$$\frac{2}{3}$$

Date _____ Notes by _____ Chief Party _____ F.B. _____ PG. _____

Platted by _____	W. O. No. _____ D. S. O. No. _____
Date _____	Location _____
Map No. _____	Surveyed by _____
Platting C'k'd by _____	Date _____
Date _____	Indexed _____

Notes: ANY ADDITIONS OR CHANGES ON THIS SHEET MUST BE MADE OR CIRCLED IN Red. WITH DATE AND NAME OF PERSON MAKING CHANGE.

Do not extend notes this side of this line

RETURN TO

LOS ANGELES COUNTY SURVEYOR

F.B. 312 PG. INDEX Chief Party Notes by Date

F.B.No. 312

PAGES: Index, 0, 1 to 22 incl.,
24 to 50 incl., 52,
54 to 57 incl. ,61 to 113 incl.,
,115 to 117 incl., , 120 to
128 incl.,

RETURN TO
LOS ANGELES COUNTY SURVEYOR

Do not extend notes this side of this line

Note: ANY ADDITIONS OR CHANGES ON THIS SHEET MUST BE MADE OR CIRCLED IN Red. WITH DATE AND NAME OF PERSON MAKING CHANGE.

Date 11/22/27 Notes by Gw Chief Party Gw F. B. 312 PG. "O"

Plotted by Jos Young	W. O. No. 4143 D. S. O. No.
Date Jan. 1928	Location NADEAU AVE
Map No. B-109	Surveyed by MORIN
Plotting C'k'd by D.M. Finley	Date 11/22/27
Date Feb. 1928	Indexed

Notes: ANY ADDITIONS OR CHANGES ON THIS SHEET MUST BE MADE OR CIRCLED IN Red WITH DATE AND NAME OF PERSON MAKING CHANGE.

Do not extend notes this side of this line

RETURN TO LOS ANGELES COUNTY SURVEYOR

(79th ST)
NADEAU AVE
(REGENT ST)
(REDONDO BLVD.)

VAN NESS to 700' W of
JUDAH AVE

LOCATION OF
STRUCTURES.

W.O 4143- NOV. 22-27

MORIN, K.V.
LIVINGSTON, F.S
BUGG, M.B.
WILLIAMS C.G.
VERBRACKEN D.J.

℄ REF. 295.0 to 70 inc.
℄ TIES - 295.0 to 70 inc
NOTE OFFSETS TO Poles & TREES TO CENTER OF TREE

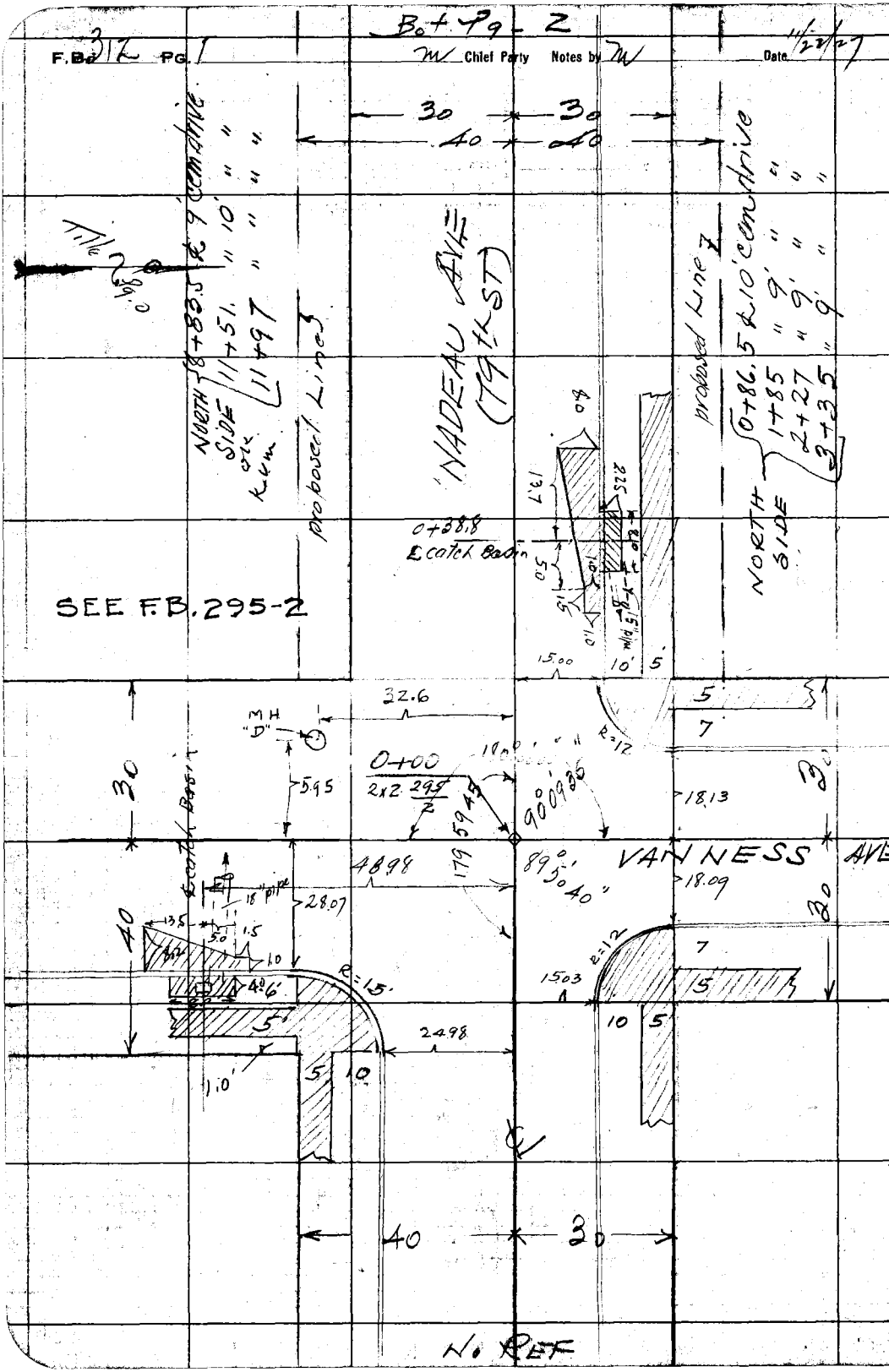

RETURN TO
LOS ANGELES COUNTY SURVEYOR

Do not extend notes this side of this line

Note: ANY ADDITIONS OR CHANGES ON THIS SHEET MUST BE MADE OR CIRCLED IN Red. WITH DATE AND NAME OF PERSON MAKING CHANGE.

Bot. Pg. 3

Date 11/22/27 Notes by M Chief Party M F. B. 312 Pg. 2

Plotted by Ira Young	W. O. No. 4143 D. S. O. No.
Date Jan. 1928	Location NADEAU
Map No. B-109	Surveyed by MORAN
Plotting C'k'd by D. M. Finley	Date 11/22/27
Date Feb. 1928	Indexed

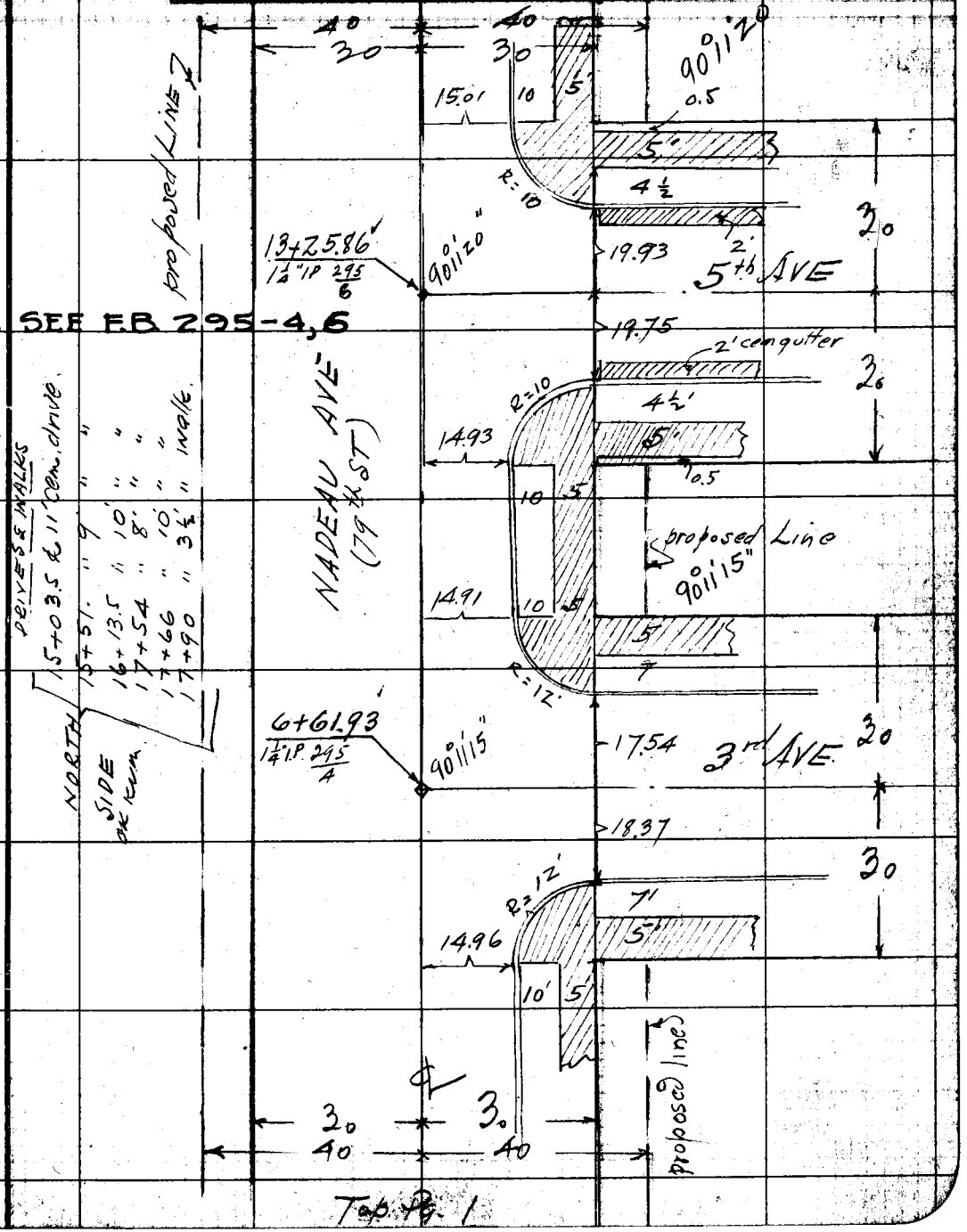

Notes: ANY ADDITIONS OR CHANGES ON THIS SHEET MUST BE MADE OR CIRCLED IN Red. WITH DATE AND NAME OF PERSON MAKING CHANGE.

RETURN TO LOS ANGELES COUNTY SURVEYOR

Do not extend notes this side of this line

DRIVES & WALKS

NORTH SIDE OK KUM

15+03.5 & 11' cem. drive
15+51 " 9' " "
16+13.5 " 10' " "
17+54 " 8' " "
17+66 " 10' " "
17+90 " 3½' " walk

Top Pg. 1

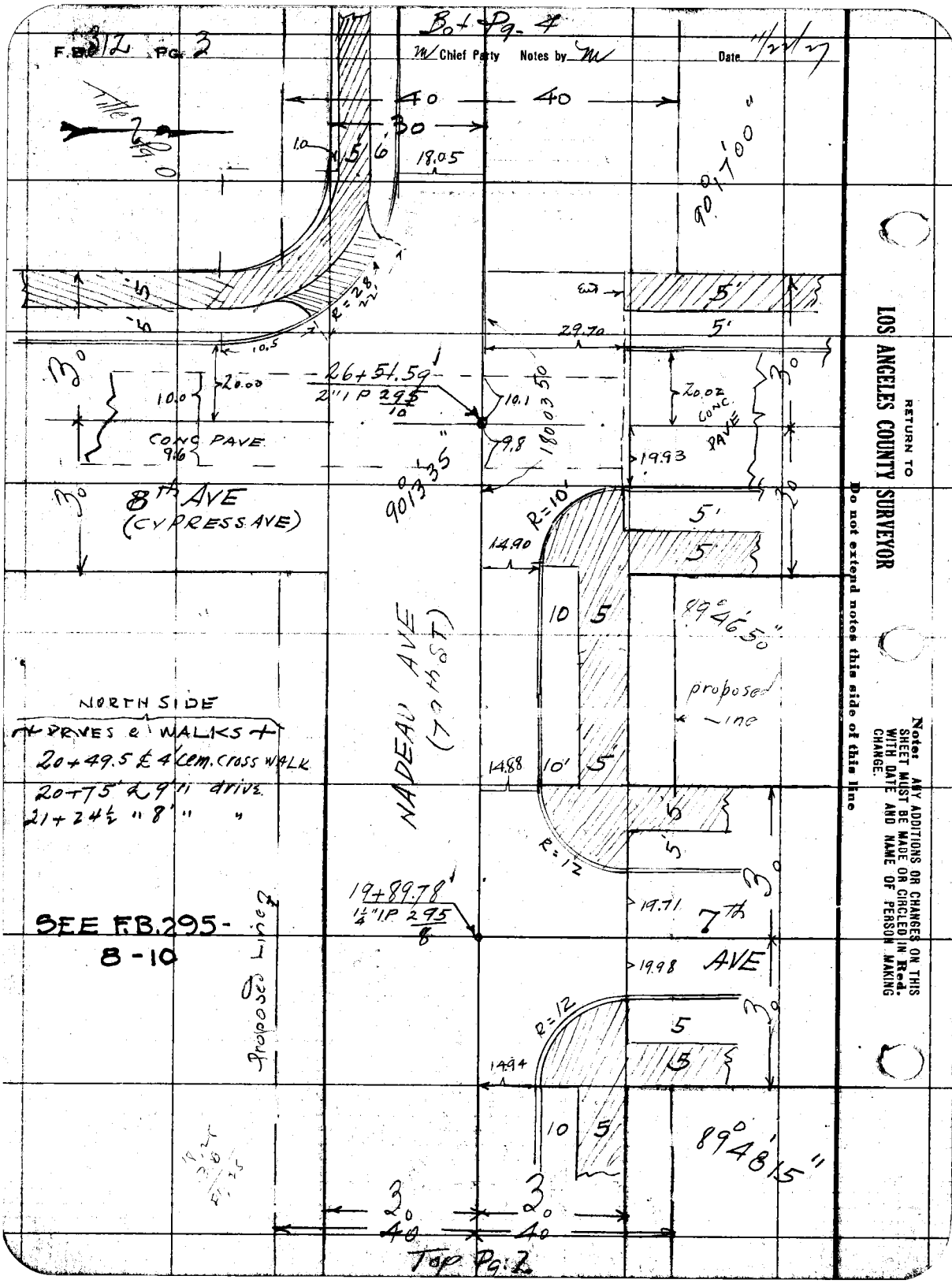

RETURN TO
LOS ANGELES COUNTY SURVEYOR

Do not extend notes this side of this line

Note: ANY ADDITIONS OR CHANGES ON THIS SHEET MUST BE MADE OR CIRCLED IN Red. WITH DATE AND NAME OF PERSON MAKING CHANGE.

Bot. Pg. 5

Date 11/22/27 Notes by [illegible] Chief Party [illegible] F. B. 312 PG. 4

Plotted by Ira Young	W. O. No. 4143 C. S. O. No.
Date Jan. 1928	Location NADEAU AVE
Map No. B-109	Surveyed by MORIN
Plotting C'k'd by D. M. Finley	Date 11/22/27
Date Feb. 1928	Indexed

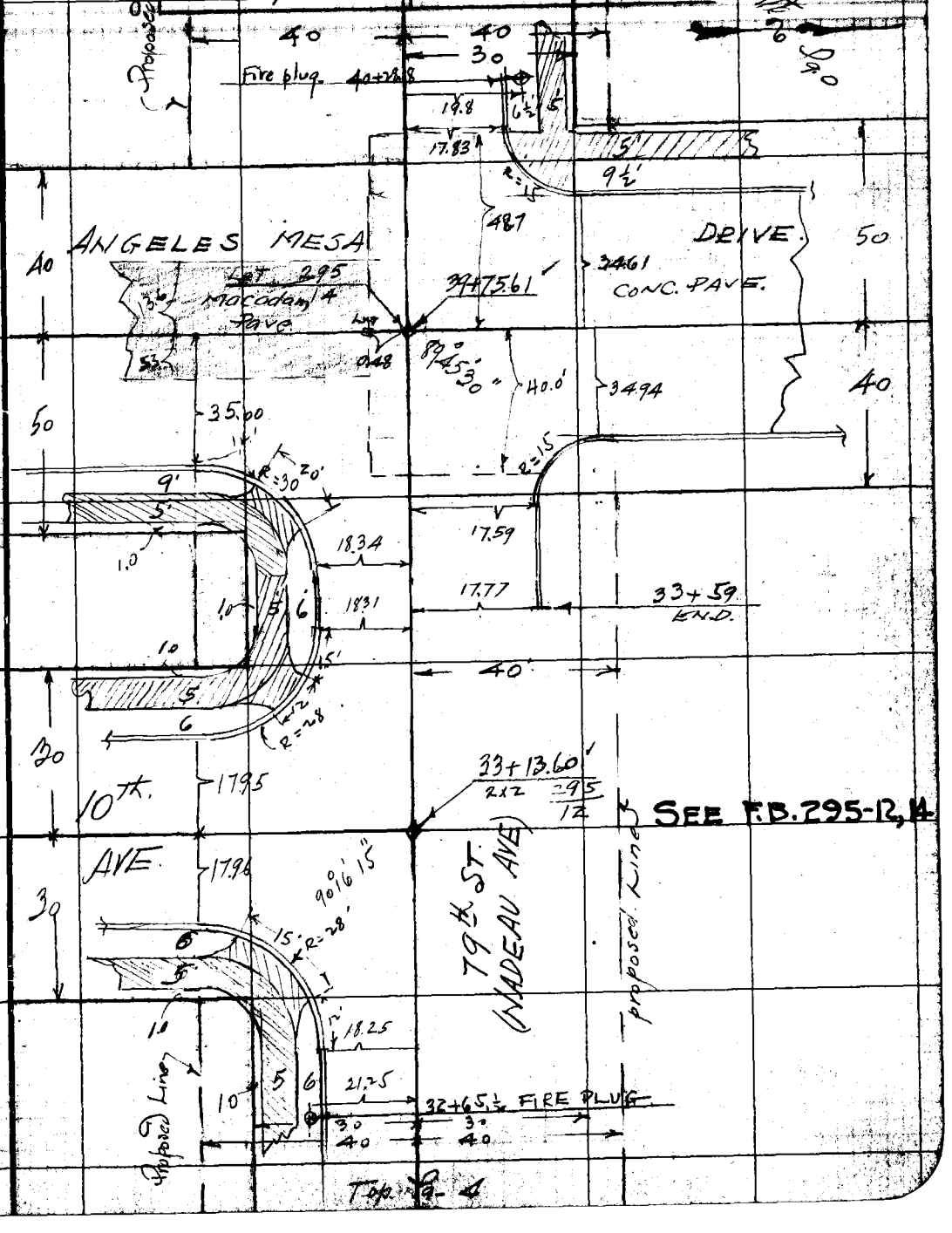

Note: ANY ADDITIONS OR CHANGES ON THIS SHEET MUST BE MADE OR CIRCLED IN Red. WITH DATE AND NAME OF PERSON MAKING CHANGE.

RETURN TO LOS ANGELES COUNTY SURVEYOR

Do not extend notes this side of this line

F.B. 3/2 PG. 5 M Chief Party Notes by M Date 11/22/27

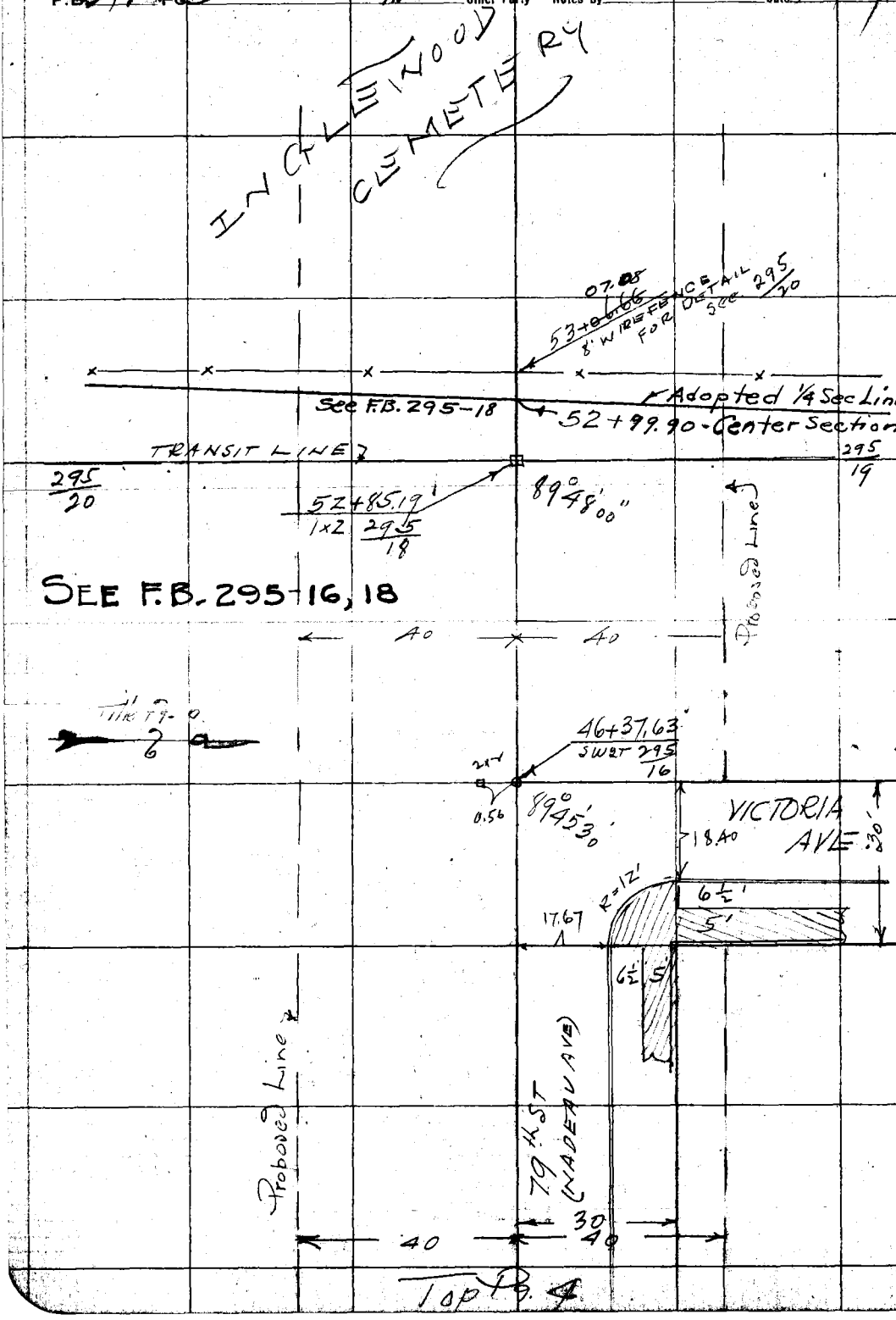

Top Pg. 4

RETURN TO
LOS ANGELES COUNTY SURVEYOR

Do not extend notes this side of this line

Note: ANY ADDITIONS OR CHANGES ON THIS SHEET MUST BE MADE OR CIRCLED IN Red. WITH DATE AND NAME OF PERSON MAKING CHANGE.

Bot. Pg. 8

Date 11/23/27 Notes by C.G. Williams Chief Party Moran F. B. 312 PG. 6

Platted by Ira Young
Date Jan. 1928
Map No. B-109
Platting C'k'd by D.M. Finley
Date Feb. 1928

W. O. No. 4143 D. S. O. No.
Location Nadeau
Surveyed by Moran
Date
Indexed

Note: ANY ADDITIONS OR CHANGES ON THIS SHEET MUST BE MADE OR CIRCLED IN Red. WITH DATE AND NAME OF PERSON MAKING CHANGE.

Do not extend notes this side of this line

RETURN TO LOS ANGELES COUNTY SURVEYOR

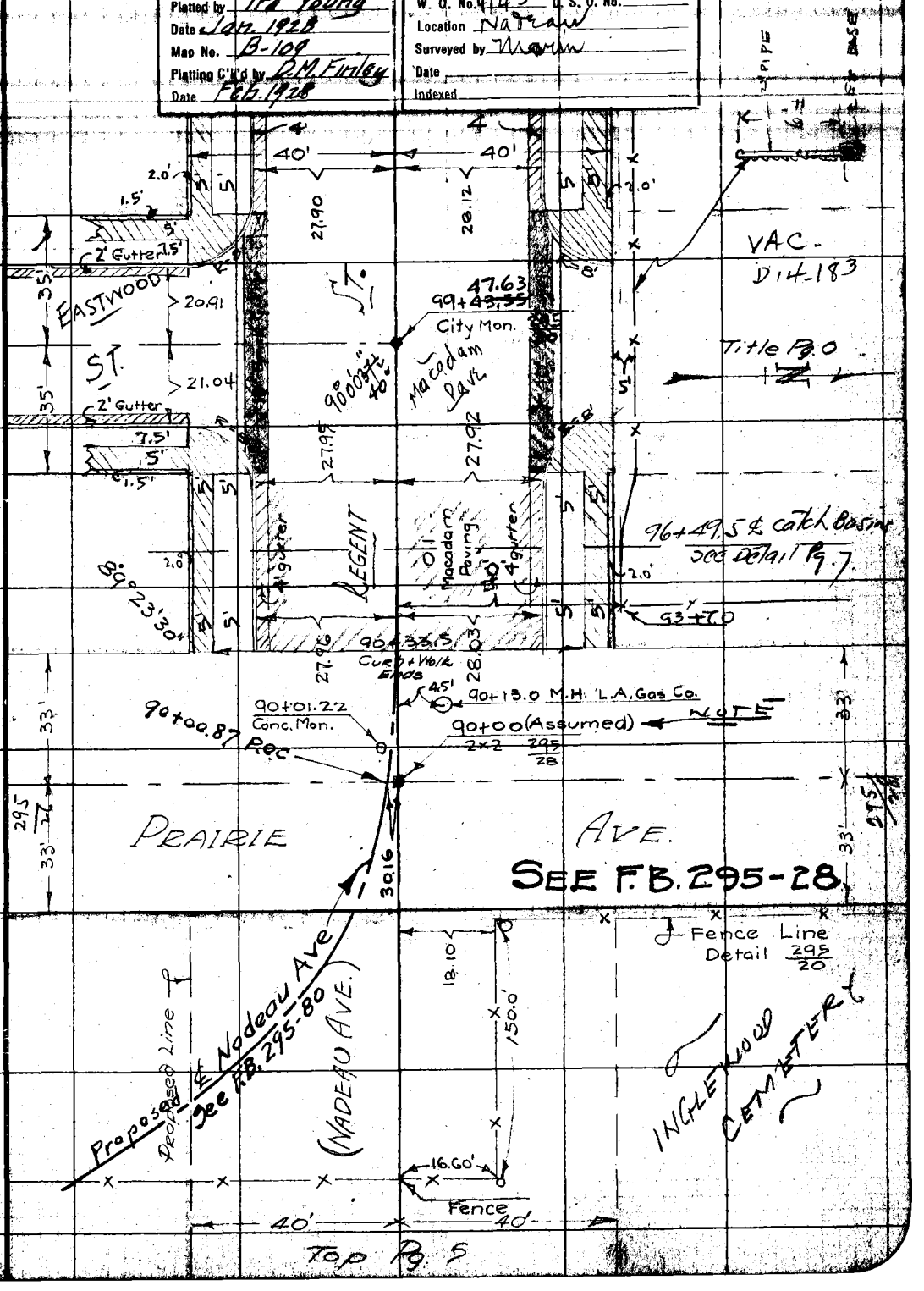

F.B. 312 PG. 7 Morin Chief Party Notes by C. G. Williams Date 11/23/27

Location of Trees, Driveways, Poles on REGENT St. from Sta. 90+00.

Southside

90+33.5	Curb, Walks and Macadam Paving begins.	
90+71	3' back to curb	4" Acacia
90+84	1.5' back curb	Guy Wire
90+99	3' to curb	12" Acacia
91+03.	1.5' to "	P. Pole
91+21.5	3' to "	14" Acacia
91+27	℄ of 4' Cem. Walk	
91+45.5	3' to curb	12" Acacia
91+54.5	℄ 10' Cem. Drive	
91+70.5	3' to curb	12" Acacia
91+93.	3' " "	6" Acacia
92+08.5	1.5' " "	P. Pole
92+15	℄ 10' Cem. Drive	
92+21	3' to curb	8" Acacia
92+96	3' to curb	4" "
93+7.5	1.5' " "	P. Pole
93+21	3' " "	12" Acacia
93+47	3' " "	4" Pepper
93+64	℄ of 10' Cem. Drive	
93+96	3' to curb	4" Acacia
94+10.	1.5' " "	P. Pole
94+52	℄ of 10' Cem. Drive	
95+08	1.5' to curb	P. Pole
96+09	1.5' " "	P. Pole
96+49.5	℄ catch basin	
99+80	1.5' to curb	P. Pole
99+90	3' " "	4" Acacia
100+20.5	" " "	4" "

OFFSETS TO Poles & TREES to CENTER.

Northside

91+93.5	1.5' to curb	P. Pole
93+25.5	" " "	P. Pole
93+70	Fence begins on ℞.	
94+56	1.5' to curb	P. Pole
95+87	" " "	" "
97+20	" " "	" "
98+52.5	" " "	" "
99+07	" " "	" "
99+83.5	" " "	" "
101+12.5	" " "	" "
102+42.5	" " "	" "
103+71	" " "	" "

South side

96+20.5	3' back curb	6" Acacia
96+46	" " "	10" "
96+63	℄ 9' Driveway	
97+09.5	1.5' back	P. Pole
+52	℄ 8' Driveway	
+71	3' back	14" Acacia
+79	℄ 4' Walk	
98+01.5	℄ 9' Driveway	
98+59	1.5' back	P. Pole

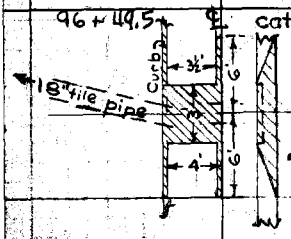

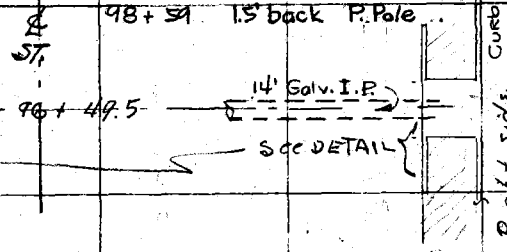

(Cont. Top Pg. 9)

RETURN TO LOS ANGELES COUNTY SURVEYOR
Do not extend notes this side of this line
Note: ANY ADDITIONS OR CHANGES ON THIS SHEET MUST BE MADE OR CIRCLED IN Red. WITH DATE AND NAME OF PERSON MAKING CHANGE.

Bot. Pg. 11

Date 11/23/27 Notes by C.G. Williams. Chief Party Morin F. B. 312 PG. 8

Plotted by Ira Young	W. O. No. 4143 D. S. O. No.
Date Jan. 1928	Location NADEAU AVE
Map No. B-109	Surveyed by MORIN
Plotting C'k'd by D.M. Finley	Date 11/28/27
Date Feb. 1928	Indexed

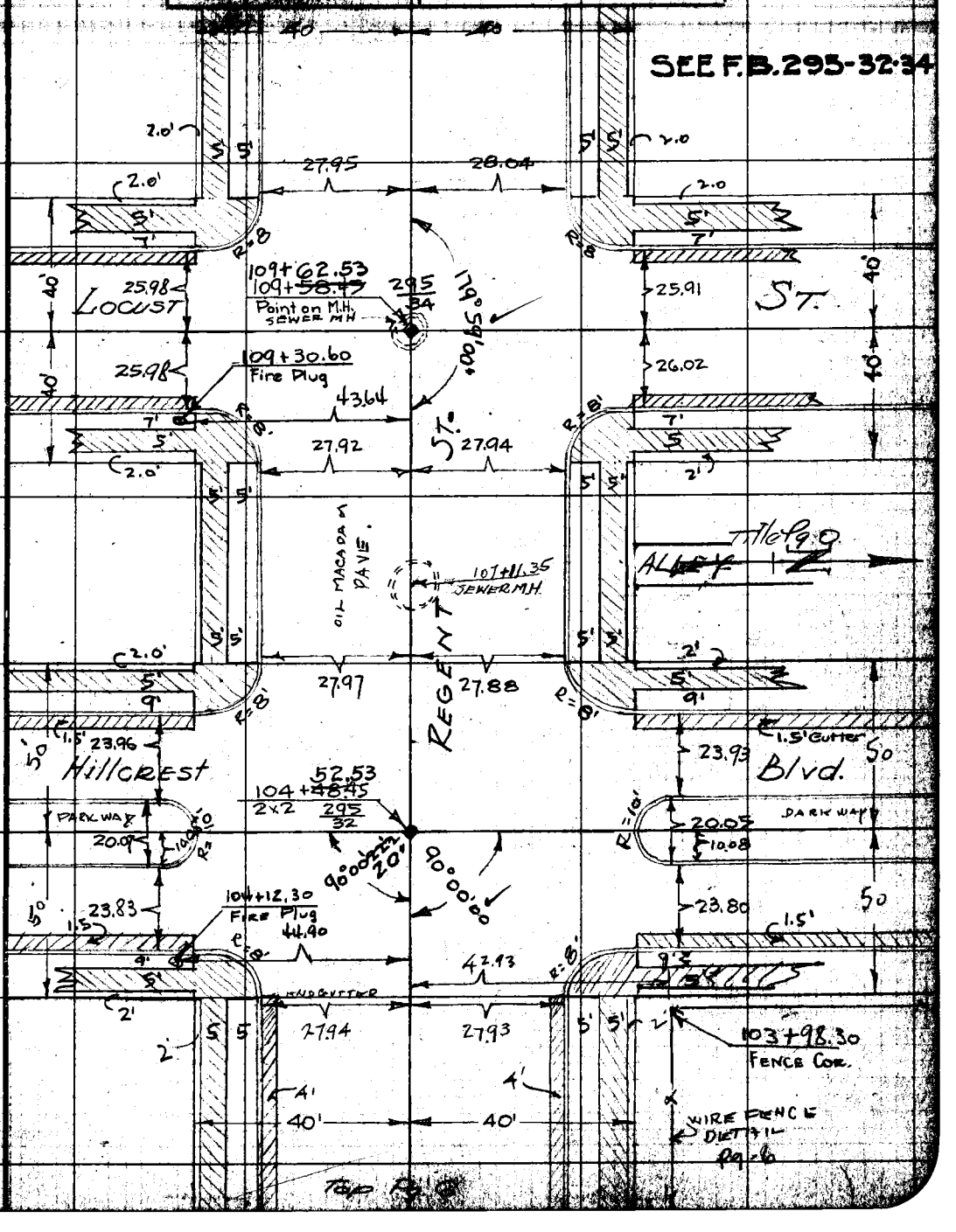

Notes: ANY ADDITIONS OR CHANGES ON THIS SHEET MUST BE MADE OR CIRCLED IN Red. WITH DATE AND NAME OF PERSON MAKING CHANGE.

Do not extend notes this side of this line

RETURN TO LOS ANGELES COUNTY SURVEYOR

F.B. 312 PG. 9 Morin Chief Party Notes by C.G. Williams Date 11/28/47

Location Schedule (Continued from Pg. 7)

Southside				Northside			
100+64	℄	9' Drive		105+06	1.5'	back curb	P. Pole
100+98	℄	10' "		105+17	3'	" "	4" Acacia
101+09	3'	to curb	12" Acacia	105+41	"	" "	" "
+30.5	"	" "	6" "	105+66.5	"	" "	" "
+38.5	1.5'	" "	P. Pole	+80	℄	4' Walk	
+43.5	℄	2' walk		+92.5	3'	back curb	4" Acacia
+58	3'	to curb	6" Acacia	106+12	"	" "	" "
+80	3'	" "	12" "	+32	"	" "	" "
102+14	℄	4' walk		+39.5	1.5'	" "	P. Pole
+25	3'	to curb	8" Acacia	+54	℄	26' Driveway	
102+32			Hedge	+79	3'	back curb	2" Acacia
+58.5	1.5'	to curb	P. Pole	107+75	1.5'	" "	P. Pole
+93.5			Hedge	109+04.5	"	" "	" "
103+06	℄	20' Drive		109+10	3'	" "	4" bottle
+47.5	℄	4' walk					
+71.5	1.5'	to curb	Guy wire				
+93.5	1.5'	back "	P. Pole				
104+98	3'	back "	12" Acacia				
105+15	"	" "	12" "				
+21	1.5'	" "	P. Pole				
+41	3'	" "	12" Acacia				
+51	℄	4' walk					
+66	3'	back curb	12" Acacia				
+80	℄	3' walk					
106+10	℄	20' Driveway					
+28	3'	back curb	6" Acacia				
+52	"	" "	" "				
+68.5	1.5'	" "	P. Pole				
+73	℄	8' Drive					
+77.5	3'	back curb	12" Acacia				
+92	℄	5' Walk					
107+06.5	3'	back curb	6" Acacia				
+41	℄	5' walk					
+63	℄	10' "					
+72	2.5'	back curb	36" Palm				

(Cont. Pg. 10)

RETURN TO
LOS ANGELES COUNTY SURVEYOR
Do not extend notes this side of this line
Notes: ANY ADDITIONS OR CHANGES ON THIS SHEET MUST BE MADE OR CIRCLED IN Red. WITH DATE AND NAME OF PERSON MAKING CHANGE.

Date 11/28/27 Notes by G.G. Williams Chief Party M F. B. 312 PG. 10

Plotted by Ira Young	W. O. No. 41 A3 C. S. O. No.
Date Jan. 1928	Location NADEAU
Map No. B-109	Surveyed by MORIN
Plotting C'k'd by D.M. Finley	Date 11/28/27
Date Feb. 1928	Indexed

Bot. Pg. 9

Southside						Northside					
107	+ 80.5	2.5'	back curb	36"	Palm	110	+ 38	1.5'	back curb		P. Pole
	+ 90.5	1.5'	" "		P. Pole	111	+ 80.5	2'	"	"	" "
108	+ 05	2.5'	" "	36"	Palm	113	+ 73.	1.5'	"	"	" "
	+ 28.5	"	" "	"	"						
	+ 41	"	" "		Ornamental plant						
	+ 47	℄ 4' walk									
	+ 54	2.5'	back curb	36"	Palm						
	+ 77.5	"	" "	"	"						
108	+ 89	"	" "		Ornamental plant						
108	+ 99.5	3' "	" "	36"	plam.						
109	+ 16.1	1.5 Back curb			P Pole						
110	+ 12.5	3'	back curb	18"	Acacia						
	+ 19.5	1.5'	" "		Guy Wire						
	+ 32	"	" "		P. Pole						
	+ 38.5	3'	" "	24"	Acacia						
	+ 58.5	℄ 3' walk									
	+ 64	3'	back walk	12"	Acacia						
	+ 73	℄ 10' Drive									
111	+ 17	℄ 4' walk									
	+ 33.5	3'	back curb	6"	Acacia						
	+ 40	1'	" "		P. Pole						
	+ 64	1'	" "		Guy wire						
	+ 75	3'	" "	8"	Acacia						
112	+ 10	1.5'	" "		P. Pole						
	+ 42.5	3'	" "	12"	Acacia						
	+ 66.5	4'	" "	12"	Pepper						
	+ 73.5	"	" "	"	"						
	+ 79.5	"	" "	"	"						
	+ 87	1.5'	" "		P. Pole						
	+ 96	℄ 10' Drive									
113	+ 14	1.5'	back curb		Guy wire						

South

113	+ 41.5	3'	back curb	12"	Olive
113	+ 54.5	1.5'	"		P. Pole

Notes: ANY ADDITIONS OR CHANGES ON THIS SHEET MUST BE MADE OR CIRCLED IN Red. WITH DATE AND NAME OF PERSON MAKING CHANGE.

Do not extend notes this side of this line

RETURN TO LOS ANGELES COUNTY SURVEYOR

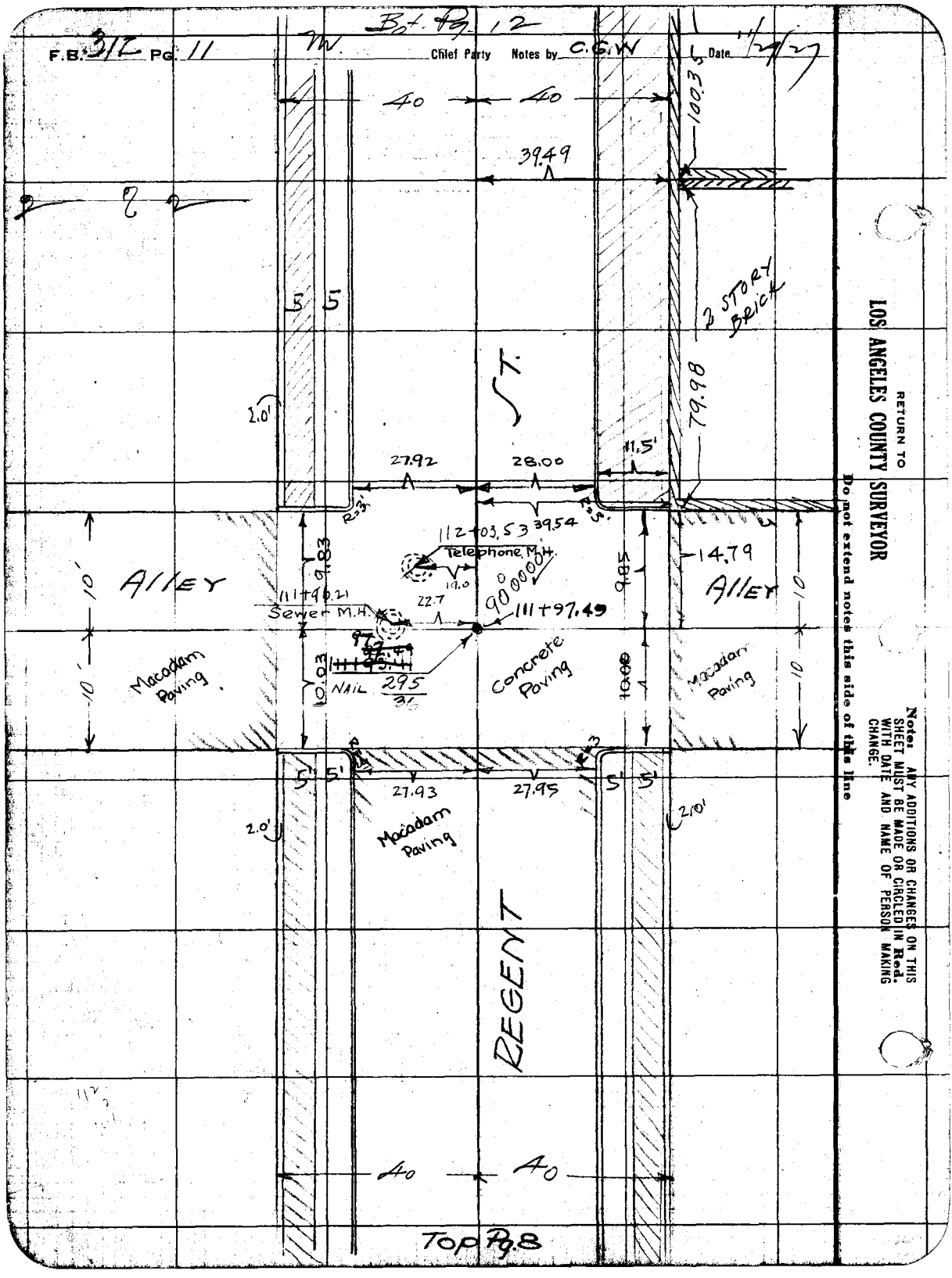

F.B. 312 Pg. 11
Bot. Pg. 12
Chief Party Notes by C.G.W. Date 11/29/27
40
40
39.49
100.35
2 STORY BRICK
79.98
5
5
2.0'
ST.
27.92
28.00
11.5'
39.54
112+03.53
Telephone M.H.
19.0
9.83
9.85
14.79
Alley
Alley
10'
10'
10
111+90.21
Sewer M.H.
22.7
90 00000
111+97.49
10.03
NAIL
295
36
Macadam Paving
Concrete Paving
Macadam Paving
10.00
5'
5'
27.93
27.95
5'
5'
2.0'
2.0'
Macadam Paving
REGENT
40
40
Top Pg. 8
RETURN TO
LOS ANGELES COUNTY SURVEYOR
Do not extend notes this side of this line
Note: ANY ADDITIONS OR CHANGES ON THIS SHEET MUST BE MADE OR CIRCLED IN Red. WITH DATE AND NAME OF PERSON MAKING CHANGE.

Date 11/29/27 Notes by M Chief Party M F. B. 312 PG. 12

Plotted by Ira Young
Date Jan. 1928
Map No. B-109
Plotting C'k'd by D.M. Finley
Date Feb. 1928

W. O. No. 1143 U. S. O. No.
Location Narrow
Surveyed by MORN
Date
Indexed

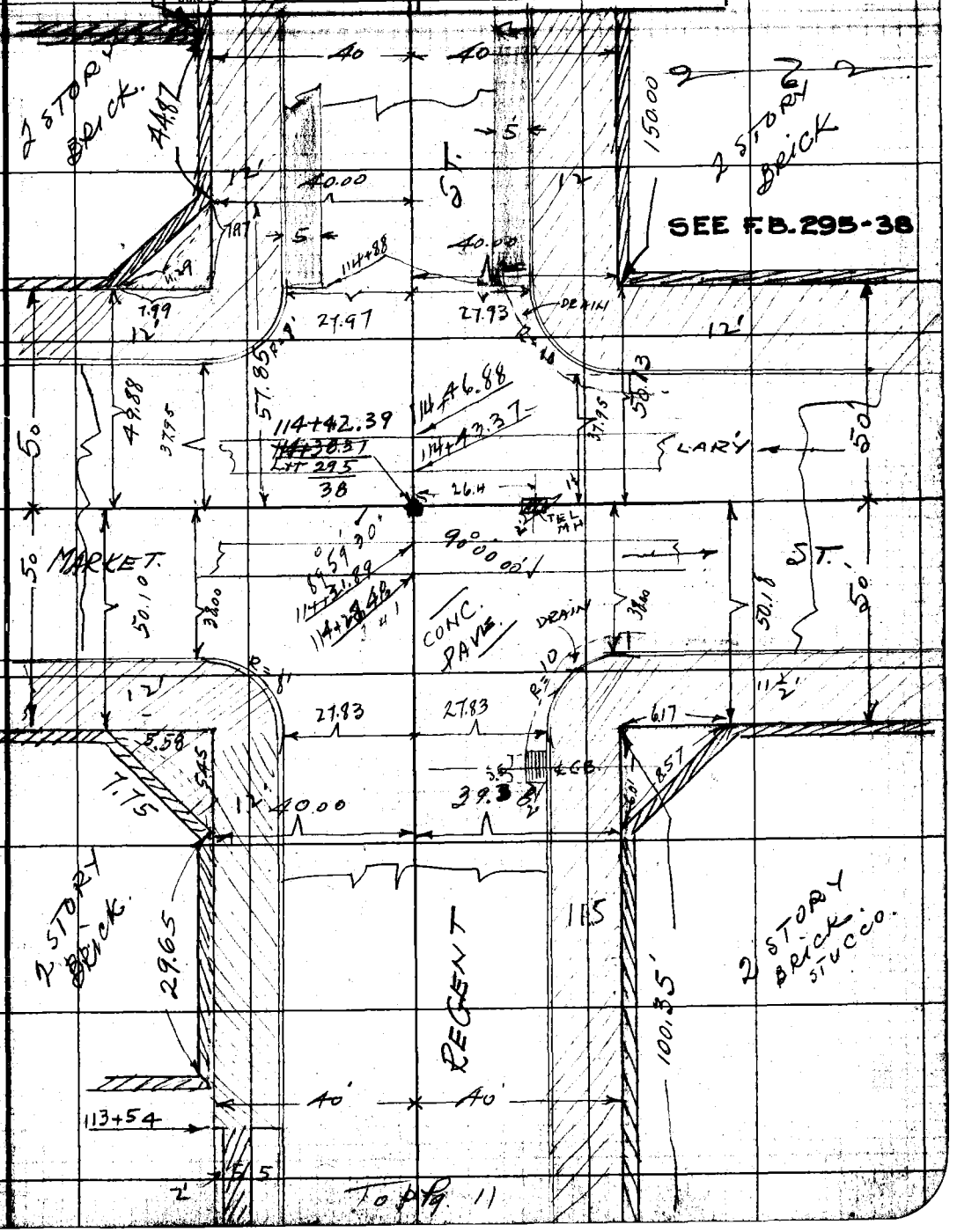

Notes: ANY ADDITIONS OR CHANGES ON THIS SHEET MUST BE MADE OR CIRCLED IN Red. WITH DATE AND NAME OF PERSON MAKING CHANGE.

Do not extend notes this side of this line

RETURN TO LOS ANGELES COUNTY SURVEYOR

F.B. 312 Pg. 13 M Chief Party Notes by M Date 11/29/27

N. SIDE	S. SIDE
113+98.30 41.2 to C. from ℄. Light Mast Bronze	113+98.2 45.3 to C from ℄ Light Mast Bronze
114.78.30 41.0 " " " " " "	113+98.8 39.5 " " " " Fire plug
114+92.3 30.3 " " " " DRINKING FOUNT.	114+78.0 45.6 " " " " Light Mast Bronze
115+00.5 1.5' Backcurb P. POLE.	116+64.3 2' BACKCURB. LIGHT MARBLITE
116+31.7 2' BACKCURB. LIGHT MARBLITE	
116+59.9 1½ " " P Pole.	

RETURN TO
LOS ANGELES COUNTY SURVEYOR

Do not extend notes this side of this line

Note: ANY ADDITIONS OR CHANGES ON THIS SHEET MUST BE MADE OR CIRCLED IN Red. WITH DATE AND NAME OF PERSON MAKING CHANGE.

Bot Pg 16

Date _____ Notes by M Chief Party M F. B. 312 PG. 14

Plotted by Ira Young	W. O. No. 4143 D. S. O. No.
Date Jan. 1928	Location NADEAU
Map No. B-109	Surveyed by MORIN
Plotting C'k'd by D.M. Finley	Date 11/29/27
Date Feb. 1928	Indexed

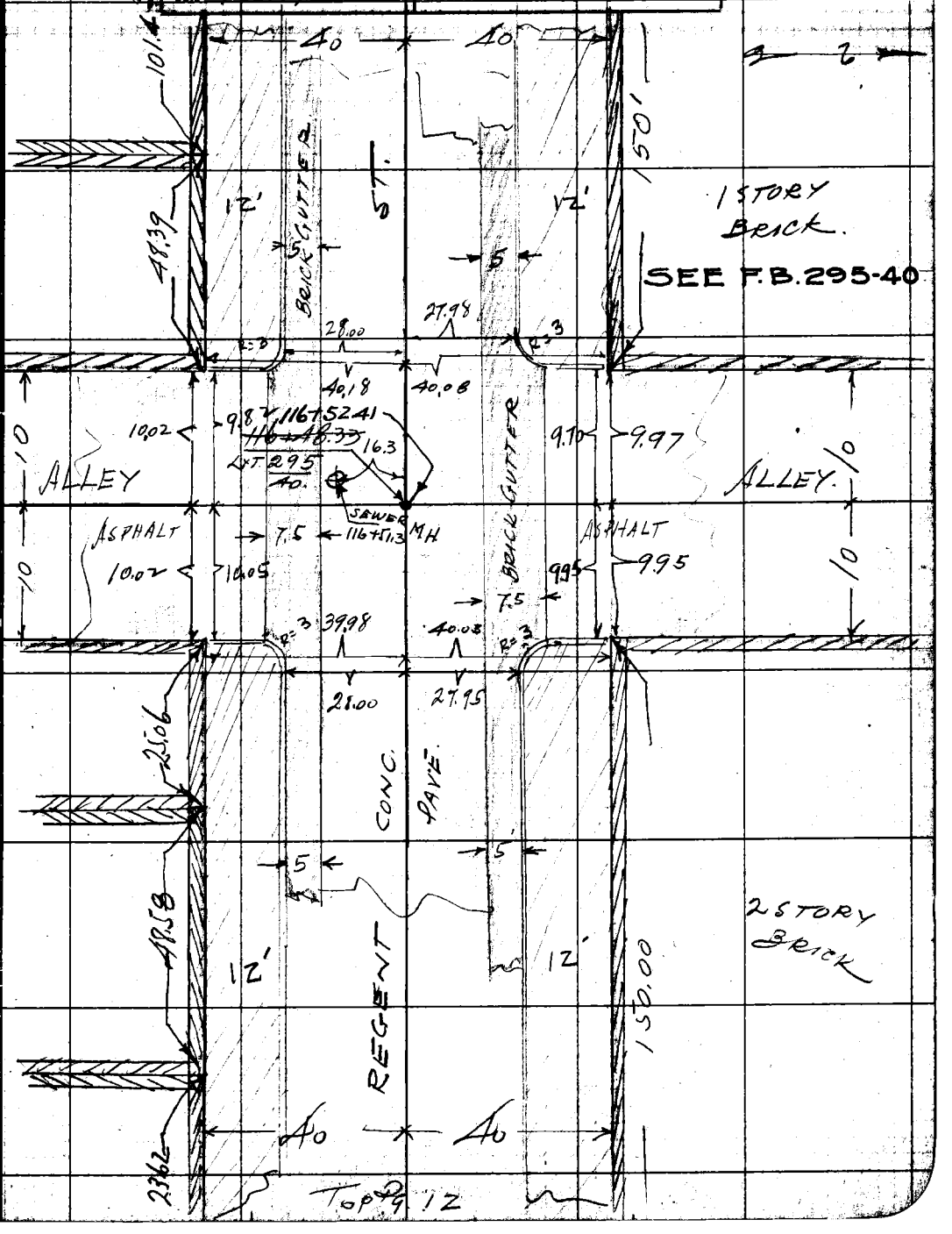

Note: ANY ADDITIONS OR CHANGES ON THIS SHEET MUST BE MADE OR CIRCLED IN Red. WITH DATE AND NAME OF PERSON MAKING CHANGE.

RETURN TO LOS ANGELES COUNTY SURVEYOR

Do not extend notes this side of this line

F.B. 312 Pg. 15 M Chief Party Notes by M Date 11/29/27

N. SIDE

118+07.2 - 1.5' BACK CURB. P.POLE -
118+18.8 39.2 to C from ℄ Light post. Marblelite.

118+98. 41.8 to C. from ℄. Light post. Marbelite.

119+09.4 1.5 Back Curb P.Pole.

South Side.

118+98. 41.7 to C from ℄ Light Post. Marblelite.

118+18.6 42.1 " " " " " " "

118+19.3 45.0 " " " " fire plug.

RETURN TO
LOS ANGELES COUNTY SURVEYOR

Do not extend notes this side of this line

Note: ANY ADDITIONS OR CHANGES ON THIS SHEET MUST BE MADE OR CIRCLED IN Red. WITH DATE AND NAME OF PERSON MAKING CHANGE.

BOT. PG. 18

Date 11/19/27 Notes by M Chief Party M F. B. 312 PG. 16

Platted by Ira Young	W. O. No. 4143 C. S. O. No.
Date Jan. 1928.	Location NADEAU
Map No. B-109	Surveyed by MORIN
Platting C'k'd by D.M. Finley	Date 11-9-27
Date Feb. 1928.	Indexed

Title Pg 90

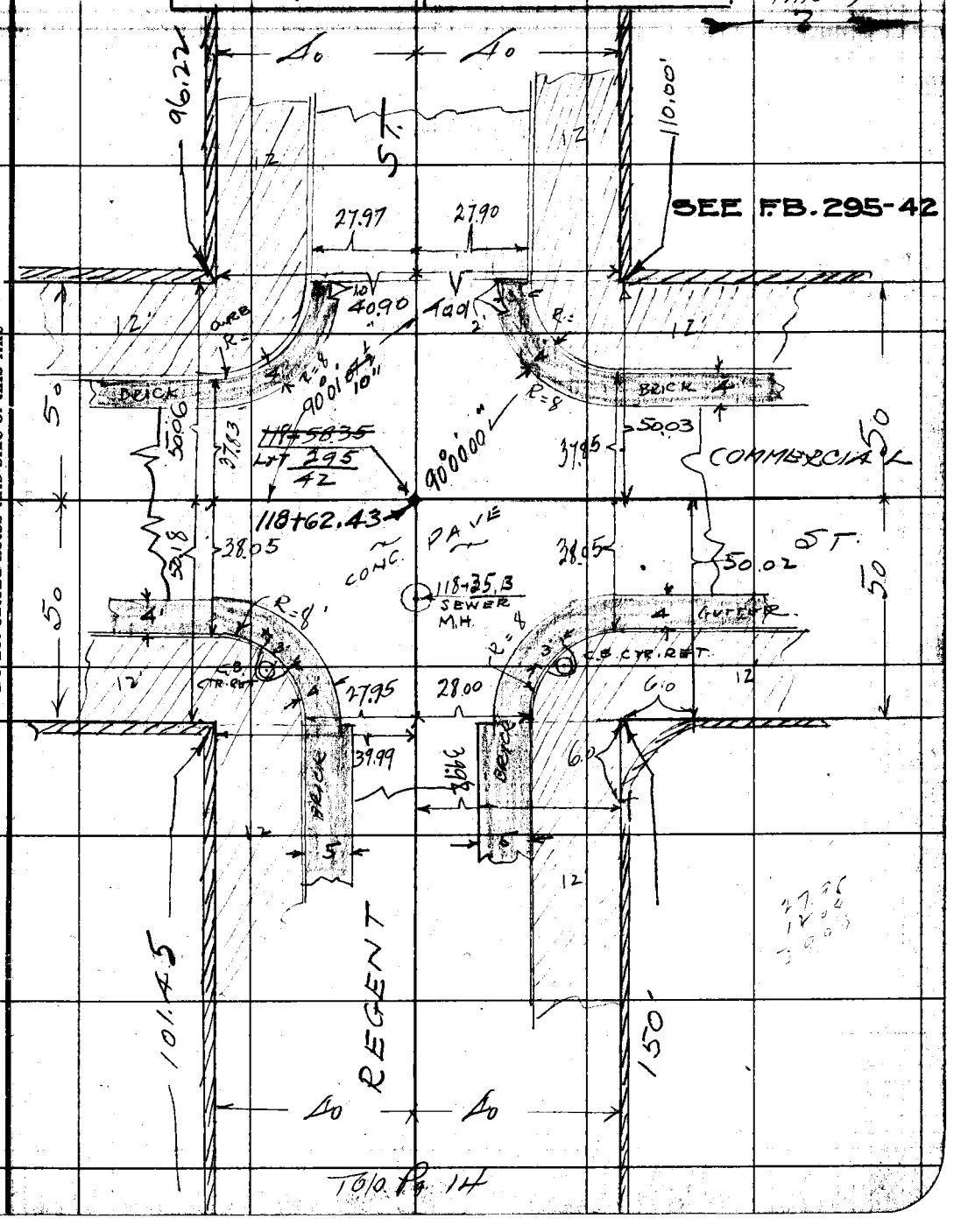

Notes: ANY ADDITIONS OR CHANGES ON THIS SHEET MUST BE MADE OR CIRCLED IN Red. WITH DATE AND NAME OF PERSON MAKING CHANGE.

Do not extend notes this side of this line

RETURN TO LOS ANGELES COUNTY SURVEYOR

T610 Pg. 14

F.B. 312 PG. 16 MORIN Chief Party Notes by W. Date 11/29/27

N. Side

120 + 27.5	1.5' back curb	P. Pole	
120 + 62.0	2' " "	Light post	Marbelite
121 + 46.5	1.5 " "	P. Pole	
122 + 42	" " "	" "	
122 + 51	2' " "	Light post	Marbelite

S. Side

120 + 42.3	2' back curb	Light-post	Marbelite
120 + 46.8	2' " "	P. Pole	
120 + 70.3	1.5' " "	" "	
122 + 49.5	2' " "	Light-post	Marbelite
122 + 57.5	46.58' from ℄ Regent	Fire Plug	

S. Side

123 + 43.5	1.5' back curb	P. Pole	
124 + 43	" " "	" "	
125 + 43.5	" " "	" "	
126 + 44	" " "	" "	
126 + 83	℄ 10' Drive		
127 + 45	1.5' back curb	" "	
128 + 39	" " "	" "	
128 + 94	℄ 10' Drive		
129 + 40.5	1.5' back curb	" "	
130 + 40	" " "	" "	

RETURN TO LOS ANGELES COUNTY SURVEYOR

Do not extend notes this side of this line

Notes: ANY ADDITIONS OR CHANGES ON THIS SHEET MUST BE MADE OR CIRCLED IN Red. WITH DATE AND NAME OF PERSON MAKING CHANGE.

Bot. Pg 20

Date 11/29/27 Notes by W Chief Party Morin F. B. 312 Pg. 18

Plotted by Ira Young	W. O. No. 4143 D. S. O. No.
Date Jan 1928	Location Nadeau
Map No. B-109	Surveyed by Morin
Plotting C'k'd by D. M. Finley	Date 11/29/27
Date Feb. 1928	Indexed

Title Pg.

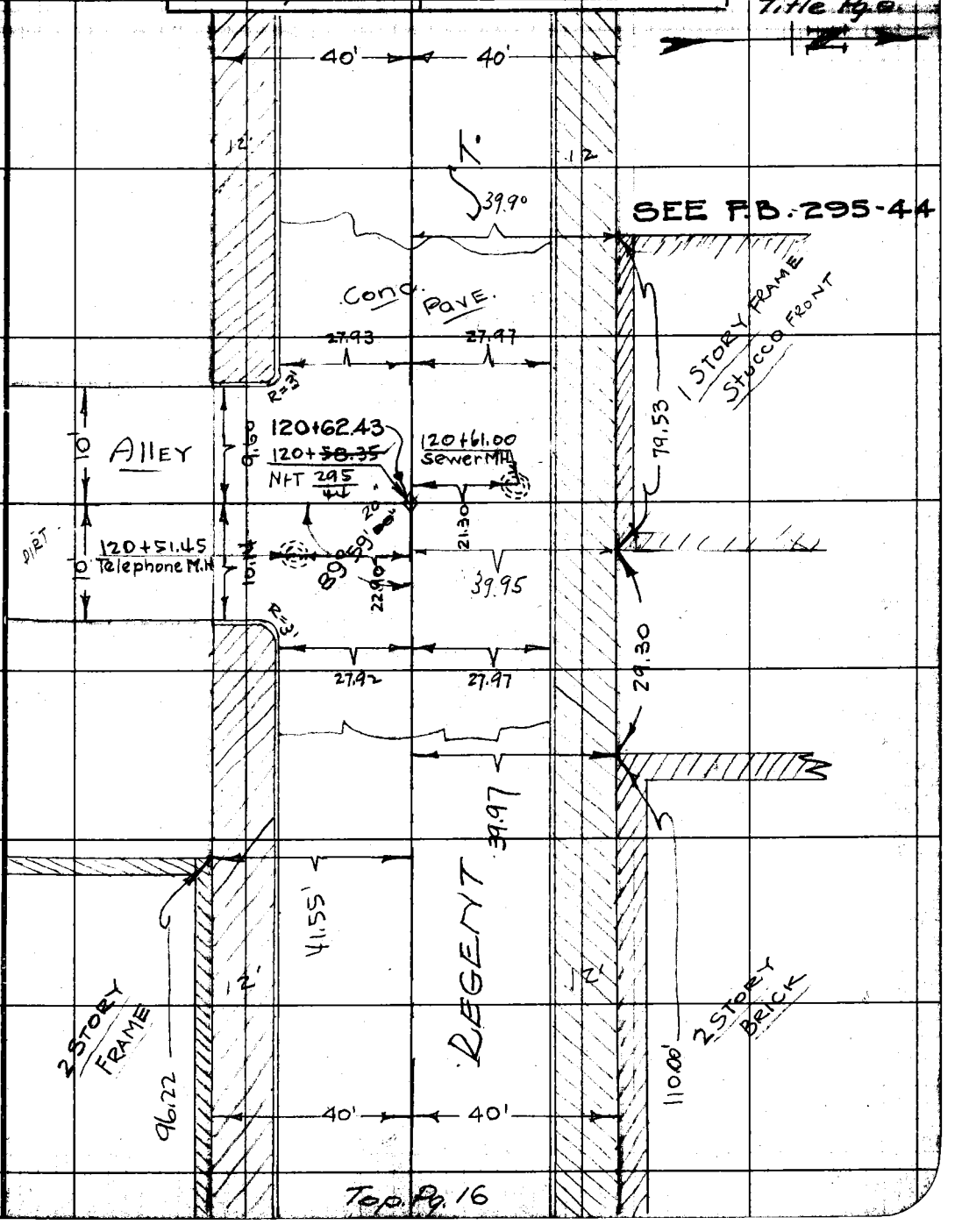

Top. Pg. 16

Notes: ANY ADDITIONS OR CHANGES ON THIS SHEET MUST BE MADE OR CIRCLED IN Red. WITH DATE AND NAME OF PERSON MAKING CHANGE.

Do not extend notes this side of this line

RETURN TO LOS ANGELES COUNTY SURVEYOR

F.B. 312 PG. 19 MORIN Chief Party Notes by W Date 11/30/27

N. Side

123 + 46	1.5' back	curb	P. Pole
124 + 45	" "	"	" "
+ 59	3' "	"	8" Acacia
+ 86	" "	"	6" "
125 + 07	" "	"	8" "
+ 12	" "	"	8" "
+ 29	℄ 5' walk		
+ 38	3' back	curb	12" "
+ 66	" "	"	10" "
+ 86	1.5' "	"	P. Pole
+ 88	3' "	"	8" Acacia
126 + 09	" "	"	6" "
+ 35	" "	"	8" "
+ 53	℄ 8' Drive		
+ 59	3' back	curb	5" "
+ 80	℄ 5' walk		
+ 90	3' back	curb	8" Acacia
127 + 09	" "	"	8" "
+ 22	℄ 4' walk		
+ 33	3' back	curb	10" "
+ 44	1' "	"	P. Pole
+ 56	3' "	"	8" Camphor
+ 76	3' "	"	8" "
128 + 31.5	℄ 9' Drive		
+ 85	℄ 10' "		
+ 92	1.5' back	curb	P. Pole
129 + 45.5	℄ 8' Drive		
+ 54	3' back	curb	8" Acacia
+ 58.5	℄ 4' walk		
+ 81	3' back	curb	5" "
130 + 37	1.5' "	"	P. Pole

RETURN TO
LOS ANGELES COUNTY SURVEYOR
Do not extend notes this side of this line

Note: ANY ADDITIONS OR CHANGES ON THIS SHEET MUST BE MADE OR CIRCLED IN Red. WITH DATE AND NAME OF PERSON MAKING CHANGE.

BOT Pg. 22

Date 11/30/27 Notes by W Chief Party Morin F. B. 312 Pg. 20

Plotted by Ira Young	W. O. No. 4143 D. S. O. No.
Date Jan. 1928	Location Nadeau
Map No. B-109	Surveyed by Morin
Plotting C'k'd by D. M. Finley	Date 11/30/27
Date Feb. 1928	Indexed

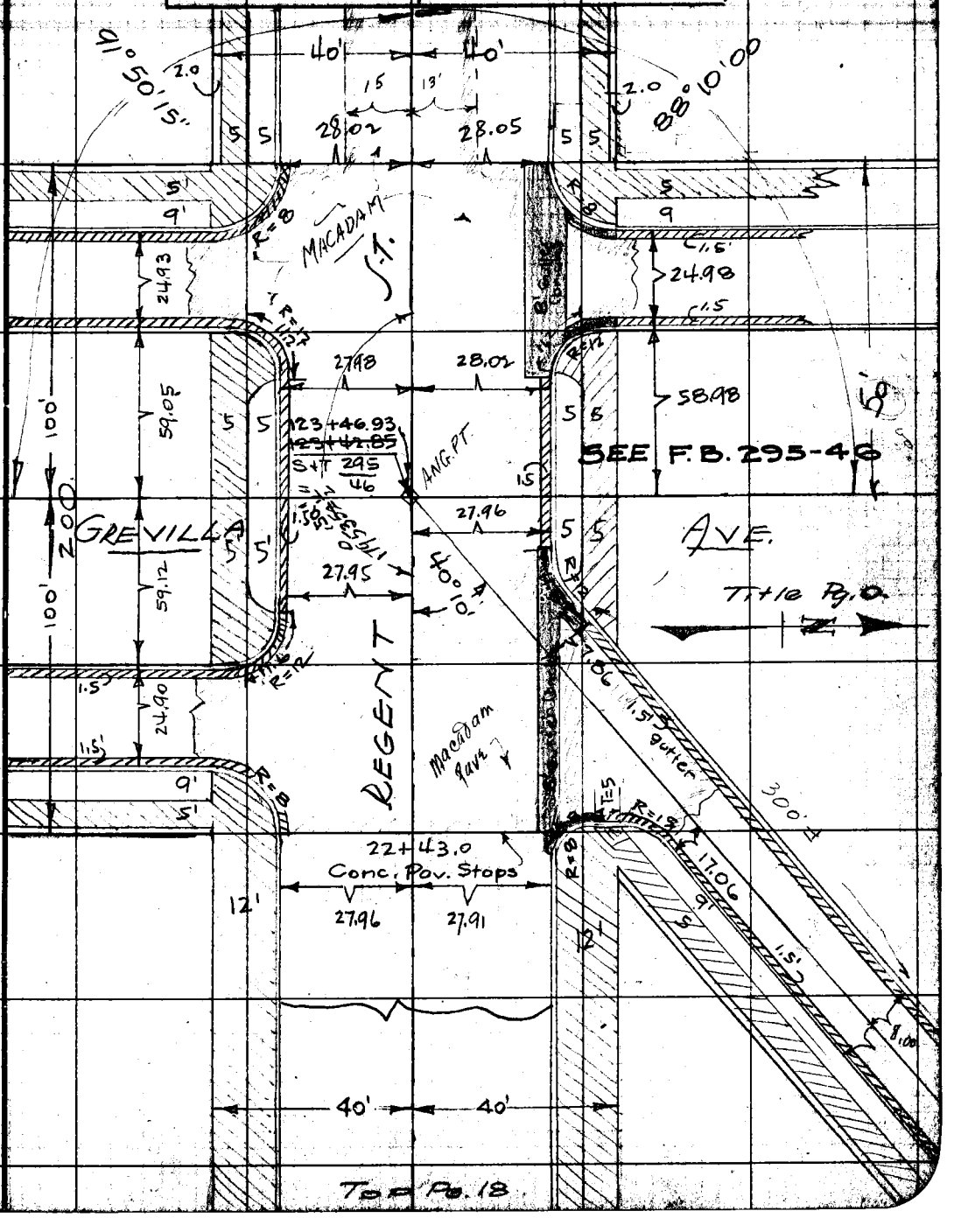

Top Pg. 18

Note: ANY ADDITIONS OR CHANGES ON THIS SHEET MUST BE MADE OR CIRCLED IN Red. WITH DATE AND NAME OF PERSON MAKING CHANGE.

Do not extend notes this side of this line

RETURN TO LOS ANGELES COUNTY SURVEYOR

F.B. 312 Pg. 21 Chief Party Notes by Date 11/3/27

NORTH SIDE

130+97 9' back curb. P. Pole
132+41.5 1.5 " " " "
133+24 ℄ conc DRIVEWAY.
133+97 ℄ 2' cem CROSSWALK
134+16. 1.5 back curb. P. Pole.
134+63 ℄ 10' cem DRIVE.
135+54 1.5 back curb P. Pole.
137+06.5 " " " " "

SOUTH SIDE.

130+96.6 - 43.4 to center from ℄ - Fire Plug.
131+18. 1.5 back curb. P. Pole.
131+74 ℄ 12'- cem driveway
131+88 " 4' " cross walk.
132+24 " 10' " drive
+73 " 8' " "
+94 " 4' " crosswalk.
133+16. - 1.5 back curb P. Pole
134+34 - " " " "
+44 ℄ 10' cem Driveway.
+97 " " " " "
135+43 " " " " "
+50 - 1.5 back curb P. Pole
+88.5 ℄ 12' cem drive
136+43 " 15' " "
+70 1.5 back curb. P. Pole.
+83.5 ℄ 4' cem. cross walk.
137+17.5 - 42.5 to center from ℄. Fire Plug.

RETURN TO
LOS ANGELES COUNTY SURVEYOR
Do not extend notes this side of this line

Note: ANY ADDITIONS OR CHANGES ON THIS SHEET MUST BE MADE OR CIRCLED IN Red. WITH DATE AND NAME OF PERSON MAKING CHANGE.

Bot Pg. 24

Date 11/30/27 Notes by _____ Chief Party M F. B. 312 Pg. 22

Plotted by Ira Young	W. O. No. 4148 D. S. O. No.
Date Jan. 1928	Location NADEAU AVE
Map No. B-104	Surveyed by MORIN
Plotting C'k'd by D.M.Finley	Date 11/30/27
Date FEB. 1928	Indexed

TITLE Pg. 0

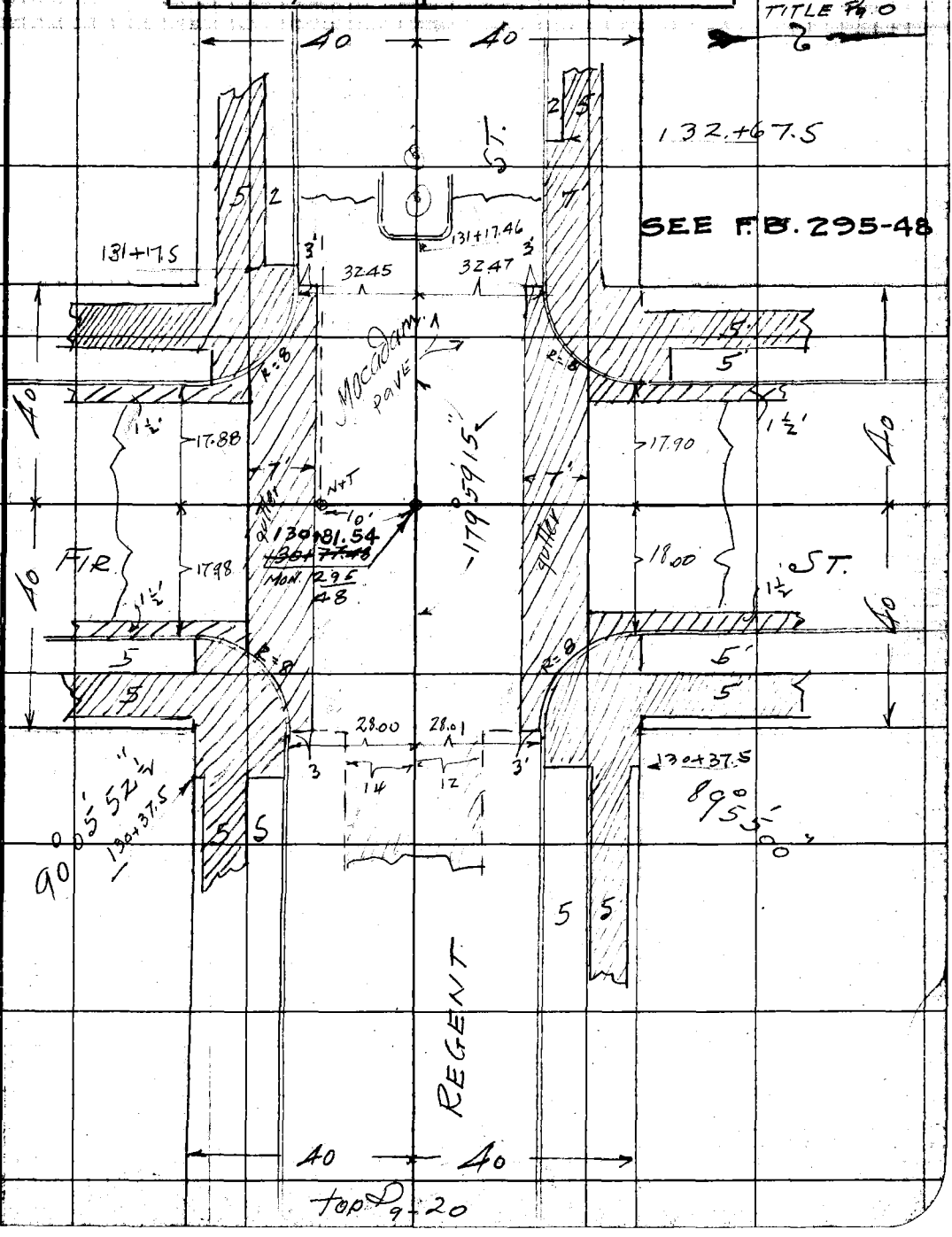

Notes: ANY ADDITIONS OR CHANGES ON THIS SHEET MUST BE MADE OR CIRCLED IN Red. WITH DATE AND NAME OF PERSON MAKING CHANGE.

Do not extend notes this side of this line

RETURN TO LOS ANGELES COUNTY SURVEYOR

F.B. 31 V Pg. 73 Chief Party Notes by Date

RETURN TO
LOS ANGELES COUNTY SURVEYOR

Do not extend notes this side of this line

Note: ANY ADDITIONS OR CHANGES ON THIS SHEET MUST BE MADE OR CIRCLED IN Red. WITH DATE AND NAME OF PERSON MAKING CHANGE.

Bo+ Pg-26

Date 11/30/27 Notes by M Chief Party M F. B 312 PG. 24

Plotted by Ira Young	W. O. No. H143 D. S. O. No.
Date Jan. 1928	Location Nadeau
Map No. B-109	Surveyed by [illegible]
Plotting C'k'd by D. M. Finley	Date 11/30/27
Date Feb. 1928	Indexed

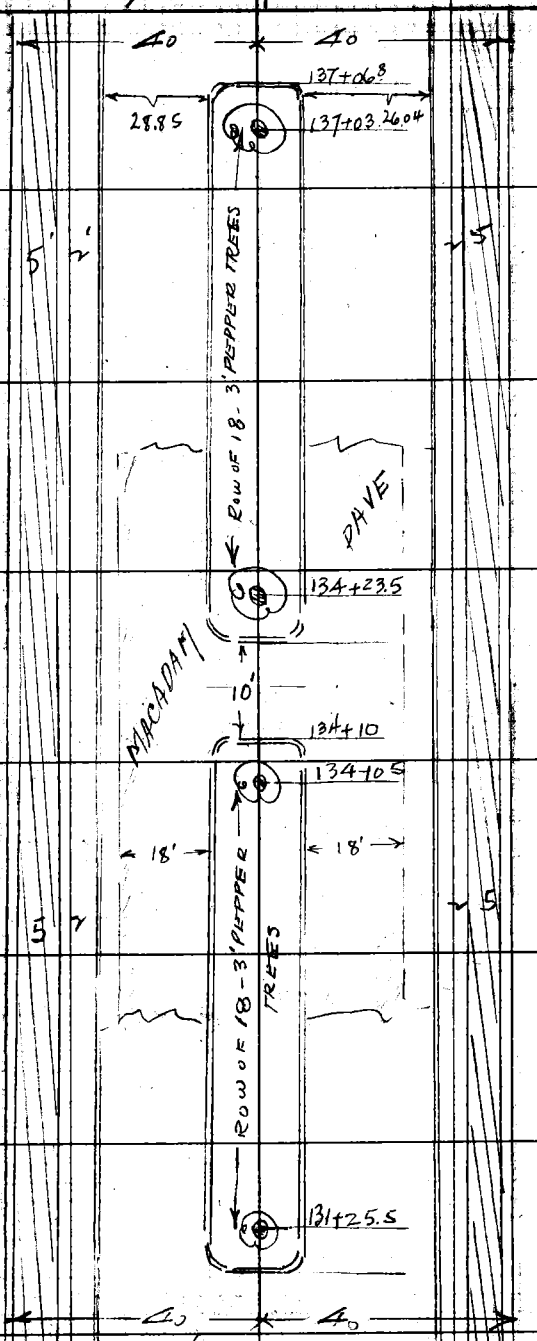

top Pg-22

Note: ANY ADDITIONS OR CHANGES ON THIS SHEET MUST BE MADE OR CIRCLED IN Red. WITH DATE AND NAME OF PERSON MAKING CHANGE.

Do not extend notes this side of this line

RETURN TO

LOS ANGELES COUNTY SURVEYOR

F.B. 312 PG. 75 M Chief Party Notes by M Date 11/30/27

NORTH SIDE

137+78 1.5 Back curb. P Pole
138+43 & 10' cem. drive
+78.5 1.5 Back curb P Pole
+93 & 8' cem drive
139+10 & 3' " crosswalk
+34 " 8' " drive
+75.5 " 4' " crosswlk.
+95 1.5 Back curb. P Pole
141+12.5 " " " "
+59 & 10' cem. drive
+73 " " " "
142+29 1.5 Back curb. P. Pole.
143+05 & 10' cem drive
+50 1.5 Back Curb. P Pole

RETURN TO
LOS ANGELES COUNTY SURVEYOR

Do not extend notes this side of this line

Note: ANY ADDITIONS OR CHANGES ON THIS SHEET MUST BE MADE OR CIRCLED IN Red. WITH DATE AND NAME OF PERSON MAKING CHANGE.

Bot Pg. 28

Date 30/27 Notes by JW Chief Party JW F.B. 312 PG. 26

Plotted by Ira Young	W. O. No. 4143 D. S. O. No.
Date Jan 1928	Location Nadeau
Map No. B-109	Surveyed by JW
Plotting C'k'd by DM Finley	Date 12/4/27
Date Feb 1928	Indexed

NOTE: ANY ADDITION OR CHANGES ON THIS SHEET MUST BE MADE OR CIRCLED IN RED. WITH DATE AND NAME OF PERSON MAKING CHANGE.

DO NOT EXTEND NOTES THIS SIDE OF THIS LINE

RETURN TO LOS ANGELES COUNTY SURVEYOR

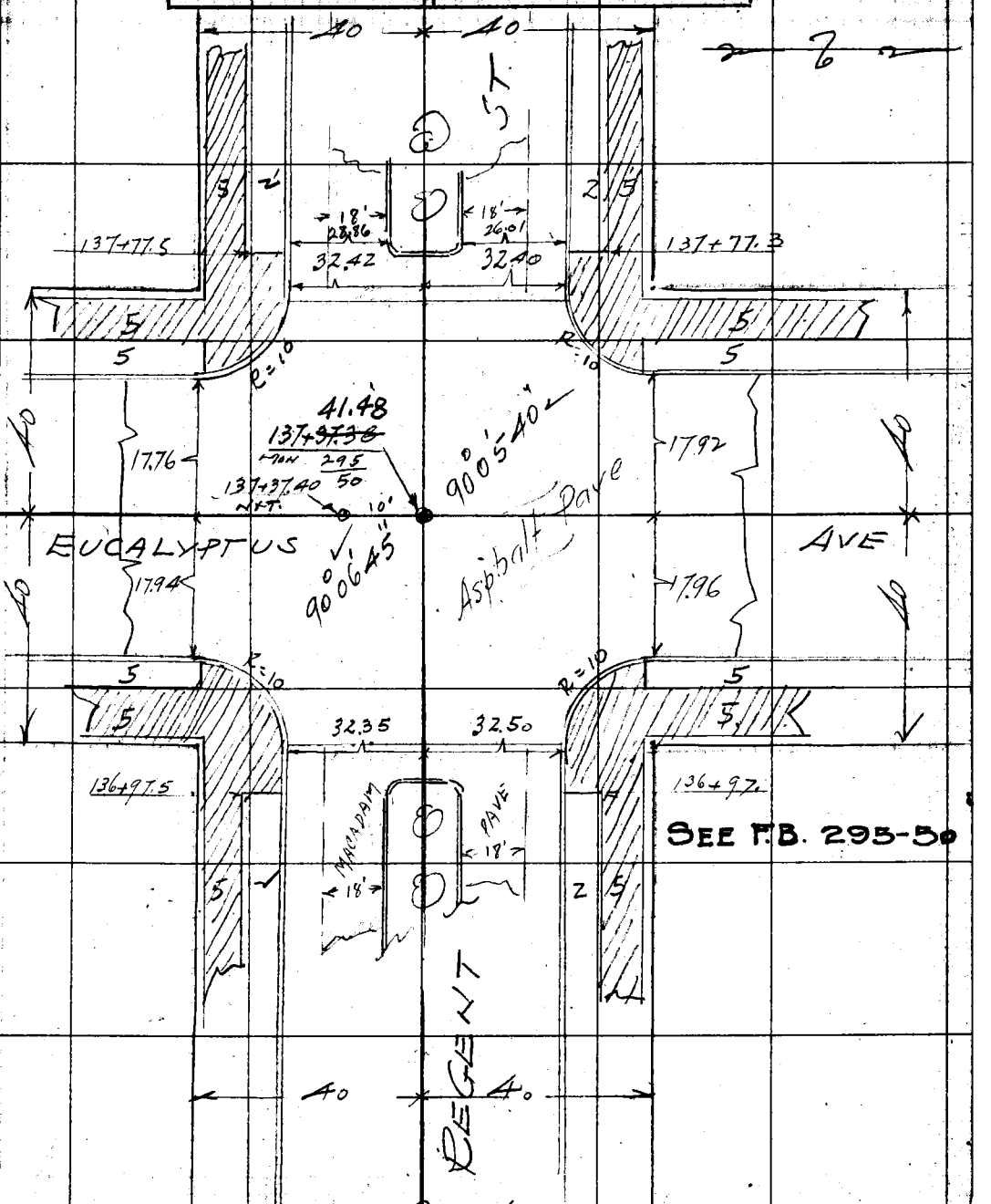

F.B. 312 PG. 27 M Chief Party Notes by M Date 12/1/27

South Side.

137+99	℄ 4'	cem	cross wlk.
138+33	℄ 10'	"	drive
+52.5	℄ 4'	"	cross wlk
+77.5	1.5 Back	curb	P. Pole
+87.5	℄ 8'	cem	drive
139+04	" 3'	"	cross wlk.
+32.5	" 10'	"	drive
+60	" 5	"	cross wlk.
+83.	" 8'	"	drive
140+27	1.5 Back	curb	P. Pole
+65	℄ 12'	cem	drive
141+15	℄ 10'	"	"
+71	1.5 Back	curb	P. Pole
142+16	℄ 25'	cem	drive
+65.5	1.5 Back	curb	P. Pole
143+65	" "	"	"

RETURN TO
LOS ANGELES COUNTY SURVEYOR

DO NOT EXTEND NOTES THIS SIDE OF THIS LINE

NOTE: ANY ADDITION OR CHANGES ON THIS SHEET MUST BE MADE OR CIRCLED IN RED. WITH DATE AND NAME OF PERSON MAKING CHANGE.

Bot Pg-130

Date 11/30/27 Notes by MW Chief Party MW F.B. 82 Pg. 28

Plotted by Ira Young	W. O. No. AH3 B. S. O. No.
Date Jan. 1928	Location NADEAU
Map No. B-109	Surveyed by MORIN
Plotting C'k'd by O.M. Finley	Date 11/30/27
Date FEB. 1928	Indexed

NOTE: ANY ADDITION OR CHANGES ON THIS SHEET MUST BE MADE OR CIRCLED IN RED, WITH DATE AND NAME OF PERSON MAKING CHANGE.

DO NOT EXTEND NOTES THIS SIDE OF THIS LINE

RETURN TO LOS ANGELES COUNTY SURVEYOR

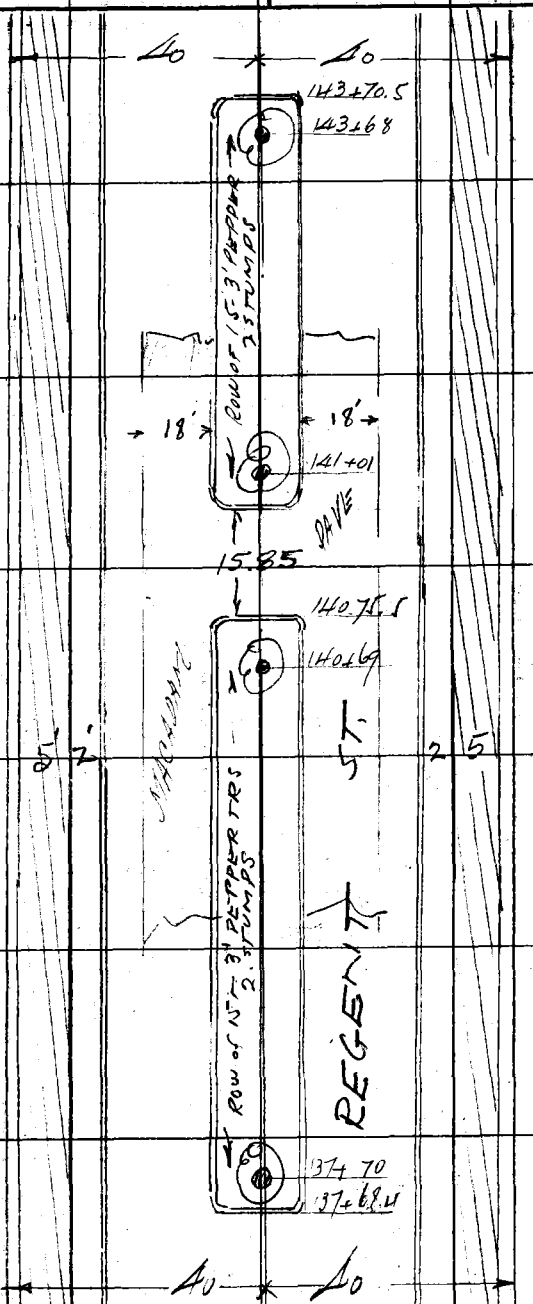

Top Pg-26

F.B. 312 PG. 29 Chief Party Notes by Rugg Date 12/1/27

N. Side

144+49	1.5 back curb	P. Pole
146+00.5	℄ 18' Dr.	
+41.5	1.5	" "
+47	℄ 10' Dr.	
147+01.5	" 15 "	
+14	" " "	2' Palm
+36.5	" " "	" "
+63	℄ 3' Wk	
+84.5	1.5 back	P. Pole
+92	℄ 10' Dr.	
148+11	" 4' Wk.	
+39	" 10' Dr.	
+85	" "	
149+26	1.5 back	P. P.
+33.5	℄ 9' Dr.	
+57	" 4' Wk	
150+16.5	" " "	

S. Side

144+67	1.5 back curb	P. Pole
145+90	" " "	" "
147+07	℄ 3' Wk.	
+41.5	1.5 back	P. P.
+52	℄ 2' Wk.	
+70	" 10' Dr.	
148+86.5	1.5 back	P. P.
149+32	℄ 10' Dr.	
150+28	1.5 back	" "
150+43 Lo	Fire Plug off. 32.40	

RETURN TO
LOS ANGELES COUNTY SURVEYOR

DO NOT EXTEND NOTES THIS SIDE OF THIS LINE

NOTE: ANY ADDITION OR CHANGES ON THIS SHEET MUST BE MADE OR CIRCLED IN RED, WITH DATE AND NAME OF PERSON MAKING CHANGE.

Bot Pg 32

Date 12/1/27 Notes by Rugg Chief Party W F. B. 312 PG. 30

Plotted by Ira Young	W. O. No. 4143 D. S. O. No.
Date Jan. 1928	Location Nadeau
Map No. B-109	Surveyed by Morin
Plotting C'k'd by D.M. Finlay	Date 12/1/27
Date Feb. 1928	Indexed

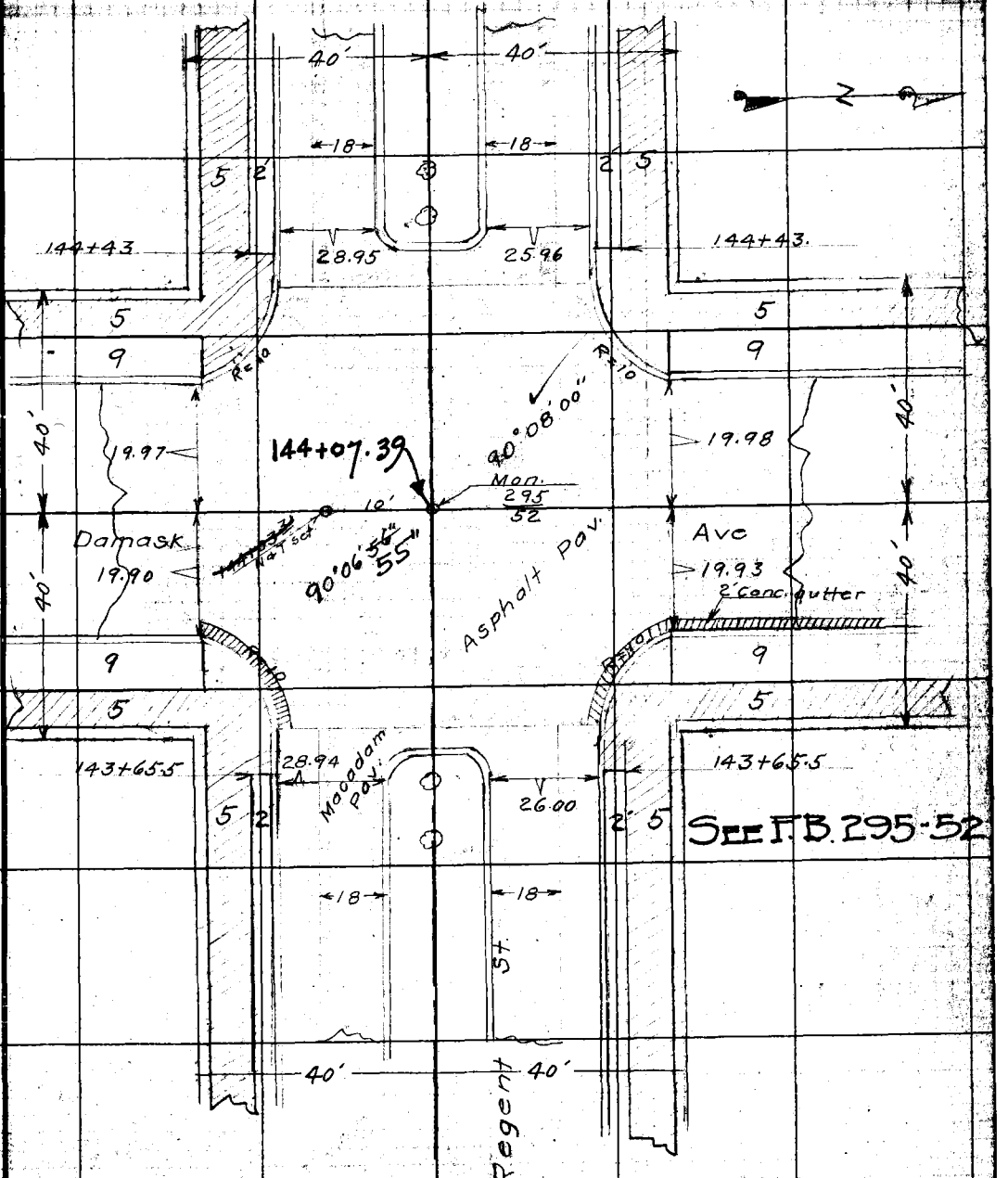

Note: ANY ADDITIONS OR CHANGES ON THIS SHEET MUST BE MADE OR CIRCLED IN Red, WITH DATE AND NAME OF PERSON MAKING CHANGE.

Do not extend notes this side of this line

RETURN TO LOS ANGELES COUNTY SURVEYOR

Top Pg-28

F.B. _____ Pg. 21 _____ Chief Party Notes by Lugg Date 12/1/27

S. Side

151+10	1.5 back curb	P. Pole
152+46.5	" " "	" "
153+61	℄ 9' Dr	
+80	" 2' Wk.	
154+04.5	1.5 back curb	" "
155+46	" " "	" "
+69.5	" " "	" "
156+34	10' " "	" "

N. Side

151+12.5	1.5 back curb	P. Pole
+73.5	℄ 9' Dr	
+82.5	" 4' Wk.	
152+37	" 3' "	
+60	1.5 back curb	" "
153+04.5	℄ 9' Dr.	
+85	1.5 back curb	" "
154+58	℄ 4' Wk.	
155+13	1.5 back curb	" "
+34.5	℄ 5' Wk.	
+62	" 6' "	
156+71.5	1.5 back curb	" "

VOID SEE Pg. 34

RETURN TO
LOS ANGELES COUNTY SURVEYOR

Do not extend notes this side of this line

Note: ANY ADDITIONS OR CHANGES ON THIS SHEET MUST BE MADE OR CIRCLED IN Red. WITH DATE AND NAME OF PERSON MAKING CHANGE.

Date 12/1/27 Notes by Rugg Chief Party [illegible] F.B. 312 PG. 32

Platted by Ira Young	W. O. No. 1143 D. S. O. No.
Date Jan. 1928.	Location Nadeau
Map No. B-109	Surveyed by McGill
Plotting C'k'd by D.M. Finley	Date 12/1/27.
Date Feb. 1928	Indexed

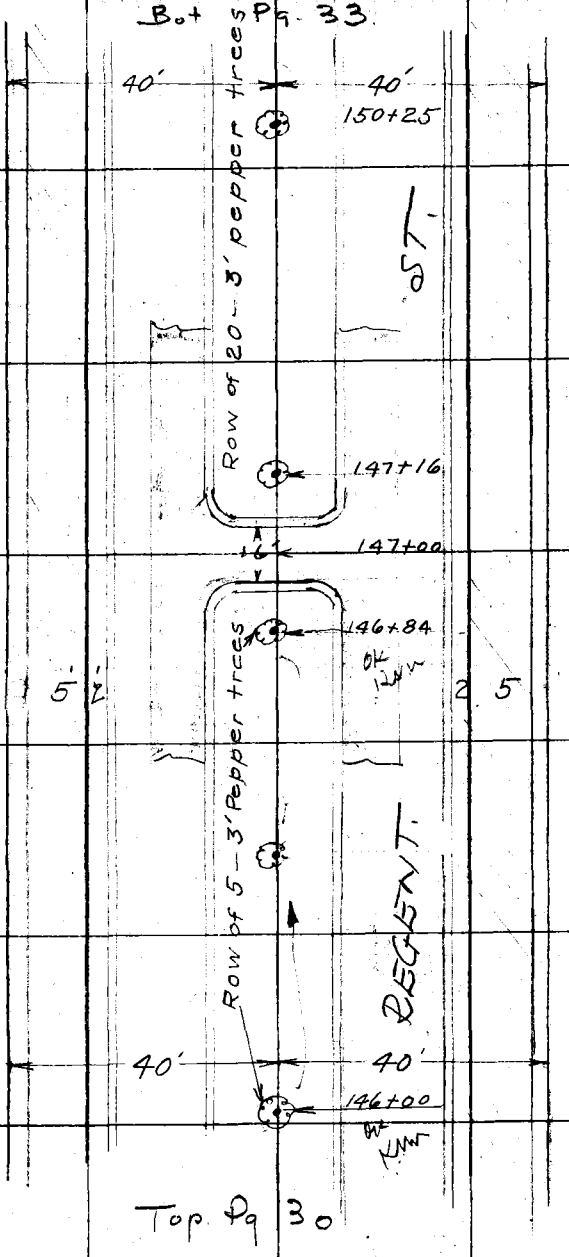

NOTE: ANY ADDITION OR CHANGES ON THIS SHEET MUST BE MADE OR CIRCLED IN RED. WITH DATE AND NAME OF PERSON MAKING CHANGE.

DO NOT EXTEND NOTES THIS SIDE OF THIS LINE

RETURN TO LOS ANGELES COUNTY SURVEYOR

F.B. 317 Pg. 33 M Chief Party Notes by Lugg Date 12/1/27

Bot Pg-36

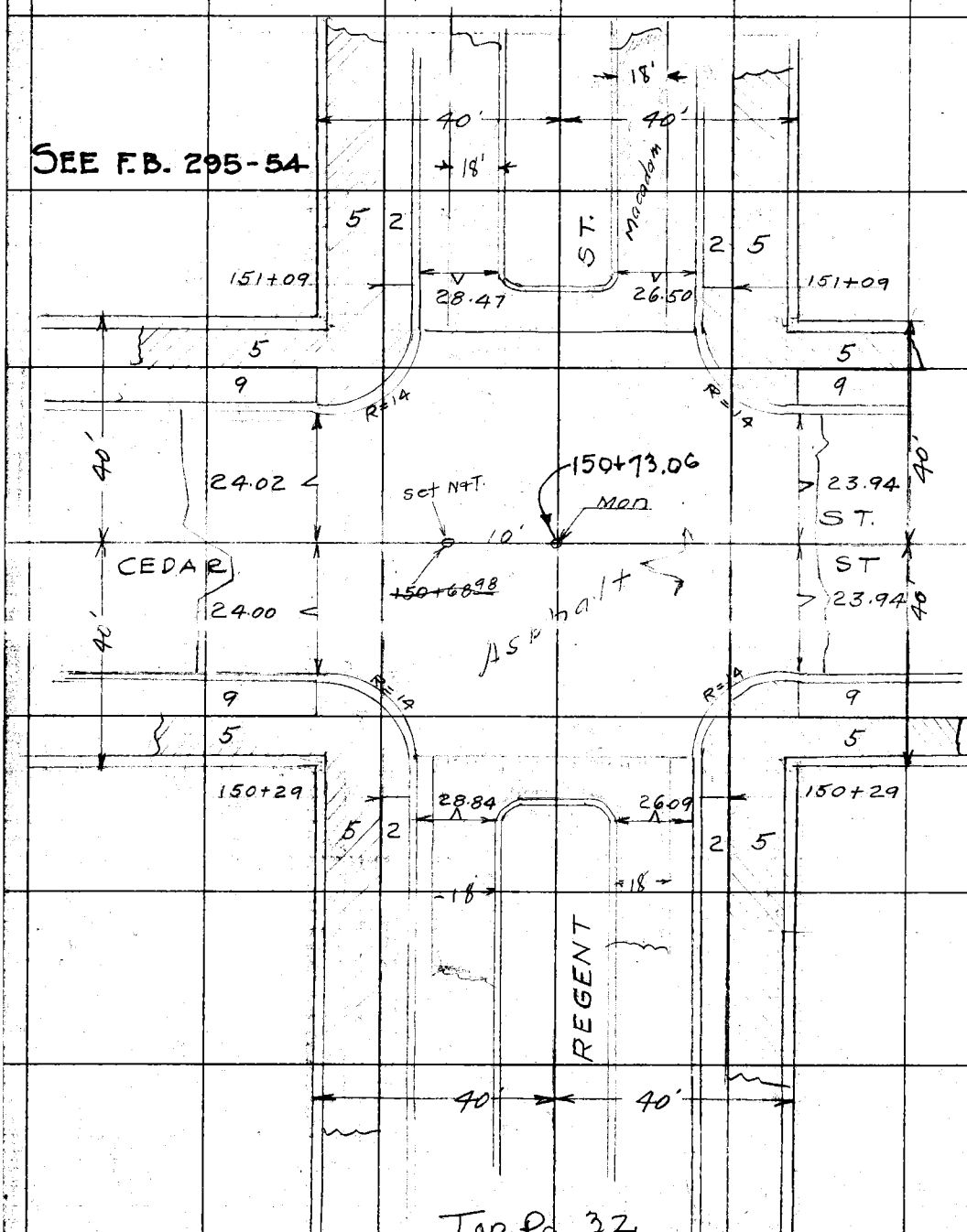

Top Pg. 32

RETURN TO
LOS ANGELES COUNTY SURVEYOR

DO NOT EXTEND NOTES THIS SIDE OF THIS LINE

NOTE: ANY ADDITION OR CHANGES ON THIS SHEET MUST BE MADE OR CIRCLED IN RED, WITH DATE AND NAME OF PERSON MAKING CHANGE.

Date 12/1/27 Notes by EW Chief Party EW F.B. 312 PG. 34

Platted by Ira Young	W. O. No. 4142 O. S. O. No.
Date Jan 1928	Location Nadeau
Map No. B-109	Surveyed by Morin
Platting C'k'd by O.M. Finley	Date 12/1/27
Date Feb 1928	Indexed

South Side

151+10 1.5 Back Curb P. Pole.
152+46.5 " " " "
153+61 ℄ 9' cem drive
153+80 " 2' " crosswalk.
154+04.5 1.5 B.C. P. Pole.
155+46. " " "
+69.5 " " "
157+34.2 46 H. to Center from ℄, Fire plug
157+34.2 42 A " " " " P. Pole.

North Side

151+12.5 - 1.5 Back Curb - P. Pole
+73.5 ℄ 9' cem. drive
+82.5 " 4' " crosswalk.
152+37 " 3' " "
+60 1.5 Back Curb P Pole
153+04.5 ℄ 9' cem drive
153+85 1.5 Back Curb P. Pole
154+58 ℄ 4' cem crosswalk.
155+13 1.5 Back Curb P. Pole
+34.5 ℄ 5' cem wlk.
+62 " 6' " "
156+71.5 1.5 Back curb - P. Pole

NOTE: ANY ADDITION OR CHANGES ON THIS SHEET MUST BE MADE OR CIRCLED IN RED, WITH DATE AND NAME OF PERSON MAKING CHANGE.

DO NOT EXTEND NOTES THIS SIDE OF THIS LINE

RETURN TO LOS ANGELES COUNTY SURVEYOR

F.B. 217 PG. 35 M Chief Party Notes by M Date 12/1/27

South Side

158+01	2.0'	Back Curb	-	P. Pole
+90.5	R'	3'	cem	cross wlk.
159+22	1.5	Back Curb	-	P Pole
+37.5	R	6'	cem	cross wlk,
+64.	"	20'	"	drive.
+91.5	"	3'	"	cross wlk
160+17	"	10'	"	drive
+39	1.5	Back Curb		P. Pole
+63	R'	4'	cem.	cross wlk.
+81	"	10'	"	drive
161+39.5	"	12'	"	"
+57	1.5	Back	-	P. Pole
162+50	3.5	Back curb		1' Palm.
+75.5	"	"	"	" "
163+04	"	"	"	" "
+15.5	1.5	"	"	P. Pole
+29.5	3.5	"	"	1' palm.
+39	1.5'	"	"	P. pole

North Side

158+11	1.5	Back Curb	-	P. Pole
160+21	"	"	"	" "
162+06	"	"	"	" "

RETURN TO
LOS ANGELES COUNTY SURVEYOR

DO NOT EXTEND NOTES THIS SIDE OF THIS LINE

NOTE: ANY ADDITION OR CHANGES ON THIS SHEET MUST BE MADE OR CIRCLED IN RED. WITH DATE AND NAME OF PERSON MAKING CHANGE.

Bot Pg 37

Date 12/1/27 Notes by M Chief Party M F.B. 312 PG. 36

Platted by Ira Young	W. O. No. 4143 S. O. No.
Date Jan. 1928.	Location Nadeau
Map No. B-109	Surveyed by Graham
Plotting C'k'd by D.M. Finley	Date 12/1/27
Date Feb 1928	Indexed

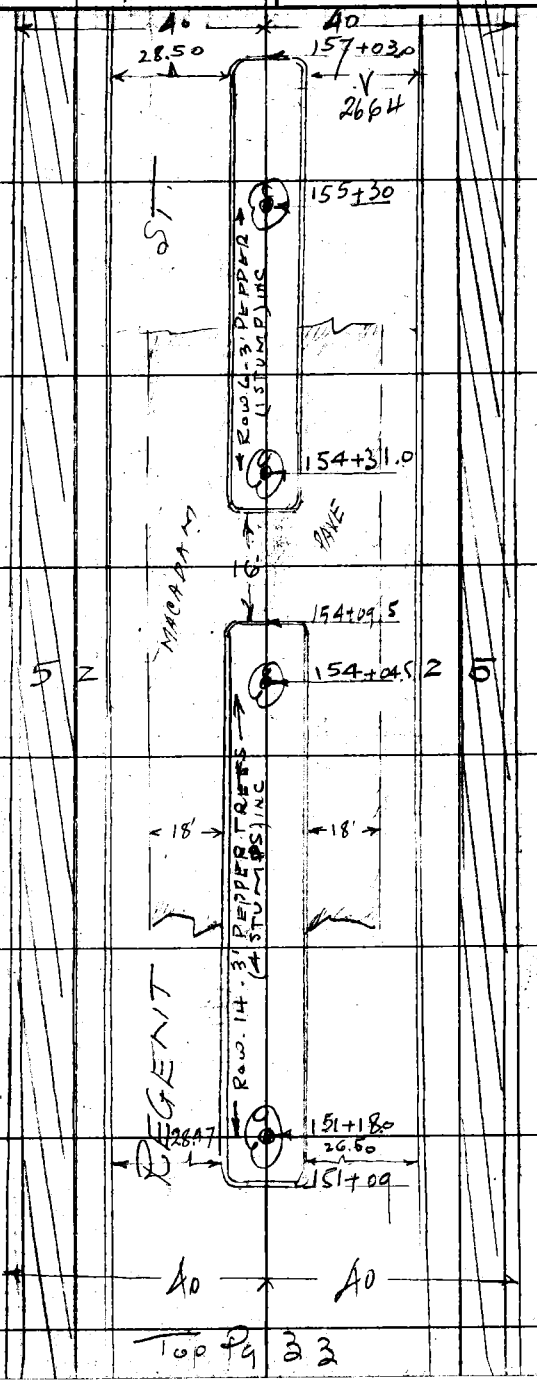

Top Pg 33

NOTE: ANY ADDITION OR CHANGES ON THIS SHEET MUST BE MADE OR CIRCLED IN RED. WITH DATE AND NAME OF PERSON MAKING CHANGE.

DO NOT EXTEND NOTES THIS SIDE OF THIS LINE

RETURN TO LOS ANGELES COUNTY SURVEYOR

F.B. 317 PG. 37 Chief Party Notes by Date 12/1/27

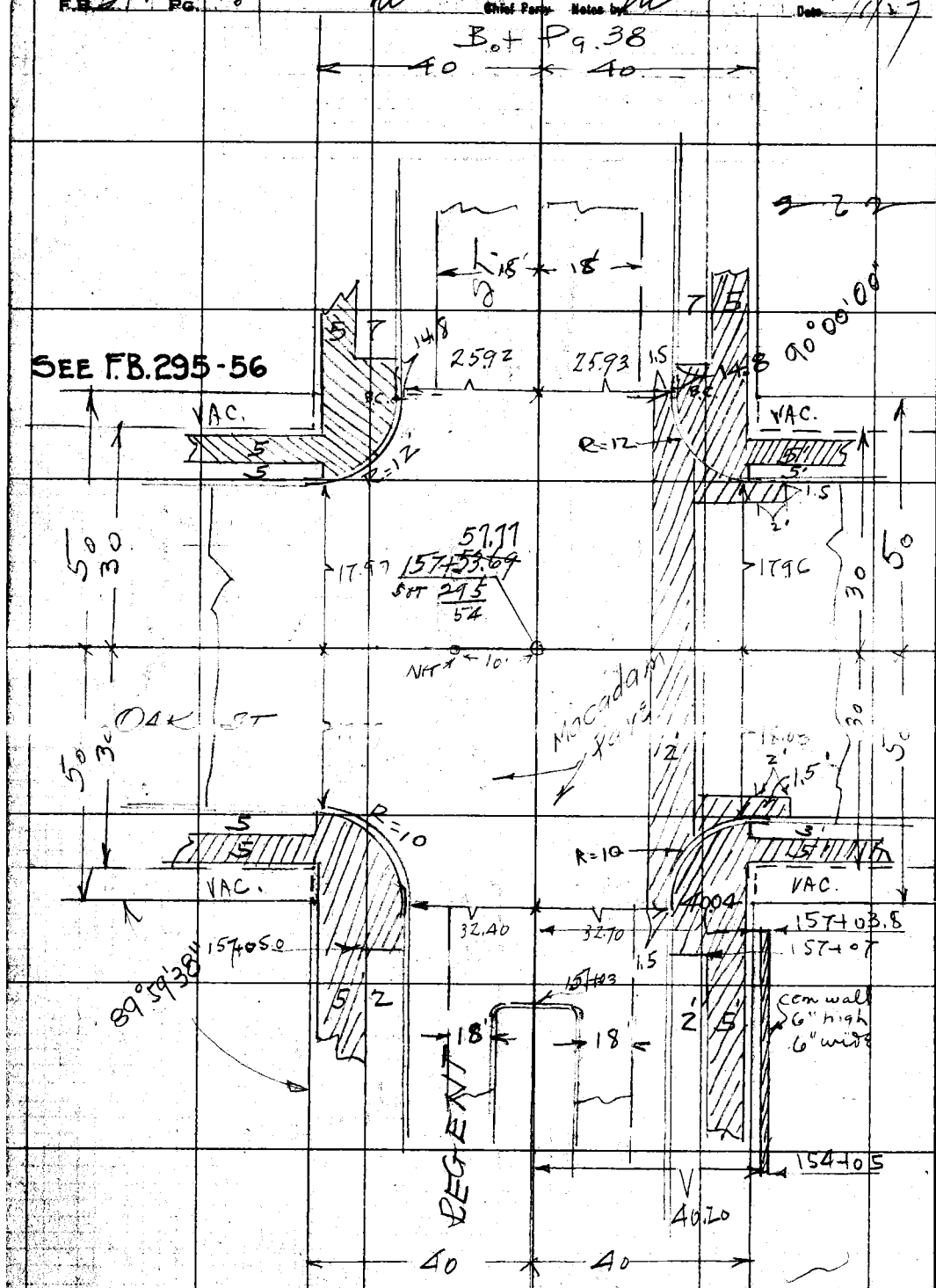

RETURN TO
LOS ANGELES COUNTY SURVEYOR

DO NOT EXTEND NOTES THIS SIDE OF THIS LINE

NOTE: ANY ADDITION OR CHANGES ON THIS SHEET MUST BE MADE OR CIRCLED IN RED, WITH DATE AND NAME OF PERSON MAKING CHANGE.

Date 12/6/27 Notes by M Chief Party M F.B. 312 Pg. 38

Platted by Ira Young	W. O. No. 4443 S. O. O. No.
Date Jan. 1928	Location NADEAU
Map No. B-109	Surveyed by MORIN
Platting C'k'd by A.M. Finley	Date 12/6/27
Date Feb. 1928	Indexed

NOTE: ANY ADDITION OR CHANGES ON THIS SHEET MUST BE MADE OR CIRCLED IN RED, WITH DATE AND NAME OF PERSON MAKING CHANGE.

DO NOT EXTEND NOTES THIS SIDE OF THIS LINE

RETURN TO LOS ANGELES COUNTY SURVEYOR

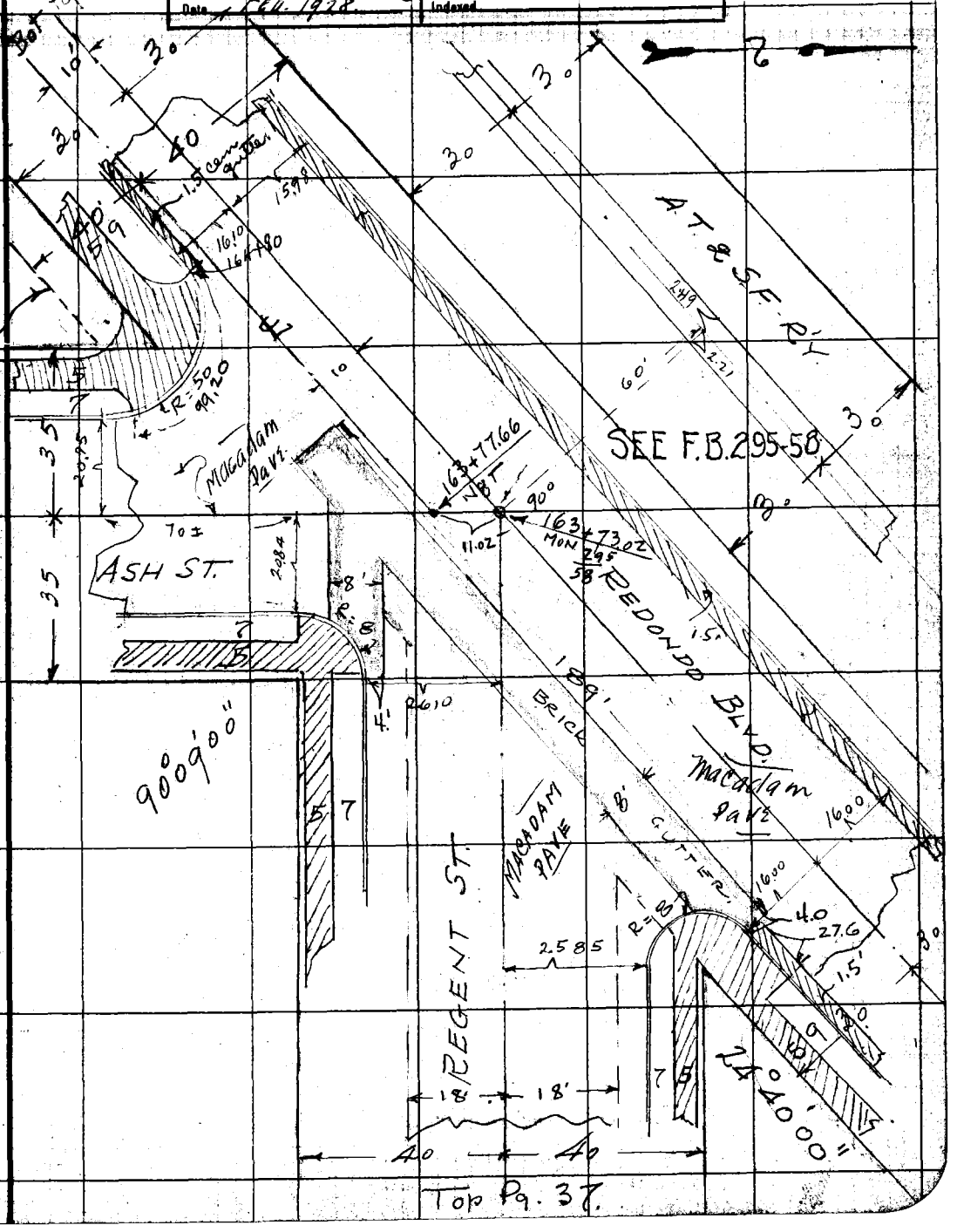

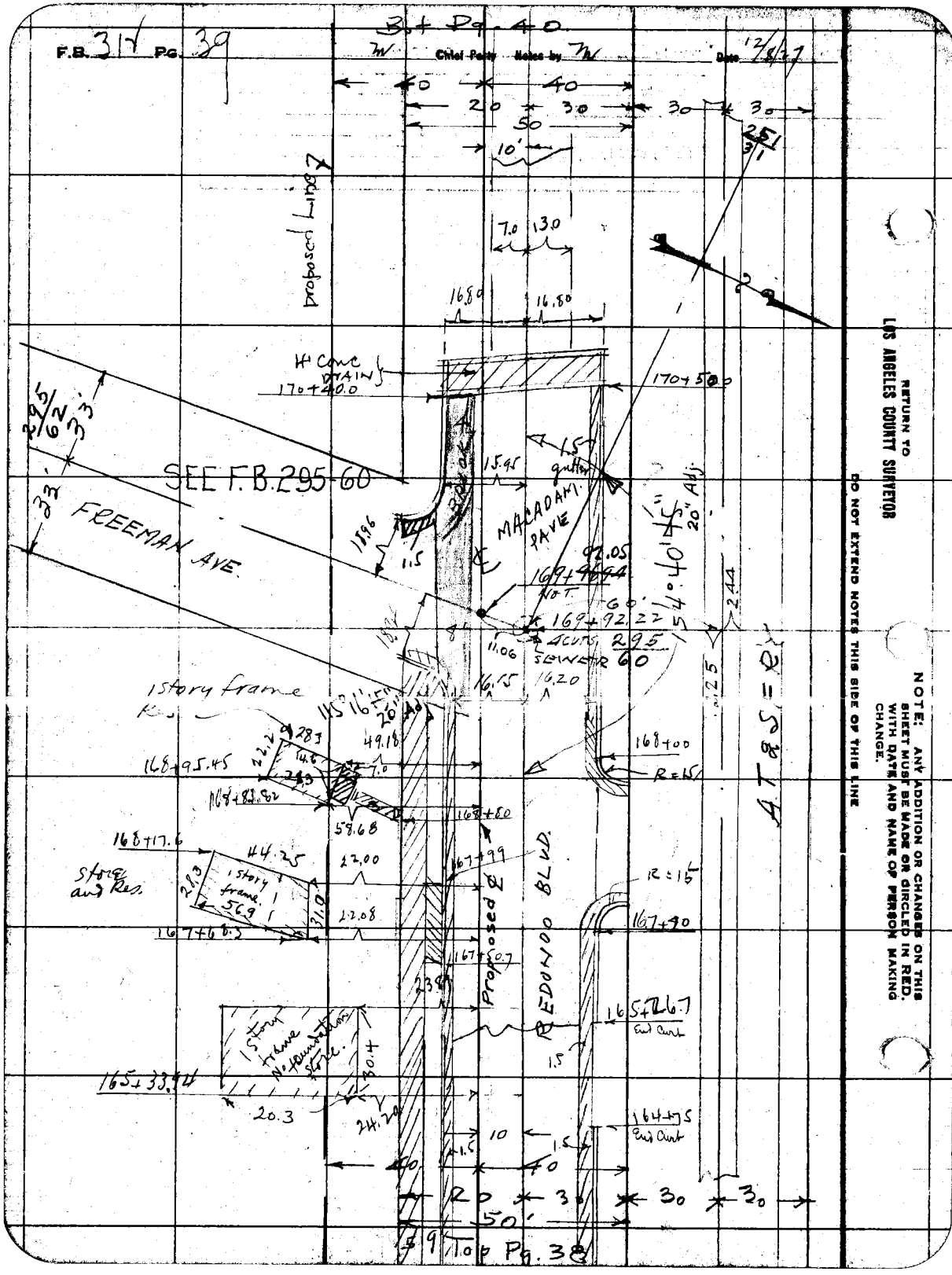
F.B. 317 PG. 39
Bot Pg. 40
Chief Party Notes by
Date 12/8/27
40
40
20
30
30
30
50
10'
251
31
Proposed Line
7.0
13.0
16.80
16.80
H Conc Drain
170+40.0
170+50.0
295
62
33'
33'
SEE F.B. 295-60
FREEMAN AVE.
15.95
1.5
gutter
MACADAM PAVE
18.96
1.5
92.05
169+96.94
NOT
60'
169+92.22
ACUTS 295
SEWER 60
11.06
16.15
16.20
154°40'45"
20" Adj.
2.44
1.25
AT & S = R
1 story frame
Res.
115°16'15"
20" Adj.
49.18
7.0
168+95.45
22.2
28.3
14.6
28.3
168+83.82
58.68
168+80
168+00
R=15
168+17.6
44.25
22.00
167+99
Store and Res.
1 story frame
56.9
31.0
22.08
167+68.3
167+50.7
23.89
Proposed ℄
REDONDO BLVD.
R=15
167+40
165+26.7
End Curb
1 story frame No foundation store.
30.4
1.5
165+33.94
20.3
24.20
10
1.5
1.5
164+75
End Curb
40
40
20
30
30
30
50'
Top Pg. 38
RETURN TO
LOS ANGELES COUNTY SURVEYOR
DO NOT EXTEND NOTES THIS SIDE OF THIS LINE
NOTE: ANY ADDITION OR CHANGES ON THIS SHEET MUST BE MADE OR CIRCLED IN RED. WITH DATE AND NAME OF PERSON MAKING CHANGE.

Bot Pg. 42

Date 12/8/27 Notes by M Chief Party M F.B. 312 Pg. 40

Plotted by Ira Young	W. O. No. B. O. O. No.
Date Jan. 1928	Location NADEAU
Map No. B-109	Surveyed by MORIN
Plotting Ck'd by D.M. Finley	Date 12/8/27
Date Feb. 1928	Indexed

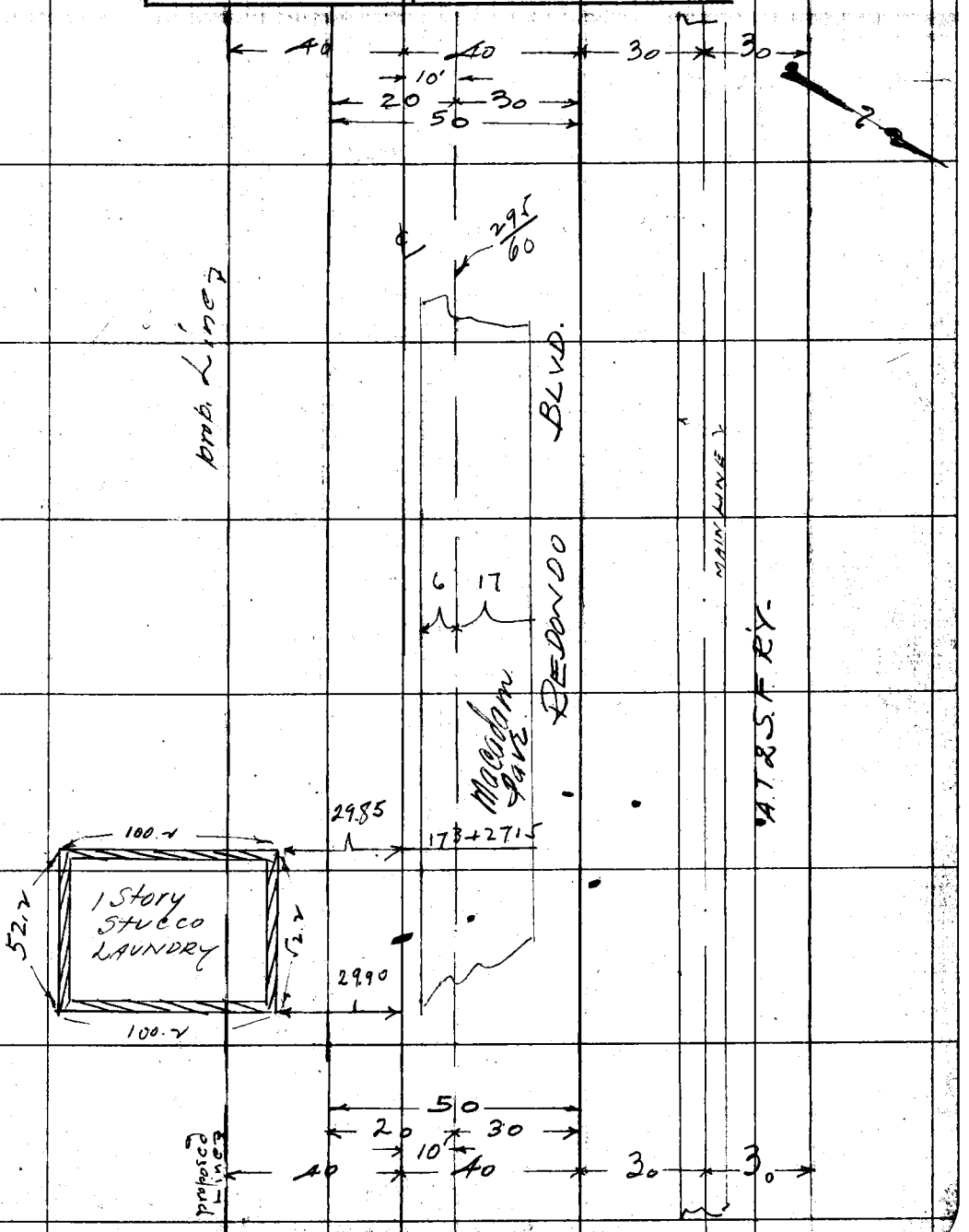

Top Pg 39

NOTE: ANY ADDITION OR CHANGES ON THIS SHEET MUST BE MADE OR CIRCLED IN RED, WITH DATE AND NAME OF PERSON MAKING CHANGE.

DO NOT EXTEND NOTES THIS SIDE OF THIS LINE

RETURN TO LOS ANGELES COUNTY SURVEYOR

F.B. 312 PG. A1 m Chief Party Notes by Date

South Side

164 + 82	1.5' back curb		P. Pole
165 + 78	3.5' "	"	" "
166 + 39.5	16' "	"	"4" Acacia
167 + 33.6	3.5' "	"	P. Pole
168 + 83.5	" "	"	P. Pole
169 + 18.5	16.7' "	"	4" Acacia
170 + 39	2' S. of Proposed ℄		P. Pole
170 + 42	℄ S. end 4' conc. Culvert		
170 + 69	8.3' S. proposed ℄		8" Gum
171 + 35	7.8' S.	" "	8" "
171 + 84.5	7.9' "	" "	8" "
172 + 34	7.8' "	" "	4" "
172 + 56.5	4.7 "	" "	P. Pole
172 + 84.5	7.8' "	" "	6" Gum
173 + 33	8.0' "	" "	8" "
174 + 25	4' "	" "	P. Pole
174 + 32	7.5' "	" "	8" Gum
176 + 22	3' "	" "	P. Pole
176 + 30.5	7.5' "	" "	8" Gum

North Side

163 + 50.5	28.9' N. Proposed ℄		P. Pole
164 + 64	1.5' back curb		" "
165 + 98	" "	"	" "
166 + 82	11.6 "	"	6" Gum
167 + 39.3	1.5' "	"	P. Pole
167 + 44.5	12' "	"	10' Gum
168 + 53	1.5 "	"	P. Pole
170 + 04	1.5' "	"	" "
170 + 42	39.5' N. ℄		Guy Pole
170 + 52	℄ of N. end conc. Culvert		
170 + 69	37.4' N. ℄		8" Gum
171 + 52	37.5' N. ℄		Pole
171 + 65.5	" " "		8" Gum
172 + 16	37.8 " "		" "
172 + 59	37.7 " "		8" "
173 + 04	37.8' " "		P. Pole

RETURN TO
LOS ANGELES COUNTY SURVEYOR

DO NOT EXTEND NOTES THIS SIDE OF THIS LINE

NOTE: ANY ADDITION OR CHANGES ON THIS SHEET MUST BE MADE OR CIRCLED IN RED, WITH DATE AND NAME OF PERSON MAKING CHANGE.

Bot. Pg. 44

Date 12/8/27 Notes by M Chief Party M F. B. 312 PG. 42

Plotted by Ira Young	W. O. No. 4143 B. S. O. No.
Date Jan. 1928	Location NADEAU
Map No. B-109	Surveyed by MORIN
Plotting C'd by D.M. Finley	Date
Date Feb. 1928	Indexed

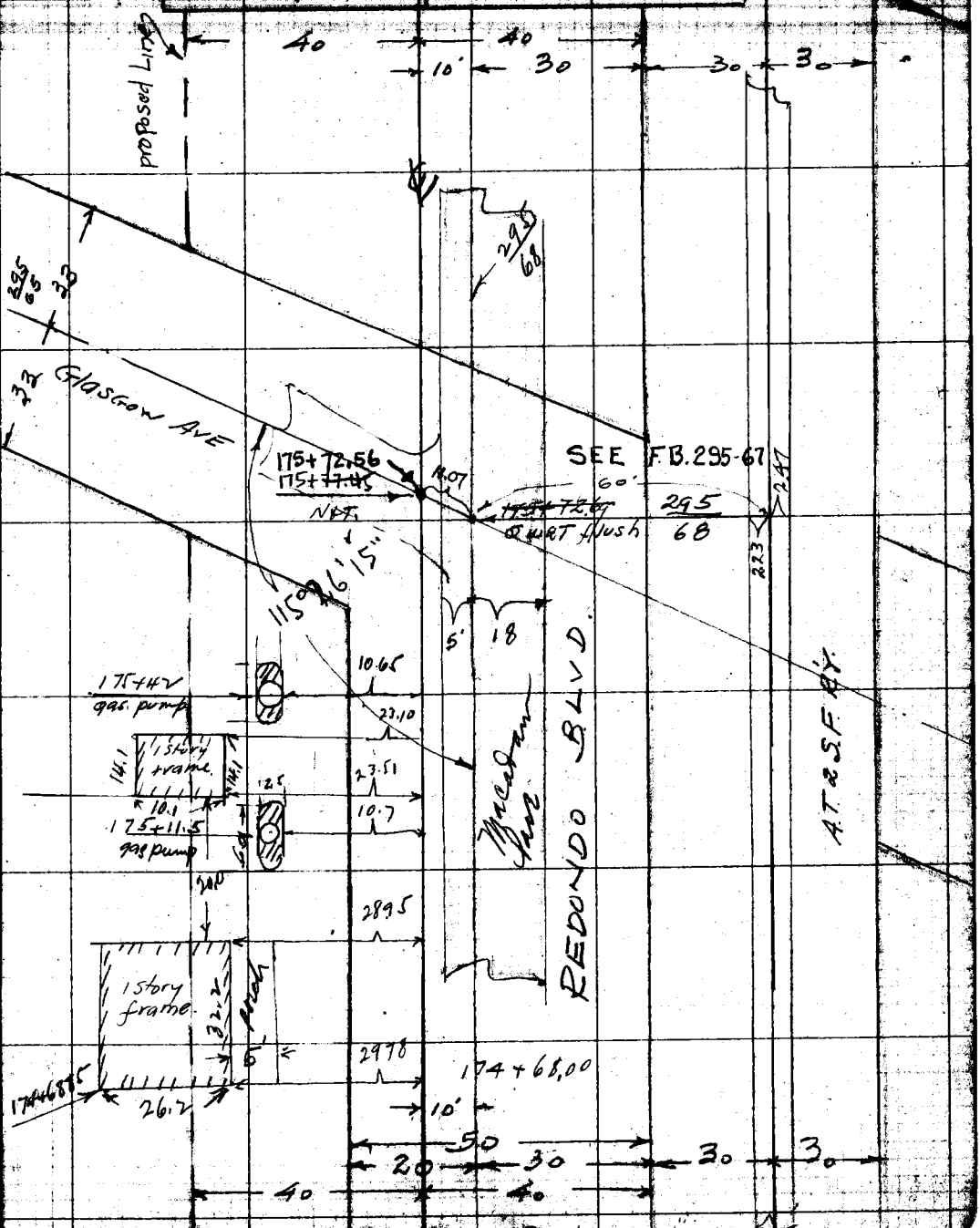

Top Pg. 40

Note: ANY ADDITIONS OR CHANGES ON THIS SHEET MUST BE MADE OR CIRCLED IN Red. WITH DATE AND NAME OF PERSON MAKING CHANGE.

RETURN TO LOS ANGELES COUNTY SURVEYOR

Do not extend notes this side of this line

F.B. 312 PG. 43 Chief Party Notes by Date

NORTH SIDE

173+09	37.7' N. proposed ℄	8" Gum
174+09	37.7' " " "	10" "
174+51	37.5 " " "	P. Pole
174+59	37.8 " " "	10" Gum
175+10	37.8' " " "	10" "
176+03	37.8' " " "	8" "
176+05	37.9' " " "	P. Pole
176+22	38.8' " " "	Guy Pole
176+52	38.2 " " "	8" Gum
177+04	38.2' " " "	" "
177+56	38.4 " " "	10" "
177+64	37.5 " " "	P. Pole
178+08	38.4 " " "	8" Gum
179+01	37.5 " " "	" "
179+11	37.5 " " "	P. Pole
179+45	37.5 " " "	10" Gum
179+92	37.3 " " "	" "
180+44	37.8 " " "	" "
180+58	38.0 " " "	P. Pole
180+93	37.8' " " "	12" Gum
181+17	38.2 " " "	P. Pole
181+69.5	40.4' " " "	Fence begins along R.R. R/W.
181+92	38.2' " " "	8" Gum
182+37	37.8' " " "	10" "
182+86	37.6 " " "	10" "
183+38	37.7 " " "	10" "
183+87	37.6 " " "	6" "
184+38	38.0 " " "	8" "
184+88	37.5 " " "	8" "
185+40	37.3 " " "	12" "

SOUTH SIDE

176+80.5	7.5' S. Proposed ℄	10" Gum
177+30.5	7.5' " " "	8" "
177+62	3' " " "	P. Pole
178+29	7.7' " " "	8" Gum
178+76	7.6' " " "	6" "
179+11.5	2.8' " " "	Pole

RETURN TO LOS ANGELES COUNTY SURVEYOR

Do not extend notes this side of this line

Note: ANY ADDITIONS OR CHANGES ON THIS SHEET MUST BE MADE OR CIRCLED IN Red. WITH DATE AND NAME OF PERSON MAKING CHANGE.

Bot- Pg. 46

Date 1/8/27 Notes by M Chief Party M F. B. 312 Pg. 44

Plotted by Ira Young	W. O. No. 4143 S. O. No.
Date Jan. 1928	Location Nadeau
Map No. B-109	Surveyed by MORIN
Plotting C'd by D.M. Finley	Date
Date Feb. 1928	Indexed

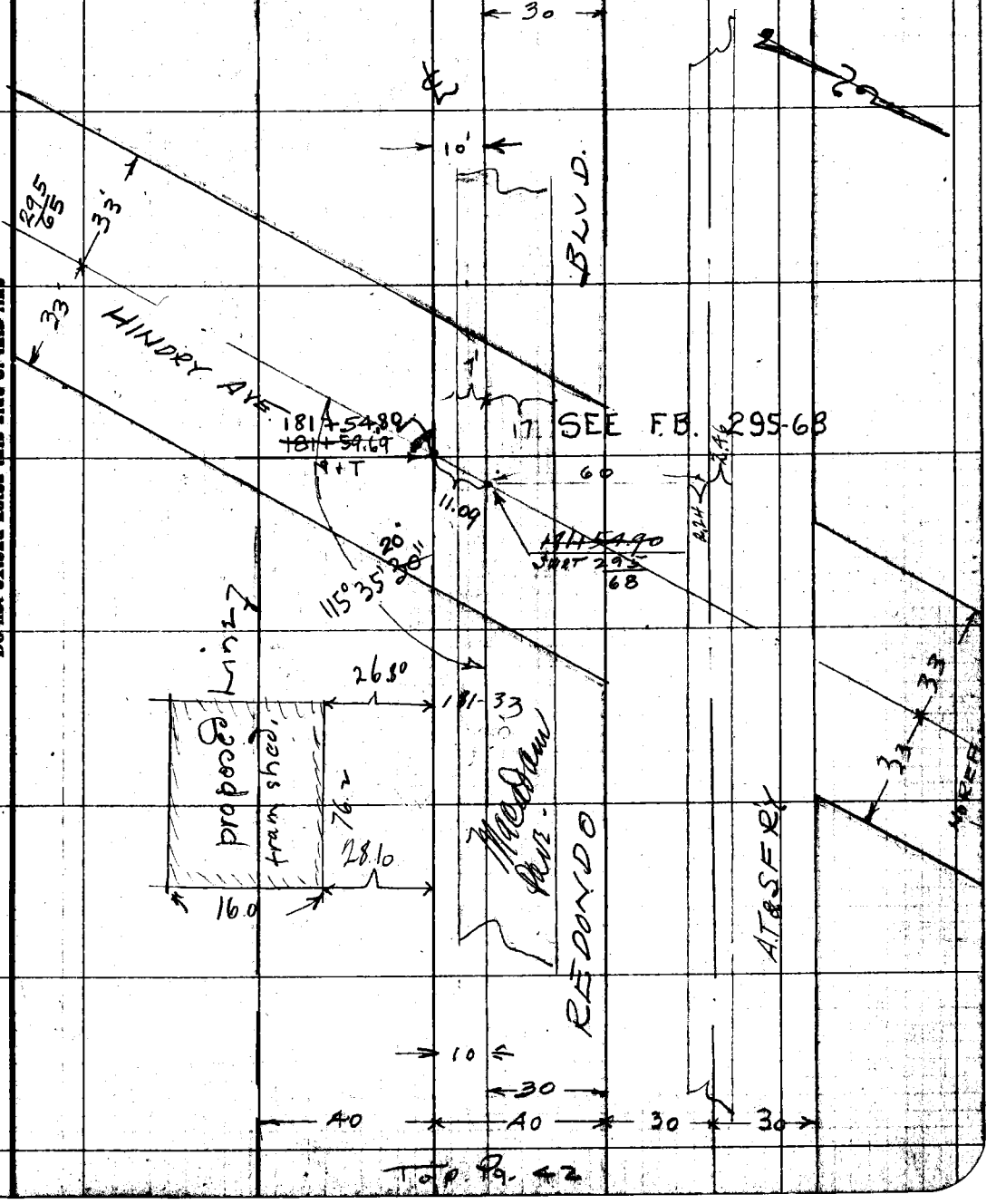

Top Pg. 42

Note: ANY ADDITIONS OR CHANGES ON THIS SHEET MUST BE MADE OR CIRCLED IN Red. WITH DATE AND NAME OF PERSON MAKING CHANGE.

Do not extend notes this side of this line

RETURN TO LOS ANGELES COUNTY SURVEYOR

F.B. 312 Pg. 45 m Chief Party Notes by m Date 12/8/27

CURVE DETAIL

	Defl.	Sta.	Chord.
	0°	186+42.77	57.21
①	0°53'27"	187+00	99.99
②	2 26 52 ⊼	188+00	"
③	4 00 17	189+00	"
④	5 33 42	190+00	"
⑤	7°07'07"	191+00	"
⑥	8°40'32"	192+00	"
⑦	10°13'57"	193+00	"
⑧	11°47'22"	194+00	33.91
⑨	12°19'02"	194+33.91	

deflection for Curve. Pg. 46, 48, 50.

SOUTH SIDE

179 + 26	7.6' S.	Proposed ℄	10" Gum
179 + 72	7.6 S.	" "	10" "
180 + 25	7.5 "	" "	8" "
180 + 66	2.7' "	" "	P. Pole
180 + 89	7.7' "	" "	14" Gum
181 + 93	18.5 "	" "	P. Pole
181 + 98	7.5 "	" "	6" Gum
182 + 10	2.5 "	" "	P. Pole
182 + 43.5	7.7 "	" "	8" Gum
182 + 87.5	7.7 "	" "	10" "
183 + 33	7.6 "	" "	6" "
183 + 61	2.5' "	" "	P. Pole
183 + 81	7.5' "	" "	10" Gum
184 + 30	7.5' "	" "	8" "
184 + 80.5	7.5' "	" "	8" "
185 + 12	2.7 "	" "	P. Pole
185 + 29	7.6 "	" "	6" Gum
185 + 79	7.7' "	" "	6" "
186 + 33	7.5' "	" "	6" "
186 + 77	8.6' "	" "	6" "
187 + 17.5	3.3 "	" "	P. Pole
187 + 82.5	8.1' "	" "	6" Gum

RETURN TO
LOS ANGELES COUNTY SURVEYOR
Do not extend notes this side of this line

Note: ANY ADDITIONS OR CHANGES ON THIS SHEET MUST BE MADE OR CIRCLED IN Red. WITH DATE AND NAME OF PERSON MAKING CHANGE.

Date 12/8/27 Notes by M Chief Party M F. B. 312 Pg. 46

Plotted by Ira Young	W. O. No. 2142
Date Jan. 1928.	Location NADEAU
Map No. B-109	Surveyed by MORIN
Planning Co'd by G. M. Finley	Date
Date Feb. 1928	Indexed

Notes: ANY ADDITIONS OR CHANGES ON THIS SHEET MUST BE MADE OR CIRCLED IN Red. WITH DATE AND NAME OF PERSON MAKING CHANGE.

RETURN TO LOS ANGELES COUNTY SURVEYOR

Do not extend notes this side of this line

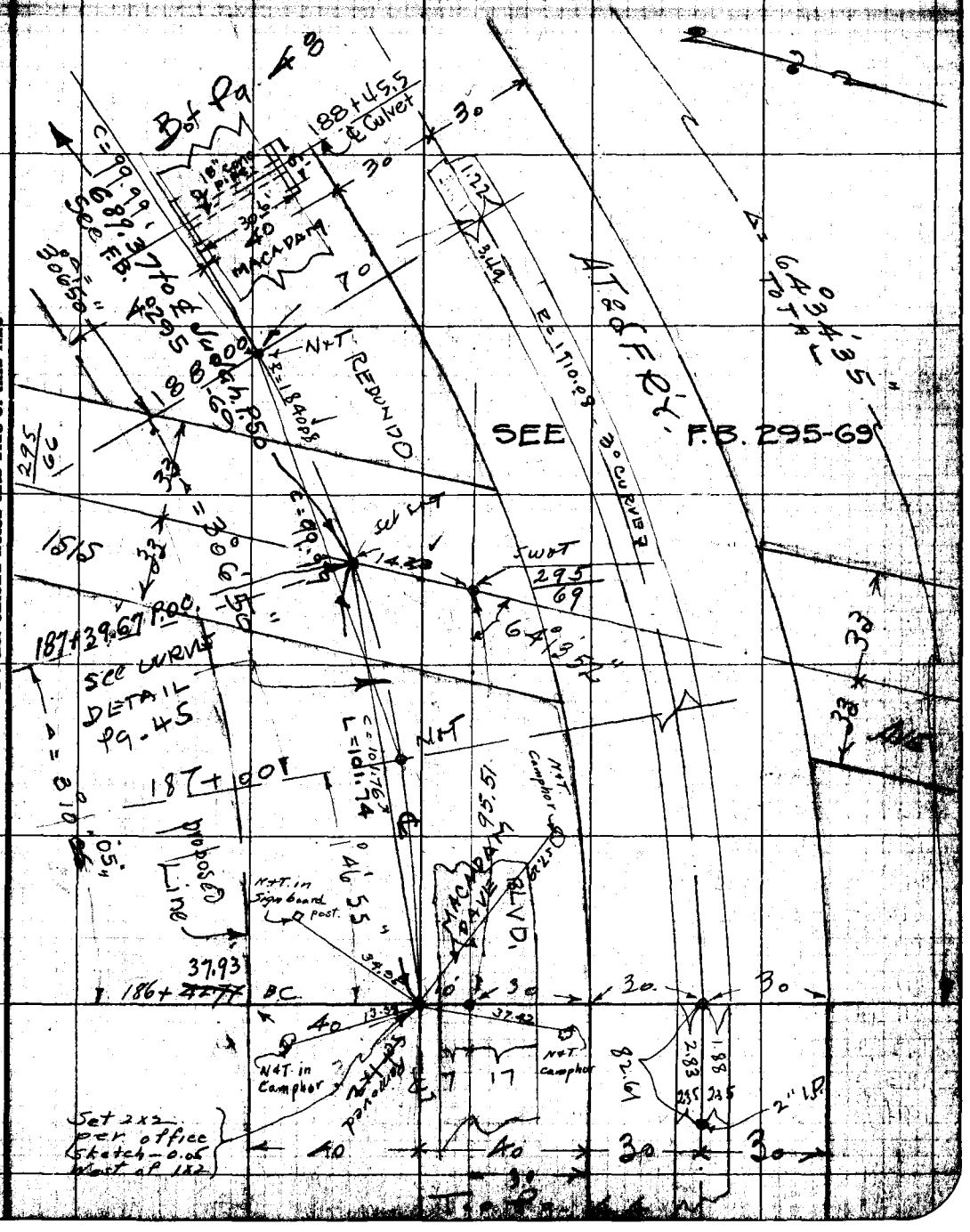

F.B. 317 PG. 47 Chief Party Notes by Date

SOUTH SIDE

188 + 34	8.2' S.	Proposed	℄	6" Gum
188 + 84	7.3' "	"	"	8" "
189 + 28.5	3.2' "	"	"	P. Pole
189 + 35	7.8' "	"	"	10" Gum
189 + 87.5	7.7 "	"	"	8" "
190 + 43	7.7 "	"	"	8" "
190 + 86	7.7 "	"	"	8" "
191 + 28	3.3 "	"	"	P. Pole
191 + 36	7.6' "	"	"	10" Gum
191 + 85	8.0' "	"	"	10" "
192 + 37	9.5 "	"	"	8" "
192 + 82.5	3.5 "	"	"	P. Pole
193 + 34	8.3 "	"	"	10" Gum
193 + 74	9.8' "	"	"	10" "
194 + 28	22.9' "	"	"	P. Pole

NORTH SIDE

185 + 92	37.4 N.	Proposed	℄	8" Gum
186 + 36	37.5 "	"	"	8" "
186 + 86	36.5 "	"	"	10" "
186 + 96	38.2 "	"	"	P. Pole
187 + 37	37.7 "	"	"	10" Gum
187 + 87	37.4 "	"	"	8" "
188 + 37	38.1 "	"	"	8" "
188 + 85	37.2 "	"	"	8" "
189 + 28	37.5 "	"	"	P. Pole
189 + 34	37.6 "	"	"	8" Gum
189 + 88	37.4 "	"	"	8" "
190 + 39	37.5 "	"	"	10" "
190 + 87	37.5 "	"	"	10" "
191 + 29	36.8 "	"	"	P. Pole
191 + 35	37.7 "	"	"	10" Gum
191 + 90	37.1 "	"	"	10" "
192 + 31.5	37.5 "	"	"	10" "
193 + 39	36.2 "	"	"	10" "
194 + 35	22.3 W.	"	"	Pole

RETURN TO
LOS ANGELES COUNTY SURVEYOR
Do not extend notes this side of this line

Note: ANY ADDITIONS OR CHANGES ON THIS SHEET MUST BE MADE OR CIRCLED IN Red. WITH DATE AND NAME OF PERSON MAKING CHANGE.

Date 12/8/27 Notes by M Chief Party M F. B. 312 PG. 48

Plotted by Ira Young	W. O. No. AH 3 S. S. O. No.
Date Jan 1928	Location HADEAU
Map No. B-109	Surveyed by MORIN -
Plotting C'k'd by D. M. Finley	Date
Date Feb. 1928	Indexed

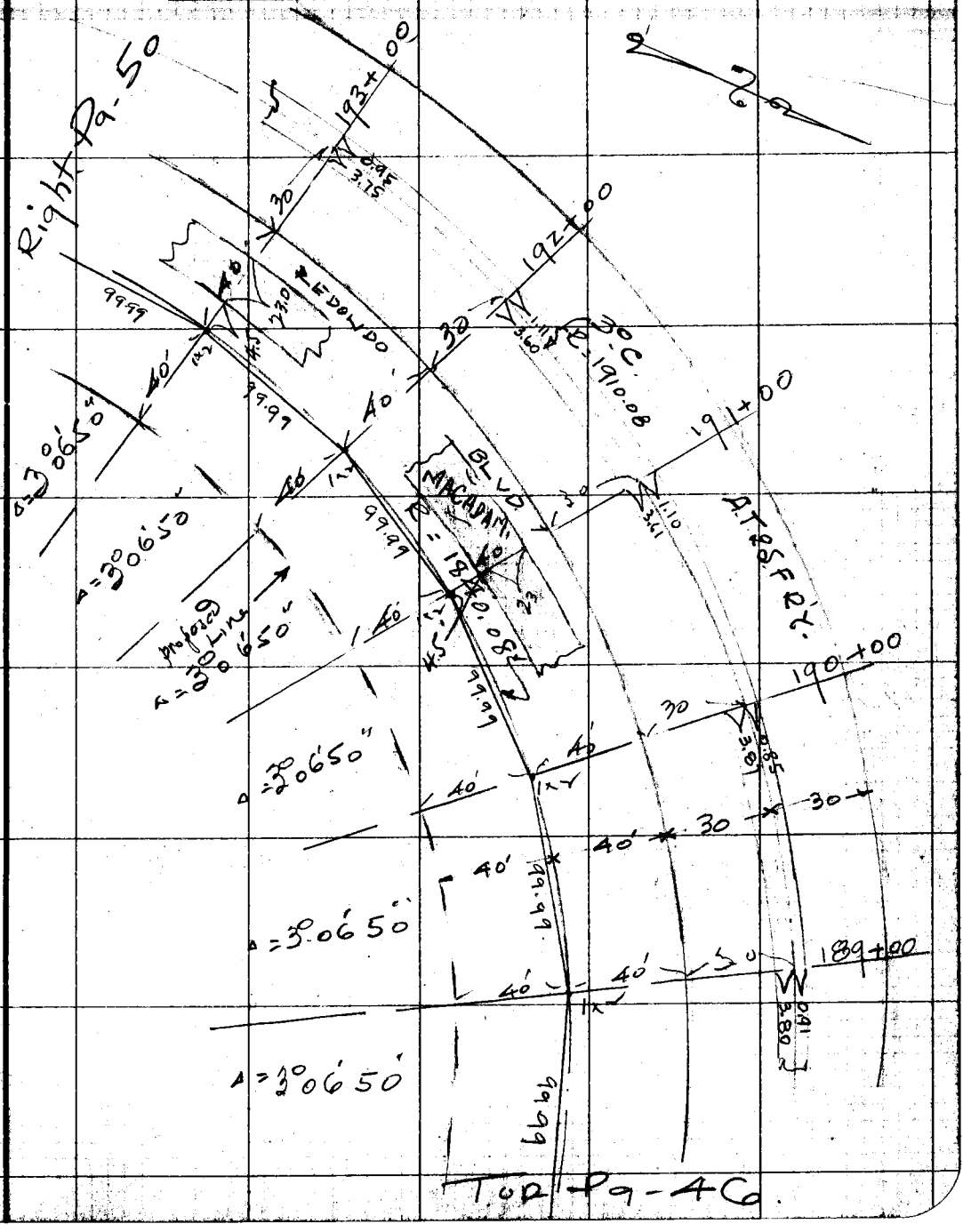

Note: ANY ADDITIONS OR CHANGES ON THIS SHEET MUST BE MADE OR CIRCLED IN Red. WITH DATE AND NAME OF PERSON MAKING CHANGE.

RETURN TO LOS ANGELES COUNTY SURVEYOR

Do not extend notes this side of this line

F.B. 312 PG. 48 Chief Party Notes by Date

RETURN TO
LOS ANGELES COUNTY SURVEYOR

Do not extend notes this side of this line

Note: ANY ADDITIONS OR CHANGES ON THIS SHEET MUST BE MADE OR CIRCLED IN Red. WITH DATE AND NAME OF PERSON MAKING CHANGE.

Locations

195+81 31.2 South ℄ Power Pole

196+39 23' North ℄ Power Pole

196+91 (Approx.) 19.9' N. of ℄ Fence along R.R. R/W ends

141.94
12.33
15.61

Date 12/8/27. Notes by MW Chief Party MW F. B. 312 Pg. 50

Plotted by Ira Young	W. O. No. 4143 O. S. O. No.
Date Jan. 1928.	Location NADEAU
Map No. B-109	Surveyed by MORIN
Plotting C'd by B. M. Finley	Date
Date Feb 1928.	Indexed

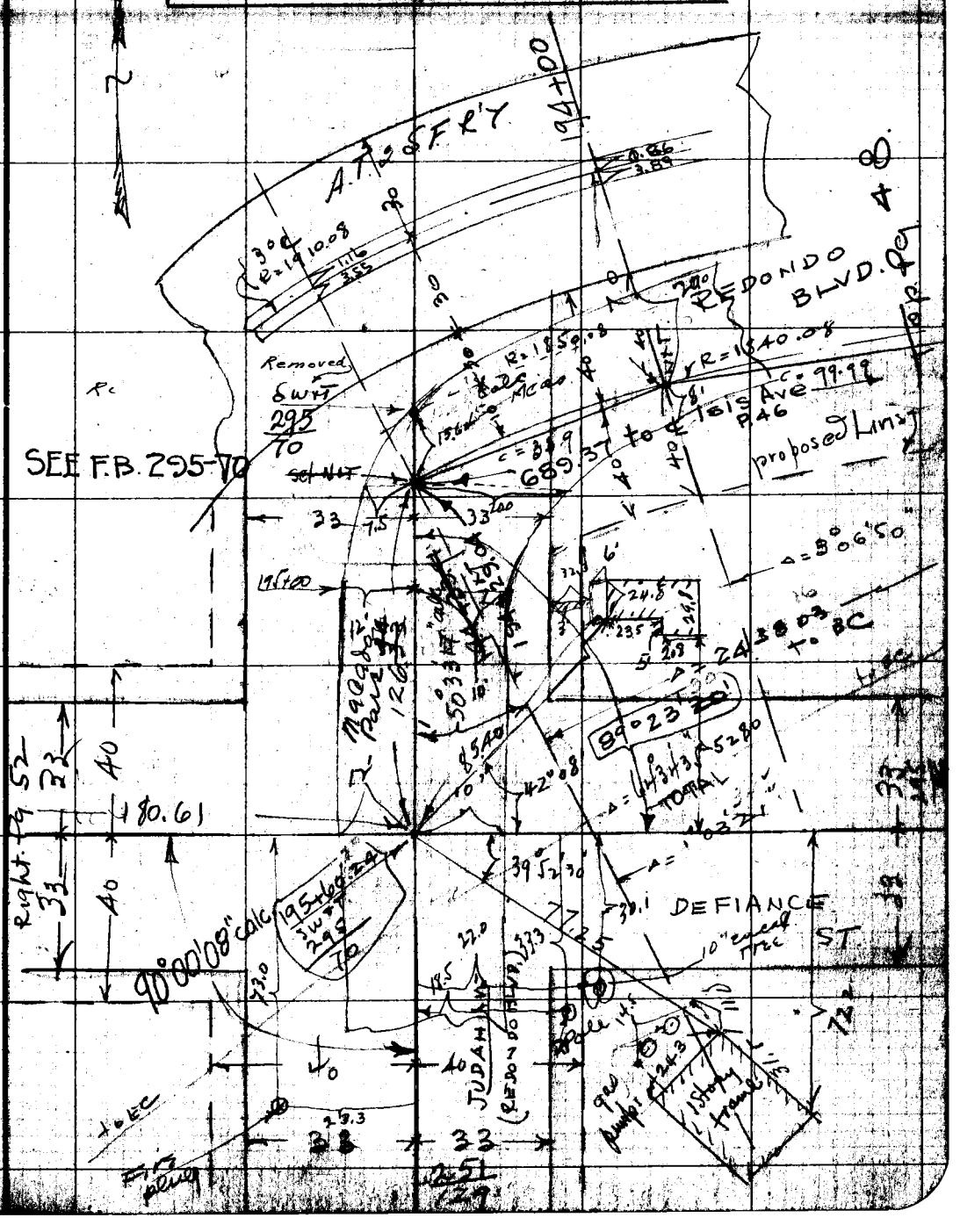

Note: ANY ADDITIONS OR CHANGES ON THIS SHEET MUST BE MADE OR CIRCLED IN Red. WITH DATE AND NAME OF PERSON MAKING CHANGE.

Do not extend notes this side of this line

RETURN TO LOS ANGELES COUNTY SURVEYOR

F.B. 312 PG. 51 Chief Party Notes by Date

RETURN TO
LOS ANGELES COUNTY SURVEYOR

Do not extend notes this side of this line

Note: ANY ADDITIONS OR CHANGES ON THIS SHEET MUST BE MADE OR CIRCLED IN Red. WITH DATE AND NAME OF PERSON MAKING CHANGE.

Date 12/8/27 Notes by M Chief Party M F. B. 312 PG. 52

Plotted by Ira Young	W. O. No. 443 B. & O. No.
Date Jan 1928	Location NADEAU
Map No. B-169	Surveyed by MORIN.
Plotting C'k'd by D.M. Finley	Date
Date Feb. 1928.	Indexed

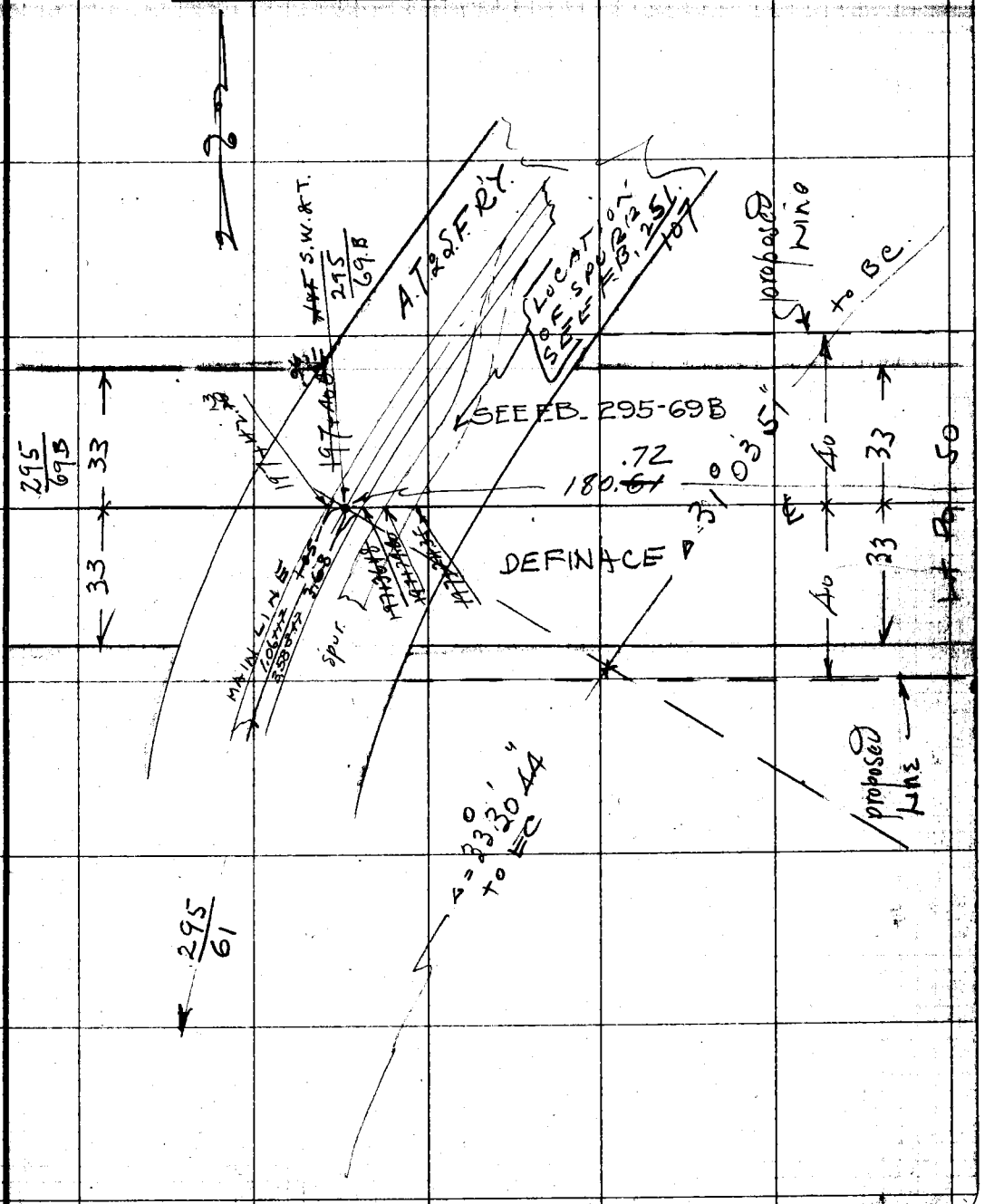

Notes: ANY ADDITIONS OR CHANGES ON THIS SHEET MUST BE MADE OR CIRCLED IN Red, WITH DATE AND NAME OF PERSON MAKING CHANGE.

RETURN TO LOS ANGELES COUNTY SURVEYOR

Do not extend notes this side of this line

F.B. 312 PG. 53 Chief Party Notes by Date

RETURN TO

LOS ANGELES COUNTY SURVEYOR

Do not extend notes this side of this line

Notes. ANY ADDITIONS OR CHANGES ON THIS SHEET MUST BE MADE OR CIRCLED IN Red. WITH DATE AND NAME OF PERSON MAKING CHANGE.

Date 10-2-28 Notes by Pma Chief Party Pma F. B. 312 Pg. 54

Platted by R R Beeby	W. O. No. 4074 Tope No. 029
Date Oct 1928	Location Kings Lane
Map No. CS8954	Surveyed by Paul Atkins
Platting C'k'd by Blackmer	Date Oct 2, 1928
Date Oct 1928	Indexed

Notes: ANY ADDITIONS OR CHANGES ON THIS SHEET MUST BE MADE OR CIRCLED IN Red. WITH DATE AND NAME OF PERSON MAKING CHANGE.

RETURN TO LOS ANGELES COUNTY SURVEYOR

Do not extend notes this side of this line

ADDITIONAL
TOPOG
on
KINGS LANE

pages 4 of 4

Party

PW Atkins chief
L Babcock inst
EW Hoopes hdch
Wm Scott rr "

Oct 2, 1928

CS 8954
BR

F.B. 312 PG. 55 Chief Party Notes by Date 10-2-28

2 of 4

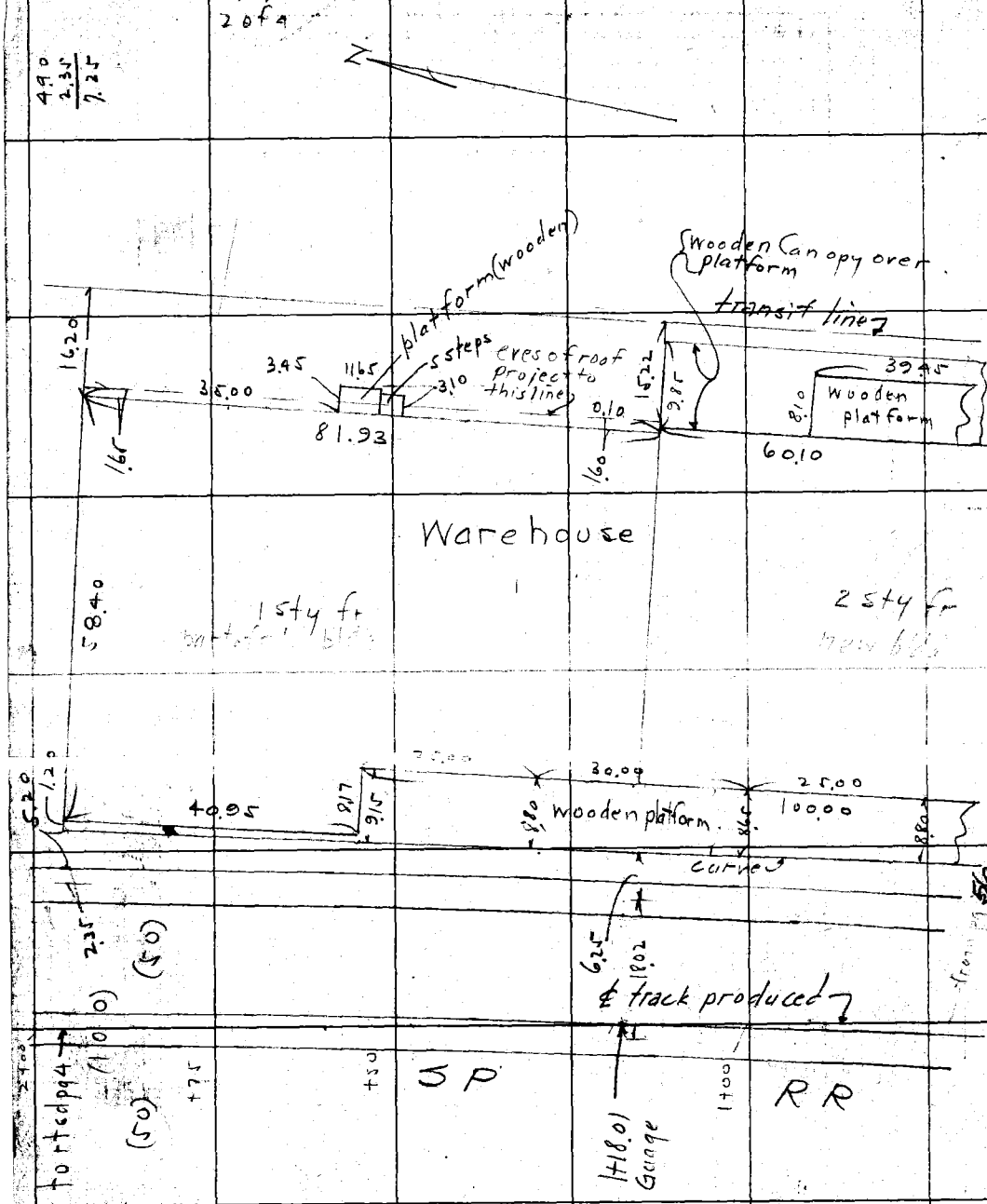

RETURN TO
LOS ANGELES COUNTY SURVEYOR
Do not extend notes this side of this line

Notes: ANY ADDITIONS OR CHANGES ON THIS SHEET MUST BE MADE OR CIRCLED IN Red. WITH DATE AND NAME OF PERSON MAKING CHANGE.

Date 10-2-28 Notes by [illegible] Chief Party [illegible] F. B. 312 PG. 56

Plotted by [illegible]	W. O. No. 4074 [illegible] No. 22
Date Oct 1928	Location
Map No. CS 8954	Surveyed by
Plotting C'k'd by [illegible]	Date
Date Oct 1928	Indexed

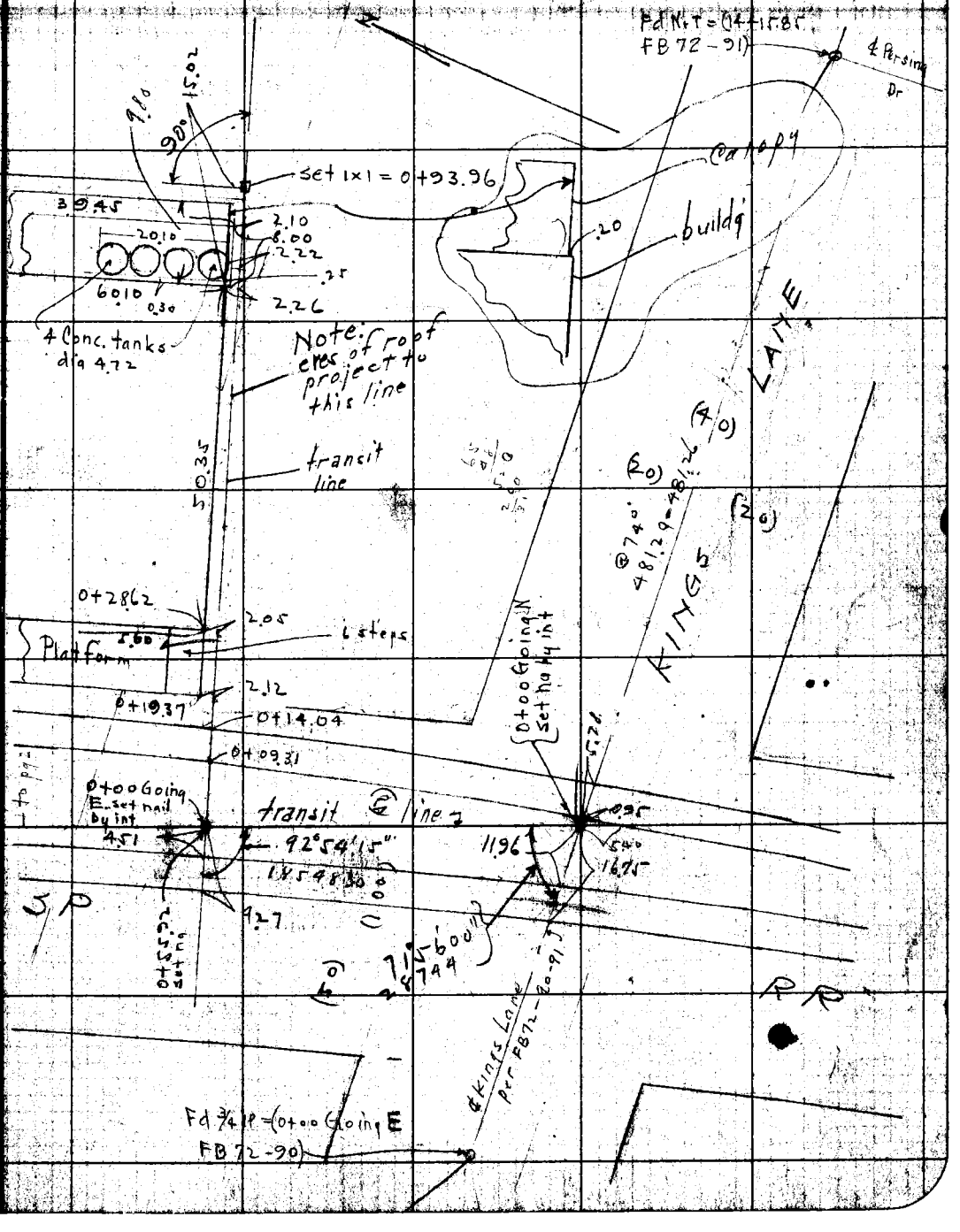

Note: ANY ADDITIONS OR CHANGES ON THIS SHEET MUST BE MADE OR CIRCLED IN Red. WITH DATE AND NAME OF PERSON MAKING CHANGE.

Do not extend notes this side of this line

RETURN TO LOS ANGELES COUNTY SURVEYOR

F.B. 312 PG 57 Chief Party Notes by Date 10-2-28

4 of 4

260.55
26.90
233.65

187.66
12.81
174.85
25
149.85

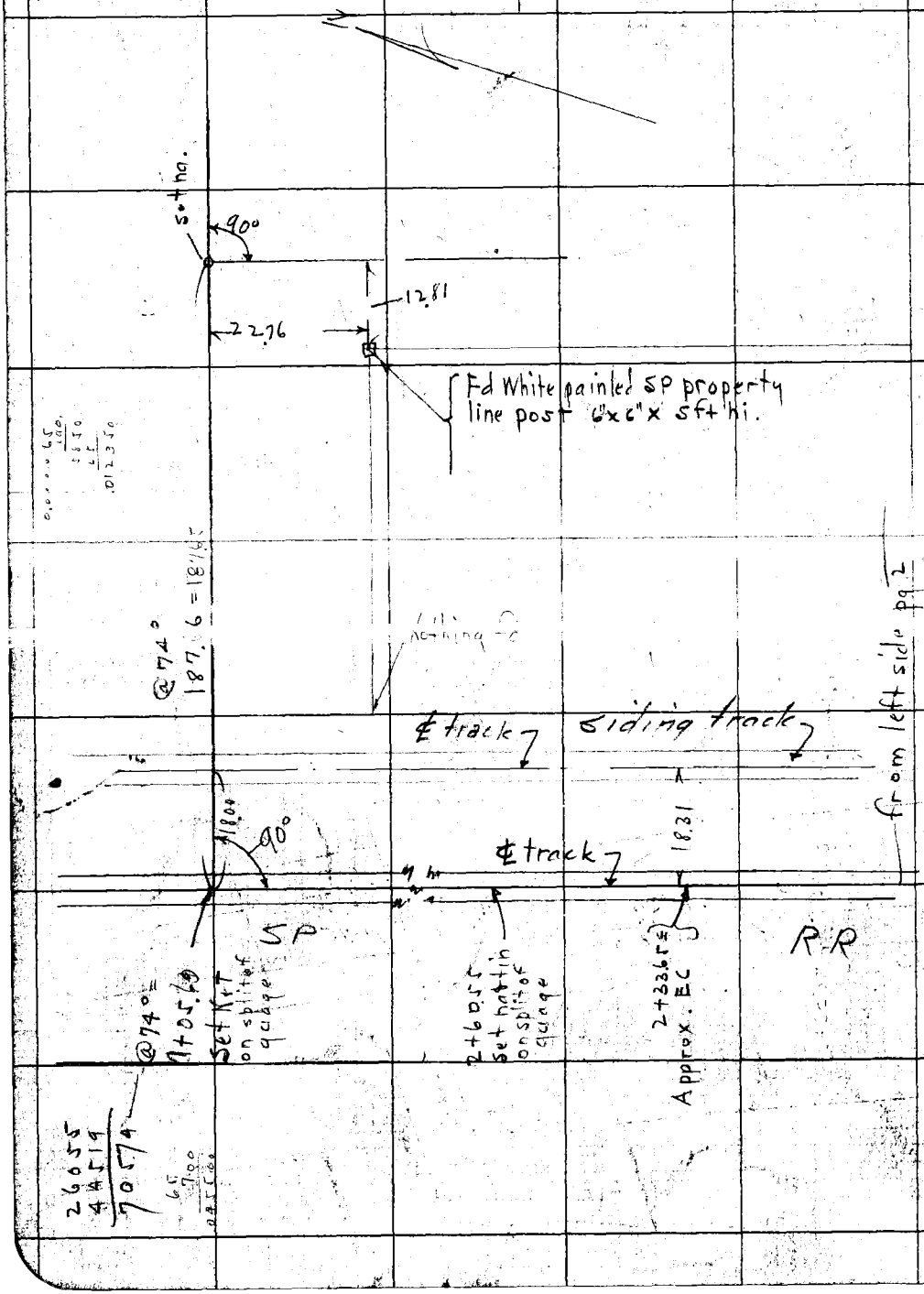

RETURN TO
LOS ANGELES COUNTY SURVEYOR

Do not extend notes this side of this line

Notes: ANY ADDITIONS OR CHANGES ON THIS SHEET MUST BE MADE OR CIRCLED IN Red. WITH DATE AND NAME OF PERSON MAKING CHANGE.

Date _____ Notes by _____ Chief Party _____ F.B. 312 PG 58

Platted by _____	W. O. No. _____ B. S. O. No. _____
Date _____	Location _____
Map No. _____	Surveyed by _____
Platting Ck'd by _____	Date _____
Date _____	Indexed _____

Notes: ANY ADDITIONS OR CHANGES ON THIS SHEET MUST BE MADE OR CIRCLED IN Red. WITH DATE AND NAME OF PERSON MAKING CHANGE.

Do not extend notes this side of this line

RETURN TO
LOS ANGELES COUNTY SURVEYOR

F. B. _____ PG _____ Chief Party _____ Notes by _____ Date _____

RETURN TO
LOS ANGELES COUNTY SURVEYOR

Do not extend notes this side of this line

Note: ANY ADDITIONS OR CHANGES ON THIS SHEET MUST BE MADE OR CIRCLED IN Red: WITH DATE AND NAME OF PERSON MAKING CHANGE.

Date 1-21-29 Notes by Ma Chief Party Ma F.B. 312 Pg. 61

Planted by A. Svenson	W.O. No. 920 ~~D.S.O.~~ Tape No. 029
Date Aug. 1930	Location Riverside Redondo Rd
Map No. B-442-2	Surveyed by Paul Atkins Dep
Plotting C'k'd by D. M. Finley	Date Jan. 21, 1929
Date Nov. 1933.	Indexed by A. C. Johnson

TITLE PAGE

SURVEY
of
RIVERSIDE REDONDO ROAD EXTENSION
from
ARLINGTON AVE
WEST
to
HERMOSA AVE

PW Atkins Chief
L Babcock Inst
RT Graham Hd Ch
L Irwin Rr Ch

See F.B. 399-1 to 122
F.B. 424-1 to 43

For Adopted Center Line See F.B. 424-44 to 108.

Note: ANY ADDITIONS OR CHANGES ON THIS SHEET MUST BE MADE OR CIRCLED IN Red. WITH DATE AND NAME OF PERSON MAKING CHANGE.

Do not extend notes this side of this line

RETURN TO
LOS ANGELES COUNTY SURVEYOR

F.B. 312 PG. 62 Chief Party Notes by Date 4-15-29

INDEX MAP

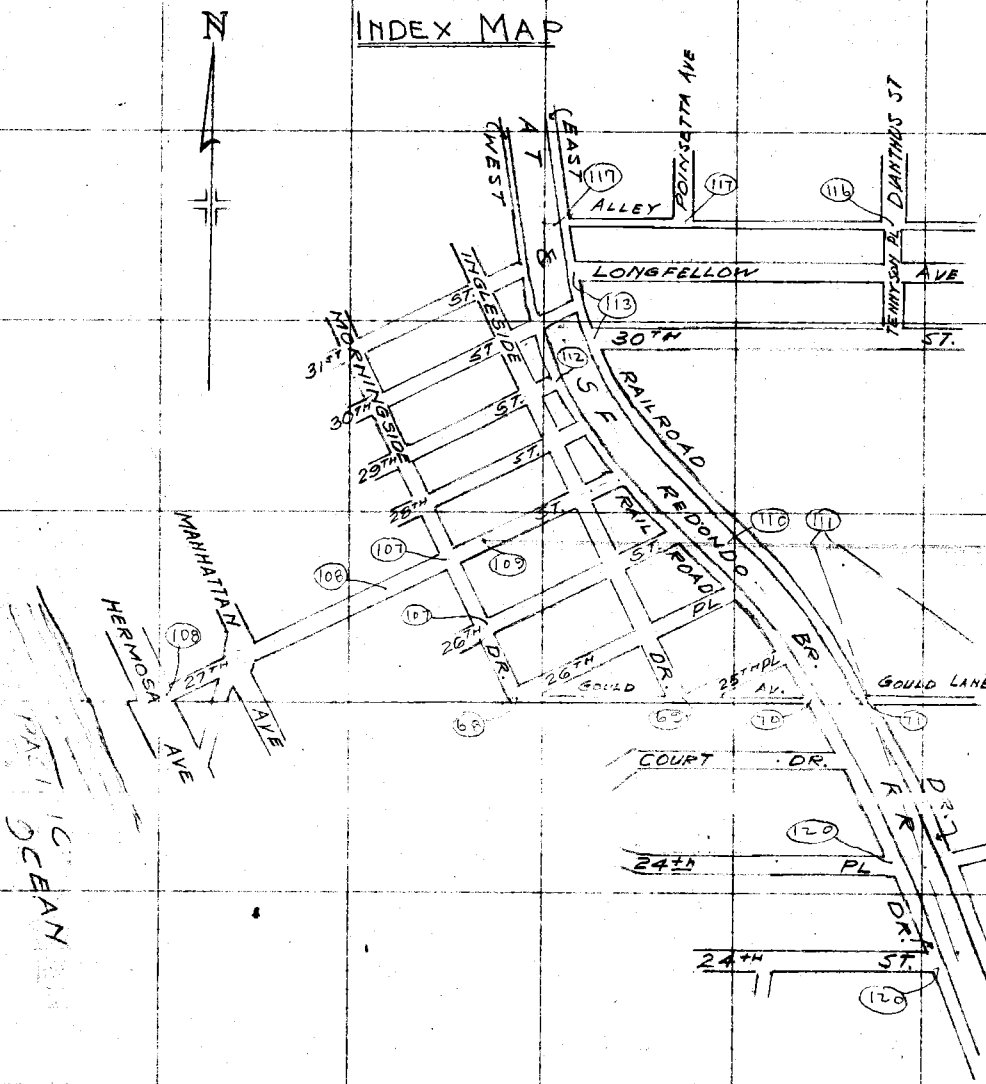

RETURN TO
LOS ANGELES COUNTY SURVEYOR

Do not extend notes this side of this line

Note: ANY ADDITIONS OR CHANGES ON THIS SHEET MUST BE MADE OR CIRCLED IN Red. WITH DATE AND NAME OF PERSON MAKING CHANGE.

Date 4-15-29 Notes by [illegible] Chief Party [illegible] F.B. 312 Pg. 63

Platted by A. Svenson	W. O. No. 920 ~~D. & O.~~ Lapr No. 029
Date Aug. 1930	Location Riv. Redondo Rd
Map No. B-442-2	Surveyed by Paul Atkins Dep
Platting C'k'd by D. M. Finley	Date 4-15-29
Date Nov. 1933	Indexed A. C. Johnson

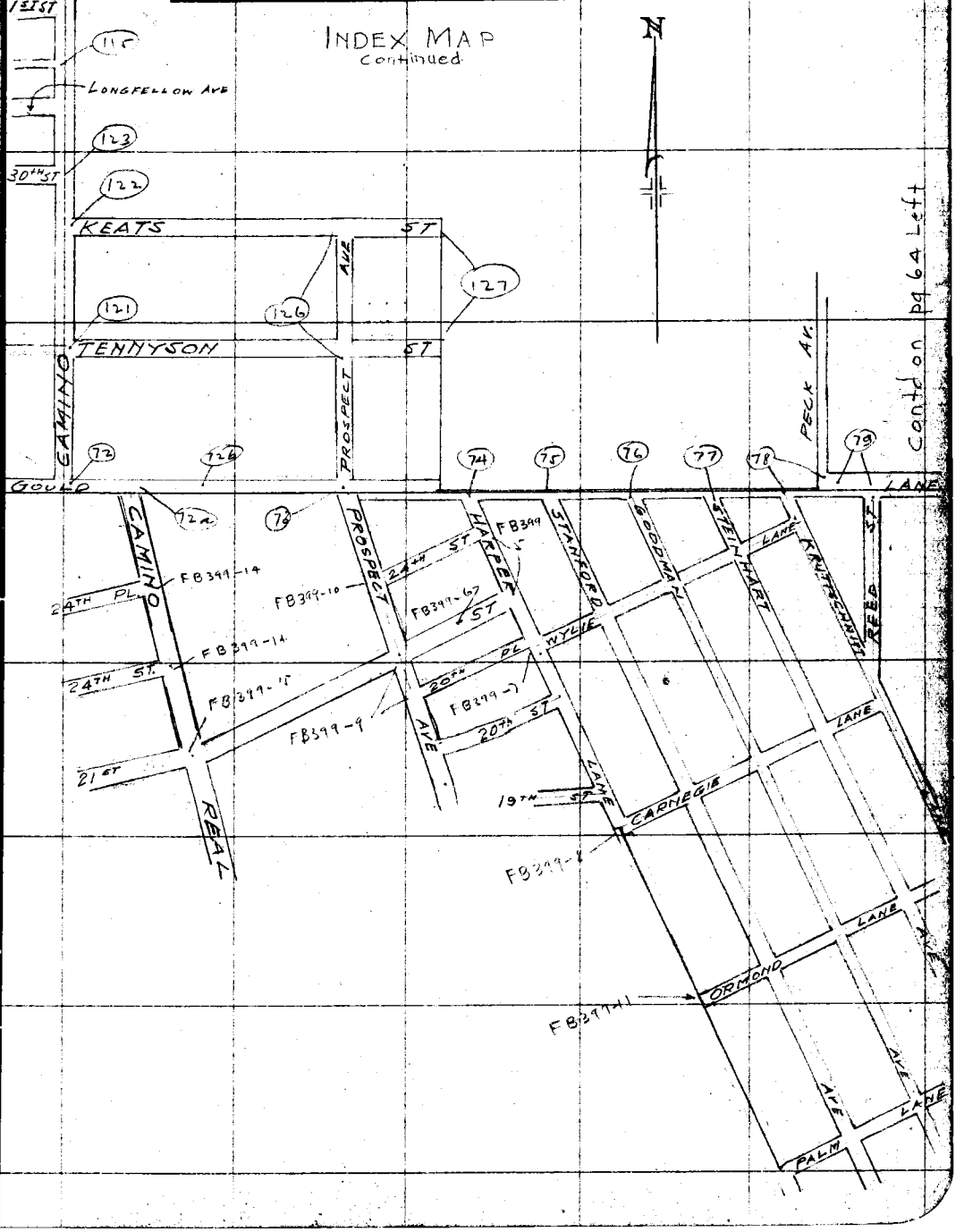

Note: ANY ADDITIONS OR CHANGES ON THIS SHEET MUST BE MADE OR CIRCLED IN Red. WITH DATE AND NAME OF PERSON MAKING CHANGE.

Do not extend notes this side of this line

RETURN TO
LOS ANGELES COUNTY SURVEYOR

F.B. 312 Pg. 64 Orra Chief Party Notes by Orra Date 9-13-29

INDEX MAP

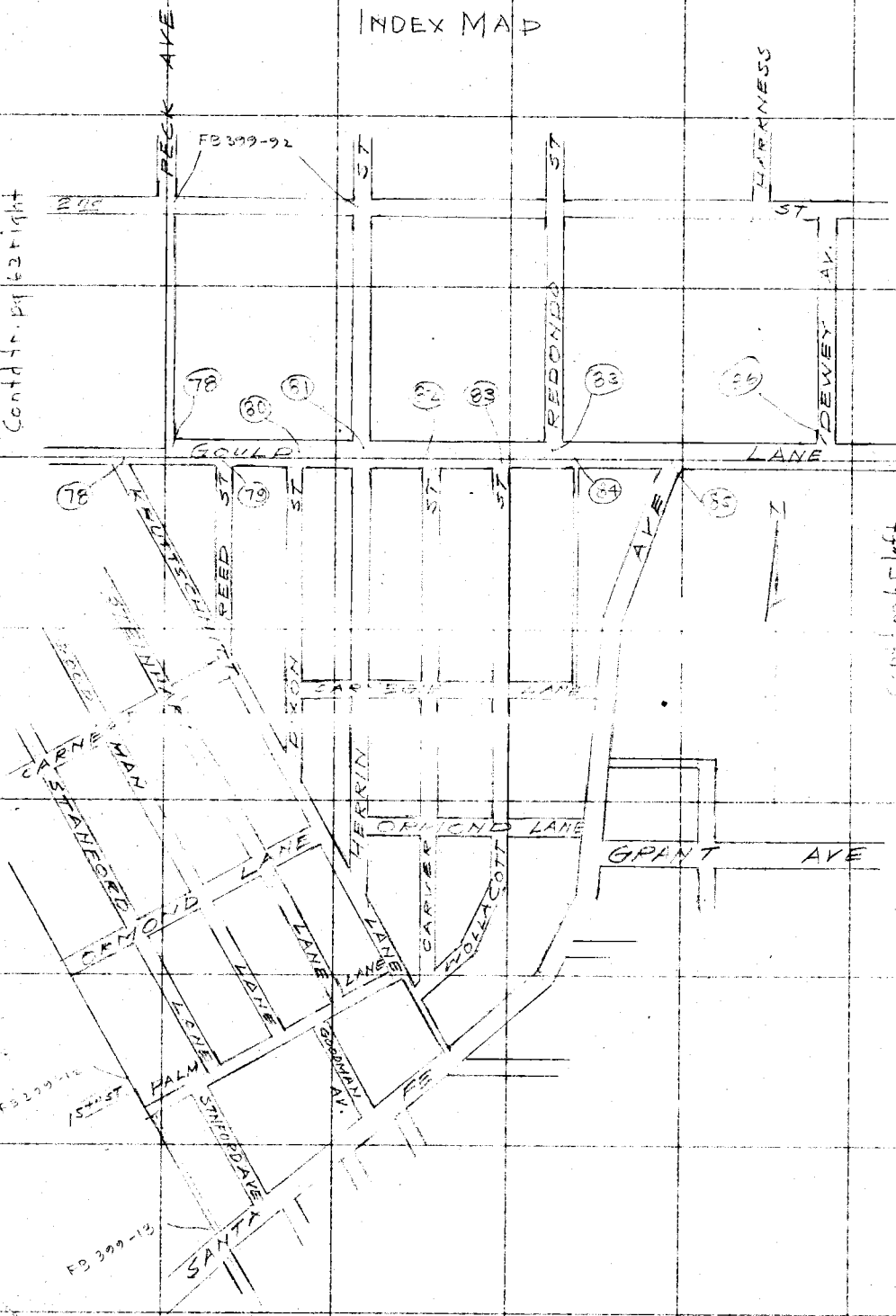

Contd fr. pg 63 right

Contd on 65 left

RETURN TO
LOS ANGELES COUNTY SURVEYOR

Do not extend notes this side of this line

Note: ANY ADDITIONS OR CHANGES ON THIS SHEET MUST BE MADE OR CIRCLED IN Red. WITH DATE AND NAME OF PERSON MAKING CHANGE.

Date 9-13-29 Notes by [illegible] Chief Party [illegible] F.B. 312 Pg 65

Platted by A. Svenson	W. O. No. 920 D. S. O. No.
Date Aug. 1930	Location Riv. Redondo Rd
Map No. B-442-2	Surveyed by Div. Atkins Dep
Platting C'k'd by D. M. Hunter	Date Sept 13, 1929
Date Nov. 1933	Indexed A. C. Johnson

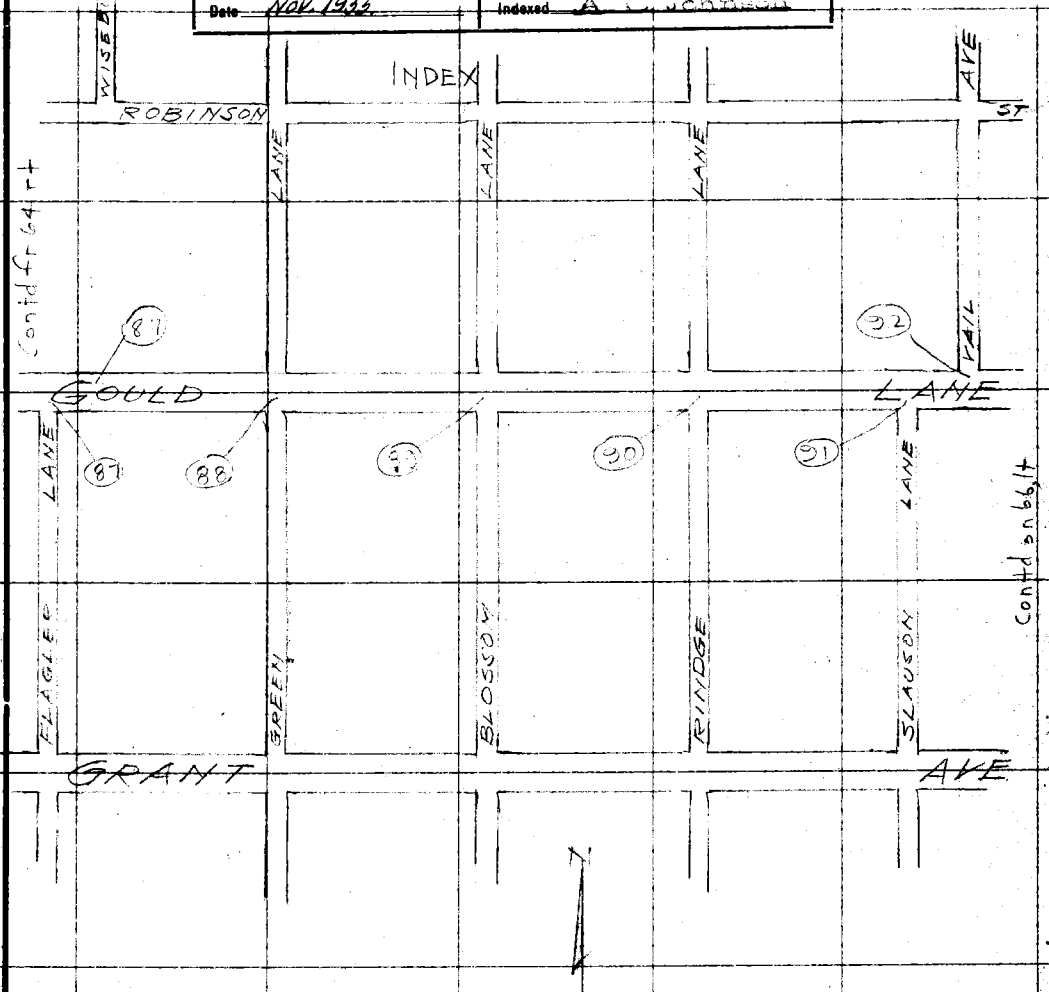

Notes: ANY ADDITIONS OR CHANGES ON THIS SHEET MUST BE MADE OR CIRCLED IN Red. WITH DATE AND NAME OF PERSON MAKING CHANGE.

Do not extend notes this side of this line

RETURN TO
LOS ANGELES COUNTY SURVEYOR

F.B. 312 PG. 66 Chief Party Notes by Date 9-13-29

INDEX MAP

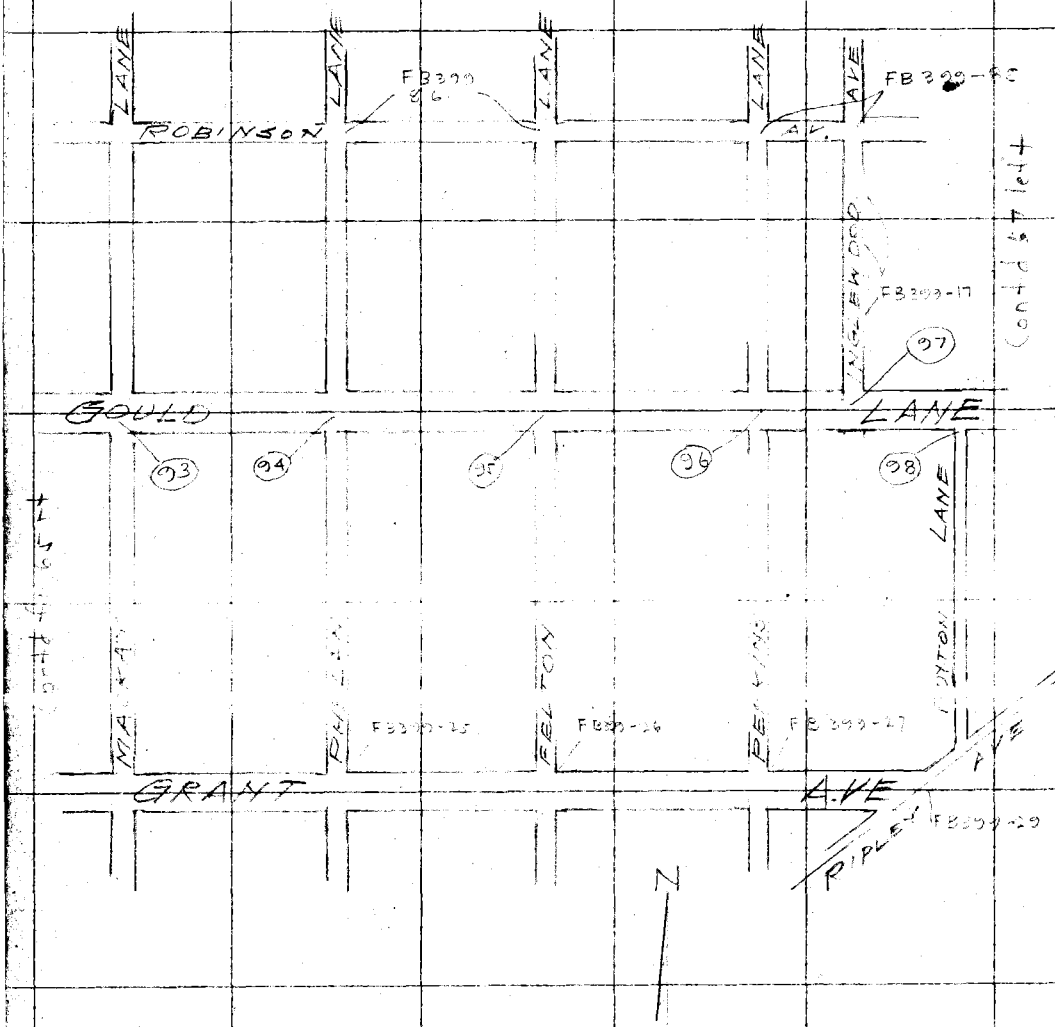

RETURN TO
LOS ANGELES COUNTY SURVEYOR

Do not extend notes this side of this line

Note: ANY ADDITIONS OR CHANGES ON THIS SHEET MUST BE MADE OR CIRCLED IN Red. WITH DATE AND NAME OF PERSON MAKING CHANGE.

Date 9-13-29 Notes by [illegible] Chief Party [illegible] F.B. 312 Pg. 67

Platted by A. Svenson	W. O. No. 920 O. S. O. No.
Date 8-8-30 Sh 2	Location Riv. Redondo Rd
Map No. B-442-2	Surveyed by DW Atkins Dep
Platting Ck'd by D. M. [illegible]	Date Sept 13 1929
Date Nov. 1933	Indexed [illegible]

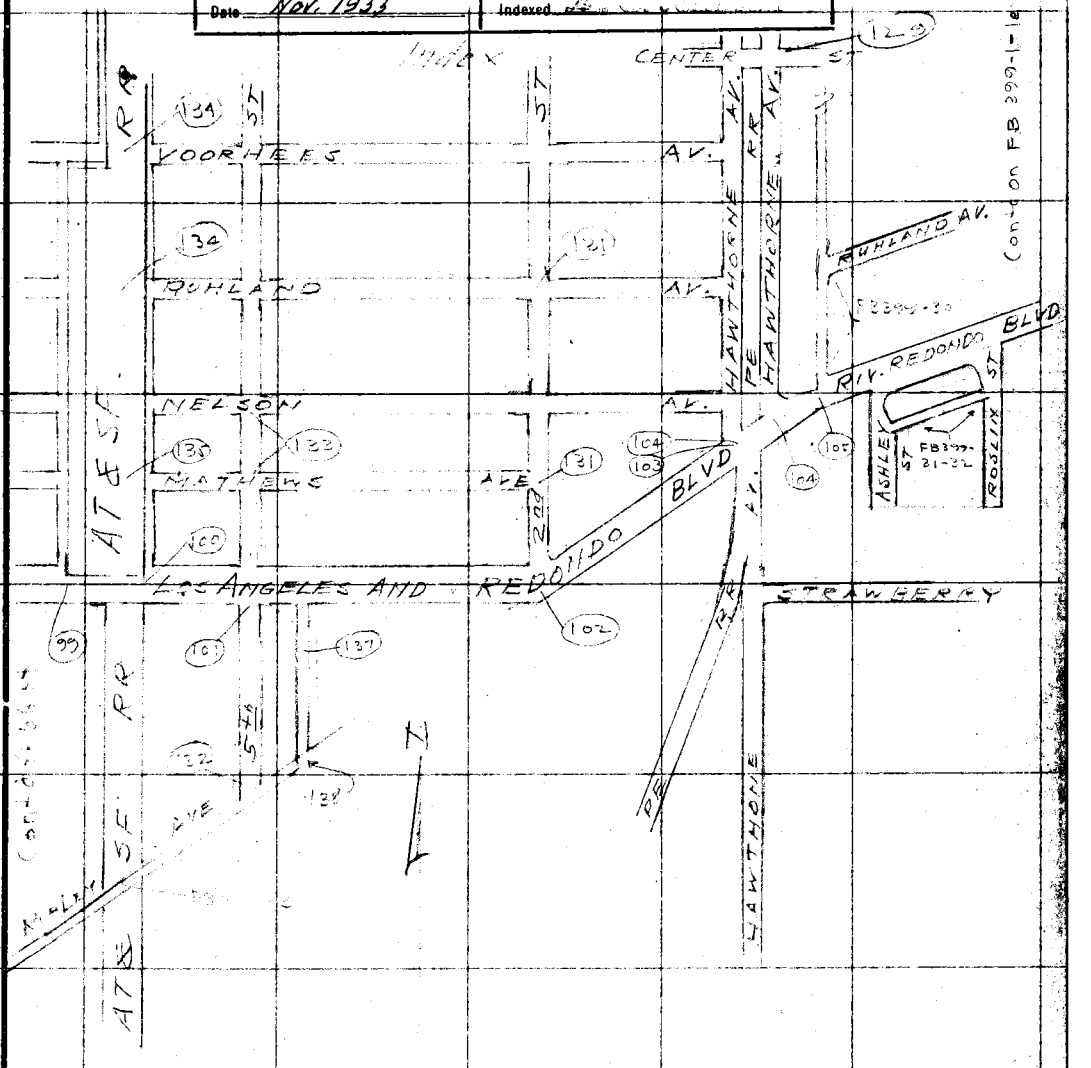

Note: ANY ADDITIONS OR CHANGES ON THIS SHEET MUST BE MADE OR CIRCLED IN Red. WITH DATE AND NAME OF PERSON MAKING CHANGE.

Do not extend notes this side of this line

RETURN TO
LOS ANGELES COUNTY SURVEYOR

F.B. 312 PG. 68 Chief Party Notes by Date 2-18-29

693.52 @ 64° = 693.43

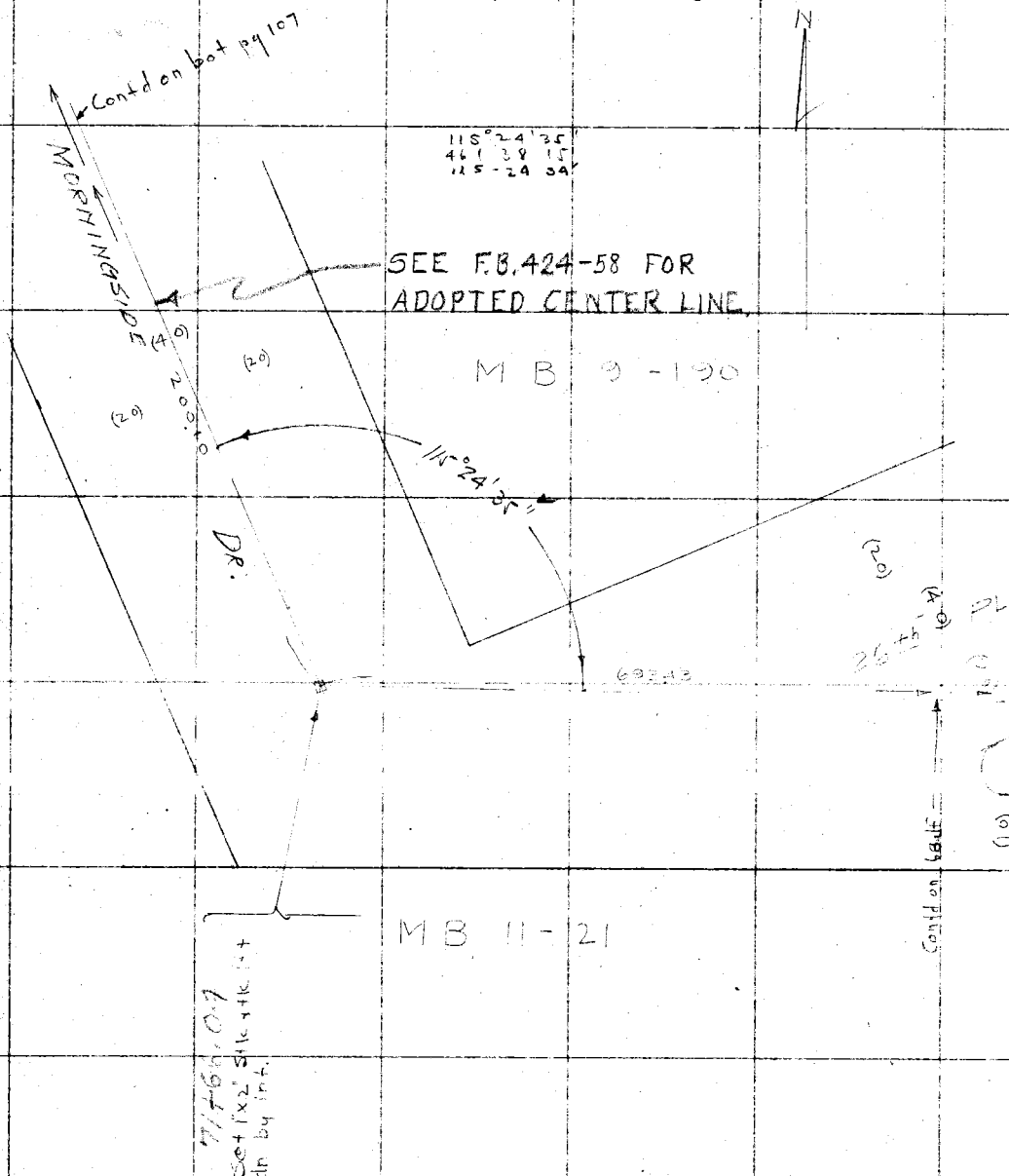

RETURN TO
LOS ANGELES COUNTY SURVEYOR

Do not extend notes this side of this line

Note: ANY ADDITIONS OR CHANGES ON THIS SHEET MUST BE MADE OR CIRCLED IN Red. WITH DATE AND NAME OF PERSON MAKING CHANGE.

Date 4-5-29 Notes by Dra Chief Party Dra F.B. 312 Pg. 68a

Platted by A. Svenson	W. O. No. 920 ~~D. S. D.~~ Lane No. 029
Date 88-30	Location Riverside Redondo Rd
Map No. B442 Sh2	Surveyed by Paul Watkins
Platting C'k'd by H. M. Finley	Date 4-5-29
Date Nov. 1933	Indexed A. C. Johnson

N

Contd fr. 68 rt

Contd on 68 b lt.

693.43

GOULD

AVE

M.B 11-21

Notes: ANY ADDITIONS OR CHANGES ON THIS SHEET MUST BE MADE OR CIRCLED IN Red. WITH DATE AND NAME OF PERSON MAKING CHANGE.

Do not extend notes this side of this line

RETURN TO
LOS ANGELES COUNTY SURVEYOR

F. B. 312 PG. 686 Dma Chief Party Notes by Dma Date 4-5-29

RETURN TO
LOS ANGELES COUNTY SURVEYOR

Do not extend notes this side of this line

Note: ANY ADDITIONS OR CHANGES ON THIS SHEET MUST BE MADE OR CIRCLED IN Red. WITH DATE AND NAME OF PERSON MAKING CHANGE.

Date 2-19-29 Notes by [illegible] Chief Party [illegible] F.B. 312 Pg. 69

Platted by A Svenson	W.O. No. 920 Tape No. 029
Date 8-8-30	Location Riverside Redondo Rd
Map No. B442-Sh2	Surveyed by [illegible] Dep
Platting C'k'd by D. M. Finley	Date 2-19-29
Date Nov. 1933	Indexed A. C. Johnson

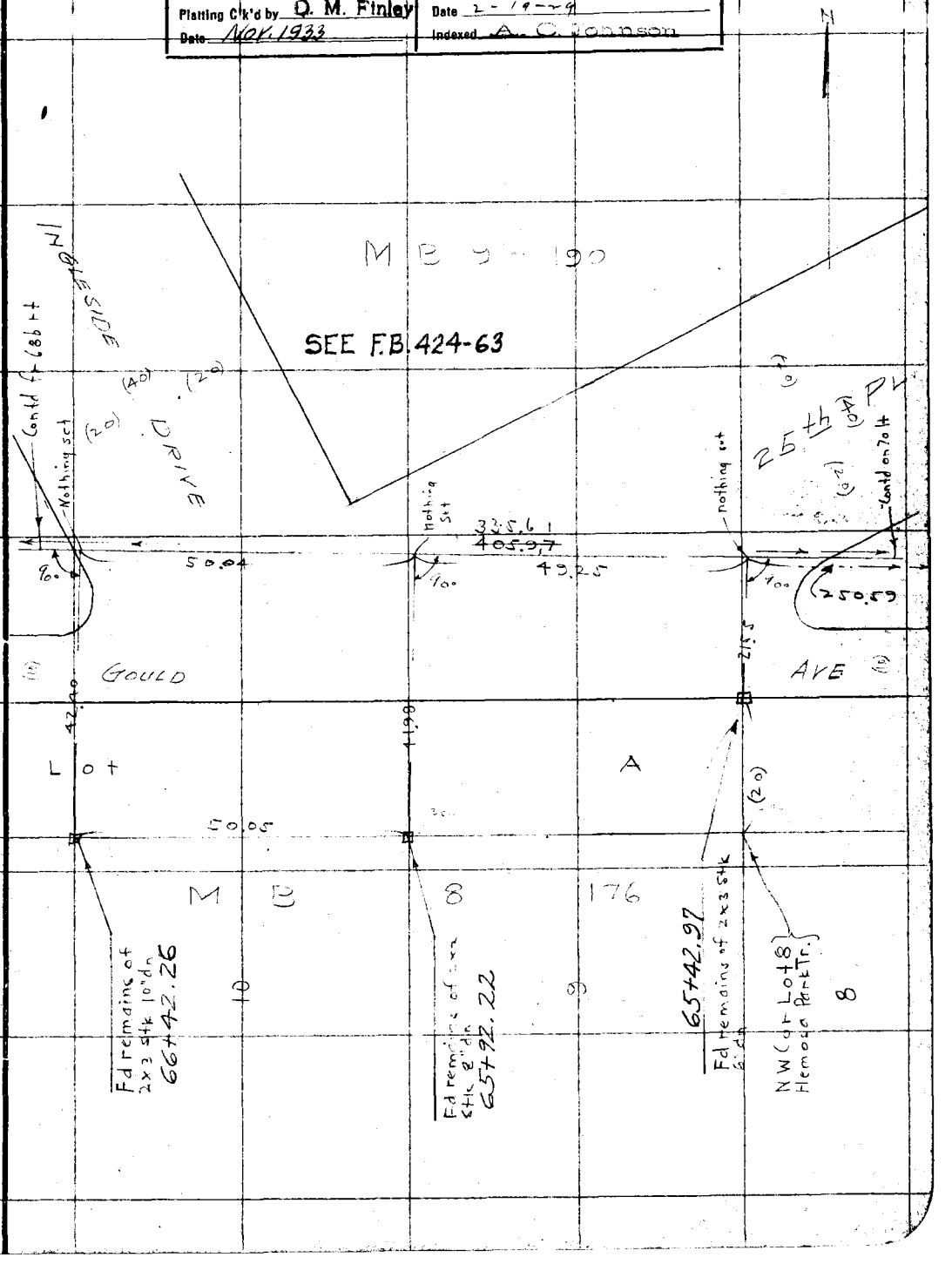

Note: ANY ADDITIONS OR CHANGES ON THIS SHEET MUST BE MADE OR CIRCLED IN Red. WITH DATE AND NAME OF PERSON MAKING CHANGE.

Do not extend notes this side of this line

RETURN TO
LOS ANGELES COUNTY SURVEYOR

F.B. 312 Pg 70 Chief Party Notes by Date 2-19-29

54.03 @ 64° = 54.02 ✓
1029.17 @ 64° = 1029.04 ✓

~~188.37~~ @ 64° = ~~188.37~~
101.38 " 64 = 101.37 ✓

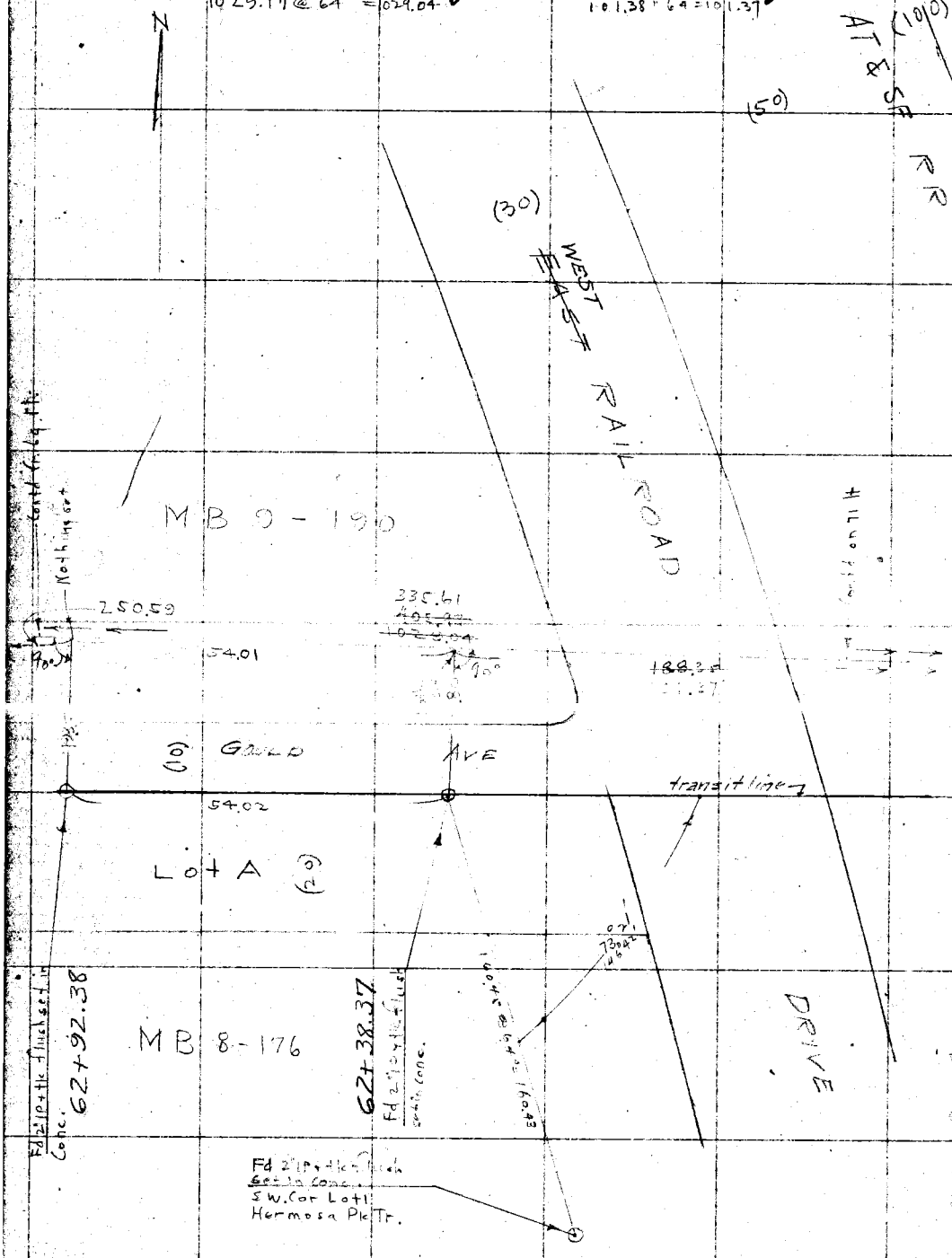

RETURN TO
LOS ANGELES COUNTY SURVEYOR

Do not extend notes this side of this line

Note: ANY ADDITIONS OR CHANGES ON THIS SHEET MUST BE MADE OR CIRCLED IN Red. WITH DATE AND NAME OF PERSON MAKING CHANGE.

Date 2-19-29 Notes by Pma Chief Party Pma F.B. 312 Pg. 71

Plotted by A Svenson	W.O. No. 920
Date 8-8-30	Location Riverside Rd
Map No. B 442-Sh2	Surveyed by Paul Atkins Dep
Plotting Ck'd by D. M. Finley	Date 2-19-29
Date Nov. 1933	Indexed A. C. Johnson

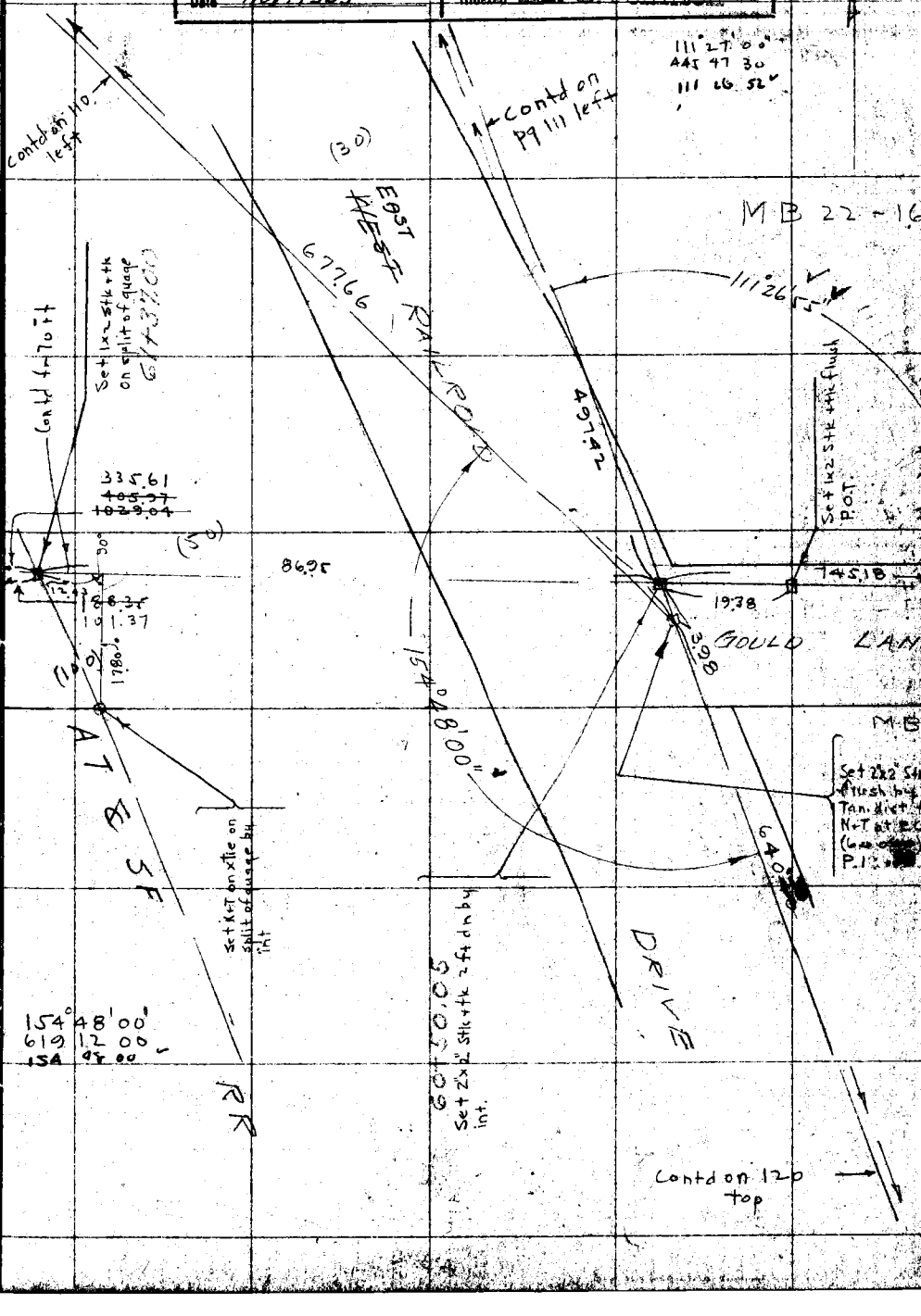

Note: ANY ADDITIONS OR CHANGES ON THIS SHEET MUST BE MADE OR CIRCLED IN RED WITH DATE AND NAME OF PERSON MAKING CHANGE.

Do not extend notes this side of this line

RETURN TO LOS ANGELES COUNTY SURVEYOR

F.B. 312 Pg. 72 Chief Party Notes by Date 1-21-29

988.83 @ 64° = 988.70
424.47 @ 84° = 424.47
745.23 @ 74° = 745.18
154.78 @ 74° = 154.78

8934.00
35816
8934
9026

Contd on bot pg 121

10.00

27°56'45"
111.47
27 56 45

(20) (40) (20)

REAL

467.54

24+73.96
Fd 2x2 Stk + tk
6" dn well rotted =
(24+73.40 = FB 40-44)

29.69

MB 8-19

Contd bot 111

MB 22-16
FOR ADOPTED CENTER LINE
SEE F.B. 424-74

Section line

AMINO

Contd on 72 a H

25'-50" Adj.

988.7
transit line

27°56'45"

745.18

Set N+T PP

GOULD

Random line
190.25

LANE

MB 3-11

53+04.87
Set 1"x1" Stk + tk
by int.

Note

26+28.74 fr N.
52+74.77
Set 1"x1" Stk + tk
flush by int.

52+72.00

81.94
52+84.74
Fd 1¾" IP 8" dn = Section
Cor. (26+38.64 FB
40-45) 26+39.36 fr N

10.53

1"x1"

9.39

Random line

10.70

27 56 00.00
111 47 15
27 56 48.75

1¾" IP

Fd remns
of 4"x4"
Stk. 28" dn

9.39
.55

RETURN TO
LOS ANGELES COUNTY SURVEYOR

Do not extend notes this side of this line

Note: ANY ADDITIONS OR CHANGES ON THIS SHEET MUST BE MADE OR CIRCLED IN Red. WITH DATE AND NAME OF PERSON MAKING CHANGE.

Date 4-8-29 Notes by [illegible] Chief Party [illegible] F.B. 312 Pg. 72

Planned by A Svenson	W.O. No. 920 [illegible] 029
Date 8-8-30	Location Riv. Redondo Rd
Map No. B442-Sh2	Surveyed by [illegible]
Plotting C'k'd by D. M. Finley	Date 4-8-29
Date Nov 1933	Indexed A. C. Johnson

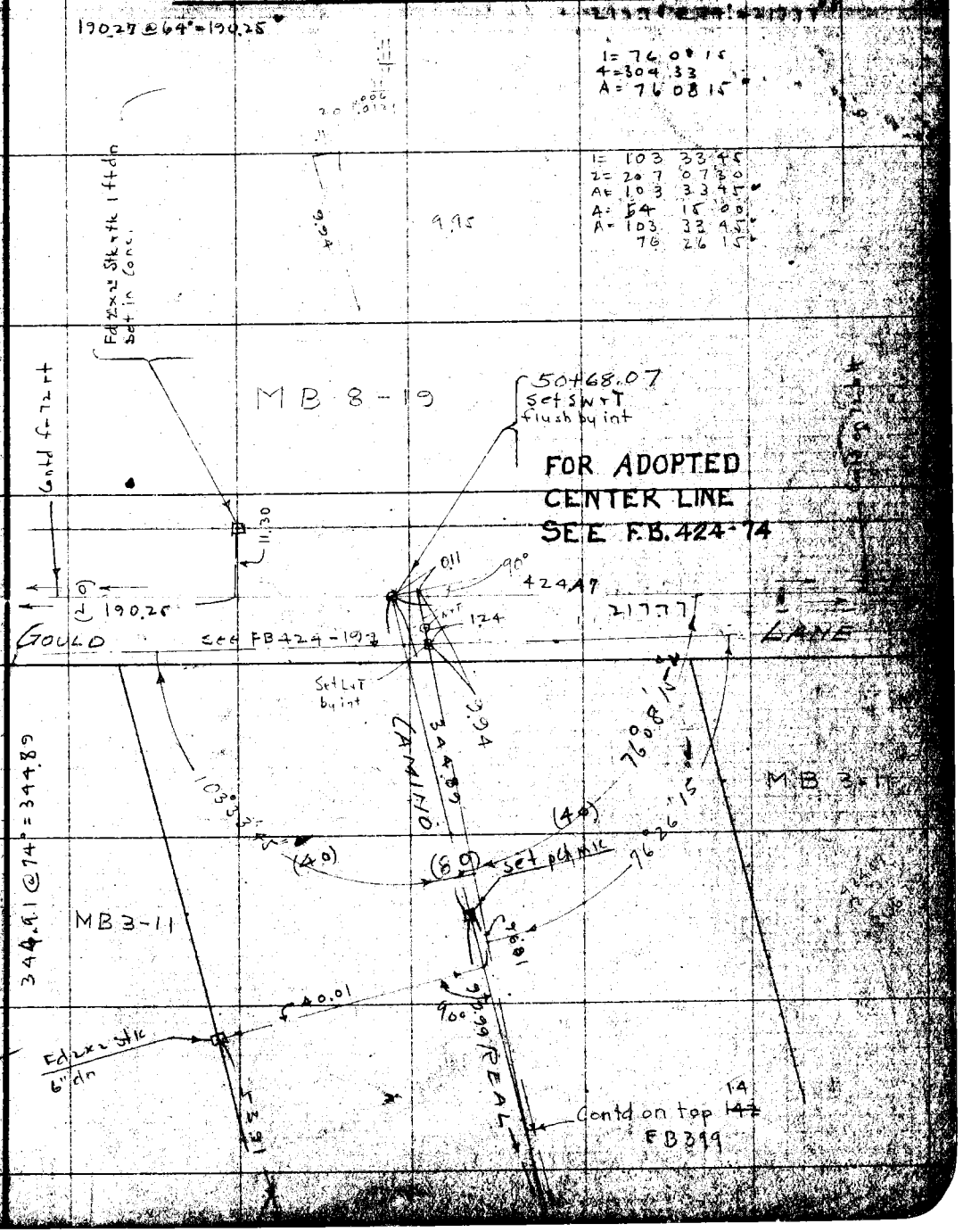

Note: ANY ADDITIONS OR CHANGES OF THIS SHEET MUST BE MADE OR CIRCLED IN Red. WITH DATE AND NAME OF PERSON MAKING CHANGE.

Do not extend notes this side of this line

RETURN TO
LOS ANGELES COUNTY SURVEYOR

F.B. 312 Pg. 726 Chief Party Notes by Date 4-8-29

54.30 @ 64° = 54.29

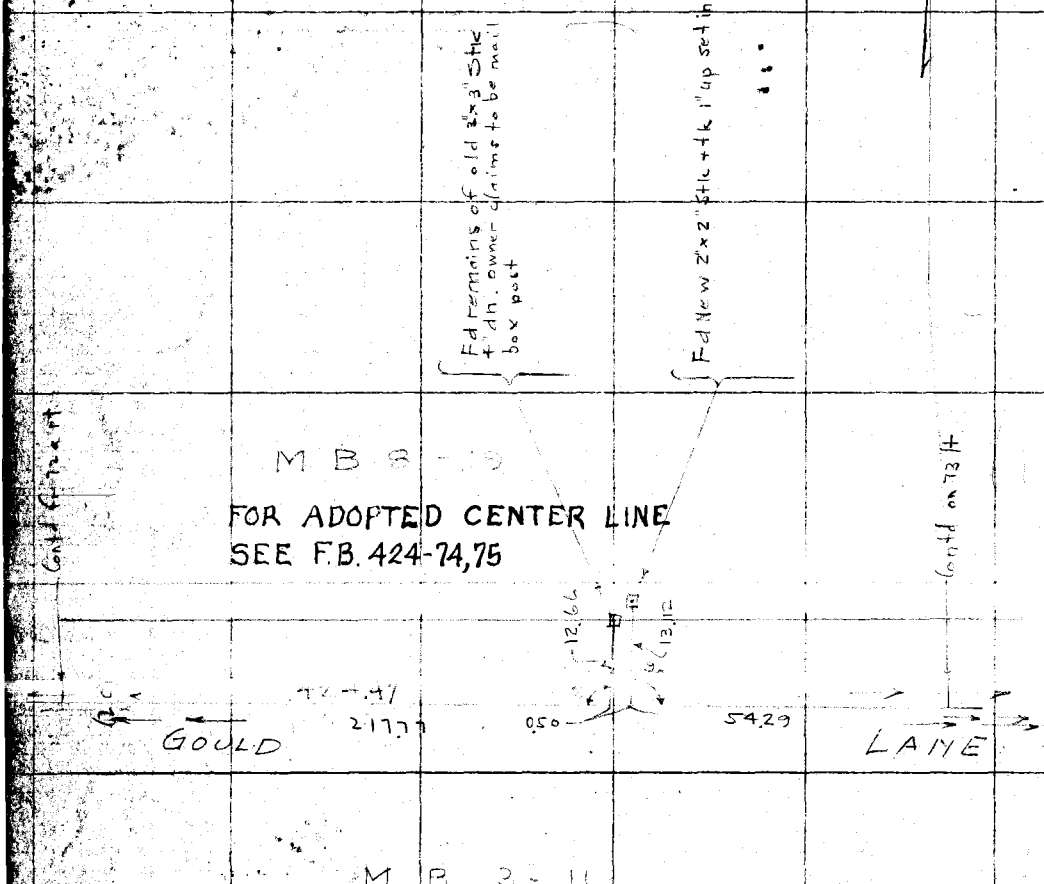

RETURN TO
LOS ANGELES COUNTY SURVEYOR

Do not extend notes this side of this line

Note: ANY ADDITIONS OR CHANGES ON THIS SHEET MUST BE MADE OR CIRCLED IN Red. WITH DATE AND NAME OF PERSON MAKING CHANGE.

Date _____ Notes by Dma _____ Chief Party Dma _____ F.B. 312 Pg. 73

Planned by A Svenson	W. O. No. 940 F.B. No. 072
Date 8-8-30	Location Riverside Redondo Road
Map No. B442-Sh 2	Surveyed by Paul Atkins Dep
Platting Ck'd by D. M. Finley	Date 1-15-29
Date Nov. 1933	Indexed A. C. Johnson

90 10
260 40

N

380.00 @ 84° = 380.00
505.90 @ 84° = 505.90
51.80 @ 84° = 51.80
411.43 @ 84° = 411.43
460.00 @ 84° = 460.00
166.95 @ 84° = 166.95

Contd on 126 bpt

89 16 20
714 13 15
357 06 39
89 16 39
90 43 19

(40) AVE

(20) (20)

MB 8-19

Set 1x1 stk + tk flush
Pat transit point

47.53

MB 8-19

Random line

460.00

PROSPECT

90°43'20"

90°16'40"

89.83

424+72.80

Set 1x2 stk + tk int

Contd on 124 bpt

41.63

424+41.40

Set 1x1 stk + tk fl. by int

Not Cypress

Not Cypress

15.85

5297

424+97.5

505.90

217.77

GOULD

31.34

31.37

51.80

380.00

Random lines

90.64

(See FB 424-21)

FOR ADOPTED CENTER LINE
SEE F.B. 424-75, 77

414.43

414.37

Set 1x2" stk + tk fl. by int.

Fd remains of 2x2 stk well rotted 4" dn

Contd fr 124 bpt

Set No. in 2" plank hdr by rec dist fr N. of Tennyson St.

MB 3-11

Set 2x2" stk + tk 2 ft dn

72 57 30 = 1
145 54 45 = 2
72 57 22.50 = A
291 48 15 = 4
72 57 18.75 A
107 02 40

1 = 72 57 00
2 = 145 54
72 57 00
4 = 291 48 15
A = 72 57 D37
107 02 55
166.95
6.20
160.75

PROSPECT

107°02'55"

Set 2x2" stk + tk 2 ft dn by int.

166.991

MB 6-

90.65 @ 68° = 90.64

505.05 @ 66° = 504.99
505.08 @ 68° = 505.03
505.01
90.64
414.37

(80)

(40)

(40)

AVE

Contd fr FB 399-10

Notes: ANY ADDITIONS OR CHANGES ON THIS SHEET MUST BE MADE OR CIRCLED IN Red. WITH DATE AND NAME OF PERSON MAKING CHANGE.

Do not extend notes this side of this line

RETURN TO LOS ANGELES COUNTY SURVEYOR

F.B. 312 Pg 74 Chief Party Notes by Date H5-29

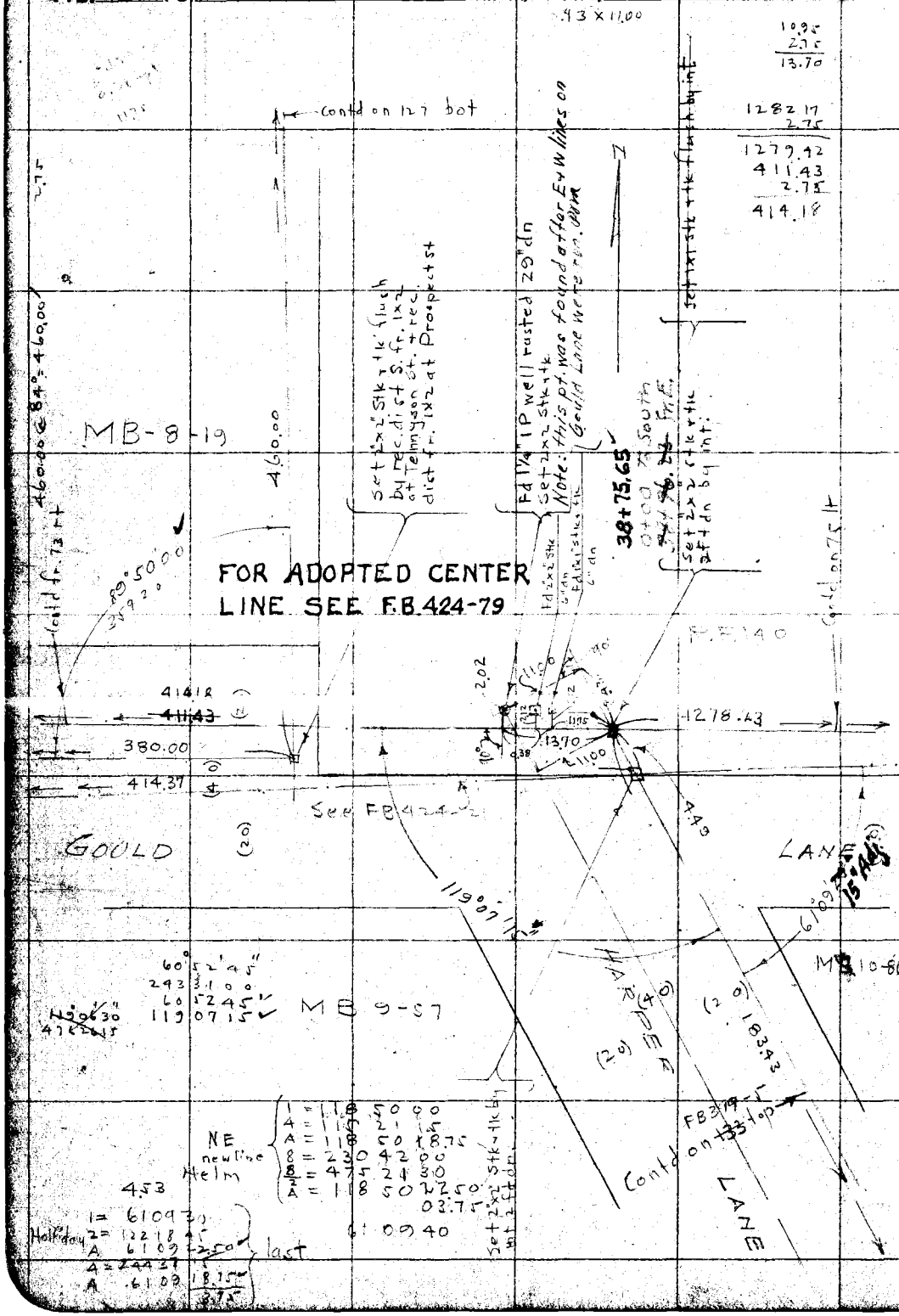

RETURN TO
LOS ANGELES COUNTY SURVEYOR

Do not extend notes this side of this line

Note: ANY ADDITIONS OR CHANGES ON THIS SHEET MUST BE MADE OR CIRCLED IN Red. WITH DATE AND NAME OF PERSON MAKING CHANGE.

Date 1-29-29 Notes by [illegible] Chief Party [illegible] F.B. 312 Pg. 75

Platted by A Svenson	W. O. No. 920 Laps O. No. 029
Date 8-8-30	Location Riverside Redondo Road
Map No. B442-Sh2	Surveyed by Paul Atkins Dep
Platting Ck'd by D. M. Finley	Date 1-29-29
Date Nov. 1933	Indexed A. C. Johnson

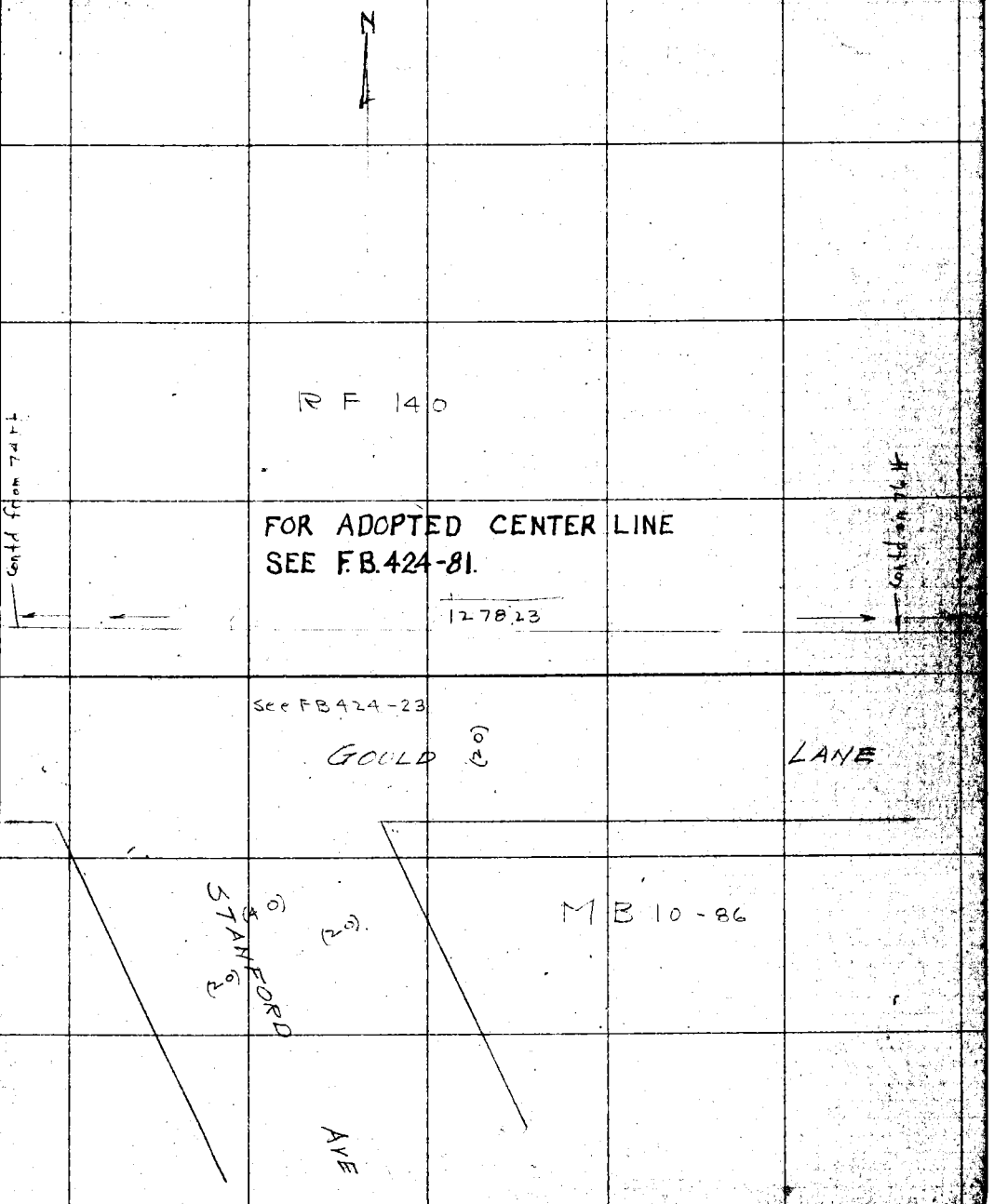

Notes: ANY ADDITIONS OR CHANGES ON THIS SHEET MUST BE MADE OR CIRCLED IN Red. WITH DATE AND NAME OF PERSON MAKING CHANGE.

Do not extend notes this side of this line

RETURN TO
LOS ANGELES COUNTY SURVEYOR

F.B. 312 Pg. 76 Chief Party Notes by Date 1-29-29

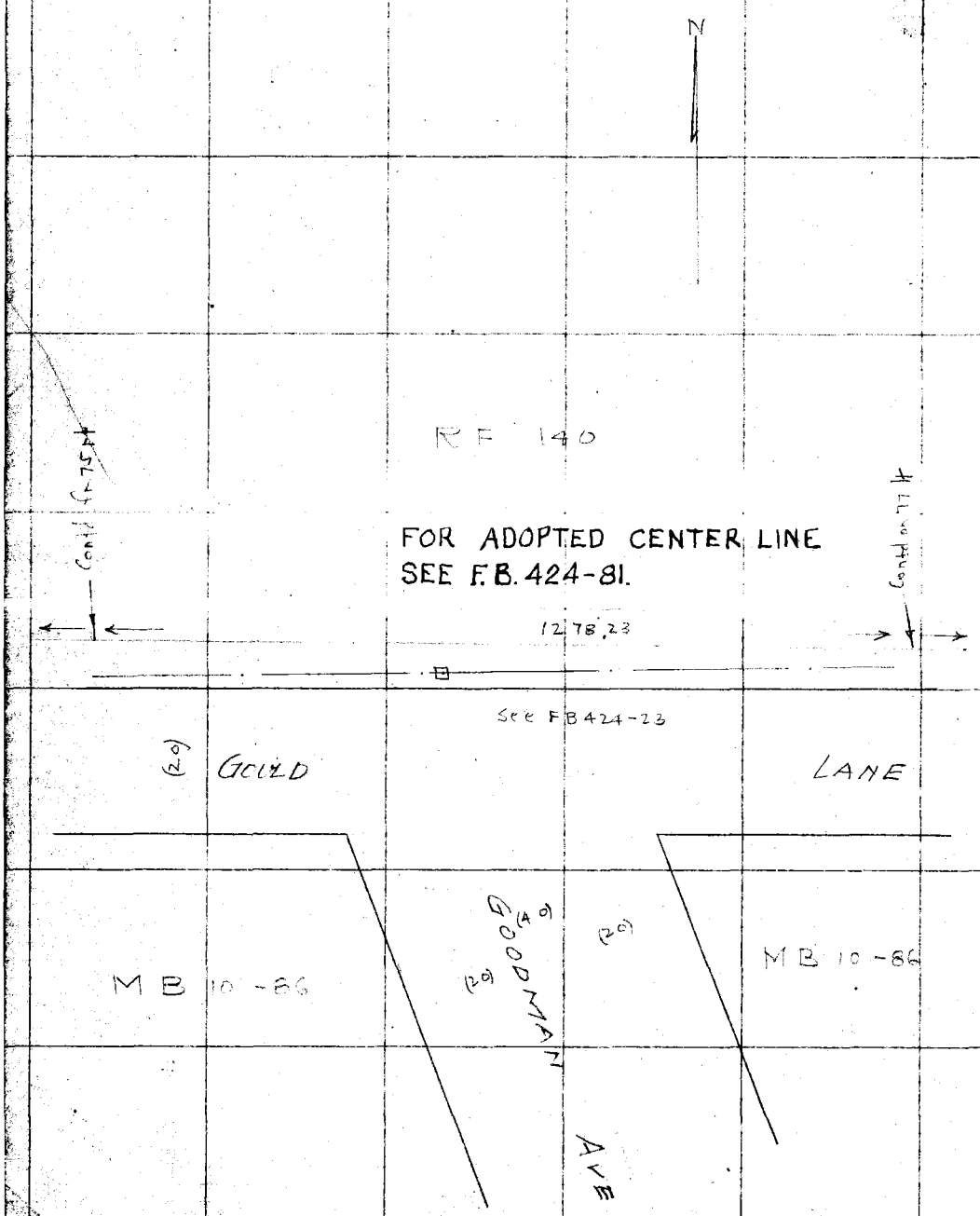

RETURN TO
LOS ANGELES COUNTY SURVEYOR

Do not extend notes this side of this line

Note: ANY ADDITIONS OR CHANGES ON THIS SHEET MUST BE MADE OR CIRCLED IN Red. WITH DATE AND NAME OF PERSON MAKING CHANGE.

Date _____ Notes by DMa _____ Chief Party DMa _____ F.B. 312 Pg. 77

Platted by A Svenson	W. O. No. 920 F.B.P. No. 029
Date 8-8-30	Location Riverside Redondo Rd
Map No. B442-5	Surveyed by Paul Atkins Dep
Platting Ck'd by D. M. Finley	Date 1-29-29
Date Nov. 1933	Indexed [illegible]

Notes: ANY ADDITIONS OR CHANGES ON THIS SHEET MUST BE MADE OR CIRCLED IN Red. WITH DATE AND NAME OF PERSON MAKING CHANGE.

Do not extend notes this side of this line

RETURN TO LOS ANGELES COUNTY SURVEYOR

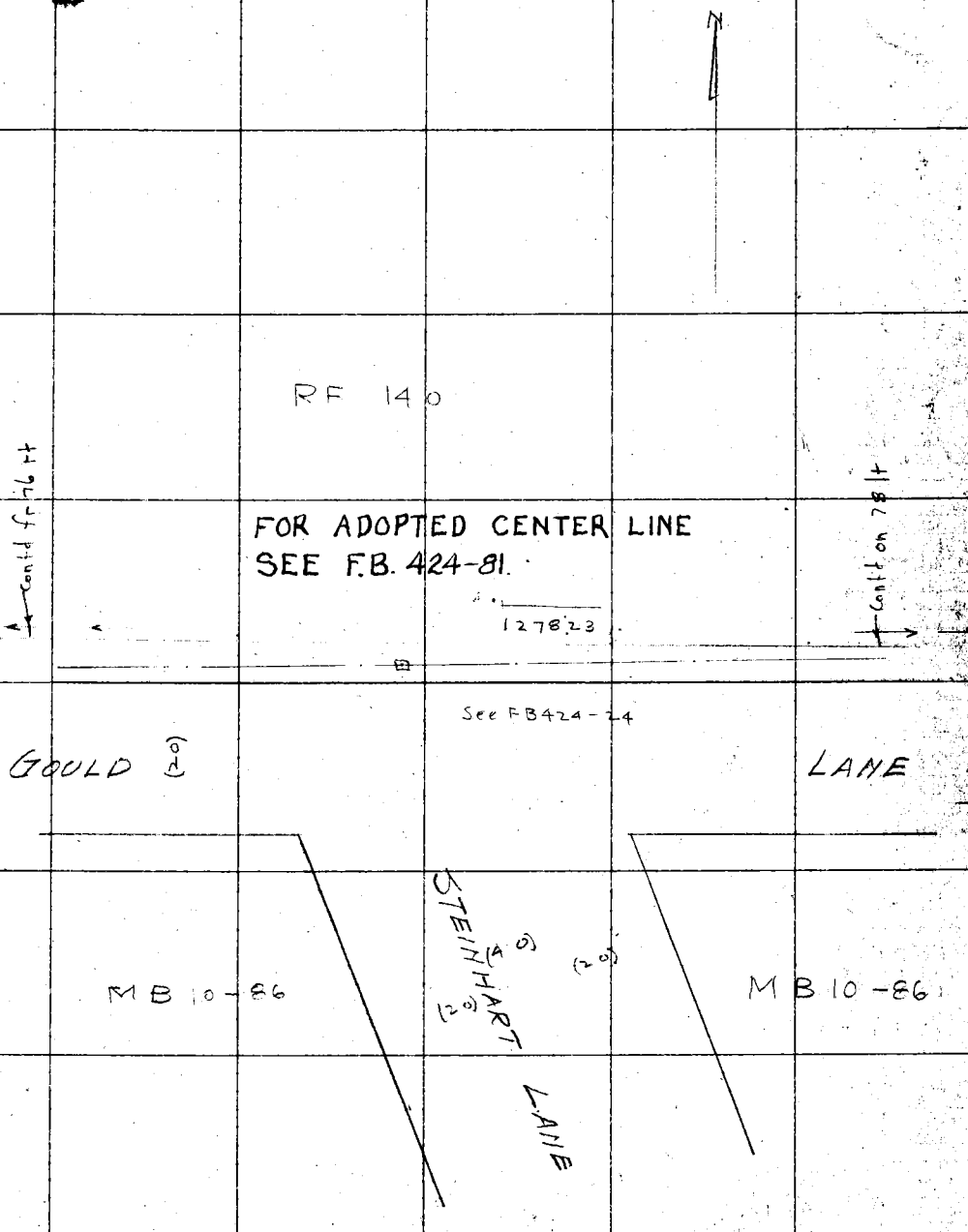

F.B. 812 Pg. 78 Chief Party Notes by Date 1-29-29

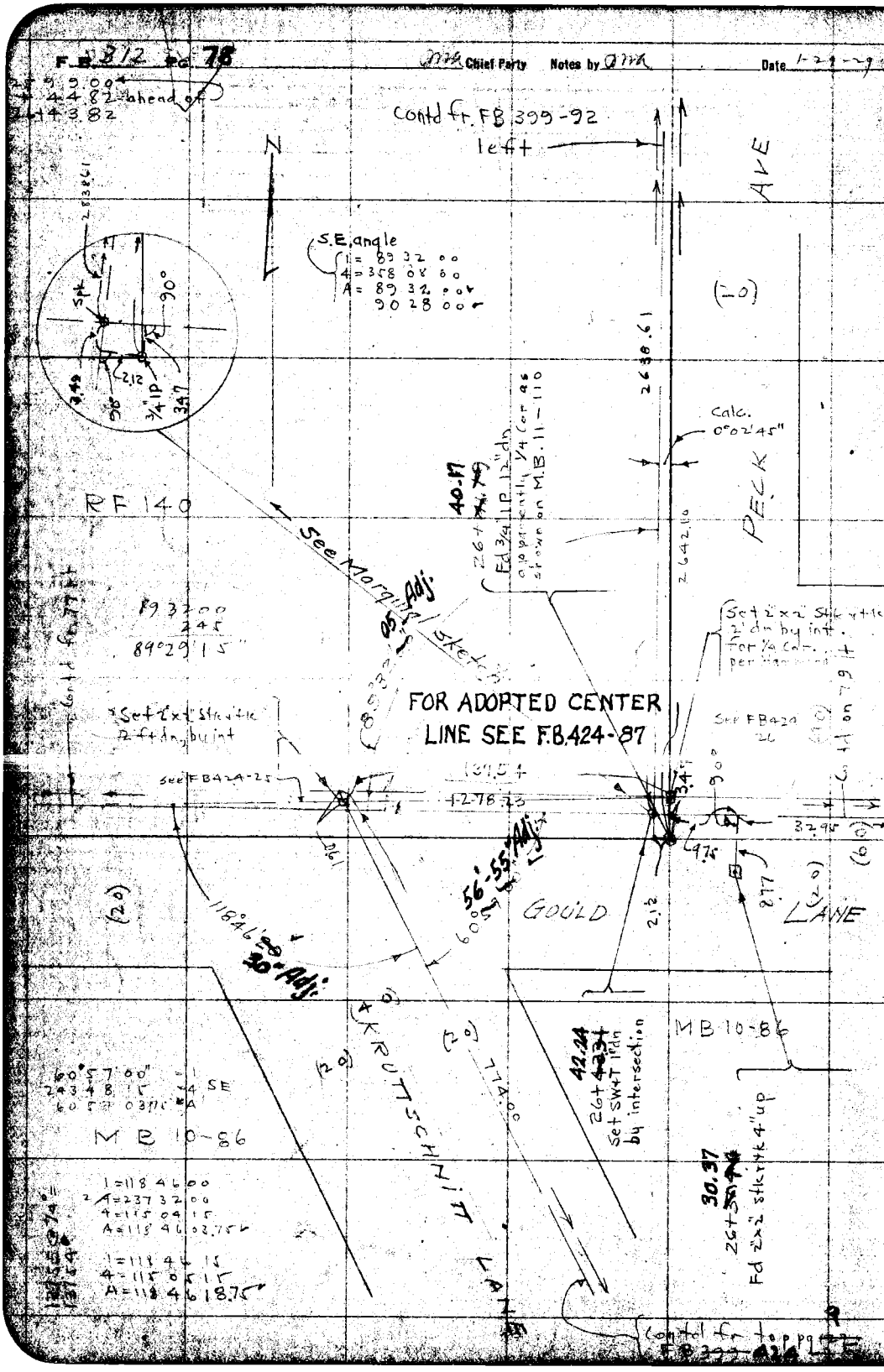

RETURN TO
LOS ANGELES COUNTY SURVEYOR

Do not extend notes this side of this line

Note: ANY ADDITIONS OR CHANGES ON THIS SHEET MUST BE MADE OR CIRCLED IN Red. WITH DATE AND NAME OF PERSON MAKING CHANGE.

Date 1-29-29 Notes by [illegible] Chief Party [illegible] F.B. 342 No. [illegible]

Plotted by A. Svenson	W. O. No. 120 [illegible] 029
Date 8-8-30	Location Riverside Redondo Pl
Map No. B 442-Sh 2	Surveyed by Paul Atkins Dep
Plotting Ch'd by L. M. Finley	Date 1-29-29
Date Nov. 1933	Indexed [illegible]

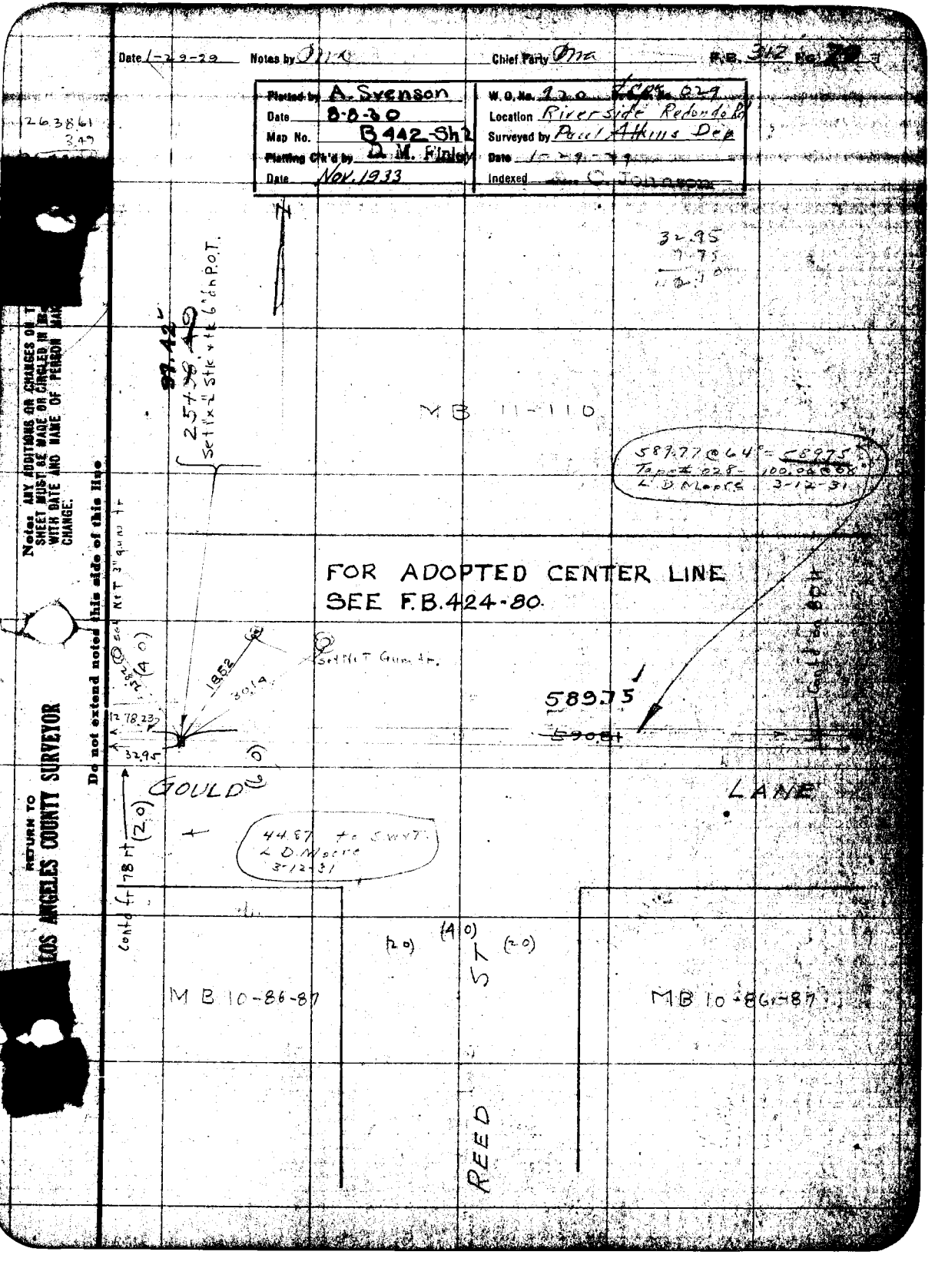

F.B. 312 Pg. 80 Pma Chief Party Notes by Pma Date 1-29-79

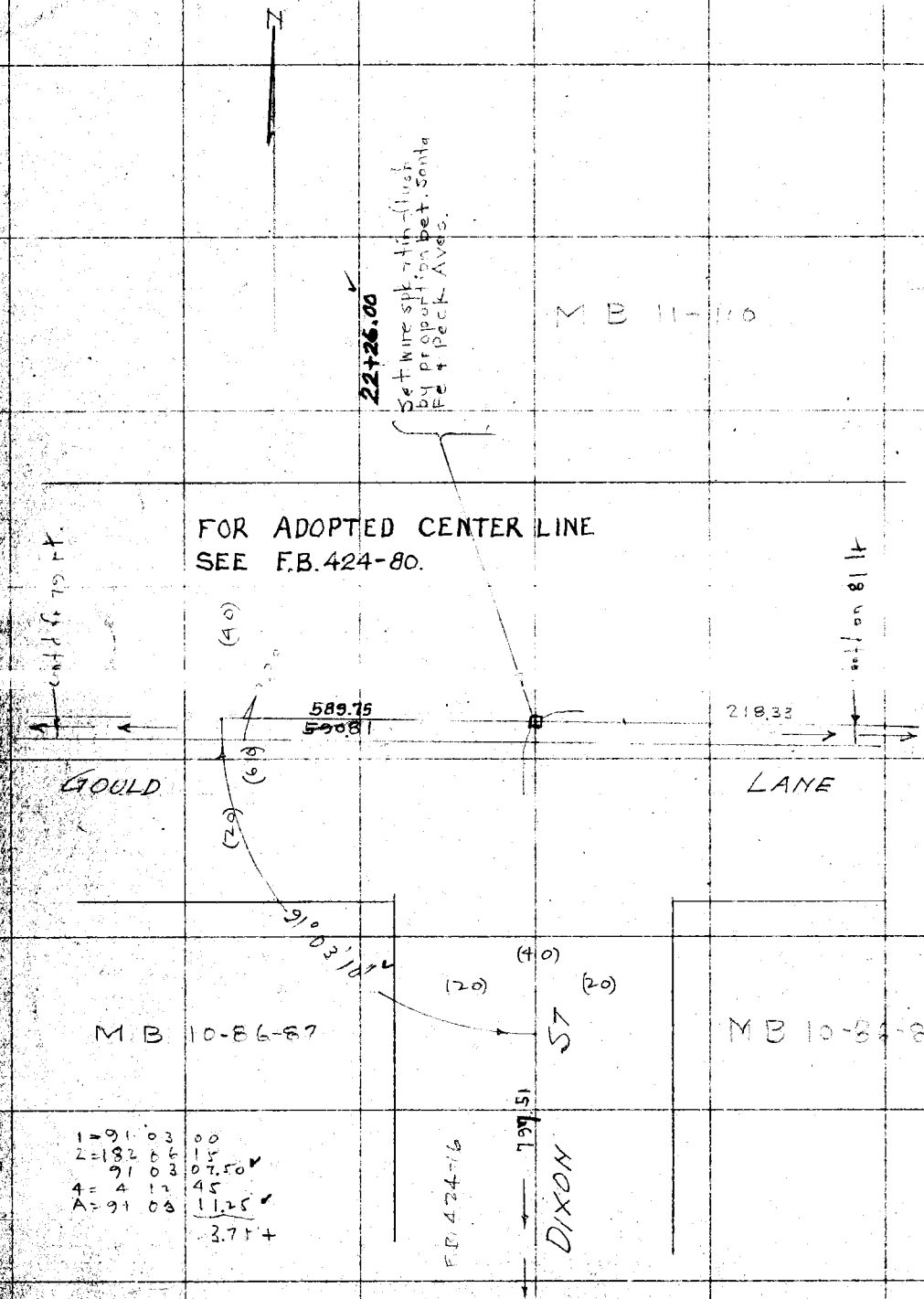

RETURN TO
LOS ANGELES COUNTY SURVEYOR

Do not extend notes this side of this line

Note: ANY ADDITIONS OR CHANGES ON THIS SHEET MUST BE MADE OR CIRCLED IN Red. WITH DATE AND NAME OF PERSON MAKING CHANGE.

Date _____ Notes by OMA Chief Party OMA F.B. 312 PG. 81

Platted by A Svenson	W. O. No. 920 Sheet No. 029
Date 8-8-30	Location Riverside Redondo Rd
Map No. B442-Sh2	Surveyed by Paul Atkins Dep
Platting Ck'd by D. M. Finley	Date 1-29-29
Date Nov. 1933	Indexed A. C. Johnson

Notes: ANY ADDITIONS OR CHANGES ON THIS SHEET MUST BE MADE OR CIRCLED IN Red. WITH DATE AND NAME OF PERSON MAKING CHANGE.

Do not extend notes this side of this line

RETURN TO LOS ANGELES COUNTY SURVEYOR

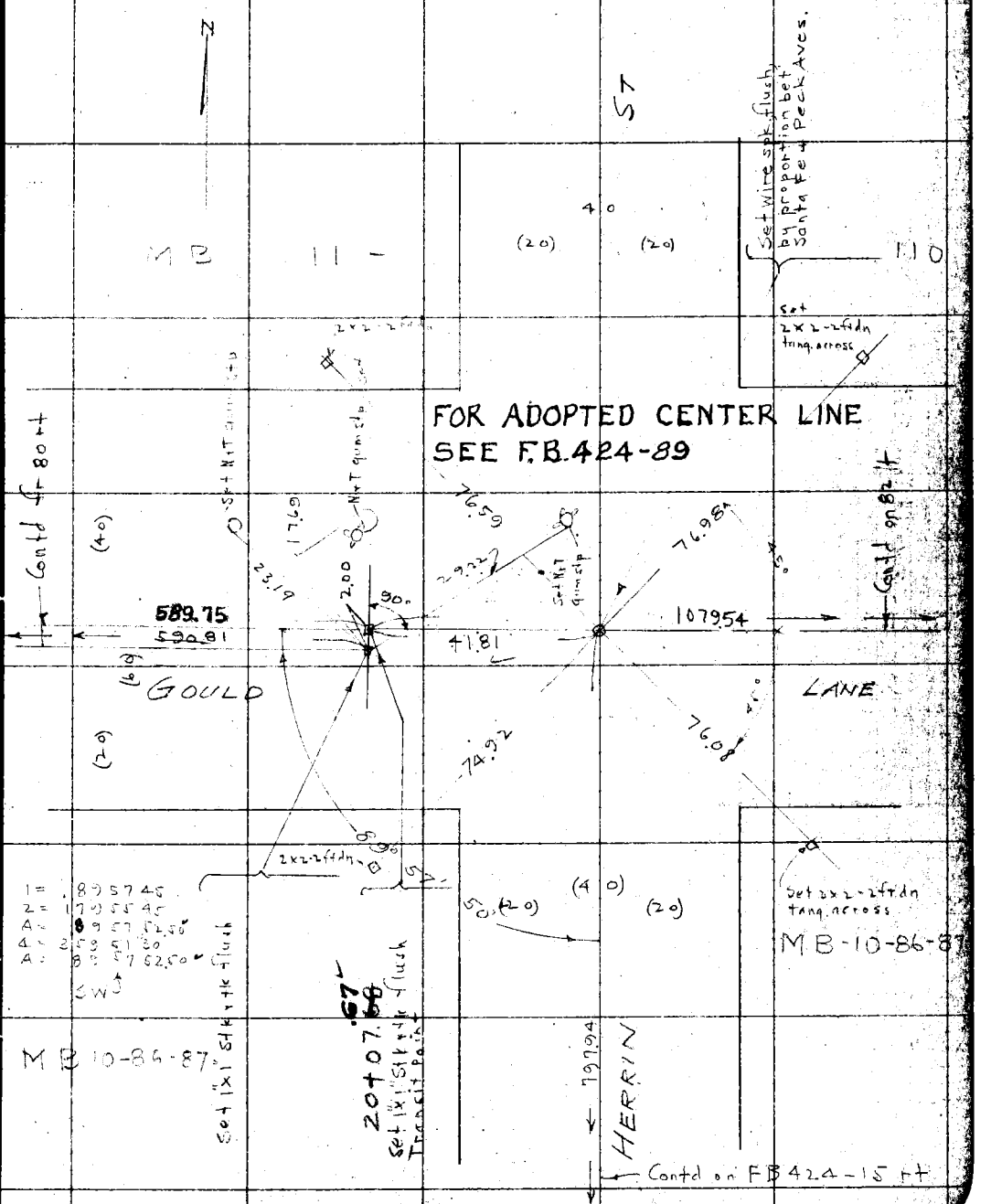

F.B. 312 PG. 82 Chief Party Notes by Date 1-24-29

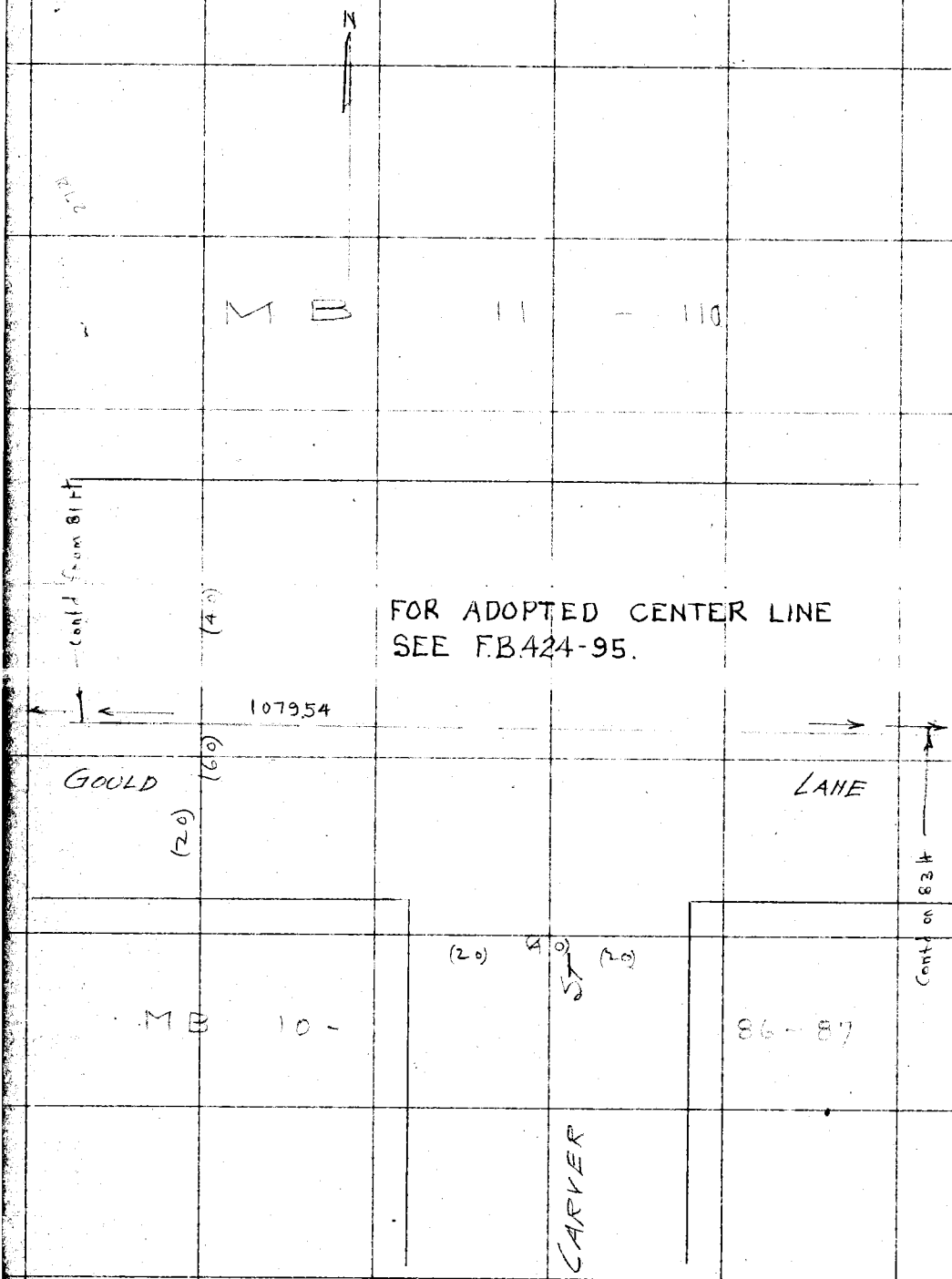

RETURN TO
LOS ANGELES COUNTY SURVEYOR

Do not extend notes this side of this line

Note: ANY ADDITIONS OR CHANGES ON THIS SHEET MUST BE MADE OR CIRCLED IN Red. WITH DATE AND NAME OF PERSON MAKING CHANGE.

Date 1-24-29 Notes by DMK Chief Party DMK F.B. 312 PG 83

Platted by A Svenson	W. O. No. 920 D.S.O. No. 029
Date 8-8-30	Location Riverside Redondo Rd
Map No. B442-Sh2	Surveyed by Paul Atkins Dep
Platting C'k'd by D. M. Fink	Date 1-24-29
Date Nov. 1933	Indexed A. C. Johnson

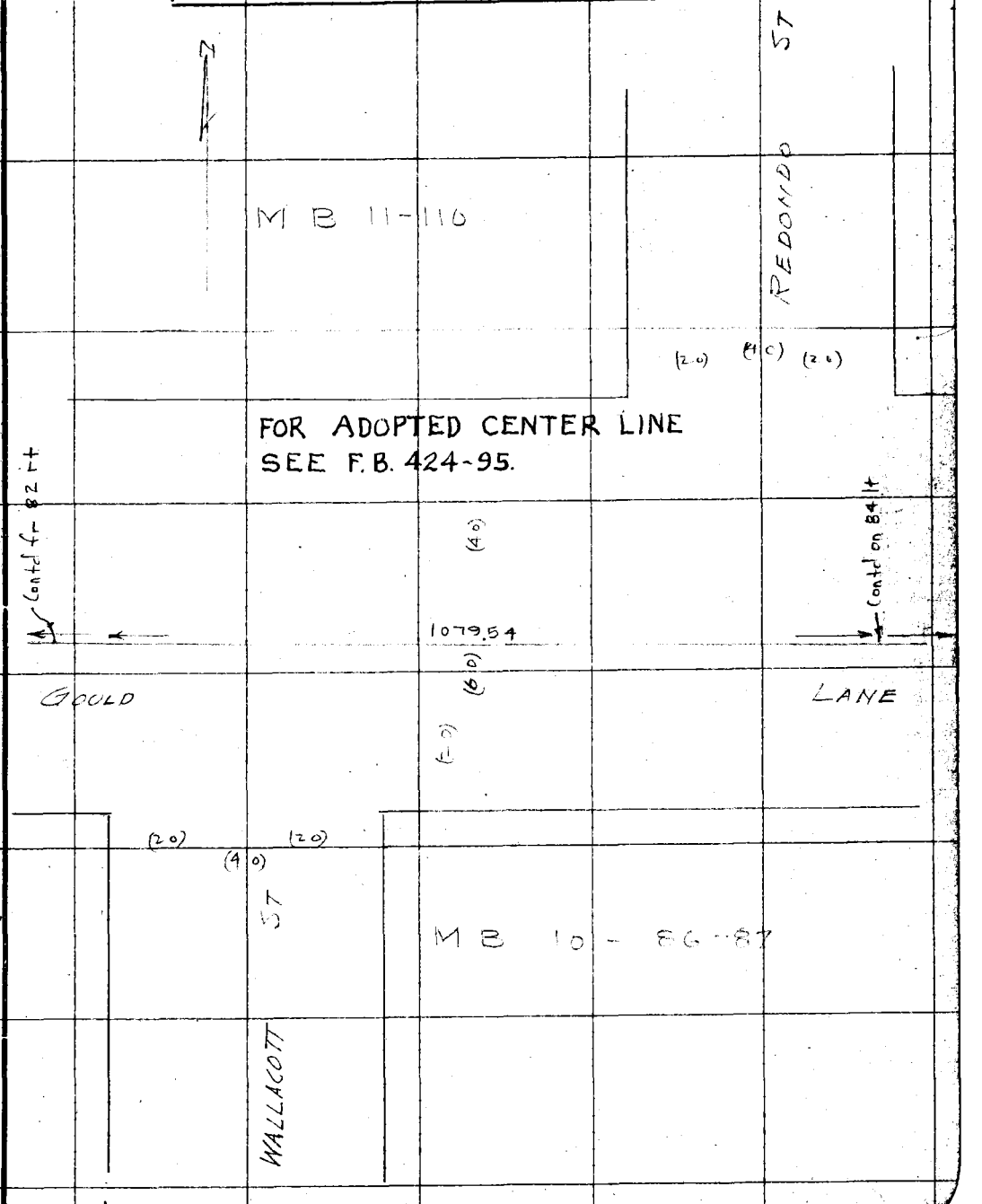

Note: ANY ADDITIONS OR CHANGES ON THIS SHEET MUST BE MADE OR CIRCLED IN Red. WITH DATE AND NAME OF PERSON MAKING CHANGE.

Do not extend notes this side of this line

RETURN TO
LOS ANGELES COUNTY SURVEYOR

F.B. 312 PG. 84 pma Chief Party Notes by pma Date 1-24-79

50.00 @ level	=	50.00
100.00 @ 2°45'	=	99.88
100.00 @ 3°48'	=	99.78
100.00 @ 4°18'	=	99.72
100.00 @ 4°49'	=	99.65
200.00 @ 5°00'	=	199.24
54.95 @ level	=	54.95
		103.22

N

MB 11-110

FOR ADOPTED CENTER LINE
SEE F.B. 424-95.

Cont'd ft 83 ft

(4.0)

1079.54

318.31

GOULD LANE

(6.0)

(2.0)

1998

(2.0)

Cont'd on 85 ft

MB 10-86-87

ALLEY

Fd2" IP 6" up
NW Cor., L.S. 22-37

RETURN TO
LOS ANGELES COUNTY SURVEYOR

Do not extend notes this side of this line

Note: ANY ADDITIONS OR CHANGES ON THIS SHEET MUST BE MADE OR CIRCLED IN Red. WITH DATE AND NAME OF PERSON MAKING CHANGE.

Date 1-24-29 Notes by PMA Chief Party JMA F.B. 312 Pg. 85

Plotted by A Svenson	W. O. No. 920 Lane No. 029
Date 8-8-30	Location Riverside Redondo Rd
Map No. B442-5h2	Surveyed by Paul Atkins Dep
Plotting Ck'd by D. M. Finley	Date 1-24-29
Date Nov. 1933	Indexed

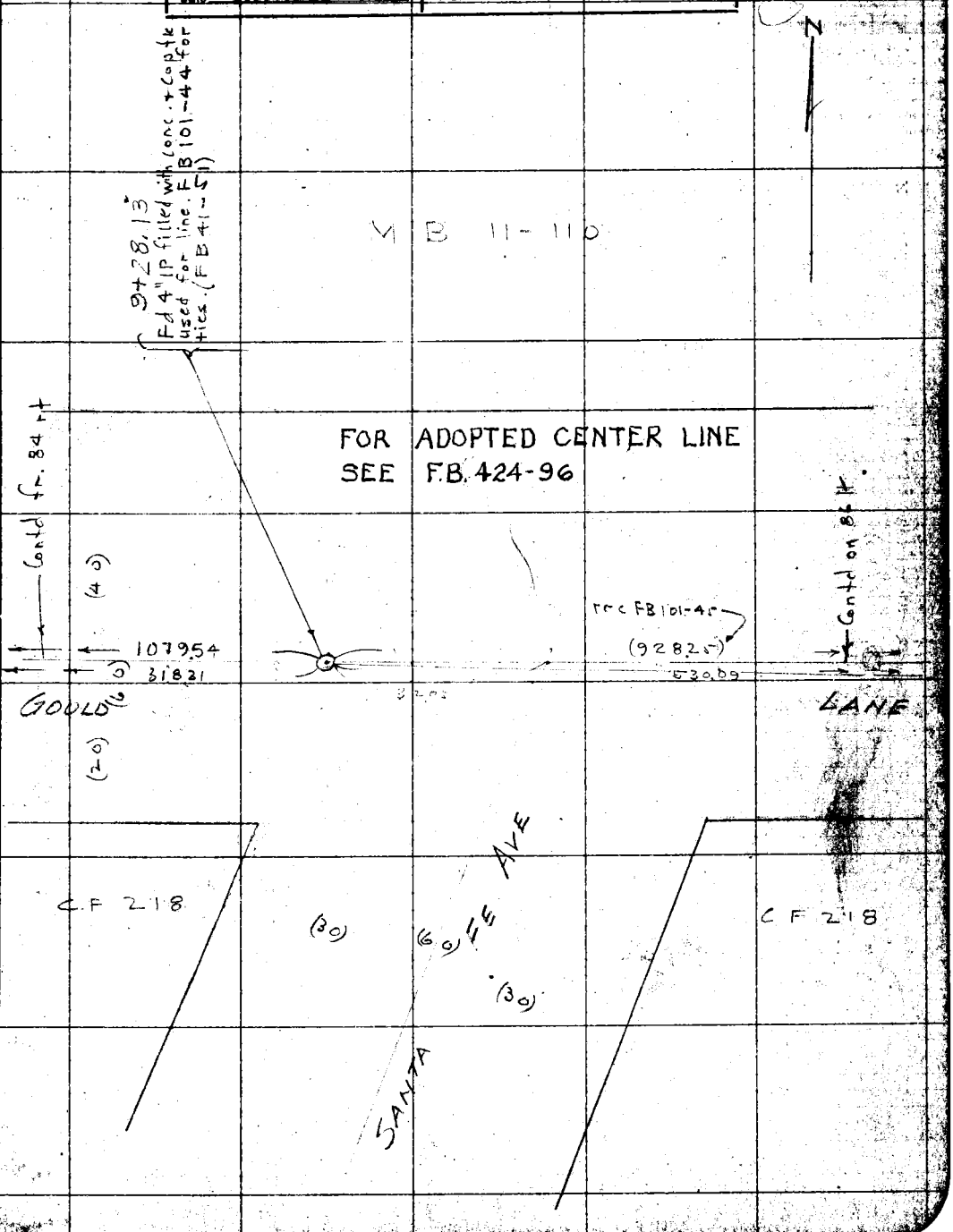

Note: ANY ADDITIONS OR CHANGES ON THIS SHEET MUST BE MADE OR CIRCLED IN Red. WITH DATE AND NAME OF PERSON MAKING CHANGE.

Do not extend notes this side of this line

RETURN TO LOS ANGELES COUNTY SURVEYOR

530.09
318.31
848.40

F.B. 312 Pg. 86 Chief Party Notes by Date 1-24-29

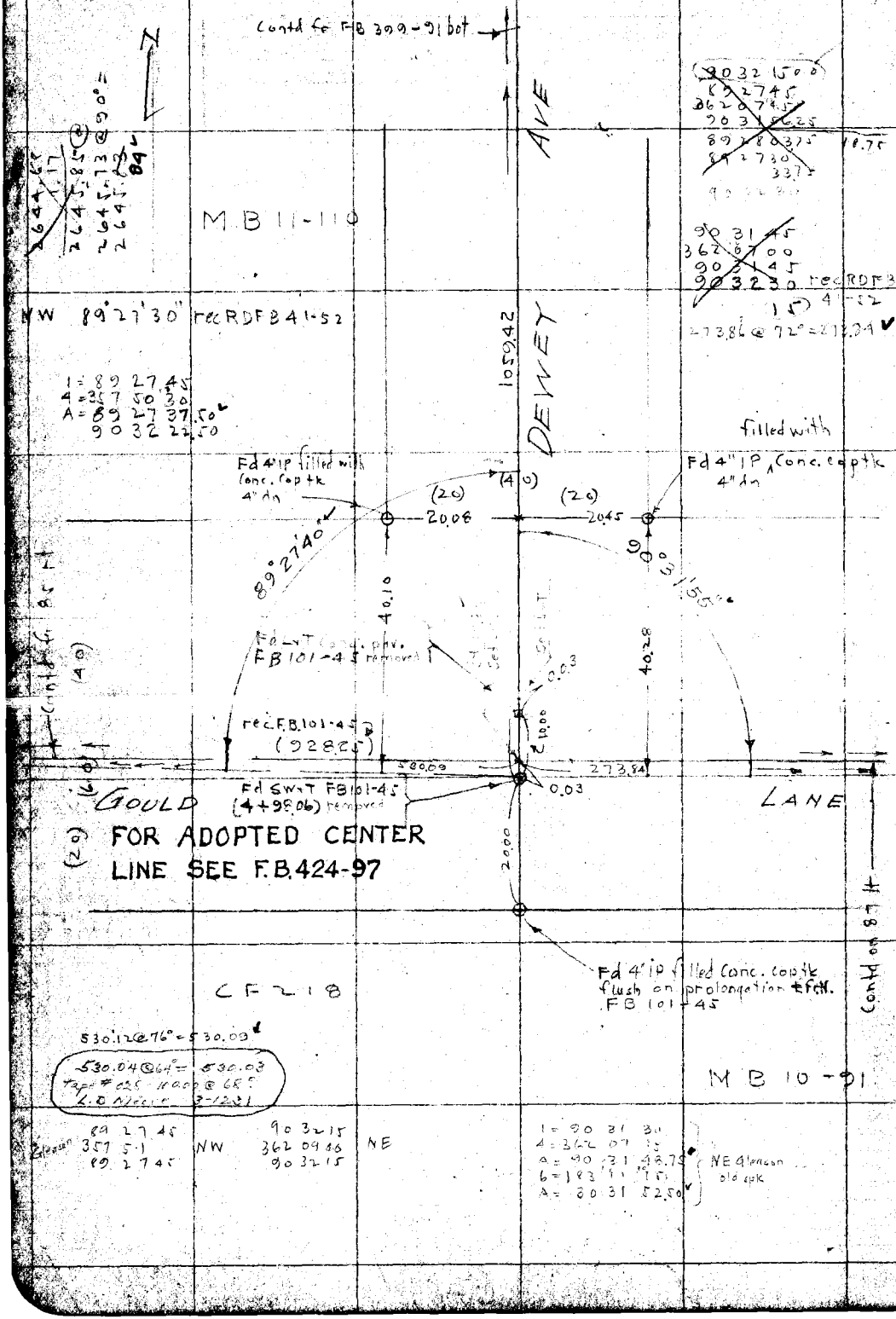

RETURN TO
LOS ANGELES COUNTY SURVEYOR

Do not extend notes this side of this line

Note: ANY ADDITIONS OR CHANGES ON THIS SHEET MUST BE MADE OR CIRCLED IN Red. WITH DATE AND NAME OF PERSON MAKING CHANGE.

Date 1-24-29 Notes by MWA Chief Party MWA F.B. 312 Pg. 87

Plotted by A Svenson	W.O. No. 920 Map No. 029
Date 8-8-30	Location Riverside Redondo Rd
Map No. B442-Sh2	Surveyed by Paul Atkins Dep
Plotting Ck'd by D. M. Finley	Date 1-24-29
Date Nov. 1933	Indexed A. C. Johnson

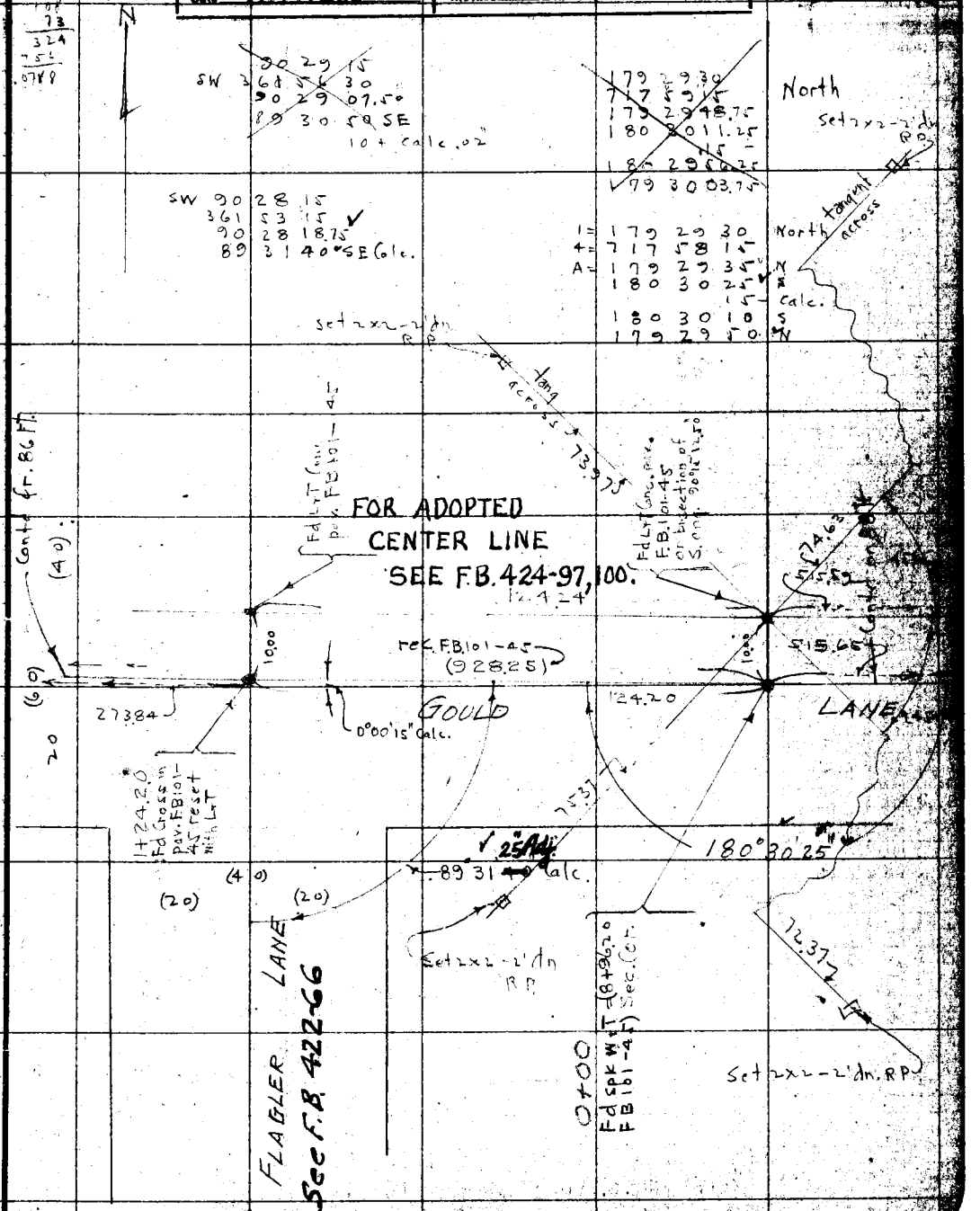

Note: ANY ADDITIONS OR CHANGES ON THIS SHEET MUST BE MADE OR CIRCLED IN Red. WITH DATE AND NAME OF PERSON MAKING CHANGE.

Do not extend notes this side of this line

RETURN TO LOS ANGELES COUNTY SURVEYOR

F.B. 312 Pg. 88 Ma Chief Party Notes by Ma Date 4-25-29

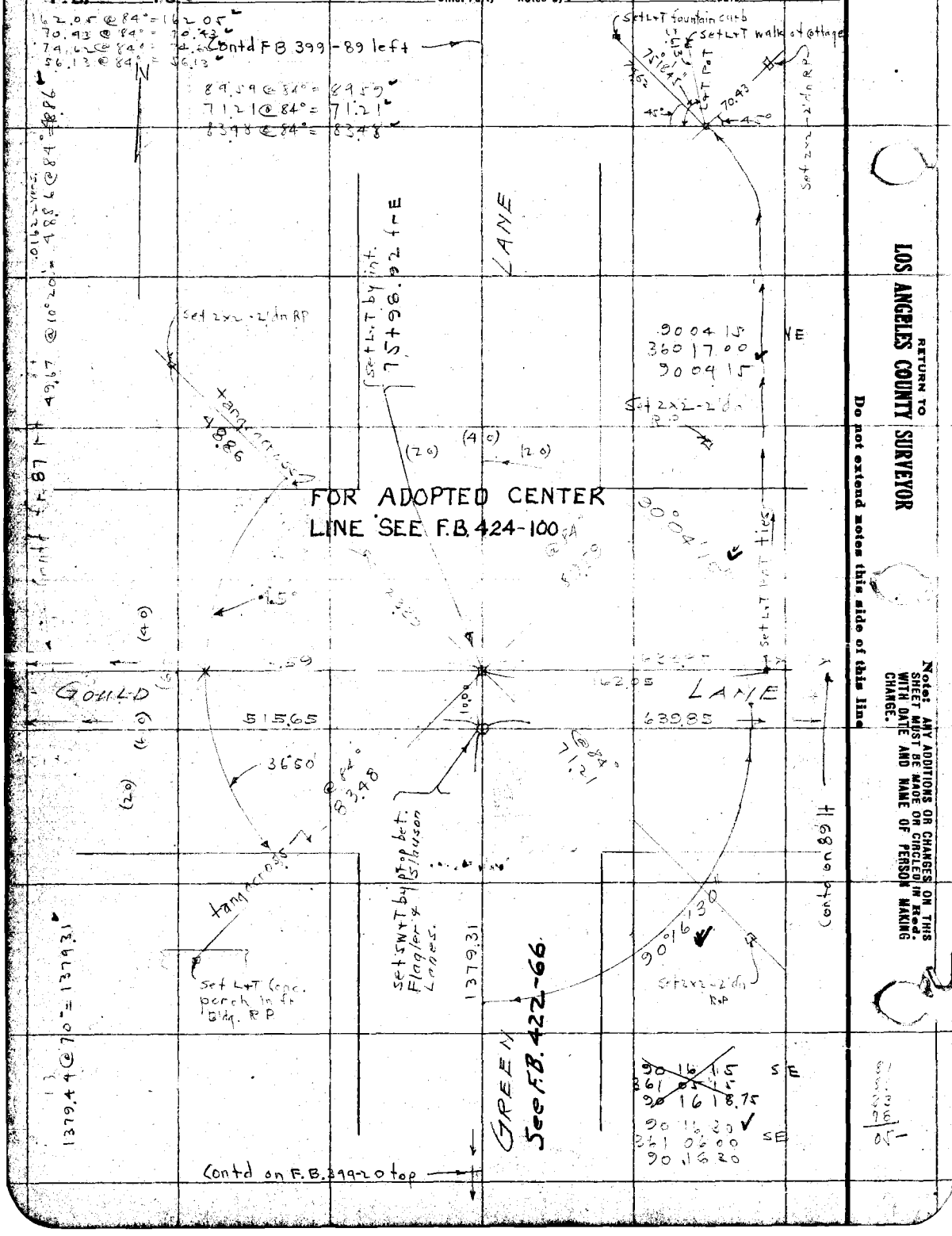

RETURN TO
LOS ANGELES COUNTY SURVEYOR

Do not extend notes this side of this line

Note: ANY ADDITIONS OR CHANGES ON THIS SHEET MUST BE MADE OR CIRCLED IN Red. WITH DATE AND NAME OF PERSON MAKING CHANGE.

Date 4-25-29 Notes by Mra Chief Party Mra F.B. 312 Pg 89

Platted by A Svenson	W.O. No. 920 ~~B.B.O.~~ Tape No. 029
Date 8830	Location Riv. Redondo Rd
Map No. B442-Sh2	Surveyed by Paul A. Atkins
Platting Ck'd by D. M. Finley	Date 4-25-29
Date Nov. 1933	Indexed A. C. Johnson

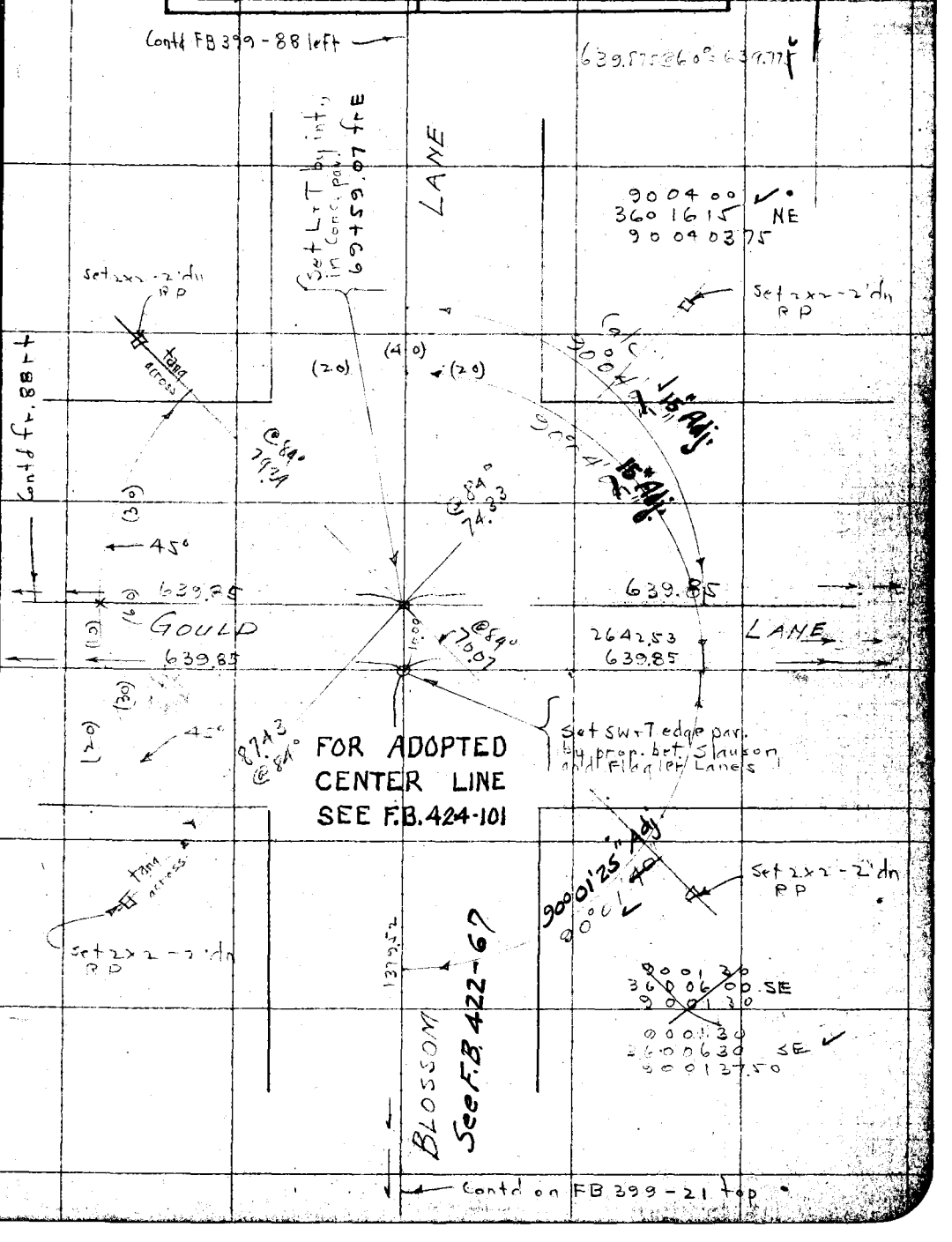

Notes: ANY ADDITIONS OR CHANGES ON THIS SHEET MUST BE MADE OR CIRCLED IN Red. WITH DATE AND NAME OF PERSON MAKING CHANGE.

Do not extend notes this side of this line

RETURN TO LOS ANGELES COUNTY SURVEYOR

89
87
88
77
15

F.B. 312 Pg. 90 Chief Party Notes by Date

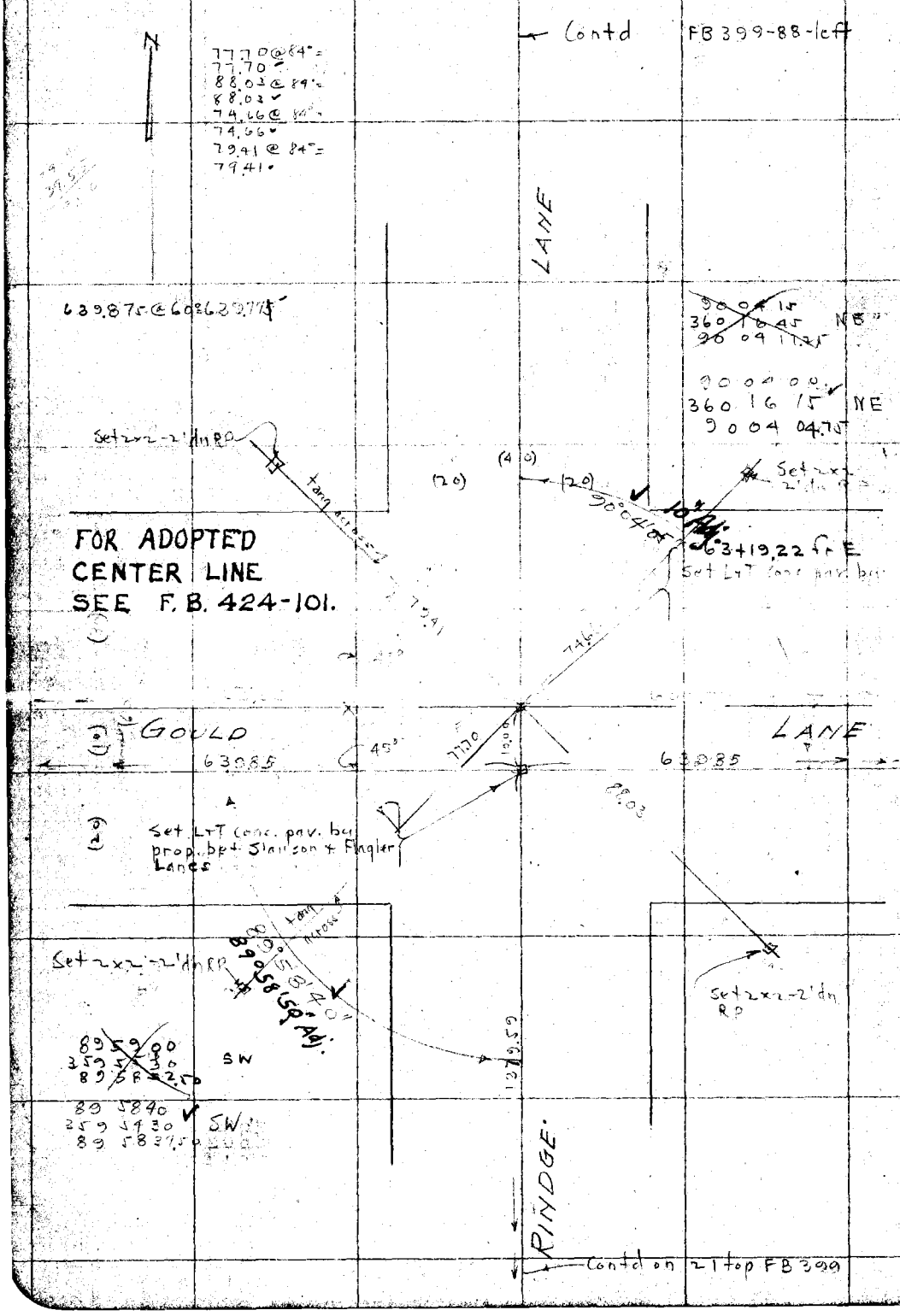

RETURN TO
LOS ANGELES COUNTY SURVEYOR

Do not extend notes this side of this line

Note: ANY ADDITIONS OR CHANGES ON THIS SHEET MUST BE MADE OR CIRCLED IN Red. WITH DATE AND NAME OF PERSON MAKING CHANGE.

Date 4-25-29 Notes by [illegible] Chief Party [illegible] F.B. 312 PG 91

Plotted by A Svenson	W. O. No. 920 D. S. O. No. 029
Date 8-8-60	Location Riverside Redondo Rd
Map No. B442 Sh2	Surveyed by Paul Atkins Dep
Plotting C'k'd by D. M. Finley	Date 4-25-29
Date Nov. 1933	Indexed [illegible]

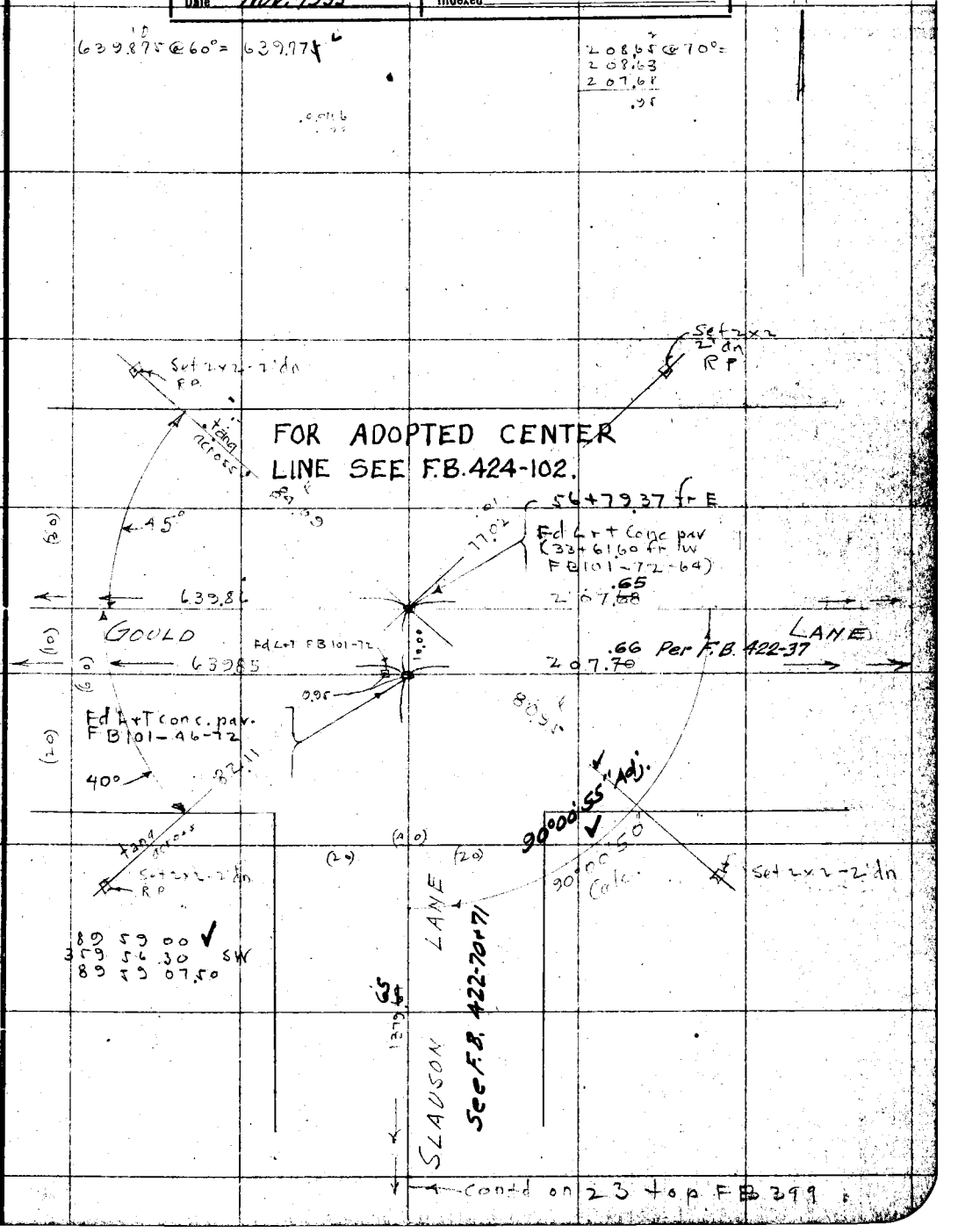

Note: ANY ADDITIONS OR CHANGES ON THIS SHEET MUST BE MADE OR CIRCLED IN Red. WITH DATE AND NAME OF PERSON MAKING CHANGE.

Do not extend notes this side of this line

RETURN TO LOS ANGELES COUNTY SURVEYOR

F.B. 312 Pg. 92 Chief Party Notes by Date 4-25-9

207.70 @ 70° = 207.68

Contd F.B. 399-87 lt.

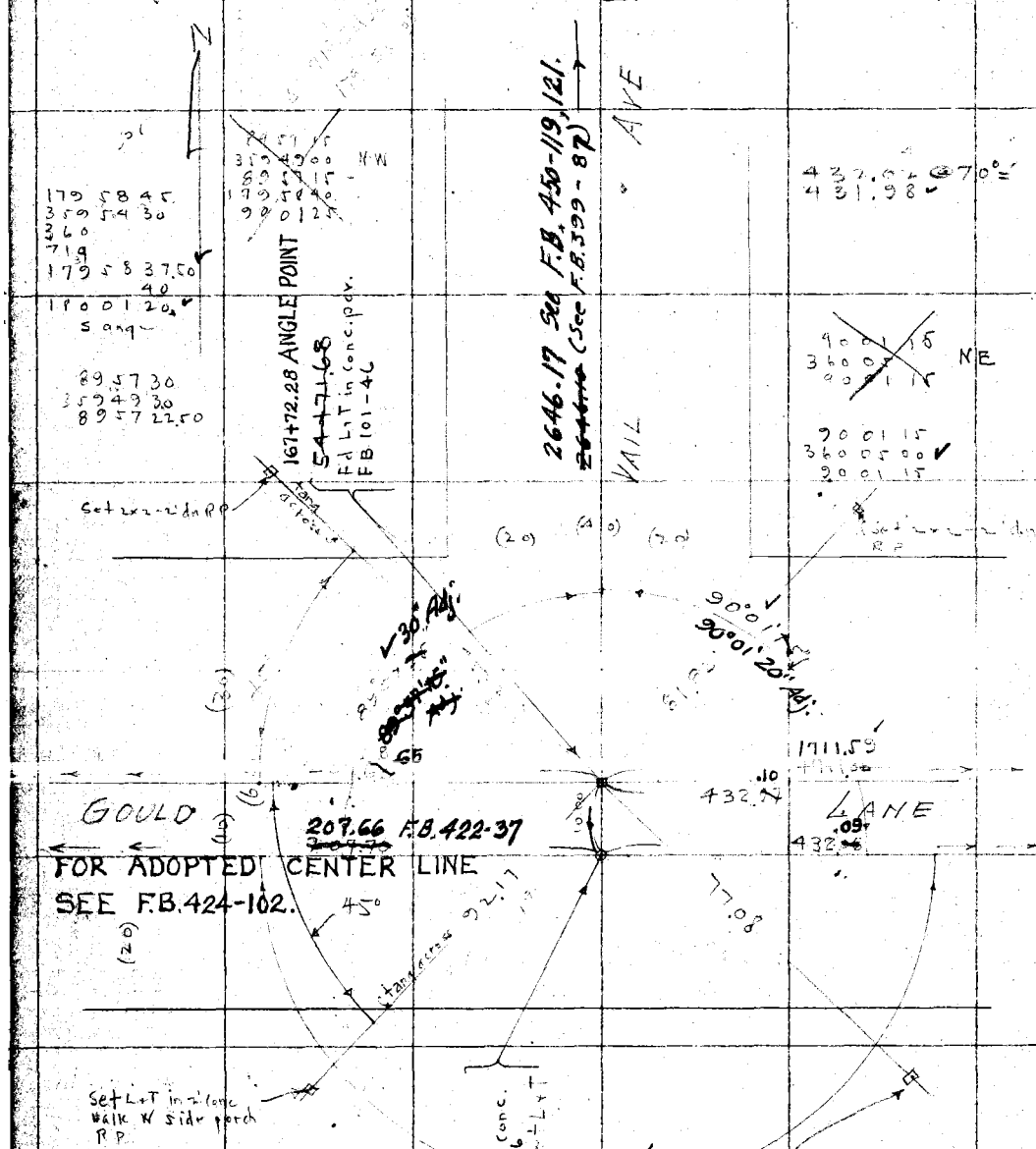

Note: Monuments for Street ℄s. to the North of Gould Lane were set by proportion per chainage by L. D. Moore in May 1932 F.B. 450- This applies to the adopted ℄ between Vail Ave. and Inglewood Ave. Monuments for Street ℄s. to the South of Gould Lane were set by proportion per Atkin's chainage in this book. The slight adjustments in some of the distances are due to coordinating the chainage of the two different surveys.

RETURN TO
LOS ANGELES COUNTY SURVEYOR

Do not extend notes this side of this line

Note: ANY ADDITIONS OR CHANGES ON THIS SHEET MUST BE MADE OR CIRCLED IN Red. WITH DATE AND NAME OF PERSON MAKING CHANGE.

1711.59

43

Date _____ Notes by [illegible] Chief Party [illegible] F.B. 312

Platted by A Svenson	W. O. No. 920 Lot No. 029
Date 8-8-30	Location Riverside Redondo Rd
Map No. B442 Sh 2	Surveyed by Paul Atkins Dep
Platting C'k'd by D. M. Finley	Date 4-25-21
Date Nov. 1933.	Indexed A. C. Johnson

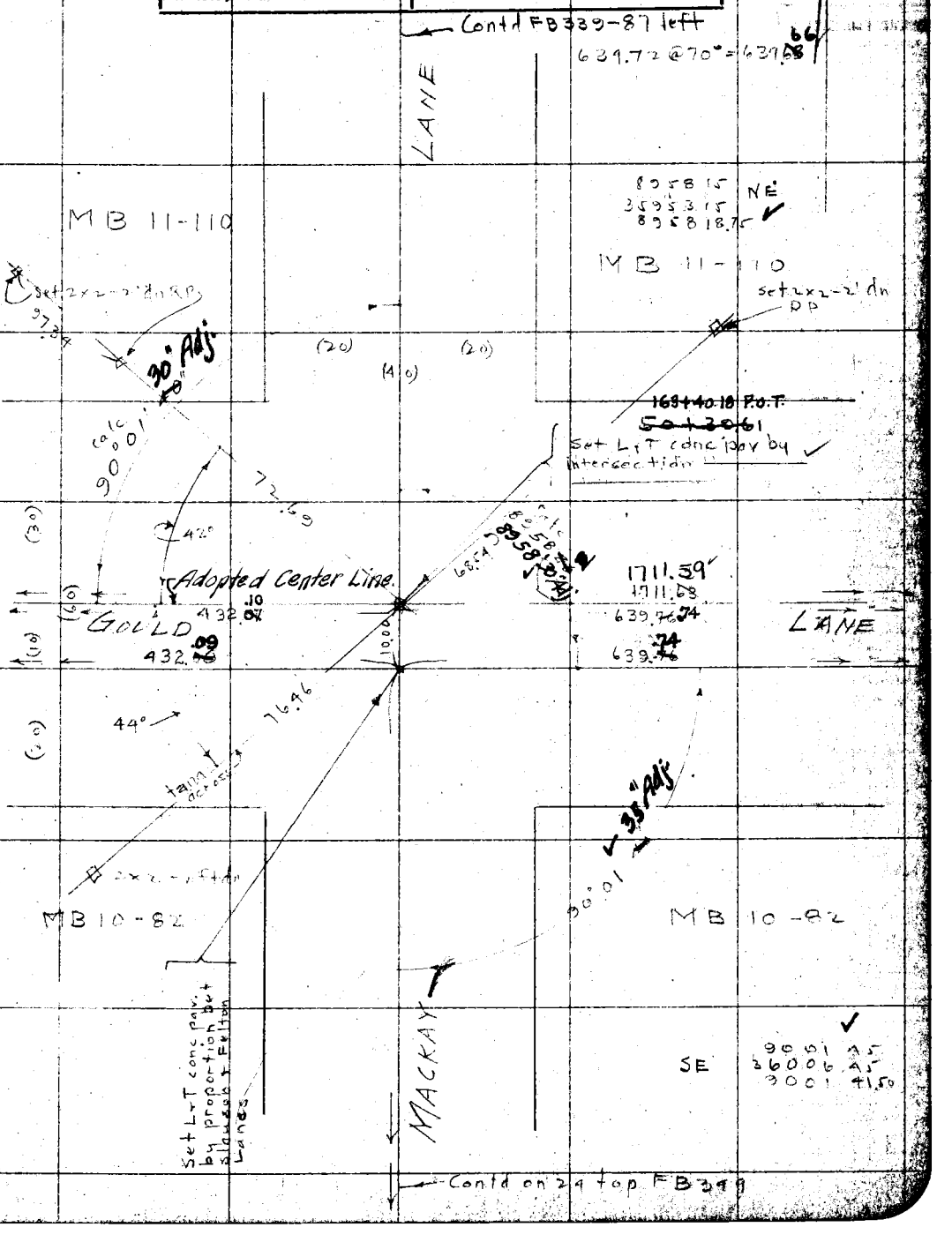

Notes: ANY ADDITIONS OR CHANGES ON THIS SHEET MUST BE MADE OR CIRCLED IN Red. WITH DATE AND NAME OF PERSON MAKING CHANGE.

Do not extend notes this side of this line

RETURN TO LOS ANGELES COUNTY SURVEYOR

F.B. 312 Pg. 94 Chief Party Notes by Date 4-25-29

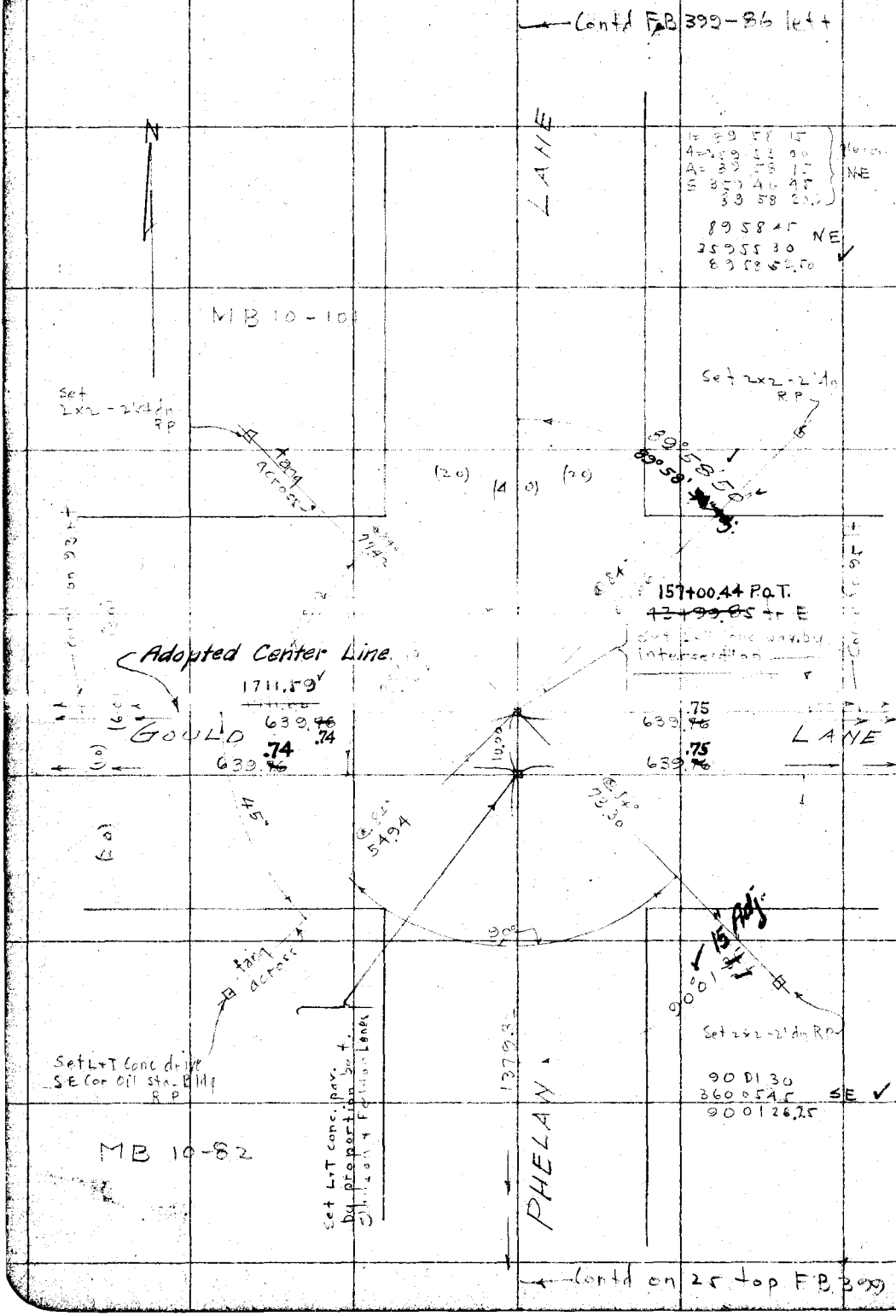

RETURN TO
LOS ANGELES COUNTY SURVEYOR

Do not extend notes this side of this line

Note: ANY ADDITIONS OR CHANGES ON THIS SHEET MUST BE MADE OR CIRCLED IN Red. WITH DATE AND NAME OF PERSON MAKING CHANGE.

Date _____ Notes by P.M.A. Chief Party [illegible] F.B. 312 PG 95

Plotted by A Svenson	W. O. No. 920 F.B. No. 029
Date 8-8-30	Location Pre-side Redondo Rd
Map No. B442-Sh 2	Surveyed by Paul Atkins Dep
Platting Ck'd by D. M. Finley	Date 4-2-[illegible]
Date Nov. 1933	Indexed [illegible]

Notes: ANY ADDITIONS OR CHANGES ON THIS SHEET MUST BE MADE OR CIRCLED IN Red. WITH DATE AND NAME OF PERSON MAKING CHANGE.

Do not extend notes this side of this line

RETURN TO LOS ANGELES COUNTY SURVEYOR

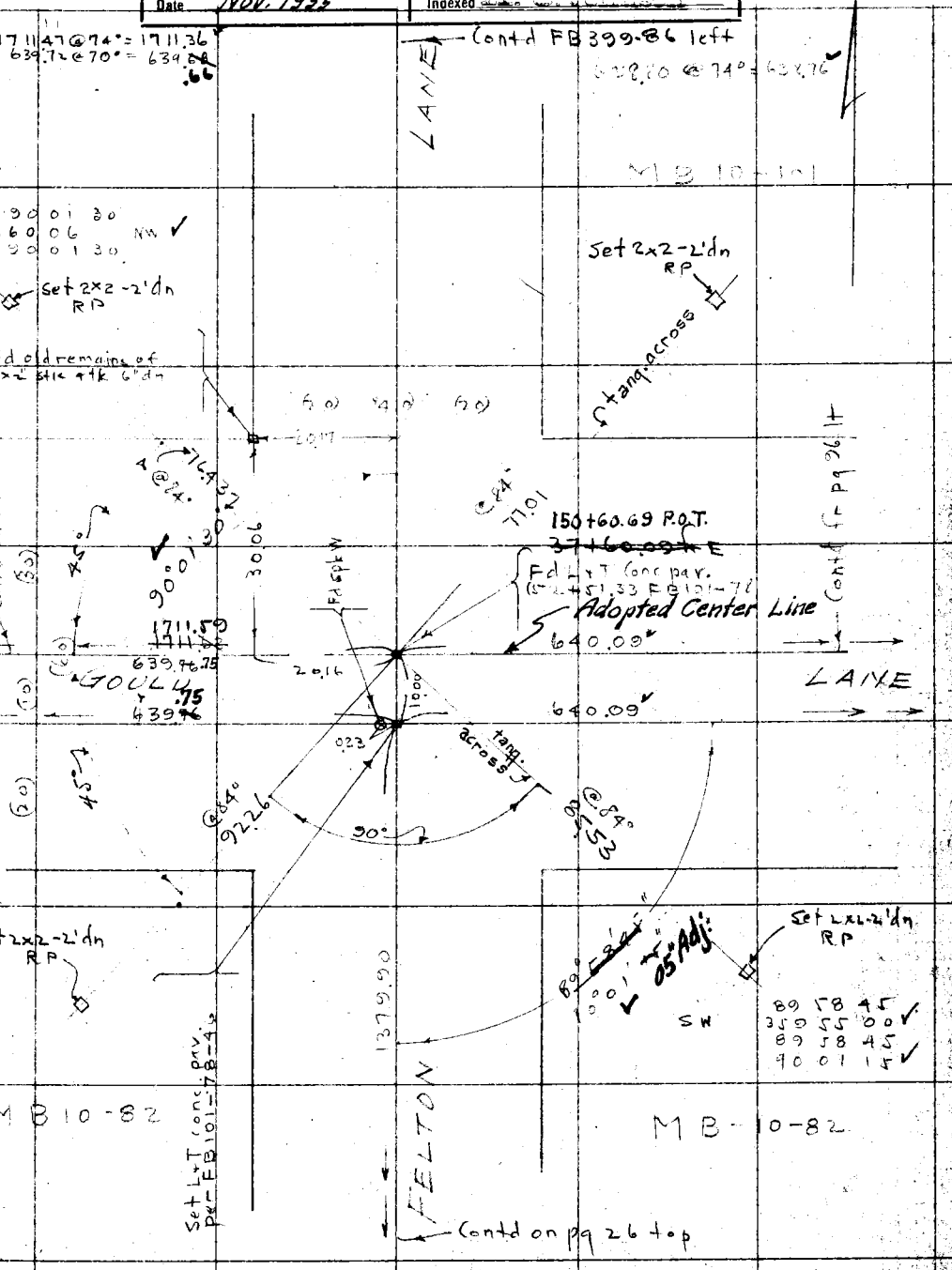

F.B. 312 Pg. 96 Chief Party Notes by Date 4-25-79

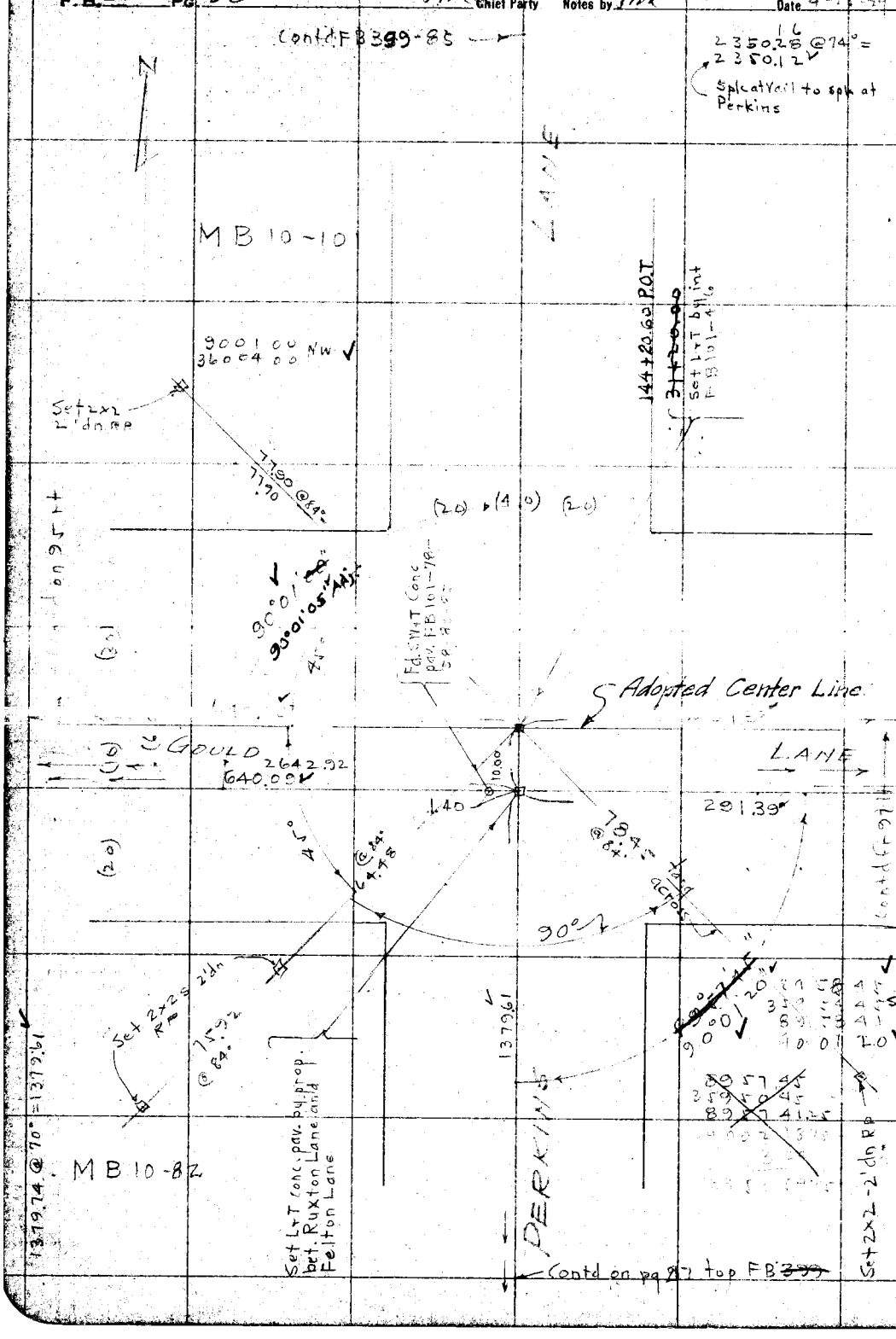

RETURN TO
LOS ANGELES COUNTY SURVEYOR

Do not extend notes this side of this line

Note: ANY ADDITIONS OR CHANGES ON THIS SHEET MUST BE MADE OR CIRCLED IN Red. WITH DATE AND NAME OF PERSON MAKING CHANGE.

Date 4-16-29 Notes by [illegible] Chief Party [illegible] F.B. 312 Pg. 97

Platted by A Svenson	W. O. No. 920 [illegible] No. 021
Date 88-30	Location Riverside Redondo Rd
Map No. B442 Sh 2	Surveyed by Paul Atkins Dep
Platting Ck'd by D. M. Finley	Date 4-16-29
Date Nov. 1933	Indexed A. C. Johnson

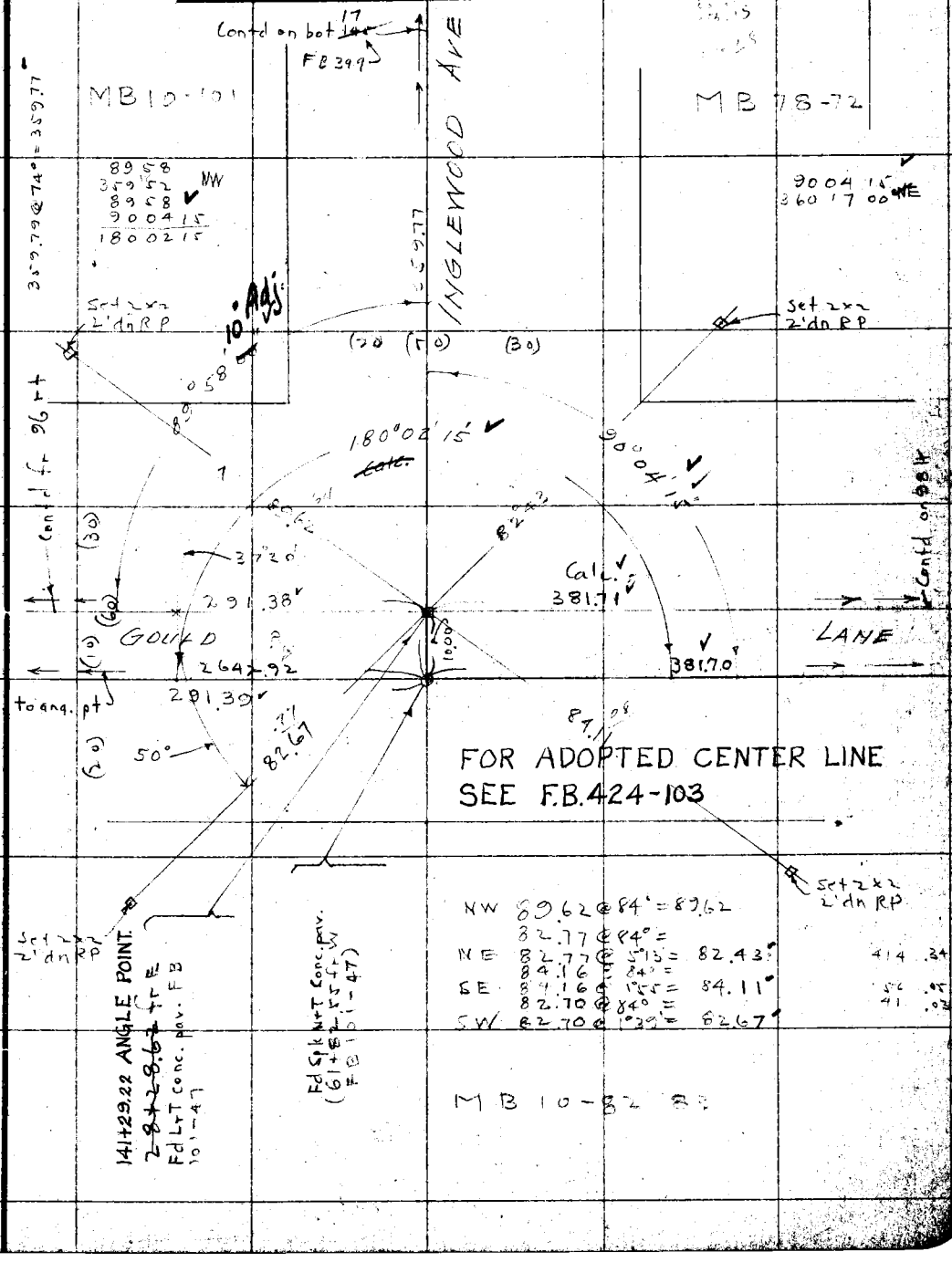

Notes: ANY ADDITIONS OR CHANGES ON THIS SHEET MUST BE MADE OR CIRCLED IN Red. WITH DATE AND NAME OF PERSON MAKING CHANGE.

Do not extend notes this side of this line

RETURN TO LOS ANGELES COUNTY SURVEYOR

F.B. 312 Pg. 98 Chief Party Notes by Date 4-17-29

78.26 @ 84° = 78.26 NE
80.42 @ 84° = 80.42 NW
76.13 @ 84° = 76.13
SW 76.13 @ 3°40' = 75.97
74.88 @ 84° =
SE 74.88 @ 1°25' = 74.86

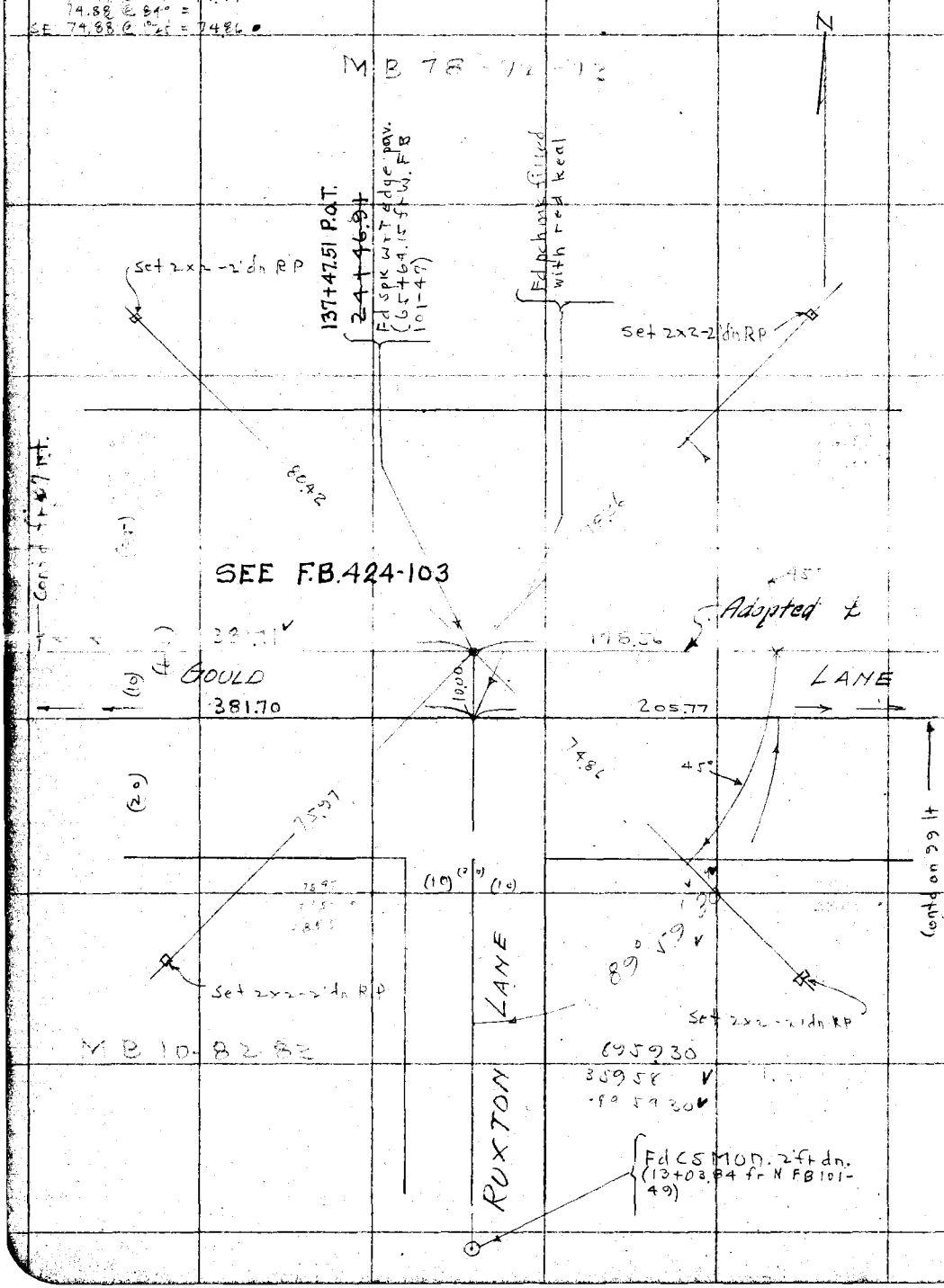

RETURN TO
LOS ANGELES COUNTY SURVEYOR

Do not extend notes this side of this line

Note: ANY ADDITIONS OR CHANGES ON THIS SHEET MUST BE MADE OR CIRCLED IN Red. WITH DATE AND NAME OF PERSON MAKING CHANGE.

Date _____ Notes by Dma _____ Chief Party Dma _____ F.B. 312 Pg. 99

Platted by A Svenson	W. O. No. 420 D. O. No. 027
Date 8-8-30	Location Riverside Redonda Pl
Map No. B442-Sh2	Surveyed by Paul Atkins Dep
Platting Ck'd by L. M. Finley	Date
Date Nov. 1938	Indexed A. C. Johnson

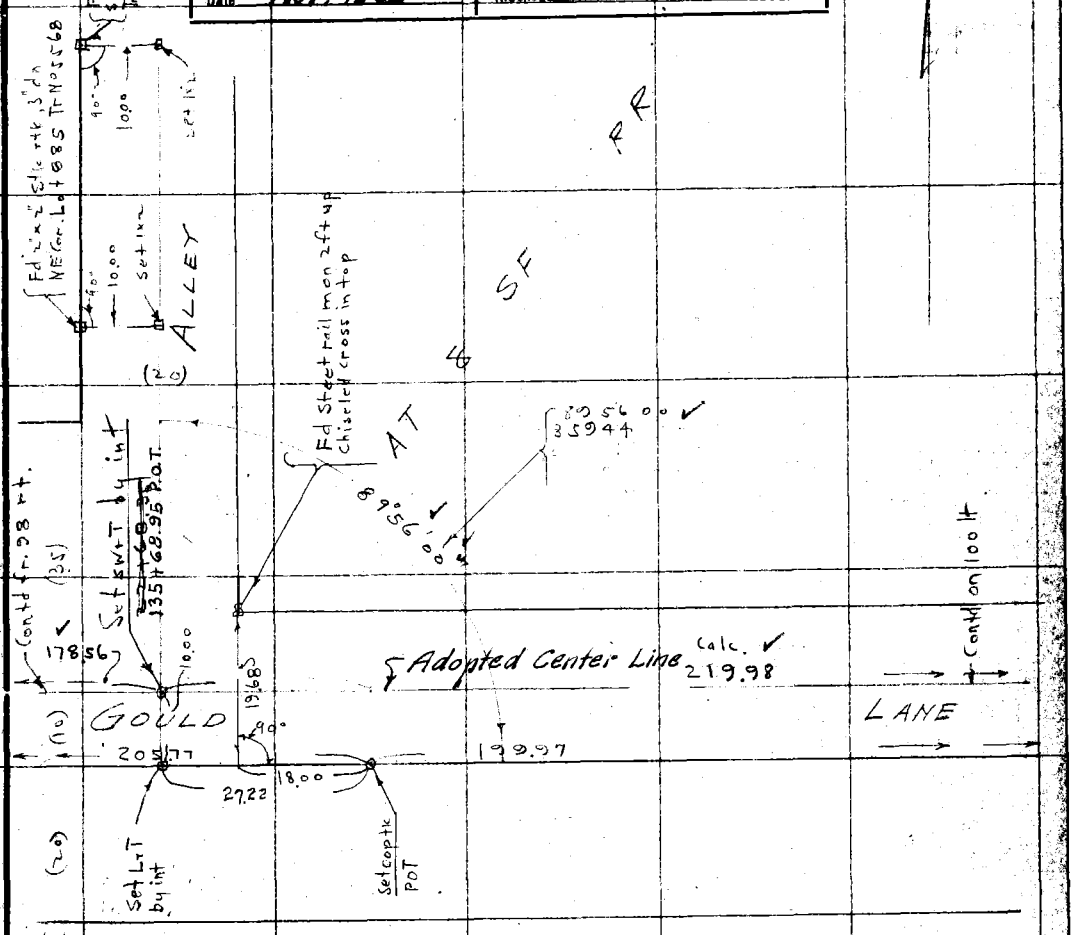

CF 218

Notes: ANY ADDITIONS OR CHANGES ON THIS SHEET MUST BE MADE ON CIRCLED IN Red. WITH DATE AND NAME OF PERSON MAKING CHANGE.

Do not extend notes this side of this line

RETURN TO LOS ANGELES COUNTY SURVEYOR

F.B. 312 Pg. 100 Chief Party Notes by Date 3-14-29

71.04 @ 64° = 71.03
Sl. 71.03 @ 17°18' = 67.82

96.98 @ 78° = 96.97 89°55'45"
35943 NE
89 55 45 RR

Cont'd 31 bot FB 424

Vers. 17°18 8.655515
71.03 1.851442
3.21 – 10.506957
67.82 69.11 = 3.2133
46

Set 1x2
10.00
90°
Fd 2x2 Stk + tk SW Cor Lot 644 Tr No 5568
Fd 2x2 Stk + tk NW Cor Lot 884 Tr No 5568, 3' dn.
ALLEY
Set Na
(20)
10.00

Set 2"x2" Stk + tk flush by int.
389.54
(150)
(200)
(50) 89°55'45"
Fd steel rail mon 1.5 up.
133+48.97 P.O.T.
17.81
Calc 219.96
Adopted Center Line
GOULD
LANE
312.27
199.97
7.92
7.08
Chiseled cross in steel girder of bridge, top.
67.82 Calc.
Set x
90°
30505
7.21
96.97
43.47
30.00
Set L + T by int.
Set Cap tk in surf. on top Conc.
Cont'd on 101 ft
(20)
(30)
Set L + T conc abt
50.00
49.90
30.10
89.99
(50)
(100)
(50)
Fd steel rail mon. 3 ft up. solid
Set 1x2" Stk + tk flush by rec. Fr. W. RR mon. (50.00)
990.06
Fd steel rail mon. 2.5 ft up
ALLEY
Fd 2"x2" Stk + tk flush
FB 399-3
Cont'd on 131 top

RETURN TO
LOS ANGELES COUNTY SURVEYOR
Do not extend notes this side of this line

Note: ANY ADDITIONS OR CHANGES ON THIS SHEET MUST BE MADE OR CIRCLED IN Red. WITH DATE AND NAME OF PERSON MAKING CHANGE.

Date 5-11-29 Notes by [illegible] Chief Party [illegible] F.B. 312 Pg 101

Platted by ASvenson	W. O. No. 920 [illegible] No. 029
Date 8-8-30	Location Riverside Redondo Rd
Map No. B442 Sh2	Surveyed by Paul Atkins Dep
Platting Ch'k'd by D. M. Finley	Date 5-11-29
Date Nov. 1933	Indexed

94.41 @ 84° = 94.41

95.31 @ 84° = 95.31
96.21 @ 84° = 96.21

Note: ANY ADDITIONS OR CHANGES ON THIS SHEET MUST BE MADE OR CIRCLED IN Red. WITH DATE AND NAME OF PERSON MAKING CHANGE.

Do not extend notes this side of this line

RETURN TO LOS ANGELES COUNTY SURVEYOR

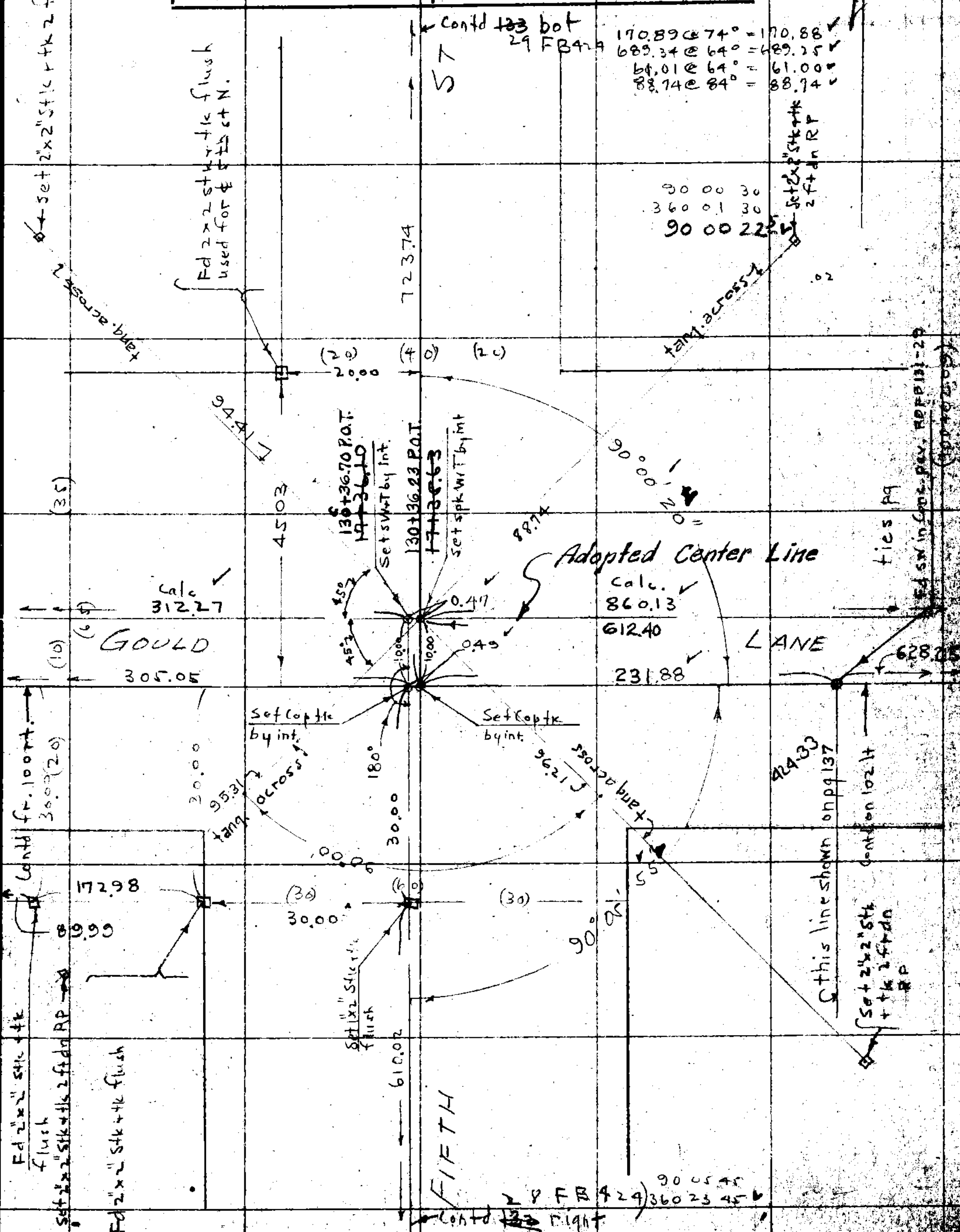

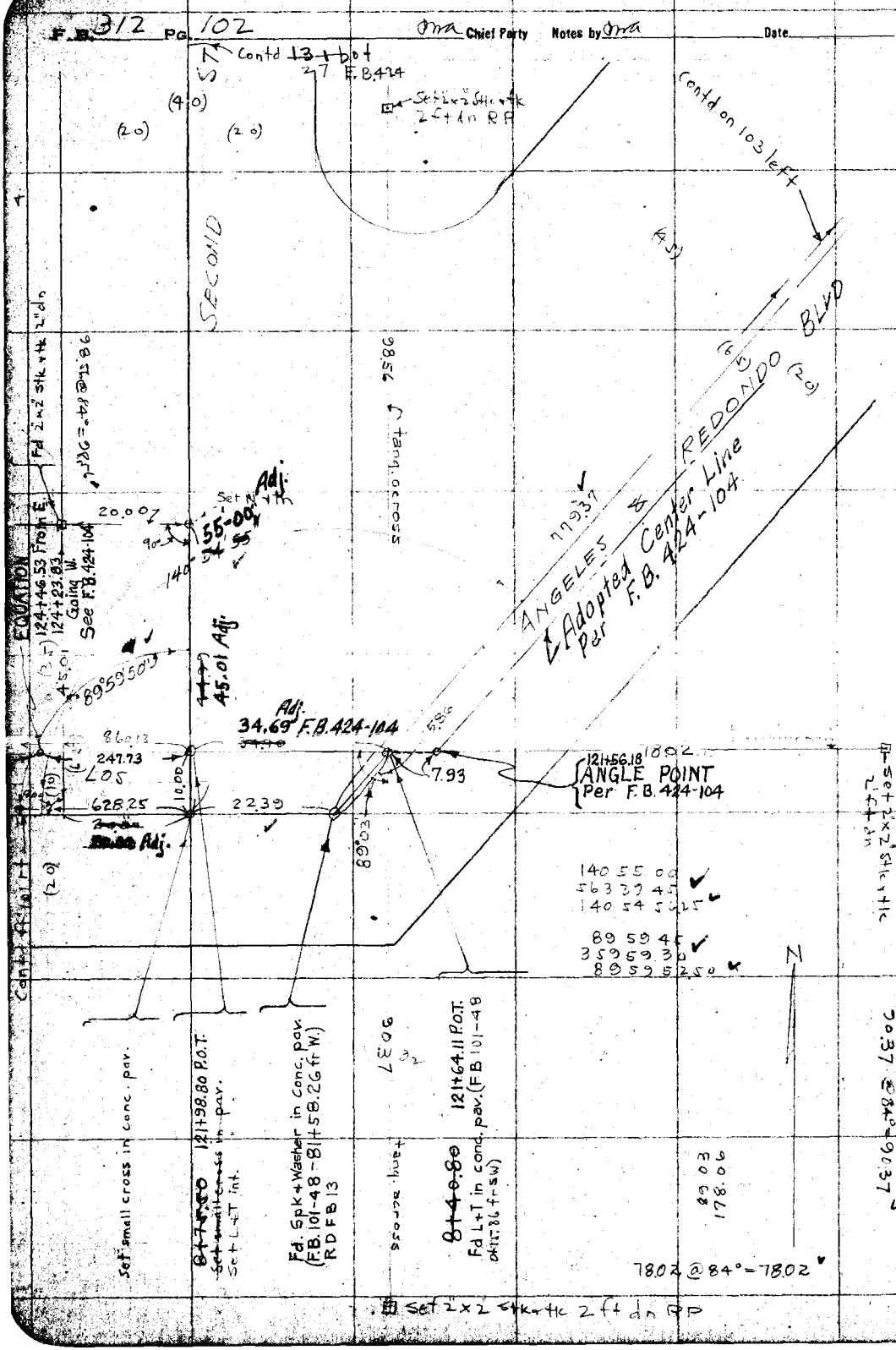

RETURN TO
LOS ANGELES COUNTY SURVEYOR

Do not extend notes this side of this line

Note: ANY ADDITIONS OR CHANGES ON THIS SHEET MUST BE MADE OR CIRCLED IN Red. WITH DATE AND NAME OF PERSON MAKING CHANGE.

across

Date 2-28-29 Notes by Mra Chief Party Mra F.B. 312 Pg 103

Plotted by A Svenson	W. O. No. 920 Tape D. S. O. No. 029
Date 8-8-30.	Location Riverside Redond Rd
Map No. B442Sh2	Surveyed by Paul Atkins Dep
Plotting Ck'd by D. M. Finley	Date 2-28-29
Date NOV. 1933	Indexed A. C. Johnson

129 04 45
51 6 18 45
129 04 41.25
50 55 18.75

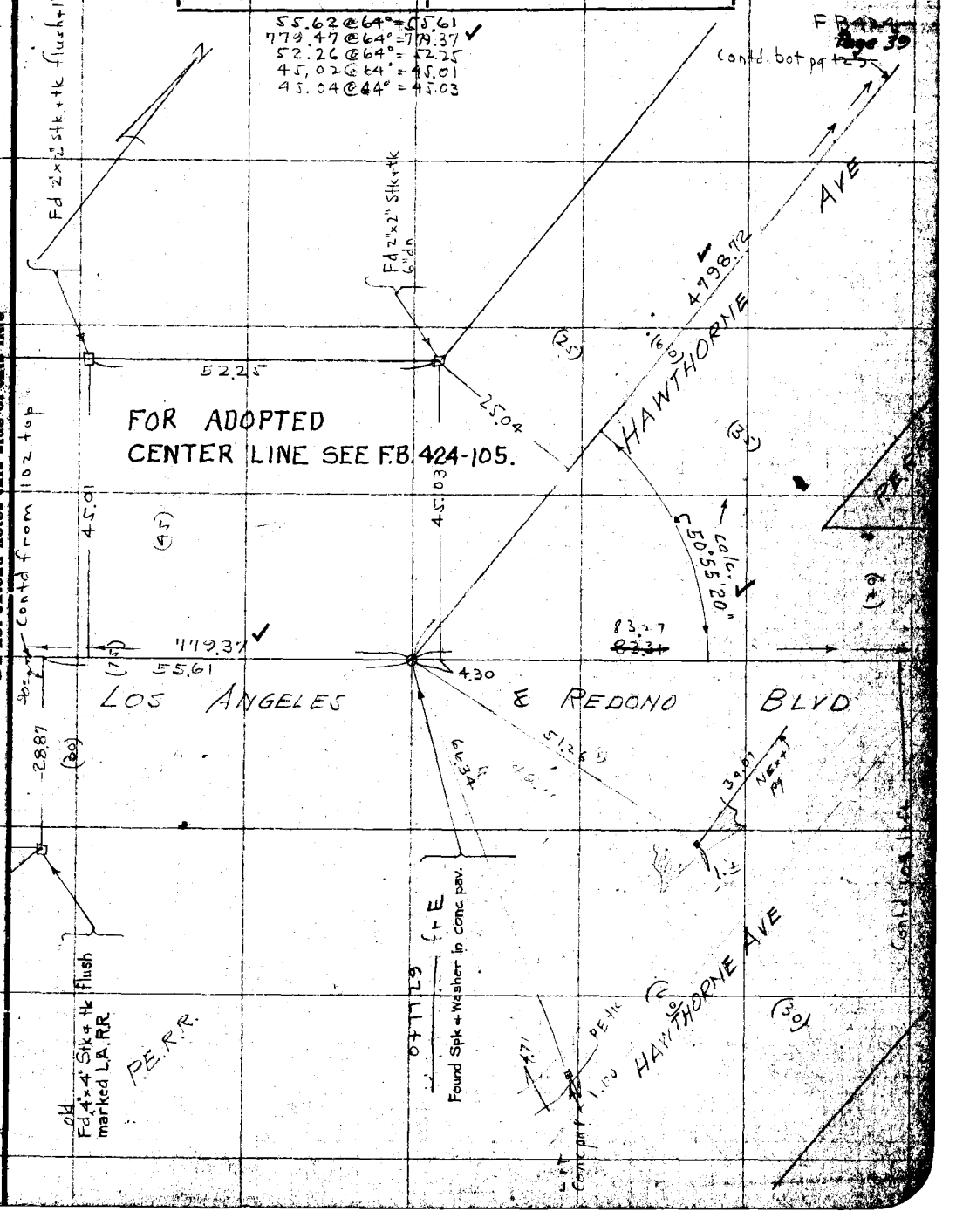

Notes: ANY ADDITIONS OR CHANGES ON THIS SHEET MUST BE MADE OR CIRCLED IN Red. WITH DATE AND NAME OF PERSON MAKING CHANGE.

Do not extend notes this side of this line

RETURN TO LOS ANGELES COUNTY SURVEYOR

F.B. 312 Pg. 104 Chief Party Notes by Date 2-28-29

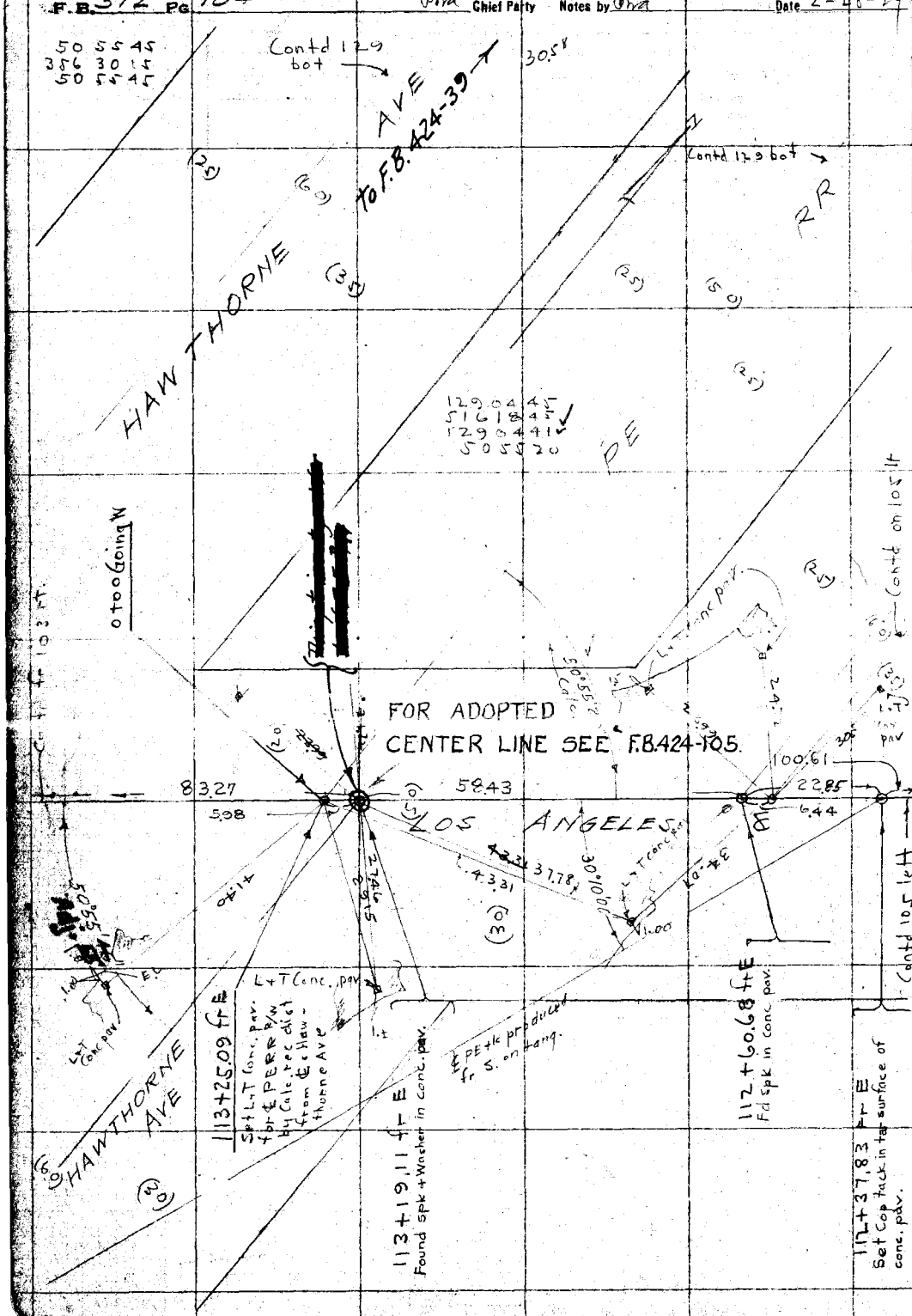

RETURN TO
LOS ANGELES COUNTY SURVEYOR

Do not extend notes this side of this line

Note: ANY ADDITIONS OR CHANGES ON THIS SHEET MUST BE MADE OR CIRCLED IN RED WITH DATE AND NAME OF PERSON MAKING CHANGE.

Date 2-28-29 Notes by [illegible] Chief Party [illegible] F.B. 312 Pg 105

Plotted by A. Svenson	W. O. No. 920 Lope No. 029
Date Aug. 1930.	Location Riverside Redondo Rd
Map No. B-442-2	Surveyed by Paul Atkins Dep
Plotting C'k'd by G. M. Finley	Date 2-28-29
Date Nov. 1933	Indexed

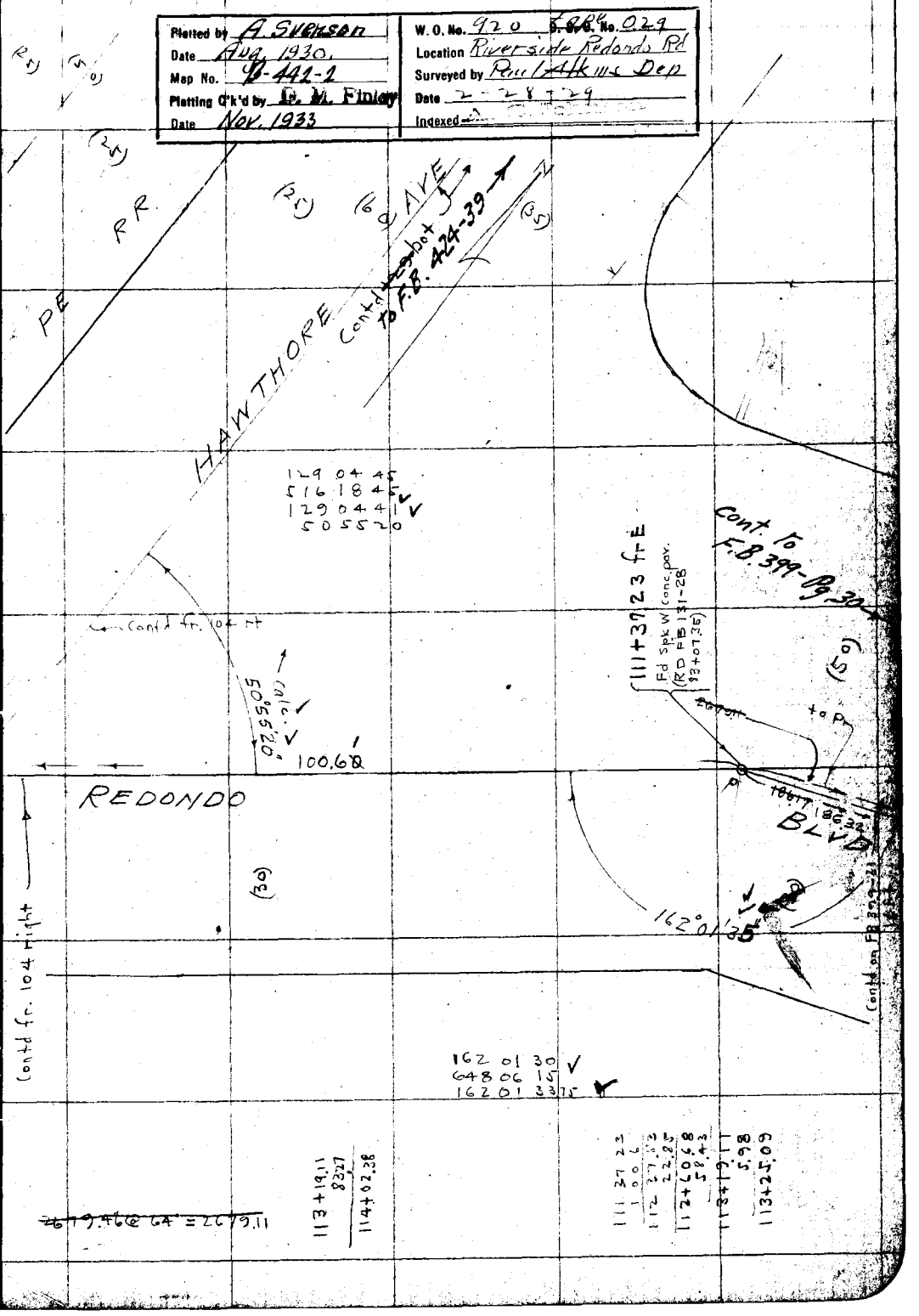

Note: ANY ADDITIONS OR CHANGES ON THIS SHEET MUST BE MADE OR CIRCLED IN Red. WITH DATE AND NAME OF PERSON MAKING CHANGE.

Do not extend notes this side of this line

RETURN TO LOS ANGELES COUNTY SURVEYOR

F. B. 3/12 PG. 106 pma Chief Party Notes by pma Date 2-3-30

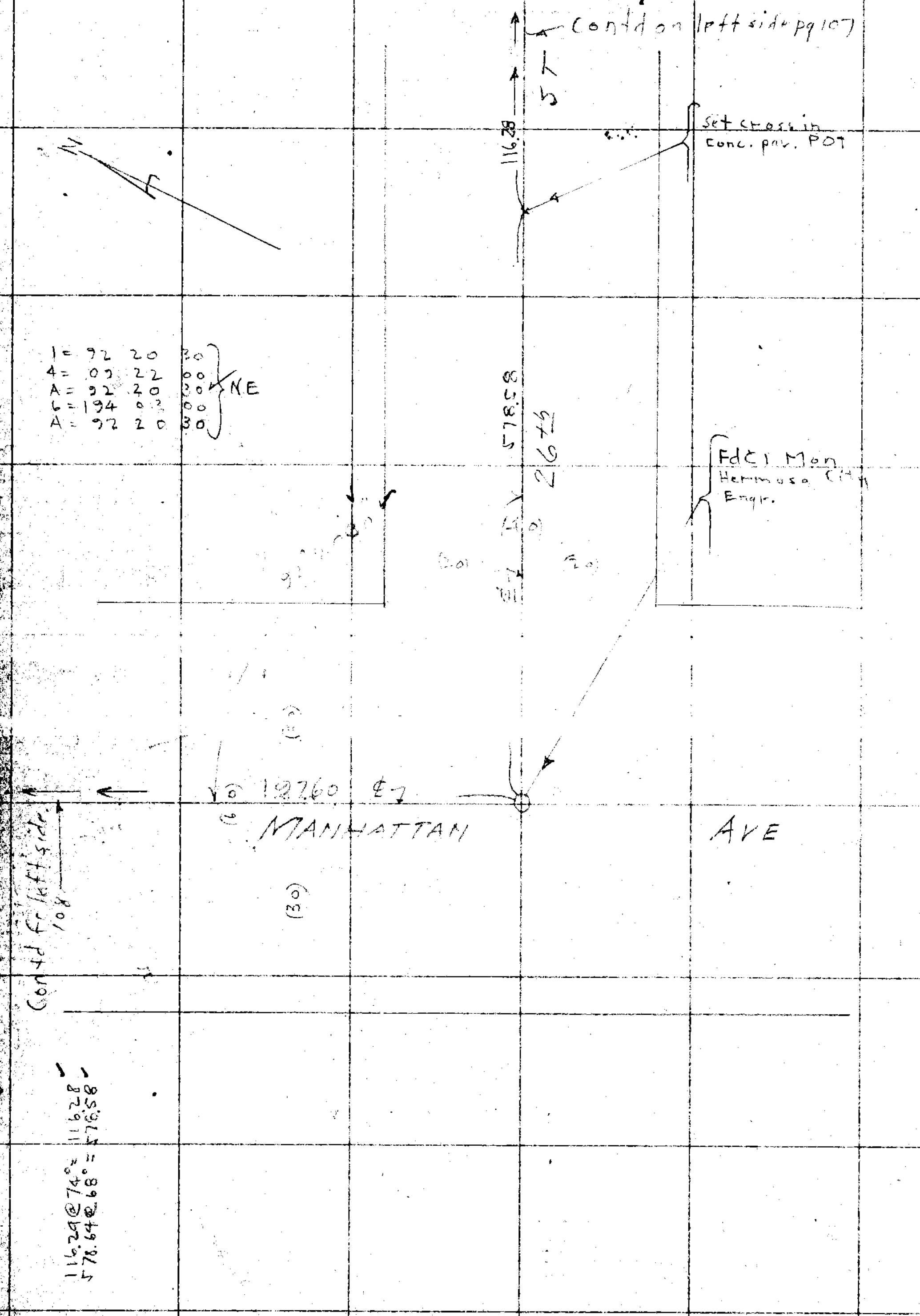

RETURN TO
LOS ANGELES COUNTY SURVEYOR

Do not extend notes this side of this line

Note: ANY ADDITIONS OR CHANGES ON THIS SHEET MUST BE MADE OR CIRCLED IN Red. WITH DATE AND NAME OF PERSON MAKING CHANGE.

Date _____ Notes by Dora Chief Party Dora F.B. 312 Pg 107

Platted by A Svenson	W.O. No. 920 D.S.O. No. 029
Date 8-8-30	Location Riv. Redondo Road
Map No. B442 - Sh 2	Surveyed by Paul Atkins Dep
Platting Ck'd by L. M. Finley	Date 4-8-29
Date Nov. 1933	Indexed

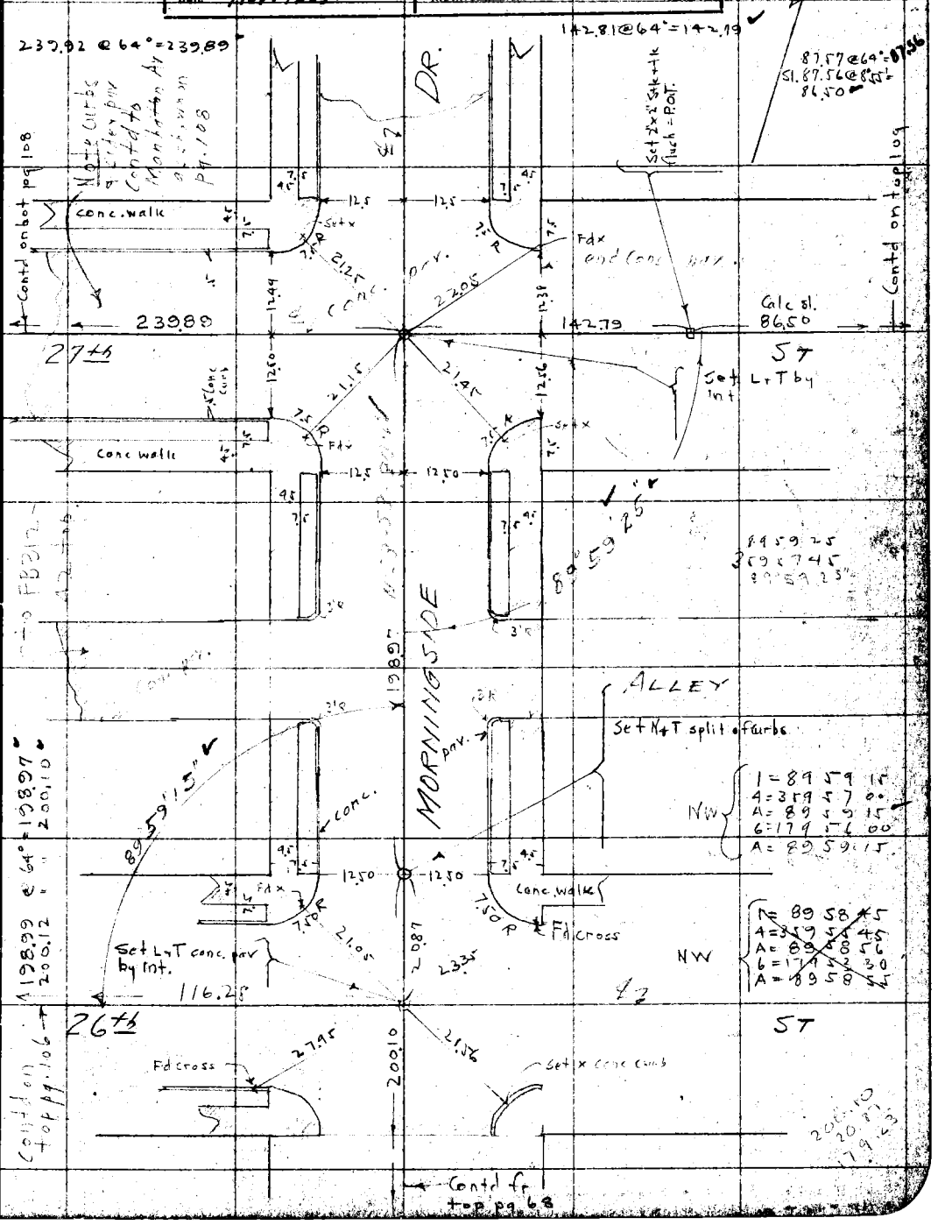

Notes: ANY ADDITIONS OR CHANGES ON THIS SHEET MUST BE MADE OR CIRCLED IN Red. WITH DATE AND NAME OF PERSON MAKING CHANGE.

Do not extend notes this side of this line

RETURN TO LOS ANGELES COUNTY SURVEYOR

F.B. 312 Pg. 108 Chief Party Notes by Date 2-1-1930

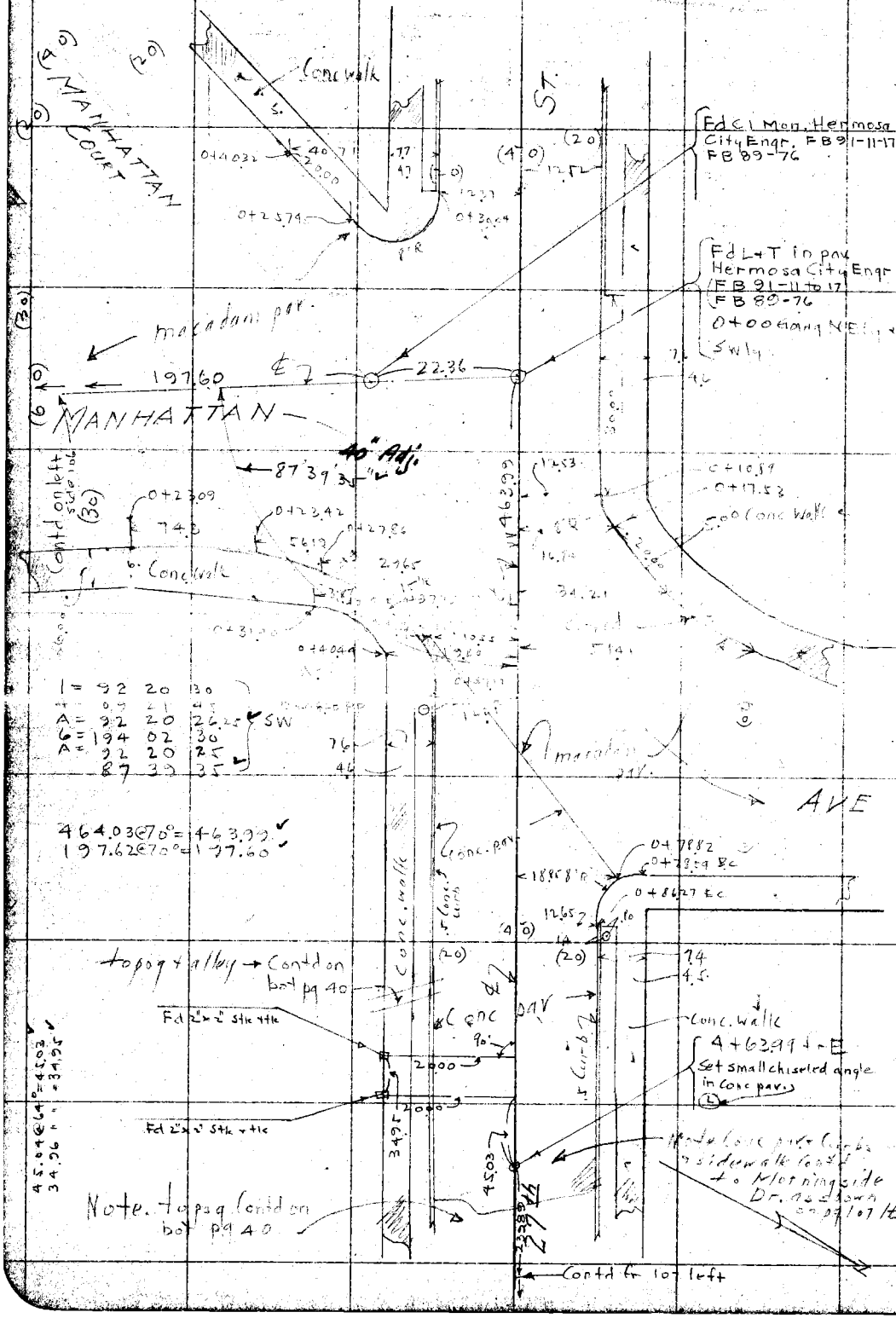

RETURN TO LOS ANGELES COUNTY SURVEYOR

Do not extend notes this side of this line

Note: ANY ADDITIONS OR CHANGES ON THIS SHEET MUST BE MADE OR CIRCLED IN Red. WITH DATE AND NAME OF PERSON MAKING CHANGE.

Date 4-8-29 Notes by Ora Chief Party Ora F.B. 312 Pg 109

Platted by A. Svenson	W. O. No. 920 ~~B.S.O.~~ No. 029
Date Aug. 1930	Location Riv. Redondo Rd
Map No. B-442-2	Surveyed by Paul Atkins Dep
Platting Ck'd by D. M. Finley	Date 4-8-29
Date Nov. 1933	Indexed A. C. Johnson

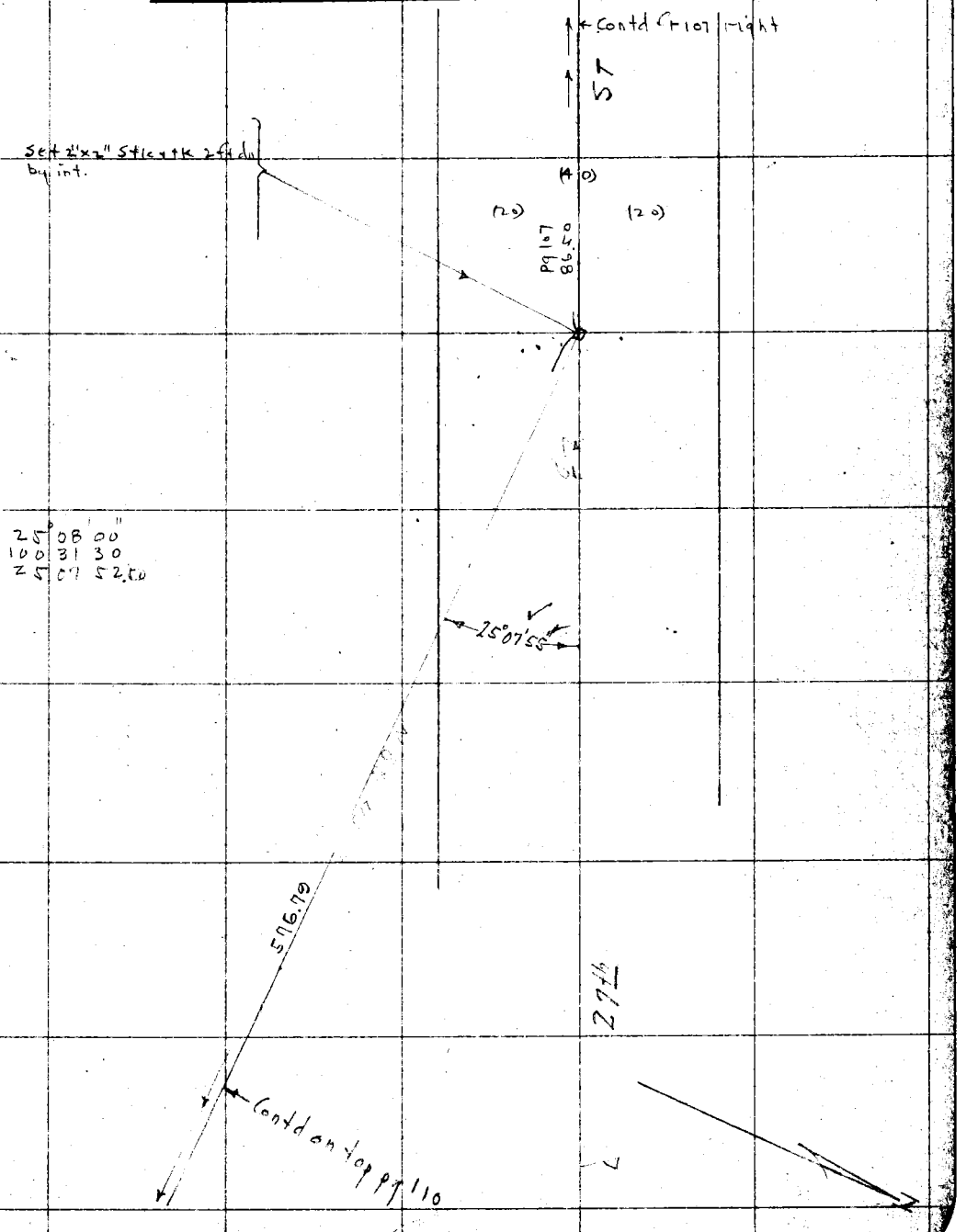

Notes: ANY ADDITIONS OR CHANGES ON THIS SHEET MUST BE MADE OR CIRCLED IN Red. WITH DATE AND NAME OF PERSON MAKING CHANGE.

Do not extend notes this side of this line

RETURN TO
LOS ANGELES COUNTY SURVEYOR

F.B. 312 Pg. 110 Chief Party Notes by Date 4-8-29

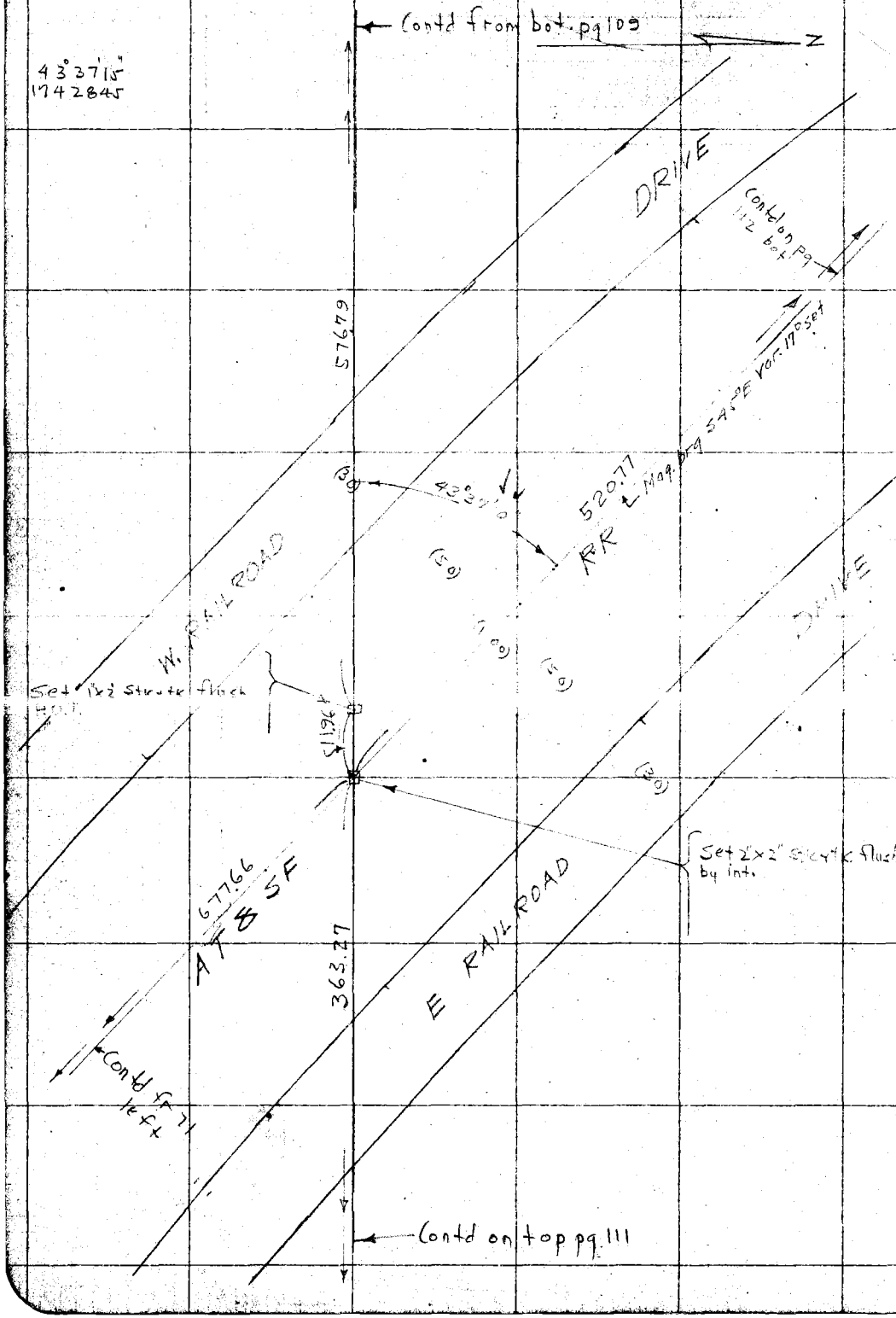

RETURN TO
LOS ANGELES COUNTY SURVEYOR

Do not extend notes this side of this line

Note: ANY ADDITIONS OR CHANGES ON THIS SHEET MUST BE MADE OR CIRCLED IN Red. WITH DATE AND NAME OF PERSON MAKING CHANGE.

363.27
53.84
309.43

Date 4-8-29 Notes by Dma Chief Party Dma F.B. 312 PG. 111

Plotted by A. Svenson	W. O. No. 920 C.S.O. No. 029
Date Aug. 1930	Location Riv. Redondo Rd
Map No. B-442-2	Surveyed by Paul Atkins Dep
Plotting Ck'd by E. M. Finley	Date 4-6-29
Date Nov. 1933	Indexed A. C. Johnson

111°10'45"
444 43'15
111 10 45.75

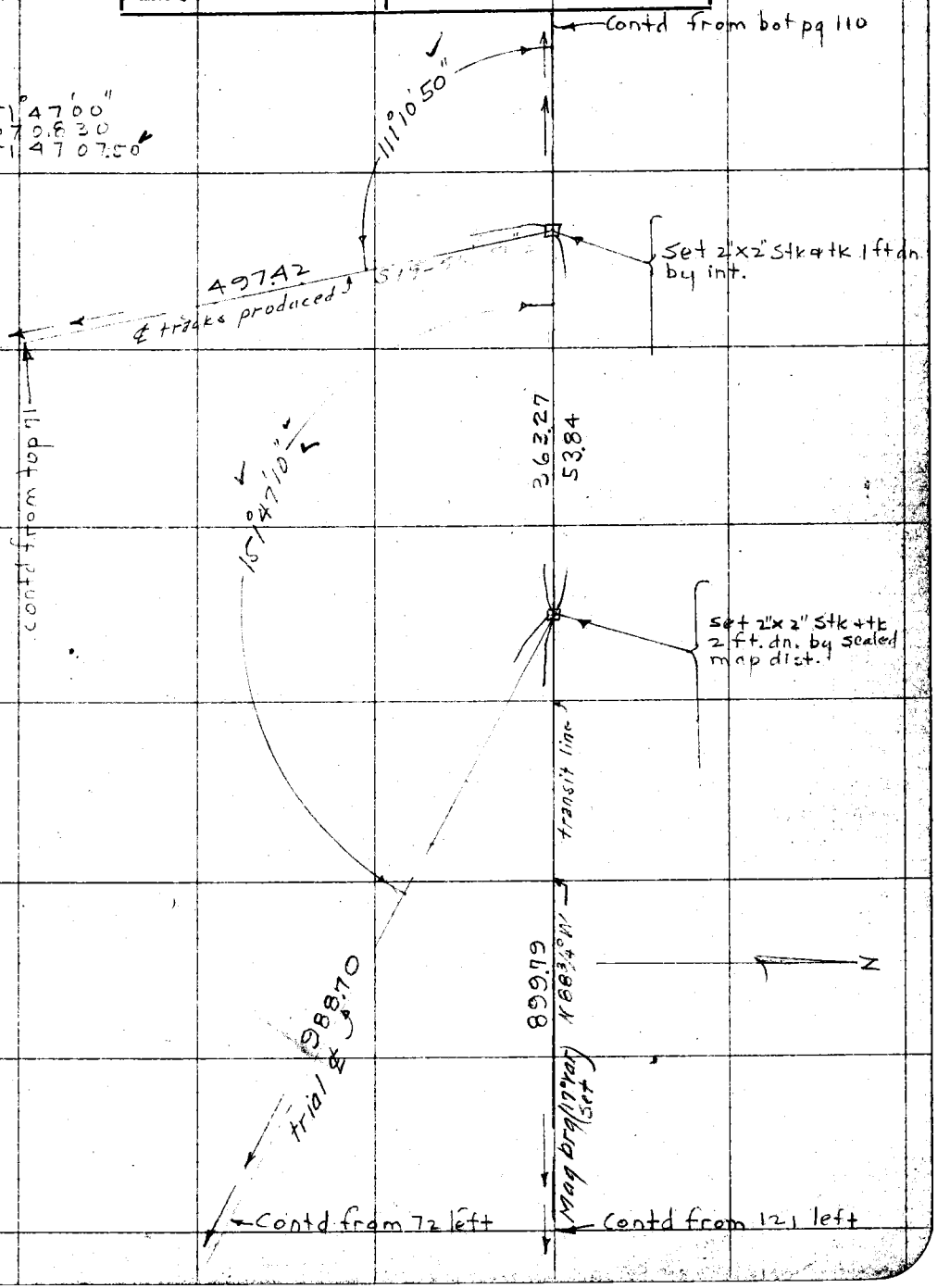

RETURN TO
LOS ANGELES COUNTY SURVEYOR

Do not extend notes this side of this line

Notes: ANY ADDITIONS OR CHANGES ON THIS SHEET MUST BE MADE OR CIRCLED IN Red. WITH DATE AND NAME OF PERSON MAKING CHANGE.

F.B. 312 Pg. 112 Chief Party Notes by Date

contd on bot pg 113

167°59'30
311 58
77-59.30

142°44
210 56
52 4400"

92.15 @ 5°51' Slope =
91.67 @ 64° = 91.66

Set 1"x2" Stk rtk fl. P.O.T.

DR.

DR.

RR

167°59'30" 45" Adj.

188.01
711.38

29th

ST

INGLESIDE

not chained

DR

set chiseled cross in conc pav. by int.

WEST RAILROAD

91.6

Set 1"x2" Stk rtk flush P.O.T.

AT & SF

15" Adj.

154°44'00"

EAST RAILROAD

52077

contd from top of page 110

RETURN TO
LOS ANGELES COUNTY SURVEYOR

Do not extend notes this side of this line

Note: ANY ADDITIONS OR CHANGES ON THIS SHEET MUST BE MADE OR CIRCLED IN Red. WITH DATE AND NAME OF PERSON MAKING CHANGE.

37-16.00

Date 4-9-29 Notes by Mra Chief Party Mra F.B. 312 Pg. 113

Platted by A. Svenson	W. O. No. 220 C.S.B. No 029
Date Aug. 1930	Location Riverside Redondo Rd
Map No. B-442-2	Surveyed by Paul + Hills Dev
Platting Ck'd by D. M. Finley	Date 4-9-29
Date Nov. 1933	Indexed A. C. Johnson

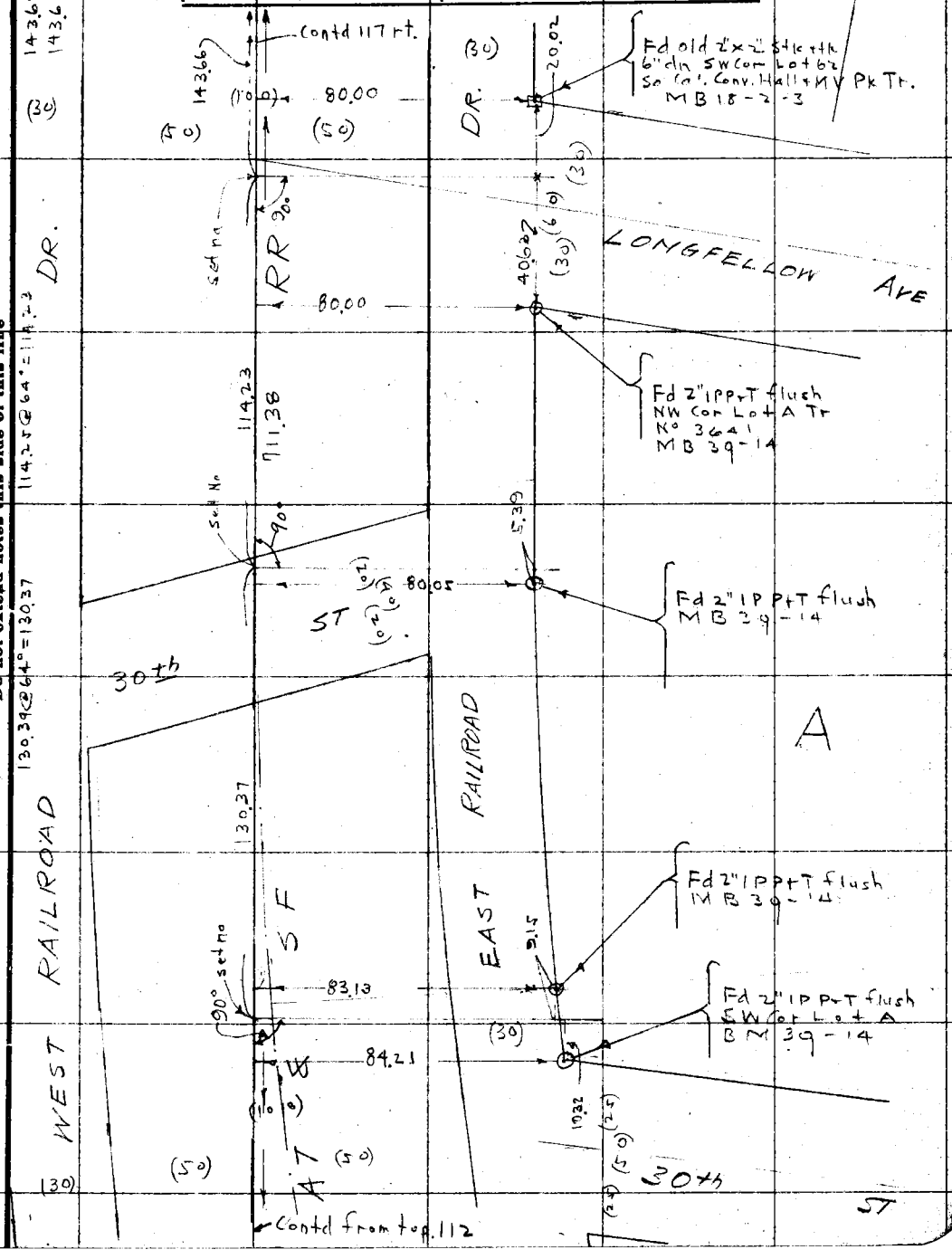

.032.

Notes: ANY ADDITIONS OR CHANGES ON THIS SHEET MUST BE MADE OR CIRCLED IN Red. WITH DATE AND NAME OF PERSON MAKING CHANGE.

Do not extend notes this side of this line

RETURN TO LOS ANGELES COUNTY SURVEYOR

F.B. 312 PG 114 Chief Party Notes by Date

RETURN TO
LOS ANGELES COUNTY SURVEYOR

Do not extend notes this side of this line

Note: ANY ADDITIONS OR CHANGES ON THIS SHEET MUST BE MADE ON CIRCLED IN Red. WITH DATE AND NAME OF PERSON MAKING CHANGE.

Date 3-12-29 Notes by [illegible] Chief Party [illegible] F.B. 312 Pg. 115

Platted by A. Svenson	W. O. No. 920 D. S. C. No. 029
Date Aug. 1930	Location Riv. Redondo Rd
Map No. B-442-2	Surveyed by Paul Atkins Dep
Platting C'k'd by D. M. Finley	Date 3-12-29
Date Nov. 1933.	Indexed A. C. Johnson

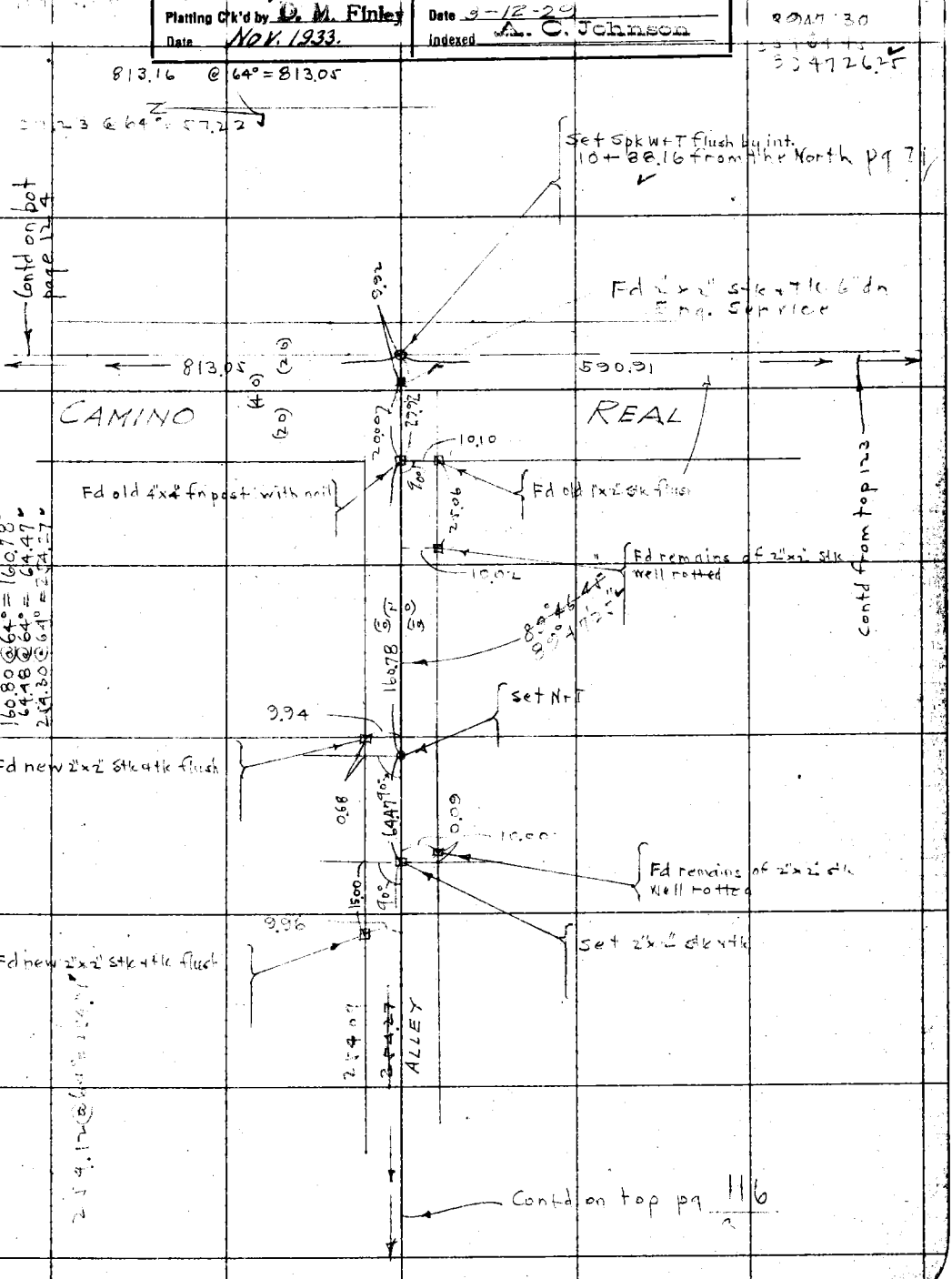

Notes: ANY ADDITIONS OR CHANGES ON THIS SHEET MUST BE MADE OR CIRCLED IN Red. WITH DATE AND NAME OF PERSON MAKING CHANGE.

Do not extend notes this side of this line

RETURN TO LOS ANGELES COUNTY SURVEYOR

F.B. 312 Pg. 116 b Chief Party Notes by Date 3-12-29

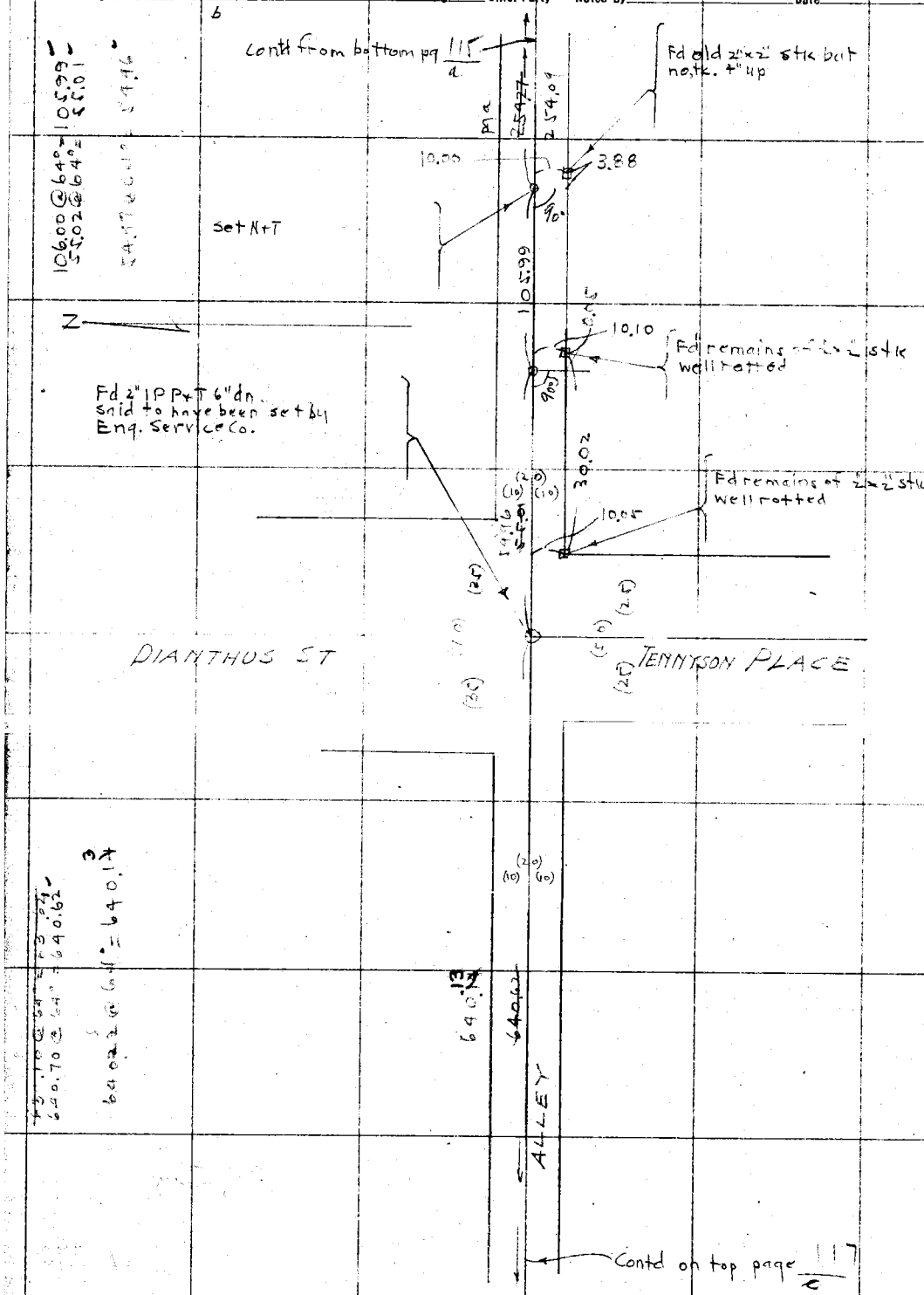

106.00 @ 64° = 105.99
55.02 @ 64° = 55.01

640.70 @ 64° = 640.62

RETURN TO
LOS ANGELES COUNTY SURVEYOR

Do not extend notes this side of this line

Note: ANY ADDITIONS OR CHANGES ON THIS SHEET MUST BE MADE OR CIRCLED IN Red. WITH DATE AND NAME OF PERSON MAKING CHANGE.

Date 3-13-29 Notes by ma Chief Party ma F.B. 312 Pg. 117

Platted by A. Svenson	W. O. No. 920 ~~S. & O.~~ No. 029
Date Aug. 1930	Location Riv. Redondo Rd
Map No. B-442-2	Surveyed by Paul Atkins Dep
Platting C'k'd by D. M. Fluley	Date 3-13-29
Date Nov. 1933	Indexed [illegible]

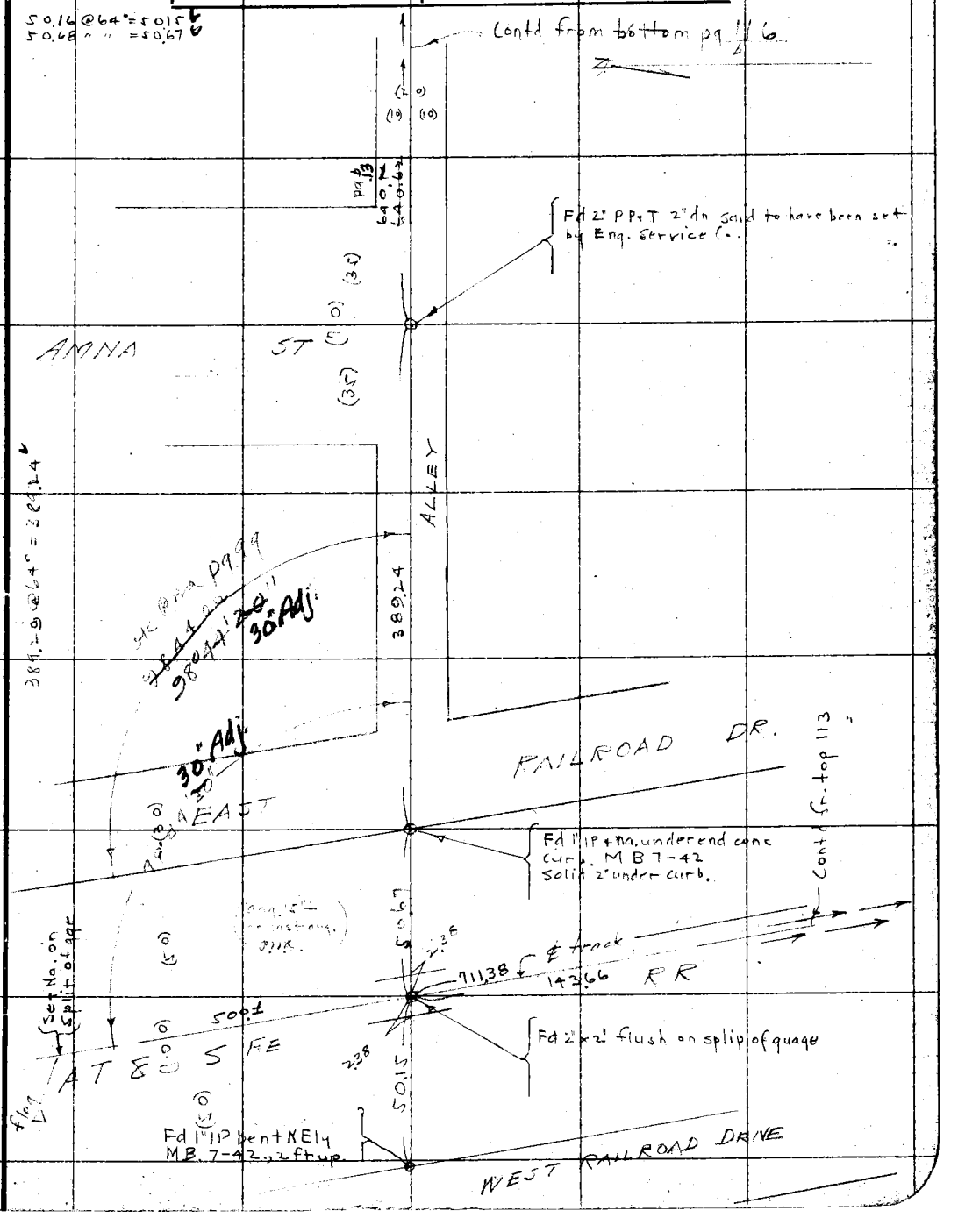

Note: ANY ADDITIONS OR CHANGES ON THIS SHEET MUST BE MADE OR CIRCLED IN Red. WITH DATE AND NAME OF PERSON MAKING CHANGE.

Do not extend notes this side of this line

RETURN TO LOS ANGELES COUNTY SURVEYOR

F. B. 312 Pg. 118 Chief Party Notes by Date 4-9-29

RETURN TO
LOS ANGELES COUNTY SURVEYOR

Do not extend notes this side of this line

Note: ANY ADDITIONS OR CHANGES ON THIS SHEET MUST BE MADE OR CIRCLED IN Red. WITH DATE AND NAME OF PERSON MAKING CHANGE.

Date 5-4-29 Notes by [illegible] Chief Party [illegible] F.B. 12 Pg 119

Platted by	W. O. No. [illegible] B. & O. No. [illegible]
Date	Location [illegible]
Map No.	Surveyed by Paul Atkins Dep
Platting C'k'd by	Date 5-4-29
Date	Indexed

Notes: ANY ADDITIONS OR CHANGES ON THIS SHEET MUST BE MADE OR CIRCLED IN Red. WITH DATE AND NAME OF PERSON MAKING CHANGE.

Do not extend notes this side of this line

RETURN TO
LOS ANGELES COUNTY SURVEYOR

F.B. 312 Pg. 120 Chief Party Notes by Date

87.45 @ 64° = 87.43
87.44 @ 4°06 = 87.22
100.00 @ 64° = 99.99

.00256

71 bottom

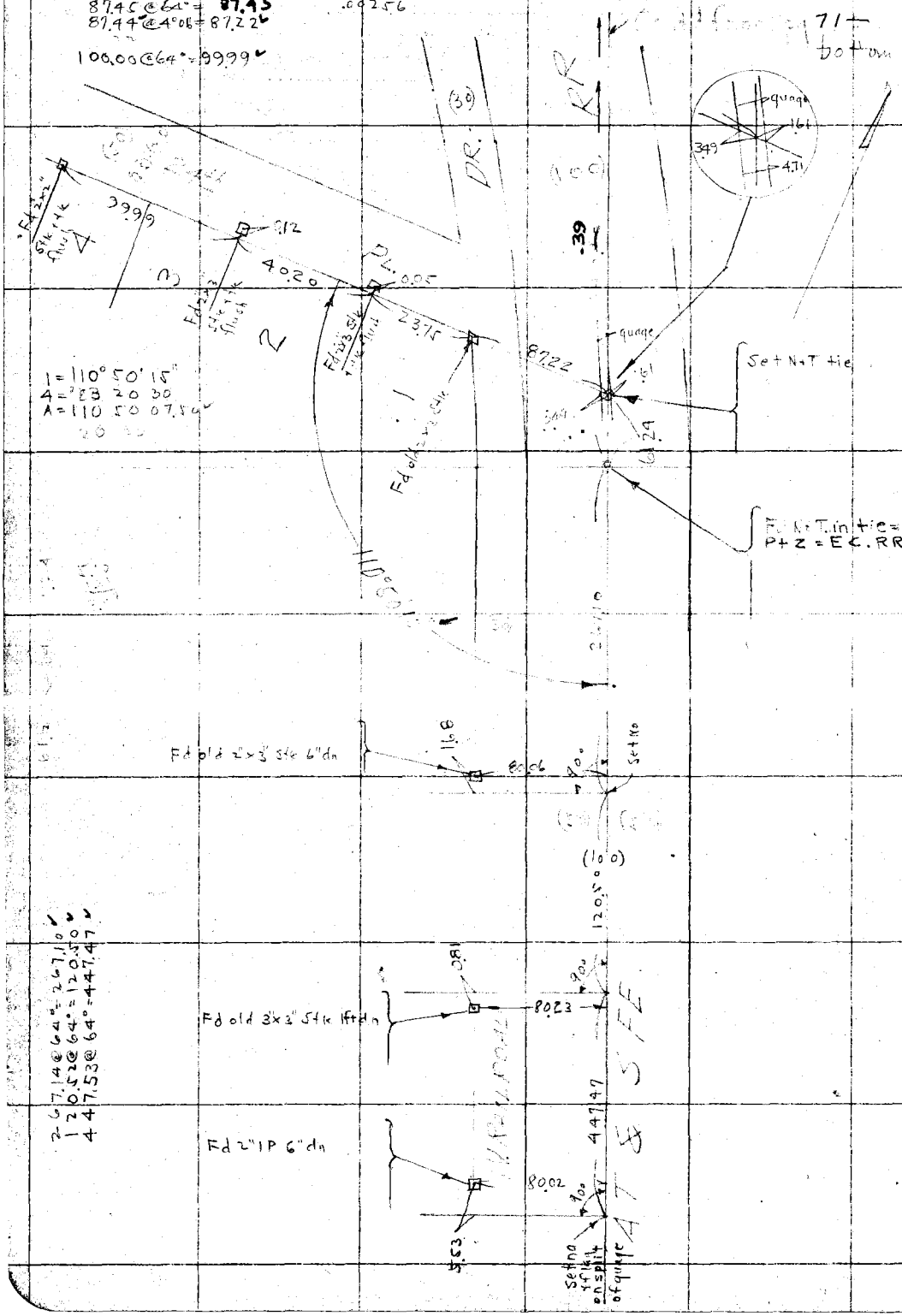

1 = 110° 50' 15"
4 = 83 20 30
A = 110 50 07.50

267.14 @ 64° = 267.10
120.52 @ 64° = 120.50
447.53 @ 64° = 447.47

RETURN TO
LOS ANGELES COUNTY SURVEYOR

Do not extend notes this side of this line

Note: ANY ADDITIONS OR CHANGES ON THIS SHEET MUST BE MADE OR CIRCLED IN Red. WITH DATE AND NAME OF PERSON MAKING CHANGE.

Date 4-9-29 Notes by Dina Chief Party Dina F.B. 312 Pg. 121

Platted by A. Svenson	W. O. No. 920 Tape No. 029
Date Aug. 1930	Location Riverside Redondo Rd
Map No. B-442-2	Surveyed by Paul Atkins Dep
Planting Ck'd by D. M. Finley	Date 1-21-29
Date Nov. 1938	Indexed A. C. Johnson

89°52'30"
35930'00"
89 52 30

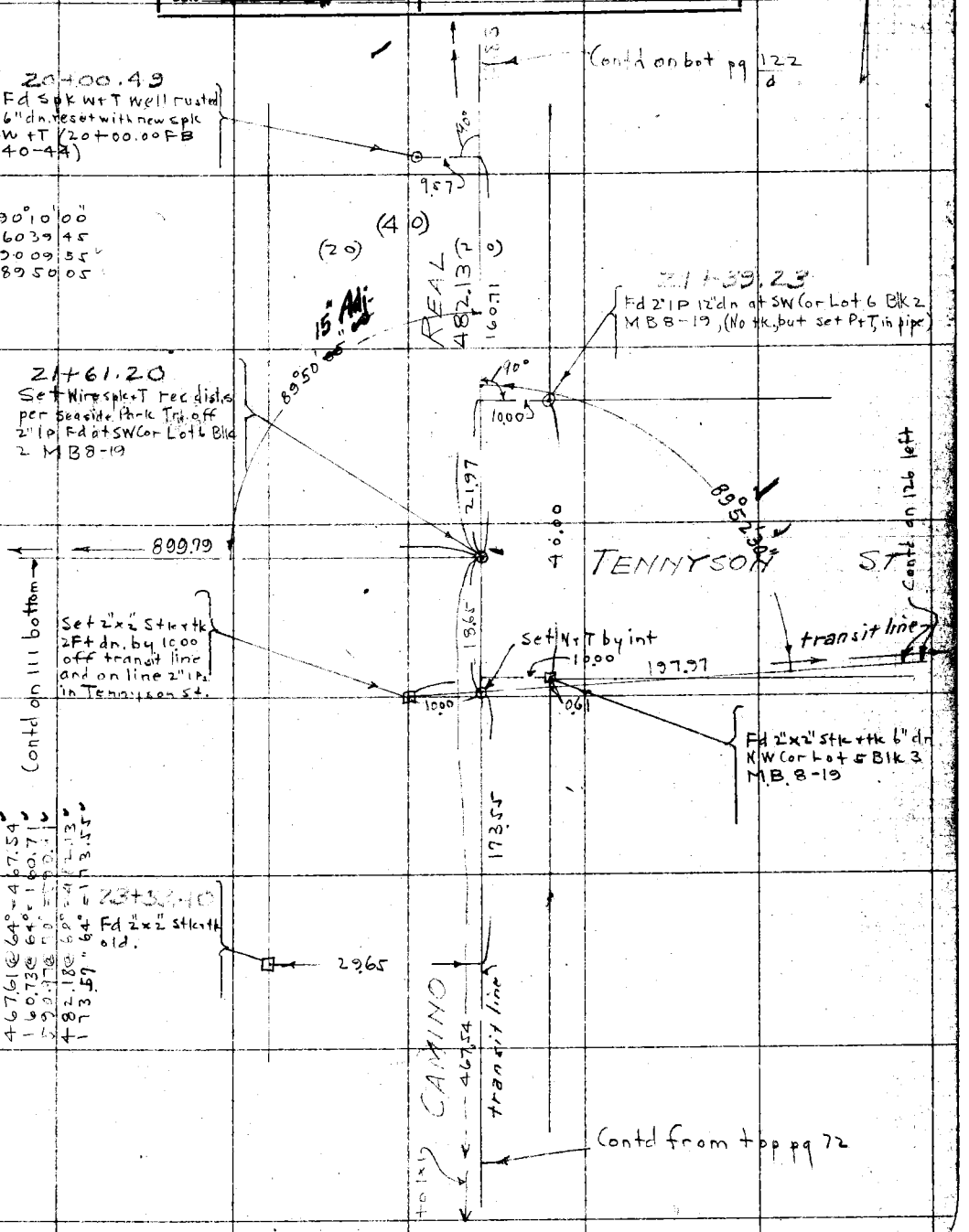

Notes: ANY ADDITIONS OR CHANGES ON THIS SHEET MUST BE MADE OR CIRCLED IN Red. WITH DATE AND NAME OF PERSON MAKING CHANGE.

Do not extend notes this side of this line

RETURN TO LOS ANGELES COUNTY SURVEYOR

F.B. 312 Pg. 122 Chief Party Notes by Date 4-9-29

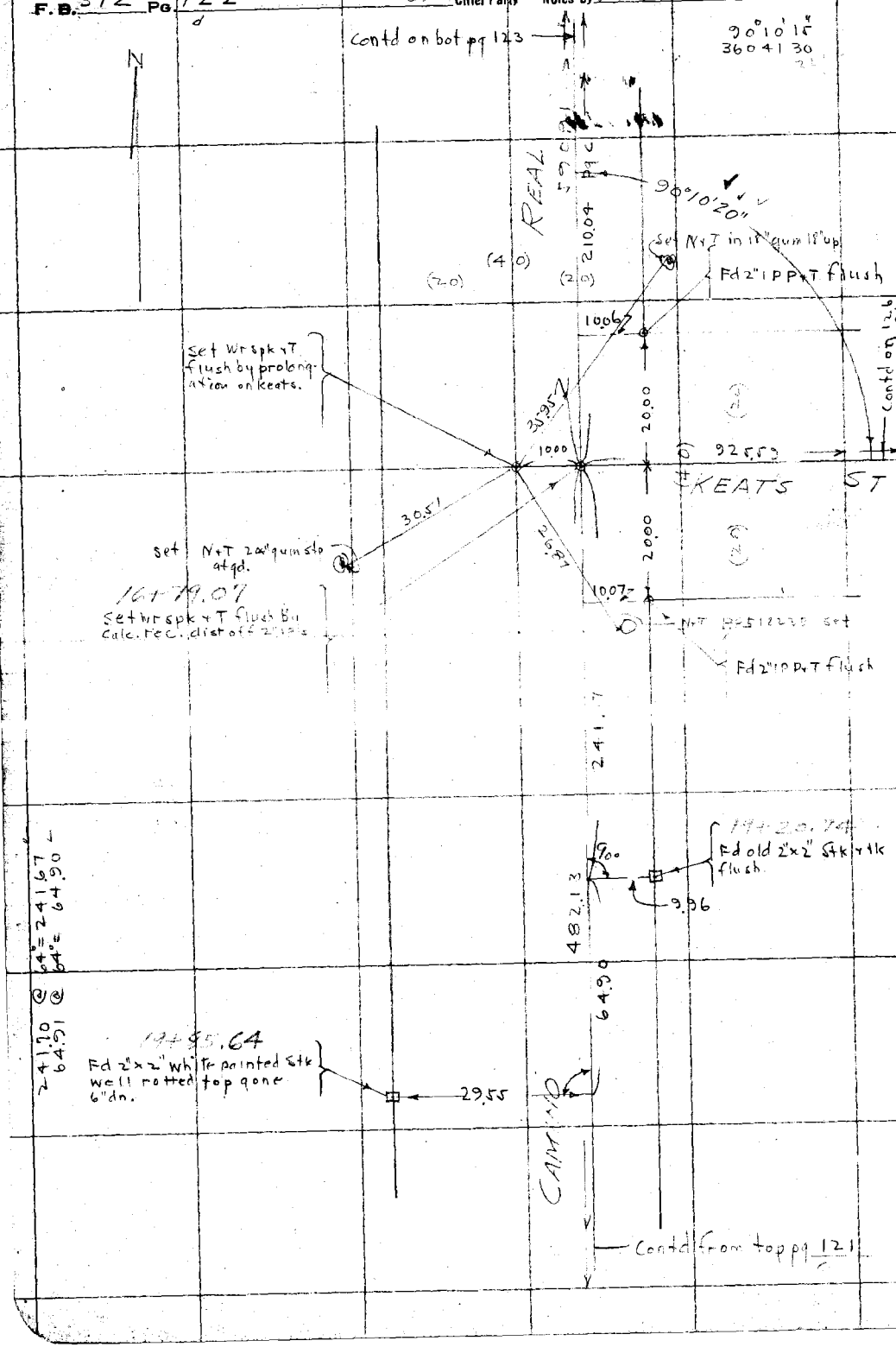

RETURN TO
LOS ANGELES COUNTY SURVEYOR

Do not extend notes this side of this line

Note: ANY ADDITIONS OR CHANGES ON THIS SHEET MUST BE MADE OR CIRCLED IN Red. WITH DATE AND NAME OF PERSON MAKING CHANGE.

Date 4-9-29 Notes by [illegible] Chief Party [illegible] F.B. 312 Pg. 123

Platted by A. Svenson	W. O. No. 920 ~~B. & O.~~ Lane No. 029
Date Aug. 1930	Location Rio Redondo Road
Map No. B-442-2	Surveyed by Paul Atkins Dep
Platting C'k'd by D. M. Finley	Date 4-9-29
Date Nov. 1933	Indexed [illegible]

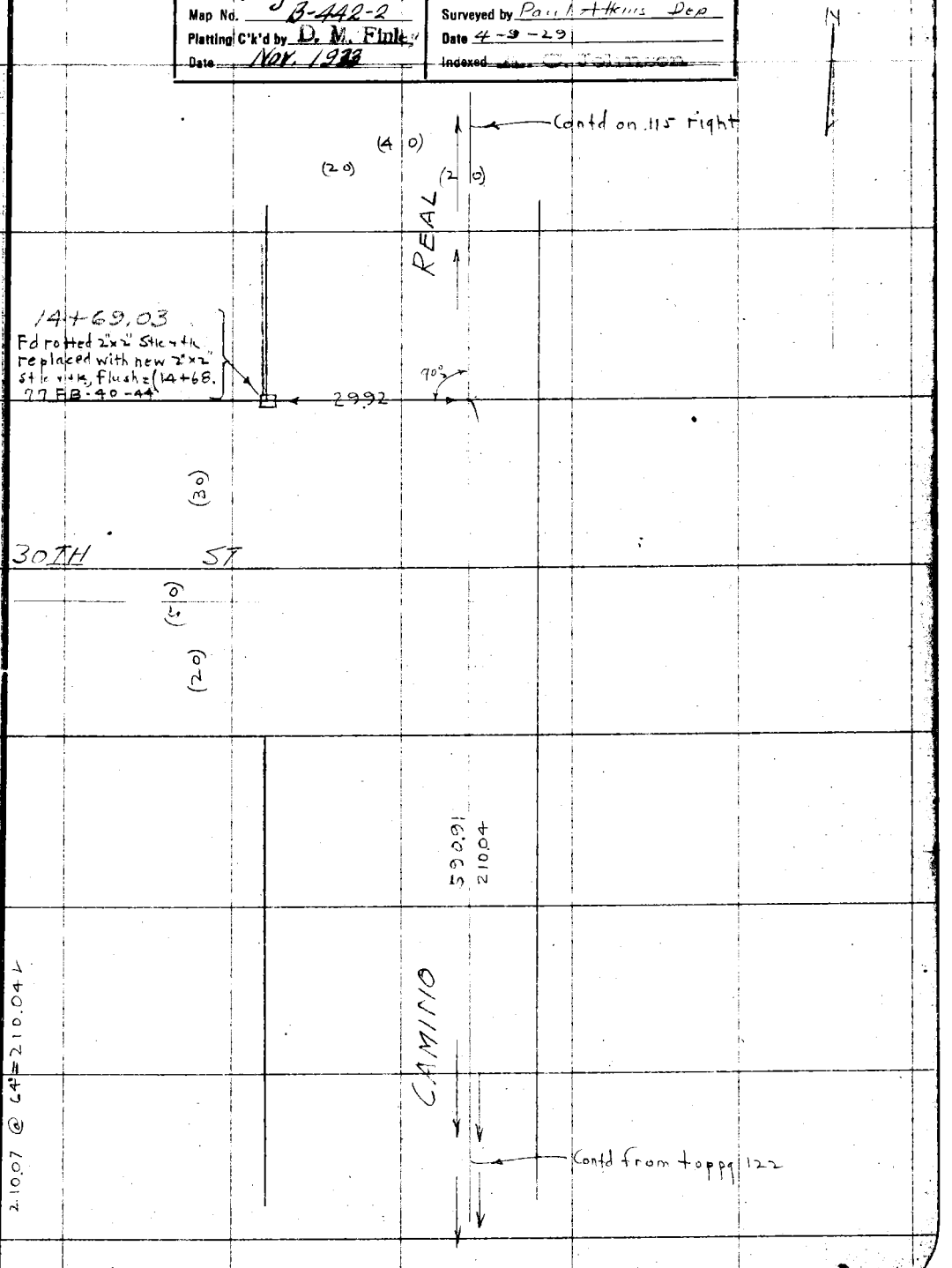

Note: ANY ADDITIONS OR CHANGES ON THIS SHEET MUST BE MADE OR CIRCLED IN RED, WITH DATE AND NAME OF PERSON MAKING CHANGE.

Do not extend notes this side of this line

RETURN TO LOS ANGELES COUNTY SURVEYOR

F.B. 312 PG. 124 Chief Party Notes by Date 4-9-29

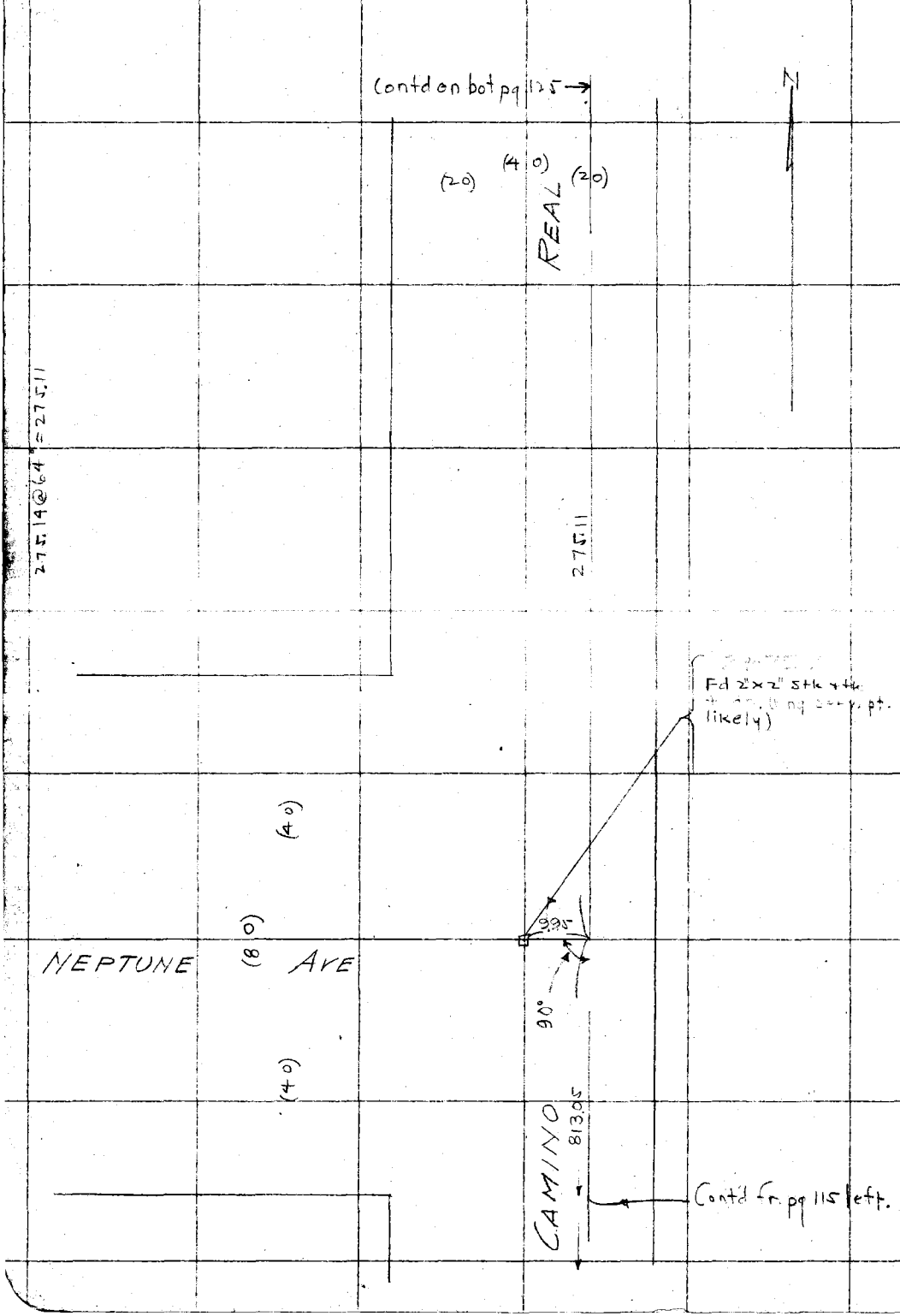

RETURN TO
LOS ANGELES COUNTY SURVEYOR

Do not extend notes this side of this line

Note: ANY ADDITIONS OR CHANGES ON THIS SHEET MUST BE MADE OR CIRCLED IN Red. WITH DATE AND NAME OF PERSON MAKING CHANGE.

Date 4-9-29 Notes by [illegible] Chief Party [illegible] F.B. 312 Pg. 125

Platted by A. Svenson	W. O. No. 920 ~~B. & O.~~ Lane No. 029
Date Aug. 1933	Location Riv. Redondo Rd
Map No. B-442-2	Surveyed by Paul ~~A~~ Helms Dev
Platting C'k'd by D. M. Finley	Date 4-9-29
Date Nov. 1933	Indexed

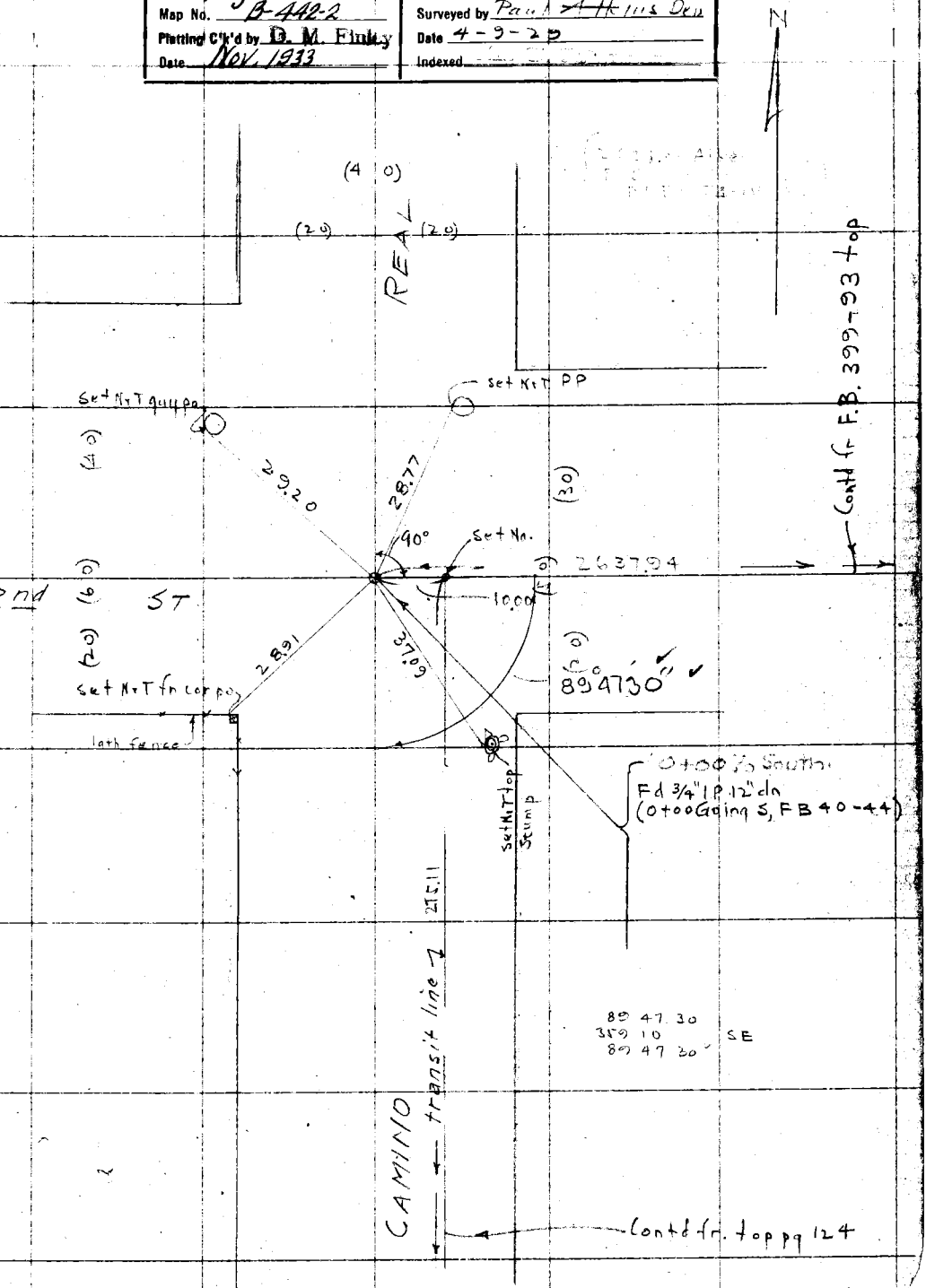

Note: ANY ADDITIONS OR CHANGES ON THIS SHEET MUST BE MADE OR CIRCLED IN RED WITH DATE AND NAME OF PERSON MAKING CHANGE.

Do not extend notes this side of this line

RETURN TO
LOS ANGELES COUNTY SURVEYOR

F.B. 312 Pg. 126 Chief Party Notes by Date 4-11-29

925.59 @84° = 929.59
136.35 @84° = 136.35

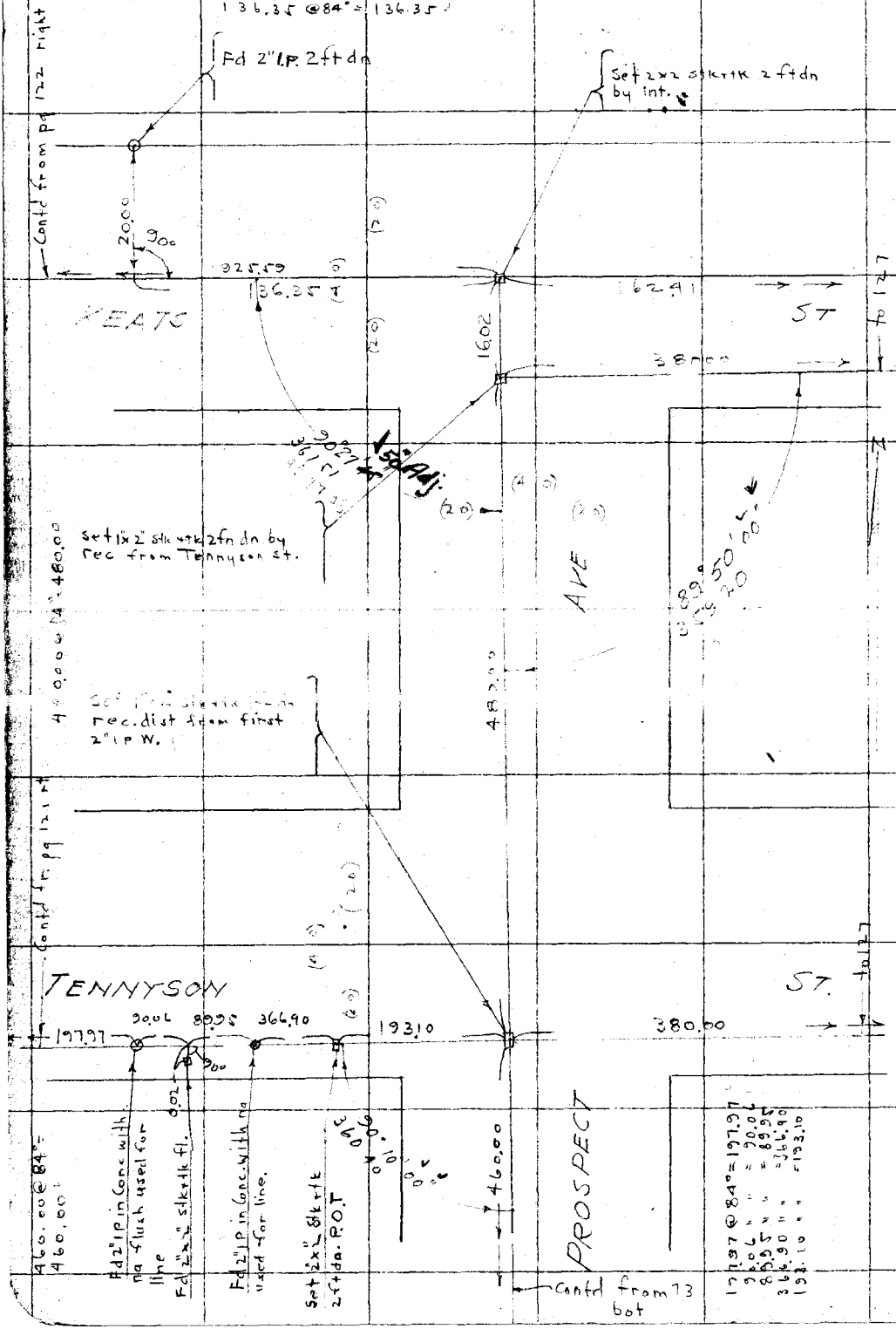

RETURN TO
LOS ANGELES COUNTY SURVEYOR

Do not extend notes this side of this line

Note: ANY ADDITIONS OR CHANGES ON THIS SHEET MUST BE MADE OR CIRCLED IN Red. WITH DATE AND NAME OF PERSON MAKING CHANGE.

Date 4-11-29 Notes by [illegible] Chief Party [illegible] F.B. 312 Pg. 127

380.00 @ 84"
380.00
162.41 @ 84"
162.41

Platted by A. Svenson	W. O. No. 920 ~~T.O.~~ No. 029
Date Aug. 1930	Location Redondo Rd
Map No. B-442-2	Surveyed by Paul Atkins Dep
Platting C'k'd by D. M. Finley	Date 4-11-29
Date Nov. 1933.	Indexed A. C. Johnson

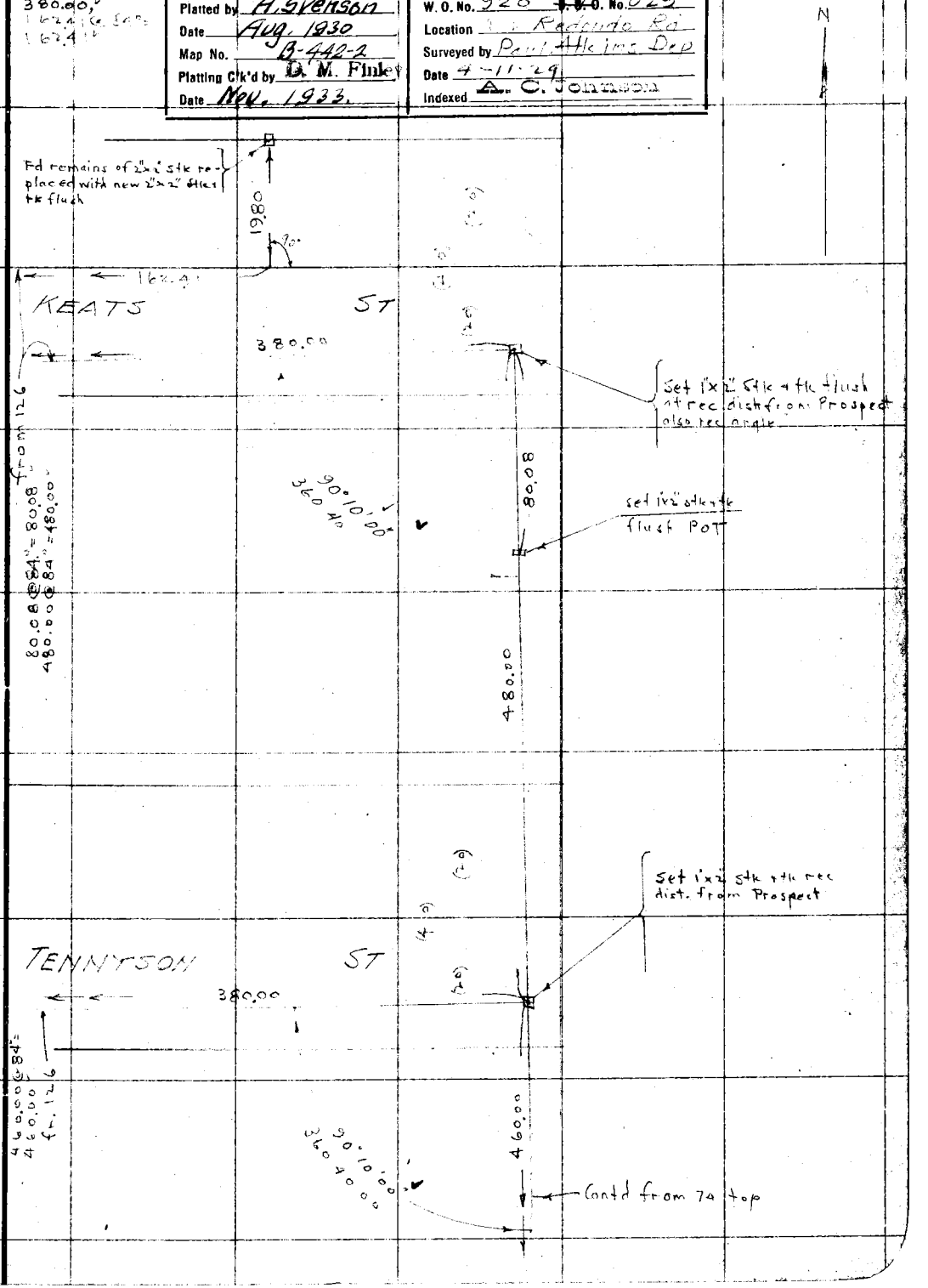

Notes: ANY ADDITIONS OR CHANGES ON THIS SHEET MUST BE MADE OR CIRCLED IN Red. WITH DATE AND NAME OF PERSON MAKING CHANGE.

Do not extend notes this side of this line

RETURN TO LOS ANGELES COUNTY SURVEYOR

F.B. 312 Pg. 128 Drra Chief Party Notes by Drra Date

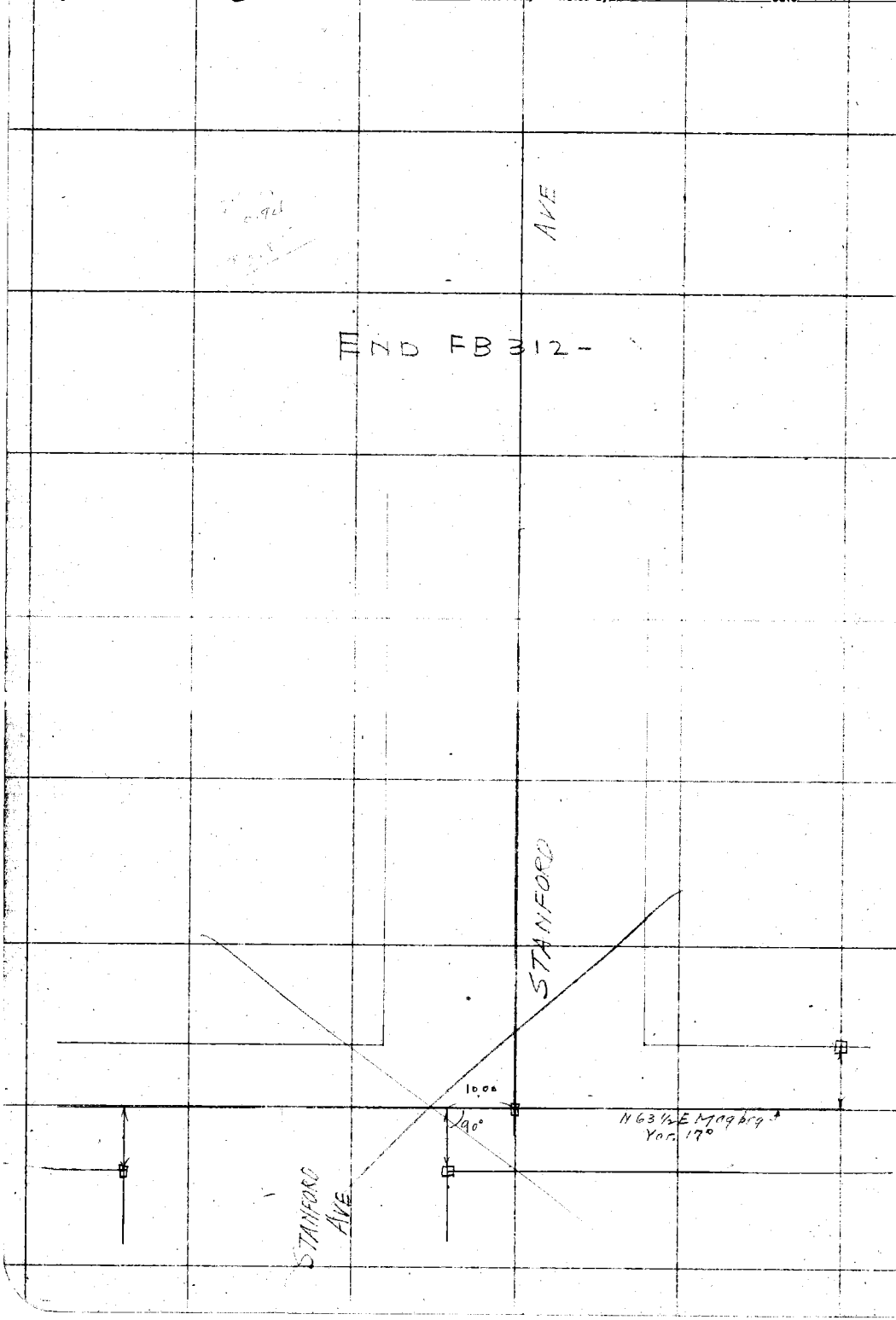

RETURN TO
LOS ANGELES COUNTY SURVEYOR

Do not extend notes this side of this line

Note: ANY ADDITIONS OR CHANGES ON THIS SHEET MUST BE MADE OR CIRCLED IN Red. WITH DATE AND NAME OF PERSON MAKING CHANGE.