314

Date_____ Notes by_____ Chief Party_____ F. B.____ PG.____

Plotted by_____
Date_____
Map No._____
Plotting C'k'd by_____
Date_____

W. O. No._____ D. S. O. No._____
Location_____
Surveyed by_____
Date_____
Indexed_____

Notes: ANY ADDITIONS OR CHANGES ON THIS SHEET MUST BE MADE OR CIRCLED IN Red, WITH DATE AND NAME OF PERSON MAKING CHANGE.

Do not extend notes this side of this line

RETURN TO
LOS ANGELES COUNTY SURVEYOR

F.B. 314 Pg. INDEX Chief Party Notes by Date

F.B. NO. 314

PAGES: Index, 1 to 126 incl., 126A, 136A 127 to 160 inclusive.

RETURN TO LOS ANGELES COUNTY SURVEYOR

Do not extend notes this side of this line

Note: ANY ADDITIONS OR CHANGES ON THIS SHEET MUST BE MADE OR CIRCLED IN Red. WITH DATE AND NAME OF PERSON MAKING CHANGE.

Date _____ Notes by _____ Chief Party _____ F.B. 314 Pg. 1

Plotted by	W. O. No. _____ D. S. D. No.
Date	Location
Map No.	Surveyed by
Plotting Ck'd by	Date
Date	Indexed A. C. Johnson

NOTE: ANY ADDITION OR CHANGES ON THIS SHEET MUST BE MADE OR CIRCLED IN RED WITH DATE AND NAME OF PERSON MAKING CHANGE.

DO NOT EXTEND NOTES THIS SIDE OF THIS LINE

SURVEY

of the

HASKELL CANYON ROAD.

Nov. & ~~Dec.~~ 1927
Feb 1928

Within
Secs. 1 & 12 - T.4.N. - R.16W.
& Sec. 36 T.5.N. R.16W.

A. Brackett
Deputy County Surveyor

E.A. Knight - Transit
H.M. Smith - Head Chain
D.S. Sedig - Rear
E.B. Noble - Extra.
S.G. Keyes

F.B. 314 PG. 2 Chief Party Notes by Date

RETURN TO
LOS ANGELES COUNTY SURVEYOR

NOTE: ANY ADDITION OR CHANGES ON THIS SHEET MUST BE MADE OR CIRCLED IN RED. WITH DATE AND NAME OF PERSON MAKING CHANGE.

DO NOT EXTEND NOTES THIS SIDE OF THIS LINE

Date _____ Notes by Brackett Chief Party Brackett F.B. 314 Pg. 3

Plotted by HOWARD	W. O. No. 765 D. S. O. No.
Date	Location Haskell Canyon Road
Map No. B-132	Surveyed by Brackett
Station Ch'd by CURTIS	Date Nov. & Dec. 1927
Date	Indexed A. C. Johnson

See Following Page.

INDEX SHEET

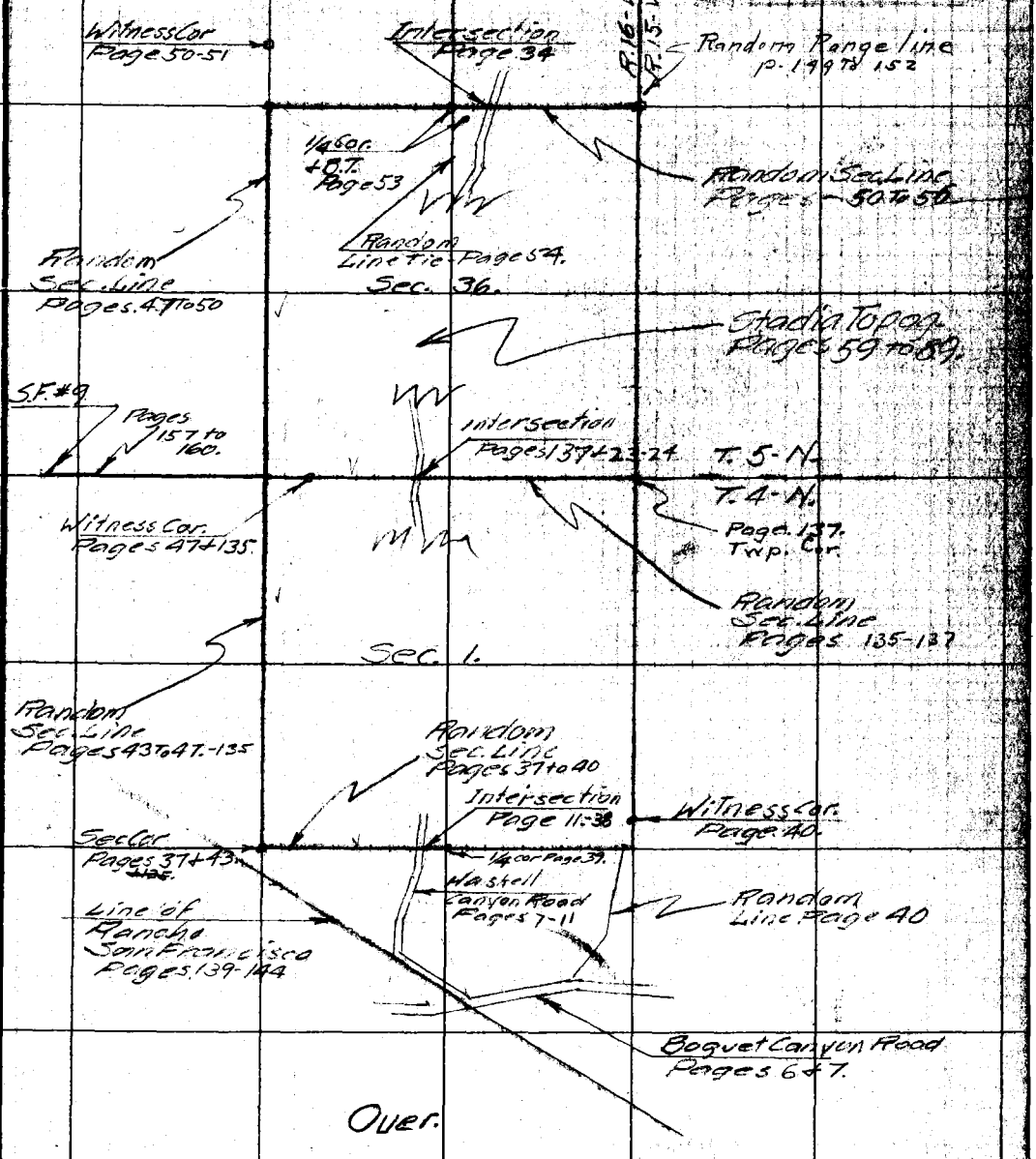

NOTE: ANY ADDITION OR CHANGES ON THIS SHEET MUST BE MADE OR CIRCLED IN RED, WITH DATE AND NAME OF PERSON MAKING CHANGE.

DO NOT EXTEND NOTES THIS SIDE OF THIS LINE

RETURN TO LOS ANGELES COUNTY SURVEYOR

F.B. 314 PG. 4 Chief Party Notes by Date



RETURN TO
LOS ANGELES COUNTY SURVEYOR

DO NOT EXTEND NOTES THIS SIDE OF THIS LINE

NOTE: ANY ADDITION OR CHANGES ON THIS SHEET MUST BE MADE OR CIRCLED IN RED. WITH DATE AND NAME OF PERSON MAKING CHANGE.

Date 1-23-28 Notes by Brackett Chief Party Brackett F.B. 314 PG. 5

Plotted by	HOWARD	W. O. No. 765	D. S. D. No.
Date		Location	Haskell Canyon Rd.
Map No.	B-132	Surveyed by	Brackett
Plotting Ck'd by	CURTIS	Date	Jan. 23 1928
Date		Indexed	A. C. Johnson

Polaris Observation.

	At Transit	Horiz. Angle	Azimuth Polaris	Lat. Corr.	Brg.
1.	Knight	39°47'53¾"	0°54'00.6"	17"	N. 40°41'37" W.
2.	Brackett	39°44'02"	0°57'56"	18"	N. 40°41'40" W.
3.	Stites	39°35'26"	1°06'55"	22"	N 40°41'59" W.
	Mean				N. 40°41'45" W.

Lat. 34°26'20"

Long. 118°31'00"

NOTE: ANY ADDITION OR CHANGES ON THIS SHEET MUST BE MADE OR CIRCLED IN RED. WITH DATE AND NAME OF PERSON MAKING CHANGE.

DO NOT EXTEND NOTES THIS SIDE OF THIS LINE

RETURN TO LOS ANGELES COUNTY SURVEYOR

F.B. 314 PG. 6. Brockett Chief Party Notes by Brockett Date Dec. 27

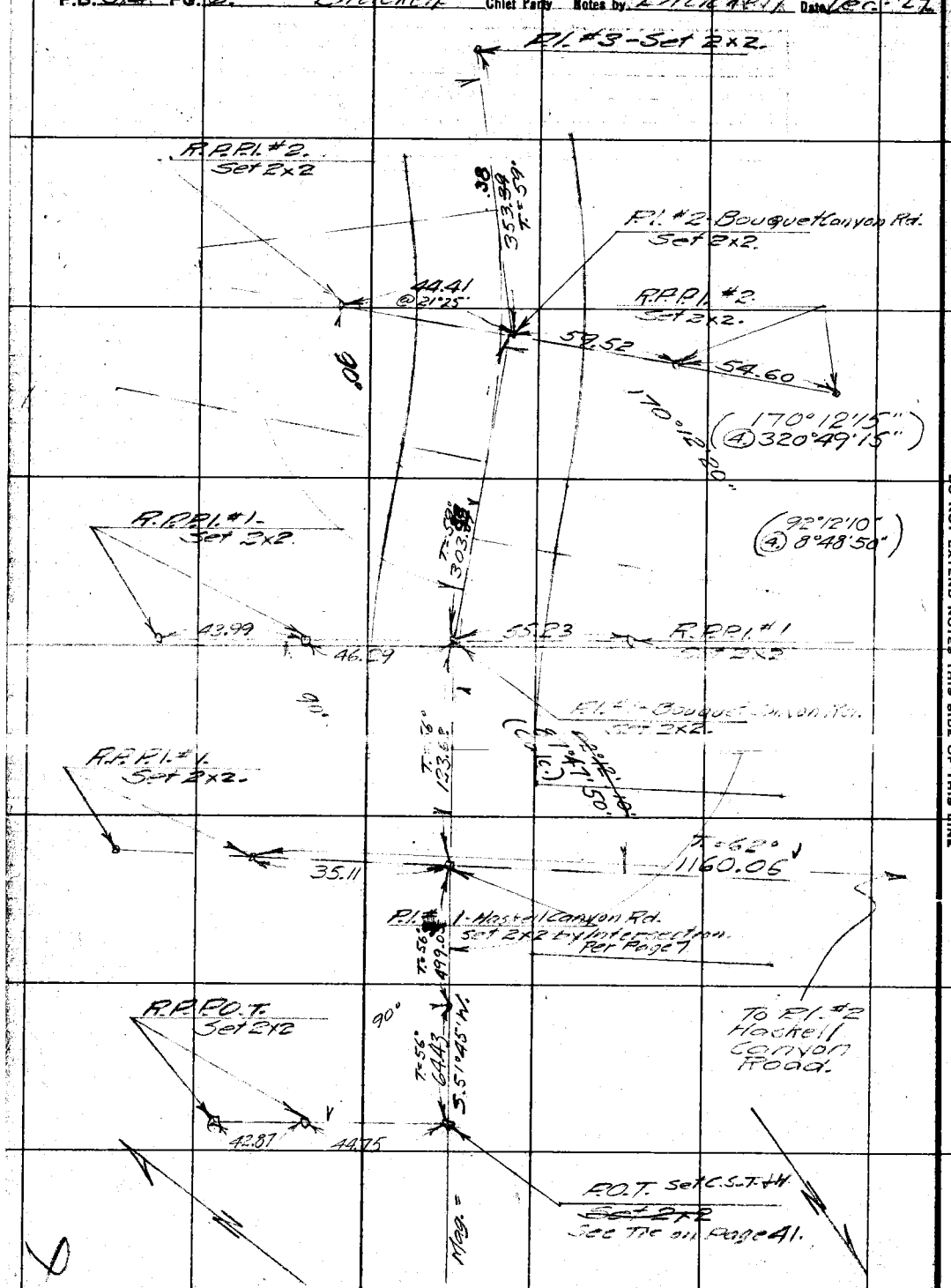

RETURN TO LOS ANGELES COUNTY SURVEYOR

DO NOT EXTEND NOTES THIS SIDE OF THIS LINE

NOTE: ANY ADDITION OR CHANGES ON THIS SHEET MUST BE MADE OR CIRCLED IN RED. WITH DATE AND NAME OF PERSON MAKING CHANGE.

Note: Survey original C39308. Centerline travelled road run, no original survey points being found. W.H.B.

Date 11-21-27 Notes by Brackett Chief Party Brackett F.B. 314 Pg. 7

Plotted by HOWARD	W. O. No. 765 D. S. O. No.
Date	Location Haskell Canyon Road
Map No. B-132	Surveyed by Brackett
Plotting Ch'd by CURTIS	Date Nov 21 1927
Date	Indexed A. C. Johnson

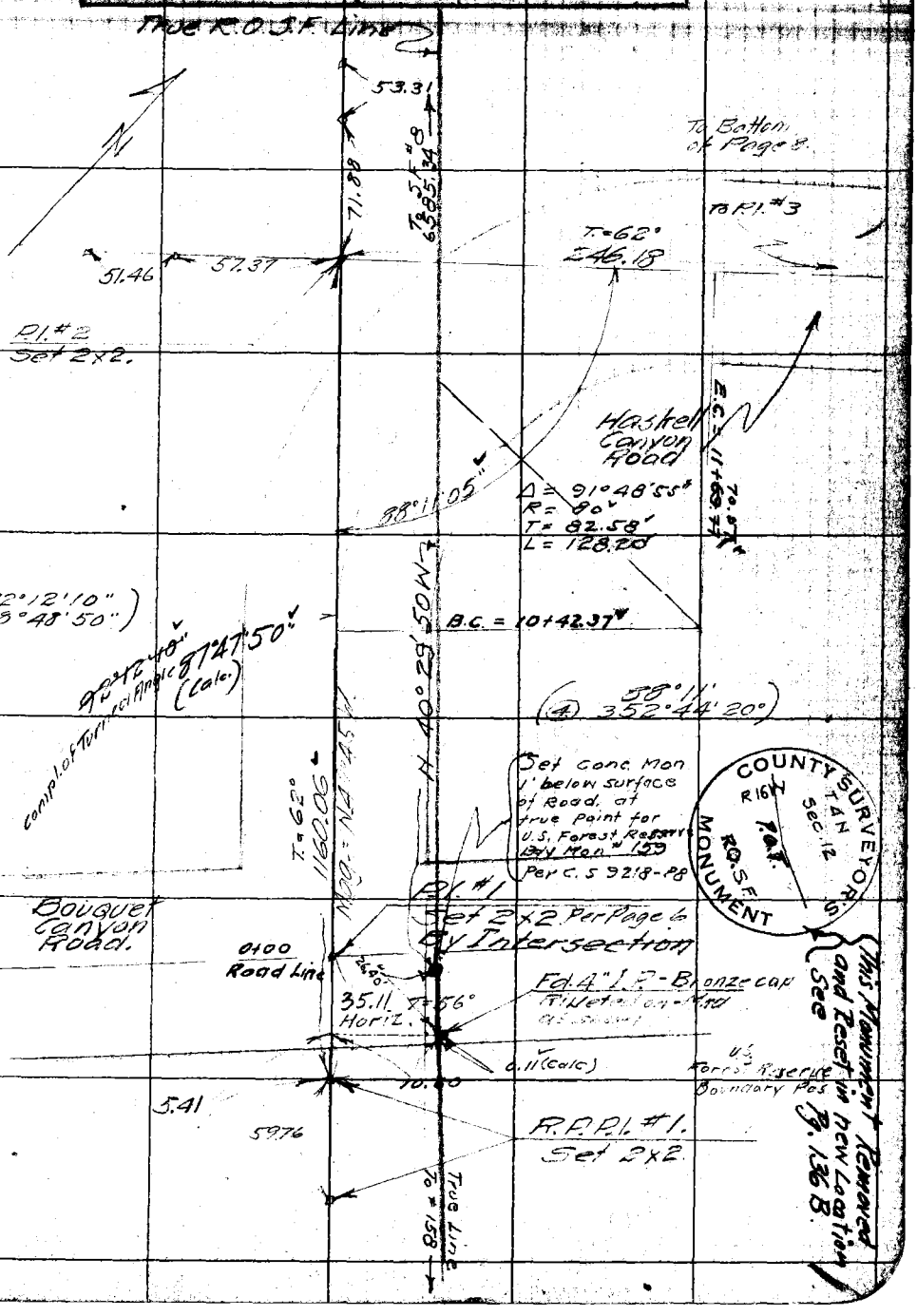

NOTE: ANY ADDITION OR CHANGES ON THIS SHEET MUST BE MADE OR CIRCLED IN RED. WITH DATE AND NAME OF PERSON MAKING CHANGE.

W.S. 62, B-1

RETURN TO LOS ANGELES COUNTY SURVEYOR

264-117 B-12

DO NOT EXTEND NOTES THIS SIDE OF THIS LINE

F.B. 314 Pg. 8 Brackett Chief Party Notes by Brackett Date 11-21-27

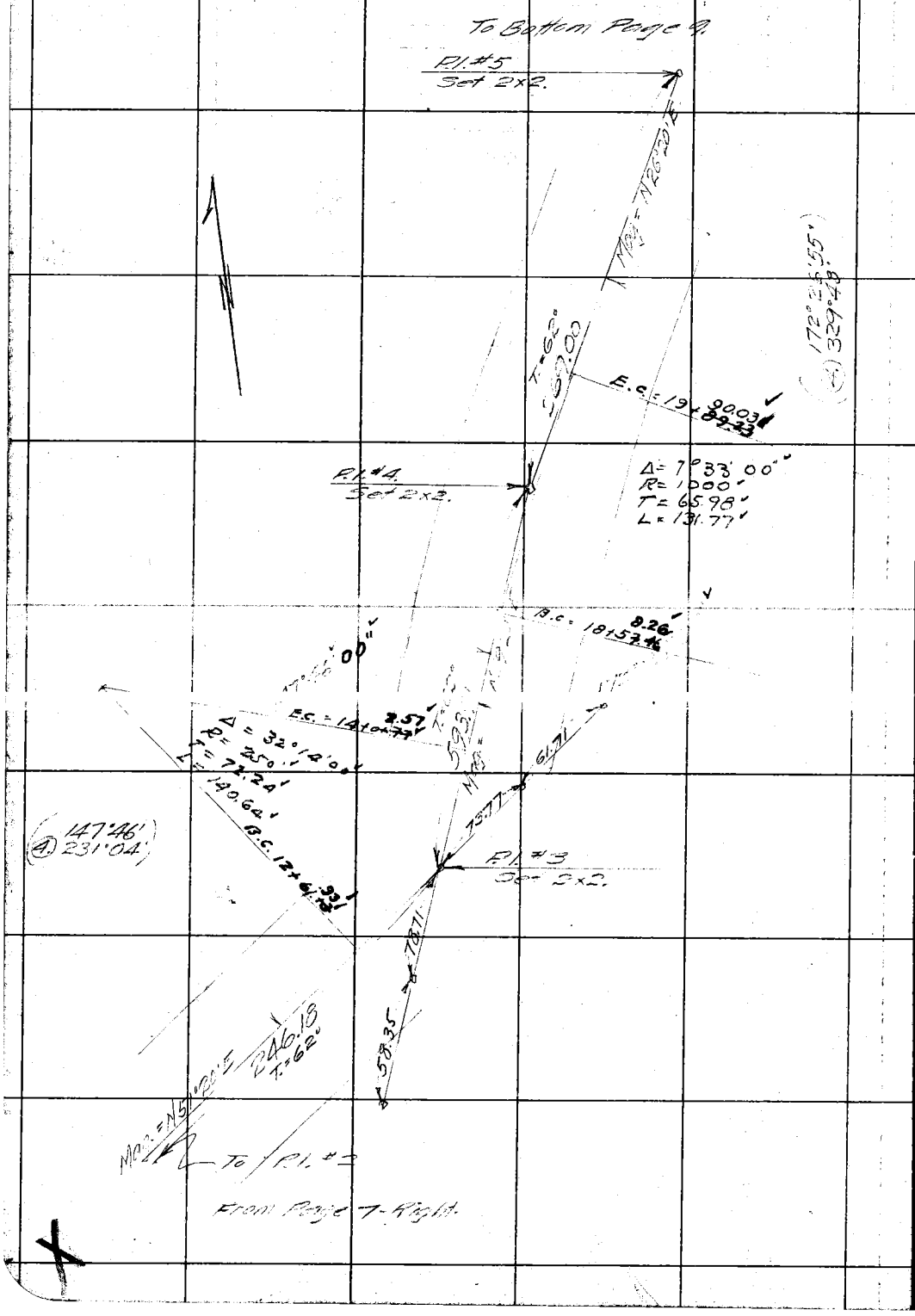

RETURN TO
LOS ANGELES COUNTY SURVEYOR

DO NOT EXTEND NOTES THIS SIDE OF THIS LINE

NOTE: ANY ADDITION OR CHANGES ON THIS SHEET MUST BE MADE OR CIRCLED IN RED. WITH DATE AND NAME OF PERSON MAKING CHANGE.

Date 11-21-27 Notes by Brackett Chief Party Brackett F.B. 314 PG. 9

Plotted by HOWARD
Date
Map No. B-132
Plotting Ck'd by CURTIS
Date

W. O. No. 765 D. S. O. No.
Location Haskell Canyon Road.
Surveyed by Brackett.
Date Nov. 21-1927.
Indexed A. C. Johnson.

NOTE: ANY ADDITION OR CHANGES ON THIS SHEET MUST BE MADE OR CIRCLED IN RED. WITH DATE AND NAME OF PERSON MAKING CHANGE.

DO NOT EXTEND NOTES THIS SIDE OF THIS LINE

RETURN TO LOS ANGELES COUNTY SURVEYOR

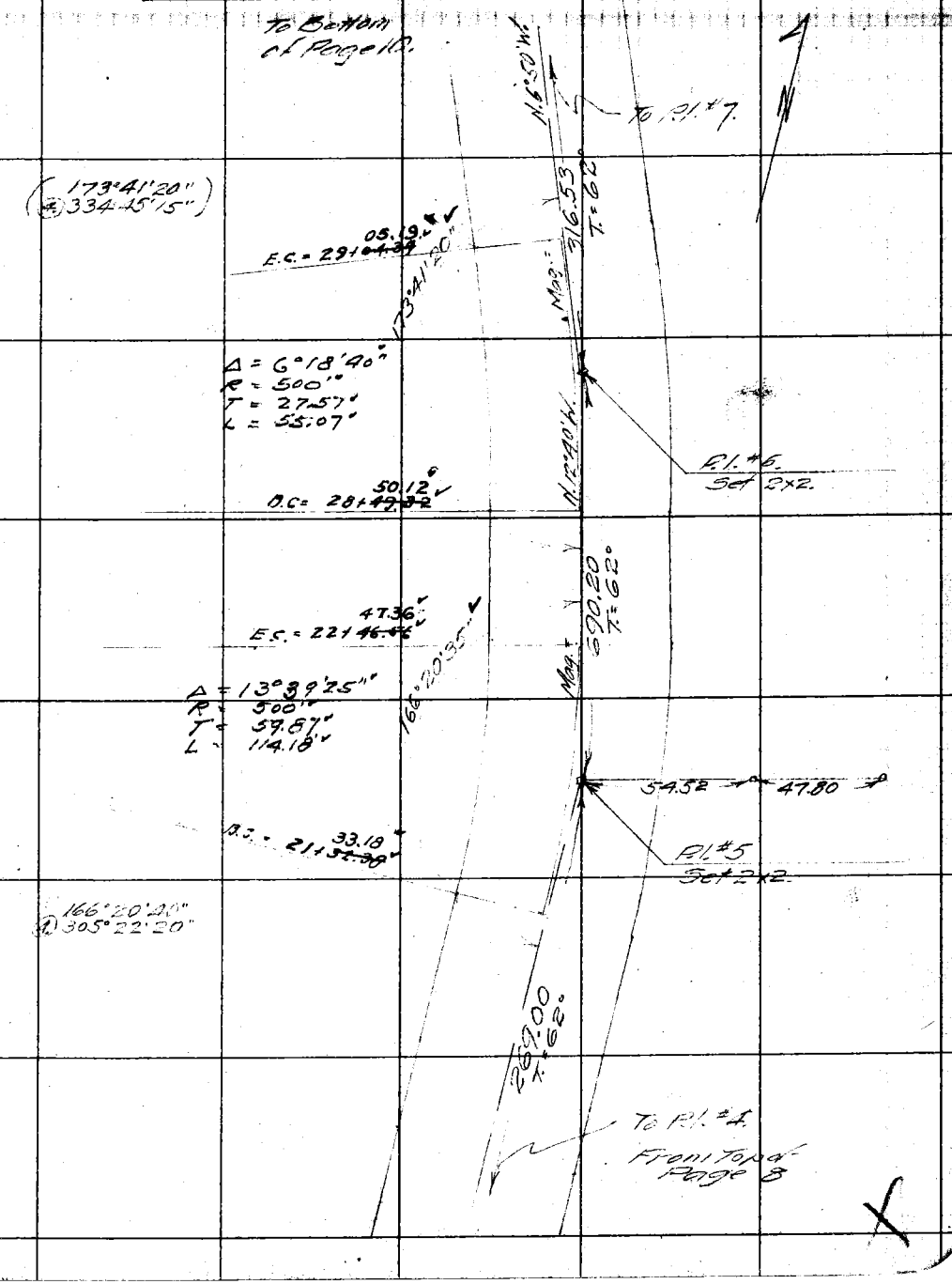

F.B. 314 PG. 10. Brackett Chief Party Notes by Brackett Date 11-21-27.

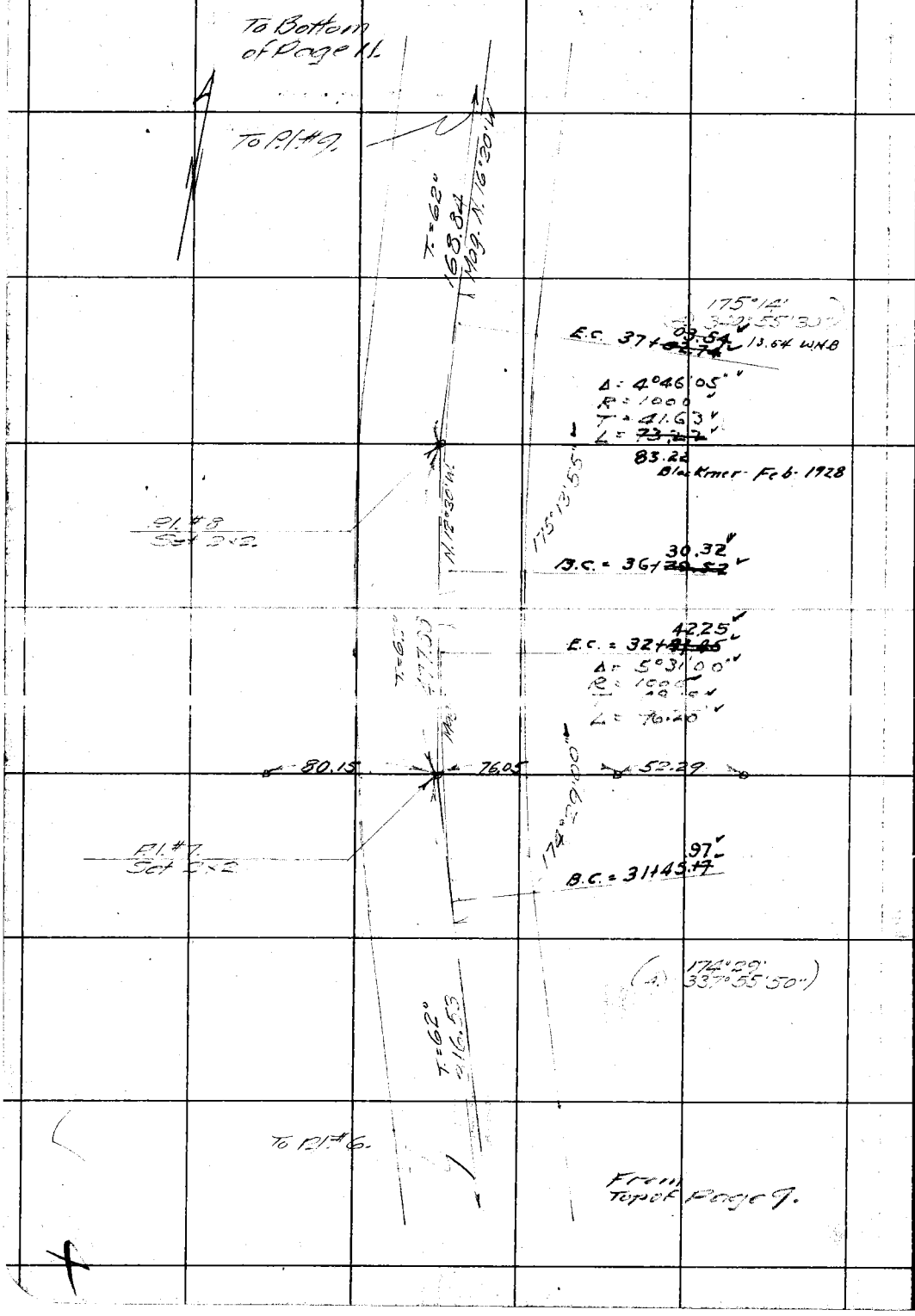

RETURN TO
LOS ANGELES COUNTY SURVEYOR

DO NOT EXTEND NOTES THIS SIDE OF THIS LINE

NOTE: ANY ADDITION OR CHANGES ON THIS SHEET MUST BE MADE OR CIRCLED IN RED, WITH DATE AND NAME OF PERSON MAKING CHANGE.

Date 11-21-27. Notes by Brackett. Chief Party Brackett. F.B. 314 Pg. 11

Plotted by HOWARD	W. O. No. 765 D. S. O. No.
Date	Location Haskell Canyon Road.
Map No. B-132	Surveyed by Brackett.
Plotting Ck'd by CURTIS	Date Nov. 21-1927.
Date	Indexed A. C. Johnson

W.S. 264-117, B-1

NOTE: ANY ADDITION OR CHANGES ON THIS SHEET MUST BE MADE OR CIRCLED IN RED, WITH DATE AND NAME OF PERSON MAKING CHANGE.

DO NOT EXTEND NOTES THIS SIDE OF THIS LINE

RETURN TO LOS ANGELES COUNTY SURVEYOR

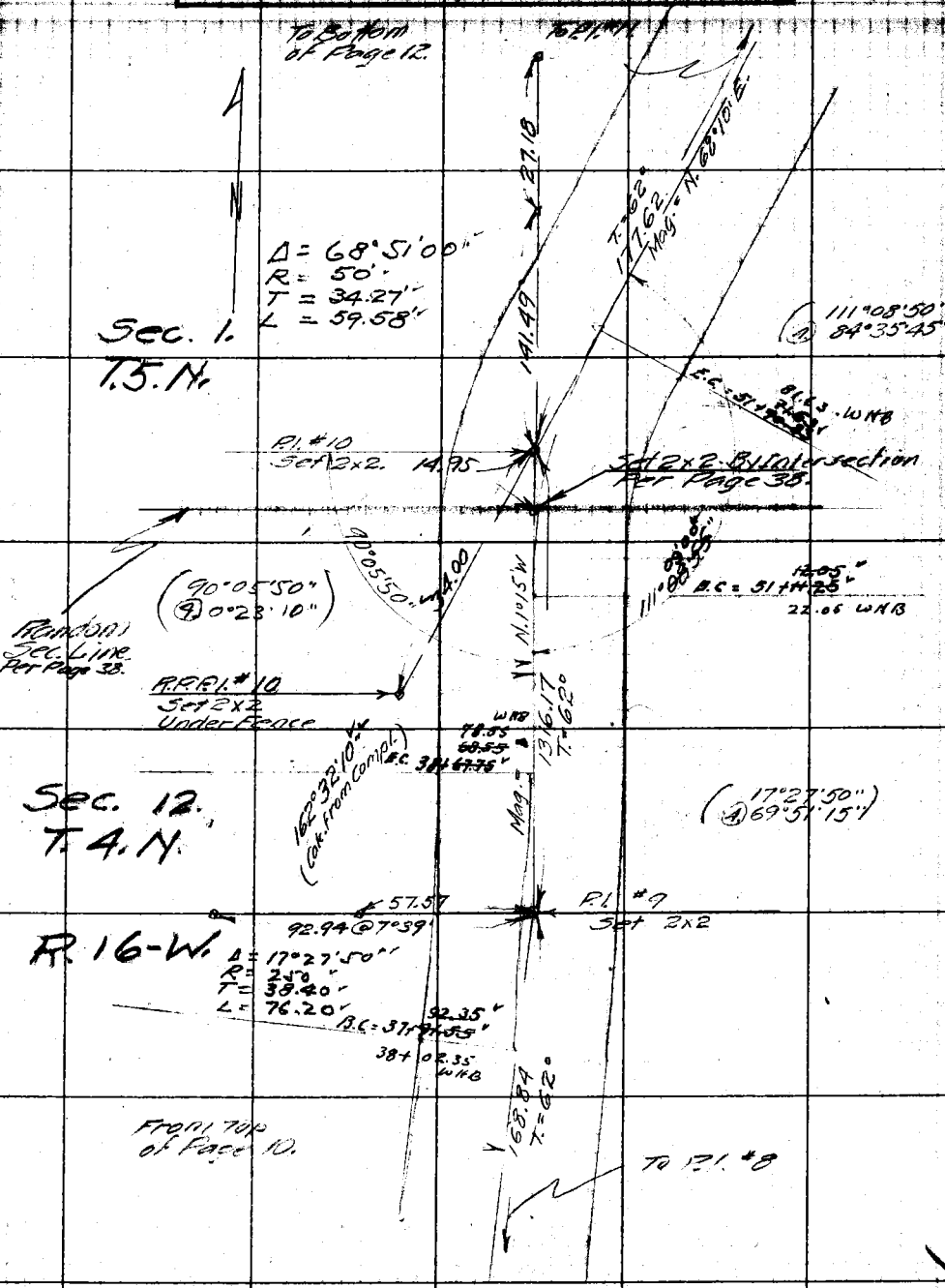

F.B. 314 Pg. 12. Brackett Chief Party Notes by Brackett Date 11-22-27.

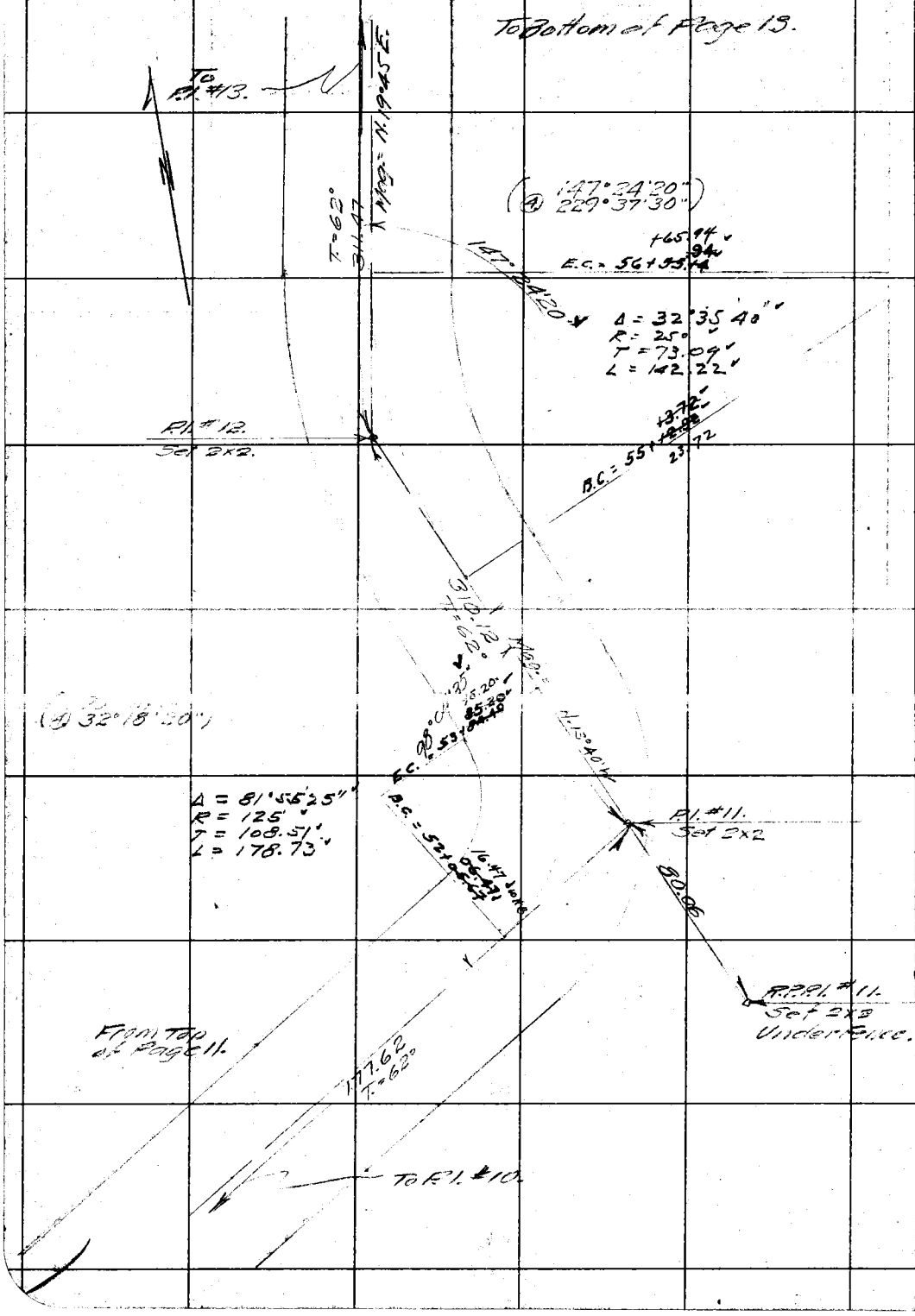

W.S. 264-117, B-1

RETURN TO
LOS ANGELES COUNTY SURVEYOR

DO NOT EXTEND NOTES THIS SIDE OF THIS LINE

NOTE: ANY ADDITION OR CHANGES ON THIS SHEET MUST BE MADE OR CIRCLED IN RED, WITH DATE AND NAME OF PERSON MAKING CHANGE.

Date 11-22-27 Notes by Brackett Chief Party Brackett F.B. 314 Pg. 13

Plotted by HOWARD	W. O. No. 765 D. S. O. No.
Date	Location Haskell Canyon Road
Map No. B-132	Surveyed by Brackett
Plotting C'k'd by CURTIS	Date Nov. 22-1927
Date	Indexed A. C. Johnson

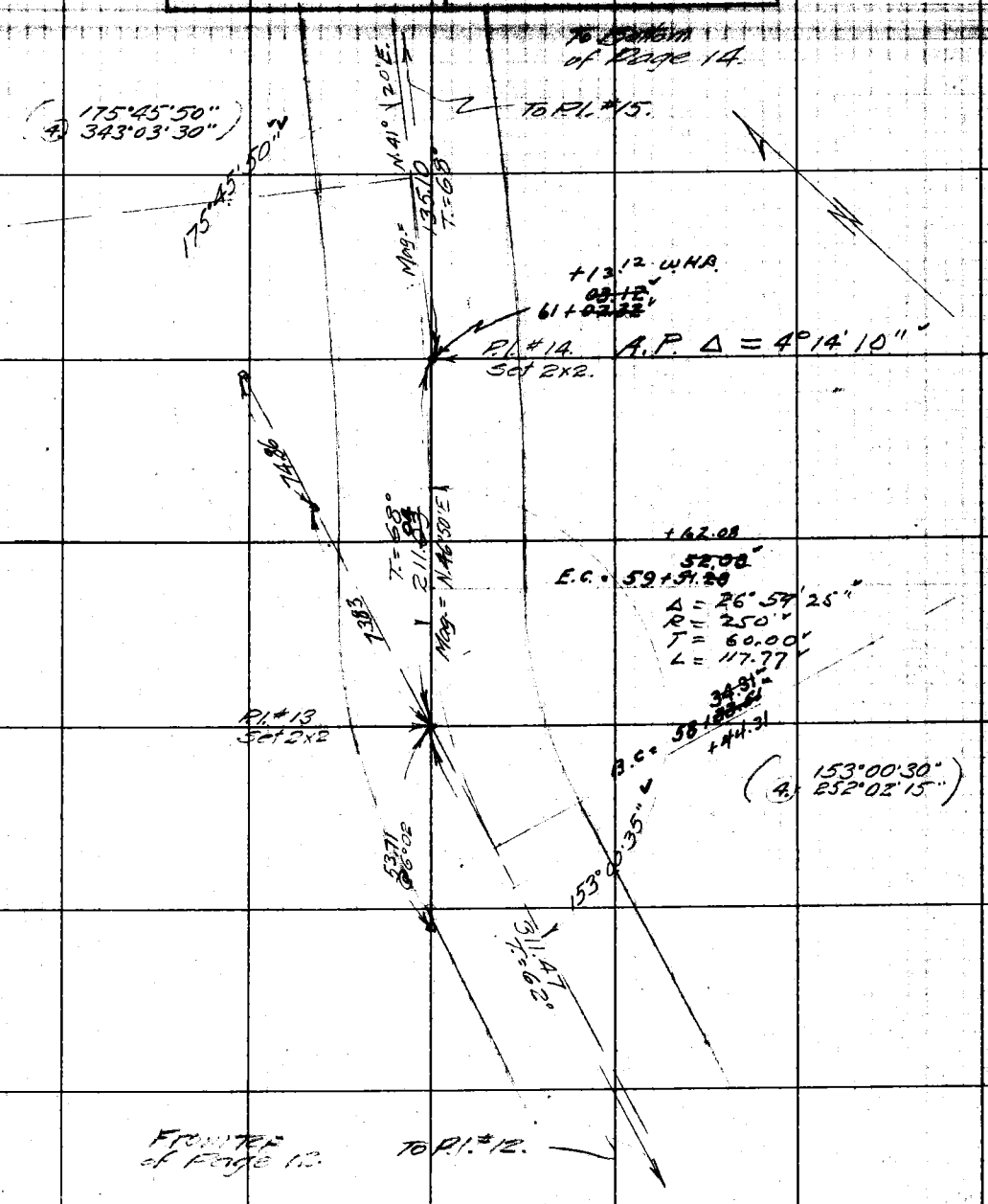

NOTE: ANY ADDITION OR CHANGES ON THIS SHEET MUST BE MADE OR CIRCLED IN RED. WITH DATE AND NAME OF PERSON MAKING CHANGE.

DO NOT EXTEND NOTES THIS SIDE OF THIS LINE

RETURN TO LOS ANGELES COUNTY SURVEYOR

13

F.B. 314 Pg. 14 Brackett Chief Party Notes by Brackett Date 11-22-27

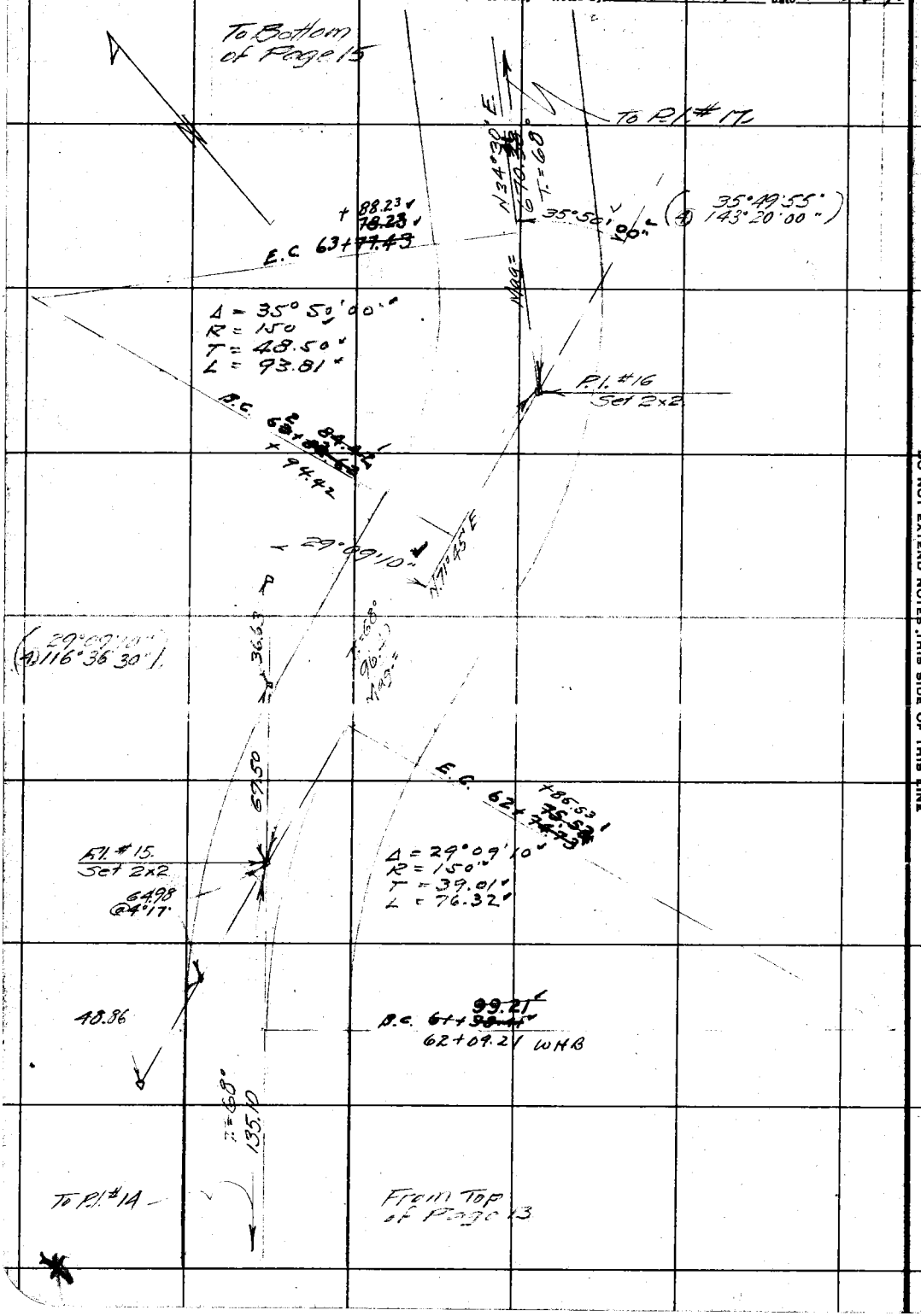

RETURN TO
LOS ANGELES COUNTY SURVEYOR

DO NOT EXTEND NOTES THIS SIDE OF THIS LINE

NOTE: ANY ADDITION OR CHANGES ON THIS SHEET MUST BE MADE OR CIRCLED IN RED, WITH DATE AND NAME OF PERSON MAKING CHANGE.

Date 11-22-27. Notes by Brackett Chief Party Brackett F.B. 314 Pg. 15

Platted by HOWARD	W. O. No. 765. D. S. O. No.
Date	Location Haskell Canyon Road.
Map No. B-13z	Surveyed by Brackett.
Platting C'k'd by CURTIS	Date Nov. 22-1927.
Date	Indexed A. C. Johnson

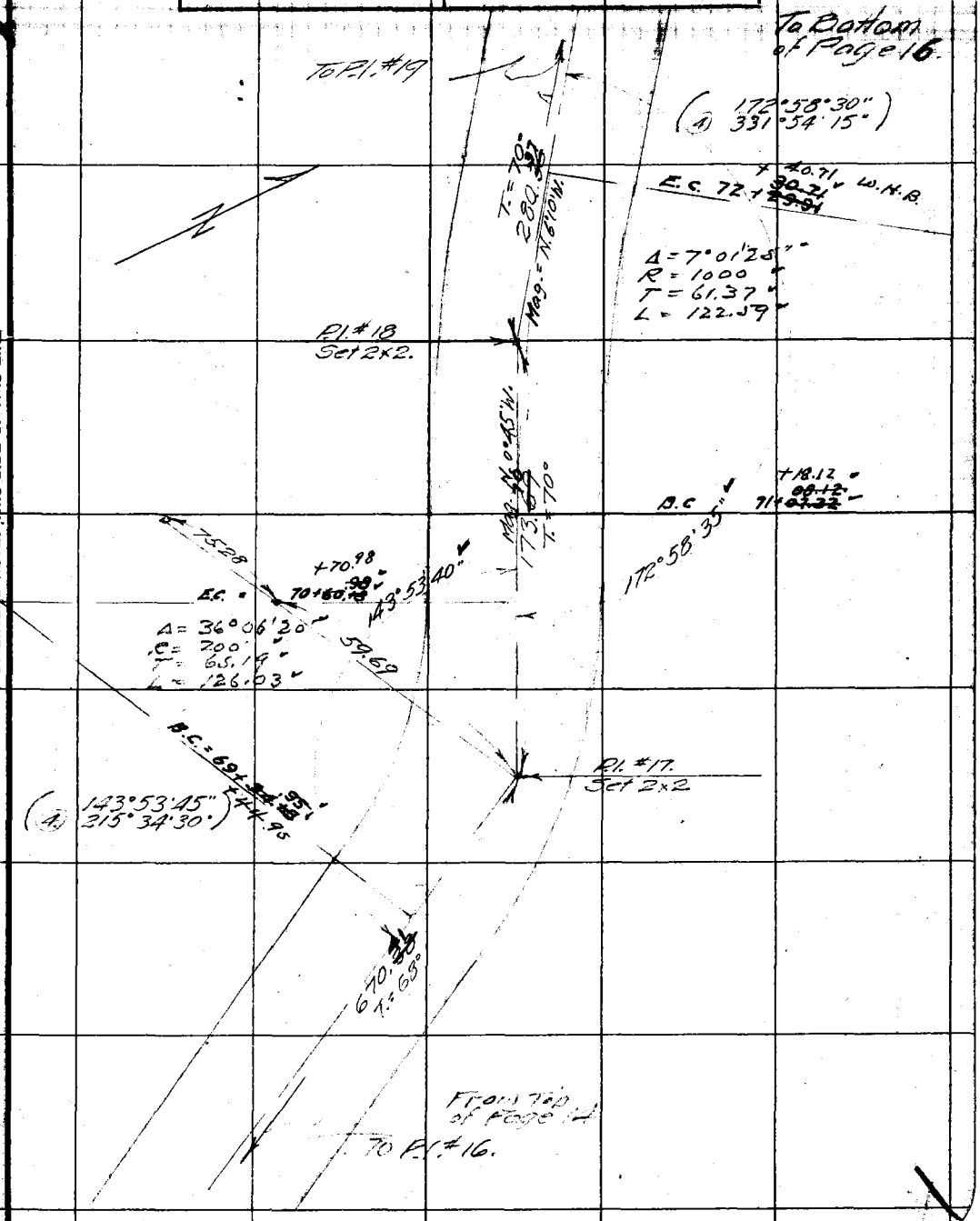

NOTE: ANY ADDITION OR CHANGES ON THIS SHEET MUST BE MADE OR CIRCLED IN RED, WITH DATE AND NAME OF PERSON MAKING CHANGE.

DO NOT EXTEND NOTES THIS SIDE OF THIS LINE

RETURN TO LOS ANGELES COUNTY SURVEYOR

17

F.B. 314 PG. 16. Brackett Chief Party Notes by Brackett Date 11-22-27.

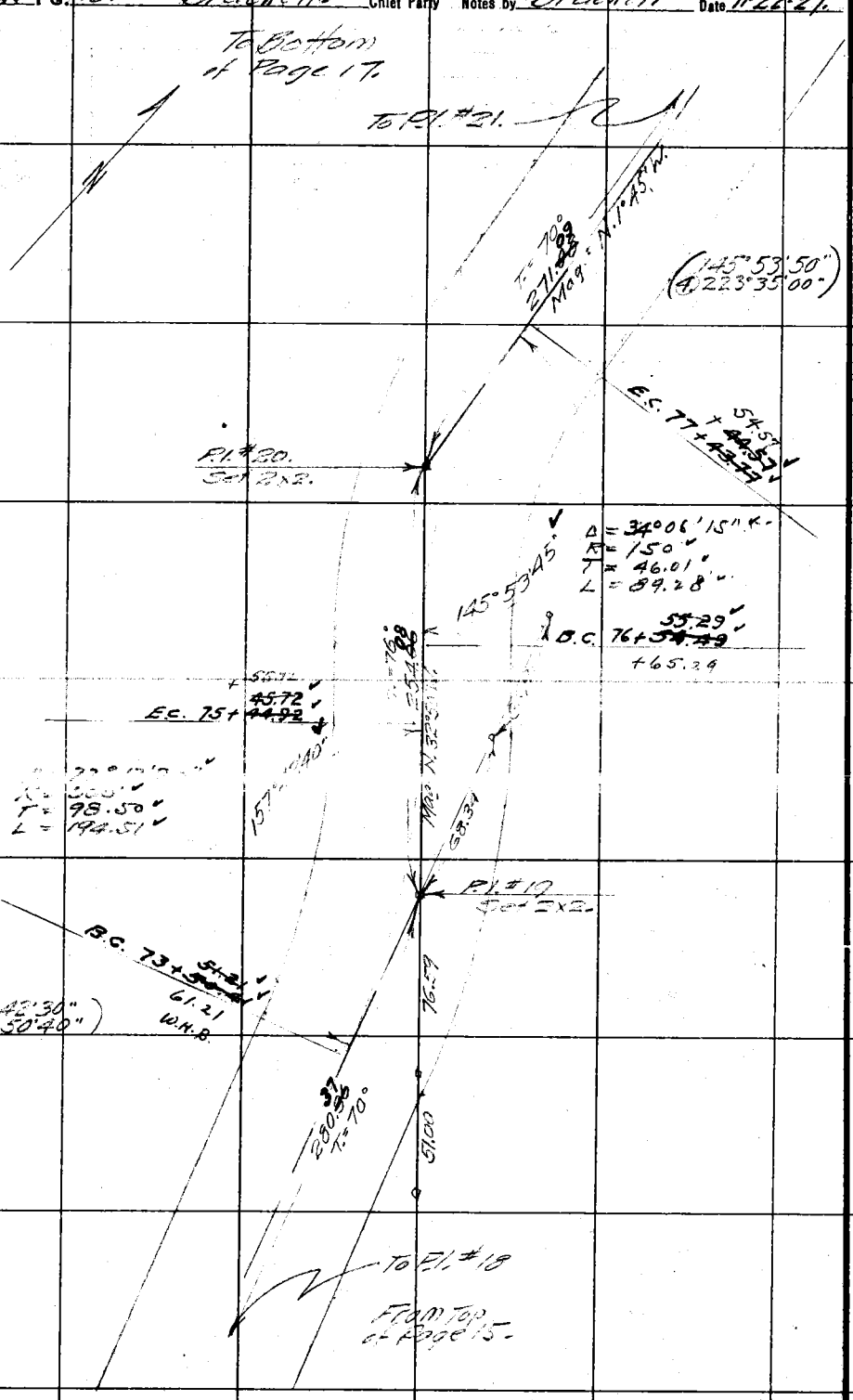

RETURN TO LOS ANGELES COUNTY SURVEYOR

DO NOT EXTEND NOTES THIS SIDE OF THIS LINE

NOTE: ANY ADDITION OR CHANGES ON THIS SHEET MUST BE MADE OR CIRCLED IN RED, WITH DATE AND NAME OF PERSON MAKING CHANGE.

Date 11-22-27 Notes by Brackett Chief Party Brackett F.B. 314 PG. 17

Plotted by HOWARD	W. O. No. 765 D. S. O. No.
Date	Location Hashell Canyon Road
Map No. B-132	Surveyed by Brackett
Plotting Ck'd by CURTIS	Date Nov 22-1927
Date	Indexed A. C. Johnson

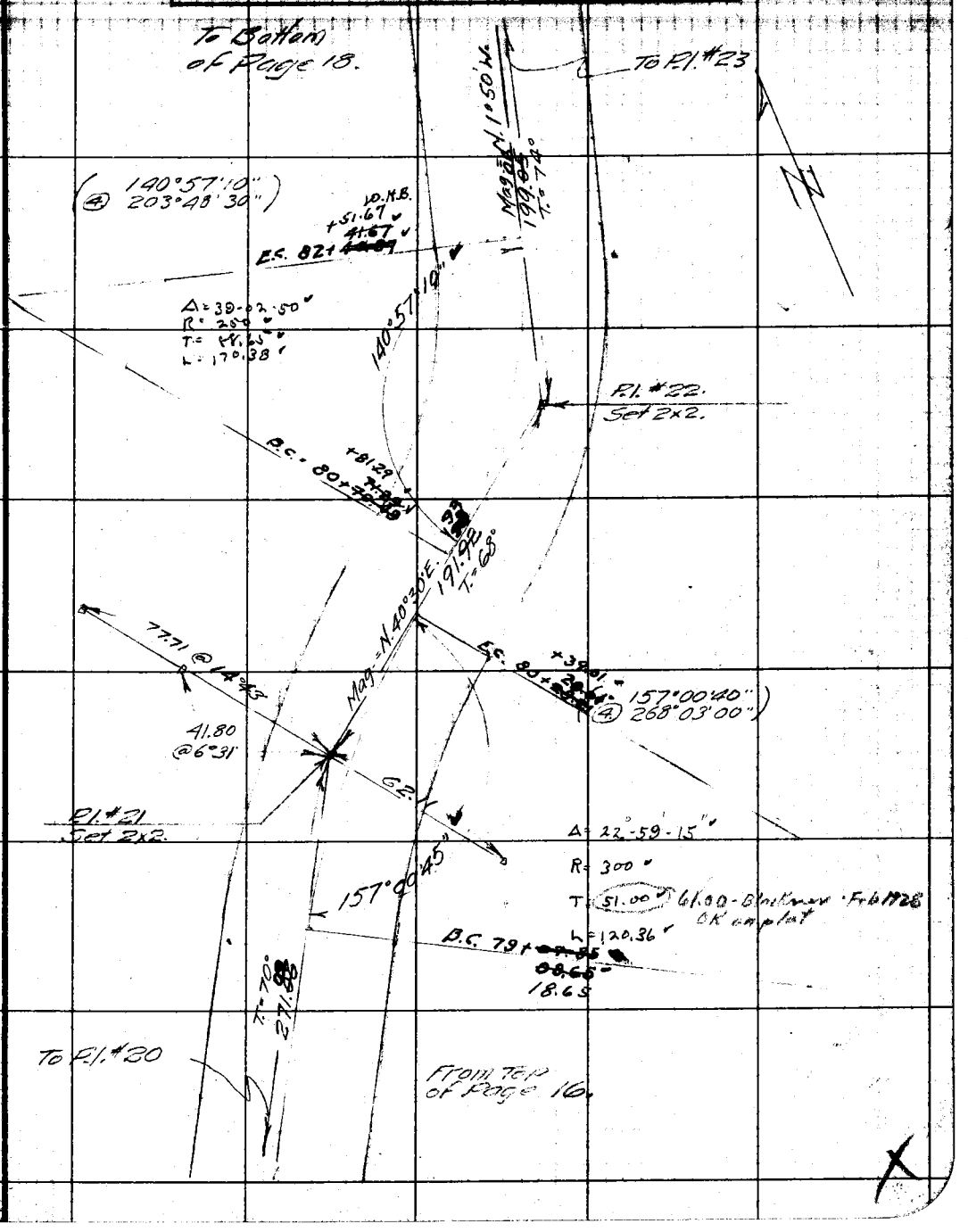

NOTE: ANY ADDITION OR CHANGES ON THIS SHEET MUST BE MADE OR CIRCLED IN RED, WITH DATE AND NAME OF PERSON MAKING CHANGE.

DO NOT EXTEND NOTES THIS SIDE OF THIS LINE

RETURN TO LOS ANGELES COUNTY SURVEYOR

F.B. 314. PG. 18. Brackett Chief Party Notes by Brackett. Date 11-22-27.

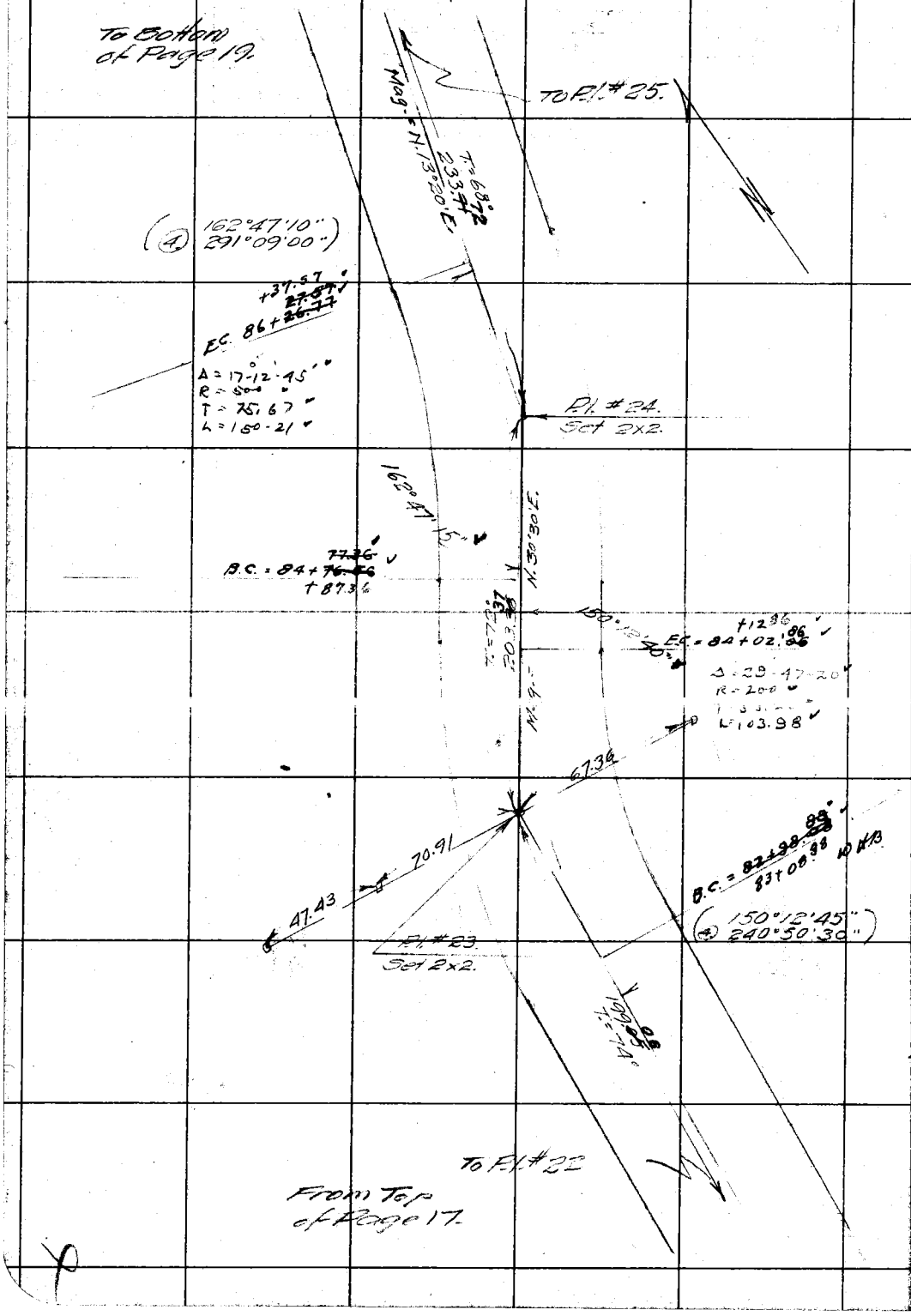

RETURN TO
LOS ANGELES COUNTY SURVEYOR

DO NOT EXTEND NOTES THIS SIDE OF THIS LINE

NOTE: ANY ADDITION OR CHANGES ON THIS SHEET MUST BE MADE OR CIRCLED IN RED, WITH DATE AND NAME OF PERSON MAKING CHANGE.

Date 11-22-27 Notes by Brackett Chief Party Brackett F.B. 314 Pg. 19

Plotted by HOWARD	W. O. No. 765 D. S. O. No.
Date	Location Hask-N Canyon Road
Map No. B-132	Surveyed by Brackett
Plotting Ck'd by CURTIS	Date Nov. 22, 1927
Date	Indexed A. C. Johnson

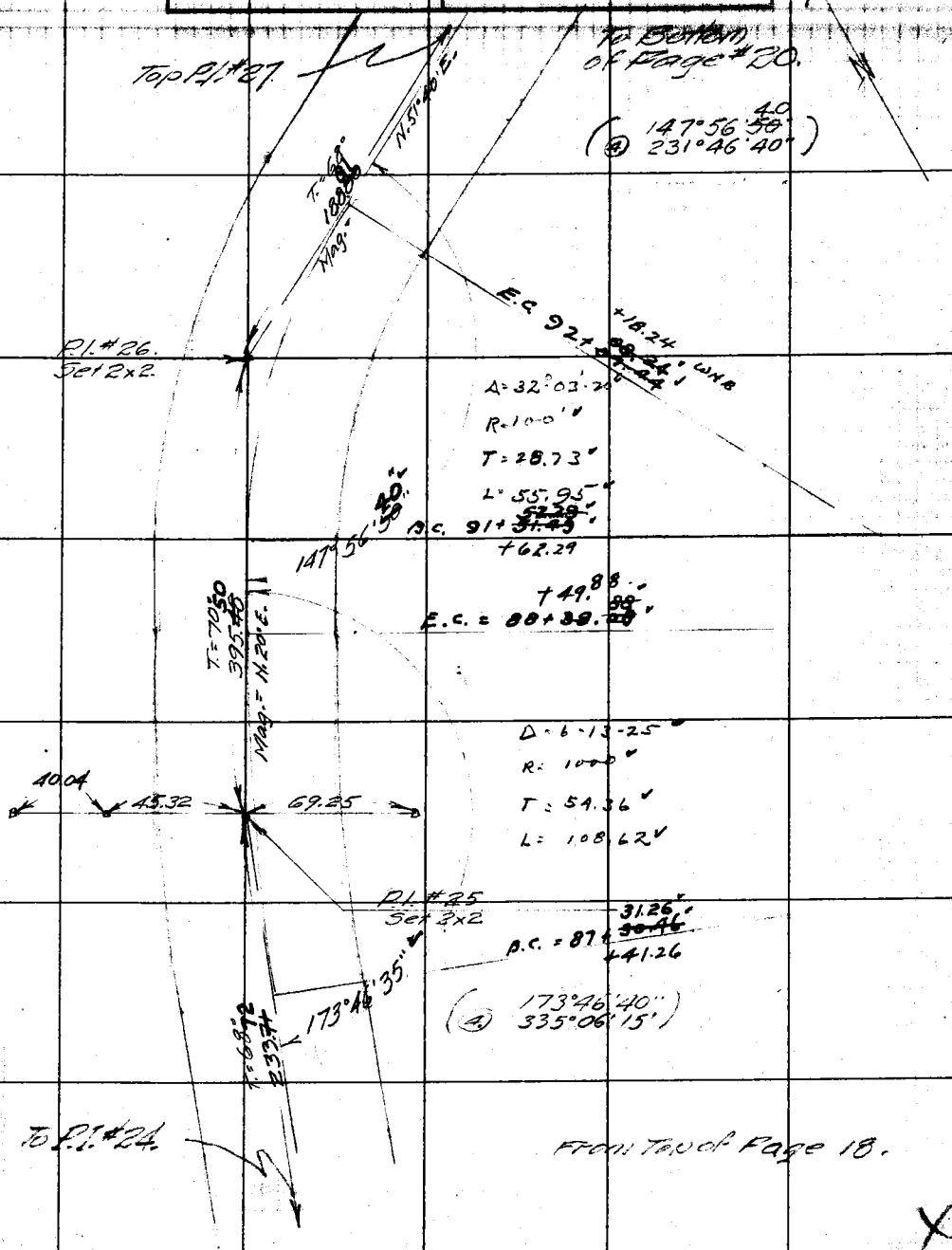

From Top of Page 18.

NOTE: ANY ADDITION OR CHANGES ON THIS SHEET MUST BE MADE OR CIRCLED IN RED, WITH DATE AND NAME OF PERSON MAKING CHANGE.

DO NOT EXTEND NOTES THIS SIDE OF THIS LINE

RETURN TO LOS ANGELES COUNTY SURVEYOR

25

26

F.B. 314 PG. 20. Brackett Chief Party Notes by Brackett Date 11-23-27.

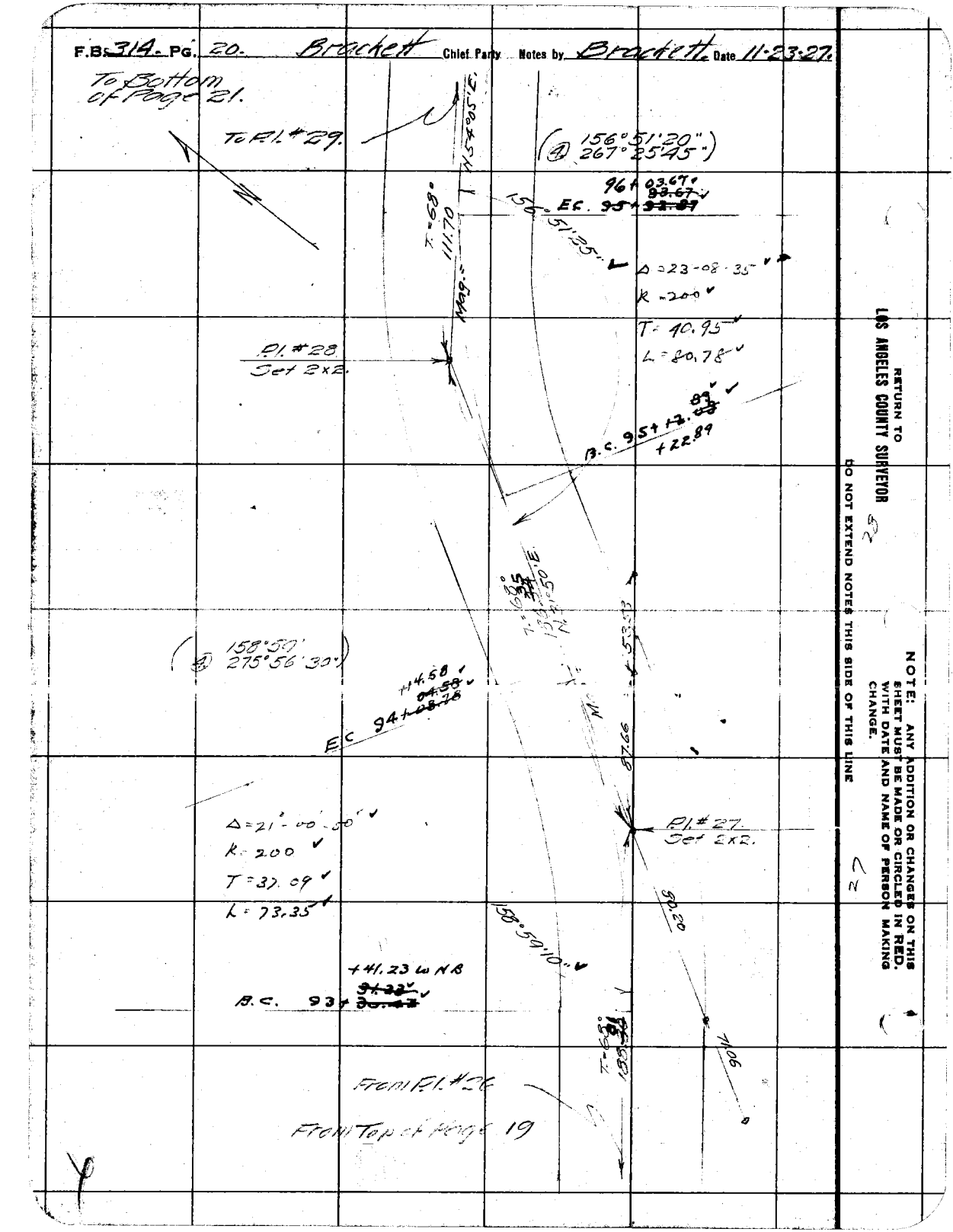

RETURN TO LOS ANGELES COUNTY SURVEYOR

DO NOT EXTEND NOTES THIS SIDE OF THIS LINE

NOTE: ANY ADDITION OR CHANGES ON THIS SHEET MUST BE MADE OR CIRCLED IN RED. WITH DATE AND NAME OF PERSON MAKING CHANGE.

Date 11-23-27. Notes by Brackett Chief Party Brackett F.B. 314 PG. 21

Plotted by WARD	W. O. No. 765. D. S. O. No.
Date	Location Haskell Canyon Road.
Map No. B-132	Surveyed by Brackett.
Plotting Ck'd by CURTIS	Date Nov. 23-1927
Date	Indexed K. C. Johnson

NOTE: ANY ADDITION OR CHANGES ON THIS SHEET MUST BE MADE OR CIRCLED IN RED, WITH DATE AND NAME OF PERSON MAKING CHANGE.

30

DO NOT EXTEND NOTES THIS SIDE OF THIS LINE

RETURN TO LOS ANGELES COUNTY SURVEYOR

29

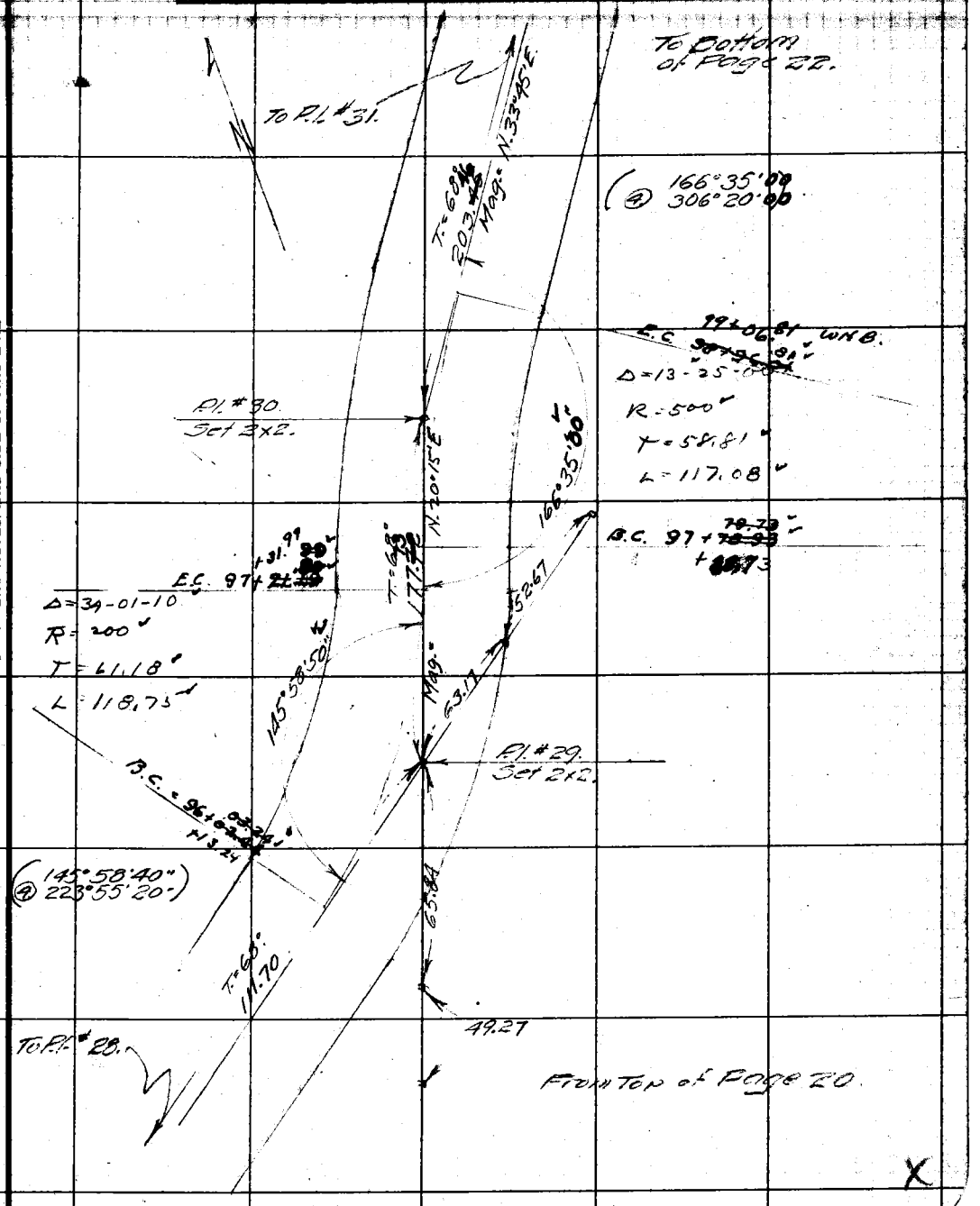

X

F.B. 314 PG. 22. Brackett Chief Party Notes by Brackett Date 11-23-27.

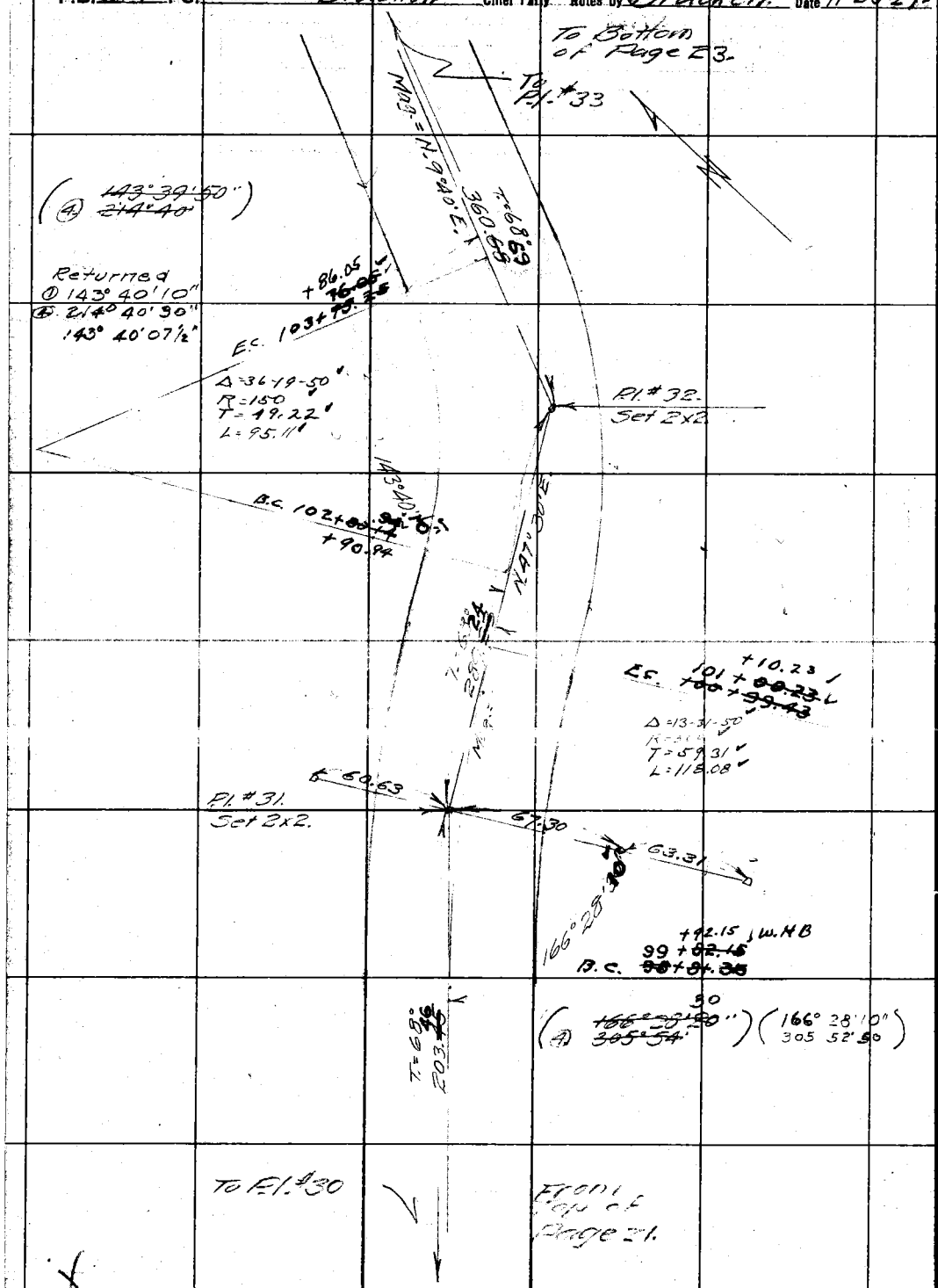

RETURN TO LOS ANGELES COUNTY SURVEYOR

DO NOT EXTEND NOTES THIS SIDE OF THIS LINE

NOTE: ANY ADDITION OR CHANGES ON THIS SHEET MUST BE MADE OR CIRCLED IN RED. WITH DATE AND NAME OF PERSON MAKING CHANGE.

Date 11-23-27. Notes by Brackett Chief Party Brackett F.B. 314 Pg. 23

Platted by HOWARD	W. O. No. 765. D. S. O. No.
Date	Location Haskell Canyon Road.
Map No. B-132	Surveyed by Brackett.
Platting Ck'd by CURTIS	Date Nov. 23-1927.
Date	Indexed A. C. Johnson

NOTE: ANY ADDITION OR CHANGES ON THIS SHEET MUST BE MADE OR CIRCLED IN RED, WITH DATE AND NAME OF PERSON MAKING CHANGE.

DO NOT EXTEND NOTES THIS SIDE OF THIS LINE

RETURN TO LOS ANGELES COUNTY SURVEYOR

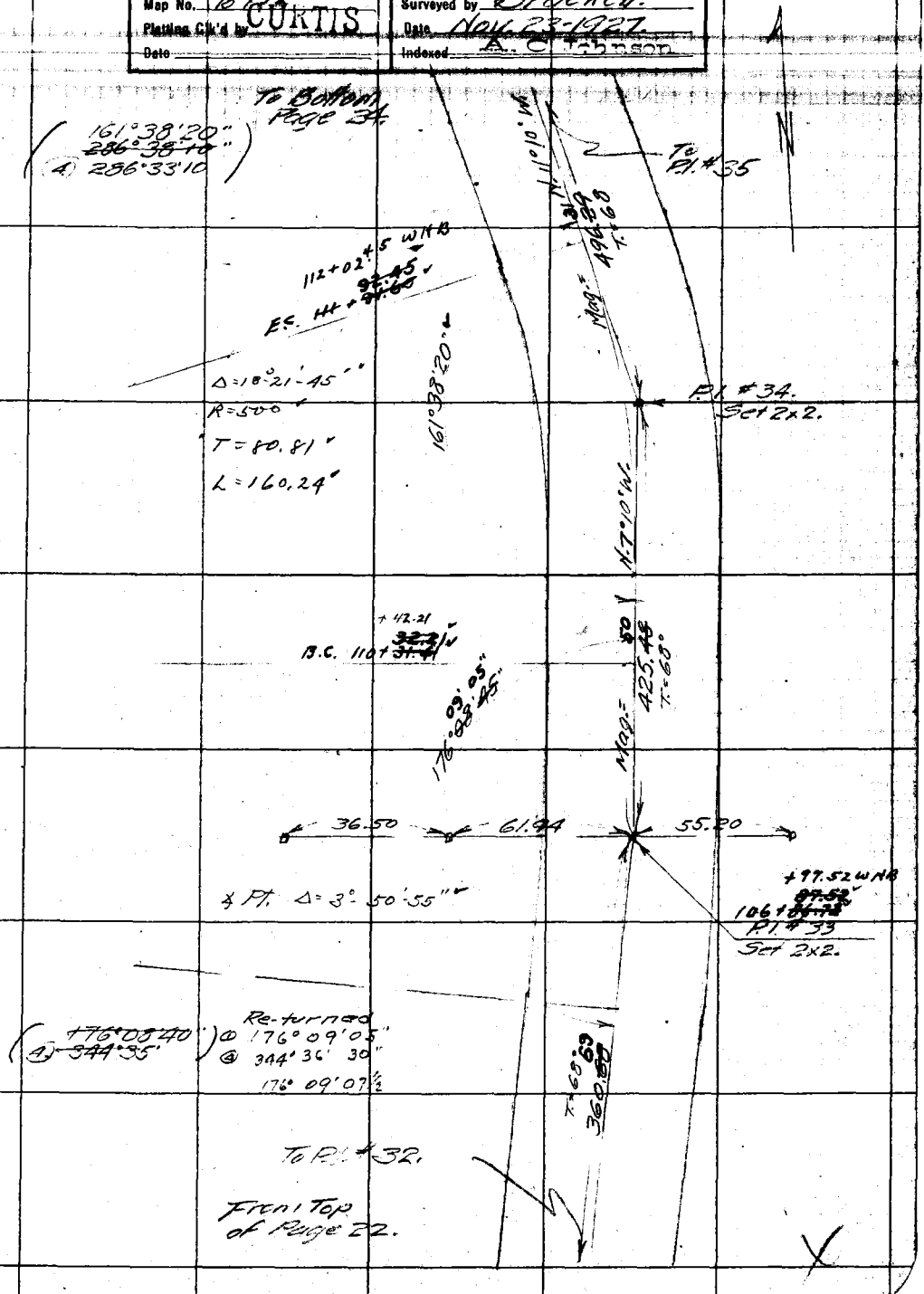

F.B. 314. PG. 24. Brackett. Chief Party Notes by Brackett. Date 11-23-27.

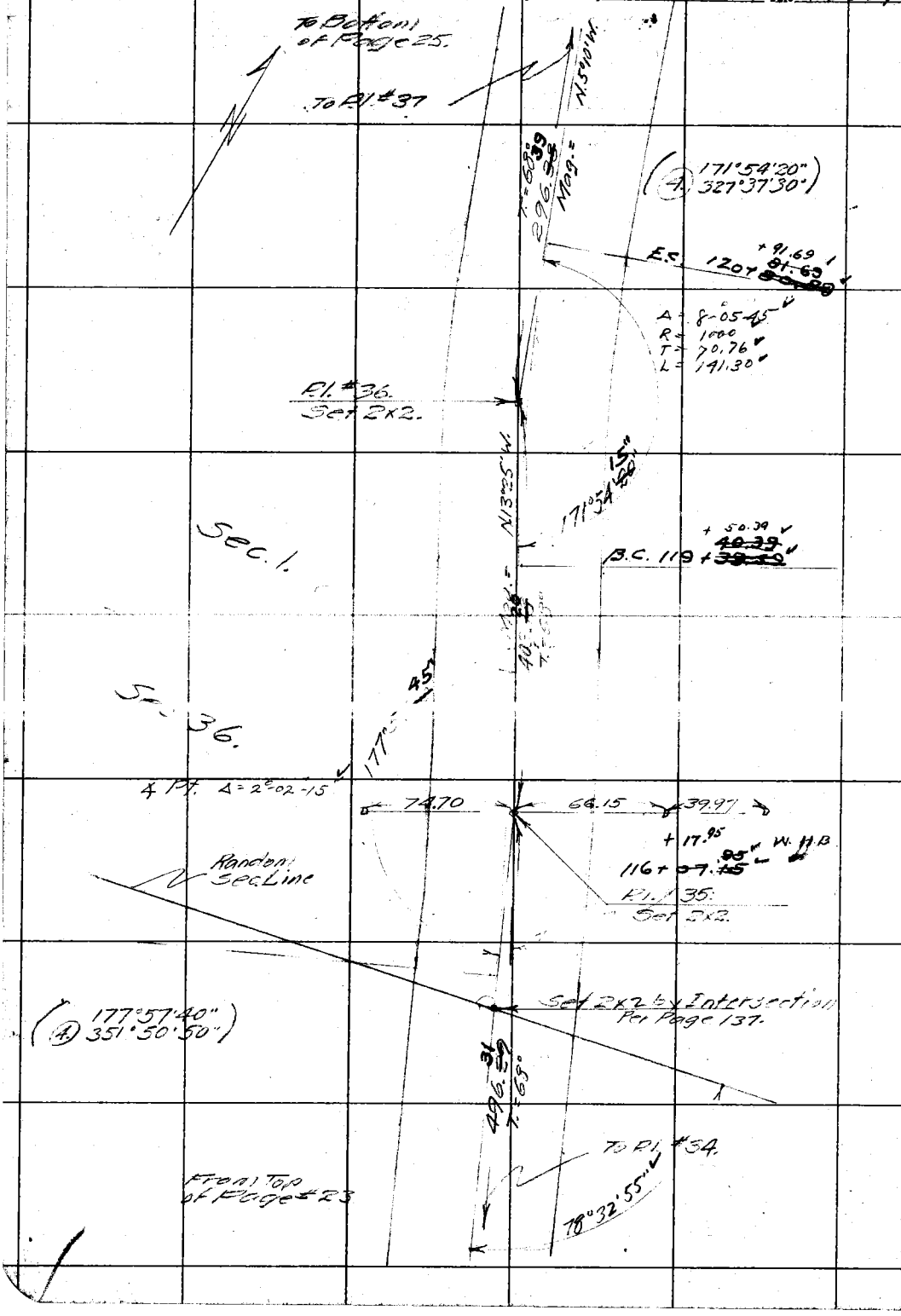

WS77 C-6

RETURN TO
LOS ANGELES COUNTY SURVEYOR

DO NOT EXTEND NOTES THIS SIDE OF THIS LINE

NOTE: ANY ADDITION OR CHANGES ON THIS SHEET MUST BE MADE OR CIRCLED IN RED, WITH DATE AND NAME OF PERSON MAKING CHANGE.

Date 11-23-27. Notes by Brackett Chief Party Brackett. F.B. 314 PG. 25

Plotted by HOWARD	W. O. No. 765. D. S. O. No.
Date	Location Haskell Canyon Road.
Map No. B-132	Surveyed by Brackett
Plotting Ck'd by CURTIS	Date Nov. 23-1927.
Date	Indexed

NOTE: ANY ADDITION OR CHANGES ON THIS SHEET MUST BE MADE OR CIRCLED IN RED, WITH DATE AND NAME OF PERSON MAKING CHANGE.

DO NOT EXTEND NOTES THIS SIDE OF THIS LINE

RETURN TO LOS ANGELES COUNTY SURVEYOR

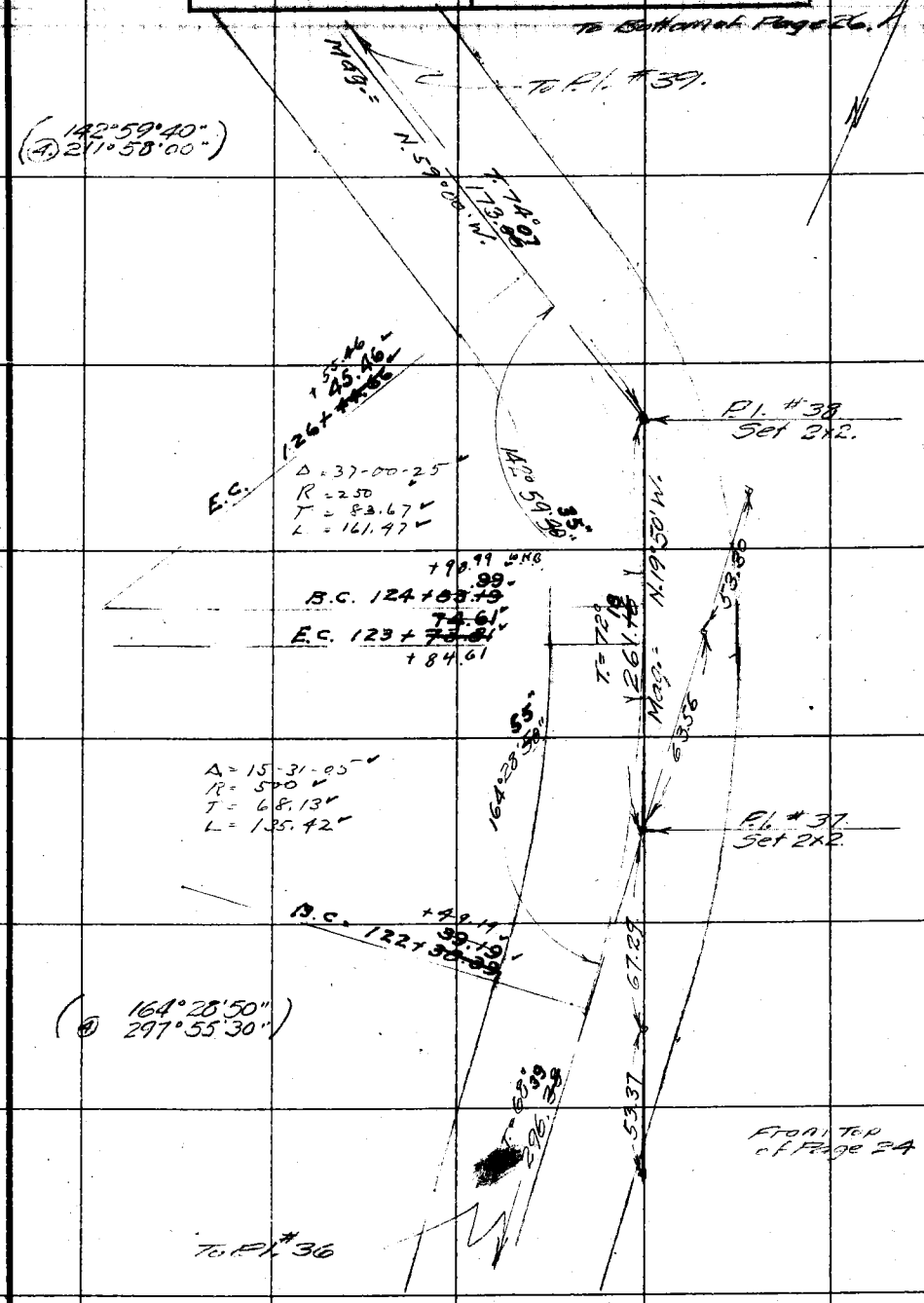

F.B. 314 PG. 26. Brackett Chief Party Notes by Brackett Date 11-23-27.

To Bottom of Page 27.

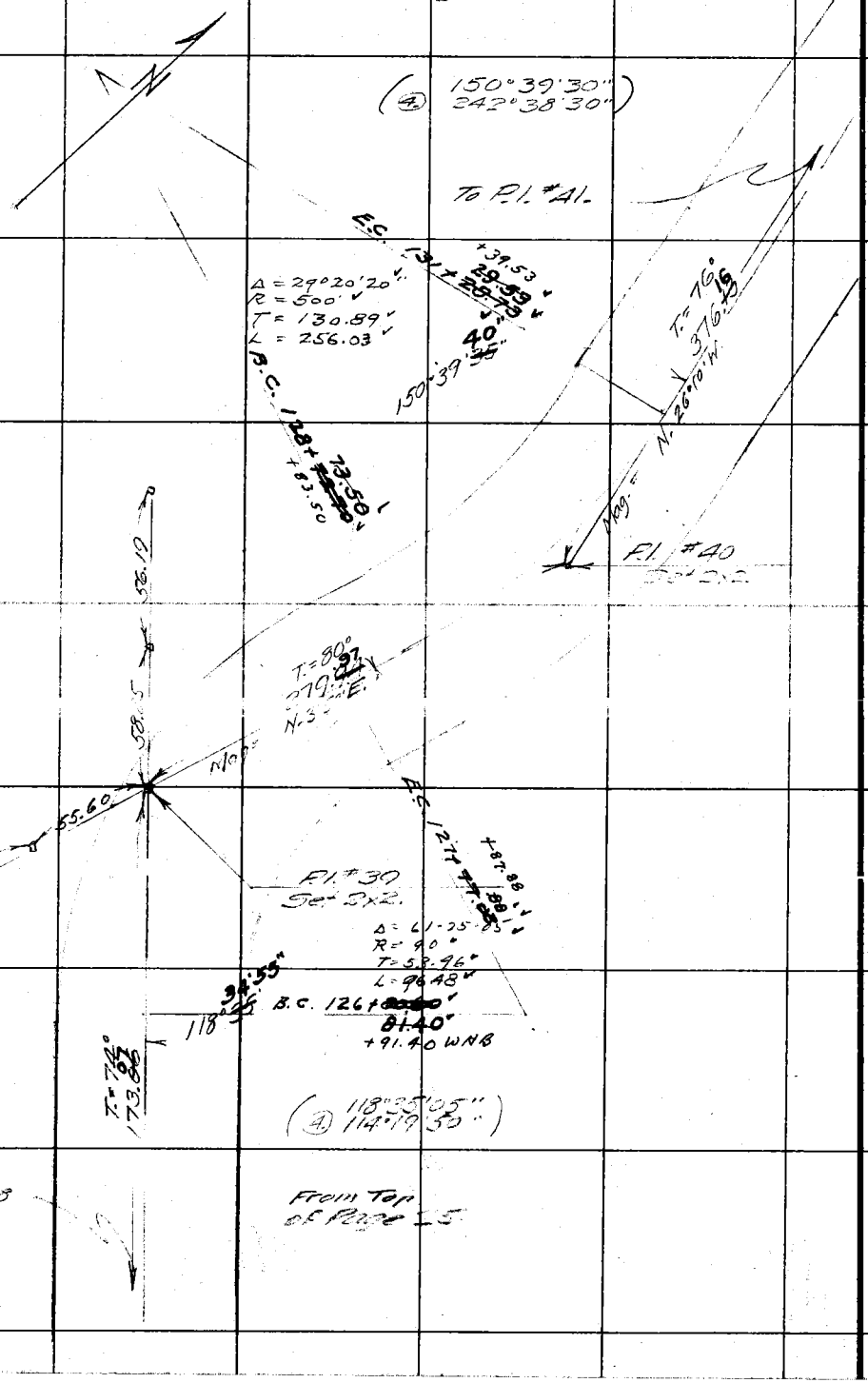

RETURN TO LOS ANGELES COUNTY SURVEYOR

40

DO NOT EXTEND NOTES THIS SIDE OF THIS LINE

NOTE: ANY ADDITION OR CHANGES ON THIS SHEET MUST BE MADE OR CIRCLED IN RED. WITH DATE AND NAME OF PERSON MAKING CHANGE.

39

Date 11-23-27. Notes by Brackett Chief Party Brackett F.B. 314 PG. 27

Plotted by HOWARD	W. O. No. 765 D. S. O. No.
Date	Location Haskell Canyon Road
Map No. B-132	Surveyed by Brackett.
Plotting C'k'd by CURTIS	Date Nov. 23-1927.
Date	Indexed A. C. Johnson

NOTE: ANY ADDITION OR CHANGES ON THIS SHEET MUST BE MADE OR CIRCLED IN RED. WITH DATE AND NAME OF PERSON MAKING CHANGE.

DO NOT EXTEND NOTES THIS SIDE OF THIS LINE

RETURN TO LOS ANGELES COUNTY SURVEYOR

41

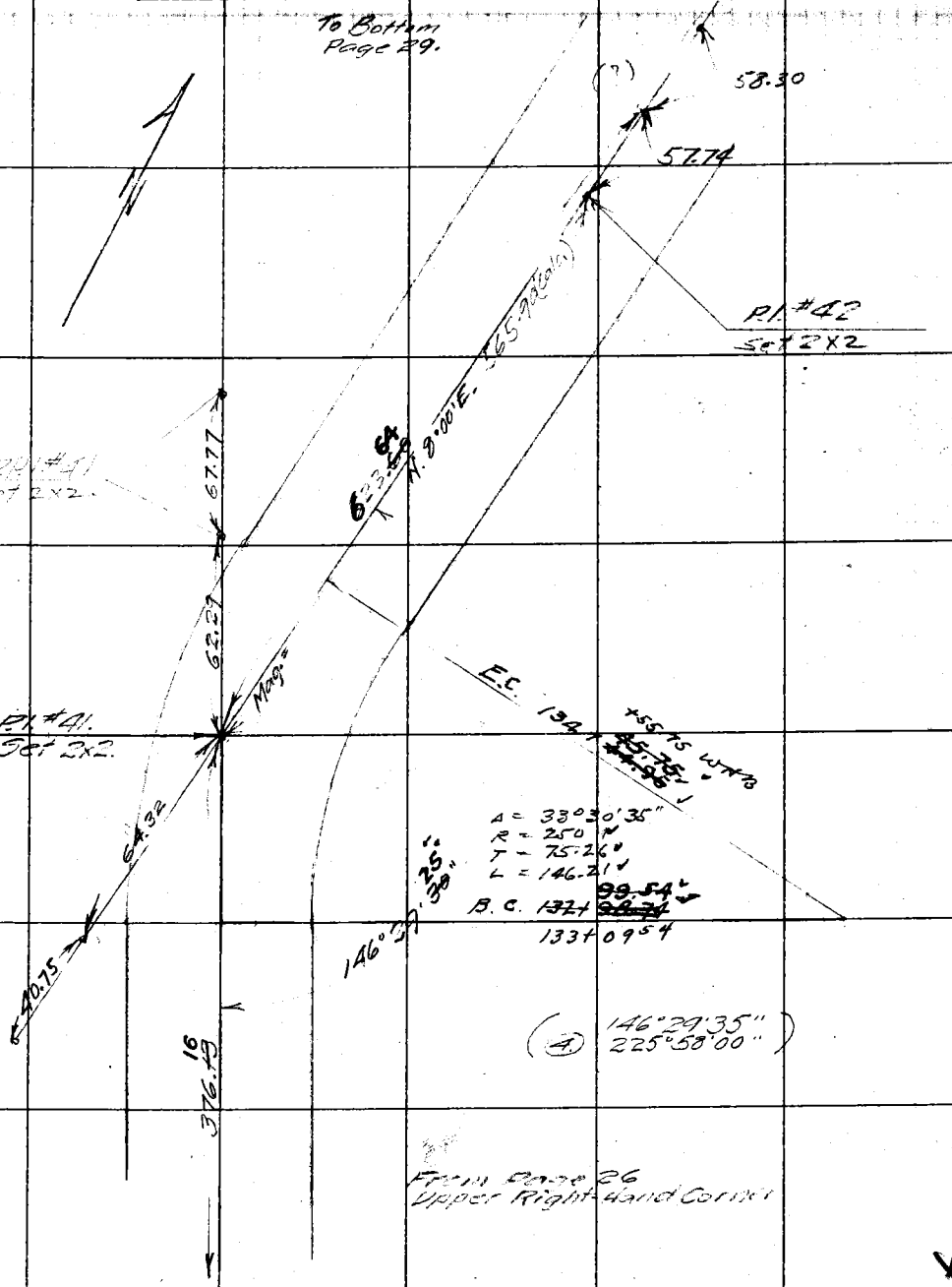

F.B. 314 PG. 28 Chief Party Notes by Date

RETURN TO
LOS ANGELES COUNTY SURVEYOR

NOTE: ANY ADDITION OR CHANGES ON THIS SHEET MUST BE MADE OR CIRCLED IN RED. WITH DATE AND NAME OF PERSON MAKING CHANGE.

DO NOT EXTEND NOTES THIS SIDE OF THIS LINE

Date _____ Notes by Brackett Chief Party Brackett F.B. 314 Pg. 29

Plotted by HOWARD	W. O. No. 765. D. S. O. No.
Date	Location Haskell Canyon Road.
Map No. B-132	Surveyed by Brackett.
Plotting C'k'd by CURTIS	Date Dec 1927.
Date	Indexed A. C. Johnson

To Bottom Page 30.

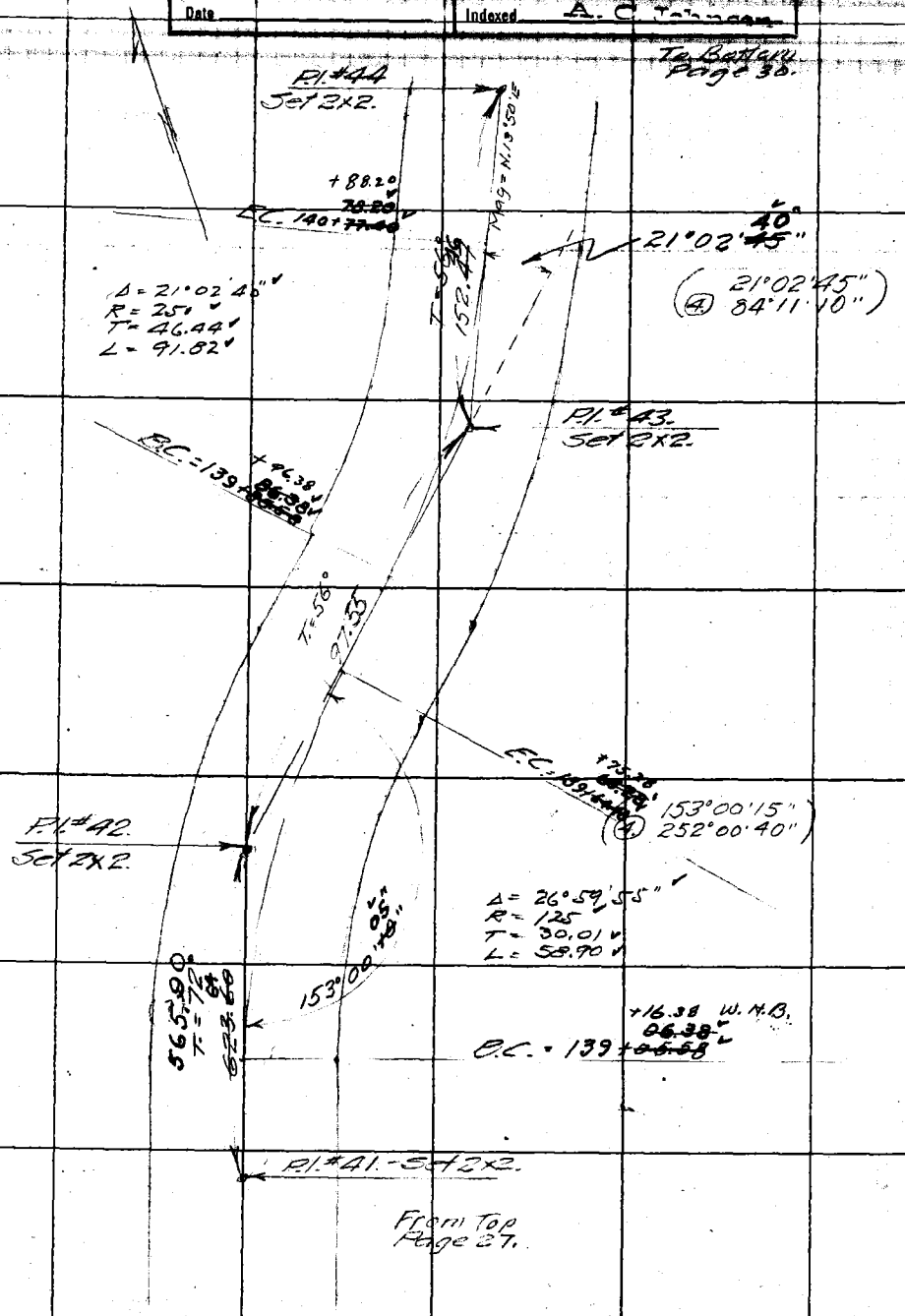

From Top Page 27.

NOTE: ANY ADDITION OR CHANGES ON THIS SHEET MUST BE MADE OR CIRCLED IN RED, WITH DATE AND NAME OF PERSON MAKING CHANGE.

DO NOT EXTEND NOTES THIS SIDE OF THIS LINE

RETURN TO LOS ANGELES COUNTY SURVEYOR

43

42

41

F.B. 314 PG. 30 Brackett Chief Party Notes by Brackett Date 12-27

To Bottom Page 31.

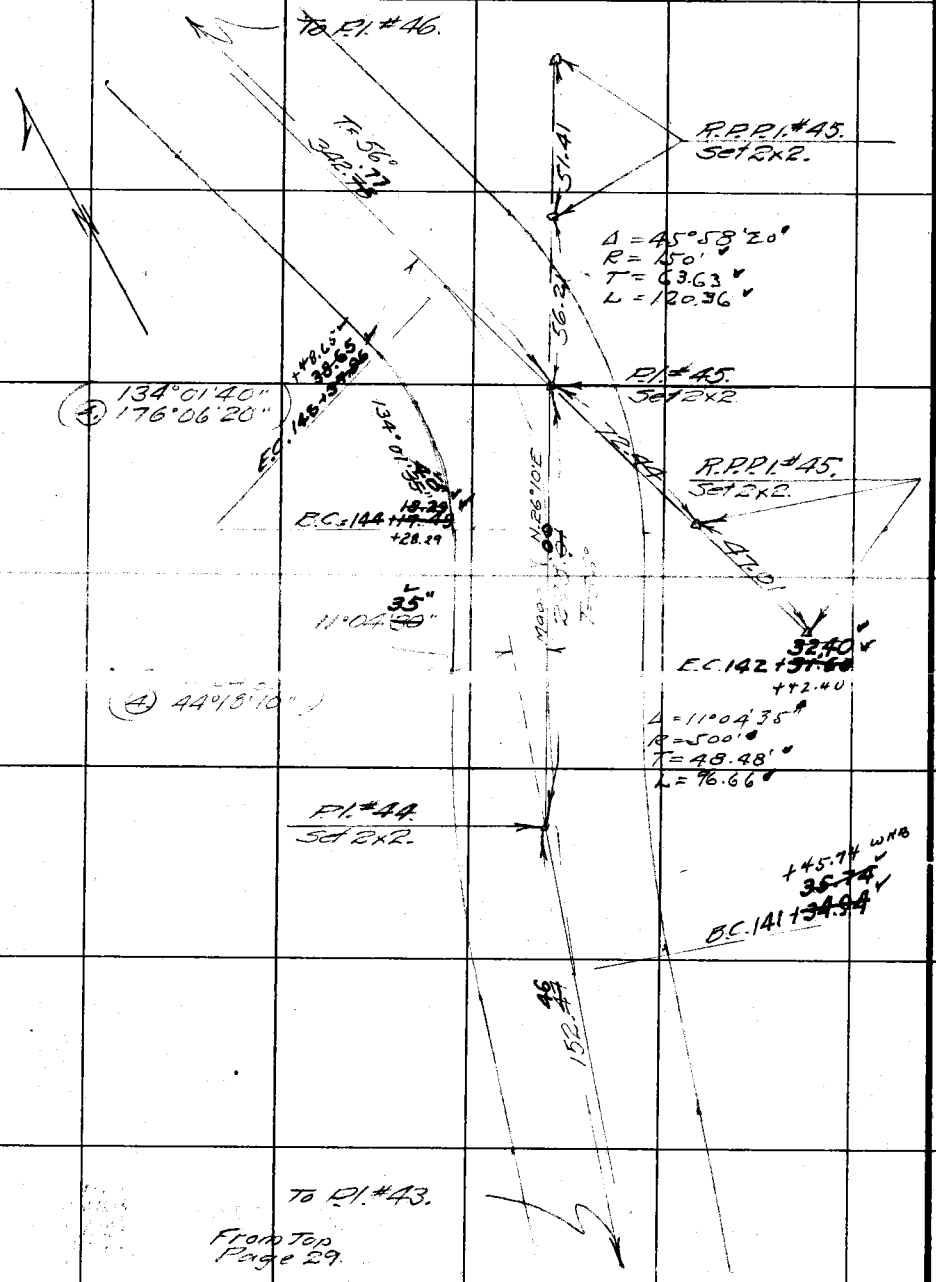

RETURN TO LOS ANGELES COUNTY SURVEYOR

DO NOT EXTEND NOTES THIS SIDE OF THIS LINE

NOTE: ANY ADDITION OR CHANGES ON THIS SHEET MUST BE MADE OR CIRCLED IN RED, WITH DATE AND NAME OF PERSON MAKING CHANGE.

Date 12-27 Notes by Brackett Chief Party Brackett F.B. 314 PG. 31

Plotted by HOWARD	W. O. No. 765 D. S. O. No.
Date	Location Haskell Canyon Road.
Map No. B-132	Surveyed by Brackett.
Plotting C'k'd by CURTIS	Date Dec. 1927
Date	Indexed A. C. Johnson

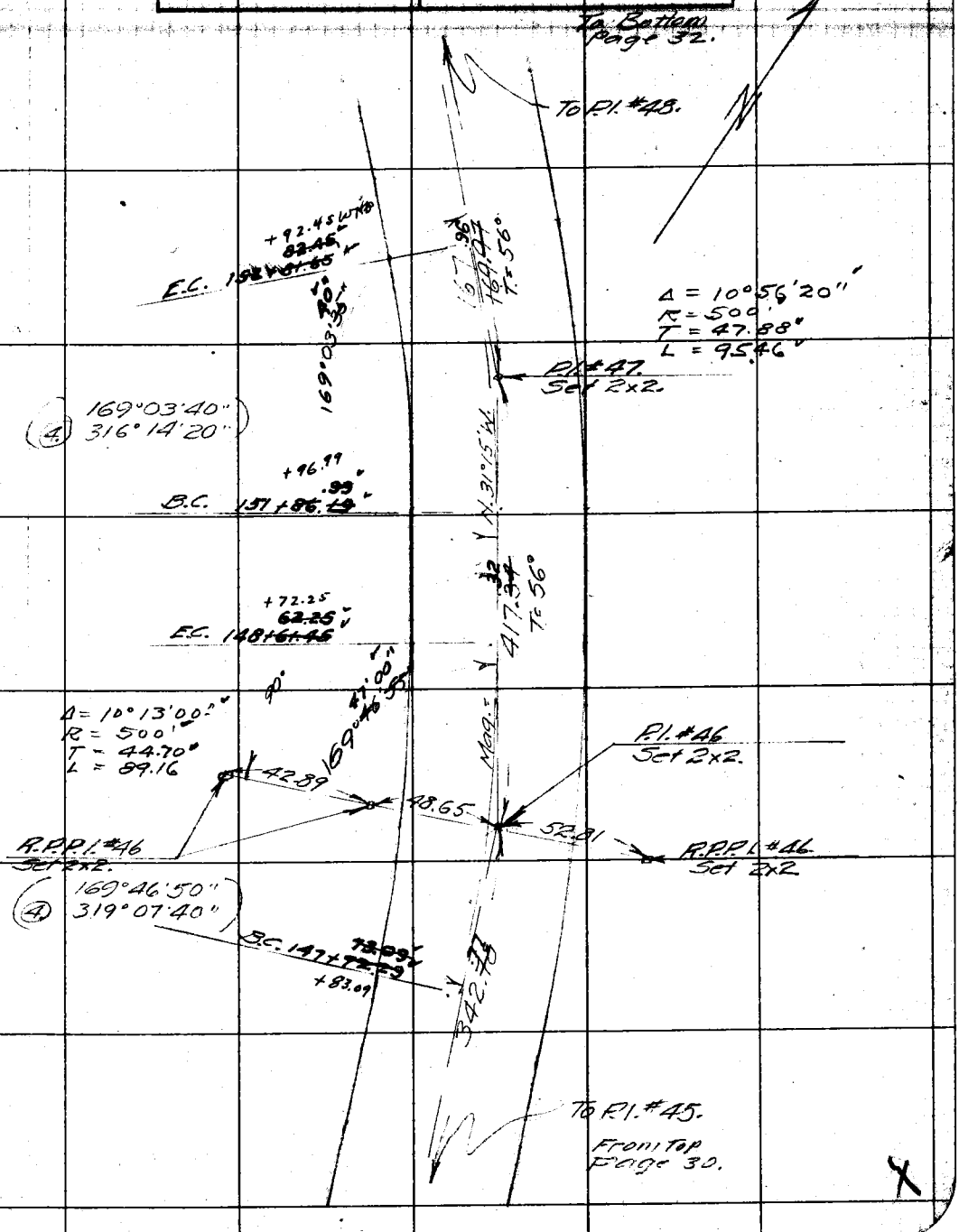

NOTE: ANY ADDITION OR CHANGES ON THIS SHEET MUST BE MADE OR CIRCLED IN RED, WITH DATE AND NAME OF PERSON MAKING CHANGE.

DO NOT EXTEND NOTES THIS SIDE OF THIS LINE

RETURN TO LOS ANGELES COUNTY SURVEYOR

F.B. 314 Pg 32. Brackett Chief Party Notes by Brackett Date 12-27

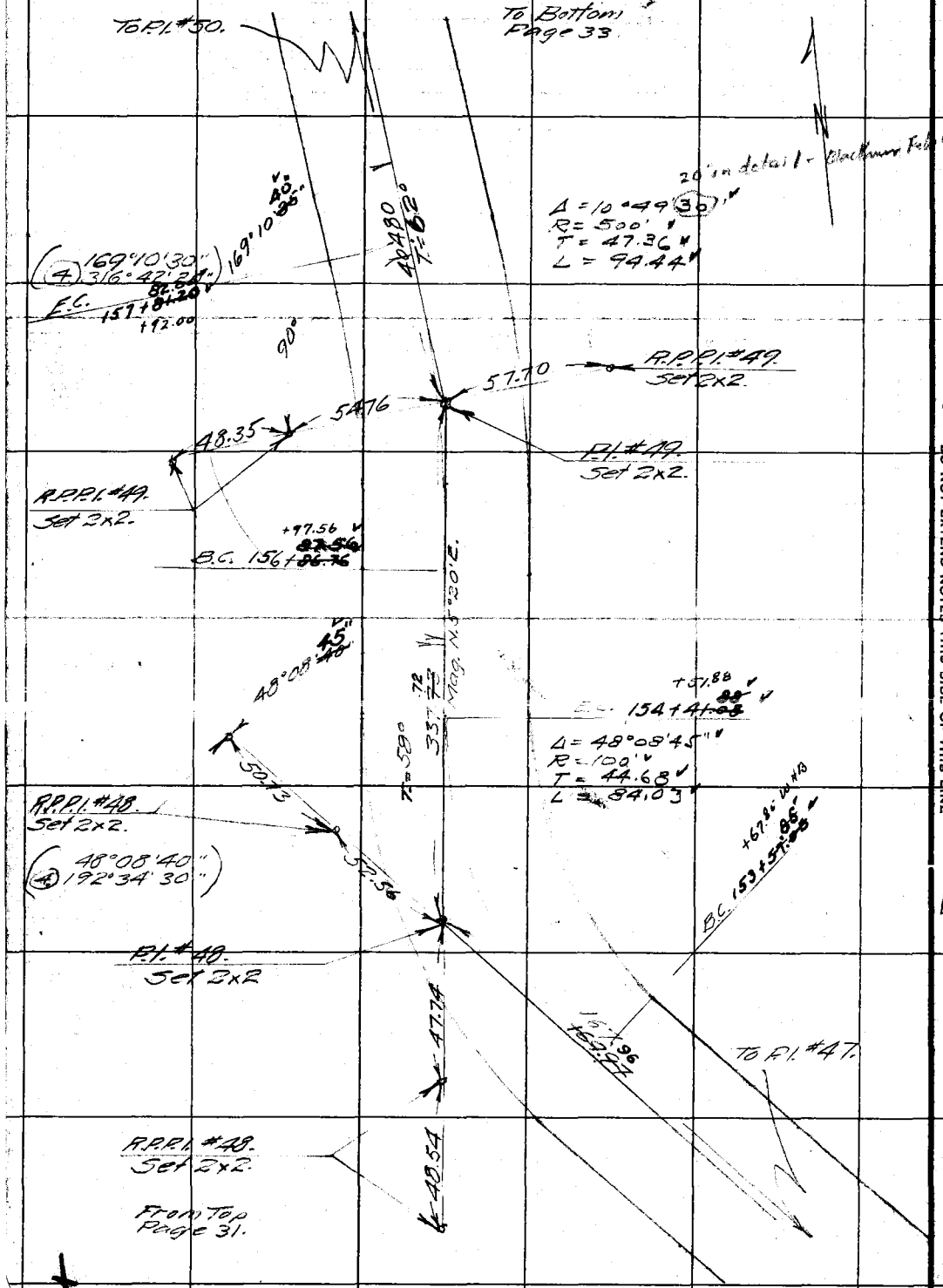

RETURN TO LOS ANGELES COUNTY SURVEYOR

A9

DO NOT EXTEND NOTES THIS SIDE OF THIS LINE

A8

NOTE: ANY ADDITION OR CHANGES ON THIS SHEET MUST BE MADE OR CIRCLED IN RED. WITH DATE AND NAME OF PERSON MAKING CHANGE.

Date 12 27 Notes by Brackett Chief Party Brackett F.B. 314 PG. 33

Plotted by HOWARD	W. O. No. 765 D. S. O. No.
Date	Location Haskell Canyon Road.
Map No.	Surveyed by Brackett.
Plotting C'k'd by CURTIS	Date Dec 1927.
Date	Indexed A. C. Johnson

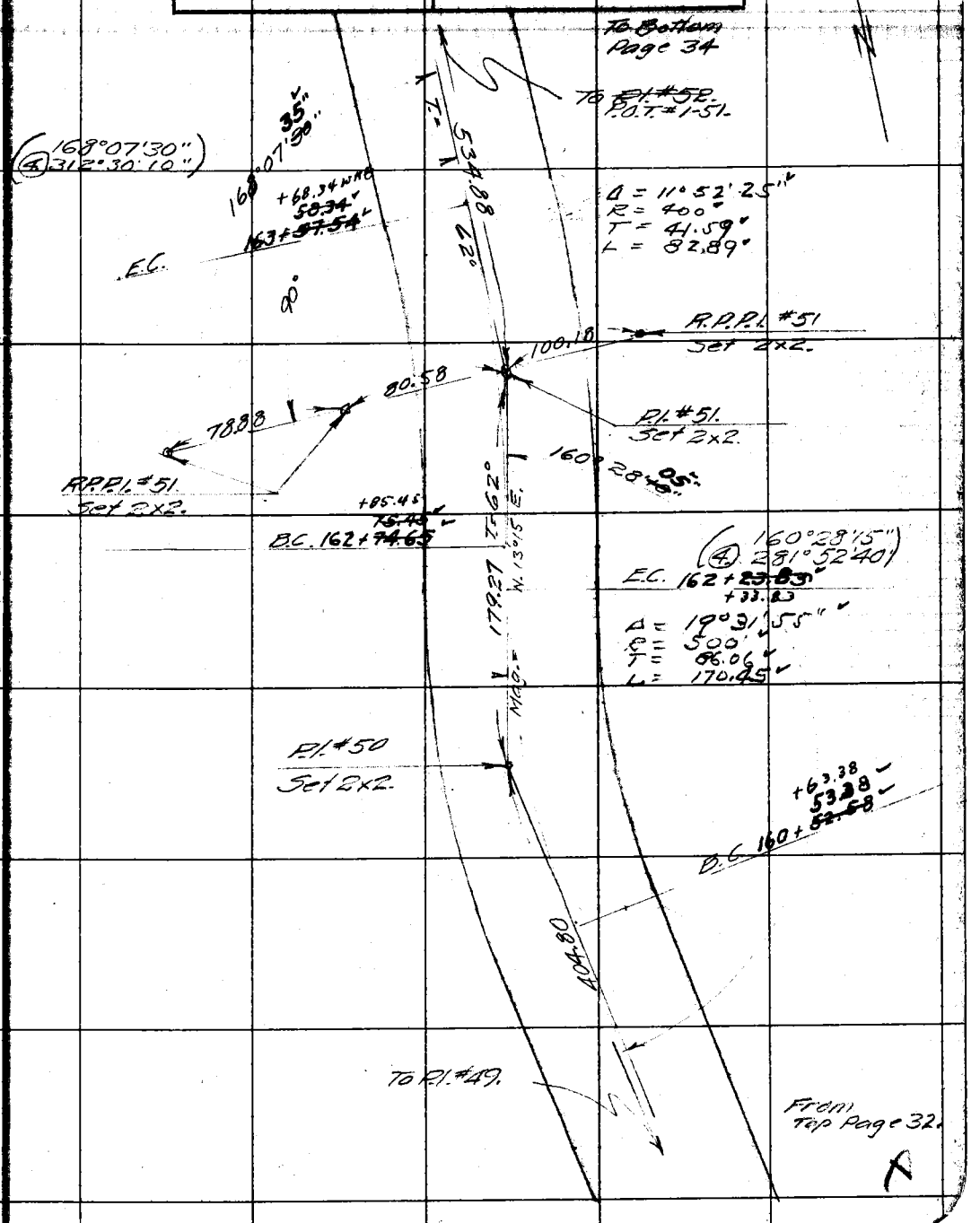

NOTE: ANY ADDITION OR CHANGES ON THIS SHEET MUST BE MADE OR CIRCLED IN RED, WITH DATE AND NAME OF PERSON MAKING CHANGE.

DO NOT EXTEND NOTES THIS SIDE OF THIS LINE

RETURN TO LOS ANGELES COUNTY SURVEYOR

F.B. 314 Pg 34 Brackett Chief Party Notes by Brackett Date 12-27

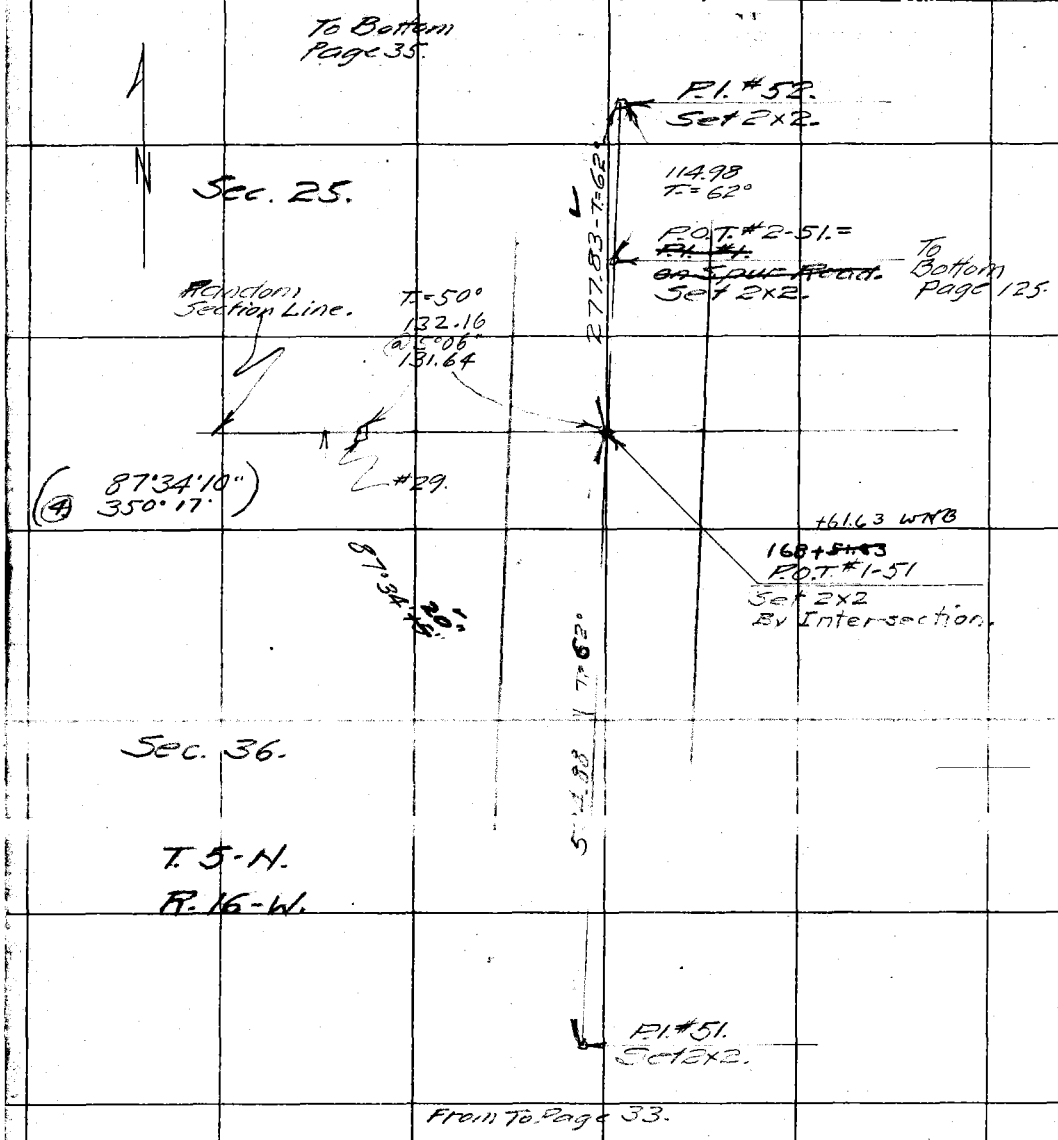

MS 77 C-6

52

51

RETURN TO
LOS ANGELES COUNTY SURVEYOR

DO NOT EXTEND NOTES THIS SIDE OF THIS LINE

NOTE: ANY ADDITION OR CHANGES ON THIS SHEET MUST BE MADE OR CIRCLED IN RED. WITH DATE AND NAME OF PERSON MAKING CHANGE.

Date 12-27 Notes by Brackett Chief Party Brackett F.B. 314 PG. 35

Plotted by HOWARD	W.O. No. 765 D.S.O. No.
Date	Location Haskell Canyon Road.
Map No. B-132	Surveyed by Brackett
Plotting Ch'd by CURTIS	Date Dec. 1927.
Date	Indexed A. C. Johnson

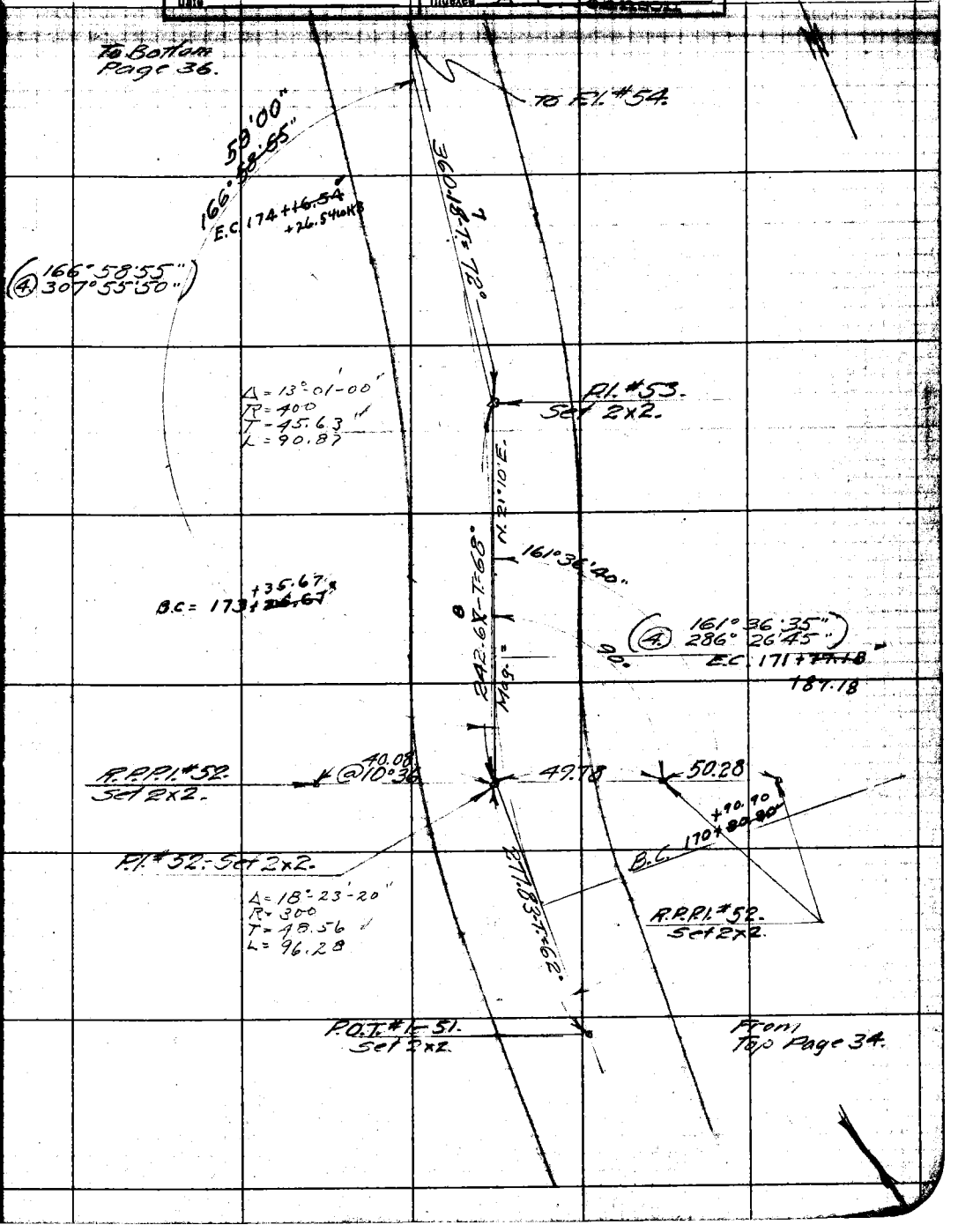

NOTE: ANY ADDITION OR CHANGES ON THIS SHEET MUST BE MADE OR CIRCLED IN RED, WITH DATE AND NAME OF PERSON MAKING CHANGE.

DO NOT EXTEND NOTES THIS SIDE OF THIS LINE

RETURN TO LOS ANGELES COUNTY SURVEYOR

N.S. 77 C-6

53

52

F.B. 314 Pg 36 Brackett Chief Party Notes by Brackett Date 12-27

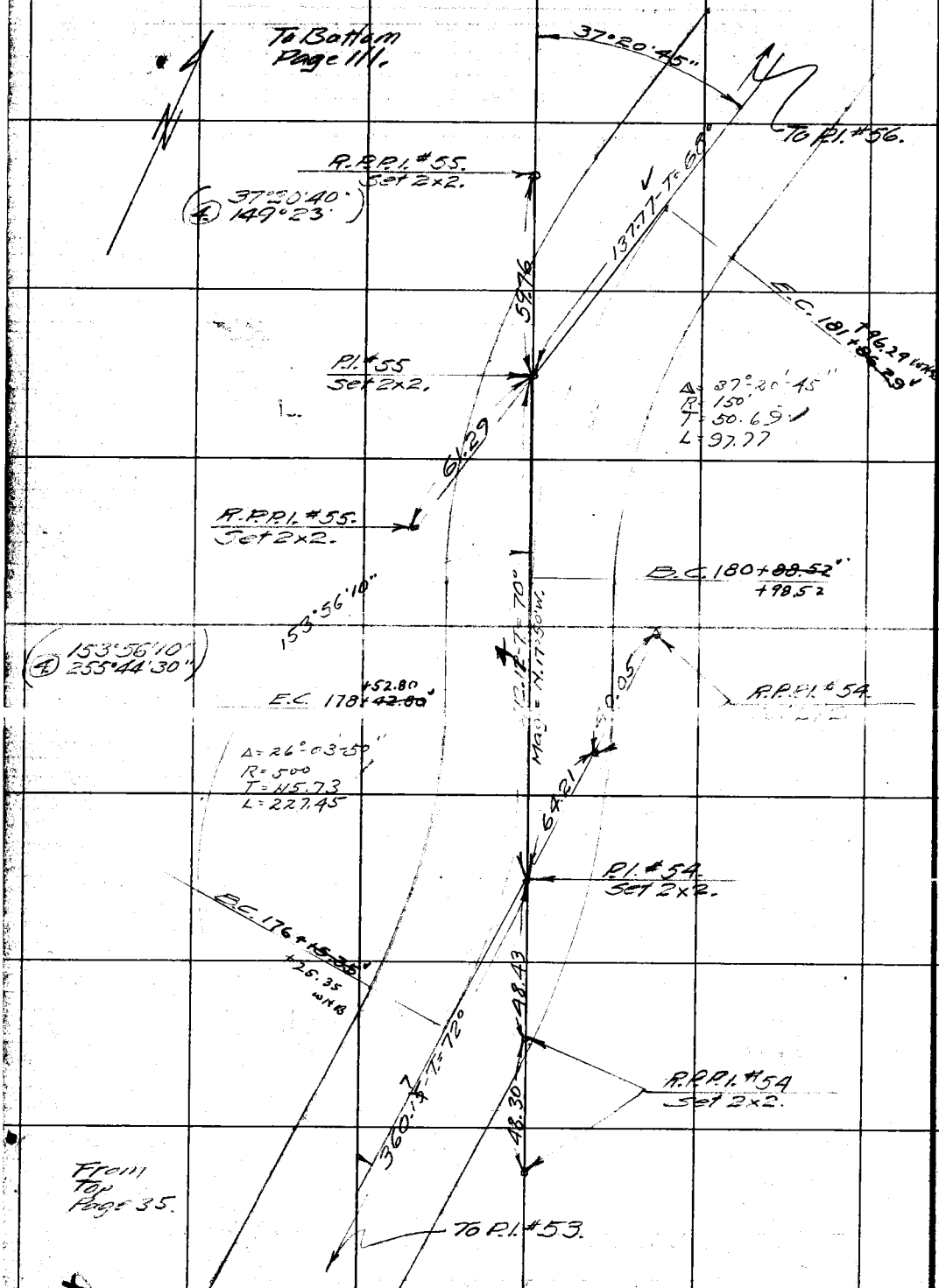

RETURN TO LOS ANGELES COUNTY SURVEYOR

DO NOT EXTEND NOTES THIS SIDE OF THIS LINE

NOTE: ANY ADDITION OR CHANGES ON THIS SHEET MUST BE MADE OR CIRCLED IN RED. WITH DATE AND NAME OF PERSON MAKING CHANGE.

Date 12-5-27. Notes by Brackett Chief Party Brackett F.B. 314 PG. 37

Plotted by HOWARD
Date
Map No. 8-132
Plotting Ck'd by CURTIS
Date

W. O. No. 765. D. S. D. No.
Location Haskell Canyon Rd
Surveyed by Brackett.
Date Dec. 2, 1927.
Indexed A. C. Johnson

264-1127-1

NOTE: ANY ADDITION OR CHANGES ON THIS SHEET MUST BE MADE OR CIRCLED IN RED. WITH DATE AND NAME OF PERSON MAKING CHANGE.

DO NOT EXTEND NOTES THIS SIDE OF THIS LINE

RETURN TO LOS ANGELES COUNTY SURVEYOR

To Bottom of Page 38.

4+44.12 Set C.S.&T. Chaining Point.

218.46 @ 28°26' = 192.12 T. = 70°

2+52.00 Set 1X2. Transit Point.

36.84 Horiz. T. = 50°

T 4 N.
R 16 W.

2+15.16 Set 1X2 Transit Point on Top of Ridge.

27.81 Horiz. T. = 50°

Sec. 1. Sec. 12.

East.

1+97.35 Set 1X1 Chaining Point.

186.95 @ 2°41' = 169.87 T. = 78° = 169.89

Mag. =

Fd. Tacked 1X2 Stk. 0+17.46

Fd. Rock Mound 3'x3'x3' High ~~Alright for~~ Accepted as Sec. Cor.

17.46 Horiz. T. = 60°

To Bottom of Page 43.

Set 2" I.P. in Conc. See Page 43

0+00 Going east = 0+00 Going North

32.95

0.40

Set 1X2 Stk. as Random Sec. Cor.

Sec. 2. Sec. 11.

F.B. 314 Pg. 38. Brackett Chief Party Notes by Brackett Date 12-5-27

264 112.8-1

RETURN TO LOS ANGELES COUNTY SURVEYOR

DO NOT EXTEND NOTES THIS SIDE OF THIS LINE

NOTE: ANY ADDITION OR CHANGES ON THIS SHEET MUST BE MADE OR CIRCLED IN RED. WITH DATE AND NAME OF PERSON MAKING CHANGE.

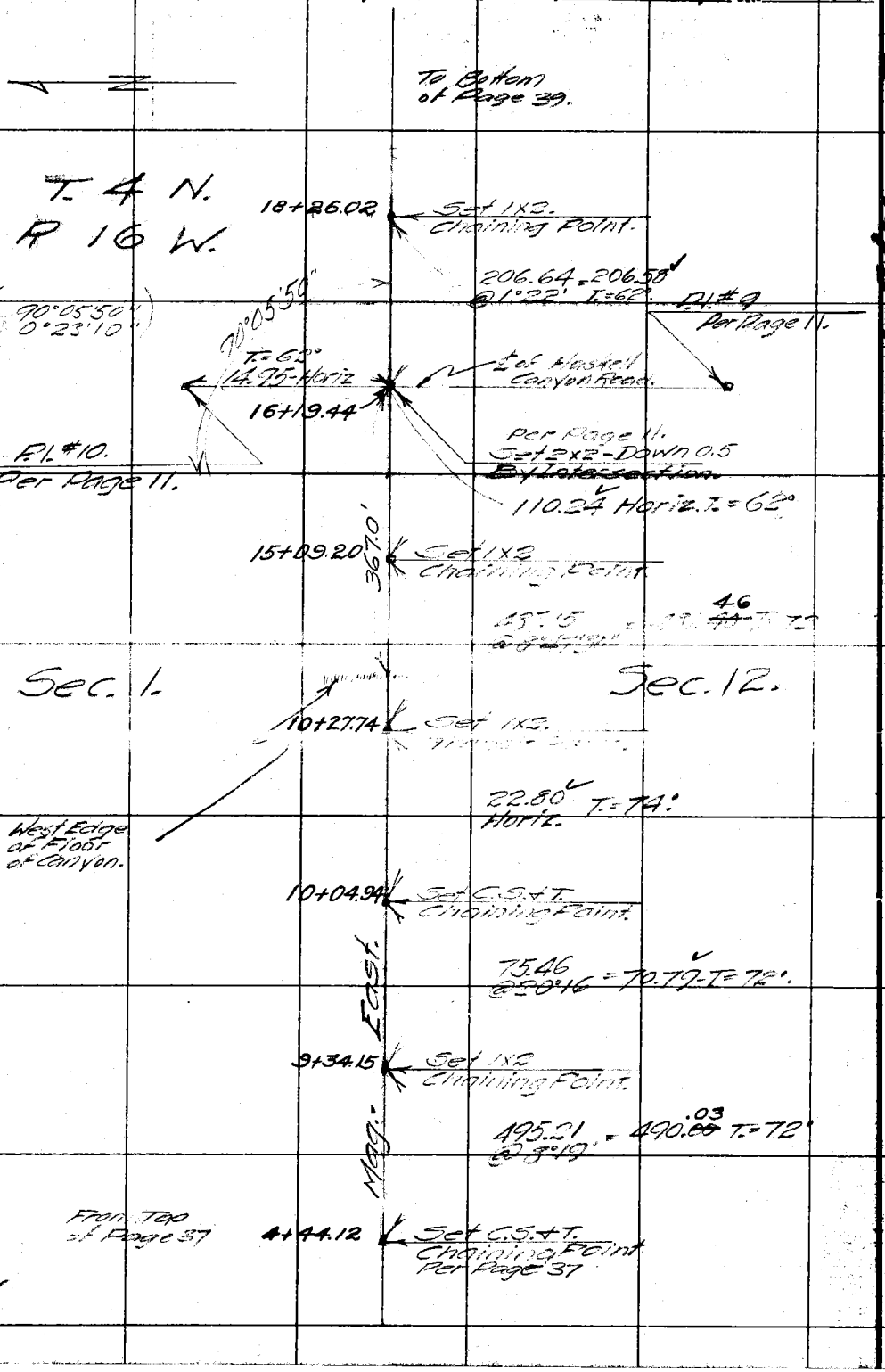

Date 12-5-27 Notes by Brackett Chief Party Brackett F.B. 314 Pg. 39

Plotted by HOWARD	W. O. No. 765 D. S. O. No.
Date	Location Haskell Canyon Road.
Map No. B-132	Surveyed by Brackett
Plotting Ch'd by CURTIS	Date Dec. 5 - 1927.
Date	Indexed A. C. Johnson

NOTE: ANY ADDITION OR CHANGES ON THIS SHEET MUST BE MADE OR CIRCLED IN RED, WITH DATE AND NAME OF PERSON MAKING CHANGE.

DO NOT EXTEND NOTES THIS SIDE OF THIS LINE

RETURN TO LOS ANGELES COUNTY SURVEYOR

269-117, Cal

To Bottom of Page 40.

Barbed Wire Fence

32+91.35 Chaining Point Set 1x2.

444.68 @ 2°25'30" = 444.28 - T. = 58°

T. 4 N. R. 16 W.

Transit Point Set 1x2. on Fence Line on West Edge of Mesa.

28+47.08 125.15 @ 37°57' = 98.69 - T. = 58'

COUNTY SURVEYOR'S MONUMENT T 4 N R 16 W Sec 1 Sec 12 1/4 Sec Cor

Set 2" I.P. in Conc. with Brass Cap Marked

Fd 1" I.P. in Rock Mound. At Fence Cor. At E. Edge of Floor of Canyon.

27+48.39

4.35 - Horiz. - T. = 68°

Sec. 1. Sec. 12

27+44.04 Set C.S. & T. Chaining Point.

491.90 @ 1°15 = 491.80 - T. = 68°

22+52.24 Set 1x2. Chaining Point

248.92 Horiz. T. = 68°

Mag. = East.

20+03.32 Set 10 d. Nail on Top of F.P. Chaining Point.

177.30 Horiz. T. = 66°

From Top of Page 38

18+26.02 Set 1x2. Chaining Point. Per Page 38

F.B. 314 Pg. 40 Brackett Chief Party Notes by Brackett Date Dec. 27.

264-117, C-1

Sec. 6 R-15-W.

COUNTY SURVEYOR MONUMENT T.4N. R15W R16W Sec Cor

As Shown on C.S. Mon. # 8481.

Fd. 2 pieces of 1/2 x 3" Pine in Rock Md.

Acceptable as Witness Cor.

Set 10d Nail

1186
~~12.04~~

{Set 2" I.P. in Cond with B.C. Marked}

54+00.64

Found. Sec. Cor

6"x8" Fence Post

~~Center~~ Nail - N.E. Cor.

221.00

21.12

~~20.65~~
20.93

220.72
238.44
235.95
239.21
238.03
1172.35

53+79.71 Angle Point Set 1x2.

T.=56°
1172.35=1172.30
Horiz

T.=64°
3484.99

To Angle Point Per Page 41.

60°12'10"

42+07.41 Chaining Point Set 1x2.

(60°12'10" @ 240°48'30")

209.47 @ 10°14' = 206.13

6.25

Fd. 2x2 in Small Rock Md. On Fence Line.

40+81.11

79.33 - T.=59°

40+01.28

R. 16. W.

299.76
[illegible]
298.54
[illegible]
293.58
299.68
294.65
298.79
298.39
299.84
87.77
152.63
260.43
3484.99 — T.=64°

231.01 @ 100.00 = 224.90 T.=59°

Sec 1

Sec 12

37+76.38 Transit Point Set 1x2.

231.47 @ 8°17'30" T.=58° = 229.05

T.4N.

35+47.34 Chaining Point Set 1x2.

255.99
~~256.00~~
Horiz T.=58°

Barbed Wire Fence.

32+91.35 Chaining Point Set 1x2. Per Page 39

From Top of Page 39.

RETURN TO LOS ANGELES COUNTY SURVEYOR

DO NOT EXTEND NOTES THIS SIDE OF THIS LINE

NOTE: ANY ADDITION OR CHANGES ON THIS SHEET MUST BE MADE OR CIRCLED IN RED. WITH DATE AND NAME OF PERSON MAKING CHANGE.

Date Dec. 21 Notes by Brackett Chief Party Brackett F.B. 34 Pg. 41

Plotted by HOWARD
Date
Map No. B-132
Plotting Ck'd by CURTIS
Date

W. O. No. 764 D. P. O. No.
Location Hasbrouck Canyon Road.
Surveyed by Brackett
Date Dec. 1927
Indexed R. C. Johnson

NOTE: ANY ADDITION OR CHANGES ON THIS SHEET MUST BE MADE OR CIRCLED IN RED. WITH DATE AND NAME OF PERSON MAKING CHANGE.

DO NOT EXTEND NOTES THIS SIDE OF THIS LINE

RETURN TO LOS ANGELES COUNTY SURVEYOR

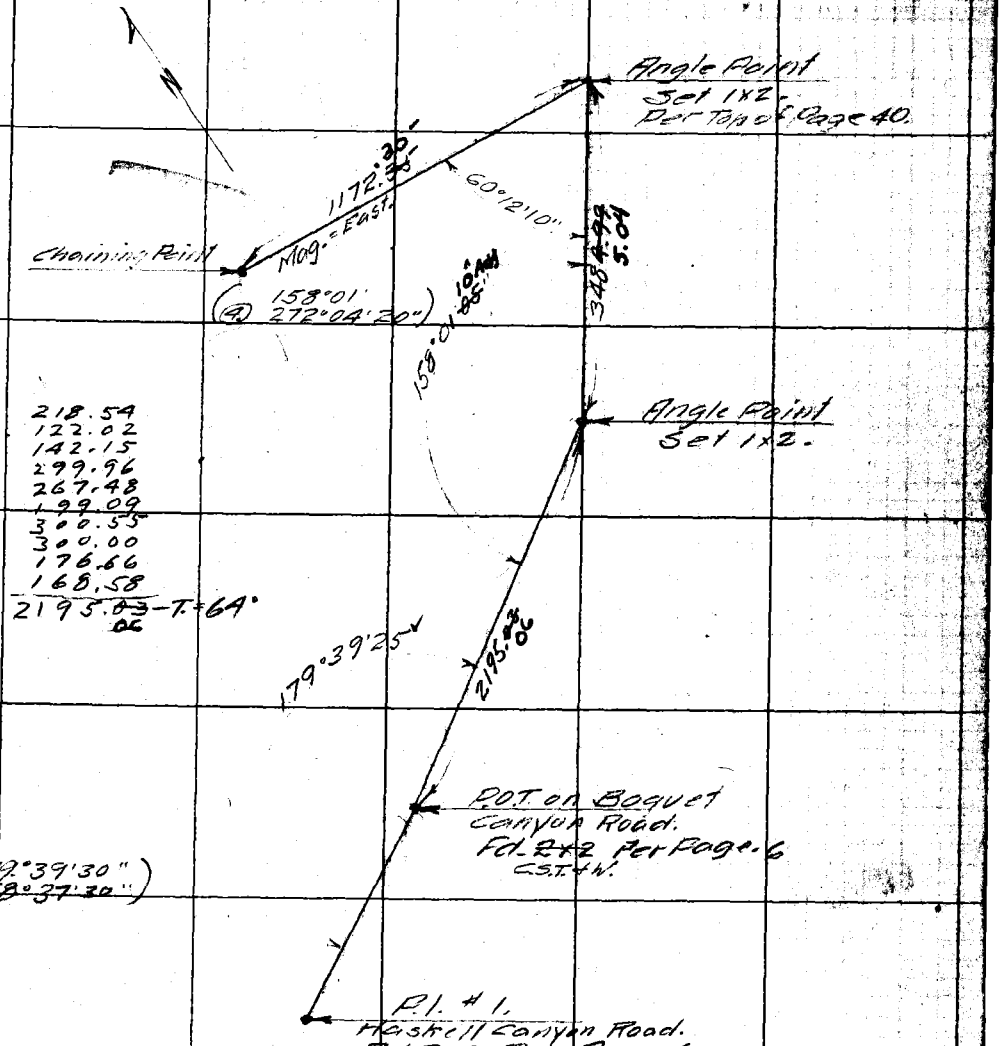

RETURN TO
LOS ANGELES COUNTY SURVEYOR

NOTE: ANY ADDITION OR CHANGES ON THIS SHEET MUST BE MADE OR CIRCLED IN RED. WITH DATE AND NAME OF PERSON MAKING CHANGE.

DO NOT EXTEND NOTES THIS SIDE OF THIS LINE

F.B. 344 PG. 42

Chief Party _____ Notes by _____ Date _____

Date 12-5-27 Notes by Brackett. Chief Party Brackett F.B. 314 PG. 43.

Plotted by HOWARD	W. O. No. 765 D. S. O. No.
Date	Location Haskell Canyon Road.
Map No. B-132	Surveyed by Brackett.
Plotting Ch'd by CURTIS	Date Dec. 5-1927
Date	Indexed A. C. Johnson

NOTE: ANY ADDITION OR CHANGES ON THIS SHEET MUST BE MADE OR CIRCLED IN RED. WITH DATE AND NAME OF PERSON MAKING CHANGE.

DO NOT EXTEND NOTES THIS SIDE OF THIS LINE

RETURN TO LOS ANGELES COUNTY SURVEYOR

264-17 B-7

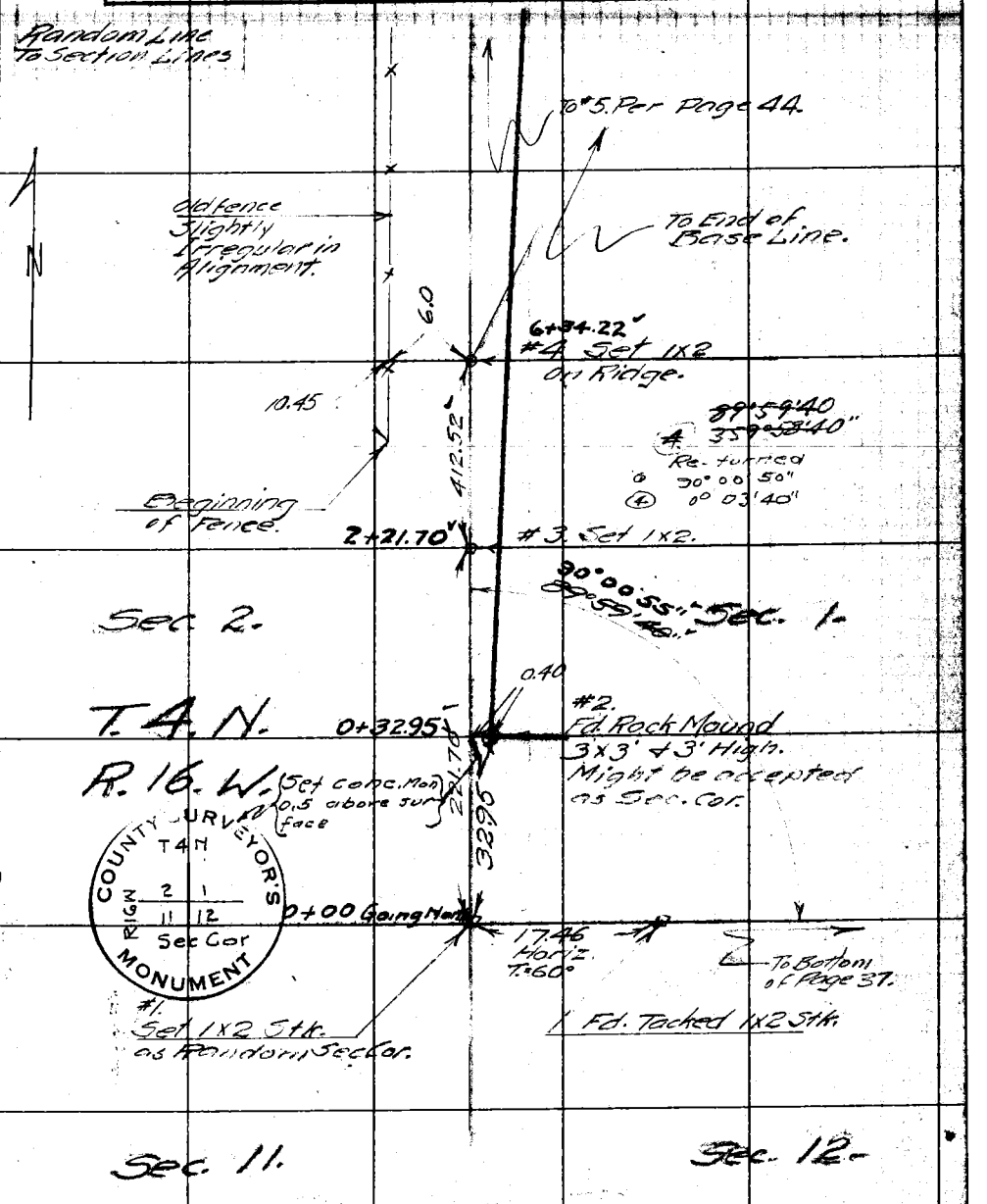

226.07 @ 11°17' = 221.70 - T = 62°
416.35 @ 7°46'30" = 412.52 - T. 62°

F.B. 314 P. 44 Brackett Chief Party Notes by Brackett Date 12-5-27

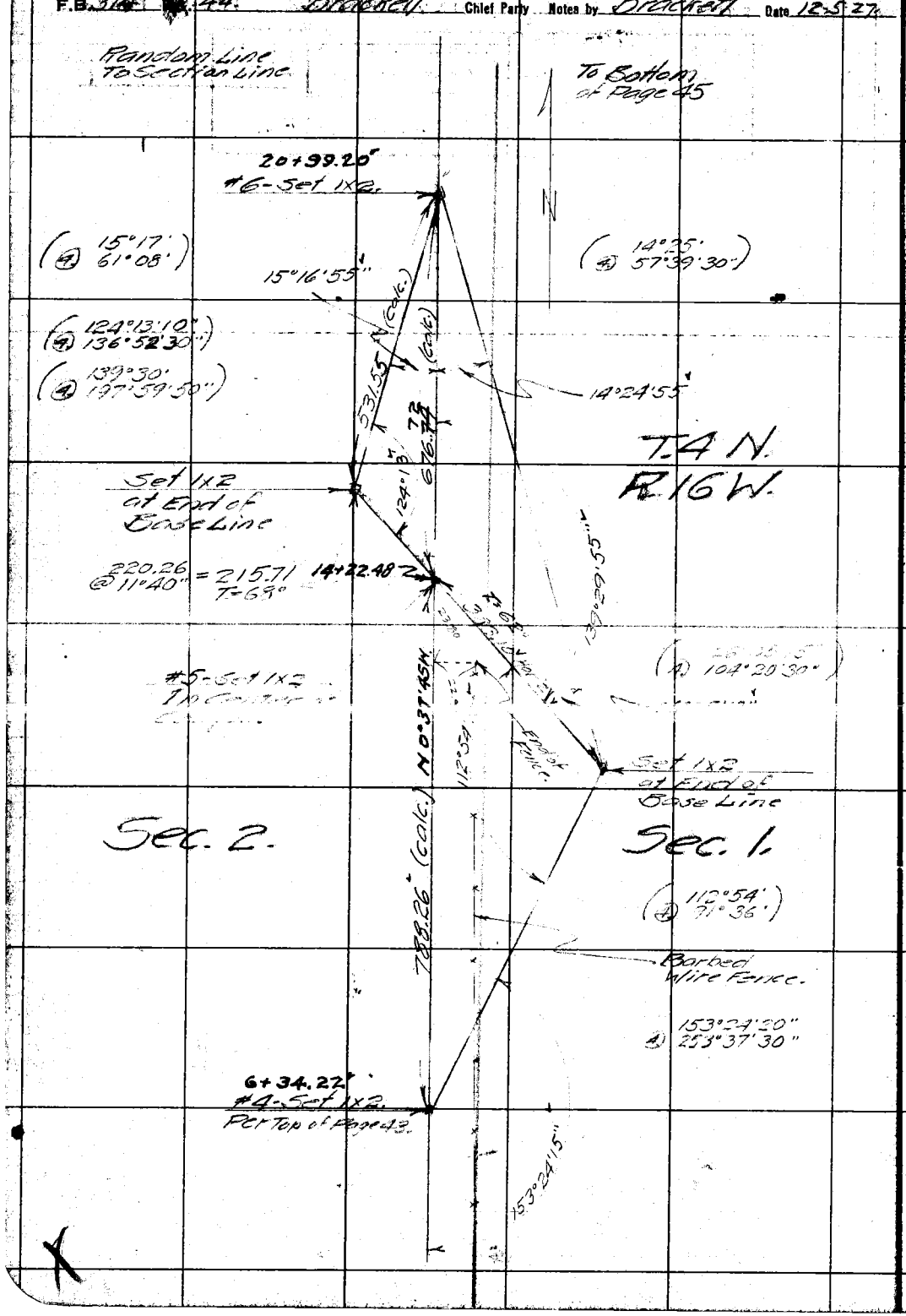

RETURN TO LOS ANGELES COUNTY SURVEYOR

DO NOT EXTEND NOTES THIS SIDE OF THIS LINE

NOTE: ANY ADDITION OR CHANGES ON THIS SHEET MUST BE MADE OR CIRCLED IN RED. WITH DATE AND NAME OF PERSON MAKING CHANGE.

Date 12-5-27 Notes by Brackett Chief Party Brackett F.B. 314 Pg. 45

Plotted by HOWARD	W. O. No. 765 D. R. D. No.
Date	Location Haskell Canyon Road
Map No. B-132	Surveyed by Brackett
Plotting Ck'd by CURTIS	Date Dec. 5-1927
Date	Indexed A. C. Johnson

NOTE: ANY ADDITION OR CHANGES ON THIS SHEET MUST BE MADE OR CIRCLED IN RED, WITH DATE AND NAME OF PERSON MAKING CHANGE.

DO NOT EXTEND NOTES THIS SIDE OF THIS LINE

RETURN TO LOS ANGELES COUNTY SURVEYOR

WS. 62, B-1, 877, C-6

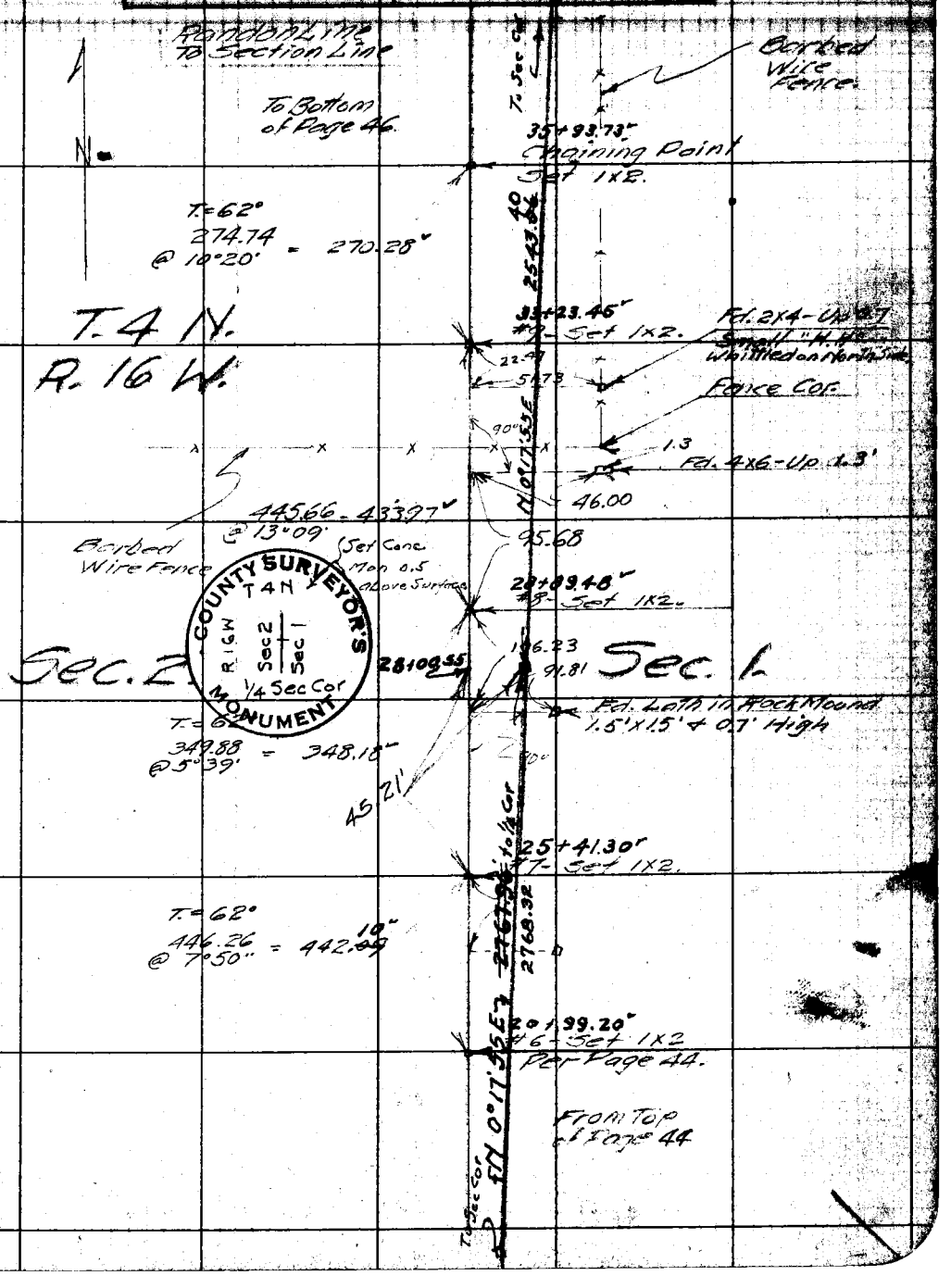

F.B. 314 Pg. 46. Brackett Chief Party Notes by Brackett Date 12-6-27

Random Line
To Section Line

To Bottom
of Page 47

5040.59

50+53.88
Chaining Point
Set 1x2.

T = 70°
408.59
@ 7°06' = 405.48

N

46+48.40
Chaining Point
Set 1x2.

T = 62°
223.01
@ 13°36' = 216.76

Sec. 2

Sec. 1.

44+31.64
#12 - Set 1x2.

T = 68°
320.13
@ 3°22' = 319.59

Barbed
Wire
Fence.

#11. 41+12.05
Set 1x2

T = 62°
27.10
[illegible]

T. 4. N.

R. 16. W.

40+84.95
Chaining Point
Set 1x2

T = 62°
210.68
@ 21°16' = 196.33

38+88.62
#10 - Set 1x2.

T = 62°
298.05
@ 8°21' = 294.89

35+93.73
Chaining Point
Set 1x2
Per Page 45

From Top
of Page 45.

RETURN TO
LOS ANGELES COUNTY SURVEYOR

DO NOT EXTEND NOTES THIS SIDE OF THIS LINE

NOTE: ANY ADDITION OR CHANGES ON THIS SHEET MUST BE MADE OR CIRCLED IN RED, WITH DATE AND NAME OF PERSON MAKING CHANGE.

Date 12-6-27 Notes by Brackett Chief Party Brackett F.B. 314 Pg. 47

Checked by HOWARD
Date
Map No.
Plotted C.H.4 by CURTIS
Date

W. O. No. 765 C. S. D. No.
Location Hasketteen Prairie Road
Surveyed by Brackett
Date Dec. 6 1927
Indexed A. C. Johnson

NOTE: ANY ADDITION OR CHANGES ON THIS SHEET MUST BE MADE OR CIRCLED IN RED. WITH DATE AND NAME OF PERSON MAKING CHANGE.

DO NOT EXTEND NOTES THIS SIDE OF THIS

RETURN TO LOS ANGELES COUNTY SURVEYOR

WS 77, S-6

Note. Twp. Plat T4N-R16W Shows witness Cor. Not mentioned in Norway's Notes. To Secs. 1, 2, 35, 36

Ranch Line To Section Line

T. = 56°
101.54
@ 3°57' = 101.30'

59+85.87
#15 - Set 1x2.

Barbed Wire Fence

N

59+84.57
#14 - Set 1x2

T. = 62°
71.84
@ 18°12' = 71.25'

T. 5 N.
R. 16 W.

COUNTY SURVEYORS MONUMENT
T5N
R16W
35 | 36
2 | 1
Sec. Cor
T4N

Set Conc. Mon 0.5' above Surface at Fence Cor.

57+97.32
Chaining Point
Set 1x2

Sec. 36

Rock Md. Around F.P.
2'x2'x1.8' High
Did not accept as Sec. Cor.

Fence Cor.
86.39 - E.N.
23.15 Nly. & Right Angle Offset From #13

T. = 62°
498.03
@ 4°30' = 496.49

Fd. Rock Mound
3'x3'x1' High on Ridge N.E.
Looks Acceptable For Wit... Not acceptable per Stites Mon 32-118 W.R.B.

Fd. 3"x4"x4' Stk. in Md. of Rocks 1.5'x Ex. 0.3' High

Fd. Rock Mound
2'x2'x0.8' High
Did not accept as Sec. Cor.

35.90

44.90

49.20

53+00.82
#13-Set 1x2

T. = 64°
491.61-Horiz.

T. = 74°
255.51
@ 14°54' = 246.94

93°34'50"
@ 14°19'20"

Set 1x2

Chaining Point 50+53.88
Set 1x2.
Reset for Transit Fx.
For Point 46.

T. = 64°
522.6 Horiz.

83.3
T. = 64°

90°

To 1/4 Cor.

Set 10d Nail on Ridge Approx N+ Made Thorough Search For Witness Cor. Fd. Nothing Near This Point

From Top of Page 46

F.B. 314 PG. 48 Brackett Chief Party. Notes by Brackett Date 12-9-27.

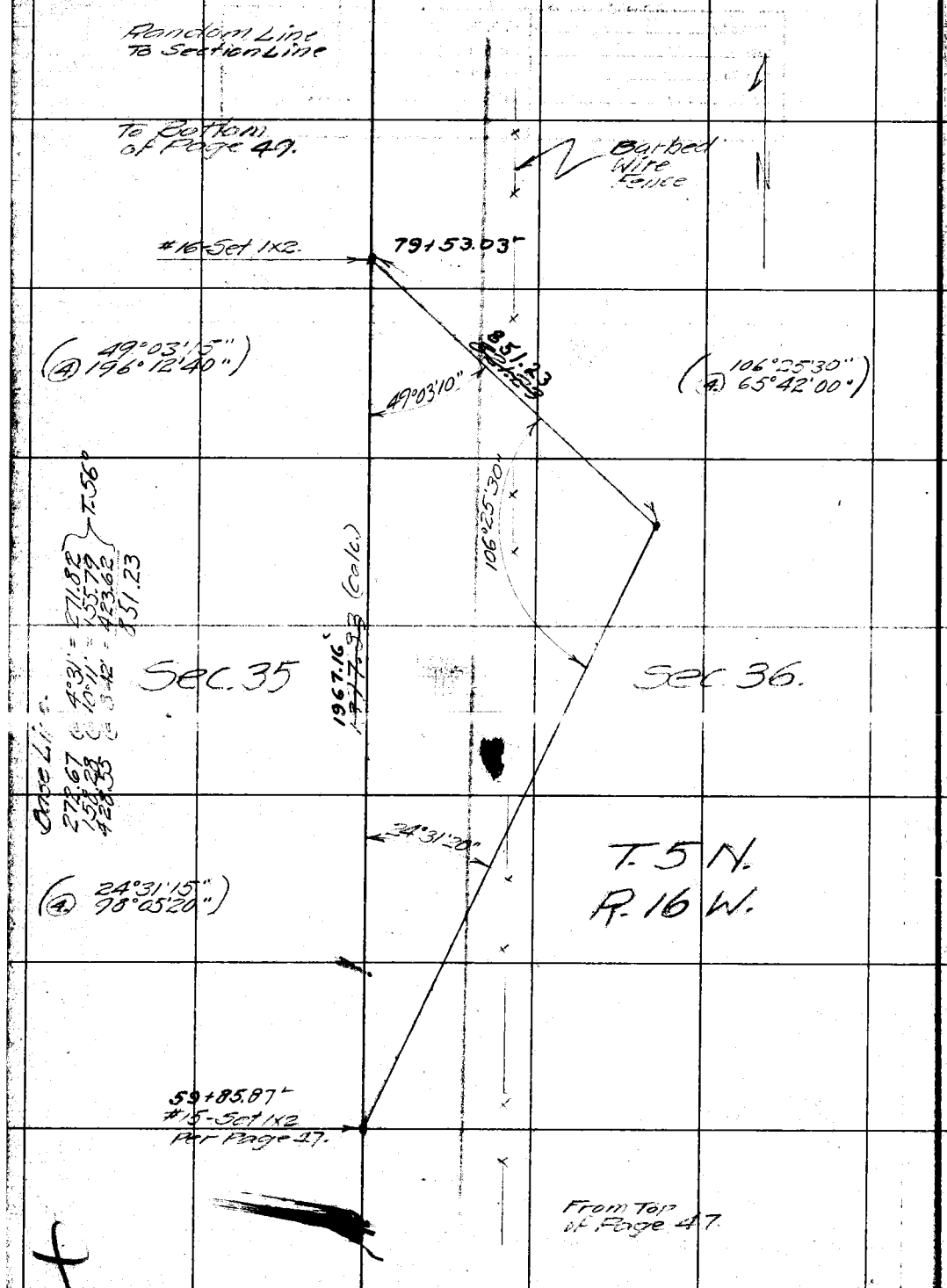

RETURN TO
LOS ANGELES COUNTY SURVEYOR

DO NOT EXTEND NOTES THIS SIDE OF THIS LINE

NOTE: ANY ADDITION OR CHANGES ON THIS SHEET MUST BE MADE OR CIRCLED IN RED. WITH DATE AND NAME OF PERSON MAKING CHANGE.

Date 12-9-27 Notes by Brackett Chief Party Brackett F.B. 314 Pg. 49

Plotted by HOWARD	W. O. No. 765 D. S. O. No.
Date	Location Haskell Canyon Road
Map No.	Surveyed by Brackett
Plotting C'k'd by CURTIS	Date Dec. 9-1927
Date	Indexed A. C. Johnson

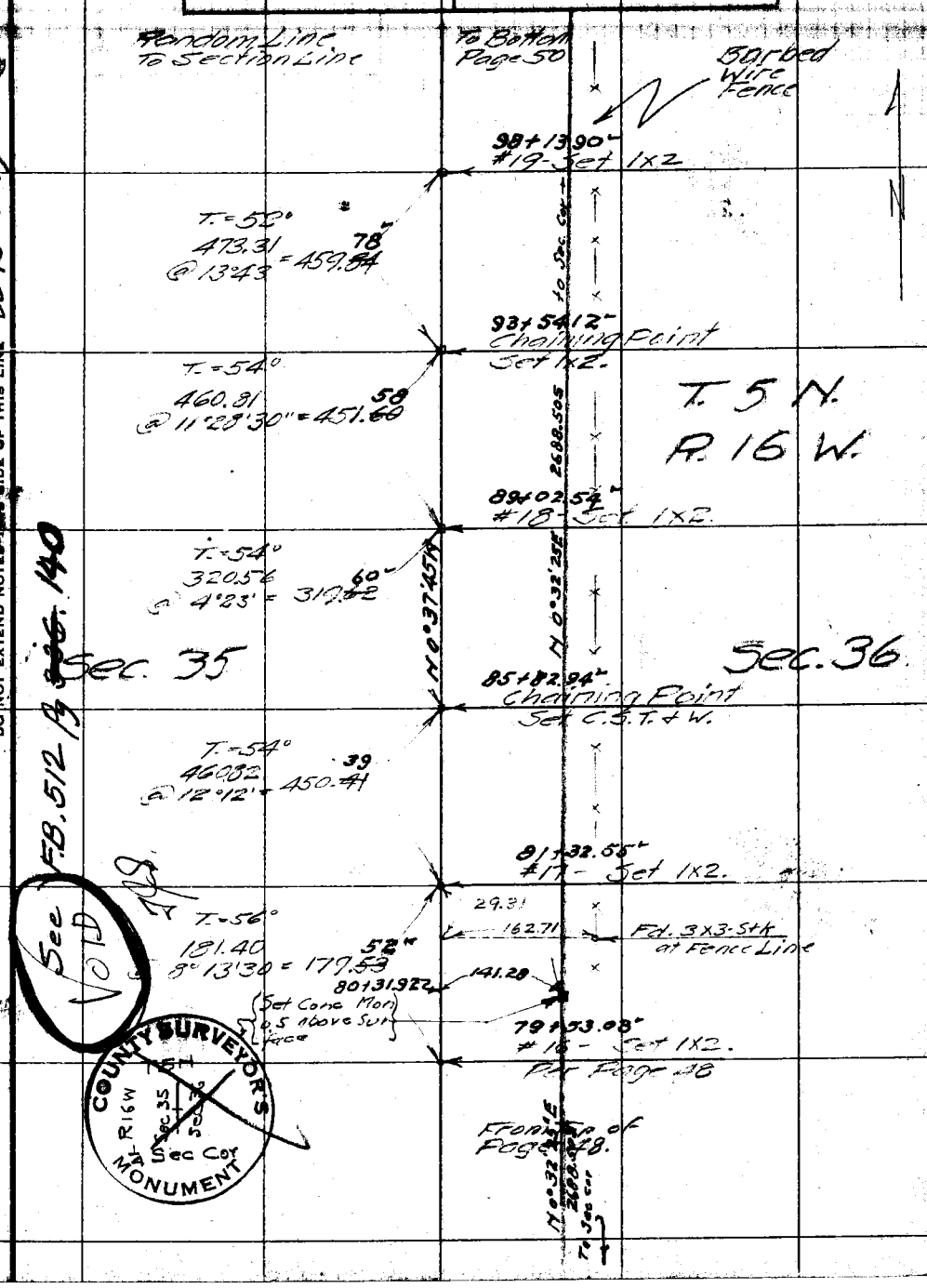

NOTE: ANY ADDITION OR CHANGES ON THIS SHEET MUST BE MADE OR CIRCLED IN RED, WITH DATE AND NAME OF PERSON MAKING CHANGE. 9284-78

RETURN TO Slopes O.K. LOS ANGELES COUNTY SURVEYOR to 18

DO NOT EXTEND NOTES THIS SIDE OF THIS LINE

VOS. 77 C-6

F.B. 314 Pg. 50. Brackett Chief Party Notes by Brackett Date 3-13-27.

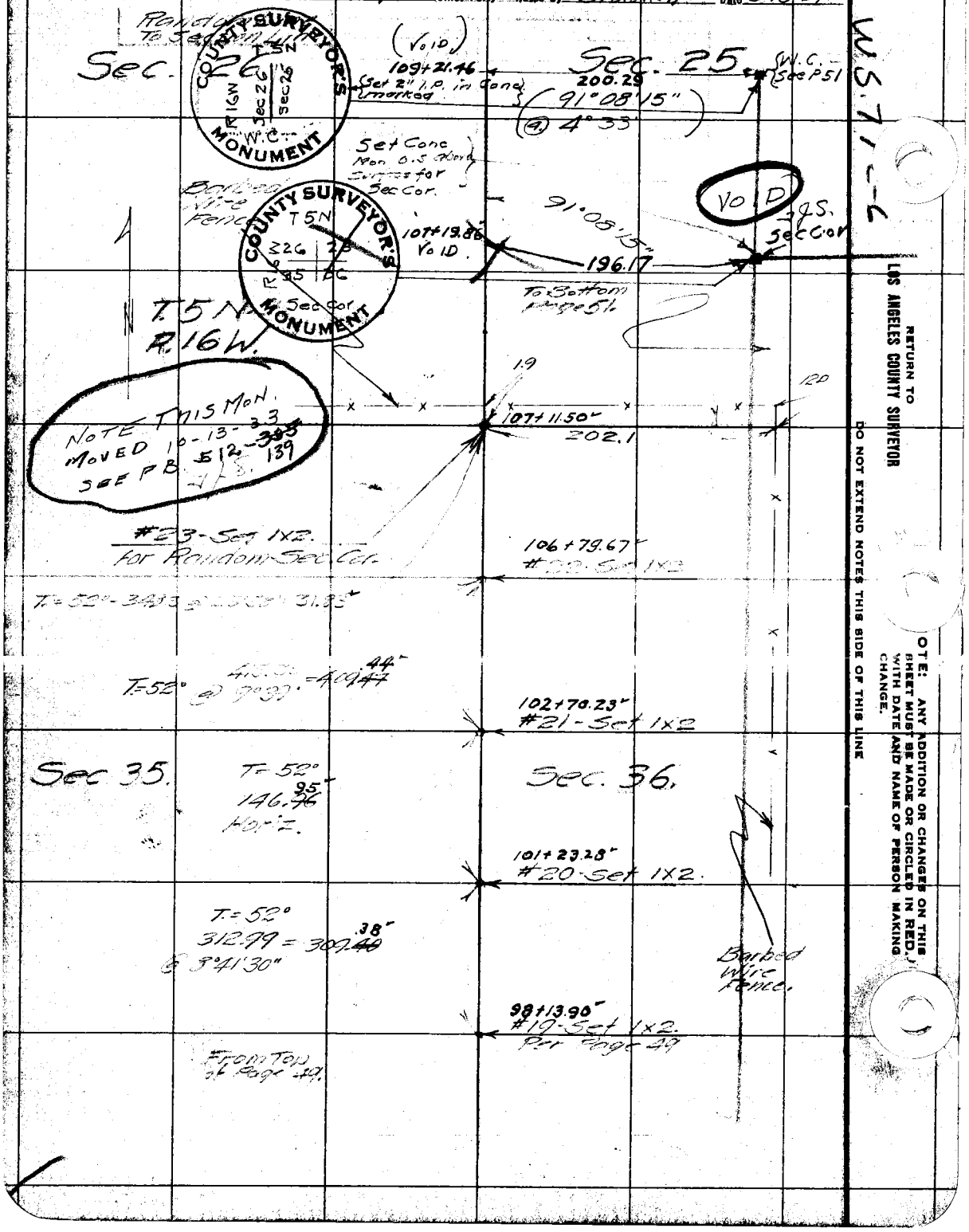

W.S. 71-6

RETURN TO LOS ANGELES COUNTY SURVEYOR

DO NOT EXTEND NOTES THIS SIDE OF THIS LINE

NOTE: ANY ADDITION OR CHANGES ON THIS SHEET MUST BE MADE OR CIRCLED IN RED, WITH DATE AND NAME OF PERSON MAKING CHANGE.

Date 3-13-27 Notes by Brackett Chief Party Brackett F.B. 314 Pg. 51

HOWARD

Plotted by
Date
Map No. B-132
Plotting Ch'd by
Date

W. O. No. 765 B. & O. No.
Location Haskell Canyon Road.
Surveyed by Brackett
Date Dec. 13-1927
Indexed A. C. Johnson

CURTIS

T. 5-N.
R. 16-W.

W.S. 77

NOTE: ANY ADDITION OR CHANGES ON THIS SHEET MUST BE MADE OR CIRCLED IN RED, WITH DATE AND NAME OF PERSON MAKING CHANGE.

DO NOT EXTEND NOTES THIS SIDE OF THIS LINE

RETURN TO LOS ANGELES COUNTY SURVEYOR

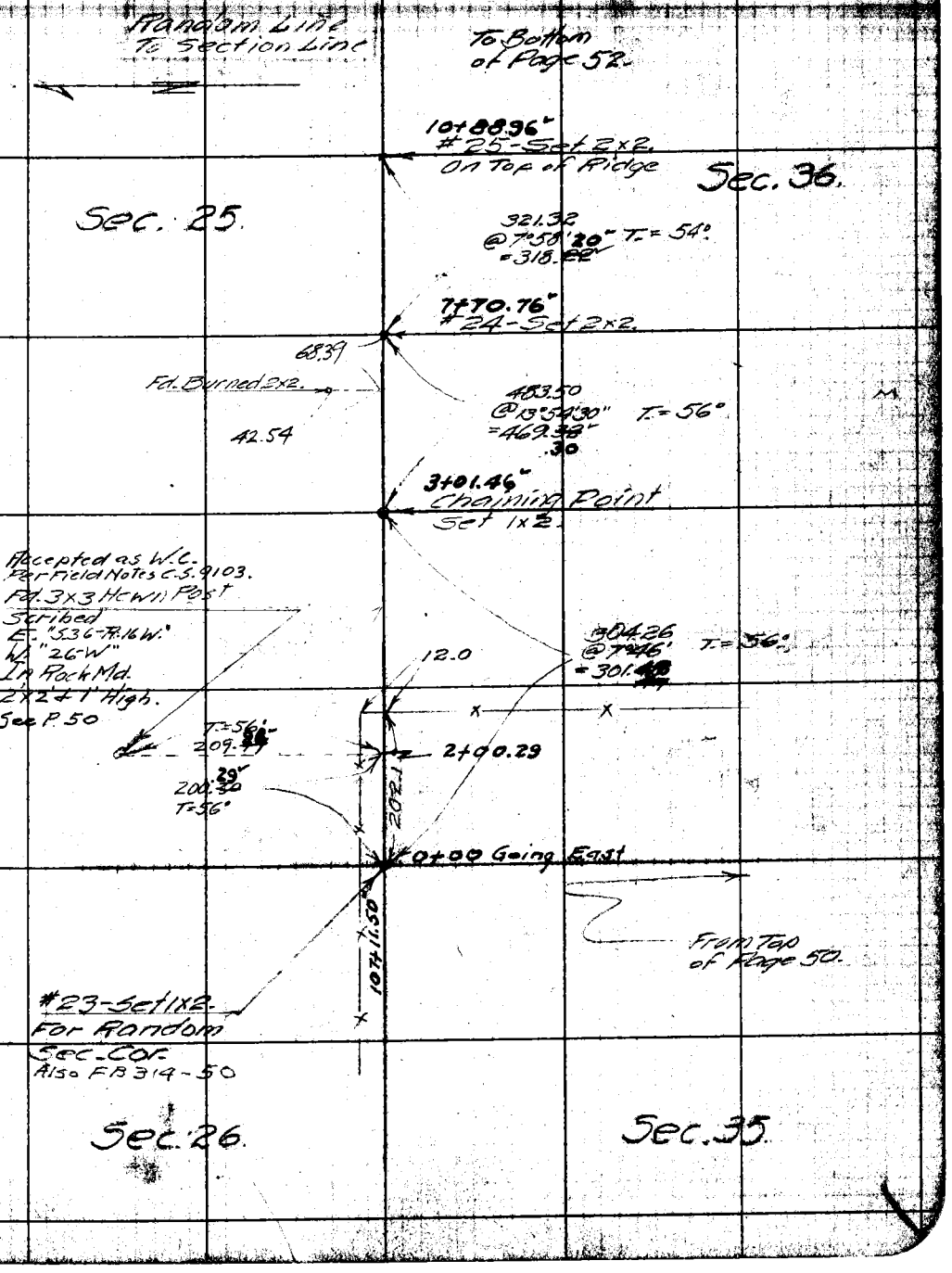

F.B. 314 Pg. 52. Brackett Chief Party Notes by Brackett Date 3-13-27.

Random Line To Section Line

To Bottom of Page 53 To #28.

To #28.

94.38 @ 7°55' = 93.47 T = 50°

28+47.73
~~29+47.20~~
Charming Point Set 1x2.

T = 50°
341.77
@ 20°56' = 319.19

T. 5 N.
R. 16 W.

26+22.01
#27 - Set 1x2

T = 50°
106.21
@ 14°25'30" = 102.85

25+19.16
Charming Point Set 1x2

T = 50°
493.52
@ 8°23' = 488.21

20+30.95
Charming Point Set 1x2.

T = 52°
297.33
@ 15°21' = 296.70

Sec. 25

Sec. 36.

17+44.25
#36 - Set 1x2.

T = 56°
183.49
@ 9°49'30" = 180.79

15+63.46
Charming Point Set 1x2

T = 52°
484.58
@ 11°41'30" = 474.50

10+88.96
#25 - Set 2x2.
On Top of Ridge
Per Page 51.

From Top of Page 51.

RETURN TO LOS ANGELES COUNTY SURVEYOR

DO NOT EXTEND NOTES THIS SIDE OF THIS LINE

NOTE: ANY ADDITION OR CHANGES ON THIS SHEET MUST BE MADE OR CIRCLED IN RED. WITH DATE AND NAME OF PERSON MAKING CHANGE.

Date 3-13-27. Notes by Brackett Chief Party Brackett F.B. 314 Pg. 53

Plotted by HOWARD	W. O. No. 765 D. S. O. No.
Date	Location Haskell Canyon Road.
Map No. B-132	Surveyed by Brackett
Plotting C'k'd by CURTIS	Date Dec. 13- 1927.
Date	Indexed A. C. Johnson

NOTE: ANY ADDITION OR CHANGES ON THIS SHEET MUST BE MADE OR CIRCLED IN RED, WITH DATE AND NAME OF PERSON MAKING CHANGE.

DO NOT EXTEND NOTES THIS SIDE OF THIS LINE

RETURN TO LOS ANGELES COUNTY SURVEYOR

WS 77, C-6

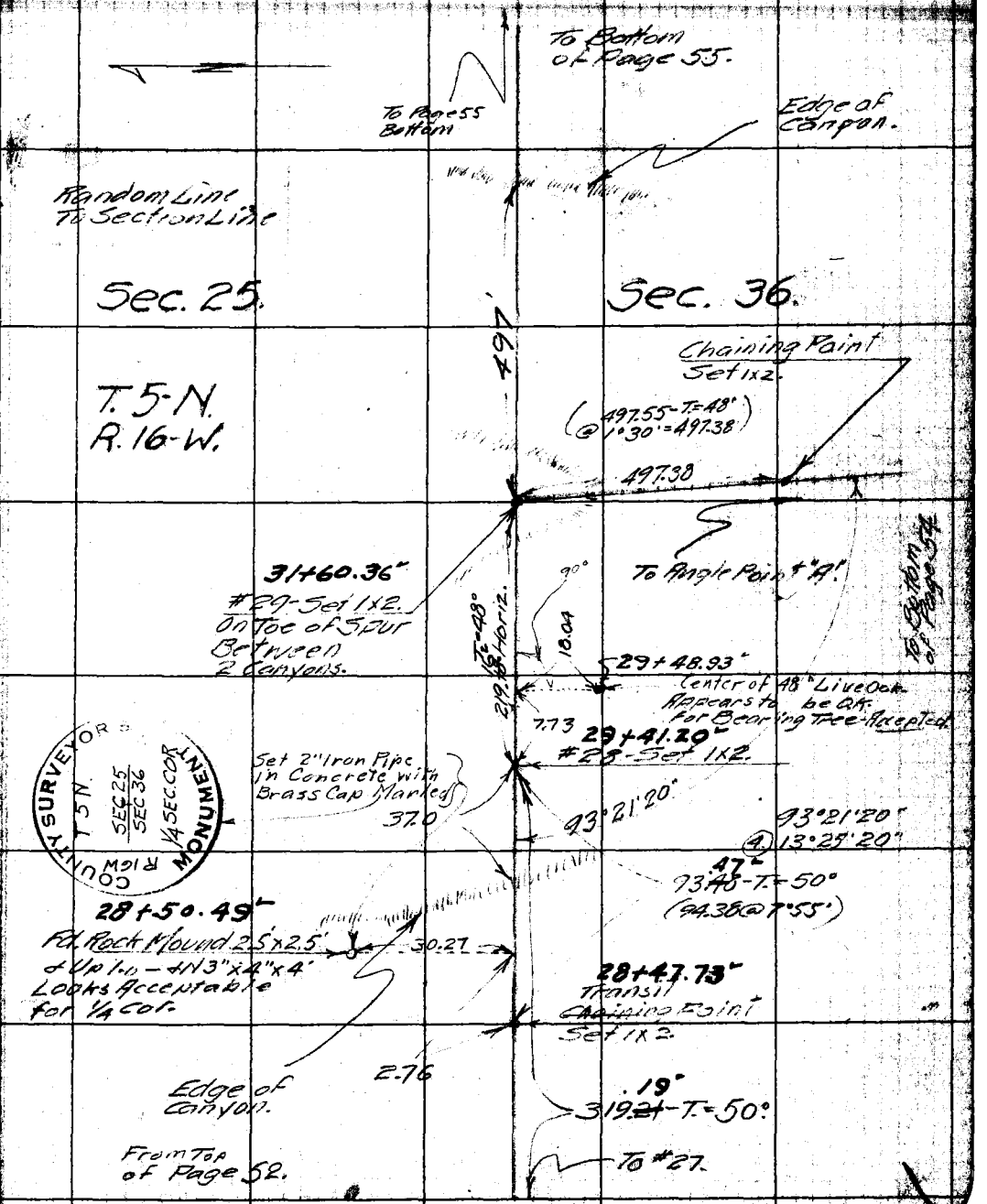

F.B. 314 Pg. 54. Brackett Chief Party Notes by Brackett Date 3-13-27

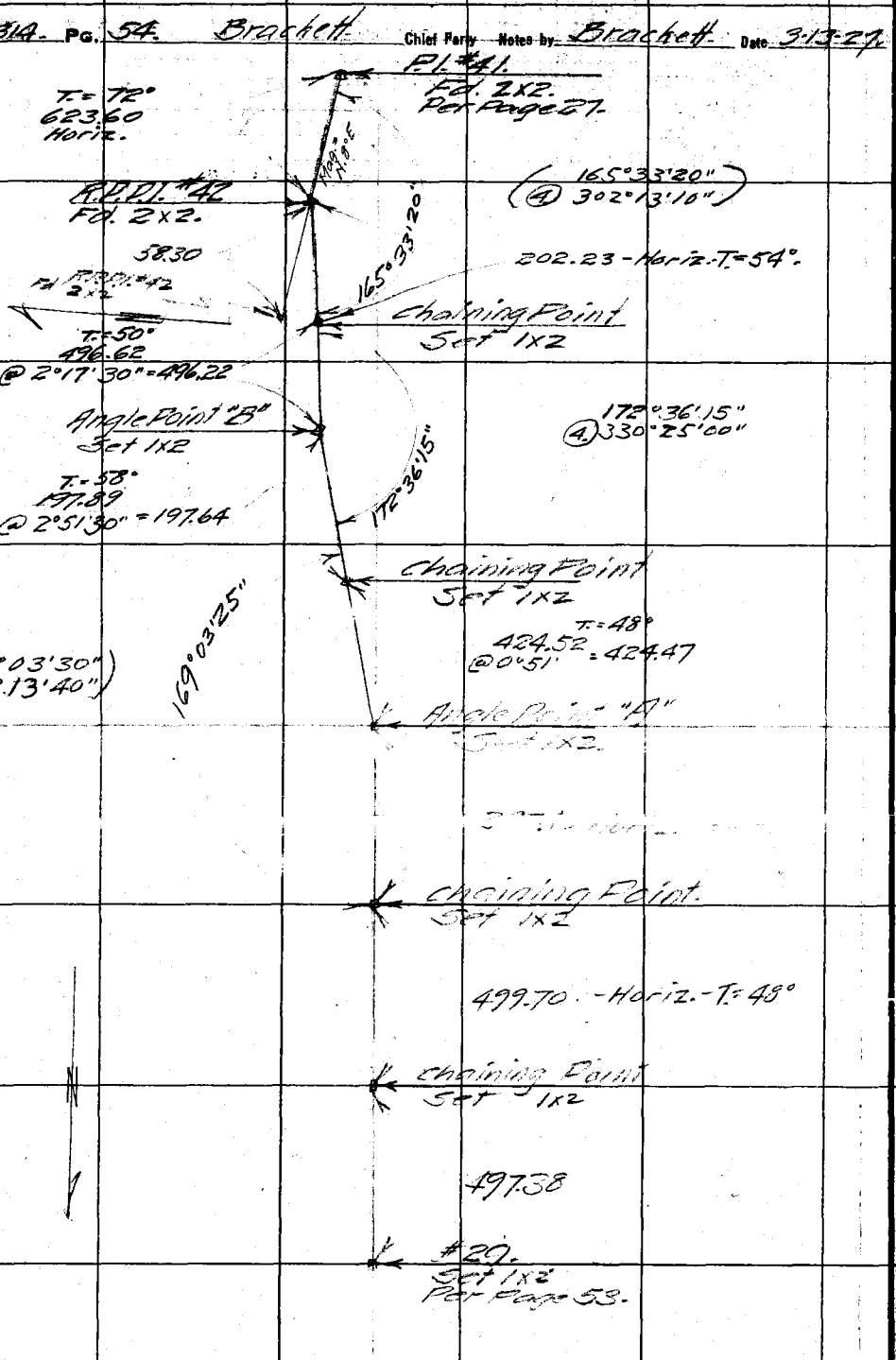

RETURN TO LOS ANGELES COUNTY SURVEYOR

DO NOT EXTEND NOTES THIS SIDE OF THIS LINE

NOTE: ANY ADDITION OR CHANGES ON THIS SHEET MUST BE MADE OR CIRCLED IN RED. WITH DATE AND NAME OF PERSON MAKING CHANGE.

Date 12-17-27 Notes by Brackett Chief Party Brackett F.B. 314 PG. 55

Plotted by HOWARD	W. O. No. 765 S. & O. No.
Date	Location Haskell Canyon Road
Map No. B-132	Surveyed by Brackett
Plotting C'k'd by CURTIS	Date Dec. 17-1927
Date	Indexed A. C. Johnson

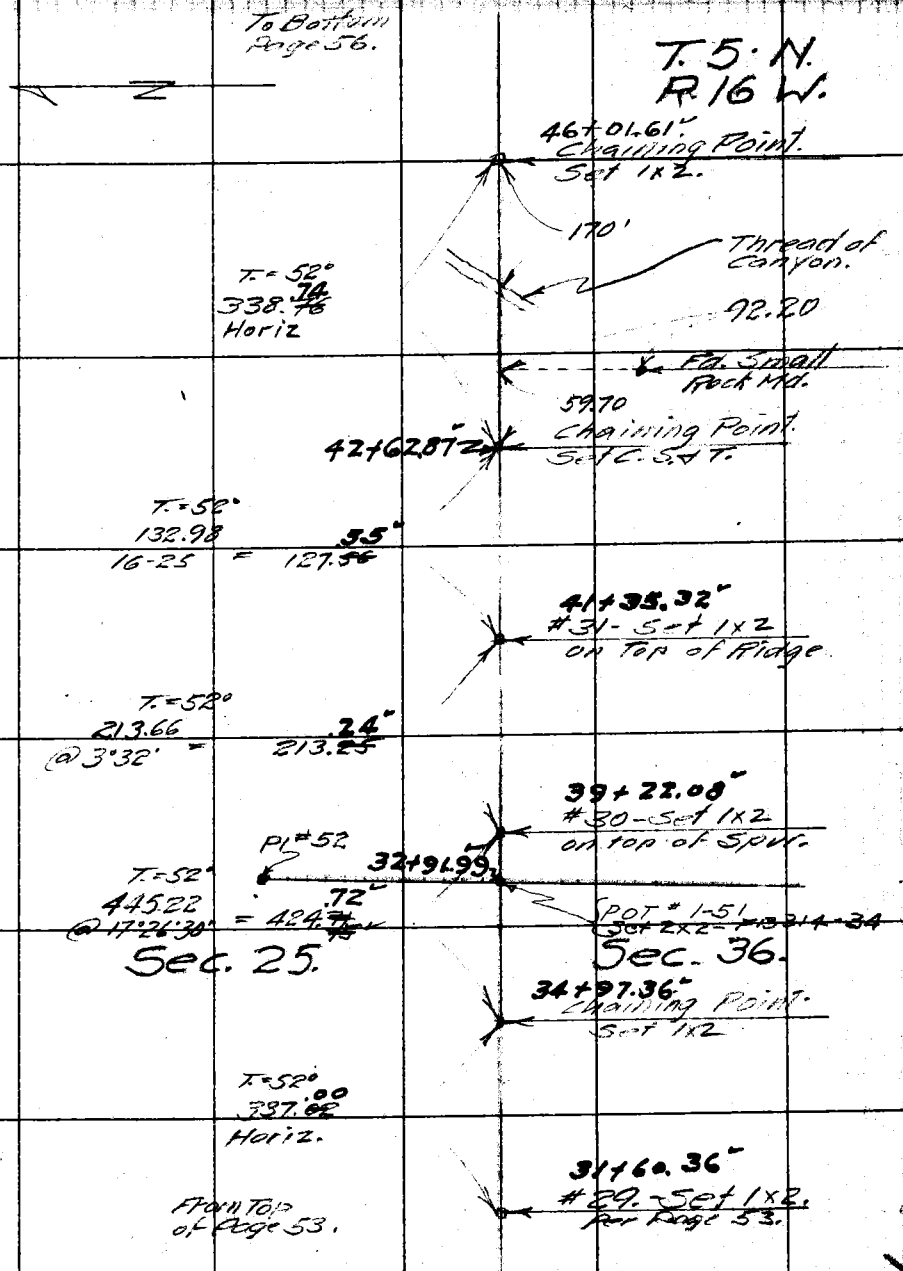

NOTE: ANY ADDITION OR CHANGES ON THIS SHEET MUST BE MADE OR CIRCLED IN RED. WITH DATE AND NAME OF PERSON MAKING CHANGE.

DO NOT EXTEND NOTES THIS SIDE OF THIS LINE

RETURN TO LOS ANGELES COUNTY SURVEYOR

F.B. 314 Pg. 56. Brackett Chief Party Notes by Brackett Date 12-17-27.

W.S. 77, D-6

RETURN TO
LOS ANGELES COUNTY SURVEYOR

DO NOT EXTEND NOTES THIS SIDE OF THIS LINE

NOTE: ANY ADDITION OR CHANGES ON THIS SHEET MUST BE MADE OR CIRCLED IN RED, WITH DATE AND NAME OF PERSON MAKING CHANGE.

Sec. 30.

R.15-W.

Sec 31.

T. 5-N.

55+34.02

55+32.72 21.3

Fd. Old White 2x2

In Mal. Rock

Accepted as Sec. Cor. 48.20

316.6 .22

52+44.80

Transit Pt. #32

Set 1x2

Set 2" I.P. in Concrete with Brass Cap Marked

COUNTY SURVEYOR'S MONUMENT
T5N
R16W
25 30
36 31
SEC. COR.

R.16. W.

247.24 @ 17°23'30" = 235.94 .93

T. = 54°

50+08.87

Chaining Point

Set 1x2

414.26 @ 10°32 = 407.28 .26

T. = 54°

46+01.61

Chaining Point

Set 1x2

Per Page 55

Sec. 25.

Sec. 36.

Date 11/20/27 Notes by Smith Chief Party Brackett F.B. 214 Pg. 59

Plotted by HOWARD
Date
Map No. B-132
Plotting Ck'd by CURTIS
Date

W. O. No. 746 R. & P. No.
Location Hasty Canyon R
Surveyed by Brackett
Date November 20 1927
Indexed A. C. Johnson

NOTE: ANY ADDITION OR CHANGES ON THIS SHEET MUST BE MADE OR CIRCLED IN RED. WITH DATE AND NAME OF PERSON MAKING CHANGE.

DO NOT EXTEND NOTES THIS SIDE OF THIS LINE

RETURN TO LOS ANGELES COUNTY SURVEYOR

Inst at	Sight On	Stadia Intercept Dis	Azimuth	To	Remarks
P.I No 2	P.I. No. 1	.08	102°00'	Corner of Fence	
		0.10	181°21'	" " "	
		0.17	213°25'	" " "	
		4.74	1°04'	On Fence Line	
		4.74	0°00'	℄ Road	9' Traveled Rd.
		1.50	3°23'	On fence line	
		1.50	359°30'	℄ Road BC	9' Traveled Rd.
		0.35	322°30'	℄ Rd. on Curve	11' " "
		2.00	189°04'	On Fence Line	
		0.80	271°56'	℄ Rd. E.C.	10' " "
		1.80	271°28'	℄ Rd. B.C.	9' " "
P.I. No. 3	P.I. No. 2	0.11	73°36'	℄ Rd. Center of Cve.	" " "
		1.14	149°13'	" " E.C.	" " "
		2.40	148°14'	" "	" " "
		3.36	147°17'	" "	" " "
		4.63	147°47'	" "	" " "
P.I No. 4	P.I. No. 3	0.04	272°38'	" " Centre Cve.	" " "
		1.11	186°19'	" "	" " "
		1.84	187°03'	" " B.C.	" " "
		2.45	188°25'	On Cve.	8' " "

Note: For Additional Data See Page 89.

RETURN TO
LOS ANGELES COUNTY SURVEYOR

NOTE: ANY ADDITION OR CHANGES ON THIS SHEET MUST BE MADE OR CIRCLED IN RED. WITH DATE AND NAME OF PERSON MAKING CHANGE.

DO NOT EXTEND NOTES THIS SIDE OF THIS LINE

Date

Notes by

Chief Party

F.B. 34 Pg. 60

9

Date Nov. 30, '27 Notes by Smith Chief Party Brackett F.B. 314 Pg. 61

Platted by HOWARD
Date
Map No. B-132
Platting C'k'd by CURTIS
Date

W. O. No. 765 D. S. O. No.
Location Hasketh Canyon Rd Haskell
Surveyed by Brackett
Date November 30, 1927
Indexed A. C. Johnson

Inst. at	Sight on	Stadia Intercept	Dis	Azimuth	To	Remarks
P.I. No 5	P.I. No. 4	0.03		266°12'	℄ Rd - On Cve.	9' Road
		0.45		175°05'	℄ " " "	12' Trav. Rd
		1.51		166°47'	" " " "	10' " "
		2.27		165°30'	" " F.C.	9' " "
		4.10		165°32	" "	10' " "
		5.15		166°04'	" "	11' " "
		5.95		166°25'	" " B.C.	10' " "
P.I. No 6.	P.I. No. 5	0.02		268°05'	" " On Cve.	9' " "
		3.66		2°48'	To pipeline	On line of pipe to standpipe
		0.86		173°19'	℄ Road P.R.C.	9' traveled Road
		3.67		358°37'	To Standpipe	12" concrete pipe
		1.22		355°04'	" "	" "
		1.65		173°45'	℄ Road On Cve.	9' Traveled Road
		1.34		217°15'	To Stand pipe	12" Conc. pipe
		3.18		209°08'	" "	" "
		2.45		173°34'	℄ Road F.C.	8' Traveled Road.
P.I. No. 7	P.I. No 6.	0.04		274°05'	" "	8' " "
		0.95		186°46'	" "	" " "
		2.00		185°35'	" "	" " "
		3.20		185°09'	" " B.C.	" " "
		4.22		185°29'	" " On Cve	" " "
P.I. No 8.	P.I. No. 7				P.I = Centre Rd	8' " "
		0.82		182°10'	℄ Rd P.R.C.	" " "
P.I. No 9	P.I. No 8.	0.84		330°04'	To T. Pole	
		0.55		62°31'	On fence line	

NOTE: ANY ADDITION OR CHANGES ON THIS SHEET MUST BE MADE OR CIRCLED IN RED. WITH DATE AND NAME OF PERSON MAKING CHANGE.

DO NOT EXTEND NOTES THIS SIDE OF THIS LINE

RETURN TO LOS ANGELES COUNTY SURVEYOR

RETURN TO
LOS ANGELES COUNTY SURVEYOR

NOTE: ANY ADDITION OR CHANGES ON THIS SHEET MUST BE MADE OR CIRCLED IN RED. WITH DATE AND NAME OF PERSON MAKING CHANGE.

DO NOT EXTEND NOTES THIS SIDE OF THIS LINE

Chief Party _____ Notes by _____ Date _____

F.B. 314 Pg. 62

7

Date 11/30/27 Notes by Smith Chief Party Brackett F.B. 314 Pg. 63

Plotted by HOWARD
Date
Map No. B-132
Plotting Ck'd by CURTIS
Date

W. O. No. 765 D. O. No.
Location Haskell Canyon Rd
Surveyed by Brackett
Date Nov. 30, 1927
Indexed A. C. Johnson

NOTE: ANY ADDITION OR CHANGES ON THIS SHEET MUST BE MADE OR CIRCLED IN RED. WITH DATE AND NAME OF PERSON MAKING CHANGE.

DO NOT EXTEND NOTES THIS SIDE OF THIS LINE

RETURN TO LOS ANGELES COUNTY SURVEYOR

Inst. at	Sight on	Stadia Intercept Dis	Azimuth	To	Remarks
P.I No 9	P.I. No 8	0.09	63°09'	Corner of fence	
		0.02	91°00'	℄ Rd	8' Trav. Rd.
		0.95	163°08'	" "	9' " "
		0.95	156°48'	On Fence Line	
		1.76	153°28'	To. T. Pole	
		2.00	161°47'	℄ Rd	9' " "
		2.00	159°42'	On Fence line	
		3.05	162°08'	On ℄ Rd	8' " "
		3.05	160°44'	On fence line	
		4.15	162°19'	℄ Rd	" " "
		4.15	161°12'	On fence line	
		4.44	161°09'	To. Power Pole	
		5.28	162°22'	℄ Rd	8' " "
		5.28	161°29'	On fence line	
		6.36	162°26'	℄ Rd.	" " "
		6.36	161°40'	On. fence line	
P.I No. 10	P.I No. 9	6.00	0°00'	Inter. of Rd	
		6.00	0°56'	On. fence line-	
		6.10	18°41'	℄ Priv. Rd	
		4.83	0°14'	℄ Rd	8' Tare
		4.83	1°10'	On fence line	

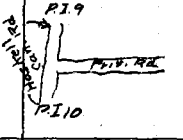

F.B. 314 PG. 68 Chief Party Notes by Date

RETURN TO
LOS ANGELES COUNTY SURVEYOR

DO NOT EXTEND NOTES THIS SIDE OF THIS LINE

NOTE: ANY ADDITION OR CHANGES ON THIS SHEET MUST BE MADE OR CIRCLED IN RED. WITH DATE AND NAME OF PERSON MAKING CHANGE.

Date _____ Notes by Smith Chief Party _____ F.B. 314 Pg. 65

Planted by HOWARD
Date
Map No. B-132
Plotting Ck'd by CURTIS
Date

W. O. No. 746 D. P. O. No.
Location Haskell Canyon Rd
Surveyed by Brackett
Date Mar
Indexed A. C. Johnson

NOTE: ANY ADDITION OR CHANGES ON THIS SHEET MUST BE MADE OR CIRCLED IN RED, WITH DATE AND NAME OF PERSON MAKING CHANGE.

DO NOT EXTEND NOTES THIS SIDE OF THIS LINE

RETURN TO LOS ANGELES COUNTY SURVEYOR

Inst at	Sight on	Stadia Intercept Dis.		Azimuth		To.		Remarks
P.I. No.10	P.I. No 9	3.65		0.31		℄ Rd.		8' Trav. Rd
		3.65		1°39'		On fence Rd.		
		2.45		0°39		℄ Road		" " "
		2.45		2°23'		On fence line		
		1.36		1°25'		℄ Rd.		" " "
		1.35		4°20'		On fence line		
		0.13		28°32'		Fence Cor. at gate		
		2.94		88°06'		On fence line		
		0.14		324°39'		Cor. Fence at gate		
		2.60		273°14'		On Fence Line		
		0.32		207'		℄ Rd.	B.C.	10' Trav: Rd.
		0.07		309°35'		℄ Rd	on Cre.	12' Trav. Rd.
		0.32		248°39'		" "	E.C.	" " "
		0.80		249°55'		" "	B.C.	" " "
P.I. No.11	P.I. No.10.	0.50	✓	14°58'		℄ Rd.	On Cre	11' " "
		0.40	✓	57°53'		" "	" "	" " "
		0.72	✓	92°53'		" "	" "	9' " "
		1.23	✓	97°13'		" "	E.C.	" " "
		2.26	✓	97°41'		" "	B.C.	
P.I. 12.	P.I. 11.	0.13	✓	282°17'		℄ Rd	On Cre.	10' Trav. Rd

RETURN TO
LOS ANGELES COUNTY SURVEYOR

NOTE: ANY ADDITION OR CHANGES ON THIS SHEET MUST BE MADE OR CIRCLED IN RED. WITH DATE AND NAME OF PERSON MAKING CHANGE.

DO NOT EXTEND NOTES THIS SIDE OF THIS LINE

F.B. 314 Pg. 66

Chief Party _____ Notes by _____ Date _____

Date 11/30/27 Notes by Smith Chief Party Brackett F.B. 314 PG. 67

Plotted by HOWARD
Date
Map No. B-132
Plotting Chkd by CURTIS
Date

W. O. No. 766 D. S. O. No.
Location Haskell
Surveyed by Brackett
Date Nov. 30, 1927
Indexed C. Johnson

NOTE: ANY ADDITION OR CHANGES ON THIS SHEET MUST BE MADE OR CIRCLED IN RED. WITH DATE AND NAME OF PERSON MAKING CHANGE.

DO NOT EXTEND NOTES THIS SIDE OF THIS LINE

RETURN TO LOS ANGELES COUNTY SURVEYOR

Inst. at	Shot on	Stadia Intercept		Azimuth		To		Remarks
P.I. 12	P.I. 11	0.75	✓	211°54'		℄ Rd	E.C	10' Trav. Rd
		1.22	✓	213°34'		℄ Rd	B.C.	8' " "
		1.55	✓	214°19'		" "	On Cve.	" " "
		2.28	✓	212°41'		" "	P.R.C.	" " "
P.I. No. 13	P.I. No. 12	0.05	✓	279°33'		℄ Rd.	On Cve	" " "
		0.60	✓	205°48'		" "	P.R.C.	" " "
		1.34	✓	209°04'		" "	On Cve.	" " "
P.I. 13 14	P.I. No. 13					P.I. = ℄ Rd	E.C	" " "
		0.70	X	176°54'	X	℄ Rd	B.C. X	" " "
P.I. No. 14 15	P.I. No. 13 14	0.60	✓	285°00'		" "	On Cve	9' " "
		0.34	✓	211°04'		" "	P.R.C.	
		0.40	✓	131°54'		Corner House S.W.		S.W. Corner
		0.30	✓	133°49'		To tree		12" Pepper Tree
		0.32	✓	158°23'		" "		18" " "
		0.39	✓	176°49'		" "		24" " "
		0.49	✓	189°55'		" "		18" " "
		0.61	✓	198°26'		" "		" " "
		0.69	✓	196°55'		" "		12" " "
		0.49	✓	174°19'		Corner House		N.E. Corner

F.B. 314 Pg. 68. Chief Party Notes by Date

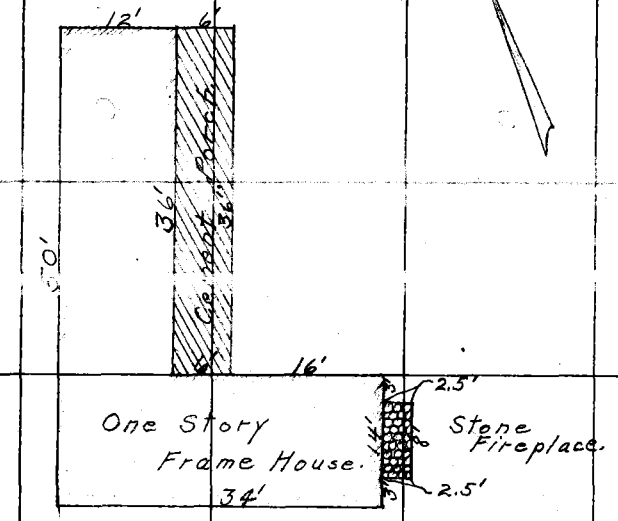

RETURN TO
LOS ANGELES COUNTY SURVEYOR

DO NOT EXTEND NOTES THIS SIDE OF THIS LINE

NOTE: ANY ADDITION OR CHANGES ON THIS SHEET MUST BE MADE OR CIRCLED IN RED. WITH DATE AND NAME OF PERSON MAKING CHANGE.

Date 11/30/27 Notes by Smith Chief Party Brackett F.B. 214 Pg. 69

Plotted by HOWARD
Date
Map No. B-132
Plotting C'k'd by CURTIS
Date

W. O. No. 765 D. S. O. No.
Location Haskell Canyon Rd.
Surveyed by Brackett
Date Nov. 30, 1927
Indexed A. C. Johnson

NOTE: ANY ADDITION OR CHANGES ON THIS SHEET MUST BE MADE OR CIRCLED IN RED. WITH DATE AND NAME OF PERSON MAKING CHANGE.

DO NOT EXTEND NOTES THIS SIDE OF THIS LINE

RETURN TO LOS ANGELES COUNTY SURVEYOR

Inst. At	Shot on		Intercept	Dist	Azimuth	To	Remarks.
P.I.#16	P.I.#15		0.64	✓	39°43'	Cor house	N. corner.
			1.01	✓	54°35'	" "	N.E. "
			0.81	✓	65°06'	Tree	12" Pepper
			0.42	✓	70°41'	"	6" Apricot
			0.37'	✓	104°16'	"	18" Pepper
			0.35	✓	107°43'	Fence	Cor. fence
			0.95	✓	56°54'	"	" "
			1.05	✓	137°49'	"	Gate,
			1.04	✓	147°27'	"	"
			2.80	✓	186°52	"	"
			2.81	✓	185°38'	℄ Road	℄ Private Rd
			0.12	✓	65°00'	℄ Road	9' Trav. Rd
			1.16	✓	143°25'	℄ Road	Inter. ℄ Haskel C.R.& Private Rd.
			1.33	✓	143°35'	Fence	Cor. fence
			2.26	✓	96°43'	"	
			2.27	✓	144°04'	℄ Rd.	9' Trav. Rd
			2.27	✓	142°18'	Fence	
			3.45	✓	144°03'	℄ Rd	" " "
			3.45	✓	142°52'	Fence	
			4.65	✓	144°04'	℄ Rd	" " "
			4.65	✓	143°12'	Fence	

F.B. 314 PG. 70 Chief Party Notes by Date

RETURN TO
LOS ANGELES COUNTY SURVEYOR

NOTE: ANY ADDITION OR CHANGES ON THIS SHEET MUST BE MADE OR CIRCLED IN RED. WITH DATE AND NAME OF PERSON MAKING CHANGE.

DO NOT EXTEND NOTES THIS SIDE OF THIS LINE

Date 11/30/27 Notes by Smith Chief Party Brackett F.B. 314 Pg. 71

Plotted by HOWARD
Date
Map No. B-132
Plotting Ck'd by CURTIS
Date

W. O. No. 765 D. S. O. No.
Location Haskell Canyon Rd.
Surveyed by Brackett
Date Nov. 30, 1927.
Indexed A. C. Johnson

NOTE: ANY ADDITION OR CHANGES ON THIS SHEET MUST BE MADE OR CIRCLED IN RED. WITH DATE AND NAME OF PERSON MAKING CHANGE.

DO NOT EXTEND NOTES THIS SIDE OF THIS LINE

RETURN TO LOS ANGELES COUNTY SURVEYOR

Inst. At	Shot on	Intercept	Dist	Azimuth	To	Remarks
P.I.#17	P.I.#16	0.72		0° 21'	℄ Rd. B.C.	9' Trav. Rd.
		0.73		6° 52'	Fence.	
		0.06		75° 00'	℄ Rd. on curve	" " "
		0.30		21° 28'	Fence	△ Fence line
		1.13		142° 12'	℄ Rd. P.A.C.	9' Trav. Rd.
		2.21		206° 18'	Fence	△ Fence line
P.I.#18	P.I.#17	0.03		100° 00'	℄ Rd. on curve	9' Trav. Rd.
		0.06		297° 23'	Fence cor.	Gate
		0.09		102° 48'	" "	"
		1.27 @ 25° 44'	= 102	120° 20'	Fence	
		1.21		187° 44'	℄ Rd. P.R.C.	9' Trav. Rd.
		1.92		186° 54'	℄ Rd. on curve	" " "
P.I.#19	P.I.#18	0.10		80° 00'	℄ Rd. on curve	" " "
		0.67		154° 53'	" " " "	10 " "
		1.51		158° 28'	" " P.R.C.	" " "
		1.92		157° 54'	" " on curve	" " "
P.I.#20	P.I.#19	0.05		285° 00'	℄ Rd. on curve	" " "
		0.62		216° 00'	" " " "	" " "
		1.24		216° 13'	" " P.R.C.	" " "
		2.02		214° 51	" " on curve	" " "

F.B. 314 Pg. 72 Chief Party Notes by Date

RETURN TO
LOS ANGELES COUNTY SURVEYOR

NOTE: ANY ADDITION OR CHANGES ON THIS SHEET MUST BE MADE OR CIRCLED IN RED. WITH DATE AND NAME OF PERSON MAKING CHANGE.

DO NOT EXTEND NOTES THIS SIDE OF THIS LINE

Date 4/30/27 Notes by Smith HOWARD Chief Party Brackett F.B. 314 Pg. 73

Plotted by
Date
Map No. B-132
Plotting Chk'd by CURTIS
Date

W. O. No. 765 D. S. O. No.
Location Haskell Canyon Rd.
Surveyed by Brackett
Date Nov 30, 1927
Indexed A. C. Johnson

NOTE: ANY ADDITION OR CHANGES ON THIS SHEET MUST BE MADE OR CIRCLED IN RED, WITH DATE AND NAME OF PERSON MAKING CHANGE.

DO NOT EXTEND NOTES THIS SIDE OF THIS LINE

RETURN TO LOS ANGELES COUNTY SURVEYOR

Inst. At	Shot on	Intercept Dist.	Azimuth	To	Remarks.
P.I.#21	P.I.#20	0.05	274°00'	℄ Rd on curve	10' Trav. Rd.
		0.53	201°10	℄ Rd	" " "
		1.05	202°13'	" " P.R.C	" " "
P.I. No.22	P.I. No.21	0.15	63°10'	℄ Rd - Centre Cve	" " "
		1.29	140°49'	℄ Rd ~~on fence line~~	" " "
		1.18	143°42'	End of fence	
		1.25	160°47'	On fence line	found 2"x2" by 5' f. post
		1.87	191°04'	On fence line	
		1.42	137°46'	fence corner	
P.I. No.23	P.I. No.22	1.33 @10°51' = 1.32	74°53'	On fence line	
				P.I. = ℄ Rd. P.R.C = Intersection Rds.	12' Trav. Rd.
		0.57	172°44'	On fence line at gate	
		0.55	177°57'	℄ Private Road	-Trapie's Drive
		0.55	183°34'	fence corner at gate	
		0.54	197°39'	∠P. in fence	
		0.55	207°43'	℄ Rd. P.R.C.	10' Trav. Rd.
		1.30	209°37'	" " On Cve.	" " "
P.I. No24	P.I. No.23	0.64	8°59	∠P. in fence	
		0.08	77°20'	℄ Rd on Curve	10' Trav. Rd.
		0.52	125°22'	∠P " in fence	

F.B. 314 Pg. 74 Chief Party Notes by Date

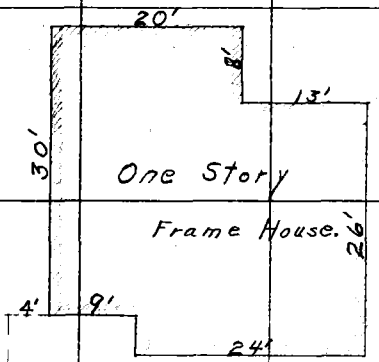

79'

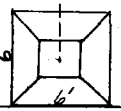

Windmill.

RETURN TO
LOS ANGELES COUNTY SURVEYOR

NOTE: ANY ADDITION OR CHANGES ON THIS SHEET MUST BE MADE OR CIRCLED IN RED. WITH DATE AND NAME OF PERSON MAKING CHANGE.

DO NOT EXTEND NOTES THIS SIDE OF THIS LINE

Date 11/30/27 Notes by Smith Chief Party Brackett F.B. 314 PG. 75

Plotted by HOWARD
Date
Map No. B-132
Plotting Ck'd by CURTIS
Date

W. O. No. 765 D. S. O. No.
Location Haskell Canyon Rd.
Surveyed by Brackett
Date Nov. 30, 1927
Indexed A. C. Johnson

NOTE: ANY ADDITION OR CHANGES ON THIS SHEET MUST BE MADE OR CIRCLED IN RED. WITH DATE AND NAME OF PERSON MAKING CHANGE.

DO NOT EXTEND NOTES THIS SIDE OF THIS LINE

RETURN TO LOS ANGELES COUNTY SURVEYOR

Inst. at	Shot on	Intercept	Dist	Azimuth	To	Remarks.
P.I. No 24	P.I. No. 23	0.35		156°05'	℄ Rd	10' Trav. Rd.
		1.25		162°24'	℄ Rd. P.R.C.	" " "
		2.13		162°28'	" " On Cre	" " "
		2.32		143°08'	On tence line	
		0.98		101°32'	Corner House	- N.E. corner
		0.84		91°09'	" "	- S.E. "
		1.08		86°36'	" "	- S.W. "
		1.26		107°04'	To Tree	18" Pepper Tree
		1.10		112°06'	" "	2-6" " "
		1.23		48°52'	To Windmill	6'x6' Windmill
P.I. No 25	P.I. No 24				P.I. 25 = pt on Cre. ℄ Road	10' Trav. Rd.
		0.35		184°16'	℄ Road	" " "
		1.72		186°44'	" "	" " "
		2.78		186°18'	" " B.C.	" " "
		3.42		186°36'	" " On Cre.	" " "
			DEC. 1, 1927			
P.I. No 26	P.I. No. 25	0.10		285°00	" " " "	" " "
		0.47		212°01'	" " " "	" " "
		1.01		213°01'	" " P.R.C	" " "
		1.53		213°48'	" " On Cre.	" " "

F.B. 314 PG. 76

Chief Party Notes by Date

RETURN TO
LOS ANGELES COUNTY SURVEYOR

NOTE: ANY ADDITION OR CHANGES ON THIS SHEET MUST BE MADE OR CIRCLED IN RED. WITH DATE AND NAME OF PERSON MAKING CHANGE.

DO NOT EXTEND NOTES THIS SIDE OF THIS LINE

Date 12/1/27 Notes by Smith Chief Party Brackett F.B. 314 Pg. 77

Plotted by HOWARD
Date
Map No. B-132
Plotting Ck'd by CURTIS
Date

W. O. No. 766 D. S. O. No.
Location Haskell Can. Rd
Surveyed by Brackett
Date Dec. 1, 1927
Indexed A. C. Johnson

Inst. At.	Shot On	Stadia Intercept.	Azimuth	To		Remarks	
P.I. No 27	P.I. No. 26	0.01	255°00'	℄ Rd	on cve.	10' Trav. Rd.	
		0.40	162°50'	" "	" "	"	" "
		0.86	158°09'	" "	P.R.C	"	" "
		1.38	156°45'	" "	On Cve.	"	" "
P.I. No. 28	P.I. No 27	0.04	293°00'	" "	" "	"	" "
		0.50	209°30'	" "	P.R.C	"	" "
P.I No. 29	P.I. No. 28	0.09	68°00'	" "	On Cve	"	" "
		0.38	139°51'	" "	" "	"	" "
		1.00	147°07'	" "	P.R.C.	"	" "
P.I No 30	P.I No. 29	0.03	274°00'	" "	On Cve	"	" "
		0.47	190°19'	" "	E.C.	"	" "
		1.06	190°39'	℄ Rd		"	" "
		1.55	191°21'	" "	B.C.	"	" "
P.I. No 31	P.I No. 30	0.01	102°00'	" "	On Cve	"	" "
		0.45	194°29'	" "	P.R.C	"	" "
		1.03	196°54'	" "	On. Cve.	"	" "
		1.52	195°34'	" "	E.C.	"	" "
		2.12	194°37'	" "	B.C.	"	" "

NOTE: ANY ADDITION OR CHANGES ON THIS SHEET MUST BE MADE OR CIRCLED IN RED. WITH DATE AND NAME OF PERSON MAKING CHANGE.

DO NOT EXTEND NOTES THIS SIDE OF THIS LINE

RETURN TO LOS ANGELES COUNTY SURVEYOR

F.B. 314 PG. 78 Chief Party Notes by Date

RETURN TO
LOS ANGELES COUNTY SURVEYOR

NOTE: ANY ADDITION OR CHANGES ON THIS SHEET MUST BE MADE OR CIRCLED IN RED, WITH DATE AND NAME OF PERSON MAKING CHANGE.

DO NOT EXTEND NOTES THIS SIDE OF THIS LINE

Date 12/4/27 Notes by Smith Chief Party Blackett F.B. 314 Pg. 79

Platted by HOWARD
Date
Map No. B-132
Platting C'k'd by CURTIS
Date

W. O. No. 765 D. S. O. No.
Location Haskell Can. Rd.
Surveyed by Blackett
Date Dec. 1, 1927
Indexed C. C. Johnson

Inst. A.T.	Shot On	Stadia Intercept	Azimuth	To		Remarks
P.I. No. 32	P.I. No. 31	0.06	80°00'	℄ Rd.		10' Trav. Rd.
		1.46	285°32'	To. High	power line	To center of steel tower. 17' Square
		0.80	146°40'	℄ Rd.	E.C.	10' Trav Rd.
		1.70	143°57'	" "		" " "
		2.80	144°07'	" "	B.C	" " "
P.I. No 33	P.I. No 32	0.11	90°00'	" "	On Cve	" " "
		0.59	181°06'	" "	P.R.C	" " "
		1.25	173°28'	" "	On Cve	" " "
		2.20	178°26'	" "	" "	" " "
		3.16	176°37'	" "	P.R.C	" " "
		3.60	176°36'	" "	On Cve	" " "
		1.98' @ 8°29'	204°00'	To. High	power line	To center of steel tower 17' Square
P.I. 34	P.I. 33	0.07	77°00'	℄ Rd.	E.C	11' Trav. Rd.
		0.61	158°42'	" "	B.C	10' " "
		1.67	162°38'	" "	On Cve.	" " "
		9.08	161°06'	" "	P.R.C.	
		4.15	160°22'	" "	On Cve.	
		3.60@6°43'	199°05'	To. High	Power line	To center of steel tower 17' Square

NOTE: ANY ADDITION OR CHANGES ON THIS SHEET MUST BE MADE OR CIRCLED IN RED. WITH DATE AND NAME OF PERSON MAKING CHANGE.

DO NOT EXTEND NOTES THIS SIDE OF THIS LINE

RETURN TO LOS ANGELES COUNTY SURVEYOR

F.B. 314 PG. 20 Chief Party Notes by Date

RETURN TO
LOS ANGELES COUNTY SURVEYOR

NOTE: ANY ADDITION OR CHANGES ON THIS SHEET MUST BE MADE OR CIRCLED IN RED. WITH DATE AND NAME OF PERSON MAKING CHANGE.

DO NOT EXTEND NOTES THIS SIDE OF THIS LINE

Date 12/1/27 Notes by Smith Chief Party Brackett F.B. 314 Pg. 81.

Planted by HOWARD
Date
Map No. B-132
Plotting Ck'd by CURTIS
Date

W. O. No. 765 D. B. O. No.
Location Haskell Can. Rd
Surveyed by Brackett
Date December 1, 1927
Indexed A. C. Johnson

Inst. At	Shot On	Stadia Intercept	Azimuth	To		Remarks
P.I. No 35	P.I. No. 34	0.07	90°00'	℄ Rd	E.C.	12' traveled Road.
		1.70	178°52'	" "	B.C.	" " "
		2.52	178°18'	" "	On Cve.	" " "
		2.95	177°52'	" "	P.R.C.	" " "
P.I. 36.	P.I 35.	0.04	280°00'	" "	E.C.	10' " "
		1.35	188°40'	" "		" " "
		2.42	187°45'	" "	B.C	" " "
P.I. 37	P.I. 36	0.04	0.80	" "	On Cve	" " "
		0.63	161°32'	" "	E.C.	" " "
		0.66	193°50'	To Tree (Poplar) 3' in Diameter		
		1.50	163°18'	℄ Rd	B.C.	10' trav. Road.
		1.45	169°47'	To. Trees (Poplar) 1' in Diameter		
P.I. 38.	P.I. 37	0.12	70°00'	℄ Rd	On Cve.	10' trav. Rd
		0.78	143°18'	" "	P.R.C.	" " "
P.I. 39.	P.I. 38	0.17	305°00'	" "	On Cve.	" " "
		0.72	239°04'	" "	" "	" " "
		1.43	240°37'	" "	P.R.C.	" " "
		2.13	240°46'	" "	On Cve.	" " "
		2.32	247°36'	To Tree (poplar)		3' in Diameter
		2.32	250°52'	" "	"	"
		1.70	250°32'	" "	"	"

NOTE: ANY ADDITION OR CHANGES ON THIS SHEET MUST BE MADE OR CIRCLED IN RED, WITH DATE AND NAME OF PERSON MAKING CHANGE.

DO NOT EXTEND NOTES THIS SIDE OF THIS LINE

RETURN TO LOS ANGELES COUNTY SURVEYOR

F.B. 314 Pg. 82

Chief Party Notes by Date

RETURN TO
LOS ANGELES COUNTY SURVEYOR

NOTE: ANY ADDITION OR CHANGES ON THIS SHEET MUST BE MADE OR CIRCLED IN RED, WITH DATE AND NAME OF PERSON MAKING CHANGE.

DO NOT EXTEND NOTES THIS SIDE OF THIS LINE

Date 12/1/27 Notes by Smith Chief Party Brackett F.B. 314 Pg. 83

HOWARD

Platted by
Date
Map No. B-132 CURTIS
Platting C'k'd by
Date

W. O. No. 365 D. S. O. No.
Location Haskell Can. Rd.
Surveyed by Brackett
Date Dec. 1, 1927
Indexed

Inst. At	Shot On	Stadia Intercept	Azimuth	To		Remarks
P.I 39.	P.I 38.	0.85	284°47'	Tree (poplar)	18"	Diameter
		0.32	311°32'	" "	30"	"
P.I 40	P.I. 39	0.25	84°12'	Tree (dead Pop)	18"	"
		0.07	111°25'	" (poplar)	24"	"
		0.63	220°37'	" "	4'	" "
		0.83	218°29'	" "	18"	" "
		1.30	131°31'	" "	3'	" "
		1.09	143°27'	" (dead pop)	1'	" "
		1.20	147°19'	" " "	18"	" "
		1.97	148°11'	" (Poplar)	"	" "
		1.72	163°03'	" "	"	" "
		1.95	162°11'	" "	"	" "
		2.46	154°14'	Three in a group	(3-2'	" "
		0.15	78°30'	℄ Rd on Cre.	10' Trav. Rd	
		0.82	151°44'	" " E.C.	"	" "
		1.80	151°34'	℄ Rd	"	" "
		2.75	150°37'	" " B.C.	"	" "

NOTE: ANY ADDITION OR CHANGES ON THIS SHEET MUST BE MADE OR CIRCLED IN RED, WITH DATE AND NAME OF PERSON MAKING CHANGE.

DO NOT EXTEND NOTES THIS SIDE OF THIS LINE

RETURN TO LOS ANGELES COUNTY SURVEYOR

F.B. 314 PG. 84 Chief Party Notes by Date

RETURN TO
LOS ANGELES COUNTY SURVEYOR

NOTE: ANY ADDITION OR CHANGES ON THIS SHEET MUST BE MADE OR CIRCLED IN RED. WITH DATE AND NAME OF PERSON MAKING CHANGE.

DO NOT EXTEND NOTES THIS SIDE OF THIS LINE

Date 12/16/27 Notes by Smith Chief Party Brackett F.B. 314 Pg. 85

HOWARD

Plotted by	W. O. No. 766 O. B. O. No.
Date	Location Haskell Canyon Rd.
Map No. B-132	Surveyed by Brackett.
Plotting Ck'd by CURTIS	Date Dec. 16, 1927
Date	Indexed A. C. Johnson

Inst At	Shot On	Stadia Intercept	Dist	Azimuth	To	Remarks.
P.I. 2. Bog Can	P.I. 3 Bou. Can	3.80		359°49'	Center Rd.	℄ Aquaduct 20' Trav. Road
		3.78		8°49	Top. Aquaduct	2 A City Aqua.
		3.95		23°35'	" "	" " " "
		3.52		2°51'	To Power Pole	
		2.80		3°56'	" " "	
Bouquet Canyon Road.		2.78		0°11'	℄ Rd	20' Trav. Road
		1.30		359°33	" " B.C	20' " "
		0.95		14°53'	Power Pole	
		0.64		27°56'	On fence line	
		0.15		89°27'	" " "	OPP. P.I.
		1.03		195°50'	℄ Rd P.R.C.	20' Rd.
		1.05		198°38	On fence line	
		1.50		193°11'	Power Pole	
		2.14		197°04'	℄ Road	20' Rd.
		2.15		193.45	On fence line	
P.I 7 Bou. Can	P.I 2 Bou. Can.	0.20		87°36'	" " "	OPP. P.I 1
		0.05		87°36'	℄ Road	20' Rd.
		0.76		160°18	Pow. Pole	
		0.77		186°04'	Guy. Pole	
		1.22		170°20'	℄ Rd.	(At Intersection of Boquet and Haskell Can Rds - 20' Trav. Rd,
		0.87		161°02'	On fence line	At <P

NOTE: ANY ADDITION OR CHANGES ON THIS SHEET MUST BE MADE OR CIRCLED IN RED. WITH DATE AND NAME OF PERSON MAKING CHANGE.

DO NOT EXTEND NOTES THIS SIDE OF THIS LINE

RETURN TO LOS ANGELES COUNTY SURVEYOR

F.B. 314 PG. 86 Chief Party Notes by Date

RETURN TO
LOS ANGELES COUNTY SURVEYOR

NOTE: ANY ADDITION OR CHANGES ON THIS SHEET MUST BE MADE OR CIRCLED IN RED, WITH DATE AND NAME OF PERSON MAKING CHANGE.

DO NOT EXTEND NOTES THIS SIDE OF THIS LINE

Date 12/16/27 Notes by Smith Chief Party Brackett F.B. 314 Pg. 87

Platted by HOWARD
Date
Map No. B-132
Platting C'k'd by CURTIS
Date

W. O. No. 765 D. S. O. No:
Location Haskell Canyon Rd.
Surveyed by Brackett
Date Dec. 16 1927
Indexed A. C. Johnson

Inst. At	Shot On	Stadia Intercept	Dist	Azimuth	To	Remarks.
P.I 1 Bouquet Canyon Road.	P.I 2	1.35		162°44'	On fence line	At ⊂P
		1.38		182°23'	forest Reserve Mkr.	3" Iron Monu. No. 159
		1.59		181°07'	Telephone Pole	
		1.87		170°23'	℄ Rd E.C.	20' Trav. Rd.
		1.90		166°10'	On fence line	
		3.06		170°28'	℄ Rd	20' Trav. Rd
		3.03		167°21'	To Power Pole	
		3.03		167°41'	On fence line	
		3.37		174°43'	Telephone Pole	
		4.05		170°19'	℄ Road	20' Trav. Rd.
		4.10		168°20'	On fence line	
		4.64		173°36'	Telephone Pole	
		5.56		172°54'	" "	
		5.42		168°51'	On fence line	
		5.42		168°51'	Power Pole	
		5.42		170°03'	℄ Rd	15' Trav. Rd.
		6.87		170°12'	℄ Rd. - P.O.T.	" " "
		6.87		169°09'	On fence line	
Inter. of Has. an Bou Can Rd. P.I. #1. Marked	R.P. inter to P.I. #1.	0.18		212°18'	On fence line	At ⊂P
		0.27		161°14'	" " "	" "

NOTE: ANY ADDITION OR CHANGES ON THIS SHEET MUST BE MADE OR CIRCLED IN RED. WITH DATE AND NAME OF PERSON MAKING CHANGE.

DO NOT EXTEND NOTES THIS SIDE OF THIS LINE

RETURN TO LOS ANGELES COUNTY SURVEYOR

F.B. 314 Pg. 86 Chief Party Notes by Date

474
490
964

1160
960
200

RETURN TO
LOS ANGELES COUNTY SURVEYOR

NOTE: ANY ADDITION OR CHANGES ON THIS SHEET MUST BE MADE OR CIRCLED IN RED. WITH DATE AND NAME OF PERSON MAKING CHANGE.

DO NOT EXTEND NOTES THIS SIDE OF THIS LINE

Date 12/16/27 Notes by Smith Chief Party Brackett F.B. 314 PG. 89

Platted by HOWARD
Date
Map No. B-132
Platting Ck'd by CURTIS
Date

W. O. No. 265 D. S. O. No.
Location Haskell Canyon Rd.
Surveyed by Brackett
Date Dec. 16, 1927
Indexed A. C. Johnson

Inst At	Shot On	Stadia Intercept	Dist.	Azimuth	To	Remarks.
Inter of Has can Can. Rd,	R.P. Inter	0.23		176°05	℄ Rd	-Has. Can Rd.
P.I. #1.	R.P. to P.I. #1.	1.33		180°19	"	" " " 10' Trav. Rd
		1.32		176°08'	On fence line	
		1.33		184°25'	" " "	
		2.80		182°09'	" " "	
		2.80		178°17'	" " "	
		2.79		177°36'	Telephone Pole	
		2.80		180°21'	℄ Rd	10' Trav. Rd
Note See Page 59.		3.63		180°16'	" "	" " "
		3.63		181°51	On fence line	℄ P. A fence running North
		3.63		178°33'	" " "	
		3.85		187°33'	" " "	
		3.90		195°53'	" " "	
		4.90		179°04'	" " "	
		4.90		180°12'	℄ Rd	10' Trav. Rd.

NOTE: ANY ADDITION OR CHANGES ON THIS SHEET MUST BE MADE OR CIRCLED IN RED. WITH DATE AND NAME OF PERSON MAKING CHANGE.

DO NOT EXTEND NOTES THIS SIDE OF THIS LINE

RETURN TO LOS ANGELES COUNTY SURVEYOR

F.B. 314 Pg. 90

Chief Party Notes by Date

RETURN TO
LOS ANGELES COUNTY SURVEYOR

NOTE: ANY ADDITION OR CHANGES ON THIS SHEET MUST BE MADE OR CIRCLED IN RED. WITH DATE AND NAME OF PERSON MAKING CHANGE.

DO NOT EXTEND NOTES THIS SIDE OF THIS LINE

Date 12/23/27 Notes by Smith Chief Party Brackett F.B. 314 Pg. 91

Platted by HOWARD
Date
Map No. B-132
Platting C'k'd by
Date

W. O. No. 765 D. S. O. No.
Location Haskell Canyon Rd.
Surveyed by B-a-k-e-r.
Date Dec. 23, 1927.
Indexed A. C. Johnson

Inst. At	Shot On	Stadia Intercept	Dist	Azmuth	To	Remarks
P.I 41	P.I 40.	0.10		209°35'	℄ Rd - On Cc	10' Trav. Rd
		1.17		210°32'	" " E.C	" " "
		2.32		214°00'	" " B.C.	" " "
		3.44		212°36'	" P.R.C.	" " "
		4.48		213°48'	" P.R.C.	" " "
		2.40		194°53'	To Trees	Group of poplars-1'dia.
		1.66		233°19'	" "	Poplar 24" Diameter
		2.88		233°18'	" Tree	
		3.60		225°51'	" "	" " "
		3.34		216°35'	" "	" 18" "
P.I 42.	P.I. 41	0.0		0.0	℄ Rd On Cve	10' Traveled Rd.
		0.78		309°32'	To Tree	Poplar - 12" Dia.
		1.17		279°29'	" "	" -48" "
		1.17		279°29'	To Fence	
		0.05		266°07'	" "	
		0.06		131°12'	" "	
		0.05		266°07'	To Tree	36" Poplar
		0.06		131°12'	" "	" "
		1.08		111°44'	To Fence	
		0.57		205°31'	℄ Rd P.R.C	10' Trav. Rd.

NOTE: ANY ADDITION OR CHANGES ON THIS SHEET MUST BE MADE OR CIRCLED IN RED, WITH DATE AND NAME OF PERSON MAKING CHANGE.

DO NOT EXTEND NOTES THIS SIDE OF THIS LINE

RETURN TO LOS ANGELES COUNTY SURVEYOR

F.B. 314 PG. 92 Chief Party Notes by Date

RETURN TO
LOS ANGELES COUNTY SURVEYOR

NOTE: ANY ADDITION OR CHANGES ON THIS SHEET MUST BE MADE OR CIRCLED IN RED. WITH DATE AND NAME OF PERSON MAKING CHANGE.

DO NOT EXTEND NOTES THIS SIDE OF THIS LINE

Date 12/23/27 Notes by SMITH Chief Party BRACKETT F.B. 314 Pg. 93

Plotted by HOWARD
Date
Map No. B-132
Plotting C'k'd by CURTIS
Date

W. O. No. 765 S. O. No.
Location HASKELL CAN.
Surveyed by BRACKETT
Date Dec. 23 1927
Indexed A. C. Johnson

NOTE: ANY ADDITION OR CHANGE ON THIS SHEET MUST BE MADE OR CIRCLED IN RED. WITH DATE AND NAME OF PERSON MAKING CHANGE.

DO NOT EXTEND NOTES THIS SIDE OF THIS LINE

RETURN TO LOS ANGELES COUNTY SURVEYOR

First At	Sight On	Stadia Inter.	Dis.	Azimuth	To		Remarks
P.I 43	P.I 42	0.03		79°00'	℄ RD	On Cve	10' Tray. Rd
		0.82		137°12'	" "	P.R.C	" " "
P.I 44	P.I 43	0.02		279°00'	" "	On Cve	" " "
		0.57		190-58 ~~190-4~~	" "	E.C	" " "
		1.46		191°11'	" "		" " "
		2.30		191°08'	" "	B.C	" " "
P.I 45	P.I. 44	0.14		61°00'	" "	On Cve	" " "
		0.93		134°04'	" "	E.C	" " "
		2.06		134°09'	" "		" " "
		2.90		134°30'	" "	B.C	" " "
P.I 46	P.I 43	0.62		313°12'	To Tree		16" Poplar.
		0.57		236°27'	" "		" "
		1.02		278°12'	To Branch Rd		-10' Trail-Hummingbird
		0.00		0°00'	℄ Rd		At Intersection
		0.00		0°00'	" "		10' TRAY. RD.
		0.60		167°58'	" "	P.R.C.	" " "
		1.40		167°00'	" "	On Cve	" " "
		2.00		169°21'	" "	P.R.C	" " "
		2.63		170°37'	" "	On Cve.	" " "
		3.38		170°01'	" "	P.R.C.	" " "

RETURN TO
LOS ANGELES COUNTY SURVEYOR

NOTE: ANY ADDITION OR CHANGES ON THIS SHEET MUST BE MADE OR CIRCLED IN RED. WITH DATE AND NAME OF PERSON MAKING CHANGE.

DO NOT EXTEND NOTES THIS SIDE OF THIS LINE

F.B. 314 Pg. 94 Chief Party Notes by Date

7

Date 12/23/27 Notes by SMITH Chief Party BRACKETT F.B. 314 PG. 95

Plotted by HOWARD
Date
Map No. B-132
Plotting C'k'd by CURTIS
Date

W. O. No. B. S. O. No.
Location HASKELL CAN. RD
Surveyed by BRACKETT
Date DEC. 23, 1927
Indexed A. C. Johnson

NOTE: ANY ADDITION OR CHANGES ON THIS SHEET MUST BE MADE OR CIRCLED IN RED, WITH DATE AND NAME OF PERSON MAKING CHANGE.

DO NOT EXTEND NOTES THIS SIDE OF THIS LINE

RETURN TO LOS ANGELES COUNTY SURVEYOR

Inst. At.	Sight On.	STADIA Inter.	Dis	Azimuth	To		Remarks
P.I 47	P.I 46	0.15		83°56'	Tree		14" Poplar
		0.97		288°18	Trees		Group of 7 Trees 12"'s
		0.00		0.00	℄ Rd	on Cre	10' Trav. Rd.
		0.75		1-71°14'	" "	P.R.C.	" " "
P.I 48	P.I 47	0.07		290°00'	℄ Rd	on Cre	" " "
		0.83		227°18'	" "	P.R.C	" " "
		1.55		230°39'	" "	on Cre	" " "
		2.25		229°30'	" "	EC.	" " "
P.I 49	P.I 48	0.00		0°00'	" "	B.C	" " "
		0.20		321°15'	Tree		(Exter) 12" Elder-Berry
		0.72		171°51'	℄ Rd	on Cre	10' Trav. Rd
		1.58		168°56'	" "	P.R.C.	" " "
		2.52		169°46'	" "	℄ "	" " "
		3.30		169°21'	" "	on Cre	" " "
P.I 50	P.I 49	0.05		277°00'	" "	" "	10' " "
		0.78		201°43'	" "	P.R.C.	" " "
P.I 51	P.I 50	0.05		270°00'	" "	on Cre	" " "
		0.80		192°16'	" "	" "	" " "
		1.33		169°01	" "	P.R.C	" " "
		2.17		168°39'	" "	on Cre	" " "

F.B. _____ Pg. No. _____ Chief Party _____ Notes by _____ Date _____

RETURN TO
LOS ANGELES COUNTY SURVEYOR

NOTE: ANY ADDITION OR CHANGES ON THIS SHEET MUST BE MADE OR CIRCLED IN RED. WITH DATE AND NAME OF PERSON MAKING CHANGE.

DO NOT EXTEND NOTES THIS SIDE OF THIS LINE

Date 12/23/27 Notes by SMITH HOWARD Chief Party BRACKETT F.B. 314 Pg. 97

Plotted by
Date
Map No. B-132
Plotting Ck'd by CURTIS
Date

W. O. No. 765 S. P. O. No.
Location HASKELL CAN
Surveyed by BRACKETT
Date DEC 28, 27
Indexed Johnson

NOTE: ANY ADDITION OR CHANGES ON THIS SHEET MUST BE MADE OR CIRCLED IN RED, WITH DATE AND NAME OF PERSON MAKING CHANGE.

DO NOT EXTEND NOTES THIS SIDE OF THIS LINE

RETURN TO LOS ANGELES COUNTY SURVEYOR

Inst. A.T	Sight On	Inter STAD.	Dis	Azimuth	To	REMARKS
P.I 51.	P.I 50	2.78		167°21	℄ Rd E.C	10' Trav. Rd.
P.O.T. 1-51	P.I 51	2.40		313°02'	fence	
		1.93		345°20'	"	
		1.98		345°20'	Trees	-3 Populars
		1.80		337°47'	Fence	At corner
		1.80		359°24'	℄ Rd	10 Trav. Rd.
		1.80		1°16'	Fence	At Corner
		1.69		35°06'	"	
		1.20		"	℄ Rd.	Aquaduct Rd.
		1.46		72°17'	" "	" "
		0.12		59°40'	Fence	
		1.53		358°21'	℄ Rd	Inter. of Haskell and Aquaduct Rds.
		1.24		348°46	fence	∠P.
		1.24		348°46	Tree	12" Poplar.
		0.38		294°06	"	48" "
		0.38		294°06'	fence	
		0.54		301°27'	Tree	36" Live oak
		0.20		17°01'	"	48" Poplar
		0.11		260°00	℄ Rd	10' Trav. Rd
		1.02		182°38'	" "	" " "
		0.57		230°39'	To Tree	24" Poplar

RETURN TO
LOS ANGELES COUNTY SURVEYOR

NOTE: ANY ADDITION OR CHANGES ON THIS SHEET MUST BE MADE OR CIRCLED IN RED. WITH DATE AND NAME OF PERSON MAKING CHANGE.

DO NOT EXTEND NOTES THIS SIDE OF THIS LINE

F.B. _____ PG. 98

Chief Party _____ Notes by _____ Date _____

9

Date 12/23/27 Notes by SMITH Chief Party BRACKETT F.B. 314 PG. 99

Platted by HOWARD
Date
Map No. B-132
Plotting C'k'd by CURTIS
Date

W. O. No. 766 S. O. No.
Location HASKELL CAN
Surveyed by BRACKETT
Date DEC. 23, 27
Indexed

Inst. AT	Sight On	STADIA IMER	STADIA DIS	AZIMUTH	TO	REMARKS
N029	P.O.T. 1-51					
		1.22		201°37'	℄ Rd	Aqueduct Rd.
		3.12		185°36'	Quarter Corner	4x4 Mound of Rocks
		2.18		174°42'	To Tree	48" Live oak (Bearing Tree)
		2.18		174°42'	To fence	
				JANUARY 12, 1928		
PI 52	PI 51	1.65		4°48'30"	To Tree	18" Poplar.
		1.65		4°48'30"	End of fence	End of corral fence
		1.89		15°11'	" " "	" " " "
		0.82		4°58'30"	" " "	" " " "
		0.13	✓	35°15'	" " "	" " " "
		2.11	✓	358°13'30"	℄ Rd	12' Trav. Rd
		1.62	✓	358°20'	" "	" " "
		1.08	✓	0°00'	" "	Intersection of spur
		0.58	✓	284°10'	" "	On spur Rd.
		1.37	✓	351°01'	W. edge of creek	15' Creek bottom
		0.70	✓	350°43'	" " " "	" " "
		0.15	✓	292°12'	" " " "	25' " "
		0.56	✓	228°00"	℄ Rd.	10' Trav. Rd.
		0.50	✓	207°11'	To Trees	3-14" Syc.
		0.78	✓	199°34'30	℄ Rd.	10' Trav. Rd
		1.48	✓	198°05'	" "	" " "

NOTE: ANY ADDITION OR CHANGES ON THIS SHEET MUST BE MADE OR CIRCLED IN RED, WITH DATE AND NAME OF PERSON MAKING CHANGE.

DO NOT EXTEND NOTES THIS SIDE OF THIS LINE

RETURN TO LOS ANGELES COUNTY SURVEYOR

F.B. 314 Pg. 100 BRACKETT Chief Party Notes by SMITH Date 1/12/29

Inst. At	Sight On	Stadia Intercept	Azimuth	To	Remarks
P.I. 52	P.I. 51	2.12 ✓	190°47'	℄ Road	10' Trav. Rd.
		2.12 ✓	201°49'	W. edge Creek	" Creek bottom
		2.04 ✓	209°56'	To trees	2-24" poplars c.t.w
		1.63 ✓	207°04'	" "	30" "
		1.48 ✓	200°51'	W. edge creek	10' creek bottom
		1.05 ✓	205°53'	" " "	" " "
		0.76 ✓	213°55'	Trees	30" poplar Cotton Wood
		0.29 ✓	225°06'	"	12" "
		0.29 ✓	225°06'	To W. edge creek	25' creek bottom
				P.I 52 = ℄ Rd - 10' Trav. Rd	
				P.I 53 = ℄ Rd - 10' " "	
P.I. 54	P.I. 53	2.87 ✓	359°47	℄ Rd	10' Trav. Rd
		1.96 ✓	359°02'	" "	" "
		0.92 ✓	2°00'	" "	" " "
		0.15 ✓	84°28'30"	" "	" " "
		2.24 ✓	345°45'	W. edge creek	10' Creek bot.
		2.24 ✓	345°45'	To tree	24" Poplar c.t.w. Cotton Wood
		2.33 ✓	347°05	" "	" "
		2.57 ✓	350°39	" "	" "
		" " ✓	" "	W. edge creek	15' Creek bottom
		3.25 ✓	354°26'	Tree	30" Poplar Cotton Wood
		2.75 ✓	354°09'	W. edge Creek	10' Creek bot
		0.80 ✓	156°24'	℄ Rd.	" Trav. Rd.
		1.58 ✓	154°18'	" "	" " "

RETURN TO LOS ANGELES COUNTY SURVEYOR

DO NOT EXTEND NOTES THIS SIDE OF THIS LINE

NOTE: ANY ADDITION OR CHANGES ON THIS SHEET MUST BE MADE OR CIRCLED IN RED. WITH DATE AND NAME OF PERSON MAKING CHANGE.

Date 1/12/28 Notes by SMITH Chief Party BRACKETT F. B. 314 PG. 101

Plotted by HOWARD
Date
Map No. B-132
Plotting C'k'd by CURTIS
Date

W. O. No. 766 R. S. O. No.
Location Haskell Can Rd
Surveyed by BRACKETT
Date Dec 12 '27
Indexed A. C. Johnson

Inst. Pt.	Sight on	Stadia Intercept		Azimuth	To	Remarks.
P.I 54	P.I 53	2.30	✓	154°59	℄ Rd	10' trav. Rd.
		2.93	✓	154°55'	" "	" " "
		3.48	✓	154°06'	" "	" " "
P.I 56.	P.I. 55	1.35	✓	358°07'	℄ Rd.	-10' trav. Rd. Opp. P.I 55
		1.43	✓	346°16'	To tree	-44" oak
		1.43	✓	346°16'	W. edge creek	15' creek bottom
		1.00	✓	348°53'	" " "	20' " "
		0.55	✓	291°49'	" " "	10' " "
		0.64	✓	243°52'	" " "	" " "
		0.80	✓	1°27'00"	℄ Rd.	" " "
		0.06	✓	80°06'	" " -opp. P.I	" " "
		0.58	✓	163°29'	" "	" " "
		1.28	✓	165°22'	" "	" " "
P.I 57	P.I 56.	1.33	✓	348°36'	to Tree	44" oak.
		1.50	✓	340°57'	" "	" "
		1.50	✓	340°57'	W. Edge creek	10' creek bottom
		1.00	✓	331°04'	" " "	" " "
		0.56	✓	327°13'	To tree	48" oak
		0.56	✓	327°13'	W. edge creek	15' creek bot.
		0.23	✓	330°00'	To Tree's	16" oak - 2 oaks
		0.48	✓	219°17'	W. edge Creek	15' creek bot.

Notes: ANY ADDITIONS OR CHANGES ON THIS SHEET MUST BE MADE OR CIRCLED IN Red. WITH DATE AND NAME OF PERSON MAKING CHANGE.

Do not extend notes this side of this line

RETURN TO LOS ANGELES COUNTY SURVEYOR

F.B. 314 Pg. 102 BRACKETT Chief Party Notes by SMITH Date 1/12/28

Inst. At	Sight On	Stadia Intercept	Azimuth	To	Remarks
P.I 56	P.I 55	0.87 ✓	166°49'	W. edge creek	15' Creek bot.
57	56	1.18 ✓	144°42'	To tree	30" oak
		1.06 ✓	150°59'	" "	36" oak
		0.15 ✓	161°01	" "	" "
		0.12 ✓	75°52	℄ Rd	10' trav. rd-opp. P.I 56
		1.05 ✓	138°57'	" "	" " "
		0.65	138°57	" "	" " "
		1.96	144°00	" "	" " ", opp. P.I 58
P.I 59	P.I 58	0.82	358°18'	℄ Rd - E.C.	" " "
		0.31	353°22'	" "	" " "
		0.07	274°57'	℄ Rd	" " "
		0.50	212°00'	" " P.R.C.	" " "
		1.12	205°06	" "	" " = opp. P.I 60
		1.40	225°56'	To Tree	48" Oak
		"	" "	W. Creek bot.	10' Creek bottom
		1.60	203°56'	To trees	2-18" oaks
		.75	275°29'		W. Edge 15 Cr. Bot.
P.I 61	P.I 60	0.91	2°27'	℄ Rd. P.R.C.	10' Trav. Rd.
		0.67	31°28'	To tree	36" oak
		0.25	69°40'	" "	24" "
		0.70	288°10'	W. edge. creek	5' Creek bot.
		0.27	189°42'	" "	10' " "
		0.72	189°31'	E " "	20 " "

RETURN TO LOS ANGELES COUNTY SURVEYOR

Do not extend notes this side of this line

Note: ANY ADDITIONS OR CHANGES ON THIS SHEET MUST BE MADE OR CIRCLED IN Red. WITH DATE AND NAME OF PERSON MAKING CHANGE.

Date 1/12/28 Notes by SMITH HOWARD Chief Party BRACKETT F. B. 314 Pg. 103

Plotted by
Date
Map No. B-132
Plotting Ch'k'd by CURTIS
Date

W. O. No. 746 D. E. O. No.
Location Haskell Can.
Surveyed by Brackett
Date JAN. 12, '28
Indexed A. C. Johnson

Inst. At	Sight On.	Stadia Intercept	Azimuth	To	Remarks
P.I 61	P.I 60	0.66	148°46'	Trees	10"-8" oaks
		1.12	187°31'	℄ Rd	10' Trav. Rd
		1.85	186°49'	" "	" " "
P.I 62	P.I 61 = on ℄ Road				
		.90	35°		E. Edge 10' Cr. Bot.
		.38	100°11'		" " " " "
		.10	233°35'		24" Oak
		0.80	196°56	℄ Rd.	10' Trav Rd.
		1.10	189°56	Trees	3-30" Oaks
		0.80	185°36'	E. edge creek	15' Creek bed.
P.I 64	P.I 63	from PI-62-63	0°00'	℄ Rd.	10' Trav. Rd. - opp. P.I 63
		1.07	0°48'	℄ Rd	10' " "
		0.80	24°38	E. edge creek	10' Creek bot.
		0.47	76°58'	" " "	" " "
		0.12	57°31	To Trees	Group oaks - 2½"-1-4"
		0.87	162°37'	℄ Rd	10' Trav. Rd.
		0.75	154°51	Trees	-3-30" Oaks
P.I 65	P.I 64	0.72	14°45'	E. edge Creek	15' Creek bot
		0.18	24°55		3-8" Oaks - 1-12" Oak
		0.52	130°04	" " "	15' Creek bot.
		0.97	107°10'	Center section 25 - to 4x4	

Notes: ANY ADDITIONS OR CHANGES ON THIS SHEET MUST BE MADE OR CIRCLED IN Red. WITH DATE AND NAME OF PERSON MAKING CHANGE.

Do not extend notes this side of this line

RETURN TO LOS ANGELES COUNTY SURVEYOR

F.B. 314 Pg. 104 BRACKETT Chief Party Notes by SMITH Date 1-12-28

Inst. AT	Sight On	STADIA Intercept	Azimuth	To	Remarks
P.I 65	P.I. 64	0.92	147°49'	To tree's	5-10" oaks
		1.20	147°49'	" "	11-4" Syc.
		1.33	157°55'	To Tree	12" oak.
		0.88	168°48'	℄ Road	10' Trav. Rd
		1.91	167°55'	" "	" opp. P.I. 66
P.I 67	P.I. 66	1.08	0°00'	℄ Rd	10' Trav. Rd.
		1.42	30°35'	E. edge creek	10' Creek bot.
		1.28	22°55'	To tree	12" oak
		1.12	17°53'	" "	48" "
		1.08	13°36'	" "'s	4-4" Syc
		0.94	15°39'	" "	12" Oak
		0.08	288°40'	℄ Road	10' Trav. Rd
		0.37	148°44	E. edge Creek	15' Creek bot.
		1.33	214°30'	" " "	10' " "
		1.25	220°59'	℄ Rd.	10' Trav. Rd.
		1.73	225°11'	Trees	3-20" Oak trees
		2.62	216°13'	"	10-3" Syc 1-24" oak
		0.48	229°27'	"	21" oak
		0.40	240°10'	"	3-12" oaks
P.I 69	P.I 68	1.48	3°11'	℄ Rd - opp. P.I. 68 - Creek crossing	
		0.70	358°19'	℄ Rd	10' Trav. Rd.
		0.77	353°39'	To tree	20" ~~Pep.~~ Cottonwood
		0.87	321°41'	E. edge Creek	15' Creek bot.

RETURN TO
LOS ANGELES COUNTY SURVEYOR
Do not extend notes this side of this line

Notice: ANY ADDITIONS OR CHANGES ON THIS SHEET MUST BE MADE OR CIRCLED IN Red. WITH DATE AND NAME OF PERSON MAKING CHANGE.

Date 1-12-28 Notes by SMITH Chief Party BRACKETT F. B. 314 PG. 105

Plotted by HOWARD
Date
Map No. B-137
Plotting Ck'd by CURTIS
Date

W. O. No. 745 D. S. O. No.
Location Haskell Can
Surveyed by BRACKETT
Date JAN. 12, 1928
Indexed E. C. JOHNSON

Inst. At.	Sight on	STADIA Intercept	Azimuth		
P.I 69	P.I 68	0.37	32°26'	Trees	-3-3"Syc- 3-4"oaks
		0.15	119°09'	"	24" Cottonwood Pop.
		0.23	183°48'	℄ Rd -	Creek crossing.
		1.10	189°38'	℄ Road.	10' trav. road
		1.53	158°44'	W. edge creek	10' creek bot.
P.I 70.	P.I. 69	1.03	26°50'	To Trees	-2 oaks -24"-12'
	✓	1.25	0°42'	℄ Rd	10' trav rd.
	✓	0.72	355°05'	" "	" " "
	✓	1.42	42°15'	E. edge creek	-10' creek bot
	✓	0.14	346°06'	℄ Rd	-At creek crossing
		0.32	201°36'	Tree's	30" Oak.
		0.36	118°39'	"	72" Oak
		0.32	90°54'	"	3-4"Syc.
		0.52	164°41'	℄ Road	10' Trav. rd.
		0.62	200°7'	Trees	7-5" Syc.
		1.03	191°59'	℄ Rd	10' Trav. Rd
		1.04	211°06'		30' Creek
		1.37	206°12'	Tree	18" Cottonwood Pop.
		1.75	201°17'	"	30" Oa.
		1.52	189°29'	℄ Rd	10' Trav. Rd.

Notes ANY ADDITIONS OR CHANGES ON THIS SHEET MUST BE MADE OR CIRCLED IN Red. WITH DATE AND NAME OF PERSON MAKING CHANGE.

Do not extend notes this side of this line

RETURN TO LOS ANGELES COUNTY SURVEYOR

F.B. 514 PG. 106 BRACKETT Chief Party Notes by Smith Date 1/12/28

East. at	Sight on	Stadia Dis	Azimuth	To	Remarks
P.I 72	P.I 71	2.17	0°31'	℄ Rd	10' Trav. Rd.
		1.82	10°00'	Trees	2-18" ~~pop.~~ Cottonwoods
		1.62	1°02'	℄ Rd.	10' Trav. Rd.
		1.18	358°31'	" "	Creek Crossing
		0.38	37°08	Trees - Group of 20-8" syc,	
		0.07	286°28'	℄ Rd	10' Trav. Rd.
		0.94	210°33'	℄ Rd. Creek crossing	
		1.45	206°22'	℄ Rd - opp. P.I 73	
		1.50	195°00"	Tree -	36" oak
P.I 74	P.I 73	0.78	0°00"	℄ Rd -	Creek Crossing
		0.44	348°15'	To Tree	20" ~~pop.~~ Cottonwood
		0.16	299°40'	℄ Rd	10' Trav. Rd.
		0.96	223°45'	" "	" " "
		1.08	252°25'	Trees .	-15-6" syc.
		1.13	261°16'	Wedge creek	25' creek bot.
		1.65	241°58'	Trees	2-12" syc.
		2.18	220°34'	"	2-24" oaks
		2.20	227°01	℄ Rd	10' Trav. Rd
P.I 76	P.I 75	2.97'	5°13'	Corral fence	-At corner.
		1.62	9°01'	Corner barn	-Wood frame-S.E cor.
		1.45	11°56'	" "	N.E "
		1.55	18°04'	" "	N.W. "
		0.85	32°09'	" Sm. house	-S.E. corner
		0.78	47°01'	" " "	-N.W. "
		0.70	36°22'	" " "	-N.E. "
		0.30	67°41'	" " "	- S.E corner of bungalo
		0.26	105°53	" " "	- N.E " " "
		0.28	122°36'	Trees	18" ~~poplar~~ Cottonwood

RETURN TO LOS ANGELES COUNTY SURVEYOR

Do not extend notes this side of this line

Notes: ANY ADDITIONS OR CHANGES ON THIS SHEET MUST BE MADE OR CIRCLED IN Red. WITH DATE AND NAME OF PERSON MAKING CHANGE.

Date 1/12/28 Notes by SMITH Chief Party BRACKETT F. B. 314 PG. 107

Plotted by HOWARD	W. O. No. 766 O. S. O. No.
Date	Location HASKELL Can.
Map No. B-132	Surveyed by BRACKETT
Plotting C'k'd by CURTIS	Date JAN. 12, '28
Date	Indexed A. C. Johnson

Note: ANY ADDITIONS OR CHANGES ON THIS SHEET MUST BE MADE OR CIRCLED IN Red. WITH DATE AND NAME OF PERSON MAKING CHANGE.

RETURN TO.

LOS ANGELES COUNTY SURVEYOR

Do not extend notes this side of this line

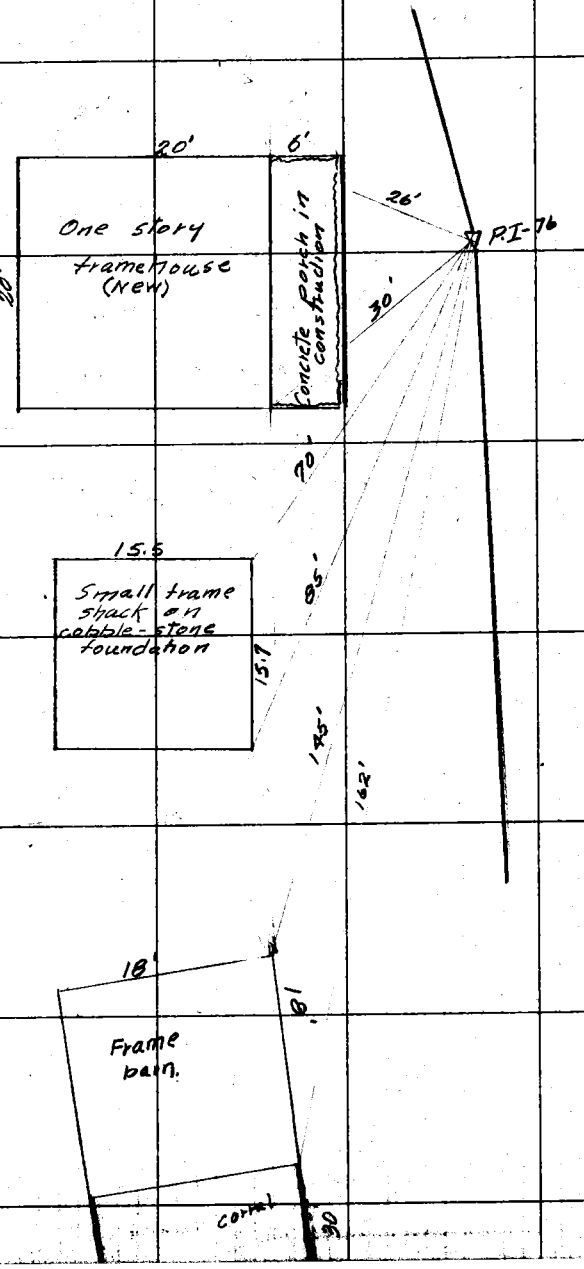

F.B. 314 Pg. 108 Chief Party Notes by Smith Date

Inst. H.I.	Sight On.	Stadia Dis	Azimuth	To	Remarks
P.I. 76	P.I 75	1.10	156°56'	Tree	3-8" oaks
		1.03	173°01'	W. edge Creek	20' Creek bot.
		0.07	93°00	℄ Rd	15' trav. Rd.
		0.06	275°00'	W. edge creek	
		0.13	56°05	Tree	8" Syc.
		0.88	345'	℄ Rd.	15' Trav. Rd.
		0.84	344°00	W. edge Creek	
		1.62	9°04'	Tree	36" Oak
		0.95	31°40'	"	2-8" " 's
		0.31	57°43	"	2-12" "

RETURN TO
LOS ANGELES COUNTY SURVEYOR
Do not extend notes this side of this line

Note: ANY ADDITIONS OR CHANGES ON THIS SHEET MUST BE MADE OR CIRCLED IN Red. WITH DATE AND NAME OF PERSON MAKING CHANGE.

Date 1-12-28 Notes by SMITH Chief Party BRACKETT F. B. 314 Pg. 109

Plotted by HOWARD
Date
Map No. B-132
Plotting Checked by CURTIS
Date

W. O. No. 766 S. & S. No.
Location Spur from Has. Can.
Surveyed by Brackett
Date JAN. 12, 1928
Indexed A. C. Johnson

Inst. At	Sight On	Stadia Dis	Azimuth	To	Remarks
P.I 2	P.I 1	1.66	12°01'	℄ Rd	- Has. Can. Rd.
		1.76	0°23'	" "	Creek crossing
		1.59	348°58'	TREE	30" Oak
		1.27	337°16'	" "	Group at POP on fence line
		0.76	0°13'	℄ Rd	8' Trav. Rd.
		0.05	170°27'	" "	Creek crossing
		0.89	187°42'	At fence	CP in fence line
		0.74	159°12'	℄ Rd	8' Trav. Rd.
P.I 4	P.I 3	2.04	353°47'	℄ Rd	-8' Trav. Rd. - opp. P.I 3
		2.08	344°48'	Tree - fence line	-30" Cottonwood poplar
		1.57	356°58'	fence line Tree	-24" Cottonwood poplar
		1.58	3°47'	Tree - fence line	- " "
		1.35	23°49'	" - " "	-30" "
		1.20	0°27'	℄ Rd	8' trav. Rd
		0.96	349°16'	Tree	36" Cottonwood poplar
		0.57	331°02'	Trees	6-18" Syc.
		0.96	321°02'	W. edge creek	-20' creek bot.
				P.I 4 - ℄ Rd	-8' trav. rd
		0.23	259°07'	W. edge creek	-15' Creek bot.
		1.43	210°49'	" " "	- " " "
		W 3	161°49'	℄ Rd.	8' Trav. Rd

Notes: ANY ADDITIONS OR CHANGES ON THIS SHEET MUST BE MADE OR CIRCLED IN Red. WITH DATE AND NAME OF PERSON MAKING CHANGE.

Do not extend notes this side of this line

RETURN TO LOS ANGELES COUNTY SURVEYOR

F.B. 314 Pg. 110. BRACKETT Chief Party Notes by SMITH Date 1-12-28

Inst. AT P.I	sight On P.I	Stadia Dis.	Azimuth	To	Remarks
No. 6	No. 5	P.I #5 = ℄	Rd.	℄ ROAD	10' TRAV. Rd.
		1.34	0°34'	" "	8 " "
		1.45	350°08'	abandoned foundation - S.W. cor.	
		1.30	351°59'	"	" - N.W. "
		1.25	346°20'	"	" - N.E. "
		1.41	344°14'	"	" - S.E. "
		0.78	12°55'		3-12" Oaks
		0.69	45°40'		60" Oak.
		0.40	244°20'	W. edge creek	-10' Creek bot.
		-2.40	156°30'	" " "	- " " "
		-0.06	78°00'	℄ Rd.	8' Trav. Rd.
		2.37	153°58'	" "	" " "
		2.28	161°37'	Tree:	36" dead pop.
		2.18	163°02'	"	24" " "
		1.13	150°38'	fence - Old run-down fence	End of "
P.I 8	P.I 7	0.58	0°00'	℄ Rd	8' TRAV. Rd.
		0.05	229°05	" "	Creek crossing
		0.61	300°46	W. edge creek	10' " bot.
		0.62	122°54	℄ Creek.	- " " "
		0.15	81°42'	On fence -	6" syc.
		0.53	198°27'	℄ Rd	8' Trav. Rd
		1.10	198°07'	℄ "	Opp. P.I. 9
		1.31	188°01	fence cor. -	run-down fence

To top Page 145

RETURN TO LOS ANGELES COUNTY SURVEYOR
Do not extend notes this side of this line
Notes: ANY ADDITIONS OR CHANGES ON THIS SHEET MUST BE MADE OR CIRCLED IN Red. WITH DATE AND NAME OF PERSON MAKING CHANGE.

Date 12-27 Notes by Brackett Chief Party Brackett F.B. 314 Pg. 111

HOWARD

Plotted by	W.O. No. 765 S.E.O. No.
Date	Location Haskell Canyon Road.
Map No. B-132	Surveyed by Brackett
Plotting C'k'd by CURTIS	Date Dec. 1927
Date	Indexed A. C. Johnson

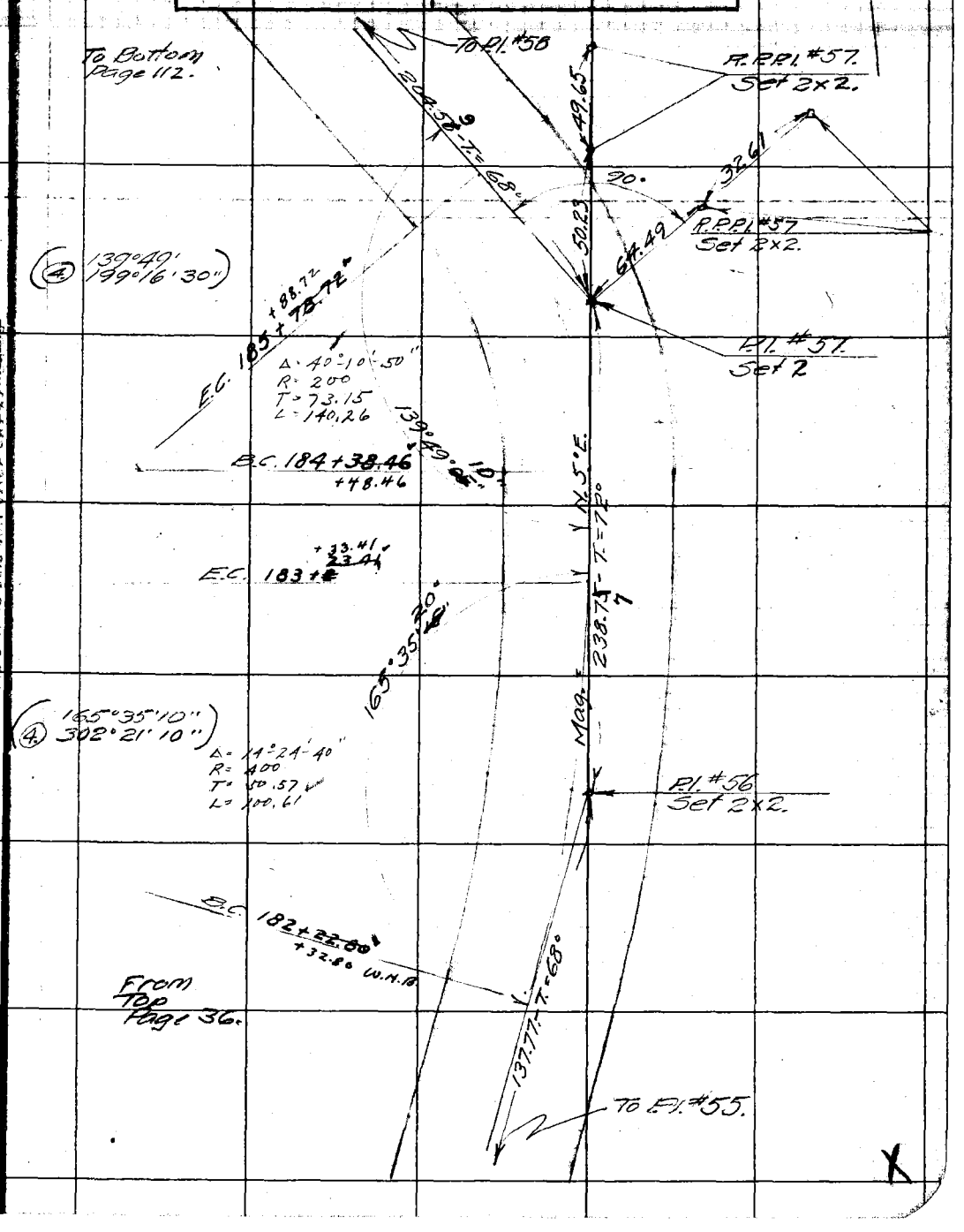

NOTE: ANY ADDITION OR CHANGES ON THIS SHEET MUST BE MADE OR CIRCLED IN RED, WITH DATE AND NAME OF PERSON MAKING CHANGE.

DO NOT EXTEND NOTES THIS SIDE OF THIS LINE

RETURN TO LOS ANGELES COUNTY SURVEYOR

F.B. 314 Pg. 112. Brackett Chief Party Notes by Brackett Date 12-27

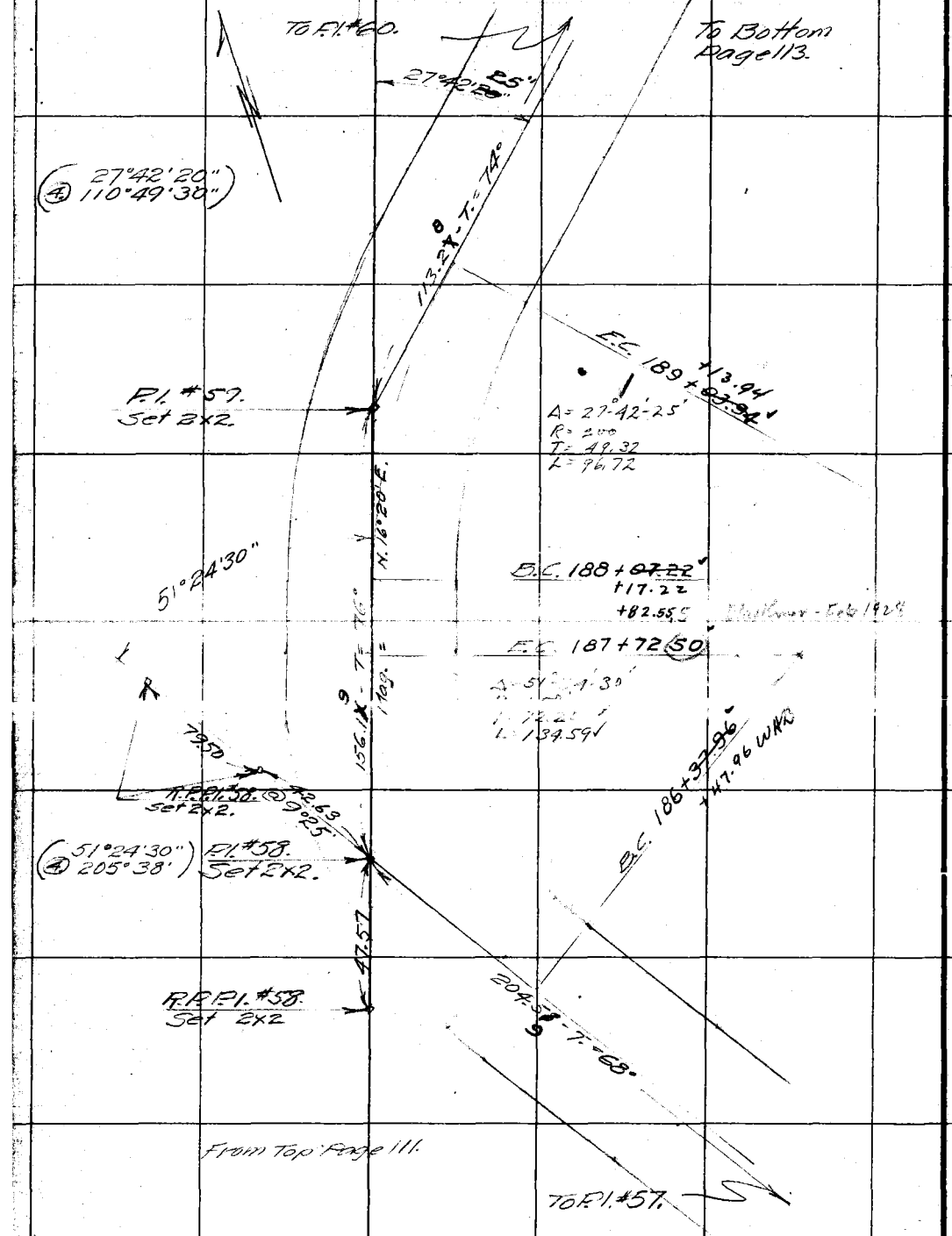

RETURN TO LOS ANGELES COUNTY SURVEYOR

DO NOT EXTEND NOTES THIS SIDE OF THIS LINE

NOTE: ANY ADDITION OR CHANGES ON THIS SHEET MUST BE MADE OR CIRCLED IN RED. WITH DATE AND NAME OF PERSON MAKING CHANGE.

59

50

Date 12-27. Notes by Brackett Chief Party Brackett F.B. 314 Pg. 113

Platted by HOWARD	W. O. No. 765. O. S. O. No.
Date	Location Haskell Canyon Road.
Map No. B-132	Surveyed by Brackett.
Platting Ck'd by CURTIS	Date Dec. 1927
Date	Indexed A. C. Johnson

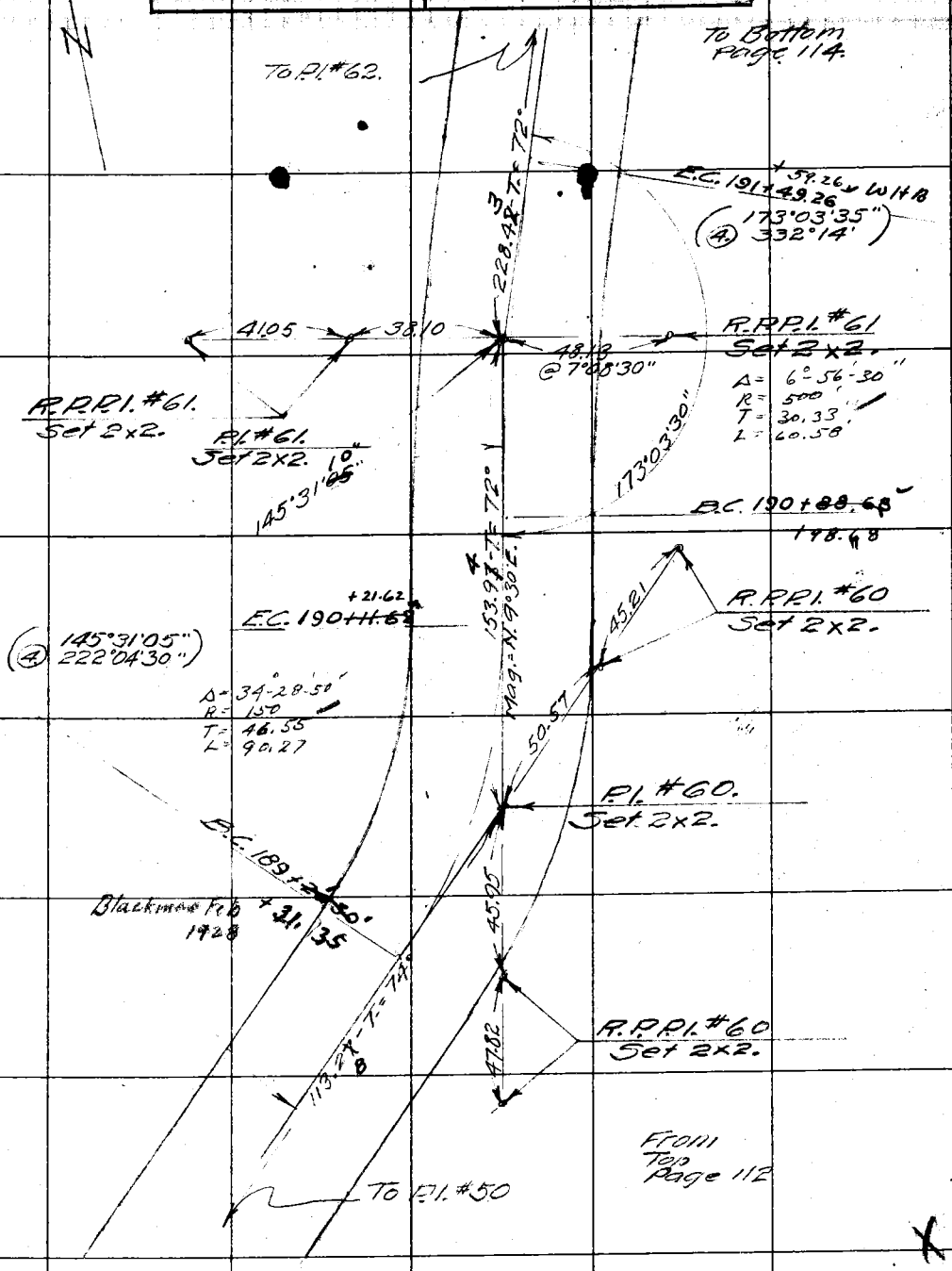

NOTE: ANY ADDITION OR CHANGES ON THIS SHEET MUST BE MADE OR CIRCLED IN RED, WITH DATE AND NAME OF PERSON MAKING CHANGE.

DO NOT EXTEND NOTES THIS SIDE OF THIS LINE

RETURN TO LOS ANGELES COUNTY SURVEYOR

F.B. 314 Pg. 114. Brockett Chief Party Notes by Brockett Date 12-27-

To Bottom Page 115

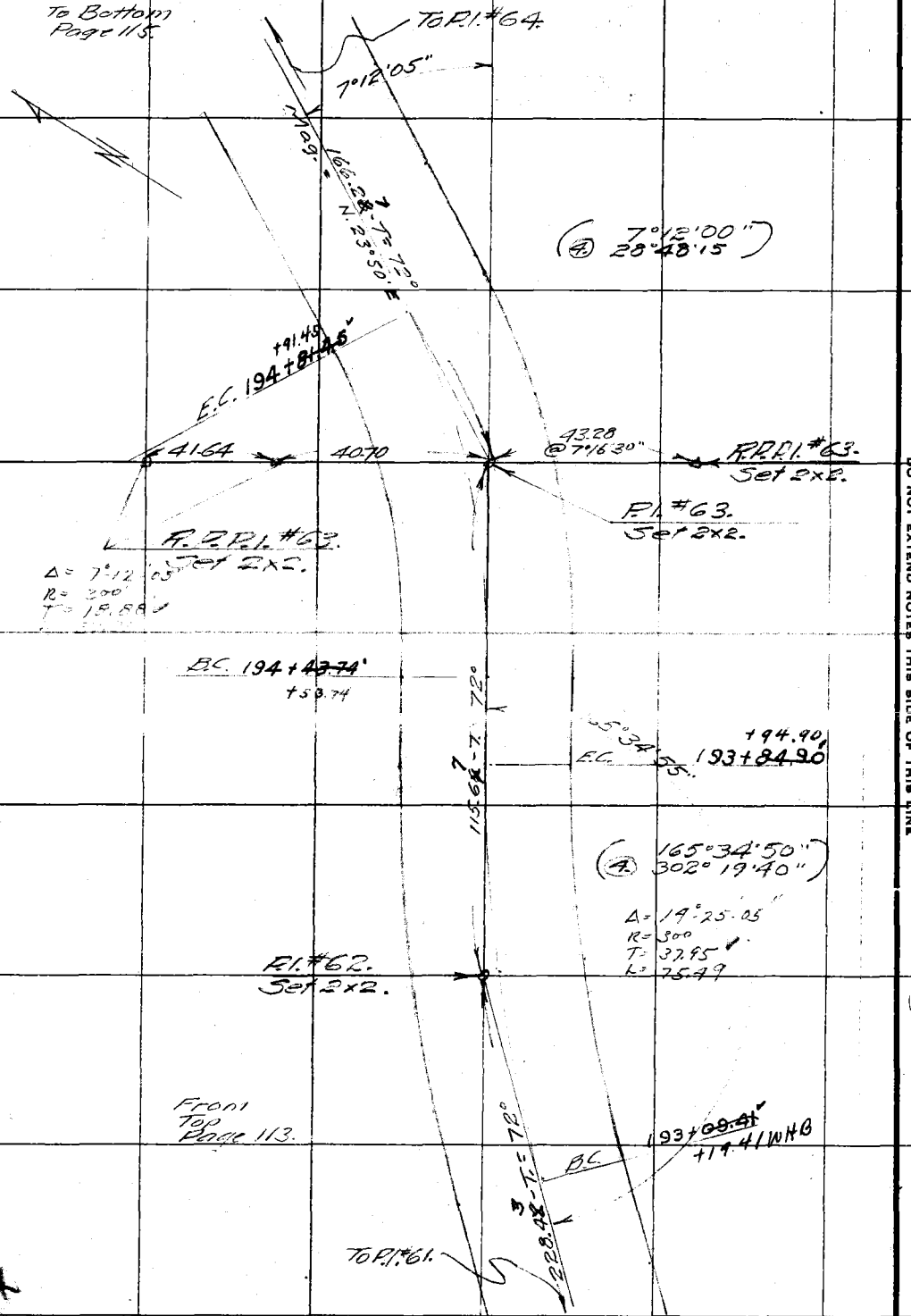

RETURN TO LOS ANGELES COUNTY SURVEYOR

DO NOT EXTEND NOTES THIS SIDE OF THIS LINE

NOTE: ANY ADDITION OR CHANGES ON THIS SHEET MUST BE MADE OR CIRCLED IN RED. WITH DATE AND NAME OF PERSON MAKING CHANGE.

Date 12-27 Notes by Brackett. Chief Party Brackett. F.B. 314 Pg. 115

Platted by HOWARD	W. O. No. 765. U. S. O. No.
Date	Location Haskell Canyon Road.
Map No. B-132	Surveyed by Brackett.
Platting Ck'd by CURTIS	Date Dec. 1927
Date	Indexed A. C. Johnson

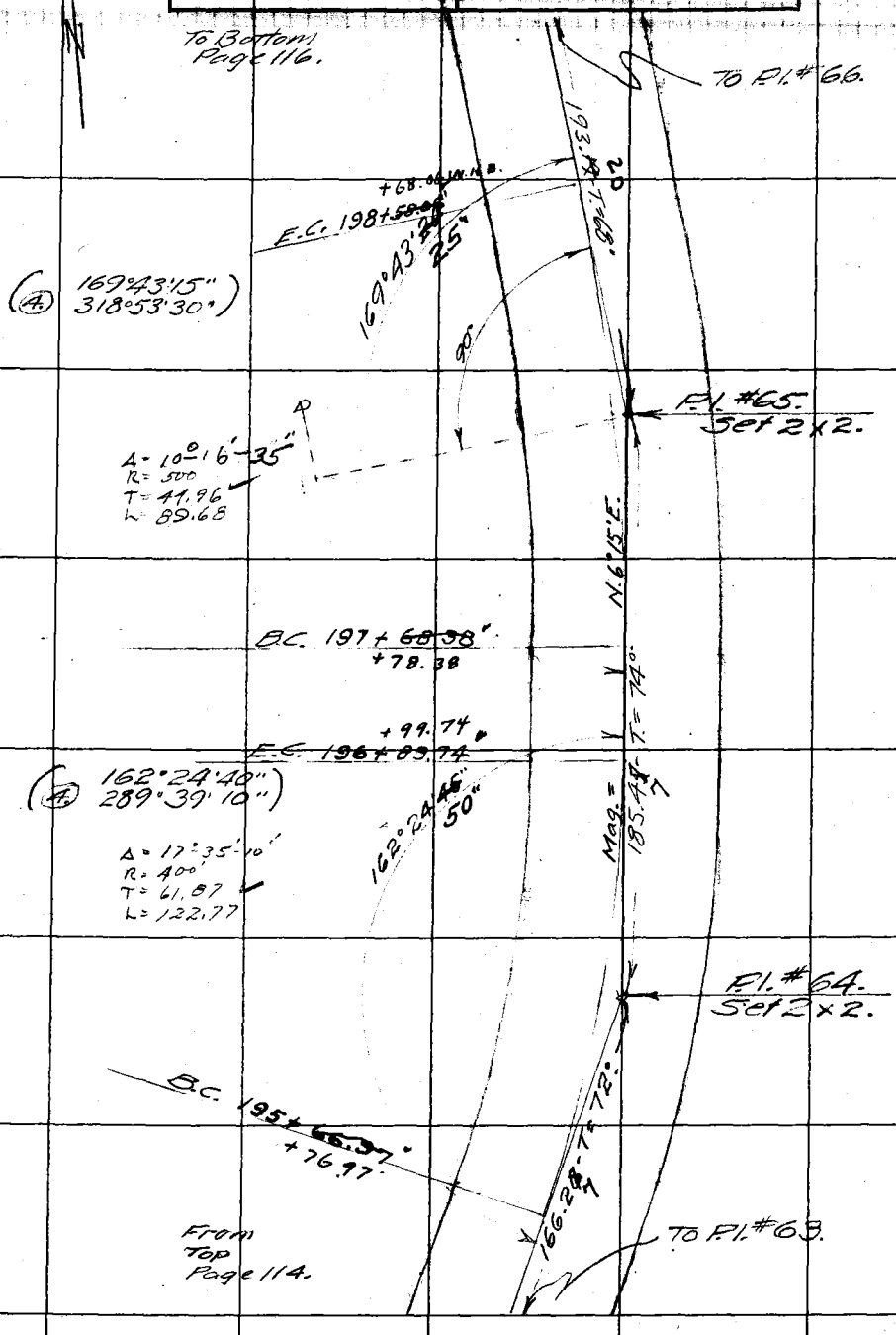

NOTE: ANY ADDITION OR CHANGES ON THIS SHEET MUST BE MADE OR CIRCLED IN RED. WITH DATE AND NAME OF PERSON MAKING CHANGE.

DO NOT EXTEND NOTES THIS SIDE OF THIS LINE

RETURN TO LOS ANGELES COUNTY SURVEYOR

65

64

F.B. 314. Pg. 116 Brackett Chief Party Notes by Brackett Date 12-27

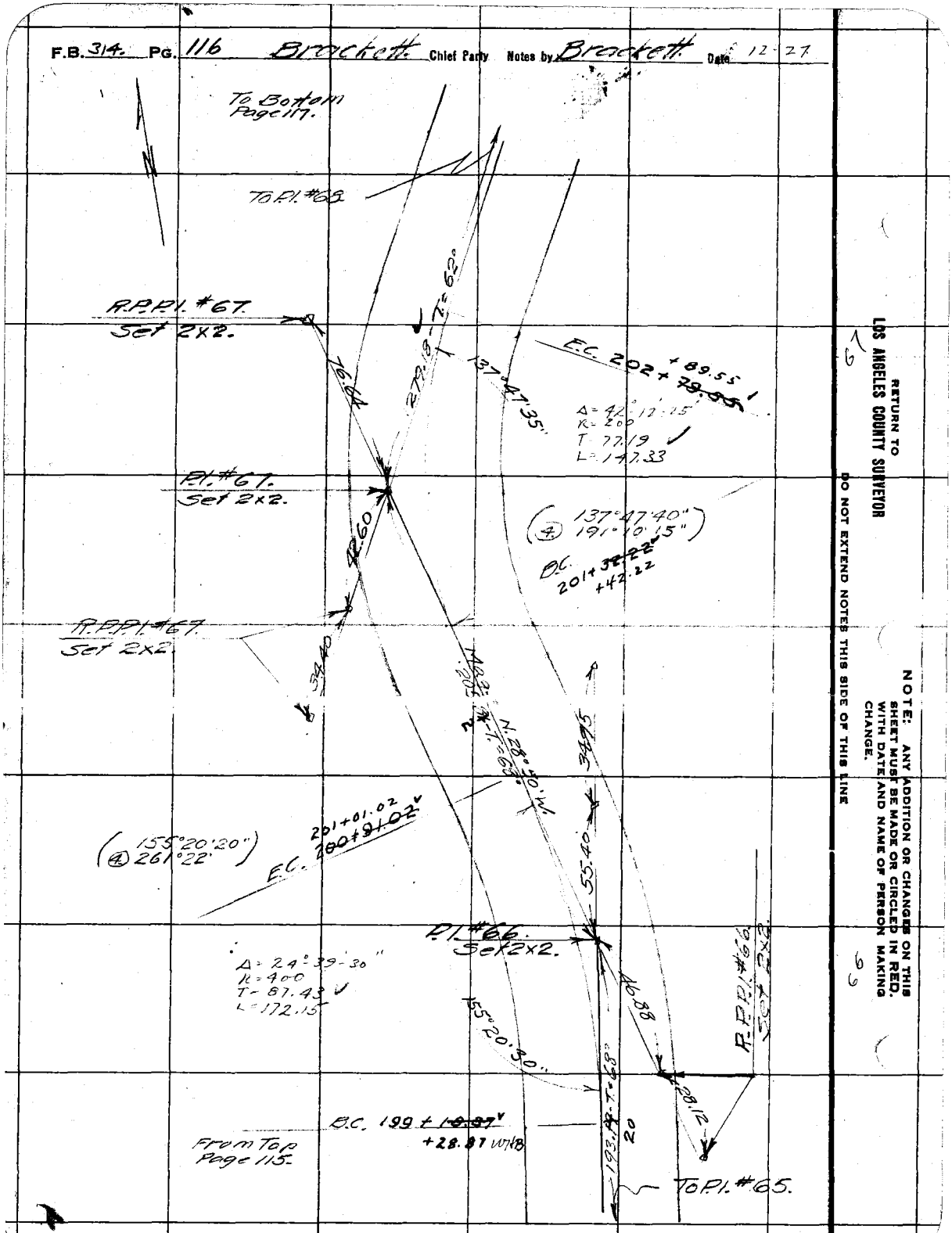

RETURN TO LOS ANGELES COUNTY SURVEYOR

DO NOT EXTEND NOTES THIS SIDE OF THIS LINE

NOTE: ANY ADDITION OR CHANGES ON THIS SHEET MUST BE MADE OR CIRCLED IN RED. WITH DATE AND NAME OF PERSON MAKING CHANGE.

Date 12-27 Notes by Brackett Chief Party Brackett F.B. 214 Pg. 117

Platted by HOWARD	W. O. No. 765 B. S. O. No.
Date	Location Haskell Canyon Road
Map No. B-132	Surveyed by Brackett
Platting Ck'd by CURTIS	Date Dec. 1927
Date	Indexed A. C. Johnson

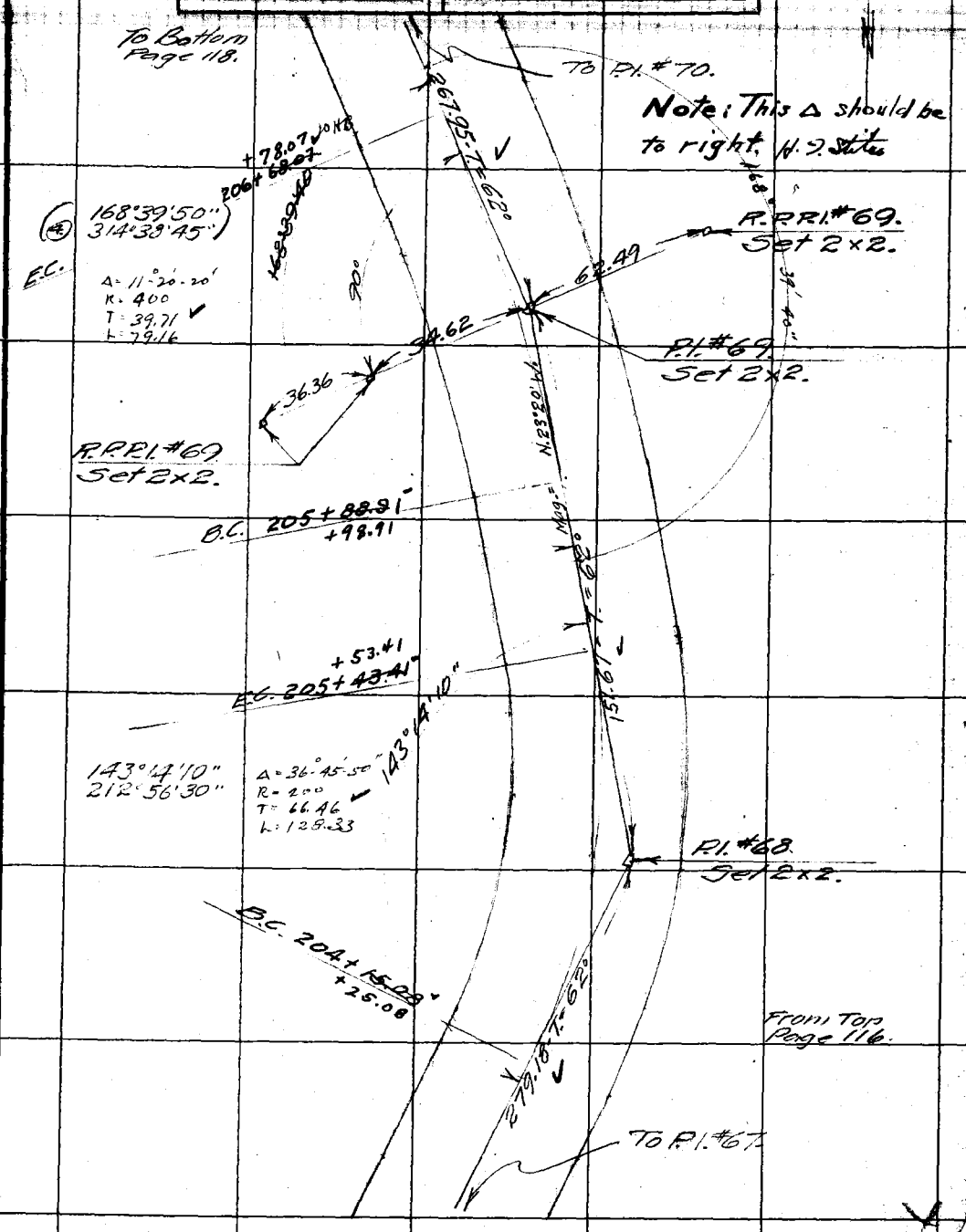

NOTE: ANY ADDITION OR CHANGES ON THIS SHEET MUST BE MADE OR CIRCLED IN RED. WITH DATE AND NAME OF PERSON MAKING CHANGE.

DO NOT EXTEND NOTES THIS SIDE OF THIS LINE

RETURN TO LOS ANGELES COUNTY SURVEYOR

69

68

F.B. 314. Pg. 118 Brackett Chief Party Notes by Brackett. Date 12-27

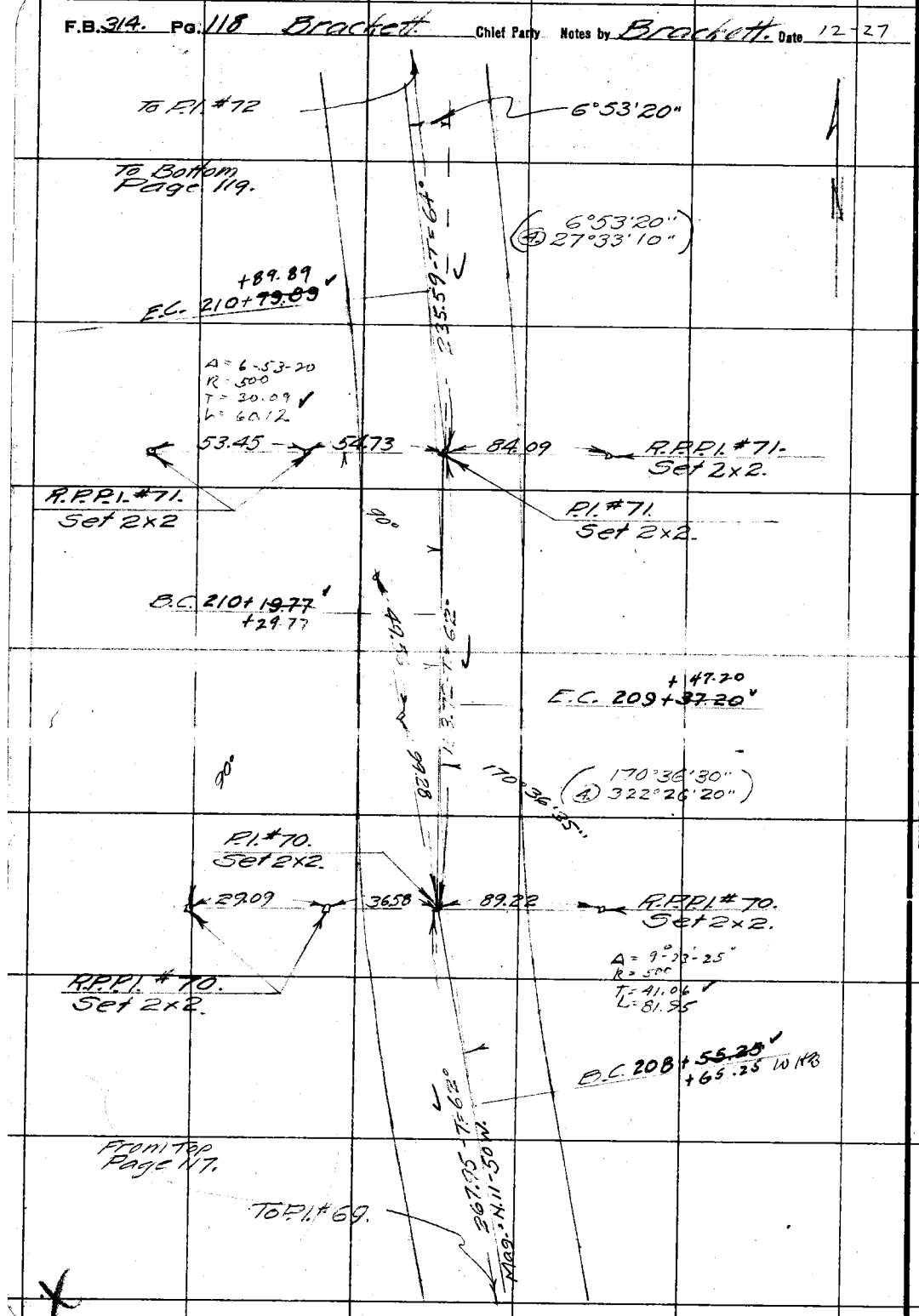

RETURN TO LOS ANGELES COUNTY SURVEYOR

DO NOT EXTEND NOTES THIS SIDE OF THIS LINE

NOTE: ANY ADDITION OR CHANGES ON THIS SHEET MUST BE MADE OR CIRCLED IN RED. WITH DATE AND NAME OF PERSON MAKING CHANGE.

Date 12-27. Notes by Bracket Chief Party Bracket F.B. 314 Pg. 119

Platted by HOWARD
Date
Map No. B-132
Platting C'k'd by CURTIS
Date

W. O. No. 765. D. S. O. No.
Location Haskell Canyon Road
Surveyed by Brackett
Date Dec. 1927.
Indexed L. C. Johnson

NOTE: ANY ADDITION OR CHANGES ON THIS SHEET MUST BE MADE OR CIRCLED IN RED. WITH DATE AND NAME OF PERSON MAKING CHANGE.

DO NOT EXTEND NOTES THIS SIDE OF THIS LINE

RETURN TO LOS ANGELES COUNTY SURVEYOR

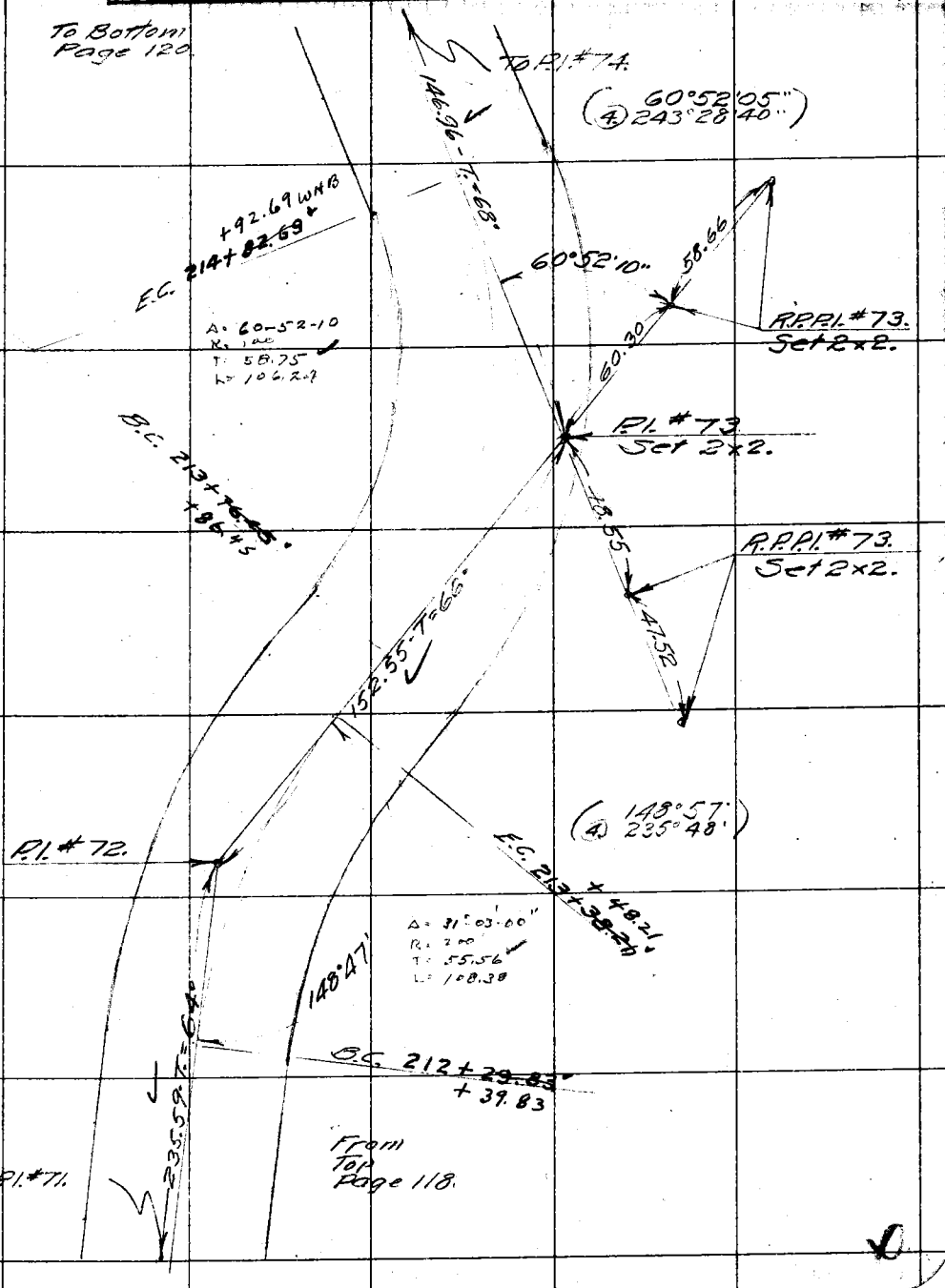

F.B. 314 PG. 120 Brackett Chief Party Notes by Brackett Date 1-28

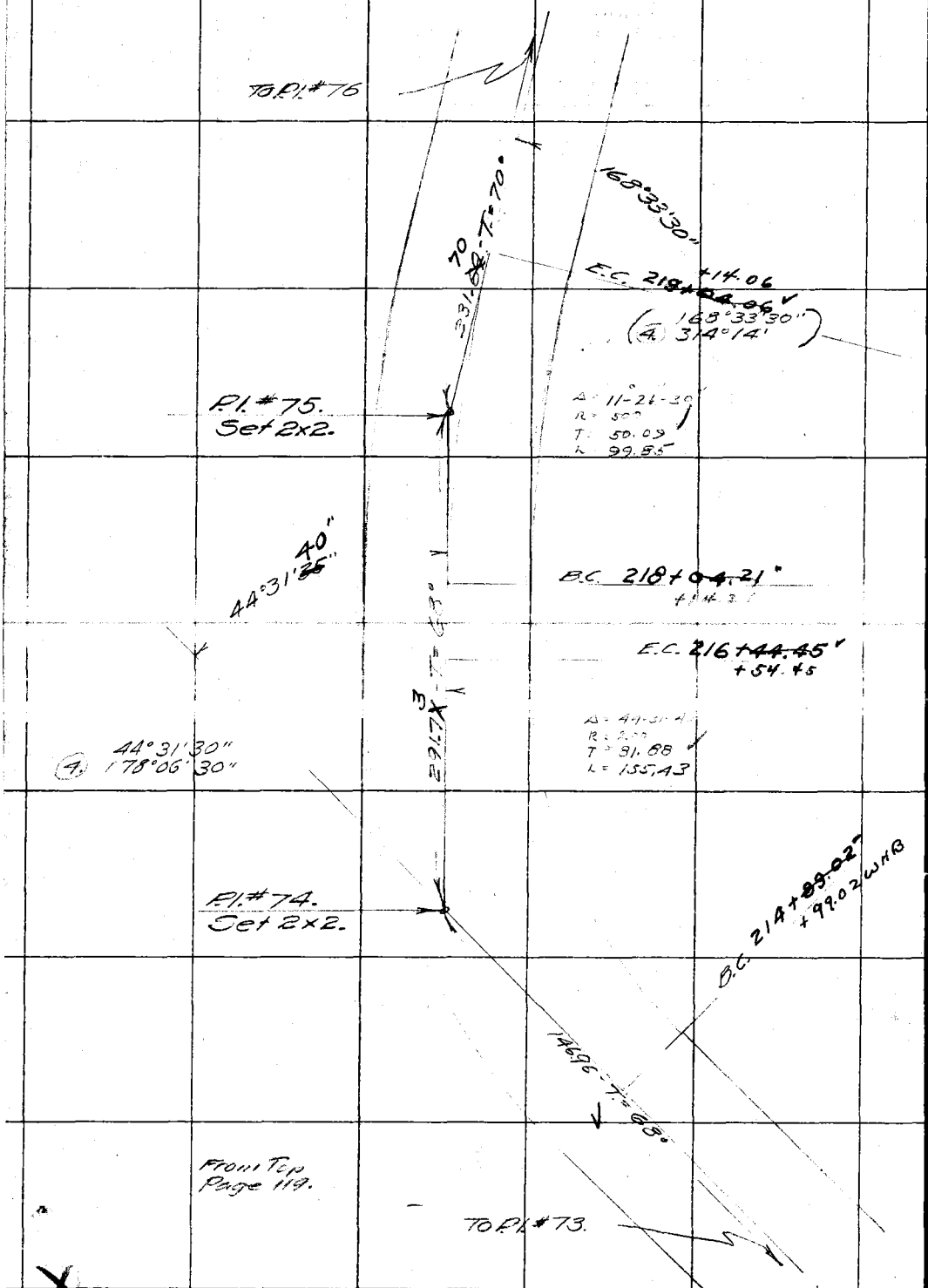

RETURN TO LOS ANGELES COUNTY SURVEYOR

DO NOT EXTEND NOTES THIS SIDE OF THIS LINE

NOTE: ANY ADDITION OR CHANGES ON THIS SHEET MUST BE MADE OR CIRCLED IN RED. WITH DATE AND NAME OF PERSON MAKING CHANGE.

Date _____ Notes by Brackett Chief Party Brackett F.B. 314 Pg. 121.

Plotted by HOWARD	W. O. No. 765 D. S. O. No.
Date	Location Haskell Canyon Road.
Map No. B-132	Surveyed by Brackett.
Plotting Ck'd by CURTIS	Date
Date	Indexed C. Johnson

NOTE: ANY ADDITION OR CHANGES ON THIS SHEET MUST BE MADE OR CIRCLED IN RED, WITH DATE AND NAME OF PERSON MAKING CHANGE.

DO NOT EXTEND NOTES THIS SIDE OF THIS LINE

RETURN TO LOS ANGELES COUNTY SURVEYOR

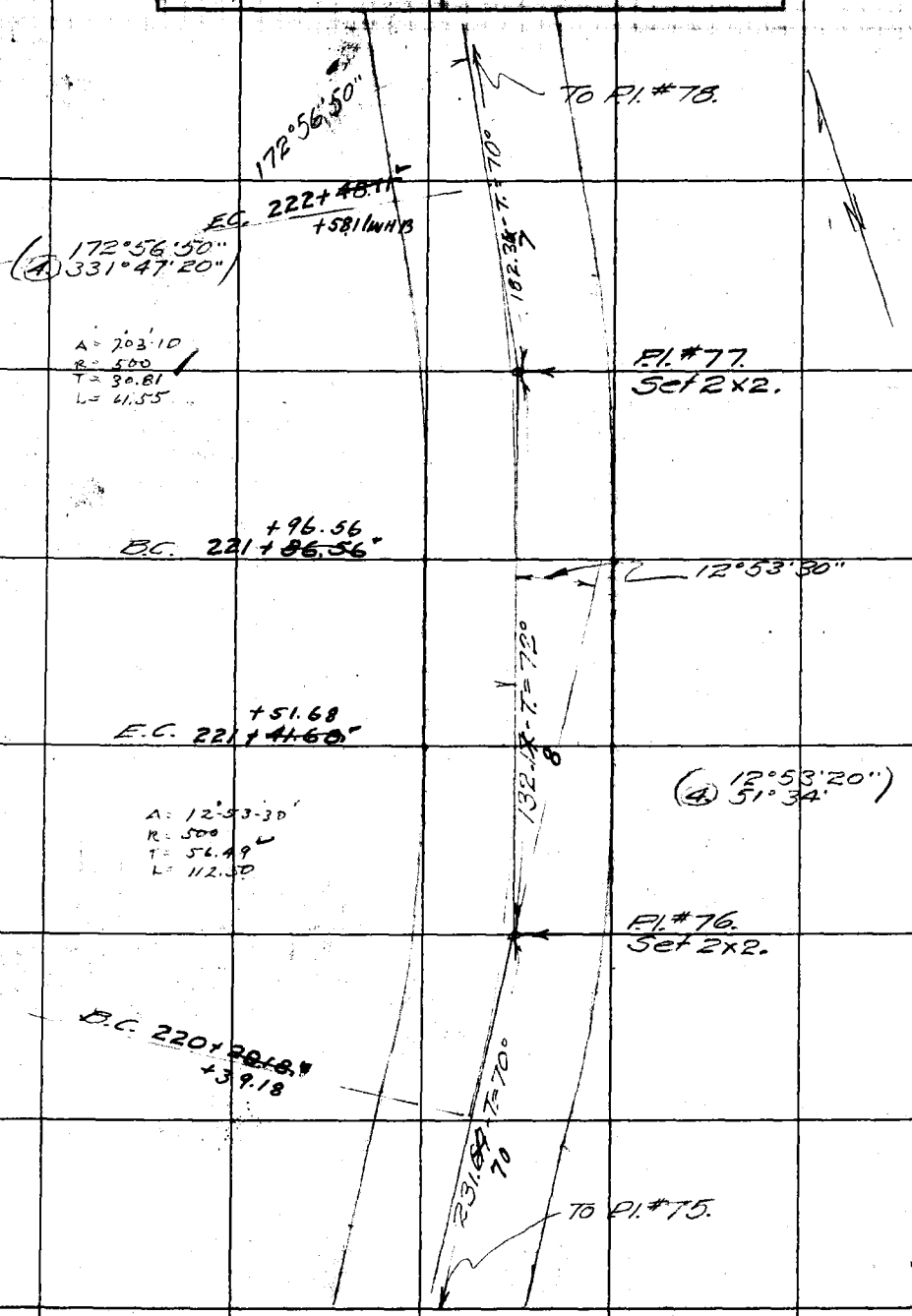

F.B. 314 Pg. 22 Brackett Chief Party Notes by Brackett. Date 2-3-28.

T. 5-N.
R. 16-W.

N

Sec. 24.

224 + 35.96 End WHB - Correction 10 feet carried from P.I. # 8.
#48 Set 2x2
224 + ~~25.96~~ = End of Road
20+53.13 Section Line
Use

(60°21'30"
(4) 241°25'50")

#47 on Random Sec. Line
= P.I. #79 on Haskell Canyon Road.
Set 2x2 by
Intersection.
Sep. 134

27.48 - T = 66°

Random
Section
Line.

21'30"

39.70 - T = 70°

P.I. #78
Set 2x2.

146°47'10"

(4) 146°47'15"
227°08'45")

Δ = 60°21'30"
R =
T =
L =

To P.I. #77.

182.37 - T = 70°

Sec. 25.

W.S. 77, C-5

RETURN TO
LOS ANGELES COUNTY SURVEYOR

DO NOT EXTEND NOTES THIS SIDE OF THIS LINE

NOTE: ANY ADDITION OR CHANGES ON THIS SHEET MUST BE MADE OR CIRCLED IN RED. WITH DATE AND NAME OF PERSON MAKING CHANGE.

Notes Ck'd by	Survey of
Map No.	W. O. Tape No. St'd °F
Office Work	Surveyed by
Checked	Notes Date
Date	Indexed

F. B. 314 Pg. 123

INVESTIGATION OF COUNTY SURVEYOR MONUMENT AT 1/4 CORNER 36 T4 & 5N, R16W

The location of this monument with respect to the Witness Corner as shown in Mr. S.G.Chamberlin's Notes (see page 136-C) has created some concern as to whether its present position on the ground is in accordance with the notation, "Set per W.C. found and tied in by S.G.Chamberlin---etc.-- see page 136-C" shown on page 136. The record position of the ¼ cor per C.S.9234, page 7, is W 80 links (52.80') from the Witness Corner, where-as Chamberlin's notes show the monument 16.00' Wly and 52'Sly of such record position.

The random township line was run by Brackett in December 1927, as shown on pages 135, 136 & 137. A close inspection of page 136 reveals that the ¼ cor monument was originally set by single proportion between the accepted section corners ½ mi. E and ½ mi. W at Sta. 27+60.31 and 15.065 S of the random line. This was probably done early in 1928. At some later date the monument was reset to a position at Sta. 27+74.58 and 35.84 N of the random line. The data relative to the original proportional location was crossed out and the, "Set per W.C.--etc.--" was added. The notes on page 136 are incomplete in that the dates of the setting and resetting of this monument are now shown. The pluses and offsets indicate that the monument was moved 14.27' Ely and 50.91' Nly.

Chamberlin's survey was made in March 1921 and since the C.S. monument did not exist at that time, it is apparent that, although not dated, the data in his notes relative to the monument were added sometime after his original survey. He notes that the monument he tied in was "set for ¼ corner by prop."

Upon finding this proportional ¼ cor., Mr. Chamberlin probably brought his evidence of the Witness corner location to the attention of the County Surveyor and Deputh H. I. Stites was no doubt

Note: Any Additions or Changes on This Sheet Must be Made or Signed in Red Ink With Date and Name of Person Making Change.
Do not extend notes this side of this line.
RETURN TO LOS ANGELES COUNTY SURVEYOR 700 HALL OF RECORDS
FORM 247 5M 5-46

furnished with the copy of Chamberlin's notes, now filed as page 136-C, and authorized to move the monument to a location at record distance from the Witness Corner.

The W.C. was not found by Brackett in 1927 and apparently had been destroyed after Chamberlin found it in 1921. The notes on page 136 are vague as to just how its position was reproduced, but the note added by Deputy Stites on Chamberlin's notes (page 136-C) indicated that it was probably relocated from certain points found by Chamberlin in 1921 and found by Stites to be existent at the later date.

The distances (14.27 Ely and 50.90 Nly per pg 136) that the monument was moved from the original proportional location, compare favorably with the distances (16' Wly and 52' Sly, per page 136-C) that Chamberlin measured between the proportional monument and the point 52.80' W from the Witness Corner.

It is, therefore, concluded that the County Surveyor's monument was moved from the position shown in Mr. Chamberlin's notes and that its present location on the ground is at record distance from the position of the Witness Corner found by Chamberlin and that it is correctly shown on page 136 and on C.S. B-132, Sht. 1.

W. M. Holmes
Deputy County Surveyor
January 24, 1949.

RETURN TO
LOS ANGELES COUNTY SURVEYOR
700 HALL OF RECORDS
Do not extend notes this side of this line.
Note: Any Additions or Changes on This Sheet Must be Made or Circled in Red Ink With Date and Name of Person Making Change.

Date 1-10-28. Notes by Brackett. Chief Party Brackett. F. B. 34 Pg. 125

Plotted by HOWARD
Date
Map No.
Plotting Checked by CURTIS
Date

W. O. No. 765 S. & S. No.
Location Spur of Haskell Rd.
Surveyed by Brackett.
Date Jan 10 1928
A. C. Johnson
Indexed

Notes ANY ADDITIONS OR CHANGES ON THIS SHEET MUST BE MADE OR CIRCLED IN Red. WITH DATE AND NAME OF PERSON MAKING CHANGE.

Do not extend notes this side of this line

RETURN TO LOS ANGELES COUNTY SURVEYOR

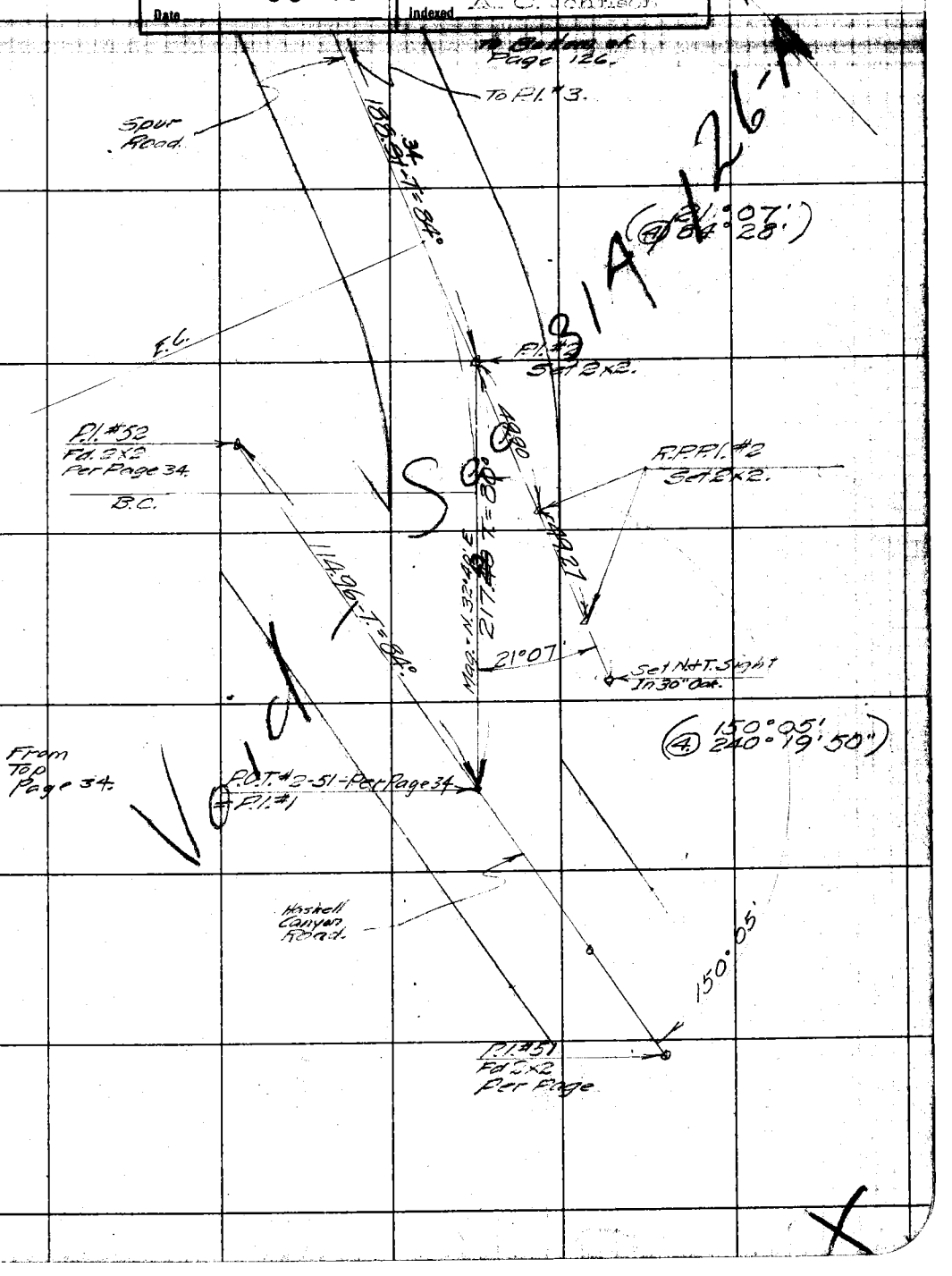

F.B. 314 Pg. 126 Brackett Chief Party Notes by Brackett Date 1-10-28.

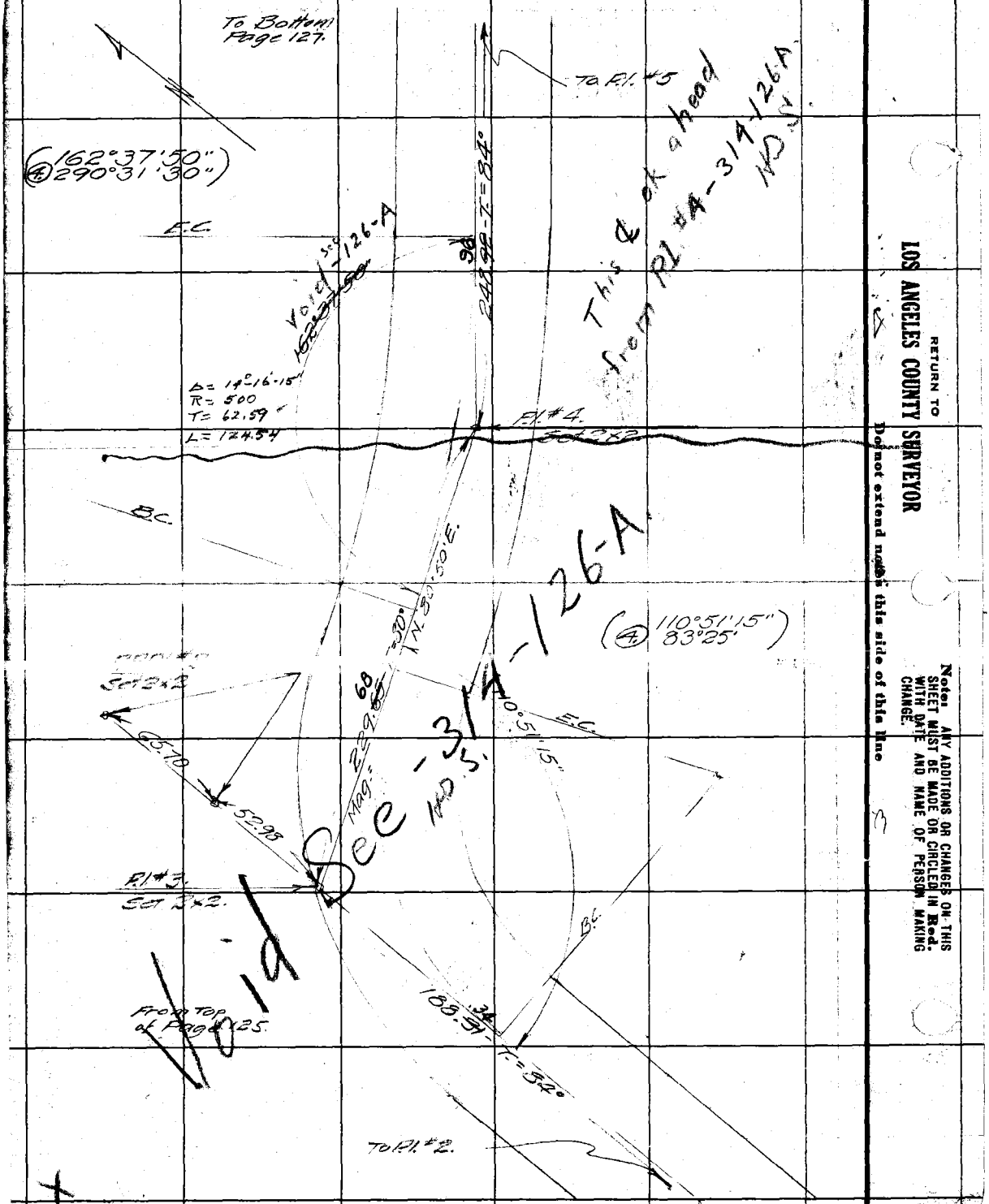

RETURN TO
LOS ANGELES COUNTY SURVEYOR
Do not extend notes this side of this line

Note: ANY ADDITIONS OR CHANGES ON THIS SHEET MUST BE MADE OR CIRCLED IN Red. WITH DATE AND NAME OF PERSON MAKING CHANGE.

Date 3/5/28 Notes by H. L. Stiles Chief Party Brackett F. B. 314 PG. 126-A

Plotted by	W. O. No. 265 A. S. O. No.
Date	Location Haskell Canon Spur Rd
Map No.	Surveyed by A. Brackett
Plotting C'k'd by	Date Jan. 1928
Date	Indexed A. C. Johnson

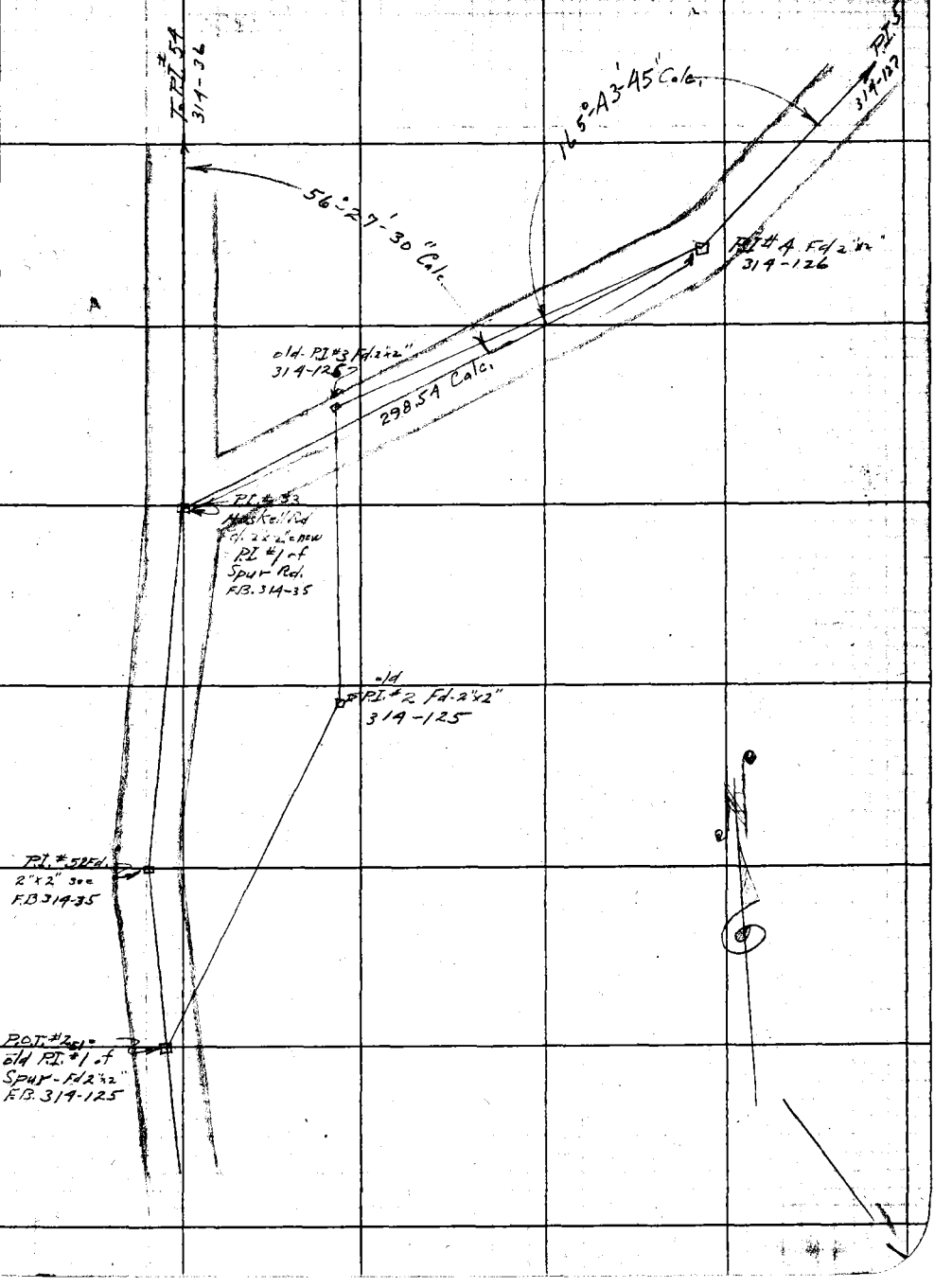

Note: ANY ADDITIONS OR CHANGES ON THIS SHEET MUST BE MADE OR CIRCLED IN Red. WITH DATE AND NAME OF PERSON MAKING CHANGE.

Do not extend notes this side of this line

RETURN TO

LOS ANGELES COUNTY SURVEYOR

W.S. 77 C-6

RETURN TO

LOS ANGELES COUNTY SURVEYOR

Note: ANY ADDITIONS OR CHANGES ON THIS SHEET MUST BE MADE OR CIRCLED IN **Red.** WITH DATE AND NAME OF PERSON MAKING CHANGE.

Do not extend notes this side of this line

F.B. ____ PG. ____ Chief Party ____ Notes by ____ Date ____

Date 1-10-28. Notes by Brackett Chief Party Brackett F. B. 314 PG. 127

Plotted by HOWARD	W. O. No. 765 D. S. O. No.
Date	Location Spur of Haskell Rd.
Map No. B-132	Surveyed by Brackett
Plotting C'd by CURTIS	Date Jan 10-1928.
Date	Indexed A. C. Johnson

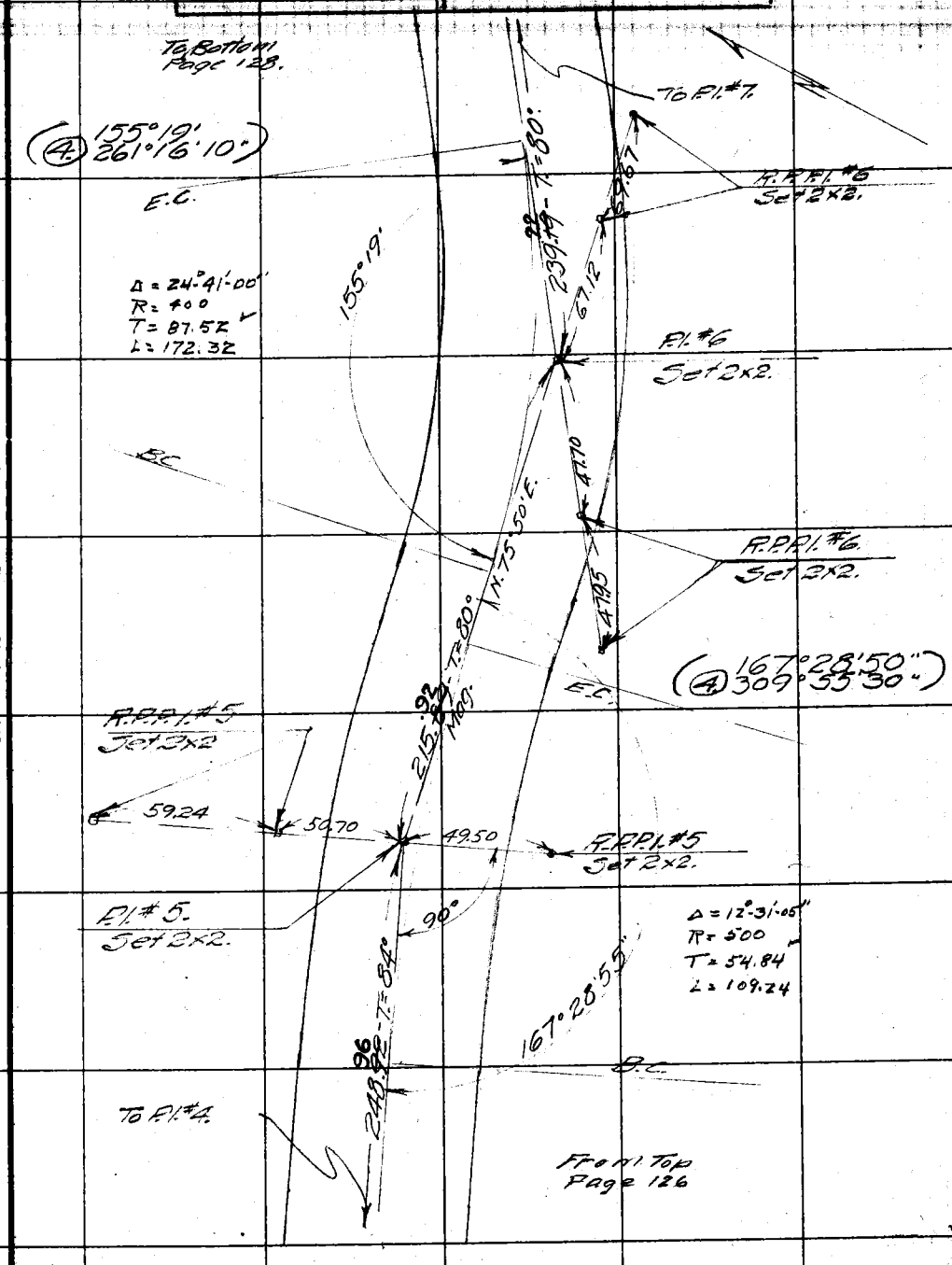

Note: ANY ADDITIONS OR CHANGES ON THIS SHEET MUST BE MADE OR CIRCLED IN Red. WITH DATE AND NAME OF PERSON MAKING CHANGE.

Do not extend notes this side of this line

RETURN TO LOS ANGELES COUNTY SURVEYOR

F.B. 314. Pg. 128 Brackett Chief Party Notes by Brackett. Date 1-10-28.

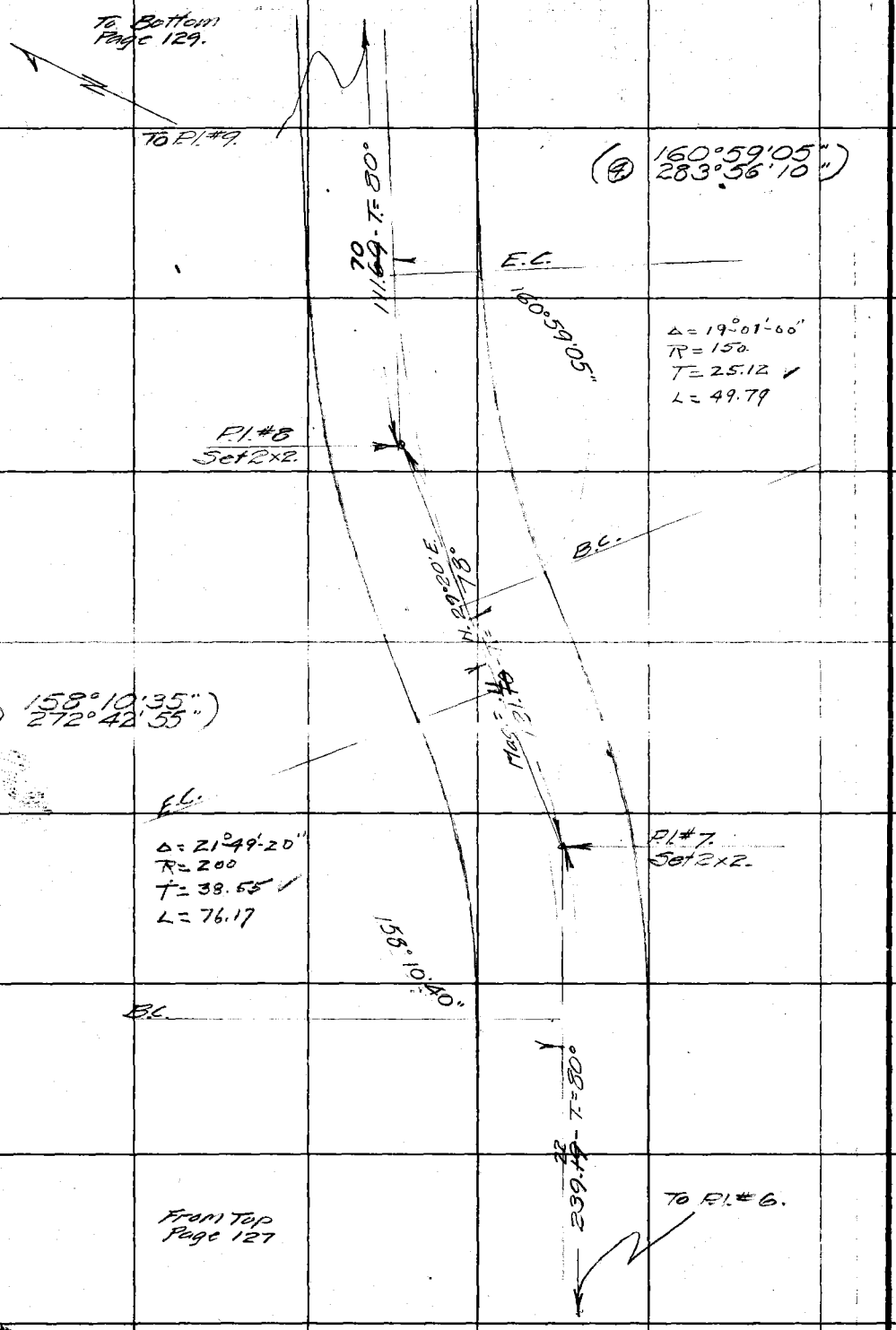

RETURN TO
LOS ANGELES COUNTY SURVEYOR
Do not extend notes this side of this line

Notes: ANY ADDITIONS OR CHANGES ON THIS SHEET MUST BE MADE OR CIRCLED IN Red. WITH DATE AND NAME OF PERSON MAKING CHANGE.

Date 1-10-28. Notes by Brackett. Chief Party Brackett F. B. 314 PG. 129

Plotted by HOWARD	W. O. No. 765 S. & O. No.
Date	Location Spur of Haskell Rd.
Map No. B-132	Surveyed by Brackett.
Plotting C'd by CURTIS	Date Jan. 10-1928
Date	Indexed A. C. Johnson

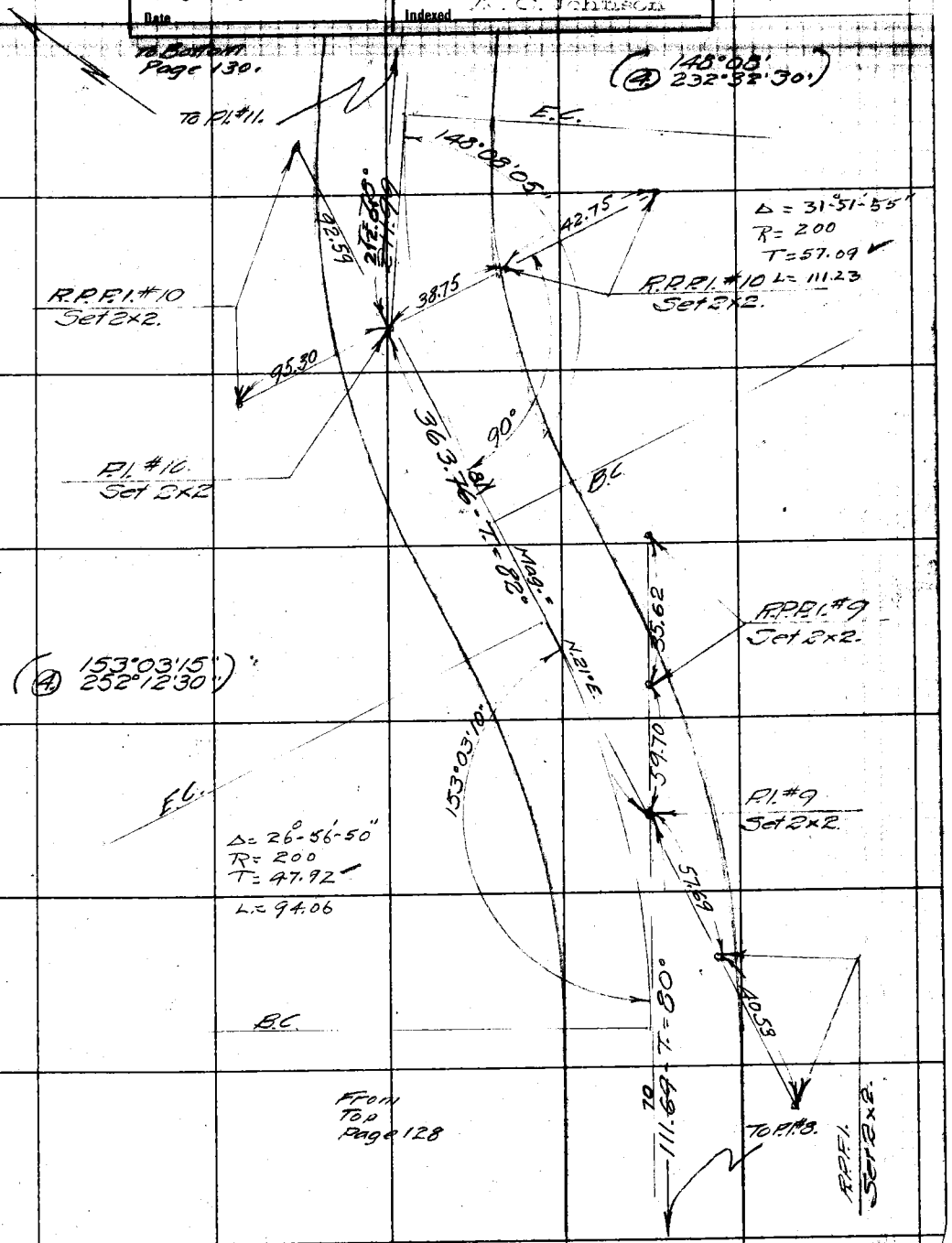

Note: ANY ADDITIONS OR CHANGES ON THIS SHEET MUST BE MADE OR CIRCLED IN Red. WITH DATE AND NAME OF PERSON MAKING CHANGE.

Do not extend notes this side of this line

RETURN TO LOS ANGELES COUNTY SURVEYOR

F.B. 314 Pg. 130 Brackett Chief Party Notes by Brackett Date 1-10-28.

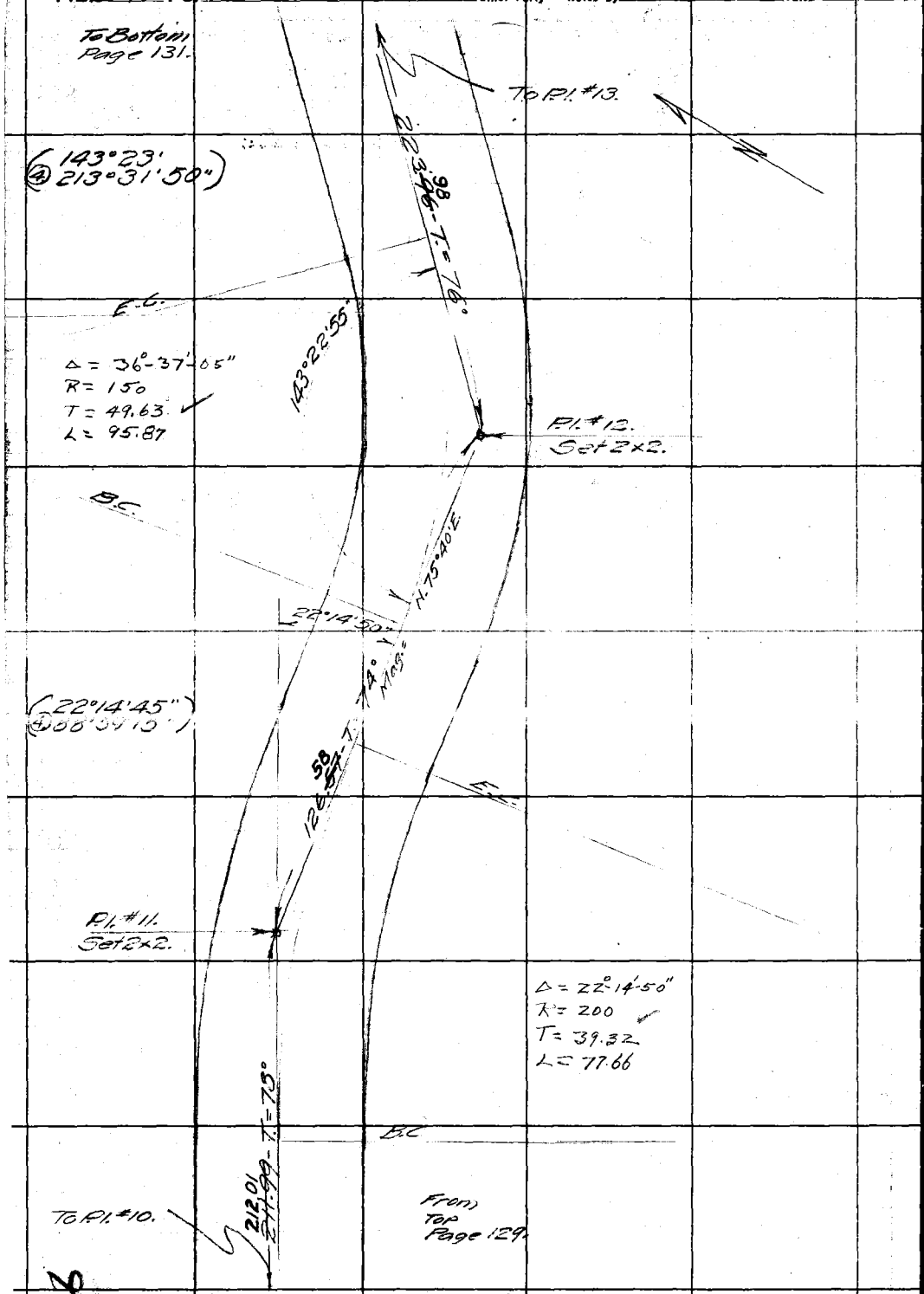

RETURN TO
LOS ANGELES COUNTY SURVEYOR
12

Do not extend notes this side of this line

Note. ANY ADDITIONS OR CHANGES ON THIS SHEET MUST BE MADE OR CIRCLED IN Red. WITH DATE AND NAME OF PERSON MAKING CHANGE.

11

Date 1-10-28 Notes by Brackett Chief Party Brackett F. B. 314 Pg. 131

Planned by HOWARD	W. O. No. 765 S. & O. No.
Date	Location Spur of Haskell Rd.
Map No. B-132	Surveyed by Brackett
Plotting C'k'd by CURTIS	Date Jan 10-1928
Date	Indexed A. C. Johnson

To Bottom Page 132

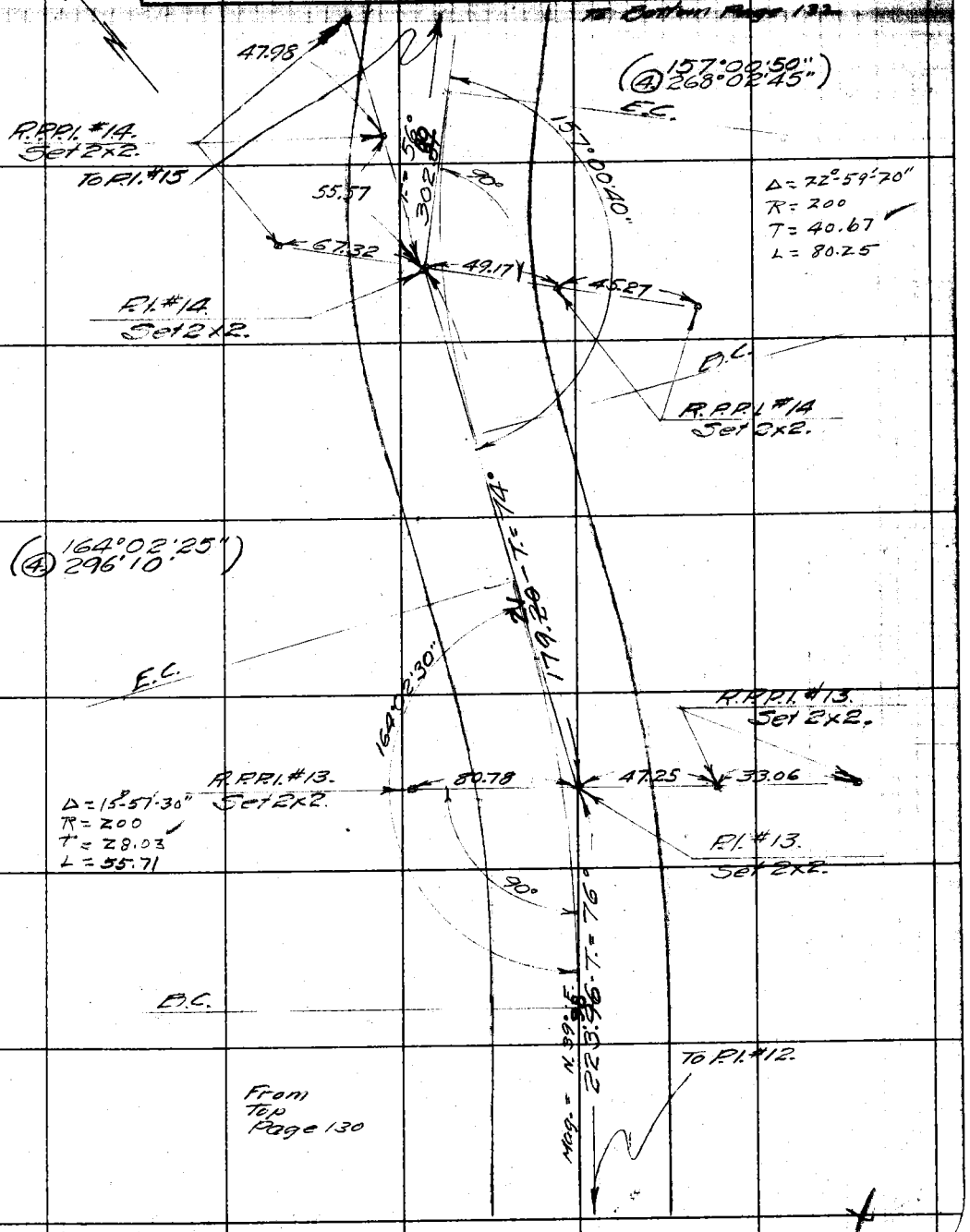

Note: ANY ADDITIONS OR CHANGES ON THIS SHEET MUST BE MADE OR CIRCLED IN Red. WITH DATE AND NAME OF PERSON MAKING CHANGE.

Do not extend notes this side of this line

RETURN TO LOS ANGELES COUNTY SURVEYOR

14

13

F.B. 314 Pg. 132 Brackett Chief Party Notes by Brackett Date 1-10-28.

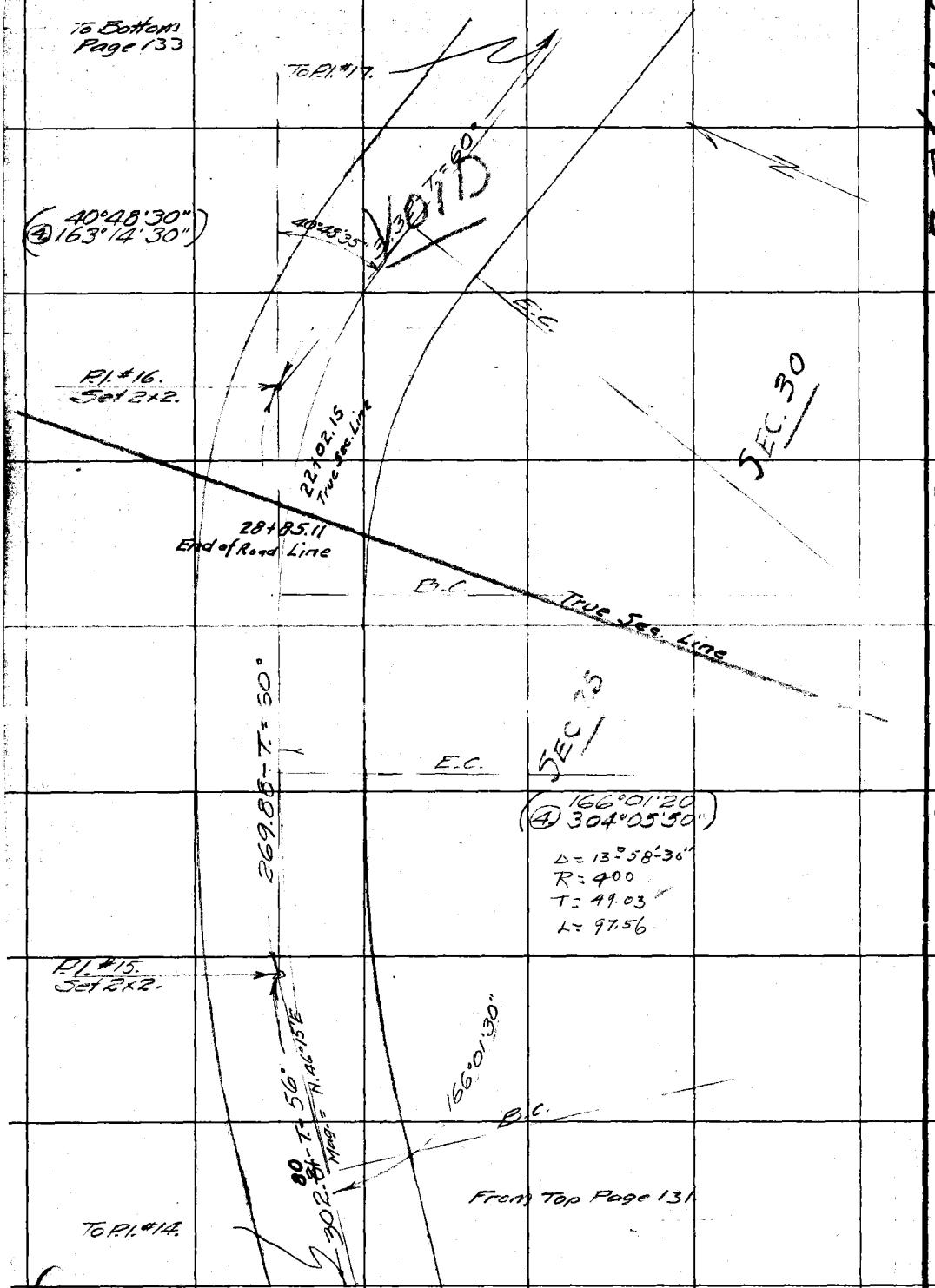

RETURN TO
LOS ANGELES COUNTY SURVEYOR

Do not extend notes this side of this line

Notes: ANY ADDITIONS OR CHANGES ON THIS SHEET MUST BE MADE OR CIRCLED IN Red. WITH DATE AND NAME OF PERSON MAKING CHANGE.

Date 1-10-28. Notes by Brackett Chief Party Brackett F. B. 314 PG. 133

Plotted by HOWARD	W. O. No. 765 S. S. O. No.
Date	Location Spur of Haskell Rd.
Map No. B-132	Surveyed by Brackett.
Plotting C'k'd by CURTIS	Date Jan. 10-1928.
Date	Indexed A. C. Johnson

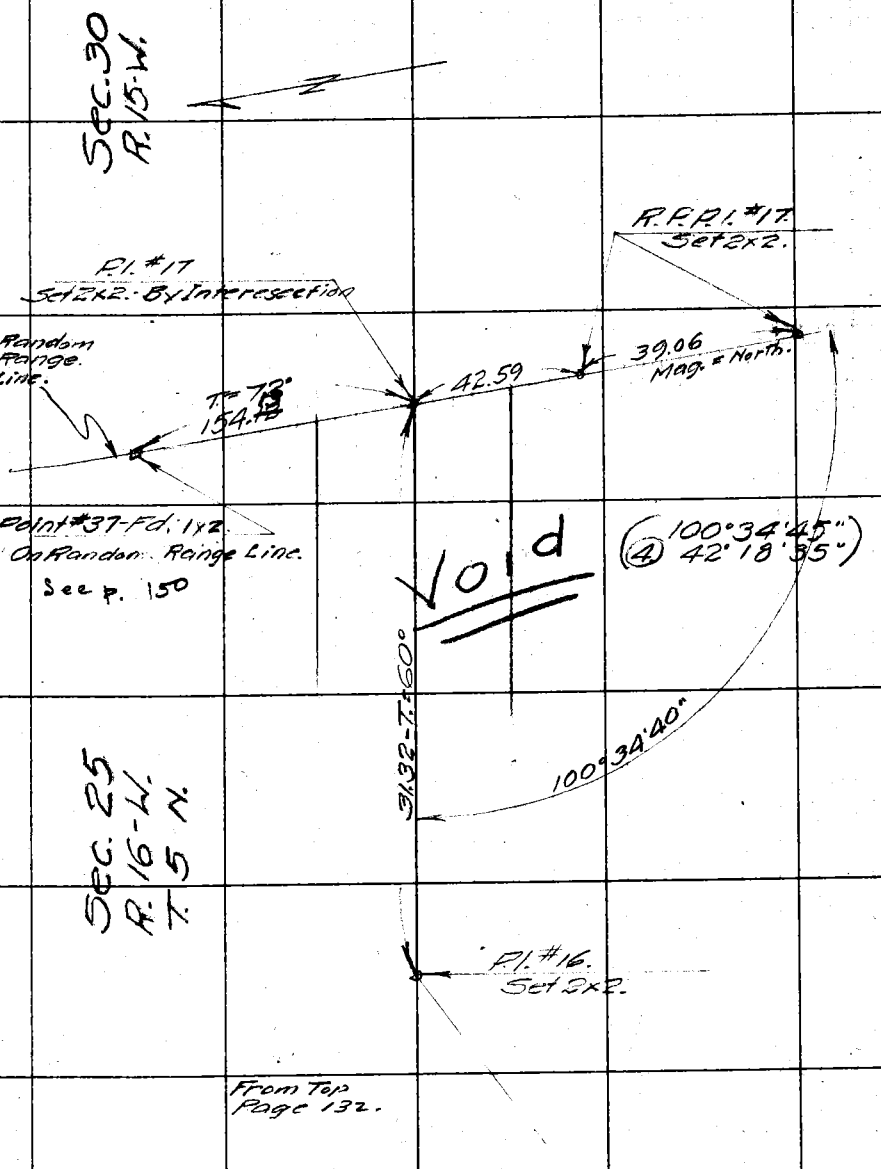

Note: ANY ADDITIONS OR CHANGES ON THIS SHEET MUST BE MADE OR CIRCLED IN Red. WITH DATE AND NAME OF PERSON MAKING CHANGE.

Do not extend notes this side of this line

RETURN TO LOS ANGELES COUNTY SURVEYOR

RETURN TO

LOS ANGELES COUNTY SURVEYOR

Note: ANY ADDITIONS OR CHANGES ON THIS SHEET MUST BE MADE OR CIRCLED IN **Red.** WITH DATE AND NAME OF PERSON MAKING CHANGE.

Do not extend notes this side of this line

Date

Chief Party Notes by

F.B. Pg. 134

Date 12-22-27. Notes by Brackett Chief Party Brackett F.B. 314 Pg. 135

Plotted by HOWARD	W. O. No. 765 S. O. C. No.
Date	Location Haskell Canyon Road.
Map No.	Surveyed by Brackett
Plotting C'k'd by CURTIS	Date Dec. 22-1927
Date	Indexed A. C. Johnson

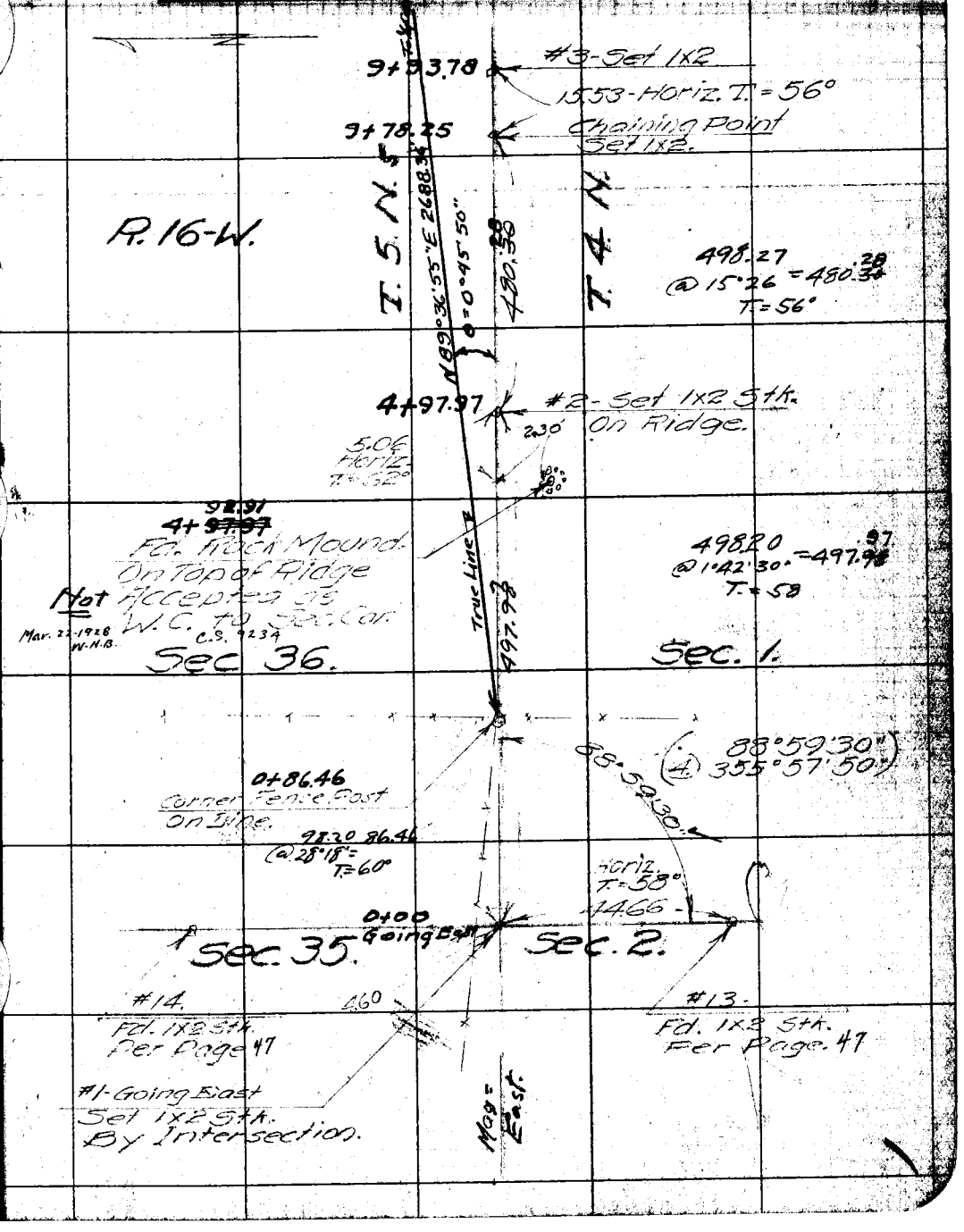

TE: ANY ADDITION OR CHANGES ON TH
SHEET MUST BE MADE OR CIRCLED IN RE
WITH DATE AND NAME OF PERSON MAKI
CHANGE.
DE OF THIS LINE
DO NOT EXTEND
RETURN TO
LOS ANGELES COUNTY SURVEYOR

F.B. 314 Pg. 136. Brackett Chief Party Notes by Brackett Date 12-22-27

W.S. 77, C-C

28+26.14 #8-Set 1x2 Stk. Top of Main Spur. Running N & S. Made Thorough Search For W.C. To 1/4 Cor Fd. Nothing.

1/4 Cor 35.84'

300.42 @ 7°43' = 297.69 T. = 56°

27+74.58 27+60.31 15.065 or 1/4 Cor

25+48.25 #7-Set 1x2-Stk. Top of Small Spur.

27+60.31 Set 2" I.P. in Conc. B.C. Marked

COUNTY SURVEYOR'S MONUMENT T5N Sec 36 Sec 1 1/4 Sec Cor T4N R16W

299.61 @ 11°10' = 293.95 T. = 68°

22+34.50 #6-Set 1x2 Stk.

336.25 Horiz. T. = 54°

Sec. 36 Sec 1

Note:- 1/4 Sec. Cor. Set per W.C. found, and Tied in by S.G. Chamberlin, San Fernando, Calif. March 14, 1921. S.G.C. F.B. 6-46

See Page 136C

18+98.25 Chaining Point Set 1x2 Stk

N89°36'55"E

243.44 @ 18°-2' = 231.03 T. = 54°

16+67.22

True Line

162.25 @ 11°20'20" = 159.08

For Investigation of 1/4 Cor 36/1 see page 123.

15+08.14 #4-Set 1x2 Stk.

16.26 Horiz. T. = 66°

14+91.88 Chaining Point Set 1x2 Stk.

500.39 @ 5°29'30" = 498.10 T = 66°

2688.36 θ = 0°45'50"

9+93.78 #3-Set 1x2-Stk.

To Sec Cor

Mag. East

RETURN TO LOS ANGELES COUNTY SURVEYOR

DO NOT EXTEND NOTES THIS SIDE OF THIS LINE

NOTE: ANY ADDITION OR CHANGES ON THIS SHEET MUST BE MADE OR CIRCLED IN RED, WITH DATE AND NAME OF PERSON MAKING CHANGE.

Date _____ Notes by _____ Chief Party _____ F.B. 314 Pg. 136A

Plotted by	W. O. No. _____ B. O. O. No. _____
Date	Location
Map No. B-132	Surveyed by
Plotting Ck'd by	Date
Date	Indexed A. C. Johnson

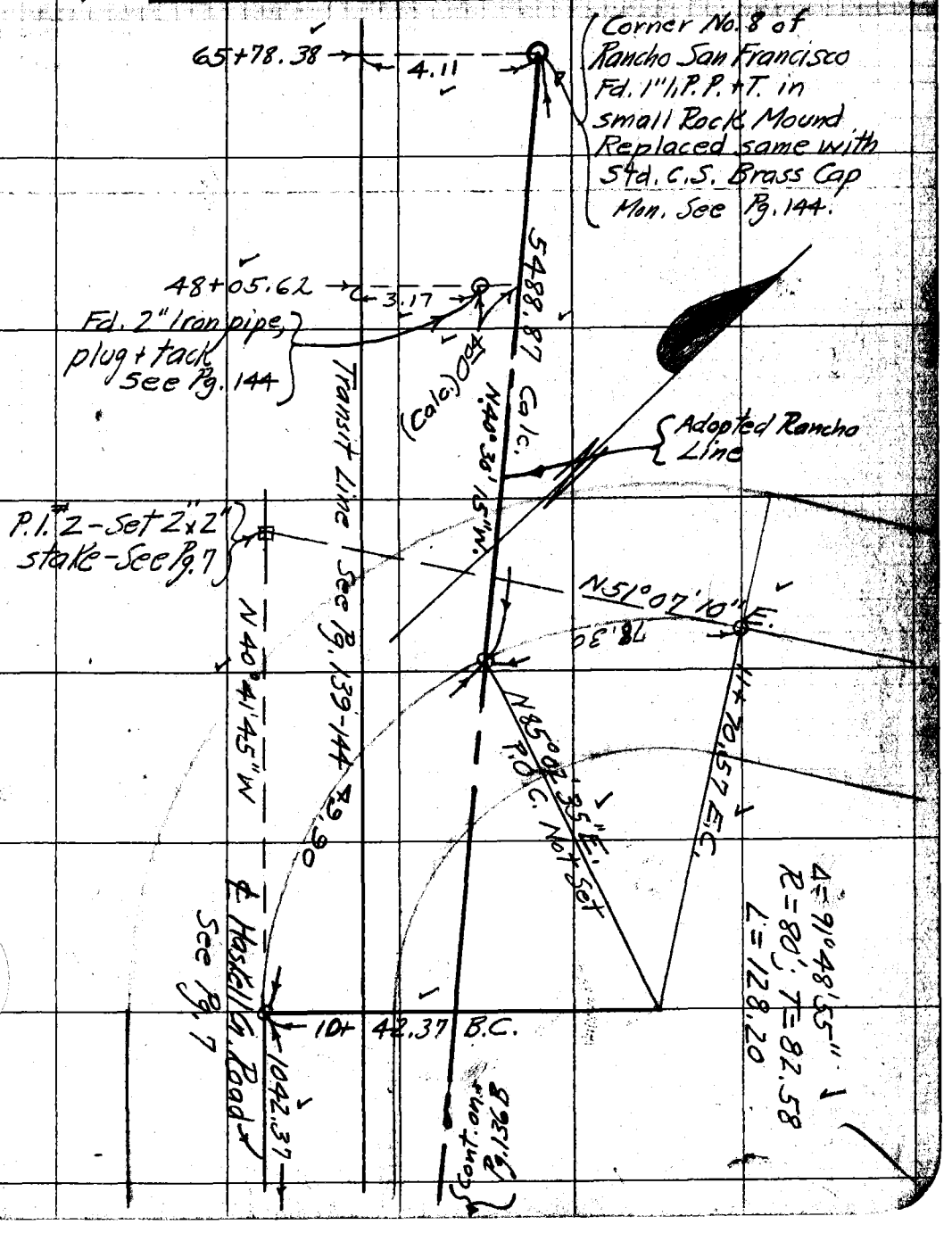

NOTE: ANY ADDITION OR CHANGE ON THIS SHEET MUST BE MADE OR CIRCLED IN RED WITH DATE AND NAME OF PERSON MAKING CHANGE.

DO NOT EXTEND NOTES THIS SIDE OF THIS LINE

RETURN TO LOS ANGELES COUNTY SURVEYOR

264-117 B

F.B. 314 PG. 136B Chief Party Notes by Date

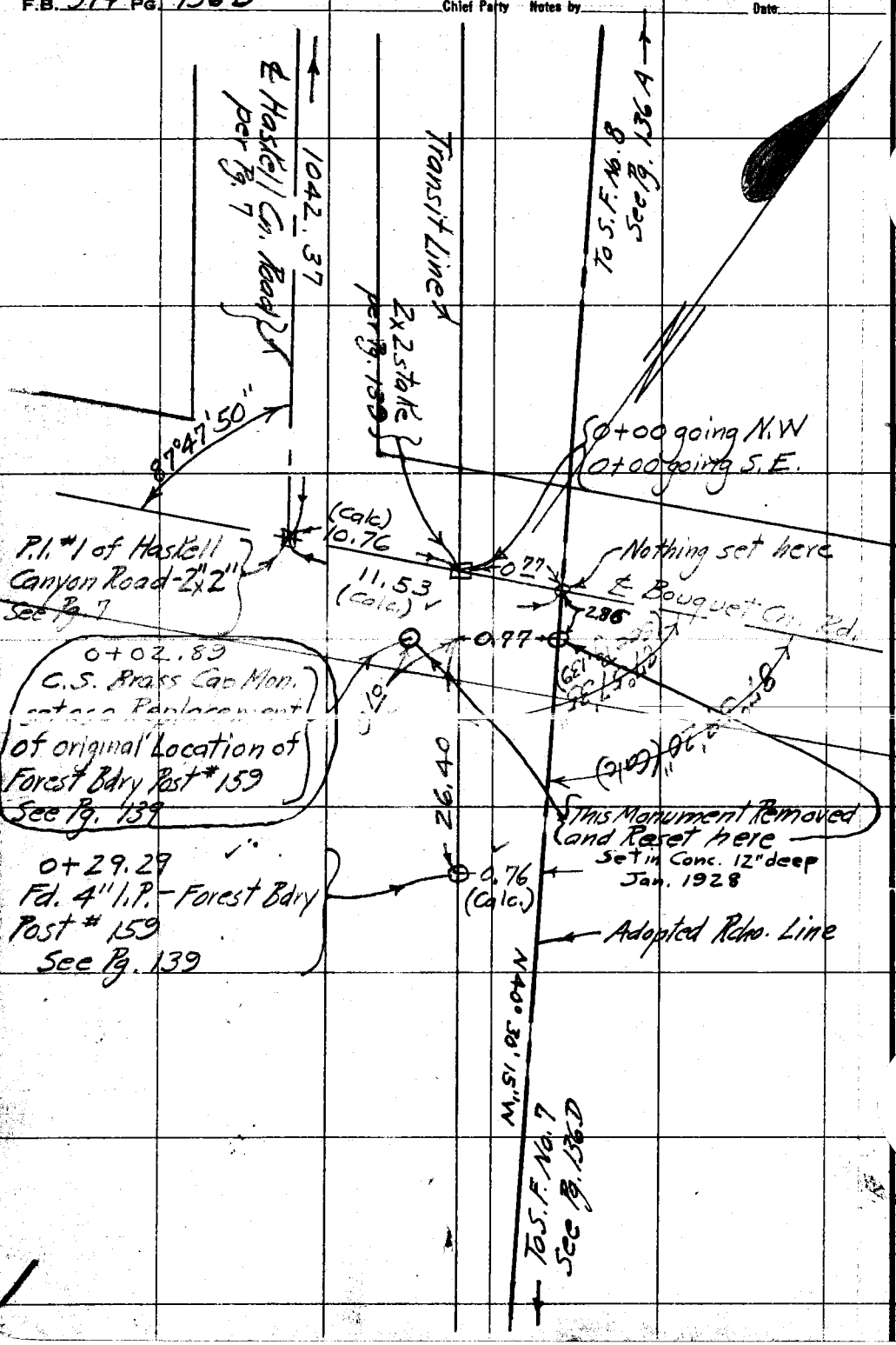

RETURN TO LOS ANGELES COUNTY SURVEYOR

2.64-117.8-2

DO NOT EXTEND NOTES THIS SIDE OF THIS LINE

NOTE: ANY ADDITION OR CHANGES ON TH SHEET MUST BE MADE OR CIRCLED IN RE WITH DATE AND NAME OF PERSON MAKI CHANGE.

RETURN TO
LOS ANGELES COUNTY SURVEYOR
Do not extend notes this side of this line
Notes: ANY ADDITIONS OR CHANGES ON THIS SHEET MUST BE MADE OR CIRCLED IN Red. WITH DATE AND NAME OF PERSON MAKING CHANGE.
Aug 73 C-6

Section 36 T 5 N R 16 W

Section 1 T 4 N R 16 W

These points found in field to be as represented by Chamberlin in his notes;

U.S. Stakes

For Investigation of 1/4 Cor. 36/1 see page 123.

From FB 6-46, Mar 14-1921.
S.G. Chamberlin, Lic. Sur.
San Fernando, Cal.

F.B. 314 Pg. 136 D. Chief Party Notes by Date

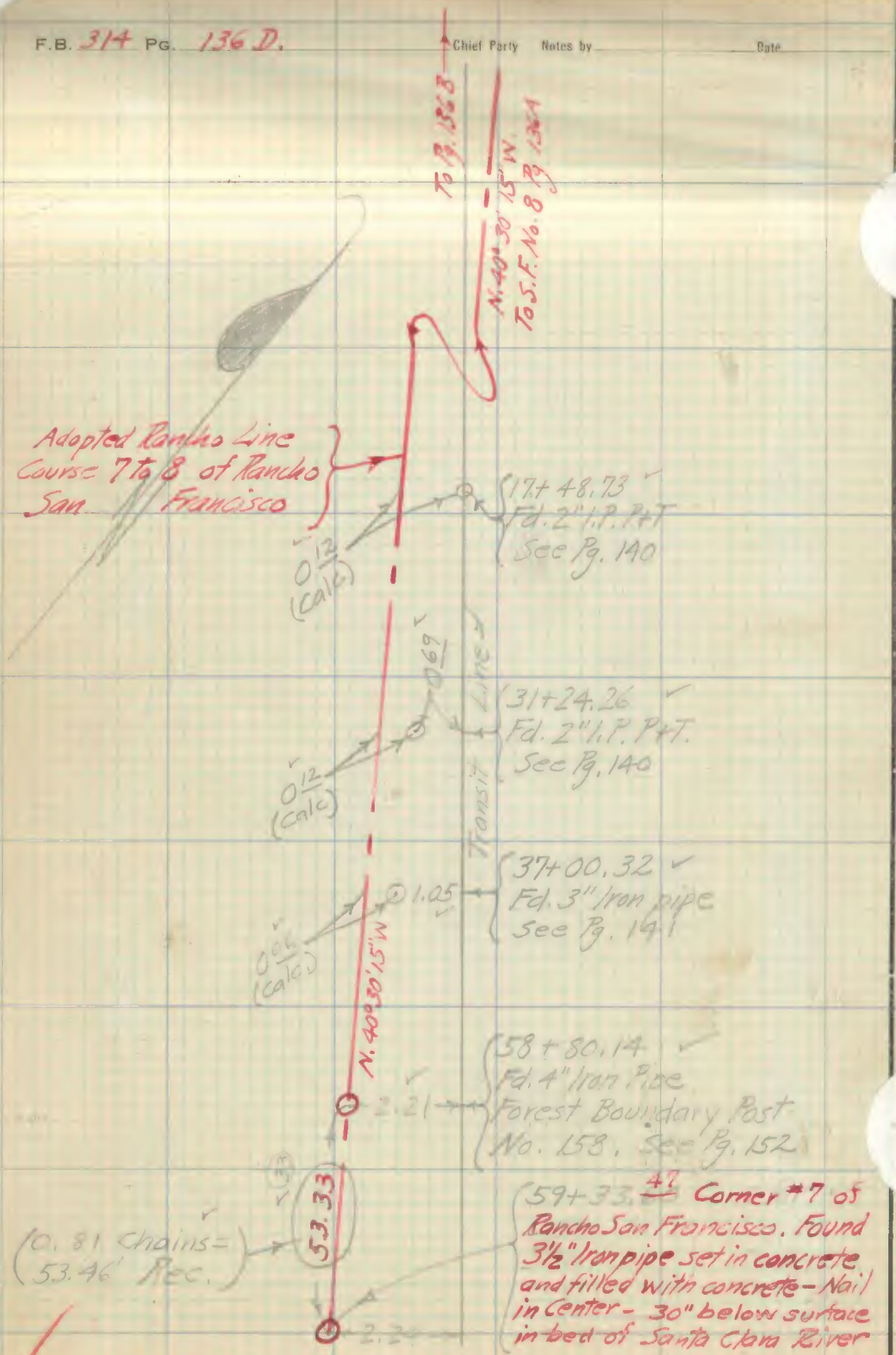

RETURN TO
LOS ANGELES COUNTY SURVEYOR
Do not extend notes this side of this line

Notes: ANY ADDITIONS OR CHANGES ON THIS SHEET MUST BE MADE OR CIRCLED IN Red WITH DATE AND NAME OF PERSON MAKING CHANGE.

Date 12-22-27 Notes by Brackett Chief Party Brackett F.B. 314 PG. 137

Plotted by HOWARD	W.O. No. 765 D.S.O. No.
Date	Location Haskell Canyon Road
Map No. B-132	Surveyed by Brackett
Plotting Ck'd by CURTIS	Date Dec. 22, 1927
Date	Indexed A. C. Johnson

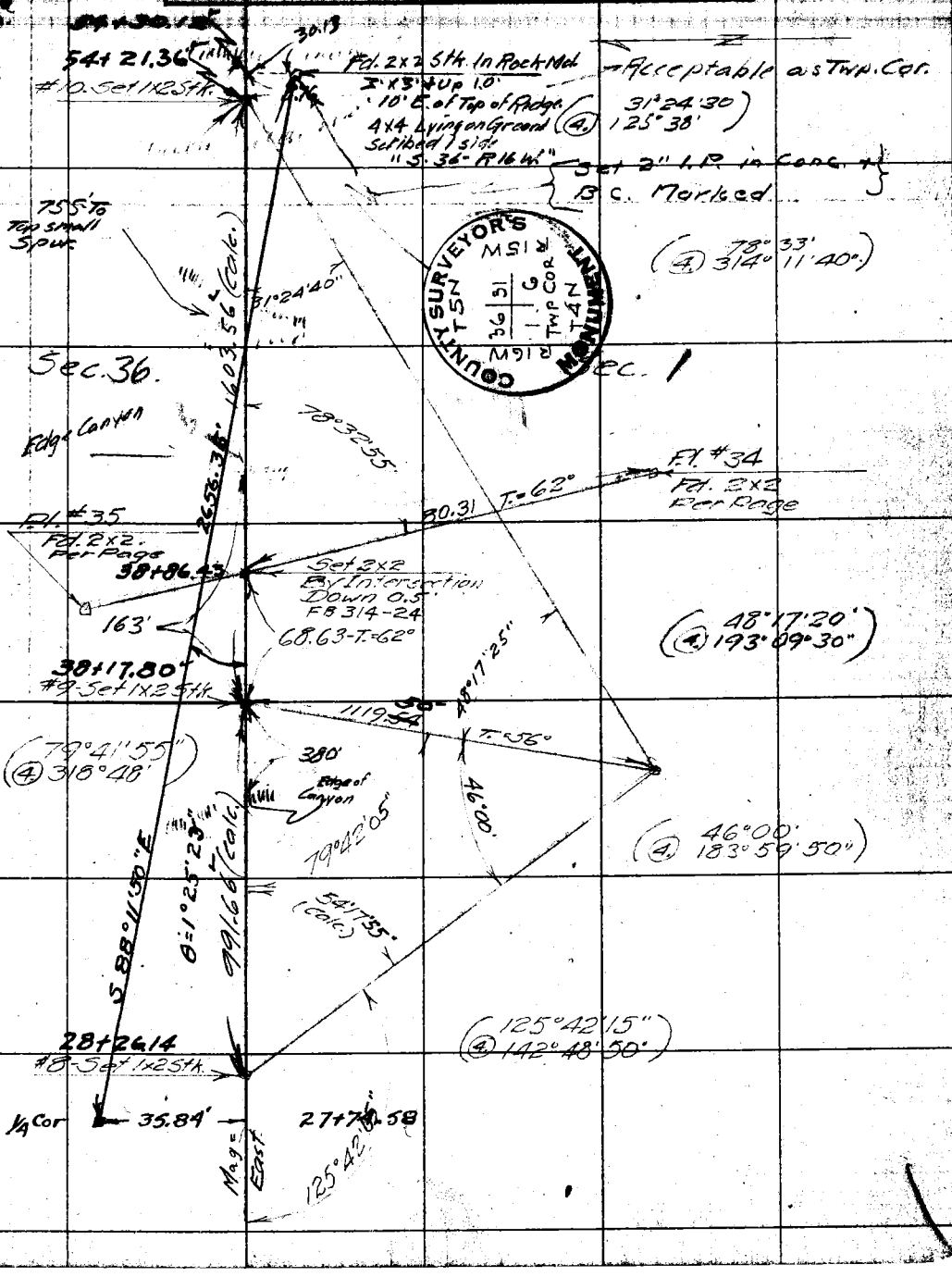

NOTE: ANY ADDITION OR CHANGES ON THIS SHEET MUST BE MADE OR CIRCLED IN RED, WITH DATE AND NAME OF PERSON MAKING CHANGE.

DO NOT EXTEND NOTES THIS SIDE OF THIS LINE

RETURN TO LOS ANGELES COUNTY SURVEYOR

RETURN TO
LOS ANGELES COUNTY SURVEYOR

NOTE: ANY ADDITION OR CHANGES ON THIS SHEET MUST BE MADE OR CIRCLED IN RED. WITH DATE AND NAME OF PERSON MAKING CHANGE.

DO NOT EXTEND NOTES THIS SIDE OF THIS LINE

Chief Party _____ Notes by _____ Date _____

F.B. 344 Pg. 138

9

Date 12-30-27. Notes by Brackett Chief Party Brackett F.B. 314 Pg 139.

Plotted by HOWARD	W.O. No. 765 D.S.G. No.
Date	Location Haskell Canyon Rd.
Map No. B-132	Surveyed by Brackett
Plotting C'k'd by CURTIS	Date Dec. 30-1927.
Date	Indexed A. C. Johnson

To Bottom Page 140

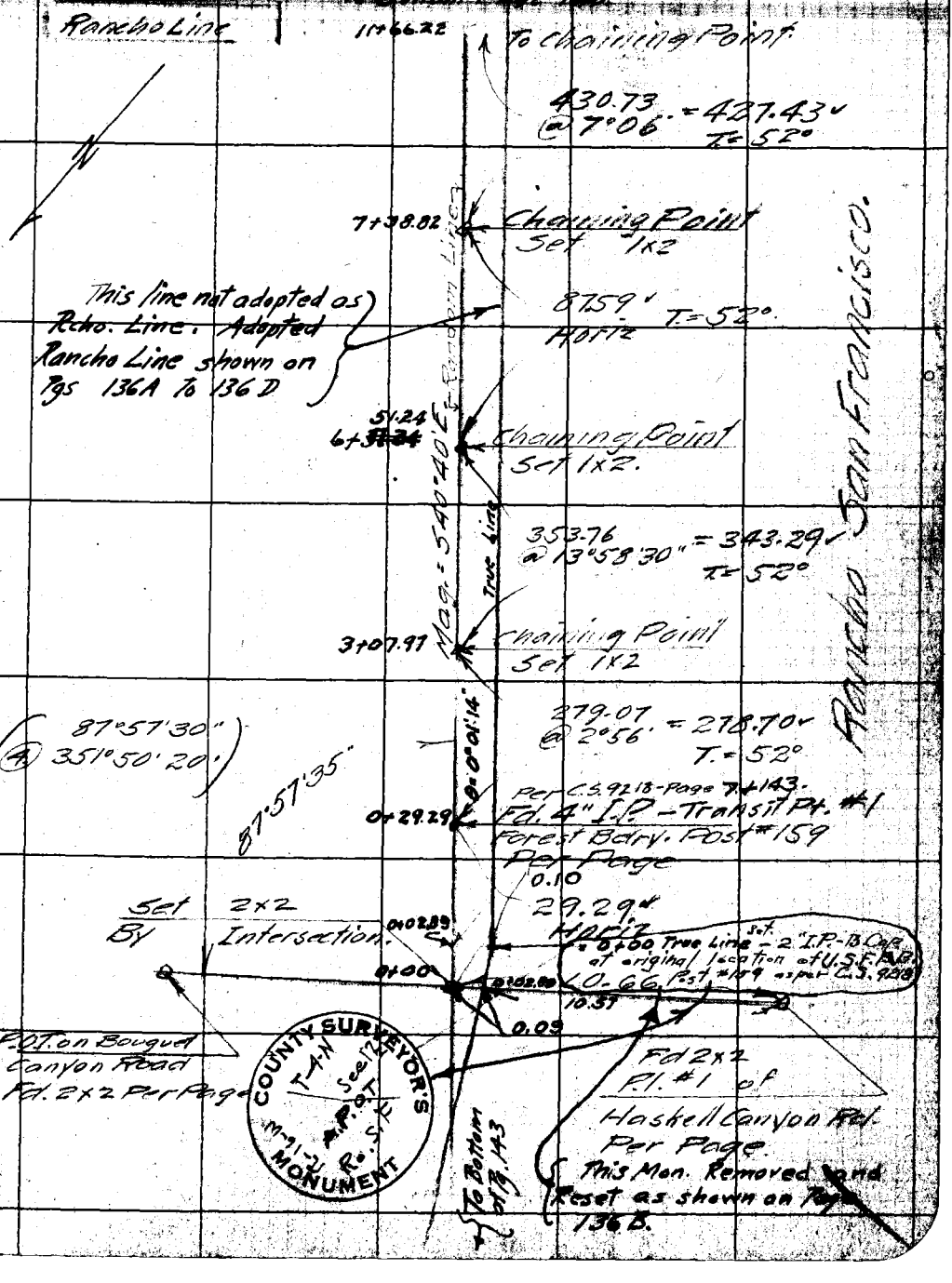

NOTE: ANY ADDITION OR CHANGES ON THIS SHEET MUST BE MADE OR CIRCLED IN RED, WITH DATE AND NAME OF PERSON MAKING CHANGE.

DO NOT EXTEND NOTES THIS SIDE OF THIS LINE

RETURN TO LOS ANGELES COUNTY SURVEYOR

264-117 B-2

F.B. 314. Pg. 140 Brackett Chief Party Notes by Brackett Date 12-30-27.

Rancho Line

To Bottom Page 141

33+21.53 Chaining Point
Set 1X2. Top Small Spur.

198.48
@6°19' = 197.28
T=54°

0.69

Transit Point #3
Set 1X2.
East Edge of Mesa
31+24.26

Fd. 2" I.P. Plug & Tack Up 10"
In Rock Md. 2'X2'+.7' High.

This Line not adopted as Rancho Line. For Adopted Rancho Line See Pages 136 A To 136 D

419.15
Horiz. T=52°

27+05.14 Chaining Point
Set 1X2.

460.82 = T=52°
Horiz.

S. 40°40' E.

22+44.35 [illegible]
Set 1X2.

496.35 = 495.65
T=52°

Mag.

On Line.

Tr. Pt #2. 17+48.73
West Edge of Mesa.

Fd. 2" I.P. Plug & Tack Up 10"
In Rock Mound 2'X2'+.7' High

354.42
@ 26°54'30" = 316.05
T=52°

14+32.70 Chaining Point
Set 1X2.

271.12
@ 10°35'30" = 266.50
T=52°

11+66.22 Chaining Point
Set 1X2

427.43
T=52°

From Top Page 139.

To Chaining Point.

Rancho San Francisco.

RETURN TO
LOS ANGELES COUNTY SURVEYOR

DO NOT EXTEND NOTES THIS SIDE OF THIS LINE

NOTE: ANY ADDITION OR CHANGES ON THIS SHEET MUST BE MADE OR CIRCLED IN RED. WITH DATE AND NAME OF PERSON MAKING CHANGE.

Date 12-30-27 Notes by Brackett. Chief Party Brackett F.B. 314 Pg 141

Plotted by HOWARD	W. O. No. 765 D. S. O. No.
Date	Location Haskell Canyon Road.
Map No. B-132	Surveyed by Brackett.
Plotting Ch'd CURTIS	Date Dec. 30-1927
Date	Indexed A. C. Johnson

NOTE: ANY ADDITION OR CHANGE ON THIS SHEET MUST BE MADE OR CIRCLED IN RED, WITH DATE AND NAME OF PERSON MAKING CHANGE.

DO NOT EXTEND NOTES THIS SIDE OF THIS LINE

RETURN TO LOS ANGELES COUNTY SURVEYOR

To Bottom Page 142.

Rancho Line

51+44.08 ← Chaining Point Set 1x2.

522.37 v
T=62°

46+21.71 ← Chaining Point Set 1x2 - In Canyon

492.48 = 491.81 v
@ 3°00' T=62°

41+29.90 ← Chaining Point Set 1x2.

This Line not adopted as Rancho Line. The adopted Rancho Line is shown on Pgs. 136A to 136D.

451.11
@ 17°46'30" = 429.58 v
T=62°

Transit Point #4 Set 1x2 37+00.32 ← Fd. 10d. Nail in Concrete In 3" I.P. - Up 12" Top of Spur. Punch Mark on Sou. side "N.L. + F."

105

227.50 @ 18°20' = 215.95 v T=58°

S. 40°40' E.

34+88.38 ← Chaining Point Set 1x2 Top Small Spur.

169.39 @ 15°57'30" = 162.86 v ~~163.24~~
T=54°

Mag.

33+21.53 ← Chaining Point Set 1x2

197.2 X
T=54°

From Top Page 140

To #3

SAN FRANCISCO

RANCHO

F.B. 314. Pg. 142 Brackett Chief Party Notes by Brackett Date 12-30-27

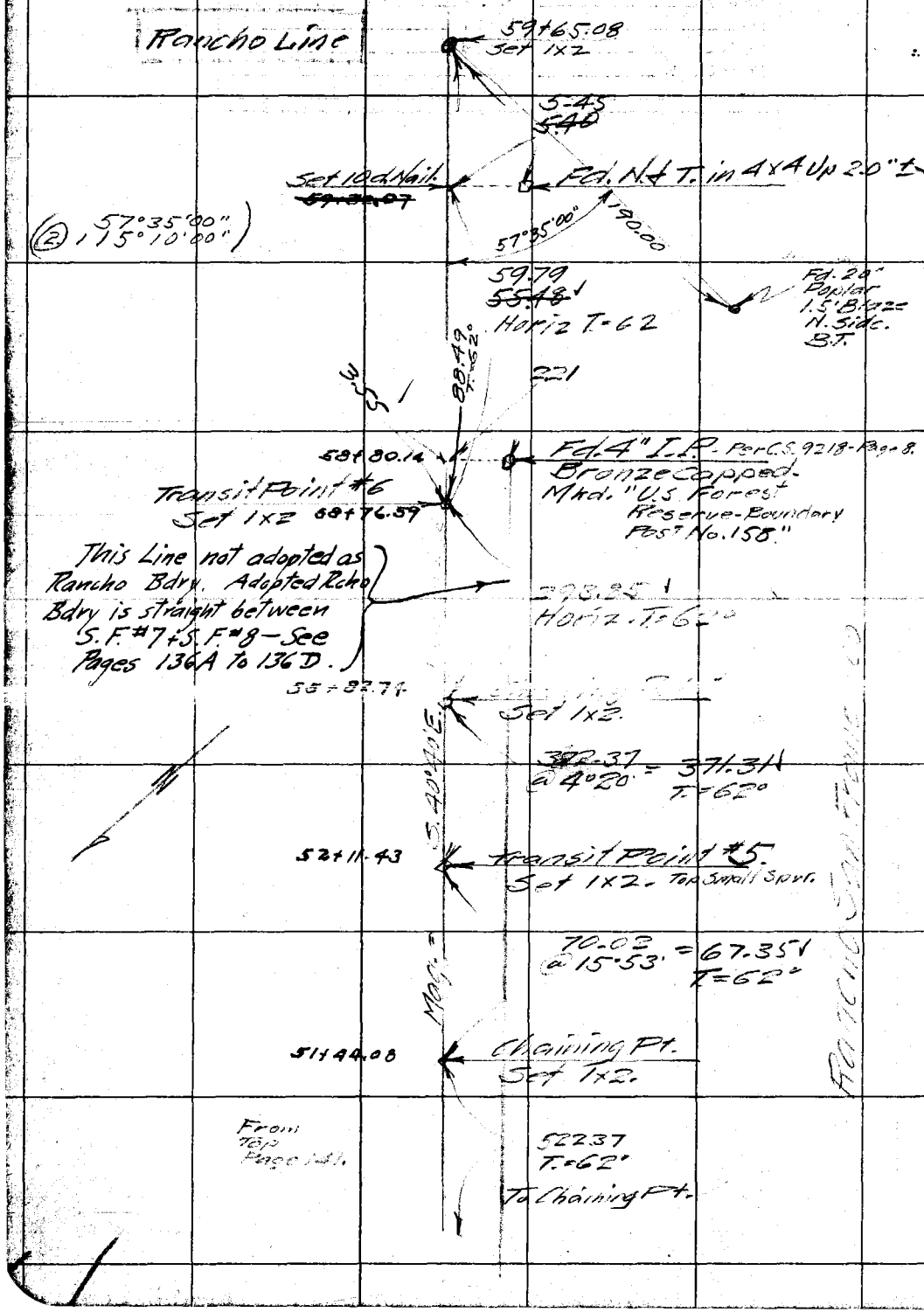

264-117, C-2

RETURN TO
LOS ANGELES COUNTY SURVEYOR

DO NOT EXTEND NOTES THIS SIDE OF THIS LINE

NOTE: ANY ADDITION OR CHANGES ON THIS SHEET MUST BE MADE OR CIRCLED IN RED, WITH DATE AND NAME OF PERSON MAKING CHANGE.

Date 1-26-28. Notes by Brackett Chief Party Brackett F.B. 314 Pg. 143.

Plotted by HOWARD	W. O. No. 765 S. O. O. No.
Date	Location Haskell Canyon Road
Map No. B-132	Surveyed by Brackett
Planning Ch'd by CURTIS	Date Jan. 26-1928
Date	Indexed A. C. Johnson

NOTE: ANY ADDITION OR CHANGES ON THIS SHEET MUST BE MADE OR CIRCLED IN RED, WITH DATE AND NAME OF PERSON MAKING CHANGE.

DO NOT EXTEND NOTES THIS SIDE OF THIS LINE

RETURN TO LOS ANGELES COUNTY SURVEYOR

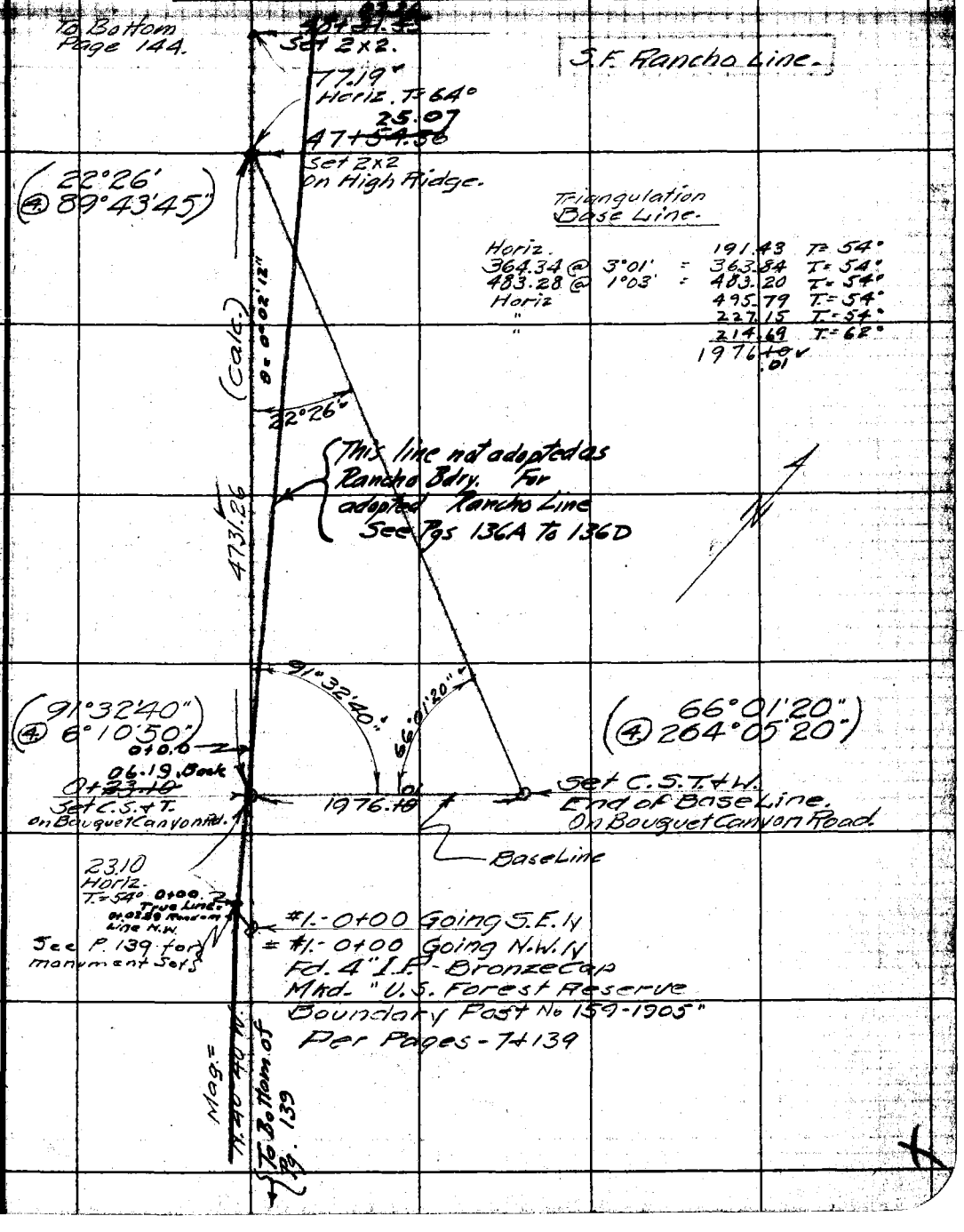

F.B. 314 Pg. 144 Brackett Chief Party Notes by Brackett Date 1-26-28



RETURN TO LOS ANGELES COUNTY SURVEYOR

DO NOT EXTEND NOTES THIS SIDE OF THIS LINE

NOTE: ANY ADDITION OR CHANGES ON THIS SHEET MUST BE MADE OR CIRCLED IN RED, WITH DATE AND NAME OF PERSON MAKING CHANGE.

264-117, B-6

4

Date 1-13-28 Notes by SMITH Chief Party BRACKETT F. B. 314 Pg. 145

Plotted by HOWARD
Date
Map No. B-132
Plotting C'k'd by CURTIS
Date

W. O. No. 765 S. S. O. No.
Location Durham Mes. Can.
Surveyed by Brackett
Date JAN. 13 1928
Indexed A. C. Johnson

Inst. Mt	Sight On	STADIA DISTANCE	AZIMUTH	TO	REMARKS
P.I. 8	P.I. 7	1.40	184°51	Trees	-6-8" Trees - Syc.
P.I. 10.	P.I. 9	2.42	356°35'	"	-2-12" Syc
		1.75	0°06'	℄ Rd	-8' Trav Rd.
		1.41	350°07'	Trees	-2-12" Syc.
		1.17	346°36'	"	18" oak
		0.90	31°32'	"	-2-24" "
		0.90	38°27'	E. Edge Creek	-10' Creek bed
		0.60	7°20'	Tree	-12" dead pop.
		0.06	291°40'	℄ Rd	-8' Trav. Rd.
		0.08	14°46'	Edge creek.	-12' creek bot.
		0.24	227°05	Trees	2-18" Cottonwoods
		0.51	209°06	℄ Rd	8' Trav. Rd.
		0.54	191°46'	Edge Creek	15' Creek bot.
		P.I. No 11 = ℄ Rd			-8' Trav. Rd.
		2.10	206°45	" "	15' Creek bot.
		1.80	218°30'	Trees	12-12" Syc.
P.I. 12.	P.I. 11	0.73	358°03'	℄ Rd	8' Trav. Rd.
		0.78	22°36'		12" Tree
		0.60	28°53'		24" "
		0.05	68°00'	" "	8' Trav. Rd.
		0.42	197°12'	Tree	24" Oak End of travel Trees

Notice: ANY ADDITIONS OR CHANGES ON THIS SHEET MUST BE MADE OR CIRCLED IN Red. WITH DATE AND NAME OF PERSON MAKING CHANGE.

RETURN TO LOS ANGELES COUNTY SURVEYOR

Do not extend notes this side of this line

F.B. 314 Pg. 146 BRACKETT Chief Party Notes by SMITH Date 1/13/28

Inst. AT	Sight ON	STADIA DIS	AZIMUTH	TO	REMARKS
P.I	P.I				
12.	11.	1.33	141°12	℄ Rd.	8' Trav. Rd.
		1.38	136°25'	Edge Creek	" Creek bot.
		2.20	166°30	Tree	24" Oak - end of Row Trees
		2.20	155°42'	"	18" "
		2.22	142°20'	℄ Rd	opp. P.I-13
		2.23	139°02'	Edge Creek	- 15' Creek bot.
		1.72	136°53	Tree	8" Syc.
P.I. 14	P.I 13	1.12	357°36'	℄ Rd.	-8' Trav. Rd.
		1.13	11°06'	S. edge Creek	-15' Creek bot.
		0.82	20°35'	Tree	30" Oak
		0.56	20°36'	" S - edge creek	- 15' Creek. 7-8" Syc.
		0.40	320°29'		30" Oak
		P.I No 14 = ℄ Rd.		—	8' Trav. Rd.
		0.35	114°00	S. edge Creek	15' Creek bot.
		0.80	203°50'	℄ Rd	8' Trav. Rd.
		0.40	212°16'	Trees	2-16" oaks
		1.05	194°27	"	3-6" Syc.
		1.95	203°31'	℄ Rd	8' Trav. Rd
		P.I-15 = ℄ Rd	—	" "	" " "
		2.03	178°05'	edge Creek	14' Creek bot
		2.90	199°00'	Trees	-2-6" oaks.

RETURN TO LOS ANGELES COUNTY SURVEYOR

Do not extend notes this side of this line

Notes: ANY ADDITIONS OR CHANGES ON THIS SHEET MUST BE MADE OR CIRCLED IN Red. WITH DATE AND NAME OF PERSON MAKING CHANGE.

Date 1/13/28 Notes by SMITH Chief Party BARNETT F. B. 314 Pg. 147

Plotted by HOWARD
Date
Map No. B-132
Plotting C'k'd by CURTIS
Date

W. O. No. 765 D. F. O. No.
Location Spur from Has. Can
Surveyed by BARNETT
Date JAN. 17, 1928
Indexed A. C. Johnson

Inst HI	Sight on.	Stadia Dis	Azimuth	To	Remarks
P.I 16	P.I 15	2.43	356°56'	TREE	-Oak-18"
		2.35	4°02'	" S	-3-12" ~~pop~~ Cottonwoods.
		1.42	359°38'	℄ Rd	-8' Trav. Rd.
		1.42	6°49'	Tree-edge creek	-18" ~~Pop.~~ Cottonwood
		093	10°52'	" - " "	-18" "
		0.05	296°00'	℄ Rd	10' Trav. Rd.
		0.23	102°12'	E. edge creek.	-20' creek bot.
		0.90	172°51'	" " "	" " "
			P.I #17 =	℄ Rd.	10' Trav. Rd.
		1.80	219°44'	" "	" " "

Notes: ANY ADDITIONS OR CHANGES ON THIS SHEET MUST BE MADE OR CIRCLED IN Red. WITH DATE AND NAME OF PERSON MAKING CHANGE.

RETURN TO LOS ANGELES COUNTY SURVEYOR

Do not extend notes this side of this line

RETURN TO

LOS ANGELES COUNTY SURVEYOR

Note: ANY ADDITIONS OR CHANGES ON THIS SHEET MUST BE MADE OR CIRCLED IN Red, WITH DATE AND NAME OF PERSON MAKING CHANGE.

Do not extend notes this side of this line

F.B. _____ Pg. 148

Chief Party _____ Notes by _____ Date _____

4

Date 1-10-28 Notes by Brackett Chief Party Brackett F. B. 314 PG. 149

Plotted by HOWARD
Date
Map No. B-132
Plotting Ch'd by CURTIS
Date

W. O. No. 765 U. S. O. No.
Location Haskell Canyon Road
Surveyed by Brackett
Date Jan. 10 1928.
Indexed A. C. Johnson

Notes: ANY ADDITIONS OR CHANGES ON THIS SHEET MUST BE MADE OR CIRCLED IN Red. WITH DATE AND NAME OF PERSON MAKING CHANGE.

Do not extend notes this side of this line

RETURN TO LOS ANGELES COUNTY SURVEYOR

N

To #37.

T. 5 N.

Sec. 29.

R. 16 W.

R. 15 W.

Sec. 30.

To End of Base Line.

11+71.68 #36 - Set 1X2. on Steep Ridge Dropping Very Steeply To the North.

Steep Canyon.

475.19 @ 20°12' = 445.96 T. = 76° = 446.00

125' I

7+25.66 Chaining Point Set 1X2.

345.20 @ 35°24' = 281.38 T. = 64° = 281.38

North.

4+44.28 #35 - Set 1X2.

(89°49'05" (4) 359°16'15")

89°49'05"

240.61 @ 9°51' = 237.06 T. = 64° = 237.06

2+07.22 #34 - Set 1X2

250.12 @ 34°03'30" = 207.21 T. = 62° = 207.22

Merg.

#33 - Set 1X2 Per Page. 56

0+00 Going North

#32

F.B. 314 Pg. 150 Brackett Chief Party Notes by Brackett Date 1-10-28.

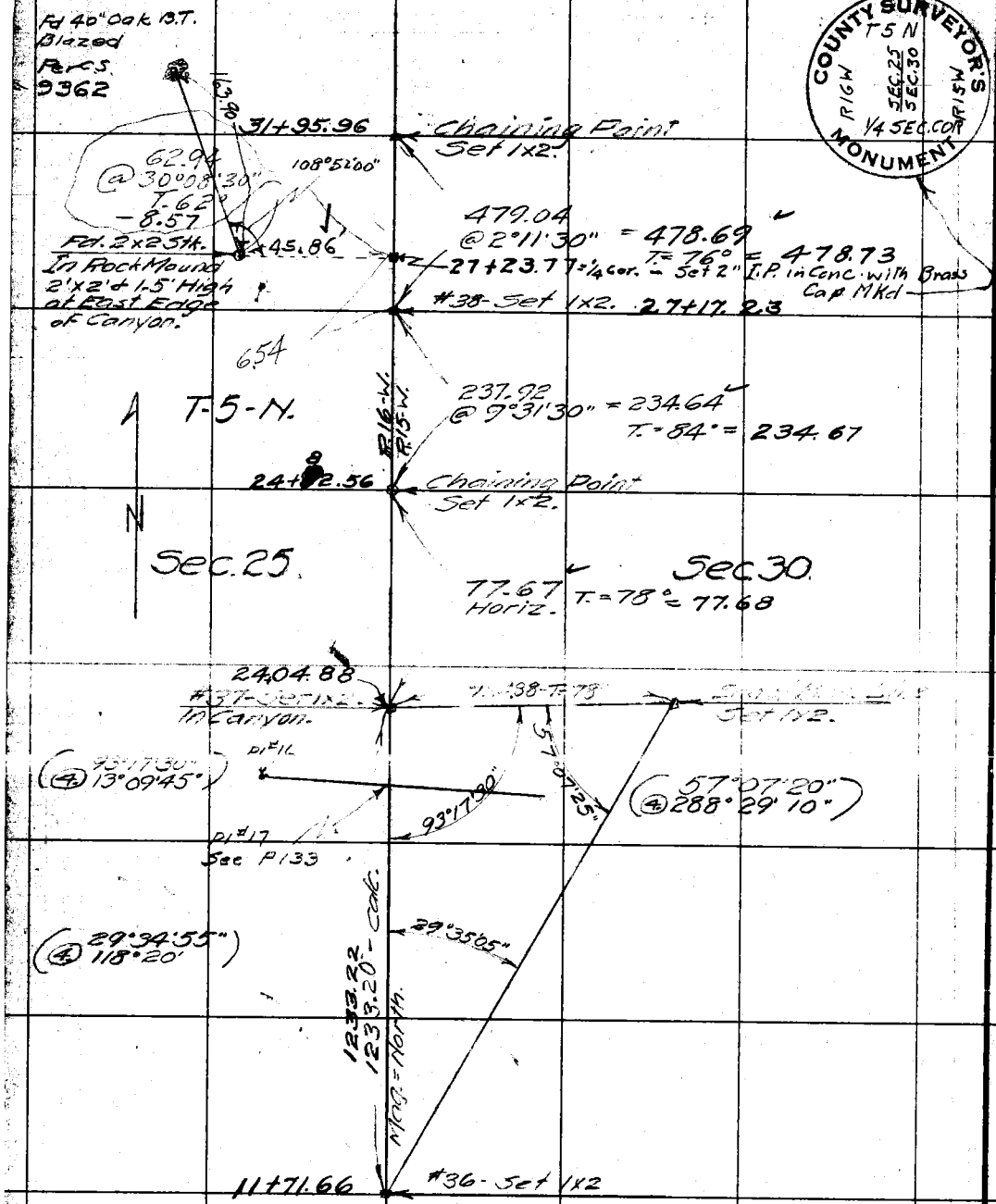

COUNTY SURVEYOR'S MONUMENT
T5N
R16W
SEC. 25
SEC. 30
R15W
1/4 SEC. COR

WS.77,0-5

RETURN TO
LOS ANGELES COUNTY SURVEYOR

Do not extend notes this side of this line

Notes: ANY ADDITIONS OR CHANGES ON THIS SHEET MUST BE MADE OR CIRCLED IN Red. WITH DATE AND NAME OF PERSON MAKING CHANGE.

Date 10-28 Notes by Brackett Chief Party Brackett F. B. 314 Pg. 151

Plotted by HOWARD
Date
Map No. B-132
Plotting Ck'd by CURTIS
Date

W. O. No. 765 D. S. O. No.
Location Haskell Canyon Road
Surveyed by Brackett.
Date 10-10-1928.
Indexed A. C. Johnson

Notes: ANY ADDITIONS OR CHANGES ON THIS SHEET MUST BE MADE OR CIRCLED IN Red. WITH DATE AND NAME OF PERSON MAKING CHANGE.

Do not extend notes this side of this line

RETURN TO LOS ANGELES COUNTY SURVEYOR

48+83.11 ← #40 - Set 1x2.

154.64
@ 20°42'30" = 144.65 = 144.67
T. = 90°.

T. 5-N.

47+38.44 ← Chaining Point Set 1x2.

404.98
@ 4°00'30" = 403.99 = 404.04
T. = 80°.

R.15.W. R.16.W.

43+34.40 ← #39 - Set 1x2.

Sec. 25. Sec. 30.

180.19
@ 9°52' = 177.52 = 177.54
T. = 76°

41+56.86 ← Chaining Point Set 1x2

474.57
@ 5°42' = 472.22 T. = 78° = 472.27

North.

36+84.59 ← Chaining Point Set 1x2.

365.73
@ 9°33'30" = 360.65 = 360.65

Mag. =

33+23.94 ← Chaining Point Set 1x2.

127.97 T. = 72° = 127.98
Horiz.

31+95.96 ← Chaining Point Set 1x2. Per Page.

F.B. 314 Pg. 152- Brackett Chief Party Notes by Brackett Date 1-11-28.

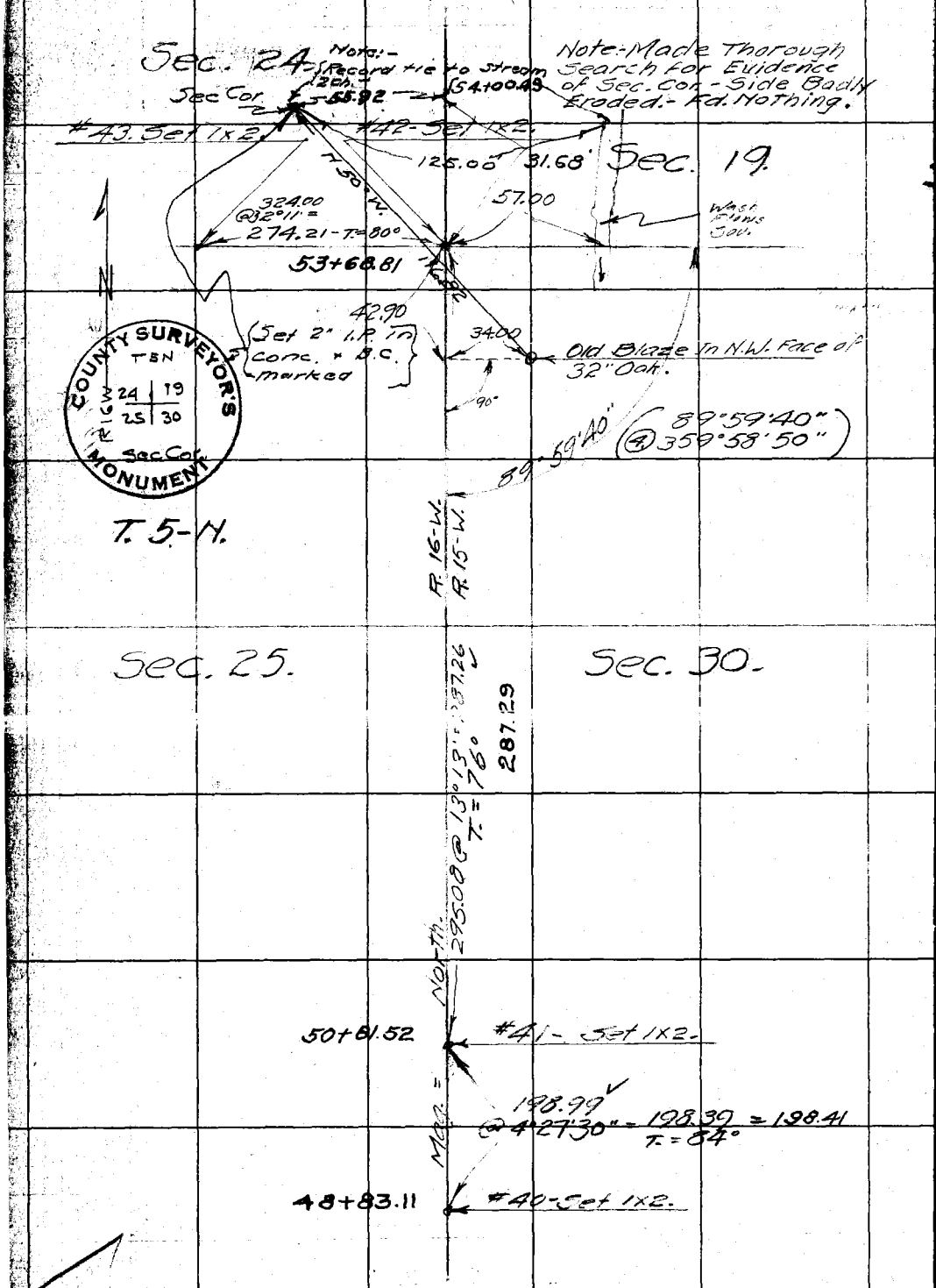

W.S. 77, D-3

RETURN TO
LOS ANGELES COUNTY SURVEYOR

Do not extend notes this side of this line

Note: ANY ADDITIONS OR CHANGES ON THIS SHEET MUST BE MADE OR CIRCLED IN Red. WITH DATE AND NAME OF PERSON MAKING CHANGE.

Date 2-3-28 Notes by Brackett Chief Party Brackett F. B. 314 PG. 153

Plotted by HOWARD
Date
Map No. B-132
Plotting O'K'd by CURTIS
Date

W. O. No. 765 S. P. O. No.
Location Haskell Canyon
Surveyed by Brackett
Date Feb-3-1928
Indexed A. C. Johnson

Z

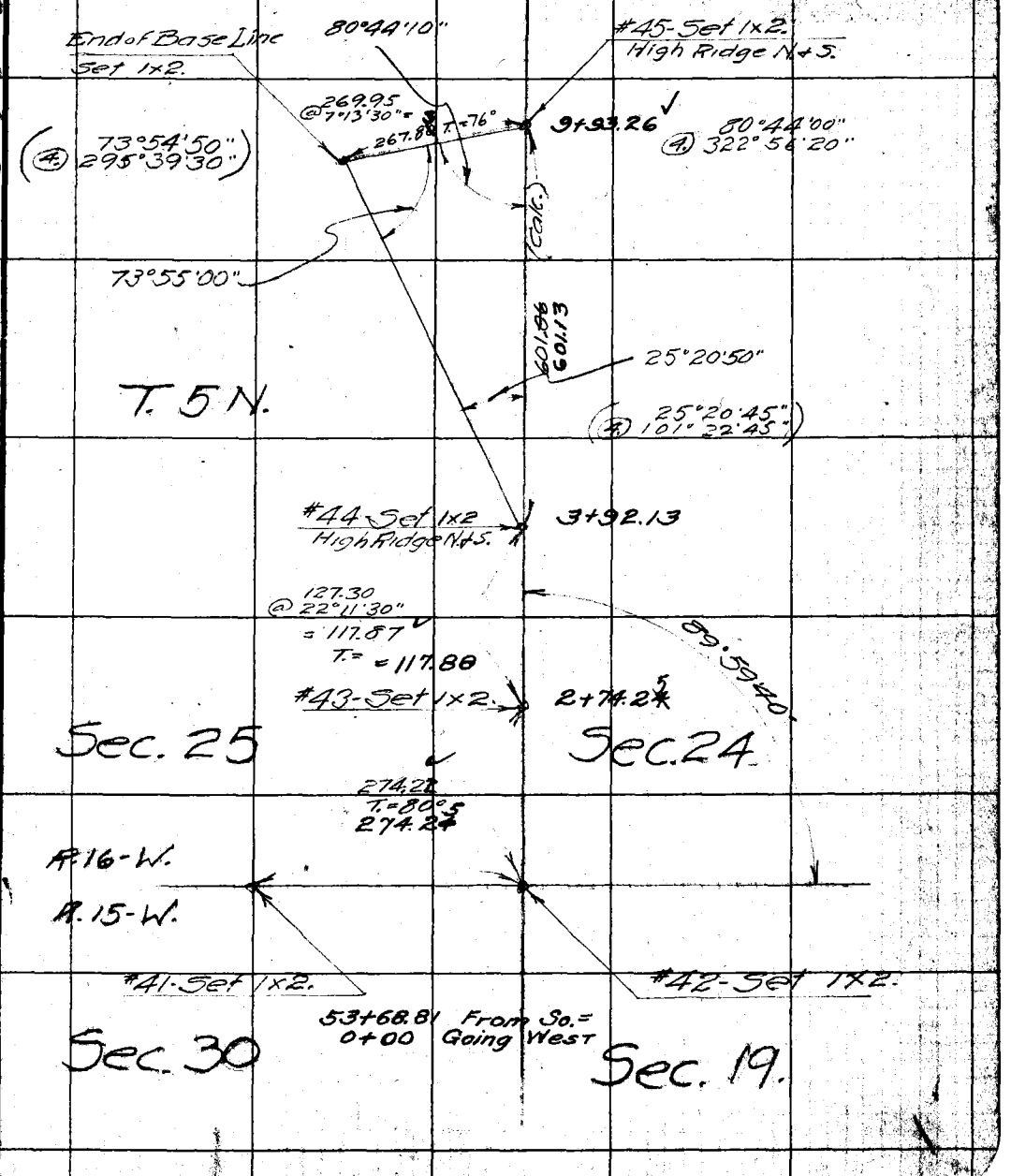

Notice: ANY ADDITIONS OR CHANGES ON THIS SHEET MUST BE MADE AS CIRCLED IN Red. WITH DATE AND NAME OF PERSON MAKING CHANGE.

Do not attempt to make this side of this Map

Returned to LOS ANGELES COUNTY SURVEYOR

F.B. 314 Pg. 154 Brackett Chief Party Notes by Brackett Date 2-5-28.

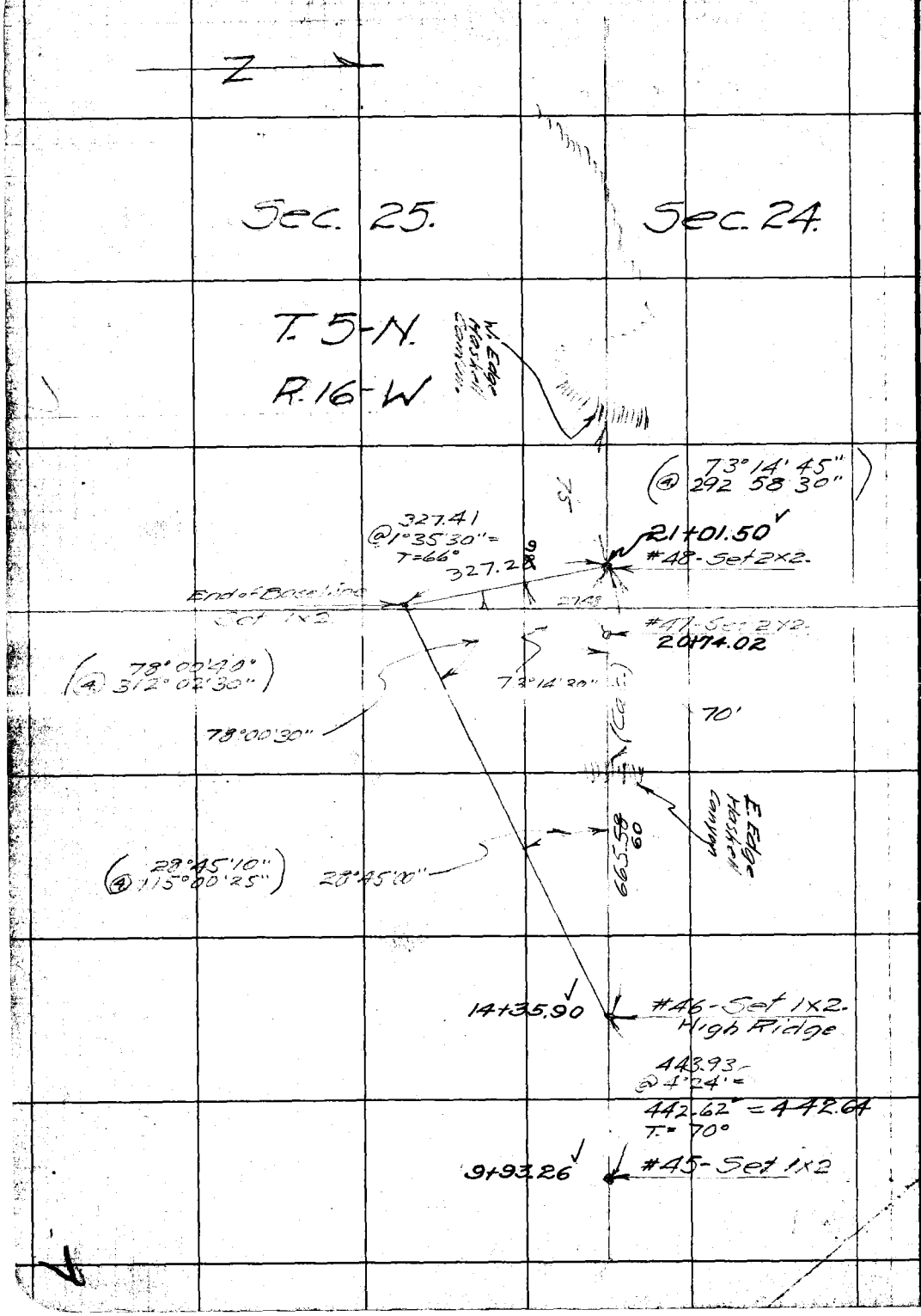

RETURN TO
LOS ANGELES COUNTY SURVEYOR
Do not extend notes this side of this line

Note: ANY ADDITIONS OR CHANGES ON THIS SHEET MUST BE MADE OR CIRCLED IN Red. WITH DATE AND NAME OF PERSON MAKING CHANGE.

Date 2-6-28 Notes by Brackett Chief Party Brackett F. B. 314 Pg. 155

Plotted by HOWARD	W. O. No. 765 A. & O. No.
Date	Location Haskell Canyon
Map No. B-132	Surveyed by Brackett
Plotting C'd by CURTIS	Date Feb. 6-1928
Date	Indexed A. C. Johnson

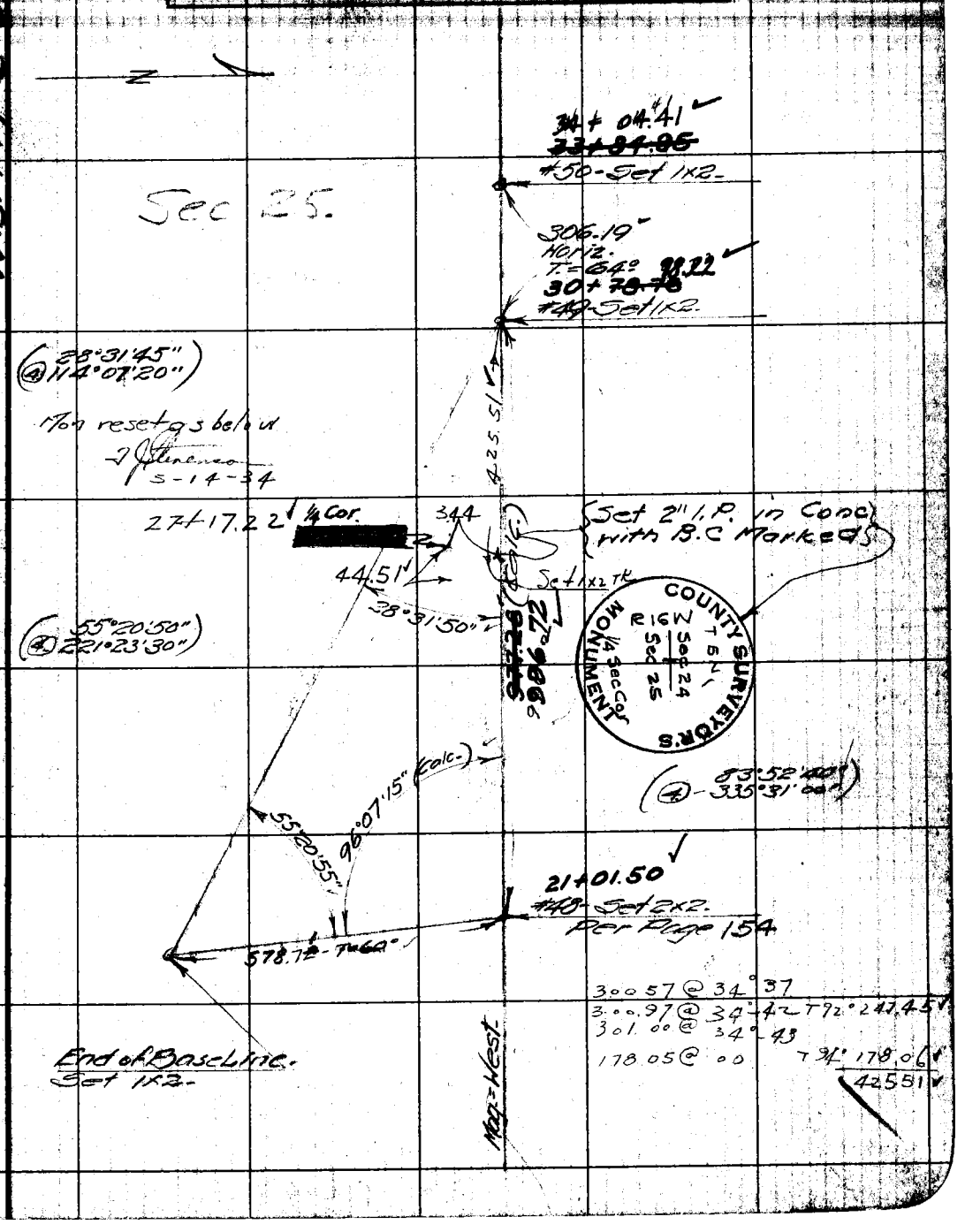

Notes: ANY ADDITIONS OR CHANGES ON THIS SHEET MUST BE MADE OR CIRCLED IN Red WITH DATE AND NAME OF PERSON MAKING CHANGE.

W.S. 77, C-5

RETURN TO LOS ANGELES COUNTY SURVEYOR

Do not extend notes this side of this line

F.B. 314 Pg. 156 Brocket Chief Party Notes by Brocket Date 8-6-20

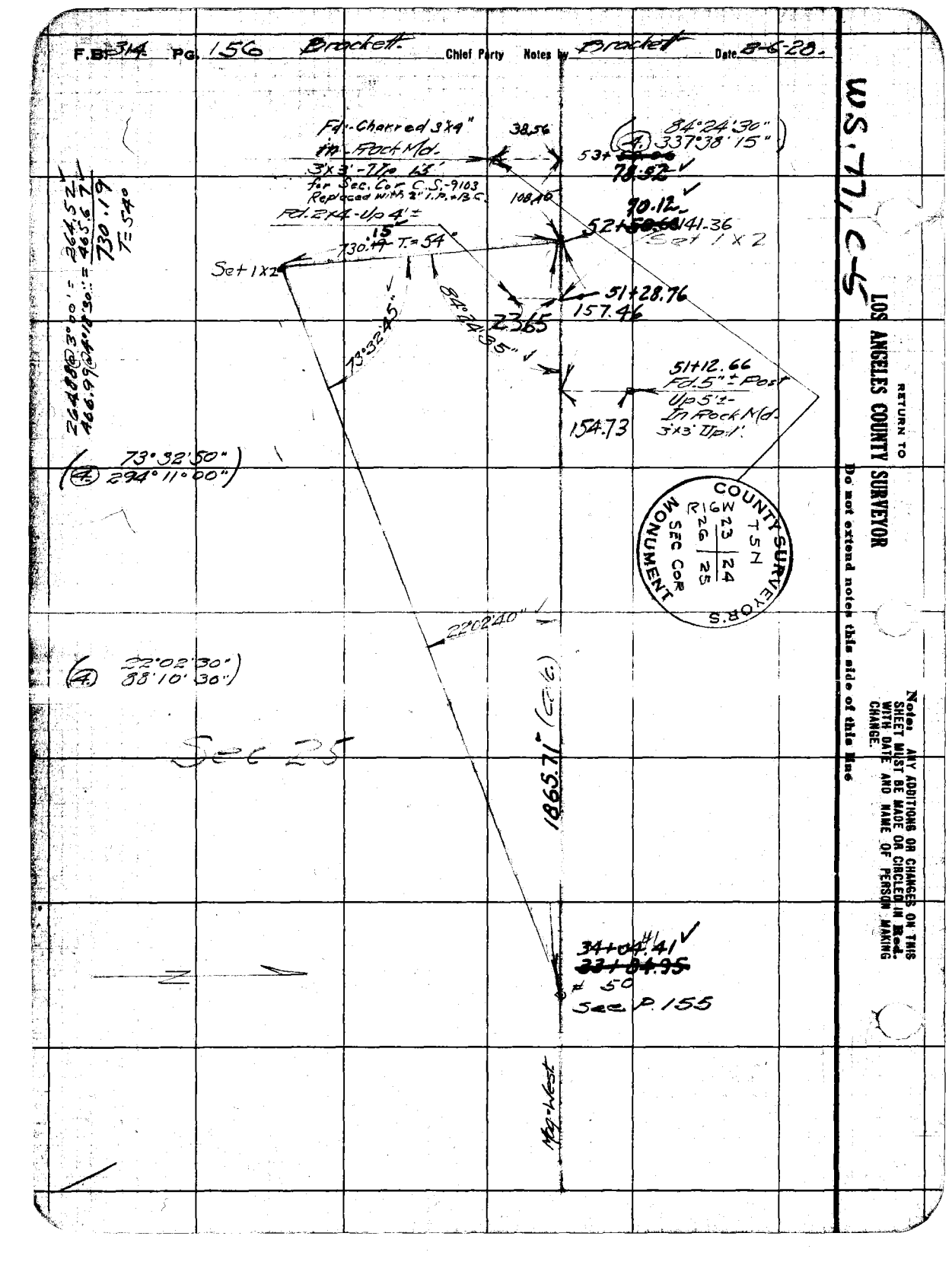

RETURN TO
LOS ANGELES COUNTY SURVEYOR
Do not extend notes this side of this line

Notes: ANY ADDITIONS OR CHANGES ON THIS SHEET MUST BE MADE OR CIRCLED IN Red WITH DATE AND NAME OF PERSON MAKING CHANGE.

WS-77, C-5

Date 3-27-28 Notes by Brackett Chief Party Brackett F. B. 314 Pg: 157

Plotted by	W. O. No. 765 R. S. O. No.
Date	Location Near Haskell Canyon
Map No.	Surveyed by Brackett
Plotting C'd by	Date March 27-1928
Date	Indexed A. C. JOHNSON

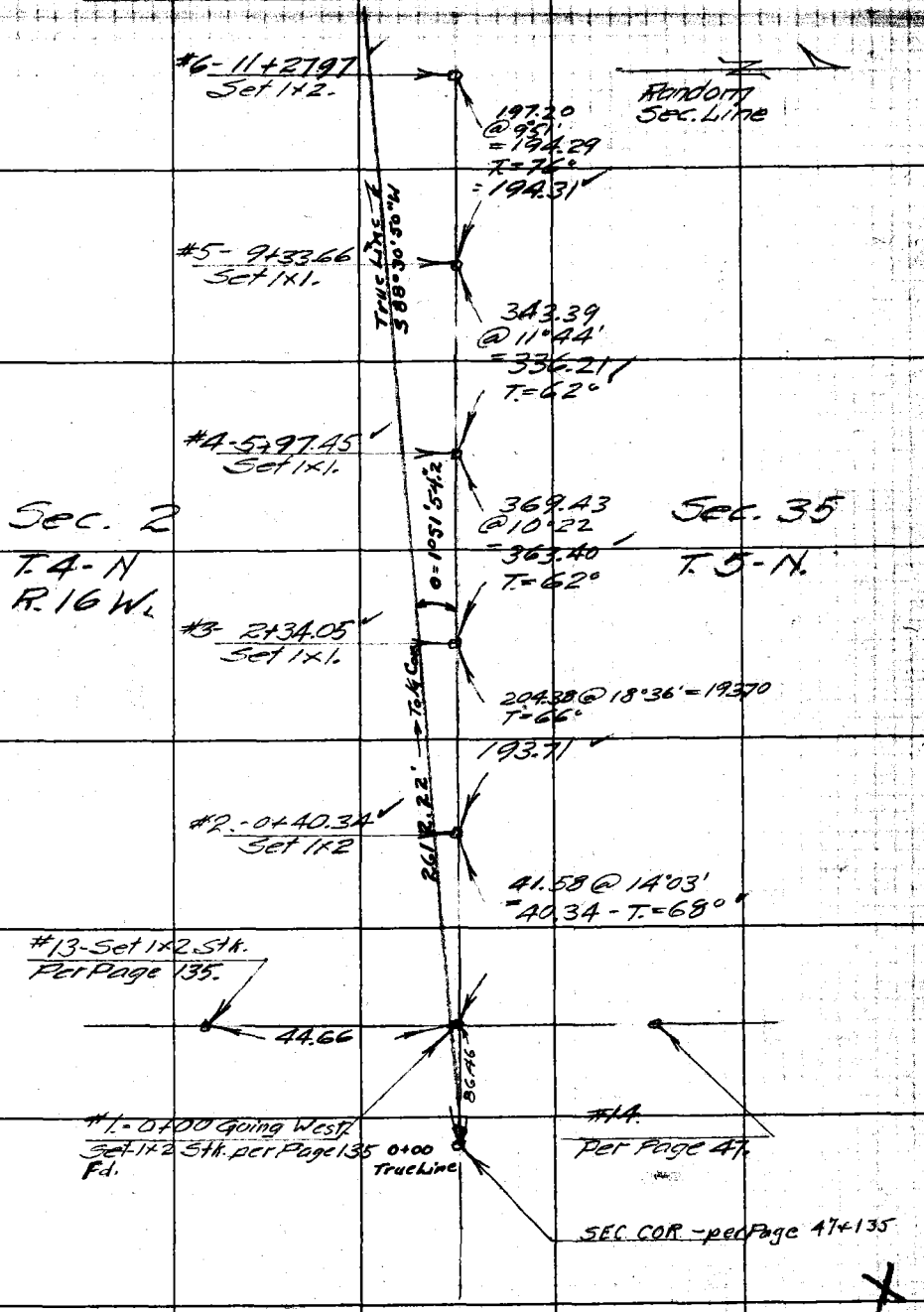

Notes: ANY ADDITIONS OR CHANGES ON THIS SHEET MUST BE MADE OR CIRCLED IN Red. WITH DATE AND NAME OF PERSON MAKING CHANGE.

Do not extend notes this side of this line

RETURN TO
LOS ANGELES COUNTY SURVEYOR

F.B. 314 Pg. 158. Brackett Chief Party Notes by Brackett Date 3-27-28

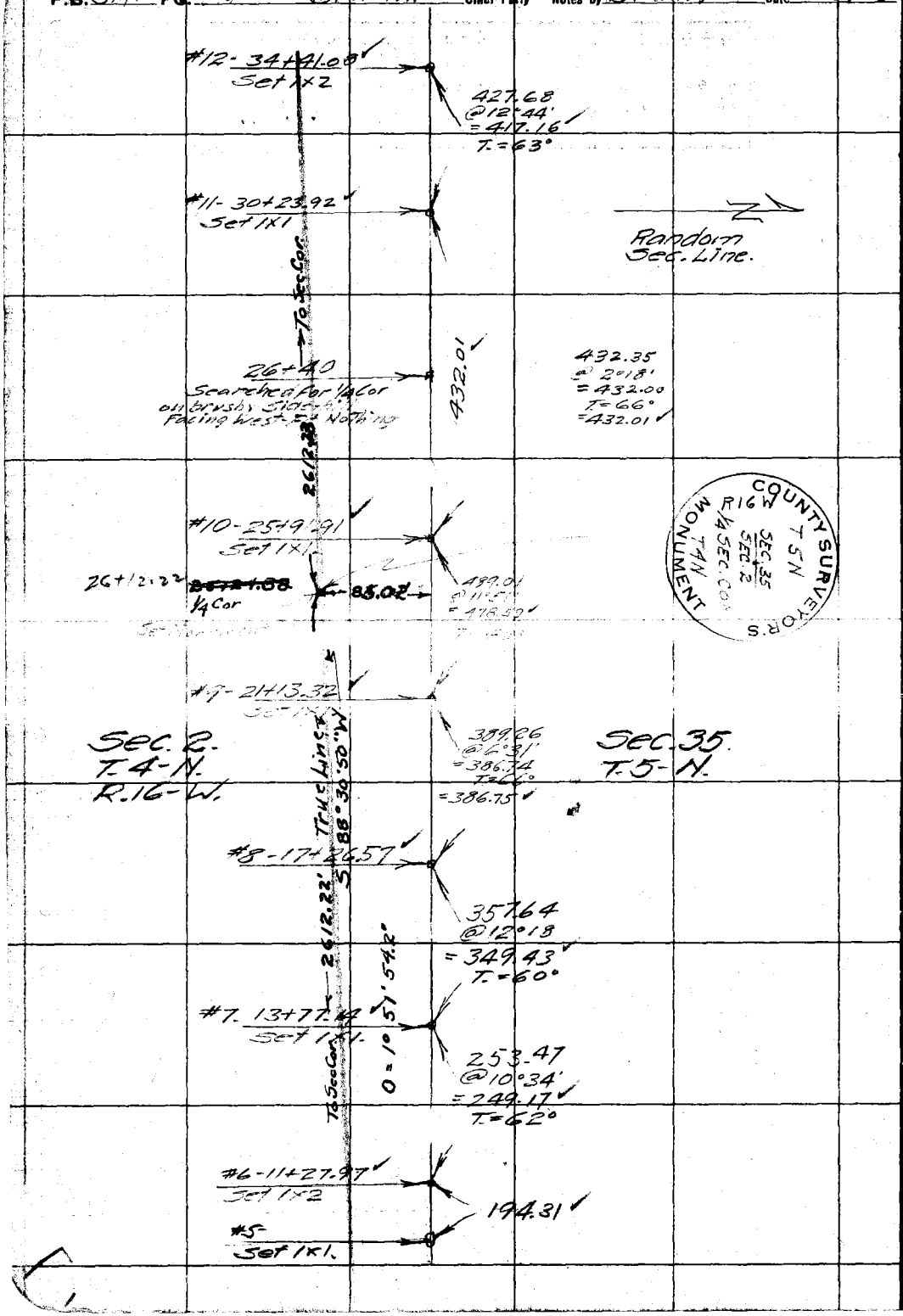

RETURN TO
LOS ANGELES COUNTY SURVEYOR
Do not extend notes this side of this line

Note: ANY ADDITIONS OR CHANGES ON THIS SHEET MUST BE MADE OR CIRCLED IN Red. WITH DATE AND NAME OF PERSON MAKING CHANGE.

Date 3-27-28 Notes by Brackett Chief Party Brackett F. B. 314 Pg. 159

Plotted by	W. O. No. 765 O. S. O. No.
Date	Location Near Haskell Canyon
Map No. B-132	Surveyed by Brackett
Plotting C'k'd by	Date March 27-1928
Date	Indexed A. C. Johnson

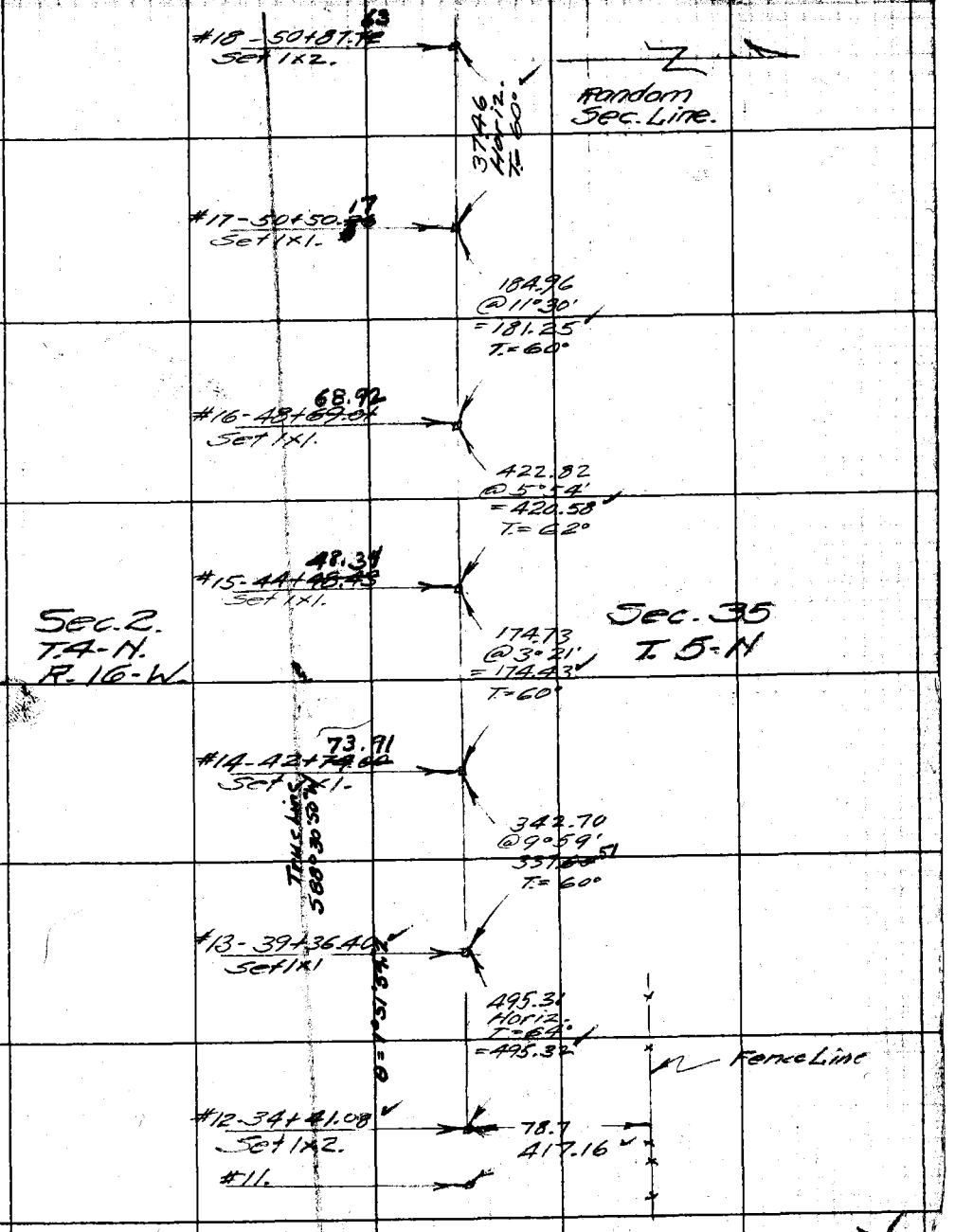

Notes: ANY ADDITIONS OR CHANGES ON THIS SHEET MUST BE MADE OR CIRCLED IN Red. WITH DATE AND NAME OF PERSON MAKING CHANGE.

Do not extend notes this side of this line

RETURN TO
LOS ANGELES COUNTY SURVEYOR

F.B. 314 Pg. 160 Chief Party Notes by Brackett Date 3-27-23.

W.S. 77 C-6

RETURN TO LOS ANGELES COUNTY SURVEYOR

Do not extend notes this side of this line
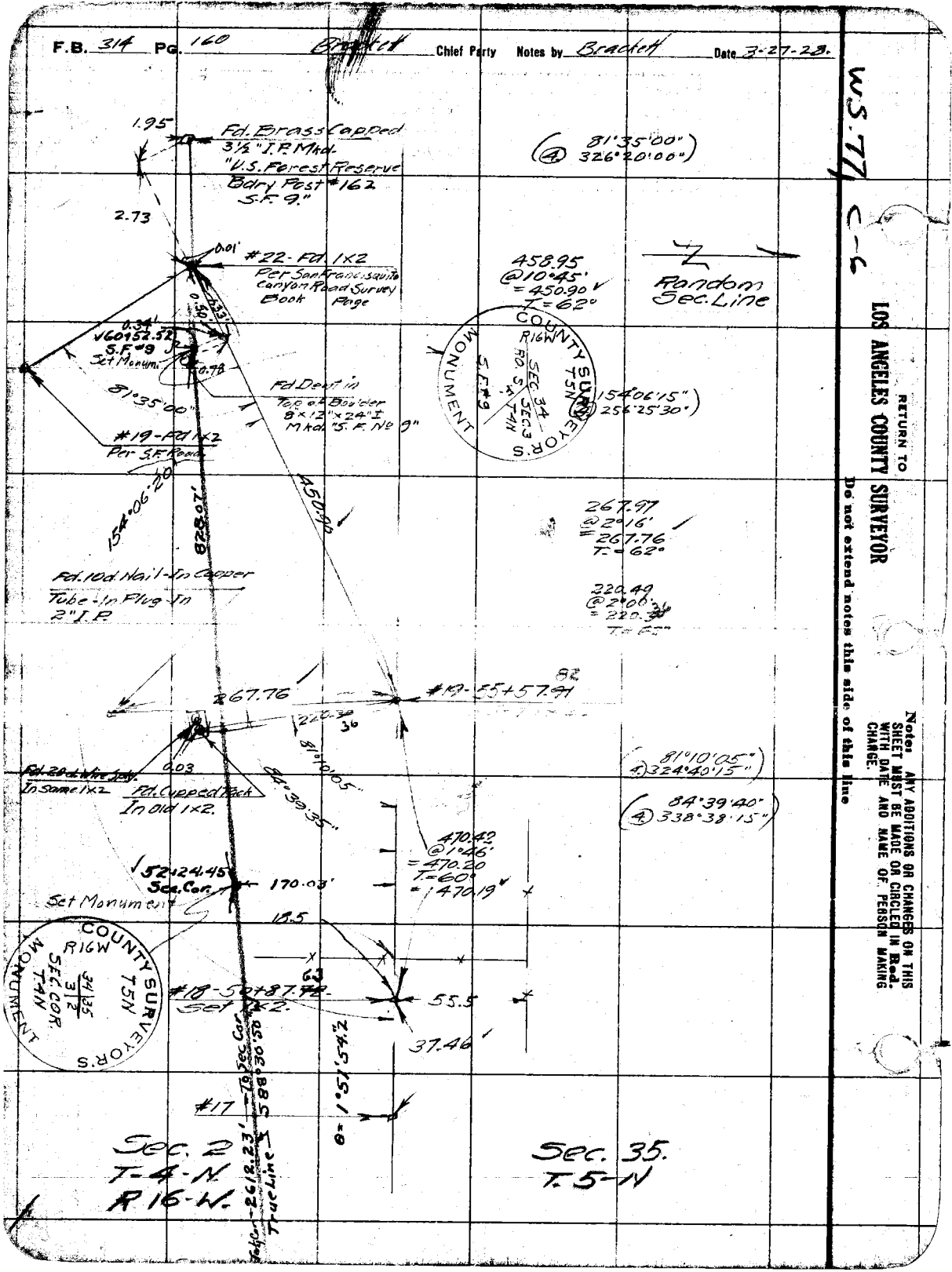
Notes: ANY ADDITIONS OR CHANGES ON THIS SHEET MUST BE MADE OR CIRCLED IN Red WITH DATE AND NAME OF PERSON MAKING CHANGE.