315

315

FRONT

F. B. _____ Pg. _____

Platted by _____	W. O. No. _____ D. S. O. No. _____
Date _____	Location _____
Map No. _____	Surveyed by _____
Platting C'k'd by _____	Date _____
Date _____	Indexed _____

F. B. 315 Pg. INDEX

F.B.No. 315

PAGES: Index, A, ,1, ,1A,
2 to 43 inclusive, ,45, 47, 48, 49,
51, , 53 to 61 incl., , 63 to 66 incl.,
, 68 to 109 incl., , 111 to 123 incl.,
, 125 to 129 incl., ,131,132, 133,134,
135 to 142 incl.,

Date _____ Notes by Wilcoxon Chief Party Wilcoxon F.B. 325 Pg. A

Plotted by HOWARD	W. O. No. 767 S. S. O. No.
Date	Location Santa Maria Rd
Map No. B-138	Surveyed by L. O. Wilcoxon
Plotting C'k'd by CURTIS	Date
Date	Indexed

NOTE: ANY ADDITION OR CHANGES ON THIS SHEET MUST BE MADE OR CIRCLED IN RED. WITH DATE AND NAME OF PERSON MAKING CHANGE.

DO NOT EXTEND NOTES THIS SIDE OF THIS LINE

RETURN TO LOS ANGELES COUNTY SURVEYOR

SANTA MARIA ROAD

From 0+00 - Intersection with Topanga Can. Rd

To

Started: Oct. 3. 1926

Finished:

Max. Grade 6%

Min. Radius 150'

Right of Way = 80

Construction = 40

L.O. Wilcoxon — Ch. Party

R.L. Willey — Π man

H.F. Naumann — Hd. chain

L. Wilson — R. chain

L. Upton — Ex. man

W.O. #767

Note:- Base of bearings N 70°29'05"E - Course of line P.O.T.I-1 To P.O.T.I-4 by observation on Polaris at ultimate culmination Nov. 15-1927.

Blackmer - April. 1928.

RETURN TO
LOS ANGELES COUNTY SURVEYOR

NOTE: ANY ADDITION OR CHANGES ON THIS SHEET MUST BE MADE OR CIRCLED IN RED. WITH DATE AND NAME OF PERSON MAKING CHANGE.

DO NOT EXTEND NOTES THIS SIDE OF THIS LINE

F.B. _____ Pg. _____ Chief Party _____ Notes by _____ Date _____

Date 11-17-27 Notes by W. Chief Party Wilcoxon F.B. 315 Pg. 1

Plotted by HOWARD
Date
Map No. B-138
Plotting C'k'd by CURTIS
Date

W. O. No. 767 D. S. O. No.
Location Santa Maria Rd
Surveyed by L. C. Wilcoxon
Date 11-17-27
Indexed by C. J. [illegible]

NOTE: ANY ADDITION OR CHANGES ON THIS SHEET MUST BE MADE OR CIRCLED IN RED. WITH DATE AND NAME OF PERSON MAKING CHANGE.

DO NOT EXTEND NOTES THIS SIDE OF THIS LINE

RETURN TO LOS ANGELES COUNTY SURVEYOR



Note:- 0.99 added to stationing by d. [illegible] of distance from P.O.T. 1 to ℄ Road Dept.
.. Changes made in F.B.

Blackmer · April 1928

RETURN TO
LOS ANGELES COUNTY SURVEYOR

NOTE: ANY ADDITION OR CHANGES ON THIS SHEET MUST BE MADE OR CIRCLED IN RED. WITH DATE AND NAME OF PERSON MAKING CHANGE.

DO NOT EXTEND NOTES THIS SIDE OF THIS LINE

F.B. 315 Pg.

Chief Party Notes by Date

Date 4/4/28 Notes by H.I.S. Chief Party H.I.S. F.B 315 PG. 1A

Plotted by HOWARD	W. O. No. 767 D. S. O. No.
Date	Location Santa Maria Rd.
Map No. B-138	Surveyed by H.I. Stites, Dep.
Plotting C'k'd by CURTIS	Date 4/4/28
Date	Indexed A. C. Johnson

NOTE: ANY ADDITION OR CHANGES ON THIS SHEET MUST BE MADE OR CIRCLED IN RED. WITH DATE AND NAME OF PERSON MAKING CHANGE.

DO NOT EXTEND NOTES THIS SIDE OF THIS LINE

RETURN TO LOS ANGELES COUNTY SURVEYOR

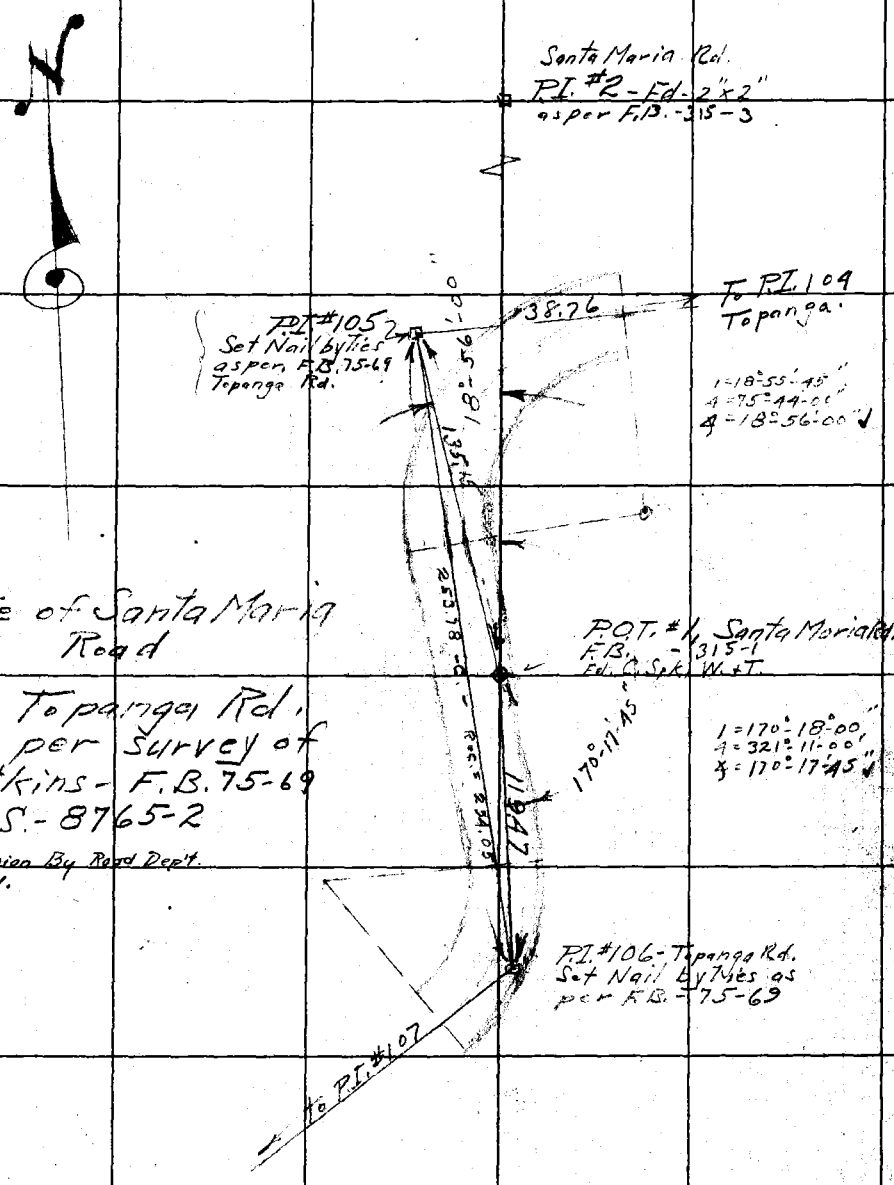

Tie of Santa Maria Road

to Topanga Rd.
as per Survey of
Atkins - F.B. 75-69
C.S. - 8765-2

Later Revision By Road Dep't.
See Page 1.

F.B. 315 PG. 2 Chief Party Notes by Date

RETURN TO
LOS ANGELES COUNTY SURVEYOR

NOTE: ANY ADDITION OR CHANGES ON THIS SHEET MUST BE MADE OR CIRCLED IN RED, WITH DATE AND NAME OF PERSON MAKING CHANGE.

DO NOT EXTEND NOTES THIS SIDE OF THIS LINE

Date 11-4-27 Notes by W Chief Party Wilcoxon F.B. 315 Pg. 3

Plotted by HOWARD	W. O. No. 767 D. S. O. No.
Date	Location Santa Maria Rd.
Map No. B-138	Surveyed by L.O. Wilcoxon
Plotting Ck'd by CURTIS	Date 11-4-27
Date	Indexed A. C. Johnson

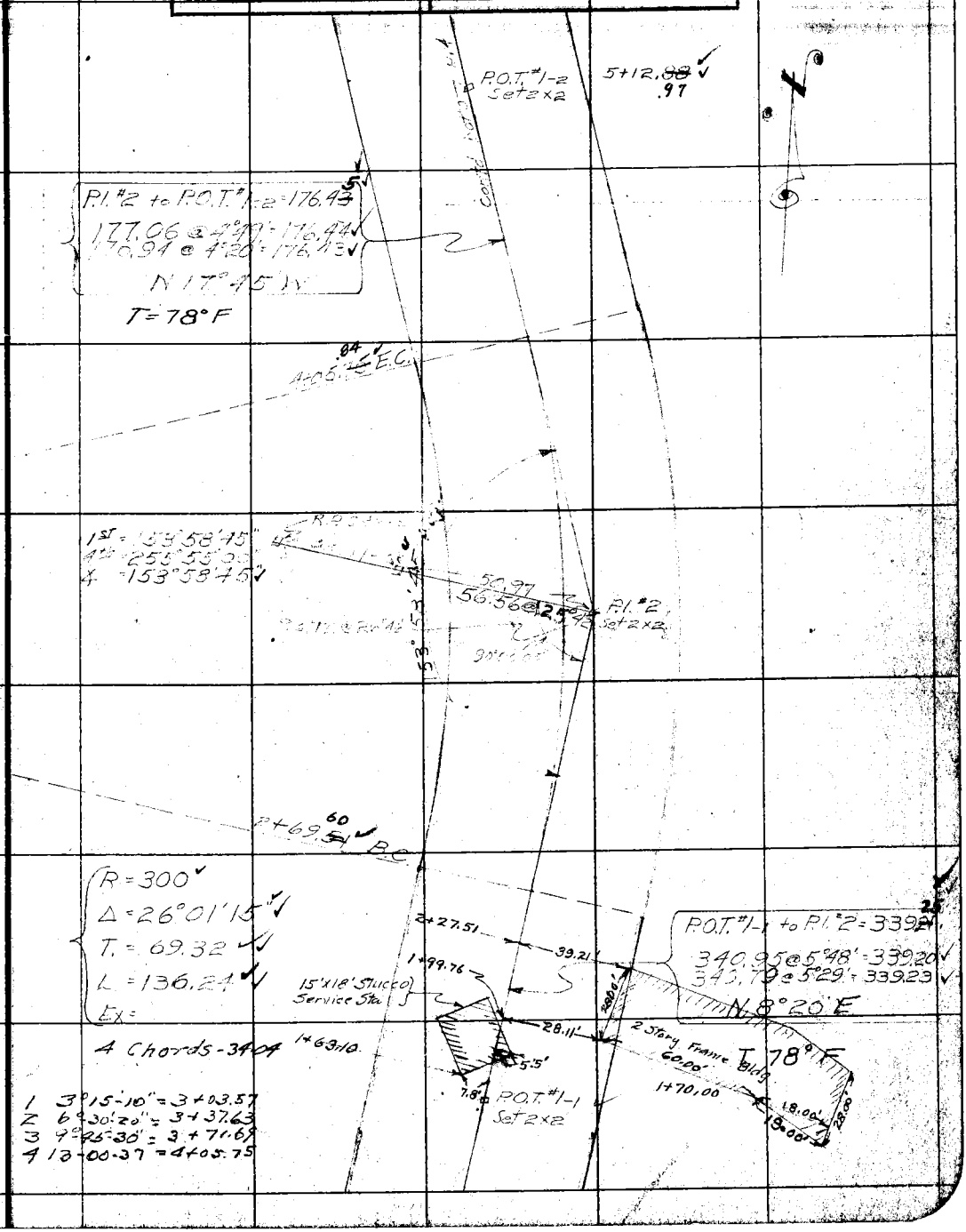

NOTE: ANY ADDITION OR CHANGES ON THIS SHEET MUST BE MADE OR CIRCLED IN RED, WITH DATE AND NAME OF PERSON MAKING CHANGE.

DO NOT EXTEND NOTES THIS SIDE OF THIS LINE

RETURN TO LOS ANGELES COUNTY SURVEYOR

F.B. 315 Pg. 4 Wilcoxon Chief Party Notes by W Date 11-4-27

16 Chords - 33.22

1 = 6-21-26.5 - 5+83.57
2 = 12-42-53 - 6+16.85
3 = 19-04-19.5 - 6+50.14
4 = 25-25-46 - 6+83.43
5 = 31-47-12.5 - 7+16.72
6 = 38-08-39 7+50.00
7 = 44-30-05 - 7+83.29
8 = 50-51-32 - 8+16.58
9 = 57-12.58 - 8+49.86
10 = 63.34-25 - 8+83.15
11 = 69-59-51 - 9+16.44
12 = 76-17-18 - 9+49.72
13 = 82-38-44 - 9+83-01
14 = 89-00-11 - 10+16-30
15 = 95-21-37 - 10+49-58
16 = 101-43-05 - 10+82-87

R = 150
Δ = 208°26'15"
L = 532.59
Ex =

P.O.S.T. #1-3 to P.O.S.T. #2-3
312.05 Level.
N 81°00'E

T. 78°F

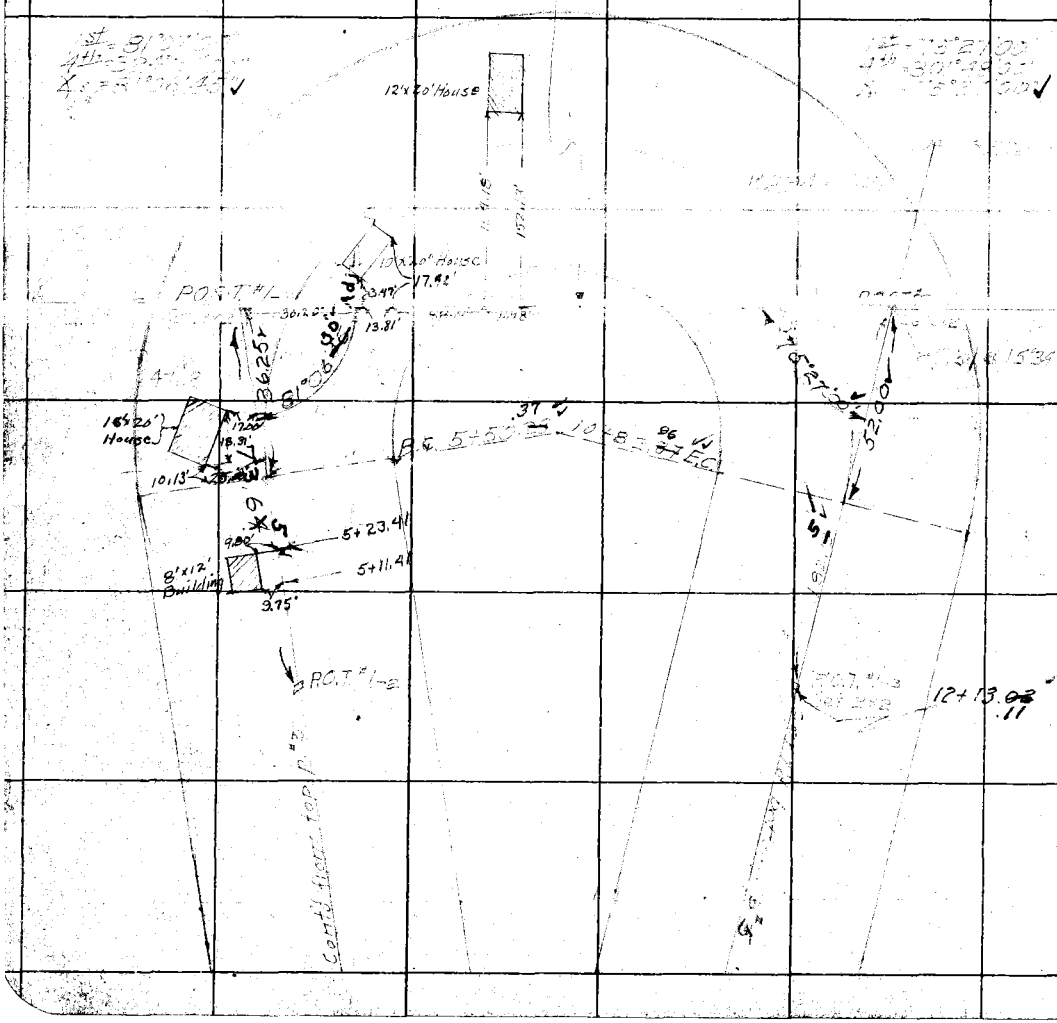

RETURN TO
LOS ANGELES COUNTY SURVEYOR

NOTE: ANY ADDITION OR CHANGES ON THIS SHEET MUST BE MADE OR CIRCLED IN RED. WITH DATE AND NAME OF PERSON MAKING CHANGE.

DO NOT EXTEND NOTES THIS SIDE OF THIS LINE

Date 11-4-27 Notes by W. Chief Party Wilcoxon F.B. 315 Pg. 5

Plotted by HOWARD	W. O. No. 767 D. S. O. No.
Date	Location Santa Maria
Map No. B-138	Surveyed by L. O. Wilcoxon
Plotting C'k'd by CURTIS	Date 11-4-27
Date	Indexed A. C. Johnson

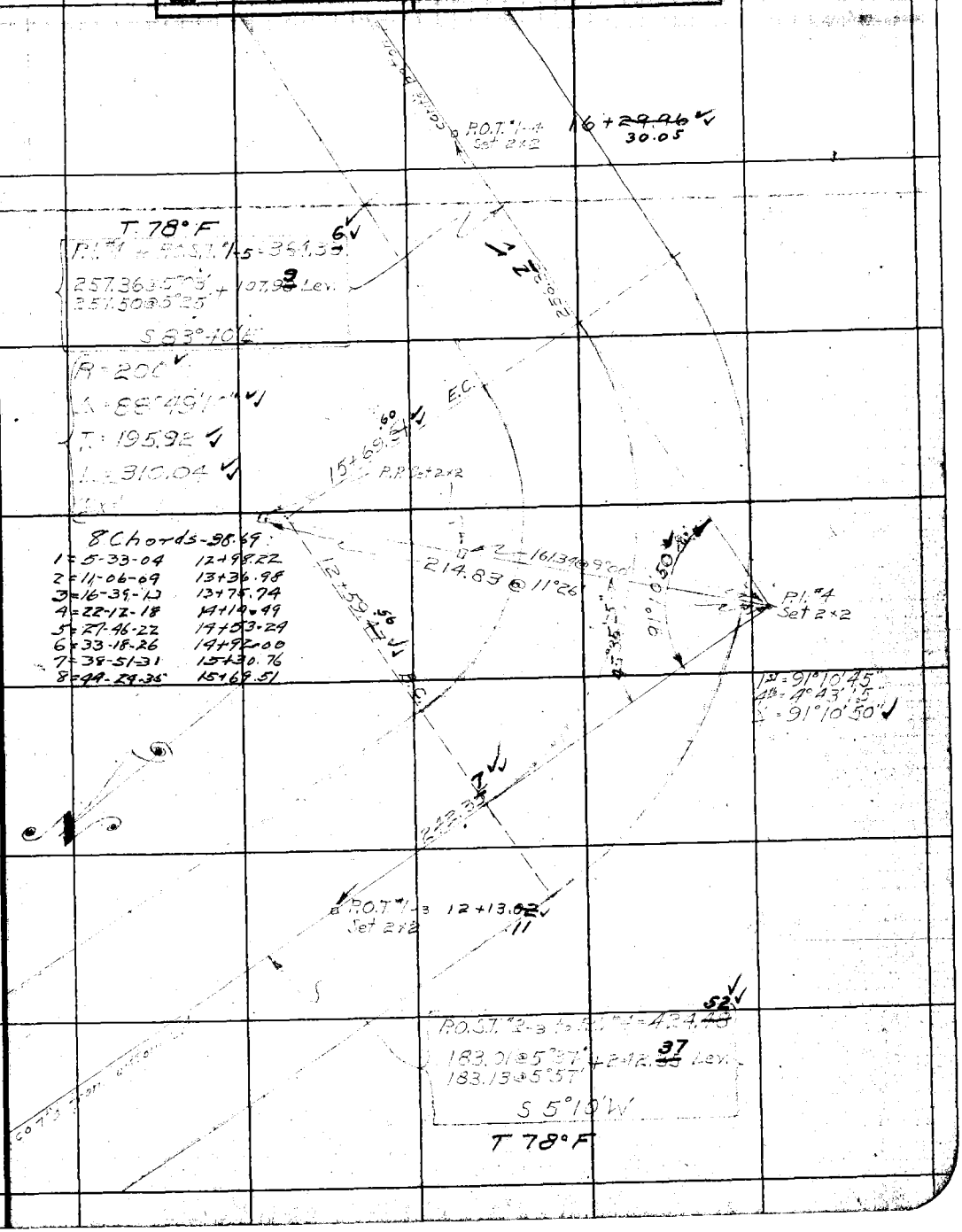

NOTE: ANY ADDITION OR CHANGES ON THIS SHEET MUST BE MADE OR CIRCLED IN RED, WITH DATE AND NAME OF PERSON MAKING CHANGE.

DO NOT EXTEND NOTES THIS SIDE OF THIS LINE

RETURN TO LOS ANGELES COUNTY SURVEYOR

F.B. 315 PG 6 Wilcoxon Chief Party Notes by W Date 11-4-27

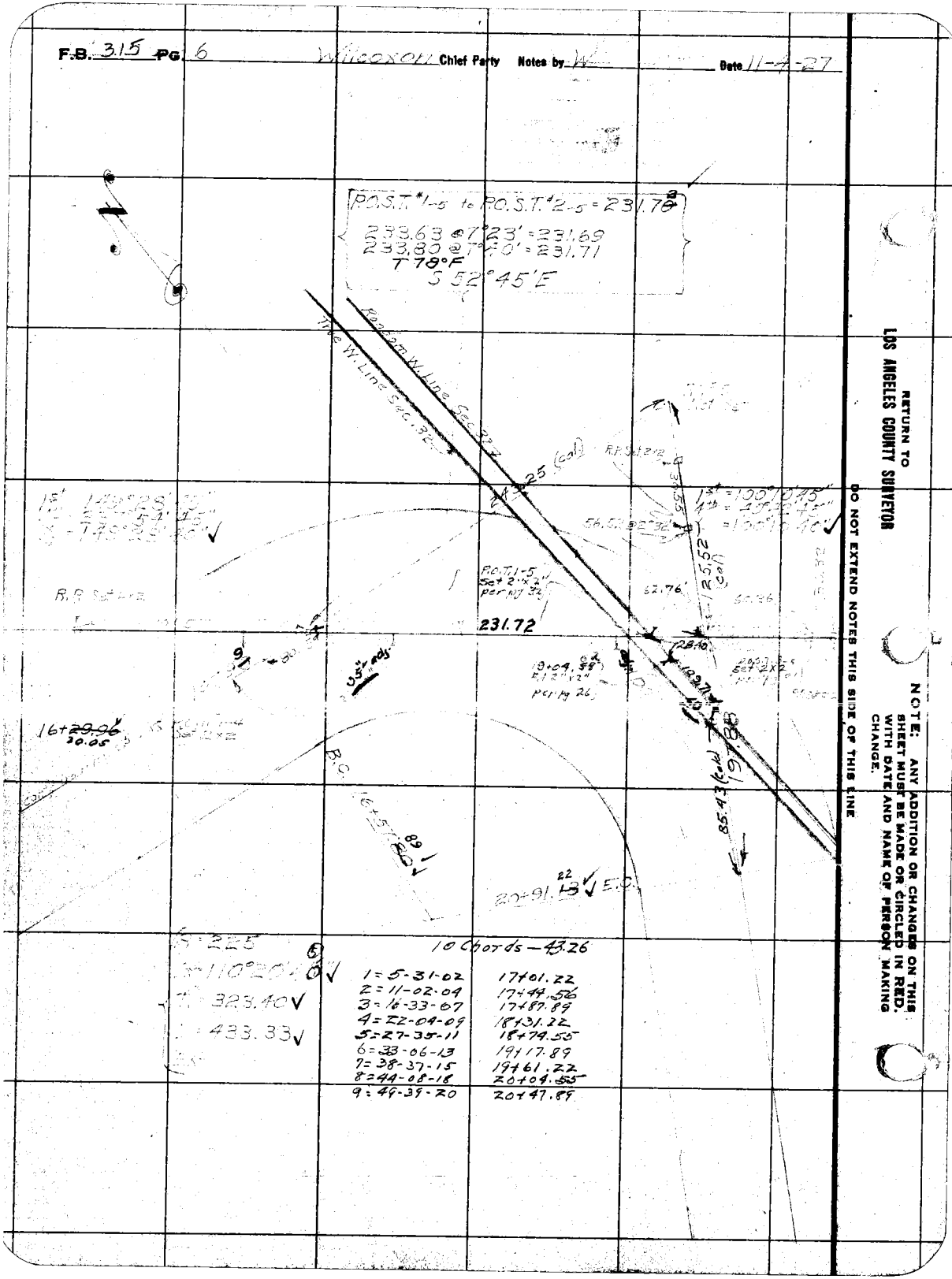

RETURN TO LOS ANGELES COUNTY SURVEYOR

DO NOT EXTEND NOTES THIS SIDE OF THIS LINE

NOTE: ANY ADDITION OR CHANGES ON THIS SHEET MUST BE MADE OR CIRCLED IN RED, WITH DATE AND NAME OF PERSON MAKING CHANGE.

Date 11-14-27 Notes by W. Chief Party Wilcoxon F.B. 315 PG. 7

Plotted by HOWARD	W. O. No. 767 S. S. O. No.
Date	Location Santa Maria Rd.
Map No. B-138	Surveyed by L.G. Wilcoxon
Platting C'k'd by CURTIS	Date 11-14-27
Date	Indexed A. C. Johnson

NOTE: ANY ADDITION OR CHANGES ON THIS SHEET MUST BE MADE OR CIRCLED IN RED, WITH DATE AND NAME OF PERSON MAKING CHANGE.

DO NOT EXTEND NOTES THIS SIDE OF THIS LINE

RETURN TO LOS ANGELES COUNTY SURVEYOR

F.B. 315 PG. 8 Wilcoxon Chief Party Notes by W. Date 11-19-27

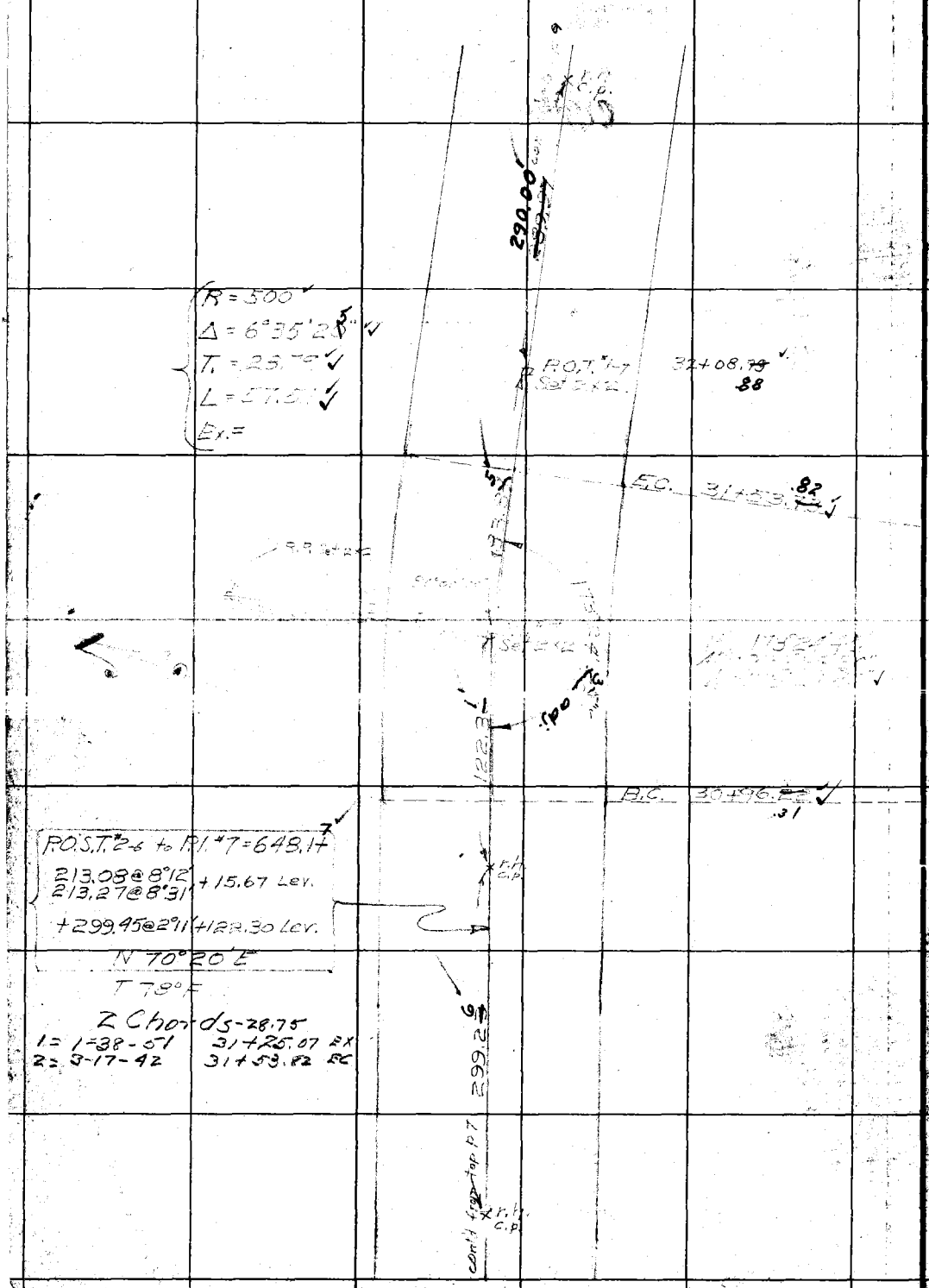

RETURN TO LOS ANGELES COUNTY SURVEYOR

NOTE: ANY ADDITION OR CHANGES ON THIS SHEET MUST BE MADE OR CIRCLED IN RED. WITH DATE AND NAME OF PERSON MAKING CHANGE.

DO NOT EXTEND NOTES THIS SIDE OF THIS LINE

Date 11-16-27 Notes by [illegible] Chief Party Wilcoxon F.B. 315 Pg. 9

Platted by HOWA
Date
Map No. B-138
Platting C'k'd by CURTIS
Date

W. O. No. 767 D. O. O. No.
Location Santa Monica Bl
Surveyed by [illegible] Wilcoxon
Date 11-16-27
Indexed A. C. Johnson

NOTE: ANY ADDITION OR CHANGES ON THIS SHEET MUST BE MADE OR CIRCLED IN RED, WITH DATE AND NAME OF PERSON MAKING CHANGE.

DO NOT EXTEND NOTES THIS SIDE OF THIS LINE

RETURN TO LOS ANGELES COUNTY SURVEYOR

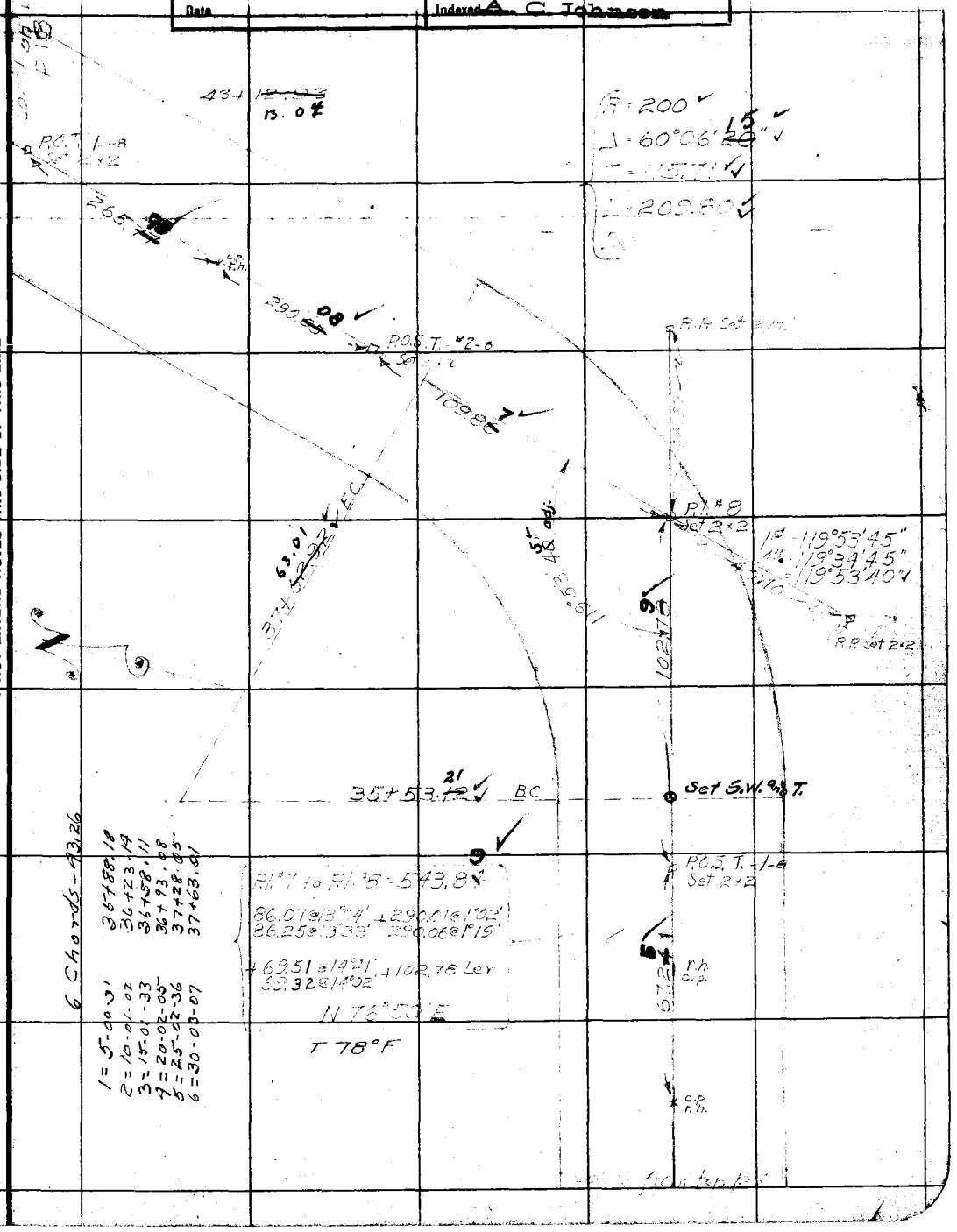

F.B. 315 PG. 10 Chief Party Notes by Date

RETURN TO
LOS ANGELES COUNTY SURVEYOR

NOTE: ANY ADDITION OR CHANGES ON THIS SHEET MUST BE MADE OR CIRCLED IN RED, WITH DATE AND NAME OF PERSON MAKING CHANGE.

DO NOT EXTEND NOTES THIS SIDE OF THIS LINE

Date 11-16-27 Notes by W Chief Party Wilcoxon F.B. 315 PG. 11

Platted by HOWARD	W. O. No. 767 D. B. O. No.
Date	Location Santa Maria St.
Map No. B-138	Surveyed by L. O. Wilcoxon
Platting C'k'd by CURTIS	Date 11-16-27
Date	Indexed A. C. Johnson

NOTE: ANY ADDITION OR CHANGES ON THIS SHEET MUST BE MADE OR CIRCLED IN RED. WITH DATE AND NAME OF PERSON MAKING CHANGE.

DO NOT EXTEND NOTES THIS SIDE OF THIS LINE

RETURN TO LOS ANGELES COUNTY SURVEYOR

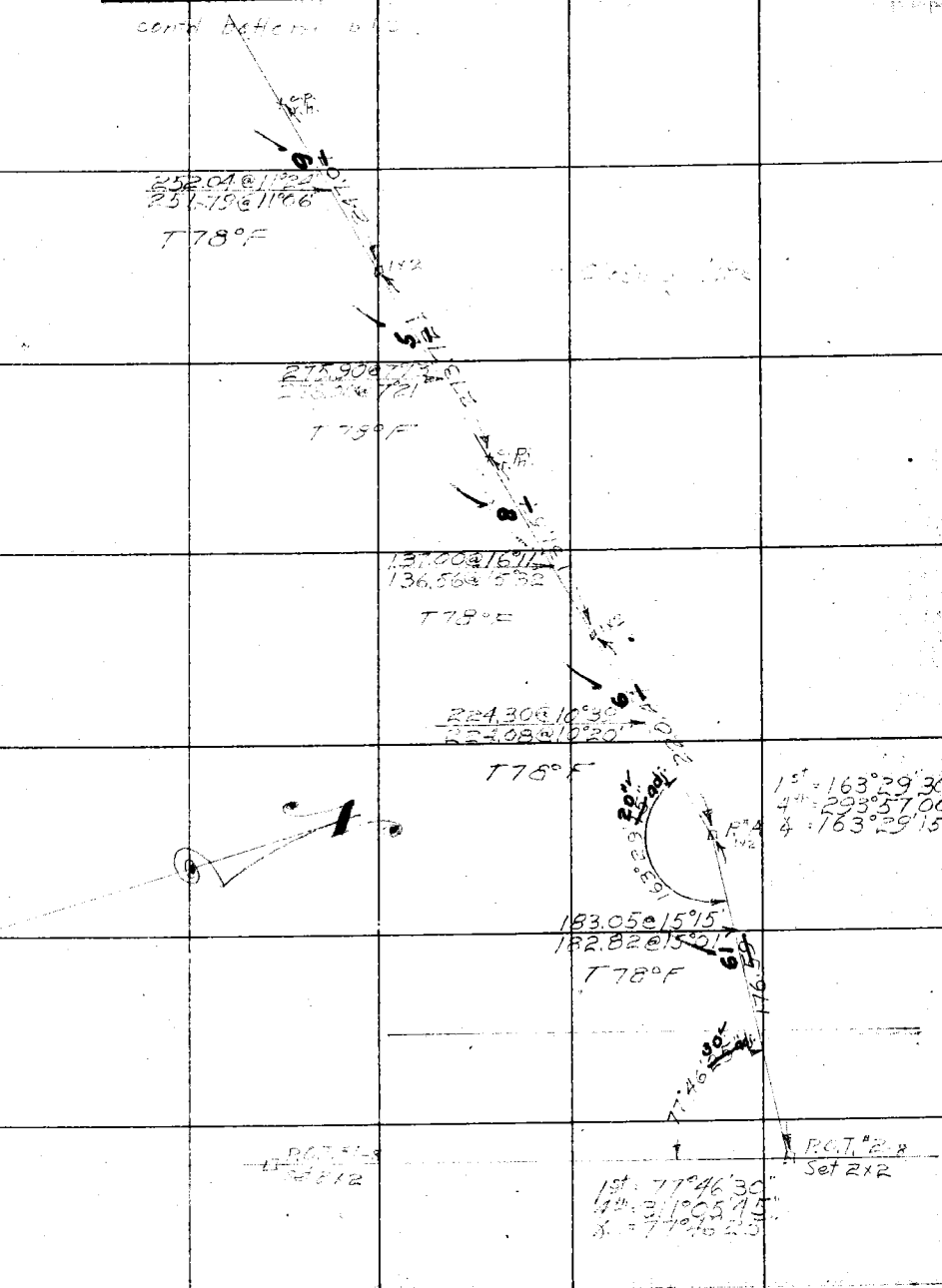

F.B. 315 Pg. 12 Wilcox Chief Party Notes by W Date 11-16-27

Plotted by	W. O. No.
Date	Location
Map No.	Surveyed by
Drawing Code No.	Date
Date	Indexed

S 62°49'15"
S 251°16'45"
S 62°49'0"

S 30°51'5"
S 30°51'20"

521.61 Calc

S 86°41'00"

25°46'35"

8

244.23 @ 7°51
244.36 @ 7°52
T 78°F

300.69 @ 3°46'
300.78 @ 4°00'
+2.31 Lev
T 78°F

240.61 Lev

Closing line

93.60 Lev

From top Pill

NOTE: ANY ADDITION OR CHANGES ON THIS SHEET MUST BE MADE ON CIRCLED IN RED. WITH DESCRIPTION THEREOF FOR MAKING CHANGE.

LOS ANGELES COUNTY SURVEYOR

DO NOT EXTEND NOTES THIS SIDE OF THIS LINE

Date 11-17-27 Notes by W Chief Party Wilcox F.B. 315 Pg. 13

Platted by HOWARD	W. O. No. 761 D. S. O. No.
Date	Location [illegible]
Map No. B-138	Surveyed by [illegible]
Platting C'k'd by CURTIS	Date 11-17-27
Date	Indexed [illegible]

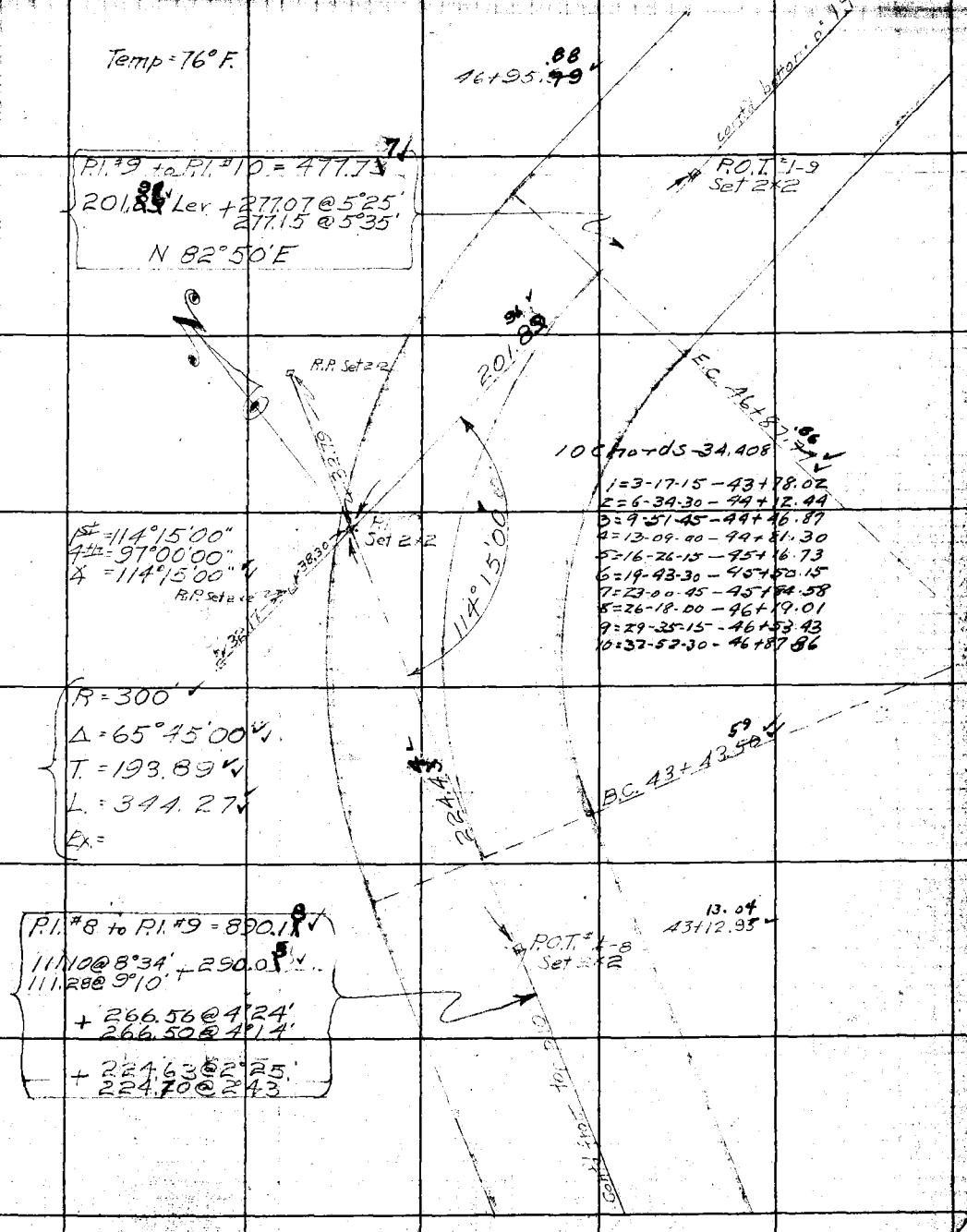

NOTE: ANY ADDITION OR CHANGES ON THIS SHEET MUST BE MADE OR CIRCLED IN RED, WITH DATE AND NAME OF PERSON MAKING CHANGE.

DO NOT EXTEND NOTES THIS SIDE OF THIS LINE

RETURN TO LOS ANGELES COUNTY SURVEYOR

F.B. 315 Pg. 14 Wilcoxon Chief Party Notes by W Date 11-17-27

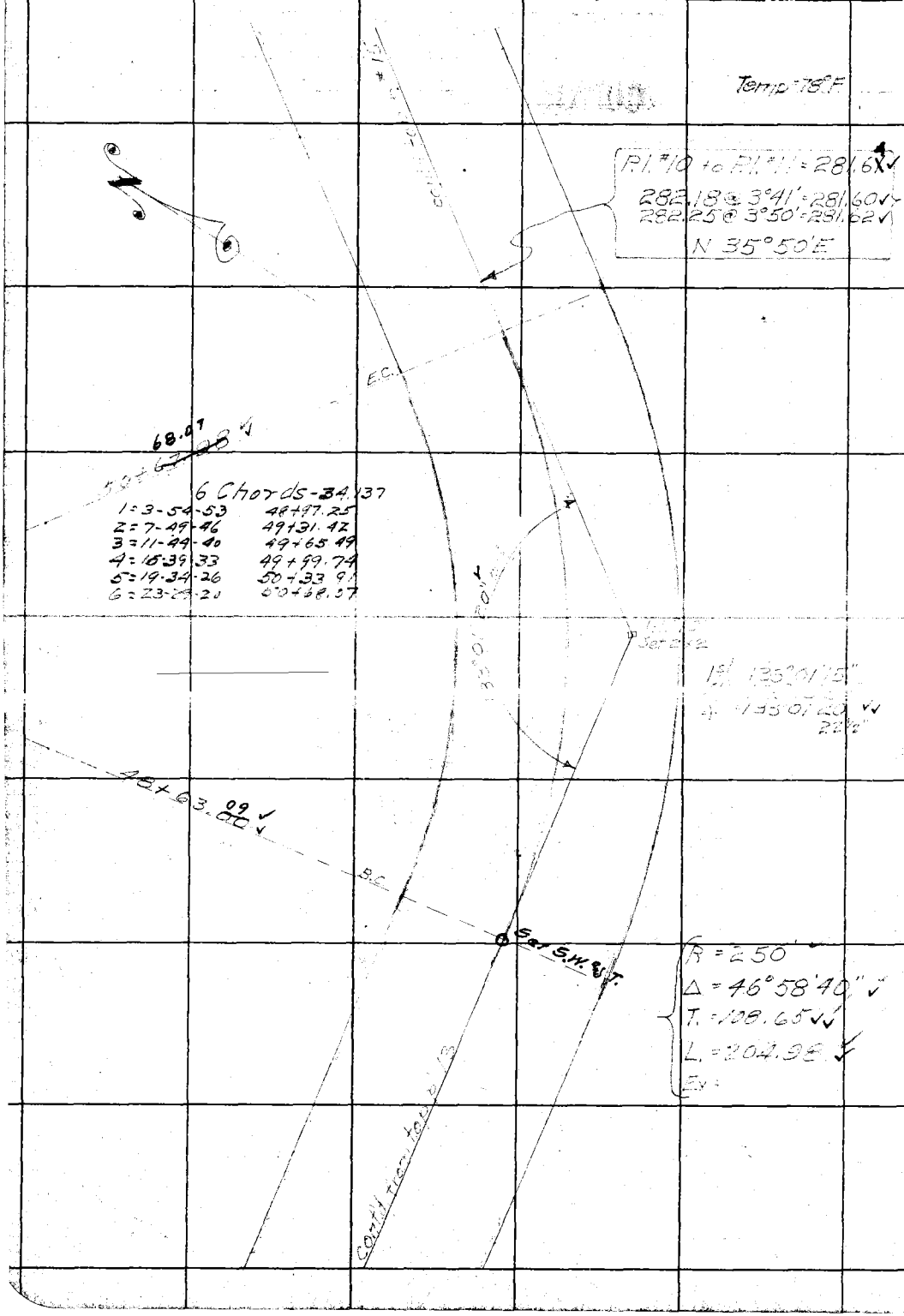

RETURN TO
LOS ANGELES COUNTY SURVEYOR

DO NOT EXTEND NOTES THIS SIDE OF THIS LINE

NOTE: ANY ADDITION OR CHANGES ON THIS SHEET MUST BE MADE OR CIRCLED IN RED, WITH DATE AND NAME OF PERSON MAKING CHANGE.

Date 11-21-27 Notes by W. Chief Party Wilcoxon F.B. 315 Pg. 15

Platted by HOWARD	W. O. No. 767 B. O. O. No.
Date	Location Santa Maria Rd.
Map No. B-138	Surveyed by L. O. Wilcoxon
Platting C'k'd by CURTIS	Date 11-21-27
Date	Indexed A. C. Johnson

NOTE: ANY ADDITION OR CHANGES ON THIS SHEET MUST BE MADE OR CIRCLED IN RED. WITH DATE AND NAME OF PERSON MAKING CHANGE.

DO NOT EXTEND NOTES THIS SIDE OF THIS LINE

RETURN TO LOS ANGELES COUNTY SURVEYOR

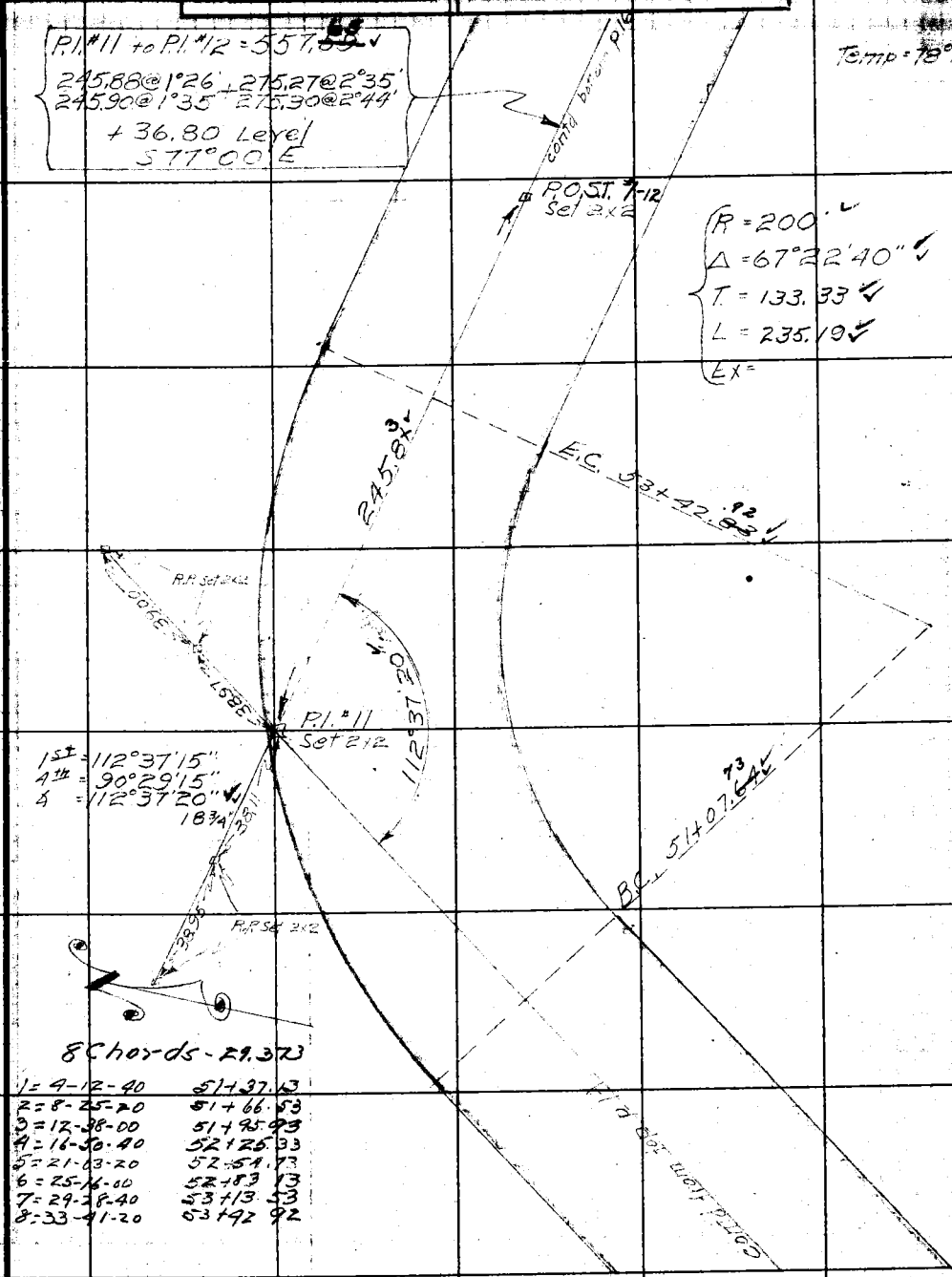

8 Chords - 29.373

1 = 4-12-40	51+37.13
2 = 8-25-20	51+66.53
3 = 12-38-00	51+95.93
4 = 16-50-40	52+25.33
5 = 21-03-20	52+54.73
6 = 25-16-00	52+83.13
7 = 29-28-40	53+13.53
8 = 33-41-20	53+42.92

F.B. 315 Pg. 16 Wilcoxon Chief Party Notes by W Date 11-21-27

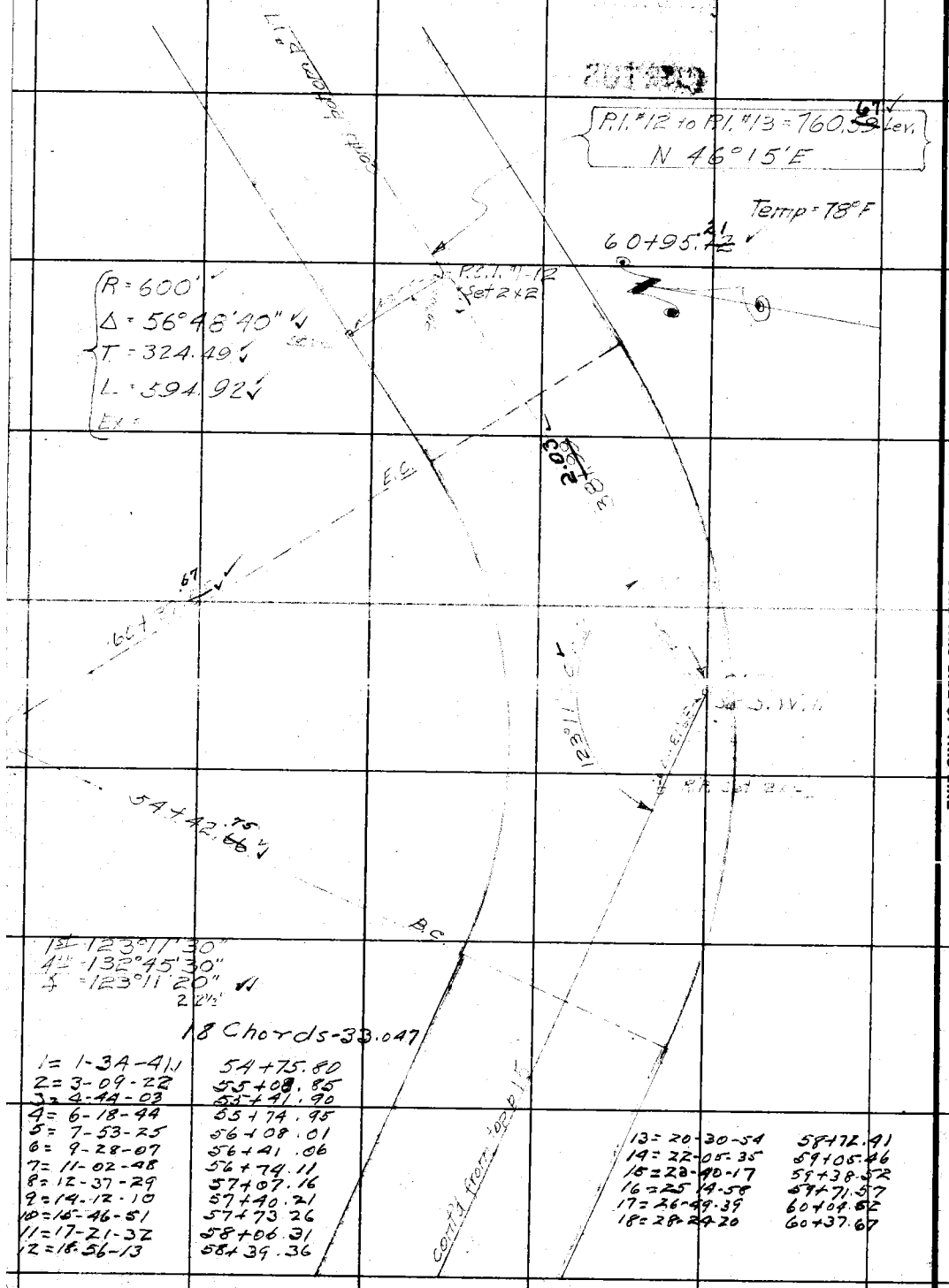

RETURN TO
LOS ANGELES COUNTY SURVEYOR

NOTE: ANY ADDITION OR CHANGES ON THIS SHEET MUST BE MADE OR CIRCLED IN RED, WITH DATE AND NAME OF PERSON MAKING CHANGE.

DO NOT EXTEND NOTES THIS SIDE OF THIS LINE

Date 11-21-21 Notes by W Chief Party Wilcoxon F.B. 315 Pg. 17

Platted by HOWARD	W. O. No. 761 D. S. O. No.
Date	Location Santa Maria St.
Map No. B-138	Surveyed by L. O. Wilcoxon
Platting Office CURTIS	Date 11-21-21
Date	Indexed A. C. Johnson

P.I. #13 to P.I. #14 = 421.25

300.20 @ 1°46' + 15.89 Lev.
300.15 @ 1°33'

+105.42 @ 3°03'
105.48 @ 3°36'

N 33°05' E

65+82.~~92~~ .31

Cont'd on bottom p. 18

Temp = 78° F.

P.O.S.T. #1-14 Set 2x2

E.C.

315.94

167°31'20"

90°00'00"

P.I. #13 Set 2x2

30.85

50.54

6 Chords - 36.294

1 = 1-02-23.3	64+00.83
2 = 2-04-47	64+37.12
3 = 3-07-10	64+73.42
4 = 4-09-33	65+09.72
5 = 5-11-57	65+46.02
6 = 6-14-20	65+32.31

1st = 167°31'30"
4th = 310°05'30"
Δ = 167°31'20" 22½"

63+64.~~44~~ .53

B.C.

378.60

R = 1000'
Δ = 12°28'40"
T = 109.32
L = 217.78
Ex. =

P.O.T. #1-12 Set 2x2

60+95.~~12~~ 21

Cont'd from Top p. 16

NOTE: ANY ADDITION OR CHANGES ON THIS SHEET MUST BE MADE OR CIRCLED IN RED, WITH DATE AND NAME OF PERSON MAKING CHANGE.

DO NOT EXTEND NOTES THIS SIDE OF THIS LINE

RETURN TO LOS ANGELES COUNTY SURVEYOR

F.B. 315 Pg. 18 Wilcoxon Chief Party Notes by W Date 11-21-27

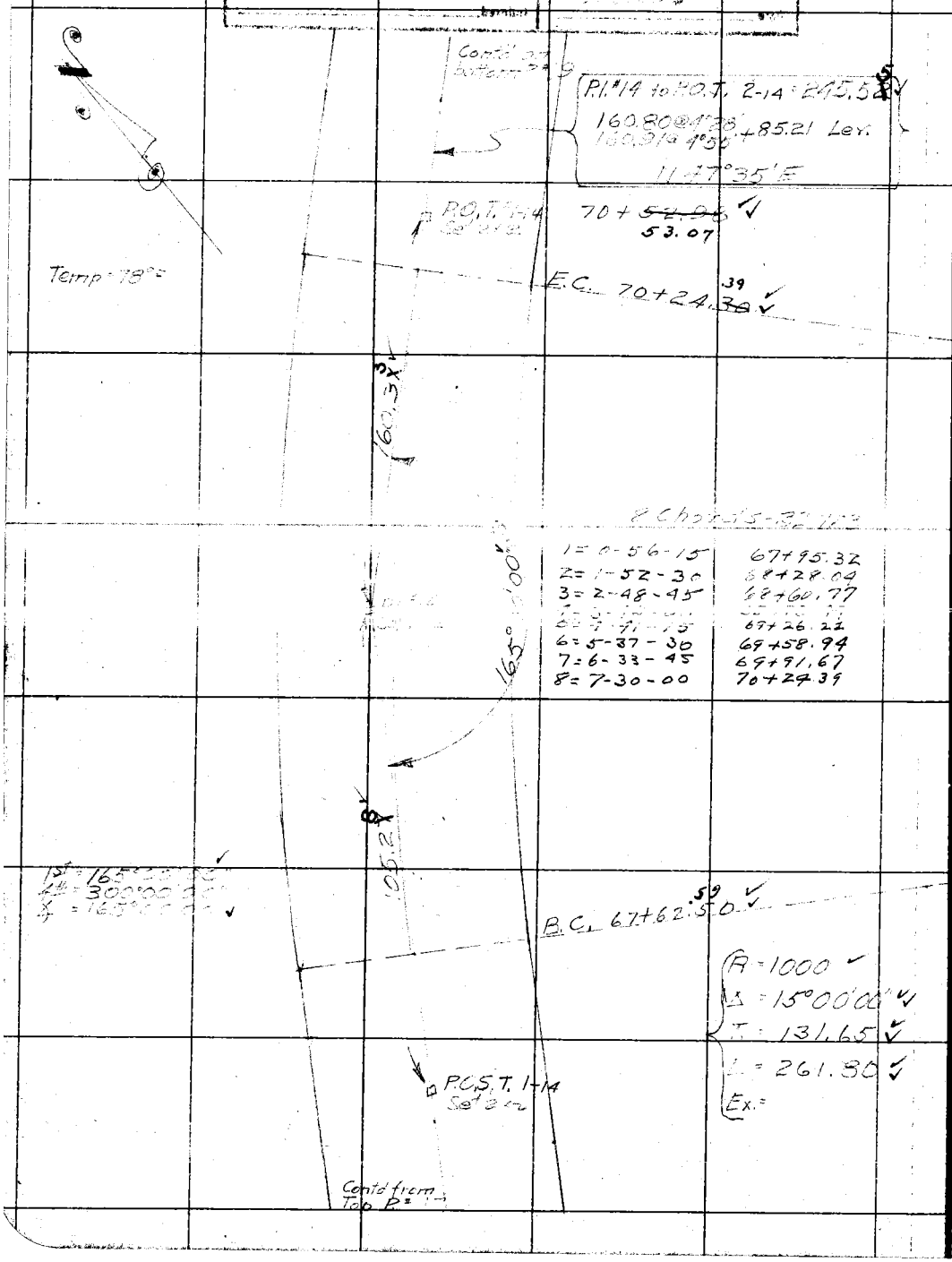

NOTE: ANY ADDITION OR CHANGES ON THIS SHEET MUST BE MADE OR CIRCLED IN RED. WITH DATE AND TIME OF TRIP TO MAKING CHANGE.

DO NOT EXTEND NOTES THIS SIDE OF THIS LINE

LOS ANGELES COUNTY SURVEYOR

Date 11-24-27 Notes by W Chief Party Wilcoxon F.B. 315 PG. 19

Platted by HOWARD	W. O. No. 767 D. S. O. No.
Date	Location Santa Maria Rd.
Map No. B-138	Surveyed by L. O. Wilcoxon
Platting C'k'd by C. CURTIS	Date 11-24-27
Date	Indexed A. C. Johnson

NOTE: ANY ADDITION OR CHANGES ON THIS SHEET MUST BE MADE OR CIRCLED IN RED, WITH DATE AND NAME OF PERSON MAKING CHANGE.

DO NOT EXTEND NOTES THIS SIDE OF THIS LINE

RETURN TO LOS ANGELES COUNTY SURVEYOR

WS 5 & B-1

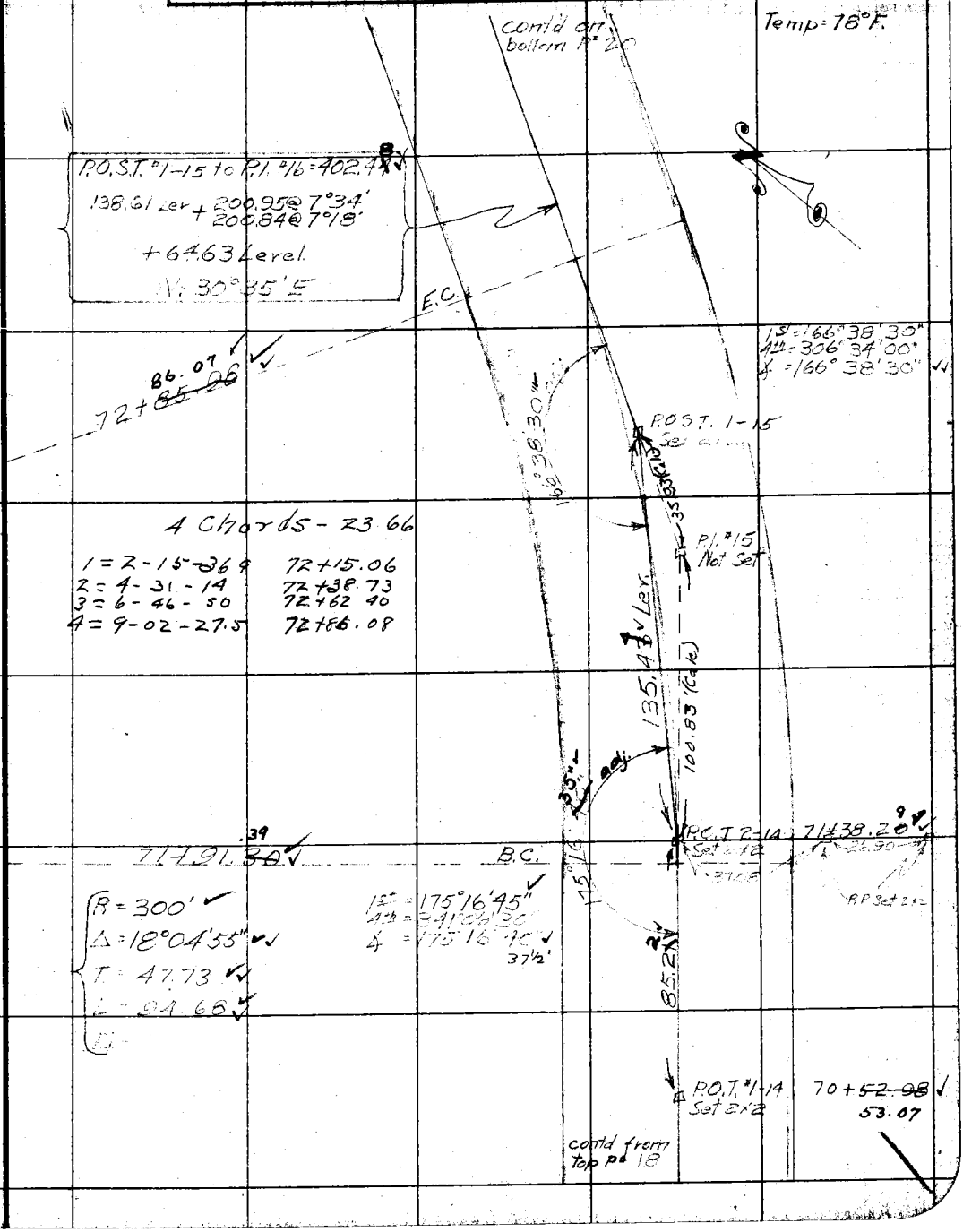

F.B. 315 Pg. 20 Wilcox Chief Party Notes by W Date 11-24-27

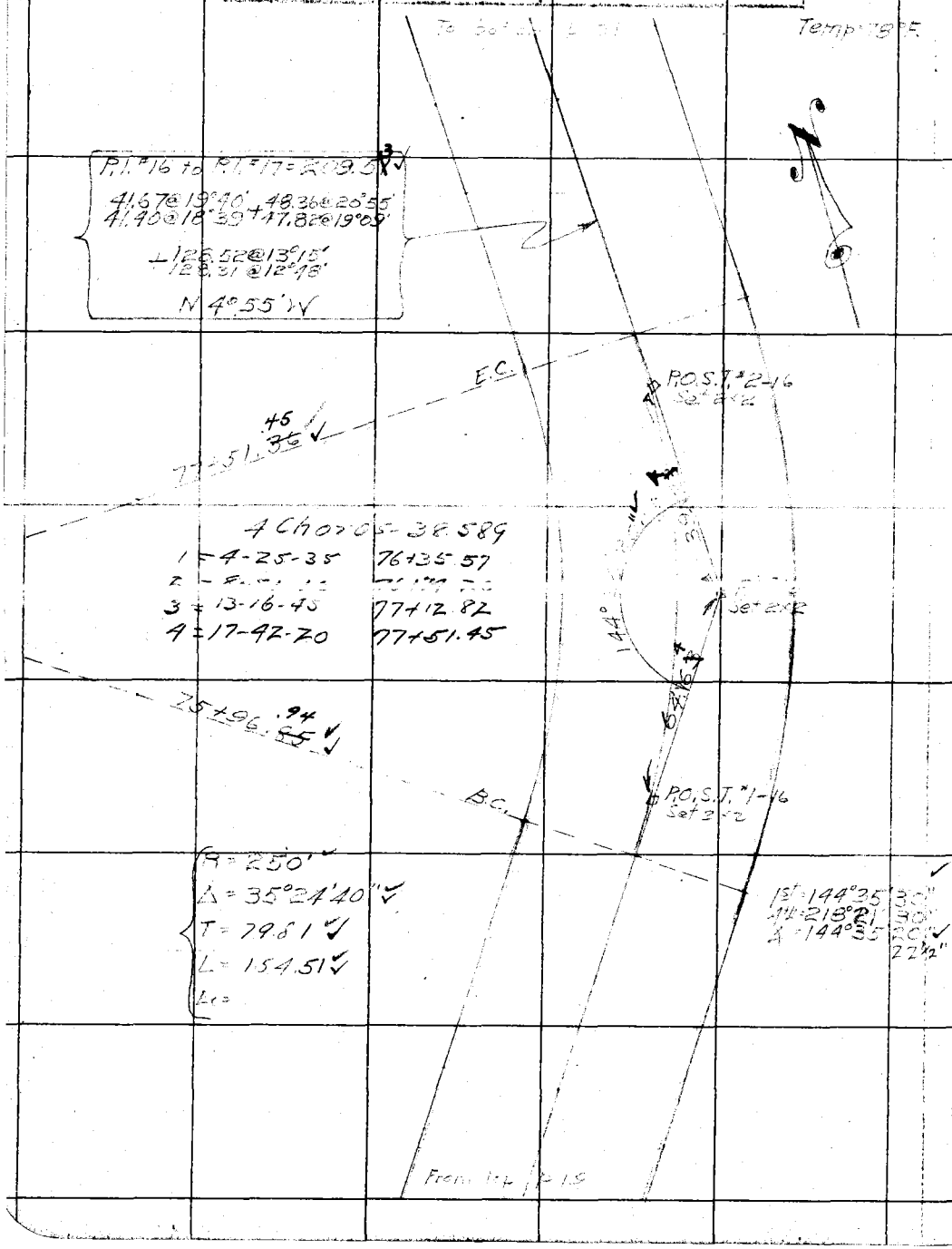

NOTE: ANY ADDITION OR CHANGES ON THIS SHEET MUST BE MADE OR CIRCLED IN RED, WITH DATE AND NAME OF PERSON MAKING CHANGE.

DO NOT EXTEND NOTES THIS SIDE OF THIS LINE

RETURN TO LOS ANGELES COUNTY SURVEYOR

Date 11-28-27 Notes by W Chief Party Wilcoxon F.B. 315 PG. 21

Platted by HOWARD	W. O. No. 767 D. S. O. No.
Date	Location Santa Maria Pa
Map No. B-138	Surveyed by L. O. Wilcoxon
Platting C'k'd by CURTIS	Date 11-28-27
Date	Indexed A. C. Johnson

NOTE: ANY ADDITION OR CHANGES ON THIS SHEET MUST BE MADE OR CIRCLED IN RED. WITH DATE AND NAME OF PERSON MAKING CHANGE.

DO NOT EXTEND NOTES THIS SIDE OF THIS LINE

RETURN TO LOS ANGELES COUNTY SURVEYOR

W.S.S. B-1

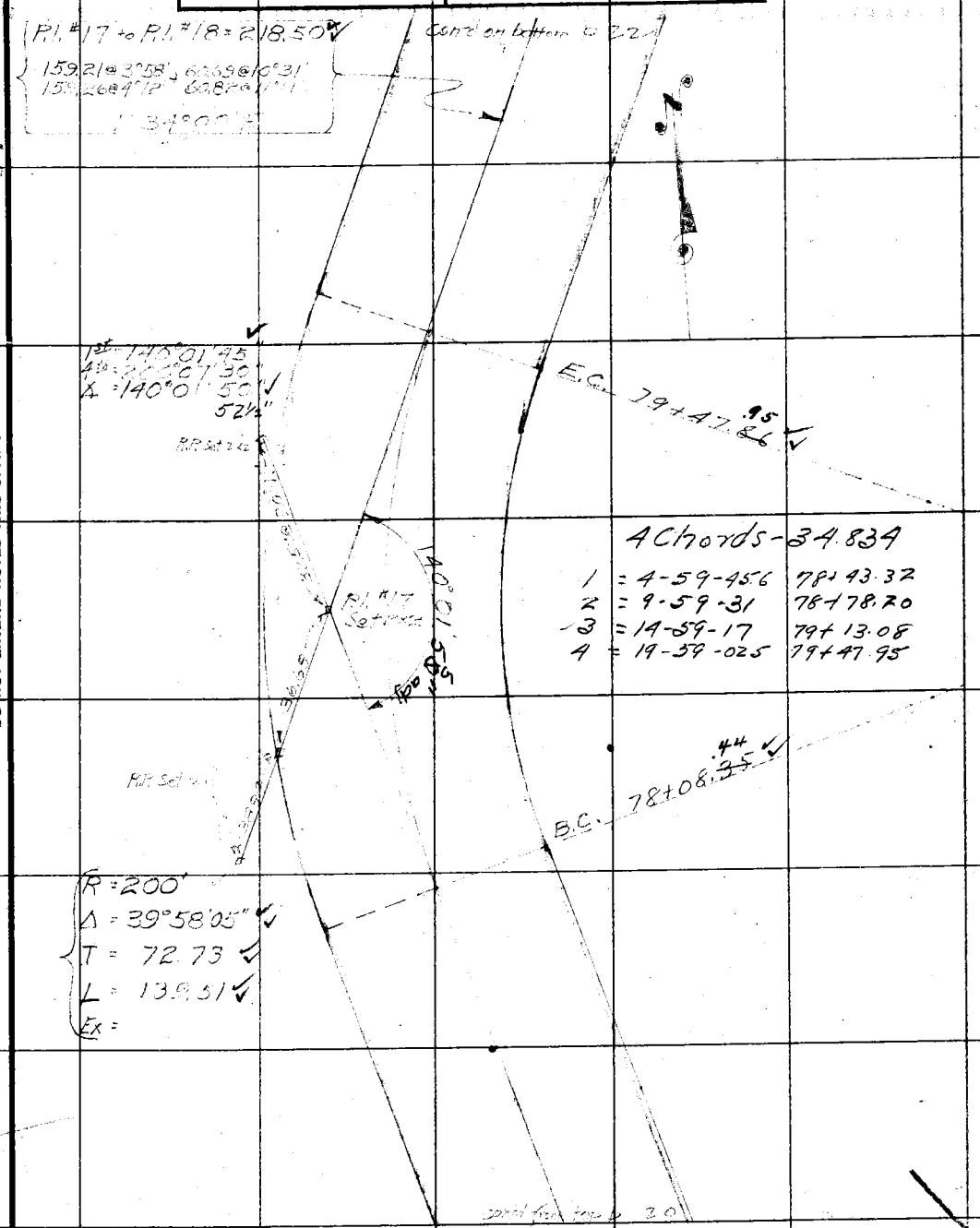

F.B. 315 Pg. [illegible] Wilcoxon Chief Party Notes by W Date 11-28-27

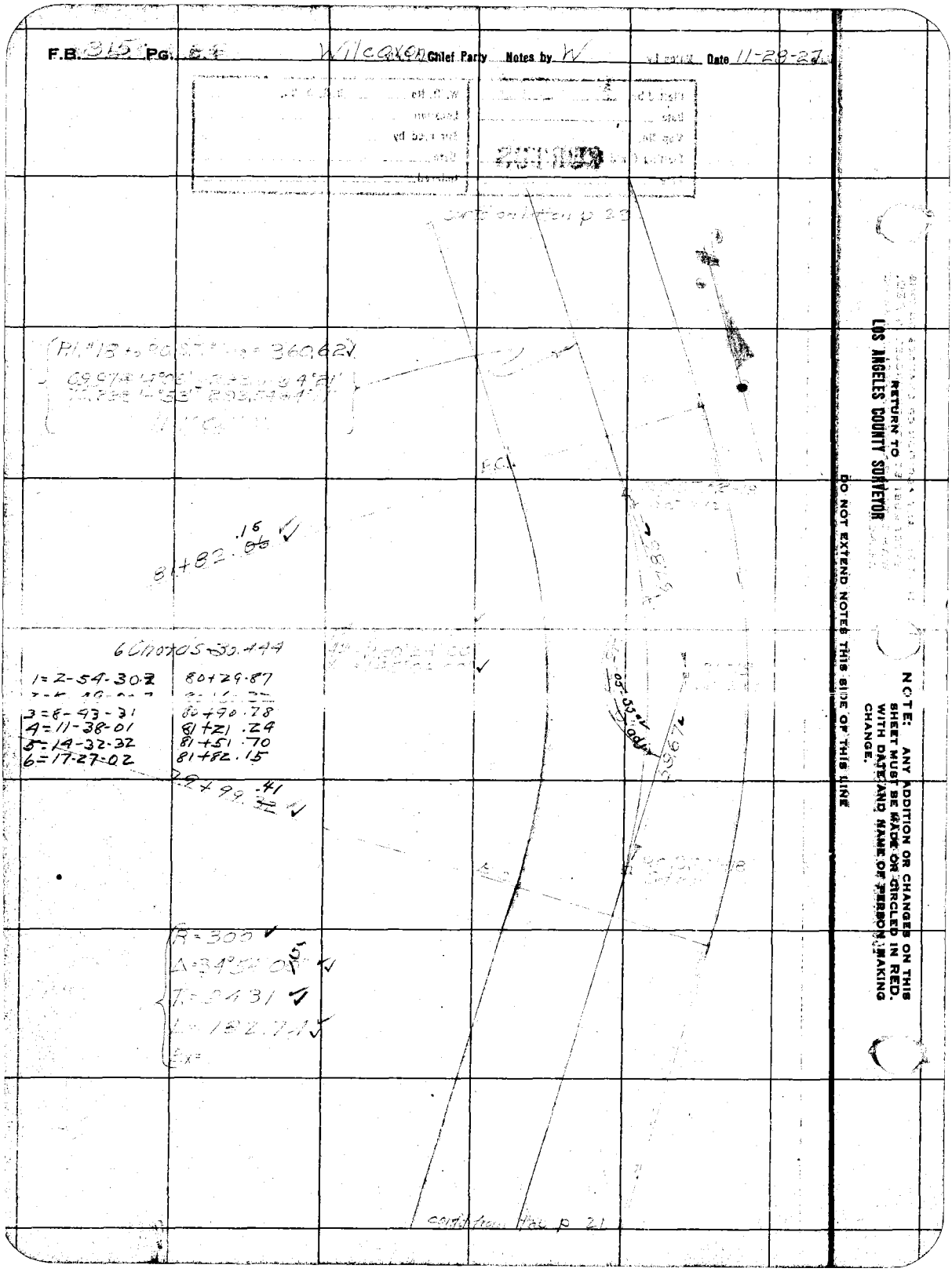

RETURN TO
LOS ANGELES COUNTY SURVEYOR

NOTE: ANY ADDITION OR CHANGES ON THIS SHEET MUST BE MADE OR CIRCLED IN RED. WITH DATE AND NAME OF PERSON MAKING CHANGE.

DO NOT EXTEND NOTES THIS SIDE OF THIS LINE

Date 2-20-28 Notes by [illegible] Chief Party Willcoxon F. B. 315 Pg. 23

Plotted by NOWARD	W. O. No. 167 D. S. O. No.
Date	Location [illegible]
Map No. B-138	Surveyed by [illegible]
Plotting C'k'd by CURTIS	Date [illegible]
Date	Indexed A. C. Johnson

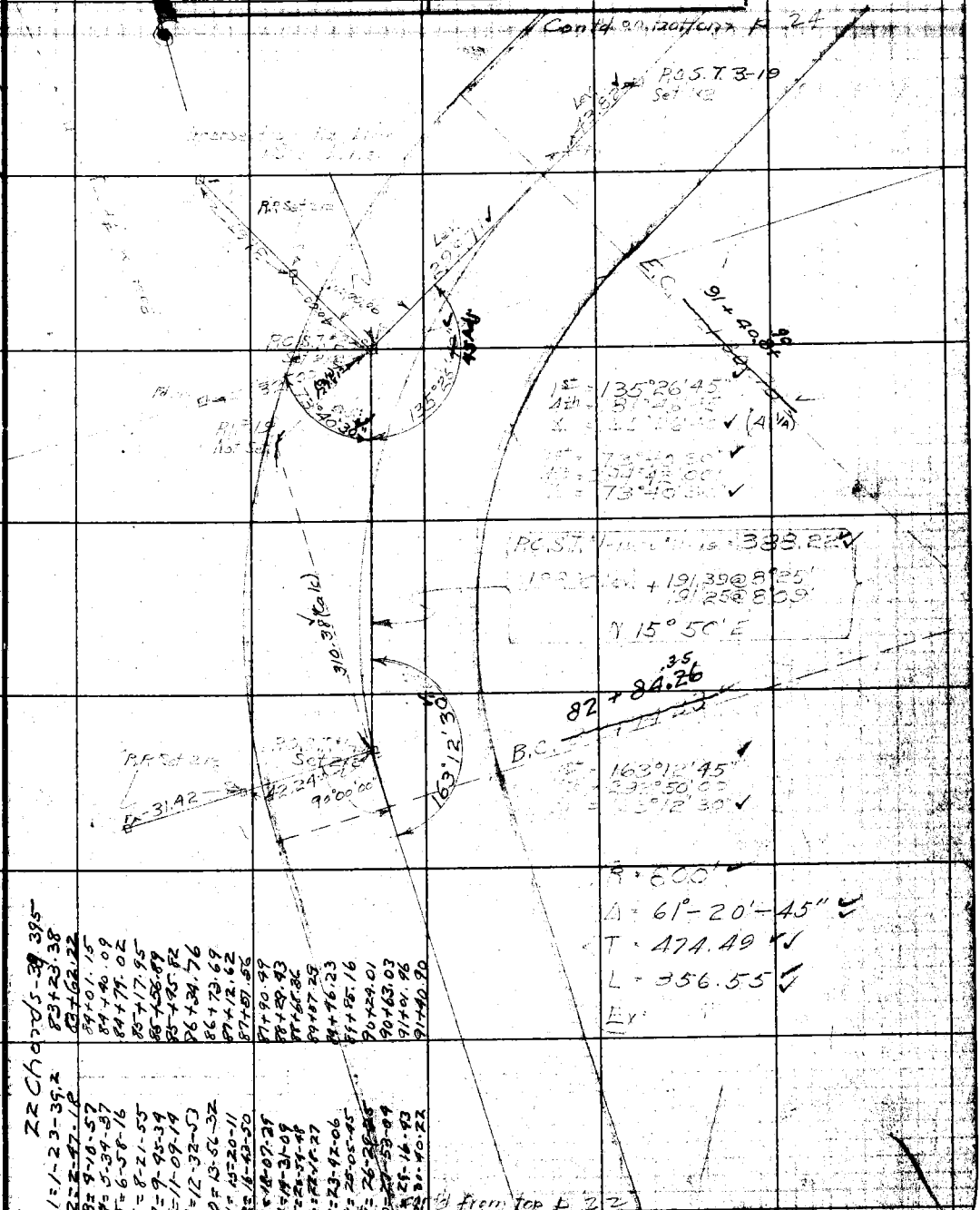

22 Chords-39.395

1=1-23-39.2	83+23.38
2=2-47-18	83+62.22
3=4-10-57	84+01.15
4=5-39-37	84+40.09
5=6-58-16	84+79.02
6=8-21-55	85+17.95
7=9-45-34	85+56.89
8=11-09-14	85+95.82
9=12-32-53	86+34.76
10=13-56-32	86+73.69
11=15-20-11	87+12.62
12=16-43-50	87+51.56
13=18-07-29	88+90.49
14=19-31-09	88+29.43
15=20-54-48	88+68.36
16=22-18-27	89+07.29
17=23-42-06	89+46.23
18=25-05-45	89+85.16
19=26-29-25	90+24.01
20=27-53-04	90+63.03
21=29-16-43	91+01.96
22=30-40-22	91+40.90

Contd from top p. 22

Notes: ANY ADDITIONS OR CHANGES ON THIS SHEET MUST BE MADE OR CIRCLED IN Red. WITH DATE AND NAME OF PERSON MAKING CHANGE.

Do not extend notes this side of this line

RETURN TO LOS ANGELES COUNTY SURVEYOR

WS-58, B-1

F.B. 315 Pg. 84 Wilcoxon Chief Party Notes by W Date 2-20-28



RETURN TO
LOS ANGELES COUNTY SURVEYOR

Do not extend notes this side of this line

Note: ANY ADDITIONS OR CHANGES ON THIS SHEET MUST BE MADE OR CIRCLED IN Red. WITH DATE AND NAME OF PERSON MAKING CHANGE.

Date 1-3-28 Notes by W. Chief Party Wilcoxon F.B. 315 Pg. 25

Plotted by HOWARD	W. O. No. 767 S. O. O. No.
Date	Location Santa Maria Rd.
Map No. B-138	Surveyed by L. O. Wilcoxon
Plotting C'k'd by CURTIS	Date C. Johnson
Date	Indexed

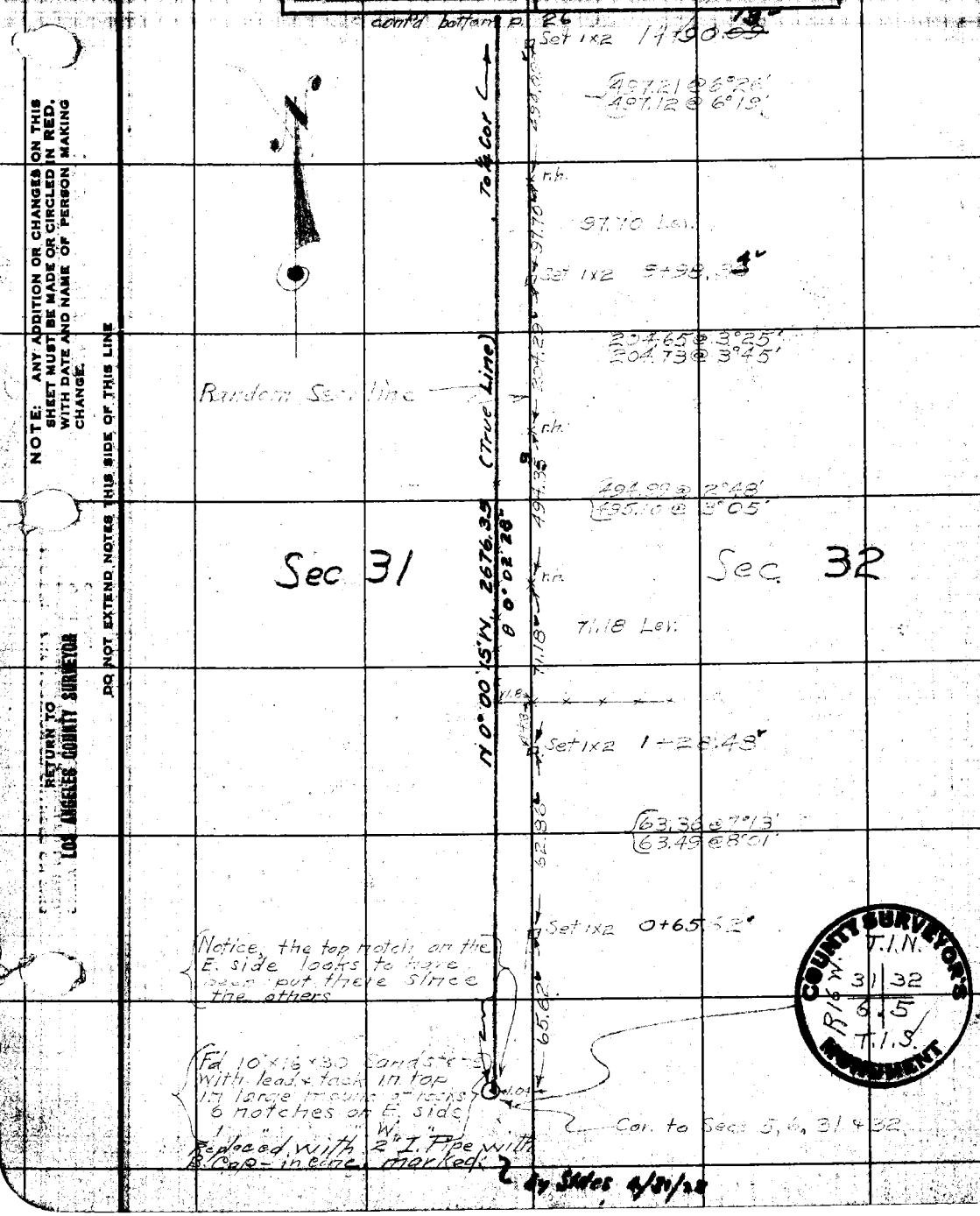

NOTE: ANY ADDITION OR CHANGES ON THIS SHEET MUST BE MADE OR CIRCLED IN RED, WITH DATE AND NAME OF PERSON MAKING CHANGE.

DO NOT EXTEND NOTES THIS SIDE OF THIS LINE

RETURN TO LOS ANGELES COUNTY SURVEYOR

F.B. 315 Pg. 26 Wilcoxon Chief Party Notes by W. Date 1-3-23

cont'd bottom p. 27

To Sec Cor.

Set 1x2 28+26.41

N 0° 01' 00" W, 2683.12

θ = 0° 03' 14"

26+76.35

Fd 12x4x24 Sandstone with x in top marked ½ on W. side.

Accepted ¼ Cor.

Replaced with 2" I. Pipe B. Cap

By Stites 4/26/28

COUNTY SURVEYOR'S MONUMENT

R.16.W. ¼ Sec. Cor. T.1.N

Set 1x2 26+68.17

Sec. 31

Sec. 32

Set 1x2 22+46.36

N 0° 00' 15" W, 2676.35'

θ = 0° 02' 28"

Set 1x2 19+04.62

Set 1x2 14+90.13

To Sec. Cor.

cont'd from top p. 25

RETURN TO LOS ANGELES COUNTY SURVEYOR

DO NOT EXTEND NOTES THIS SIDE OF THIS LINE

NOTE: ANY ADDITION OR CHANGES ON THIS SHEET MUST BE MADE OR CIRCLED IN RED, WITH DATE AND NAME OF PERSON MAKING CHANGE.

Date 1-3-28 Notes by W. Chief Party Wilcoxon F.B. 315 Pg. 27

Plotted by HOWARD	W. O. No. 767 S. O. O. No.
Date	Location Santa Maria Rd.
Map No. B-138	Surveyed by L. O. Wilcoxon
Plotting C'k'd by CURTIS	Date
Date	Indexed by A. C. Johnson

NOTE: ANY ADDITION OR CHANGES ON THIS SHEET MUST BE MADE OR CIRCLED IN RED. WITH DATE AND NAME OF PERSON MAKING CHANGE.

DO NOT EXTEND NOTES THIS SIDE OF THIS LINE

RETURN TO LOS ANGELES COUNTY SURVEYOR

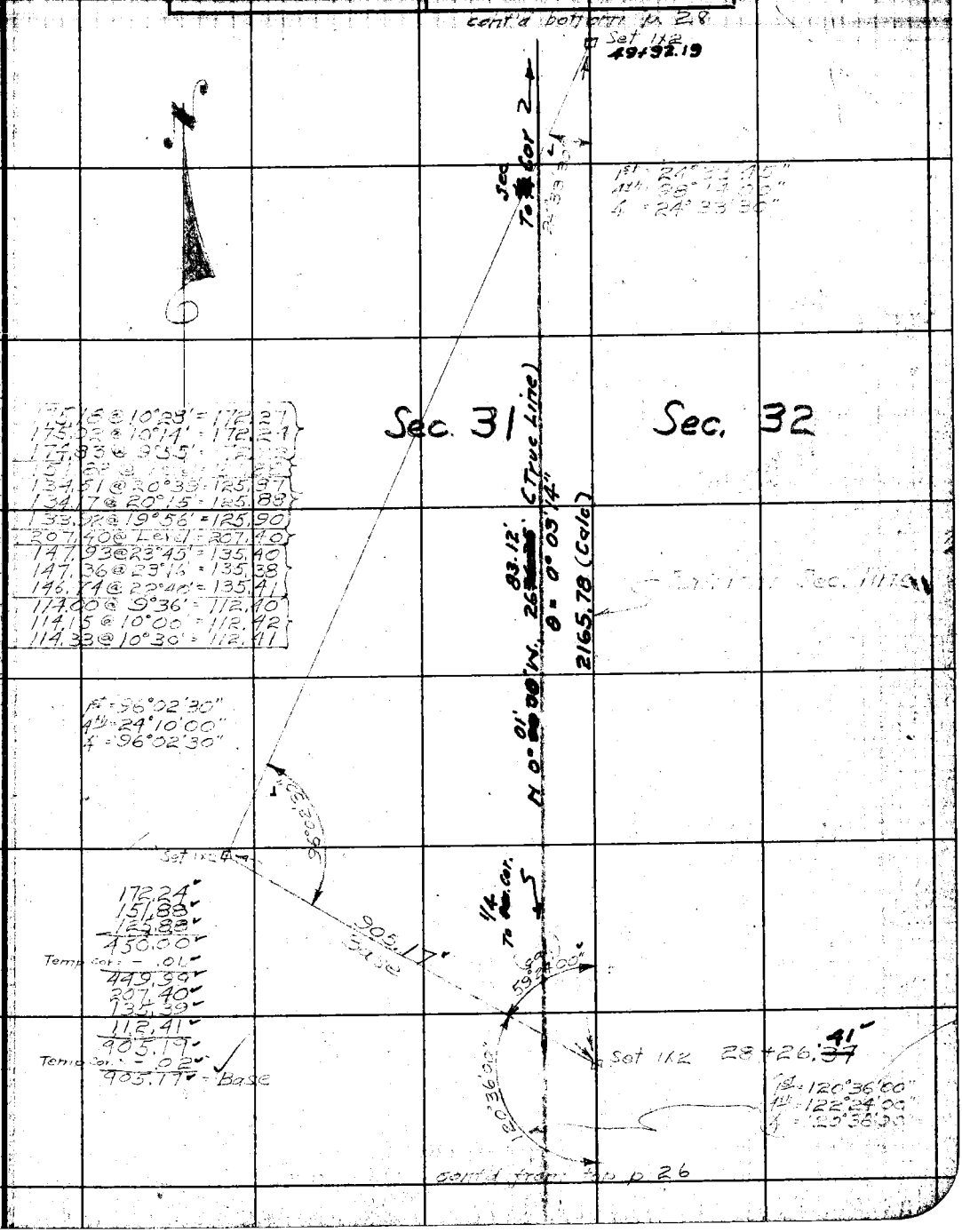

F.B. 315 Pg. 28 Wilcoxon Chief Party Notes by W Date 1-3-28

contd bottom p.41

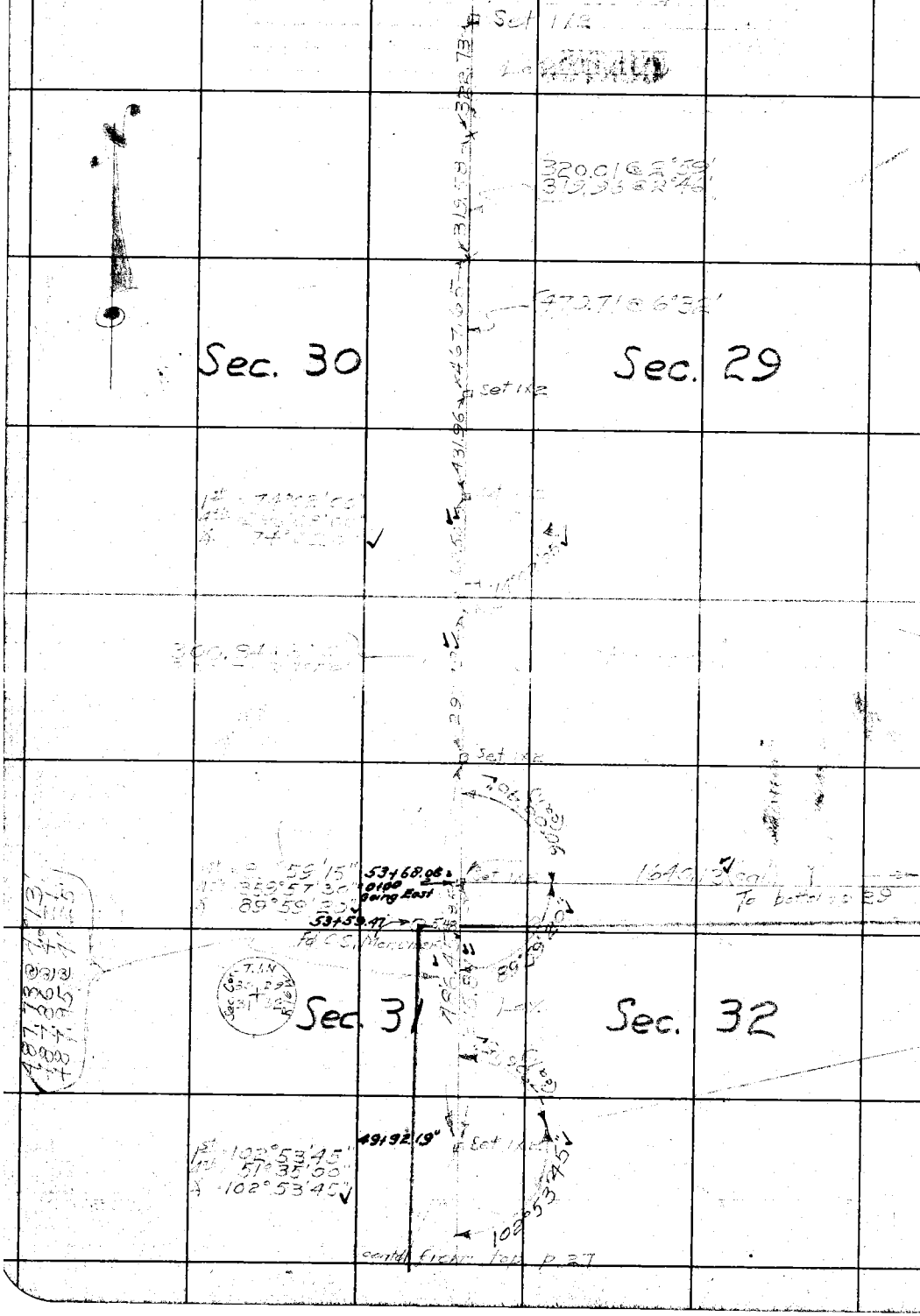

RETURN TO
LOS ANGELES COUNTY SURVEYOR

DO NOT EXTEND NOTES THIS SIDE OF THIS LINE

NOTE: ANY ADDITION OR CHANGES ON THIS SHEET MUST BE MADE OR CIRCLED IN RED, WITH DATE AND NAME OF PERSON MAKING CHANGE.

Date 1-3-48 Notes by [illegible] Chief Party [illegible] F.B. 315 Pg. 29

Plotted by HOWARD	W. O. No. 761 B. S. O. No.
Date	Location [illegible]
Map No. B-138	Surveyed by [illegible]
Plotted C'k'd by CURTIS	Date 1-3-48
Date	Indexed A. C. Johnson

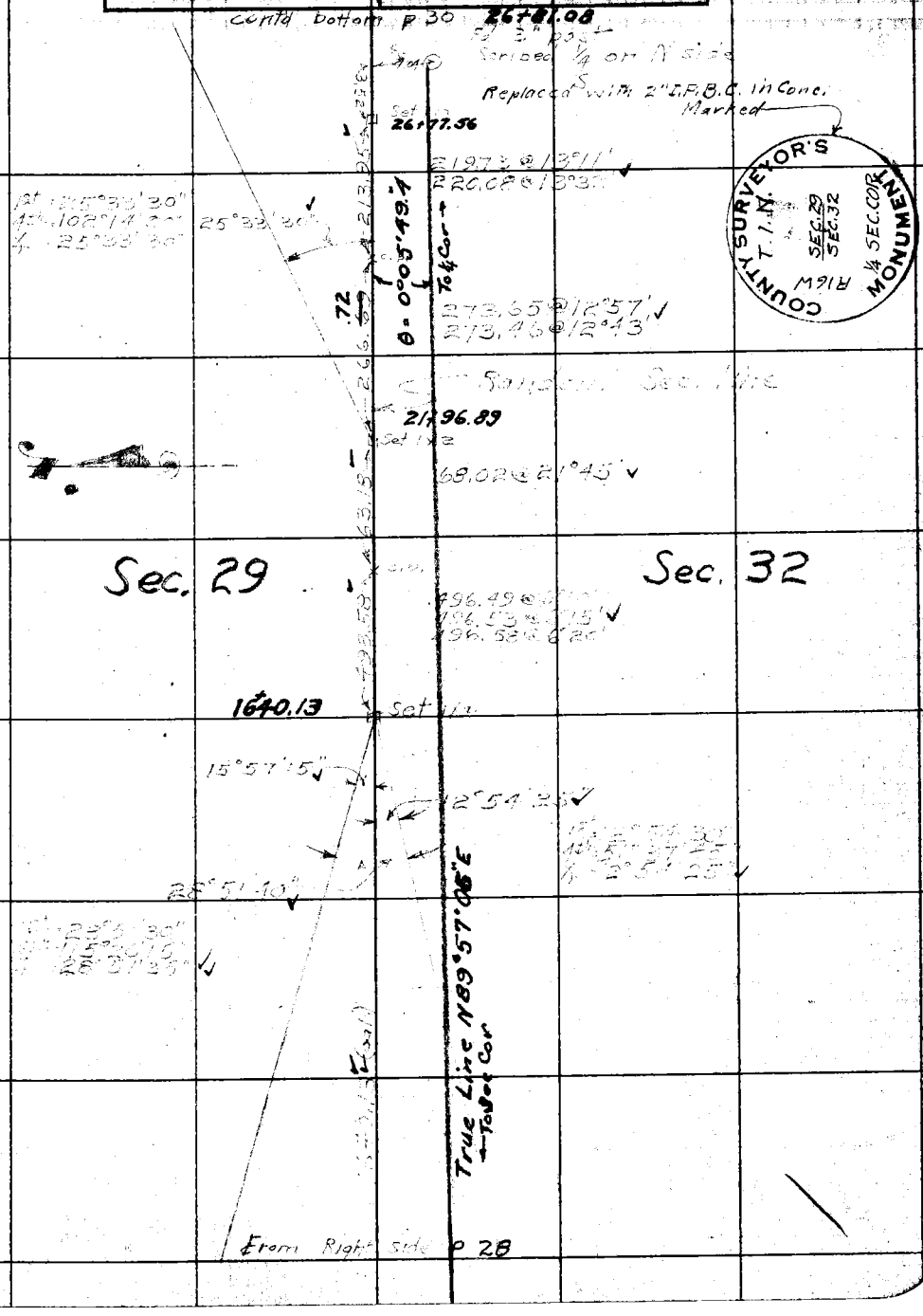

NOTE: ANY ADDITION OR CHANGES ON THIS SHEET MUST BE MADE OR CIRCLED IN RED, WITH DATE AND NAME OF PERSON MAKING CHANGE.

DO NOT EXTEND NOTES THIS SIDE OF THIS LINE

RETURN TO LOS ANGELES COUNTY SURVEYOR

W.S. 57 A-1

F.B. 315 PG. 30 Wilcoxon Chief Party Notes by W Date

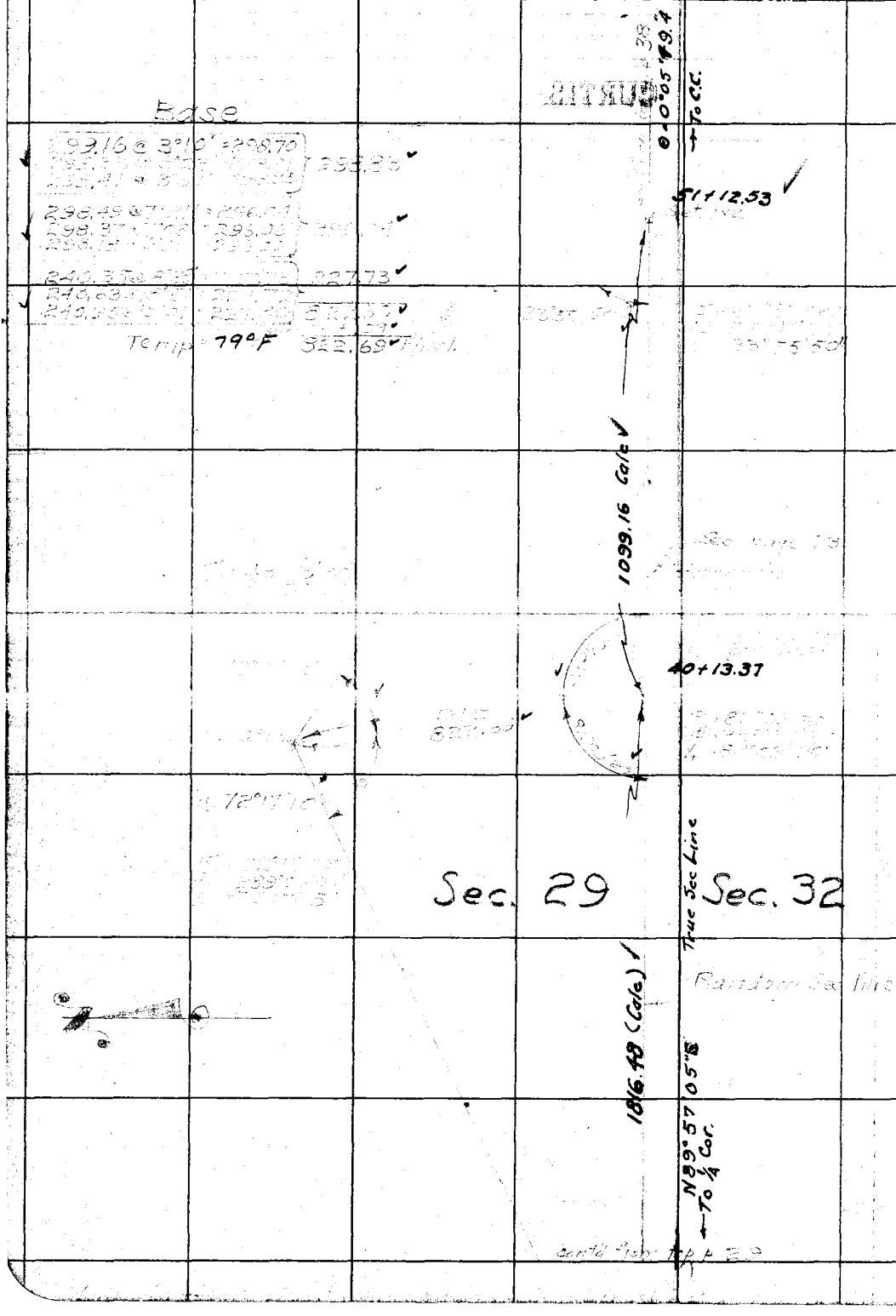

RETURN TO
LOS ANGELES COUNTY SURVEYOR

DO NOT EXTEND NOTES THIS SIDE OF THIS LINE

NOTE: ANY ADDITION OR CHANGES ON THIS SHEET MUST BE MADE OR CIRCLED IN RED. WITH DATE AND NAME OF PERSON MAKING CHANGE.

Date 2-21-29 Notes by W Chief Party Wilcoxon F. B. 315 PG. 31

Plotted by HOWARD	W. O. No. 767 S. S. O. No.
Date	Location Santa Maria Rd.
Map No. B-138	Surveyed by L.O. Wilcoxon
Plotting C'k'd by CURTIS	Date 2-21-29
Date	Indexed A. C. Johnson

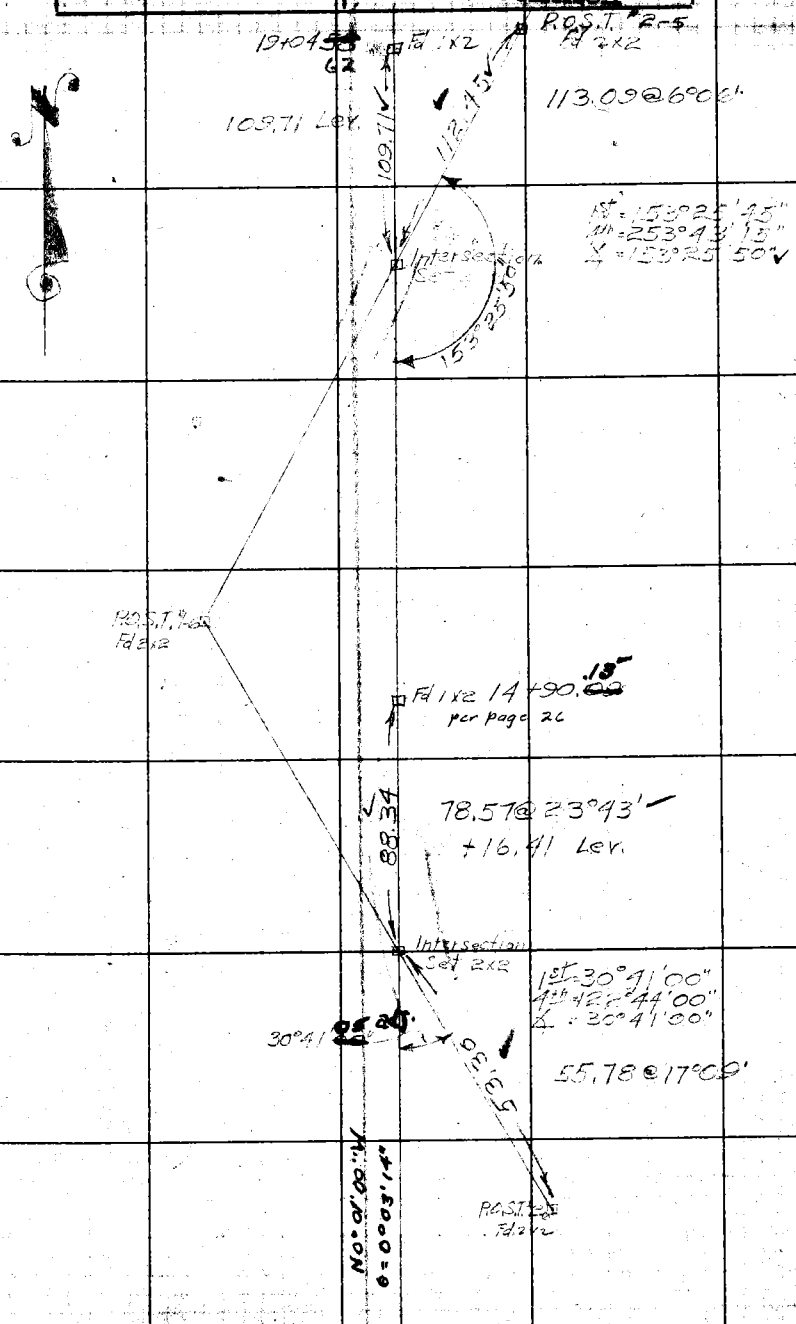

Note: ANY ADDITIONS OR CHANGES ON THIS SHEET MUST BE MADE OR CIRCLED IN Red. WITH DATE AND NAME OF PERSON MAKING CHANGE.

RETURN TO LOS ANGELES COUNTY SURVEYOR

Do not extend notes this side of this line

F.B. 315 PG. 32 Wilcoxon Chief Party Notes by W Date 2-21-28

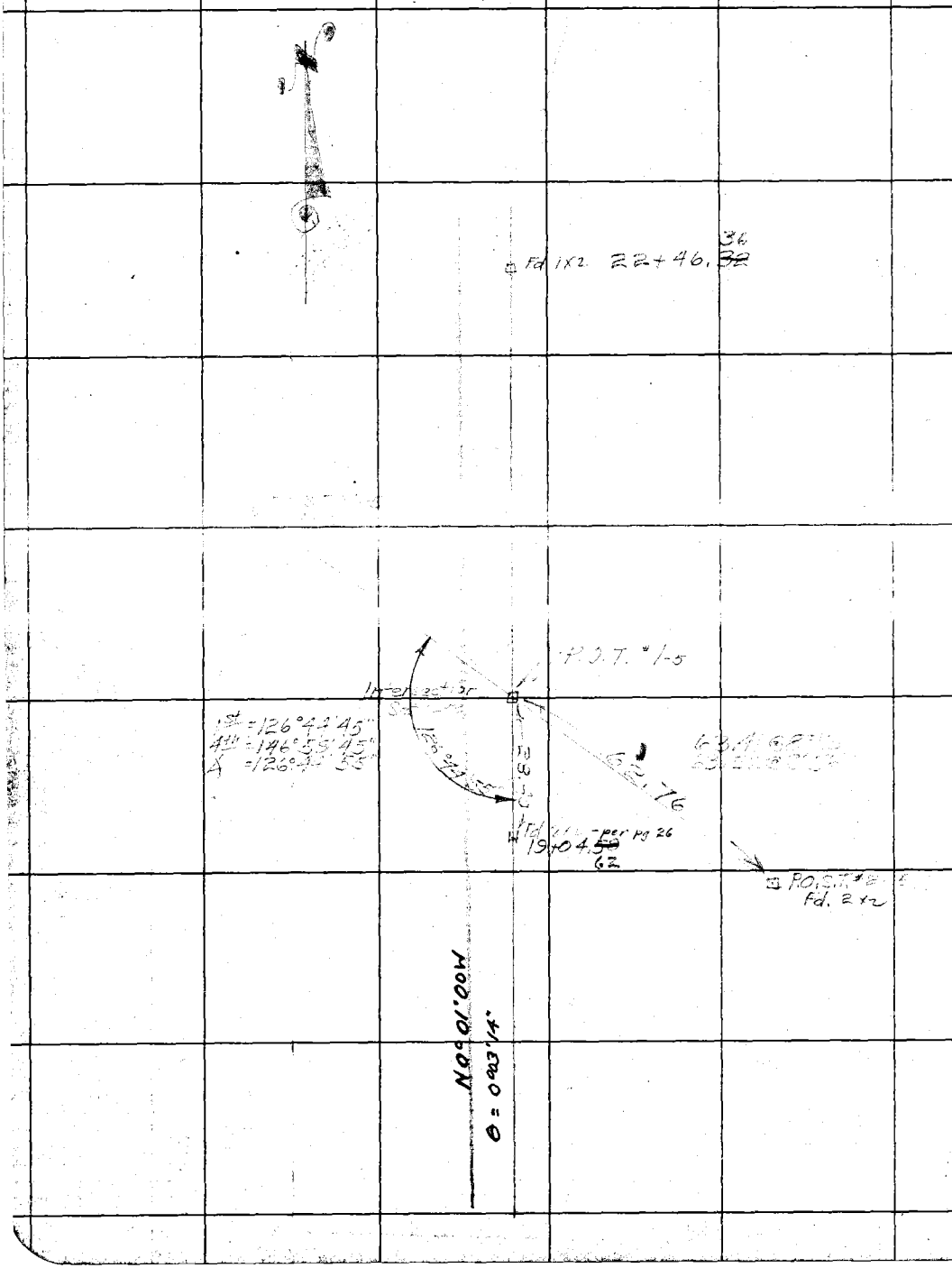

RETURN TO
LOS ANGELES COUNTY SURVEYOR

Do not extend notes this side of this line

Note: ANY ADDITIONS OR CHANGES ON THIS SHEET MUST BE MADE OR CIRCLED IN Red. WITH DATE AND NAME OF PERSON MAKING CHANGE.

Date 2-20-28 Notes by W. Chief Party Wilcoxon F. B. 315 Pg. 33

Plotted by HOWARD	W. O. No. 767 B. S. O. No.
Date	Location [illegible]
Map No. B-138	Surveyed by L. C. Wilcoxon
Plotting C'k'd by CURTIS	Date 2-20-28
Date	Indexed A. C. Johnson

contd bottom p 34

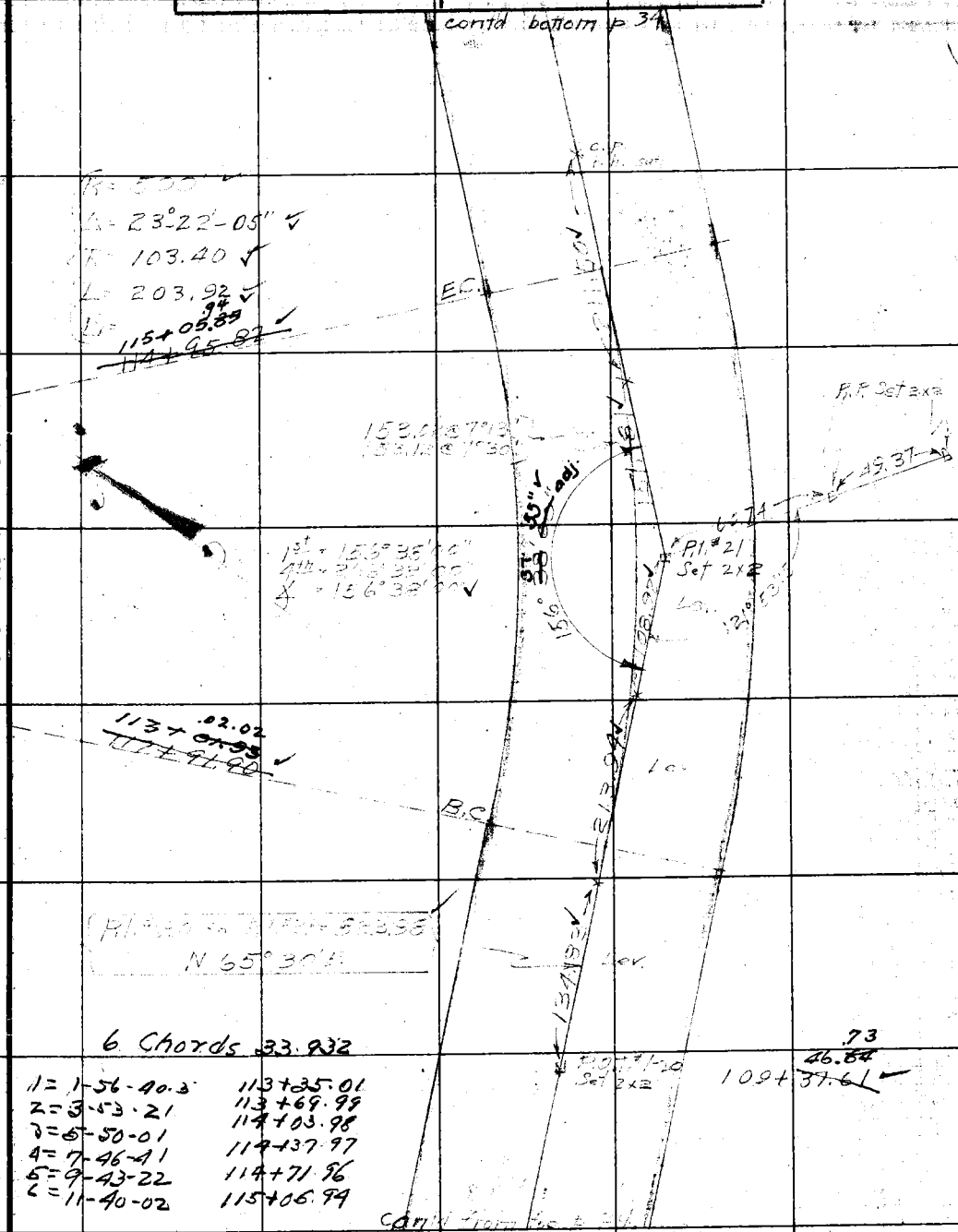

6 Chords 33.932

1 = 1-56-40.3	113+35.01
2 = 3-53-21	113+69.99
3 = 5-50-01	114+03.98
4 = 7-46-41	114+37.97
5 = 9-43-22	114+71.96
6 = 11-40-02	115+06.94

Contd from [illegible]

Note: ANY ADDITIONS OR CHANGES ON THIS SHEET MUST BE MADE OR CIRCLED IN Red. WITH DATE AND NAME OF PERSON MAKING CHANGE.

RETURN TO LOS ANGELES COUNTY SURVEYOR

Do not extend notes this side of this line

F.B. #315 Pg. 34 Wilcoxon Chief Party Notes by W Date 2-20-28

Cont. Below Page 39

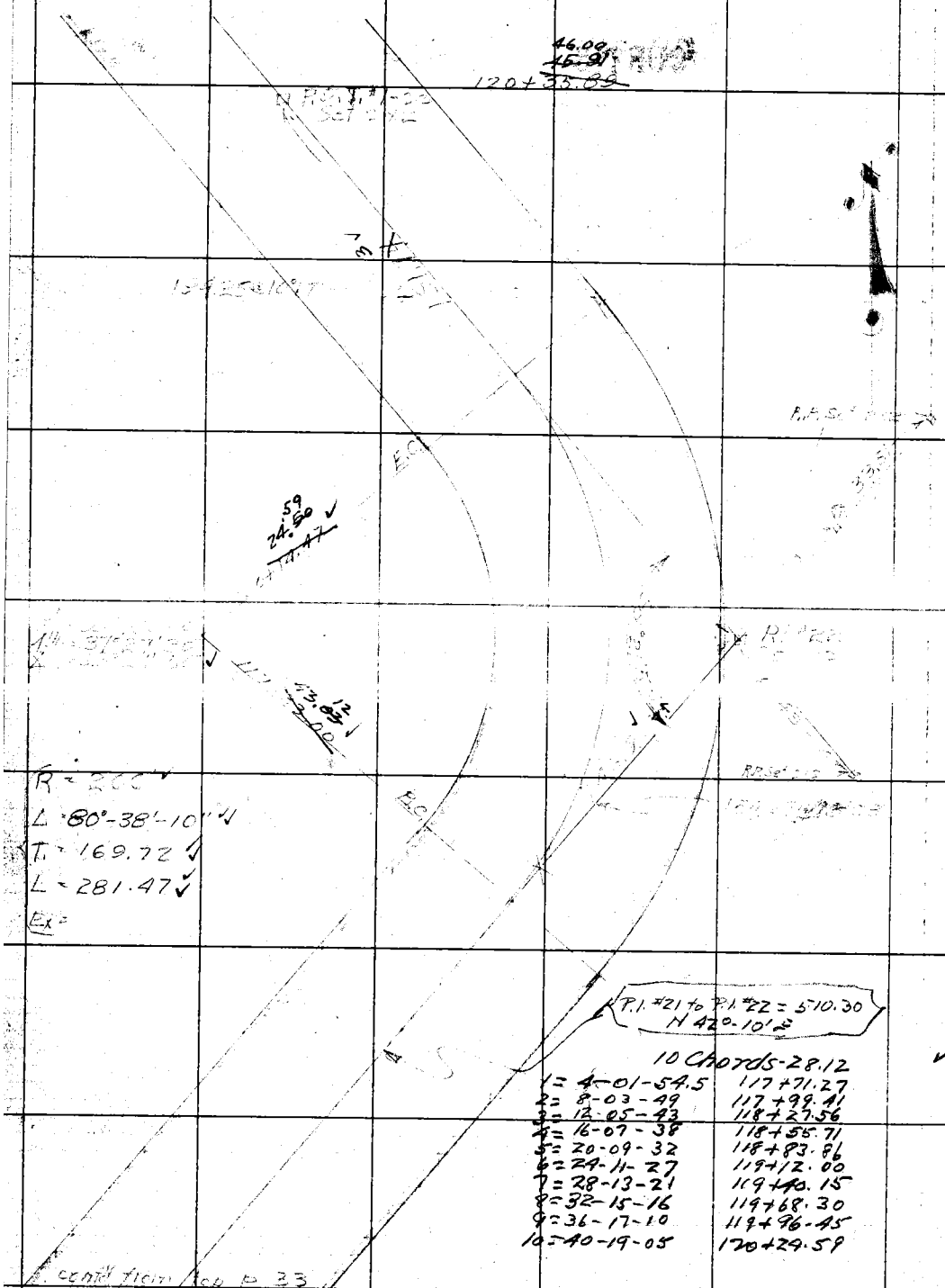

10 Chords-28.12

1 = 4-01-54.5	117+71.27
2 = 8-03-49	117+99.41
3 = 12-05-43	118+27.56
4 = 16-07-38	118+55.71
5 = 20-09-32	118+83.86
6 = 24-11-27	119+12.00
7 = 28-13-21	119+40.15
8 = 32-15-16	119+68.30
9 = 36-17-10	119+96.45
10 = 40-19-05	120+24.59

cont'd from top p 33

RETURN TO
LOS ANGELES COUNTY SURVEYOR
Do not extend notes this side of this line
Note: ANY ADDITIONS OR CHANGES ON THIS SHEET MUST BE MADE OR CIRCLED IN Red. WITH DATE AND NAME OF PERSON MAKING CHANGE.

Date 3-1-28 Notes by [illegible] Chief Party [illegible] F.B. 315 Pg. 35

Platted by HOWARD
Date
Map No. B-138
Platting C'k'd by CURTIS
Date

W. O. No. 767 D. S. O. No.
Location [illegible]
Surveyed by
Date 3-1-28
Indexed A. C. Johnson

NOTE: ANY ADDITION OR CHANGES ON THIS SHEET MUST BE MADE OR CIRCLED IN RED, WITH DATE AND NAME OF PERSON MAKING CHANGE.

DO NOT EXTEND NOTES THIS SIDE OF THIS LINE

RETURN TO LOS ANGELES COUNTY SURVEYOR

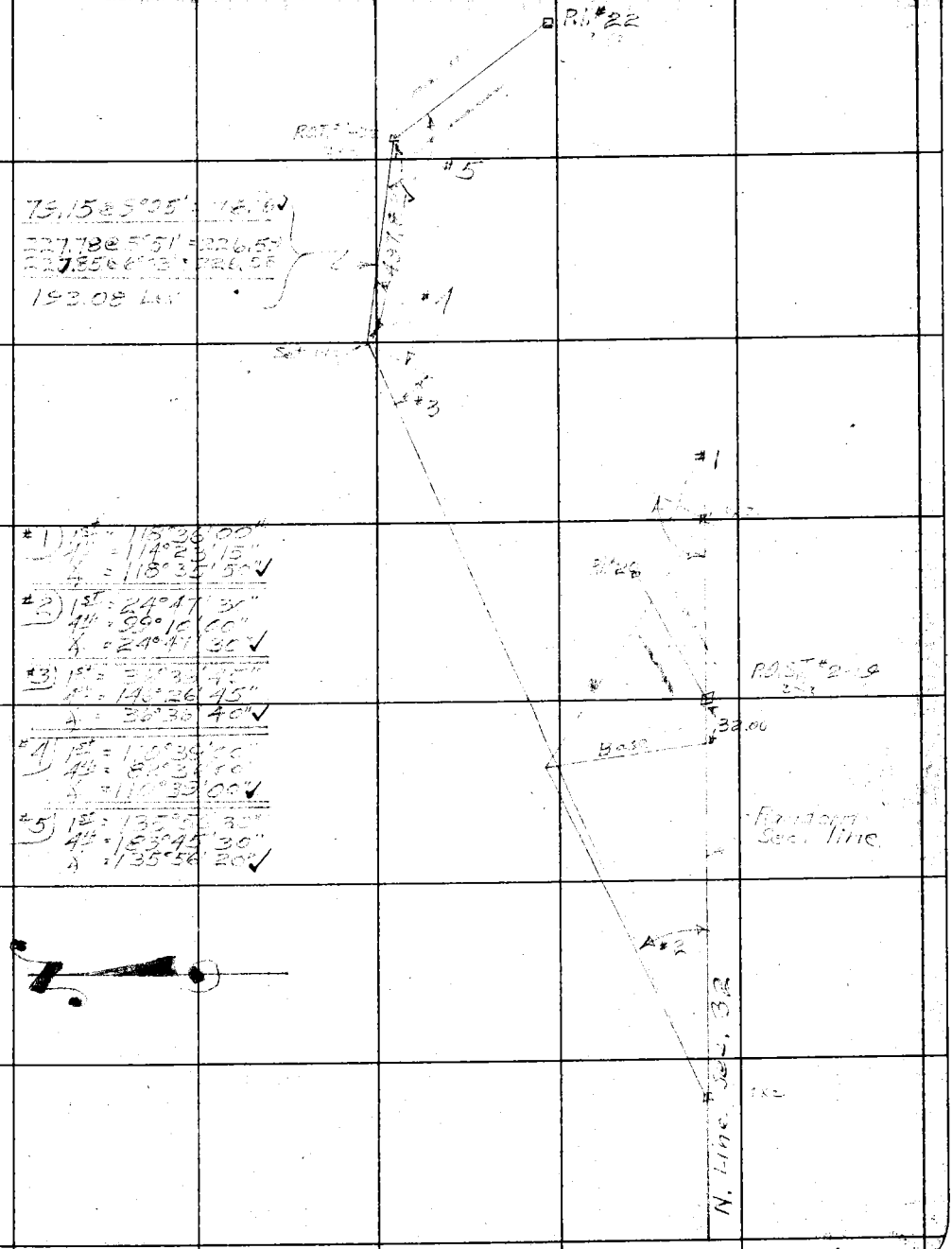

F.B. 315 Pg. 36 Wilcoxon Chief Party Notes by W Date

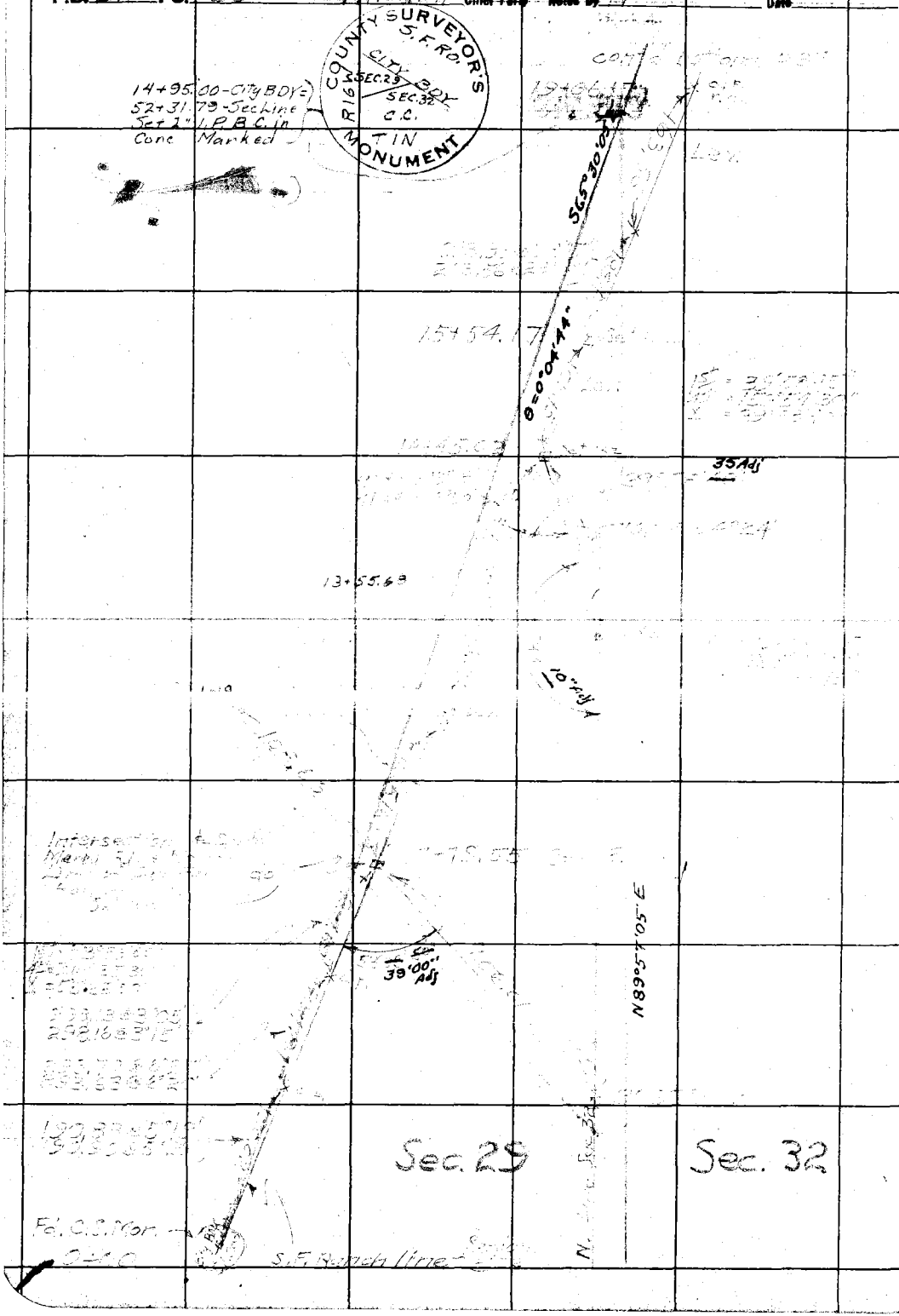

RETURN TO
LOS ANGELES COUNTY SURVEYOR

DO NOT EXTEND NOTES THIS SIDE OF THIS LINE

NOTE: ANY ADDITION OR CHANGES ON THIS SHEET MUST BE MADE OR CIRCLED IN RED. WITH DATE AND NAME OF PERSON MAKING CHANGE.

Date 3-1-28 Notes by W Chief Party Wilcoxon F.B. 315 Pg. 37

Platted by HOWARD	W. O. No. 767 B. O. O. No.
Date	Location Santa Maria Sp.
Map No. B-138	Surveyed by L. O. Wilcoxon
Platting C'k'd by CURTIS	Date 3-1-28
Date	Indexed A. C. Johnson

NOTE: ANY ADDITION OR CHANGES ON THIS SHEET MUST BE MADE OR CIRCLED IN RED, WITH DATE AND NAME OF PERSON MAKING CHANGE.

RETURN TO LOS ANGELES COUNTY SURVEYOR

DO NOT EXTEND NOTES THIS SIDE OF THIS LINE

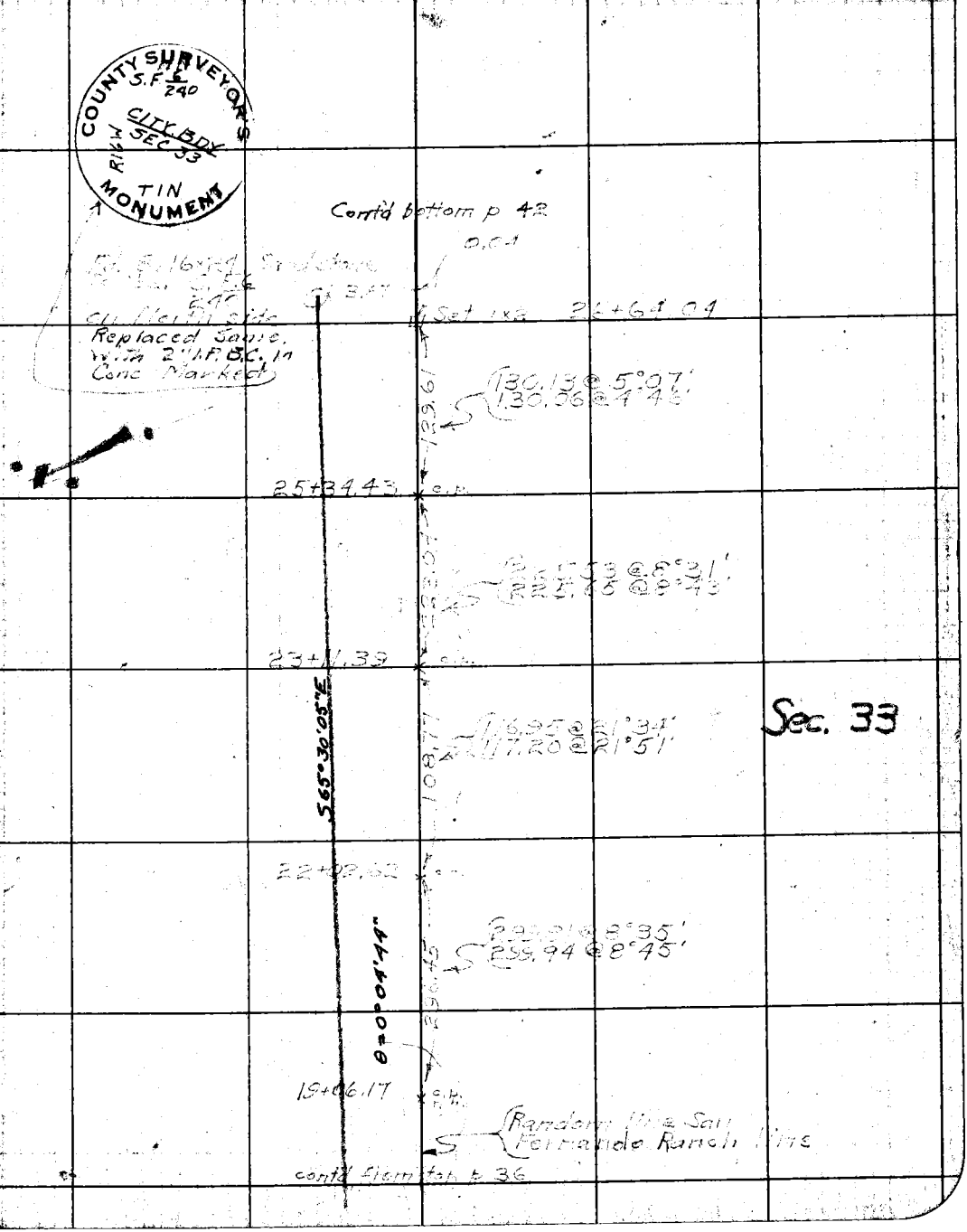

F.B. 315 Pg. 38 Wilcoxon Chief Party Notes by W Date 3-1-28



RETURN TO
LOS ANGELES COUNTY SURVEYOR

NOTE: ANY ADDITION OR CHANGES ON THIS SHEET MUST BE MADE OR CIRCLED IN RED, WITH DATE AND NAME OF PERSON MAKING CHANGE.

DO NOT EXTEND NOTES THIS SIDE OF THIS LINE

Date 3-12-26 Notes by W. Chief Party Wilcoxon F. B. 315 PG. 39

HOWARD

Platted by	W. O. No. 767 B. S. O. No.
Date	Location Santa Maria Rd
Map No. B-138	Surveyed by L. O. Wilcoxon
Platting C'k'd by CURTIS	Date
Date	Indexed A. C. Johnson

Notes: ANY ADDITIONS OR CHANGES ON THIS SHEET MUST BE MADE OR CIRCLED IN Red. WITH DATE AND NAME OF PERSON MAKING CHANGE.

RETURN TO LOS ANGELES COUNTY SURVEYOR

Do not extend notes this side of this line

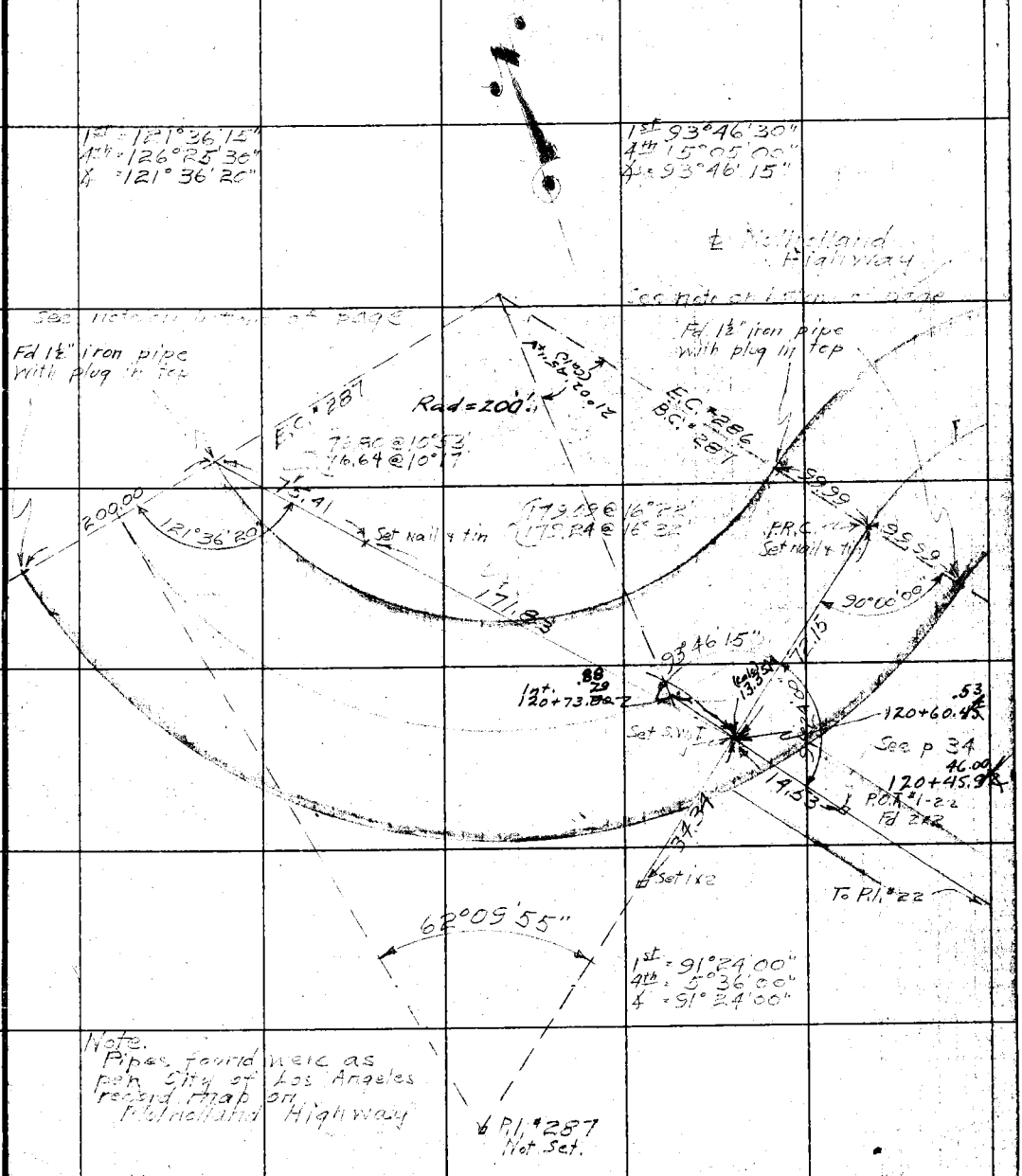

F.B. 315 PG 40 Wilcoxon Chief Party Notes by W Date 3-2-28

To S.F. 6/240
See p. 37

City Bdy Line

COUNTY SURVEYOR'S MONUMENT

Set C.S.M.

Fd. C.C. to Sec. 32 & 33
See top p 38

Set by intersection between City Bdy Line & C.C. to Sec. 32 & 33 on the North & the 1/4 Cor to Sec. 32 & 33 on the south

To C.C. to Sec. 29 & 32
See p. 36 & 38

COUNTY SURVEYOR'S MONUMENT

Set C.S.M.

Fd. 1' x 8' x 5' rock with 1/2 on W. side in mound of rock

RETURN TO
LOS ANGELES COUNTY SURVEYOR

Do not extend notes this side of this line

Note: ANY ADDITIONS OR CHANGES ON THIS SHEET MUST BE MADE OR CIRCLED IN Red. WITH DATE AND NAME OF PERSON MAKING CHANGE.

Date 2-2-28 Notes by [illegible] Chief Party [illegible] F. B. 315 PG. 41

Plotted by	W. O. No. 767 B. S. O. No.
Date	Location Santa Maria Rd
Map No. B-138	Surveyed by L. O. Wilcoxon
Plotting C'k'd by	Date 3-2-28
Date	Indexed A. C. Johnson

Note: ANY ADDITIONS OR CHANGES ON THIS SHEET MUST BE MADE OR CIRCLED IN Red. WITH DATE AND NAME OF PERSON MAKING CHANGE.

RETURN TO LOS ANGELES COUNTY SURVEYOR

Do not extend notes this side of this line

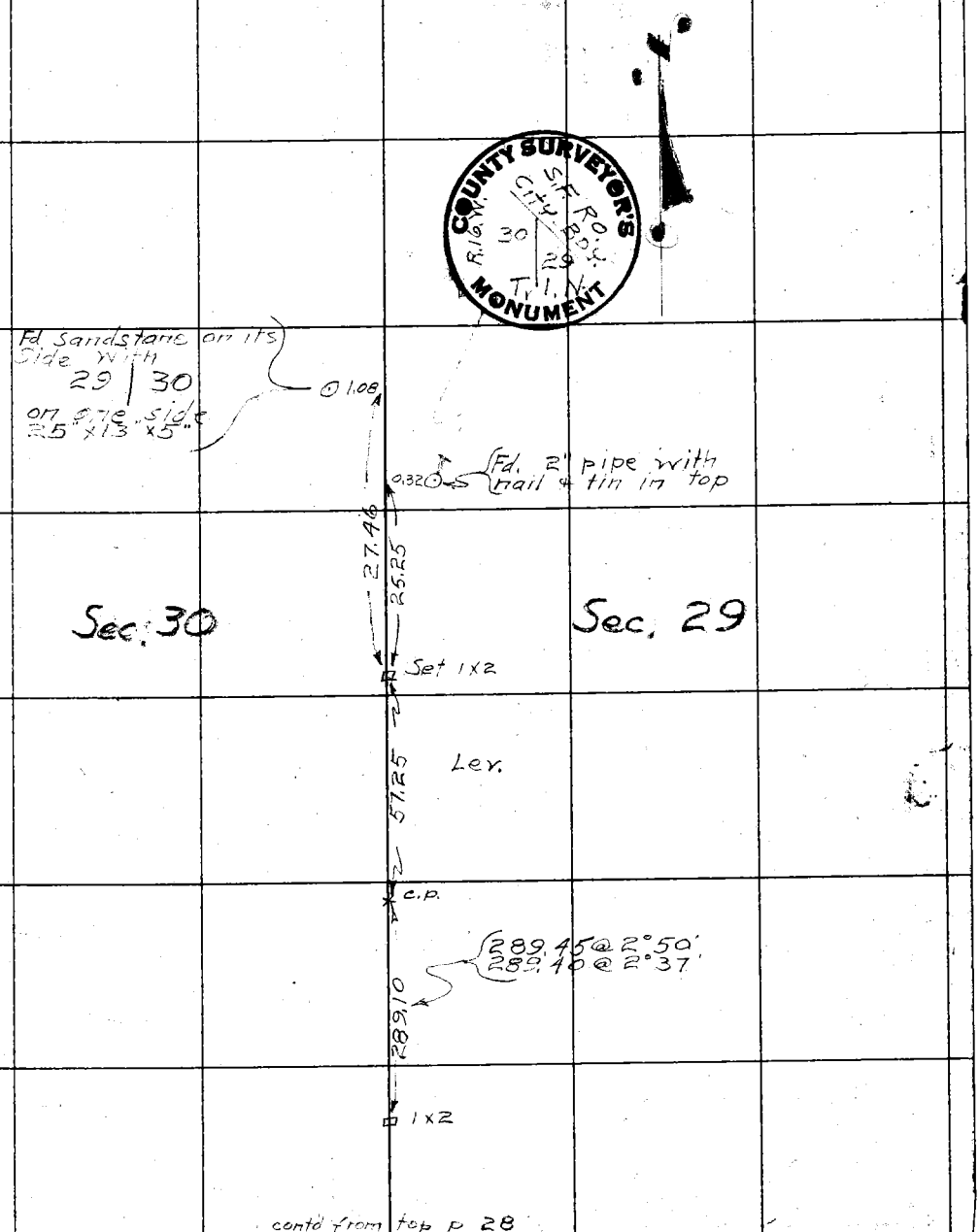

contd from top p 28

F.B. 315 Pg. 42 Wilcoxon Chief Party Notes by W Date 3-1-28

W.O. 57, B-5

RETURN TO
LOS ANGELES COUNTY SURVEYOR

Do not extend notes this side of this line

Note: ANY ADDITIONS OR CHANGES ON THIS SHEET MUST BE MADE OR CIRCLED IN Red. WITH DATE AND NAME OF PERSON MAKING CHANGE.



Cont'd from top p 37

Date _____ Notes by _____ Chief Party _____ F.B. 315 Pg. 43

Plotted by	W. O. No. _____ D. S. O. No. _____
Date	Location
Map No. B-138	Surveyed by
Plotting C'k'd by	Date
Date	Indexed A. C. Johnson

NOTE: ANY ADDITION OR CHANGES ON THIS SHEET MUST BE MADE OR CIRCLED IN RED, WITH DATE AND NAME OF PERSON MAKING CHANGE.

DO NOT EXTEND NOTES THIS SIDE OF THIS LINE

RETURN TO LOS ANGELES COUNTY SURVEYOR

OBSERVATION OF POLARIS
SANTA MARIA ROAD - W.O. 767

Taken at U.C. Nov. 17, 1928 - 9:51:20 PM

Longitude = 118°35'30" W
Latitude = 34°07'30" N

Transit at P.O.T. #1-1 F.B. 315-1+12 - Sight on P.O.T. #1-4 - F.B. 315-P.12.

① 70° 29' 00" Left
④ 281° 56' 30"
4 = 70° 29' 07½"
05

Bearing = N 70°29'05 E

F.B. 315 PG. 44 Chief Party Notes by Date

RETURN TO
LOS ANGELES COUNTY SURVEYOR

NOTE: ANY ADDITION OR CHANGES ON THIS SHEET MUST BE MADE OR CIRCLED IN RED. WITH DATE AND NAME OF PERSON MAKING CHANGE.

DO NOT EXTEND NOTES THIS SIDE OF THIS LINE

Date _____ Notes by McNeal Chief Party _____ F.B. 315 Pg. 45

Platted by	W. O. No. 911 T.S.C. No. 028
Date	Location Montrose School Lot
Map No.	Surveyed by F.J. McNeal
Platting C'k'd by	Date Sept - 1928
Date	Indexed A. C. Johnson

NOTE: ANY ADDITION OR CHANGES ON THIS SHEET MUST BE MADE OR CIRCLED IN RED, WITH DATE AND NAME OF PERSON MAKING CHANGE.

DO NOT EXTEND NOTES THIS SIDE OF THIS LINE

RETURN TO LOS ANGELES COUNTY SURVEYOR

TITLE PAGE

SURVEY

OF

MONTROSE SCHOOL LOT

STARTED
AUG, 1928

COMPLETED
SEPT 1928

PARTY

F.J. McNeal – Ch.
J. L. Willey – T
C. H. Johnson – H.C.
B. O. Yocum – R.C.

F.B. 315 Pg. 46 Chief Party Notes by Date

BLANK

RETURN TO
LOS ANGELES COUNTY SURVEYOR

NOTE: ANY ADDITION OR CHANGES ON THIS SHEET MUST BE MADE OR CIRCLED IN RED. WITH DATE AND NAME OF PERSON MAKING CHANGE.

DO NOT EXTEND NOTES THIS SIDE OF THIS LINE

Date _____ Notes by McNeal Chief Party _____ F. B. 315 PG. 47

Plotted by R.W. Stewart	W. O. No. 911 Page No. 028
Date Oct. 1928	Location Montrose Schoollat
Map No. B-302	Surveyed by F.J. McNeal
Plotting C'k'd by K.R.K.	Date Sept 1928
Date Oct. 1928	Indexed A. C. Johnson

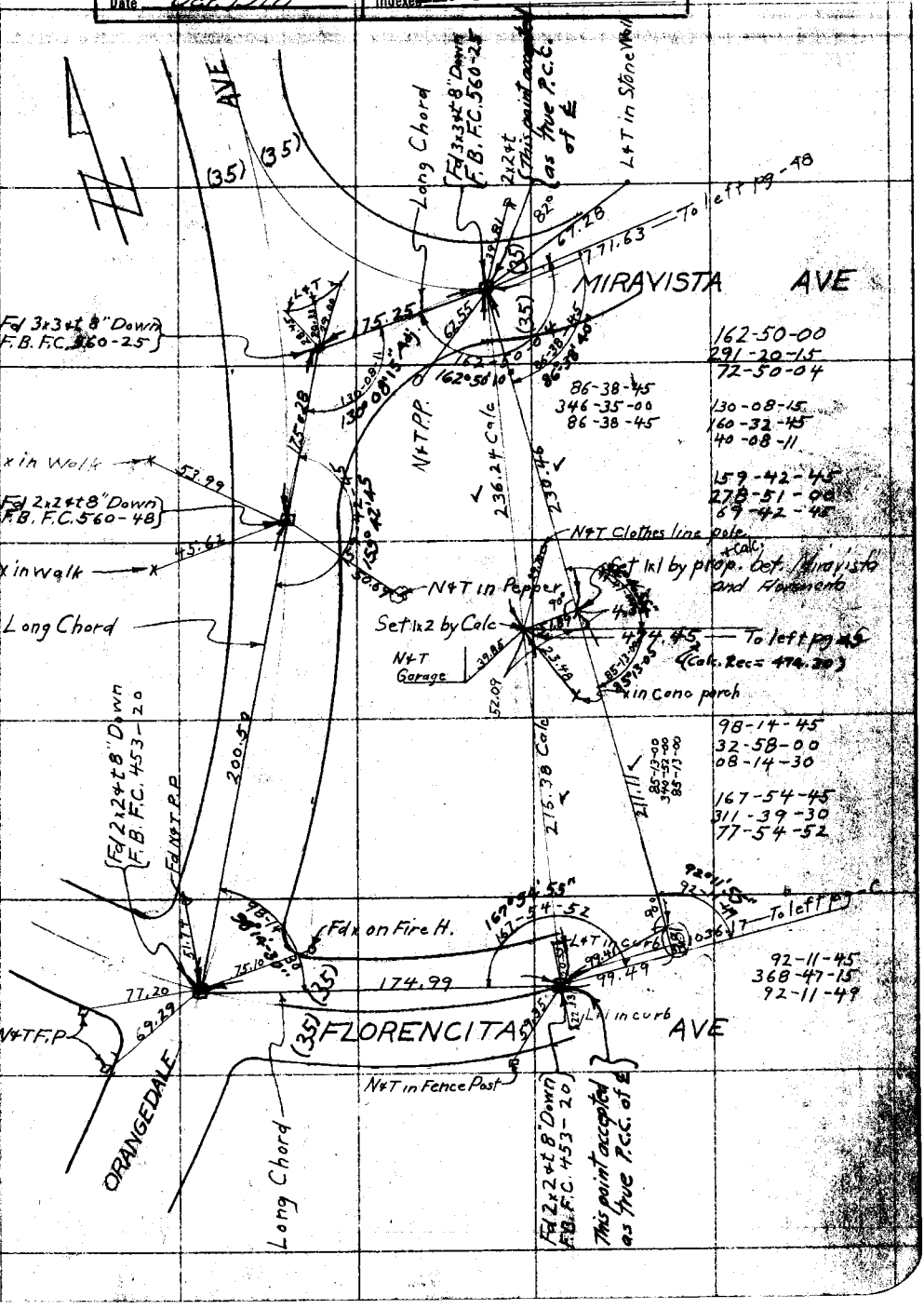

Note: ANY ADDITIONS OR CHANGES ON THIS SHEET MUST BE MADE OR CIRCLED IN Red. WITH DATE AND NAME OF PERSON MAKING CHANGE.

Do not extend notes this side of this line

RETURN TO LOS ANGELES COUNTY SURVEYOR

F.B. 315 Pg. 48 Chief Party Notes by McNeal Date

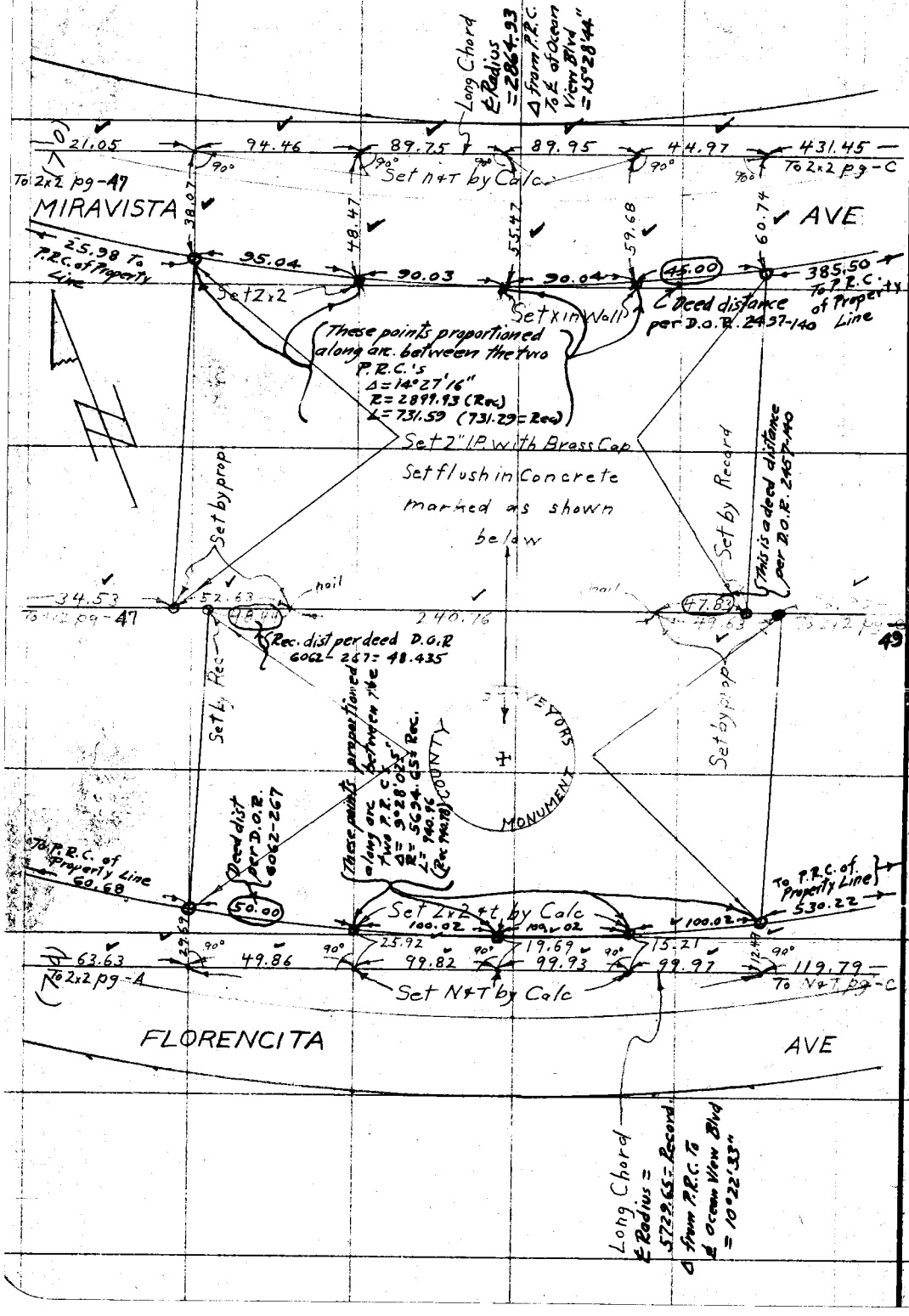

RETURN TO
LOS ANGELES COUNTY SURVEYOR

Do not extend notes this side of this line

Note: ANY ADDITIONS OR CHANGES ON THIS SHEET MUST BE MADE OR CIRCLED IN Red. WITH DATE AND NAME OF PERSON MAKING CHANGE.

Date _____ Notes by McNeal Chief Party _____ F. B. 315 PG. 49

Platted by [illegible]	W. O. No. 911 Tape No. 028
Date Oct. 1928	Location Montrose School Lot
Map No. 19 302	Surveyed by F. J. McNeal
Platting C'k'd by [illegible]	Date Sept 1928
Date Oct. 1928	Indexed A. C. Johnson

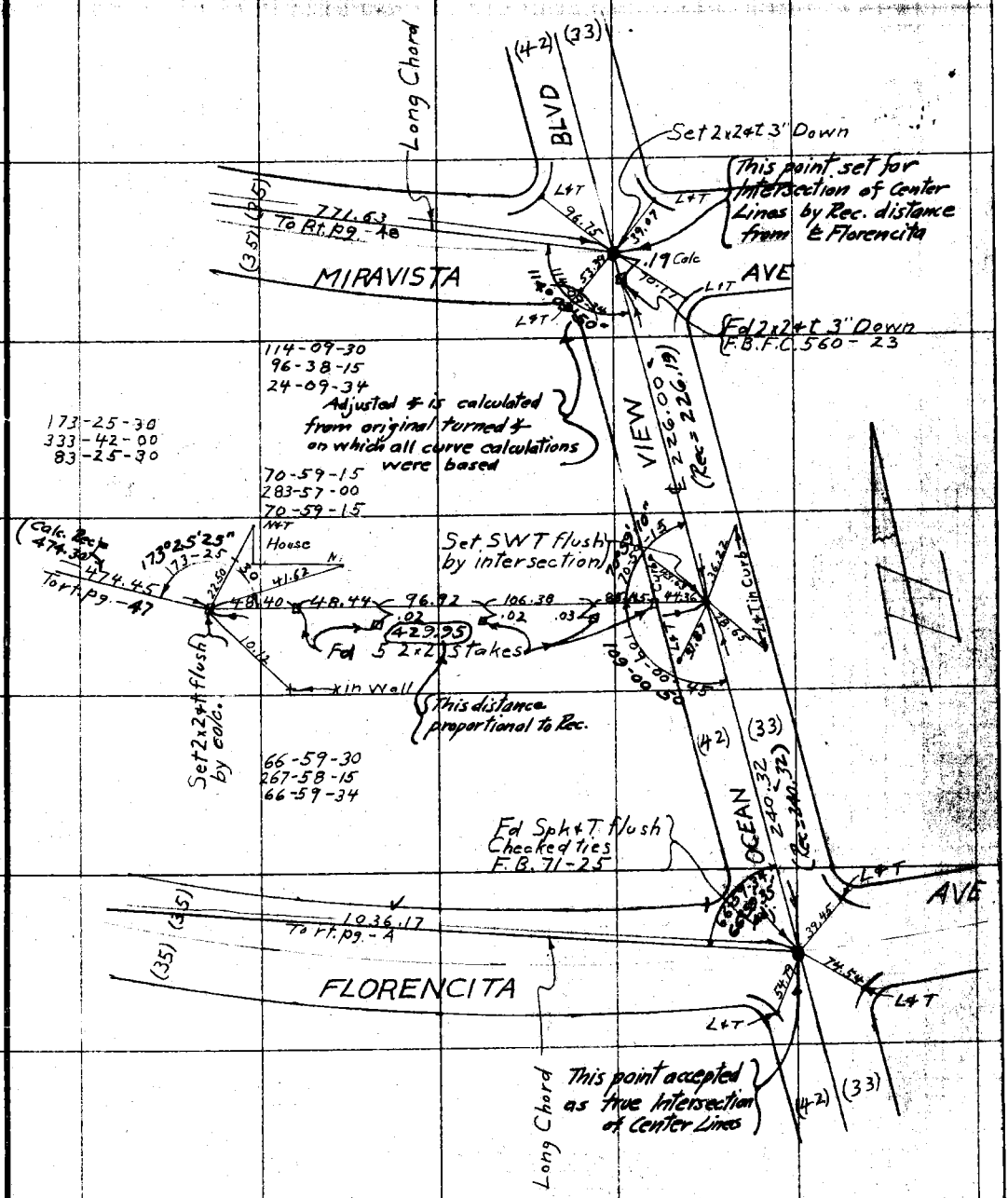

Note: ANY ADDITIONS OR CHANGES ON THIS SHEET MUST BE MADE OR CIRCLED IN Red. WITH DATE AND NAME OF PERSON MAKING CHANGE.

RETURN TO LOS ANGELES COUNTY SURVEYOR

Do not extend notes this side of this line

F.B. 315 PG. 50 Chief Party Notes by Date

RETURN TO

LOS ANGELES COUNTY SURVEYOR

Do not extend notes this side of this line

Note: ANY ADDITIONS OR CHANGES ON THIS SHEET MUST BE MADE OR CIRCLED IN Red. WITH DATE AND NAME OF PERSON MAKING CHANGE.

Date _____ Notes by McNeal Chief Party _____ F. B. 315 PG. 51

Plotted by R.W. Stewart	W. O. No. 911 D. S. O. No. _____
Date Oct 1928	Location Montrose School Lot
Map No. B-302	Surveyed by F.J. McNeal
Plotting C'k'd by L.R.H.	Date Sept-1928
Date Oct, 1928	Indexed A. C. [illegible]

Topography of Montrose School Lot

MIRAVISTA AVE

Fd C.S. Mon. Fd C.S. Mon

3' Rock Wall 1' Thick

Flag pole

R=50' R=50' R=50' R=50'

6" Curb R=6.5

2 Story Brick School

2 Story Brick School

2 Story Brick School

Conc Walk

Conc. Arch Conc. Arch

3' Rock Wall 1' thick

property line

FLORENCITA AVE

Fd C.S.M.

Notes: ANY ADDITIONS OR CHANGES ON THIS SHEET MUST BE MADE OR CIRCLED IN Red. WITH DATE AND NAME OF PERSON MAKING CHANGE.

Do not extend notes this side of this line

RETURN TO LOS ANGELES COUNTY SURVEYOR

F.B. 315 Pg. 52 Chief Party Notes by Date

RETURN TO
LOS ANGELES COUNTY SURVEYOR

Do not extend notes this side of this line

Note: ANY ADDITIONS OR CHANGES ON THIS SHEET MUST BE MADE OR CIRCLED IN Red. WITH DATE AND NAME OF PERSON MAKING CHANGE.

Date _____ Notes by _____ Chief Party _____ F.B. 315 Pg. 53

Plotted by Bert McAfee	W. O. No. 946 D. S. O. No. _____
Date June 1929	Location Washington School Lot
Map No. B-393	Surveyed by _____
Plotting C'k'd by D.M. Finley	Date May 29 & June 1 1929
Date July 1929.	Indexed A. C. Johnson

Note: ANY ADDITIONS OR CHANGES ON THIS SHEET MUST BE MADE OR CIRCLED IN Red. WITH DATE AND NAME OF PERSON MAKING CHANGE.

Do not extend notes this side of this line

RETURN TO LOS ANGELES COUNTY SURVEYOR

SURVEY

OF

WASHINGTON SCHOOL LOT

BELLFLOWER, CALIF.

W.O. 946

Tract # 3197

G.V. Crumley
E.S. Tomblesom.
S.C. Barnhart
Wm. Scott

F.B. ~~351~~ 315 Pg. 54 Chief Party Notes by C.V. Crumley Date 5/29/63

RETURN TO
LOS ANGELES COUNTY SURVEYOR

Do not extend notes this side of this line

Note: ANY ADDITIONS OR CHANGES ON THIS SHEET MUST BE MADE OR CIRCLED IN Red. WITH DATE AND NAME OF PERSON MAKING CHANGE.

Date _____ Notes by Hammond Chief Party [illegible] F.B. 315 Pg. 55

Platted by Bert McAfee	W. O. No. 944 D. S. O. No.
Date June 1929.	Location [illegible]
Map No. B-393	Surveyed by [illegible]
Platting C'k'd by D.M. Finley	Date May 20 & June 1, 1929
Date June 1929.	Indexed A. C. Johnson

Notice: ANY ADDITIONS OR CHANGES OF THIS SHEET MUST BE MADE OR CIRCLED IN Red. WITH DATE AND NAME OF PERSON MAKING CHANGE.

RETURN TO LOS ANGELES COUNTY SURVEYOR

Do not extend notes this side of this line

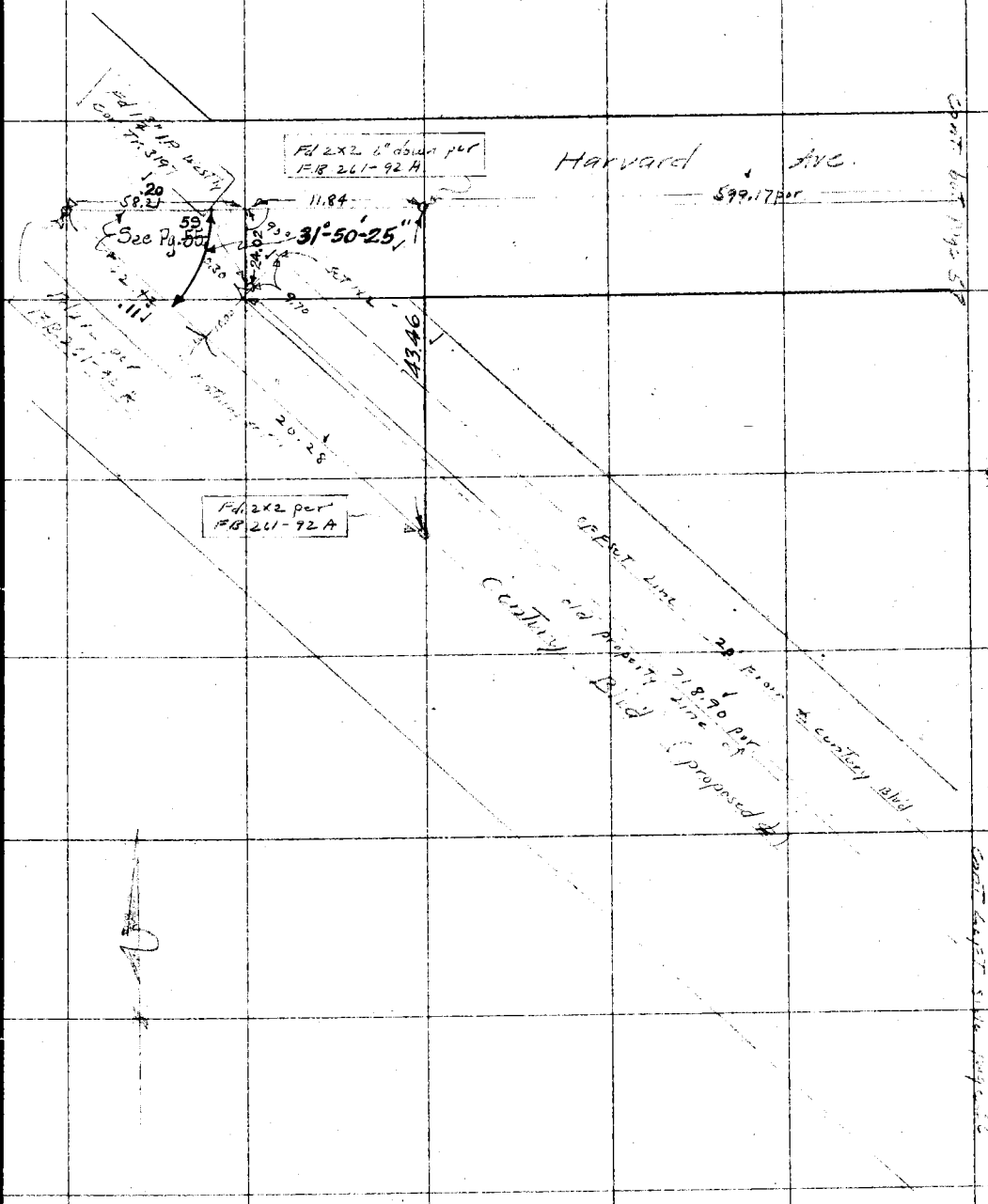

F.B. 315 Pg. 56 Chief Party Notes by [illegible] Date

cont. lower right page 58

337.75 @ 80° = 337.74

378.59

331.53 To Conc. Mon. No. 58

337.74

Offset Line
20' from ℄ century ℄

old property line ℄

Set 2x2 intersection [illegible] Century with lot line [illegible] SW Cor Lot 5

replaced with [illegible] Mon. [illegible]

Set 1x2 cold dist [illegible] century

58° 12' 55"

10.00

47.06

35.29

Set 1x1 by intersection

433.81

Set 2x2 bu par between SE & SW Cor. Tr. 3199 [illegible] SW Cor Lot 5

79

344.55

(1) 58-13-00
(4) 2 [illegible]
(2) 265-43-15

718.68 Rec	= 718.90 per.
344.45 "	= 344.55 "
136.70 "	= 136.74 "
1199.83 Rec	1200.19 ch
	35.29
	6.20
	1241.68

1241.68 @ 84° = 1241.68

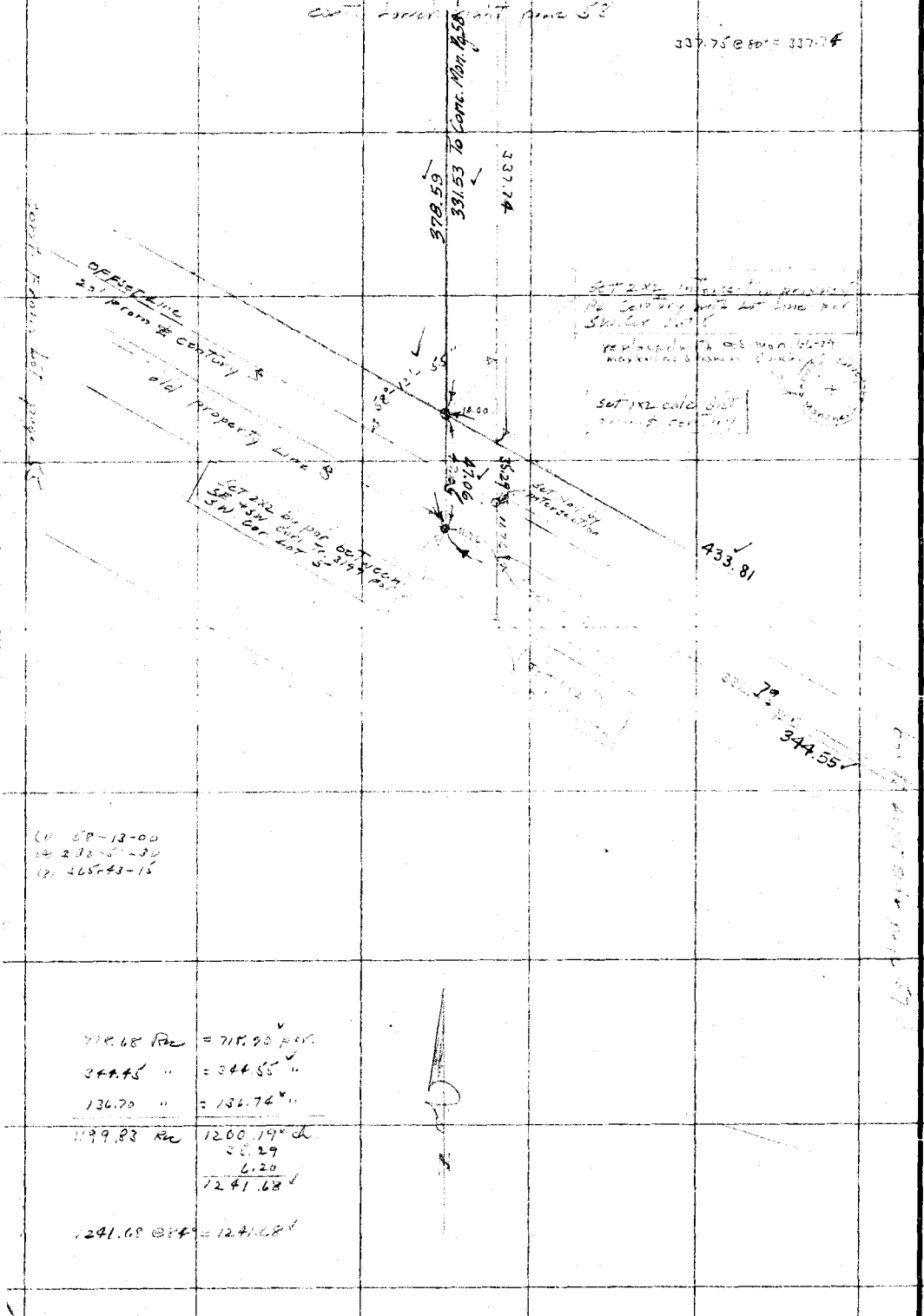

RETURN TO
LOS ANGELES COUNTY SURVEYOR

Do not extend notes this side of this line.

Note: ANY ADDITIONS OR CHANGES ON THIS SHEET MUST BE MADE OR CIRCLED IN Red. WITH DATE AND NAME OF PERSON MAKING CHANGE.

Date _____ Notes by [illegible] Chief Party [illegible] F.B. 315 Pg. 57

Platted by Bert McAtee	W. O. No. 946 D. S. O. No.
Date June 1929	Location [illegible]
Map No. B-393	Surveyed by [illegible]
Platting C'k'd by DM. Finley	Date May 29 & June 1929
Date June 1929	Indexed A. C. Johnson

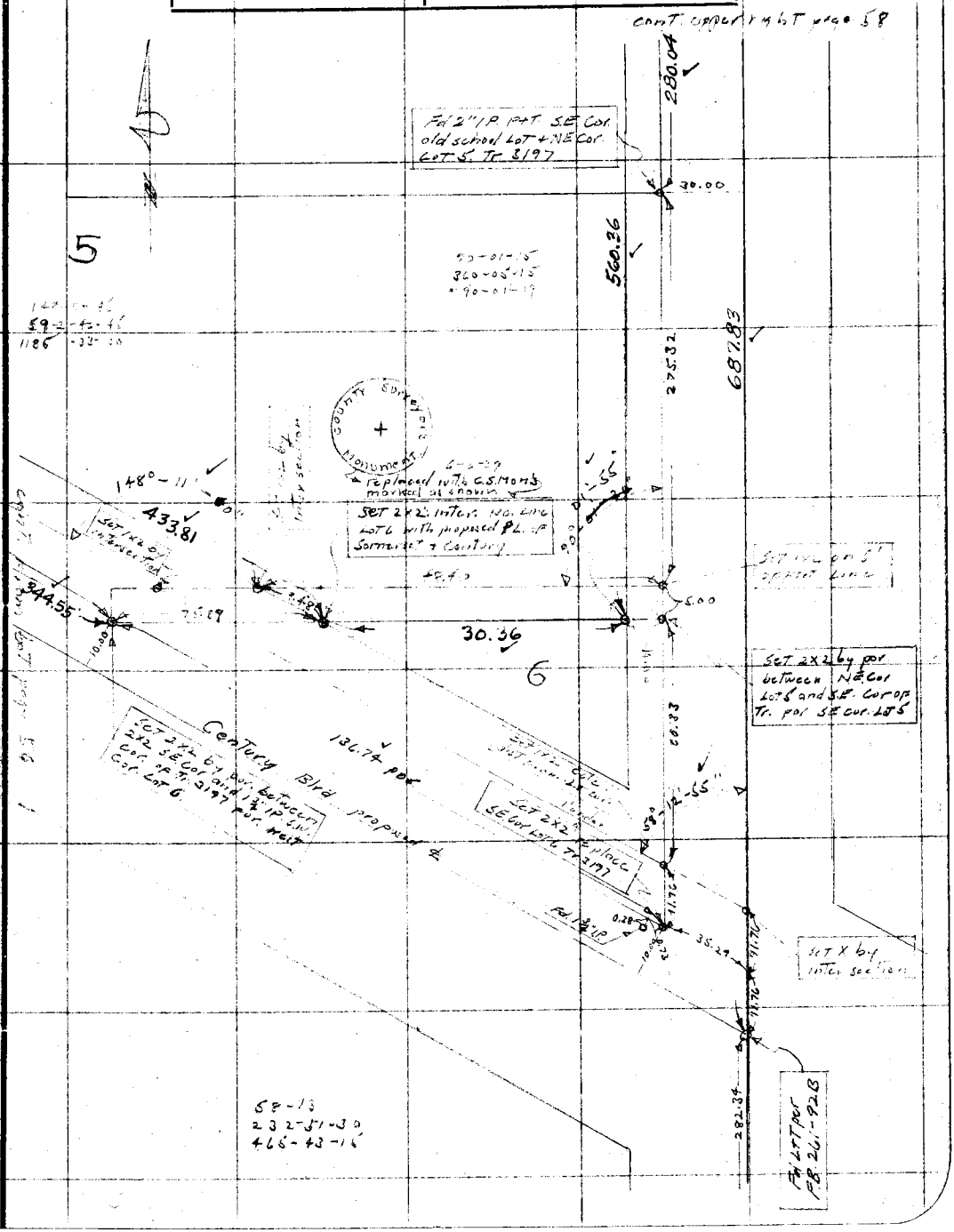

Note: ANY ADDITIONS OR CHANGES ON THIS SHEET MUST BE MADE OR CIRCLED IN Red. WITH DATE AND NAME OF PERSON MAKING CHANGE.

Do not extend notes this side of this line

RETURN TO
LOS ANGELES COUNTY SURVEYOR

F.B. 315 Pg. 57 C.V. Crumley Chief Party Notes by Hammond Date

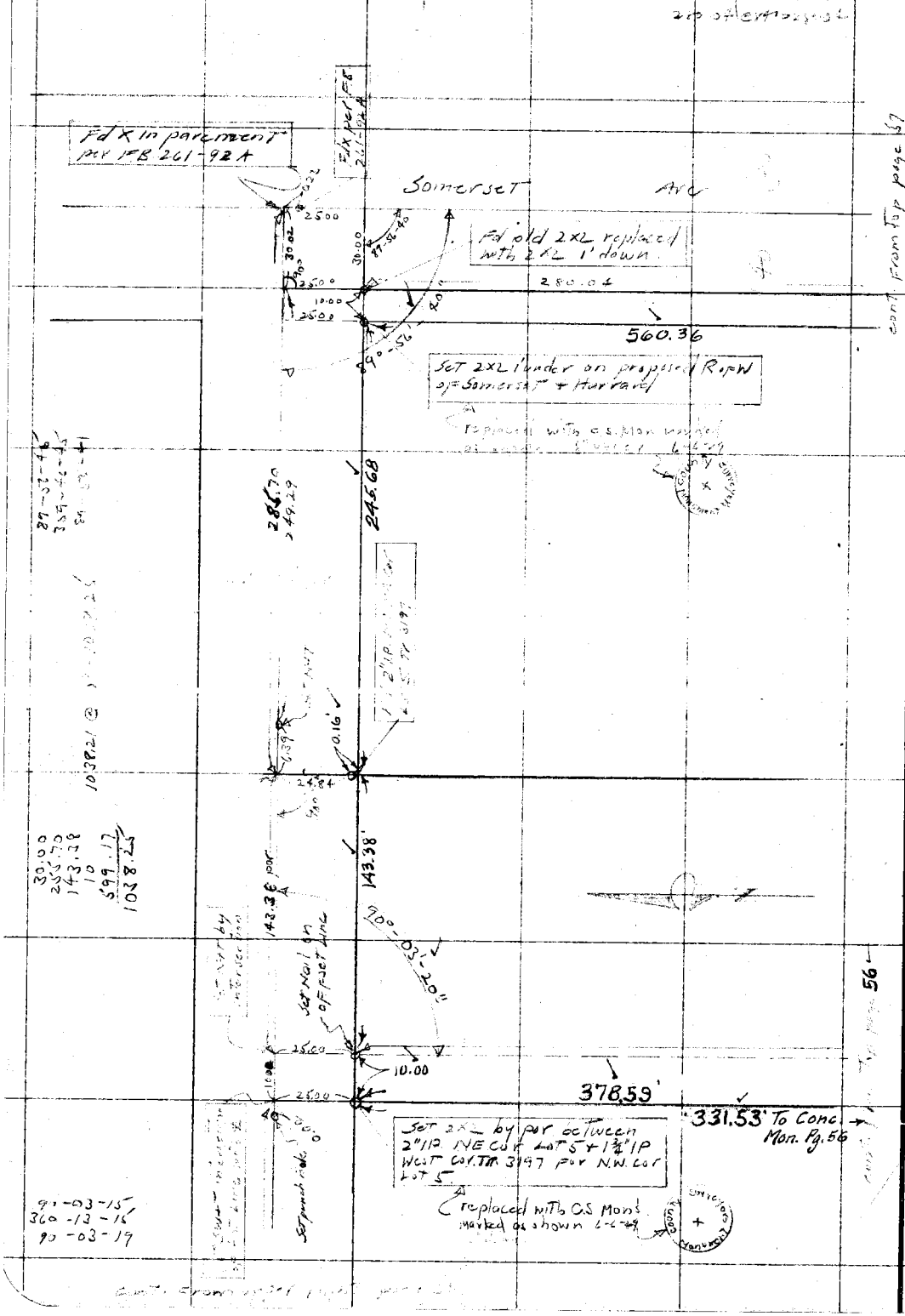

RETURN TO
LOS ANGELES COUNTY SURVEYOR

Do not extend notes this side of this line

Note: ANY ADDITIONS OR CHANGES ON THIS SHEET MUST BE MADE OR CIRCLED IN Red. WITH DATE AND NAME OF PERSON MAKING CHANGE.

Date _____ Notes by _____ Chief Party _____ F.B. 315 Pg. 59

T = 84° Fall

Platted by	W. O. No. 946 B. B. O. No. 059 - 21½" Pull
Date	Location Washington School Lot - Bellflower.
Map No.	Surveyed by C. V. Crumley
Platting O'k'd by	Date May 29 - June 1, 1929
Date	Indexed A. C. Johnson

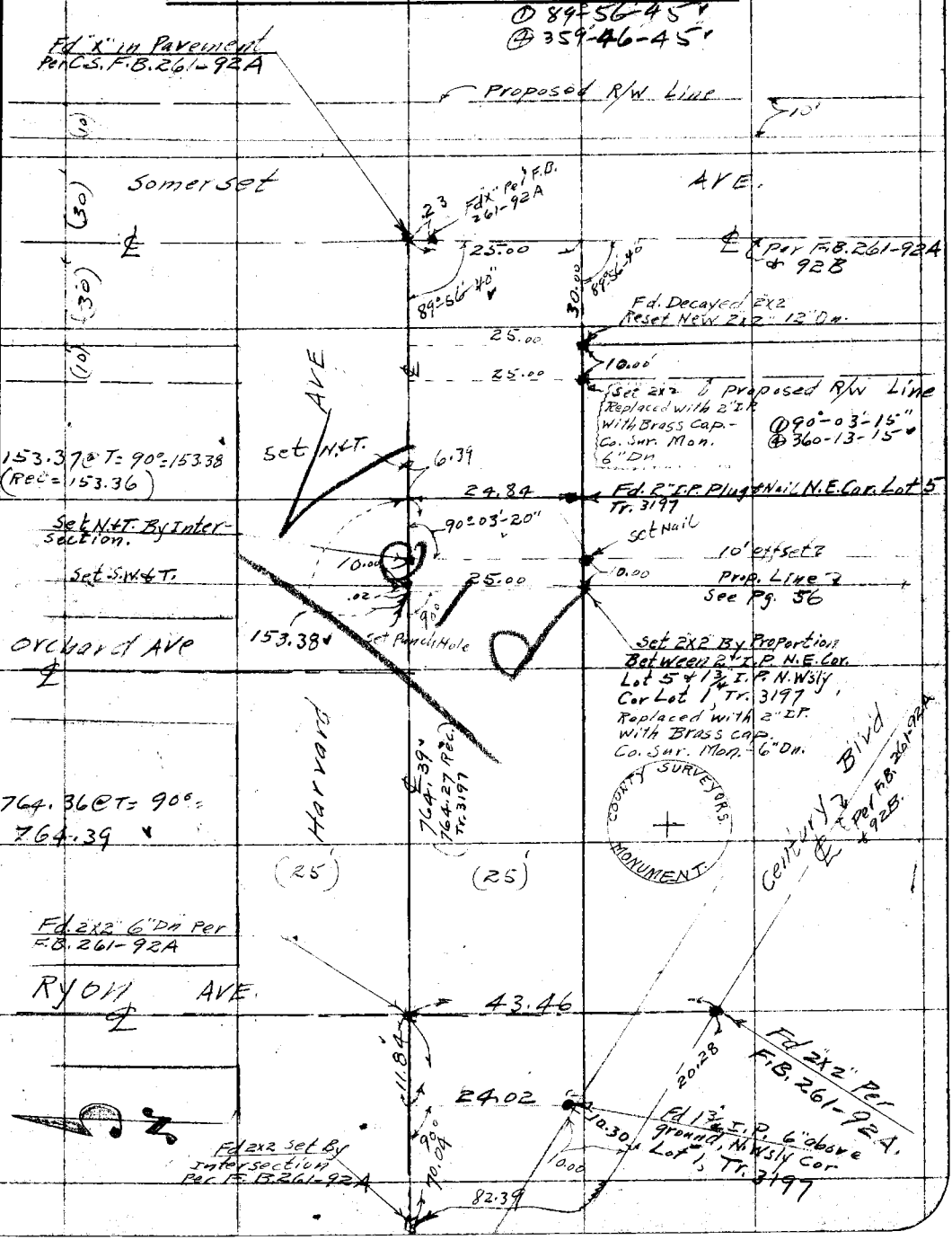

Notes: ANY ADDITIONS OR CHANGES ON THIS SHEET MUST BE MADE OR CIRCLED IN Red. WITH DATE AND NAME OF PERSON MAKING CHANGE.

Do not extend notes this side of this line

RETURN TO LOS ANGELES COUNTY SURVEYOR

F. B. 315 PG. 60 Chief Party Notes by C.V. Crumley Date 5/29-6/1/29

RETURN TO LOS ANGELES COUNTY SURVEYOR

Do not extend notes this side of this line

Note: ANY ADDITIONS OR CHANGES ON THIS SHEET MUST BE MADE OR CIRCLED IN Red. WITH DATE AND NAME OF PERSON MAKING CHANGE.

Date Sept 29 Notes by Dunlap Chief Party P. T. Dunlap F.B. 315 Pg. 61

Platted by G.A. Crowl	W. O. No. 954 S. P. O. G. O. No. 1012
Date Dec. 1929	Location Alamitos Bay, Long Beach
Map No. B-477	Surveyed by P. T. Dunlap
Plotting C'k'd by O.M. Finley	Date Sept 1929
Date Dec. 1929	Indexed A. C. Johnson

SURVEY OF ALAMITOS BAY PARK

W.O. 954

P.T. Dunlap	Chief
V.R. Wilson	Inst.
R.V. Chase	H. Chain
A.J. White	R. Chain
S.C. Barnhart	H. Chain

Tape used #012
Std. @ 76°

Notice: ANY ADDITIONS OR CHANGES ON THIS SHEET MUST BE MADE OR CIRCLED IN Red. WITH DATE AND NAME OF PERSON MAKING CHANGE.

Do not extend notes this side of this line

RETURN TO LOS ANGELES COUNTY SURVEYOR

F. B. 315 PG 67 Chief Party Notes by Date

RETURN TO
LOS ANGELES COUNTY SURVEYOR

Do not extend notes this side of this line

Note: ANY ADDITIONS OR CHANGES ON THIS SHEET MUST BE MADE OR CIRCLED IN Red. WITH DATE AND NAME OF PERSON MAKING CHANGE.

Date Sept '29 Notes by Dunlap Chief Party P.T.D. F.B. 315 Pg. 63

Platted by G. Alcrowe	W.O. No. 954 ~~D.S.O.~~ Tape No. 1012
Date Dec. 1929	Location Alamitos Bay Park
Map No. B-477	Surveyed by P.T. Dunlap
Platting C'k'd by D. M. F.	Date Sept '29
Date DEC 1929	Indexed A. C. Johnson

Cont. on Bot. Page 64

INDEX

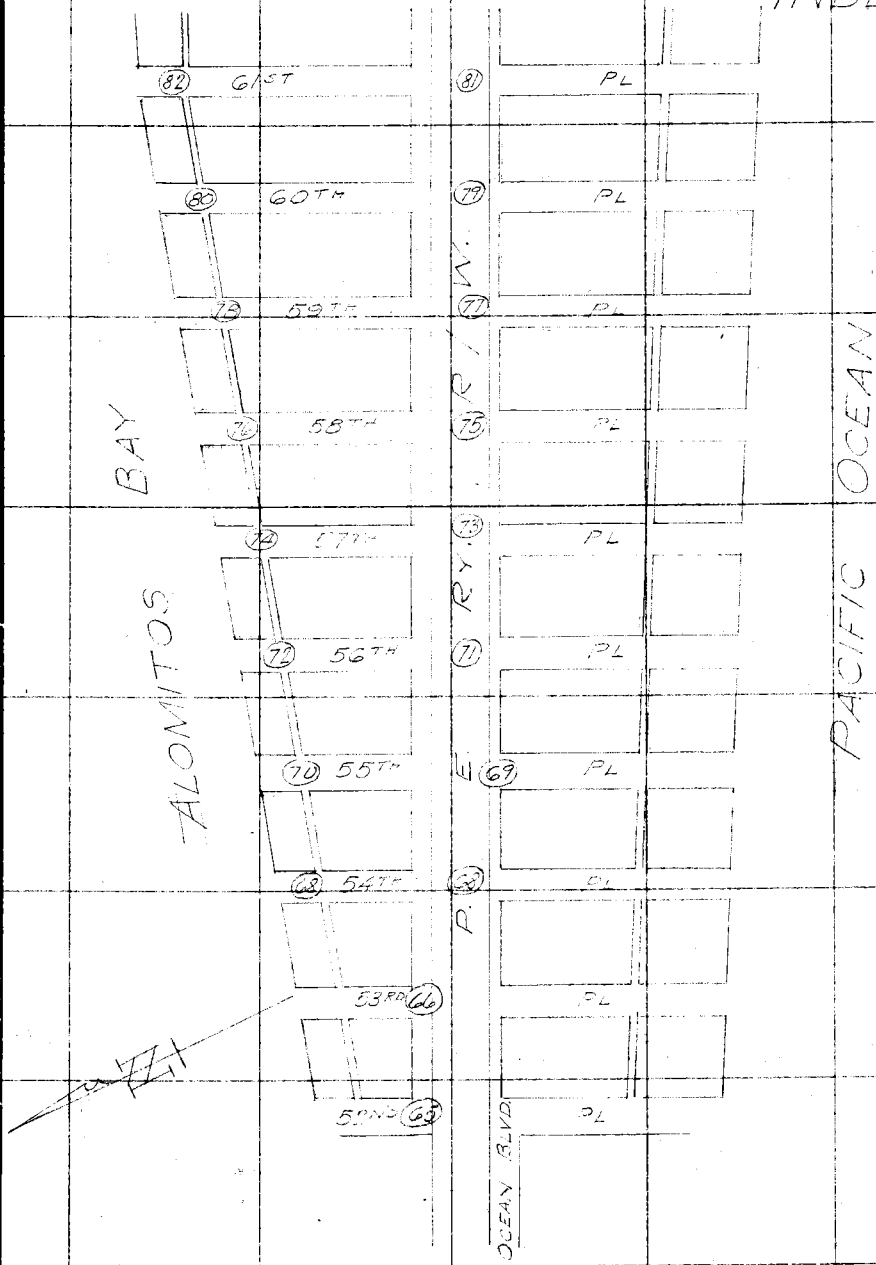

For Location of Mean High Tide Line
See L.B. 486 - Pgs. 160 to 178.

Note: ANY ADDITIONS OR CHANGES ON THIS SHEET MUST BE MADE OR CIRCLED IN Red. WITH DATE AND NAME OF PERSON MAKING CHANGE.

Do not extend notes this side of this line

RETURN TO
LOS ANGELES COUNTY SURVEYOR

F. B. 315 Pg. 64 P. T. D. Chief Party Notes by Dunlap Date Sept 1929

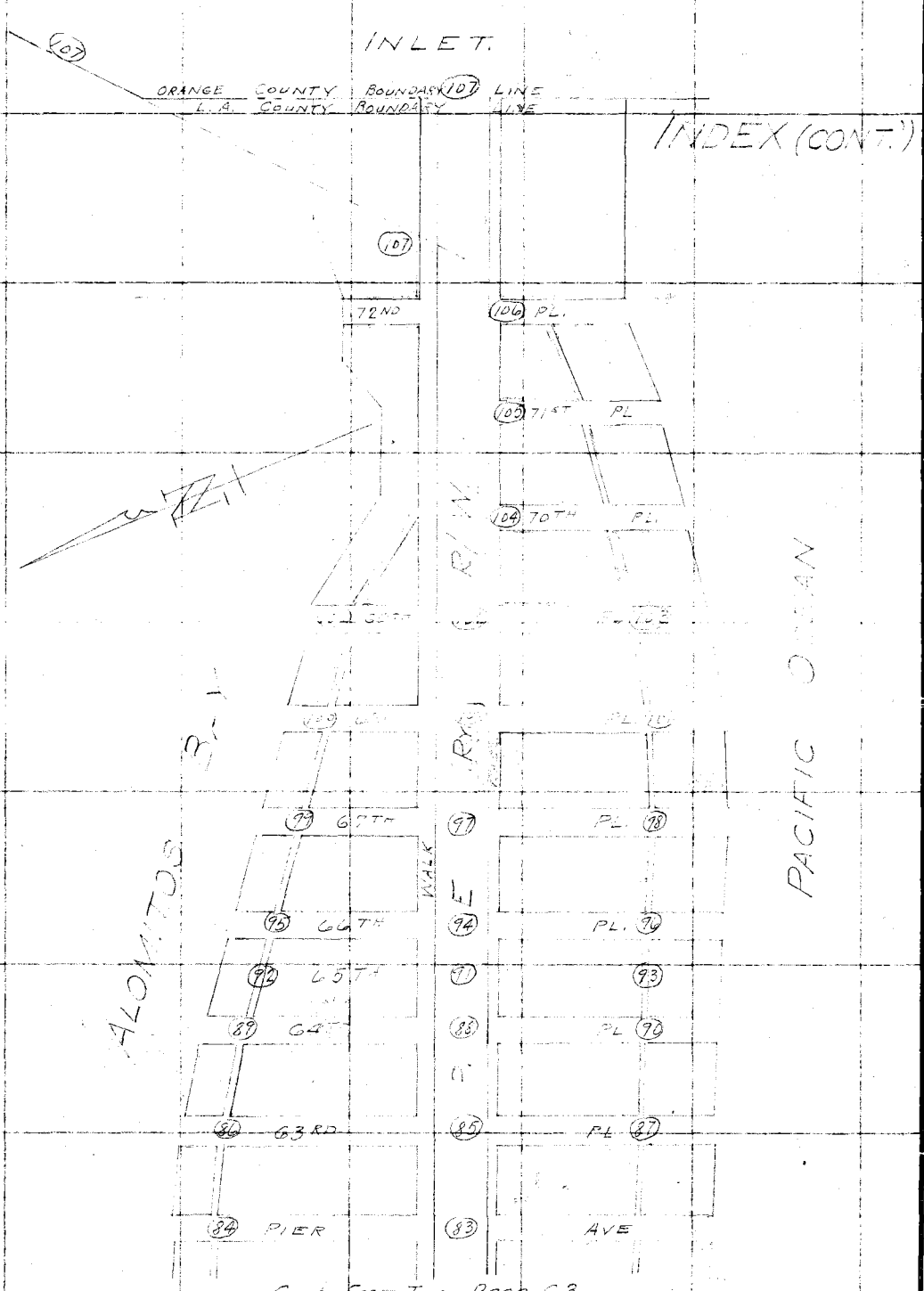

Cont. From Top Page 63

RETURN TO LOS ANGELES COUNTY SURVEYOR

Do not extend notes this side of this line

Note: ANY ADDITIONS OR CHANGES ON THIS SHEET MUST BE MADE OR CIRCLED IN Red WITH DATE AND NAME OF PERSON MAKING CHANGE.

Date [illegible] Notes by [illegible] Chief Party [illegible] F.B. 315 Pg. 65

Platted by Yakowolf
Date Dec. 1929
Map No. B-477
Platting C'k'd by D. M. F.
Date DEC 1929

W. O. No. [illegible] D. S. O. No. [illegible]
Location [illegible]
Surveyed by [illegible]
Date [illegible]
Indexed A. C. Johnson

Std. at 76°

Note: ANY ADDITIONS OR CHANGES ON THIS SHEET MUST BE MADE OR CIRCLED IN Red. WITH DATE AND NAME OF PERSON MAKING CHANGE.

Do not extend notes this side of this line

RETURN TO LOS ANGELES COUNTY SURVEYOR



F.B. 315 Pg. 66 P.T. Dunlap Chief Party Notes by P.T.D. Date 8-28-29



RETURN TO
LOS ANGELES COUNTY SURVEYOR

Do not extend notes this side of this line

Note: ANY ADDITIONS OR CHANGES ON THIS SHEET MUST BE MADE OR CIRCLED IN Red. WITH DATE AND NAME OF PERSON MAKING CHANGE.

Date _____ Notes by _____ Chief Party _____ F.B. 315 Pg. 67

Platted by _____	W. O. No. _____ D. S. O. No. _____
Date _____	Location _____
Map No. _____	Surveyed by _____
Platting C'k'd by _____	Date _____
Date _____	Indexed A. C. Johnson

Note: ANY ADDITIONS OR CHANGES ON THIS SHEET MUST BE MADE OR CIRCLED IN Red. WITH DATE AND NAME OF PERSON MAKING CHANGE.

Do not extend notes this side of this line

RETURN TO
LOS ANGELES COUNTY SURVEYOR

F. B. 345 Pg. 68 P.T.D. Chief Party Notes by Dunlap Date 2-27-29



Date [illegible] Notes by P.T.D. Chief Party [illegible] F.B. 315 Pg. 69

Platted by [illegible]	W. O. No. [illegible] D. S. O. No. [illegible]
Date Dec. 1929	Location [illegible]
Map No. B-477	Surveyed by [illegible]
Platting C'k'd by D. M. F.	Date 8-19-29
Date DEC 1929	Indexed A. C. Johnson

Std. @ 76°

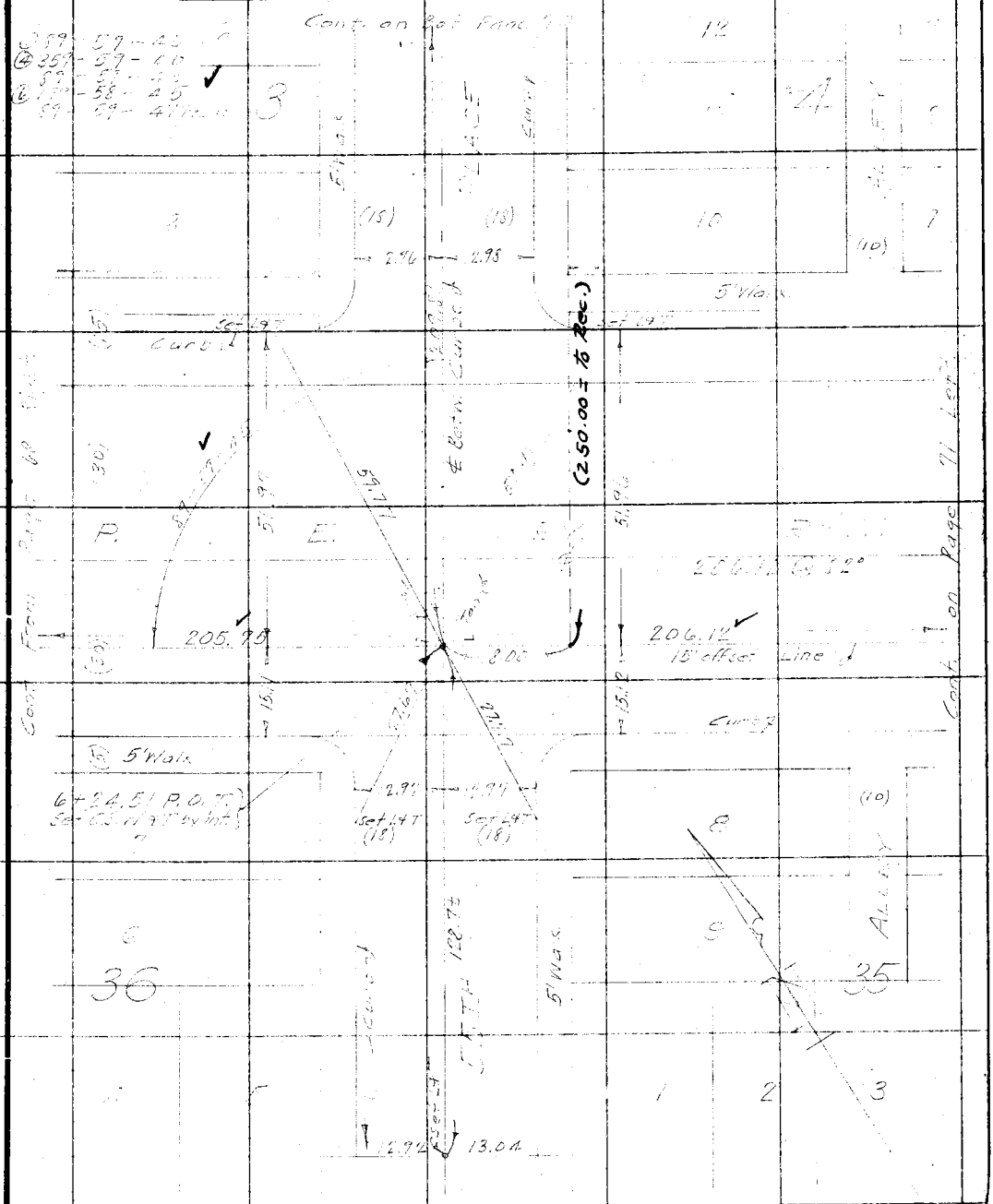

Note: ANY ADDITIONS OR CHANGES ON THIS SHEET MUST BE MADE OR CIRCLED IN Red. WITH DATE AND NAME OF PERSON MAKING CHANGE.

Do not extend notes this side of this line

RETURN TO
LOS ANGELES COUNTY SURVEYOR

RETURN TO
LOS ANGELES COUNTY SURVEYOR

Note: ANY ADDITIONS OR CHANGES ON THIS SHEET MUST BE MADE OR CIRCLED IN **Red.** WITH DATE AND NAME OF PERSON MAKING CHANGE.

Do not extend notes this side of this line

F.B. 315 PG. 10 Chief Party Dunlap Notes by P.T.P. Date 2-21-72

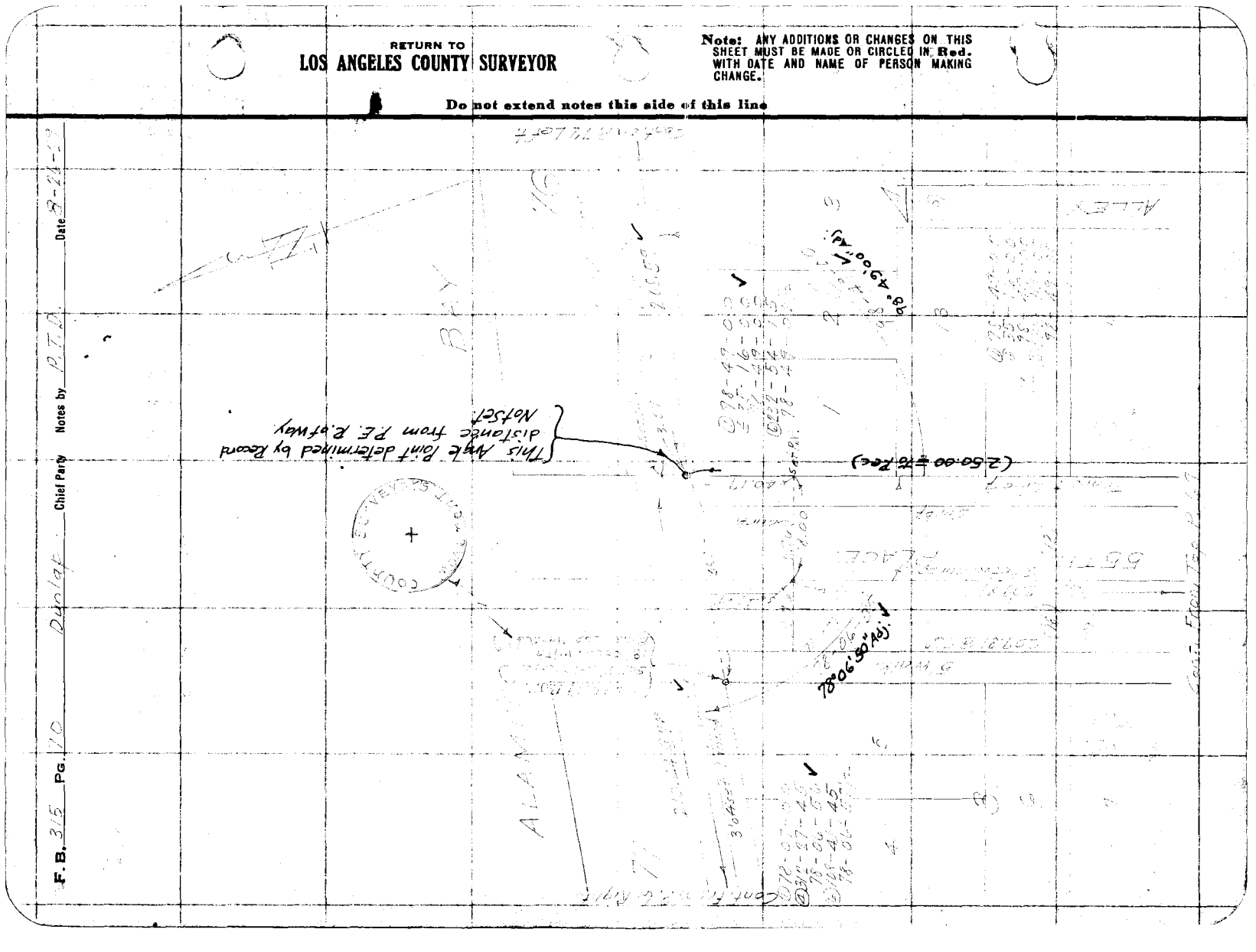

Date [illegible] Notes by [illegible] Chief Party [illegible] F.B 315 Pg 71

Platted by G. A. Crowl	W. O. No. 154 D. S. O. No. [illegible]
Date Dec. 1929	Location [illegible]
Map No. B-477	Surveyed by [illegible]
Platting C'k'd by D. M. F.	Date [illegible]
Date DEC 1929	Indexed A. C. Johnson

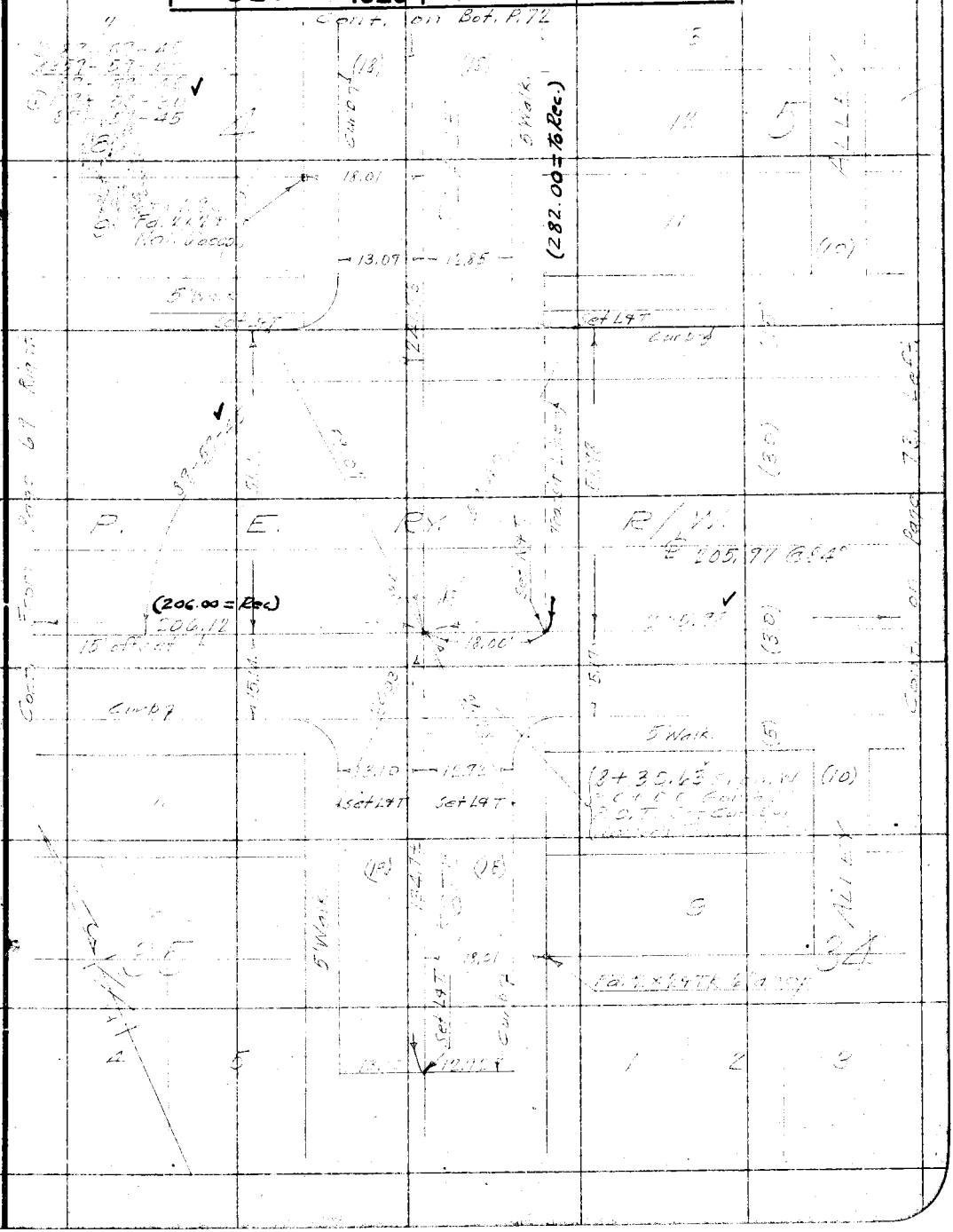

Note: ANY ADDITIONS OR CHANGES ON THIS SHEET MUST BE MADE OR CIRCLED IN Red. WITH DATE AND NAME OF PERSON MAKING CHANGE.

Do not extend notes this side of this line

RETURN TO
LOS ANGELES COUNTY SURVEYOR

F.B. 315 Pg. 72 P.T.D. Chief Party Notes by [illegible] Date 8-23-27



RETURN TO
LOS ANGELES COUNTY SURVEYOR

Do not extend notes this side of this line

Note: ANY ADDITIONS OR CHANGES ON THIS SHEET MUST BE MADE OR CIRCLED IN Red. WITH DATE AND NAME OF PERSON MAKING CHANGE.

Date _____ Notes by _____ Chief Party _____ F.B. 315 Pg. 73

Platted by Gilbrook	W.O. No. 954 D. S. O. No.
Date Dec. 1929	Location
Map No. B-477	Surveyed by
Platting Ck'd by D. M. F.	Date
Date DEC 1929	Indexed A. C. Johnson

Notes: ANY ADDITIONS OR CHANGES ON THIS SHEET MUST BE MADE OR CIRCLED IN Red. WITH DATE AND NAME OF PERSON MAKING CHANGE.

Do not extend notes this side of this line

RETURN TO LOS ANGELES COUNTY SURVEYOR



F.B. 315 Pg. 74 P.T.O. Chief Party Notes by Dunlap Date 8-21-29

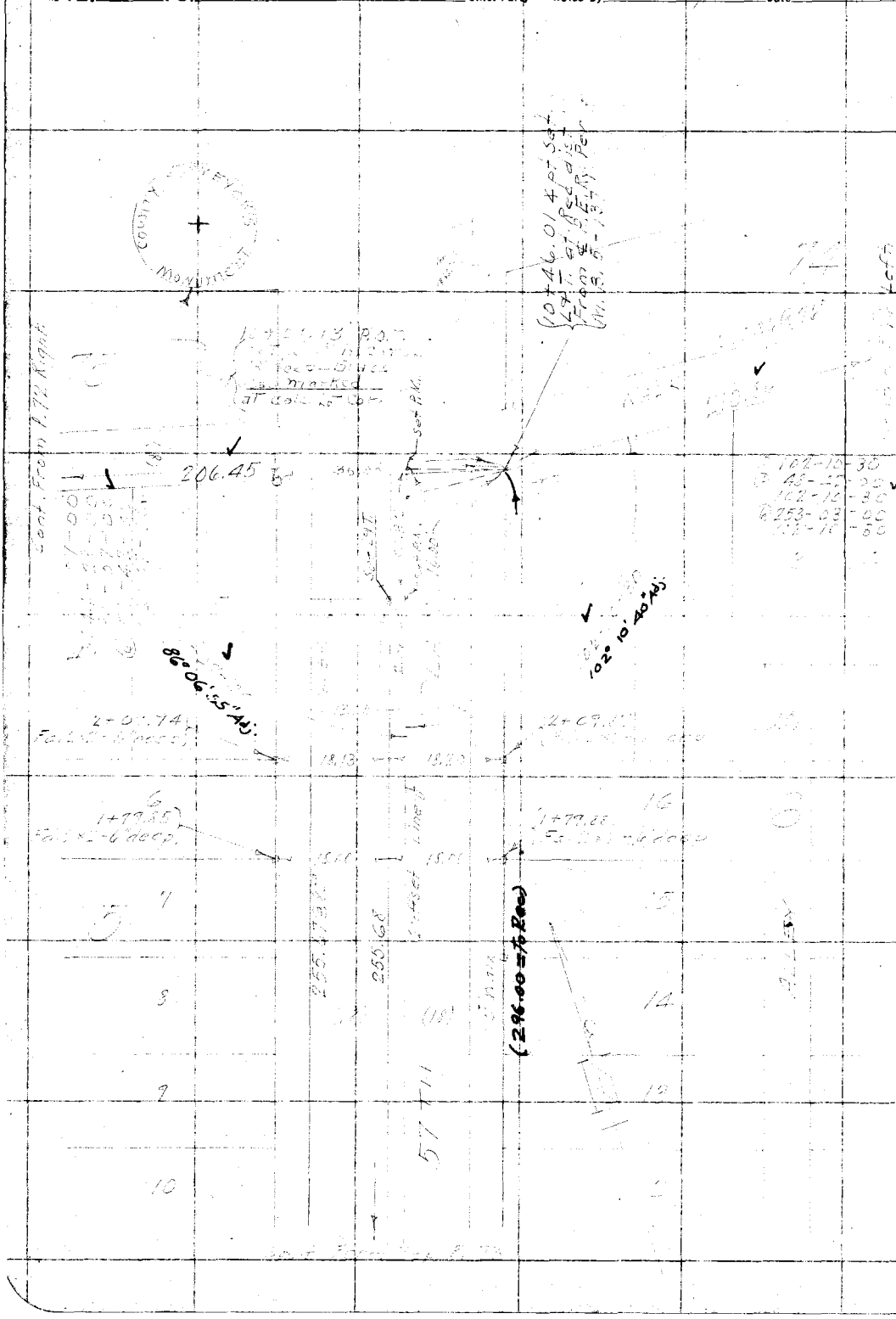

RETURN TO
LOS ANGELES COUNTY SURVEYOR

Do not extend notes this side of this line

Note: ANY ADDITIONS OR CHANGES ON THIS SHEET MUST BE MADE OR CIRCLED IN Red. WITH DATE AND NAME OF PERSON MAKING CHANGE.

Date [illegible] Notes by [illegible] Chief Party [illegible] F.B. 315 Pg. 75

Platted by [illegible]	W. O. No. [illegible] ~~D. S. O.~~ No. [illegible]
Date Dec. 1929	Location [illegible]
Map No. B-477	Surveyed by [illegible]
Platting C'k'd by D. M. F.	Date [illegible]
Date DEC 1929	Indexed A. C. Johnson

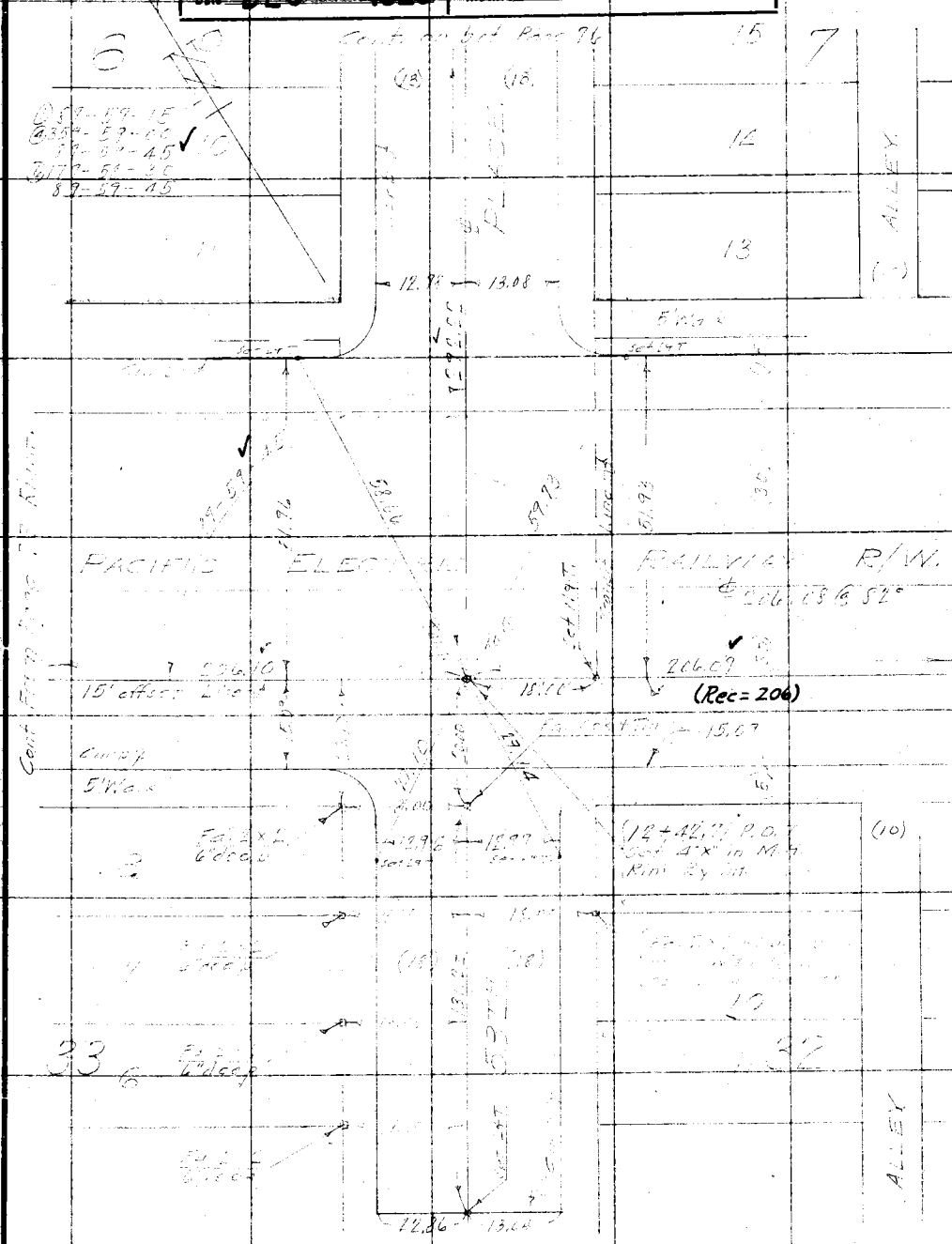

Note: ANY ADDITIONS OR CHANGES ON THIS SHEET MUST BE MADE OR CIRCLED IN Red. WITH DATE AND NAME OF PERSON MAKING CHANGE.

Do not extend notes this side of this line

RETURN TO
LOS ANGELES COUNTY SURVEYOR

RETURN TO
LOS ANGELES COUNTY SURVEYOR

Note: ANY ADDITIONS OR CHANGES ON THIS SHEET MUST BE MADE OR CIRCLED IN **Red.** WITH DATE AND NAME OF PERSON MAKING CHANGE.

Do not extend notes this side of this line

F.B. 315 Pg. 76 Chief Party R.T.D. Notes by Dunlap Date 8-15-27

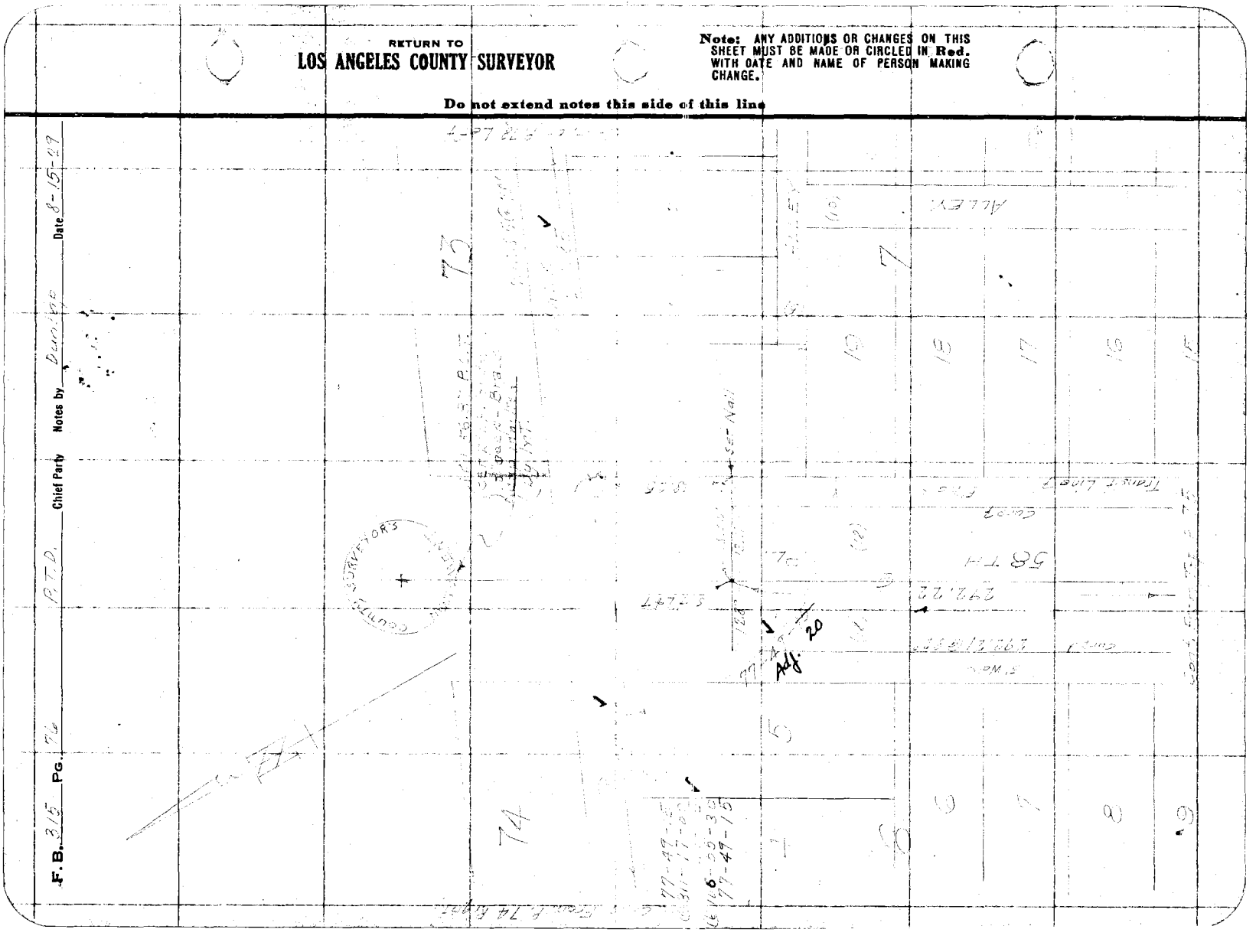

Date 8-15-29 Notes by [illegible] Chief Party [illegible] F.B. 315 Pg. 77

Platted by G. A. Crowl	W. O. No. 754 ~~O. S. O.~~ No. [illegible]
Date Dec. 1929	Location [illegible]
Map No. B-477	Surveyed by [illegible]
Platting C'k'd by D. M. F.	Date 8-15-29
Date DEC 1929	Indexed A. C. Johnson

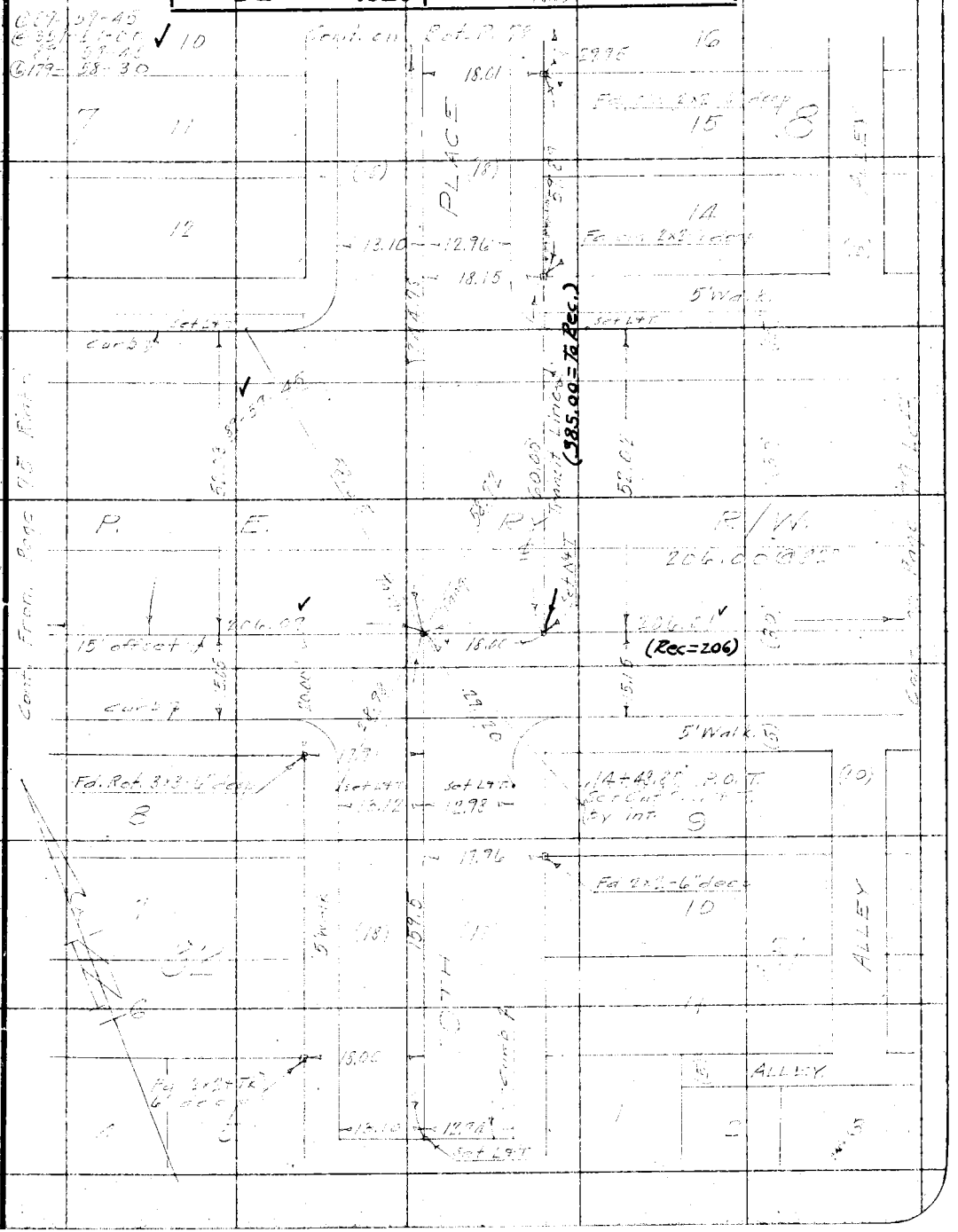

Notes: ANY ADDITIONS OR CHANGES ON THIS SHEET MUST BE MADE OR CIRCLED IN Red. WITH DATE AND NAME OF PERSON MAKING CHANGE.

Do not extend notes this side of this line

RETURN TO
LOS ANGELES COUNTY SURVEYOR

F. B. 215 Pg. 78 P.T.D. Chief Party Notes by Dunlap Date 8-15-29

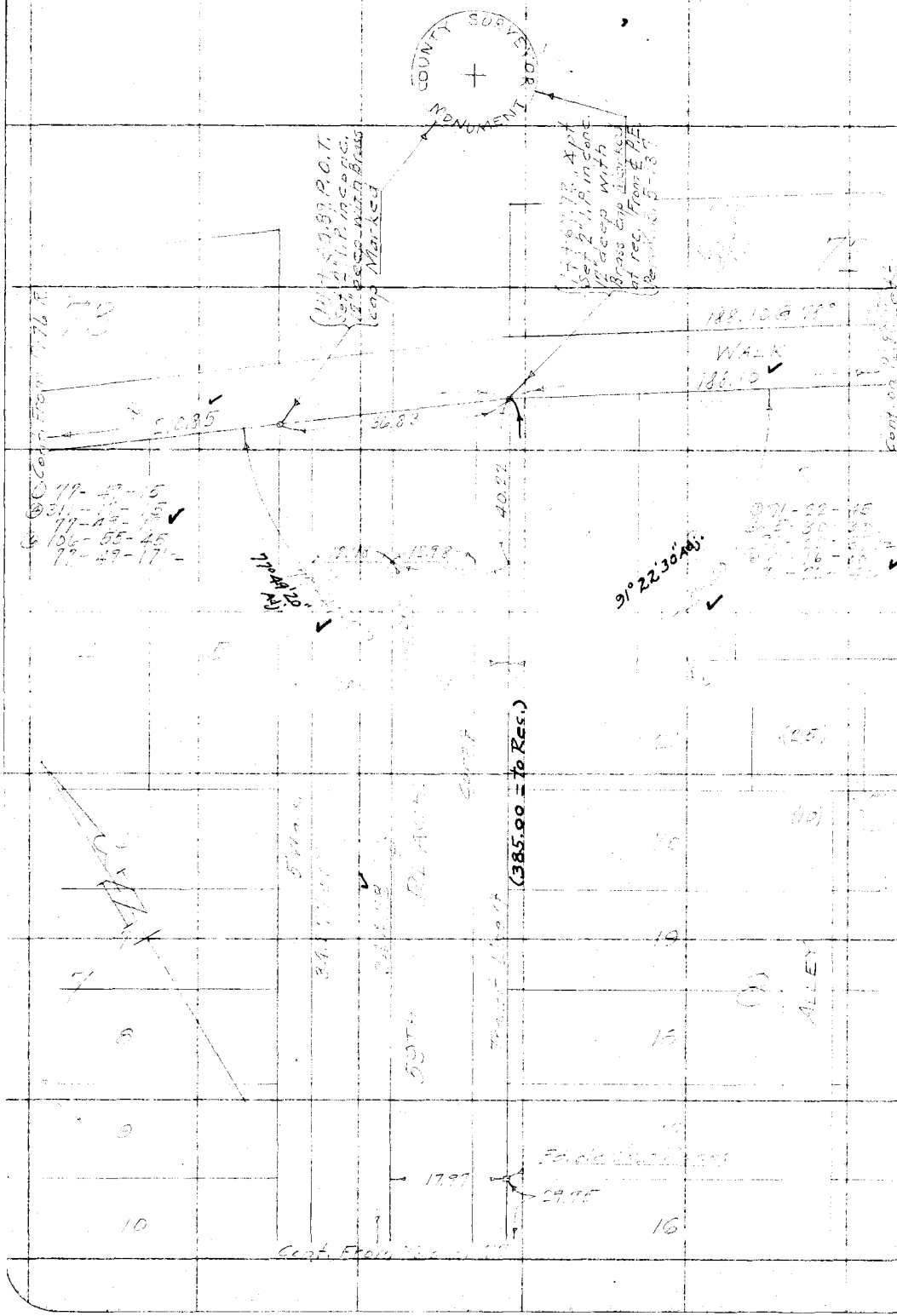

RETURN TO
LOS ANGELES COUNTY SURVEYOR

Do not extend notes this side of this line

Note: ANY ADDITIONS OR CHANGES ON THIS SHEET MUST BE MADE OR CIRCLED IN Red. WITH DATE AND NAME OF PERSON MAKING CHANGE.

Date 8-15-29 Notes by P.T.D. Chief Party Dunlap F.B. 315 Pg. 79

Platted by G.A. Brown	W.O. No. 754 D.S.O. No.
Date Dec. 1929	Location Alamitos Bay Park
Map No. B-477	Surveyed by P.T. Dunlap
Platting C'k'd by D.M.F.	Date 8-15-29
Date DEC 1929	Indexed A. C. Johnson

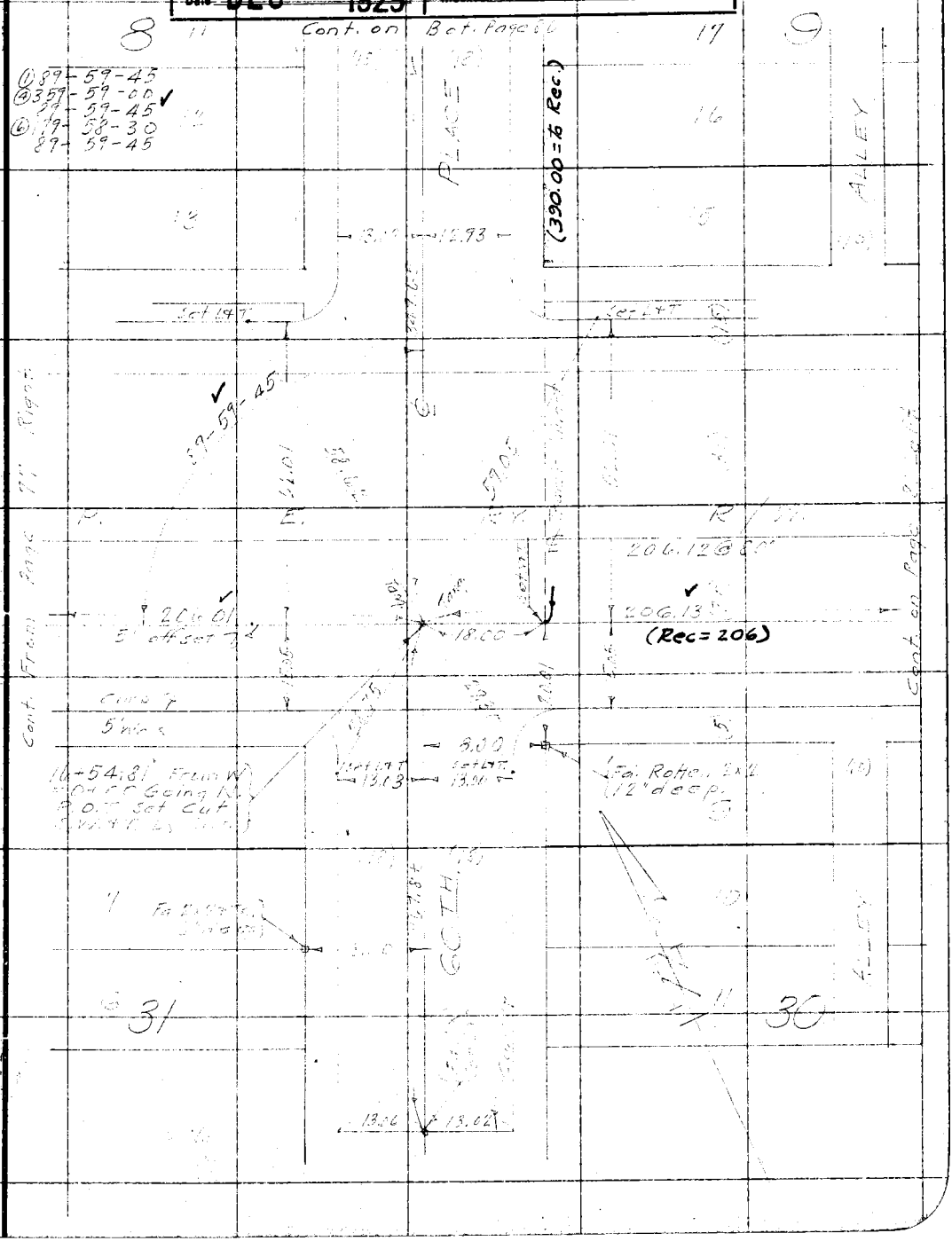

Note: ANY ADDITIONS OR CHANGES ON THIS SHEET MUST BE MADE OR CIRCLED IN Red. WITH DATE AND NAME OF PERSON MAKING CHANGE.

Do not extend notes this side of this line

RETURN TO
LOS ANGELES COUNTY SURVEYOR

RETURN TO
LOS ANGELES COUNTY SURVEYOR

Note: ANY ADDITIONS OR CHANGES ON THIS SHEET MUST BE MADE OR CIRCLED IN **Red.** WITH DATE AND NAME OF PERSON MAKING CHANGE.

Do not extend notes this side of this line

F.B. 315 Pg. 10 Chief Party R.T.D. Notes by Duncan Date 5-16-27

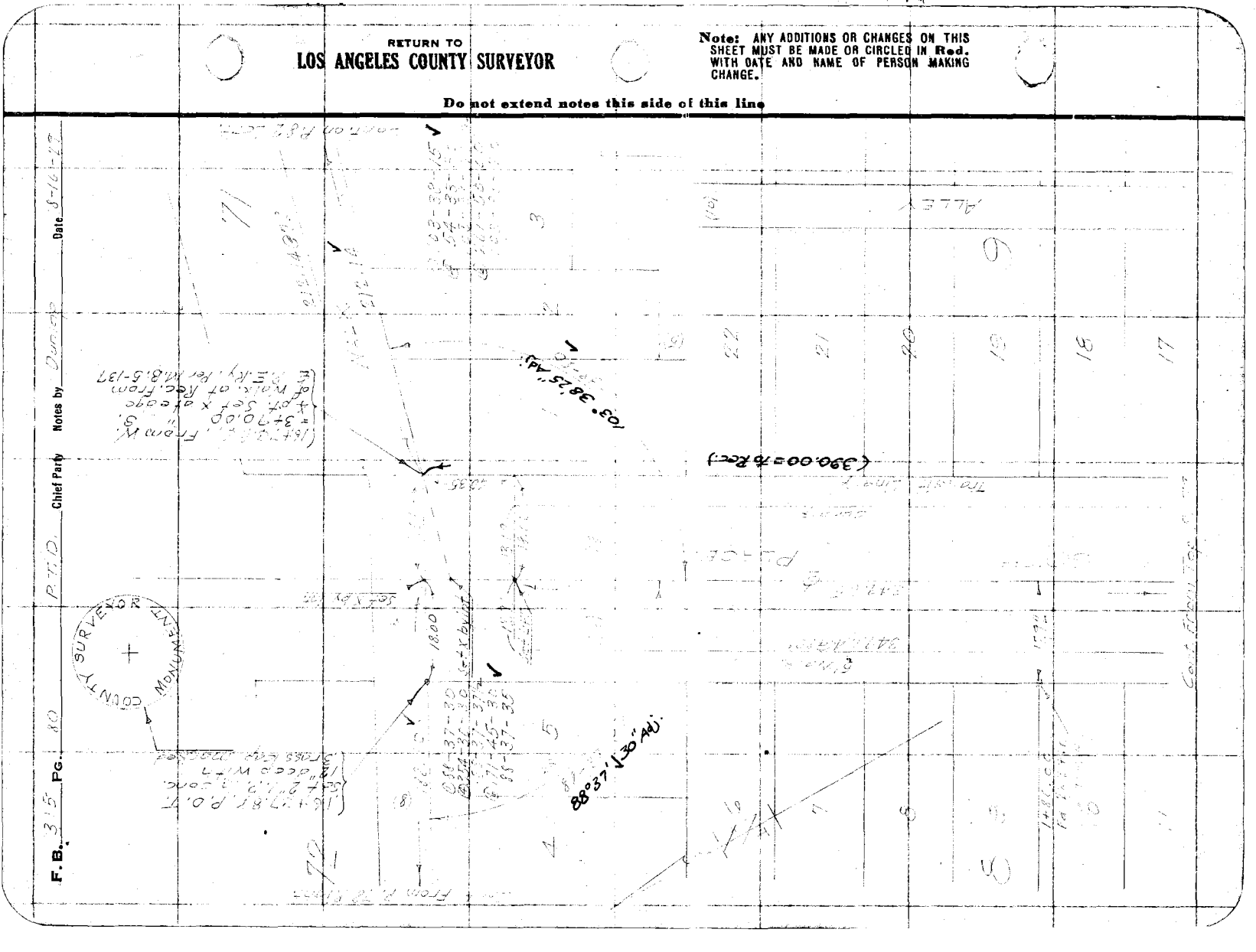

Date _____ Notes by _____ Chief Party _____ F.B. 315 Pg 81

Platted by G. A. Browe	W. O. No. 954 D. S. O. No.
Date Dec. 1929	Location Alameda Bay Park
Map No. B-477	Surveyed by P. T. Dunlap
Platting C'k'd by D. M. F.	Date 3-16-21
Date DEC 1929	Indexed A. C. Johnson



Note: ANY ADDITIONS OR CHANGES ON THIS SHEET MUST BE MADE OR CIRCLED IN Red. WITH DATE AND NAME OF PERSON MAKING CHANGE.

Do not extend notes this side of this line

RETURN TO
LOS ANGELES COUNTY SURVEYOR

F. B. 315 Pg. 82 P.T.D. Chief Party Notes by Dunlap Date 8-20-29

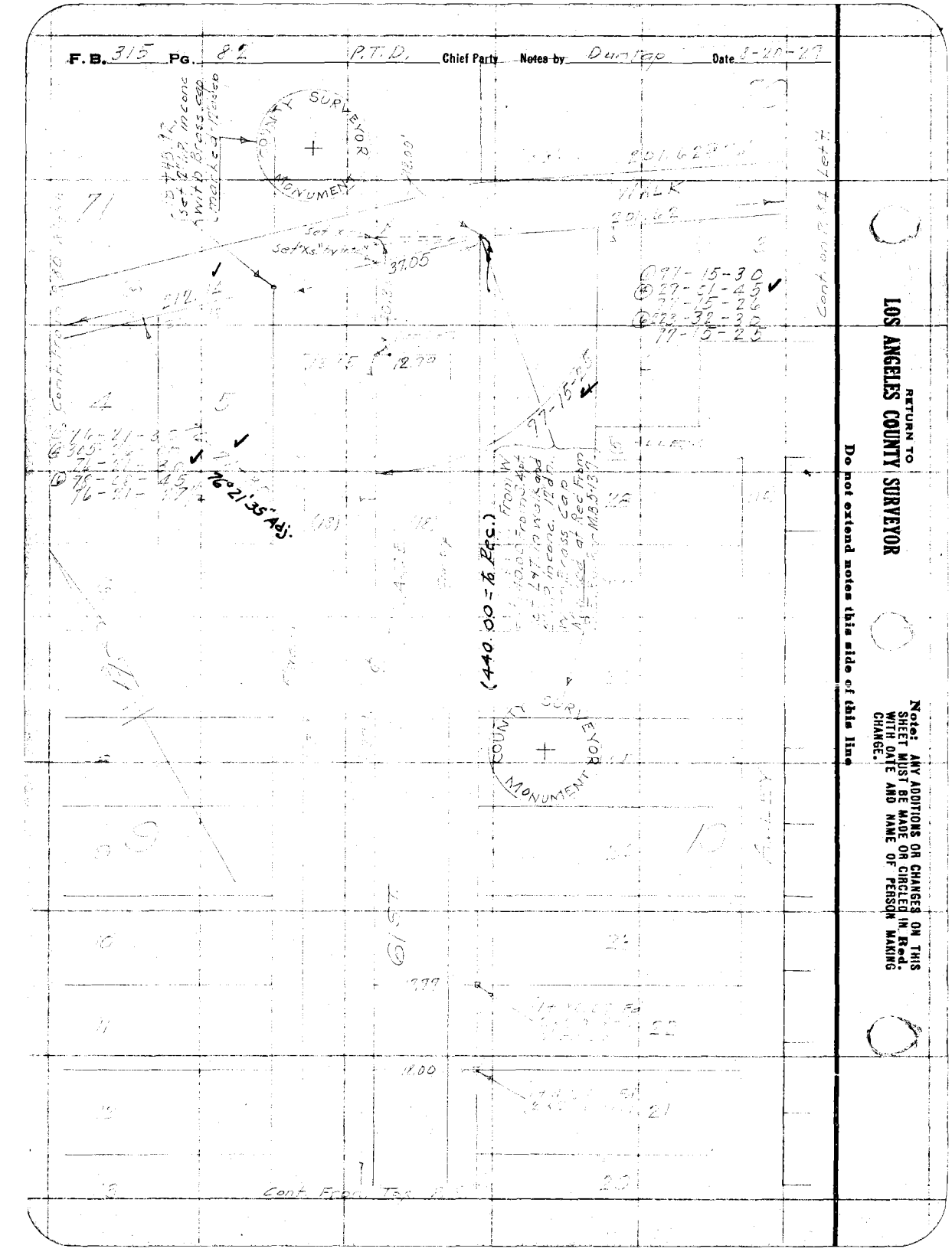

Date 8-20-29 Notes by R.T.D. Chief Party [illegible] F.B. 315 Pg 83

Platted by H.A. Brown
Date Dec. 1929
Map No. B-477
Platting Chkd by D. M. F.
Date DEC 1929

W. O. No. [illegible] D. S. O. No. [illegible]
Location [illegible]
Surveyed by [illegible]
Date [illegible]
Indexed C. Johnson

Cont. on Bet. Page 84

Notes: ANY ADDITIONS OR CHANGES ON THIS SHEET MUST BE MADE OR CIRCLED IN Red. WITH DATE AND NAME OF PERSON MAKING CHANGE.

Do not extend notes this side of this line

RETURN TO LOS ANGELES COUNTY SURVEYOR

F. B. 215 Pg. 84 P. T. D. Chief Party Notes by Dunlap Date 5-22-47



RETURN TO
LOS ANGELES COUNTY SURVEYOR

Do not extend notes this side of this line

Note: ANY ADDITIONS OR CHANGES ON THIS SHEET MUST BE MADE OR CIRCLED IN Red. WITH DATE AND NAME OF PERSON MAKING CHANGE.

Date 9-5-29 Notes by Dunlap Chief Party [illegible] F.B. 315 Pg. 85

Platted by G. A. Crowl	W. O. No. 954 D. S. O. No. [illegible]
Date Dec. 1929	Location [illegible]
Map No. B-477	Surveyed by [illegible]
Platting C'k'd by D. M. F.	Date 9-5-29
Date DEC 1929	Indexed C. Johnson

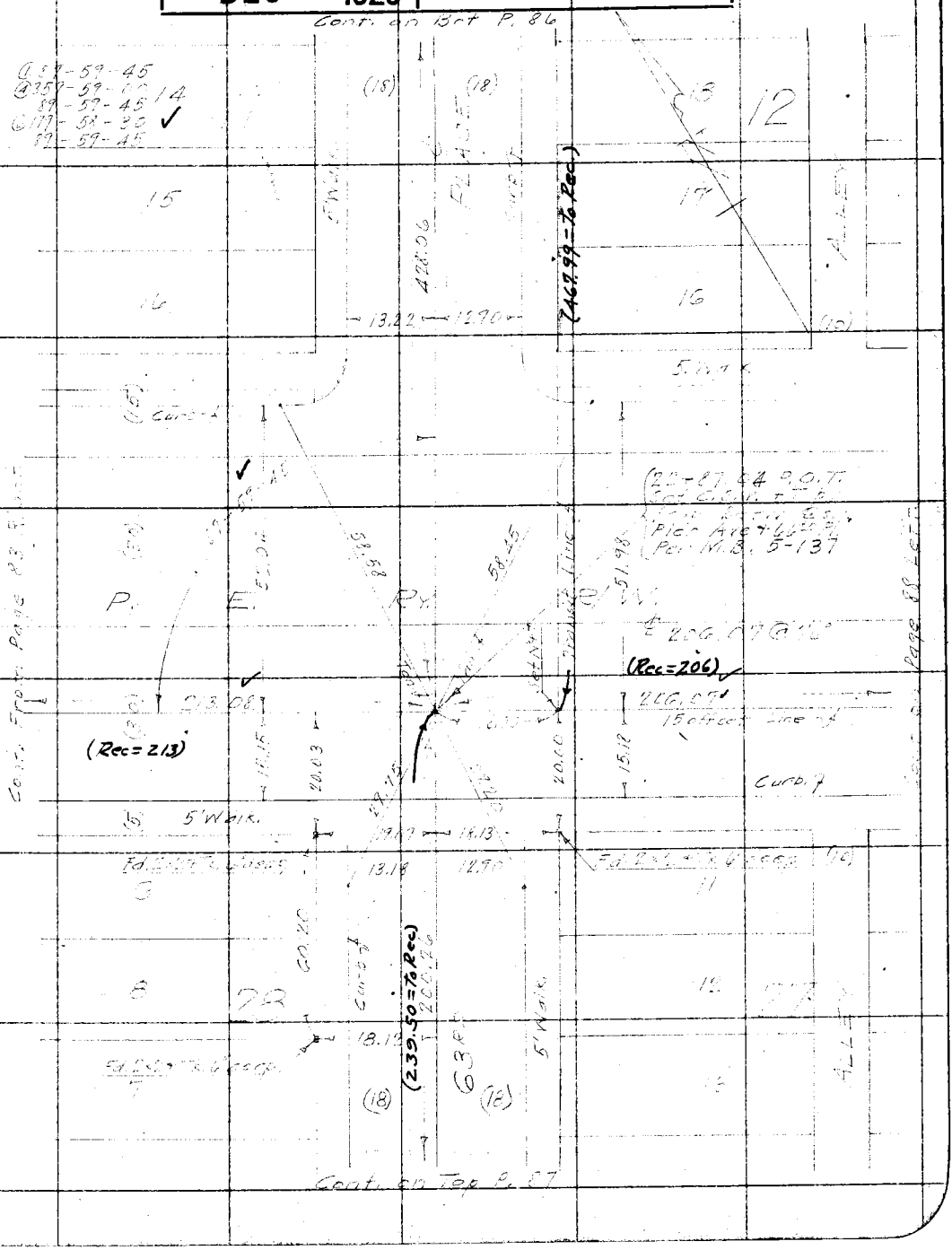

Note: ANY ADDITIONS OR CHANGES ON THIS SHEET MUST BE MADE OR CIRCLED IN Red. WITH DATE AND NAME OF PERSON MAKING CHANGE.

Do not extend notes this side of this line

RETURN TO LOS ANGELES COUNTY SURVEYOR

F. B. 315 Pg. 86 P.T.D. Chief Party Notes by Dunn Date 9-5-57



RETURN TO
LOS ANGELES COUNTY SURVEYOR

Do not extend notes this side of this line

Note: ANY ADDITIONS OR CHANGES ON THIS SHEET MUST BE MADE OR CIRCLED IN Red. WITH DATE AND NAME OF PERSON MAKING CHANGE.

Date 9-11-29 Notes by [illegible] Chief Party [illegible] F.B. 315 Pg 87

Platted by Galerowl	W. O. No. 954 ~~D. S. O.~~ No. [illegible]
Date Dec. 1929	Location [illegible]
Map No. B-477	Surveyed by [illegible]
Platting C'k'd by D. M. F.	Date 9-11-29
Date DEC 1929	Indexed A. C. Johnson

Cont. From Bot P. 85

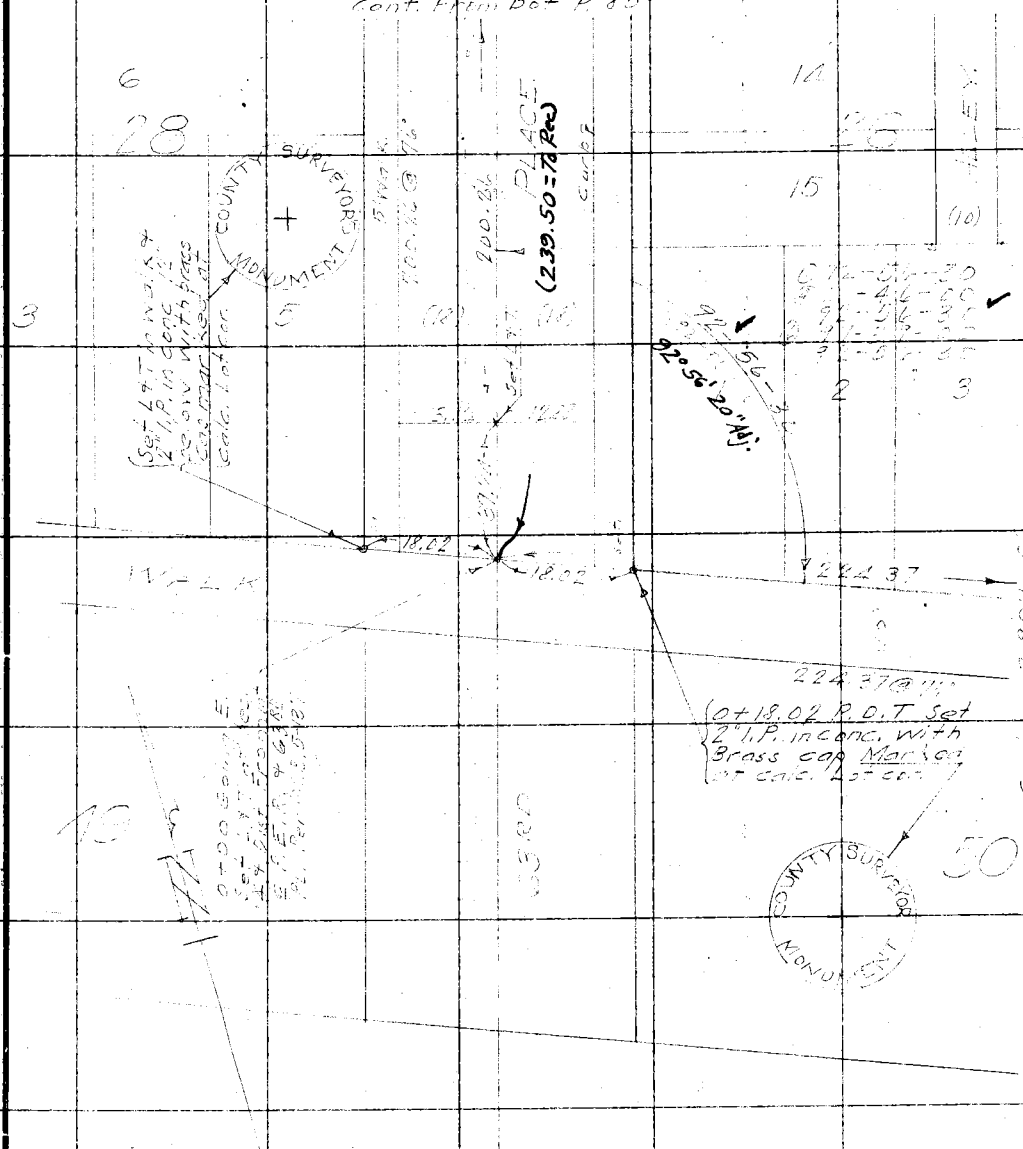

Note: ANY ADDITIONS OR CHANGES ON THIS SHEET MUST BE MADE OR CIRCLED IN Red. WITH DATE AND NAME OF PERSON MAKING CHANGE.

Do not extend notes this side of this line

RETURN TO
LOS ANGELES COUNTY SURVEYOR

F. B. 315 Pg. 88 P. T. D. Chief Party Notes by Dunlap Date 9-5-29

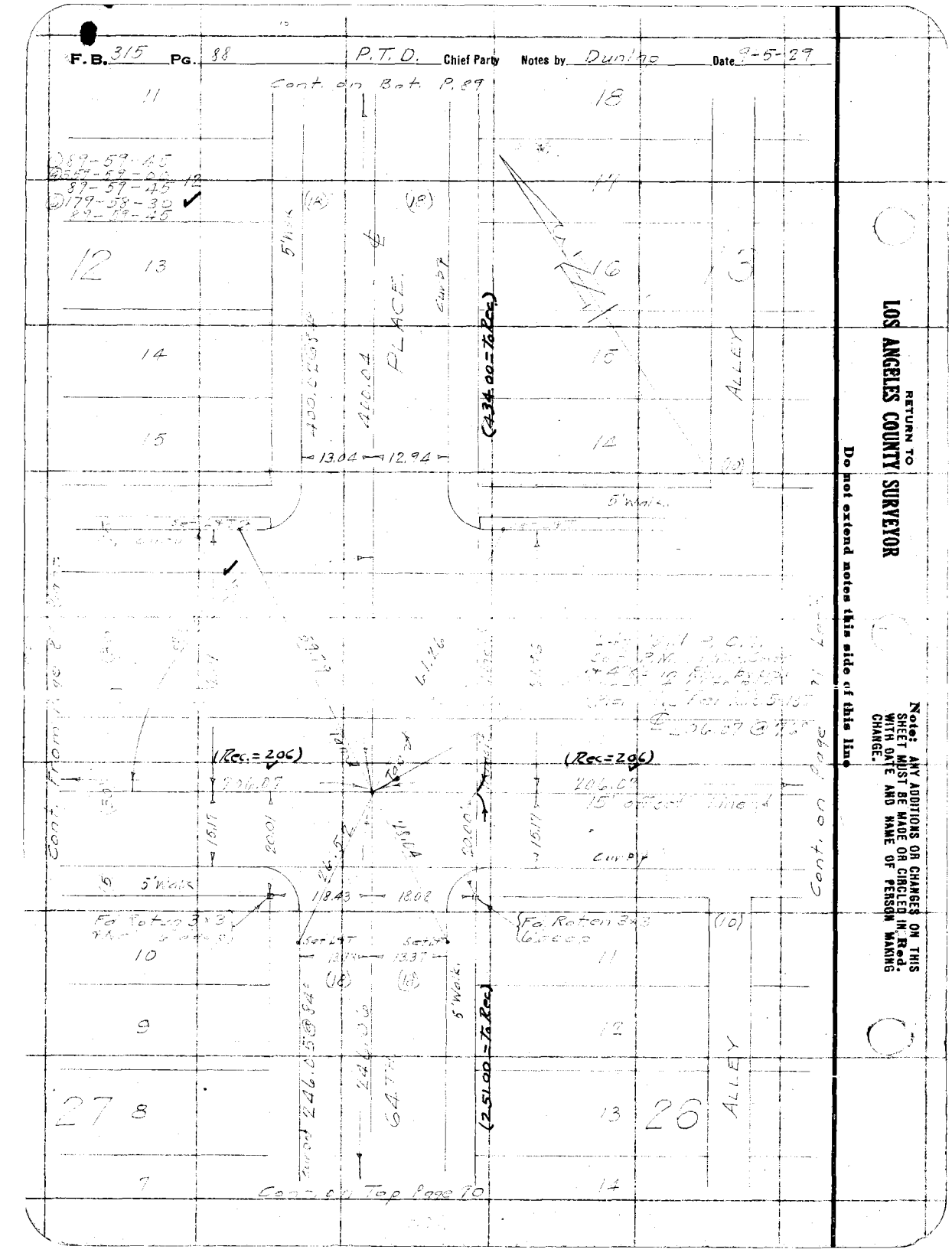

RETURN TO LOS ANGELES COUNTY SURVEYOR

Do not extend notes this side of this line

Note: ANY ADDITIONS OR CHANGES ON THIS SHEET MUST BE MADE OR CIRCLED IN Red. WITH DATE AND NAME OF PERSON MAKING CHANGE.

Date 9-11-29 Notes by Dunlap Chief Party P.T.D. F.B. 315 Pg 89

Platted by G. Abrowl	W. O. No. 954 ~~D. S. O.~~ No. [illegible]
Date Dec. 1929	Location [illegible]
Map No. B-477	Surveyed by P.T.D. [illegible]
Platting C'k'd by D. M. F.	Date 9-11-29
Date DEC 1929	Indexed A. C. Johnson

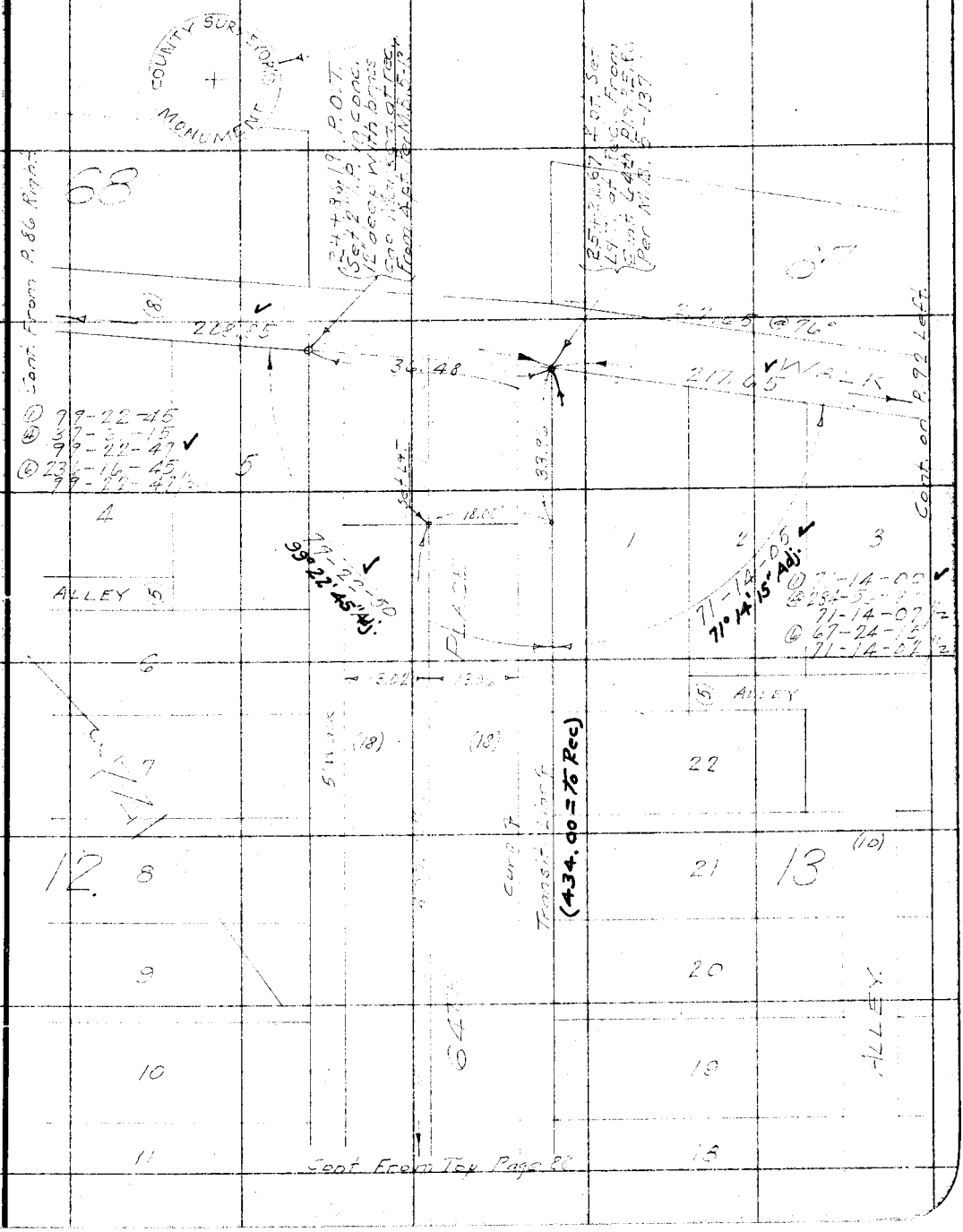

Note: ANY ADDITIONS OR CHANGES ON THIS SHEET MUST BE MADE OR CIRCLED IN Red. WITH DATE AND NAME OF PERSON MAKING CHANGE.

Do not extend notes this side of this line

RETURN TO
LOS ANGELES COUNTY SURVEYOR

F. B. 315 PG. 90 P.T.D. Chief Party Notes by Dunlap Date 9-12-29

RETURN TO
LOS ANGELES COUNTY SURVEYOR

Do not extend notes this side of this line

Note: ANY ADDITIONS OR CHANGES ON THIS SHEET MUST BE MADE OR CIRCLED IN Red. WITH DATE AND NAME OF PERSON MAKING CHANGE.

Date 9-12-29 Notes by Dunlap Chief Party P.T.D. F.B. 315 Pg. 91

Platted by G. A. Crowl	W.O. No. 954 Tape ~~B.S.O.~~ No. 012
Date Dec. 1929	Location Alamitos Bay Park
Map No. B-477	Surveyed by P.T. Dunlap
Platting C'k'd by D. M. F.	Date 9-12-29
Date DEC 1929	Indexed A. C. Johnson

Cont. on Bot. Page 92

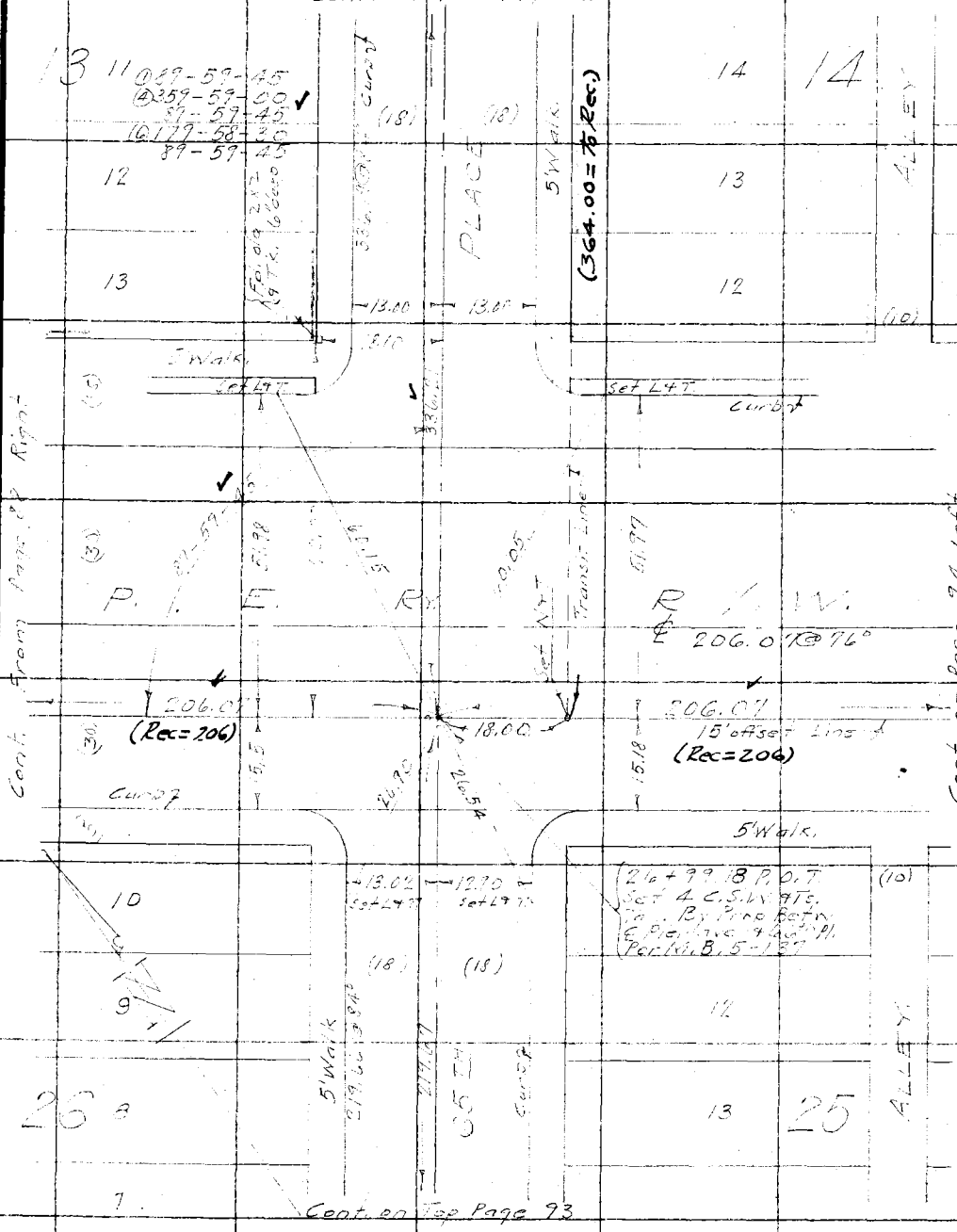

Cont. on Top Page 93

Cont. on Page 94 Left

Cont. From Page 88 Right

Note: ANY ADDITIONS OR CHANGES ON THIS SHEET MUST BE MADE OR CIRCLED IN Red. WITH DATE AND NAME OF PERSON MAKING CHANGE.

Do not extend notes this side of this line

RETURN TO LOS ANGELES COUNTY SURVEYOR

RETURN TO
LOS ANGELES COUNTY SURVEYOR

Note: ANY ADDITIONS OR CHANGES ON THIS SHEET MUST BE MADE OR CIRCLED IN Red. WITH DATE AND NAME OF PERSON MAKING CHANGE.

Do not extend notes this side of this line

F.B. 215 Pg. 92 Chief Party R.T.D. Notes by R.T.D. Date 2-12-29

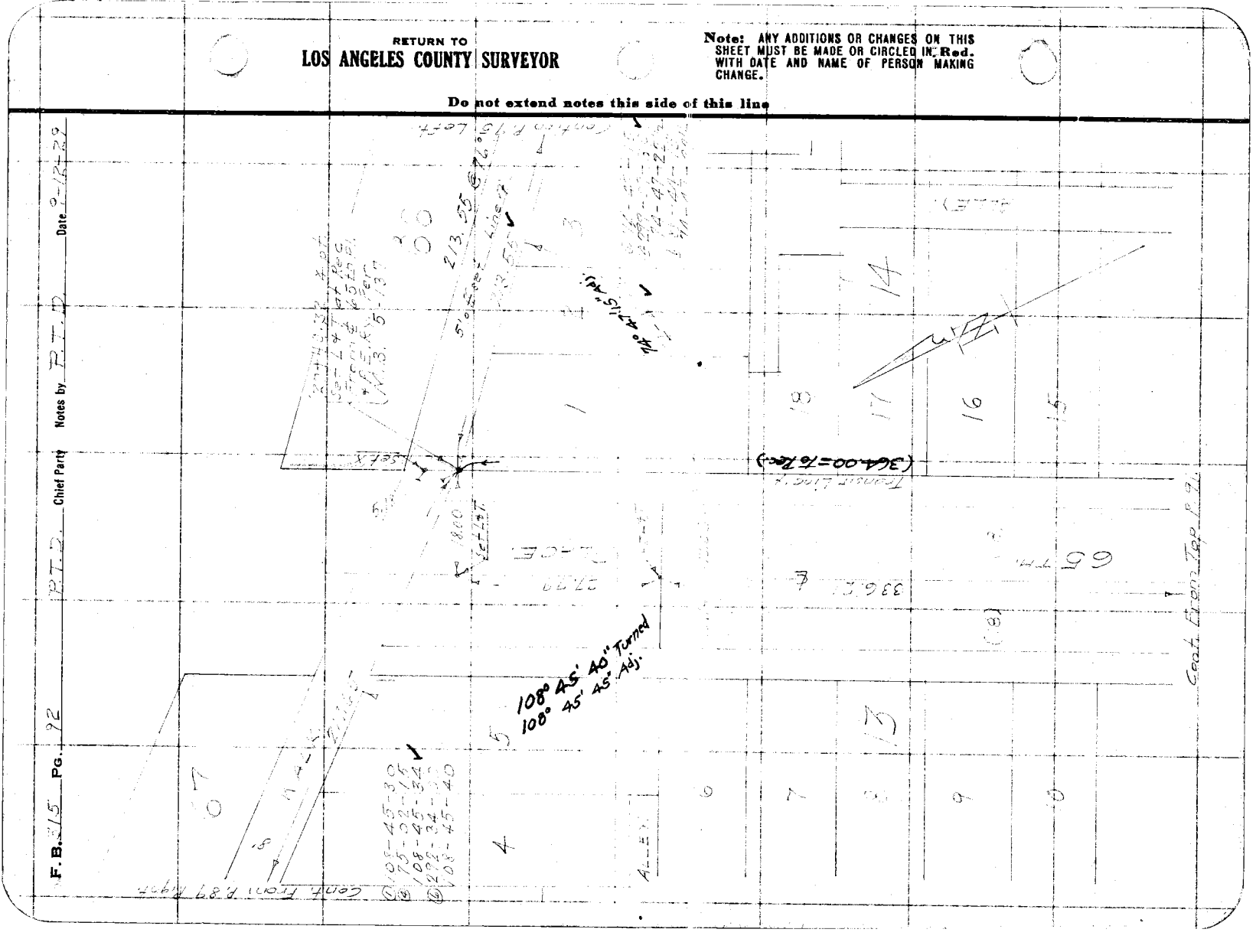

Date 9-12-29 Notes by P.T. Dunlap Chief Party [illegible] F.B. 315 Pg 93

Platted by G. Akrowl	W. O. No. [illegible] D. S. O. No.
Date Dec. 1929	Location [illegible]
Map No. B-477	Surveyed by [illegible]
Platting C'k'd by D. M. F.	Date [illegible]
Date DEC 1929	Indexed A. C. Johnson

Note: ANY ADDITIONS OR CHANGES ON THIS SHEET MUST BE MADE OR CIRCLED IN Red. WITH DATE AND NAME OF PERSON MAKING CHANGE.

Do not extend notes this side of this line

RETURN TO
LOS ANGELES COUNTY SURVEYOR

F.B. 315 PG. 94 P.T.D. Chief Party Notes by Dunlap Date 9-10-29

RETURN TO
LOS ANGELES COUNTY SURVEYOR

Do not extend notes this side of this line

Note: ANY ADDITIONS OR CHANGES ON THIS SHEET MUST BE MADE OR CIRCLED IN Red. WITH DATE AND NAME OF PERSON MAKING CHANGE.

Date _____ Notes by _____ Chief Party _____ F.B. 315 Pg. 95

Platted by G.A. Brown	W. O. No. 754 D. G. O. No.
Date Dec. 1929	Location
Map No. B-477	Surveyed by
Platting Chkd by D. M. F.	Date
Date DEC 1929	Indexed A. C. Johnson

Notes: ANY ADDITIONS OR CHANGES ON THIS SHEET MUST BE MADE OR CIRCLED IN RED WITH DATE AND NAME OF PERSON MAKING CHANGE.

Do not extend notes this side of this line

RETURN TO LOS ANGELES COUNTY SURVEYOR

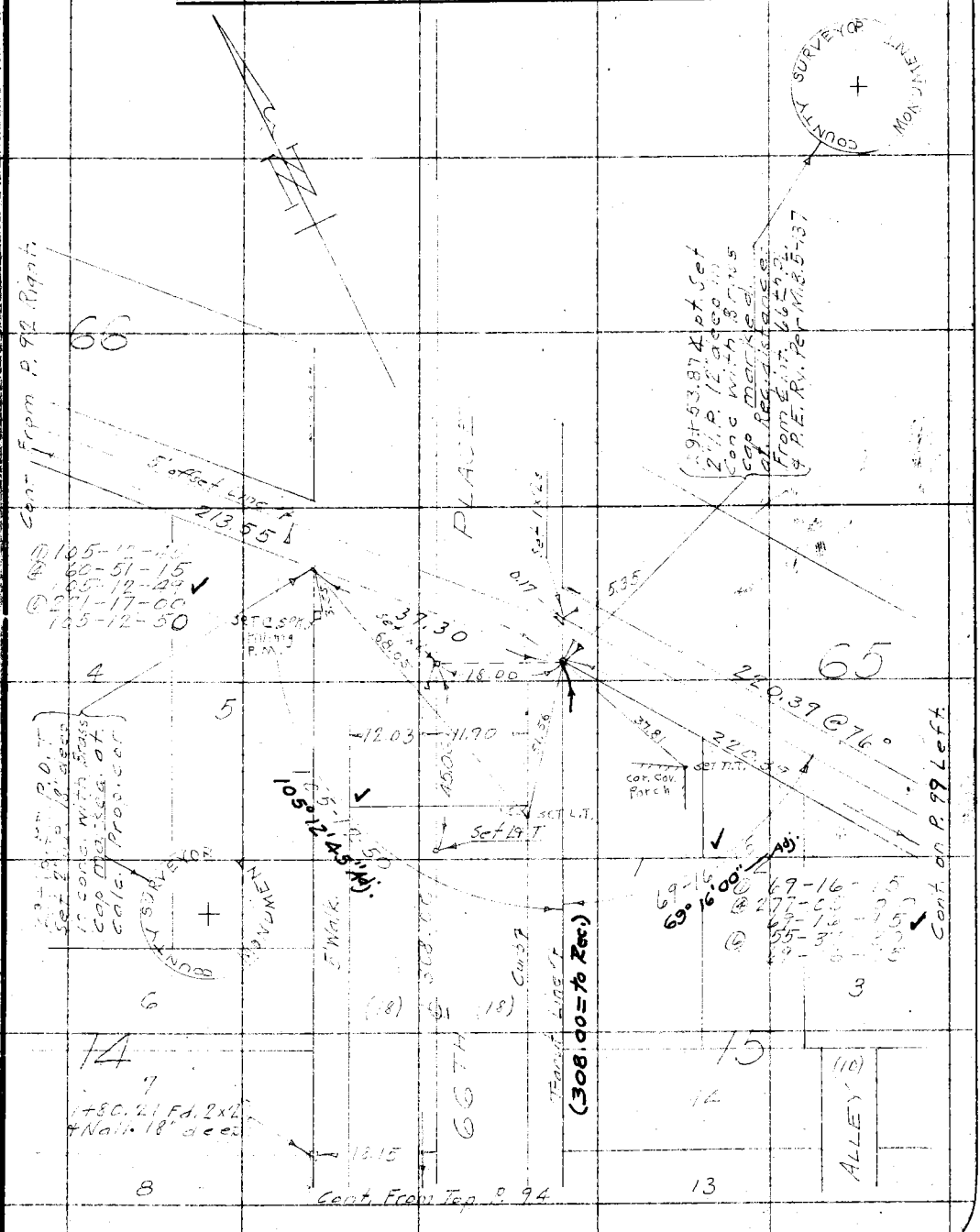

F.B. 315 Pg. 96 P.T.D. Chief Party Notes by Dunlap Date 9-11-29

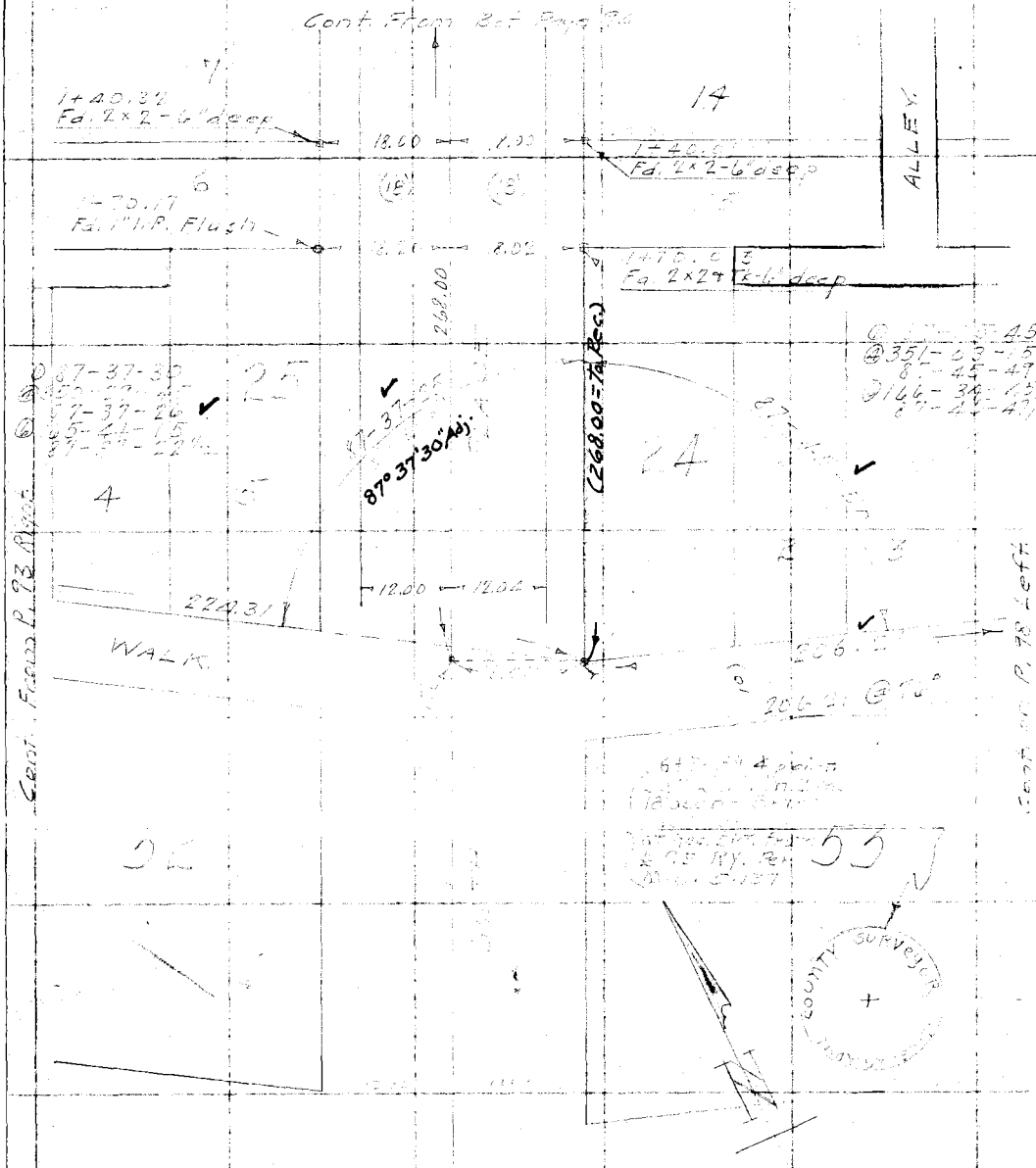

RETURN TO
LOS ANGELES COUNTY SURVEYOR

Do not extend notes this side of this line

Note: ANY ADDITIONS OR CHANGES ON THIS SHEET MUST BE MADE OR CIRCLED IN Red. WITH DATE AND NAME OF PERSON MAKING CHANGE.

Date 9-11-25 Notes by P.T.D. & V.R.W. Chief Party P.T. Dunlap F.B. 315 Pg 97

Platted by G.A. Crowl	W. O. No. 154 D. S. O. No.
Date Dec. 1929	Location [illegible]
Map No. B-477	Surveyed by [illegible]
Platting C'k'd by D. M. F.	Date [illegible]
Date DEC 1929	Indexed A. C. Johnson

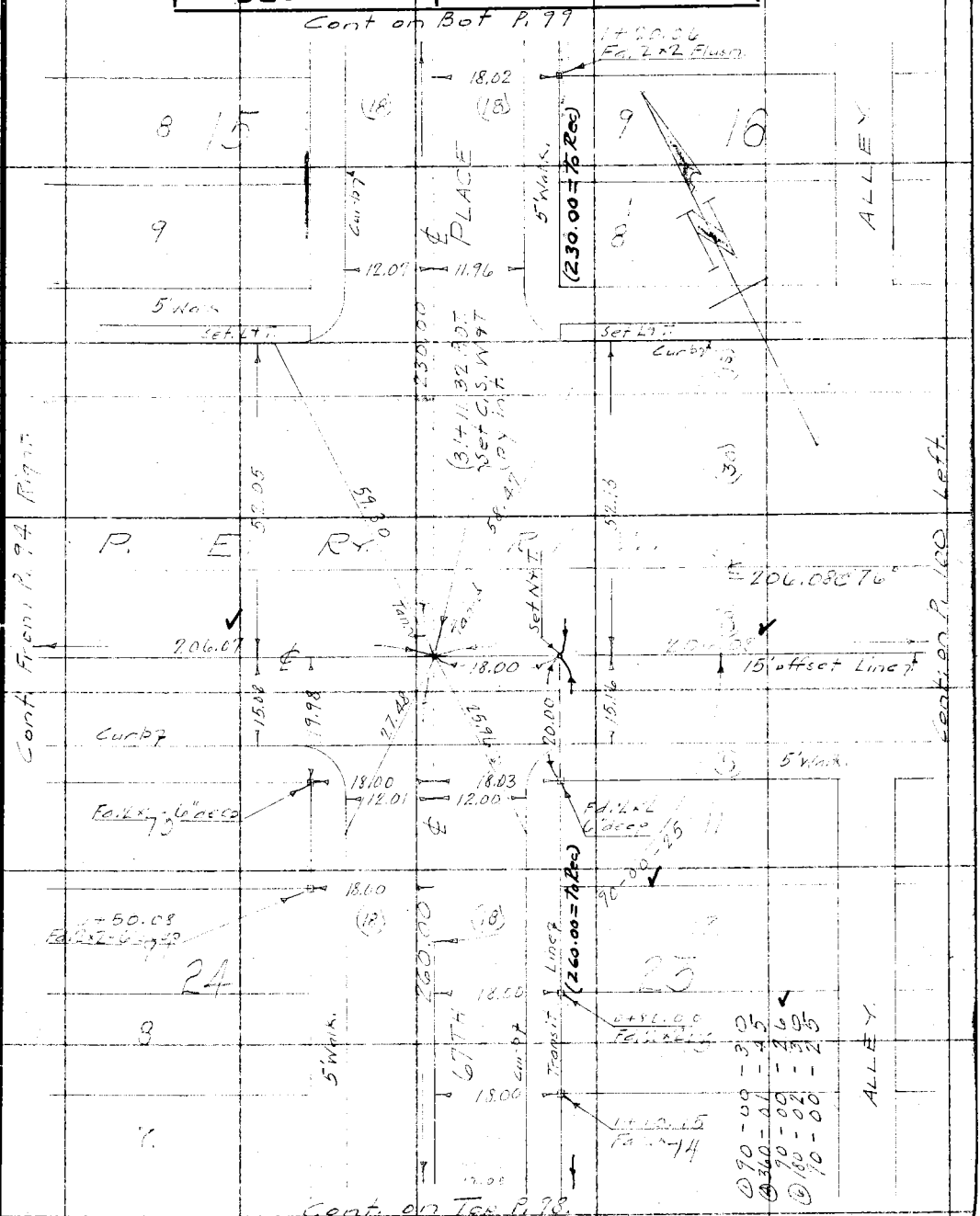

Note: ANY ADDITIONS OR CHANGES ON THIS SHEET MUST BE MADE OR CIRCLED IN Red. WITH DATE AND NAME OF PERSON MAKING CHANGE.

Do not extend notes this side of this line

RETURN TO LOS ANGELES COUNTY SURVEYOR

F. B. 315 Pg. 98 P. T. D. Chief Party Notes by Dunlap Date 9-11-29

Cont. From Bot P. 97

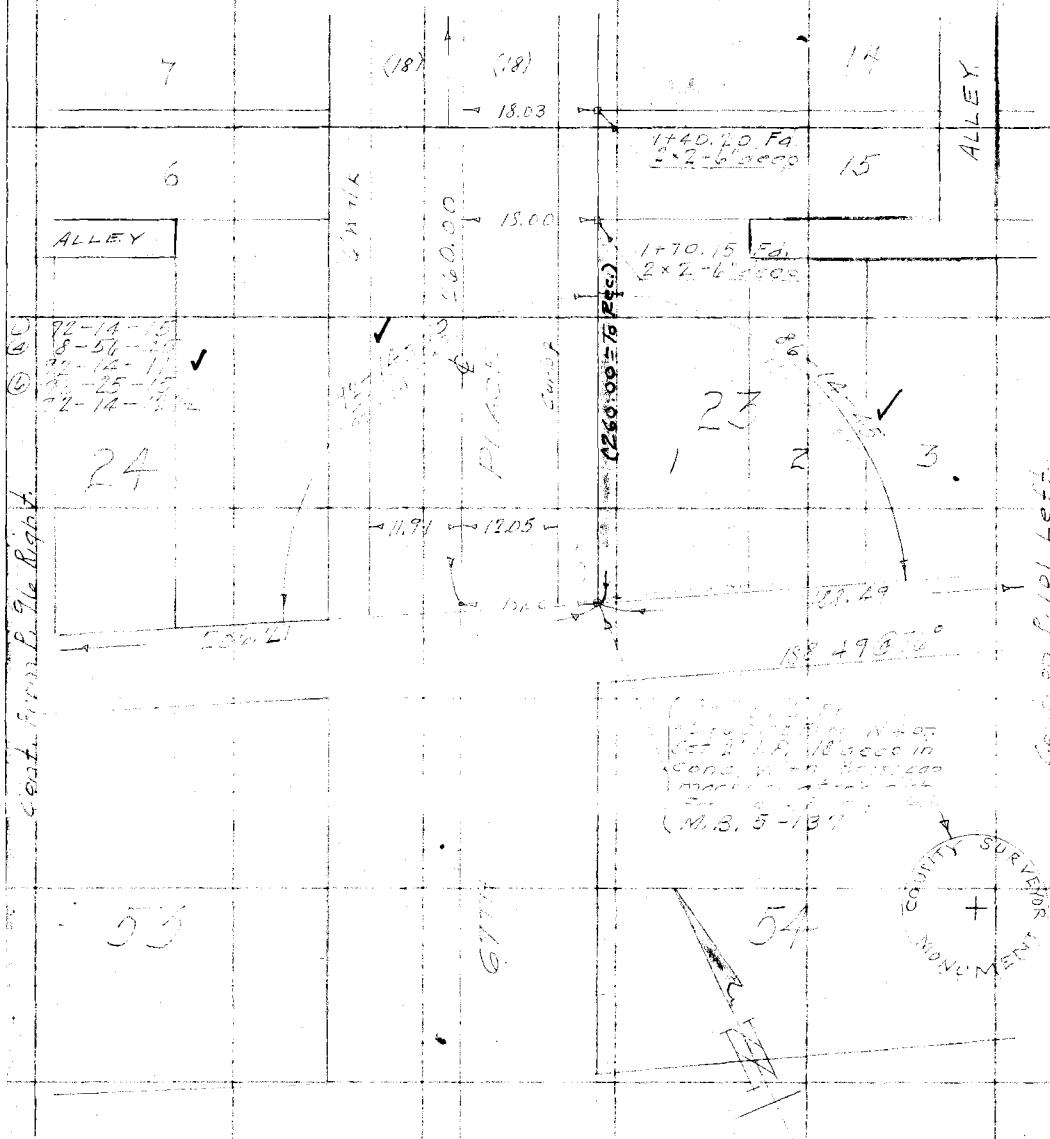

RETURN TO
LOS ANGELES COUNTY SURVEYOR

Do not extend notes this side of this line

Note: ANY ADDITIONS OR CHANGES ON THIS SHEET MUST BE MADE OR CIRCLED IN Red. WITH DATE AND NAME OF PERSON MAKING CHANGE.

Date 9-11-29 Notes by Dunlap Chief Party P. T. D. F.B 315 PG 99

Platted by [illegible]	W. O. No. 954 Tape No. 1012
Date Dec. 1929	Location Alamitos Bay Pk.
Map No. B-477	Surveyed by P. T. Dunlap
Platting C'k'd by D. M. F.	Date 9-11-29
Date DEC 1929	Indexed A. C. Johnson

RETURN TO
LOS ANGELES COUNTY SURVEYOR

Notes: ANY ADDITIONS OR CHANGES ON THIS SHEET MUST BE MADE OR CIRCLED IN Red: WITH DATE AND NAME OF PERSON MAKING CHANGE.

Do not extend notes this side of this line

RETURN TO

LOS ANGELES COUNTY SURVEYOR

Note: ANY ADDITIONS OR CHANGES ON THIS SHEET MUST BE MADE OR CIRCLED IN **Red.** WITH DATE AND NAME OF PERSON MAKING CHANGE.

Do not extend notes this side of this line

F. B. 315 Pg. 100 Pt. 2 Chief Party _____ Notes by _____ Date _____



Date [illegible] Notes by P.T.D. Chief Party [illegible] F.B. 315 Pg 101

Platted by G. A. Crowe	W. O. No. 954 D. S. O. No.
Date Dec. 1929	Location [illegible]
Map No. B-477	Surveyed by
Platting C'k'd by D. M. F.	Date 9-11-29
Date DEC 1929	Indexed A. C. Johnson

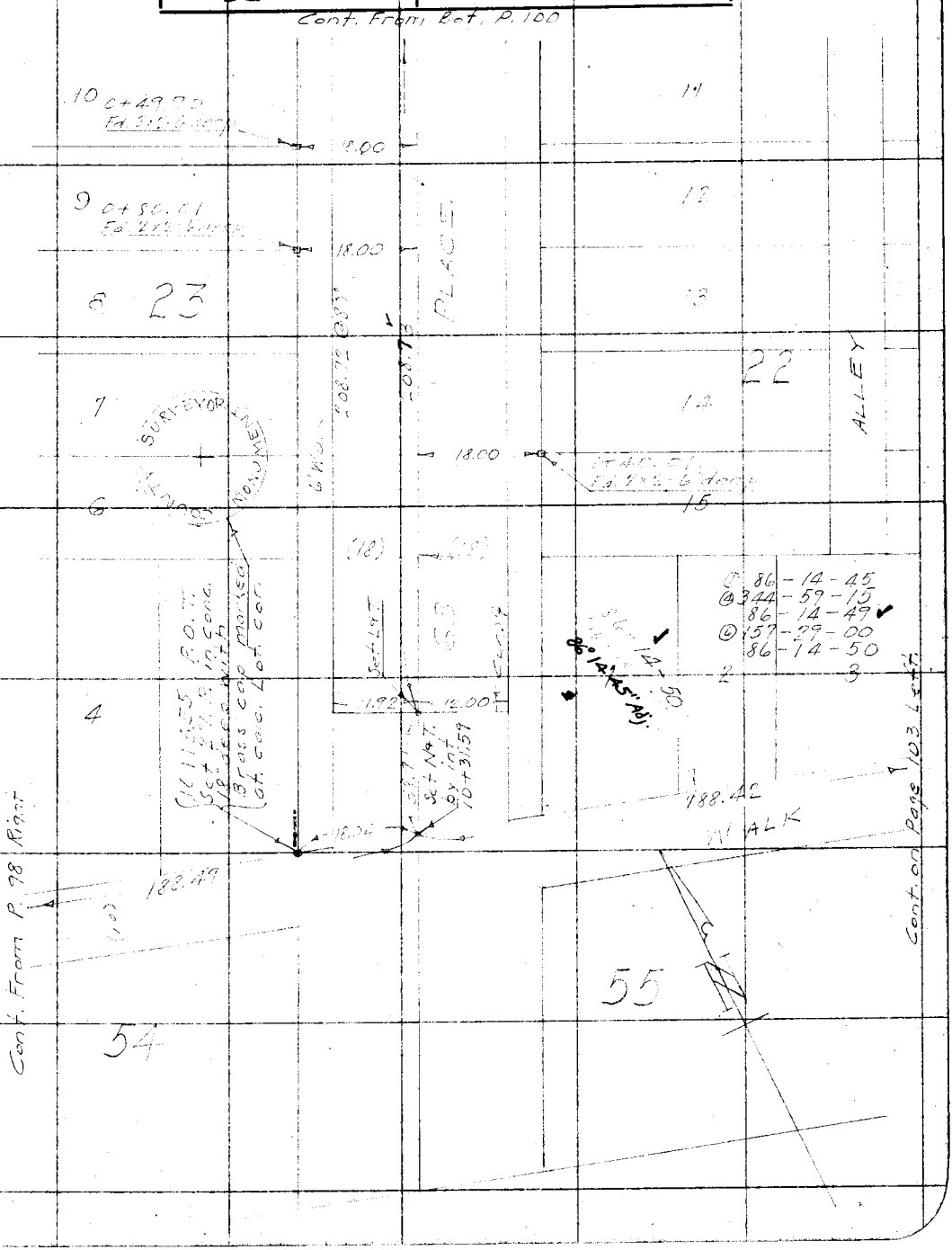

Note: ANY ADDITIONS OR CHANGES ON THIS SHEET MUST BE MADE OR CIRCLED IN Red. WITH DATE AND NAME OF PERSON MAKING CHANGE.

Do not extend notes this side of this line

RETURN TO
LOS ANGELES COUNTY SURVEYOR

F.B. 315 Pg. 102 P.T.D. Chief Party Notes by Dun Date 9-11-29

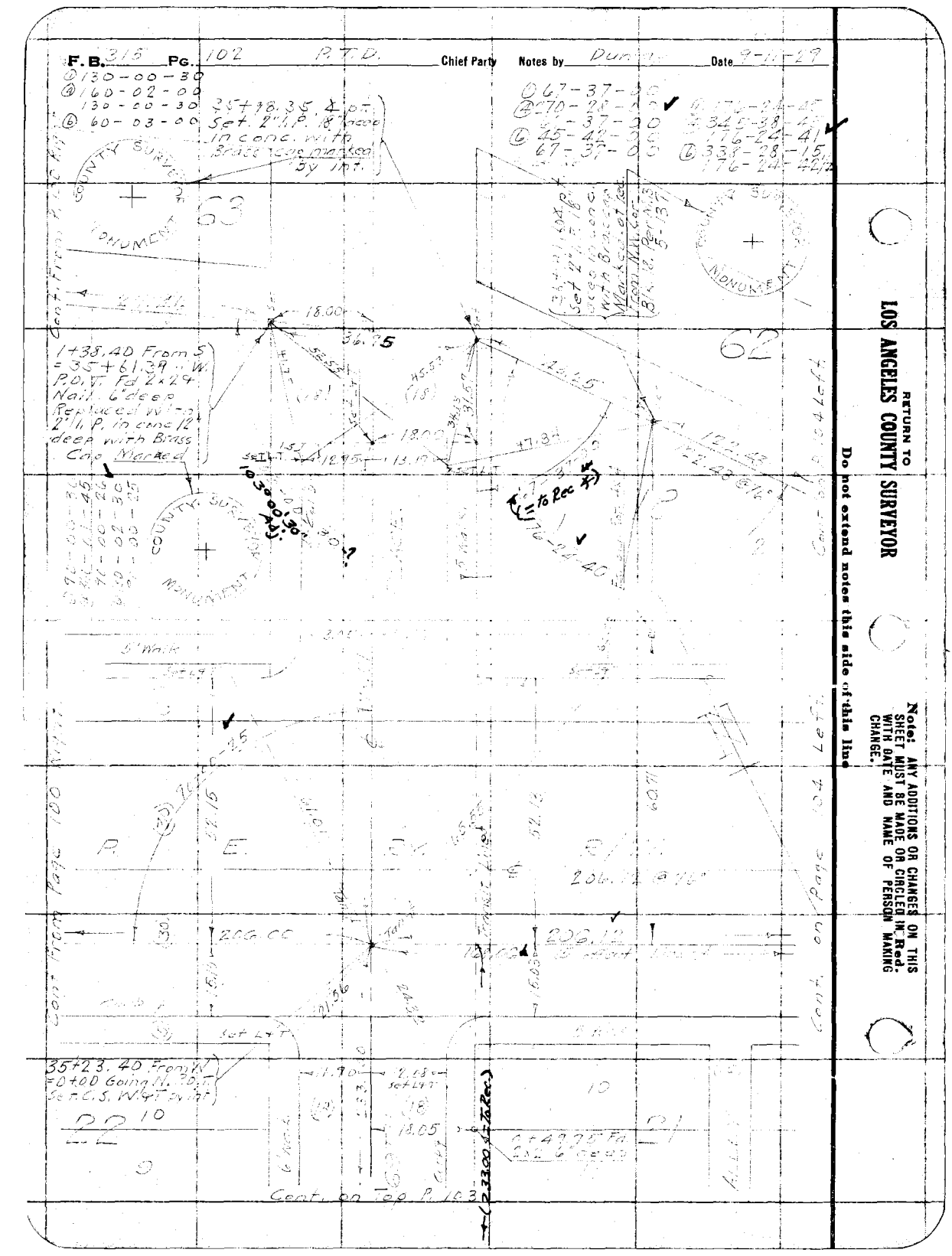

Date 9-6-29 Notes by P.T.D. Chief Party Dunlap F.B. 315 Pg. 103

Platted by G.A. Crowl	W. O. No. 954 Tape O. S. O. No. 1012
Date Dec. 1929	Location [illegible] Park
Map No. B-477	Surveyed by P.T. Dunlap
Platting C'k'd by D. M. F.	Date 9-6-29
Date DEC 1929	Indexed [illegible]

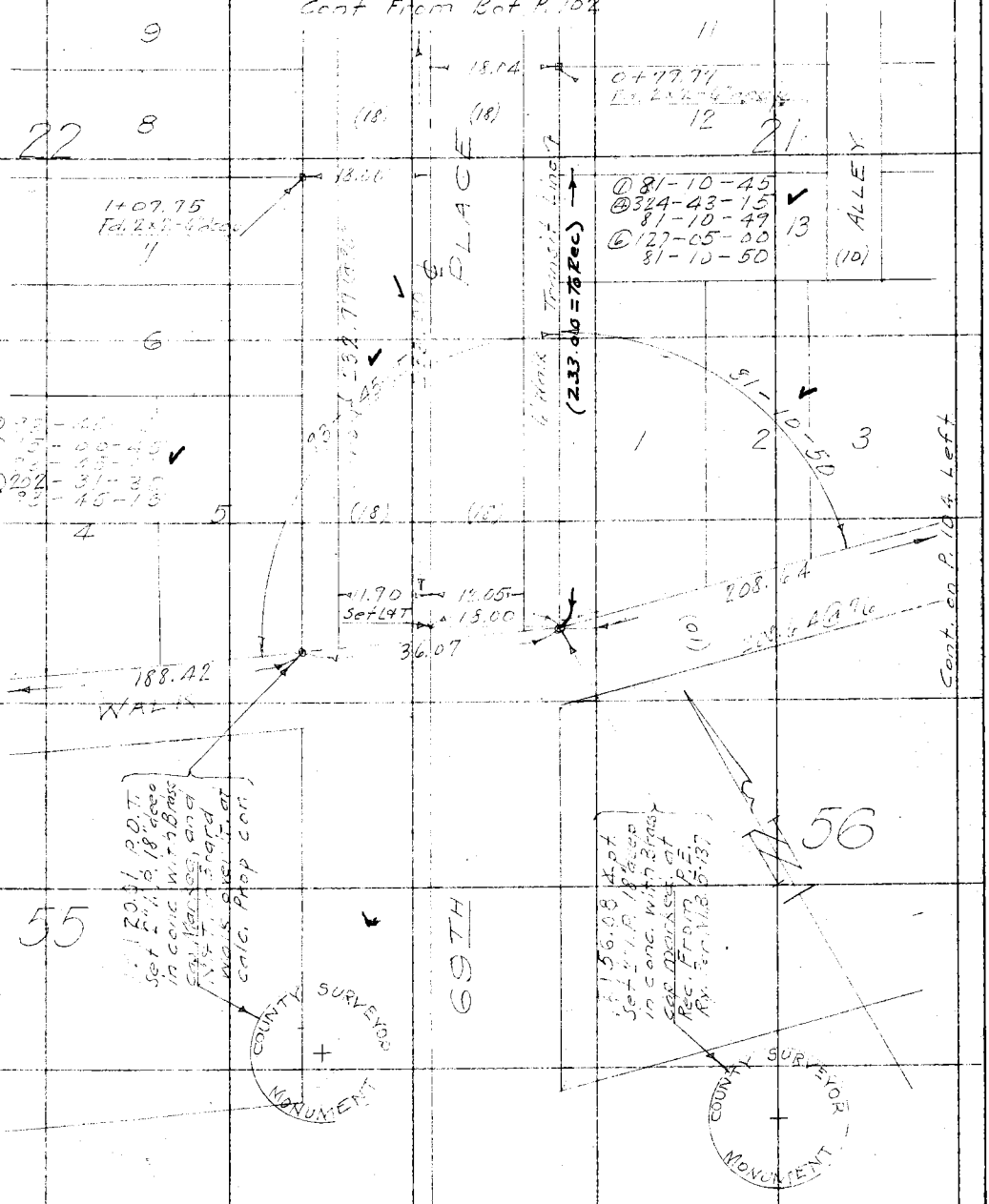

Note: ANY ADDITIONS OR CHANGES ON THIS SHEET MUST BE MADE OR CIRCLED IN Red. WITH DATE AND NAME OF PERSON MAKING CHANGE.

Do not extend notes this side of this line

RETURN TO
LOS ANGELES COUNTY SURVEYOR

F. B. 315 PG. 104 P.T.D. Chief Party Notes by Dunlap Date 9-5-29

RETURN TO
LOS ANGELES COUNTY SURVEYOR

Do not extend notes this side of this line

Note: ANY ADDITIONS OR CHANGES ON THIS SHEET MUST BE MADE OR CIRCLED IN Red. WITH DATE AND NAME OF PERSON MAKING CHANGE.

Date 9-5-29 Notes by P.T.D. Chief Party [illegible] F.B. 315 Pg. 105

Platted by [illegible]	W. O. No. 954 ~~D. S. O.~~ Tape No. 012
Date Dec. 1929	Location [illegible]
Map No. B-477	Surveyed by [illegible]
Platting C'k'd by D. M. F.	Date 9-5-29
Date DEC 1929	Indexed A. C. Johnson

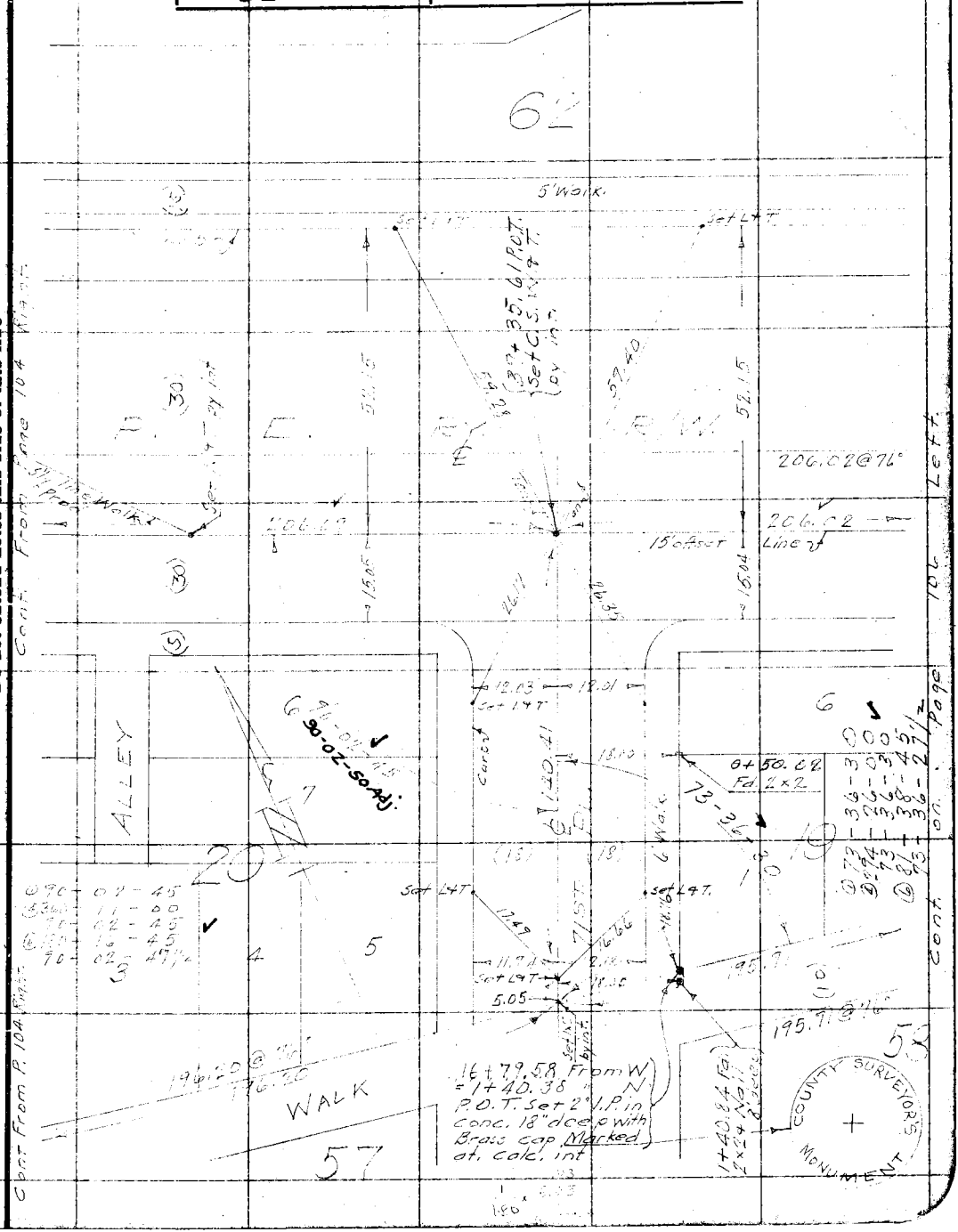

Note: ANY ADDITIONS OR CHANGES ON THIS SHEET MUST BE MADE OR CIRCLED IN Red. WITH DATE AND NAME OF PERSON MAKING CHANGE.

Do not extend notes this side of this line

RETURN TO
LOS ANGELES COUNTY SURVEYOR

F. B. 315 Pg. 106 P.T.D. Chief Party Notes by Dunlap Date 9-5-29

RETURN TO
LOS ANGELES COUNTY SURVEYOR

Do not extend notes this side of this line

Note: ANY ADDITIONS OR CHANGES ON THIS SHEET MUST BE MADE OR CIRCLED IN Red. WITH DATE AND NAME OF PERSON MAKING CHANGE.

Date 10-7-29 Notes by P. T. D. Chief Party V. R. Wilson F.B. 315 Pg. 107

Platted by G.Alcrowl	W.O. No. 954 Tape No. 1012#15
Date Dec. 1929	Location Alamitos Bay
Map No. B-477	Surveyed by V. R. Wilson
Platting Ck'd by D. M. F.	Date 10-7-29
Date DEC 1929	Indexed A. C. Johnson

Notes: ANY ADDITIONS OR CHANGES ON THIS SHEET MUST BE MADE OR CIRCLED IN Red. WITH DATE AND NAME OF PERSON MAKING CHANGE.

Do not extend notes this side of this line

RETURN TO LOS ANGELES COUNTY SURVEYOR

F. B. 315 Pg 108 V.V.R. Wilson Chief Party Notes by P. T. D. Date 10-7-29

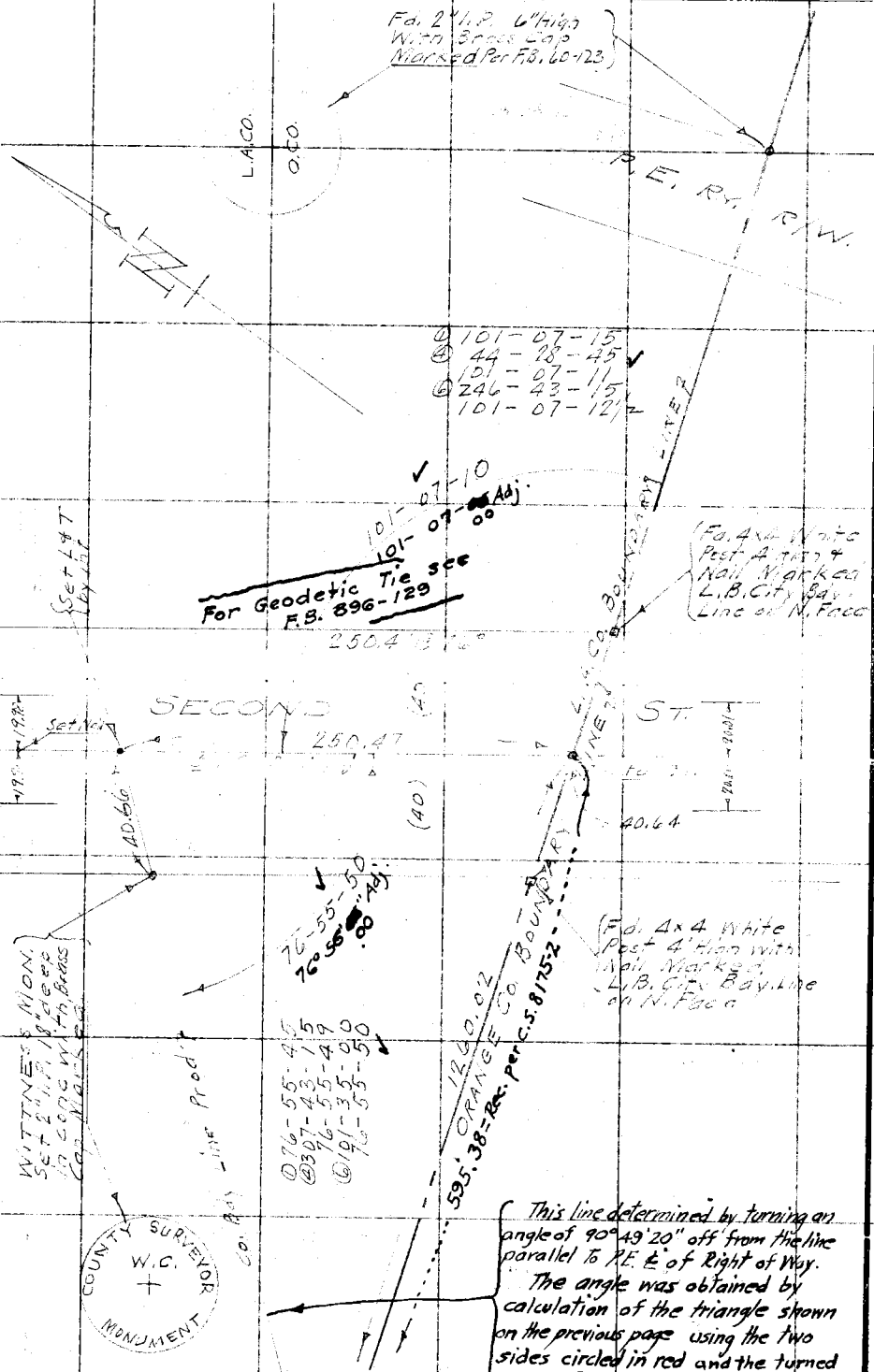

This line determined by turning an angle of 90° 49' 20" off from the line parallel to S.E. & of Right of Way. The angle was obtained by calculation of the triangle shown on the previous page using the two sides circled in red and the turned angle of 115° 00' 20" as the known data.

RETURN TO
LOS ANGELES COUNTY SURVEYOR
Do not extend notes this side of this line

Note: ANY ADDITIONS OR CHANGES ON THIS SHEET MUST BE MADE OR CIRCLED IN Red. WITH DATE AND NAME OF PERSON MAKING CHANGE.

Date 9-12-29 Notes by _____ Chief Party _____ F.B. 315 Pg. 109

Platted by Gilbrook	W. O. No. 954 D. S. O. No. _____
Date Dec. 1929	Location _____
Map No. B-477	Surveyed by _____
Platting Ck'd by D. M. F.	Date 1-2-29
Date DEC 1929	Indexed A. C. Johnson

Notes: ANY ADDITIONS OR CHANGES ON THIS SHEET MUST BE MADE OR CIRCLED IN Red, WITH DATE AND NAME OF PERSON MAKING CHANGE.

Do not extend notes this side of this line

RETURN TO LOS ANGELES COUNTY SURVEYOR

TOPOGRAPHY AND IMPROVEMENTS AT ALAMITOS BAY PARK NO. 954.

RETURN TO

LOS ANGELES COUNTY SURVEYOR

Note: ANY ADDITIONS OR CHANGES ON THIS SHEET MUST BE MADE OR CIRCLED IN **Red.** WITH DATE AND NAME OF PERSON MAKING CHANGE.

Do not extend notes this side of this line

Date

Notes by

Chief Party

F.B. 315 PG 110

Date _____ Notes by V.R.W. Chief Party _____ F.B. 315 Pg. 111

Platted by G.A. Crowl	W.O. No. 954 D.S.O. No.
Date Dec. 1929	Location
Map No. B-477	Surveyed by
Platting C'k'd by D.M.F.	Date
Date DEC 1929	Indexed A. C. Johnson

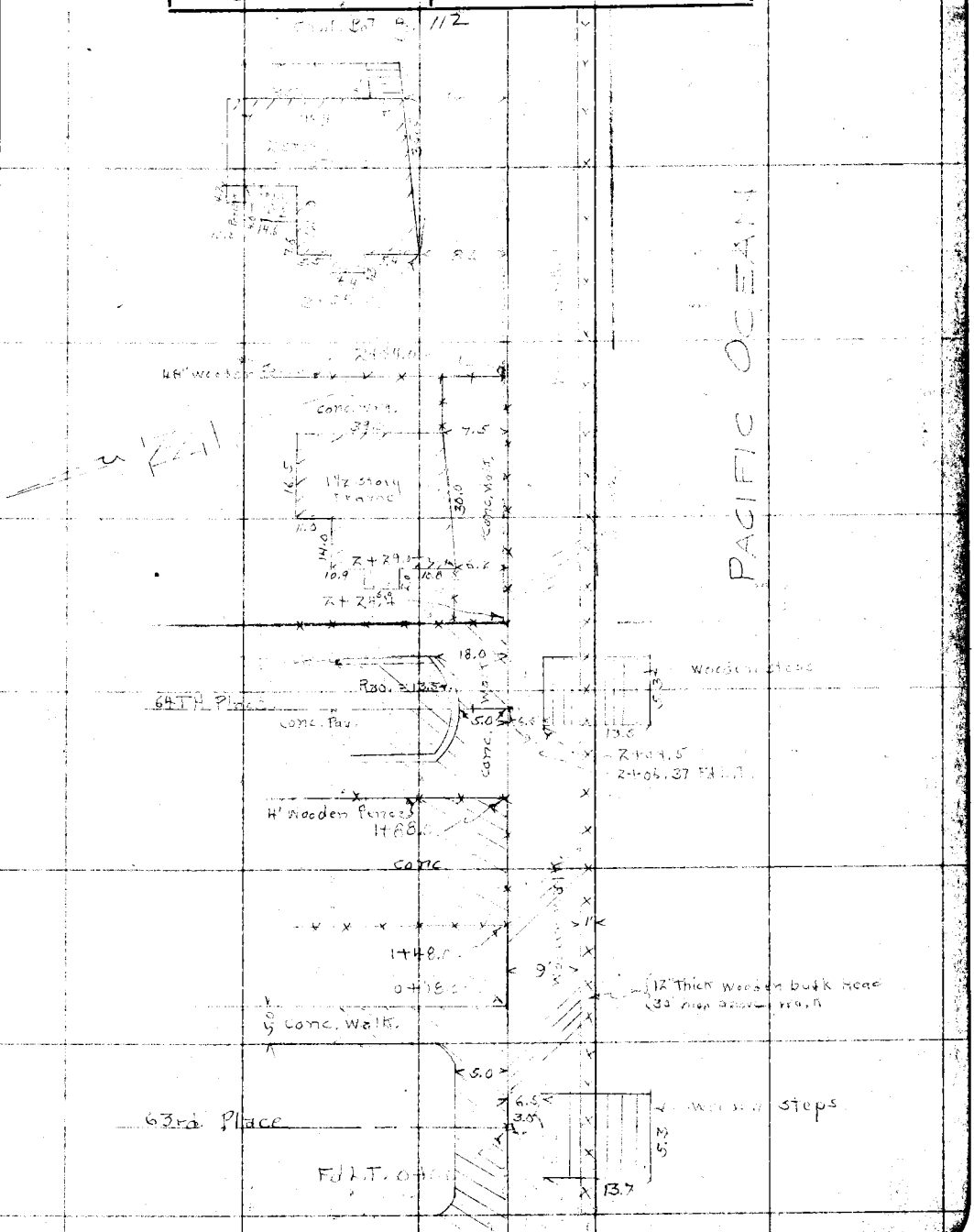

Note: ANY ADDITIONS OR CHANGES ON THIS SHEET MUST BE MADE OR CIRCLED IN Red. WITH DATE AND NAME OF PERSON MAKING CHANGE.

Do not extend notes this side of this line

RETURN TO
LOS ANGELES COUNTY SURVEYOR

F. B. 315 PG. 112 Chief Party Notes by Date

RETURN TO
LOS ANGELES COUNTY SURVEYOR

Do not extend notes this side of this line

Note: ANY ADDITIONS OR CHANGES ON THIS SHEET MUST BE MADE OR CIRCLED IN Red. WITH DATE AND NAME OF PERSON MAKING CHANGE.

Date [illegible] Notes by [illegible] Chief Party [illegible] F.B. 315 Pg 113

Platted by G. Abrowl	W. O. No. 954 D. S. O. No.
Date Dec. 1929	Location [illegible]
Map No. B-477	Surveyed by [illegible]
Platting C'k'd by D. M. F.	Date Sept 12 1929
Date DEC 1929	Indexed A. C. Johnson

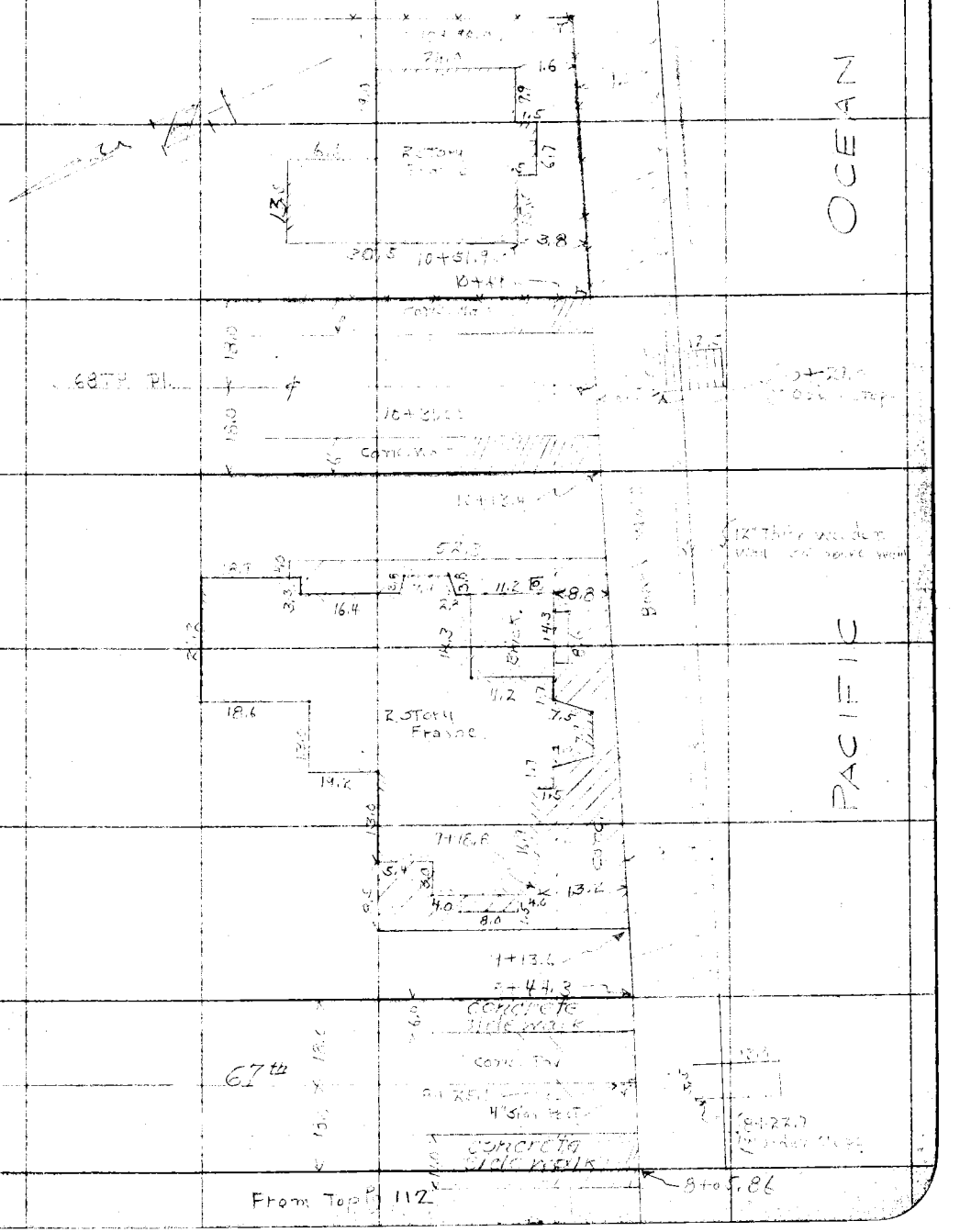

Note: ANY ADDITIONS OR CHANGES ON THIS SHEET MUST BE MADE OR CIRCLED IN Red. WITH DATE AND NAME OF PERSON MAKING CHANGE.

Do not extend notes this side of this line

RETURN TO
LOS ANGELES COUNTY SURVEYOR

F.B. 315 PG. 114 Chief Party Notes by V.R.W. Date 9-12-62

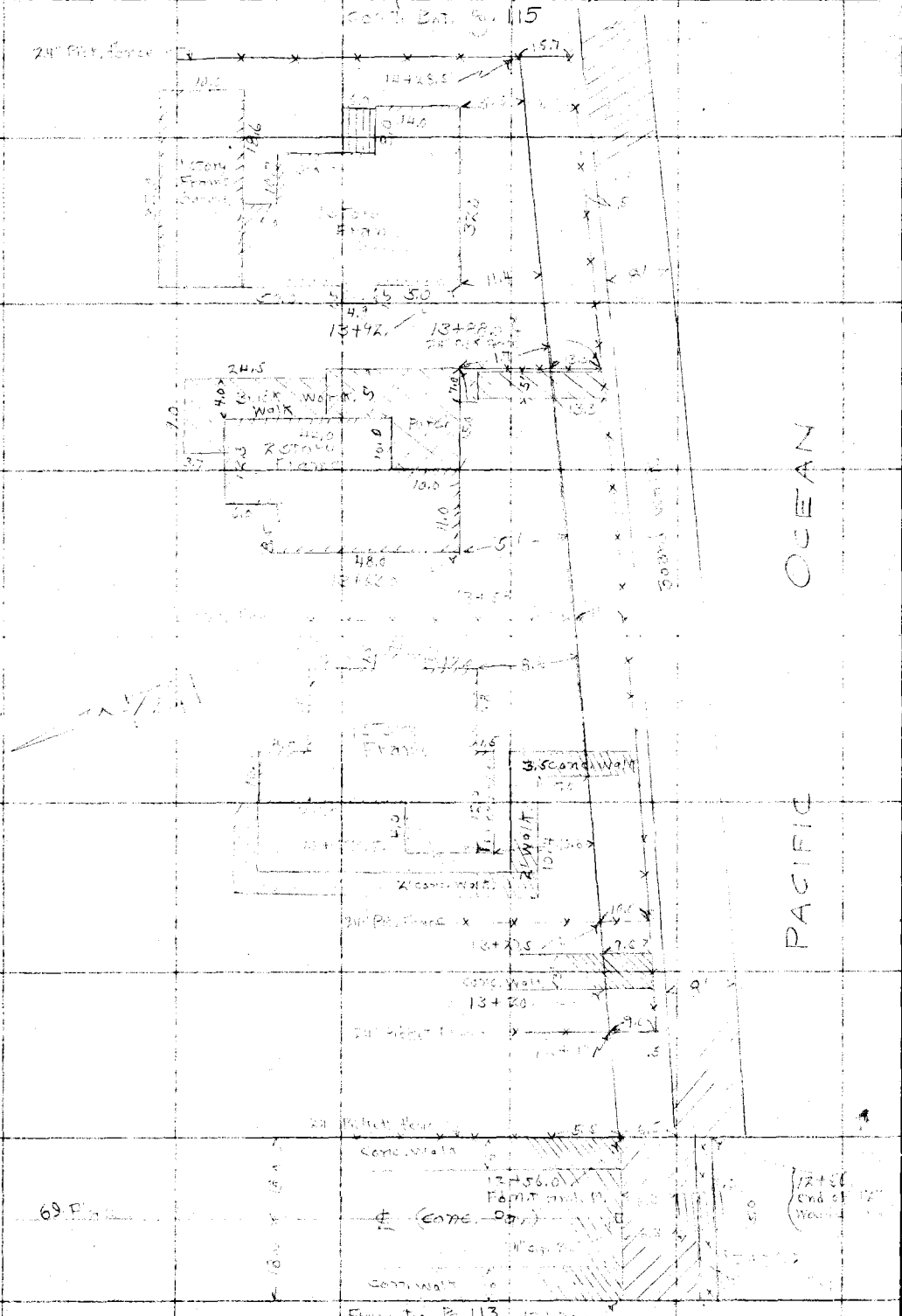

RETURN TO
LOS ANGELES COUNTY SURVEYOR

Do not extend notes this side of this line

Note: ANY ADDITIONS OR CHANGES ON THIS SHEET MUST BE MADE OR CIRCLED IN Red. WITH DATE AND NAME OF PERSON MAKING CHANGE.

Date 9-12-29 Notes by V. R. W. Chief Party [illegible] F.B. 315 Pg. 115

Plotted by G. A. Crowl	W. O. No. 954 D. S. O. No.
Date Dec. 1929	Location [illegible]
Map No. B-477	Surveyed by
Platting C'k'd by D. M. F.	Date 9-17-29
Date DEC 1929	Indexed A. C. Johnson

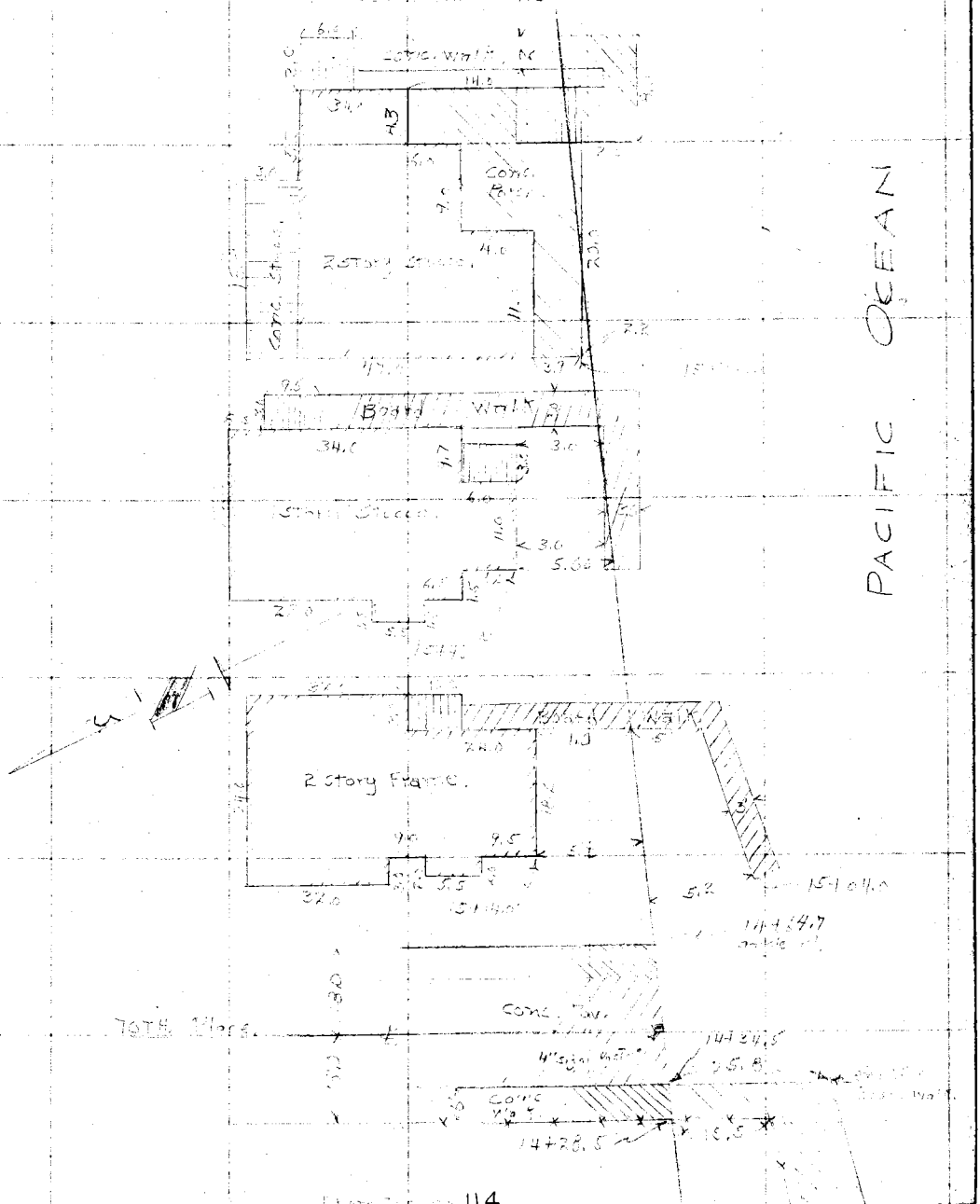

Notes: ANY ADDITIONS OR CHANGES ON THIS SHEET MUST BE MADE OR CIRCLED IN Red, WITH DATE AND NAME OF PERSON MAKING CHANGE.

Do not extend notes this side of this line

RETURN TO
LOS ANGELES COUNTY SURVEYOR

F.B. 315 Pg. 116 Chief Party Notes by V.R.W. Date

END.

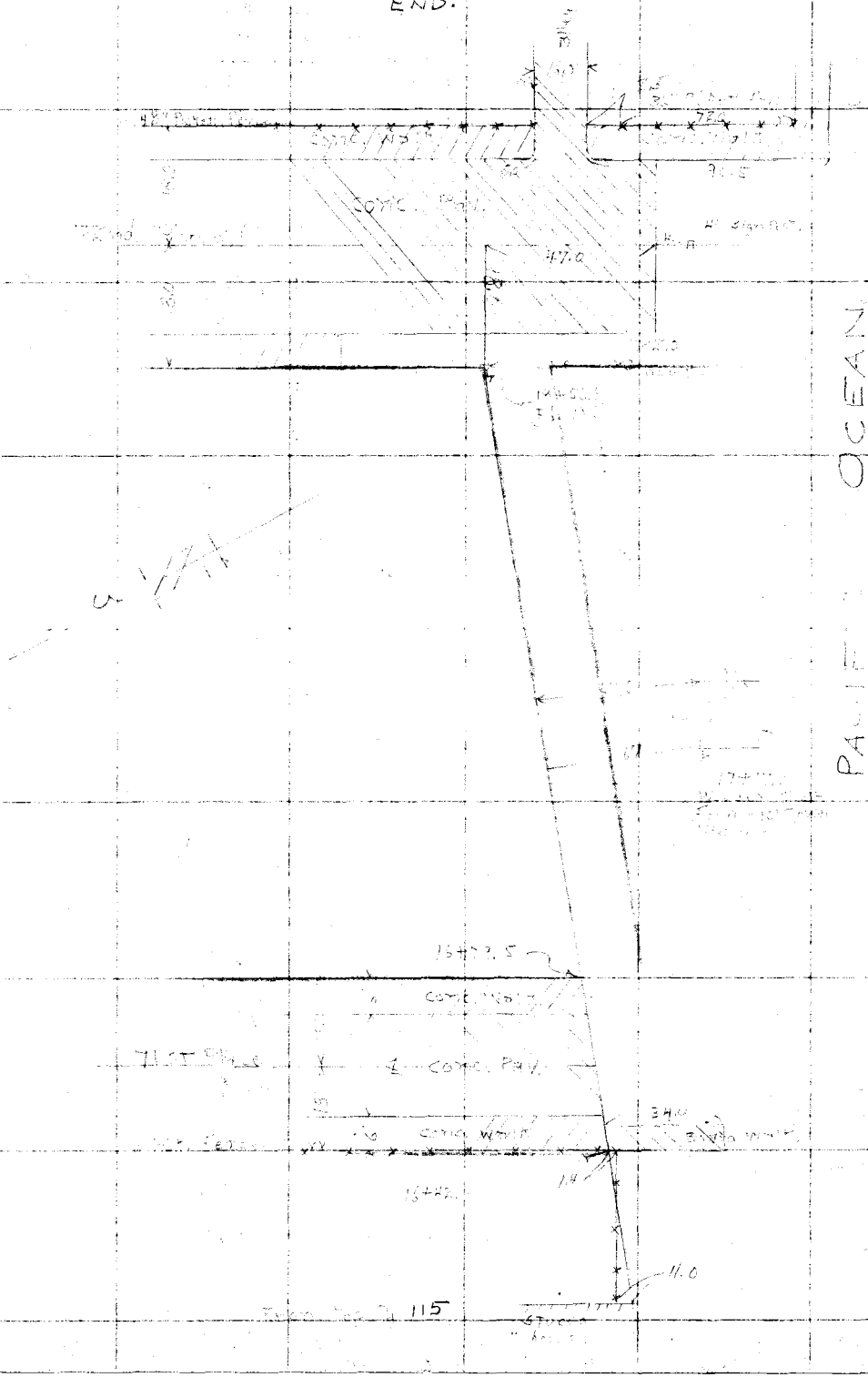

RETURN TO
LOS ANGELES COUNTY SURVEYOR

Do not extend notes this side of this line

Note: ANY ADDITIONS OR CHANGES ON THIS SHEET MUST BE MADE OR CIRCLED IN Red. WITH DATE AND NAME OF PERSON MAKING CHANGE.

Date 7-14-29 Notes by [illegible] Chief Party [illegible] F.B. 315 Pg. 117

Platted by Galbrowl	W. O. No. 954 D. S. O. No.
Date Dec. 1929	Location [illegible]
Map No. B-477	Surveyed by
Platting Ck'd by D. M. F.	Date 9-14-29
Date DEC 1929	Indexed A. C. Johnson

cont. Bot. pg. 118

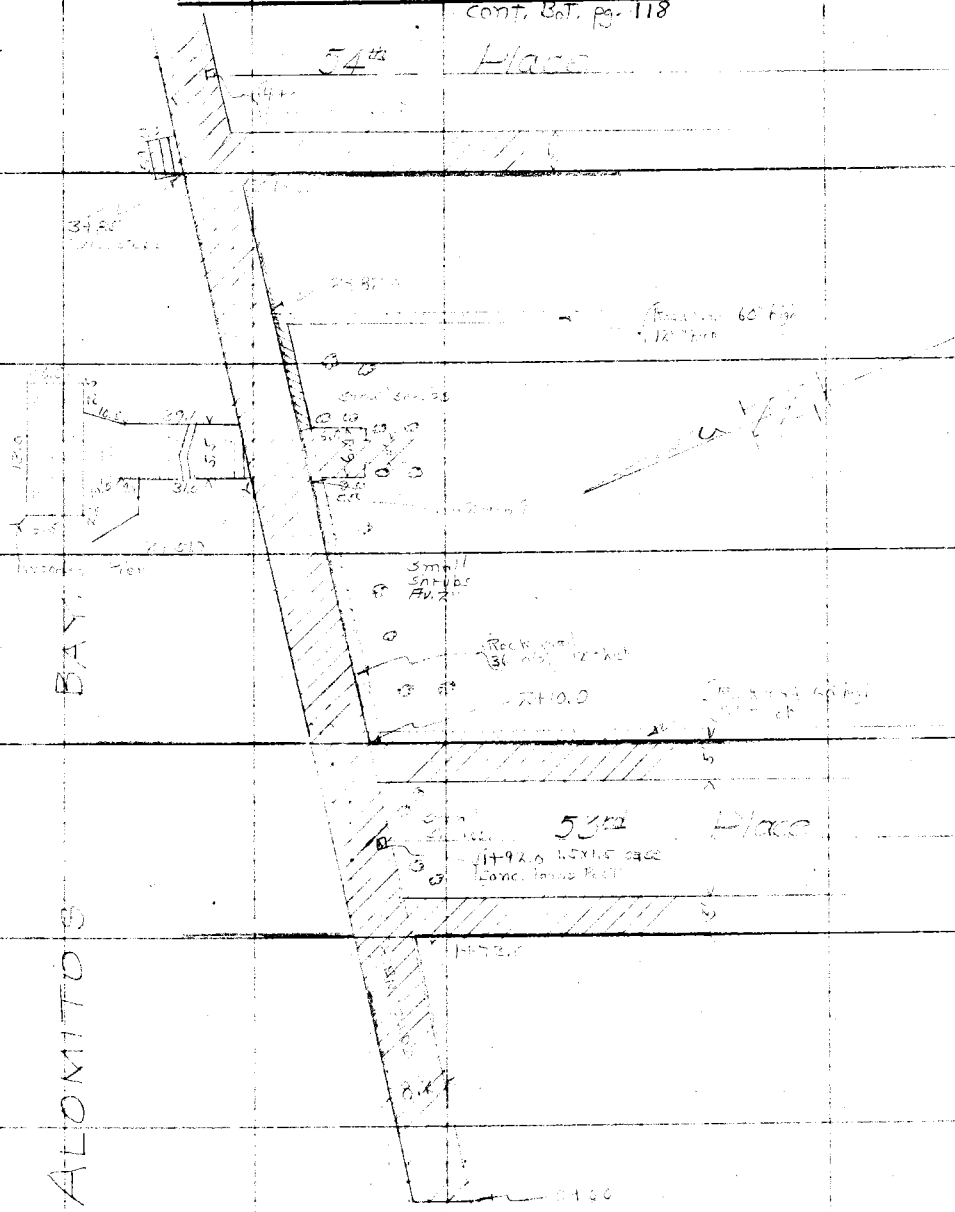

Note: ANY ADDITIONS OR CHANGES ON THIS SHEET MUST BE MADE OR CIRCLED IN Red. WITH DATE AND NAME OF PERSON MAKING CHANGE.

Do not extend notes this side of this line

RETURN TO
LOS ANGELES COUNTY SURVEYOR

F.B. 315 Pg. 118 Chief Party Notes by Date

Cont. Bot. pg. 119

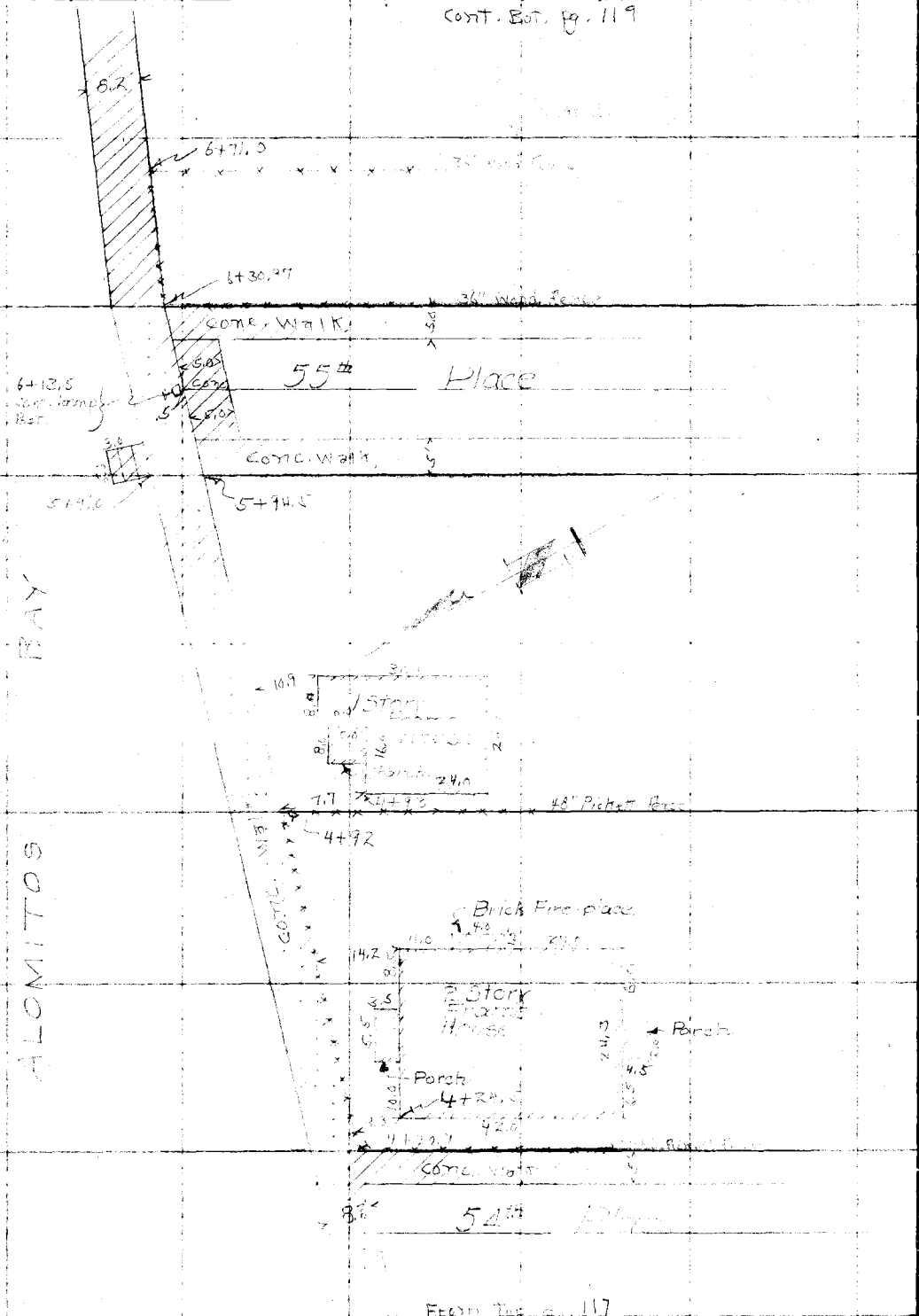

From Top pg. 117

RETURN TO
LOS ANGELES COUNTY SURVEYOR

Do not extend notes this side of this line

Note: ANY ADDITIONS OR CHANGES ON THIS SHEET MUST BE MADE OR CIRCLED IN Red. WITH DATE AND NAME OF PERSON MAKING CHANGE.

Date _____ Notes by _____ Chief Party _____ F.B. 315 Pg 119

Platted by Gilbrowl
Date Dec. 1929
Map No. B-477
Platting C'k'd by D. M. F.
Date DEC 1929

W. O. No. 954 D. S. O. No. _____
Location _____
Surveyed by _____
Date 9-11-29
Indexed A. C. Johnson

Notes: ANY ADDITIONS OR CHANGES ON THIS SHEET MUST BE MADE OR CIRCLED IN Red. WITH DATE AND NAME OF PERSON MAKING CHANGE.

Do not extend notes this side of this line

RETURN TO LOS ANGELES COUNTY SURVEYOR

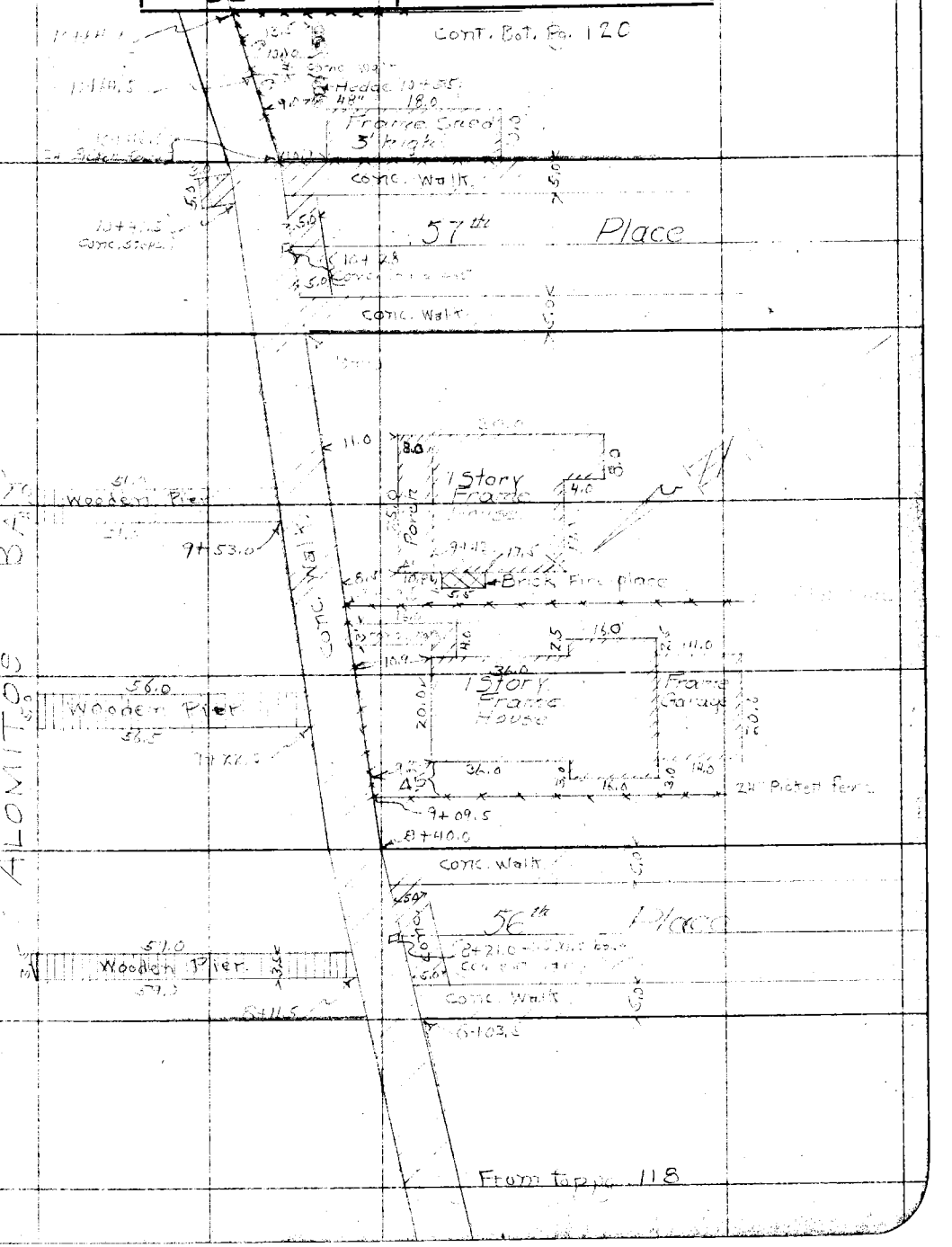

F. B. 315 PG. 120 Chief Party Notes by V.R.W. Date 9-14-29

RETURN TO
LOS ANGELES COUNTY SURVEYOR

Do not extend notes this side of this line

Note: ANY ADDITIONS OR CHANGES ON THIS SHEET MUST BE MADE OR CIRCLED IN Red. WITH DATE AND NAME OF PERSON MAKING CHANGE.

Date 9-16-29 Notes by V.R.W. Chief Party P.T. Dow F.B. 315 Pg 121

Platted by G. Abrowl	W. O. No. 354 D. S. O. No.
Date Dec. 1929	Location
Map No. B-477	Surveyed by
Platting C'k'd by D. M. F.	Date 9-16-29
Date DEC 1929	Indexed A. C. Johnson

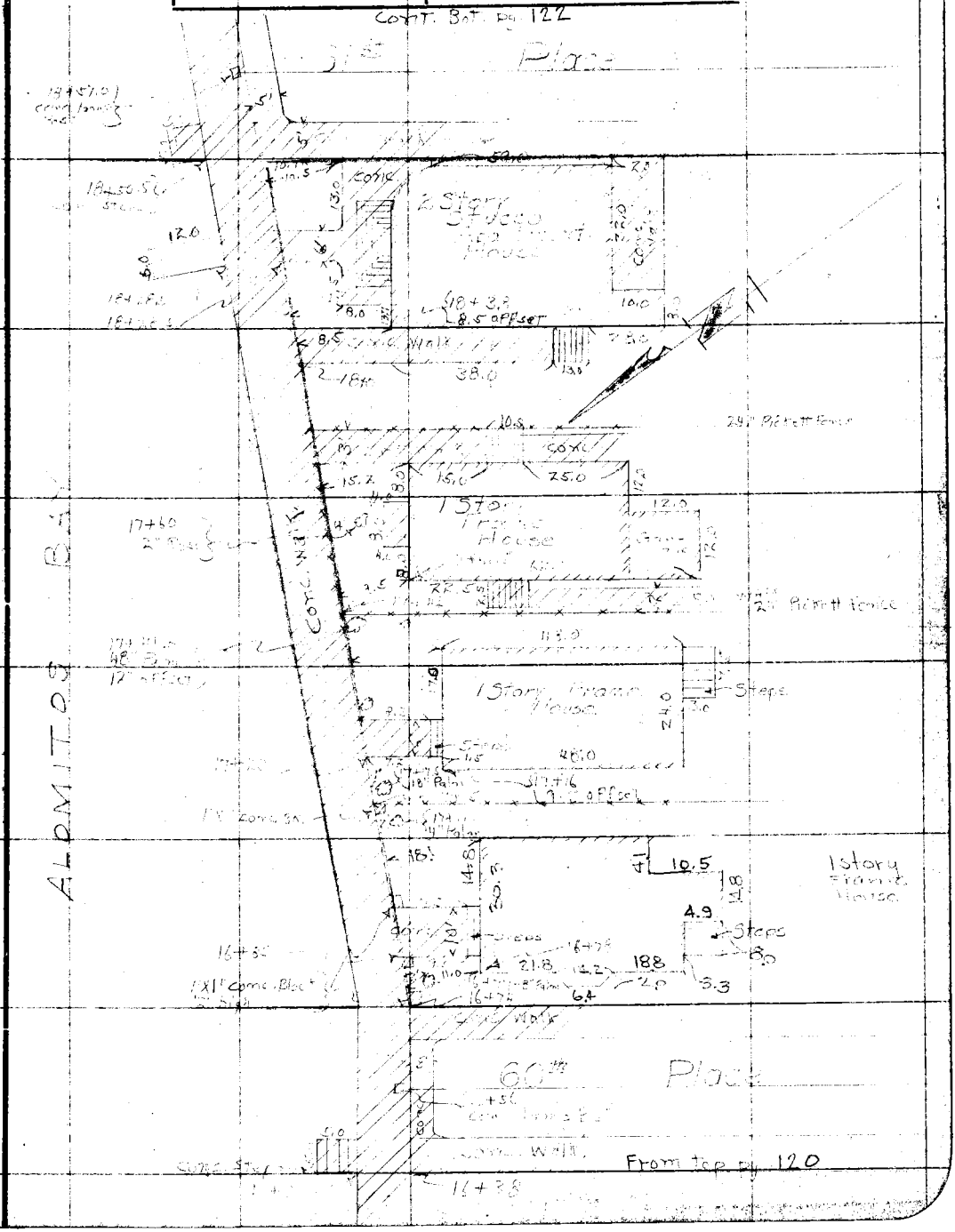

Note: ANY ADDITIONS OR CHANGES ON THIS SHEET MUST BE MADE OR CIRCLED IN Red. WITH DATE AND NAME OF PERSON MAKING CHANGE.

Do not extend notes this side of this line

RETURN TO
LOS ANGELES COUNTY SURVEYOR

F. B. 315 Pg. 122 Pt. Dunlap Chief Party Notes by V. R. W. Date 7-16-29

Cont. Bot. pg. 123

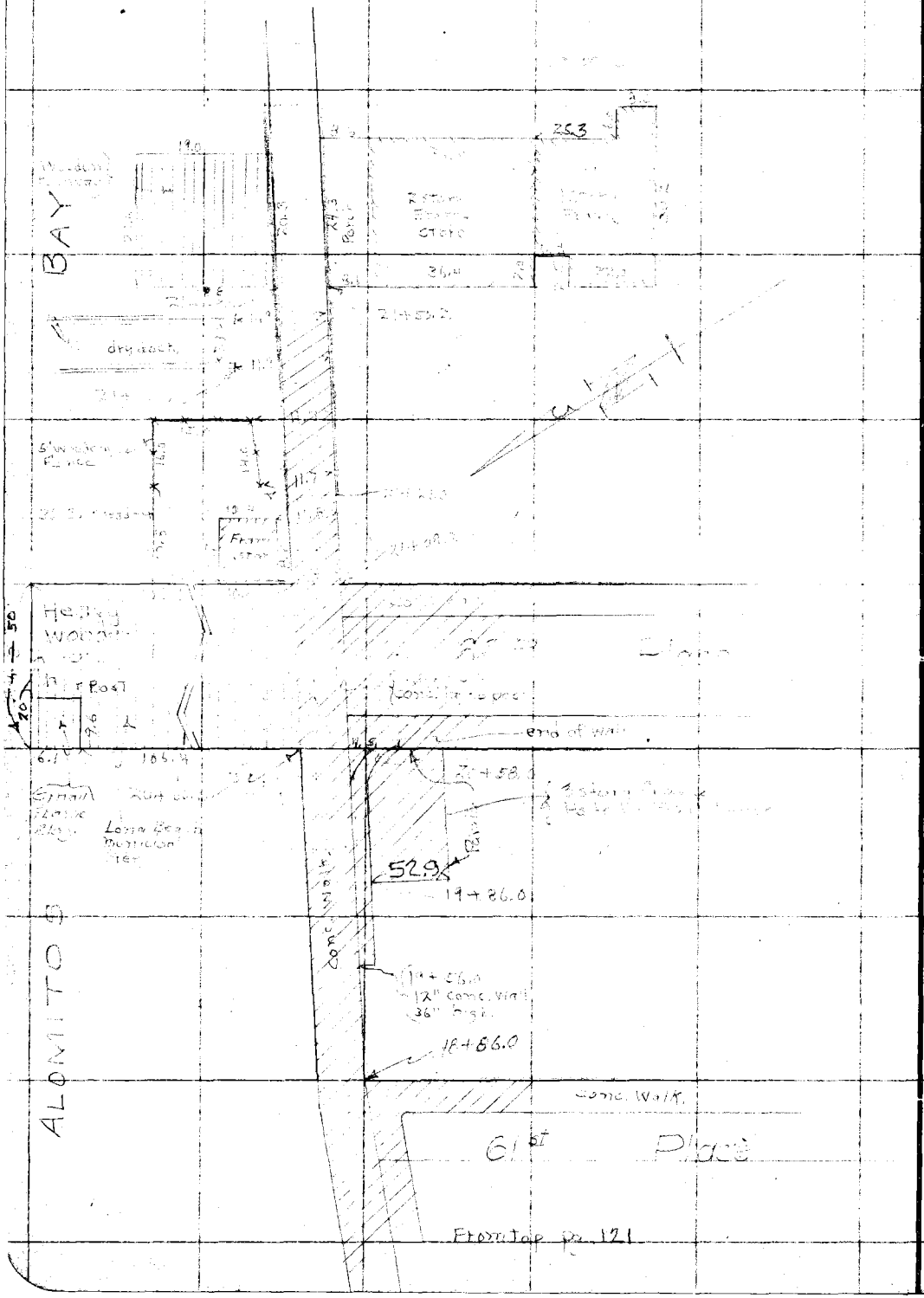

RETURN TO LOS ANGELES COUNTY SURVEYOR

Do not extend notes this side of this line

Note: ANY ADDITIONS OR CHANGES ON THIS SHEET MUST BE MADE OR CIRCLED IN Red. WITH DATE AND NAME OF PERSON MAKING CHANGE.

Date 9-16-29 Notes by V.R.W Chief Party F.T. Dunlap F.B. 315 Pg. 123

Platted by G.A. Crowl	W.O. No. 954 D.S.O. No.
Date Dec. 1929	Location
Map No. B-477	Surveyed by
Platting C'k'd by D.M.F.	Date 9-16-29
Date DEC 1929	Indexed A. C. Johnson

Cont. Bot. Pg. 125

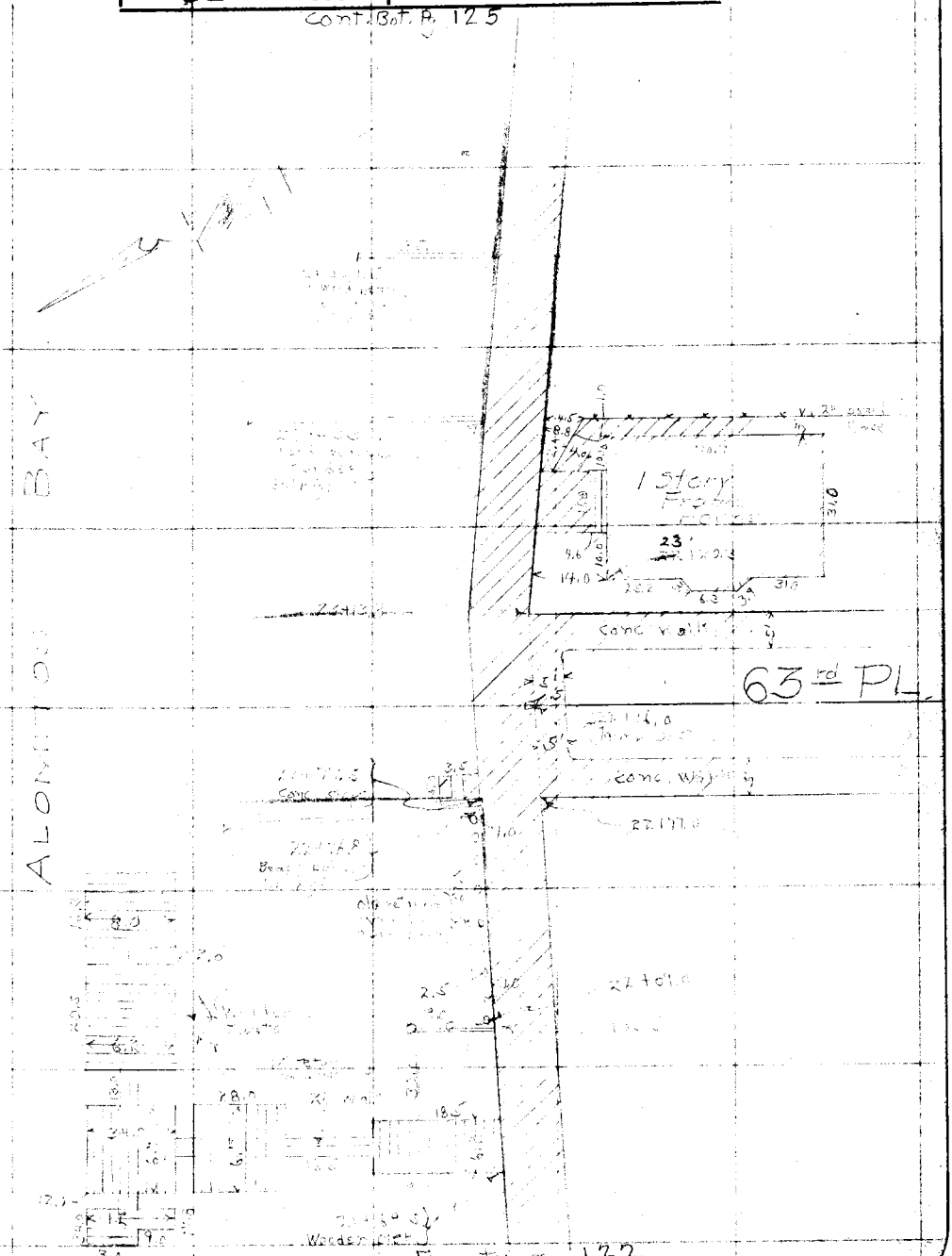

From top pg. 122

Note: ANY ADDITIONS OR CHANGES ON THIS SHEET MUST BE MADE OR CIRCLED IN Red. WITH DATE AND NAME OF PERSON MAKING CHANGE.

Do not extend notes this side of this line

RETURN TO
LOS ANGELES COUNTY SURVEYOR

F.B. 315 Pg. 124 Chief Party Notes by Date

RETURN TO
LOS ANGELES COUNTY SURVEYOR

Do not extend notes this side of this line

Note: ANY ADDITIONS OR CHANGES ON THIS SHEET MUST BE MADE OR CIRCLED IN Red. WITH DATE AND NAME OF PERSON MAKING CHANGE.

Date 9-16-29 Notes by V.R.W. Chief Party P. T. Dunlap F.B. 315 Pg. 125

Platted by G. Alcrowl	W. O. No. D. S. O. No.
Date Dec. 1929	Location [illegible]
Map No. B-477	Surveyed by
Platting C'k'd by D. M. F.	Date 9-16-29
Date DEC 1929	Indexed A. C. Johnson

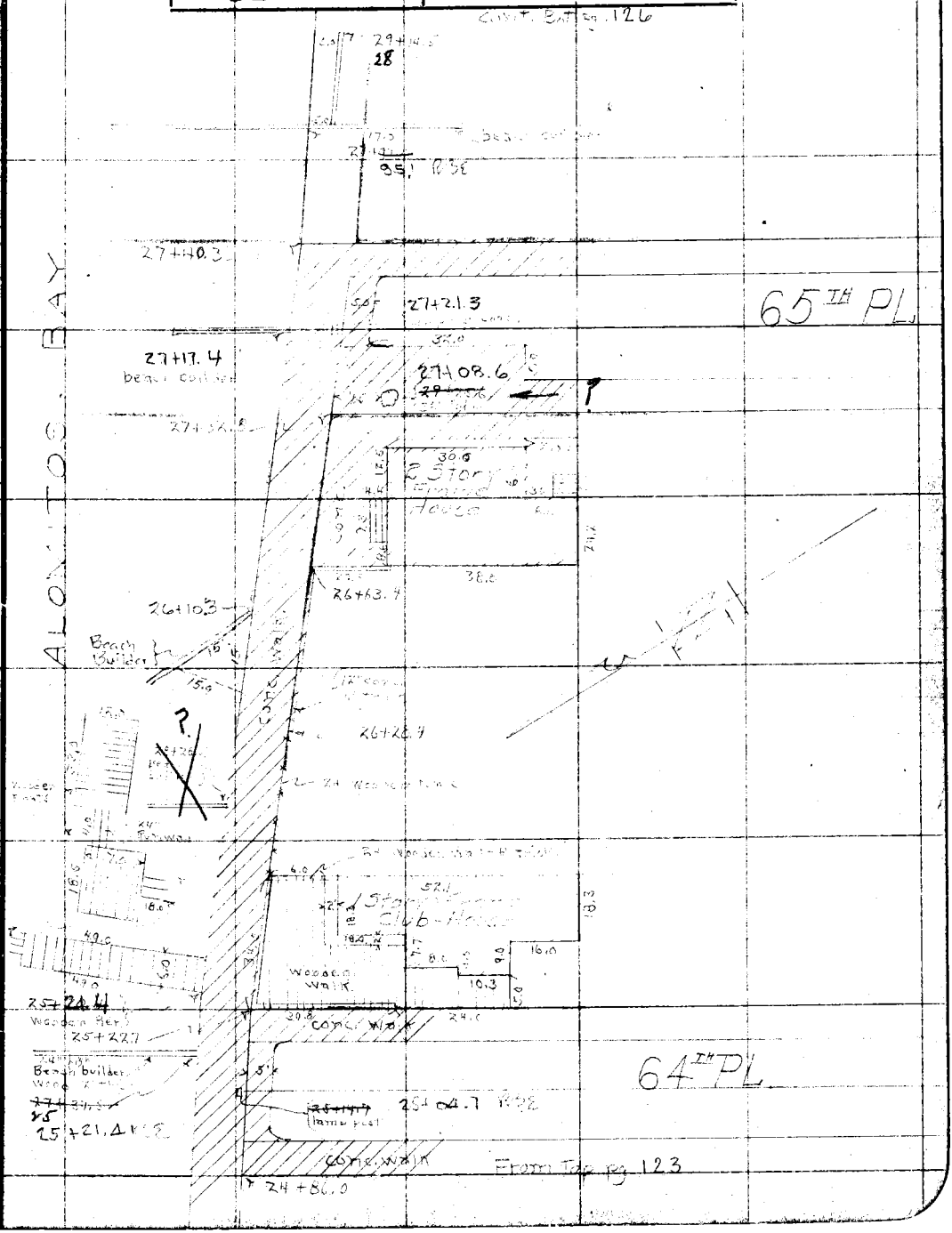

Note: ANY ADDITIONS OR CHANGES ON THIS SHEET MUST BE MADE OR CIRCLED IN Red. WITH DATE AND NAME OF PERSON MAKING CHANGE.

Do not extend notes this side of this line

RETURN TO
LOS ANGELES COUNTY SURVEYOR

F. B. 315 Pg. 126 P.J. Dunlap Chief Party Notes by P.R.W. Date 9-16-29

Cont. Bot. Pg. 127

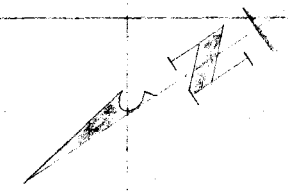

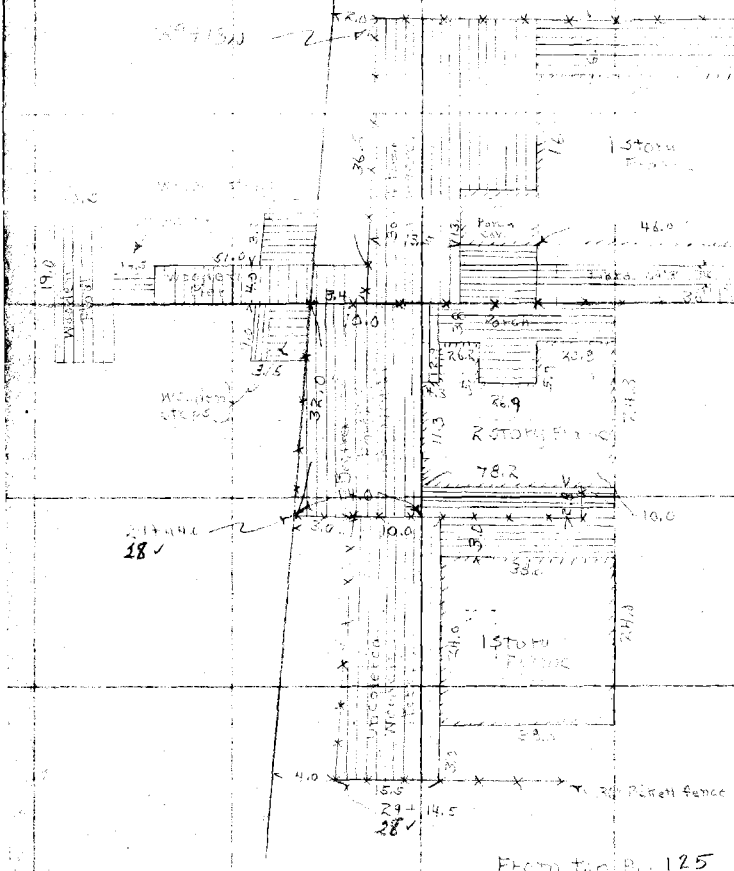

From top Pg. 125

RETURN TO
LOS ANGELES COUNTY SURVEYOR

Do not extend notes this side of this line

Note: ANY ADDITIONS OR CHANGES ON THIS SHEET MUST BE MADE OR CIRCLED IN Red. WITH DATE AND NAME OF PERSON MAKING CHANGE.

Date 9-17-29 Notes by V.R.W. Chief Party P.T. Dunlap F.B. 315 Pg. 127

Platted by G.E. Crowl	W.O. No. 154 D.S.O. No.
Date Dec. 1929	Location [illegible]
Map No. B-477	Surveyed by [illegible]
Platting C'k'd by D.M.F.	Date 9-18-29
Date DEC 1929	Indexed A. C. Johnson

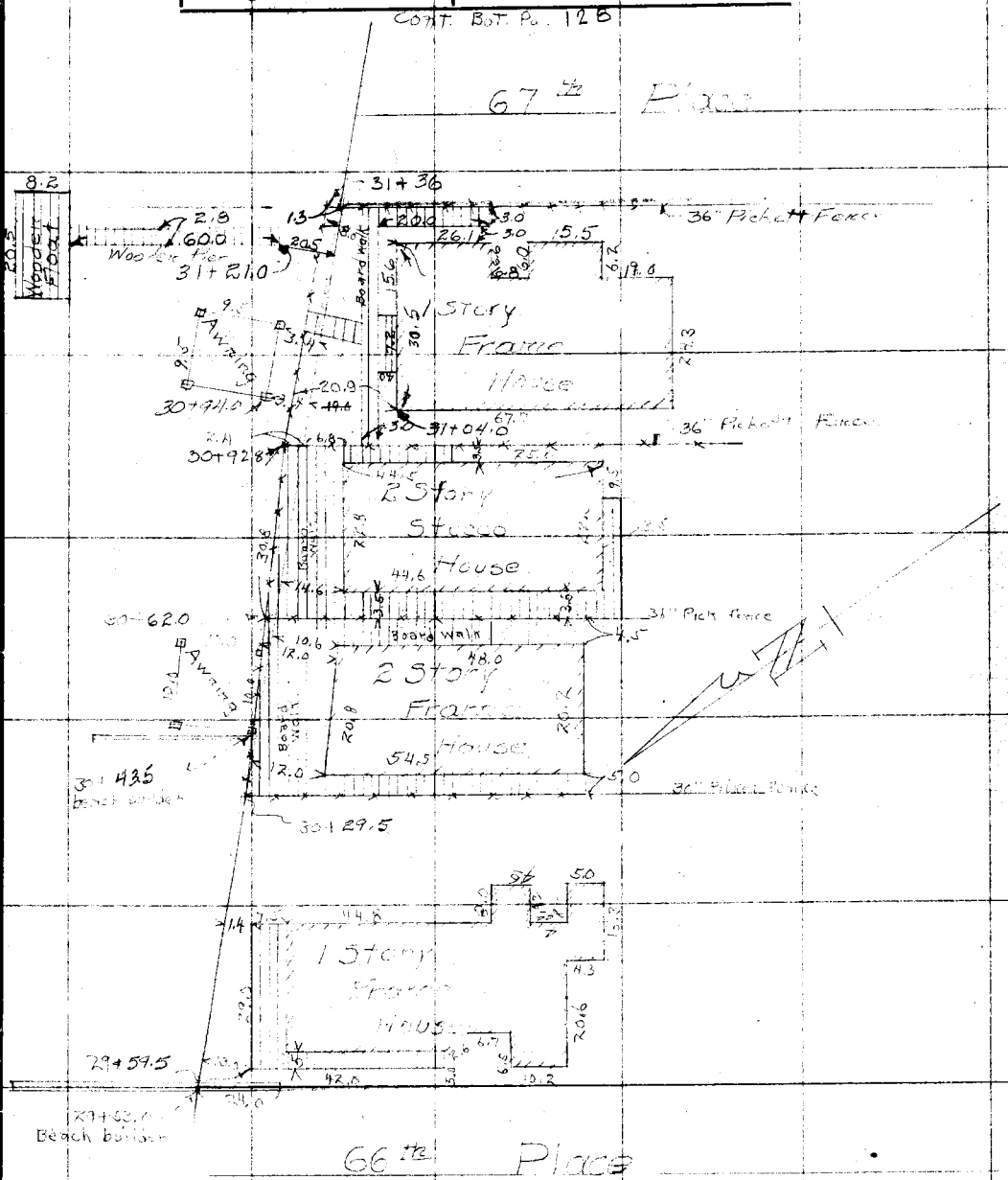

Note: ANY ADDITIONS OR CHANGES ON THIS SHEET MUST BE MADE OR CIRCLED IN Red, WITH DATE AND NAME OF PERSON MAKING CHANGE.

Do not extend notes this side of this line

RETURN TO LOS ANGELES COUNTY SURVEYOR

From Cont. Pg. 126

F. B. 315 Pg. 128 P.T. Dunlap Chief Party Notes by D.T. Date 9-18-29

Cont. Page 129

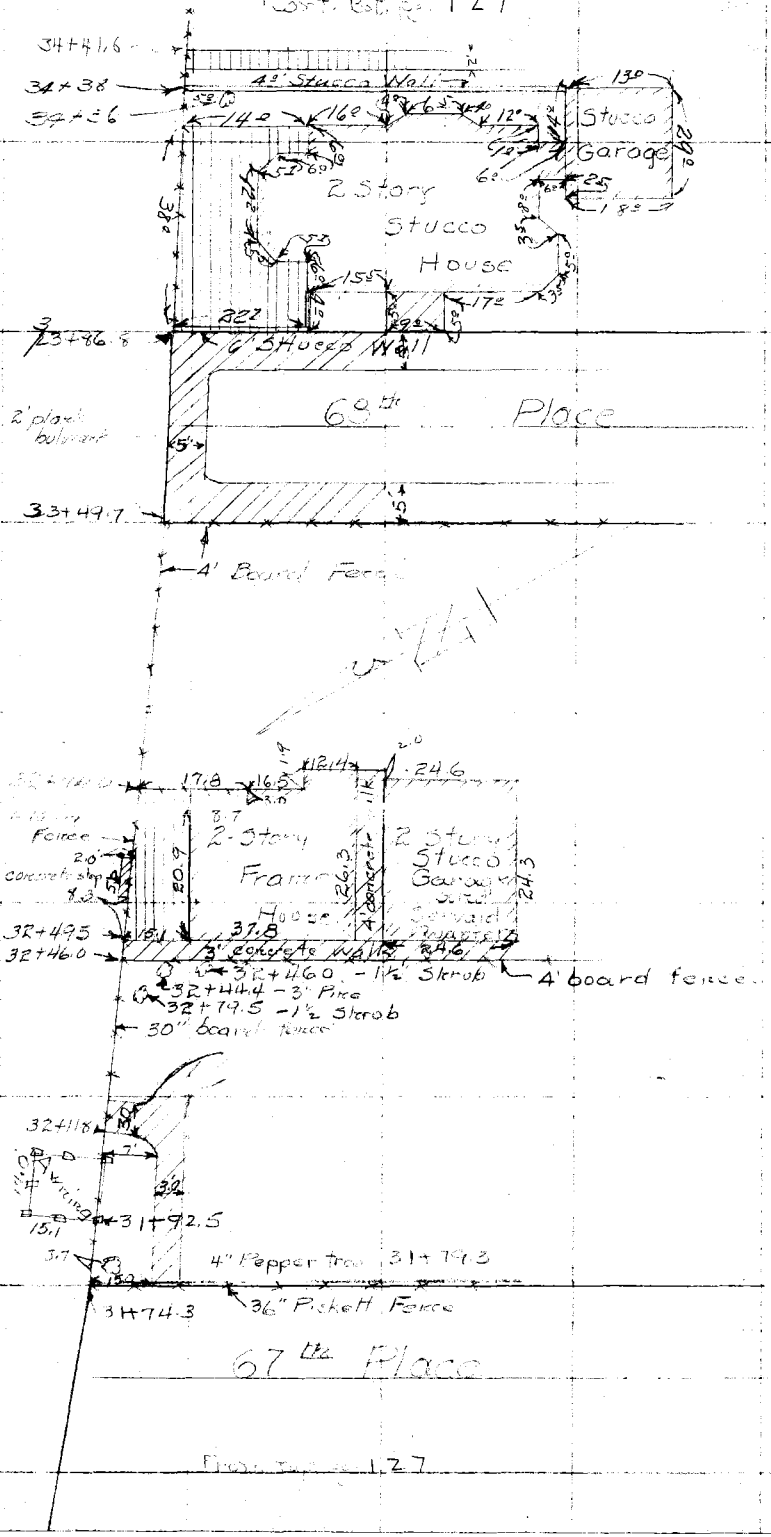

RETURN TO
LOS ANGELES COUNTY SURVEYOR

Do not extend notes this side of this line

Note: ANY ADDITIONS OR CHANGES ON THIS SHEET MUST BE MADE OR CIRCLED IN Red. WITH DATE AND NAME OF PERSON MAKING CHANGE.

Date 9-18-29 Notes by V.R.N. Chief Party P.T. Hunter F.B. 315 Pg. 129

Platted by Goldenrod	W. O. No. 954 D. S. O. No.
Date Dec. 1929	Location
Map No. B-477	Surveyed by
Platting Filed by D. M. F.	Date 9-15-29
Date DEC 1929	Indexed C. Johnson

Notice: ANY ADDITIONS OR CHANGES ON THIS SHEET MUST BE MADE OR CHALED IN Red. WITH DATE AND NAME OF PERSON MAKING CHANGE.

Do not extend notes this side of this line

RETURN TO LOS ANGELES COUNTY SURVEYOR

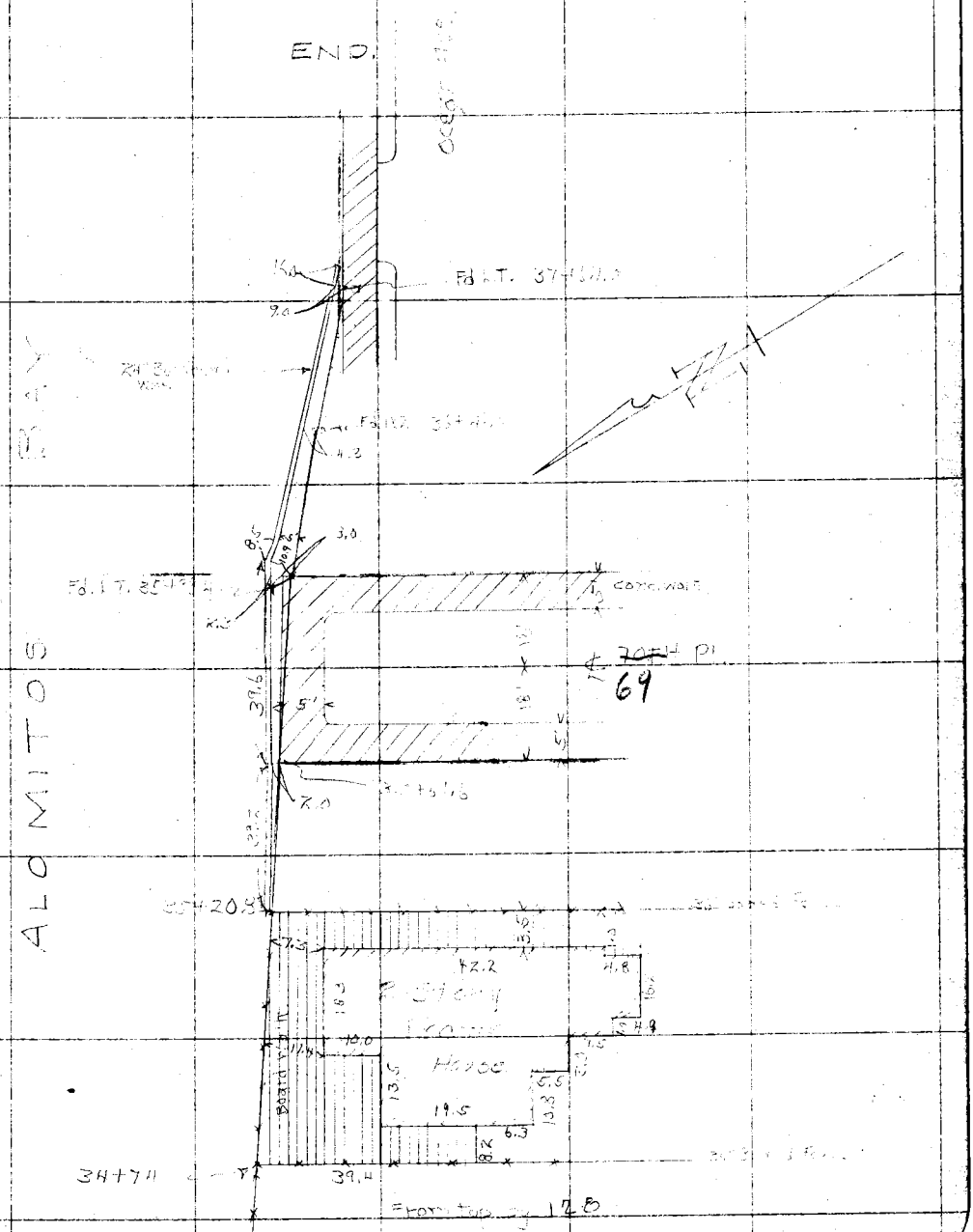

F. B. 315 PG. 130 Chief Party Notes by Date

RETURN TO
LOS ANGELES COUNTY SURVEYOR

Do not extend notes this side of this line

Notes: ANY ADDITIONS OR CHANGES ON THIS SHEET MUST BE MADE ON CIRCLED IN Red. WITH DATE AND NAME OF PERSON MAKING CHANGE.

Date _____ Notes by _____ Chief Party _____ F.B. 315 PG. 131

Platted by	W. O. No. 954 D. S. O. No.
Date	Location ALAMITOS BAY
Map No.	Surveyed by Evans
Platting C'k'd by	Date 8-6-30
Date	Indexed C. JOHNSON

LOCATION OF L.A. COUNTY LIFE GUARD STATION AT ALAMITOS BAY.

Evans
Martin
Brack
DeLaney

Note: ANY ADDITIONS OR CHANGES ON THIS SHEET MUST BE MADE OR CIRCLED IN Red. WITH DATE AND NAME OF PERSON MAKING CHANGE.

Do not extend notes this side of this line

RETURN TO
LOS ANGELES COUNTY SURVEYOR

RETURN TO
LOS ANGELES COUNTY SURVEYOR

Note: ANY ADDITIONS OR CHANGES ON THIS SHEET MUST BE MADE OR CIRCLED IN Red. WITH DATE AND NAME OF PERSON MAKING CHANGE.

Do not extend notes this side of this line

Notes by H.F. Evans Date 8-16-30

Chief Party

F.B. 315 Pg. 132



Date 11-14-30 Noted by Moore Chief Party Moore F.B. 315 Pg. 133

Platted by	W. O. No. 954 U. S. O. No.
Date	Location Alamitos Bay Park
Map No.	Surveyed by L. D. Moore
Platting C'k'd by	Date 11-14-30
Date	Indexed

11-14-30

COMFORT STATION

ALAMITOS BAY PARK

W.O. # 954

Moore
Blanchard
Cole
Taylor
Ford

Nov 14, 1930

Note: ANY ADDITIONS OR CHANGES ON THIS SHEET MUST BE MADE OR CIRCLED IN Red. WITH DATE AND NAME OF PERSON MAKING CHANGE.

Do not extend notes this side of this line

RETURN TO LOS ANGELES COUNTY SURVEYOR

F.B. 315 PG. 134 Moore Chief Party Notes by Moore Date 11-14-30

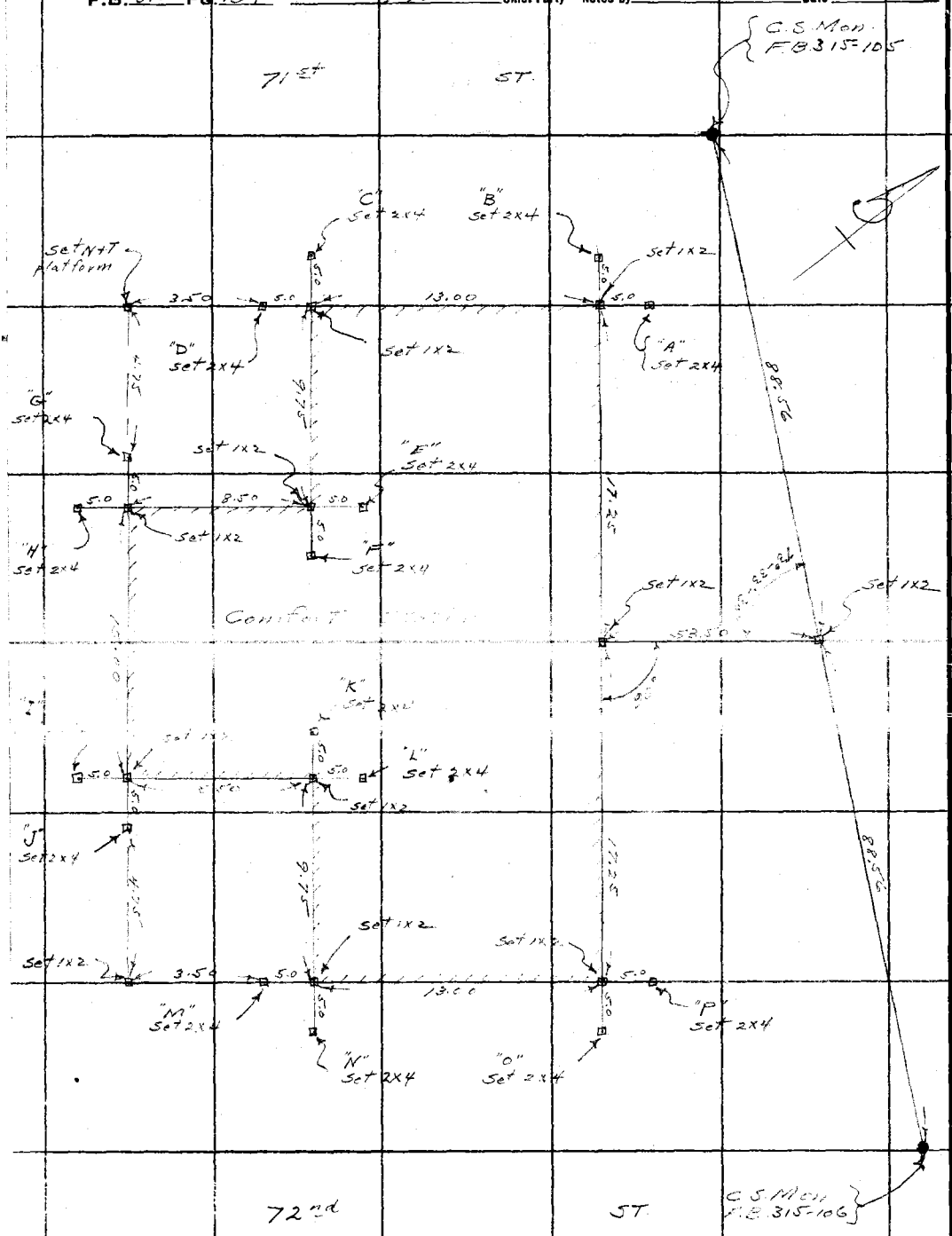

RETURN TO
LOS ANGELES COUNTY SURVEYOR

Do not extend notes this side of this line

Note: ANY ADDITIONS OR CHANGES ON THIS SHEET MUST BE MADE OR CIRCLED IN Red. WITH DATE AND NAME OF PERSON MAKING CHANGE.

Notes Ck'd by		Survey of Alamitos Bay Park	F.B. 315 Pg. 135
Map No.		W. O. 954 Tape No. 39 St'd 68 °F.	
Office Work		Surveyed by L. D. Moore	
Checked		Notes Moore Date 6-16-33	
Date		Indexed A. C. Johnson 6-18-33	

CHECK SURVEY
of
STREET CENTER LINES
at
ALAMITOS BAY
to
DETERMINE MOVEMENT
Due to
EARTHQUAKE.
W.O. # 954

Party
Moore
Vanfleet
Fenner
Willey

Note: ANY ADDITIONS OR CHANGES ON THIS SHEET MUST BE MADE OR CIRCLED IN Red Ink WITH DATE AND NAME OF PERSON MAKING CHANGE.

Do not extend notes this side of this line

RETURN TO
LOS ANGELES COUNTY SURVEYOR
700 HALL OF RECORDS

FORM 247 10M 8-31

F.B. 315 Pg. 186

To bottom pg. 137

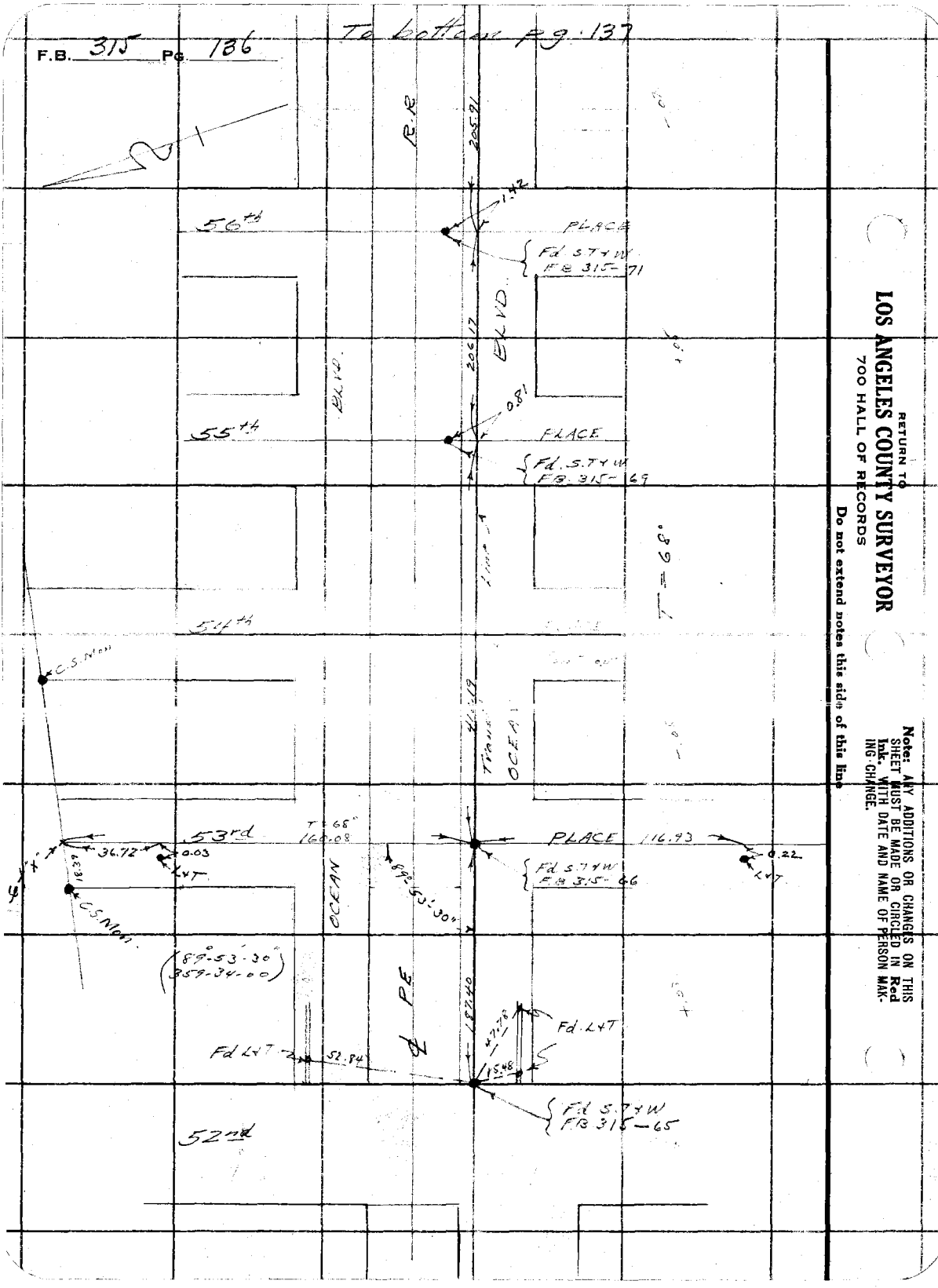

RETURN TO
LOS ANGELES COUNTY SURVEYOR
700 HALL OF RECORDS

Do not extend notes this side of this line

Note: ANY ADDITIONS OR CHANGES ON THIS SHEET MUST BE MADE OR CIRCLED IN **Red Ink.** WITH DATE AND NAME OF PERSON MAKING CHANGE.

Notes Ck'd by	Survey of Alamitos Bay Park
Map No.	W. O. 954 Tape No. 039 St'd 68 °F.
Office Work	Surveyed by L D Moore
Checked	Notes Moore Date 6-16-33
Date	Indexed A. C. Johnson

F.B. 315 Pg. 137

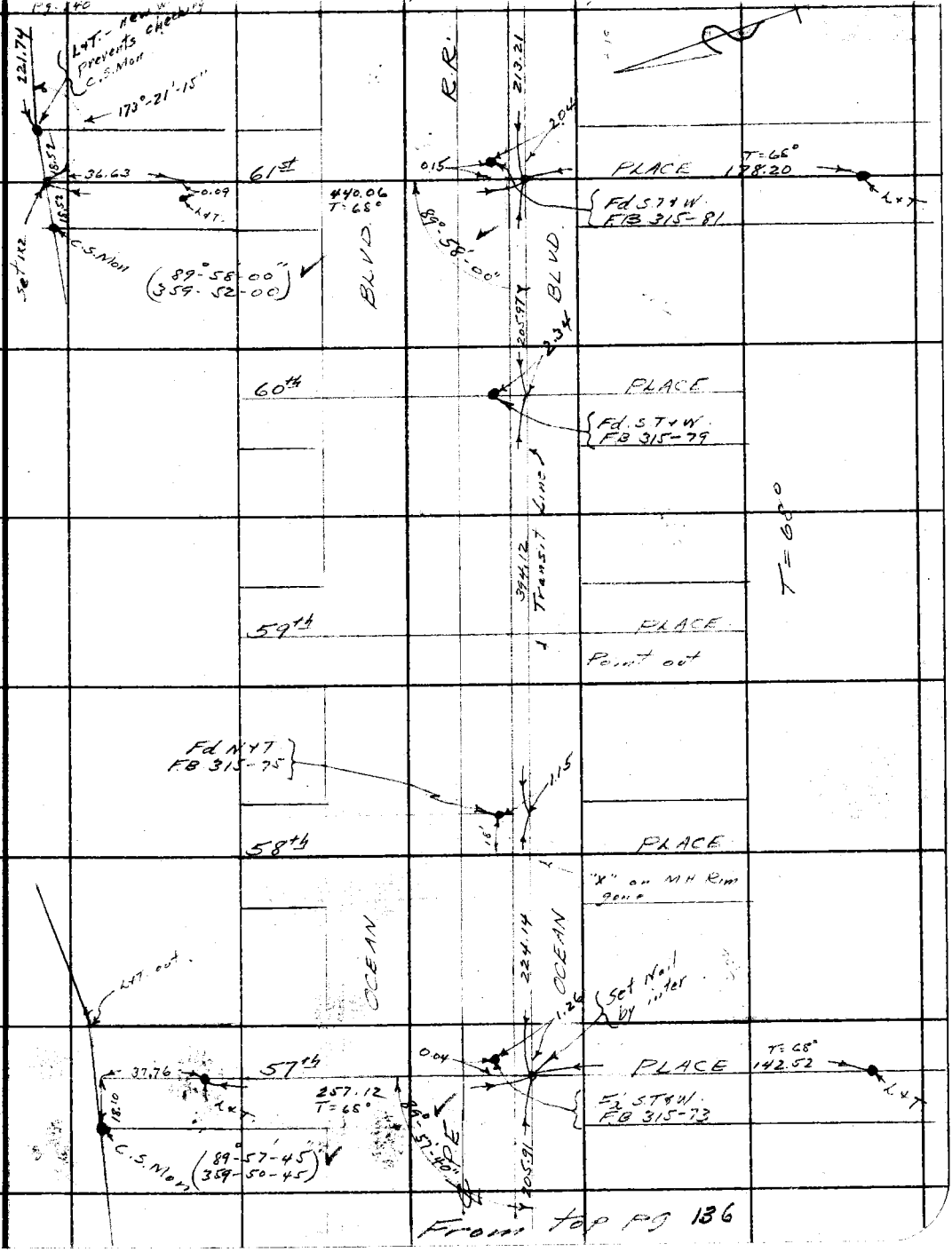

Note: ANY ADDITIONS OR CHANGES ON THIS SHEET MUST BE MADE OR CIRCLED IN Red Ink. WITH DATE AND NAME OF PERSON MAKING CHANGE.

RETURN TO
LOS ANGELES COUNTY SURVEYOR
700 HALL OF RECORDS
Do not extend notes this side of this line

FORM 247 10M 5-31

F.B. 315 PG. 138

To bottom pg

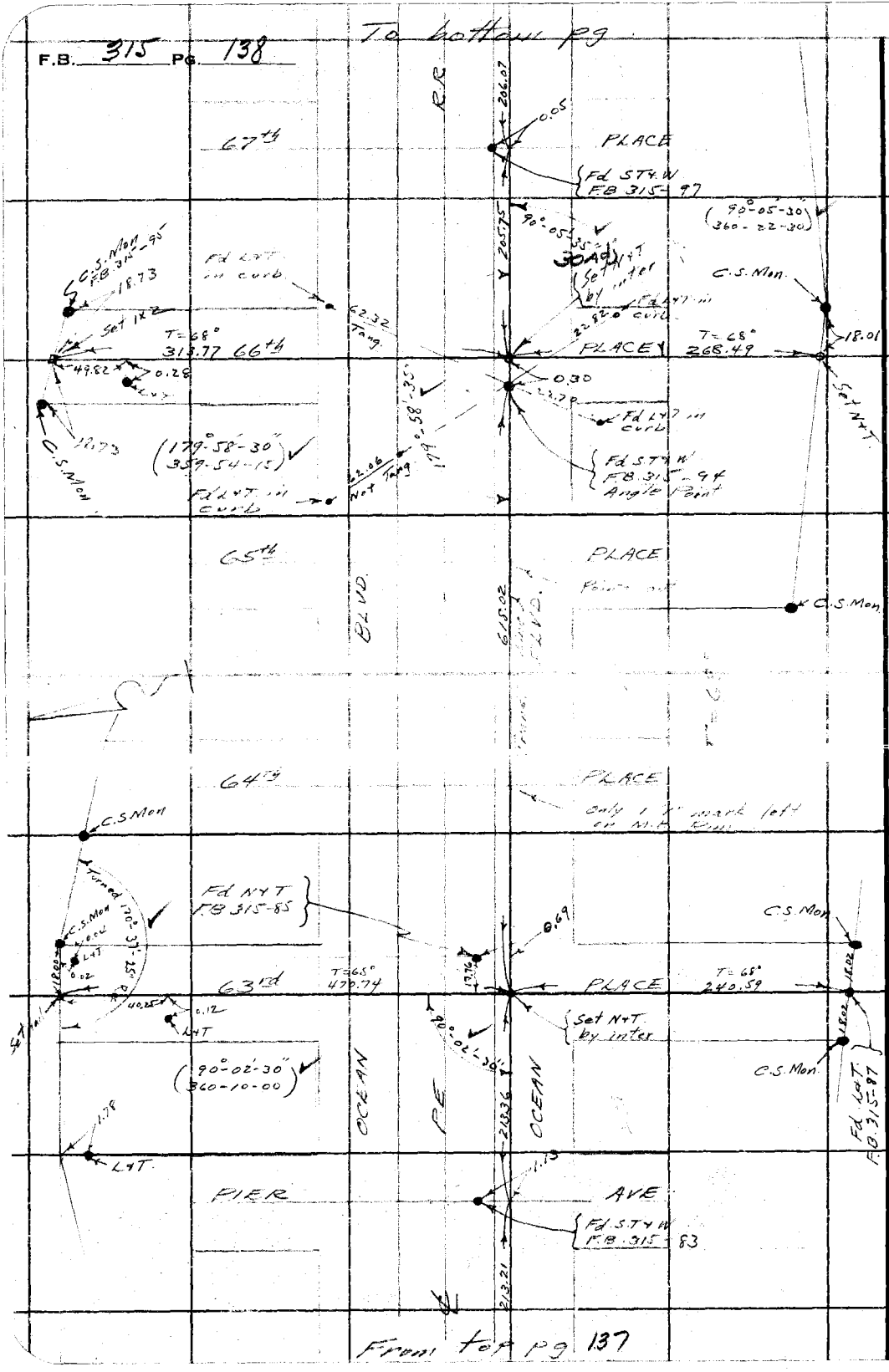

From top pg 137

RETURN TO
LOS ANGELES COUNTY SURVEYOR
700 HALL OF RECORDS

Do not extend notes this side of this line

Note: ANY ADDITIONS OR CHANGES ON THIS SHEET MUST BE MADE OR CIRCLED IN Red Ink WITH DATE AND NAME OF PERSON MAKING CHANGE.

Notes Ck'd by		Survey of Alamitos Bay Park	F.B. 315 Pg. 139
Map No.		W. O. 954 Tape No. C-9 St'd 68 °F.	
Office Work		Surveyed by L. D. Moore	
Checked		Notes Moore Date 6-16-33	
Date		Indexed A. C. Jr.	

RETURN TO
LOS ANGELES COUNTY SURVEYOR
700 HALL OF RECORDS
Do not extend notes this side of this line

Note: ANY ADDITIONS OR CHANGES ON THIS SHEET MUST BE MADE OR CIRCLED IN Red Ink, WITH DATE AND NAME OF PERSON MAKING CHANGE.

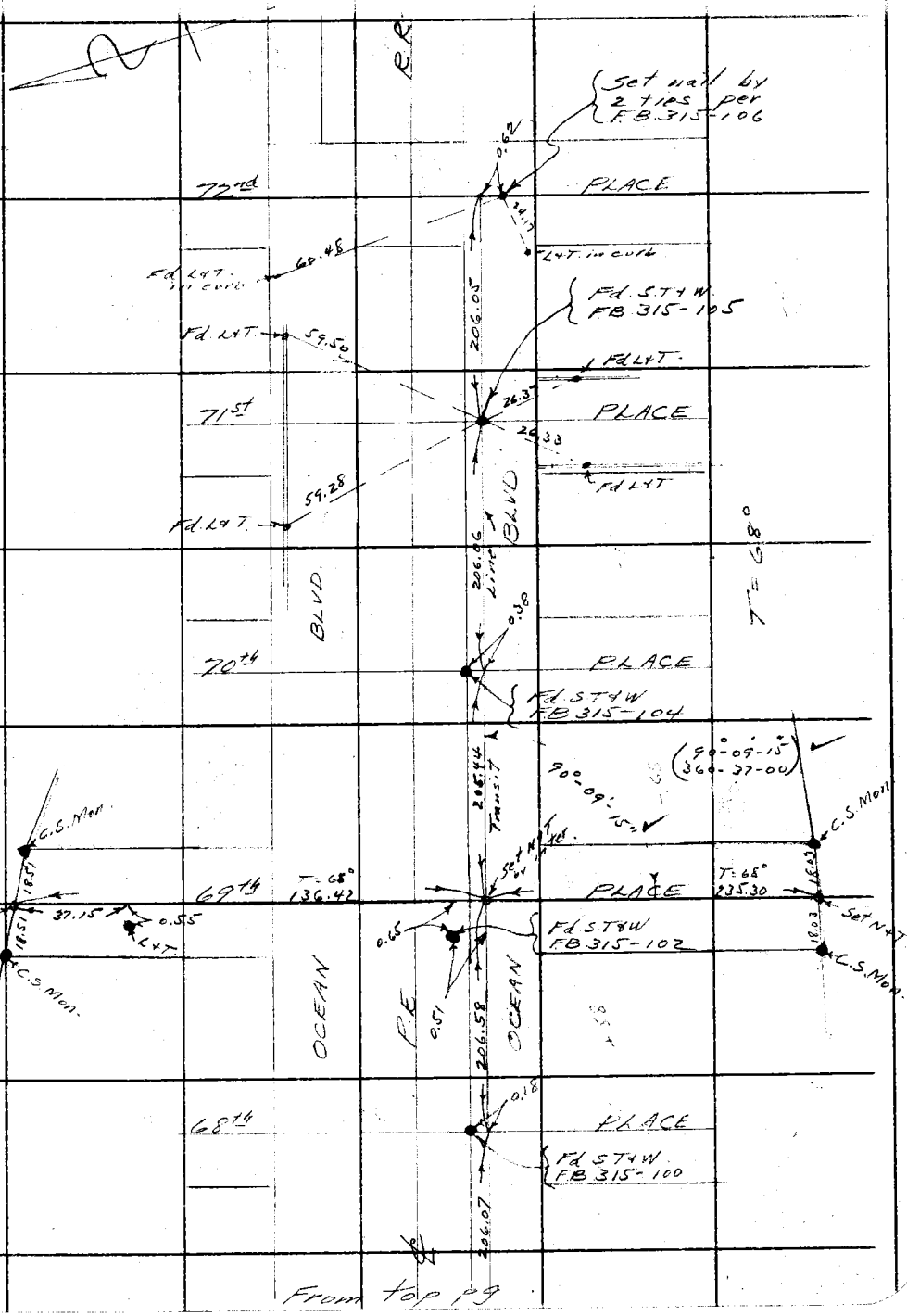

FORM 247 10M 8-31

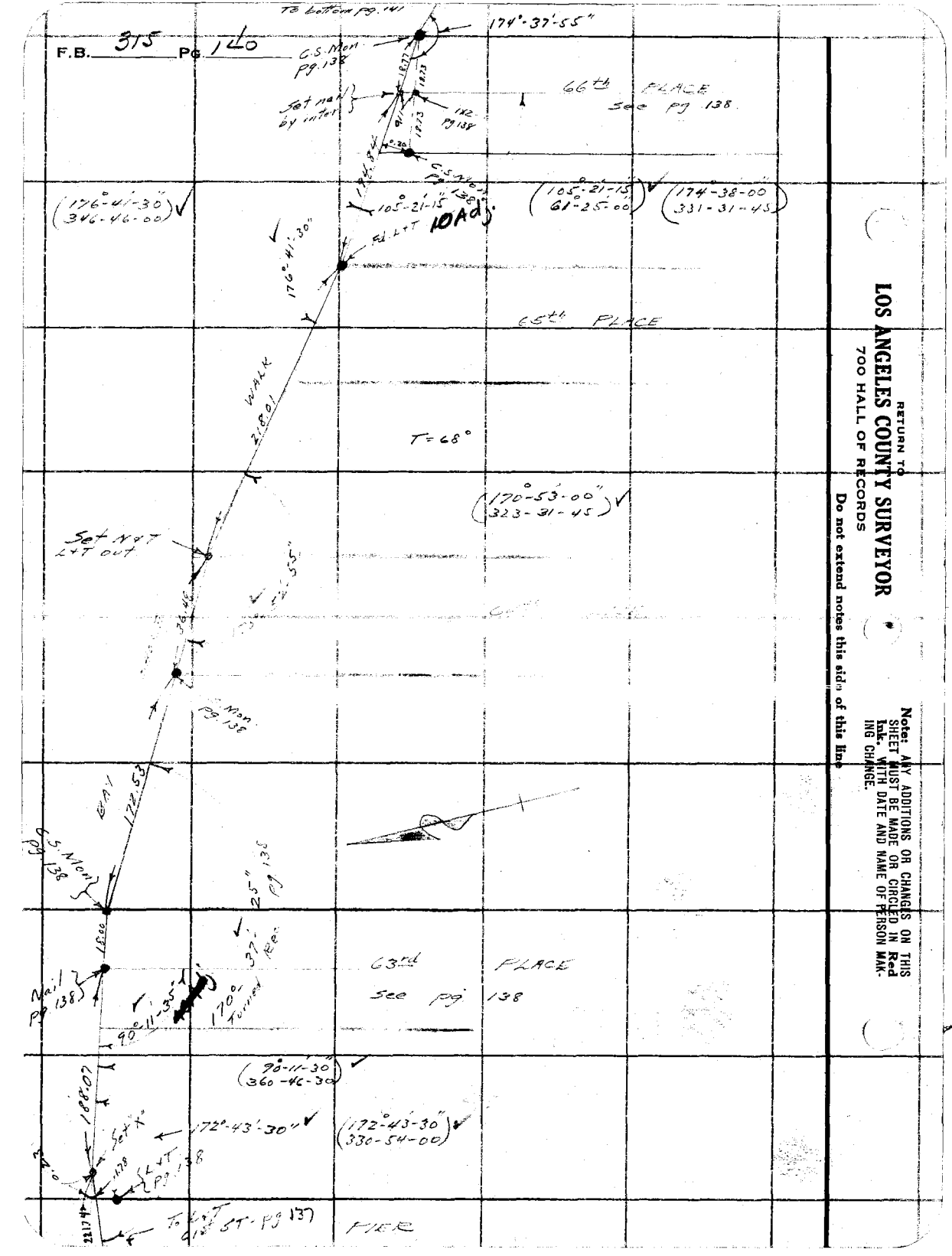

RETURN TO
LOS ANGELES COUNTY SURVEYOR
700 HALL OF RECORDS

Do not extend notes this side of this line

Note: ANY ADDITIONS OR CHANGES ON THIS SHEET MUST BE MADE OR CIRCLED IN **Red Ink**, WITH DATE AND NAME OF PERSON MAKING CHANGE.

Notes Ck'd by	Survey of Alamitos Bay Park
Map No.	W. O. 254 Tape No. 039 St'd 68 °F.
Office Work	Surveyed by L. D. Moore
Checked	Notes Moore Date 6-21-33
Date	Indexed C Johnson

F.B. 315 Pg 141

To bottom pg. 142

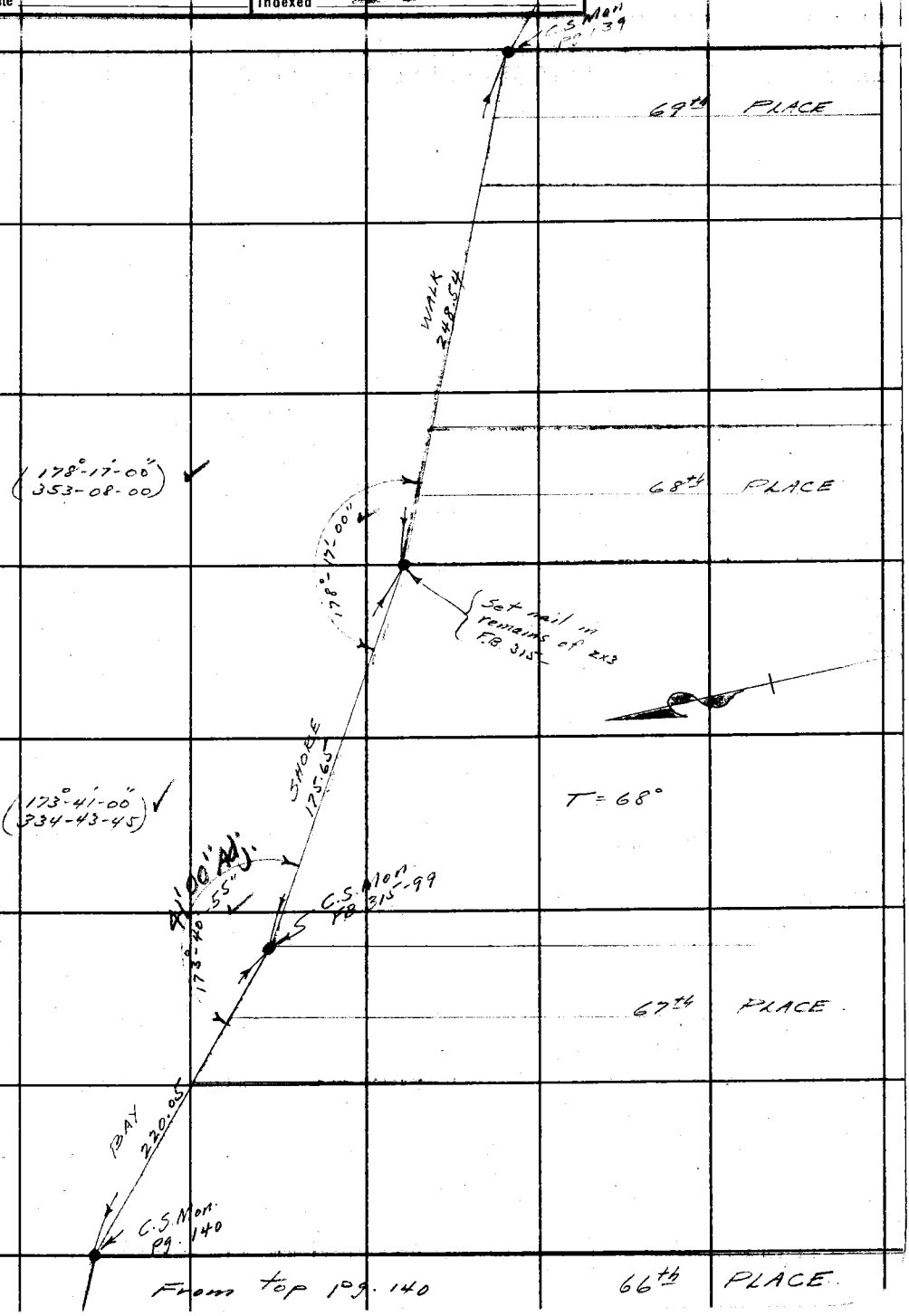

RETURN TO
LOS ANGELES COUNTY SURVEYOR
700 HALL OF RECORDS
Do not extend notes this side of this line

Note: ANY ADDITIONS OR CHANGES OF THIS SHEET MUST BE MADE (OR CIRCLED IN Red Ink. WITH DATE AND NAME OF PERSON MAKING CHANGE.

FORM 247 10M 5-31

F.B. 315 Pg. 142



RETURN TO
LOS ANGELES COUNTY SURVEYOR
700 HALL OF RECORDS
Do not extend notes this side of this line

Note: ANY ADDITIONS OR CHANGES ON THIS SHEET MUST BE MADE OR CIRCLED IN Red Ink. WITH DATE AND NAME OF PERSON MAKING CHANGE.