Plotted by.....	W.O. No.....	D.S.O. No.....
Date.....	Location.....	
Exp. No.....	Surveyed by.....	
[illegible] by.....	Date.....	
[illegible]	Indexed.....	

F. B.....Pg.....

6

[redacted]

3

F.B. 316 INDEX

Platted by	W.O. No. D.S.O. No.
Date	Location
Map No.	Surveyed by
Plotting C'k'd by	Date
Date	Indexed

F.B.No. 316

PAGES: Index, 1 to 41 incl.,
43, 45 to 51 incl.,
53 to 58 incl. 58B, 59 to 78 incl.,
78A, 78C, 79, 81, 82, 83,
84 to 128 inclusive. 129, 130

Date 10-6-27 Notes by PWA Chief Party PWA F. B. 316 PG. 1 1 of

Plotted by [illegible]	W. O. No. 4123 A. S. O. No.
Date Nov. 1927	Location Artesia Ave
Map No. B-113	Surveyed by Paul Atkins Dep
Plotting C'k'd by E. M. [illegible]	Date Oct. 6, 1927
Date Dec. 1927	Indexed

ARTESIA AVE
from
SOMERSET AVE
West to
VIRGINIA DRIVE

PW Atkins chief
Ted Walsh Inst.
Hubbell Hd ch
Heisler Rr ch

Index on page 3/3

Inst # 16580. CL Berger
Days put in on survey
Oct. 6, 10, 11, 12 [illegible],
Nov. 16, 17, 18, 21, 22,
23, 25, 26, 28

Notes: ANY ADDITIONS OR CHANGES ON THIS SHEET MUST BE MADE OR CIRCLED IN Red. WITH DATE AND NAME OF PERSON MAKING CHANGE.

RETURN TO LOS ANGELES COUNTY SURVEYOR

Do not extend notes this side of this line

RETURN TO
LOS ANGELES COUNTY SURVEYOR

Note: ANY ADDITIONS OR CHANGES ON THIS SHEET MUST BE MADE OR CIRCLED IN **Red.** WITH DATE AND NAME OF PERSON MAKING CHANGE.

Do not extend notes this side of this line

66
65
330
396
43

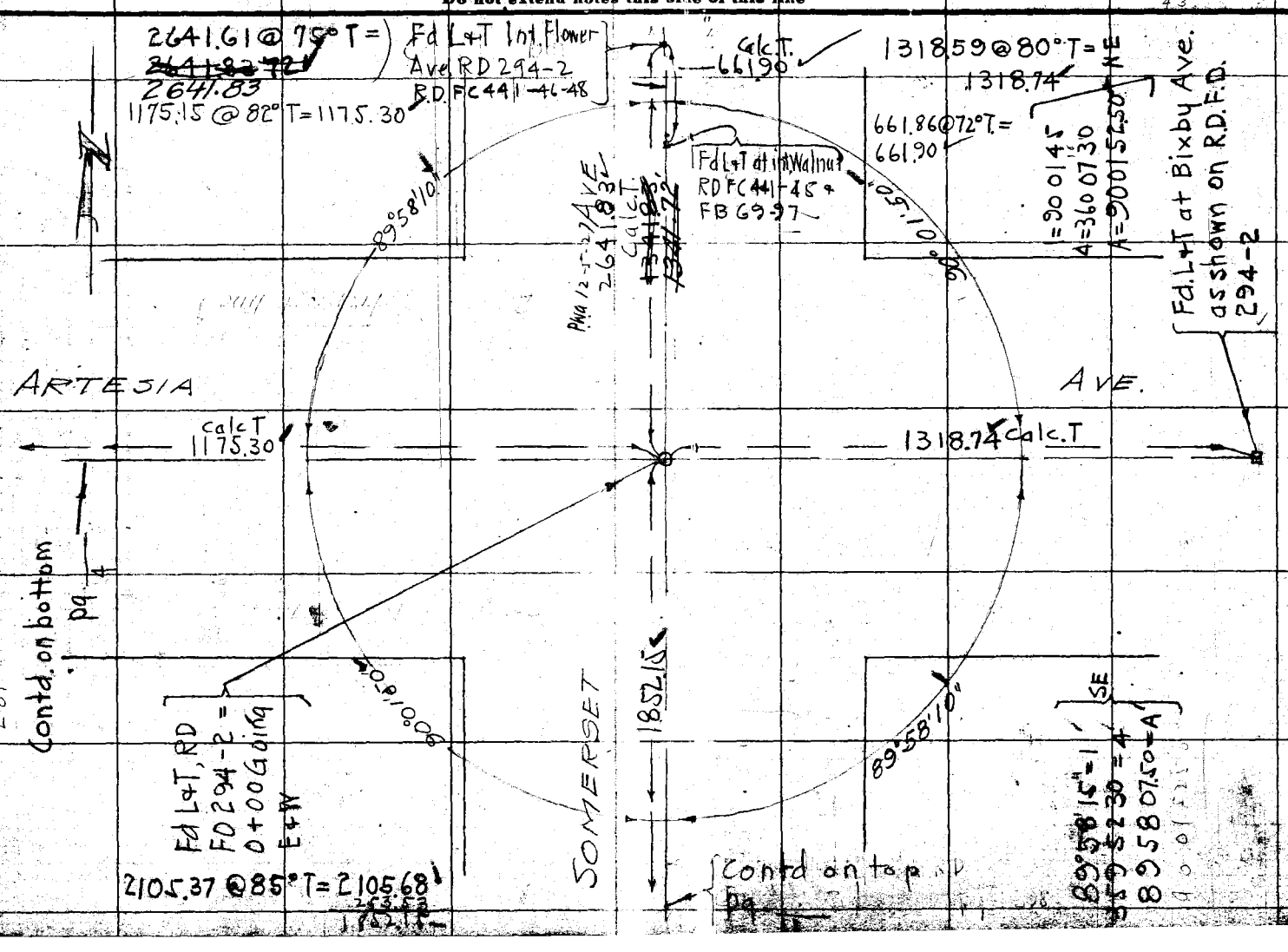

Date 10-6-27
Notes by PWA
PWA Chief Party
R.B. 316 Pg. 12
2 of

Date 10-10-27. Notes by Pwa. Chief Party Pwa F. B. 316 Pg. 3 of

Planned by [illegible]	W. O. No. 4133 D. S. O. No.
Date Nov. 1927.	Location Artesia Ave
Map No. B-113	Surveyed by PW Atkins Dep.
Planning C'ld by E. M. Brandt	Date Oct. 10, 1927
Date Dec. 1927	Indexed

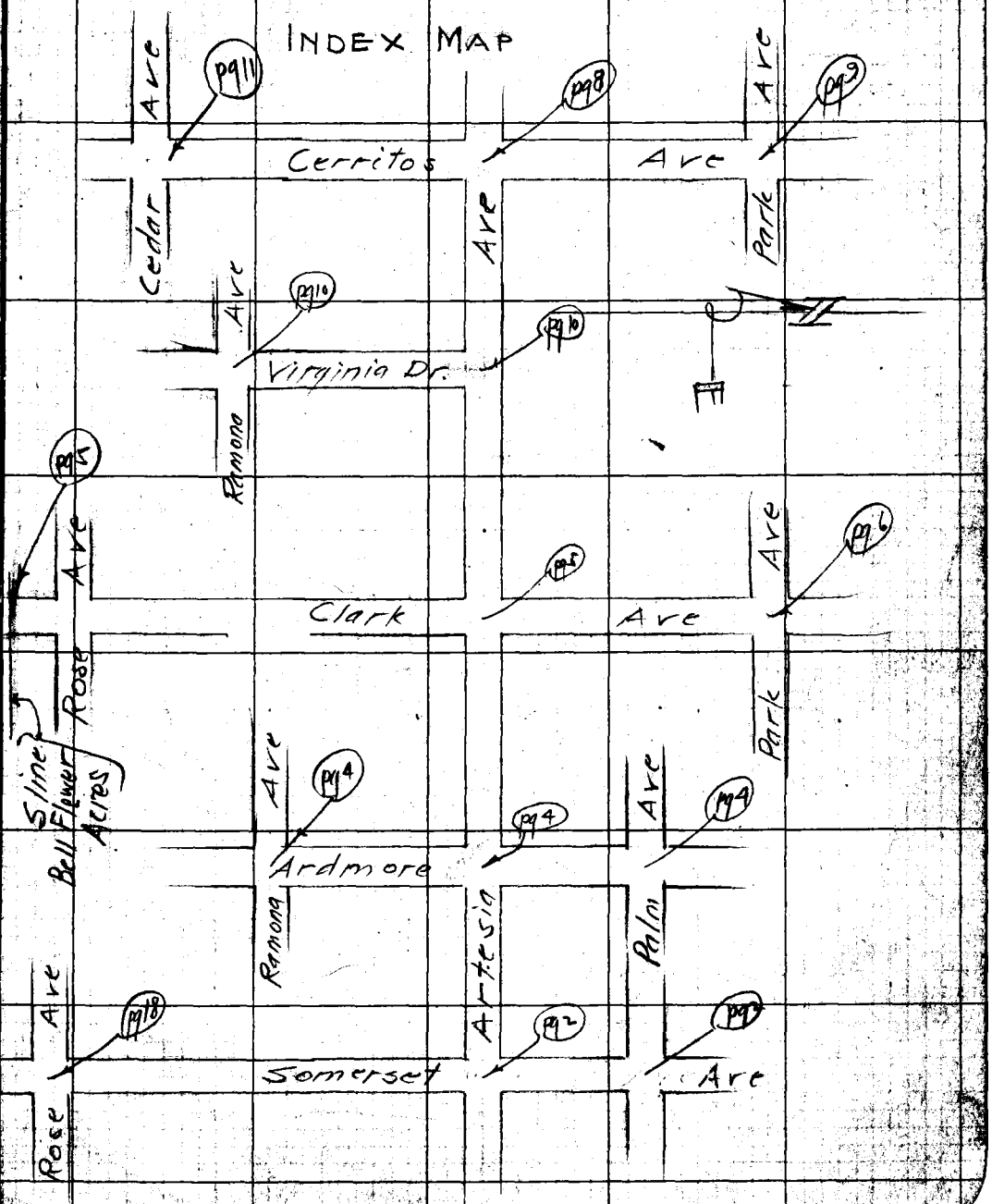

Note: ANY ADDITIONS OR CHANGES ON THIS SHEET MUST BE MADE OR CIRCLED IN RED WITH DATE AND NAME OF PERSON MAKING CHANGE.

Do not extend notes this side of this line

RETURN TO LOS ANGELES COUNTY SURVEYOR

F.B. 316 PG. 4 Chief Party Notes by Date 11-17-27

4 of

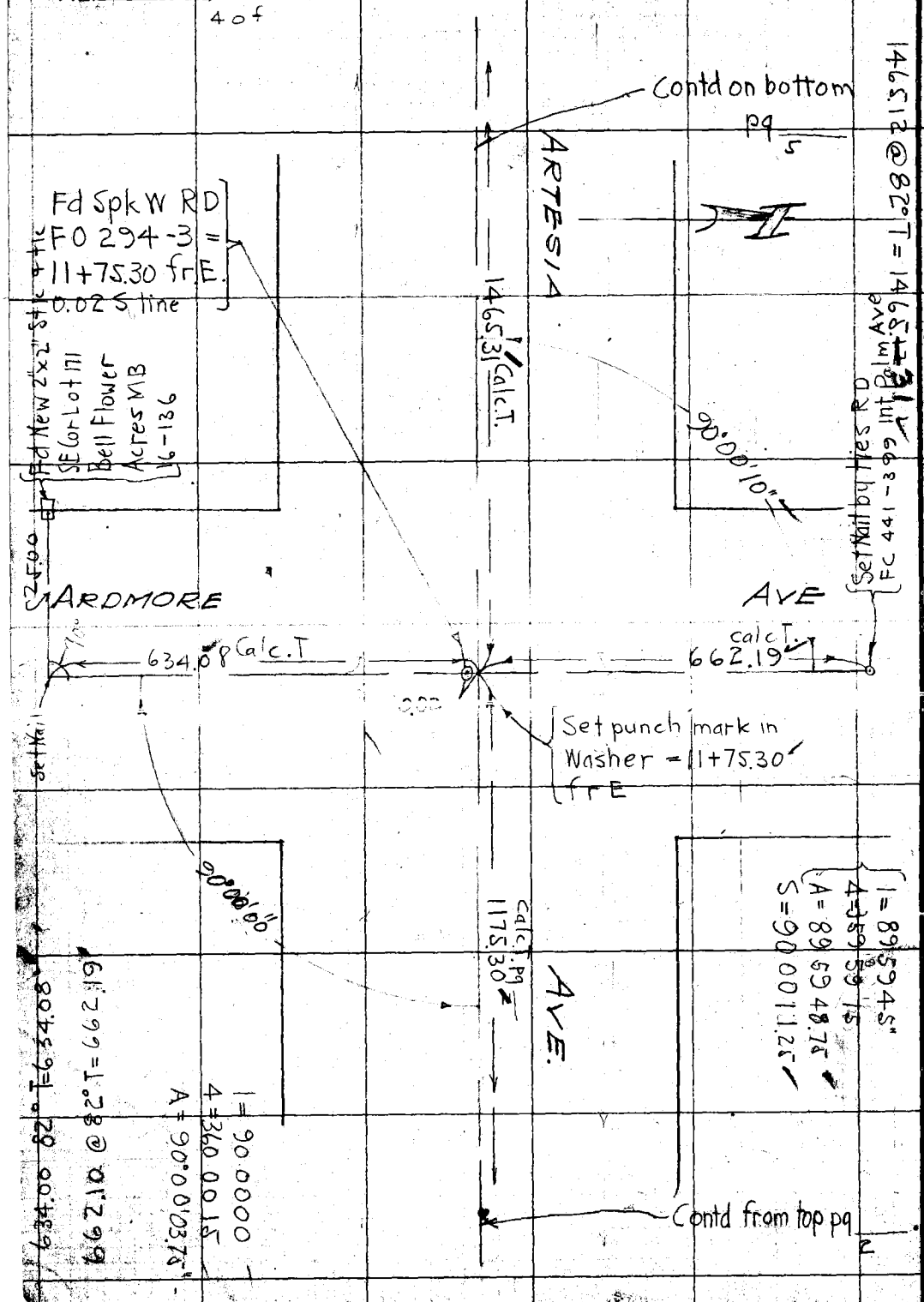

RETURN TO
LOS ANGELES COUNTY SURVEYOR

Do not extend notes this side of this line

Note: ANY ADDITIONS OR CHANGES ON THIS SHEET MUST BE MADE OR CIRCLED IN Red. WITH DATE AND NAME OF PERSON MAKING CHANGE.

Date 11-18-27 Notes by PMG Chief Party PMG F. B. 316 Pg. 5 5 of

Plotted by [illegible]	W. O. No. 4133
Date Nov. 1927	Location Artesia Ave
Map No. B-113	Surveyed by A-tk 1115
Plotting C'k'd by E. M. [illegible]	Date 11-18-27
Date Dec. 1927	Indexed

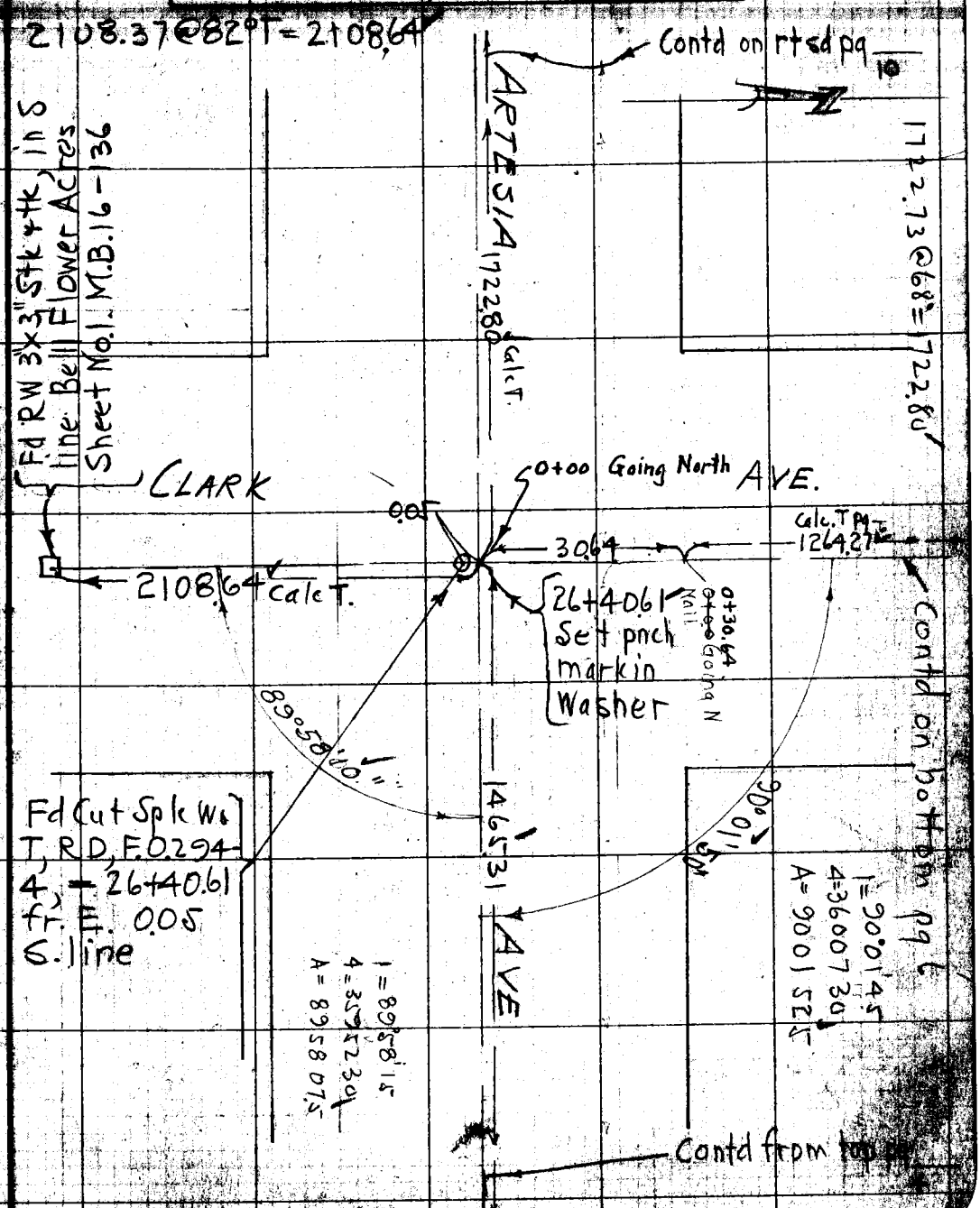

Notes: ANY ADDITIONS OR CHANGES ON THIS SHEET MUST BE MADE OR CIRCLED IN RED, WITH DATE AND NAME OF PERSON MAKING CHANGE.

RETURN TO LOS ANGELES COUNTY SURVEYOR

Do not extend notes this side of this line

F.B. 316 PG. 6 Chief Party Notes by Date 10-11-27

6 of

pipe leaning 0.6 E.

13+44.78
~~13+14.14~~ fr S.
Fd 2" pipe plug+tk
at SE Lot 5, Bigby's
Townsite Farms
MB 71-1

13+~~47~~.88
~~13+17.24~~ fr S.
Fd 2" pipe plg+tk
at SW Cor Lot
No. 322, Bell
Flower Acres
Sht 1 MB 20-
110

AVE.

30.00

30.60

PARK

AVE.

49.87

12+94.91
12+~~64.27~~ Fd 2"
pipe plg+tk at
NE Cor Lot 6,
Bigby's Townsite
Farms MB 71-1

30.00

90°

1264.27 calc. T

1264.27 @ 90° T = 1264.27

CLARK

Contd from rt. sd. pg 5

RETURN TO
LOS ANGELES COUNTY SURVEYOR

Do not extend notes this side of this line

Note: ANY ADDITIONS OR CHANGES ON THIS SHEET MUST BE MADE OR CIRCLED IN Red. WITH DATE AND NAME OF PERSON MAKING CHANGE.

Date 10-11-27 Notes by [illegible] Chief Party [illegible] F.B. 716 PG. 7 of

Plotted by [illegible]	W. O. No. 4133 O. S. O. No.
Date [illegible] 1927	Location
Map No. B-113	Surveyed by
Plotting C'k'd by E.M. Brown	Date
Date Dec. 1927	Indexed

RETURN TO

LOS ANGELES COUNTY SURVEYOR

Do not extend notes this side of this line

Notes: ANY ADDITIONS OR CHANGES ON THIS SHEET MUST BE MADE OR CIRCLED IN Red. WITH DATE AND NAME OF PERSON MAKING CHANGE.

131724
126410
53.10

1264 44
34
1264.10

F.B. 316 PG. 8 8 of

PWA Chief Party Notes by PWA Date 10-10-27

913.77 @ 66° T = 913.79

Fd L+T Int. Coke Ave RD F.O. 294-9

1 = 180 01 15
4 = 360 05
A - 180 01 15

Fd Cut Spk W+T, RD F.O. 294-8 = 52+77.20 fr E

ARTESIA

not chained

Contd on bottom page 11

90° 01' 45"

89° 57' 30"

CERRITOS AVE

calc T pg. 11

1294.09

1344.87 calc T pg.

Contd on left side page 9

90° 01' 00 = 1
360 04 30 = 4
90° 01' 07.5 = A

89° 59' 30"

89 59 30 = 1
359 58 15 = 4
89 59 33.75 = A
180 01 15
90 01 45

AVE.

913.79 calc

Contd from left side page

RETURN TO
LOS ANGELES COUNTY SURVEYOR

Do not extend notes this side of this line

Note: ANY ADDITIONS OR CHANGES ON THIS SHEET MUST BE MADE OR CIRCLED IN Red. WITH DATE AND NAME OF PERSON MAKING CHANGE.

Date 10-10-27 Notes by PWA Chief Party PWA F. Bk 116 Pg. 9 9 of

Plotted by [illegible]	W. O. No. 4132
Date Nov. 1927	Location Artesia Ave
Map No. B-113	Surveyed by Paul Atkins Dep
Plotting C'k'd by E. M. Browder	Date Oct. 10, 1927
Date Dec. 1927	Indexed

2458

1344.67 @ 85° T = 1344.87'

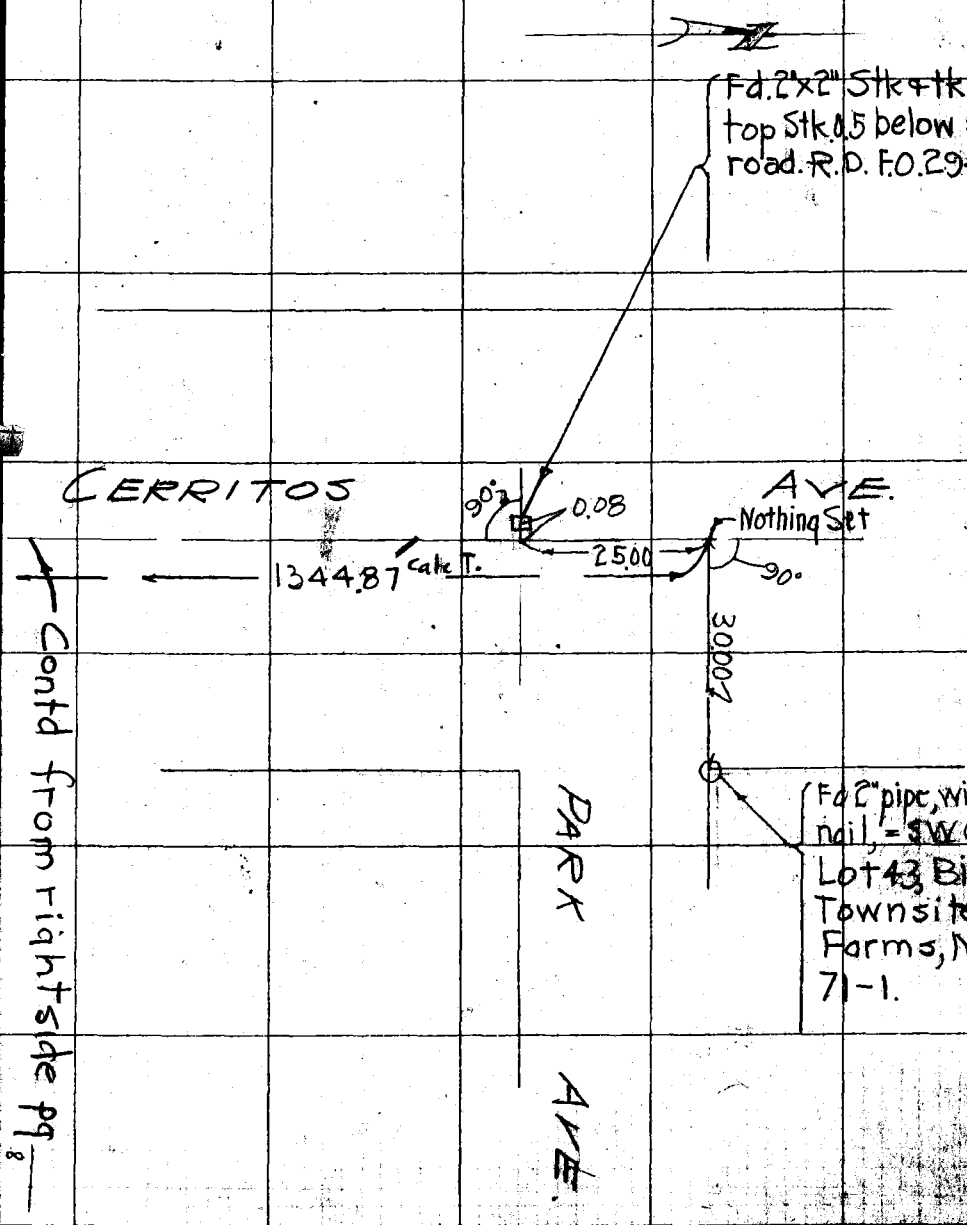

Contd from rightside pg 8

Notes: ANY ADDITIONS OR CHANGES ON THIS SHEET MUST BE MADE OR CIRCLED IN Red. WITH DATE AND NAME OF PERSON MAKING CHANGE.

Do not extend notes [illegible] of this line

RETURN TO LOS ANGELES COUNTY SURVEYOR

F.B. 316 PG. 10 PWA Chief Party Notes by PWA Date 10-10-27

10 of

913.77 @ 66° T = 913.79

658.31 @ 82° T = 658.40

Contd on bottom page 8

ARTESIA AVE.

913.79 1722.80

89° 58' 45"

Contd from top pg 1

Fd L+T, RD F.O.
294-7 = 43+
63.41 ft F.

1 = 89 58 30
4 = 359 55 00
89 58 45

VIRGINIA DR.
658.31 Calc. T
40

Fd 3/4" pipe, top pipe
0.3 below surf. RD
F.O. 294-7

RAMONA AVE

RETURN TO
LOS ANGELES COUNTY SURVEYOR

Do not extend notes this side of this line

Note: ANY ADDITIONS OR CHANGES ON THIS SHEET MUST BE MADE OR CIRCLED IN Red. WITH DATE AND NAME OF PERSON MAKING CHANGE.

Date 10-11-27 Notes by PWA Chief Party PWA F. B. 316 Pg. 11
11 of

Plotted by [illegible]	W. O. No. 4133 S. O. No.
Date Nov. 1927	Location Artesia Ave
Map No. B-113	Surveyed by PW Atkins Dep
Planning C'k'd by E.M. Brandon	Date Oct. 10, 1927
Date Dec. 1927	Indexed

Note: ANY ADDITIONS OR CHANGES ON THIS SHEET MUST BE MADE OR CIRCLED IN Red. WITH DATE AND NAME OF PERSON MAKING CHANGE.

RETURN TO
LOS ANGELES COUNTY SURVEYOR

Do not extend notes this side of this line

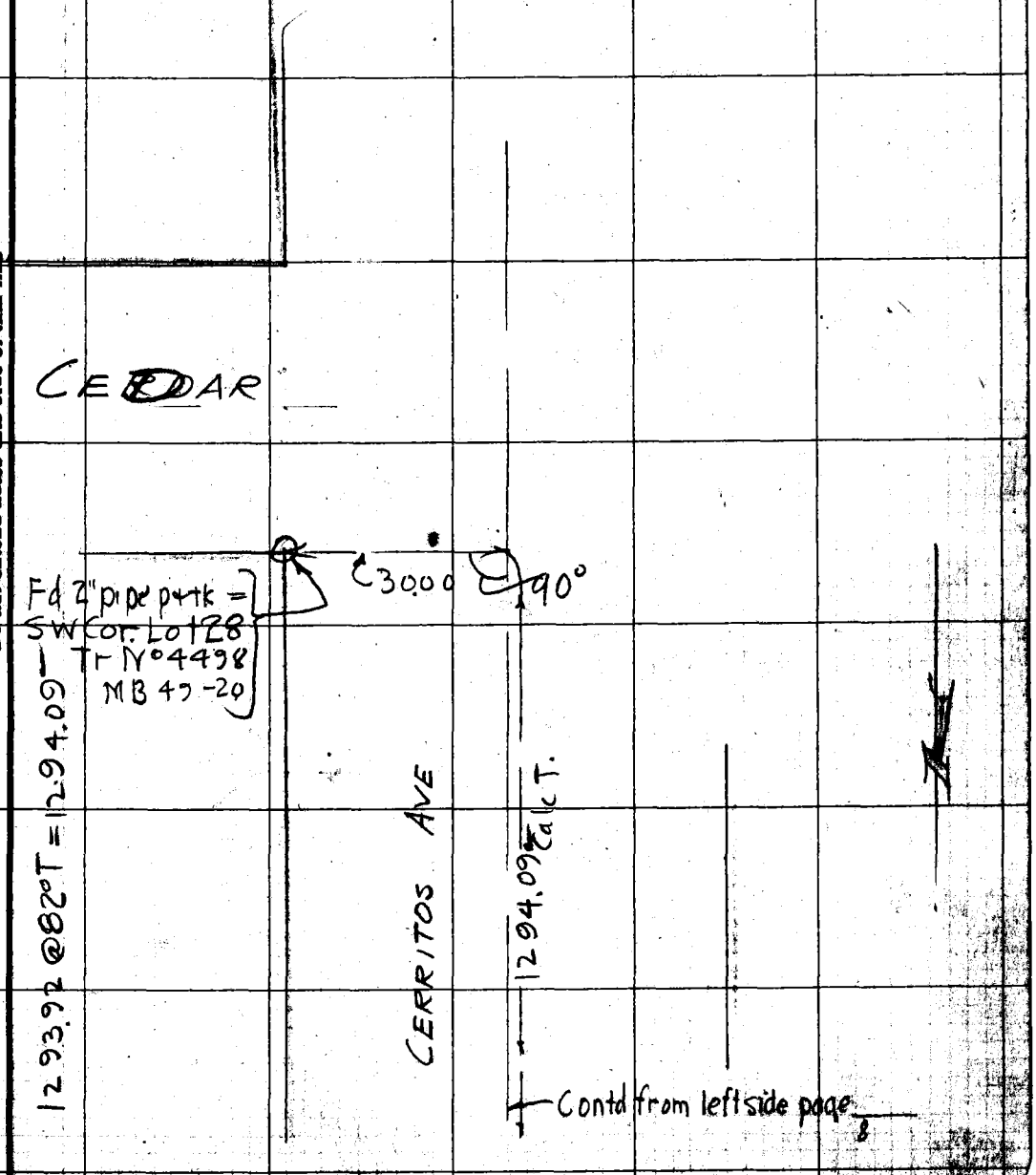

F.B. 316 PG. 12 Chief Party Notes by Date 11-22-27

12 of

ARTESIA AVE.
TOPOGRAPHY
from
Somerset Ave
West to
Virginia Drive.

RETURN TO
LOS ANGELES COUNTY SURVEYOR

Do not extend notes this side of this line

Note: ANY ADDITIONS OR CHANGES ON THIS SHEET MUST BE MADE OR CIRCLED IN Red. WITH DATE AND NAME OF PERSON MAKING CHANGE.

Date 11-22-27 Notes by PMA Chief Party PMA F.B. 316 Pg. 13

13 of

Plotted by [illegible]	W. O. No. [illegible] U. S. O. No.
Date Mch. 1927	Location Artesia Ave
Map No. B-113	Surveyed by Atkins
Plotting C'k'd by F. M. Browder	Date [illegible]
Date Dec 1927	Indexed

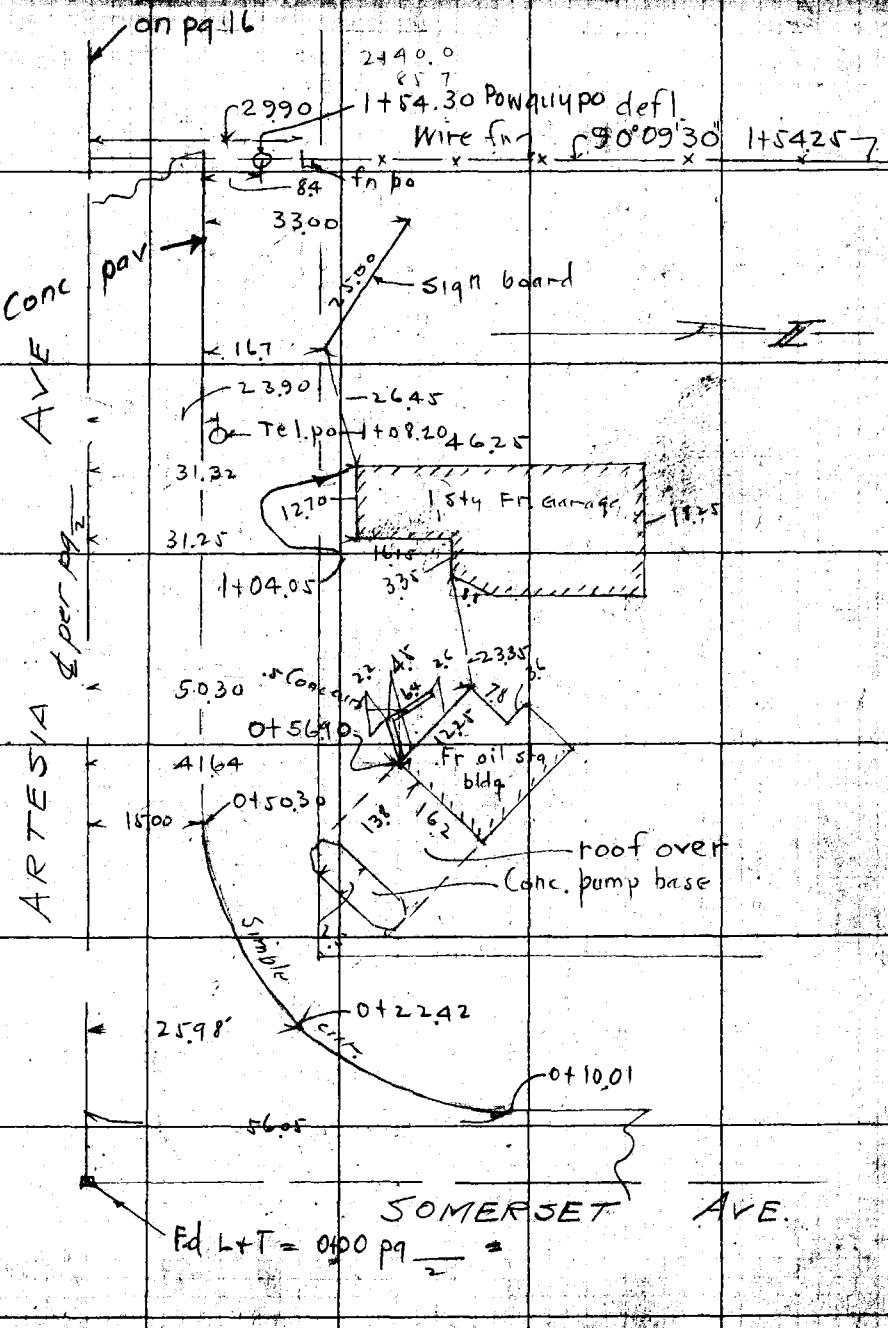

Note: ANY ADDITIONS OR CHANGES ON THIS SHEET MUST BE MADE OR CIRCLED IN Red, WITH DATE AND NAME OF PERSON MAKING CHANGE.

RETURN TO LOS ANGELES COUNTY SURVEYOR

Do not extend notes this side of this line

F.B. 316 PG. 14 Chief Party Notes by Date 11-22-27

14 of

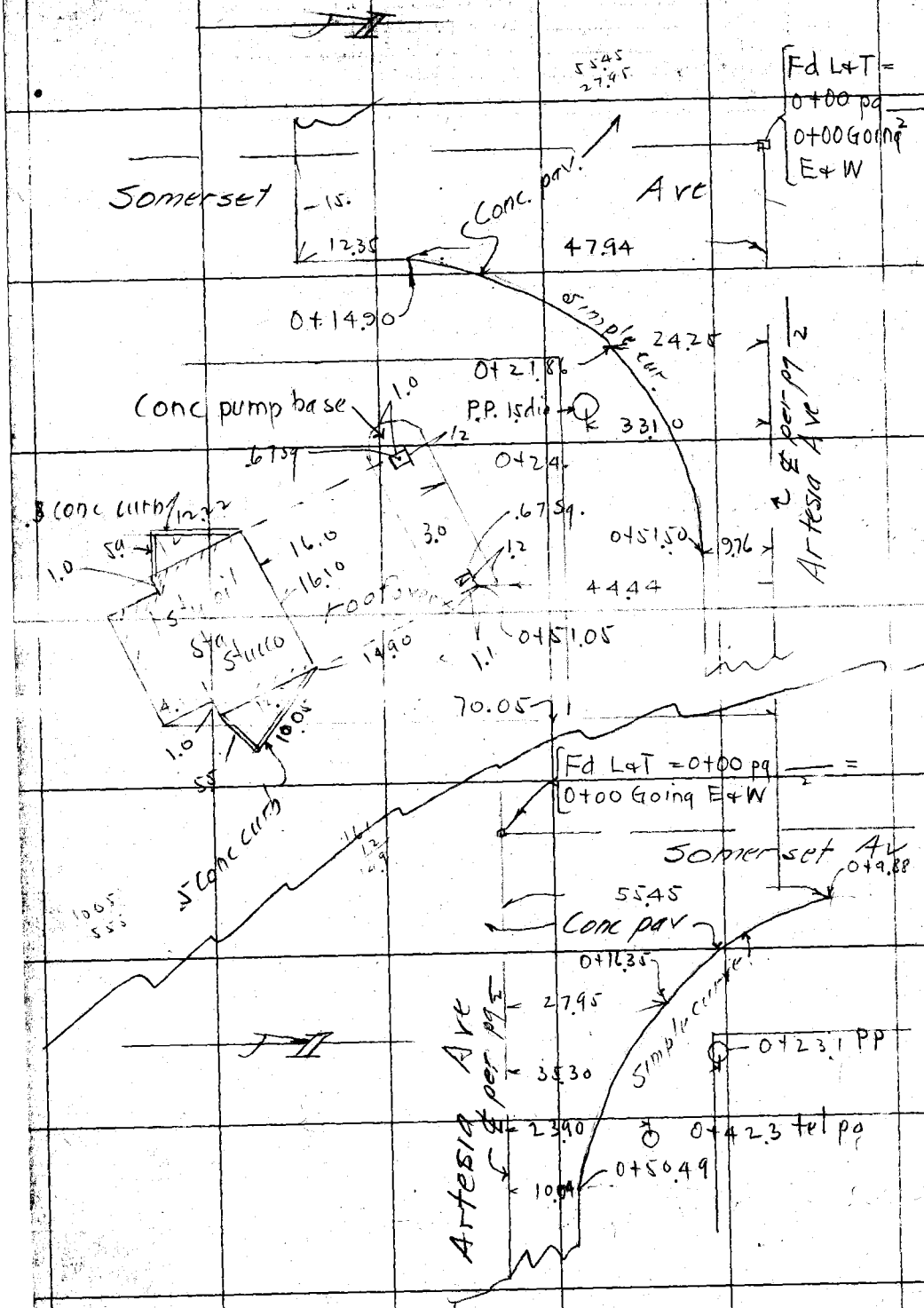

RETURN TO
LOS ANGELES COUNTY SURVEYOR
Do not extend notes this side of this line

Notes: ANY ADDITIONS OR CHANGES ON THIS SHEET MUST BE MADE OR CIRCLED IN Red WITH DATE AND NAME OF PERSON MAKING CHANGE.

Date 11-27-27 Notes by [illegible] Chief Party [illegible] F. B. 916 Pg. [illegible]
1505

Plotted by [illegible]	W. O. No.
Date Dec. 1927	O. O. No.
Map No. B-113	Location Artesia Ave
Plotting C'k'd by E. M. Brandon	Surveyed by Atk. [illegible]
Date DEC. 1927	Date Nov 21 1927
	Indexed

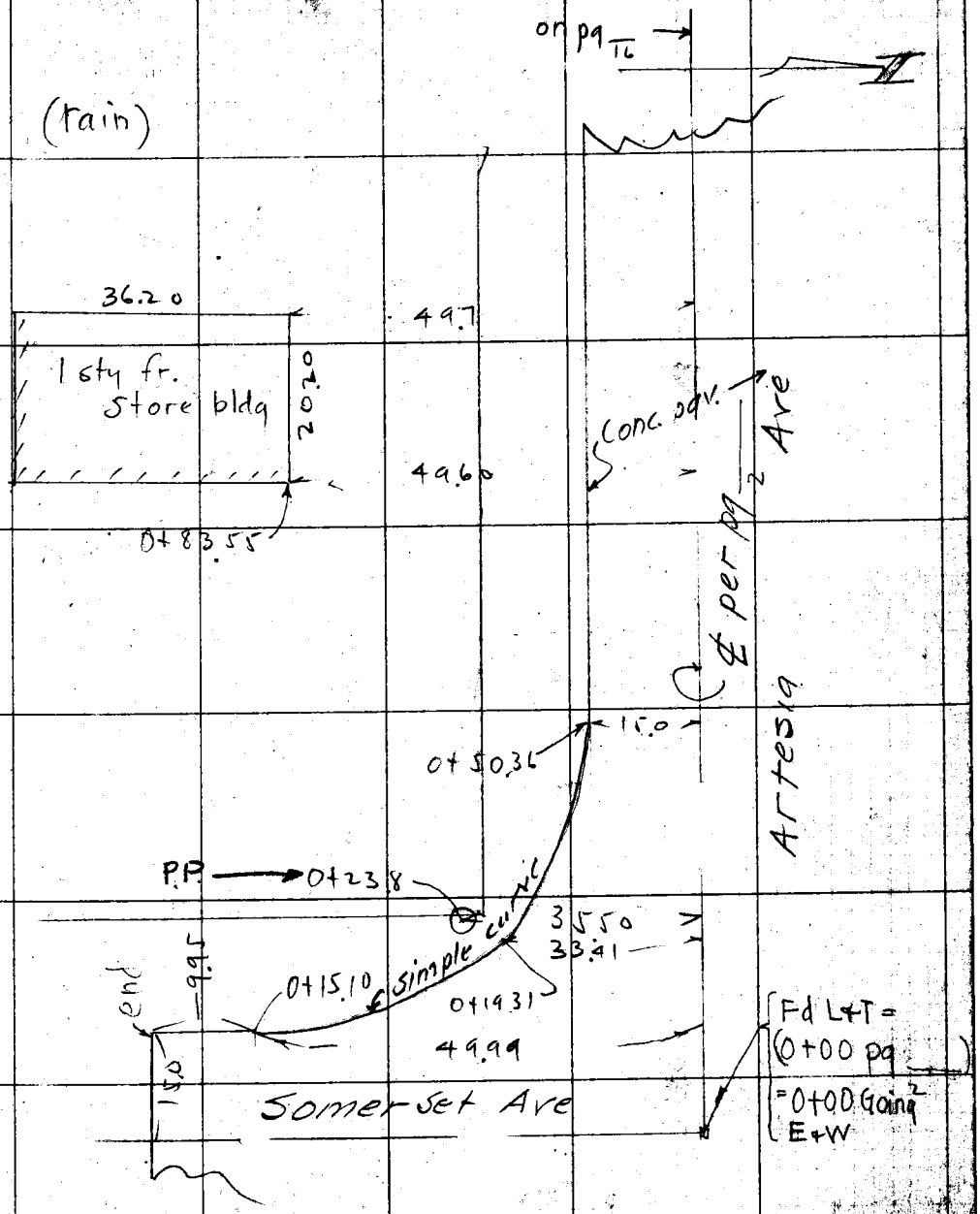

Note: ANY ADDITIONS OR CHANGES ON THIS SHEET MUST BE MADE OR CIRCLED IN Red. WITH DATE AND NAME OF PERSON MAKING CHANGE.

RETURN TO LOS ANGELES COUNTY SURVEYOR

Do not extend notes this side of this line

F.B. 316 Pg. 16 Chief Party Notes by Date 11-22-27

16 of

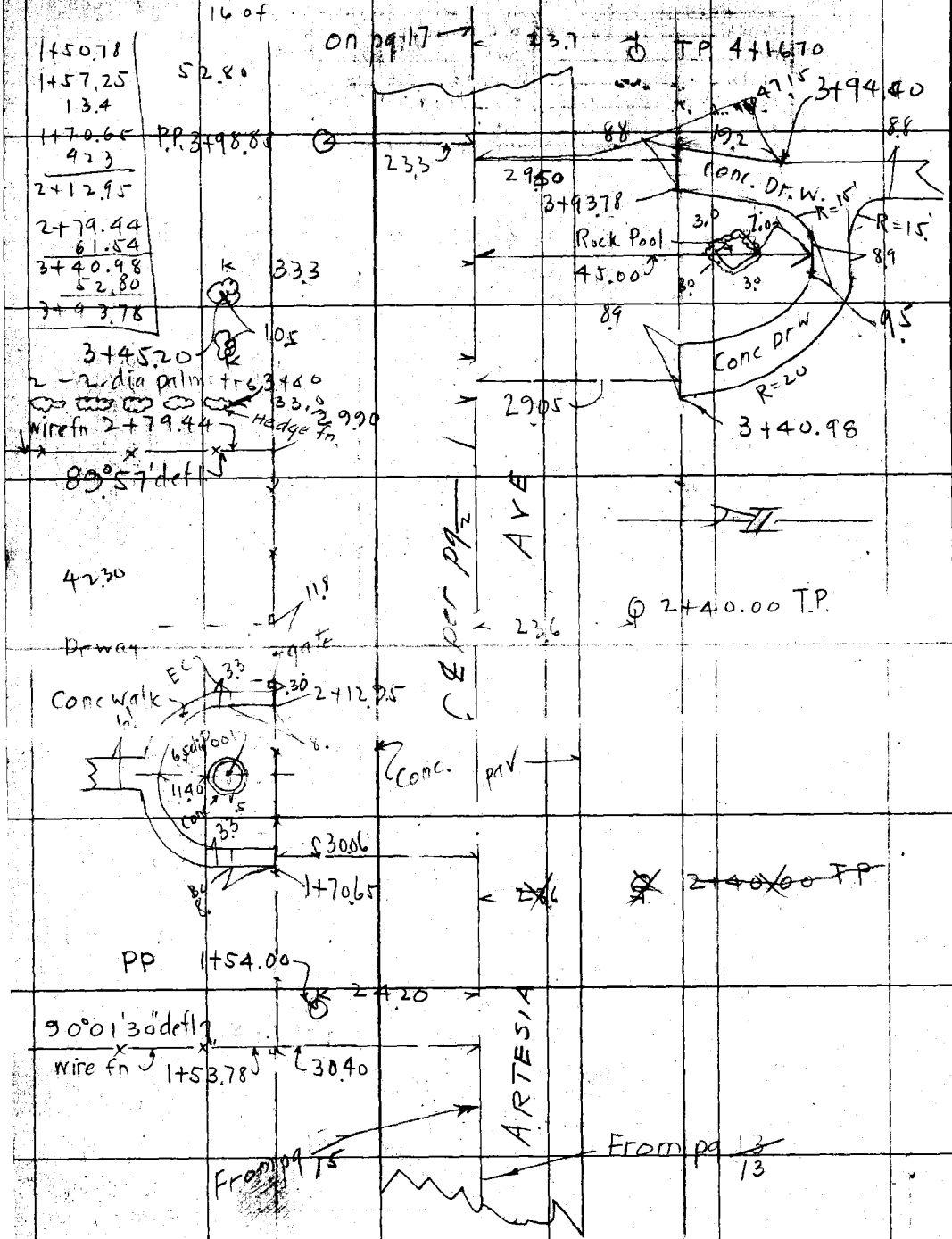

RETURN TO
LOS ANGELES COUNTY SURVEYOR

Do not extend notes this side of this line

Notes: ANY ADDITIONS OR CHANGES ON THIS SHEET MUST BE MADE OR CIRCLED IN Red. WITH DATE AND NAME OF PERSON MAKING CHANGE.

Date 11-22-27 Notes by RCA Chief Party RCA F. B. 346 Pg. 17

17 of

Date Oct 1927
Map No. B-113
Date Oct 1927

Location Artesia Ave
Surveyed by A Hills
Date 11-22-27
Indexed

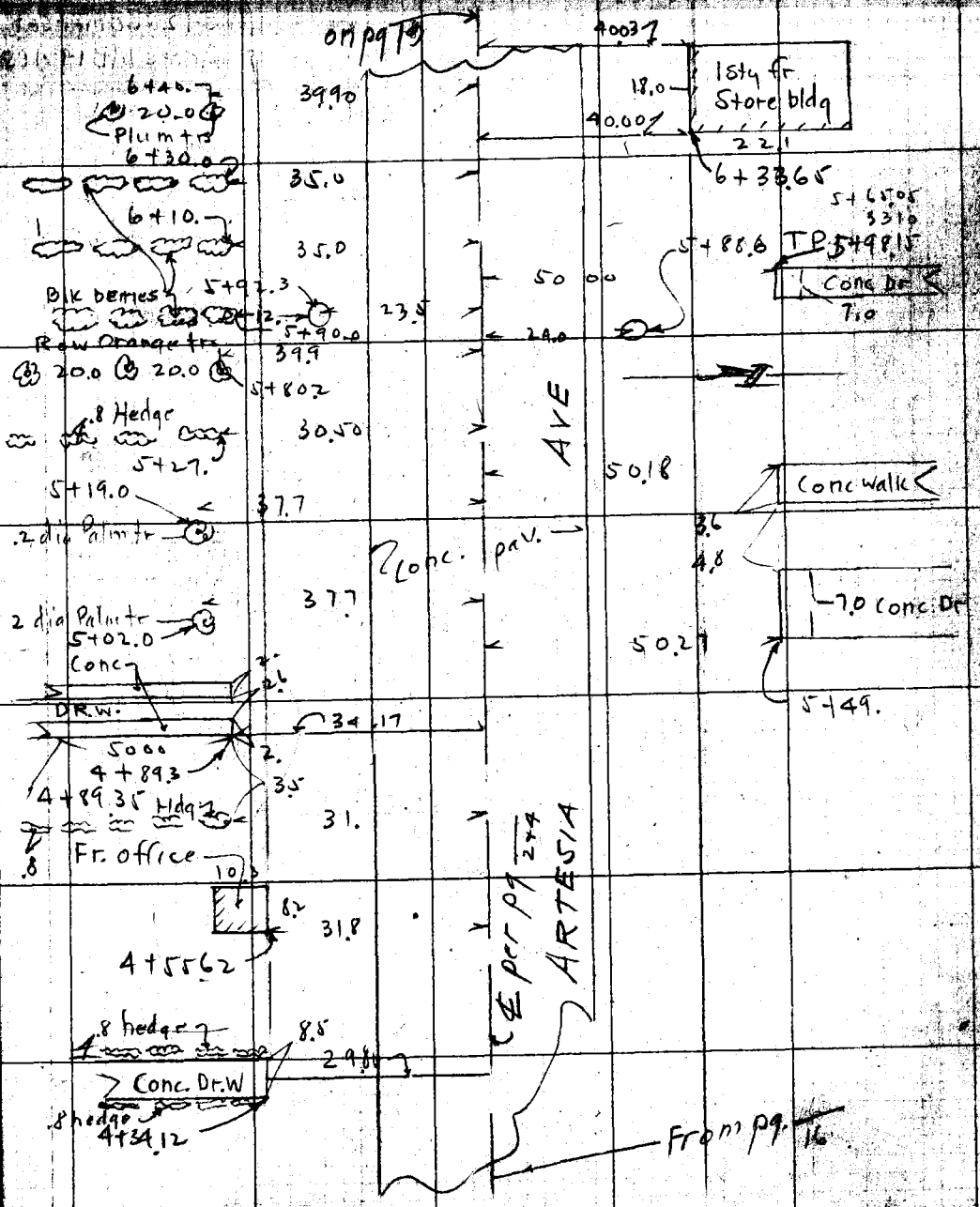

4+34.12
4+55.62

Notes: ANY ADDITIONS OR CHANGES ON THIS SHEET MUST BE MADE OR CIRCLED IN RED WITH DATE AND NAME OF PERSON MAKING CHANGE.

Do not extend notes this side of this line

RETURN TO LOS ANGELES COUNTY SURVEYOR

F.B. 316 Pg. 18 Chief Party Notes by Date 11-16-27

18 of

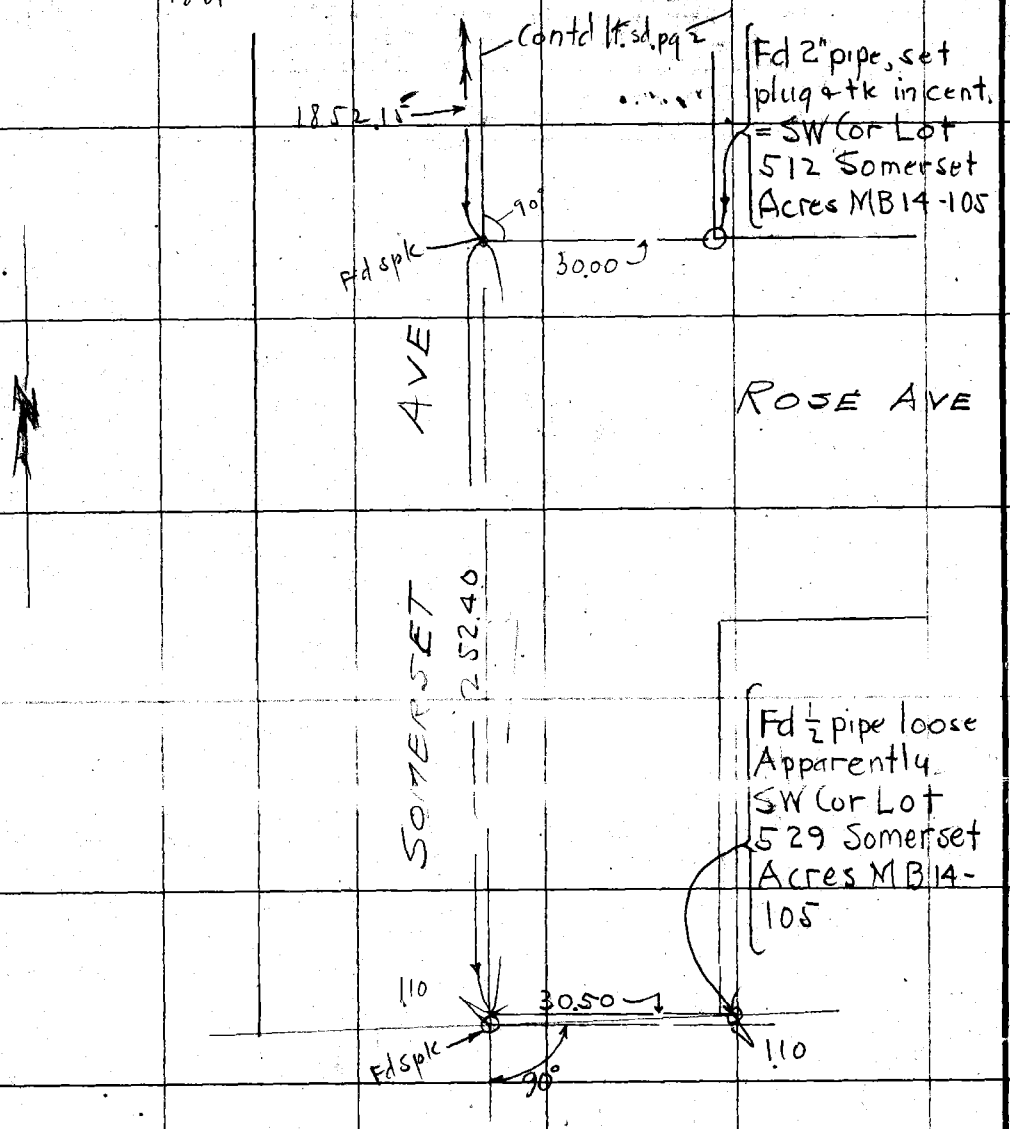

253.50
1.10
252.40

RETURN TO
LOS ANGELES COUNTY SURVEYOR
Do not extend notes this side of this line

Note: ANY ADDITIONS OR CHANGES ON THIS SHEET MUST BE MADE OR CIRCLED IN Red. WITH DATE AND NAME OF PERSON MAKING CHANGE.

Date 11-22-27 Notes by [illegible] Chief Party [illegible] F. B. 316 Pg. 19
19 of

Date [illegible]	W. O. No. [illegible]
Map No. B-113	Location Artesia Ave
Plotting [illegible]	Surveyed by A Heim
Date DEC 1927	Date 11-22-27
	Indexed

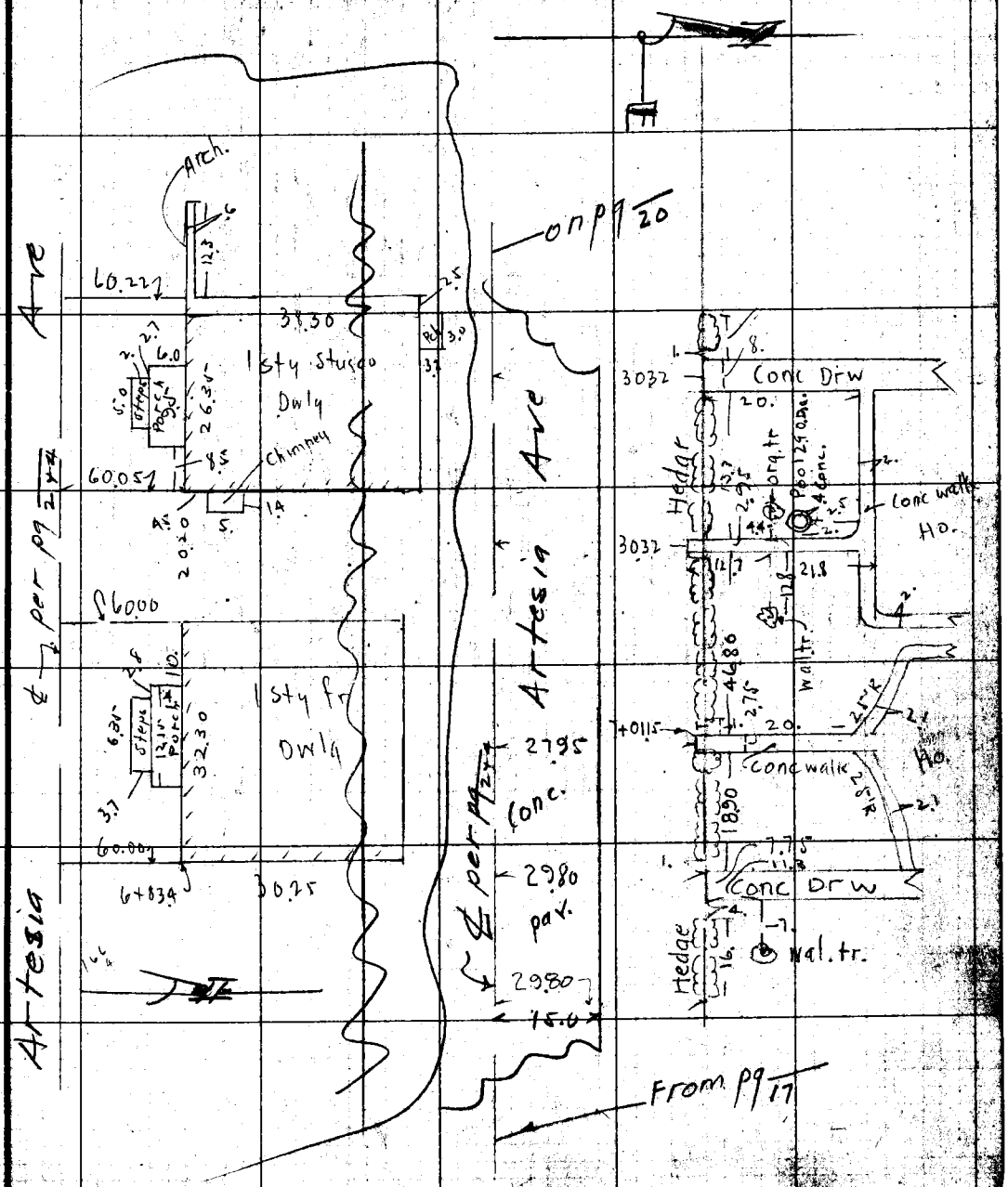

Note: ANY ADDITIONS OR CHANGES ON THIS SHEET MUST BE MADE OR CIRCLED IN Red. WITH DATE AND NAME OF PERSON MAKING CHANGE.

RETURN TO
LOS ANGELES COUNTY SURVEYOR
Do not extend notes this side of this line

F.B. 316 PG. 20 Chief Party Notes by Date Nov. 23 '27

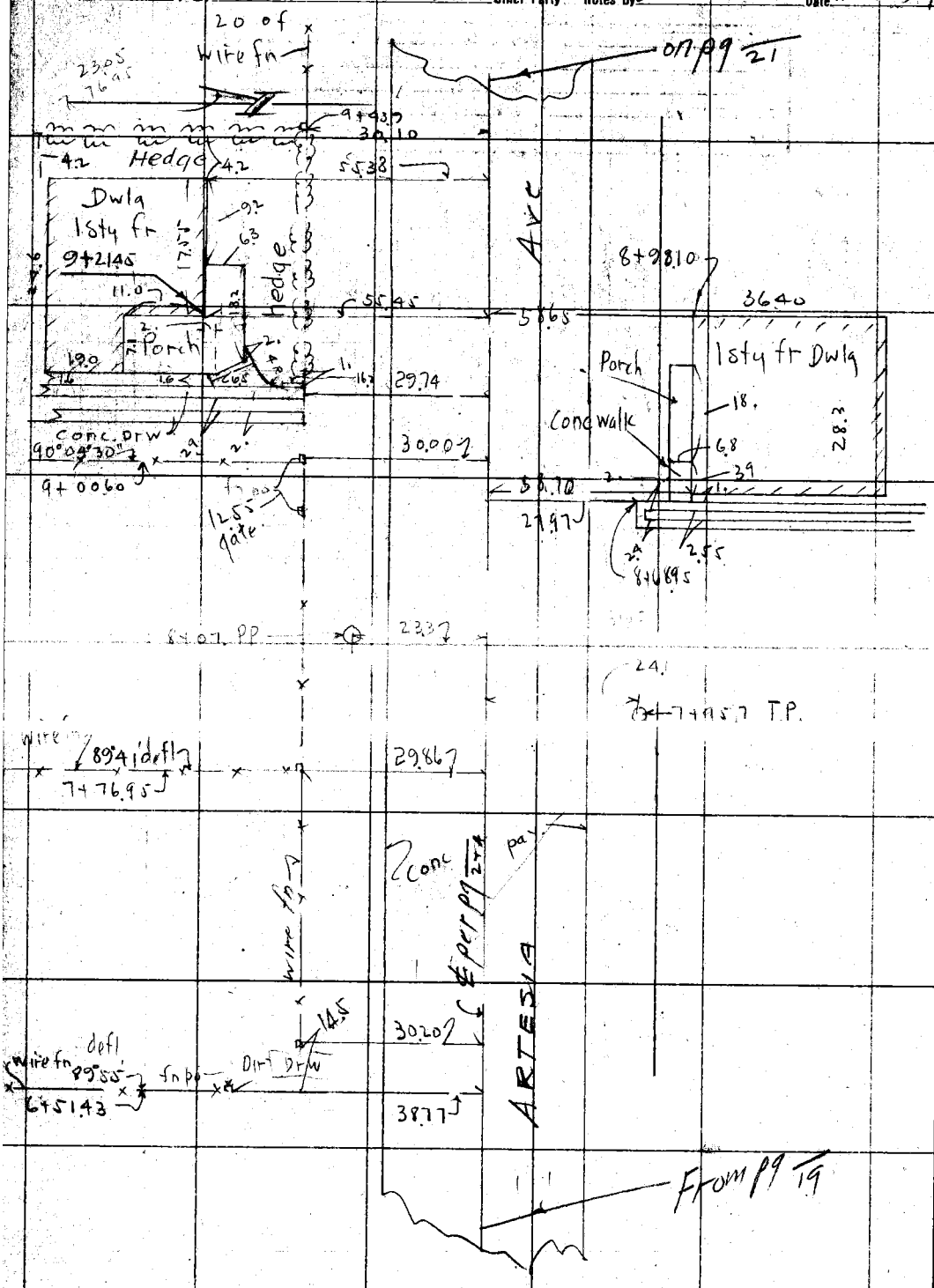

RETURN TO
LOS ANGELES COUNTY SURVEYOR

Do not extend notes this side of this line

Note: ANY ADDITIONS OR CHANGES ON THIS SHEET MUST BE MADE OR CIRCLED IN Red. WITH DATE AND NAME OF PERSON MAKING CHANGE.

Date 11-23-27 Notes by [illegible] Chief Party [illegible] F. B. 316 Pg. 21

21 of

Plotted by [illegible]	D. C. No. 4133 D. C. C. No.
Date [illegible]	Location Artesia Ave
Map No. B-113	Surveyed by Atkins
Plotting C[illegible] by [illegible]	Date 11-23-27
Date [illegible] 1927	Indexed

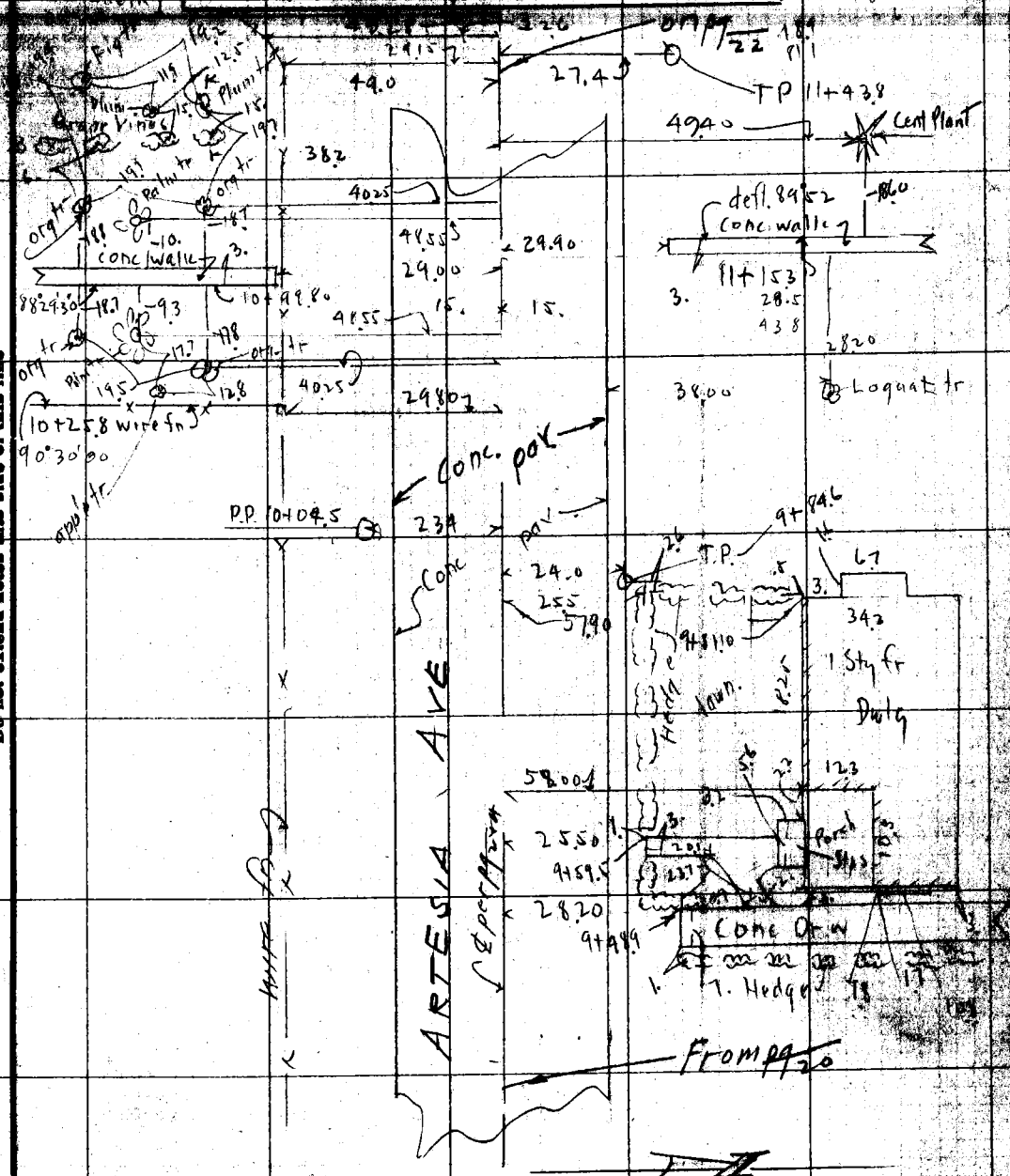

Note: ANY ADDITIONS OR CHANGES ON THIS SHEET MUST BE MADE OR CIRCLED IN WITH DATE AND NAME OF PERSON MAKING CHANGE.

RETURN TO LOS ANGELES COUNTY SURVEYOR

Do not extend notes this side of this line

F.B. 316 PG. 22 Chief Party Notes by Date 11-25-27

22 of

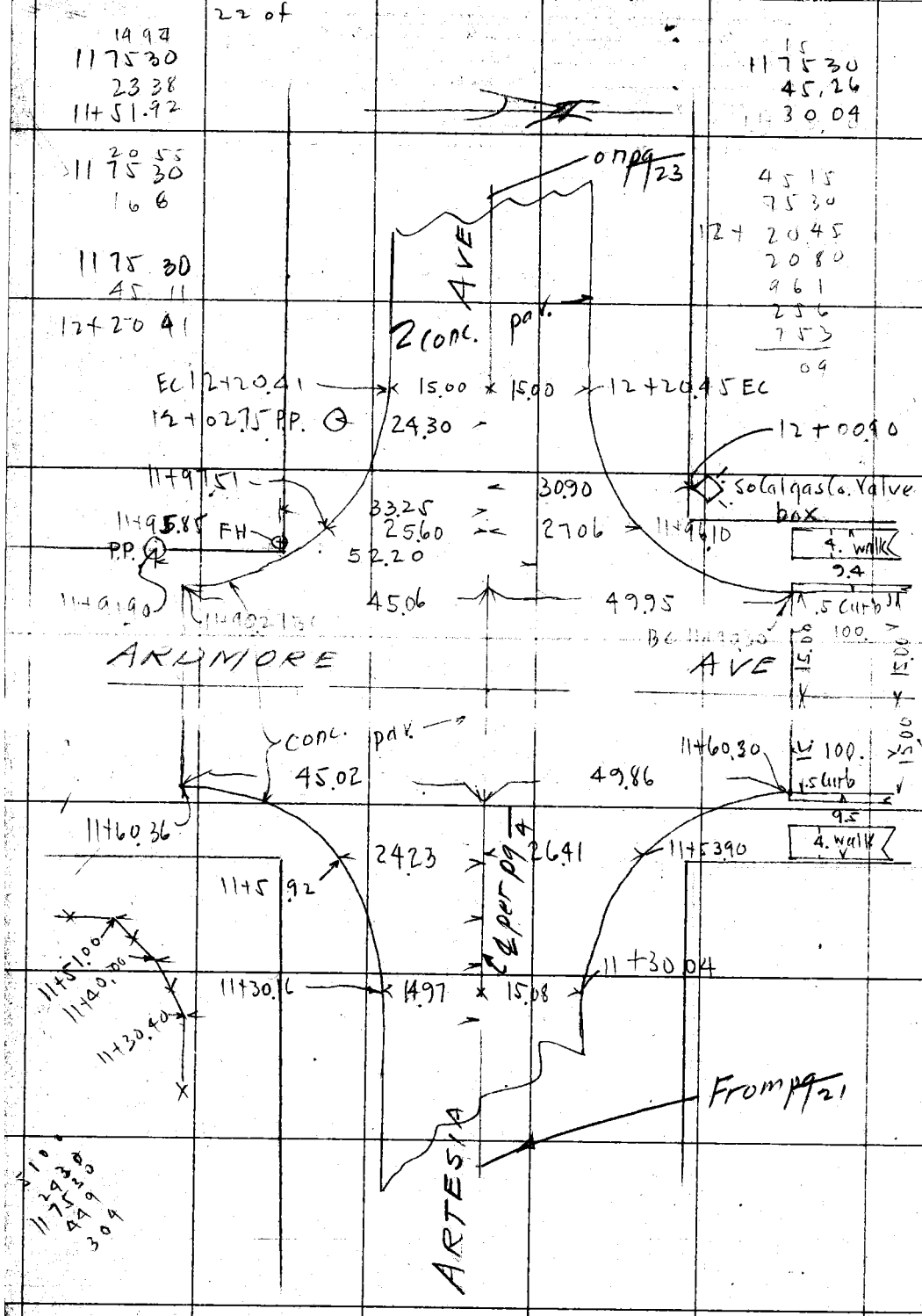

RETURN TO
LOS ANGELES COUNTY SURVEYOR

Do not extend notes this side of this line

Note: ANY ADDITIONS OR CHANGES ON THIS SHEET MUST BE MADE OR CIRCLED IN Red. WITH DATE AND NAME OF PERSON MAKING CHANGE.

Date 11-25-27 Notes by [illegible] Chief Party [illegible] F. B. 316 PG. 23

23 of

Plotted by [illegible]	W. O. No. [illegible]
Date Nov 1927	Location Artesia Ave
Map No. B-113	Surveyed by [illegible]
Plotting C'k'd by [illegible]	Date 11-25-27
Date Dec 1927	Indexed

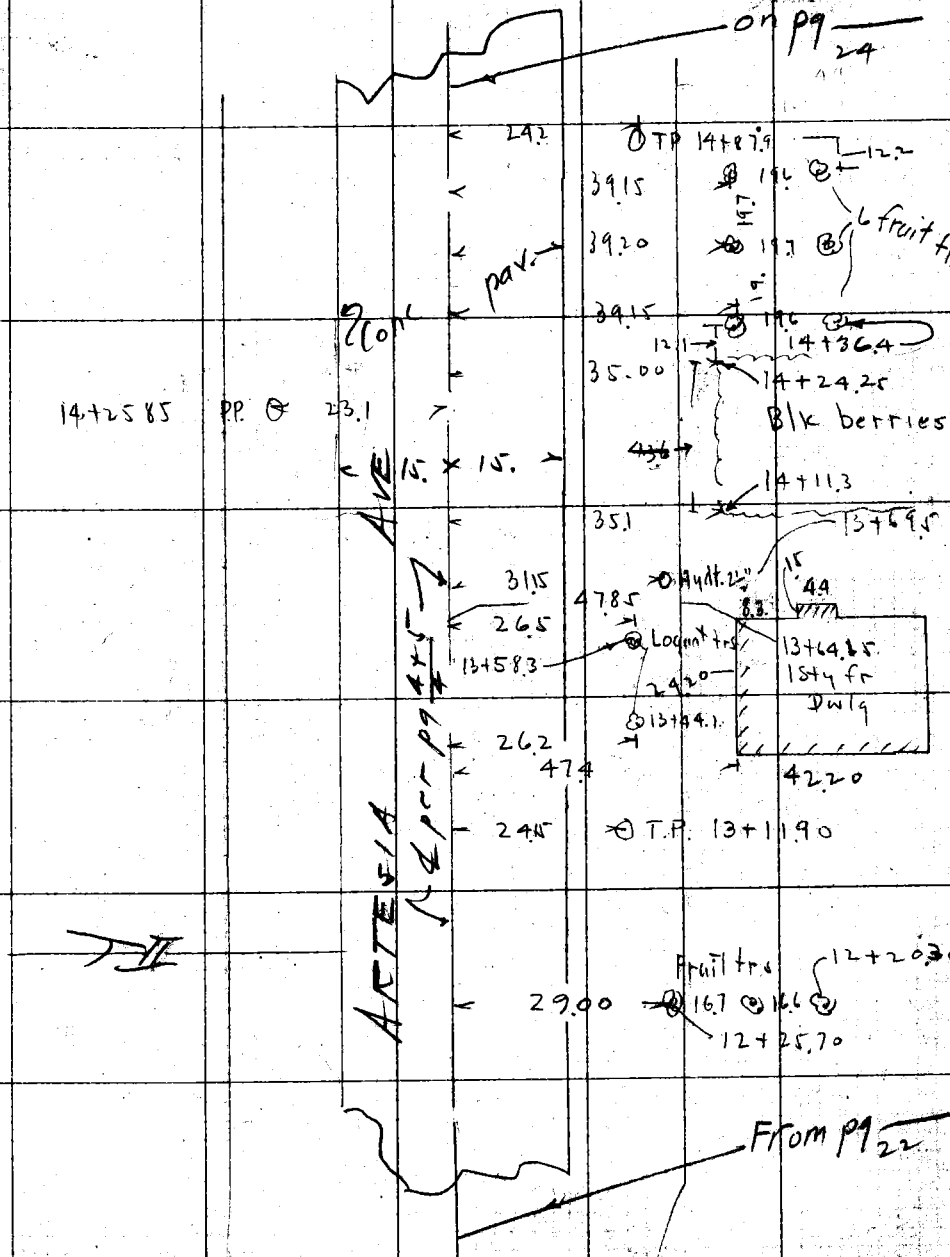

Notes: ANY ADDITIONS OR CHANGES ON THIS SHEET MUST BE MADE OR CIRCLED IN RED, WITH DATE AND NAME OF PERSON MAKING CHANGE.

RETURN TO LOS ANGELES COUNTY SURVEYOR

Do not extend notes this side of this line

F.B. 316 No. 24 Chief Party. Notes by Date 11-25-27

24 of



RETURN TO
LOS ANGELES COUNTY SURVEYOR
Do not extend notes this side of this line

Notes: ANY ADDITIONS OR CHANGES ON THIS SHEET MUST BE MADE OR CIRCLED IN Red. WITH DATE AND NAME OF PERSON MAKING CHANGE.

Date 11-25-27 Notes by [illegible] Chief Party [illegible] F. B. 316 Pg. 25
25 of

Plotted [illegible]	W. O. No. 4133 S. O. No.
Date [illegible]	Location Artesia Ave
Map No. B-113	Surveyed by Alkins
Plotting [illegible]	Date 11-25-27
Date [illegible]	Indexed

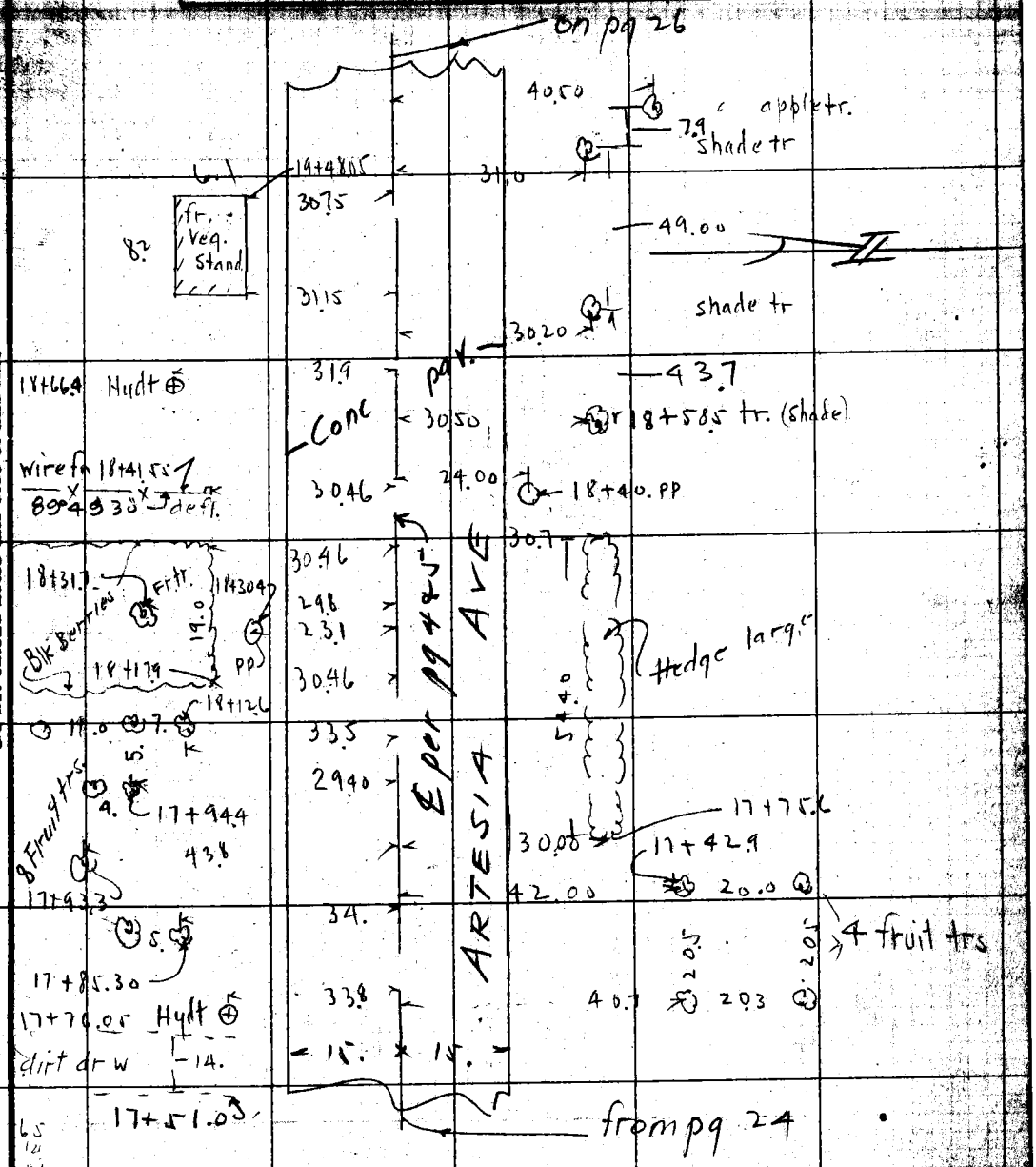

Note: ANY ADDITIONS OR CHANGES ON THIS SHEET MUST BE MADE OR CIRCLED IN RED WITH DATE AND NAME OF PERSON MAKING CHANGE.

RETURN TO
LOS ANGELES COUNTY SURVEYOR

Do not extend notes this side of this line

F.M. 316 PG. 26 Chief Party Notes by Date 11-25-27

26 of

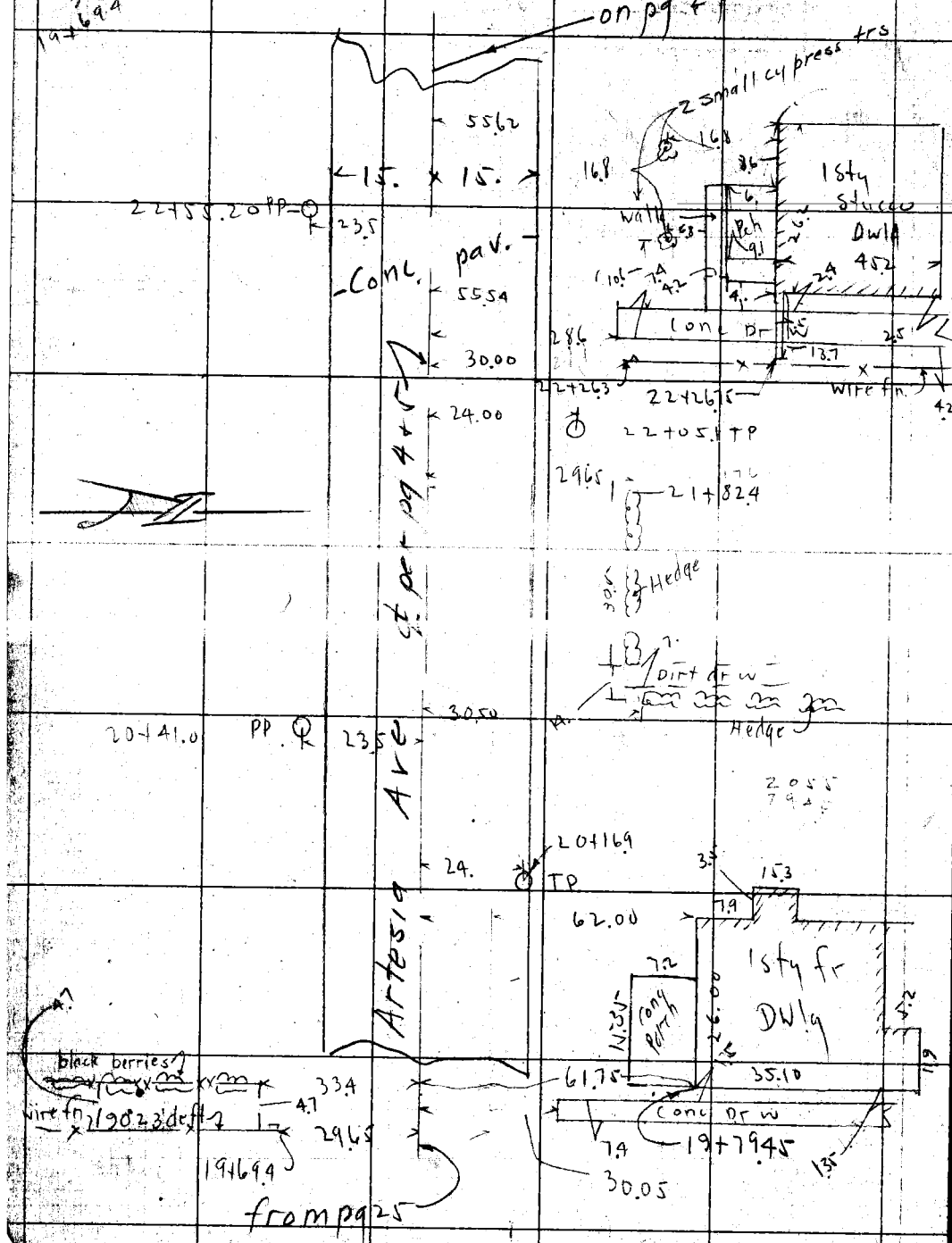

RETURN TO
LOS ANGELES COUNTY SURVEYOR

Do not extend notes this side of this line

Note: ANY ADDITIONS OR CHANGES ON THIS SHEET MUST BE MADE OR CIRCLED IN Red. WITH DATE AND NAME OF PERSON MAKING CHANGE.

Date 11-25-27 Notes by [illegible] Chief Party [illegible] F. B. 316 PG. 27

27 of

Date [illegible]	Location Artesia Ave
Map No. B-113	Surveyed by Atkins
Plotting C & D by [illegible]	Date 11-25-27
Date Dec. 1927	Indexed

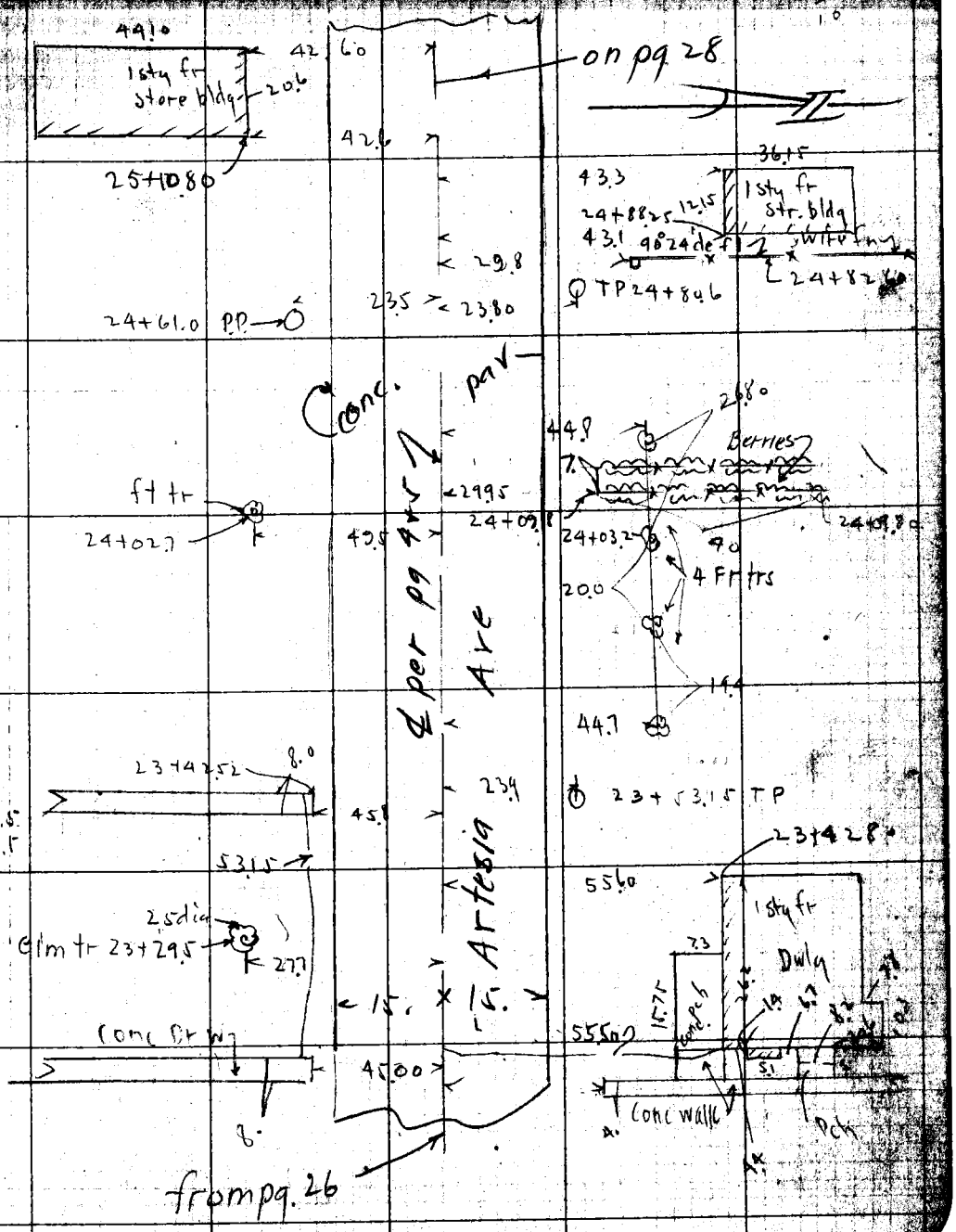

Note: ANY ADDITIONS OR CORRECTIONS ON THIS SHEET MUST BE MADE OR CHECKED WITH DATE AND NAME OF PERSON MAKING CHANGE.

RETURN TO LOS ANGELES COUNTY SURVEYOR

Do not extend notes this side of this line

F.B. 316 PG. 28 Chief Party Notes by Date 11-25-27

28 of

4061
5150
8911

2640.61
65.85
25 74 76

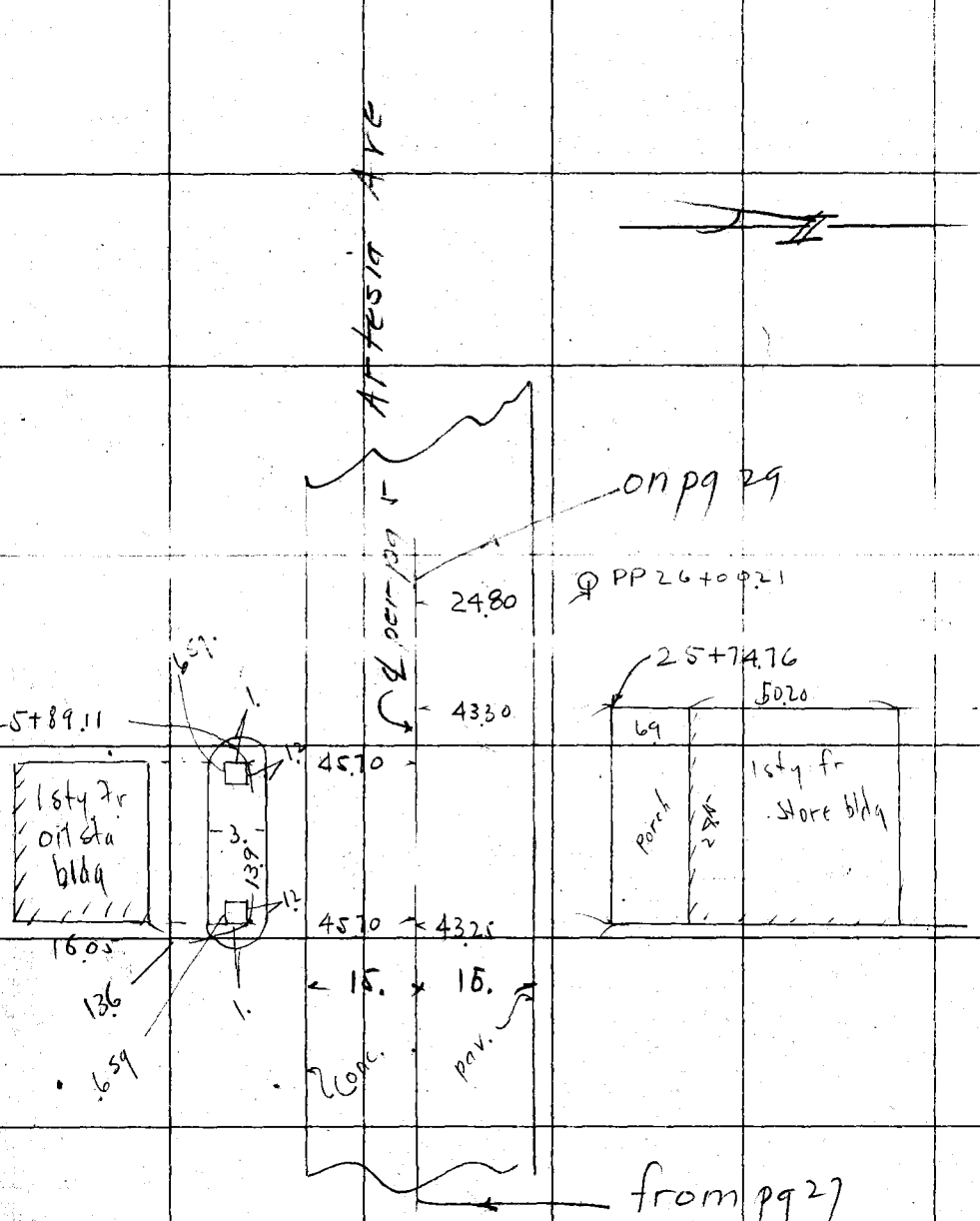

RETURN TO
LOS ANGELES COUNTY SURVEYOR
Do not extend notes this side of this line

Note: ANY ADDITIONS OR CHANGES ON THIS SHEET MUST BE MADE OR CIRCLED IN Red. WITH DATE AND NAME OF PERSON MAKING CHANGE.

Date 11-25-27 Notes by [illegible] Chief Party [illegible] F. B. 316 Pg. 29

29 of

Plotted by [illegible]	W. O. No. 4133 S. B. O. No.
Date [illegible] 1927	Location Artesia Ave
Map No. B-113	Surveyed by A+K 1116
Plotting C'k'd by [illegible]	Date 11-25-27
Date [illegible] 1927	Indexed

5540
264065
2543
1497
264061
1501
2560

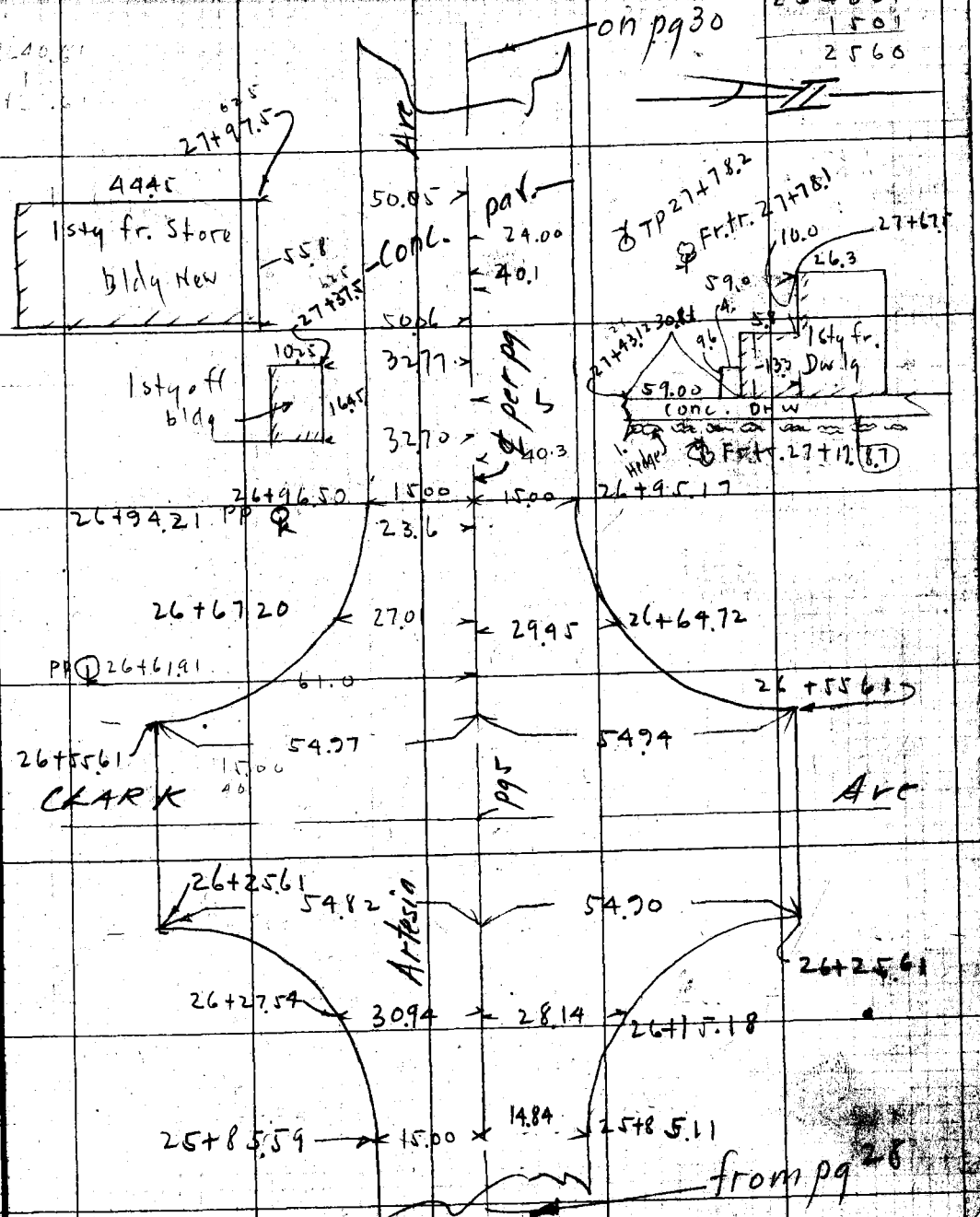

Note: ANY ADDITIONS OR CHANGES ON THIS SHEET MUST BE MADE OR CIRCLED IN Red. WITH DATE AND NAME OF PERSON MAKING CHANGE.

RETURN TO LOS ANGELES COUNTY SURVEYOR

Do not extend notes this side of this line

F. Bk 316 Pg. 30 Chief Party Notes by Date 11-25-29

30 of

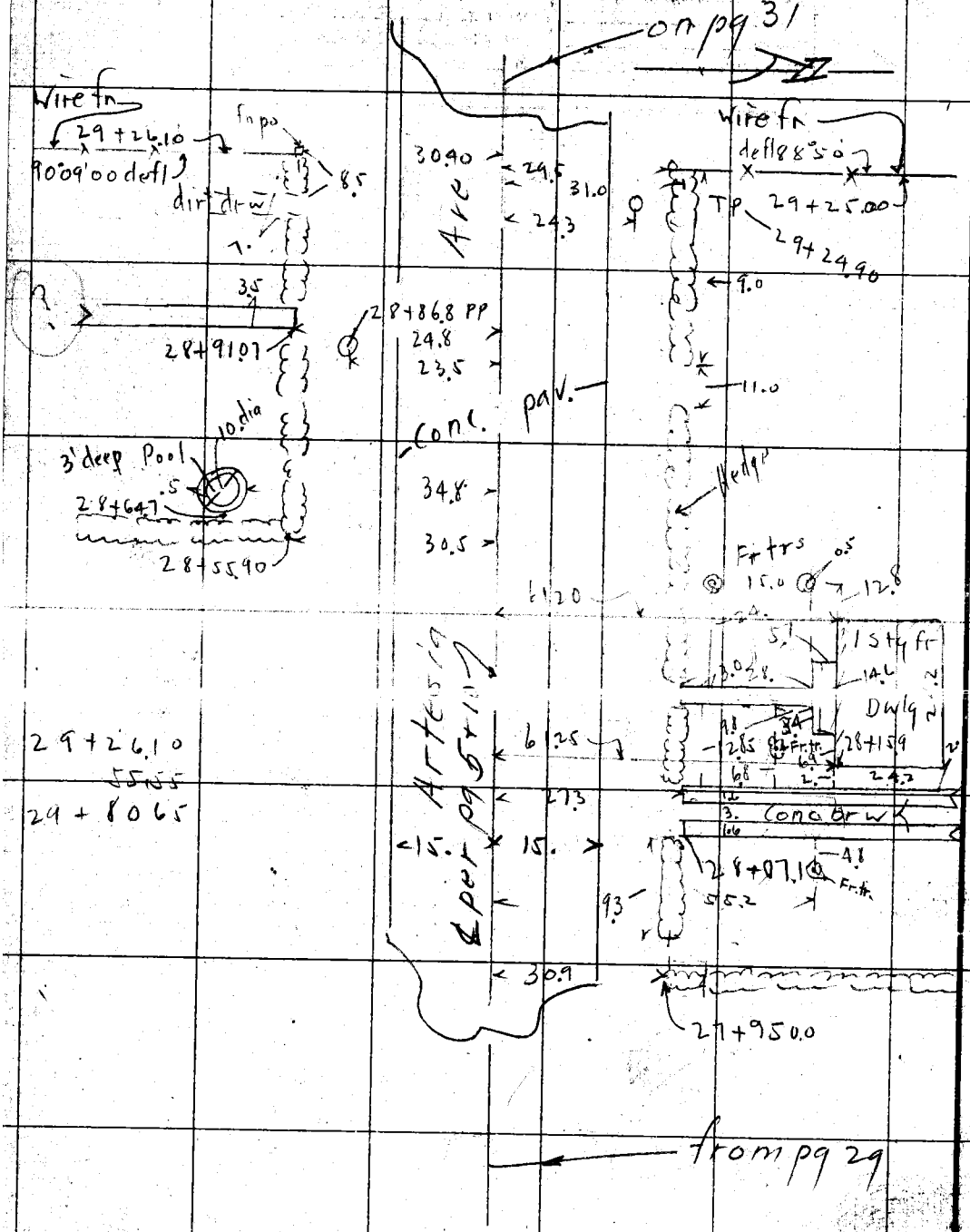

RETURN TO
LOS ANGELES COUNTY SURVEYOR
Do not extend notes this side of this line

Notes: ANY ADDITIONS OR CHANGES ON THIS SHEET MUST BE MADE OR CIRCLED IN Red. WITH DATE AND NAME OF PERSON MAKING CHANGE.

Date 11-25-27 Notes by [illegible] Chief Party [illegible] F. B. 316 Pg 31

Plotted by [illegible]	W. O. No. 4133 C. S. O. No.
Date [illegible] 1927	Location Artesia Ave
Map No. B-113	Surveyed by Atkins
Plotting C'd by [illegible]	Date 11-25-27
Date [illegible] 1927	Indexed

2545
30+74.55

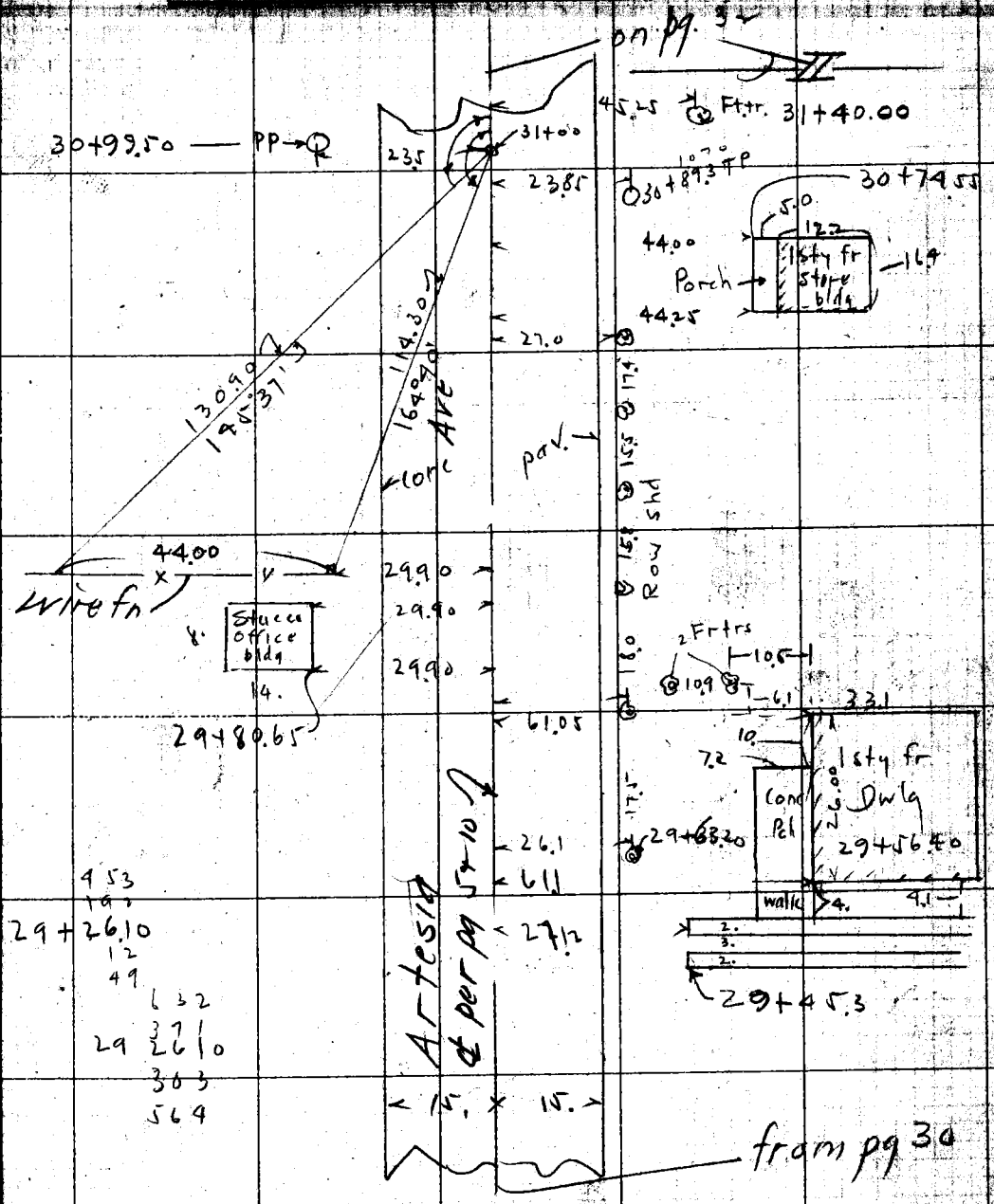

453
192
29+26.10
12
49
632
371
29 2610
303
564

Note: ANY ADDITIONS OR CHANGES ON THIS SHEET MUST BE MADE ON CIRCLED IN Blnd. WITH DATE AND NAME OF PERSON MAKING CHANGE.

RETURN TO LOS ANGELES COUNTY SURVEYOR

Do not extend notes this side of this line

F.B. 816 PG. 32 Chief Party Notes by PMM Date 11-26-27



RETURN TO
LOS ANGELES COUNTY SURVEYOR
Do not extend notes this side of this line

Notes: ANY ADDITIONS OR CHANGES ON THIS SHEET MUST BE MADE OR CIRCLED IN Red. WITH DATE AND NAME OF PERSON MAKING CHANGE.

Date 11-28-27 Notes by [illegible] [illegible] Chief Party [illegible] F. Bk 316 Pg 34

Platted by [illegible]	W. O. No. 4133 U. S. O. No.
Date Nov 1927	Location Artesia Ave
Map No. B-113	Surveyed by A. Harris
Platting C'k'd by E.M. Browder	Date 11-28-27
Date Dec 1927	Indexed

35+26.95
144
34+42.55

50.65
42.55
+93.20

10.8
42.55
+53.35

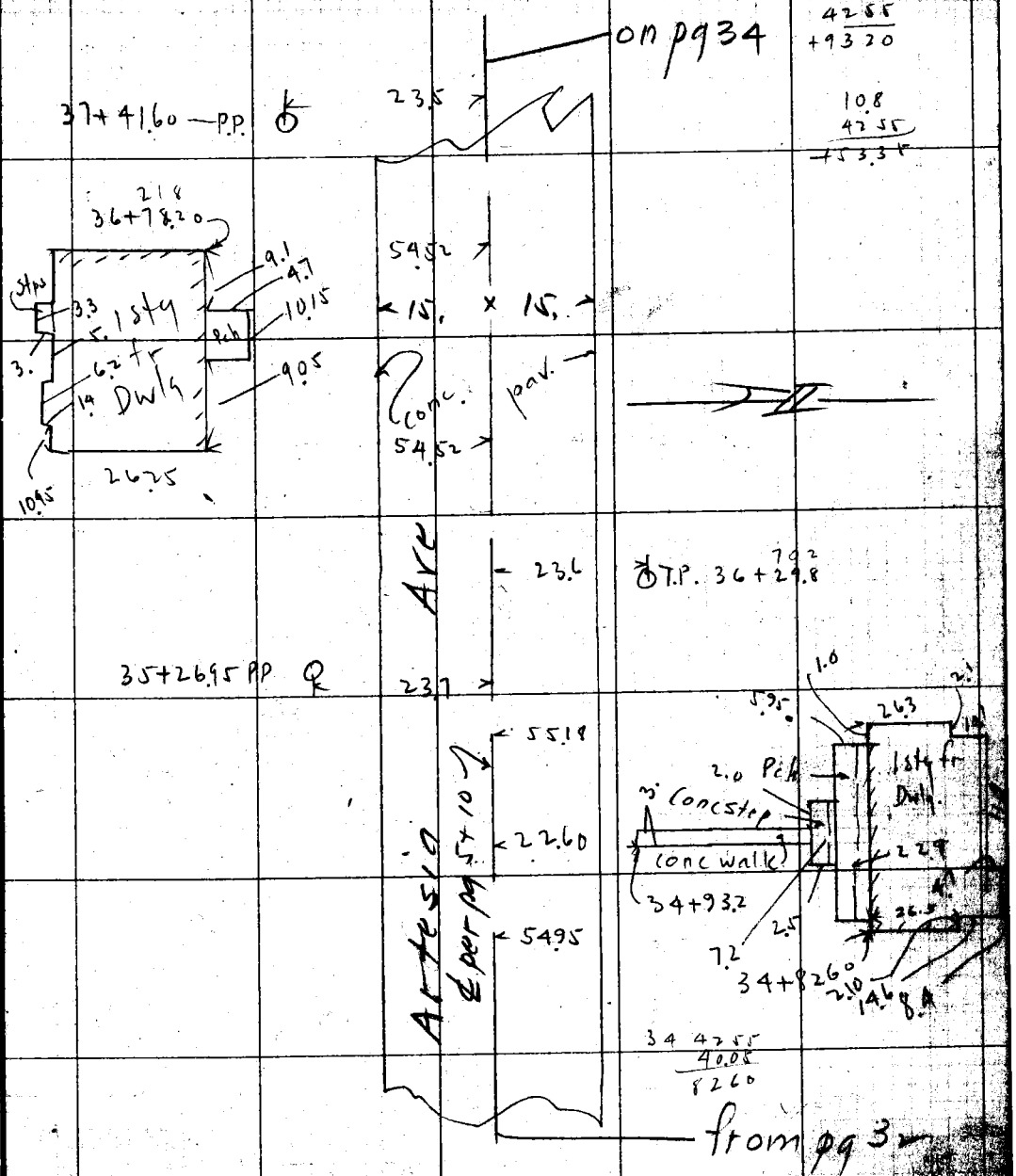

Note: ANY ADDITIONS OR CHANGES ON THIS SHEET MUST BE MADE OR CIRCLED IN Red. WITH DATE AND NAME OF PERSON MAKING CHANGE.

RETURN TO LOS ANGELES COUNTY SURVEYOR

Do not extend notes this side of this line

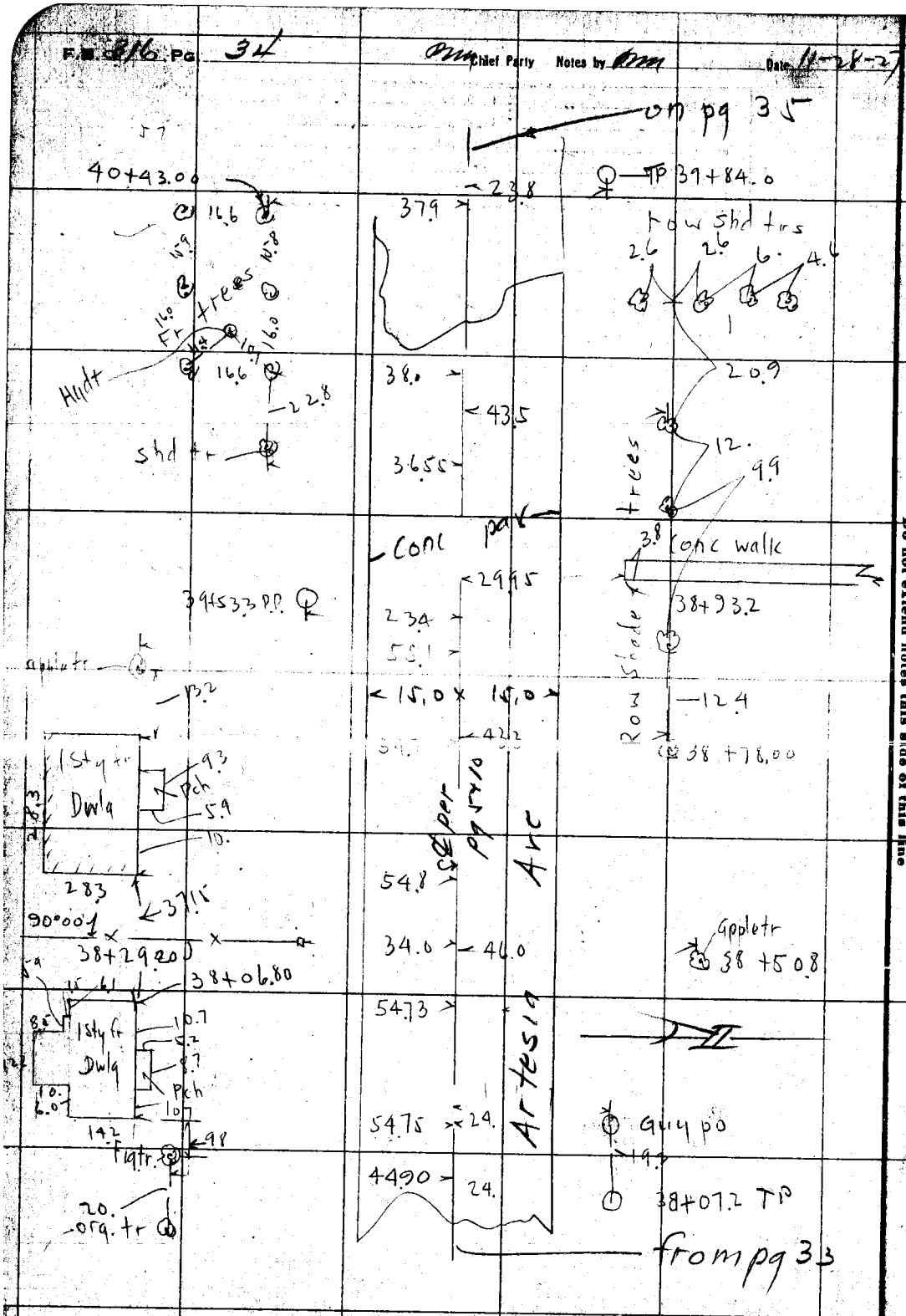

RETURN TO
LOS ANGELES COUNTY SURVEYOR

Do not extend notes this side of this line

Note: ANY ADDITIONS OR CHANGES ON THIS SHEET MUST BE MADE OR CIRCLED IN Red. WITH DATE AND NAME OF PERSON MAKING CHANGE.

Date 11-28-27 Notes by PMM Chief Party PMC F. B. 316 Pg. 35

Plotted by [illegible]	W. O. No. 4133 [illegible]
Date Nov 1927	Location Artesia Ave
Map No. B-43	Surveyed by Allcuis
Plotting C'k'd by E. M. Brawder	Date 11-28-27
Date Dec 1927	Indexed

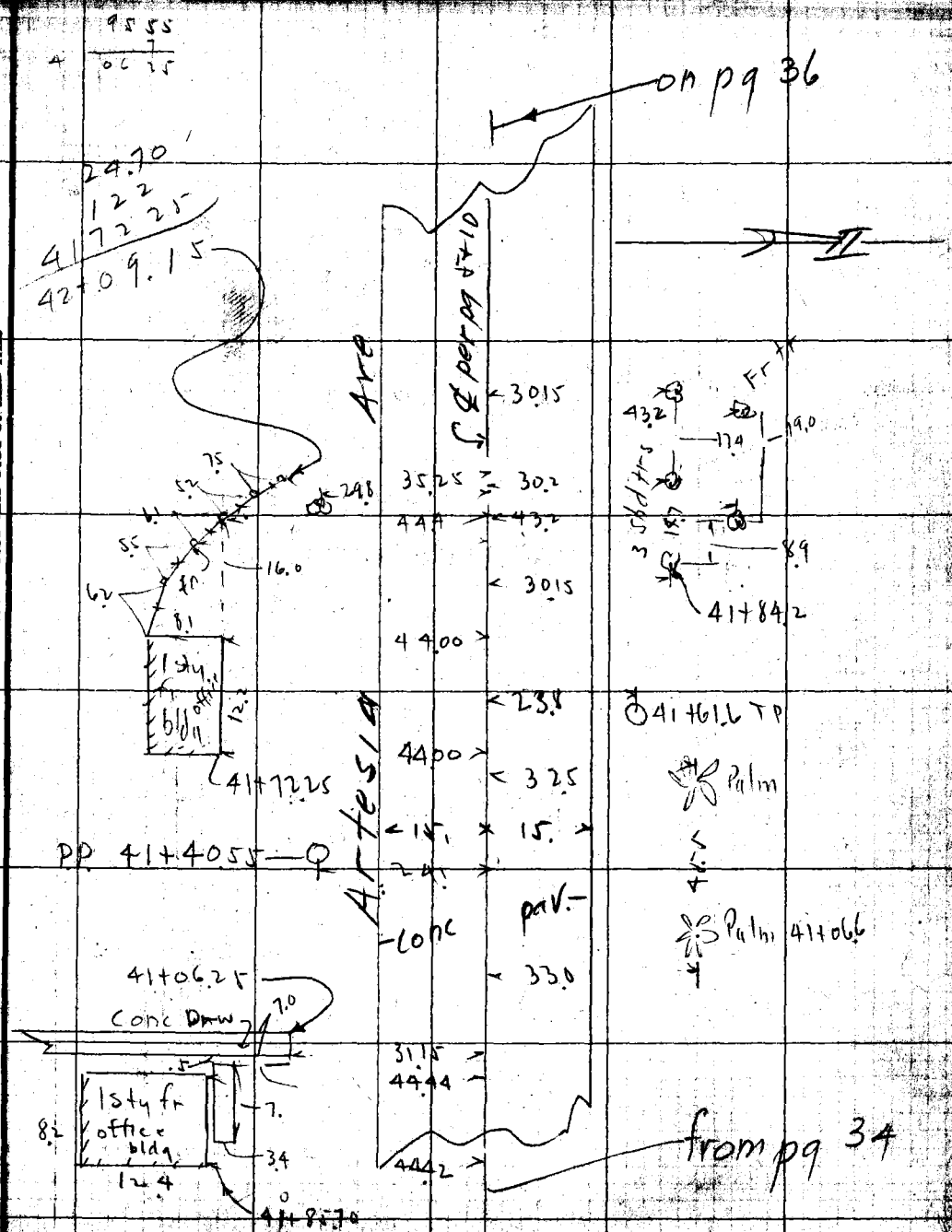

Note: ANY ADDITIONS OR CHANGES ON THIS SHEET MUST BE MADE OR CIRCLED IN RED, WITH DATE AND NAME OF PERSON MAKING CHANGE.

RETURN TO LOS ANGELES COUNTY SURVEYOR

Do not extend notes this side of this line

F.B. 316 PG. 36 PMM Chief Party Notes by PMM Date 11-28-27

7225
2725
43+45.00
52
97
958
49.2 Palm
43 45.00
4.8 PP
43 40.2

Ave

end of topography

41.7

25 dia palm

Conc. pav.

23.3

T.P. 43+97.00

43+95.8 Palm 25 dia

49.3

41.6

45.55

Artesia

Per pg 10

30.45

VIRGINIA DR.

45.6

43+72.3 5.4

43+66.5

15. 15.

30.20

89.56

43+40.02 PP

6.1

24.0

43+45.00 wire fn

Fire Hyd

24.3

24.0

TP 43+31.1

from pg 30

RETURN TO
LOS ANGELES COUNTY SURVEYOR

Do not extend notes this side of this line

Note: ANY ADDITIONS OR CHANGES ON THIS SHEET MUST BE MADE OR CIRCLED IN Red. WITH DATE AND NAME OF PERSON MAKING CHANGE.

Date 7-21-28 Notes by Ona Chief Party Ona F. B. 316 PG. 37

Plotted by	W. O. No. 4133 B. S. O. No. R.b
Date	Location Artesia Ave
Map No.	Surveyed by Paul Atkins Dep.
Plotting C'k'd by	Date 7-21-28
Date	Indexed

Notes: ANY ADDITIONS OR CHANGES ON THIS SHEET MUST BE MADE OR CIRCLED IN Red. WITH DATE AND NAME OF PERSON MAKING CHANGE.

Do not extend notes this side of this line

RETURN TO LOS ANGELES COUNTY SURVEYOR

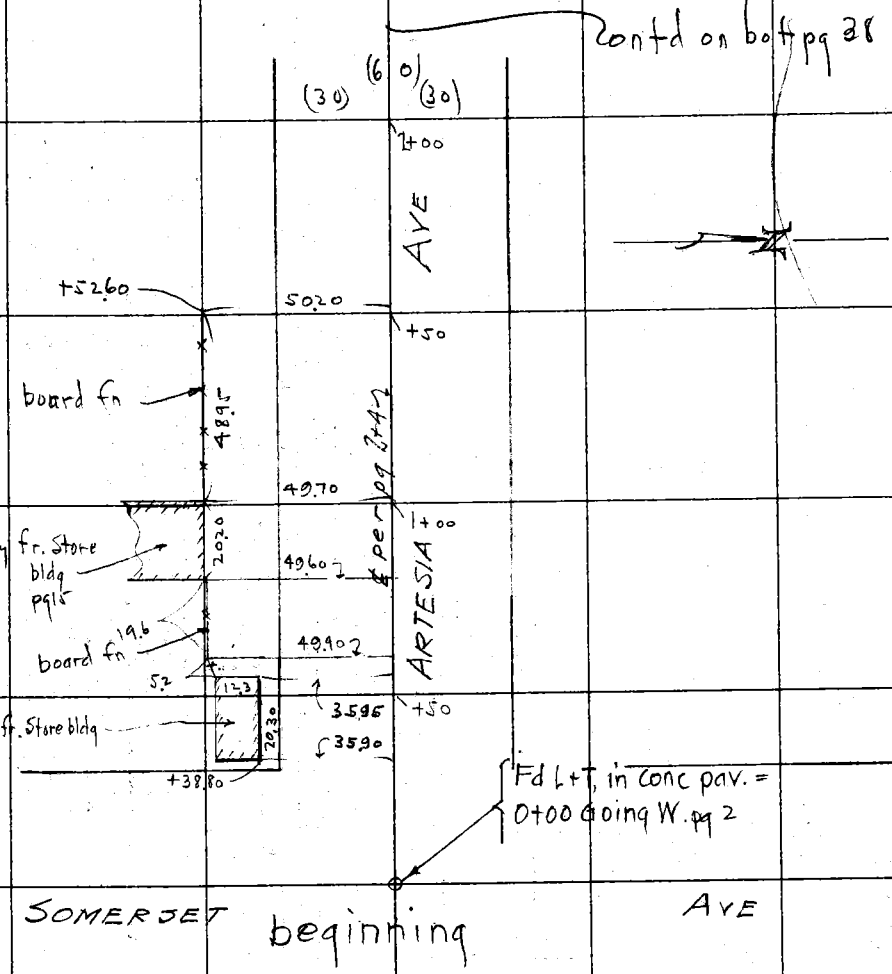

ADDITIONAL TOPOGRAPHY

F.B. 316 Pg. 38 Ma Chief Party Notes by Ma Date 7-21-28

142

36.40

Contd on bot pg 39

Ave

(60)

(30) (30)

14.2 34.30

36.40

1 sty fr. fr. std

34.30

2+29.50

ARTESIA

2+00

Contd fr top pg 37

RETURN TO

LOS ANGELES COUNTY SURVEYOR

Do not extend notes this side of this line

Note: ANY ADDITIONS OR CHANGES ON THIS SHEET MUST BE MADE OR CIRCLED IN Red. WITH DATE AND NAME OF PERSON MAKING CHANGE.

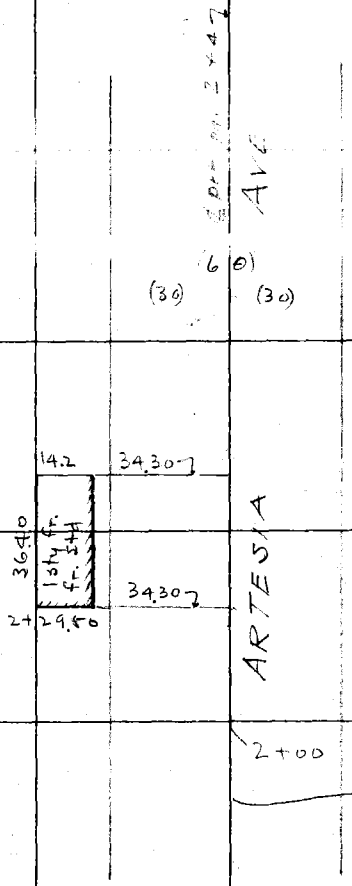

Date 7-21-28 Notes by Mra Chief Party Mra F. B. 316 PG. 39

Plotted by	W. O. No. 4133 D. S. O. No. Rib
Date	Location Artesia Ave
Map No.	Surveyed by Paul Atkins
Plotting C'k'd by	Date 7-21-28
Date	Indexed

Note: ANY ADDITIONS OR CHANGES ON THIS SHEET MUST BE MADE OR CIRCLED IN Red. WITH DATE AND NAME OF PERSON MAKING CHANGE.

Do not extend notes this side of this line

RETURN TO LOS ANGELES COUNTY SURVEYOR

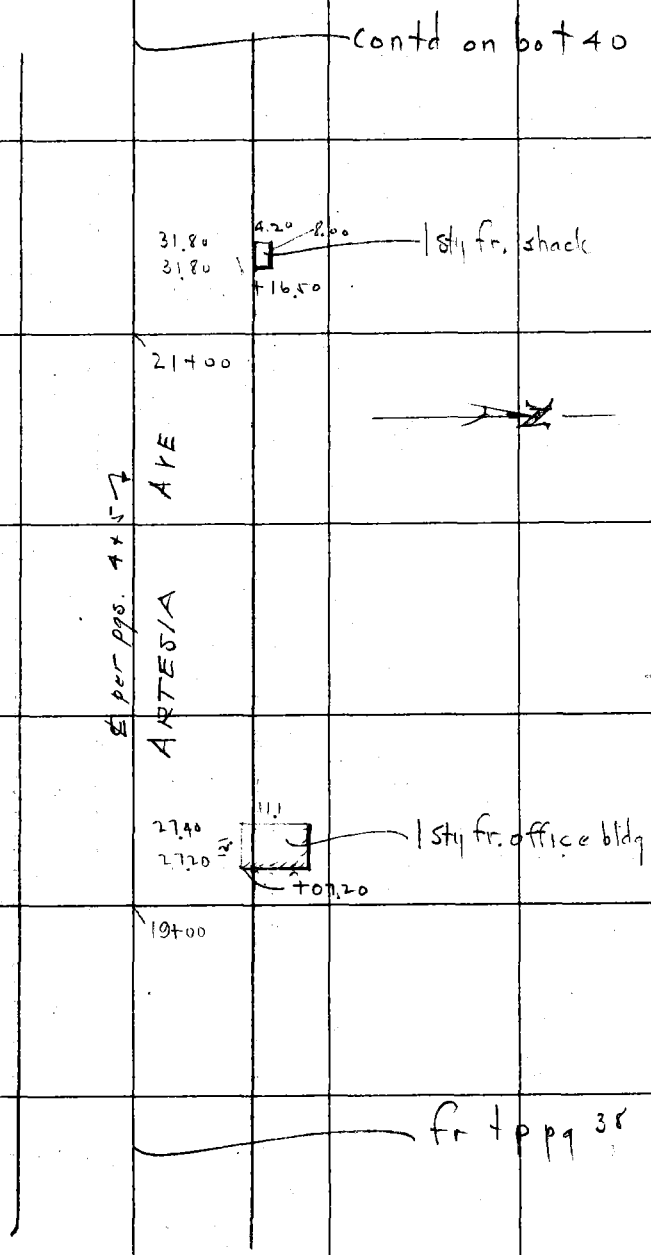

F.B. 316 PG. 40 Chief Party Notes by Date 7-21-28

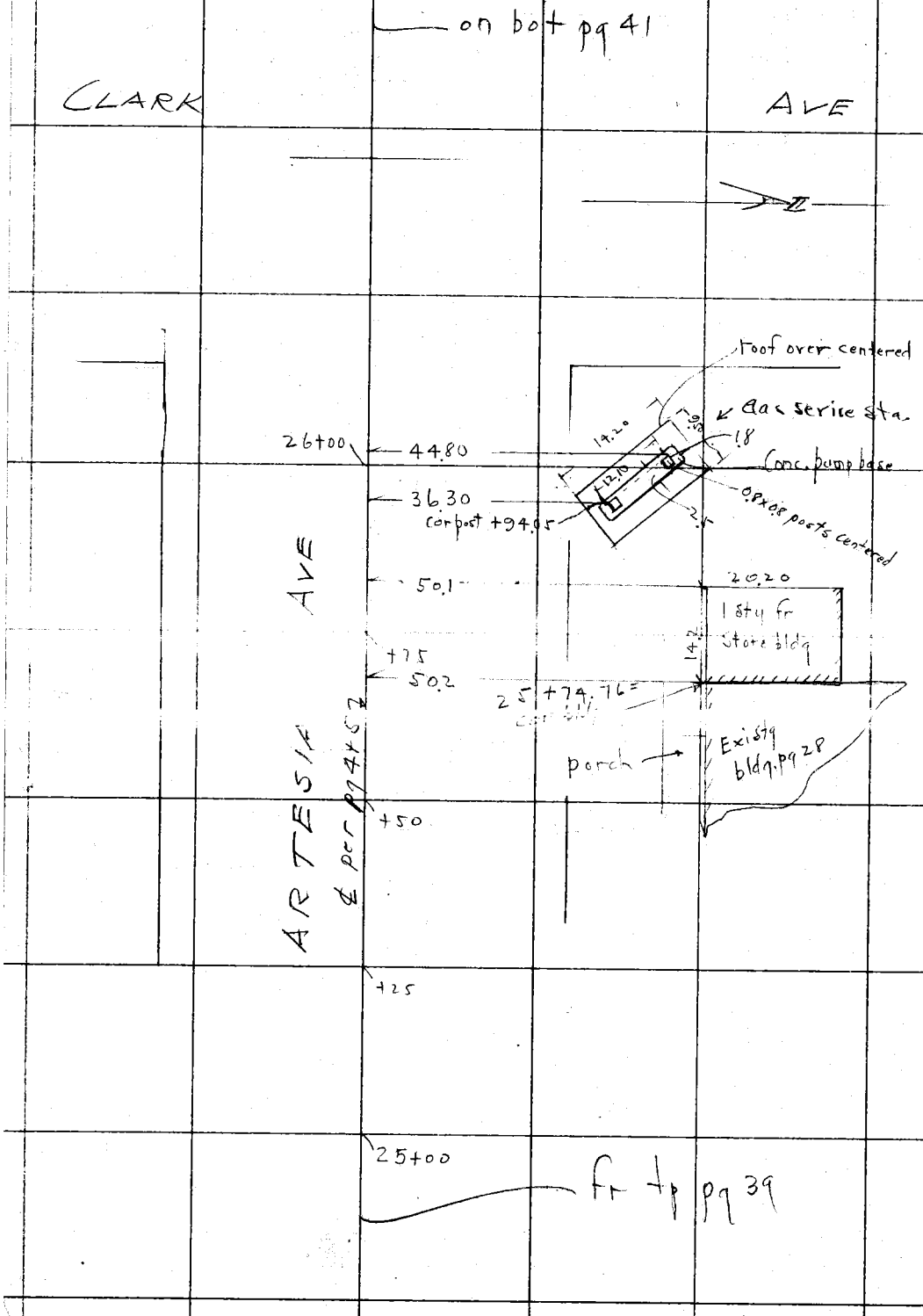

RETURN TO
LOS ANGELES COUNTY SURVEYOR

Do not extend notes this side of this line

Note: ANY ADDITIONS OR CHANGES ON THIS SHEET MUST BE MADE OR CIRCLED IN Red. WITH DATE AND NAME OF PERSON MAKING CHANGE.

Date 7-21-28 Notes by Pora Chief Party Pora F. B. 316 PG. 41

Platted by	W. O. No. 4133 ~~D. O. O. No.~~ Rib
Date	Location Artesia Ave
Map No.	Surveyed by Paul Atkins Dep
Platting C'k'd by	Date 7-21-28
Date	Indexed

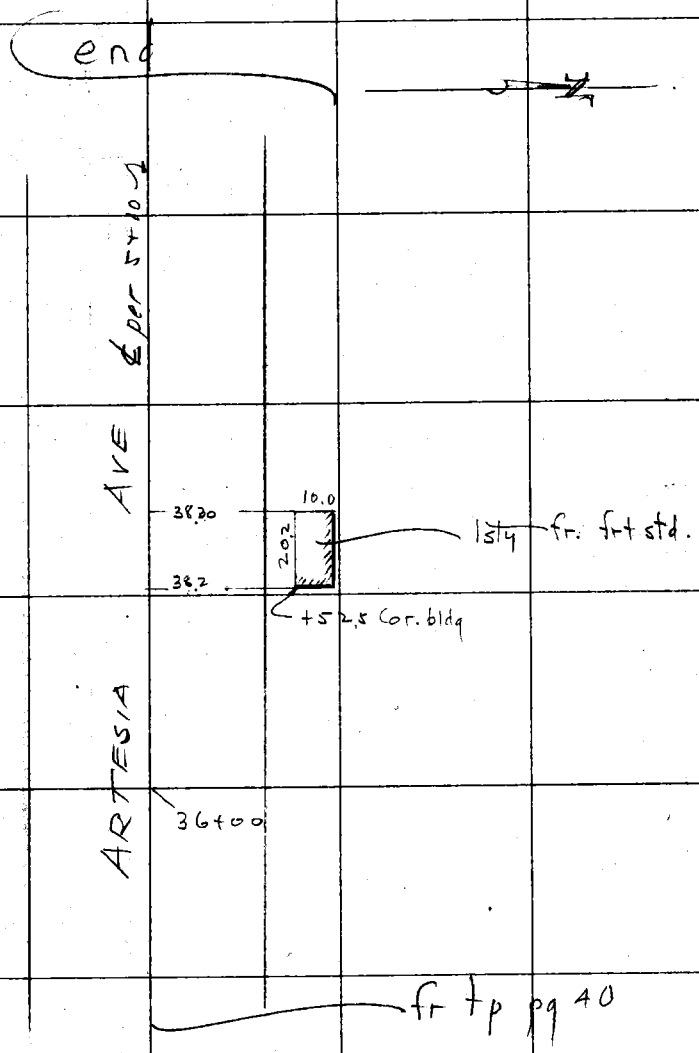

Note: ANY ADDITIONS OR CHANGES ON THIS SHEET MUST BE MADE OR CIRCLED IN Red. WITH DATE AND NAME OF PERSON MAKING CHANGE.

Do not extend notes this side of this line

RETURN TO

LOS ANGELES COUNTY SURVEYOR

F.B. _____ PG _____ Chief Party _____ Notes by _____ Date _____

RETURN TO

LOS ANGELES COUNTY SURVEYOR

Do not extend notes this side of this line

Notes: ANY ADDITIONS OR CHANGES ON THIS SHEET MUST BE MADE OR CIRCLED IN Red. WITH DATE AND NAME OF PERSON MAKING CHANGE.

Date 9-20-28 Notes by PM Chief Party PM F. B. 316 PG. 42

Plotted by DM Finley	W. O. No. 4132 D. S. O. No.
Date Sept. 24 1928	Location Artesia Ave
Map No. F.W. Hodard	Surveyed by Paul Atkins
Plotting C'k'd by B-113	Date 9-20-28
Date Sept 24 1928	Indexed

Notes: ANY ADDITIONS OR CHANGES ON THIS SHEET MUST BE MADE OR CIRCLED IN Red, WITH DATE AND NAME OF PERSON MAKING CHANGE.

RETURN TO LOS ANGELES COUNTY SURVEYOR

Do not extend notes this side of this line

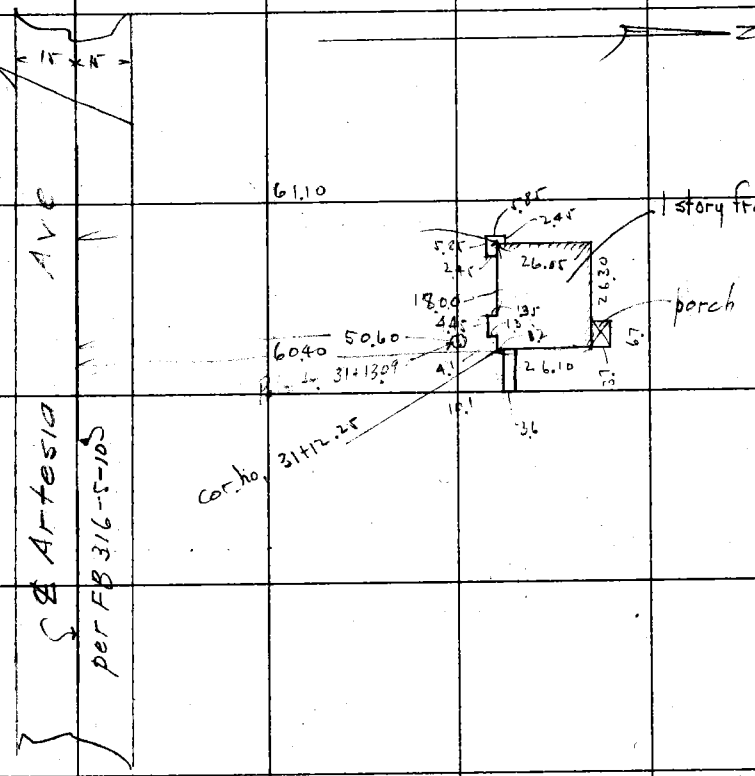

F.B. 316 PG. 43 Chief Party Notes by Date

RETURN TO

LOS ANGELES COUNTY SURVEYOR

Do not extend notes this side of this line

Note: ANY ADDITIONS OR CHANGES ON THIS SHEET MUST BE MADE OR CIRCLED IN Red. WITH DATE AND NAME OF PERSON MAKING CHANGE.

Date _____ Notes by _____ Chief Party _____ F.B. 316 PG. 44

Platted by _____	W. O. No. _____ D. S. O. No. _____
Date _____	Location _____
Map No. _____	Surveyed by _____
Platting C'k'd by _____	Date _____
Date _____	Indexed _____

Notes: ANY ADDITIONS OR CHANGES ON THIS SHEET MUST BE MADE OR CIRCLED IN Red: WITH DATE AND NAME OF PERSON MAKING CHANGE.

Do not extend notes this side of this line

RETURN TO
LOS ANGELES COUNTY SURVEYOR

F. B. _____ Pg. _____ Chief Party _____ Notes by _____ Date _____

RETURN TO
LOS ANGELES COUNTY SURVEYOR

Do not extend notes this side of this line

Note: ANY ADDITIONS OR CHANGES ON THIS SHEET MUST BE MADE OR CIRCLED IN Red. WITH DATE AND NAME OF PERSON MAKING CHANGE.

Date 11-14-28 [illegible] Moore Chief Party Moore F.B. 316 pg 45

[illegible] Jan '29	[illegible] Lennox Ave
Map No. B-337	Surveyed by L D Moore
Plotting C K'd by [illegible] Jan '29	[illegible]

SURVEY
for
LENNOX AVE
from
INGLEWOOD-REDONDO BLVD
to
WESTERN AVE
W.O. # 4236

Party

[illegible]

100 band Tape [illegible]
100 band Tape [illegible]

[illegible] Inglewood-Redondo Blvd. to Cypress Ave.
[illegible] Cypress Ave. to Western Ave.

F.B. 316 Pg. 46 Moore Chief Party Notes by Moore Date 11-21-28

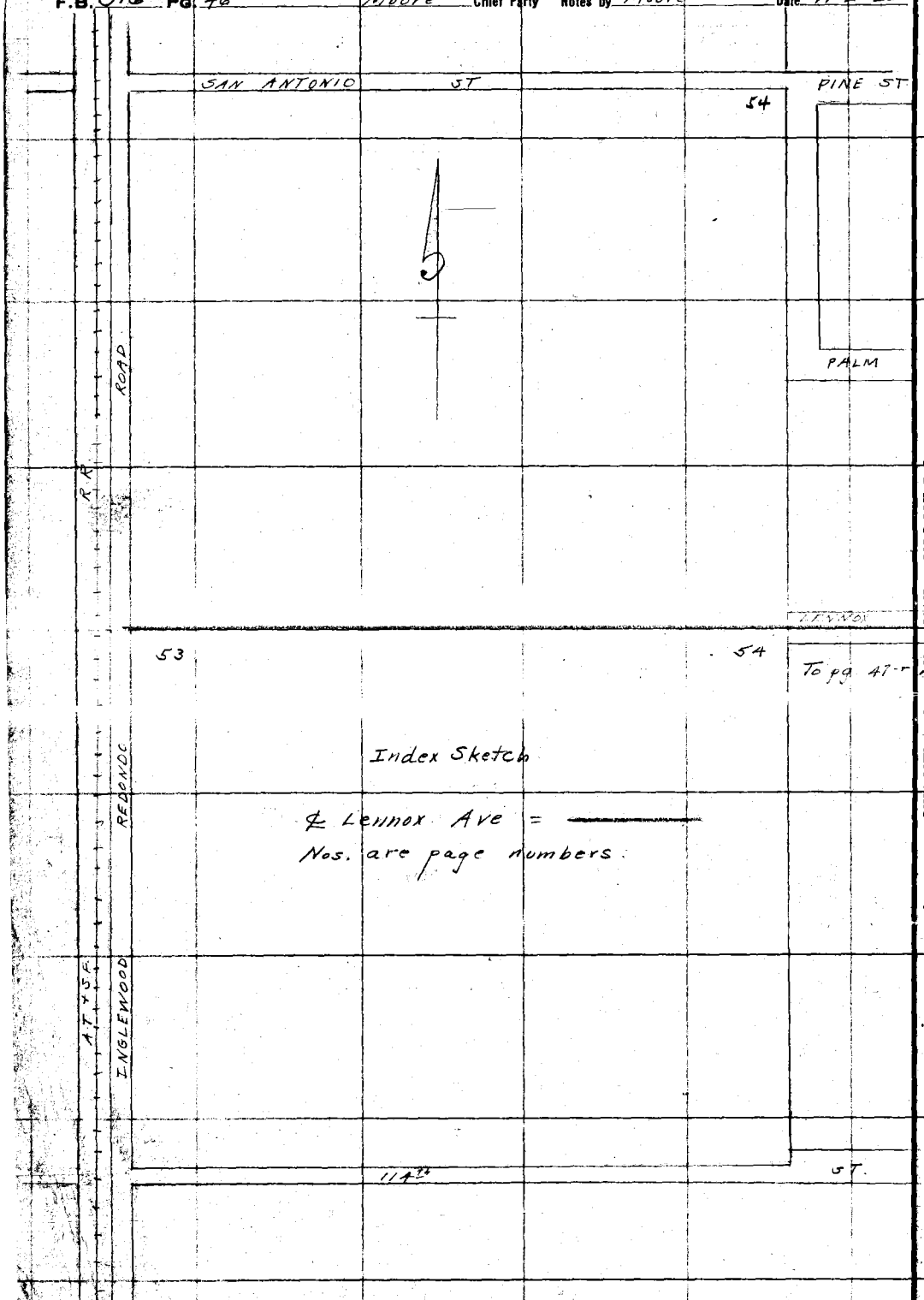

RETURN TO
LOS ANGELES COUNTY SURVEYOR
Do not extend notes this side of this line

Note: ANY ADDITIONS OR CHANGES ON THIS SHEET MUST BE MADE OR CIRCLED IN Red. WITH DATE AND NAME OF PERSON MAKING CHANGE.

Date 11-21-28 Notes by Moore Chief Party Moore F. B. 316 PG. 47

Plotted By McAllister
Date Jan '29
Map No. B-337
Platting C'k'd by R. W. S.
Date APR 23 1929

W. O. No. 4236 O. S. O. No.
Location Lennox Ave
Surveyed by L D Moore
Date 11-21-28
Indexed

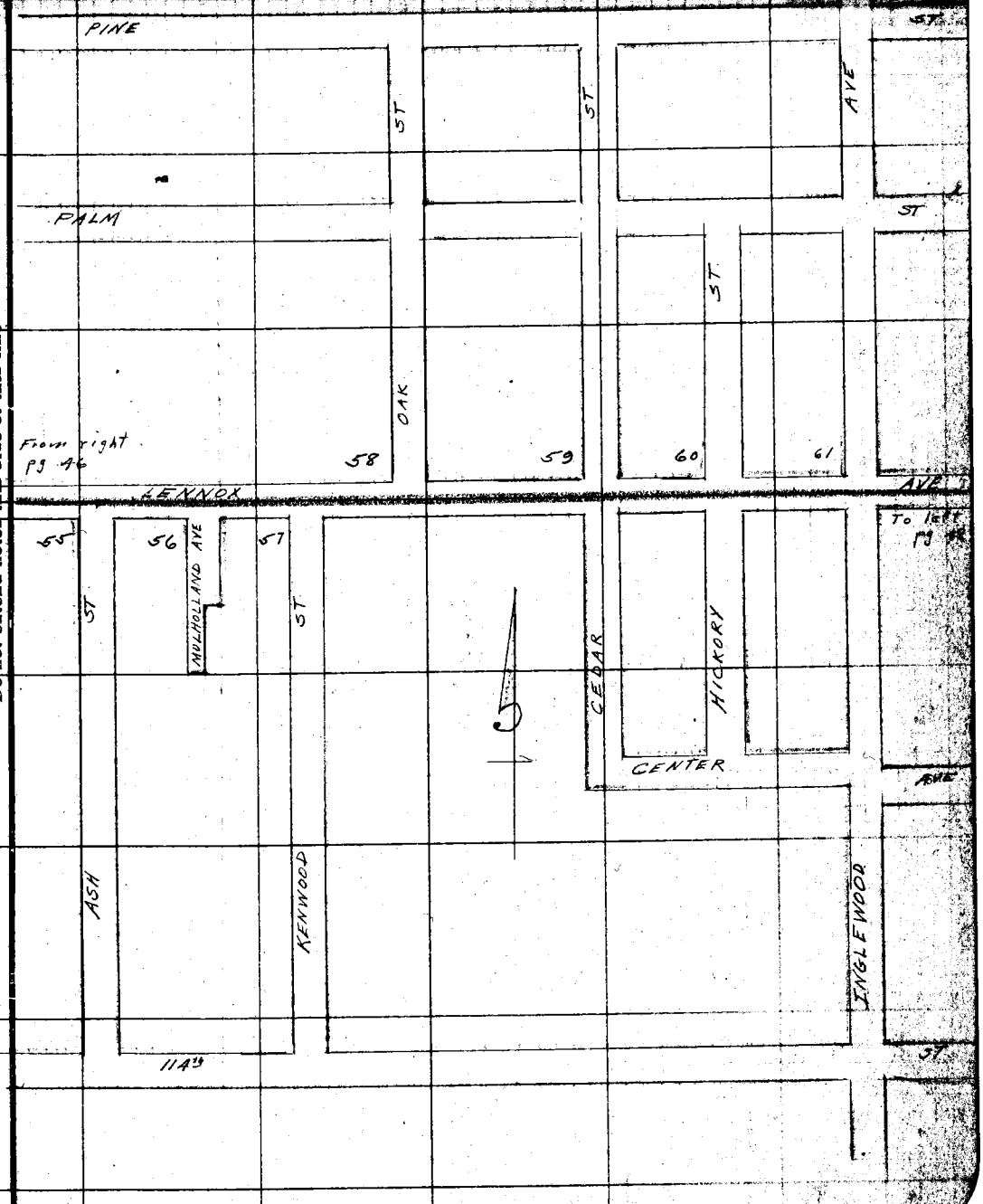

Note: ANY ADDITIONS OR CHANGES ON THIS SHEET MUST BE MADE OR CIRCLED IN Red. WITH DATE AND NAME OF PERSON MAKING CHANGE.

Do not extend notes this side of this line

RETURN TO LOS ANGELES COUNTY SURVEYOR

F.B. 316 PG. 48 Moore Chief Party Notes by Moore Date 11-22-28

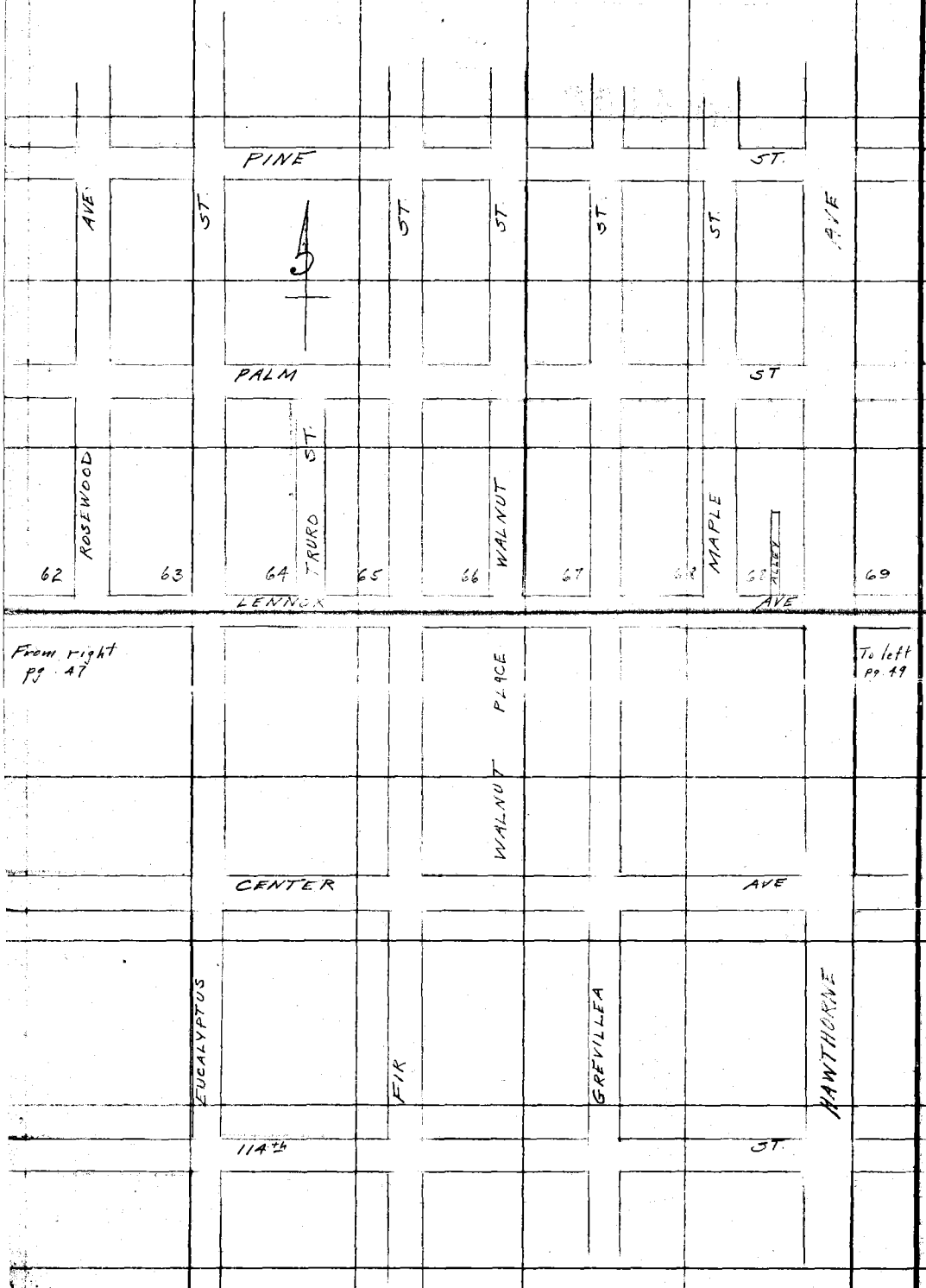

RETURN TO
LOS ANGELES COUNTY SURVEYOR

Do not extend notes this side of this line

Notes: ANY ADDITIONS OR CHANGES ON THIS SHEET MUST BE MADE OR CIRCLED IN Red. WITH DATE AND NAME OF PERSON MAKING CHANGE.

Date 11-23-28 Notes by Moore Chief Party Moore F. B. 316 PG. 49

Platted by McAlister	W. O. No. 4236 B. S. O. No.
Date Jan '29	Location Lennox Ave
Map No. B-337	Surveyed by L D Moore
Platting C'k'd by R. W. S.	Date 11-23-28
Date APR 23 1929	Indexed

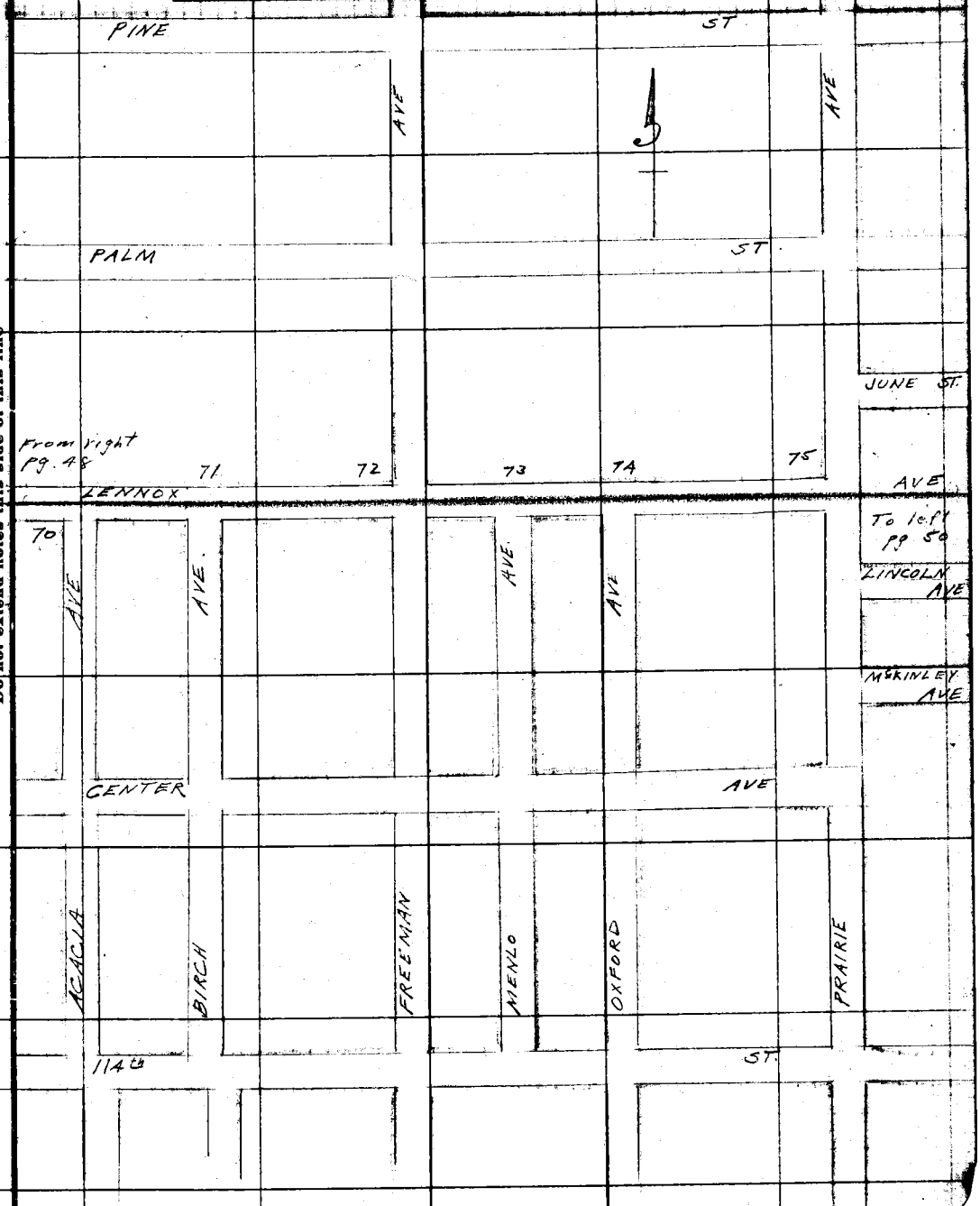

Note: ANY ADDITIONS OR CHANGES ON THIS SHEET MUST BE MADE OR CIRCLED IN Red. WITH DATE AND NAME OF PERSON MAKING CHANGE.

Do not extend notes this side of this line

RETURN TO

LOS ANGELES COUNTY SURVEYOR

F.B. 316 PG. 50 Moore Chief Party Notes by Moore Date 11-23-28

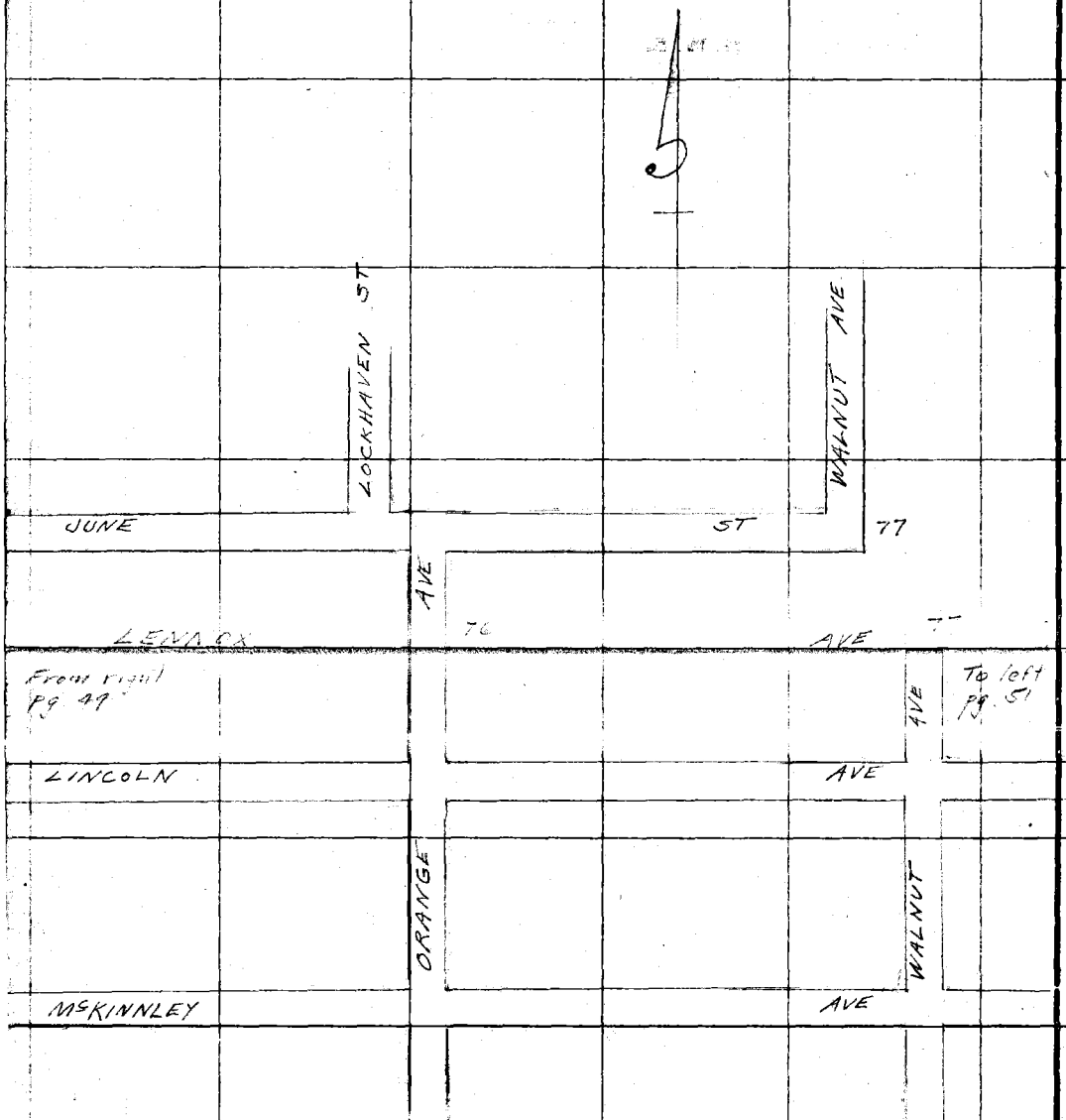

RETURN TO
LOS ANGELES COUNTY SURVEYOR

Do not extend notes this side of this line

Notes: ANY ADDITIONS OR CHANGES ON THIS SHEET MUST BE MADE OR CIRCLED IN Red. WITH DATE AND NAME OF PERSON MAKING CHANGE.

Date 11-23-28 Notes by Moore Chief Party Moore F.B. 316 PG. 51

Platted by McAllister	W. O. No. 4236 D. S. O. No.
Date Jan '29	Location Lennox Ave
Map No. B-337	Surveyed by L D Moore
Platting C'k'd by R. W. S.	Date 11-23-28
Date APR 23 1929	Indexed

Notes: ANY ADDITIONS OR CHANGES ON THIS SHEET MUST BE MADE OR CIRCLED IN Red. WITH DATE AND NAME OF PERSON MAKING CHANGE.

Do not extend notes this side of this line

RETURN TO LOS ANGELES COUNTY SURVEYOR

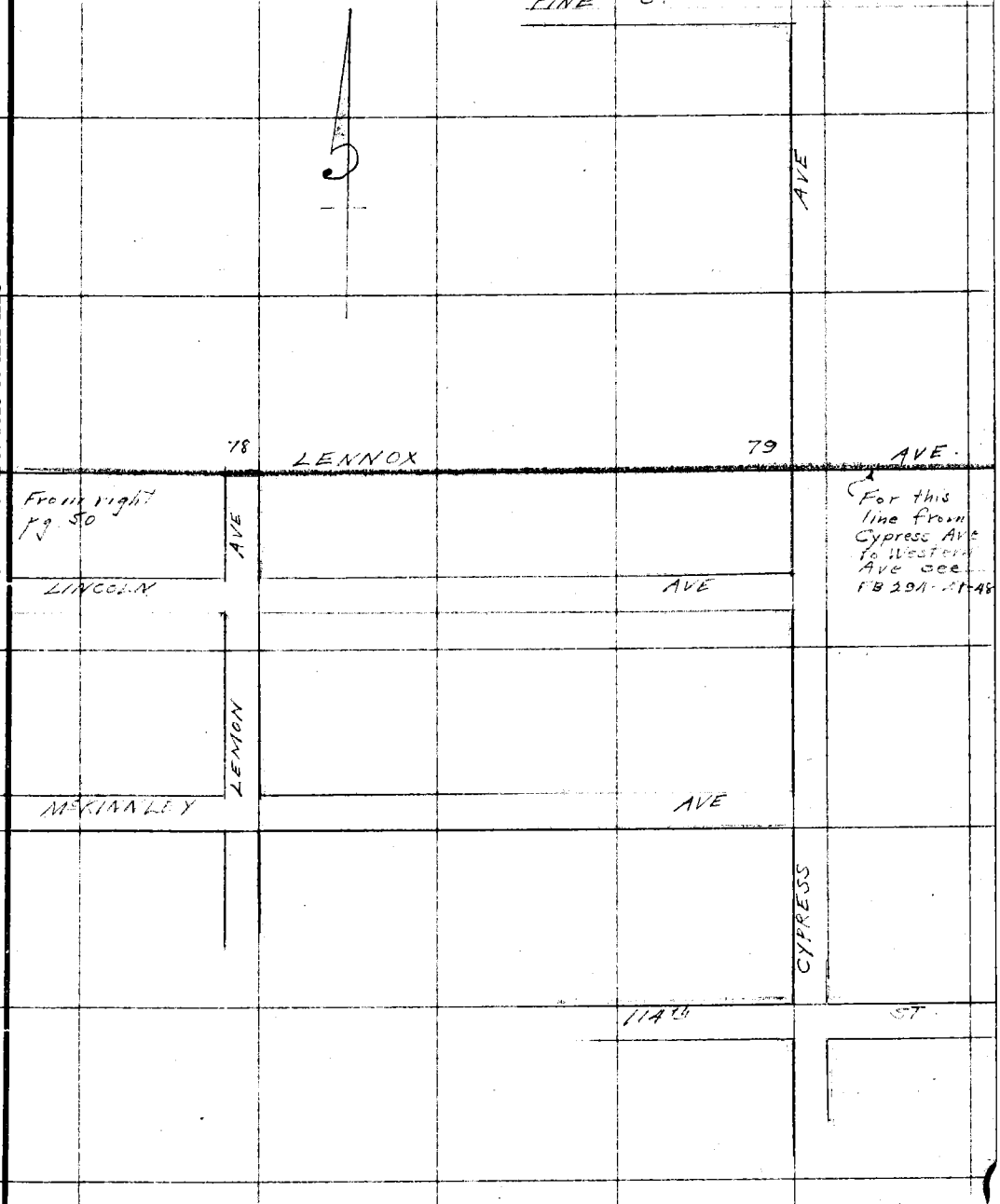

F. B. 316 Pg. 52 Chief Party Notes by Date

RETURN TO
LOS ANGELES COUNTY SURVEYOR

Do not extend notes this side of this line

Note: ANY ADDITIONS OR CHANGES ON THIS SHEET MUST BE MADE OR CIRCLED IN Red. WITH DATE AND NAME OF PERSON MAKING CHANGE.

Date 11-14-28 Notes by J. H. T. Chief Party [illegible] F.B. 316 Pg. 53

Platted by J. T. Allister	W. O. No. 4236 B.S.O. No. 033 - 80°
Date Jan, 29	Location Lenox Ave
Map No. B-337-Sh#1	Surveyed by
Platting C'k'd by R. W. S.	Date 11-14-28
Date APR 23 1929	Indexed

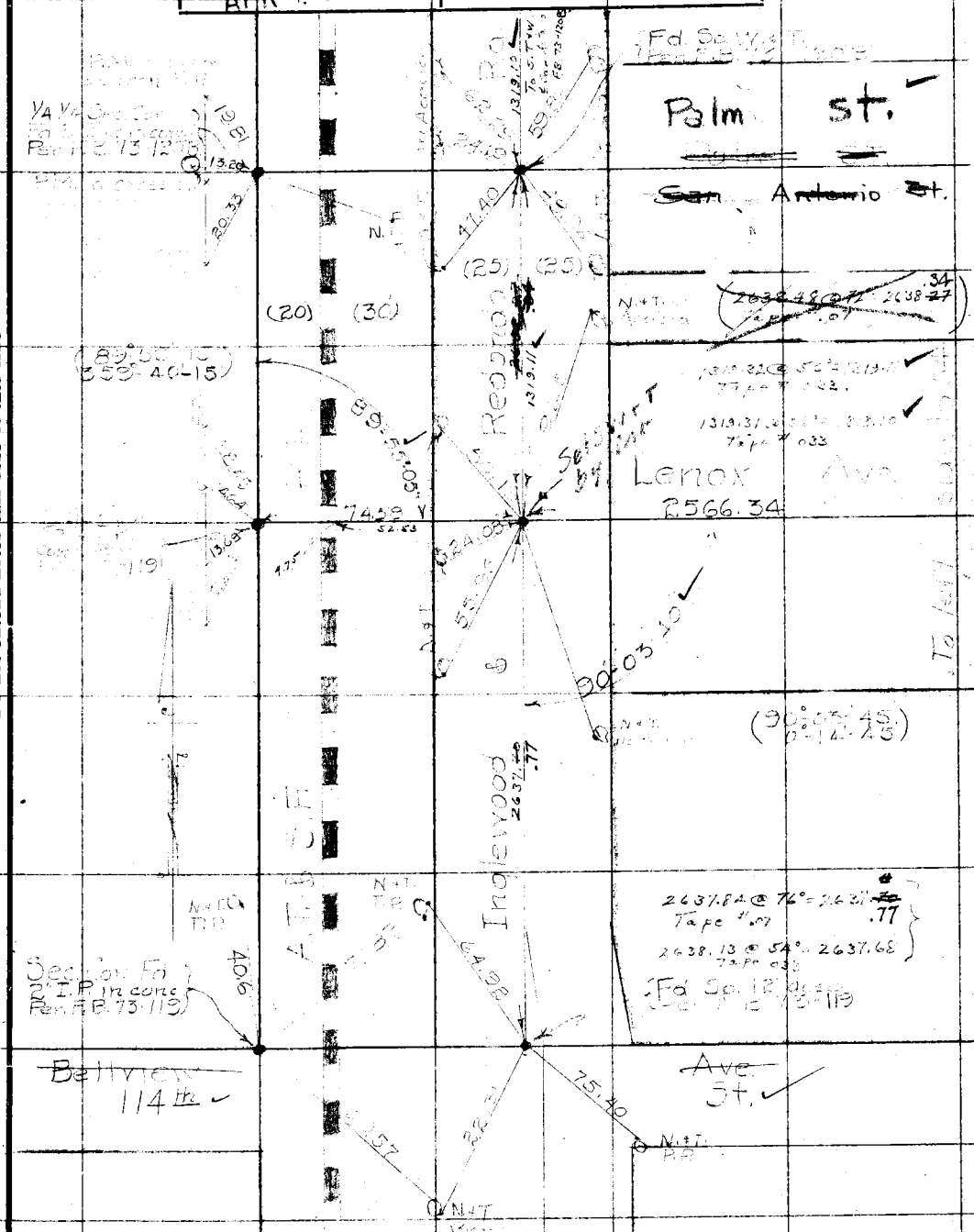

Note: ANY ADDITIONS OR CHANGES ON THIS SHEET MUST BE MADE OR CIRCLED IN Red. WITH DATE AND NAME OF PERSON MAKING CHANGE.

Do not extend notes this side of this line

RETURN TO
LOS ANGELES COUNTY SURVEYOR

F.B. 316 Pg. 54 J.L. Thayer Chief Party Notes by J. L. T. Date 11-16-28



RETURN TO
LOS ANGELES COUNTY SURVEYOR

Do not extend notes this side of this line

Note: ANY ADDITIONS OR CHANGES ON THIS SHEET MUST BE MADE OR CIRCLED IN Red. WITH DATE AND NAME OF PERSON MAKING CHANGE.

Date [illegible] Notes by J. L. Thayer Chief Party J. L. T. F.B. 316 Pg. 55

Platted by McAllister	W. O. No. 4236 D. S. O. No. 033
Date Jan '29	Location [illegible]
Map No. B-337-Sh#1	Surveyed by J [illegible]
Platting C'k'd by R. W. S.	Date 11-22-28
Date APR 23 1929	Indexed

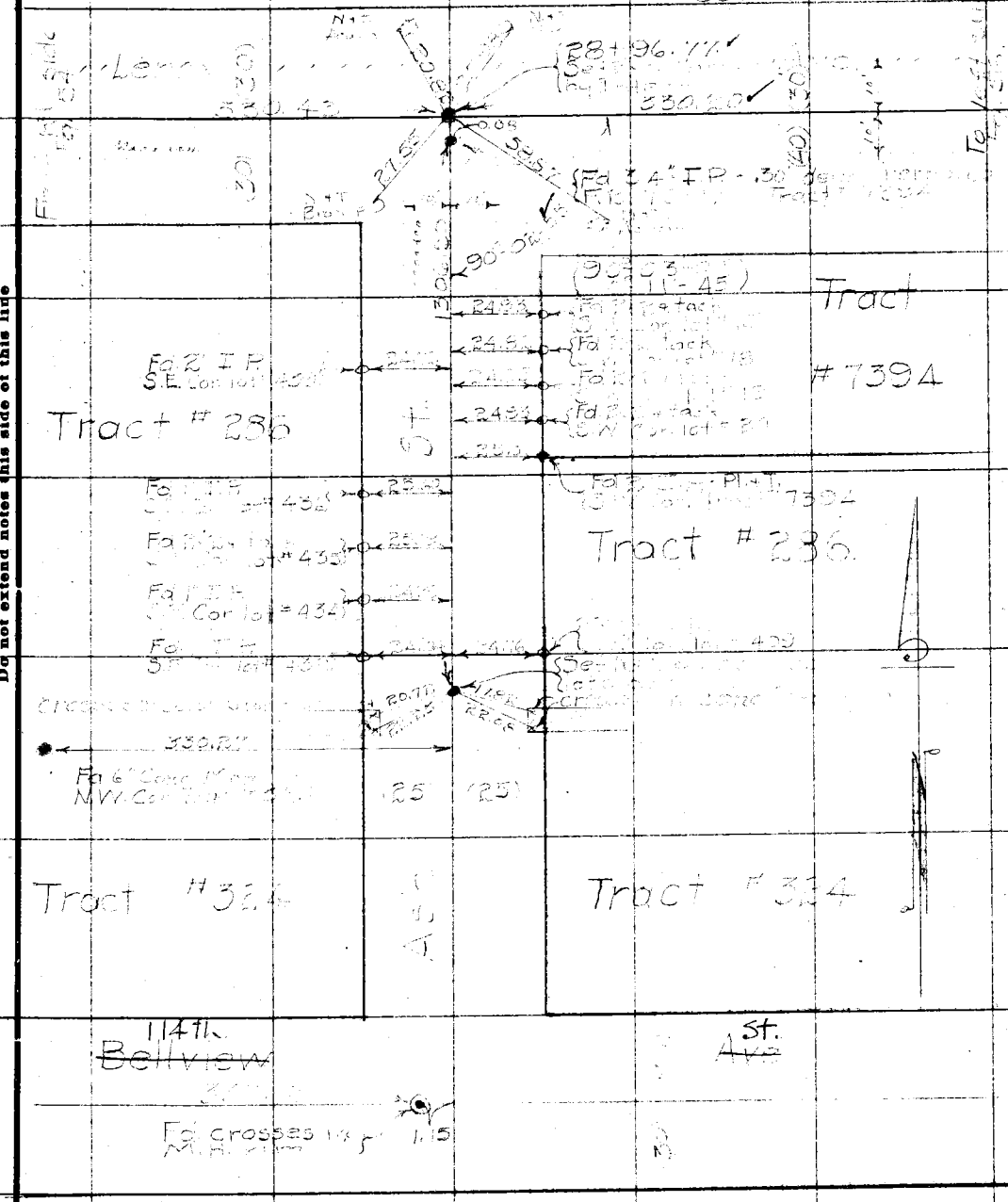

Note: ANY ADDITIONS OR CHANGES ON THIS SHEET MUST BE MADE OR CIRCLED IN Red. WITH DATE AND NAME OF PERSON MAKING CHANGE.

Do not extend notes this side of this line

RETURN TO
LOS ANGELES COUNTY SURVEYOR

F.B. 316 Pg 56 J. L. Thayer Chief Party Notes by J. L. T. Date 11-20-28

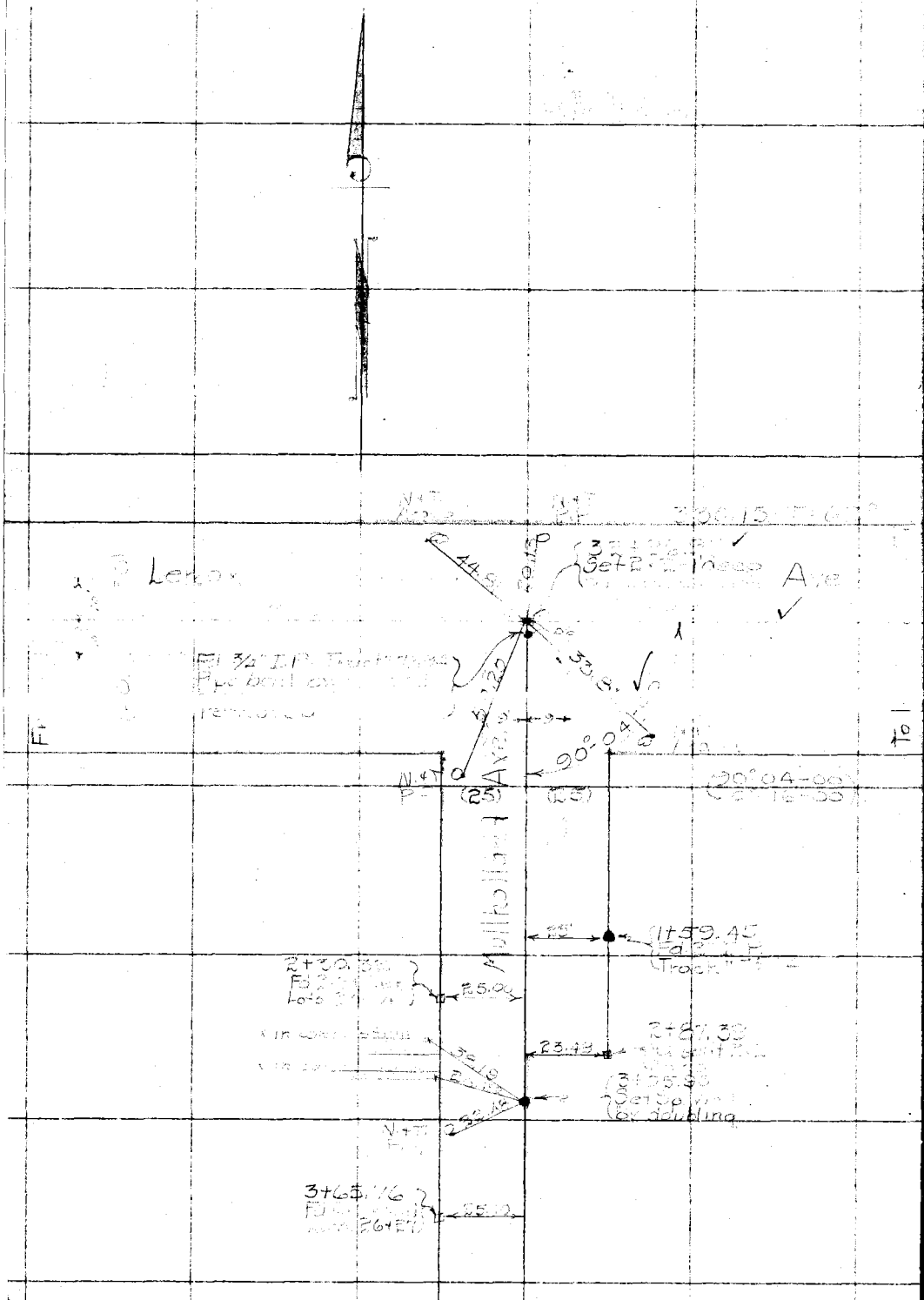

RETURN TO
LOS ANGELES COUNTY SURVEYOR

Do not extend notes this side of this line

Note: ANY ADDITIONS OR CHANGES ON THIS SHEET MUST BE MADE OR CIRCLED IN "Red" WITH DATE AND NAME OF PERSON MAKING CHANGE.

Date 11-22-28 Notes by J. L. T. Chief Party [illegible] F.B. 316 Pg. 57

Platted by McAllister	W. O. No. [illegible] D. S. O. No. 033
Date Jan '29	Location [illegible]
Map No. B-337-Sh#1	Surveyed by
Platting C'k'd by R. W. S.	Date 11-22-28
Date APR 23 1929	Indexed

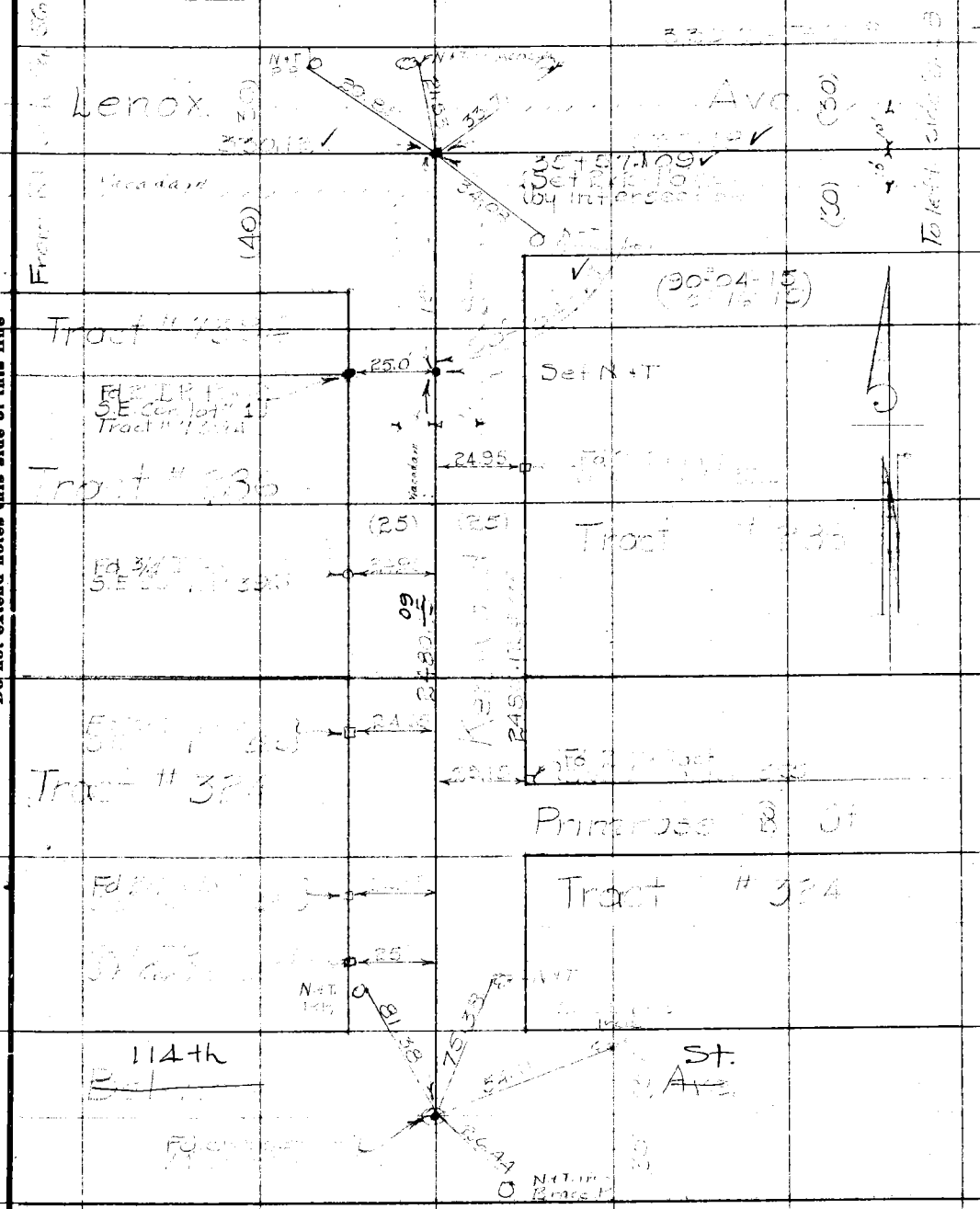

Note: ANY ADDITIONS OR CHANGES ON THIS SHEET MUST BE MADE OR CIRCLED IN Red. WITH DATE AND NAME OF PERSON MAKING CHANGE.

Do not extend notes this side of this line

RETURN TO
LOS ANGELES COUNTY SURVEYOR

F.B. 316 PG. 58 J. L. Thaler Chief Party Notes by J. L. T. Date 11-20-28

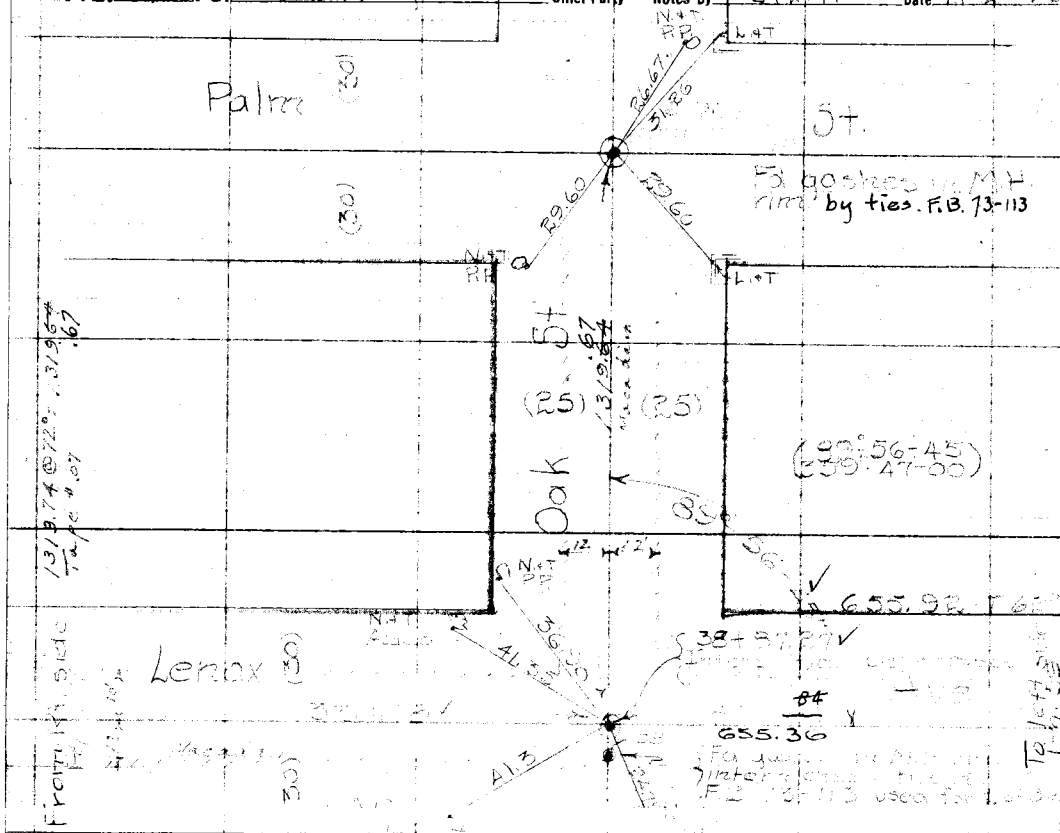

RETURN TO
LOS ANGELES COUNTY SURVEYOR

Do not extend notes this side of this line

Note: ANY ADDITIONS OR CHANGES ON THIS SHEET MUST BE MADE OR CIRCLED IN RED WITH DATE AND NAME OF PERSON MAKING CHANGE.

Date _____ Notes by _____ Chief Party _____ F.B. 316 Pg. 38A

Platted by M.S. Allister	W. O. No. _____ D. S. O. No. _____
Date Jan '29	Location _____
Map No. B-337-Sh #1	Surveyed by _____
Platting C'k'd by R. W. S.	Date _____
Date APR 23 1929	Indexed _____

Notes: ANY ADDITIONS OR CHANGES ON THIS SHEET MUST BE MADE OR CIRCLED IN Red. WITH DATE AND NAME OF PERSON MAKING CHANGE.

Do not extend notes this side of this line

RETURN TO
LOS ANGELES COUNTY SURVEYOR

F.B. 316 PG. 58B Moore Chief Party Notes by Moore Date 1-16-29

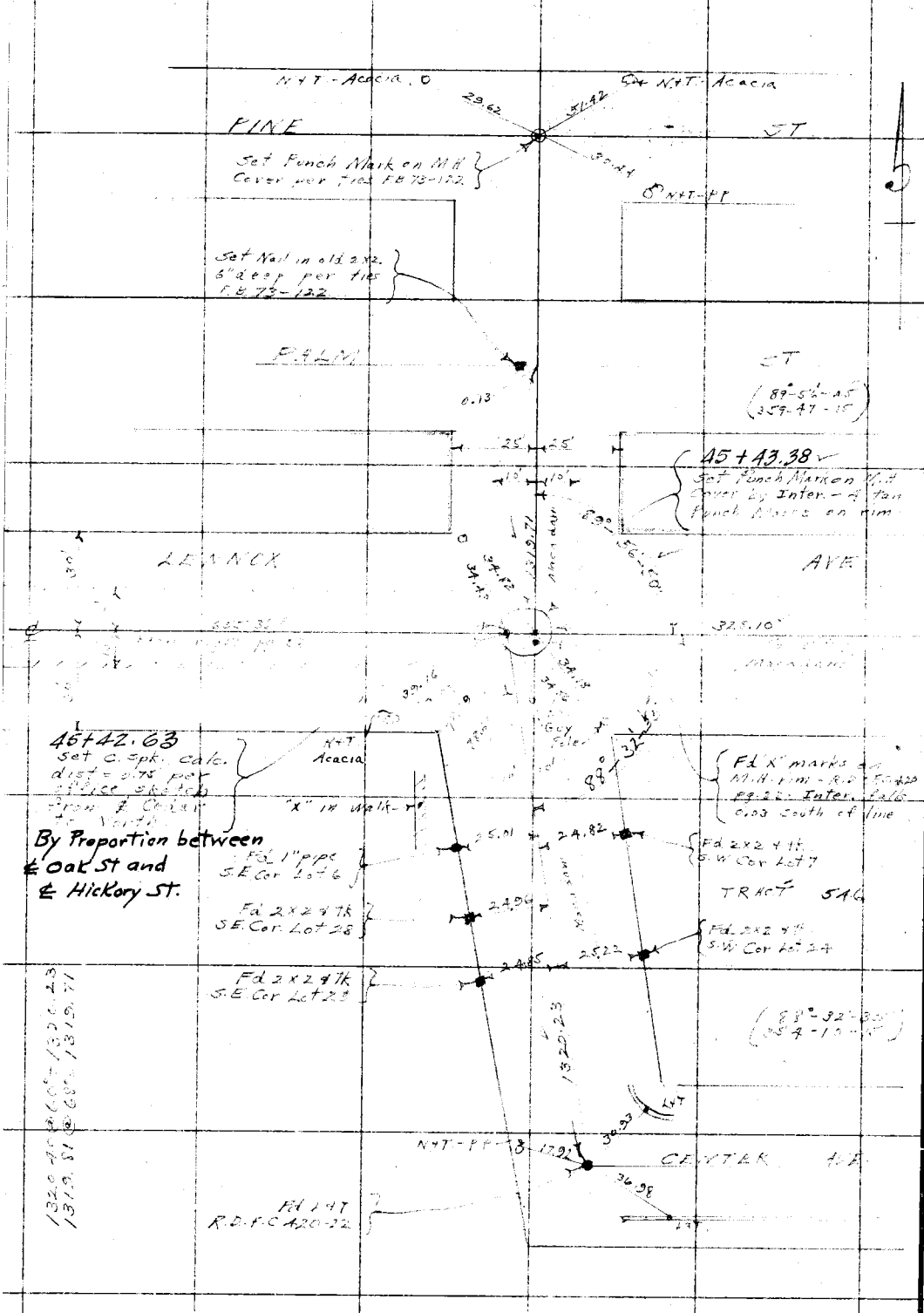

RETURN TO
LOS ANGELES COUNTY SURVEYOR

Do not extend notes this side of this line

Note: ANY ADDITIONS OR CHANGES ON THIS SHEET MUST BE MADE OR CIRCLED IN Red WITH DATE AND NAME OF PERSON MAKING CHANGE.

Date 11-21-28 Notes by Moore Chief Party Moore F.B. 316 Pg. 59

Platted by McAllister	W.O. No. 4236 Tape B.S.O. No. 033
Date Jan '29	Location Lennox Ave
Map No. B-337-Sh#1	Surveyed by [illegible]
Platting C'k'd by P.W.S.	Date 11-21-28
Date APR 23 1929	Indexed

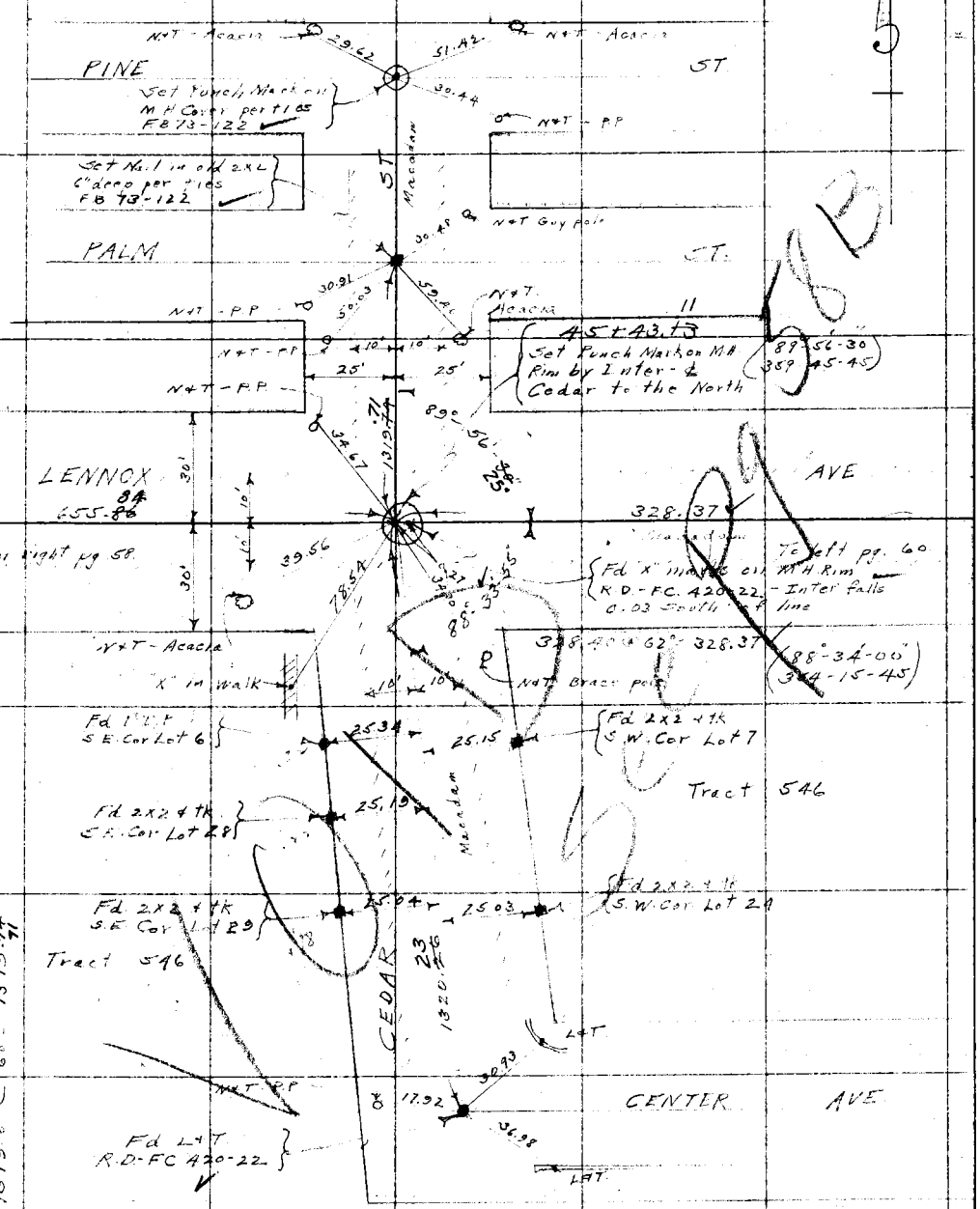

Note: ANY ADDITIONS OR CHANGES ON THIS SHEET MUST BE MADE OR CIRCLED IN Red. WITH DATE AND NAME OF PERSON MAKING CHANGE.

Do not extend notes this side of this line

RETURN TO
LOS ANGELES COUNTY SURVEYOR

F.B. 316 Pg. 60 Moore Chief Party Notes by Moore Date 11-23-28

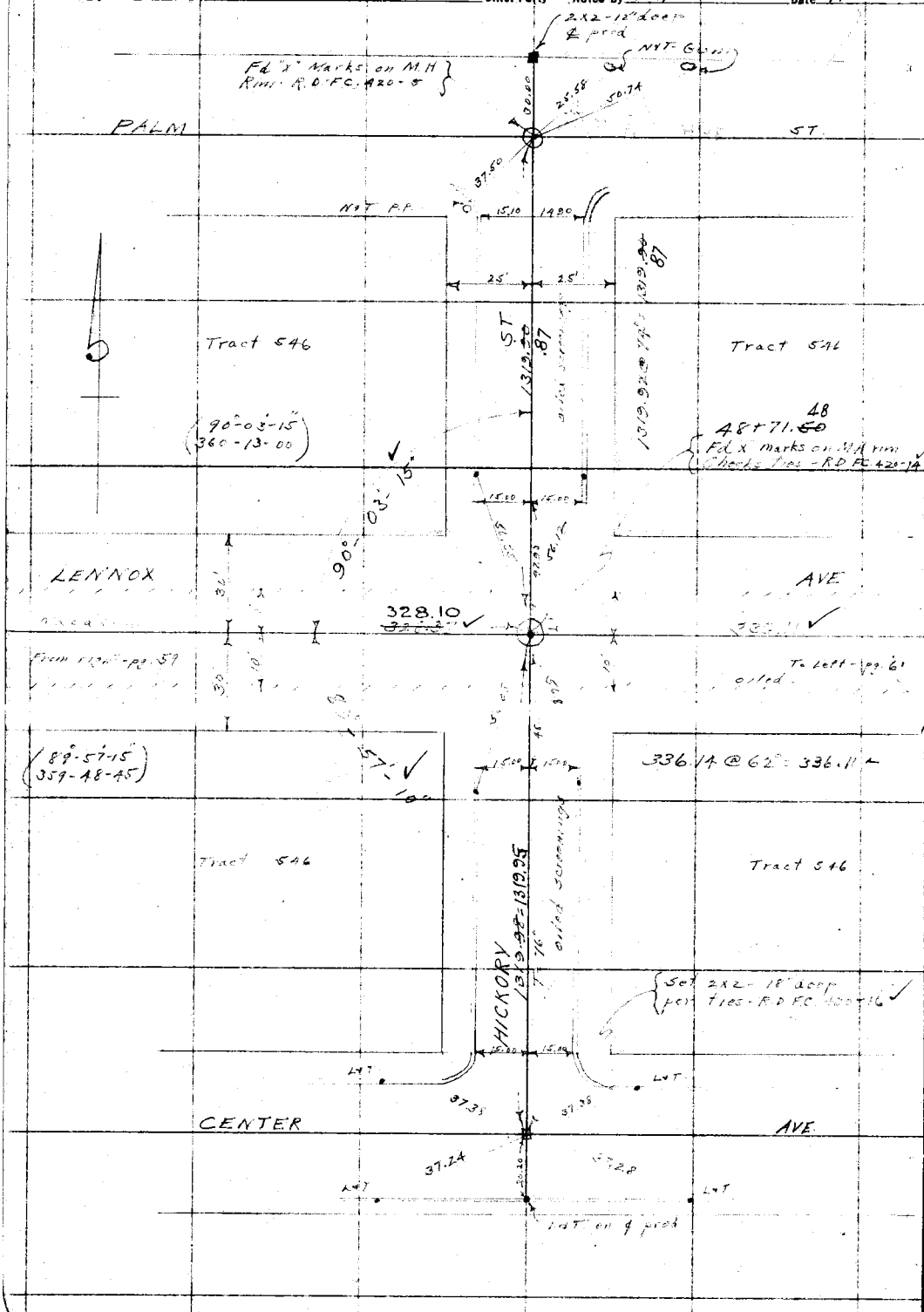

RETURN TO
LOS ANGELES COUNTY SURVEYOR

Do not extend notes this side of this line

Note: ANY ADDITIONS OR CHANGES ON THIS SHEET MUST BE MADE OR CIRCLED IN RED WITH DATE AND NAME OF PERSON MAKING CHANGE.

Date 11-23-28 Notes by Moore Chief Party Moore F. B. 316 Pg. 61

Platted by M. Allister	W. O. No. 4236 Tape No. 033
Date Jan '29	Location Lennox Ave
Map No. B-337-Sh#1	Surveyed by L D Moore
Platting C'k'd by R. W. S.	Date 11-23-28
Date APR 23 1929	Indexed

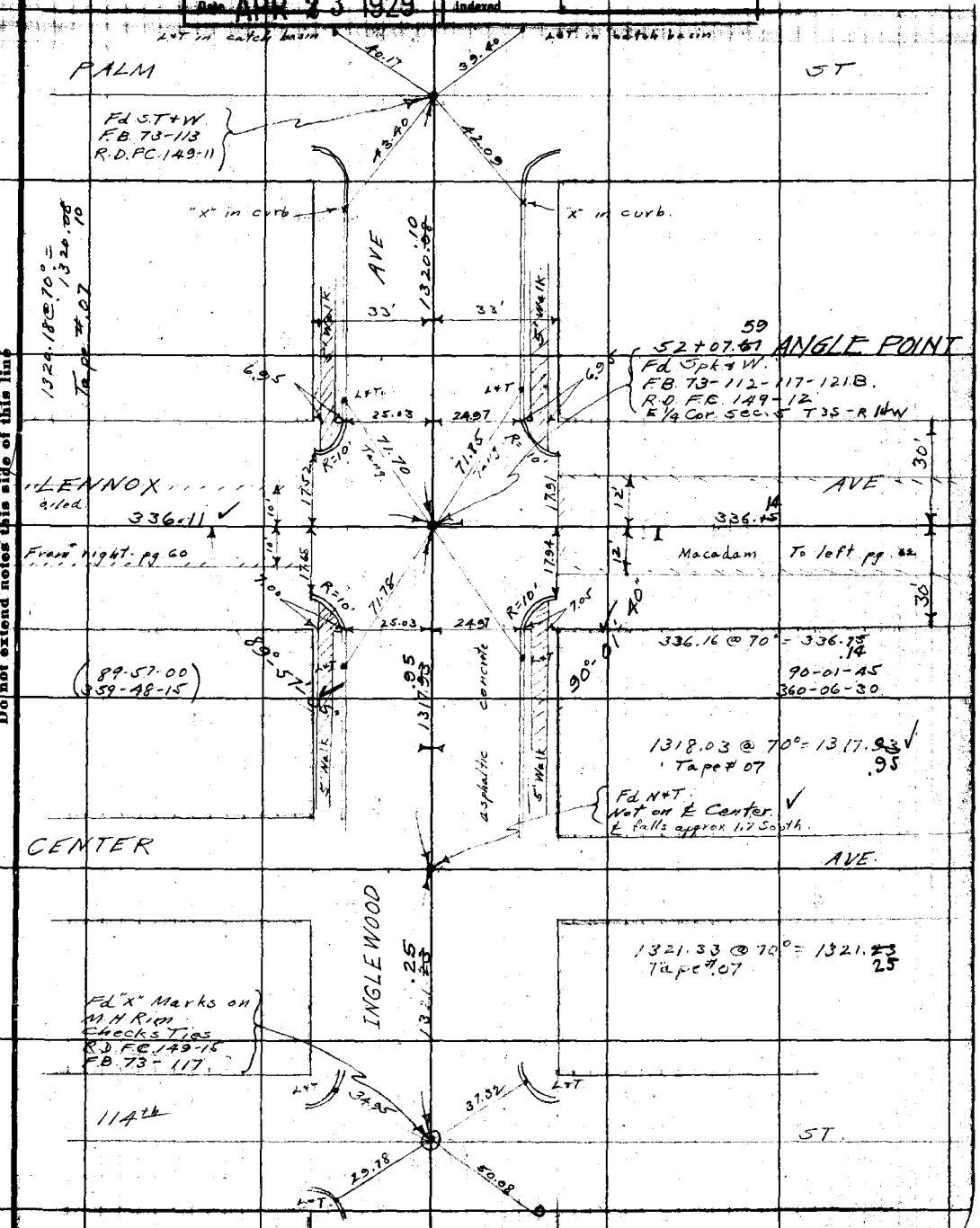

Note: ANY ADDITIONS OR CHANGES ON THIS SHEET MUST BE MADE OR CIRCLED IN Red. WITH DATE AND NAME OF PERSON MAKING CHANGE.

Do not extend notes this side of this line

RETURN TO LOS ANGELES COUNTY SURVEYOR

F.B. 316 Pg. 62 Moore Chief Party Notes by Moore Date 11-24-28

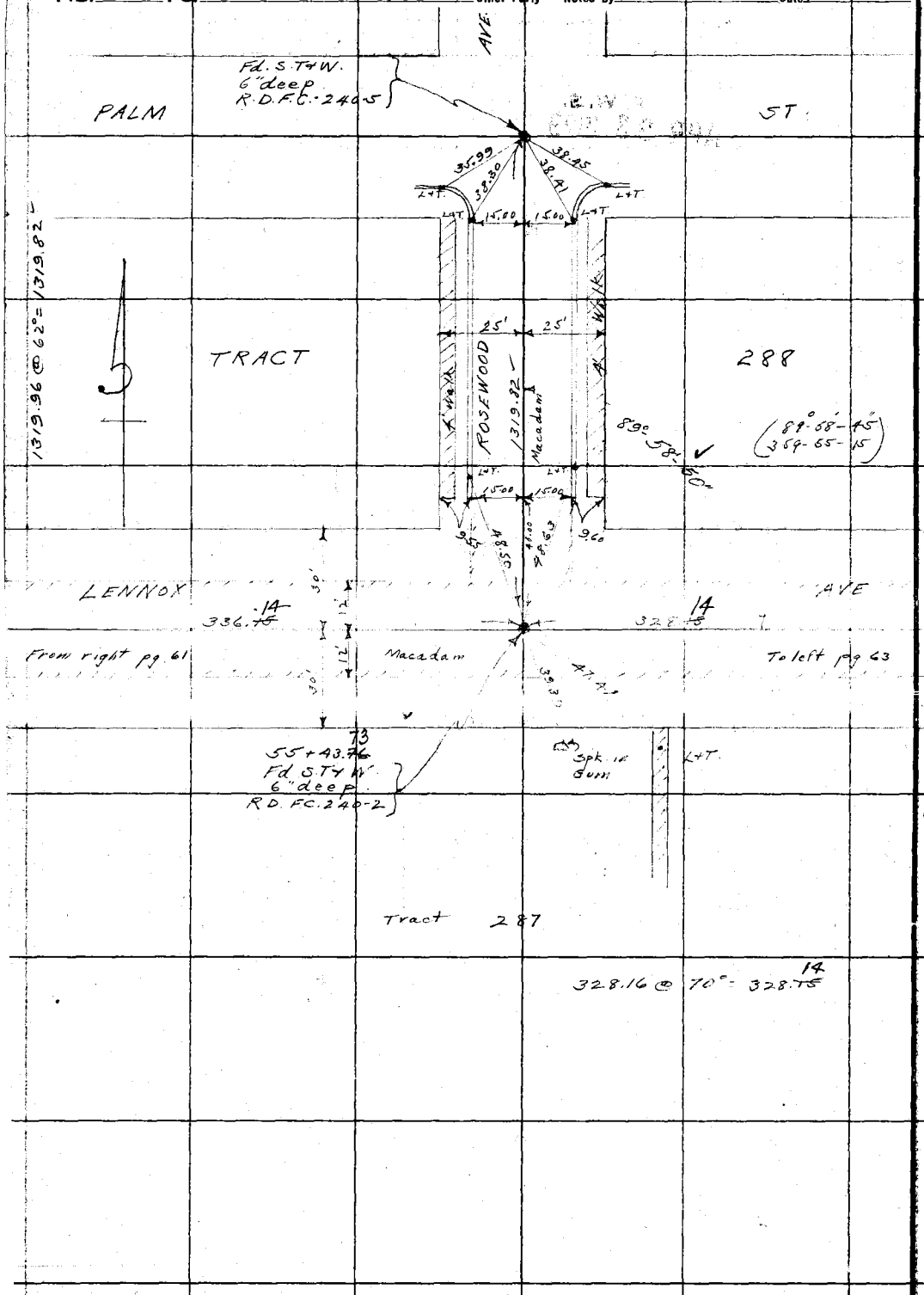

RETURN TO
LOS ANGELES COUNTY SURVEYOR
Do not extend notes this side of this line

Note: ANY ADDITIONS OR CHANGES ON THIS SHEET MUST BE MADE OR CIRCLED IN Red. WITH DATE AND NAME OF PERSON MAKING CHANGE.

Date 11-24-28 Notes by Moore Chief Party Moore F. B. 316 PG. 63

Platted by McAllister	W. O. No. 4236 Tape No. 033
Date Jan '29	Location Lennox Ave
Map No. B-337-Sh#1	Surveyed by L D Moore
Platting C'k'd by R. W. S.	Date 11-24-28
Date APR 23 1929	Indexed

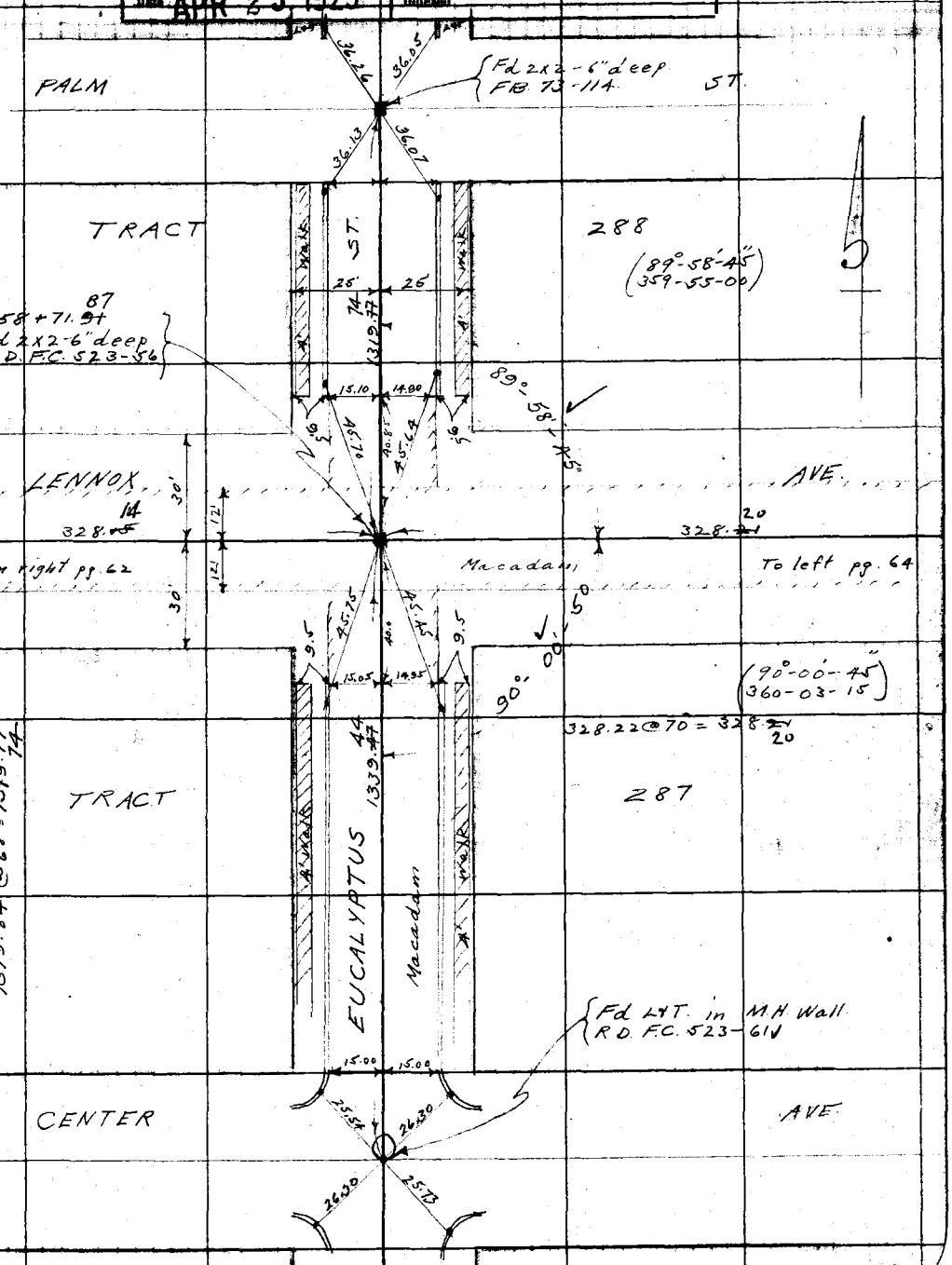

Note: ANY ADDITIONS OR CHANGES ON THIS SHEET MUST BE MADE OR CIRCLED IN Red. WITH DATE AND NAME OF PERSON MAKING CHANGE.

Do not extend notes this side of this line

RETURN TO LOS ANGELES COUNTY SURVEYOR

F.B. 316 PG. 64 Moore Chief Party Notes by Moore Date 11-24-28

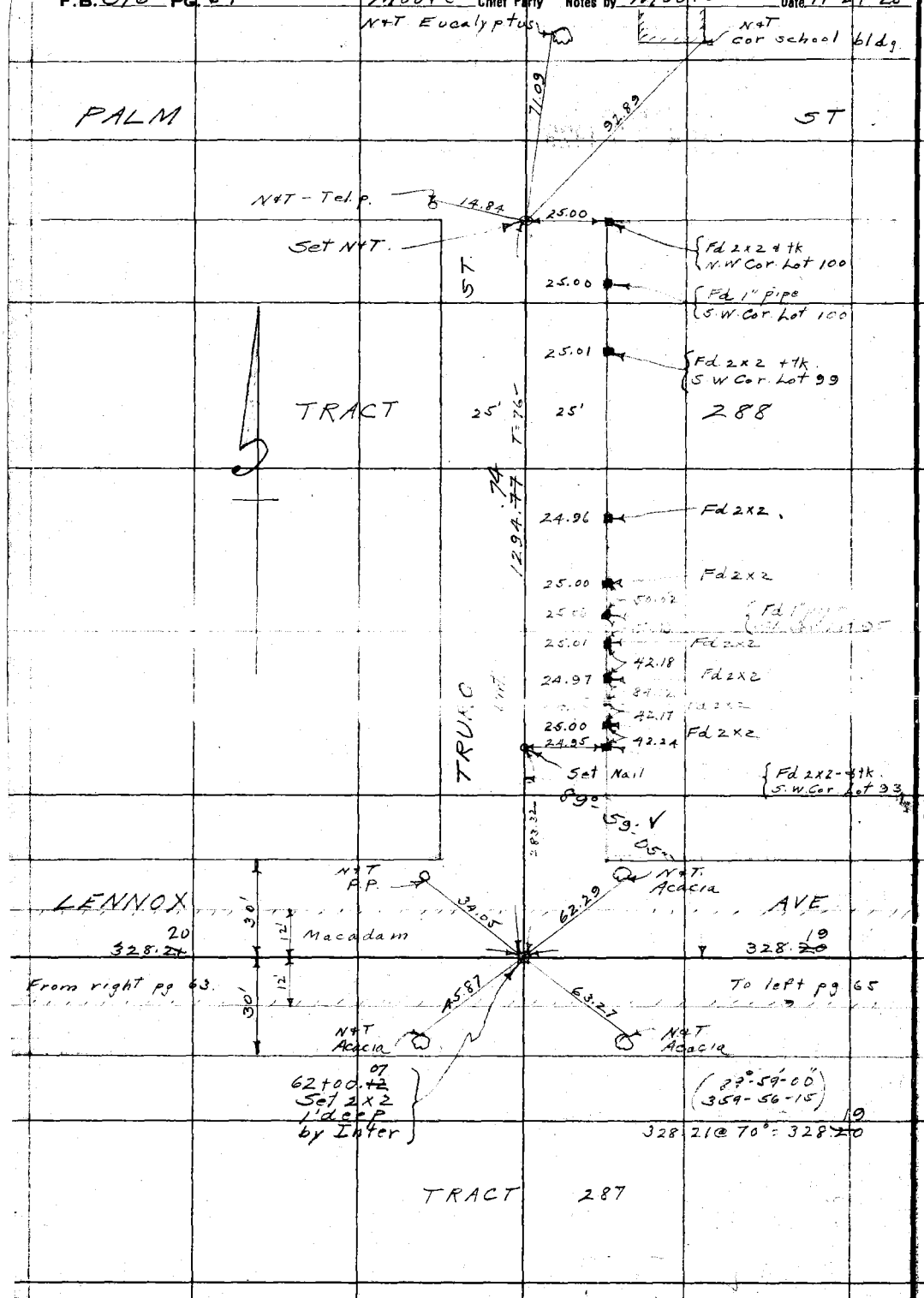

RETURN TO
LOS ANGELES COUNTY SURVEYOR
Do not extend notes this side of this line

Note: ANY ADDITIONS OR CHANGES ON THIS SHEET MUST BE MADE OR CIRCLED IN Red. WITH DATE AND NAME OF PERSON MAKING CHANGE.

Date 11-26-28 Notes by Moore Chief Party Moore F. B. 316 PG. 65

Platted by McAllister	W. O. No. 4236 Tape S.S.O. No. 033
Date Jan Feb '29	Location Lennox Ave
Map No. B-337-Sh1	Surveyed by I. D. Moore
Platting C'k'd by R. W. S.	Date 11-26-28
Date APR 23 1929	Indexed

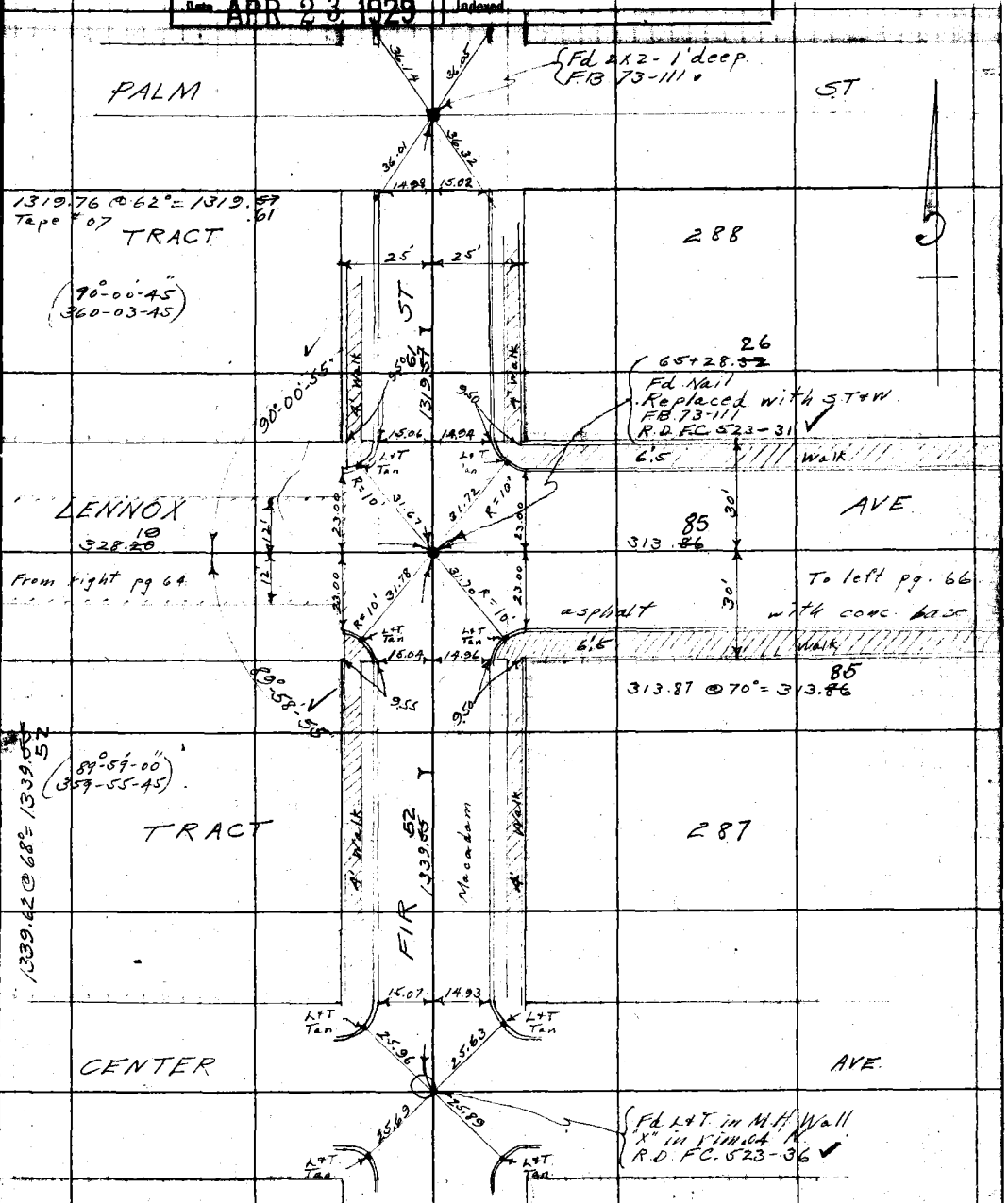

Note: ANY ADDITIONS OR CHANGES ON THIS SHEET MUST BE MADE OR CIRCLED IN Red. WITH DATE AND NAME OF PERSON MAKING CHANGE.

Do not extend notes this side of this line

RETURN TO LOS ANGELES COUNTY SURVEYOR

F.B. 316 Pg. 66 Moore Chief Party Notes by Moore Date 11-26-28

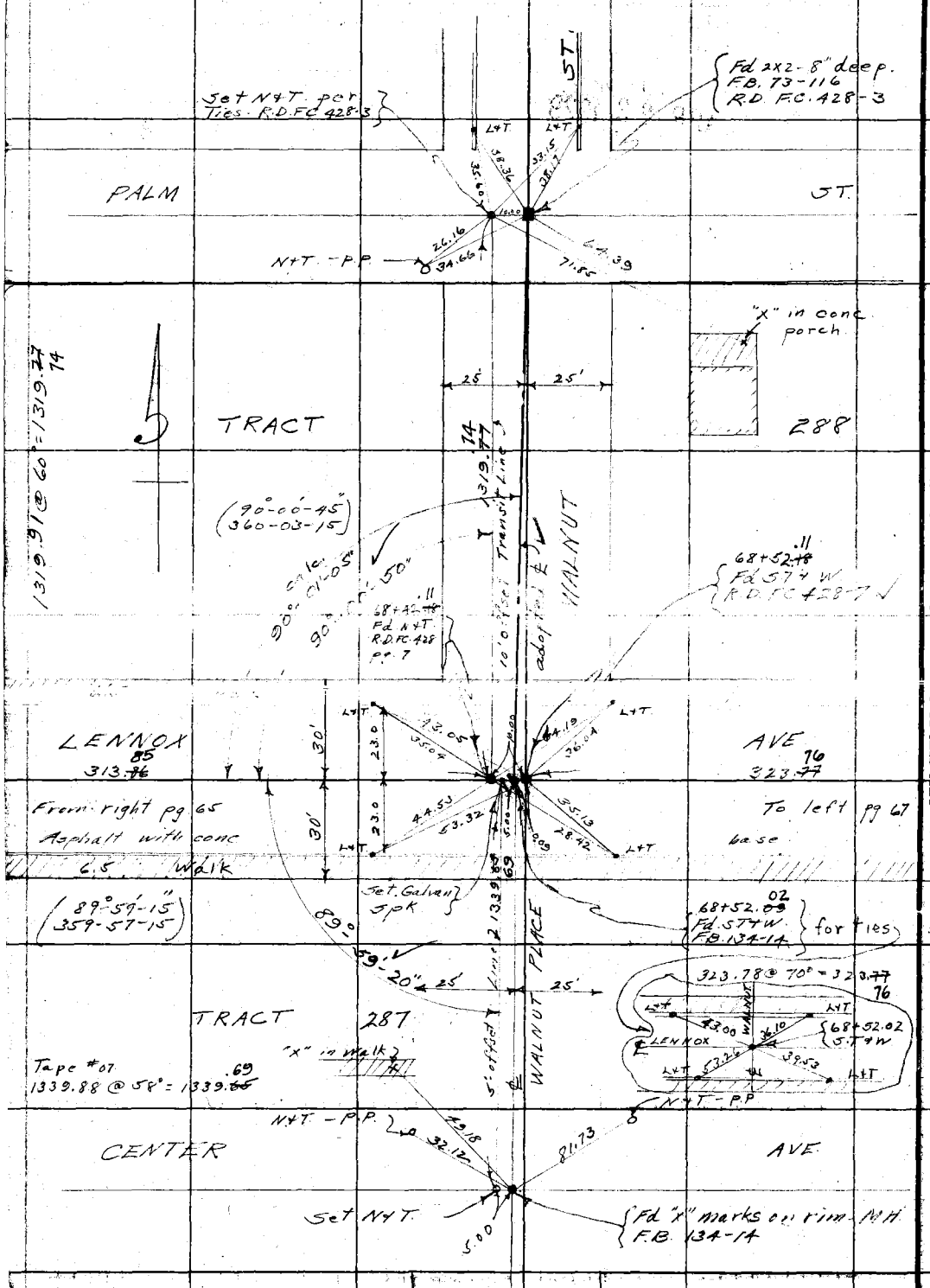

RETURN TO
LOS ANGELES COUNTY SURVEYOR
Do not extend notes this side of this line

Note: ANY ADDITIONS OR CHANGES ON THIS SHEET MUST BE MADE OR CIRCLED IN Red. WITH DATE AND NAME OF PERSON MAKING CHANGE.

Date 11-27-28 Notes by Moore Chief Party Moore F. B. 316 Pg. 67

Platted by M S Allister	W. O. No. 4236 Tape No. 033
Date Feb '29	Location Lennox Ave
Map No. B-337-Sh #1	Surveyed by I. D. Moore
Platting C'k'd by R. W. S.	Date 11-27-28
Date APR 23 1929	Indexed

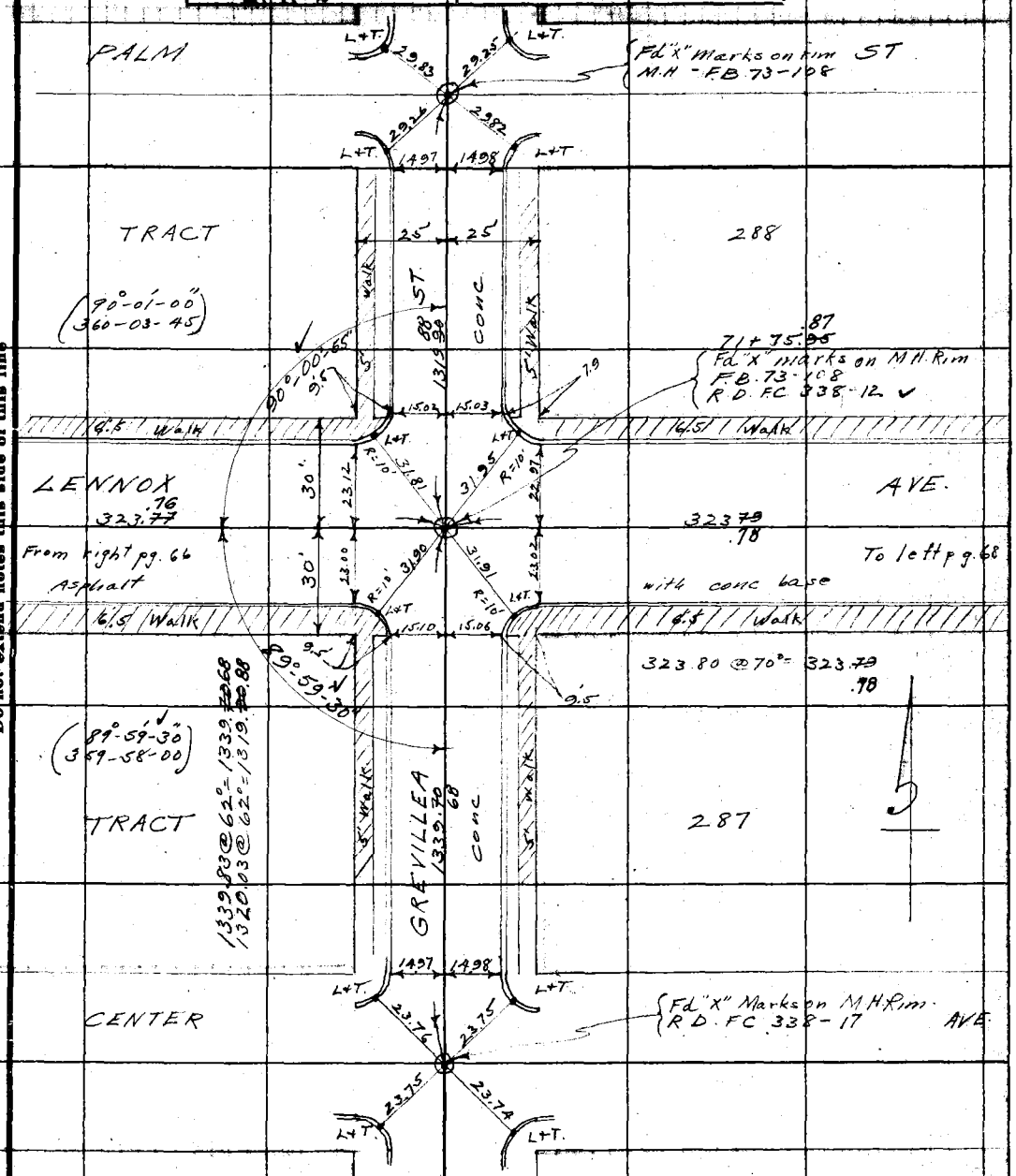

Notes: ANY ADDITIONS OR CHANGES ON THIS SHEET MUST BE MADE OR CIRCLED IN Red. WITH DATE AND NAME OF PERSON MAKING CHANGE.

Do not extend notes this side of this line

RETURN TO LOS ANGELES COUNTY SURVEYOR

F.B. 316 : PG. 68 Moore Chief Party Notes by Moore Date 11-27-28

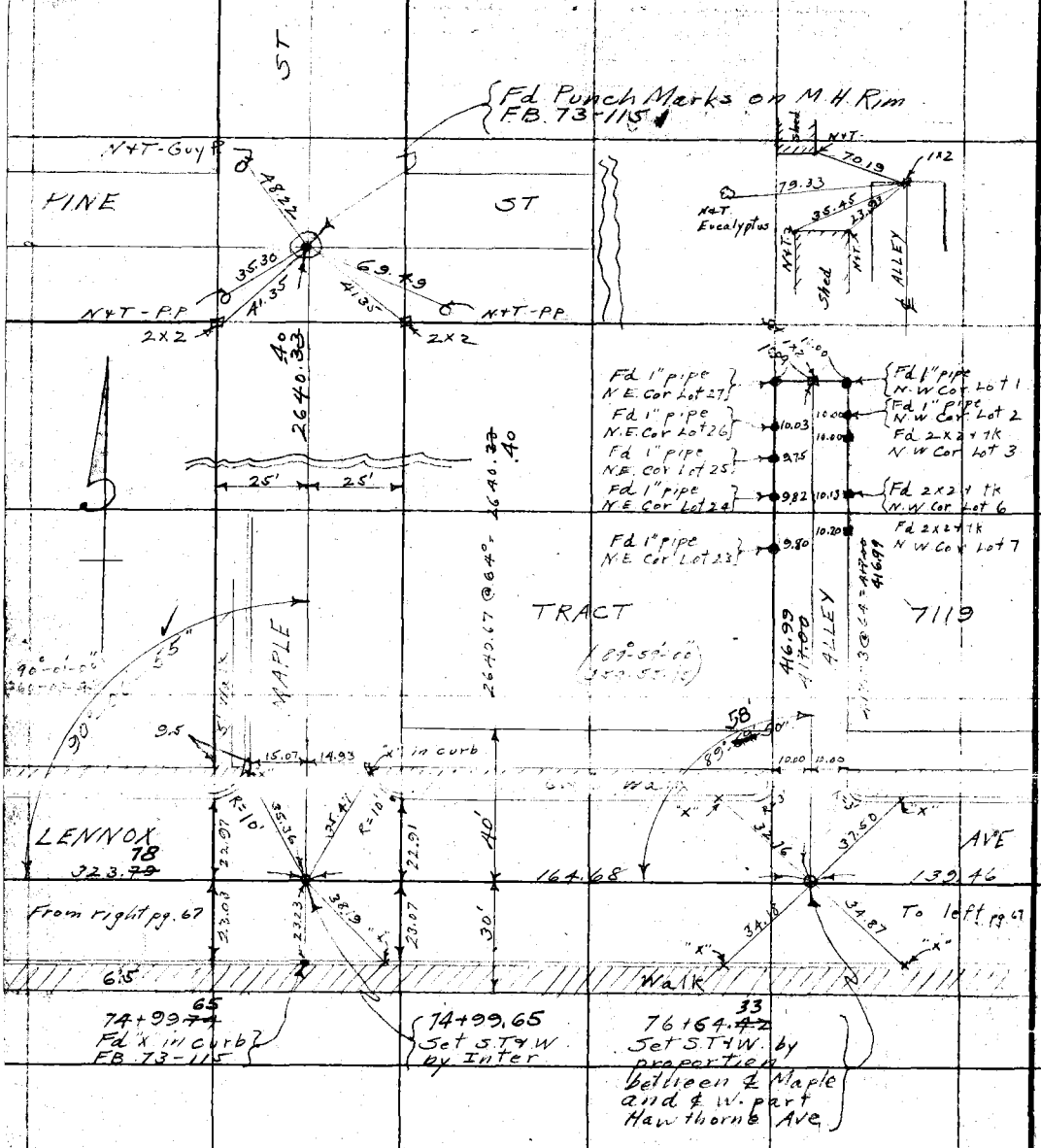

RETURN TO
LOS ANGELES COUNTY SURVEYOR

Do not extend notes this side of this line

Notes: ANY ADDITIONS OR CHANGES ON THIS SHEET MUST BE MADE OR CIRCLED IN Red. WITH DATE AND NAME OF PERSON MAKING CHANGE.

Date 11-28-28 Notes by Moore Chief Party Moore F. B. 316 PG. 69

Plotted by M. Allister	W. O. No. 4236 Tape D. C. O. No. .033 - 60°
Date Feb '29	Location Lennox Ave
Map No. B-337-Sh#1	Surveyed by L. D. Moore
Plotting C'k'd by R. W. S.	Date 11-28-28
Date APR 23 1929	Indexed

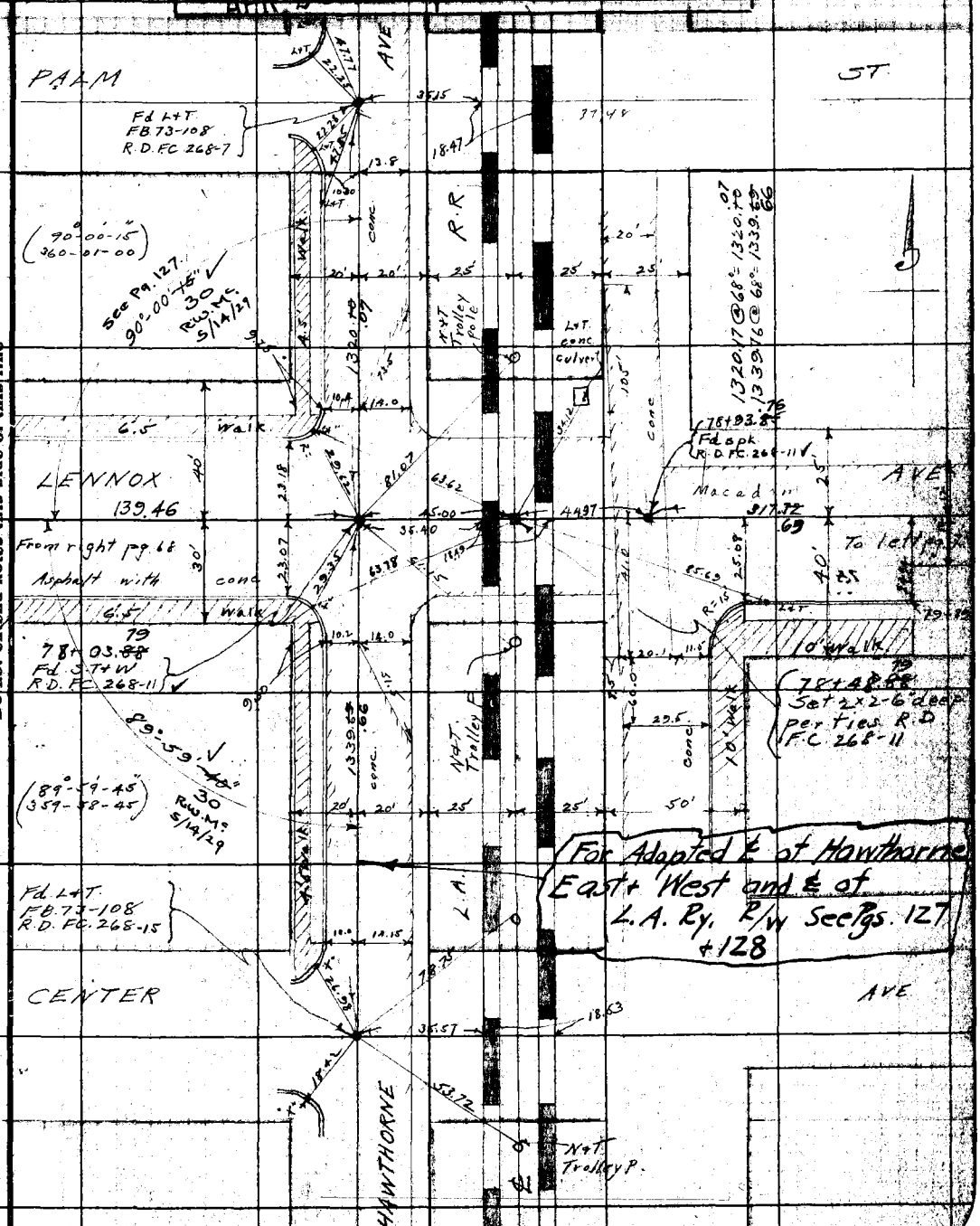

Note: ANY ADDITIONS OR CHANGES ON THIS SHEET MUST BE MADE OR CIRCLED IN Red. WITH DATE AND NAME OF PERSON MAKING CHANGE.

Do not extend notes this side of this line

RETURN TO LOS ANGELES COUNTY SURVEYOR

F.B. 316 PG. 70 Moore Chief Party Notes by Moore Date 12-12-28

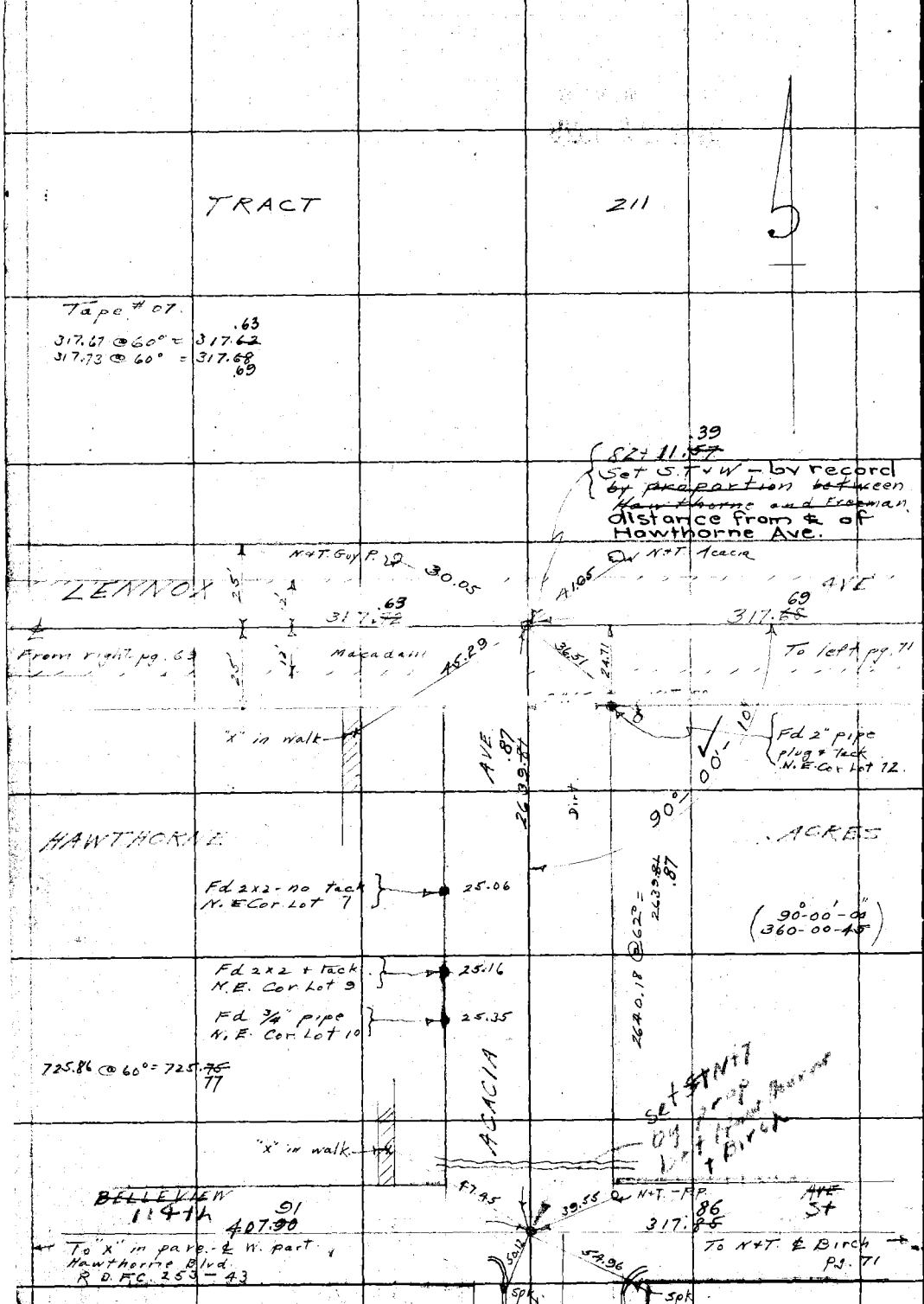

RETURN TO
LOS ANGELES COUNTY SURVEYOR
Do not extend notes this side of this line

Note: ANY ADDITIONS OR CHANGES ON THIS SHEET MUST BE MADE OR CIRCLED IN Red. WITH DATE AND NAME OF PERSON MAKING CHANGE.

Date 12-12-28 Notes by Moore Chief Party Moore F. B. 316 PG. 71

Platted by McAllister	W. O. No. 4236 S. O. No. 07
Date Feb '29	Location Lennox Ave
Map No. B-337-Sh#1	Surveyed by L. D. Moore
Platting C'k'd by R. W. S.	Date 12-12-28
Date APR 23 1929	Indexed

Notes: ANY ADDITIONS OR CHANGES ON THIS SHEET MUST BE MADE OR CIRCLED IN Red. WITH DATE AND NAME OF PERSON MAKING CHANGE.

RETURN TO LOS ANGELES COUNTY SURVEYOR

Do not extend notes this side of this line

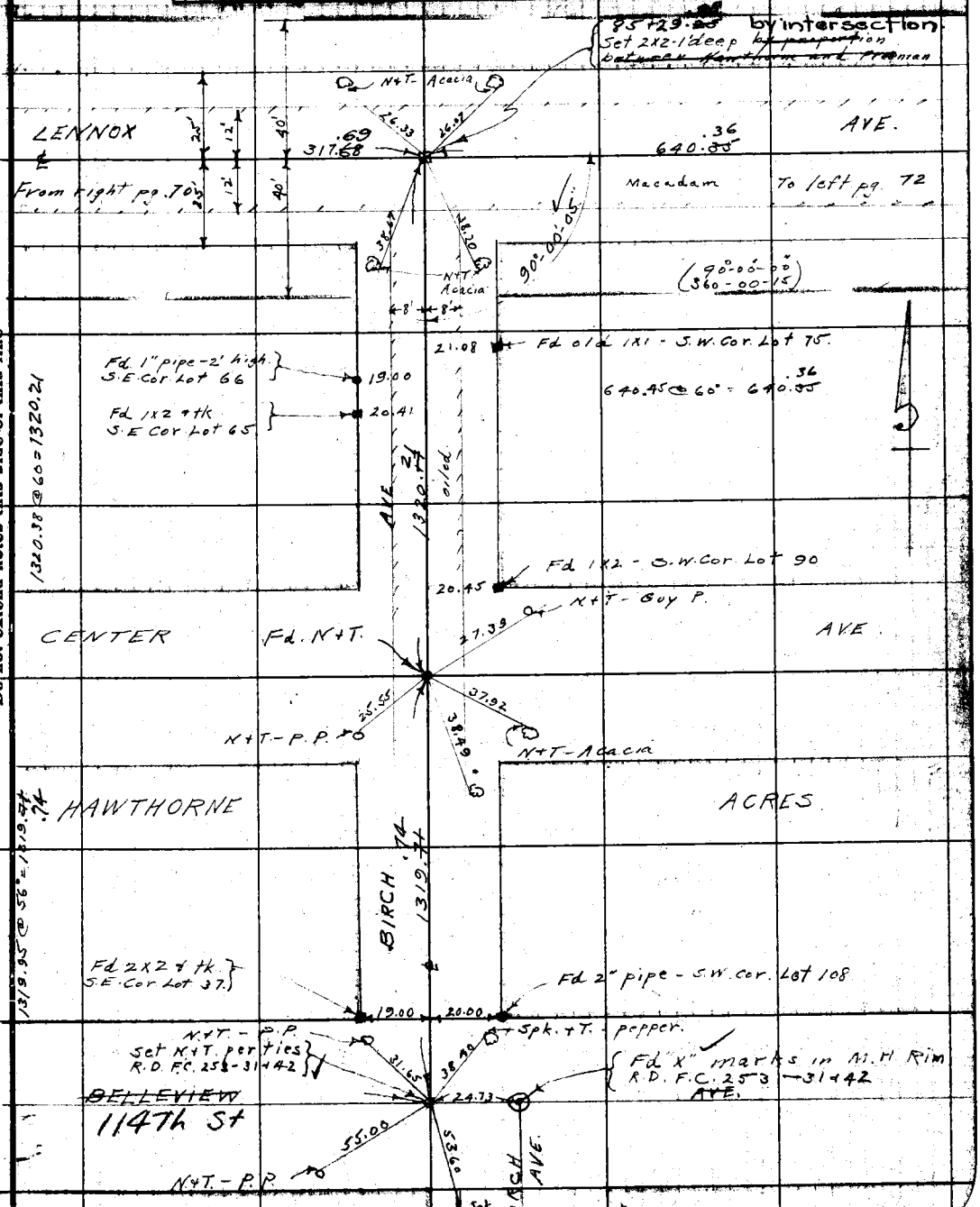

F.B. 316 Pg. 72 Moore Chief Party Notes by Moore Date 12-3-28

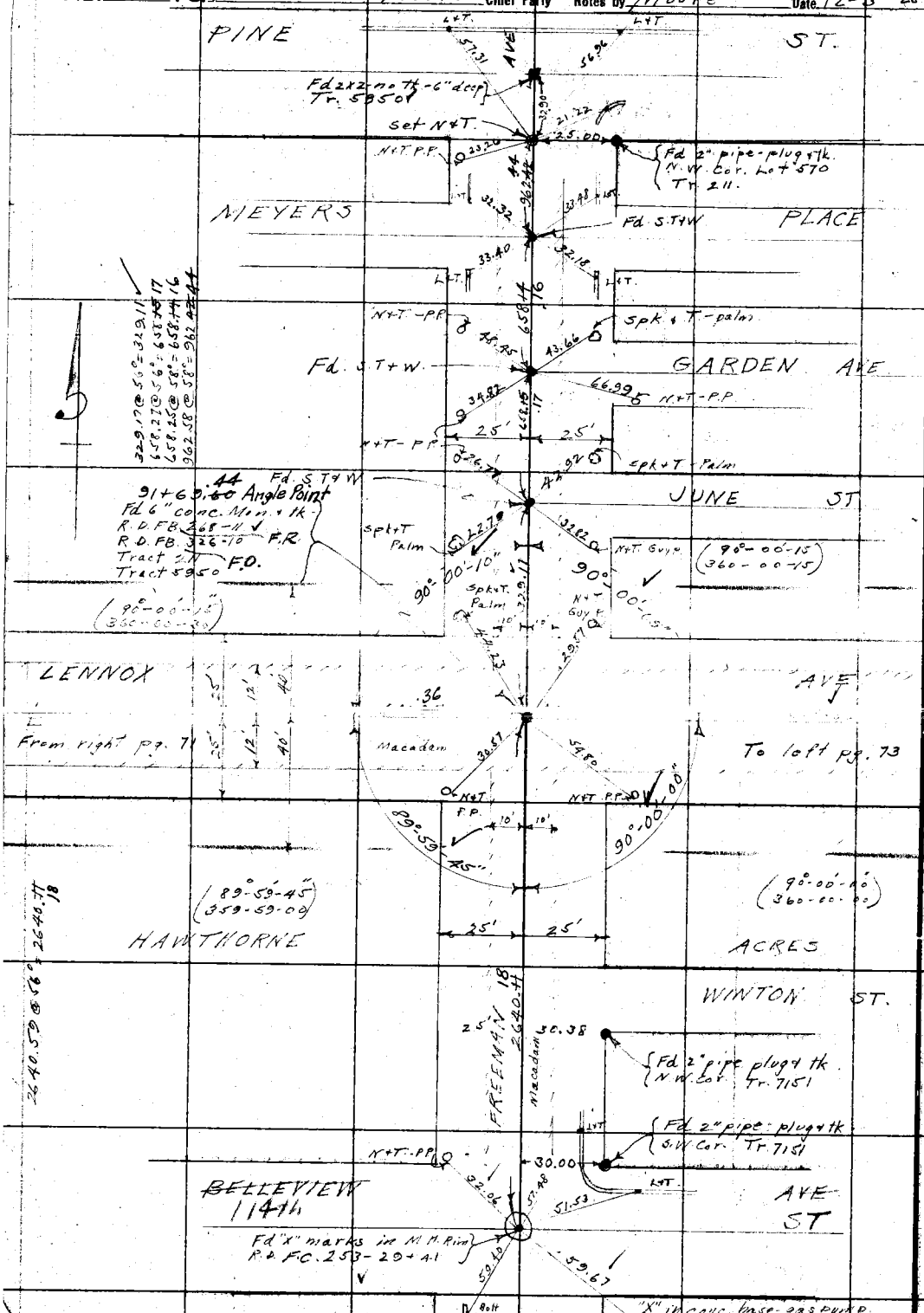

RETURN TO
LOS ANGELES COUNTY SURVEYOR

Do not extend notes this side of this line

Note: ANY ADDITIONS OR CHANGES ON THIS SHEET MUST BE MADE OR CIRCLED IN Red. WITH DATE AND NAME OF PERSON MAKING CHANGE.

Date 12-13-28 Notes by Moore Chief Party Moore F. B. 316 PG. 73

Platted by McAllister	W. O. No. 4236 D. S. O. No.
Date Feb '29	Location Lennox Ave
Map No. B-337-Sh7	Surveyed by L. D. Moore
Platting C'k'd by R. W. S.	Date 12-13-28
Date APR 23 1929	Indexed

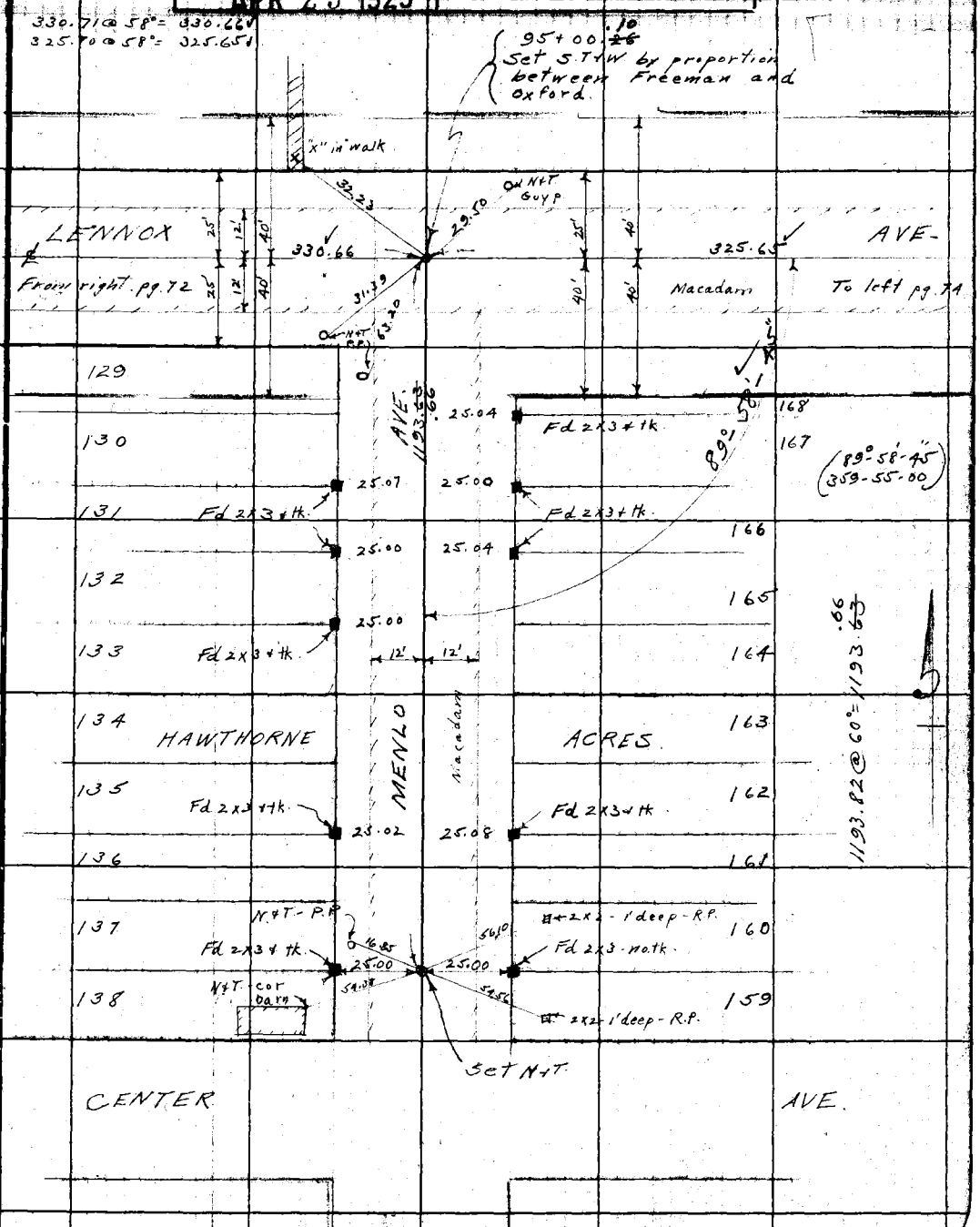

Note: ANY ADDITIONS OR CHANGES ON THIS SHEET MUST BE MADE OR CIRCLED IN Red. WITH DATE AND NAME OF PERSON MAKING CHANGE.

Do not extend notes this side of this line

RETURN TO LOS ANGELES COUNTY SURVEYOR

F.B. 316 Pg. 74 Moore Chief Party Notes by Moore Date 12- -28

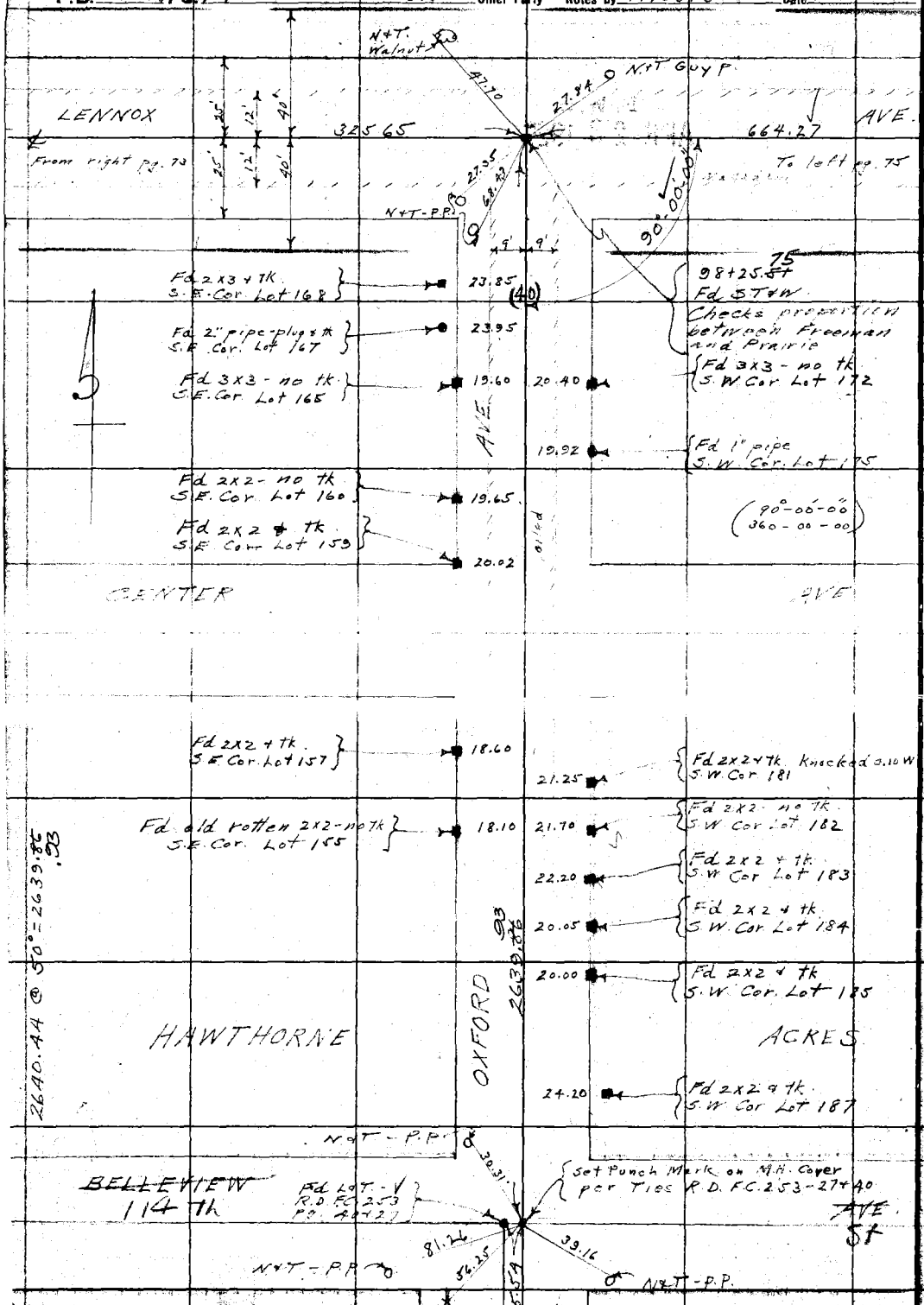

RETURN TO
LOS ANGELES COUNTY SURVEYOR

Do not extend notes this side of this line

Note: ANY ADDITIONS OR CHANGES ON THIS SHEET MUST BE MADE OR CIRCLED IN Red. WITH DATE AND NAME OF PERSON MAKING CHANGE.

Date 12-6-28 Notes by Moore Chief Party Moore F. B. 316 PG. 75

Platted by McAllister	W. O. No. 4236 Proj. No. .07
Date Feb' 29	Location Lennox Ave
Map No. B-337-Sht	Surveyed by L D Moore
Platting C'k'd by R. W. S.	Date 12-6-28
Date APR 23 1929	Indexed

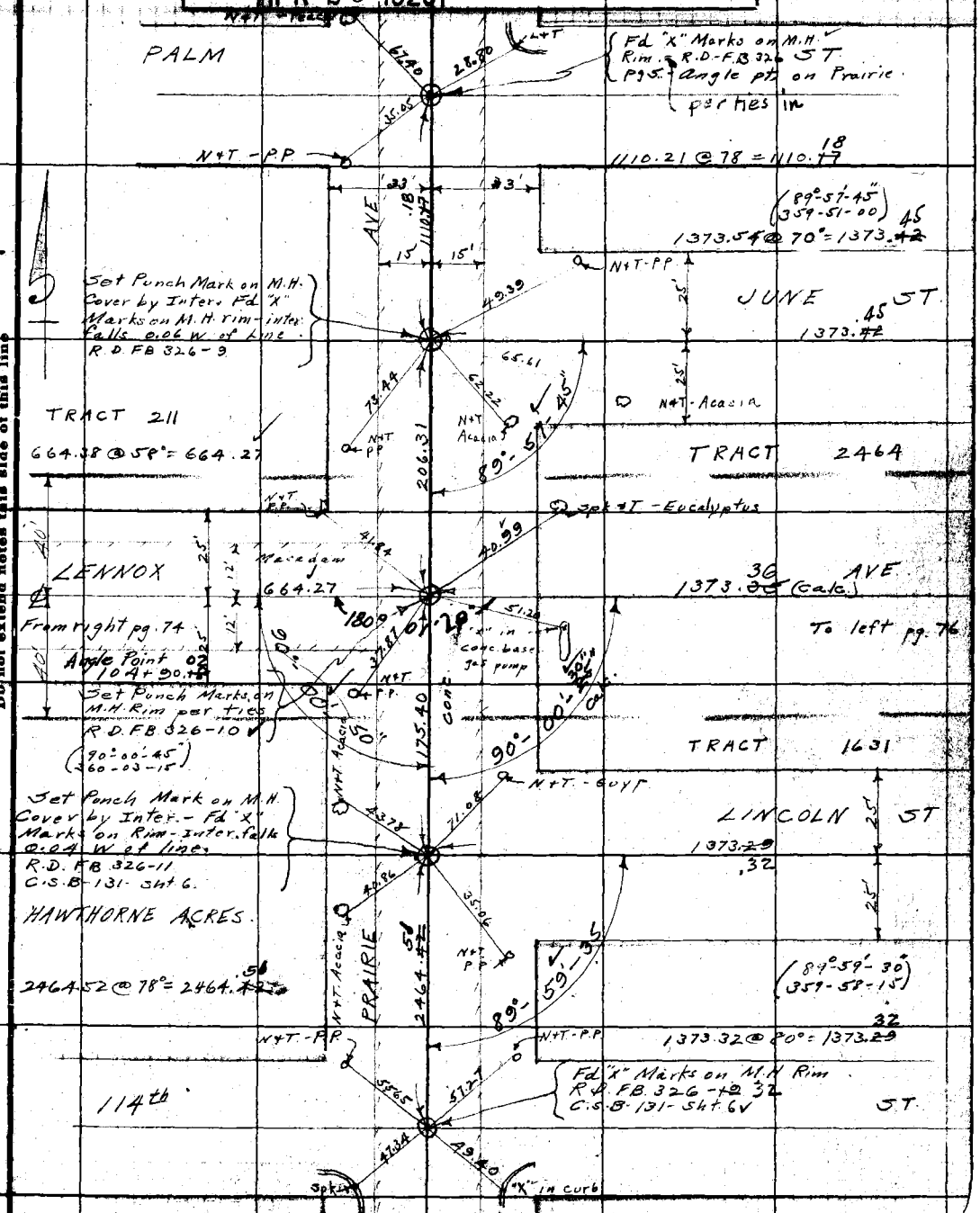

Notes: ANY ADDITIONS OR CHANGES ON THIS SHEET MUST BE MADE OR CIRCLED IN Red. WITH DATE AND NAME OF PERSON MAKING CHANGE.

Do not extend notes this side of this line

RETURN TO LOS ANGELES COUNTY SURVEYOR

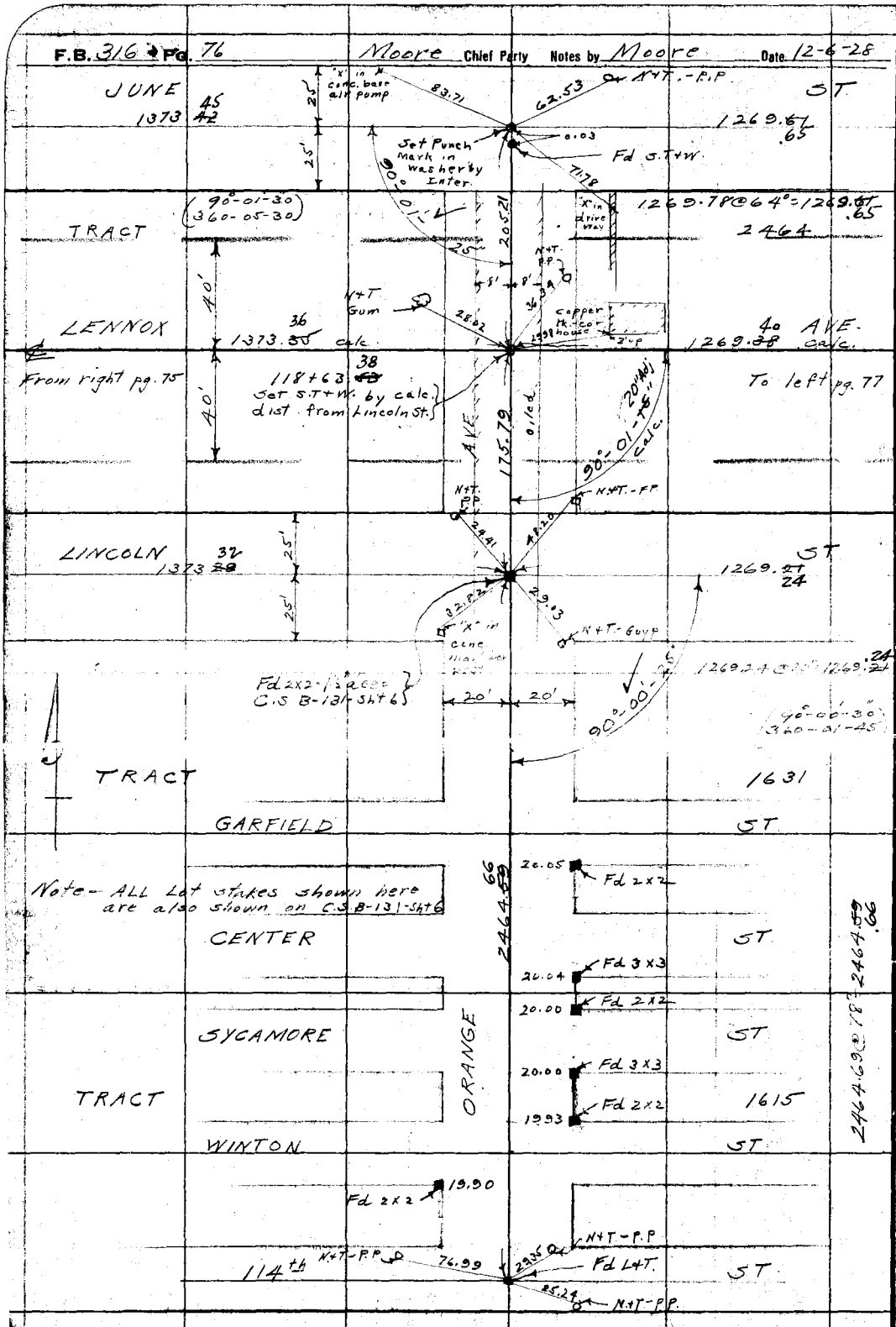

RETURN TO
LOS ANGELES COUNTY SURVEYOR
Do not extend notes this side of this line

Note: ANY ADDITIONS OR CHANGES ON THIS SHEET MUST BE MADE OR CIRCLED IN Red. WITH DATE AND NAME OF PERSON MAKING CHANGE.

Date 12-6-28 Notes by Moore Chief Party Moore F. B. 316 PG 77

Plotted by McAllister	W. O. No. 4236 Sub. No. 07
Date Mar '29	Location Lennox Ave
Map No. B-337-Sht 2	Surveyed by L D Moore
Plotting C'k'd by RWS	Date 12-6-26
Date Apr 27-29	Indexed

Notes: ANY ADDITIONS OR CHANGES ON THIS SHEET MUST BE MADE OR CIRCLED IN Red. WITH DATE AND NAME OF PERSON MAKING CHANGE.

Do not extend notes this side of this line

RETURN TO LOS ANGELES COUNTY SURVEYOR

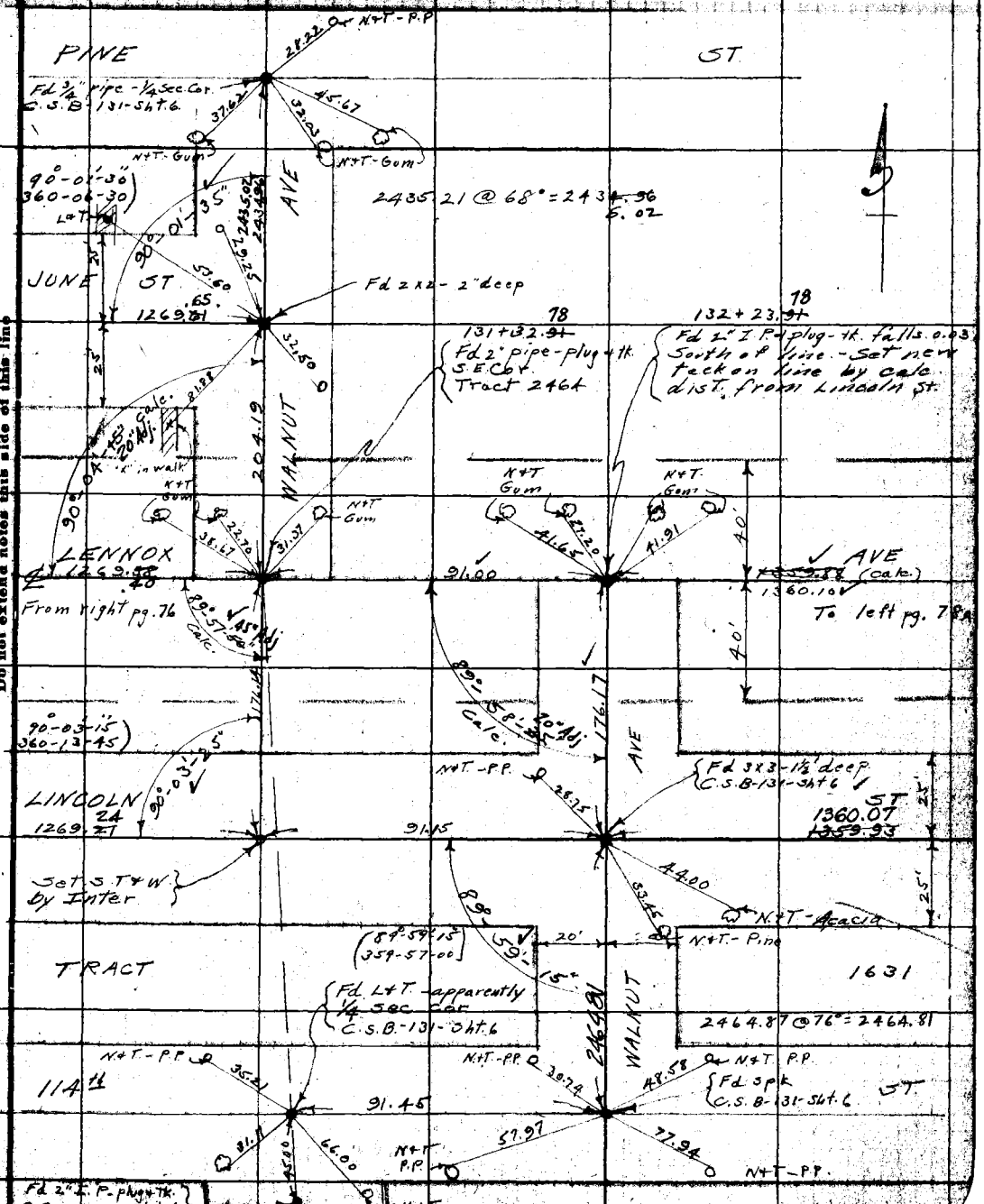

F.B. 316 pg. 78 Moore Chief Party Notes by Moore Date 12-6-28



RETURN TO
LOS ANGELES COUNTY SURVEYOR
Do not extend notes this side of this line

Notes: ANY ADDITIONS OR CHANGES ON THIS SHEET MUST BE MADE OR CIRCLED IN Red. WITH DATE AND NAME OF PERSON MAKING CHANGE.

Date 1-16-29 Notes by Moore Chief Party Moore F.B. 316 Pg. 78A

Platted by McAllister	W. O. No. 4236 ~~D. S. O.~~ No. 07
Date Mar '29	Location Lennox Ave
Map No. B-337-S/#2	Surveyed by L. D. Moore
Platting C'k'd by R.W.S.	Date 1-16-29
Date Apr 27 '29	Indexed

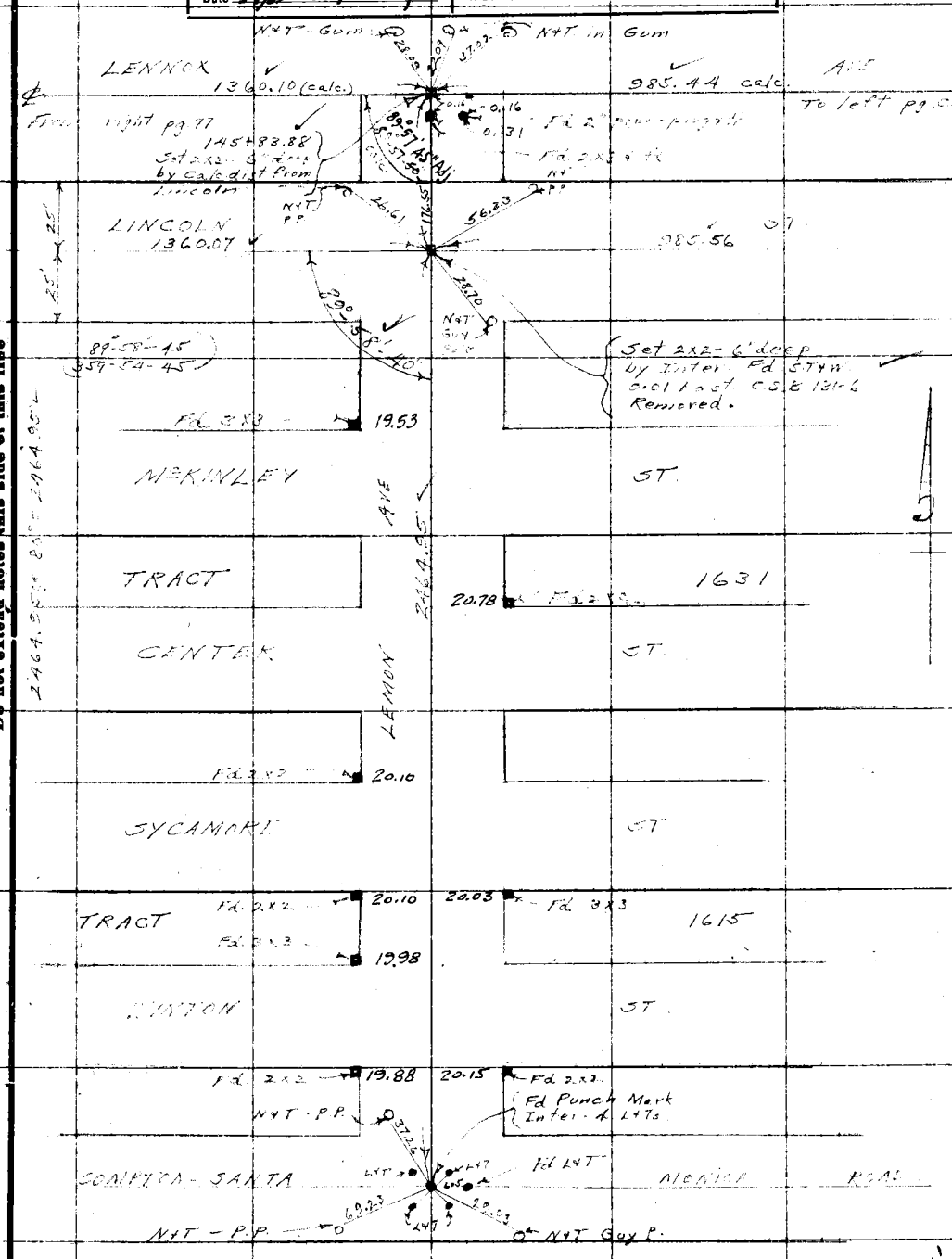

Notes: ANY ADDITIONS OR CHANGES ON THIS SHEET MUST BE MADE OR CIRCLED IN Red. WITH DATE AND NAME OF PERSON MAKING CHANGE.

Do not extend notes this side of this line

RETURN TO
LOS ANGELES COUNTY SURVEYOR

F. B. 316 Pg. 78 B Chief Party Notes by Date

RETURN TO
LOS ANGELES COUNTY SURVEYOR

Do not extend notes this side of this line

Note: ANY ADDITIONS OR CHANGES ON THIS SHEET MUST BE MADE OR CIRCLED IN Red. WITH DATE AND NAME OF PERSON MAKING CHANGE.

Date 12-11-28 Notes by [illegible] Chief Party [illegible] F.B. 316 Pg. 78C

Platted by N.S. Allister	W. O. No. 4236 D. S. O. No. 07
Date Feb '29	Location Lennox Ave
Map No. 3-337-Sh2	Surveyed by L. N. Alexander
Platting Ck'd by R.W.S.	Date 12-11-28
Date Apr 27 '29	Indexed

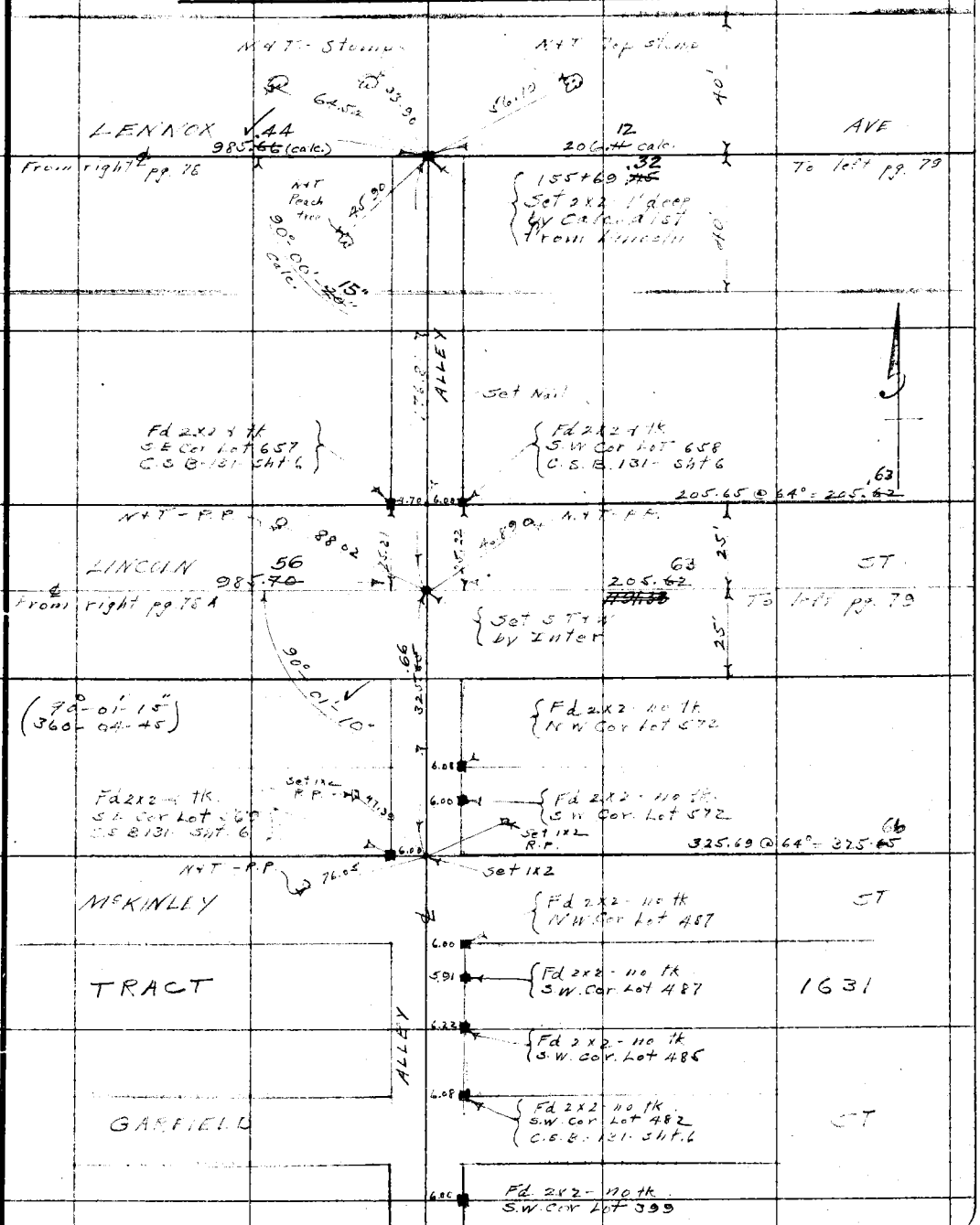

Note: ANY ADDITIONS OR CHANGES ON THIS SHEET MUST BE MADE OR CIRCLED IN Red. WITH DATE AND NAME OF PERSON MAKING CHANGE.

Do not extend notes this side of this line

RETURN TO LOS ANGELES COUNTY SURVEYOR

F. B. 316 Pg. 78 D Chief Party Notes by Date

RETURN TO
LOS ANGELES COUNTY SURVEYOR

Do not extend notes this side of this line

Note: ANY ADDITIONS OR CHANGES ON THIS SHEET MUST BE MADE OR CIRCLED IN Red. WITH DATE AND NAME OF PERSON MAKING CHANGE.

Date 12-6-28 Notes by Moore Chief Party Moore F. B. 316 Pg. 79

Plotted by MS Allister	W. O. No. 4236 Tape O. No. 07
Date Feb 29	Location Lennox Ave
Map No. B-337-Sh2	Surveyed by D Moore
Plotting C'k'd by R.W.S.	Date 12-6-28
Date Apr 27 '29	Indexed

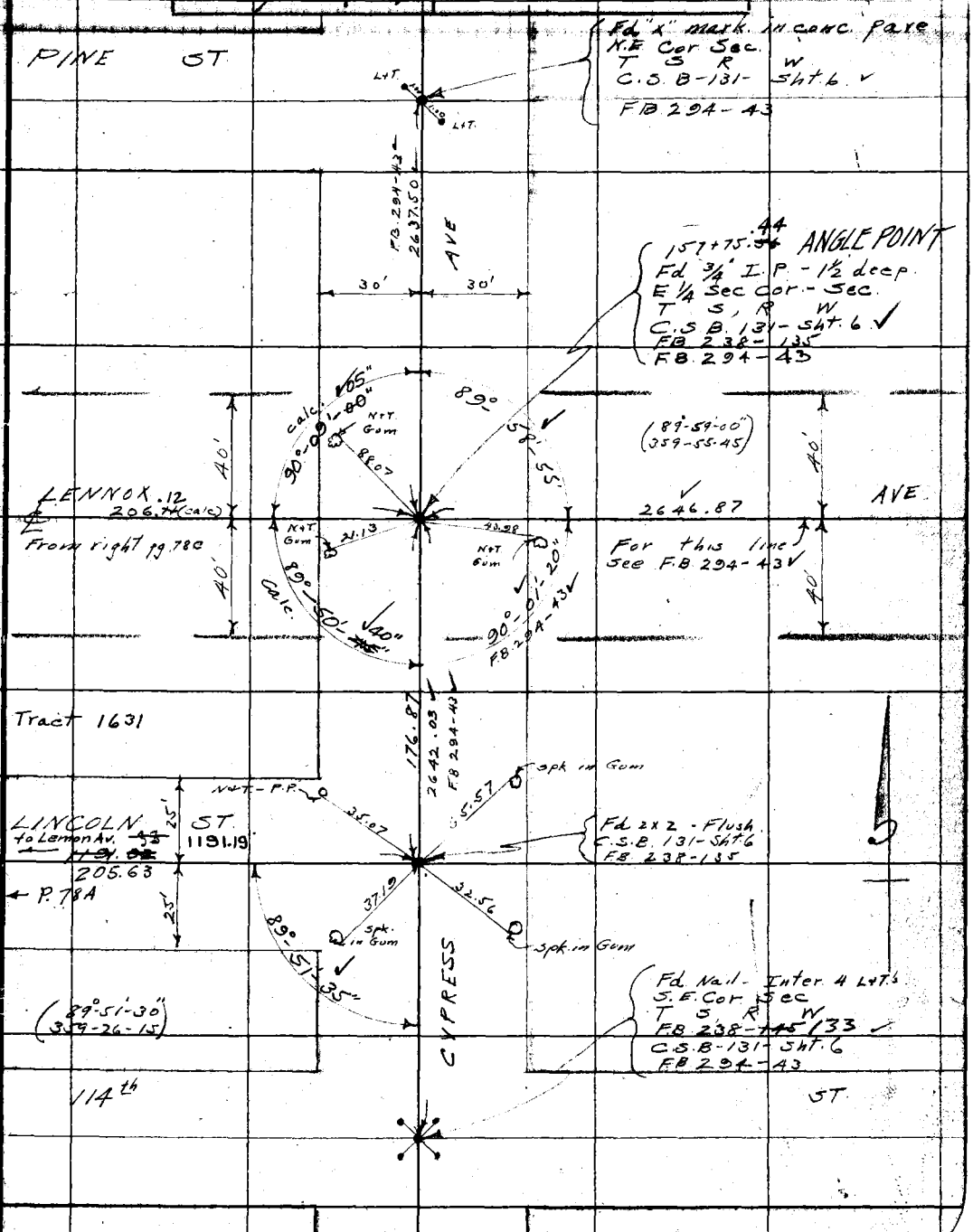

Note: ANY ADDITIONS OR CHANGES ON THIS SHEET MUST BE MADE OR CIRCLED IN Red. WITH DATE AND NAME OF PERSON MAKING CHANGE.

Do not extend notes this side of this line

RETURN TO LOS ANGELES COUNTY SURVEYOR

F.B. 316 PG. 80 Chief Party Notes by Date

RETURN TO

LOS ANGELES COUNTY SURVEYOR

Do not extend notes this side of this line

Note: ANY ADDITIONS OR CHANGES ON THIS SHEET MUST BE MADE OR CIRCLED IN Red. WITH DATE AND NAME OF PERSON MAKING CHANGE.

Date 12-11-28 Notes by Moore Chief Party Moore F. B. 316 PG 81

Platted by McAllister	W. O. No. 4236 O. S. O. No.
Date Feb '29	Location Lennox Ave
Map No. B-337-SH1	Surveyed by L D. Moore
Platting Ch'd by R.W.S.	Date 12-11-28
Date APR 23 1929	Indexed

TOPOGRAPHY
for
LENNOX AVE.
from
INGLEWOOD-REDONDO BLVD.
to
CENTER of SECTION
T S, R W

Notes: ANY ADDITIONS OR CHANGES ON THIS SHEET MUST BE MADE OR CIRCLED IN Red. WITH DATE AND NAME OF PERSON MAKING CHANGE.

Do not extend notes this side of this line

RETURN TO LOS ANGELES COUNTY SURVEYOR

F.B. 316 PG. 82 Moore Chief Party Notes by Moore Date 12-11-28

To bottom pg. 83

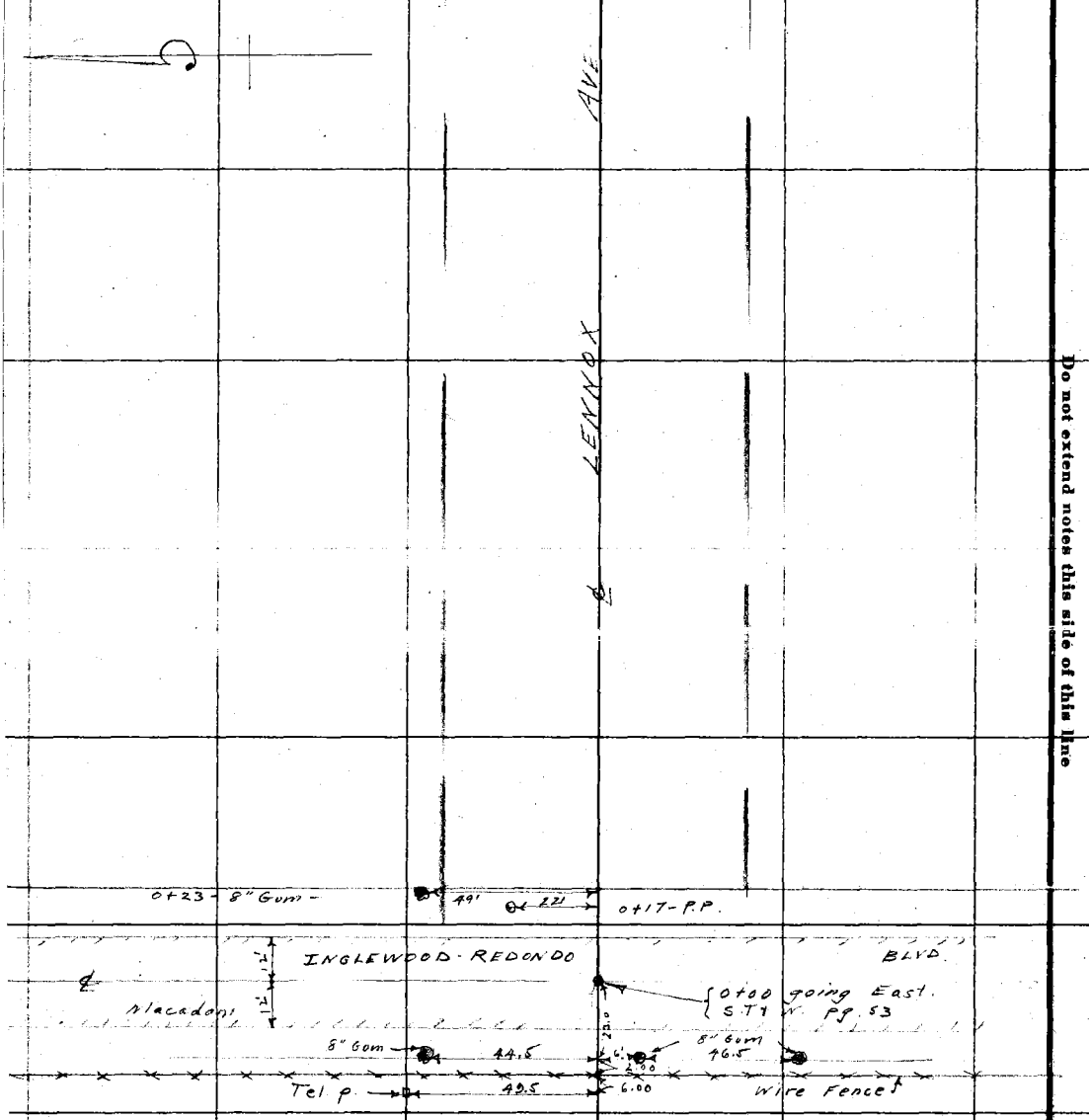

RETURN TO
LOS ANGELES COUNTY SURVEYOR

Do not extend notes this side of this line

Notes. ANY ADDITIONS OR CHANGES ON THIS SHEET MUST BE MADE OR CIRCLED IN Red. WITH DATE AND NAME OF PERSON MAKING CHANGE.

Date 12-14-28 Notes by Moore Chief Party Moore F. B. 316 PG 83

Platted by N.C. Allistor	W. O. No. 4236 B. S. O. No.
Date Feb '29	Location Lennox Ave.
Map No. B-337.5 Sh #1	Surveyed by L.D. Moore
Platting C'k'd by R. W. S.	Date 12-14-28
Date APR 23 1929	Indexed

Notes: ANY ADDITIONS OR CHANGES ON THIS SHEET MUST BE MADE OR CIRCLED IN Red. WITH DATE AND NAME OF PERSON MAKING CHANGE.

Do not extend notes this side of this line

RETURN TO LOS ANGELES COUNTY SURVEYOR

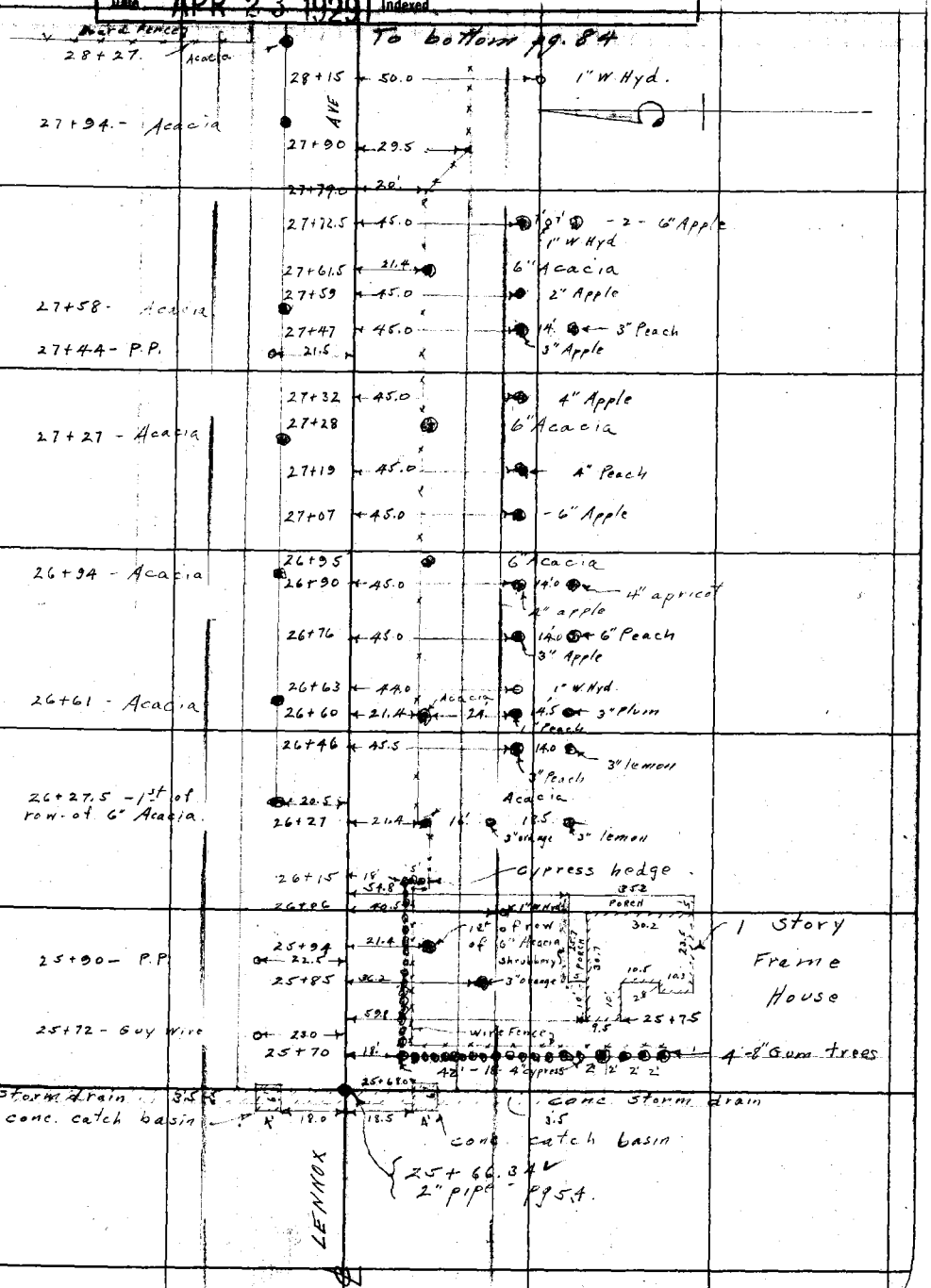

F.B. 316 PG. 84 Moore Chief Party Notes by Moore Date 12-14-28

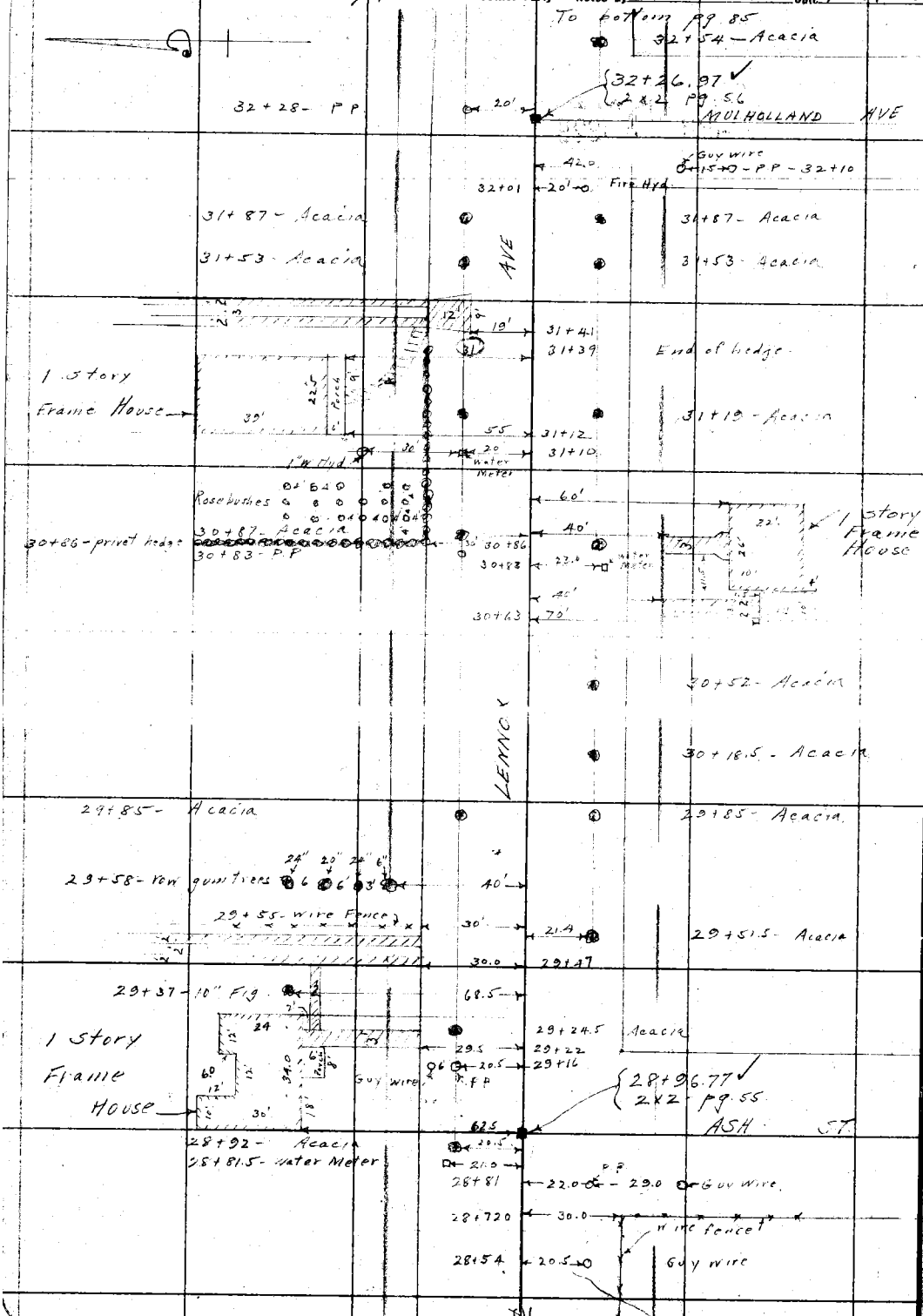

RETURN TO
LOS ANGELES COUNTY SURVEYOR

Do not extend notes this side of this line

Note: ANY ADDITIONS OR CHANGES ON THIS SHEET MUST BE MADE OR CIRCLED IN Red. WITH DATE AND NAME OF PERSON MAKING CHANGE.

Date 12-14-28 Notes by Moore Chief Party Moore F. B. 316 Pg. 85

Plotted by J.T.S. Allister	W. O. No. 4236 O. S. O. No.
Date Feb '29	Location Lennox Ave
Map No. B-337-SM	Surveyed by L. D. Moore
Plotting C'k'd by R. W. S.	Date 12-14-28
Date APR 23 1929	Indexed

Notes: ANY ADDITIONS OR CHANGES ON THIS SHEET MUST BE MADE OR CIRCLED IN Red. WITH DATE AND NAME OF PERSON MAKING CHANGE.

Do not extend notes this side of this line

RETURN TO LOS ANGELES COUNTY SURVEYOR

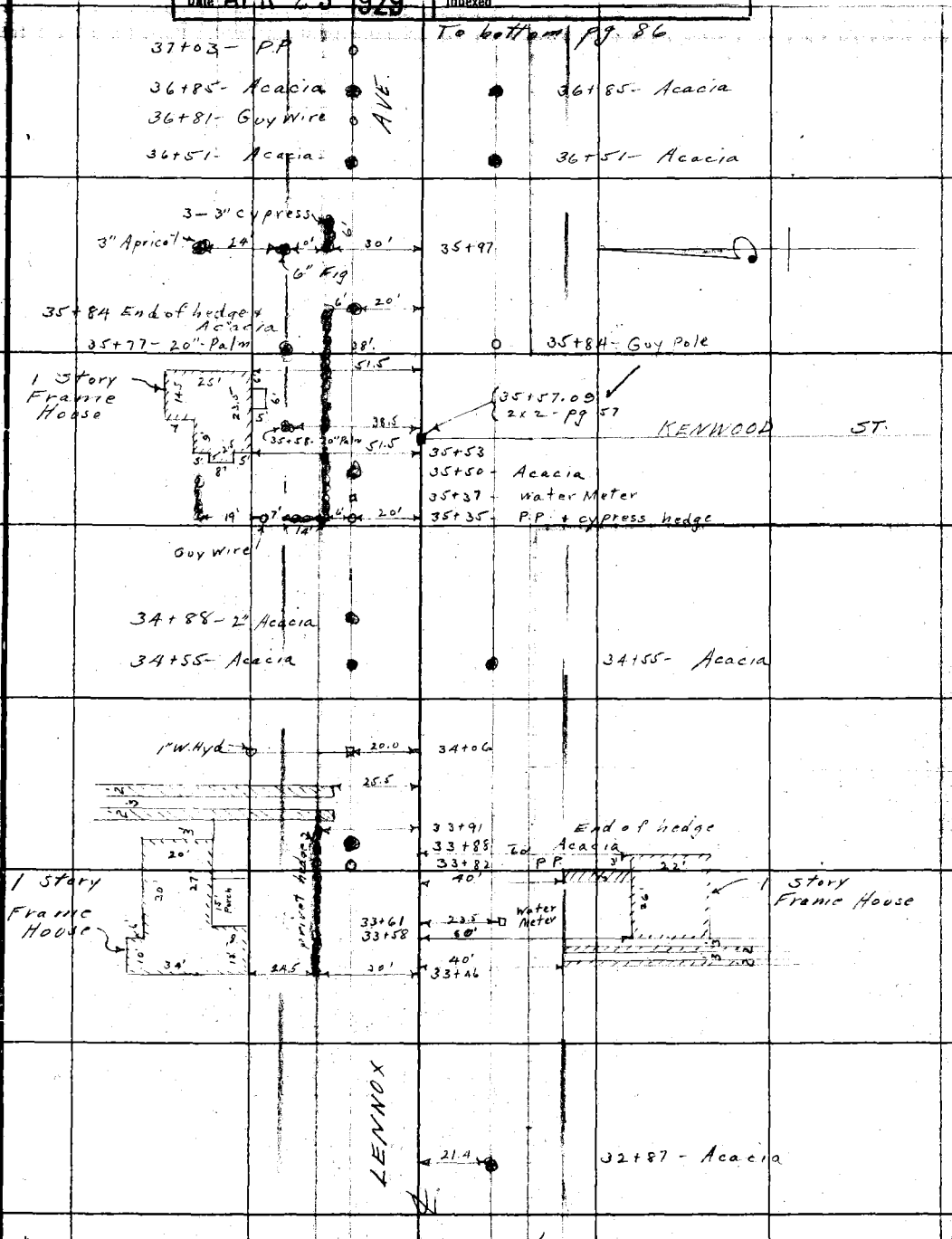

F.B. 316 Pg. 86 Moore Chief Party Notes by Moore Date 12-14-28

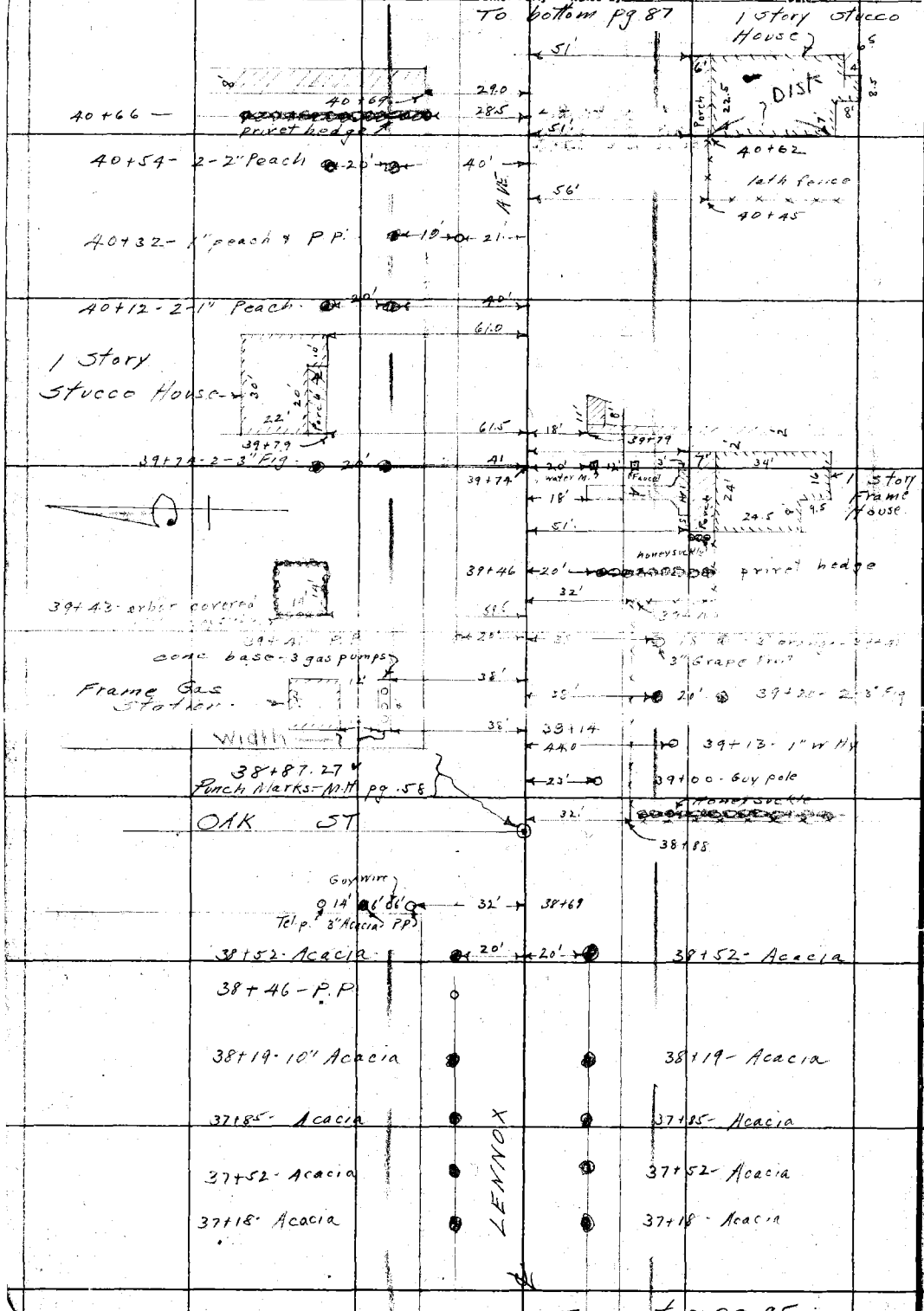

RETURN TO
LOS ANGELES COUNTY SURVEYOR

Do not extend notes this side of this line

Note: ANY ADDITIONS OR CHANGES ON THIS SHEET MUST BE MADE OR CIRCLED IN Red. WITH DATE AND NAME OF PERSON MAKING CHANGE.

Date 12-14-28 Notes by Moore Chief Party Moore F.B. 316 Pg. 87

Platted by McAllister	W. O. No. A236 D. S. O. No.
Date Feb '29	Location Lennox Ave
Map No. B-337-Sh	Surveyed by L. D. Moore
Platting Ck'd by R. W. S.	Date 12-14-28
Date APR 23 1929	Indexed

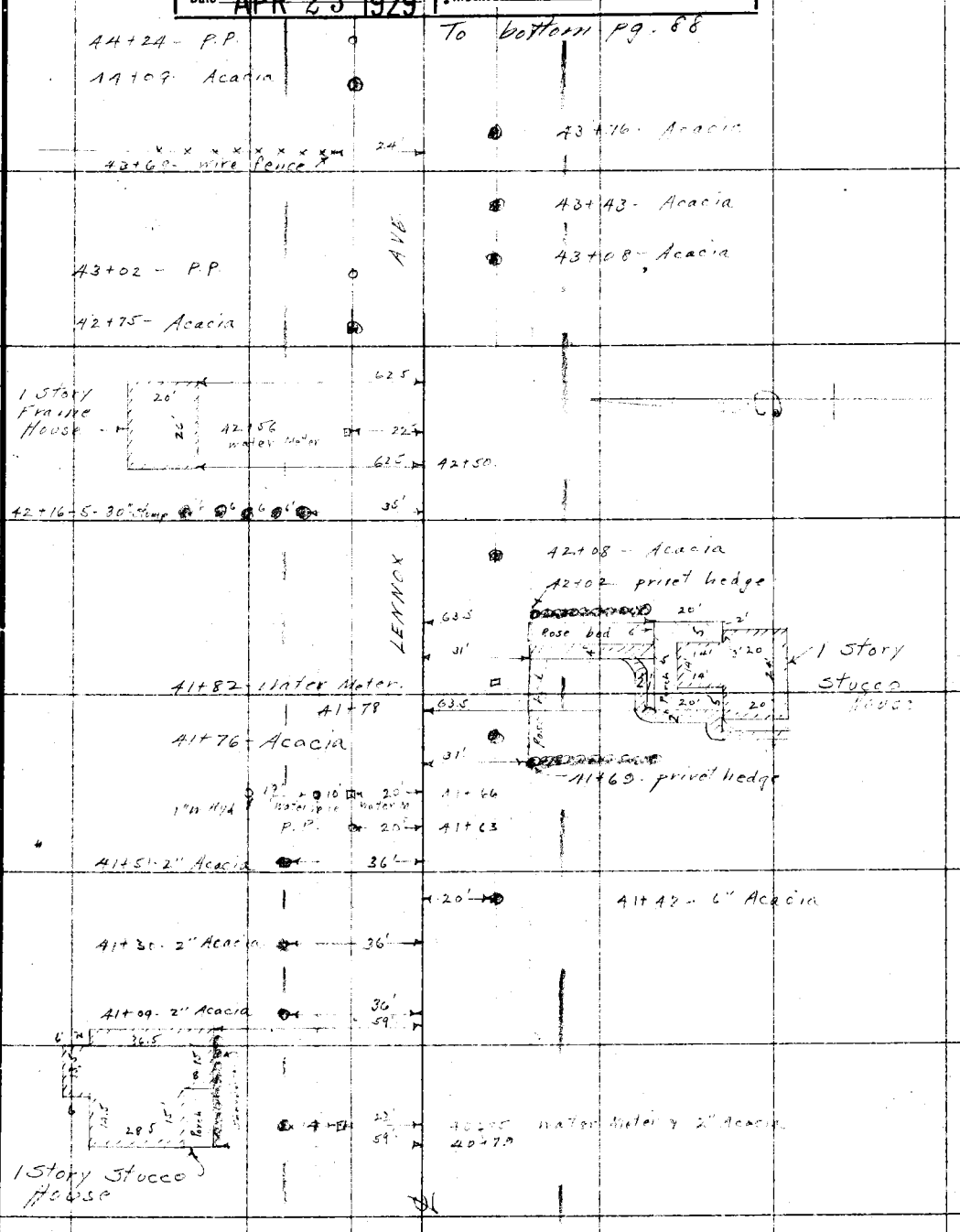

Notes: ANY ADDITIONS OR CHANGES ON THIS SHEET MUST BE MADE OR CIRCLED IN Red. WITH DATE AND NAME OF PERSON MAKING CHANGE.

Do not extend notes this side of this line

RETURN TO LOS ANGELES COUNTY SURVEYOR

F. B. 316 Pg. 88 Moore Chief Party Notes by Moore Date 12-15-28



RETURN TO LOS ANGELES COUNTY SURVEYOR

Do not extend notes this side of this line

Note: ANY ADDITIONS OR CHANGES ON THIS SHEET MUST BE MADE OR CIRCLED IN Red WITH DATE AND NAME OF PERSON MAKING CHANGE.

Date 12-15-28 Notes by Moore Chief Party Moore F.B. 316 Pg. 89

Platted by	W. O. No. 4236 D. S. O. No.
Date	Location Lennox Ave
Map No.	Surveyed by L. D. Moore
Platting Ck'd by R. W. S.	Date 12-15-28
Date APR 23 1929	Indexed

To bottom pg. 90



Notes: ANY ADDITIONS OR CHANGES ON THIS SHEET MUST BE MADE OR CIRCLED IN Red. WITH DATE AND NAME OF PERSON MAKING CHANGE.

Do not extend notes this side of this line

RETURN TO LOS ANGELES COUNTY SURVEYOR

F.B. 316 Pg. 90 Moore Chief Party Notes by Moore Date 12-15-28

To bottom pg 91

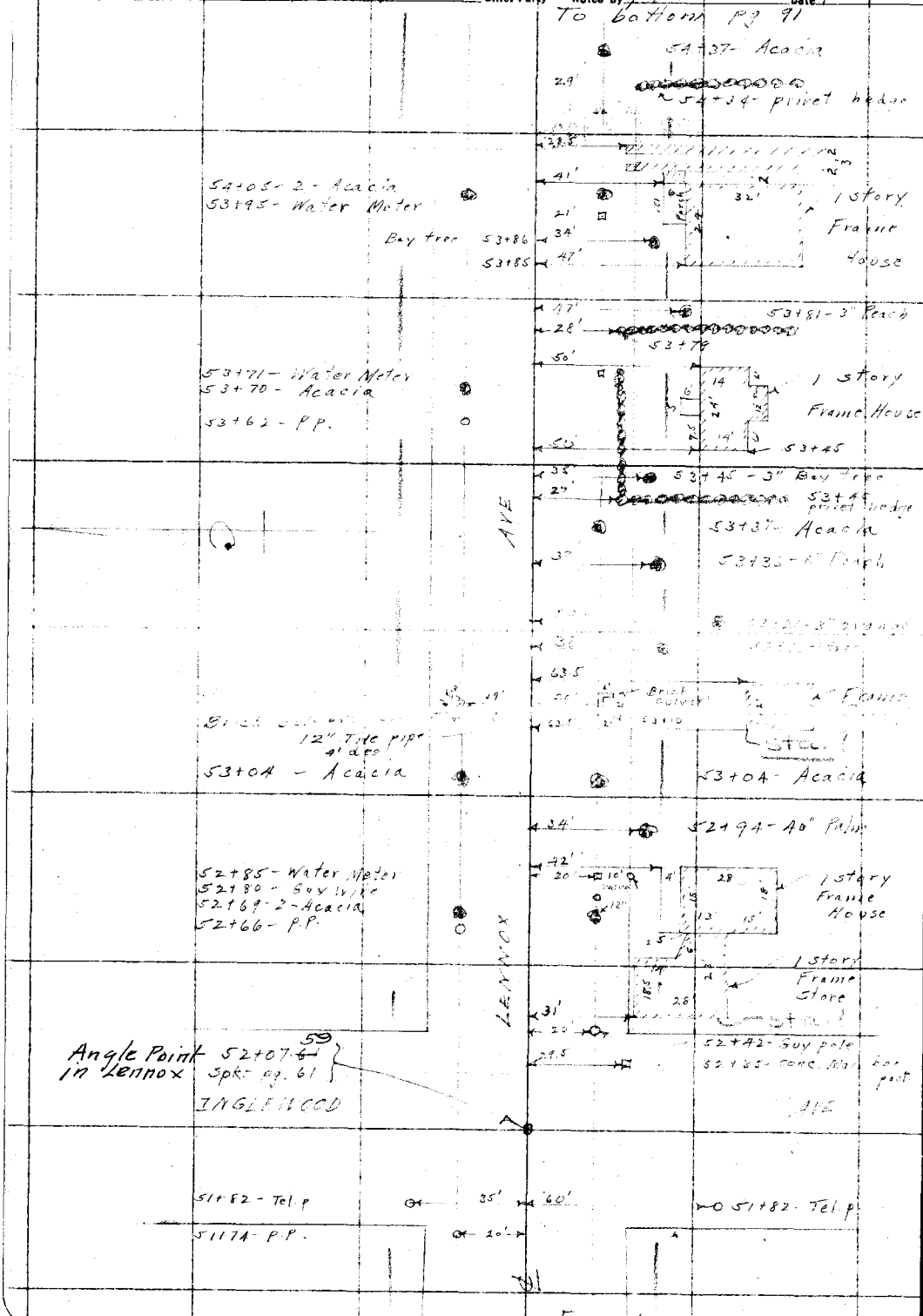

RETURN TO
LOS ANGELES COUNTY SURVEYOR

Do not extend notes this side of this line

Note: ANY ADDITIONS OR CHANGES ON THIS SHEET MUST BE MADE OR CIRCLED IN Red. WITH DATE AND NAME OF PERSON MAKING CHANGE.

Date 12-15-28 Notes by [illegible] Chief Party [illegible] F.B. 316 Pg. 91

Plotted by M. S. Allister	W. O. No. A2-36 D. S. O. No.
Date Feb '29	Location Lemon Ave
Map No. B-337-Sht 1	Surveyed by [illegible]
Platting Ck'd by R. W. S.	Date 12-15-28
Date APR 23 1929	Indexed

To bottom pg. 92



Notes: ANY ADDITIONS OR CHANGES ON THIS SHEET MUST BE MADE OR CIRCLED IN Red. WITH DATE AND NAME OF PERSON MAKING CHANGE.

Do not extend notes this side of this line

RETURN TO LOS ANGELES COUNTY SURVEYOR

F.B. 316 Pg 92 Moore Chief Party Notes by Moore Date 12-15-28

To bottom pg 93



RETURN TO
LOS ANGELES COUNTY SURVEYOR

Do not extend notes this side of this line

Note: ANY ADDITIONS OR CHANGES ON THIS SHEET MUST BE MADE OR CIRCLED IN Red. WITH DATE AND NAME OF PERSON MAKING CHANGE.

Date 12-15-28 Notes by [illegible] Chief Party Moore F.B. 316 Pg 93

Platted by McAllister	W. O. No. 4236 D. S. O. No.
Date Feb '29	Location Lennox Ave
Map No. B-337-Sh#1	Surveyed by [illegible]
Platting C'k'd by R. W. S.	Date 12-15-28
Date APR 23 1929	Indexed

To bottom pg. 94



Notes: ANY ADDITIONS OR CHANGES ON THIS SHEET MUST BE MADE OR CIRCLED IN Red. WITH DATE AND NAME OF PERSON MAKING CHANGE.

Do not extend notes this side of this line

RETURN TO LOS ANGELES COUNTY SURVEYOR

F. B. 316 Pg. 94 Moore Chief Party Notes by Moore Date 12-15-28

To bottom pg 95



RETURN TO
LOS ANGELES COUNTY SURVEYOR

Do not extend notes this side of this line

Note: ANY ADDITIONS OR CHANGES ON THIS SHEET MUST BE MADE OR CIRCLED IN Red. WITH DATE AND NAME OF PERSON MAKING CHANGE.

Date 12-15-26 Notes by [illegible] Chief Party [illegible] F.B. 316 Pg. 95

Platted by M. Allister	W. O. No. 4236 D. S. O. No.
Date Feb '29	Location Lennox Ave
Map No. B-337-Sh #1	Surveyed by L. D. Moore
Platting Ck'd by R. W. S.	Date 12-15-26
Date APR 23 1929	Indexed

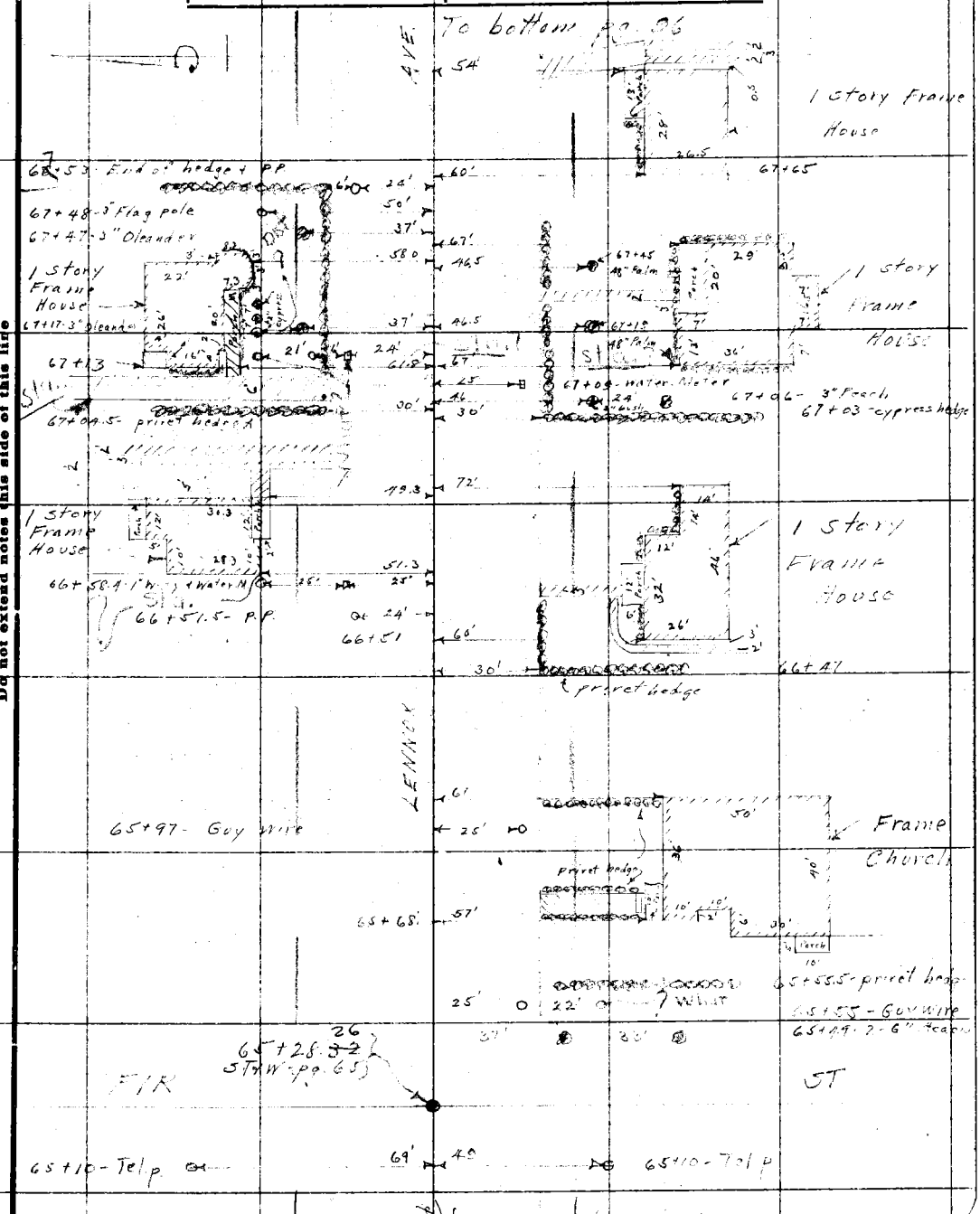

Note: ANY ADDITIONS OR CHANGES ON THIS SHEET MUST BE MADE OR CIRCLED IN Red. WITH DATE AND NAME OF PERSON MAKING CHANGE.

Do not extend notes this side of this line

RETURN TO LOS ANGELES COUNTY SURVEYOR

F. B. 316 Pg. 96 Moore Chief Party Notes by Moore Date 12-17-28

To follow pg 97

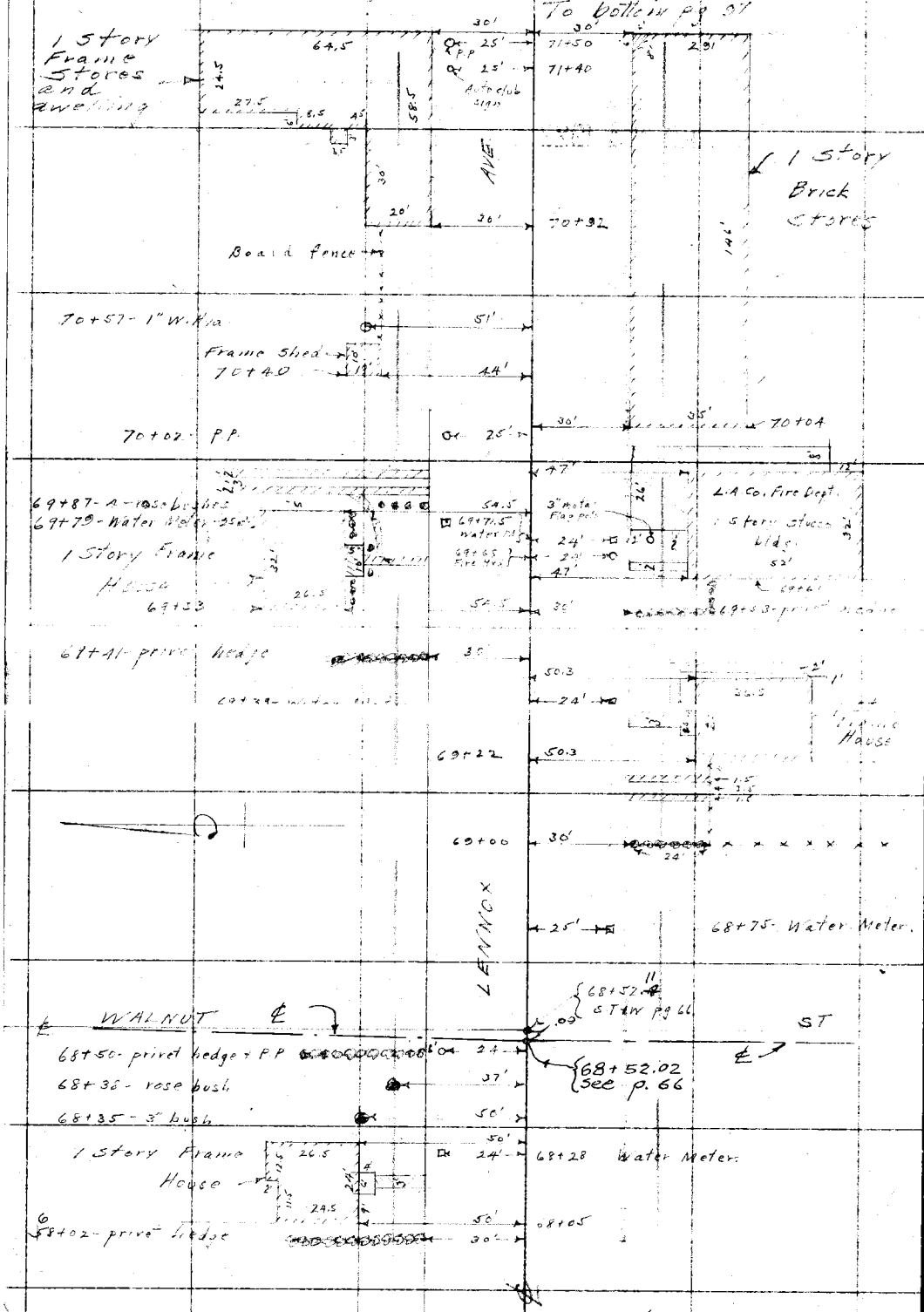

RETURN TO
LOS ANGELES COUNTY SURVEYOR

Do not extend notes this side of this line

Note: ANY ADDITIONS OR CHANGES ON THIS SHEET MUST BE MADE OR CIRCLED IN Red WITH DATE AND NAME OF PERSON MAKING CHANGE.

Date 12-17-28 Notes by Moore Chief Party Moore F.B. 316 PG 97

Platted by McAllister	W. O. No. 42-36 D. S. O. No.
Date Feb '29	Location Lennox Ave
Map No. 9-337-Sh #1	Surveyed by Moore
Platting C'k'd by R. W. S.	Date 12-17-28
Date APR 23 1999	Indexed

To bottom pg 98

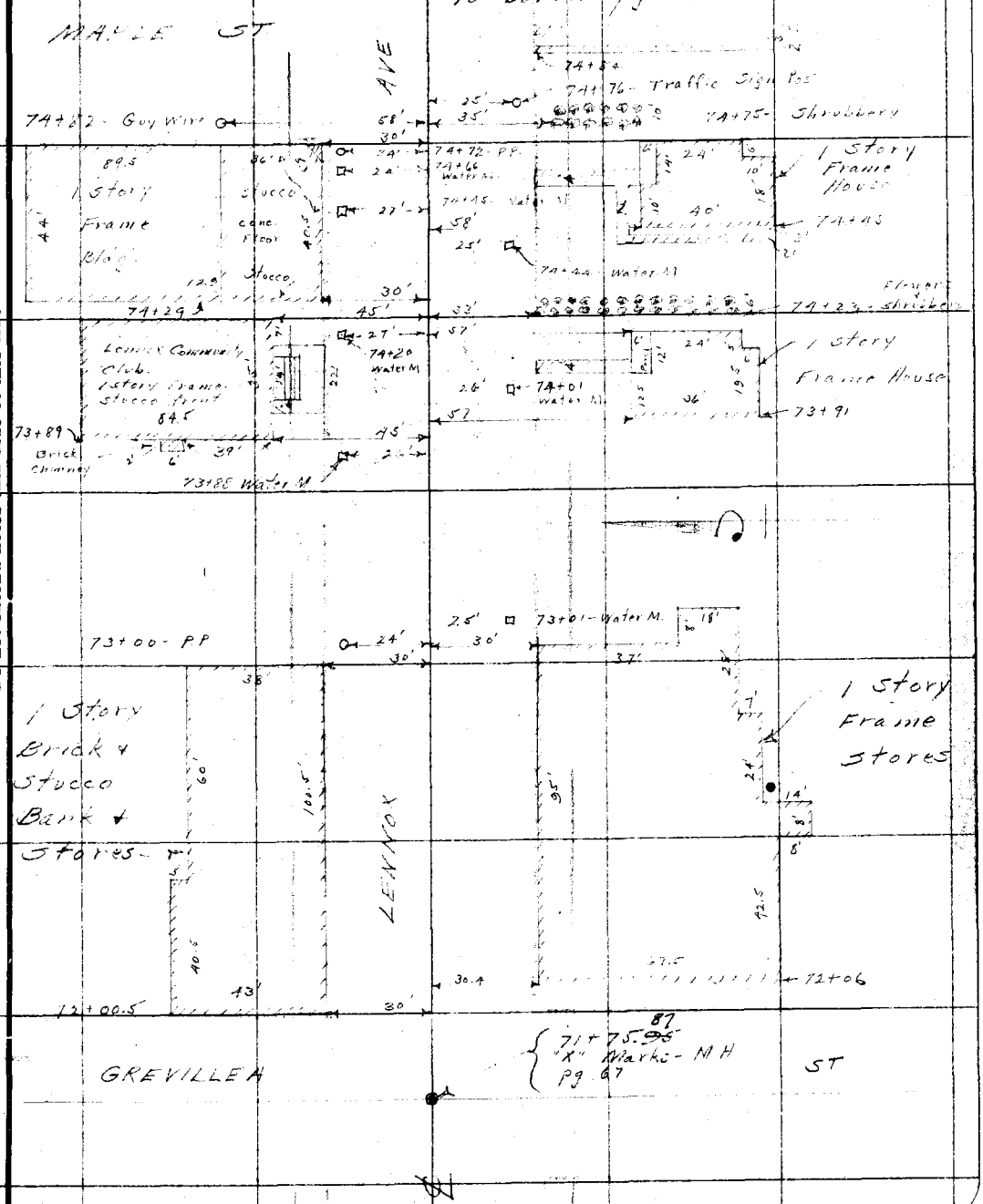

Notes: ANY ADDITIONS OR CHANGES ON THIS SHEET MUST BE MADE OR CIRCLED IN Red. WITH DATE AND NAME OF PERSON MAKING CHANGE.

Do not extend notes this side of this line

RETURN TO LOS ANGELES COUNTY SURVEYOR

F.B. 316 Pg. 98 Moore Chief Party Notes by Moore Date 12-17-28



RETURN TO
LOS ANGELES COUNTY SURVEYOR

Do not extend notes this side of this line

Note: ANY ADDITIONS OR CHANGES ON THIS SHEET MUST BE MADE OR CIRCLED IN Red WITH DATE AND NAME OF PERSON MAKING CHANGE.

Date 12-17-28 Notes by Moore Chief Party Moore F.B. 316 Pg 99

Platted by McAllister	W. O. No. 4236 D. S. O. No.
Date Feb '29	Location Lennox Ave
Map No. 13-337-Sh#1	Surveyed by Moore
Platting C'k'd by R. W. S.	Date 12-17-28
Date APR 23 1929	Indexed

Notes: ANY ADDITIONS OR CHANGES OF THIS SHEET MUST BE MADE OR CIRCLED IN Red. WITH DATE AND NAME OF PERSON MAKING CHANGE.

Do not extend notes this side of this line

RETURN TO LOS ANGELES COUNTY SURVEYOR



F. B. 316 Pg. 100 Moore Chief Party Notes by Moore Date 12-18-25

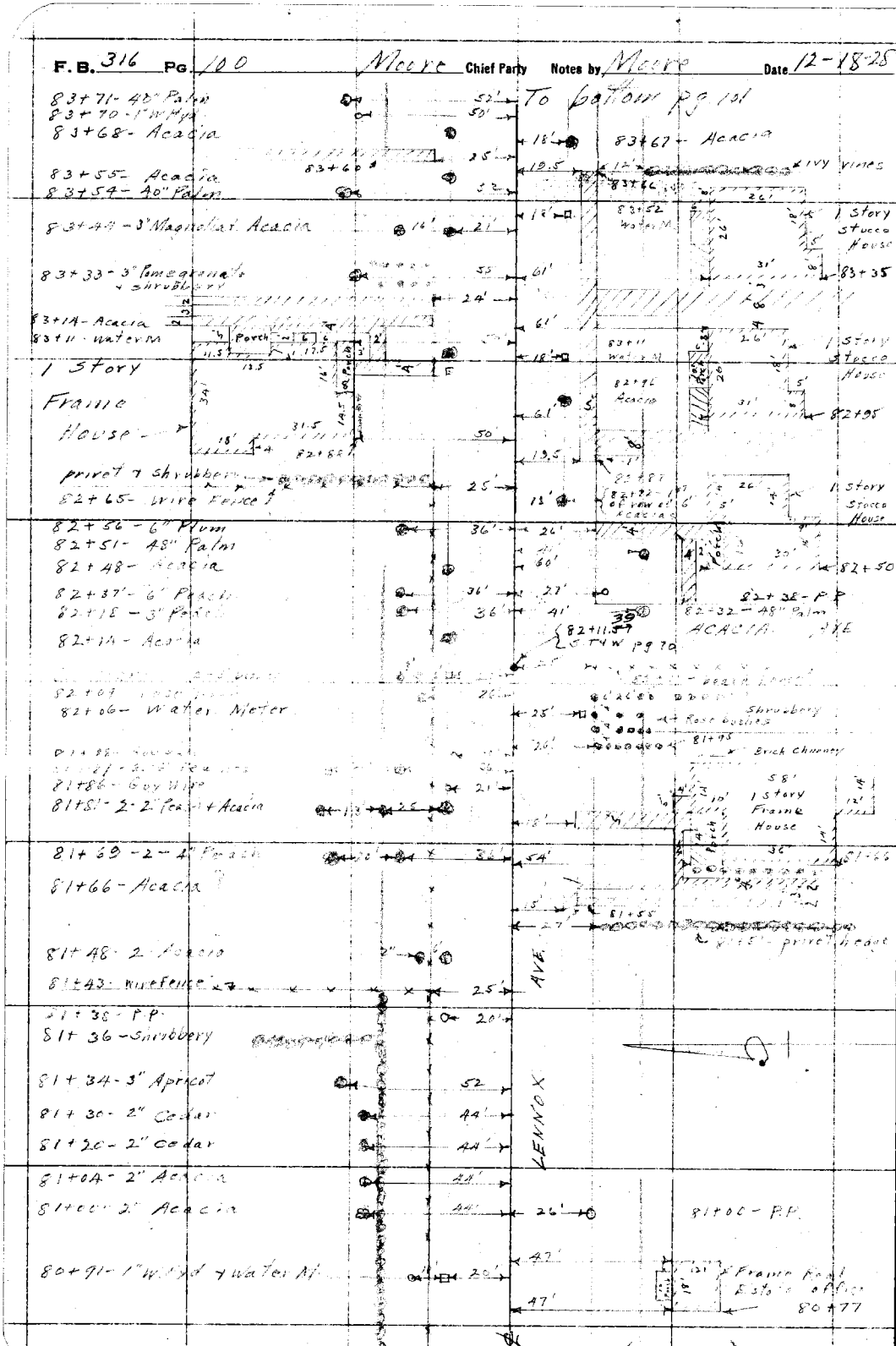

RETURN TO
LOS ANGELES COUNTY SURVEYOR

Do not extend notes this side of this line

Note: ANY ADDITIONS OR CHANGES ON THIS SHEET MUST BE MADE OR CIRCLED IN Red WITH DATE AND NAME OF PERSON MAKING CHANGE.

Date 12-18-28 Notes by Moore Chief Party Moore F.B. 316 Pg 101.

Platted by McAllister	W. O. No. 4236 U. S. O. No.
Date Feb '29	Location Lennox Ave
Map No. B-337-Sht 1	Surveyed by L D Moore
Platting C'k'd by R. W. S.	Date 12-18-28
Date APR 23 1929	Indexed

Note: ANY ADDITIONS OR CHANGES ON THIS SHEET MUST BE MADE OR CIRCLED IN Red. WITH DATE AND NAME OF PERSON MAKING CHANGE.

Do not extend notes this side of this line

RETURN TO LOS ANGELES COUNTY SURVEYOR



F.B. 316 Pg. 102 Moore Chief Party Notes by Moore Date 12-18-28



RETURN TO
LOS ANGELES COUNTY SURVEYOR

Note: ANY ADDITIONS OR CHANGES ON THIS SHEET MUST BE MADE OR CIRCLED IN Red. WITH DATE AND NAME OF PERSON MAKING CHANGE.

Do not extend notes this side of this line

Date 12-18-28 Notes by Moore Chief Party Moore F.B. 316 Pg. 103

Platted by McAllister	W. O. No. 4236 D. S. O. No.
Date Feb '29	Location Lennox Ave
Map No. B-337-Sh#1	Surveyed by L D Moore
Platting Ck'd by R. W. S.	Date 12-18-28
Date APR 23 1929	Indexed



Notes: ANY ADDITIONS OR CHANGES ON THIS SHEET MUST BE MADE OR CIRCLED IN Red. WITH DATE AND NAME OF PERSON MAKING CHANGE.

Do not extend notes this side of this line

RETURN TO LOS ANGELES COUNTY SURVEYOR

F.B. 316 Pg. 104 Moore Chief Party Notes by Moore Date 12-18-28

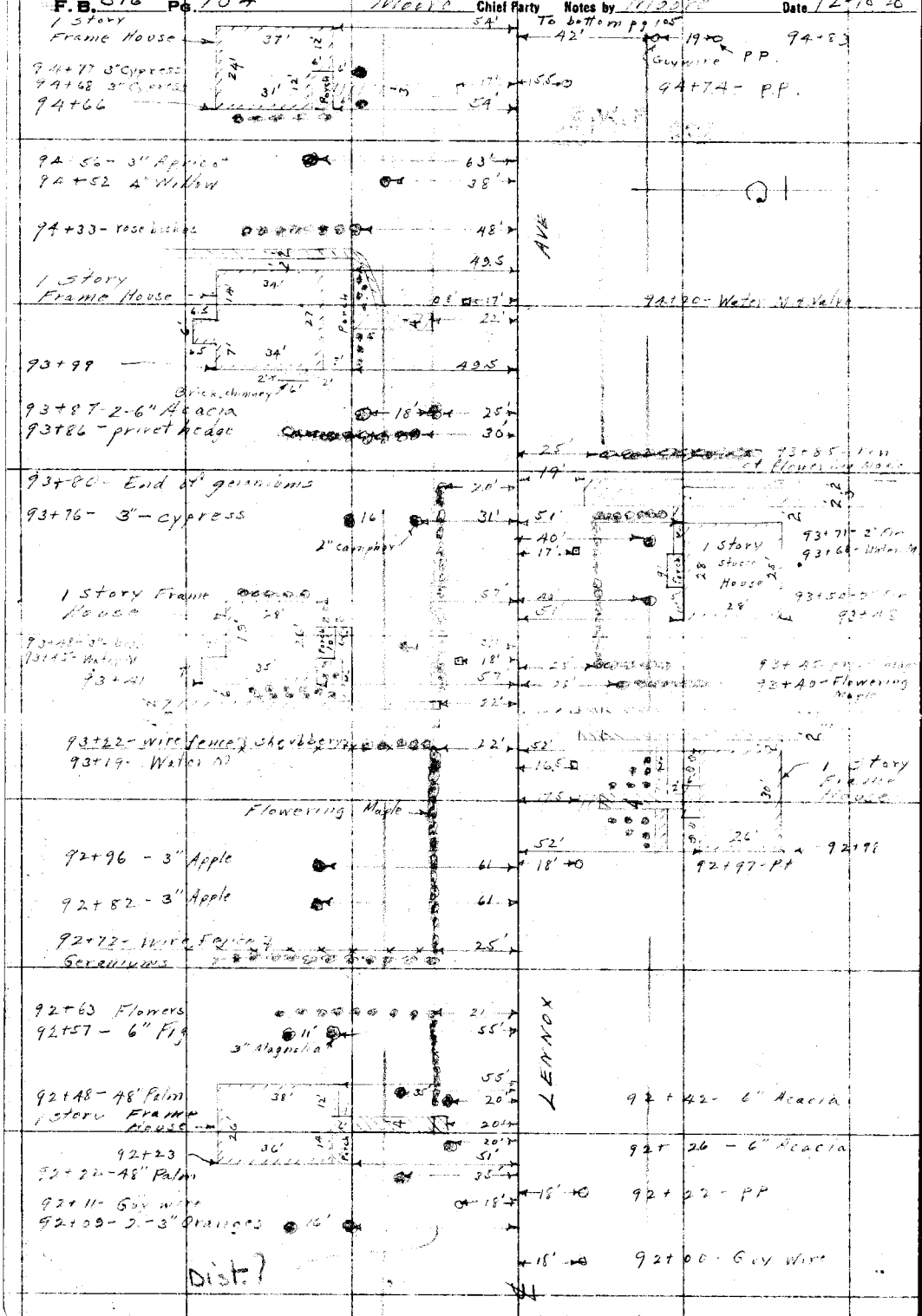

RETURN TO
LOS ANGELES COUNTY SURVEYOR

Do not extend notes this side of this line

Note: ANY ADDITIONS OR CHANGES ON THIS SHEET MUST BE MADE OR CIRCLED IN Red. WITH DATE AND NAME OF PERSON MAKING CHANGE.

Date 12-19-28 Notes by Moore Chief Party Moore F.B. 316 Pg. 105

Platted by M.S. Allister	W. O. No. 4236 U. S. O. No.
Date Feb '29	Location Lennox Ave
Map No. B-337-Sht 1	Surveyed by L. D. Moore
Platting Ck'd by R.W.S.	Date 12-19-28
Date APR 23 1929	Indexed



Note: ANY ADDITIONS OR CHANGES ON THIS SHEET MUST BE MADE OR CHANGES IN Red. WITH DATE AND NAME OF PERSON MAKING CHANGE.

Do not extend notes this side of this line

RETURN TO LOS ANGELES COUNTY SURVEYOR

F.B. 316 Pg. 106 Moore Chief Party Notes by Moore Date 12-19-28

To bottom pg. 107

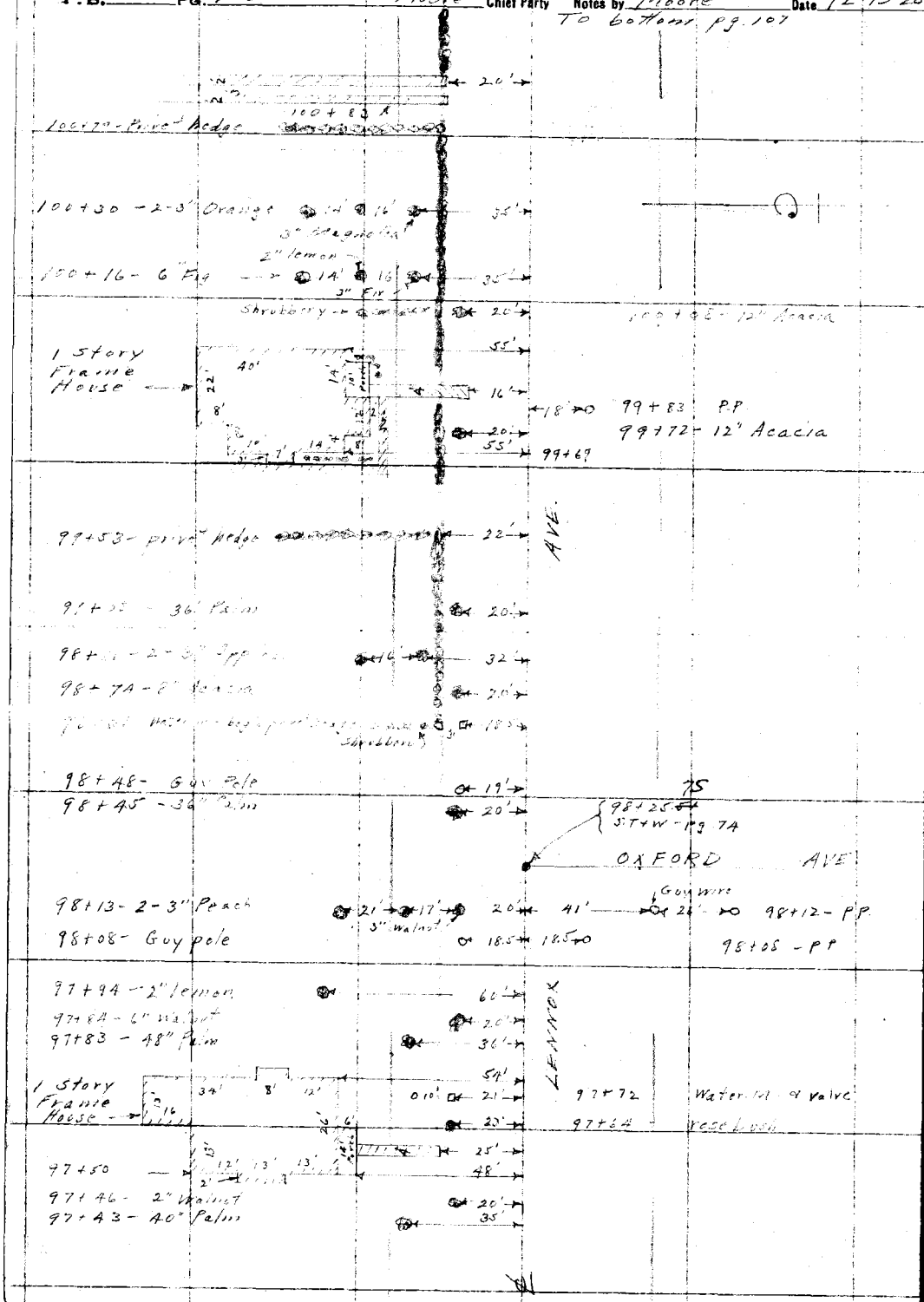

RETURN TO
LOS ANGELES COUNTY SURVEYOR

Do not extend notes this side of this line

Note: ANY ADDITIONS OR CHANGES ON THIS SHEET MUST BE MADE OR CIRCLED IN Red. WITH DATE AND NAME OF PERSON MAKING CHANGE.

Date 12-19-28 Notes by Moore Chief Party Moore F.B. 316 Pg 107

Platted by McAllister	W. O. No. 4236 D. S. O. No.
Date Feb '29	Location Lennox Ave
Map No. B-337-5&1	Surveyed by J. D. Moore
Platting C'k'd by R. W. S.	Date 12-19-28
Date APR 23 1929	Indexed

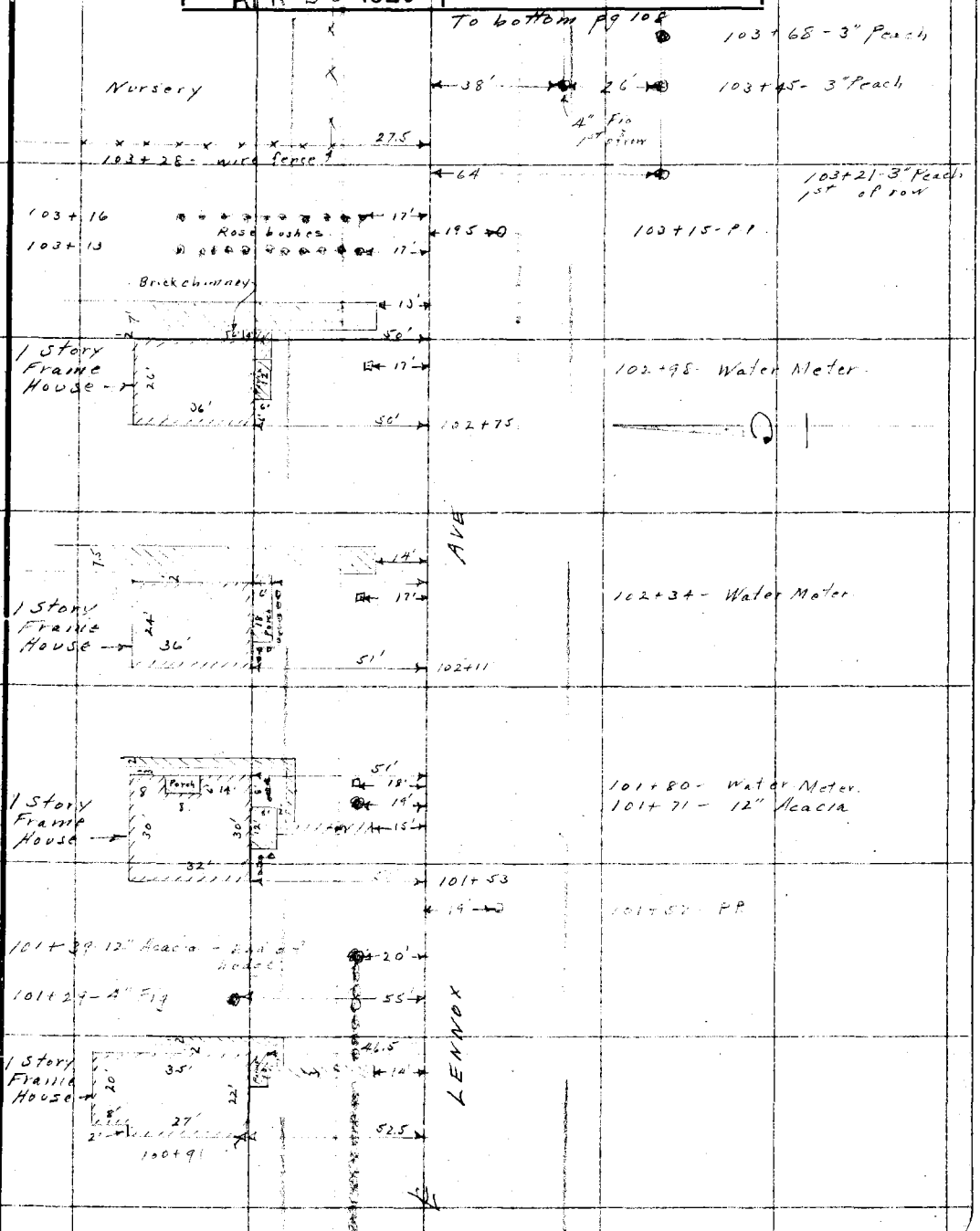

Notes: ANY ADDITIONS OR CHANGES ON THIS SHEET MUST BE MADE OR CIRCLED IN Red. WITH DATE AND NAME OF PERSON MAKING CHANGE.

Do not extend notes this side of this line

RETURN TO LOS ANGELES COUNTY SURVEYOR

F. B. 316 Pg. 108 Moore Chief Party Notes by Moore Date 12-19-28

To bottom pg 109



RETURN TO
LOS ANGELES COUNTY SURVEYOR

Do not extend notes this side of this line

Note: ANY ADDITIONS OR CHANGES ON THIS SHEET MUST BE MADE OR CIRCLED IN Red. WITH DATE AND NAME OF PERSON MAKING CHANGE.

Date 12-19-26 Notes by Moore Chief Party Moore F.B. 316 Pg. 109

Platted by M.S. Allister	W.O. No. 4236 D.S.O. No.
Date Feb '29	Location Lennox Ave
Map No. B-337-SHF1	Surveyed by L.D. Moore
Platting Ck'd by R. W. S	Date 12-19-26
Date APR 23 1929	Indexed

To bottom pg. 110

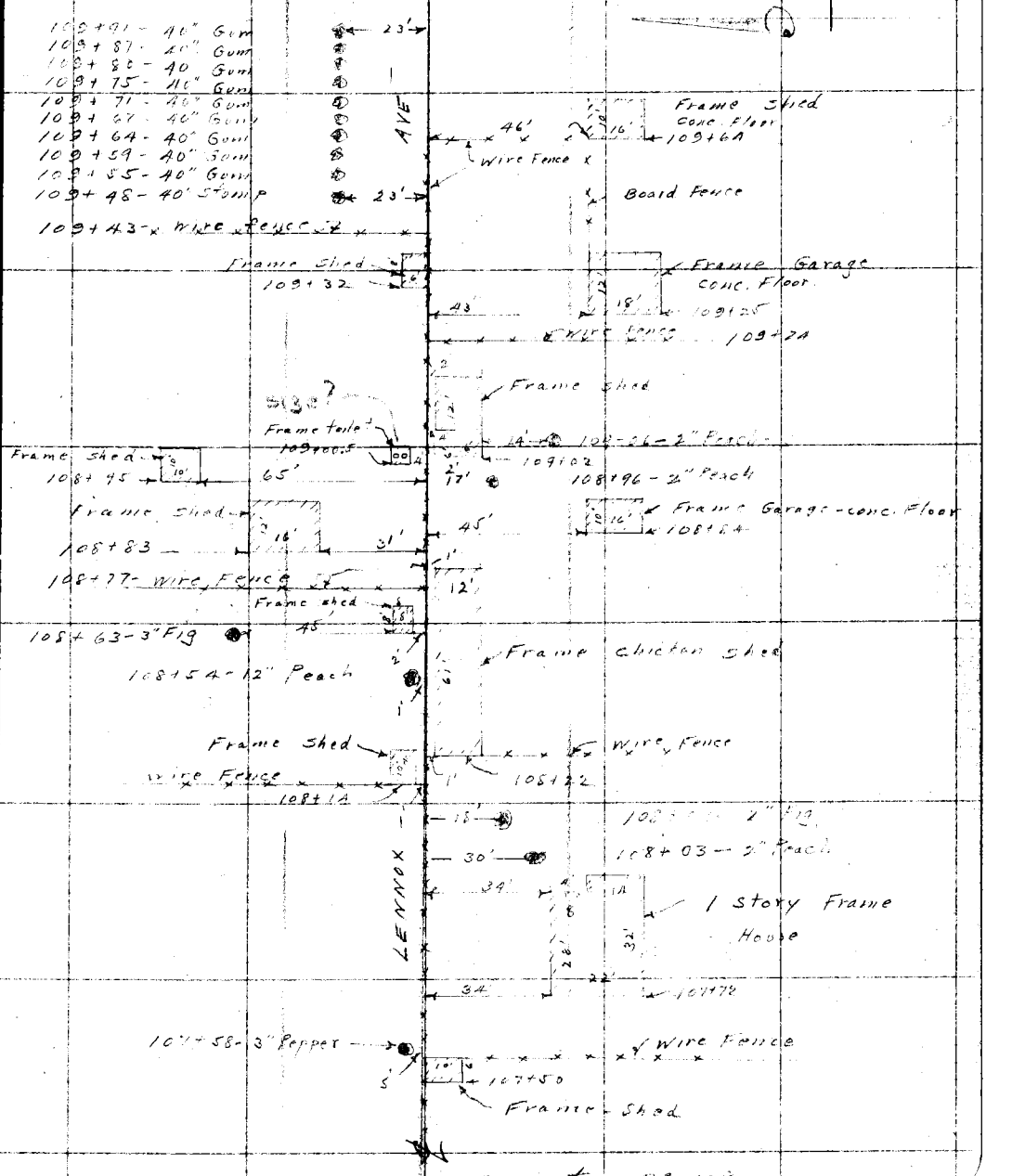

Note: ANY ADDITIONS OR CHANGES ON THIS SHEET MUST BE MADE OR CIRCLED IN Red. WITH DATE AND NAME OF PERSON MAKING CHANGE.

Do not extend notes this side of this line

RETURN TO LOS ANGELES COUNTY SURVEYOR

F. B. 316 Pg. 110 Moore Chief Party Notes by Moore Date 12-19-28

To bottom pg 111



RETURN TO LOS ANGELES COUNTY SURVEYOR

Do not extend notes this side of this line

Note: ANY ADDITIONS OR CHANGES ON THIS SHEET MUST BE MADE OR CIRCLED IN Red. WITH DATE AND NAME OF PERSON MAKING CHANGE.

Date 12-19-28 Notes by Moore Chief Party Moore F.B. 316 Pg 111

Platted by McAllister	W. O. No. 4236 D. S. O. No.
Date Mar '29	Location Lennox Ave
Map No. B-337-Sh#2	Surveyed by L. D. Moore
Platting Ck'd by R.W.S.	Date 12-19-28
Date Apr 27 29	Indexed



Notes: ANY ADDITIONS OR CHANGES ON THIS SHEET MUST BE MADE OR CIRCLED IN Red. WITH DATE AND NAME OF PERSON MAKING CHANGE.

Do not extend notes this side of this line

RETURN TO LOS ANGELES COUNTY SURVEYOR

F. B. 316 Pg. 112 Moore Chief Party Notes by Moore Date 12-20-28



RETURN TO
LOS ANGELES COUNTY SURVEYOR

Do not extend notes this side of this line

Note: ANY ADDITIONS OR CHANGES ON THIS SHEET MUST BE MADE OR CIRCLED IN Red. WITH DATE AND NAME OF PERSON MAKING CHANGE.

Date 12-20-28 Notes by Moore Chief Party Moore F.B. 316 Pg 113

Platted by McAllister	W. O. No. 4236 D. S. O. No.
Date Mar '29	Location Lennox Ave
Map No. B-337-Sh #2	Surveyed by L D Moore
Platting Ck'd by RMS.	Date 12-20-28
Date Apr 27 '29	Indexed

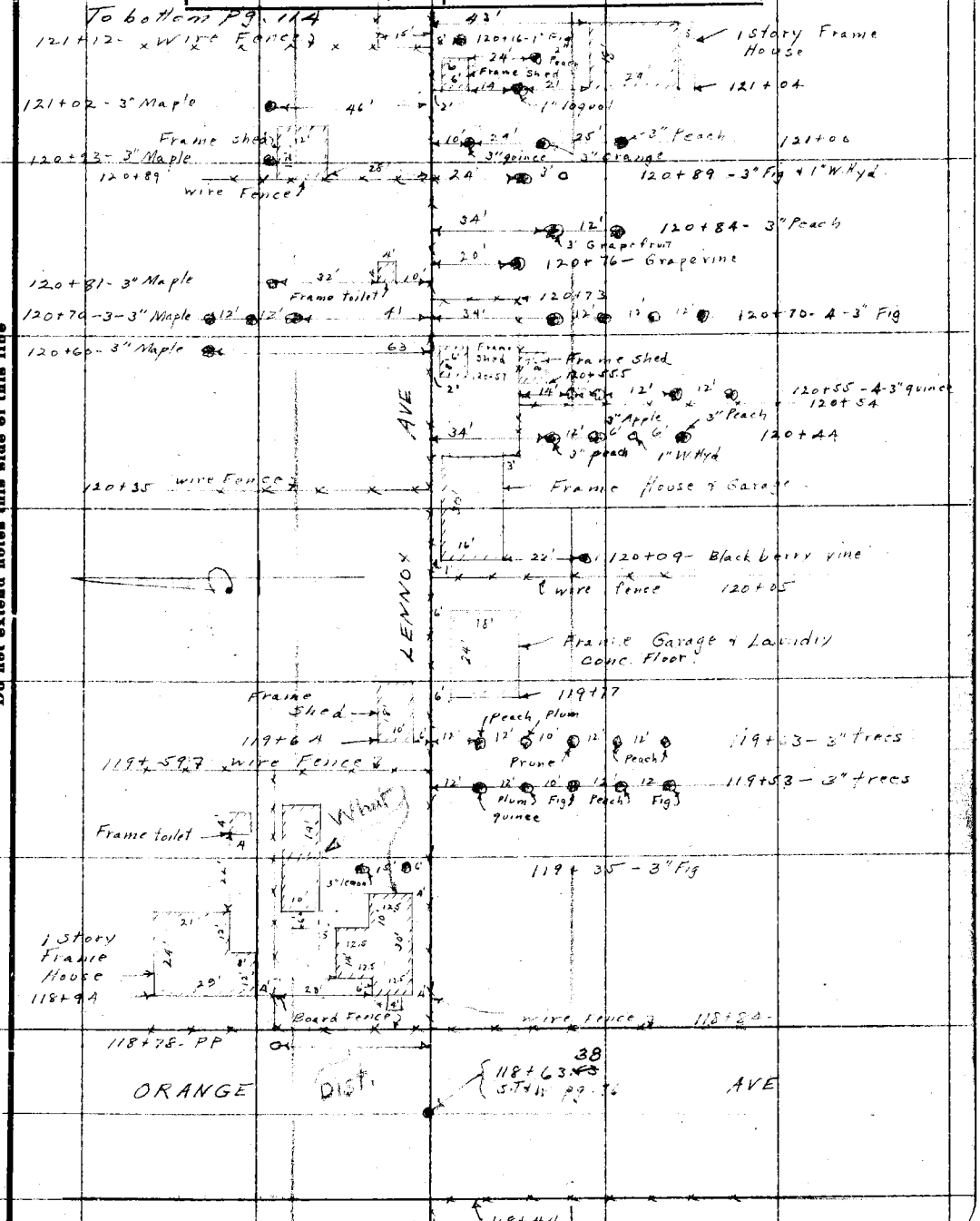

Note: ANY ADDITIONS OR CHANGES OF THIS SHEET MUST BE MADE OR CIRCLED IN Red. WITH DATE AND NAME OF PERSON MAKING CHANGE.

Do not extend notes this side of this line

RETURN TO LOS ANGELES COUNTY SURVEYOR

F. B. 316 PG. 114 Moore Chief Party Notes by Moore Date 12-20-28

To bottom pg. 115

123 + 93 30" Stump 23'
123 + 90 - 30" Stump
123 + 85 - 24" Stump 23'
123 + 73 - 14th Fence

123 + 67 - 2 - 3" Peach 12' 50'

123 + 55 - 3" Peach 12' 50'

3" Fig

123 + 40 - 3" Peach 12' 50'
123 + 37 - 1" W Hyd 60'
123 + 35 - Board fence

123 + 32 - 30" Stump 23'
123 + 29 - 30" Gum
123 + 21 - 30" Gum
123 + 07 - 30" Stump
122 + 99 - 30" Stump

122 + 92 - 30" Gum
122 + 84 - 30" Gum
122 + 76 - 30" Gum
122 + 65 - 30" Gum 23'
122 + 59 wire Fence

AVE

122 + 45 - wire fence
122 + 40 - 3" Acacia
3" Quince 3" Appl
34' 12' 12' 12' 122 + 36
3" Apricot

122 + 19 wire fence

3" Apricot 2" Peach
25' 12' 12' 12' 122 + 19
122 + 16 - Frame Shed.

LENNOX

20' 0' 122 + 05 - 1" W Hyd
18' 122 + 00 - wire Fence
33' 10' 8' 12' 121 + 99
3" Fig 3" Lemon 3" Apricot

Frame shed 12'

121 + 85 - wire Fence 26'
19' 19' 121 + 89 - 6" Fig
1" Peach
30' 121 + 80 - 6" Fig.
Frame garage - conc Floor
Garage 18' 14' 54' 121 + 63 - 6" Fig
3' Plum

121 + 76 - 3 - 2" Peaches 20'
121 + 59 - 4 - 1" quince 16'
121 + 53 - 2 - 1" W Hyd + 1" Acacia
121 + 49 - 2 Peach

20' 26' 34' 6' 6' 18' 121 + 59 - 3 - grape vine
20' 14' 14' 35' conc. Fish pond - 4' dia
20' 14' 16' 121 + 54
10' 121 + 52 1" Walk conc. Fish pond 3' high
26' 37' 7' 12' 121 + 49 - 3 grape vines

121 + 40

Frame
Shed + Garage
10' 8' 12'
121 + 25 wire Fence
10' Frame Toilet
121 + 22

Note: ANY ADDITIONS OR CHANGES ON THIS SHEET MUST BE MADE ON CIRCLED IN Red. WITH DATE AND NAME OF PERSON MAKING CHANGE.

Do not extend notes this side of this line

RETURN TO LOS ANGELES COUNTY SURVEYOR

Date 12-20-28 Notes by Moore Chief Party Moore F.B. 316 Pg 115

Platted by McAllister	W.O. No. 4236 D.S.O. No.
Date Mar '29	Location Lennox Ave
Map No. B-337-Sh#2	Surveyed by L. D. Moore
Platting Ck'd by R.W.S.	Date 12-20-28
Date Apr 27 '29	Indexed

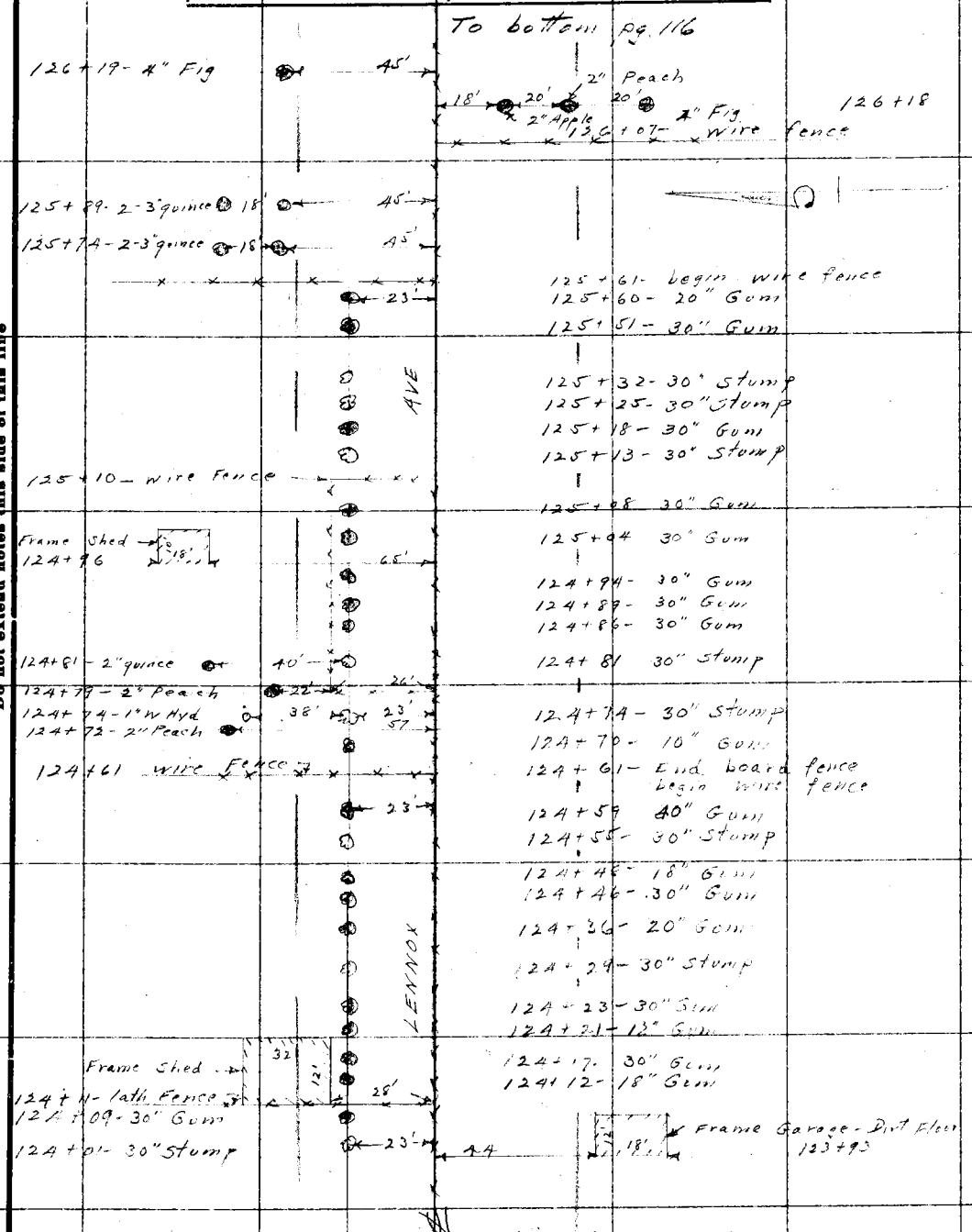

Note: ANY ADDITIONS OR CHANGES ON THIS SHEET MUST BE MADE OR CIRCLED IN Red. WITH DATE AND NAME OF PERSON MAKING CHANGE.

Do not extend notes this side of this line

RETURN TO LOS ANGELES COUNTY SURVEYOR

F.B. 316 Pg. 116 Moore Chief Party Notes by Moore Date 12-20-28

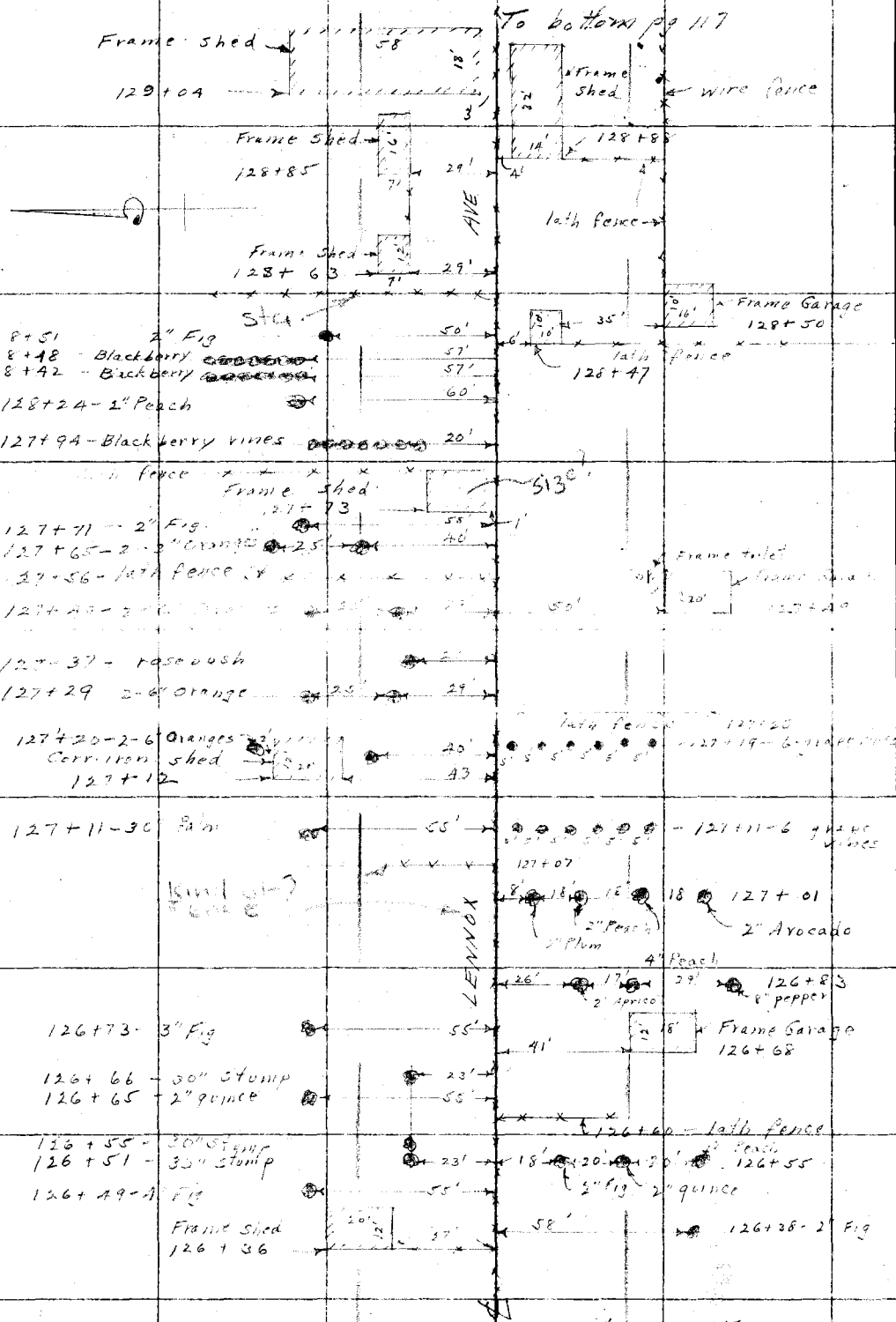

RETURN TO
LOS ANGELES COUNTY SURVEYOR

Do not extend notes this side of this line

Note: ANY ADDITIONS OR CHANGES ON THIS SHEET MUST BE MADE OR CIRCLED IN Red WITH DATE AND NAME OF PERSON MAKING CHANGE.

Date 12-20-28 Notes by Moore Chief Party Moore F.B. 316 Pg 117

Platted by McAllister	W. O. No. 4236 D. S. O. No.
Date Mar '29	Location Lennox Ave
Map No. B-337-Sh#2	Surveyed by L. D. Moore
Platting C'k'd by R.W.S.	Date 12-20-28
Date Apr 27 '29	Indexed



Notes: ANY ADDITIONS OR CHANGES ON THIS SHEET MUST BE MADE OR CIRCLED IN Red. WITH DATE AND NAME OF PERSON MAKING CHANGE.

Do not extend notes this side of this line

RETURN TO LOS ANGELES COUNTY SURVEYOR

F. B. 316 Pg. 118 Moore Chief Party Notes by Moore Date 12-20-28

To bottom pg. 119

135+68
135+50
135+46
135+41
135+27
135+10
135 07
136+03
134+97
134+86
134+81
134+67
134+58
134+54

134+25
134+23
134+18
134+15
134+11 -
134+07 -

134+00 - begin row of 24" Stump

133+52 - 30" Stump

133+30 - 3" Peach

133+21 - 30" Stump

133+01 - 30" Stump
132+95 - 30" Stump

132+86 - 30" Stump
132+83 - 30" Stump

132+76 - 30" Stump

132+65 - 30" Stump
132+60 - 30" Stump
132+56 - 30" Stump

23'
AVE
23'
LEMNOX
Cultivated
38'
32'
133+60 - 2" Peach
133+56 - 3" Apricot
133+44 - 2-3" Apricots
15'
133+41 - 2-3" Peaches
133+00
55'
38'
Stucco
133+21
Garage
End of wire Fence
Dirt Floor
55'
23'
133+10
133+05 - wire Fence
Dist.
What?
16'
132+81
28'
132+76 - 1" W. Hyd.
Frame Garage & laundry
29'
20'
132+50
132+49 - wire Fence
Cypress hedge
61'
132+38 - cypress hedge
WALNUT AVE
132+23.91
2" pipe - pg. 77

RETURN TO
LOS ANGELES COUNTY SURVEYOR

Do not extend notes this side of this line

Note: ANY ADDITIONS OR CHANGES ON THIS SHEET MUST BE MADE OR CIRCLED IN Red. WITH DATE AND NAME OF PERSON MAKING CHANGE.

Date 12-21-28 Notes by Moore Chief Party Moore F.B. 316 Pg. 119

Platted by McAllister	W. O. No. 4236 D. S. O. No.
Date Mar '29	Location Lennox Ave
Map No. B-337-Sh#2	Surveyed by L. D. Moore
Platting C'k'd by R.W.S.	Date 12-21-28
Date Apr. '27 '29	Indexed



Note: ANY ADDITIONS OR CHANGES ON THIS SHEET MUST BE MADE OR CIRCLED IN Red. WITH DATE AND NAME OF PERSON MAKING CHANGE.

Do not extend notes this side of this line

RETURN TO LOS ANGELES COUNTY SURVEYOR

F.B. 316 Pg. 120 Moore Chief Party Notes by Moore Date 12-21-28



RETURN TO
LOS ANGELES COUNTY SURVEYOR

Do not extend notes this side of this line

Note: ANY ADDITIONS OR CHANGES ON THIS SHEET MUST BE MADE OR CIRCLED IN Red. WITH DATE AND NAME OF PERSON MAKING CHANGE.

Date 12-21-28 Notes by Moore Chief Party Moore F.B. 316 Pg. 121

Platted by M. S. Allister	W. O. No. 4236 O. S. O. No.
Date Mar '29	Location Lennox Ave
Map No. B-337-Sh #2	Surveyed by A. D. Moore
Platting Ck'd by R.W.S.	Date 12-21-28
Date Apr 27 '29	Indexed

To bottom pg 122



Note: ANY ADDITIONS OR CHANGES ON THIS SHEET MUST BE MADE OR CIRCLED IN Red. WITH DATE AND NAME OF PERSON MAKING CHANGE.

Do not extend notes this side of this line

RETURN TO LOS ANGELES COUNTY SURVEYOR

F.B. 316 Pg. 122 Moore Chief Party Notes by Moore Date 12-21-28



RETURN TO
LOS ANGELES COUNTY SURVEYOR

Do not extend notes this side of this line

Note: ANY ADDITIONS OR CHANGES ON THIS SHEET MUST BE MADE OR CIRCLED IN Red. WITH DATE AND NAME OF PERSON MAKING CHANGE.

Date 12-21-28 Notes by Moore Chief Party Moore F.B. 316 Pg. 123

Platted by McAllister	W. O. No. 4236 D. S. O. No.
Date Mar. '29	Location Lennox Ave
Map No. B-337-Sh#2	Surveyed by L D Moore
Platting C'k'd by K.W.S.	Date 12-21-28
Date Apr 27 '29	Indexed

Note: ANY ADDITIONS OR CHANGES ON THIS SHEET MUST BE MADE OR CIRCLED IN Red. WITH DATE AND NAME OF PERSON MAKING CHANGE.

RETURN TO LOS ANGELES COUNTY SURVEYOR

Do not extend notes this side of this line



F.B. 316 Pg. 124 Moore Chief Party Notes by Moore Date 12-21-28

To bottom pg. 125

12' 176+40 End conc. irrig. ditch

section

AVE

12' 171+83 Begin cement lined irrig ditch

3'

166+77 - 40" Gum
166+62 - 30" Stump
166+54 - 30" Gum
166+40 - 30" Stump

164+18 30" Gum
164+08 30" Gum
163+85 - 30" Gum
163+64 - 30" Gum

163+11 - 30" Gum
163+03 - 30" Gum

162+62 30" Stump
162+42 - 30" Gum

161+73 - 30" Gum
161+45 - 30" Gum
161+36 - 30" Gum
161+17 - 30" Gum

Cultivated Field

30" Gum

15'

159+41 - End of Raspberry Vines

Cultivated Field

road

LENNOX

158+62 - 24" Stump

158+21 - 24" Gum

15'

158+16

Raspberry Vines

157+75.44
3/4" pipe pg. 79

CYPRESS AVE

oiled

7' - 157+54 - 12" gum

RETURN TO
LOS ANGELES COUNTY SURVEYOR

Do not extend notes this side of this line

Note: ANY ADDITIONS OR CHANGES ON THIS SHEET MUST BE MADE OR CIRCLED IN Red. WITH DATE AND NAME OF PERSON MAKING CHANGE.

Date 12-21-28 Notes by Moore Chief Party Moore F.B. 316 Pg. 125

Platted by McAllister	W. O. No. 4236 D. S. O. No.
Date Mar '29	Location Lennox Ave
Map No. B-337-Sh #2	Surveyed by J. D. Moore
Platting C'k'd by R.W.S.	Date 12-21-28
Date Apr 27-29	Indexed

Notes: ANY ADDITIONS OR CHANGES ON THIS SHEET MUST BE MADE OR CIRCLED IN Red. WITH DATE AND NAME OF PERSON MAKING CHANGE.

Do not extend notes this side of this line

RETURN TO LOS ANGELES COUNTY SURVEYOR

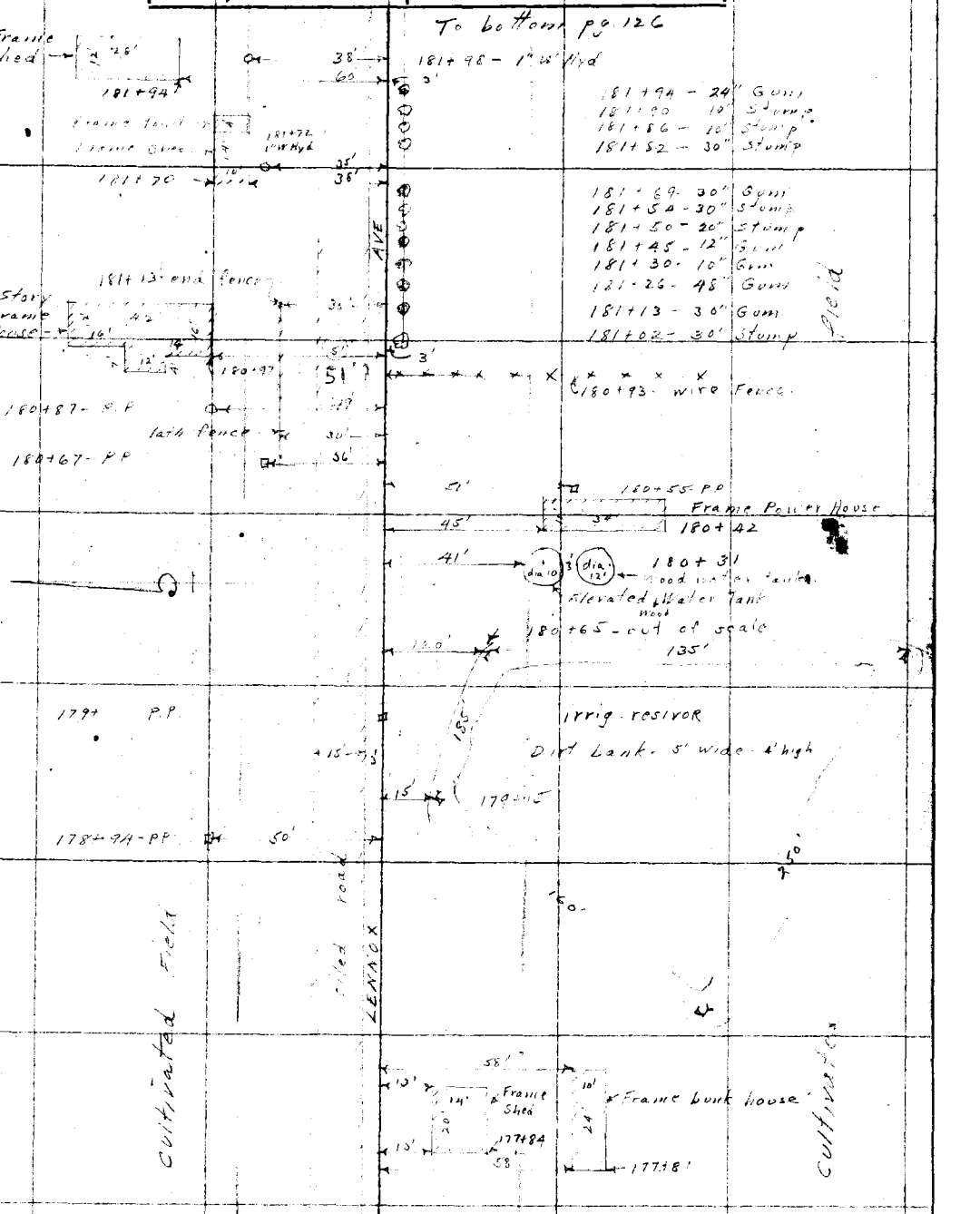

F.B. 316 Pg. 126 Moore Chief Party Notes by Moore Date 12-21-28



RETURN TO
LOS ANGELES COUNTY SURVEYOR

Do not extend notes this side of this line

Note: ANY ADDITIONS OR CHANGES ON THIS SHEET MUST BE MADE OR CIRCLED IN Red. WITH DATE AND NAME OF PERSON MAKING CHANGE.

Date _____ Notes by M.H. Chief Party _____ F.B. 316 Pg. 127

Platted by _____	W. O. No. 4236 D. S. O. No. _____
Date _____	Location Lennox Ave
Map No. _____	Surveyed by _____
Platting C'k'd by _____	Date May 3, 1929
Date _____	Indexed _____

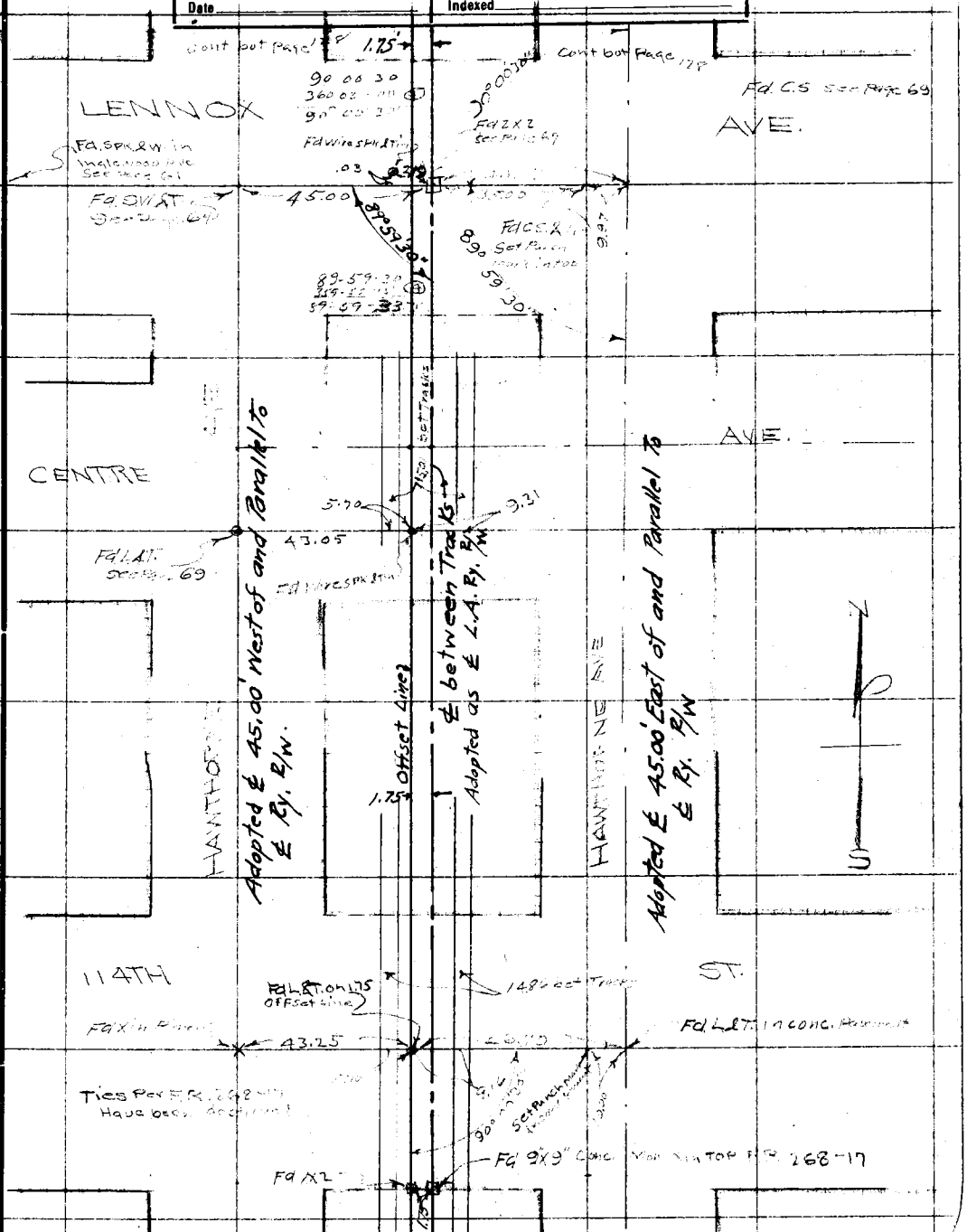

Note: ANY ADDITIONS OR CHANGES ON THIS SHEET MUST BE MADE OR CIRCLED IN Red. WITH DATE AND NAME OF PERSON MAKING CHANGE.

Do not extend notes this side of this line

RETURN TO
LOS ANGELES COUNTY SURVEYOR

F.B. 316 Pg. 128 M. Hayes Chief Party Notes by M. H. Date 5-9-29

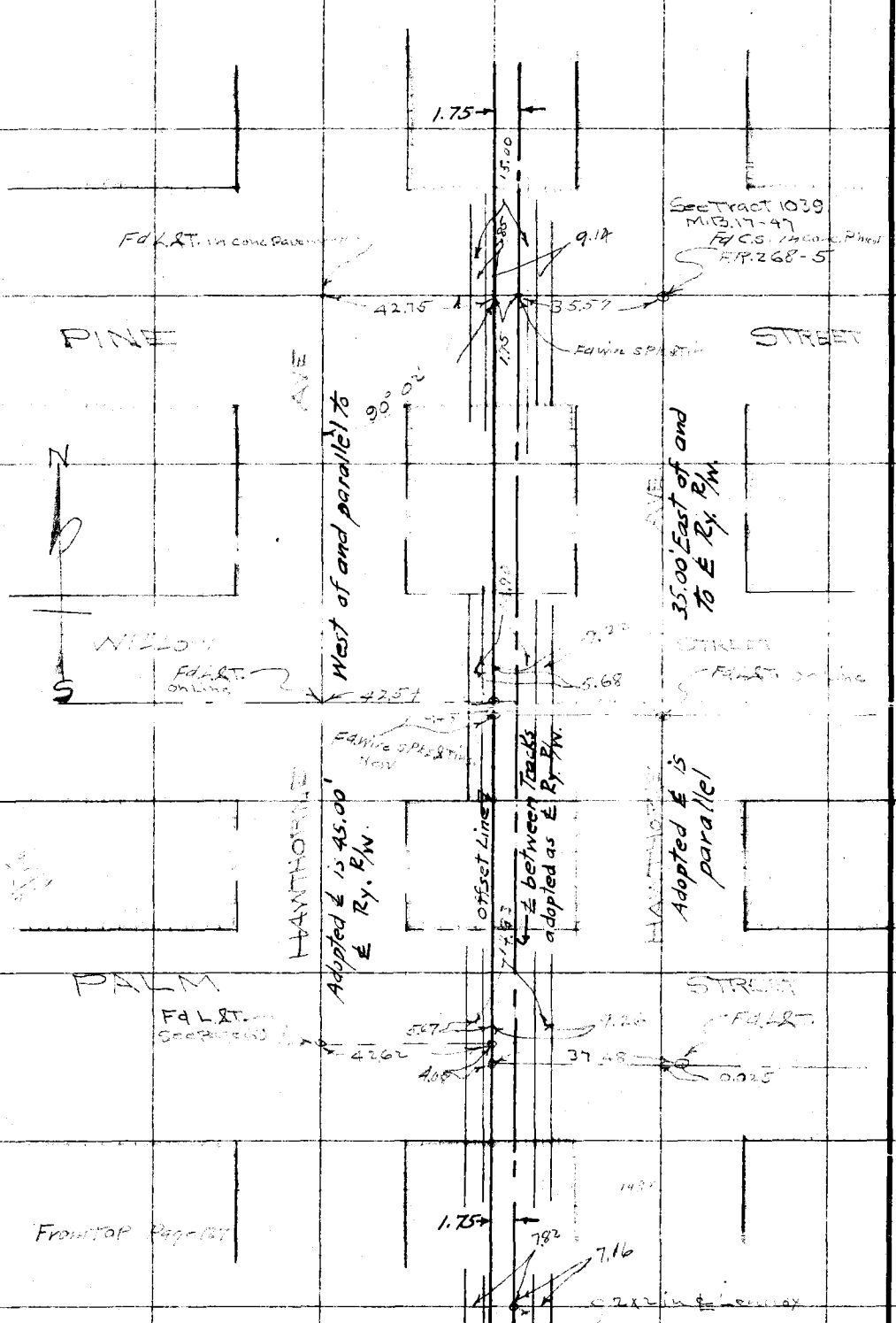

RETURN TO
LOS ANGELES COUNTY SURVEYOR

Do not extend notes this side of this line

Note: ANY ADDITIONS OR CHANGES ON THIS SHEET MUST BE MADE OR CIRCLED IN Red. WITH DATE AND NAME OF PERSON MAKING CHANGE.

Notes Ck'd by	Survey of Lennox Ave	F.B. 316 Pg. 129
Map No.	W. O. 4259 Tape No. St'd °F.	
Office Work	Surveyed by C. V. Crumley	
Checked	Notes C. V. C. Date 8/17/31	
Date	Indexed A. C. Johnson 8-18-31	

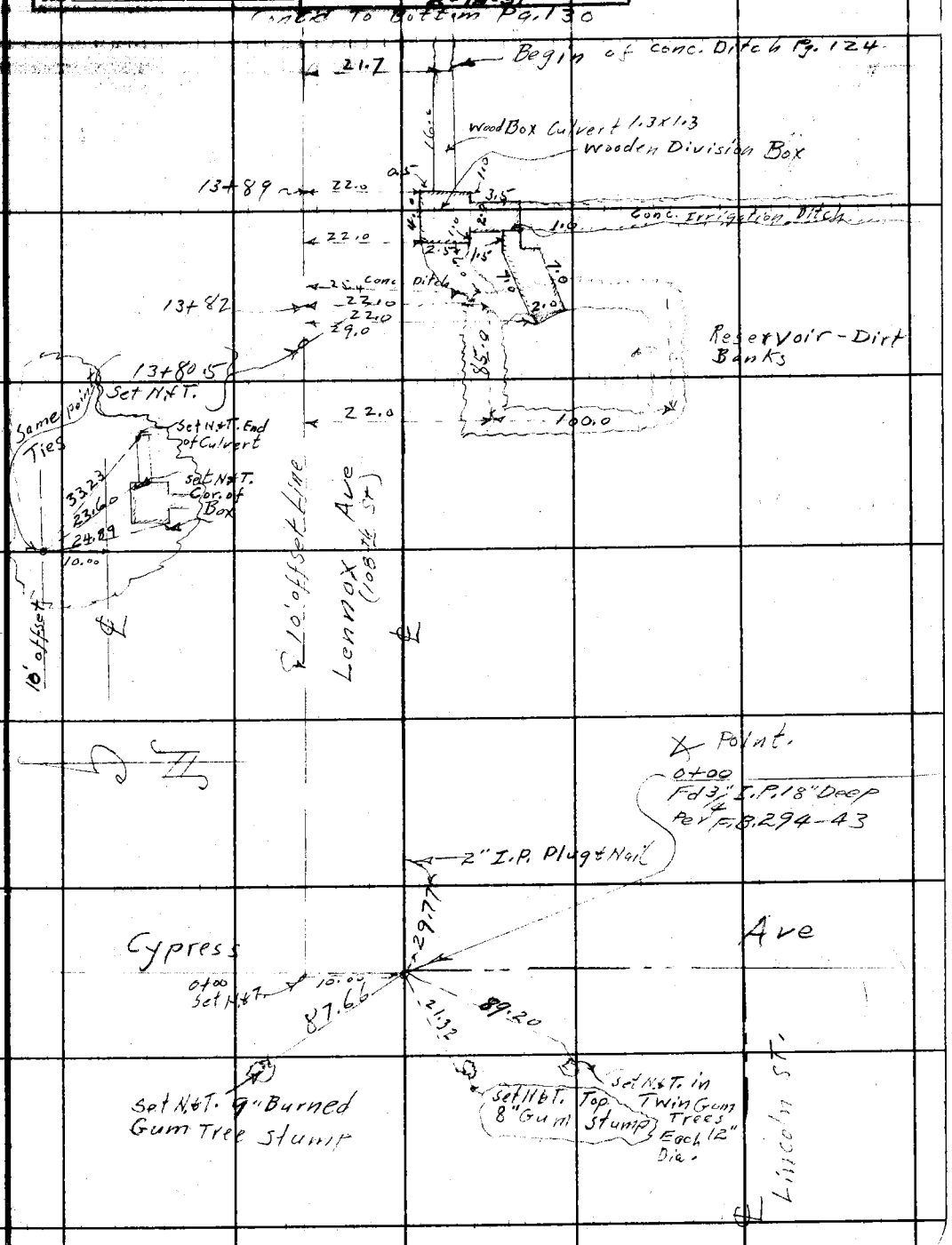

Note: ANY ADDITIONS OR CHANGES ON THIS SHEET MUST BE MADE OR CIRCLED IN Red Ink. WITH DATE AND NAME OF PERSON MAKING CHANGE.

Do not extend notes this side of this line

RETURN TO
LOS ANGELES COUNTY SURVEYOR
700 HALL OF RECORDS

FORM 247 10M 5-31



RETURN TO
LOS ANGELES COUNTY SURVEYOR
700 HALL OF RECORDS

Do not extend notes this side of this line

Note: ANY ADDITIONS OR CHANGES ON THIS SHEET MUST BE MADE OR CIRCLED IN **Red Ink.** WITH DATE AND NAME OF PERSON MAKING CHANGE.

Date _____ Notes by _____ Chief Party _____ F.B. 316 PG. ~~129~~ 131

Platted by McAllister	W. O. No. _____ D. S. O. No. _____
Date 17 Mar '29	Location _____
Map No. B-337-Sh#2	Surveyed by _____
Platting C'k'd by R.W.S.	Date _____
Date Apr 27, 29	Indexed _____

Notes: ANY ADDITIONS OR CHANGES ON THIS SHEET MUST BE MADE OR CIRCLED IN Red, WITH DATE AND NAME OF PERSON MAKING CHANGE.

RETURN TO

LOS ANGELES COUNTY SURVEYOR

Do not enclose notes this side of this Map

F.B. _____ PG. _____ Chief Party Notes by _____ Date _____

89.94

42.70 35.50

17

42.62 4.08

37.49

43.20 46.74

RETURN TO

LOS ANGELES COUNTY SURVEYOR

Do not extend notes this side of this line

Note: ANY ADDITIONS OR CHANGES ON THIS SHEET MUST BE MADE OR CIRCLED IN Red. WITH DATE AND NAME OF PERSON MAKING CHANGE.