Platted by	W. O. No. D. S. O. No.
Date	Location
Map No.	Surveyed by
Platting C'k'd by	Date
Date	Indexed

F. B. Pg.



Microfilmed Nov. '88

F. B. 317 Pg. INDEX

F.B.No. 317

PAGES: Index, 1 to 9 incl.,
15 to 42 incl.,
43 to 59 incl., ,61 to 109
incl.,110,111, ,113 to 119
incl., ,121,122,123, ,125,
,127 to 149 incl.,

Date _____ Notes by _____ Chief Party _____ F. B. 317 Pg 1

Platted by	W. O. No. 4176 C. S. O. No.
Date	Location DENTON AVE
Map No.	Surveyed by Miller
Platting C'k'd by	Date Jan 1929
Date	Inked C. Johnson

Notes: ANY ADDITIONS OR CHANGES ON THIS SHEET MUST BE MADE OR CIRCLED IN Red. WITH DATE AND NAME OF PERSON MAKING CHANGE.

Do not extend notes this side of this line

RETURN TO LOS ANGELES COUNTY SURVEYOR

SURVEY
DENTON AVE
POMONA BLVD TO DEWEY AVE

SURVEY BEGUN JAN 6 1928
SURVEY CLOSED JAN 10 1928

PARTY:

W.A. Miller	Chf
W.J. Cassidy	Inst
W.B. Nesbit	H.Ch
C.C. Hayden	R.Ch.
M. Watts	Extra

C.L. BERGER & SONS TRANSIT No. [SUSPENDED
100' BAND TAPE No. 020 STANDARD AT 76°F 21" PULL

F.B. 317 PG. 2 Miller Chief Party Notes by Miller Date

KEY SKETCH

Red Nos. in circles refer to pages on which survey of line is shown.

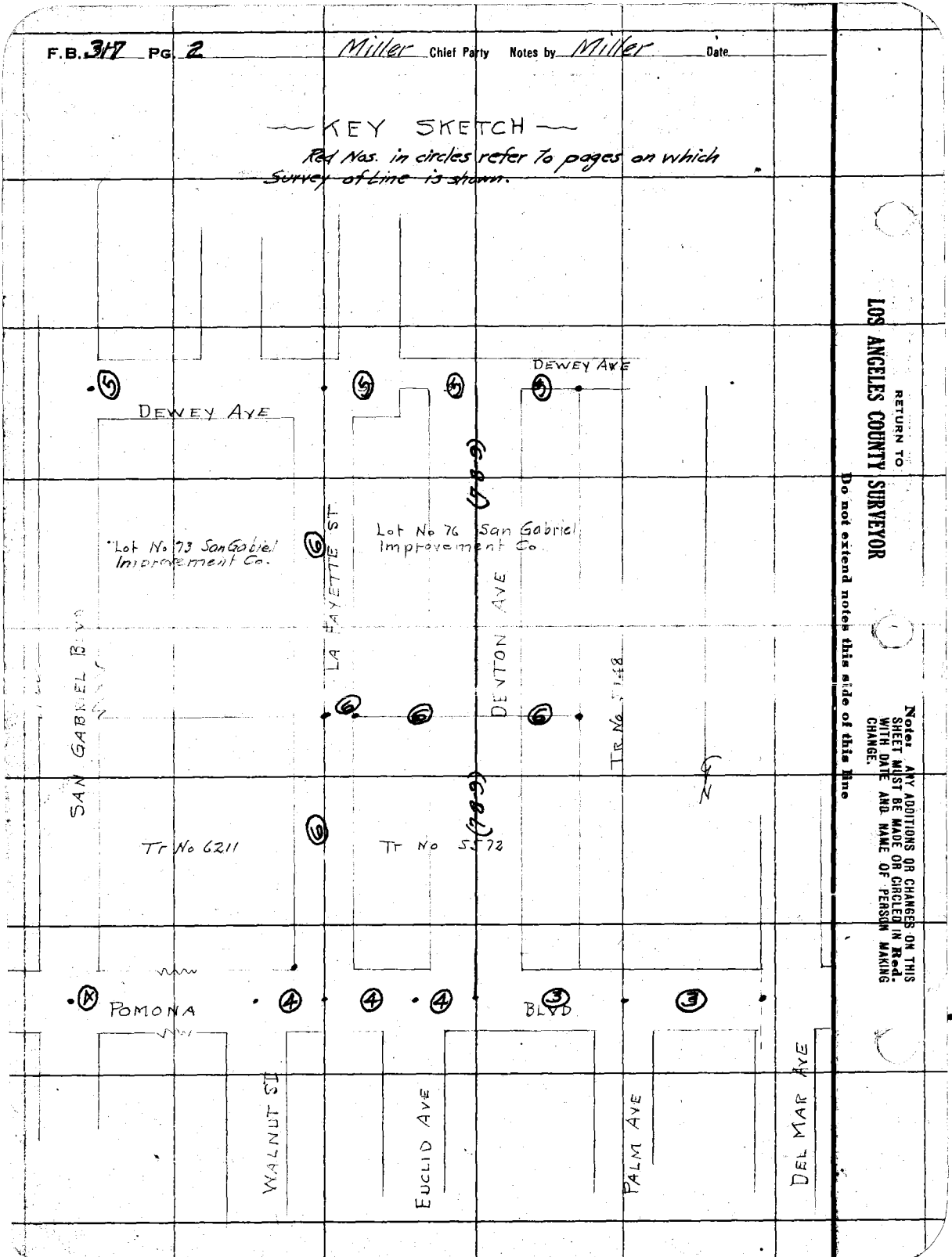

RETURN TO
LOS ANGELES COUNTY SURVEYOR

Do not extend notes this side of this line

Note: ANY ADDITIONS OR CHANGES ON THIS SHEET MUST BE MADE OR CIRCLED IN Red. WITH DATE AND NAME OF PERSON MAKING CHANGE.

Date 1-6-1928 Notes by Miller Chief Party Miller F. B. 317 PG. 3

Platted by R.W. Stewart	W. O. No. 4176 C. S. O. No.
Date Jan 16-28	Location DENTON
Map No. C.S.B-123	Surveyed by Miller
Platting C'R'd by O.L. Pack	Date Jan 1928
Date Jan-20-28	Indexed A. C. Johnson

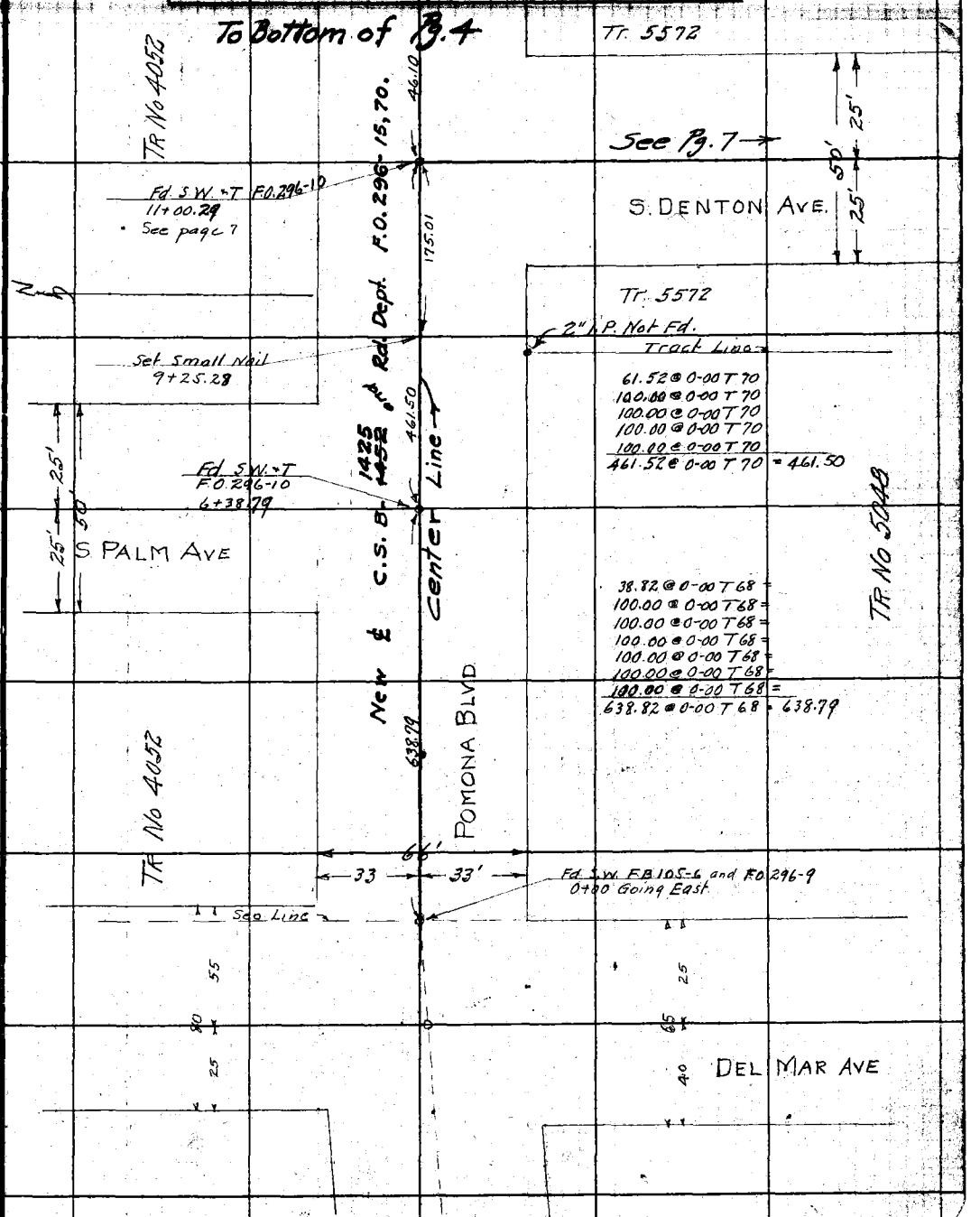

Note: ANY ADDITIONS OR CHANGES ON THIS SHEET MUST BE MADE OR CIRCLED IN Red. WITH DATE AND NAME OF PERSON MAKING CHANGE.

RETURN TO LOS ANGELES COUNTY SURVEYOR

Do not extend notes this side of this line

F.B. 317 PG. 4 Miller Chief Party Notes by Miller Date 1-6-1928

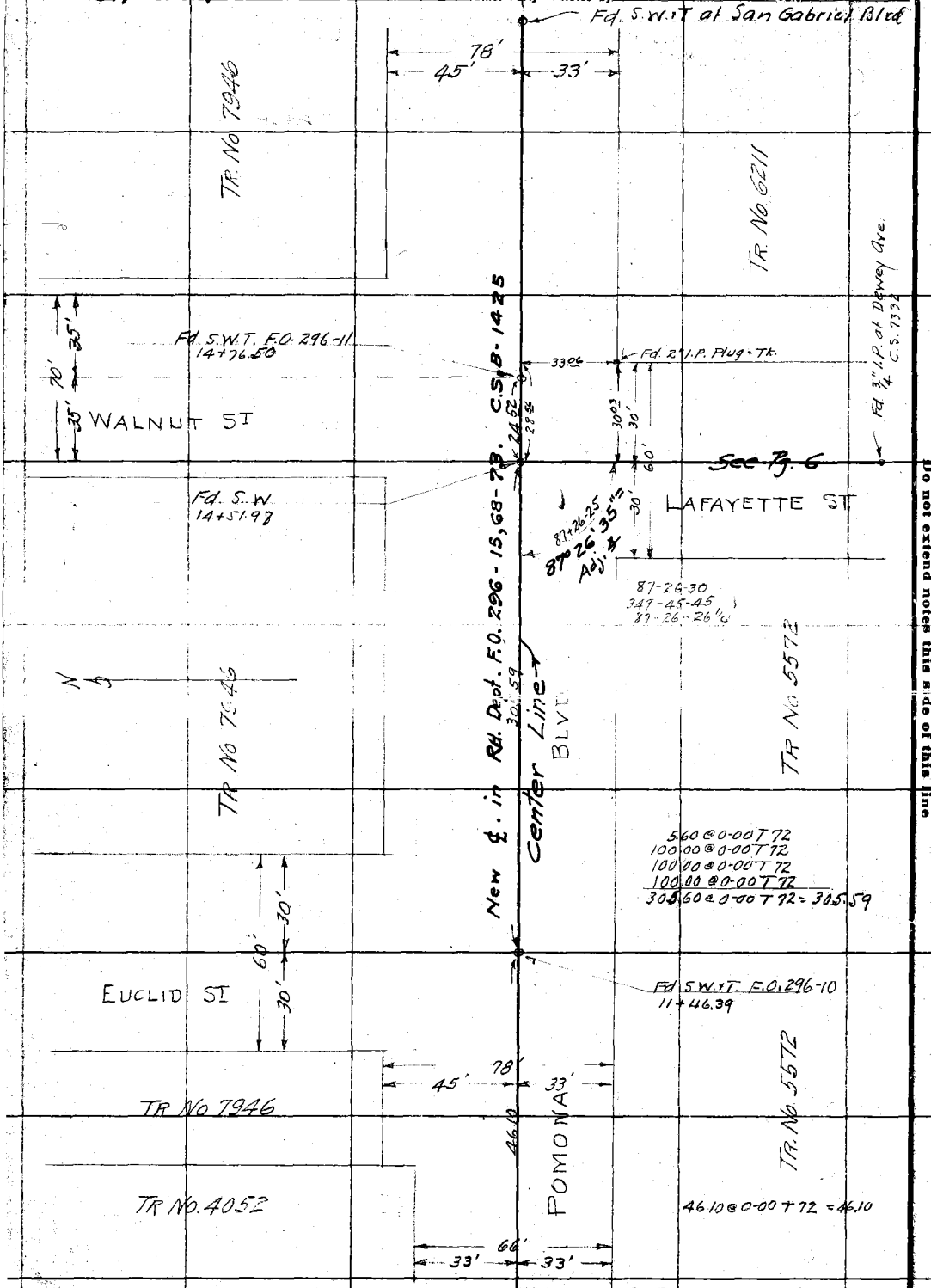

From Top of Pg. 3.

RETURN TO LOS ANGELES COUNTY SURVEYOR

Do not extend notes this side of this line

Notes: ANY ADDITIONS OR CHANGES ON THIS SHEET MUST BE MADE OR CIRCLED IN Red. WITH DATE AND NAME OF PERSON MAKING CHANGE.

Date 1-7-1928 Notes by Miller Chief Party Miller F. B. 317 Pg. 5

Platted by [illegible]	W. O. No. 4176 D. S. O. No.
Date Jan 28	Location DENTON AVE
Map No. C.S.B-123	Surveyed by Miller
Platting C'k'd by O.L. Pack	Date Jan 1928
Date Jan. 20-28	Indexed A. C. Johnson

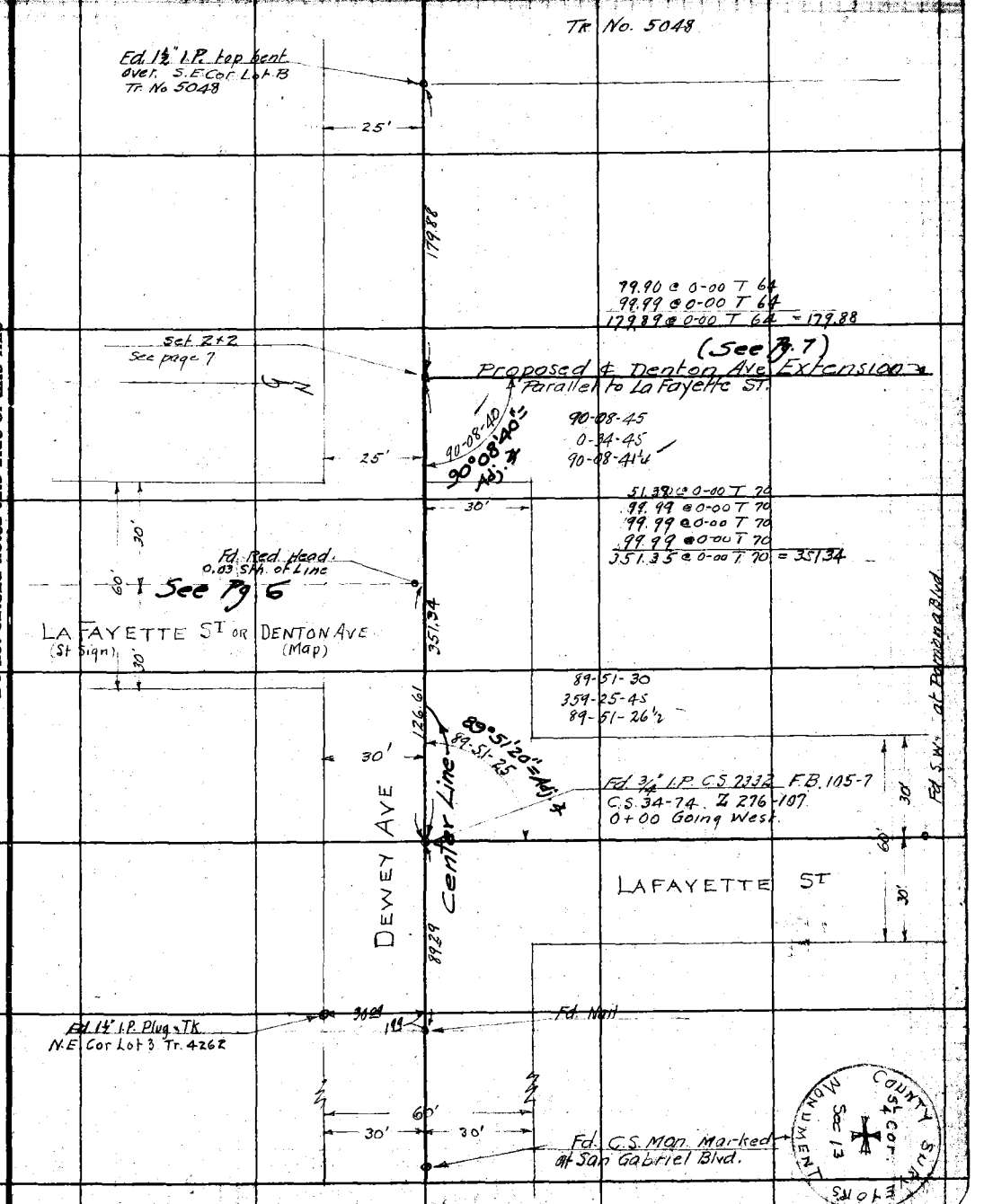

Note: ANY ADDITIONS OR CHANGES ON THIS SHEET MUST BE MADE OR CIRCLED IN Red. WITH DATE AND NAME OF PERSON MAKING CHANGE.

Do not extend notes this side of this line

RETURN TO LOS ANGELES COUNTY SURVEYOR

F.B. 317 PG. 6 — Miller Chief Party — Notes by Miller — Date 1-7-1928

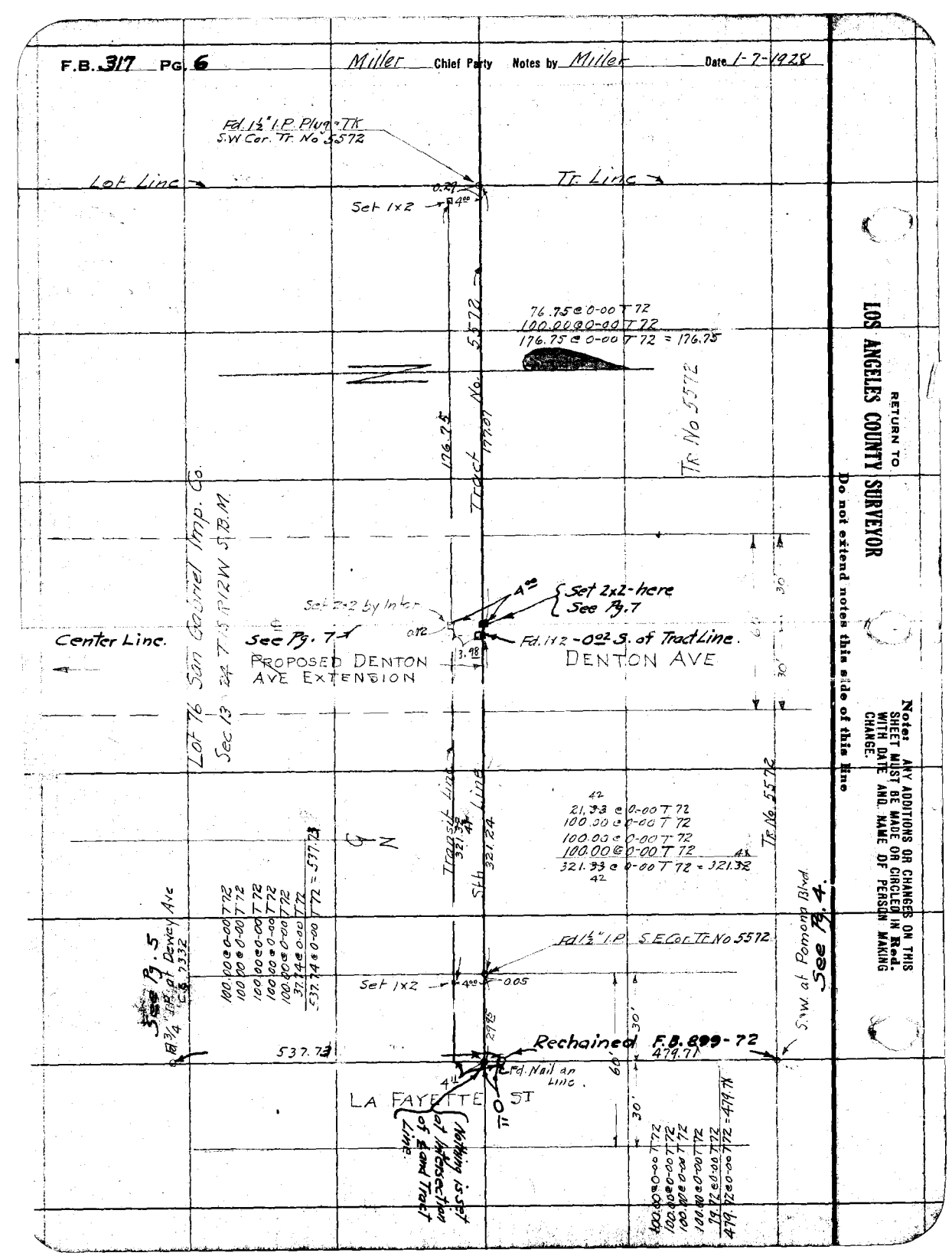

RETURN TO
LOS ANGELES COUNTY SURVEYOR

Do not extend notes this side of this line

Note: ANY ADDITIONS OR CHANGES ON THIS SHEET MUST BE MADE OR CIRCLED IN Red. WITH DATE AND NAME OF PERSON MAKING CHANGE.

Date 1-9-1928 Notes by Miller Chief Party Miller F. B. 317 Pg. 7

Plotted by R.M. Stewart
Date Jan 16-28
Map No. C.S.B. 123
Plotting C'k'd by O.L. Peck
Date Jan 20-28

W. O. No. 4476 R. & S. O. No.
Location DENTON AVE
Surveyed by Miller
Date Jan 1928
Indexed A. C. Johnson

Notes: ANY ADDITIONS OR CHANGES ON THIS SHEET MUST BE MADE OR CIRCLED IN Red. WITH DATE AND NAME OF PERSON MAKING CHANGE.

Do not extend notes this side of this line

RETURN TO LOS ANGELES COUNTY SURVEYOR

Fd. ¾" I.P. in La Fayette St.

30' 60' 25' 351.34

DEWEY AVE

Set 2×2 See page 5 } See page 9 for Ties.
10+00.92

See Pg. 5 for ℄ Dewey Ave.

100.90 @ 0-00 T 82
100.00 @ 0-00 T 82
100.10 @ 0-00 T 82
100.00 @ 0-00 T 82
32.50 @ 0-00 T 82
533.40 @ 0-00 T 82 = 533.42

30 90°08'40" Adj ∠ 5 Spikes 30' 25'

89-53-30
359-34-15
89-53-33¾

Lot 76 Sor. 89°53'35" Adj. ∠ Gabrici Improvement Co. Sec 13 × 24 T 1S S R 12 W S.B.M.

Proposed Ext. 533.42 533.42

Set 2×2 See page 6
4+67.50

Transit Line

4.00 4.00 22.62

See Pg. 6 for these lines

Fd 2×2 - Tk. 4+63.27
Sth. Line Tr No 5572
Set 2×2 by Inter } See page 9 for Ties.
4+63.59

Rechained F.B. 899-71
463.50
467.50
Proposed Center Line DENTON AVE
Topog on Pg. 8 - Ties on Pg. 9

TR No 5572

67.49 @ 0-00 T 80
100.00 @ 0-00 T 80
100.00 @ 0-00 T 80
100.00 @ 0-00 T 80
100.00 @ 0-00 T 80
467.49 @ 0-00 T 80 = 467.50

TR No 5572

N
92-33-15
10-13-00
92-33-15

92-33-15
92°33'25" Adj. ∠

Fd. S.W. ℄ T F.O. 296-10

33'

Fd. S.W. ℄ T F.O. 296-10
See page 3
0+00
See page 9 for Ties

46.10

See Pg. 3+4 for ℄ of Pomona Blvd.

POMONA BLVD.

45' 45'

Fd. S.W. at La Fayette St.

EUCLID ST

F.B. 317 Pg. 8 Miller Chief Party Notes by Miller Date 1-9-1928



RETURN TO
LOS ANGELES COUNTY SURVEYOR
Do not extend notes this side of this line

Note: ANY ADDITIONS OR CHANGES ON THIS SHEET MUST BE MADE OR CIRCLED IN Red. WITH DATE AND NAME OF PERSON MAKING CHANGE.

Date 1-9-1928 Notes by Miller Chief Party Miner F. B. 317 Pg. 9

Plotted by P.W. Stewart	W. O. No. 4176 S. S. O. No.
Date Jan. 16. 28	Location DENTON Ave.
Map No. C.S.B. 123	Surveyed by Miller
Plotting C'k'd by O.A. Peck	Date Jan 1928
Date Jan. 26. 28	Indexed A. C. Johnson

Notes: ANY ADDITIONS OR CHANGES ON THIS SHEET MUST BE MADE OR CIRCLED IN Red. WITH DATE AND NAME OF PERSON MAKING CHANGE.

Do not extend notes this side of this line

RETURN TO LOS ANGELES COUNTY SURVEYOR

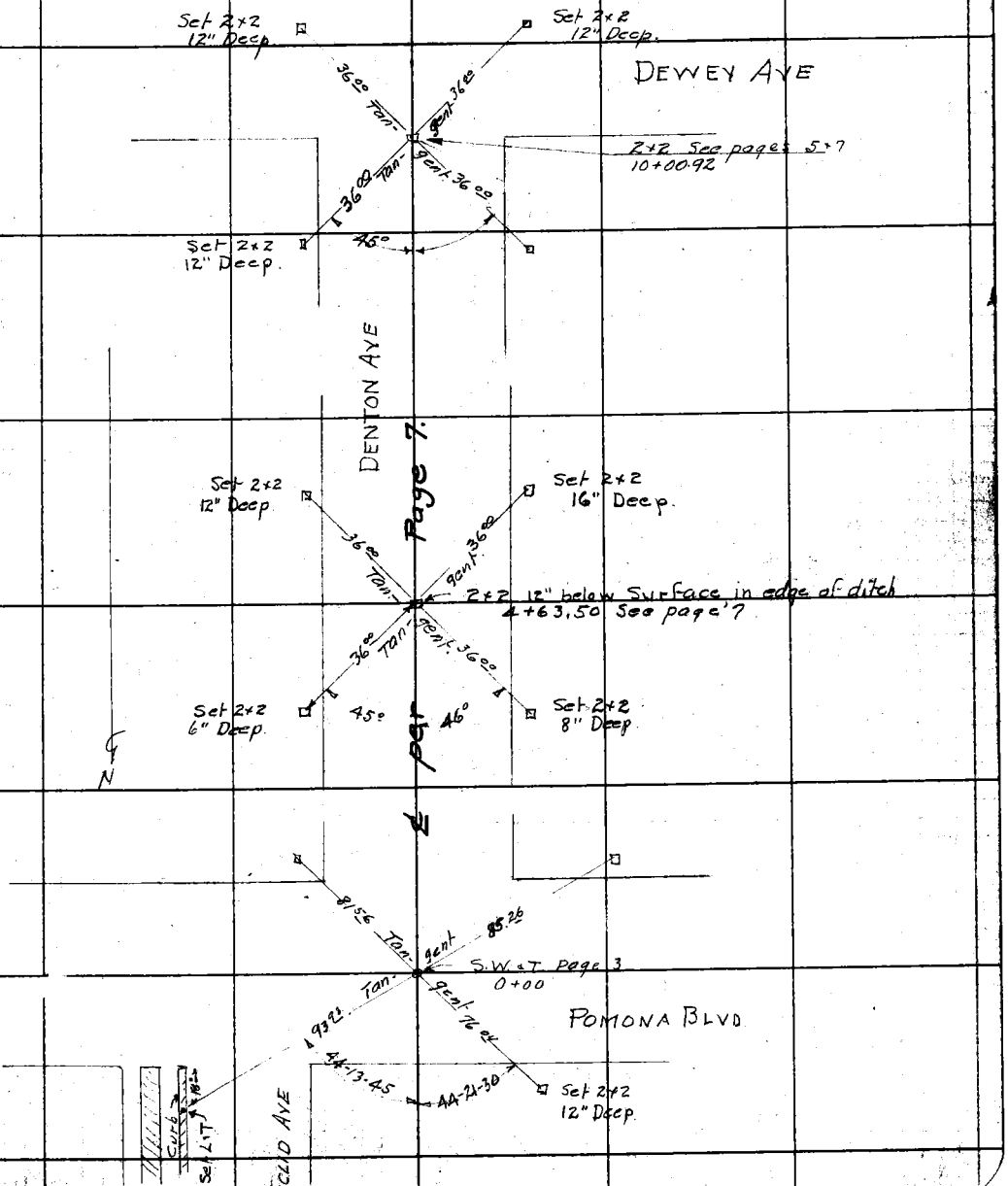

F.B. 317 PG. 10 Miller Chief Party Notes by Miller Date

RETURN TO
LOS ANGELES COUNTY SURVEYOR

Do not extend notes this side of this line

Note: ANY ADDITIONS OR CHANGES ON THIS SHEET MUST BE MADE OR CIRCLED IN Red. WITH DATE AND NAME OF PERSON MAKING CHANGE.

Date _____ Notes by _____ Chief Party _____ F. B. 317 Pg. 4

Plotted by	W. O. No. _____ S. S. O. No. _____
Date	Location
Map No.	Surveyed by
Plotting C'k'd by	Date
Date	Indexed A. C. Johnson

Note: ANY ADDITIONS OR CHANGES ON THIS SHEET MUST BE MADE OR CIRCLED IN Red. WITH DATE AND NAME OF PERSON MAKING CHANGE.

Do not extend notes this side of this line

RETURN TO

LOS ANGELES COUNTY SURVEYOR

F.B. 317 PG. 12 Chief Party Notes by Date

RETURN TO
LOS ANGELES COUNTY SURVEYOR

Do not extend notes this side of this line

Note: ANY ADDITIONS OR CHANGES ON THIS SHEET MUST BE MADE OR CIRCLED IN Red. WITH DATE AND NAME OF PERSON MAKING CHANGE.

Date _____ Notes by _____ Chief Party _____ F. B. 317 Pg. 13

Plotted by	W. O. No. D. S. O. No.
Date	Location
Map No.	Surveyed by
Plotting C'k'd by	Date
Date	Indexed

Notes: ANY ADDITIONS OR CHANGES ON THIS SHEET MUST BE MADE OR CIRCLED IN Red. WITH DATE AND NAME OF PERSON MAKING CHANGE.

Do not extend notes this side of this line

RETURN TO

LOS ANGELES COUNTY SURVEYOR

F.B. 317 PG. 14 Chief Party Notes by Date

RETURN TO

LOS ANGELES COUNTY SURVEYOR

Do not extend notes this side of this line

Note: ANY ADDITIONS OR CHANGES ON THIS SHEET MUST BE MADE OR CIRCLED IN Red. WITH DATE AND NAME OF PERSON MAKING CHANGE.

Date _____ Notes by _____ Chief Party _____ F. B. 317 Pg. 15

Plotted by Dunlap [illegible]	W. O. No. _____ C. B. O. No. _____
Date _____	Location _____
Map No. _____	Surveyed by _____
Plotting C'K'd by _____	Date _____
Date _____	Indexed A. C. Johnson

SURVEY OF MORADA PLACE
FROM
EL MOLINO AVE TO LAKE AVE

SURVEY BEGUN JAN. 10, 1928
SURVEY CLOSED JAN 19, 1928
W.O. 3087
C.L. Berger & Sons #16383
Band Tape #020. Std. at 76° F

W. A. Miller Chf
W. J. Cassidy Inst
W. B. Nesbit Ach. [illegible]
C. C. Hayden Ach.
K. C. Heisler Ach.
M. Watts Extra

E. A. Rosecrans Chief
Pages 17, 18, 19, & 34 to 42

Notes: ANY ADDITIONS OR CHANGES ON THIS SHEET MUST BE MADE OR CHECKED BY [illegible] WITH DATE AND NAME OF PERSON MAKING CHANGE.

Return to LOS ANGELES COUNTY SURVEYOR

Do not [illegible] notes this side of this line

F.B. 817 PG. 16 Miller Chief Party Notes by Miller Date

INDEX SKETCH

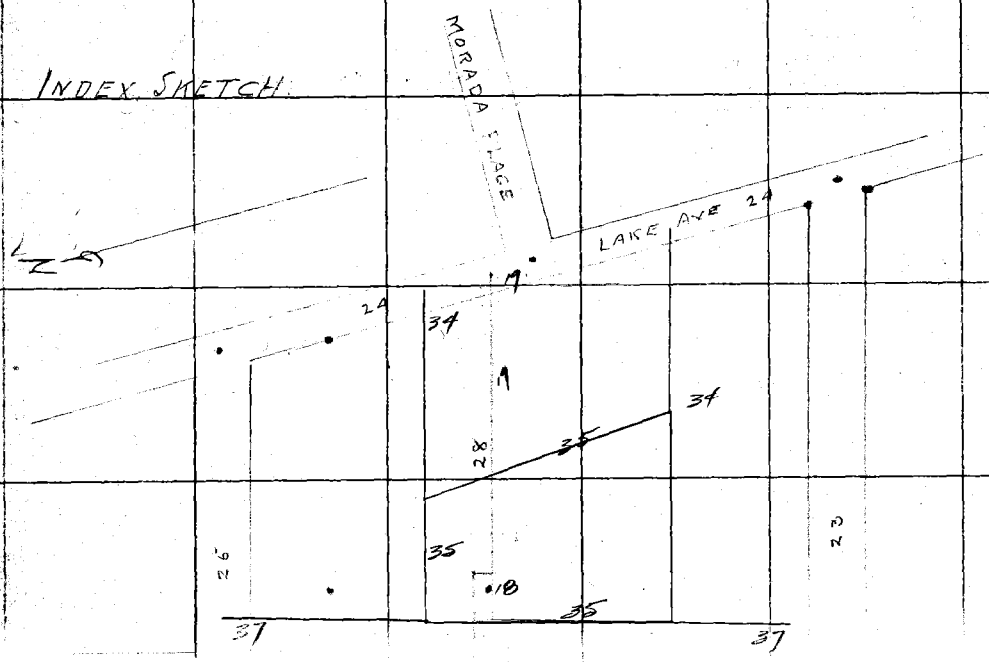

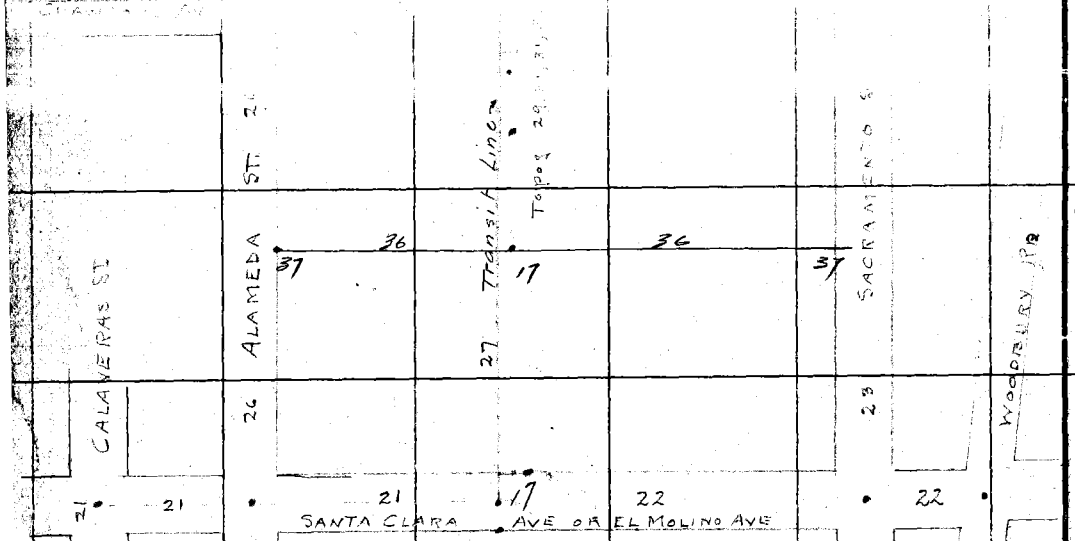

RETURN TO
LOS ANGELES COUNTY SURVEYOR
Do not extend notes this side of this line

Notes ANY ADDITIONS OR CHANGES ON THIS SHEET MUST BE MADE OR CIRCLED IN Red. WITH DATE AND NAME OF PERSON MAKING CHANGE.

Date _____ Notes by _____ Chief Party _____ F. B. 317 Pg. 17

Plotted by Watkins L. G.	W. O. No. 3087
Date March 15 '28	Location Morada Place
Map No. B-134	Surveyed by Rose-Evans
Plotting C'k'd by Dunlap Drew	Date Mar. 1, 1928
Date Mar 26 '28	Indexed A. C. Johnson



Notes: ANY ADDITIONS OR CHANGES ON THIS SHEET MUST BE MADE OR CIRCLED IN Red. WITH DATE AND NAME OF PERSON MAKING CHANGE.

RETURN TO LOS ANGELES COUNTY SURVEYOR

Do not extend notes this side of this line

F.B. 317 Pg. 18 Roscrans Chief Party Notes by Date 3-?-18

LOS ANGELES COUNTY SURVEYOR

RETURN TO

Do not extend notes this side of this line

Notes: ANY ADDITIONS OR CHANGES ON THIS SHEET MUST BE MADE OR CIRCLED IN Red. WITH DATE AND NAME OF PERSON MAKING CHANGE.

Date ______ Notes by ______ Chief Party ______ F. B. 317 Pg ______

Plotted by ______
Date March 15 '28
Map No. B-134
Platting Ch'k'd by ______
Date March 26 '28

W. O. No. ______
Location Morada Place
Surveyed by Rosecrans
Date Mar. 6 1928
Indexed A. C. Johnson

Note: ANY ADDITIONS OR CHANGES ON THIS SHEET MUST BE MADE OR CIRCLED IN Red. WITH DATE AND NAME OF PERSON MAKING CHANGE.

RETURN TO
LOS ANGELES COUNTY SURVEYOR

Do not extend notes this side of this line

F.B. 317 PG. 20 Chief Party Notes by Date

RETURN TO

LOS ANGELES COUNTY SURVEYOR

Do not extend notes this side of this line

Note: ANY ADDITIONS OR CHANGES ON THIS SHEET MUST BE MADE OR CIRCLED IN Red. WITH DATE AND NAME OF PERSON MAKING CHANGE.

Date 1-11-1928 Notes by Miller Chief Party Miller F. B. 317 PG. 21

Plotted by L. G. Calkins	W. O. No. 3087 U. S. G. No.
Date March 12-17 '28	Location MORADA PLACE
Map No. B-134	Surveyed by Miller
Plotting C'k'd by Dunlap & Drew	Date Jan 1928
Date March 26 '28	Indexed A. C. Johnson

Con at bottom pan. BC

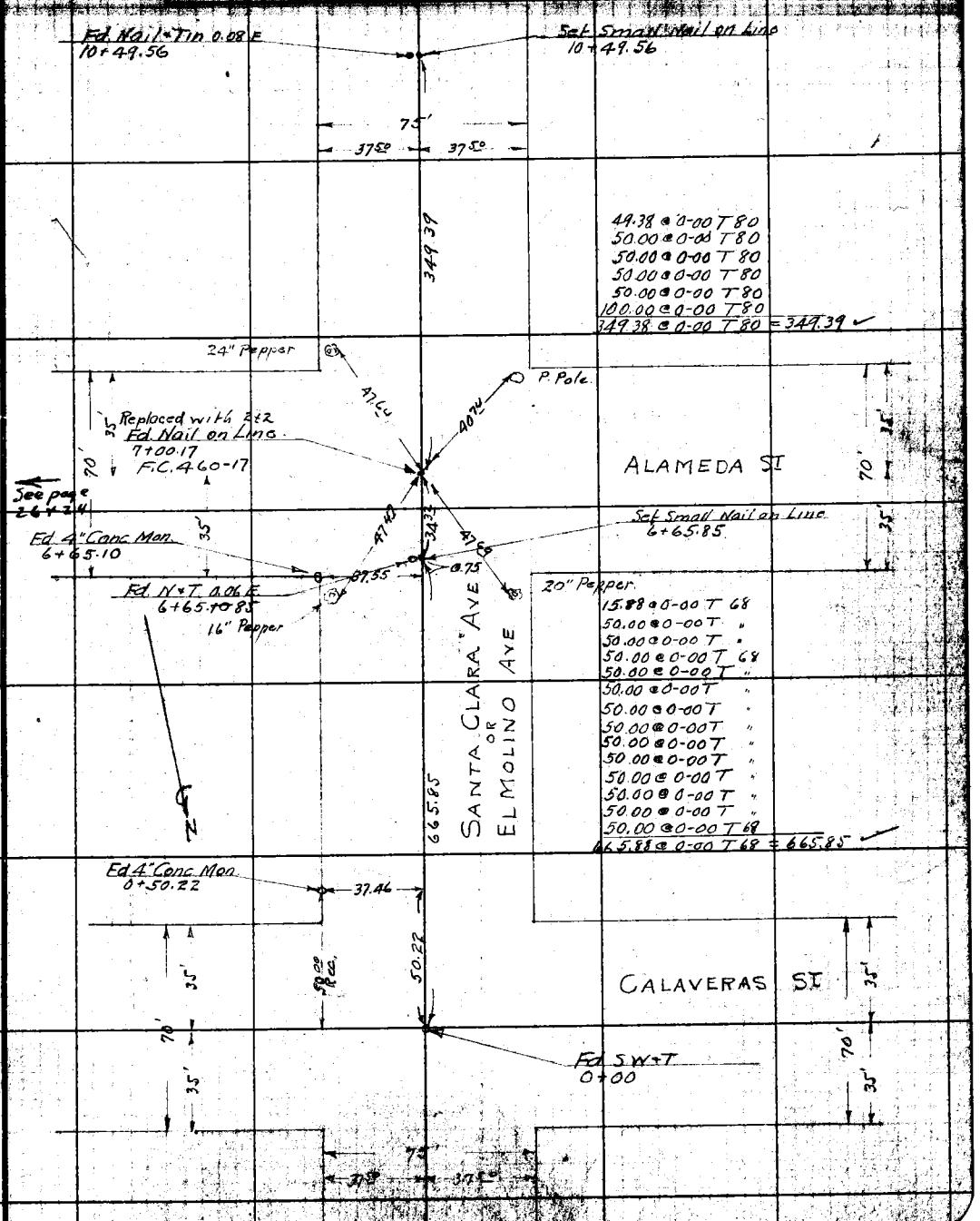

Note: ANY ADDITIONS OR CHANGES ON THIS SHEET MUST BE MADE OR CIRCLED IN RED WITH DATE AND NAME OF PERSON MAKING CHANGE.

RETURN TO LOS ANGELES COUNTY SURVEYOR

Do not extend notes this side of this line

F.B. 317 Pg. 22 Miller Chief Party Notes by Miller Date 1-11-1928

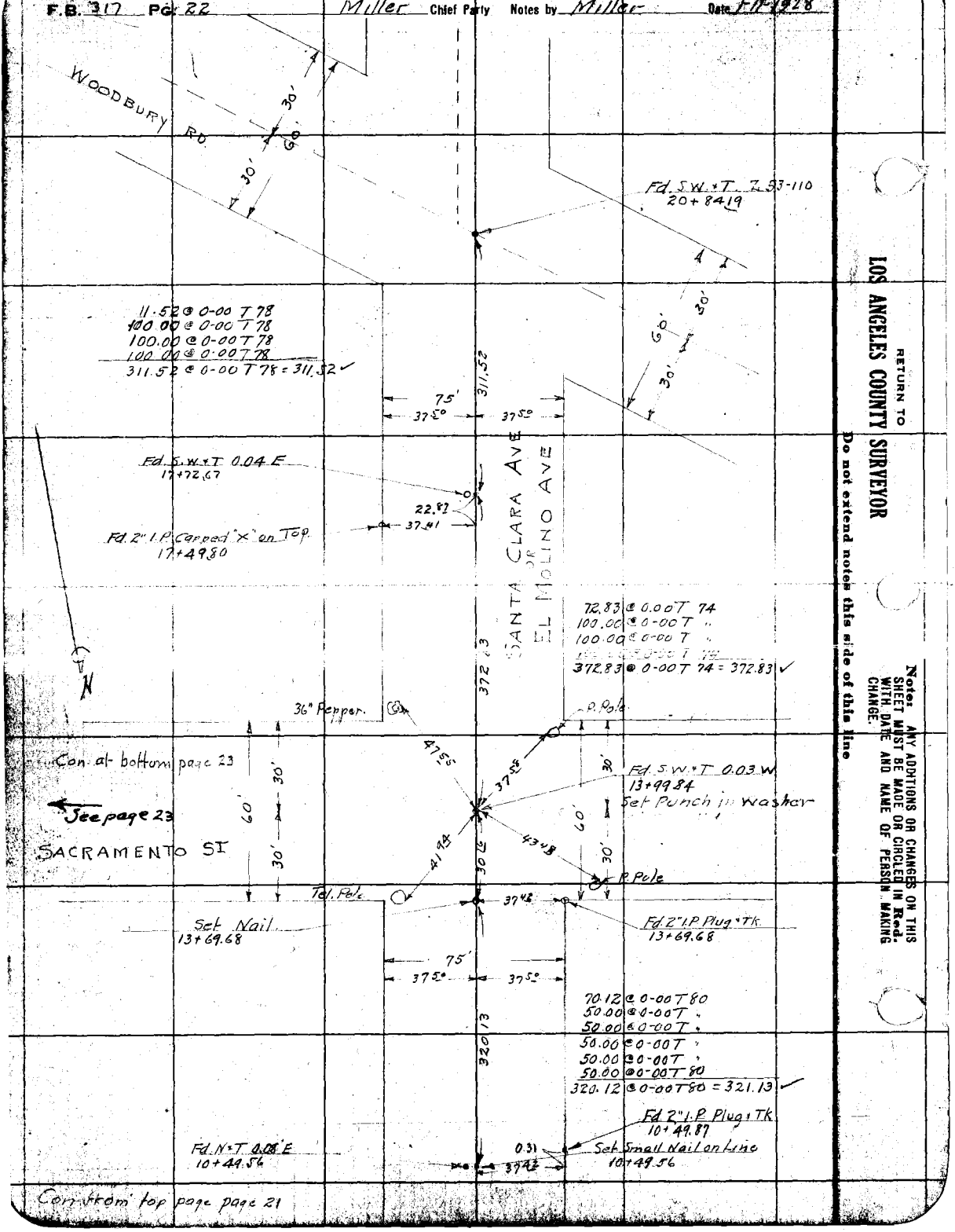

RETURN TO
LOS ANGELES COUNTY SURVEYOR
Do not extend notes this side of this line

Notes: ANY ADDITIONS OR CHANGES ON THIS SHEET MUST BE MADE OR CIRCLED IN Red. WITH DATE AND NAME OF PERSON MAKING CHANGE.

Date 1-11-1928 Notes by Miller Chief Party Miller F. B. 317 Pg. [illegible]

Plotted by L. G. Catkins	W. O. No. 3087 S. O. No.
Date March 12-17 '28	Location MORADA PLACE
Map No. B-134	Surveyed by Miller
Plotting C'k'd by Dunlap & Drew	Date Jan 1928
Date March 26 '28	Indexed A. C. Johnson

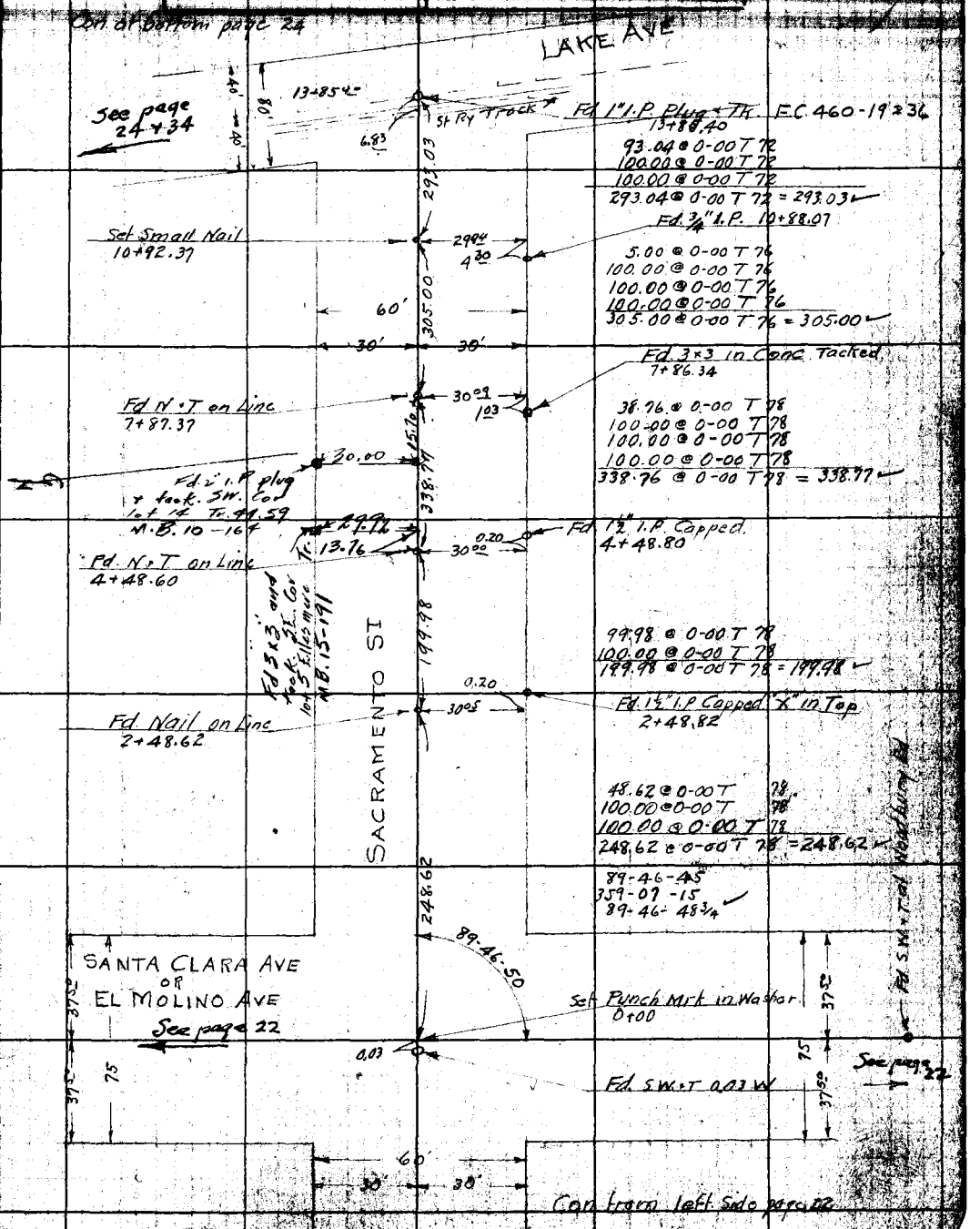

Note: ANY ADDITIONS OR CHANGES ON THIS SHEET MUST BE MADE OR CIRCLED IN Red. WITH DATE AND NAME OF PERSON MAKING CHANGE.

Do not extend notes this side of this line

RETURN TO LOS ANGELES COUNTY SURVEYOR

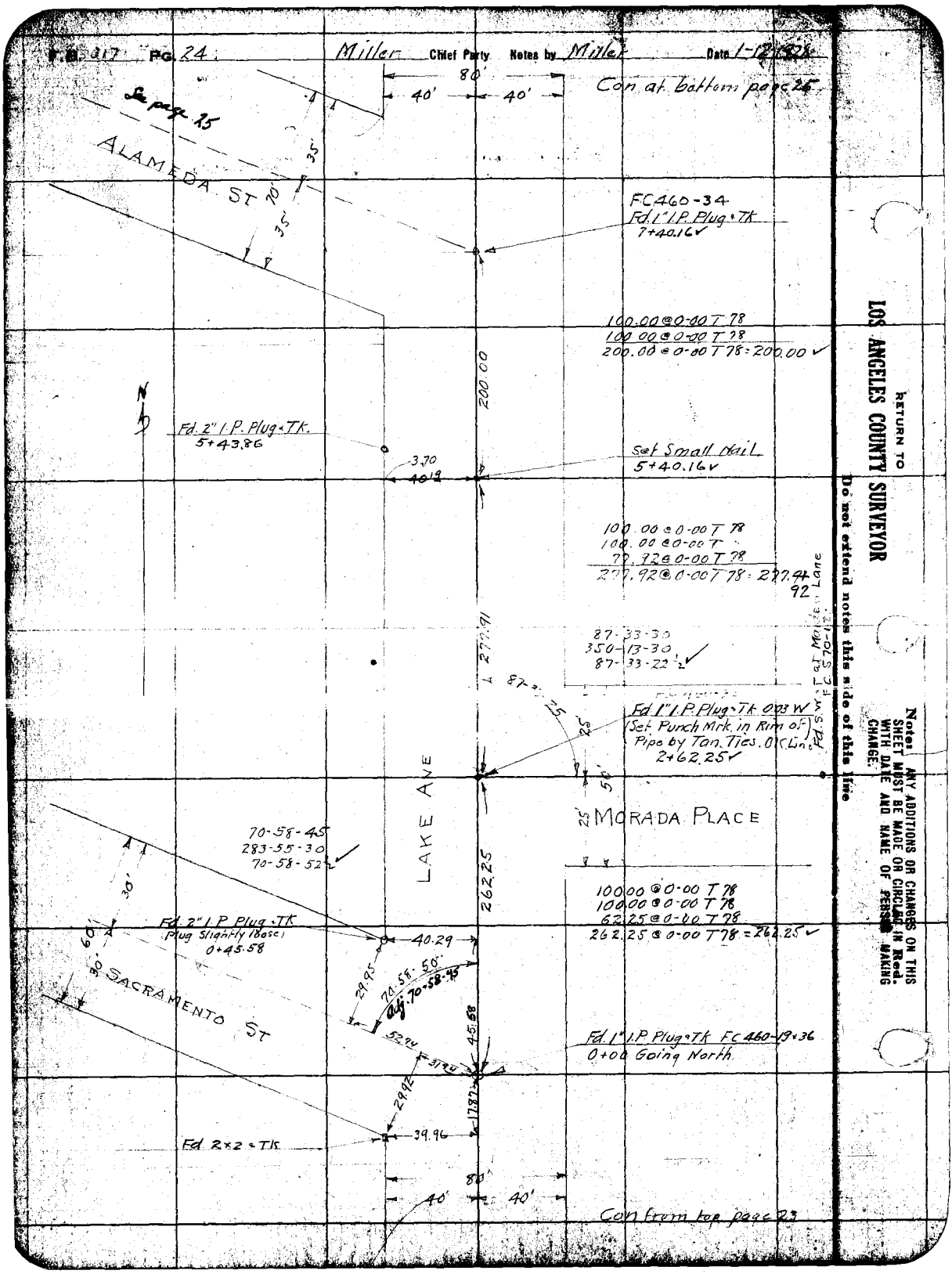

F.B. 317 PG. 24
Miller Chief Party Notes by Miller Date 1-12-1928
80'
40'
40'
Con at bottom page 25
See page 25
ALAMEDA ST
70'
35'
35'
FC460-34
Fd. 1" I.P. Plug & Tk
7+40.16
100.00 @ 0-00 T 78
100.00 @ 0-00 T 78
200.00 @ 0-00 T 78 = 200.00
200.00
N
Fd. 2" I.P. Plug & Tk.
5+43.86
3.70
40.19
Set Small Nail
5+40.16
100.00 @ 0-00 T 78
100.00 @ 0-00 T
77.92 @ 0-00 T 78
277.92 @ 0-00 T 78 = 277.92
277.91
87-33-30
350-13-30
87-33-22½
Fd. 1" I.P. Plug & Tk 0.03 W
(Set Punch Mrk. in Rim of Pipe by Tan. Ties. O.K. Line)
2+62.25
25'
50'
25'
LAKE AVE
MORADA PLACE
70-58-45
283-55-30
70-58-52½
262.25
100.00 @ 0-00 T 78
100.00 @ 0-00 T 78
62.25 @ 0-00 T 78
262.25 @ 0-00 T 78 = 262.25
30'
60'
30'
Fd. 2" I.P. Plug & Tk
(Plug Slightly loose)
0+45.58
40.29
29.95
70-58-50
Adj. 70-58-45
SACRAMENTO ST
52.94
31.94
45.58
Fd. 1" I.P. Plug & Tk FC 460-19 & 36
0+00 Going North
29.92
17.87
39.96
Fd. 2×2 & Tk
80'
40'
40'
Con from top page 23
RETURN TO
LOS ANGELES COUNTY SURVEYOR
Do not extend notes this side of this line
Notes: ANY ADDITIONS OR CHANGES ON THIS SHEET MUST BE MADE OR CIRCLED IN Red. WITH DATE AND NAME OF PERSON MAKING CHANGE.

Date 1-12-1928 Notes by Miller Chief Party Miller F. B. 317 Pg. [illegible]

Plotted by [illegible]	W. O. No. [illegible]
Date Mch 12-17 28	Location MORADA PLACE
Map No. B-134	Surveyed by Miller
Plotting C'k'd by [illegible]	Date Jan 1928
Date March 26 '28	Indexed A. C. Johnson

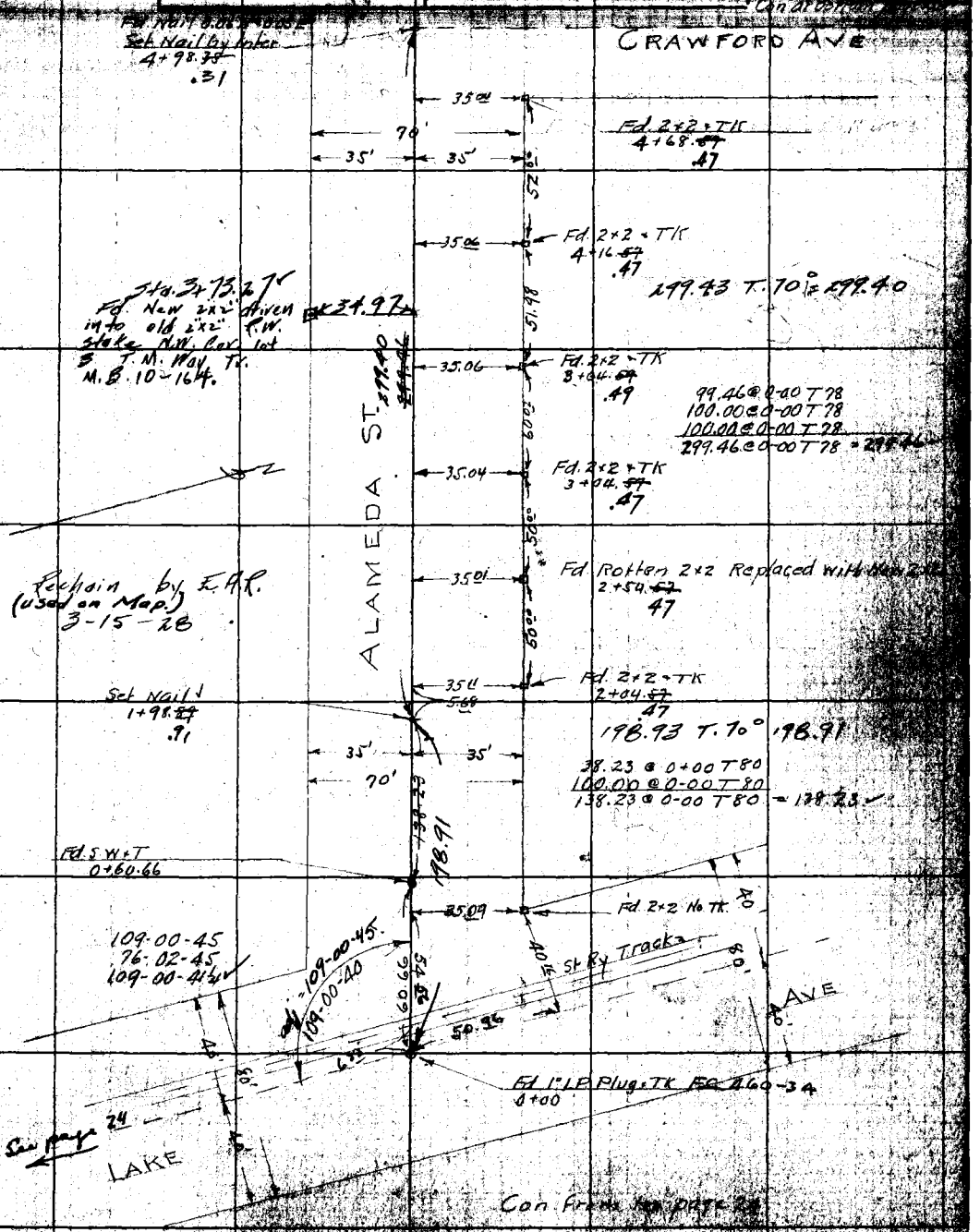

Note: ANY ADDITIONS OR CHANGES ON THIS SHEET MUST BE MADE OR CIRCLED IN RED WITH DATE AND NAME OF PERSON MAKING CHANGE.

RETURN TO LOS ANGELES COUNTY SURVEYOR

Do not extend notes this side of this line

F.B. 317 Pg. 26 Miller Chief Party Notes by Mike Date 1-12-1928

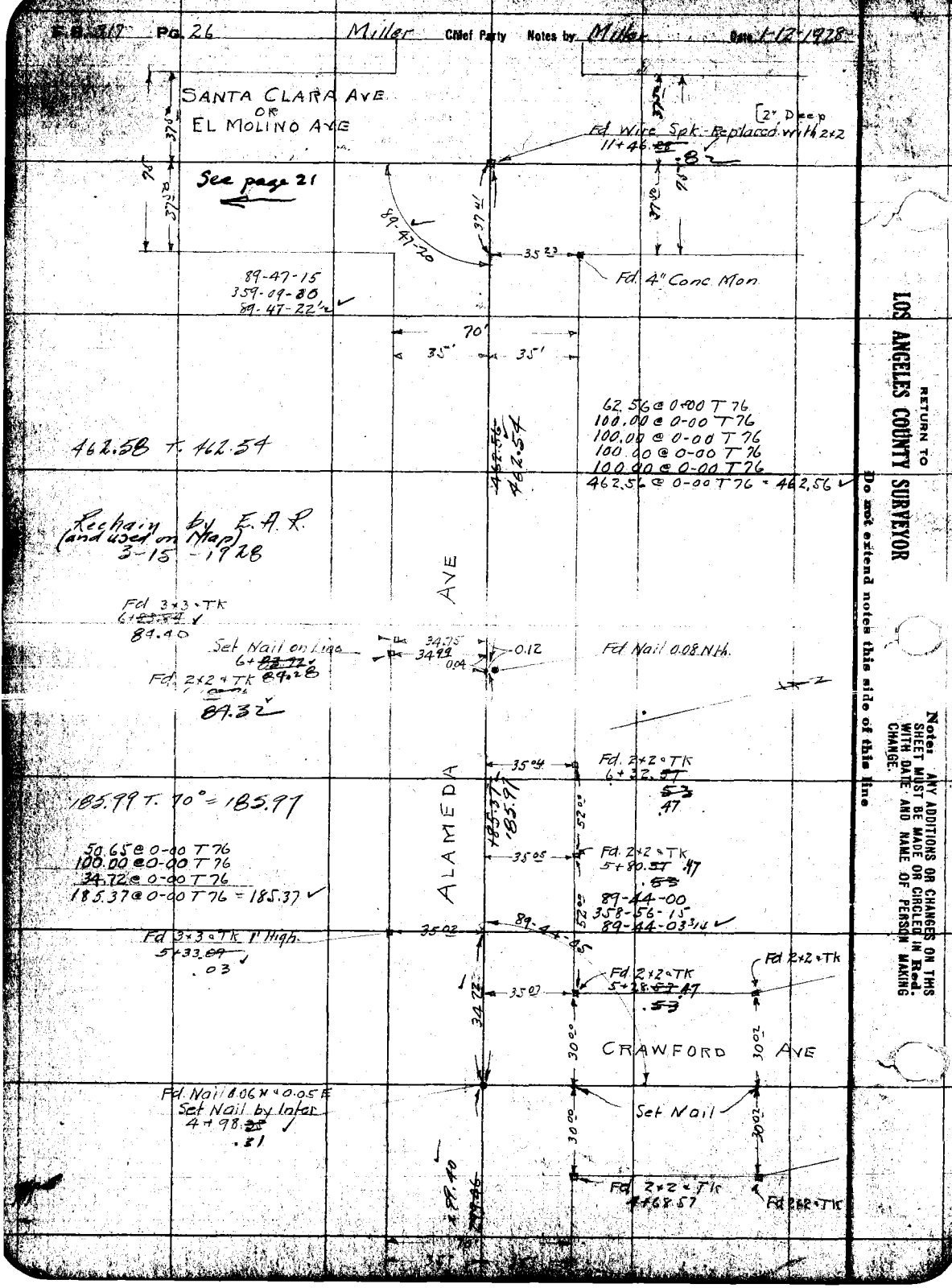

RETURN TO
LOS ANGELES COUNTY SURVEYOR

Do not extend notes this side of this line

Notes: ANY ADDITIONS OR CHANGES ON THIS SHEET MUST BE MADE OR CIRCLED IN Red. WITH DATE AND NAME OF PERSON MAKING CHANGE.

Date 1-13-1928 Notes by Miller Chief Party Miller F. B. 317 Pg. [illegible]

Date Mch. 28	Location MORADA PLACE
Map No. B-134	Surveyed by Miller
Plotting C'k'd by [illegible]	Date [illegible]
Date March 26 28	Indexed A. C. Johnson

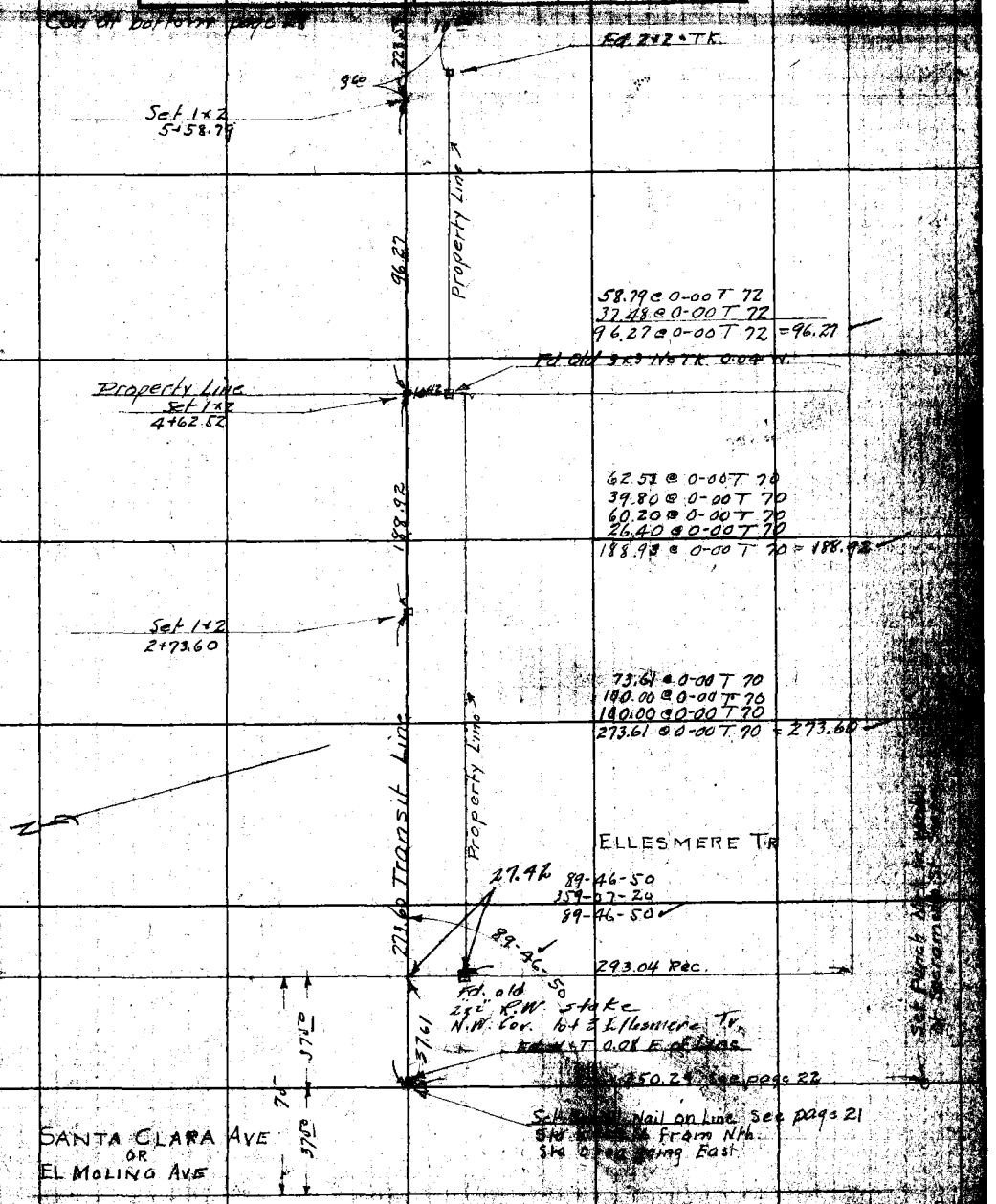

Note: ANY ADDITIONS OR CHANGES ON THIS SHEET MUST BE MADE OR CIRCLED IN Red. WITH DATE AND NAME OF PERSON MAKING CHANGE.

Do not extend notes this side of this line

RETURN TO LOS ANGELES COUNTY SURVEYOR

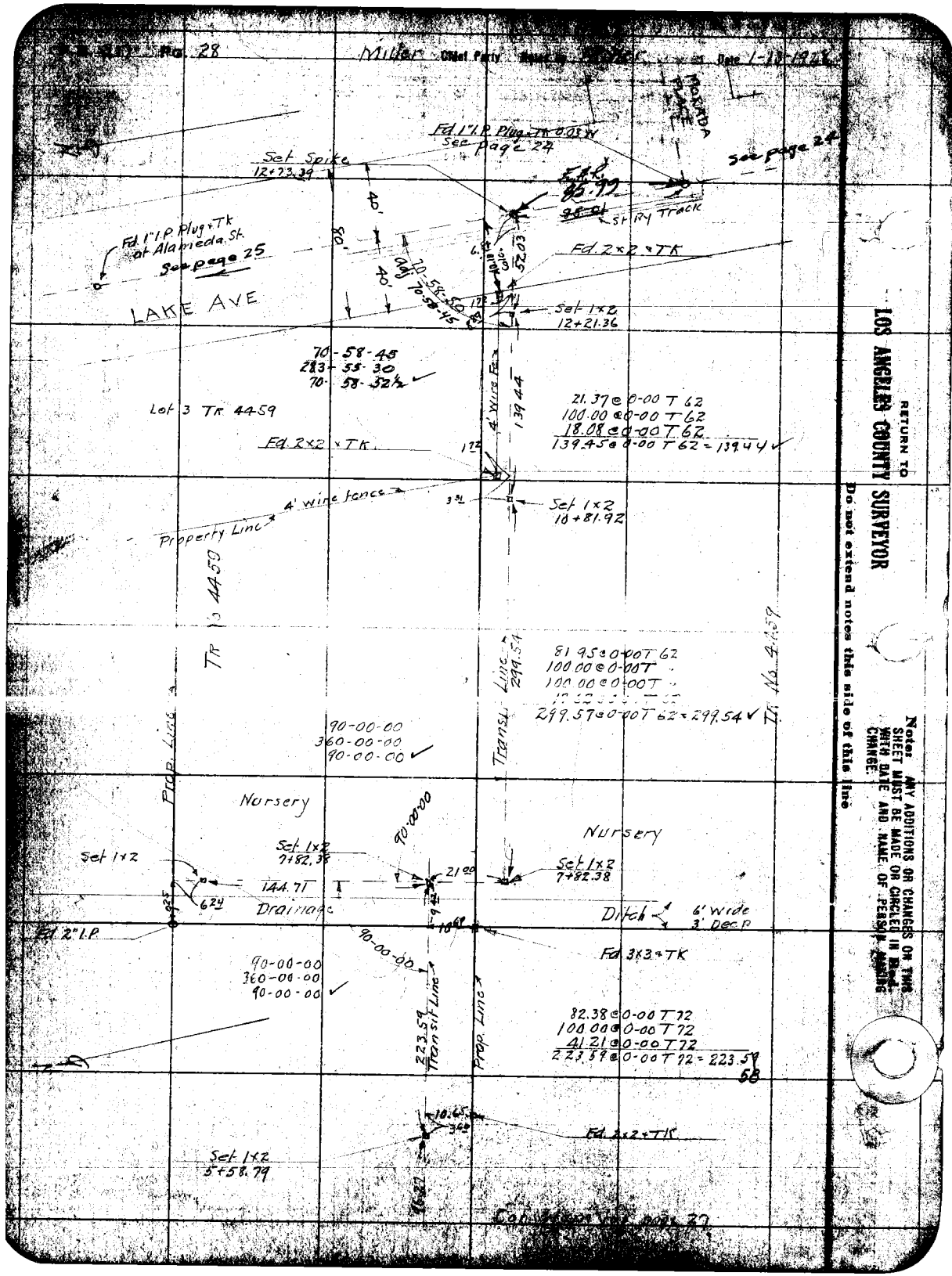

RETURN TO
LOS ANGELES COUNTY SURVEYOR
Do not extend notes this side of this line

Note: ANY ADDITIONS OR CHANGES ON THIS SHEET MUST BE MADE OR CIRCLED IN Red WITH DATE AND NAME OF PERSON MAKING CHANGE.

Date 1-19-1928 Name of Miller Chief Party Miller F. B. [illegible]

Plotted by [illegible]	[illegible]
Date March '28	Location Morada Place
Map No. B-134	Surveyed by Miller
Plotting C'k'd by [illegible]	Date [illegible]
[illegible] March 26, 28	A. C. Johnson

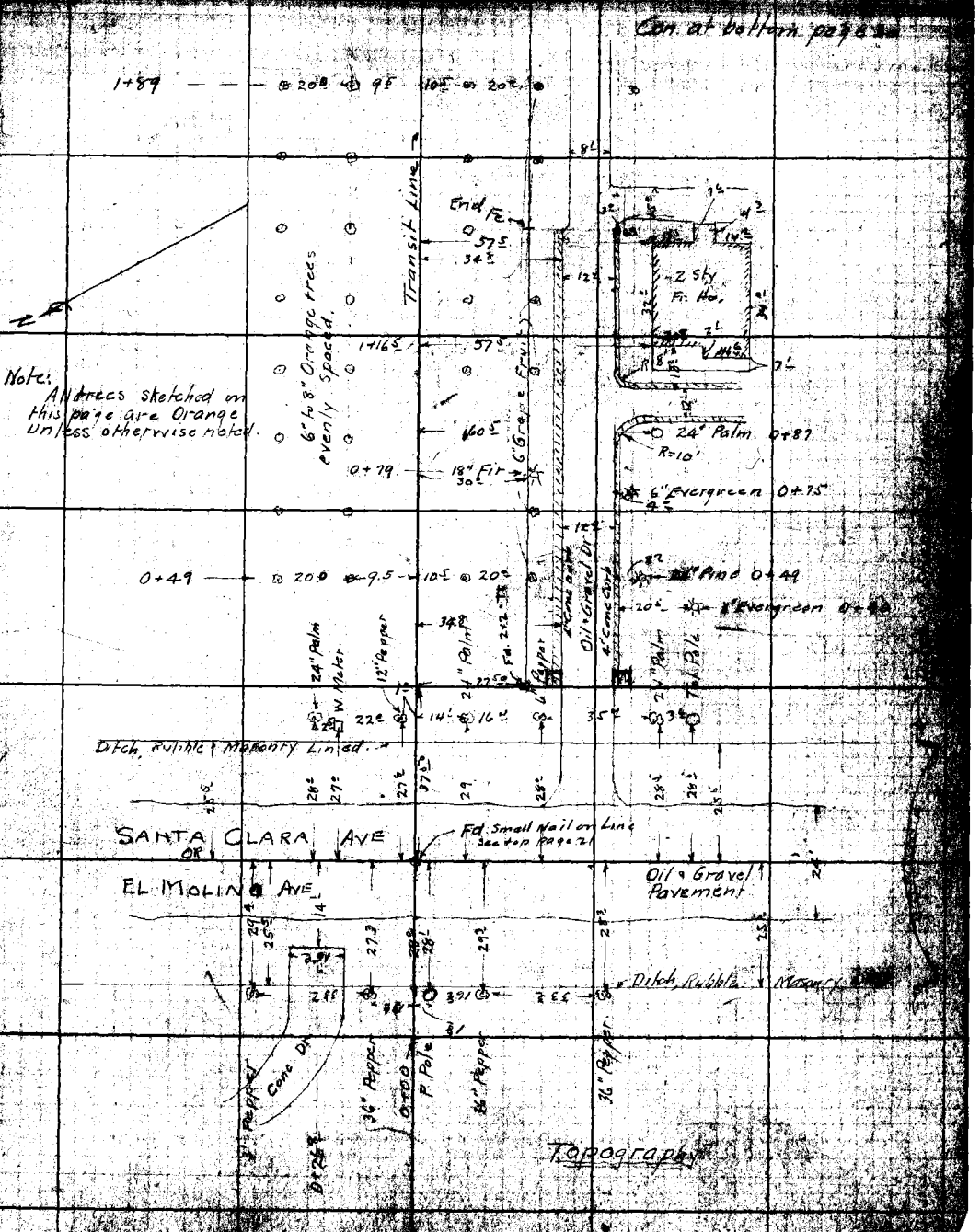

Note: ANY ADDITIONS OR CHANGES OF THIS SHEET MUST BE MADE OR CIRCLED IN RED, WITH DATE AND NAME OF PERSON MAKING CHANGES

RETURN TO LOS ANGELES COUNTY SURVEYOR

Do not extend under this side of this line

F.B. 317 Pg. 30 Miller Chief Party Notes by Miller Date 1-19-1928

Con at bottom page 31



RETURN TO
LOS ANGELES COUNTY SURVEYOR

Do not extend notes this side of this line

Note: ANY ADDITIONS OR CHANGES ON THIS SHEET MUST BE MADE OR CIRCLED IN Red. WITH DATE AND NAME OF PERSON MAKING CHANGE.

Date 1-19-1928 Notes by Miller Chief Party Miller F. B. 317 Pg. 31

[illegible]	W. O. No. [illegible]
Date March 28	Location MORADA PLACE
Map No. B-134	Surveyed by Miller
Plotting C K'd by [illegible]	Date Jan 1928
Date March 26 28	Indexed A. C. Johnson

Con at bottom page 32



Note All trees on this page are Lemons unless otherwise noted.

Con from Top page 30

Note: ANY ADDITIONS OR CHANGES ON THIS SHEET MUST BE MADE OR CIRCLED IN Red. WITH DATE AND NAME OF PERSON MAKING CHANGE.

RETURN TO LOS ANGELES COUNTY SURVEYOR

Do not extend notes this side of this line

F.B. 317 Pg. 32 Miller Chief Party Notes by Miller Date 1-19-1928

Con at bottom page 33

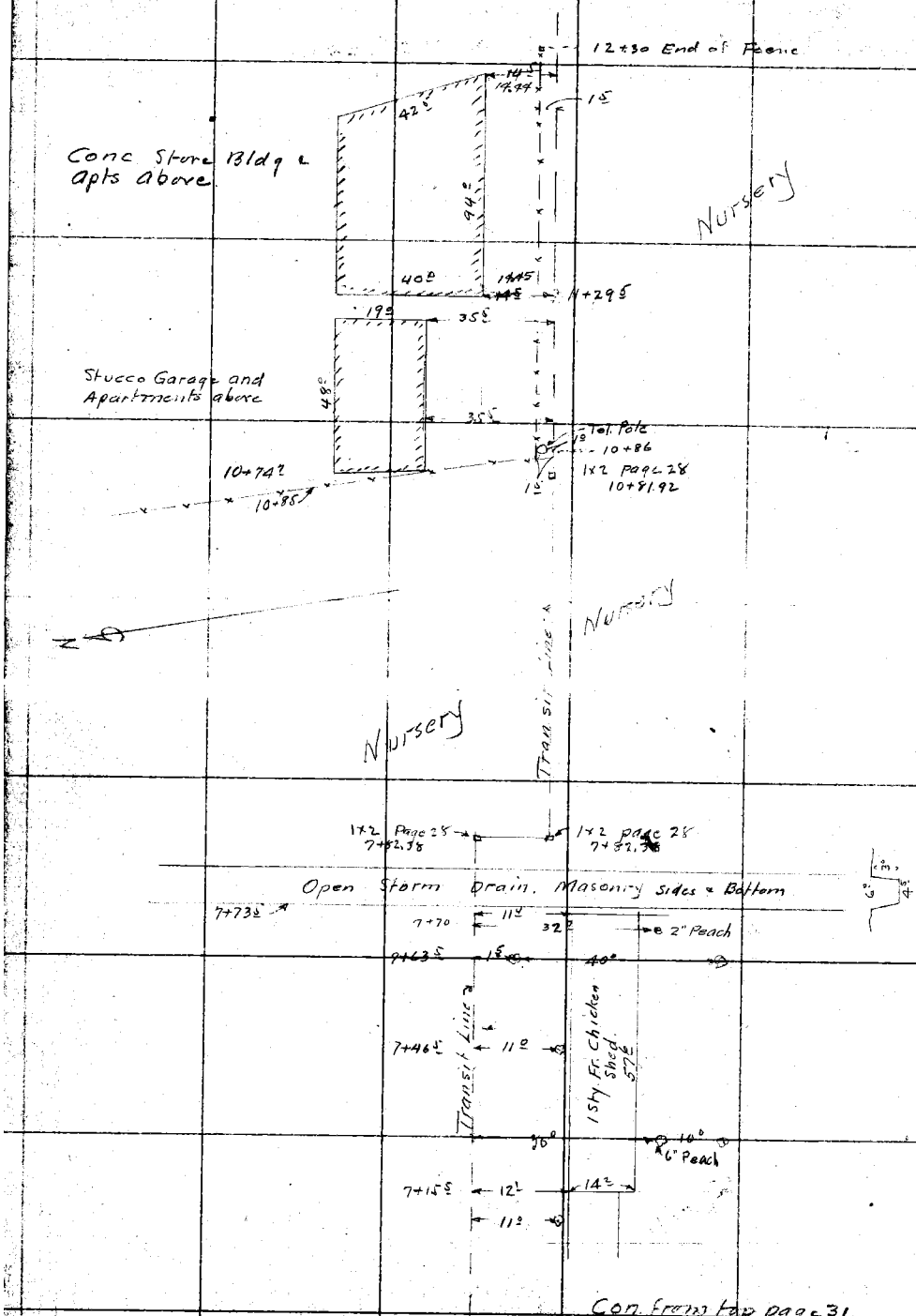

Con from top page 31

RETURN TO
LOS ANGELES COUNTY SURVEYOR
Do not extend notes this side of this line

Note: ANY ADDITIONS OR CHANGES ON THIS SHEET MUST BE MADE OR CIRCLED IN Red. WITH DATE AND NAME OF PERSON MAKING CHANGE.

Date 1-19-1926 Notes by Miller Chief Party Miller F. B. 317 Pg. 33

Plotted by F. T. Dunlop
Date March '28
Map No. B-134
Plotting C'k'd by Dunlop & Dunlop
Date March 26 '28

W. O. No. 5067 C. S. O. No.
Location MORADA PLACE
Surveyed by Miller
Date Jan 1926
Indexed A. C. Johnson

Notes: ANY ADDITIONS OR CHANGES ON THIS SHEET MUST BE MADE OR CIRCLED IN Red. WITH DATE AND NAME OF PERSON MAKING CHANGE.

Do not extend notes this side of this line

RETURN TO LOS ANGELES COUNTY SURVEYOR

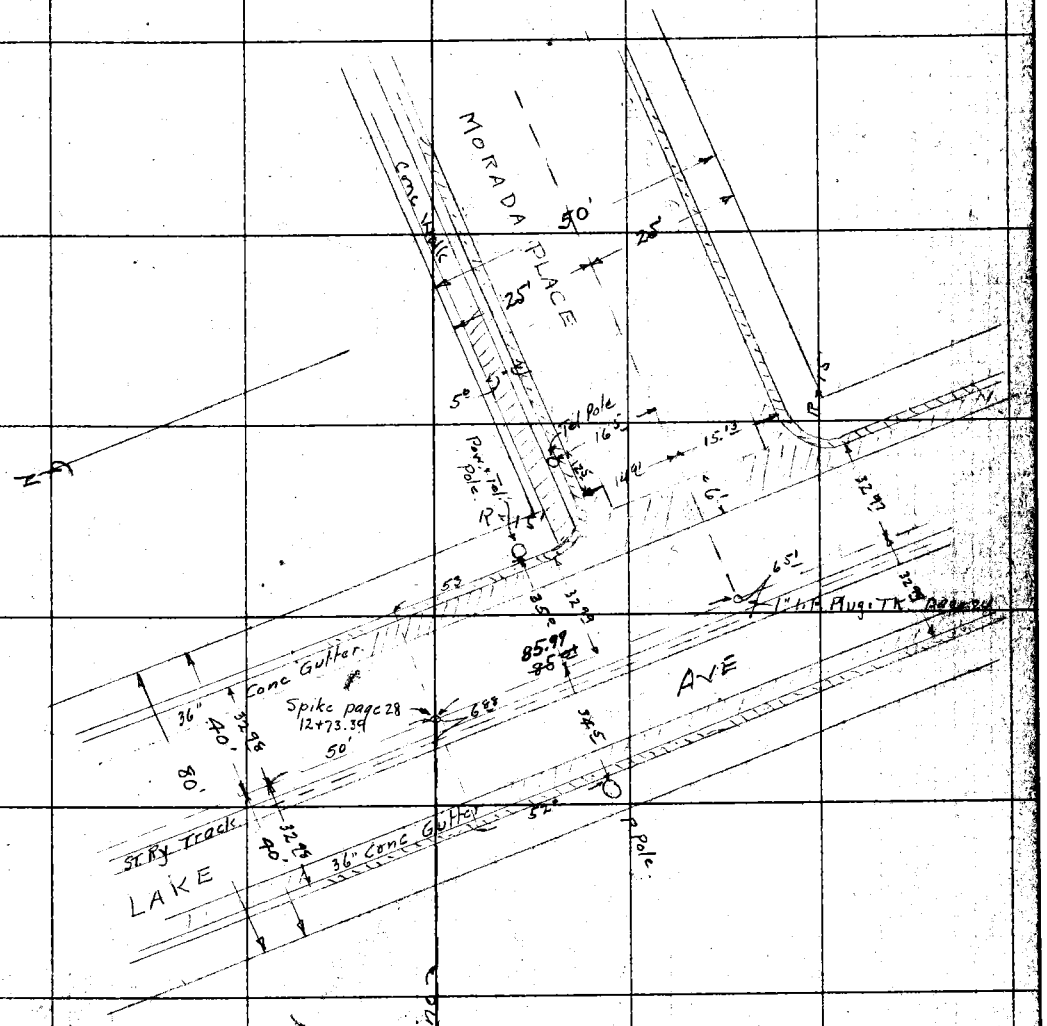

Con from top page 32

RETURN TO
LOS ANGELES COUNTY SURVEYOR

Notes ANY ADDITIONS OR CHANGES ON THIS SHEET MUST BE MADE OR CIRCLED IN Red. WITH DATE AND NAME OF PERSON MAKING CHANGE.

Do not extend notes this side of this line

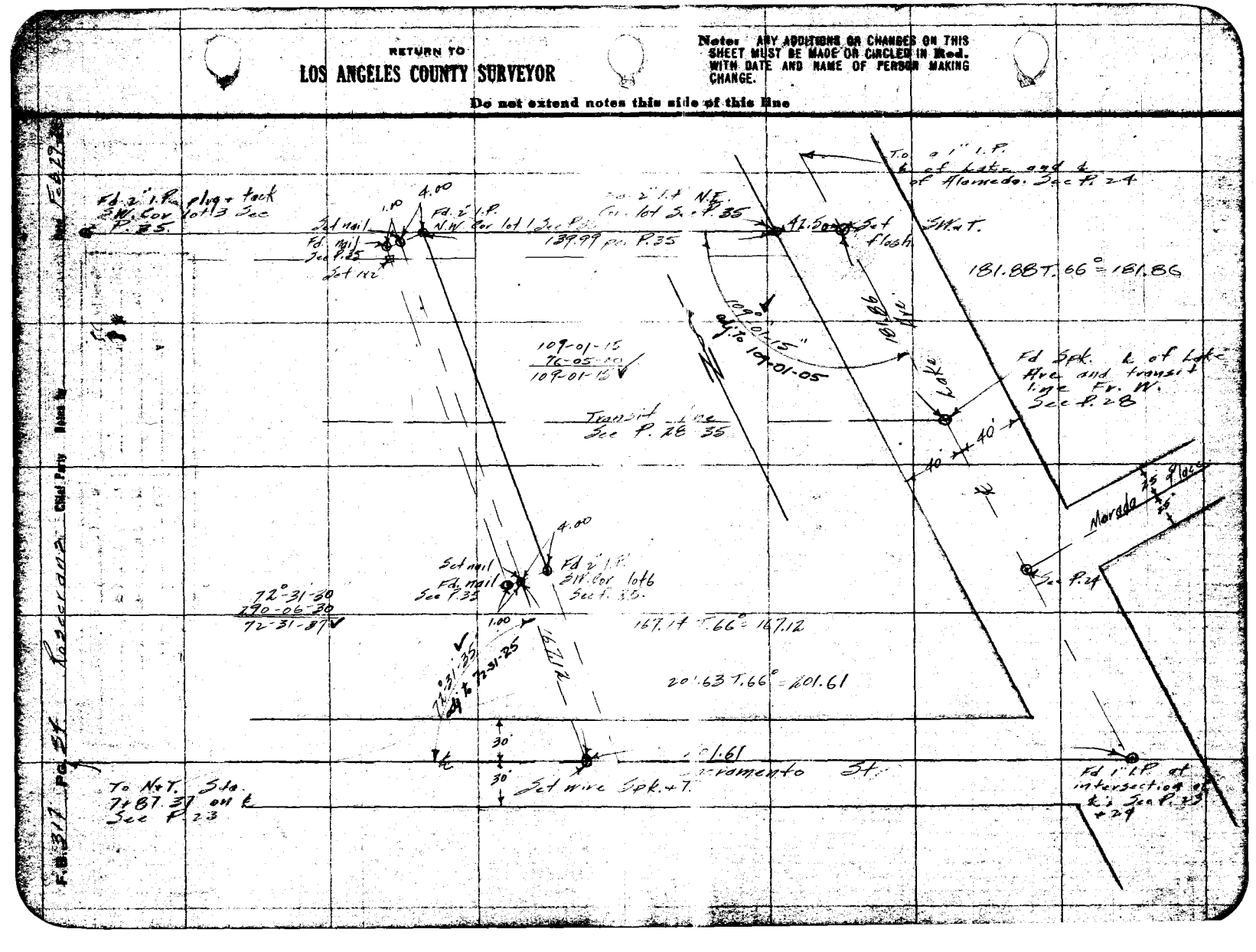

Date _____ Notes by _____ Chief Party _____ F. B 317 Pg. 35

Date Mar. 12-77 28	Location Morada Place
Map No. B-134	Surveyed by Rosecrans
Plotting C & G by [illegible]	Date Feb. 21-1928
Date March 26 28	Indexed A. C. Johnson

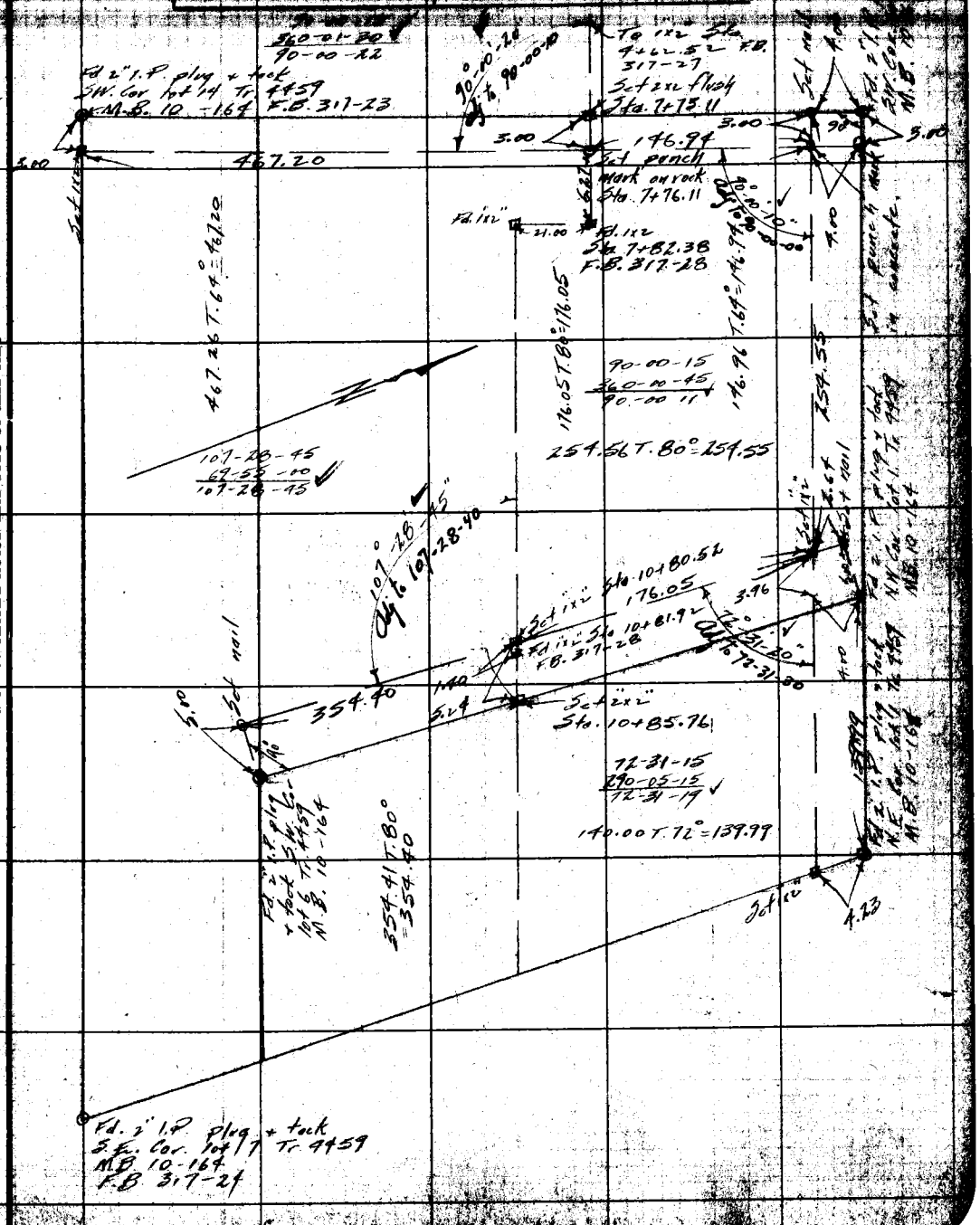

Note: ANY ADDITIONS OR CHANGES ON THIS SHEET MUST BE MADE OR CIRCLED IN Red. WITH DATE AND NAME OF PERSON MAKING CHANGE.

RETURN TO

LOS ANGELES COUNTY SURVEYOR

Do not extend notes this side of this line

F.B. 319 Pg. 36 Rosecrans Chief Party Notes by Date Feb 28 '18

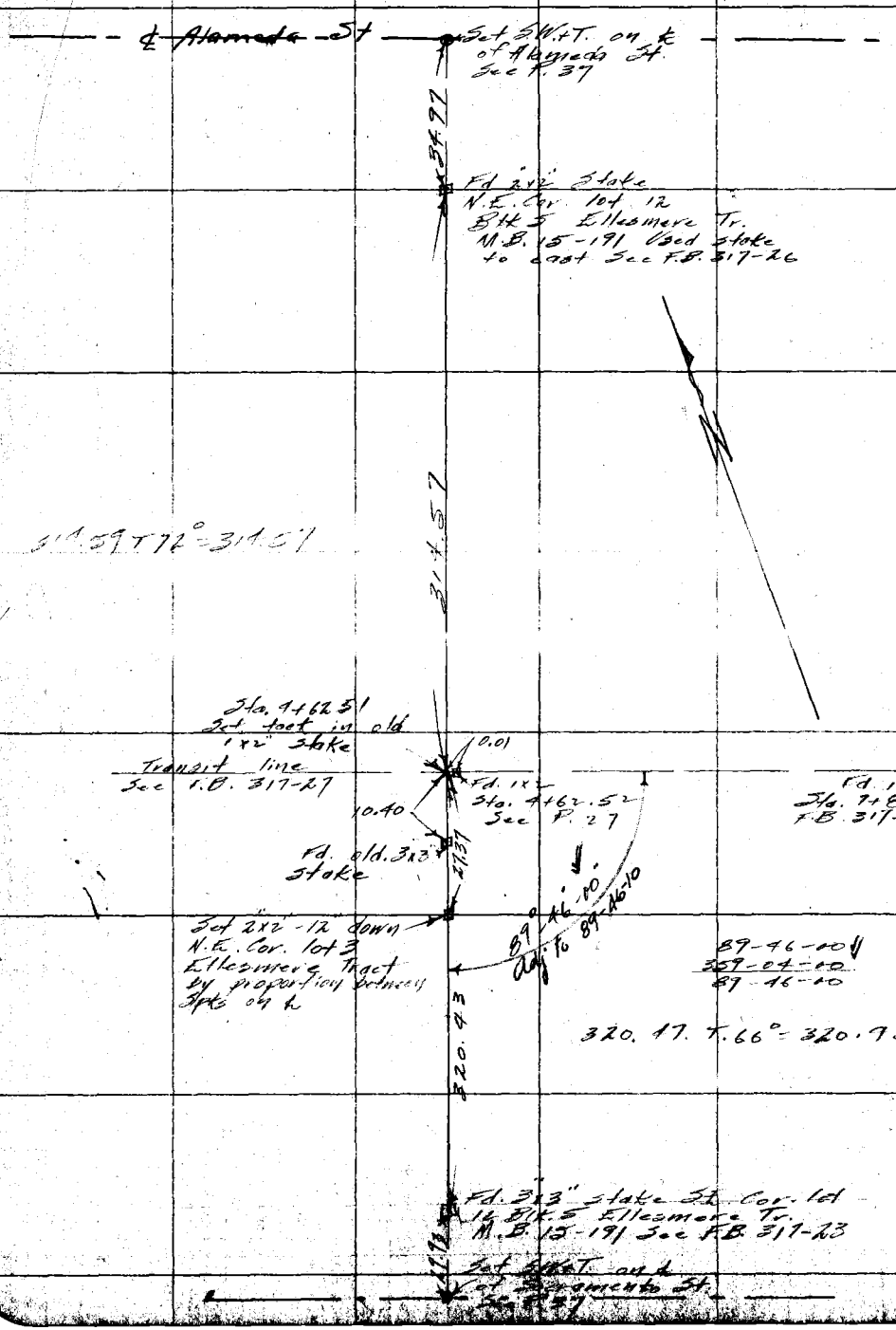

RETURN TO
LOS ANGELES COUNTY SURVEYOR
Do not extend notes this side of this line

Notes: ANY ADDITIONS OR CHANGES ON THIS SHEET MUST BE MADE OR CIRCLED IN Red. WITH DATE AND NAME OF PERSON MAKING CHANGE.

Date _____ Notes by _____ Chief Party _____ F. B. 317 PG. 37

Plotted by L. G. Collins	W. O. No. 3087
Date Mch 12 - 17 '28	Location Morado Place
Map No. B-134	Surveyed by Rosecrans
Plotting C.W.S. by Dunlap Drew	Date Feb. 29 - 1928
Date March 26 28	Indexed A. C. Johnson



Notes: ANY ADDITIONS OR CHANGES ON THIS SHEET MUST BE MADE OR CIRCLED IN Red. WITH DATE AND NAME OF PERSON MAKING CHANGE.

Do not extend notes this side of this line

RETURN TO LOS ANGELES COUNTY SURVEYOR

F.B. 317 PG. 38 Chief Party Notes by Date

RETURN TO
LOS ANGELES COUNTY SURVEYOR

Do not extend notes this side of this line

Notes: ANY ADDITIONS OR CHANGES ON THIS SHEET MUST BE MADE OR CIRCLED IN Red. WITH DATE AND NAME OF PERSON MAKING CHANGE.

Date _____ Notes by _____ Chief Party _____ F. B. 317 Pg. 39

Plotted by L. G. Calkins	W. O. No. 3287 S. & O. No.
Date March 19 '28	Location Morada Place
Map No. B-134	Surveyed by Rosecrans
Plotting C'k'd by [illegible]	Date Mar. 4 1968
Date March 26 '28	Indexed A. C. Johnson



Note: ANY ADDITIONS OR CHANGES ON THIS SHEET MUST BE MADE OR CIRCLED IN Red. WITH DATE AND NAME OF PERSON MAKING CHANGE.

RETURN TO LOS ANGELES COUNTY SURVEYOR

Do not extend notes this side of this line

F.B. 317 PG. 40 Chief Party Notes by _____ Date _____

Cont bottom next page



RETURN TO

LOS ANGELES COUNTY SURVEYOR

Do not extend notes this side of this line

Note: ANY ADDITIONS OR CHANGES ON THIS SHEET MUST BE MADE OR CIRCLED IN Red. WITH DATE AND NAME OF PERSON MAKING CHANGE.

Date _____ Notes by _____ Chief Party _____ F. B 317 PG. 41

Plotted by L. G. Calkins	W. O. No. 5087 S. S. O. No.
Date Mch 19 '28	Location Morada Place
Map No. B-134	Surveyed by Rosecrans
Plotting C'k'd by Dunlap & Dean	Date Mar 1 1926
Date March 26 '28	Indexed A. C. Johnson

Cont bottom next page.

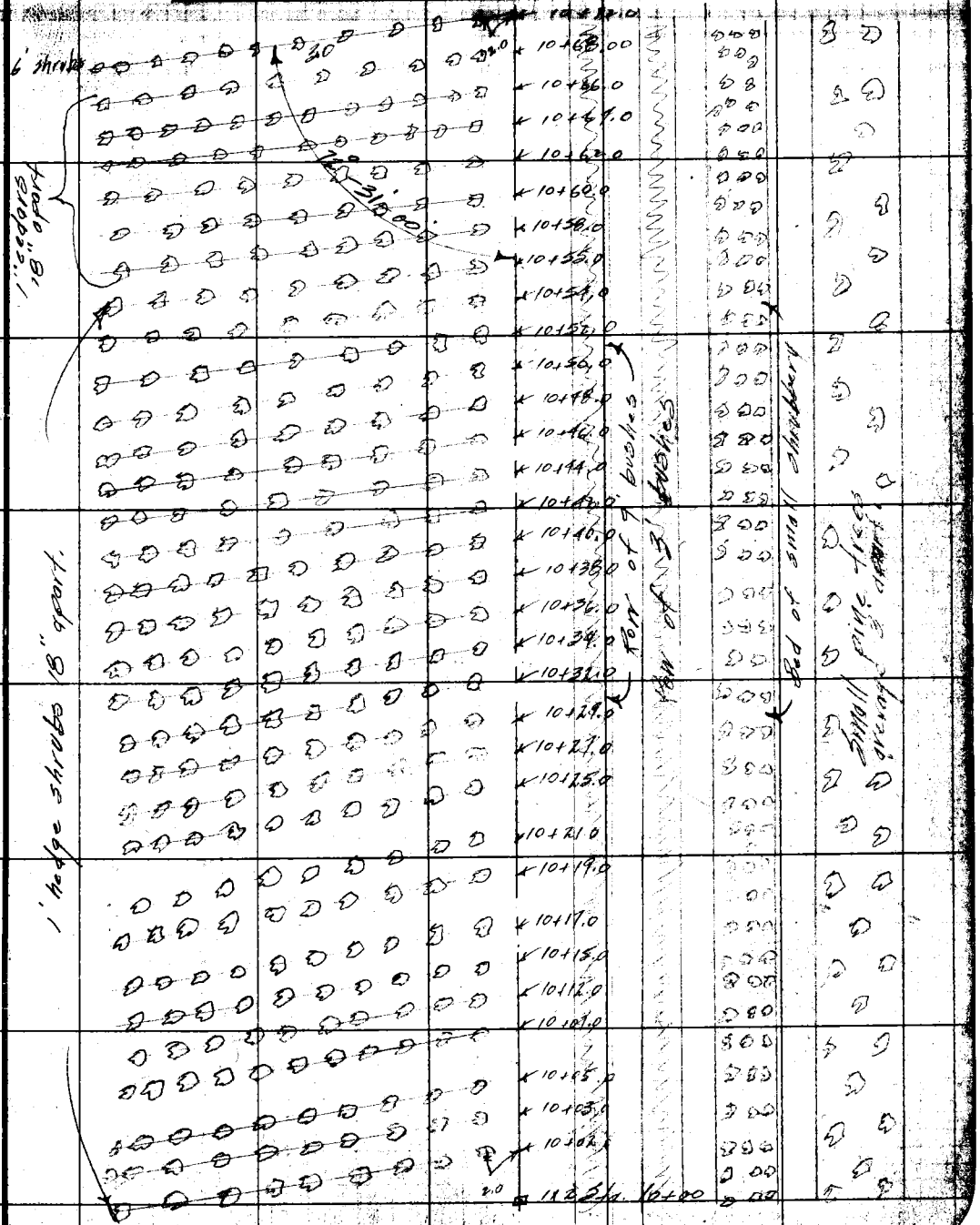

Note: ANY ADDITIONS OR CHANGES ON THIS SHEET MUST BE MADE OR CIRCLED IN Red. WITH DATE AND NAME OF PERSON MAKING CHANGE.

Do not extend notes this side of this line

RETURN TO LOS ANGELES COUNTY SURVEYOR

F.B. 317 Pg. 42 Chief Party Notes by Date

RETURN TO

LOS ANGELES COUNTY SURVEYOR

Do not extend notes this side of this line

Note: ANY ADDITIONS OR CHANGES ON THIS SHEET MUST BE MADE OR CIRCLED IN **Red.** WITH DATE AND NAME OF PERSON MAKING CHANGE.

Date July 1929 Notes by Brunty Chief Party Brunty F.B. 317 Pg. 43

Plotted by F.E. Wilmot	W.O. No. 442 D.S.O. No.
Date 8-16-29	Location Big Tujunga Cn.
Map No. B-432	Surveyed by C.E. Brunty
Plotting C'k'd by Wilmot	Date July 1929
Date 8-19-29	Indexed A. C. J. 2-6-30

Survey of
Big Tujunga Canyon Road
from
L.A. County Flood Control Damsite #6
to
South Line of Homestead Entry #84
(Hansen's Ranch)

July 1929 WO# 442

C.E. Brunty
V.R. Wilson "
A. Carrasco HC
J.W. Maguire "
Cash Floyd Ext.

For Ties to East and South boundaries of H.E.S. #84 see L.B. 549 Pgs. 225 & 227

Note: ANY ADDITIONS OR CHANGES ON THIS SHEET MUST BE MADE OR CANCELED IN Red. WITH DATE AND NAME OF PERSON MAKING CHANGE.

Do not extend notes this side of this line

RETURN TO LOS ANGELES COUNTY SURVEYOR

F. B. Pg. 44 Brumfy Chief Party Notes by Brumfy Date July/29

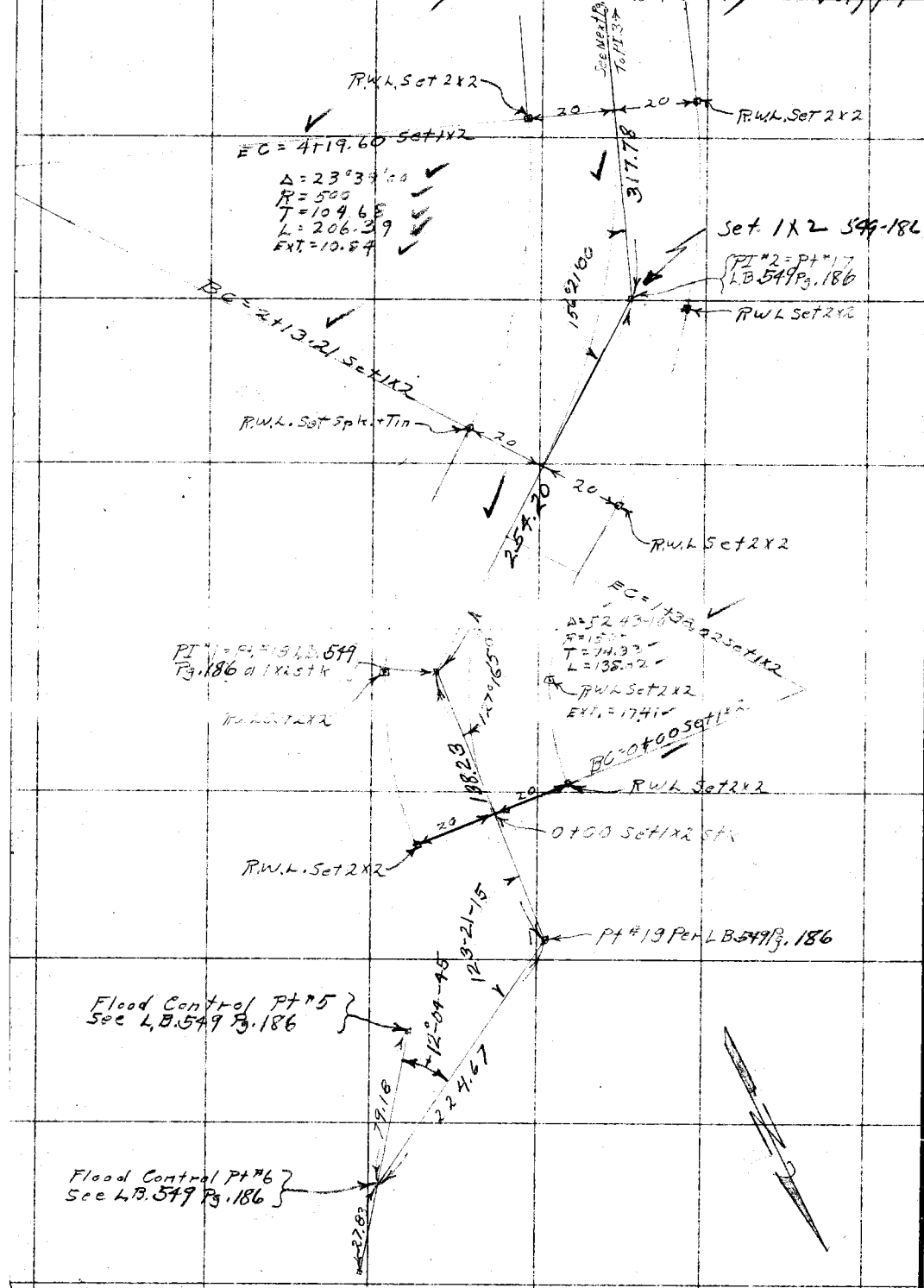

RETURN TO
LOS ANGELES COUNTY SURVEYOR
Do not extend notes this side of this line

Note: ANY ADDITIONS OR CHANGES ON THIS SHEET MUST BE MADE OR CIRCLED IN Red. WITH DATE AND NAME OF PERSON MAKING CHANGE.

Date July 1929 Notes by Brunty Chief Party Brunty F.B. 317 Pg. 45

Platted by	F.E. Wilmot	W.O. No.	442
Date	8-16-29	Location	Big Tujunga Cn
Map No.	B-432	Surveyed by	C.E. Brunty
Platting C'k'd by	[illegible]	Date	July 1929
Date	8-19-29	Indexed	[illegible]

Notes: ANY ADDITIONS OR CHANGES ON THIS SHEET MUST BE MADE OR CIRCLED IN Red. WITH DATE AND NAME OF PERSON MAKING CHANGE.

Do not extend notes this side of this line

RETURN TO LOS ANGELES COUNTY SURVEYOR

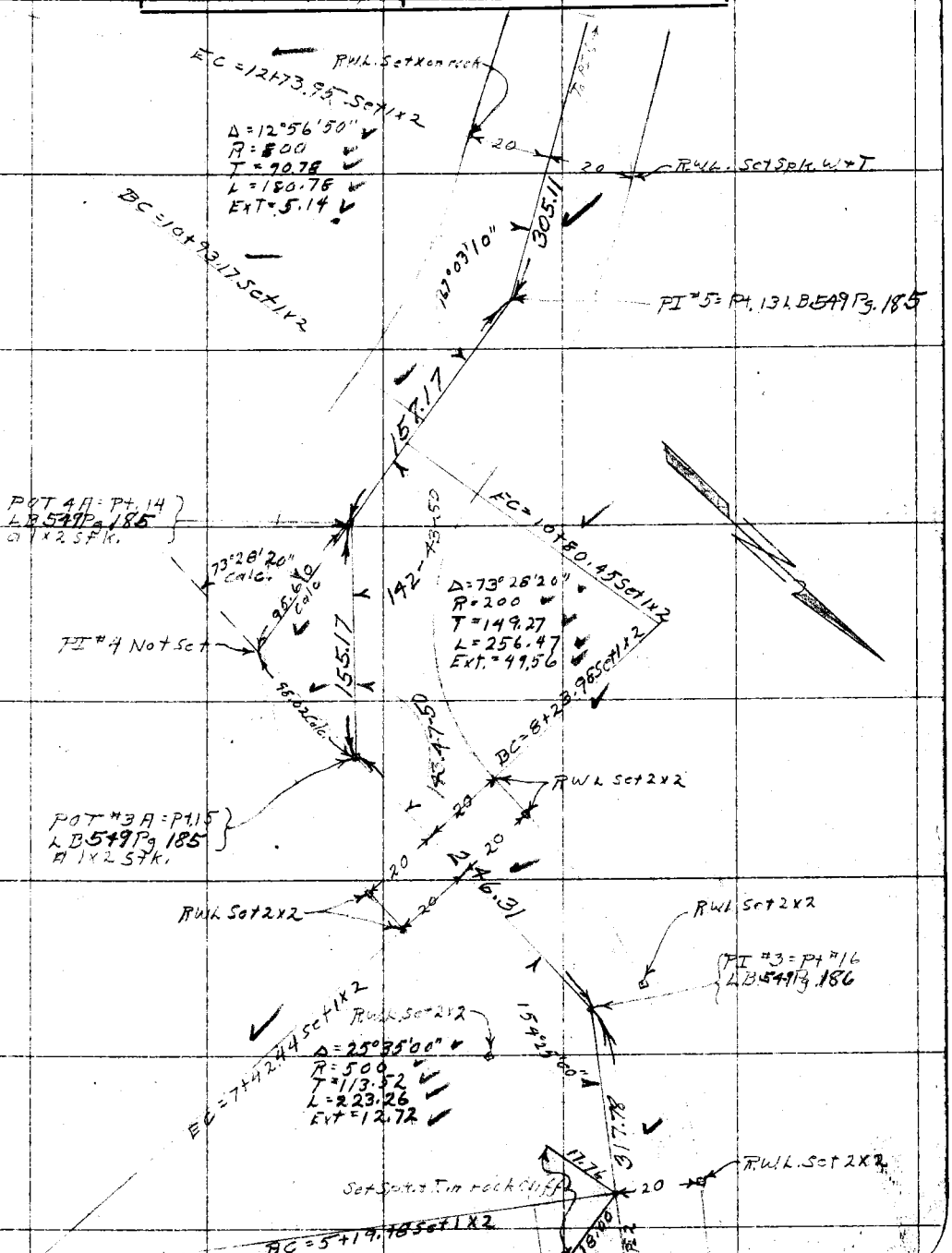

F.B. 317 Pg. 46 Brunty Chief Party Notes by Brunty Date July '29

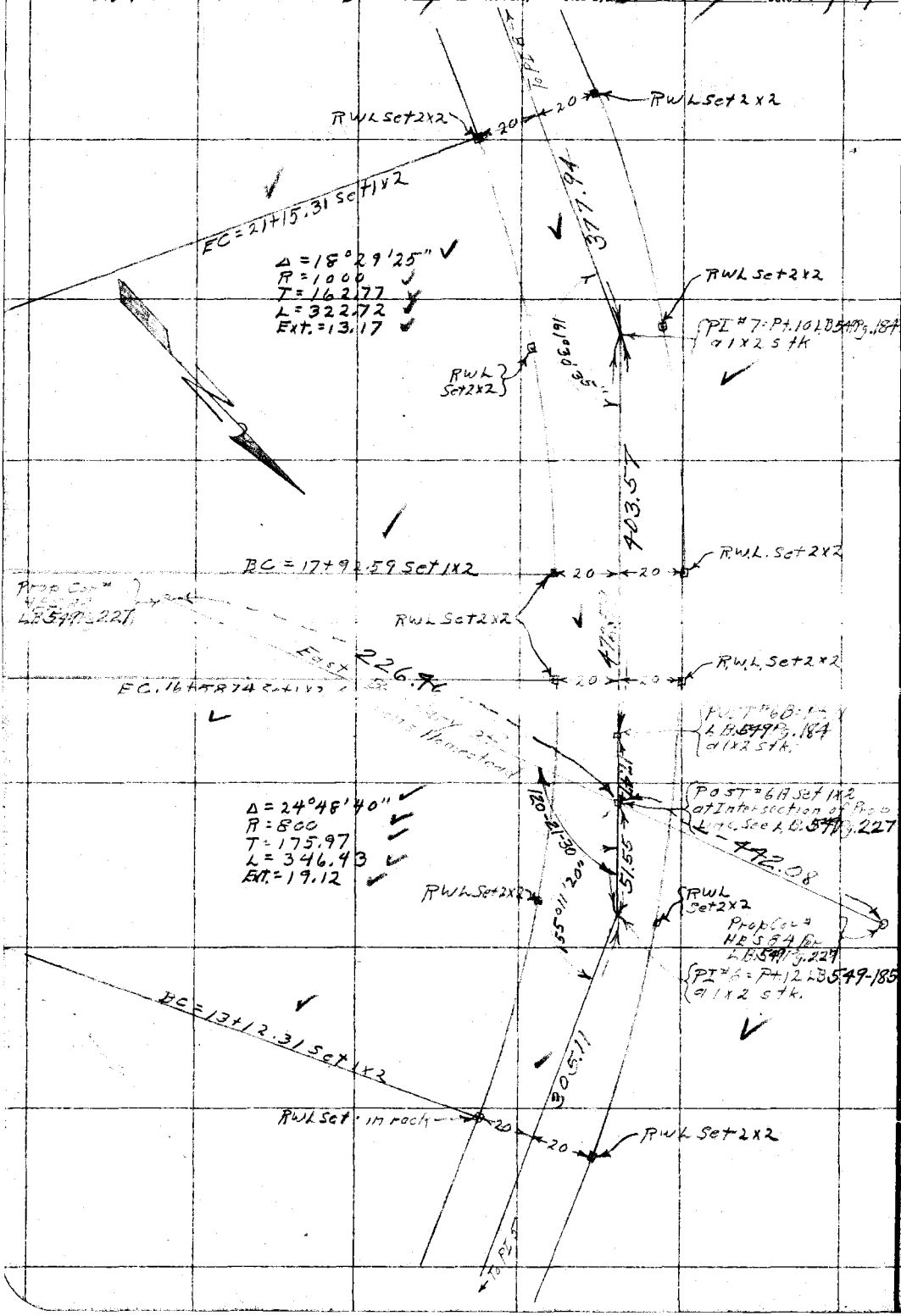

RETURN TO
LOS ANGELES COUNTY SURVEYOR
Do not extend notes this side of this line

Note: ANY ADDITIONS OR CHANGES ON THIS SHEET MUST BE MADE OR CIRCLED IN Red. WITH DATE AND NAME OF PERSON MAKING CHANGE.

Date July '29 Notes by Brunty Chief Party Brunty F.B. 317 Pg. 47

Platted by F.E. Wilmot	W.O. No. 442 D.S.O. No.
Date 8-16-29	Location Big Tujunga Cñ.
Map No. B-432	Surveyed by S.E. Brunty
Platting C'k'd by J.H. Smith	Date July 1929
Date 8-19-29	Indexed A. C. Johnson

To RPPI's #10
79.12 @ 0+00 = 79.12
116.02 @ 0+00 = 116.03

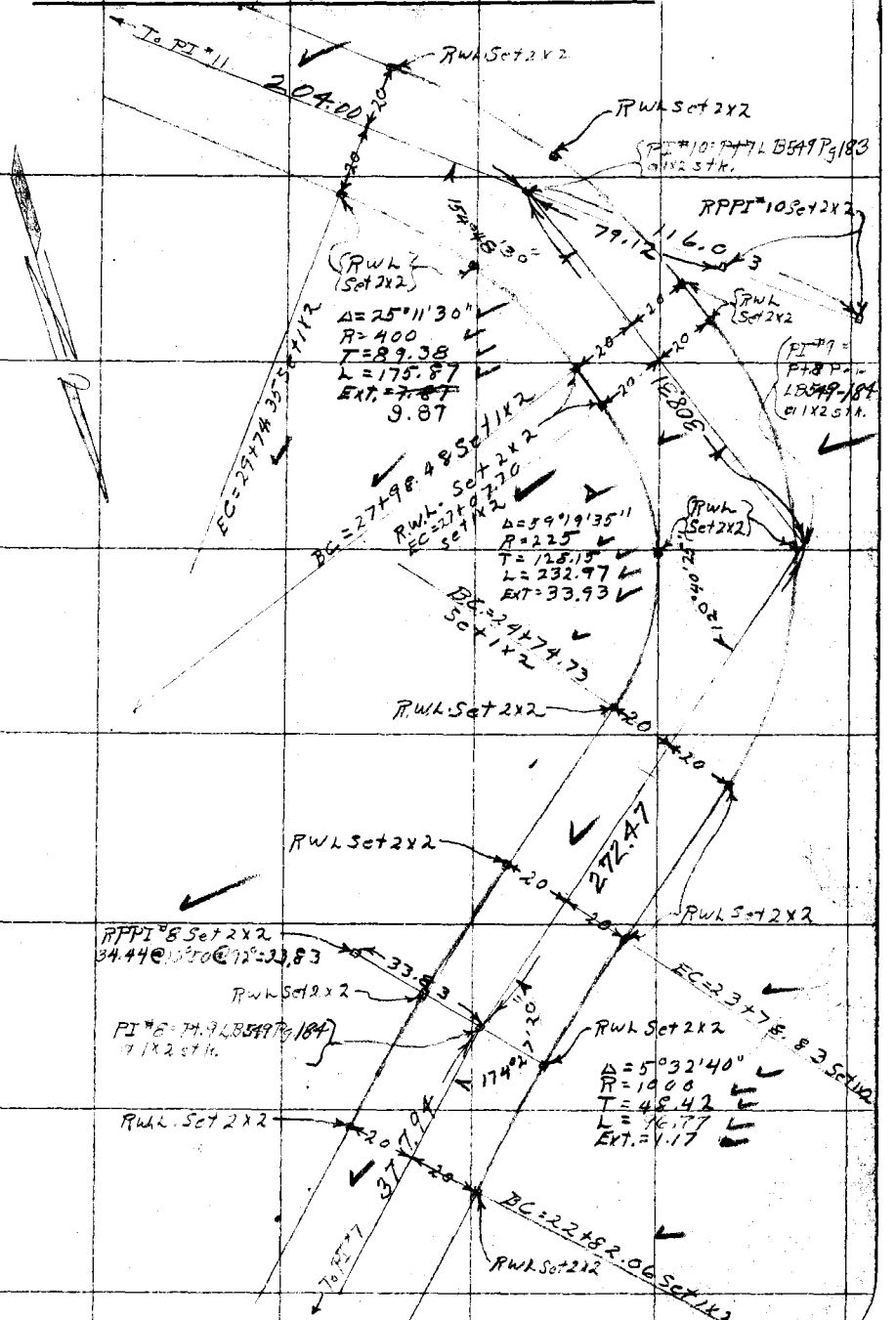

Notes: ANY ADDITIONS OR CHANGES ON THIS SHEET MUST BE MADE OR CIRCLED IN Red. WITH DATE AND NAME OF PERSON MAKING CHANGE.

Do not extend notes this side of this line

RETURN TO
LOS ANGELES COUNTY SURVEYOR

F. B. Pg. 48 Brunty Chief Party Notes by Brunty Date July '27

RETURN TO LOS ANGELES COUNTY SURVEYOR

Do not extend notes this side of this line

Note: ANY ADDITIONS OR CHANGES ON THIS SHEET MUST BE MADE OR CIRCLED IN Red. WITH DATE AND NAME OF PERSON MAKING CHANGE.

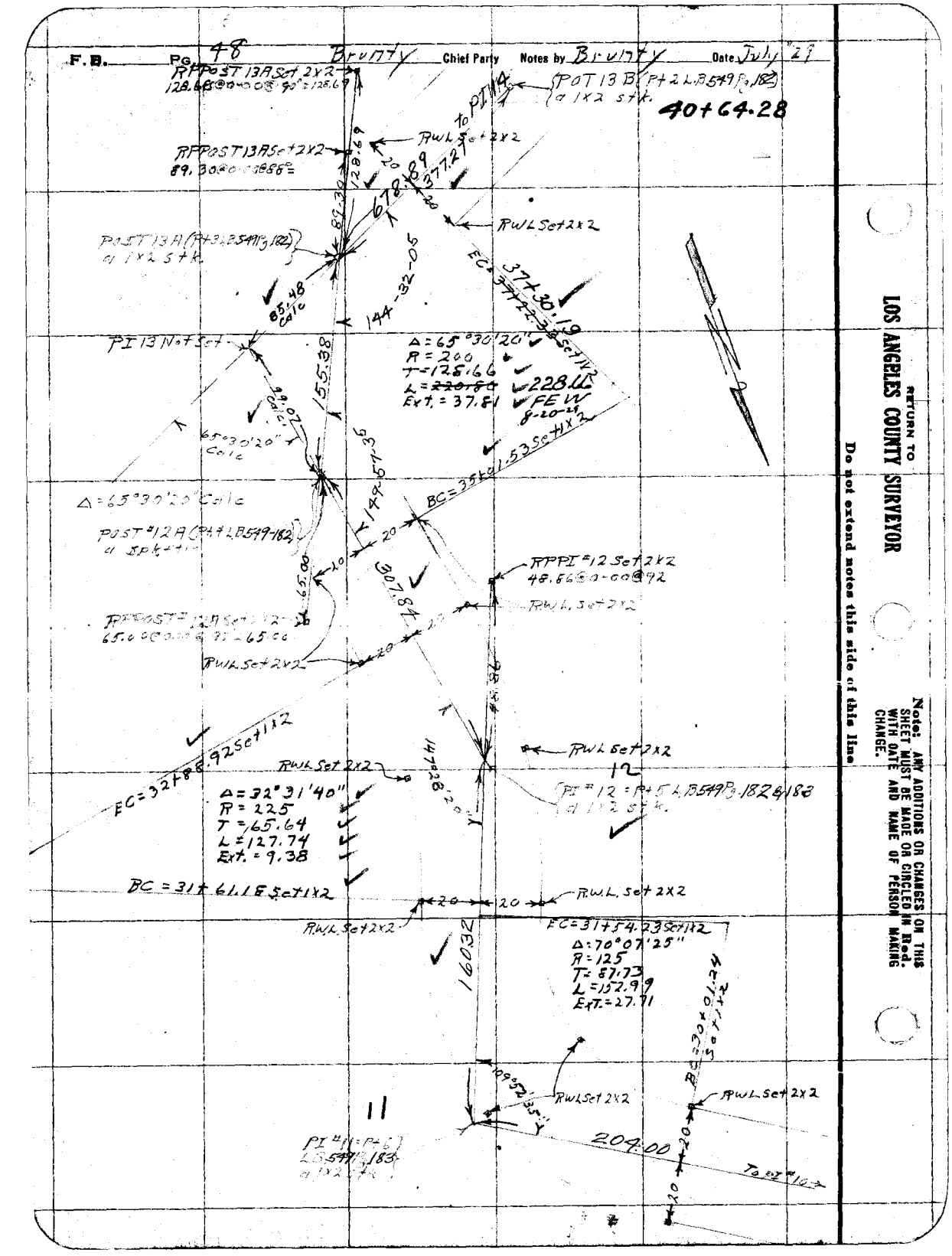

Date July '29 Notes by Brunty Chief Party Brunty F.B. 317 Pg. 49

Platted by F.E. Wilmot	W.O. No. 442 D.S.O. No.
Date 8-16-29	Location Big Tujunga Cñ.
Map No. B-432	Surveyed by C.E. Brunty
Platting C'k'd by J.H. Smith	Date July 1929
Date 8-19-29	Indexed A. C. Johnson

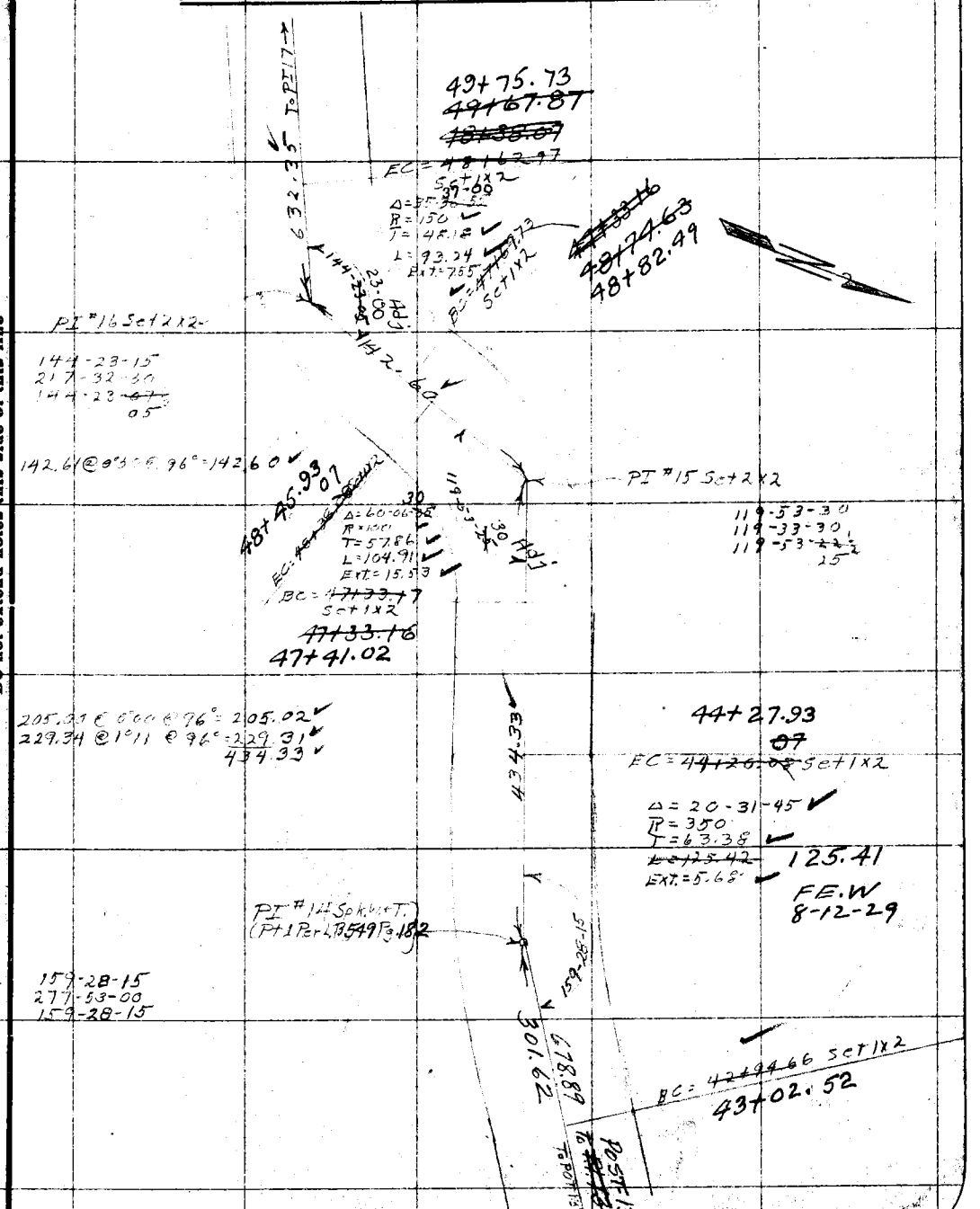

Note: ANY ADDITIONS OR CHANGES ON THIS SHEET MUST BE MADE OR CIRCLED IN Red. WITH DATE AND NAME OF PERSON MAKING CHANGE.

RETURN TO LOS ANGELES COUNTY SURVEYOR

Do not extend notes this side of this line

F.B. 317 Pg. 50 Brunty Chief Party Notes by Brunty Date July 29

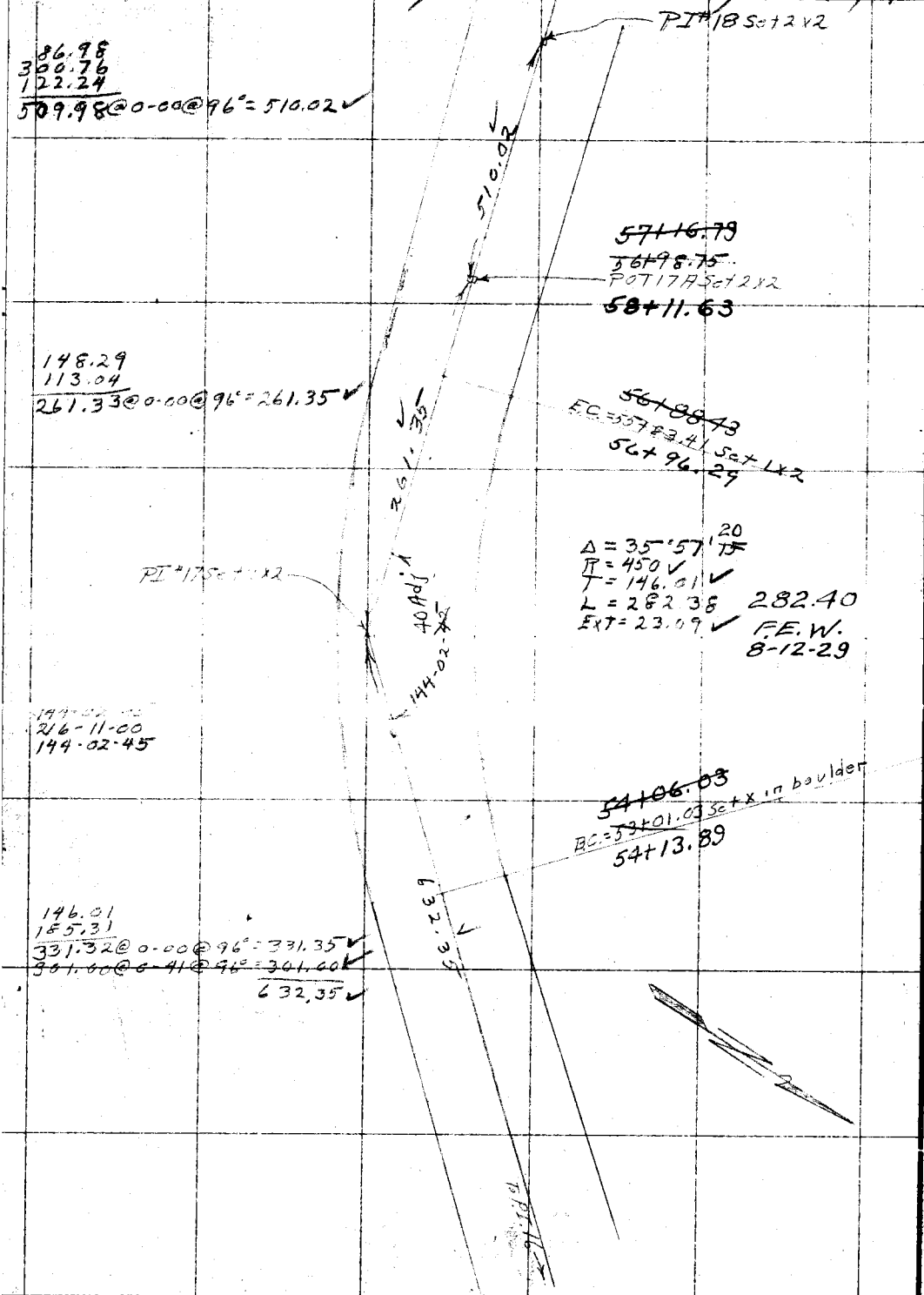

RETURN TO
LOS ANGELES COUNTY SURVEYOR

Do not extend notes this side of this line

Note: ANY ADDITIONS OR CHANGES ON THIS SHEET MUST BE MADE OR CIRCLED IN Red. WITH DATE AND NAME OF PERSON MAKING CHANGE.

Date July '29 Notes by Brunty Chief Party Brunty F. B. 317 PG. 51

Plotted by F.E. Wilmot	W. O. No. 442 C. O. C. No.
Date 8-16-29	Location Big Tujunga Cn.
Map No. B-432	Surveyed by C.F. Brunty
Plotting C'k'd by [illegible]	Date July 1929
Date 8-19-29	Indexed A. C. Johnson

Note: ANY ADDITIONS OR CHANGES ON THIS SHEET MUST BE MADE OR CIRCLED IN Red. WITH DATE AND NAME OF PERSON MAKING CHANGE.

RETURN TO LOS ANGELES COUNTY SURVEYOR

Do not extend notes this side of this line

250.76 @ 1°36 @ 96° = 250.68

149-55-30
239-41-30
149-55-~~22~~ 20½

69+71.26
~~69+63.40~~
EC=68+58.86 Set 1x2

Δ = 30°04'40
R = 500
T = 134.34
L = ~~262.48~~ 262.48
Ext = 17.73 F.E.W 8-16-29

~~67+00.92~~ 67+08.78
BC = 65+95.88 Set 1x2

94.55 @ 3°47 @ 96° = 94.~~33~~ 35
299.34 @ 1°03 @ 96° = 299.31
134.35 @ 0°47 @ 96° = 134.35
~~527.99~~
528.01 Holmes

~~63+84.23~~ 64+02.09
EC=62+89.21 Set 1x2

Δ = 38-22-10
R = 250
T = 86.98
L = 167.42
Ext = 14.70

BC=61+21.79 Set 1x2
~~62+26.81~~
62+34.67

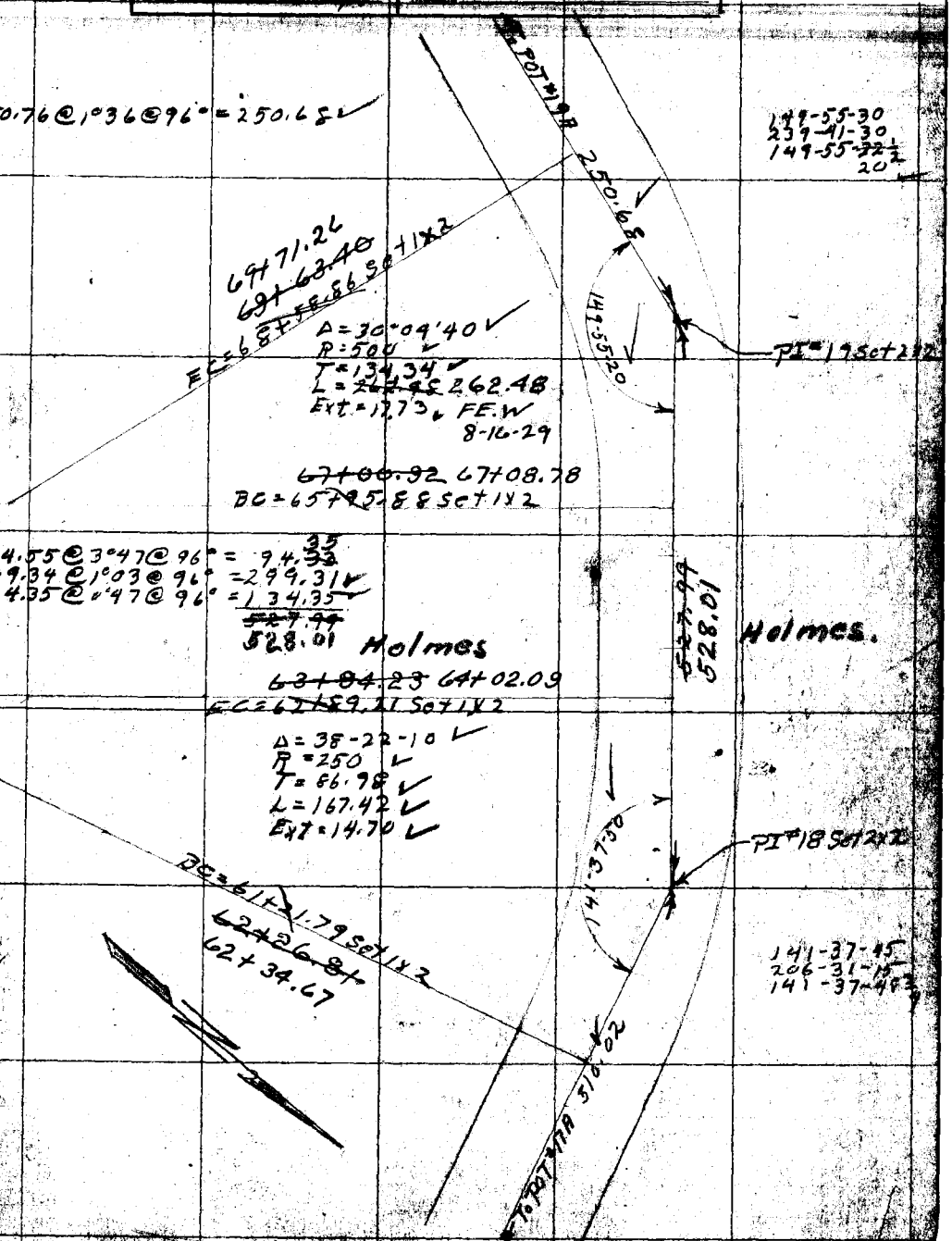

141-37-45
206-31-15
141-37-48

F.B. 317 Pg. 52 Brunty Chief Party Notes by Brunty Date July '29

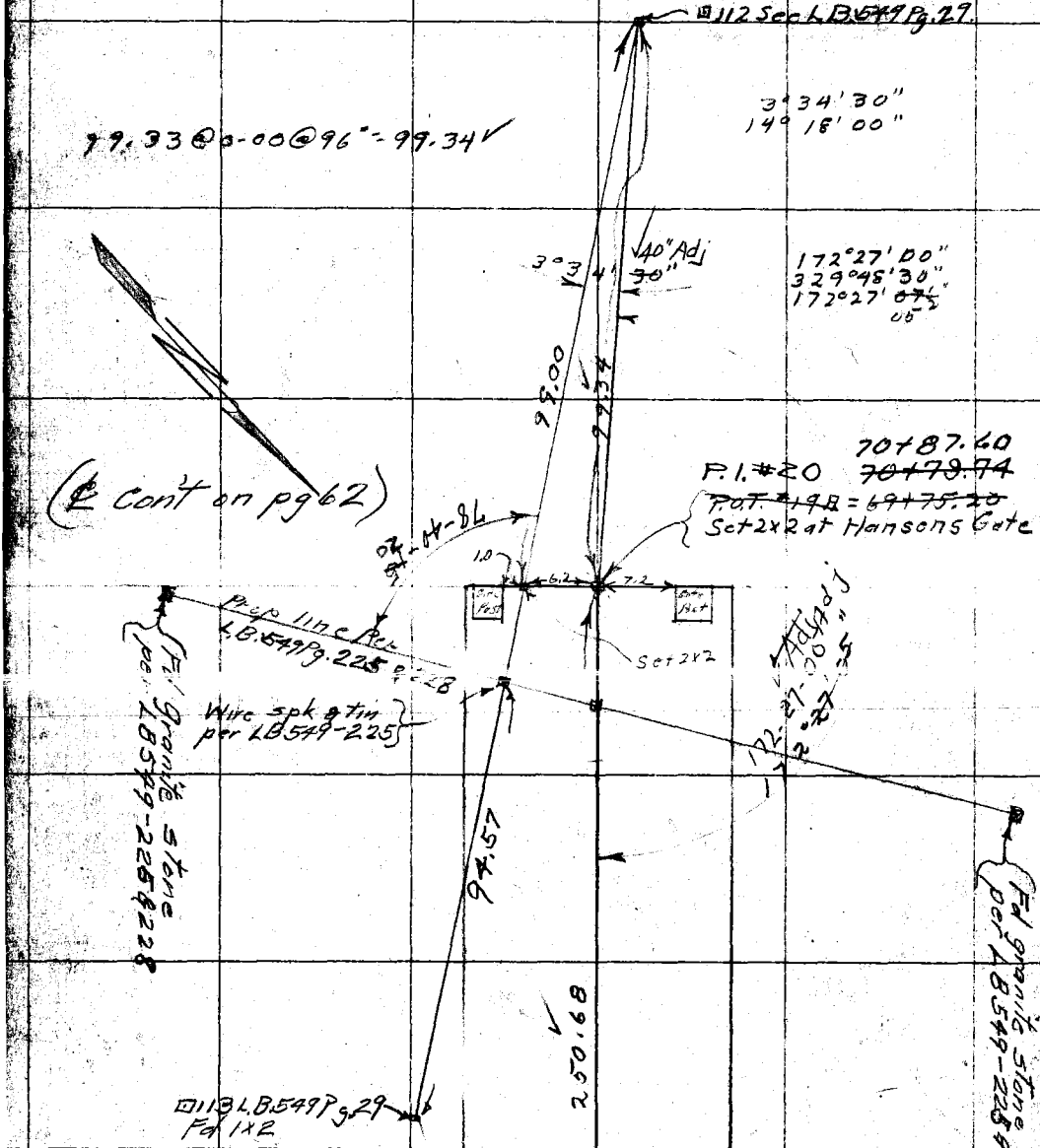

RETURN TO
LOS ANGELES COUNTY SURVEYOR
Do not extend notes this side of this line

Note: ANY ADDITIONS OR CHANGES ON THIS SHEET MUST BE MADE OR CIRCLED IN Red. WITH DATE AND NAME OF PERSON MAKING CHANGE.

Date 8-8-29 Notes by Brenty Chief Party Brenty F.B. 317 Pg. 53

Platted by F E Wilmot	W. O. No. 442 D. S. O. No.
Date 8-16-29	Location Big Tujunga Cr
Map No. B.432	Surveyed by C F Brenty
Platting C'k'd by J Smith	Date August 8, 1929
Date 8-19-29	Indexed

Survey of 3 Courses of HES84 (Hansens Ranch) Measured with 500 Ft. tape #12 Standard at 74°F

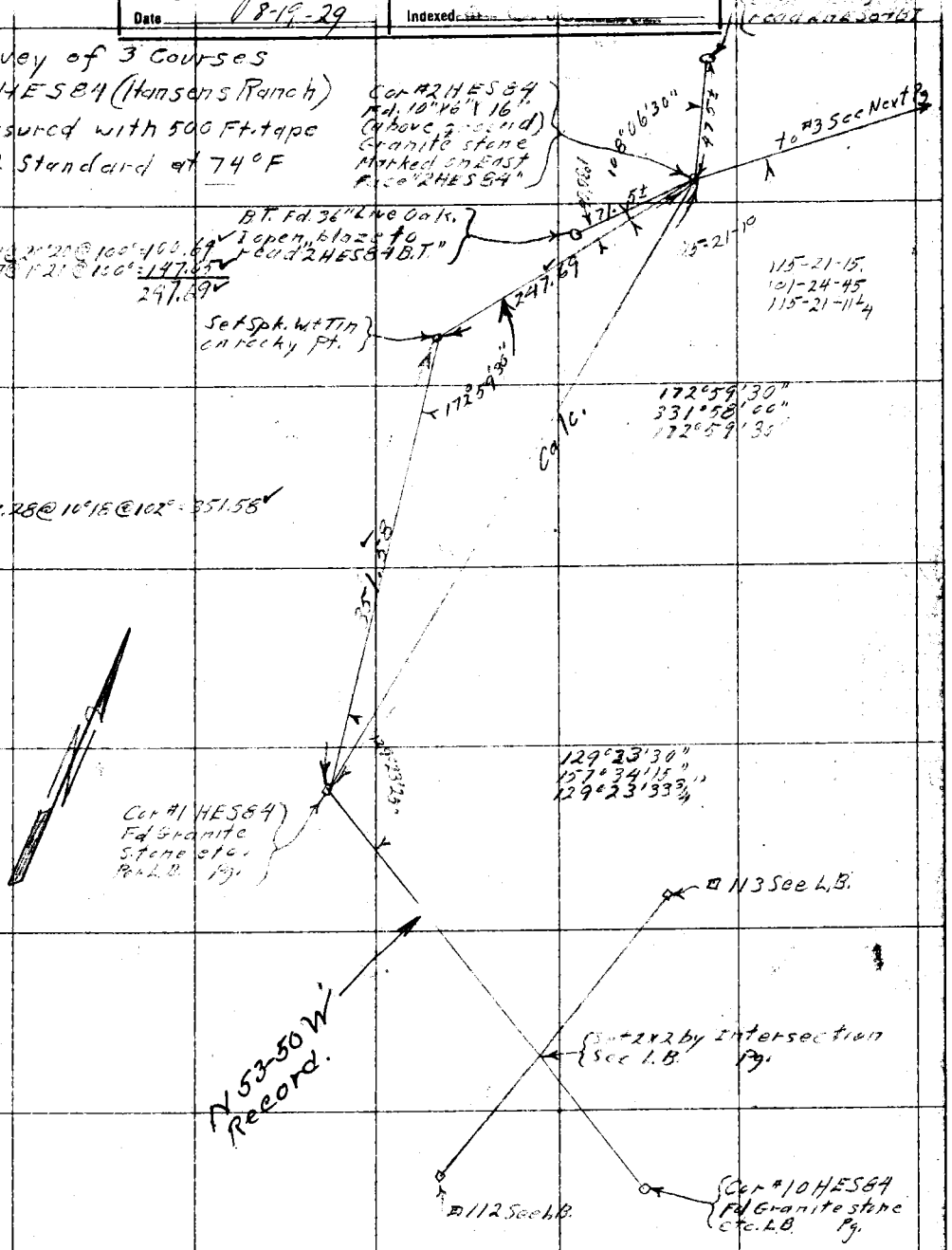

Notes: ANY ADDITIONS OR CHANGES ON THIS SHEET MUST BE MADE OR CIRCLED IN Red. WITH DATE AND NAME OF PERSON MAKING CHANGE.

Do not extend notes this side of this line

RETURN TO LOS ANGELES COUNTY SURVEYOR

F. B. 317 Pg. 54 Brunty Chief Party Notes by Brunty Date 6-7-21

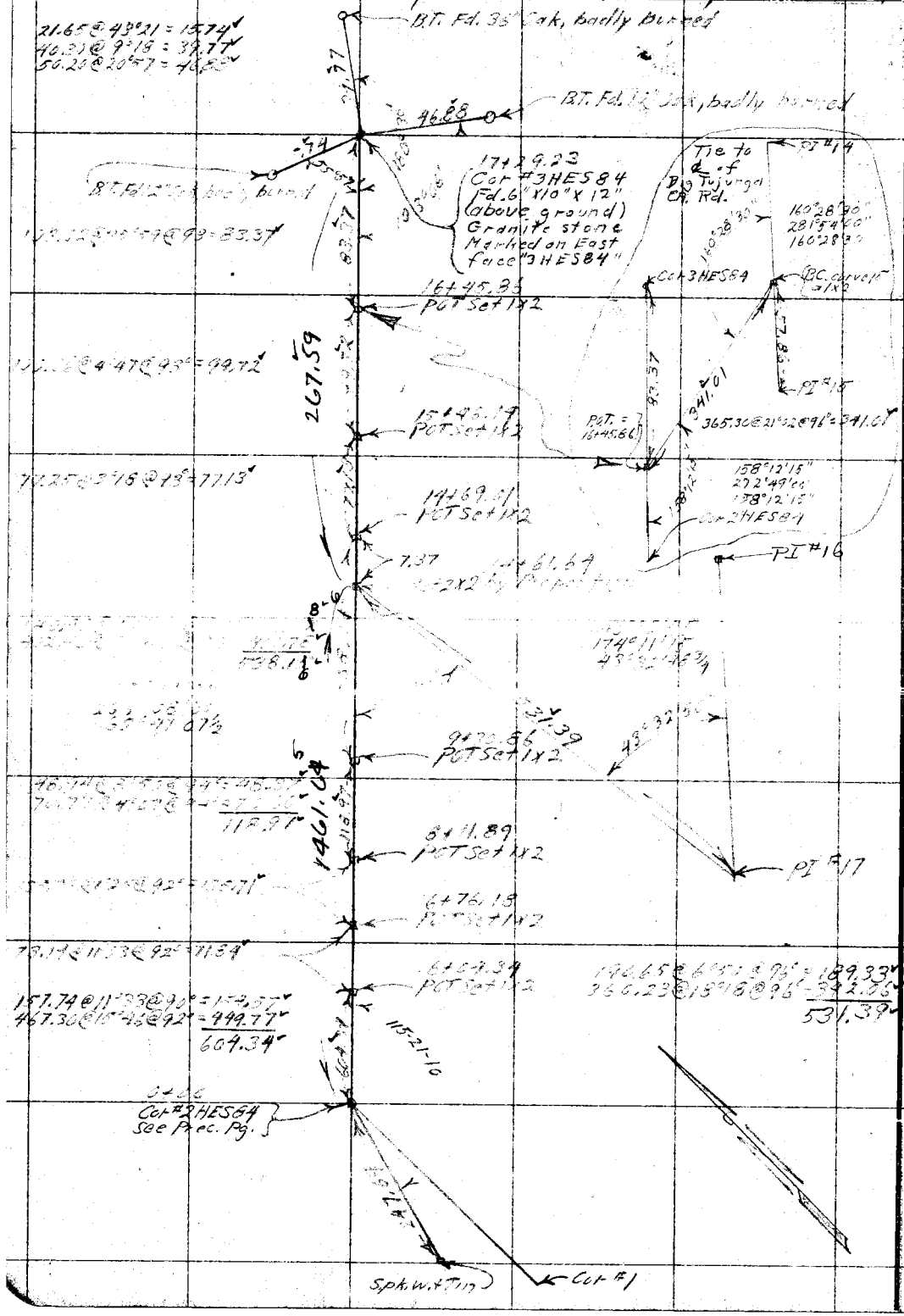

Date August '29 Notes by Brunty Chief Party Brunty F. B. 317 Pg. 56

Plotted by: H.A. Lund
Date 2-22-30
Map No. 0851
Plotted by: L. Eagle
Date 3-20-30

W.O. No. 442 R. & S. No.
Location Big Tujunga Cn. Rd.
Surveyed by C.E. Brunty
Date August 1929
Indexed A. C. Jones

Survey of East ½ of South line of Sec. 33 T3NR13W

Note - Due to rough nature of country, I find it advisable to use a 50 ft. steel tape (100) standard at 74°A.

Brunty
Cole
Carrasco
Maguire

Notes: ANY ADDITIONS OR CHANGES ON THIS SHEET MUST BE MADE OR CIRCLED IN RED WITH DATE AND NAME OF PERSON MAKING CHANGE.

RETURN TO LOS ANGELES COUNTY SURVEYOR

Delineations on this side of this line

Estimated ... Sec. 34 T3N R13W ... =17+95.43

144.50 @ 2°16 @ 90° = 144.41

144.41

POT #4 Set 1x2 = 16+51.07

24.03 @ 0°00 @ 90° = 24.03

24.03

16+27.04
Fd. 2" IP + Collar
1.08

T2NR13W Sec. 4

T3NR13W Sec 33

468.00 @ 18°13 @ 90° = 444.61

444.61

12+97.44
Fd. 2½ Galvanized IP + Cap Marked

101.10 @ 25°53 @ 90° = 90.98

90.98

POT #3 Set 1x2 = 12+06.46

102.89 @ 11°34 @ 90° = 100.82

100.82

POT #2 Set 1x2 = 11+05.64

94.14 @ 6°34 @ 90° = 93.57
345.49 @ 7°25 @ 90° = 342.57
436.14

436.14

POT #1 Set 1x2 = 6+69.50

W.¼ Cor. Tp. 4 N/ 4 S
Cor. Fd. 3" IP etc.
Per FB 82-60

POT = 01+76.18
FB 82-60
Fd. 1x2 Tk.
1.48 CLK 1-22-30
1.07

371.22 @ 4°24 @ 90° = 370.18

370.18

2+99.32
Corner Secs. 3 & 4 T2NR13W and Sec 33 & 34 T3NR13W
Fd. 3" IP in bottom of Rocky Canyon Per FB 82-60 and L.S. 1-5 Per CS 99 90 Pg 23

369.60 @ 31°57 @ 97° = 308.88

104°40'45"
58°43'00"
104°40'45"

19°32'30"
58°10'30"
14°32'37½

Sec 3

40 Adj.

POT #5
1.32 Adj.

298.32

U.S. GENERAL LAND OFFICE
MONUMENT
1929

Sec 34

W.¼ Cor. Per CS 90 Pg 23
0.00 Going West Fd. 2" IP
as Shown Mon.



RETURN TO
LOS ANGELES COUNTY SURVEYOR

Do not extend notes this side of this line

Note: ANY ADDITIONS OR CHANGES ON THIS SHEET MUST BE MADE OR CIRCLED IN Red. WITH DATE AND NAME OF PERSON MAKING CHANGE.

Date 8-13-29 Notes by Brunty Chief Party Brunty F.B. 317 PG. 57

Platted by J. A. Lyon	W. O. No. 442 O. S. O. No.
Date 2-22-30	Location Big Tujunga Cn.
Map No. 8751	Surveyed by C. E. Brunty
Platting C'k'd by L. KEAGLE	Date August 13, 1929
Date 3-20-30	Indexed A. C. Johnson

Note: ANY ADDITIONS OR CHANGES ON THIS SHEET MUST BE MADE OR CIRCLED IN Red. WITH DATE AND NAME OF PERSON MAKING CHANGE.

Do not extend notes this side of this line

RETURN TO LOS ANGELES COUNTY SURVEYOR

26+59.28

Center of Sec 33 T3NR13W
Fd 3"x4" Pine Post Scribed on West "1/4 S 33" on South "Y-barra" on East "1/4 S 33"
Post set in Md. of rocks
Per C.S. 9181

Survey of South 1/2 of line running North through center of Sec 33 T3NR13W

683.28

253.68@13°54@98° = 246.29
437.00@1°07@98° = 436.99
683.28

Brunty
Cole
Carrasco
Maguire
Yocum

POT Set 1X2 = 19+75.92

497.87@15°27@96° = 479.94
159.25@8°22@96° = 157.58
108.30@11°05@96° = 106.29
488.45@2°43@96° = 487.97
17.45@0-00@96° = 17.45
1249.23

Note - Measured with 500 ft. tape #12 Standard at 74° F

1249.23

T3NR13W
Sec 33

1/4 Cor
S 33 T3N
S 4 T2N
R 13W

7+26.69
POT Set 1X2

5+50.67
Fd. 2½ Galvanized IP and cap marked

Note - Angle at Intersection turned in opposite quadrant

79°56'15
319°45'00
79°56'15

.12

81.15@18°36@94° = 76.92
223.56@37°06@94° = 178.33
194.04@26°06@86° = 174.27
429.52
+56.47
485.99

.23

4+96.91
Fd. 2" IP. Painted white and in md. of rock

Adj 56.00 Pg. 121
79°55'55" Return
79°56'15

485.99

□49 Fd. 1X2 Per L.B. Pg

287.62@28°12@86° = 253.50
+56.47
309.97

89.54

89.54@0-00@94 = 89.54
2+40.70
Set 1X2 by Intersection

485.99
-309.97
176.02

□50 Fd. Spk W.T. Per L.B. Pg.

240.32@4°16@88° = 239.67
1.03@0-00@ " = 1.03
240.70

90°13'45" 40" Adj

240.70

POT #9 = 27+06.39
See Preceding Pg.

line from East Sec Prec. Pg.
249.62

222.88@26°21@86° = 199.74
+56.47
256.21

1/4 Sec Cor = 0+00 to North = 29+54.96 from E.

T2NR13W
Sec 4

F.B. 317 Pg. 58 Brunty Chief Party Notes by Brunty Date 8/18/29

Survey of Line West from the Center of Sec. 33 T3N R13W to 1/4 Sec Cor. between Secs. 32+33 T3N R13W Measured with 500 Ft. steel tape #12 standard at 74°F

Note - As the 1/4 Sec. Cor. for Secs. 32+33 T3N R13W has been washed out, I run North to Sec. Cor. and South to Wit. Cor. to establish 1/4 Sec Cor.

Sec. Line See Next Pg.

26+53.86 From E Intersection Set 1x2 stk. See Next Pg. = 26+26.51 From North

173.92

POT = 28+00.43 See Next Pg.

20.58 @ 4°35 @ 86° = 20.51

Set Spk. 128.20 @ 0°00 @ 86° = 128.21

163.97 @ 18°18 @ 86° = 155.67

304.41

Brunty
Cole
Carrasco
Maguire
Yocum

23+49.45 POT Set Wire spk.

498.00 @ 38°40 @ 100° = 388.90

19+60.55 POT Set Wire Spk.

43.09 @ 37°47 @ 100 = 34.06

19+26.49 POT Set 1x2

49.47 @ 19°24 @ 102° = 46.67

15+79.82 POT Set 1x2

193.34 @ 11°17 @ 99° = 189.63

16+90.19 POT Set 1x2

111.28 @ 9°29 @ 15° = 110.96

Sec 33 T3N R13W

15+79.23 POT Set 1x2

50°44'45"

50°44'45"
202°59'00"
50°44'45"

1579.23 Calc.

90°00'00
359°59'30"
89°59'52½"

90-00-00 Adj
89°59'55"

39°15'15"
157°01'30"
39°15'22½"

39°15'20"

0+00 to West
26+59.20 From South
Center of Sec 33 T3N R13W See Proceeding Pg.

1932.51

1249.23

683.28

POT = 7+26.69 See Proc. Pg.

POT = 19+75.92 See Proc. Pg.

RETURN TO
LOS ANGELES COUNTY SURVEYOR

Do not extend notes this side of this line

Note: ANY ADDITIONS OR CHANGES ON THIS SHEET MUST BE MADE OR CIRCLED IN Red. WITH DATE AND NAME OF PERSON MAKING CHANGE.

Date 8/20/29 Notes by Brunty Chief Party Brunty F.B. 317 Pg. 59

Survey of West Line of Sec 33 T3N R13W To establish 1/4 Sec. Cor.

Brunty
Granquist
Carrasco
Maguire

Platted by J. A. Lyon	W.O. No. 442 O.S.O. No.
Date 2-23-30	Location Big Tujunga Cn.
Map No. 8751	Surveyed by C.E. Brunty
Platting Ck'd by C. L. KEAGLE	Date August 20, 1929
Date 3-20-30	Indexed A. C. Johnson

Note - Measured with 600 ft. steel tape #12 standard at 74°

Note wit. Cor. is on crest of ridge dividing Delta + Big Tujunga Canyons

47+77.69

(Wit. Cor. Per C.S. 9181 and C.S. 9090 Pg. 22, Fd. 6"x10"x8" (above ground) Granite stone marked W.C. on N.E. face and 4 notches on East and 2 notches on the west. Fd. rid. of rock 4' at base by 2½' high west of Cor. Also Fd. 5"x4"x3 Ft. (above ground) Pine post Approx. 10 Ft. South of Cor.

111.83

115.15@13°50@96° = 111.83

POT = 46+59.86 Set 1x2

113.33@21°38@96° = 105.37

105.37

POT = 45+54.49 Set 1x2

171.30@24°41@96° = 155.67

155.67

POT = 43+98.82 Set 1x2

111.62@33°28@96° = 93.13

93.13

66°43'30"
206°54'00"
66°43'30"

POT = 43+05.69 Set Spk. W. + Tin

Set N.+T. in 24" Cot'n wd.

66°43'30" Adj.

Set N.+T. in 24" Cott'n wd.

□40 See LB Pg.

17.55

1196.72

19.31

27.99@0-00@92° = 27.99

31+94.14 Set 1x2 By Intersection

27.99

□39 See LB Pg.

474.40@32°37@96° = 399.63
32.11@41°34@96° = 24.02
499.30@41°49@96° = 372.17
57.77@0°00@92° = 57.78
219.38@1°31@92° = 219.33
125.70@1°05@92° = 123.77
1196.72

123.77
- 5.60
85.17

85.17

POT = 31+08.97 Set 1x2

Sec 32 T3N

309.14@3°42@92° = 308.54

308.54

Sec 33 R13W

89°57'15
359°49'00
89°57'15

POT = 28+00.43 Set 1x2

10' Adj.

140.87@0-00@88° = 140.88
34.61@17°19@88° = 33.04
173.92

POT = 23+49.45 From East

89°57'15"

173.92

26+39.94 Set 1x2 For 1/4 Sec Cor

13.43

Line from East
See Prec. Pg.

304.41

Intersection set 1x2
= 26+26.51 from North
= 26+53.86 from East

456.04@13°29@98° = 443.54

POT 23+56.89 Set 1x2

53.04@2°14@98° = 53.01
467.73@0°00@98° = 467.80
415.14@3°20@98° = 414.50
321.22@26°46@98° = 286.85
205.03@20°38@98° = 191.91
1414.07

Replaced by Road Dept. with C.S. Brass Cap for 1/4 Cor 32|33. F.W. 6228-78

1414.07

POT = 9+42.82 Set 1x2 Top of ridge

68.21@27°05@98° = 60.74
431.97@36°29@99° = 347.37
219.44@5°26@100° = 218.49
322.38@11°16@100° = 316.22
942.82

942.82

Sec C.S. 9181 Cor. of Secs 28, 29, 32 + 33 T3N R13W. Fd. Granite stone 12"x6"x9" above ground 1 notch on South and 4 notches on East. Also Fd. Md. of rock 6' West of Cor.

0+00 to South

Note: ANY ADDITIONS OR CHANGES ON THIS SHEET MUST BE MADE OR CIRCLED IN Red. WITH DATE AND NAME OF PERSON MAKING CHANGE.

Do not extend notes this side of this line

RETURN TO LOS ANGELES COUNTY SURVEYOR

F. B. 317 PG. 60 Chief Party Notes by Date

RETURN TO
LOS ANGELES COUNTY SURVEYOR

Do not extend notes this side of this line

Note: ANY ADDITIONS OR CHANGES ON THIS SHEET MUST BE MADE OR CIRCLED IN Red. WITH DATE AND NAME OF PERSON MAKING CHANGE.

Date _____ Notes by _____ Chief Party _____ F.B. 371 Pg. 61

Platted by	W. O. No. _____ D. S. O. No. _____
Date	Location
Map No.	Surveyed by
Platting C'k'd by	Date
Date	Indexed A. C. Johnson 2-6-30

SURVEY
OF
BIG TUJUNGA CANYON ROAD

Following
Present TRAVelled Road.

Surveyed for 40' R/W

Butler & Party 1/27 to 1930
Brunty " " 1/27 to 1/31-1930
Stevenson " " 1/27 to -1930

Preliminary line per LB 549.

Notes: ANY ADDITIONS OR CHANGES ON THIS SHEET MUST BE MADE OR CIRCLED IN Red. WITH DATE AND NAME OF PERSON MAKING CHANGE.

Do not extend notes this side of this line

RETURN TO LOS ANGELES COUNTY SURVEYOR

F.B. 314 Pg. 62 Chief Party Notes by J Date 1-2-30

Cont to bot page 63

T J Ferguson chf
RC Bowers T
CH Johnson HC
CA Stewart RC
D Barton Bar

Type # 30
Standard 84°

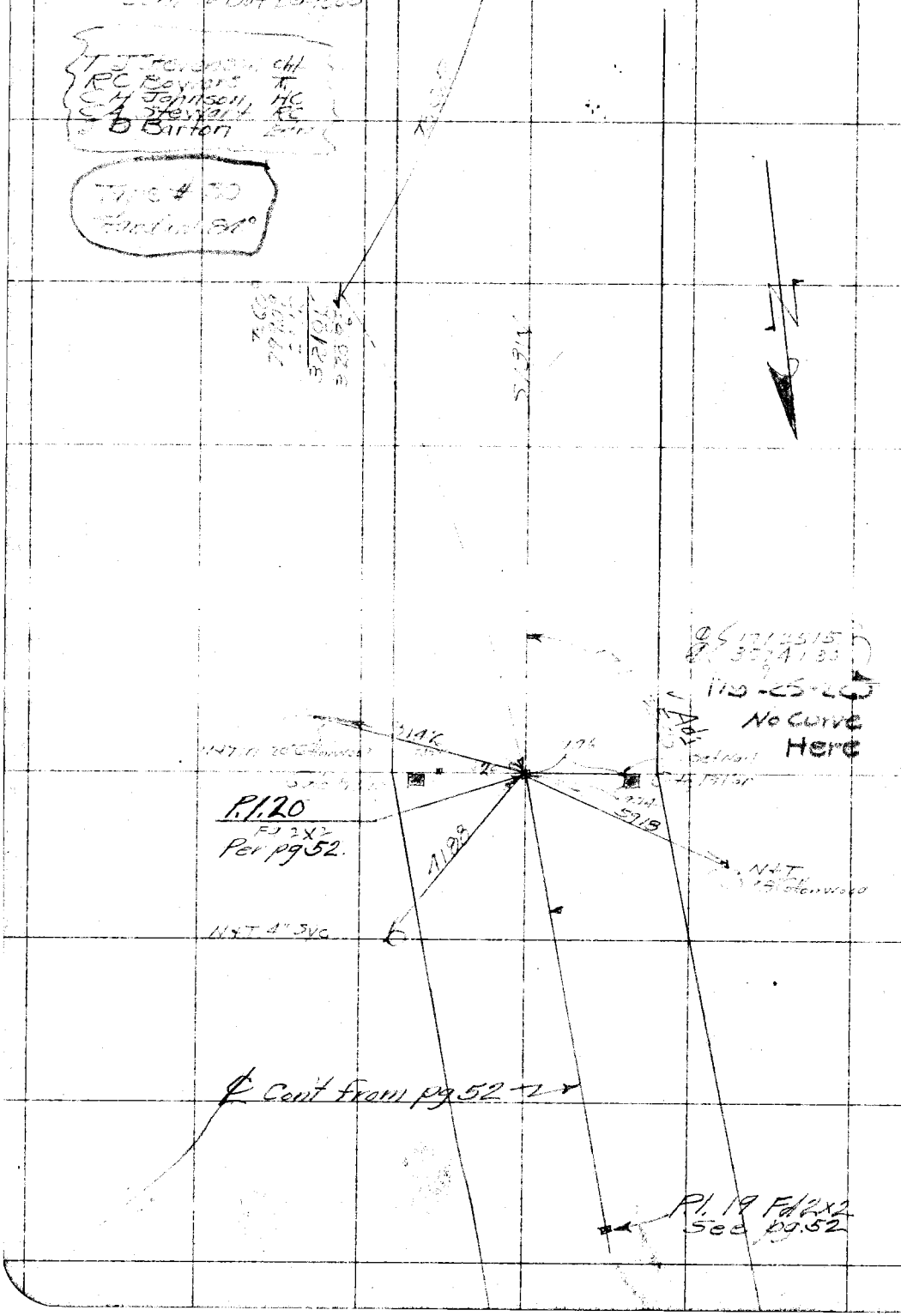

RETURN TO
LOS ANGELES COUNTY SURVEYOR

Do not extend notes this side of this line

Note: ANY ADDITIONS OR CHANGES ON THIS SHEET MUST BE MADE OR CIRCLED IN Red. WITH DATE AND NAME OF PERSON MAKING CHANGE.

Date 1-27-30 Notes by [illegible] Chief Party Stevenson F.B. 317 Pg. 63

Platted by J. A. Lyon	W. O. No. 442 D. S. O. No.
Date 2-23-30	Location [illegible]
Map No. 8751	Surveyed by [illegible]
Platting C'k'd by C. L. KEAGLE	Date
Date 3-20-30	Indexed A. C. Johnson 2-6-30

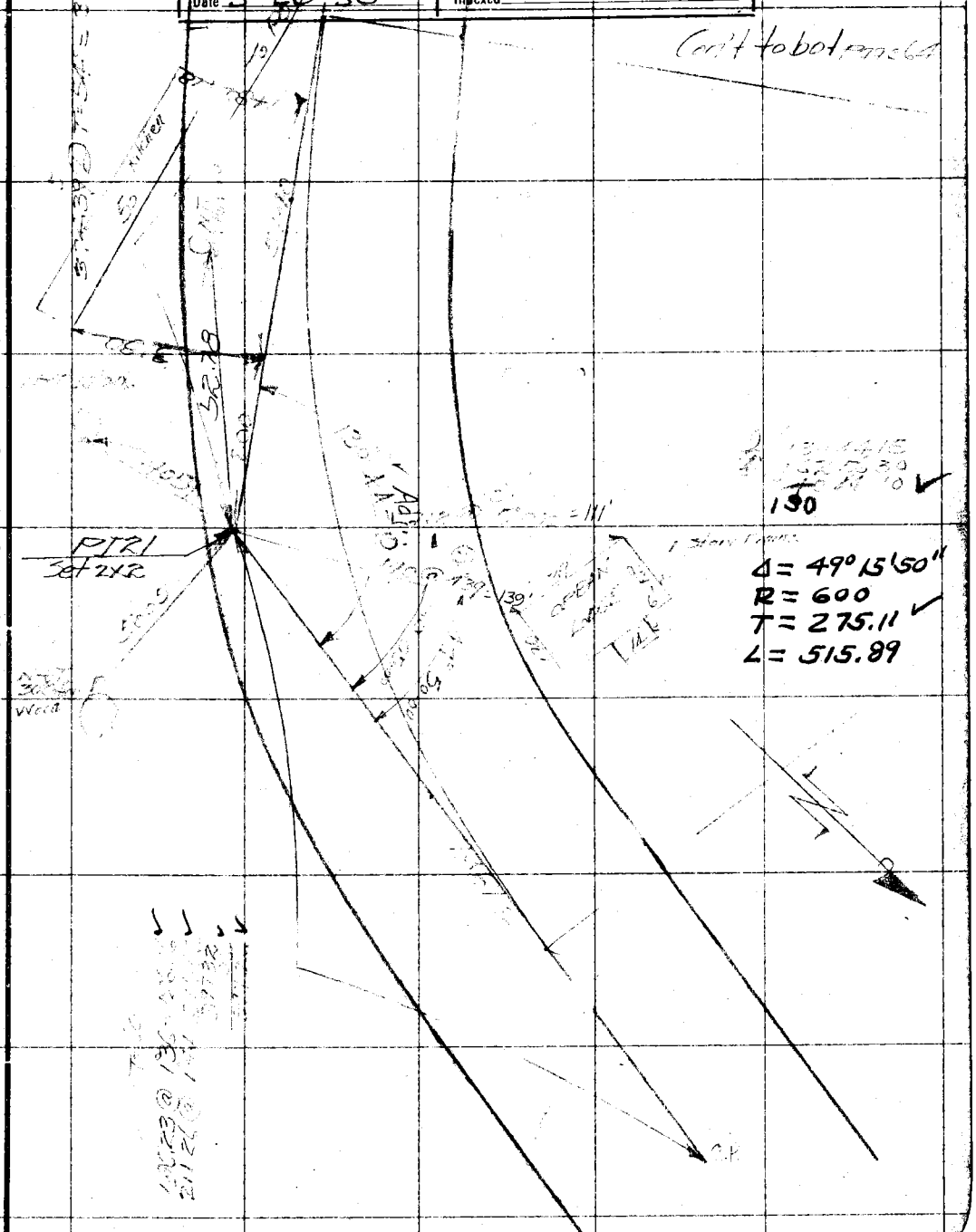

Note: ANY ADDITIONS OR CHANGES ON THIS SHEET MUST BE MADE OR CIRCLED IN Red. WITH DATE AND NAME OF PERSON MAKING CHANGE.

Do not extend notes this side of this line

RETURN TO
LOS ANGELES COUNTY SURVEYOR

F. B. 211 PG. 64 Stevenson Chief Party Notes by J Date 1-21-36

Cont to bot page 65

Tape 24°

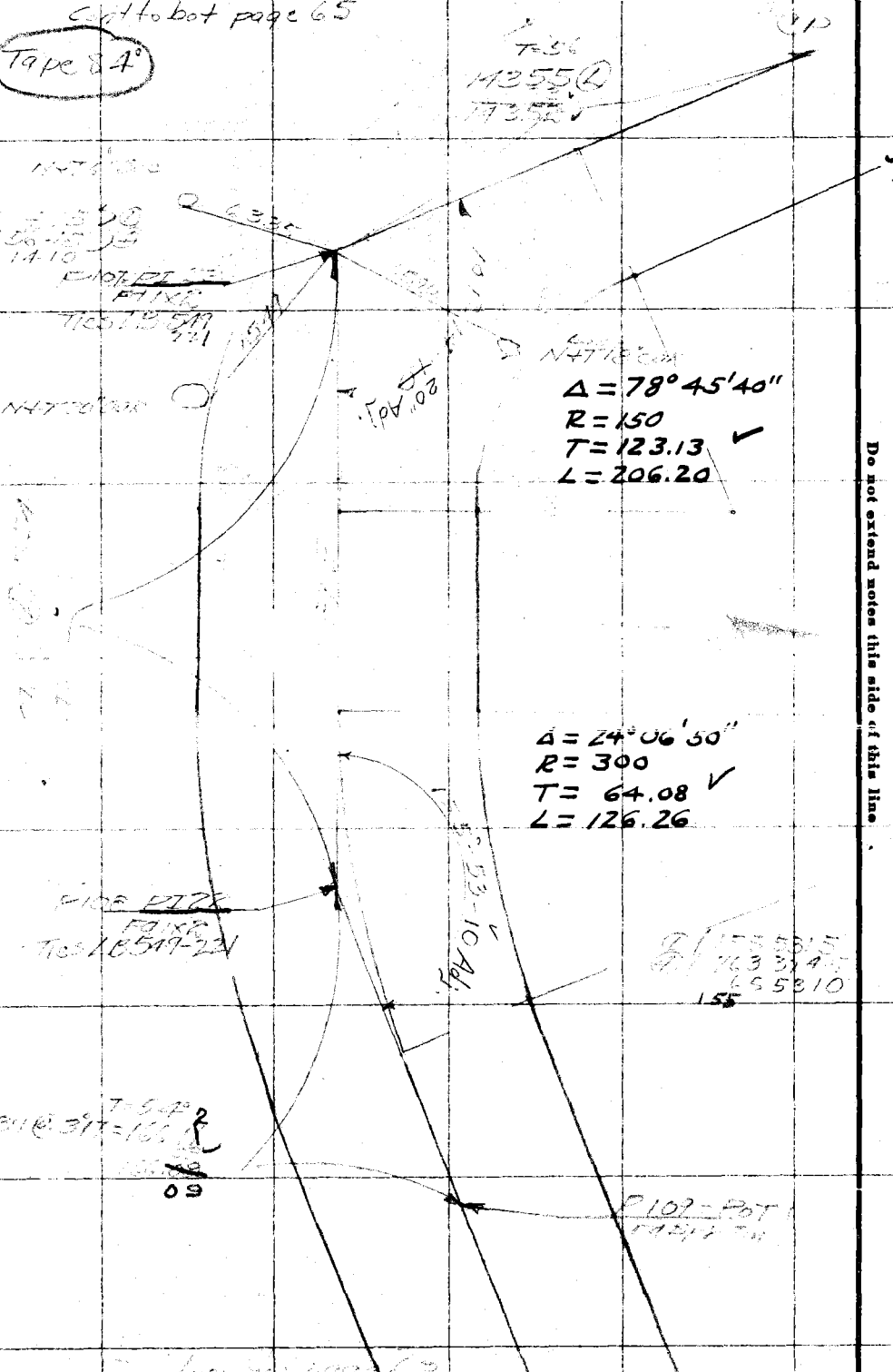

RETURN TO
LOS ANGELES COUNTY SURVEYOR
Do not extend notes this side of this line.

Note: ANY ADDITIONS OR CHANGES ON THIS SHEET MUST BE MADE OR CIRCLED IN Red. WITH DATE AND NAME OF PERSON MAKING CHANGE.

Date 1-27-30 Notes by J Chief Party [illegible] F.B. 317 Pg. 65

Platted by J A Lyon	W. O. No. 442 D. S. O. No.
Date 2-24-30	Location Big Tujunga
Map No. 8751	Surveyed by [illegible]
Platting C'k'd G. L. KEAGLE	Date [illegible]
Date 3-20-30	Indexed A. C. Johnson

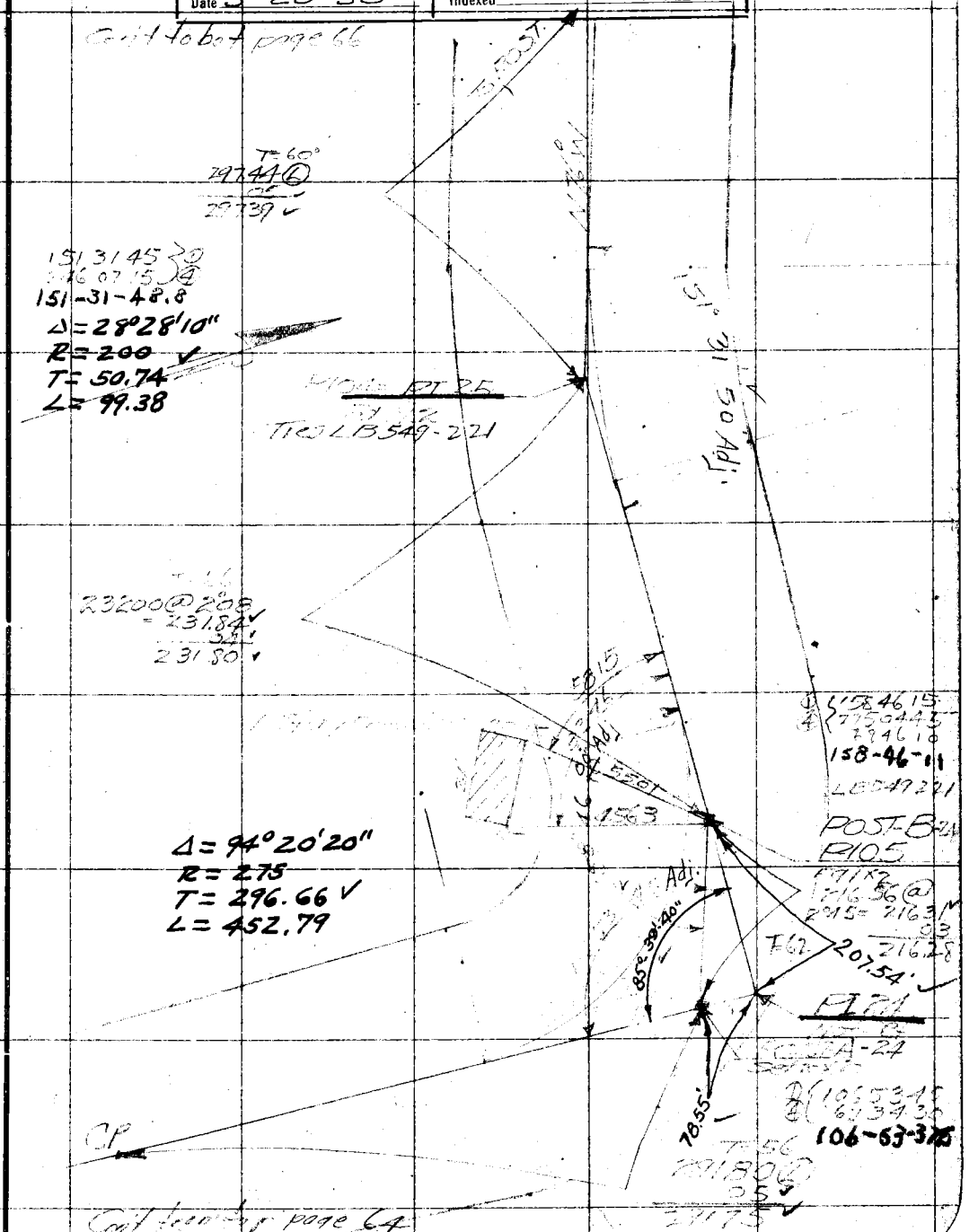

Note: ANY ADDITIONS OR CHANGES ON THIS SHEET MUST BE MADE OR CIRCLED IN Red. WITH DATE AND NAME OF PERSON MAKING CHANGE.

Do not extend notes this side of this line

RETURN TO LOS ANGELES COUNTY SURVEYOR

F.B. 317 Pg. 66 Chief Party Notes by Date

Tape 84°

28737 @ 3°41 = 286.78 T=62°
286.74

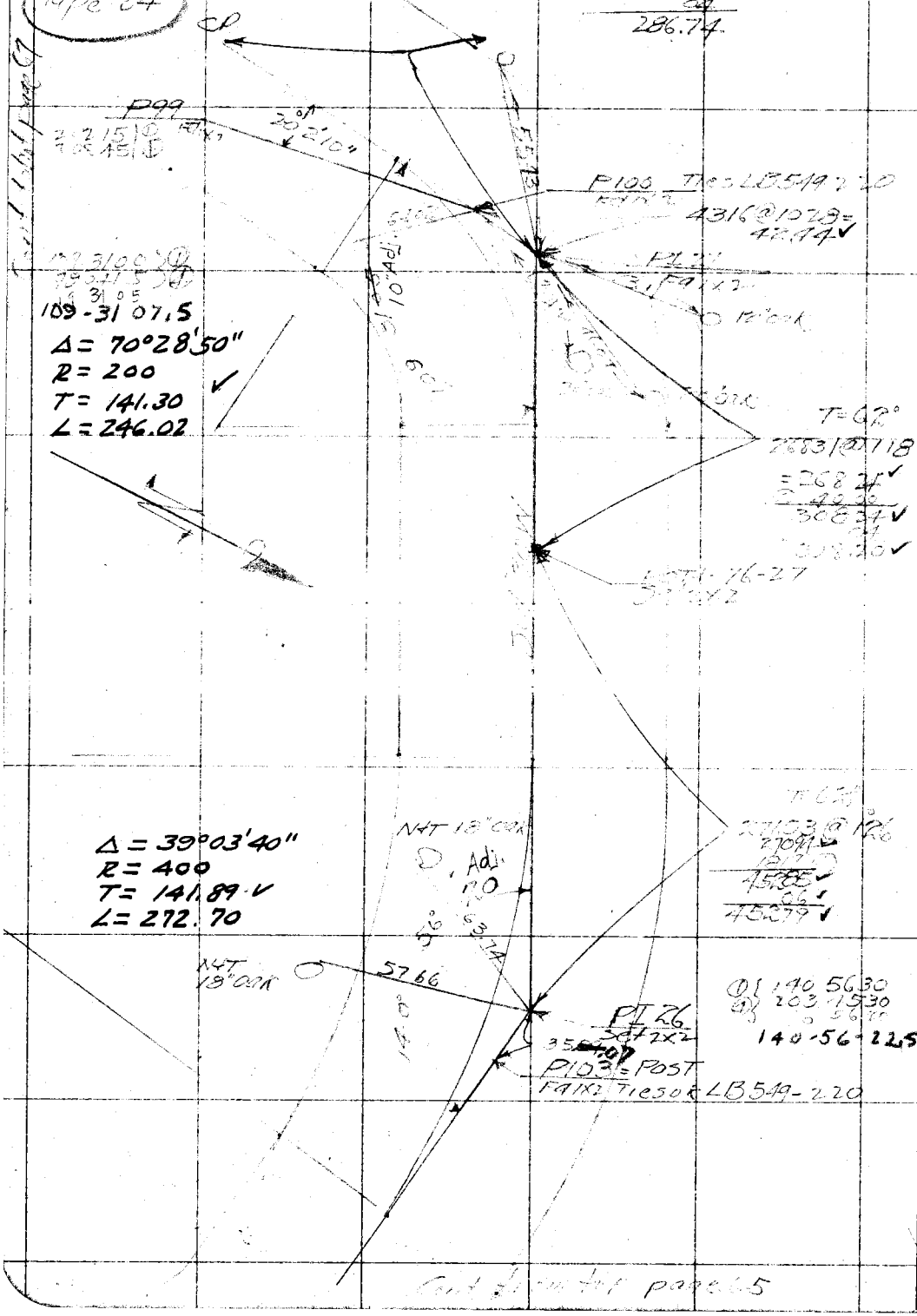

RETURN TO
LOS ANGELES COUNTY SURVEYOR

Do not extend notes this side of this line

Note: ANY ADDITIONS OR CHANGES ON THIS SHEET MUST BE MADE OR CIRCLED IN Red. WITH DATE AND NAME OF PERSON MAKING CHANGE.

Date 1-28-30 Notes by S Chief Party Jevenson F.B. 317 Pg. 67

Plotted by J. A. Lyon	W. O. No. 146 D. S. O. No.
Date 2-24-30	Location
Map No. 8751	Surveyed by Jevenson
Platting C'k'd by L. L. KEAGLE	Date 1-28-30
Date 3-20-30	Indexed A. C. Johnson

Notes ANY ADDITIONS OR CHANGES ON THIS SHEET MUST BE MADE OR CIRCLED IN Red. WITH DATE AND NAME OF PERSON MAKING CHANGE.

Do not extend notes this side of this line

RETURN TO LOS ANGELES COUNTY SURVEYOR

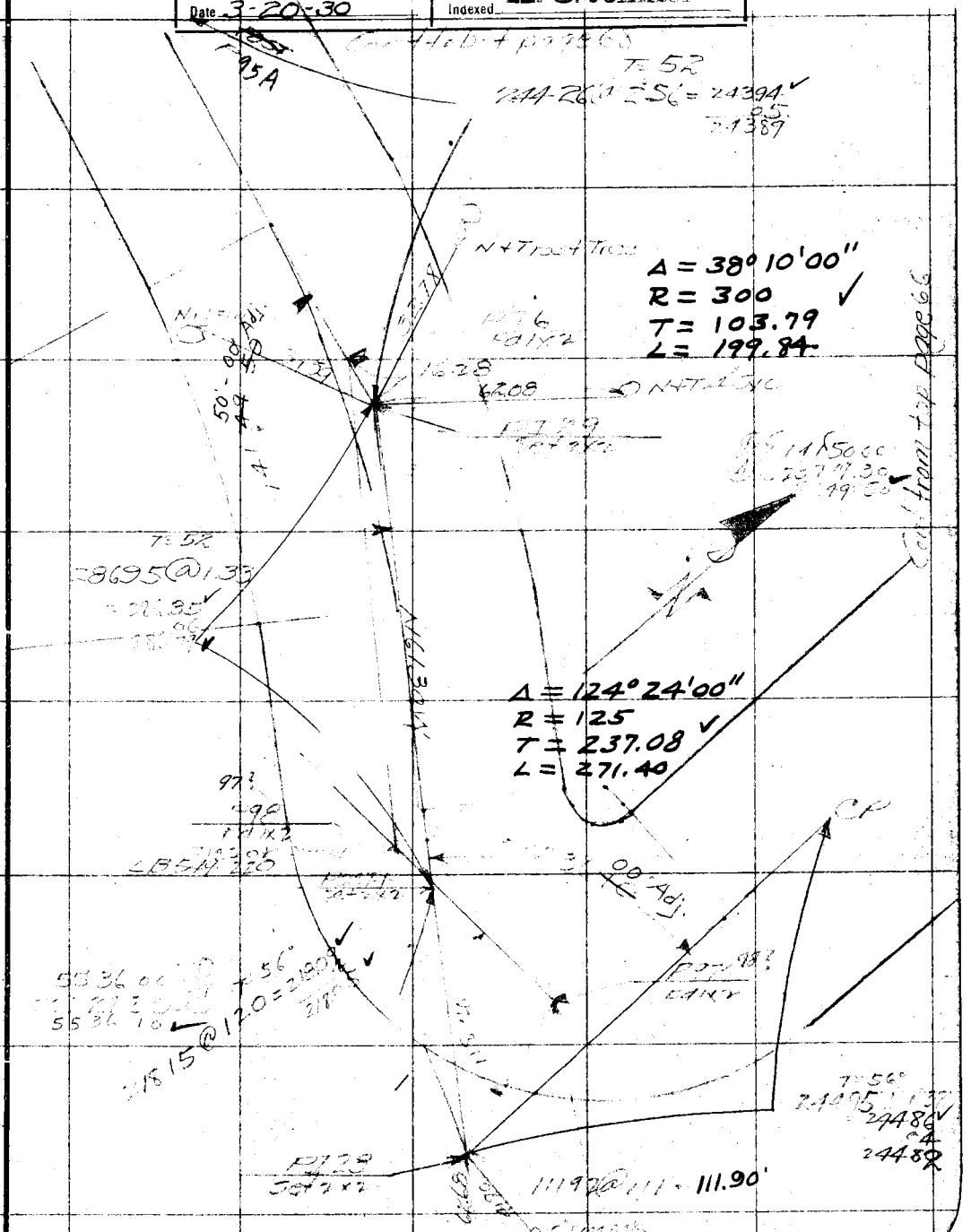

F.B. Pg. 65 Stevenson Chief Party Notes by S Date 1-29-30

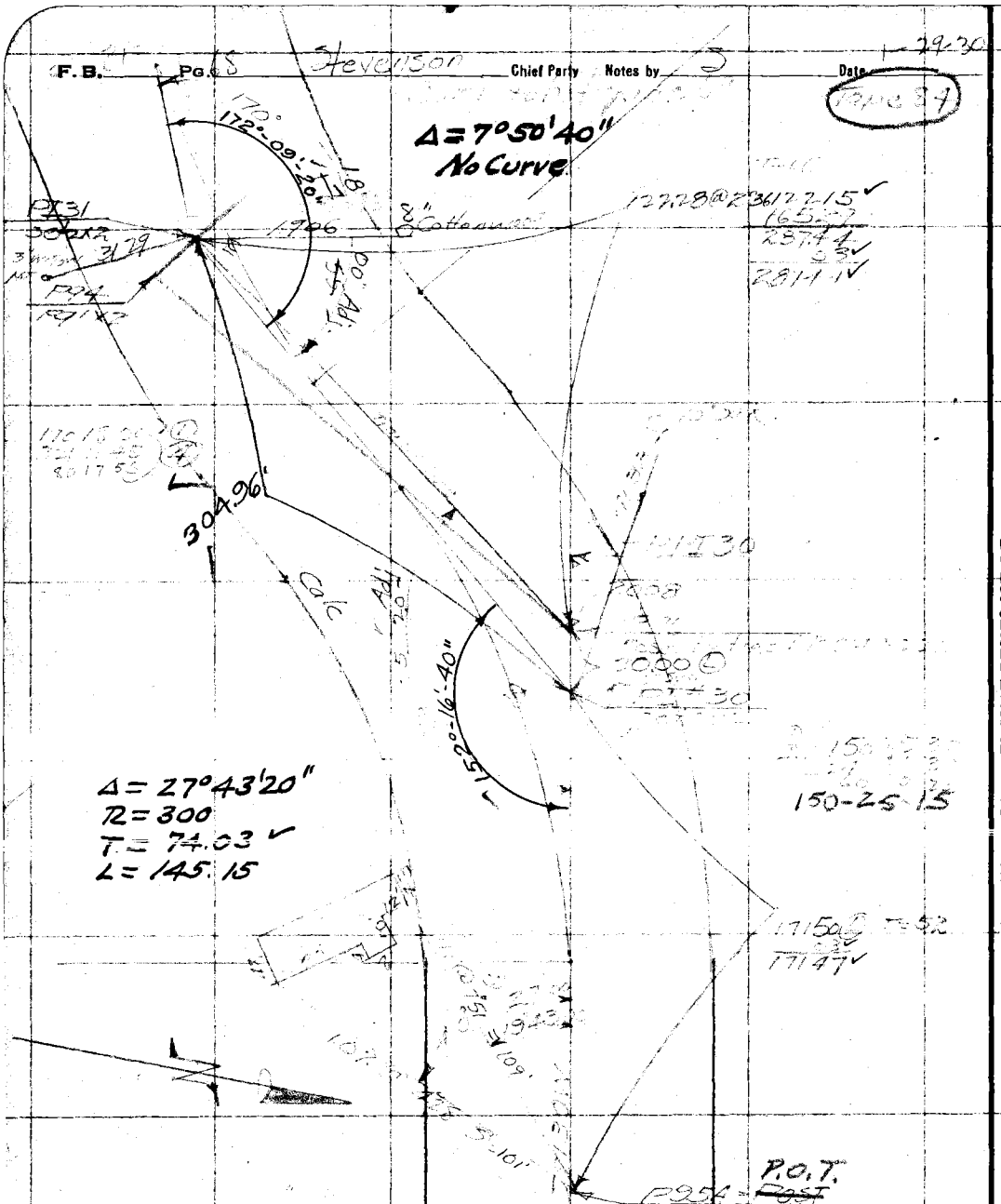

RETURN TO
LOS ANGELES COUNTY SURVEYOR
Do not extend notes this side of this line.

Note! ANY ADDITIONS OR CHANGES ON THIS SHEET MUST BE MADE OR CIRCLED IN Red. WITH DATE AND NAME OF PERSON MAKING CHANGE.

Date 1-29-30 Notes by _____ Chief Party Stevenson F.B. 317 Pg. 69

Platted by J. A. Lyon	W. O. No. 442 D. S. O. No. _____
Date 2-24-30	Location Big Tujunga
Map No. 8751	Surveyed by _____
Platting C'k'd by L. KEAGLE	Date 1-29-30
Date 3-20-30	Indexed A. C. Johnson

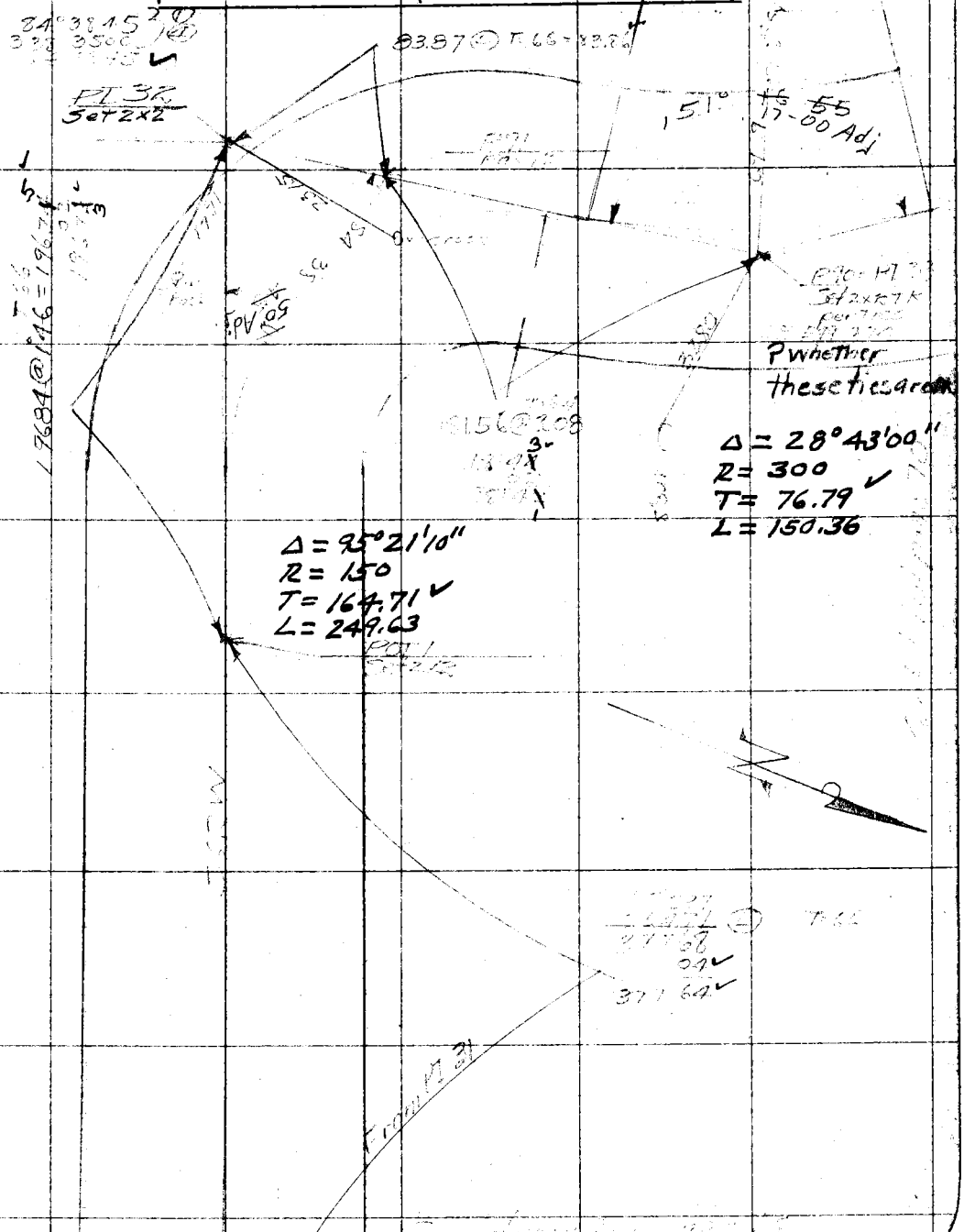

Notes: ANY ADDITIONS OR CHANGES ON THIS SHEET MUST BE MADE OR CIRCLED IN Red. WITH DATE AND NAME OF PERSON MAKING CHANGE.

Do not extend notes this side of this line

RETURN TO LOS ANGELES COUNTY SURVEYOR

F.B. 317 Pg. 10 Fd SWAT Stevenson Chief Party Notes by S Date

Cont. to Top pg 72

136-25-37.5

PT 35 = P.88
Fd Sch Tin
See pg 72

Δ = 43°34'20"
R = 200
T = 79.94
L = 152.10

Δ = 26°48'50"
R = 400
T = 95.34
L = 187.20

POT
Set 2x2

T=64
116.15
3

RETURN TO
LOS ANGELES COUNTY SURVEYOR

Do not extend notes this side of this line

Note: ANY ADDITIONS OR CHANGES ON THIS SHEET MUST BE MADE OR CIRCLED IN Red. WITH DATE AND NAME OF PERSON MAKING CHANGE.

Date _____ Notes by _____ Chief Party _____ F.B. 317 PG. 71

Platted by J. A. Lyon	W. O. No. 442 D. S. O. No.
Date 2-24-30	Location BIG TUJUNGA CN
Map No. 8751	Surveyed by BUTLER + HOLMES
Platting C'k'd by C.L. Heagle	Date 1/27/30
Date 3-20-30	Indexed A. C. Jchard.

Note: ANY ADDITIONS OR CHANGES ON THIS SHEET MUST BE MADE OR CIRCLED IN Red. WITH DATE AND NAME OF PERSON MAKING CHANGE.

Do not extend notes this side of this line

RETURN TO LOS ANGELES COUNTY SURVEYOR

SURVEY

BIG TUJUNGA CAÑON RD

Survey begun 1/27/30
" Closed

BUTLER
KEMPER & AUER hdch 1/27-1/30
GROWN 1/27 to 1/29 inc
ROBBINS 1/28 to 1/30 inc
MAHAN 1/30
SMELSER hdch 1/31

C.L. BERGER & SONS TRANSIT # 16152
100' band tape #09 - STAN @ 84°F
300 " " #43 - " - 84°F

NOTE

℄ REF "P LINE" L.B 549 (13-23) + (217-219)

SECTION LINES F.B 317 (55-57) + F.B 82 (60)

1/27 to 1/30 Clear + WARM
1/31 Windy.

F.B. 317 PG. 72 BUTLER Chief Party Notes by BUTLER Date 1/27/30

(Cont. from Top pg 70)

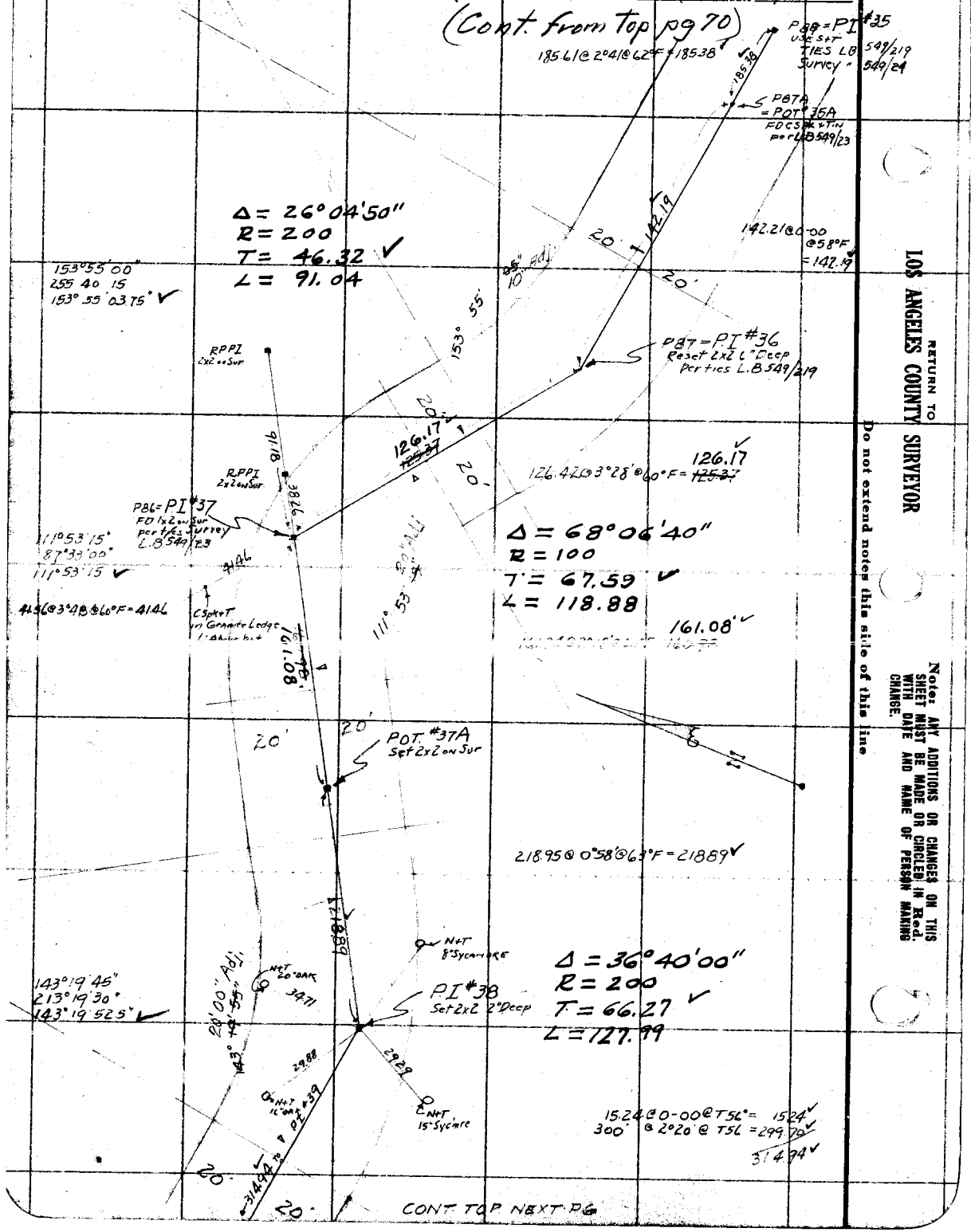

RETURN TO
LOS ANGELES COUNTY SURVEYOR

Do not extend notes this side of this line

Note: ANY ADDITIONS OR CHANGES ON THIS SHEET MUST BE MADE OR CIRCLED IN Red. WITH DATE AND NAME OF PERSON MAKING CHANGE.

Date 1/28/30 Notes by BUTLER Chief Party BUTLER F.B. 317 PG. 73

Platted by J-A-Lyon	W. O. No. 442 D. S. O. No.
Date 2-24-30	Location BIG TUJUNGA CN
Map No. 8751	Surveyed by BUTLER
Platting C'k'd by C. L. KEAGLE	Date 1/28/30
Date 3-20-30	Indexed A. C. Johnson

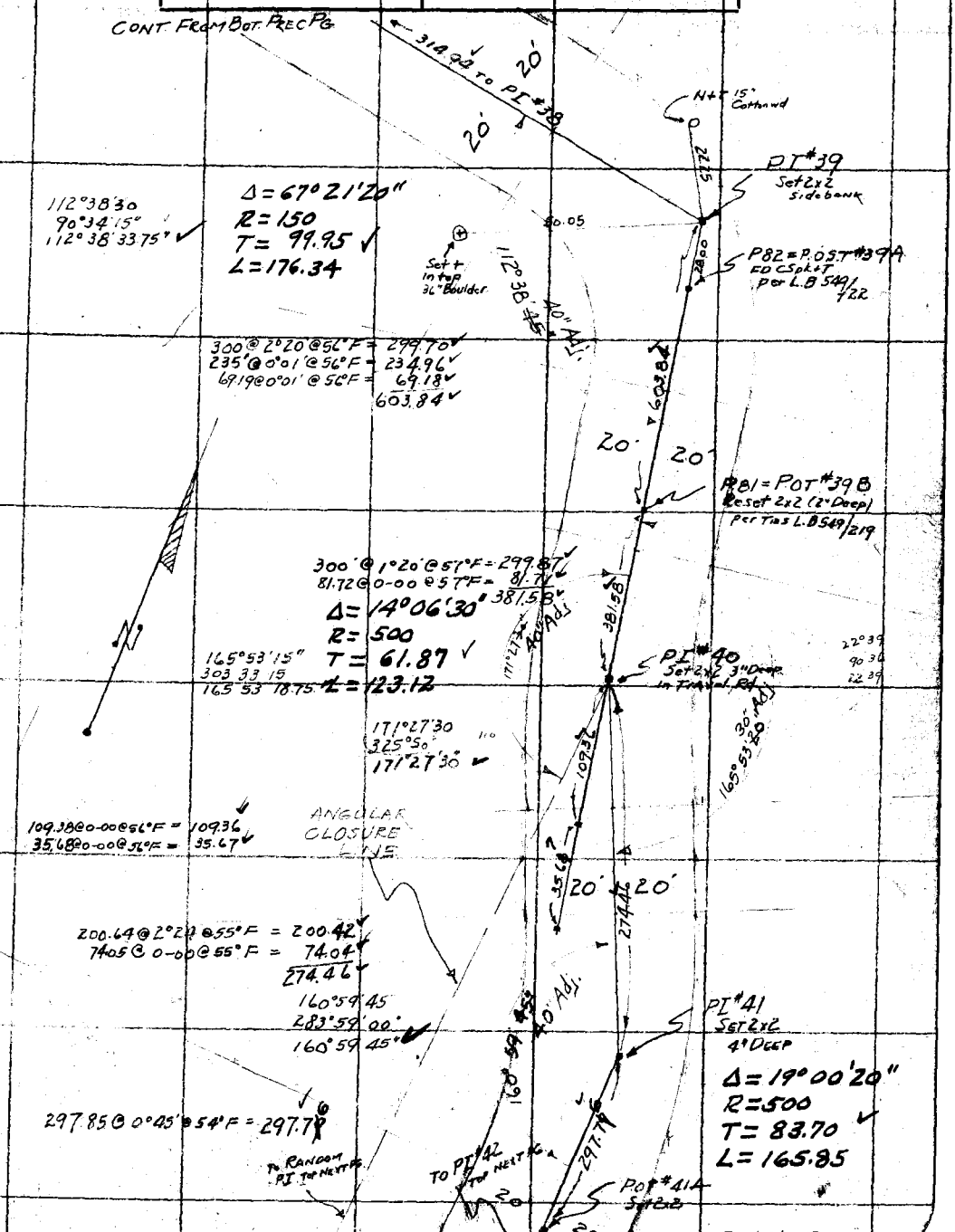

Note: ANY ADDITIONS OR CHANGES ON THIS SHEET MUST BE MADE OR CIRCLED IN Red. WITH DATE AND NAME OF PERSON MAKING CHANGE.

Do not extend notes this side of this line

RETURN TO LOS ANGELES COUNTY SURVEYOR

F.B. 317 Pg. 74 BUTLER Chief Party Notes by BUTLER Date 1/29/30

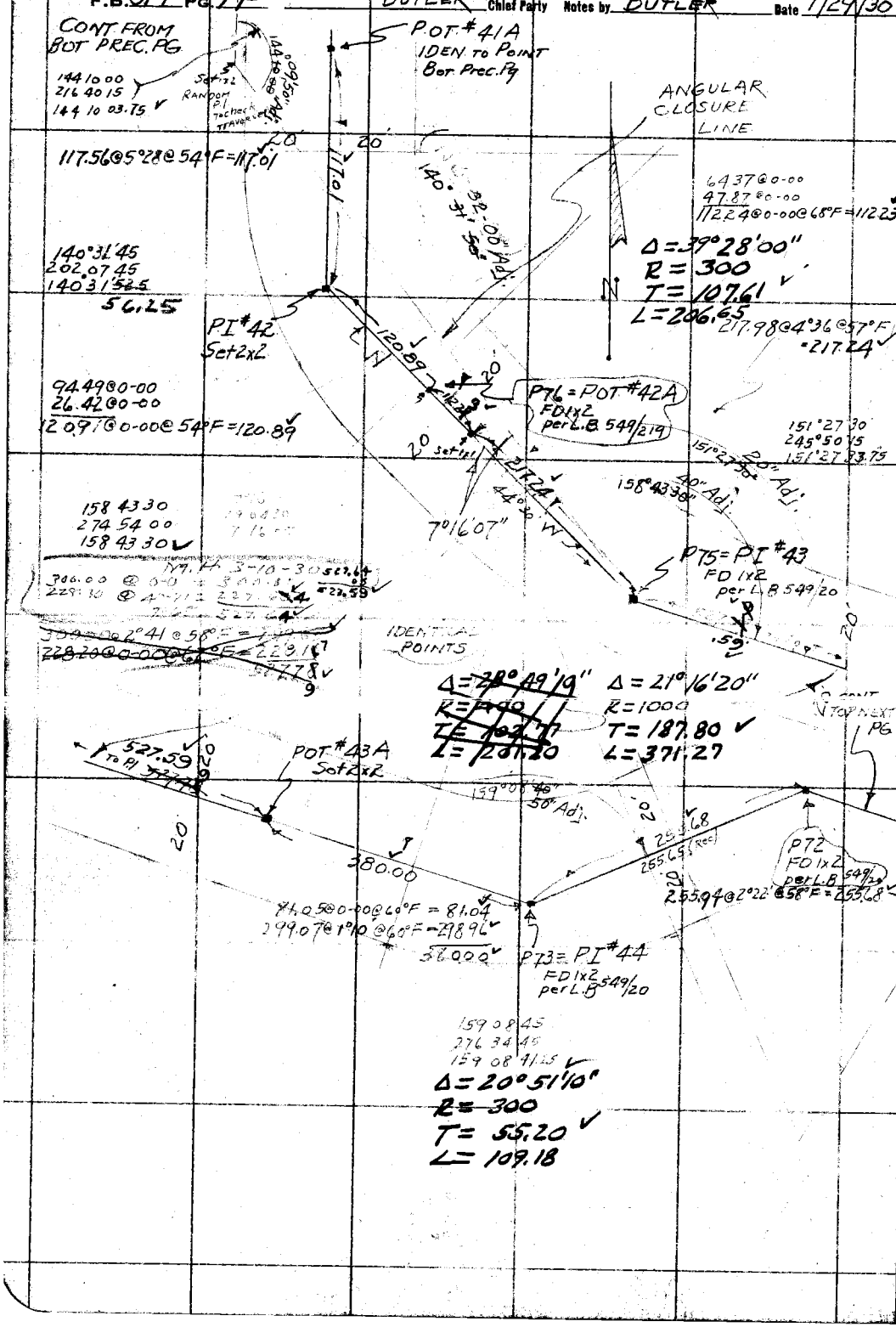

RETURN TO LOS ANGELES COUNTY SURVEYOR

Do not extend notes this side of this line

Note: ANY ADDITIONS OR CHANGES ON THIS SHEET MUST BE MADE OR CIRCLED IN Red. WITH DATE AND NAME OF PERSON MAKING CHANGE.

Date 1/29/30 Notes by BUTLER Chief Party BUTLER F.B. 317 Pg. 75

Platted by J.A. Lyon	W. O. No. 442 D. S. O. No.
Date 2-24-30	Location BIG TUJUNGA CN
Map No. 8751	Surveyed by B[illegible]R
Platting C'k'd by C. L. KEAGLE	Date 1/29/30
Date 3-20-30	Indexed A[illegible]

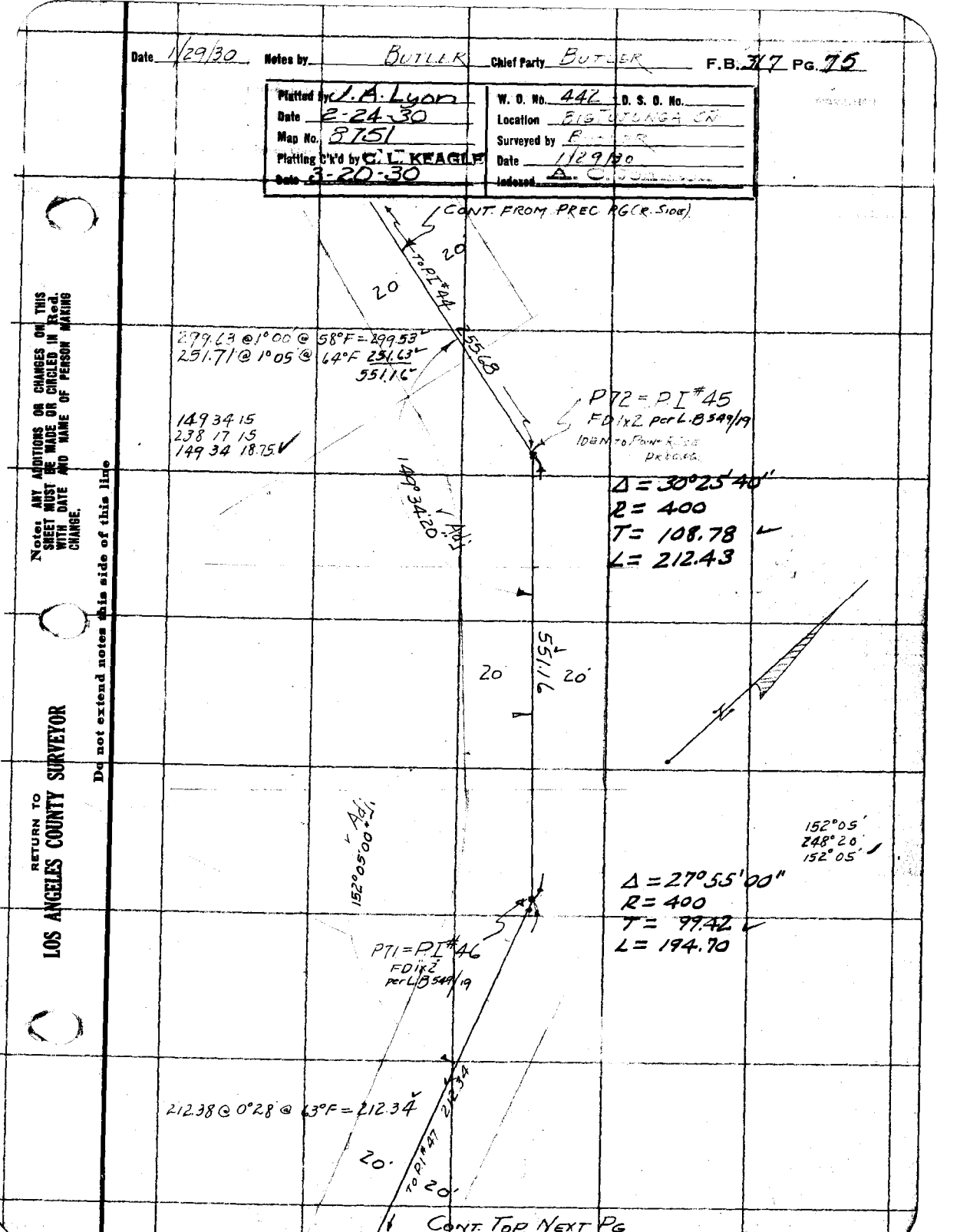

Note: ANY ADDITIONS OR CHANGES ON THIS SHEET MUST BE MADE OR CIRCLED IN Red. WITH DATE AND NAME OF PERSON MAKING CHANGE.

Do not extend notes this side of this line

RETURN TO LOS ANGELES COUNTY SURVEYOR

F.B. 317 Pg. 76 BUTLER Chief Party Notes by BUTLER Date 1/30/30

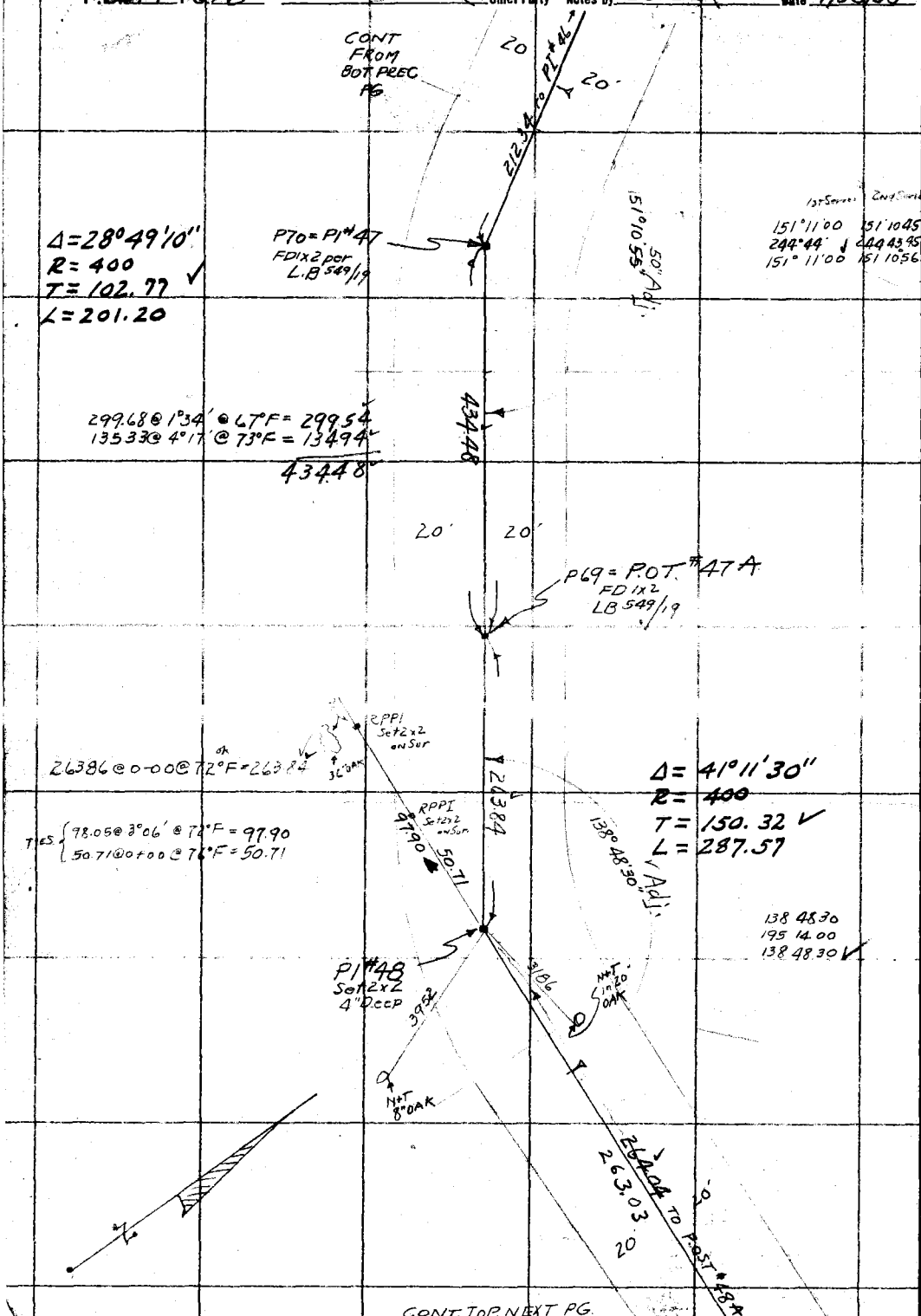

RETURN TO LOS ANGELES COUNTY SURVEYOR

Do not extend notes this side of this line

Note: ANY ADDITIONS OR CHANGES ON THIS SHEET MUST BE MADE OR CIRCLED IN Red. WITH DATE AND NAME OF PERSON MAKING CHANGE.

Date 1/30/30 Drawn by BUTLER Chief Party BUTLER F.B. 317 PG 77

Plotted by J. A. Lyon	W. O. No. 442 D. S. O. No.
Date 2-25-30	Location BIG TUJUNGA CN
Map No. 8751-1	Surveyed by BUTLER
Plotting C'k'd by C. L. KEAGLE	Date 1/30/30
Date 3-20-30	Indexed A. C. Johnson

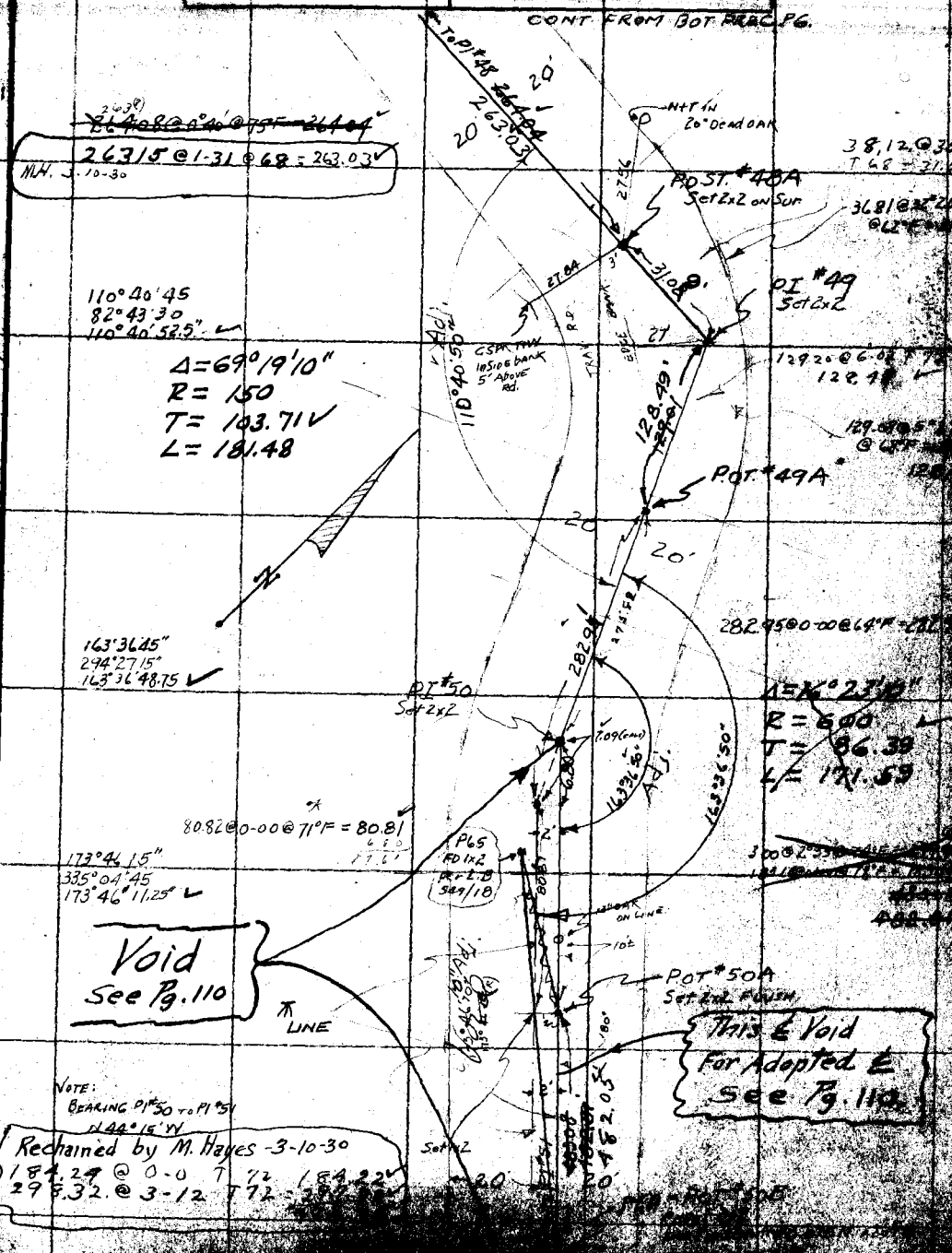

Note: ANY ADDITIONS OR CHANGES ON THIS SHEET MUST BE MADE OR CIRCLED IN Red. WITH DATE AND NAME OF PERSON MAKING CHANGE.

Do not extend notes this side of this line

RETURN TO LOS ANGELES COUNTY SURVEYOR

F.B. 31-7 PG. 78. BUTLER Chief Party Notes by BUTLER Date 1/31/30

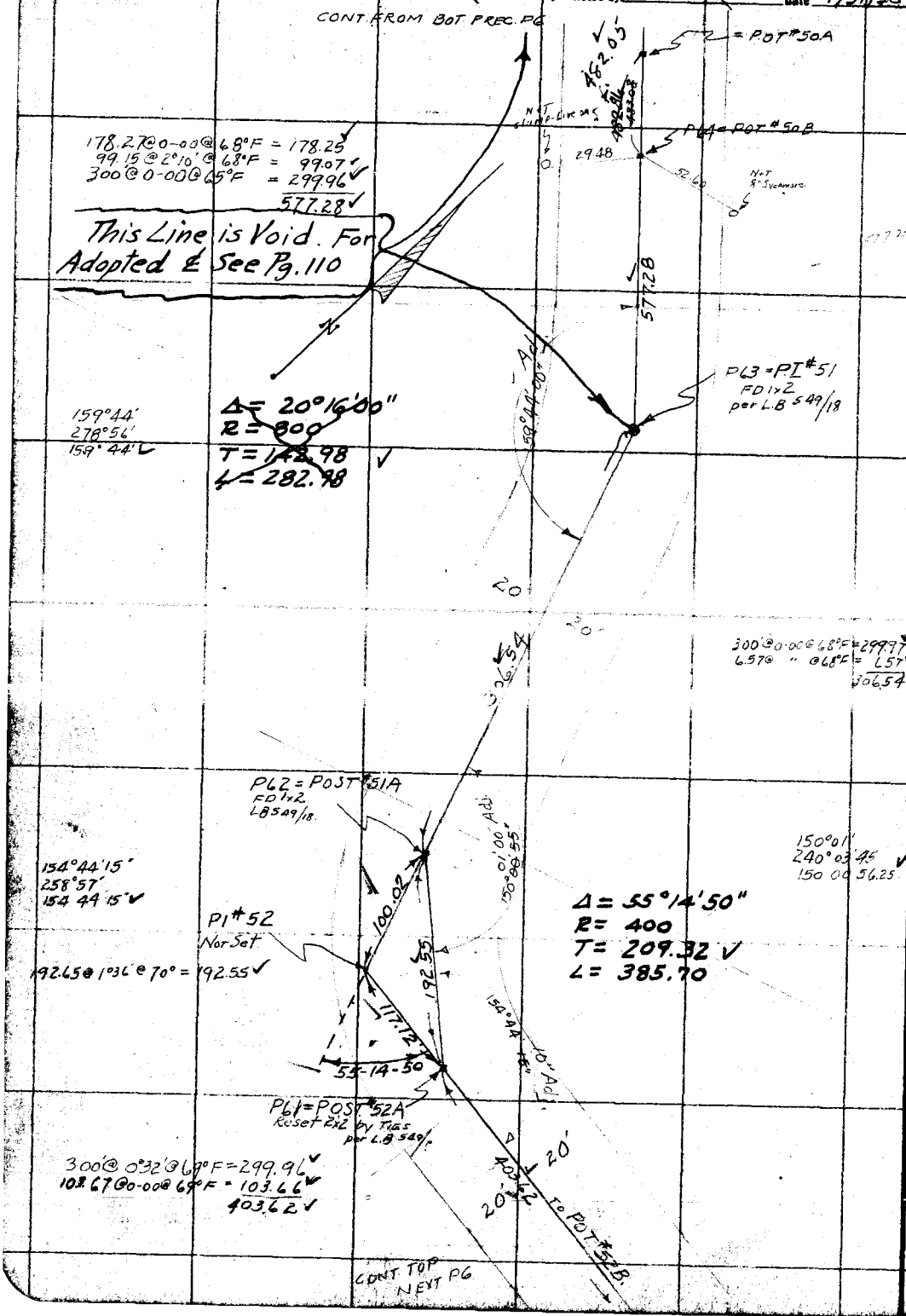

RETURN TO
LOS ANGELES COUNTY SURVEYOR

Do not extend notes this side of this line

Note: ANY ADDITIONS OR CHANGES ON THIS SHEET MUST BE MADE OR CIRCLED IN Red. WITH DATE AND NAME OF PERSON MAKING CHANGE.

Date 1/31/30 Notes by BUTLER Chief Party BUTLER F.B. 317 Pg. 79

Platted by J-A. Lyon	W.O. No. 442 D.S.O. No.
Date 2-25-30	Location BIG TUJUNGA CN
Map No. 8751-1	Surveyed by BUTLER
Platting C'k'd by C. L. KEAGLE	Date 1/31/30
Date 3-20-30	Indexed

CONT FROM BOT. PREC. PG

20 20' TO POST #52A 403.62

P60 = POT #52B
NOTE Set 2x2
by Rec. L & Distance
from POST #52A
per L.B. 549/17

300' @ 0-00 @ 70°F = 299.97
6.21 @ 0-00 @ 70°F 6.21
306.18

20 20' 306.18

79°00'00 10" Adj.

WIT. COR. TO 1/4 1/4 Sec. COR.
FD 3" I.P. 1½ high in mid. of
ROCKS ON TOP of BLUFF

POST #52C
Set 2x2
8" Deep

LINE
FB. 82-60

19.10

SECTION
SEE

2.04

75.90

P1 #53
Set 2x2
4" Deep
by INT.

79°00'00
316°00'10
79°00'02.5

160°06'35" 30" Adj.

75.91 @ 0-00 @ 64°F = 75.90

160°06'45"
280°26'30"
160°06'37.50

56.89

56.90 @ 0-00 @ 64°F = 56.89

Δ = 19°53'30"
R = 1000
T = 175.35
L = 347.17

P59 = POST #53A
NOTE: Set 2x2
Rec. L & Distance
from P1 #54

290' @ 1°40' @ 64°F = 289.84
3.53 @ 64°F = 3.53
293.37

293.37 TO P1 #54 20 20'

CONT TO NEXT PG

Note: ANY ADDITIONS OR CHANGES ON THIS SHEET MUST BE MADE OR CIRCLED IN Red. WITH DATE AND NAME OF PERSON MAKING CHANGE.

Do not extend notes this side of this line

RETURN TO
LOS ANGELES COUNTY SURVEYOR

F.B. 317 Pg. 80 — BUTLER Chief Party — Notes by BUTLER — Date 1/31/30

CONT. FROM BOT PREC. PG.

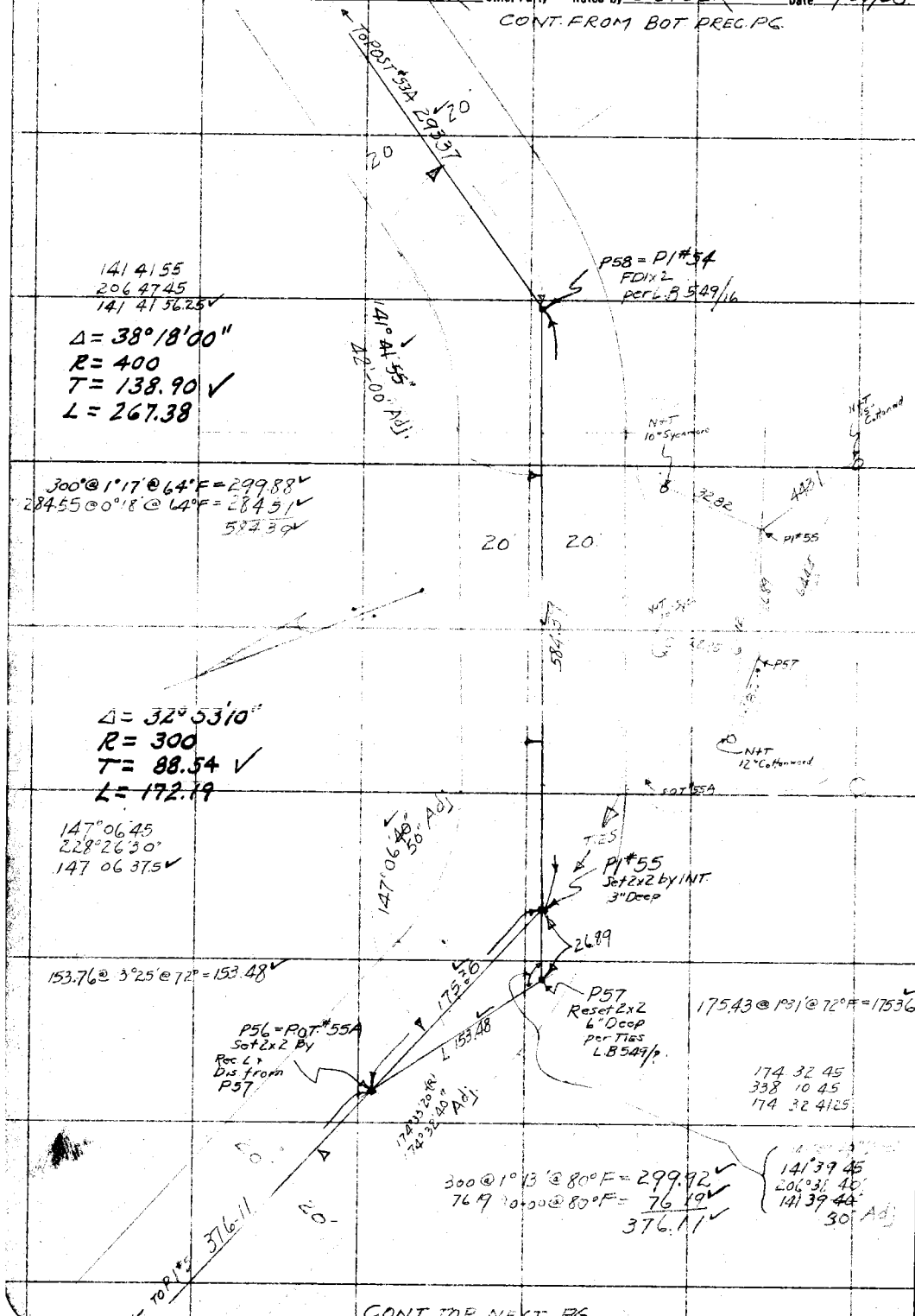

RETURN TO LOS ANGELES COUNTY SURVEYOR

Do not extend notes this side of this line

Note: ANY ADDITIONS OR CHANGES ON THIS SHEET MUST BE MADE OR CIRCLED IN RED WITH DATE AND NAME OF PERSON MAKING CHANGE.

Date 2/1/29 Notes by BUTLER Chief Party BUTLER F.B. 317 Pg. 81

Platted by J. A. Ligon	W. O. No. 442 O. S. O. No.
Date 2-25-30	Location BIG TUJUNGA CN
Map No. 8751-1	Surveyed by BUTLER
Platting C'k'd by C. L. KEAGLE	Date 2/1/30
Date 3-20-30	Indexed A. C. Johnson

Notes: ANY ADDITIONS OR CHANGES ON THIS SHEET MUST BE MADE OR CIRCLED IN Red. WITH DATE AND NAME OF PERSON MAKING CHANGE.

Do not extend notes this side of this line

RETURN TO LOS ANGELES COUNTY SURVEYOR

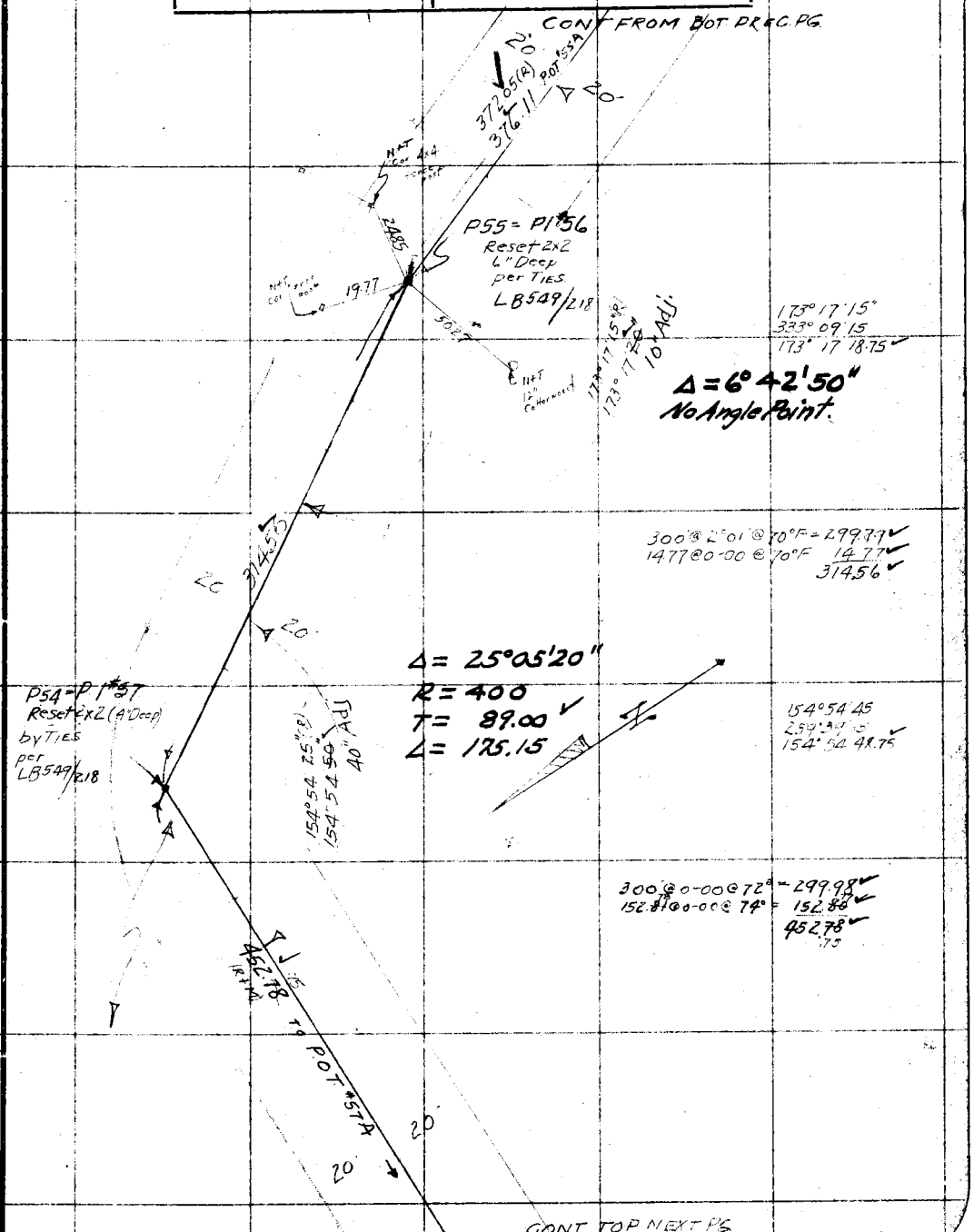

F.B. 317 Pg. 82 BUTLER Chief Party Notes by BUTLER Date 2/1/30

CONT FROM BOT PREC PG.

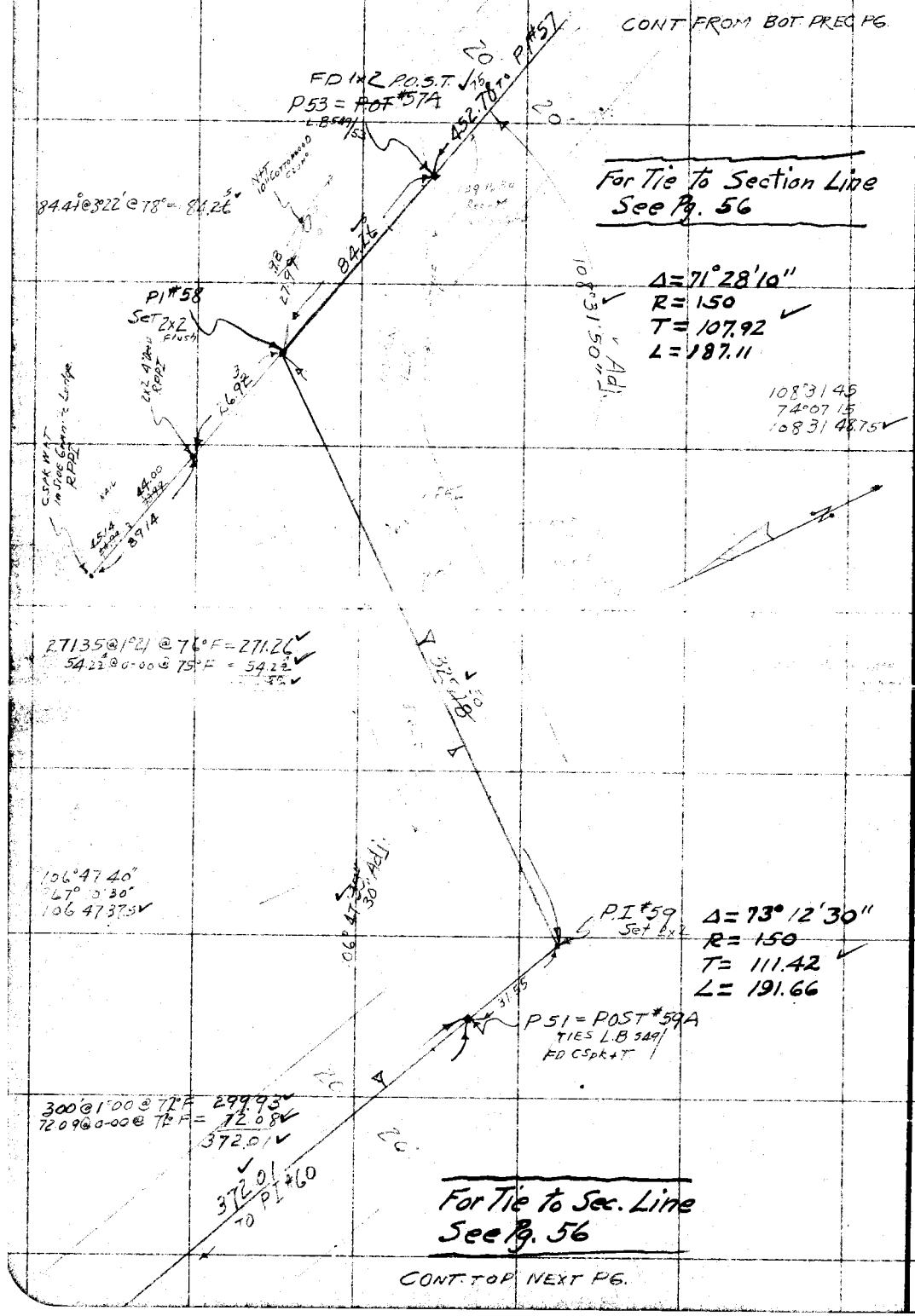

CONT TO TOP NEXT PG.

RETURN TO LOS ANGELES COUNTY SURVEYOR

Do not extend notes this side of this line

Note: ANY ADDITIONS OR CHANGES ON THIS SHEET MUST BE MADE OR CIRCLED IN Red. WITH DATE AND NAME OF PERSON MAKING CHANGE.

Date _____ Notes by BUTLER Chief Party BUTLER F.B. 317 Pg 83

Platted by J. A. Lyon	W. O. No. 442 D. S. O. No.
Date 2-25-30	Location BIG TUJUNGA CR.
Map No. B751-2	Surveyed by BUTLER
Platting C'k'd by C. L. KEAGLE	Date 2/1/30
Date 3-20-30	Indexed A. C. Johnson

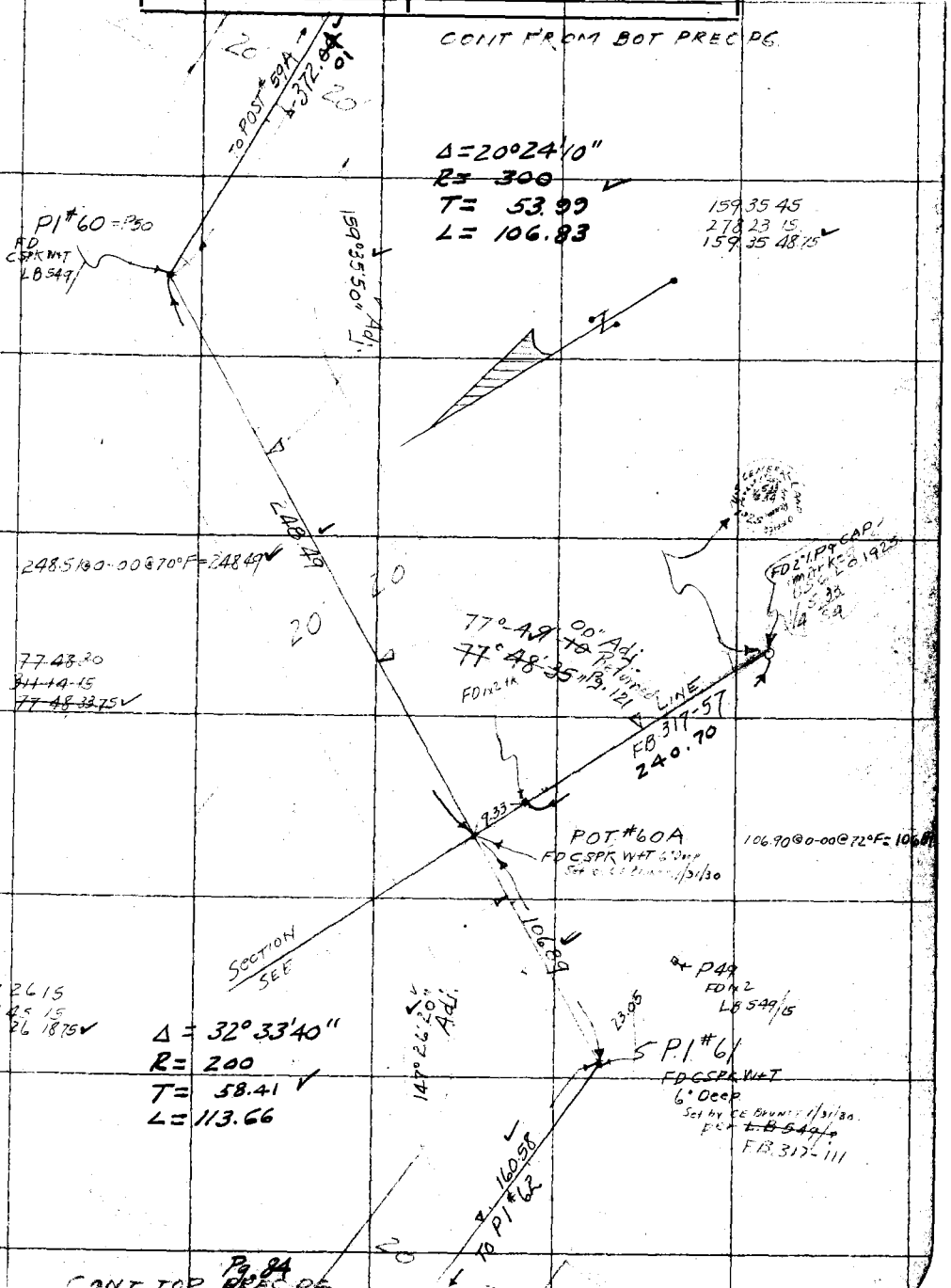

Note: ANY ADDITIONS OR CHANGES ON THIS SHEET MUST BE MADE OR CIRCLED IN Red. WITH DATE AND NAME OF PERSON MAKING CHANGE.

Do not extend notes this side of this line.

RETURN TO
LOS ANGELES COUNTY SURVEYOR

F.B. 317 Pg. 84 BUTLER Chief Party Notes by BUTLER Date 2/3/30

CONT. FROM BOT. PREC. PG. Pg. 83

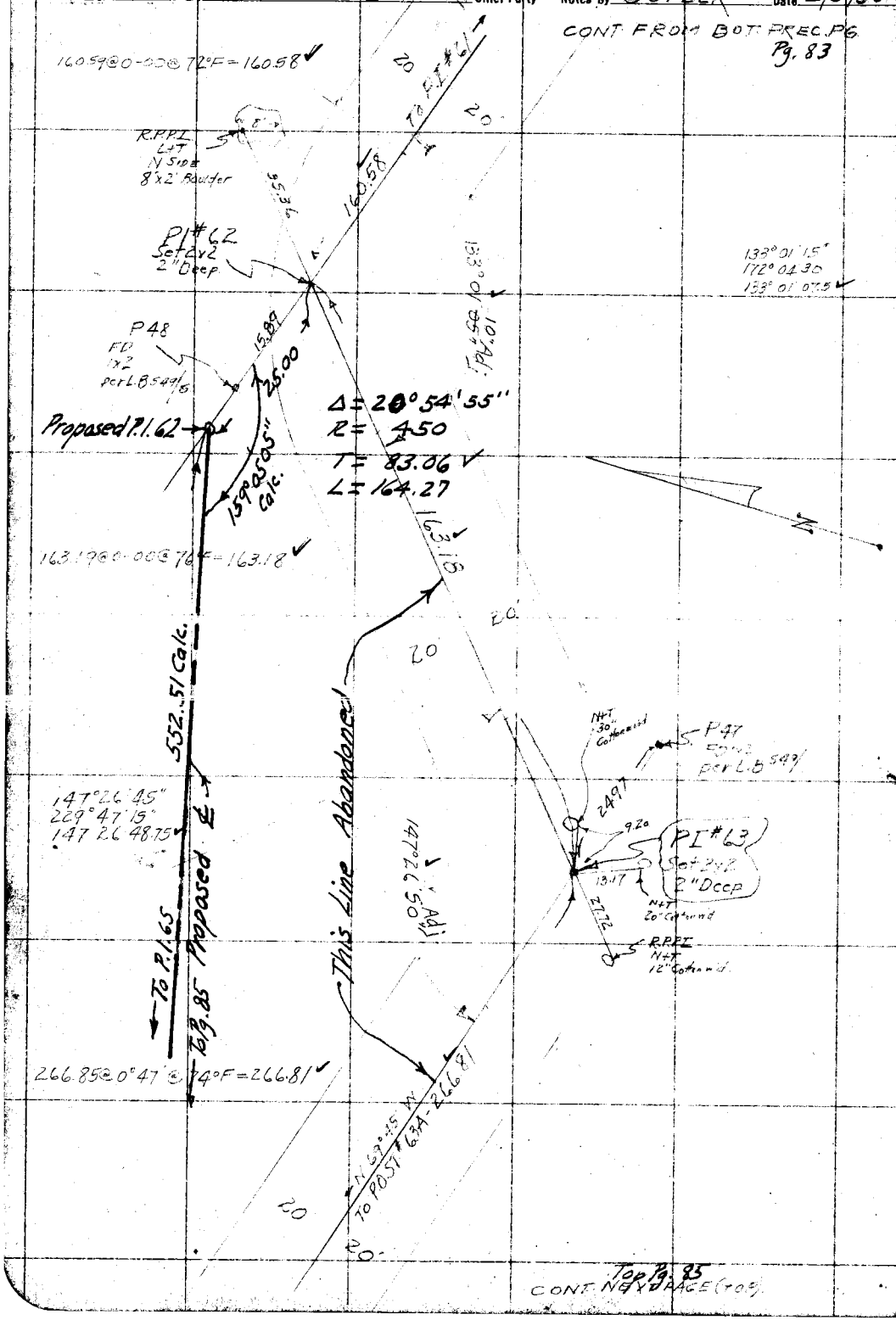

CONT. NEXT PAGE (TOP)

RETURN TO LOS ANGELES COUNTY SURVEYOR

Do not extend notes this side of this line

Note: ANY ADDITIONS OR CHANGES ON THIS SHEET MUST BE MADE OR CIRCLED IN Red. WITH DATE AND NAME OF PERSON MAKING CHANGE.

Date 2/3/30 Notes by BUTLER Chief Party BUTLER F.B. 317 Pg 85

Platted by J.A. Lyon	W.O. No. 442 D.S.O. No.
Date 2-26-30	Location BIG TUJUNGA CR
Map No. 8751-2	Surveyed by BUTLER
Platting Ck'd by G. L. KEAGLE	Date 2/3/30
Date 2-19-30	Indexed A. C. Johnson

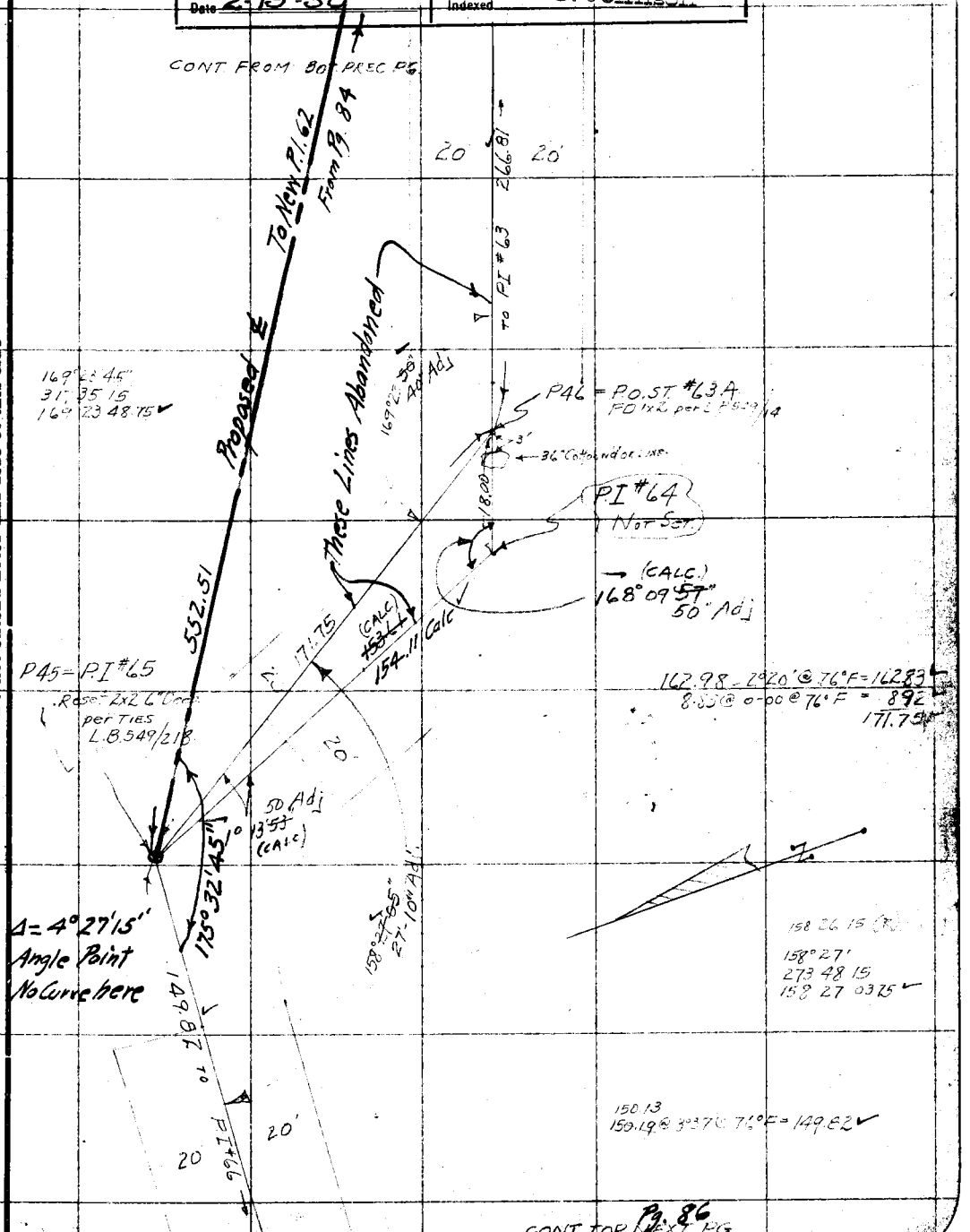

Pg. 86

CONT FOR NEXT PG

Note: ANY ADDITIONS OR CHANGES ON THIS SHEET MUST BE MADE OR CIRCLED IN Red. WITH DATE AND NAME OF PERSON MAKING CHANGE.

Do not extend notes this side of this line

RETURN TO LOS ANGELES COUNTY SURVEYOR

F.B. 317 Pg. 86 — BUTLER Chief Party — Notes by BUTLER — Date 2/3/30

CONT FROM BOT ~~REC PG~~ Pg. 85

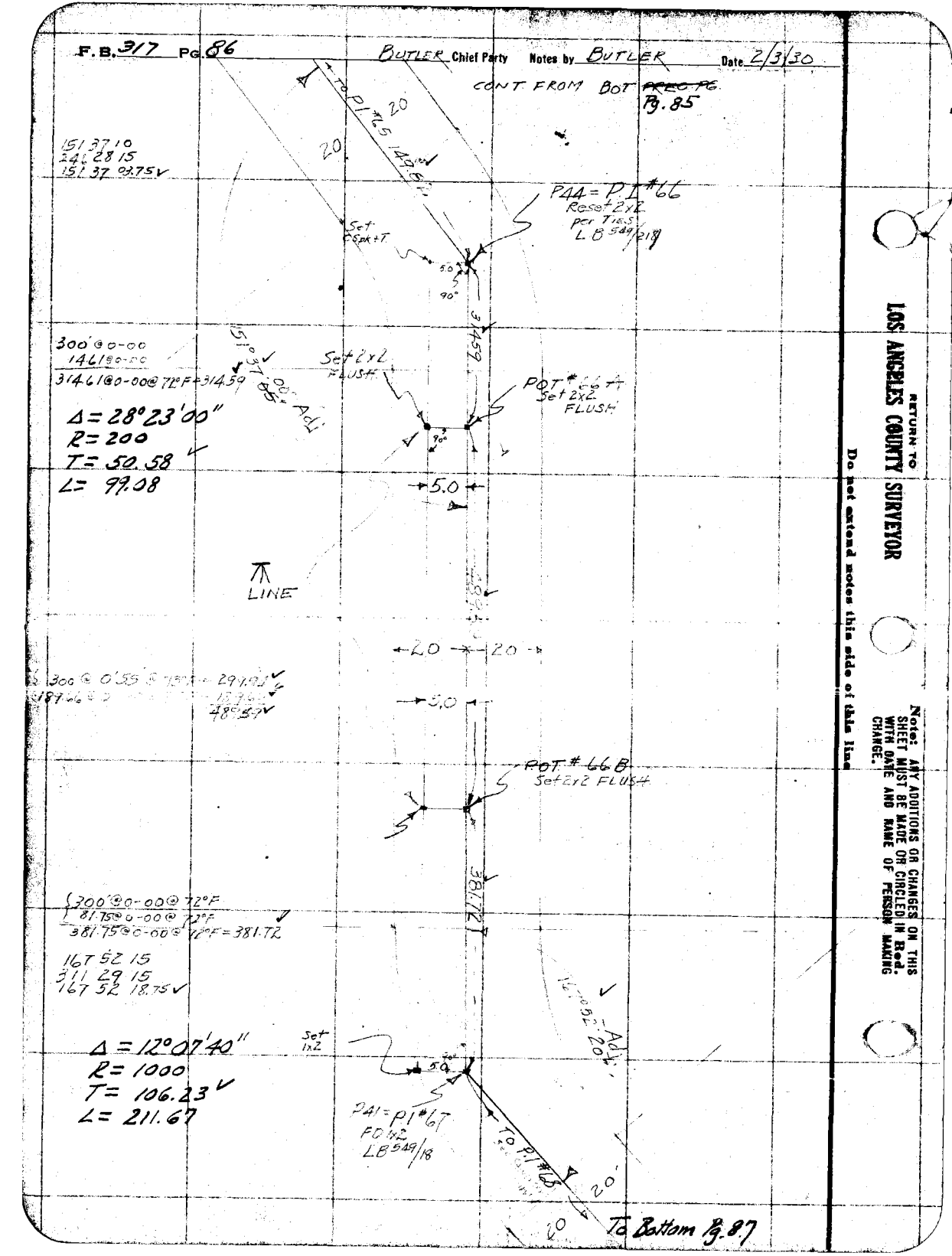

RETURN TO LOS ANGELES COUNTY SURVEYOR

Do not extend notes this side of this line

Note: ANY ADDITIONS OR CHANGES ON THIS SHEET MUST BE MADE OR CIRCLED IN Red. WITH DATE AND NAME OF PERSON MAKING CHANGE.

Date _____ Notes by _____ Chief Party _____ F.B. 917 Pg. 87

Platted by J.A. Lyon	W.O. No. 417 D.S.O. No.
Date 2-26-30	Location
Map No. 8751-2	Surveyed by
Platting C'k'd G. L. KEAGLE	Date 1-21-30
Date 2-19-30	Indexed A. C. Johnson

Note: ANY ADDITIONS OR CHANGES ON THIS SHEET MUST BE MADE OR CIRCLED IN Red. WITH DATE AND NAME OF PERSON MAKING CHANGE.

Do not extend notes this side of this line

RETURN TO LOS ANGELES COUNTY SURVEYOR

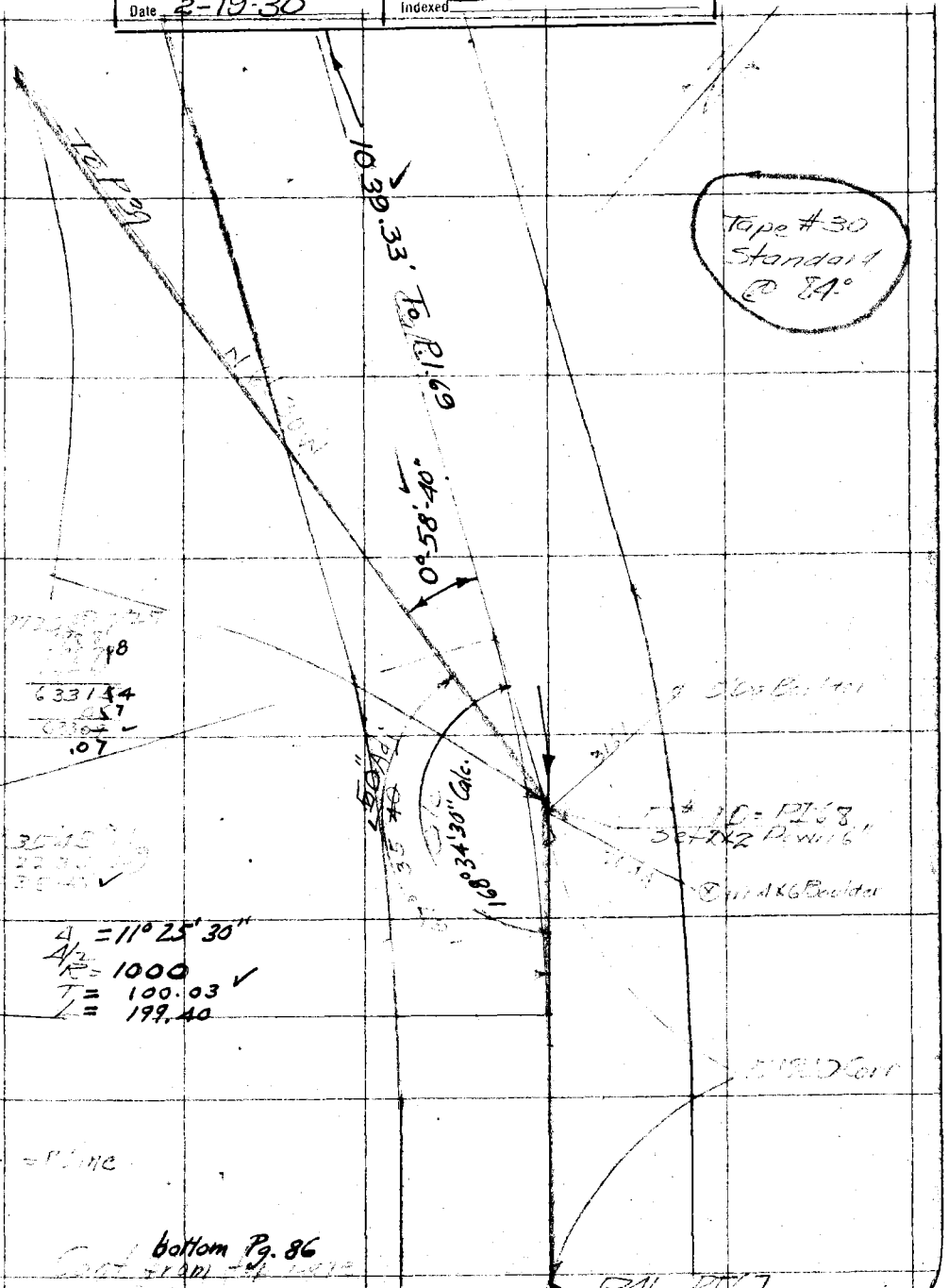

F.B. 317 Pg. 88 Chief Party Notes by Date

Cont to bot Pg. 89

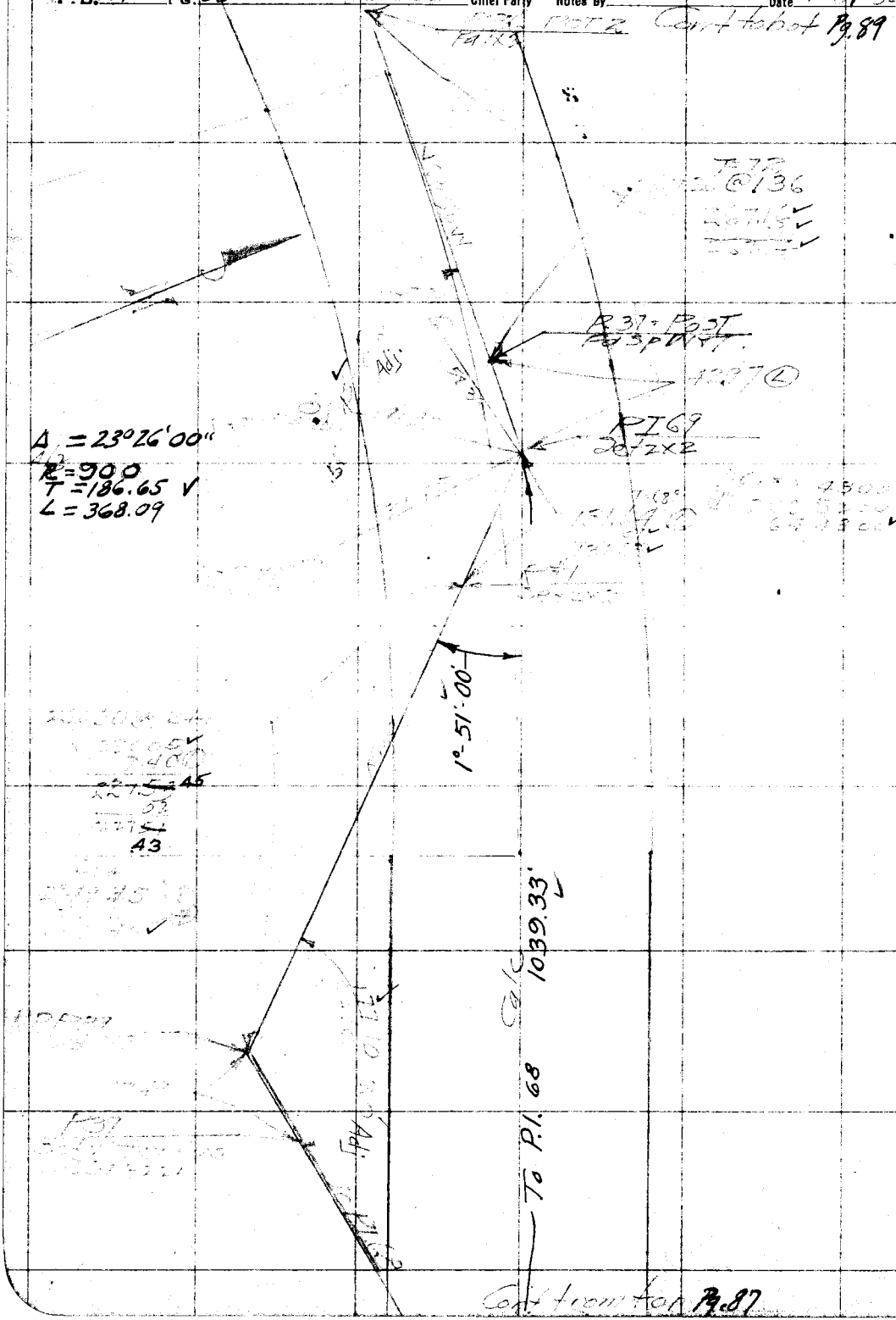

Cont from top Pg. 87

RETURN TO
LOS ANGELES COUNTY SURVEYOR

Do not extend notes this side of this line

Note: ANY ADDITIONS OR CHANGES ON THIS SHEET MUST BE MADE OR CIRCLED IN Red. WITH DATE AND NAME OF PERSON MAKING CHANGE.

Date 1-30-30 Notes by S Chief Party [illegible] F.B. 917 Pg. 89

Platted by J. A. Lyon	W. O. No. 442 D. S. O. No.
Date 2-26-30	Location [illegible]
Map No. 8751-2	Surveyed by [illegible]
Platting C'k'd by C. L. KEAGLE	Date 1-30-30
Date 3-19-30	Indexed A. C. Johnson

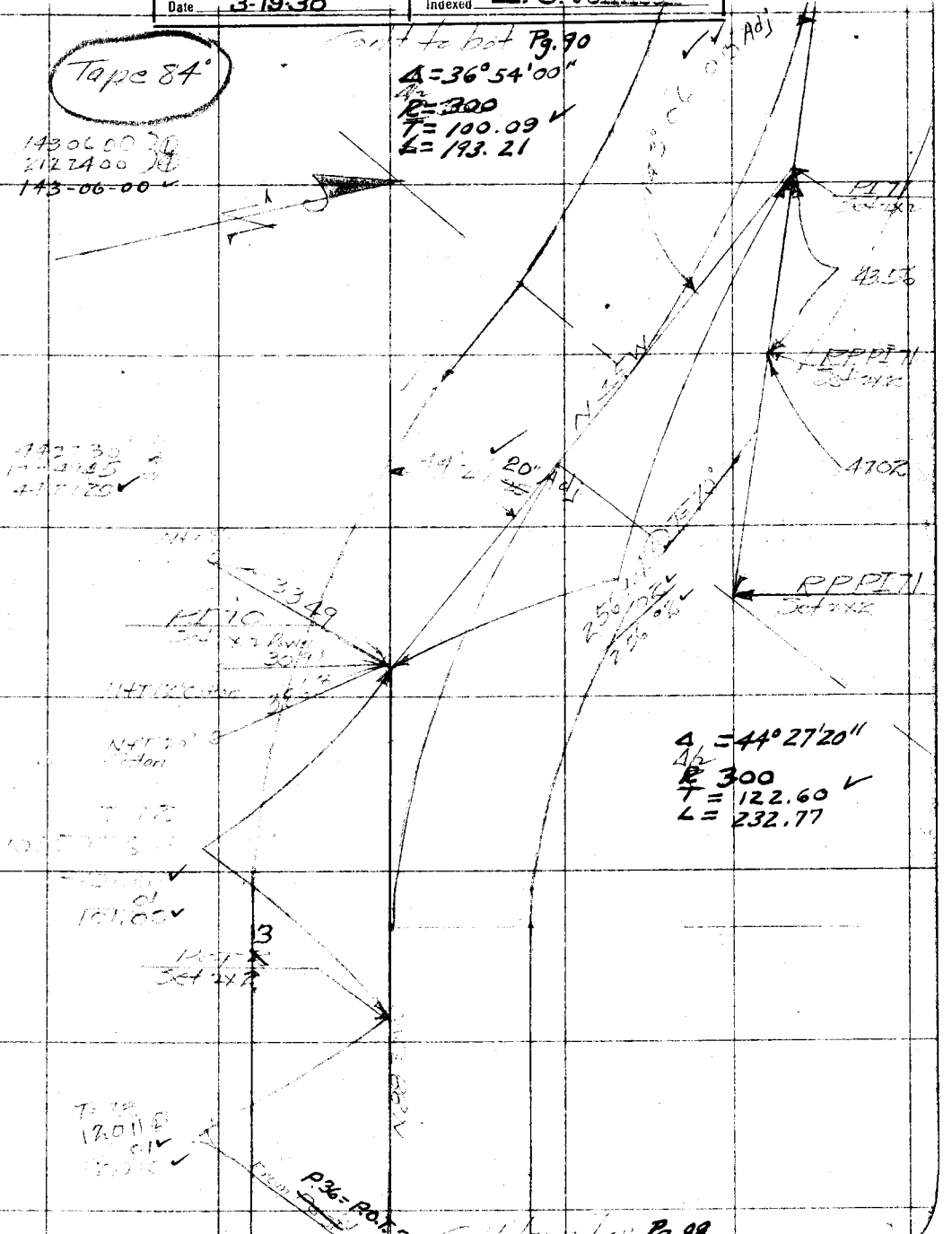

Note: ANY ADDITIONS OR CHANGES ON THIS SHEET MUST BE MADE OR CIRCLED IN Red. WITH DATE AND NAME OF PERSON MAKING CHANGE.

RETURN TO LOS ANGELES COUNTY SURVEYOR

Do not extend notes this side of this line

F. B. 317 Pg. 90 Chief Party Notes by Date 1-31-30

Pg. 91

T = 76°

Δ = 22°38'30"
R = 400
T = 80.08
L = 158.07

Δ = 34°27'50"
R = 600
T = 186.10
L = 360.90

10' ALY

RETURN TO
LOS ANGELES COUNTY SURVEYOR

Do not extend notes this side of this line

Note: ANY ADDITIONS OR CHANGES ON THIS SHEET MUST BE MADE OR CIRCLED IN Red. WITH DATE AND NAME OF PERSON MAKING CHANGE.

Pg. 89

Date _____ Notes by _____ Chief Party _____ F.B. 317 Pg. 91

Platted by J. A. Lyon	W. O. No. 442 D. S. O. No.
Date 2-26-30	Location
Map No. 8751-2	Surveyed by
Platting C'k'd By L. KEAGLE	Date
Date 3-10-30	Indexed

To Bottom Pg. 92

Δ = 40° 29' 30"
R = 200
T = 73.77
L = 141.34

Δ = 16° 22' 40"
R = 600
T = 86.34
L = 171.51

Δ = 94° 44' 50"
R = 100
T = 108.65
L = 165.37

From FI 3

From Top Pg. 90

RETURN TO
LOS ANGELES COUNTY SURVEYOR

Notes: ANY ADDITIONS OR CHANGES ON THIS SHEET MUST BE MADE OR CIRCLED IN Red. WITH DATE AND NAME OF PERSON MAKING CHANGE.

Do not extend notes this side of this line

F.B. 317 Pg. 92 Chief Party Notes by S Date 2-1-30

Tape 84

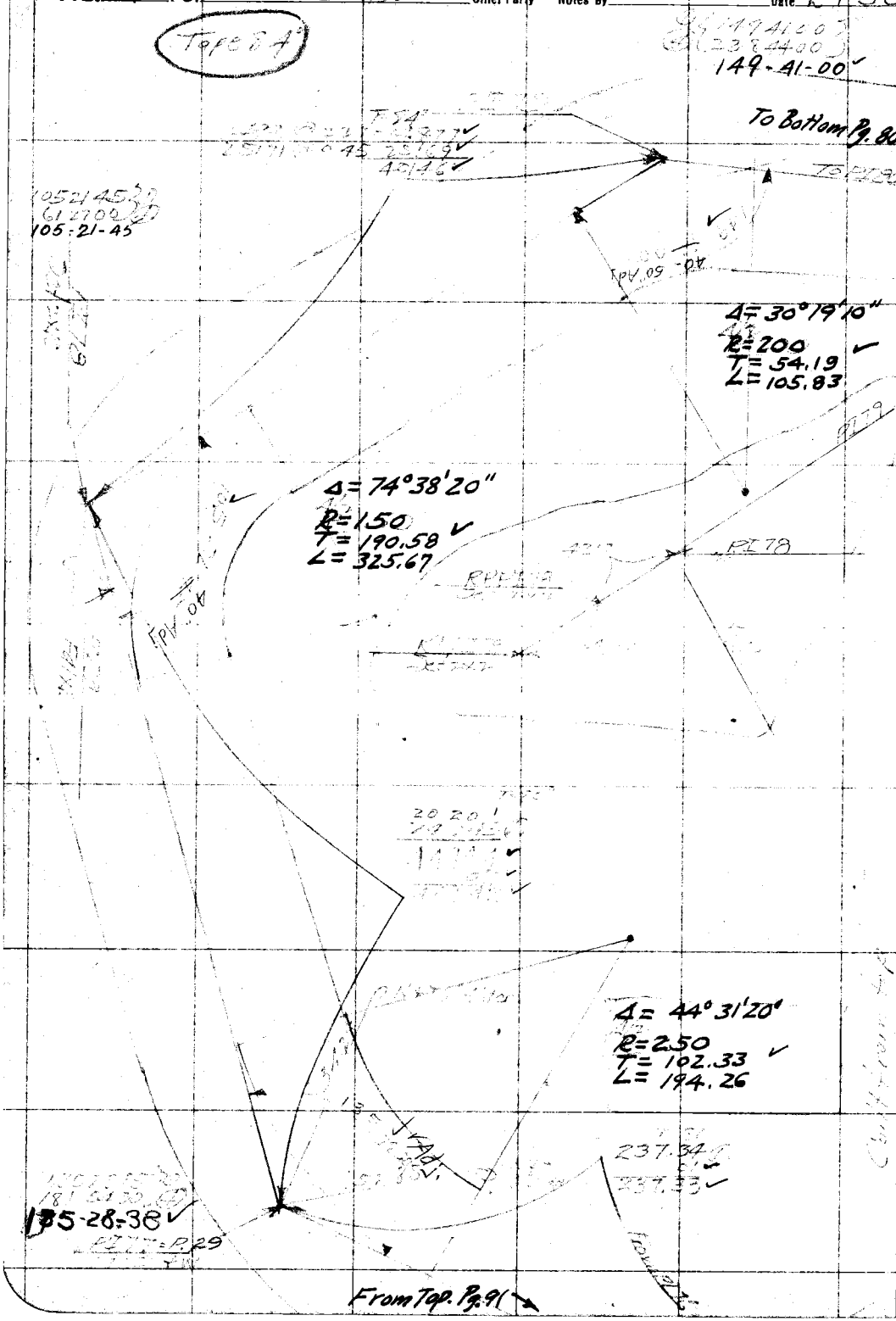

RETURN TO
LOS ANGELES COUNTY SURVEYOR

Do not extend notes this side of this line

Note: ANY ADDITIONS OR CHANGES ON THIS SHEET MUST BE MADE OR CIRCLED IN Red. WITH DATE AND NAME OF PERSON MAKING CHANGE.

Date 1-27-30 Notes by Brunty Chief Party Brunty F.B. 317 PG. 93

Platted by J. A. Lyon	W. O. No. 442 D. S. O. No.
Date 2-26-30	Location Big Tujunga Cn
Map No. 8751-2	Surveyed by [illegible]
Platting C'k'd by F. L. KEAGLE	Date January 27, 1930
Date 3-18-30	Indexed C. Johnson

Line Continued Bot. of Pg. 94

PI #81 Set Spk. W+T. .3' deep

□ 23 Per LB 549 Pg. 9 Fd Xon rock

500 ft Standard at 68°F

173.27 @ 2°43 T68 = 173.[illegible]
83.29 @ 0°00 T68 = 83.29
[illegible]

0°36'00"
2°24'00"
0°36'00" Adj

Note - Measured with a 300 ft. tape standard at 84°F. unless otherwise noted

1°03'00"
4°11'45"
1°02 ~~56'4~~ 50" Adj
POT #80 A Set Spk. W+T.

□ 24 Per LB 549 - 9 Fd Spk. W+T.

167°50'00"
311°20'00"
167°50'00"

63.67 @ 0°00 T68 = 63.66
293.28 @ 5°58 T68 = 291.66
252.13 @ 5°51 T68 = 250.[illegible]
606.11

606.11

Δ = 12°09'50"
R = 3000
T = 319.65
L = 636.90

167°50'00" Adj 10"

PI #80 Set 2x2

154.87

154.91 @ [illegible]53 T66 = 154.87

POT #79 A Set 2x2

241.09 @ 5°08 T62 = 240.09

240.09

Intersection
Sec. Pg. 109

102.72

102.73 @ 0°00 T62 = 102.72

From Pg. 92

PI #79 Set Wooden plug + tack in boulder (4 ft deep)

Note: ANY ADDITIONS OR CHANGES ON THIS SHEET MUST BE MADE OR CIRCLED IN Red. WITH DATE AND NAME OF PERSON MAKING CHANGE.

Do not extend notes this side of this line

RETURN TO
LOS ANGELES COUNTY SURVEYOR

F.B. 317 Pg. 94 Brunty Chief Party Notes by Brunty Date 1-27-30

Continued on bottom of Pg. 95 Preceding Pg.

PI #83 = ⊡19 Per L.B. 549 Pg. 8 Fd. 1x2 + tack

305.59 @ 1°50 T 66 = 305.43 ✓
292.00 @ 1°50 T 66 = 291.85 ✓
597.28 ✓

597.28

PCT #82 A Set 2x2

313.23 @ 0°30 T 66° = 313.22 ✓

313.22

Δ = 29°55'10"
R = 200 ✓
T = 53.44
L = 104.44

156°04'50" Adj.

PI #82 Set Sph. W.T. .3' deep

173.99

224°45'00
146°11'15 ✓

173.99 @ 0°00 T 68 = 173.99 ✓

PI #81 Set X on top of rock

146°11'15 10" Adj.

Note — Distances on this page measured with a 500 ft. tape standard at 68°F

Δ = 33°48'50"
R = 200
T = 60.79 ✓
L = 118.03

256.37

PCT #8A Set Sph. W.T.

91.40

3.62 ⊡24 Per LB 549 Pg. 9

PI #80

Continued from top of Pg. 93 Preceding Pg.

RETURN TO
LOS ANGELES COUNTY SURVEYOR

Do not extend notes this side of this line

Note: ANY ADDITIONS OR CHANGES ON THIS SHEET MUST BE MADE OR CIRCLED IN Red. WITH DATE AND NAME OF PERSON MAKING CHANGE.

Date 1-27-30 Notes by Brunty Chief Party Brunty F.B. 317 PG. 95

Platted by J. A. Lyon	W. O. No. 442 D. S. O. No.
Date 2-26-30	Location Big Tujunga Cn.
Map No. 8751-2	Surveyed by C F Brunty
Platting C'k'd by C. L. KEAGLE	Date January 27, 1930
Date 3-18-30	Indexed A. C. Johnson

Note — Distances on this Pg. taken with 400 ft steel tape standard

Continued on Bot. of following Pg. Pg. 96

PI #84 = □18 Per LB 549 Pg 8 Fol. Wire Spk + T.

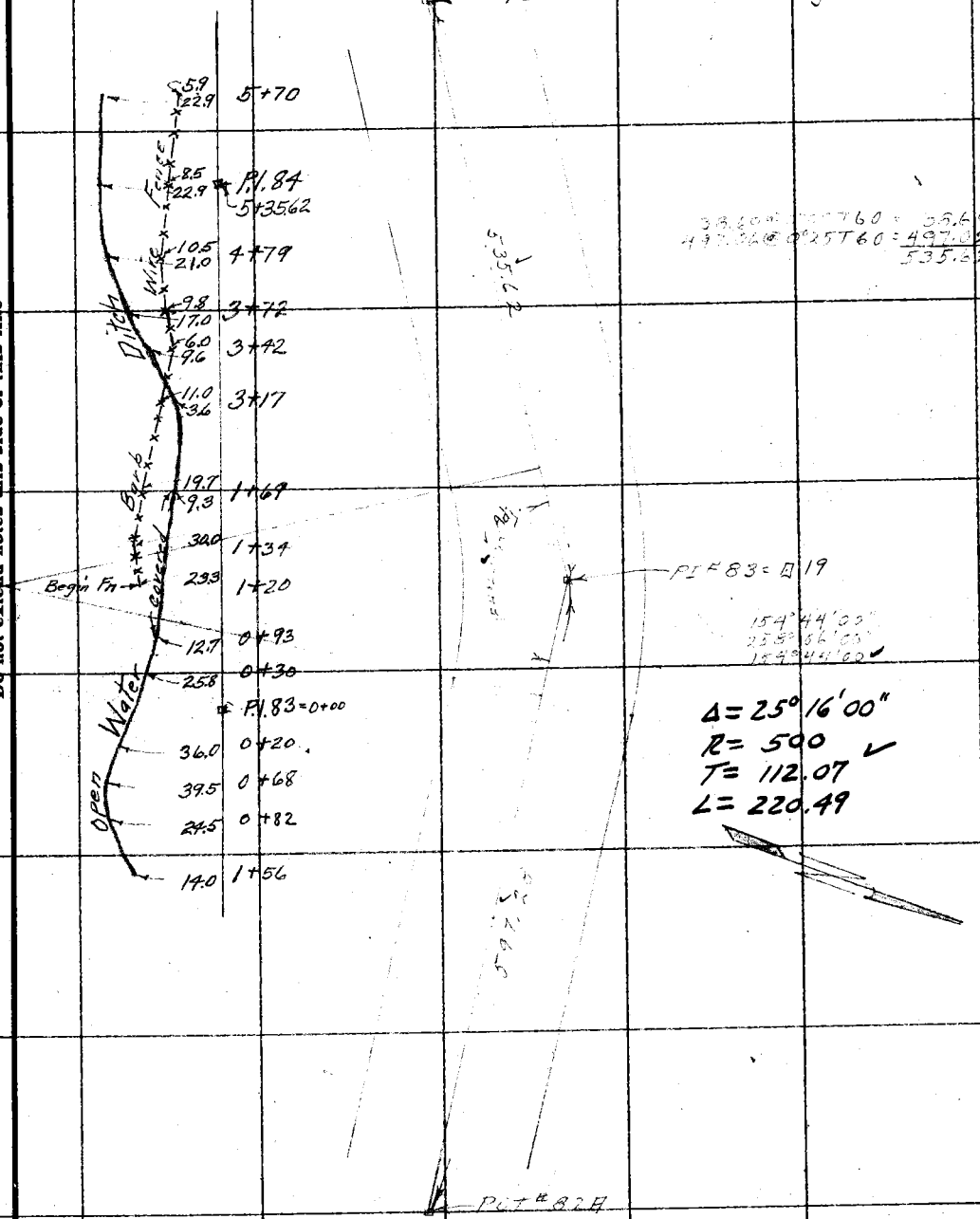

Note: ANY ADDITIONS OR CHANGES ON THIS SHEET MUST BE MADE OR CIRCLED IN Red. WITH DATE AND NAME OF PERSON MAKING CHANGE.

Do not extend notes this side of this line

RETURN TO LOS ANGELES COUNTY SURVEYOR

F.B. 317 PG. 96 Brunty Chief Party Notes by Brunty Date 1-28-30

Note - Distances on this Pg. measured with a 300 ft. tape Standard at 84° F

Continued on Bot. of Pg. 97 Preceding Pg.

PI. #85 Set 2x2

212.11 @ 1°31 T62 = 212.01 ✓

212.01

POT #84A Set 2x2

201.63 @ 2°55 T62 = 201.34 ✓
295.70 @ 0°00 T62 = 295.66 ✓
215.00 @ 2°53 T60 = 214.70 ✓
711.70 ✓

711.70

156-37-00
266-28-00
156-37-00 ✓

PI #84 = ⊡18

Δ = 23°23'10"
R = 500 ✓
T = 103.48
L = 204.08

See pg 108 for inter.

535.69

PI #83

Continued from top of Preceding Pg. Pg. 95

RETURN TO
LOS ANGELES COUNTY SURVEYOR

Do not extend notes this side of this line

Note: ANY ADDITIONS OR CHANGES ON THIS SHEET MUST BE MADE OR CIRCLED IN Red. WITH DATE AND NAME OF PERSON MAKING CHANGE.

Date 1-28-30 Notes by Brunty Chief Party Brunty F.B. 317 PG. 97

Plotted by J.A. Lyon	W. O. No. 442 D. S. O. No.
Date 2-26-30	Location Big Tujunga Ch.
Map No. 8751-2	Surveyed by [illegible]
Plotting C'k'd by C. L. KEAGLE	Date January 28, 1930
Date 3-18-30	Indexed A. C. Johnson

Continued on Pot. of [illegible] Pg.

① 1°54'15"
④ 7°37'00"
1°54'15"

36.99 @ 0°00 T 64 = 36.99
298.16 @ 0°22 T 64 = 298.11
296.75 @ 2°33 T 64 = 296.42
631.52

POT # 85A = ⊡15 Per LB 549-7
Fd 1x2

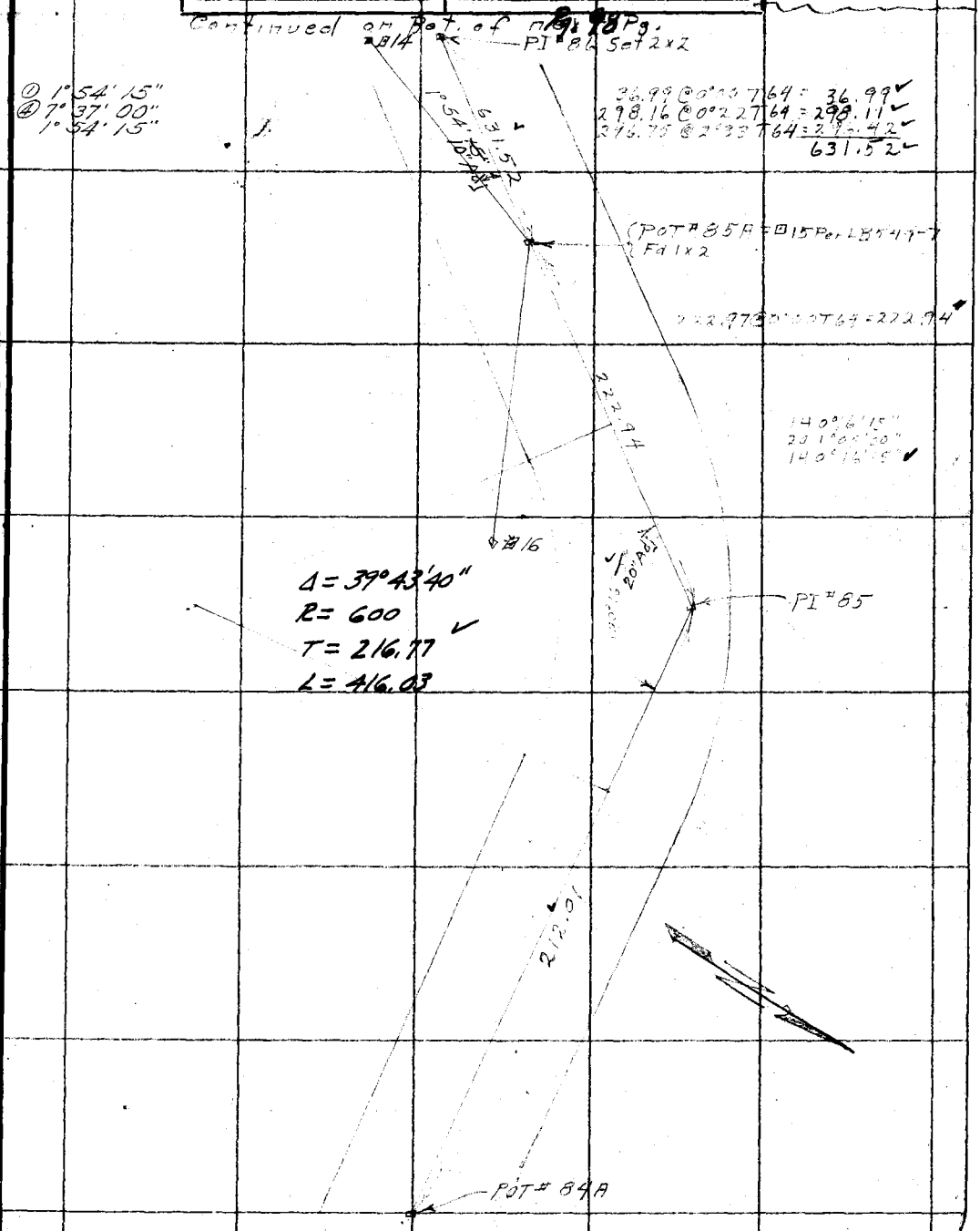

222.97 @ 0°00 T 64 = 222.94

140°6'15"
201°05'00"
140°16'15"

Δ = 39°43'40"
R = 600
T = 216.77
L = 416.03

PI # 85

POT # 84A

Note: ANY ADDITIONS OR CHANGES ON THIS SHEET MUST BE MADE OR CIRCLED IN Red. WITH DATE AND NAME OF PERSON MAKING CHANGE.

Do not extend notes this side of this line

RETURN TO
LOS ANGELES COUNTY SURVEYOR

F.B. 317 Pg. 98 Brunty Chief Party. Notes by Brunty Date 1-28-30

Cont. on Bot. of Pg. 99



Cont. from top of Pg. 97

RETURN TO
LOS ANGELES COUNTY SURVEYOR

Do not extend notes this side of this line

Note: ANY ADDITIONS OR CHANGES ON THIS SHEET MUST BE MADE OR CIRCLED IN Red. WITH DATE AND NAME OF PERSON MAKING CHANGE.

Date 1-28-30 Notes by Brunty Chief Party Brunty F.B. 317 PG. 99

Platted by J.A. Lyon	W. O. No. 442 B. S. O. No.
Date 2-26-30	Location Big Tujunga Ck.
Map No. 8751-2	Surveyed by C. E. Brunty
Platting C'k'd by L. KEAGLE	Date January 28, 1930
Date 3-18-30	Indexed by A. C. Johnson

Continued on Bot. of Pg. 100 Pg.

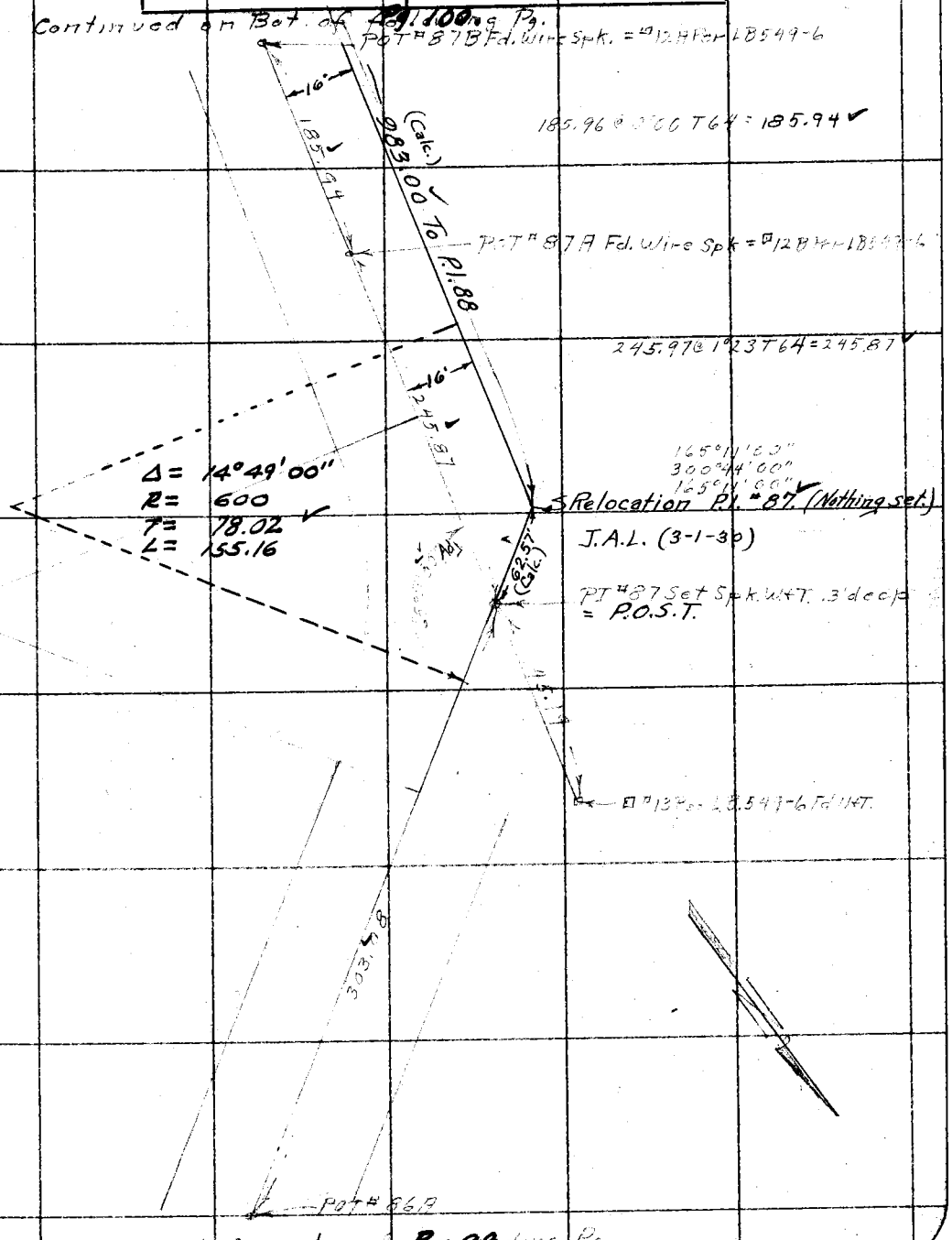

Note: ANY ADDITIONS OR CHANGES ON THIS SHEET MUST BE MADE OR CIRCLED IN Red. WITH DATE AND NAME OF PERSON MAKING CHANGE.

Do not extend notes this side of this line

RETURN TO
LOS ANGELES COUNTY SURVEYOR

F.B. 317 PG. 100 Brunty Chief Party Notes by Brunty Date 1-28-30

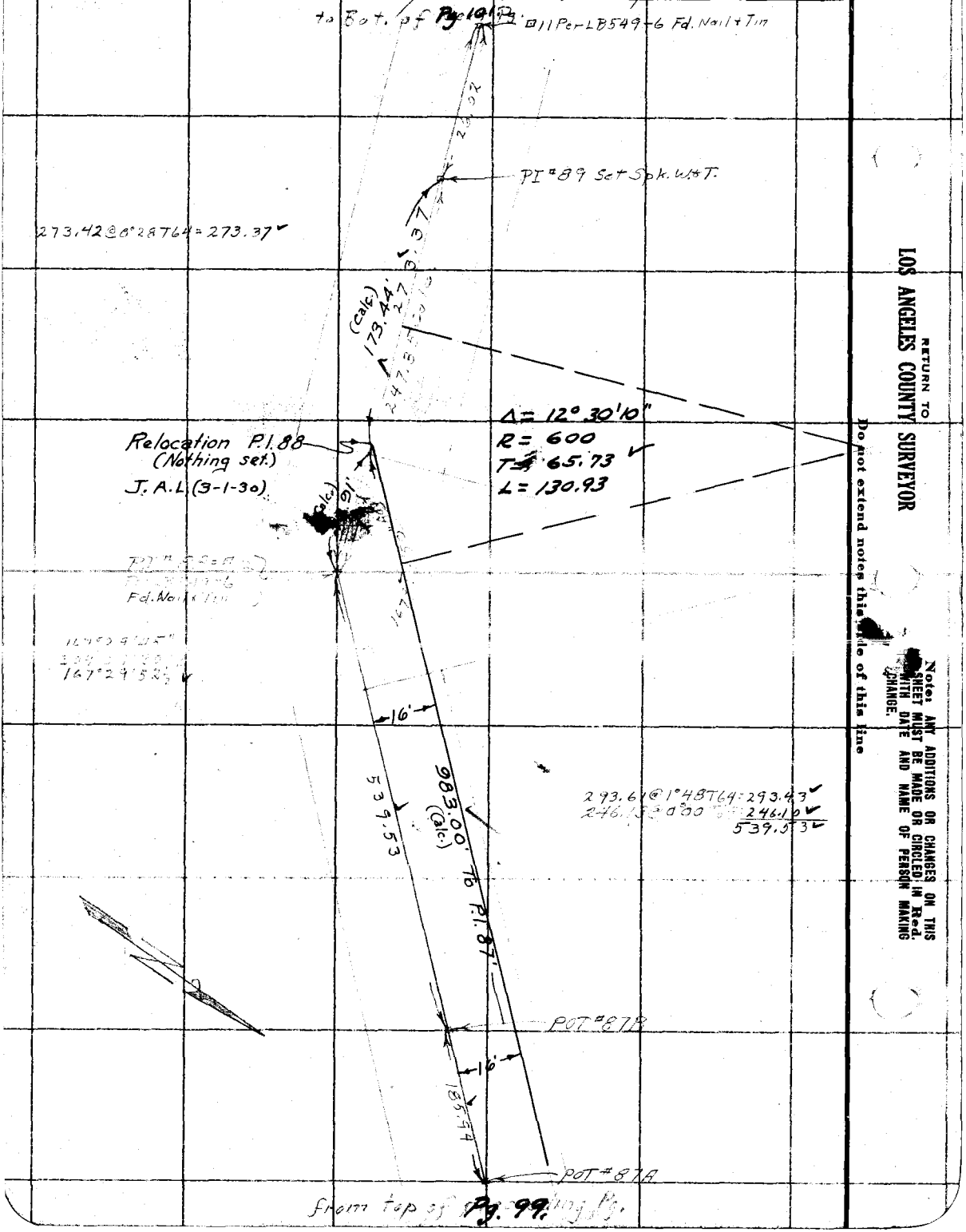

RETURN TO
LOS ANGELES COUNTY SURVEYOR

Do not extend notes this side of this line

Note: ANY ADDITIONS OR CHANGES ON THIS SHEET MUST BE MADE OR CIRCLED IN Red. WITH DATE AND NAME OF PERSON MAKING CHANGE.

Date 1-29-30 Notes by Brunty Chief Party [illegible] F.B. 317 PG. 101

Platted by J. A. Lyon	W. O. No. 442 D. S. O. No.
Date 2-26-30	Location [illegible]
Map No. 8751-2	Surveyed by
Platting C'k'd by C. L. KEAGLE	Date January 29, 1930
Date 3-18-30	Indexed A. C. Johnson

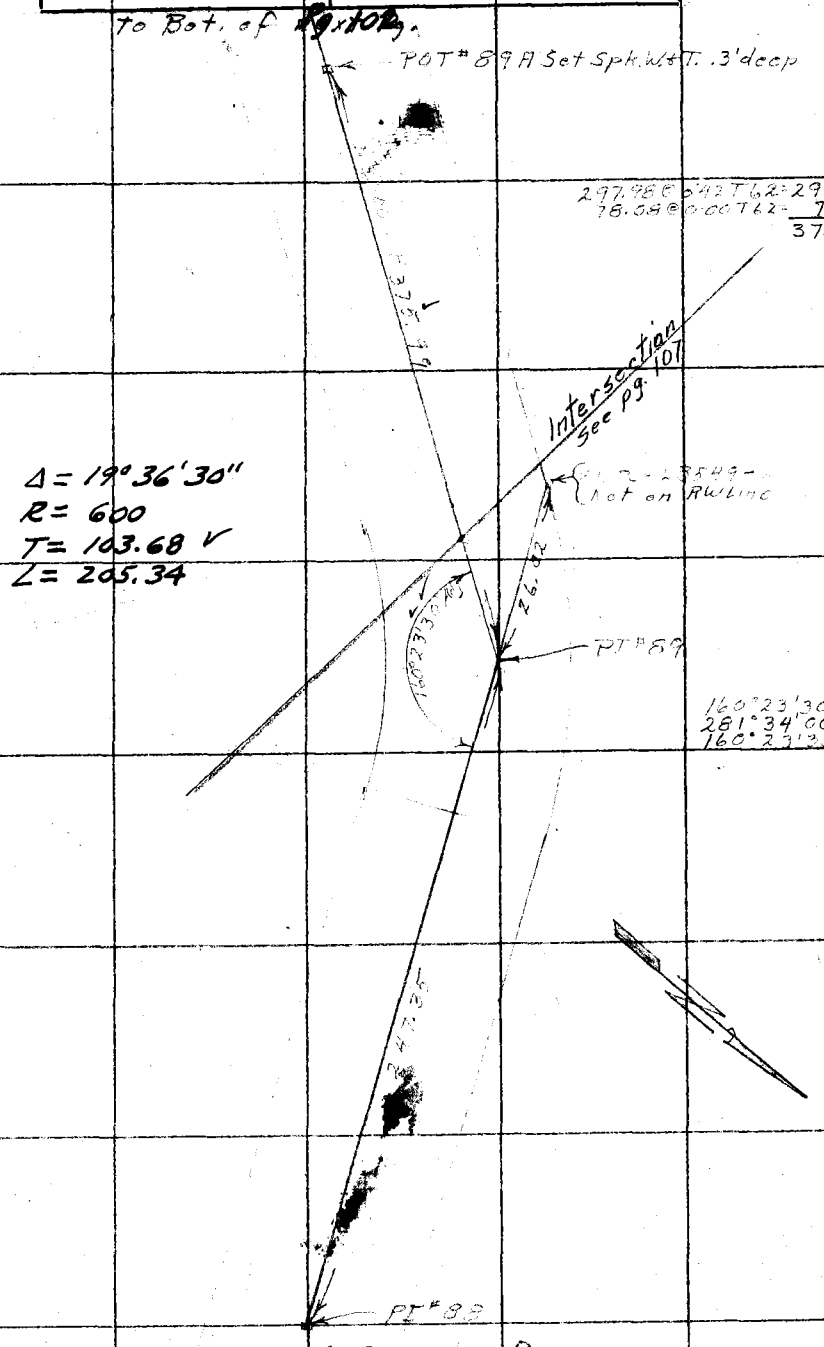

Note: ANY ADDITIONS OR CHANGES ON THIS SHEET MUST BE MADE OR CIRCLED IN Red. WITH DATE AND NAME OF PERSON MAKING CHANGE.

Do not extend notes this side of this line

RETURN TO
LOS ANGELES COUNTY SURVEYOR

F.B. 317 Pg. 102 Brunty Chief Party Notes by Brunty Date 1-2[illegible]-90

to. Bot. of [illegible] Pg. 103

PI #91 Set 2x2

192.52
182.75
375.27 @ 0°00'T60 = 375.21

375.2

POT #90A Set 2x2 (4' deep)

120.00 @ 0°00'T57 = 119.98

119.98

Δ = 9°52'10"
R = 1000
T = 86.34
L = 172.25

3' deep

170°07'48¾"

238.18

238.21 @ 0°00'T62 = 238.18

POT #89B Set 2x2

266.05 @ 3°T4T62 = 265.39

265.39

POT #89A

375.97

PI #89

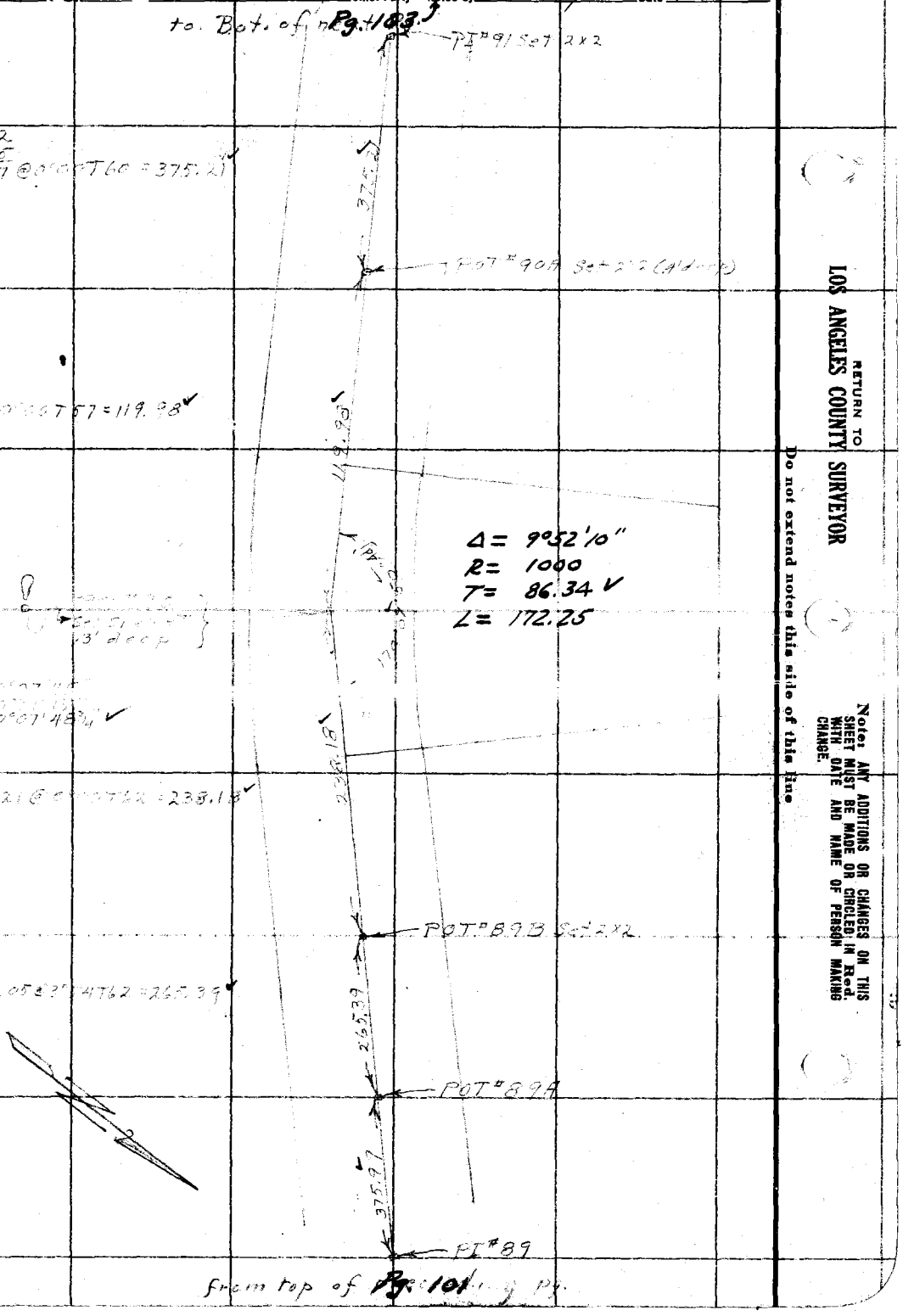

from top of Pg. 101

RETURN TO
LOS ANGELES COUNTY SURVEYOR

Do not extend notes this side of this line

Note: ANY ADDITIONS OR CHANGES ON THIS SHEET MUST BE MADE OR CIRCLED IN Red. WITH DATE AND NAME OF PERSON MAKING CHANGE.

Date 1-29-30 Notes by [illegible] Chief Party [illegible] F.B. 317 PG. 103

Platted by J.A. Lyon	W. O. No. 442 D. S. O. No.
Date 2-26-30	Location Big Tujunga [illegible]
Map No. 8751-2	Surveyed by [illegible]
Platting C'k'd by C. L. KEAGLE	Date [illegible] 29 1930
Date 3-18-30	Indexed A. C. Johnson

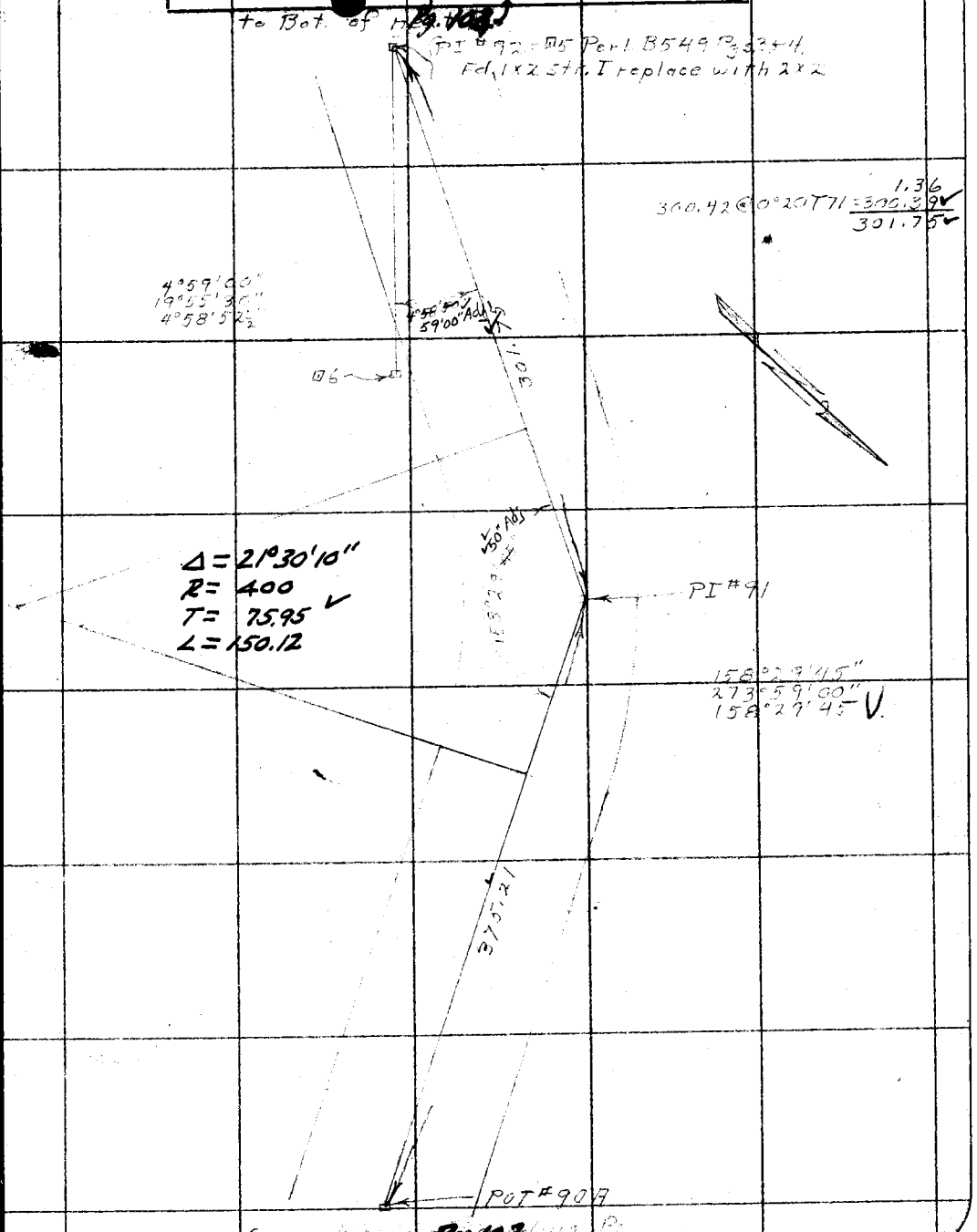

Note: ANY ADDITIONS OR CHANGES ON THIS SHEET MUST BE MADE OR CIRCLED IN Red. WITH DATE AND NAME OF PERSON MAKING CHANGE.

Do not extend notes this side of this line

RETURN TO
LOS ANGELES COUNTY SURVEYOR

F.B. 317 Pg. 104 Brunty Chief Party Notes by [illegible] Date 1-29-30

to Bot. of Pg. 105

PI #93 Set 2x2

186.34
242.36
428.70 @ 0°00' T68 = 428.66

428.66

Δ = 41° 49' 50"
R = 200
T = 76.43
L = 146.02

PI #72
B5

138°10'15"
192°41'00"

138°10'15"

301.75

PI #91

from top of Pg. 103

RETURN TO
LOS ANGELES COUNTY SURVEYOR

Do not extend notes this side of this line

Note: ANY ADDITIONS OR CHANGES ON THIS SHEET MUST BE MADE OR CIRCLED IN Red. WITH DATE AND NAME OF PERSON MAKING CHANGE.

Date 1-29-30 Notes by Brunty Chief Party Brunty F.B. 317 PG. 105

Platted by J.A. Lyon	W. O. No. 442 D. S. O. No.
Date 2-26-30	Location [illegible]
Map No. 8751-2	Surveyed by [illegible]
Platting C'k'd by C. L. KEAGLE	Date January 29, 1930
Date 3-17-30	Indexed A. C. Johnson

to Bot. of Pg. 106 Pg.

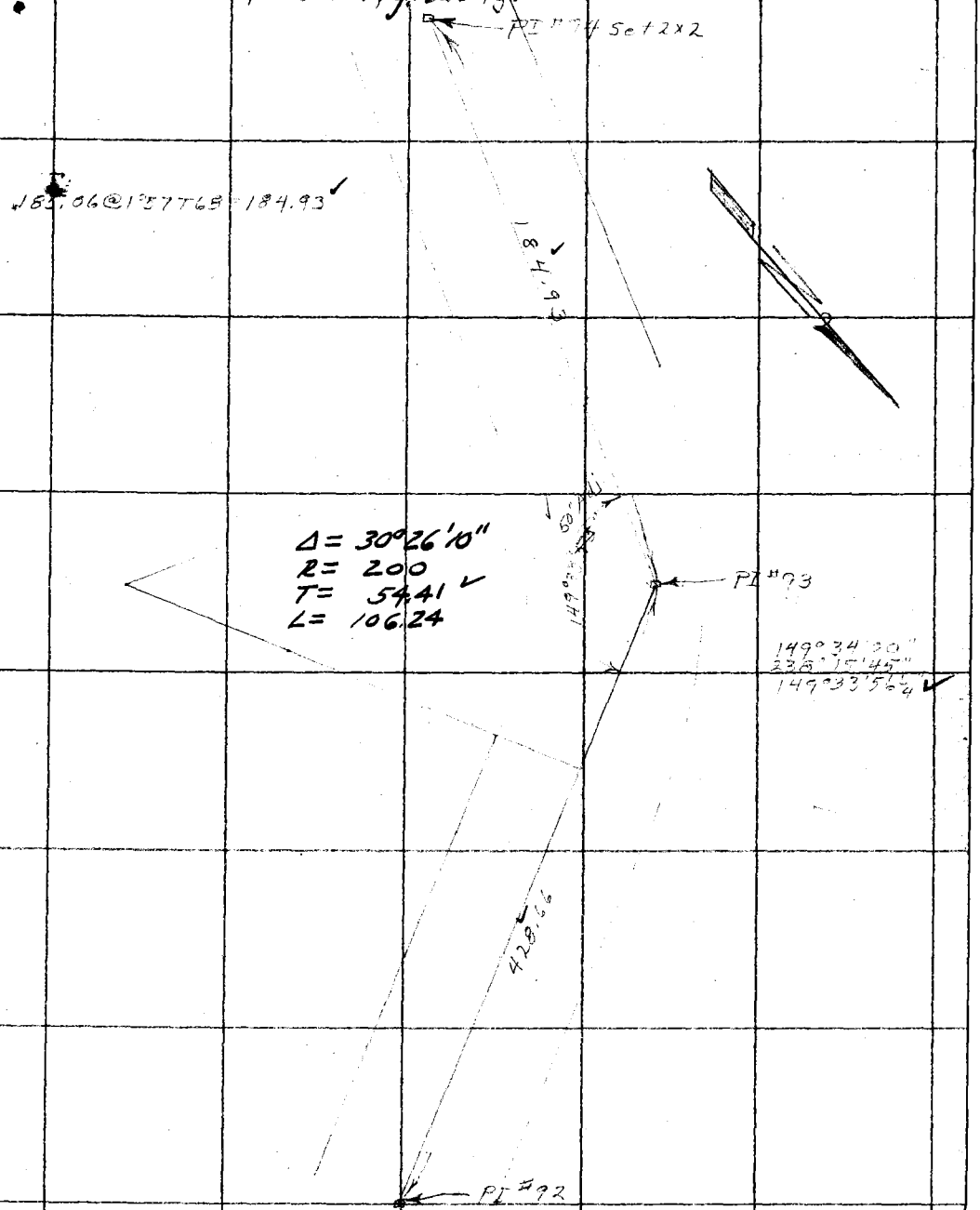

From top of Pg. 104 Pg.

Note: ANY ADDITIONS OR CHANGES ON THIS SHEET MUST BE MADE OR CIRCLED IN Red. WITH DATE AND NAME OF PERSON MAKING CHANGE.

Do not extend notes this side of this line

RETURN TO
LOS ANGELES COUNTY SURVEYOR

F.B. 317 Pg. 106 Brunty Chief Party Notes by Brunty Date 1-29-30

Note - Chained with el 300 ft. Tape Standard at 84°F

P.I. 95 per F.B. 82-38
PI# 29A Per LB 549
Pg 2 + F.B. 82-37
Fd. 2x2 tack

Line Continued in F.B. 82 - Pg. 38.

10" Adj.

Fd. 2x2 tack

166°23'15"

360.46

787.39

Rechained by Butler. 2-10-30
300' @ 1°39' @ 66°T = 299.84
127.10' @ 0-00' @ 66°T = 127.09
300' @ 0-00' @ 70°T = 299.97
60.50 @ 0-00' @ 70°T = 60.49
787.39

299.84
127.09
426.93

299.97
60.49
360.46

426.93

Δ = 13°09'30"
R = 400
T = 46.13
L = 91.86

PI# 94

166°50'30"
307°22'00"
166°50'30"

PI# 93

Pg. 105

RETURN TO
LOS ANGELES COUNTY SURVEYOR

Do not extend notes this side of this line

Note: ANY ADDITIONS OR CHANGES ON THIS SHEET MUST BE MADE OR CIRCLED IN Red. WITH DATE AND NAME OF PERSON MAKING CHANGE.

Date 1-30-30 Notes by Brunty Chief Party Brunty F.B. 317 Pg. 107

Platted by J. A. Lyon	W. O. No. 442 B. S. O. No.
Date 2-26-30	Location Big Tujunga Cn.
Map No. 8751-2	Surveyed by C. F. Brunty
Platting C'k'd by C. L. KEAGLE	Date January 30, 1930
Date 3-18-30	Indexed A. C. Johnson

Note — Chained with a 300 ft. tape standard at 84°F.

SEC. LINE and CENTER LINE INTERSECTION

For Reference to "Random Section Line" Sec. F.B. 82-66

For Reference to ℄ see this F.B. Pg. ?

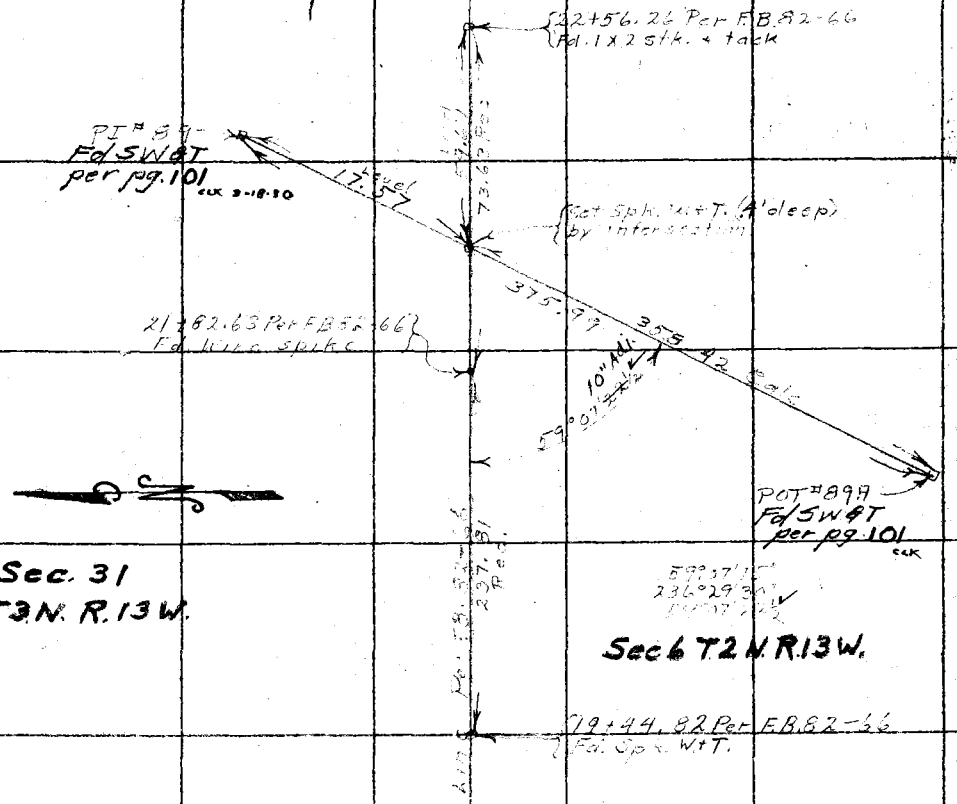

Note: ANY ADDITIONS OR CHANGES ON THIS SHEET MUST BE MADE OR CIRCLED IN Red. WITH DATE AND NAME OF PERSON MAKING CHANGE.

Do not extend notes this side of this line

RETURN TO LOS ANGELES COUNTY SURVEYOR

F.B. 317 Pg 108 Brunty Chief Party Notes by Brunty Date 1-30-30

SEC. LINE and ℄ INTERSECTION

For Sec Line reference See F.B. 82-69
For ℄ reference see this F.B. Pg.?

17+11.51 Per FB82-69
Fd. "X" on boulder

75°43'15"
302°52'45"
75°43'11¼"

155.32 @ 0°00' T 76 = 155.31

155.31

Sec 31
T3N R13W

PI #83
Fd 1x2 per pg.

Calc.

402.15

Record

Set Spk. W.+T.
(4' deep) by
intersection

133.48 @ 0°00' T 76 = 133.48

Sec 32
T3N R13W

PI #84 (P96)
Fd Wire Spk & Tin
per pg.

Calc

Set Nail by transiting
in on line

614.17

Sec line per FB82-69

9+42.03 Per FB.82-69
Fd. 1x2 + tack

RETURN TO
LOS ANGELES COUNTY SURVEYOR

Do not extend notes this side of this line

Note: ANY ADDITIONS OR CHANGES ON THIS SHEET MUST BE MADE OR CIRCLED IN Red. WITH DATE AND NAME OF PERSON MAKING CHANGE.

Date 1-30-30 Notes by Brunty Chief Party Brunty F.B. 317 PG. 109

Plotted by J. A. Lyon	W. O. No. 442 D. S. O. No.
Date 2-26-30	Location Big Tujunga
Map No. 8751-2	Surveyed by C. F. Brunty
Plotting C'k'd by C. L. KEAGLE	Date January 30, 1930
Date 3-18-30	Indexed A. C. Johnson

300 ft. Tape standard at 84°F

INTERSECTION of ℄ and Line Per F.B. 82-67 For Reference see F.B. 82-67 and this F.B. Pg.

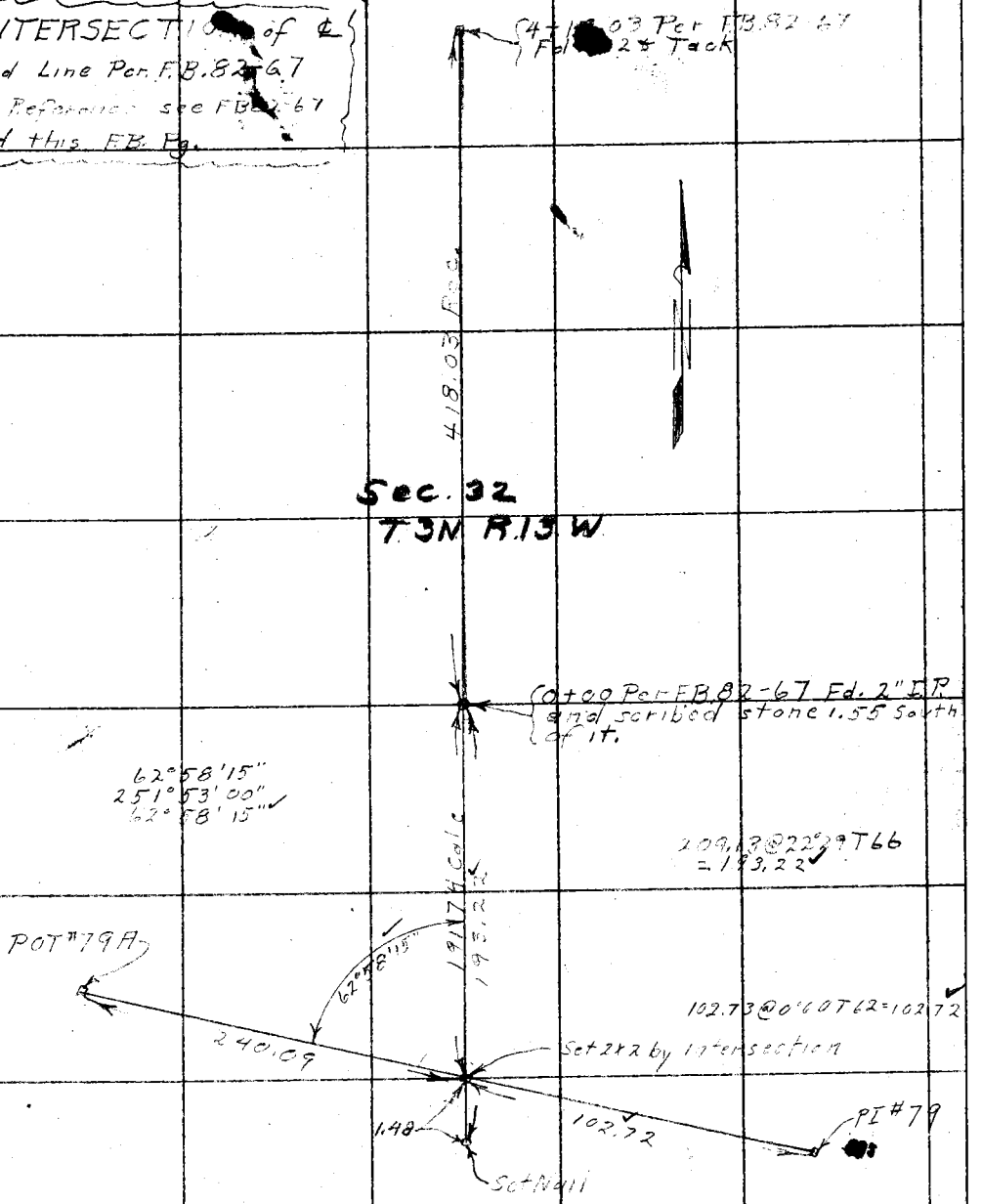

Note: ANY ADDITIONS OR CHANGES ON THIS SHEET MUST BE MADE OR CIRCLED IN Red. WITH DATE AND NAME OF PERSON MAKING CHANGE.

Do not extend notes this side of this line

RETURN TO LOS ANGELES COUNTY SURVEYOR

F.B. 317 Pg 110 Chief Party Notes by Date

LINE CHANGE ON BIG TUJUNGA CN. RD. AT P.I. 50 and P.I. 51

Calculated by A.A. Roesser
Checked by K.R. McPherson
Nov. 30, 1931
Mapped on C.S. 8751-Sheet 1.

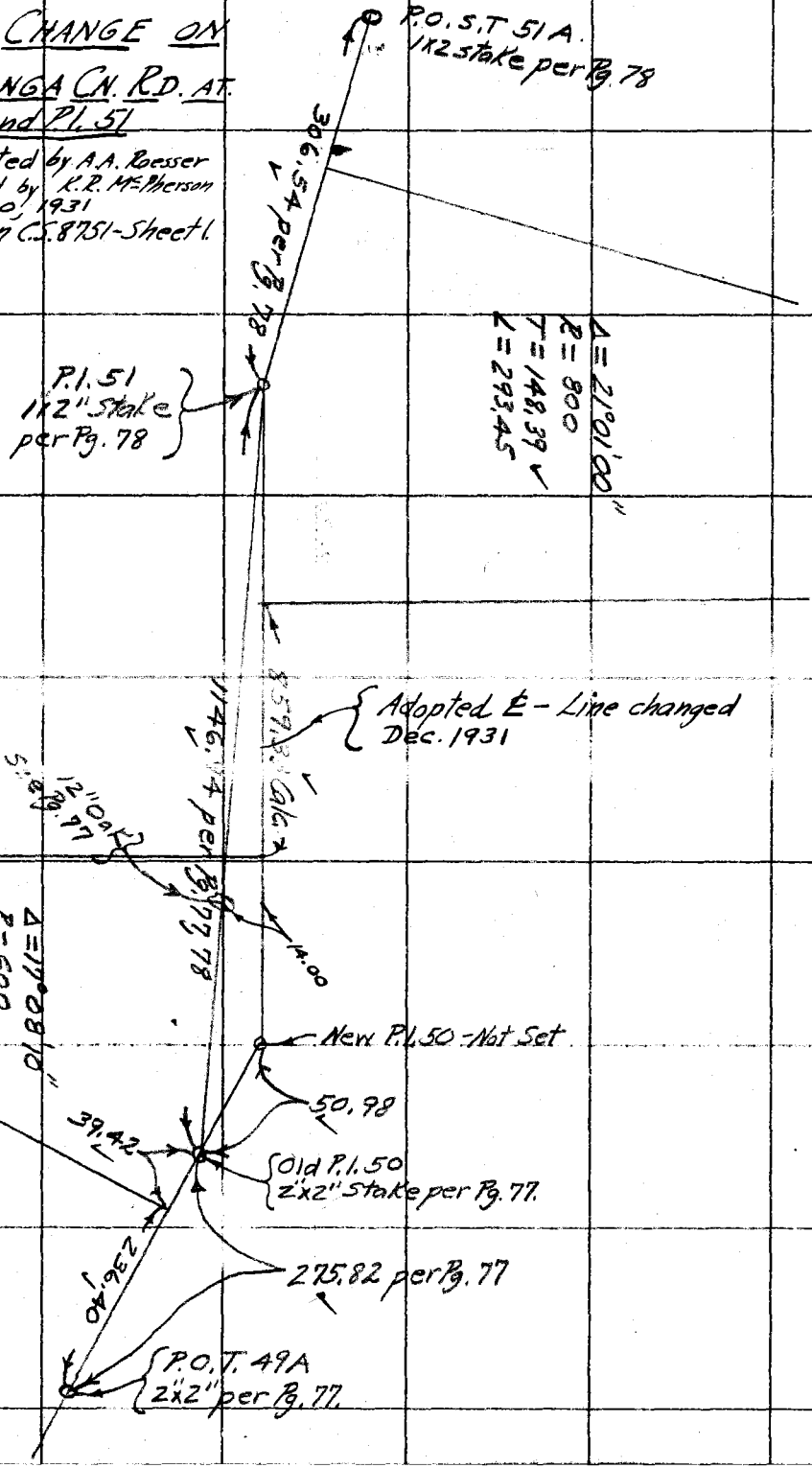

RETURN TO
LOS ANGELES COUNTY SURVEYOR

Do not extend notes this side of this line

Notes ANY ADDITIONS OR CHANGES ON THIS SHEET MUST BE MADE OR CIRCLED IN Red. WITH DATE AND NAME OF PERSON MAKING CHANGE.

Date 1-31-30 Notes by Brunty Chief Party Brunty F.B. 317 Pg. 111

Platted by J.A. Lyon	W. O. No. 442 D. S. O. No.
Date 2-26-30	Location Big Tujunga
Map No. 8751-2	Surveyed by
Platting C'k'd by C. L. KEAGLE	Date January 31, 1930
Date 3-19-30	Indexed A. C. Johnson

INTERSECTION of ℄ and line running North 1/2 mile, from 1/4 Sec. Cor. to center of ℄ Sec. 33 T.3N. R.13W.

To Center of Sec 33 T.3N.R.13W.

248.52

106.88

PI #61 Set Spk. w+T.

PI #60

248.52

77°49'15"
311°16'30"
77°49'15"
07 1/2

Notes: ANY ADDITIONS OR CHANGES ON THIS SHEET MUST BE MADE OR CIRCLED IN Red. WITH DATE AND NAME OF PERSON MAKING CHANGE.

Do not extend notes this side of this line

RETURN TO LOS ANGELES COUNTY SURVEYOR

RETURN TO

LOS ANGELES COUNTY SURVEYOR

Note: ANY ADDITIONS OR CHANGES ON THIS SHEET MUST BE MADE OR CIRCLED IN Red. WITH DATE AND NAME OF PERSON MAKING CHANGE.

Do not extend notes this side of this line

F.B. 317 PG. 11

Chief Party _____ Notes by _____ Date _____

Date 2/13/30 Notes by BUTLER Chief Party BUTLER F.B. 317 PG. 113

Platted by J. A. Lyon	W. O. No. 442 D. S. O. No.
Date 2-26-30	Location BIG TUJUNGA CN
Map No. 8751-~~8~~1	Surveyed by BUTLER
Platting C'k'd by C. L. KEAGLE	Date 2/12/30
Date 3-18-30	Indexed A. C. Johnson

BIG TUJUNGA CN ROAD

-SURVEY-

SHOWING ANGULAR CLOSURE LINE

Bet P.1 #53 & P.1 #23

REF TO ℄ - F.B. 3/7

PARTY

BUTLER
KEMPER
SMELSER
AUER.

C.L. BERGER ⊼ #16152

Note: ANY ADDITIONS OR CHANGES ON THIS SHEET MUST BE MADE OR CIRCLED IN Red. WITH DATE AND NAME OF PERSON MAKING CHANGE.

Do not extend notes this side of this line

RETURN TO
LOS ANGELES COUNTY SURVEYOR

F.B. 317 PG. 114 BUTLER Chief Party Notes by BUTLER Date 2/13/30

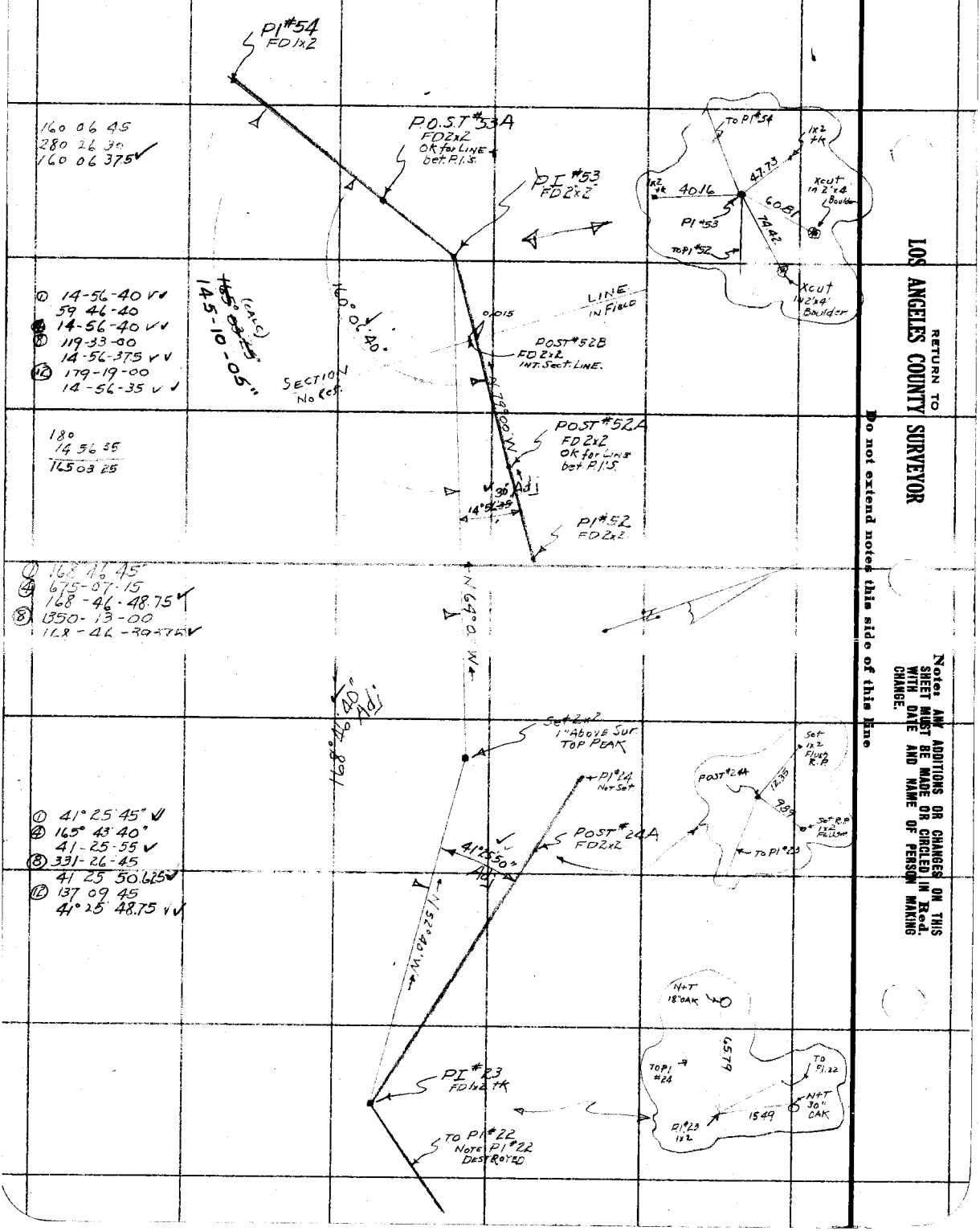

RETURN TO
LOS ANGELES COUNTY SURVEYOR

Do not extend notes this side of this line

Note: ANY ADDITIONS OR CHANGES ON THIS SHEET MUST BE MADE OR CIRCLED IN Red. WITH DATE AND NAME OF PERSON MAKING CHANGE.

Date 2/10/30 Notes by BUTLER Chief Party BUTLER F.B. 317 PG. 115

Platted by T.A. Lyon	W. O. No. 442 D. S. O. No.
Date 2-27-30	Location BIG TUJUNGA CN
Map No. 8751-1	Surveyed by BUTLER
Platting Ck'd by C. L. KEAGLE	Date 2/10/30
Date 3-19-30	Indexed A. C. Johnson

RETRACEMENT
of
"P LINE"
bet P97 + Pg 112

REF TO & TIES L.B 549 (25-28)
L.B 549 (220-21)

PARTY
BUTLER
KEMPER
SMELSER
AUER
WITHEY

TAPE *39-STAN@84°T.
TRANSIT-CL BERGER-#16192.

NOTE: Where "P" POINTS HAVE been set or Accepted in LINE run by STEPHENSON - they HAVE ALSO been accepted in RETRACEMENT.

REF. LINE by Stephenson F.B. ? Pg. ?

SURVEY BEGUN - 2/10/30
" CLOSED - 2/11/30

Note: ANY ADDITIONS OR CHANGES ON THIS SHEET MUST BE MADE OR CIRCLED IN Red. WITH DATE AND NAME OF PERSON MAKING CHANGE.

Do not extend notes this side of this line

RETURN TO
LOS ANGELES COUNTY SURVEYOR

F.B. 317 Pg. 116 BUTLER Chief Party Notes by BUTLER Date 2/11/30.

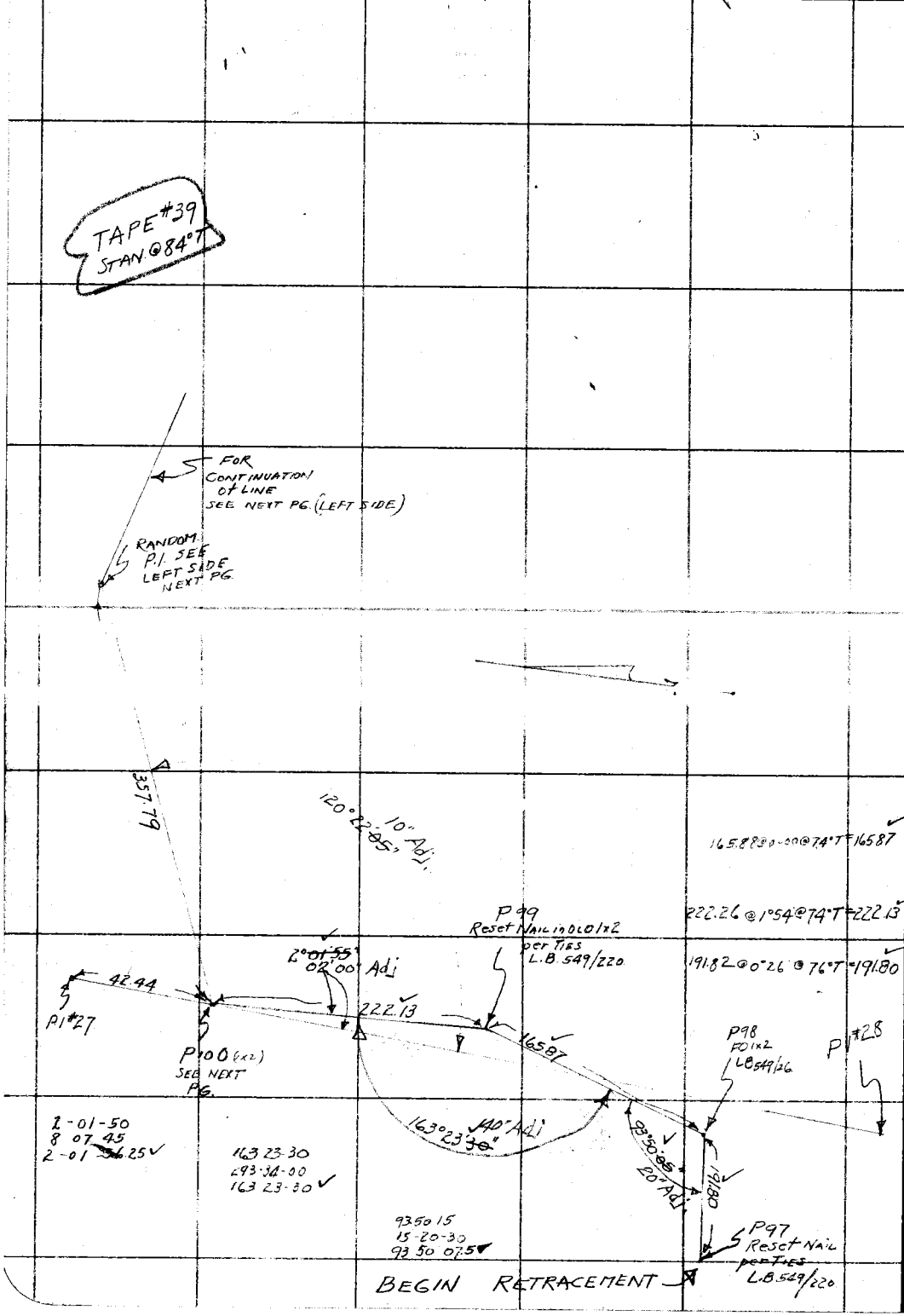

RETURN TO
LOS ANGELES COUNTY SURVEYOR

Do not extend notes this side of this line

Note: ANY ADDITIONS OR CHANGES ON THIS SHEET MUST BE MADE OR CIRCLED IN Red. WITH DATE AND NAME OF PERSON MAKING CHANGE.

Date 2/10/30 Notes by BUTLER Chief Party BUTLER F.B. 317 PG. 117

TAPE #39
Stm @ 84°F

Plotted by J.A. Lyon	W. O. No. 442 D. S. O. No.
Date 2-27-30	Location BIG TUJUNGA
Map No. 8751-1	Surveyed by BUTLER
Plotting C'k'd by C. L. KEAGLE	Date 2/10/30.
Date 3-20-30	Indexed A. C. Johnson

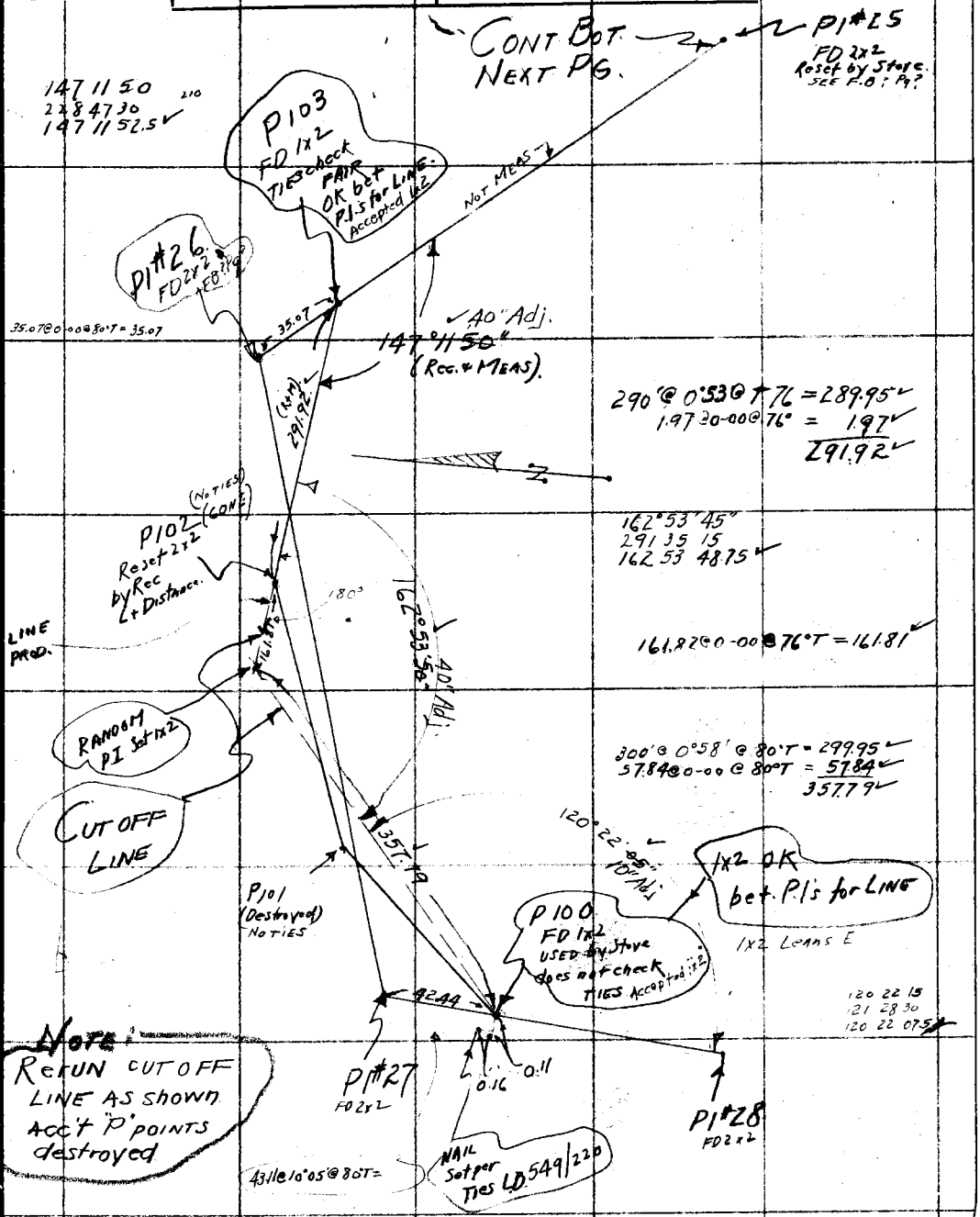

Note: ANY ADDITIONS OR CHANGES ON THIS SHEET MUST BE MADE OR CIRCLED IN Red. WITH DATE AND NAME OF PERSON MAKING CHANGE.

Do not extend notes this side of this line

RETURN TO
LOS ANGELES COUNTY SURVEYOR

F.B. 317 Pg. 118 BUTLER Chief Party Notes by BUTLER Date 2/10/30.

TAPE #39
STAN @ 84T

CONT BOT NEXT P6

NOT MEAS.

P108 = P1 #22
FD 1x2
per TIES LB 549/221
TIES CHECK OK

155 53 15
263 33 15
155 53 18.75 ✓

155°53'50" 10" Adj.

NOT MEAS

112 48 50
91 15 45
112 48 56.25 ✓

112°48'55" 50" Adj.

P.107 = P1 #23
FD 1x2
per LB 549/28

P1 #24

41679

P106
FD 1x2
LB 549/28

300 @ 2033 @ 72 T = 299.63
117.12 @ 0.00 @ 72 T = 117.11
41679

137 38 50
190 35 15
137 38 48.75 ✓

137 38 50
39 10 Adj.

152.54

152.5580-00 @ 72 T = 152.54 ✓

139 35 00
198 20 15
139 35 03.75 ✓

P105
= P.O.S.T
FD 1x2
Accepted 1x2
TIES do not check
TIES 549/221

139°35'05" 10" Adj.

NOT MEAS.

50" Adj

151°31'40"

151 31 40
246 06 45
151 31 41.25 ✓

P1 #25 = P104
FD 2x2 + TK
Repulled TIES per L.B. 549/20
Accepted TACK
ALTHO TIES
do not check

0.03
punch hole
INT. TIES
TK

CONT. FROM
TOP PREC. P6.

RETURN TO
LOS ANGELES COUNTY SURVEYOR

Do not extend notes this side of this line

Note: ANY ADDITIONS OR CHANGES ON THIS SHEET MUST BE MADE OR CIRCLED IN Red. WITH DATE AND NAME OF PERSON MAKING CHANGE.

Date 2/11/30 Notes by BUTLER Chief Party BUTLER F.B. 317 PG. 119

Plotted by J.A. Lyon	W. O. No. 442 D. S. O. No.
Date 2-27-30	Location BIG TUJUNGA CN
Map No. 8751-1	Surveyed by BUTLER
Plotting C'k'd by L. KEAGLE	Date 2/11/30
Date 3-20-30	Indexed A. C. Johnson

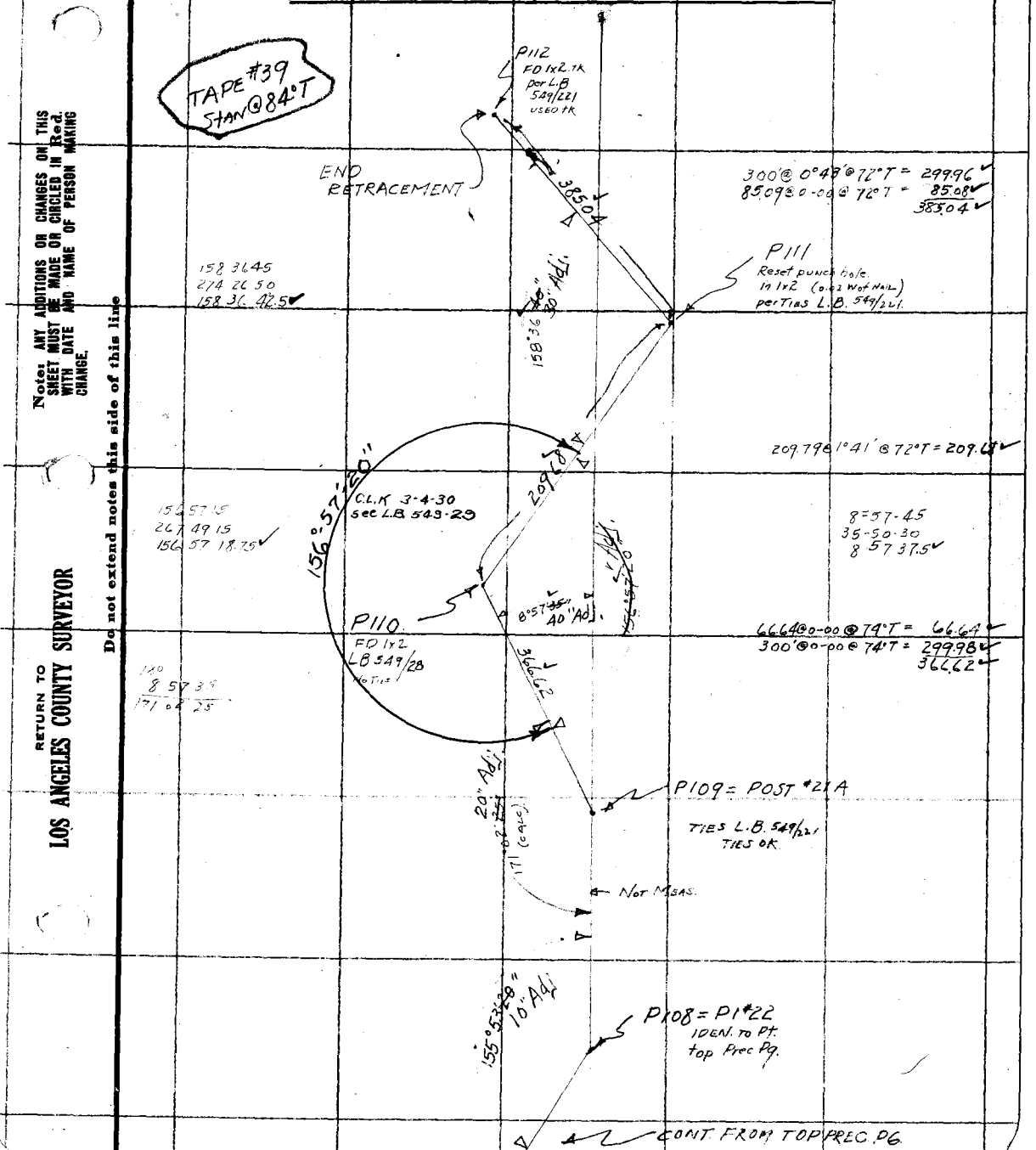

Note: ANY ADDITIONS OR CHANGES ON THIS SHEET MUST BE MADE OR CIRCLED IN Red. WITH DATE AND NAME OF PERSON MAKING CHANGE.

Do not extend notes this side of this line

RETURN TO
LOS ANGELES COUNTY SURVEYOR

F.B. 317 Pg. 120 Chief Party Notes by Date

RETURN TO
LOS ANGELES COUNTY SURVEYOR

Do not extend notes this side of this line

Note: ANY ADDITIONS OR CHANGES ON THIS SHEET MUST BE MADE OR CIRCLED IN Red WITH DATE AND NAME OF PERSON MAKING CHANGE.

Date 2/15/30 Notes by BUTLER Chief Party BUTLER F.B. 317 Pg. 121

Platted by J.A. Lyon	W. O. No. 442 D. S. O. No.
Date 2-27-30	Location BIG TUJUNGA C.N.
Map No. 8751-1	Surveyed by BUTLER
Platting C'k'd by C. L. KEAGLE	Date 2/19/30
Date 3-19-30	Indexed A. C. Johnson

RECHECK L's TO SECT. LINE FROM "P" LINE & NEW LINE.

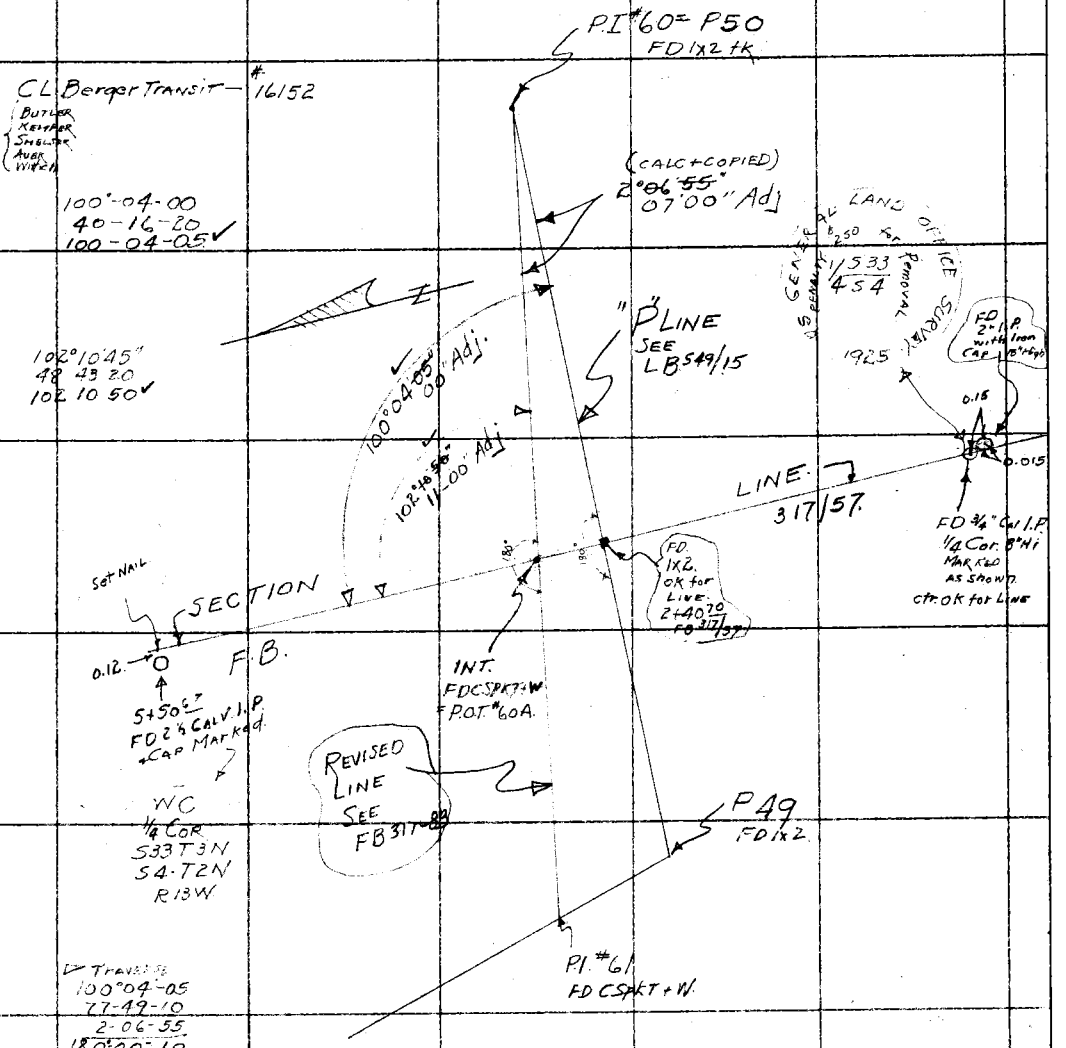

RETURN TO LOS ANGELES COUNTY SURVEYOR

Do not extend notes this side of this line

Note: ANY ADDITIONS OR CHANGES ON THIS SHEET MUST BE MADE OR CIRCLED IN Red. WITH DATE AND NAME OF PERSON MAKING CHANGE.

(over)

F.B. 317 PG. 122 BUTLER Chief Party Notes by BUTLER Date 2/15/30

RECHECH L's @ P ~~58~~ 60 + P59

REF TO "P" LINE L.B. 549/17

" " NEW LINE F.B. 317/79

CL Berger TRANSIT #16152
300' TAPE #39 STM. @ 84°T.

BUTLER
KEMPER
SMEISER
ALLER
Wittich

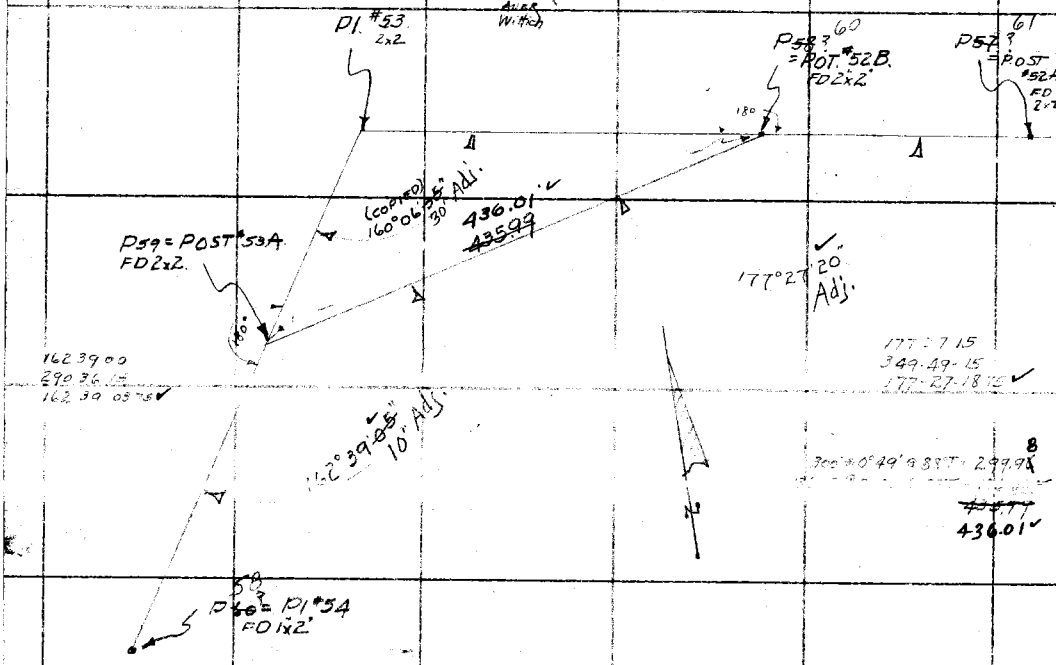

CLOSURE
160 06 35
17 20 55
2 32 40
180 00 10

RETURN TO
LOS ANGELES COUNTY SURVEYOR

Do not extend notes this side of this line

Note: ANY ADDITIONS OR CHANGES ON THIS SHEET MUST BE MADE OR CIRCLED IN Red. WITH DATE AND NAME OF PERSON MAKING CHANGE.

Date 2/15/30 Notes by BUTLER Chief Party BUTLER F.B. 317 PG. 123

Plotted by J.A. Lyon	W. O. No. 442 D. S. O. No.
Date 2-27-30	Location BIG TUJUNGA CN
Map No. 8751-2	Surveyed by BUTLER
Plotting C'k'd by C. L. KEAGLE	Date 2/15/30
Date 3-18-30	Indexed A. C. Johnson

Retrace "P" LINE from P41 to P44
CL Berger Transit #16152
300' Tape #39 - Stan @ 84°T
Butler
Kemper
Smelser
Auer
Wittich

P1 #65 = P45 FD 2x2

151 02 10
244 08 30
151 02 07.5 ✓

151°02'10" Adj.

P.166 = P44 FD 2x2.

300' @ 0°25' @ 76°T = 299.97
119.64 @ 0-00 @ 76°T = 119.63
419.60 ✓

179°51'30
359 26 30
179 51 37.5 ✓

179°51'35" 30" Adj

419.60

P43 FD 1x2

NEW LINE SEE FB. 317-86

340.45

300' @ 0-00 @ 76°T
40.47 @ 0-00 @ 76°T
340.47 @ 0-00 @ 76°T = 340.45 ✓

178 07 15
352 29
178 07 15 ✓

P42? FD N+T Reset by Stephenson?

20" Adj
178°07'15"

300 @ 0-00 @ 76°T =
125.95 @ 0-00 @ 76°T
425.95 @ 0-00 @ 76°T = 425.93 ✓

425.93

169-01-30
316-06-15
169-01-33.75 ✓

40" Adj
169°01'

P1 #67 = P41 FD 2x2

P1 #68

Note: ANY ADDITIONS OR CHANGES ON THIS SHEET MUST BE MADE OR CIRCLED IN Red. WITH DATE AND NAME OF PERSON MAKING CHANGE.

Do not extend notes this side of this line

RETURN TO LOS ANGELES COUNTY SURVEYOR

F.B. 317 PG. 124 Chief Party Notes by Date

RETURN TO
LOS ANGELES COUNTY SURVEYOR

Do not extend notes this side of this line

Note: ANY ADDITIONS OR CHANGES ON THIS SHEET MUST BE MADE OR CIRCLED IN Red. WITH DATE AND NAME OF PERSON MAKING CHANGE.

Date 2/4/30 Notes by BUTLER Chief Party BUTLER F.B. 317 Pg. 125

Platted by	W. O. No. 442 D. S. O. No.
Date	Location BIG TUJUNGA CR
Map No.	Surveyed by BUTLER
Platting C'k'd by	Date 2/4/30
Date	Indexed A. C. Johnson

Note: ANY ADDITIONS OR CHANGES ON THIS SHEET MUST BE MADE OR CIRCLED IN Red. WITH DATE AND NAME OF PERSON MAKING CHANGE.

Do not extend notes this side of this line

RETURN TO LOS ANGELES COUNTY SURVEYOR

BIG TUJUNGA CR ROAD

TOPOGRAPHY

BUTLER
KEMPER
SMELSER
AUER

FROM P.I. #20 TO P.I. #94

NOTE TIES - P.I. #79 TO P.I. #94
Pg's 23, 24, 25.

F.B. 317 Pg. 126 _____ Chief Party Notes by _____ Date _____

RETURN TO
LOS ANGELES COUNTY SURVEYOR

Do not extend notes this side of this line

Note: ANY ADDITIONS OR CHANGES ON THIS SHEET MUST BE MADE OR CIRCLED IN Red. WITH DATE AND NAME OF PERSON MAKING CHANGE.

Next P6

Date 2/4/30 Notes by BUTLER Chief Party BUTLER F.B. 317 Pg 187

Platted by J.A. Lyon	W.O. No. 442 D.S.O. No.
Date 3-7-30	Location BIG TUJUNGA
Map No. 8751-1	Surveyed by BUTLER
Platting C'k'd by F. L. KEAGLE	Date 2/4/30
Date 3-20-30	Indexed A. C. Jo...



Note: ANY ADDITIONS OR CHANGES ON THIS SHEET MUST BE MADE OR CIRCLED IN Red. WITH DATE AND NAME OF PERSON MAKING CHANGE.

Do not extend notes this side of this line

RETURN TO LOS ANGELES COUNTY SURVEYOR

F.B. 317 Pg 128 SEB Chief Party Notes by BUTLER Date 2/4/30

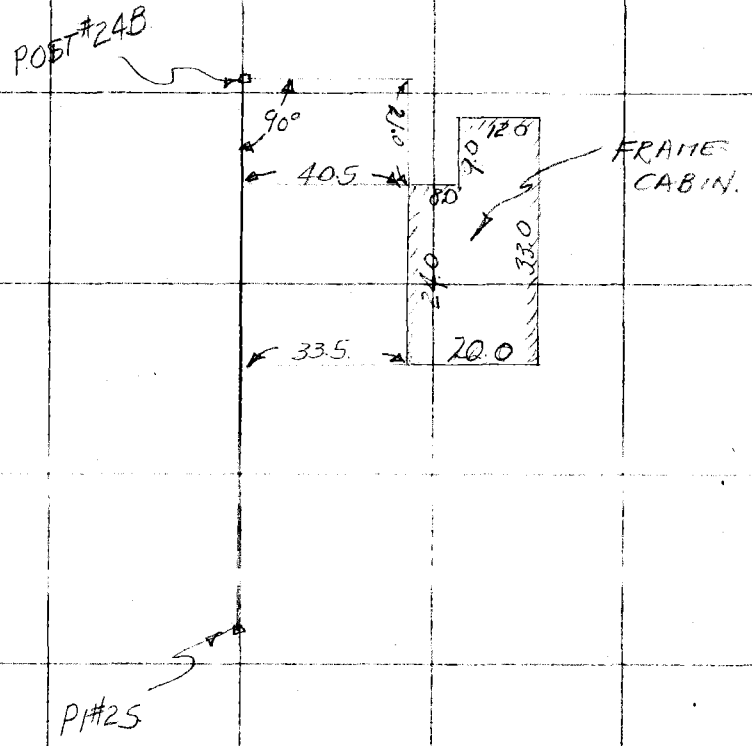

RETURN TO
LOS ANGELES COUNTY SURVEYOR

Do not extend notes this side of this line

Note: ANY ADDITIONS OR CHANGES ON THIS SHEET MUST BE MADE OR CIRCLED IN Red. WITH DATE AND NAME OF PERSON MAKING CHANGE.

Date 2/5/30 Notes by SEB Chief Party SEB F.B. 317 Pg 129

Platted by J.A. Lyon	W. O. No. 442 D. S. O. No.
Date 3-7-30	Location BIG TUJUNGA
Map No. 8751-1	Surveyed by BUTLER
Platting Ck'd by C. L. KEAGLE	Date 2/5/30
Date 3-20-30	Indexed A. C. Johnson

Notes: ANY ADDITIONS OR CHANGES ON THIS SHEET MUST BE MADE OR CIRCLED IN Red. WITH DATE AND NAME OF PERSON MAKING CHANGE.

Do not extend notes this side of this line

RETURN TO LOS ANGELES COUNTY SURVEYOR

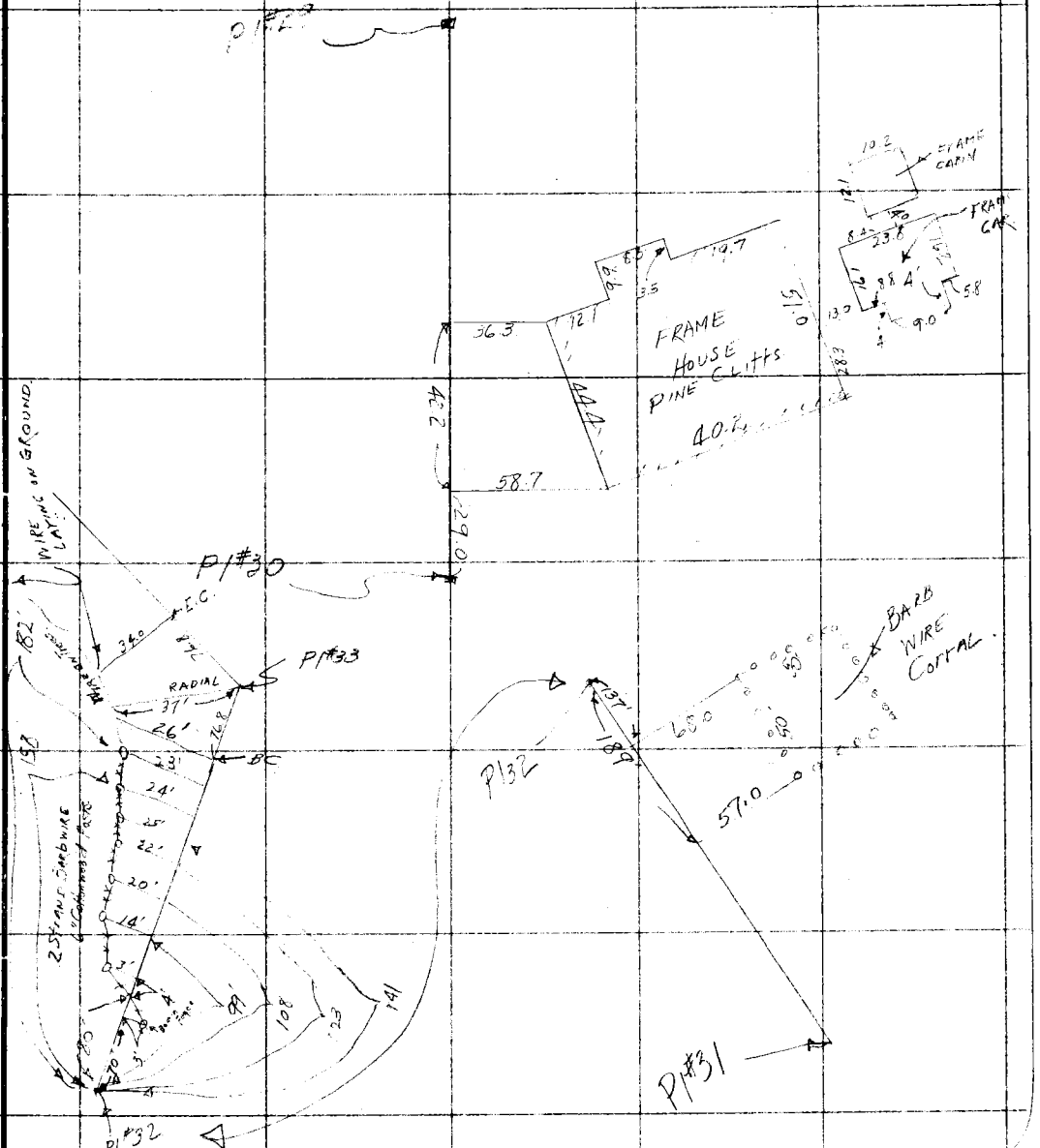

F.B. 317 Pg. 130 SEB Chief Party Notes by BUTLER Date 2/4/30

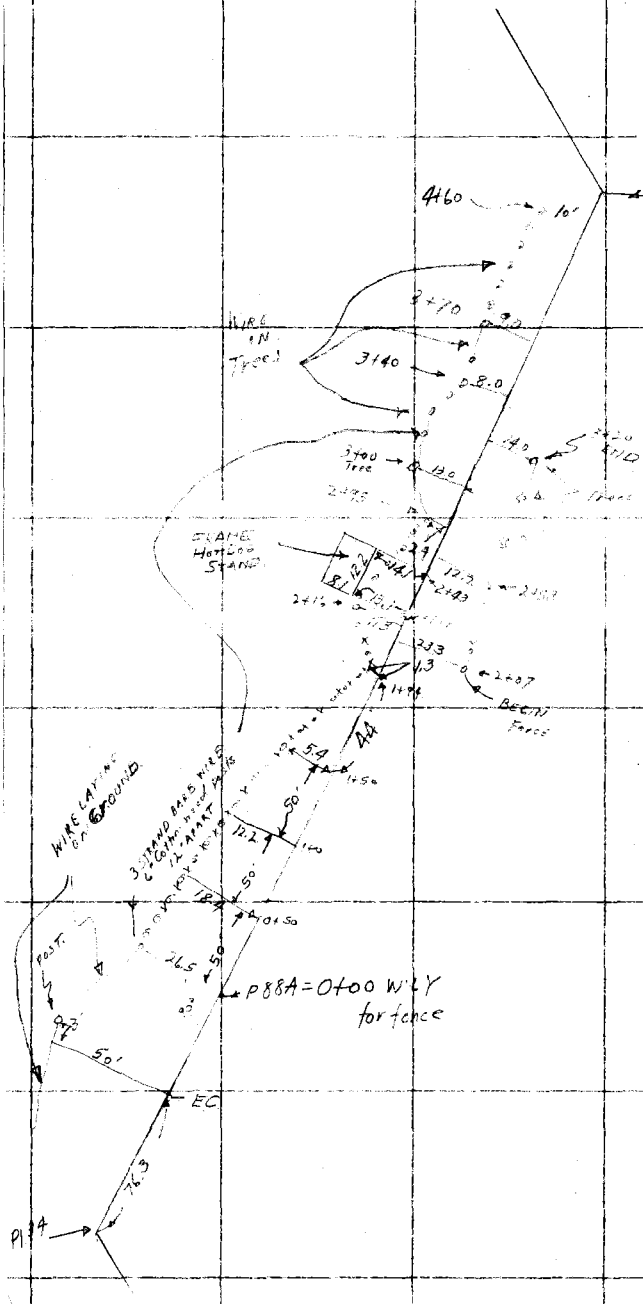

RETURN TO
LOS ANGELES COUNTY SURVEYOR

Do not extend notes this side of this line

Note: ANY ADDITIONS OR CHANGES ON THIS SHEET MUST BE MADE OR CIRCLED IN Red. WITH DATE AND NAME OF PERSON MAKING CHANGE.

Date 2/4/30 Notes by BUTLER Chief Party BUTLER F.B. 317 Pg 131

Platted by J.A. Lyon	W.O. No. 442 D.S.O. No.
Date 3-7-30	Location BIG TUJUNGA
Map No. 8751-1	Surveyed by BUTLER
Platting Ck'd by L. KEAGLE	Date 2/4/30
Date 3-20-30	Indexed A. C. Johnson

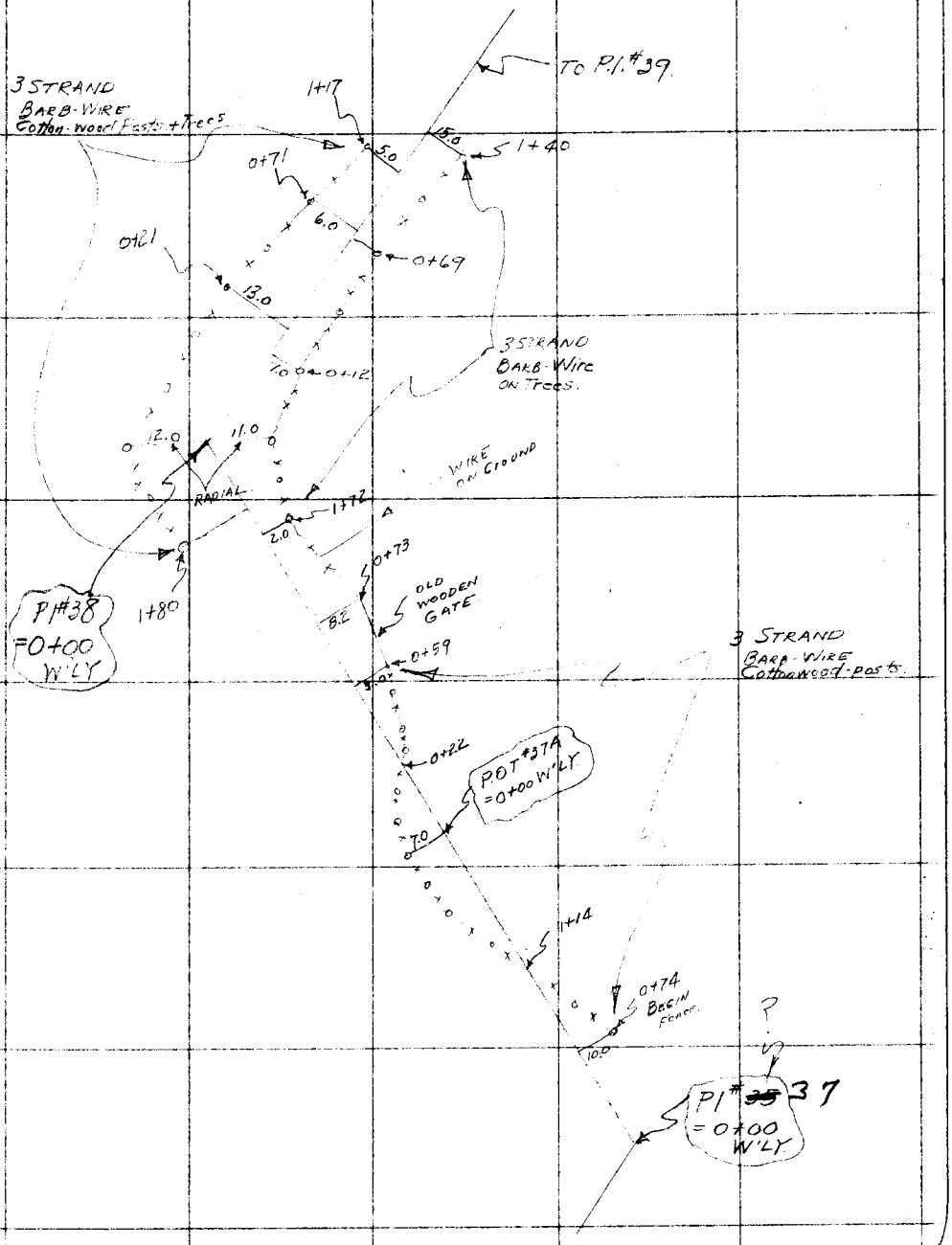

RETURN TO
LOS ANGELES COUNTY SURVEYOR

Notes: ANY ADDITIONS OR CHANGES ON THIS SHEET MUST BE MADE OR CIRCLED IN Red. WITH DATE AND NAME OF PERSON MAKING CHANGE.

Do not extend notes this side of this line

F. B. 317 Pg. 132 BUTLER Chief Party Notes by BUTLER Date 2/5/30

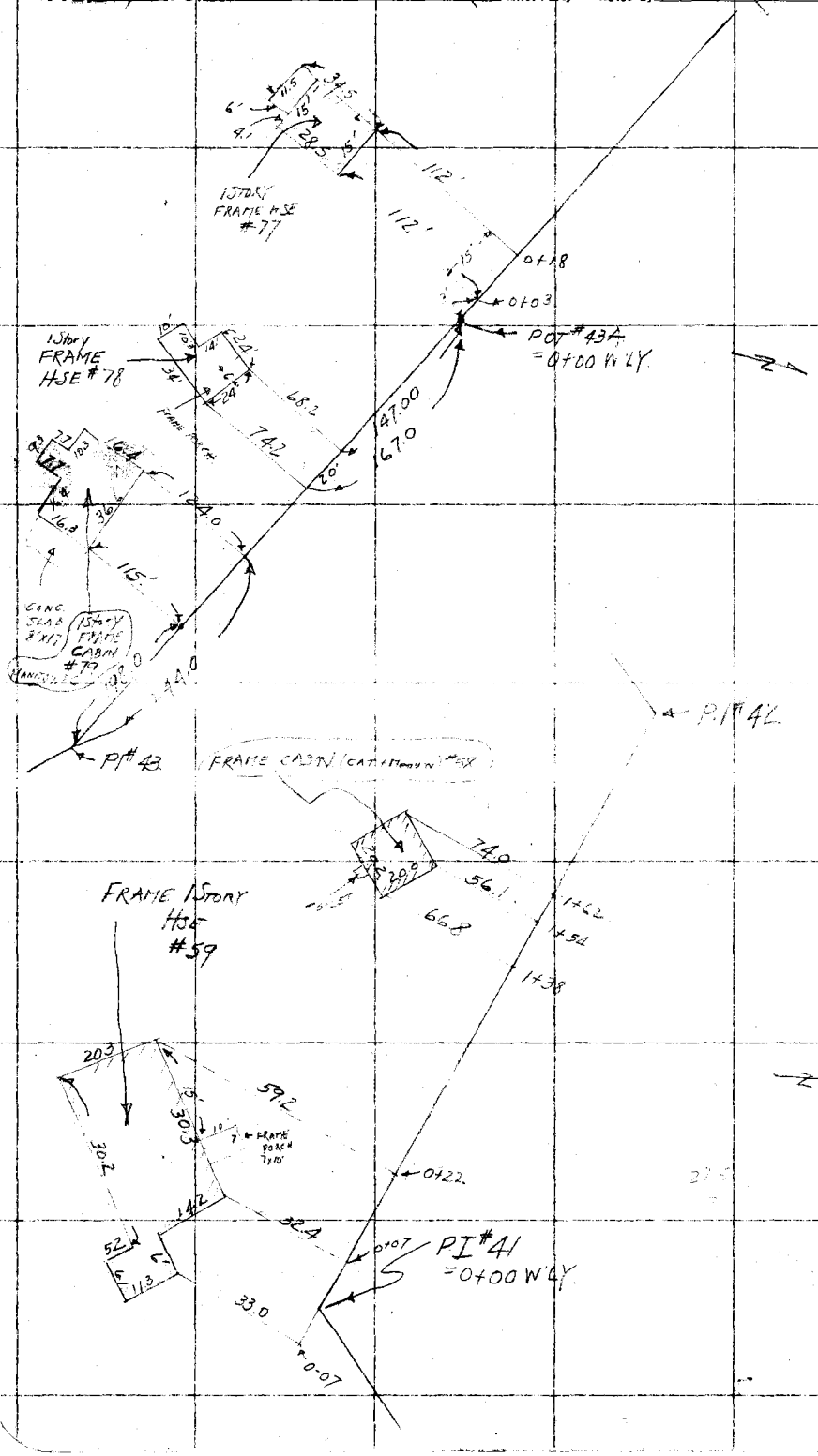

RETURN TO
LOS ANGELES COUNTY SURVEYOR

Do not extend notes this side of this line

Note: ANY ADDITIONS OR CHANGES ON THIS SHEET MUST BE MADE OR CIRCLED IN Red. WITH DATE AND NAME OF PERSON MAKING CHANGE.

Date 2/5/30 Notes by BUTLER Chief Party BUTLER F.B. 317 Pg 133

Plotted by J.A. Lyon	W. O. No. 442 D. S. O. No.
Date 3-7-30	Location BIG TUJUNGA CN
Map No. 8751-1	Surveyed by BUTLER
Plotting Chk. L. KEAGLE	Date 2/5/30
Date 3-20-30	Indexed A. C. Johnson

RETURN TO
LOS ANGELES COUNTY SURVEYOR

Notes ANY ADDITIONS OR CHANGES ON THIS SHEET MUST BE MADE OR CIRCLED IN Red, WITH DATE AND NAME OF PERSON MAKING CHANGE.

Do not extend notes this side of this line

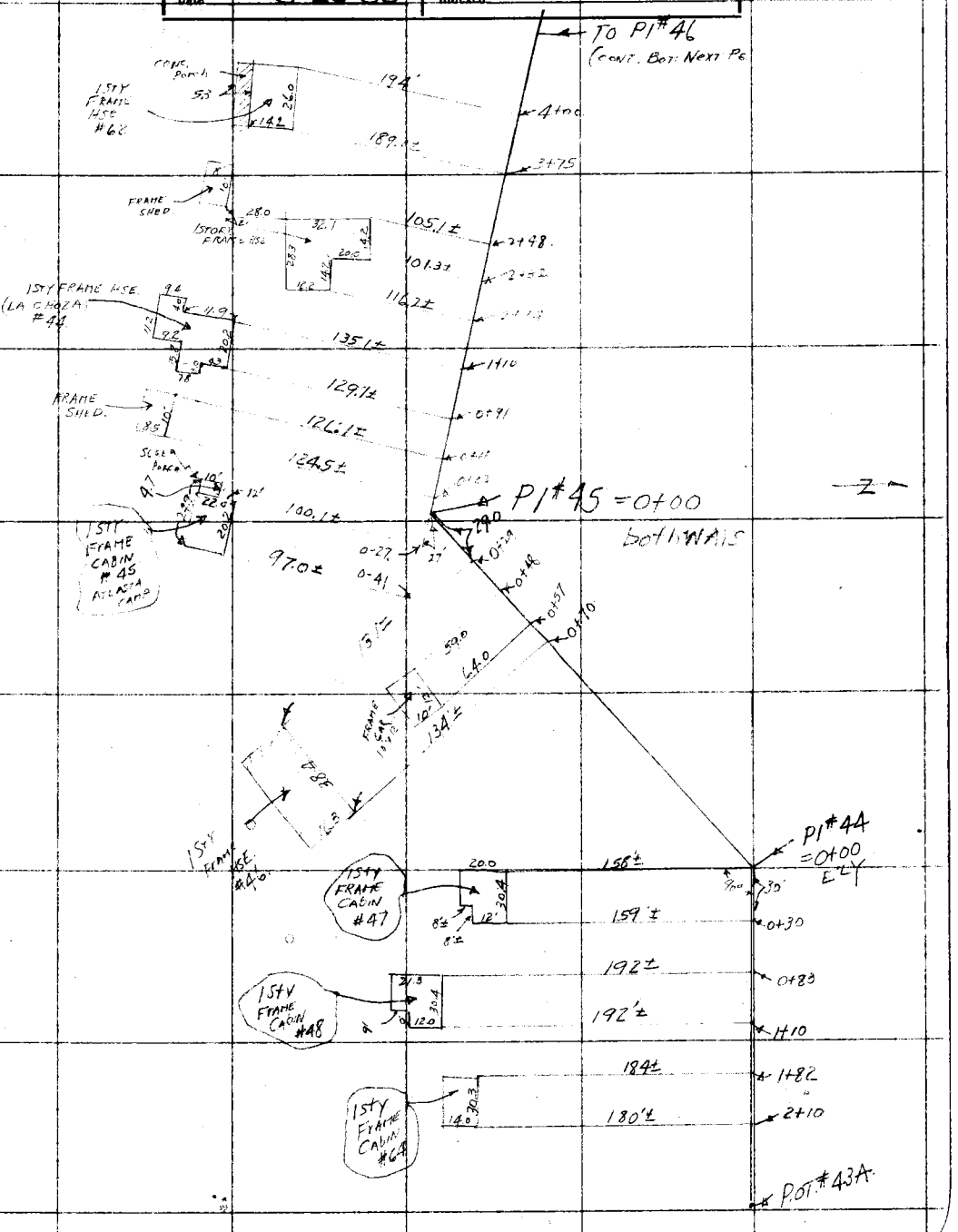

F.B. 317 Pg 134 SEB Chief Party Notes by SEB Date 2/6/30

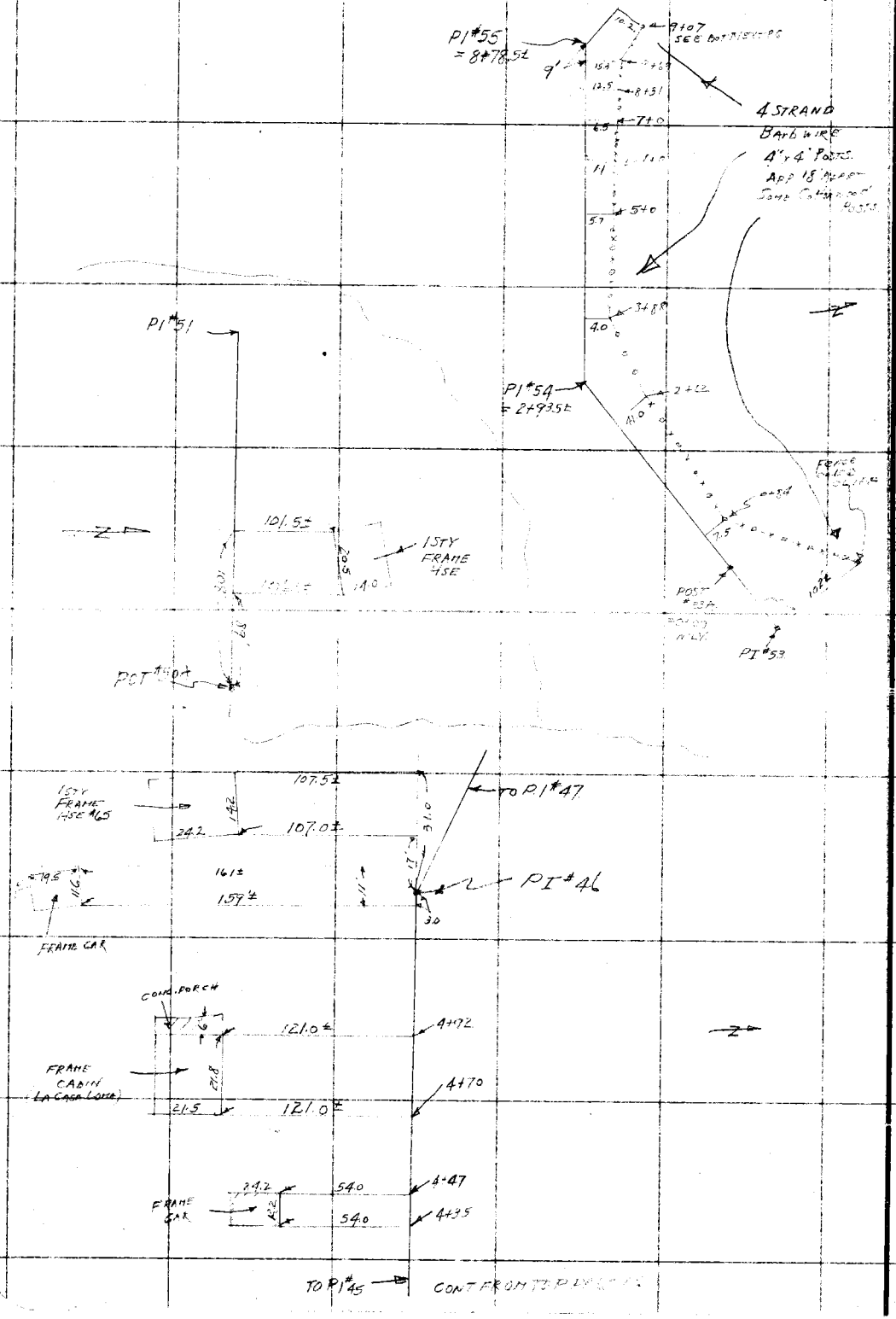

RETURN TO
LOS ANGELES COUNTY SURVEYOR
Do not extend notes this side of this line

Note: ANY ADDITIONS OR CHANGES ON THIS SHEET MUST BE MADE OR CIRCLED IN Red. WITH DATE AND NAME OF PERSON MAKING CHANGE.

Date 2/6/30 Notes by JEB Chief Party BUTLER F.B. 317 Pg 135

Plotted by J.A. Lyon	W.O. No. 442 D.S.O. No.
Date 3-7-30	Location BIG TUJUNGA CN
Map No. 8751-1	Surveyed by BUTLER
Plotting Ck'd by L. L. KEAGLE	Date 2/6/30
Date 3-19-30	Indexed A. E. Johnson

Note: ANY ADDITIONS OR CHANGES ON THIS SHEET MUST BE MADE OR CIRCLED IN Red. WITH DATE AND NAME OF PERSON MAKING CHANGE.

Do not extend notes this side of this line

RETURN TO LOS ANGELES COUNTY SURVEYOR



F. B. 317 Pg. 136 SEB Chief Party Notes by BUTLER Date 2/6/35

RETURN TO
LOS ANGELES COUNTY SURVEYOR

Do not extend notes this side of this line

Note: ANY ADDITIONS OR CHANGES ON THIS SHEET MUST BE MADE OR CIRCLED IN Red. WITH DATE AND NAME OF PERSON MAKING CHANGE.



Date _____ Notes by S.E.B. Chief Party BUTLER F.B. 317 PG. 137

Platted by J.A. Lyon	W. O. No. 442 D. S. O. No.
Date 2-27-30	Location BIG TUJUNGA CN
Map No. 8751-2	Surveyed by BUTLER
Platting C'k'd by C. L. KEAGLE	Date 2/6/30
Date 3-19-30	Indexed A. C. Johnson

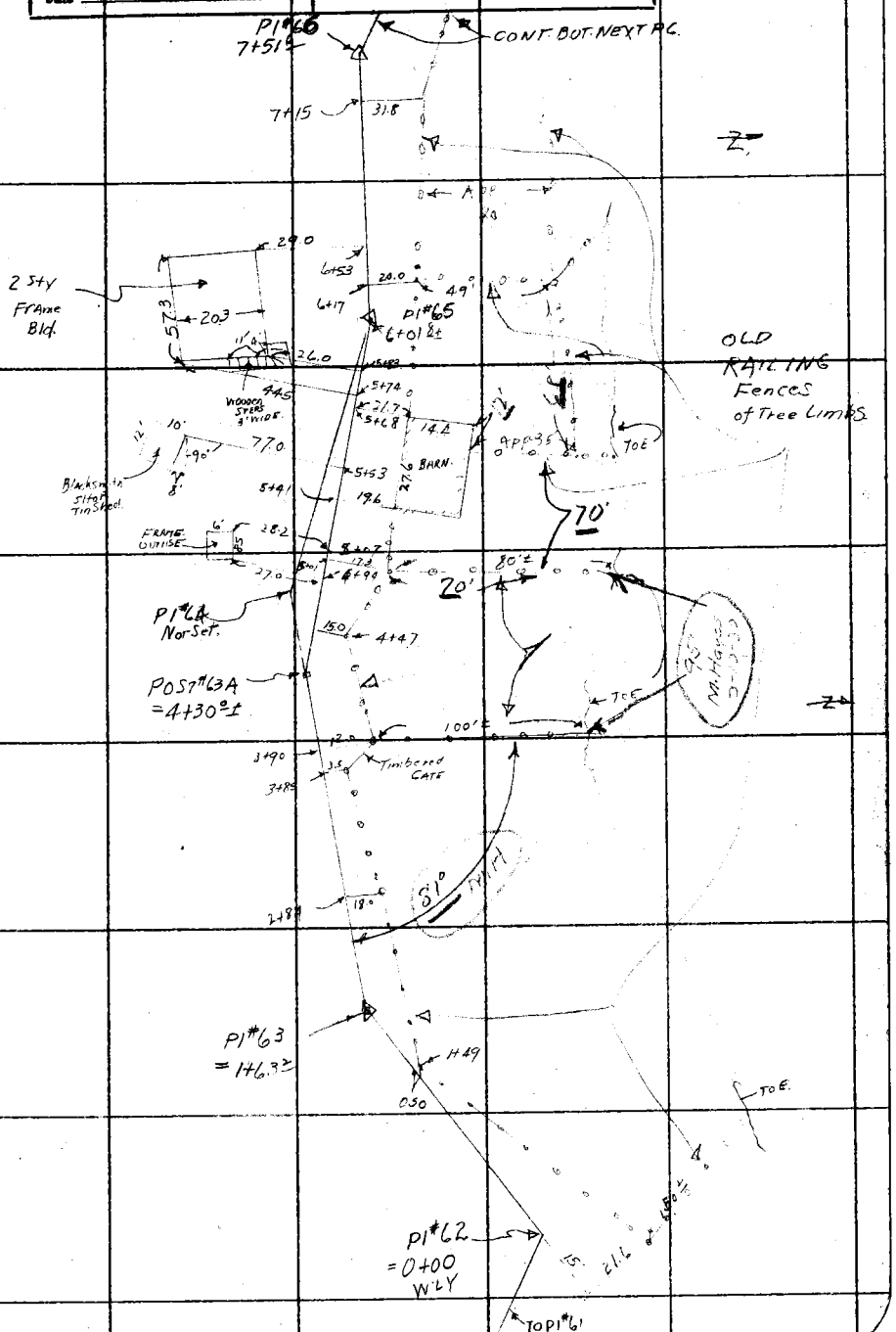

Note: ANY ADDITIONS OR CHANGES ON THIS SHEET MUST BE MADE OR CIRCLED IN Red. WITH DATE AND NAME OF PERSON MAKING CHANGE.

Do not extend notes this side of this line

RETURN TO LOS ANGELES COUNTY SURVEYOR

F.B. 317 Pg 138 SEB Chief Party Notes by BUTLER Date 2/6/30

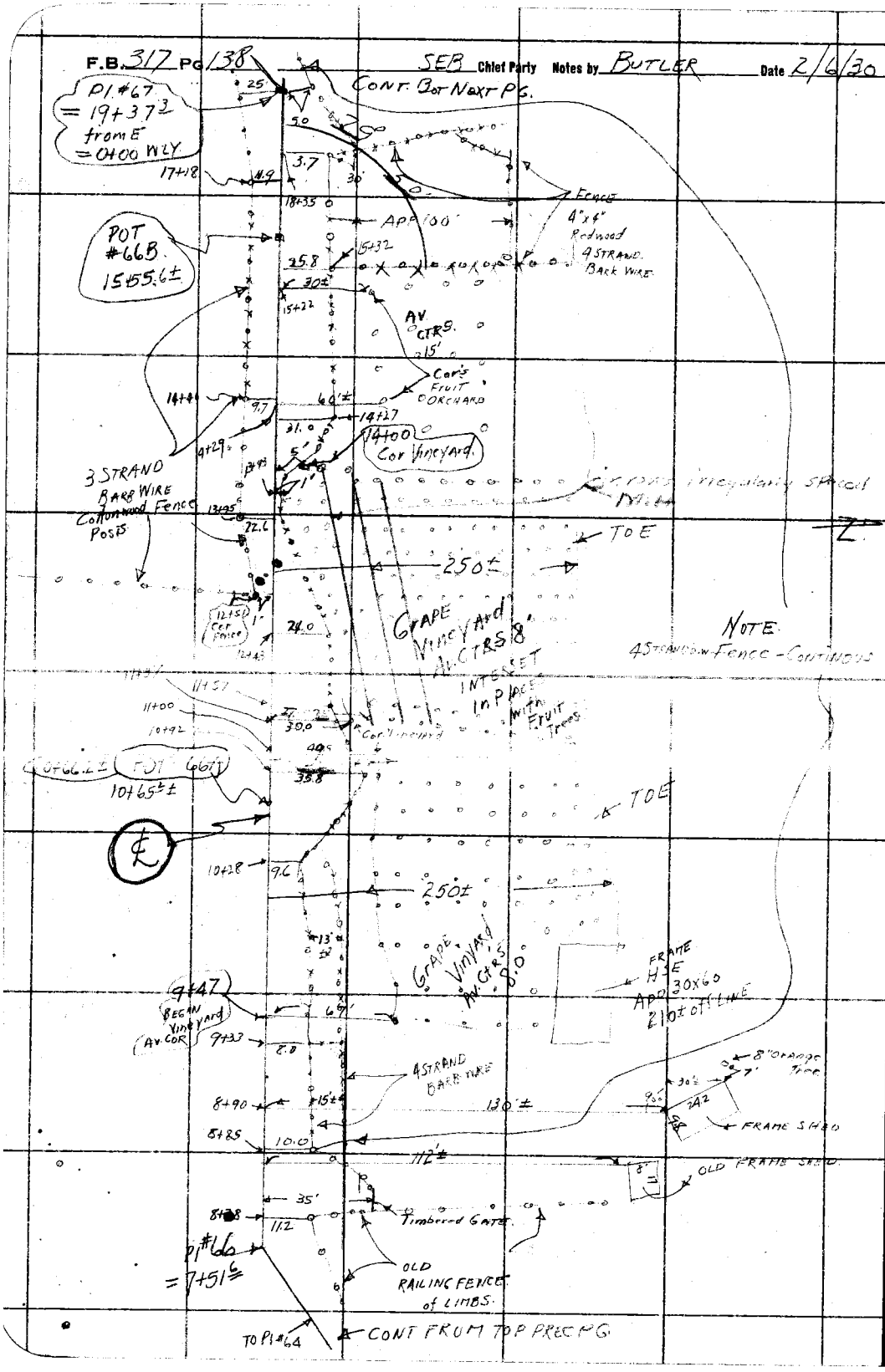

RETURN TO
LOS ANGELES COUNTY SURVEYOR

Do not extend notes this side of this line

Note: ANY ADDITIONS OR CHANGES ON THIS SHEET MUST BE MADE OR CIRCLED IN Red. WITH DATE AND NAME OF PERSON MAKING CHANGE.

Date 2/6/30 Notes by SEB Chief Party BUTLER F.B. 317 PG. 139

Plotted by F.A. Tyon	W. O. No. 442 D. S. O. No.
Date 2-27-30	Location BIG TUJUNGA CN
Map No. 8751-2	Surveyed by BUTLER
Plotting Chkd by C. L. KEAGLE	Date 2/6/30
Date 3-18-30	Indexed C. Johnson

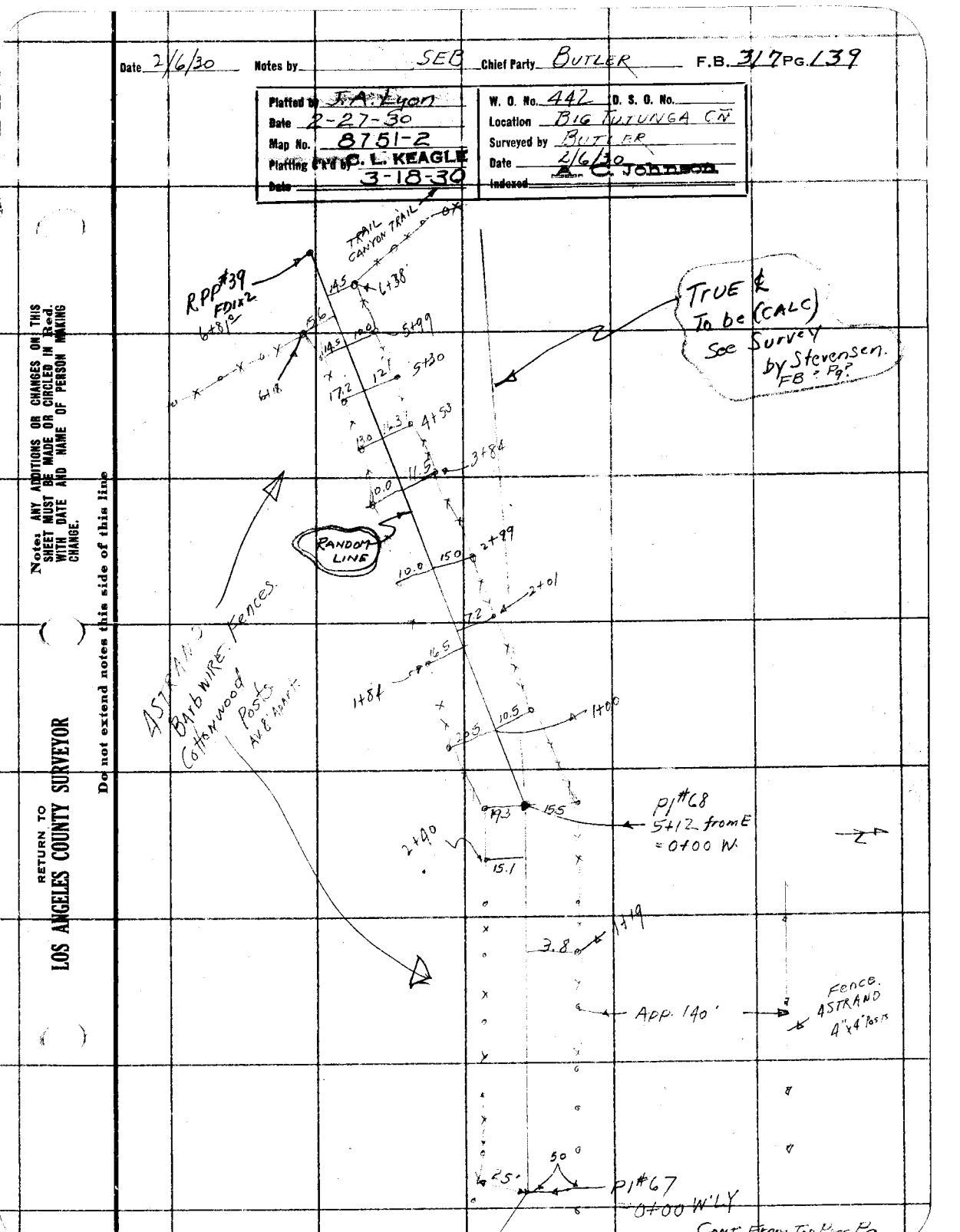

RETURN TO
LOS ANGELES COUNTY SURVEYOR

Notes: ANY ADDITIONS OR CHANGES ON THIS SHEET MUST BE MADE OR CIRCLED IN Red. WITH DATE AND NAME OF PERSON MAKING CHANGE.

Do not extend notes this side of this line

F.B. 312 Pg. 140 SEB Chief Party Notes by BUTLER Date 2/6/30

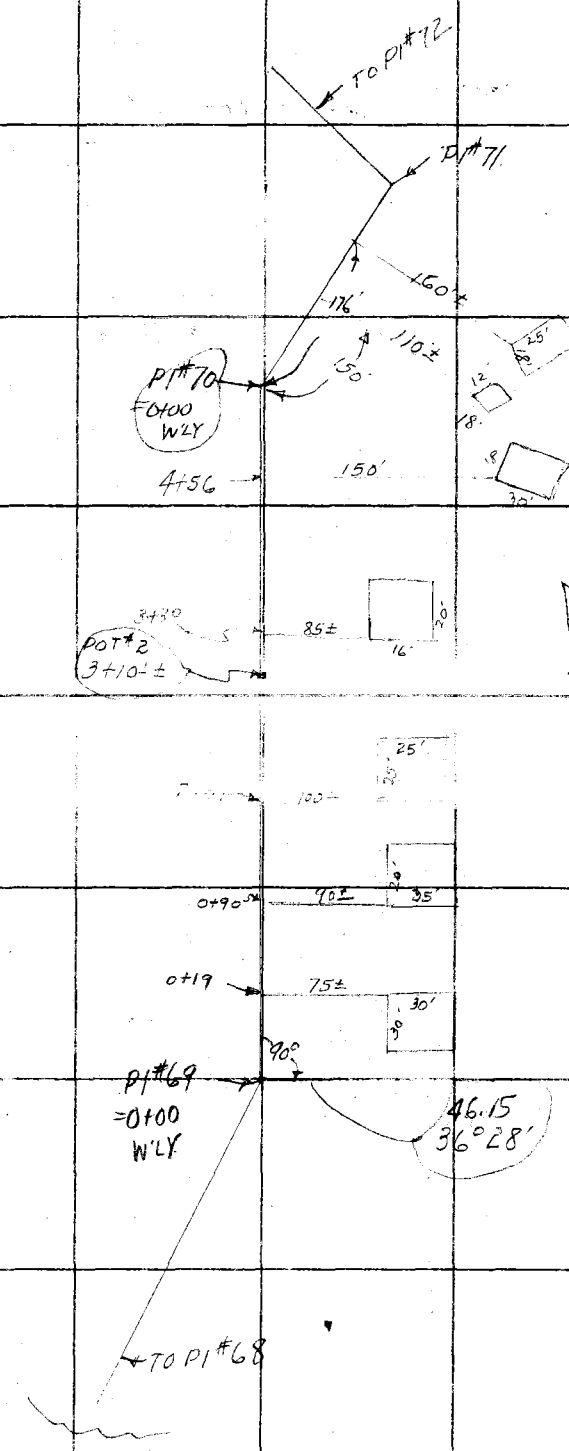

RETURN TO
LOS ANGELES COUNTY SURVEYOR

Do not extend notes this side of this line

Note: ANY ADDITIONS OR CHANGES ON THIS SHEET MUST BE MADE OR CIRCLED IN Red. WITH DATE AND NAME OF PERSON MAKING CHANGE.

Date 2/6/30 Notes by BUTLER Chief Party BUTLER F.B. 317 PG. 141

Platted by J. A. Lyon	W. O. No. 442 D. S. O. No.
Date 2-27-30	Location BIG TUJUNGA
Map No. 8751-2	Surveyed by BUTLER
Platting C'k'd by C. L. KEAGLE	Date 2/6/30
Date 3-18-30	Indexed A. C. Johnson

Note: ANY ADDITIONS OR CHANGES ON THIS SHEET MUST BE MADE OR CIRCLED IN Red. WITH DATE AND NAME OF PERSON MAKING CHANGE.

Do not extend notes this side of this line

RETURN TO LOS ANGELES COUNTY SURVEYOR

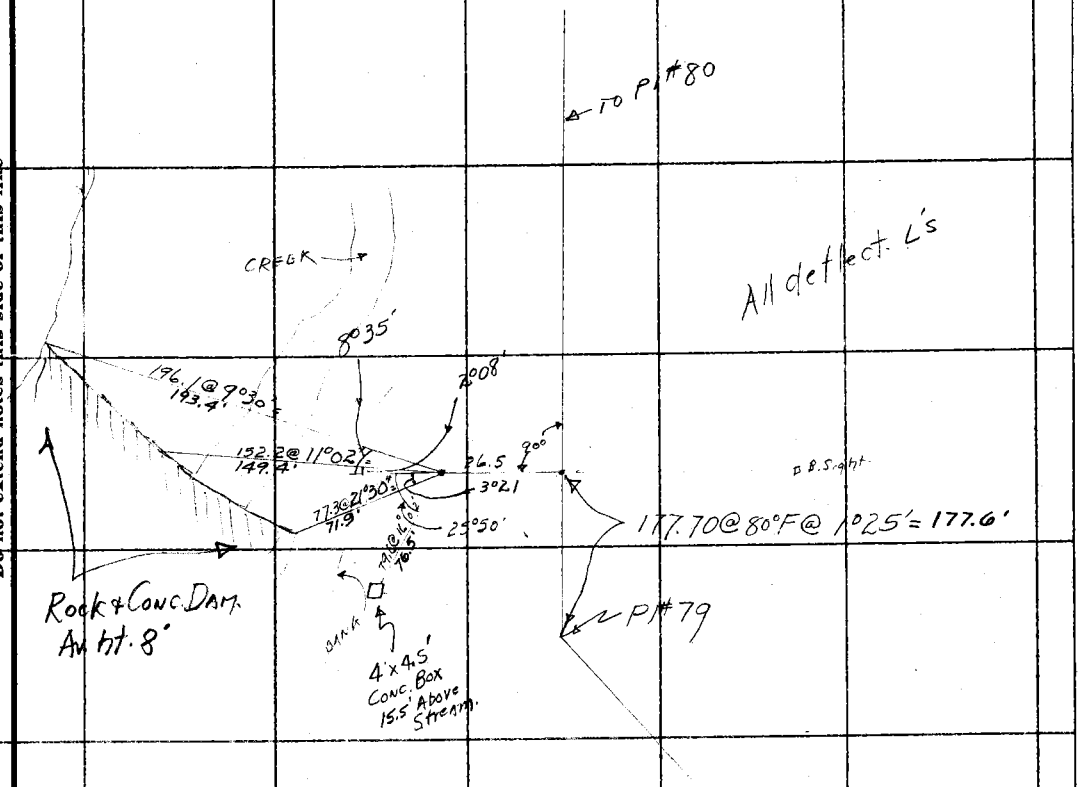

F.B. 317 Pg. 142 BUTLER Chief Party Notes by BUTLER Date 2/6/30



RETURN TO
LOS ANGELES COUNTY SURVEYOR

Do not extend notes this side of this line

Note: ANY ADDITIONS OR CHANGES ON THIS SHEET MUST BE MADE OR CIRCLED IN Red. WITH DATE AND NAME OF PERSON MAKING CHANGE.

Date 2/6/30 Notes by BUTLER Chief Party BUTLER F.B. 317 PG. 143

Platted by J.A. Lyon	W. O. No. 442 D. S. O. No.
Date 2-27-30	Location BIG TUJUNGA CN
Map No. 8751-2	Surveyed by BUTLER
Platting C'k'd by C. L. KEAGLE	Date 2/6/30
Date 3-18-30	Indexed A. C. Johns

Note: ANY ADDITIONS OR CHANGES ON THIS SHEET MUST BE MADE OR CIRCLED IN Red. WITH DATE AND NAME OF PERSON MAKING CHANGE.

Do not extend notes this side of this line

RETURN TO LOS ANGELES COUNTY SURVEYOR

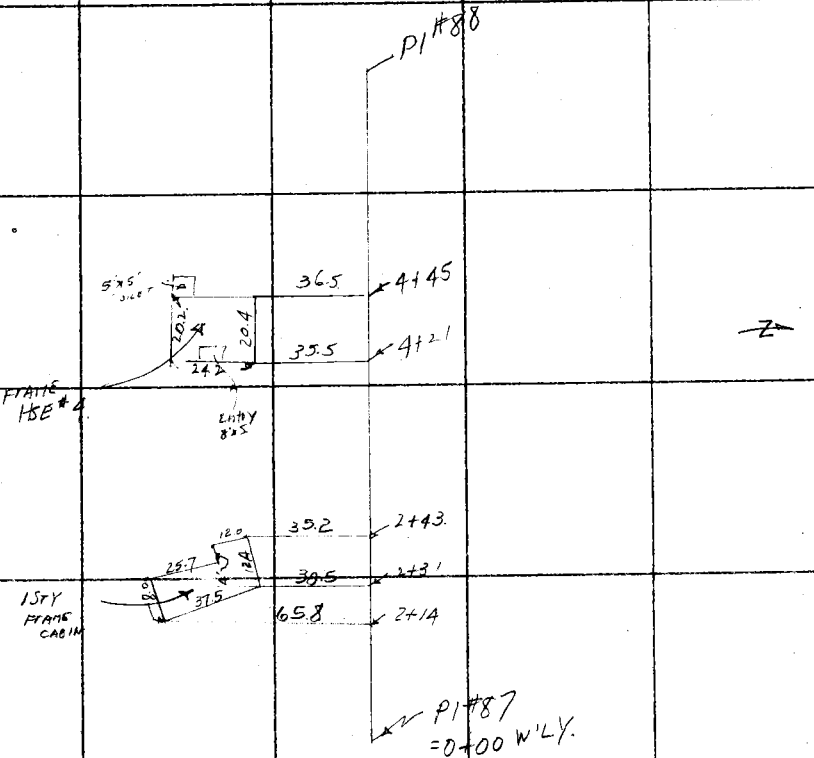

F.B. 317 Pg. 144 SEB. Chief Party Notes by BUTLER. Date 2/11/30

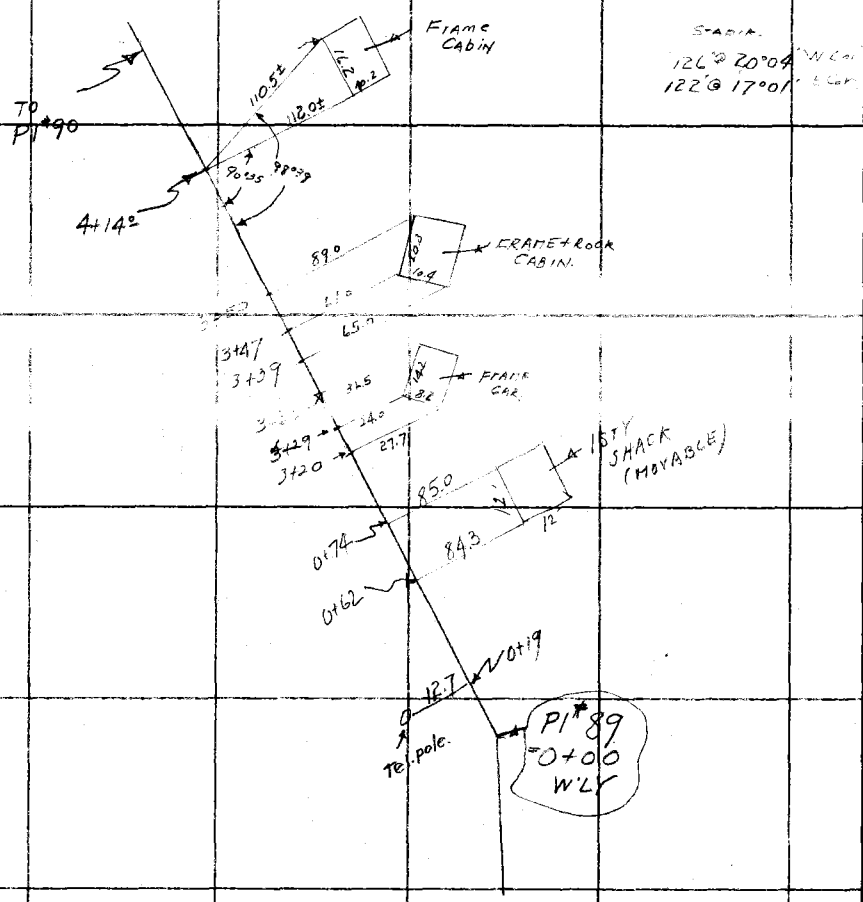

RETURN TO
LOS ANGELES COUNTY SURVEYOR

Do not extend notes this side of this line

Note: ANY ADDITIONS OR CHANGES ON THIS SHEET MUST BE MADE OR CIRCLED IN Red. WITH DATE AND NAME OF PERSON MAKING CHANGE.

Date 2/11/30 Notes by SEB Chief Party BUTLER F.B. 317 PG. 145

Platted by J.A. Lyon	W. O. No. 442 D. S. O. No.
Date 2-27-30	Location BIG TUJUNGA CN
Map No. 8751-2	Surveyed by BUTLER
Platting C'k'd by C. L. KEAGLE	Date 2/11/30.
Date 3-18-30	Indexed A. C. Johnson

Note: ANY ADDITIONS OR CHANGES ON THIS SHEET MUST BE MADE OR CIRCLED IN Red. WITH DATE AND NAME OF PERSON MAKING CHANGE.

Do not extend notes this side of this line

RETURN TO LOS ANGELES COUNTY SURVEYOR

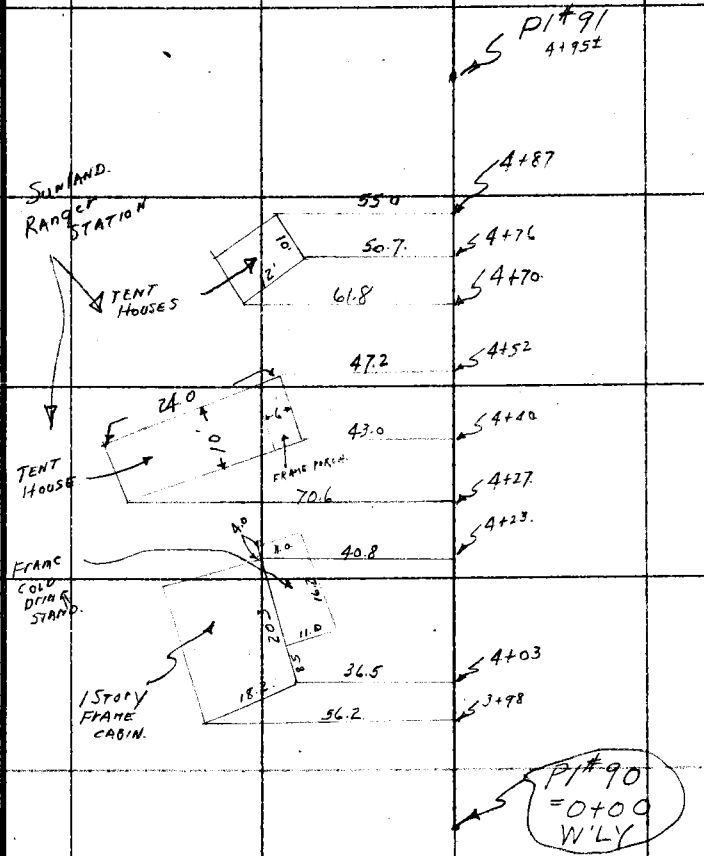

F.B. 317 Pg. 146 _____ Chief Party Notes by _____ Date _____

RETURN TO
LOS ANGELES COUNTY SURVEYOR

Do not extend notes this side of this line

Note: ANY ADDITIONS OR CHANGES ON THIS SHEET MUST BE MADE OR CIRCLED IN Red. WITH DATE AND NAME OF PERSON MAKING CHANGE.

Date 2/7/30 Notes by G.L. Kemper Chief Party BUTLER F.B. 317 PG. 147

Platted by	W. O. No. 442 D. S. O. No.
Date	Location BIG TUJUNGA CN
Map No.	Surveyed by BUTLER
Platting C'k'd by C. L. KEAGLE	Date 2/7/30
Date	Indexed A. C. Johnson

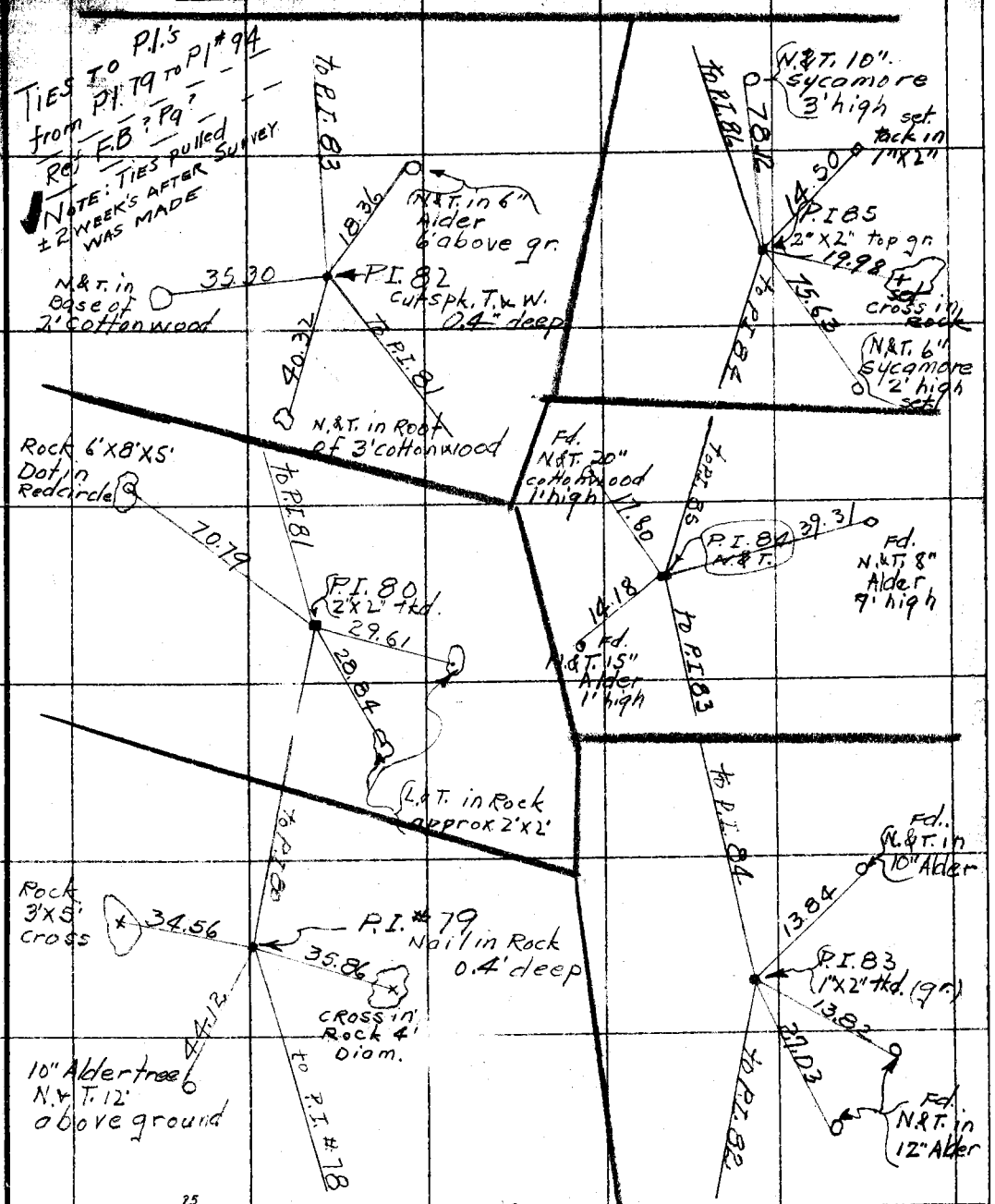

SEE Pg 3 for PI's 81, 86, 89, 94

Note: ANY ADDITIONS OR CHANGES ON THIS SHEET MUST BE MADE OR CIRCLED IN RED WITH DATE AND NAME OF PERSON MAKING CHANGE.

Do not extend notes this side of this line

RETURN TO LOS ANGELES COUNTY SURVEYOR

F.B. 517 Pg. 148 BUTLER Chief Party Notes by Kemper Date 2/7/30

✓NOTE: TIES PULLED ± 2 WEEKS AFTER SURVEY WAS MADE.

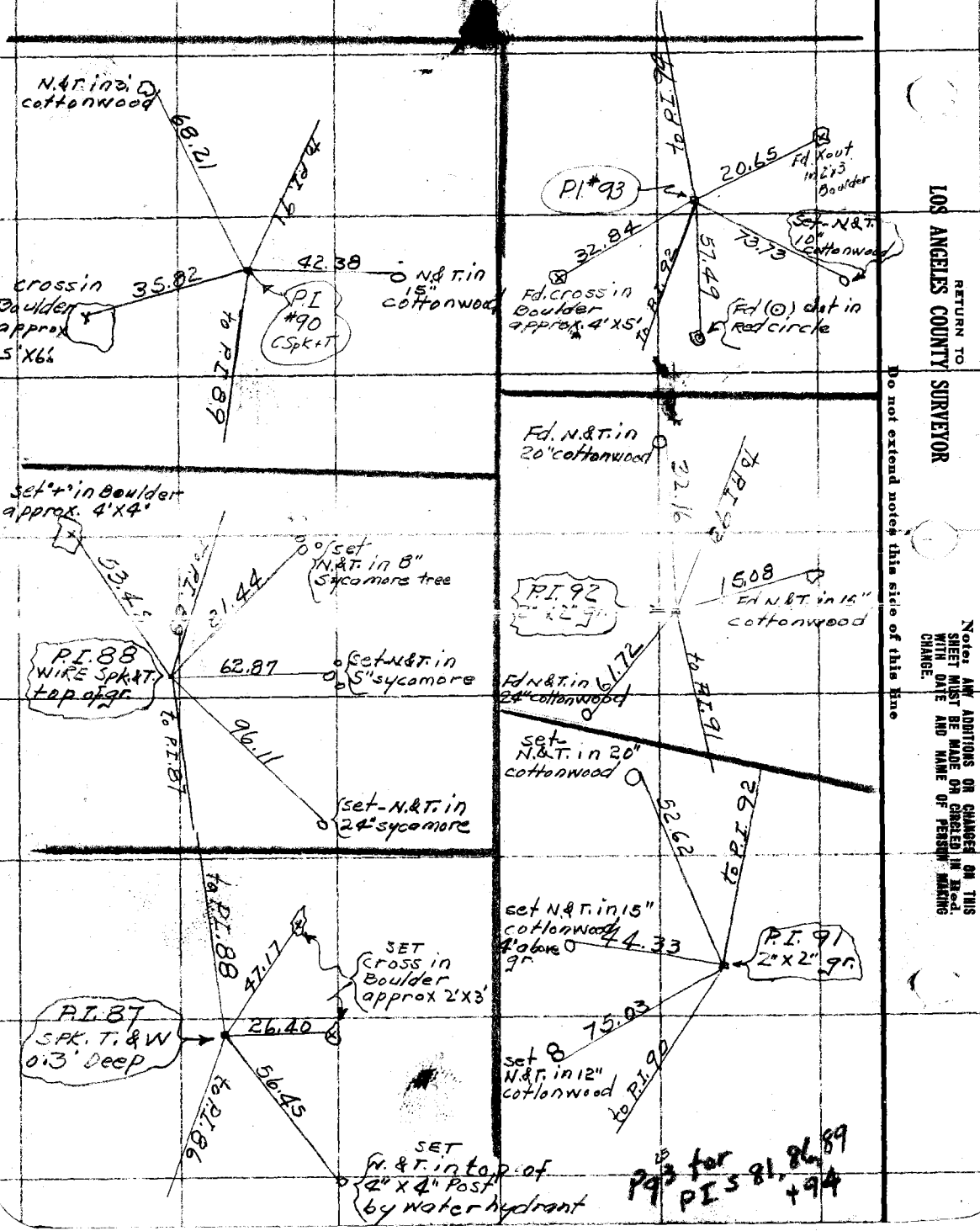

RETURN TO LOS ANGELES COUNTY SURVEYOR

Do not extend notes this side of this line

Notes: ANY ADDITIONS OR CHANGES ON THIS SHEET MUST BE MADE OR CIRCLED IN Red. WITH DATE AND NAME OF PERSON MAKING CHANGE.

Date 2/7/30 Notes by Kemper Chief Party BUTLER F.B. 317 PG. 199

Platted by	W. O. No. 442 D. S. O. No.
Date	Location BIG TUJUNGA CN
Map No.	Surveyed by BUTLER
Platting C'k'd by	Date 2/7/30
Date	Indexed A. C. Johnson

NOTE: TIES Pulled ± 2 WEEKS AFTER SURVEY WAS MADE.

Notes: ANY ADDITIONS OR CHANGES ON THIS SHEET MUST BE MADE OR CIRCLED IN Red. WITH DATE AND NAME OF PERSON MAKING CHANGE.

Do not extend notes this side of this line

RETURN TO LOS ANGELES COUNTY SURVEYOR

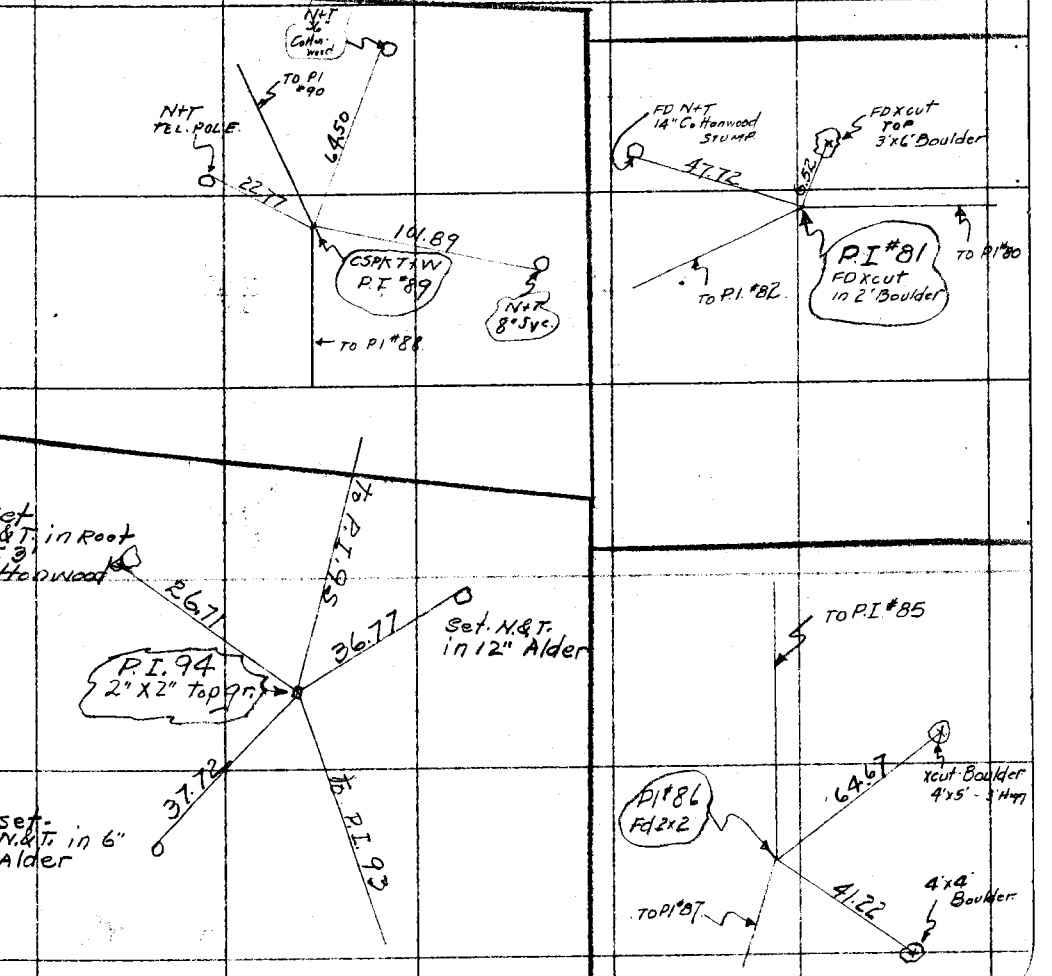

F.B. 317 Pg. 150 _____ Chief Party Notes by _____ Date _____

3

1

2

9-150

Do not extend notes this side of this line