318

F. B. _____ Pg. _____

Platted by _____	W. O. No. _____ D. S. O. No. _____
Date _____	Location _____
Map No. _____	Surveyed by _____
Platting C'k'd by _____	Date _____
Date _____	Indexed _____

F.B.No. 318

PAGES: Index, 0, 1, 4, 5 to 52 incl.,
52A, 52B, 53 to 63 incl., 63 again, 64,
65 to 84 inclusive. 85 to 92 incl.,
92B to 94 inclusive.

Date _____ Notes by _____ Chief Party _____ F. B. 318 Pg. 0

Platted by	W. O. No. _____ S. S. O. No. _____
Date	Location
Map No. 3-118	Surveyed by
Platting C'k'd by	Date
Date	Indexed

Continued from F.B. 301

SURVEY
EAST BEVERLY BLVD
OR
EAST THIRD ST
INDIANA ST., L.A. to MONTIBELLO PARK

SURVEY BEGUN Oct. 28, 1927

SURVEY CLOSED Apr. 3, 1928

PARTY.

W.A. Miller	Chf
W.J. Cassidy	Inst
W.B. Nesbit	H. Ch
C.C. Hayden	R. Ch
W.Z. Hartley	Lab Dec 6-13 mo
M. Watts	Lab

100' Tape #013 Standard at 76°F, 22½ lbs pull.

Notes ANY ADDITIONS OR CHANGES ON THIS SHEET MUST BE MADE OR CIRCLED IN Red. WITH DATE AND NAME OF PERSON MAKING CHANGE.

Do not extend notes this side of this line

RETURN TO LOS ANGELES COUNTY SURVEYOR

F.B. 318 PG. 1 Chief Party Notes by Date

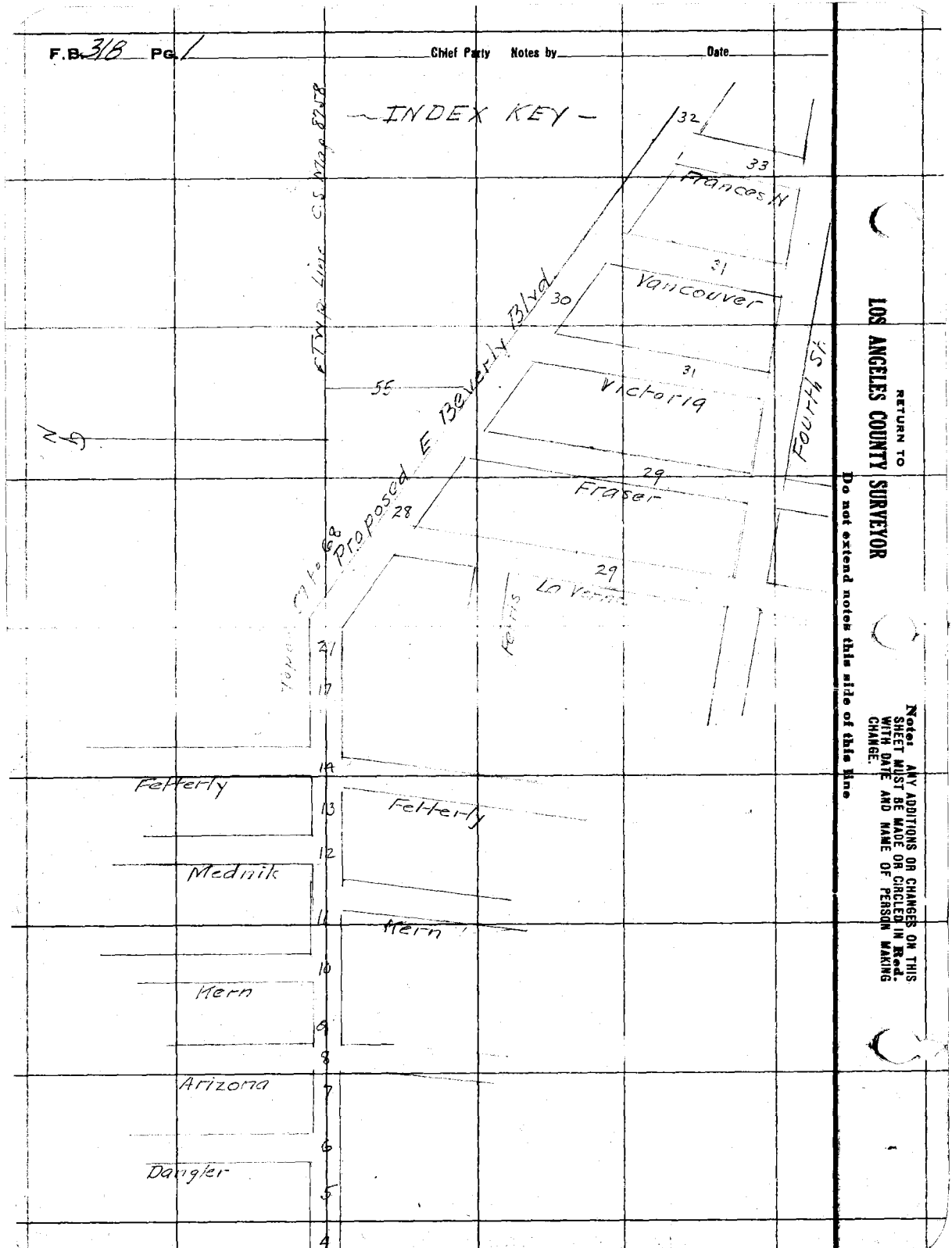

RETURN TO
LOS ANGELES COUNTY SURVEYOR

Do not extend notes this side of this line

Note: ANY ADDITIONS OR CHANGES ON THIS SHEET MUST BE MADE OR CIRCLED IN Red. WITH DATE AND NAME OF PERSON MAKING CHANGE.

Date _____ Notes by _____ Chief Party _____ F. B. 318 PG. 2

Plotted by	W. O. No. _____ O. S. O. No. _____
Date	Location
Map No. B 118	Surveyed by
Plotted C'k'd by	Date
Date	Indexed

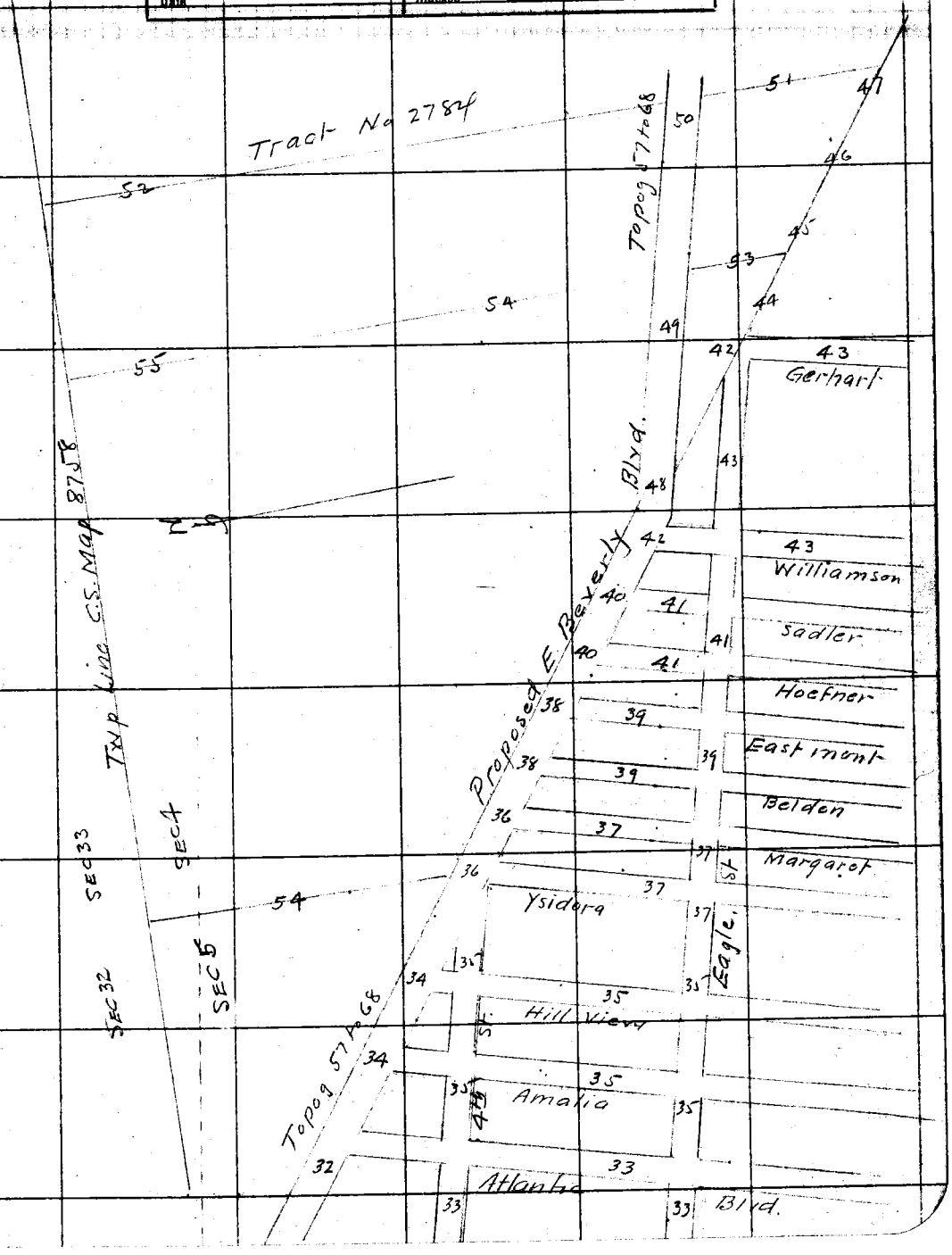

Note: ANY ADDITIONS OR CHANGES ON THIS SHEET MUST BE MADE OR CIRCLED IN Red. WITH DATE AND NAME OF PERSON MAKING CHANGE.

RETURN TO
LOS ANGELES COUNTY SURVEYOR

Do not extend notes this side of this line

F.B. 316 PG. 2A Chief Party Notes by Date

RETURN TO
LOS ANGELES COUNTY SURVEYOR

Do not extend notes this side of this line

Note: ANY ADDITIONS OR CHANGES ON THIS SHEET MUST BE MADE OR CIRCLED IN Red. WITH DATE AND NAME OF PERSON MAKING CHANGE.

Date _____ Notes by _____ Chief Party _____ F. B. 318 PG. 3

Plotted by	W. O. No. 4458 S. S. O. No.
Date	Location E. BEVERLY BLVD
Map No.	Surveyed by Miller
Plotting C'K'd by	Date
Date	Indexed

Note: ANY ADDITIONS OR CHANGES ON THIS SHEET MUST BE MADE OR CIRCLED IN Red. WITH DATE AND NAME OF PERSON MAKING CHANGE.

Do not extend notes this side of this line

RETURN TO LOS ANGELES COUNTY SURVEYOR

F.B. 318 Pg. 4 Miller Chief Party Notes by Cassidy & Miller Date 1-3-1928

Con. at bottom page 6

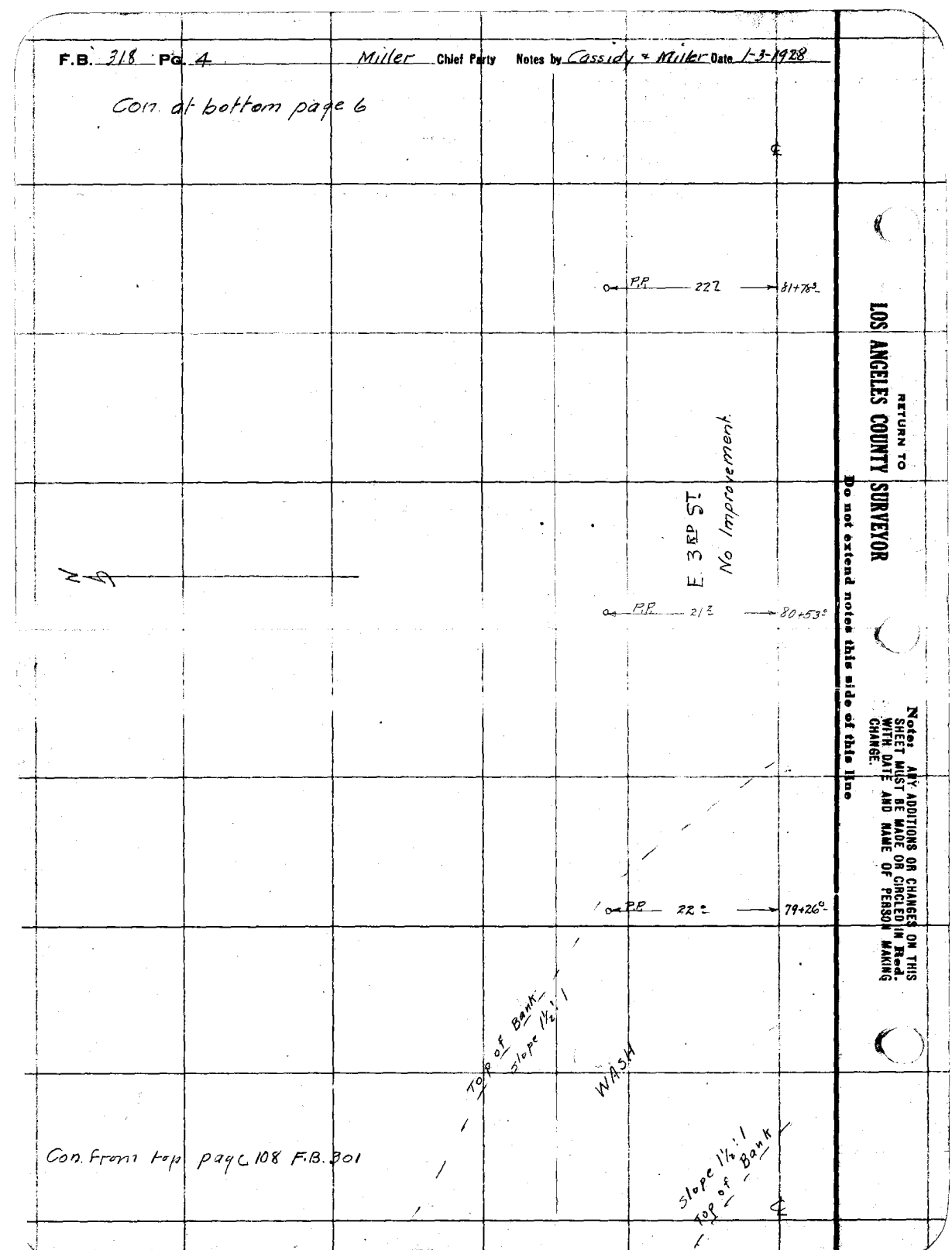

Con. from top page 108 F.B. 301

RETURN TO
LOS ANGELES COUNTY SURVEYOR
Do not extend notes this side of this line

Note: ANY ADDITIONS OR CHANGES ON THIS SHEET MUST BE MADE OR CIRCLED IN Red. WITH DATE AND NAME OF PERSON MAKING CHANGE.

Date 1-3-1928 Notes by Cassidy & Miller Chief Party Miller F. B. 318 Pg. 5

Plotted by R.W. Stewart	W. O. No. 4158 D. S. O. No.
Date Jan 11 1928	Location E. BEVERLY BLVD
Map No. C.S. - B-118	Surveyed by Miller
Plotting C'k'd by O.L. Pack	Date Jan 1928
Date 1-19-28	Indexed

Note: ANY ADDITIONS OR CHANGES ON THIS SHEET MUST BE MADE OR CIRCLED IN Red. WITH DATE AND NAME OF PERSON MAKING CHANGE.

RETURN TO LOS ANGELES COUNTY SURVEYOR

Do not extend notes this side of this line

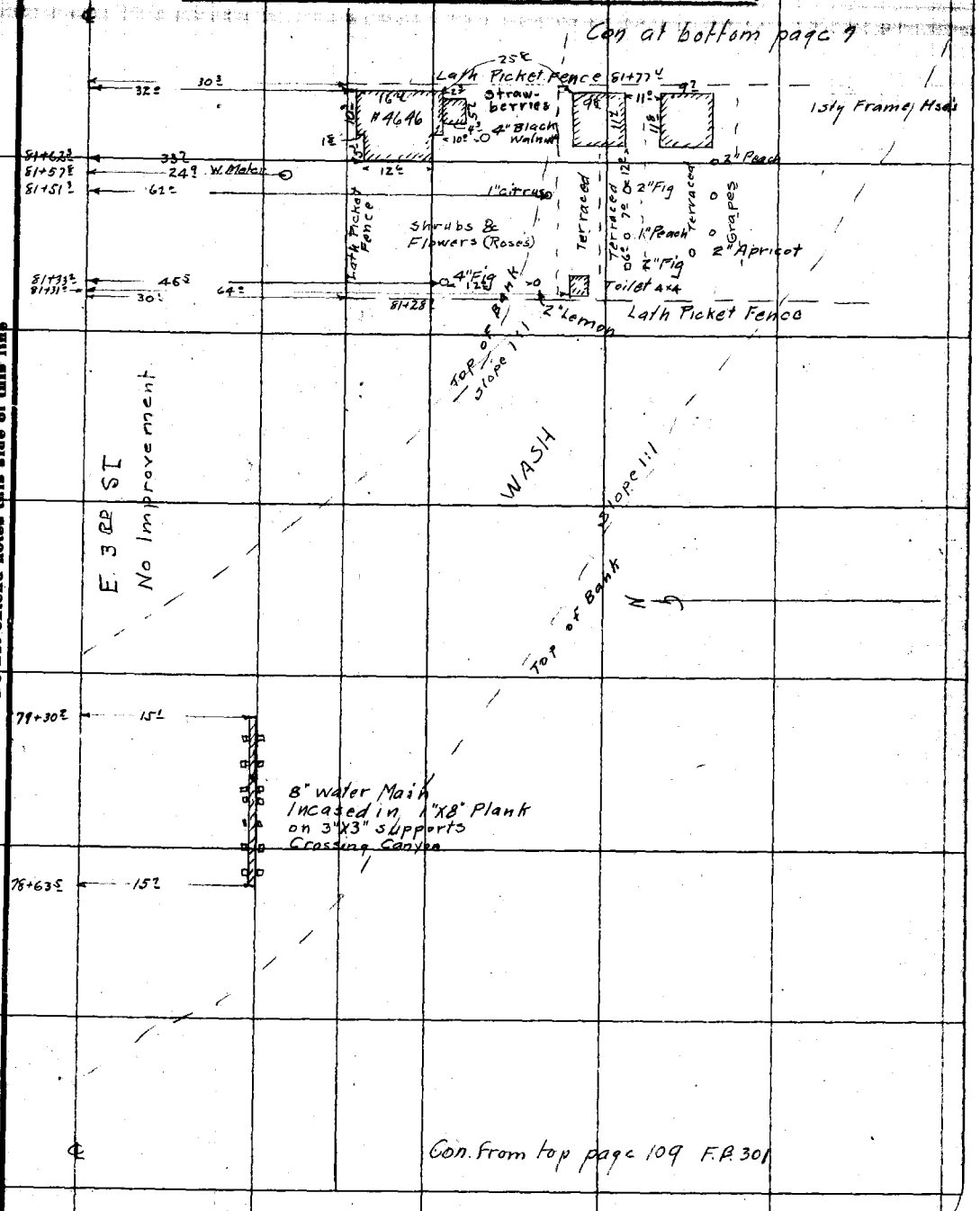

F.B. 318 Pg. 6 Miller Chief Party Notes by Cassidy & Miller Date 1-4-1928

Con at bottom page 8

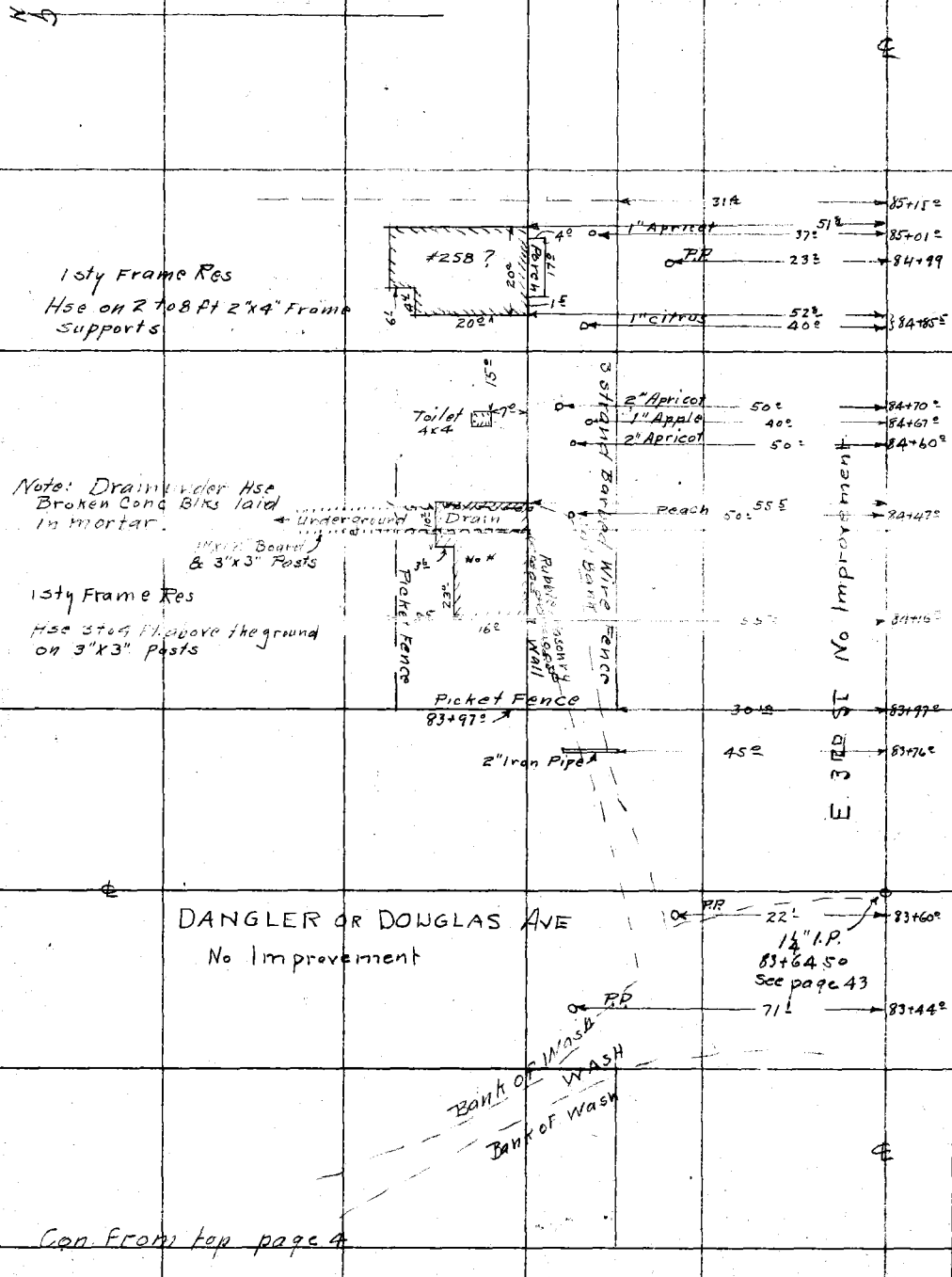

RETURN TO
LOS ANGELES COUNTY SURVEYOR
Do not extend notes this side of this line

Note: ANY ADDITIONS OR CHANGES ON THIS SHEET MUST BE MADE OR CIRCLED IN Red. WITH DATE AND NAME OF PERSON MAKING CHANGE.

Date 1-4-1928 Notes by Cassidy & Miller Chief Party Miller F. B. 318 PG. 7

Platted by R.W. Stewart	W. O. No. 4158 D. & O. No.
Date Jan 11 '28	Location E BEVERLY BLVD
Map No. S-13-118	Surveyed by Miller
Platting C'k'd by O.L. Packs	Date Jan 1928
Date 1-19-28	Indexed

Con. at bottom page 9

Note: ANY ADDITIONS OR CHANGES ON THIS SHEET MUST BE MADE OR CIRCLED IN Red. WITH DATE AND NAME OF PERSON MAKING CHANGE.

RETURN TO LOS ANGELES COUNTY SURVEYOR

Do not extend notes this side of this line



Vacant Land

Con. from top page 5

F.B. 318 PG. 8 Miller Chief Party Notes by Cassidy & Miller Date 12-1928

Con at bottom page 10

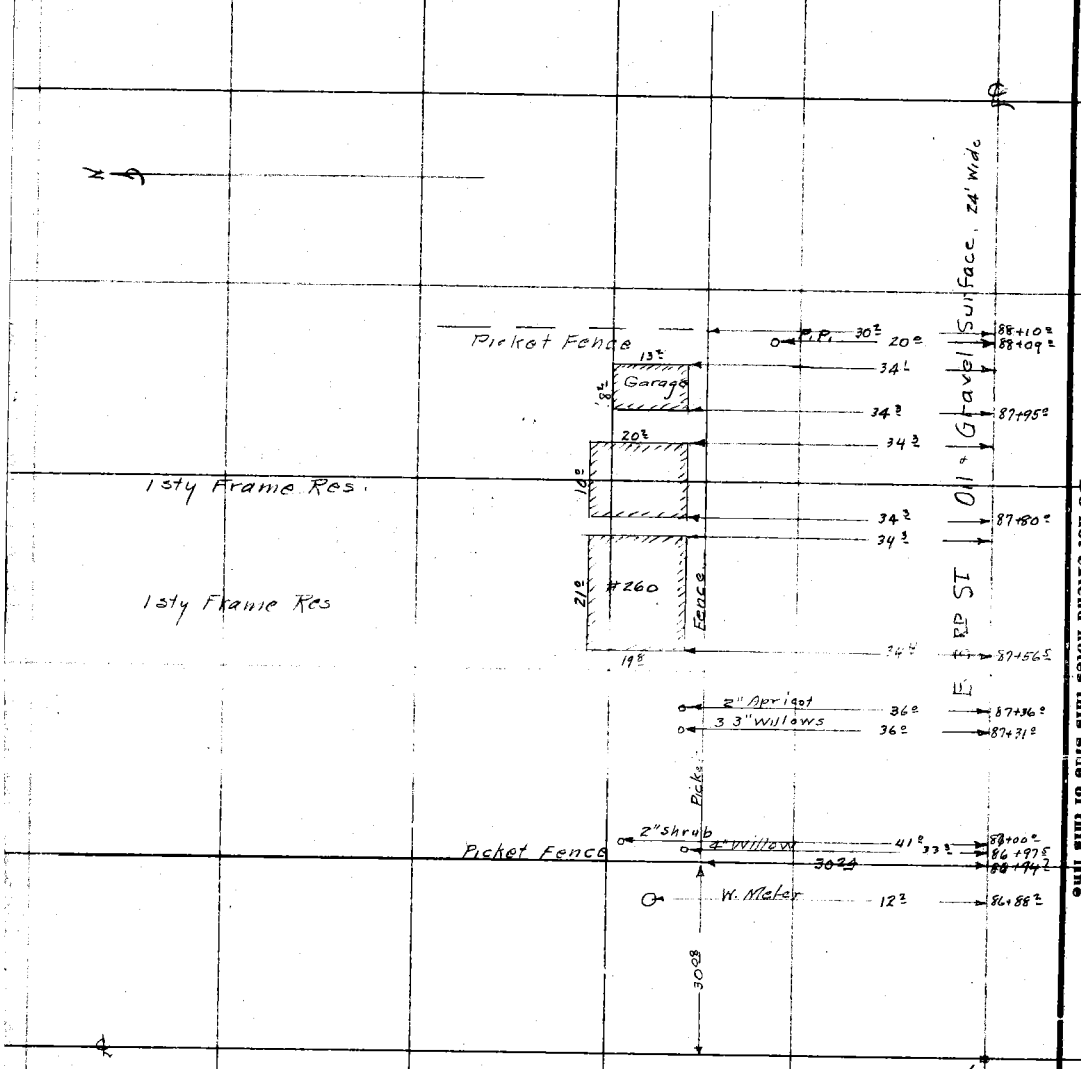

Con from for page 6

RETURN TO
LOS ANGELES COUNTY SURVEYOR
Do not extend notes this side of this line

Note: ANY ADDITIONS OR CHANGES ON THIS SHEET MUST BE MADE OR CIRCLED IN Red. WITH DATE AND NAME OF PERSON MAKING CHANGE.

Date 1-4-1928 Notes by Cassidy + Miller Chief Party Miller F. B. 318 Pg. 9

Plotted by R.W. Stewart	W. O. No. 4158 D. S. O. No.
Date Jan 11-1928	Location E BEVERLY BLVD
Map No. C.S. - B-118	Surveyed by Miller
Plotting C'k'd by O.L. Peck	Date Jan 1928
Date 1-19-28	Indexed

Con at bottom page 11



Con from top page 7

Note: ANY ADDITIONS OR CHANGES ON THIS SHEET MUST BE MADE OR CIRCLED IN Red. WITH DATE AND NAME OF PERSON MAKING CHANGE.

Do not extend notes this side of this line

RETURN TO LOS ANGELES COUNTY SURVEYOR

F.B. 318 Pg. 10 Miller Chief Party Notes by Cassidy & Miley Date 1-4-1928

Con at bottom page 12

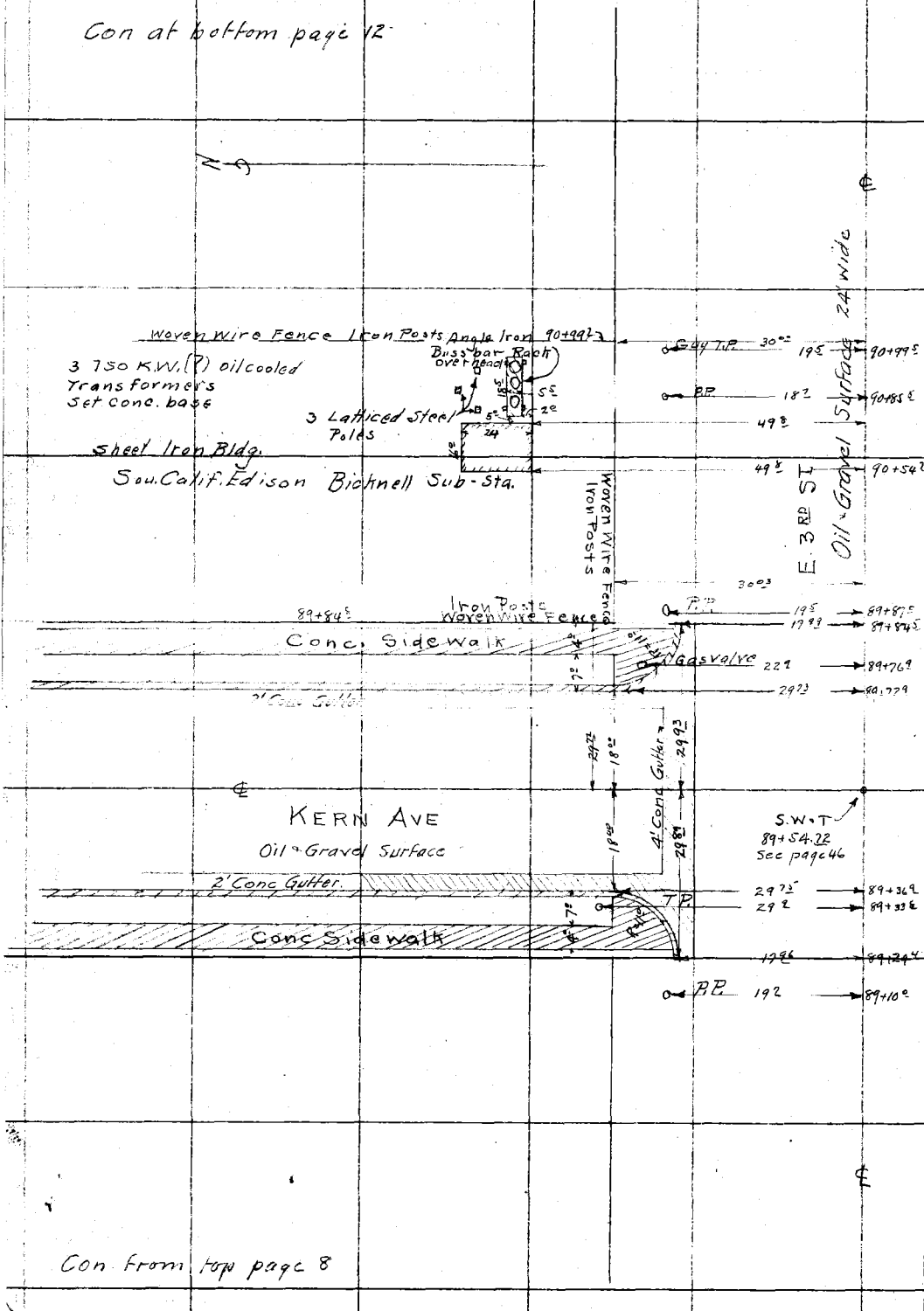

Con from top page 8

RETURN TO
LOS ANGELES COUNTY SURVEYOR
Do not extend notes this side of this line

Note: ANY ADDITIONS OR CHANGES ON THIS SHEET MUST BE MADE OR CIRCLED IN Red. WITH DATE AND NAME OF PERSON MAKING CHANGE.

Date 1-4-1928 Notes by Cassidy & Miller Chief Party Miller F. B. 318 PG. 11

Plotted by R.W. Stewart	W. O. No. 4158 D. S. O. No.
Date Jan 11-28	Location E. BEVERLY BLVD
Map No. CS-B-118	Surveyed by Miller
Plotting C'k'd by O.L. Pack	Date Jan 1928
Date 1-19-28	Indexed

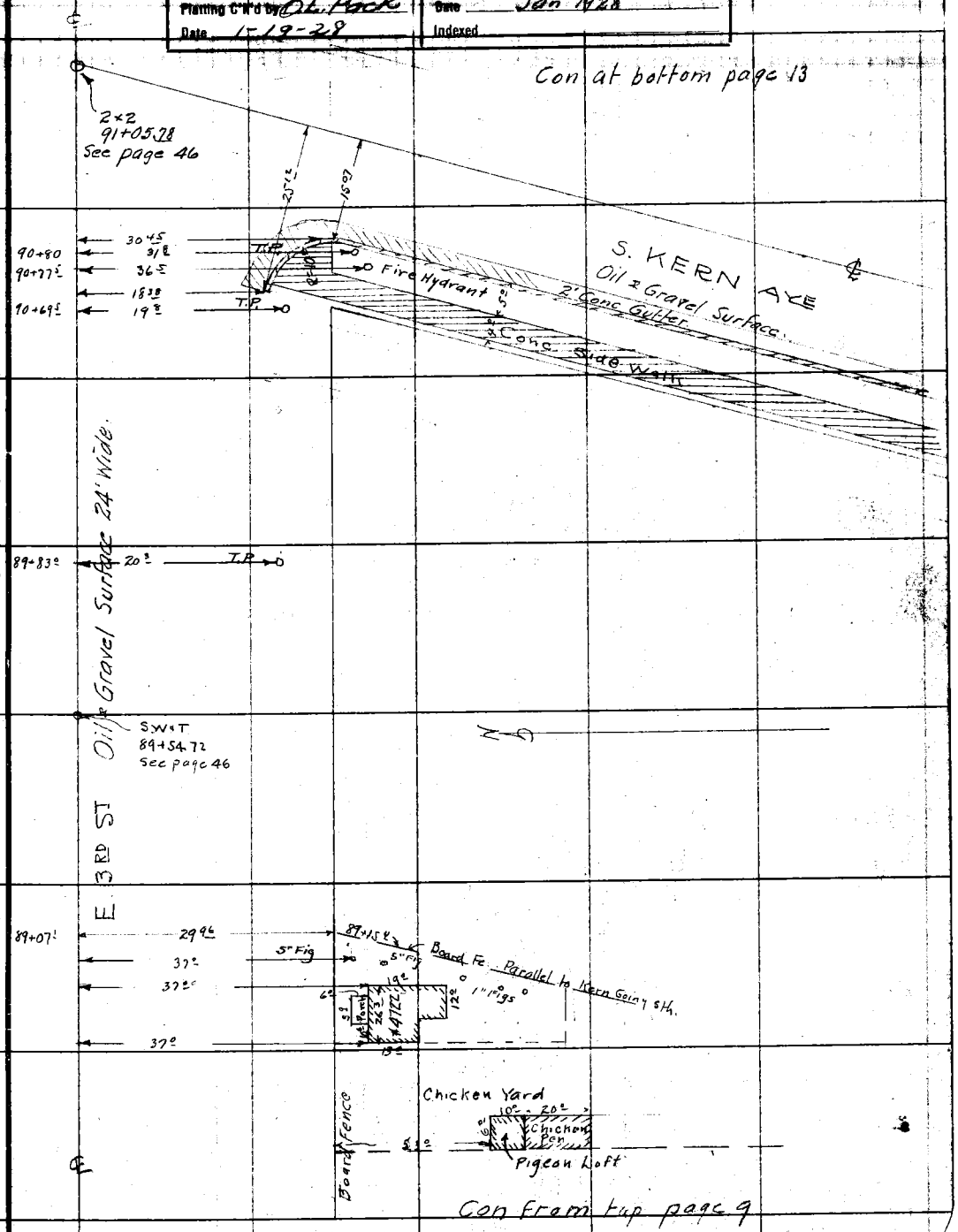

Note: ANY ADDITIONS OR CHANGES ON THIS SHEET MUST BE MADE OR CIRCLED IN Red. WITH DATE AND NAME OF PERSON MAKING CHANGE.

Do not extend notes this side of this line

RETURN TO LOS ANGELES COUNTY SURVEYOR

F.B. 318 Pg. 12 Miller Chief Party Notes by Cassidy & Miller Date 1-4-1928

Con at bottom page 14

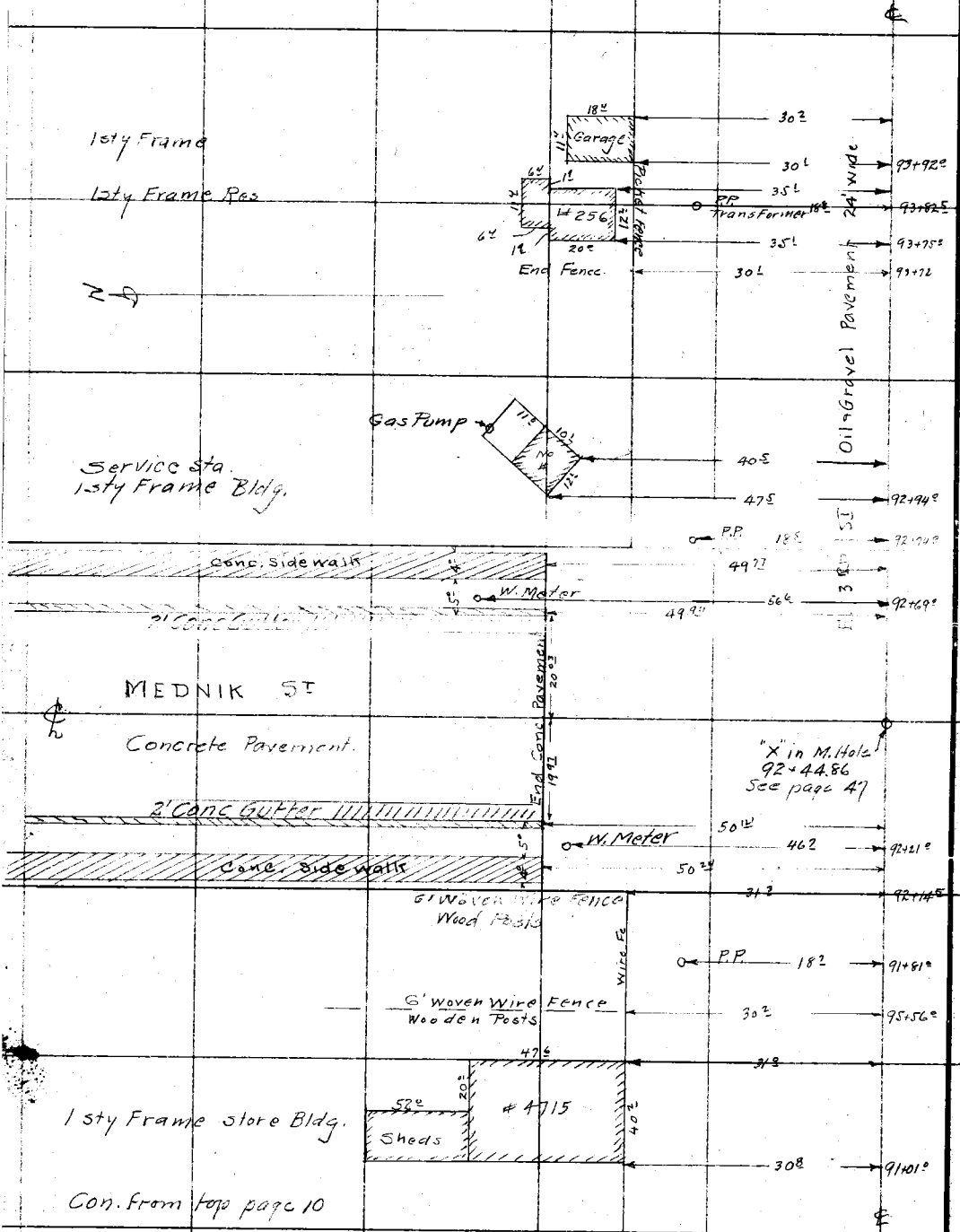

RETURN TO LOS ANGELES COUNTY SURVEYOR

Do not extend notes this side of this line

Notes: ANY ADDITIONS OR CHANGES ON THIS SHEET MUST BE MADE OR CIRCLED IN Red. WITH DATE AND NAME OF PERSON MAKING CHANGE.

Date 1-4-1928 Notes by Cassidy & Miller Chief Party Miller F. B. 318 PG. 13

Plotted by R.W. Stewart	W. O. No. 4158 D. S. O. No.
Date Jan 11-1928	Location E BEVERLY BLVD
Map No. CS B 118	Surveyed by Miller
Plotting C'k'd by O.L. Pack	Date Jan 1928
Date 1-19-28	Indexed

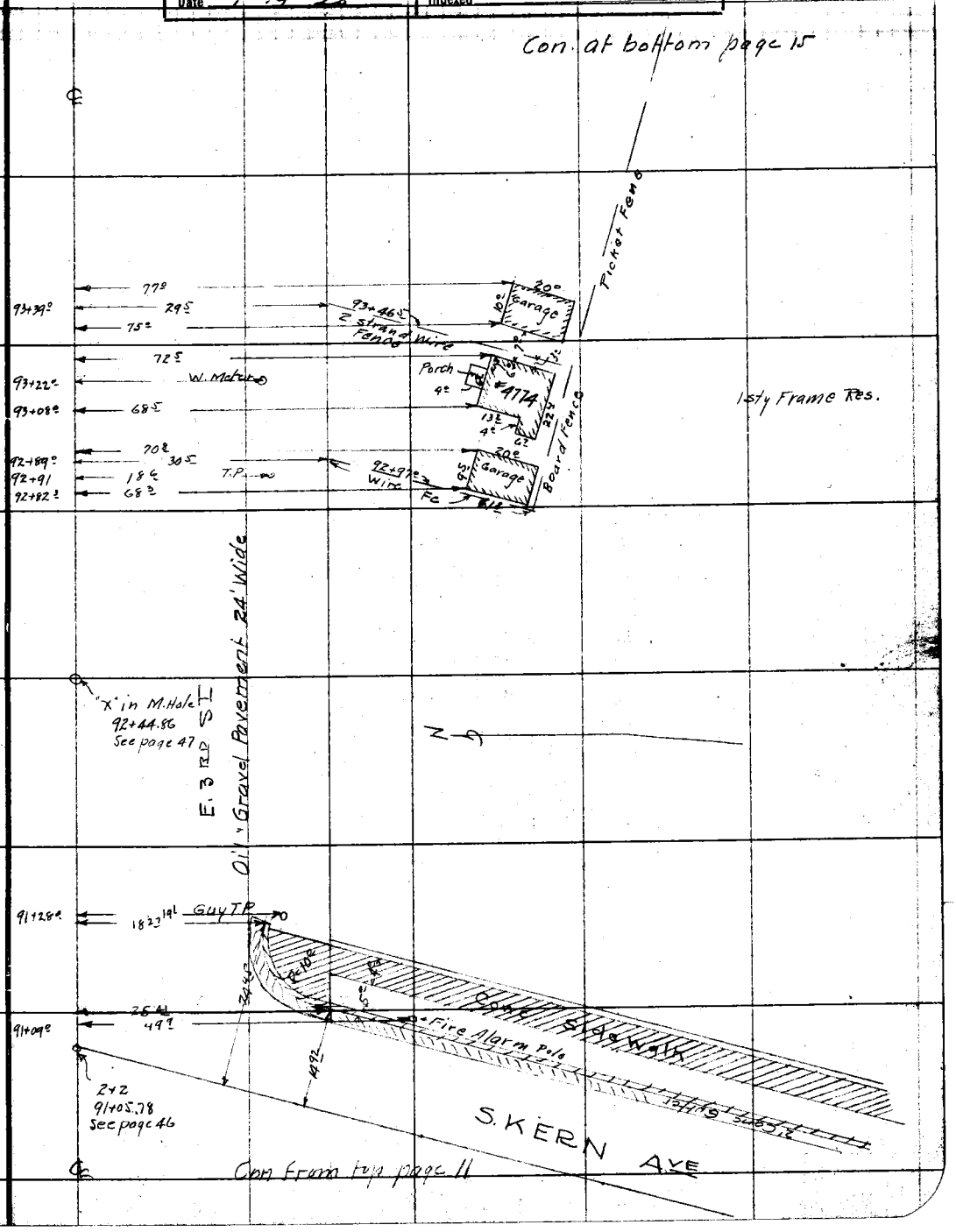

Note: ANY ADDITIONS OR CHANGES ON THIS SHEET MUST BE MADE OR CIRCLED IN Red. WITH DATE AND NAME OF PERSON MAKING CHANGE.

Do not extend notes this side of this line

RETURN TO LOS ANGELES COUNTY SURVEYOR

F.B. 318 Pg. 14 Miller Chief Party Notes by Cassidy & Miller Date 1-4-1928

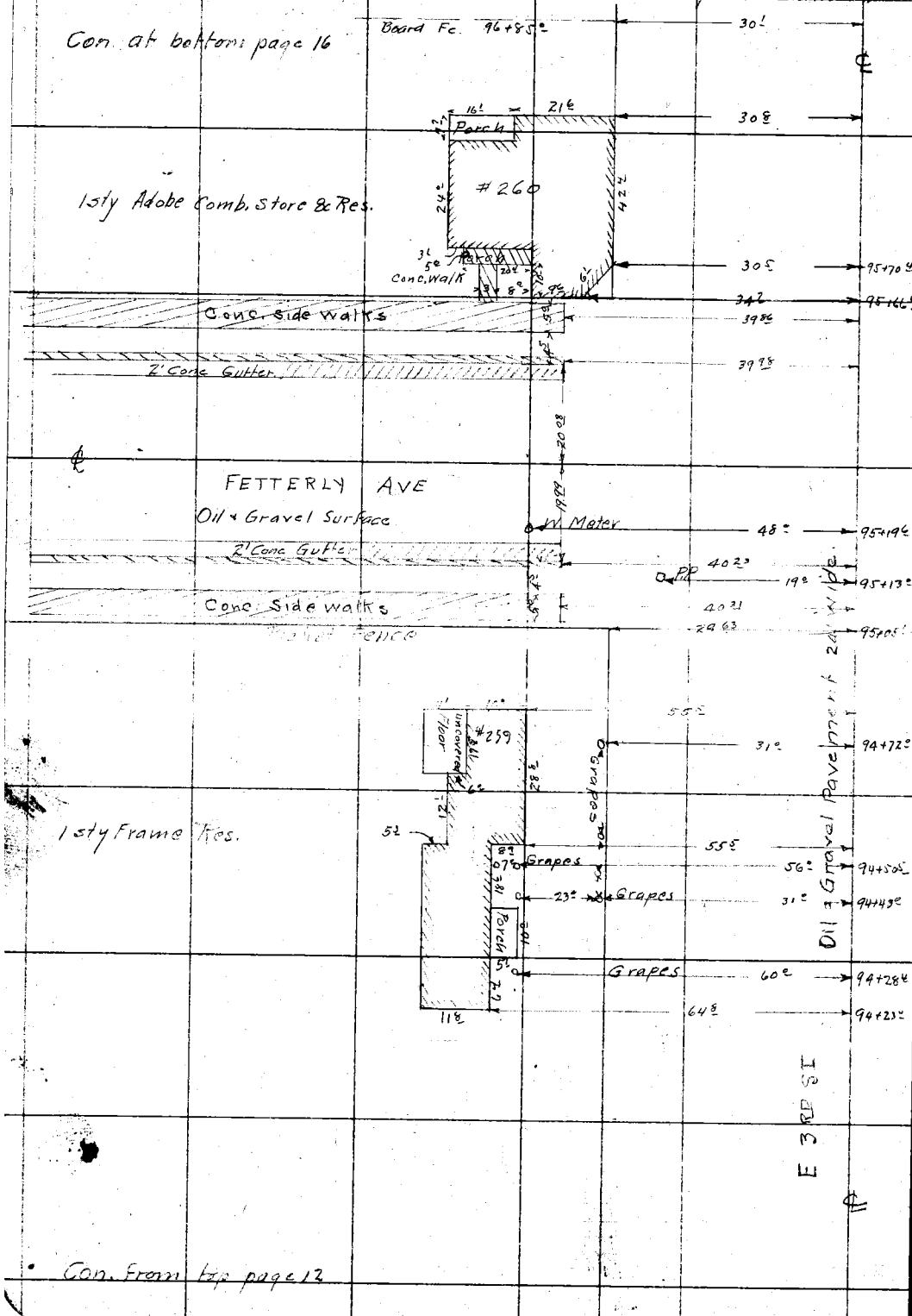

RETURN TO
LOS ANGELES COUNTY SURVEYOR

Do not extend notes this side of this line

Note: ANY ADDITIONS OR CHANGES ON THIS SHEET MUST BE MADE OR CIRCLED IN Red. WITH DATE AND NAME OF PERSON MAKING CHANGE.

Date 1-4-1928 Notes by Cassidy + Miller Chief Party Miller F. B. 318 PG. 15

Plotted by R.W. Stewart	W. O. No. 4158 D. S. O. No.
Date Jan. 11 1928	Location E. BEVERLY BLVD
Map No. C.S.B.118	Surveyed by Miller
Plotting C'N'd by O.L. Pack	Date Jan 1928
Date 1-19-28	Indexed

Con at bottom page 17

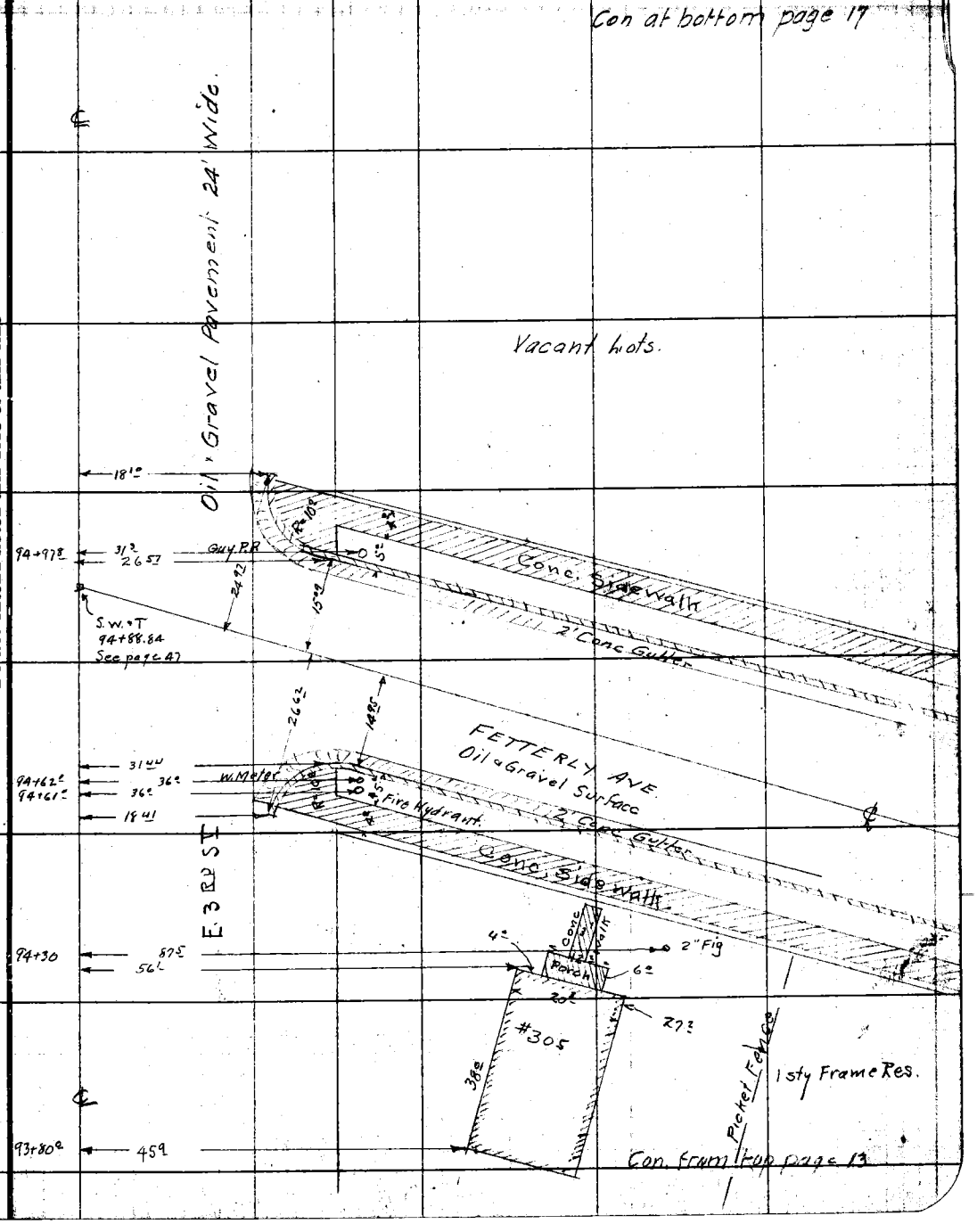

Con. from top page 13

Note: ANY ADDITIONS OR CHANGES ON THIS SHEET MUST BE MADE OR CIRCLED IN Red. WITH DATE AND NAME OF PERSON MAKING CHANGE.

Do not extend notes this side of this line

RETURN TO LOS ANGELES COUNTY SURVEYOR

F.B. 318 PG. 16 Miller Chief Party Notes by Cassidy & Miller Date 1-4-1928

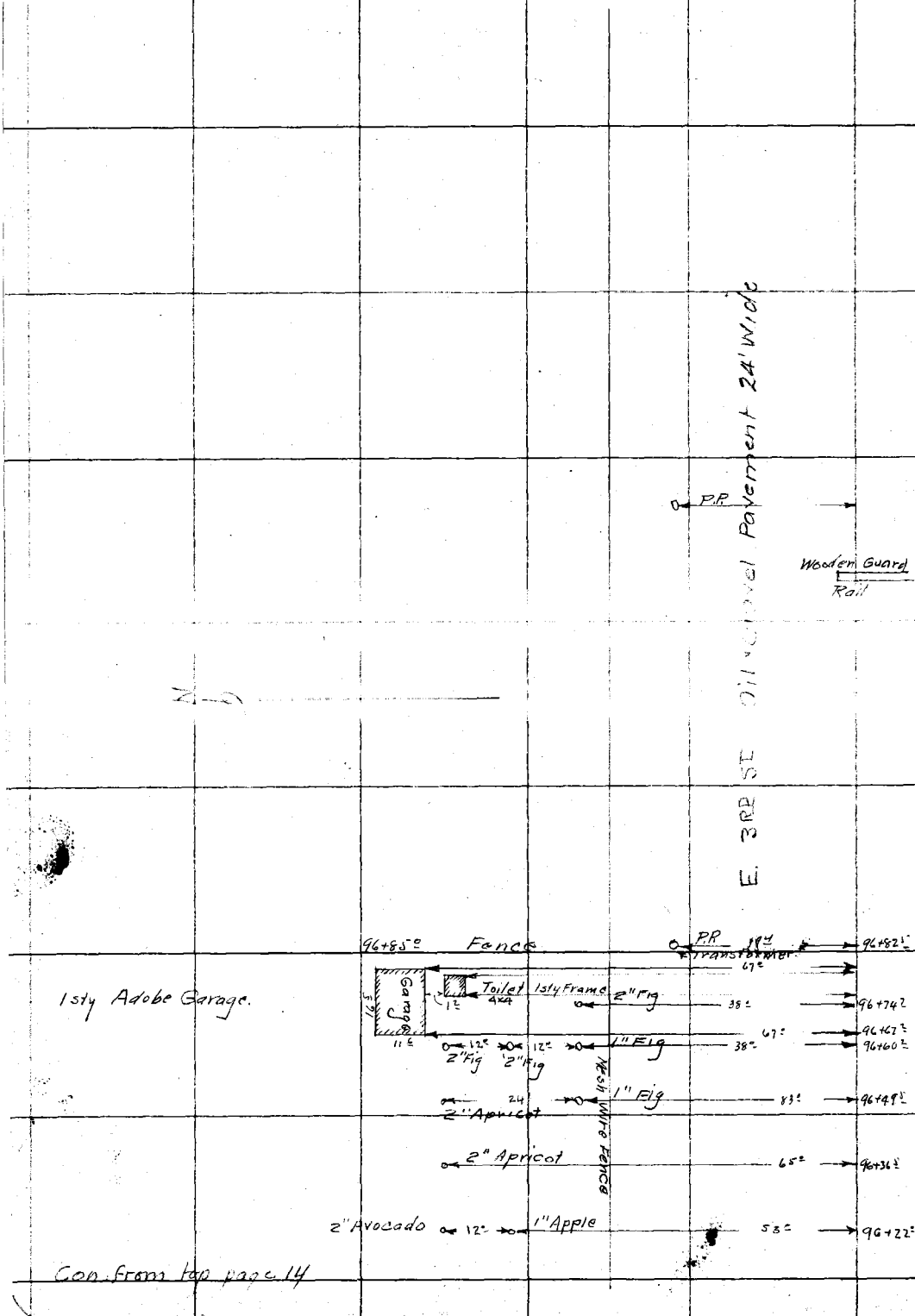

Con. from top page 14

RETURN TO
LOS ANGELES COUNTY SURVEYOR

Do not extend notes this side of this line

Note: ANY ADDITIONS OR CHANGES ON THIS SHEET MUST BE MADE OR CIRCLED IN Red. WITH DATE AND NAME OF PERSON MAKING CHANGE.

Date 1-4-1928 Notes by Cassidy + Miller Chief Party Miller F. B. 318 PG. 17

Platted by R.W. Stewart	W. O. No. 4158 D. S. O. No.
Date Jan 11 '28	Location E BEVERLY BLVD
Map No. C.S. - B.118	Surveyed by Miller
Platting C'K'd by O.L. Pack	Date Jan 1928
Date 1-19-28	Indexed

Notes: ANY ADDITIONS OR CHANGES ON THIS SHEET MUST BE MADE OR CIRCLED IN Red. WITH DATE AND NAME OF PERSON MAKING CHANGE.

RETURN TO LOS ANGELES COUNTY SURVEYOR

Do not extend notes this side of this line



Con. from top page 15

F.B. 318 Pg. 18 Muller Chief Party Notes by Muller Date 1-5-1923 3-8-1928

Con at bottom page 19

30' 30'
45' 40'

10.00

Conc Wall

Set 2x2 8" Deep

50±

Picket Fc

Proposed ℄

Old ℄

L-T

177-16-45
349-07-15
177-16-48¾ Conc Wall

L-T

#3945

77.63

64.45

61.69

L-T in Walk

68.13

2x2 Prod 8" deep

65.53

10.00

68.76

DOWNEY ROAD

Fd Punch in M Hole Cover
36+96 ℄ F.B. 301 page 22
P Pole

Set S.W.T.
36+96.11

Wire Fc

2x2 3" Deep

#3935

Note:- Beginning Location of Proposed change in Centre Line

Proposed ℄

Old ℄

E. BEVERLY BLVD.

Proposed R/W Line

E 3RD ST

2-43-15
10-52-30
2-43-07½

Fd Spk. F.B. 301-22
32+74.79

60'

BONNIE BEACH PLACE

Fd S.W.T. F.B. 301-22
32+70.33

50'

BONNIE BEACH PLACE

30' 30'
50' 50'

RETURN TO
LOS ANGELES COUNTY SURVEYOR
Do not extend notes this side of this line

Note: ANY ADDITIONS OR CHANGES ON THIS SHEET MUST BE MADE OR CIRCLED IN Red. WITH DATE AND NAME OF PERSON MAKING CHANGE.

Date 1-5-1928 3-8-1928 Notes by Miller Chief Party Miller F. B. 318 PG. 19

Plotted by Crowl	W. O. No. 4158 O. S. O. No.
Date Apr. '28.	Location E BEVERLY BLVD
Map No. B-118	Surveyed by Miller
Plotting C'k'd by T. W. S.	Date Jan 1928
Date MAY 10 1928	Indexed

Con at bottom page 20

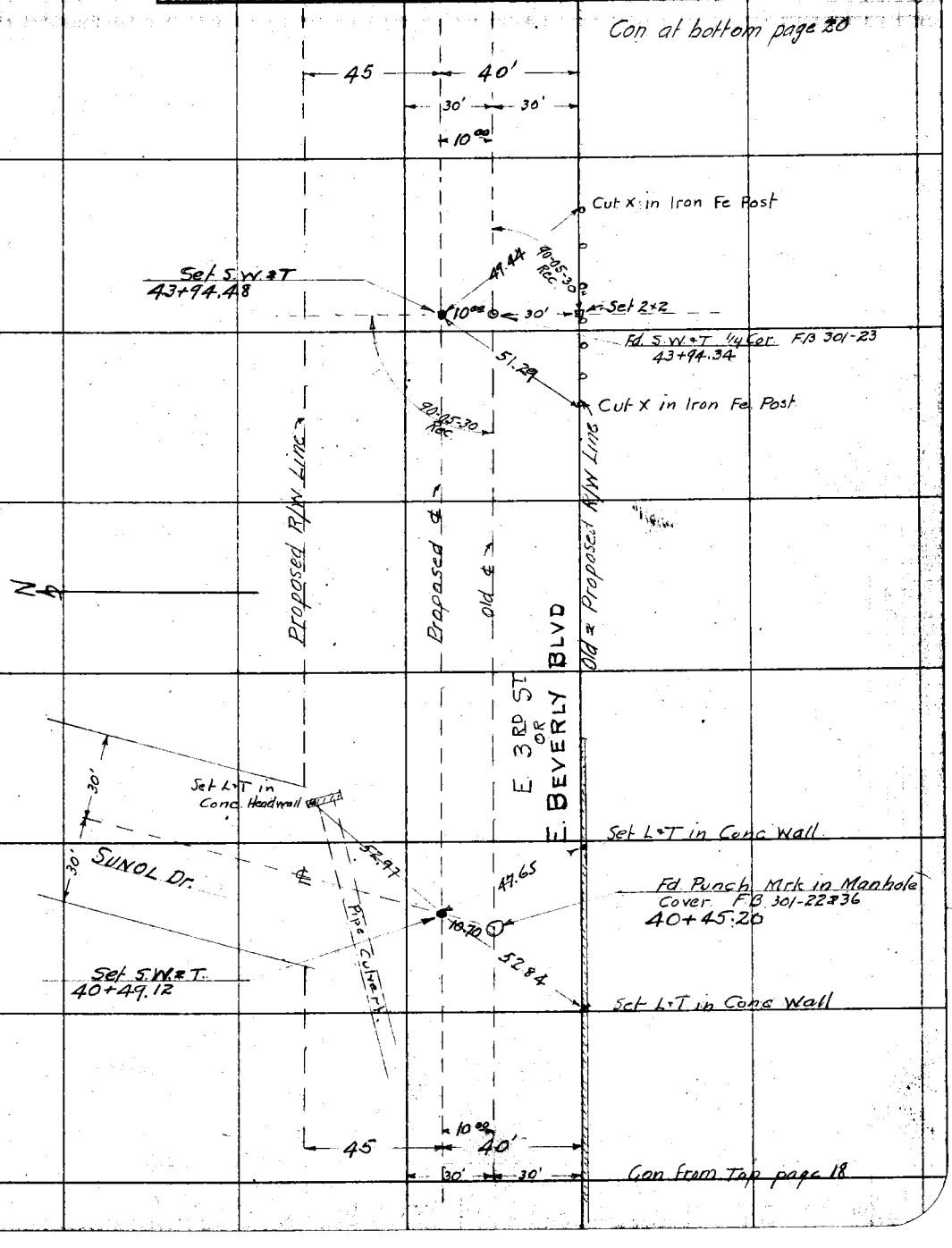

Con from Top page 18

Note: ANY ADDITIONS OR CHANGES ON THIS SHEET MUST BE MADE OR CIRCLED IN Red. WITH DATE AND NAME OF PERSON MAKING CHANGE.

RETURN TO LOS ANGELES COUNTY SURVEYOR

Do not extend notes this side of this line

F.B. 318 PG. 20 Miller Chief Party Notes by Miller Date 3-8-1928

Con at bottom page 21

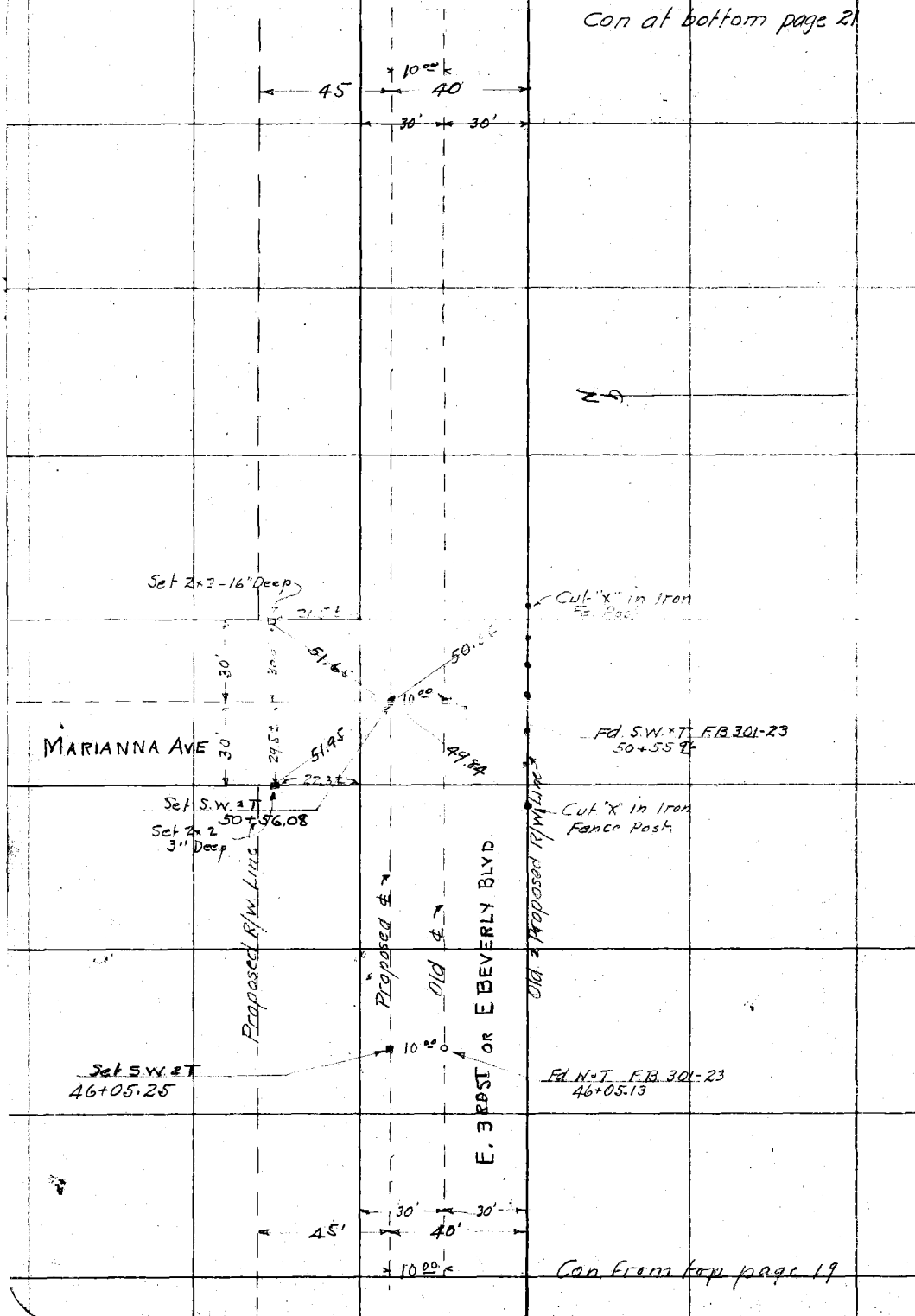

Con. from top page 19

RETURN TO
LOS ANGELES COUNTY SURVEYOR
Do not extend notes this side of this line

Note: ANY ADDITIONS OR CHANGES ON THIS SHEET MUST BE MADE OR CIRCLED IN Red. WITH DATE AND NAME OF PERSON MAKING CHANGE.

Date 3-8-1928 Notes by Miller Chief Party Miller F. B. 318 Pg. 21

Plotted by Crawl	W. O. No. 4158 R. & S. O. No.
Date Apr -'28	Location E. BEVERLY BLVD
Map No. 8-118	Surveyed by Miller
Plotting Chkd by R. W. S.	Date May 1928
Date MAY 10 1928	Indexed

Notes ANY ADDITIONS OR CHANGES ON THIS SHEET MUST BE MADE OR CIRCLED IN Red. WITH DATE AND NAME OF PERSON MAKING CHANGE.

RETURN TO LOS ANGELES COUNTY SURVEYOR

Do not extend notes this side of this line

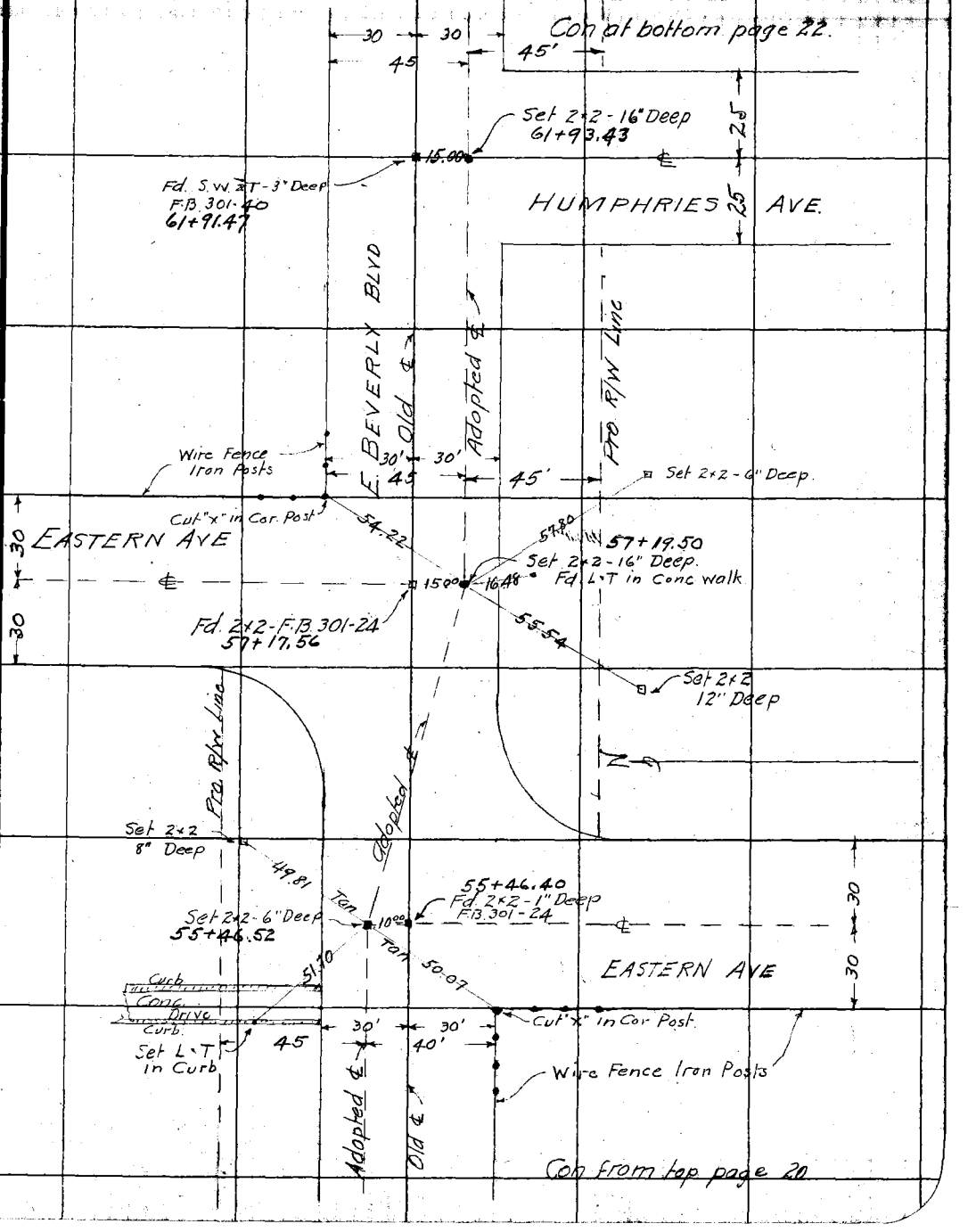

F.B. 318 Pg. 22 Miller Chief Party Notes by Miller Date 3-8-1928

Con at bottom page 23

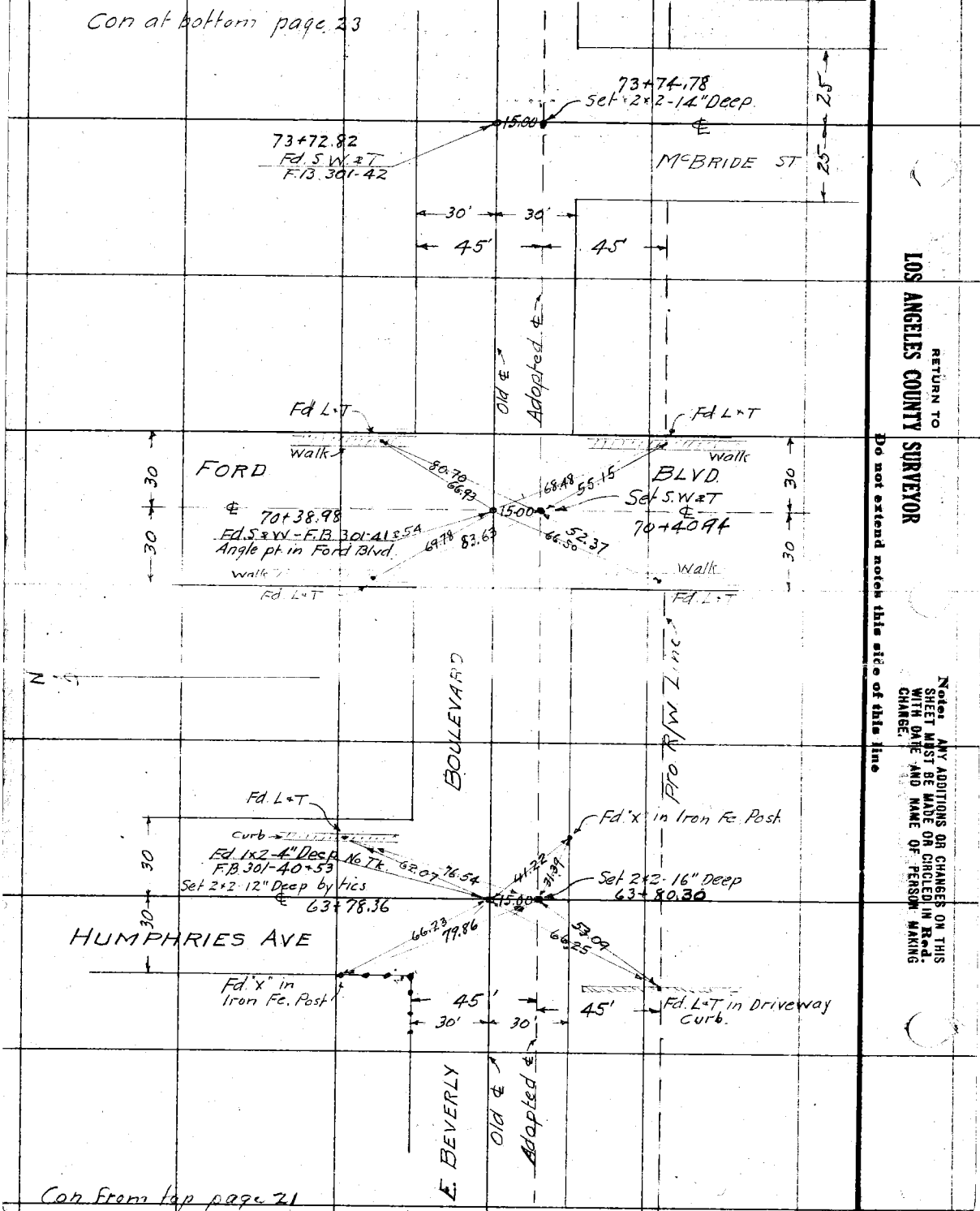

Con From top page 21

RETURN TO
LOS ANGELES COUNTY SURVEYOR
Do not extend notes this side of this line

Note: ANY ADDITIONS OR CHANGES ON THIS SHEET MUST BE MADE OR CIRCLED IN Red. WITH DATE AND NAME OF PERSON MAKING CHANGE.

Date 3-9-1928 Notes by Miller Chief Party Miller F. B. 318 PG. 23

Plotted by Grand	W. O. No. 4158 D. S. O. No.
Date Apr - '28	Location E BEVERLY BLVD
Map No. B-119	Surveyed by Miller
Plotting C'k'd by R. W. S.	Date Mar 1928
Date MAY 10 1928	Indexed

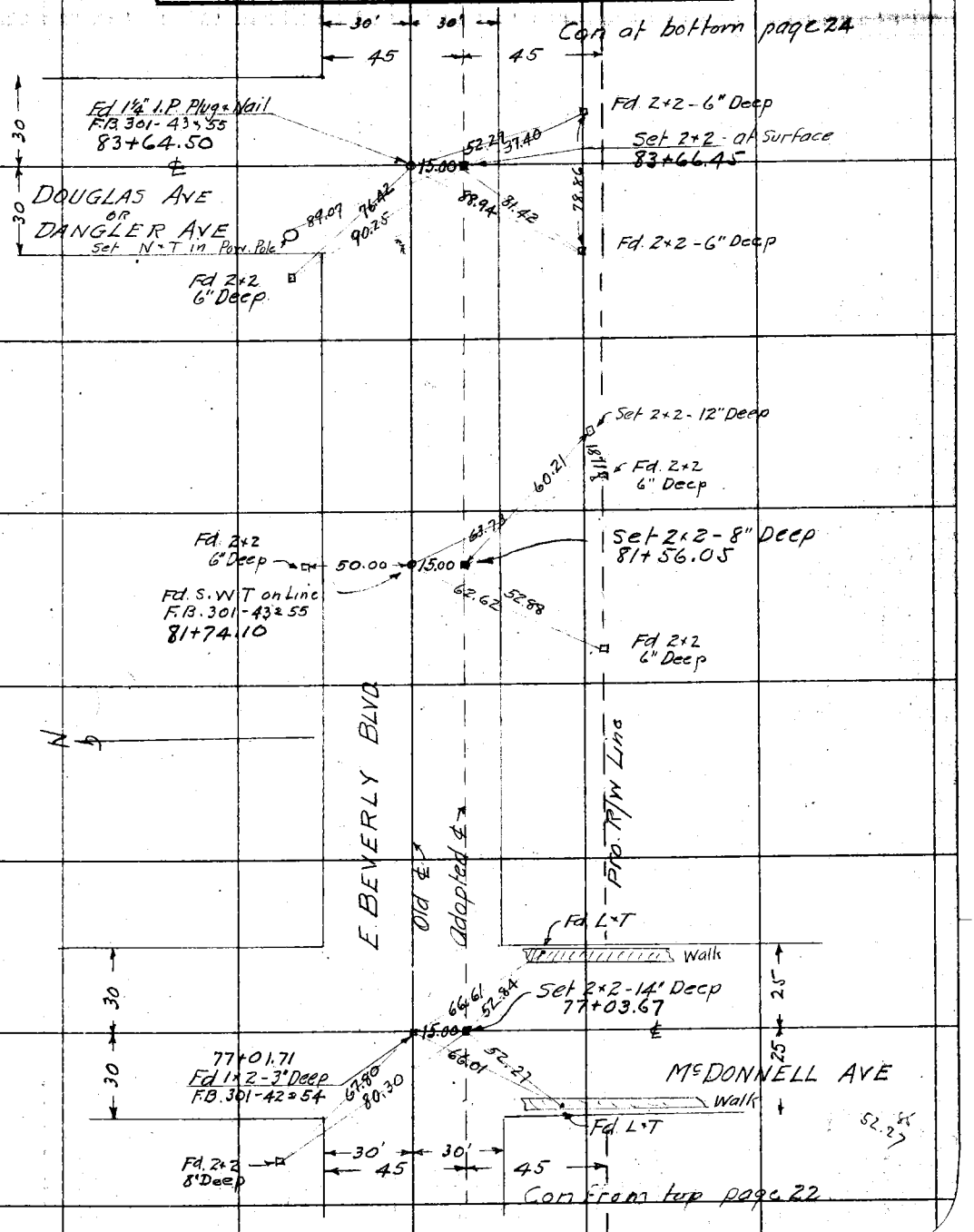

Note: ANY ADDITIONS OR CHANGES ON THIS SHEET MUST BE MADE OR CIRCLED IN Red. WITH DATE AND NAME OF PERSON MAKING CHANGE.

RETURN TO LOS ANGELES COUNTY SURVEYOR

Do not extend notes this side of this line

F.B. 318 PG. 24 Miller Chief Party Notes by Miller Date 3-9-1928

Con at bottom page 25

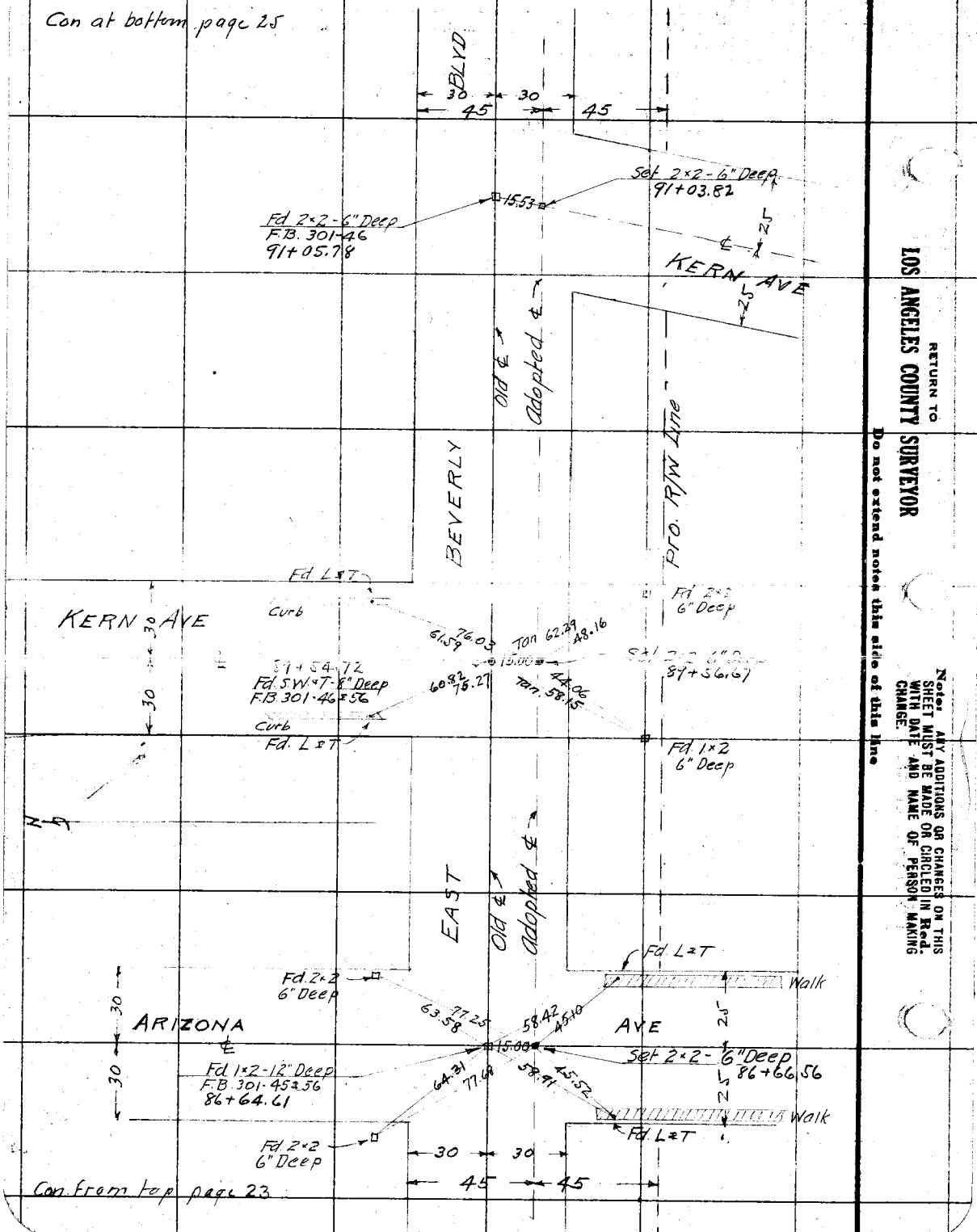

RETURN TO
LOS ANGELES COUNTY SURVEYOR
Do not extend notes this side of this line

Note: ANY ADDITIONS OR CHANGES ON THIS SHEET MUST BE MADE OR CIRCLED IN Red. WITH DATE AND NAME OF PERSON MAKING CHANGE.

Date 3-10-1928 Notes by Miller Chief Party Miller F. B. 318 Pg. 25

Plotted by Crowl	W. O. No. 4158 D. S. O. No.
Date Apr '28	Location E. BEVERLY BLVD
Map No. B-118	Surveyed by Miller
Plotting C'k'd by R. W. S.	Date Mar 1928
Date MAY 10 1928	Indexed

Cont. Bot. Pg. 27-72

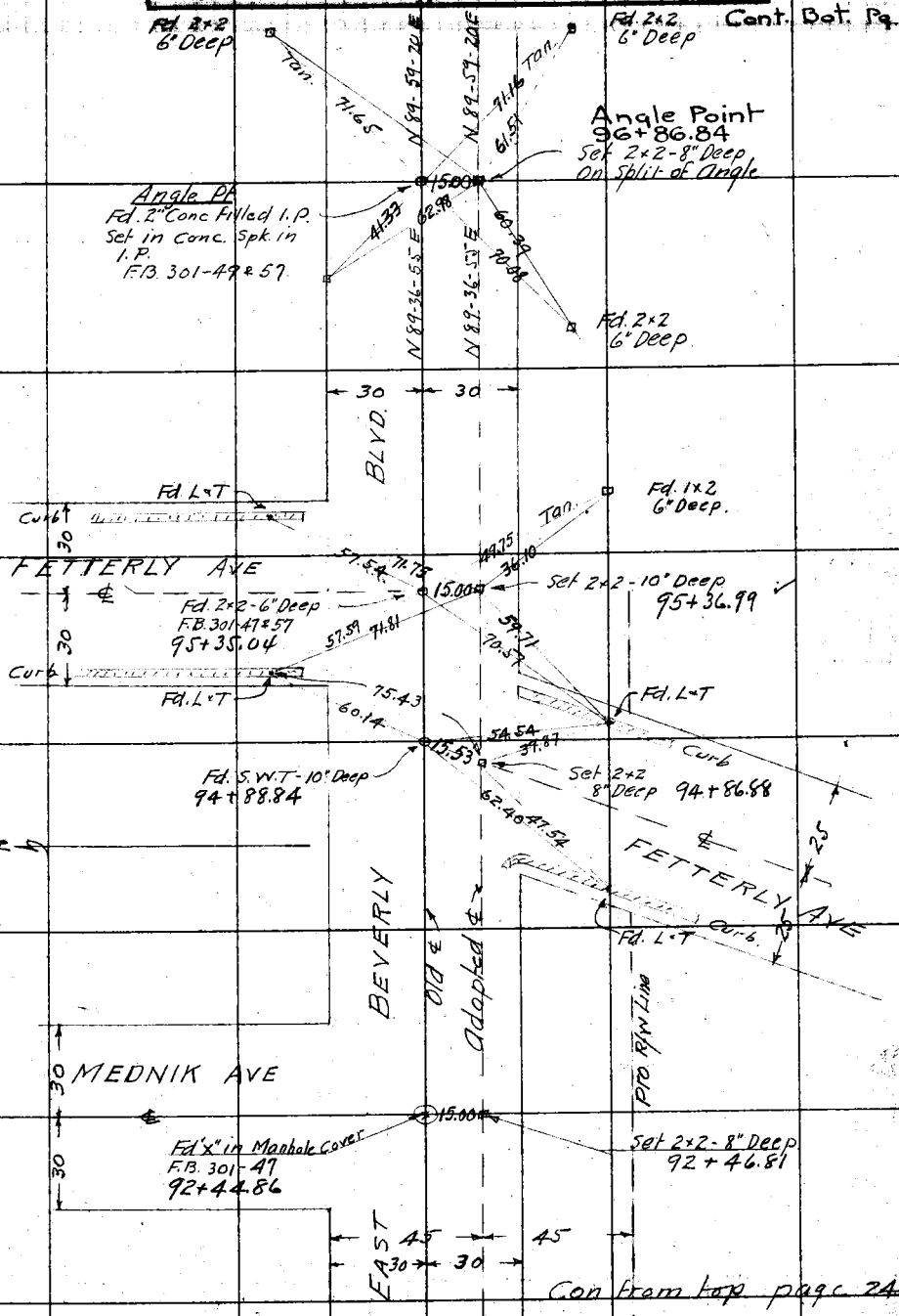

Con from top page 24

Note: ANY ADDITIONS OR CHANGES ON THIS SHEET MUST BE MADE OR CIRCLED IN Red. WITH DATE AND NAME OF PERSON MAKING CHANGE.

RETURN TO LOS ANGELES COUNTY SURVEYOR

Do not extend notes this side of this line

F.B. 318 PG. 26 Miller Chief Party Notes by Miller Date

RETURN TO
LOS ANGELES COUNTY SURVEYOR

Do not extend notes this side of this line

Notes: ANY ADDITIONS OR CHANGES ON THIS SHEET MUST BE MADE OR CIRCLED IN Red. WITH DATE AND NAME OF PERSON MAKING CHANGE.

Date 3-13-'28 Notes by Miller Chief Party Miller F. B. 318 Pg. 27

Plotted by Grow	W. O. No. 4158 S. S. O. No.
Date Apr '-28	Location E. BEVERLY BLVD
Map No. B-118	Surveyed by Miller
Planning C'k'd by R. W. S.	Date Mar 1928
Date MAY 10 1928	Indexed

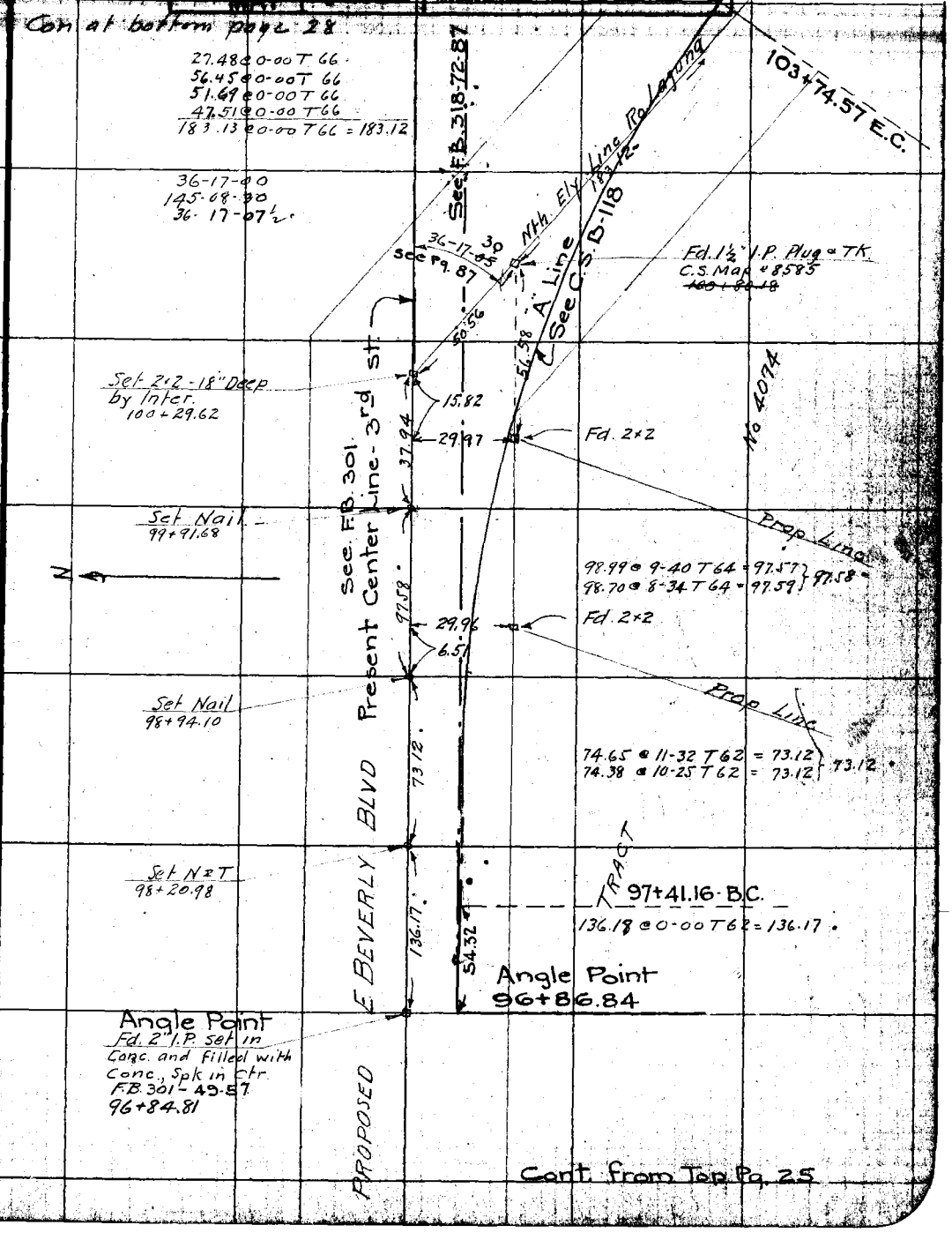

Cont. from Top Pg. 25

Note: ANY ADDITIONS OR CHANGES ON THIS SHEET MUST BE MADE OR CIRCLED IN Red. WITH DATE AND NAME OF PERSON MAKING CHANGE.

RETURN TO LOS ANGELES COUNTY SURVEYOR

Do not extend notes this side of this line

F.B. 318 PG. 28 Miller Chief Party Notes by Miller Date 3-13-28

Con. at bottom page 30

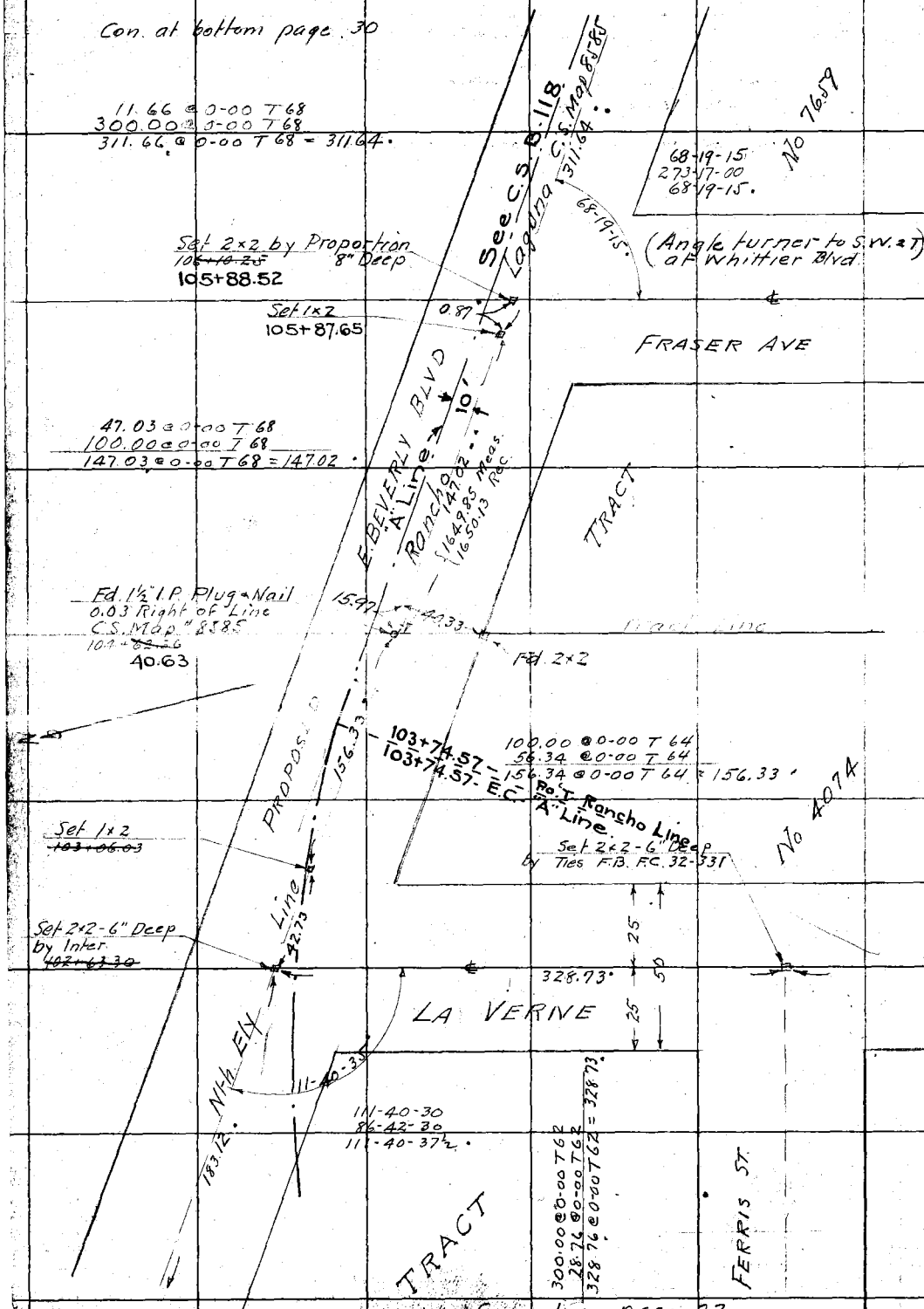

Con. from top page 27

RETURN TO
LOS ANGELES COUNTY SURVEYOR

Do not extend notes this side of this line

Note: ANY ADDITIONS OR CHANGES ON THIS SHEET MUST BE MADE OR CIRCLED IN Red. WITH DATE AND NAME OF PERSON MAKING CHANGE.

Date 3-13-28 Notes by Miller Chief Party Miller F. B. 318 Pg. 29

Plotted by Crowl	W. O. No. 4158 A. S. O. No.
Date Apr '28	Location E. BEVERLY BLVD
Map No. B-118	Surveyed by Miller
Plotting C'k'd by R. W. S.	Date Mar. 1928
Date MAY 10 1928	Indexed

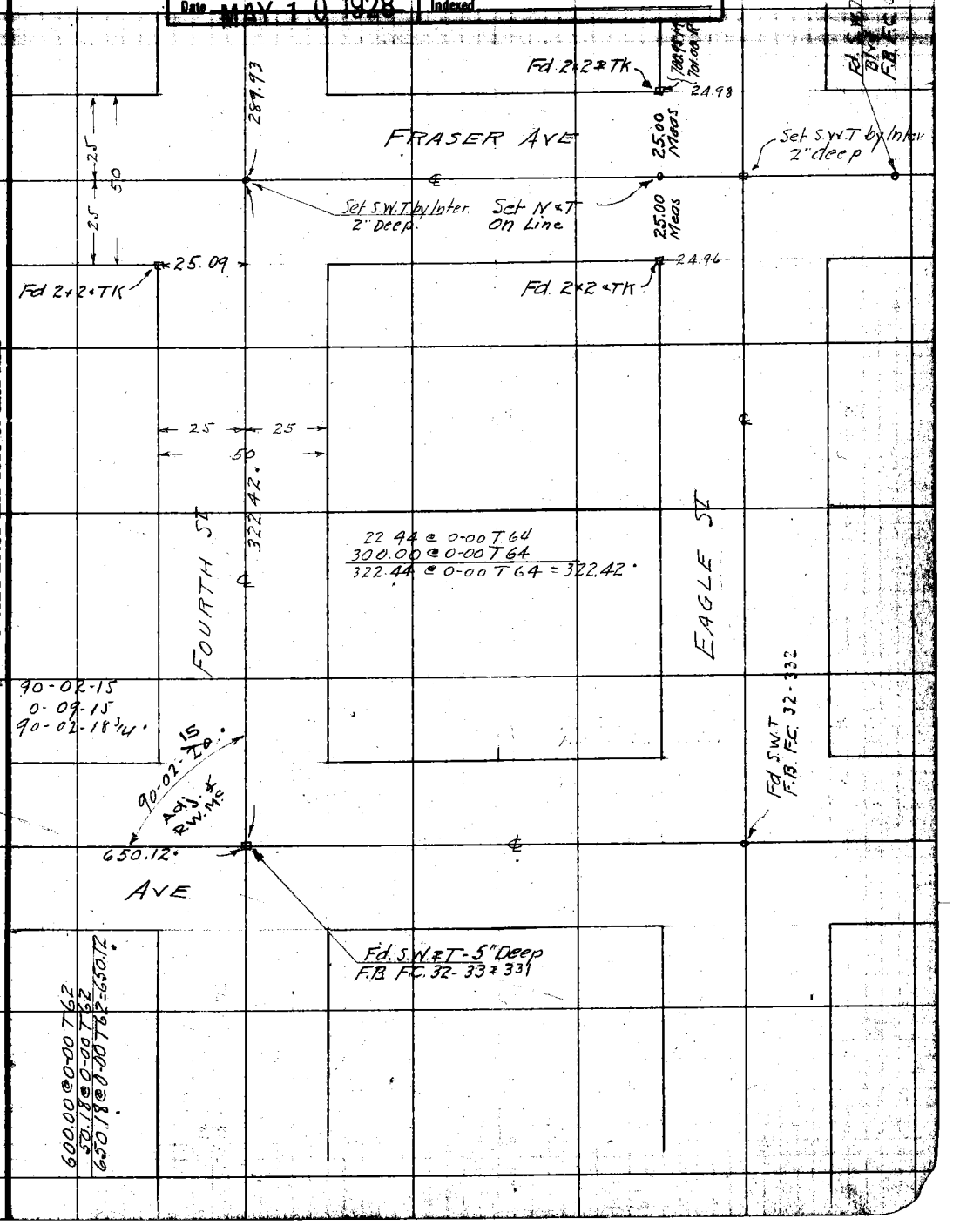

Note: ANY ADDITIONS OR CHANGES ON THIS SHEET MUST BE MADE OR CIRCLED IN Red. WITH DATE AND NAME OF PERSON MAKING CHANGE.

RETURN TO LOS ANGELES COUNTY SURVEYOR

Do not extend notes this side of this line

F.B. 318 PG. 30 Miller Chief Party Notes by Miller Date 3-15-28

Con at bottom page 32

TRACT No 7192

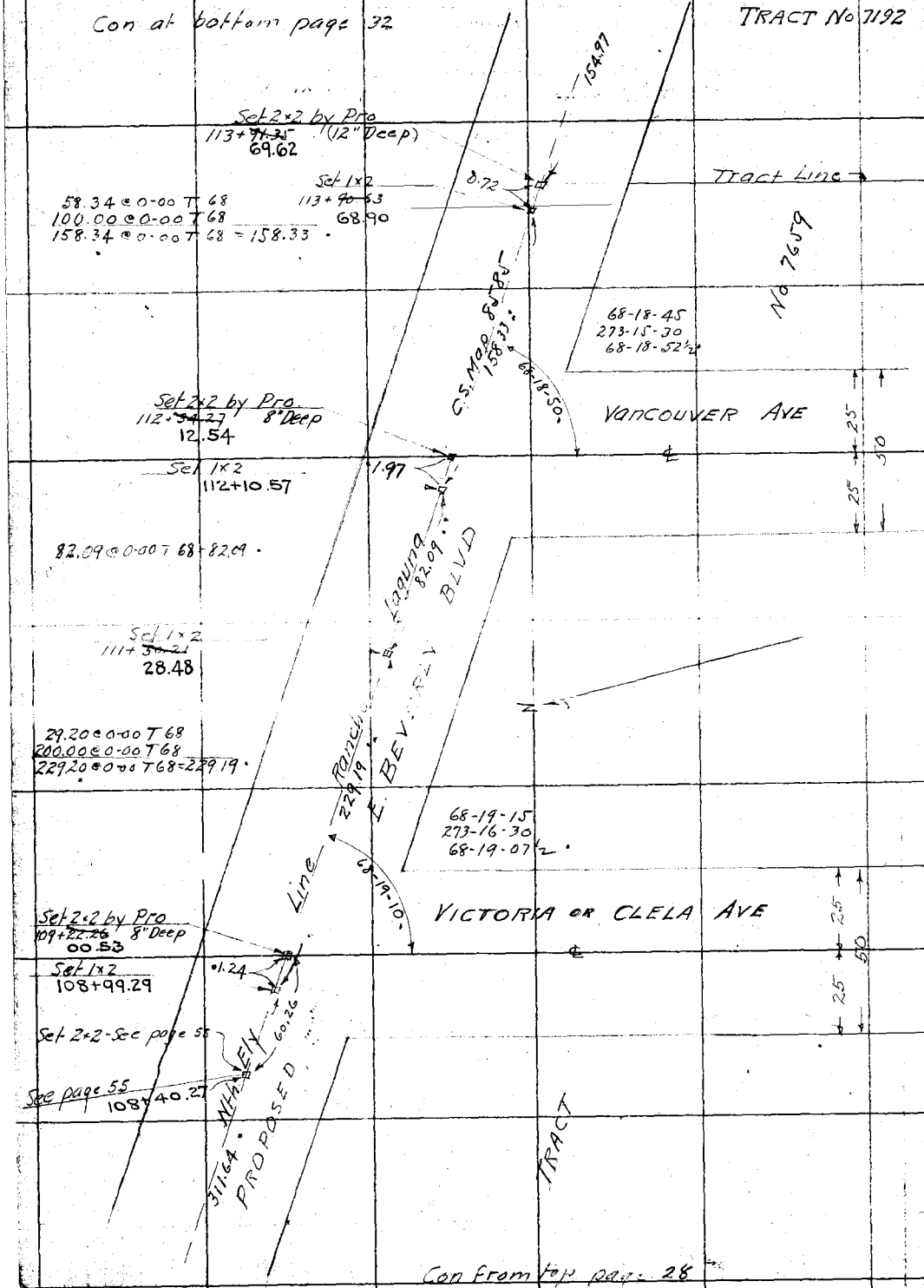

Con from top page 28

RETURN TO
LOS ANGELES COUNTY SURVEYOR
Do not extend notes this side of this line

Note: ANY ADDITIONS OR CHANGES ON THIS SHEET MUST BE MADE OR CIRCLED IN Red. WITH DATE AND NAME OF PERSON MAKING CHANGE.

Date 3-15-28 Notes by Miller Chief Party Miller F. B. 318 Pg. 31

Plotted by Crowl	W. O. No. 4158 R. S. O. No.
Date Apr. '28	Location E BEVERLY BLVD
Map No. B-118	Surveyed by Miller
Plotting C'k'd by R. W. S.	Date Mar 1928
Date MAY 10 1928	Indexed

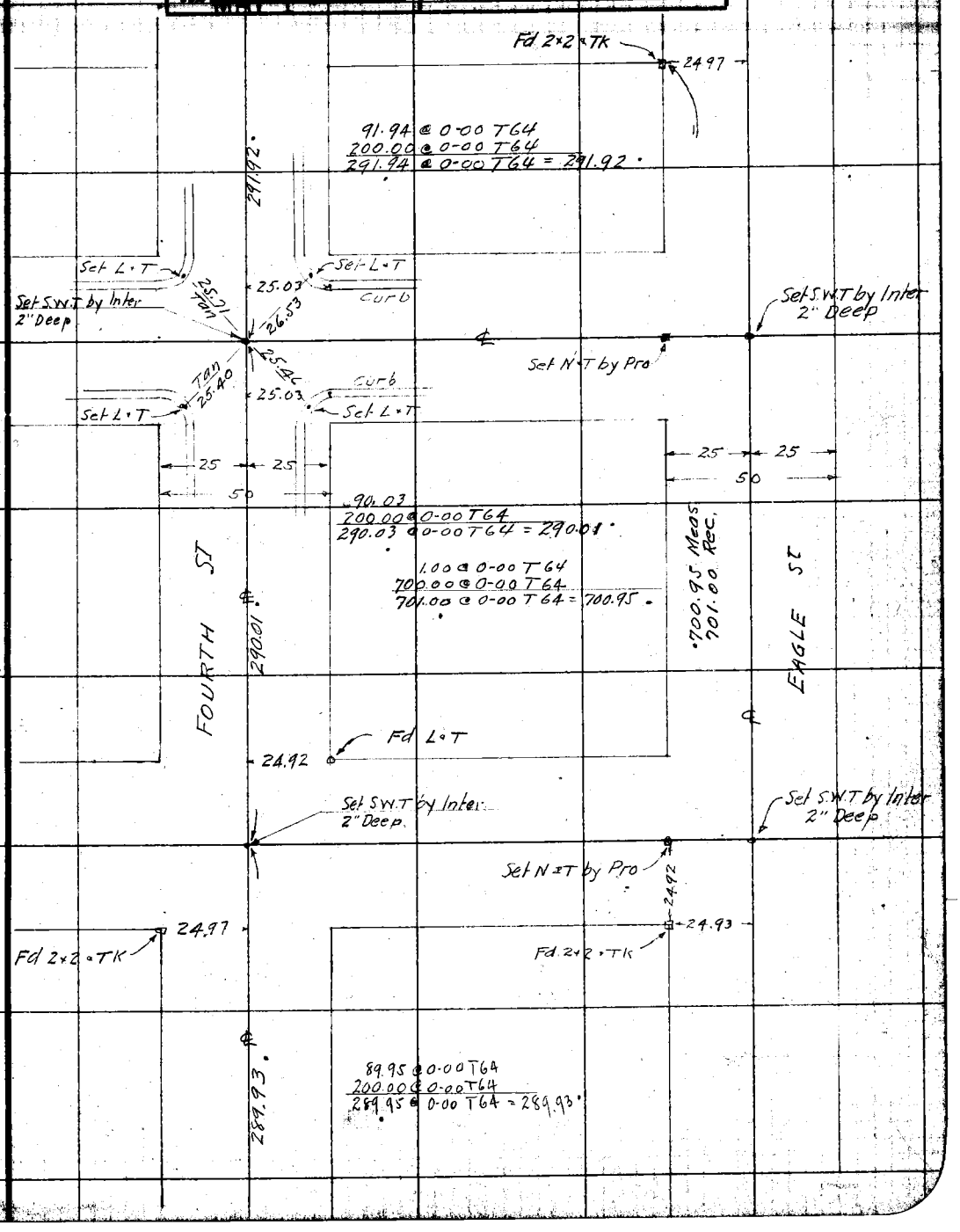

Note: ANY ADDITIONS OR CHANGES ON THIS SHEET MUST BE MADE OR CIRCLED IN Red. WITH DATE AND NAME OF PERSON MAKING CHANGE.

RETURN TO LOS ANGELES COUNTY SURVEYOR

Do not extend notes this side of this line

F.B. 319 PG. 32 Miller Chief Party Notes by Miller Date 3-15-1928

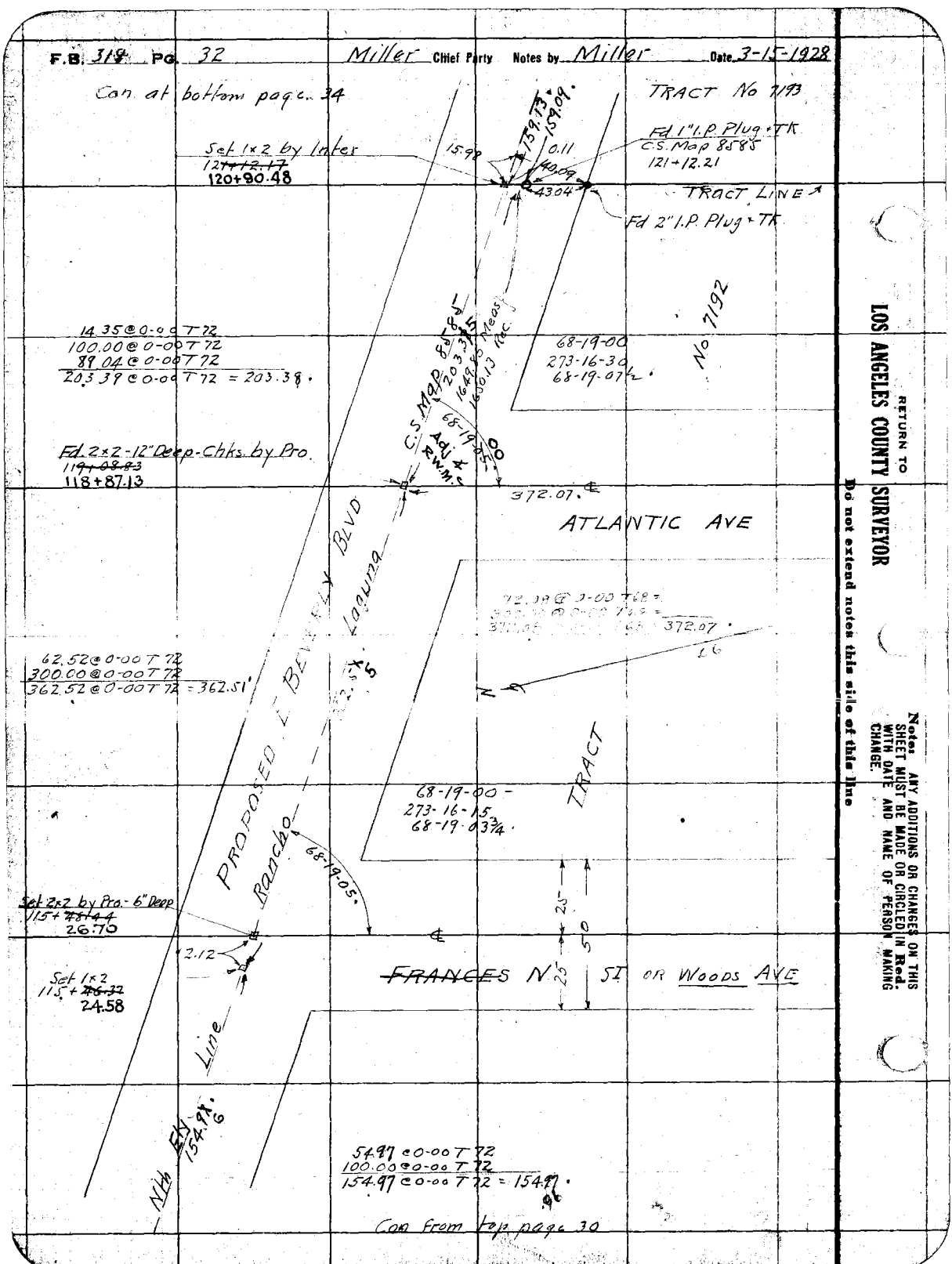

RETURN TO
LOS ANGELES COUNTY SURVEYOR

Do not extend notes this side of this line

Notes: ANY ADDITIONS OR CHANGES ON THIS SHEET MUST BE MADE OR CIRCLED IN Red. WITH DATE AND NAME OF PERSON MAKING CHANGE.

Date 3-15-'28 Notes by Miller Chief Party Miller F. B. 318 Pg. 33

Plotted by Crowl	W. O. No. 4158 B. S. O. No.
Date Apr - '28	Location E BEVERLY BLVD
Map No. B-118	Surveyed by Miller
Plotting C'd by R. W. S.	Date Mar 1928
Date MAY 1 0 1928	Indexed

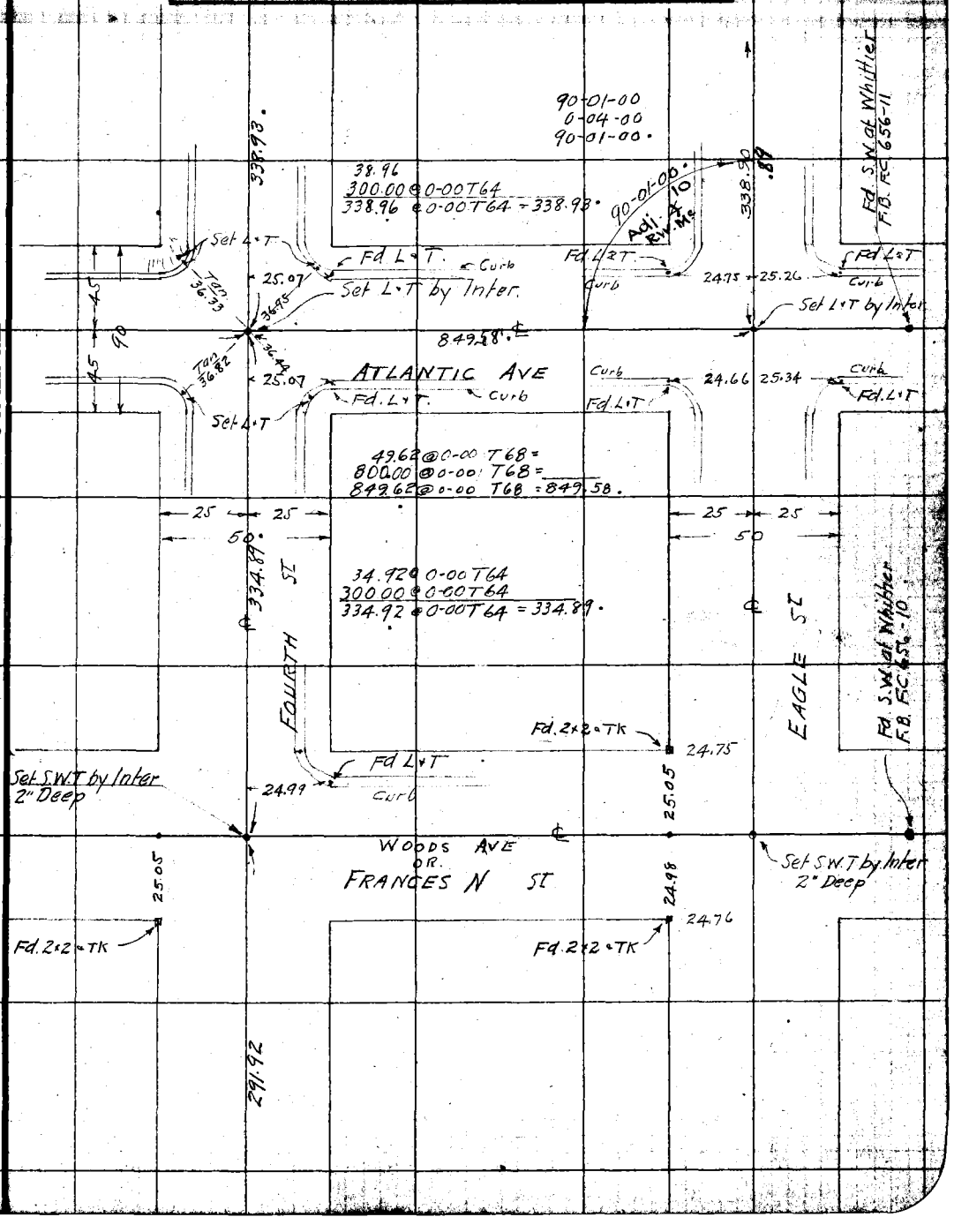

Notes: ANY ADDITIONS OR CHANGES ON THIS SHEET MUST BE MADE OR CIRCLED IN Red. WITH DATE AND NAME OF PERSON MAKING CHANGE.

RETURN TO LOS ANGELES COUNTY SURVEYOR

Do not extend notes this side of this line

F.B. 318 Pg. 34 Miller Chief Party Notes by Miller Date 3-16-1928

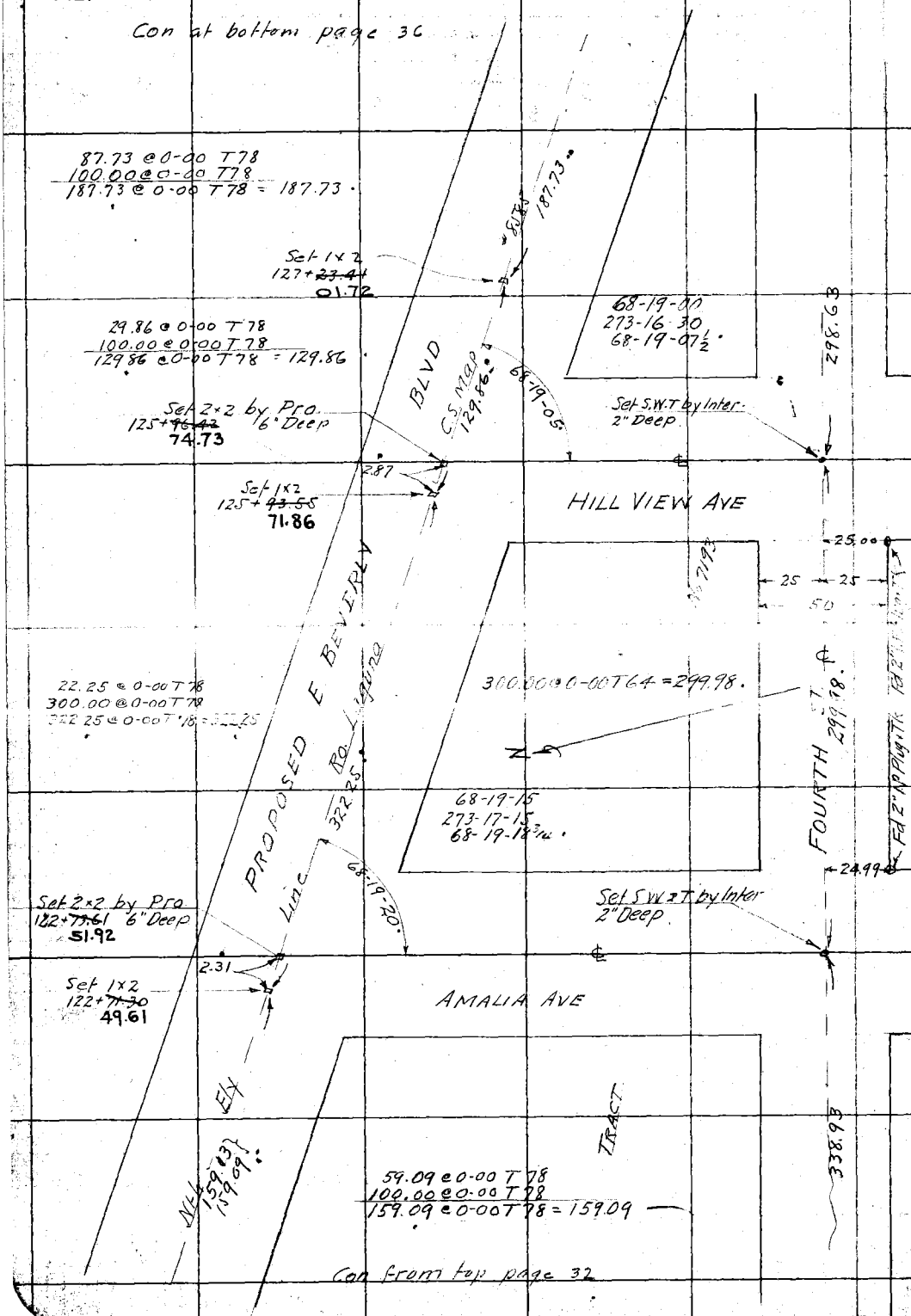

RETURN TO
LOS ANGELES COUNTY SURVEYOR
Do not extend notes this side of this line

Note: ANY ADDITIONS OR CHANGES ON THIS SHEET MUST BE MADE OR CIRCLED IN Red. WITH DATE AND NAME OF PERSON MAKING CHANGE.

Date 3-16-1928 Notes by Miller Chief Party Miller F. B. 318 Pg. 35

Plotted by Crowl	W. O. No. 4158 O. S. O. No.
Date Apr '28	Location E. BEVERLY BLVD
Map No. B-118	Surveyed by Miller
Plotting C'k'd by R. W. Sm	Date Mar 1928
Date MAY 10 1928	Indexed

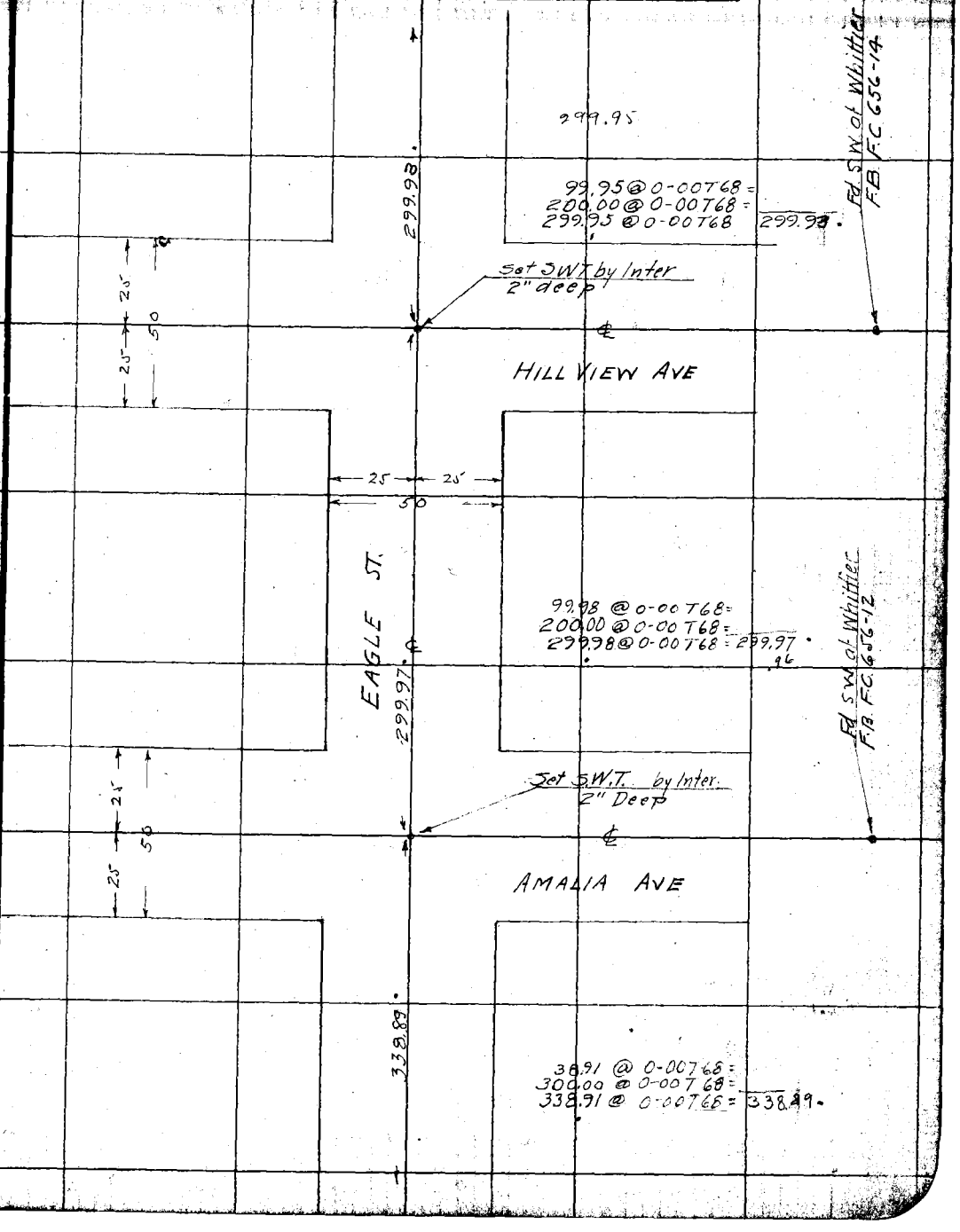

Note: ANY ADDITIONS OR CHANGES ON THIS SHEET MUST BE MADE OR CIRCLED IN Red. WITH DATE AND NAME OF PERSON MAKING CHANGE.

RETURN TO
LOS ANGELES COUNTY SURVEYOR

Do not extend notes this side of this line

F.B. 318 Pg. 36 Miller Chief Party Notes by Miller Date 3-16-1928

Con. at bottom page 38

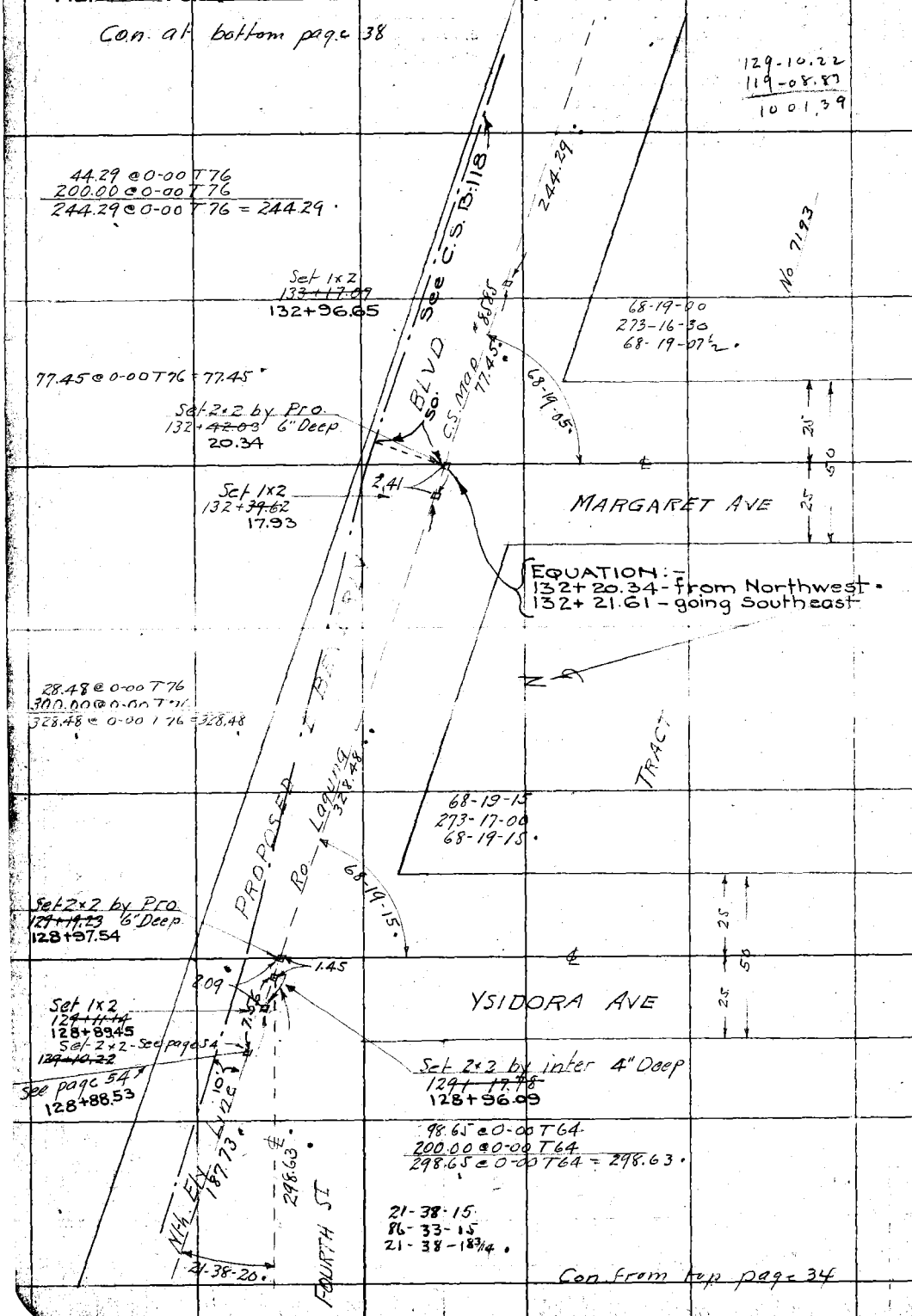

RETURN TO
LOS ANGELES COUNTY SURVEYOR
Do not extend notes this side of this line

Note: ANY ADDITIONS OR CHANGES ON THIS SHEET MUST BE MADE OR CIRCLED IN Red. WITH DATE AND NAME OF PERSON MAKING CHANGE.

Date 3-16-1928 Notes by Miller Chief Party Miller F. B. 318 Pg. 37

Plotted by Crowl	W. O. No. 4158 O. S. O. No.
Date Apr '28	Location E. BEVERLY BLVD
Map No. B-118	Surveyed by Miller
Plotting C'k'd by R. W. S.	Date Mar 1928
Date MAY 10 1928	Indexed

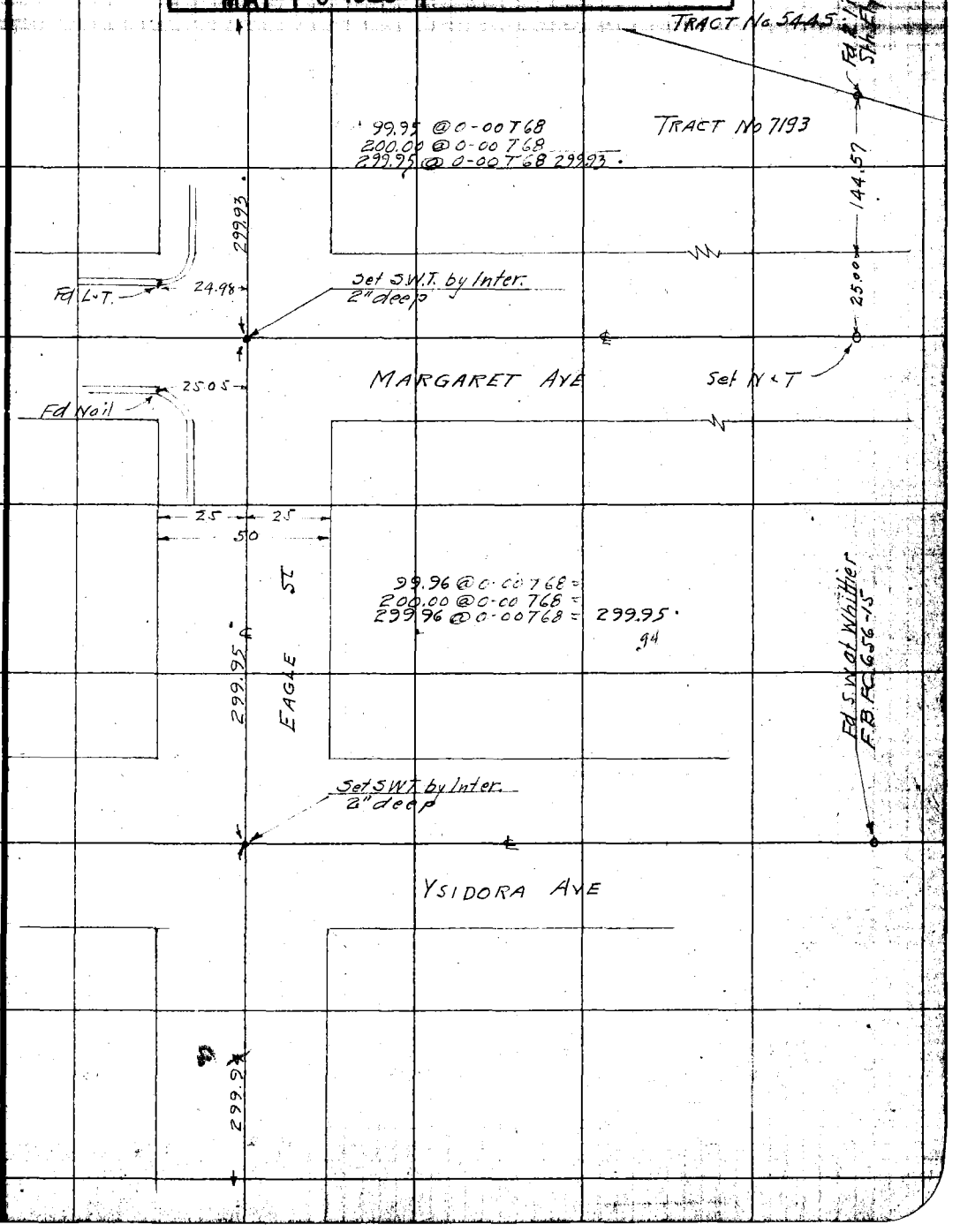

Note: ANY ADDITIONS OR CHANGES ON THIS SHEET MUST BE MADE OR CIRCLED IN Red. WITH DATE AND NAME OF PERSON MAKING CHANGE.

Do not extend notes this side of this line

RETURN TO LOS ANGELES COUNTY SURVEYOR

F.B. 318 Pg. 38 Miller Chief Party Notes by Miller Date 3-16-1928

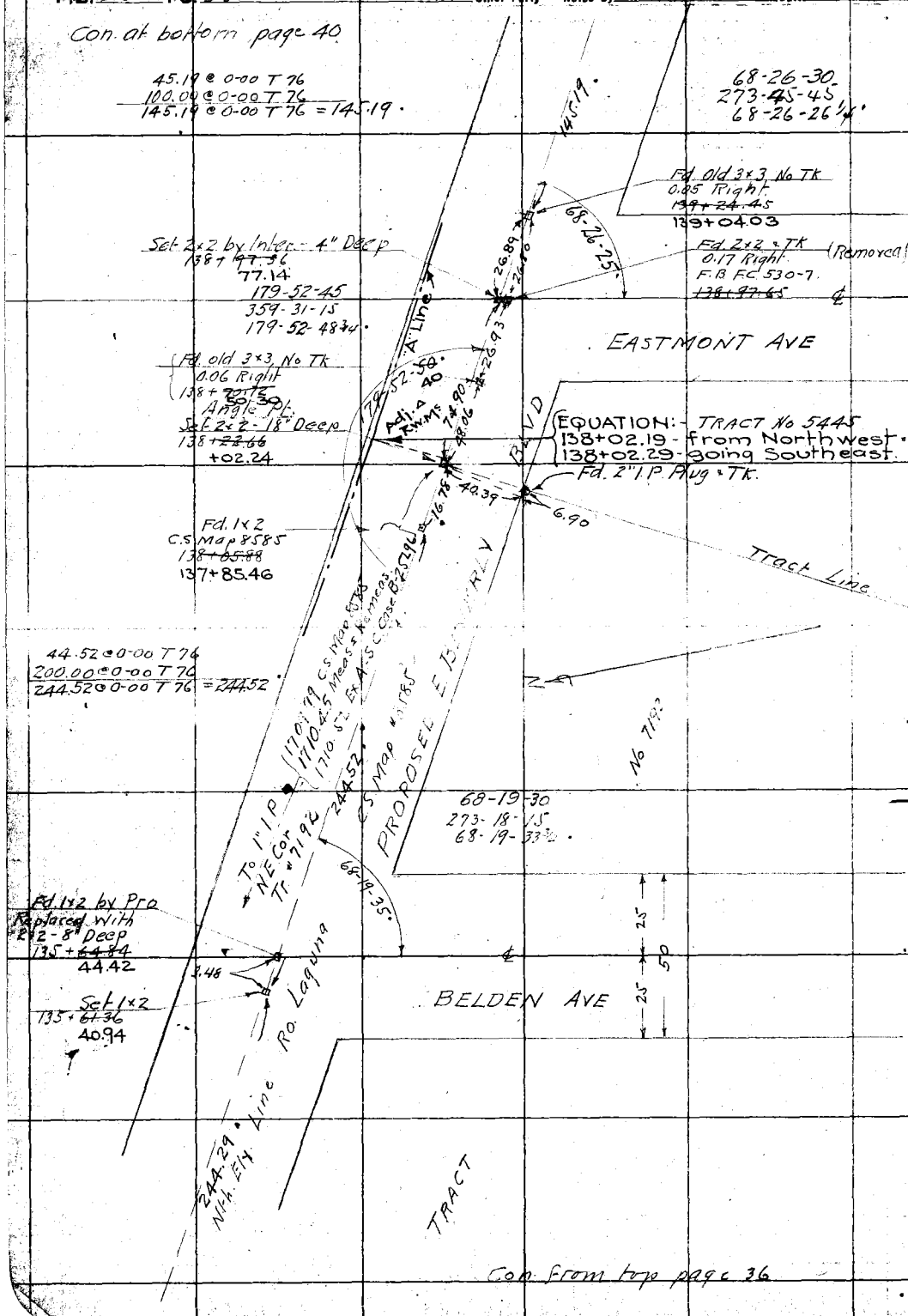

RETURN TO
LOS ANGELES COUNTY SURVEYOR

Do not extend notes this side of this line

Note: ANY ADDITIONS OR CHANGES ON THIS SHEET MUST BE MADE OR CIRCLED IN Red. WITH DATE AND NAME OF PERSON MAKING CHANGE.

Date 3-19-1928 Notes by Miller Chief Party Miller F. B. 318 Pg. 39

Plotted by Crowl	W. O. No. 4158 S. S. O. No.
Date Apr-'28	Location E. BEVERLY BLVD
Map No. B-118	Surveyed by Miller
Plotting C'k'd by R. W. S.	Date Mar 1928
Date MAY 10 1928	Indexed

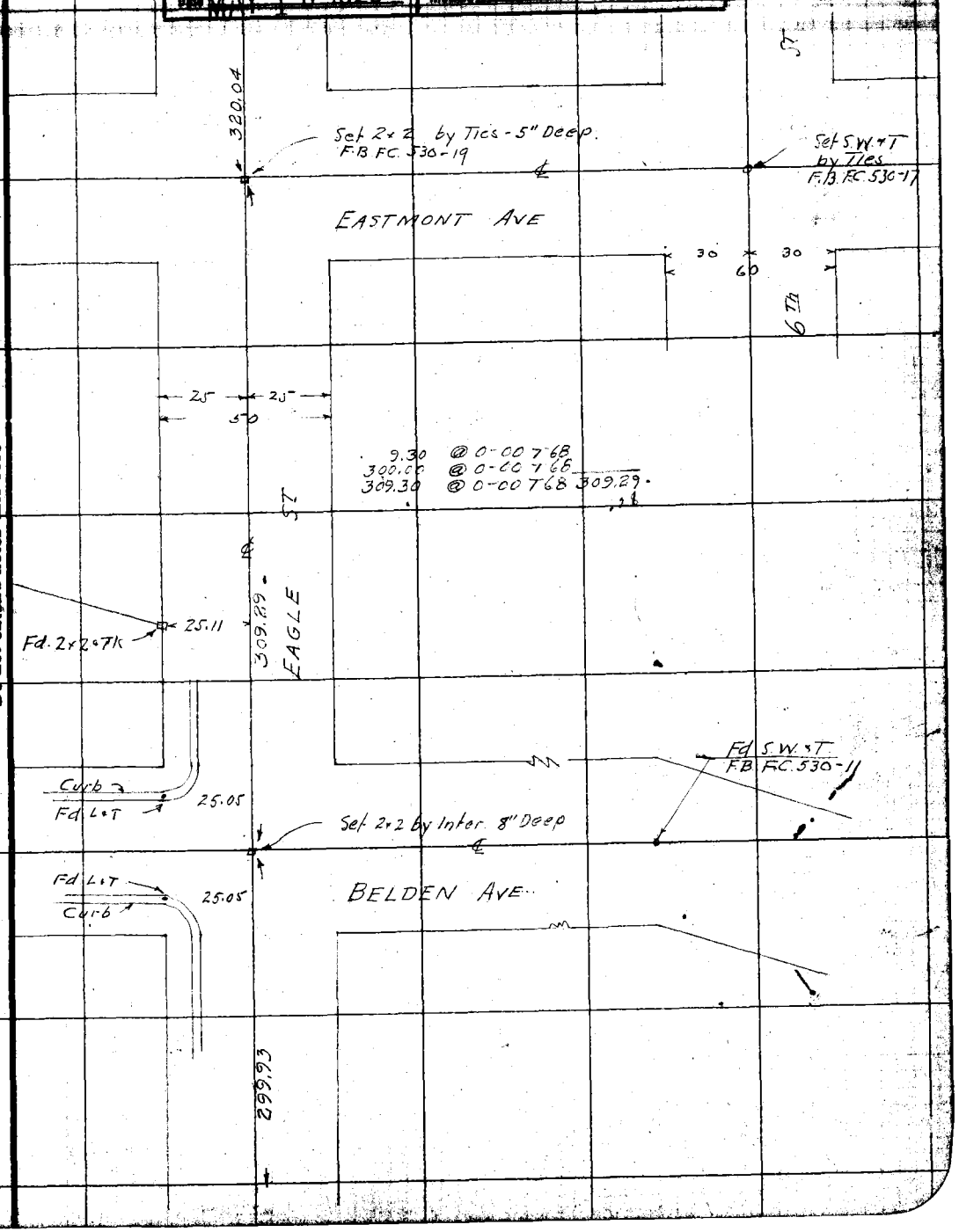

Notes: ANY ADDITIONS OR CHANGES ON THIS SHEET MUST BE MADE OR CIRCLED IN Red. WITH DATE AND NAME OF PERSON MAKING CHANGE.

RETURN TO LOS ANGELES COUNTY SURVEYOR

Do not extend notes this side of this line

F.B. 318 Pg. 40 Miller Chief Party Notes by Miller Date 3-20-'28

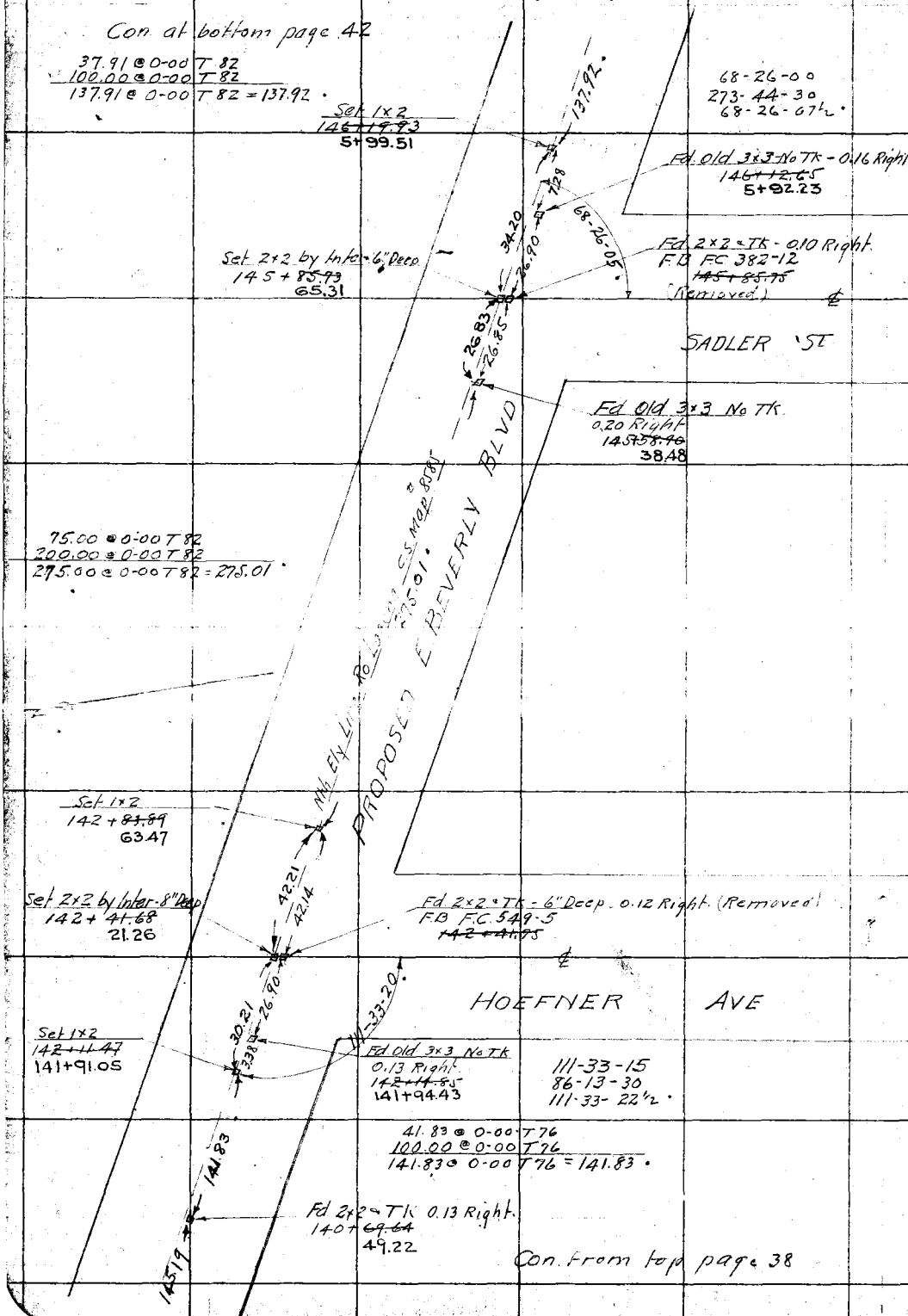

RETURN TO
LOS ANGELES COUNTY SURVEYOR

Do not extend notes this side of this line

Note: ANY ADDITIONS OR CHANGES ON THIS SHEET MUST BE MADE OR CIRCLED IN Red. WITH DATE AND NAME OF PERSON MAKING CHANGE.

Date _____ Notes by Miller Chief Party Miller F. B. 318 PG. 41

Plotted by Grant	W. O. No. 4158 D. S. O. No.
Date Apr '28	Location E. BEVERLY BLVD
Map No. B-118	Surveyed by Miller
Plotting C'k'd by R. W. S.	Date Mar 1928
Date MAY 1 0 1928	Indexed

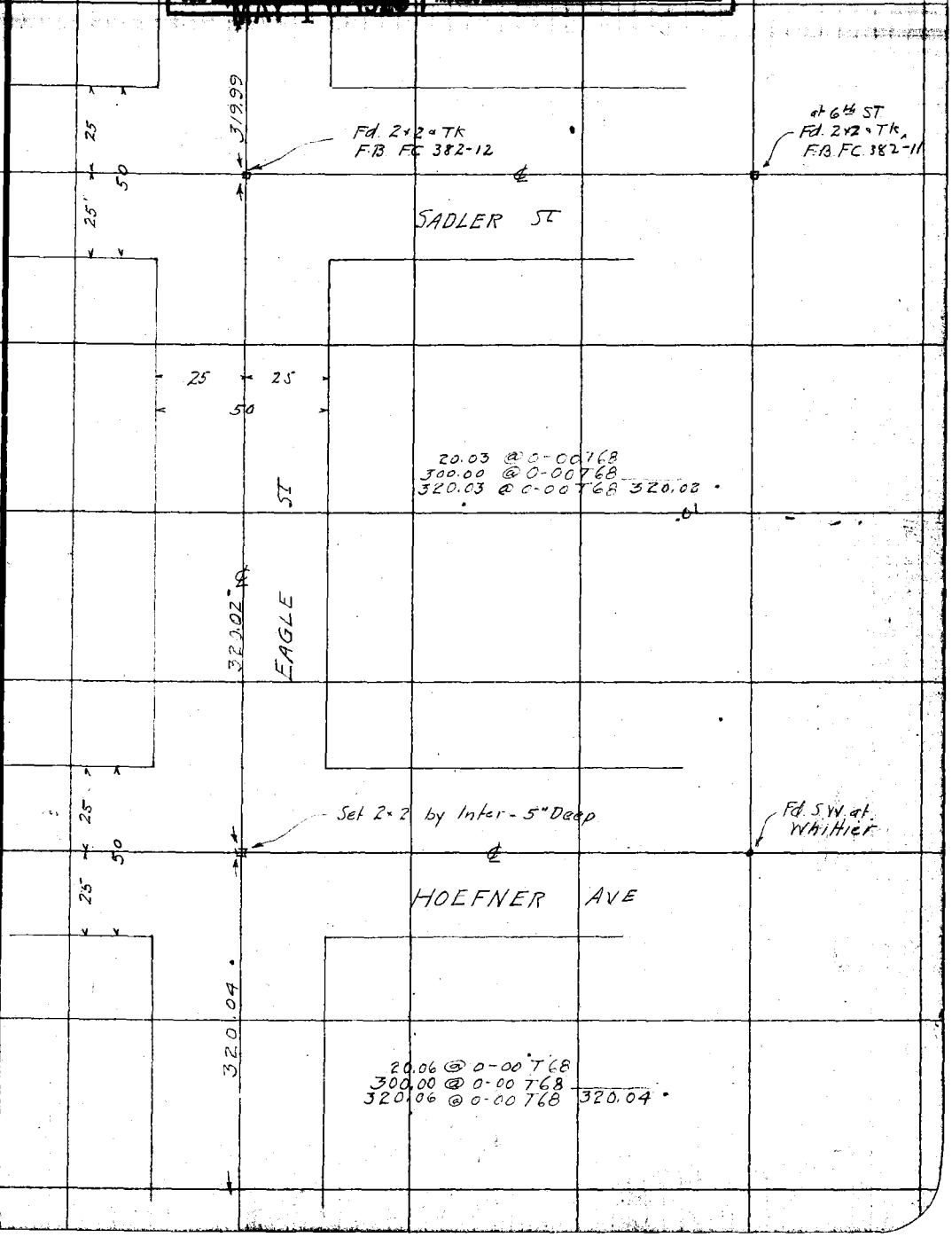

Note: ANY ADDITIONS OR CHANGES ON THIS SHEET MUST BE MADE OR CIRCLED IN Red. WITH DATE AND NAME OF PERSON MAKING CHANGE.

RETURN TO LOS ANGELES COUNTY SURVEYOR

Do not extend notes this side of this line

F.B. 318 Pg. 42 Miller Chief Party Notes by Miller Date 3-20-28.

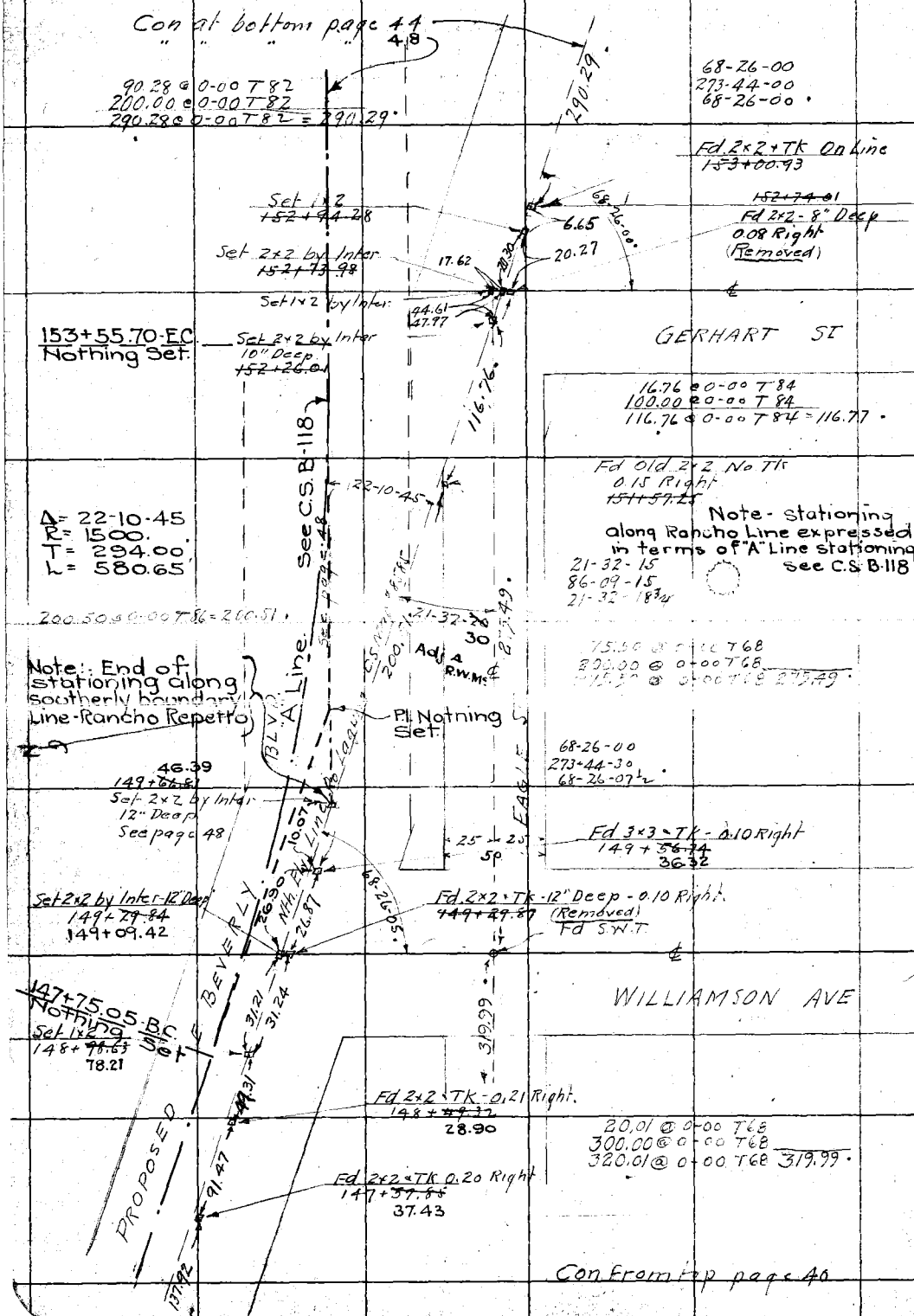

Con From top page 40

RETURN TO
LOS ANGELES COUNTY SURVEYOR
Do not extend notes this side of this line

Note: ANY ADDITIONS OR CHANGES ON THIS SHEET MUST BE MADE OR CIRCLED IN Red. WITH DATE AND NAME OF PERSON MAKING CHANGE.

Date _____ Notes by Miller Chief Party Miller F. B. 318 Pg. 43

Plotted by Grand
Date Apr. 28
Map No. B-118
Plotting C'k'd by F. W. S.
Date MAY 10 1928

W. O. No. 4158 D. & C. No.
Location E. BEVERLY BLVD
Surveyed by Miller
Date Mar 1928
Indexed

Notice ANY ADDITIONS OR CHANGES ON THIS SHEET MUST BE MADE ON CIRCLED IN Red. WITH INITIALS AND NAME OF PERSON MAKING CHANGE.

RETURN TO LOS ANGELES COUNTY SURVEYOR

Do not extend notes this side of this line

25 + 25 = 50

Fd. 2"x3" x TK New) (No Ref.)

℄

Fd. S.W. at Whittier F.B. FC 383-3

25 + 25 = 50

30 + 30 = 60

SIXTH ST

25 + 25 = 50

Fd S.W.T (No. Ref.)

℄

Fd. S.W. at Whittier (No Ref.)

F.B. 318 PG. 44 Miller Chief Party Notes by Miller Date 3-20-1928

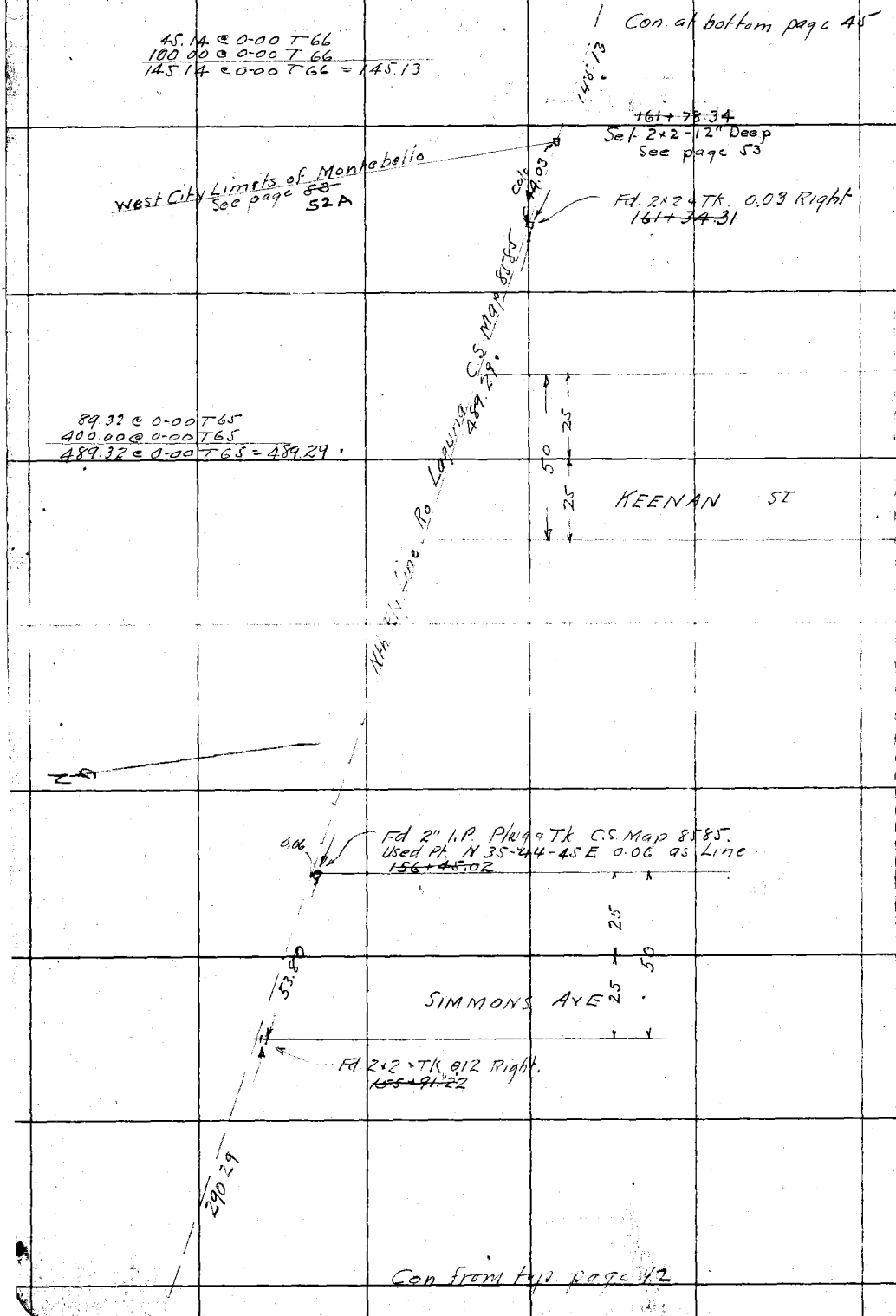

RETURN TO
LOS ANGELES COUNTY SURVEYOR

Do not extend notes this side of this line

Note: ANY ADDITIONS OR CHANGES ON THIS SHEET MUST BE MADE OR CIRCLED IN Red. WITH DATE AND NAME OF PERSON MAKING CHANGE.

Date 3-27-1928 Notes by Miller Chief Party Miller F. B. 318 PG. 45

Plotted by Crowl	W. O. No. 4158 D. S. O. No.
Date Apr - '28	Location E. BEVERLY BLVD
Map No. B-118	Surveyed by Miller
Plotting C'k'd by R. W. S.	Date Mar 1928
Date MAY 1 0 1928	Indexed

Con. at bottom page 46

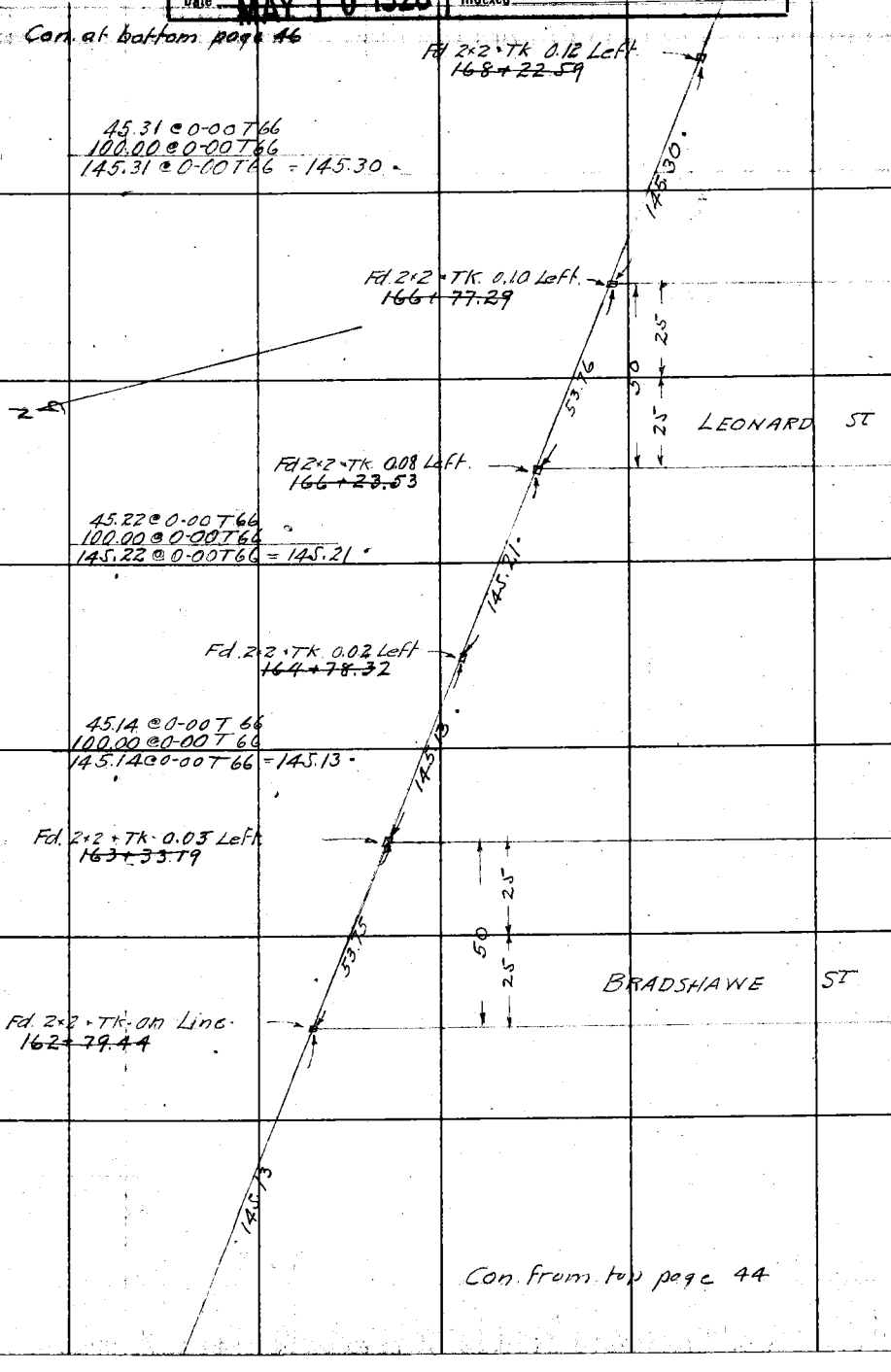

Con. from top page 44

Note: ANY ADDITIONS OR CHANGES ON THIS SHEET MUST BE MADE OR CIRCLED IN Red. WITH DATE AND NAME OF PERSON MAKING CHANGE.

Do not extend notes this side of this line

RETURN TO LOS ANGELES COUNTY SURVEYOR

F.B. 318 Pg. 46 Miller Chief Party Notes by Miller Date 3-27-1928

Con at bottom page 47

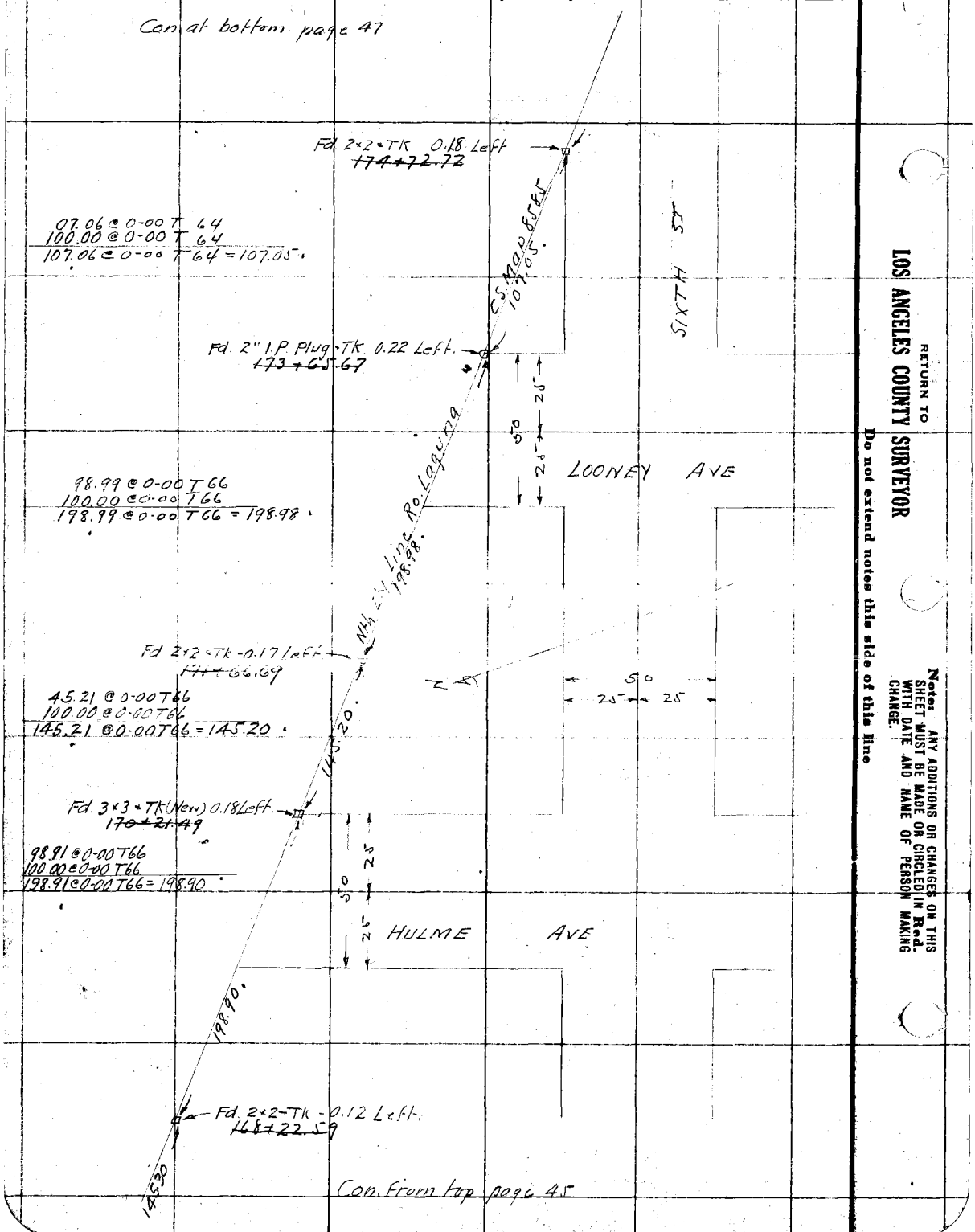

Con. From top page 45

RETURN TO
LOS ANGELES COUNTY SURVEYOR
Do not extend notes this side of this line

Notes: ANY ADDITIONS OR CHANGES ON THIS SHEET MUST BE MADE OR CIRCLED IN Red. WITH DATE AND NAME OF PERSON MAKING CHANGE.

Date 3-27-1928 Notes by Miller Chief Party Miller F. B. 318 PG. 47

Plotted by Crowl	W. O. No. 4158 B. S. O. No.
Date Apr. '28	Location E BEVERLY BLVD
Map No. B-118	Surveyed by Miller
Plotting C'k'd by R. W. S.	Date Mar 1928
Date MAY 10 1928	Indexed

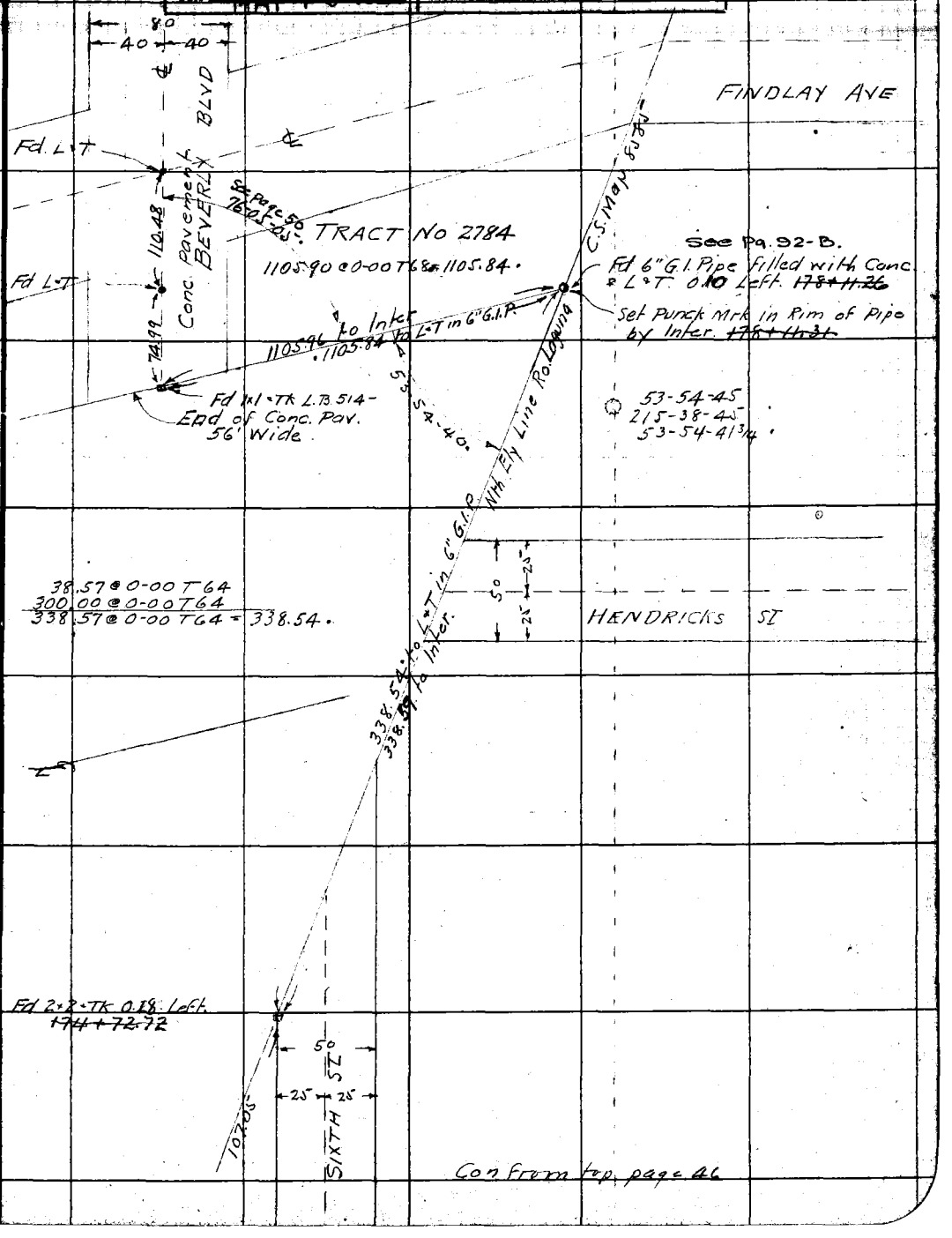

Con from top page 46

Note: ANY ADDITIONS OR CHANGES ON THIS SHEET MUST BE MADE OR CIRCLED IN Red. WITH DATE AND NAME OF PERSON MAKING CHANGE.

Do not extend notes this side of this line

RETURN TO LOS ANGELES COUNTY SURVEYOR

F.B. 318 Pg. 48 Miller Chief Party Notes by Miller Date 3-26-1928

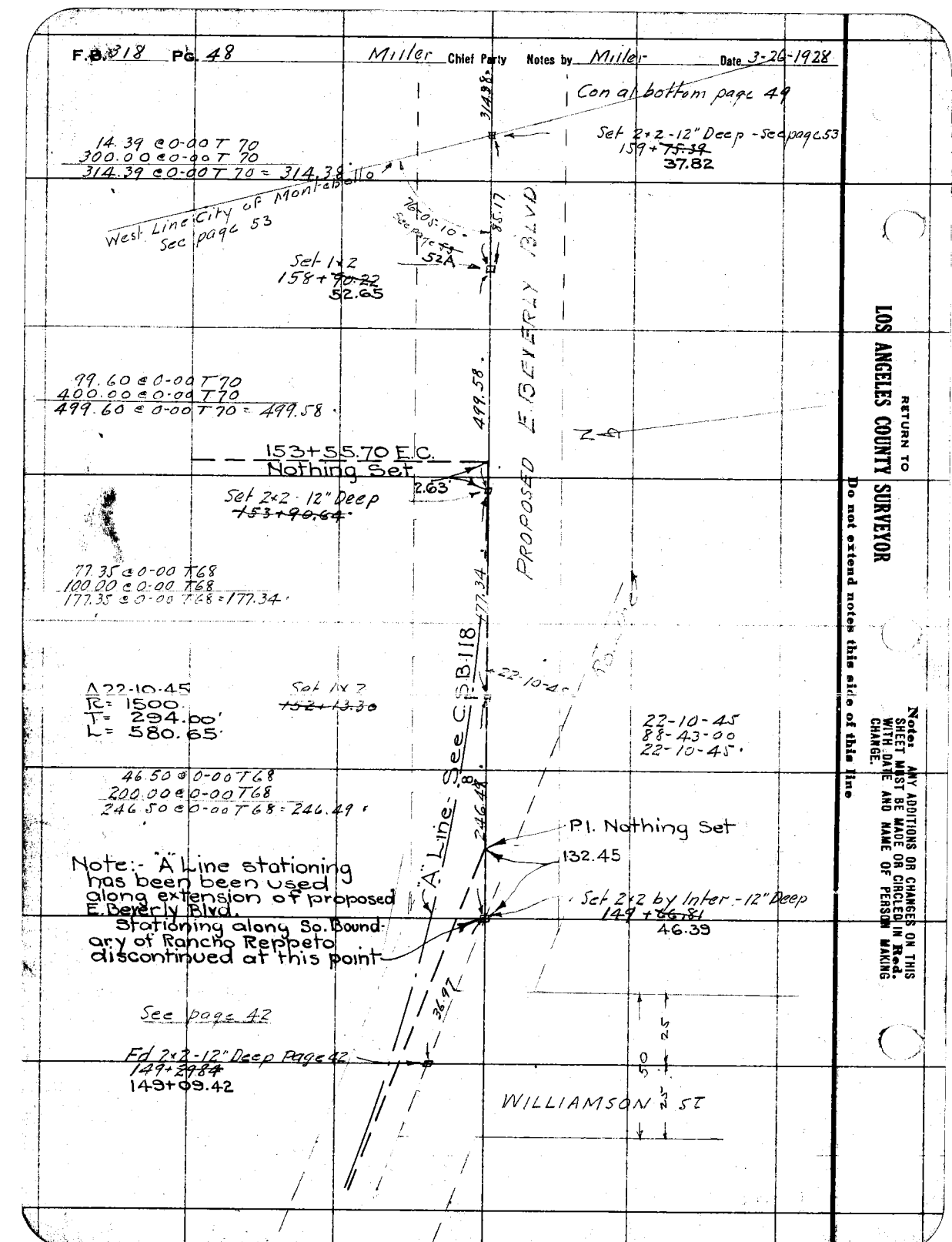

RETURN TO
LOS ANGELES COUNTY SURVEYOR
Do not extend notes this side of this line

Note: ANY ADDITIONS OR CHANGES ON THIS SHEET MUST BE MADE OR CIRCLED IN Red. WITH DATE AND NAME OF PERSON MAKING CHANGE.

Date 3-26-1928 Notes by Miller Chief Party Miller F. B. 318 Pg. 49

Plotted by Crowl	W. O. No. D. S. O. No.
Date Apr '28	Location
Map No. B-118	Surveyed by
Plotting C'k'd by R. W. S.	Date
Date MAY 10 1928	Indexed

Con at bottom page 50

170+83.02 - E.C. "C" Line =
169+85.21 - P.o.T. "A" Line
Nothing Set.

93.40 @ 0-00 T 70
400.00 @ 0-00 T 70
493.40 @ 0-00 T 70 = 493.38.

181.21
493.38.

Set 2×2 - 12" Deep
168+~~41.57~~
04.00

56.29 @ 0-00 T 70
300.00 @ 0-00 T 70
356.29 @ 0-00 T 70 = 356.28.

218.79
356.28.

P.I. "C" Line = 165+85.21 P.o.T. "A" Line.
Set 4×4 Stake with Spike
F.B. 318-93.

137.49

Set 1×2
164+~~85.29~~
47.72

See C.S. B-118

PROPOSED ℄ BEVERLY BLVD

114.26
280.69.

P.I. "B" Line = 163+33.46 P.o.T. "A" Line
Set 2×2 Stake 18" below surface.
F.B. 318-78

80.70 @ 0-00 T 70
200.00 @ 0-00 T 70
280.70 @ 0-00 T 70 = 280.69

See C.S. B-118

61.09

162+72.37 - Set 1×2 Stake
F.B. 318-78

"A" Line

105.34

Set 2×2 - 12" Deep
162+~~04.60~~
161+67.03

314.38

Con from top page 48

Note: ANY ADDITIONS OR CHANGES ON THIS SHEET MUST BE MADE OR CIRCLED IN Red. WITH DATE AND NAME OF PERSON MAKING CHANGE.

Do not extend notes this side of this line

RETURN TO
LOS ANGELES COUNTY SURVEYOR

F.B. 318 Pg. 50 Miller Chief Party Notes by Miller Date 3-26-1928

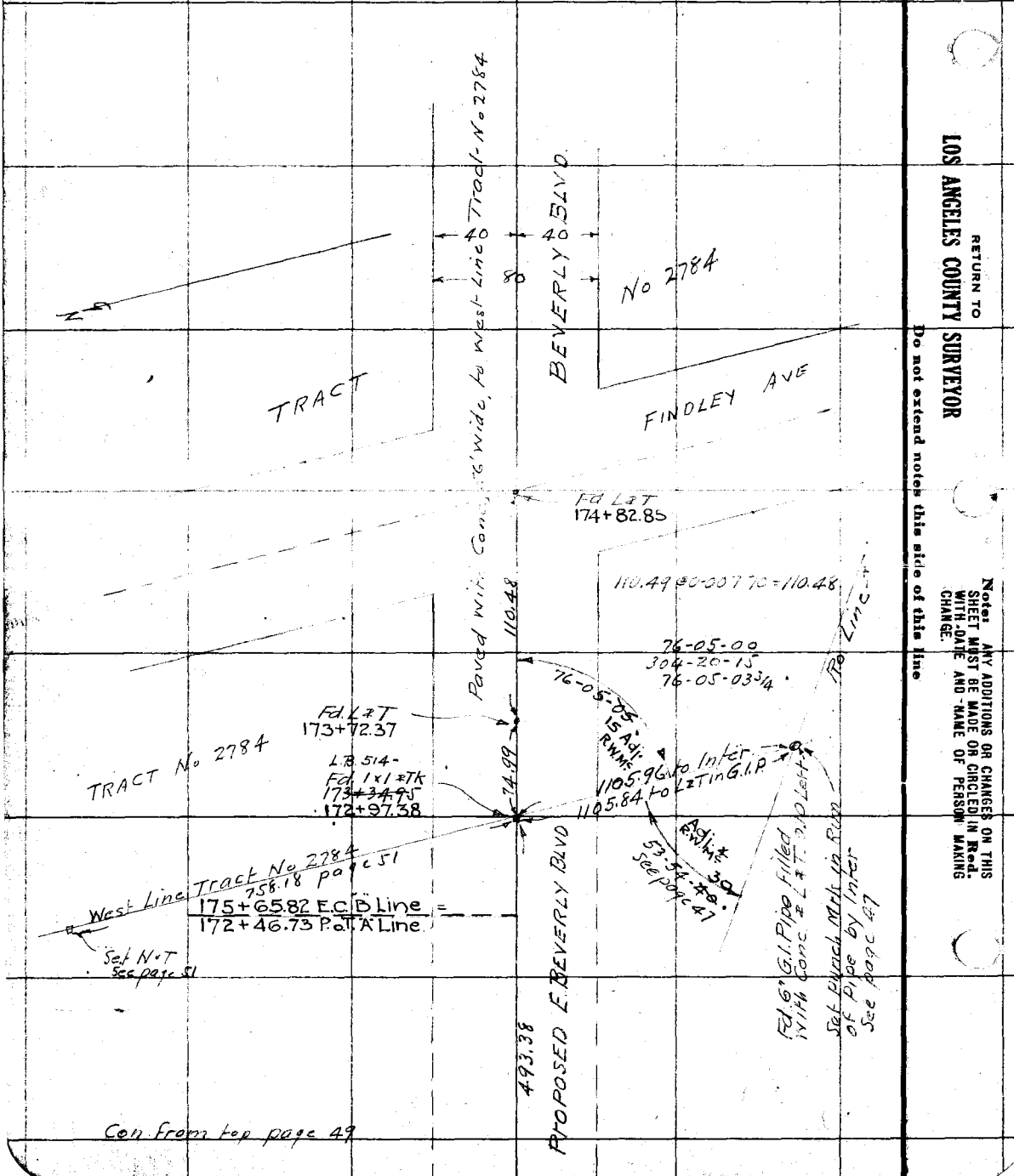

Con from top page 49

RETURN TO
LOS ANGELES COUNTY SURVEYOR
Do not extend notes this side of this line

Note: ANY ADDITIONS OR CHANGES ON THIS SHEET MUST BE MADE OR CIRCLED IN Red. WITH DATE AND NAME OF PERSON MAKING CHANGE.

Date 3-28-28 Notes by Miller Chief Party Miller F. B. 718 Pg. 57

Plotted by Crowl
Date Apr '28
Map No. B-119
Plotting C'k'd by R. W. S.
Date MAY 10 1928

W. O. No. D. S. O. No.
Location
Surveyed by
Date
Indexed

Con. at bottom page 52

83.15 @ 0-00 T64
1400.00 @ 0-00 T64
1483.15 @ 0-00 T64 = 1483.04.

1483.04.

N

West Line of Tract No 2784

Set N+T 18+64.14

No 2784

58.24 @ 0-00 T64
700.00 @ 0-00 T64
758.24 @ 0-00 T64 = 758.18.

758.18.

PROPOSED E. BEVERLY. BLVD

Fd 1x1"-T1K-Page 47 L.B. 514
11+05.96

24.99

Fd L&T-Page 47

110.48

Fd L&T Page 47

BEVERLY
Conc Pav. 56' Wide
BLVD

To West Line Montebello Laguna Rd. Line. Calc. 1632.97

See Page 47
1105.96 Fd Inter-
1105.84 Fd L&T
See page 47

TRACT

Note: Distance of 1319.63 between 1/16 and 1/4 Corners, as shown on page 52, used as basis of Calc.

0+00 Going North From Inter

Fd 6" G.I. Pipe filled with Conc and L&T. Set Punch Mrk in Rim of Pipe by Inter. See page 47 & 50.

RETURN TO
LOS ANGELES COUNTY SURVEYOR
Do not extend notes this side of this line

Notes: ANY ADDITIONS OR CHANGES ON THIS SHEET MUST BE MADE OR CIRCLED IN Red. WITH DATE AND NAME OF PERSON MAKING CHANGE.

F.B. 318 PG. 52 Miller Chief Party Notes by Miller Date 3-28-28

SEC 33
T1S R12W

1/4 Cor
Fd 2" I.P. Filled with Conc and
Set in Conc Spk in Pipe
C.S. Map 8758 - 12" Deep

1319.63 C.S. Map 8758

Twp Line

1/16 Cor
Fd 2" I.P. Filled with Conc and
Set in Conc Spk in Pipe
C.S. Map 8758 - 12" Deep
45+64.75

89-40-15
358-41-30
89-40-22½

89-40-30
Adj. R.W.M.

17.67 @ 0-00 T 64
1200.00 @ 0-00 T 64
1217.67 @ 0-00 T 64 = 1217.57

No 275

N

SEC 4
T2S R12W

West Line Tract No 275
1217.57

Set 1x2
33+47.18

TRACT

1483.04

Con From top page 51

RETURN TO
LOS ANGELES COUNTY SURVEYOR

Do not extend notes this side of this line

Note: ANY ADDITIONS OR CHANGES ON THIS SHEET MUST BE MADE OR CIRCLED IN Red. WITH DATE AND NAME OF PERSON MAKING CHANGE.

Date 3-29-28 Notes by Miller Chief Party Miller F. B. 318 PG. 52A

Plotted by Crowl	W. O. No. 4158 D. S. O. No.
Date Apr-28	Location E. BEVERLY BLVD
Map No. B-118	Surveyed by Miller
Plotting C'k'd by R. W. S.	Date Mar. 1928
Date MAY 10 1928	Indexed

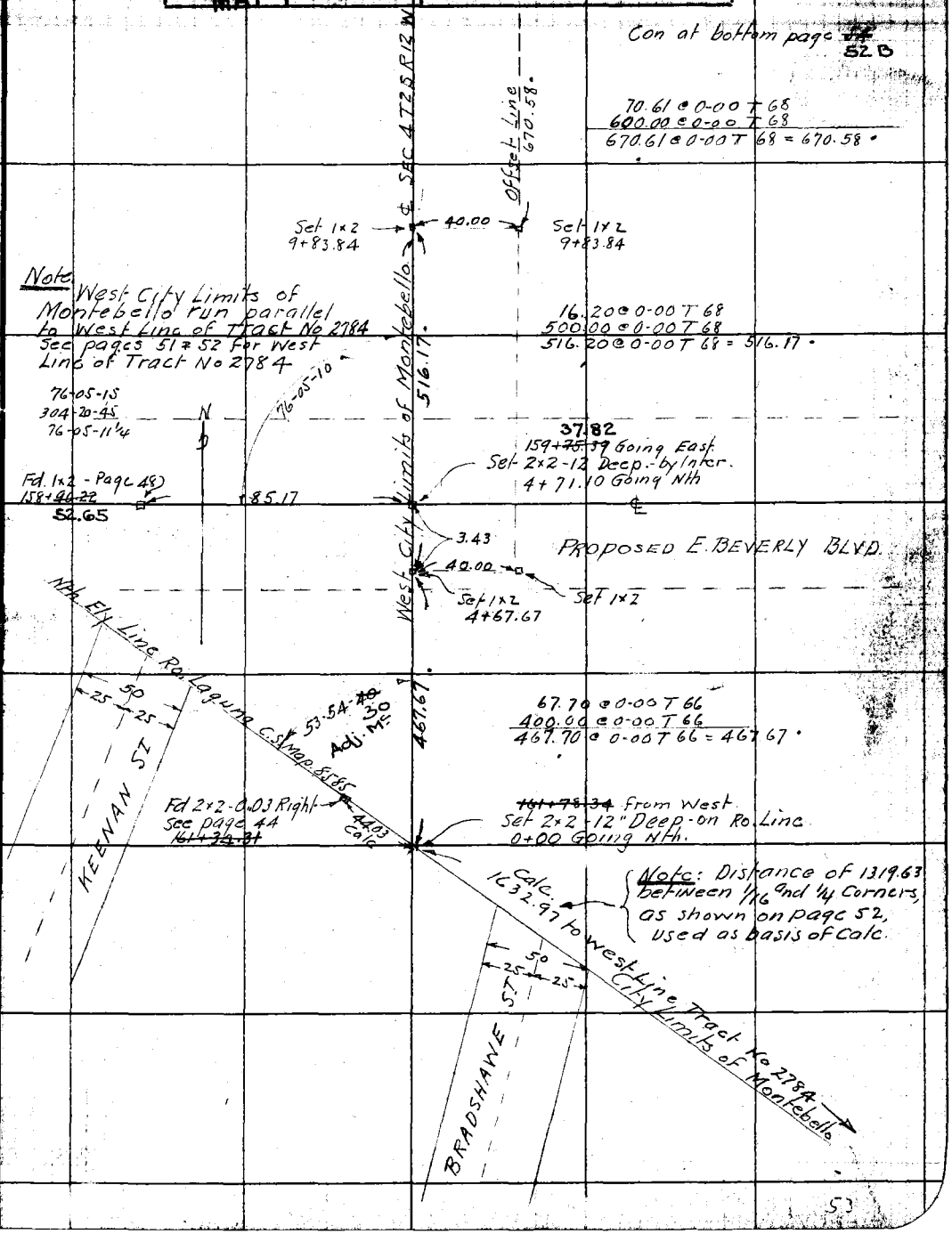

Note: ANY ADDITIONS OR CHANGES ON THIS SHEET MUST BE MADE OR CIRCLED IN Red. WITH DATE AND NAME OF PERSON MAKING CHANGE.

RETURN TO LOS ANGELES COUNTY SURVEYOR

Do not extend notes this side of this line

F.B. 318 PG. 52B Miller Chief Party Notes by Miller Date 3-29-1928

Con. at bottom page 53

55.46 @ 0-00 T66
300.00 @ 0-00 T66
355.46 @ 0-00 T66 = 355.44

355.44

N

26+62.98

99.51 @ 5-35 T70 = 9904
99.71 @ 6-38 T70 = 9904 } 9904

99.04

Set 1x2 on bank
25+63.97

40'

27-25-15
109-40-45
27-25-11¼

SEC 4
T2S R12W

27-25-10

Reservoir

91-31-30
6-06-15
91-31-33¾

Set 1x2
on bank
61-03-15
244-12-45
61-03-11¼

Log 120.51 = 2,081,023
Log sin (91-31-40) = 9.999845
12,080868
Log sin (27-25-10) = 9.663231
2.417637 = 261.60

20.52 @ 0-00 T68
100.00 @ 0-00 T68
120.52 @ 0-00 T68 = 120.51

Set 1x2 on bank
23+02.34

West City Limits of Mo. Tebello

6.69 @ 0-00 T68
41.26 @ 0-00 T68
600.00 @ 0-00 T68
647.95 @ 0-00 T68 = 647.92

647.95
647.92

Set 1x2
16+54.42

Offset Line
670.58

52A

Con. from top page 51

40'

52

RETURN TO
LOS ANGELES COUNTY SURVEYOR

Do not extend notes this side of this line

Note: ANY ADDITIONS OR CHANGES ON THIS SHEET MUST BE MADE OR CIRCLED IN Red. WITH DATE AND NAME OF PERSON MAKING CHANGE.

Date 3-30-1928 Notes by Miller Chief Party Miller F. B. 318 PG. 53

Plotted by Crowl	W. O. No. 4158 D. & O. No.
Date Apr '28	Location E. BEVERLY BLVD
Map No. B-118	Surveyed by Miller
Plotting C'k'd by R. W. S.	Date Mar 1928
Date MAY 10 1928	Indexed

Notes: ANY ADDITIONS OR CHANGES ON THIS SHEET MUST BE MADE OR CIRCLED IN Red. WITH DATE AND NAME OF PERSON MAKING CHANGE.

RETURN TO LOS ANGELES COUNTY SURVEYOR

Do not extend notes this side of this line

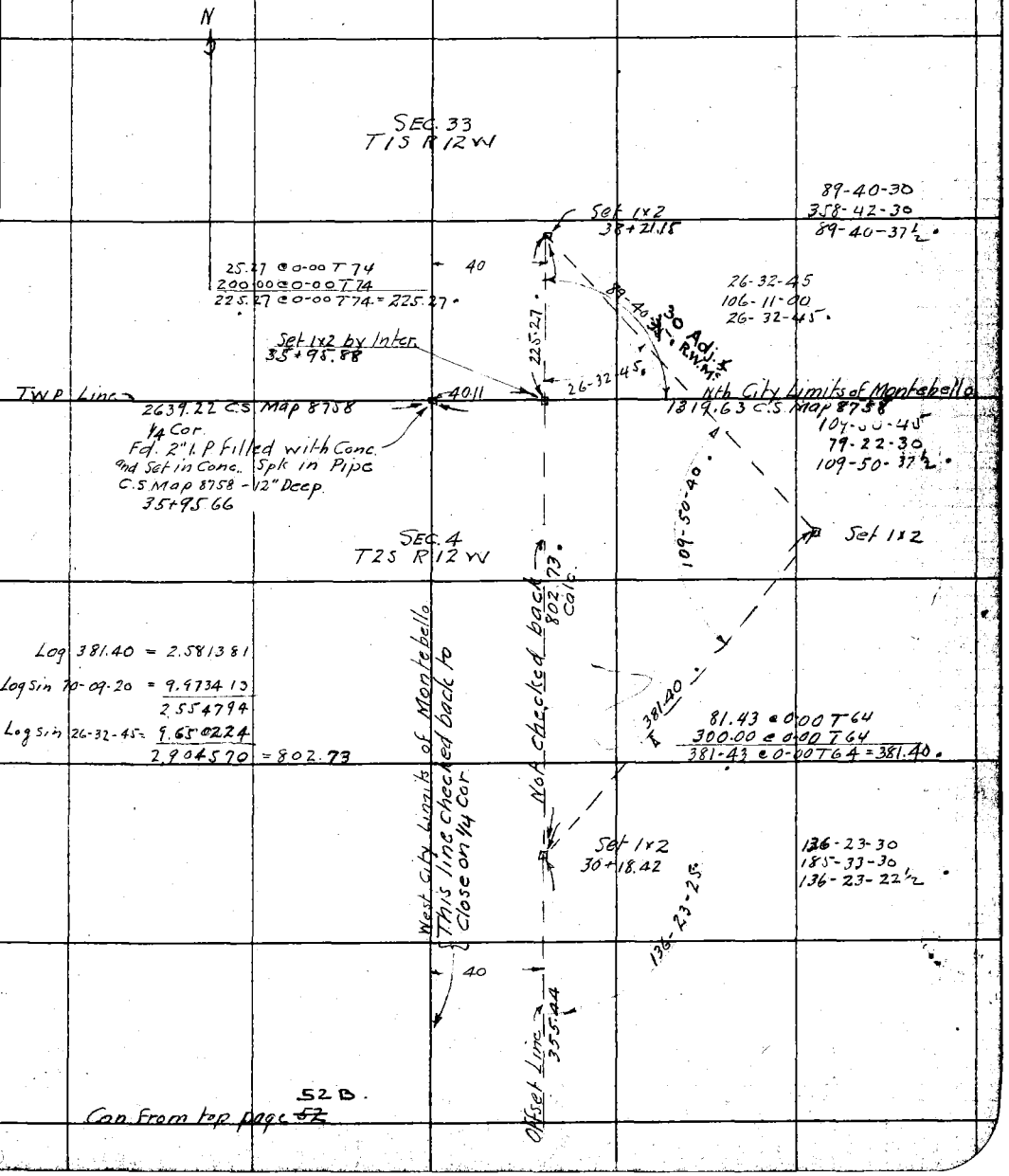

Con. From top page ~~52~~ 52 B.

F.B. 318 Pg. 54 Miller Chief Party Notes by Miller Date 3-31-28

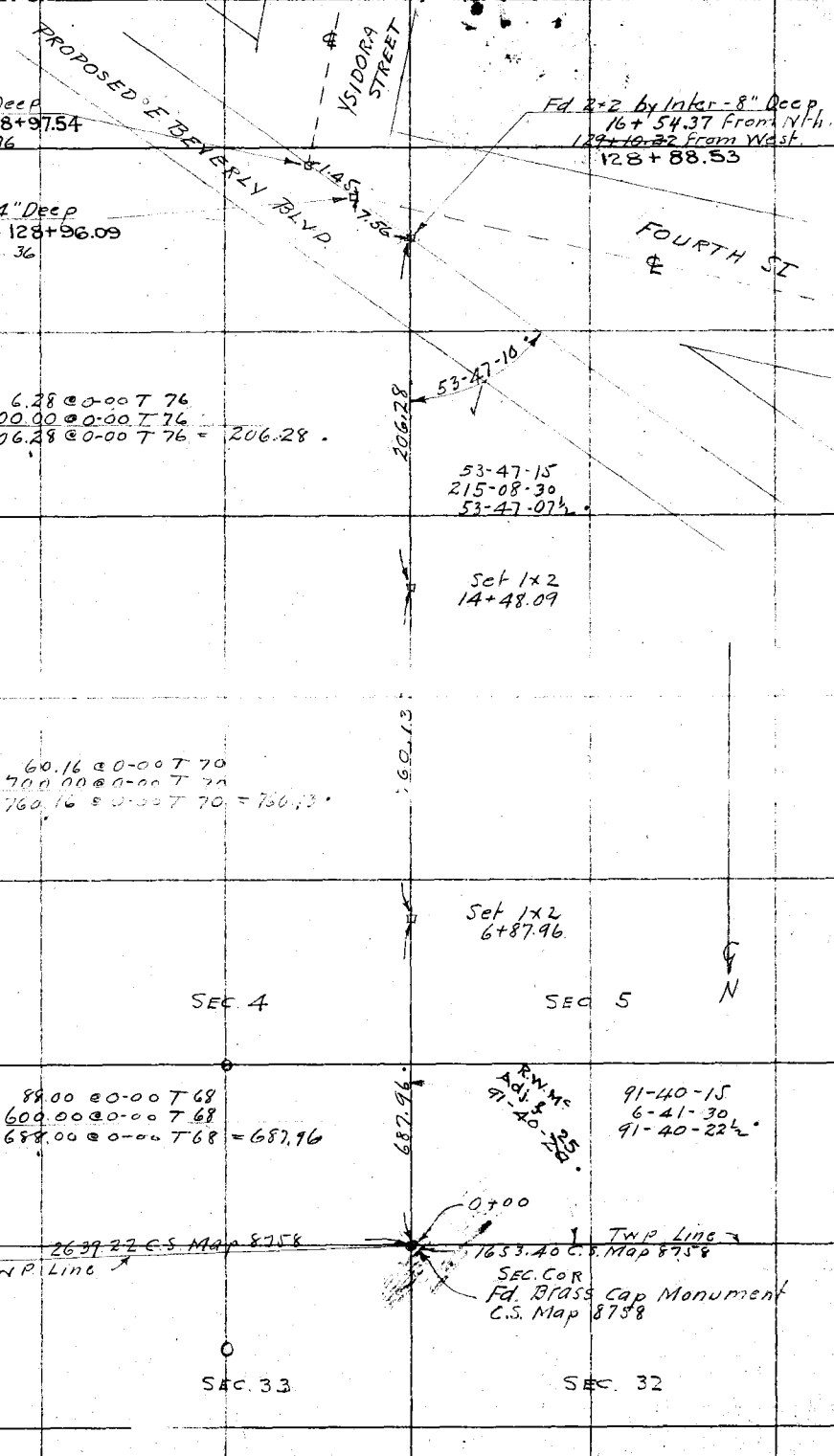

RETURN TO
LOS ANGELES COUNTY SURVEYOR
Do not extend notes this side of this line

Note ANY ADDITIONS OR CHANGES ON THIS SHEET MUST BE MADE OR CIRCLED IN Red. WITH DATE AND NAME OF PERSON MAKING CHANGE.

Date 3-31-'28 Notes by Miller Chief Party Miller F. B. 318 Pg. 55

Plotted by [illegible]	W. O. No. 4158 D. S. O. No.
Date Apr 28	Location E BEVERLY BLVD
Map No. B-118	Surveyed by Miller
Plotting C'k'd by R. W. S.	Date Mar 1928
Date MAY 10 1928	Indexed

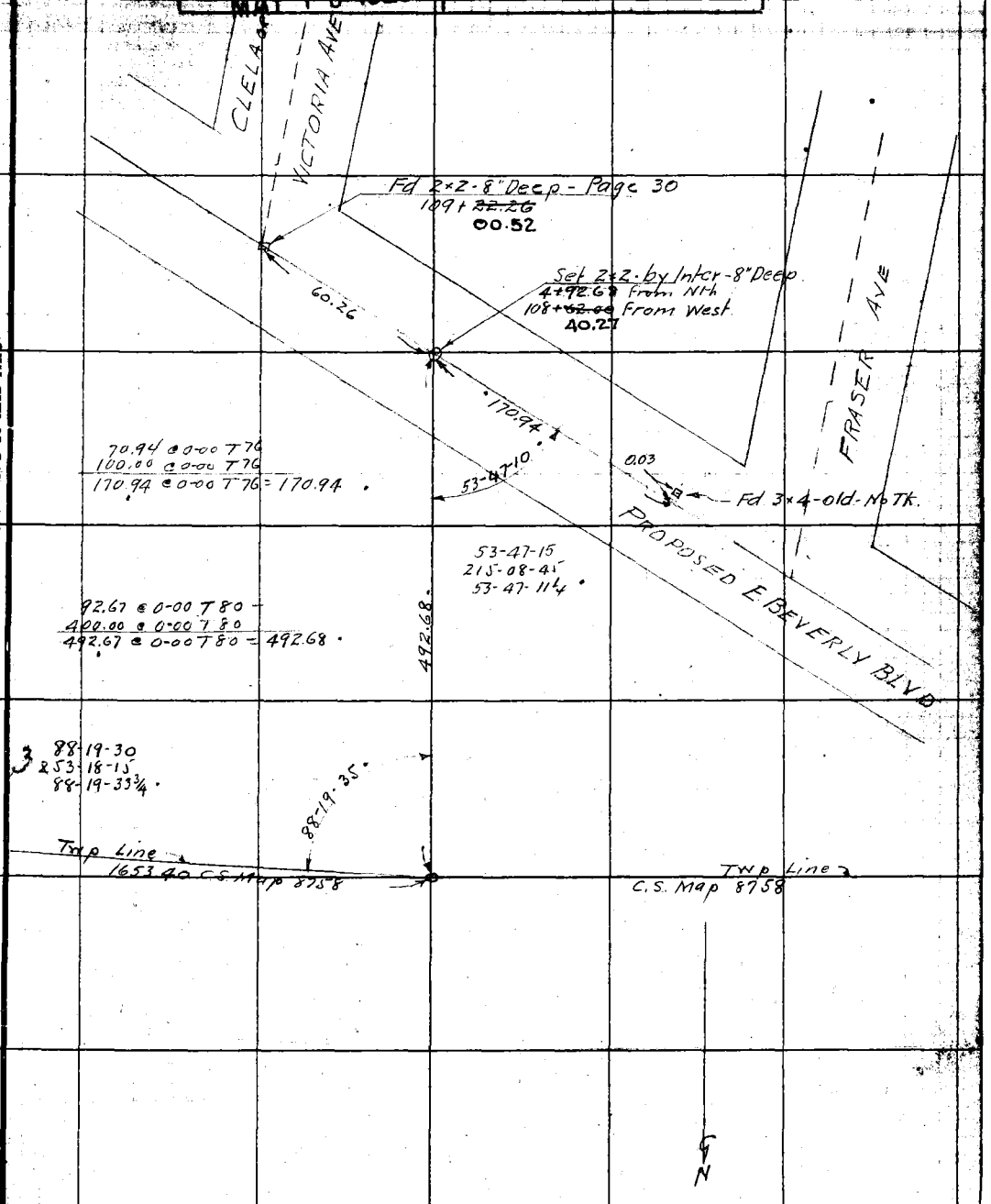

Notes: ANY ADDITIONS OR CHANGES ON THIS SHEET MUST BE MADE OR CIRCLED IN Red. WITH DATE AND NAME OF PERSON MAKING CHANGE.

Do not extend notes this side of this line

RETURN TO LOS ANGELES COUNTY SURVEYOR

F.B. 318-56

Date _____ Notes by _____ Chief Party Miller F. B. 318 Pg. 57

Plotted by Crowl	W. O. No. 4158 O. S. O. No.
Date Apr '28	Location E. BEVERLY BLVD
Map No. B-118	Surveyed by Miller
Plotting C'k'd by R. W. S.	Date Apr 1928
Date MAY 10 1928	Indexed

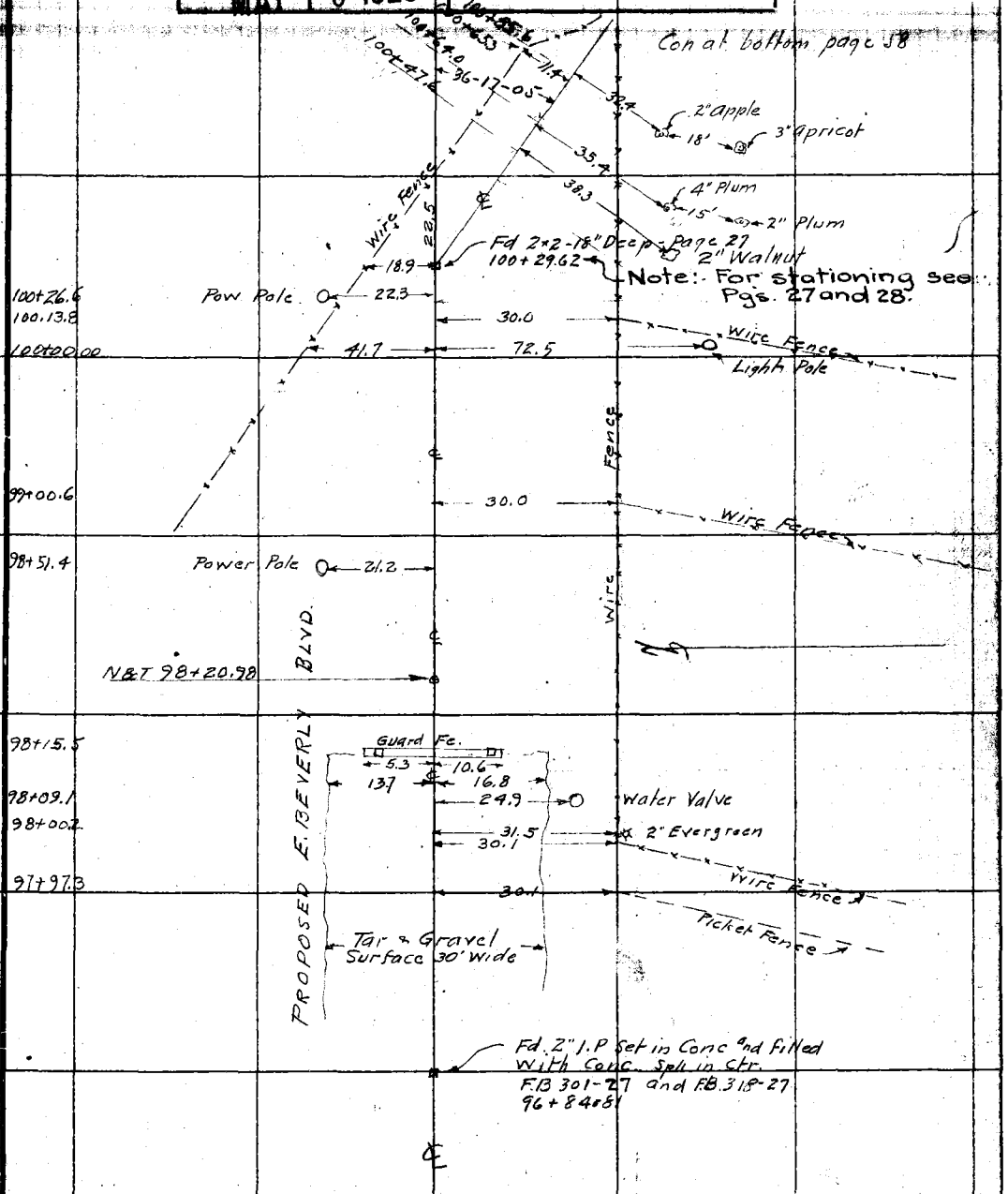

Note: ANY ADDITIONS OR CHANGES ON THIS SHEET MUST BE MADE OR CIRCLED IN Red WITH DATE AND NAME OF PERSON MAKING CHANGE.

Do not extend notes this side of this line

RETURN TO LOS ANGELES COUNTY SURVEYOR

F.B. 318 Pg. 58 Miller Chief Party Notes by Miller-Cassidy Date 4-2-28

Con at bottom page 59

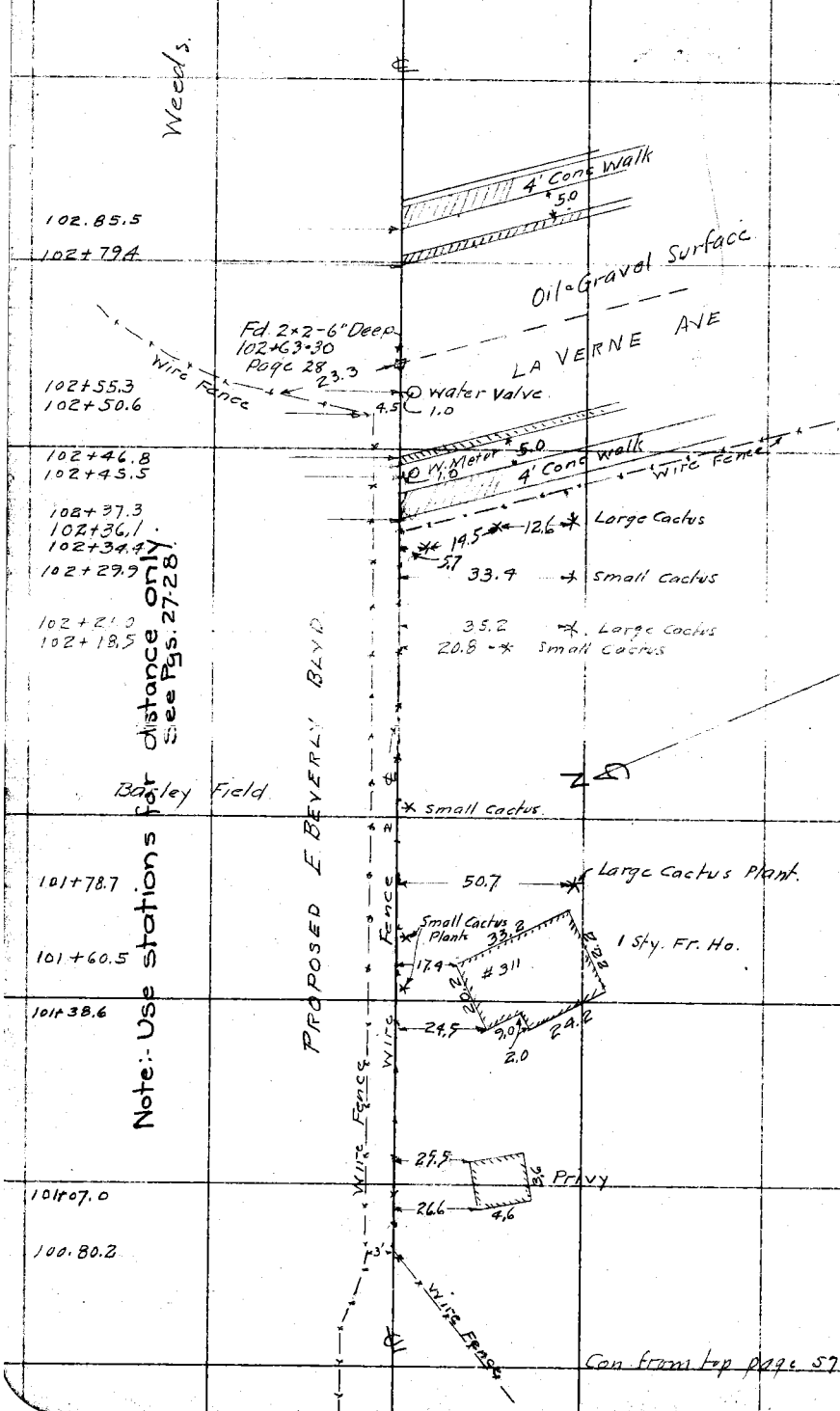

RETURN TO
LOS ANGELES COUNTY SURVEYOR
Do not extend notes this side of this line

Notes: ANY ADDITIONS OR CHANGES ON THIS SHEET MUST BE MADE OR CIRCLED IN Red. WITH DATE AND NAME OF PERSON MAKING CHANGE.

Date 4-2-28 Notes by Miller & Cassidy Chief Party Miller F. B. 318 PG. 59

Plotted by Growl	W. O. No. D. S. O. No.
Date Apr 28	Location E. Beverly Blvd
Map No. B-118	Surveyed by Miller
Plotting C'k'd by R. W. S.	Date
Date MAY 10 1928	Indexed

Con at bottom page 60

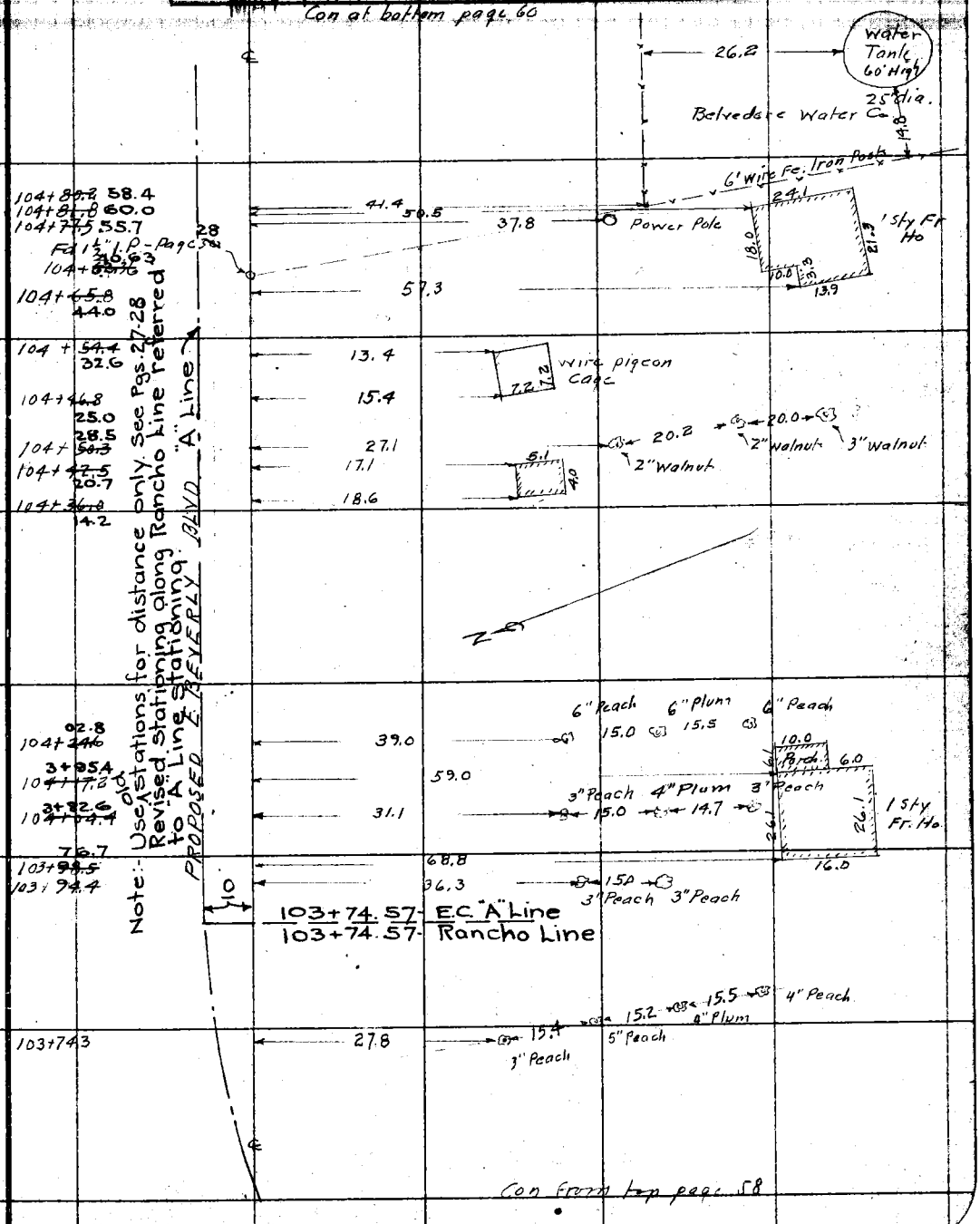

Note:- Use old stations for distance only. See Pgs. 27-28
Revised stationing along Rancho Line referred to "A" Line stationing.
PROPOSED E. BEVERLY BLVD "A" Line

Con from top page 58

Note: ANY ADDITIONS OR CHANGES ON THIS SHEET MUST BE MADE OR CIRCLED IN Red. WITH DATE AND NAME OF PERSON MAKING CHANGE.

RETURN TO LOS ANGELES COUNTY SURVEYOR

Do not extend notes this side of this line

F.B. 318 Pg. 60 Miller Chief Party Notes by Miller & Cassidy Date 4-2-28

Con at bottom page 61

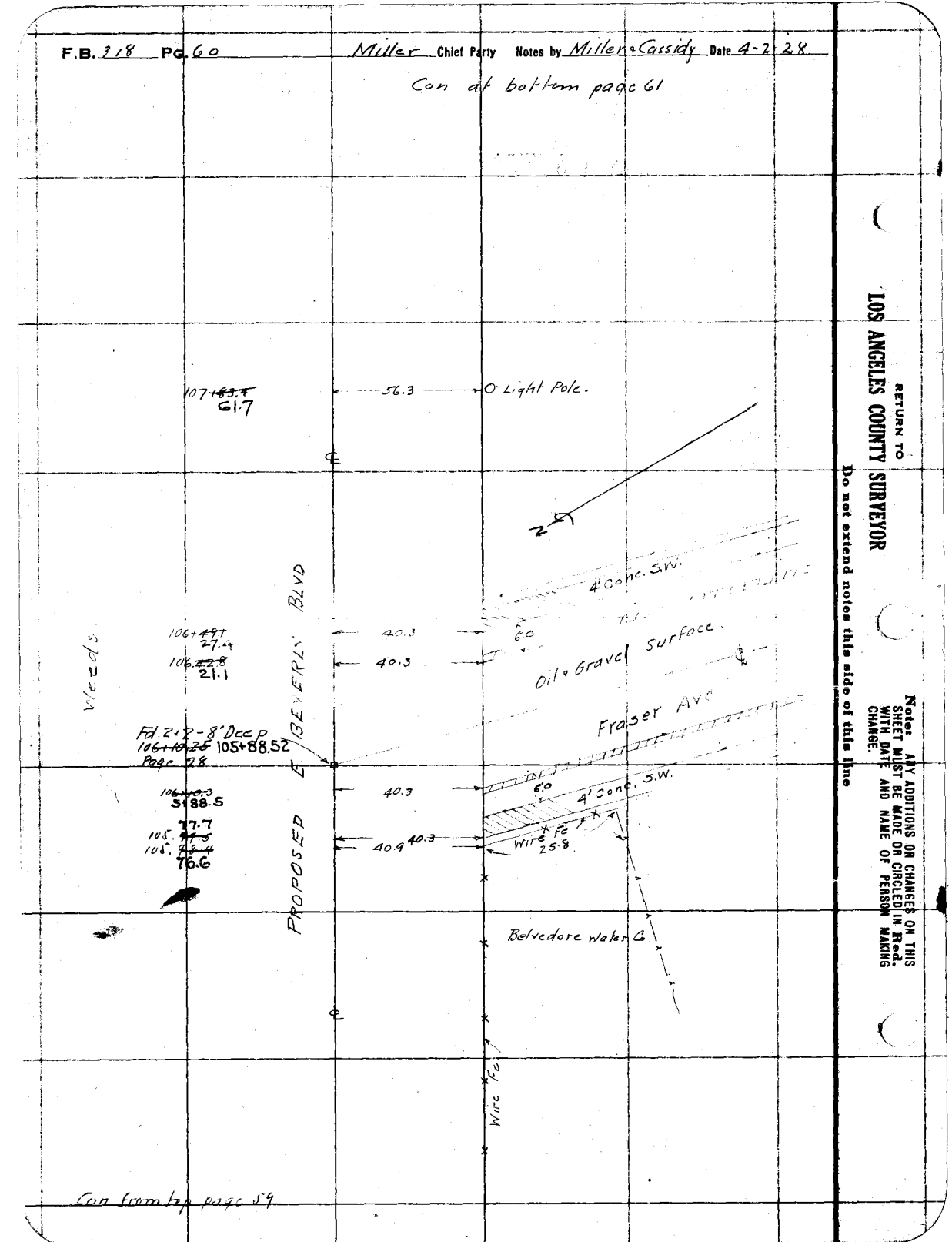

Con from top page 59

RETURN TO
LOS ANGELES COUNTY SURVEYOR
Do not extend notes this side of this line

Note: ANY ADDITIONS OR CHANGES ON THIS SHEET MUST BE MADE OR CIRCLED IN Red. WITH DATE AND NAME OF PERSON MAKING CHANGE.

Date 4-2-28 Notes by Miller Chief Party Miller F. B. 318 PG. 61

Plotted by Crowl	W. O. No. 4158 D. S. O. No.
Date Apr-28	Location E. BEVERLY BLVD
Map No. B-118	Surveyed by Miller
Plotting C'k'd by R. W. S.	Date Apr 1928
Date MAY 10 1928	Indexed

Con at bottom page 62

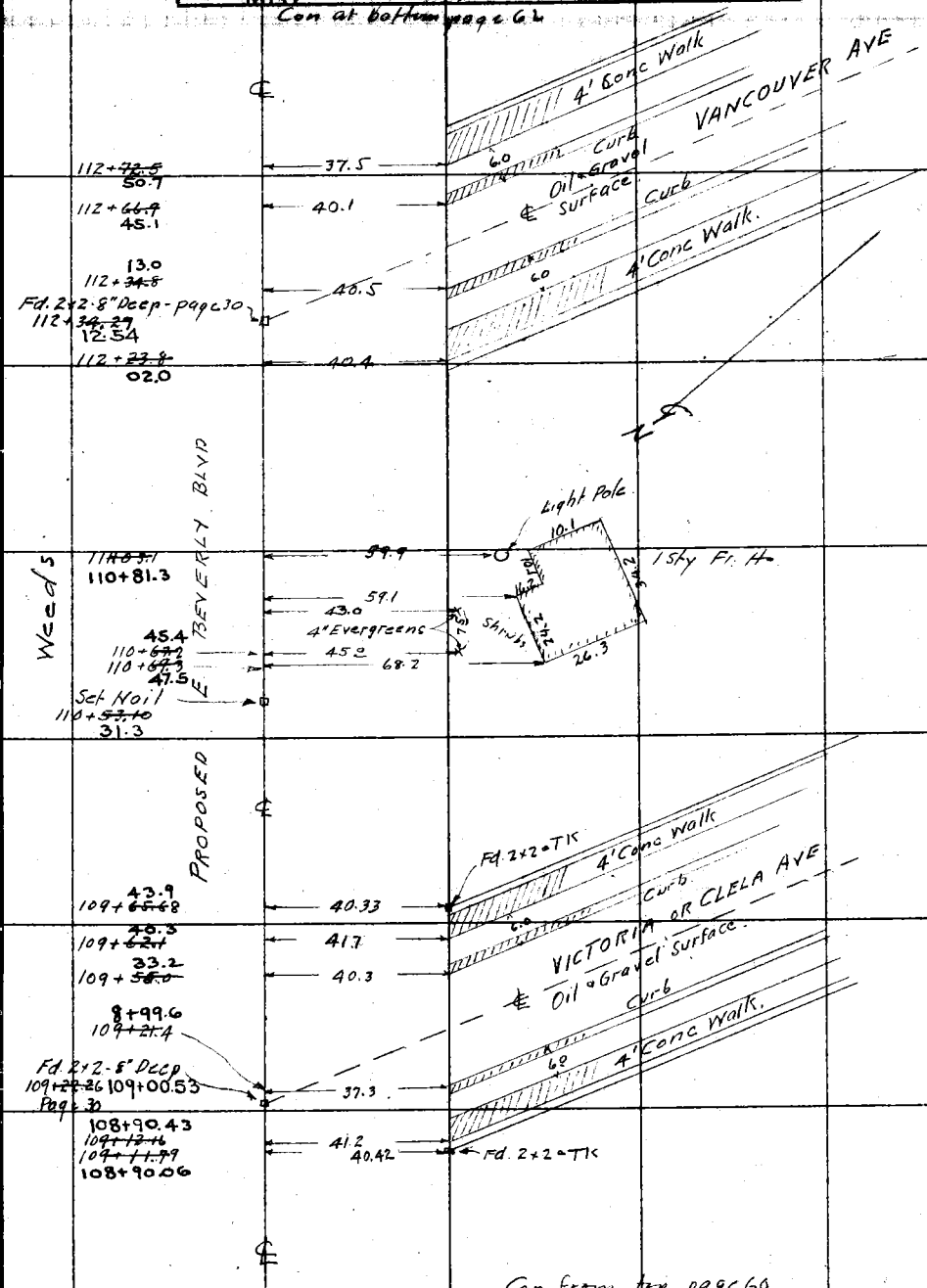

Con from top page 60

Note: ANY ADDITIONS OR CHANGES ON THIS SHEET MUST BE MADE OR CIRCLED IN Red. WITH DATE AND NAME OF PERSON MAKING CHANGE.

Do not extend notes this side of this line

RETURN TO LOS ANGELES COUNTY SURVEYOR

F.B. 318 Pg. 62 Miller Chief Party Notes by Miller Date 4-2-'28

Con. at bottom page 63

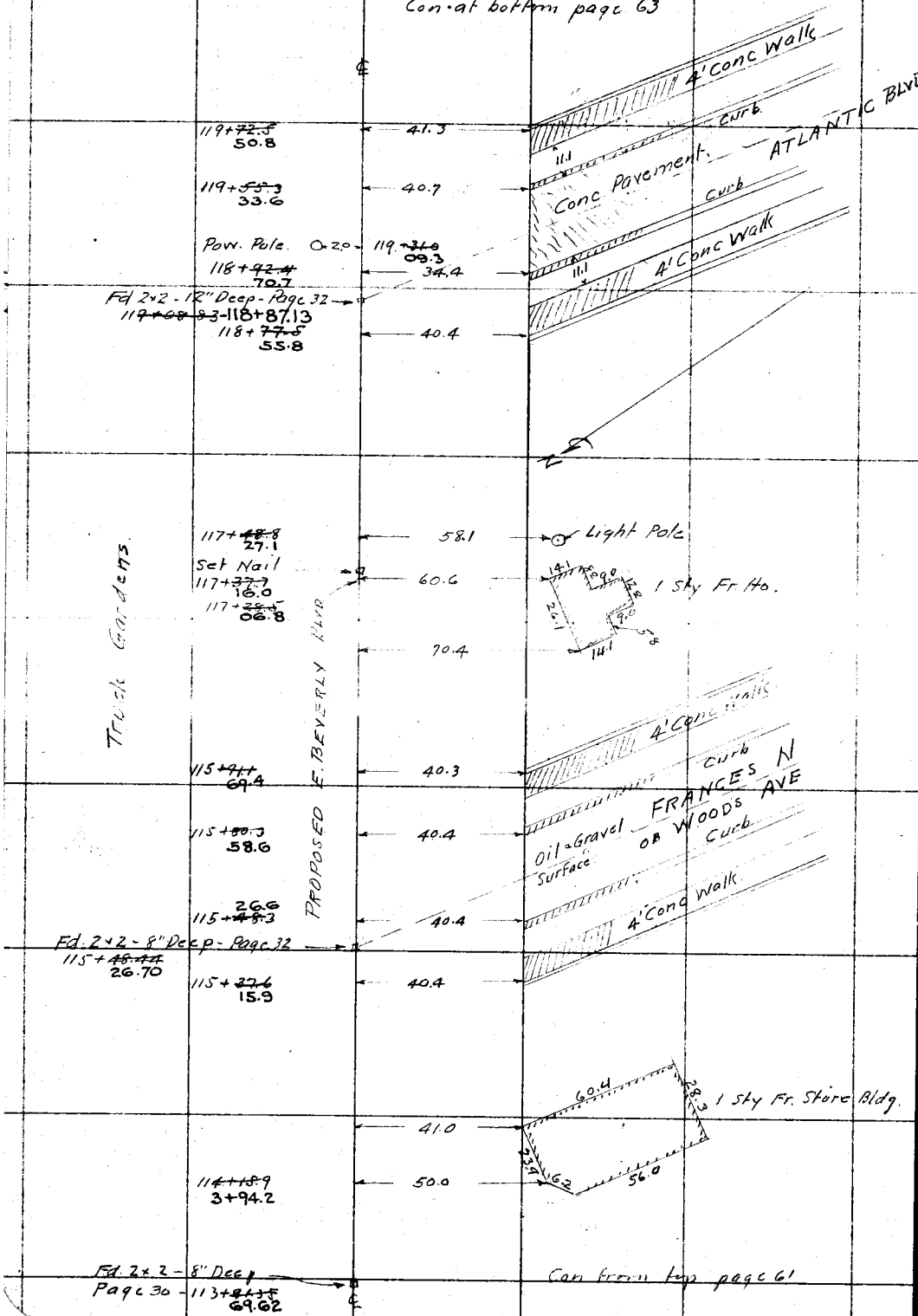

RETURN TO

LOS ANGELES COUNTY SURVEYOR

Do not extend notes this side of this line

Note: ANY ADDITIONS OR CHANGES ON THIS SHEET MUST BE MADE OR CIRCLED IN Red. WITH DATE AND NAME OF PERSON MAKING CHANGE.

Date 4-2-28 Notes by Miller Chief Party Miller F. B. 318 PG. 63

Plotted by Crowl
Date Apr - 28
Map No. B-118
Plotting Ch'd by R. W. S.
Date MAY 10 1928

W. O. No. 4158 D. S. O. No.
Location E BEVERLY BLVD
Surveyed by Miller
Date April '28
Indexed

Con. at bottom page 64

Notes ANY ADDITIONS OR CHANGES ON THIS SHEET MUST BE MADE OR CIRCLED IN Red. WITH DATE AND NAME OF PERSON MAKING CHANGE.

Do not extend notes this side of this line

RETURN TO LOS ANGELES COUNTY SURVEYOR

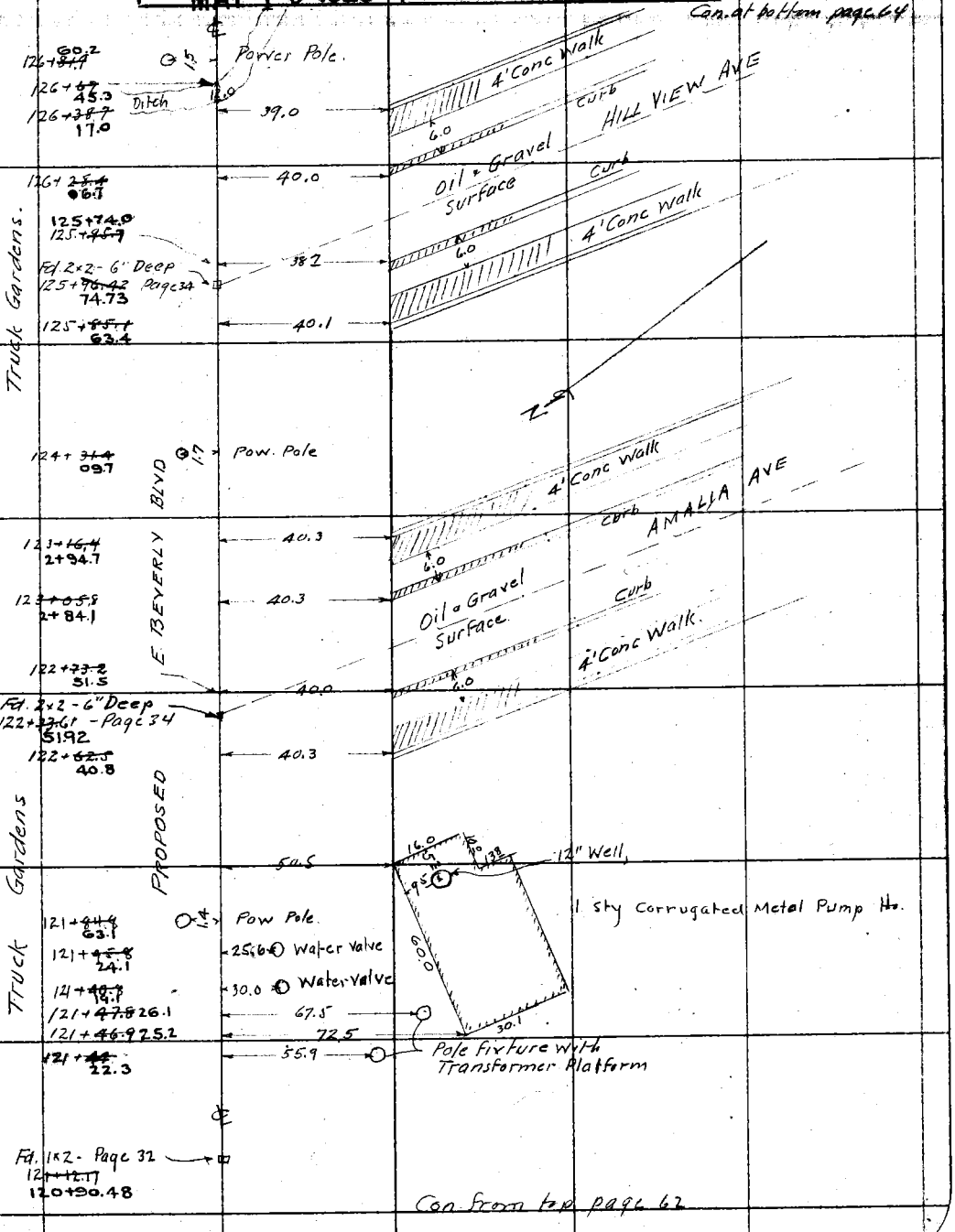

F.B. 318 Pg. 63 Miller Chief Party Notes by Miller Date 4-3-28

Con at bottom page 64

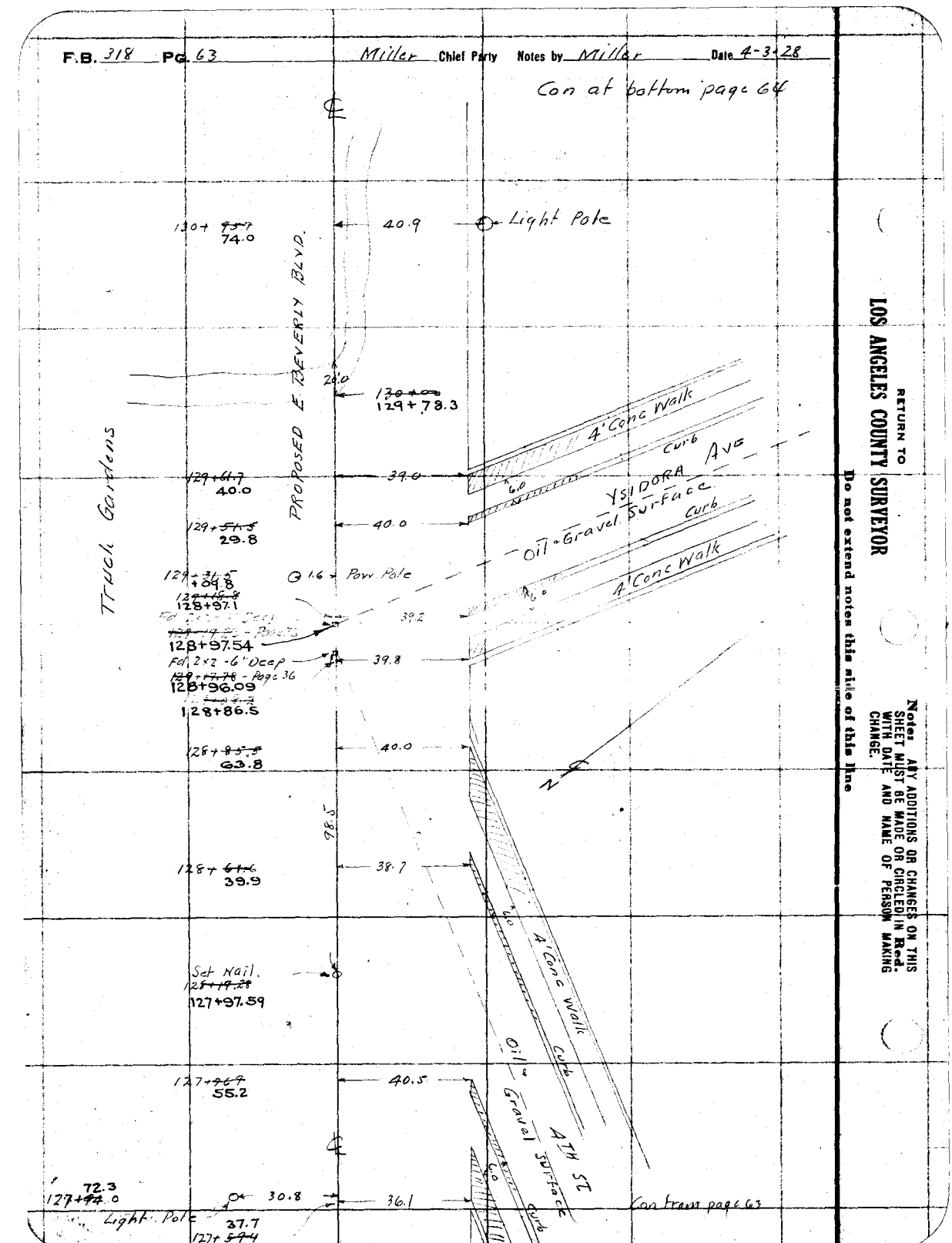

RETURN TO
LOS ANGELES COUNTY SURVEYOR
Do not extend notes this side of this line

Notes. ANY ADDITIONS OR CHANGES ON THIS SHEET MUST BE MADE OR CIRCLED IN Red. WITH DATE AND NAME OF PERSON MAKING CHANGE.

Date 4-3-28 Notes by Miller Chief Party Miller F. B. 318 PG. 64

Plotted by	W. O. No. 4158 O. S. O. No.
Date	Location E. BEVERLY BLVD
Map No.	Surveyed by Miller
Plotting C'k'd by R. W. S.	Date Apr. 1928
Date MAY 10 1928	Indexed

Con. at bottom page 65

134+~~31.8~~ 11.4 — 0.9 Power Pole

134+~~19.3~~ 3+98.9 — 43.3 Light Pole

52.5 — 16.4 — 1 Sty Fr. Ho. — 24.2

133+~~92.8~~ 72.4 — 58.9 — 2.5 — 20.0 — 5.0 — 7.0 — 4.0 — 6.0 — Wells — 1 Sty Corrugated Metal Pump Ho — 38.0

Truck Gardens — PROPOSED E BEVERLY BLVD.

Float Ho. 133+~~55.0~~ 37.6 — 12.9 — 3.7 — 6.2

133+~~52.7~~ 32.3 — 2.3

133+~~41.7~~ 21.3 — 1.4 — Pole Fixture with Transformer Platform

133+~~30.1~~ 09.7 — 1.3

33.2 — 6.0 — Gas Meter Box — 5.1

133+~~23.6~~ 02.3 — 33.2

Fd. 1x2 - Page ~~36~~ 36 ~~133+17.07~~ 132+96.65

4' Conc Walk — 3' Conc Gutter Curb — MARGARET AVE — 6.0

132+~~84.3~~ 63.9 — 38.9

132+~~74.2~~ 53.8 — 40.1

Oil & Gravel Surface

EQUATION: 132+20.34 from Northwest = 132+21.61 going Southeast.

3' Conc Gutter Curb — 6.0

132+~~41.4~~ 21.0

Fd 2x2 - 6" Deep. 132+~~42.03~~ 20.34 - Page 36 — 39.3

132+~~31.0~~ 09.3 — 40.2

132+~~24.1~~ 02.4 — 23.2 Water Valve.

131+~~91.5~~ 69.8 — 2½ Pow. Pole.

Con. From top page 63

Note: ANY ADDITIONS OR CHANGES ON THIS SHEET MUST BE MADE OR CIRCLED IN Red. WITH DATE AND NAME OF PERSON MAKING CHANGE.

Do not extend notes this side of this line

RETURN TO LOS ANGELES COUNTY SURVEYOR

F.B. 318 Pg. 65 Miller Chief Party Notes by Miller Date 4-3-28

Con at bottom page 66

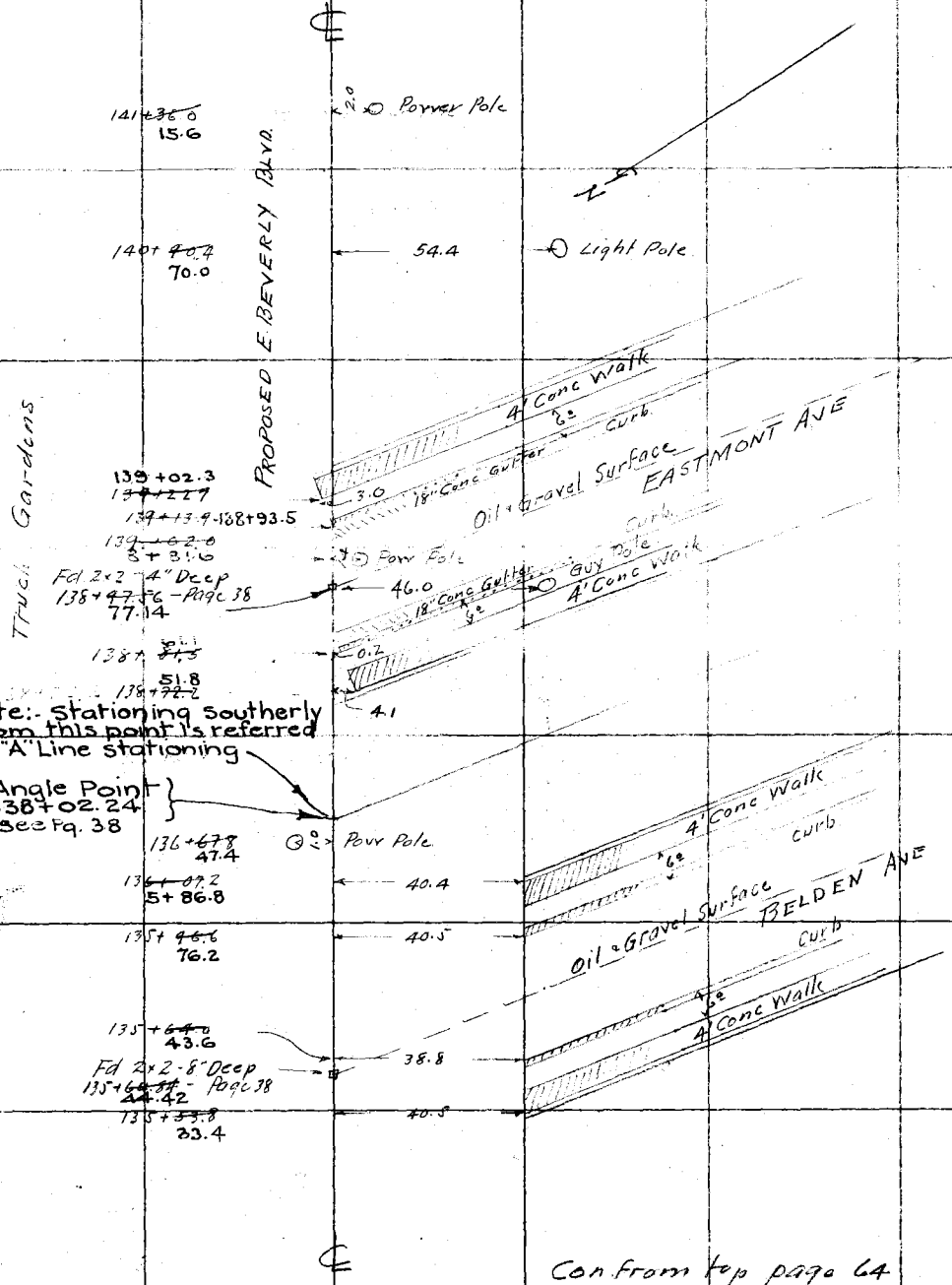

Con from top page 64

RETURN TO
LOS ANGELES COUNTY SURVEYOR
Do not extend notes this side of this line

Note: ANY ADDITIONS OR CHANGES ON THIS SHEET MUST BE MADE OR CIRCLED IN Red. WITH DATE AND NAME OF PERSON MAKING CHANGE.

Date 4-3-28 Notes by Miller Chief Party Miller F. B. 318 PG. 66

Plotted by Crowl	W. O. No. 4158 O. S. O. No.
Date Apr 28	Location E. BEVERLY BLVD
Map No. B-115	Surveyed by Miller
Plotting C'k'd by R. W. S.	Date Apr 1928
Date MAY 1 0 1928	Indexed

Con at bottom page 67

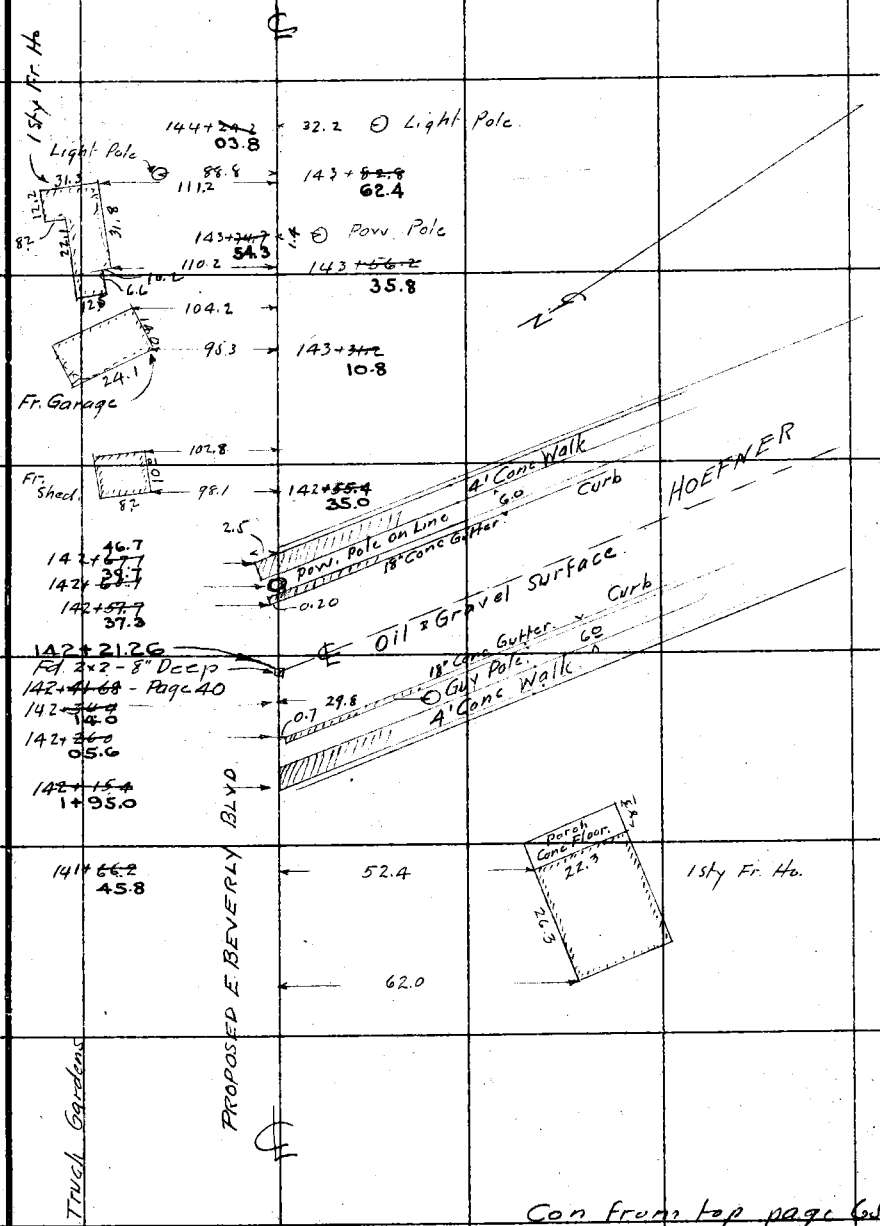

Con from top page 65

Note: ANY ADDITIONS OR CHANGES ON THIS SHEET MUST BE MADE OR CIRCLED IN Red. WITH DATE AND NAME OF PERSON MAKING CHANGE.

RETURN TO LOS ANGELES COUNTY SURVEYOR

Do not extend notes this side of this line

F.B. 318 Pg. 67 Miller Chief Party Notes by Miller Date 4-3-28

96 s

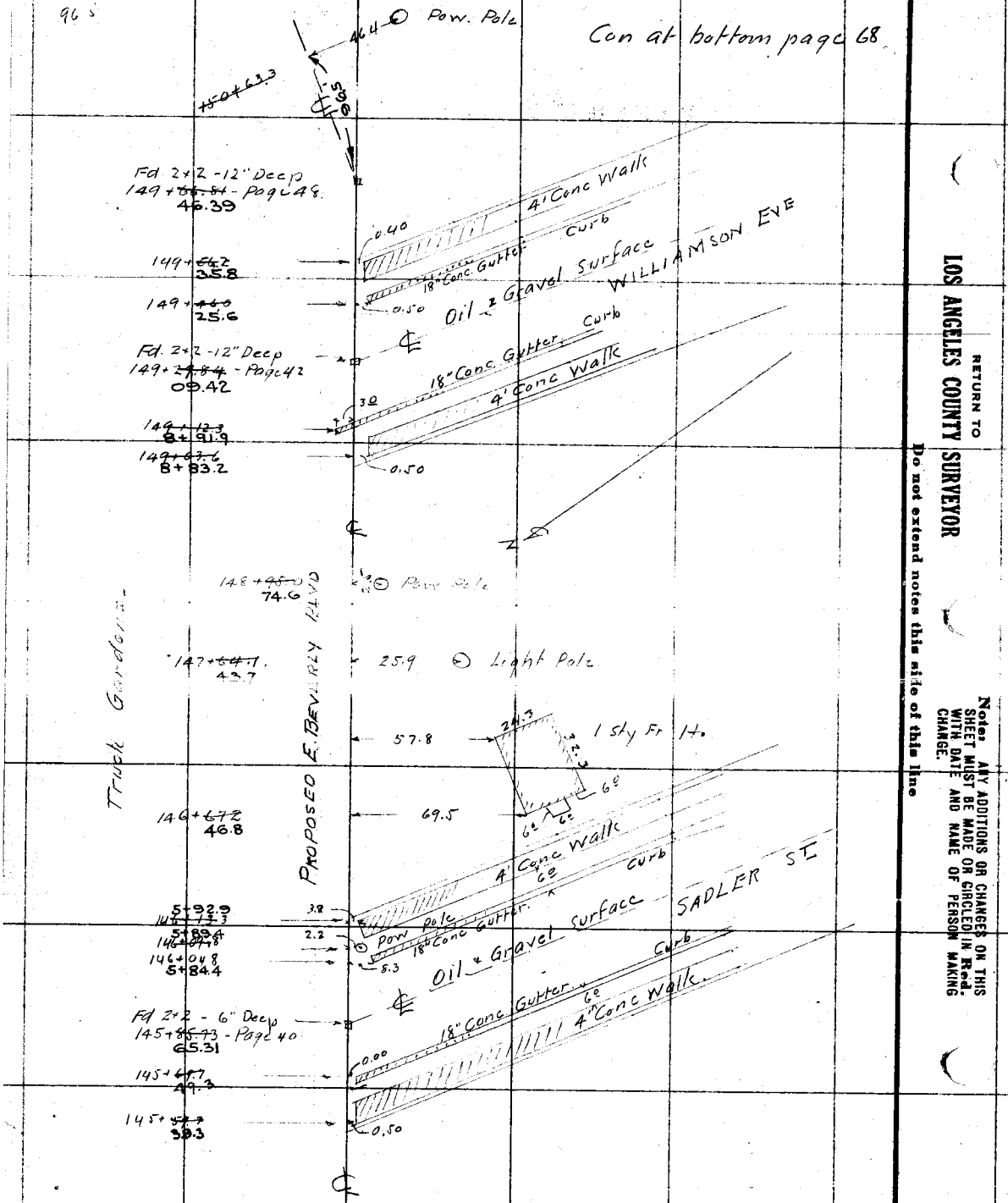

Con From top page 66

RETURN TO
LOS ANGELES COUNTY SURVEYOR
Do not extend notes this side of this line

Note: ANY ADDITIONS OR CHANGES ON THIS SHEET MUST BE MADE OR CIRCLED IN Red. WITH DATE AND NAME OF PERSON MAKING CHANGE.

Date 4-3-28 Notes by Miller Chief Party Miller F. B. 318 PG. 68

Plotted by Crow
Date Apr 28
Map No. B-118
Plotting C'k'd by R. W. S.
Date MAY 10 1928

W. O. No. 4658 D. S. O. No.
Location E. BEVERLY BLVD
Surveyed by Miller
Date Apr. 1928
Indexed

Notes: ANY ADDITIONS OR CHANGES ON THIS SHEET MUST BE MADE OR CIRCLED IN Red. WITH DATE AND NAME OF PERSON MAKING CHANGE.

Do not extend notes this side of this line

RETURN TO LOS ANGELES COUNTY SURVEYOR

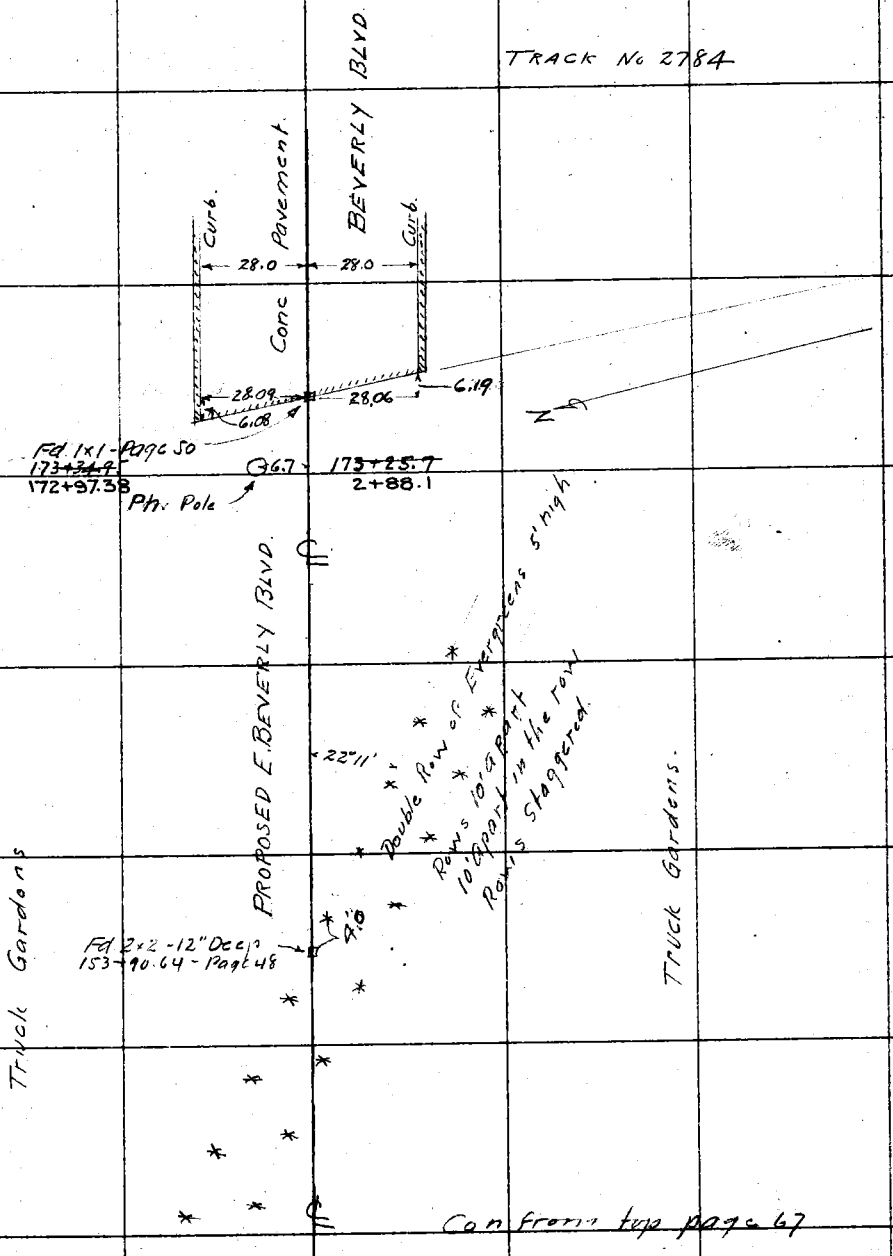

F.B. 318 Pg. 69 Chief Party Notes by Date

RETURN TO

LOS ANGELES COUNTY SURVEYOR

Do not extend notes this side of this line

Note: ANY ADDITIONS OR CHANGES ON THIS SHEET MUST BE MADE OR CIRCLED IN **Red.** WITH DATE AND NAME OF PERSON MAKING CHANGE.

Date _____ Notes by _____ Chief Party _____ F. B. 318 PG 70

Plotted by R. W. S. JUN 10 1928	W. O. No. 4158 S. S. O. No.
Date	Location E Beverly Blvd
Map No. B-118	Surveyed by L S Hammond
Plotting Ck'd by J. C. K.	Date June 1928
Date JUN 10 1928	Indexed

Notes. ANY ADDITIONS OR CHANGES ON THIS SHEET MUST BE MADE OR CIRCLED IN Red. WITH DATE AND NAME OF PERSON MAKING CHANGE.

Do not extend notes this side of this line

RETURN TO LOS ANGELES COUNTY SURVEYOR

EAST BEVERLY BLVD.

LINE CHANGE FROM THIRD AND FETTERLY TO WEST LINE OF MONTIBELLO.

W. O. 4158

SURVEYED BY

L S HAMMOND chief
F. H. BLANCHARD Inst.
D. W. REYNOLDS Hdch.
J. L. FOGARTY Rr. ch
H E OTT Extra

Tape * used which is 100.000 at 76° F
pull 22½ lbs

F.B. 318 PG. 71 Chief Party Notes by Date

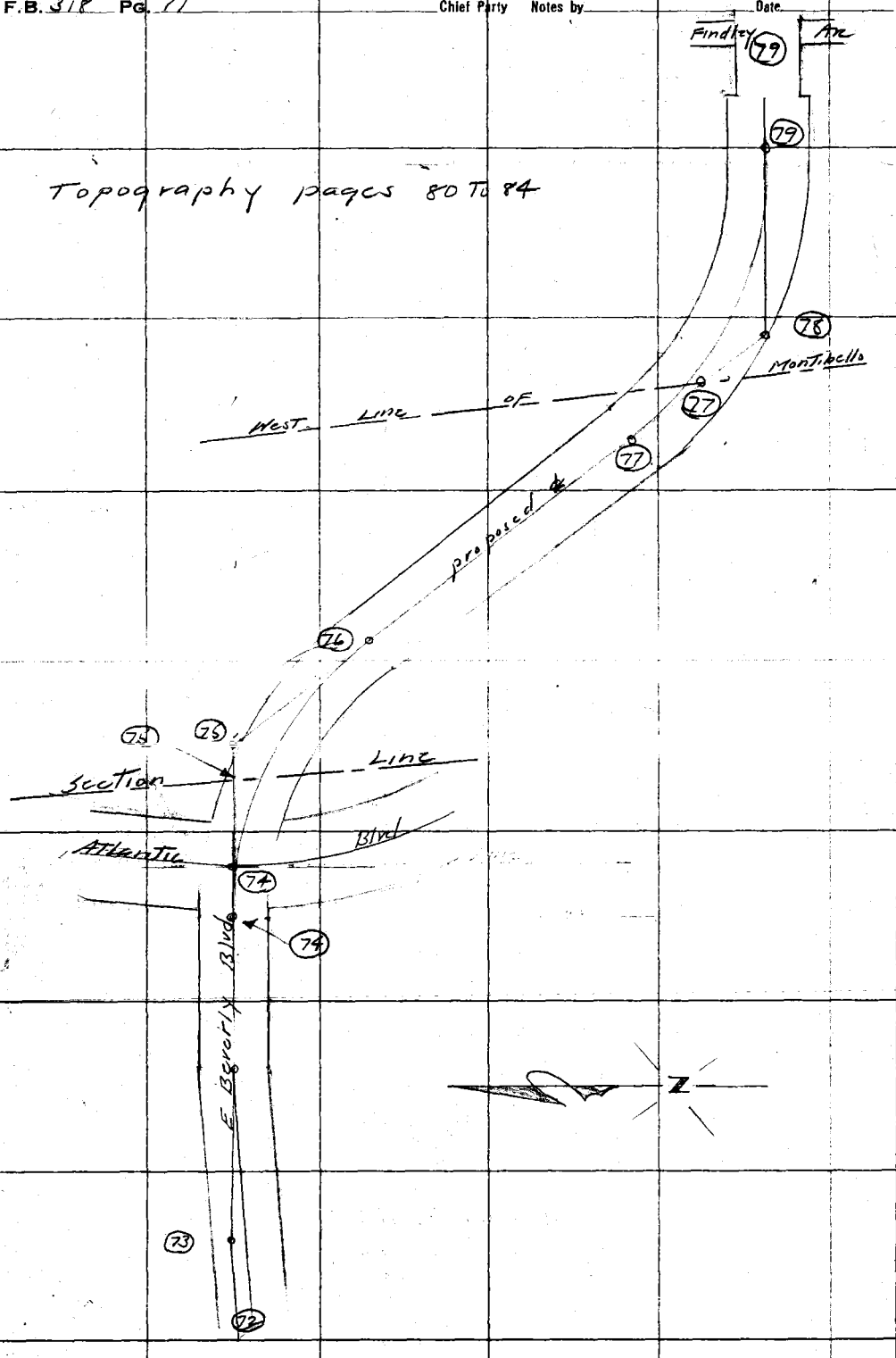

Topography pages 80 To 84

RETURN TO
LOS ANGELES COUNTY SURVEYOR

Do not extend notes this side of this line

Notes: ANY ADDITIONS OR CHANGES ON THIS SHEET MUST BE MADE OR CIRCLED IN Red. WITH DATE AND NAME OF PERSON MAKING CHANGE.

Date _____ Notes by LSH Chief Party LSH F. B. 318 PG. 72

Plotted by R. W. S.	W. O. No. 4158 B. S. O. No.
Date JUN 10 1928	Location E Beverly Blvd
Map No. B-118	Surveyed by L S Hammond
Plotting C'k'd by J. C. H.	Date June 1928
Date JUN 10 1928	Indexed

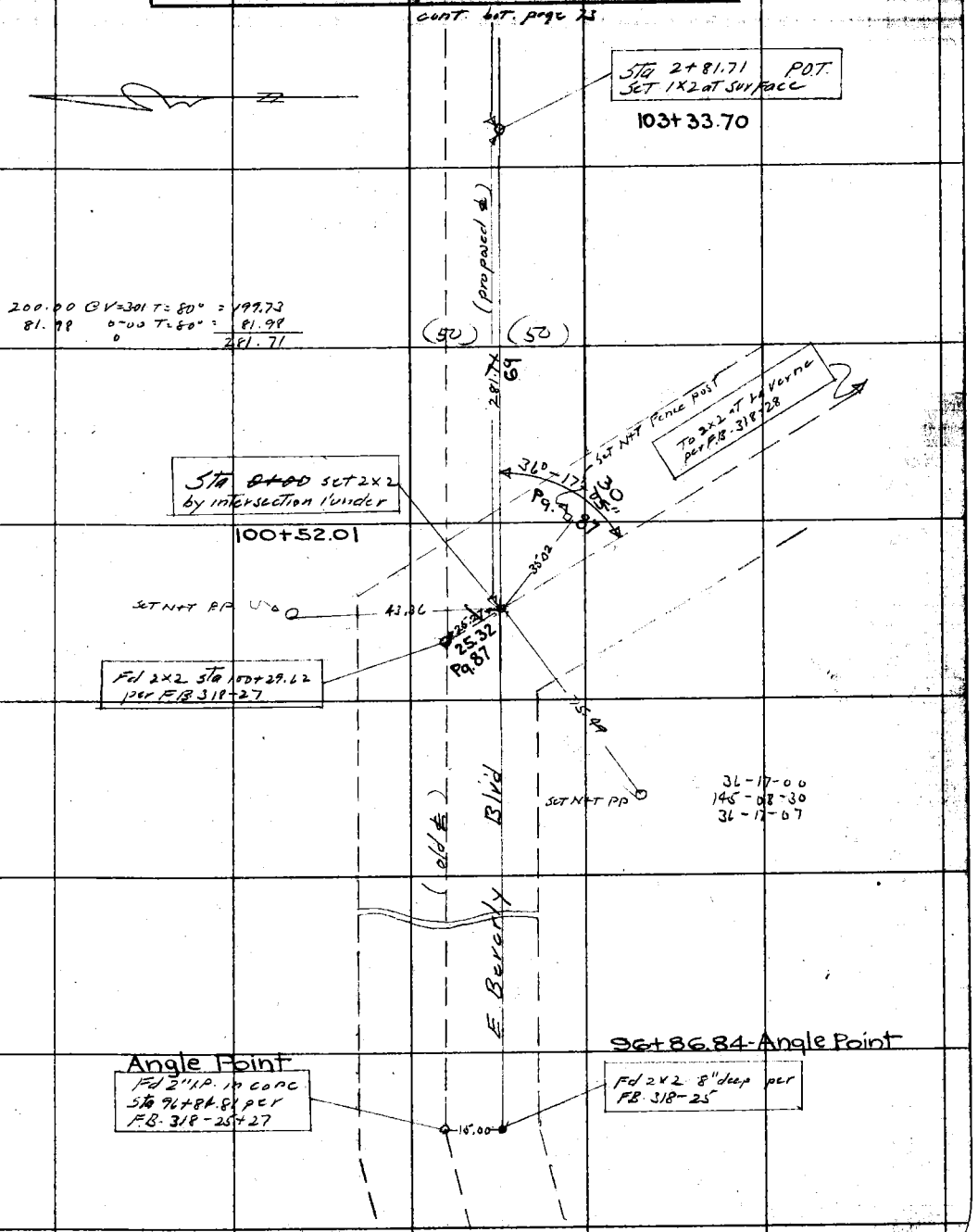

Note: ANY ADDITIONS OR CHANGES ON THIS SHEET MUST BE MADE OR CIRCLED IN Red. WITH DATE AND NAME OF PERSON MAKING CHANGE.

Do not extend notes this side of this line

RETURN TO LOS ANGELES COUNTY SURVEYOR

F.B. 218 Pg. 73 — LSH Chief Party — Notes by LSH — Date

cont. from pg 71

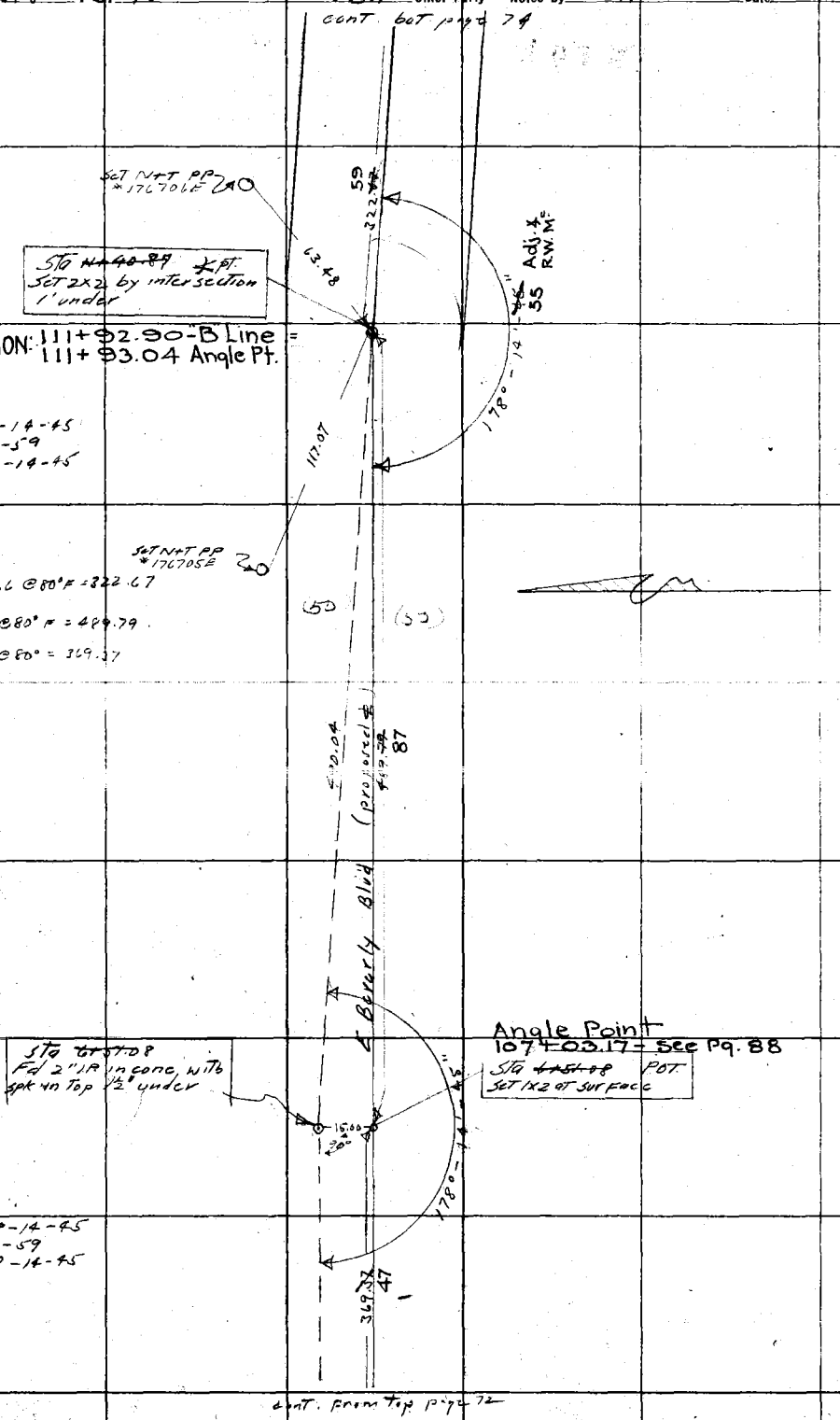

cont. from top pg 72

RETURN TO
LOS ANGELES COUNTY SURVEYOR
Do not extend notes this side of this line

Note: ANY ADDITIONS OR CHANGES ON THIS SHEET MUST BE MADE OR CIRCLED IN Red. WITH DATE AND NAME OF PERSON MAKING CHANGE.

Date _____ Notes by L S H Chief Party L S H F. B. 319 Pg. 74

Plotted by R. W. S. 1928
Date JUN 10 1928
Map No. B-113
Plotting Checked by J. C. M.
Date JUN 10 1928

W. O. No. 4158 R. S. O. No. _____
Location E. Beverly Blvd
Surveyed by L S Hammond
Date June 1928
Indexed _____

Notes: ANY ADDITIONS OR CHANGES ON THIS SHEET MUST BE MADE OR CIRCLED IN Red. WITH DATE AND NAME OF PERSON MAKING CHANGE.

Do not extend notes this side of this line

RETURN TO LOS ANGELES COUNTY SURVEYOR

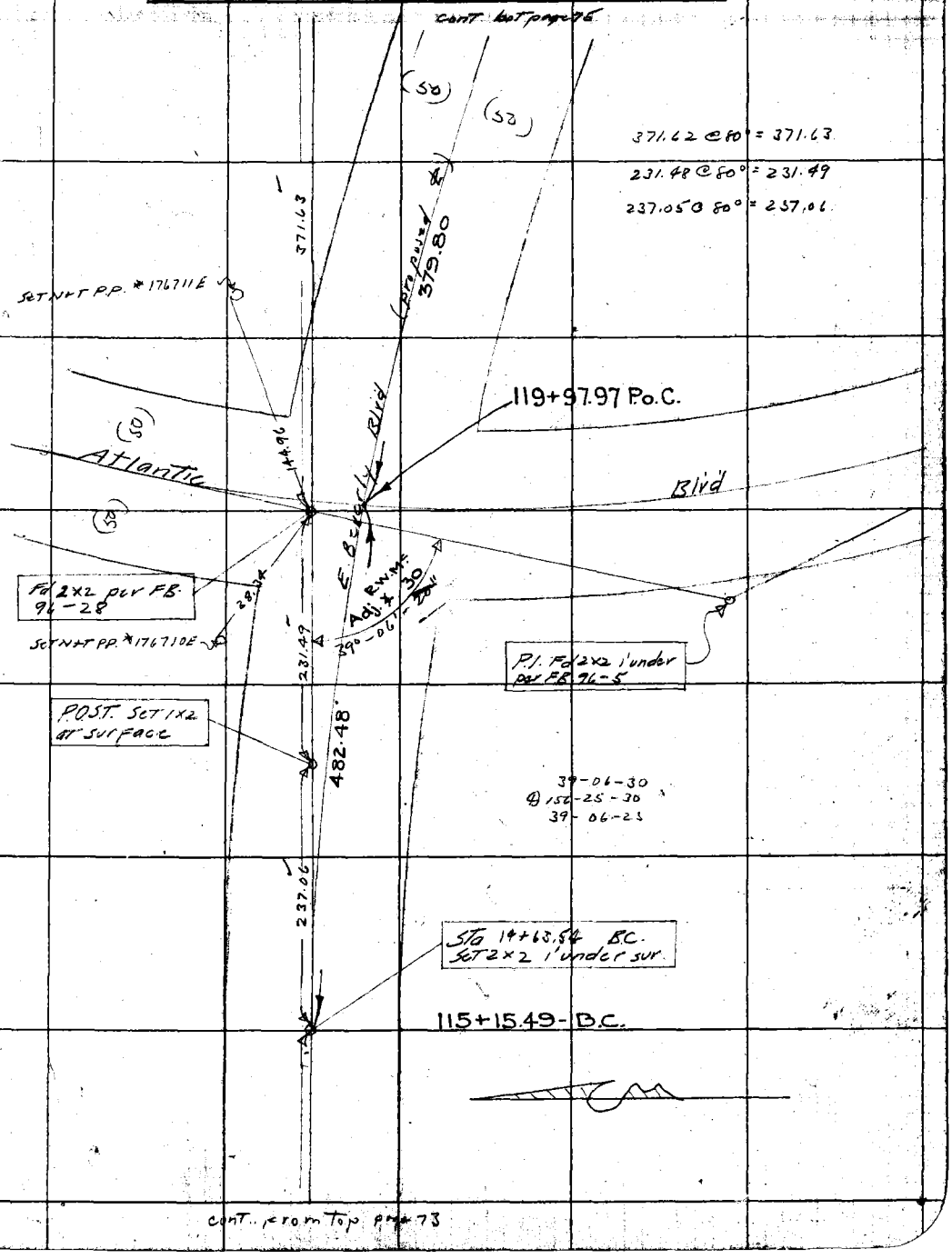

cont. from Top page 73

F.B. 318 PG. 75 LSH Chief Party Notes by LSH Date

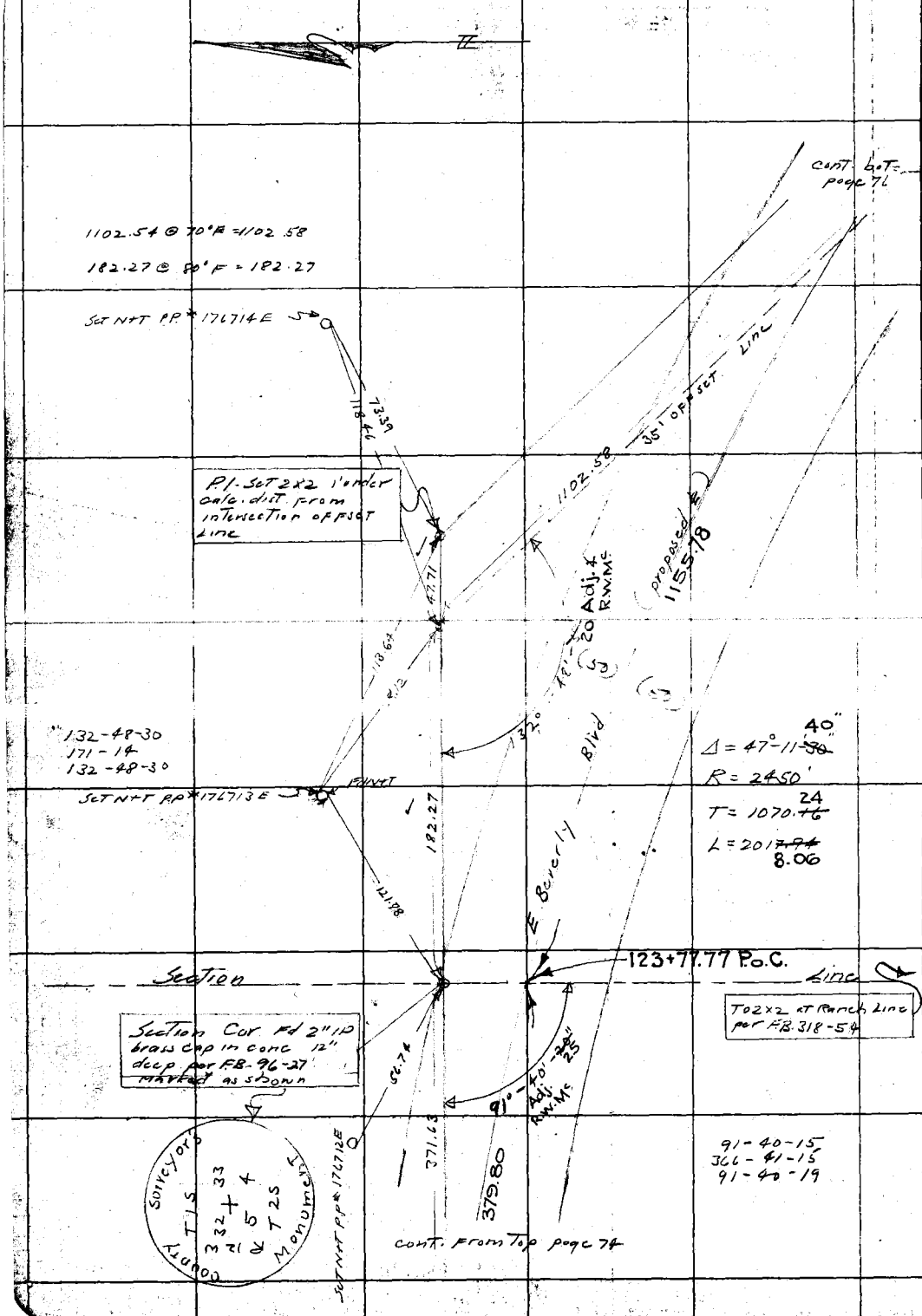

RETURN TO
LOS ANGELES COUNTY SURVEYOR
Do not extend notes this side of this line

Notes: ANY ADDITIONS OR CHANGES ON THIS SHEET MUST BE MADE OR CIRCLED IN Red. WITH DATE AND NAME OF PERSON MAKING CHANGE.

Date _____ Notes by LSH Chief Party LSH F. B. 318 PG. 76

Plotted by B. W. S.	W. O. No. 4158 B. S. O. No.
Date JUN 10 1928	Location E Beverly Blvd
Map No. B-118	Surveyed by L S Hammond
Plotting C'k'd by J. C. H.	Date June 1928
Date JUN 10 1928	Indexed

Cont. lost page 77

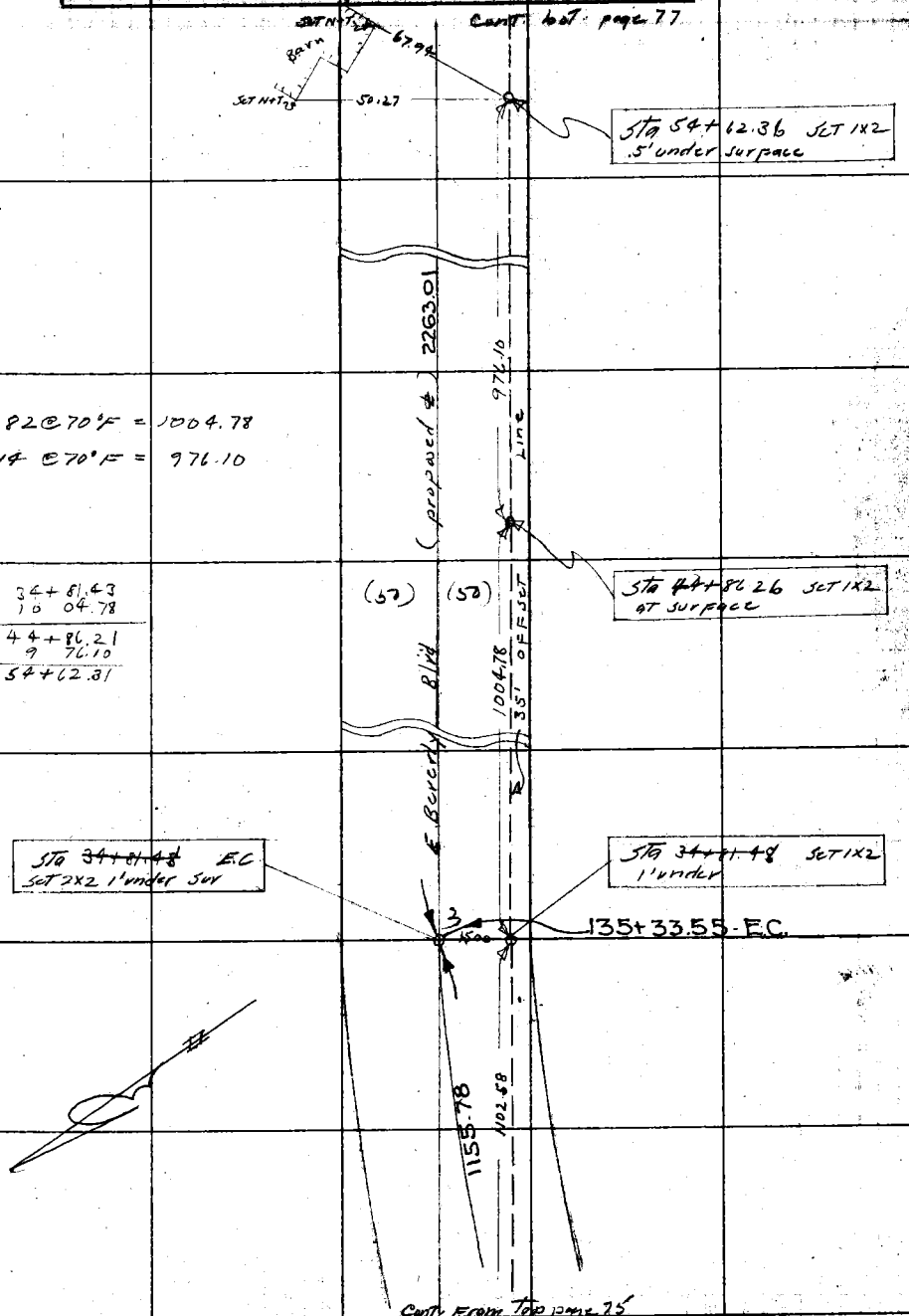

1004.82 @ 70°F = 1004.78
976.14 @ 70°F = 976.10

34+81.43
10 04.78
44+86.21
9 76.10
54+62.31

Cont. From Top page 75

Notes: ANY ADDITIONS OR CHANGES ON THIS SHEET MUST BE MADE OR CIRCLED IN Red. WITH DATE AND NAME OF PERSON MAKING CHANGE.

RETURN TO
LOS ANGELES COUNTY SURVEYOR
Do not extend notes this side of this line

F.B. 318 PG. 77 LSH Chief Party Notes by LSH Date

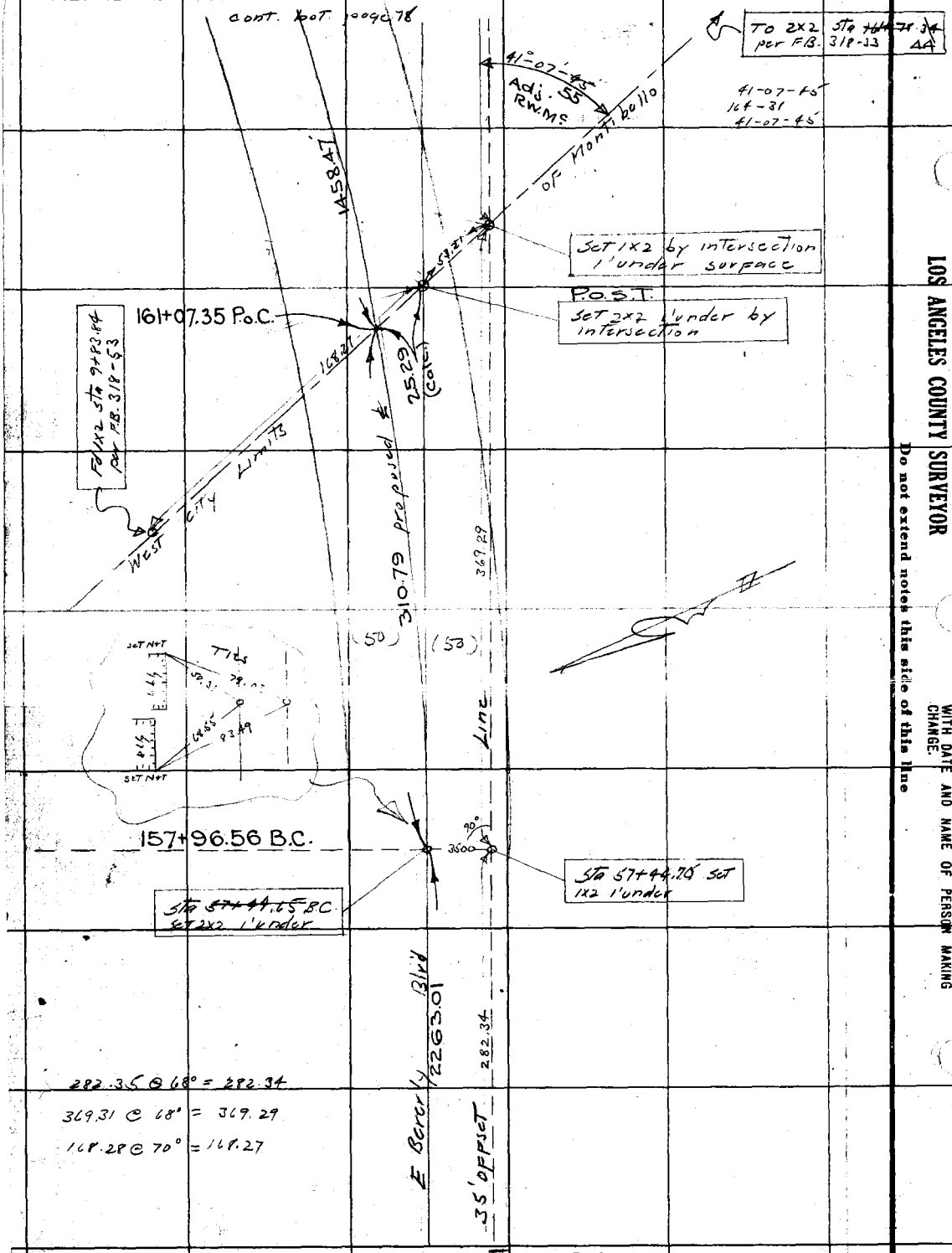

RETURN TO

LOS ANGELES COUNTY SURVEYOR

Do not extend notes this side of this line

Note: ANY ADDITIONS OR CHANGES ON THIS SHEET MUST BE MADE OR CIRCLED IN **Red.** WITH DATE AND NAME OF PERSON MAKING CHANGE.

Date _____ Notes by LSH Chief Party LSH F. B. 318 PG. 78

Plotted by R. W. S.	W. O. No. 4158 B. S. O. No.
Date JUN 10 1928	Location E Beverly Blvd
Map No. B-118	Surveyed by LS Hammond
Plotted C'd by J. C. T.	Date June 1928
Date JUN 10 1928	Indexed

Note: ANY ADDITIONS OR CHANGES ON THIS SHEET MUST BE MADE OR CIRCLED IN Red. WITH DATE AND NAME OF PERSON MAKING CHANGE.

RETURN TO LOS ANGELES COUNTY SURVEYOR

Do not extend notes this side of this line

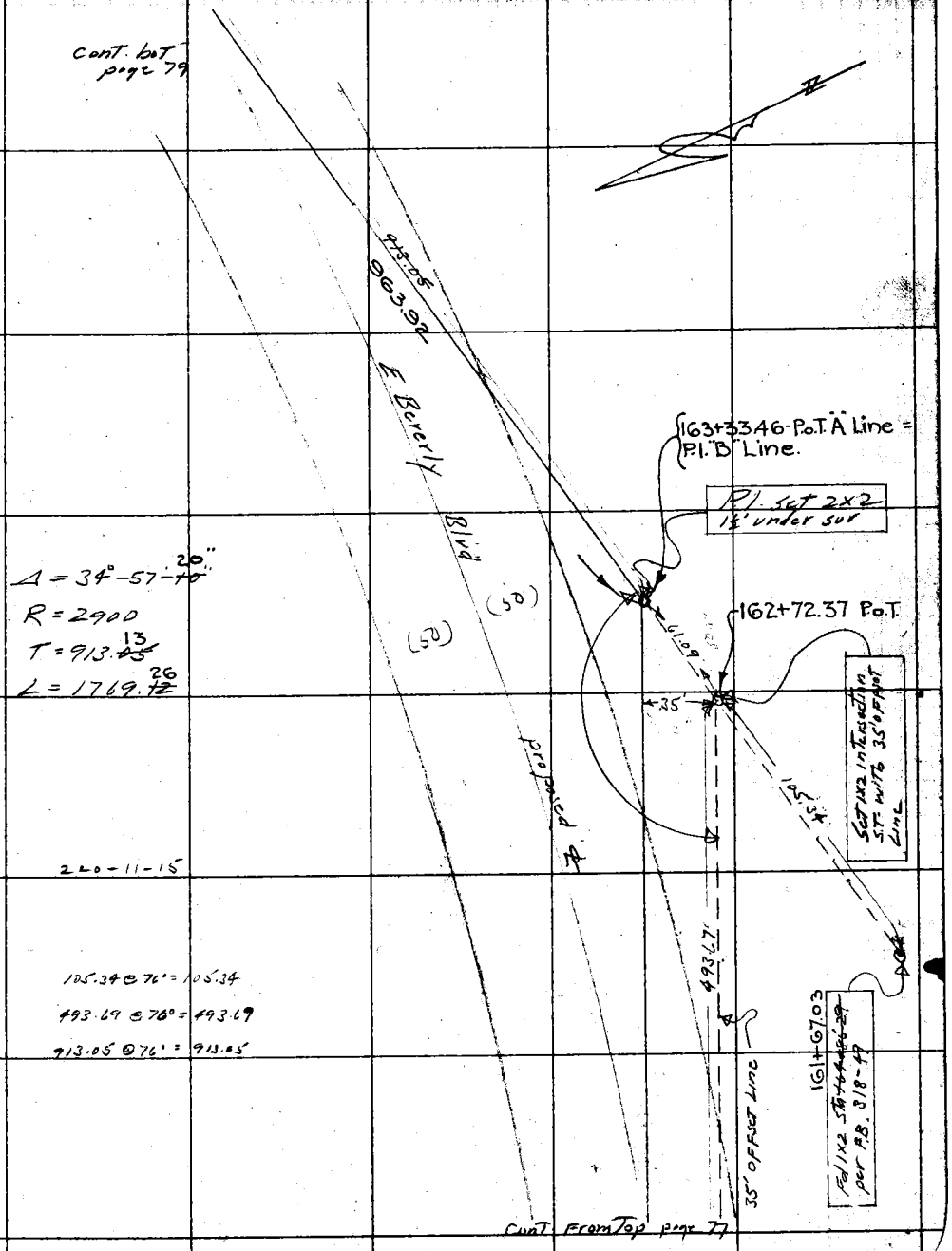

$\Delta = 34°-57'-\cancel{40}\ 20''$

$R = 2900$

$T = 913.\cancel{05}\ 13$

$L = 1769.\cancel{12}\ 26$

220-11-15

105.34 @ 76° = 105.34

493.69 @ 76° = 493.69

913.05 @ 76° = 913.05

F.B. 318 Pg. 79 L S H Chief Party Notes by L S H Date 6-8-28

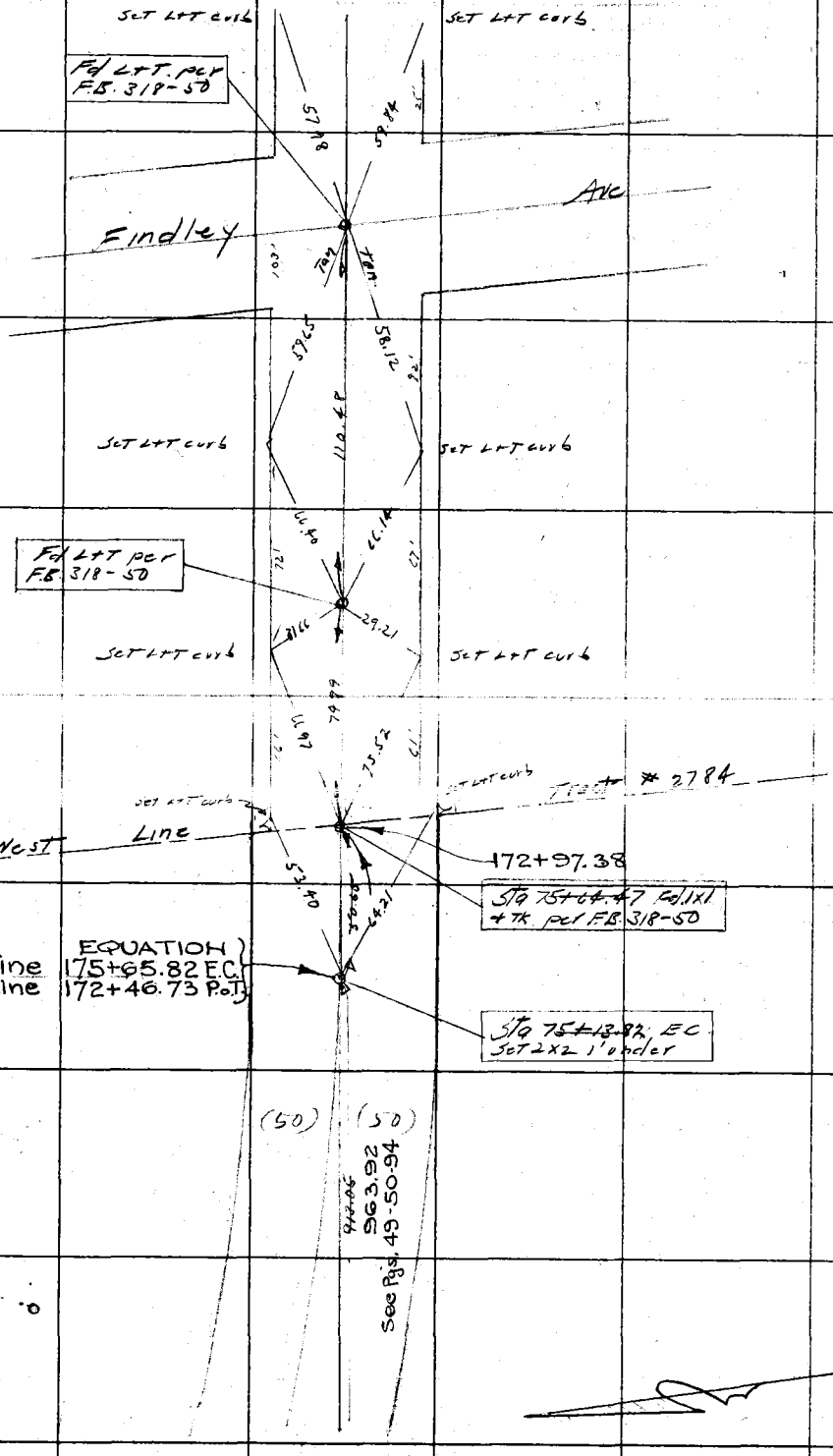

Cont. From Top page 78

RETURN TO
LOS ANGELES COUNTY SURVEYOR
Do not extend notes this side of this line

Notes ANY ADDITIONS OR CHANGES ON THIS SHEET MUST BE MADE OR CIRCLED IN Red. WITH DATE AND NAME OF PERSON MAKING CHANGE.

Date 4-9-28 Notes by LSH Chief Party LSH F. B. 318 PG. 80

Plotted by R.W.S.
Date June 10 '28
Map No. B-119
Plotting C'k'd by W.H.
Date

W. O. No. 4158 D. S. O. No.
Location E Beverly Blvd
Surveyed by L S Hammond
Date June 1928
Indexed

Topography

~~3+12~~ Fence
103+94.1

~~3+04~~ PP
103+56.1

39.0

~~1+38~~ P.P.
101+90.0

37.9

Proposed ℄

E Beverly Blvd

~~0+19~~ Intersection Fence
100+71.0

41°-40'

96°-40'

19'

17'

~~0+22~~ Fence cor.
100+74.0

100+52.01 - P.O.T.

Sta 0+00 2X2 per page 72

RETURN TO LOS ANGELES COUNTY SURVEYOR

Do not extend notes this side of this line

Notes: ANY ADDITIONS OR CHANGES ON THIS SHEET MUST BE MADE OR CIRCLED IN Red. WITH DATE AND NAME OF PERSON MAKING CHANGE.

F.B. 318 PG. 81 LSH Chief Party Notes by LSH Date 5-9-28

cont. bot page 82

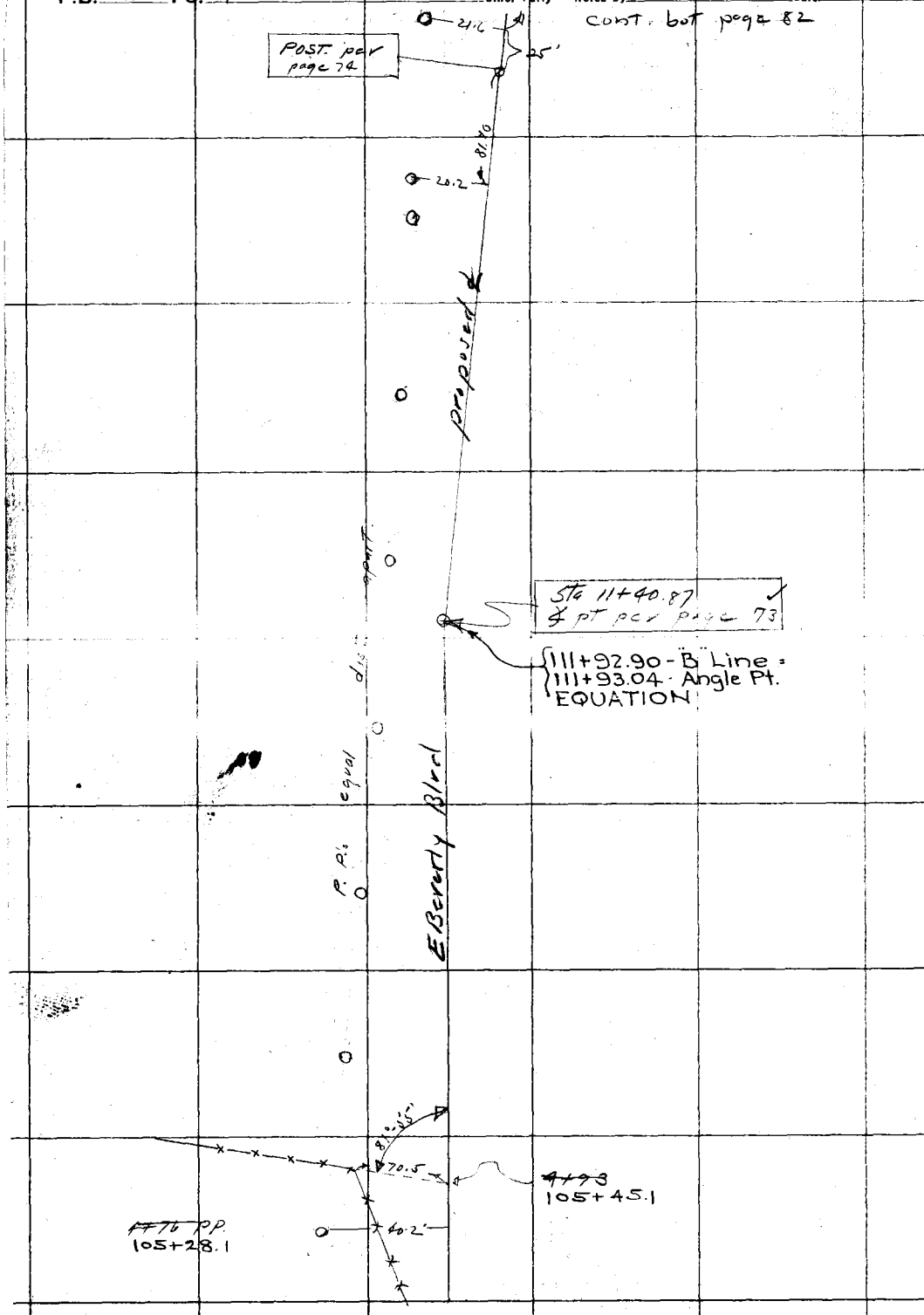

cont. From Top page 80

RETURN TO
LOS ANGELES COUNTY SURVEYOR
Do not extend notes this side of this line
Note: ANY ADDITIONS OR CHANGES ON THIS SHEET MUST BE MADE OR CIRCLED IN Red. WITH DATE AND NAME OF PERSON MAKING CHANGE.

Date 6-9-28 Notes by L S H Chief Party L S H F. B. 318 PG. 82

Plotted by R.N.S.	W. O. No. 4158 D. S. O. No.
Date June 28	Location E. Beverly Blvd
Map No. B-118	Surveyed by L S Hammond
Platting C'k'd by J.C.H.	Date June 1928
Date June 28	Indexed

Notes ANY ADDITIONS OR CHANGES ON THIS SHEET MUST BE MADE OR CIRCLED IN Red. WITH DATE AND NAME OF PERSON MAKING CHANGE.

Do not extend notes this side of this line

RETURN TO LOS ANGELES COUNTY SURVEYOR

P.P. 21.9

175'

P.P. 21.8

175'

Cont. From Top Page 81

F.B. 318 Pg. 83 LSH Chief Party Notes by LSH Date 6-9-28

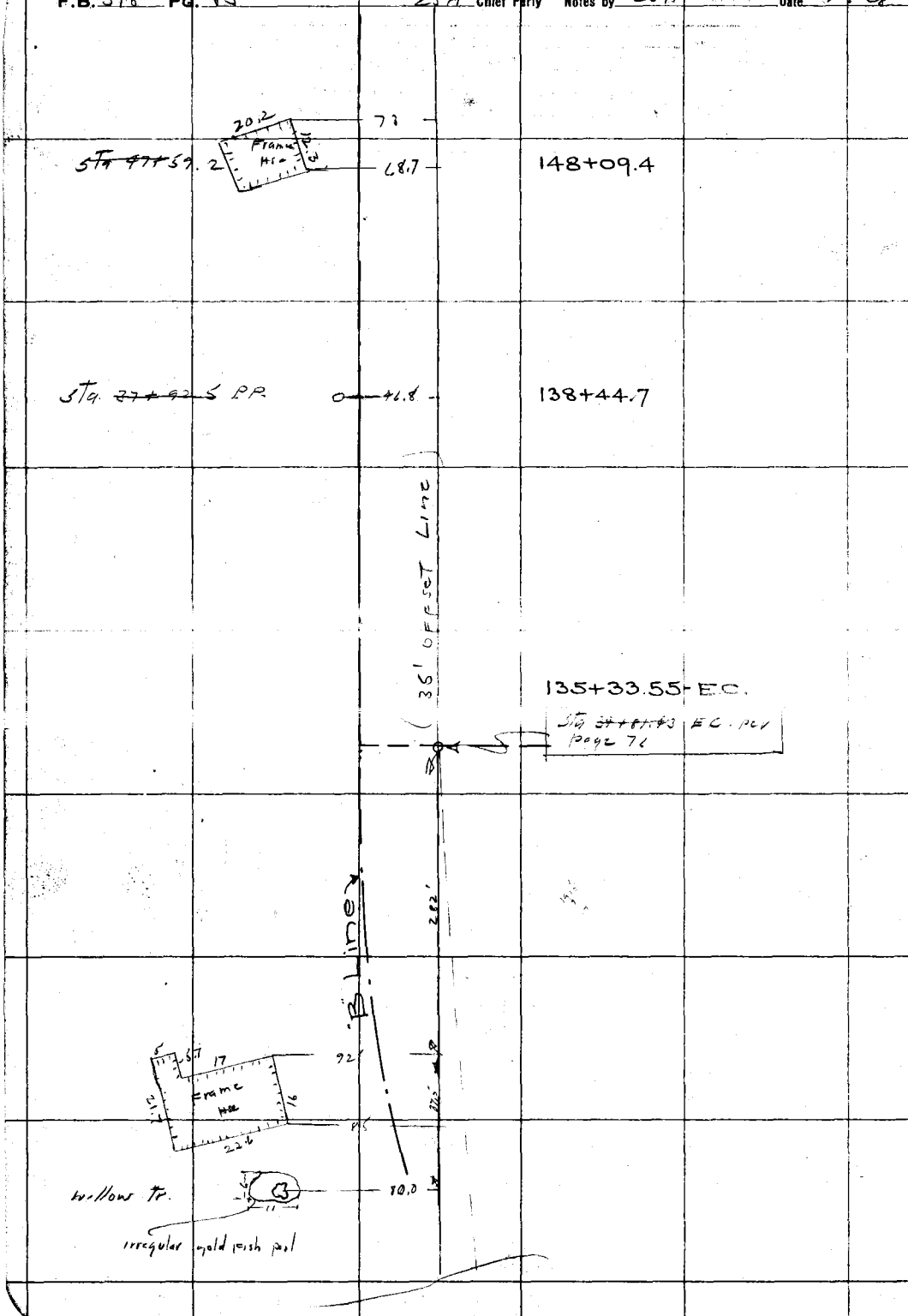

RETURN TO
LOS ANGELES COUNTY SURVEYOR

Do not extend notes this side of this line

Note: ANY ADDITIONS OR CHANGES ON THIS SHEET MUST BE MADE OR CIRCLED IN Red. WITH DATE AND NAME OF PERSON MAKING CHANGE.

Date 6-9-28 Notes by LSH Chief Party LSH F. B. 318 PG. 84

Plotted by RWS	W. O. No. 4158 D. S. O. No.
Date June 28	Location E Beverly Blvd
Map No. B-11.8	Surveyed by L S Hammond
Plotted C'k'd by JCH	Date June 1928
Date June 28	Indexed

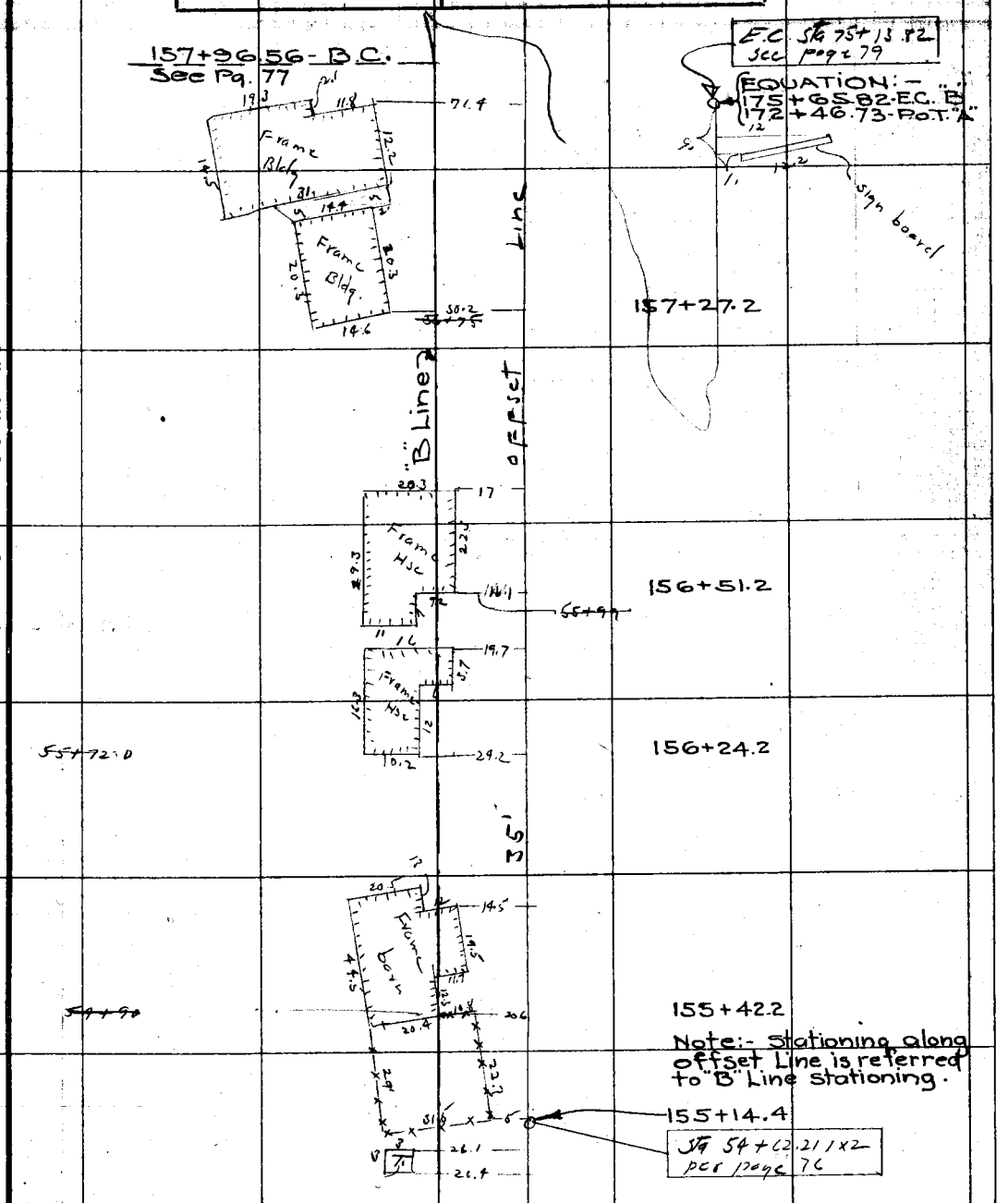

Note: ANY ADDITIONS OR CHANGES ON THIS SHEET MUST BE MADE OR CIRCLED IN Red. WITH DATE AND NAME OF PERSON MAKING CHANGE.

RETURN TO LOS ANGELES COUNTY SURVEYOR

Do not extend notes this side of this line

F.B. 518 Pg. 84A

Chief Party Notes by Date

RETURN TO
LOS ANGELES COUNTY SURVEYOR

Do not extend notes this side of this line

Note: ANY ADDITIONS OR CHANGES ON THIS SHEET MUST BE MADE OR CIRCLED IN Red. WITH DATE AND NAME OF PERSON MAKING CHANGE.

Date _____ Notes by _____ Chief Party _____ F. B. 318 Pg. 85

Plotted by R.W.M.S.A.	W. O. No. 4158 B. S. O. No.
Date Dec. 1928	Location E BEVERLY BLVD
Map No. B-118	Surveyed by Miller
Plotting C'k'd by R.W.S.	Date Nov. 1928
Date Dec. 1928	Indexed

RE-SURVEY.
EAST BEVERLY BLVD.
FROM.
EAST THIRD ST. TO MONTEBELLO
W.O. 4158
Nov 15- ,1928

W.A. Miller Chf
H.E. Granquist Int.
C.C. Hayden H. Ch.
M. Wahs R. Ch.

100' Tape #013 Standard at 76° F 21# pull.

Note: ANY ADDITIONS OR CHANGES ON THIS SHEET MUST BE MADE OR CIRCLED IN Red. WITH DATE AND NAME OF PERSON MAKING CHANGE.

Do not extend notes this side of this line

RETURN TO LOS ANGELES COUNTY SURVEYOR

F.B. 318 PG. 86 Miller Chief Party Notes by Miller Date

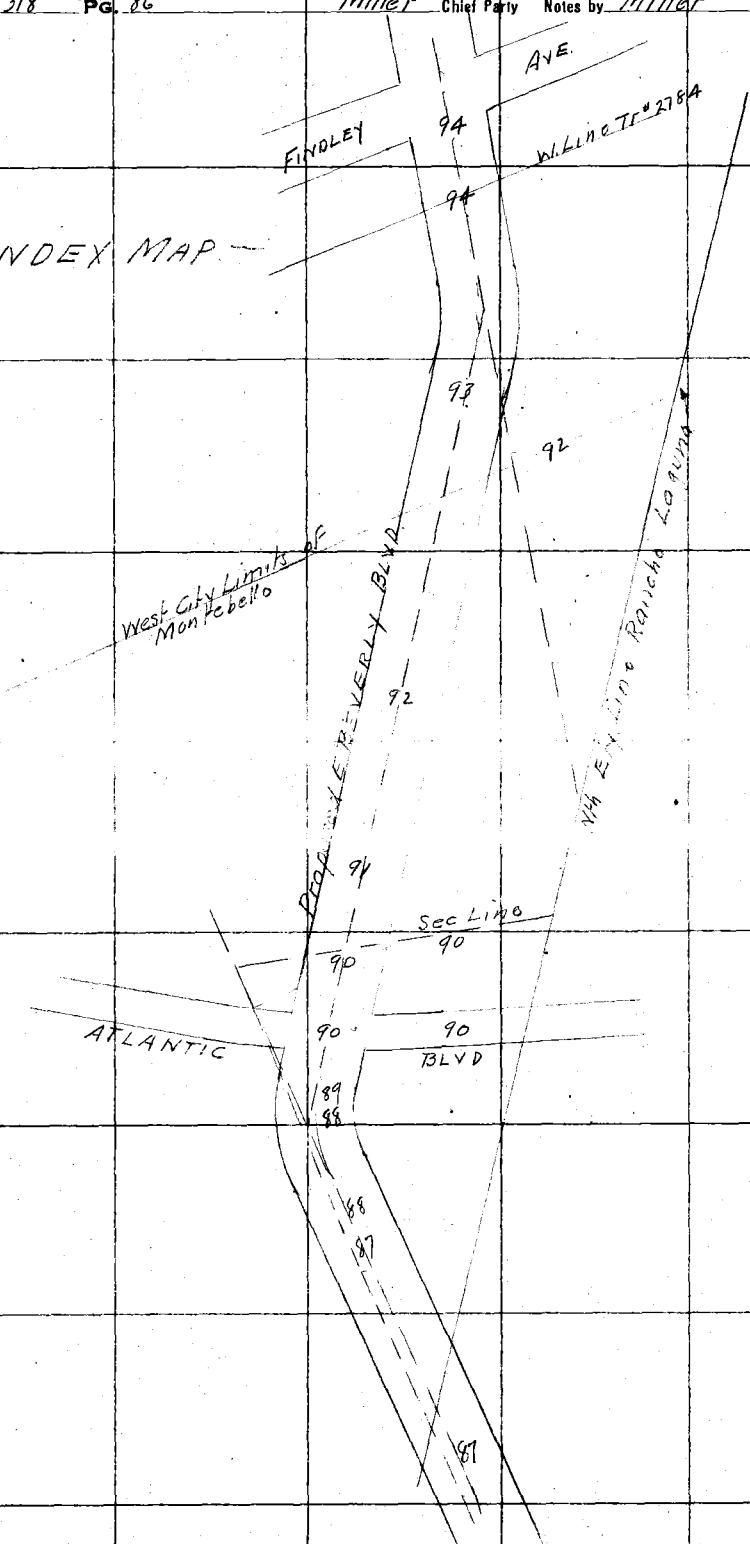

RETURN TO
LOS ANGELES COUNTY SURVEYOR
Do not extend notes this side of this line

Note: ANY ADDITIONS OR CHANGES ON THIS SHEET MUST BE MADE OR CIRCLED IN Red. WITH DATE AND NAME OF PERSON MAKING CHANGE.

Date 11-16-28 Notes by Miller Chief Party Miller F. B. 318 Pg. 87

100+52.01
2+81.69
103+33.70

Plotted by R.W. McA.
Date Dec. 1928
Map No. B-118
Plotting C'k'd by R.W.S.
Date Dec. 1928

W. O. No. 4158 U. S. Q. No.
Location E. BEVERLY BLVD
Surveyed by Miller
Date Nov. 1928
Indexed

Tape #013
76°F 21#

Notes: ANY ADDITIONS OR CHANGES ON THIS SHEET MUST BE MADE OR CIRCLED IN Red. WITH DATE AND NAME OF PERSON MAKING CHANGE.

Do not extend notes this side of this line

RETURN TO LOS ANGELES COUNTY SURVEYOR

Con. at bottom page 88

100
50 50

369.48 @ 0-00 T 72 = 369.47 ✓

369.47

15.00

Set 1×2
103+33.70 ✓

F.B. 301-49

Sta. C.S. Map B-118 F.B. 318-27

E. BEVERLY BLVD.

"A" Line F.B. 318-27

Rancho Laguna

F.B. 318-27 etc.

10.

Nothing Set.
103+47.57 E.C.

36-17-30
145-10-00
36-17-30 ✓

36-17-30

621.57 C.S. Map B-118 F.B. 318-27 Adj.

281.69

36-17-30
F.B. 318-72 Adj.

36-17-05
F.B. 318-27

281.70 @ 0-00 T 72 = 281.69 ✓

Set 2×2 18" Deep

Set 2×2-18" Deep

70.19 Tan.

69.68

43.43

75.49

69.84

25.38

77.79

Fd N&T in Pow Pole * 197474E

Set 2×2-12" Deep - by Inter.
100+52.01 ✓

Fd. 2×2-18" Deep - by Inter.
100+29.62 F.B. 318-27
= 100+31.60 Ahead

45°

Fd. N&T in Pow Pole #161959E

Set 2×2 18" Deep

Set 2×2-18" Deep

Δ-36-17-30
R= 1000
T= 327.74
L= 633.41

34.81 F.B. 318-27

EXISTING

36.517 Calc.

E. BEVERLY

100
50 50

15.00

97+41.16 B.C.
Nothing Set.

54.32

Fd 2" Conc. Filled I.P.
Set in Conc. Spk. in I.P.
F.B. 301-49 & 57
F.B. 318-25

On Split of Angle
Fd 2×2-8" Deep - F.B. 318-25
96+86.84 C.S. Map B-118 ✓

15.00

179.37.35
C.S. Map B-118

F.B. 318 PG. 88 Miller Chief Party Notes by Miller Date

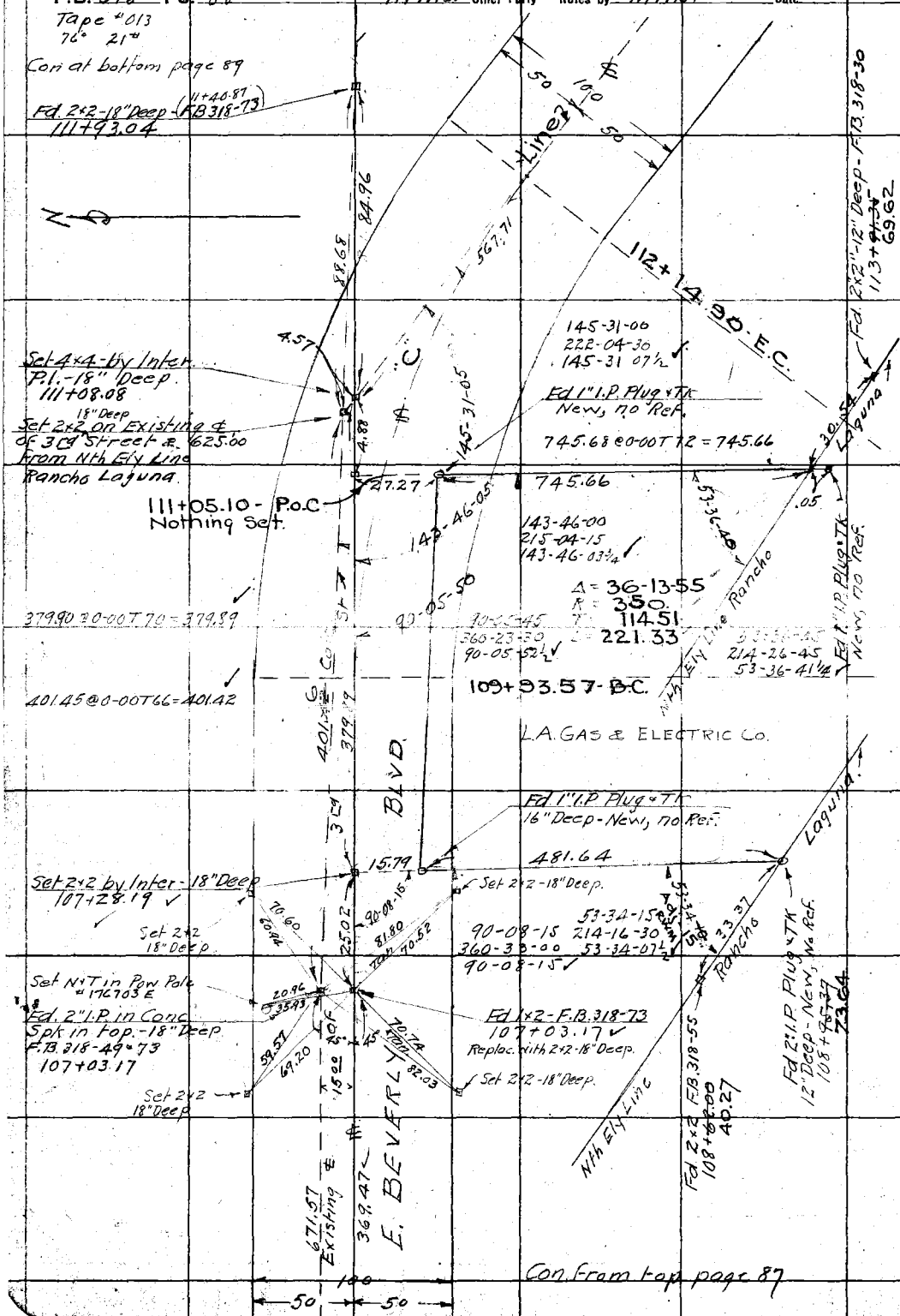

RETURN TO
LOS ANGELES COUNTY SURVEYOR

Do not extend notes this side of this line

Note: ANY ADDITIONS OR CHANGES ON THIS SHEET MUST BE MADE OR CIRCLED IN Red. WITH DATE AND NAME OF PERSON MAKING CHANGE.

Date 11-20-28 Notes by Miller Chief Party Miller F. B. 318 Pg. 89

Plotted by	R.W.McA.	W. O. No. 4158	D. S. O. No.
Date	Dec. 1928	Location	E BEVERLY BLVD
Map No.	B-118	Surveyed by	Miller
Plotting C'k'd by	R.W.S.	Date	Nov 1928
Date	Dec. 1928.	Indexed	

Tape #013
76° 21'

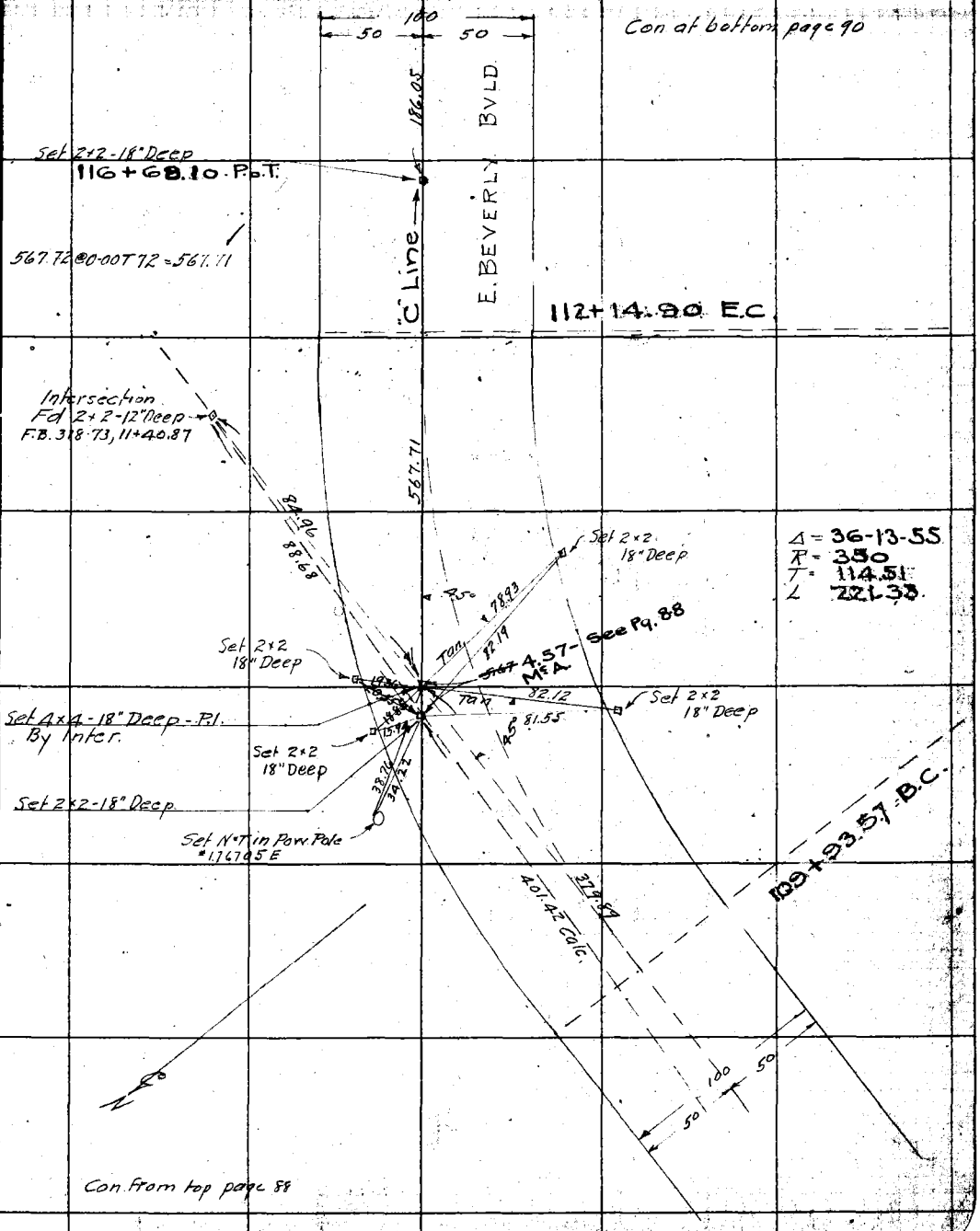

Notes: ANY ADDITIONS OR CHANGES ON THIS SHEET MUST BE MADE OR CIRCLED IN Red. WITH DATE AND NAME OF PERSON MAKING CHANGE.

Do not extend notes this side of this line

RETURN TO
LOS ANGELES COUNTY SURVEYOR

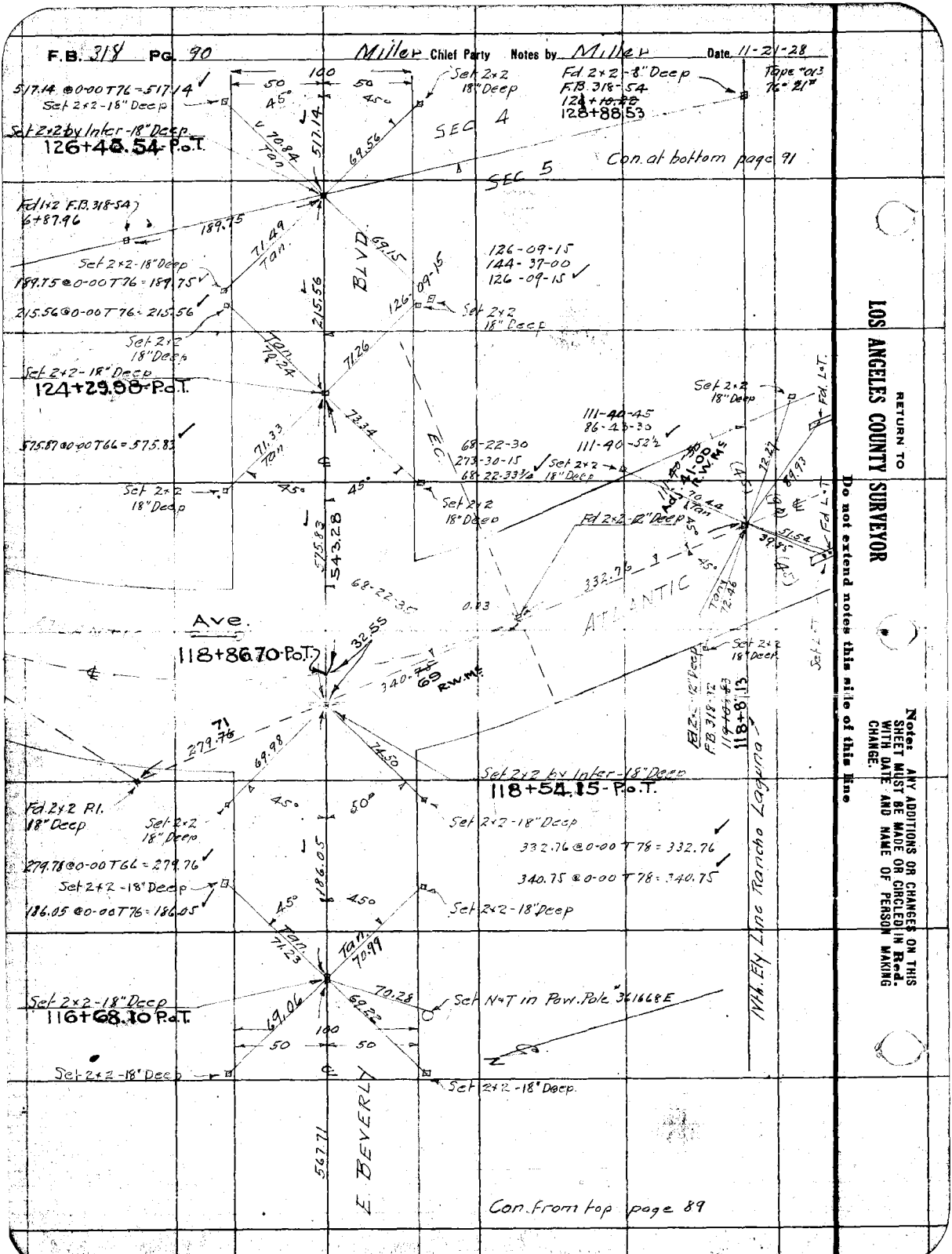
F.B. 318 PG. 90
Miller Chief Party Notes by Miller Date 11-21-28
517.14 @ 0-00 T76 = 517.14
Set 2x2-18" Deep
Set 2x2 by Inter-18" Deep
126+40.54-P.o.T.
Set 2x2 18" Deep
Fd 2x2-8" Deep
F.B. 318-54
128+88.53
Tape "013
76° 21'
SEC 4
SEC 5
Con. at bottom page 91
Fd 1x2 F.B. 318-54
6+87.96
189.75
71.49 Tan.
BLVD
69.15
126-09-15
144-37-00
126-09-15
Set 2x2-18" Deep
189.75 @ 0-00 T76 = 189.75
215.56 @ 0-00 T76 = 215.56
215.56
Set 2x2 18" Deep
Set 2x2-18" Deep
124+29.98-P.o.T.
575.87 @ 0-00 T66 = 575.83
71.33 Tan
73.34
E.C.
68-22-30
273-30-15
68-22-33¾
111-40-45
86-43-30
111-40-52½
Set 2x2 18" Deep
Fd. L.T.
Set 2x2 18" Deep
Set 2x2 18" Deep
Fd 2x2-12" Deep
Adj. 41-00 R.W.M.S.
Fd. L.T.
575.83
543.28
68-22-35
332.76
0.03
ATLANTIC
Ave.
118+86.70-P.o.T.
32.55
340.75
69 R.W.M.S.
Set 2x2 18" Deep
Set L.T.
Fd 2x2-12" Deep
F.B. 318-32
118+8.13
279.76
71
69.98
74.50
Set 2x2 by Inter-18" Deep
118+54.15-P.o.T.
Fd 2x2 P.I.
18" Deep
Set 2x2 18" Deep
Set 2x2-18" Deep
332.76 @ 0-00 T78 = 332.76
340.75 @ 0-00 T78 = 340.75
279.78 @ 0-00 T66 = 279.76
Set 2x2-18" Deep
186.05 @ 0-00 T76 = 186.05
186.05
Set 2x2-18" Deep
Tan. 71.23
Tan. 70.99
Set 2x2-18" Deep
116+68.10 P.o.T.
69.06
69.22
70.28
Set N+T in Pow. Pole #361668E
Set 2x2-18" Deep
Set 2x2-18" Deep
Nth. Ely Line Rancho Laguna
E. BEVERLY
567.71
Con. from top page 89
RETURN TO
LOS ANGELES COUNTY SURVEYOR
Do not extend notes this side of this line
Note: ANY ADDITIONS OR CHANGES ON THIS SHEET MUST BE MADE OR CIRCLED IN Red. WITH DATE AND NAME OF PERSON MAKING CHANGE.

Date 11-21-28 Notes by Miller Chief Party Miller F. B. 348 Pg. 91

Plotted by	R.W.McA.	W. O. No. 4158	S. S. O. No.
Date	Dec. 1928	Location	E. BEVERLY BLVD.
Map No.	B-118	Surveyed by	Miller
Plotting C'k'd by	R.W.S.	Date	Nov. 1928
Date	Dec. 1928.	Indexed	

Tan. 913
76° 21"

D.I. "Z"
(Ransome Unit)

Fd 1x2 F.B. 348-91
(Ft. Loss. Not Set)

Set 2x2 18" Deep

Tan 71.13

325.37 ℄

325.37 Offset Line

Set R-R-18" Deep

Con. at bottom page 92

325.36 @ 0-00 T 80 = 325.37

Set 2x2-18" Deep
145+20.61 P.O.T.

75.85°

40.55

Set 1x2

70.44 Tan.

90°

70.49

Set 2x2 18" Deep

& Storm Drain
Reinforced Conc Box

D.D.I. "Z"

296.75 @ 0-00 T 80 = 296.76

45°

45°

296.76

Set 2x2-18" Deep

Set 1x2 by Inter
142+76.93 P.O.T.

126-15-00
145-00-00
126-15-00

53.18

126-15-00

Set 1x2
142+23.75

14.26

Fd 1x1 offset Stk
D.D.I. "Z" 23
ahead 185+00

100

50

50

Set 2x2 18" Deep

280.36 ℄

Set 2x2-18" Deep

280.35 @ 0-00 T 82 = 280.36

Tan 70.33

Tan 70.46

Set 2x2-12" Deep
139+43.39 P.O.T.

70.10

72.18

BLVD

Set 2x2-18" Deep

Set 2x2 18" Deep

45°

45°

780.71 ℄

780.69 @ 0-00 T 80 = 780.71

Set 2x2 18" Deep.

74.36 Tan.

E BEVERLY

Set 2x2-18" Deep
131+62.68 P.O.T.

70.93

76.56

100

50

50

Set 2x2 18" Deep

45°

45°

Set 2x2 18" Deep

517.14

Con from top page 90

Nth E/L Line Rancho Laguna

Notes: ANY ADDITIONS OR CHANGES ON THIS SHEET MUST BE MADE OR CIRCLED IN Red. WITH DATE AND NAME OF PERSON MAKING CHANGE.

Do not extend notes this side of this line

RETURN TO LOS ANGELES COUNTY SURVEYOR

F.B. 318 Pg. 92 Miller Chief Party Notes by Miller Date 11-21-28

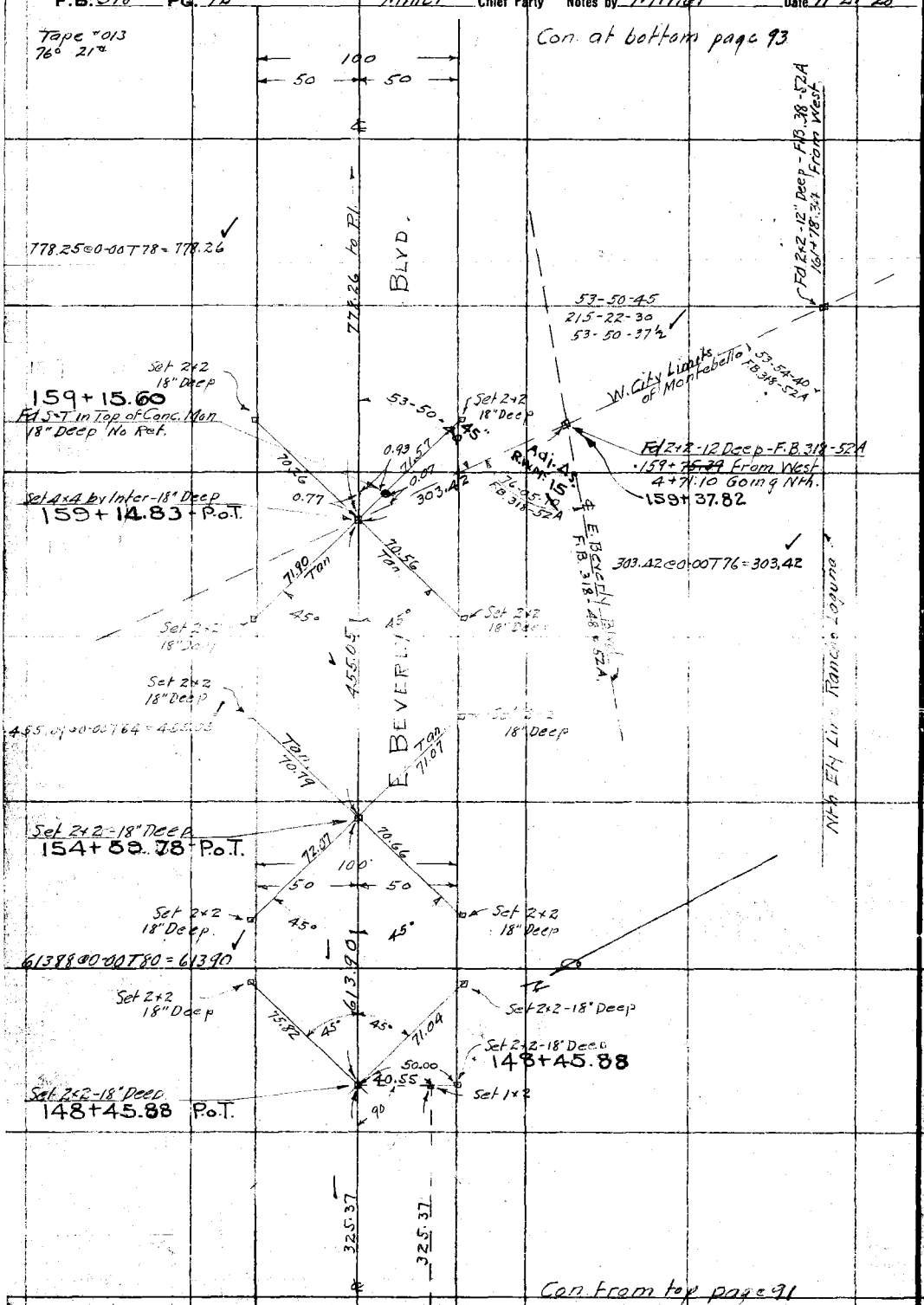

RETURN TO
LOS ANGELES COUNTY SURVEYOR
Do not extend notes this side of this line

Note: ANY ADDITIONS OR CHANGES ON THIS SHEET MUST BE MADE OR CIRCLED IN Red. WITH DATE AND NAME OF PERSON MAKING CHANGE.

Date _____ Notes by _____ Chief Party _____ F.B. 318 Pg. 92A

Platted by	W. O. No. 4158 O. S. O. No.
Date	Location FIRESTONE BLVD
Map No.	Surveyed by
Platting C'k'd by	Date
Date	Indexed

Notes: ANY ADDITIONS OR CHANGES ON THIS SHEET MUST BE MADE OR CIRCLED IN Red. WITH DATE AND NAME OF PERSON MAKING CHANGE.

Do not extend notes this side of this line

RETURN TO
LOS ANGELES COUNTY SURVEYOR

F. B. 318 Pg. 92 13 Miller Chief Party Notes by Miller Date 2-2-29

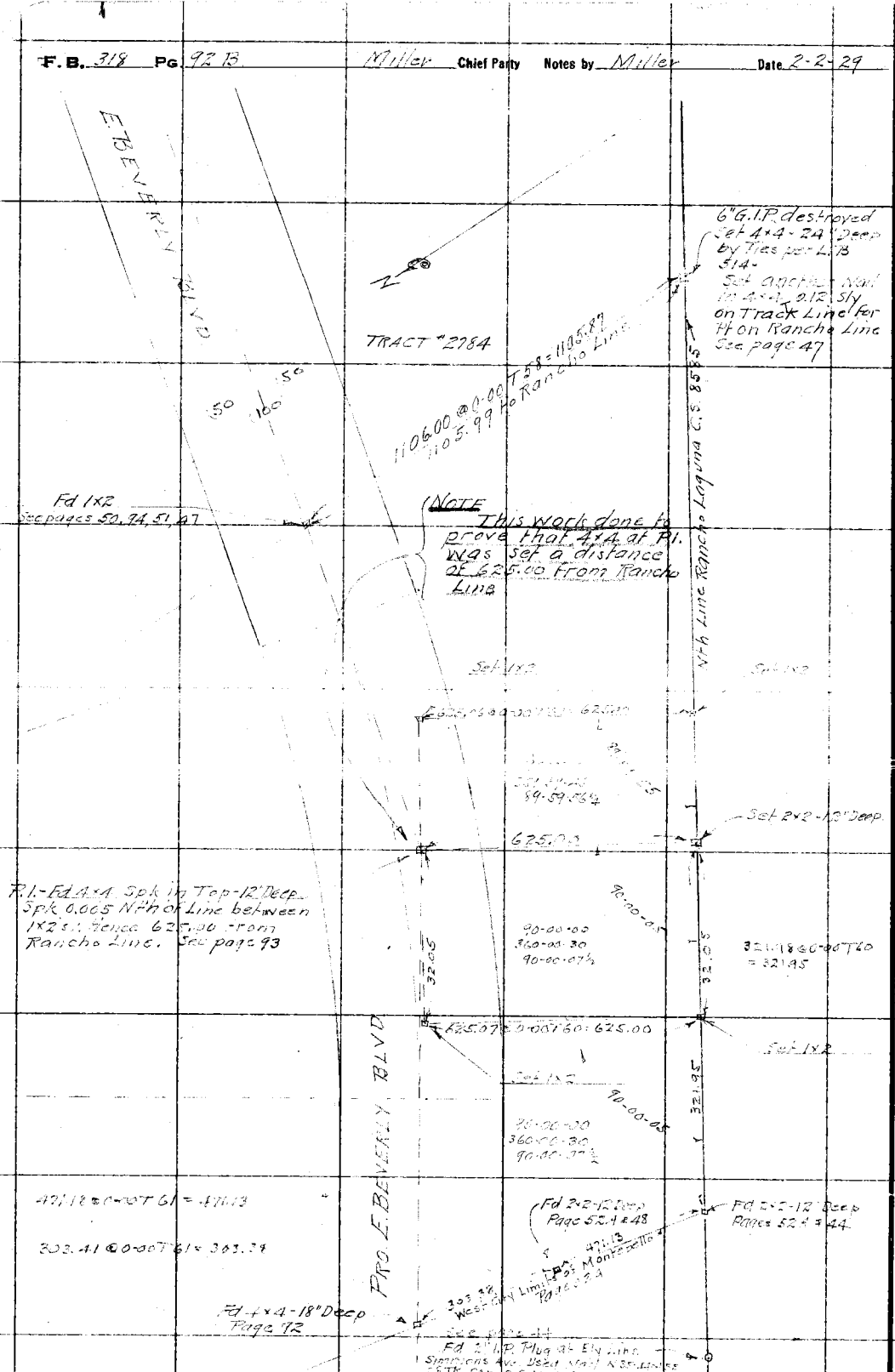

RETURN TO
LOS ANGELES COUNTY SURVEYOR

Do not extend notes this side of this line

Note: ANY ADDITIONS OR CHANGES ON THIS SHEET MUST BE MADE OR CIRCLED IN Red. WITH DATE AND NAME OF PERSON MAKING CHANGE.

Date 11-22-28 Notes by Miller Chief Party Miller F. B. 318 PG. 93

Plotted by R.W.McA.	W. O. No. 4158 D. S. O. No.
Date Dec. 1928	Location E. BEVERLY BLVD
Map No. B-118	Surveyed by Miller
Plotting C'k'd by R.W.S.	Date Nov. 1928
Date Dec. 1928	Indexed

Tape #013
76° 21'

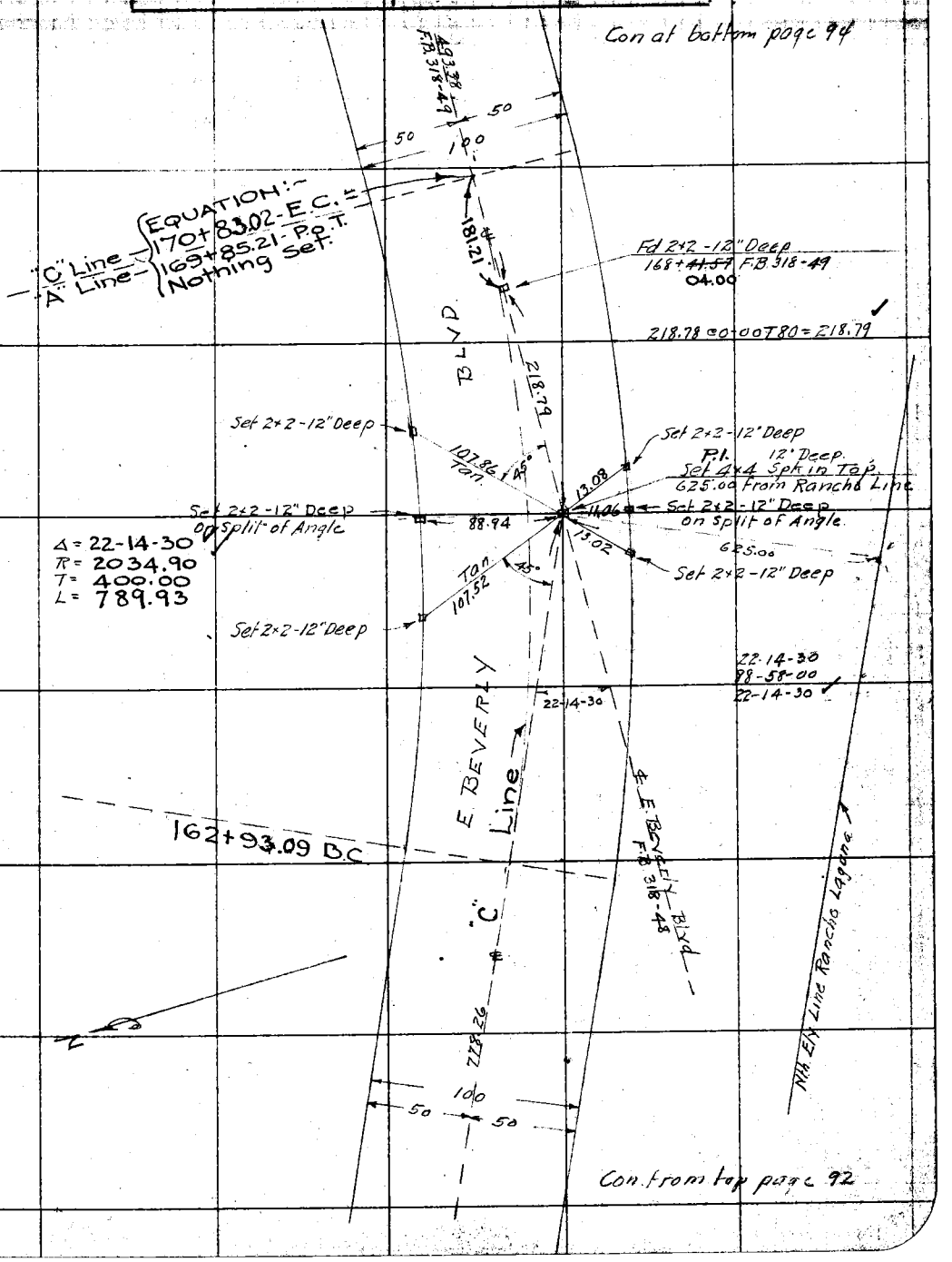

Note: ANY ADDITIONS OR CHANGES ON THIS SHEET MUST BE MADE OR CIRCLED IN Red. WITH DATE AND NAME OF PERSON MAKING CHANGE.

Do not extend notes this side of this line

RETURN TO
LOS ANGELES COUNTY SURVEYOR

F.B. 318 Pg. 94 — Miller Chief Party — Notes by Miller — Date 11-22-28

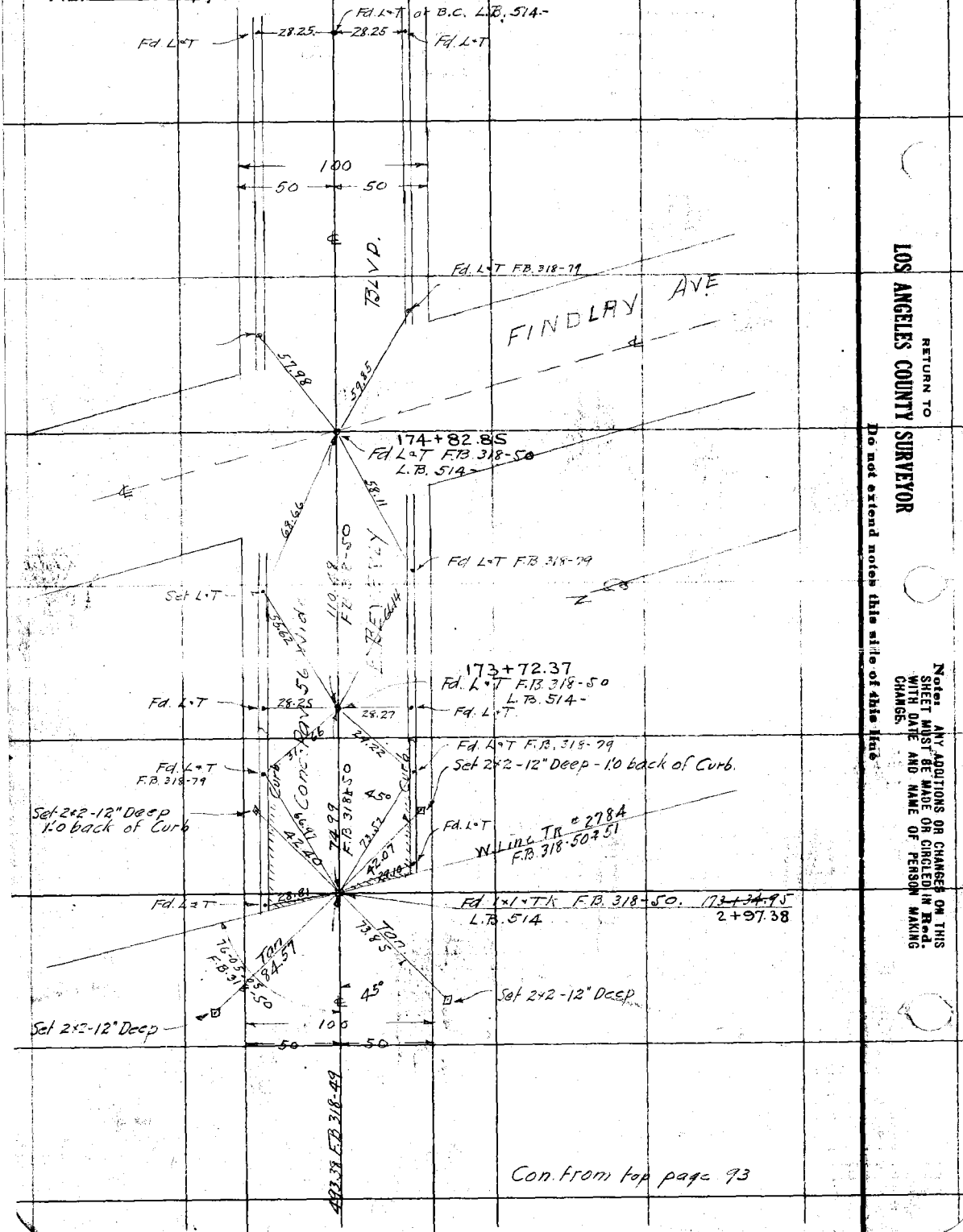

Con. from top page 93

RETURN TO
LOS ANGELES COUNTY SURVEYOR

Do not extend notes this side of this line

Notes: ANY ADDITIONS OR CHANGES ON THIS SHEET MUST BE MADE OR CIRCLED IN Red. WITH DATE AND NAME OF PERSON MAKING CHANGE.

F. B. 318 Pg. 95

Platted by.....	W. O. No..... D. S. O. No.....
Date.....	Location.....
Map No.	Surveyed by.....
Platting C'k'd by.....	Date.....
Date.....	Indexed.....

F. B._____ Pg._____

Platted by_____	W. O. No._____ D. S. O. No._____
Date_____	Location_____
Map No._____	Surveyed by_____
Platting C'k'd by_____	Date_____
Date_____	Indexed_____