Date _____ Notes by _____ Chief Party _____ F.B. _____ PG _____

Platted by _____	W. O. No. _____ D. S. O. No. _____
Date _____	Location _____
Map No. _____	Surveyed by _____
Platting C'k'd by _____	Date _____
Date _____	Indexed _____

3 1 9

F.B. 319 Pg. INDEX Chief Party Notes by Date

F.B.No. 319

PAGES: Index, 1 to 38 incl.,

35A, 36A, 37A, 39 to 47 incl.,

49 to 129 inclusive.

130, 135, to 141 Incl.

RETURN TO
LOS ANGELES COUNTY SURVEYOR

Do not extend notes this side of this line

Note: ANY ADDITIONS OR CHANGES ON THIS SHEET MUST BE MADE OR CIRCLED IN Red. WITH DATE AND NAME OF PERSON MAKING CHANGE.

Date 6-27-28 Notes by Braden Chief Party Braden F. B 319 Pg. 1

Plotted by	W. O. No. 715 U. S. O. No.
Date	Location Aliso Cn Rd
Map No. B-193	Surveyed by Ott & Braden
Plotting C'k'd by	Date 6-27-28
Date	Indexed

Survey of
Aliso Canyon Road
From
Acton-to Mint Cn Highway-Road
To
Aliso Cn - Mill Creek Divide

Survey started - Nov. 28 - 1927
Completed - - Aug. - 1928

Index on Pg. 47

Tapes	No	Temp	Pull
100'	038	74°	20.5
300'	8	62°	Standard
500'	9	62°	Standard

W M Holmes - Field Engineer

Chief	J H Ott	W E Braden	C E Brunty
[illegible]	W E Braden	Geo. Schaefer	H. E. Granquist
[illegible] Chain	G. D. Kenniston	G. D. Kenniston	Geo. Schaefer
[illegible]	G. D. Scott	Carl Morrison	[illegible] Carrasco
Extra	Carl Morrison	W. Z. Hartley	M. E. Volin
	Nov - April	April - Aug.	Dec. & Jan.

Stadia Location L.B. #392 & 393

Profile L.B. 451

Notes: ANY ADDITIONS OR CHANGES ON THIS SHEET MUST BE MADE OR CIRCLED IN Red. WITH DATE AND NAME OF PERSON MAKING CHANGE.

RETURN TO LOS ANGELES COUNTY SURVEYOR

Do not extend notes this side of this line

F.B. 319 Pg. 2 J.H. Ott Chief Party Notes by Ott Date 12-20-27

T. 5 N. R. 12 W.

COUNTY SURVEY MONUMENT
T. 5 N.
R. 12 W.
30 29
31 32
Sec. Cor.

Sec. 30 Sec. 29

Fd 2x2
FM 15-60
20.23

52+96.39

Fd old 2x2

Note Fd 2" I.P.
Sec. Cor. 29, 30, 31 & 32
See FM 9-160
" FM 15-60
Replaced with 2" I.P. with Brass Cap Marked as shown above, Set in Con. 12" deep.

Sec. 31 Sec. 32

(26-00-15
104.00.45
26.00-11 1/4)

500.62 @ 2-45 - T 48° = 500.00
501.00 @ 2-01 - T 48° = 500.64
342.25 @ 2-37 - T 48° = 341.86
1342.50

1342.50

26°00'-10"

To 1/4 Cor
Sec. 32 & 5 Pg. 3

39+53.89

Fd 1x2 P.I. #2
FM 15-58

136.59 @ 0-0 - T 48° = 136.58
499.20 @ 1-0 - T 48° = 499.07
396.59 @ 1-53 - T 48° = 396.34
1031.99

39+32

131.50

RR 38+22.40

1031.99

39+13.30

COUNTY SURVEY MONUMENT
T 5 N
R 12 W
SEC 31
SEC 32
1/4 COR

Sec. 31 Sec. 32

1/4 Sec. Cor. Set 2" I.P. with B.C. marked as shown set by Prop 1/2 Mile N & S 12" below Surface

29+41.10
Fen

Set N & T in Tr. Rd
29+21.90

29+01.50

291.25

501.00 @ 0-0 T 50° = 500.96
296.00 @ 0-0 T 50° = 295.98
500.79 @ 2-25 T 50° = 500.30
237.00 @ 3-10 T 50° = 236.62
425.46 @ 1-17 T 50° = 425.32
501.00 @ 0-40 T 50° = 500.93
170.56 @ 0.00 T 50° = 170.54
2630.65

17.54

26+34.10
East

Set 1x2 26+30.65

382

51.30

22+58 North Bank Wash

2630.65

U.S. FOREST RESERVE
R 5 R
BOUNDARY POST
No 121
1905 R12W S5
T4N S5

18+40 South Bank Wash

Sec. 31 Sec. 32

91-10-20

Fd 4" I.P. with Cap Marked as shown

See Pg. 3 for line E.

Note Fd 4" Orginal Juniper stake in mound earth & Rock marked
T 5 N R 12 W S 31 on N.W. Face
T 4 N R 12 W S 6 " S W "
S 5 " S E "
S 32 " N E "
6 notches on N & S
5 " East
1 " West
Replaced with 2" I.P. with Brass Cap

0+00 N & E

Sec. 6 Sec. 5

COUNTY SURVEY MONUMENT
T 5 N
R 12 W
31 32
6 5
T 4 N
Sec. Cor.

T 4 N

RETURN TO
LOS ANGELES COUNTY SURVEYOR

Do not extend notes this side of this line

Notes: ANY ADDITIONS OR CHANGES ON THIS SHEET MUST BE MADE OR CIRCLED IN Red. WITH DATE AND NAME OF PERSON MAKING CHANGE.

WS 64, D-6

Date 12-23-27 Notes by Braden Chief Party JHOtt F.B. 319 Pg. 8

Plotted by Brummett	W. O. No. 715 U. S. O. No.
Date Jan 1928	Location Aliso CN Rd
Map No. B-193	Surveyed by Braden
Plotting Chk'd by Peck	Date 12-23-27
Date Feb 1928	Indexed



Notes: ANY ADDITIONS OR CHANGES ON THIS SHEET MUST BE MADE OR CIRCLED IN WITH DATE AND NAME OF PERSON MAKING CHANGE.

RETURN TO LOS ANGELES COUNTY SURVEYOR

Do not extend notes this side of this line

W.S. 80, C-1

F.B. 319 Pg. 6 J.H. Ott Chief Party Notes by Braden Date 12-24-27

N.S. 80 C-1

RETURN TO
LOS ANGELES COUNTY SURVEYOR
Do not extend notes this side of this line

Note: ANY ADDITIONS OR CHANGES ON THIS SHEET MUST BE MADE OR CIRCLED IN Red. WITH DATE AND NAME OF PERSON MAKING CHANGE.



COUNTY SURVEYOR'S MONUMENT
T4N
R12W
Sec 9
Sec 16
1/4 Cor

Slope Distance	Vert ∠	Deg	Hor. F	Horizontal Distance
384.41	2°48	62		383.95
317.70	3°13	62		317.20
275.00	4°29	62		274.16
939.53	3°12	62		938.84
				713.00
951.00	0°00	62		951.00
500.00	0°00	62		500.00
87.30	20°25	62		81.82
210.07	2°19	62		209.90
				1242.72

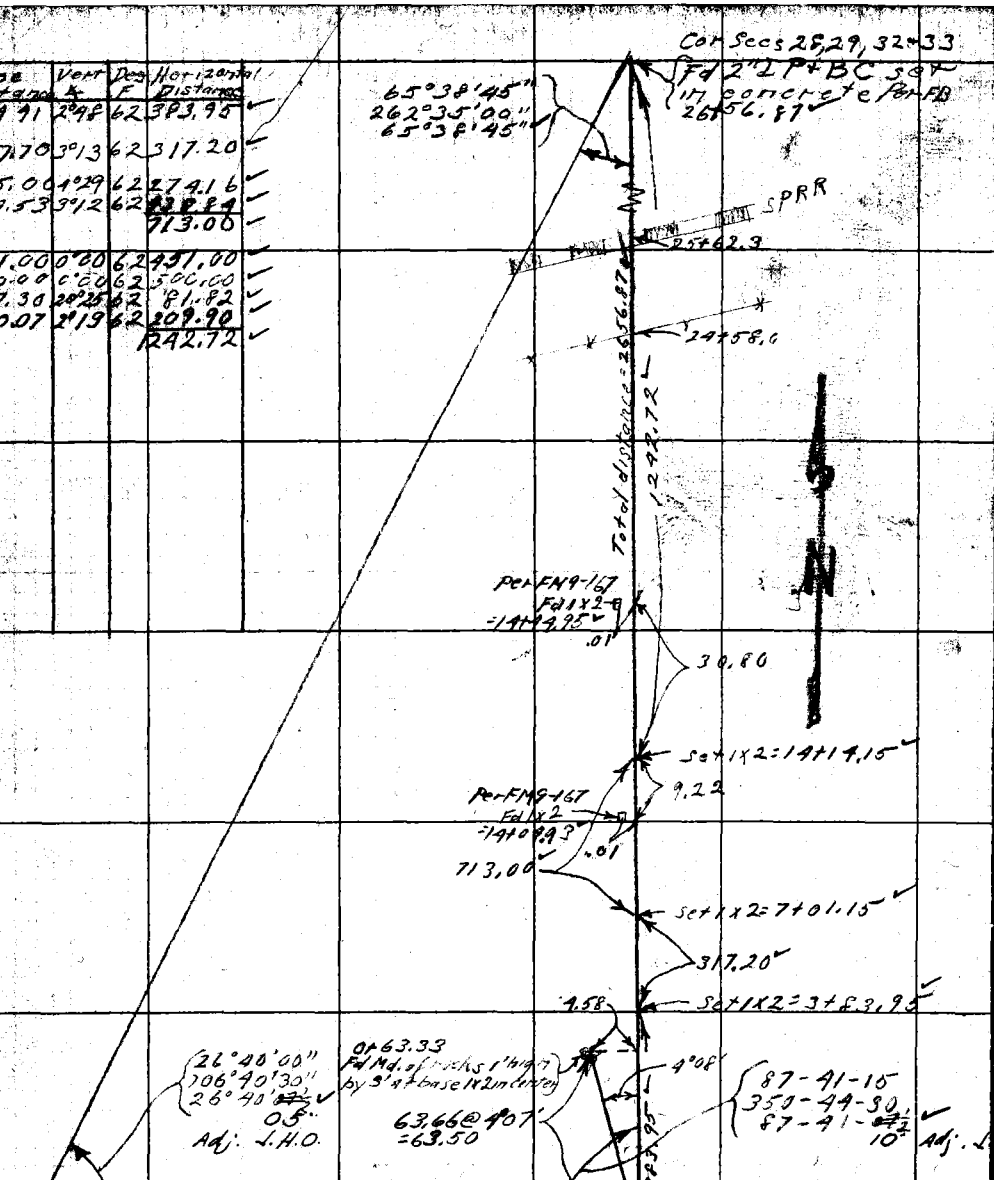

Note: ANY ADDITIONS OR CHANGES ON THIS SHEET MUST BE MADE OR CIRCLED IN Red WITH DATE AND NAME OF PERSON MAKING CHANGE.

RETURN TO
LOS ANGELES COUNTY SURVEYOR
Do not extend notes this side of this line

Plotted by Bramhall	W. O. No. 715 O.S.O. No.
Date Jan 1928	Location Also Cn. Rd.
Map No. B.193	Surveyed by C.E. Brumbly
Plotting C.W.A. by Peck	Date 1-5-28
Date Feb 1928	Indexed

Date | Notes by | Chief Party | F. B. 819 Pg. 9

F.B. 319 Pg. 10 J.H. Ott Chief Party Notes by Ott Date 12-19-27

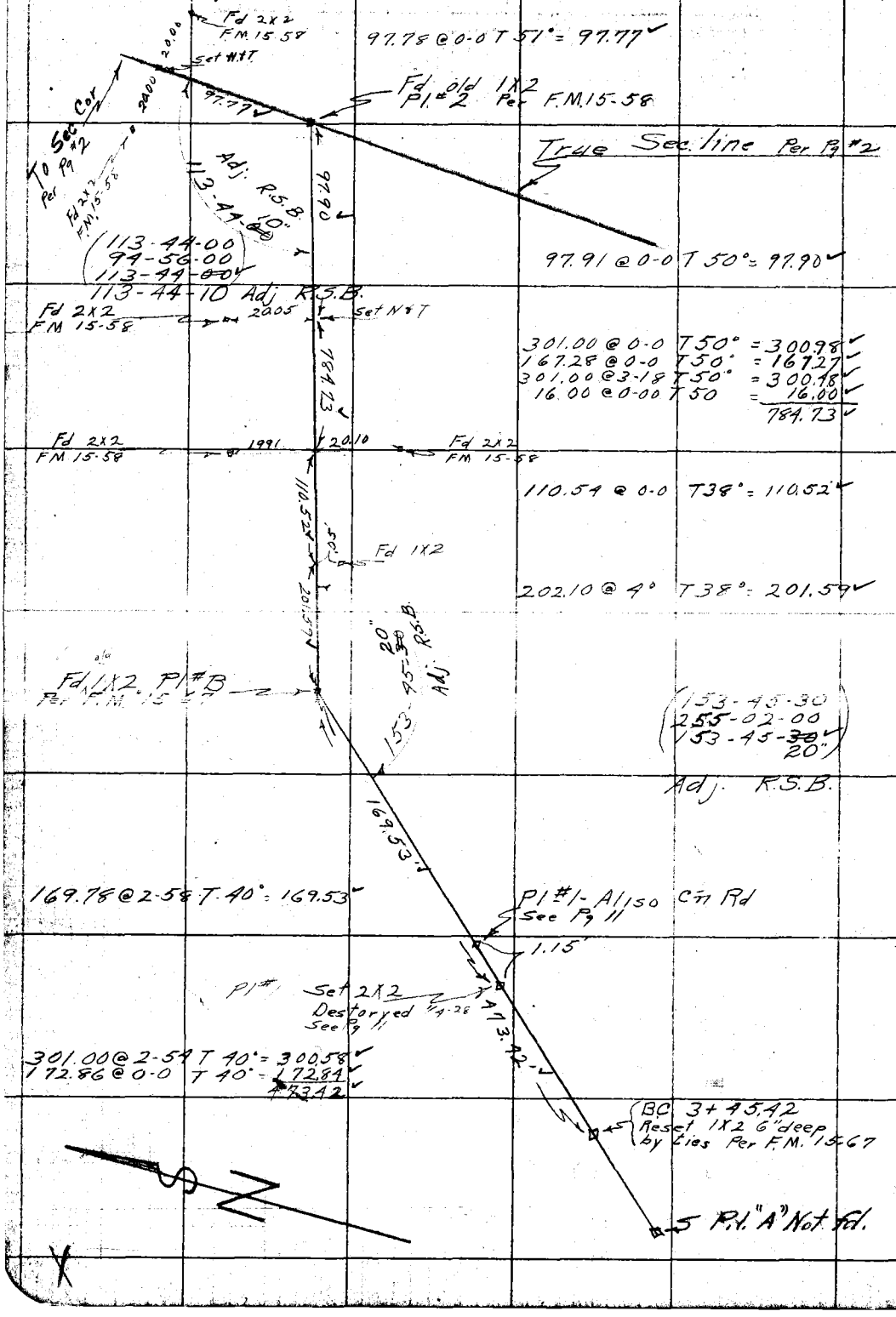

RETURN TO
LOS ANGELES COUNTY SURVEYOR
Do not extend notes this side of this line

Note: ANY ADDITIONS OR CHANGES ON THIS SHEET MUST BE MADE OR CIRCLED IN Red. WITH DATE AND NAME OF PERSON MAKING CHANGE.

Date 1/4-28 Notes by Holmes Chief Party Holmes F. B. 319 Pg. 11

Plotted by Beaumont	W. O. No. 715 D. S. O. No.
Date Jan 1928	Location Aliso Cn Rd
Map No. B-193	Surveyed by Holmes
Plotting C'hd by Beck	Date 1/4-28
Date Feb 1928	Indexed

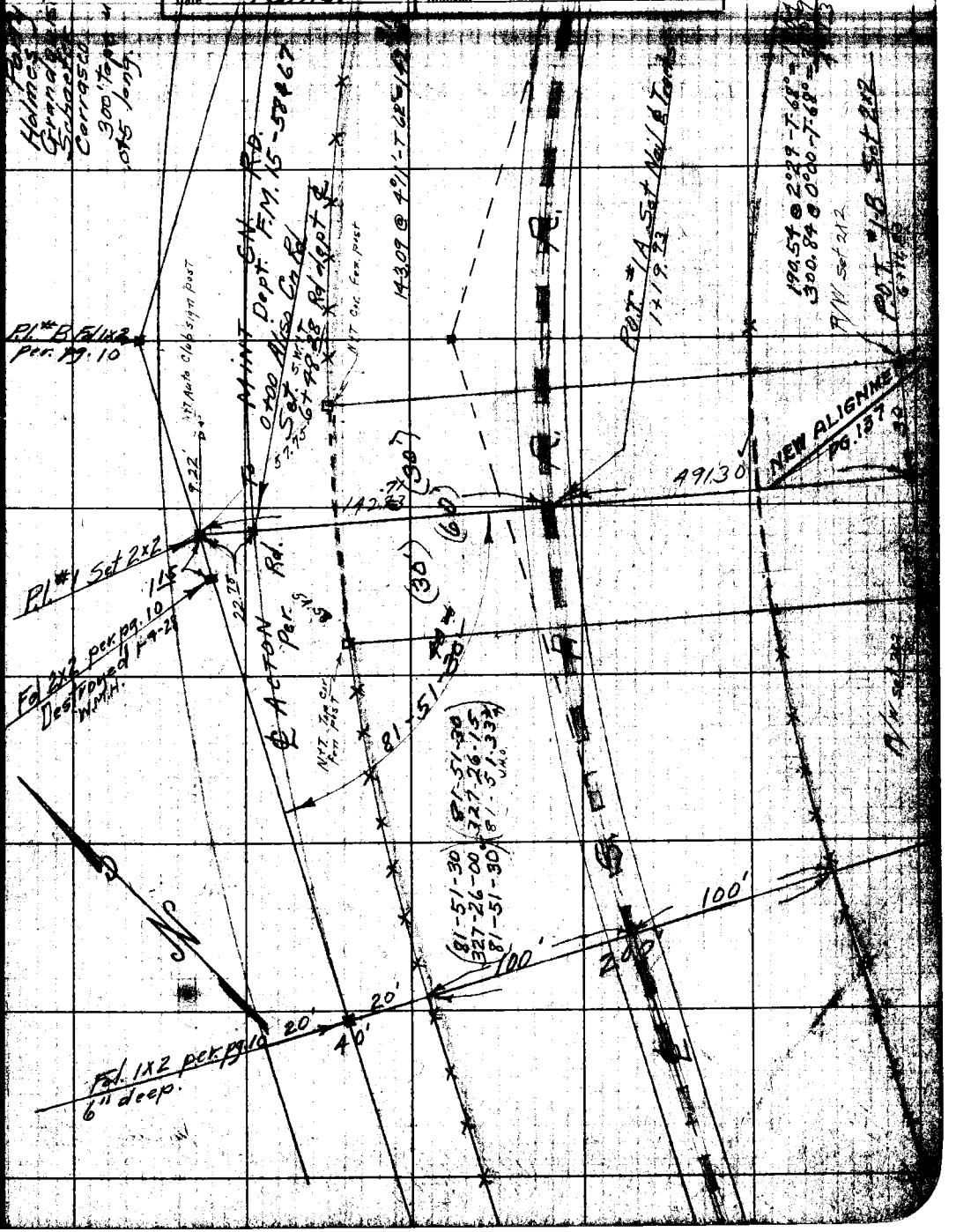

Note: ANY ADDITIONS OR CHANGES ON THIS SHEET MUST BE MADE OR CIRCLED IN Red. WITH DATE AND NAME OF PERSON MAKING CHANGE.

RETURN TO

LOS ANGELES COUNTY SURVEYOR

Do not extend notes this side of this line

F.B. 319 Pg. 12 Holmes Chief Party Notes by Holmes Date 1/4-28

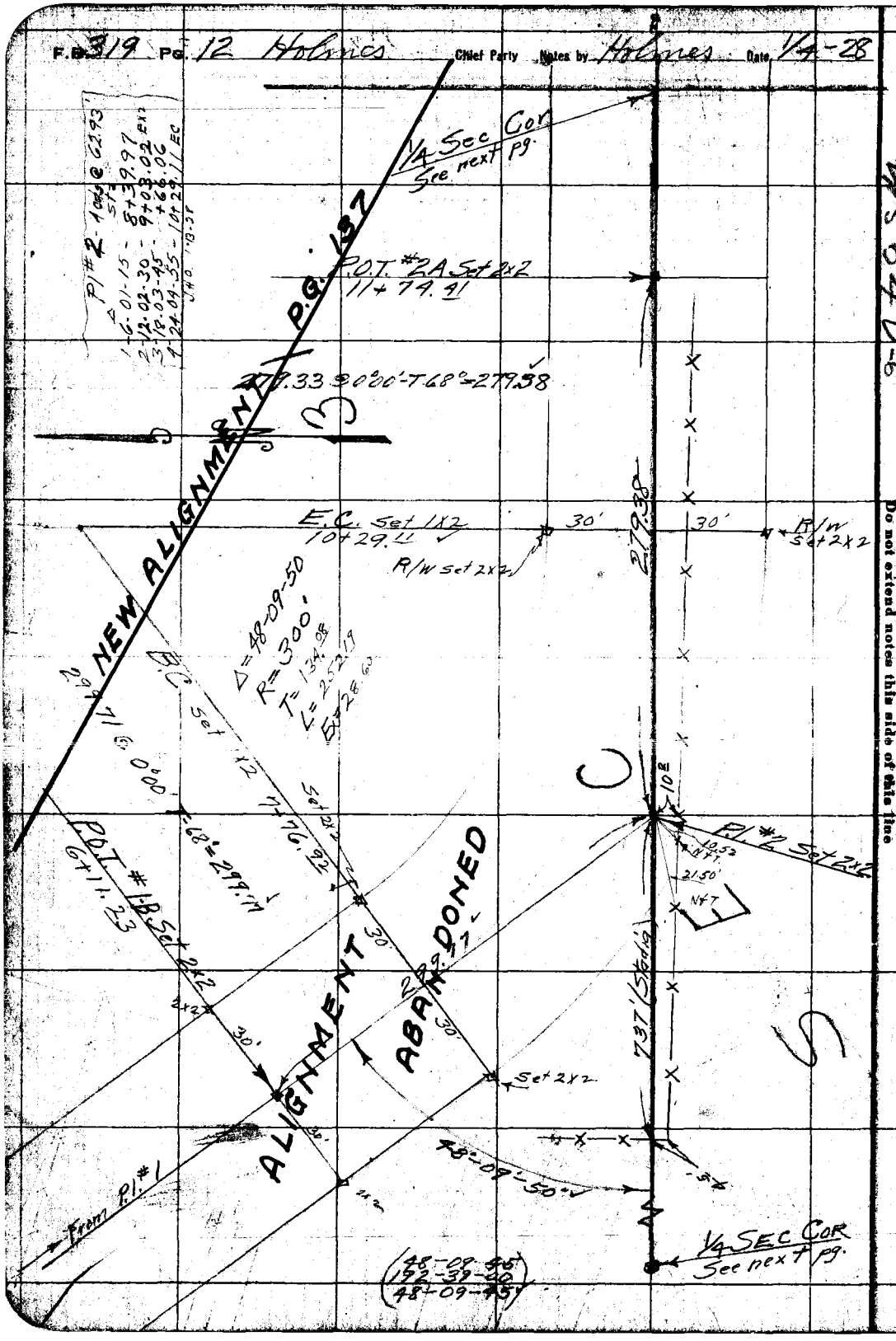

RETURN TO
LOS ANGELES COUNTY SURVEYOR
Do not extend notes this side of this line

Notes: ANY ADDITIONS OR CHANGES ON THIS SHEET MUST BE MADE OR CIRCLED IN Red. WITH DATE AND NAME OF PERSON MAKING CHANGE.

Date 1-4-28 Notes by Holmes Chief Party Holmes F. B. 319 Pg. 13

Plotted by Brammett	W. O. No. 715 D. S. O. No.
Date Jan 1928	Location Aliso Cn Rd
Map No. B.193	Surveyed by Holmes
Plotting C'k'd by Pack	Date 1-4-28
Date Feb 1928	Indexed

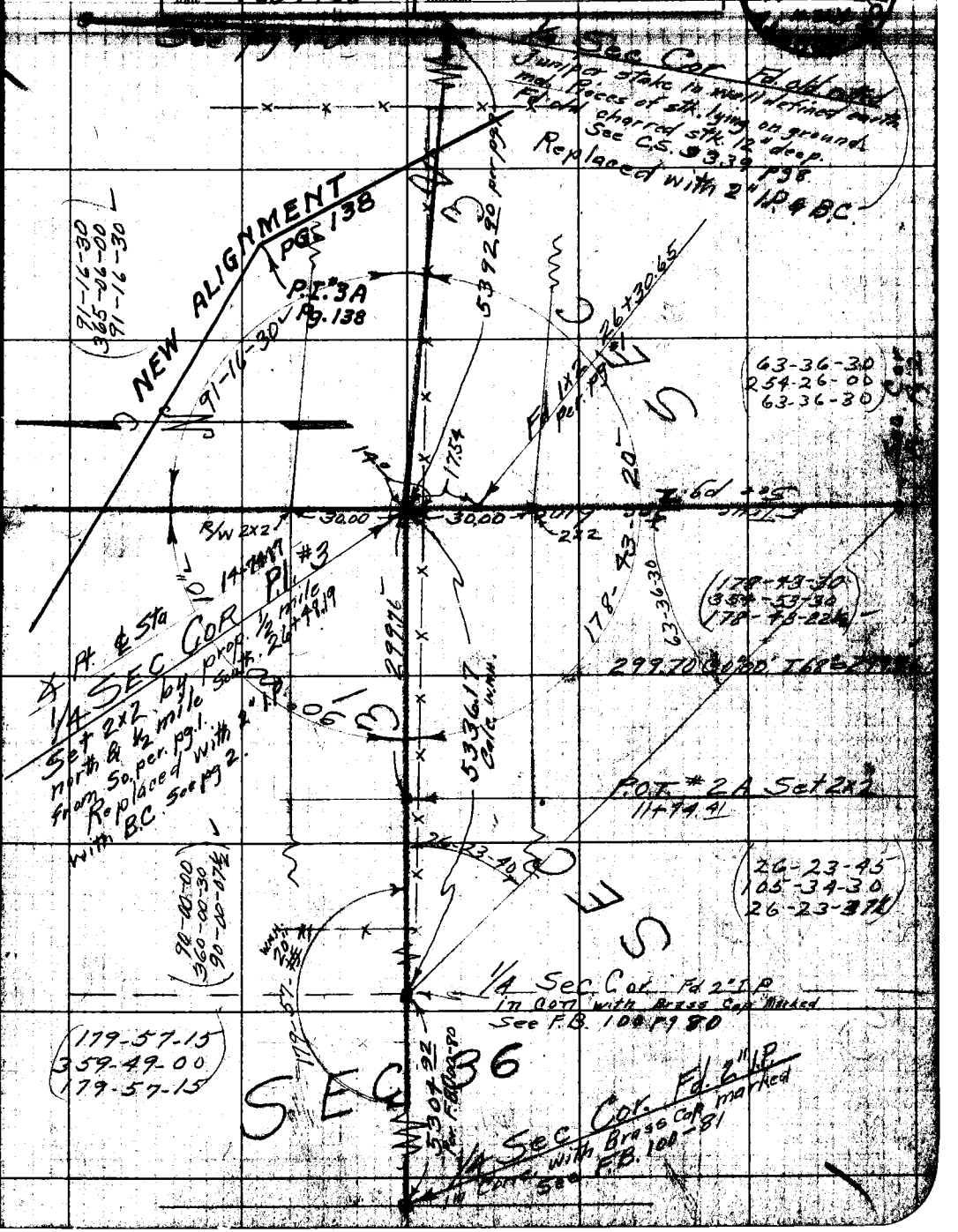

Note: ANY ADDITIONS OR CHANGES ON THIS SHEET MUST BE MADE OR CIRCLED IN Red, WITH DATE AND NAME OF PERSON MAKING CHANGE.

Do not extend notes this side of this line

RETURN TO LOS ANGELES COUNTY SURVEYOR

W.S. 65 A-8

W.S. 64, P. 6, C-6

F.B. 319 PG. 14 J.H. Ott Chief Party Notes by Ott Date 1-6-27

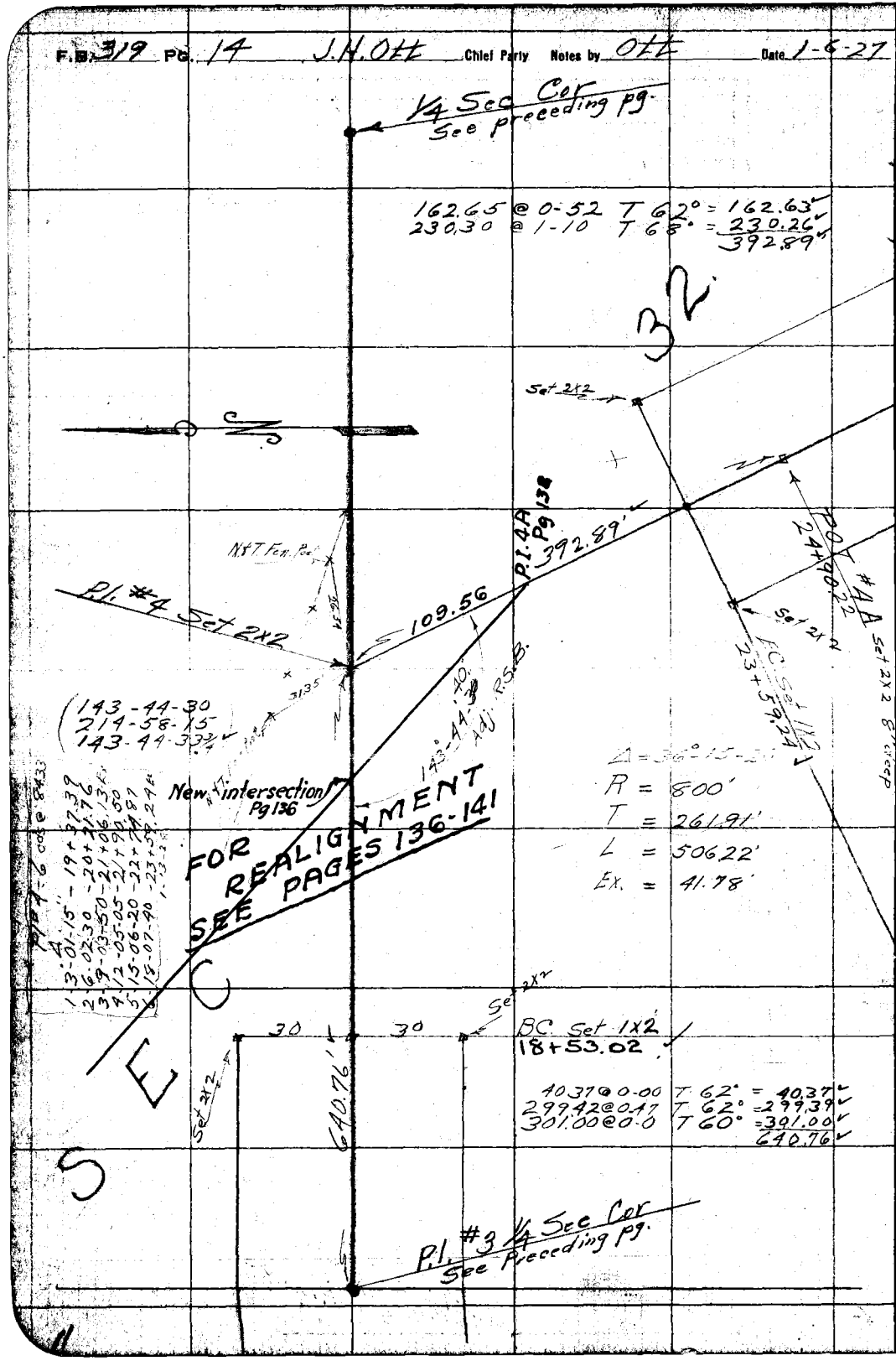

W.S64, D-6, WS65A-3

RETURN TO
LOS ANGELES COUNTY SURVEYOR
Do not extend notes this side of this line

Note: ANY ADDITIONS OR CHANGES ON THIS SHEET MUST BE MADE OR CIRCLED IN Red, WITH DATE AND NAME OF PERSON MAKING CHANGE.

Date 1-6-28 Notes by Ott Chief Party J.H. Ott F. B. 319 Pg 15

Plotted by Brammett	W. O. No. 715 D. S. O. No.
Date Jan 1928	Location Aliso Cn Rd
Map No. B.193	Surveyed by J.H. Ott
Plotting C'k'd by Peck	Date 1-6-28
Date Feb 1928	Indexed

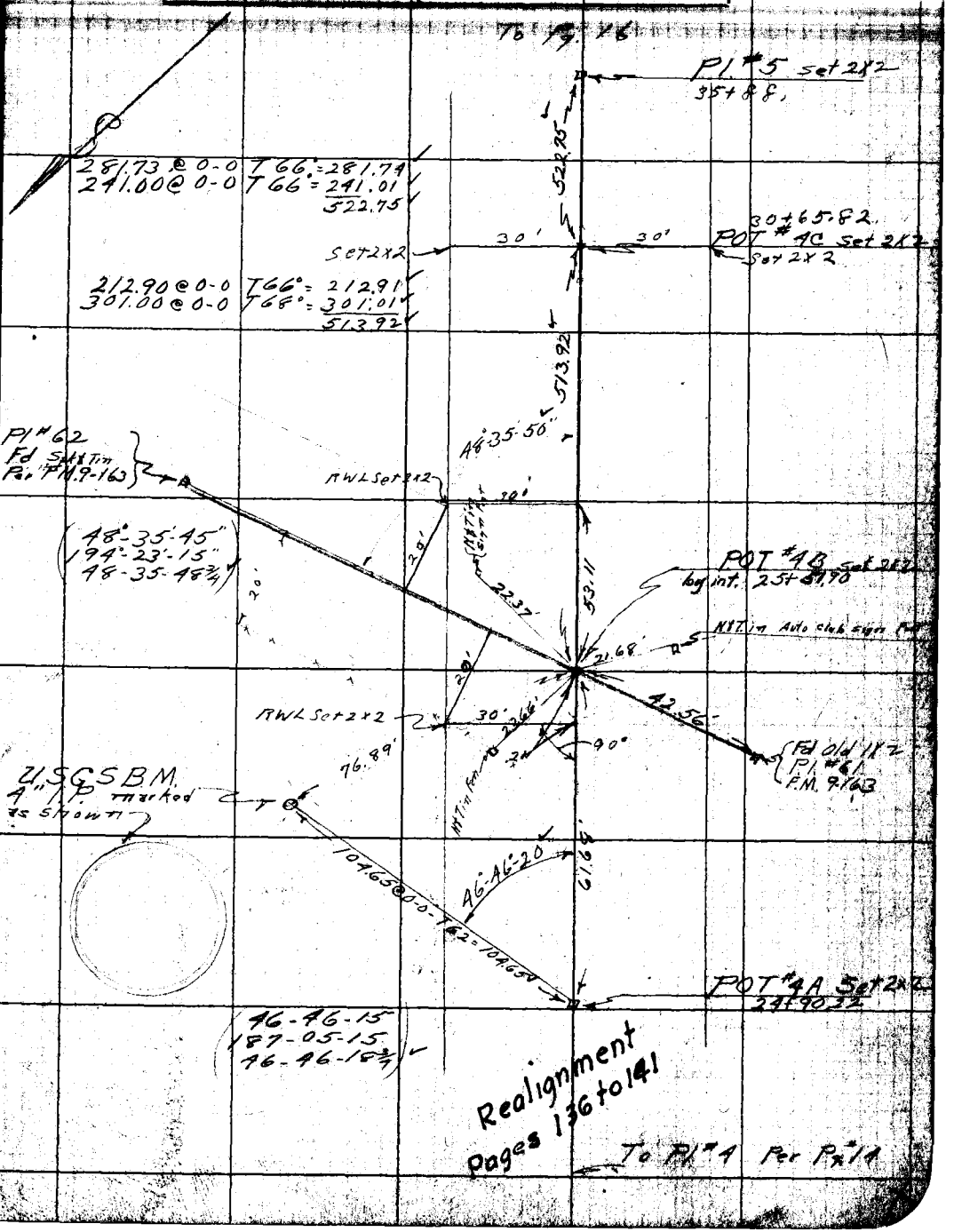

Note: ANY ADDITIONS OR CHANGES ON THIS SHEET MUST BE MADE OR CIRCLED IN WITH DATE AND NAME OF PERSON MAKING CHANGE.

RETURN TO LOS ANGELES COUNTY SURVEYOR

Do not extend notes this side of this line

F.B. 319 Pg. 16 J.H. Ott Chief Party Notes by Ott Date 1-6-27

PI#6 set 2x2
44+97.65

294.38

294.38 @ 0-0 T 62° = 294.38

POST #5A set SWT
41+53.27

275.94 @ 0-0 T 64° = 275.94
301.00 @ 0-0 T 66° = 301.01
576.95

EC. 38+43.93 Set SWT

576.95

Curve No 5 = 6 chords of 87.15	
4	Sta.
1: 2-29-50	34+08.12
2: 9-59-40	34+95.28
3: 7-29-20	35+82.45
4: 9-59-20	36+69.61
5: 12-29-12	37+56.77
6: 10-[illegible]	[illegible]

Δ = 29-57-50
R = 1000
T = 267.61
Ar = 35.19

35+88.57
PI #5 Set 2x2

(150-02-00
240-08-30
150-02-07½)

150-02-10

65.61

RP PI#5
Set 2x2 N. of Fen

BC Set 1x2 = 33+20.96

Set 2x2 RWL

322.15

30'

30'

RWL Set 2x2

POT #4C
30+65.82

RETURN TO
LOS ANGELES COUNTY SURVEYOR
Do not extend notes this side of this line

Notes: ANY ADDITIONS OR CHANGES ON THIS SHEET MUST BE MADE OR CIRCLED IN Red. WITH DATE AND NAME OF PERSON MAKING CHANGE.

Date _____ Notes by OH Chief Party J.H. Ott F. B. 319 PG. 3

Surveyed by Brumett
Date Jan 1928
Map No. B-193
Plotted on Map by Peck
Date Feb 1928

W. O. No. 715 R. & O. No.
Location T 4 N R 12 W
Surveyed by J.H. Ott
Date 12-20-21
Indexed

Notes: ANY ADDITIONS OR CHANGES ON THIS SHEET MUST BE MADE OR CIRCLED IN RED WITH DATE AND NAME OF PERSON MAKING CHANGE.

Do not extend notes this side of this line

RETURN TO LOS ANGELES COUNTY SURVEYOR

W.L.S. 6 4P-4

T. 5 N.

T. 4 N. R. 12 W.

S.N. Sec. 32 Sec. 4 M.D.B.&M.

Sec. Cor. 26+10.60
Fd. Orginal Juniper stake in Mound rock Marked as such. Replaced with 2" I.P. with Brass Cap marked as show above. Set in Cairn
296.82 @ 1-38 T 46° = 293.82

88-44-33
231-18-15
62-49-33½

301.00 @ 0-58 T 42° = 300.92
287.72 @ 1-19 T 42° = 287.60
588.52

29.582

62-49-30

P.O.T. #2
Set 2x2" 23+14.78

89-08-00
356-32-15
89-16-03½

Fd 4" I.P. with BC. Marked as shown
23+09.43

A# 2A
Set 1½"

588.52

62-48-30
251-17-00
62-48-30

62-48-20 adj.

89.9°

Curve 1.33 5.35

R.S.B.

320 Calc. 320

35.

28-03-35 Adj. R.S.B.

19+95 Bank Creek

U.S. FOREST RESERVE BOUNDARY POST No 120 1933

Bank Creek 17+25
Foot steep Ridge

112.083 Calc.

S 89-30 W

28-03-30
112-14-30
28-03-37½

To Sec. Cor. 29.30 N 32 Pg. 2

Set 1½" I.P. Top High Ridge
12+01.45

96.70 @ 18-50
500.59 @ 26-15
501.00 @ 12-04
191.36 @ 5-13

T 50° = 72.58
T 50° = 448.93
T 50° = 489.87
T 50° = 190.55
1201.95

Sec. 32

Sec. 5

91-10-20

91-10-15
364-41-15
91-10-18¾

Sec. Cor. Orginal Juniper
0+00 See Pg. 2.

Sec. 31

Sec. 6

130

15

1" I.P. & cap on Pg. 2. Marked as shown

For this line See Pg. 2

F.B. 319 Pg. 4 J.H. Ott Chief Party Notes by Ott Date 12-22-27

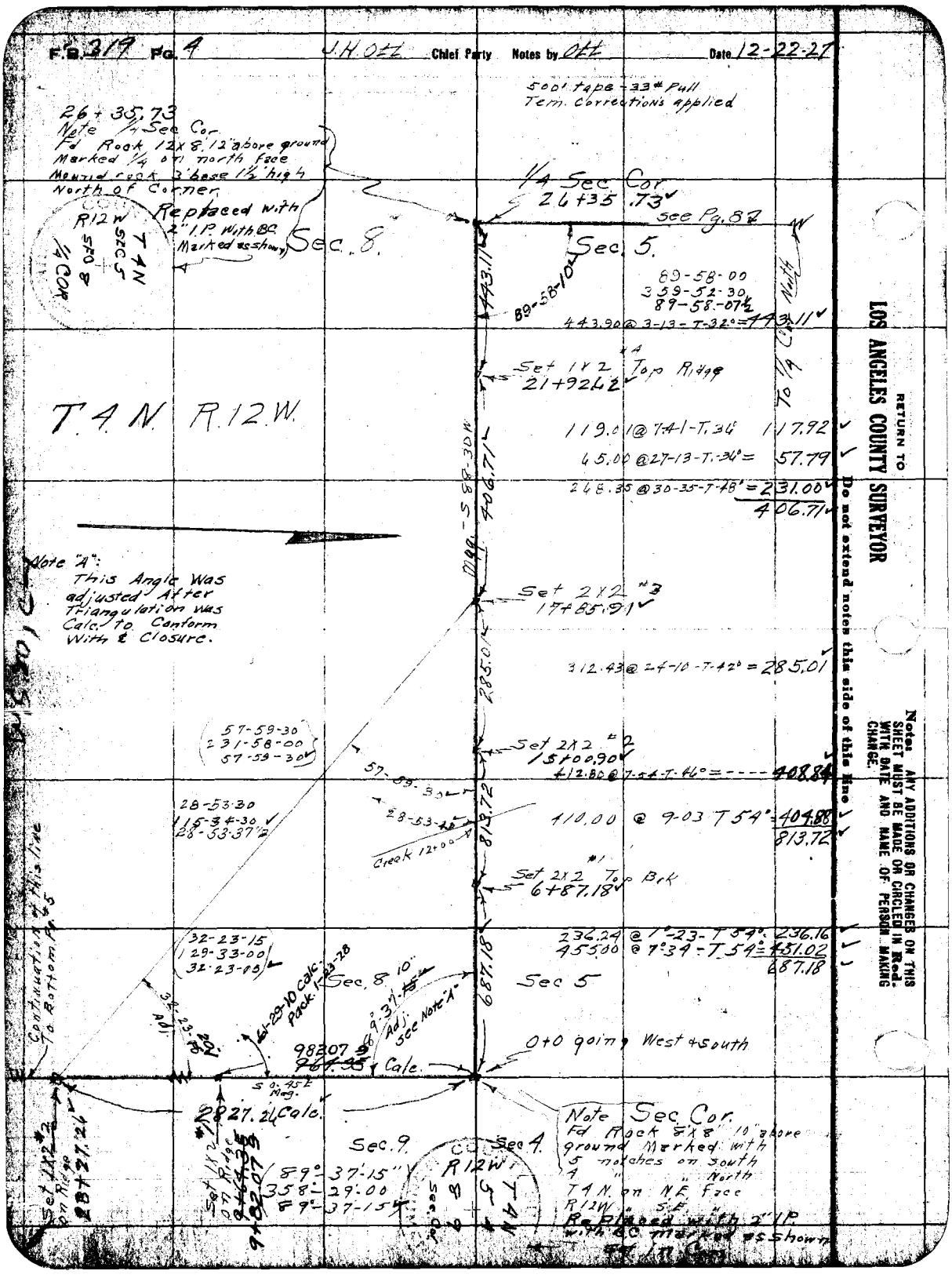

RETURN TO
LOS ANGELES COUNTY SURVEYOR

Do not extend notes this side of this line

Notes: ANY ADDITIONS OR CHANGES ON THIS SHEET MUST BE MADE OR CIRCLED IN Red. WITH DATE AND NAME OF PERSON MAKING CHANGE.

Date 12-27-27 Notes by Braden Chief Party J H Ott F. B. 319 Pg. 7

Plotted by Brummett	W. O. No. 715 D. S. O. No.
Date Jan 1928	Location Aliso Ch Rd.
Map No. B-193	Surveyed by Braden
Plotting C'h'd by Pack	Date 12-27-27
Date Feb 1928	Indexed

Note: ANY ADDITIONS OR CHANGES ON THIS SHEET MUST BE MADE OR CIRCLED IN Red. WITH DATE AND NAME OF PERSON MAKING CHANGE.

RETURN TO LOS ANGELES COUNTY SURVEYOR

Do not extend notes this side of this line

W.S. 80 L

COUNTY SURVEYOR'S MONUMENT T4N R12W 9+10 16 15 SEC Cor

Cottonwood B.T. Scribed blown down

Sec. 10 Sec. 15 52+77.64 Fd-boulder-marking O.K. per C.S. Notes 9104 Set B.C. in conc in boulder marked as shown.

Sec. 9 Sec. 14 20" Cottonwood B.T. scribed-top gone

S-10-30E 98.0

S-40-W 50.0

1365.76

Creek

45+00

Bed.

375.90 @ 0-0-T. 50° = 375.87

402.56 @ 5-00-T. 50° = 400.99

218.79 @ 0-0-T. 46° = 218.77

372.00 @ 5-41-T. 44° = 370.13

1365.76

P.O.T. #6-set 1x2 39+11.88

653.56

425.00 @ 4-20-T. 56° = 423.77

230.00 @ 2-20-T. 50° = 229.79

653.56

P.O.T. #5-set 1x2 32+58.32

81.52 @ 0-0-T. 50° = 81.51

28+35

Creek

767.83

444.70 @ 5-19-T. 56° = 442.77

245.00 @ 6-13 T. 56° = 243.55

767.83

P.O.T. #4 Set 1x2 24+90.49

See top pg. #6

F.B. 319 Pg. 8 J-H-Ott Chief Party Notes by Ott Braden Date 1-3-27 12-28-27

WS64, D-L, + WS 80 C-1

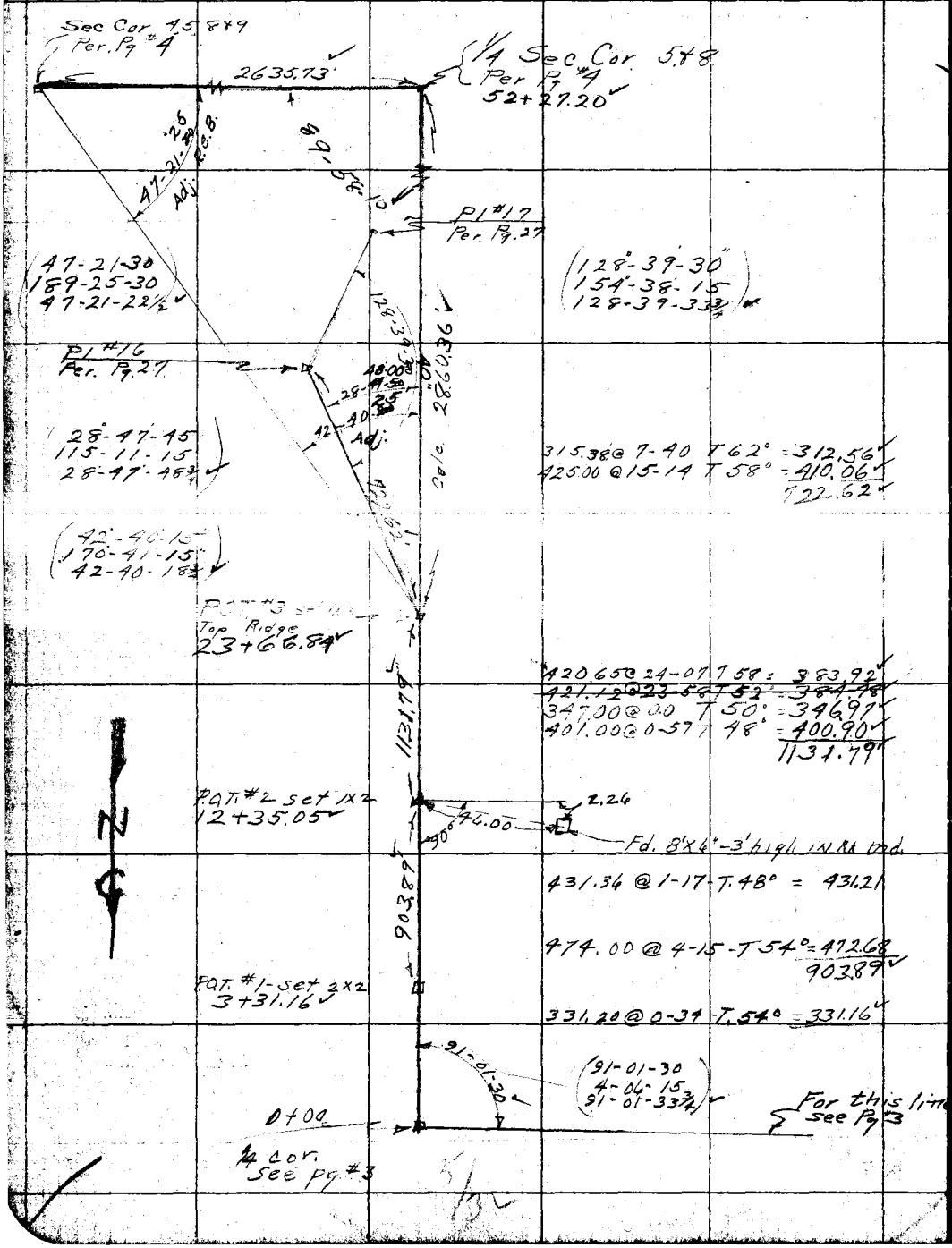

RETURN TO
LOS ANGELES COUNTY SURVEYOR
Do not extend notes this side of this line

Note: ANY ADDITIONS OR CHANGES ON THIS SHEET MUST BE MADE OR CIRCLED IN Red. WITH DATE AND NAME OF PERSON MAKING CHANGE.

Date _____ Notes by Ott Chief Party J.H. Ott F. B. 319 Pg 19

Plotted by Brammett	W. O. No. 715 D. S. O. No.
Date Jan 1928	Location Aliso Cn Rd
Map No. B.193	Surveyed by J.H. Ott
Plotting C'k'd by Pack	Date 1-6-28
Date Feb 1928	Indexed

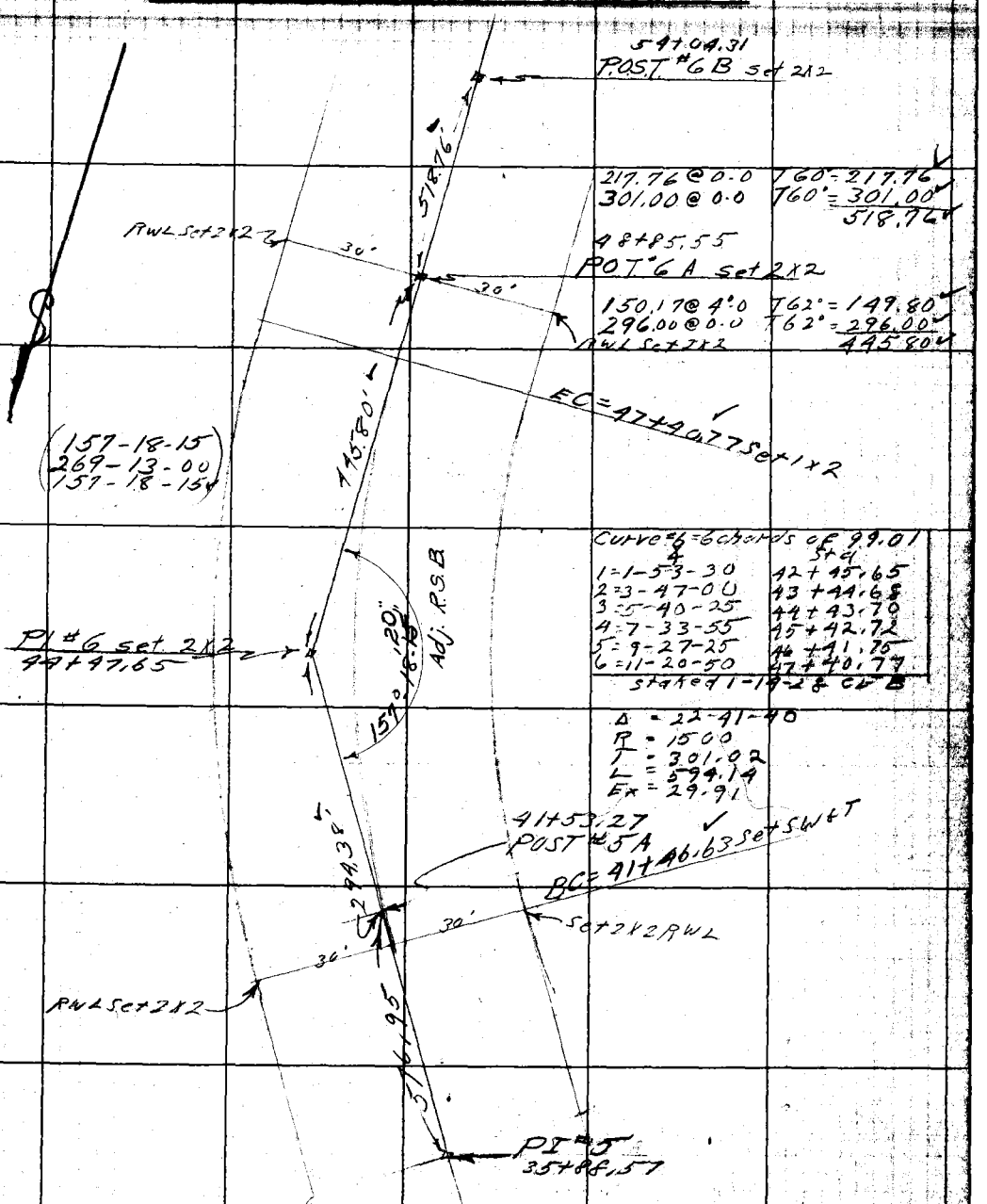

Notes: ANY ADDITIONS OR CHANGES ON THIS SHEET MUST BE MADE OR CIRCLED IN Red. WITH DATE AND NAME OF PERSON MAKING CHANGE.

RETURN TO
LOS ANGELES COUNTY SURVEYOR

Do not extend notes this side of this line

F.B. 319 Pg. 18 J.H. OTT Chief Party Notes by _____ Date 12-29-27

W.S. 64, D-6

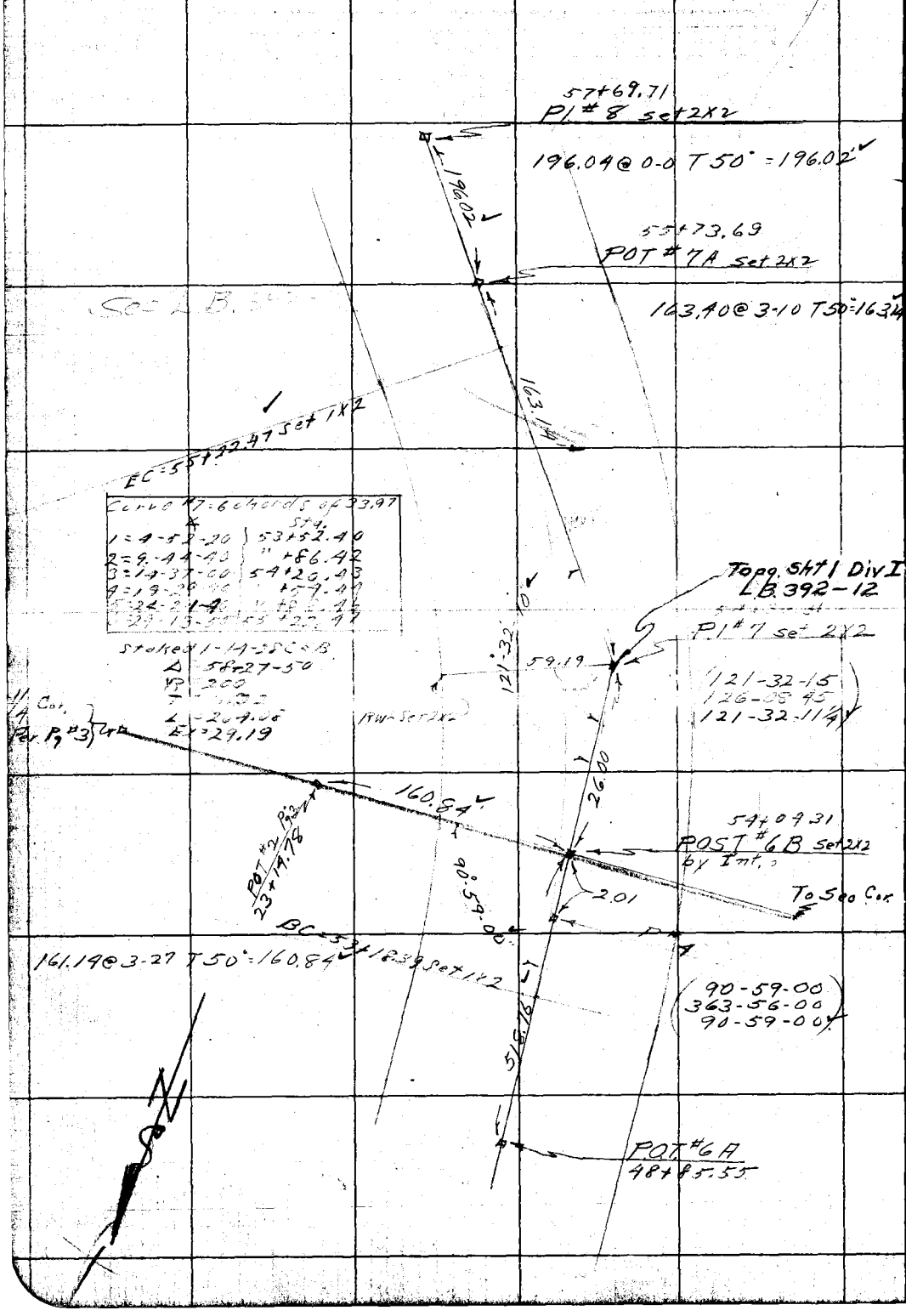

RETURN TO
LOS ANGELES COUNTY SURVEYOR
Do not extend notes this side of this line

Note: ANY ADDITIONS OR CHANGES ON THIS SHEET MUST BE MADE OR CIRCLED IN Red. WITH DATE AND NAME OF PERSON MAKING CHANGE.

Date 12-29-27 Notes by Braden Chief Party THOTT F. B. 319 PG. 19

Plotted by Brammett	W. O. No. 765 D. S. O. No.
Date Jan 1928	Location 21.30 Ch Rd.
Map No. B-193	Surveyed by Braden
Plotting C'k'd by Pack	Date 12-29-27
Date Feb 1928	Indexed

Notes: ANY ADDITIONS OR CHANGES ON THIS SHEET MUST BE MADE OR CIRCLED IN Red, WITH DATE AND NAME OF PERSON MAKING CHANGE.

Do not extend notes this side of this line

RETURN TO LOS ANGELES COUNTY SURVEYOR

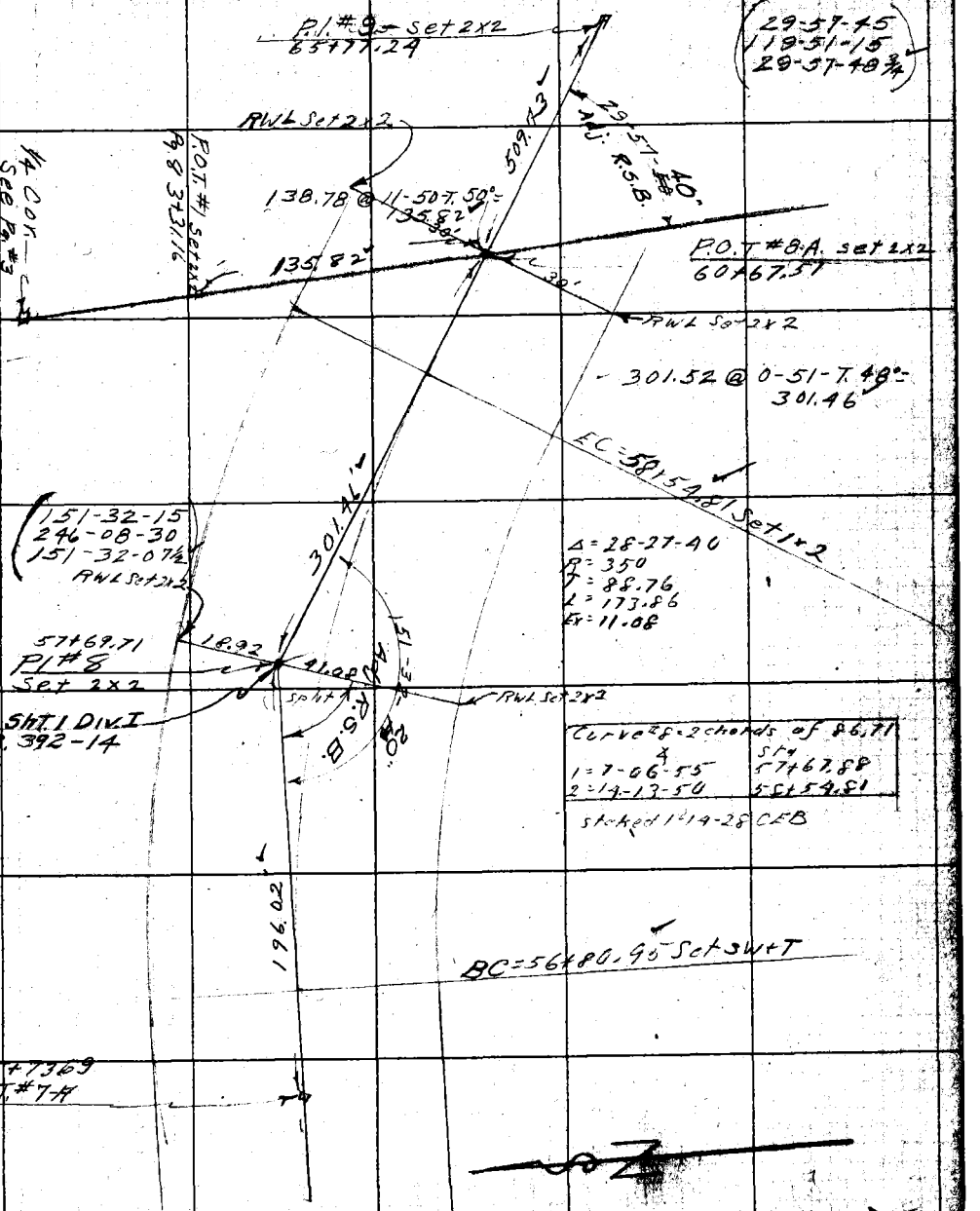

F.B. 319 Pg. 20 J H Ott Chief Party Notes by Braden Date 12-29-27

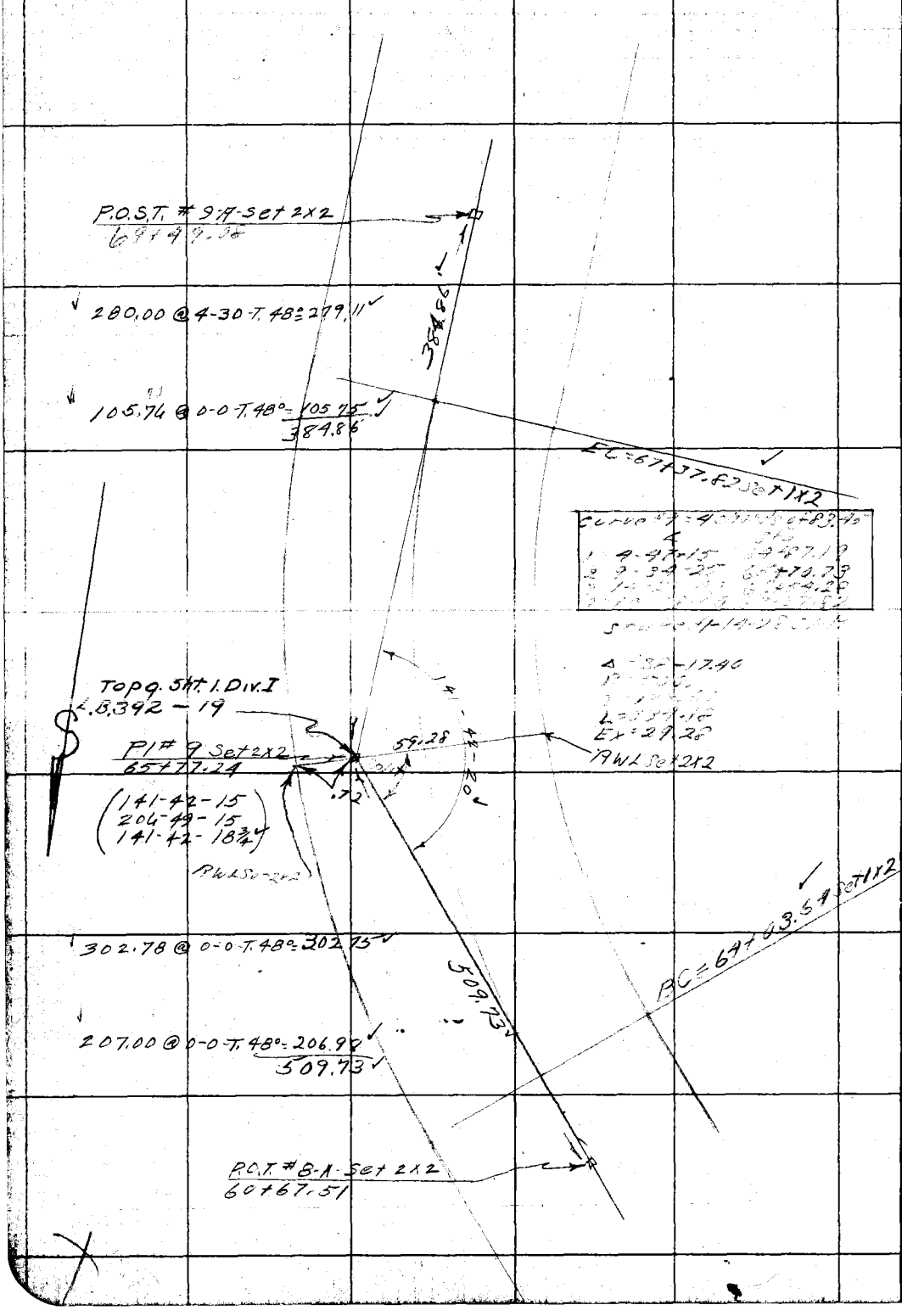

RETURN TO
LOS ANGELES COUNTY SURVEYOR

Do not extend notes this side of this line

Note: ANY ADDITIONS OR CHANGES ON THIS SHEET MUST BE MADE OR CIRCLED IN Red. WITH DATE AND NAME OF PERSON MAKING CHANGE.

Date 12-30-27 Notes by Braden Chief Party JHOtt F. B. 319 Pg. 21

Plotted by Brammett	W. O. No. 115 D. S. O. No.
Date Jan 1928	Location Alisa Ch Rd
Map No. B-193	Surveyed by JHOtt
Plotting C'k'd by Pack	Date 12-30-27
Date Feb 1928	Indexed

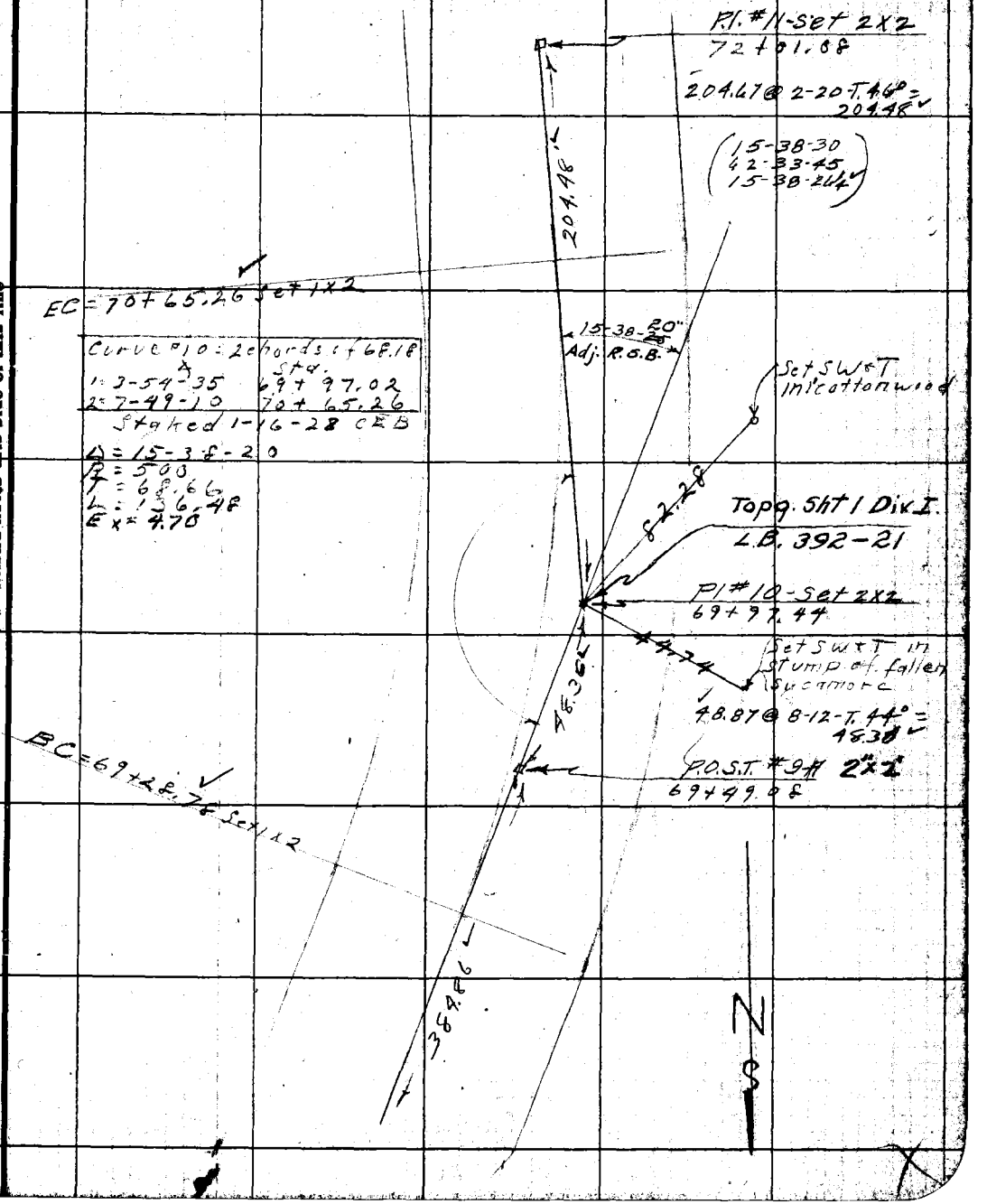

Note: ANY ADDITIONS OR CHANGES ON THIS SHEET MUST BE MADE OR CIRCLED IN Red. WITH DATE AND NAME OF PERSON MAKING CHANGE.

RETURN TO LOS ANGELES COUNTY SURVEYOR

Do not extend notes this side of this line

F.B. 319 Pg. 22 J. HOTT Chief Party Notes by Braden Date 12-30-27

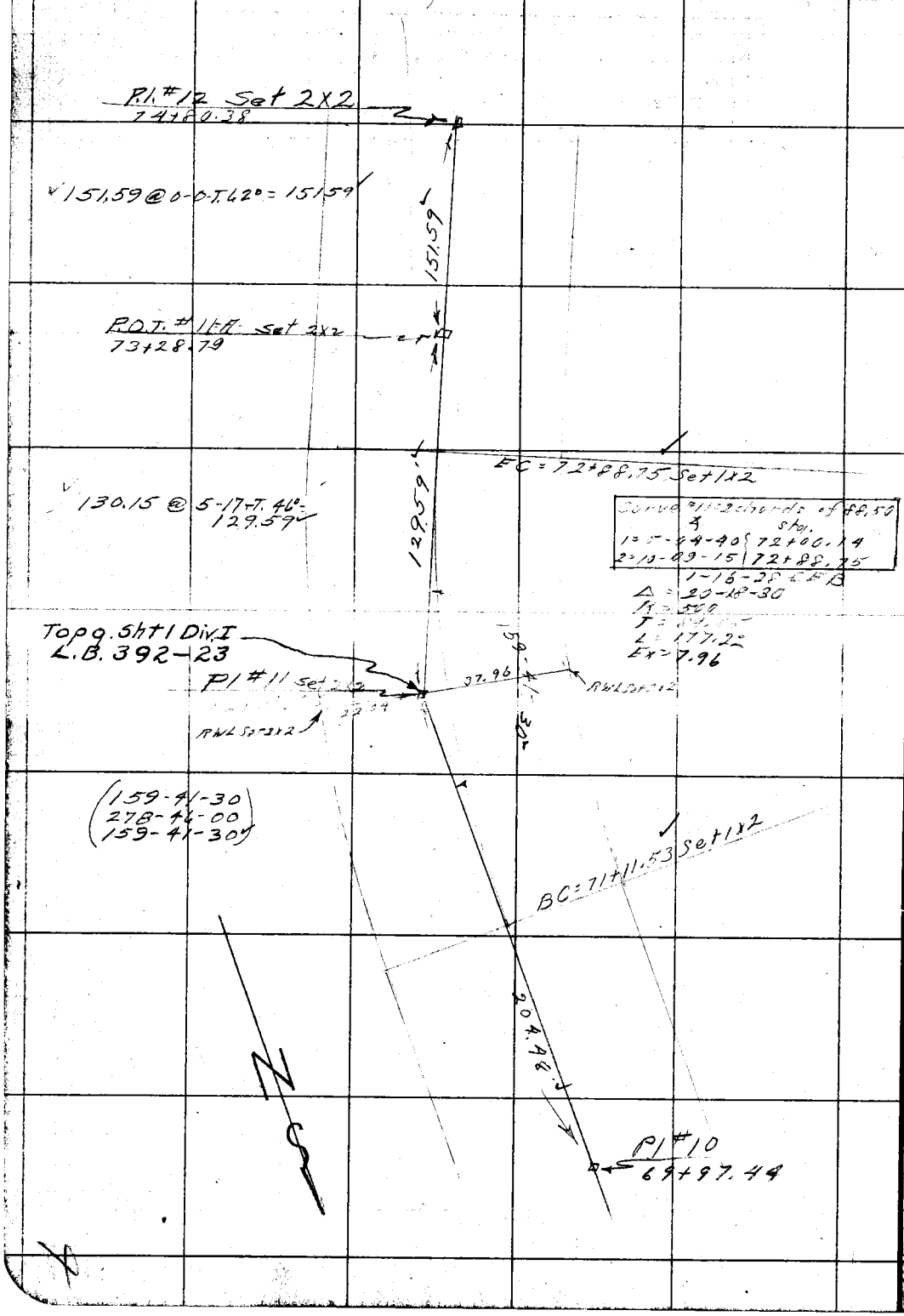

RETURN TO
LOS ANGELES COUNTY SURVEYOR

Do not extend notes this side of this line

Notes: ANY ADDITIONS OR CHANGES ON THIS SHEET MUST BE MADE OR CIRCLED IN Red. WITH DATE AND NAME OF PERSON MAKING CHANGE.

Date 1-3-28 Notes by Ott Chief Party JH Ott F. B. 319 PG 23

Plotted by Brammett	W. O. No. 715 D. S. O. No.
Date Jan 1928	Location Aliso Cn Rd
Map No. B-193	Surveyed by JH Ott
Plotting C'k'd by Pack	Date 1-3-28
Date Feb 1928	Indexed

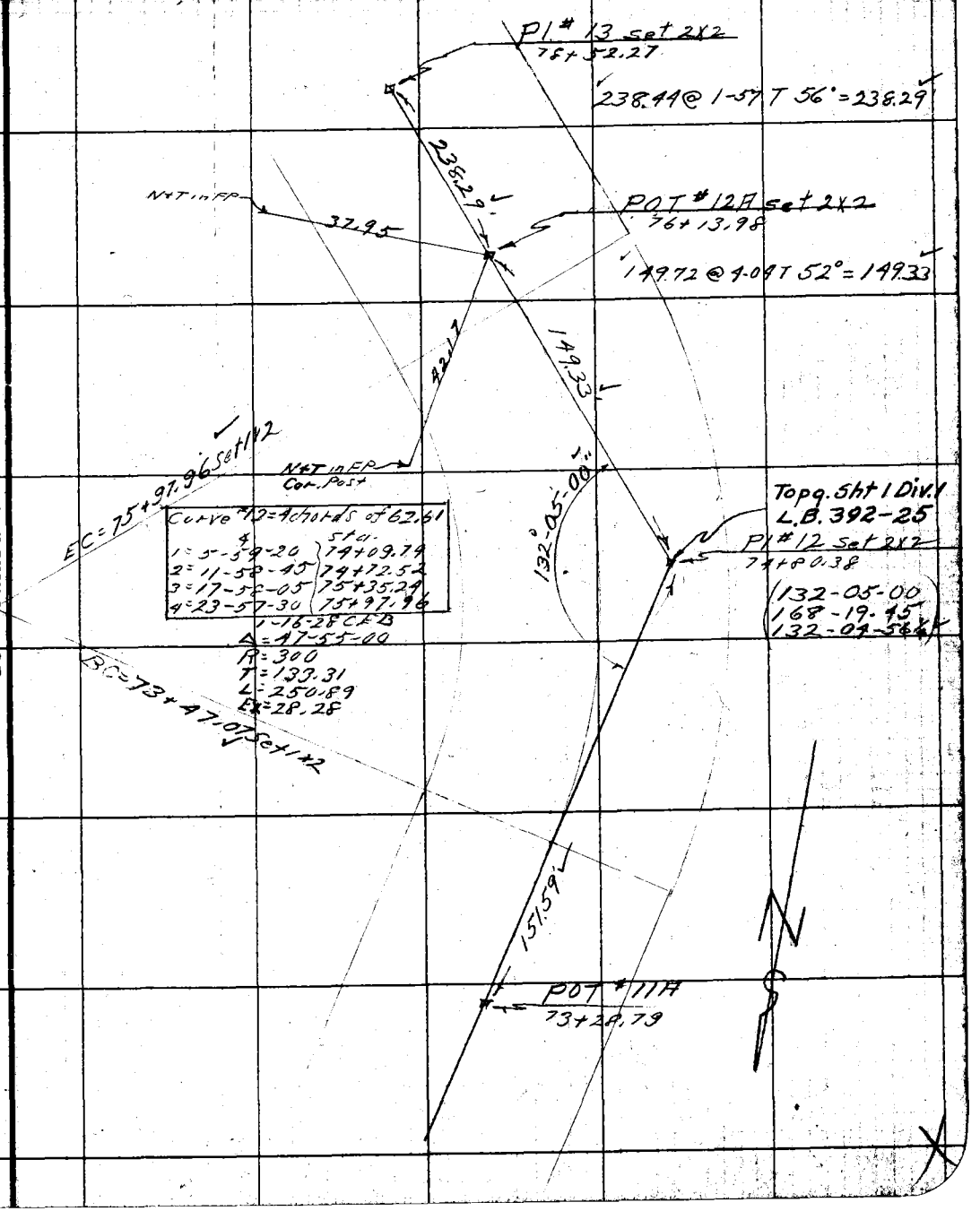

Note: ANY ADDITIONS OR CHANGES ON THIS SHEET MUST BE MADE OR CIRCLED IN Red. WITH DATE AND NAME OF PERSON MAKING CHANGE.

RETURN TO LOS ANGELES COUNTY SURVEYOR

Do not extend notes this side of this line

F.B. 319 Pg. 24 J.H. Ott Chief Party Notes by Ott Date 1-3-28

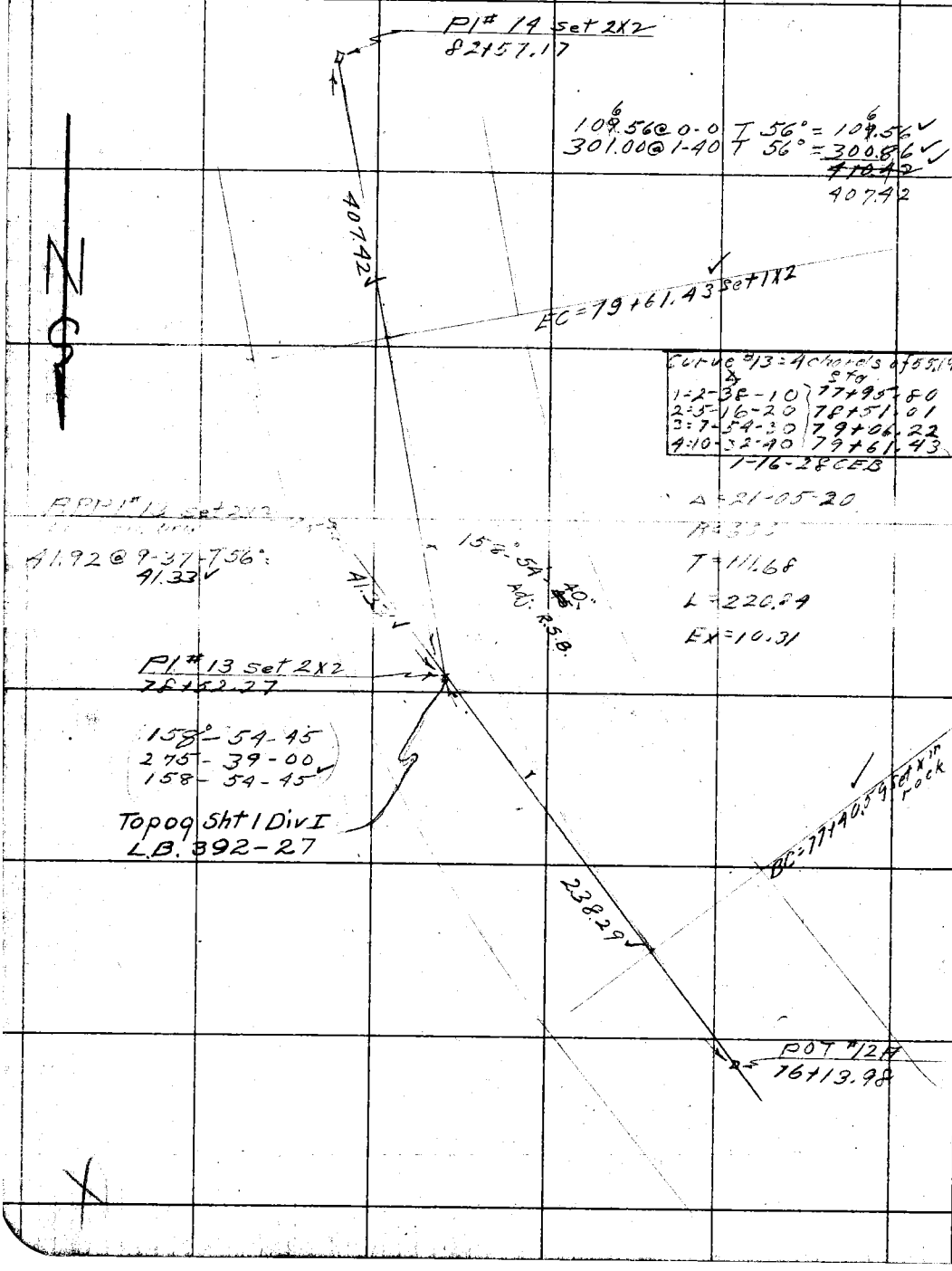

RETURN TO
LOS ANGELES COUNTY SURVEYOR

Do not extend notes this side of this line

Notes: ANY ADDITIONS OR CHANGES ON THIS SHEET MUST BE MADE OR CIRCLED IN Red. WITH DATE AND NAME OF PERSON MAKING CHANGE.

Date 1-3-28 Notes by CH Chief Party JHOH F. B. 319 Pg 25

Plotted by Brammett	W. O. No. 715 O. S. O. No.
Date JUN 1928	Location Aliso Ch Rd
Map No. B-193	Surveyed by J.H. Ott
Plotting C'k'd by Peck	Date 1-3-28
Date Feb 1928	Indexed

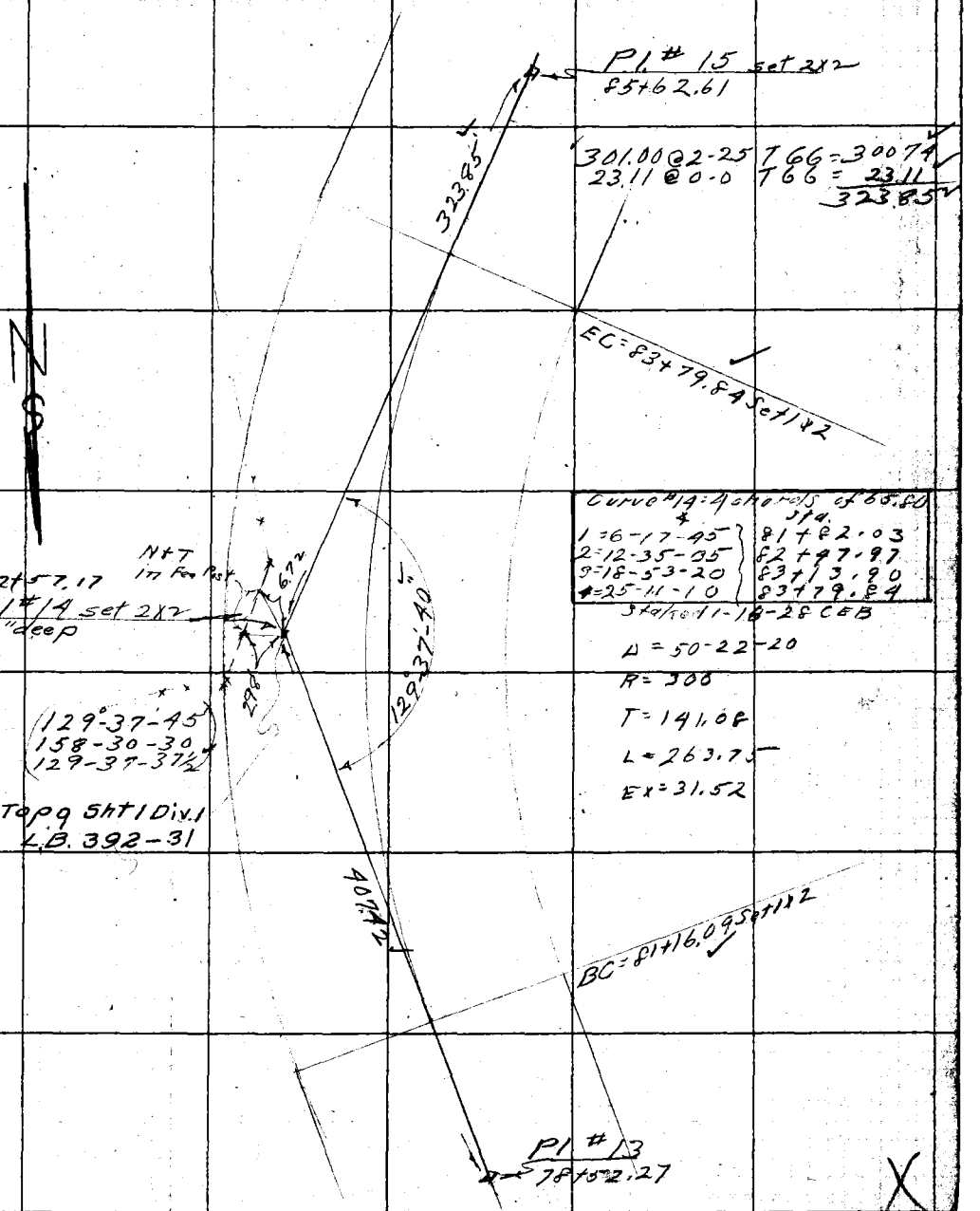

Notes: ANY ADDITIONS OR CHANGES ON THIS SHEET MUST BE MADE OR CIRCLED IN Red. WITH DATE AND NAME OF PERSON MAKING CHANGE.

Do not extend notes this side of this line

RETURN TO LOS ANGELES COUNTY SURVEYOR

F.B. 319 Pg. 26 J.H. Ott Chief Party Notes by Ott Date 1-3-28

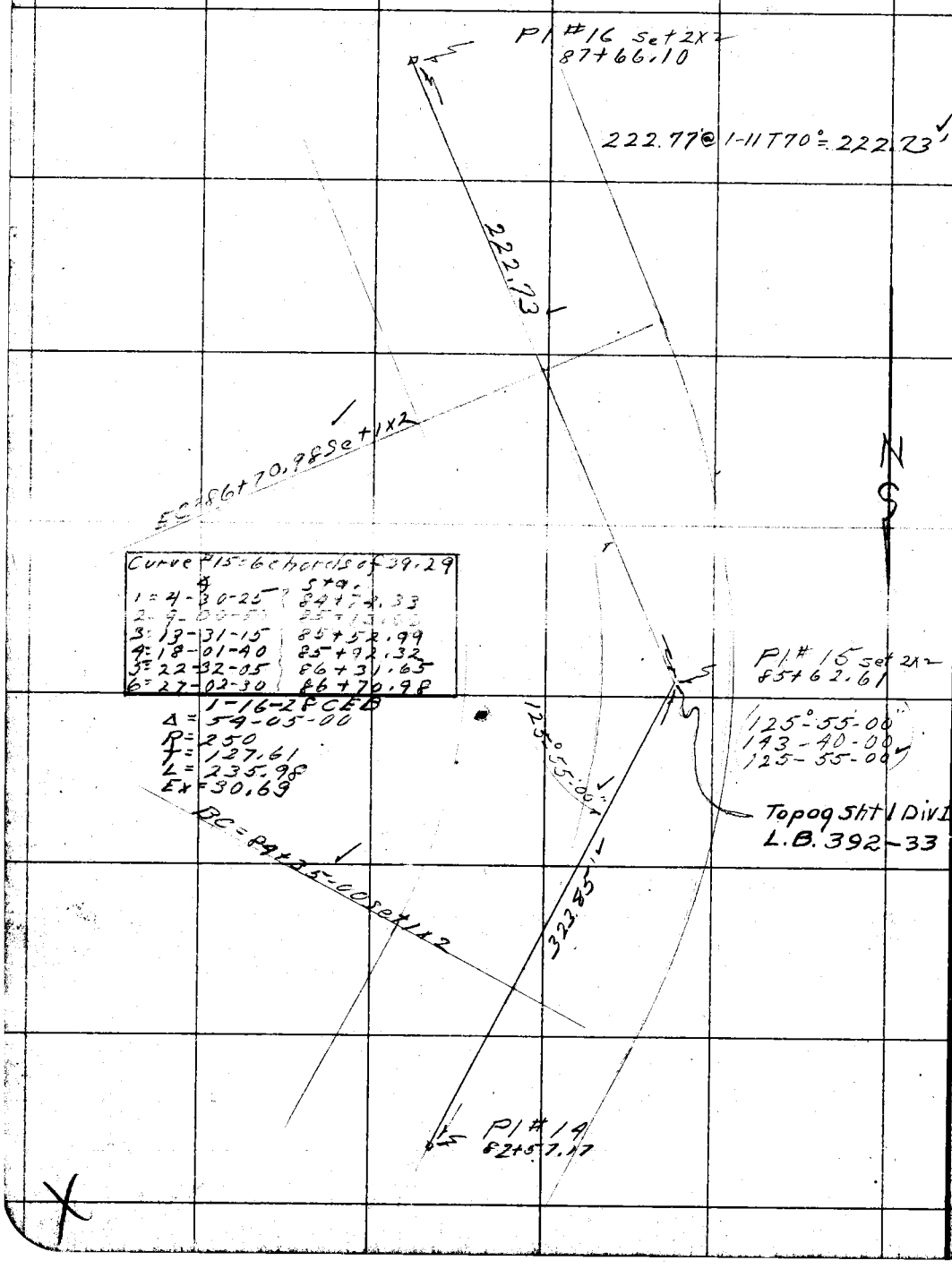

Curve #15 = 6 chords of 39.29	
#	Sta.
1 = 4-30-25	84+74.33
2 = 9-00-50	85+13.00
3 = 13-31-15	85+52.99
4 = 18-01-40	85+92.32
5 = 22-32-05	86+31.65
6 = 27-02-30	86+70.98

1-16-28 CEB
Δ = 54-05-00
R = 250
T = 127.61
L = 235.98
Ex = 30.69

RETURN TO
LOS ANGELES COUNTY SURVEYOR

Do not extend notes this side of this line

Notes: ANY ADDITIONS OR CHANGES ON THIS SHEET MUST BE MADE OR CIRCLED IN Red. WITH DATE AND NAME OF PERSON MAKING CHANGE.

Date 1-4-28 Notes by Ott Chief Party J H Ott F. B. 319 Pg. 27

Plotted by Brammett	W. O. No. 715 D. S. O. No.
Date Jan 1928	Location Gliso Cn Rd.
Map No. B-193	Surveyed by J.H. Ott
Plotting C'k'd by Pack	Date 1-4-28
Date Feb 1928	Indexed

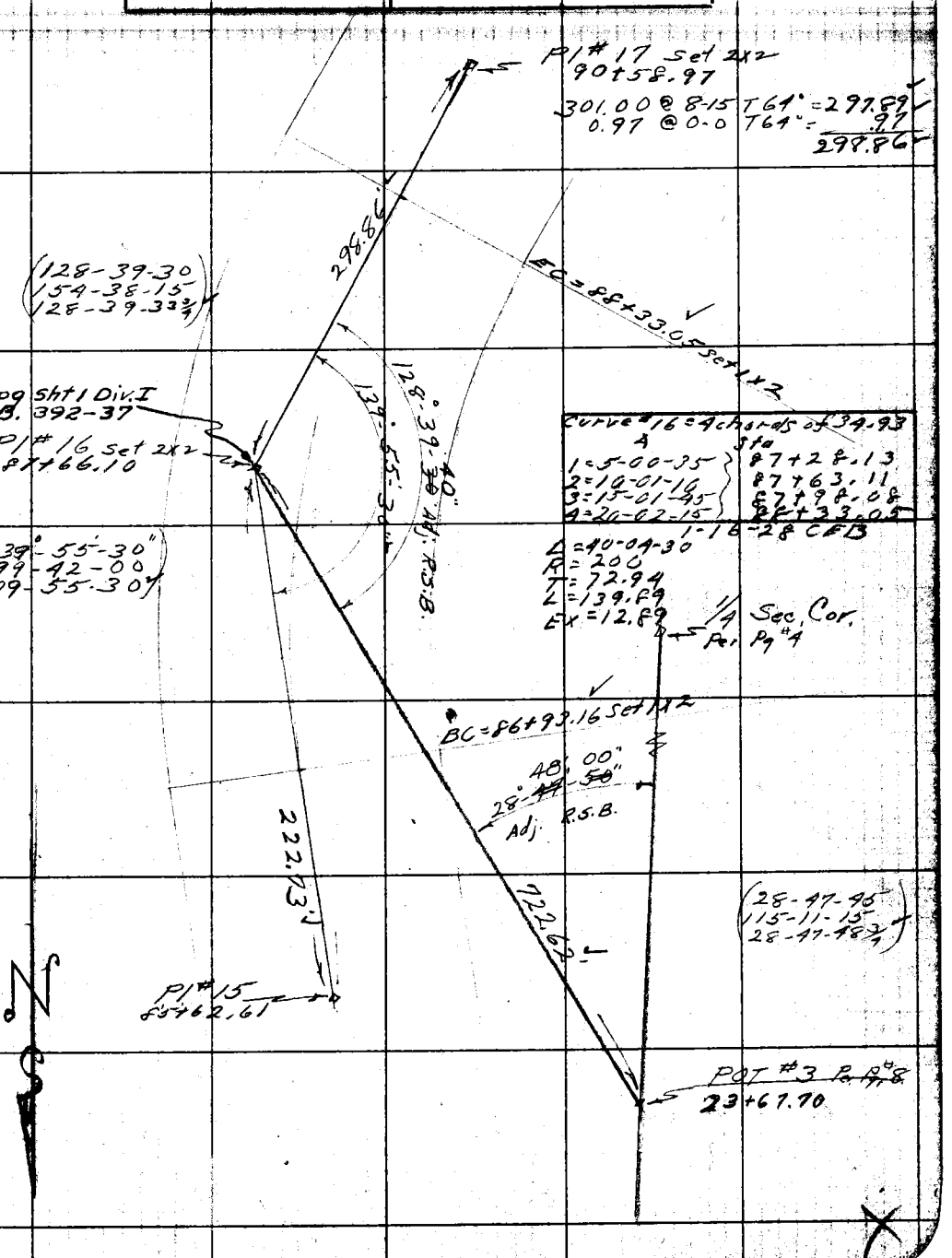

Note: ANY ADDITIONS OR CHANGES ON THIS SHEET MUST BE MADE OR CIRCLED IN Red. WITH DATE AND NAME OF PERSON MAKING CHANGE.

Do not extend notes this side of this line

RETURN TO LOS ANGELES COUNTY SURVEYOR

F.B. 319 Pg. 28 J.HOFF Chief Party Notes by OFF Date 1-9-27

P#13
PI #18 set 2x2
97+70.59

464.65

202.08 @ 3-28 T56 = 201.70
263.49 @ 2-10 T62 = 262.95
464.65

P#12
POT #17 set 2x2
93+05.99

271.50 @ 3-08 T62 = 271.09

271.09

FC=92+06.49 set 1x2

Curve	Sta.
1=6-31-50	87+67.12
2=13-03-40	90+96.91
3=19-35-30	91+26.70
4=[illegible]	[illegible]

1-16-27 CEB
Δ=52-19-50
R=350
T=171.69
L=319.78
E=39.82

BC=88+87.33 set 1x2

127°45'10"

PI #17
set 2x2
90+58.97

127°45'15"
151-00-45
127-45-11½

296.66

PI #16
87+66.10

N
S

RETURN TO
LOS ANGELES COUNTY SURVEYOR
Do not extend notes this side of this line

Notes: ANY ADDITIONS OR CHANGES ON THIS SHEET MUST BE MADE OR CIRCLED IN Red. WITH DATE AND NAME OF PERSON MAKING CHANGE.

Date 1-4-28 Notes by Ott Chief Party J H Ott F. B. 319 Pg 29

Plotted by Brammett	W. O. No. 715 D. S. O. No.
Date Jan 1928	Location Aliso Ct Rd
Map No. 13-193	Surveyed by J H Ott
Plotting C'k'd by Pack	Date 1-4-28
Date Feb 1928	Indexed

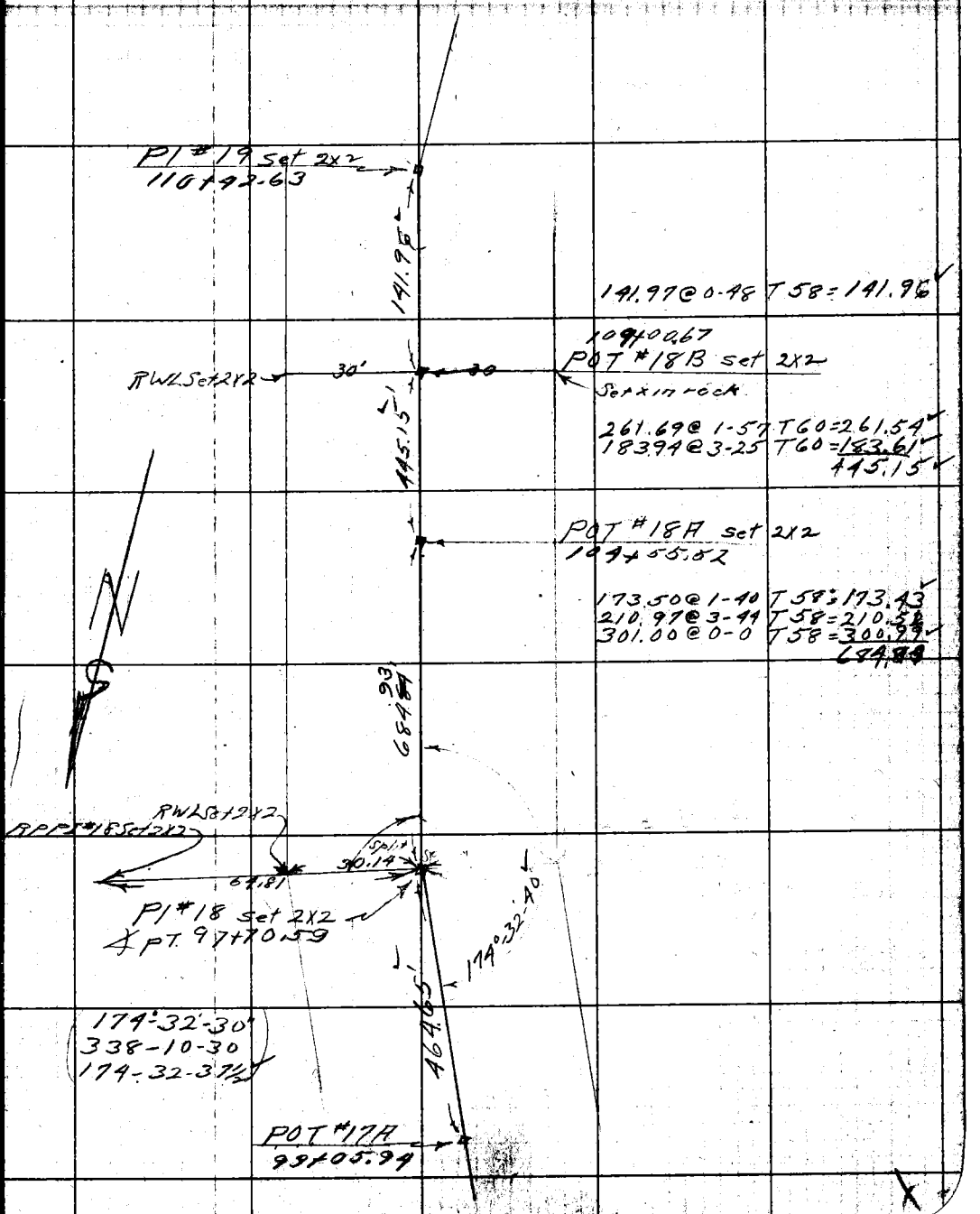

Note: ANY ADDITIONS OR CHANGES ON THIS SHEET MUST BE MADE OR CIRCLED IN Red. WITH DATE AND NAME OF PERSON MAKING CHANGE.

RETURN TO LOS ANGELES COUNTY SURVEYOR

Do not extend notes this side of this line

F.B. 319 Pg. 30 J.H. Ott Chief Party Notes by Ott Date 1-4-28

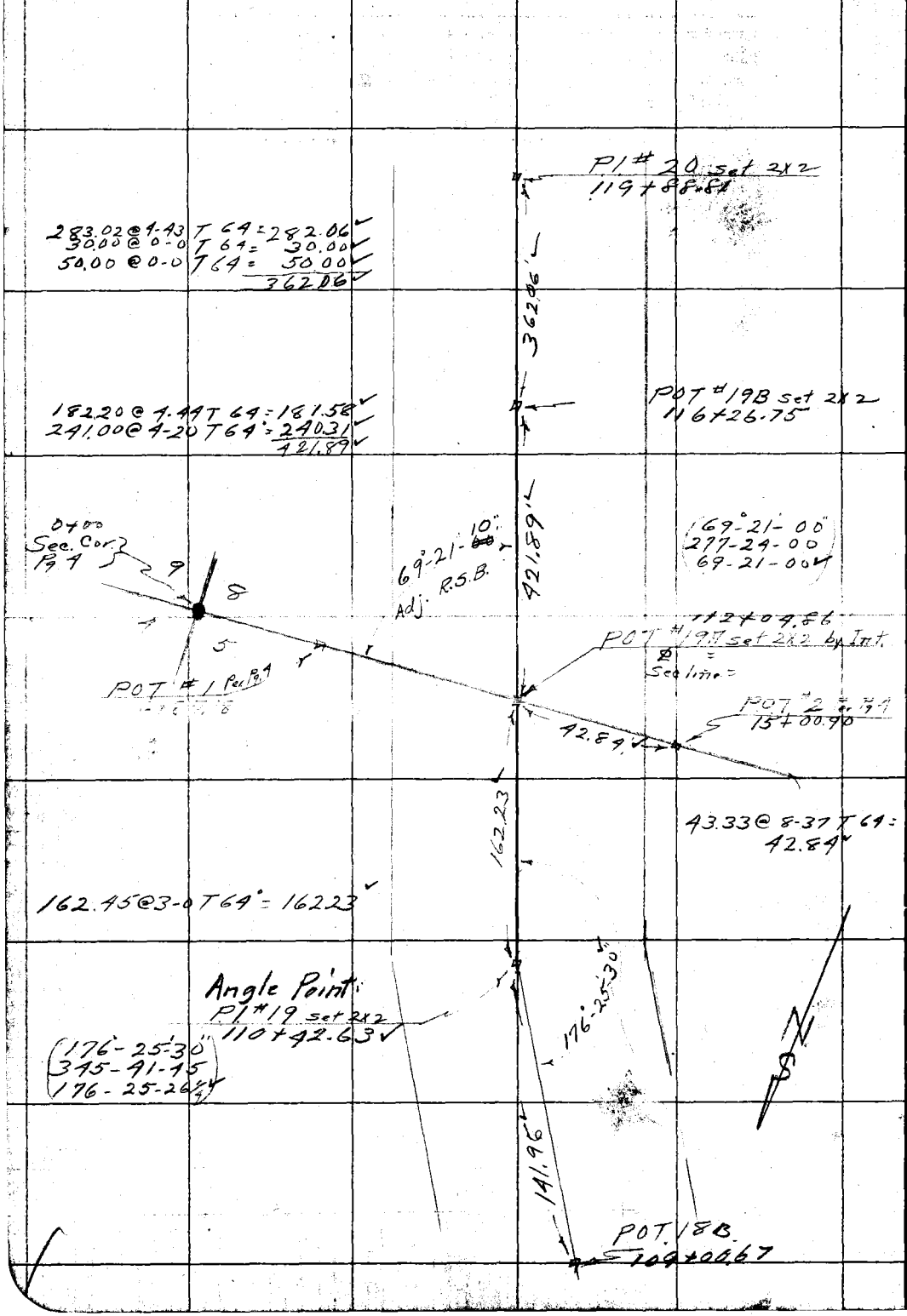

RETURN TO
LOS ANGELES COUNTY SURVEYOR

Do not extend notes this side of this line

Note: ANY ADDITIONS OR CHANGES ON THIS SHEET MUST BE MADE OR CIRCLED IN Red. WITH DATE AND NAME OF PERSON MAKING CHANGE.

Date 1-4-28 Notes by Ott Chief Party J H Ott F. B 319 Pg 31

Plotted by Brammett	W. O. No. 715 D. S. O. No.
Date Jan 1928	Location Wilso Ct Rd
Map No. B-193	Surveyed by J.H. Ott
Plotting C'k'd by Pack	Date 1-4-28
Date Feb 1928	Indexed

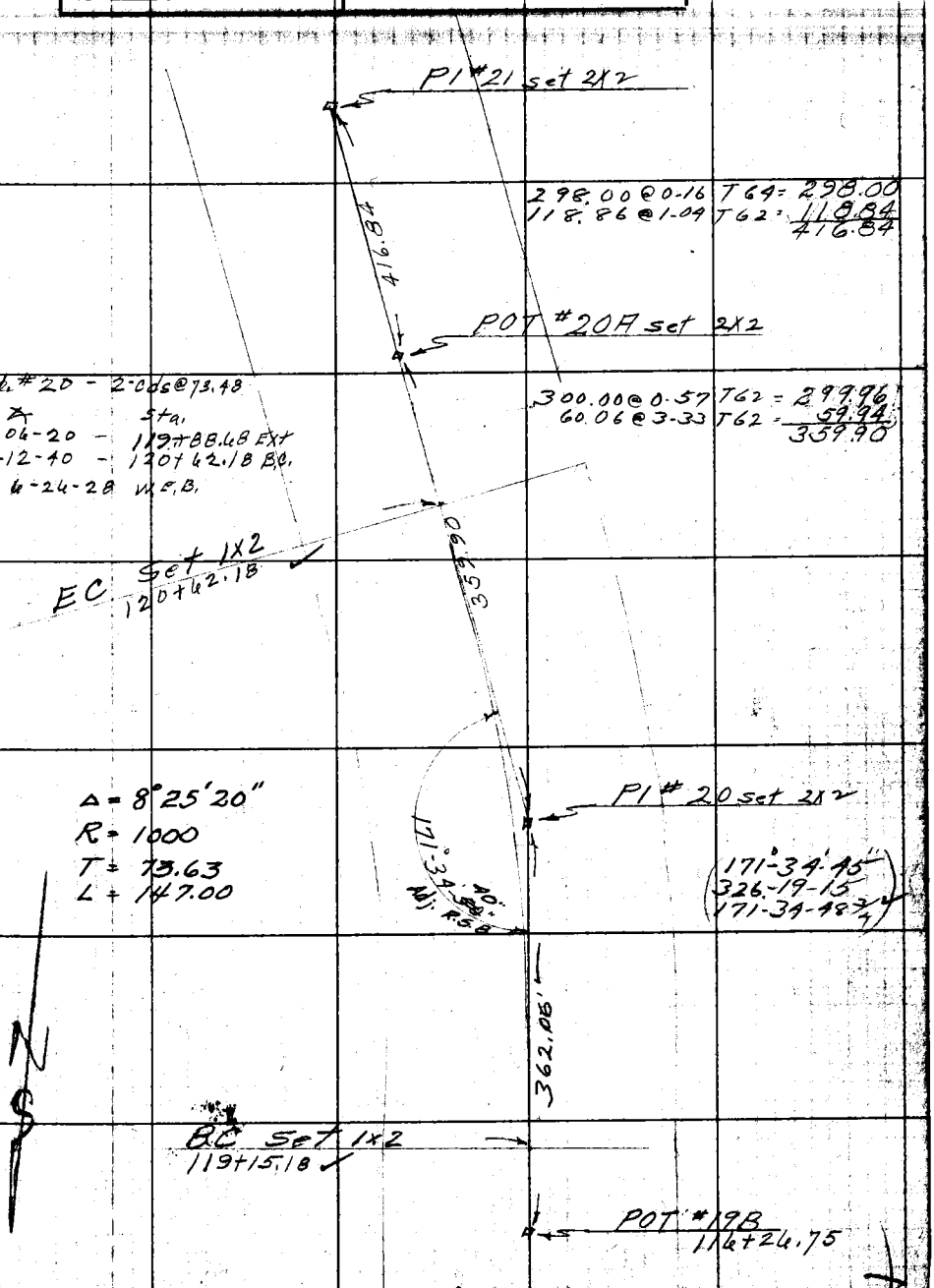

Note: ANY ADDITIONS OR CHANGES ON THIS SHEET MUST BE MADE OR CIRCLED IN Red. WITH DATE AND NAME OF PERSON MAKING CHANGE.

RETURN TO LOS ANGELES COUNTY SURVEYOR

Do not extend notes this side of this line

F.B. 249 Pg. 32 B Brunty Chief Party Notes by _____ Date 12-31-27

Solar Observation Dec 31, 1927 10:00 AM

Notes by H E Granquist Transit C E Brunty

Inst. at POST #6B Sight on 1/4 Cor 32 T4N R12W / 5 T5N R12W

Mag. Bearing N72-15E No Variation set off

Horizontal Angle is right or south to Sun

Set No		Horiz. ∡	Vert. ∡	Time	Calc. Bear.	
1	LL	61-25-15	27-09-00	10-06-05	S89-16-02 E	-8
	UR	60-59-15	26-41-00	10-06-50		
2	LL	61-43-30	27-16-30	10-07-20	S89-16-15E	+5
	UR	61-16-30	26-48-00	10-08-04		
3	LL	62-21-00	27-24-00	10-08-35	S89-16-16E	-2
	UR	61-32-00	[illegible]	10-09-02		
4	LL	62-16-30	27-30-15	10-09-46	S89-19-24E	Not used
	UR	61-54-00	[illegible]	10-10-43		
5	LL	62-38-30	27-39-00	10-11-16	S-89-16-17E	+7
	UR	62-12-30	27-10-00	10-12-05		

Adopted Bearing: S89-16-10E

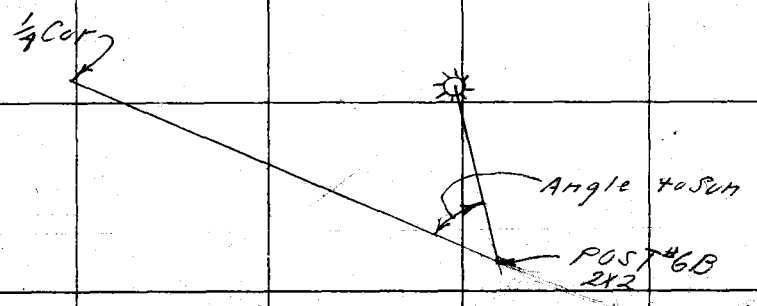

RETURN TO
LOS ANGELES COUNTY SURVEYOR
Do not extend notes this side of this line
Notes: ANY ADDITIONS OR CHANGES ON THIS SHEET MUST BE MADE OR CIRCLED IN Red. WITH DATE AND NAME OF PERSON MAKING CHANGE:

Date _____ Notes by _____ Chief Party _____ F. B. 319 Pg. [illegible]

Plotted by Brammett	W. O. No. 715 D. S. O. No.
Date Jan 1928	Location Aliso Ch Rd
Map No. B-193	Surveyed by C E Brunty
Plotting C'k'd by Pack	Date 12-31-27
Date Feb 1928	Indexed

Slope Distance	Vert ∠	Deg ∠	Horiz. Distance
293.09	2°23	64	292.89
116.90	2°15	64	116.83 ✓
300.00	1°00	64	300.00 ✓
299.30	1°26	64	299.26 ✓
			716.09 ✓
71.36	3°54	64	71.20 ✓

These distances taken with a 300 ft. 1/4" steel tape known to be .045 long per 300 ft.

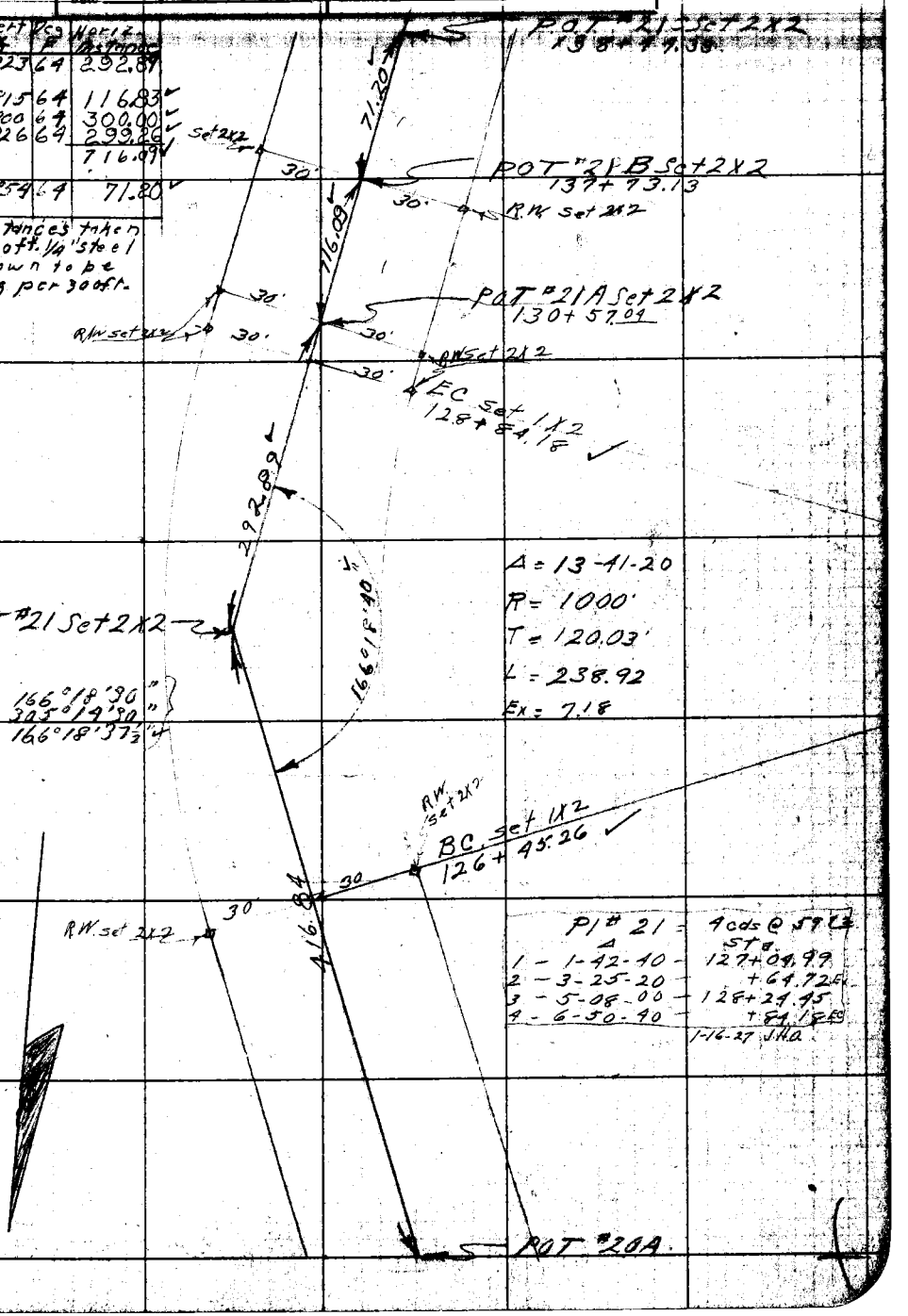

PI # 21 =	4 cds @ 59 Lb Std.
Δ	
1 - 1-42-40 -	127+04.99
2 - 3-25-20 -	+64.72 Ex
3 - 5-08-00 -	128+24.45
4 - 6-50-40 -	+84.18 EC

1-16-27 J.H.O.

Note: ANY ADDITIONS OR CHANGES ON THIS SHEET MUST BE MADE OR CIRCLED IN Red WITH DATE AND NAME OF PERSON MAKING CHANGE.

RETURN TO LOS ANGELES COUNTY SURVEYOR

Do not extend notes this side of this line

F.B. 319 Pg. 39 Brunty Chief Party Notes by _____ Date 12-31-27

Slope Distance	Vert ∡	Deg F	Horiz. Distance
224.60	0°00	64	224.60
153.75	0°00	46	153.76

Note - All distances from here up to PI #32 taken with a 300 ft 1/16" steel tape known to be .045' long per 300 ft.

270.37	2°01	64	270.24
298.00	2°24	64	297.79
			568.03
166.84	18-08	46	158.56
182.56	17-59	70	173.68
			332.24

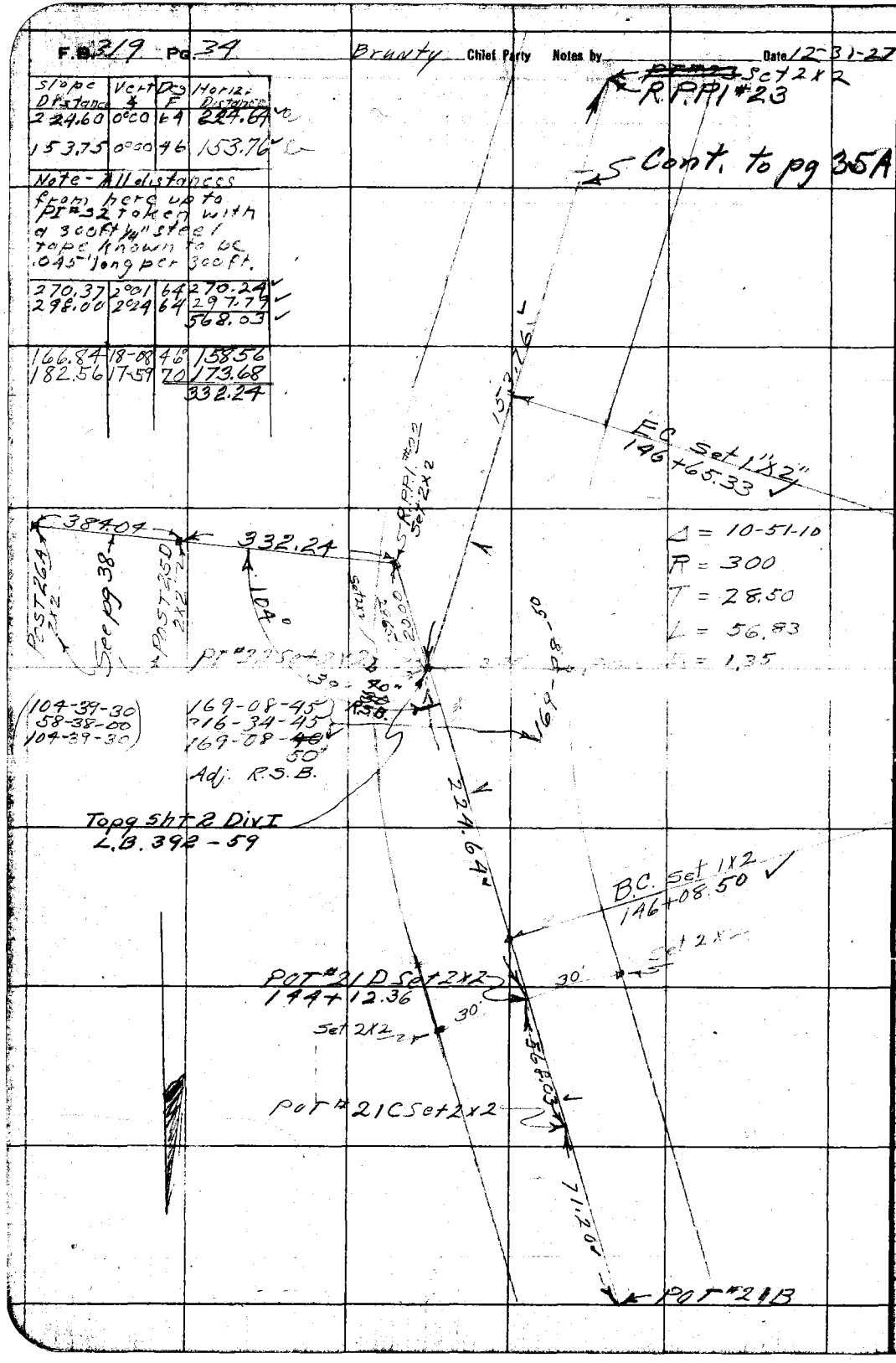

RETURN TO LOS ANGELES COUNTY SURVEYOR

Do not extend notes this side of this line

Notes: ANY ADDITIONS OR CHANGES ON THIS SHEET MUST BE MADE OR CIRCLED IN Red. WITH DATE AND NAME OF PERSON MAKING CHANGE.

Date _____ Notes by _____ Chief Party _____ F. B. 319 Pg. 35

Plotted by: Brammott	W. O. No. 715 D. S. O. No.
Date: Jan 1928	Location: Alise Can Rd.
Map No.: B-193	Surveyed by: C E Brunty
Plotting C'k'd by: Pack	Date: 12-30-27
Date: Feb 1928	Indexed

Slope Distance	Vert Angle	Deg	Min	Horiz Distance
214.04	S	58	58	212.91

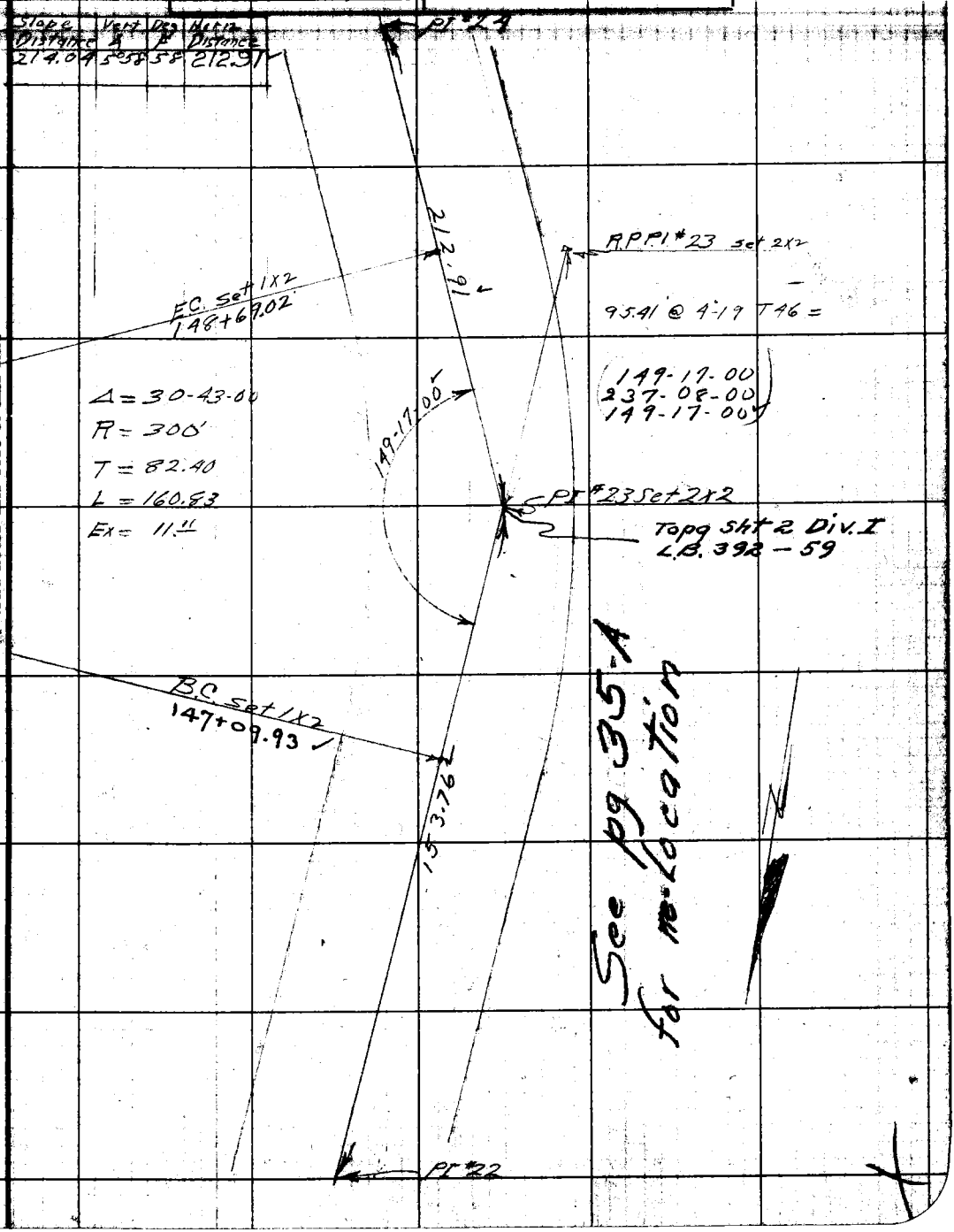

Note: ANY ADDITIONS OR CHANGES ON THIS SHEET MUST BE MADE OR CIRCLED IN Red WITH DATE AND NAME OF PERSON MAKING CHANGE.

Do not extend notes this side of this line

RETURN TO LOS ANGELES COUNTY SURVEYOR

F.B. 319 Pg. 36

Chief Party Notes by _____ Date _____

Slope Distance	Vert Δ	Deg F	Horiz. Distance
287.82	1°15	48	287.77

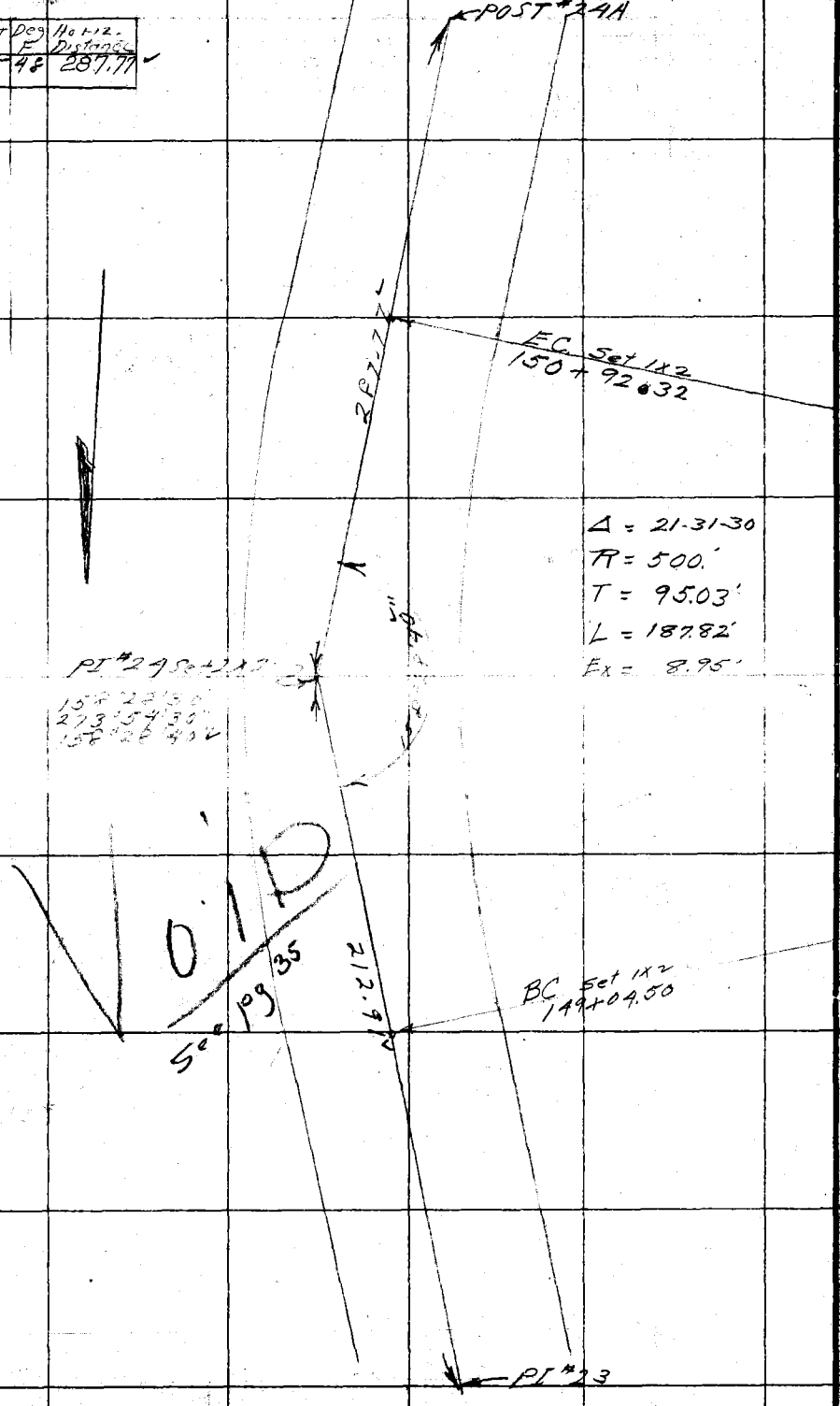

RETURN TO

LOS ANGELES COUNTY SURVEYOR

Do not extend notes this side of this line

Note: ANY ADDITIONS OR CHANGES ON THIS SHEET MUST BE MADE OR CIRCLED IN Red. WITH DATE AND NAME OF PERSON MAKING CHANGE.

Date _____ Notes by _____ Chief Party _____ F. B. 319 Pg. 37

Plotted by: Brannett	W. O. No. _____ D. S. O. No. _____
Date: Jan 1928	Location _____
Map No.: B-193	Surveyed by: Brunty
Plotting C'k'd by: Pack	Date _____
Date: Feb 1928	Indexed _____

Notes: ANY ADDITIONS OR CHANGES ON THIS SHEET MUST BE MADE OR CHECKED IN RED WITH DATE AND NAME OF PERSON MAKING CHANGE.

Do not extend notes this side of this line

RETURN TO LOS ANGELES COUNTY SURVEYOR

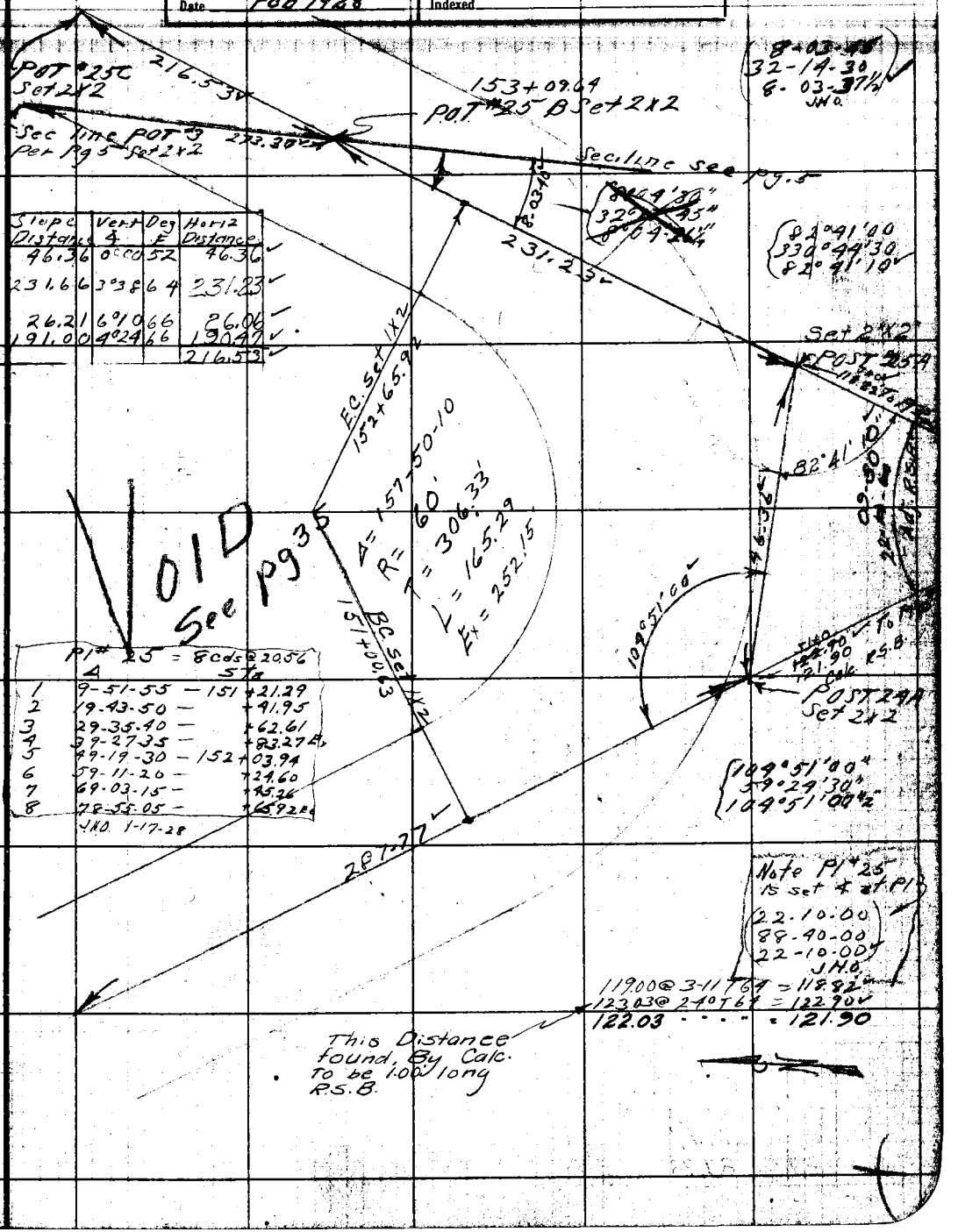

Slope Distance	Vert ∠	Deg E	Horiz Distance
46.36	0°00	52	46.36
231.66	3°38	64	231.23
26.21	6°10	66	26.06
191.00	4°24	66	190.47
			216.53

Pl # 25 = 8 cds @ 20.56		Sta
1	9-51-55 —	151+21.29
2	19-43-50 —	+41.95
3	29-35-40 —	+62.61
4	39-27-35 —	+83.27
5	49-19-30 —	152+03.94
6	59-11-20 —	+24.60
7	69-03-15 —	+45.26
8	78-55-05 —	+65.92

J.H.O. 1-17-28

F.B. 319 Pg. 38 Chief Party Notes by Date

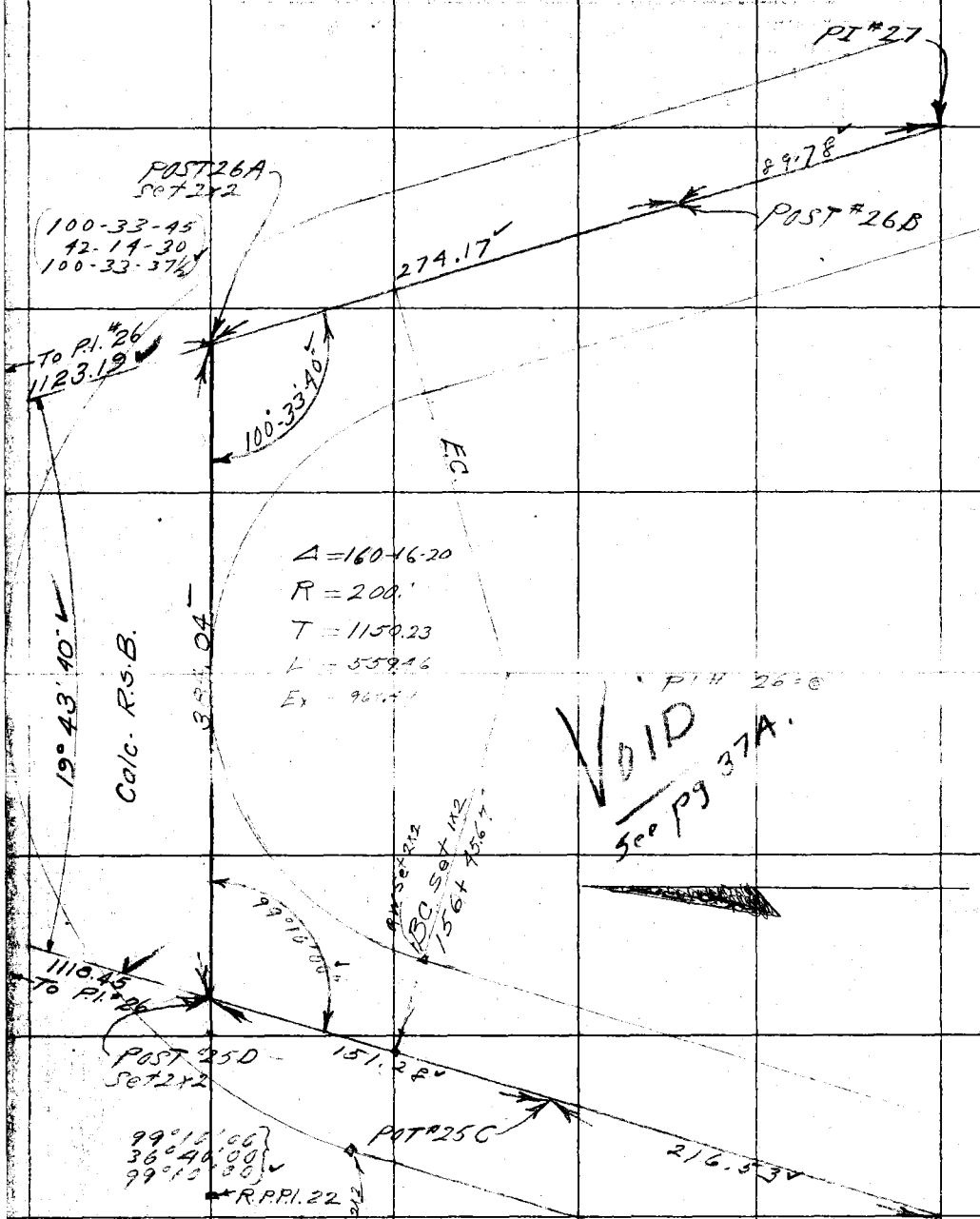

Slope Distance	Vert ∠	Deg	Min	Horiz Distance
151.39	22°28	66		151.28
84.00	0°00	46		84.00
300.16	1°42	46		300.04
				384.04
274.31	1°58	50		274.17
90.33	6°19	38		89.78

RETURN TO
LOS ANGELES COUNTY SURVEYOR
Do not extend notes this side of this line

Notes: ANY ADDITIONS OR CHANGES ON THIS SHEET MUST BE MADE OR CIRCLED IN Red. WITH DATE AND NAME OF PERSON MAKING CHANGE.

Date 1-18-28 Notes by Brunty Chief Party C E Brunty F. B. 319 Pg. 35

Plotted by Bremmett	W. O. No. 715 D. S. O. No.
Date Jan 1928	Location Aliso Cr. Rd.
Map No. B-193	Surveyed by C E Brunty
Plotting C'k'd by Peck	Date 1-18-28
Date Feb 1928	Indexed

Slope Distance	Vert ∠	Deg F	Horiz Distance
132.34	0°40	50	132.34 ✓
95.40	4°19	46	95.13 ✓

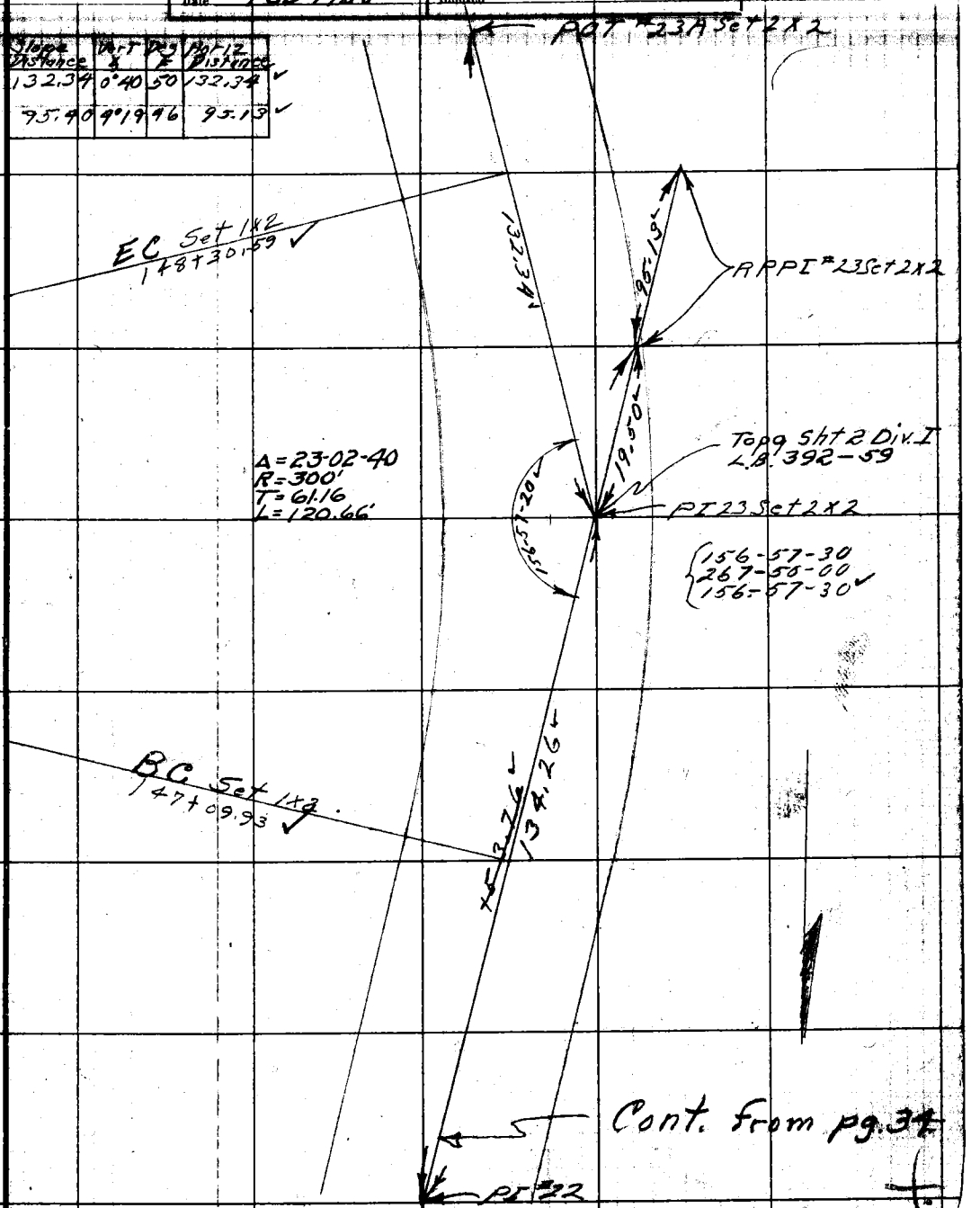

Note: ANY ADDITIONS OR CHANGES ON THIS SHEET MUST BE MADE OR CIRCLED IN Red. WITH DATE AND NAME OF PERSON MAKING CHANGE.

Do not extend notes this side of this line

RETURN TO LOS ANGELES COUNTY SURVEYOR

F.B. 319 Pg. 36-A Chief Party Notes by Brunty Date 1-18-28

Slope Distance	Vert ∠	Deg. E	Horiz Distance
94.05	6°07	50	93.52
198.51	5°04	40	197.73
27.39	15°04	44	26.45
296.00	1°50	44	295.86
			322.38
42.57	0°00	48	42.57
33.18	29°07	50	28.99
			+.08
			29.07

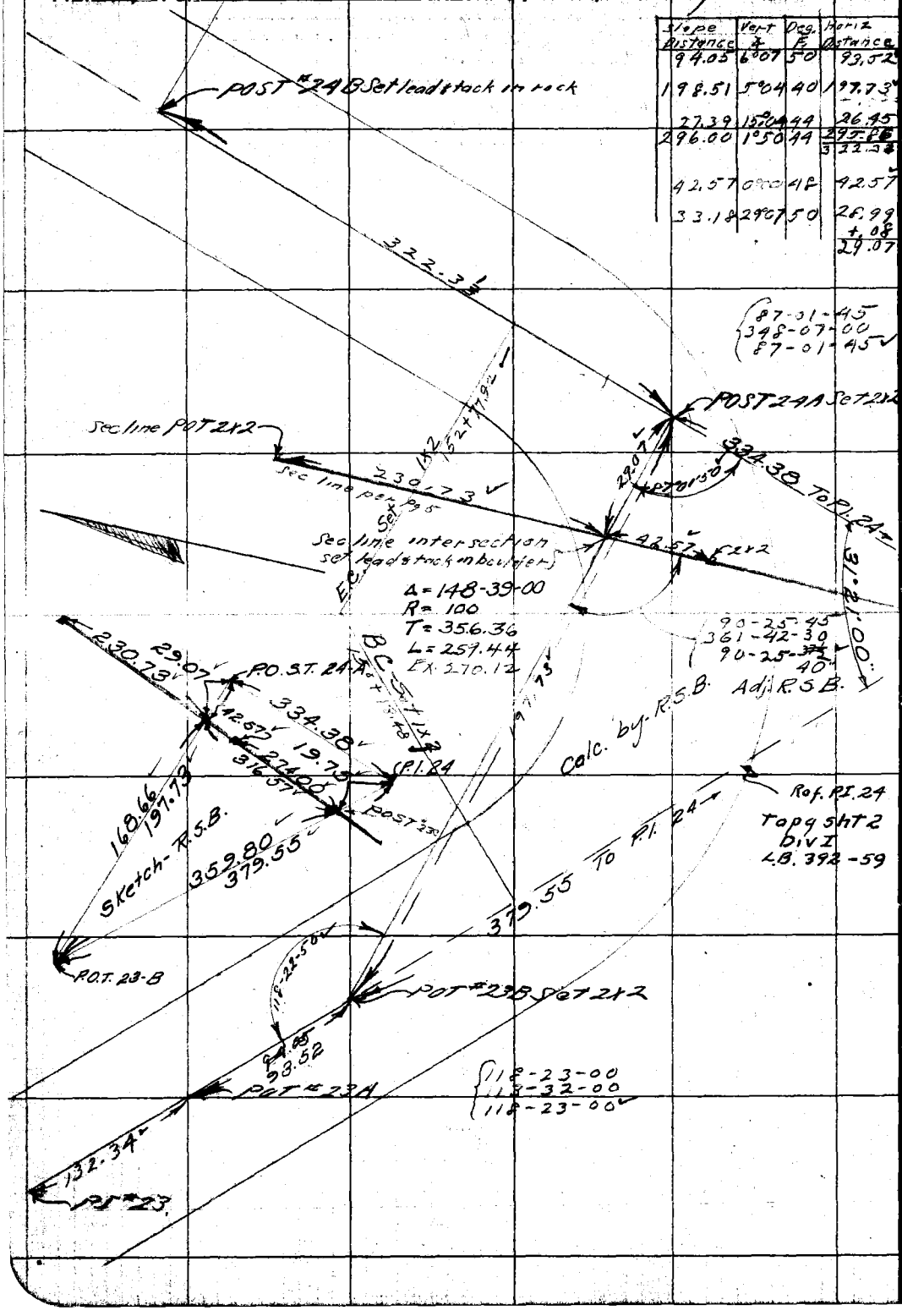

RETURN TO
LOS ANGELES COUNTY SURVEYOR

Do not extend notes this side of this line

Note: ANY ADDITIONS OR CHANGES ON THIS SHEET MUST BE MADE OR CIRCLED IN Red. WITH DATE AND NAME OF PERSON MAKING CHANGE.

Date 1-18-28 Notes by Brunty Chief Party Brunty F. B. 319 PG. 37-A

Plotted by Bramnett	W. O. No. 715 D. S. O. No.
Date Jan 1928	Location Also Fr. Rd.
Map No. B-193	Surveyed by C E Brunty
Plotting C'k'd by Pack	Date 1-18-28
Date Feb 1928	Indexed

Notes: ANY ADDITIONS OR CHANGES ON THIS SHEET MUST BE MADE OR CHECKED IN Red WITH DATE AND NAME OF PERSON MAKING CHANGE.

RETURN TO LOS ANGELES COUNTY SURVEYOR

Do not extend notes this side of this line

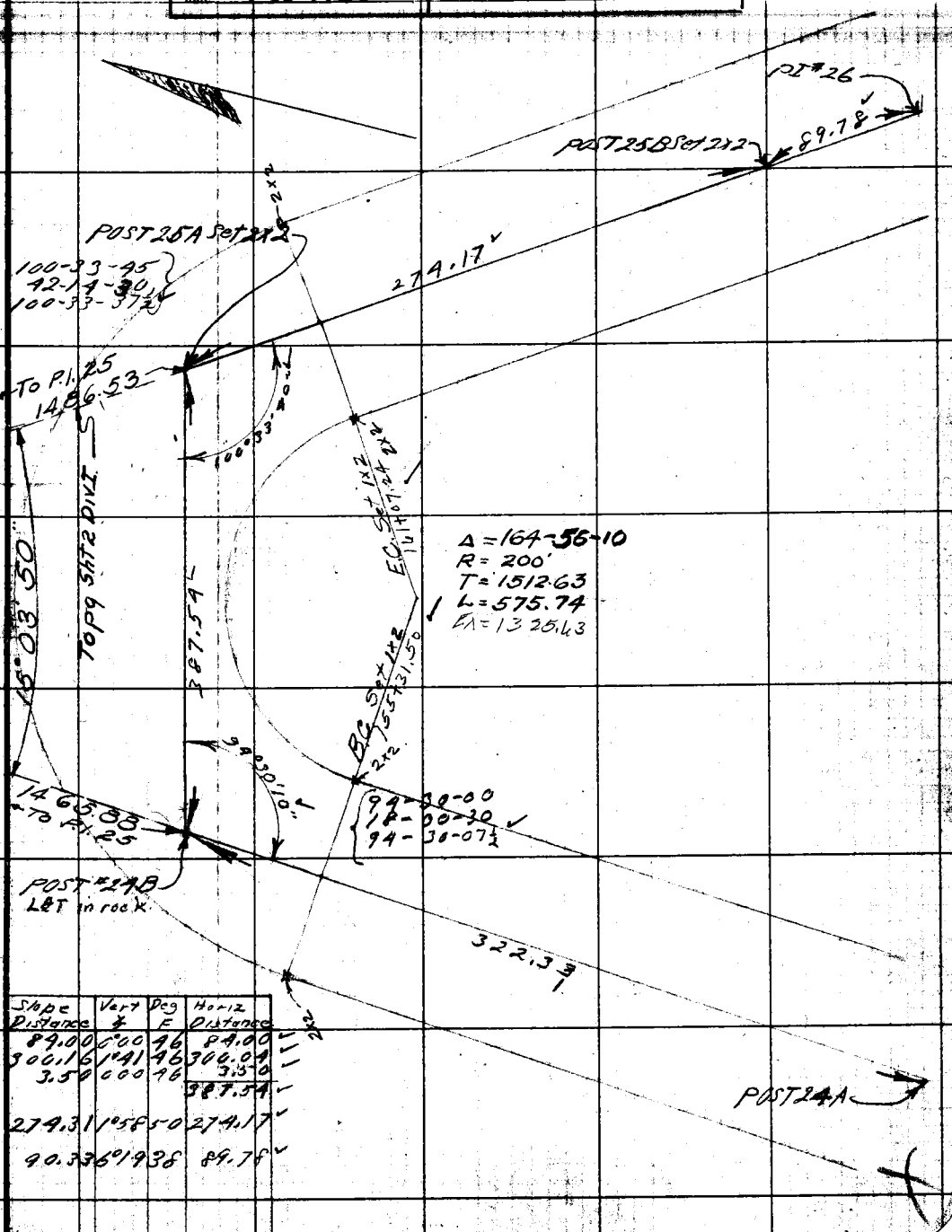

Slope Distance	Vert ∡	Deg E	Horiz Distance
89.00	0°00	46	89.00
300.16	1°41	46	300.09
3.50	000	46	3.50
			387.54
274.31	1°58	50	274.17
90.33	6°19	38	89.78

F.B. _____ Pg. 38-A _____ Chief Party _____ Notes by No one _____ Date _____

RETURN TO

LOS ANGELES COUNTY SURVEYOR

Do not extend notes this side of this line

Note: ANY ADDITIONS OR CHANGES ON THIS SHEET MUST BE MADE OR CIRCLED IN Red. WITH DATE AND NAME OF PERSON MAKING CHANGE.

Date _____ Notes by Brunty Chief Party Brunty F. B. 319 Pg 39

Plotted by Brammott	W. O. No. 715 D. S. O. No.
Date Jan 1928	Location Aliso Ch Rd.
Map No. B-193	Surveyed by C E Brunty
Plotting C'k'd by Pack	Date 1-17-28
Date Feb 1928	Indexed

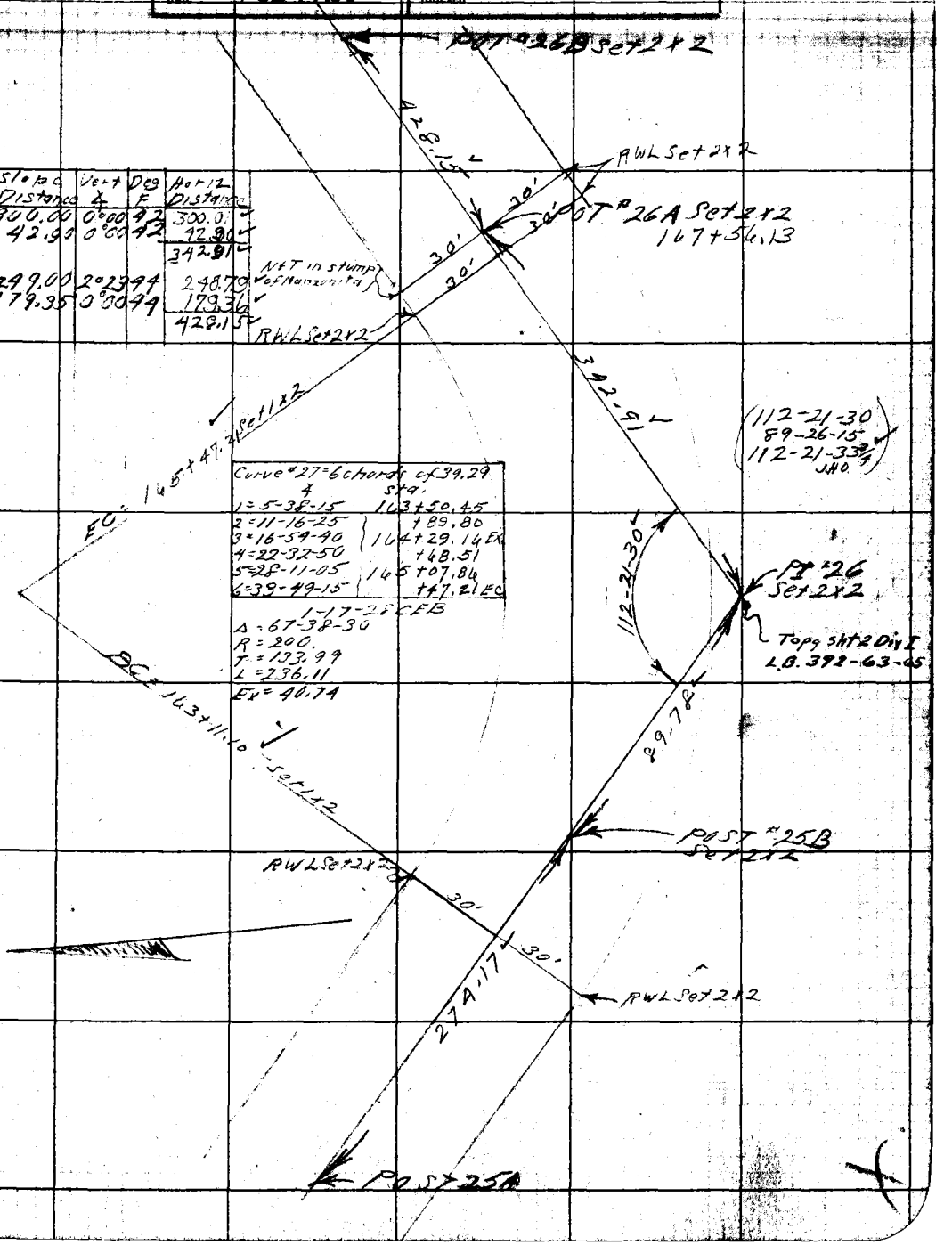

Slope Distance	Vert ∠	Deg F	Horiz Distance
300.00	0°00	42	300.01
42.90	0°00	42	42.90
			342.91
249.00	2°23	44	248.79
179.35	0°00	44	179.36
			428.15

Curve #27 = 6 chords of 39.29

∠	Sta.
1 = 5-38-15	163+50.45
2 = 11-16-25	+89.80
3 = 16-54-40	164+29.14 EX
4 = 22-32-50	+68.51
5 = 28-11-05	165+07.84
6 = 33-49-15	+47.21 EC

1-17-28 CEB

Δ = 67-38-30
R = 200.
T = 133.99
L = 236.11
Ex = 40.74

Note: ANY ADDITIONS OR CHANGES ON THIS SHEET MUST BE MADE OR CIRCLED IN Red. WITH DATE AND NAME OF PERSON MAKING CHANGE.

RETURN TO LOS ANGELES COUNTY SURVEYOR

Do not extend notes this side of this line

F.B. 319 Pg. 40 Brunty Chief Party Notes by _____ Date 1-17-28

Slope Distance	Vert. ∡	Deg E	Horiz. Distance
277.40	1°32	46	277.31 ✓
88.46	9°13	46	87.~~32~~ 26 ✓
130.85	8°34	48	129.40 ✓
122.59	4°39	48	122.20 ✓

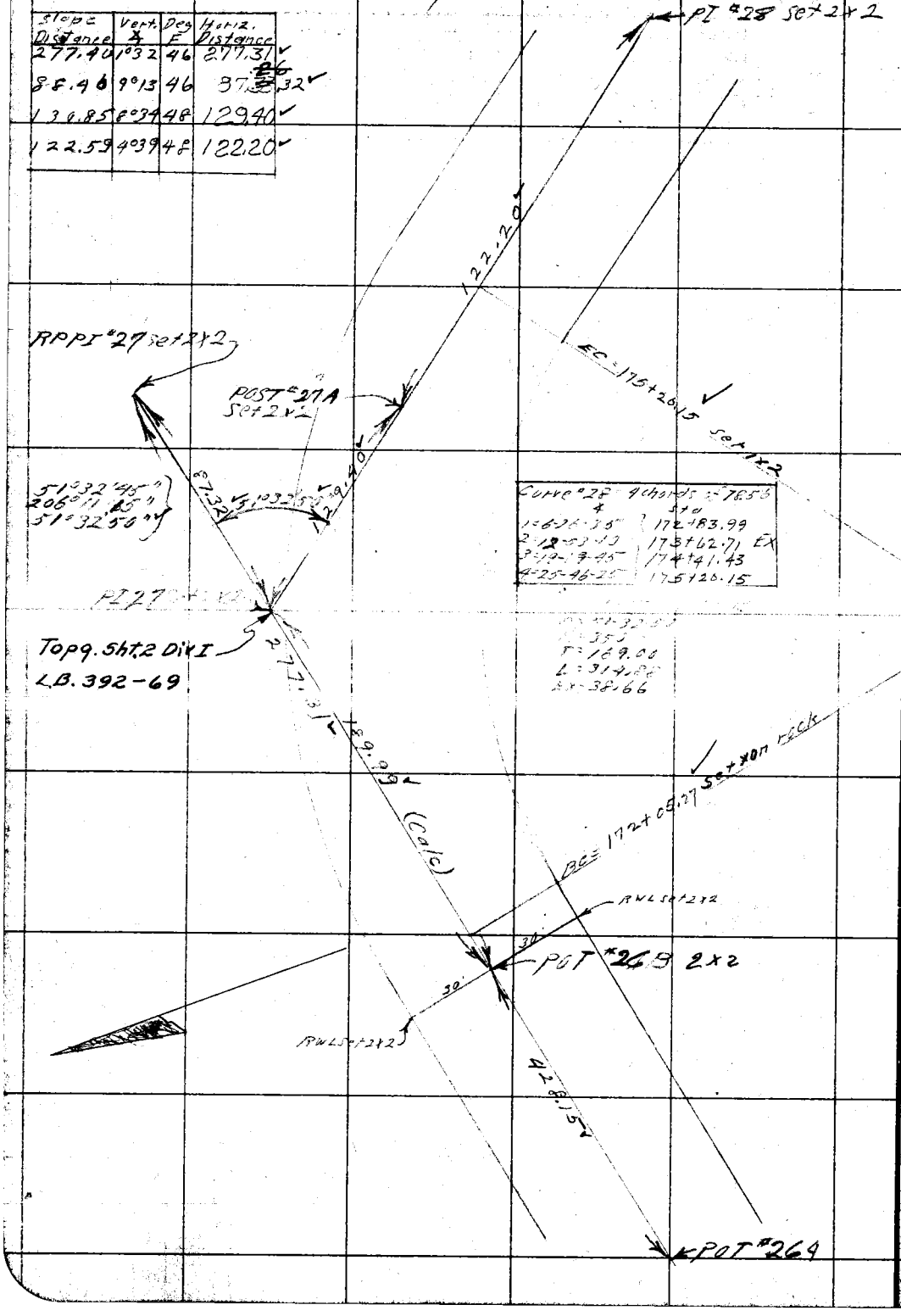

Curve #28 4 chords of 78.56	
4	Sta
1 = 6-26-35	172+83.99
2 = 12-53-43	173+62.71 EX
3 = 19-19-45	174+41.43
4 = 25-46-25	175+20.15

T = 169.00
L = 314.88
Ex = 38.66

RETURN TO
LOS ANGELES COUNTY SURVEYOR

Do not extend notes this side of this line

Notes: ANY ADDITIONS OR CHANGES ON THIS SHEET MUST BE MADE OR CIRCLED IN Red. WITH DATE AND NAME OF PERSON MAKING CHANGE.

Date 1-17-28 Notes by Brunty Chief Party Brunty F. B. 319 Pg. 41

Plotted by Bramnatt	W. O. No. 715 C. S. O. No.
Date Jan 1928	Location Al. 50 C.R. Rd.
Map No. B-193	Surveyed by Brunty
Plotting Ch'k'd by Pack	Date 1-17-28
Date Feb 1928	Indexed

Notes: ANY ADDITIONS OR CHANGES ON THIS SHEET MUST BE MADE OR CIRCLED IN Red. WITH DATE AND NAME OF PERSON MAKING CHANGE.

Do not extend notes this side of this line

RETURN TO LOS ANGELES COUNTY SURVEYOR

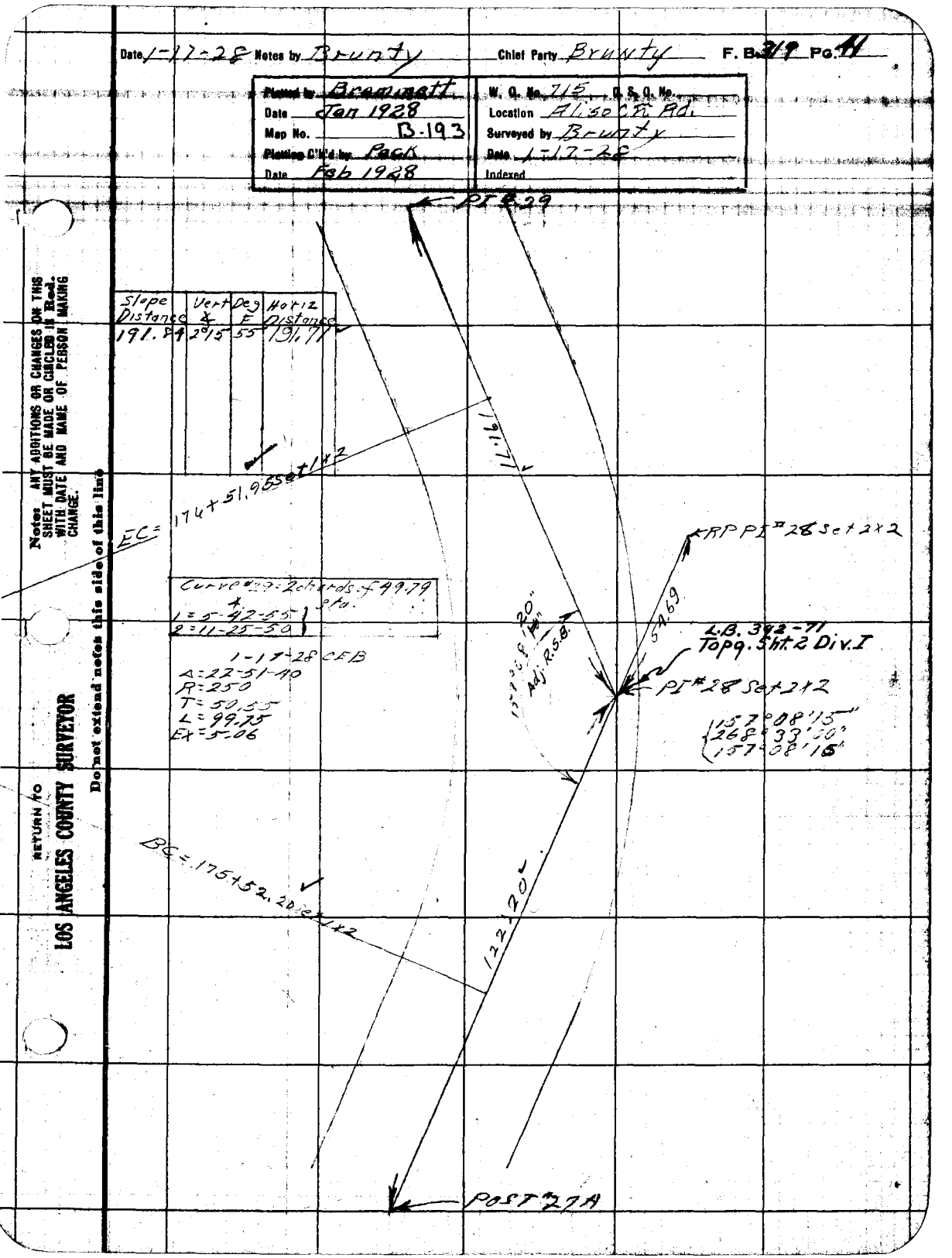

F.B. 319 Pg. 42 Brunty Chief Party Notes by Brunty Date 1-17-28

Slope Distance	Vert ∡	Deg E	Horiz Distance
14.80	0°00	5E	14.80
282.00	3°34	60	281.49
109.22	0°00	60	109.23
			390.72

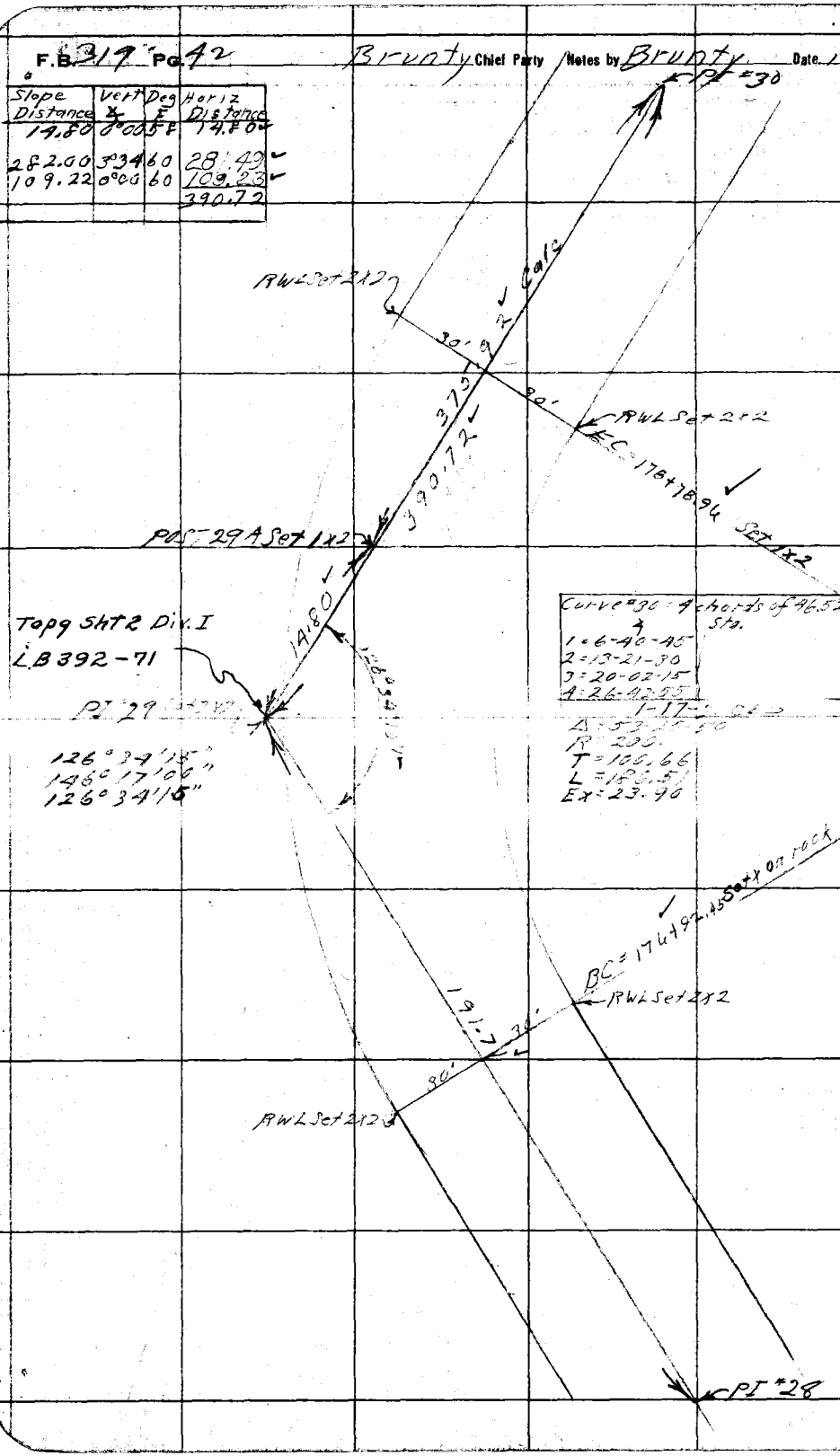

RETURN TO
LOS ANGELES COUNTY SURVEYOR
Do not extend notes this side of this line

Notes. ANY ADDITIONS OR CHANGES ON THIS SHEET MUST BE MADE OR CIRCLED IN Red. WITH DATE AND NAME OF PERSON MAKING CHANGE.

Date 1-17-28 Notes by Brunty Chief Party Brunty F. B. 319 Pg. 43

Plotted by Brammett	W. O. No. 715 D. S. O. No.
Date Jan 1928	Location Aliso Cñ Rd.
Map No. B-193	Surveyed by Brunty
Plotting C'k'd by Peck	Date 1-17-28
Date Feb 1928	Indexed

Slope Distance	Vert ∠	Deg F	Horiz Distance
301.00	0°17	66	301.05
38.32	0°00	66	38.38
			339.38

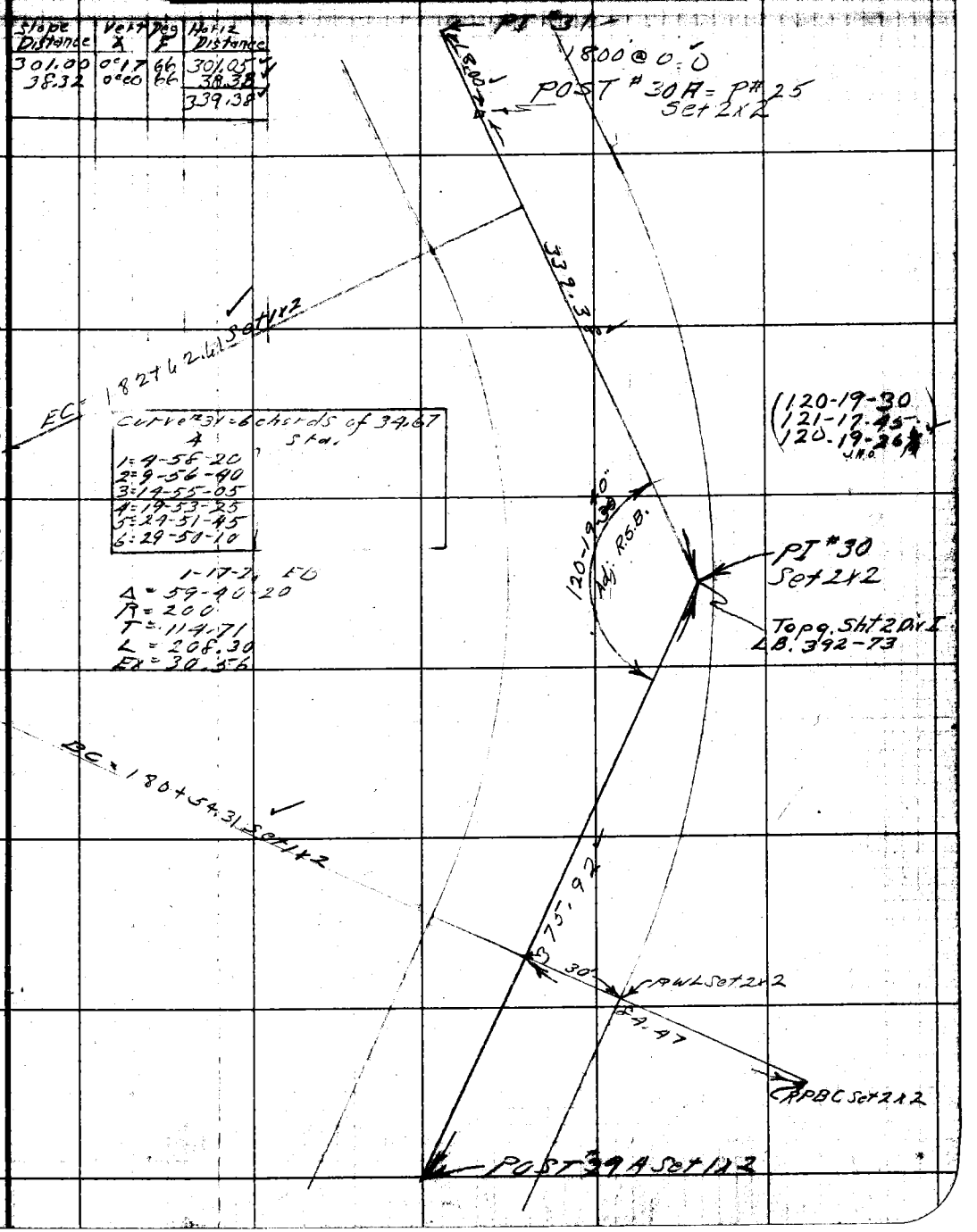

Notes: ANY ADDITIONS OR CHANGES ON THIS SHEET MUST BE MADE OR CIRCLED IN Red. WITH DATE AND NAME OF PERSON MAKING CHANGE.

RETURN TO LOS ANGELES COUNTY SURVEYOR

Do not extend notes this side of this line

F.B. 319 Pg. 14 J.H. Ott Chief Party Notes by Ott Date 1-11-28

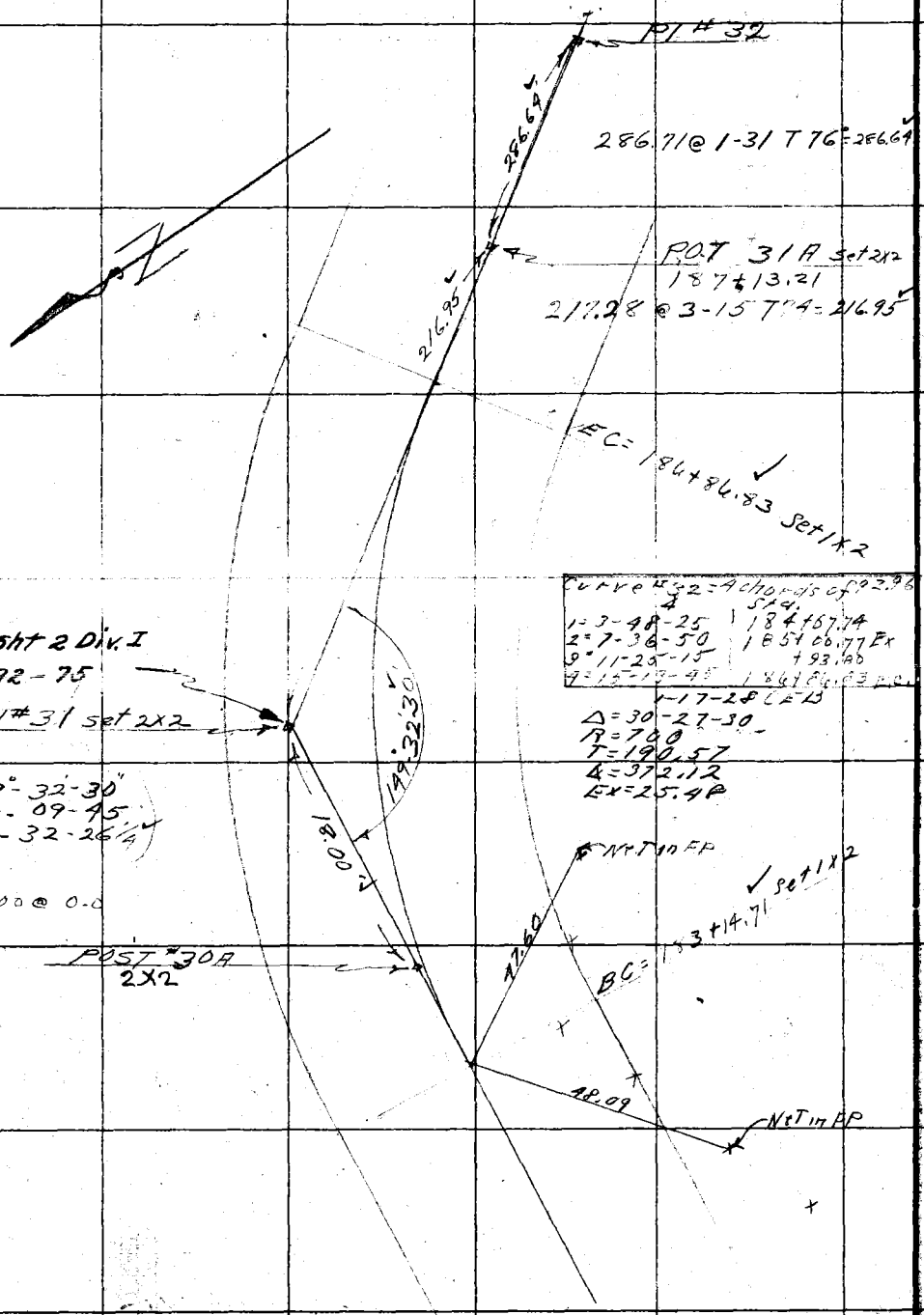

RETURN TO
LOS ANGELES COUNTY SURVEYOR
Do not extend notes this side of this line

Notes. ANY ADDITIONS OR CHANGES ON THIS SHEET MUST BE MADE OR CIRCLED IN Red. WITH DATE AND NAME OF PERSON MAKING CHANGE.

Date 1-11-28 Notes by Ott Chief Party J H Ott F. B 319 Pg. 45

Plotted by Brammett	W. O. No. 715 R. S. O. No.
Date Jan 1928	Location Aliso Cn Rd
Map No. B.193	Surveyed by J.H. Ott
Plotting C'k'd by Pack	Date 1-11-28
Date Feb 1928	Indexed

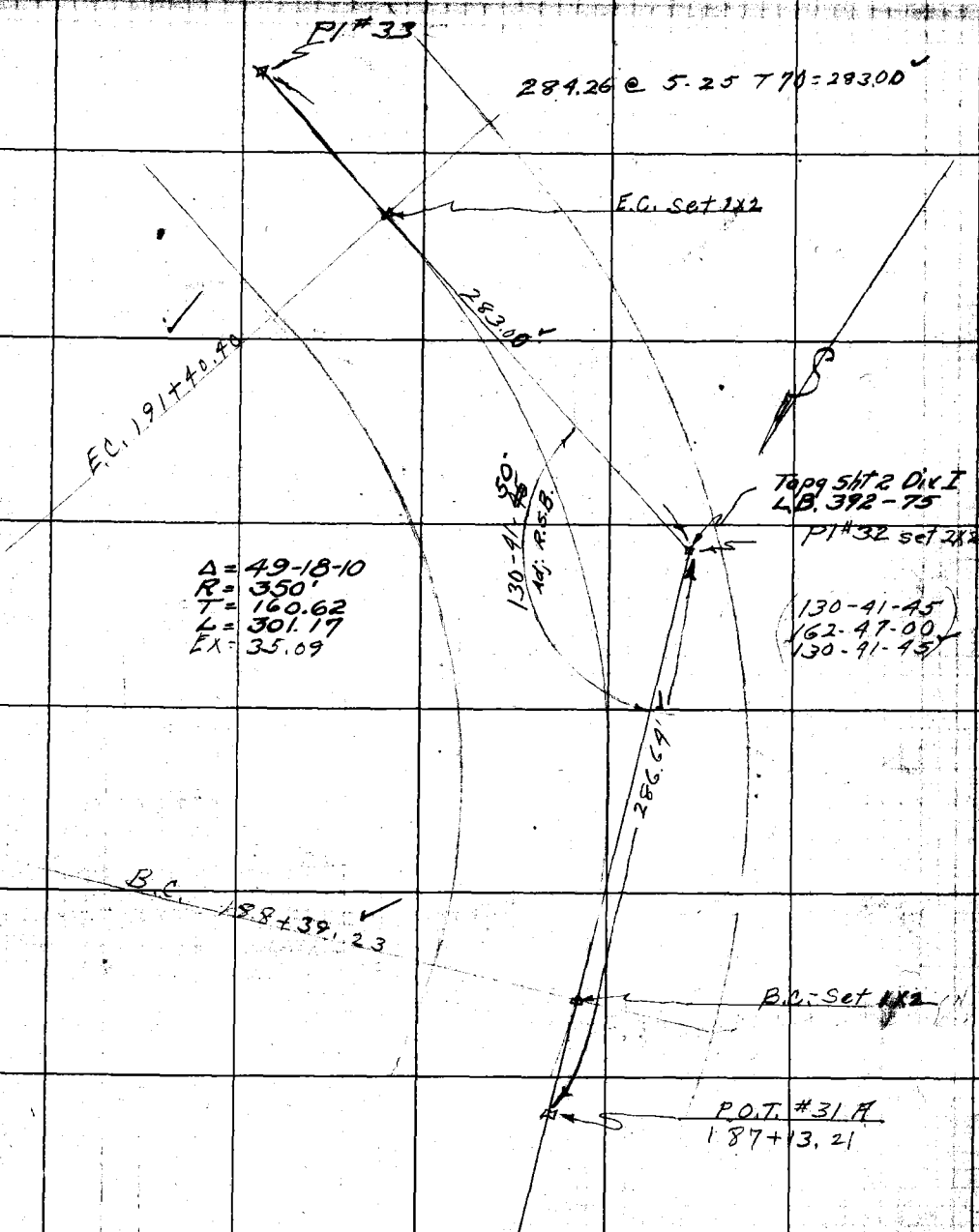

Notes: ANY ADDITIONS OR CHANGES ON THIS SHEET MUST BE MADE OR CIRCLED IN Red. WITH DATE AND NAME OF PERSON MAKING CHANGE.

Do not extend notes this side of this line

RETURN TO LOS ANGELES COUNTY SURVEYOR

F.B. 319 Pg. 46 J.H. Ott Chief Party Notes by Ott Date 1-11-28

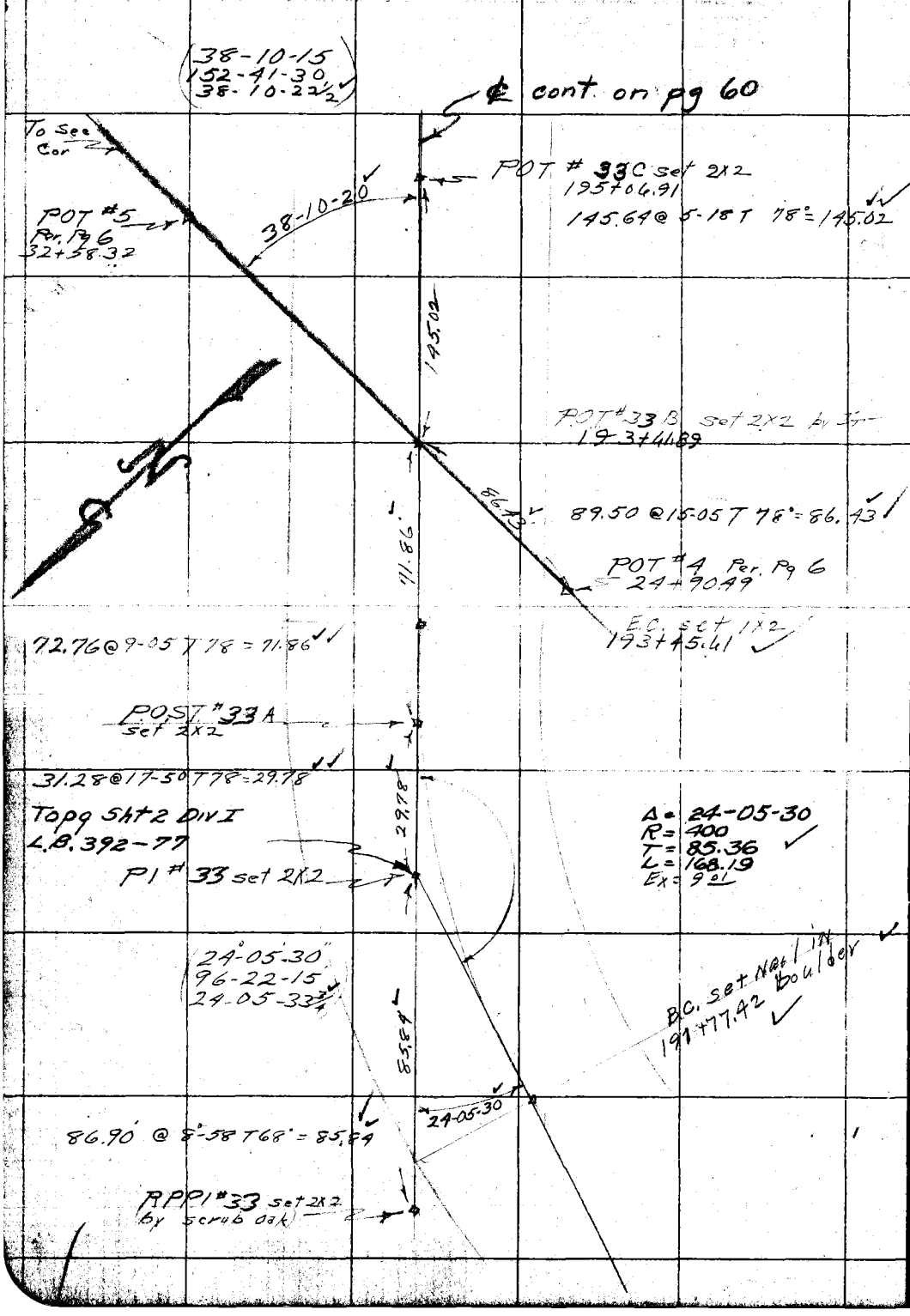

RETURN TO
LOS ANGELES COUNTY SURVEYOR
Do not extend notes this side of this line
Note: ANY ADDITIONS OR CHANGES ON THIS SHEET MUST BE MADE OR CIRCLED IN Red. WITH DATE AND NAME OF PERSON MAKING CHANGE.

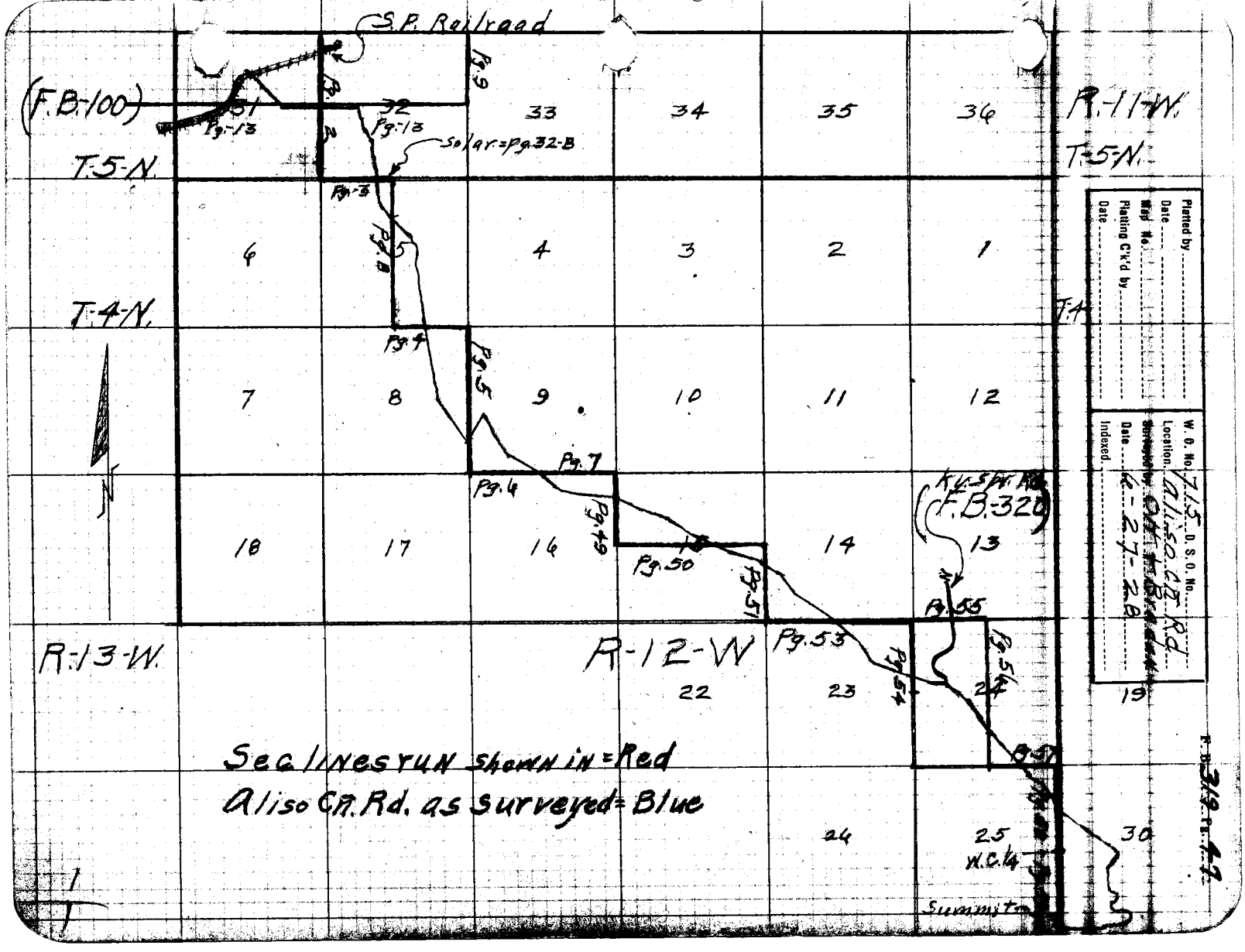
S.P. Railroad
(F.B.-100)
T.5-N.
T.4-N.
R.-11-W.
R.-12-W
R.-13-W.
Solar=Pg.32-B
Pg.-13
Pg.-3
Pg.4
Pg.5
Pg.6
Pg.7
Pg.8
Pg.9
Pg.49
Pg.50
Pg.51
Pg.53
Pg.54
Pg.55
Pg.56
Pg.57
Ky.Spr.Rd.
(F.B.-320)
W.C.¼
Summit
Sec lines run shown in = Red
Aliso Cn. Rd. as surveyed = Blue
Platted by
Date
Map No.
Platting C'k'd by
Date
W. O. No. 715 D. S. O. No.
Location Aliso Cn. Rd.
Surveyed by
Date 6-27-28
Indexed
F.B. 319 Pg. 47

F. B. 319 Pg. 48

Date 2-27-28 Notes by OH Chief Party J H Ott F.B. 319 Pg. 49

Plotted by Browder	W. O. No. 715 D. R. O. No.
Date Mar 1928	Location Also on T4N R12W
Map No. B-193	Surveyed by J.H. Ott
Plotting Ch'd by Frantag	Date 2-27-28
Date Mar 1928	Indexed

NOTE: ANY ADDITION OR CHANGES ON THIS SHEET MUST BE MADE OR CIRCLED IN RED, WITH DATE AND NAME OF PERSON MAKING CHANGE.

DO NOT EXTEND NOTES THIS SIDE OF THIS LINE

RETURN TO LOS ANGELES COUNTY SURVEYOR



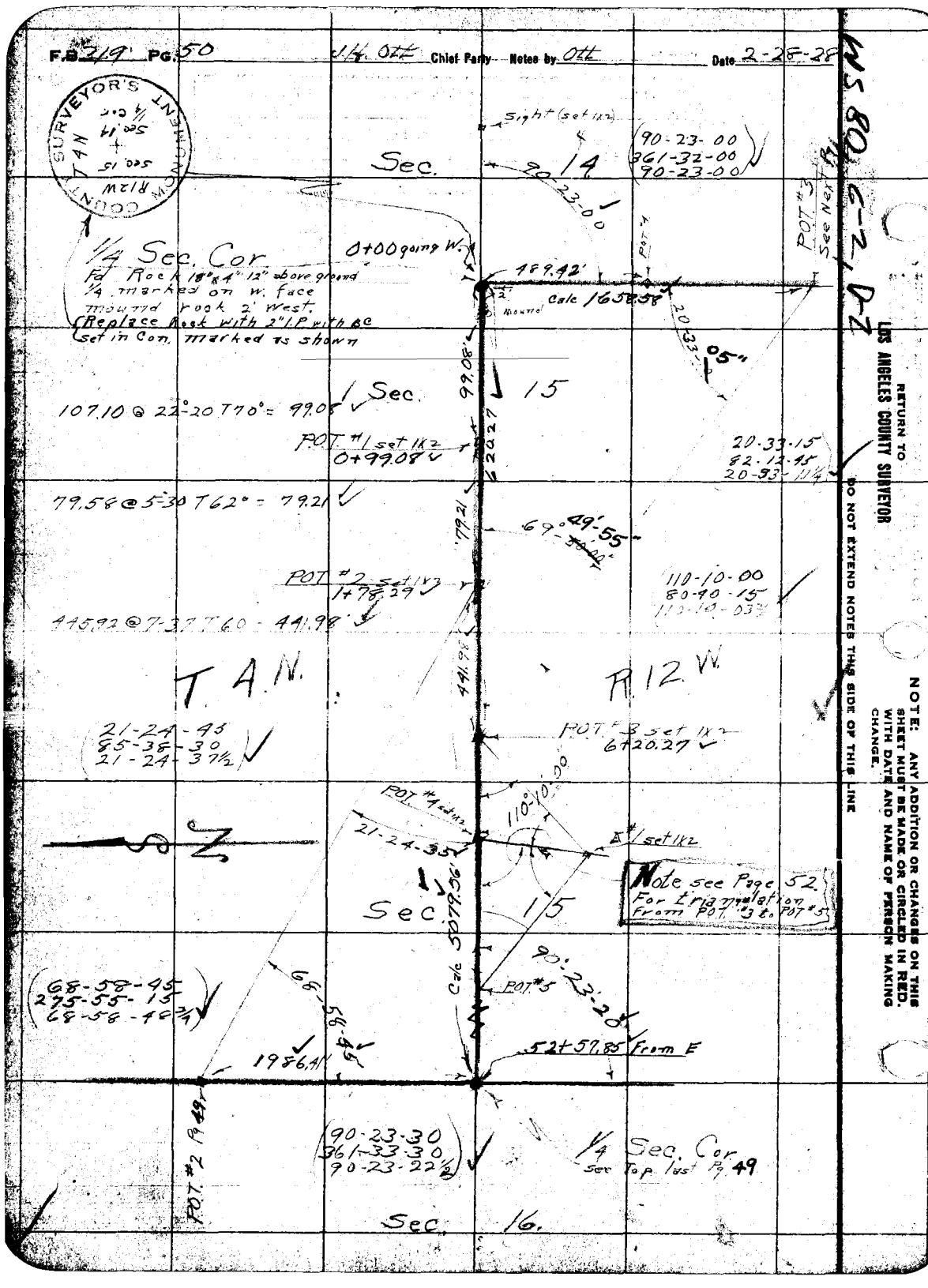
F.B. 219 Pg. 50
J.H. Ott Chief Party Notes by Ott Date 2-28-28
COUNTY SURVEYOR'S MONUMENT
T4N
R12W
Sec. 14
Sec. 15
1/4 Cor
Sight (set 1x2)
90-23-00
361-32-00
90-23-00
90-23-00
1/4 Sec. Cor.
Fd Rock 18"x4" 12" above ground
1/4 marked on W. face
mound rock 2' West.
(Replace Rock with 2" I.P. with BC
set in Con. marked as shown
0+00 going W.
489.42'
Calc 1658.58
Mound
POT #3
See Next Pg
20-33-05"
99.08'
Sec. 15
107.10 @ 22°-20 T70° = 99.08
POT #1 set 1x2
0+99.08
20.27
20-33-15
82-12-45
20-33-11¼
79.58 @ 5-30 T62° = 79.21
79.21
69°-49'-55"
POT #2 set 1x2
1+78.29
110-10-00
80-40-15
110-10-03¾
445.92 @ 7-37 T60 = 441.98
441.98
T. 4 N.
R. 12 W.
21-24-45
85-38-30
21-24-37½
POT #3 set 1x2
6+20.27
POT #4 set 1x2
110°-10'-00"
21-24-35
E #1 set 1x2
Note see Page 52.
For triangulation
From POT #3 to POT #5
Sec. 15
Calc 5079.56'
90°-23'-20"
POT #5
68-58-45
275-55-15
68-58-48¾
68-58-45
1986.41
52+57.85 From E
POT #2 Pg 49
90-23-30
361-33-30
90-23-22½
1/4 Sec. Cor.
See Top last Pg. 49
Sec. 16.
WS 80, C-2, D-2
RETURN TO
LOS ANGELES COUNTY SURVEYOR
DO NOT EXTEND NOTES THIS SIDE OF THIS LINE
NOTE: ANY ADDITION OR CHANGES ON THIS SHEET MUST BE MADE OR CIRCLED IN RED. WITH DATE AND NAME OF PERSON MAKING CHANGE.

Date 2-29-28 Notes by O.H. Chief Party J.H.O.H. F. B. 319 Pg. 37

Plotted by Browder	W. O. No. 715 D. S. O. No.
Date March 1928	Location Mtn. Co. T.4N R.12W
Map No. B-193	Surveyed by J.H.O.H.
Plotting C'k'd by Ergitag	Date 2-29-28
Date March 1928	Indexed

Notes: ANY ADDITIONS OR CHANGES SHOULD BE MADE ON CIRCLED IN RED WITH DATE AND NAME OF PERSON MAKING CHANGE.

Do not extend notes this side of this line

RETURN TO LOS ANGELES COUNTY SURVEYOR

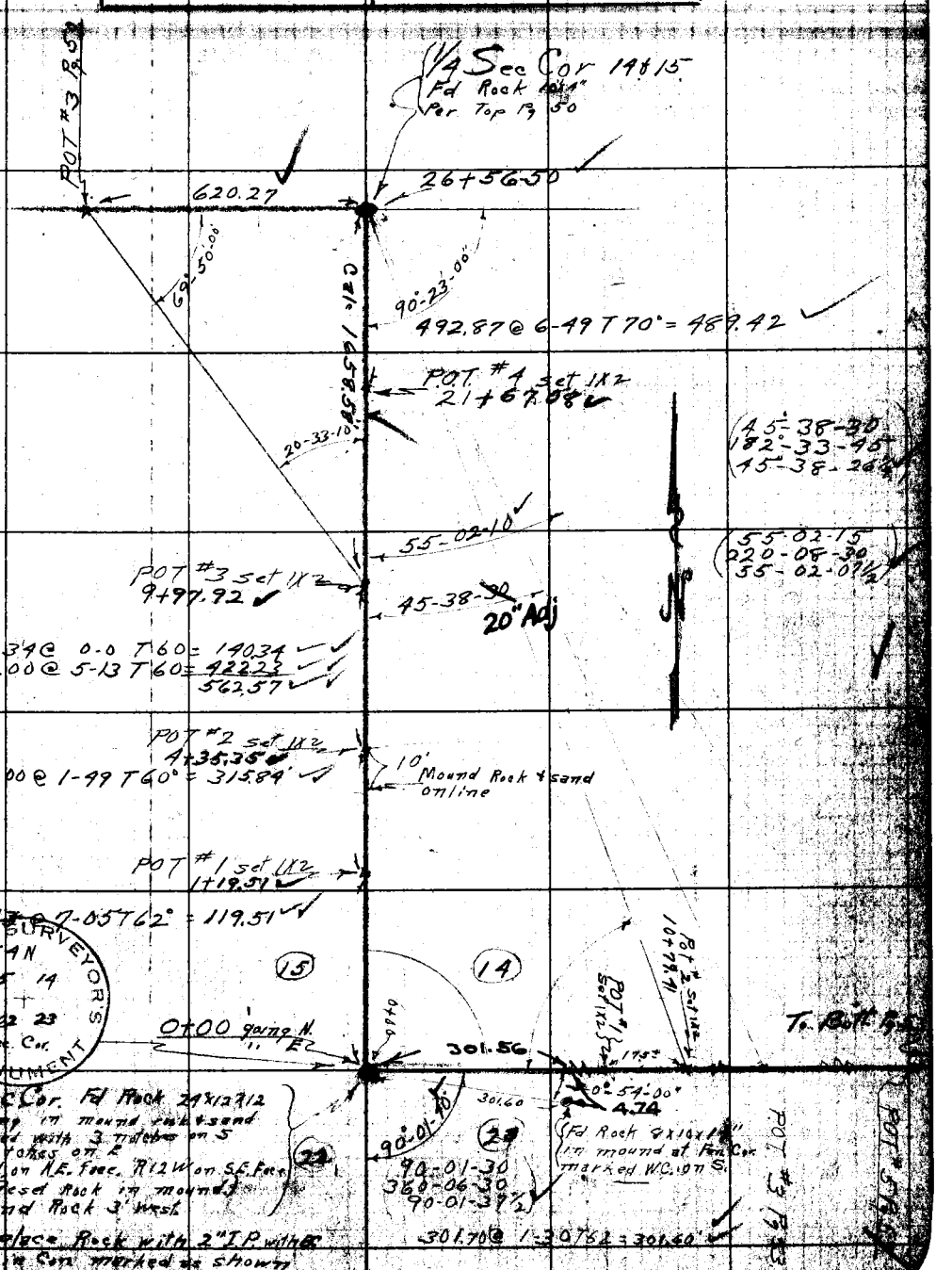

F.B. 319 PG. 54 J.H. OTT Chief Party Notes by OTT Date 3-1-28

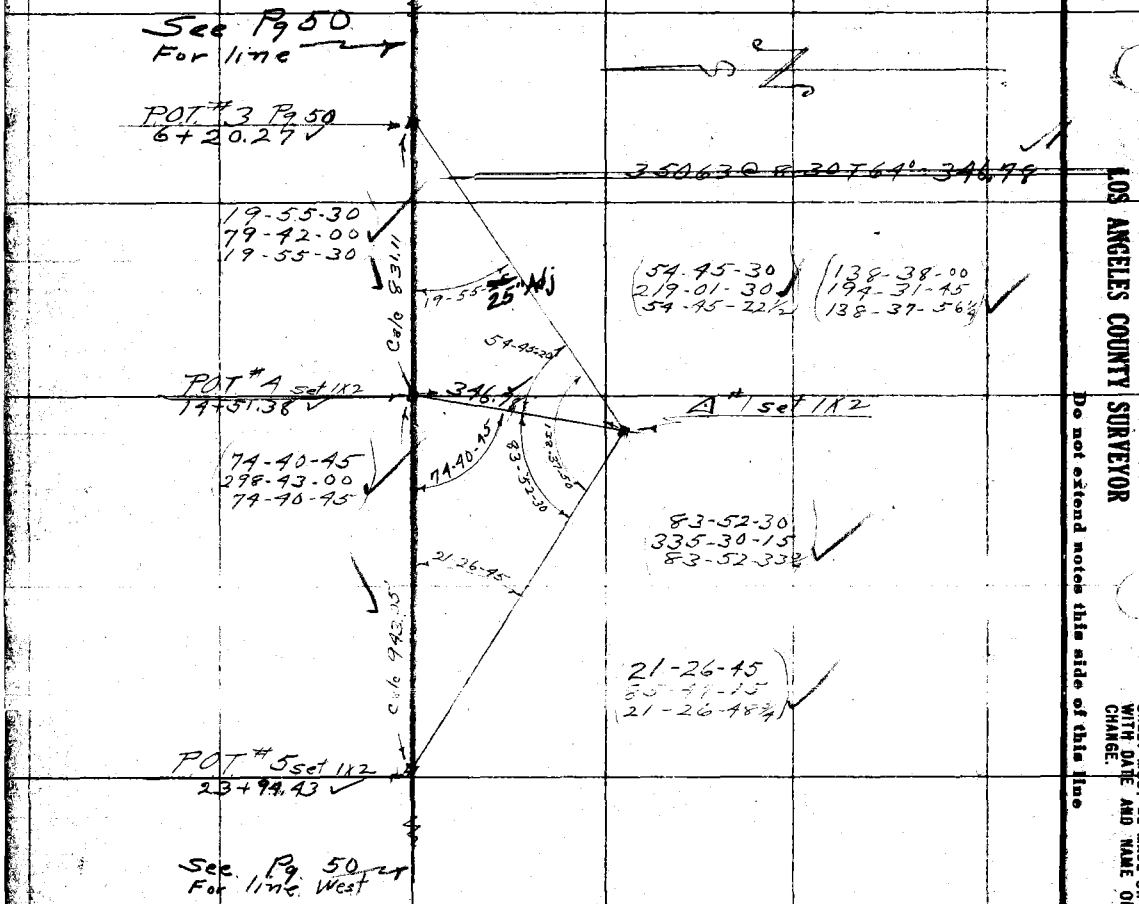

RETURN TO
LOS ANGELES COUNTY SURVEYOR

Do not extend notes this side of this line

Notes: ANY ADDITIONS OR CHANGES ON THIS SHEET MUST BE MADE OR CIRCLED IN Red. WITH DATE AND NAME OF PERSON MAKING CHANGE.

Date 3-2-28 Notes by Ott Chief Party J H Ott F. B. 319 Pg. 53

Plotted by Browder	W. O. No. 715 D. S. O. No.
Date Mar 1928	Location Aviso Cy T 4N R 12W
Map No. B-193	Surveyed by J H Ott
Plotting C'k'd by Freitag	Date 3-2-28
Date Mar 1928	Indexed

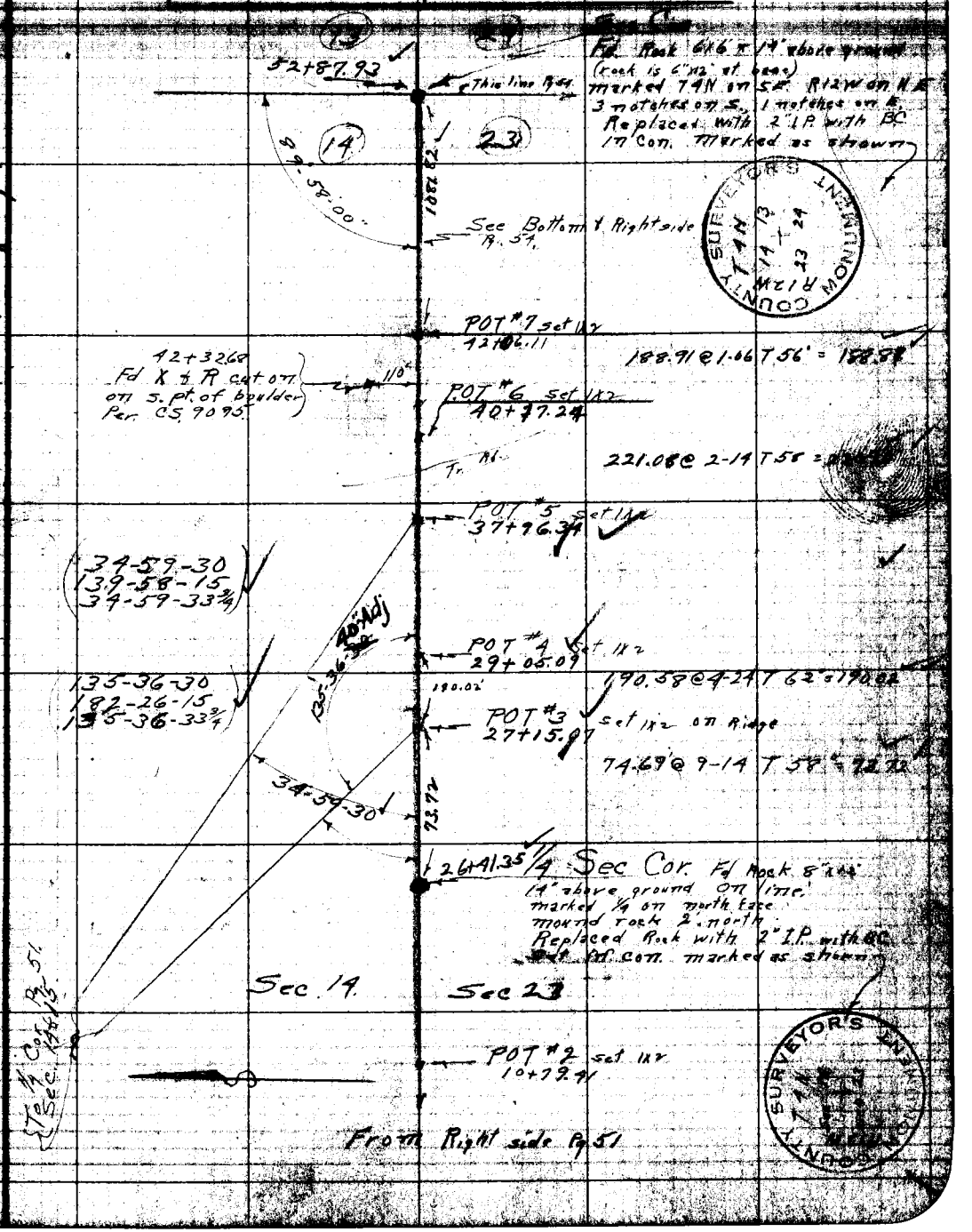

Note: ANY ADDITIONS OR CHANGES OF THIS SHEET MUST BE MADE OR CIRCLED IN RED WITH DATE AND NAME OF PERSON MAKING CHANGE.

RETURN TO LOS ANGELES COUNTY SURVEYOR

Do not extend notes this side of this line

NS 90, P-2

F.B. 319 Pg. 59 J.H. Ott Chief Party Notes by Ott Date 3-13-2

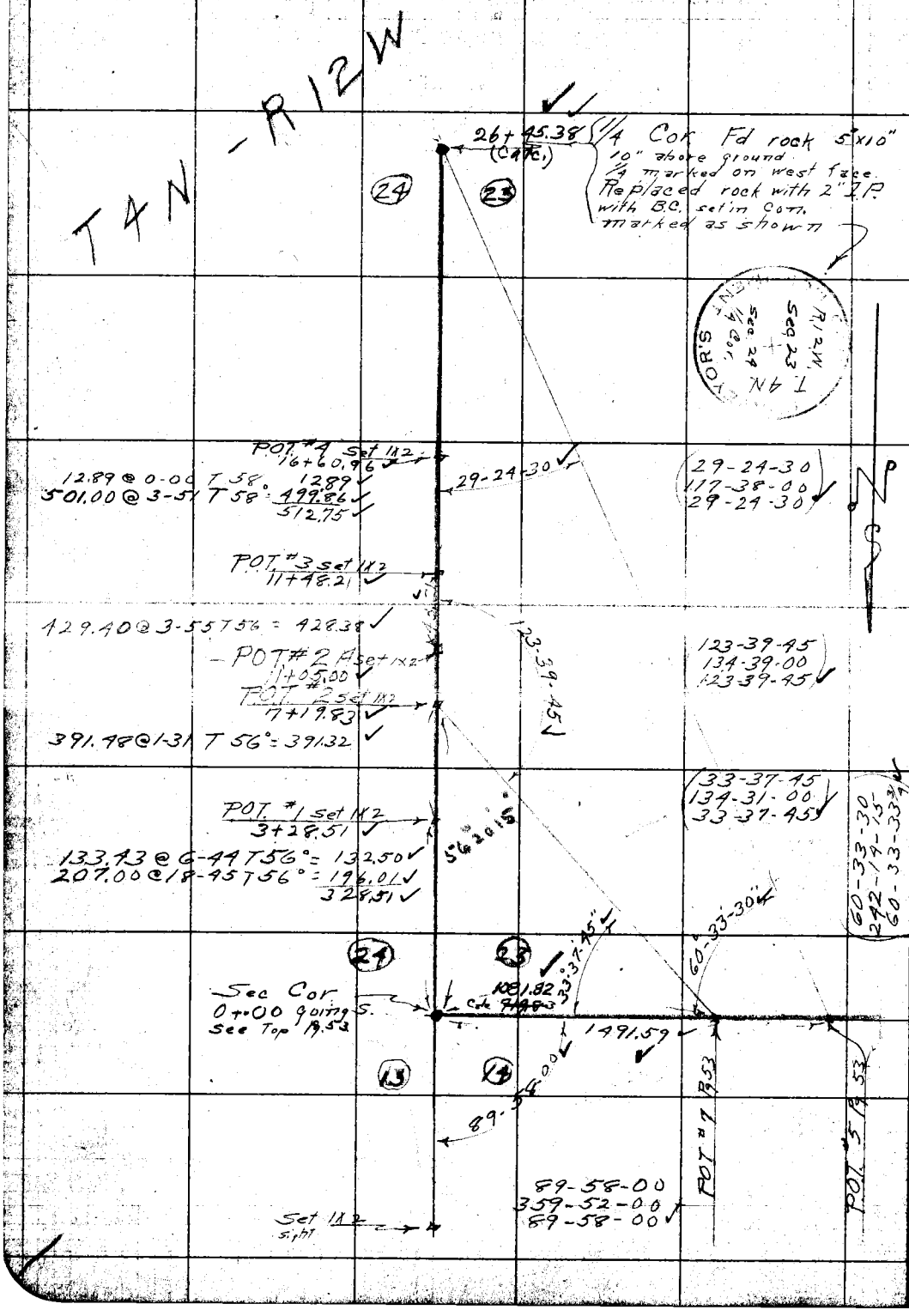

W580 D-2

RETURN TO
LOS ANGELES COUNTY SURVEYOR
Do not extend notes this side of this line

Note: ANY ADDITIONS OR CHANGES ON THIS SHEET MUST BE MADE OR CIRCLED IN Red. WITH DATE AND NAME OF PERSON MAKING CHARGE.

Date 3-30-28 Notes by Braden Chief Party Braden F. B. 319 Pg. 55

Plotted by Browder	W. O. No. 715 S. O. No.
Date July 1928	Location Aliso Ch Rd.
Map No. B-193	Surveyed by W.E. Braden
Plotting C'k'd by McAllister	Date 3-30-28
Date Oct 1922	Indexed

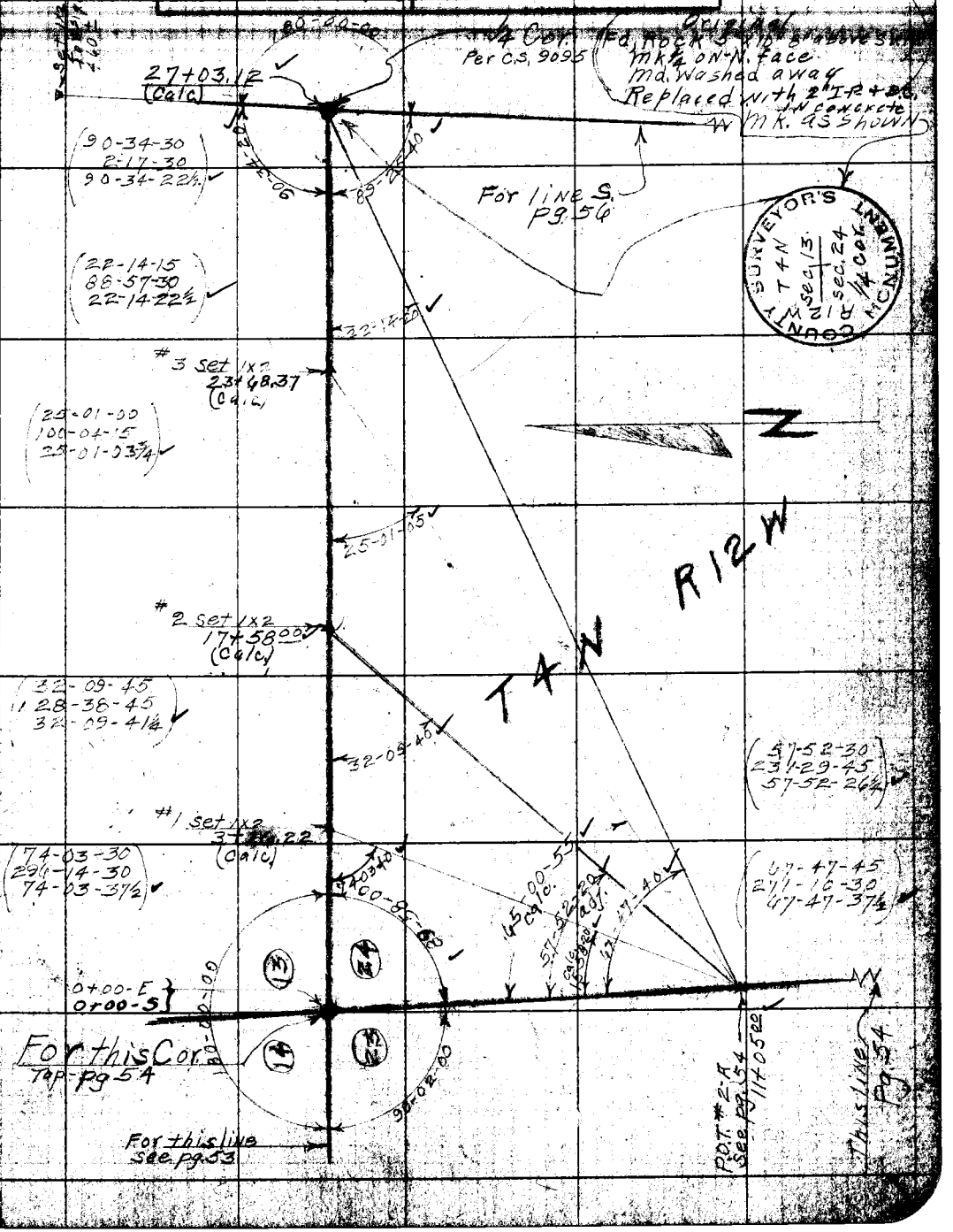

Notes: ANY ADDITIONS OR CHANGES ON THIS SHEET MUST BE MADE OR CIRCLED IN Red. WITH DATE AND NAME OF PERSON MAKING CHANGE.

Do not extend notes this side of this line

W.S. 80D-2

RETURN TO LOS ANGELES COUNTY SURVEYOR

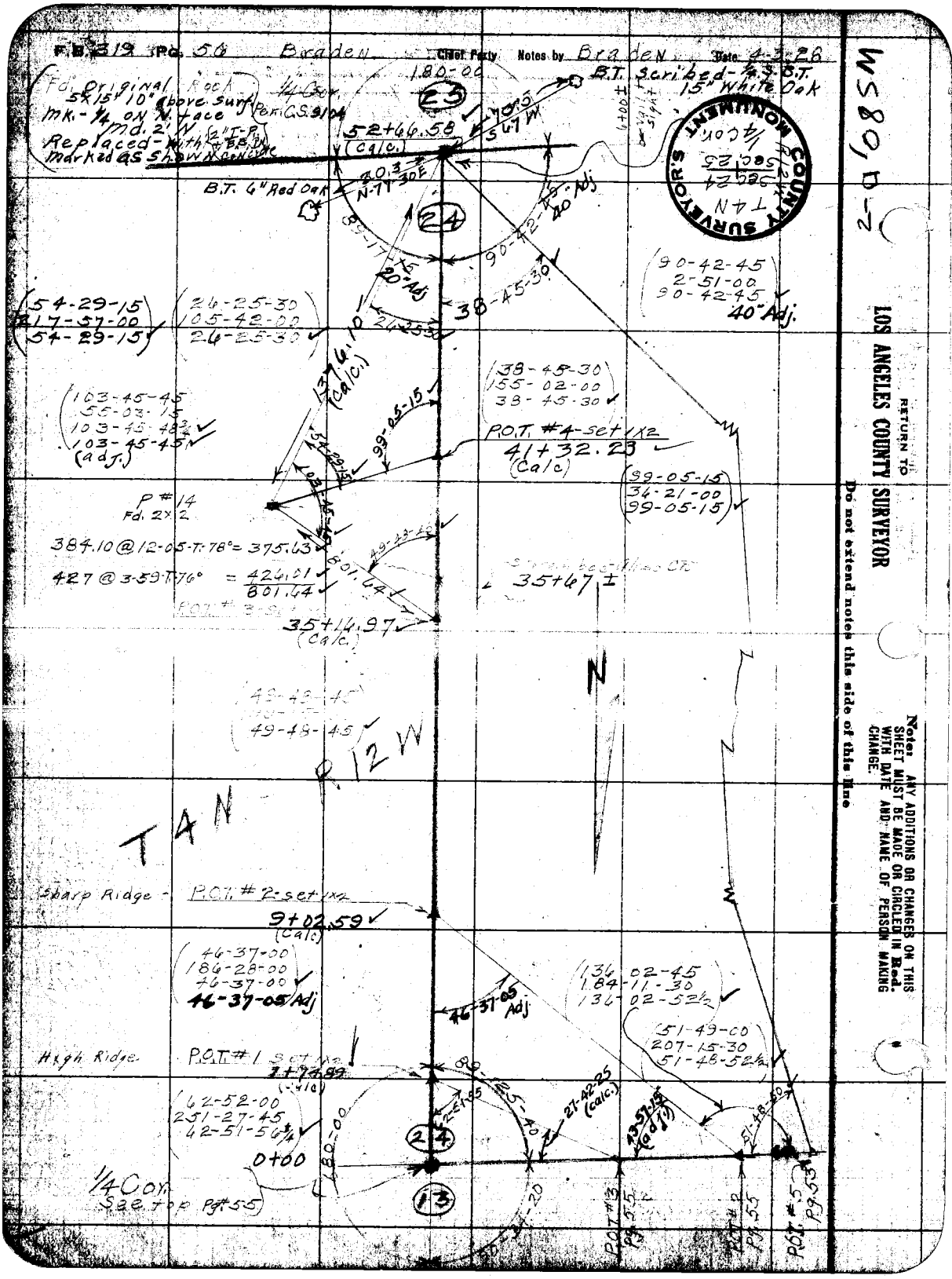
F.B. 319 Pg. 56 Braden Chief Party Notes by Braden Date 4-3-28
Fd. Original Rock 5x15 10" above surf. Mk. - 1/4 on N. face Md. 2' W Replaced - with 2" I.P. + B.B. Marked as shown concrete
1/4 Cor. Per C.S. 9104
180-00
23
B.T. Scribed - 1/4 S.B.T. 15" White Oak
52+66.58 (Calc.)
70.5 S 67 W
B.T. 6" Red Oak
20.3 N-77-30E
24
89-17-15
20" Adj
90-42-45
40" Adj
38-45-30
90-42-45
2-51-00
90-42-45
40" Adj.
54-29-15
217-57-00
54-29-15
26-25-30
105-42-00
26-25-30
1376.10 (Calc.)
38-45-30
155-02-00
38-45-30
103-45-45
55-03-15
103-45-48 3/4
103-45-45
(adj.)
99-05-15
P.O.T. #4 - set 1x2
41+32.23 (Calc)
99-05-15
34-21-00
99-05-15
P #14 Fd. 2x2
384.10 @ 12-05-T-78° = 375.63
427 @ 3-59-T-76° = 426.01
801.64
35+67 ±
35+14.97 (Calc.)
N
49-48-45
49-48-45
R 12 W
T 4 N
Sharp Ridge - P.O.T. #2 - set 1x2
9+02.59 (Calc)
46-37-00
186-28-00
46-37-00
46-37-05 Adj
46-37-05 Adj
136-02-45
184-11-30
136-02-52 1/2
51-49-00
207-15-30
51-48-52 1/2
High Ridge P.O.T. #1 set 1x2
7+74.89 (Calc)
62-52-00
251-27-45
62-51-56 3/4
0+00
180-00
24
13
27-42-25 (calc.)
43-57-15 (adj.)
51-48-50
1/4 Cor. See top Pg. 55
P.O.T. #3 Pg. 55
P.O.T. #2 Pg. 55
P.O.T. #5 Pg. 53
WS 80, D-2
COUNTY SURVEYOR'S MONUMENT
1/4 Cor. Sec. 24 Sec. 25
T 4 N
RETURN TO
LOS ANGELES COUNTY SURVEYOR
Do not extend notes this side of this line
Note: ANY ADDITIONS OR CHANGES ON THIS SHEET MUST BE MADE OR CIRCLED IN Red. WITH DATE AND NAME OF PERSON MAKING CHANGE.

Date 4-2-28 Notes by Braden Field Party Braden F. B. [illegible] Pg. [illegible]

Drawn by Bowles
Date July 1928
Map No. [illegible]
Checked by [illegible]
Date Oct. 1928

M. O. No. 765 S. S. O. No.
Location Altsock Rd
Surveyed by Braden
Date 4-2-28
Indexed

Note: ANY ADDITIONS OR CHANGES ON THIS SHEET MUST BE MADE OR CIRCLED IN RED WITH DATE AND NAME OF PERSON MAKING CHANGE

Do not attempt to measure distances on this sheet

Return to LOS ANGELES COUNTY SURVEYOR

Corp. See Top Pg. [illegible]

26+32.82

(For this line see Pg. 54)

61.75±

Round-ridge P.O.T. #4 set 1x2
25+71.07±

137.0.10 Calc.

P. #14 See Pg. 54

42-51-42

45-02-30

(25)

(24)

T-4N

1023.31 Calc.

P.O.T. #5 set 1x2
14+45.57

56.05 @ 0-00 T. 76° = 56.04

(45-02-30
180-10-00
45-02-30)

P.O.T. #4 set 2x2
(INT. R.O.T. 48)
See Pg. 94

P.J. #67
(Pg. 94)

(RPPI #67
See Pg. 94)

104-44-30

(104-44-30
58-57-45
104-44-30
adj. - 25)

107-54-15

(107-54-15
71-37-00
107-54-15)

BOS. P.T. Calc.

R-12-W

POT. #3 set 1x2
3+04.44

24.85 @ 7.50 T. 48° = [illegible]

(22-12-30
88-50-00
22-12-30
Adj. - 25)

POT. #2 set 1x2
5+47.74

170.52 @ 0-47 T. 48° = [illegible]

(To P.O.T. #3
See Pg. #58)

COUNTY SURVEYOR'S MONUMENT
R.12 W.
T.4 N.
Sec. 6
R.11 W.

POT. #1 set 1x2
3+97.28

(69-51-15
359-25-00
69-51-15
adj. - 20)

397.35 @ 0-37 T. 50° = [illegible]

(B.T. #[illegible] Alidade T.4N. R.12W. 3.24 B.T.)

Fd. Ori. Mon. Per C.S. 9[illegible]
Rock 6x12 - 12" out [illegible]
M.-T.4N.-R.12W. on W. face
B.-[illegible] on S. face
Z.-Notches on S. face
4.-" " " " " " [illegible]
Replaced with 2" [illegible]

0+00 - West South

69-51-15

For this line see Pg. #[illegible]

(B.T. #[illegible] Oak
[illegible] T.4N.
[illegible] R.12W. 5.30 B.T.)

(25)

(24)

Fr. 319 Pg. 58 Braden Chief Party Notes by Braden Date 5-14-28

To bot Pg. 59
33+00.73

#5
Set 1x2

Ridge

LOS ANGELES COUNTY SURVEYOR'S MONUMENT
Sec. 25 + Sec. 30
T.1N. R.12W. R.11W.

#4 Set 1x2

314.78 @ 13-31-T.40° = 306.04

29+94.67

125.99 @ 18-05-T.42° = 119.77

P.O.T. # 76A
See top Pg. 103

B.T. 18" White oak Scribed - W.C. 4S. B.T. R.11

Fd. Original - Per C.S. 9095
W.C. - Rock - 2'x4'-2' out of ground
M.K. - X on N. edge - 1.0, 3' W - R.R.
1/4 W.C. on N. face
Drilled hole + set B.C.
Marked as shown

1279.44
(Calc.)
50-36-00
202-23-30
50-36-54
-55 Adj.

28+74.90

(106-39-30
64-38-00
104-39-30)

B.T. 30" Pine Scribed - 4S W.C. - B.T. - R.12

30

25

154.17 @ 22-30-T.42° = 142.43

79.68 @ 24-54-T.54° = 71.04

213.47

T. 1 N.

R. 11 W.

P.O.T. # 3 Set 1x2
24+41.43

(16-52-15
47-28-45
16-52-1/4
16-52-10
(as f.)

(22-44-30
30-58-15
22-44-33
-35 Adj.

2441.43
Calc.

16-52-10

Fd. Rock - 7x7 - 10 above surf.
ON LINE - Large nd.'l N.
M.K. m.m. on top end
17.50 on N. - R.12 on W.
R.11 on E. face - Per C.S. 9095

P.O.T. #2 Set 1x2
15+49.85

11+41±

(106-43-30
46-54-00
104-43-30)

(19-54-00
79-35-45
19-54-44
-54-00 Adj.

P.O.T. #1-A
Set 1x2
3+17.60

POT #1
Set 1x2
2+83.95

Round Ridge

1569.85
Calc.

(109-45-30
79-01-30
109-45-20
-20)

291.85 @ 13-23-T.80° = 283.95
33.65
317.60

For this Cor.
See bot Pg. 57

0+00 South West

804.44

P.O.T. #2
Pg. 57

P.O.T. #3
See Pg. 57

RETURN TO
LOS ANGELES COUNTY SURVEYOR
Do not extend notes this side of this line

Note: ANY ADDITIONS OR CHANGES ON THIS SHEET MUST BE MADE OR CIRCLED IN Red WITH DATE AND NAME OF PERSON MAKING CHANGE.

WS 81 A-2, A-3

Date 5-15-28 Notes by Braden Chief Party Braden F. B. 319 Pg. 59

Plotted by Browder	W. O. No. 715 D. S. O. No.
Date Jan. 1928	Location Allison Ch. Rd
Map No. B-193	Surveyed by Braden
Plotting C'k'd by McAlister	Date 5-15-28
Date Oct 1928	Indexed

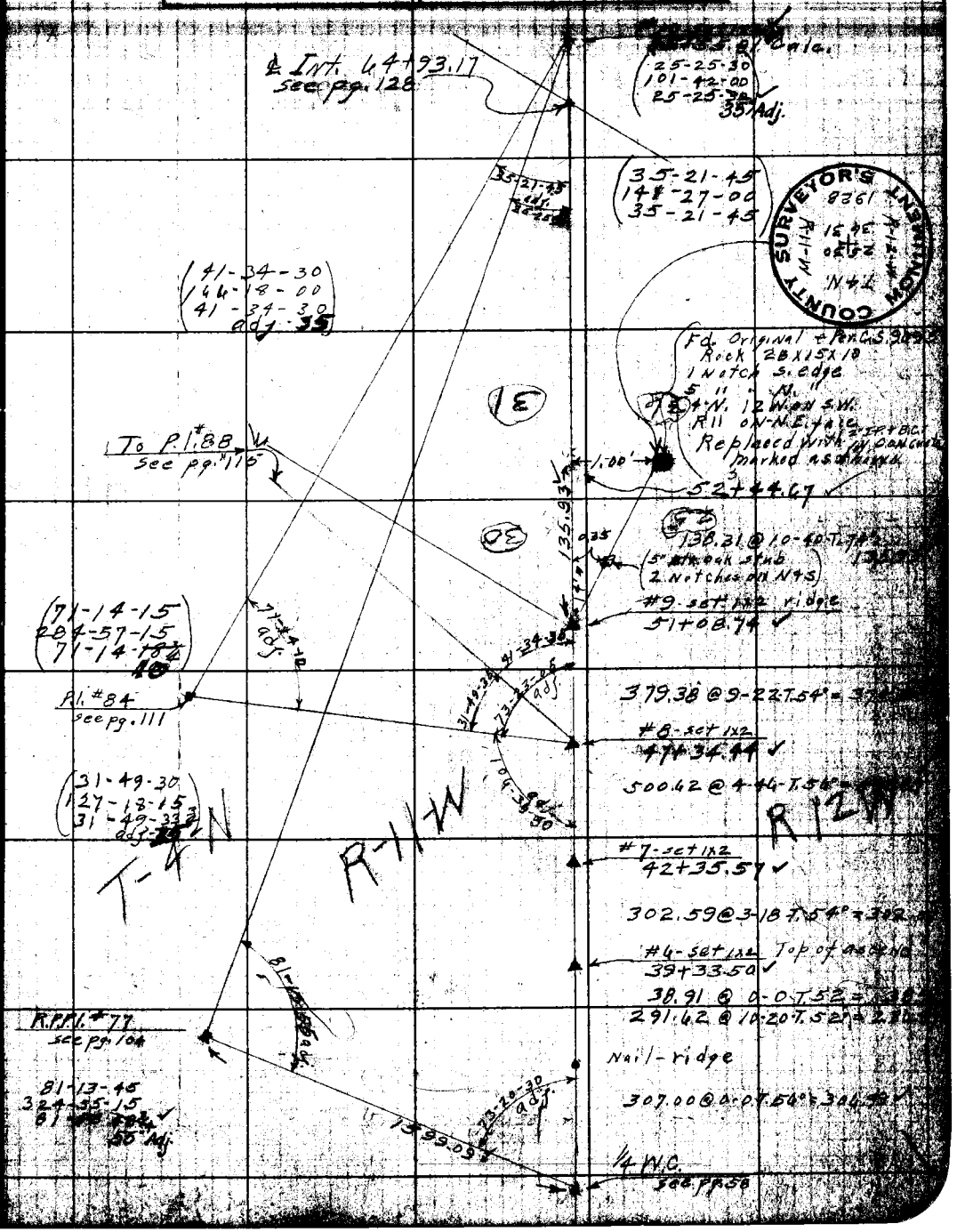

Note: ANY ADDITIONS OR CHANGES ON THIS SHEET MUST BE MADE OR CIRCLED IN Red. WITH DATE AND NAME OF PERSON MAKING CHANGE.

WS 80 A-7

RETURN TO LOS ANGELES COUNTY SURVEYOR

Do not extend notes this side of this line

COUNTY SURVEYOR'S MONUMENT 1928

F.B. 319 Pg. 60 J.H. Ott Chief Party Notes by Ott Date 2-1-28

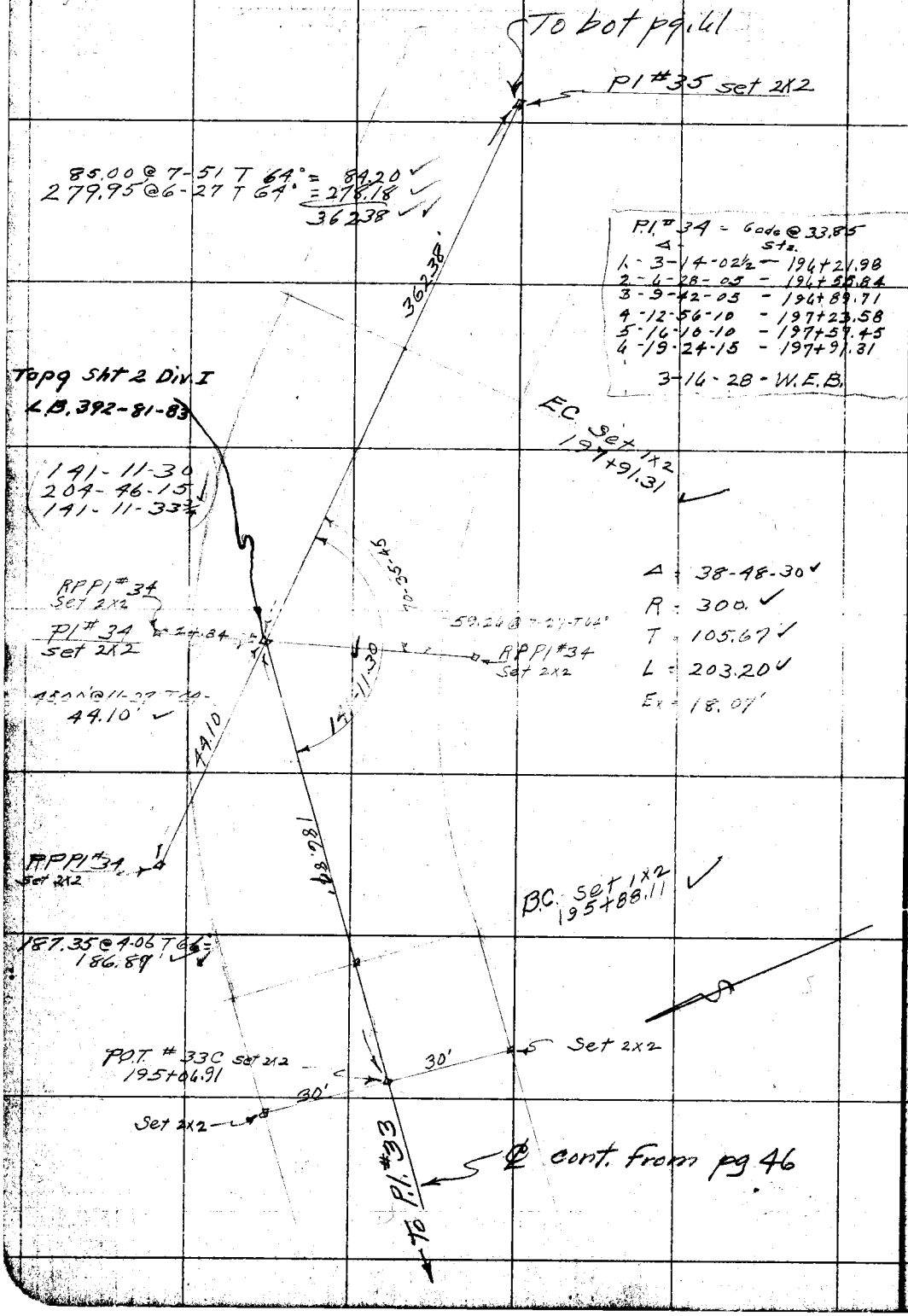

RETURN TO
LOS ANGELES COUNTY SURVEYOR

Do not extend notes this side of this line

Note: ANY ADDITIONS OR CHANGES ON THIS SHEET MUST BE MADE OR CIRCLED IN Red. WITH DATE AND NAME OF PERSON MAKING CHANGE.

Date 2-1-28 Notes by Ott Chief Party J H Ott F. B. 319 Pg. 61

Plotted by Browder	W. O. No. 715 D. S. O. No.
Date Mar 1928	Location Aliso Ctl. Rd.
Map No. B-193	Surveyed by J. H. Ott
Plotting C'k'd by Freitag	Date 2-1-28
Date Mar 1928	Indexed

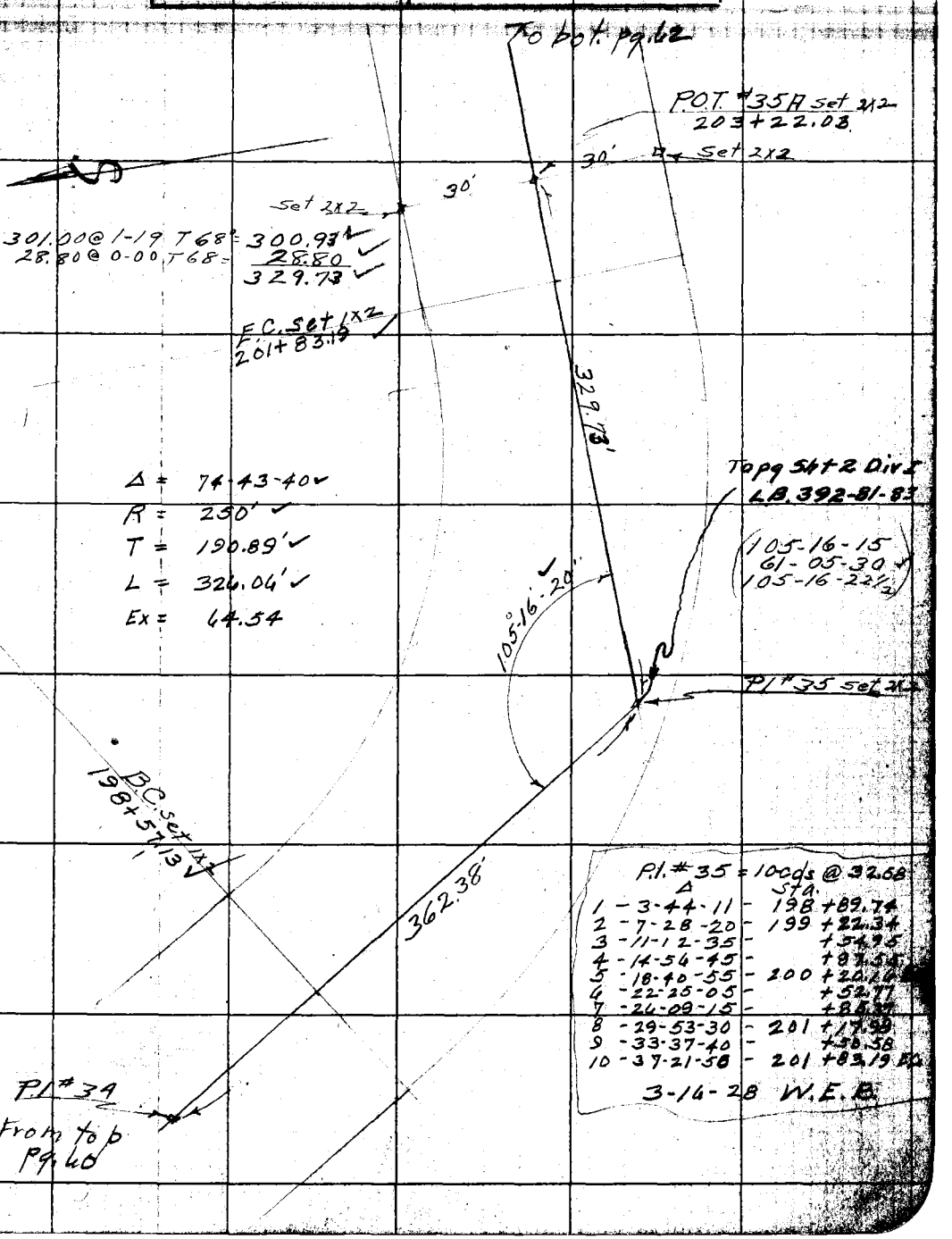

P.I. #35 = 10 cds @ 32.58

	Δ	Sta.
1	3-44-11	198+89.74
2	7-28-20	199+22.34
3	11-12-35	+54.95
4	14-56-45	+87.55
5	18-40-55	200+20.16
6	22-25-05	+52.77
7	26-09-15	+85.37
8	29-53-30	201+17.98
9	33-37-40	+50.58
10	37-21-58	201+83.19 EC

3-16-28 W.E.B.

Notes: ANY ADDITIONS OR CHANGES ON THIS SHEET MUST BE MADE OR CIRCLED IN RED WITH DATE AND NAME OF PERSON MAKING CHANGE.

RETURN TO LOS ANGELES COUNTY SURVEYOR

Do not extend notes this side of this line

F.B. 319 Pg. 62 J. H. Ott Chief Party Notes by Ott Date 2-1-28

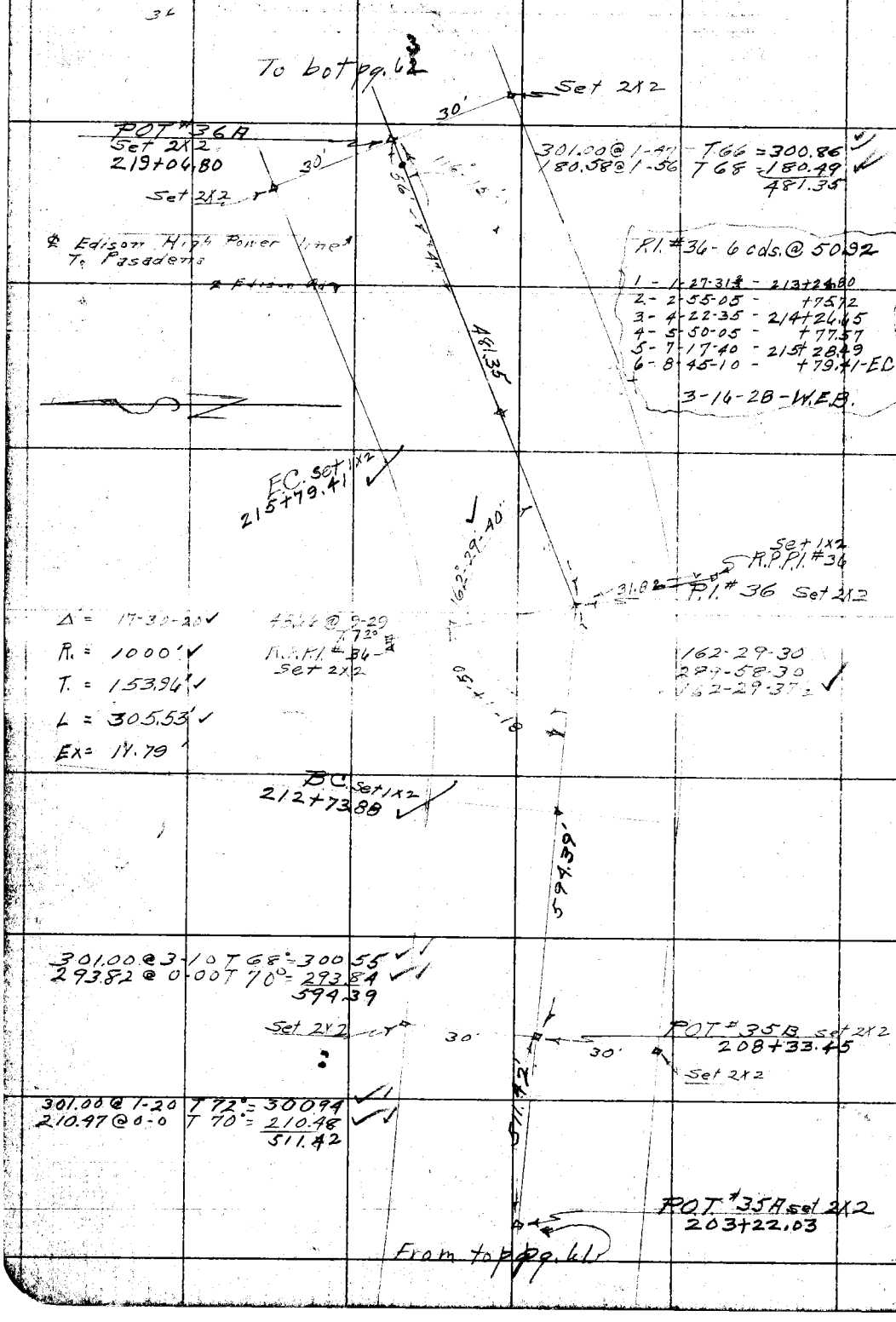

RETURN TO
LOS ANGELES COUNTY SURVEYOR
Do not extend notes this side of this line
Note: ANY ADDITIONS OR CHANGES ON THIS SHEET MUST BE MADE OR CIRCLED IN Red. WITH DATE AND NAME OF PERSON MAKING CHANGE.

Date 2-2-28 Notes by Ott Chief Party J H Ott F.B. 319 Pg. 63

Plotted by Browder
Date Mar 1928
Map No. B-193
Plotted C'k'd by Freitag
Date Mar 1928

W. O. No. 715 S. S. O. No.
Location
Surveyed by J H Ott
Date 2-2-28
Indexed

464.08 @ 4-12 T 72° = 441.72
74.44 @ 6-30 T 62° = 73.96
559.68

142.91 @ 4-59 T 70° = 142.38

140.29 @ 4-17 T 70° = 139.91

Sec. Cor. See P.B. 7 Set 2x2

559.68

26-13-30

142.38

54.45

95.27'

P.I. #38 set 2x2

POT #2 1x2 Set P.B. 19

POT #37B set 2x2 by Int 224+35.77

(26-13-30
104-54-00
26-13-30)

54.45 @ 0-0 T 62°

96.74 @ 10-0 T 62 = 95.27

POST #37A set 2x2

(101-13-45
44-55-
101-13-45)

EC Set 224+05.41

Δ. = 78-46-20
R. = 200
T. = 164.20
L. = 274.97
Ex. = 58.77

139.91

101-13-45 40' Adj.

P.I. #37 Set 2x2

Topo sht 1 Div 2
L.B. 392-151

81.48

POST #36B set 2x2

(R.W. set 2x2)

BC 222+90.16

P.I. #37 10 Cds. @ 27+35

		Sta.
1.	3-54-20	221+58.14
2.	7-52-40	+85.43
3.	11-48-55	222+13.13
4.	15-45-15	+40.63
5.	19-41-35	+68.13 Ex
6.	23-37-55	+95.62
7.	27-34-15	223+23.12
8.	31-30-30	+50.62
9.	35-26-50	+78.11
10.	39-23-10	224+05.61 EC

5-31-28 W.E.B.

30'

30'

306.56

81.48 @ 0-0-T62

(R.W. set 2x2)

301.00 @ 0-0 T 62°
5.56 @ 0-0 T 62
306.56

POT #36A set 2x2
219+04.80

From top pg. 62

Note: ANY ADDITIONS OR CHANGES ON THIS SHEET MUST BE MADE OR CIRCLED IN RED WITH DATE AND NAME OF PERSON MAKING CHANGE.

Do not extend notes this side of this line

RETURN TO LOS ANGELES COUNTY SURVEYOR

F.B. 319 Pg. 64 J.H. Ott Chief Party Notes by Ott Date 2-2-28

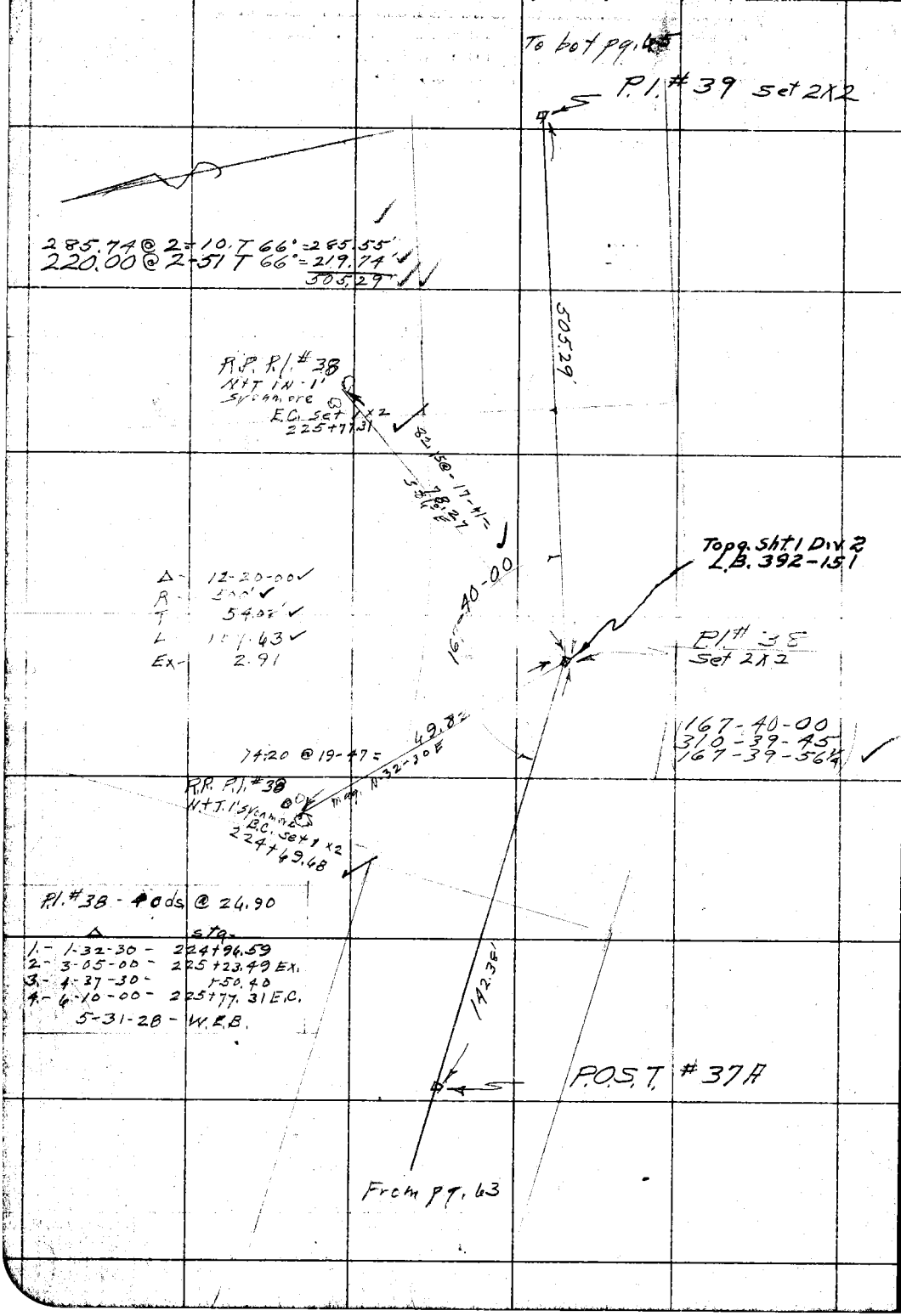

RETURN TO
LOS ANGELES COUNTY SURVEYOR
Do not extend notes this side of this line

Note: ANY ADDITIONS OR CHANGES ON THIS SHEET MUST BE MADE OR CIRCLED IN Red. WITH DATE AND NAME OF PERSON MAKING CHANGE.

Date 2-2-28 Notes by OH Chief Party J H OH F. B. 319 Pg. 65

Plotted by Browder	W. O. No. 715 O. S. O. No.
Date Mar 1928	Location Aliso Cn. Rd.
Map No. B-193	Surveyed by J.H. OH
Plotting C'k'd by Freitag	Date 2-2-28
Date Mar 1928	Indexed

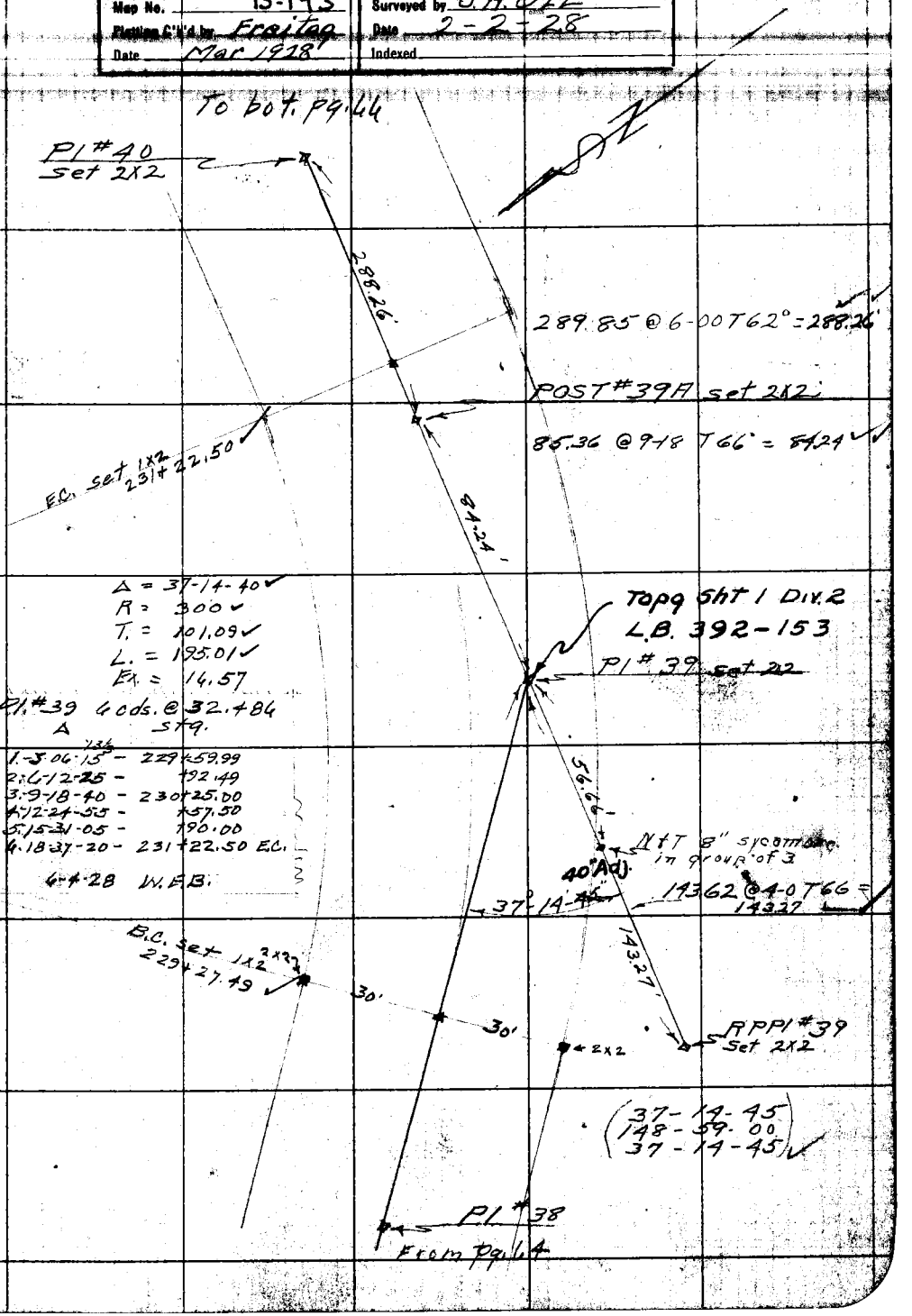

Note: ANY ADDITIONS OR CHANGES ON THIS SHEET MUST BE MADE OR CIRCLED IN Red. WITH DATE AND NAME OF PERSON MAKING CHANGE.

RETURN TO LOS ANGELES COUNTY SURVEYOR

Do not extend notes this side of this line

F.B. 319 Pg. 66 J.H. OTT Chief Party Notes by OTT Date 2-6-28

P.I. # 41 set 2X2
241+21.03

324.68'

24.20 @ 0-00 T 62° = 24.20
300.54 @ 1-03 T 58° = 300.48
324.68

Set 2X2 30 30 Set 2X2

POT # 40A set 2X2
237+96.35

177.00 @ 2-12 T 58° = 176.87
226.26 @ 3-22 T 62° = 225.87
402.74

402.74'

1X2

EC 234+42.18

(168-54-15
315-36-45

168-54-10

P.I. # 40 set 2X2

RPPI # 40 Set 2X2 227.49 Set 2X2 27.65

Topg Sht 1 Div. 2
L.B. 392-155

P.I. # 40
Δ 11-05-50
R 500
T 48.57
L 96.84
Ext. 2.35
2 Cds @ 48.402

Δs	STA
1. 2-46-25	233+93.76
2. 5-32-55	234+42.18

G.W.S. 5-28-28

B.C. set (1X2) 233+45.34

288.26

1X2

289.85 @ 6-00 T 62° = 288.26

POST # 39R set 2X2
231+05.65

RETURN TO
LOS ANGELES COUNTY SURVEYOR
Do not extend notes this side of this line

Notes: ANY ADDITIONS OR CHANGES ON THIS SHEET MUST BE MADE OR CIRCLED IN Red. WITH DATE AND NAME OF PERSON MAKING CHANGE.

Date 2-6-28 Notes by Ott Chief Party J H Ott F. B 319 Pg. 67

Plotted by Browder	W. O. No. 715 D. S. O. No.
Date Mar 1928	Location [illegible] Rd.
Map No. B-193	Surveyed by J.H. Ott
Plotting C'k'd by Freitag	Date 2-6-28
Date Mar 1928	Indexed

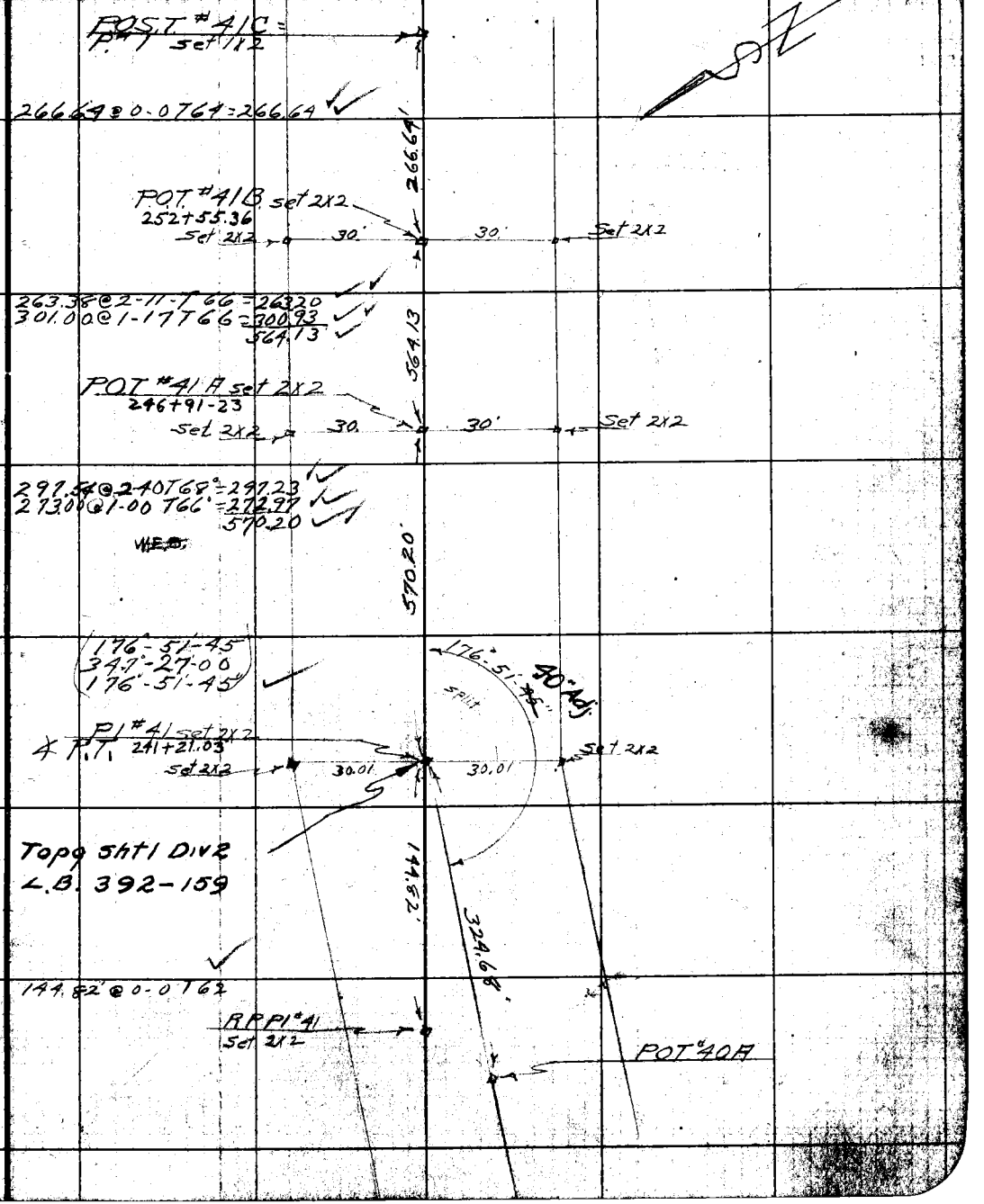

Note: ANY ADDITIONS OR CHANGES ON THIS SHEET MUST BE MADE OR CIRCLED IN Red. WITH DATE AND NAME OF PERSON MAKING CHANGE.

RETURN TO LOS ANGELES COUNTY SURVEYOR

Do not extend notes this side of this line

F.B. 319 Pg. 68 JHOtt Chief Party Notes by Ott Date 2-7-28

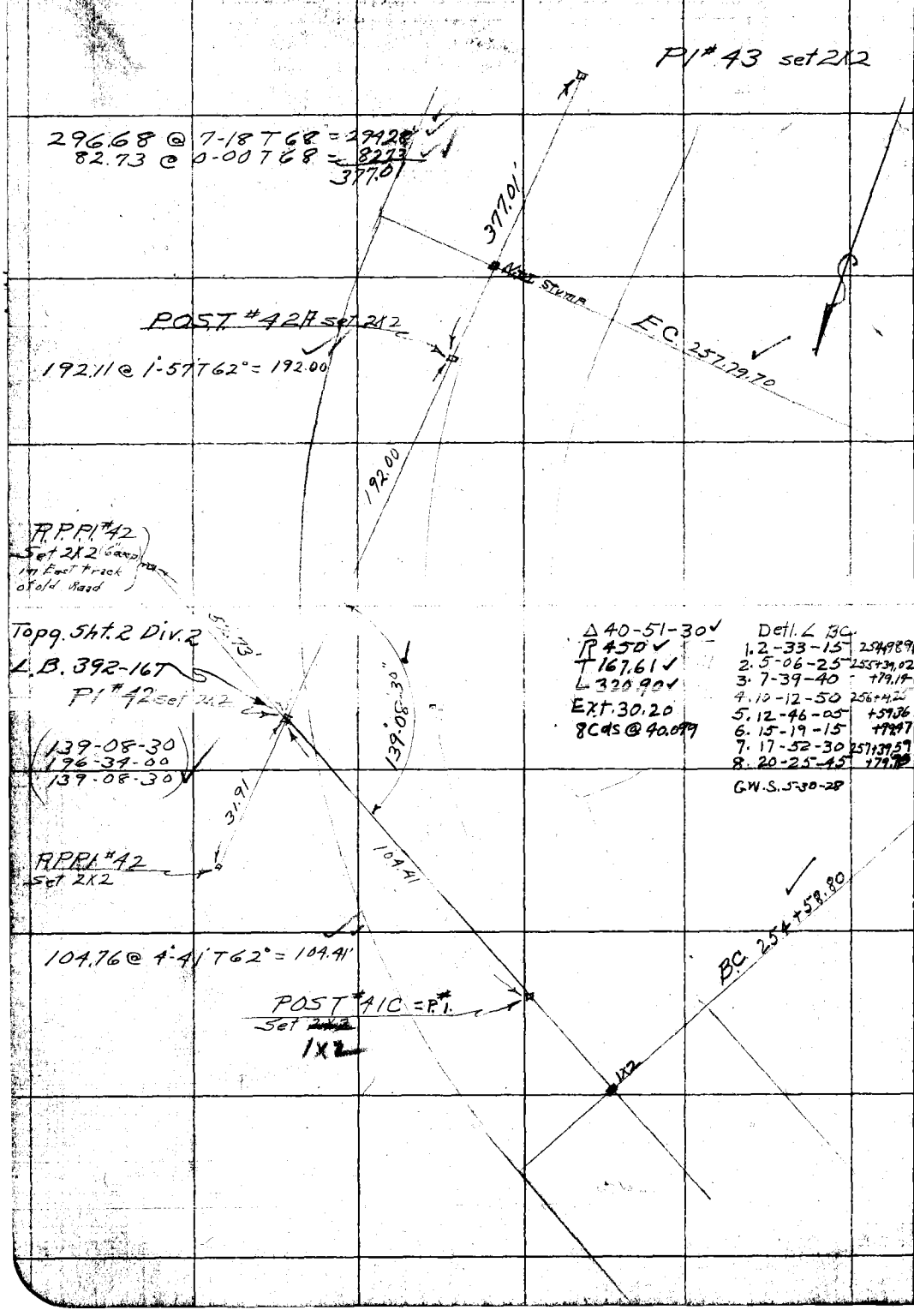

RETURN TO
LOS ANGELES COUNTY SURVEYOR
Do not extend notes this side of this line

Note: ANY ADDITIONS OR CHANGES ON THIS SHEET MUST BE MADE OR CIRCLED IN Red. WITH DATE AND NAME OF PERSON MAKING CHANGE.

Date 2-9-28 Notes by Ott Chief Party J H Ott F. B. 319 Pg. 69

Plotted by Browder	W. O. No. 715 D. S. O. No.
Date Mar 1928	Location 9/150 Cn Rd
Map No. B-193	Surveyed by J H Ott Party
Plotting C'k'd by Freitag	Date 2-9-28
Date Mar 1928	Indexed

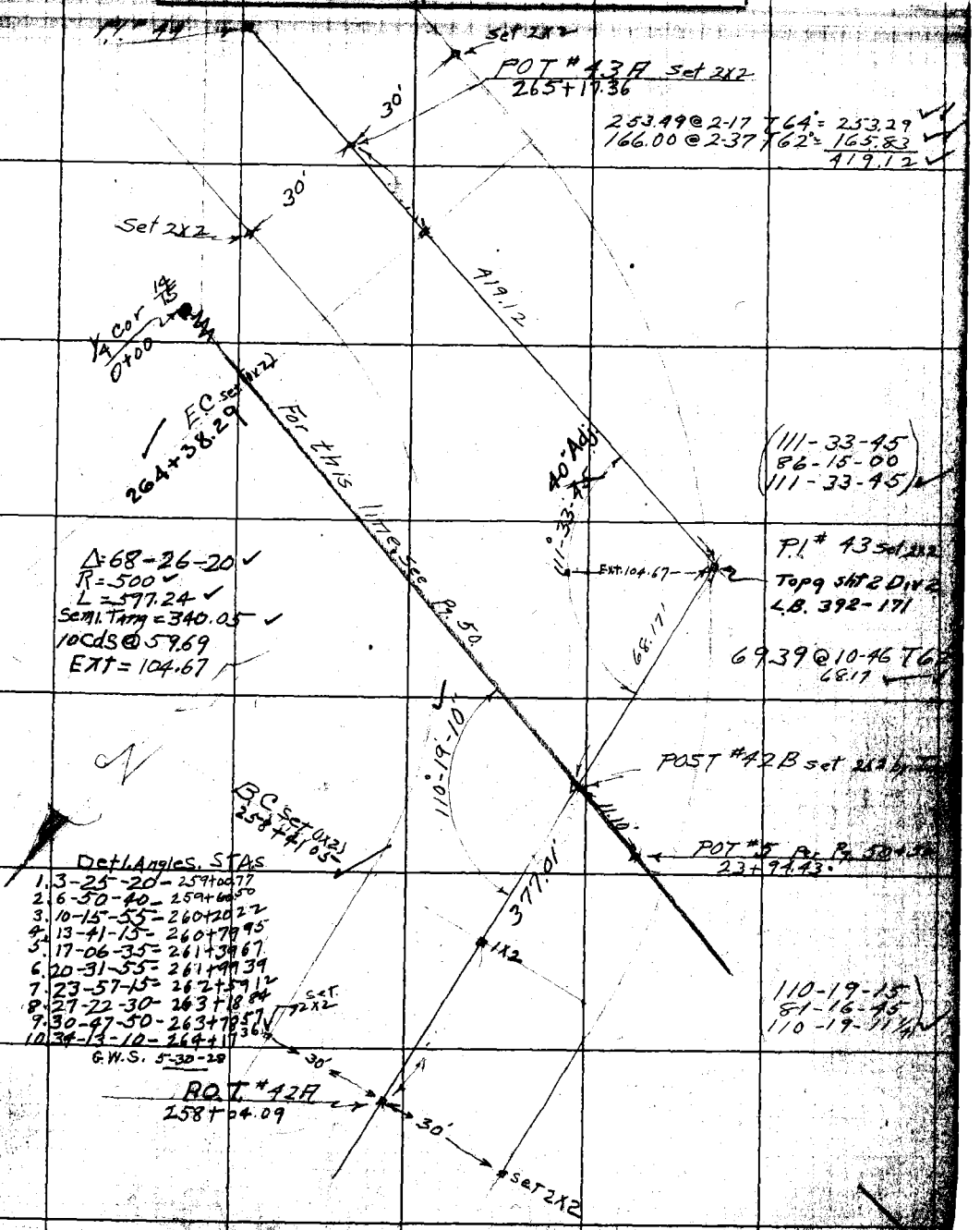

Note: ANY ADDITIONS OR CHANGES ON THIS SHEET MUST BE MADE OR CIRCLED IN Red. WITH DATE AND NAME OF PERSON MAKING CHANGE.

Do not extend notes this side of this line

W.S. 80

RETURN TO LOS ANGELES COUNTY SURVEYOR

F.B. 319 Pg. 70 JHOH Chief Party Notes by OH Date 2-9-28

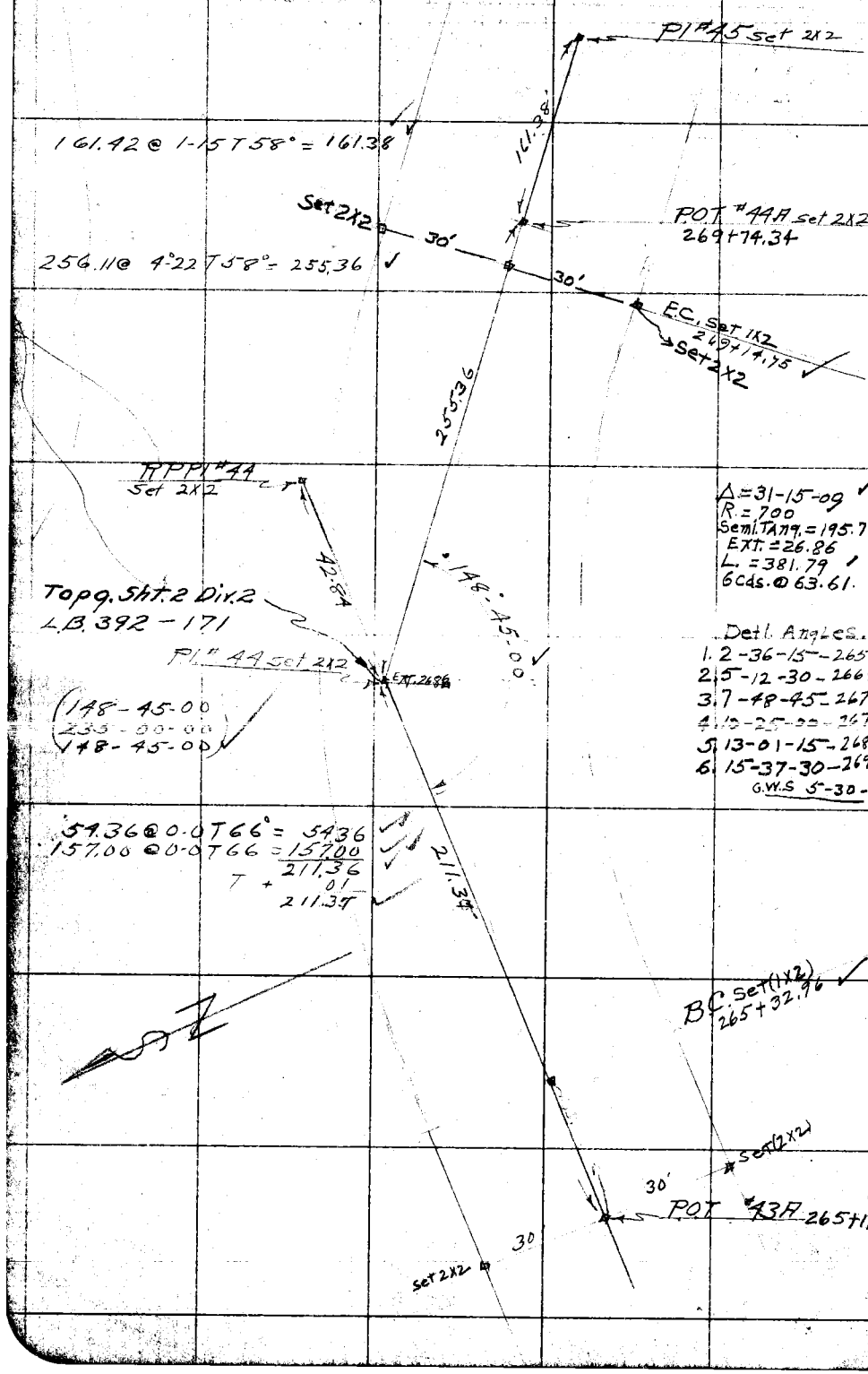

RETURN TO
LOS ANGELES COUNTY SURVEYOR
Do not extend notes this side of this line

Notes: ANY ADDITIONS OR CHANGES ON THIS SHEET MUST BE MADE OR CIRCLED IN Red; WITH DATE AND NAME OF PERSON MAKING CHANGE.

Date 2-9-28 Notes by Ott Chief Party JH Ott F. B. 319 PG. 71

Plotted by Browder	W. O. No. 715 B. S. O. No.
Date Mar 1928	Location 9150 Ch Rd
Map No. B-193	Surveyed by JH Ott Party
Plotting C'k'd by Freitag	Date 2-9-28
Date Mar 1928	Indexed

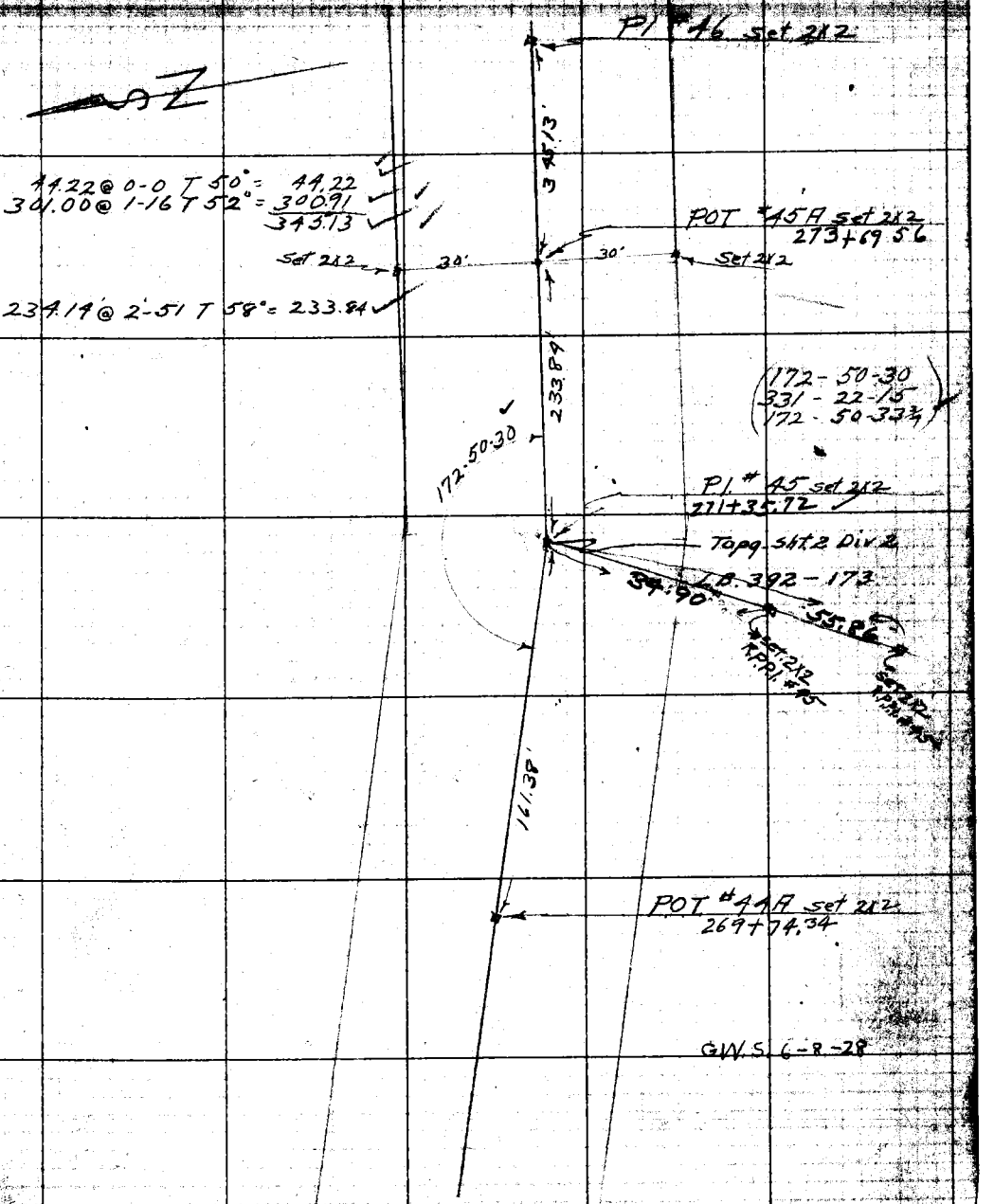

Note: ANY ADDITIONS OR CHANGES ON THIS SHEET MUST BE MADE OR CIRCLED IN Red WITH DATE AND NAME OF PERSON MAKING CHANGE.

RETURN TO LOS ANGELES COUNTY SURVEYOR

Do not extend notes this side of this line

F. B. 319 PG. 72 JHOH Chief Party Notes by OH Date 2-9-28

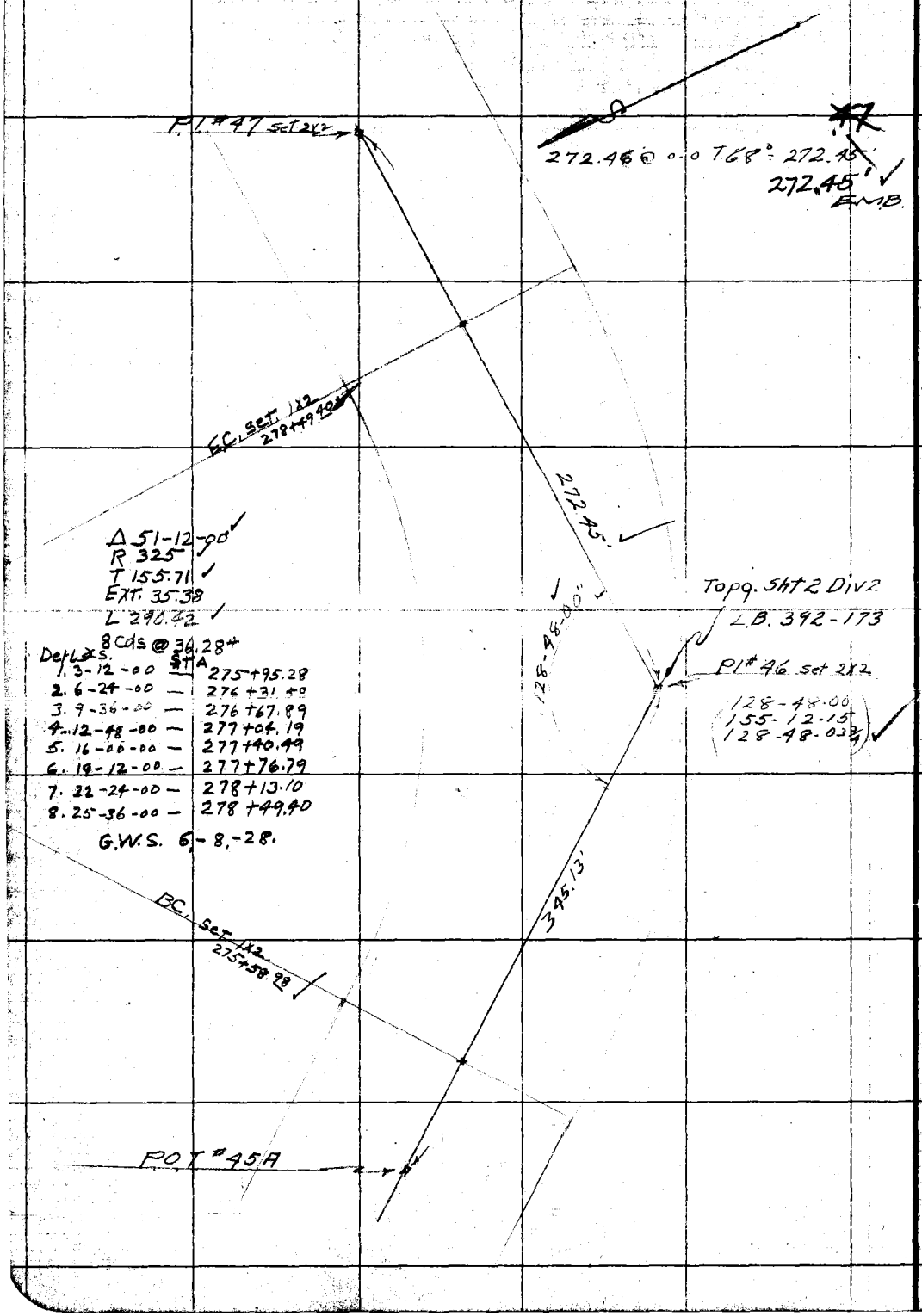

RETURN TO
LOS ANGELES COUNTY SURVEYOR
Do not extend notes this side of this line

Note: ANY ADDITIONS OR CHANGES ON THIS SHEET MUST BE MADE OR CIRCLED IN Red. WITH DATE AND NAME OF PERSON MAKING CHANGE.

Date 2-20-28 Notes by Ott Chief Party J H Ott F. B. [illegible] Pg. [illegible]

Plotted by Browder	W. O. No. 715 B. S. O. No.
Date Mar 1928	Location Aliso Cn. Rd
Map No. B-193	Surveyed by J.H Ott
Plotting Chk'd by Ernitag	Date 2-20-28
Date Mar 1928	Indexed

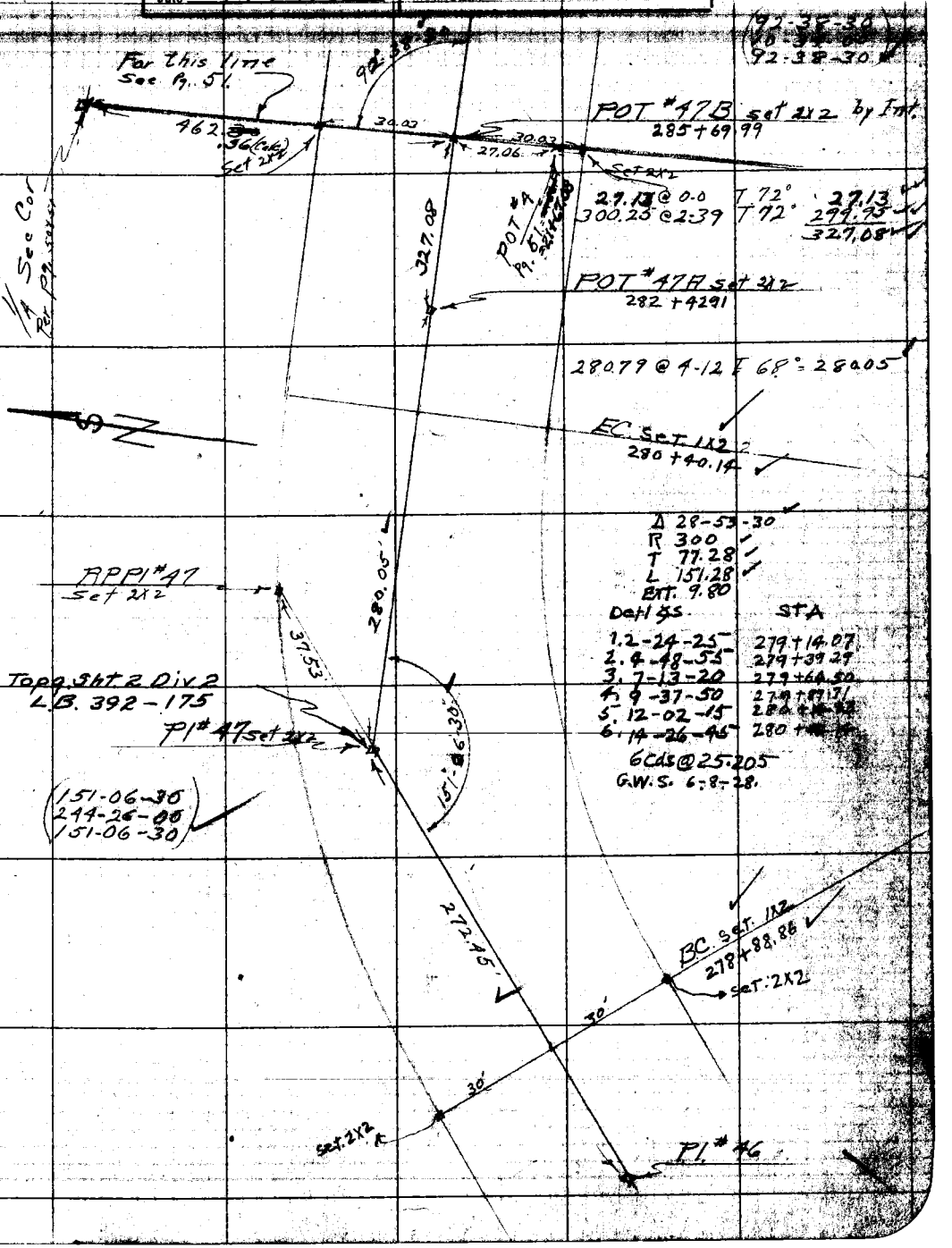

Note: ANY ADDITIONS OR CHANGES ON THIS SHEET MUST BE MADE OR CIRCLED IN RED WITH DATE AND NAME OF PERSON MAKING CHANGE.

RETURN TO LOS ANGELES COUNTY SURVEYOR

Do not extend notes this side of this line

WS 80 D-2

F.B. 319 Pg. 74 J.H. OFF Chief Party Notes by OFF Date 2-20-28

PI #49
Set 2X2

68.06 @ 0-0 T76 = 68.05
301.00 @ 4-06 T72° = 300.25
368.32

368.32

BC. Set 1X2
287+30.54

PI # 48 set 2X2

10' Adj.

123°36'

Δ 56-23-50
R 225
T 120.64
L 221.47
Ext. 30.30
8 Cds @ 27.666

Det	STA.
1. 3-31-30	287+36.25
2. 7-03-00	287+64.44
3. 10-34-30	287+92.12
4. 14-06-00	288+19.81
5. 17-37-25	+47.49
6. 21-08-55	+75.17
7. 24-40-25	289+02.86
8. 28-11-55	+30.54

G.W.S. 6-8-28

123-36-15
134-25-00
123-36-15

259.72

259.84 @ 1-47 T70° = 259.72

BC. Set 1X2
287+09.07

POT #47B

N

RETURN TO
LOS ANGELES COUNTY SURVEYOR
Do not extend notes this side of this line

Note: ANY ADDITIONS OR CHANGES ON THIS SHEET MUST BE MADE OR CIRCLED IN Red. WITH DATE AND NAME OF PERSON MAKING CHANGE.

Date 2-20-28 Notes by Ott Chief Party J.H. Ott F. B. [illegible] PG. [illegible]

Plotted by Browder	W. O. No. 715 B. S. O. No.
Date Mar 1928	Location Aliso Cn. Rd.
Map No. B-193	Surveyed by J.H. Ott
Plotting C'k'd by Freitag	Date 2-20-28
Date Mar 1928	Indexed

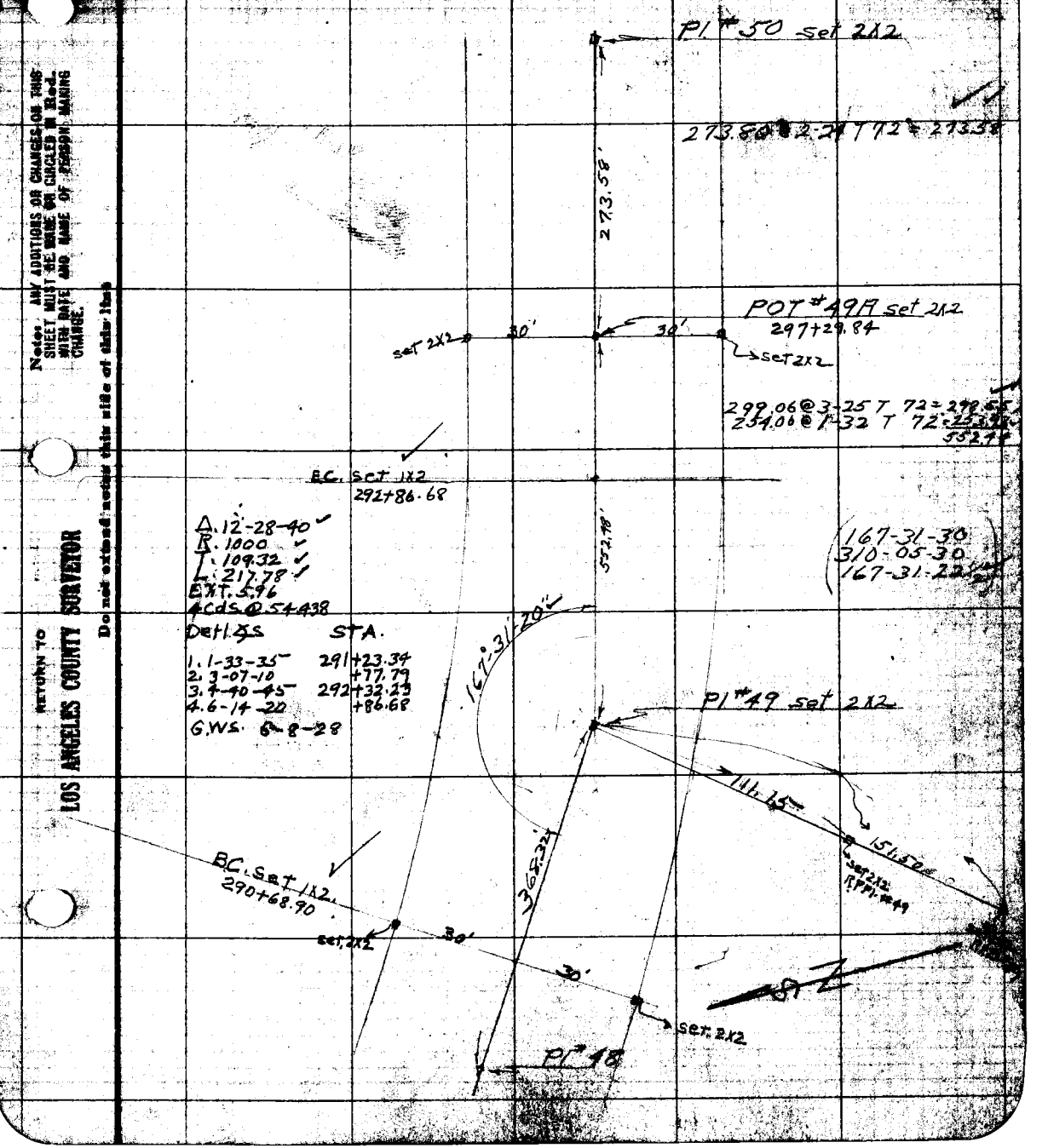

Notes: ANY ADDITIONS OR CHANGES ON THIS SHEET MUST BE MADE OR CIRCLED IN Red. WITH DATE AND NAME OF PERSON MAKING CHANGE.

RETURN TO LOS ANGELES COUNTY SURVEYOR

Do not extend notes this side of this line

F.B. 319 Pg. 76 J.H. Ott Chief Party Notes by OHT Date 2-21-28

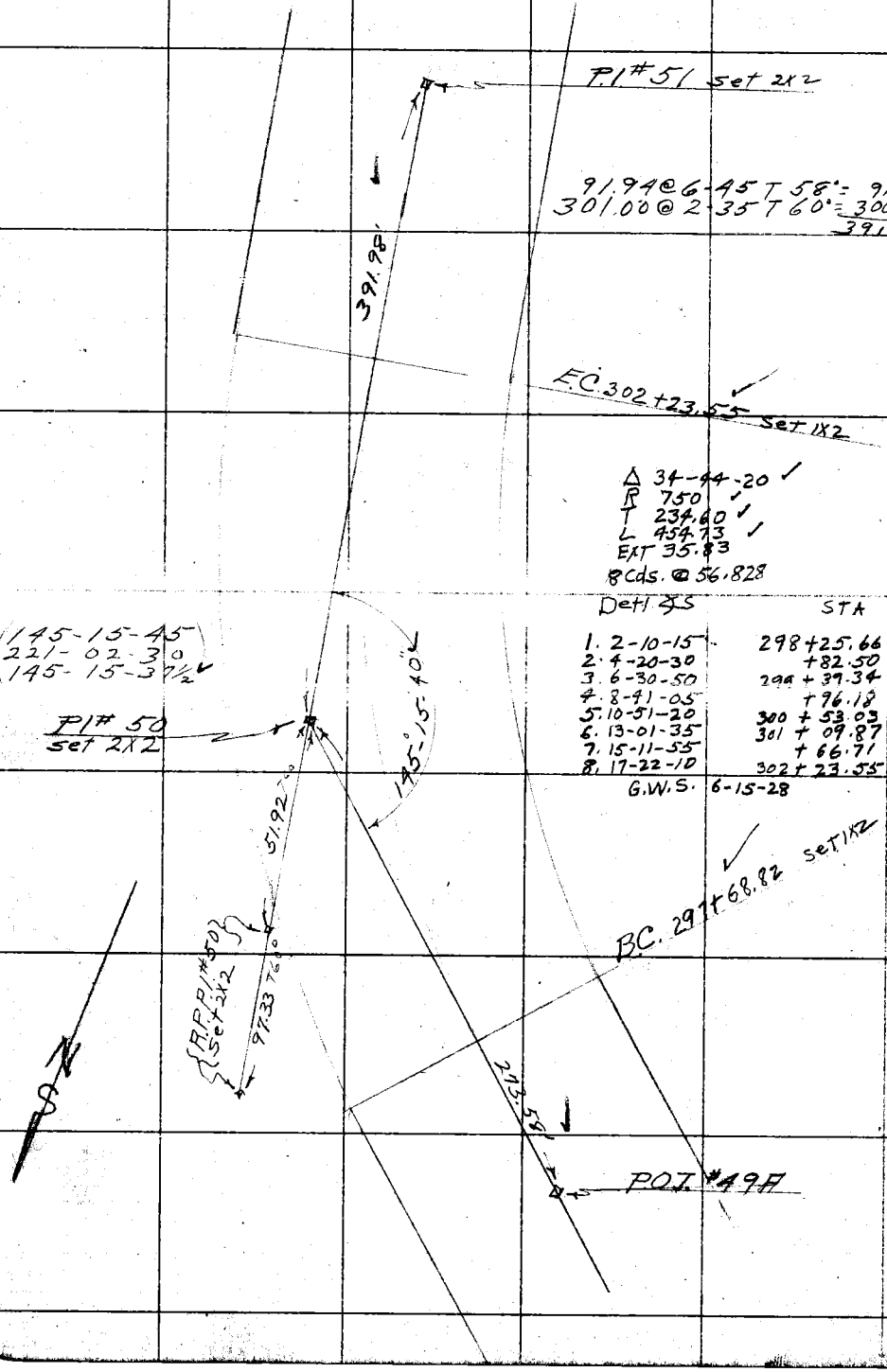

RETURN TO
LOS ANGELES COUNTY SURVEYOR
Do not extend notes this side of this line

Notes: ANY ADDITIONS OR CHANGES ON THIS SHEET MUST BE MADE OR CIRCLED IN Red. WITH DATE AND NAME OF PERSON MAKING CHANGE.

Plotted by	Browder	W. O. No.	715 D. S. O. No.
Date	Mar. 1928	Location	Aliso Cn Rd
Map No.	B-193	Surveyed by	J.H. Ott
Plotting C'k'd by	Freitag	Date	2-21-28
Date	Mar. 1928	Indexed	

F. B. 319 Pg. 77

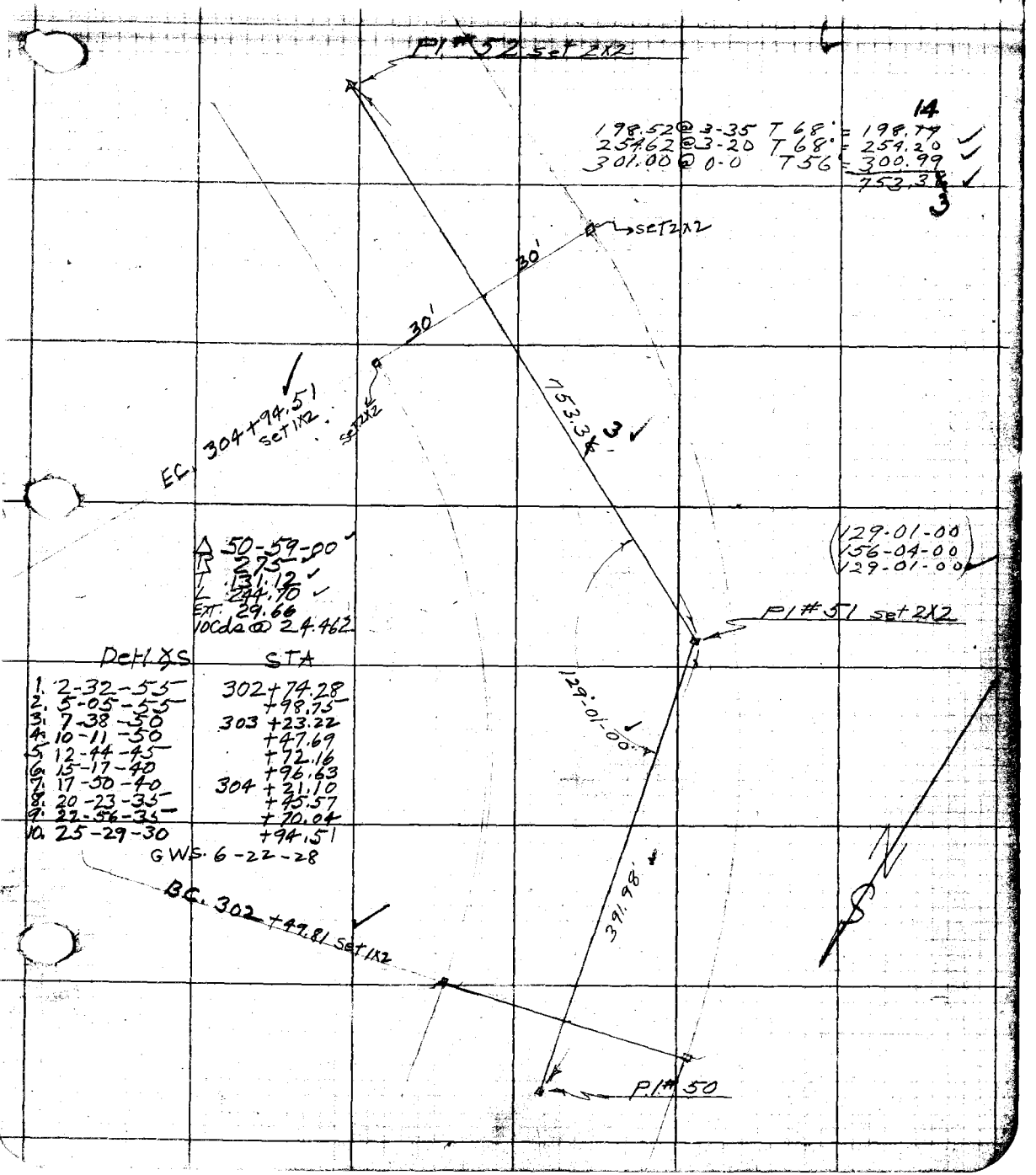

Δ 50-59-00
R 275
T 131.12
L 244.70
EXT. 29.66
10 Cds @ 24.462

Det. ∡s	STA
1. 2-32-55	302+74.28
2. 5-05-55	+98.75
3. 7-38-50	303 +23.22
4. 10-11-50	+47.69
5. 12-44-45	+72.16
6. 15-17-40	+96.63
7. 17-50-40	304 +21.10
8. 20-23-35	+45.57
9. 22-56-35	+70.04
10. 25-29-30	+94.51

GWS. 6-22-28

F.B. 319 Pg. 78

20201 @ 2-18 T 64° = 201.85
30100 @ 2-40 T 64° = 300.67
502.52

25.65 @ 0-00 T 66° = 25.65
301.00 @ 4-07 T 66° = 300.23
301.00 @ 2-41 T 66° = 300.68
626.56



Δ. 11-34-30
R. 1000
T. 101.36
L. 202.02
Ext. 5.13
4cds. @ 50.50

Detl. ∡S.	STA
1. 1-26-50	310+65.86
2. 2-53-40	311+16.37
3. 4-20-25	+66.87
4. 5-47-15	312+17.38

G.W.S. 6-22-28.

Date _____ Notes by _____ Chief Party _____ F.B. 319 PG. 79

Plotted by Arrowdar	W. O. No. 715 B. & O. No.
Date Mar 1928	Location Aliso Cn Rd
Map No. B-193	Surveyed by J.H. Ott
Plotting Ch'd by [illegible]	Date 2-22-28
Date Mar 1928	Indexed

NOTE: ANY ADDITION OR CHANGES ON THIS SHEET MUST BE MADE OR CIRCLED IN RED, WITH DATE AND NAME OF PERSON MAKING CHANGE.

DO NOT EXTEND NOTES THIS SIDE OF THIS LINE

RETURN TO LOS ANGELES COUNTY SURVEYOR

Δ. 29-01-30
R. 225
T. 58.24
L. 113.98
EXT. 7.42
4 Cds. @ 28.476

Det. ∠s	STA
1. 3-37-40	322+15.35
2. 7-15-20	+43.85
3. 10-53-05	+72.34
4. 14-30-45	323+00.84

G.W.S. 6-22-28.

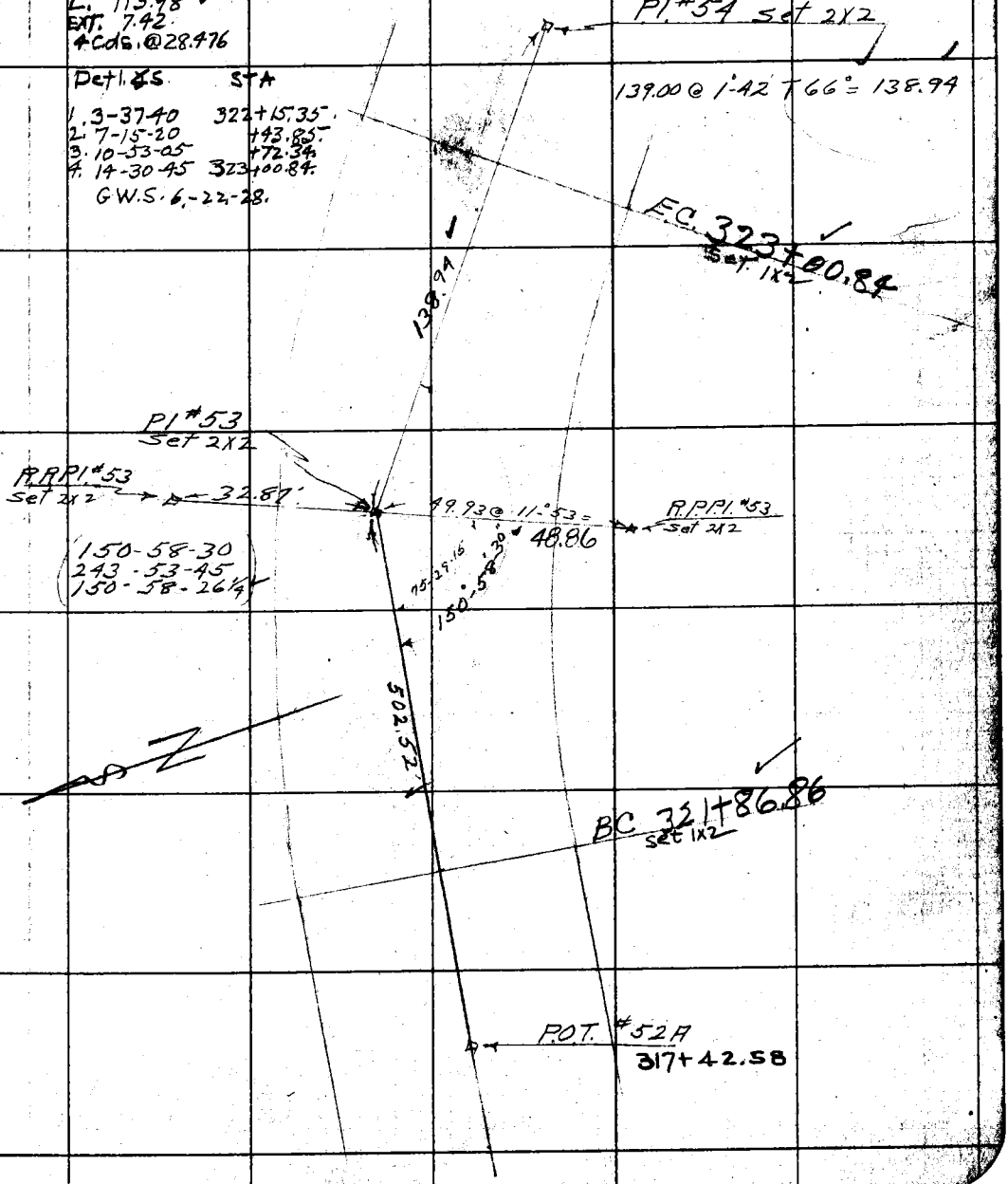

F.B. 319 PG. 80 J.H.Off Chief Party Notes by Off Date 2-22-28

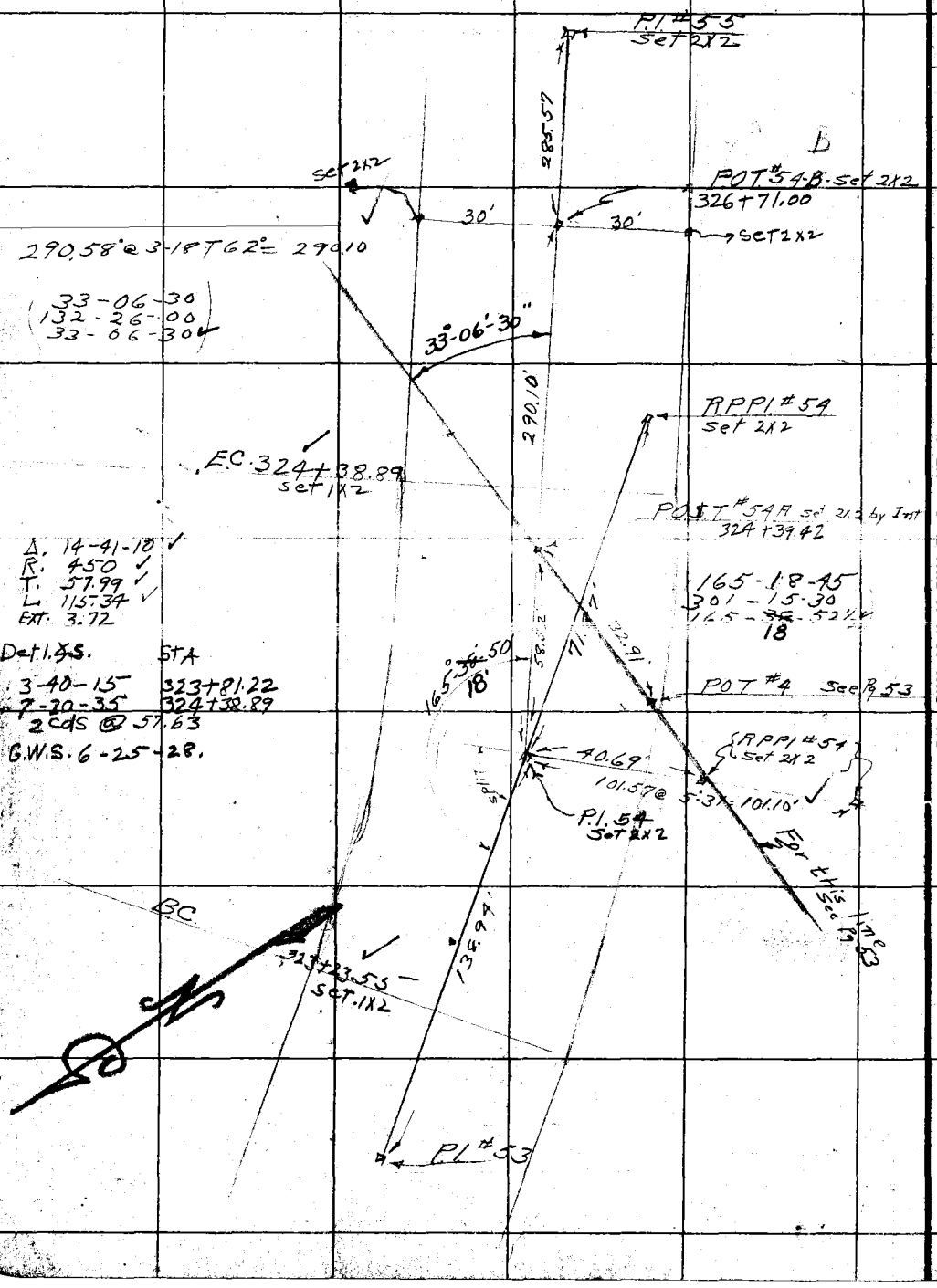

RETURN TO
LOS ANGELES COUNTY SURVEYOR

DO NOT EXTEND NOTES THIS SIDE OF THIS LINE

NOTE: ANY ADDITION OR CHANGES ON THIS SHEET MUST BE MADE OR CIRCLED IN RED WITH DATE AND NAME OF PERSON MAKING CHANGE.

Date _____ Notes by Ott Chief Party _____ F. B. 319 Pg 81

P1 # 55

Plotted by Brewster	W. O. No. 715 D. S. O. No.
Date Mar 1928	Location Aliso Cn Rd.
Map No. B-193	Surveyed by J.H. Ott
Plotting C'A'd by Freitag	Date 3-8-28
Date Mar 1928	Indexed

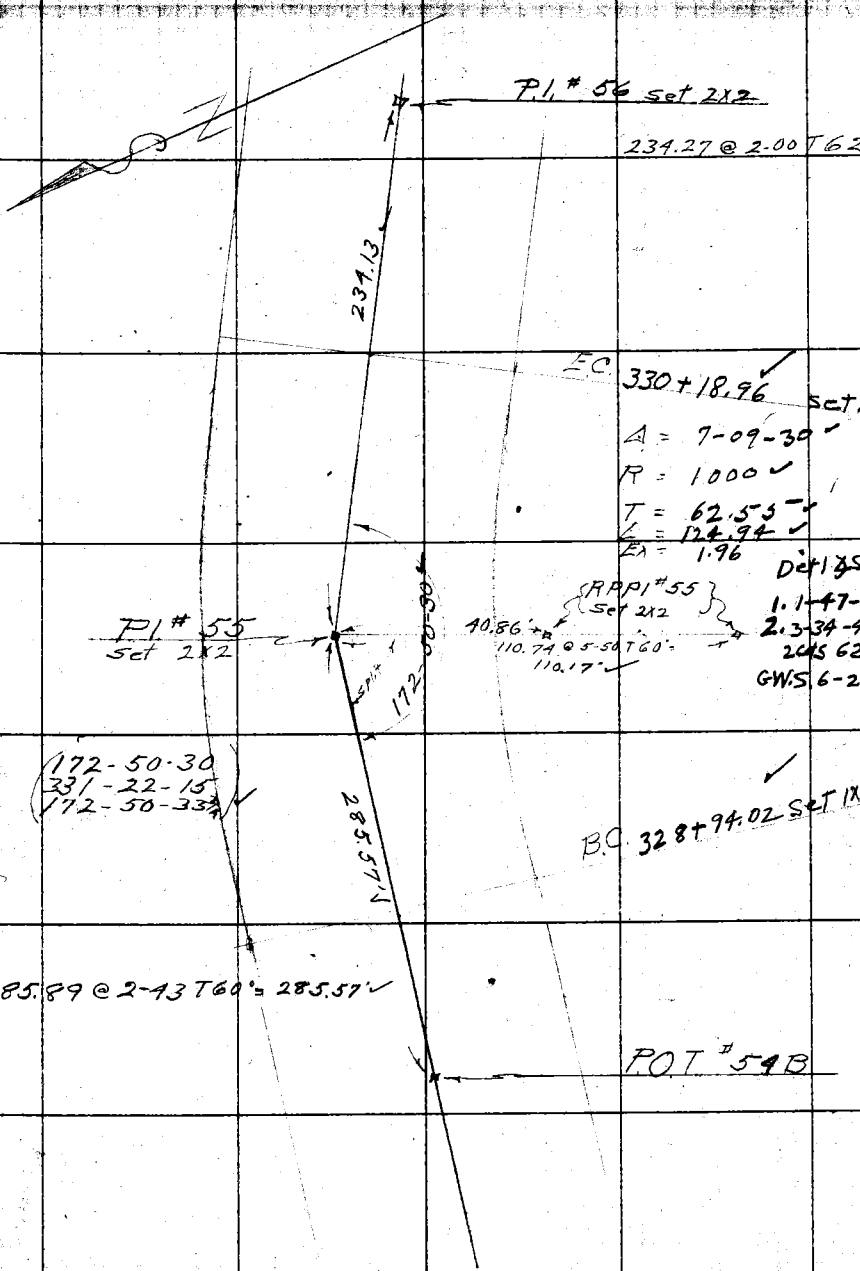

Notes: ANY ADDITIONS OR CHANGES OR TIME SHEET MUST BE MADE OR CIRCLED IN Red WITH DATE AND NAME OF PERSON MAKING CHANGE.

RETURN TO LOS ANGELES COUNTY SURVEYOR

Do not extend notes this side of this line

F.B. 319 Pg. 82 J.HOH Chief Party Notes by OH Date 3-8-28

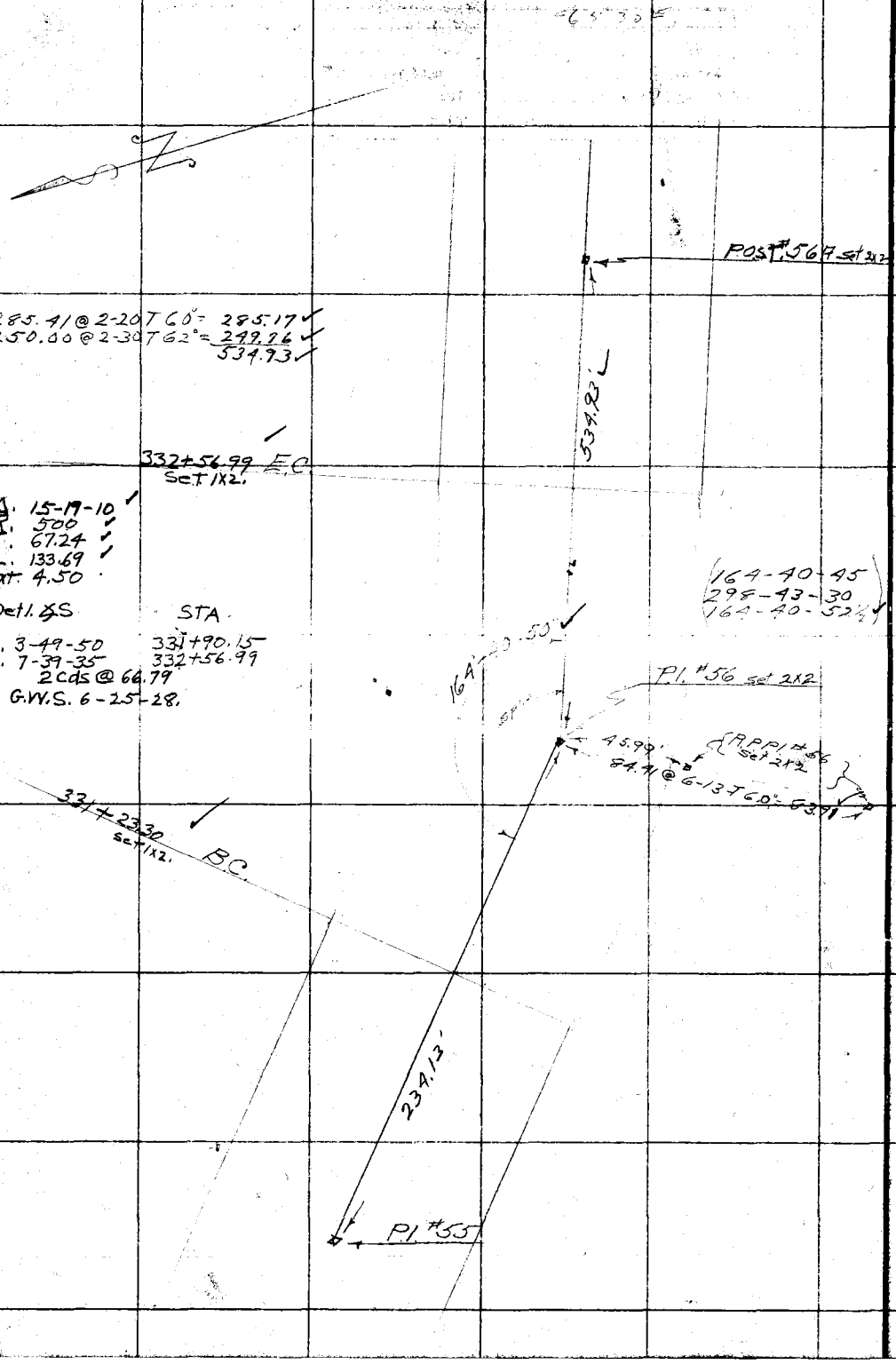

RETURN TO
LOS ANGELES COUNTY SURVEYOR
Do not extend notes this side of this line

Note: ANY ADDITIONS OR CHANGES ON THIS SHEET MUST BE MADE OR CIRCLED IN Red. WITH DATE AND NAME OF PERSON MAKING CHANGE.

Date _____ Notes by _____ Chief Party _____ F. B. 319 Pg. [illegible]

Plotted by Browder	W. O. No. 715 G. S. O. No.
Date March 1928	Location Aliso Cn Rd
Map No. B-193	Surveyed by J.H. Ott
Plotting C'k'd by McAllister	Date 3-12-28
Date Oct. 1928	Indexed

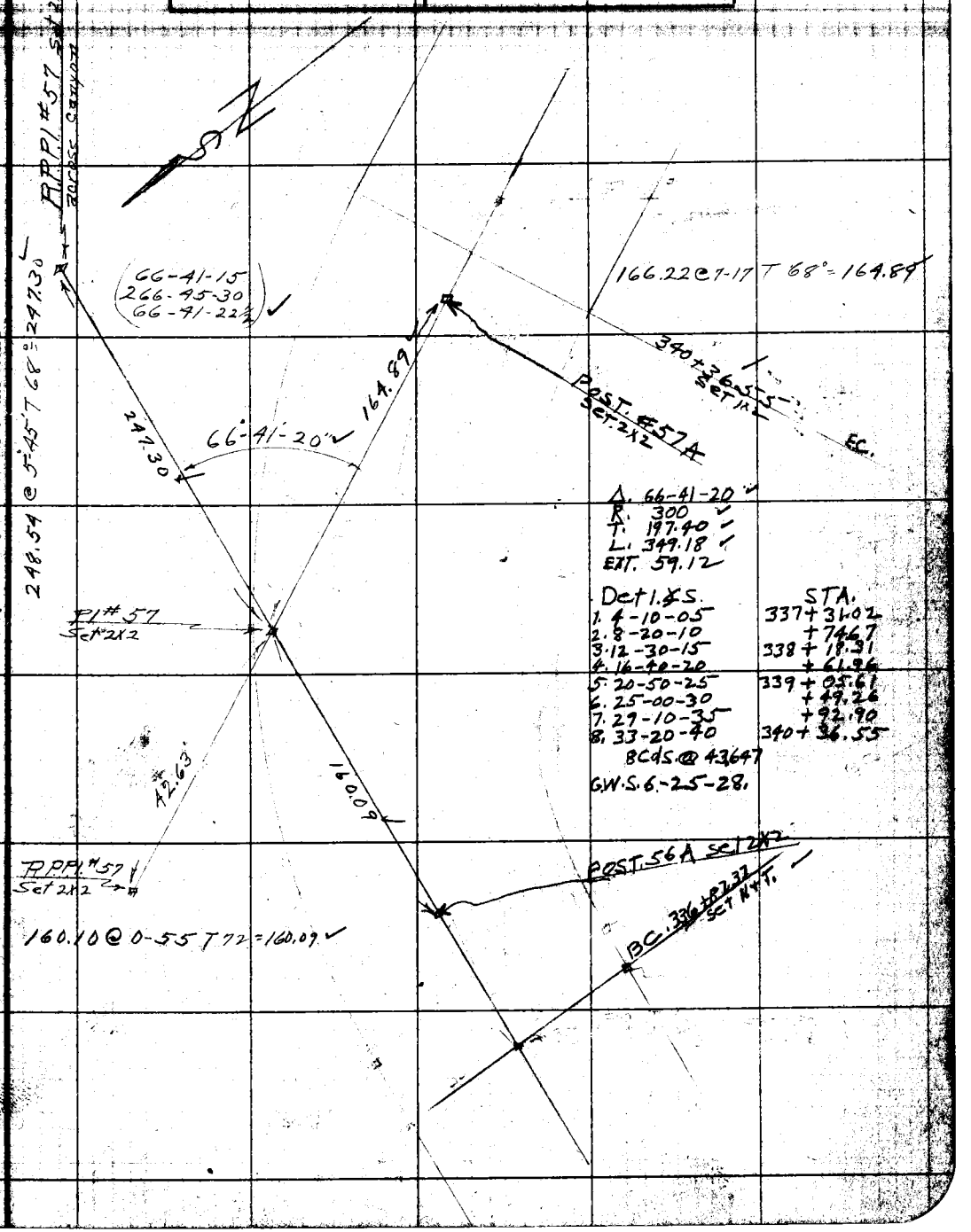

Note: ANY ADDITIONS OR CHANGES ON THIS SHEET MUST BE MADE OR CIRCLED IN Red. WITH DATE AND NAME OF PERSON MAKING CHANGE.

RETURN TO LOS ANGELES COUNTY SURVEYOR

Do not extend notes this side of this line

F. B. 319 Pg. 84 J.H. Off Chief Party Notes by Off Date 7-12-28

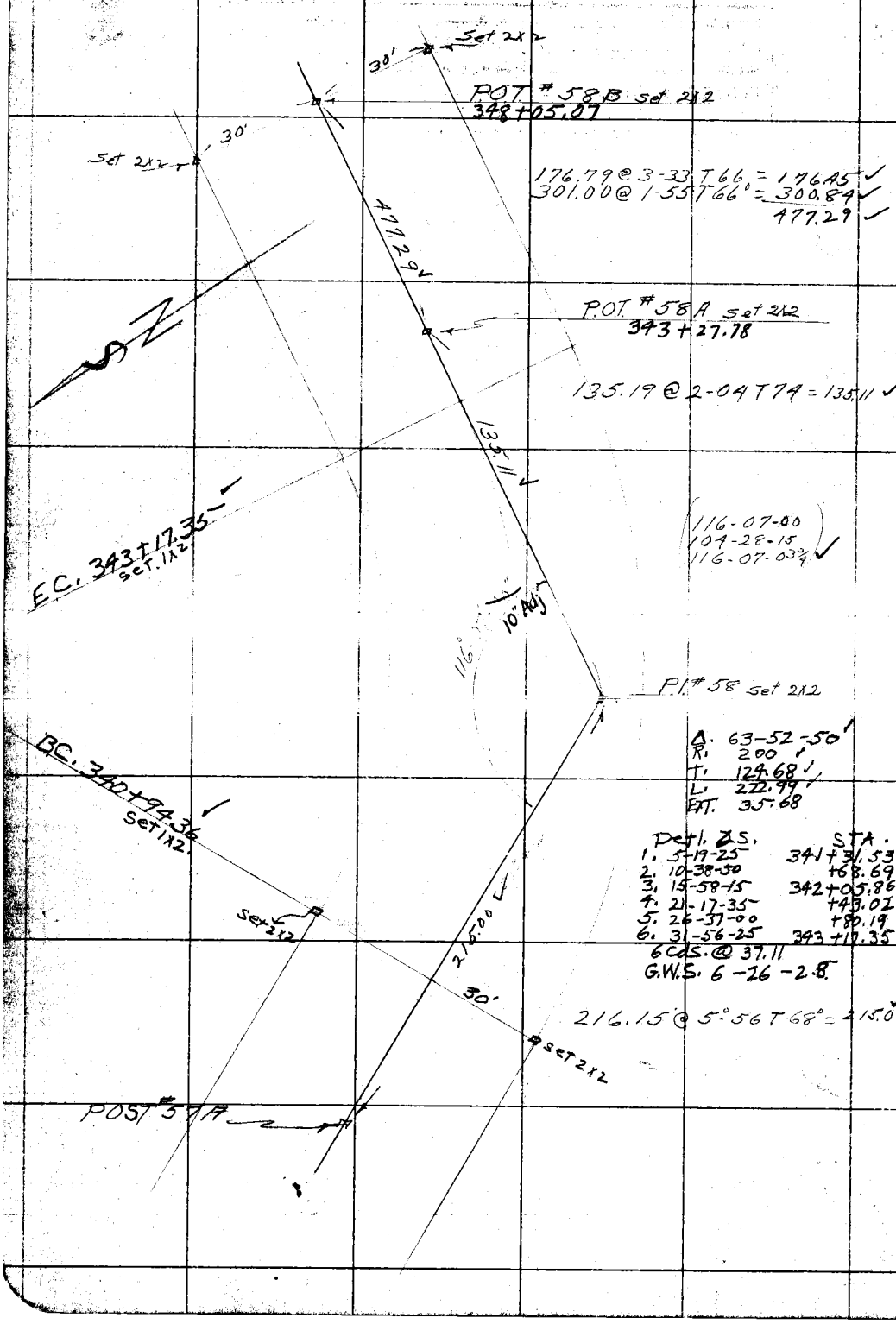

RETURN TO
LOS ANGELES COUNTY SURVEYOR
Do not extend notes this side of this line

Note: ANY ADDITIONS OR CHANGES ON THIS SHEET MUST BE MADE OR CIRCLED IN Red, WITH DATE AND NAME OF PERSON MAKING CHANGE.

Date 3-14-28 Notes by Ott Chief Party F. B. 319 PG. 85

Plotted by Bowder	M. O. No. 715 D. S. O. No.
Date March 1928	Location Aliso Cn Rd
Map No. B-193	Surveyed by J. H. Ott
Plotted by McAllister	Date 3-14-28
Date Oct. 1928	Indexed

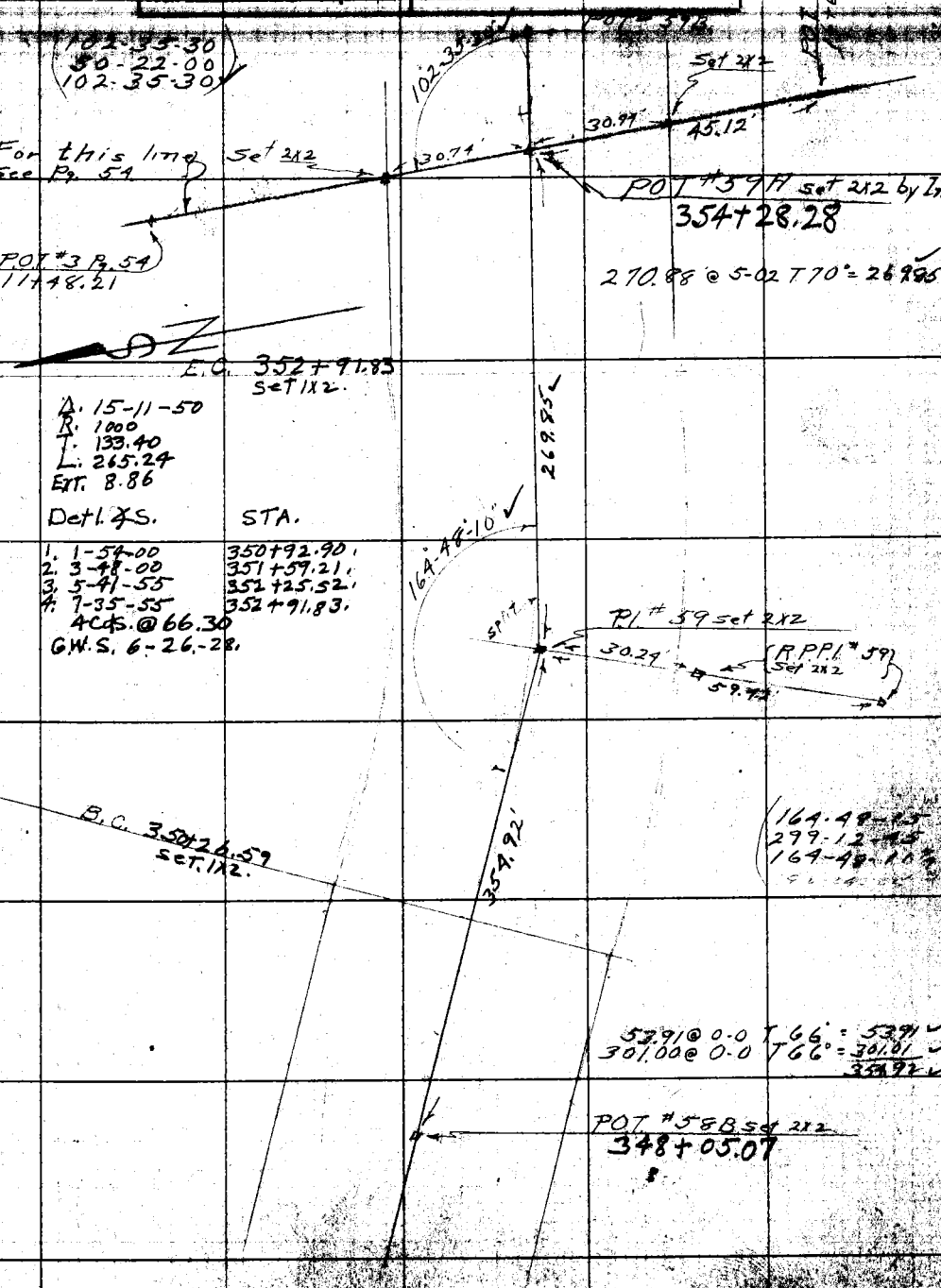

Notes: ANY ADDITIONS OR CHANGES ON THIS SHEET MUST BE MADE OR CIRCLED IN RED WITH DATE AND NAME OF PERSON MAKING CHANGE.

RETURN TO LOS ANGELES COUNTY SURVEYOR

Do not extend notes this side of this line

F.B. 379 Pg. 86 OH Chief Party Notes by OH Date 3-19-28

To POST # 59 E
Bot. pg. # 87

P.O.T. # 59 D 362+26.20
Set 2X2

KENTUCKY SP. JUNCTION
SEE F.B. 320-60

231.58

231.26 @ 2-50 T. 42° = 231.58

359+94.62

LB 393 -105
Topg Sht. 3B Div. 3.

93.35

93.35 @ 2-00 T. 42° = 93.35

P.O.T. # 59B Set 2X2
359+01.27
Set 2X2 30' 30' Set 2X2

472.99

172.74 @ 4-37 T 70° = 172.23
301.00 @ 2-29 T 70° = 300.76
472.99

POT # 59 F 354+28.28

See Line
see pg. 54

From Top pg. 85

RETURN TO
LOS ANGELES COUNTY SURVEYOR
Do not extend notes this side of this line

Notes: ANY ADDITIONS OR CHANGES ON THIS SHEET MUST BE MADE OR CIRCLED IN Red. WITH DATE AND NAME OF PERSON MAKING CHANGE.

Date 5-10-28 Notes by Braden Chief Party Braden F. B. 319 Pg. [illegible]

Plotted by [illegible]	W. O. No. 715 B. S. O. No.
Date July [illegible] 1928	Location Aliso Ch. Rd.
Map No. D-193	Surveyed by Braden
Plotting C'k'd by McAllister	Date 5-10-28
Date Oct. 1928	Indexed

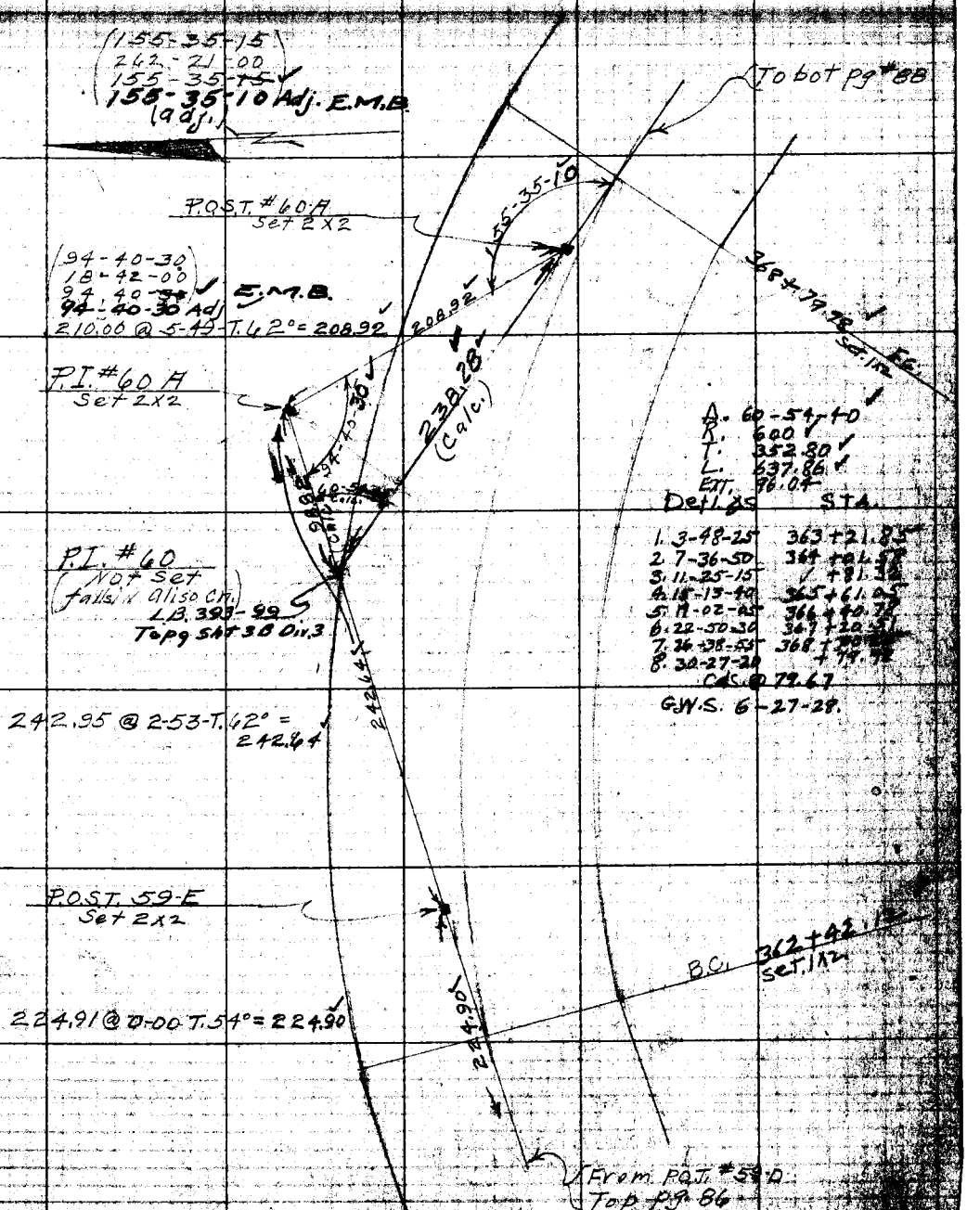

Notes: ANY ADDITIONS OR CHANGES ON THIS SHEET MUST BE MADE OR CIRCLED IN Red. WITH DATE AND NAME OF PERSON MAKING CHANGE.

RETURN TO LOS ANGELES COUNTY SURVEYOR

Do not extend notes this side of this line

F.B. 319 Pg. 88 Braden Chief Party Notes by Braden Date 5-10-28

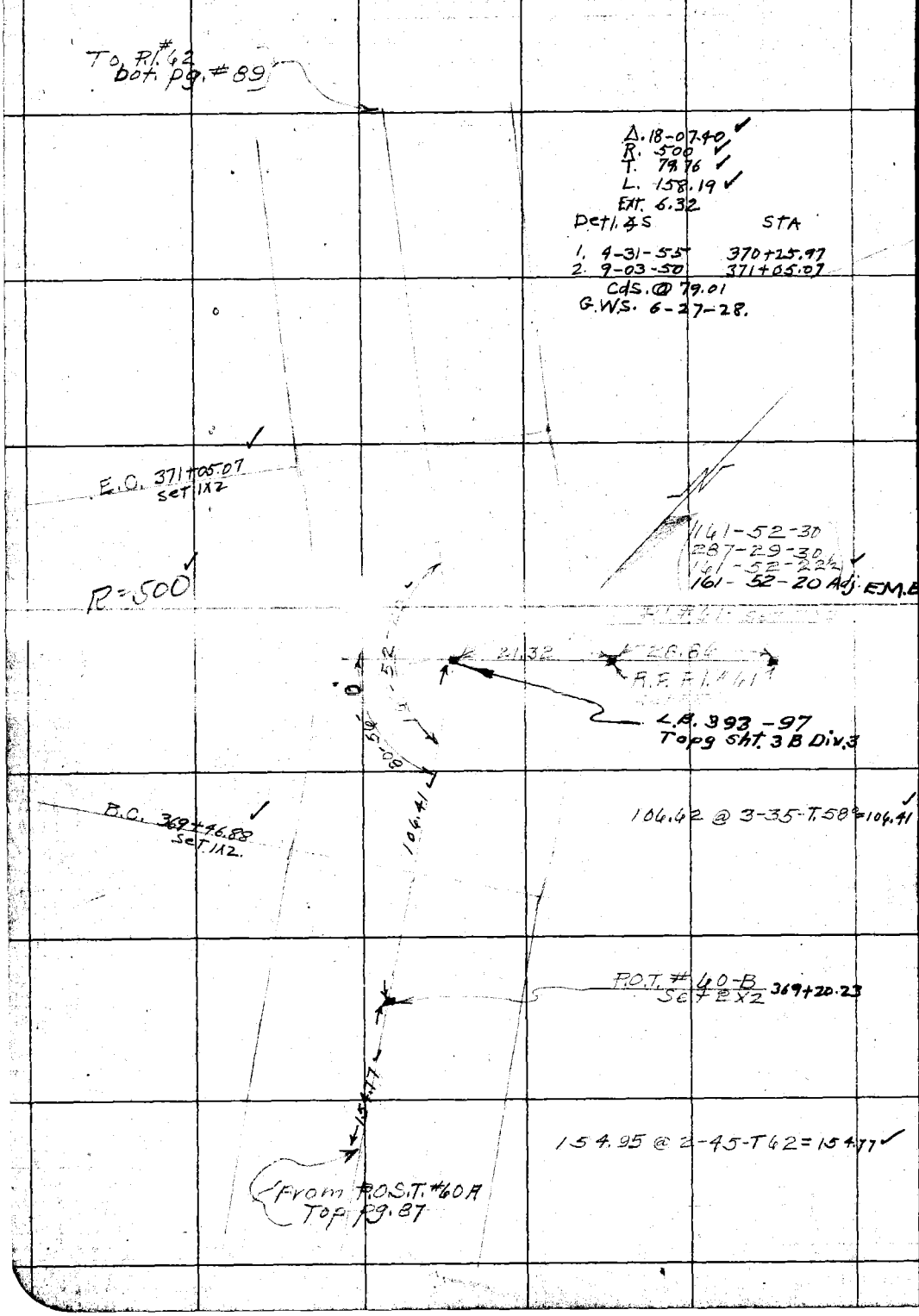

RETURN TO
LOS ANGELES COUNTY SURVEYOR
Do not extend notes this side of this line

Note: ANY ADDITIONS OR CHANGES ON THIS SHEET MUST BE MADE OR CIRCLED IN Red. WITH DATE AND NAME OF PERSON MAKING CHANGE.

Date 5-10-28 Notes by Braden Chief Party Braden F. B. 319 Pg. 89

Plotted by Clarke	W. O. No. 115 D. S. O. No.
Date July 1928	Location Aliso Ch Rd
Map No. B-193	Surveyed by Braden
Plotting C'k'd by McAllister	Date 5-10-28
Date Oct 1928	Indexed

Note: ANY ADDITIONS OR CHANGES ON THIS SHEET MUST BE MADE OR CIRCLED IN Red. WITH DATE AND NAME OF PERSON MAKING CHANGE.

RETURN TO LOS ANGELES COUNTY SURVEYOR

Do not extend notes this side of this line

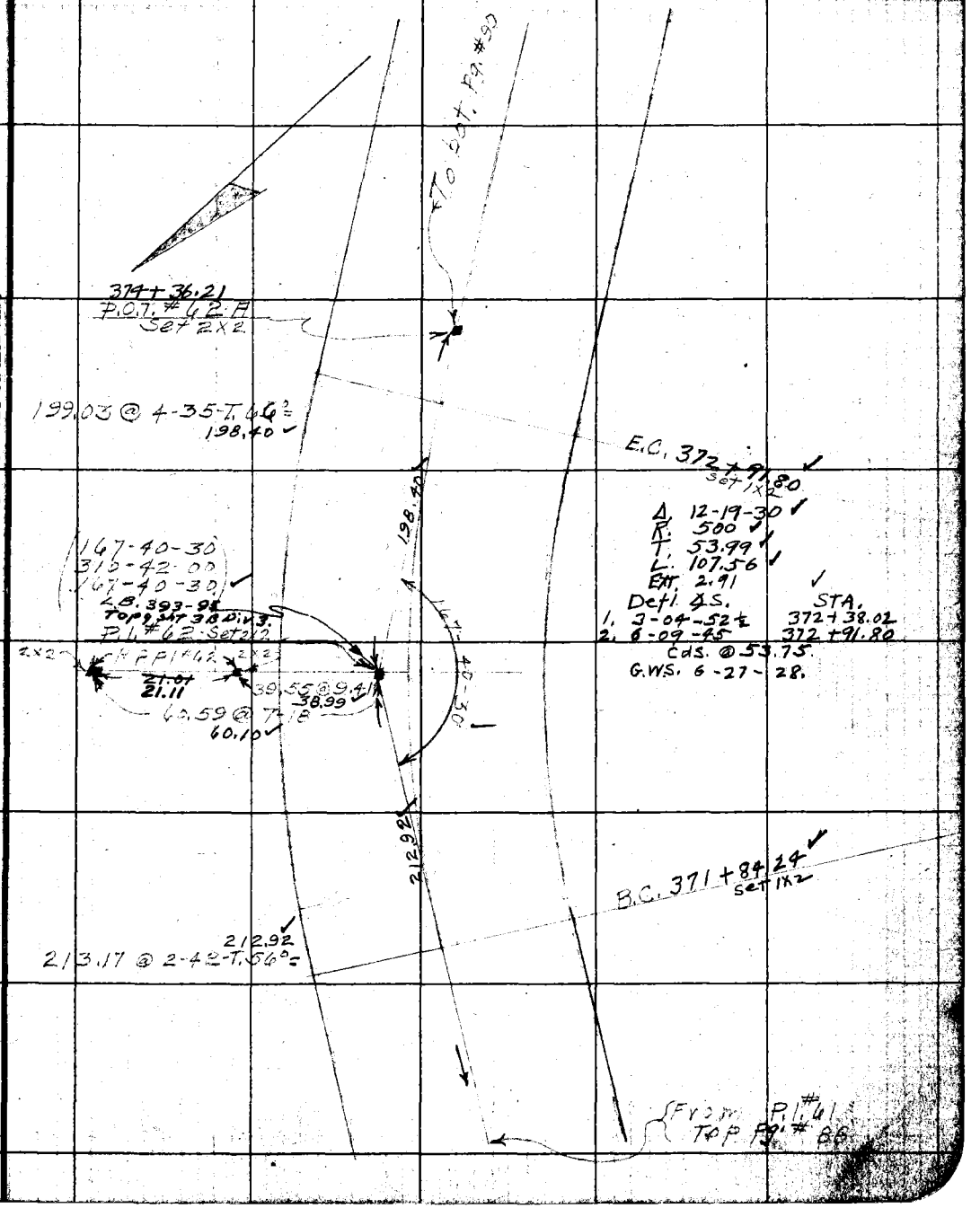

F.B. 319 Pg. 90 Braden Chief Party Notes by Braden Date 5-11-28

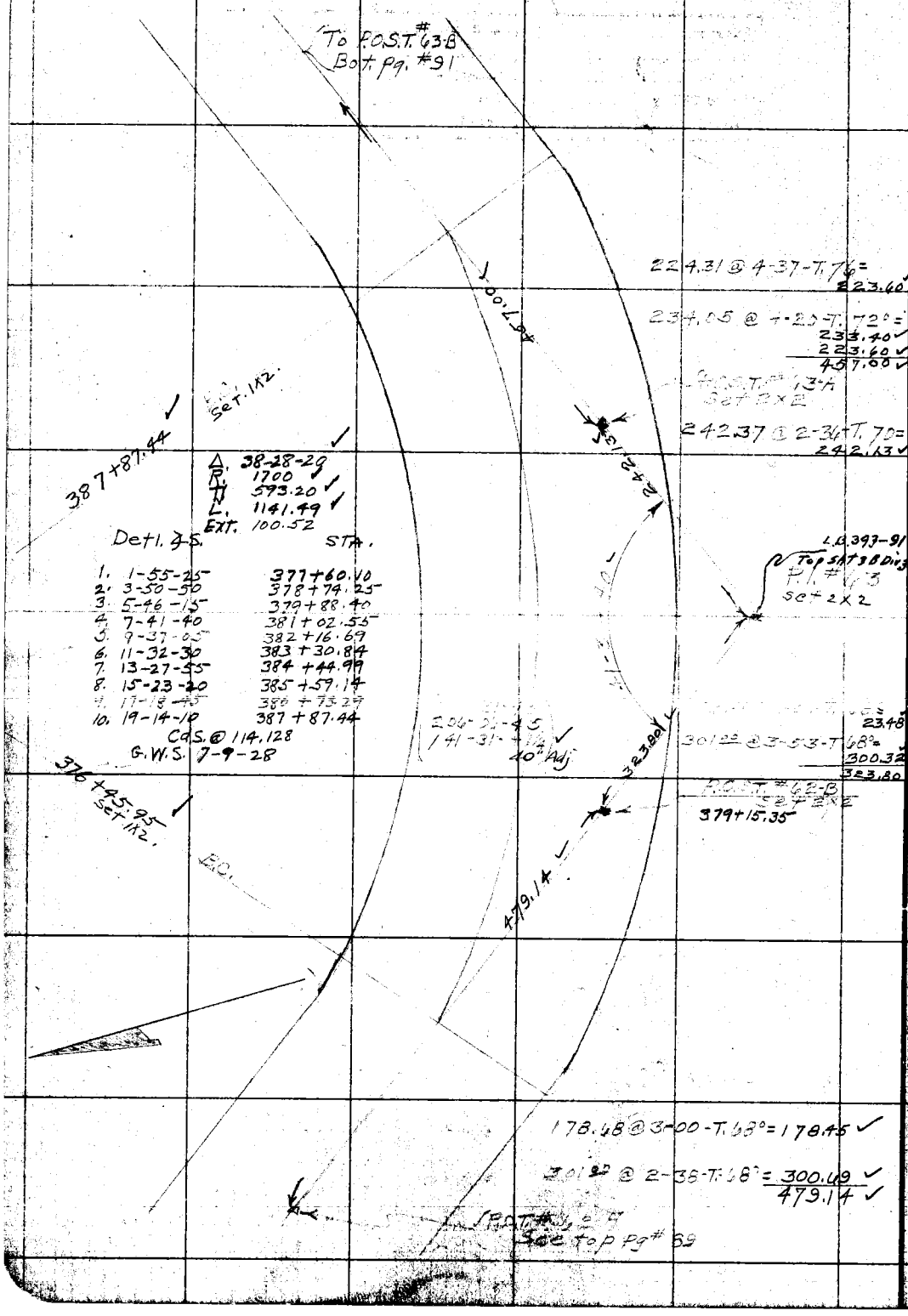

RETURN TO
LOS ANGELES COUNTY SURVEYOR

Do not extend notes this side of this line

Note: ANY ADDITIONS OR CHANGES ON THIS SHEET MUST BE MADE OR CIRCLED IN Red. WITH DATE AND NAME OF PERSON MAKING CHANGE.

Date 5-11-28 Notes by Braden Chief Party Braden F. B. 319 PG. 91

Plotted by Clarke	W. O. No. 115 R. S. O. No.
Date July 1928	Location Allso Ch
Map No. B-193	Surveyed by Braden
Plotting C'k'd by McAllister	Date 5-11-28
Date Oct. 1928	Indexed

Notes: ANY ADDITIONS OR CHANGES ON THIS SHEET MUST BE MADE OR CIRCLED IN Red, WITH DATE AND NAME OF PERSON MAKING CHANGE.

Do not extend notes this side of this line

RETURN TO LOS ANGELES COUNTY SURVEYOR

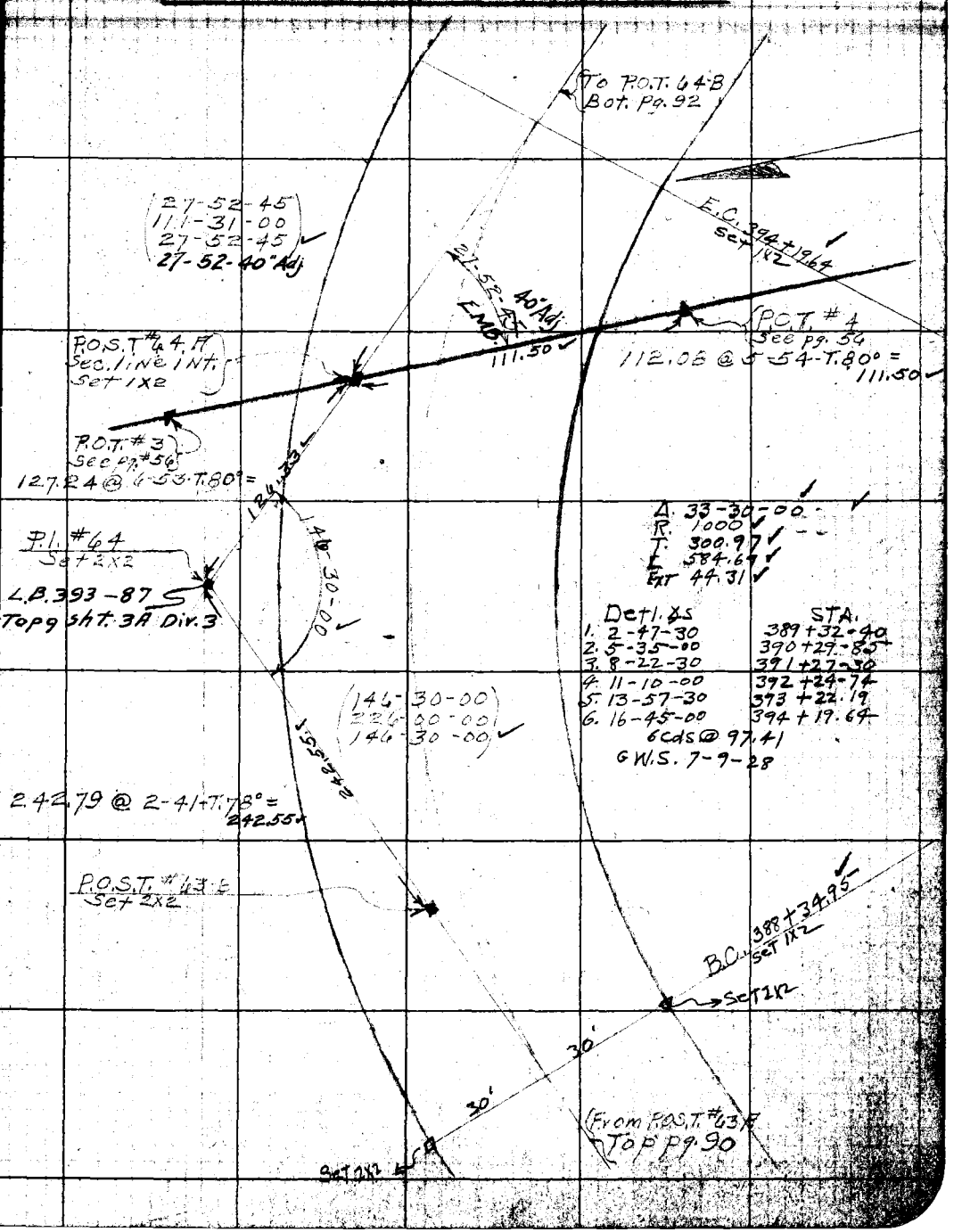

F.B. 319 PG. 92 Braden Chief Party Notes by Braden Date 5-11-28

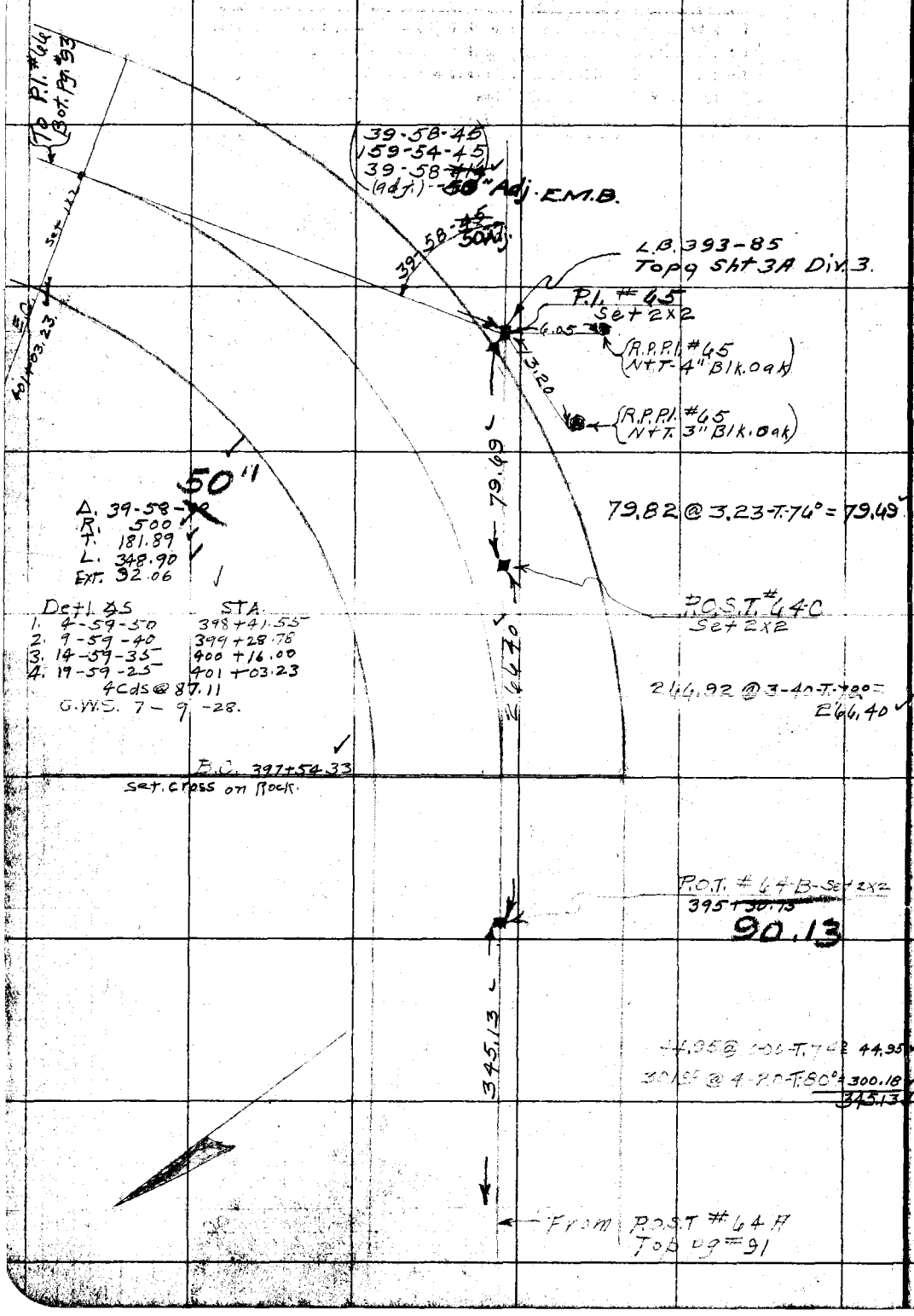

RETURN TO
LOS ANGELES COUNTY SURVEYOR
Do not extend notes this side of this line

Notes. ANY ADDITIONS OR CHANGES ON THIS SHEET MUST BE MADE OR CIRCLED IN Red. WITH DATE AND NAME OF PERSON MAKING CHANGE.

Date 5-17-28 Notes by Braden Chief Party Braden F. B. 319 Pg. 93

Plotted by Clarke	W. O. No. 715 D. & O. No.
Date July 1928	Location Aliso Cn
Map No. B-193	Surveyed by Braden
Plotting C'k'd by McAllister	Date 5-17-28
Date Oct. 1928	Indexed

Note: ANY ADDITIONS OR CHANGES ON THIS SHEET MUST BE MADE OR CIRCLED IN Red. WITH DATE AND NAME OF PERSON MAKING CHANGE.

RETURN TO LOS ANGELES COUNTY SURVEYOR

Do not extend notes this side of this line

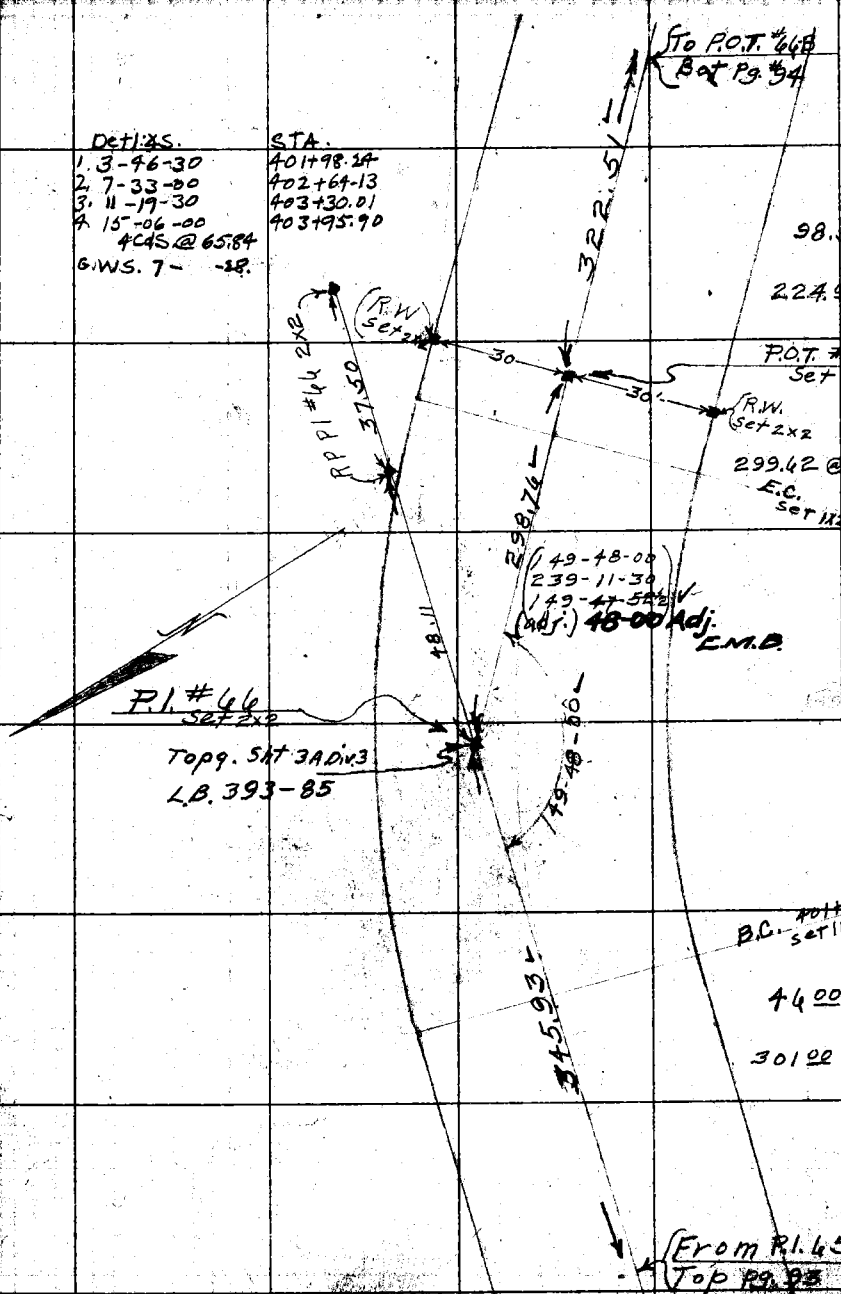

F.B. 319 Pg. 94 Braden Chief Party Notes by Braden Date 5-18-28

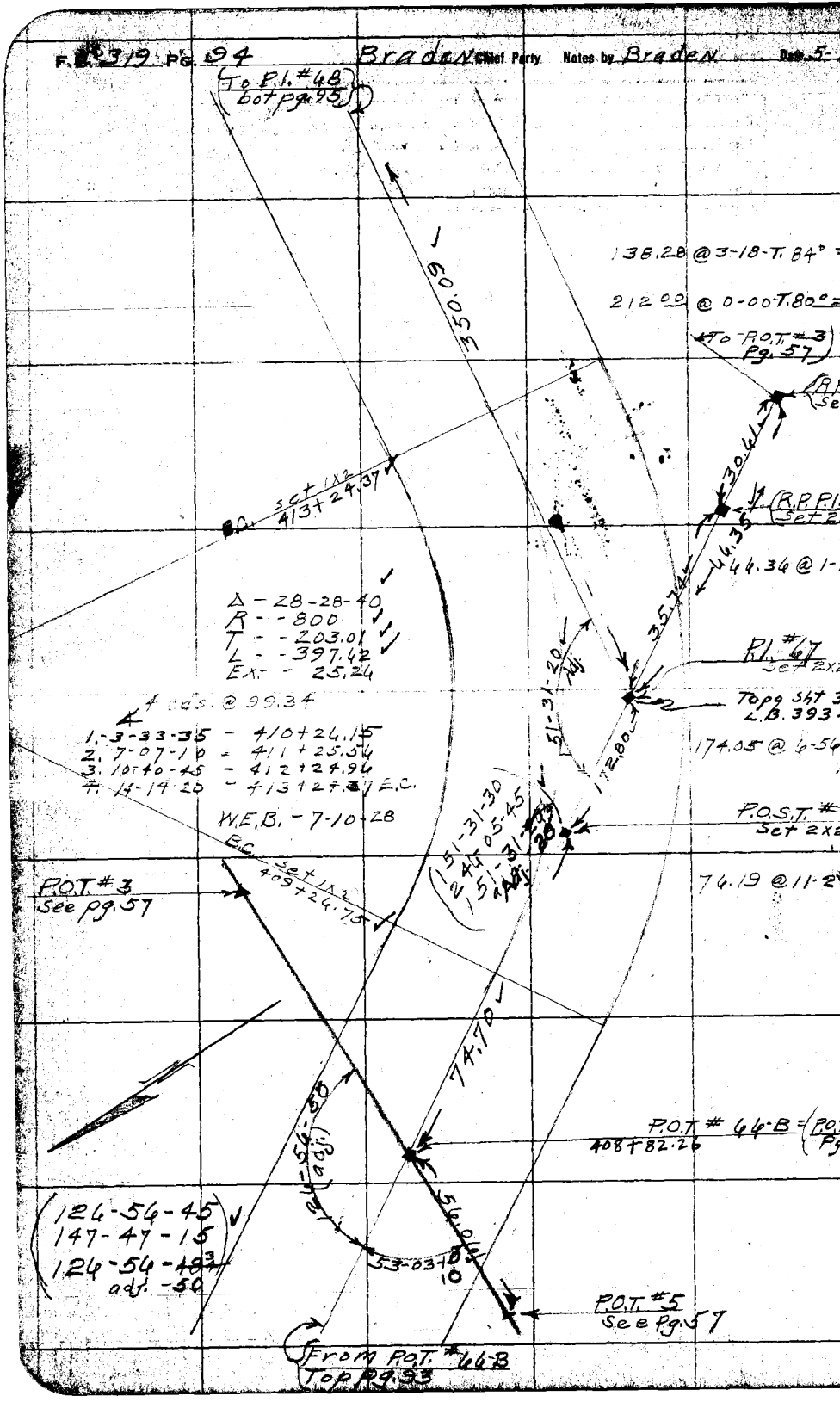

RETURN TO
LOS ANGELES COUNTY SURVEYOR
Do not extend notes this side of this line

Notes: ANY ADDITIONS OR CHANGES ON THIS SHEET MUST BE MADE OR CIRCLED IN Red. WITH DATE AND NAME OF PERSON MAKING CHANGE.

Date 5-22-28 Notes by Braden Chief Party Braden F.B. 319 Pg. 95

Plotted by Clarke	W. O. No. 715 C. S. O. No.
Date July 1928	Location Aliso Cn
Map No. B-193.	Surveyed by Braden
Plotting C'k'd by McAllister	Date 5-22-28
Date Oct 1928	Indexed

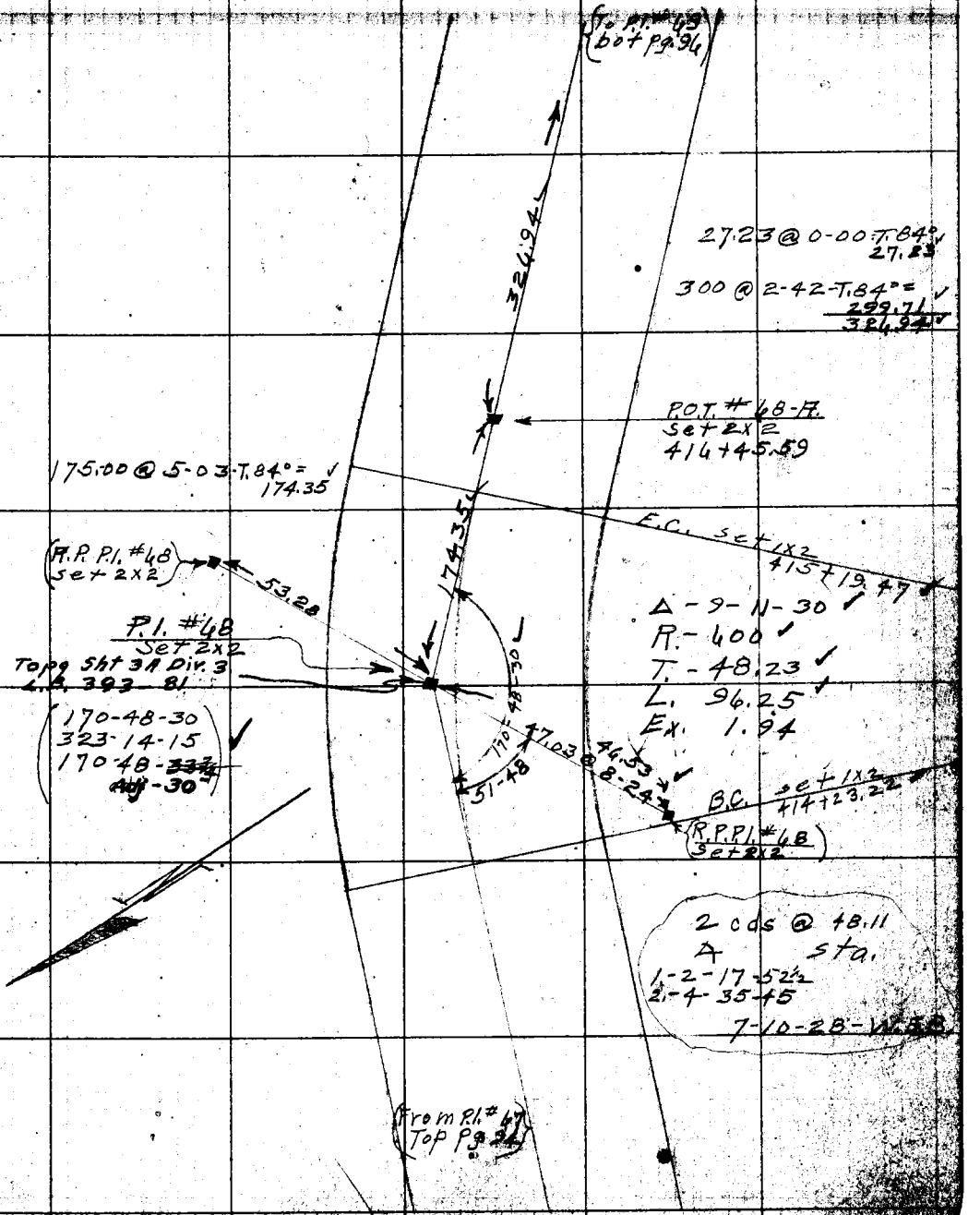

Notes: ANY ADDITIONS OR CHANGES ON THIS SHEET MUST BE MADE OR CIRCLED IN Red. WITH DATE AND NAME OF PERSON MAKING CHANGE.

RETURN TO LOS ANGELES COUNTY SURVEYOR

Do not extend notes this side of this line

F.B. 319 PG. 96 Braden Chief Party Notes by Braden Date 5-22-28

(See bot. Pg. 97) P.O.S.T. #69 A Set 2X2

391.55

117.74 @ 0-00-T.80 = 117.75

274.00 @ 2-25-T.84° = 273.80

391.55

E.C. set 1x2 420+44.13

Δ - 16-31-30

R - 500

T - 72.41

L - 144.21

Ex. - 5.24

2 cds. @ 72.04

Δ	Sta.
1. 4-07-52½	419+72.02
2. 8-15-45	420+44.13

7-10-28 - W.E.B.

143-28-30

67-44-00

P.I. #69 Set 2X2 Topg Sht 2 Div. 3 L.B. 393-75

35.55 @ 9-14 = 35.09

35.09

R.P.P.I. #69 Set 2X2

44.80 @ 13-38 = 64.92

64.92

35.09

29.83

29.83

R.P.P.I. #69 Set 2X2

(143-28-30
293-54-00
143-28-30)

B.C. set 1x2 418+99.92

(From top Pg. 95)

RETURN TO LOS ANGELES COUNTY SURVEYOR

Do not extend notes this side of this line

Notes: ANY ADDITIONS OR CHANGES ON THIS SHEET MUST BE MADE OR CIRCLED IN Red. WITH DATE AND NAME OF PERSON MAKING CHANGE.

Platted by Clarke	W. O. No. 715 D. S. O. No.
Date [illegible] 1928	Location Aliso Cn
Map No. B. 193	Surveyed by Braden
Platting C'k'd by McAllister	Date 5-22-28
Date Oct. 1928	Indexed

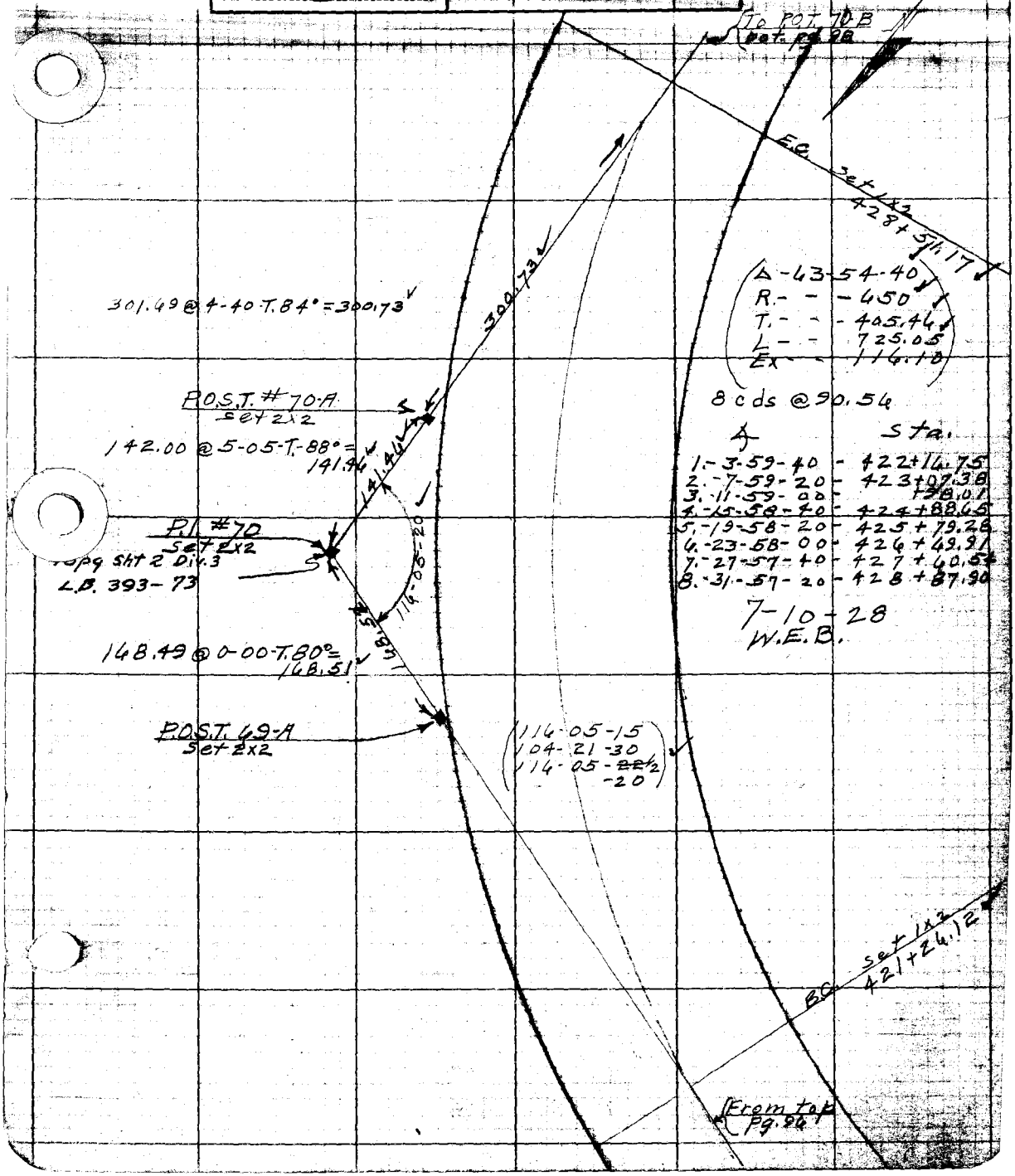

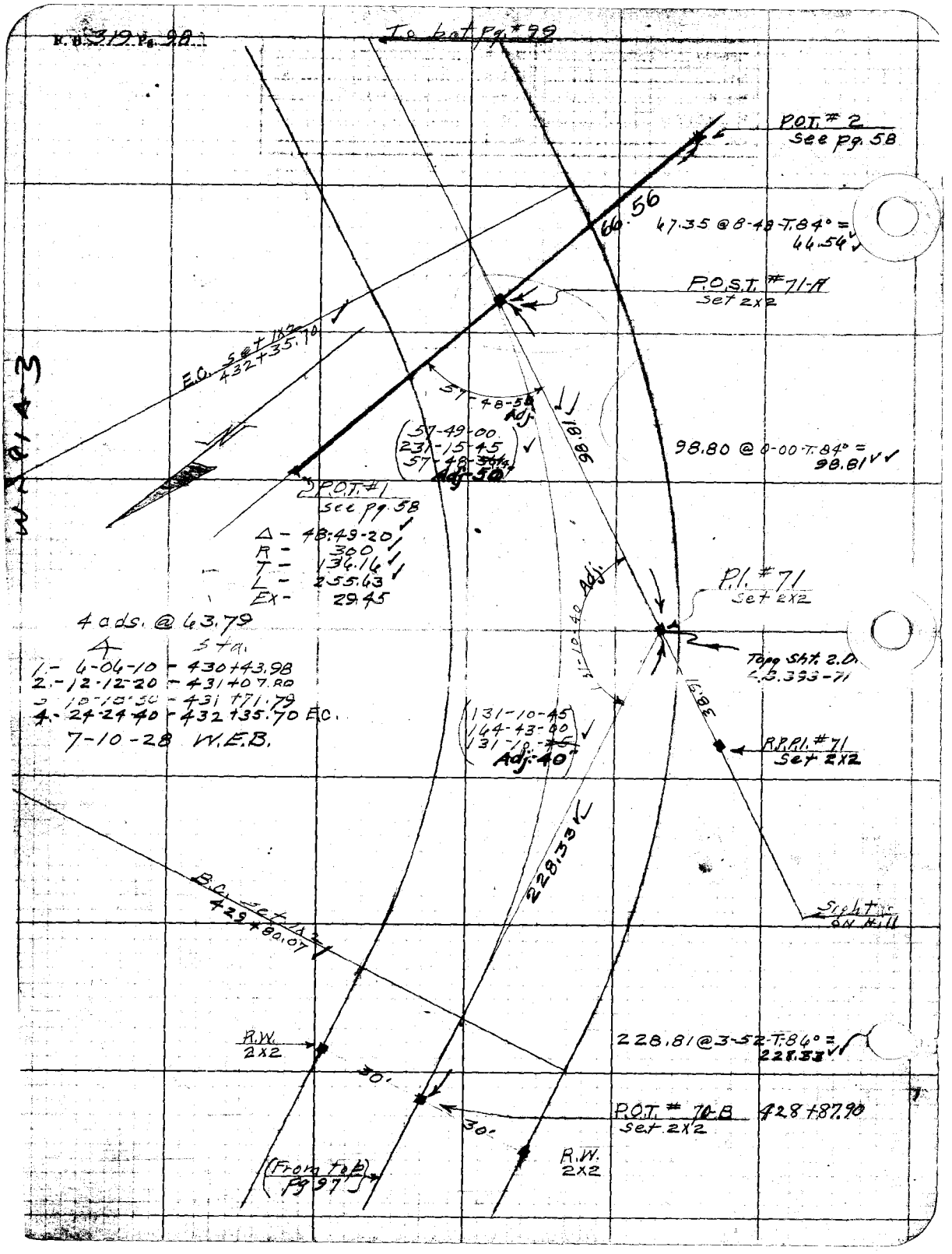

R.B. 319 Pg. 98
To bot Pg. #99
P.O.T. # 2
See pg. 58
66.56
67.35 @ 8-48-T.84° =
66.56
P.O.S.T. #71-A
Set 2x2
E.C. Set 1x2
432+35.70
57-48-50
Adj.
57-49-00
231-15-45
57-48-50
Adj. 50
98.80 @ 0-00-T.84° =
98.81
P.O.T. #1
See pg. 58
Δ - 48:49-20
R - 300
T - 136.16
L - 255.63
Ex - 29.45
4 ads. @ 63.79
Sta.
1.- 6-06-10 - 430+43.98
2.- 12-12-20 - 431+07.80
3.- 10-10-50 - 431+71.79
4.- 24-24-40 - 432+35.70 E.C.
7-10-28 W.E.B.
P.I. #71
Set 2x2
Top Sht. 2.0
L.S. 393-71
131-10-45
164-43-00
131-10-45
Adj. 40
R.P.P.I. #71
Set 2x2
228.33
B.C. Set 1x2
429+80.07
Sight on Hill
R.W.
2x2
228.81 @ 3-52-T.84° =
228.33
30'
P.O.T. # 70-B
Set 2x2
428+87.90
30'
R.W.
2x2
(From top Pg 97)

F.B. 319 Pg. 99

Platted by Clarke	W. O. No. 715 D. S. O. No.
Date July 1928	Location Aliso Ck Rd
Map No. YB-193	Surveyed by Braden
Platting C'k'd by McAllister	Date 5-23-28
Date Oct. 1928	Indexed

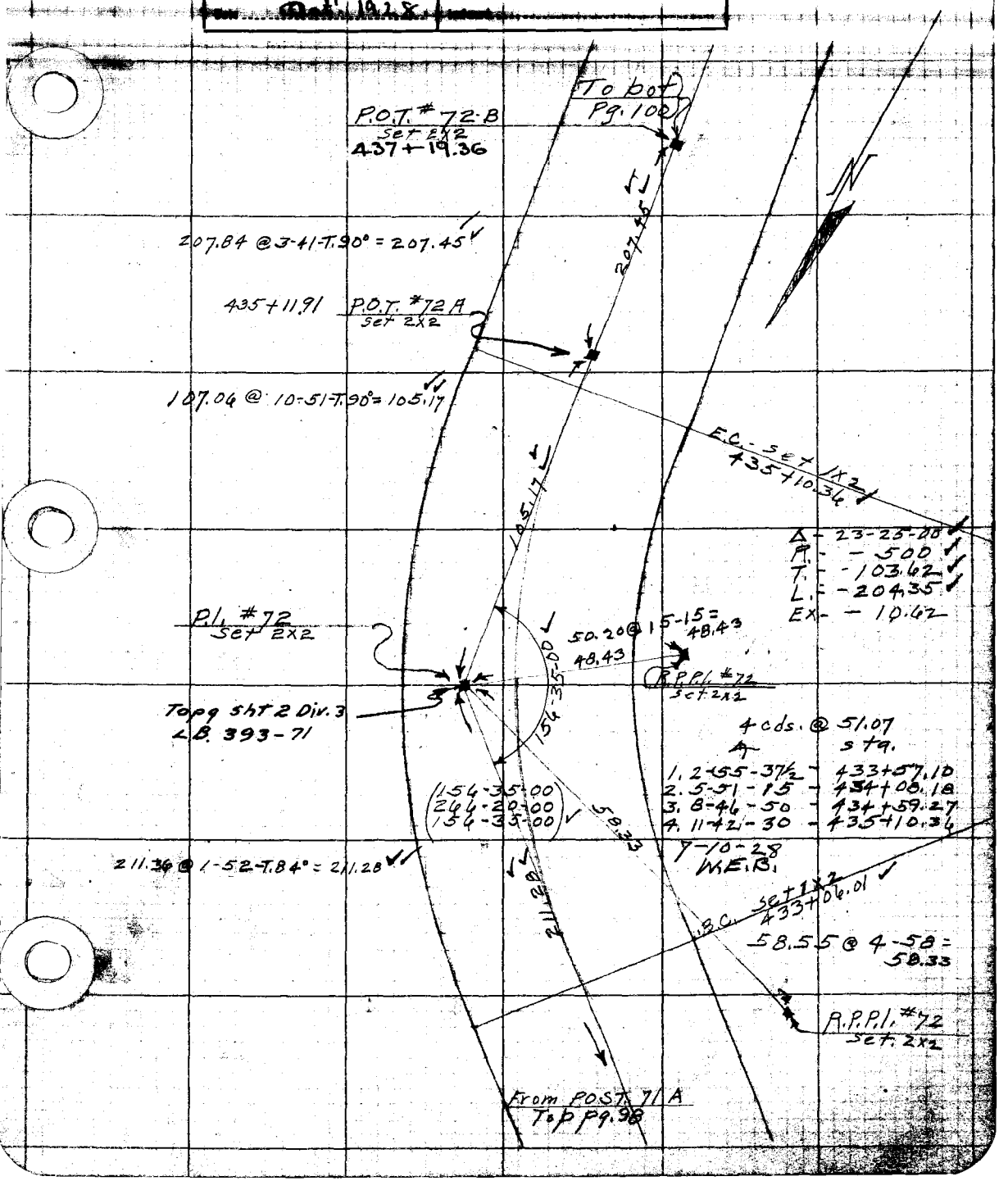

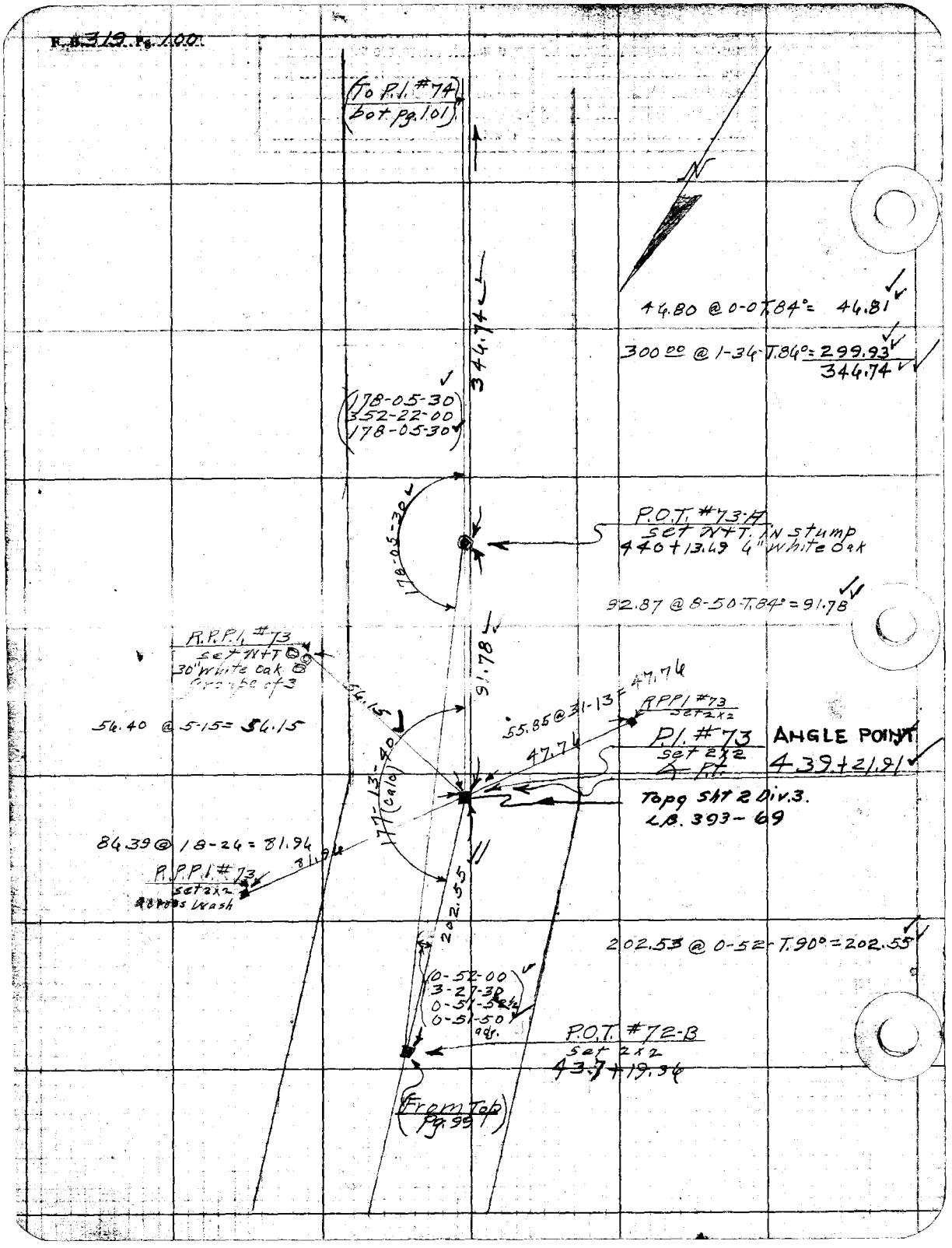
(To P.I. #74 bot pg. 101)
N
344.74
46.80 @ 0-0 T.84° = 46.81
300.00 @ 1-34 T.84° = 299.93
344.74
178-05-30
352-22-00
178-05-30
178-05-30
P.O.T. #73-A
set N+T. in stump
440+13.49 4" white oak
92.87 @ 8-50 T.84° = 91.78
91.78
R.P.P.I. #73
set N+T
30" white oak
Groupe of 3
56.15
56.40 @ 5-15 = 56.15
55.85 @ 31-13 = 47.76
RPPI #73
set 2x2
47.76
P.I. #73
set 2x2
ANGLE POINT
439+21.91
Topg Sht 2 Div. 3.
L.B. 393-69
177-13-40 (calc)
84.39 @ 18-24 = 81.94
81.94
R.P.P.I. #73
set 2x2
across wash
202.55
202.53 @ 0-52 T.90° = 202.55
0-52-00
3-27-30
0-51-52½
0-51-50
adj.
P.O.T. #72-B
set 2x2
43.7+19.36
(From Top Pg. 99)

F.B. 319 Pg. 101

Platted by Clarke	W. O. No. 715 U. S. O. No.
Date July 1928	Location Aliso Cn. Rd.
Map No. B-193	Surveyed by Braden
Platting C'k'd by McAllister	Date 5-24-28
Date Oct 1928	Indexed

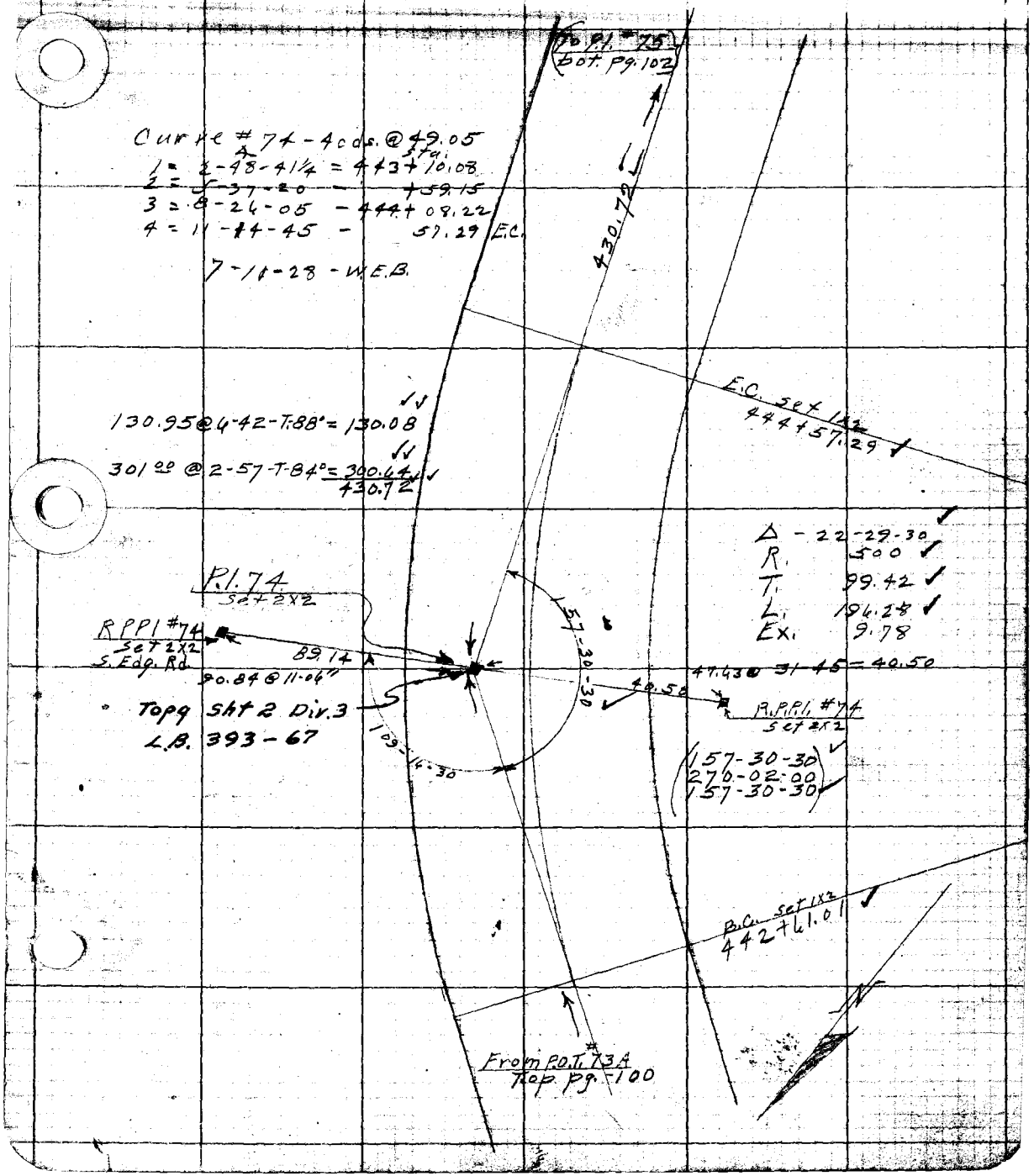

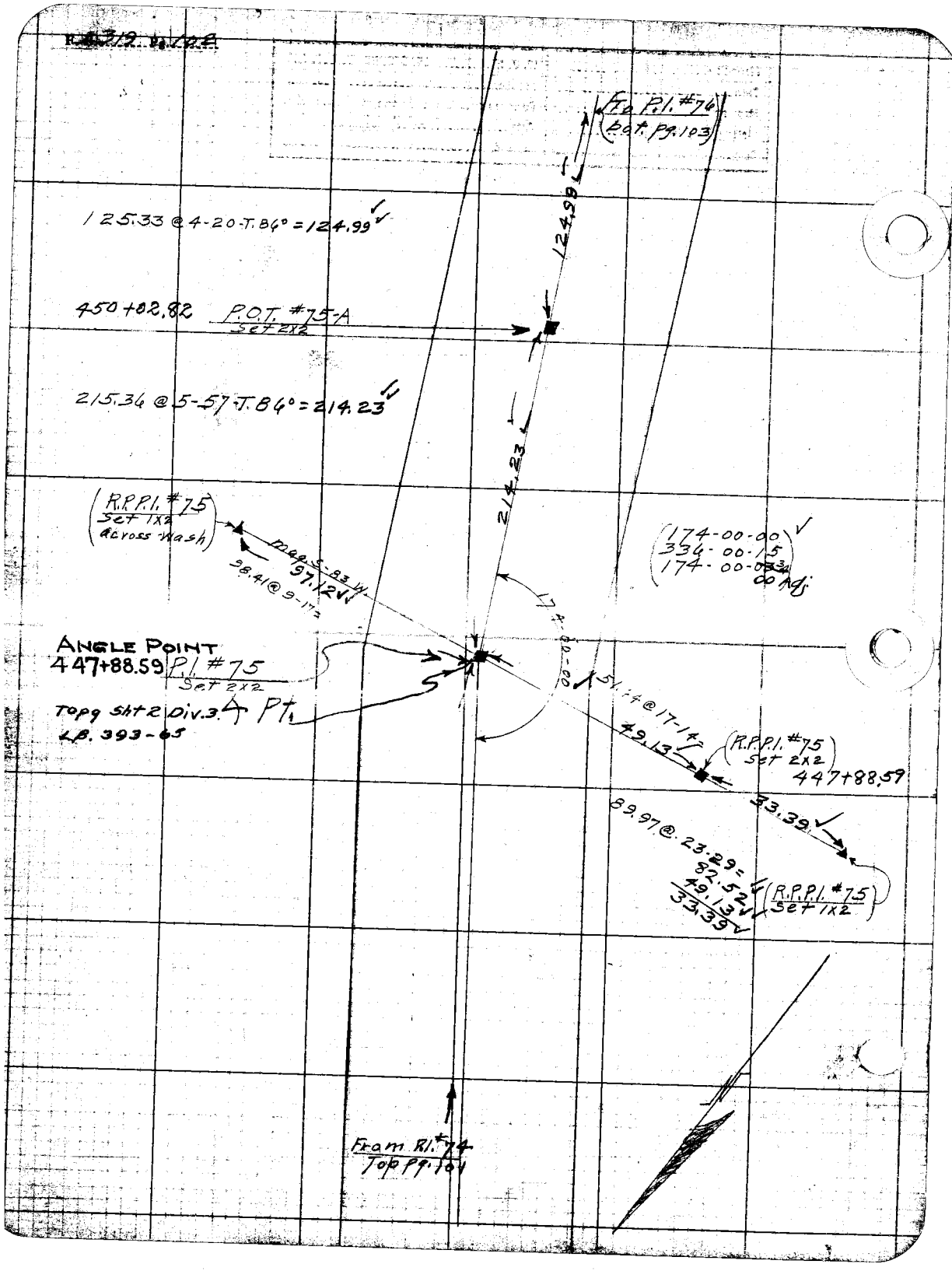

To P.I. #76
(Pot. Pg. 103)
124.99
125.33 @ 4-20-T. 86° = 124.99
450+02.82 P.O.T. #75-A
Set 2x2
215.36 @ 5-57-T. 86° = 214.23
214.23
(R.P.P.I. #75
Set 1x2
across wash)
mag. S-83 W.
97.12
98.41 @ 9-17=
(174-00-00
336-00-15
174-00-00 Adj.)
ANGLE POINT
447+88.59 P.I. #75
Set 2x2
Topg Sht 2 Div. 3
LB. 393-65
Pt.
51.14 @ 17-14=
49.13
(R.P.P.I. #75
Set 2x2)
447+88.59
33.39
89.97 @ 23-29=
82.52
49.13
33.39
(R.P.P.I. #75
Set 1x2)
From P.I. #74
Top Pg. 101

Platted by ... Clarke	W.O. No. 715 ... D.S.O. No.
Date ... July 1928	Location Aliso Cr. Rd.
Map No. ... B-1195	Surveyed by ... Braden
Platting C'k'd by ...	Date ... 5-25-28
Date ... 1928	Indexed

F. B. ... Pg. ...

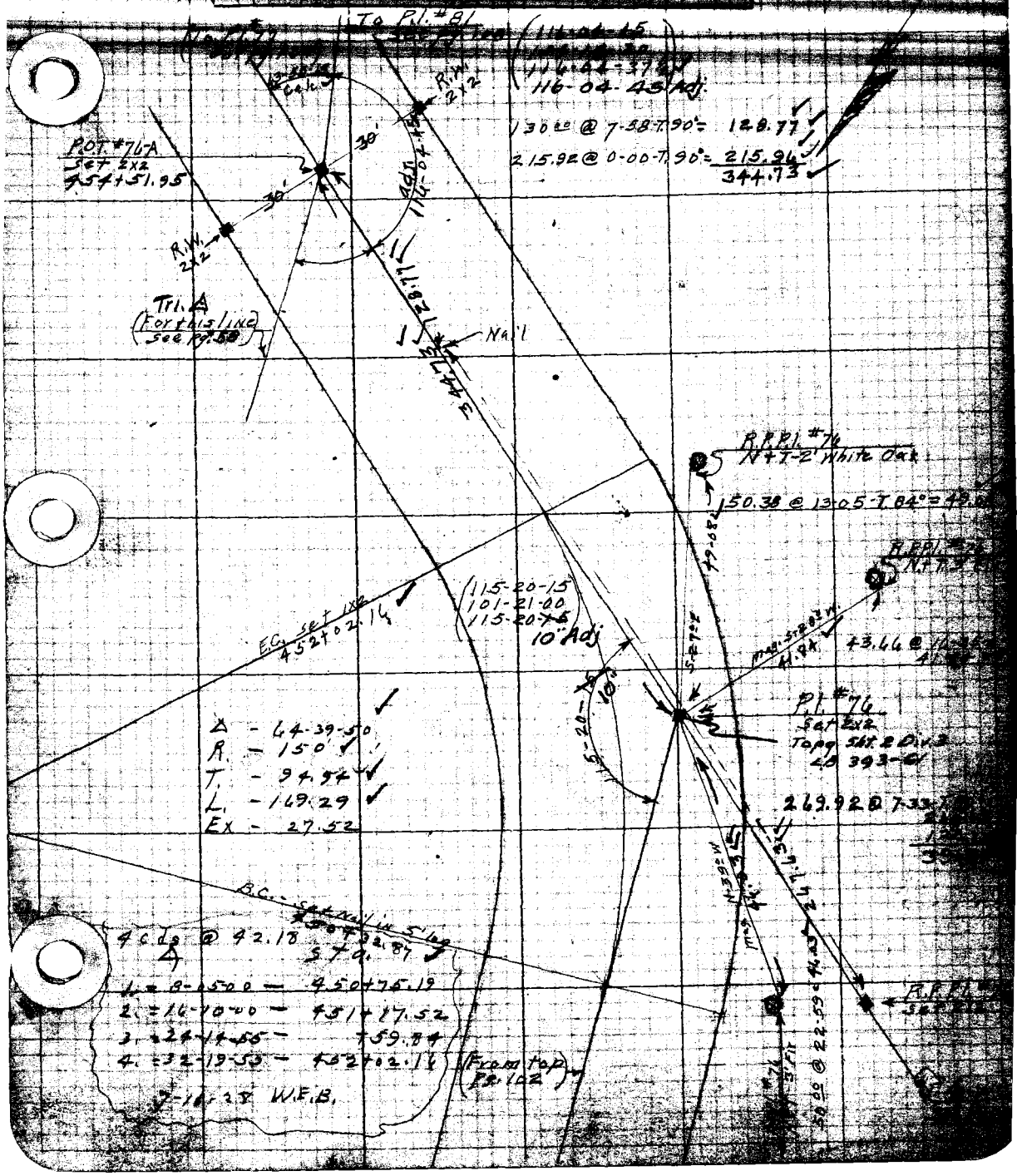

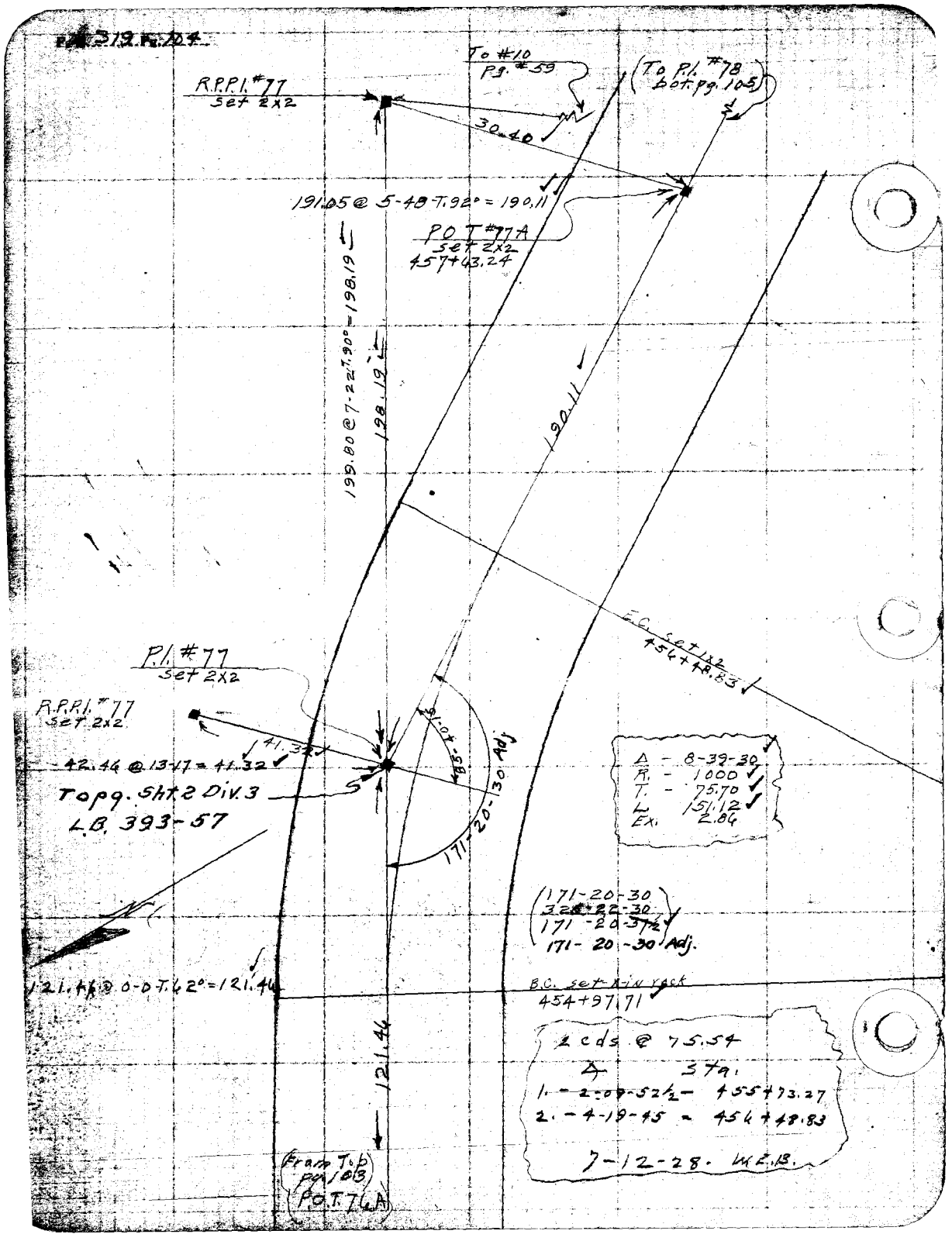

319 Pg. 104
To #10
Pg. #59
(To P.I. #78
bot. pg. 105)
R.P.P.I. #77
Set 2x2
30.40
191.05 @ 5-48-T.92° = 190.11
POT #77A
Set 2x2
457+63.24
199.80 @ 7-22-T.90° = 198.19
198.19
190.11
E.C. Set 1x2
456+48.83
P.I. #77
Set 2x2
R.P.P.I. #77
Set 2x2
41.32
42.46 @ 13-17 = 41.32
Top pg. Sht 2 Div. 3
L.B. 393-57
85-40-16
171-20-30 Adj
Δ - 8-39-30
R. - 1000
T. - 75.70
L 151.12
Ex. 2.86
171-20-30
32-22-30
171-20-37½
171-20-30 Adj.
121.46 @ 0-0-T.62° = 121.46
B.C. set X-in rock
454+97.71
121.46
2 cds @ 75.54
Δ Sta.
1. - 2-09-52½ - 455+73.27
2. - 4-19-45 - 456+48.83
7-12-28. W.E.B.
(From Top
pg. 103
P.O.T. 76A)

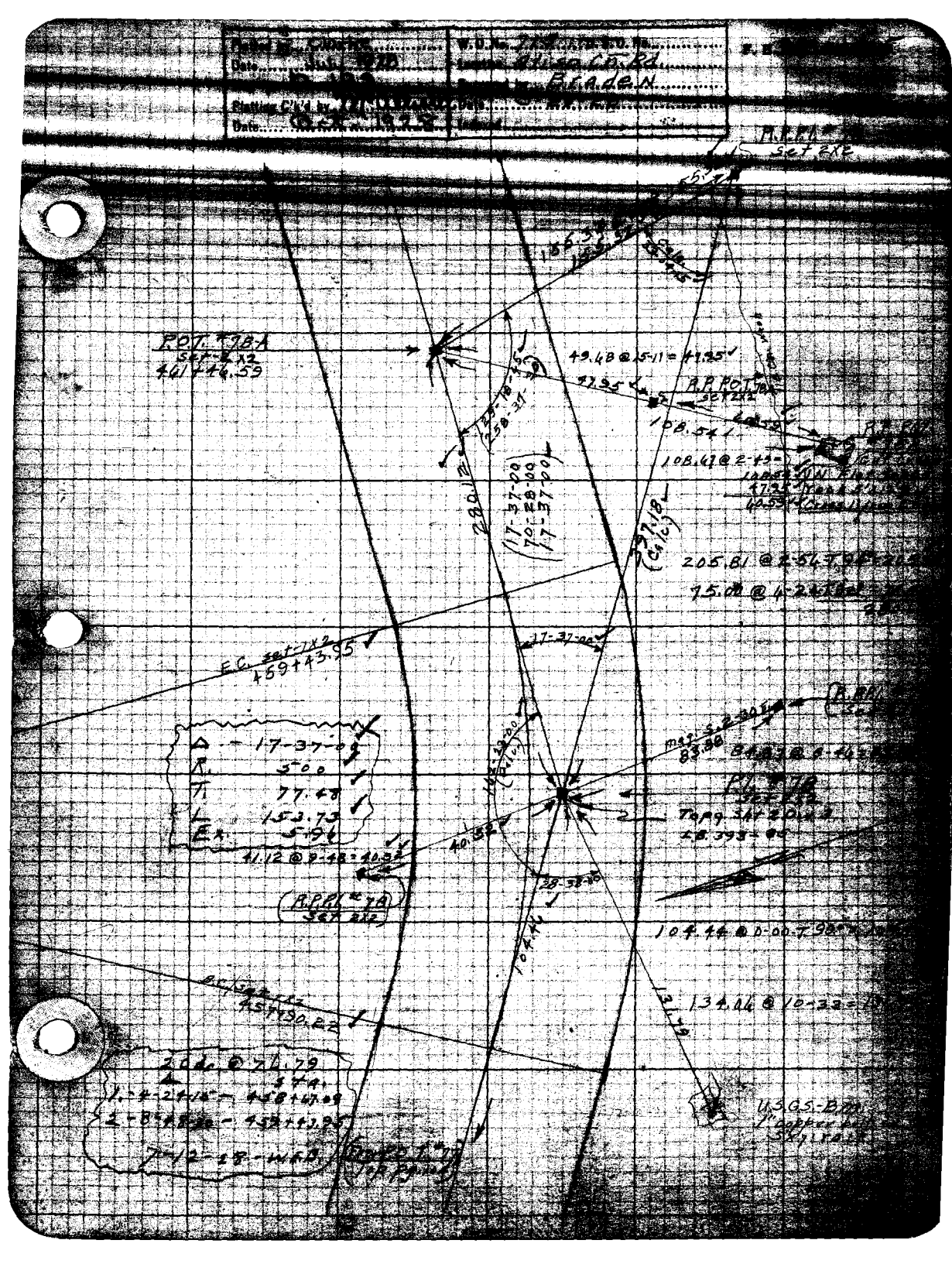

Plotted by
Date
Plotting C'k'd by
Date
W.O. No.
Location
Drawn by
Date
Indexed
R.P.P.L. #78
Set 2x2
P.O.T. #78-A
Set 2x2
461+46.59
49.48 @ 15-11 = 47.95
47.95
R.P. P.O.T. #78
Set 2x2
108.54
108.47 @ 2-45
280.12
(17-37-00
70-28-00
17-37-00)
397.18
(Calc.)
205.81 @ 2-54
75.00 @ 4-24
E.C. Set 1x2
459+43.95
17-37-00
Δ - 17-37-00
R. 500
T. 77.48
L. 153.73
Ex. 5.96
41.12 @ 9-48 = 40.52
40.52
28-38-00
104.44
R.P.P.L. #78
Set 2x2
104.44 @ 0-00
134.04 @ 10-33
20 dc @ 76.79
Δ Sta.
1. 4-24-15 - 458+67.09
2. 8-48-30 - 459+43.95
7-12-28 - W.F.D.
U.S.G.S. - B.M.
1" copper bolt

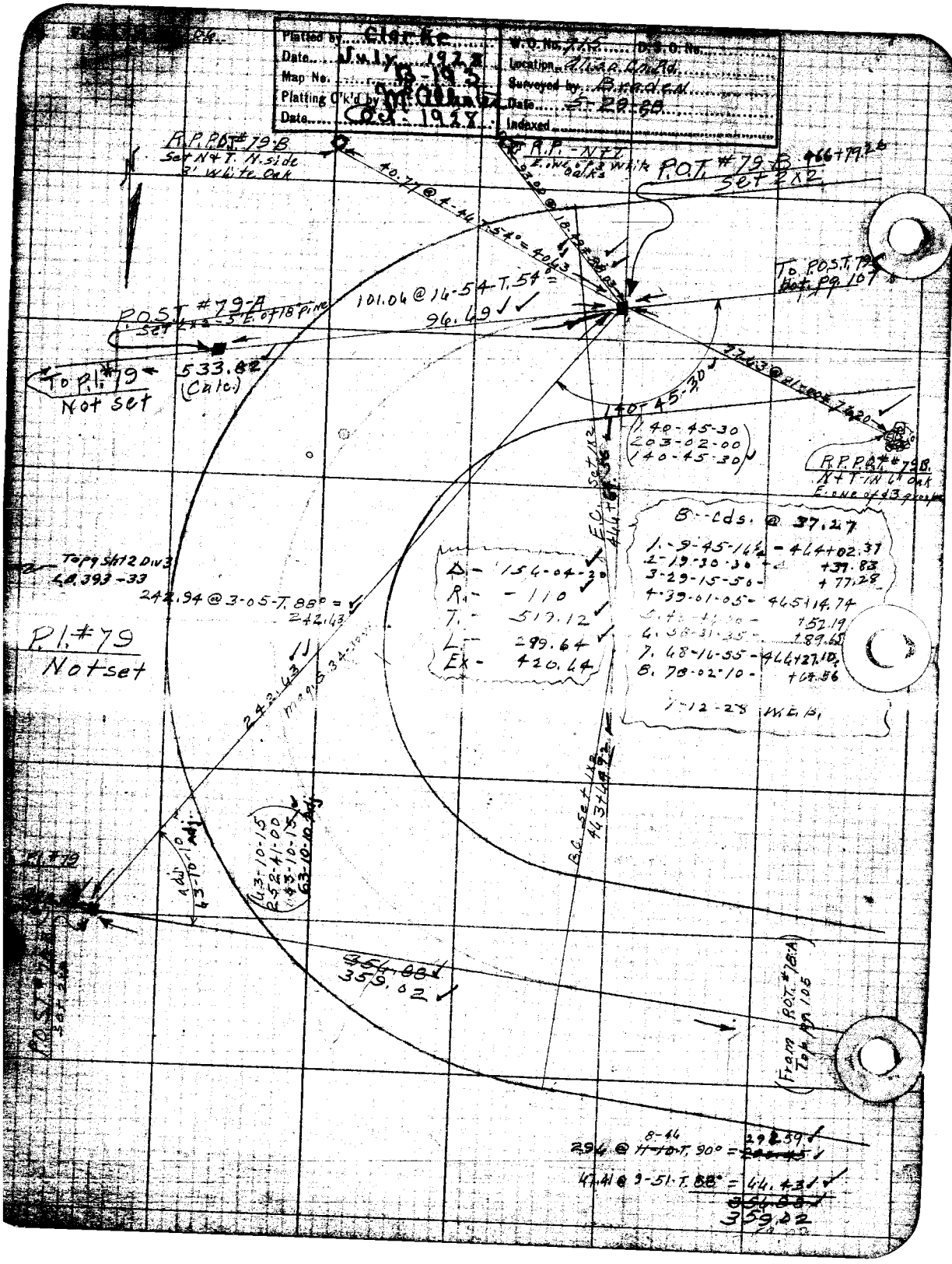

Platted by Clarke
Date July 1928
Map No. B-193
Platting C'k'd by
Date Oct. 1928
W.O. No. 715
D.S.O. No.
Location Alisa Cn. Rd.
Surveyed by Braden
Date 5-29-28
Indexed
R.P.P.O.T. #79-B
Set N+T. N. side
3' White Oak
40.77 @ 4-46-T. 54° = 40.63
R.P. - N+T
E. one of 3 White Oaks
P.O.T. #79-B
Set 2x2
466+79.26
To P.O.S.T. 79
Not pg. 107
101.06 @ 16-54-T. 54° =
96.49
P.O.S.T. #79-A
Set 2x2-5' E. of 18" pine
533.82
(Calc.)
To P.I. #79
Not set
140-45-30
140-45-30
203-02-00
140-45-30
R.P.P.O.T. #79B.
N+T-in 6" oak
E. one of 3 group
8-cds. @ 37.27
1. 9-45-16½ - 464+02.37
2. 19-30-30 - +37.83
3. 29-15-50 - +77.28
4. 39-01-05 - 465+14.74
5. 48-46-00 - +52.19
6. 58-31-35 - +89.65
7. 68-16-55 - 466+27.10
8. 78-02-10 - +64.56
7-12-28 W.E.B.
Δ - 156-04-20
R. - 110
T. - 519.12
L. - 299.64
Ex - 420.64
To pg sht 2 Div 3
LB. 393-33
242.94 @ 3-05-T. 88° =
242.63
P.I. #79
Not set
242.63
B.C. Set 1x2
463+49.92
P.I. #79
Adj. 63-10-10
63-10-10 Adj.
43-10-15
252-41-00
43-10-15
63-10-10 Adj.
354.88
359.02
From P.O.T. #78-A
Top pg. 105
294 @ 11-10-T. 90° = 292.59
47.41 @ 9-51-T. 88° = 44.43
354.88
359.02

Platted by	Clarke	W. O. No.	715
Date	July 1928	D. S. O. No.	
Map No.	B-193	Location	Alvso Cr. Rd.
Platting C'k'd by	McAllister	Surveyed by	Braden
Date	Oct. 1928	Date	6-11-28
		Indexed	

F. B. 319 Pg. 107

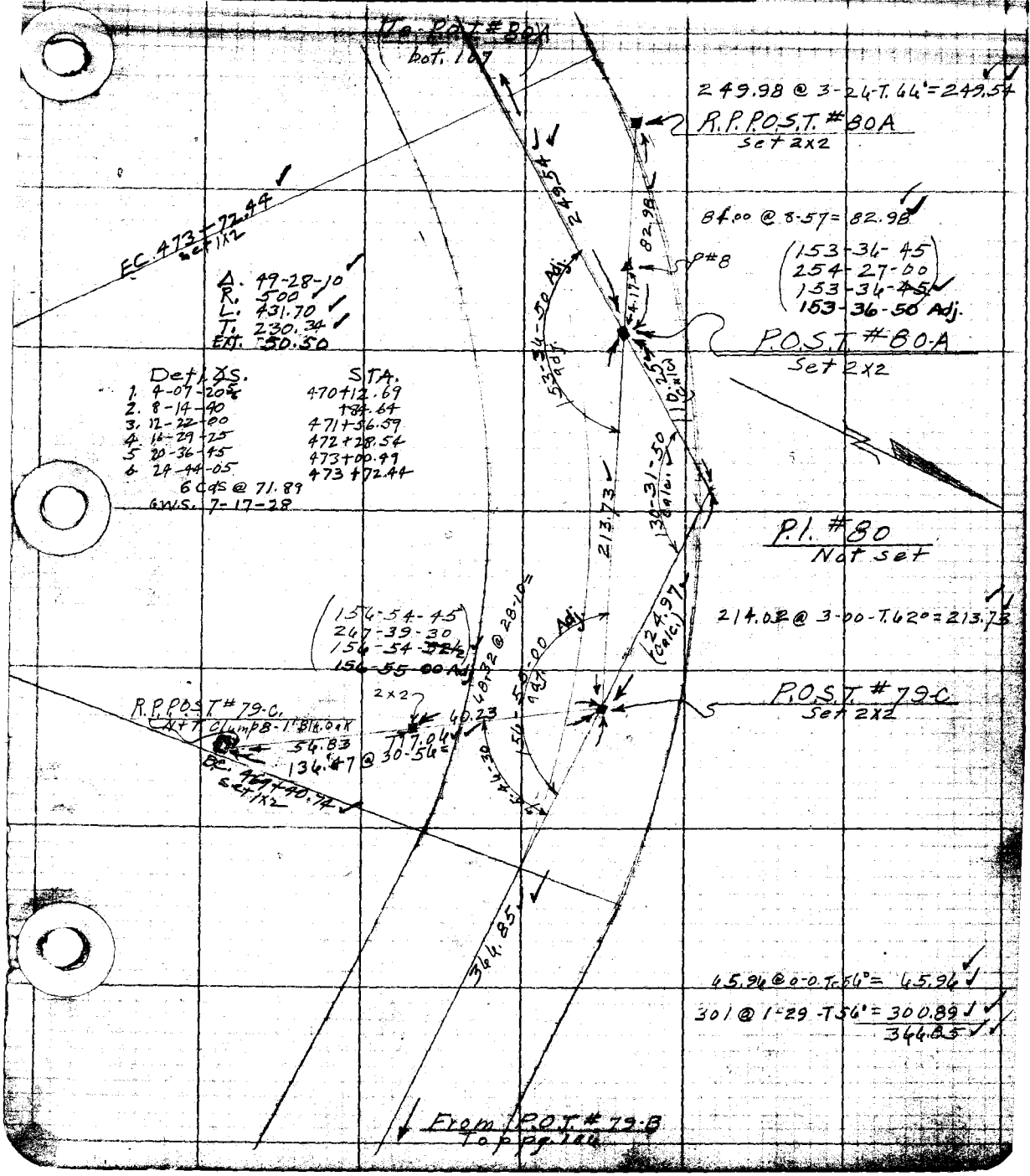

F.B. 319 Pg. 108

(To P.I. #82
see pg. 109)

P.I. #83
see pg. 110

206.71
calc

P.O.T. #81-A
set 2x2
478+98.19

R.P.P.I. #81+8
set 2x2

(27-29-15
109-57-00
27-29-15
10 Adj.)

190.15 | 191.40 @ 4-33-T.42° = 190.15

211.40 @ 9-54-T.42° = 208.15

208.45

27-29-15
adj.

EC. 477+39.57
set S.W.T.

(152-01-00
248-04-30
152-01-07½
-10 Adj.)

152-01-07½
-10 Adj.

P.I. #81
set 2x2

adj.
33-43-25
Adj.

BC 476+41.90
set 1x2

189.84

(33-43-30
34-54-15
33-43-30
33-43-25 Adj.)

(w/To-P.O.T. #74A
see pg.)

190.85 @ 5-53-T.42° = 189.84

A. 27-58.50
R. 200
T. 49.83
L. 97.67
EXT. 6.11

Det. B.S. STA.

1. 6-59-42½ 476+90.73
2. 13-59-25 477+39.57
2 cds @ 48.71

G.W.S. 7-17-28

P.O.T. 80-B
set 2x2
475+01.89

(From P.O.S.T. 80-A
T/P pg. 107)

F. B. 319 Pg. 109

Platted by Clarke	W. O. No. 715 D. S. O. No.
Date July 1928	Location Aliso Ch. Rd.
Map No. B-193	Surveyed by Braden
Platting C'k'd by [illegible]	Date 4-12-28
Date [illegible] 1928	Indexed

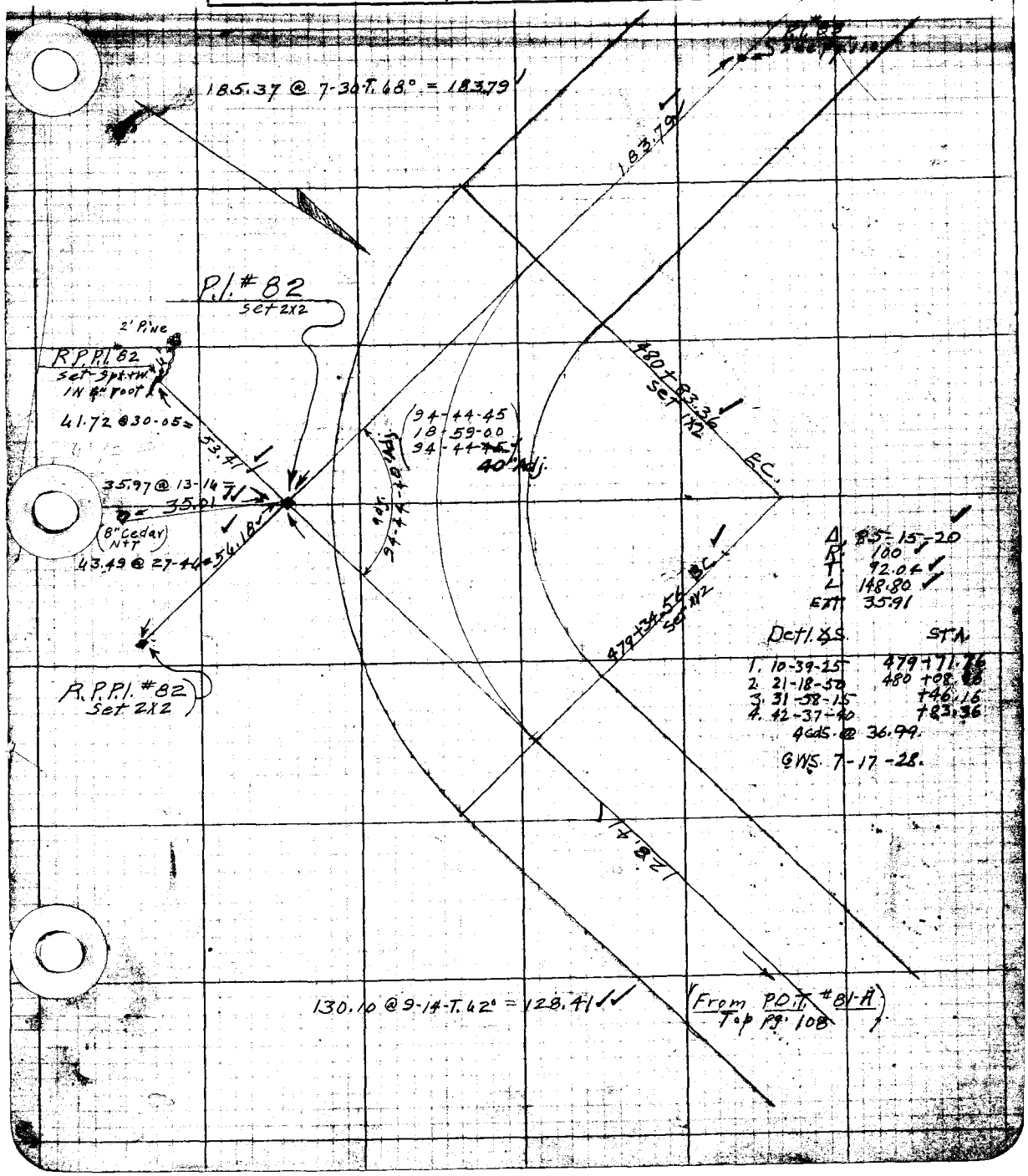

Δ 85-15-20
R 100
T 92.04
L 148.80
EXT 35.91

Detl. ∡s	STA.
1. 10-39-25	479+71.76
2. 21-18-50	480+08.[illegible]
3. 31-58-15	+46.16
4. 42-37-40	+83.36

4 cds. @ 36.99.

GWS. 7-17-28.

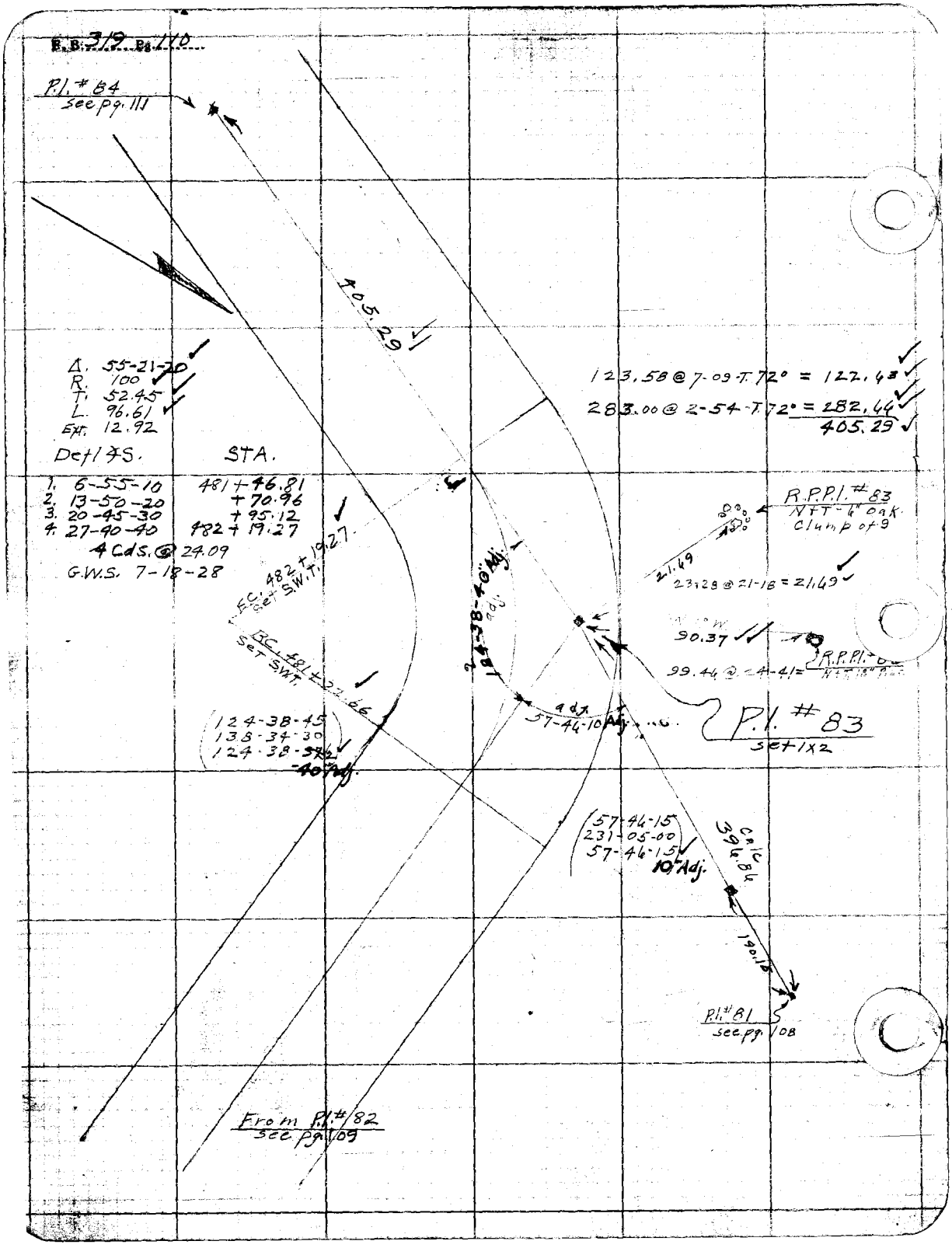

B.B. 319 Pg. 110
P.I. # 84
see pg. 111
405.29
Δ. 55-21-20
R. 100
T. 52.45
L. 96.61
Ext. 12.92
Defl ∠S.
STA.
1. 6-55-10 481+46.81
2. 13-50-20 +70.96
3. 20-45-30 +95.12
4. 27-40-40 482+19.27
4 Cds. @ 24.09
G.W.S. 7-18-28
123.58 @ 7-09-T. 72° = 122.43
283.00 @ 2-54-T. 72° = 282.44
405.29
R.P.P.I. # 83
NFT - 6" oak
Clump of 9
21.49
23.28 @ 21-18 = 21.49
90.37
99.44 @ 24-41 =
R.P.P.I. #
P.I. # 83
set 1x2
E.C. 482+19.27
Set S.W.T.
184-38-40" Adj.
adj.
57-44-10 Adj.
RC. 481+22.66
Set S.W.T.
124-38-45
138-34-30
124-38-37½
-40" Adj.
57-44-15
231-05-00
57-46-15
10" Adj.
Calc
396.84
190.18
P.I. # 81
see pg. 108
From P.I. # 82
see pg. 109

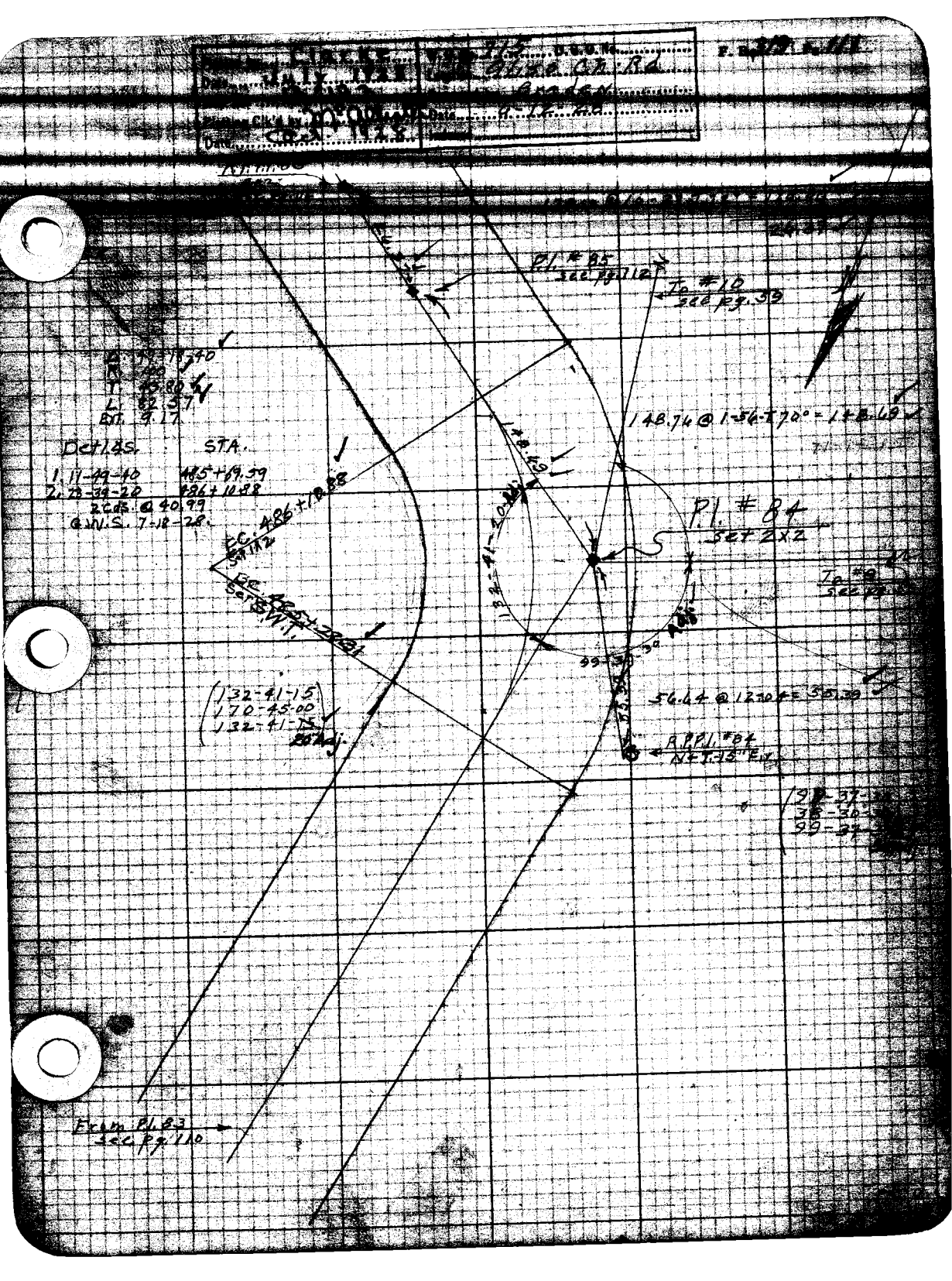

Clarke
July 1928
Glass Ch. Rd.
Date
Date
Date
Date
P.I. #85
see pg. 112
To #10
see pg. 39
Δ 49-18-40
R 100
T 45.80
L 82.57
Ext. 9.17
Det. ∠s.
STA.
1. 11-49-40
485+69.59
2. 23-39-20
486+10.88
2 cds. @ 40.99
@ W.S. 7-18-28.
148.74 @ 1-56-T 70° = 148.69
148.69
132-41-20 Adj.
P.I. #84
Set 2x2
To #9
see pg.
EC. 486+10.88
Set 1x2
BC. 485+28.81
Set S.W.T.
99-30
56.64 @ 12-04 = 55.39
132-41-15
170-45-00
132-41-15
20" Adj.
R.P.P.I. #84
N+T 15" Ex.
99-37
38-30
99-37
From P.I. 83
see pg. 110

Pg. 319 Pg. 112

Platted by	Clarke	W.O. No.	715 D.S.O. No.
Date	July 1928	Location	Aliso Cn. Rd.
Map No.	B-193	Surveyed by	Braden
Platting C'k'd by	McAllister	Date	6-12-28
Date	Oct. 1928	Indexed	

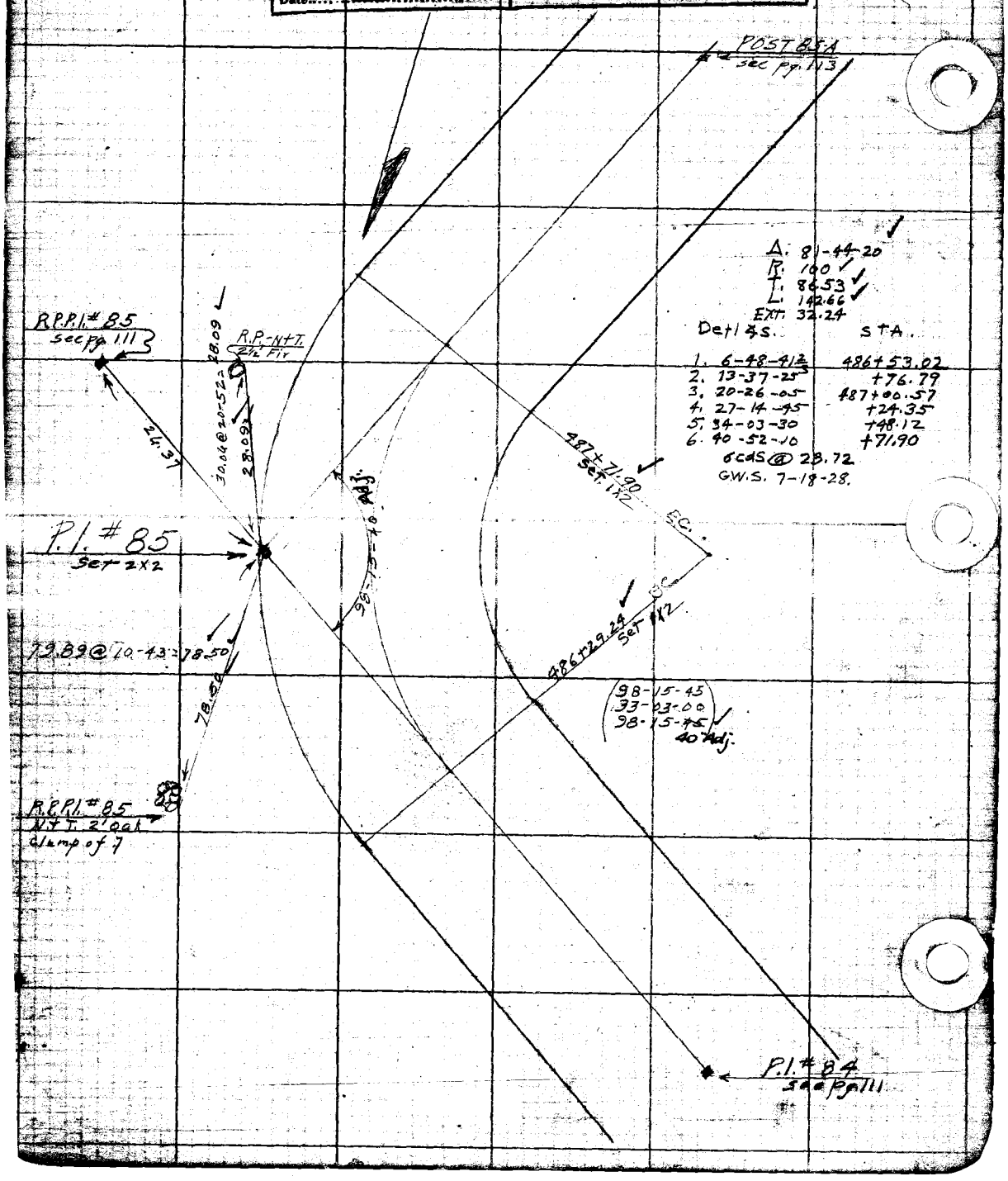

Platted by C. I. R. K.	W.O. No. 715 D.S.O. No.
Date July 1928	Location Aliso Cn. Rd.
Map No. [illegible]	Surveyed by Braden
Platting C'k'd by [illegible]	Date 6-13-28
Date Oct 1928	Indexed

F. B. 319 Pg. 113

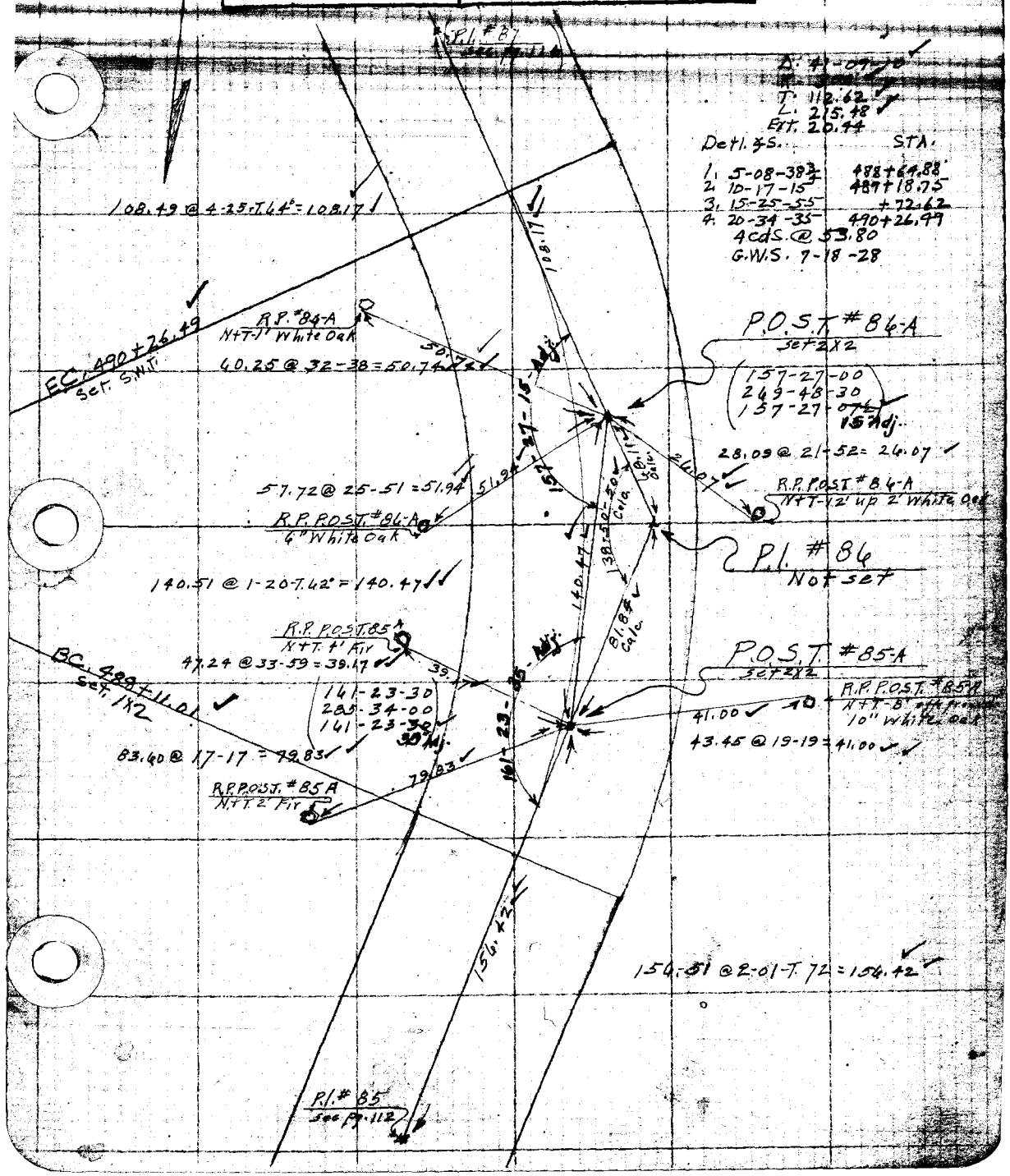

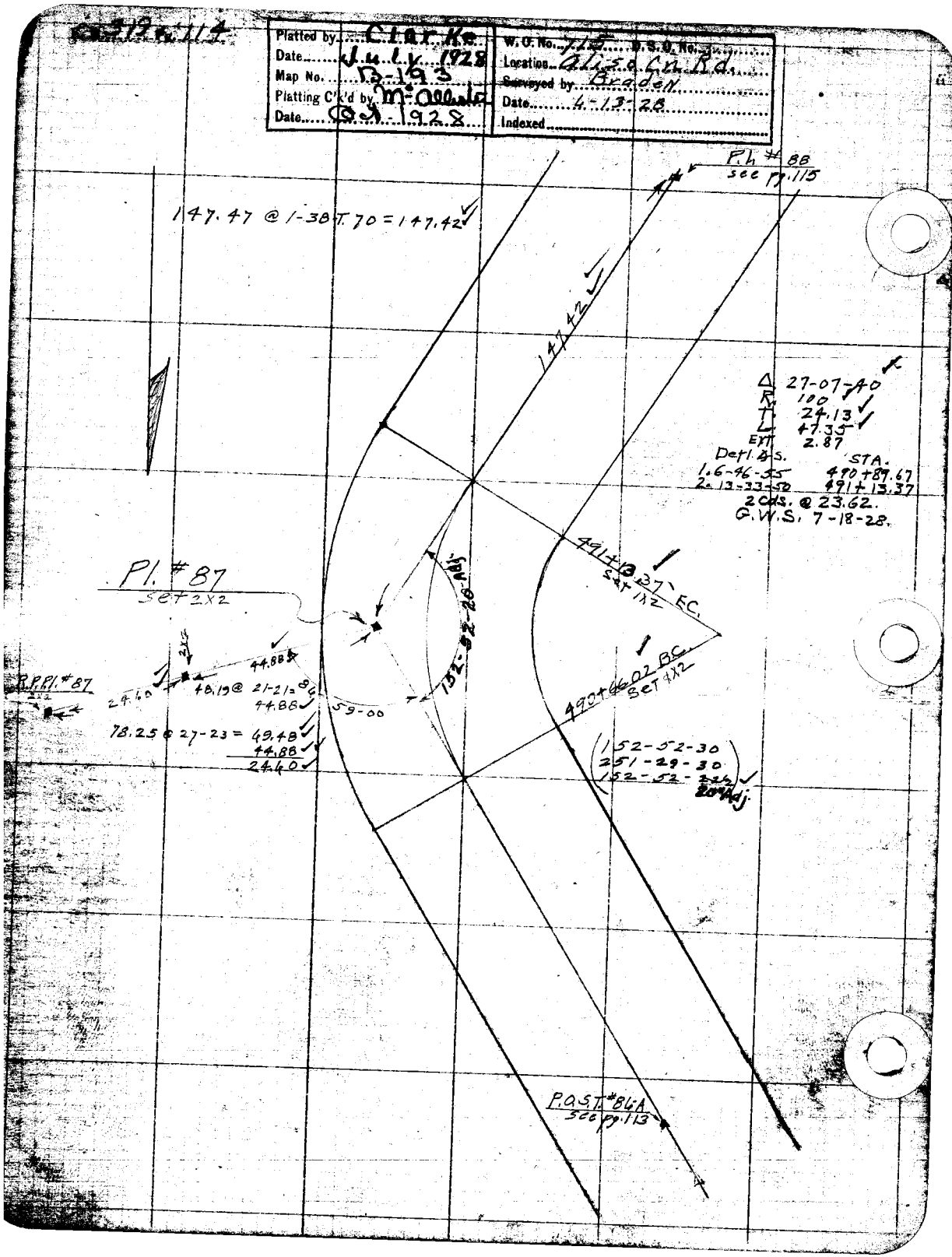

Platted by Clarke
Date July 1928
Map No. B-193
Platting C'k'd by McAllister
Date Oct 1928
W. O. No. 715
D. S. O. No.
Location Aliso Cn Rd.
Surveyed by Braden
Date 4-13-28
Indexed
P.L. #88
see pg. 115
147.47 @ 1-38 T. 70 = 147.42
147.42
Δ 27-07-40
R 100
T 24.13
L 47.35
EXT 2.87
Defl. Δs.
1. 6-46-55
2. 13-33-50
STA.
490+89.67
491+13.37
2 Cds. @ 23.62.
G.W.S. 7-18-28.
491+13.37 EC.
Set 1X2
Pl. #87
Set 2X2
152-52-20 Adj.
490+66.02 BC.
Set 4X2
R.P.Pl. #87
2X2
2X2
44.88
24.60
48.19 @ 21-21 = 86
44.88
59-00
78.25 @ 27-23 = 49.48
44.88
24.60
152-52-30
251-29-30
152-52-22½
20" Adj.
P.O.S.T. #86A
see pg. 113

F. B. 312 Pg. 115

Platted by Clarke	W. O. No. 715 D. S. O. No.
Date July 1928	Location. Aliso Cn. Rd.
Map No. B-193	Surveyed by Braden
Platting C'k'd by McAllister	Date 6-13-28
Date Oct. 1928	Indexed.

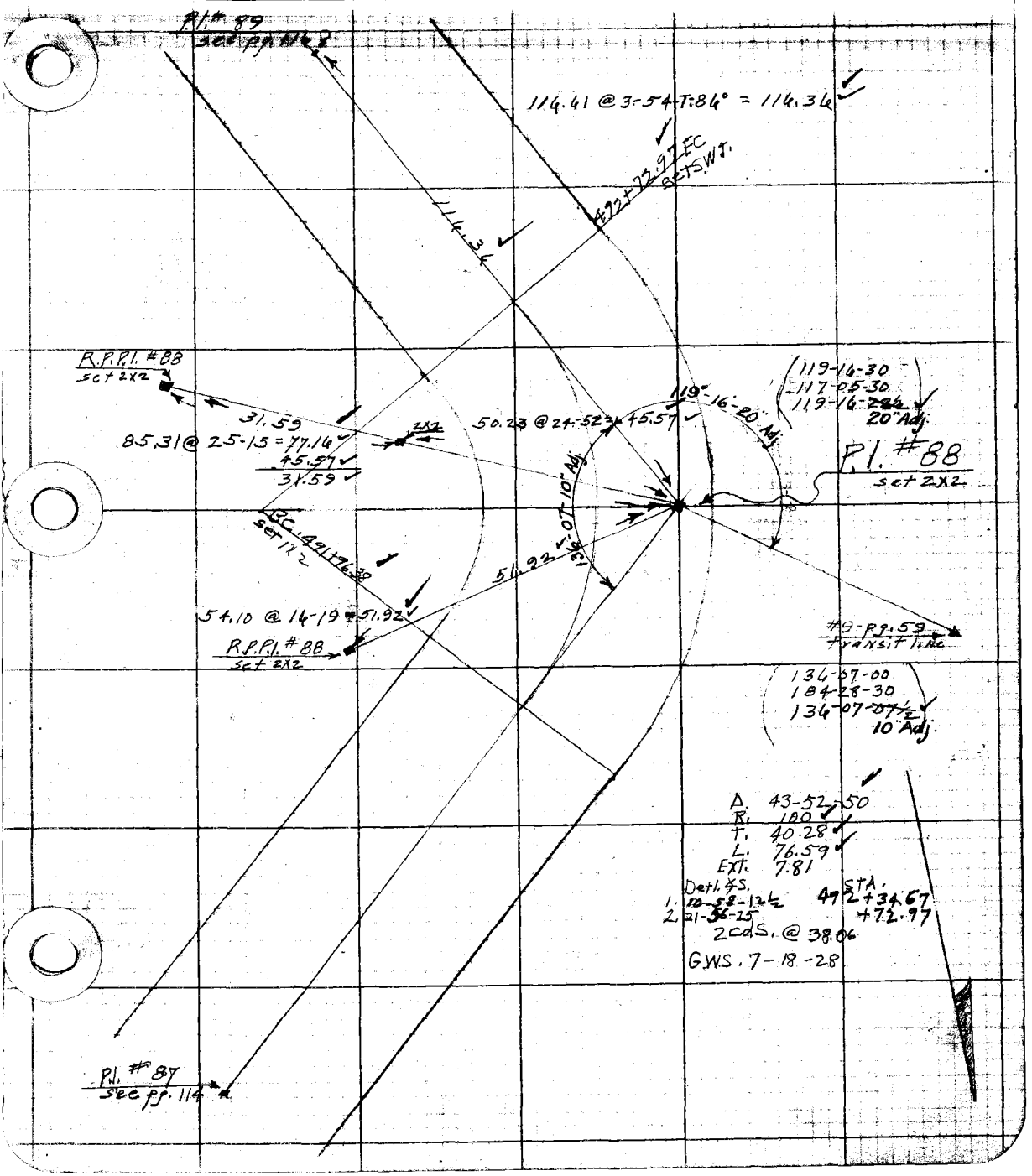

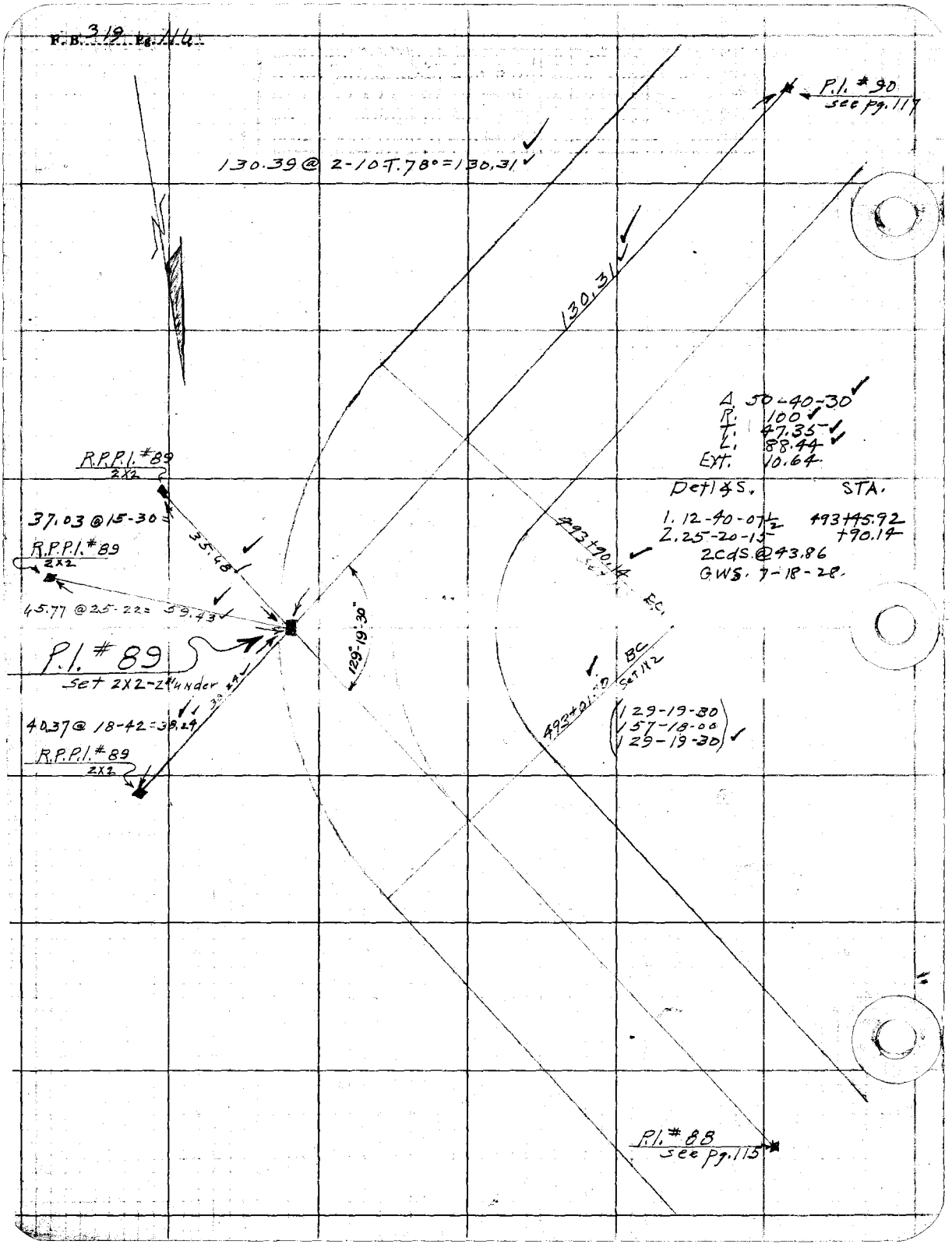
F.B. 319 Pg. 114
P.I. #90
see pg. 117
130.39 @ 2-10 T. 78° = 130.31
130.31
Δ 50-40-30
R. 100
T. 47.35
L. 88.44
EXT. 10.64
Det ∡s.
STA.
1. 12-40-07½
2. 25-20-15
493+45.92
+90.14
2 cds. @ 43.86
GWS. 7-18-28.
R.P.P.I. #89
2X2
37.03 @ 15-30 =
35.48
R.P.P.I. #89
2X2
45.77 @ 25-22 = 59.43
P.I. #89
Set 2X2-2" under
38.24
40.37 @ 18-42 = 38.24
R.P.P.I. #89
2X2
129°-19'-30"
493+90.14
BC
493+01.20
BC
Set 1X2
129-19-30
157-18-00
129-19-30
P.I. #88
see pg. 115

F.B. 319 Pg. 117

Platted by Clarke	W. O. No. 715 D. S. O. No.
Date July 1928	Location Aliso Cn. Rd.
Map No. 13-193	Surveyed by Braden
Platting C'k'd by McAllister	Date 4-13-28
Date Oct. 1928	Indexed

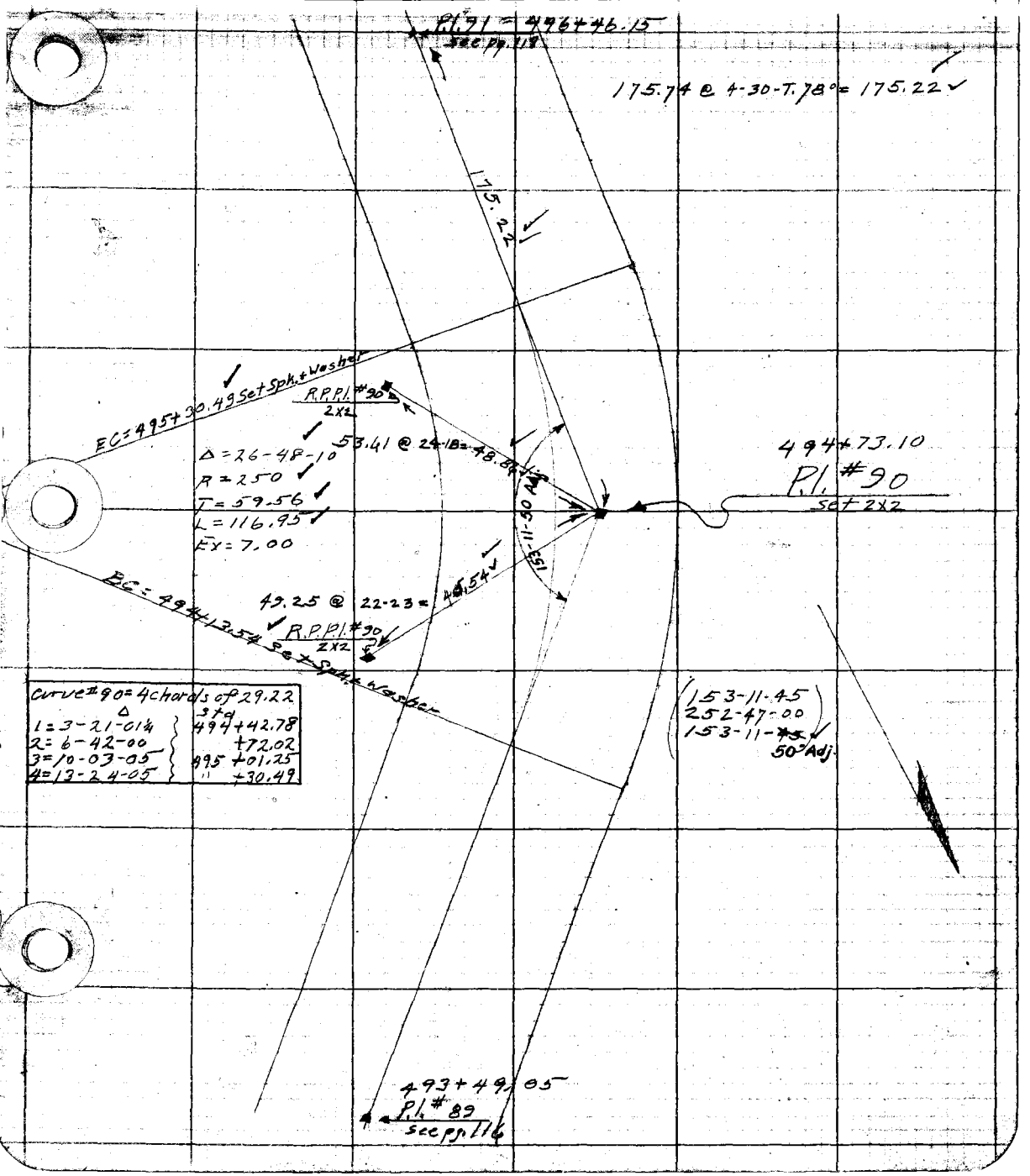

Curve #90 = 4 chords of 29.22	
Δ	Std
1 = 3-21-01¼	494+42.78
2 = 6-42-00	+72.02
3 = 10-03-05	495 +01.25
4 = 13-24-05	" +30.49

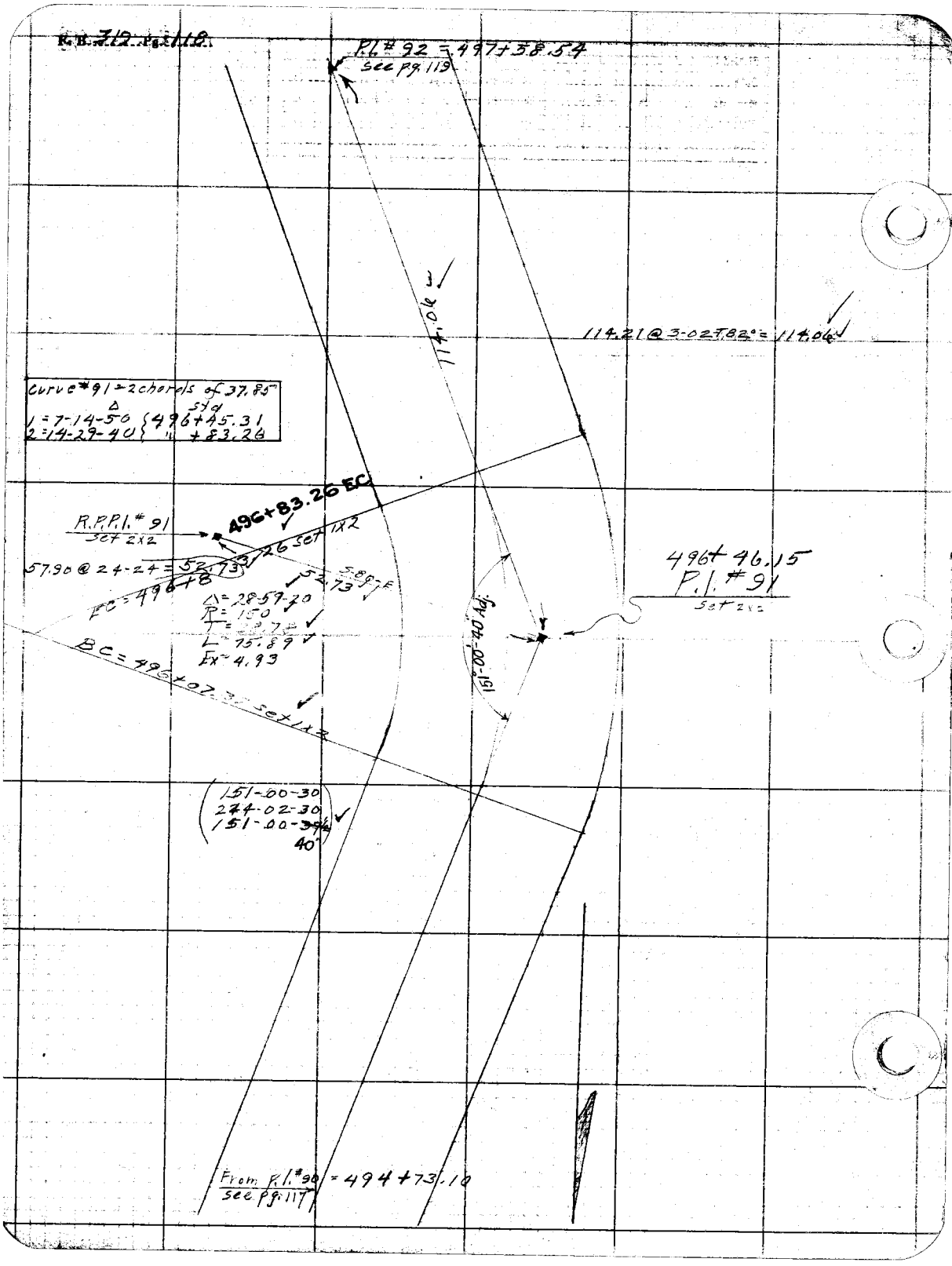

R.B. 319 Pg. 118
P.I. # 92 = 497+58.54
see pg. 119
114.06
114.21 @ 3-02 T 82° = 114.06
Curve # 91 = 2 chords of 37.85
Δ Std
1 = 7-14-50 { 496+45.31
2 = 14-29-40 { " +83.26
496+83.26 EC
R.P.P.I. # 91
set 2x2
57.90 @ 24-24 = 52.73
EC = 496+8
52.73
Δ = 28-59-20
R = 150
T = 38.78
L = 75.89
Ex = 4.93
BC = 496+07.3
set 1x2
496+46.15
P.I. # 91
set 2x2
151°-00'-40" Adj.
151-00-30
274-02-30
151-00-40
From P.I. # 90 = 494+73.10
see pg. 117

F. B. 319 Pg. 119

Platted by	Clarke	W. O. No.	715 D. S. O. No.
Date	July 1928	Location	Alice Ch. Rd.
Map No.	13-193	Surveyed by	Braden
Platting C'k'd by	McAllister	Date	6-19-28
Date	Oct. 1928	Indexed	

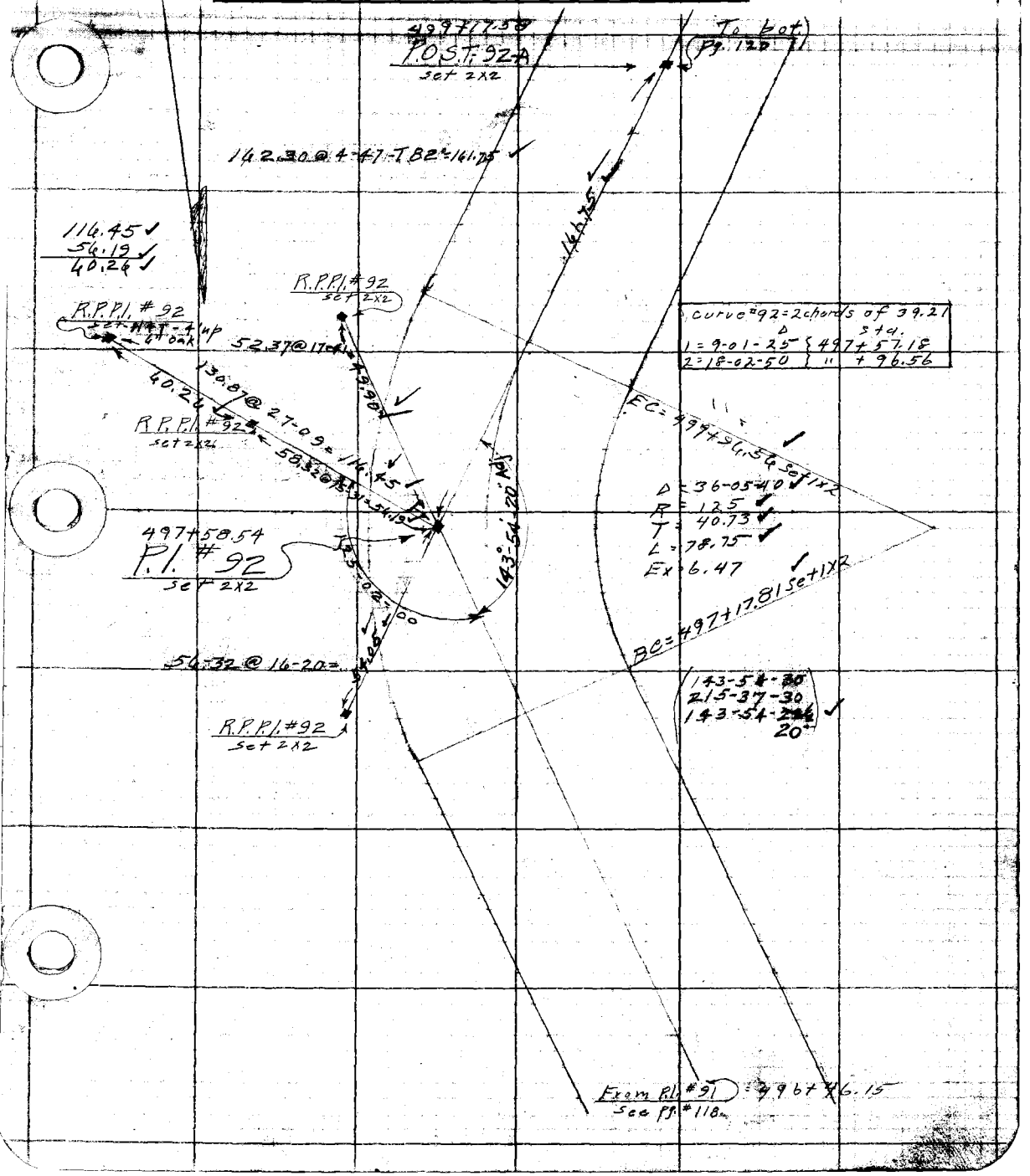

curve #92 = 2 chords of 39.21	Δ	Sta.
1 = 9-01-25		497+57.18
2 = 18-02-50		" +96.56

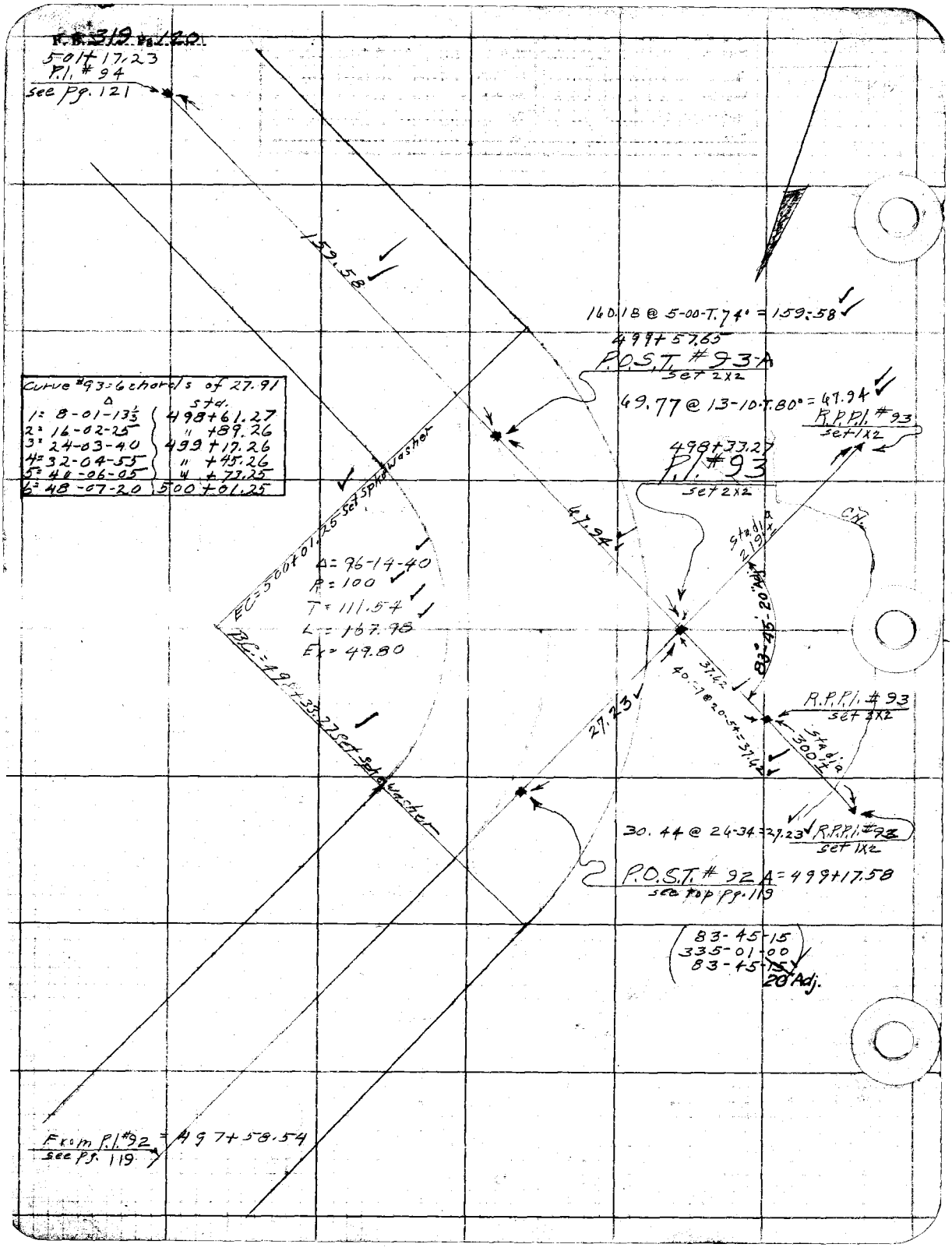

Curve #93 - 6 chords of 27.91	
Δ	Sta.
1 = 8-01-13½	498+61.27
2 = 16-02-25	" +89.26
3 = 24-03-40	499+17.26
4 = 32-04-55	" +45.26
5 = 40-06-05	" +73.25
6 = 48-07-20	500+01.25

F. B. 319 Pg. 121

Plotted by Clarke	W. O. No. 715 D. S. O. No.
Date July 1928	Location Alison Cn. Rd.
Map No. B-193	Surveyed by Braden
Plotting C'k'd by [illegible]	Date 6-19-28
Date Oct. 1928	Indexed

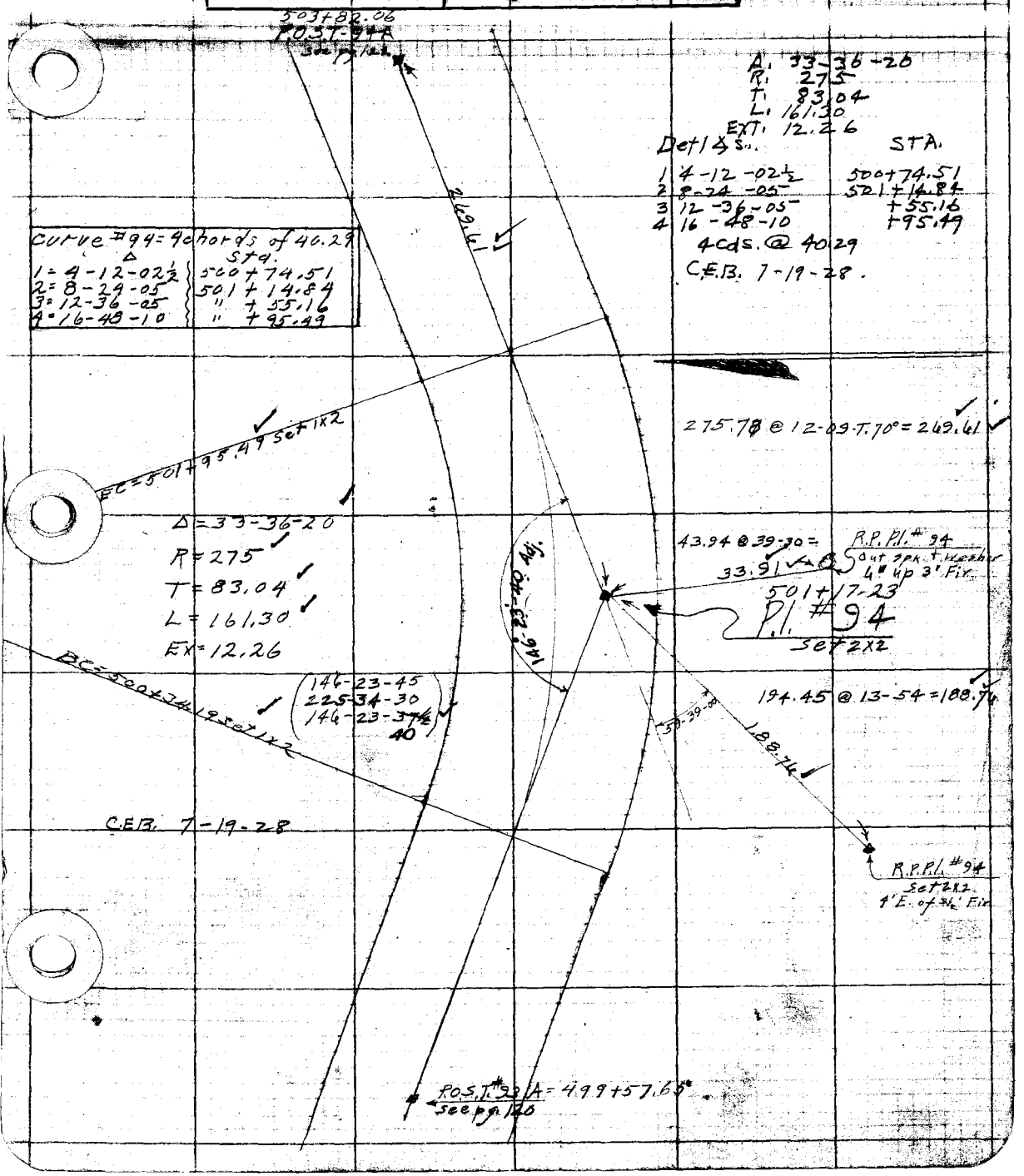

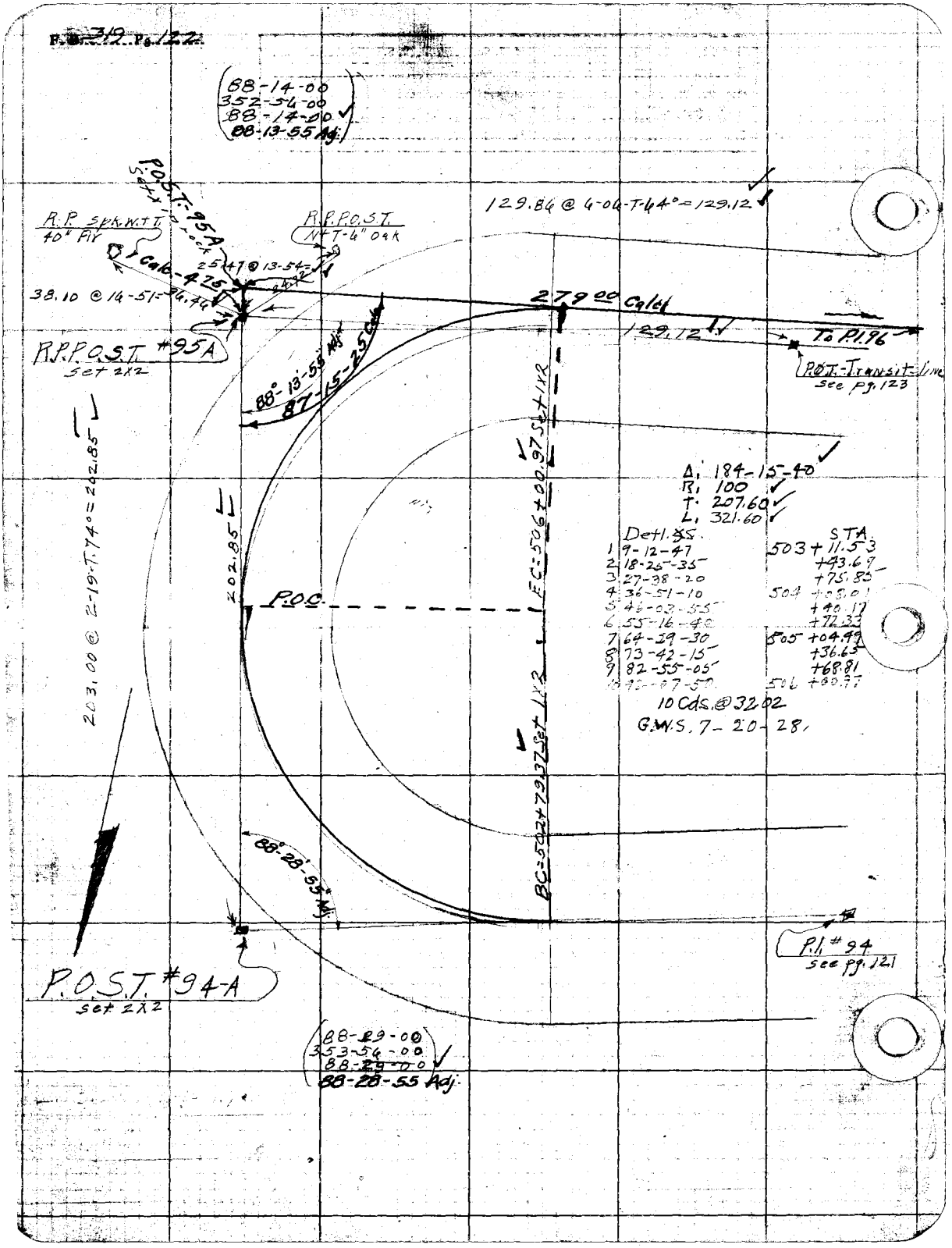
88-14-00
352-56-00
88-14-00
88-13-55 Adj.
P.O.S.T.-95A
Set 1 rock
R.P. spk. W.T.T.
40" Fir
R.P.P.O.S.T.
N+T-6" Oak
129.86 @ 6-06-T-64° = 129.12
Calc-4.75
25.47 @ 13-54=
38.10 @ 16-51=
36.46
279.00 Calc
129.12
To P.I. 96
P.O.T.-Transit-line
see pg. 123
R.P.P.O.S.T. #95A
set 2x2
88°-13'-55" Adj.
87-15-25 Calc
203.00 @ 2-19-T.74° = 202.85
202.85
P.O.C.
EC=506+00.97 Set 1x2
BC=502+79.37 Set 1x2
Δ. 184-15-40
R. 100
T. 207.60
L. 321.60
Detl. ∡S.
1 9-12-47
2 18-25-35
3 27-38-20
4 36-51-10
5 46-03-55
6 55-16-40
7 64-29-30
8 73-42-15
9 82-55-05
10 92-07-50
STA.
503 + 11.53
+43.69
+75.85
504 +08.01
+40.17
+72.33
505 +04.49
+36.65
+68.81
506 +00.97
10 Cds. @ 32.02
G.W.S. 7-20-28.
88°-28'-55" Adj.
P.I. #94
see pg. 121
P.O.S.T. #94-A
set 2x2
88-29-00
353-56-00
88-29-00
88-28-55 Adj.

Plotted by	Clarke	W. O. No.	715 D. S. O. No.
Date	July 1928	Location	Aliso Cn. Rd.
Map No.	B-193	Surveyed by	Braden
Plotting C'k'd by	McAllister	Date	6-20-28
Date	Oct-1928	Indexed	

F. B. 319 Pg. 123

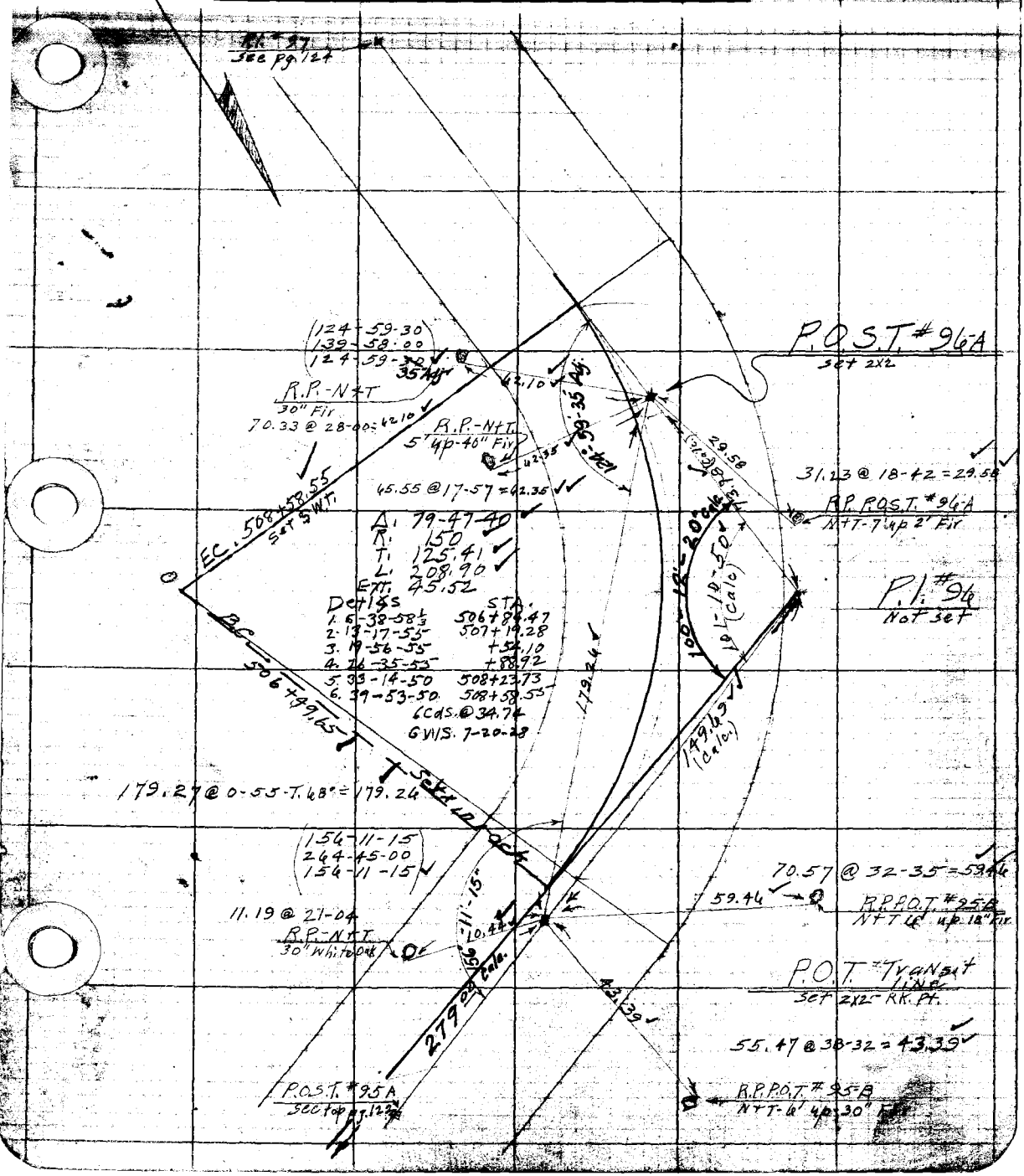

181.74 @ 9-34-T. 72° = 179.24

P.I. #9B
see pg. 125

179.24

R.P.P.I. #97
set 2x2

52.68 @ 31-20

45.00

R.P.P.I. #97
Nt 1. 2' White Oak

71.94 @ 14-37 = 68.94

P.I. #97
set 2x2

88°-52'-40"

64.48 @ 15-52 = 42.02

R.P.P.I. #97
set 2x2

88-52-45
355-30-45
88-52-~~14~~ 40"

510+38.49
set Nail

E.C.

B.C.

508+79.45
set 1x2

Δ 91-07-30
R 100
T. 101.98
L. 159.09
EXT. 42.83.

Defl. S.	STA.
1. 7-35-36	509+05.96
2. 15-11-15	+32.96
3. 22-46-50	+58.97
4. 30-22-25	+85.48
5. 37-58-05	510+11.98
6. 45-33-40	+38.49

6 Cds. @ 26.43

G.W.S. 7-20-28

175.11 @ 4-44-T. 70° = 174.51

174.51

P.O.S.T. #94A
see pg. 123

F.B. 319 Pg. 125

Platted by Clarke	W. O. No. 715 D. S. O. No.
Date July 1928	Location Aliso Cn. Rd.
Map No. C-193	Surveyed by Braden
Platting C'k'd by McAllister	Date 6-20-28
Date Oct. 1928	Indexed

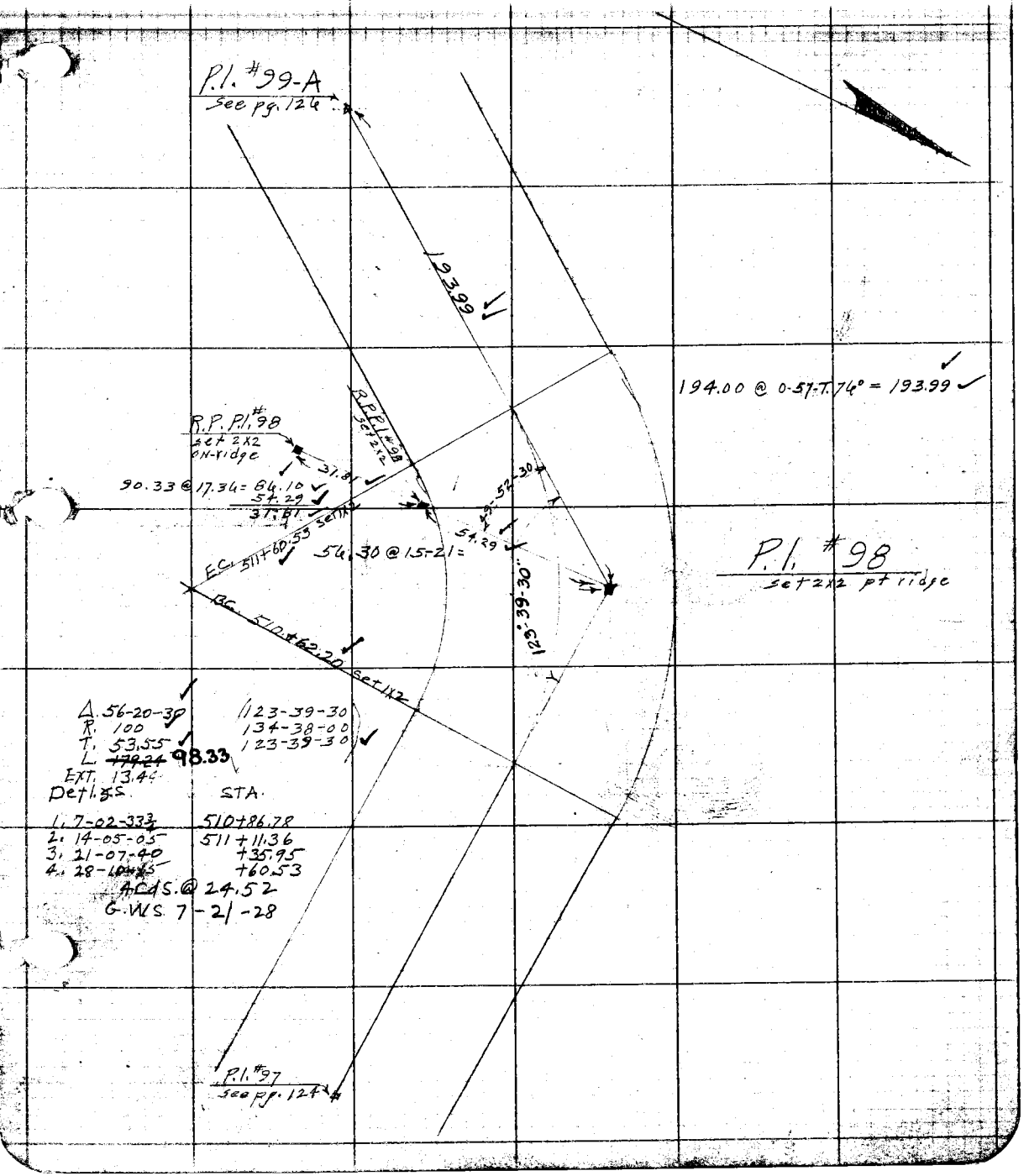

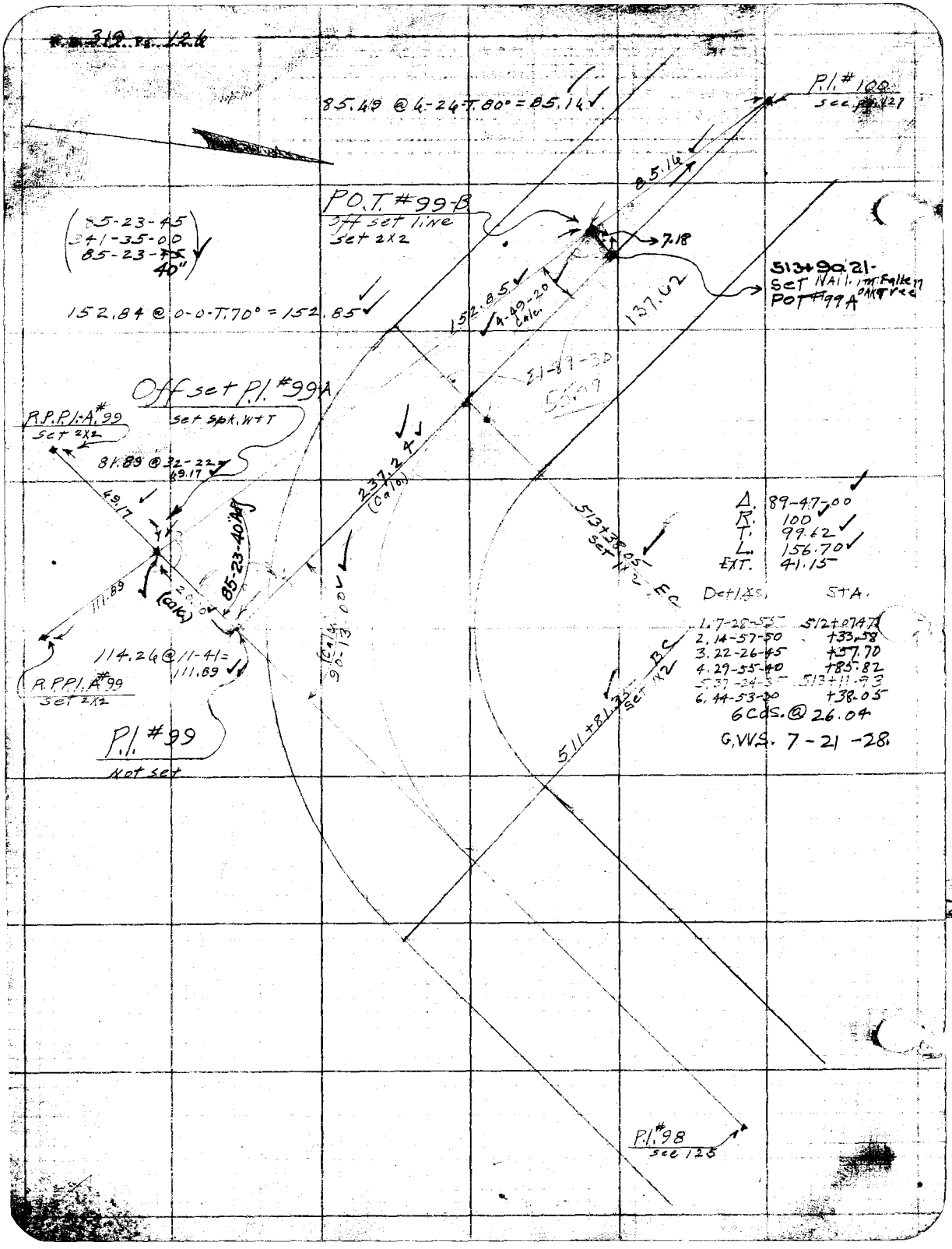

319 Pg. 126
85.49 @ 4-24-T.80° = 85.14
P.I. #100
see pg. 127
85.14
P.O.T. #99-B
Off set line
set 2x2
7.18
85-23-45
341-35-00
85-23-40"
152.84 @ 0-0-T.70° = 152.85
152.85
4-49-20
Calc.
137.62
513+90.21
Set Nail in Fallen Oak Tree
POT #99A
21-89-30
55.09
Off set P.I. #99A
set Spk. W+T
R.P.P.I.-A #99
set 2x2
81.89 @ 32-22
49.17
49.17
237.24
(Calc.)
513+38.05
set 1x2 EC
85-23-40"
111.89
(Calc.)
90-13-00
114.26 @ 11-41 =
111.89
R.P.P.I.A #99
set 2x2
P.I. #99
Not set
511+81.35
set 1x2 BC
Δ. 89-47-00
R. 100
T. 99.62
L. 156.70
EXT. 41.15
Det. Δs. STA.
1. 7-28-55 512+07.47
2. 14-57-50 +33.58
3. 22-26-45 +57.70
4. 29-55-40 +85.82
5. 37-24-35 513+11.93
6. 44-53-30 +38.05
6 Cds. @ 26.04
G.W.S. 7-21-28.
P.I. #98
see 125

F. B. 319 Pg. 127

Plotted by	Clark	W. O. No.	715 D. S. O. No.
Date	July 1928	Location	Aliso Cn. Rd.
Map No.	18-195	Surveyed by	Braden
Plotting C'k'd by	McCoy	Date	4-21-28
Date	Oct. 1928	Indexed	

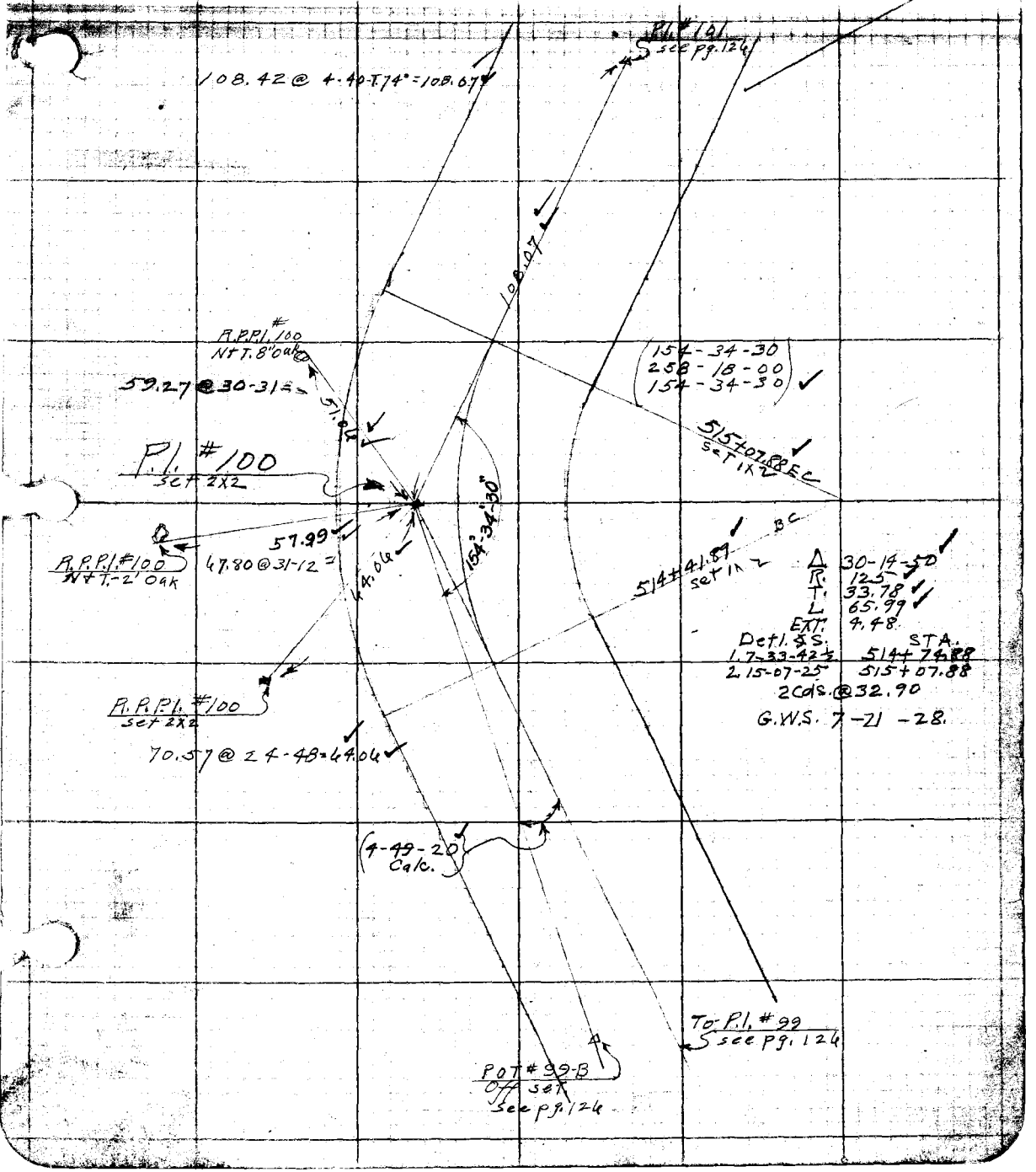

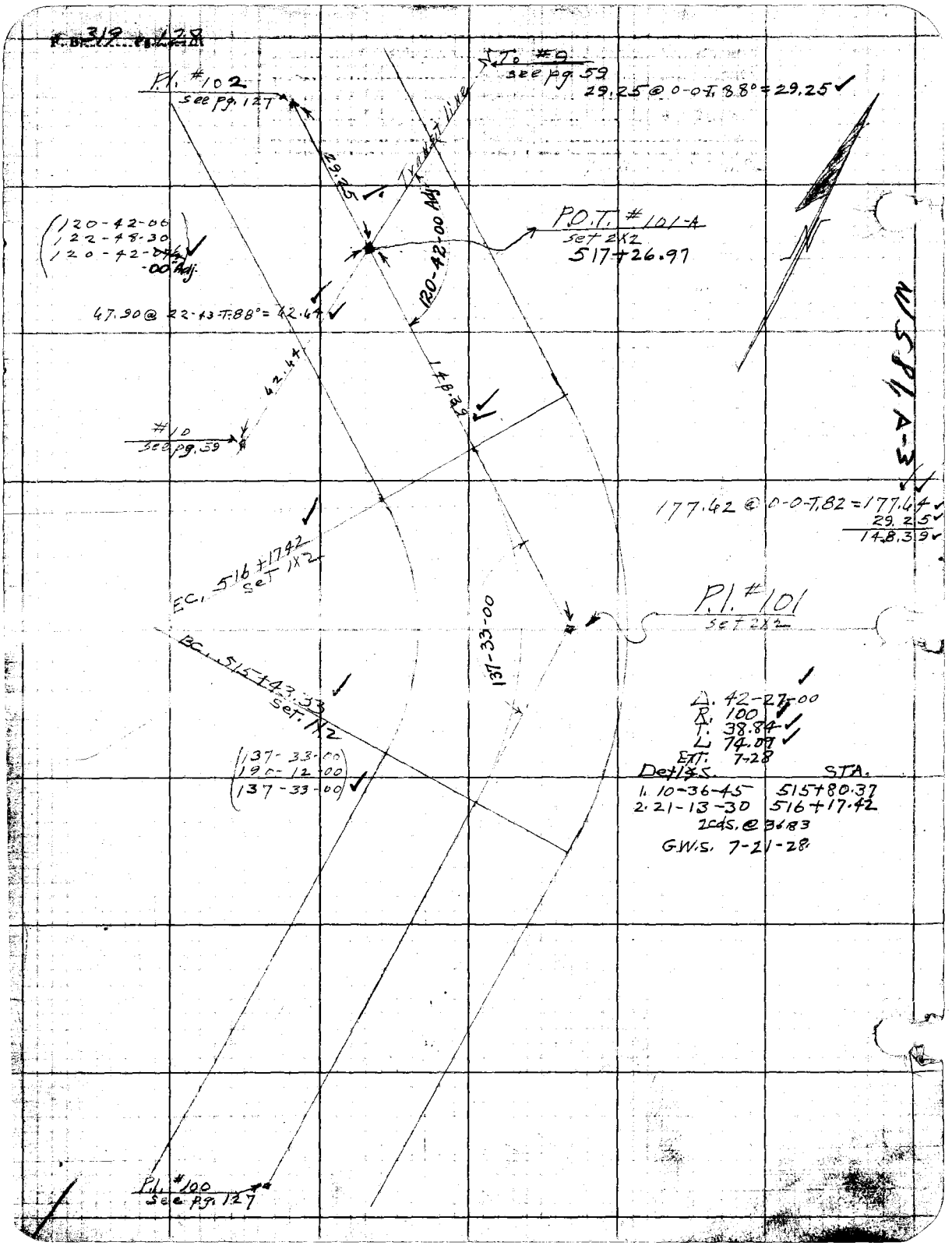

F.B. 319 pg. 128
P.I. #102
see pg. 127
To #9
see pg. 59
29.25 @ 0-0-T.88° = 29.25
Transit line
29.25
120-42-00 Adj
P.O.T. #101-A
set 2X2
517+26.97
(120-42-00
122-48-30
120-42-00 Adj.)
47.90 @ 22-43-T.88° = 42.64
42.64
148.39
#10
see pg. 59
177.42 @ 0-0-T.82 = 177.64
29.25
148.39
EC. 516+17.42
set 1X2
P.I. #101
set 2X2
137-33-00
BC. 515+43.33
set 1X2
(137-33-00
190-12-00
137-33-00)
Δ. 42-27-00
R. 100
T. 38.84
L. 74.07
Ext. 7-28
Det/Δs. STA.
1. 10-36-45 515+80.37
2. 21-13-30 516+17.42
2cds. @ 36.83
G.W.S. 7-21-28
P.I. #100
see pg. 127
WSPI, A-3

F. B. 319 Pg. 129

Plotted by Clarke	W. O. No. 715 D. S. O. No.
Date July 1928	Location Aliso Ck Rd
Map No. B-193	Surveyed by Braden
Plotting C'k'd by McAllister	Date 6-23-28
Date 10/15/28	Indexed

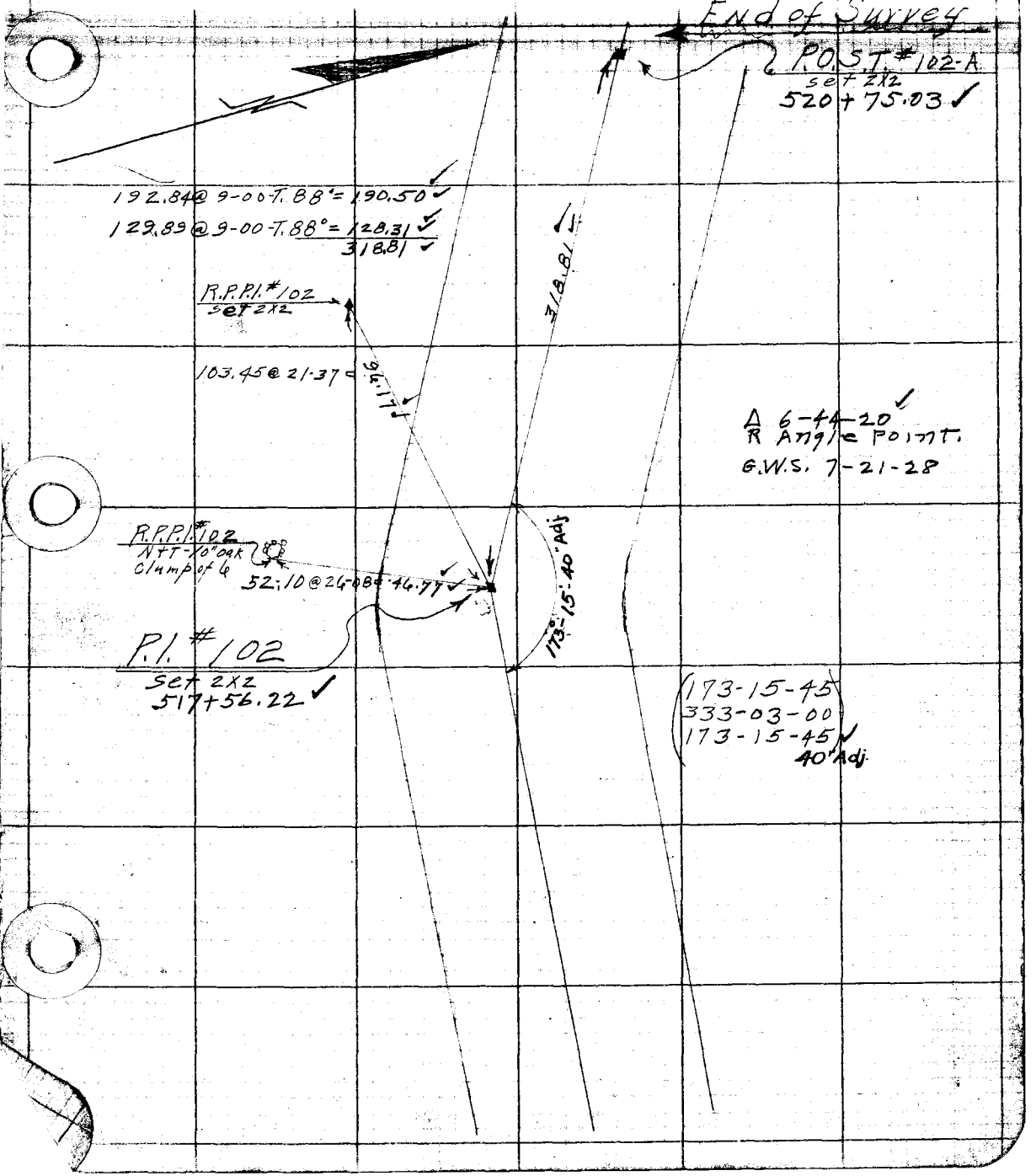

F. B. 319 Pg. 130

Notes Ck'd by K.R.M.	Survey of Aliso Cn. Rd
Map No. B-193-1	W. O. 7715 Tape No. 26 Sta. 84 °F
Office Work Hall	Surveyed by Rosecrans
Checked K.R.M.	Notes R Date 2-19-41
Date Mar. 1941	Indexed A. C. Johnson

F.B. 319 Pg. 135

Line Change

ALISO CN. ROAD

From S.P. R.R. crossing in Sec. 21 T 5 N. R. 12 W. easterly 0.4 Mi.

J.H. 7715

Holmes Chief
Rosecrans π
Granquist H.C.
Fierce R.C.
Morrison

This Line Change added to C.S. B-193-1 as a Marginal Map near right hand end of Sheet.

Note: Any Additions or Changes on This Sheet Must be Made or Circled in Red Ink With Date and Name of Person Making Change.

Do not extend notes this side of this line.

RETURN TO
LOS ANGELES COUNTY SURVEYOR
700 HALL OF RECORDS

FORM 247 5M 10-39

F.B. 319 Pg. 136

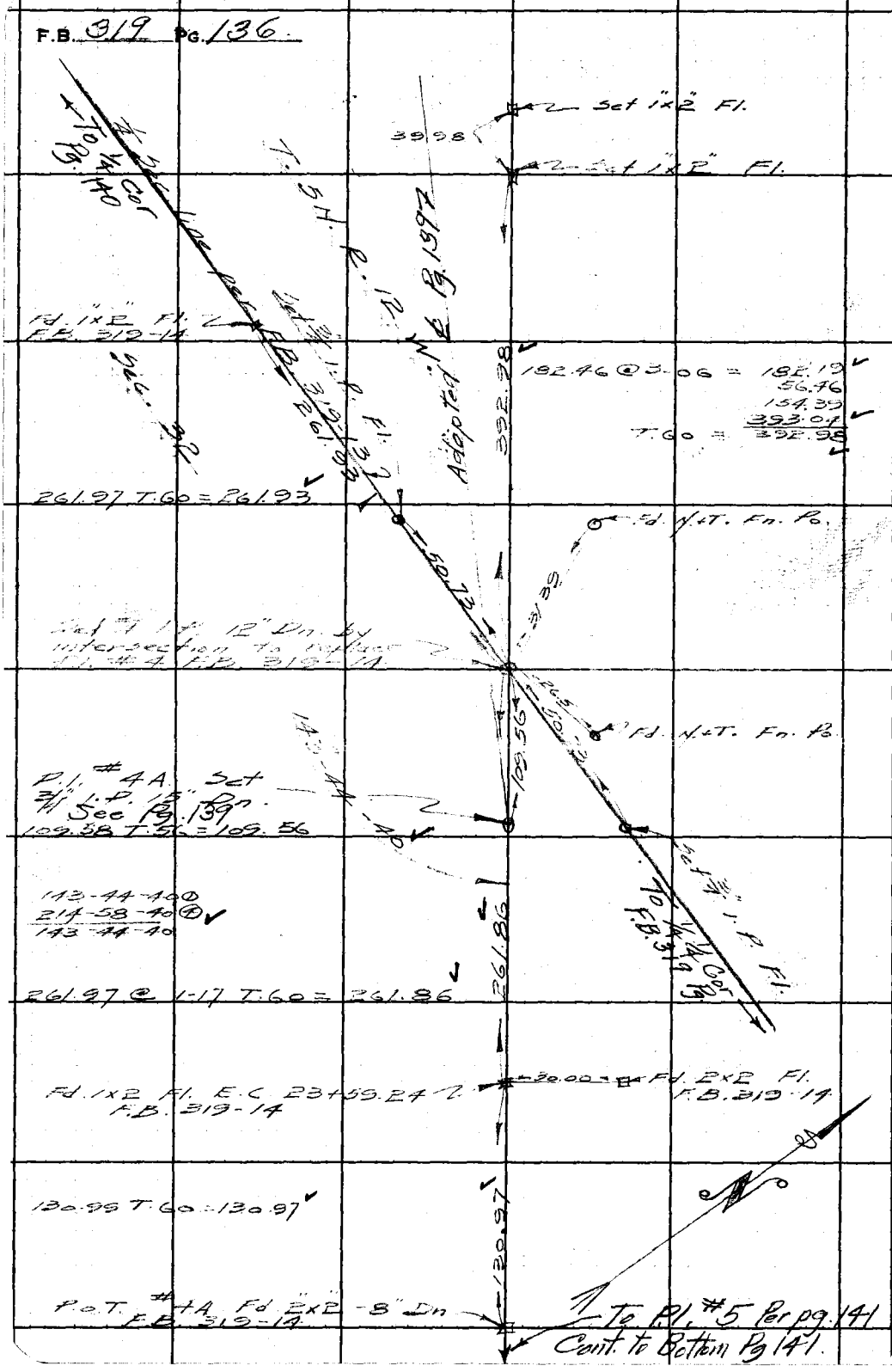

RETURN TO
LOS ANGELES COUNTY SURVEYOR
700 HALL OF RECORDS

Do not extend notes this side of this line.

Note: Any Additions or Changes on This Sheet Must be Made or Circled in Red Ink With Date and Name of Person Making Change.

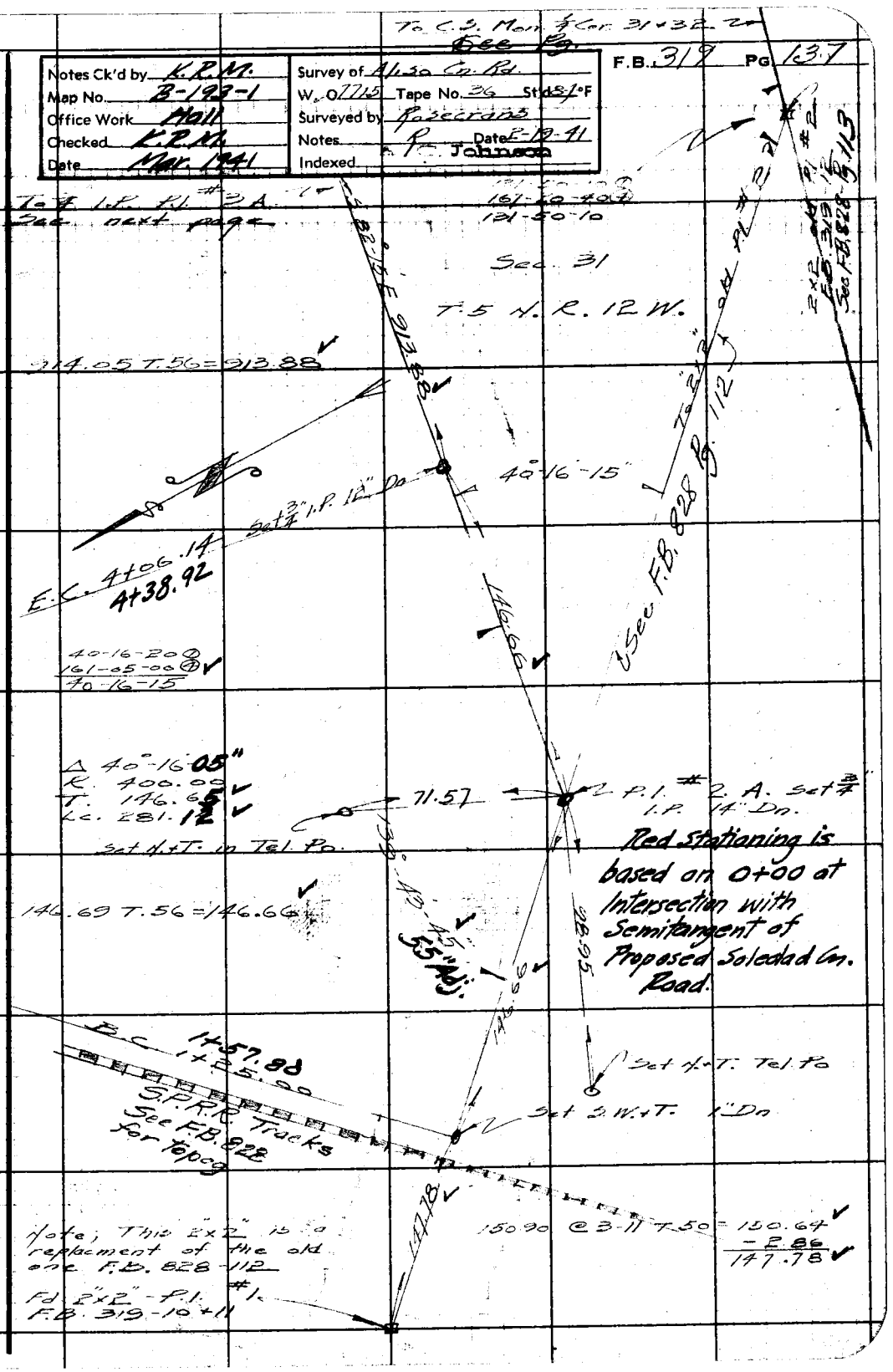

Note: Any Additions or Changes on This Sheet Must be Made or Circled in Red Ink With Date and Name of Person Making Change.

Do not extend notes this side of this line.

RETURN TO
LOS ANGELES COUNTY SURVEYOR
700 HALL OF RECORDS

FORM 247 5M 10-39

F.B. 319 PG. 138



RETURN TO
LOS ANGELES COUNTY SURVEYOR
700 HALL OF RECORDS

Do not extend notes this side of this line.

Note: Any Additions or Changes on This Sheet Must be Made or Circled in **Red Ink** With Date and Name of Person Making Change.

Notes Ck'd by K.R.M.	Survey of Aliso Cn Rd
Map No. B-193-1	W. O. 7715 Tape No. 36 Std 84°F
Office Work Hall	Surveyed by Rosecrans
Checked K.R.M.	Notes R Date 2-19-41
Date Mar. 1941	Indexed A. C. Johnson

F.B. 319 Pg. 139

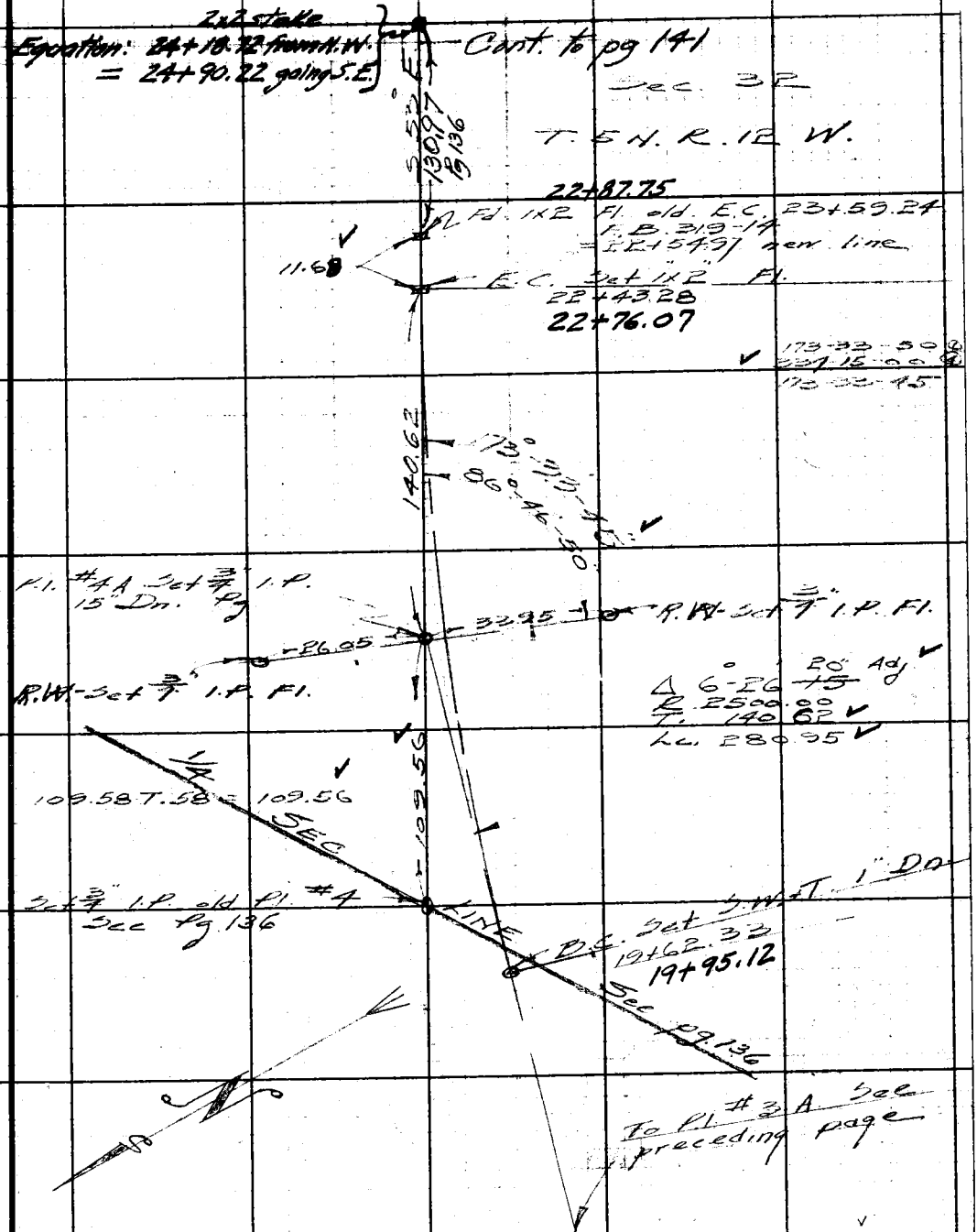

Note: Any Additions or Changes on This Sheet Must be Made or Circled in Red Ink With Date and Name of Person Making Change.

Do not extend notes this side of this line.

RETURN TO
LOS ANGELES COUNTY SURVEYOR
700 HALL OF RECORDS

FORM 247 5M 10-39

F.B. 319 Pg. 140

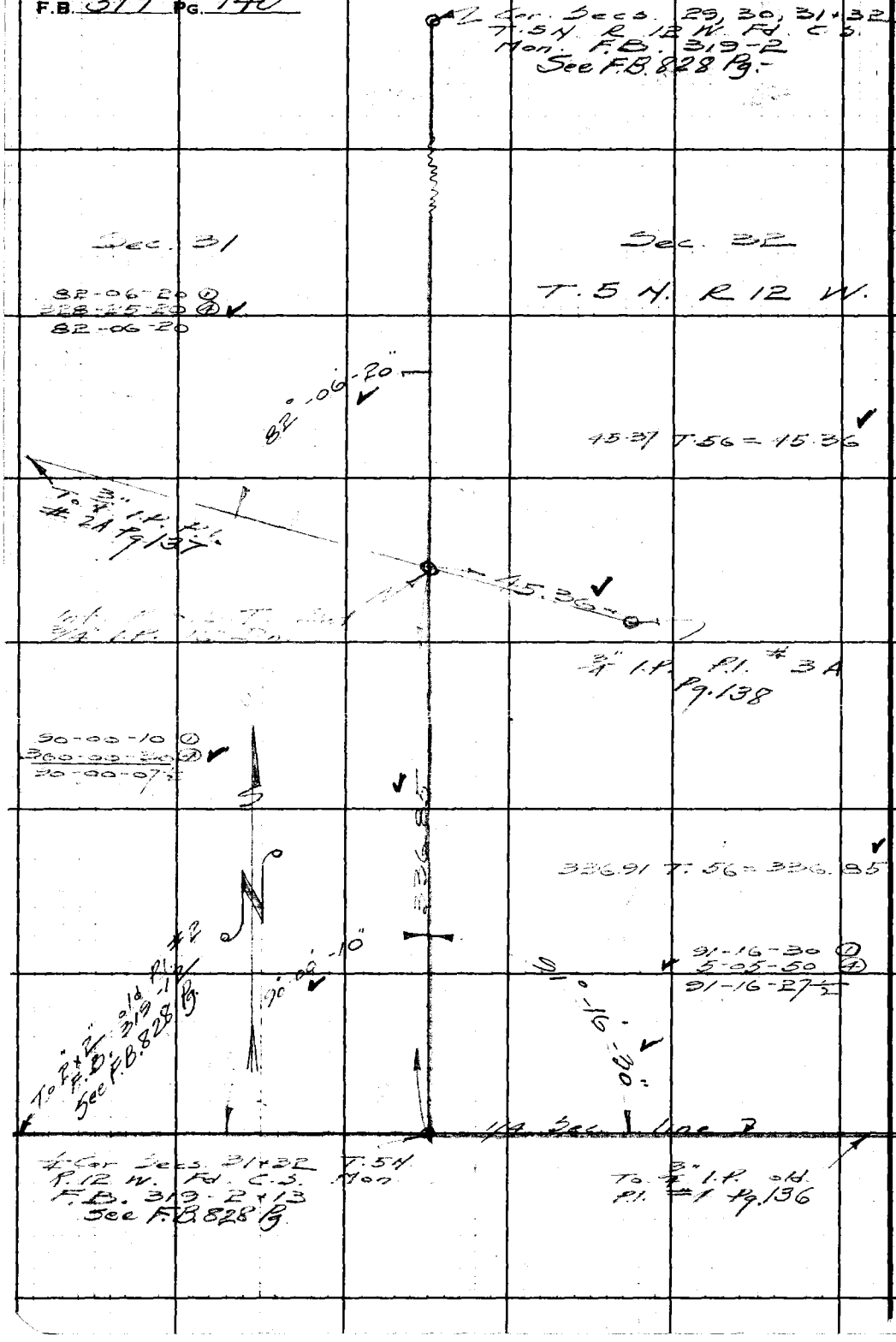

RETURN TO
LOS ANGELES COUNTY SURVEYOR
700 HALL OF RECORDS
Do not extend notes this side of this line.
Note: Any Additions or Changes on This Sheet Must be Made or Circled in Red Ink With Date and Name of Person Making Change.

Notes Ck'd by K.R.M.	Survey of Aliso Cn. Rd.	F.B. 319	Pg. 141
Map No. B-193-1	W. O. 7715 Tape No. 36 St'd 84°F.		
Office Work Hall	Surveyed by Rosecrans		
Checked K.R.M.	Notes R Date 2-26-41		
Date Mar. 1941.	Indexed A. C. Johnson		

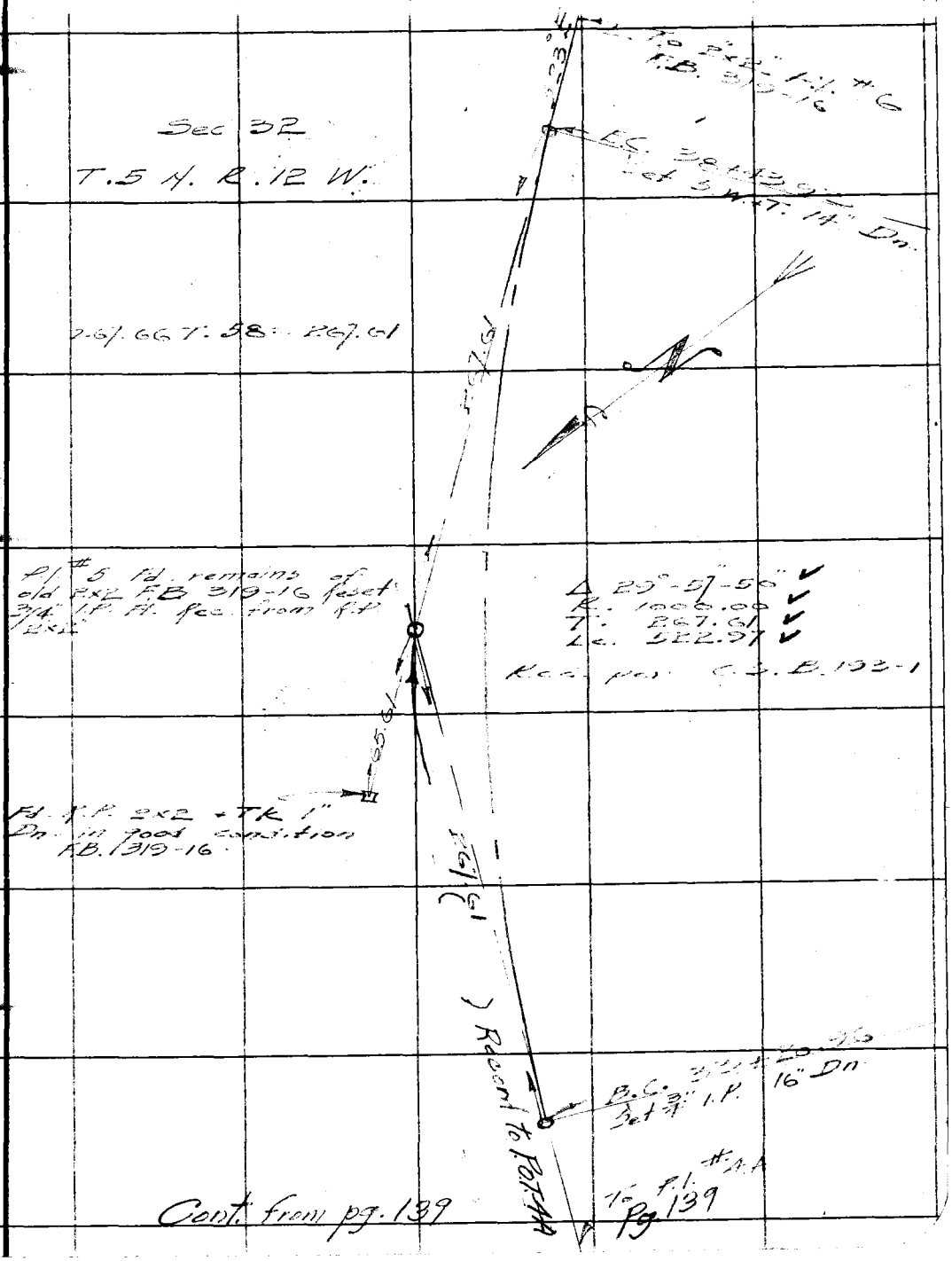

Note: Any Additions or Changes on This Sheet Must be Made or Circled in Red Ink With Date and Name of Person Making Change.

Do not extend notes this side of this line

RETURN TO
LOS ANGELES COUNTY SURVEYOR
700 HALL OF RECORDS

FORM 247 10M 11-35

RETURN TO
LOS ANGELES COUNTY SURVEYOR
700 HALL OF RECORDS

Note: Any Additions or Changes on This Sheet Must be Made or Circled in Red Ink With Date and Name of Person Making Change.

Do not Extend Notes this side of this line

319

F.B. 319 PG. 142