Survey of
W. O. Tape No. St'd °F.
Surveyed by
Notes Date
Indexed

F.B. Pg.

F.B. 320 Pg. Index

F.B. 320

PAGES: Index, 1 to 11 incl., , 13 to 70 incl.,
70A, 70B, 71 to 116 incl.,

RETURN TO
LOS ANGELES COUNTY SURVEYOR
700 HALL OF RECORDS

Do not extend notes this side of this line

Note: ANY ADDITIONS OR CHANGES ON THIS SHEET MUST BE MADE OR CIRCLED IN Red Ink WITH DATE AND NAME OF PERSON MAKING CHANGE.

Notes Ck'd by	Survey of
Map No.	W. O. Tape No. St'd. °F
Office Work	Surveyed by
Checked	Notes Date
Date	Indexed

F. B. PG.

Note: Any Additions or Changes on This Sheet Must be Made or Circled in Red Ink With Date and Name of Person Making Change.

Do not extend notes this side of this line.

RETURN TO
LOS ANGELES COUNTY SURVEYOR
726 LOS ANGELES COUNTY
ENGINEERING BLDG.

76F3095 247 10M 1-49

RETURN TO
LOS ANGELES COUNTY SURVEYOR
726 LOS ANGELES COUNTY
ENGINEERING BLDG.

Note: Any Additions or Changes on This Sheet Must be Made or Circled in Red Ink With Date and Name of Person Making Change.

Do not extend notes this side of this line.

F. B._____ PG._____

76F3098 247 10M 1-49

RETURN TO
LOS ANGELES COUNTY SURVEYOR
726 LOS ANGELES COUNTY
ENGINEERING BLDG.

Note: Any Additions or Changes on This Sheet Must be Made or Circled in Red Ink With Date and Name of Person Making Change.

Do not extend notes this side of this line.

Notes Ck'd by
Map No.
Office Work
Checked
Date

Survey of
W. O. Tape No. St'd °F
Surveyed by
Notes Date
Indexed

F. B. PG.

RETURN TO
LOS ANGELES COUNTY SURVEYOR
726 LOS ANGELES COUNTY
ENGINEERING BLDG.

Note: Any Additions or Changes on This Sheet Must be Made or Circled in Red Ink With Date and Name of Person Making Change.

Do not extend notes this side of this line.

F. B. _____ PG. _____

76F3098 247 10M 1-49

RETURN TO
LOS ANGELES COUNTY SURVEYOR
726 LOS ANGELES COUNTY
ENGINEERING BLDG.

Note: Any Additions or Changes on This Sheet Must be Made or Circled in Red Ink With Date and Name of Person Making Change.

Do not extend notes this side of this line.

Notes Ck'd by
Map No.
Office Work
Checked
Date

Survey of
W. O. Tape No. St'd °F
Surveyed by
Notes Date
Indexed

F. B. PG.

RETURN TO
LOS ANGELES COUNTY SURVEYOR
726 LOS ANGELES COUNTY
ENGINEERING BLDG.

Note: Any Additions or Changes on This Sheet Must be Made or Circled in Red Ink With Date and Name of Person Making Change.

Do not extend notes this side of this line.

F. B. _____ PG. _____

Date June 1928.
Map No. B-300
Date July 1928.

Location Kentucky Springs Rd
Surveyed by C.E.B. & party
Indexed A. C. Johnson

SURVEY OF KENTUCKY SPRINGS ROAD

From the summit of Vincent Grade, on the State Highway, in Sec. 23 T. 5 N. R. 12 W. to an intersection with Aliso Cñ. Rd. in the N.W.¼ of Sec. 24. T. 4 N. R. 12 W.

Surveyed by C.E. Brunty
April - July 1928

For Topography and level notes see Lab.

Party Composed of

C.E. Brunty	C.P.	4-10-28 to
F.S. Livingston	T.	4-10-28 to 5-21-28 Incl.
H.L. Wyatt	T.	6-5-28 to Incl.
A. Carrasco	H.C.	4-10-28 to 5-19-28 Incl.
G.D. Scott	H.C.	5-21-28 to Incl.
M.F. Volin	R.C.	4-10-28 to Incl.
A.R. Held	Ex.	4-10-28 to 5-19-28 and 6-6-28 to
E.C. Cook	Ex.	5-21-28 to 6-5-28 Incl.

Chief Party Notes by Date

Ky Springs Rd.
F.B. 85
F.B. 320
F.B. 319

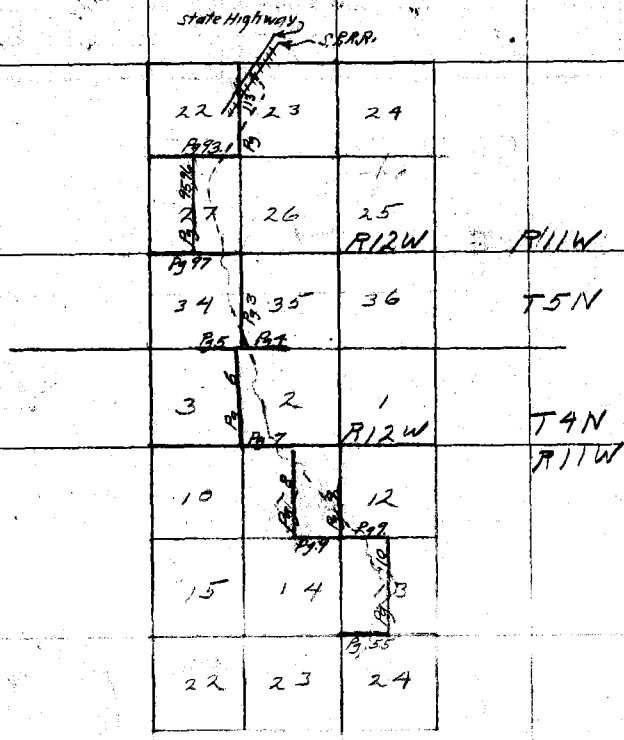

Note - All distances shown in Sec. line notes were taken with a 500 ft. 1/8" steel tape standard at 46°.

All distances shown in ℄ notes were taken with a 300 ft. 1/4" steel tape standard at 62°.

Standard pulls were used according to the County Surveyor's chart governing same.

For reference to Sec. Cors. See C.S. 9095, 9104 and 9226.

RETURN TO
LOS ANGELES COUNTY SURVEYOR
Do not extend notes this side of this line

Note: ANY ADDITIONS OR CHANGES ON THIS SHEET MUST BE MADE OR CIRCLED IN Red, WITH DATE AND NAME OF PERSON MAKING CHANGE.

Date June 1928 | Location [illegible] Rd.
Map No. B-300 | Surveyed by [illegible]
Date July 1928. | Indexed A. C. Johnson

	Vert. angle		Horiz. dist.
377.03	1°30	82°	396.96 ✓
496.53	1°02	79°	495.90 ✓
427.72	20°45	78°	400.04 ✓
			1242.90 ✓
327.19	13°25	78°	318.55 ✓
479.03	5°14	79°	477.13 ✓
36.82	7°54	79°	36.48 ✓
			832.16 ✓
401.11	0°52	79°	401.15 ✓
330.11	6°47	70°	327.75 ✓
495.86	1°58	74°	495.26 ✓
481.70	0°09	74°	481.87 ✓
			977.13 ✓
498.00	0°45	73°	498.05 ✓
497.51	5°12	74°	497.23 ✓
496.00	2°00	79°	496.78 ✓
[illegible]	0°00	74°	34.93 ✓
			1528.99 ✓
141.12	1°25	74°	141.41

Brunty Chief Party Notes by Brunty Date 4-27-28

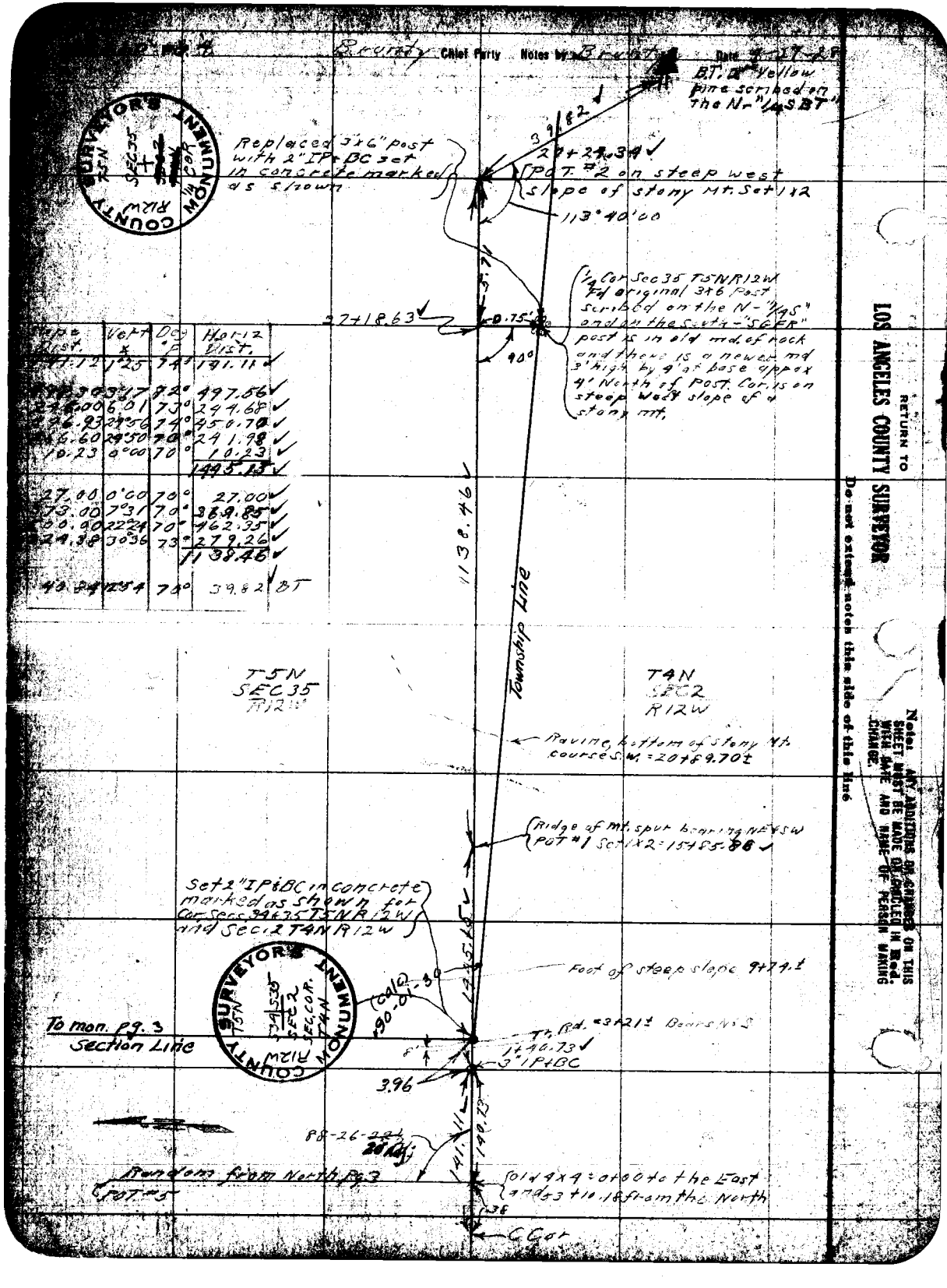

Slope Dist.	Vert x	Deg °F	Horiz Dist.
141.12	1°25	74°	141.11
498.30	3°17	82°	497.56
246.00	6°01	73°	244.68
246.93	24°56	74°	450.70
246.60	24°50	70°	241.98
10.23	0°00	70°	10.23
			1445.13
27.00	0°00	70°	27.00
373.00	7°31	70°	369.85
500.00	22°24	70°	462.35
324.38	30°36	73°	279.26
			1138.46
40.84	12°54	70°	39.82 BT

RETURN TO LOS ANGELES COUNTY SURVEYOR

Do not extend notes this side of this line

Note: ANY ADDITIONS OR CHANGES ON THIS SHEET MUST BE MADE OR CHECKED IN Red. WITH DATE AND NAME OF PERSON MAKING CHANGE.

Date [illegible] Notes by Brunty [illegible] Brunty

Date June 1928.	Location Kentucky Springs [illegible]
Map No. B-300	Surveyed by [illegible]
[illegible]	[illegible]
Date July 1928.	Indexed A. C. Johnson

in md. of rock, on top of East bank of gully. Pine post scribed on the North "1/4S" and on the South "SGFR"
Replaced 4x6 Pine post with 2" IP+BC set in concrete and bounded with stone B.C. marked as shown

T4N
S3
R12W

COUNTY SURVEYOR'S MONUMENT
R12W
T5N
SEC34
1/4 SEC COR

Slope Dist.	Vert. ∠	Deg. F.	Horiz. Dist.
499.39	0°22	88°	499.52 ✓
329.31	10°42	86°	323.67 ✓
			823.19 ✓
498.92	4°15	86°	497.68 ✓
384.50	3°45	82°	383.77 ✓
495.27	3°12	84°	494.62 ✓
			878.39 ✓
355.14	4°59	84°	353.89 ✓

POT #4 Set 1x2 = 25+53.15 ✓

353.89 ✓

POT #3 Set 1x2 = 21+99.26 ✓

878.39 ✓

T5N
S34
R12W

POT #2 Set 1x2 = 13+20.87 ✓

497.68 ✓

POT #1 Set 1x2 = 8+23.19 ✓

823.19 ✓

20"x12"x8" Stone = 0+00.38

old 4x4 stk. = 53+10.18 From N. and 0+00 to the S, E+W

0.38

Random from North [illegible]

T4N
S2
R12W

140.73

180°

Wit Cor Secs 34+35 T5N R12W
[illegible] BC

Notes: ANY ADDITIONS OR CHANGES ON THIS SHEET MUST BE MADE OR CIRCLED IN RED. OTHERWISE THE NAME OF PERSON MAKING CHANGE.

Revision to LOS ANGELES COUNTY SURVEYOR

Do not extend notes this side of this line

Page No. 6 Brunty Chief Party Notes by Brunty Date 5-2-3-28

Cor. Secs. 2, 3, 10 & 11 T4N R12W Fd. 18"x12"x5" stone in md. of rocks. Stone has 2 notches on E. and 5 on the S. edges. Stone is scribed "R12W" on the S.E. and "T4N" on the N.E. faces. Also fd. 4x4 Juniper stk. lying alongside of md. scribed "S11", "S10", "S2" and "S3 T4N R12W" with 2 notches on one edge and 5 on another.

1" Round hub

To 1/4 Cor Secs 2 & 11 Pg 7

Set 8d nail by Intersection 51+55.98

Replaced 18"x12"x5" Stone with 2" IP+BC set in concrete marked as shown

90°02'30"
360°10'00"
90°02'30" 25 adj

POT #5 Set 1x2 on spur 100'± S.E. of shoulder 49+03.30

48+25.29 POT #4 Set 1x2 on E slope of ridge

Large boulder

33+21.67 POT #3 Set 1x2 in md. of rocks on rocky spur sloping East

T4N SEC2 R12W

T4N SEC3 R12W

21+37.03 POT #2 Set 1x2 on East slope

Replaced 20"x8"x8" stone with 2" pipe +BC set in concrete bounded with stone marked as shown

B.T. Fd 14" Yellow pine blazed & scribed on the NE face "1/4 S BT"

25+30.07 1/4 Cor Secs 2 & 3 T4N R12W Fd. 20"x8"x8" stone, marked on West face "1/4", in md. of stones on a small rock ledge bearing N.E.

22+68.72 POT #1 Set 1x2 on stone spur sloping NE

Wash of Kentucky Springs Canyon

Removed 4x4 stk. and 20"x12"8 stone and set 2" IP+BC in concrete marked as shown for C. Cor. Secs 2 & 3 T4N R12W

178°24'15"
353°37'00"
178°24'15"

To 1/4 Cor Secs 2 & 35 See Pg 7

To 1/4 Cor Secs 3 & 34 See Pg. 5

140.73

3.96

0.38

0.12

0.38

1x2 #1 = 8+23.19 to W

20"x12"8" Stone

Random from North See Pg

Slope Dist.	Vert. L	Deg. F	Horiz Dist.
287.54	1°21	84°	287.53
			(-26.18)
			261.35
500.00	8°34	84°	494.54
210.19	0°08	84°	210.24
78.00	4°50	84°	77.74
409.00	2°21	84°	408.76
496.15	2°14	82°	495.89
501.00	2°27	82°	500.66
54.70	0°00	82°	54.71
			2242.54
			(+26.18)
			2268.72
353.15	21°01	66°	329.70
23.36	15°08	66°	22.55
54.45	23°04	67°	54.71
			406.96
386.72	6°01	68°	384.64
77.00	14°53	70°	64.73
405.43	18°00	70°	384.64
413.00	7°45	72°	409.30
54.74	17°49	76°	52.27
421.00	16°59	76°	402.72
99.10	24°12	76°	90.41
101.98	14°54	78°	98.50
			1503.62
77.99	0-00	80°	78.01
45.90	0-00	80°	45.71
215.94	18°13	82°	205.16
1.81	0-00	82°	1.81
			252.68

RETURN TO LOS ANGELES COUNTY SURVEYOR

Do not extend notes this side of this line

Note: ANY ADDITIONS OR CHANGES ON THIS SHEET MUST BE MADE OR CIRCLED IN Red. WITH DATE AND NAME OF PERSON MAKING CHANGE.

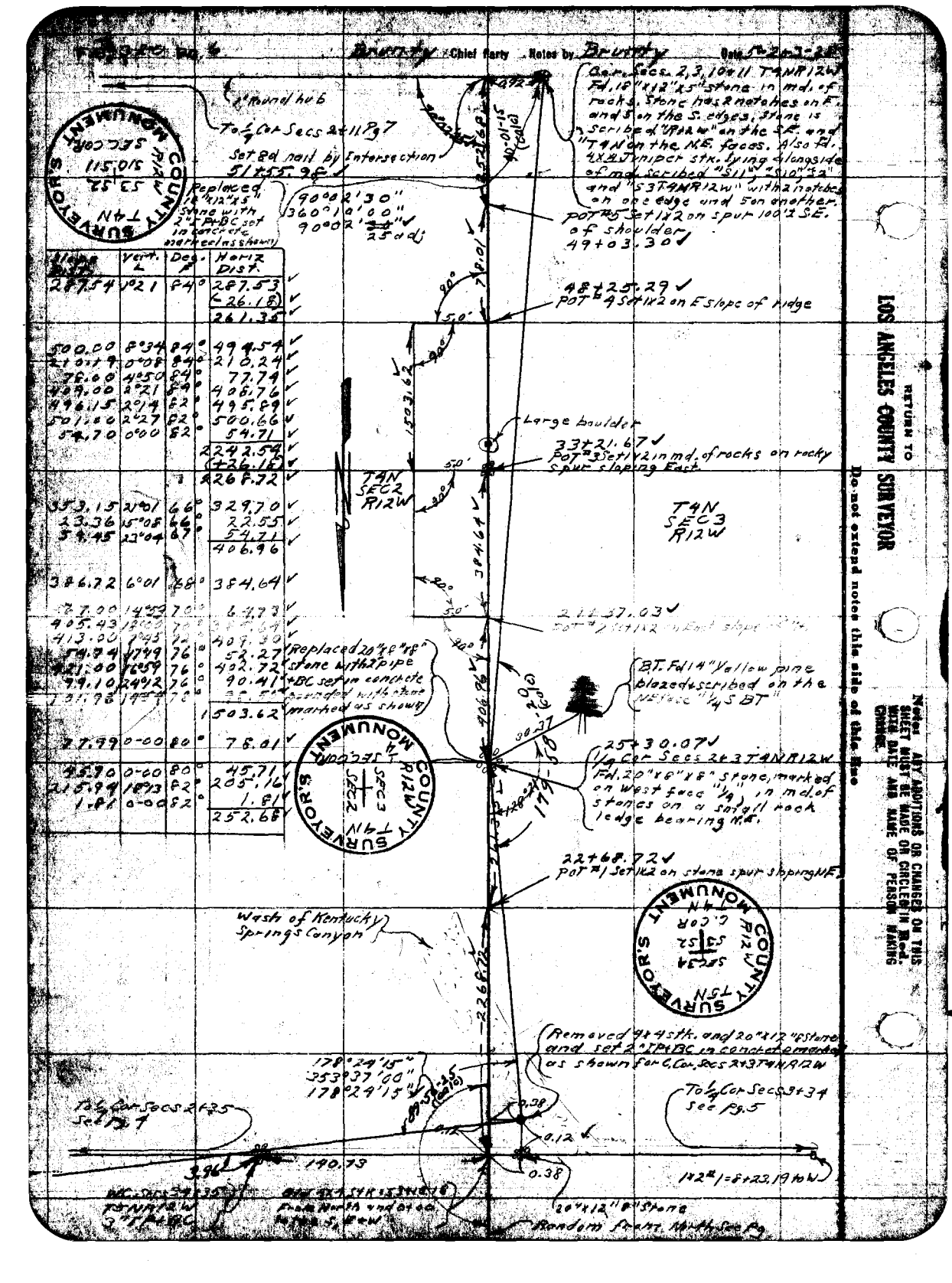

Date 5-4-28 Notes by Brunty Chief Party Brunty F. B. [illegible]

Date June 1928.	Location Kentucky Springs Rd
Map No. B-300	Surveyed by C E Brunty
Date July 1928.	Indexed A. C. Johnson

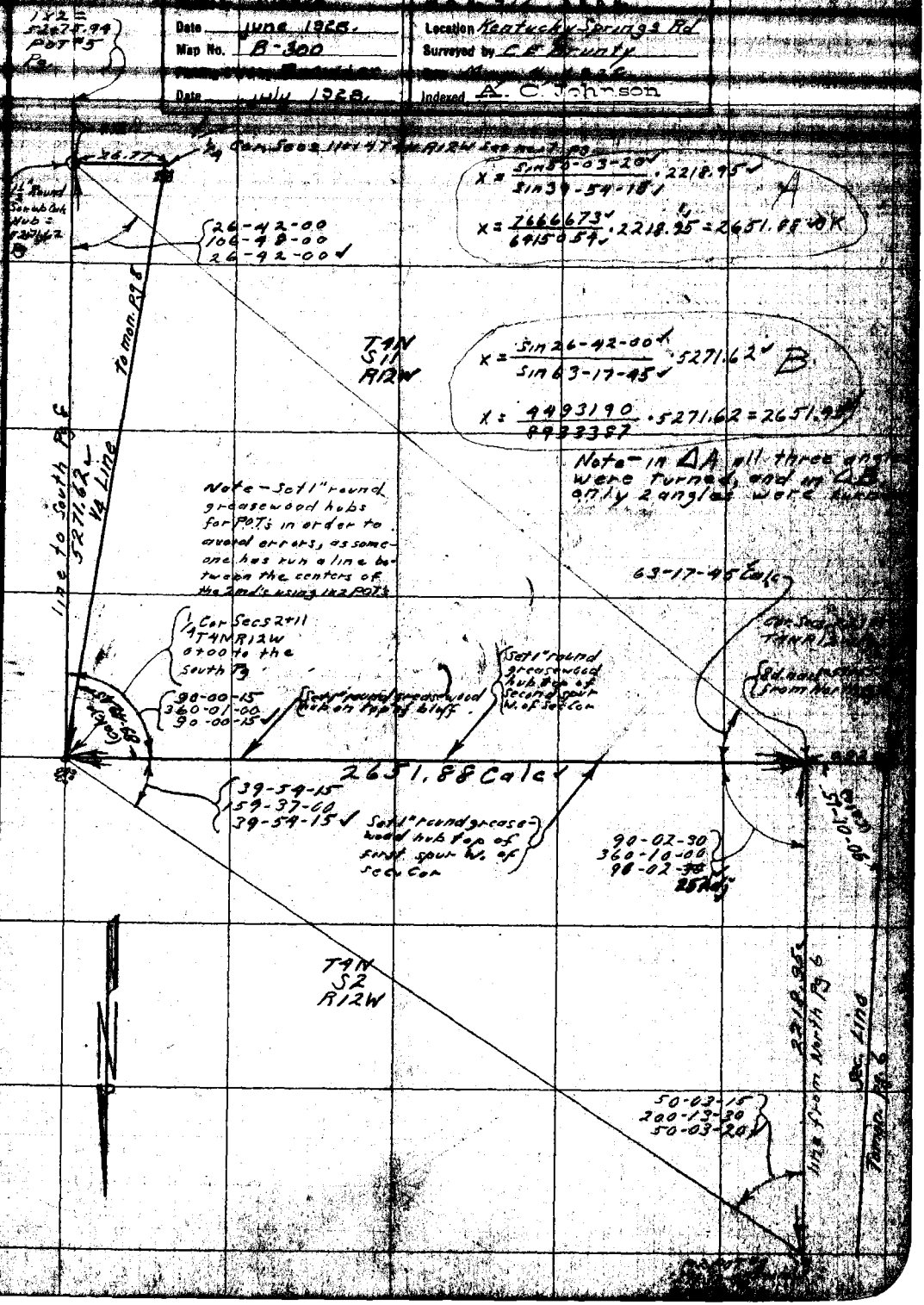

Note: ANY ADDITIONS OR CHANGES ON THIS SHEET MUST BE MADE OR CHECKED IN RED. WITH DATE AND NAME OF PERSON MAKING CHANGE.

RETURN TO LOS ANGELES COUNTY SURVEYOR

Do not extend notes this side of this line

F. B. [illegible] Page [illegible] Bruntz Chief Party Noted by Bruntz Date 5-5-26

POT #5 Set 1x2
=5247.94

C.T. Fd. 6" Scrub oak blazed & scribed on NW face "1/4 S BT"

Set 1/2" round scrub oak hub = 5247.62 from N.
=0.32 to the East.

Treading East see P. 9

D.T. Fd 4" Scrub Oak blazed & scribed on E face "1/4 SBT"

Replaced 26"x16"x5" stone with 2" IP+BC set in concrete marked as shown

1/4 Cor Secs 1 & 14 T4N R12W Fd. 28"x16"x5" stone bounded by stones, Marked on N. Face 1/4 "a mal of rock bears N 1 1/2" distant.

43+68.18
POT #4 Set 1x2 on W slope of spur

POT #3 Set 1x2 top knob in broken country

SEC 11 T4N R12W

POT #2 Set 1x2 on table land on N. side of Tr. Rd.

1/4 Line

POT #1 Set 1x2 on top of bluff on mesa

Replaced 18"x10"x8" stone with 2" IP+BC set in concrete marked as shown

1/4 Cor Secs 2+11, T4N R12W Fd 18"x10"x8" stone marked on the N face "1/4 S" A rd. of rocks 1' Northof Cor. Fd Bore & Shovel Bearing Blazed Bush 4ft Set Stkd. Easterly direction also when

Cor Secs 2, 3, 10 & 11 T4N R12W See P. 7

Slope Dist.	Vert ∠	Dec. F	Horiz. Dist.
441.00	2°17	80°	440.75
497	6°06	80°	494.76
122.90	3°57	80°	122.64
			1058.15
500.00	1°09	82°	500.02
499.88	1°44	82°	499.77
326.38	1°15	82°	326.38
			1326.17
274.00	1°34	83°	273.97
495.34	1°19	82°	495.33
14.79	0°00	82°	14.79
			784.09
467.00	0°57	84°	467.06
464.02	6°59	86°	461.59
25.17	4°10	86°	251.12
			1179.77
434.00	4°27	88°	432.81
490.35	17°32	86°	467.69
29.14	20°45	86°	27.26
			927.76

RETURN TO LOS ANGELES COUNTY SURVEYOR

Do not extend notes this side of this line

Notes, ANY ADDITIONS OR CHANGES MUST BE MADE ON CHECKER'S SHEET WHETHER MADE IN OFFICE OR IN FIELD WITH DATE AND NAME OF PERSON MAKING CHANGE.

Date 5-10-28 Rates by Brunty Chief Party Brunty

Plotted by Clarke	W. O. No. 716
Date June 1928.	Location Ky Springs Rd
Map No. B-300	Surveyed by C.E. Brunty
Plotted Chief by Brownlee	Date 5-10-28
Date July 1928.	Indexed A. C. Johnson

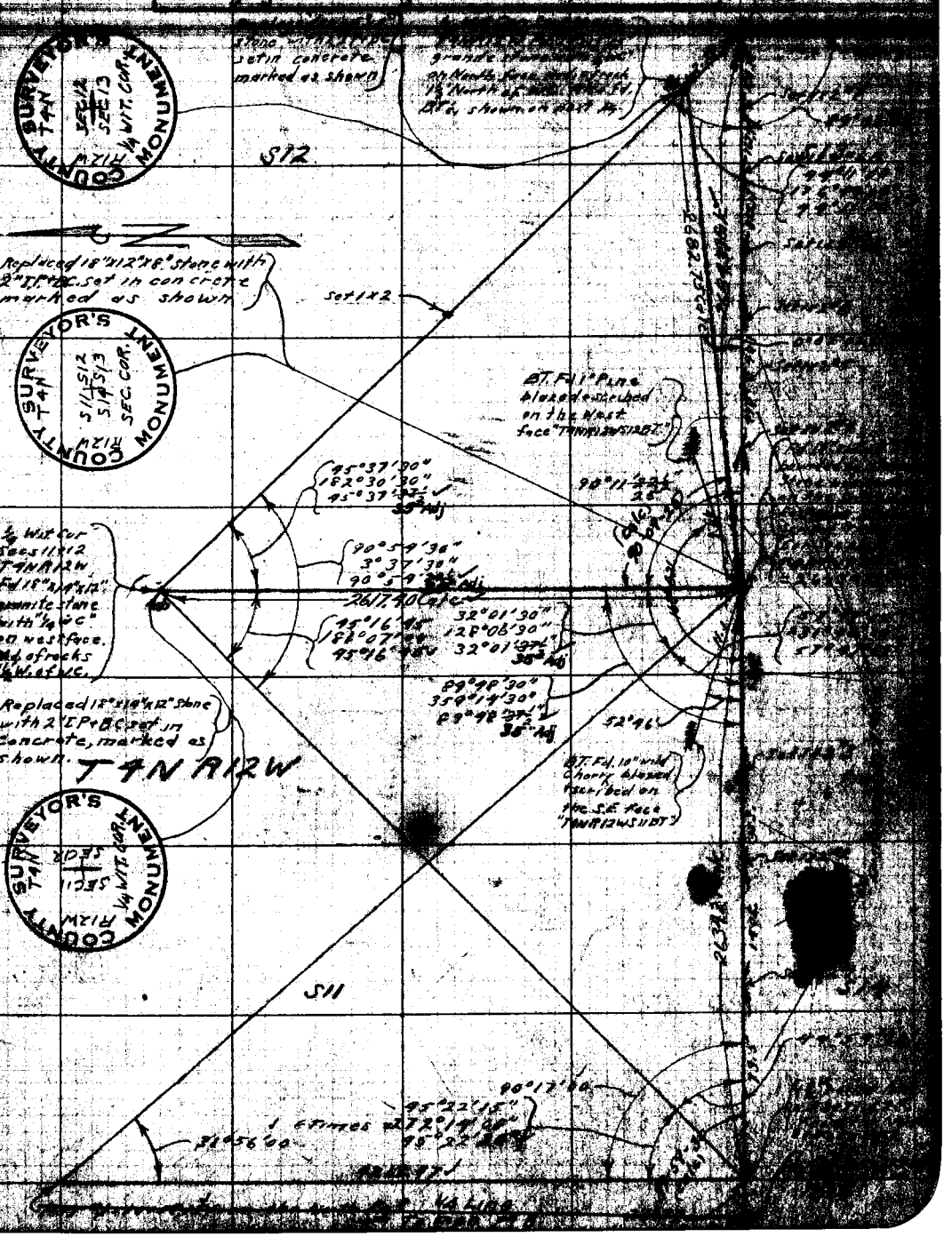

Brunty Chief Party Notes by Brunty Date 5-11-12, 1914

SEC 24 T4N R12W

¼ Cor Secs 13 & 24 T2N R12W F 5319-55

73.79

89-23-50 (calc)

Cor Secs 13, 18, 23 & 24 T4N R12W F 5319-Pyl. 1914-55

52+43.4 Set ½ at intersection 90°35'30" 362°20'00" 90°35'00"

47+01.63 POT "7 Set ½ on spur sloping W

38+79.59 POT "6 Set ½ in saddle ridge bearing E&W

25+08.85 POT "5 Set ½ on W slope of Mt.

20+61.66 POT "4 Set ½ on W. slope of Mt.

15+49.61 POT "3 Set ½ on hillside

9+37.45 POT "2 Set ½ on divide between Aliso and Dry Springs Canyons

3+59.69 POT "1 Set ½ on spur

SEC 13 T4N R12W

¼ Line

Fd. Original Mark of ¼ Sec. Corner Surface Mound of Stones Replaced with L.T.F. & B.C. Mk. as shown. Concrete.

Note:- This mark in red ink is copied from C.B. 319-55 A.D. Price

Fd. Rock 6x6x4" above ground Mk. with 2 Chiseled "+" on E. side. Replaced with L.T.F. & B.C. Mk. as shown.

SEC COR

Fd. Rock 6x6" above ground Mk. with 2 Chiseled "+" on E. side. Replaced with L.T.F. & B.C. Mk. as shown.

SURVEYOR'S MONUMENT ¼ Cor. Sec. 13 + Sec. 24 T.4N. R.12W. LOS ANGELES COUNTY

SURVEYOR'S MONUMENT

Slope Dist	Vert ∠	Deg F	Horiz Dist.
62.65	17°33	64°	59.63
			137
367.70	15°19	65°	354.69
38.00	0-00	66°	38.00
309.00	13°49	70°	300.11
253.86	15°31	72°	244.65
			582.76
402.00	5°32	70°	401.30
95.22	25°32	65°	176.18
35.97	15°27	68°	34.68
			612.16
479.00	10°14	78°	483.78
29.55	17°00	80°	28.22
			512.05
453.45	2°16	76°	447.193
73.00	17°22	70°	69.68
203.80	28°34	68°	179.02
479.00	26°29	62°	428.78
308.33	14°55	75°	300.67
814.62	18°48	82°	792.59
			1370.74
50.00	9°36	84°	49.32
334.43	10°29	80°	329.92
			382.04
497.00	0°29	86°	497.11
48.94	21°25	84°	44.73
			541.94
77.12	16°26	82°	73.99

¼ Cor

BT. 18" Pine blazed "Scribed on the N.W. side "¼ S WC BT"

89°42'45" 324°51'00" 89°42'45" 40 Adj.

To Cor Secs 11, 12, 13 & 14 Pg. 9

18.00

(calc) 90°

2.20

59.63

54°.15

44°11'00 Sec. Line

Nothing set To mon. Pg. 9

To ¼ Mit. Cor. Secs 11 & 12 Pg. 9.

BT. Fd. 9" Pine blazed "Scribed on the S.W. side "¼ S WC BT"

¼ Mit Cor Secs 12 & 13 T4N R12W

T4N R12W SEC 12

1¼2= 0+00 to South = 5348.60 from West

RETURN TO LOS ANGELES COUNTY SURVEYOR

Do not extend beyond this line

Notice ANY ADDITIONS OR CHANGES ON THIS SHEET MUST BE MADE OR CIRCLED IN Red WITH DATE AND MADE OF PERSON MAKING CHANGE.

Rainfall 1913-14 Season 10.

Rainfall 1914-15 Season 5.80

Rainfall 1915-16 Season 4.

Rainfall 1916-17 Season 10.

Rainfall 1917-18 Season 10.

Rainfall 1918-19 Season 10.

Rainfall 1919-20 Season 10.

Rainfall 1920-21 Season 10.

Rainfall 1921-22 Season 10.

Rainfall 1922-23 Season 10.

Rainfall 1923-24 Season 10.

Rainfall 1924-25 Season 10.

Rainfall 1925-26 Season 10.

Rainfall 1926-27 Season 10.

Rainfall 1927-28 Season 10.

Rainfall 1928-29 Season 10.

Rainfall 1929-30 Season 10.

Rainfall 1930-31 Season 10.

Rainfall 1931-32 Season 10.

Rainfall 1932-33 Season 10.

Rainfall 1933-34 Season 10.

Rainfall 1934-35 Season 10.

Rainfall 1935-36 Season 10.

Rainfall 1936-37 Season 10.

Rainfall 1937-38 Season 10.

Rainfall 1938-39 Season 10.

Rainfall 1939-40 Season 10.

Rainfall 1940-41 Season 10.

Rainfall 1941-42 Season 10.

Rainfall 1942-43 Season 10.

Rainfall 1943-44 Season 10.

Rainfall 1944-45 Season 10.

Rainfall 1945-46 Season 10.

Rainfall 1946-47 Season 10.

Rainfall 1947-48 Season 10.

Rainfall 1948-49 Season 10.

Rainfall 1949-50 Season 10.

Rainfall 1950-51 Season 10.

Rainfall 1951-52 Season 10.

Rainfall 1952-53 Season 10.

Rainfall 1953-54 Season 10.

Rainfall 1954-55 Season 10.

Rainfall 1955-56 Season 10.

Rainfall 1956-57 Season 10.

Rainfall 1957-58 Season 10.

Rainfall 1958-59 Season 10.

Rainfall 1959-60 Season 10.

Rainfall 1960-61 Season 10.

Rainfall 1961-62 Season 10.

Rainfall 1962-63 Season 10.

Rainfall 1963-64 Season 10.

Rainfall 1964-65 Season 10.

Rainfall 1965-66 Season 10.

Rainfall 1966-67 Season 10.

Rainfall 1967-68 Season 10.

Rainfall 1968-69 Season 10.

Rainfall 1969-70 Season 10.

Rainfall 1970-71 Season 10.

Rainfall 1971-72 Season 10.

Rainfall 1972-73 Season 10.

Rainfall 1973-74 Season 10.

Rainfall 1974-75 Season 10.

Rainfall 1975-76 Season 10.

Rainfall 1976-77 Season 10.

Rainfall 1977-78 Season 10.

Rainfall 1978-79 Season 10.

Rainfall 1979-80 Season 10.

Rainfall 1980-81 Season 10.

Rainfall 1981-82 Season 10.

Rainfall 1982-83 Season 10.

Rainfall 1983-84 Season 10.

Rainfall 1984-85 Season 10.

Rainfall 1985-86 Season 10.

Rainfall 1986-87 Season 10.

Rainfall 1987-88 Season 10.

Rainfall 1988-89 Season 10.

Rainfall 1989-90 Season 10.

Rainfall 1990-91 Season 10.

Rainfall 1991-92 Season 10.

Rainfall 1992-93 Season 10.

Rainfall 1993-94 Season 10.

Rainfall 1994-95 Season 10.

Rainfall 1995-96 Season 10.

Rainfall 1996-97 Season 10.

Rainfall 1997-98 Season 10.

Rainfall 1998-99 Season 10.

Rainfall 1999-2000 Season 10.

Rainfall 2000-01 Season 10.

Rainfall 2001-02 Season 10.

Rainfall 2002-03 Season 10.

Rainfall 2003-04 Season 10.

Rainfall 2004-05 Season 10.

Rainfall 2005-06 Season 10.

Rainfall 2006-07 Season 10.

Rainfall 2007-08 Season 10.

Rainfall 2008-09 Season 10.

Rainfall 2009-10 Season 10.

Rainfall 2010-11 Season 10.

Rainfall 2011-12 Season 10.

Rainfall 2012-13 Season 10.

Rainfall 2013-14 Season 10.

Rainfall 2014-15 Season 10.

Rainfall 2015-16 Season 10.

Rainfall 2016-17 Season 10.

Rainfall 2017-18 Season 10.

Rainfall 2018-19 Season 10.

Rainfall 2019-20 Season 10.

Rainfall 2020-21 Season 10.

Rainfall 2021-22 Season 10.

Rainfall 2022-23 Season 10.

Rainfall 2023-24 Season 10.

Rainfall 2024-25 Season 10.

Rainfall 2025-26 Season 10.

Rainfall 2026-27 Season 10.

Rainfall 2027-28 Season 10.

Rainfall 2028-29 Season 10.

Rainfall 2029-30 Season 10.

Rainfall 2030-31 Season 10.

Rainfall 2031-32 Season 10.

Rainfall 2032-33 Season 10.

Rainfall 2033-34 Season 10.

Rainfall 2034-35 Season 10.

Rainfall 2035-36 Season 10.

Rainfall 2036-37 Season 10.

Rainfall 2037-38 Season 10.

Rainfall 2038-39 Season 10.

Rainfall 2039-40 Season 10.

Rainfall 2040-41 Season 10.

Rainfall 2041-42 Season 10.

Rainfall 2042-43 Season 10.

Rainfall 2043-44 Season 10.

Rainfall 2044-45 Season 10.

Rainfall 2045-46 Season 10.

Rainfall 2046-47 Season 10.

Rainfall 2047-48 Season 10.

Rainfall 2048-49 Season 10.

Rainfall 2049-50 Season 10.

Rainfall 2050-51 Season 10.

Rainfall 2051-52 Season 10.

Rainfall 2052-53 Season 10.

Rainfall 2053-54 Season 10.

Rainfall 2054-55 Season 10.

Rainfall 2055-56 Season 10.

Rainfall 2056-57 Season 10.

Rainfall 2057-58 Season 10.

Rainfall 2058-59 Season 10.

Rainfall 2059-60 Season 10.

Rainfall 2060-61 Season 10.

Rainfall 2061-62 Season 10.

Rainfall 2062-63 Season 10.

Rainfall 2063-64 Season 10.

Rainfall 2064-65 Season 10.

Rainfall 2065-66 Season 10.

Rainfall 2066-67 Season 10.

Rainfall 2067-68 Season 10.

Rainfall 2068-69 Season 10.

Rainfall 2069-70 Season 10.

Rainfall 2070-71 Season 10.

Rainfall 2071-72 Season 10.

Rainfall 2072-73 Season 10.

Rainfall 2073-74 Season 10.

Rainfall 2074-75 Season 10.

Rainfall 2075-76 Season 10.

Rainfall 2076-77 Season 10.

Rainfall 2077-78 Season 10.

Rainfall 2078-79 Season 10.

Rainfall 2079-80 Season 10.

Rainfall 2080-81 Season 10.

Rainfall 2081-82 Season 10.

Rainfall 2082-83 Season 10.

Rainfall 2083-84 Season 10.

Rainfall 2084-85 Season 10.

Rainfall 2085-86 Season 10.

Rainfall 2086-87 Season 10.

Rainfall 2087-88 Season 10.

Rainfall 2088-89 Season 10.

Rainfall 2089-90 Season 10.

Rainfall 2090-91 Season 10.

Rainfall 2091-92 Season 10.

Rainfall 2092-93 Season 10.

Rainfall 2093-94 Season 10.

Rainfall 2094-95 Season 10.

Rainfall 2095-96 Season 10.

Rainfall 2096-97 Season 10.

Rainfall 2097-98 Season 10.

Rainfall 2098-99 Season 10.

Rainfall 2099-2100 Season 10.

Rainfall 2100-01 Season 10.

Rainfall 2101-02 Season 10.

Rainfall 2102-03 Season 10.

Rainfall 2103-04 Season 10.

Rainfall 2104-05 Season 10.

Rainfall 2105-06 Season 10.

Rainfall 2106-07 Season 10.

Rainfall 2107-08 Season 10.

Rainfall 2108-09 Season 10.

Rainfall 2109-10 Season 10.

Rainfall 2110-11 Season 10.

Rainfall 2111-12 Season 10.

Rainfall 2112-13 Season 10.

Rainfall 2113-14 Season 10.

Rainfall 2114-15 Season 10.

Rainfall 2115-16 Season 10.

Rainfall 2116-17 Season 10.

Rainfall 2117-18 Season 10.

Rainfall 2118-19 Season 10.

Rainfall 2119-20 Season 10.

Rainfall 2120-21 Season 10.

Rainfall 2121-22 Season 10.

Rainfall 2122-23 Season 10.

Rainfall 2123-24 Season 10.

Rainfall 2124-25 Season 10.

Rainfall 2125-26 Season 10.

Rainfall 2126-27 Season 10.

Rainfall 2127-28 Season 10.

Rainfall 2128-29 Season 10.

Rainfall 2129-30 Season 10.

Rainfall 2130-31 Season 10.

Rainfall 2131-32 Season 10.

Rainfall 2132-33 Season 10.

Rainfall 2133-34 Season 10.

Rainfall 2134-35 Season 10.

Rainfall 2135-36 Season 10.

Rainfall 2136-37 Season 10.

Rainfall 2137-38 Season 10.

Rainfall 2138-39 Season 10.

Rainfall 2139-40 Season 10.

Rainfall 2140-41 Season 10.

Rainfall 2141-42 Season 10.

Rainfall 2142-43 Season 10.

Rainfall 2143-44 Season 10.

Rainfall 2144-45 Season 10.

Rainfall 2145-46 Season 10.

Rainfall 2146-47 Season 10.

Rainfall 2147-48 Season 10.

Rainfall 2148-49 Season 10.

Rainfall 2149-50 Season 10.

Rainfall 2150-51 Season 10.

Rainfall 2151-52 Season 10.

Rainfall 2152-53 Season 10.

Rainfall 2153-54 Season 10.

Rainfall 2154-55 Season 10.

Rainfall 2155-56 Season 10.

Rainfall 2156-57 Season 10.

Rainfall 2157-58 Season 10.

Rainfall 2158-59 Season 10.

Rainfall 2159-60 Season 10.

Rainfall 2160-61 Season 10.

Rainfall 2161-62 Season 10.

Rainfall 2162-63 Season 10.

Rainfall 2163-64 Season 10.

Rainfall 2164-65 Season 10.

Rainfall 2165-66 Season 10.

Rainfall 2166-67 Season 10.

Rainfall 2167-68 Season 10.

Rainfall 2168-69 Season 10.

Rainfall 2169-70 Season 10.

Rainfall 2170-71 Season 10.

Rainfall 2171-72 Season 10.

Rainfall 2172-73 Season 10.

Rainfall 2173-74 Season 10.

Rainfall 2174-75 Season 10.

Rainfall 2175-76 Season 10.

Rainfall 2176-77 Season 10.

Rainfall 2177-78 Season 10.

Rainfall 2178-79 Season 10.

Rainfall 2179-80 Season 10.

Rainfall 2180-81 Season 10.

Rainfall 2181-82 Season 10.

Rainfall 2182-83 Season 10.

Rainfall 2183-84 Season 10.

Rainfall 2184-85 Season 10.

Rainfall 2185-86 Season 10.

Rainfall 2186-87 Season 10.

Rainfall 2187-88 Season 10.

Rainfall 2188-89 Season 10.

Rainfall 2189-90 Season 10.

Rainfall 2190-91 Season 10.

Rainfall 2191-92 Season 10.

Rainfall 2192-93 Season 10.

Rainfall 2193-94 Season 10.

Rainfall 2194-95 Season 10.

Rainfall 2195-96 Season 10.

Rainfall 2196-97 Season 10.

Rainfall 2197-98 Season 10.

Rainfall 2198-99 Season 10.

Rainfall 2199-2200 Season 10.

Date 6-14-28 Notes by Brunty Chief Party Brunty F.B. [illegible]

Plotted by Clarke	W. O. No. 216 I. S. O. No.
Date June 1928	Location Ky. Springs Rd.
Map No. B-300	Surveyed by G.E. Brunty
Plotting Chief Brawden	Date June 14, 1928
Date July 1928.	Indexed A. C. Johnson

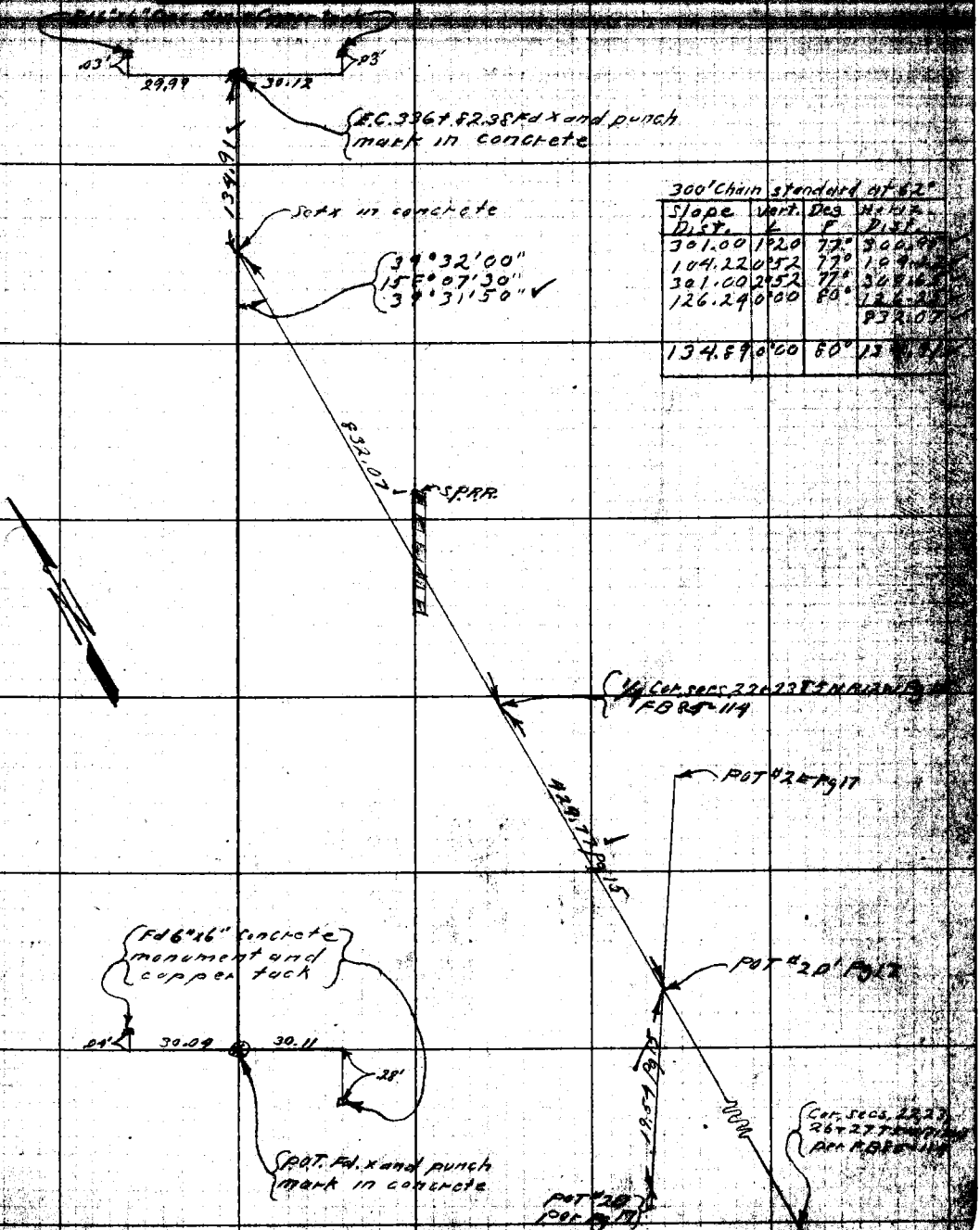

300' Chain standard at 62°

Slope Dist.	Vert. L	Deg F	Horiz. Dist.
301.00	1°20	77°	300.9[illegible]
104.22	0°52	77°	104.[illegible]
301.00	2°52	77°	30[illegible]
126.24	0°00	80°	126.2[illegible]
			832.07
134.89	0°00	80°	13[illegible]

Notes: Any additions or changes on this sheet must be made on Sheet No. [illegible] of the Sheet Index and Name of Project Section Chief.

Do not extend notes this side of this line

LOS ANGELES COUNTY SURVEYOR

Pg. 224 Pg. 12 Chief Party Notes by Date

RETURN TO

LOS ANGELES COUNTY SURVEYOR

Do not extend notes this side of this line

Note: ANY ADDITIONS OR CHANGES ON THIS SHEET MUST BE MADE OR CIRCLED IN Red, WITH DATE AND NAME OF PERSON MAKING CHANGE.

Date 4-24-28 Notes by Brunty Chief Party Brunty F. B. [illegible] Pg. [illegible]

Plotted by Clarke	[illegible]
Date June 1928	Location Dr. Springs Rd.
Map No. B-300	Surveyed by C E Brunty
Plotting Chief [illegible]	[illegible] 4-28
Date July 1928	Indexed A. C. Johnson

Dist.	Depth	F	Dist.
300.00	0-00	62	300.00 ✓
257.00	0-00	62	257.00 ✓
300.00	0-00	62	300.00 ✓
243.46	0-00	62	243.46 ✓
			1100.46 ✓
177.21	1°07	62	177.18 ✓
300.00	1°54	62	299.83 ✓
45.38	0-00	62	45.38 ✓
			522.39 ✓
182.28	2°11	62	182.15 ✓
46.56	32°03	66	39.46 ✓
			221.61 ✓

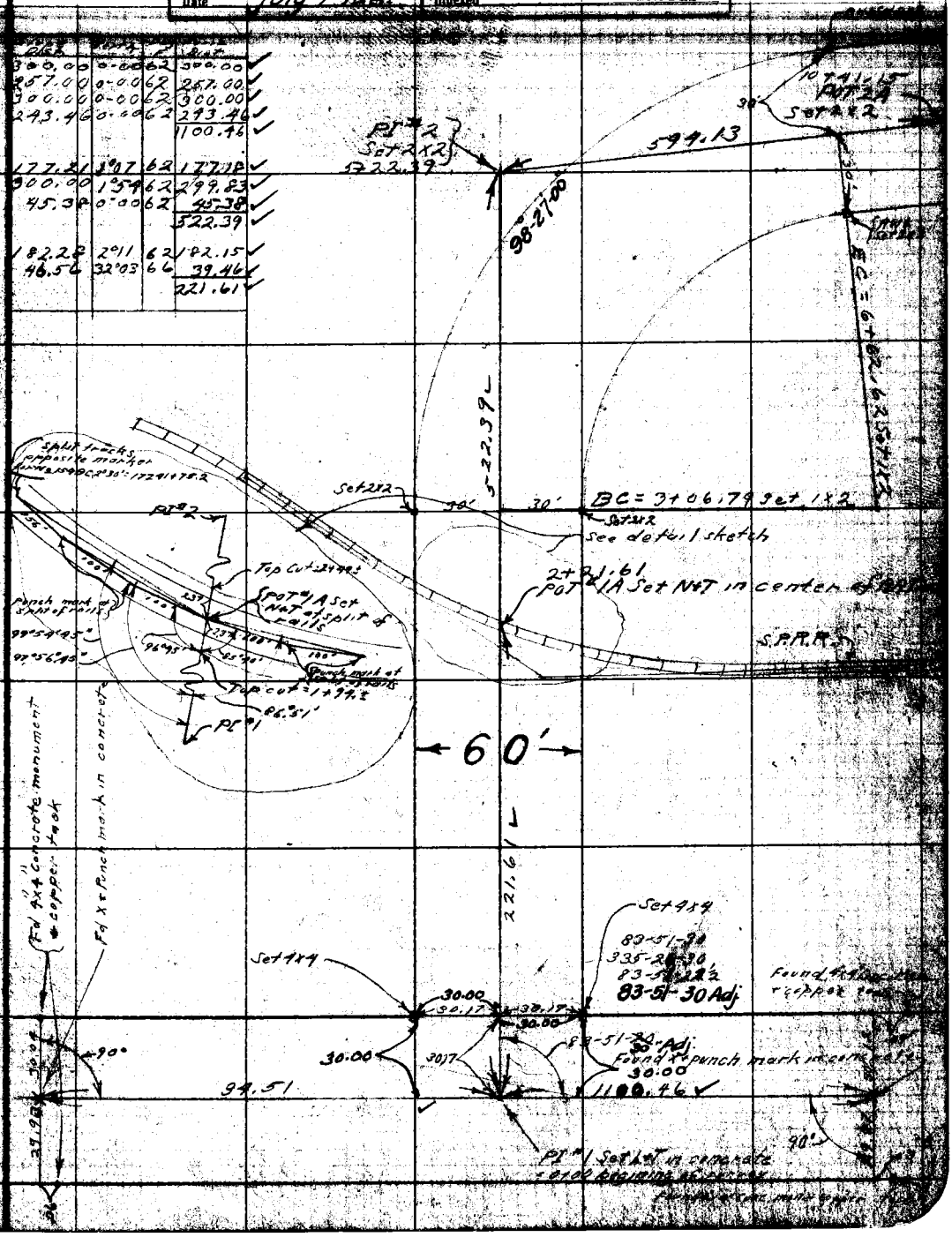

Notes: ANY ADDITIONS OR CHANGES ON THIS SHEET MUST BE MADE OR CHECKED BY THE [illegible] OF THE [illegible] OF PERSON MAKING CHANGE.

Do not extend notes this side of this line

RETURN TO LOS ANGELES COUNTY SURVEYOR

F.B. 320 Pg. 27 Brunty Chief Party Notes by Brunty Date 6-6-28

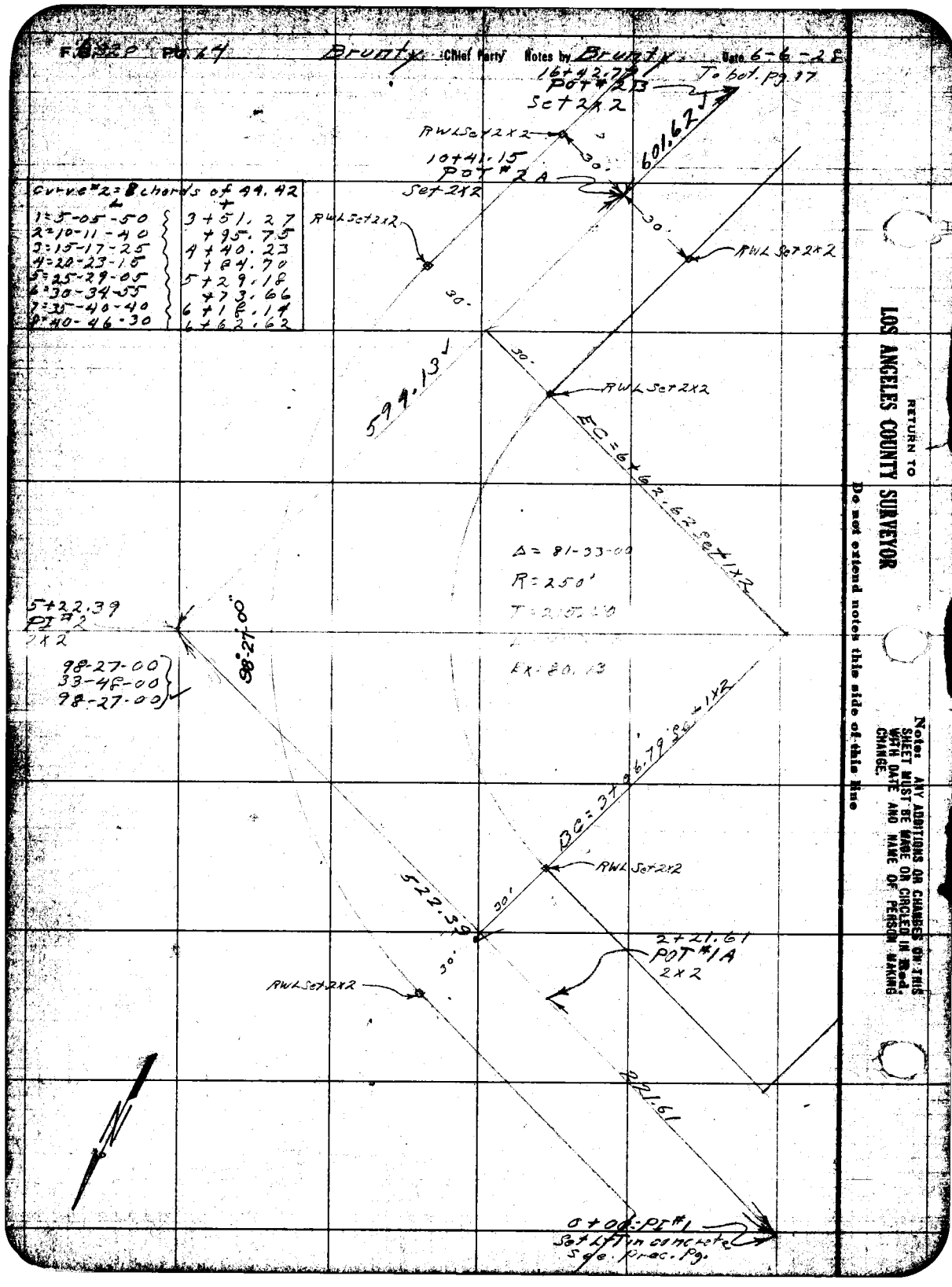

Curve #2 = 8 Chords of 44.42	
Δ	+
1 = 5-05-50	3+51.27
2 = 10-11-40	3+95.75
3 = 15-17-25	4+40.23
4 = 20-23-15	4+84.70
5 = 25-29-05	5+29.18
6 = 30-34-55	5+73.66
7 = 35-40-40	6+18.14
8 = 40-46-30	6+62.62

RETURN TO
LOS ANGELES COUNTY SURVEYOR
Do not extend notes this side of this line

Note: ANY ADDITIONS OR CHANGES ON THIS SHEET MUST BE MADE OR CIRCLED IN Red WITH DATE AND NAME OF PERSON MAKING CHANGE.

Date 6-13-28 Noted by Brunty Chief Party Brunty F. B. 320 Pg. 15

Plotted by	Clarke	W. O. No. 776	S. O. No.
Date	June 1928.	Location	Ky Springs Rd
Map No.	B-300	Surveyed by	E E Brunty
Plotting C'k'd by	Browder	Date	June 13 1928
Date	July 1928.	Indexed	[illegible] Johnson

Slope Dist.	Vert. Dist.	Deg.	Horiz. Dist.
58.25	16-59	80°	57.59 ✓
301.00	1-14	80°	300.97 ✓
128.80	1-05	80°	128.80 ✓
			429.77 ✓
19.54	0-00	80°	19.54 ✓

300 ft. Standard at 62°F

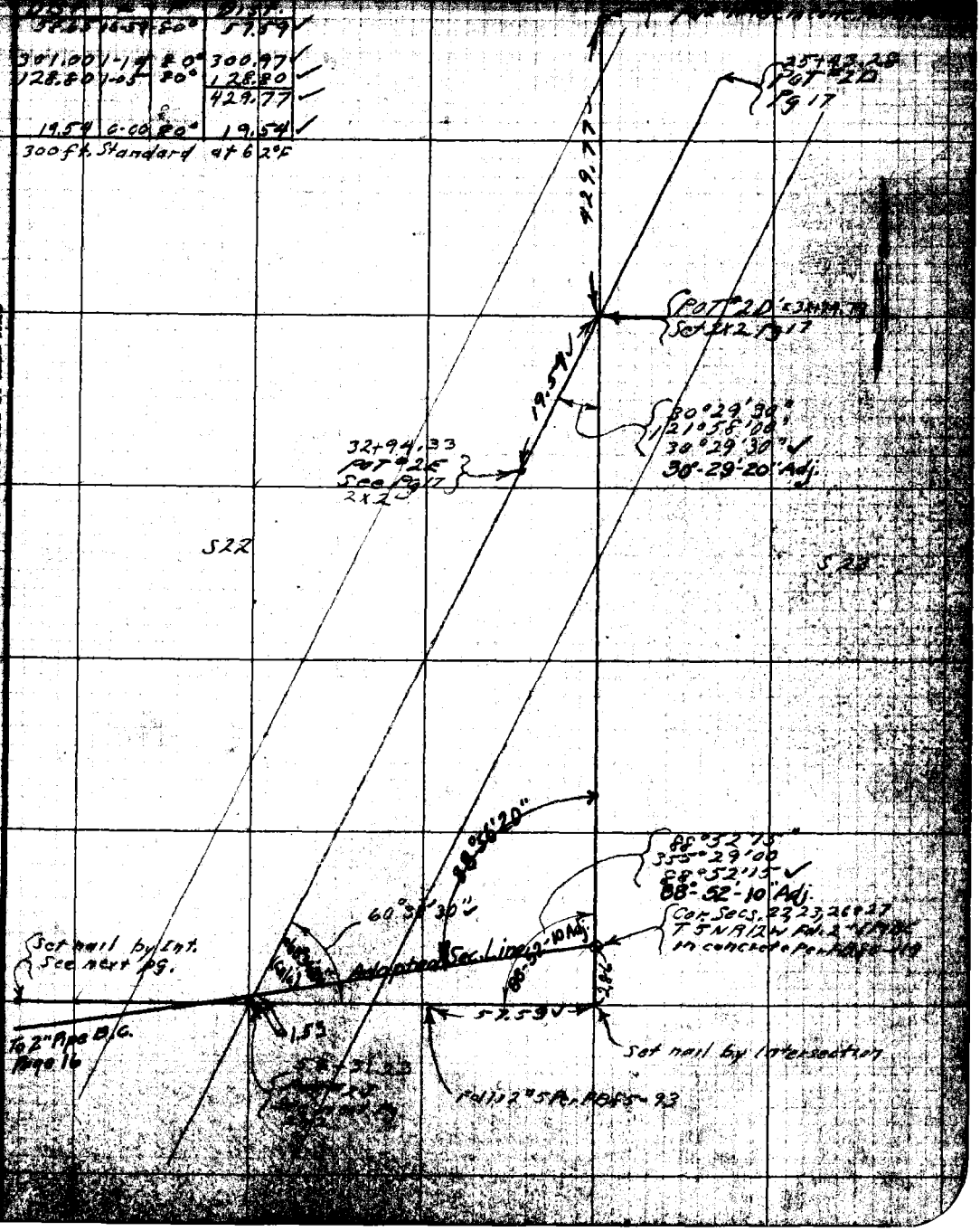

Notes: ANY ADDITIONS OR CHANGES ON THIS SHEET MUST BE MADE OR PROVIDED IN RED. WITH BASIS AND DATE OF ANY CHANGE.

Return to LOS ANGELES COUNTY SURVEYOR

Do not extend notes this side of this line

16 Brunty Chief Party Notes by Brunty Date 6-13-28

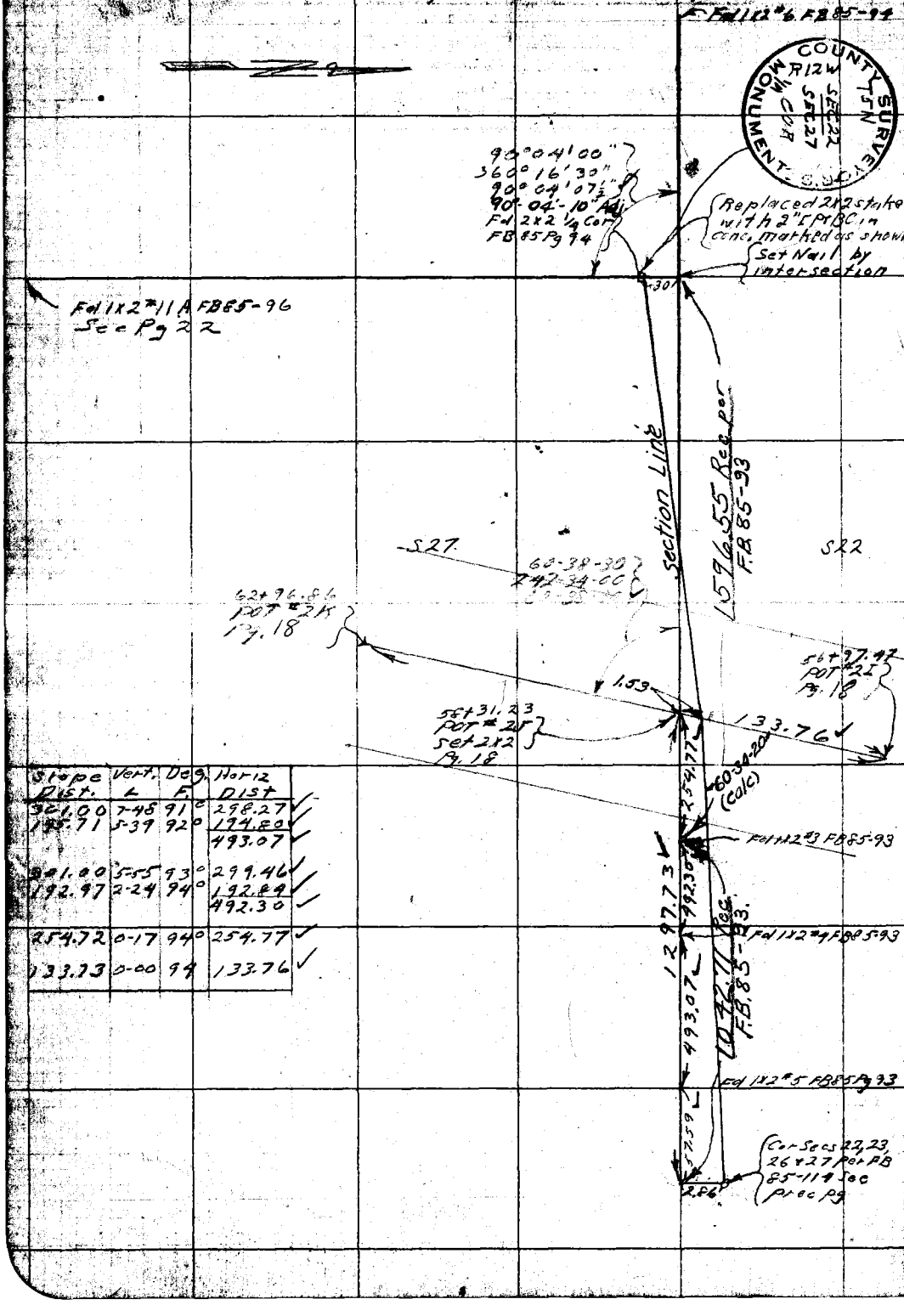

Slope Dist.	Vert. L	Deg. F.	Horiz Dist
301.00	7-48	91°	298.27 ✓
195.71	5-39	92°	194.80 ✓
			493.07 ✓
301.00	5-55	93°	299.46 ✓
192.97	2-24	94°	192.84 ✓
			492.30 ✓
254.72	0-17	94°	254.77 ✓
133.73	0-00	94	133.76 ✓

RETURN TO
LOS ANGELES COUNTY SURVEYOR
Do not extend notes this side of this line

Note: ANY ADDITIONS OR CHANGES ON THIS SHEET MUST BE MADE OR CIRCLED IN Red. WITH DATE AND NAME OF PERSON MAKING CHANGE.

Date 6-28 Notes by Brunty Chief Party Brunty F. B. [illegible]

[illegible]	[illegible]
Date June 1928.	Location Ky Springs Rd.
Map No. B-300	Surveyed by C.E. Brunty
[illegible]	[illegible]
Date July 1928.	Indexed A. C. Johnson

[illegible]	[illegible]	[illegible]	[illegible]
301.00	2-38	102	300.76
298.52	3-38	101	298.00
152.25	0-00	101	152.29
			751.05
300.13	2-04	101	300.01
301.00	3-40	100	300.45
299.98	0-00	100	300.05
			600.50
301.00	0-35	100	301.05
300.54	0-57	100	300.57
			601.62
301.00	0-00	99	301.07
293.02	0-51	98	293.06
			594.13



Notes: ANY ADDITIONS OR CHANGES ON THIS SHEET MUST BE MADE OR CIRCLED IN Blue. WITH DATE AND NAME OF PERSON MAKING CHANGE.

RETURN TO LOS ANGELES COUNTY SURVEYOR

Do not extend notes this side of this line

Brunty Chief Party. Notes by Brunty Date 6-6-28

Stone Dist.	Vert. ∠	Deg. E	Horiz. Dist.
301.00	0-40	104	301.06
298.31	1-17	108	298.33
			599.39
133.73	0-00	94	133.76
301.00	0-45	108	301.06
299.78	1-35	106	299.76
			600.82
301.00	0-26	104	301.07
300.05	0-51	106	300.11
			601.18
301.00	0-00	106	301.09
299.18	0-27	102	299.25
			600.34
301.00	0-00	102	301.08
299.87	2-16	102	299.72
			600.80

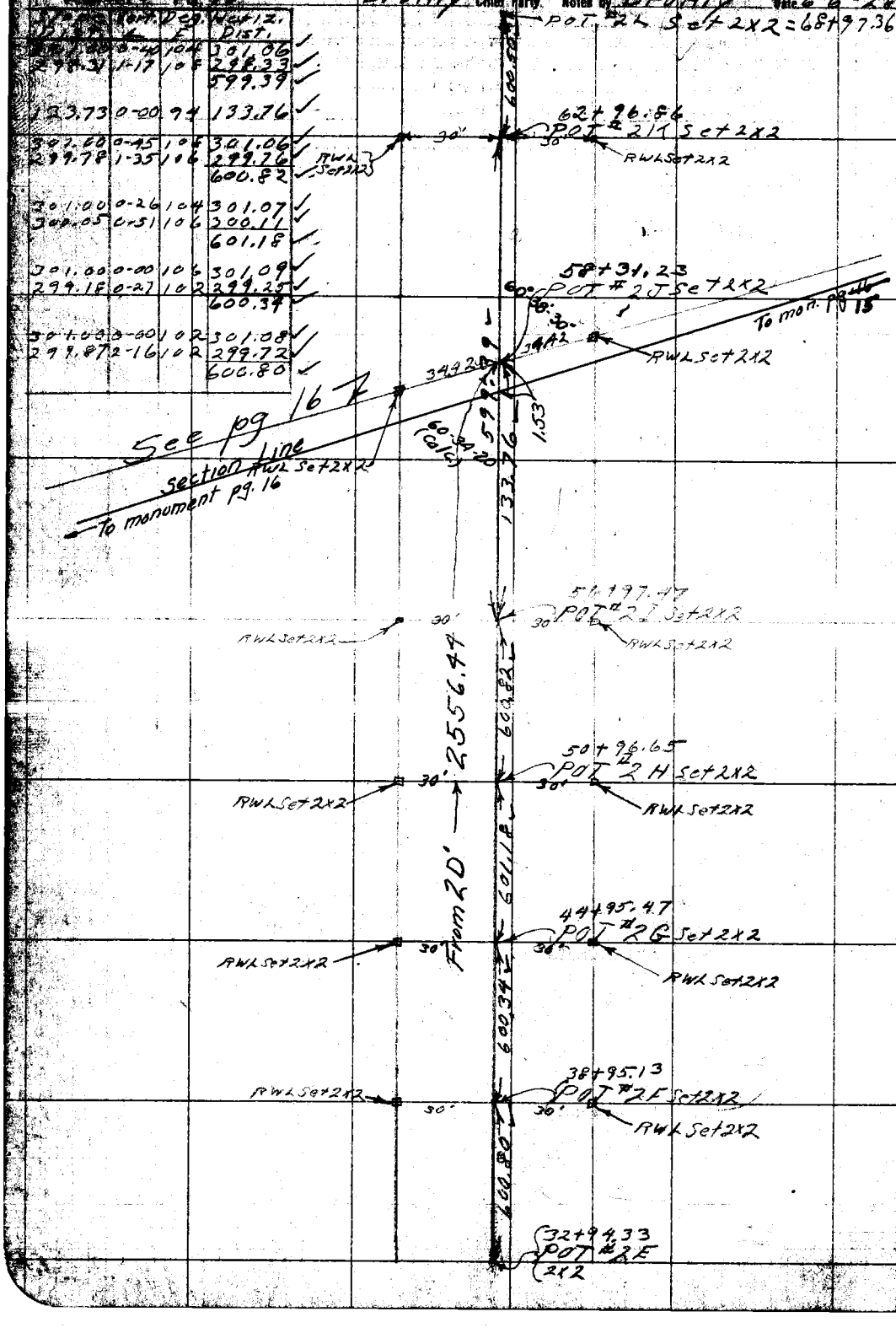

RETURN TO
LOS ANGELES COUNTY SURVEYOR

Do not extend notes this side of this line

Note: ANY ADDITIONS OR CHANGES ON THIS SHEET MUST BE MADE OR CIRCLED IN Red WITH DATE AND NAME OF PERSON MAKING CHANGE.

Date 6-6-28 Notes by Brunty Chief Party Brunty F.B. [illegible] Pg. 17

Date June 1928.	Location Ky Springs Rd
Map No. B-300	Surveyed by C E Brunty
Date July 1928.	Indexed A. C. Johnson

Dist.	L	E	Dist.
301.00	1-55	102	300.91
300.07	1-19	104	300.07
			600.98
301.00	1-52	104	300.92
299.55	1-03	104	299.58
			600.50

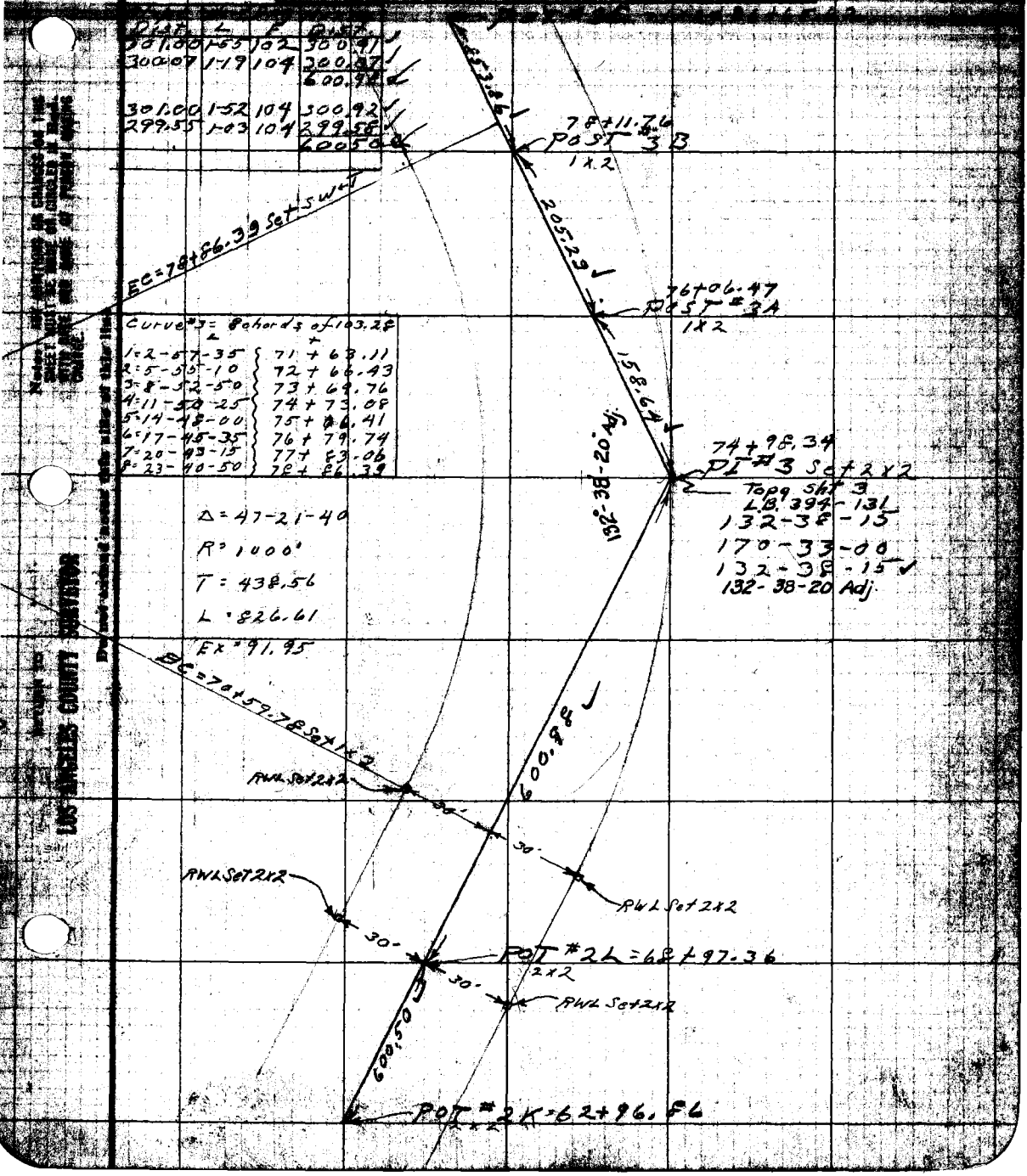

Curve #3 = 8 chords of 103.28

	L	+
1	2-57-35	71 + 63.11
2	5-55-10	72 + 66.43
3	8-52-50	73 + 69.76
4	11-50-25	74 + 73.08
5	14-48-00	75 + 76.41
6	17-45-35	76 + 79.74
7	20-43-15	77 + 83.06
8	23-40-50	78 + 86.39

Δ = 47-21-40

R = 1000'

T = 438.56

L = 826.61

Ex = 91.95

Notes: Any variations or changes on this sheet must be made or circled in red. Write over the same or parent mapping charge.

Return to LOS ANGELES COUNTY SURVEYOR

Do not extend notes into the line of this line.

F.B. 228 Pg. 2

Brunty Chief Party Notes by Brunty Date 6-5-28

Slope Dist	Vert L	Deg F	Horiz Dist
301.00	2-00	100	300.89
295.43	0-00	104	295.51
157.17	0-00	104	157.21
			753.61
299.84	0-00	100	299.91
301.00	1-50	100	300.92
44.18	4-07	100	44.08
			644.91
301.00	8-59	100	297.38
300.48	1-15	100	300.48
258.89	8-39	100	256.00
			853.86
205.25	0-00	92	205.29
158.80	2-50	92	158.64



RETURN TO
LOS ANGELES COUNTY SURVEYOR

Do not extend notes this side of this line

Note: ANY ADDITIONS OR CHANGES ON THIS SHEET MUST BE MADE OR CIRCLED IN Red. WITH DATE AND NAME OF PERSON MAKING CHANGE.

Date 5-2-28 Notes to Brunty Chief Party Brunty

Date June 1928.	Location Ky Springs Rd
Map No. B-300	Surveyed by C F Brunty
Date 10/4 1928.	Indexed A. C. Johnson

Dist.	L	F	Dist.
222.25	936	104	219.20
301.00	1°04	106	301.04
279.41	0°49	100	279.45
			580.49

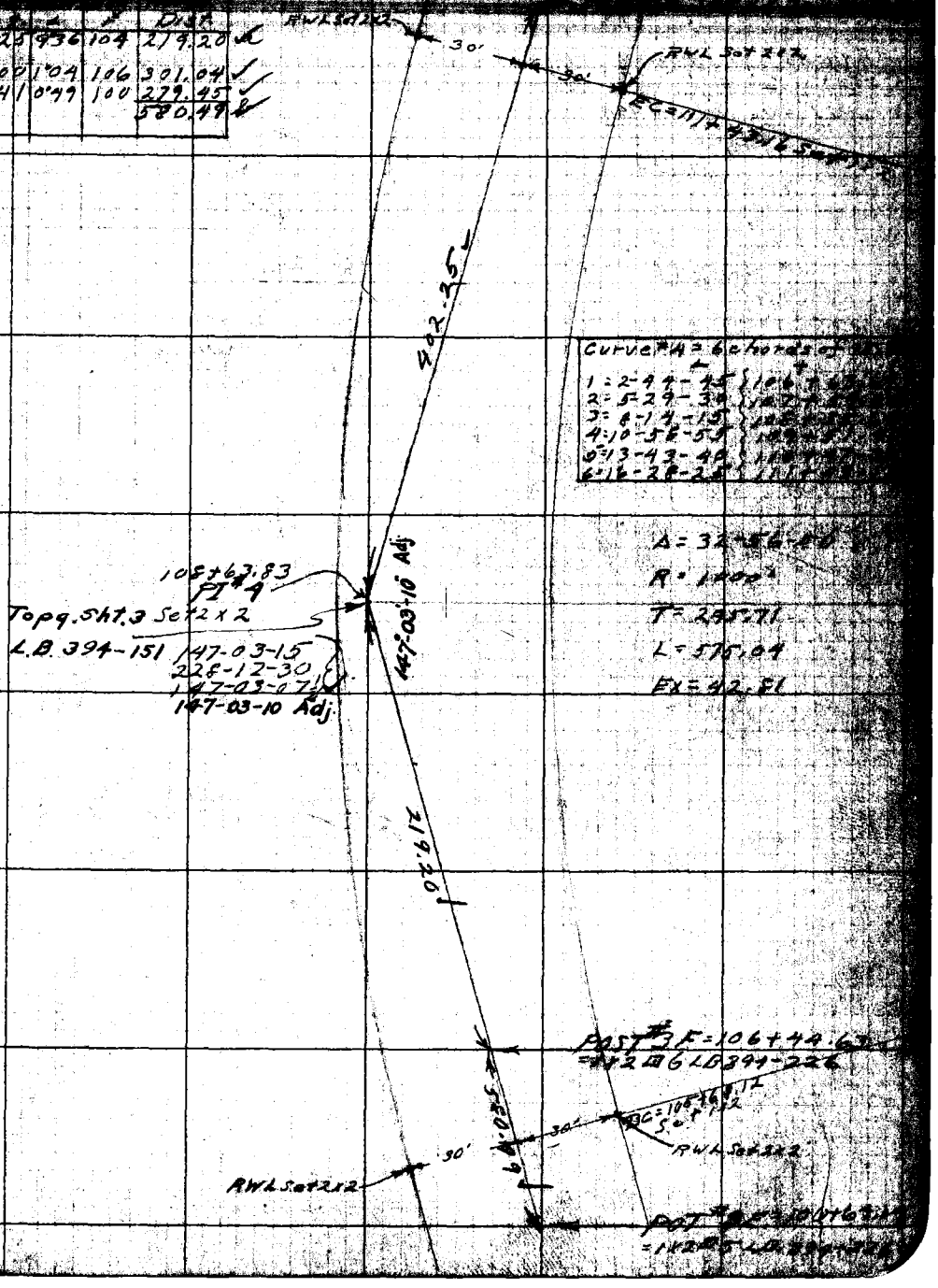

Notes: ANY ADDITIONS OR CHANGES ON THIS SHEET MUST BE MADE OR CHECKED IN RED. WITH DATE AND NAME OF PERSON MAKING CHANGE.

Surveyed by

LOS ANGELES COUNTY SURVEYOR

Do not extend notes this side of this line.

Pg. 2.2 Brunty Chief Party Notes by Brunty Date 6-5-28

Slope Dist.	Vert. L	Deg. F	Horiz. Dist.
102.63	3°42	103	102.45
299.66	0°00	104	299.74
102.48	0°00	104	102.51
			402.25

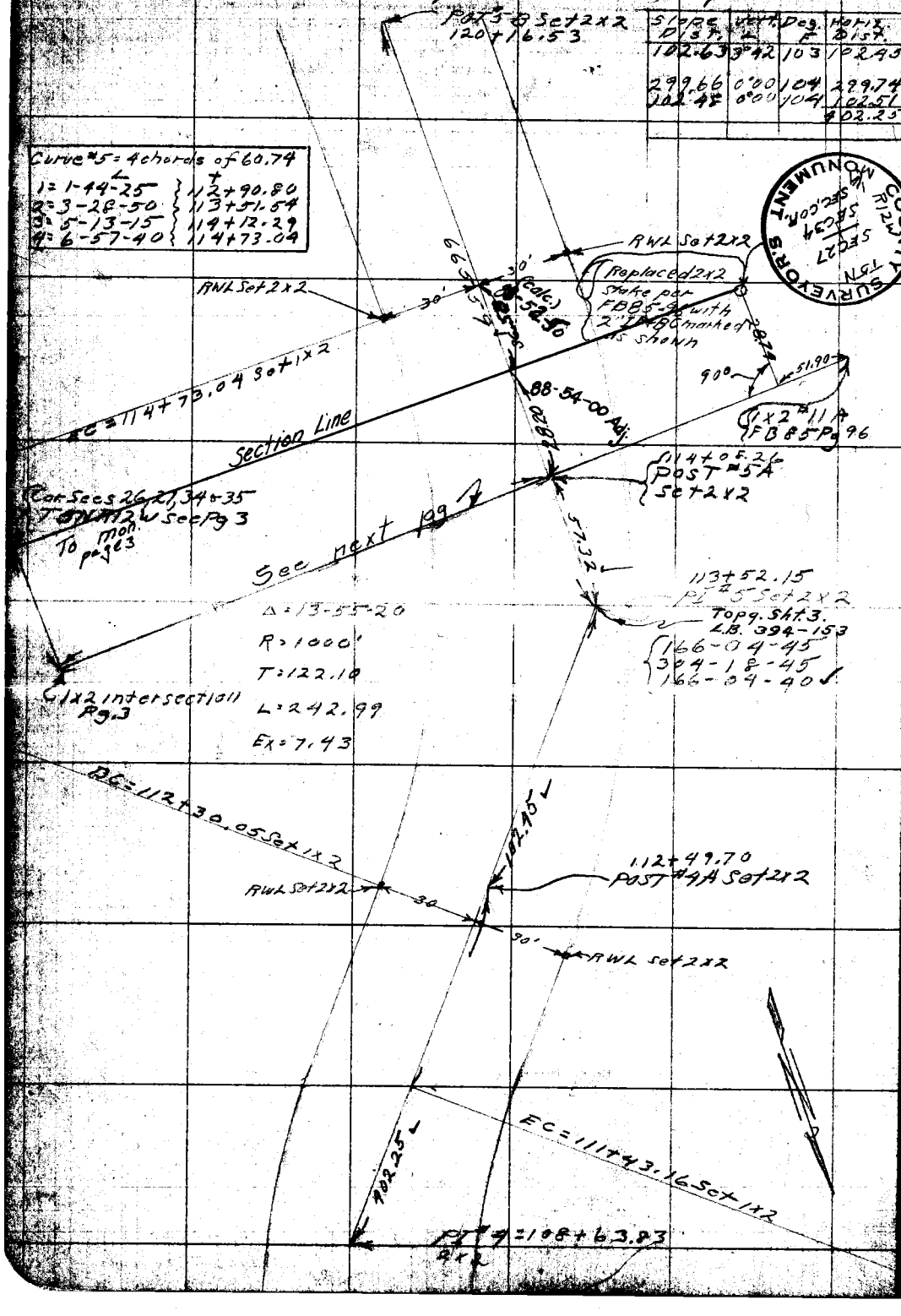

COUNTY SURVEYOR'S MONUMENT
R12W
SEC 27
SEC 34
SEC. COR.
T5N

RETURN TO
LOS ANGELES COUNTY SURVEYOR

Do not extend notes this side of this line

Note: ANY ADDITIONS OR CHANGES ON THIS SHEET MUST BE MADE OR CIRCLED IN Red. WITH DATE AND NAME OF PERSON MAKING CHANGE.

Date 6-7-28 Notes by Brunty Chief Party Brunty F. B. 320 Pg 23

Plotted by Clarke	W. O. No. 716 R.S.O. No.
Date June 1928.	Location Ky. Springs Rd
Map No. B-300	Surveyed by C E Brunty
Plotting C'd by Browder	Date June 7, 1928
Date July 1928.	Indexed A. C. Johnson



300 ft standard at 62° F

Slope Dist.	Vert. L	Deg. F	Horiz. Dist.
301.00	7-00	94°	298.82 ✓
250.93	5-38	94°	249.77 ✓
			548.59 ✓
233.00	4-00	94°	232.48 ✓
234.15	2-07	94°	234.04 ✓
28.27	0-00	94°	28.28 ✓
			494.70 ✓
92.56	11-43	94°	90.65 ✓
124.88	16-13	95°	119.94 ✓
57.31	0-00	95°	57.32 ✓

Note: ANY ADDITIONS OR CHANGES ON THIS SHEET MUST BE MADE OR CIRCLED IN Red, WITH DATE AND NAME OF PERSON MAKING CHANGE.

RETURN TO LOS ANGELES COUNTY SURVEYOR

Do not extend notes this side of this line

F.B. 329 Pg. 24 — Brunty — Chief Party — Notes by Brunty — Date 6-5-28

Slope Dist.	Vert. Δ	Dec. °	Horiz. Dist.
187.84	4-50	94°	187.21
301.00	2°81	97°	300.88
298.76	2-06	96°	298.63
97.94	0-00	98°	97.96
			697.47
301.00	3°35	102	300.49
298.05	8-50	105	298.09
67.03	1-55	100	67.01
			665.59

Curve #6 = 8 chords of 83.745

	←	+
1:	2-24-00	124+49.56
2:	4-48-00	125+33.33
3:	7-12-00	126+17.10
4:	9-36-00	127+00.87
5:	11-59-55	127+84.64
6:	14-23-55	128+68.41
7:	16-47-55	129+52.18
PC:	19-11-55	130+35.95

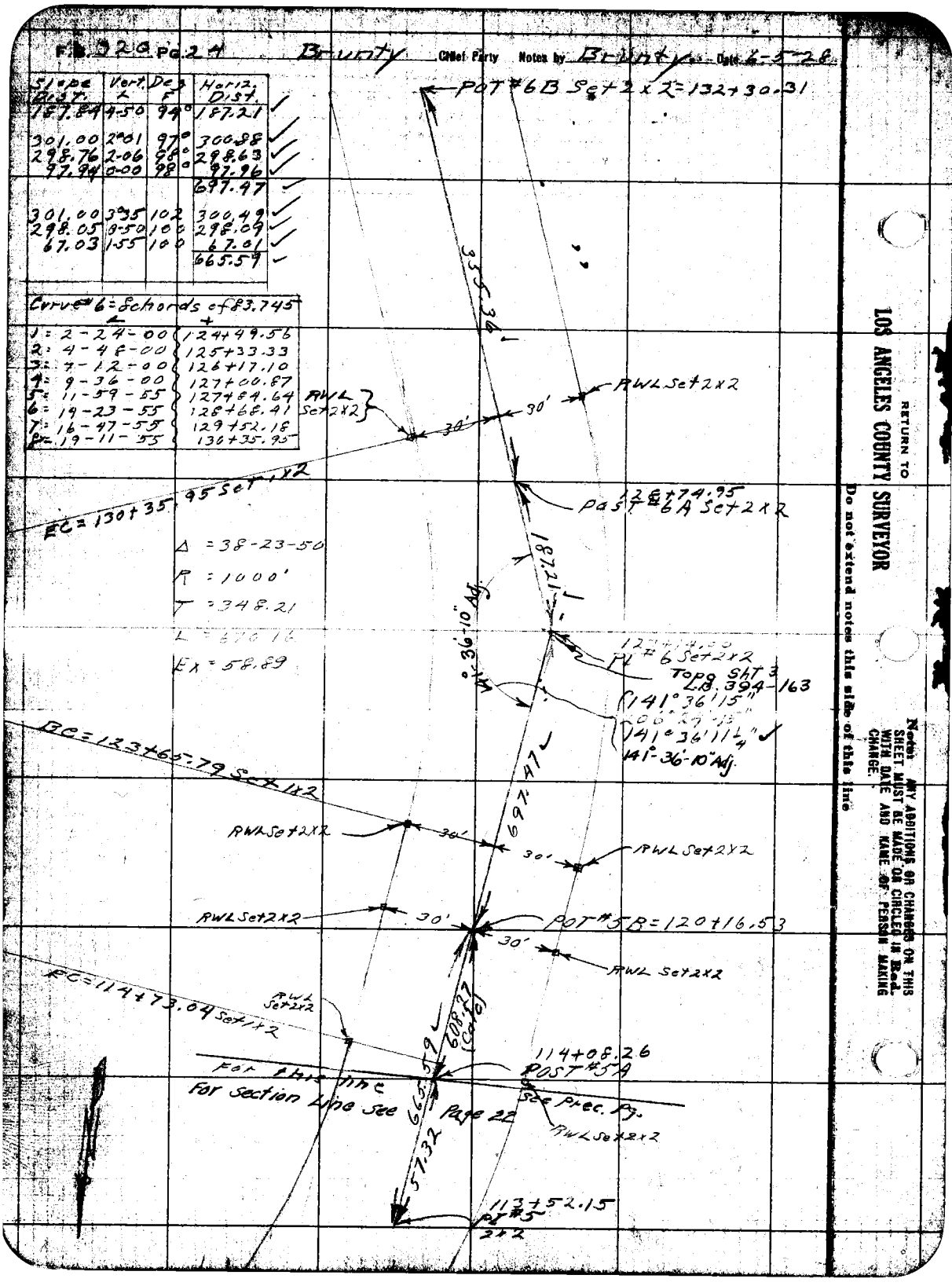

RETURN TO
LOS ANGELES COUNTY SURVEYOR
Do not extend notes this side of this line

Notice: ANY ADDITIONS OR CHANGES ON THIS SHEET MUST BE MADE OR CIRCLED IN Red, WITH DATE AND NAME OF PERSON MAKING CHANGE.

Date 6th Notes by Brunty Chief Party Brunty F.B. [illegible] Pg. [illegible]

Plotted by Clarke	W. O. No. 716
Date June 1928	Location Ky. Springs Rd
Map No. B-300	Surveyed by CE Brunty
Plotted Chief Browder	Date June 4 1928
Date July 1928.	Indexed A. C. Johnson

Slope Dist.	Vert. ∠	Pos. ∠	Horiz. Dist.
301.00	4°00	100°	300.34 ✓
125.48	2°27	90°	125.39 ✓
			425.73 ✓
301.00	3°33	90°	300.47 ✓
55.12	5°22	94°	54.89 ✓
			355.36 ✓

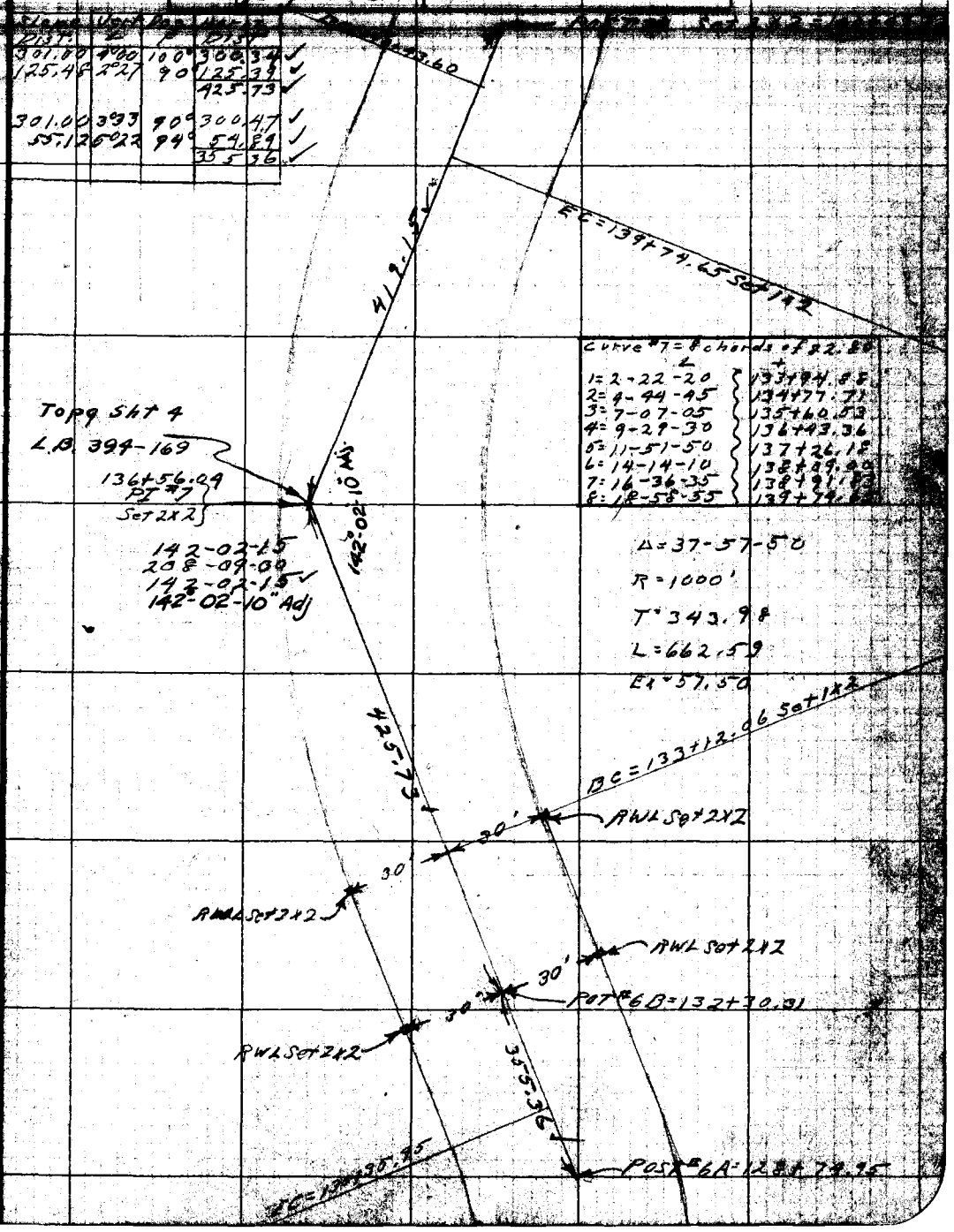

Curve #7 = 8 chords of 22.80

	∠	+
1=	2-22-20	133+94.88
2=	4-44-45	134+77.71
3=	7-07-05	135+60.53
4=	9-29-30	136+43.36
5=	11-51-50	137+26.18
6=	14-14-10	138+09.00
7=	16-36-35	138+91.83
8=	18-58-55	139+74.65

Δ = 37-57-50

R = 1000'

T = 343.98

L = 662.59

Ex = 57.50

Notes: ANY ADDITIONS OR CHANGES ON THIS SHEET MUST BE MADE OR CIRCLED IN Red. WITH DATE AND NAME OF PERSON MAKING CHANGE.

RETURN TO LOS ANGELES COUNTY SURVEYOR

Do not extend notes this side of this line

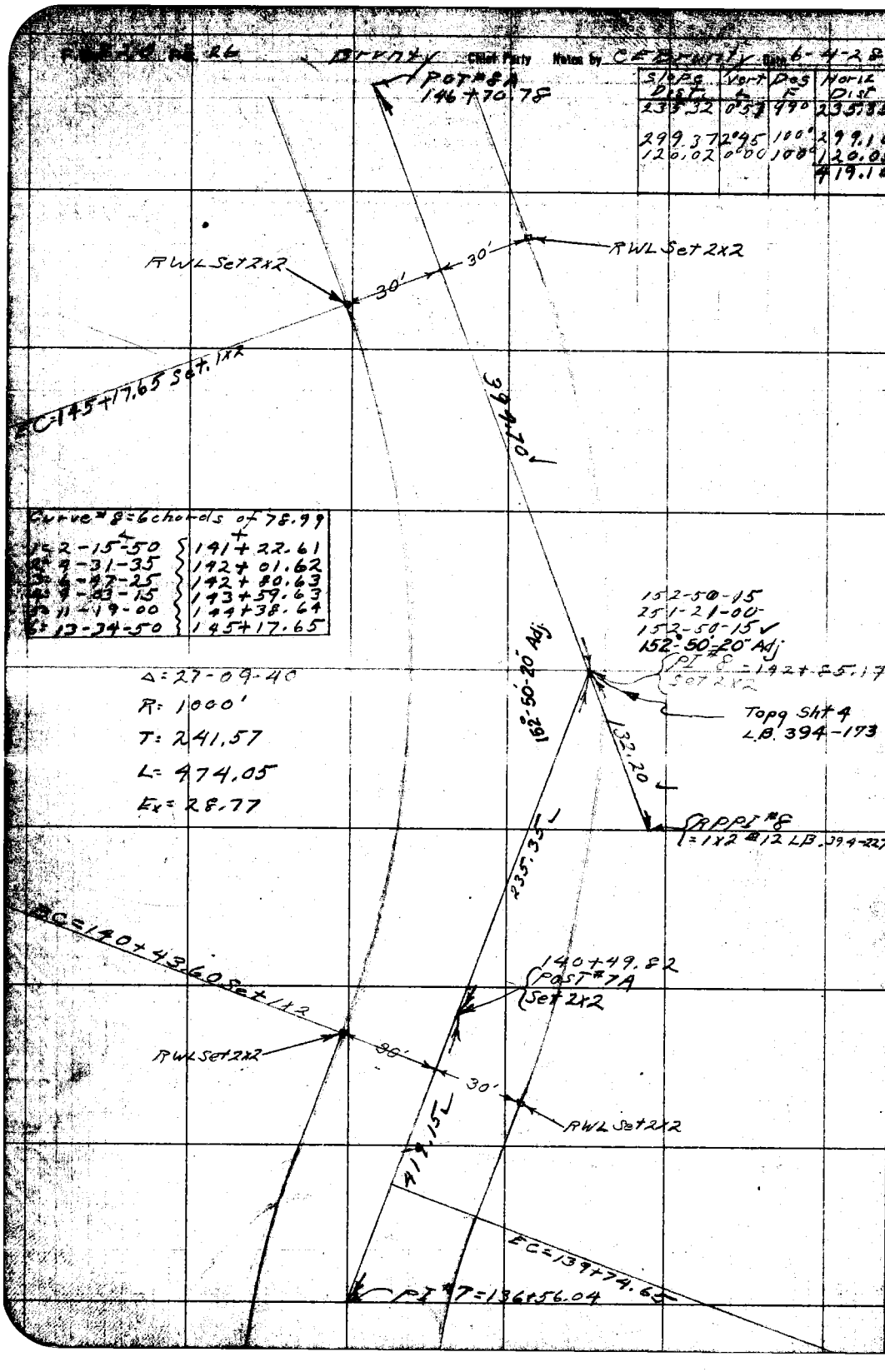

Slope Dist.	Vert ∠	Deg F	Horiz Dist
235.32	0°57	99°	235.35
299.37	2°45	100°	299.10
120.02	0°00	100°	120.05
			419.15

Curve #8 = 6 chords of 78.99

	∠	+
1	2-15-50	141+22.61
2	4-31-35	142+01.62
3	6-47-25	142+80.63
4	9-03-15	143+59.63
5	11-19-00	144+38.64
6	13-34-50	145+17.65

Δ = 27-09-40
R = 1000'
T = 241.57
L = 474.05
Ex = 28.77

RETURN TO
LOS ANGELES COUNTY SURVEYOR
Do not extend notes this side of this line

Note: ANY ADDITIONS OR CHANGES ON THIS SHEET MUST BE MADE OR CIRCLED IN Red. WITH DATE AND NAME OF PERSON MAKING CHANGE.

Date 6-4-28 Notes by Brunty Chief Party Brunty F.B. [illegible]

Mapped by Clarke
Date June 1928.
Map No. B-300
Checked by Snowider
Date July 1928.

W.O. No. 716 C.S.O. No.
Location Ky. Springs Rd
Surveyed by C E Brunty
Date June 4, 1928
Indexed [illegible]

Slope Dist.	Vert. Angle	Temp.	Horiz. Dist.	
[illegible]	[illegible]	100°	133.73	✓
215.23	[illegible]47	100°	215.21	✓
299.77	2°57	100°	299.44	✓
298.99	0°09	100°	298.56	✓
113.75	2°20	100°	113.69	✓
			412.25	✓
290.57	3°15	100°	290.17	✓ RWL Set 2x2
104.54	1°39	100°	104.53	✓
			394.70	✓
132.47	3°50	100°	132.20	✓

28-06-30
112-26-30
28-06-35 adj.

Notes: Any additions or changes on this sheet must be made or circled in Red with date and name of person making change.

Do not write on back side of this line

RETURN TO LOS ANGELES COUNTY SURVEYOR

Chief Party Notes by Bruntz Date 6-4-28

POT #9C Set 3x2 173+46.51

Tomon. Pg. 4 Township Line Radial to East 1495.23

POT #9B Set 2x2 by Intersection 170+27.89

Set P.S. 3+9 1740.73 L&C 3" P&BC wit cor Secs 34 & 35 T5NR12W

89°56.5 (Calc)

0.38 Cor Secs 2 & 3 T4NR12W LACS Mon Pg. 6

Random to East Pg. 5

Old 9x4 otog to EW.S and 53+10.18 From North Pgs 3, 4, 5 & 6

RWL Set 2x2

190.73 RWL Set 2x2

80-48-30
323-14-30
80-48-35

S 96.90

To mon. Pg. 4

POT #9A Set 2x2 1647+30.99

30' 30' EC 159+56.12 Set 1x2

Slope Dist.	Vert ∠	Deg F	Horiz. Dist.	
186.11	0°41	92°	186.14	✓
300.36	2°15	94°	300.19	✓
296.87	2°11	93°	296.71	✓
			596.90	
297.30	2°19	92°	297.12	✓
299.08	2°15	92°	299.17	✓
31.32	0°13	93°	31.33	✓
			627.62	
208.08	0°00	100°	208.13	✓

Curve	#9 = chords of 75.72	∠	
1°	2	10-10	157+28.90
2°	4	20-20	158+07.69
3°	6	30-35	158+80.38
4°	8	40-45	159+56.12

Δ = 17-21-30
R = 1000'
T = 152.65
L = 302.96
Ex = 11.59

9-10 set (Calc) 627.52

Set #6

158+05.81 PT #9

#8 15 1x2

18.91

41.38-30

59

RWL Set 2x2

162°-38'

Topg. Sht 4 RWL Set 2x2

L.B. 394-175 162-38-30 290-34-00 162-38-30

Tomon. Sec. 3

S 2°-18'-30" E

PC = 156+53.16 Set 1x2

Spot #8 P = 155+97.68

RETURN TO
LOS ANGELES COUNTY SURVEYOR
Do not extend notes this side of this line

Notes: ANY ADDITIONS OR CHANGES ON THIS SHEET MUST BE MADE ON CIRCLE IN RED WITH DATE AND NAME OF PERSON MAKING CHANGE.

Date 6-4-28 Notes by Brunty Chief Party Brunty F. B. [illegible]

Plotted by Clarke	W. O. No. 716
Date June 1928	Location Ky Springs Rd.
Map No. B-300	Surveyed by C.E. Brunty
Plotting Sht'd by Browder	Date June 6, 1928
Date July 1928.	Indexed A. C. Johnson

Slope Dist.	Vert. Deg. L	Vert. Deg. F	Horiz. Dist.	RWL Set 2x2
197.68	1°18	90°	197.67	
298.98	4°99	90°	297.97 ✓	
40.64	0°00	92°	40.65 ✓	
			338.62	

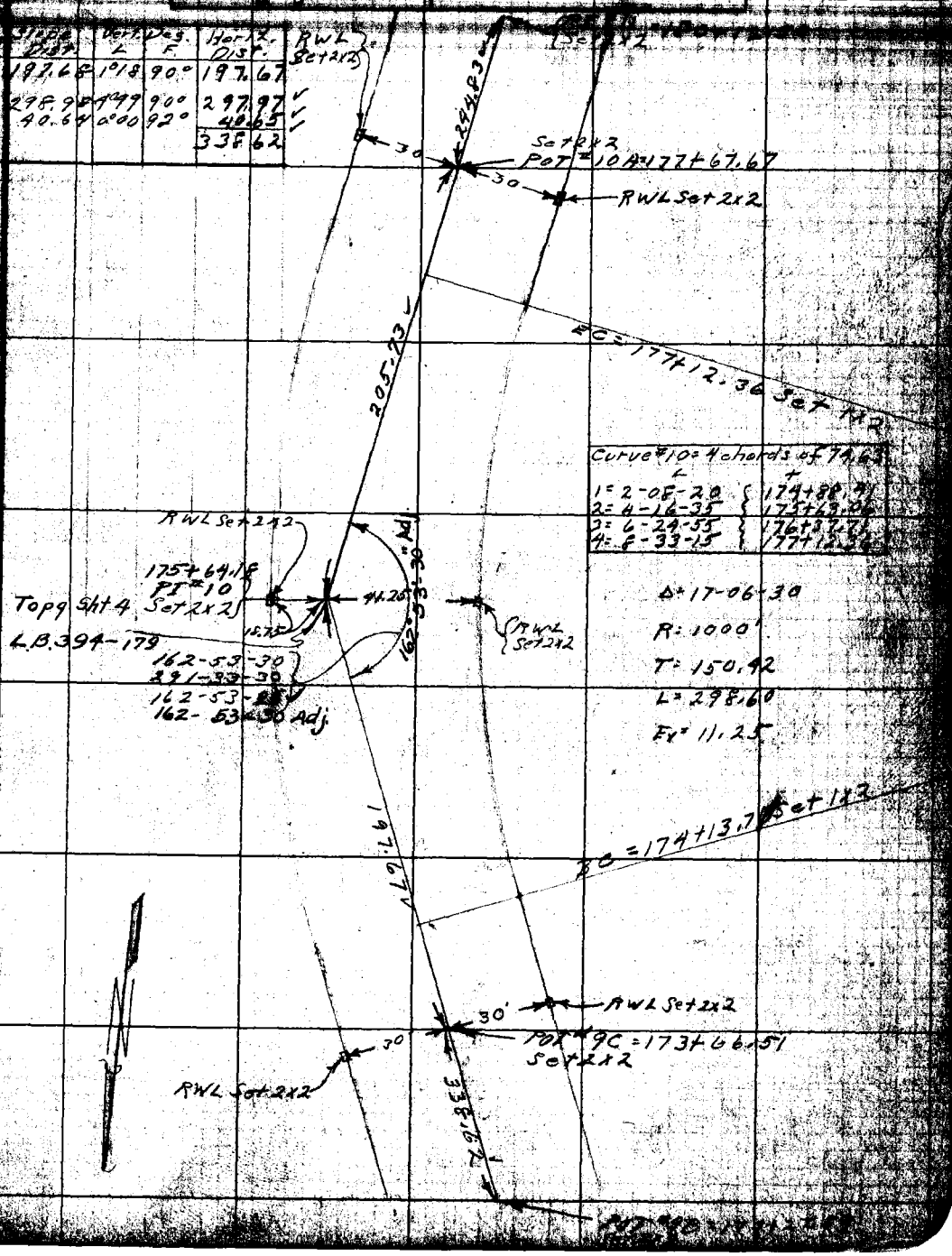

Curve #10 = 4 chords of 74.63

	L	+
1 =	2-08-20	174+88.41
2 =	4-16-35	175+63.06
3 =	6-24-55	176+37.71
4 =	8-33-15	177+12.36

Δ = 17-06-30

R = 1000'

T = 150.42

L = 298.60

Ex = 11.25

RETURN TO LOS ANGELES COUNTY SURVEYOR

F.B. 329 Pg. 30 Brunty Chief Party Notes by Brunty Date 6-4-28

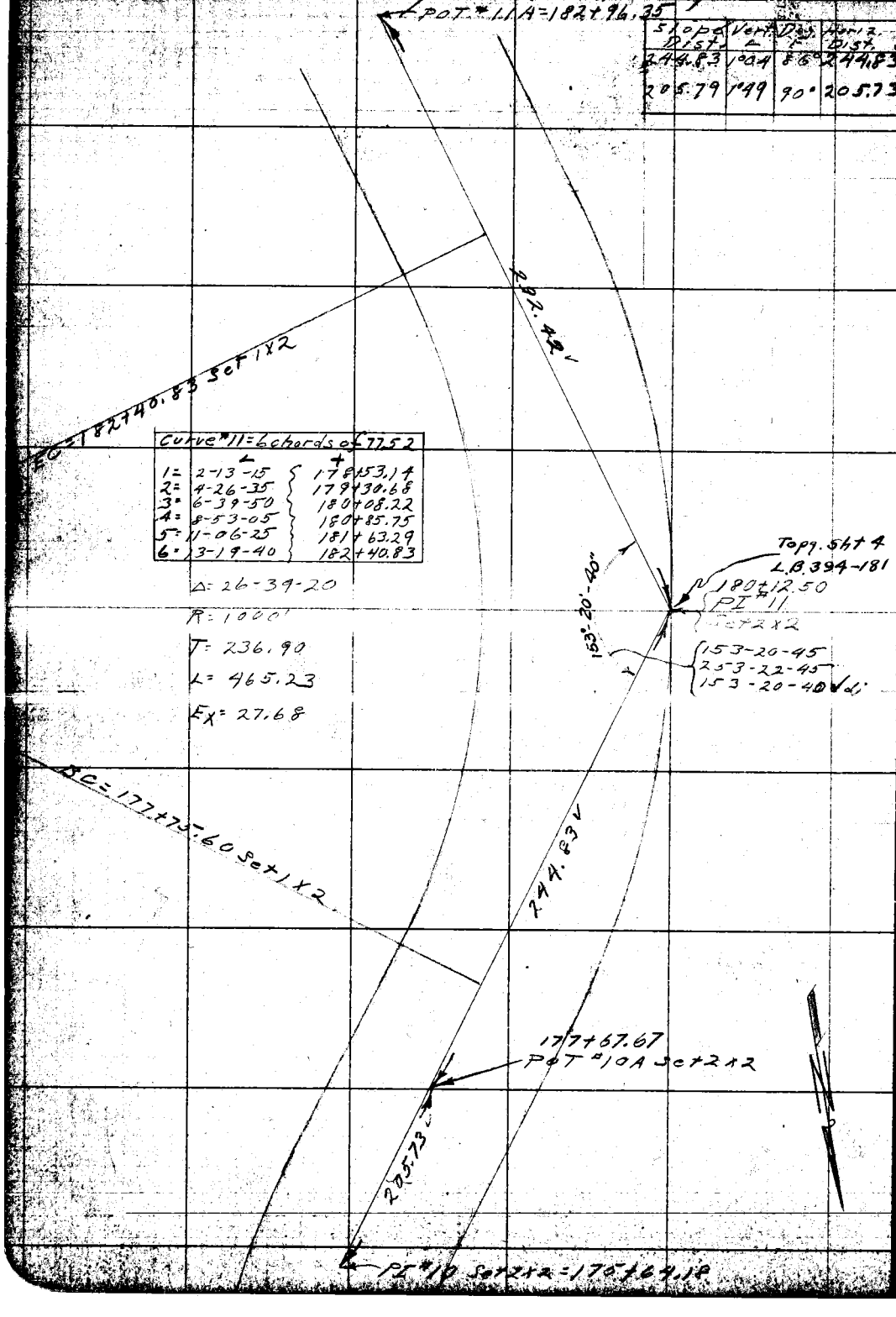

Slope Dist.	Vert. ∠	Deg.	Horiz. Dist.
244.83	1°04	86°	244.83
205.79	1°49	90°	205.73

Curve #11 = 6 chords of ∠ 77.52	∠	+
1 =	2-13-15	178+53.14
2 =	4-26-35	179+30.68
3 =	6-39-50	180+08.22
4 =	8-53-05	180+85.75
5 =	11-06-25	181+63.29
6 =	13-19-40	182+40.83

Δ = 26-39-20

R = 1000'

T = 236.90

L = 465.23

Ex = 27.68

RETURN TO

LOS ANGELES COUNTY SURVEYOR

Do not extend notes this side of this line

Note: ANY ADDITIONS OR CHANGES ON THIS SHEET MUST BE MADE OR CIRCLED IN Red. WITH DATE AND NAME OF PERSON MAKING CHANGE.

Date 6-1-28 Notes by Brunty Chief Party Brunty F. B. 320 Pg. 21

Plotted by Clarke	W. O. No. 716
Date June 1928.	Location Kentucky Springs Rd.
Map No. B-300	Surveyed by CE Brunty
Plotting C'k'd by Browder	Date 6-1-28
Date July 1928.	Indexed A. C. Johnson

Dist.	Z	Z	Dist.
171.31	2°10	86°	171.22
158.79	0°45	86°	158.80
			330.02
301.00	2°34	86°	300.75
230.45	2°02	86°	230.34
			531.09
297.00	3°42	86°	296.43
264.70	1°46	86°	264.61
298.58	1°57	86°	298.47
26.20	0°00	86°	26.20
			885.71
243.37	5°07	98°	242.46
82.04	5°41	98°	81.66
			324.12
288.78	11°54	92°	292.42

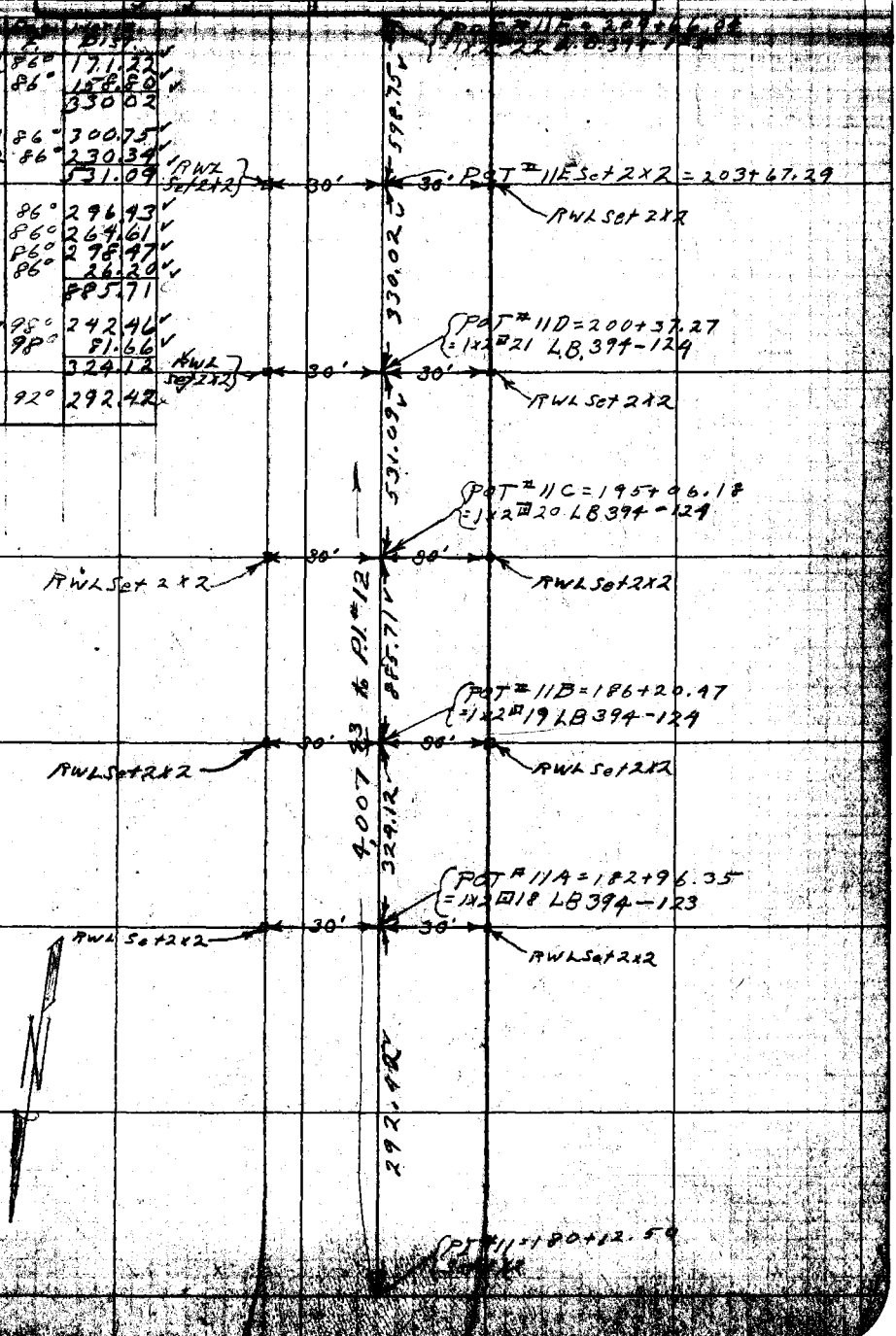

Notes: ANY ADDITIONS OR CHANGES ON THIS SHEET MUST BE MADE OR INDICATED IN RED WITH DATE AND NAME OF PERSON MAKING CHANGE.

RETURN TO LOS ANGELES COUNTY SURVEYOR

Do not extend notes this side of this line

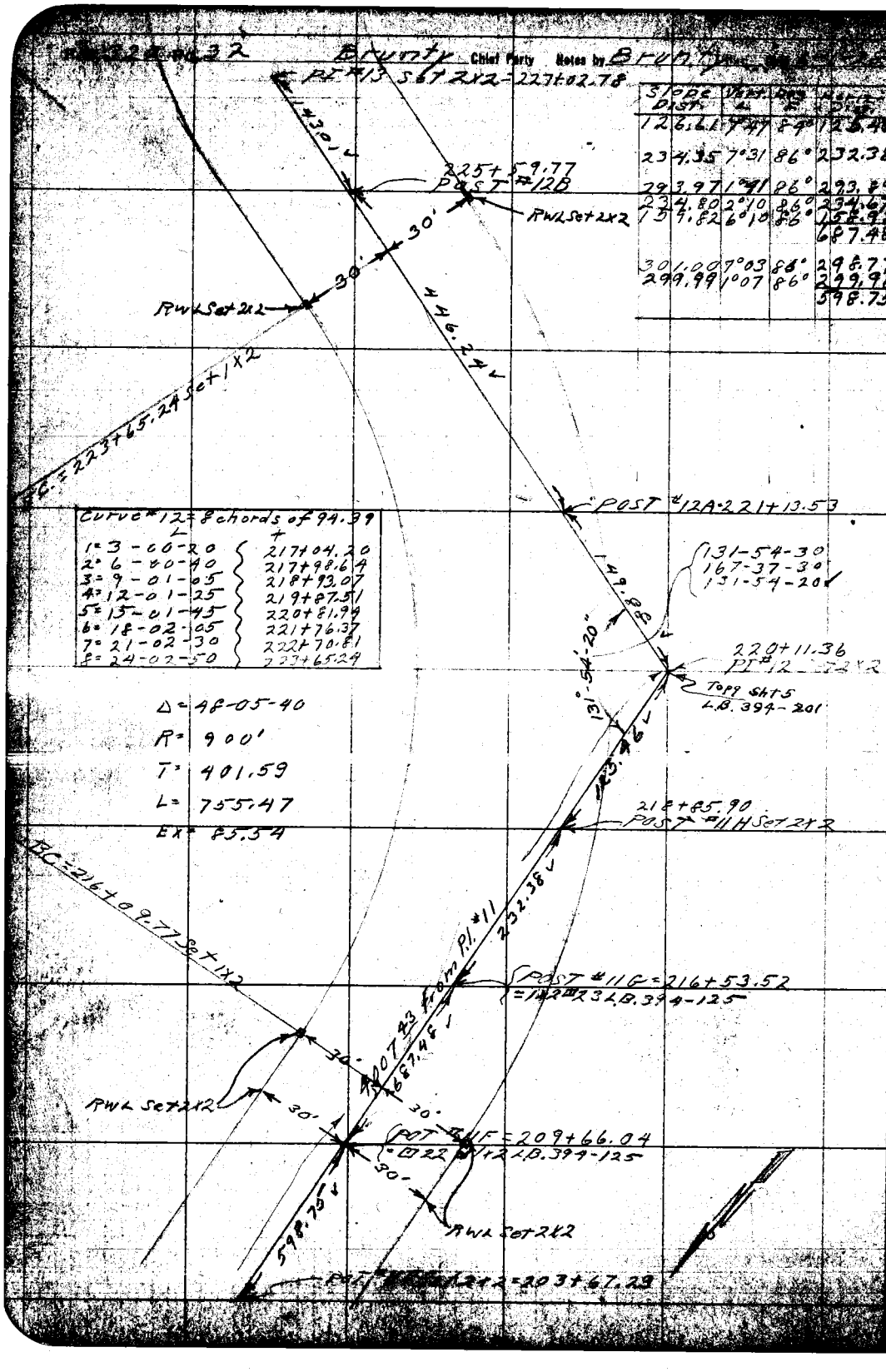

Slope Dist.	Vert. L	Deg. F	Horiz. Dist.
126.61	7°47	84°	125.46
234.35	7°31	86°	232.38
293.97	1°41	86°	293.89
234.80	2°10	86°	234.67
159.82	6°10	86°	158.92
			687.48
301.00	7°03	86°	298.77
299.99	1°07	86°	299.98
			598.75

Curve #12 = 8 chords of 94.39	
L	+
1 = 3-00-20	217+04.20
2 = 6-00-40	217+98.64
3 = 9-01-05	218+93.07
4 = 12-01-25	219+87.51
5 = 15-01-45	220+81.94
6 = 18-02-05	221+76.37
7 = 21-02-30	222+70.81
8 = 24-02-50	223+65.24

Δ = 48-05-40
R = 900'
T = 401.59
L = 755.47
EX = 85.54

RETURN TO
LOS ANGELES COUNTY SURVEYOR
Do not extend notes this side of this line

Note: ANY ADDITIONS OR CHANGES ON THIS SHEET MUST BE MADE OR CIRCLED IN Red WITH DATE AND NAME OF PERSON MAKING CHANGE.

Date 6-1-28 Drawn by Brunty Chief Party Brunty

Date June 1928	Location Ky Springs Rd
Map No. B-300	Surveyed by C E Brunty
Date July 1928	Indexed A. C. Johnson

[illegible]	7°21	84°	143.01
137.00	7°23	84°	135.88
289.91	0°15	85°	289.95
20.41	0°00	86°	20.41
			446.24
149.87	0°33	86°	149.88

Curve #13 = 6 chords of 21.6

1 = 4-41-05	225+[illegible]
2 = 9-22-10	[illegible]
3 = 14-03-15	226+[illegible]
4 = 18-44-20	227+[illegible]
5 = 23-25-25	228+[illegible]
6 = 28-06-30	229+[illegible]

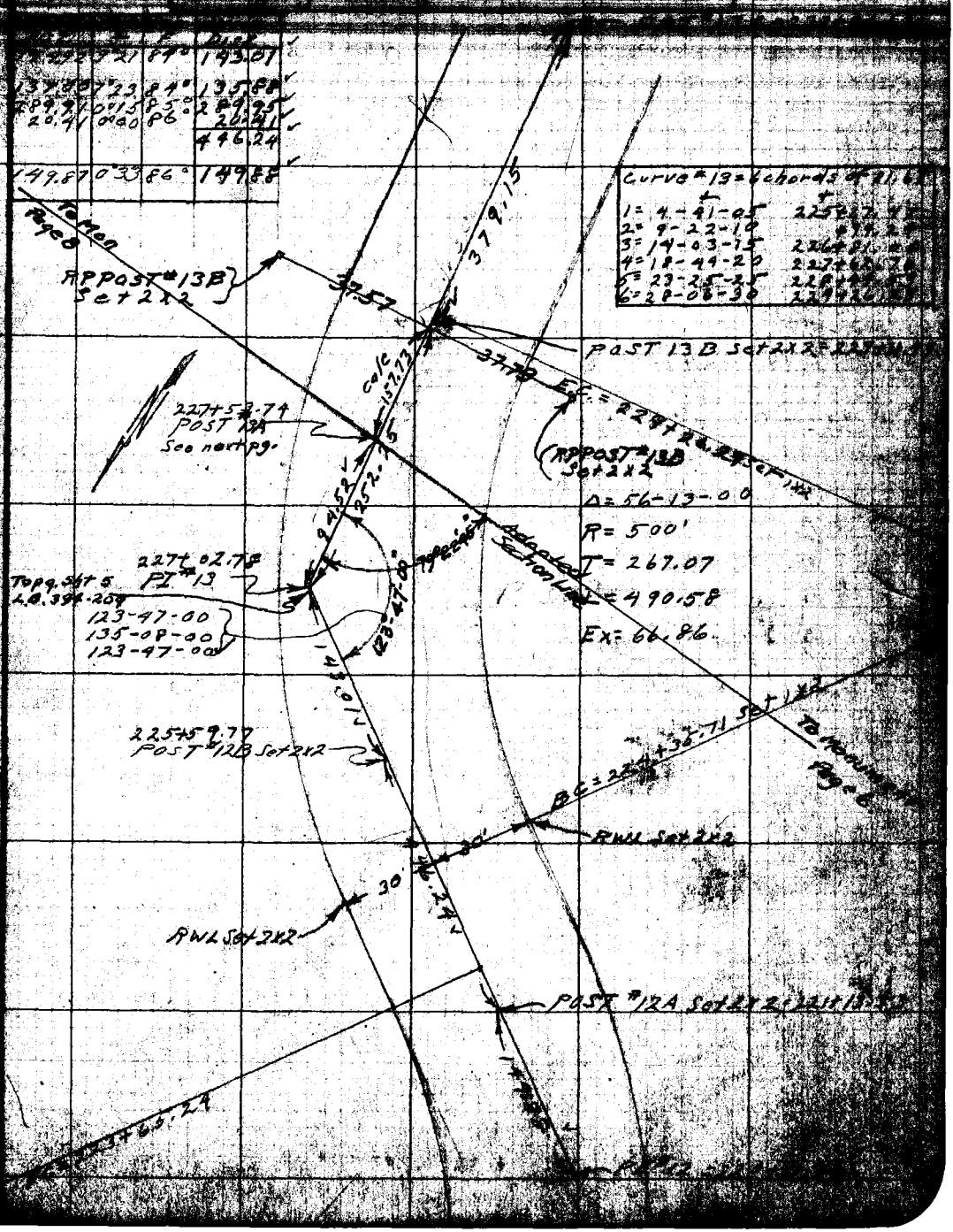

Pg. 24 Brunty Chief Party Notes by Brunty Date 5-21-2[illegible]

Slope Dist.	Vert. L	Deg F	Horiz. Dist.
248.64	0°15	83°	248.67
288.00	5°55	83°	286.51
92.63	0°00	85°	92.64
			379.15
254.87	8°17	86°	252.25
230.00	0°58	86°	230.01
90.09	2°16	84°	90.03
			320.04
94.86	4°57	84°	94.52

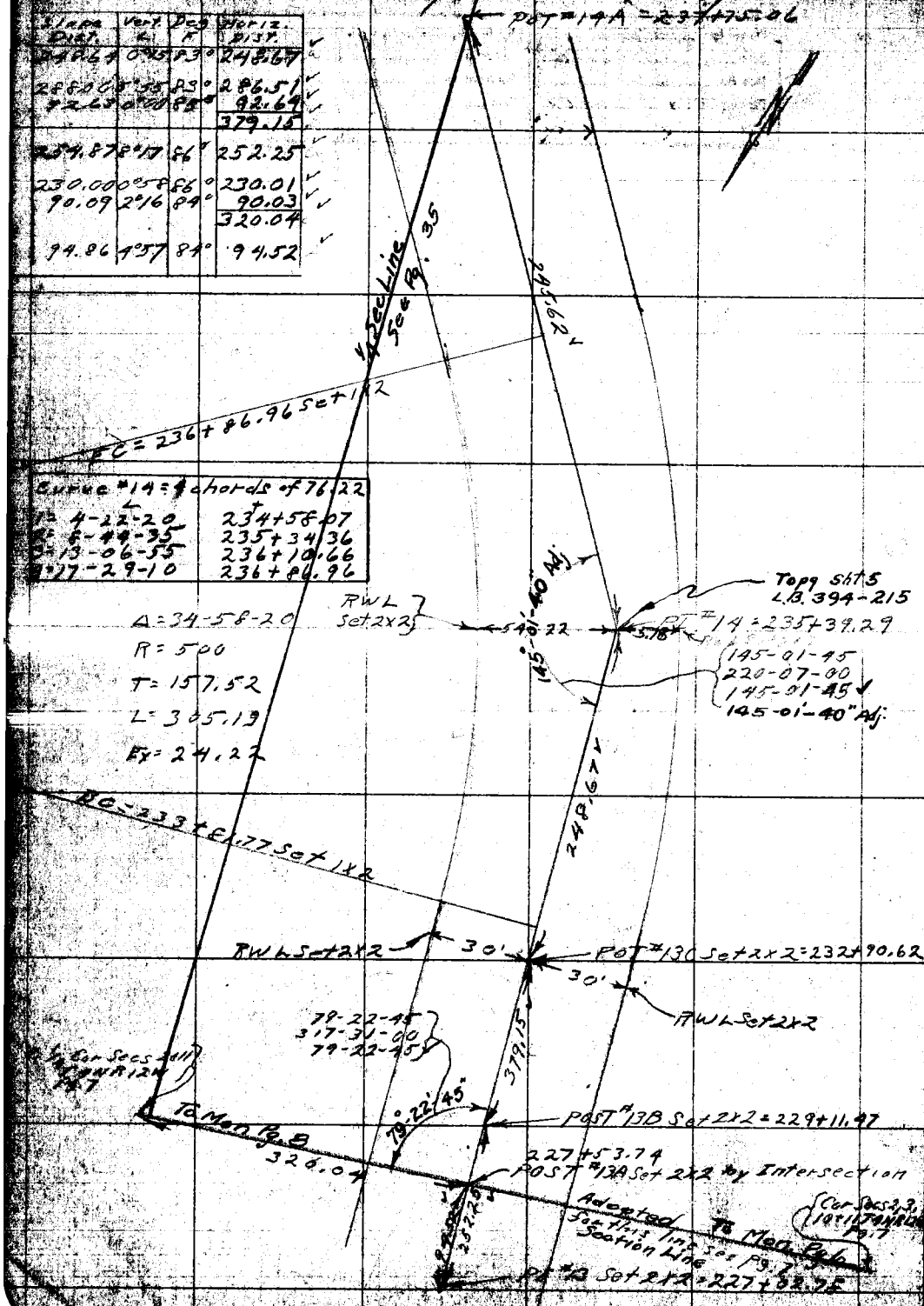

RETURN TO
LOS ANGELES COUNTY SURVEYOR
Do not extend notes this side of this line

Note: ANY ADDITIONS OR CHANGES ON THIS SHEET MUST BE MADE OR CIRCLED IN Red. WITH DATE AND NAME OF PERSON MAKING CHANGE.

Date 5-31-28 Sales by Brunty Chief Party Brunty

Date June 1928.	Location Ky Springs Rd
Map No. B-300	Surveyed by C.E. Brunty
Date July 1928.	Indexed A. C. Johnson



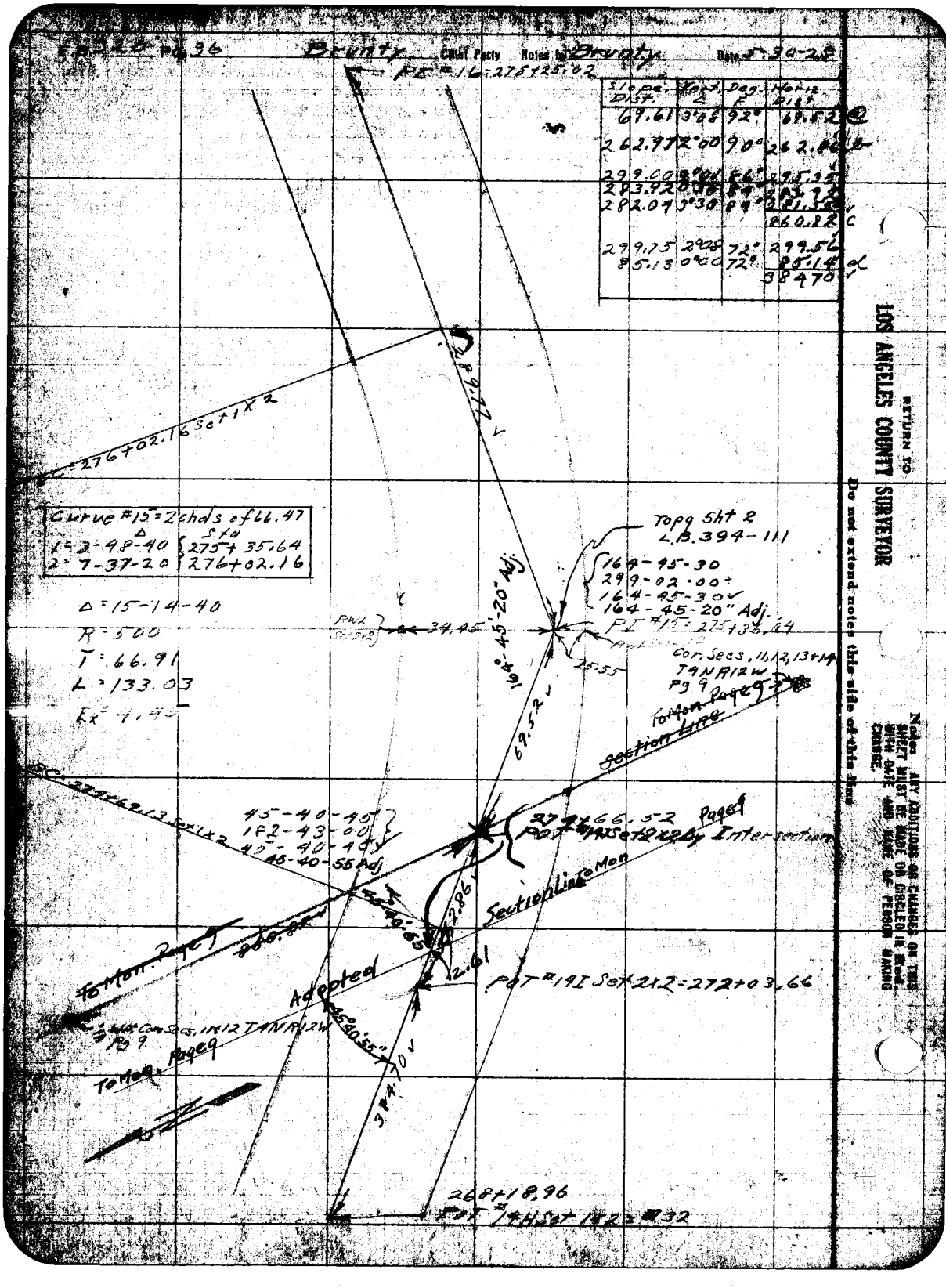

RETURN TO
LOS ANGELES COUNTY SURVEYOR
Do not extend notes this side of this line

Notes: ANY ADDITIONS OR CHANGES ON THIS SHEET MUST BE MADE OR CIRCLED IN Red WITH DATE AND NAME OF PERSON MAKING CHANGE.

Date 5-30-28 Notes by [illegible] Chief Party Brunty F. [illegible]

Plotted by	Clarke	W. O. No.	716
Date	July 1928.	Location	[illegible]
Map No.	B-[illegible]	Surveyed by	[illegible]
Plotting C'd by	Browder	Date	5-30-28
Date	July 1928.	Indexed	A. C. Johnson

290,303.36	90°	289.77

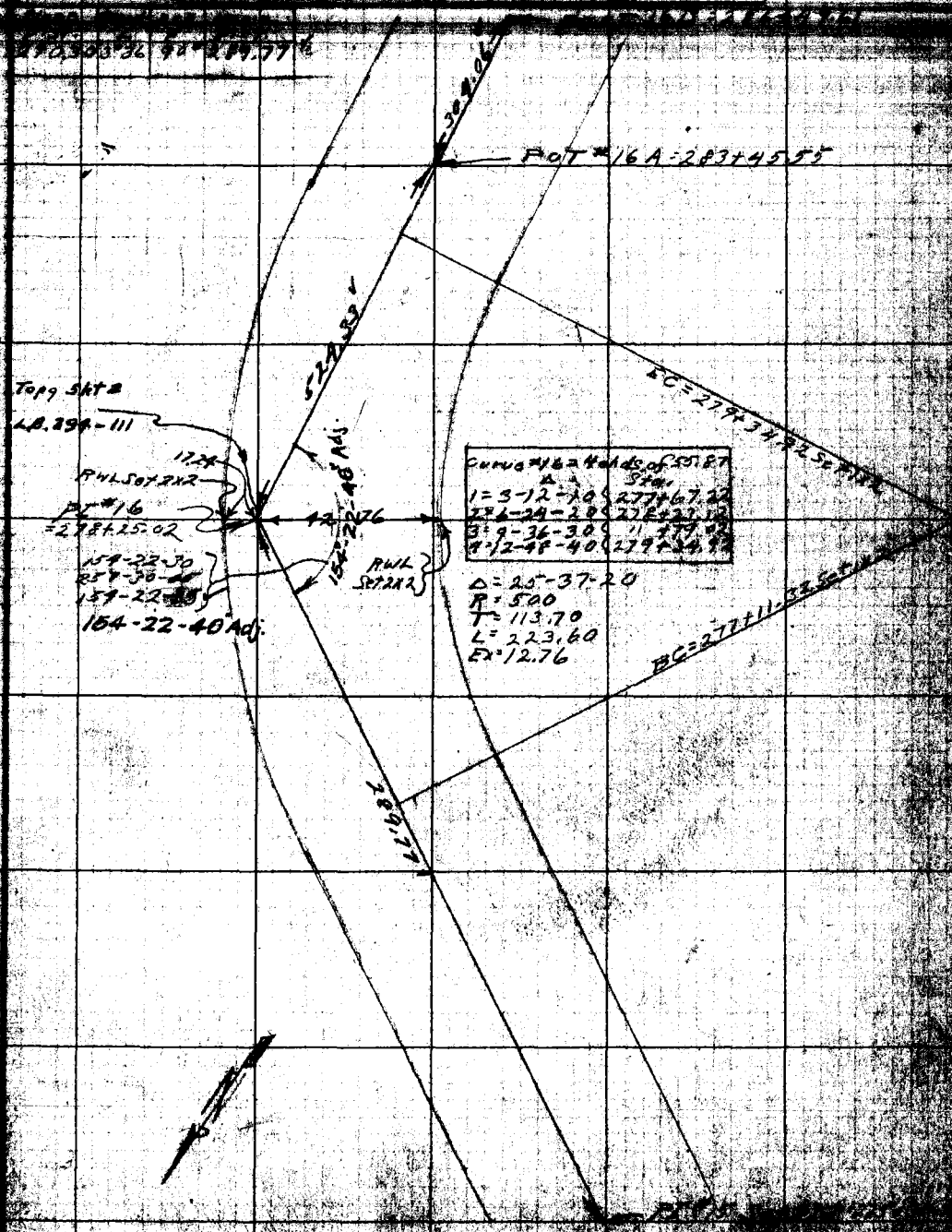

Notes: ANY ADDITIONS OR CHANGES ON THIS SHEET MUST BE MADE IN CHECKED IN RED. WITH DATE AND NAME OF PERSON MAKING CHANGE.

Do not extend a [illegible] title of this line

LOS ANGELES COUNTY SURVEYOR

Fig. 320 Pg. 38 Brunty Chief Party Notes by Brunty Date 5-30-28

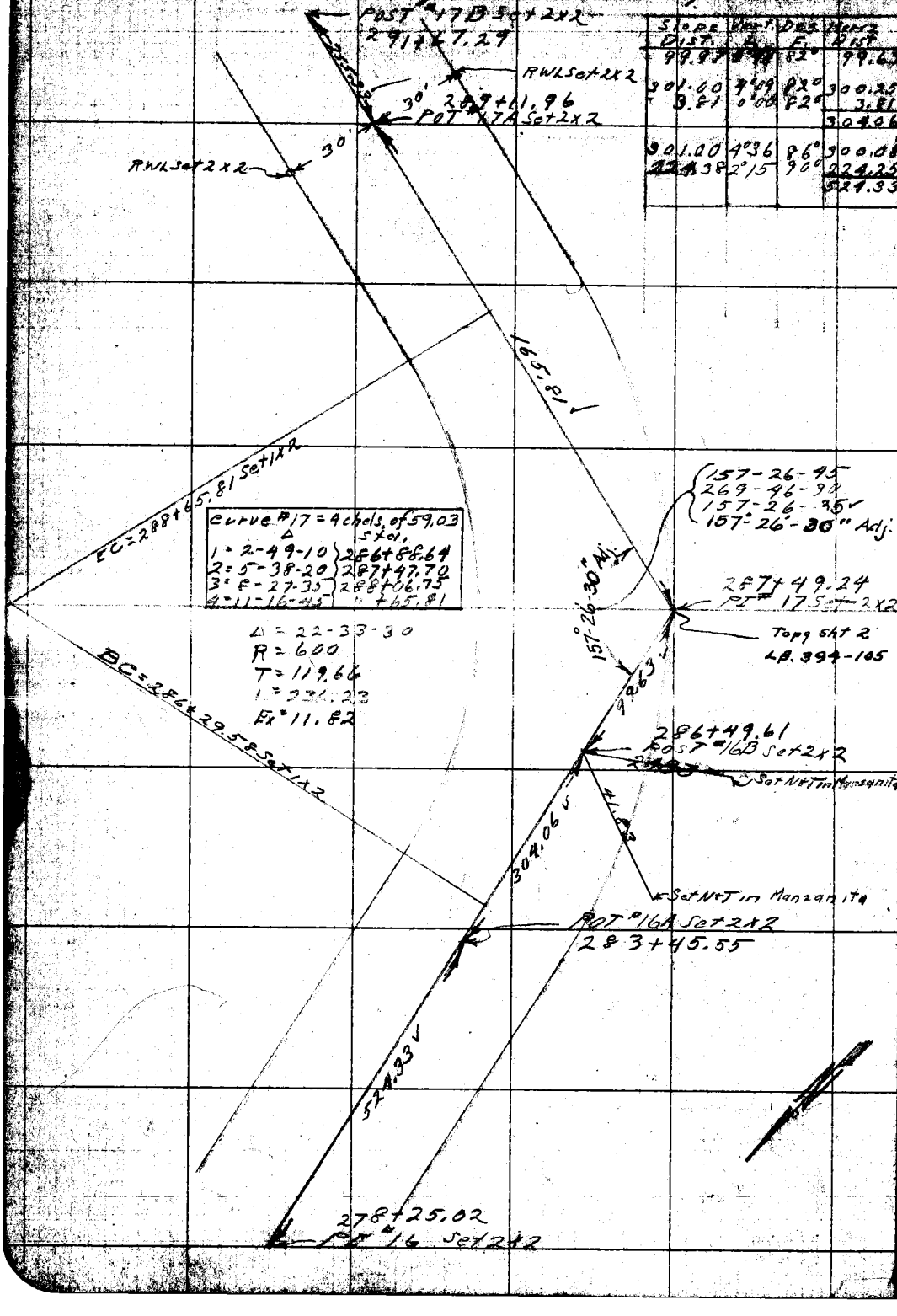

Slope Dist.	Vert. L	Deg. F.	Horiz Dist
99.97	[illegible]	82°	99.63
301.00	4°09	82°	300.25
3.81	0°00	82°	3.81
			304.06
301.00	4°36	86°	300.08
224.38	2°15	90°	224.25
			524.33

curve #17 = 4 chels. of 59.03

Δ	Sta.
1 = 2-49-10	286+88.64
2 = 5-38-20	287+47.70
3 = 8-27-35	288+06.75
4 = 11-16-45	" +65.81

Δ = 22-33-30
R = 600
T = 119.66
L = 236.23
Ex = 11.82

RETURN TO
LOS ANGELES COUNTY SURVEYOR
Do not extend notes this side of this line

Note: ANY ADDITIONS OR CHANGES ON THIS SHEET MUST BE MADE ON CIRCLED IN Red. WITH DATE AND NAME OF PERSON MAKING CHANGE.

Date 5-29-28 Notes by Brunty Chief Party Brunty F. B. 320 PG. 39

Plotted by Clarke	W. O. No. 716 D. S. O. No.
Date June 1928	Location Ky Springs Rd.
Map No. B-300	Surveyed by C.E. Brunty
Plotting C'k'd by Browder	Date 5-29-28
Date July 1928.	Indexed

Slope Dist.	Vert L	Deg F	Horiz. Dist.
187.37	3°16	84°	187.60 ✓
255.40	1°37	82°	255.33 ✓
168.18	9°40	82°	165.81 ✓

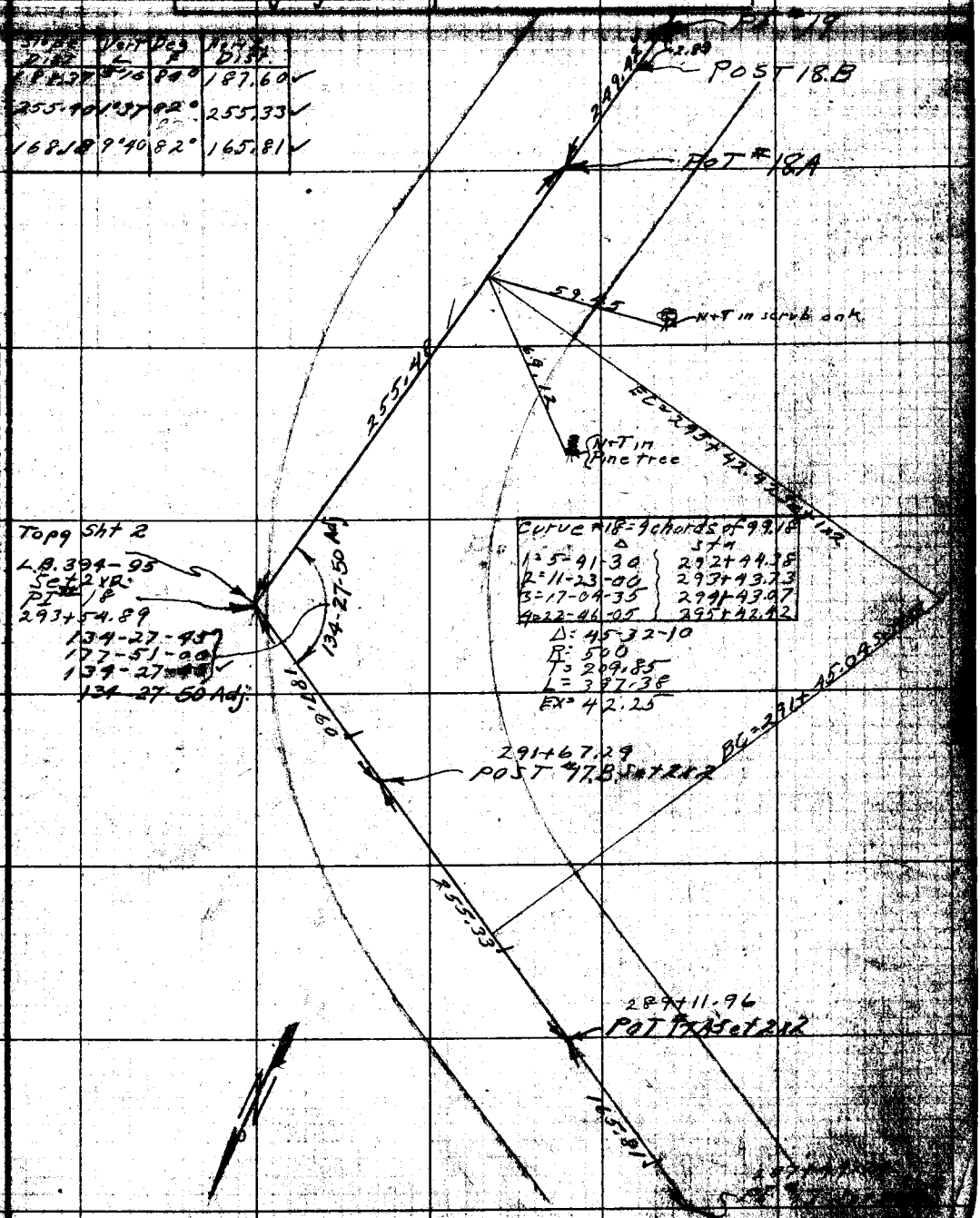

Curve #18 = 4 chords of 99.18

	Δ	Sta
1	5-41-30	292+44.38
2	11-23-00	293+43.73
3	17-04-35	294+43.07
4	22-46-05	295+42.42

Δ: 45-32-10
R: 500
T: 209.85
L: 397.38
EX: 42.25

Notes: ANY ADDITIONS OR CHANGES ON THIS SHEET MUST BE MADE OR CHECKED IN Red. WITH DATE AND NAME OF PERSON MAKING CHANGE.

Do not extend notes this side of this line

RETURN TO LOS ANGELES COUNTY SURVEYOR

F.B. 5224 Pg. 40 — Chief Party — Notes by Brady — Date 5-29-28

PI = 20+56.42 = 3614.09.46

Stake Dist.	Hor. Z	Dec. E	Hor. Z Dist.
249.69	8°51	86°	249.92 ✓
256.88	6°04	84°	255.48 ✓
239.69	4°96	70°	238.78 ✓
167.78	3°25	73°	167.49 ✓
87.00	15°32	76°	83.69 ✓
288.96	10°99	79°	284.54 ✓
236.23	9°18	83°	235.13 ✓
219.80	0°95	83°	219.81 ✓
			823.17 ✓
2.89	0°00	85°	2.89 ✓
7.05	0°00	85°	7.05 ✓

300+02.88 POST #2 19 Set 2x2 5-30-28

1x2" 0+00 to S.

1/4 W.T. Cor Secs. 1 & 12 T1N R12W

238.28

208.72 ✓

11°00'

POST #7 1+2

167.39

POST #6B Set 1x2

Sec. Line 16 mon. Pg. 9

BC = 296+75.22 Set 1x2

Curve #19: 6 chords of 46.66

Δ	Sta
1 = 5-57-10	297+22.47
2 = 11-54-15	" +69.22
3 = 17-51-20	298+15.97
4 = 23-48-20	" +62.71
5 = 29-45-35	299+09.46
6 = 35-42-45	" +56.21

Δ = 71-25-30
R = 935
T = 161.75
L = 280.99
Ex = 52.11

102-81-00
50-04-00
102-31-00 ✓

Topg SAT 2 L.B. 394-91 29+37.47 PI #3 Set 2x2

108-34-30
74-12-00
106-34-30 ✓

POST #5 RS Set 2x2 by Intersection 298+34.56

POST #6A Set 1x2

77-31-00 (calc)

To mon. Pg. 9

249.92

POST #3 1+2

295+84.65 POST #1 RS Set 2x2

43-57-15

Z 30+54.89 POST #2 Set 2x2

Notes: ANY ADDITIONS OR CHANGES ON THIS SHEET MUST BE MADE OR CREDLED IN RED WITH DATE AND NAME OF PERSON MAKING CHANGE.

LOS ANGELES COUNTY SURVEYOR

RETURN TO

Do not extend notes this side of this line

Date 5-29-28 Notes by Brunty Chief Party Brunty F. B. 320 Pg. 41

Plotted by	Clarke	W. O. No.	716
Date	June 1928.	Location	Ky Springs Rd.
Map No.	B-300	Surveyed By	C.E. Brunty
Plotting C'k'd by	Brawder	Date	5-29-28
Date	July 1928.	Indexed	A. C. Johnson

Slope Dist.	Vert. L	Deg. F	Horiz. Dist.
122.[illegible]	[illegible]	74°	121.18 ✓
103.62	11°23	86°	101.60 ✓
208.64	2°49	86°	208.42 ✓

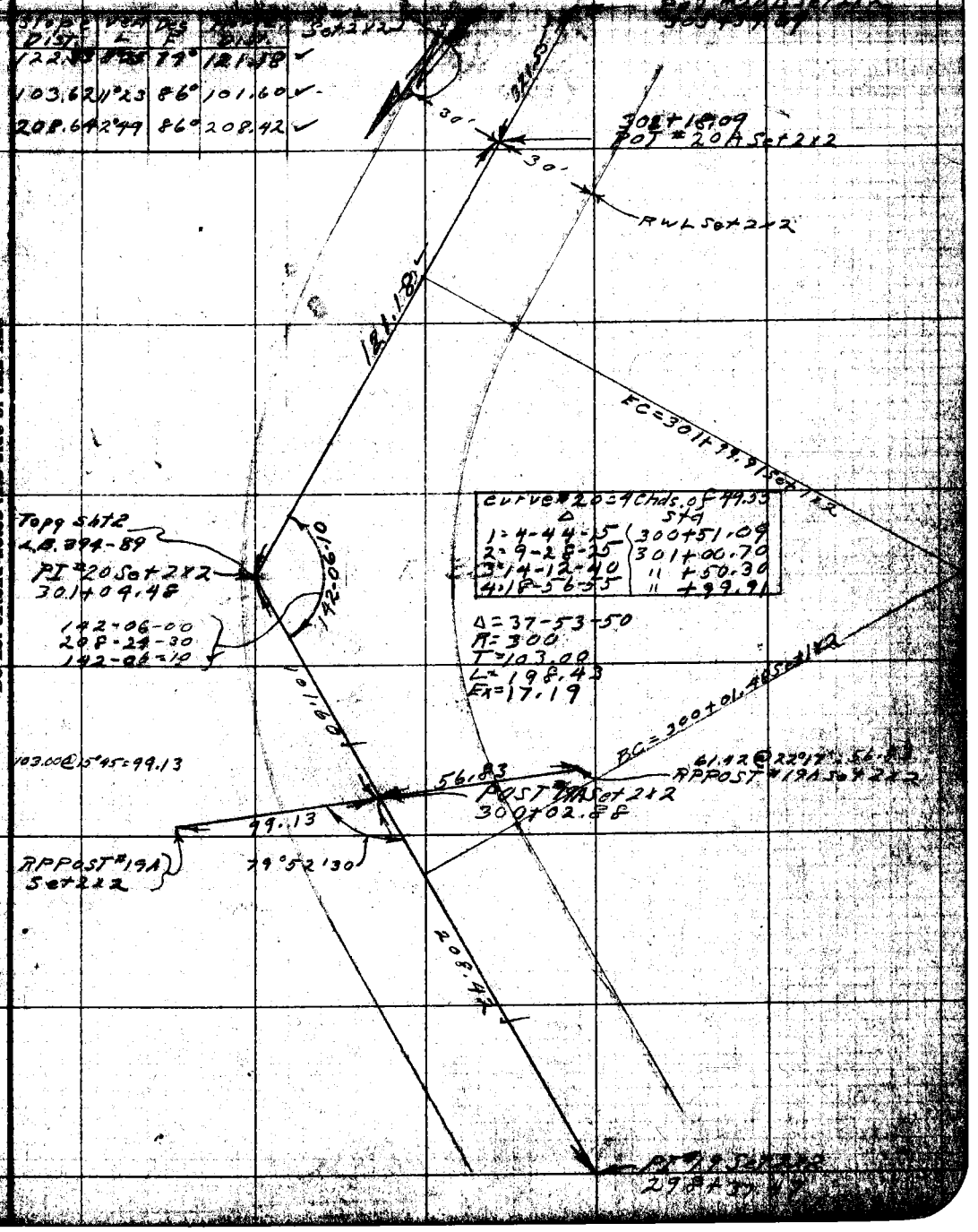

Curve #20 = 4 Chds. of 49.55	
Δ	Sta
1 = 4-44-15	300+51.09
2 = 9-28-25	301+00.70
3 = 14-12-40	" +50.30
4 = 18-56-55	" +99.91

Δ = 37-53-50
R = 300
T = 103.00
L = 198.43
Ex = 17.19

Note: ANY ADDITIONAL AN CHANGES ON THIS SHEET MUST BE MADE OR CIRCLED IN RED WITH DATE AND NAME OF PERSON MAKING CHANGE.

RETURN TO LOS ANGELES COUNTY SURVEYOR

Do not extend notes this side of this line

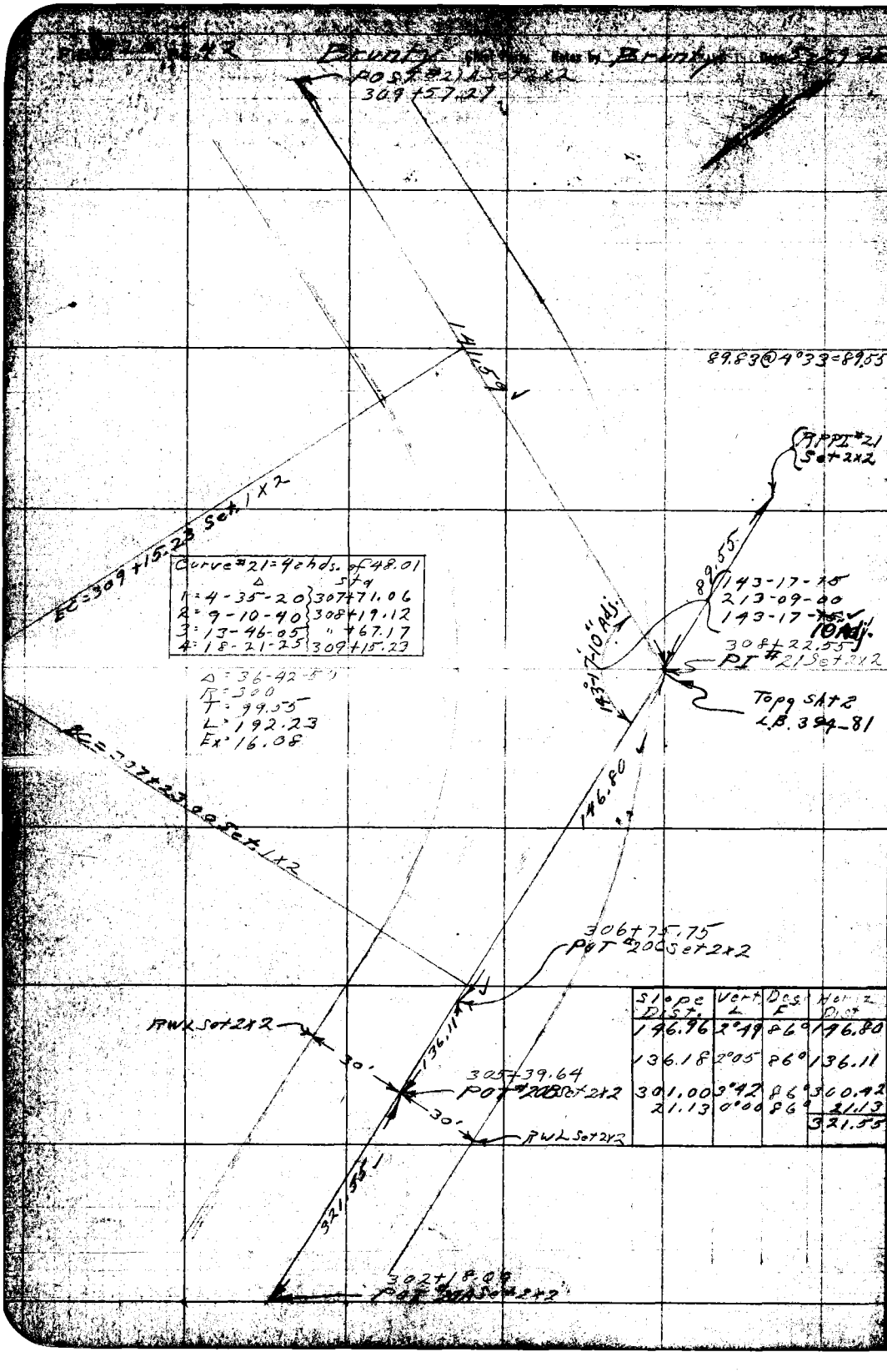

Slope Dist.	Vert. L	Deg. F	Horiz. Dist.
146.96	2°49	86°	146.80 ✓
136.18	2°05	86°	136.11 ✓
301.00	3°42	86°	300.42 ✓
21.13	0°00	86°	21.13 ✓
			321.55 ✓

RETURN TO
LOS ANGELES COUNTY SURVEYOR

Do not extend notes this side of this line

Note: ANY ADDITIONS OR CHANGES ON THIS SHEET MUST BE MADE OR CIRCLED IN RED, WITH DATE AND NAME OF PERSON MAKING CHANGE.

Date [illegible] Notes by Brunty Chief Party Brunty F.B. [illegible] Pg. [illegible]

Plotted by Clarke	W.O. No. 726
Date June 1928.	Location Hy Springs Rd
Map No. B-300	Surveyed by C E Brunty
Plotting Ch'd by Browder	Date May [illegible] 1928
Date July 1928.	Indexed [illegible]

RETURN TO LOS ANGELES COUNTY SURVEYOR

Notes: ANY ADDITIONS OR CHANGES ON THIS SHEET MUST BE MADE OR CIRCLED IN RED, WITH DATE AND NAME OF PERSON MAKING CHANGE.

Do not extend notes this side of this line

Slope Dist	Vert ∠	Deg. F.	Hor. Dist.
20.18	12°89	98°	19.73 ✓
253.86	15°3	72°	249.65 See Pg.
18.41	0°00	98°	18.41 ✓
85.26	3°25	83°	85.12 ✓
78.61	9°93	[illegible]	77.53 ✓
52.52	9°51	85°	51.76 ✓
76.95	1°59	86°	76.91 ✓
144.45	11°27	87°	141.59 ✓

Curve #22 = 6 chds. of [illegible]

Δ	Sta.
1 = 3-28-55	309+81.[illegible]
2 = 6-57-50	310+32.[illegible]
3 = 10-26-40	" +[illegible]
4 = 13-55-35	311+[illegible]
5 = 17-24-30	" +[illegible]
6 = 20-53-25	312+[illegible]

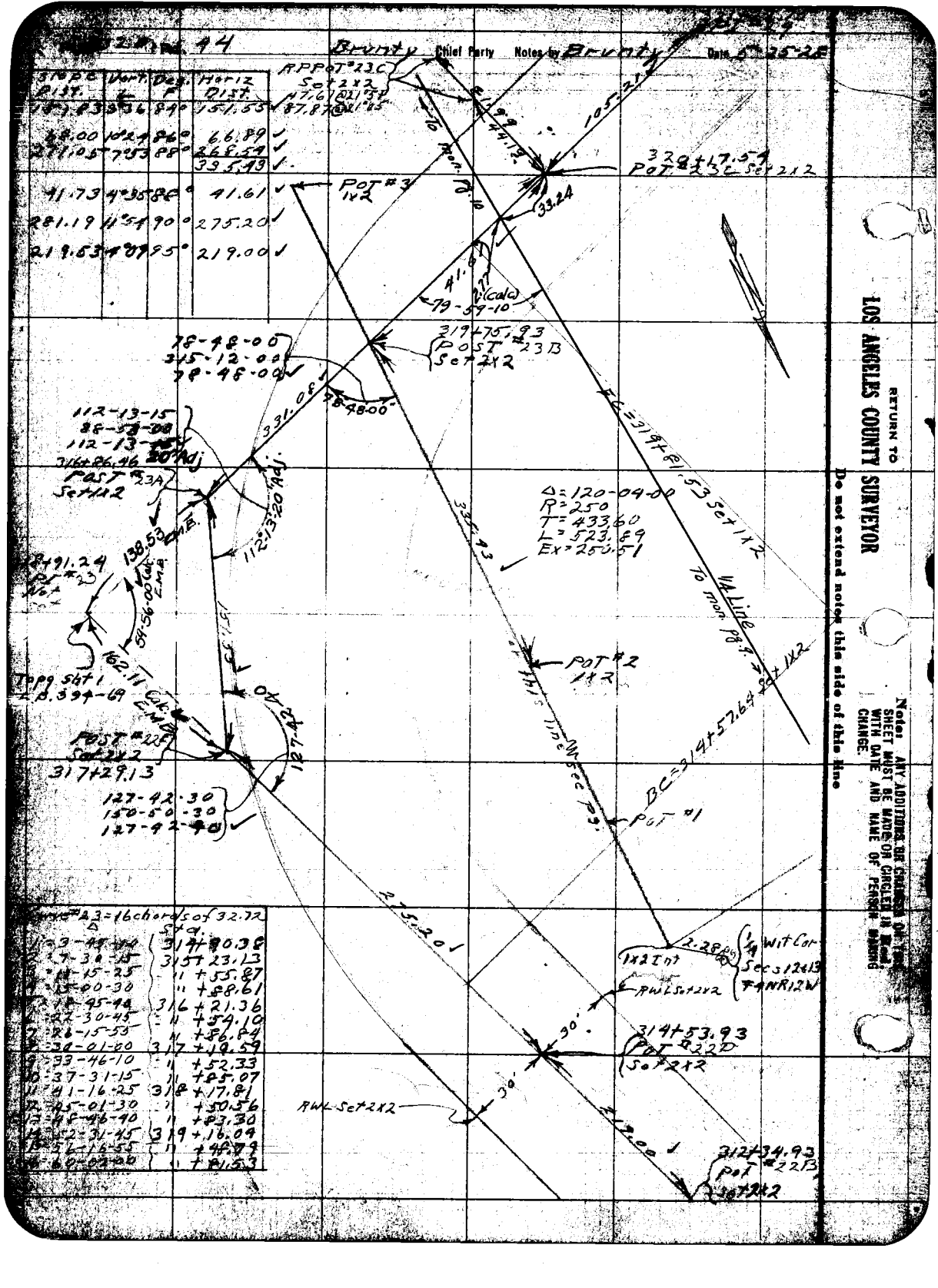

Sta P.C.	Dist.	Var.	Deg.	Min	Sec	Horiz. Dist.
314+83.53						
	48.00	N	2	46	0	66.89
271.05		S	75	38	0	268.54
						335.43
	41.73		4	35	0	41.61
281.19			11	54	0	275.20
219.53			7	07	0	219.00

Curve #23 = 16 chords of 32.72

	Δ	Sta.	
1	3-44-40	314	+80.38
2	7-30-25	315	+23.13
3	11-15-25	"	+55.87
4	15-00-30	"	+88.61
5	18-45-44	316	+21.36
6	22-30-45	"	+54.10
7	26-15-53	"	+86.84
8	30-01-30	317	+19.59
9	33-46-10	"	+52.33
10	37-31-15	"	+85.07
11	41-16-25	318	+17.81
12	45-01-30	"	+50.56
13	48-46-40	"	+83.30
14	52-31-45	319	+16.04
15	56-16-55	"	+48.79
16	60-02-40	"	+81.53

Date 5-24-28 Notes by Brunty Chief Party Brunty F. B. [illegible] Pg. [illegible]

Plotted by Clarke	W. O. No. 716 A.S.O. No.
Date June 1928.	Location Ky Springs Rd
Map No. B-300	Surveyed by Brunty
Plotting Ch'd by Browder	Date 5-24-28
Date July 1928.	Indexed A. C. Johnson

Slope Dist.	Vert. ∠	Deg. F.	Horiz. Dist.
105.74	5°51	98°	105.21 ✓
300.00	5°43	94°	298.57 ✓
35.50	23°40	80°	32.51 ✓
			331.08 ✓

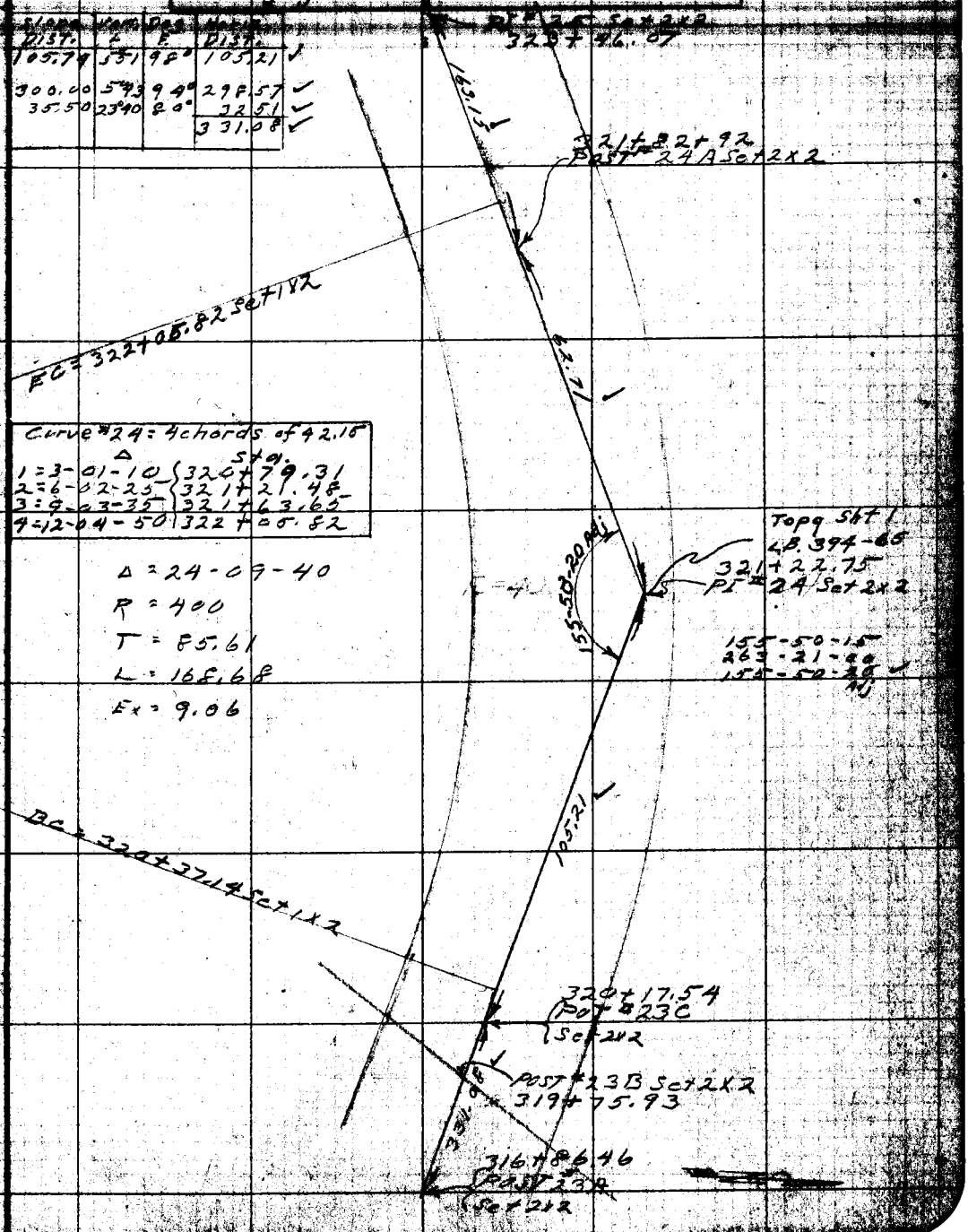

Curve #24: 4 chords of 42.15

	Δ	Sta.
1	3-01-10	320+79.31
2	6-02-25	321+21.48
3	9-03-35	321+63.65
4	12-04-50	322+05.82

Δ = 24-09-40

R = 400

T = 85.61

L = 168.68

Ex = 9.06

Notes: ANY ADDITIONS OR CHANGES ON THIS SHEET MUST BE MADE OR CIRCLED IN RED. WITH DATE AND NAME OF PERSON MAKING CHANGE.

RETURN TO LOS ANGELES COUNTY SURVEYOR

Do not extend notes this side of this line

F.B. #320 Pg. 46 Brunty Chief Party Notes by Brunty Date 5-24-28

Slope Dist.	Vert L	Deg F	Horiz Dist.
163.61	4°29	98°	163.15
62.88	4°19	98°	62.71

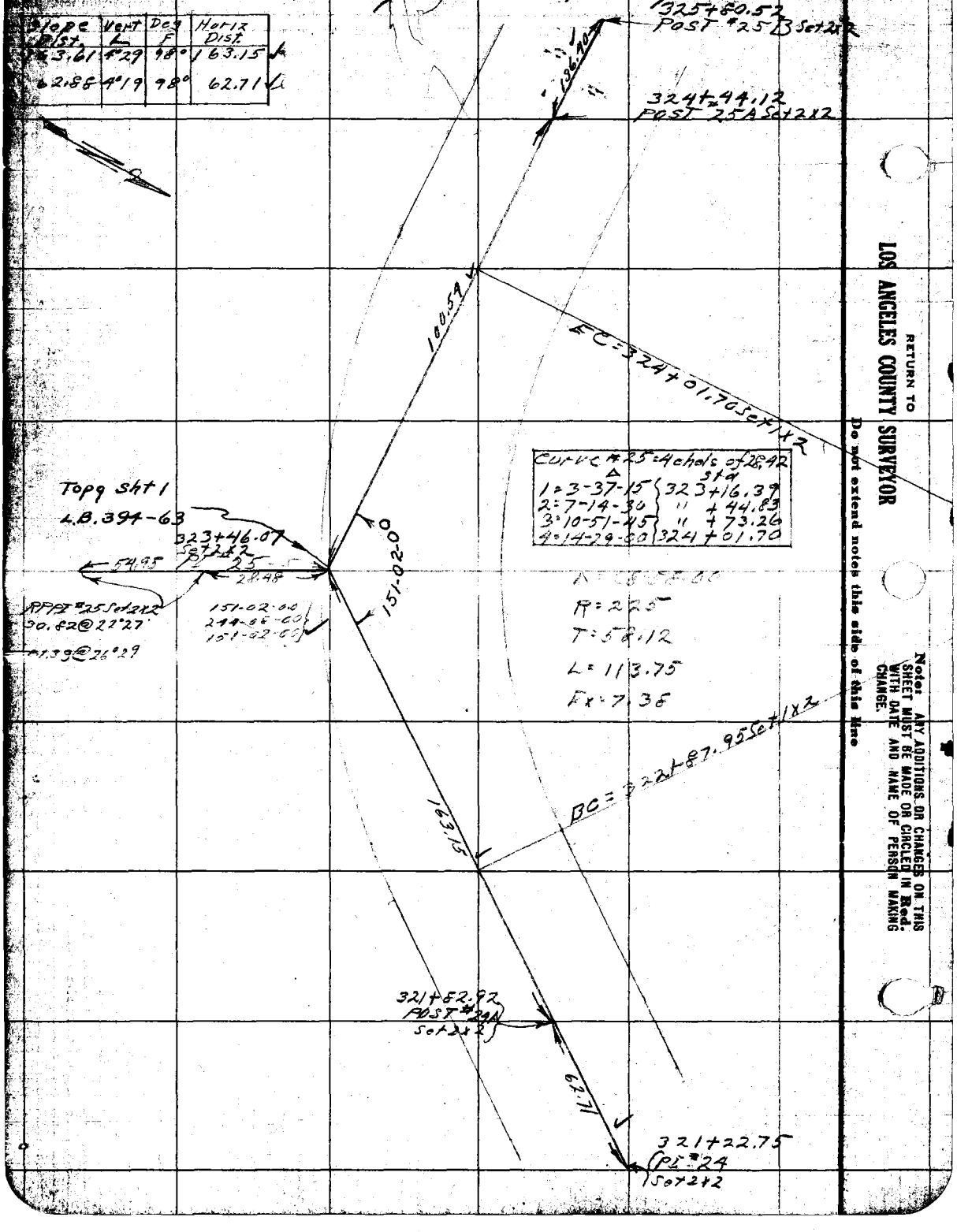

RETURN TO
LOS ANGELES COUNTY SURVEYOR
Do not extend notes this side of this line

Note: ANY ADDITIONS OR CHANGES ON THIS SHEET MUST BE MADE OR CIRCLED IN Red. WITH DATE AND NAME OF PERSON MAKING CHANGE.

Date 5-25-28 Notes by Brunty Chief Party Brunty F. B. 320 Pg. 47

Plotted by Clarke	W. O. No. 716 S. S. D. No.
Date June 1928.	Location Ky Springs Rd
Map No. B-300	Surveyed by C E Brunty
Plotting Ch'd by Brewder	Date 5-24-28
Date July 1928.	Indexed A. C. Johnson

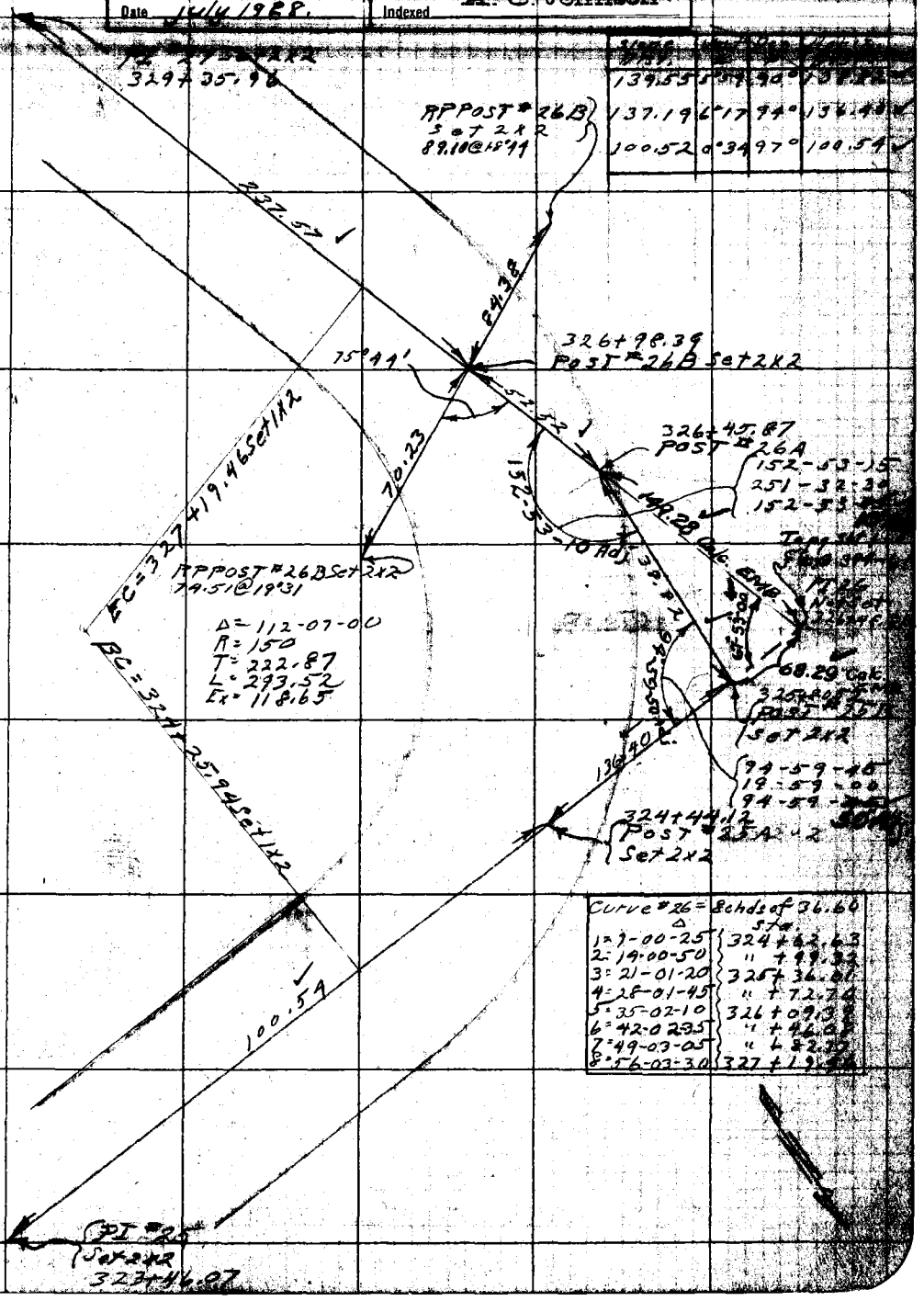

139.55	5°59'	90°	[illegible]
137.19	6°17'	94°	136.40
100.52	0°34'	97°	100.54

Curve #26 = 8 chds of 36.60	
Δ	Sta.
1=7-00-25	324+62.63
2=19-00-50	" +99.32
3=21-01-20	325+36.01
4=28-01-45	" +72.74
5=35-02-10	326+09.39
6=42-02-35	" +46.08
7=49-03-05	" +82.77
8=56-03-30	327+19.46

Notes: ANY ADDITIONS OR CHANGES ON THIS SHEET MUST BE MADE OR CIRCLED IN RED, WITH DATE AND NAME OF PERSON MAKING CHANGE.

Do not extend notes this side of this line

RETURN TO LOS ANGELES COUNTY SURVEYOR

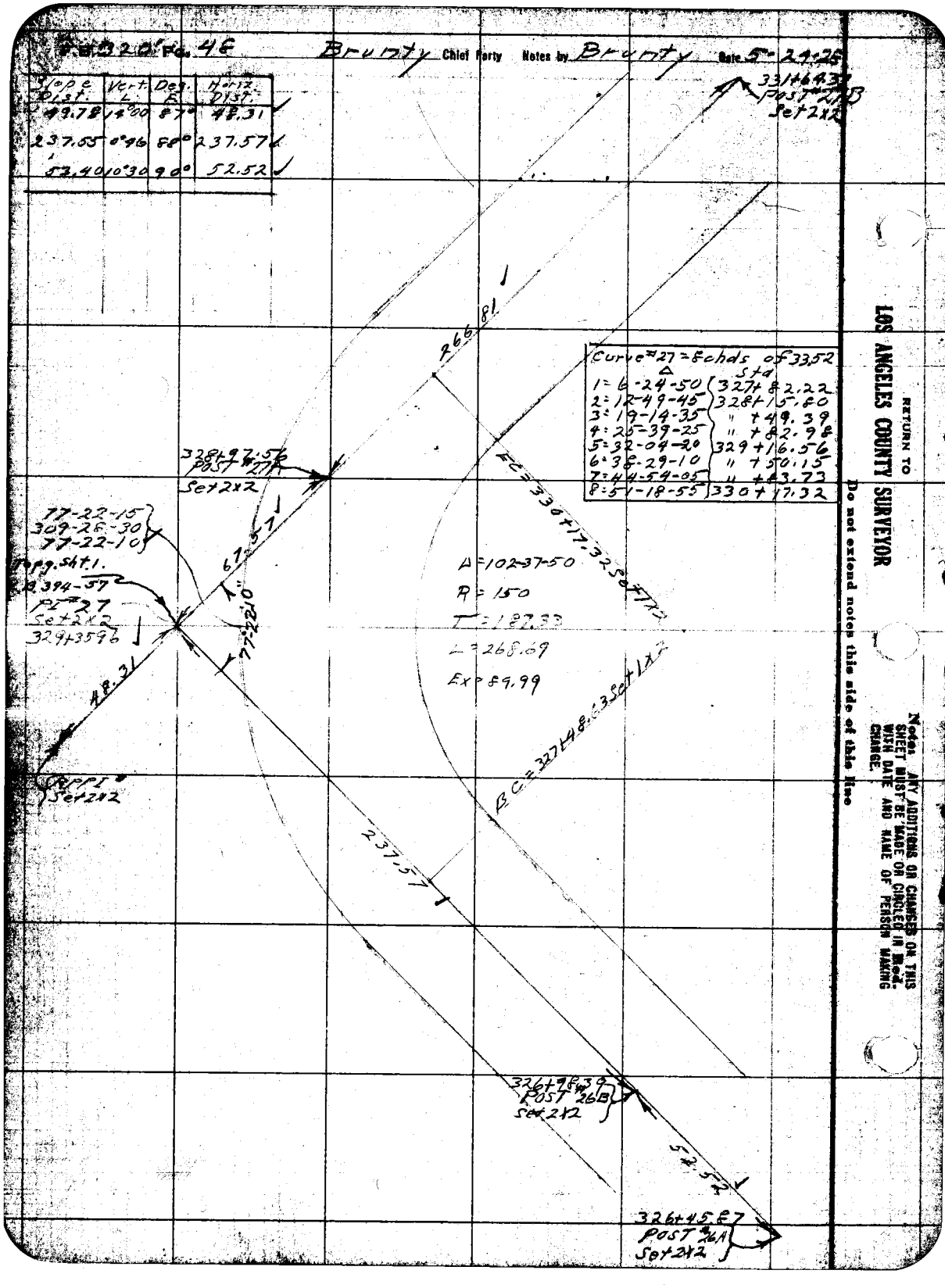

320' Pg. 48
Brunty Chief Party Notes by Brunty Date 5-24-25
Slope Dist. | Vert. L. | Deg. E. | Horiz. Dist.
49.78 | 14°00 | 87° | 48.31
237.55 | 0°46 | 88° | 237.57
53.40 | 10°30 | 90° | 52.52
331+64.37 POST #27B Set 2x2
266.81
Curve #27 = 8 chds of 33.52
Δ | Sta
1 = 6-24-50 | 327+82.22
2 = 12-49-45 | 328+15.80
3 = 19-14-35 | " +49.39
4 = 25-39-25 | " +82.98
5 = 32-04-20 | 329+16.56
6 = 38-29-10 | " +50.15
7 = 44-54-05 | " +83.73
8 = 51-18-55 | 330+17.32
328+97.56 POST #27A Set 2x2
77-22-15
309-28-30
77-22-10
Topg. sht. 1.
B.394-57
PI #27 Set 2x2
329+35.96
67.57
77-22-10
48.31
RPPI Set 2x2
EC = 330+17.32 Set 1x2
Δ = 102-37-50
R = 150
T = 187.33
L = 268.69
Ex = 89.99
BC = 327+48.63 Set 1x2
237.57
326+98.39 POST #26B Set 2x2
52.52
326+45.87 POST #26A Set 2x2
RETURN TO
LOS ANGELES COUNTY SURVEYOR
Do not extend notes this side of this line
Notes: ANY ADDITIONS OR CHANGES ON THIS SHEET MUST BE MADE OR CIRCLED IN Red. WITH DATE AND NAME OF PERSON MAKING CHANGE.

Date 5-24-28 Notes by Brunty Chief Party Brunty F. B. 320 Pg. [illegible]

Plotted by Clarke	W. O. No. 716
Date June 1928.	Location Ky Springs Rd
Map No. B-300	Surveyed by C.E. Brunty
Plotting C'k'd by Brewder	Date 5-24-28
Date July 1928.	Indexed A. C. Johnson

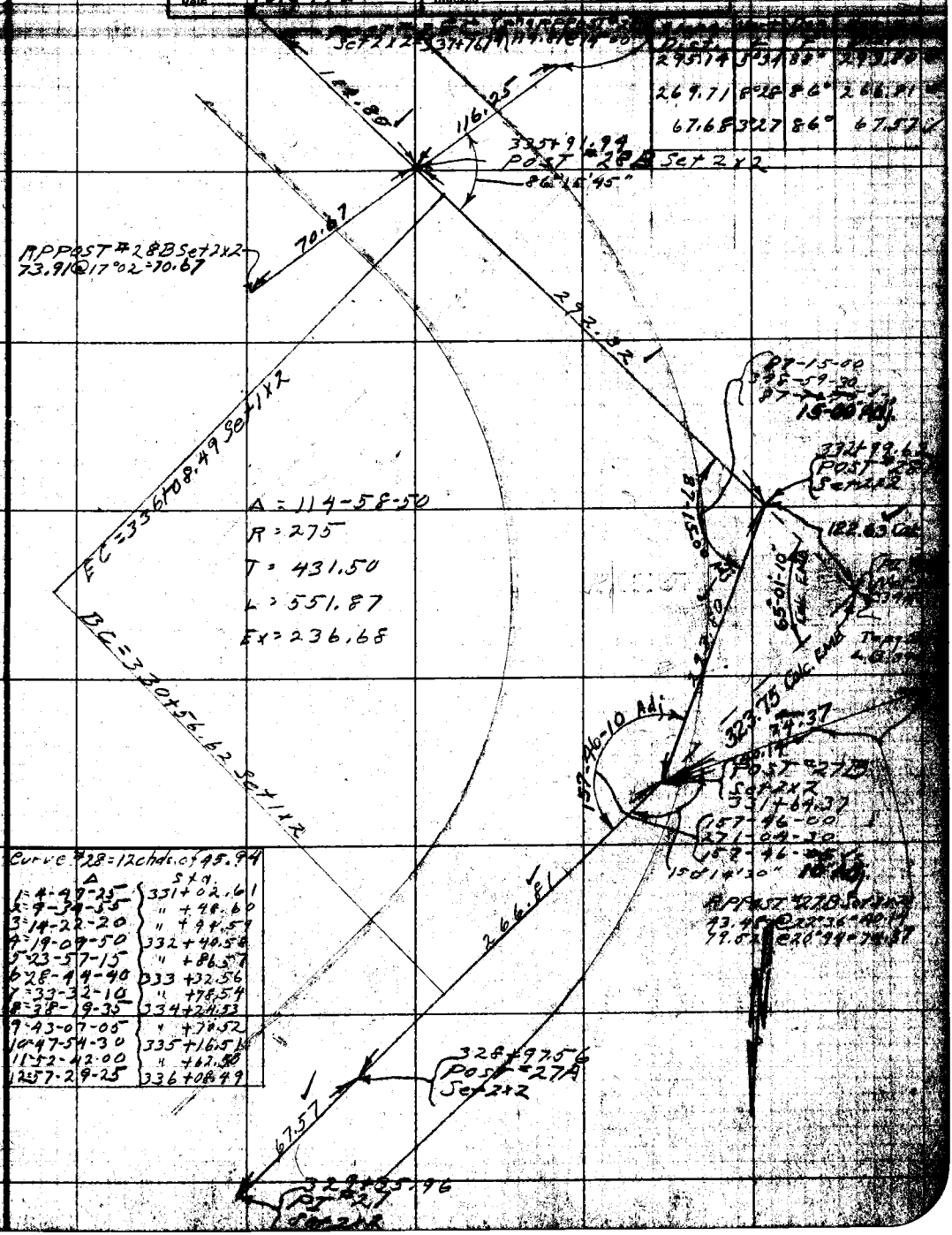

Curve #28 = 12 chds. of 45.94	
Δ	Sta.
1 = 4-47-25	331+02.61
2 = 9-34-55	" +48.60
3 = 14-22-20	" +94.59
4 = 19-09-50	332+40.58
5 = 23-57-15	" +86.57
6 = 28-44-40	333+32.56
7 = 33-32-10	" +78.54
8 = 38-19-35	334+24.53
9 = 43-07-05	" +70.52
10 = 47-54-30	335+16.51
11 = 52-42-00	" +62.50
12 = 57-29-25	336+08.49

Note: ANY ADDITIONS OR CHANGES ON THIS SHEET MUST BE MADE OR CIRCLED IN Red. WITH DATE AND NAME OF PERSON MAKING CHANGE.

RETURN TO LOS ANGELES COUNTY SURVEYOR

Do not extend notes this side of this line

[illegible] 20.00 50 Brunty Chief Party Notes by Brunty Date 5-23-28

Time Dist	Vert ∠	Deg E	Horiz Dist
87.11	3°48	90°	76.82 95
87.05	4°09	90°	86.83 ✓
116.10	0°00	80°	16.10 ✓
			102.93 ✓
188.75	11°44	65°	184.80 ✓
284.26	6°40	88°	292.32 ✓

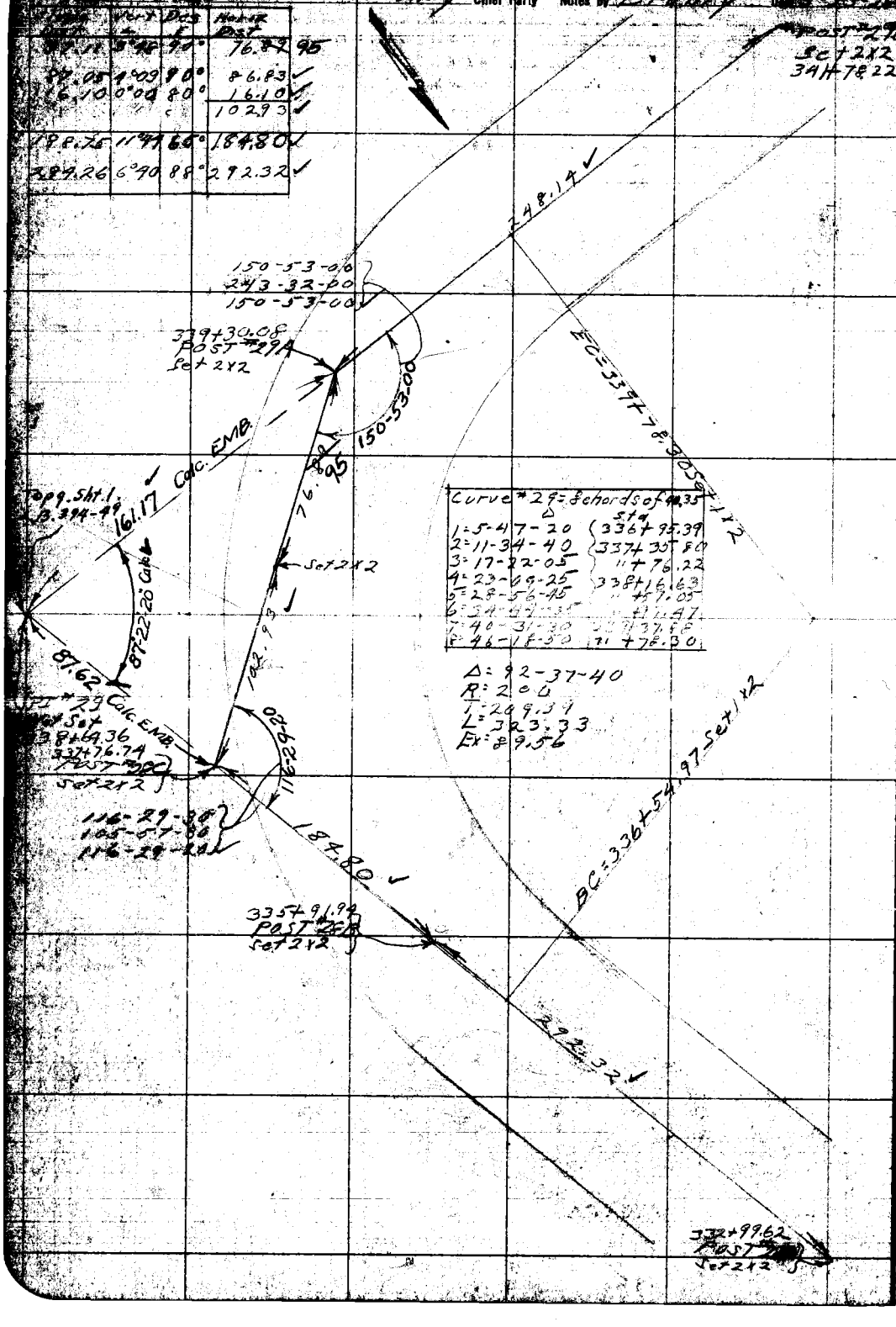

Curve #29 = 8 chords of 40.35	Δ	Sta
1	5-47-20	336+95.39
2	11-34-40	337+35.80
3	17-22-05	" +76.22
4	23-09-25	338+16.63
5	28-56-45	" +57.05
6	34-44-35	" +17.47
7	40-31-30	337+37.88
8	46-18-50	" +78.30

Δ: 92-37-40
R: 200
T: 209.39
L: 323.33
Ex: 89.56

RETURN TO
LOS ANGELES COUNTY SURVEYOR
Do not extend notes this side of this line

Note: ANY ADDITIONS OR CHANGES ON THIS SHEET MUST BE MADE OR CIRCLED IN Red. WITH DATE AND NAME OF PERSON MAKING CHANGE.

Date 5-23-28 Notes by Brunty Chief Party Brunty P. B. 220 Pg. 51

RPPOST #30B Set 2x2

Plotted by Clarke	W. O. No. D. S. O. No.
Date June 1928.	Location
Map No. B-300	Surveyed by
Station Chk'd by Browder	Date
Date July 1928.	Indexed A. C. Johnson

250.68	8°15	90°	248.14

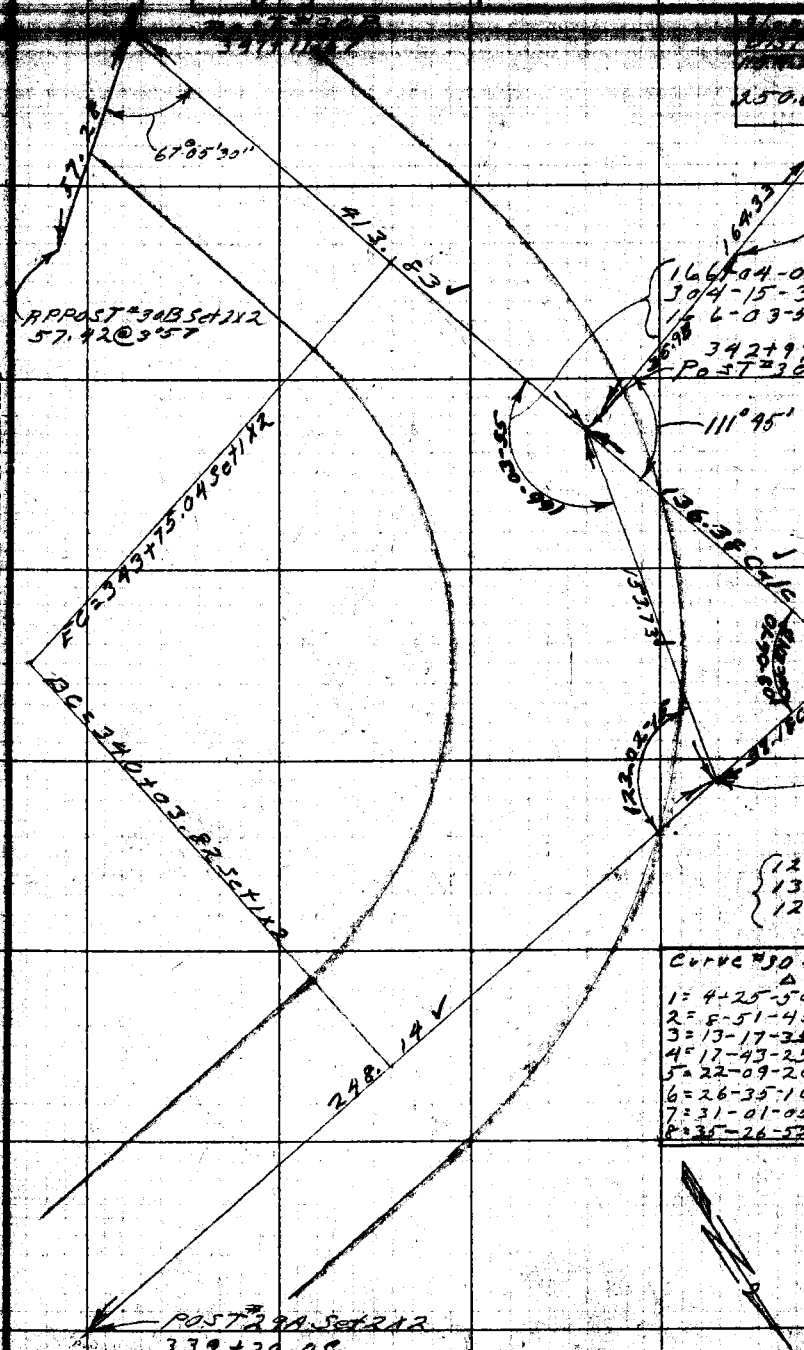

Curve #30 = 8 chords of 46.30

Δ	Sta.
1 = 4-25-50	340+50.2[illegible]
2 = 8-51-45	" +96.6[illegible]
3 = 13-17-35	341+43.0[illegible]
4 = 17-43-25	" +89.[illegible]
5 = 22-09-20	342+35.[illegible]
6 = 26-35-10	" +82.[illegible]
7 = 31-01-05	343+28.[illegible]
8 = 35-26-55	" +75.0[illegible]

Notes: [illegible]

Do not extend notes this side of this line

LOS ANGELES COUNTY SURVEYOR

F.B. 220 Pg. 52 — Bruntz Chief Party. Notes by Bruntz Date 5-23-38

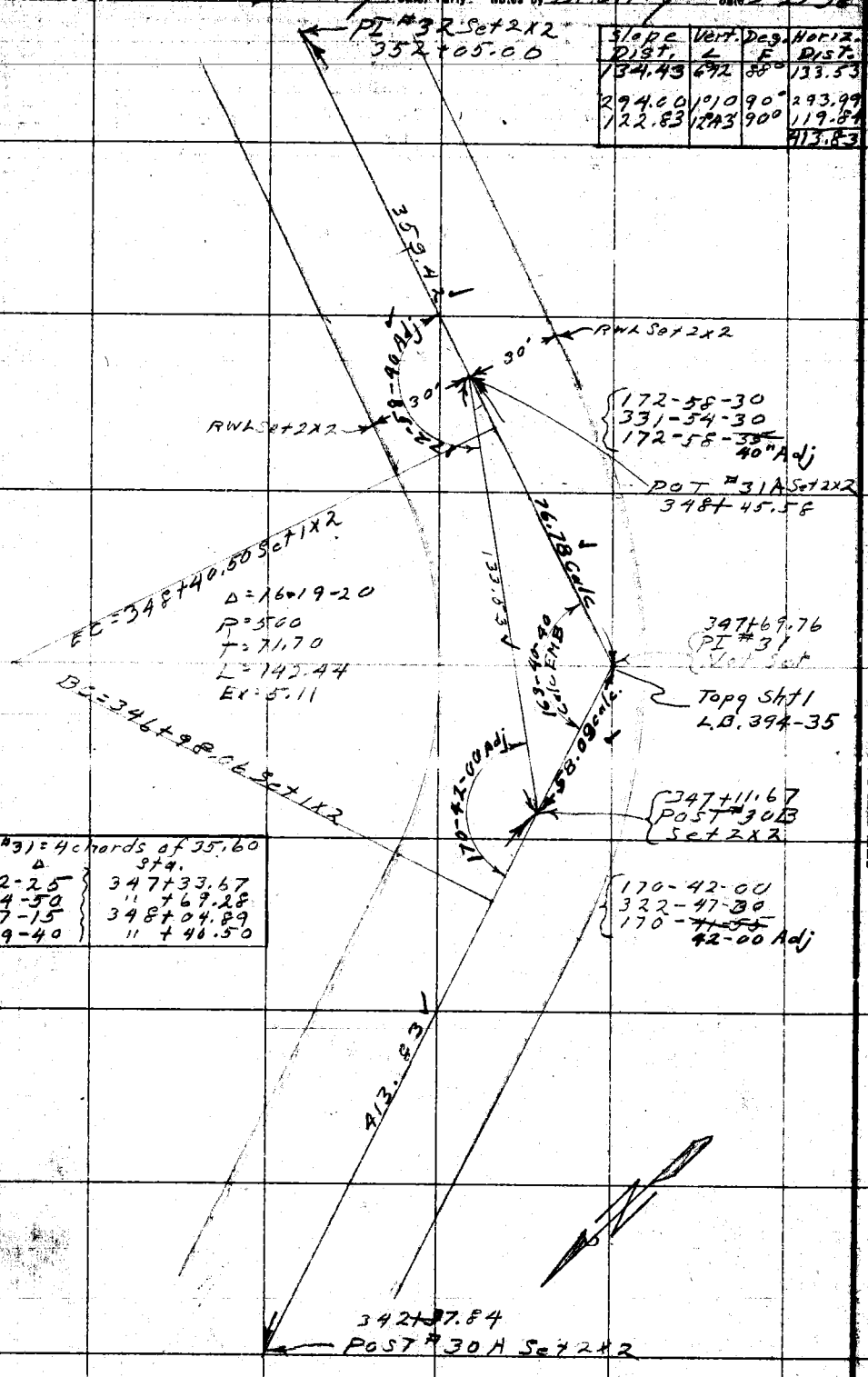

Slope Dist.	Vert. ∠	Deg. F	Horiz. Dist.
134.43	6°12	88°	133.53 ✓
294.00	1°10	90°	293.99 ✓
122.83	1°43	90°	119.84 ✓
			413.83 ✓

Curve #31 = 4 chords of 35.60	Δ	Sta.
	2-02-25	347+33.67
	4-04-50	" 769.25
	6-07-15	348+04.89
	8-09-40	" +46.50

RETURN TO LOS ANGELES COUNTY SURVEYOR

Do not extend notes this side of this line

Note: ANY ADDITIONS OR CHANGES ON THIS SHEET MUST BE MADE OR CIRCLED IN Red WITH DATE AND NAME OF PERSON MAKING CHANGE.

Date 5-23-28 Notes by Brunty Chief Party Brunty F. B. 320 Pg. 53

Plotted by Clarke	W. O. No. 716 A. S. O. No.
Date June 1928	Location Ky. Springs Rd
Map No. B-300	Surveyed by C.E. Brunty
Plotting Ch'd by Browder	Date 5-23-28
Date July 1928.	Indexed A. C. Johnson

Slope Dist.	Vert. L	Deg. F	Horiz. Dist.
134.00	12°29	84°	130.86 ✓
228.63	1°41	88°	228.57 ✓
			359.42 ✓

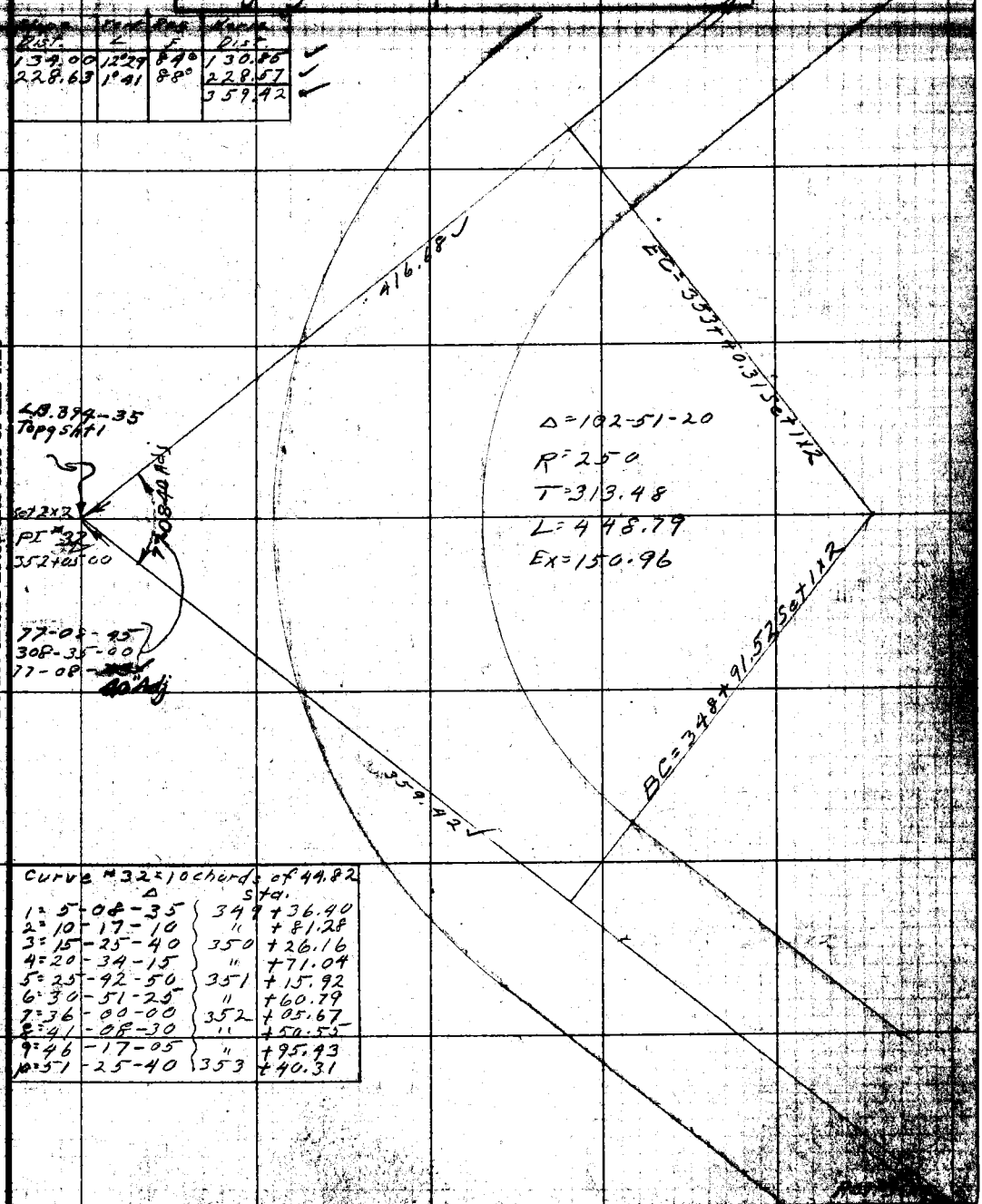

Curve #32 = 10 chords of 44.82

	Δ	Sta.	
1 =	5-08-35	349	+36.40
2 =	10-17-10	"	+81.28
3 =	15-25-40	350	+26.16
4 =	20-34-15	"	+71.04
5 =	25-42-50	351	+15.92
6 =	30-51-25	"	+60.79
7 =	36-00-00	352	+05.67
8 =	41-08-30	"	+50.55
9 =	46-17-05	"	+95.43
10 =	51-25-40	353	+40.31

Note: ANY ADDITIONS OR CHANGES ON THIS SHEET MUST BE MADE OR CIRCLED IN Red. WITH DATE AND NAME OF PERSON MAKING CHANGE.

Do not extend notes this side of this line

RETURN TO LOS ANGELES COUNTY SURVEYOR

F.B. 320 Pg 54 Brunty Chief Party Notes by Brunty Date 5-19-28

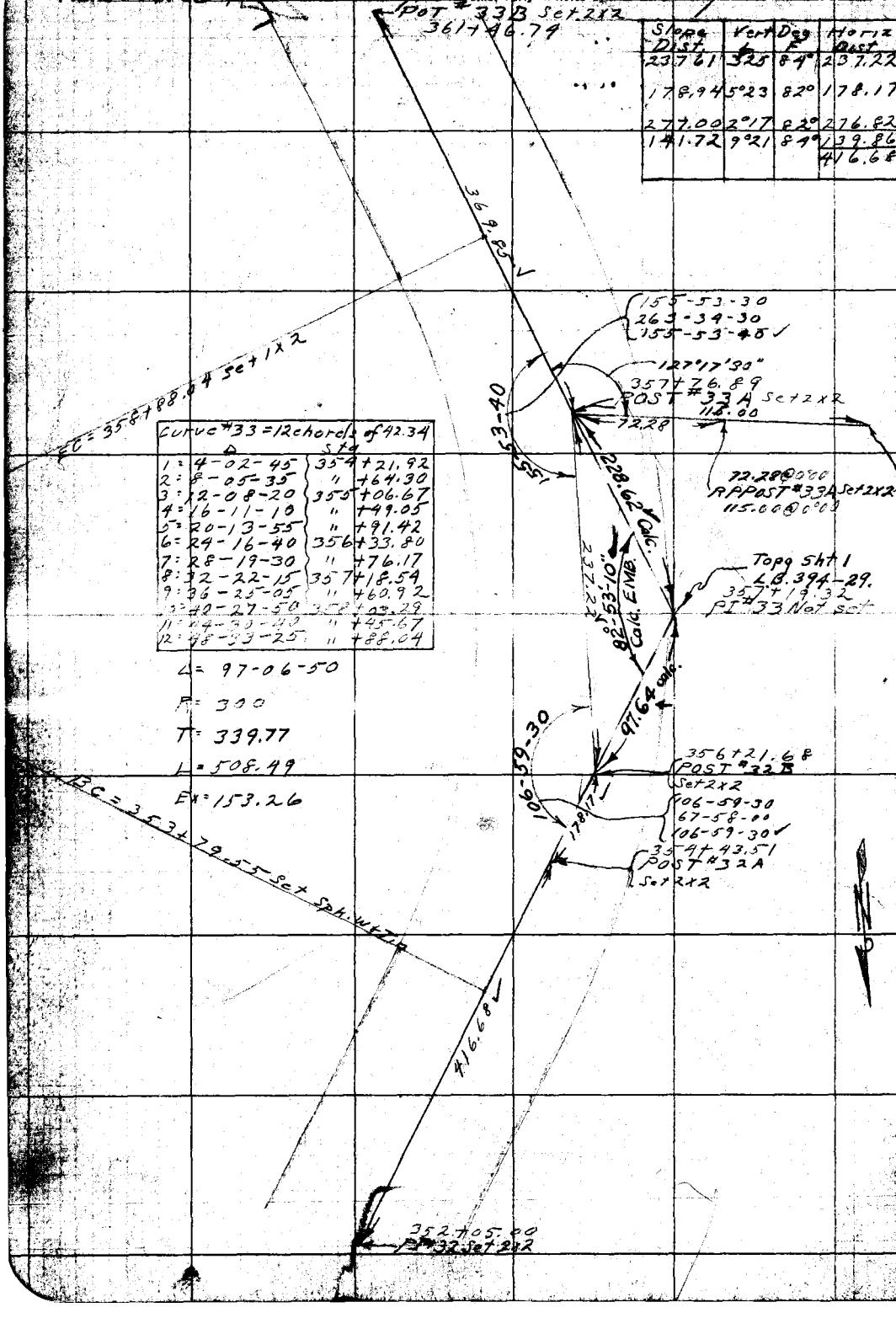

Slope Dist.	Vert Deg	Horiz Dist.
237.61	325	84° 237.22
178.94	5°23	82° 178.17
277.00	2°17	82° 276.82
141.72	9°21	84° 139.86
		416.68

Curve #33 = 12 chords of 42.34	Δ	Sta
1	4-02-45	354+21.92
2	8-05-35	" +64.30
3	12-08-20	355+06.67
4	16-11-10	" +49.05
5	20-13-55	" +91.42
6	24-16-40	356+33.80
7	28-19-30	" +76.17
8	32-22-15	357+18.54
9	36-25-05	" +60.92
10	40-27-50	358+03.29
11	44-30-40	" +45.67
12	48-33-25	" +88.04

Δ = 97-06-50

R = 300

T = 339.77

L = 508.49

Ex = 153.26

RETURN TO

LOS ANGELES COUNTY SURVEYOR

Do not extend notes this side of this line

Notes: ANY ADDITIONS OR CHANGES ON THIS SHEET MUST BE MADE OR CIRCLED IN Red. WITH DATE AND NAME OF PERSON MAKING CHANGE.

Date 5-19-28 Notes by Brunty Chief Party Brunty F. B. 320 Pg. 55

Clarke	
Date June 1928	Location Ky. Springs Rd.
Map No. B-300	Surveyed by C.E. Brunty
Brewster	5-19-28
Date July 1928.	Indexed A. C. Johnson

Dist.	L	E	Dist.
151.47	4°03	84°	151.11
222.77	7°09	84°	221.07
300.00	3°56	84°	299.33
70.51	0°00	84°	70.52
			369.85

Curve #34 Δ	= Sehords of 45 Std
1 = 3-46-00	362+85.94
2 = 7-32-00	363+31.96
3 = 11-18-00	" +77.98
4 = 15-04-00	364+24.00
5 = 18-50-05	" +70.03
6 = 22-36-05	365+16.05
7 = 26-22-05	" +62.07
8 = 30-08-05	366+08.09

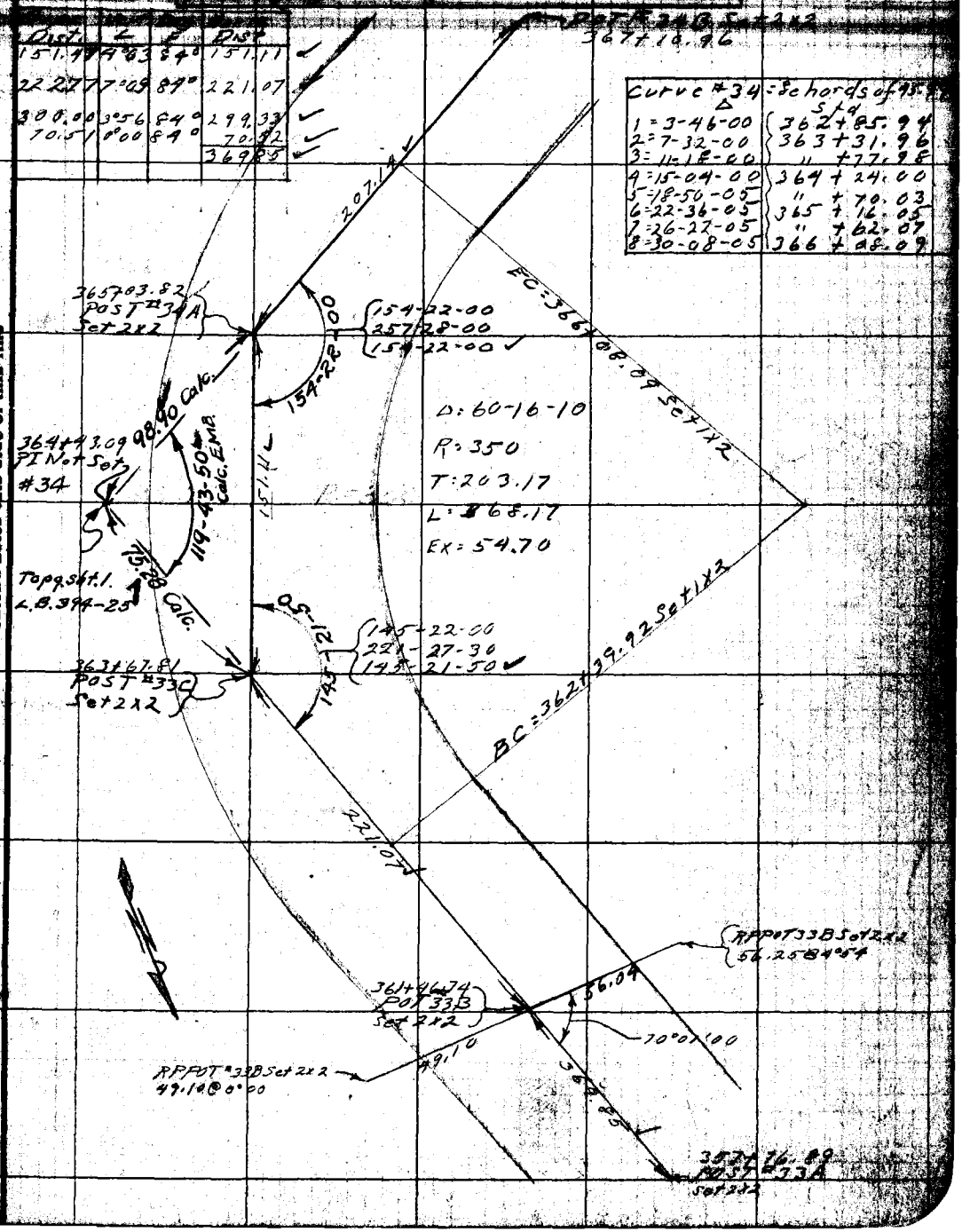

Note: ANY ADDITIONS OR CHANGES ON THIS SHEET MUST BE MADE OR CIRCLED IN Red. WITH DATE AND NAME OF PERSON MAKING CHANGE.

RETURN TO LOS ANGELES COUNTY SURVEYOR

Do not extend notes this side of this line

F.B. 320 pg. 56 Brunty Chief Party Notes by Brunty Date 5-19-28

Slope Dist	Vert ∠	Deg ∠	Horiz. Dist.
195.91	3°25	78°	195.58 ✓
207.65	4°06	80°	207.14 ✓
18.08	0°00	80°	18.08 ✓
88.10	15°49	80°	84.78 ✓

Curve #35 = 8 chords of 42.29

	Sta
[illegible]	368+61.89
[illegible]	369+04.22
[illegible]	" +46.54
[illegible]	" +88.87

RPPOST #35B Set 2x2
24.19 @ 6°11' = 24.05

371+40.38
POST #35B
Set 2x2

Cor Secs 13, 14, 23
+24 T4NR12W
Fd Pt BC in Conc.
F.B. 319-55

91-11-45
9-46-30
91-11-40 ✓

91-11-40

To Mon Page 10

369+19.97
POST #35A Set N+Tby Int.

Adopted Section Line

POT #1 Fd 1x2

147-40-00
230-39-30
147-39-50 ✓

1x2 Intersection of sec line + line from 1/4 wit. Cor Secs. 12+13

BC = 369+88.87 Set Spk & Washer

84.78

POT #2
Fd 1x2

Cor Secs. 13+24
T4NR12W
Fd BC in Conc.
F.B. 319-55

To Mon Page 10 & See F.B. 319-55

POT #3
Fd 1x2

Top g sht 1
L.B. 394-21
369+06.54
PT #35 Set 2x2

Δ = 32-20-10
R = 300
T = 86.98
L = 169.31
Ex = 12.35

147-39-50

BC = 368+19.56
Set 1x2

Random from North
See Pg.

195.58

RWL Set 2x2

30

367+10.96
POT #34B Set 2x2

33.32

RPPOT #34B Set 2x2
35.50 @ 20°11' = 33.32

207.14

365+03.82
POST #34A Set 2x2

RETURN TO
LOS ANGELES COUNTY SURVEYOR
Do not extend notes this side of this line

Notes: ANY ADDITIONS OR CHANGES ON THIS SHEET MUST BE MADE OR CIRCLED IN Red. WITH DATE AND NAME OF PERSON MAKING CHANGE.

Date 5-19-28 Notes by Brunty Chief Party Brunty F. B. 320 Pg. 67

Plotted by Clarke
Date June 1928.
Map No. B-300
Plotted by Bernardo
Date July 1928.

W. O. No. 716 R. S. No.
Location Ivy Springs Rd.
Surveyed by C.E. Brunty
Date 5-4-28
Indexed A. C. Johnson

Chord	Radius	Δ	Length
184.36	150	58°	184.36
184.91	200	78°	184.91
41.46	0°00	78°	41.46
12.10	0°00	84°	12.10
238.49			

Notice: ANY ADDITIONS OR CHANGES ON THIS SHEET MUST BE MADE OR CIRCLED IN Red, WITH DATE AND NAME OF PERSON MAKING CHANGE.

Do not extend notes this side of this line

LOS ANGELES COUNTY SURVEYOR

"KEYDIN" TO

380+84.00 POT #36B Set 1x2

30.

R.W.L. Set RRR

707.80

136-35-15
186-21-00
136-35-15
136-35-25 Adj.

373+06.29 POST #36A Set 2x2

136-35-25 Adj.

Curve #36 = 8 chords of 72.6	Δ	Sta.
1 = 4-33-15		370+99.16
2 = 9-06-35		371+46.86
3 = 13-39-50		+84.56
4 = 18-13-10		372+42.26
5 = 22-46-25		+89.91
6 = 27-19-45		373+37.63
7 = 31-53-00		+85.34
8 = 36-26-10		374+33.04

Tom Set 1
L.P. 394.17

To Pl. 36

94.90 Calc.

136-35-25 Adj.

E.C. = 374+39.05 Set 1x2

#36

AE M.T. Set
372+72.95

To Pl. 36

10°07-30" Calc. E.A.D.

Δ = 72-52-40
R = 300
T = 221.49
L = 381.59
Ex = 72.91

184.36

132.57 Calc. E.A.D.

150-31-55 Adj.

P.C. = 370+51.46 Set 1x2

POST #35B Set 2x2
371+40.36

150-31-55
207-00
150-31-55
150-31-55 Adj.

238.49
220.41 Calc

369+19.97
POST #35A Set Nail + Tag

184.08

380+08.54
POST #34A Set 2x2

P.B. 320 Pg. 58 Brunty Chief Party Notes by Brunty Date 5-19-28

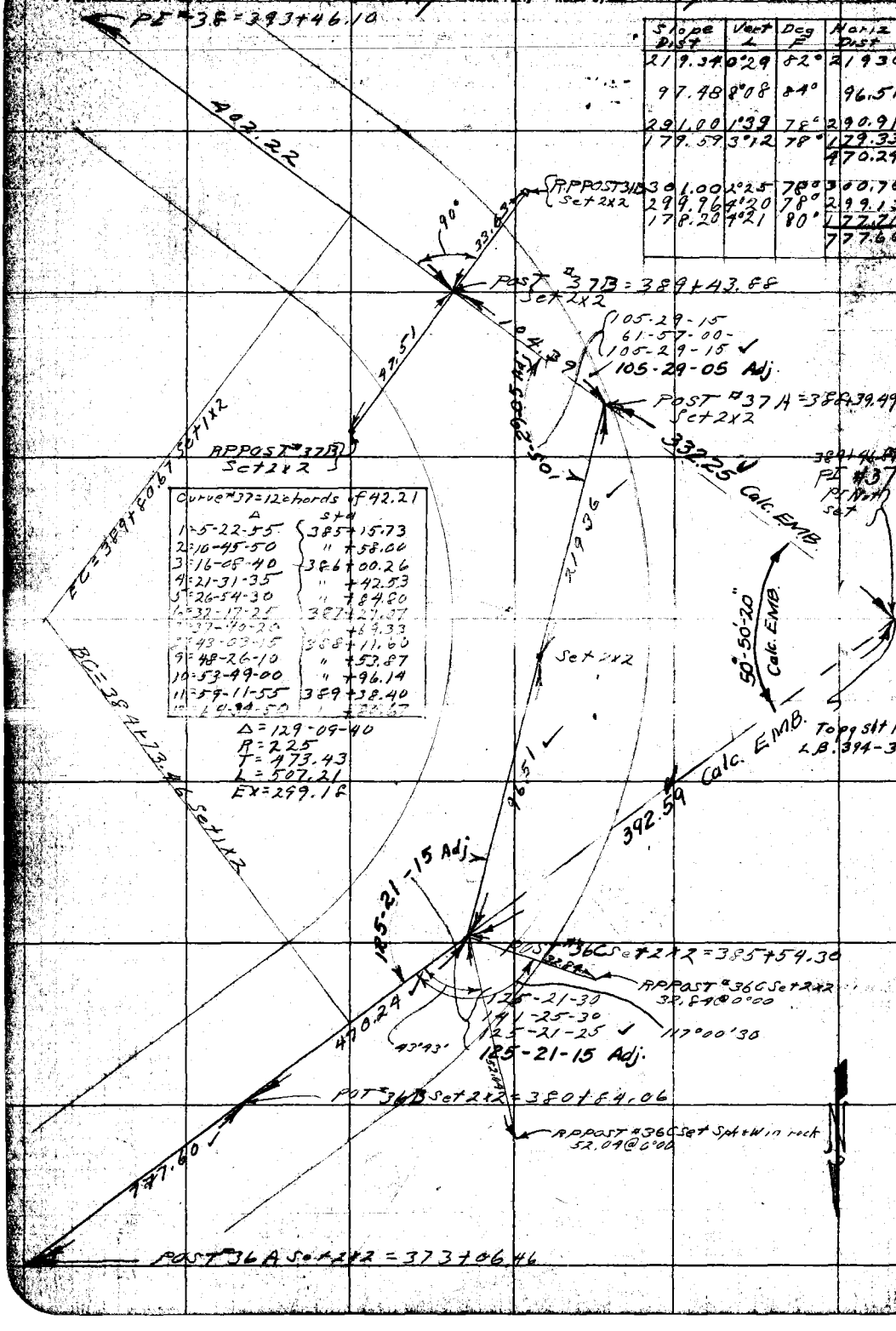

Slope Dist	Vert L	Deg F	Horiz Dist
219.34	0°29	82°	219.36 ✓
97.48	8°08	84°	96.51 ✓
291.00	1°39	78°	290.91 ✓
179.59	3°12	78°	179.33 ✓
			470.24 ✓
301.00	2°25	78°	300.76 ✓
299.96	4°20	78°	299.13 ✓
178.20	4°21	80°	177.71 ✓
			777.60 ✓

Curve #37 = 12 chords of 42.21

Δ	Std
1 = 5-22-55	385+15.73
2 = 10-45-50	" +58.00
3 = 16-08-40	386+00.26
4 = 21-31-35	" +42.53
5 = 26-54-30	" +84.80
6 = 32-17-25	387+27.07
7 = 37-40-20	" +69.33
8 = 43-03-15	388+11.60
9 = 48-26-10	" +53.87
10 = 53-49-00	" +96.14
11 = 59-11-55	389+38.40
12 = 64-34-50	" +80.67

Δ = 129-09-40
R = 225
T = 473.43
L = 507.21
EX = 299.18

RETURN TO
LOS ANGELES COUNTY SURVEYOR

Do not extend notes this side of this line

Notes: ANY ADDITIONS OR CHANGES ON THIS SHEET MUST BE MADE OR CIRCLED IN Red. WITH DATE AND NAME OF PERSON MAKING CHANGE.

Date 5-19-28 Notes by Brunty Chief Party Brunty F. B. [illegible]

Date June 1928	Location Ky. Springs Rd.
Map No. B-200	Surveyed by C. E. Brunty
Date July 1928.	Indexed A. C. Johnson

(PI # 39

Slope Dist.	Sect. L	Deg. F	Horiz. Dist.
252.00	258	80°	257.68 ✓
146.26	251	80°	144.54 ✓
			402.22 ✓
105.34	744	80°	104.39 ✓



Return to LOS ANGELES COUNTY SURVEYOR

Do not extend notes into side of this line

F.B. 320 Pg. 60 Brunty Chief Party Notes by Brunty Date 5-19-28

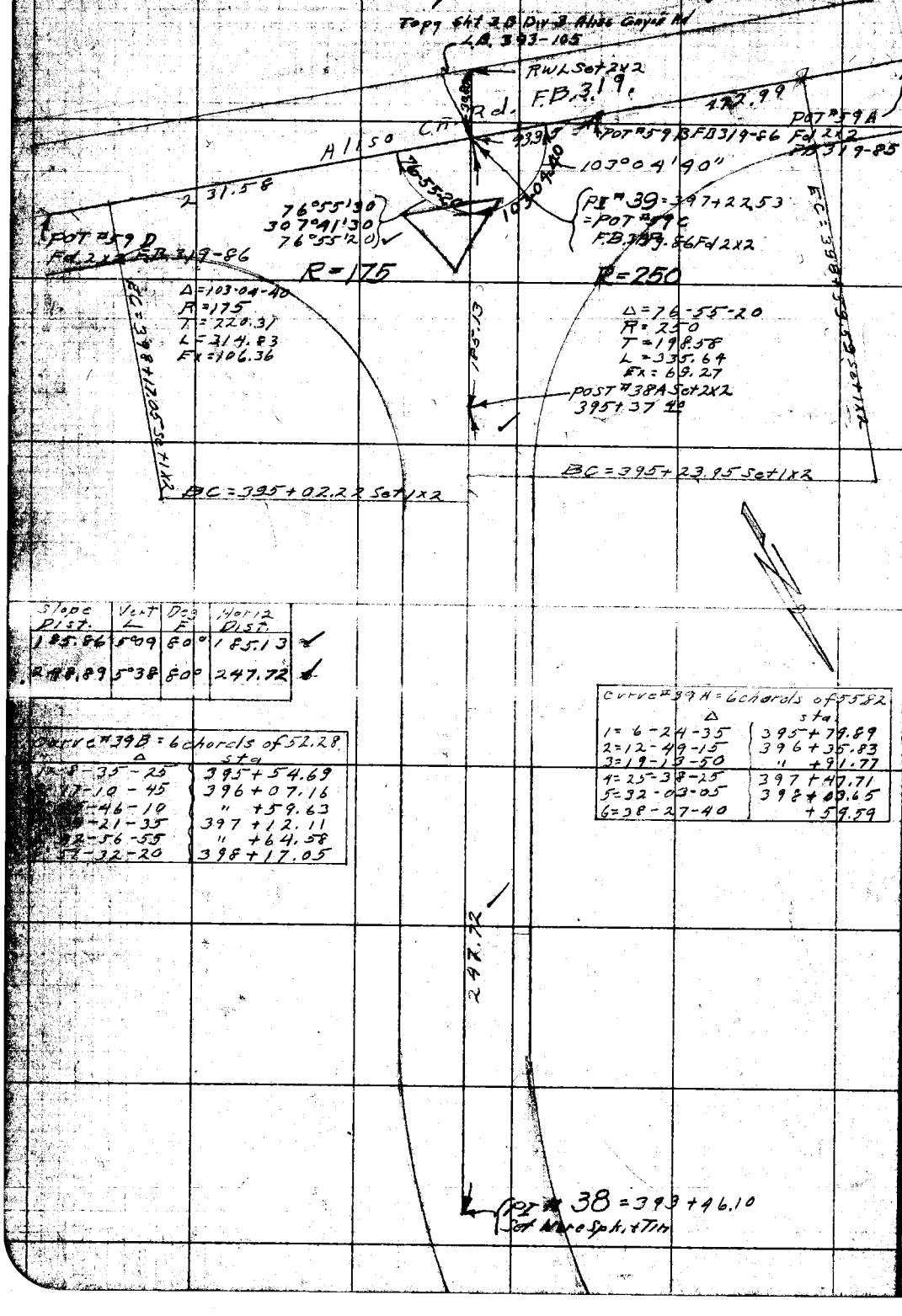

Slope Dist.	Vert L	Deg E	Horiz Dist.
185.86	5°09	80°	185.13
248.89	5°38	80°	247.72

Curve #39B = 6 chords of 52.28

Δ	sta
1=8-35-25	395+54.69
2=17-10-45	396+07.16
3=[illegible]-46-10	" +59.63
4=[illegible]-21-35	397+12.11
5=[illegible]2-56-55	" +64.58
6=[illegible]-32-20	398+17.05

Curve #39A = 6 chords of 55.82

Δ	sta
1=6-24-35	395+79.89
2=12-49-15	396+35.83
3=19-13-50	" +91.77
4=25-38-25	397+47.71
5=32-03-05	398+03.65
6=38-27-40	+59.59

RETURN TO
LOS ANGELES COUNTY SURVEYOR

Do not extend notes this side of this line

Notes: ANY ADDITIONS OR CHANGES ON THIS SHEET MUST BE MADE OR CIRCLED IN Red, WITH DATE AND NAME OF PERSON MAKING CHANGE.

Date 9-26-28 Notes by Brunty Chief Party Brunty F. B. 320 Pg. 61

Plotted by Clarke	[illegible]
Date June 1928	Location Kentucky Springs Rd.
Map No. B-300	Surveyed by C E Brunty
Plotting C'd by Browder	Date [illegible]
Date July 1928.	Indexed A. C. Johnson

Dist.	[illegible]	[illegible]	[illegible]
499.39	0°22	88°	[illegible]
329.31	1°42	86°	[illegible]
			823.19
498.92	4°15	86°	497.68
384.50	3°45	82°	383.77
495.27	3°12	84°	494.62
			878.39
355.14	4°59	84°	353.89



Note: ANY ADDITIONS OR CHANGES ON THIS SHEET MUST BE MADE OR CIRCLED IN Red. WITH DATE AND NAME OF PERSON MAKING CHANGE.

Do not extend notes this side of this line

RETURN TO LOS ANGELES COUNTY SURVEYOR

F.B. 320 Pg. 62 Brunty Chief Party Notes by Brunty Date May 2, 19[illegible]

Slope Dist.	Vert. L	Deg °F	Horiz Dist.
287.54	1°21	84°	287.53 ✓
			(-26.18)
			261.35 ✓ POT #1
500.00	8°34	84°	494.54 ✓
210.19	0°08	84°	210.24 ✓
78.00	4°50	84°	77.74 ✓
409.00	2°21	84°	408.76 ✓
496.15	2°14	82°	495.89 ✓
501.00	2°27	82°	500.66 ✓
54.70	0°00	82°	54.71 ✓
			2242.54 ✓
			+26.18
			2268.72 ✓



RETURN TO
LOS ANGELES COUNTY SURVEYOR
Do not extend notes this side of this line

Notes: ANY ADDITIONS OR CHANGES ON THIS SHEET MUST BE MADE OR CIRCLED IN Red. WITH DATE AND NAME OF PERSON MAKING CHANGE.

Date _____ Notes by _____ Chief Party _____ F. B. 320 Pg. 63

Plotted by Clarke	W. C. Co.
Date June 1928.	Location
Map No. B-300	Surveyed by
Plotting C.H.C. by Brewster	Date 5-10-28
Date July 1928.	Indexed A. C. Johnson

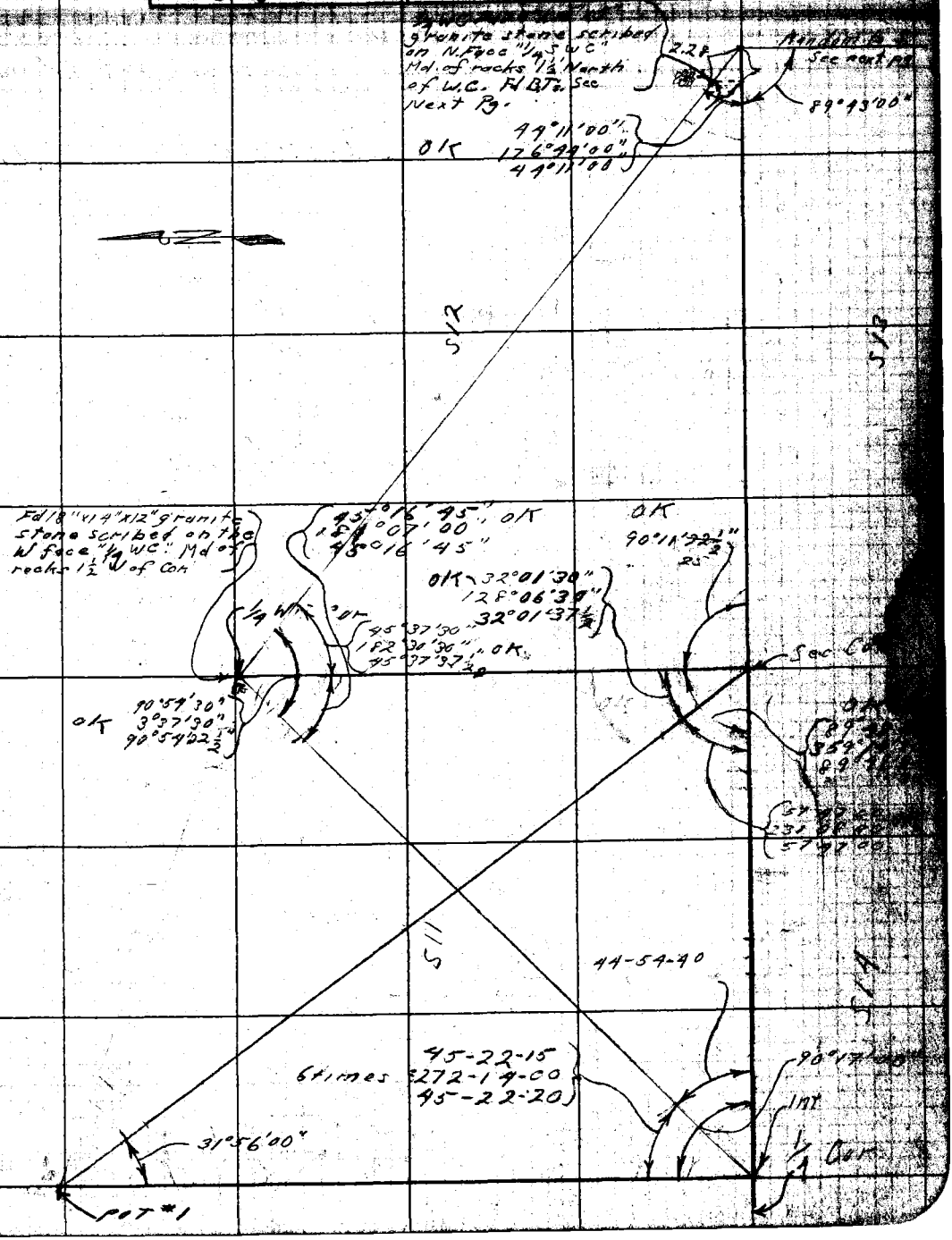

Notes: ANY ADDITIONS OR CHANGES ON THIS SHEET MUST BE MADE OR CIRCLED IN Red. WITH DATE AND NAME OF PERSON MAKING CHANGE.

RETURN TO LOS ANGELES COUNTY SURVEYOR

Do not extend notes this side of this line

F.B. 320 Pg. 64 BT #1 Chief Party Notes by BHN Date 5-18-28

Note- temperature changes due to Thunder storm 300 ft standard at 76°

Slope Dist.	Vert ∠	Deg F	Horiz	
52.65	17°33	64°		BT
367.70	15°19	65°		#1
38.00	0°03	66°		
309.00	13°49	70°		
253.86	15°21	72°		#2
402.00	9°32	70°		
135.22	25°32	68°		
35.97	15°21	68°		#3
499.00	19°14	78°		
27.65	17°00	80°		#4
773.25	21°16	86°		#5
73.00	17°22	70°		
205.80	28°39	68°		
179.00	26°29	67°		
205.33	10°05	78°		
41.62	18°48	82°		#6
500.00	9°36	29°		
334.43	10°29	80°		#7
97.00	0°29	86°		
98.01	21°25	79°		#8
7.12	16°26	82°		1/4 Cor

1/4 Cor Secs 13 & 24

Sec 24

Cor Secs 13, 14, 23 & 24

POT #8 Set 1x2 by 4 inches.

90°35'00
362°20'00
90°35'00

POT #7 Set 1x2 ems put sloping W

POT #6 Set 1x2 in saddle of rock bearing E & W.

POT #5 Set 1x2 W slope of 4 ft.

POT #4 Set 1x2 W slope of 4 ft.

Sec 13

POT #3 Set 1x2 top of spur

POT #2 Set 1x2 on divide between Hot Springs Cn. and Iso Cn.

Random on South

POT #1 Set 1x2

164°30'

89°43'00
35°51'15
89°43'00 adj

1.00

Random from West

1x2

2.28

49°11'00"

1/4 WC

54°15'

B.T. Fd 28" Pine Blazed & scribed on the South 1/4 S W C B.T.

B.T. Fd 9" Pine Blazed & scribed on the South 1/4 S W C B.T.

S 1.2

RETURN TO LOS ANGELES COUNTY SURVEYOR

Do not extend notes this side of this line

Note: ANY ADDITIONS OR CHANGES ON THIS SHEET MUST BE MADE OR CIRCLED IN Red. WITH DATE AND NAME OF PERSON MAKING CHANGE.

Notes Brunty Chief Party Brunty F.B. 330 Pg. 63

Plotted by Chandler
Date June 1928.
Map No. B-300
Plotting Verified by Chandler
Date July 1928.

Location Hyde Springs Rd
Surveyed by C.E. Brunty
Drawn by [illegible]
Indexed A. C. Johnson

Dist	∠	F	Dist
446.00	2°17	E0°	440 75
497.47	6°06	P00	499 76
122.90	3°37	A0°	122 64
			1058 15
500.00	0°09	R20°	500 02
499.86	1°44	R20°	499 77
326.38	1°15	R2°	326 38
			1326 17
271.00	1°34	S3°	273 97
495.34	5°19	S2°	495 33
19.79	0°00	E2°	19 79
			7840 9
467.00	0°57	S8°	467 06
464.02	6°04	S6°	461 54
251.17	4°46	S8°	251 17
			1179 77
434.04	4°27	S80°	432 61
490.35	17°32	S6°	467 69
29.14	20°45	P6°	27 26
			927 76

Notes: ANY ADDITIONS OR CHANGES ON THIS SHEET MUST BE MADE IN Red. WITH DATE AND NAME OF PERSON MAKING CHANGE.

Do not extend notes outside of this line

RETURN TO LOS ANGELES COUNTY SURVEYOR

5275.94

B.T. Fd 6" Scrub oak Set Nail "1/4 S BT"

1.32

52°17"

6.90

B.T. Fd 4" Scrub oak Set Nail "1/4 S BT"

26.77

7.99

165°09'

89°43'

Cor Secs 11-12-13-14 Fd 2 1/2" I.P. 3' Steel with 1/4 in the N face bounded with stones and a md. on rock on the N side

Set 1/2 round Scrub oak hub

927.76

26-42-00
106-48-00
26-42-00

43748.15
POT #4 Set 1x2 on W slope of spur

1179.77

SUTAN

31768.41
POT #3 Set 1x2 on knob in broken country

To Cor Secs 11, 12, 13 & 14

2844.09

23784.32
POT #2 Set 1x2 on table land on N side of R.R.

31-56-15
127-44-30
31-56-00

326.12

10458.16
POT #1 Set Nail & Tag on top of bluff

1053.15

90°00'45"
269°01'00"
90°00'15"

Cor Secs 24-11-14-13

S

FIB. 320 PG. 66 Brunty Chief Party Notes by Brunty Date 5-7-28

Distances By Stadia

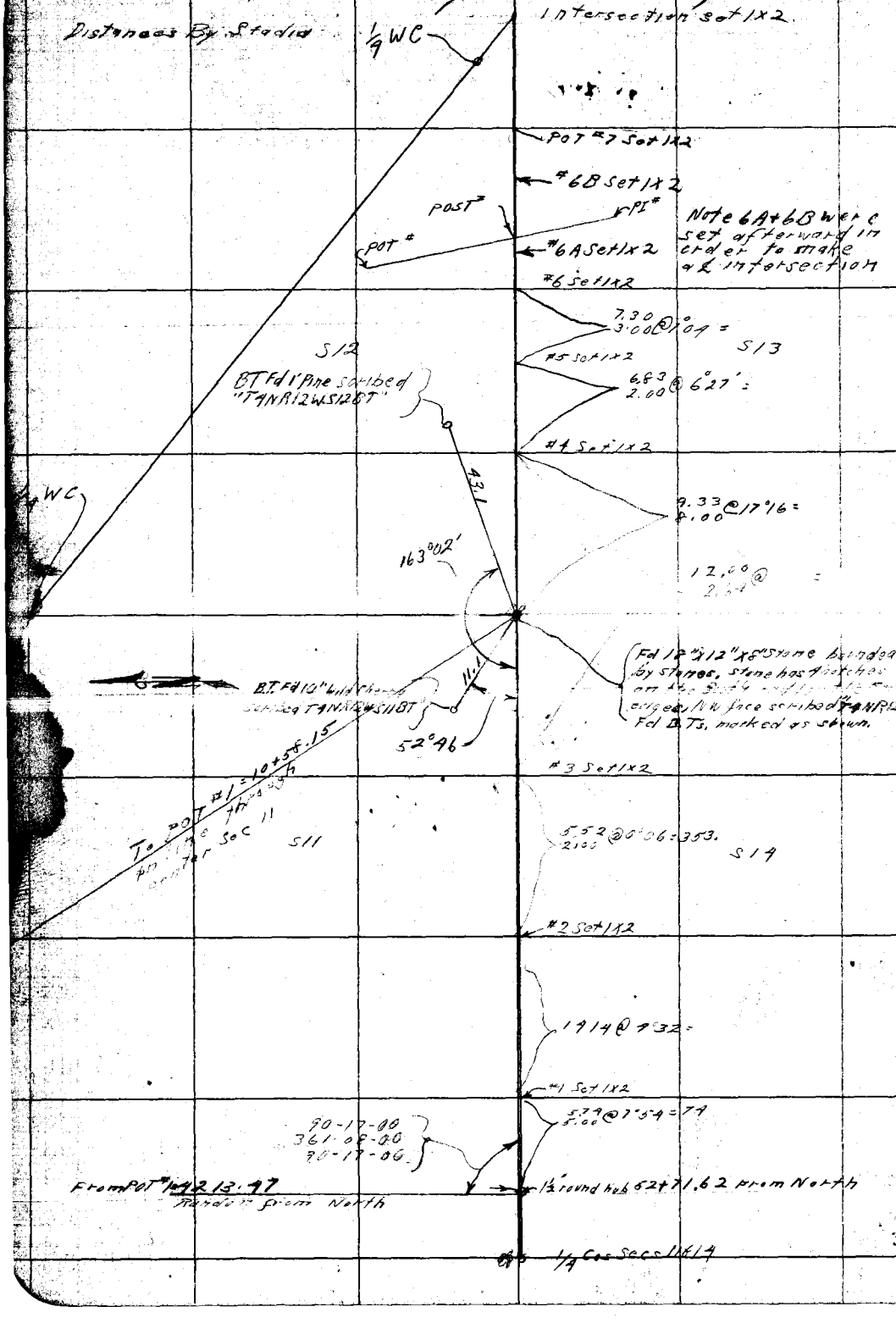

RETURN TO
LOS ANGELES COUNTY SURVEYOR

Do not extend notes this side of this line

Note: ANY ADDITIONS OR CHANGES ON THIS SHEET MUST BE MADE OR CIRCLED IN Red. WITH DATE AND NAME OF PERSON MAKING CHANGE.

Notes by Brunty Chief Party Brunty F.B. [illegible] Pg. [illegible]

Computed by [illegible]
Date June 1988
Map No. B-300
Plotting Checked by [illegible]
Date July 1988

Location Ky Springs Rd
Surveyed by C E Brunty
Office Maps by R. C. Johnson
Indexed

Set 8" x 8" mon by Intersection

To ¼ Cor

1" round hub

90°02'25"

Cor Secs 2, 3, 10 & 11 T1N R12W SBM & [illegible]
stone in md of stacks. Stone scribed [illegible]
SE face "R12W" NE face "T1N" 2 miles
on the East edge & Shadhees on [illegible]
South edge. Also fd 4x4 Juniper stk
W 1.0 ft from side scribed
"S11 S14 has 2 notches" S11
0.92' S on the East " S3 T1N R12W"
on the South " S2"

Set 1x2

Slope Dist.	Vert ∠	Deg °F	Horiz Dist
353.15	21°01	66°	329.70
23.36	25°08	66°	22.55
59.45	23°04	67°	54.71
			406.96 #2
284.72	6°01	68	284.64 #3
67.00	14°59	70°	64.73
405.13	18°00	70°	385.64
113.60	7°45	72°	109.30
34.74	17°19	76°	33.22
421.06	15°39	76°	390.72
99.10	24°12	76°	90.41
101.96	14°54	78°	98.55 #4
			1509.62
77.88	0°00	80°	76.01 #5
45.71	0°00	80°	45.71
215.94	18°13	#2°	205.16
1.81	0°00	—	1.81
			252.68

Set Nail in mon

Set 1x2

45.71 POT #5 Set 1x2 on spur 100 S.E. of shrub

178.01

252.68

POT #4 Set 1x2 on East side of

5' 90°

1509.62

Large Boulder

90° 5'

33+21.67
POT #3 Set 1x2 in rock mound
spur bearing East

90° 5'

406.96

29+37.63
POT #2 Set 1x2 on East slope of pit

Set 1x2

BT

30.37

¼ Cor 25+30.07

POT #1 = 23+46.72

Notice ANY ADDITIONS OR CHANGES ON THIS SHEET MUST BE MADE OR CHECKED IN Black WITH DATE AND NAME OF PERSON MAKING CHANGE.

RETURN TO LOS ANGELES COUNTY SURVEYOR

Do not extend notes onto other side of this map

F.B. 320 Pg. f 68 Brunty Chief Party Notes by Brunty Date 5-4-28



RETURN TO
LOS ANGELES COUNTY SURVEYOR

Do not extend notes this side of this line

Note: ANY ADDITIONS OR CHANGES ON THIS SHEET MUST BE MADE OR CIRCLED IN Red. WITH DATE AND NAME OF PERSON MAKING CHANGE.

Notes by _____ Chief Party _____ F. B. [illegible] Pg. 69

Date June 1928	Location Brunty
Map No. 8-300	Surveyed by _____
[illegible]	[illegible]
Date July 1928	Indexed A. C. Johnson

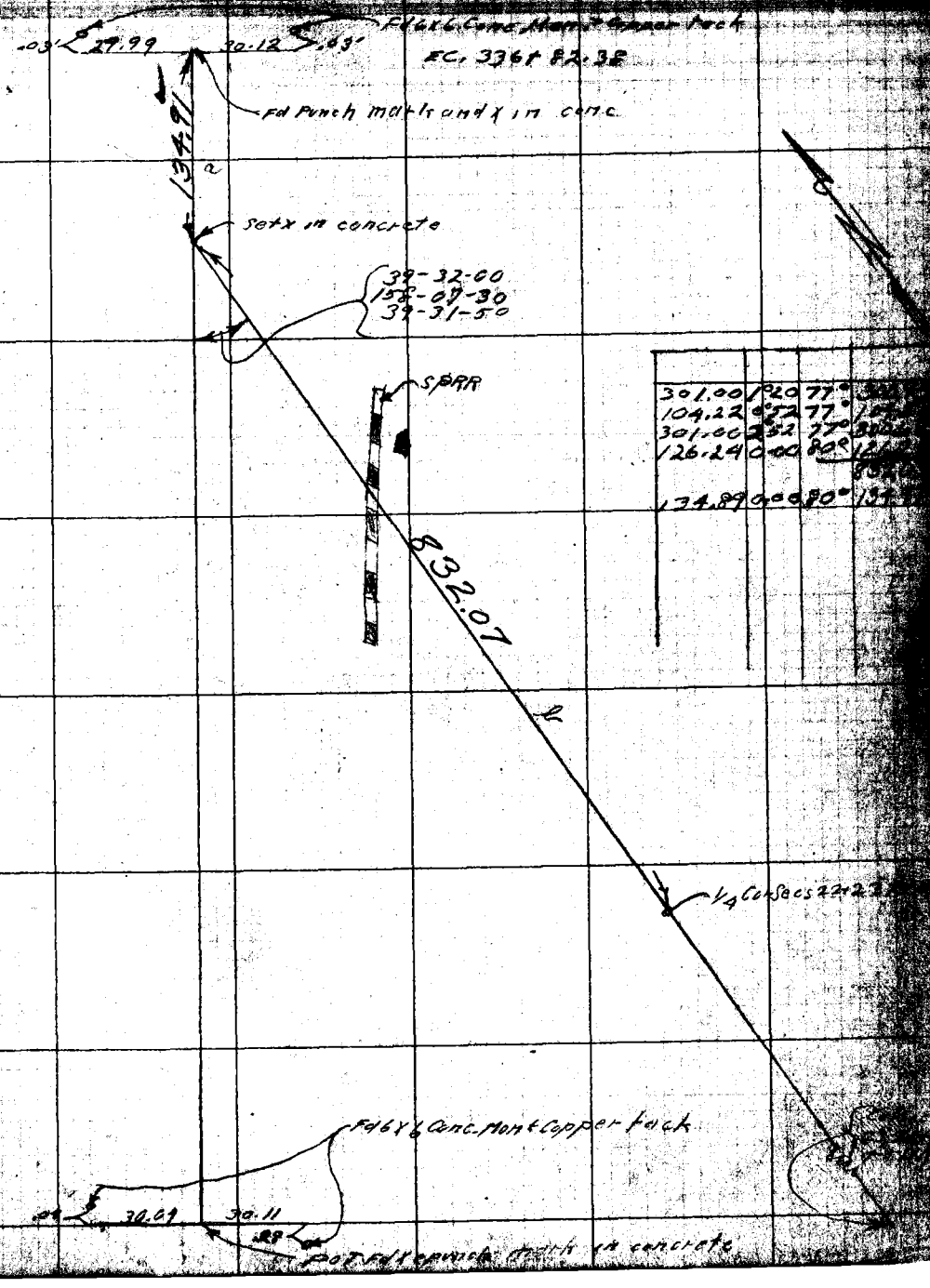

301.00	1°20	77°	[illegible]
104.22	0°52	77°	[illegible]
301.00	2°52	77°	[illegible]
126.24	0.00	80°	[illegible]
			[illegible]
134.89	0.00	80°	[illegible]

Notes: [illegible] SHEET MUST BE MADE OR CIRCLED IN RED. WITH DATE AND NAME OF PERSON MAKING CHANGE.

Do not extend notes this side of this line

RETURN TO LOS ANGELES COUNTY SURVEYOR

F.B. 320 Pg. 70 Brunty Chief Party Notes by Brunty Date 6-13-28

58.65	10-59	80°	57.59 a
301.00	1-19	80°	300.97
128.80	1-05	80°	128.80
			429.77 b
19.54	0-00	80°	19.54 c



RETURN TO
LOS ANGELES COUNTY SURVEYOR

Do not extend notes this side of this line

Note: ANY ADDITIONS OR CHANGES ON THIS SHEET MUST BE MADE OR CIRCLED IN Red WITH DATE AND NAME OF PERSON MAKING CHANGE.

Date _____ Notes by _____ Chief Party _____ F.B. 320 Pg. 70 A

Platted by Bert McAtee	W. O. No. _____ D. S. O. No. _____
Date May 1929	Location _____
Map No. B-153	Surveyed by _____
Platting C'k'd by D.M. Finley	Date _____
Date June 1929	Indexed A. C. Johnson

DEXTER CANYON PARK

SECTION LINE SURVEY TO ESTABLISH PARK BOUNDARY, LOCATED IN SEC. 32-T3N-R14W.

4-19-29

Evans - Dep.
Martin - T
Wilson - H.C.
Taylor - R.C.
Stewart - Ex.

Note: ANY ADDITIONS OR CHANGES ON THIS SHEET MUST BE MADE OR CIRCLED IN Red. WITH DATE AND NAME OF PERSON MAKING CHANGE.

Do not extend notes this side of this line

RETURN TO
LOS ANGELES COUNTY SURVEYOR

F. B. 320 PG. 70 B Chief Party ______ Notes by ______ Date ______

INDEX MAP OF DEXTER CANYON PARK.

LEGEND.

Purple — Lines run.
• Red Dot. — Points found.
Green — Dexter Canyon Park Property.

RETURN TO
LOS ANGELES COUNTY SURVEYOR

Do not extend notes this side of this line

Note: ANY ADDITIONS OR CHANGES ON THIS SHEET MUST BE MADE OR CIRCLED IN Red. WITH DATE AND NAME OF PERSON MAKING CHANGE.

Date _____ Notes by _____ Chief Party _____ F.B. 320 Pg. 71

Platted by McAtee	W. O. No. 783 D. S. O. No.
Date MAY 1929	Location Dexter Can. Park.
Map No. B-163	Surveyed by Evans
Platting C'k'd by D.M. Finley	Date 4-19-29
Date June 1929.	Indexed A. C. Johnson

To B.of. P972

(76 T-2) #2-4

14+79.35 set 2x2 on small ridge

13+23.08 set 2x2 - NW Cor. SW 1/4 of SW 1/4 of Sec. 32 by proportion. 89°-22-30.

165.70 @ 6-22-T66° = 164.67

220.10 @ 3°-20-T60 = 219.21

See pg. 85 Z

.66457' to N.W. Cor. of Dexter Canyon Park. Pg. 83, 85, 86.

B.A.O.

Set 1x2 13+46.8

per L.S. 165 Fd. 2" I.P. 13+07.03

2.65

5.13

90°-37-30"

T.3N. - R.14W.

SEC. 31

12+59.64 set 2x2 + Cir. Hk. by Transiting L.n.

SEC. 32.

S. 1/4 This Line 1618.78 Used. Per P1

461.39 @ 7-12-T60 = 457.70

89.82 @ 5°-13-T66 = 89.44

470.29 @ 4°-46-T66 = 468.63

243.89 @ 0-0-T66 = 243.87

1259.64

① (59-26-45) ② (356-39-45)

59°-26'-37½"

53°-12'-50"

① 53°-12'-45" ② 319°-17'-15"

53°-12'-52½"

COUNTY SURVEYORS MONUMENT T.3N-R.14W. S.31 S.32 S.6 T.2N. R.14W.

To 1643.96 per P977

replaced with 2" I.P. (Pk) in conc. 6" high Mkd

Fd. Iron bar with X center per L.S. 16-S 0+00 going N. 0+00 going E. See C.S. B-107 & Tr. 7342

89°-27-55"

54°-46-36" 25' Adj.

664.42 To S.W. Cor. Dexter Canyon Park

S. Line Sec. 32

TWP LINE

0.27

1762.02 Fd. 2" I.P. + cap per Tr. 7342

C.S. Mon. per F.B. 268-85, 88 and F.B. 283-22, 23.

To B.of.

① 89°-28 ② 176°-47-30

89°-27'-55".

164.62 @ 10-09-T60 = 162.02

Sec 5 & 6

T.2N.-R.14W. S.B.M. N.W. Cor. Tr. No. 7342.

SEC. 6

T2N-R14W

SEC. 5.

Note: ANY ADDITIONS OR CHANGES ON THIS SHEET MUST BE MADE OR CIRCLED IN Red. WITH DATE AND NAME OF PERSON MAKING CHANGE.

Do not extend notes this side of this line

RETURN TO LOS ANGELES COUNTY SURVEYOR

F.B. 320 Pg. 72 Chief Party Notes by Date 4-22-29

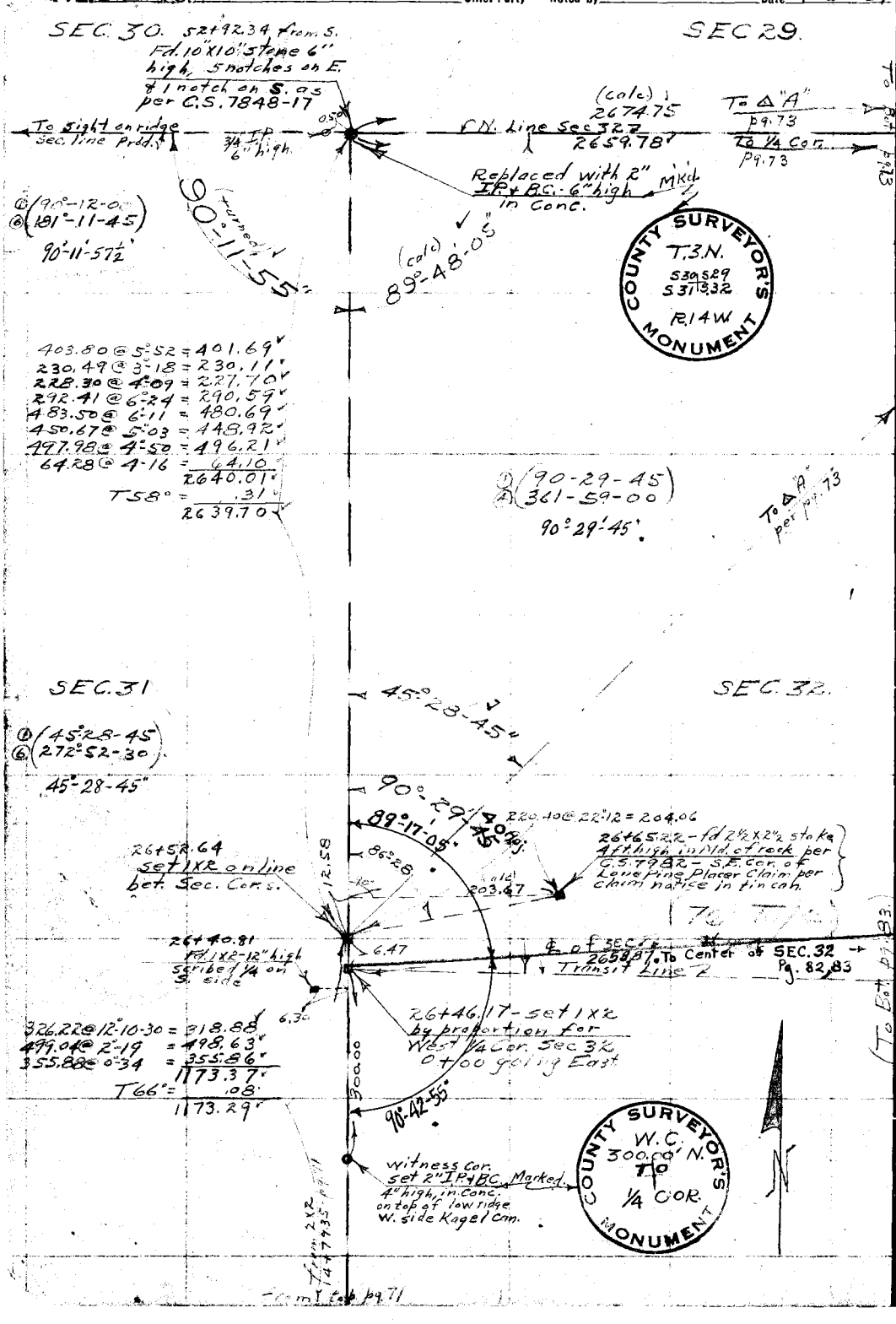

RETURN TO
LOS ANGELES COUNTY SURVEYOR

Do not extend notes this side of this line

Note: ANY ADDITIONS OR CHANGES ON THIS SHEET MUST BE MADE OR CIRCLED IN Red. WITH DATE AND NAME OF PERSON MAKING CHANGE.

Date _____ Notes by _____ Chief Party _____ F.B. 320 Pg. 73

Platted by • McAtee	W. O. No. 783 D. S. O. No.
Date May 1929	Location Dexter Can. Park
Map No. B-153	Surveyed by Evans
Platting C'k'd by O.M. Finley	Date 4-24-29
Date June 1929	Indexed E. C. Johnson

Notes: ANY ADDITIONS OR CHANGES ON THIS SHEET MUST BE MADE OR CIRCLED IN Red. WITH DATE AND NAME OF PERSON MAKING CHANGE.

Do not extend notes this side of this line

RETURN TO LOS ANGELES COUNTY SURVEYOR

To Dist. Bdy. Sec. 29 (Ex. 81)

To Bdy (pg. 74)

To 1X2 25+31.36 pg. 74

Transit Line Sec. 29 to 32

76.88

75.30 @ 19-36 = 70.94
498.13 @ 11-01 = 488.95
153.81 @ 10-00 = 151.47
494.11 @ 5-00 = 492.23
1203.59
T70° = .05
1203.54

13+28.02
Set 2X2 on ridge.

496.29 @ 0-45 = 496.25
27.63 @ 32-34 = 23.29
347.12 @ 9-05 = 342.77
466.67 @ 15-01 = 450.93
T74° = 1313.24
.02
1313.22

SEC. 29

SEC. 32

Tel. 12+58.74 Perp. 80

56'-05"
55'-55"

(D) (53°-56)
(A) (32°-35-30)
53°-55-55"

"A" - Set 2X2 on top of ridge.

92°-12'-25"

0+14.80
Set 1X2

18.00 @ 34°-41 = 14.80

COUNTY SURVEYORS MONUMENT
S.29.
T.3 N.
R.14 W.
S.32

Fd. 6X8" stone, 6" high - mkd. + on S. side. See C.S. 7848-18
see C.S. 7848-18
0+00 going E.
0+00 going S.

Replaced with 2" I.P. B.C. in Conc. 12" high. mkd.

18.50 @ 35°-59 = 14.97

Transit Line To 1X2 Set by Br. of Sec.

2603.73 To Center of Sec. 32 Pg. 82, 83

(D) (1°-16'-45")
(A) (5°-07'-15")
1°-16'-48½"

(D) (90°-24-15)
(A) (361°-36-30)
90°-24'-07½"

From top of pg. 72

1°-16'-55"
3 short sights

55"

90°-10'-45"

44°-43'-15"

90°-10'-45"

23'-55"

To 1X2 26+52.64 Perp. 72

44°-43-15
(68°-17-30)
44°-43'-15"

F.B. 320 Pg. 74 Chief Party Notes by _____ Date _____

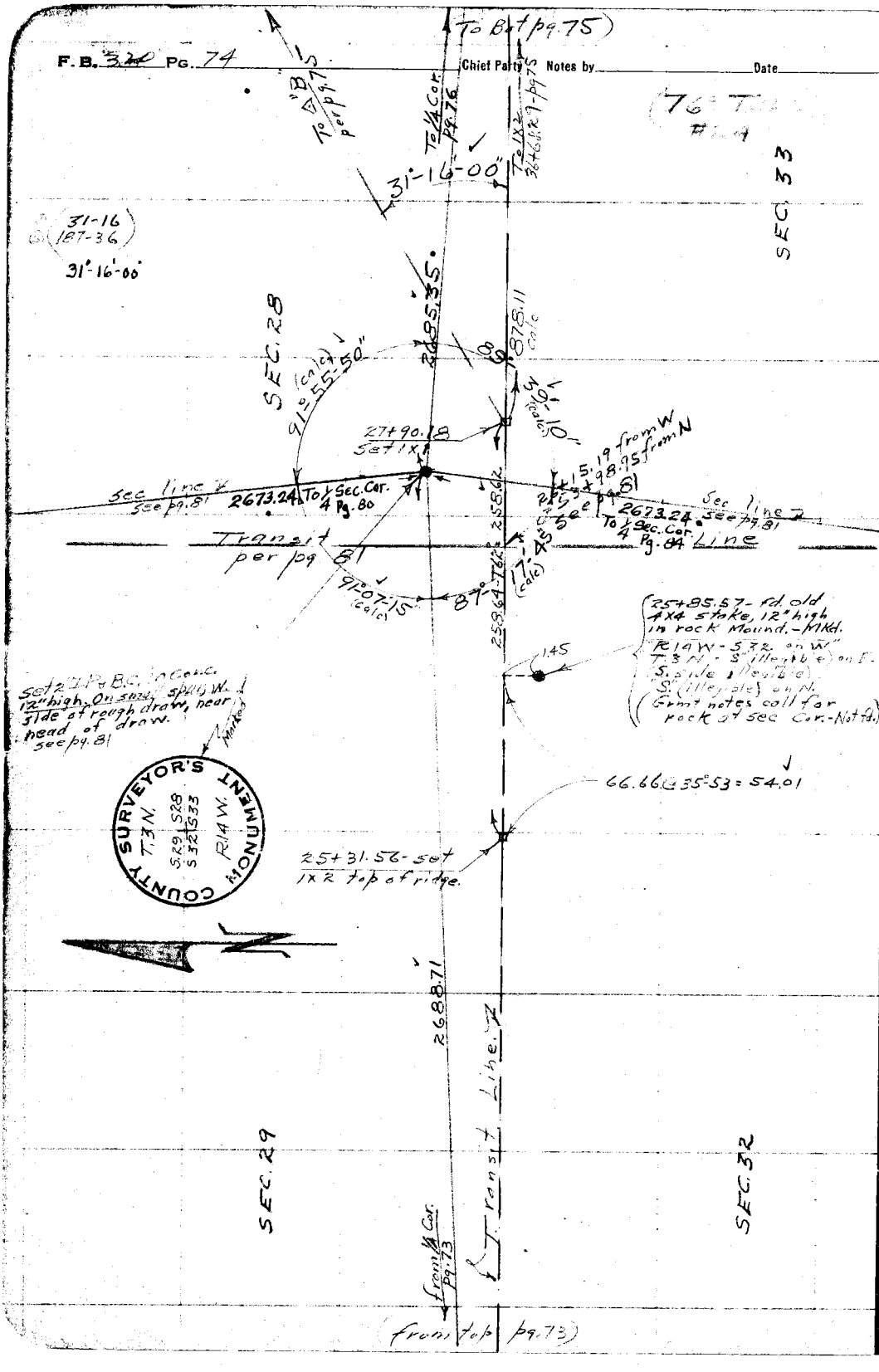

RETURN TO
LOS ANGELES COUNTY SURVEYOR

Do not extend notes this side of this line

Note: ANY ADDITIONS OR CHANGES ON THIS SHEET MUST BE MADE OR CIRCLED IN Red. WITH DATE AND NAME OF PERSON MAKING CHANGE.

Date_____ Notes by_____ Chief Party_____ F.B. 320 Pg. 75

Platted by McAtee	W. O. No. 783 D. S. O. No.
Date MAY 1929	Location Dexter Can Pk
Map No. B-153	Surveyed by Evans
Platting C'k'd by D.M. Finley	Date 4-25-29
Date June 1929	Indexed ~~A. C. Johnson~~

(76 T)
#24

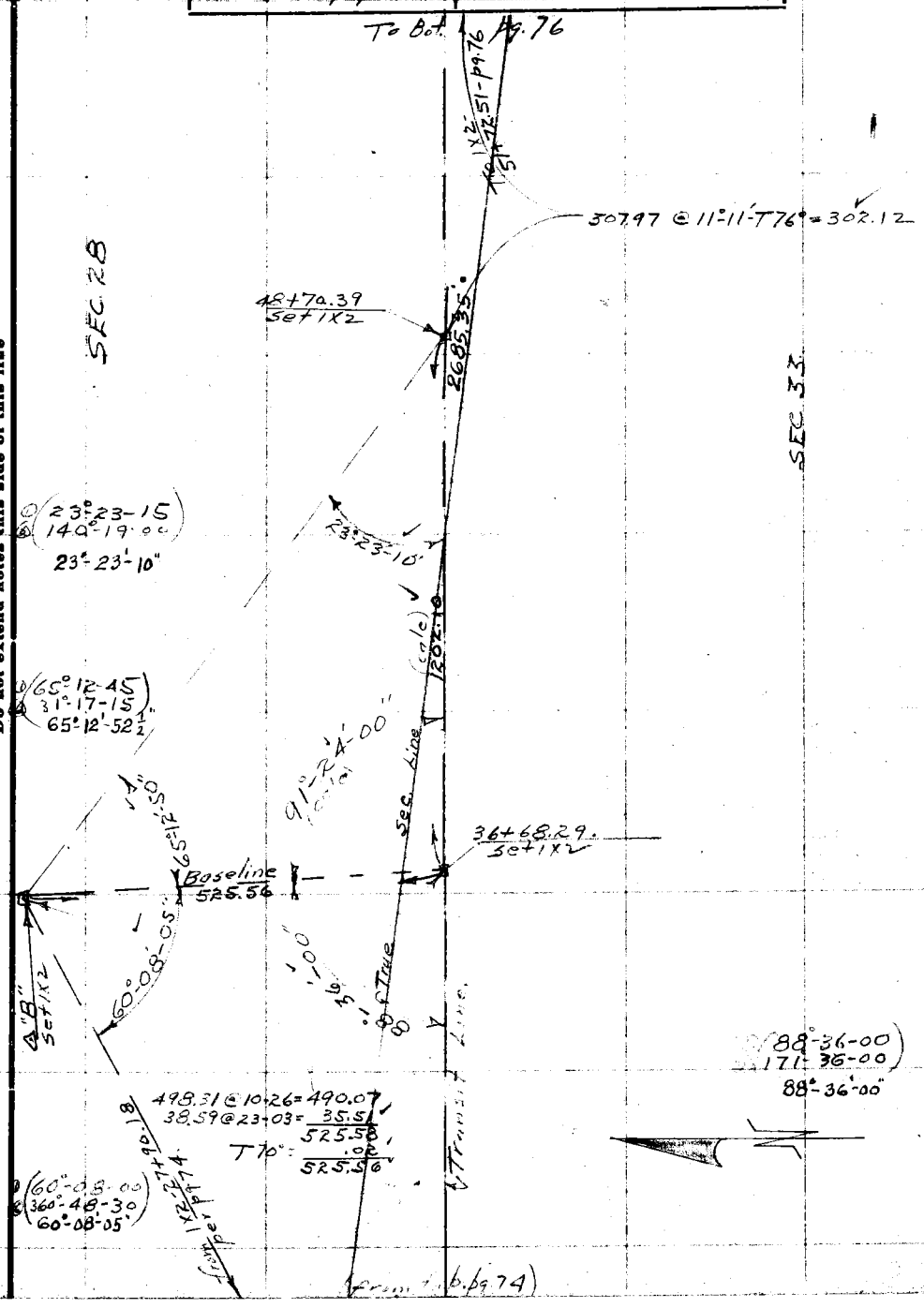

Note: ANY ADDITIONS OR CHANGES ON THIS SHEET MUST BE MADE OR CIRCLED IN Red. WITH DATE AND NAME OF PERSON MAKING CHANGE.

Do not extend notes this side of this line

RETURN TO
LOS ANGELES COUNTY SURVEYOR

F. B. 320 Pg. 76 Chief Party Notes by Date

(76' Topo)
#24

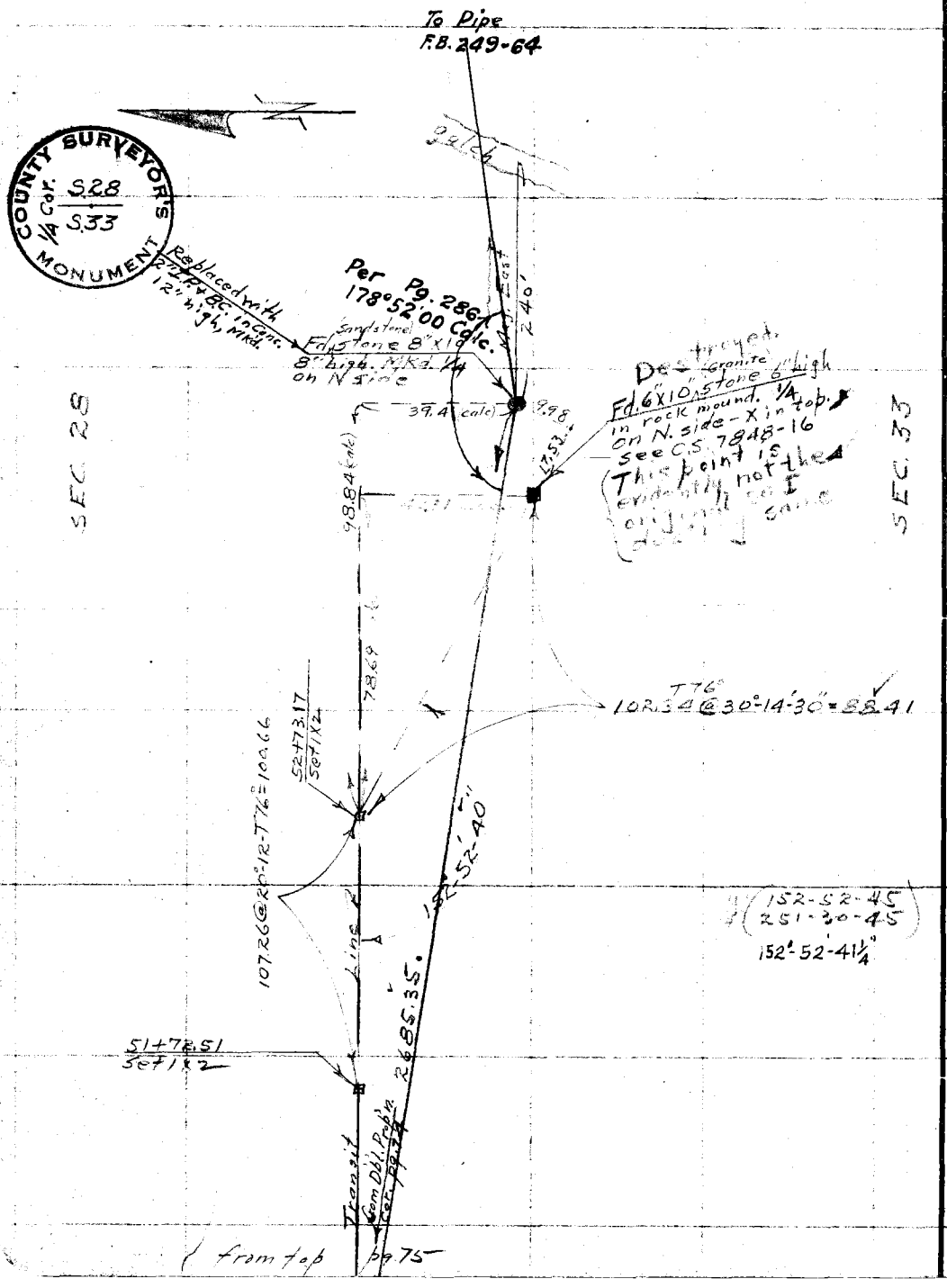

RETURN TO
LOS ANGELES COUNTY SURVEYOR

Do not extend notes this side of this line

Note: ANY ADDITIONS OR CHANGES ON THIS SHEET MUST BE MADE OR CIRCLED IN Red. WITH DATE AND NAME OF PERSON MAKING CHANGE.

Date _____ Notes by _____ Chief Party _____ F.B. 320 Pg. 77

Platted by McAtee	W. O. No. 783 D, S. O. No.
Date MAY 1929	Location Dexter Com. Park
Map No. B-153	Surveyed by [illegible]
Platting C'k'd by D.M. Finley	Date 4-26-29
Date June 1929	Indexed [illegible]

Notes: ANY ADDITIONS OR CHANGES ON THIS SHEET MUST BE MADE OR CIRCLED IN Red. WITH DATE AND NAME OF PERSON MAKING CHANGE.

Do not extend notes this side of this line

RETURN TO LOS ANGELES COUNTY SURVEYOR

(To Bk. pg. 78)

T. 3 N. R. 14 W. SEC. 32

T. 2 N. - R. 14 W. SEC. 5

664.42'

150.69 @ 7°43'30" - T58 = 149.30

16+63.95 Set 2x2

37°19'15"

(1) (6) (223°55'30" 37°19'15")

15+18.43 Set 1x2 on spur.

347.40 @ 14°49'-T58 = 335.81

89°27'20"

(see T. 7342) Fd. 2" I.P. with 14+74.11

530 @ 34°32' = 435.32

Q25

190.85 @ 4°19'-T60 = 190.29

1325.16

To 2x2 = 59.64 per p. 97

¼ of ¼ Sec. see p. 85

90°32'40"

SEC or of S.W.¼ of S.W.¼ Sec 32 set ~~2x2~~ by proportion

Replaced 2½ w. with 2" I.P. See F.B. 1424-44

13+28.84

13+28.14 ~~set 2x2~~ Destroyed May 1948 See F.B. 1424-44

32.51 @ 16°58' = 31.10

499.70 @ 1°43' = 499.48

309.43 @ 18°02' = 302.63

833.21

T60° = .09

833.12

90°21'40"

664.42'

C. Line Sec. 32

6+64.42

See p. 85 S.W. Cor. of E. ½ of S.W.¼ of S.W.¼ of Sec. 32 set 1x2 by Bolin

1324.12'

M'k'd. Replaced with 2" I.P. S.B.C. in Conc. 10" high

Fd. 2" I.P. flush per L.S. 1605

6+63.46

90°32'20"

Fd. 2" I.P. 3' S. 1.19' 5+31.17

96°

126.29

175.73 @ 16°32'-T60 = 168.44

44.34 @ 18°05' = 44.15

4+95.02 set 2x2 top of ridge.

664.42'

To S. W. Cor. Sec. 32 pg. 71, 85, 86

COUNTY SURVEYOR'S S.W. COR. DEXTER CAN. RECREATION PARK MONUMENT

(from Rt. Side pg. 71)

F.B. 320 Pg. 78 Chief Party Notes by Date

To Bot (pg 79)

To Cast Iron Mon. pg. 79.

Line 2

280.01 @ 2°-10 - T70 = 279.80

32+22.75 Set 1X2

S Transit Line

7.86 @ 0-0 = 7.86
230.26 @ 19-38 = 216.87
65.41 @ 28-44-30 = 57.35
327.90 @ 30-20 = 283.01
565.09
T70° = 02
565.07

Transit

2778.84 (calc)

0°-12'-58" (calc)

Fd old rock mound Marked Stone gone
52+58.01 from N.
= 24+77.80 from W.
see pg. 82

S Transit Line 2 per pg. 82

90°-20'-15"

T3N - R14W SEC 32

T2N - R14W SEC 5

146.28

26+57.66
Fd. 6"X10" Trans. Stone 8" high - 1/4 MKd. on N. side. Replaced rock md. on N. side. - See C.S. 78 48-1, L.S. 16-5 & Tr. 7342

1327.24 see pg. 85 To 1/4 Sec. Cor. 4 4 Pg. 86

E of Section

MKd. 2"IP or in Bot. Replaced with 2" IP & BC in Conc. 12" Bank of Wash Canyon

90°-33'-15"

446.54 @ 28°-44 - T58 = 408.73

COUNTY SURVEYOR'S MONUMENT T.3N. R.14W. 1/4 S.32 T.2N. R.14W. S.5

22+48.95 Fd 1X2 on line

664.42

89°-27'-05"

203.98 @ 0-0 = 203.98
231.80 @ 0-54 = 231.77
435.75
T58 = 05
435.70

To N.E. Cor. Dexter Canyon Park Pg. 86

1326.20 see pg. 85

19+93.26 S.E. Cor. of W. 1/2 of S.E. 1/4 of S.W. 1/4 of Sec. 32 - Set 1X2 by Prot. Tion.

MKd. Replaced with 2" IP & BC in Conc. 8" high

18+13.25 Set 2X2

90°-32'-55"

664.42

COUNTY SURVEYOR'S MONUMENT S.E. COR. OF DEXTER CANYON RECREATIONAL PARK.

(From top pg. 77)

RETURN TO LOS ANGELES COUNTY SURVEYOR

Do not extend notes this side of this line

Note: ANY ADDITIONS OR CHANGES ON THIS SHEET MUST BE MADE OR CIRCLED IN Red. WITH DATE AND NAME OF PERSON MAKING CHANGE.

Date _____ Notes by _____ Chief Party _____ F.B. 320 Pg 79

Platted by McAtee	W. O. No. 783 D. S. O. No.
Date MAY 1929	Location Dexter [illegible]
Map No. B-15[illegible]	Surveyed by Evans
Platting C'k'd by D.M. Finlew	Date 4-27-29
Date June 1929	Indexed A. C. Johnson

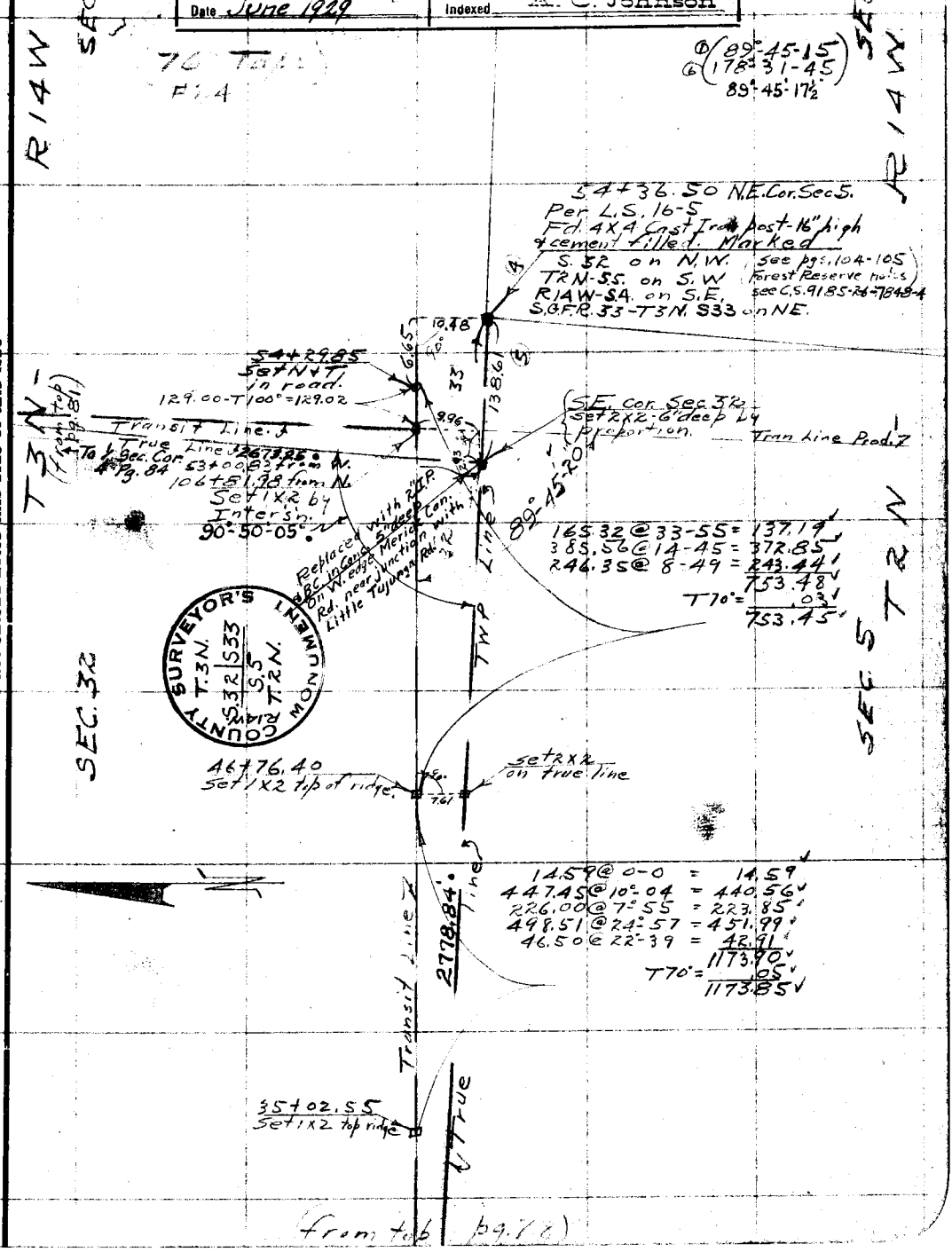

Notes: ANY ADDITIONS OR CHANGES ON THIS SHEET MUST BE MADE OR CIRCLED IN Red. WITH DATE AND NAME OF PERSON MAKING CHANGE.

Do not extend notes this side of this line

RETURN TO
LOS ANGELES COUNTY SURVEYOR

F.B. 320 Pg. 80 Chief Party Notes by Date

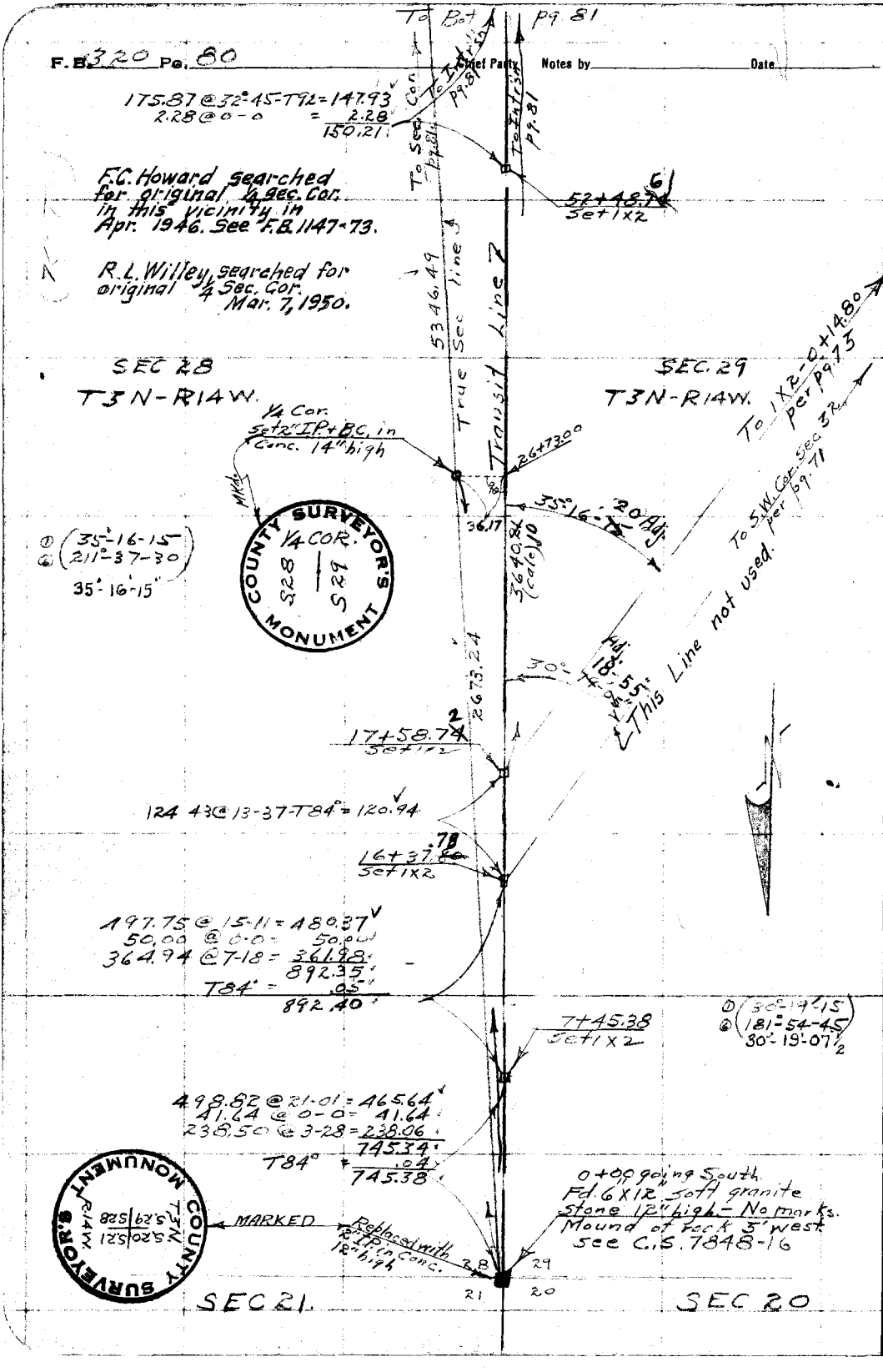

RETURN TO
LOS ANGELES COUNTY SURVEYOR

Do not extend notes this side of this line

Note: ANY ADDITIONS OR CHANGES ON THIS SHEET MUST BE MADE OR CIRCLED IN Red. WITH DATE AND NAME OF PERSON MAKING CHANGE.

Date _____ Notes by _____ Chief Party _____ F.B. 320 Pg. 81

Platted by McAtee	W. O. No. 783 D. S. O. No. _____
Date MAY 1929	Location Dexter Can. Pk.
Map No. B-153	Surveyed by Evans
Platting C'k'd by D.M. Finley	Date 4-29-29
Date June 1929	Indexed A. C. Johnson

Note: ANY ADDITIONS OR CHANGES ON THIS SHEET MUST BE MADE OR CIRCLED IN Red. WITH DATE AND NAME OF PERSON MAKING CHANGE.

Do not extend notes this side of this line

RETURN TO LOS ANGELES COUNTY SURVEYOR

T76° Tab = (To Left side pg. 79)

To Intersn pg. 79

188.18

104+93.80 set 1X2

102.19 @ 17°38 - T92 = 9.74

103+96.40 set 1X2

109.75 @ 4°04 = 109.47
498.18 @ 6°01 = 495.44
412.00 @ 6°35 = 409.28
268.07 @ 3°47 = 267.49
441.51 @ 0°58 = 441.45
228.67 @ 12°00 = 223.67
272.55 @ 4°21 = 271.76
T 76° = 2218.56

33

To S.E. Cor Sec 32-2S-11W

set 1X2 81+77.84

45.00 @ 0° = 45.00
474.22 @ 6°00 = 471.62
82.20 @ 6°20 = 81.70
407.90 @ 8°31 = 403.40
170.97 @ 2°15 = 170.84
313.26 @ 0°49 = 313.23
214.00 @ 3°15 = 213.66
381.65 @ 9°57 = 375.91
497.93 @ 7°02 = 494.18
190.07 @ 16°32 = 189.88
20.74 @ 19°23'30" = 19.56
2778.98
T 78 104
2774.02

True Line 2673.25

Transit Line ℄ per pg 84

32

W 1/4 Cor pg. 84

26+15.19 from W
53+98.82 from N.
Set 2X2 bk Intersn

Transit Line pg 74

T 89°39'10"

89°39'10"

87°17'45"

S 1°42'35" E 2677.24

1X1 37+49.16 pg 74

89°12'25"

To 1/4 Sec. Cor. Pg. 73

2688.71 Sec. Line see pg. 74

6 Sec. Line see pg. 79

To 1/4 Sec. Cor. Pg. 76.

2685.35

186+00 @ 28°10 - T92 = 174.99

Set 2" IP 186 by Double Prop'n see pg. 74

72.34

53+45.99

Transit Line

2673.24 To 1/4 Sec. Cor. Pg. 80

91°07'15"

① (89°12'30")
⑥ (175°14'30")
89°12'25"

91°55'50"

28

29

(To Left pg. 80)

F. B. 320 Pg. 82 Chief Party Notes by Date

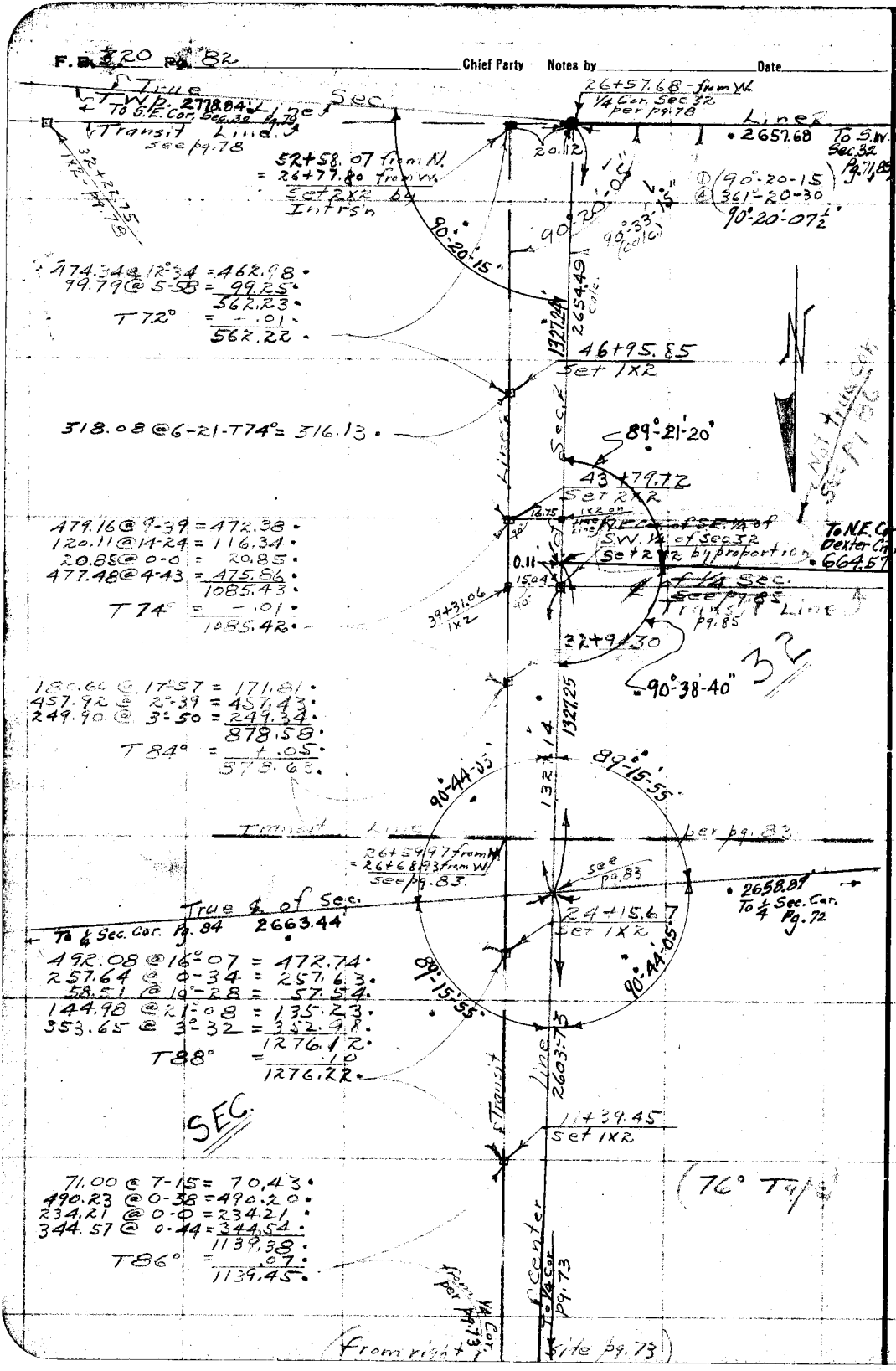

474.34 @ 12°-34 = 462.98
99.79 @ 5°-58 = 99.25
562.23
T 72° = -.01
562.22

318.08 @ 6°-21 - T74° = 316.13

479.16 @ 9°-39 = 472.38
120.11 @ 14°-24 = 116.34
20.85 @ 0°-0 = 20.85
477.48 @ 4°-43 = 475.86
1085.43
T 74° = -.01
1085.42

180.66 @ 17°-57 = 171.81
457.92 @ 2°-39 = 457.43
249.90 @ 3°-50 = 249.34
878.58
T 84° = +.05
878.63

492.08 @ 16°-07 = 472.74
257.64 @ 0°-34 = 257.63
58.51 @ 19°-28 = 57.54
144.98 @ 21°-08 = 135.23
353.65 @ 32°-32 = 352.98
1276.12
T 88° = .10
1276.22

71.00 @ 7°-15 = 70.43
490.23 @ 0°-38 = 490.20
234.21 @ 0°-0 = 234.21
344.54 @ 0°-44 = 344.54
1139.38
T 86° = .07
1139.45

Return to
LOS ANGELES COUNTY SURVEYOR
Do not extend notes this side of this line
Note: ANY ADDITIONS OR CHANGES ON THIS SHEET MUST BE MADE OR CIRCLED IN Red. WITH DATE AND NAME OF PERSON MAKING CHANGE.

Date _____ Notes by _____ Chief Party _____ F.B. 320 Pg. 83

Platted by McA+BB	W. O. No. 783 B. S. O. No.
Date MAY 1929	Location Dexter Cyn. Park
Map No. B-152	Surveyed by Evans
Platting C'k'd by D.M. Finley	Date 5-9-29
Date June 1929	Indexed A. C. Johnson

Note: ANY ADDITIONS OR CHANGES ON THIS SHEET MUST BE MADE OR CIRCLED IN Red. WITH DATE AND NAME OF PERSON MAKING CHANGE.

Do not extend notes this side of this line

RETURN TO LOS ANGELES COUNTY SURVEYOR

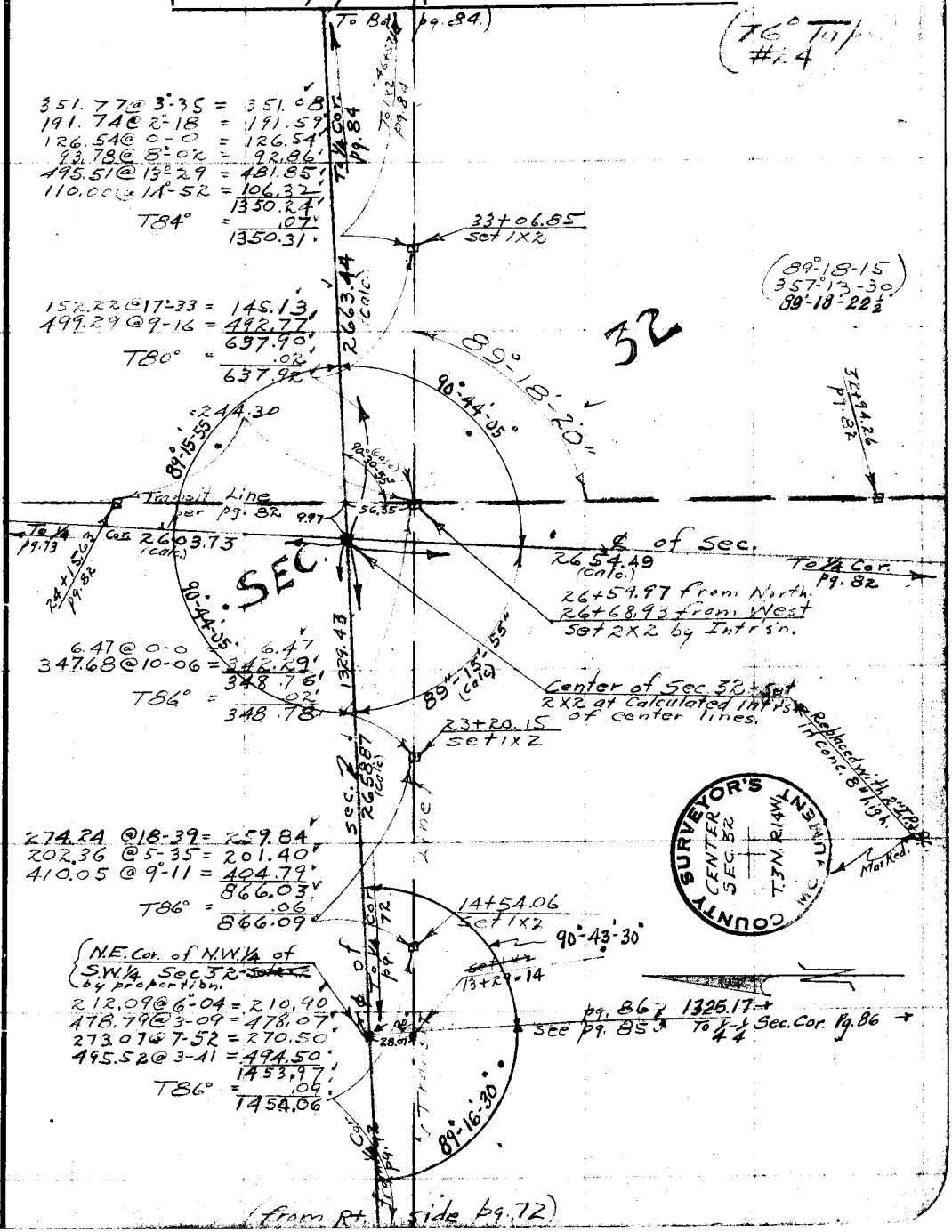

F.B. 320 Pg. 84 Chief Party Notes by Date

(To To/+)

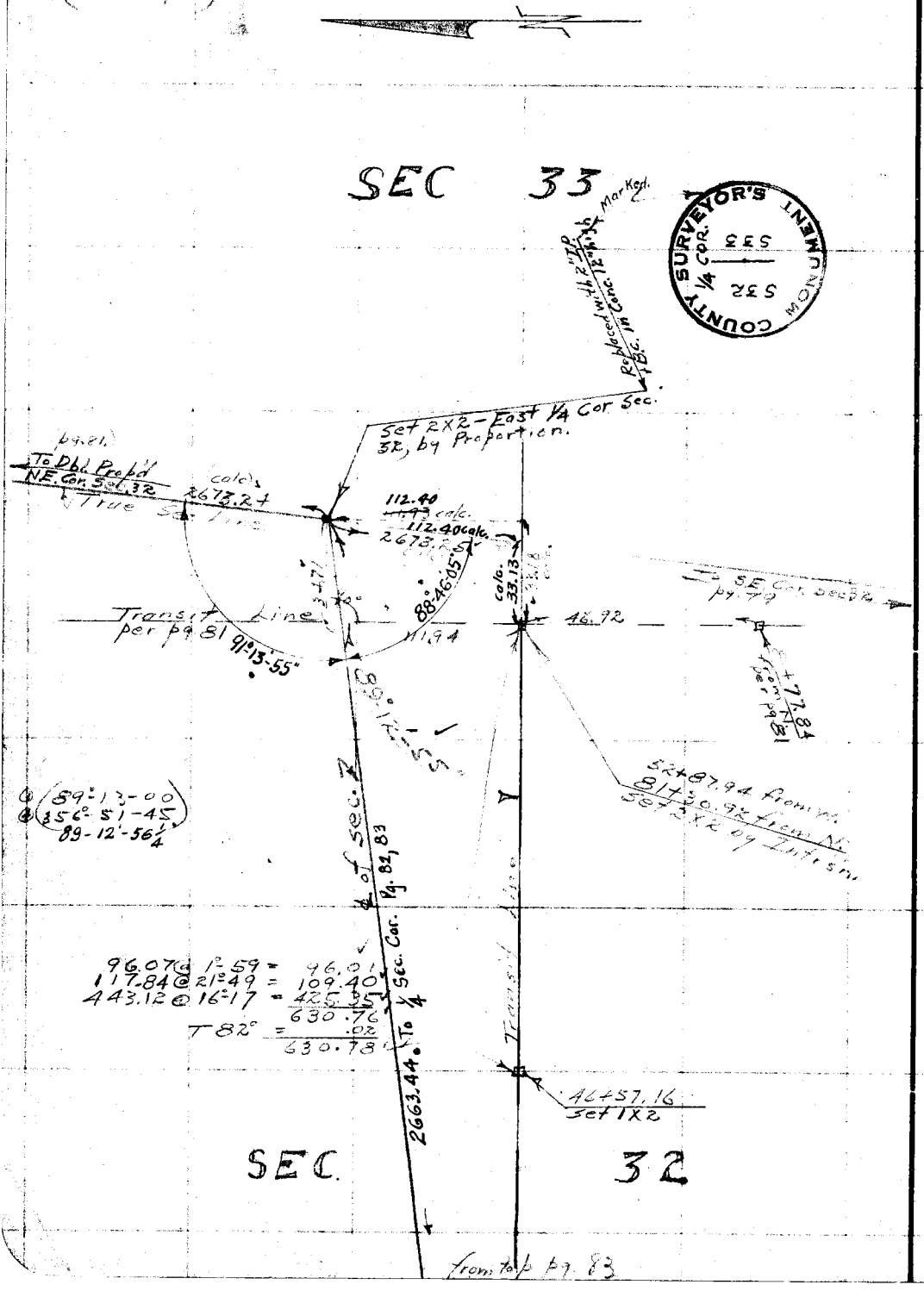

RETURN TO
LOS ANGELES COUNTY SURVEYOR

Do not extend notes this side of this line

Note: ANY ADDITIONS OR CHANGES ON THIS SHEET MUST BE MADE OR CIRCLED IN Red. WITH DATE AND NAME OF PERSON MAKING CHANGE.

Date _____ Notes by _____ Chief Party _____ F.B. 320 Pg. 85

Platted by McAtee	W. O. No. 783 D. S. O. No.
Date MAY 1929	Location Dexter Can. Pk
Map No. B-153	Surveyed by Evans
Platting C'k'd by D.M.Finley	Date 5-23-29
Date June 1929	Indexed C. Johnson

Note: ANY ADDITIONS OR CHANGES ON THIS SHEET MUST BE MADE OR CIRCLED IN Red. WITH DATE AND NAME OF PERSON MAKING CHANGE.

Do not extend notes this side of this line

RETURN TO LOS ANGELES COUNTY SURVEYOR

Center of Sec. 32 Established by intersection of straight lines drawn to 1/4 Corners see Pg. 83

(89°-21-45 357°-27-30 89°-21'-52½)

(89°-22-30 357°-30-30 89°-22-35")

of co going West NE. Cor of SE 1/4 of SW 1/4 of Sec. 32 set by proportion bet. center of Sec. 32 & S. 1/4 Cor. per p. 82. Not true Cor.

2654.28 (calc)

1327.14

1327.14

S. 1/4 Cor Sec. 32 p. 78

89°-21'-50"

89°-22'-15"

1328.84

S.E. Cor. of Dexter Park see p. 78

384.85 @ 4-36 = 383.61
171.57 @ 14-45 = 165.91
549.52
T 92° = .06
549.58

(221.76 @ 6°-18 T 92° = 220.44

199.65 @ 14°55 - T 92° = 192.94
376.02 @ 13°-09 T 70° = 366.15
559.09

N.E. Cor of N.W. 1/4 of S.W. 1/4 of Sec. 32 set by proportion between Sec. Cor. N. Sec. 32 & Center of Sec. per p. 83

1329.43

N.E. 1/4 of 1/4

1212.11 meas.

1/4 1/4

S.E. Cor of S.W. 1/4 of Sec. 32 set by proportion see p. 77

DEXTER CANYON PARK. S.E.

Line 5 Transit

see p. 86.

348.77 @ 0-0 = 348.77
217.14 @ 13°-07 = 211.47
560.24
T 70° = .08
560.22

(calc) 2653.88

73.02 @ T 26 = 72.41

1329.44

N.W. 1/4 of 1/4

S.W. 1/4 of 1/4

287.26 @ 8-33 = 284.07
412.88 @ 2-26 = 412.50
696.57
T 70° = .03
696.54
4

1323.08

2646.17

Note

Corners voided in red on this pg. were not correctly placed. See pg. 86 for correct location.

(89°-23-45 357°-34-45 89°-23-41¼)

(89°-23 357°-31-45 89°-22-56¼)

West ¼ Cor Sec. 32 set by proportion see p. 72

NW Cor of Sec. 32 set by proportion per p. 71

S.W. Cor Sec. 32 per p. 71

F.B. 320 Pg. 86 Chief Party Notes by Date

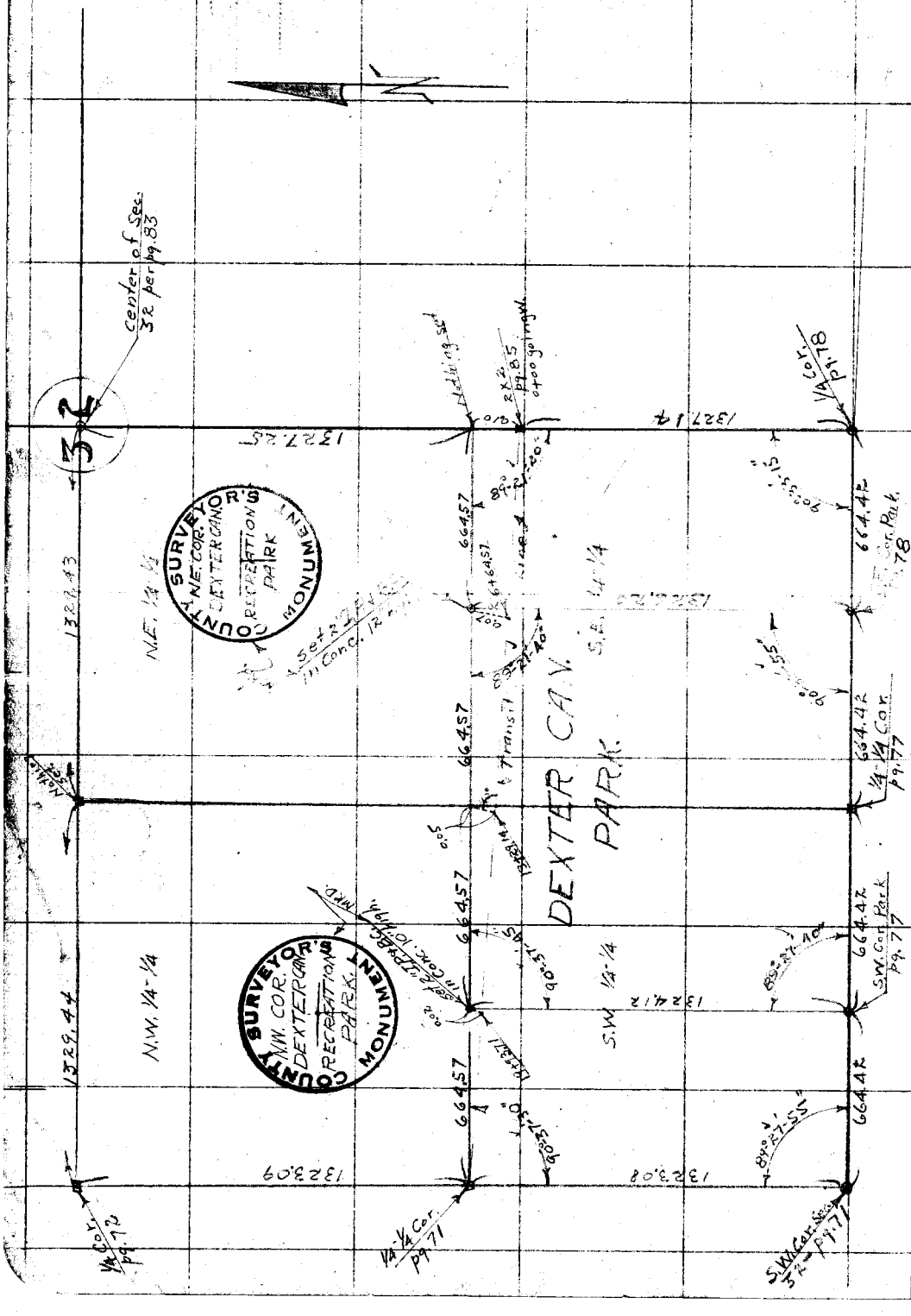

RETURN TO

LOS ANGELES COUNTY SURVEYOR

Do not extend notes this side of this line

Note: ANY ADDITIONS OR CHANGES ON THIS SHEET MUST BE MADE OR CIRCLED IN Red. WITH DATE AND NAME OF PERSON MAKING CHANGE.

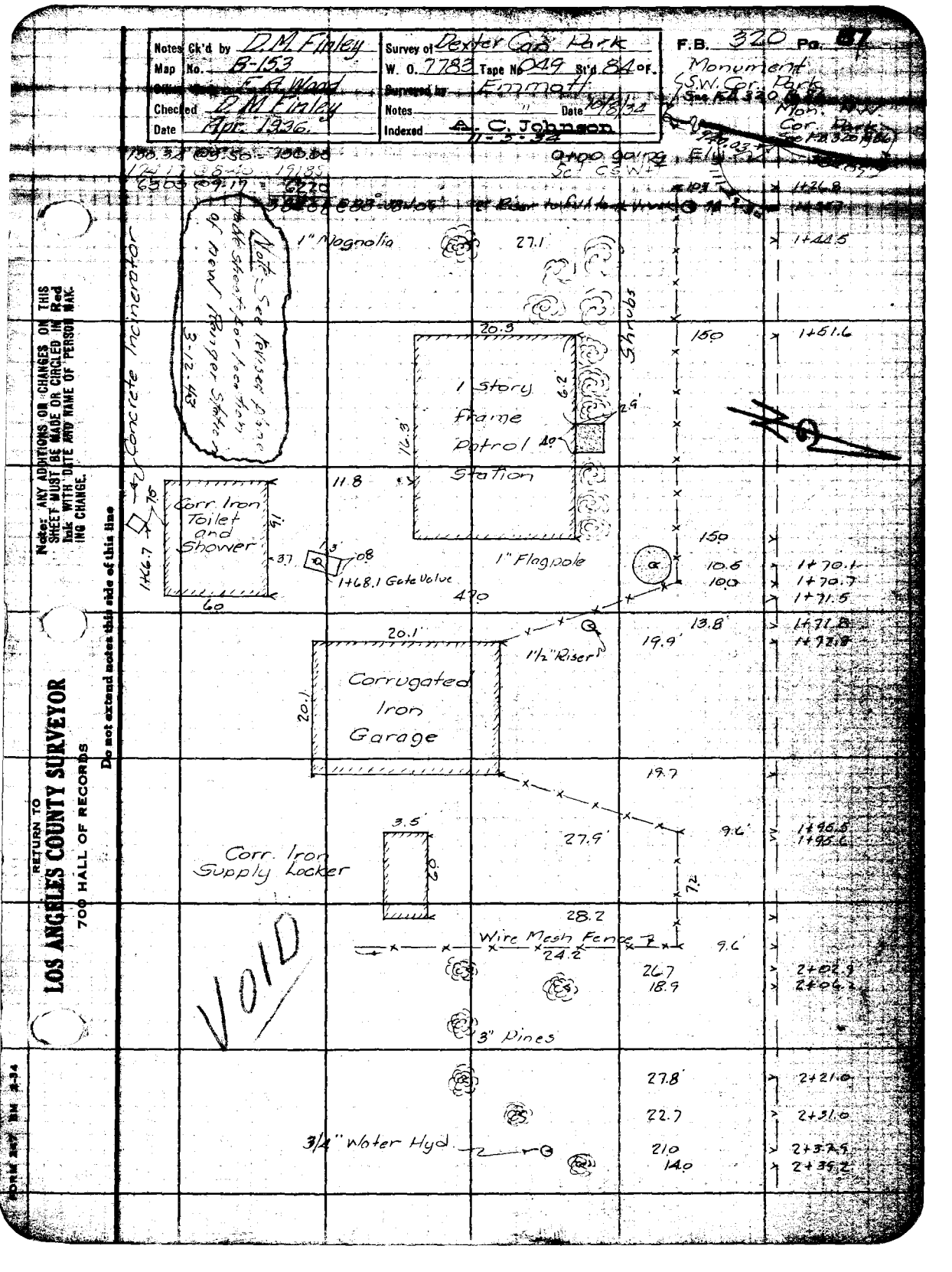

Notes Ck'd by D.M. Finley
Map No. B-153
Checked D.M. Finley
Date Apr. 1936.
Survey of Dexter Cap. Park
W. O. 7783 Tape No 049 St'd 84 of.
Surveyed by Emmott
Notes " Date 10/8/34
Indexed A. C. Johnson
F.B. 320 Pg. 87
Monument S.W. Cor. Park
Mon. N.W. Cor. Park
Concrete Incinerator
Note: See revised plane table sheet for location of new Ranger Station 3-12-43
1" Magnolia
27.1
1+44.5
Shrubs
20.3
1 Story Frame Patrol Station
16.3'
6.2
2.9'
4.0
15.0
1+51.6
11.8
Corr. Iron Toilet and Shower
7.5
1+66.7
3.7
1.3'
0.8
1+68.1 Gate Valve
1" Flagpole
47.0
10.5
10.0
1+70.1
1+70.7
1+71.5
13.8'
19.9'
1+71.8
1+72.8
20.1'
1½" Riser
Corrugated Iron Garage
20.1
19.7
3.5'
27.9'
9.6'
1+95.5
1+95.6
Corr. Iron Supply Locker
7.2
28.2
Wire Mesh Fence
24.2
9.6'
26.7
18.9
2+02.9
2+06.2
VOID
3" Pines
27.8'
2+21.0
22.7
2+31.0
3/4" Water Hyd.
21.0
14.0
2+37.9
2+39.2
Note: ANY ADDITIONS OR CHANGES ON THIS SHEET MUST BE MADE OR CIRCLED IN Red Ink WITH DATE AND NAME OF PERSON MAKING CHANGE.
Do not extend notes this side of this line
RETURN TO
LOS ANGELES COUNTY SURVEYOR
700 HALL OF RECORDS
FORM 247 BM 2-34

B. 320 Pg. 88

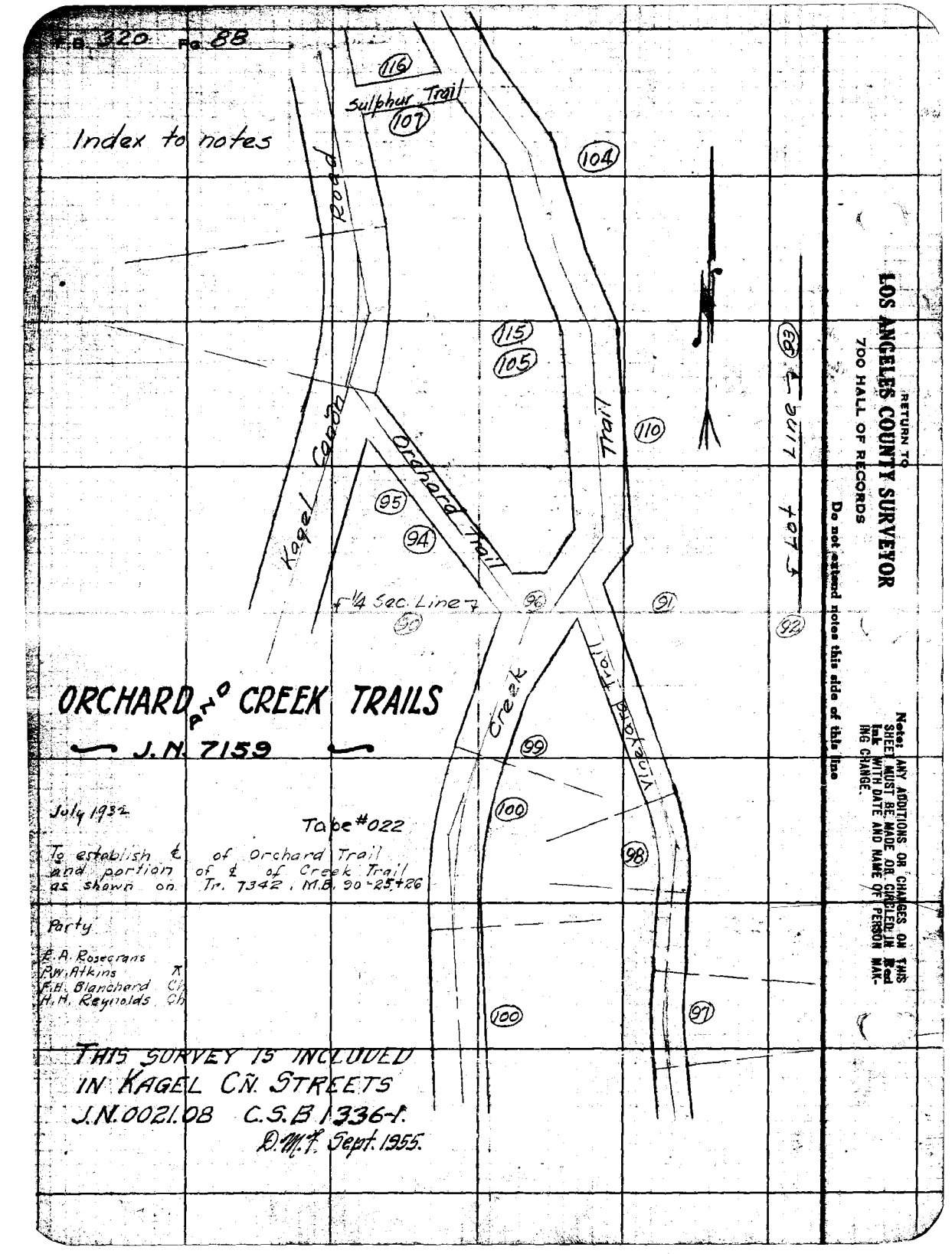

RETURN TO
LOS ANGELES COUNTY SURVEYOR
700 HALL OF RECORDS

Do not extend notes this side of this line

Note: ANY ADDITIONS OR CHANGES ON THIS SHEET MUST BE MADE OR CHARGED IN Red Ink WITH DATE AND NAME OF PERSON MAKING CHANGE.

ORCHARD & CREEK TRAILS

J.N. 7159

July 1932

Tape #022

To establish ℄ of Orchard Trail and portion of ℄ of Creek Trail as shown on Tr. 7342, M.B. 90-25+26

Party

E.A. Rosecrans
R.W. Atkins
F.H. Blanchard
A.M. Reynolds

THIS SURVEY IS INCLUDED IN KAGEL CN. STREETS J.N.0021.08 C.S.B 1336-1.
D.M.F. Sept. 1955.

Notes Ck'd by D. M. Finley	Survey of Orchard & Creek Trails
Map No. ~~B-[illegible]~~ B-1936-1	W. O. 7159 Tape No. 022 St'd 84 °F.
Office Work	Surveyed by Rosecrans
Checked D. M. Finley	Notes Date 7-29-32
Date [illegible]	Indexed A. C. Johnson 7-30-32

F.B. 320 Pg. 89

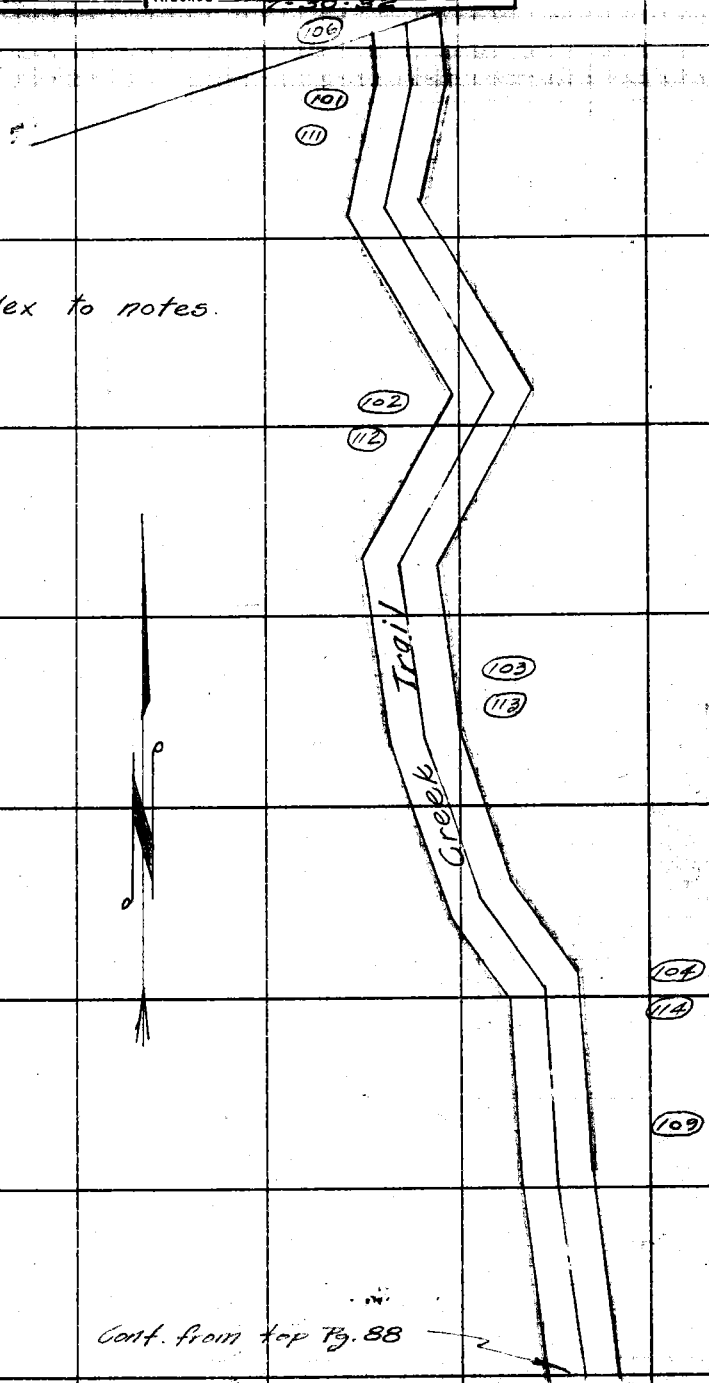

Cont. from top Pg. 88

Note: ANY ADDITIONS OR CHANGES ON THIS SHEET MUST BE MADE OR CIRCLED IN Red Ink. WITH DATE AND NAME OF PERSON MAKING CHANGE.

RETURN TO
LOS ANGELES COUNTY SURVEYOR
700 HALL OF RECORDS
Do not extend notes this side of this line

FORM 247 10M 5-31

RETURN TO

LOS ANGELES COUNTY SURVEYOR

700 HALL OF RECORDS

Note: ANY ADDITIONS OR CHANGES ON THIS SHEET MUST BE MADE OR CIRCLED IN **Red Ink.** WITH DATE AND NAME OF PERSON MAKING CHANGE.

Do not extend notes this side of this line

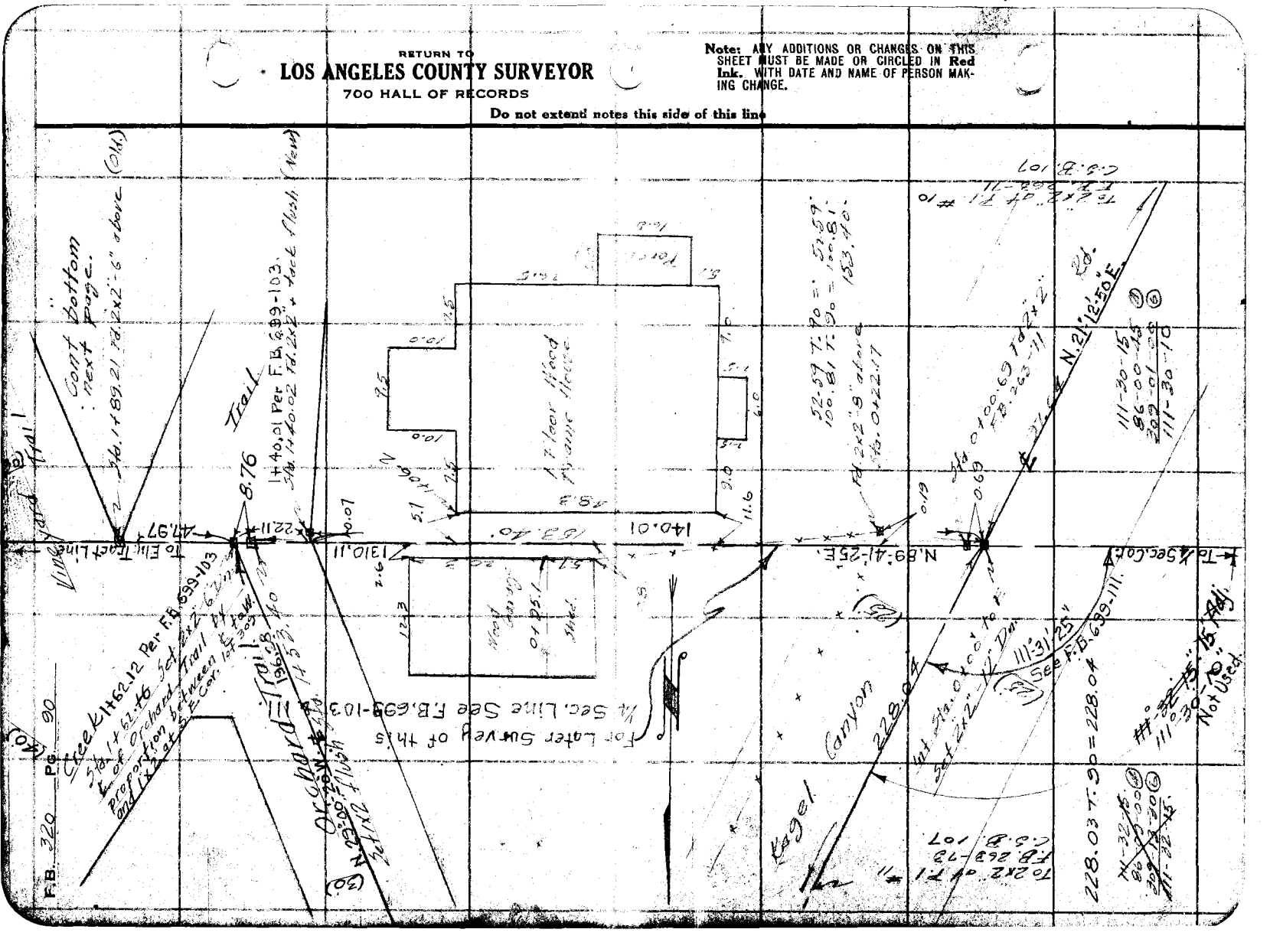

Notes Ck'd by D. M. Finley	Survey of Orchard & Creek Trails
Map No. ~~B-788~~ B-1336-1	W. O. 7159 Tape No. 022 St'd 84 °F.
Office Work	Surveyed by Rosecrans
Checked D. M. Finley	Notes Date 7-16-32
Date AUG '55	Indexed A. C. Johnson

F.B. 320 Pg. 91

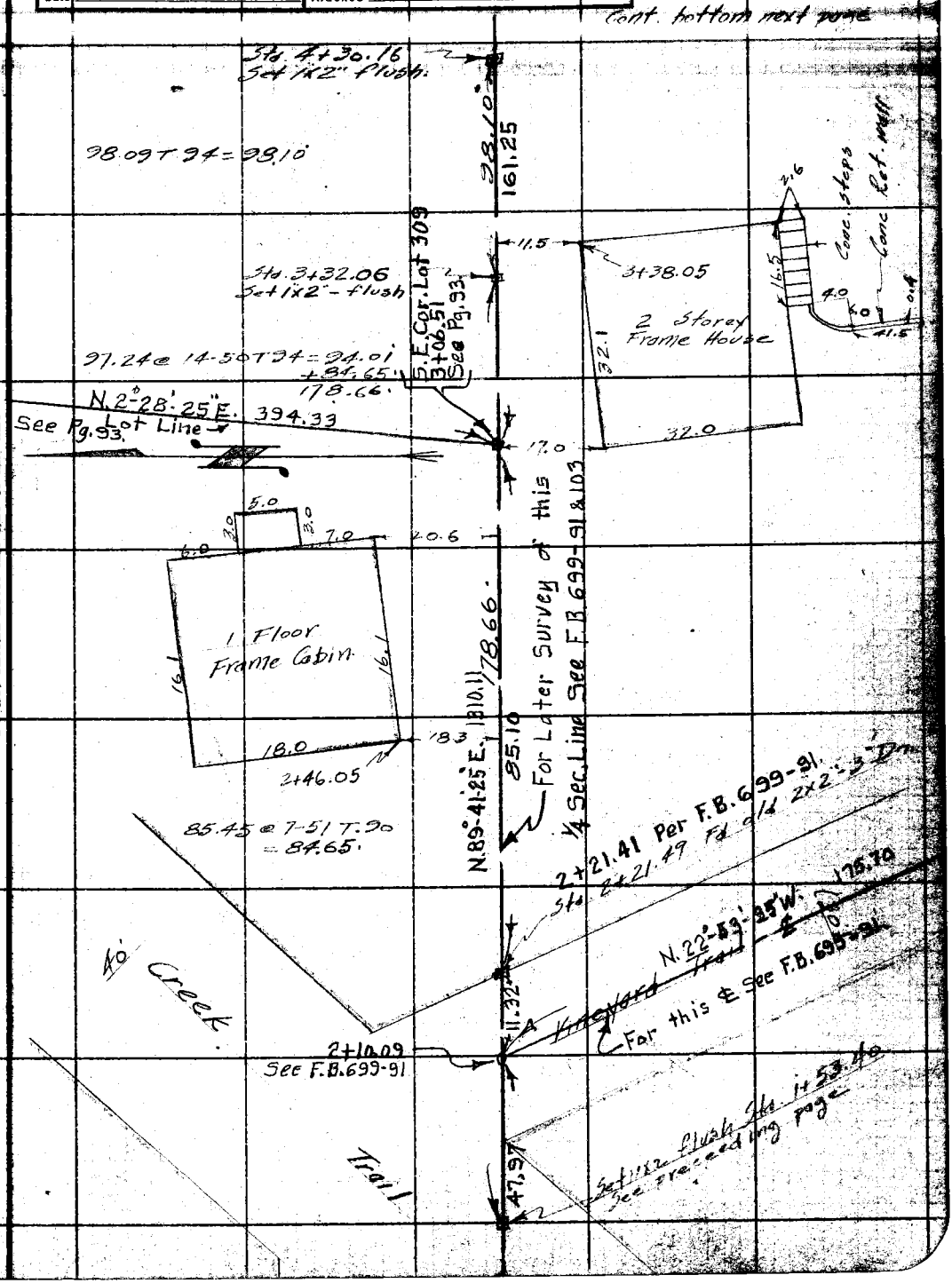

Note: ANY ADDITIONS OR CHANGES ON THIS SHEET MUST BE MADE OR CIRCLED IN Red Ink. WITH DATE AND NAME OF PERSON MAKING CHANGE.

RETURN TO
LOS ANGELES COUNTY SURVEYOR
700 HALL OF RECORDS

Do not extend notes this side of this line

FORM 247 10M 8-31

F.B. 320 PG. 92

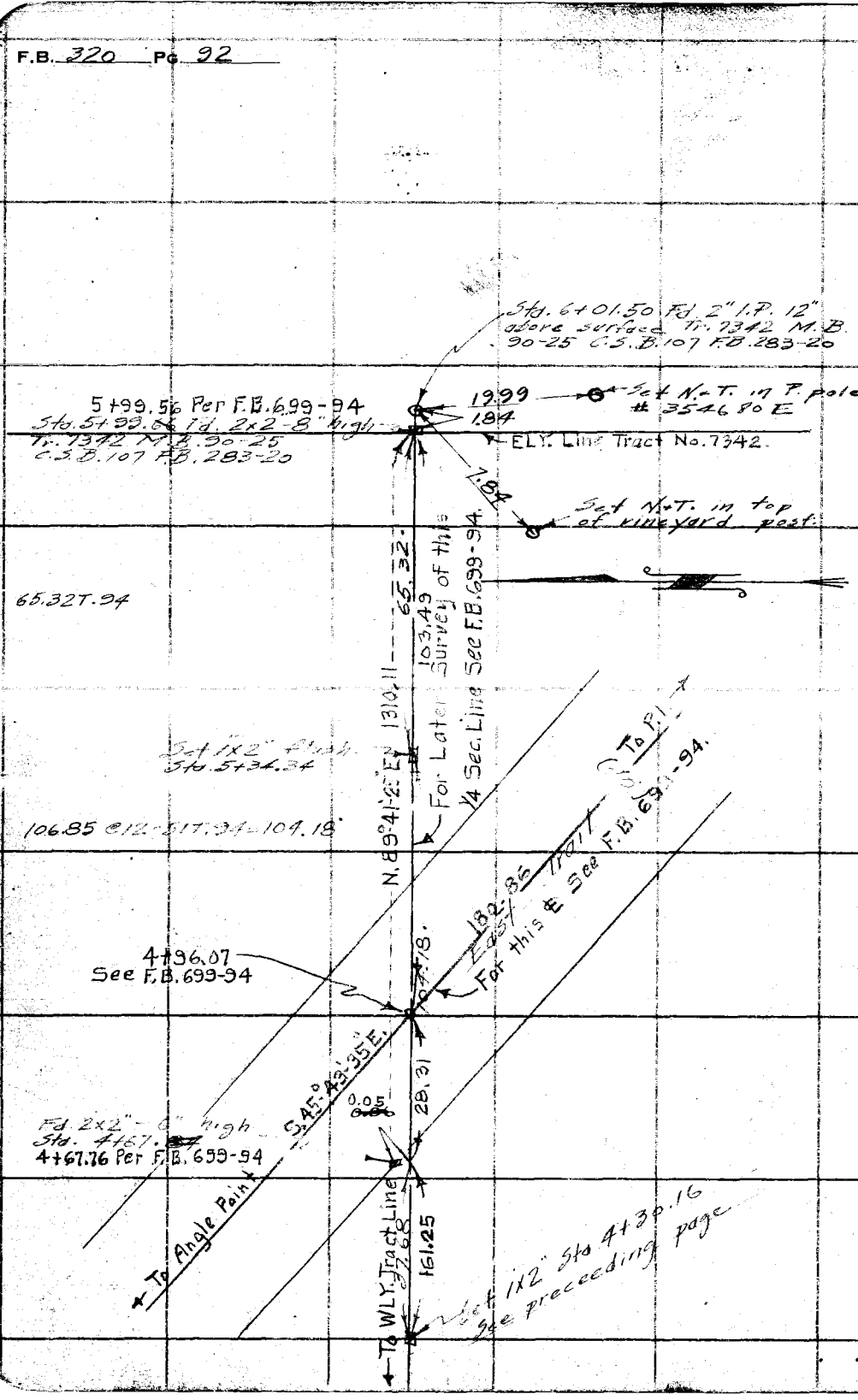

RETURN TO
LOS ANGELES COUNTY SURVEYOR
700 HALL OF RECORDS

Do not extend notes this side of this line

Note: ANY ADDITIONS OR CHANGES ON THIS SHEET MUST BE MADE OR CIRCLED IN Red Ink. WITH DATE AND NAME OF PERSON MAKING CHANGE.

Notes Co'd by D.M Finley	Survey of Orchard & Creek Trails	F.B. 320 Pg. 93
Map No. ~~B-180~~ B1336-1	W. O. 7159 Tape No. 022 St'd 64 °F.	
Office Work	Surveyed by Rosecrans	
Checked D. M. Finley	Notes	Date 7-18-32
Date AUG '55	Indexed A. C. Johnson	

Cont on lower left of page.

Note: ANY CORRECTIONS OR CHANGES ON THIS SHEET MUST BE MADE IN Red Ink. WITH DATE AND NAME OF PERSON MAKING CHANGE.

Do not extend notes this side of this line

RETURN TO
LOS ANGELES COUNTY SURVEYOR
700 HALL OF RECORDS

FORM 247 10M 8-51

14 2x2 - 3 ways

2+76.45

2+62.59

0.23

53.50

Note See Tr. 7342-4
M.B. 90-25

0.18

Fd. 2x2 - 5" up.

3+94.33

60.60

0.10

2+21.95 Fd. 2x2" - 5" up.

2+10.76 Fd. 2x2" - 5" up.

0.20

394.33
3963

N. 2°-28'-25" E.

0.23

1+82.32 Fd. 2x2" - 5" up.

1+71.06 Fd. 2x2" - 5" up.

0.15

0.23

3+54.25

0.18

3+35.94 Fd. 2x2" - 5" up.

Fd. 2x2 - 5" up.

1+24.73

0.22

1+43.28

Line

0.08

3+15.32 Fd. 2x2" - 5" up.

Fd. 2x2" - 5" up.

1+34.76 Fd. 2x2" - 5" up.

0.27

394.33

N. 2°-28'-25" E.

2+99.05 Fd. 2x2" - 5" up.

49.28

97.26

Adopted Lot

0.07

1+01.36 Fd. 2x2" 5" up.

2+75.45 Fd. 2x2" - 5" up.

Fd. 2x2" - 5" up.

0+95.06

92-47-00
11-08-00 (1)
196-42-15 (6)
92-47-02½

22°-47-00"

0+52.05 Fd. 2x2" 5" up.

0+45.79 Fd. 2x2" - 5" up.

3+32.06 Ft. M

Fd. 3/4" Iron Pipe 0.40 ft. N.

Fd. 3/4" Iron Pipe 0.10 ft. N.

1+06.51 Per R.B. 699

Set 1/2" Iron Pipe 0.40 ft. N. of Ang. Pt. in Line of Lot 4, Tract 10423 as per M.B. 990-25

Y4 Sec. Line

25.47

161.25

N. 89°-41'-25" E.

85.10

See Pg. 91

To 2x2" on E. of Kagel Canyon Rd. Pg. 90

See Pg. 92

28.21 @ 25-27=25.47'

Line 3+32.06 Ft. M

Per R.S. 91

F.B. 320 Pg. 94

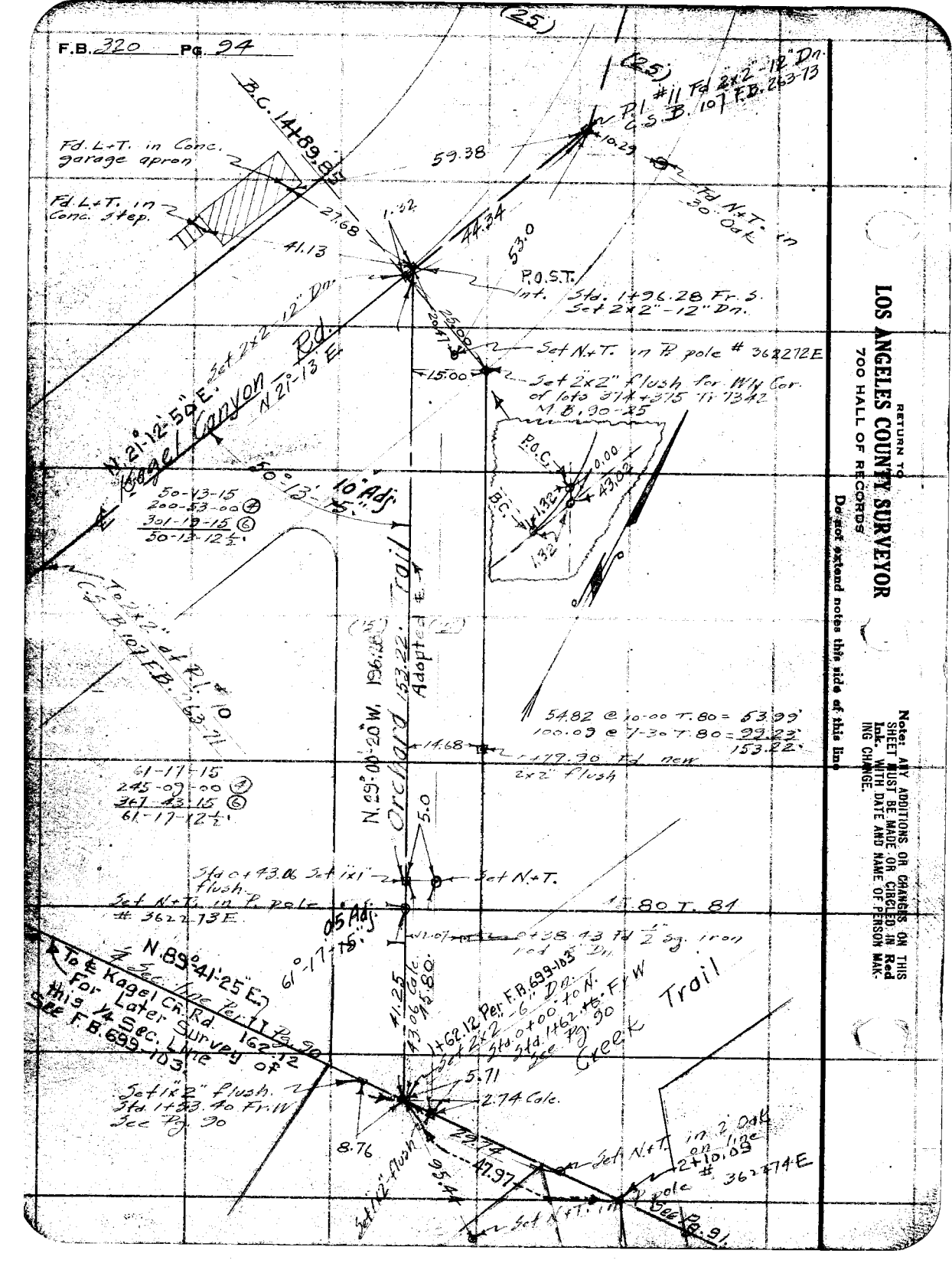

RETURN TO
LOS ANGELES COUNTY SURVEYOR
700 HALL OF RECORDS

Note: ANY ADDITIONS OR CHANGES ON THIS SHEET MUST BE MADE OR CIRCLED IN Red Ink. WITH DATE AND NAME OF PERSON MAKING CHANGE.

Do not extend notes this side of this line

Notes Ck'd by D. M. Finley	Survey of Orchard & Creek Trails
Map No. ~~B-788~~ B-13361	W. O. 7159 Tape No. 022 St'd 84 °F.
Office Work	Surveyed by Rosecrans
Checked D. M. Finley	Notes Date 7-19-32
Date AUG '35	Indexed A. C. Johnson

F.B. 320 Pg. 95

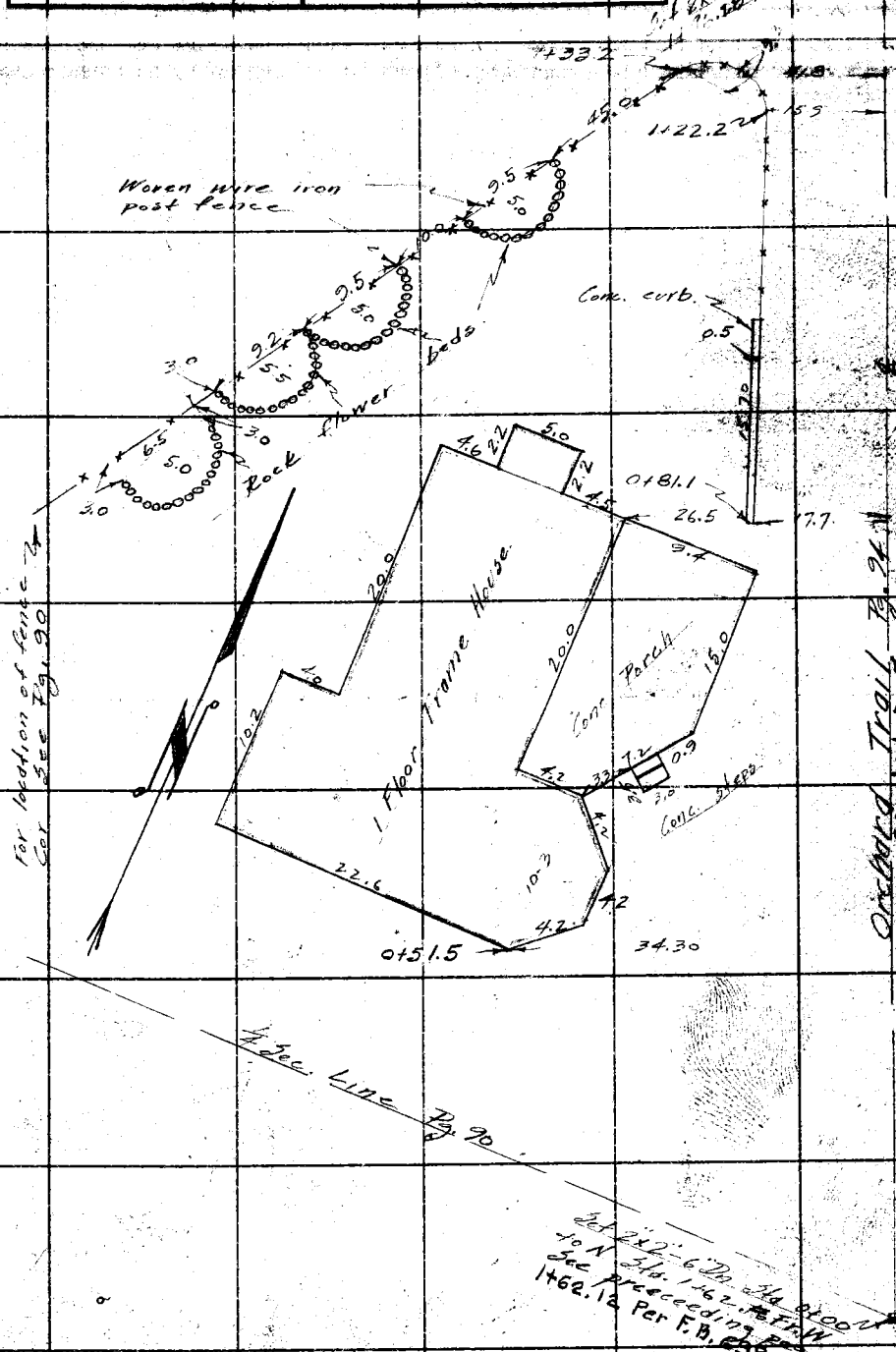

Note: ANY ADDITIONS OR CHANGES ON THIS SHEET MUST BE MADE OR CIRCLED IN Red Ink. WITH DATE AND NAME OF PERSON MAKING CHANGE.

RETURN TO
LOS ANGELES COUNTY SURVEYOR
700 HALL OF RECORDS

Do not extend notes this side of this line

FORM 247 10M 8-31

RETURN TO
LOS ANGELES COUNTY SURVEYOR
700 HALL OF RECORDS

Note: ANY ADDITIONS OR CHANGES ON THIS SHEET MUST BE MADE OR CIRCLED IN **Red Ink.** WITH DATE AND NAME OF PERSON MAKING CHANGE.

Do not extend notes this side of this line

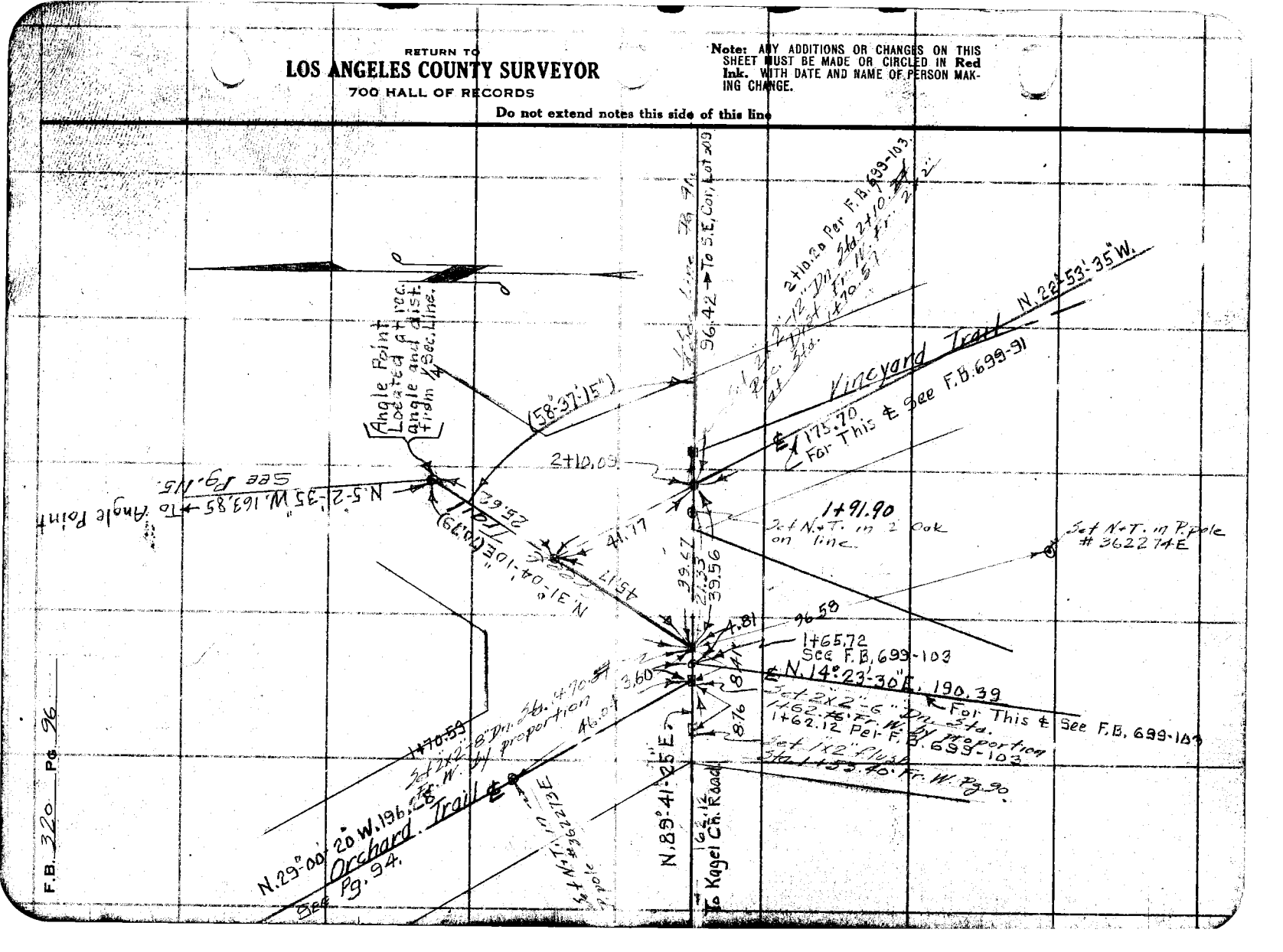

Notes Ck'd by D.M. Finley	Survey of Orchard & Creek Trails	F.B. 320	Pg. 97
Map No. ~~B-~~ A-1396-1	W. O. 7159 Tape No. 022 St'd 84 °F.	Cont. bottom next page	
Office Work	Surveyed by Rosecrans		
Checked D. M. Finley	Notes Date 7-20-32		
Date AUG '55	Indexed A. C. Johnson		

Note: ANY ADDITIONS OR CHANGES ON THIS SHEET MUST BE MADE OR CIRCLED IN Red Ink. WITH DATE AND NAME OF PERSON MAKING CHANGE.

Do not extend notes this side of this line

RETURN TO
LOS ANGELES COUNTY SURVEYOR
700 HALL OF RECORDS

FORM 247 10M 5-31

F.B. 320 P¢ 98

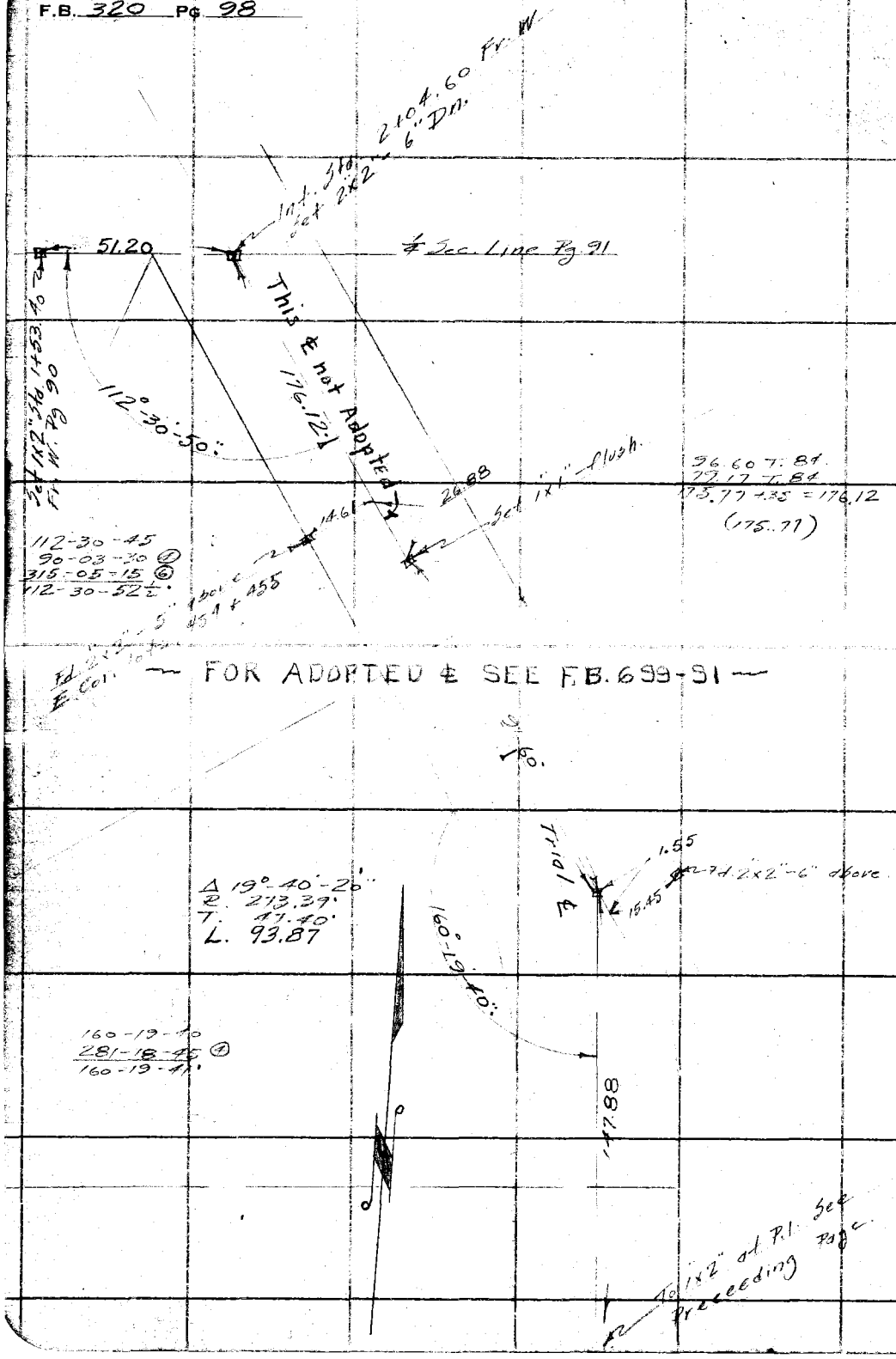

RETURN TO

LOS ANGELES COUNTY SURVEYOR

700 HALL OF RECORDS

Do not extend notes this side of this line

Note: ANY ADDITIONS OR CHANGES ON THIS SHEET MUST BE MADE OR CIRCLED IN Red Ink. WITH DATE AND NAME OF PERSON MAKING CHANGE.

Notes Ck'd by D.M. Finley	Survey of Orchard + Creek Trails
Map No. ~~B-788~~ B-1736-1	W. O. 7159 Tape No. 022 St'd 84 °F.
Office Work	Surveyed by Rosecrans
Checked D. M. Finley	Notes Date 7-22-32
Date AUG '55	Indexed A. C. Johnson

F.B. 320 Pg. 99

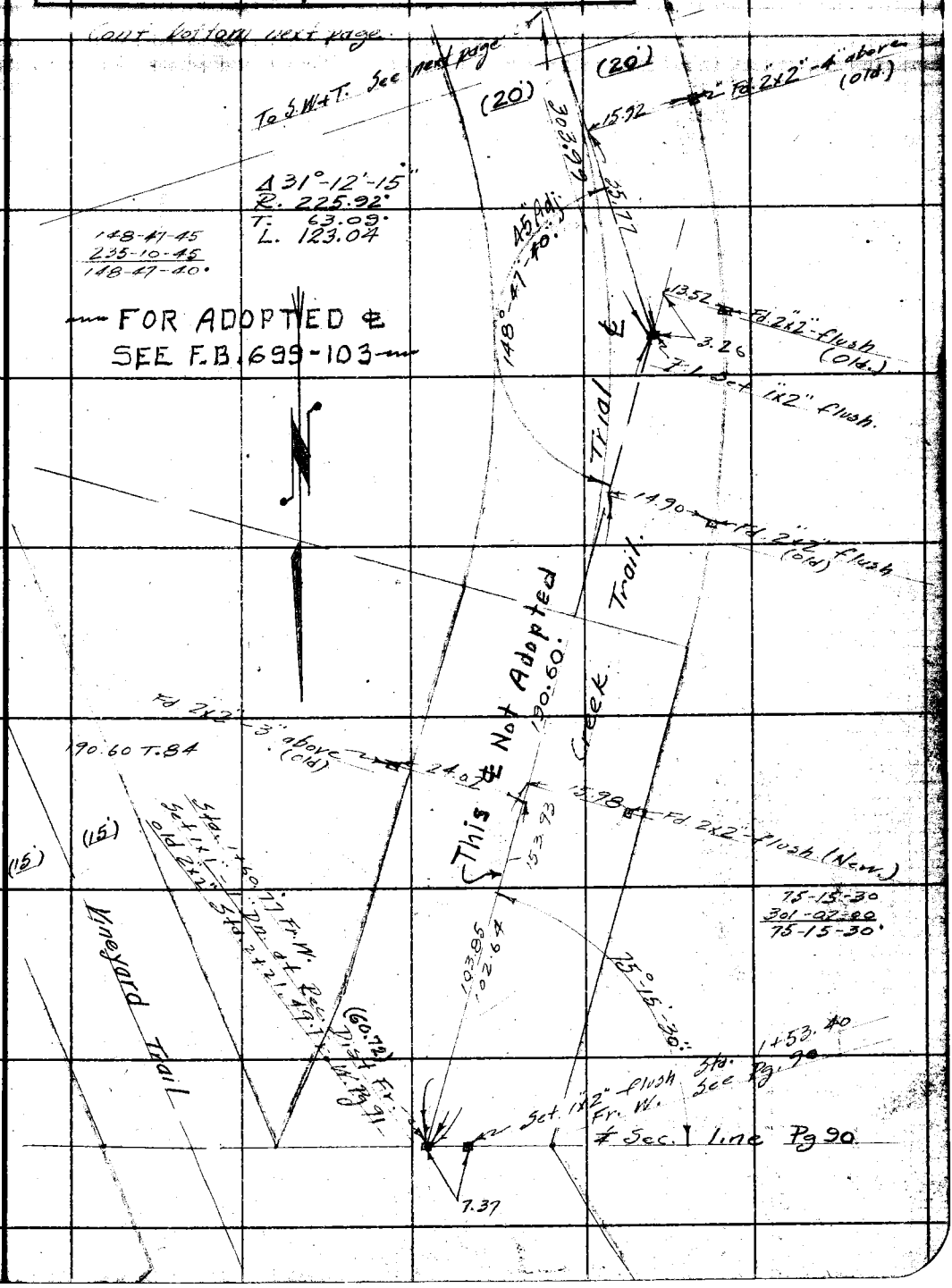

Note: ANY ADDITIONS OR CHANGES ON THIS SHEET MUST BE MADE OR CIRCLED IN Red Ink. WITH DATE AND NAME OF PERSON MAKING CHANGE.

RETURN TO
LOS ANGELES COUNTY SURVEYOR
700 HALL OF RECORDS
Do not extend notes this side of this line

FORM 247 10M 8-31

F.B. 320 Pg. 100

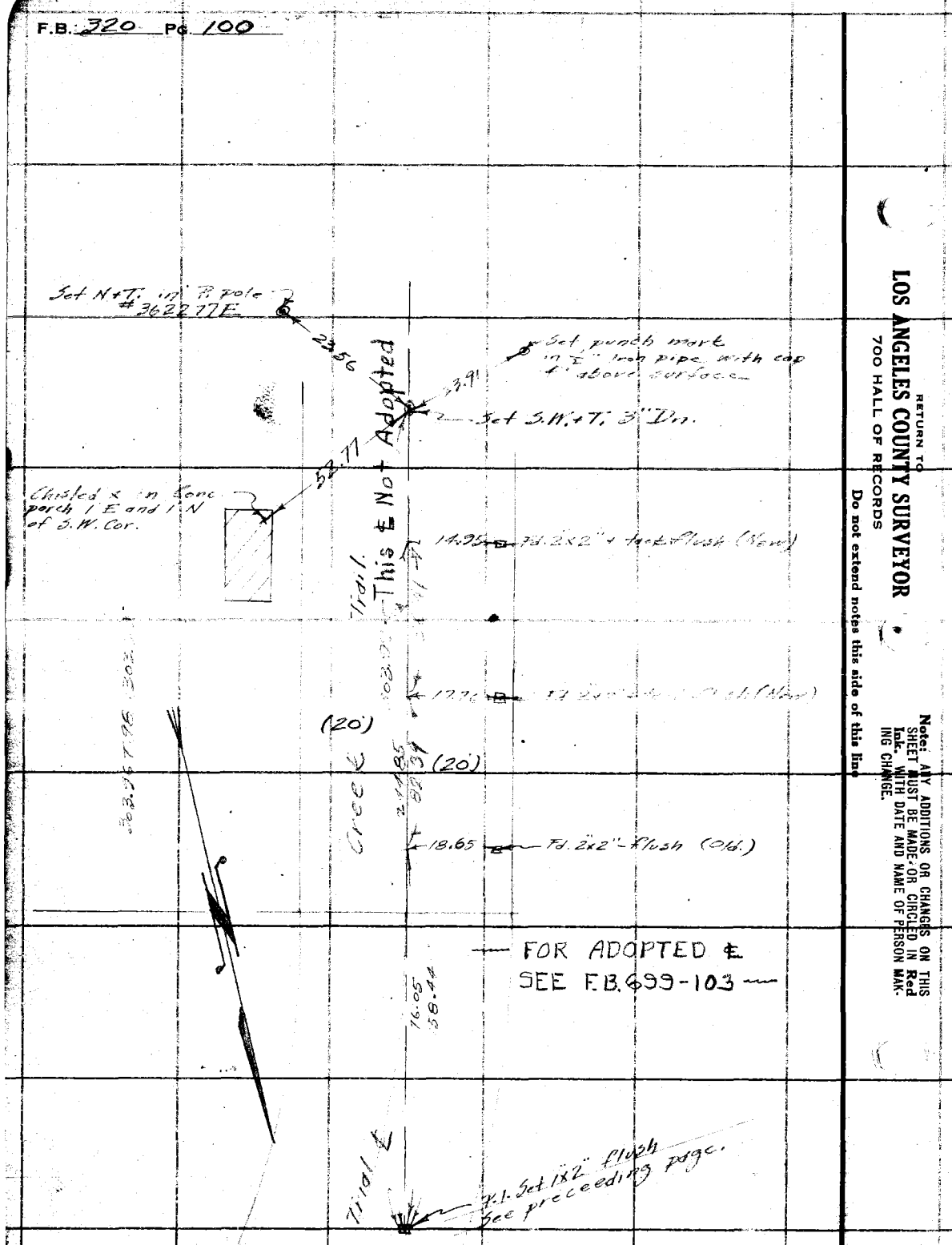

RETURN TO
LOS ANGELES COUNTY SURVEYOR
700 HALL OF RECORDS

Do not extend notes this side of this line

Notes: ANY ADDITIONS OR CHANGES ON THIS SHEET MUST BE MADE OR CIRCLED IN Red Ink. WITH DATE AND NAME OF PERSON MAKING CHANGE.

Notes Ck'd by	Survey of Orchard + Creek Trails
Map No.	W. O. 7159 Tape No. 022 St'd 84 °F.
Office Work	Surveyed by Rosecrans.
Checked	Notes Date 7-22-32
Date	Indexed E. C. Johnson

F.B. 320 Pg. 101

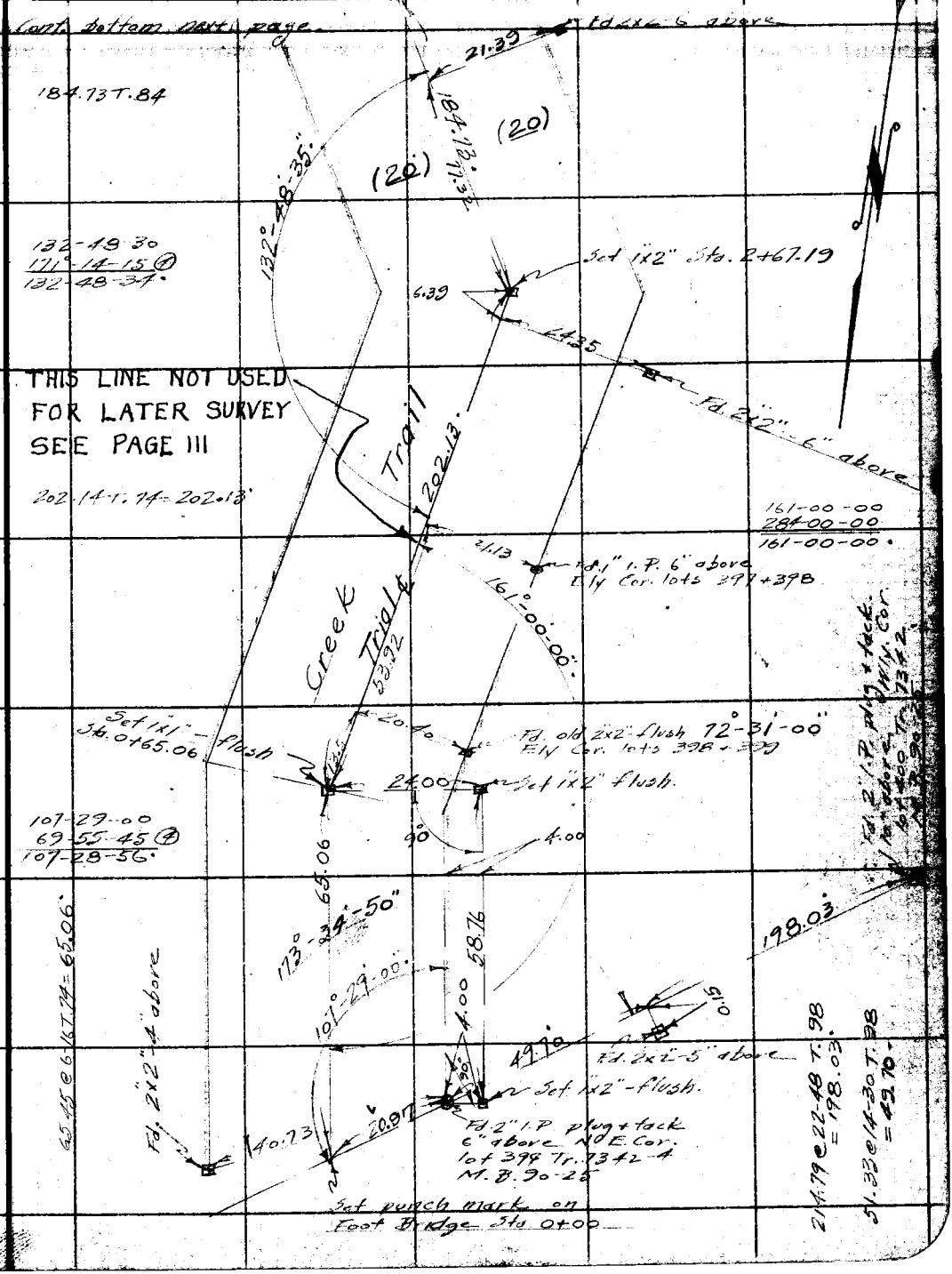

Note: ANY ADDITIONS OR CHANGES ON THIS SHEET MUST BE MADE OR CIRCLED IN Red Ink. WITH DATE AND NAME OF PERSON MAKING CHANGE.

RETURN TO
LOS ANGELES COUNTY SURVEYOR
700 HALL OF RECORDS

Do not extend notes this side of this line

FORM 247 10M 8-31

F.B. 320 PG. 102

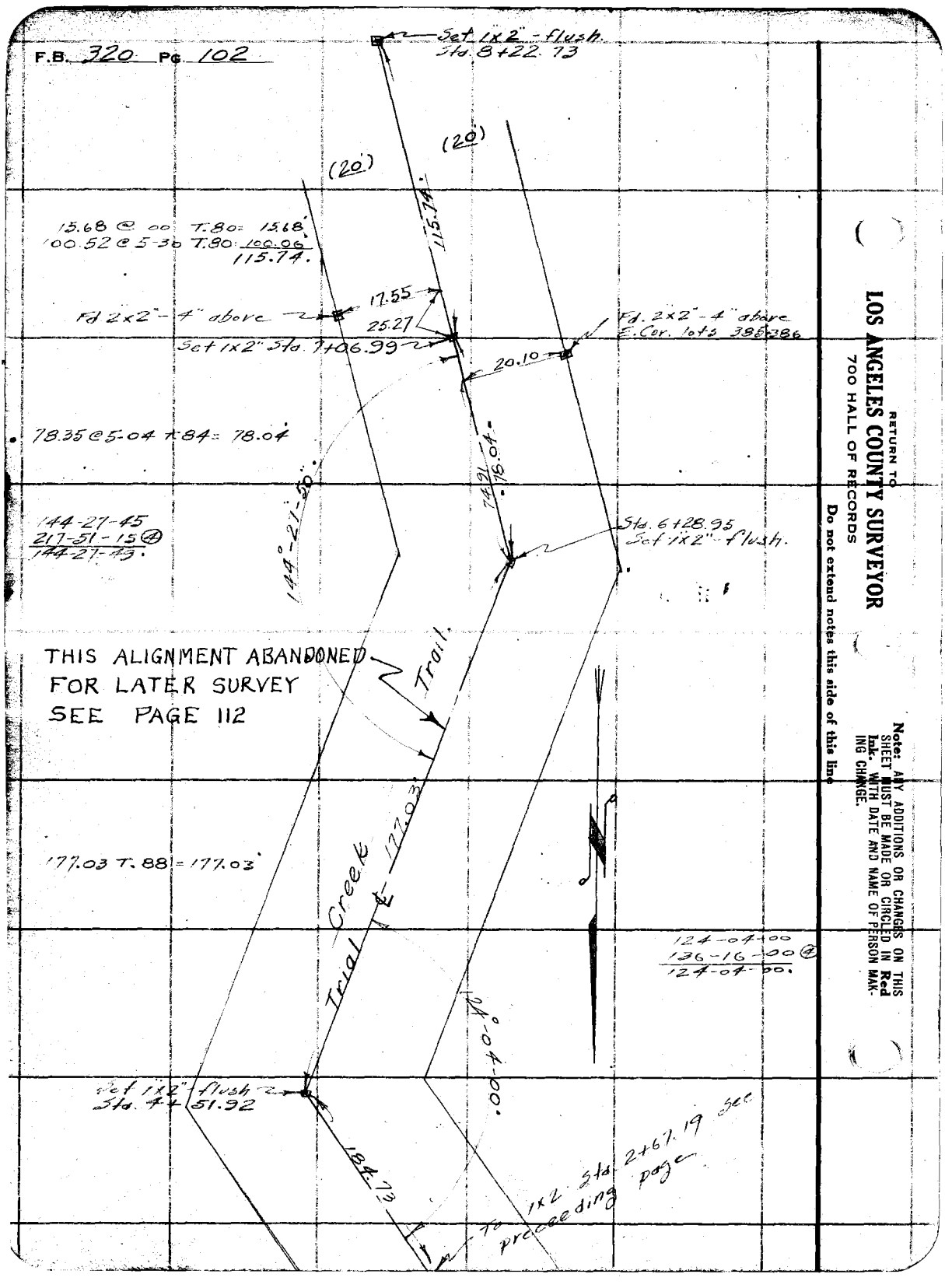

RETURN TO
LOS ANGELES COUNTY SURVEYOR
700 HALL OF RECORDS

Do not extend notes this side of this line

Note: ANY ADDITIONS OR CHANGES ON THIS SHEET MUST BE MADE OR CIRCLED IN Red Ink. WITH DATE AND NAME OF PERSON MAKING CHANGE.

Notes Ck'd by	Survey of Orchard + Creek Trail
Map No.	W. O. 7159 Tape No. 022 St'd 84 °F.
Office Work	Surveyed by Rosecrans
Checked	Notes Date 7-26-32
Date	Indexed A. C. Johnson

F.B. 320 PG. 103

Cont. bottom next page

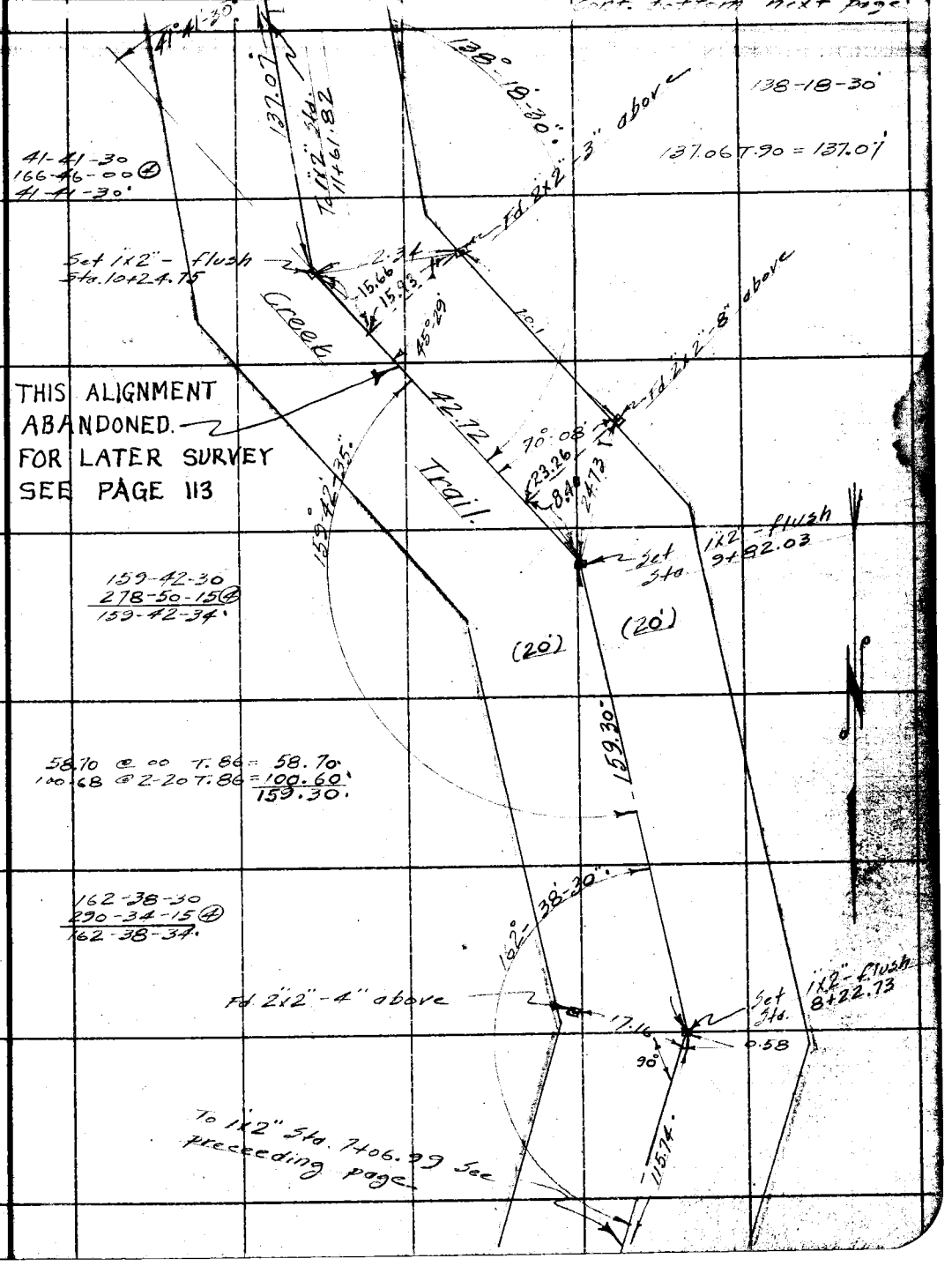

Note: ANY ADDITIONS OR CHANGES ON THIS SHEET MUST BE MADE OR CIRCLED IN Red Ink. WITH DATE AND NAME OF PERSON MAKING CHANGE.

RETURN TO
LOS ANGELES COUNTY SURVEYOR
700 HALL OF RECORDS

Do not extend notes this side of this line

FORM 247 10M 5-31

F.B. 320 PG. 104

Cont. bottom next page.

To 1x2" Sta. 14+41.79

42.12

176°-17'-04"

Set 1x2" flush Sta. 13+99.67

87.91 T.84

(20') (20')

87.91

176-17-00
345-08-15 (A)
176-17-04

15-42-30
62-30-00 (A)
15-42-30
Perfection 4

164-17-30 Calc.

THIS ALIGNMENT ABANDONED FOR LATER SURVEY SEE PAGE 114

Set 1x2" flush Sta. 13+11.76

59.27

158-18-30

40.6

Set 1x2" flush 12+61.49

Fd. 2" I.P. - 18" above

20.33

158-18-30
213-13-45 (A)
158-18-26

158°-18'-25"

Creek Trail

92.67

173°-07'-30"

113-07-30
332-30-00 (A)
173-07-30

Set 1x2" flush Sta. 11+61.82

127.07

To 1x2 Sta. 10+24.75
See preceding page

RETURN TO
LOS ANGELES COUNTY SURVEYOR
700 HALL OF RECORDS

Do not extend notes this side of this line

Note: ANY ADDITIONS OR CHANGES ON THIS SHEET MUST BE MADE OR CIRCLED IN Red Ink. WITH DATE AND NAME OF PERSON MAKING CHANGE.

Notes Ck'd by	Survey of Orchard + Creek Trails
Map No.	W. O. 7159 Tape No. 022 St'd 84 °F.
Office Work	Surveyed by Rosecrans
Checked	Notes Date 7-27-32
Date	Indexed A. C. Johnson

F.B. 320 PG. 105

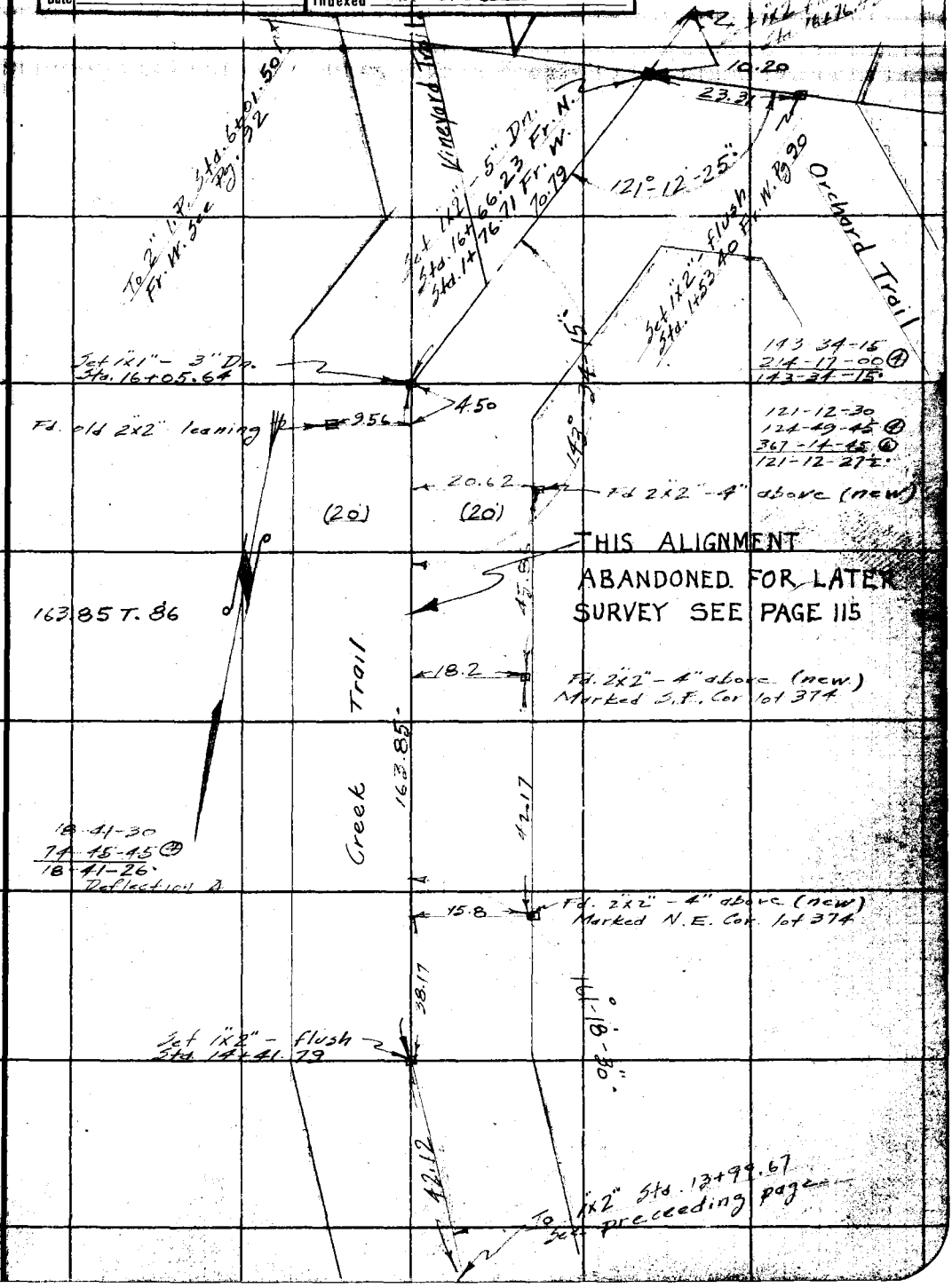

Note: ANY ADDITIONS OR CHANGES ON THIS SHEET MUST BE MADE OR CIRCLED IN Red Ink. WITH DATE AND NAME OF PERSON MAKING CHANGE.

RETURN TO
LOS ANGELES COUNTY SURVEYOR
700 HALL OF RECORDS

Do not extend notes this side of this line

FORM 247 10M 5-31

RETURN TO
LOS ANGELES COUNTY SURVEYOR
700 HALL OF RECORDS

Note: ANY ADDITIONS OR CHANGES ON THIS SHEET MUST BE MADE OR CIRCLED IN **Red Ink.** WITH DATE AND NAME OF PERSON MAKING CHANGE.

Do not extend notes this side of this line

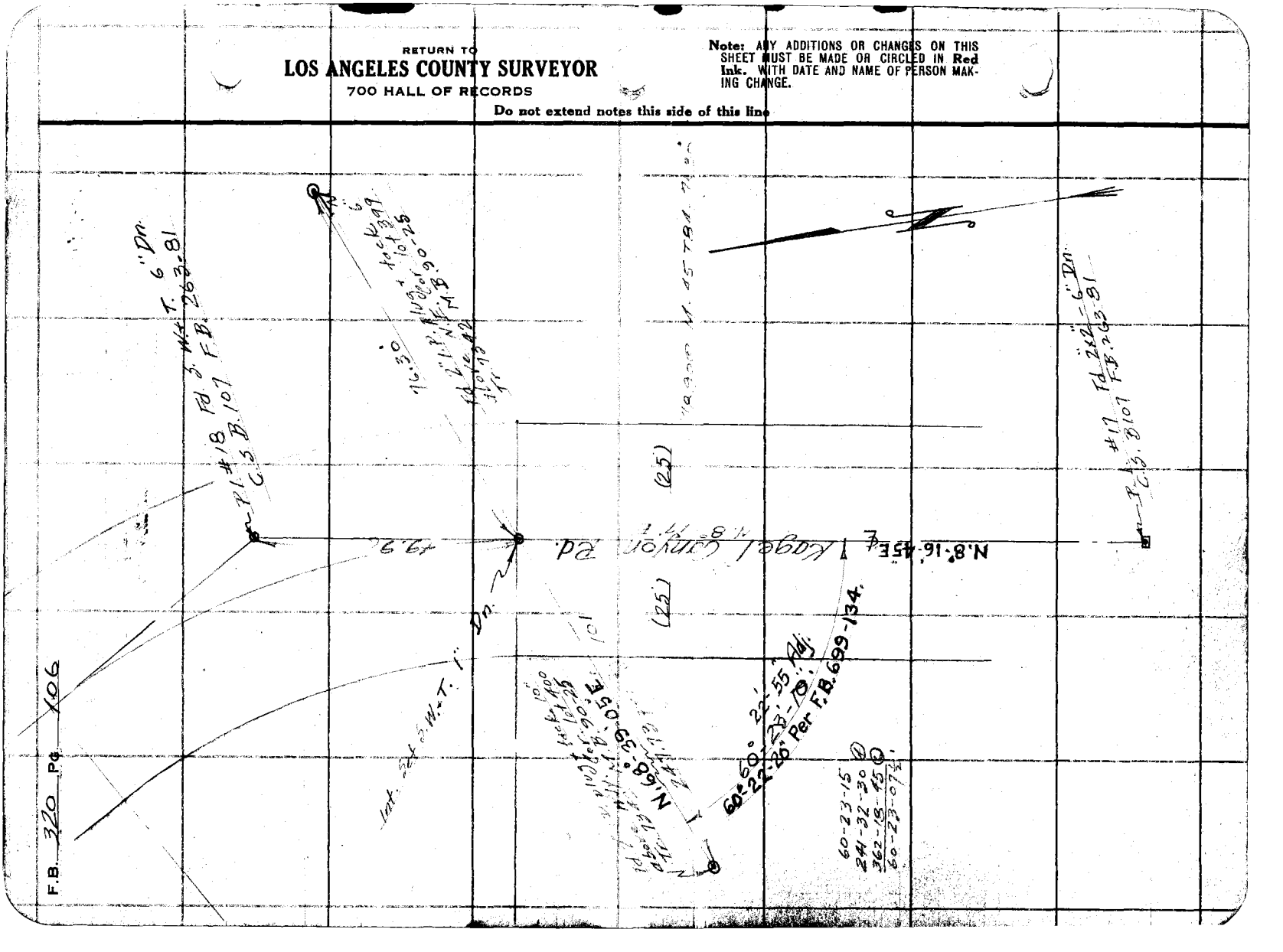

Notes Ck'd by D.M. Finley	Survey of Orchard + Creek Trails
Map No. ~~B-788~~ B-1336-1.	W. O. 7159 Tape No. 022 St'd 84 °F.
Office Work	Surveyed by [illegible]
Checked D. M. Finley	Notes Date 7-28-32
Date AUG '55	Indexed A. C. Johnson

F.B. 320 PG. 107

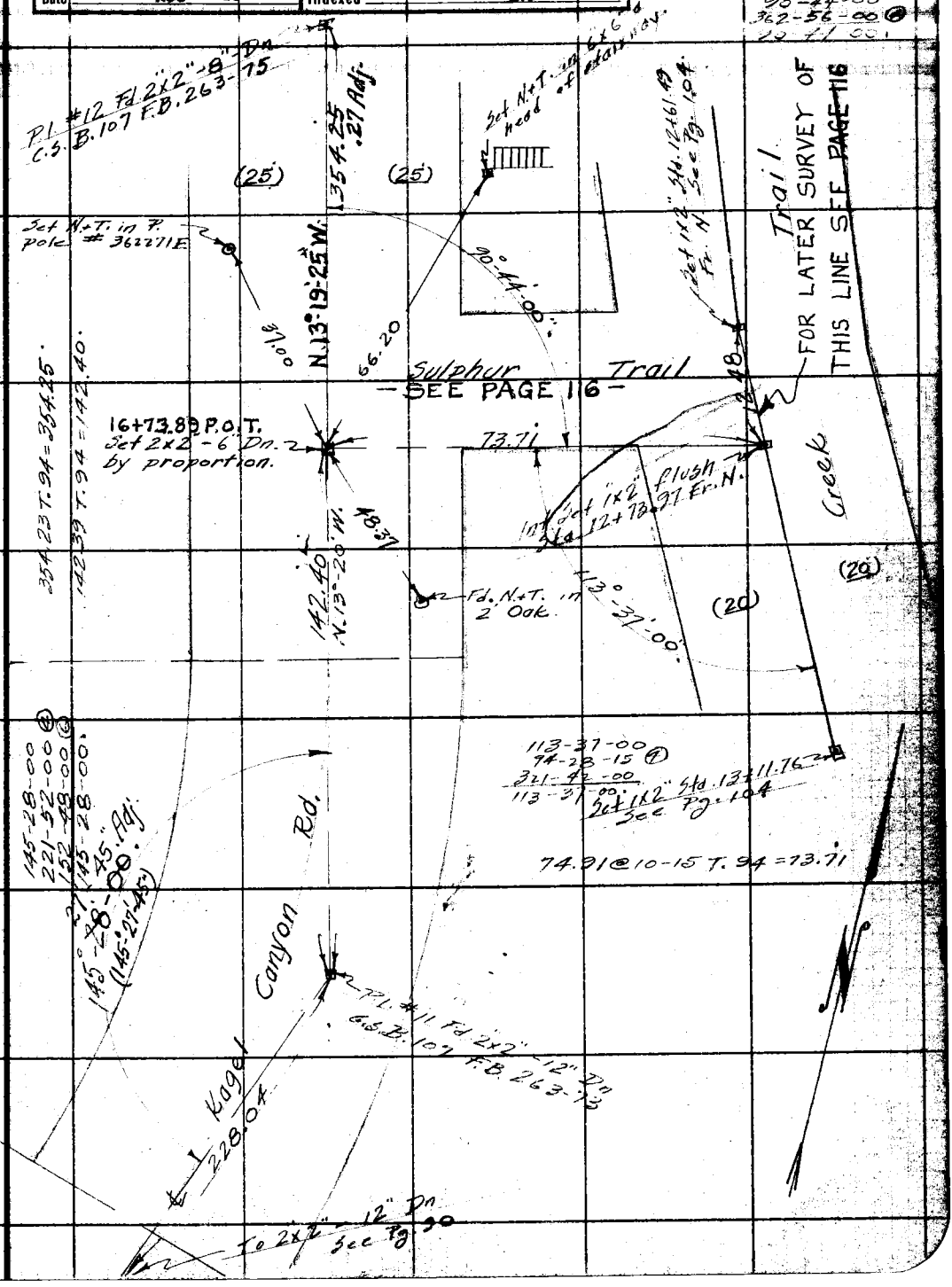

Note: ANY ADDITIONS OR CHANGES ON THIS SHEET MUST BE MADE OR CIRCLED IN Red Ink. WITH DATE AND NAME OF PERSON MAKING CHANGE.

RETURN TO
LOS ANGELES COUNTY SURVEYOR
700 HALL OF RECORDS

Do not extend notes this side of this line

FORM 247 10M 8-31

F.B. 320 PG. 108

RETURN TO
LOS ANGELES COUNTY SURVEYOR
700 HALL OF RECORDS

Do not extend notes this side of this line

Note: ANY ADDITIONS OR CHANGES ON THIS SHEET MUST BE MADE OR CIRCLED IN Red Ink. WITH DATE AND NAME OF PERSON MAKING CHANGE.

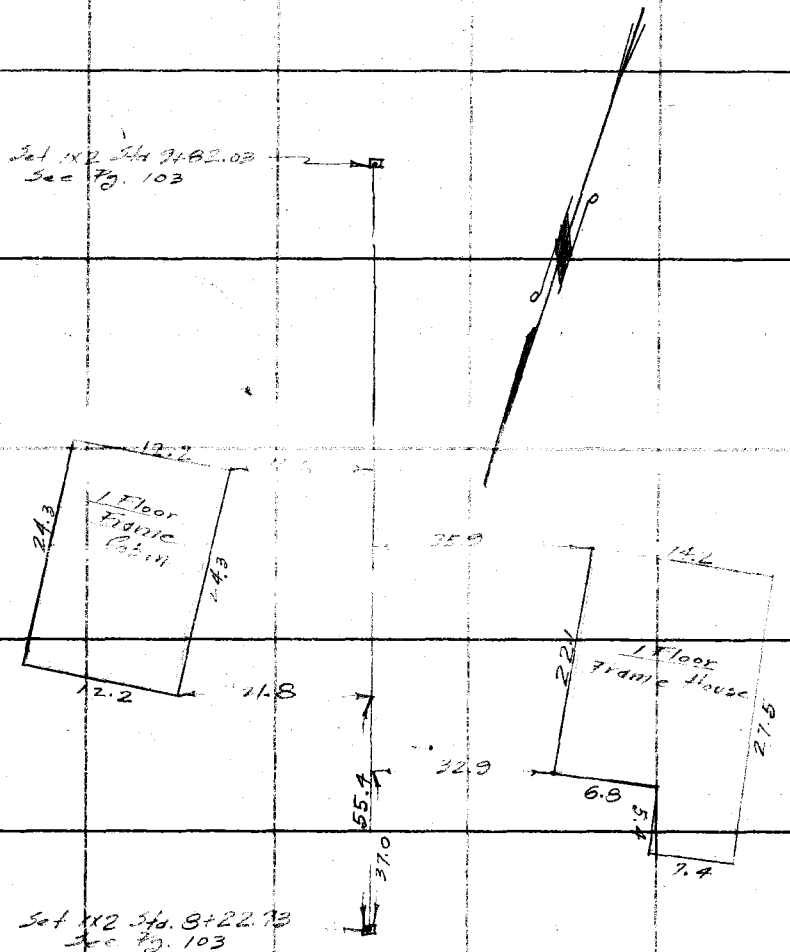

Notes Ck'd by D. M. Finley	Survey of Orchard + Creek Trails
Map No. ~~B-1333~~ B-1336-1	W. O. 7159 Tape No. 022 St'd 84 °F.
Office Work	Surveyed by Rosecrans
Checked D. M. Finley	Notes Date 7-28-32
Date AUG '55	Indexed A. C. Johnson

F.B. 320 Pg. 109

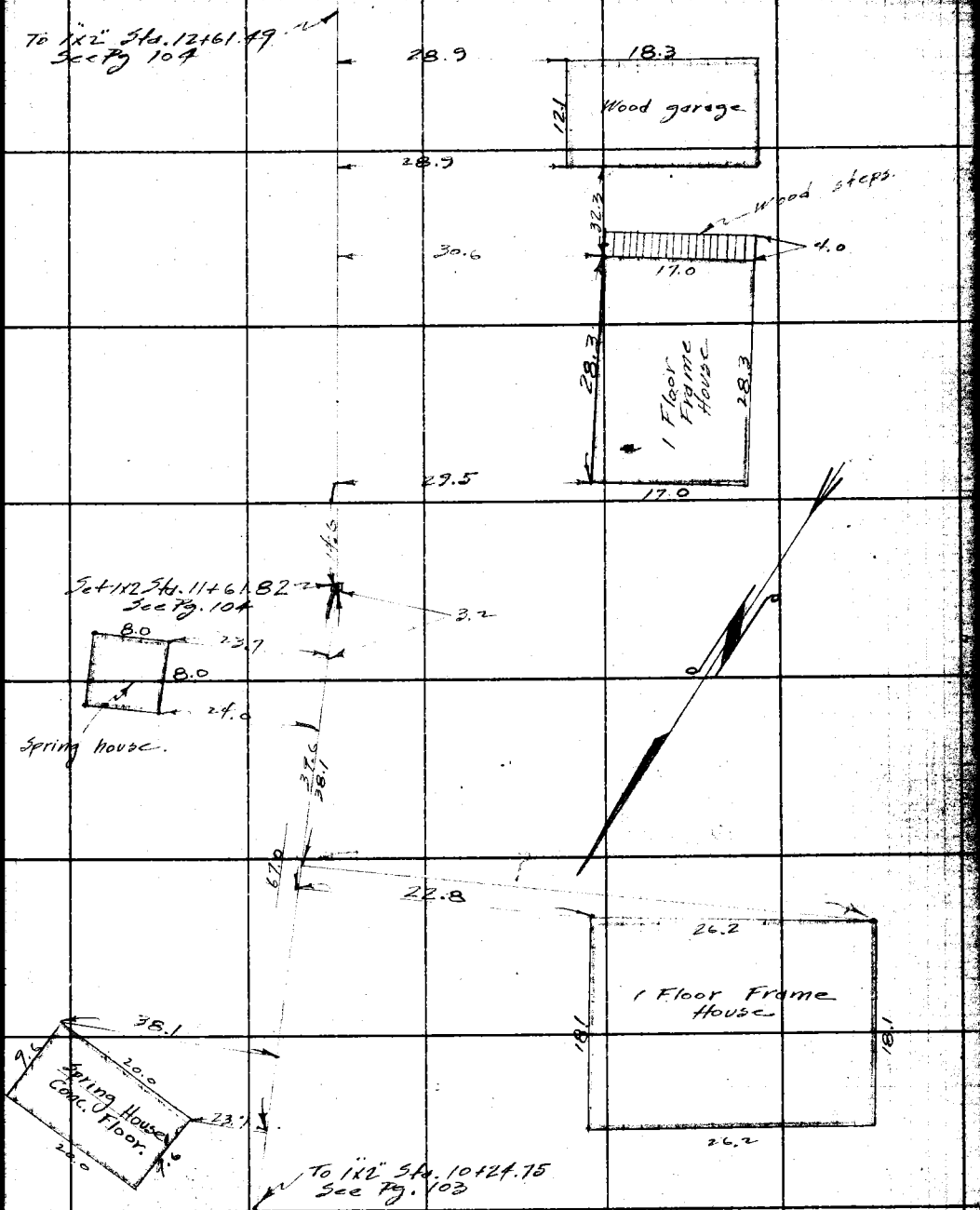

Note: ANY ADDITIONS OR CHANGES ON THIS SHEET MUST BE MADE OR CIRCLED IN Red Ink. WITH DATE AND NAME OF PERSON MAKING CHANGE.

RETURN TO
LOS ANGELES COUNTY SURVEYOR
700 HALL OF RECORDS

Do not extend notes this side of this line

FORM 247 10M 5-31

F.B. 320 Pg. 110

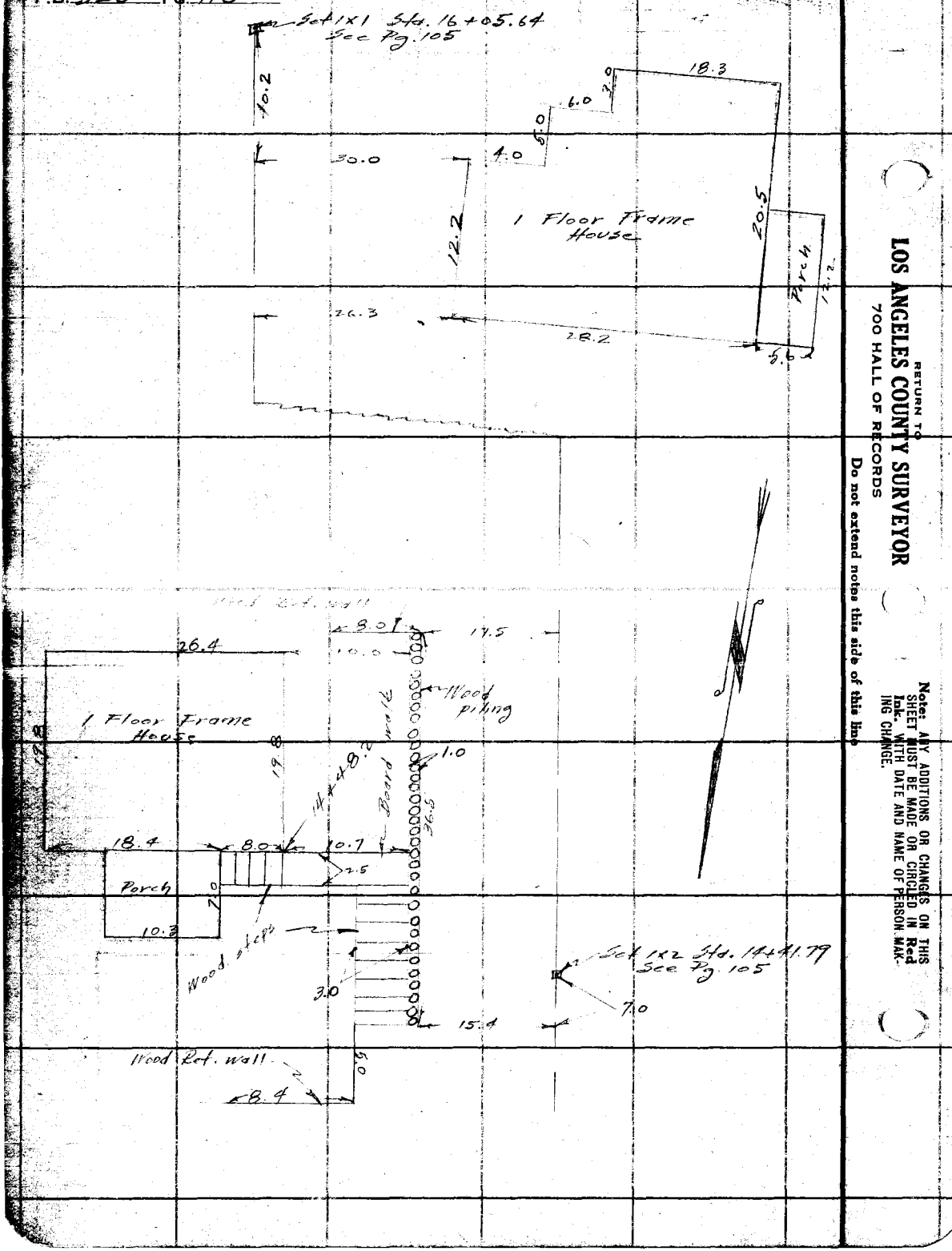

RETURN TO
LOS ANGELES COUNTY SURVEYOR
700 HALL OF RECORDS

Do not extend notes this side of this line

Note: ANY ADDITIONS OR CHANGES ON THIS SHEET MUST BE MADE OR CIRCLED IN **Red Ink**, WITH DATE AND NAME OF PERSON MAKING CHANGE.

Notes Ck'd by D. M. Finley	Survey of Orchard & Creek Trails	F.B. 320	Pg. 111
Map No. ~~B-1336~~ B-1336-1	W. O. 7159 Tape No. 042 St'd 84 °F.		
Office Work	Surveyed by Rosecrans		
Checked D. M. Finley	Notes	Date 1-6-33	
Date AUG '55	Indexed A. C. Johnson		

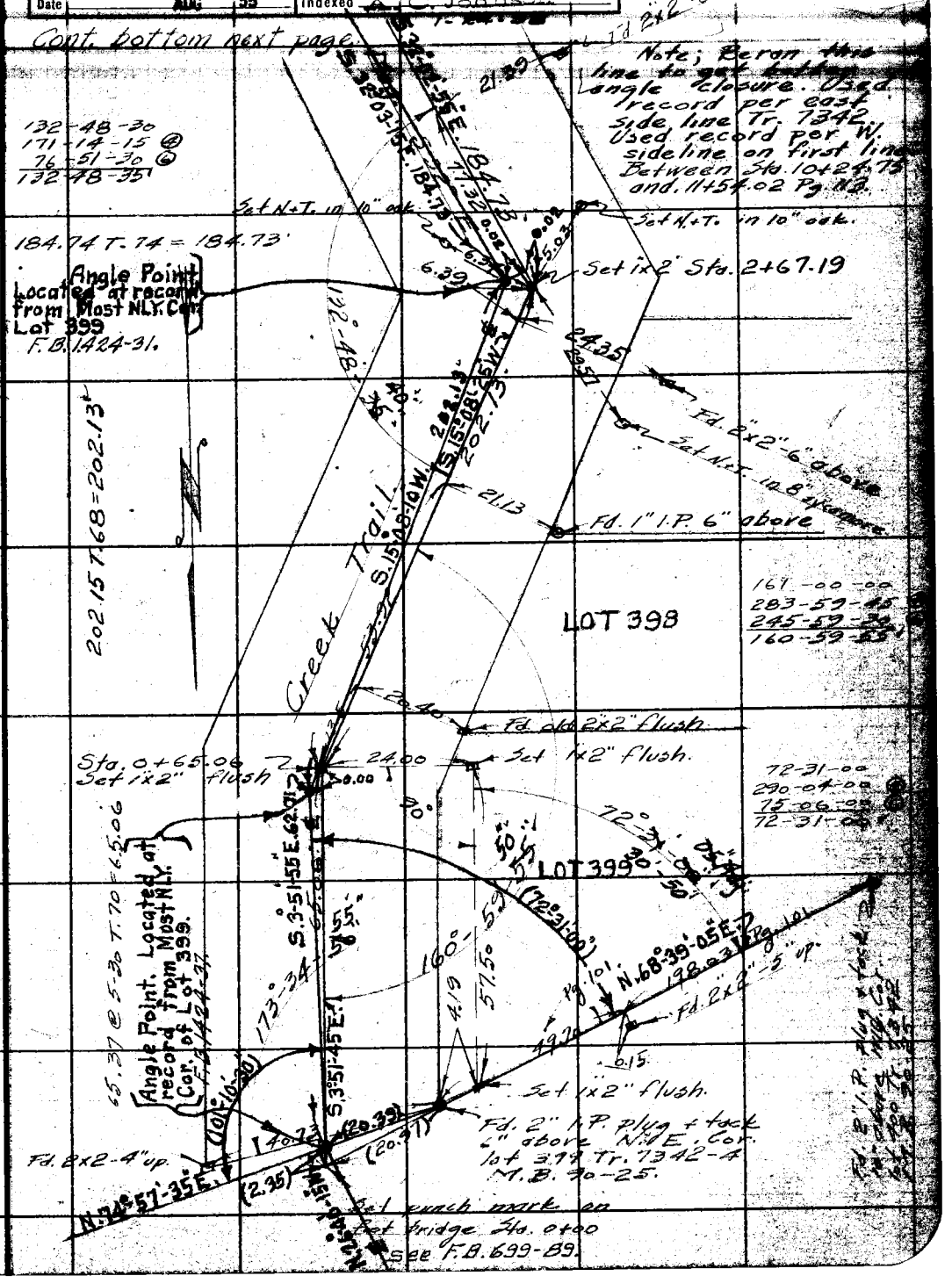

Note: ANY ADDITIONS OR CHANGES ON THIS SHEET MUST BE MADE OR CIRCLED IN Red Ink. WITH DATE AND NAME OF PERSON MAKING CHANGE.

RETURN TO
LOS ANGELES COUNTY SURVEYOR
700 HALL OF RECORDS

Do not extend notes this side of this line

FORM 247 10M 8-31

F.B. 320 Pg. 112

Cont bottom next page.

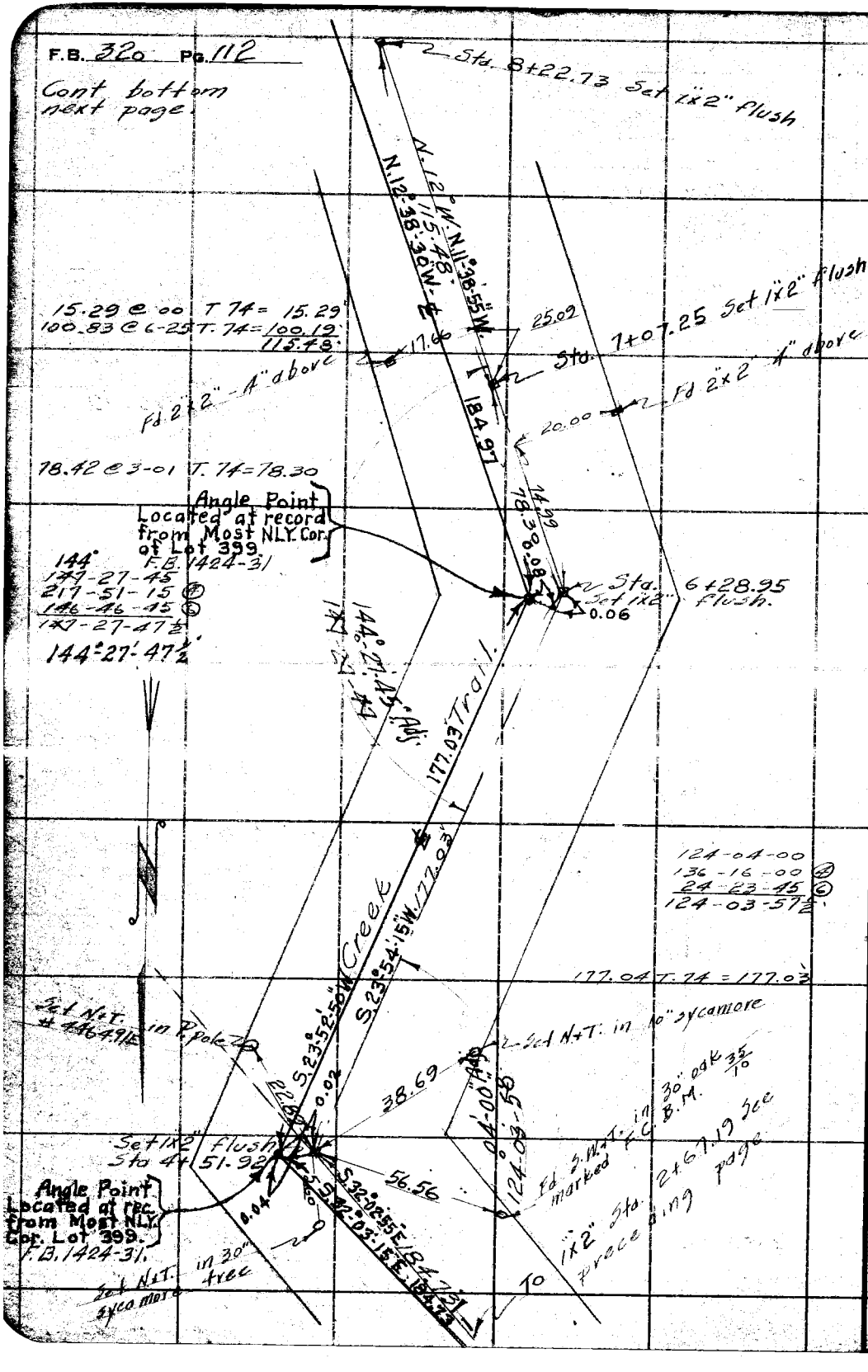

RETURN TO
LOS ANGELES COUNTY SURVEYOR
700 HALL OF RECORDS

Do not extend notes this side of this line

Note: ANY ADDITIONS OR CHANGES ON THIS SHEET MUST BE MADE OR CIRCLED IN Red Ink. WITH DATE AND NAME OF PERSON MAKING CHANGE.

Notes Ck'd by D. M. Finley	Survey of Orchard & Creek Trail
Map No. ~~B-388~~ B-1336-1	W. O. 7159 Tape No. 042 St'd 84 °F.
Office Work	Surveyed by Rosecrans
Checked D. M. Finley	Notes Date 1-9-33
Date AUG '35	Indexed A. C. Johnson

F.B. 320 PG. 113

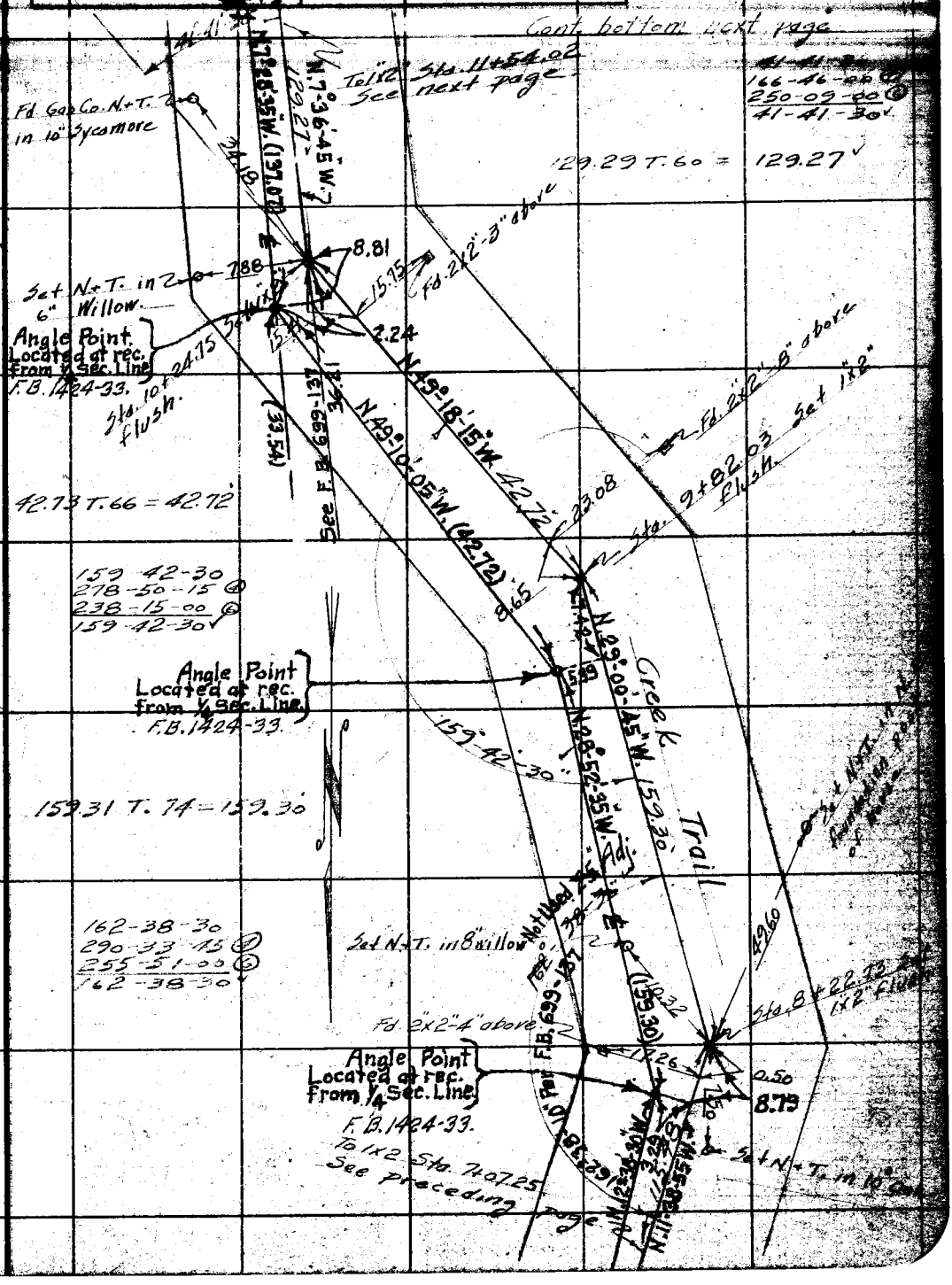

Note: ANY ADDITIONS OR CHANGES ON THIS SHEET MUST BE MADE OR CIRCLED IN Red Ink. WITH DATE AND NAME OF PERSON MAKING CHANGE.

RETURN TO
LOS ANGELES COUNTY SURVEYOR
700 HALL OF RECORDS

Do not extend notes this side of this line

FORM 247 10M 8-31

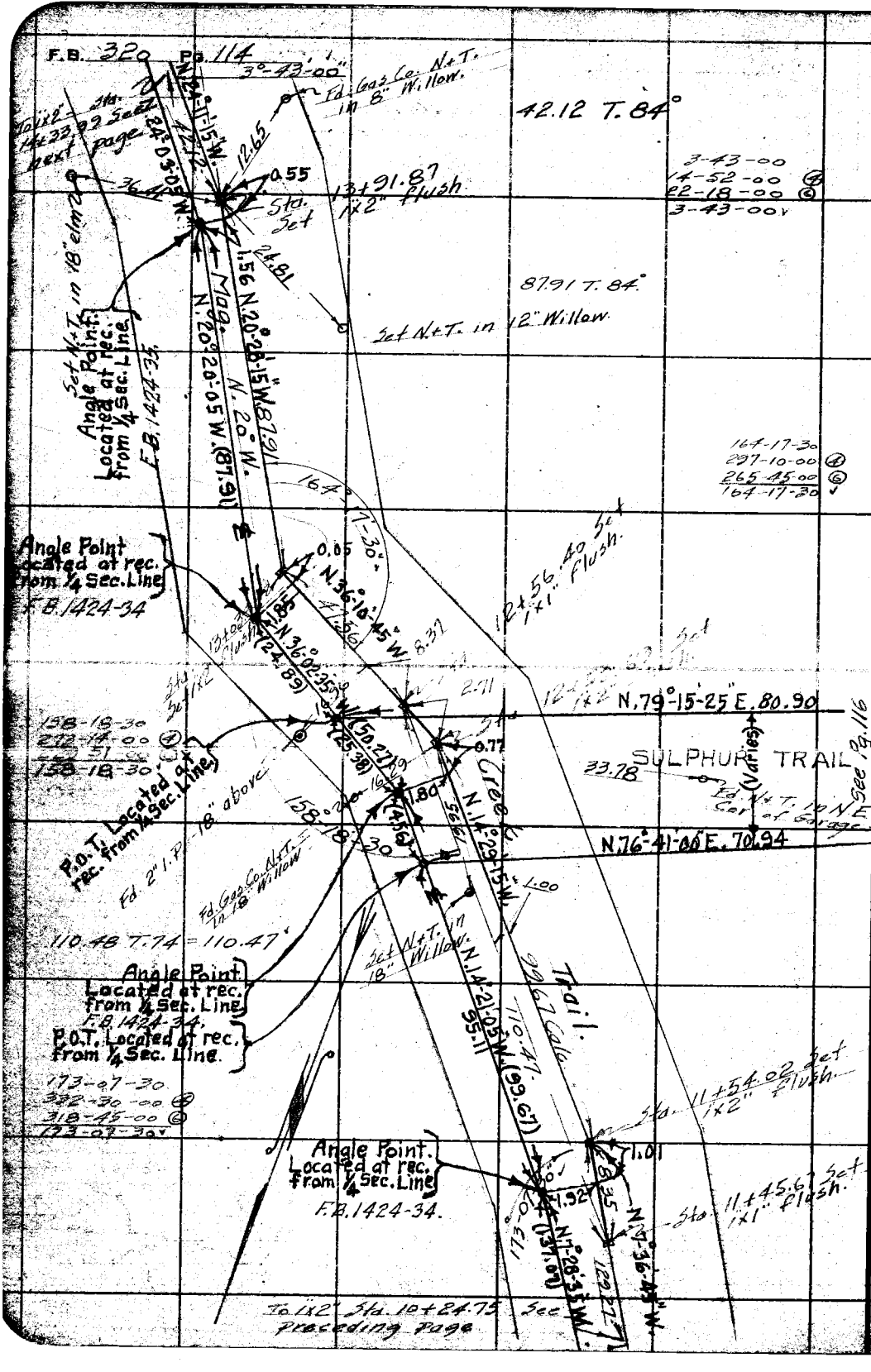

RETURN TO
LOS ANGELES COUNTY SURVEYOR
700 HALL OF RECORDS

Do not extend notes this side of this line

Note: ANY ADDITIONS OR CHANGES ON THIS SHEET MUST BE MADE OR CIRCLED IN Red Ink. WITH DATE AND NAME OF PERSON MAKING CHANGE.

Notes Ck'd by *D M Finley*	Survey of *Orchard + Creek Trails*	F.B. *320*	*115*
Map No. *B-1336-1*	W. O. *7159* Tape No. *042* St'd *84* of.		
Office Work	Surveyed by *Rosecrans*		
Checked D. M. Finley	Notes Date *1-9-33*		
Date AUG	Indexed A. C. Johnson		

Note: ANY ADDITIONS OR CHANGES ON THIS SHEET MUST BE MADE OR CIRCLED IN Red Ink. WITH DATE AND NAME OF PERSON MAKING CHANGE.

Do not extend notes this side of this line

RETURN TO
LOS ANGELES COUNTY SURVEYOR
700 HALL OF RECORDS

FORM 247 10M 8-31

F.B. 320 Pg. 116

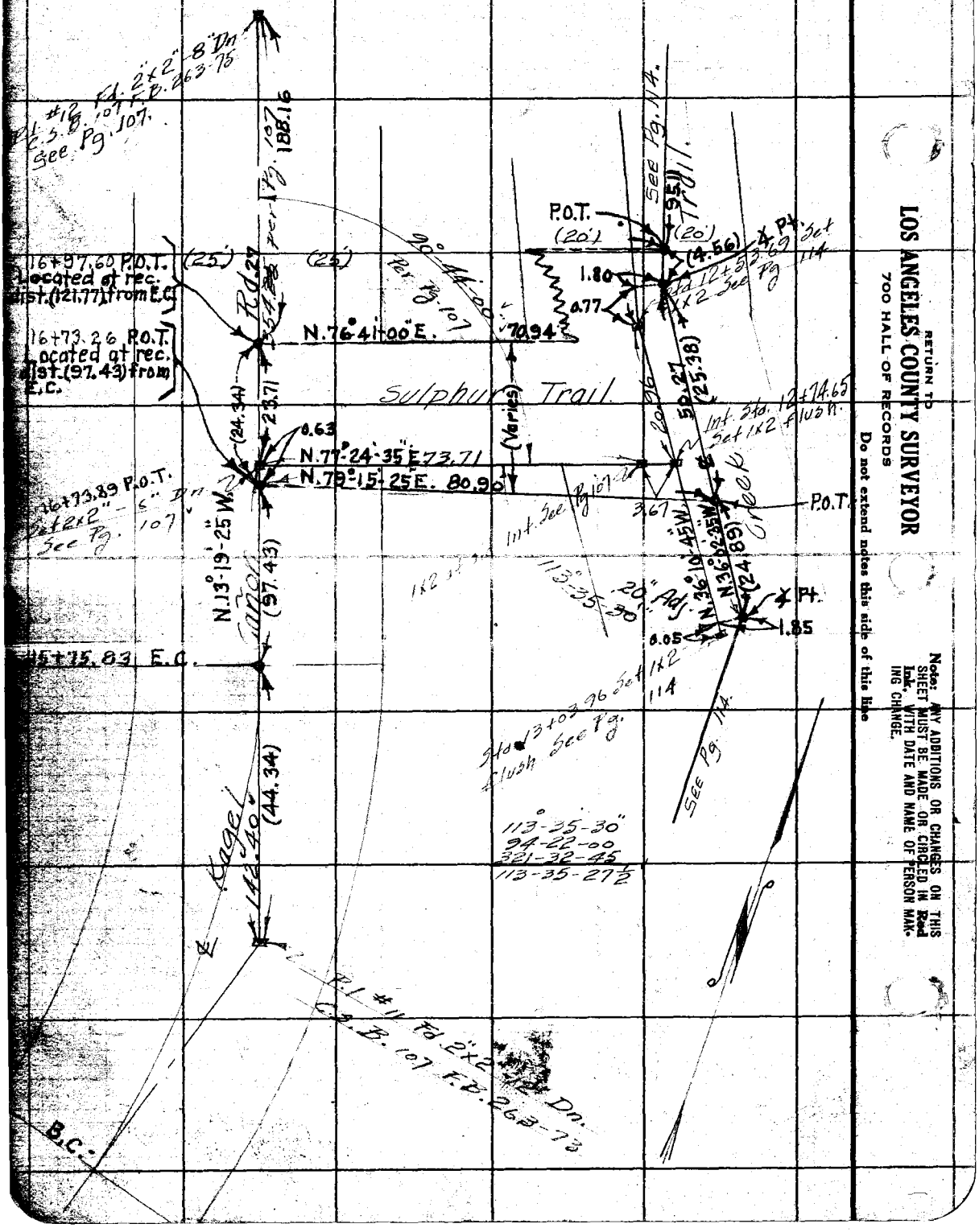

RETURN TO
LOS ANGELES COUNTY SURVEYOR
700 HALL OF RECORDS

Do not extend notes this side of this line

Note: ANY ADDITIONS OR CHANGES ON THIS SHEET MUST BE MADE OR CIRCLED IN Red Ink, WITH DATE AND NAME OF PERSON MAKING CHANGE.

Notes Ck'd by D.M. Finley	Survey of Waterworks Dist #21
Map No.	W. O. 8163 Tape No. 073 St'd 76 °F.
Office Work	Surveyed by L. D. Moore
Checked	Notes Moore Date 7-17-36
Date	Indexed 7-28-36

F.B. 520 PG. 125

SURVEY
For
L.A. Co. WATER WORKS DISTRICT #21
in the
N.W 1/4 of the S.W 1/4 of Sec. 32
T3N - R14W
in
KAGEL CANYON
Job # 8163

Moore
Scott
Lawson
Scott
Re-ty.

Note: Any Additions or Changes on This Sheet Must be Made or Circled in Red Ink With Date and Name of Person Making Change.

Do not extend notes this side of this line

RETURN TO
LOS ANGELES COUNTY SURVEYOR
7010 HALL OF RECORDS

FORM 247 10M 11-35

F.B. 320 PG. 126

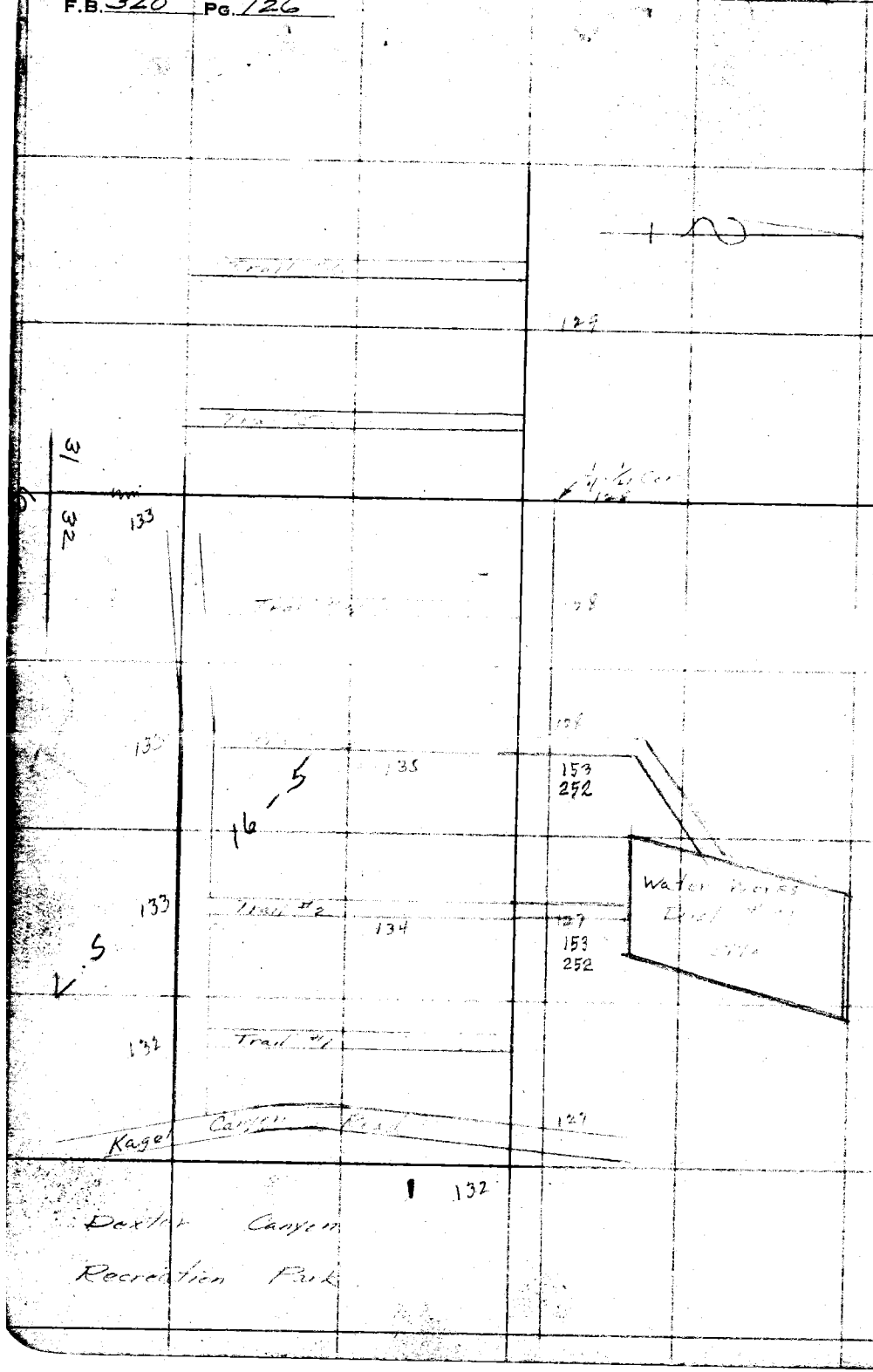

RETURN TO
LOS ANGELES COUNTY SURVEYOR
700 HALL OF RECORDS

Note: Any Additions or Changes on This Sheet Must be Made or Circled in Red Ink With Date and Name of Person Making Change.

Do not extend notes this side of this line

Notes Ck'd by D M Finley	Survey of Water Works Dist #1 F.B. 320 Pg. 127
Map No. B-1336-3	W. O. 8163 Tape No. 073 St'd 76 °F.
Office Work	Surveyed by L D Moore
Checked D. M. Finley	Notes Moore Date 7-17-36
Date AUG 55	Indexed

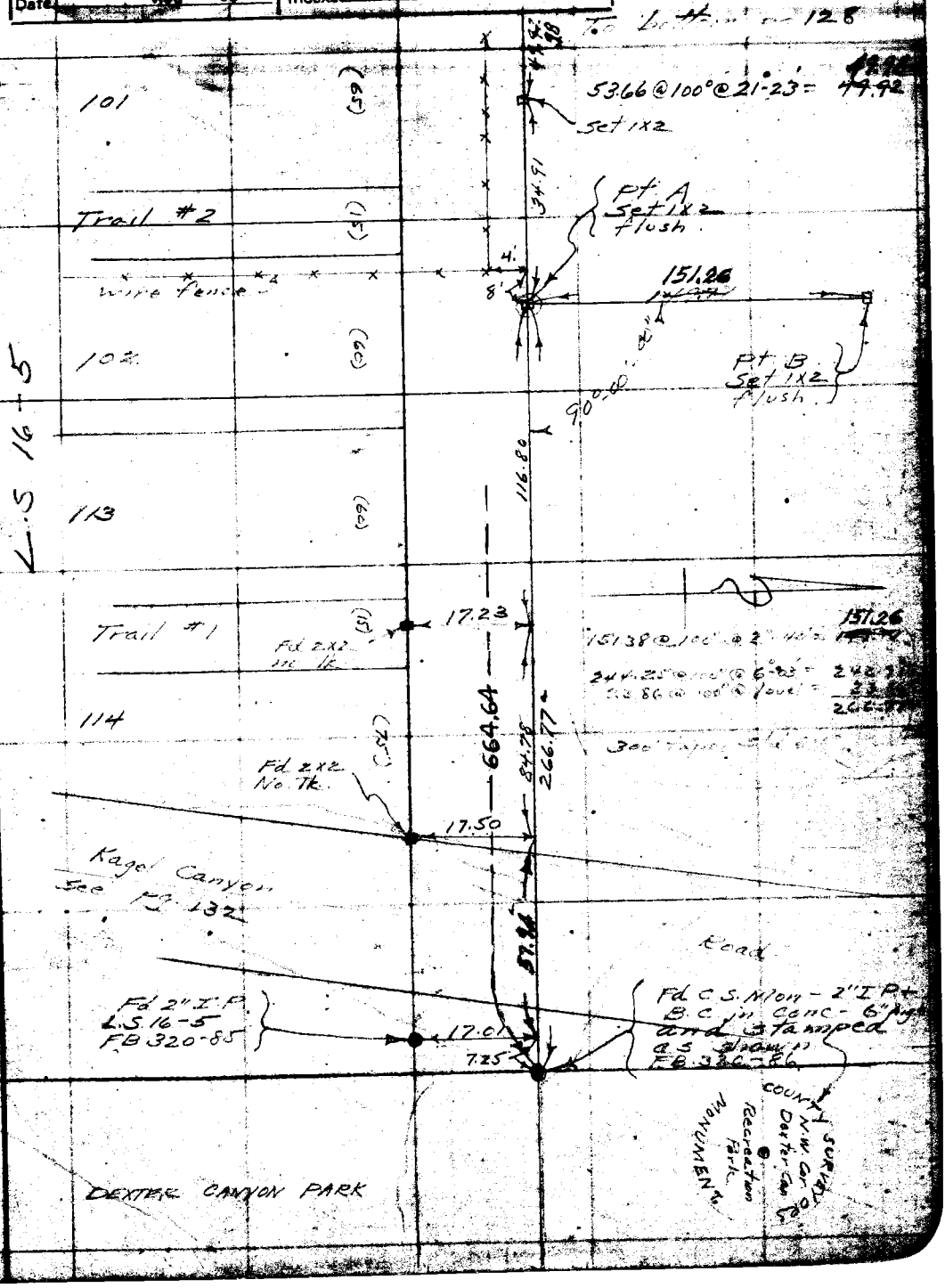

Note: Any Additions or Changes on This Sheet Must be Made or Circled in Red Ink With Date and Name of Person Making Change.

Do not extend notes this side of this line

RETURN TO
LOS ANGELES COUNTY SURVEYOR
700 HALL OF RECORDS

247 10M 11-35

RETURN TO
LOS ANGELES COUNTY SURVEYOR
700 HALL OF RECORDS

Note: Any Additions or Changes on This Sheet Must be Made or Circled in **Red Ink** With Date and Name of Person Making Change.

Do not extend notes this side of this line



Notes Ck'd by D. M. Finley	Survey of Water-Works Dist # 21	F.B. 320 PG. 129
Map No.	W. O. 8163 Tape No. 073 St'd 76 °F.	
Office Work	Surveyed by L. D. Moore	
Checked	Notes D. Moore Date 7-17-36	
Date	Indexed	

67.97 @ 110° @ 13°-55' = 65.99 ✓
62.70 @ 110° @ 22°-07' = 58.10 ✓
89.71 @ 110° @ 24°-00' = 81.96 ✓
74.70 @ 110° @ 23°-31' = 68.51 ✓

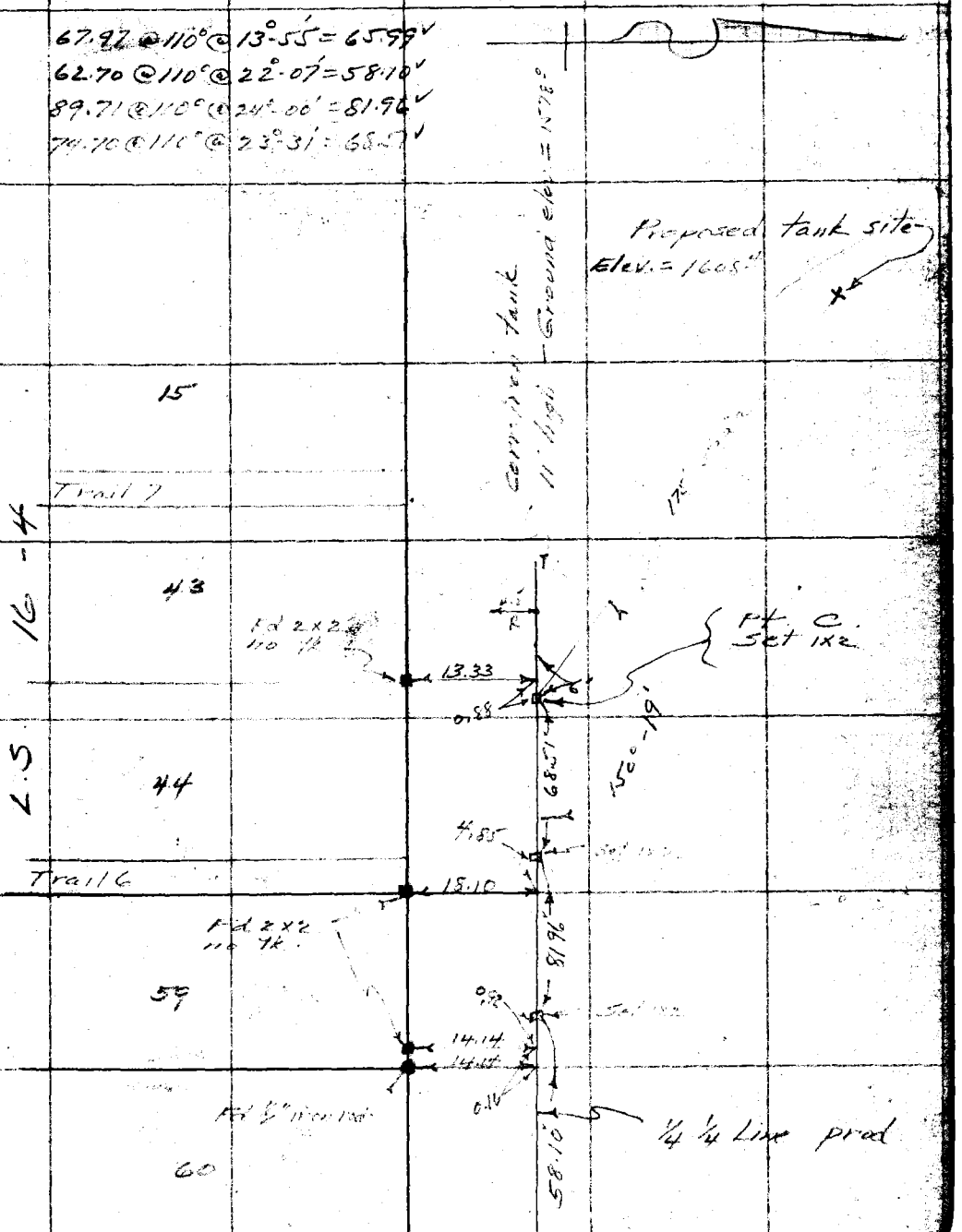

From top Pg. 128

Note: Any Additions or Changes on This Sheet Must be Made or Circled in Red Ink With Date and Name of Person Making Change.

Do not extend notes this side of this line

RETURN TO
LOS ANGELES COUNTY SURVEYOR
700 HALL OF RECORDS

FORM 247 10M 11-35

RETURN TO
LOS ANGELES COUNTY SURVEYOR
700 HALL OF RECORDS

Note: Any Additions or Changes on This Sheet Must be Made or Circled In **Red Ink** With Date and Name of Person Making Change.

Do not extend notes this side of this line

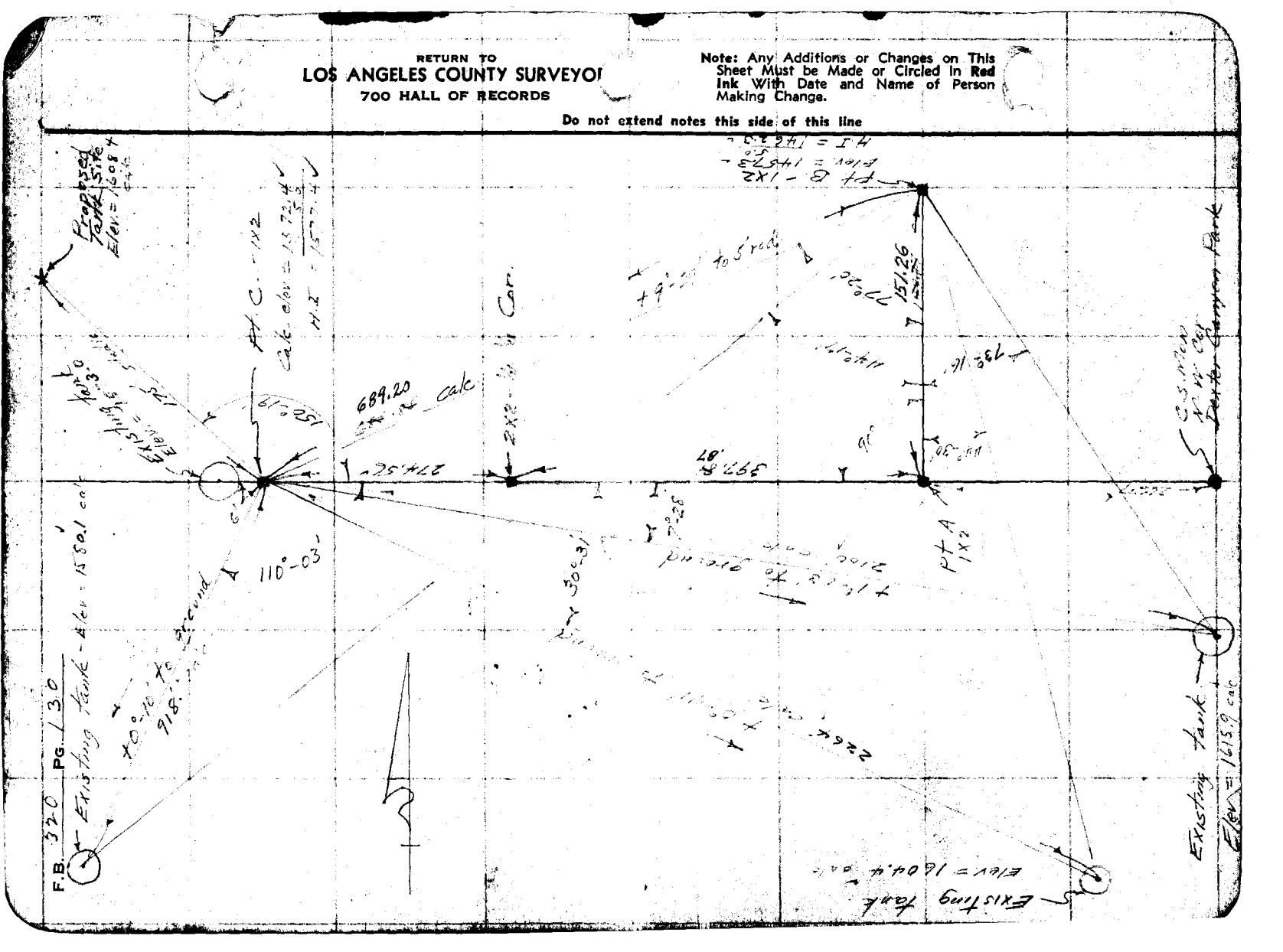

Notes Ck'd by D.M. Finley
Map No.
Office Work
Checked
Date

Survey of Water Works Dist. 21
W. O. 5163 Tape No. 54 St'd 54 °F.
Surveyed by L. D. Moore
Notes Moore Date 7-23-36
Indexed

F.B. 320 PG. 131

298.18 @ 94° @ 3°-20' = 297.70

296.67 @ 94° @ 4°-03' = 295.95
84.35 @ 94° level = 84.36
380.31

Kagel Canyon Road run by record angles and distances per C.S. 7982 and L.S.B. 4-5.

LOS ANGELES COUNTY SURVEYOR
RETURN TO
700 HALL OF RECORDS

Note: Any Additions or Changes on This Sheet Must be Made or Circled in Red Ink With Date and Name of Person Making Change.

Do not extend notes this side of this line

FORM 247 10M 11-35

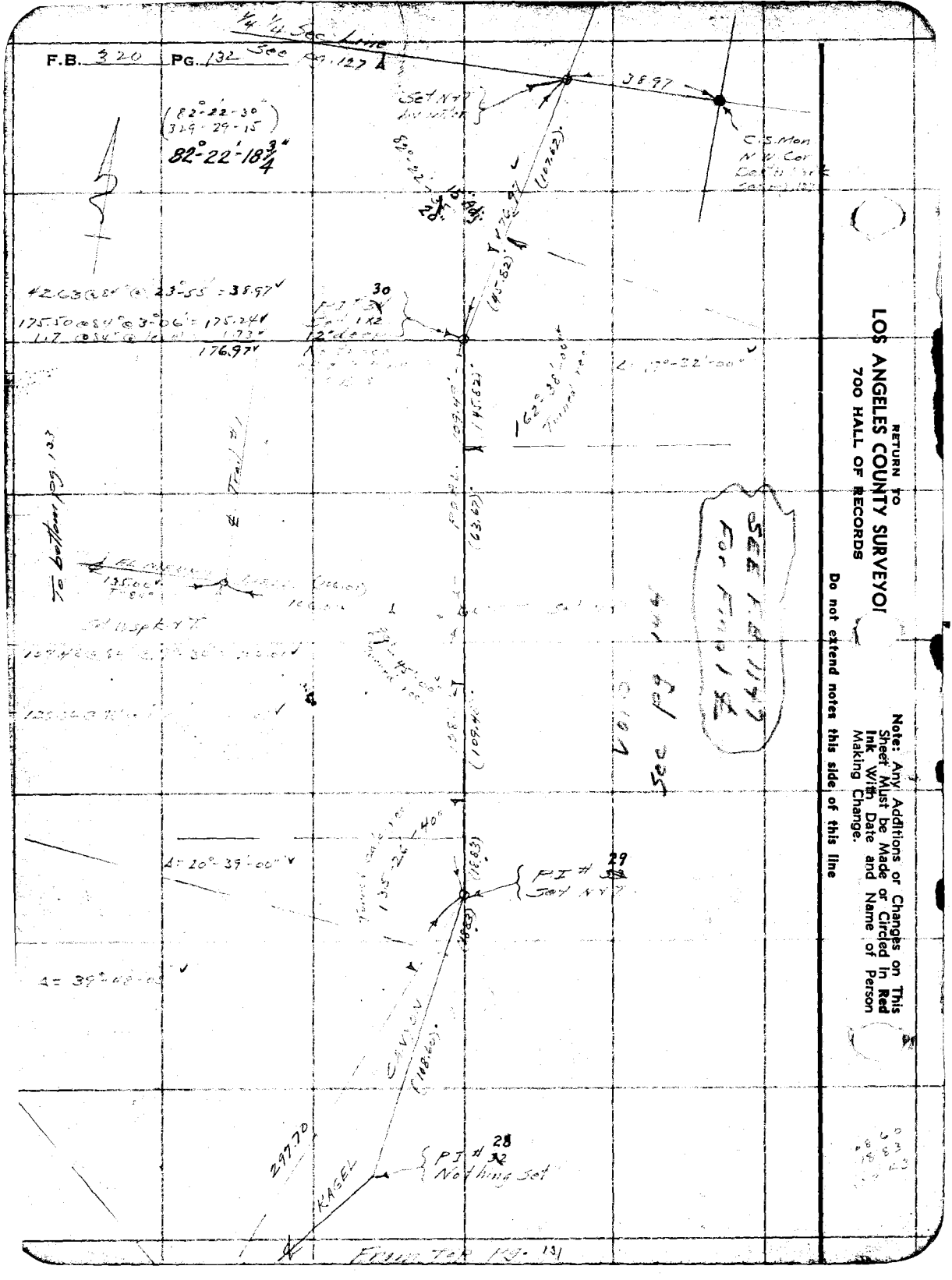

RETURN TO
LOS ANGELES COUNTY SURVEYOR
700 HALL OF RECORDS

Do not extend notes this side of this line

Note: Any Additions or Changes on This Sheet Must be Made or Circled in Red Ink With Date and Name of Person Making Change.

Notes Ck'd by D.M. Finley	Survey of Water Works Unit #21	F.B. 320 Pg. 133
Map No.	W. O. 8163 Tape No. St'd °F.	
Office Work	Surveyed by L. D. Moore	
Checked	Notes [illegible] Date 7-27-36	
Date	Indexed A. C. Johnson	

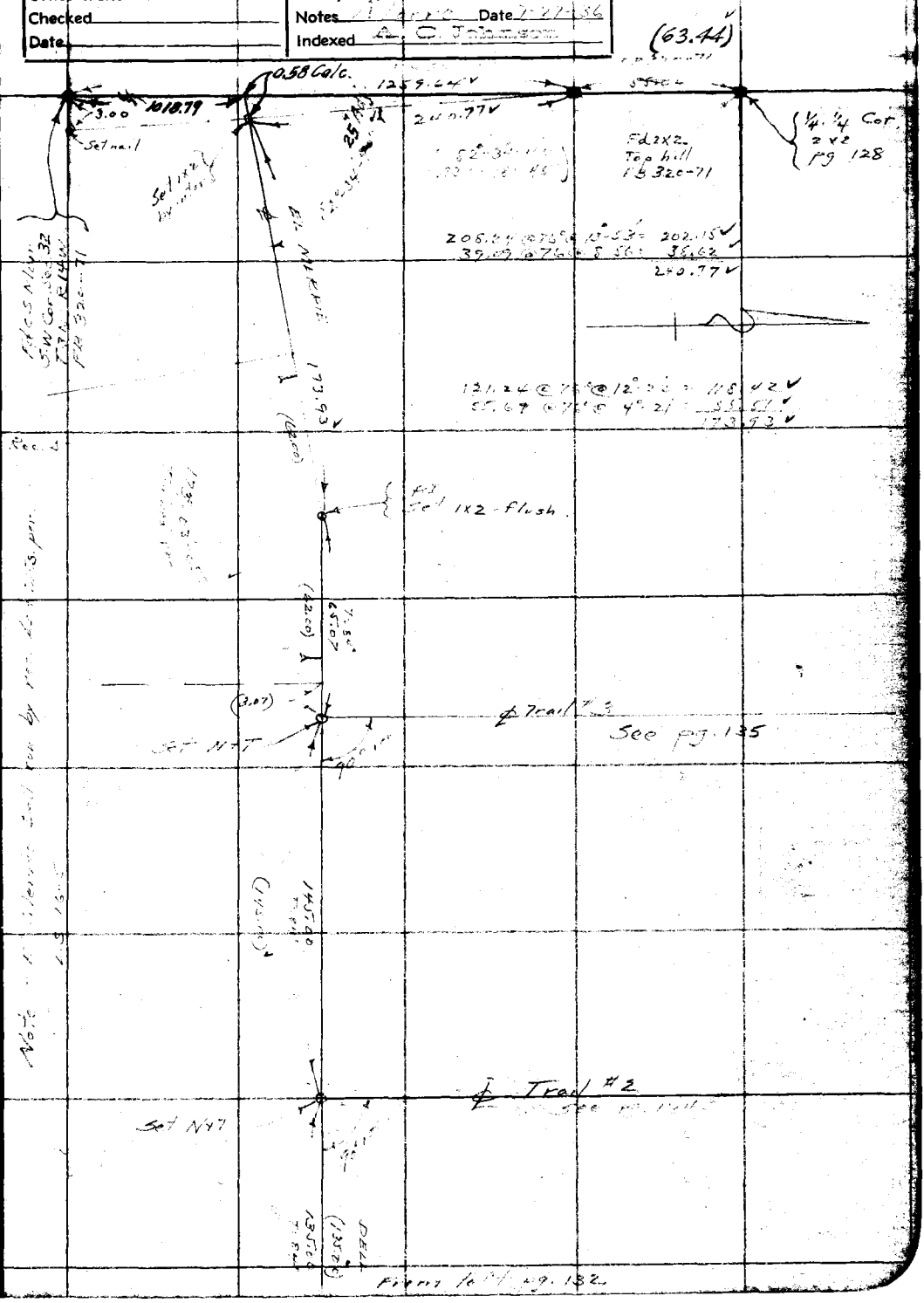

Note: Any Additions or Changes on This Sheet Must be Made or Circled in Red Ink With Date and Name of Person Making Change.

Do not extend notes this side of this line

RETURN TO
LOS ANGELES COUNTY SURVEYOR
700 HALL OF RECORDS

FORM 247 10M 11-35

F.B. 320 PG. 134

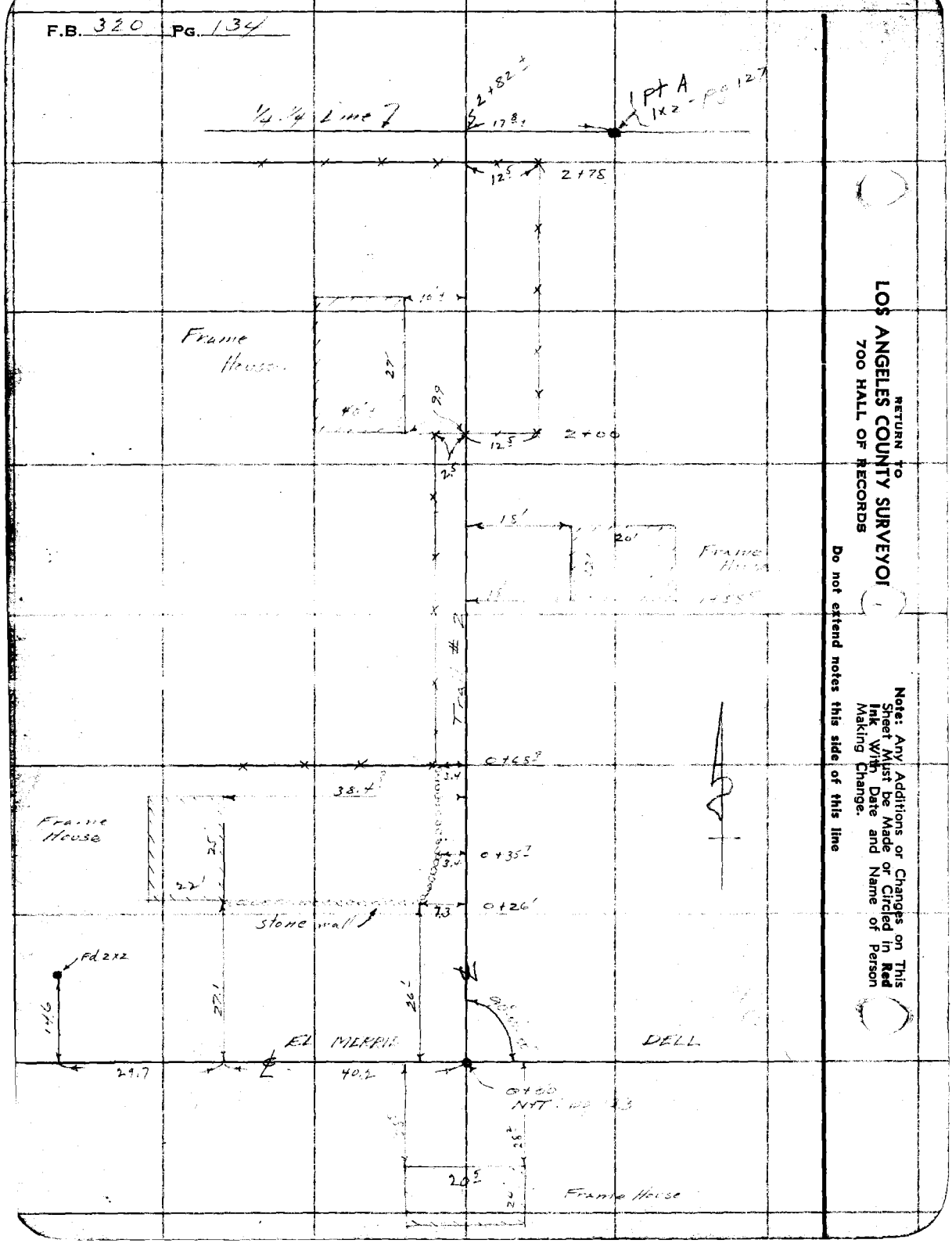

RETURN TO
LOS ANGELES COUNTY SURVEYOR
700 HALL OF RECORDS

Note: Any Additions or Changes on This Sheet Must be Made or Circled in Red Ink With Date and Name of Person Making Change.

Do not extend notes this side of this line

Notes Ck'd by D.M. Finley	Survey of Water Works Dist.	F.B. 320 Pg. 135
Map No.	W. O. [illegible] Tape No. St'd °F.	
Office Work	Surveyed by L.D. Moore	
Checked	Notes [illegible] Date [illegible]	
Date	Indexed A. C. Johnson	

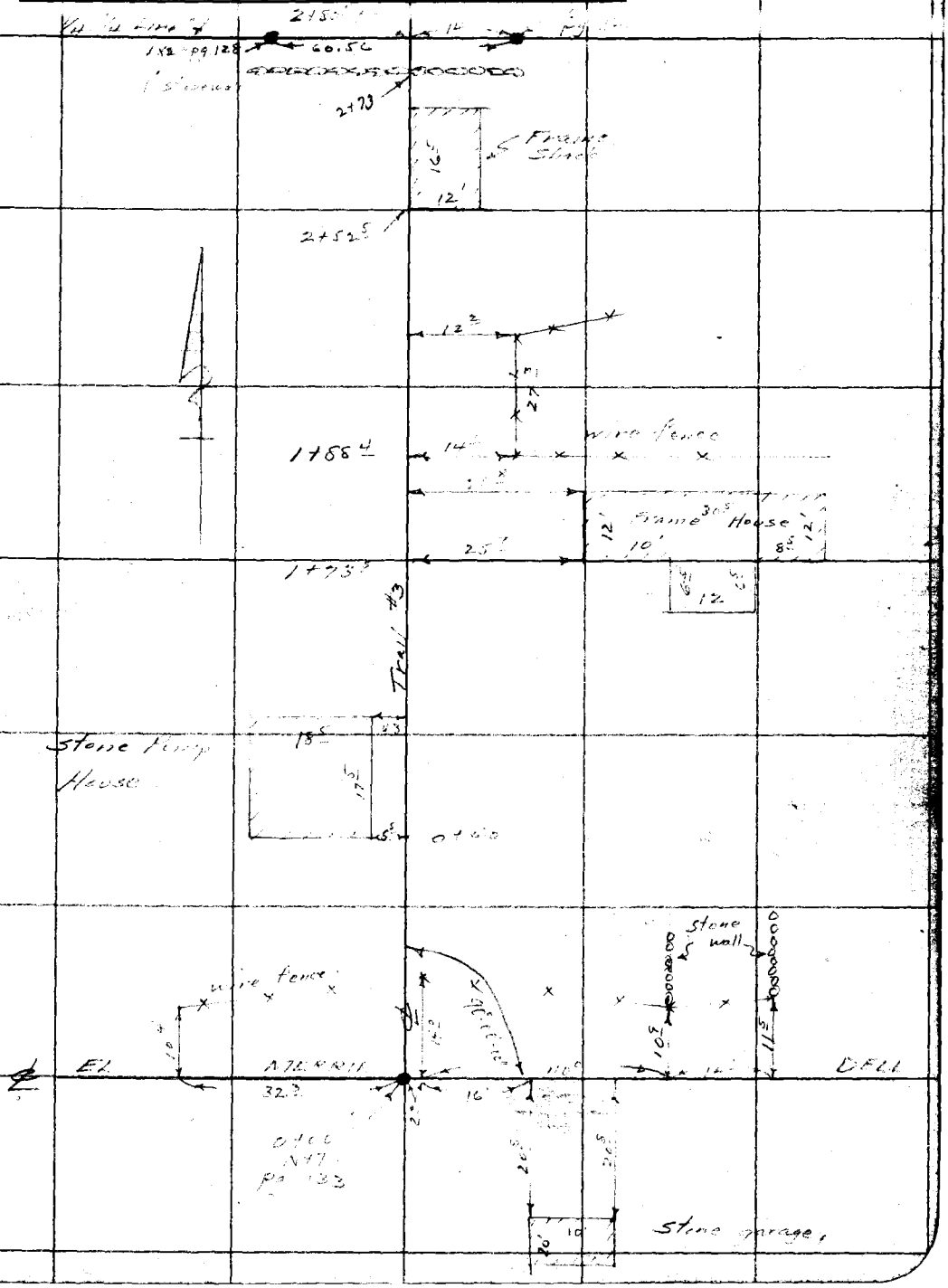

Note: Any Additions or Changes on This Sheet Must be Made or Circled in Red Ink With Date and Name of Person Making Change.

Do not extend notes this side of this line

RETURN TO
LOS ANGELES COUNTY SURVEYOR
700 HALL OF RECORDS

FORM 247 10M 11-35

RETURN TO
LOS ANGELES COUNTY SURVEYOR
700 HALL OF RECORDS

Note: Any Additions or Changes on This Sheet Must be Made or Circled in **Red Ink** With Date and Name of Person Making Change.

Do not extend notes this side of this line

F.B. 320 PG. 136

Form 307 5M 11-35

PLEASE RETURN TO
LOS ANGELES COUNTY SURVEYOR
700 HALL OF RECORDS

NOTE: ANY ADDITIONS OR CHANGES ON THIS SHEET MUST BE MADE OR CIRCLED IN RED INK, WITH DATE AND NAME OF PERSON MAKING CHANGE

Do not extend notes this side of this line

STATION	B. S.	H. I.	F. S.	ELEV.	
B.M. U.S. 1739				1227 286	✓ P.B.M. In Little Tujunga Cn. near mouth, 3.5 miles NE of San Fernando Rd., N. side of Cn. where road forks to ranch. Large culvert, in middle of N. head wall; Bronze tablet stamped "R-67-1929" Painted U.S.B.M. 1227 3. 40'S. of P.B.M. "R-67-1929" on W. end of S. head wall of small culvert, bottom of square hole. EL: 1227.45
	3 134	1230 420			
Reference B.M.	3 105	1230 525	97	1227 45	
T.P.	4 835	1230 120	5 27	1225 285	✓
T.P.	0 095	1227 085	3 13	1226 99	✓
T.P.	0 54	1216 03	11 635	1215 45	✓
T.P.	0 17	1206 275	9 925	1206 105	✓
T.P.	0 29	1195 345	11 22	1195 055	✓ spk.
T.P.	0 015	1184 96	10 40	1184 945	✓
T.P.	0 37	1173 405	11 925	1173 035	✓
T.P.	0 26	1161 55	12 115	1161 29	✓
T.P.	0 265	1150 08	11 735	1149 815	✓
T.P.	0 915	1139 895	11 10	1138 98	✓
T.P.	3 67	1137 805	5 76	1134 135	✓
T.B.M.	11 42	1142 215	7 01	1130 775	✓ set cut spk & washer in E end of N bridge girder 300' W. of stone & frame house Adj Elev 1130.84
T.P.	9 525	1151 025	0 715	1141 50	✓
T.P.	10 33	1160 92	0 435	1150 59	✓
T.P.	10 71	1169 93	1 70	1159 22	✓
T.P.	11 175	1180 53	0 575	1169 355	✓
T.P.	11 555	1191 57	0 515	1180 015	✓
T.P.	11 15	1202 64	0 08	1191 07	✓

Bench Levels from U.S.B.M. 1739 in Tujunga Canyon to [illegible] Water Works Dist. #21 [illegible] Canyon [illegible]

No. [illegible] Plotted [illegible] Job No. 8163 Division No. 4 F.B. 320 PG. 137

Date [illegible] Date [illegible] Survey of L.A.C. Water Works Dist #21

X-Sec. [illegible] Checked [illegible] Survey by A.D. Nacarrow Notes 2nd Date 7-16-36

Notes Chkd. DMF Date 7-19-36 Map No. [illegible] Inked C. Johnson Date 7-28-36

Form 307 5M 11-35

PLEASE RETURN TO
LOS ANGELES COUNTY SURVEYOR
700 HALL OF RECORDS

NOTE: ANY ADDITIONS OR CHANGES ON THIS SHEET MUST BE MADE OR CIRCLED IN RED INK, WITH DATE AND NAME OF PERSON MAKING CHANGE

Do not extend notes this side of this line

STATION	B. S.	H. I.	F. S.	ELEV.	
		1202 64			
T.P.	12 12	1214 65	0 11	1202 53	
T.B.M	9 02	1222 825	0 845	1213 805	Fd. Cut spk. in S. post of guard rail at intersection of Kagle Cn Rd. & East Trail. Adj Elev = 1213.893
T.P.	9 13	1228 675	3 28	12[illegible] 545	
T.P.	12 21	1240 795	0 09	12[illegible] 585	
T.P.	10 52	1251 015	0 30	12[illegible] 495	
T.P.	7 90	1258 795	0 12	12[illegible] 895	
T.P.	10 84	1269 48	0 155	1258 64	
T.P.	10 845	1279 975	0 35	1269 13	
T.B.M.	8 95	1288 80	0 125	1279 85	Set Cut spk in P.P. #3622675 in front of Kagle Cn Grocery
B.M.	12 18	1299 245	1 735	1287 065	Fd Cut spk in oak tree marked BM #4 opp PP #3622 65E per L.B. 640 - 117 Adj elev = 1287.186
T.P.	12 015	1311 16	0 10	1299 145	
T.P.	11 22	1322 31	0 07	1311 09	
T.P.	11 625	1333 68	0 255	1322 055	
T.P.	11 735	1345 335	0 08	1333 60	
T.P.	11 365	1356 63	0 07	1345 265	
T.P	10 67	1367 25	0 05	1356 58	
T.P.	6 21	1373 13	0 33	1366 92	
T.B.M. #10	11 35	1380 70	3 78	1369 35	Set cut spk. in top piling; S. side bridge adj 1369.497
T.P.	11 635	1392 28	0 055	1380 645	
T.P.	4 93	1397 16	0 05	1392 23	

F. B. 320 PG. 138 Job No. 8163 Division No. Notes Red. Plotted Profile No.
Survey of Water Works Dist #21 Date Date X-Sec.
Survey by L.D. Moore Notes Scott Notes Chkd. DAF Checked No.
Indexed A. C. Johnson Date Date 7-29-36 Date

Form 307 5M 10-34

PLEASE RETURN TO
LOS ANGELES COUNTY SURVEYOR
700 HALL OF RECORDS

NOTE: ANY ADDITIONS OR CHANGES ON THIS SHEET MUST BE MADE OR CIRCLED IN RED INK, WITH DATE AND NAME OF PERSON MAKING CHANGE

Do not extend notes this side of this line

Profile No. _____ Notes Red _____ Pict. _____
X-Sec. _____ Date _____ Date _____
Notes Chkd. _____ Chkd. _____ Survey of Water Works Dist. 21
Date 7-14-55 Map No. _____ Survey by Mapes Notes Scott Date 7-14-55
Job No. 8760 Division No. 1 L.B. 2 P. 26
Checked C. Jabroski Date 7-15-55

STATION	B. S.	H. I.	F. S	ELEV.		
		1397 16				
T.P.	12 01	1408 135	1035	1396 125		
T.P.	11 605	1419 645	0 095	1408 04		
T.P.	11 83	1431 46	0 015	1419 63		
T.P.	11 595	1443 03	0 025	1431 435		
T.P.	12 11	1455 03	0 11	1442 92		
T.P.	5665	1459 88	0 815	1454 215		
P# B	10 25	1467 35	2 78	1457 10	1 x 2 - Adj. elev = 1457.25	Adj. elev = 1457.327
BM	0 23	1467 405	0 175	1467 175	Fd. spk on W side of P.P. # 3547402	
T.P.	1 96	1460 70	8 665	1458 74		
T.P.	0 22	1460 11	0 81	1459 89		
T.P.	2545	1454 455	8 20	1451 91		
BM	3 24	1452 00	5 695	1448 76	Set cut spk. in ⌐ T.P., 50' E/N of int. Kogel/Cn. & Da Re - P	Adj. elev = 1448.92
T.P.	1 445	1453 43	0 015	1451 985		
T.P.	0 935	1442 715	11 65	1441 78		
T.P.	0 145	1431 55	11 31	1431 405		
T.P.	0 01	1420 11	11 45	1420 10		
T.P.	0 23	1408 37	11 97	1408 14		
T.P.	0 79	1397 40	11 76	1396 61		
T.P.	3 515	1389 045	11 87	1385 53		
B.M. #9			2 75			

320 P.G.140 Job. No.____ Division No.____ Notes Red____ Plotted____ Profile

Survey of____ Date____ Date____ No.____

Survey by____ Notes____ Notes Chkd.____ Checked____ X-Sec.

Indexed A. C. Johnson Date____ Date____ Date____ No.____

Form 307-5M 10-34

PLEASE RETURN TO
LOS ANGELES COUNTY SURVEYOR
700 HALL OF RECORDS

NOTE: ANY ADDITIONS OR CHANGES ON THIS SHEET MUST BE MADE OR CIRCLED IN RED INK. WITH DATE AND NAME OF PERSON MAKING CHANGE

Do not extend notes this side of this line

STATION	B.S.	H.I.	F.S	ELEV.	

Form 351

...ITTED TO
...COUNTY SURVEYOR
...RECORDS

NOTE: ANY ADDITIONS OR CHANGES
OR ERASURES MUST ALSO BE MADE OR
CHANGED IN RED INK, WITH DATE
AND NAME OF PERSON MAKING CHANGE

Do not extend notes this side of this line

Transit at	Back on	Horiz. Distance	Slope Distance	Horiz. Angle	Bearing or Azimuth	Vertical Angle	Elevation of Point	Date Mark	Difference Elevation	Height of Instrument	Vertical Distance	Notes
B	A						1457.3	5		1462.3		B-112
		1401	262'	5°	206.20	+ 3.02	1457.7	2				N.E.Cor.
		1401	295'	4°	202.15	+ 3.14	1458.8	3				Top. Bank
		058										
		13	259'	4°	205.05	+ 3.03	1458.3	4				"
		1462										
		2	201'	3°	205.15	+ 2.50		5				"
		382										
		2	181'	3°	215.15	+ 2.09	1459.8	6				"
		192						7				
		1	93'	1°	220.30	+ 0.19	1461.7					"
		122						8				
		6	23'	6°	306.35	—	1456.2					5 E.C.
		630						9				
		6	36'	6°	291.50	—	1456.1					Top. Bank
		956						10				
		2	57'	9°	8.25	—	1459.0					"
		1601						11				
		9	102'	9°	27.55	— 2.10	1453.0					"
		1125						12				
		10	136'	11°	35.25	— 2.08	1451.3					"
		2022						13				
		10	98'	10°	63.40	—	1451.6					"
		1659						14				
		8	60'	7°	72.25	—	1454.4					5 W.C.
		625						15				
		6	76'	6°	101.35	—	1456.1					Top. Bank
		902						16				
		2	103'	3°	153.35	+ 0.50	1458.3					"
		1358						17				
		3	159'	4°	175.15	+ 1.17	1459.9					"
		480						18				
		2	281'	3°	184.05	+ 2.00	1458.3					"
		362						19				
		6	268'	2°	150.00	+ 3.06	1456.0					MH
		1132										
		3	144'	4°	172.30	+ 2.00	1458.3					"
		1										
		2										

Plotted J.A.L. Date 4-16-57 Drawing No. 1
Checked

LOS ANGELES COUNTY SURVEYOR

NOTE: Any corrections or changes on this sheet must be initialed & circled in red ink with reason and name of person making change.

Do not extend notes this side of this line

Transit at	Sight on	Station	Distance	Angle	Minutes	Horizontal Distance	+ Vertical Angle	Elevation of Point	+ Rod Sight	+ Difference of Elevation	Notes	Vertical Distance	Remarks
		1166					—						
		11	64	11	—	12840	—	1455	3				
		2326						1452	2				
		2	138	2	30	25	+ 4 50	1457	3				
		254							1				
		5	64	9	2	97 50	—	1455	0				
		481							8				
		4	32	4	1	117 45	—	1455	8				
		0							2				
		0	74	0	1	73 40	—	1462	2				
		292						1464	3				
		1	143	2	0	186 20	+ 2 26	1466	3				
		295						1464	3				
		1	200	2	0	187 25	+ 2 44	1466	3				
		766						1464	3				
		1	267	2	0	187 —	+ 2 55	1464	3				
		443						1457	3				
		1	344	3	0	186 25	+ 3 27	1457	3				
		549						1456	3				
		2	350	4	0	192 35	+ 3 40	1456	3	+ 18 3		+ 22 3	
		390						1455	3				
		1	291	3	0	194 50	+ 3 24	1457	3				
		324						1460	3				
		1	225	2	0	197 50	+ 3 00	1464	3				
		652						1462	3				
		1	148	2	0	201 40	+ 2 41	1462	3				
		079						1462	3				
		0	80	0	0	201 40	—	1462	3				
		331						1459	2				
		1	32	3	1	206 50	—	1459	2				
		234						1459	3				
		2	35	7	1	29 30	—	1459	3				

Notes Ck'd by	Survey of Water Works Dist #21	F.B. 320 Pg. 143
Map No.	W. O. 8163 Tape No. St'd of.	
Office Work	Surveyed by L. D. Moore	
Checked	Notes Moore Date 11-6-36	
Date	Indexed A. C. Johnson	

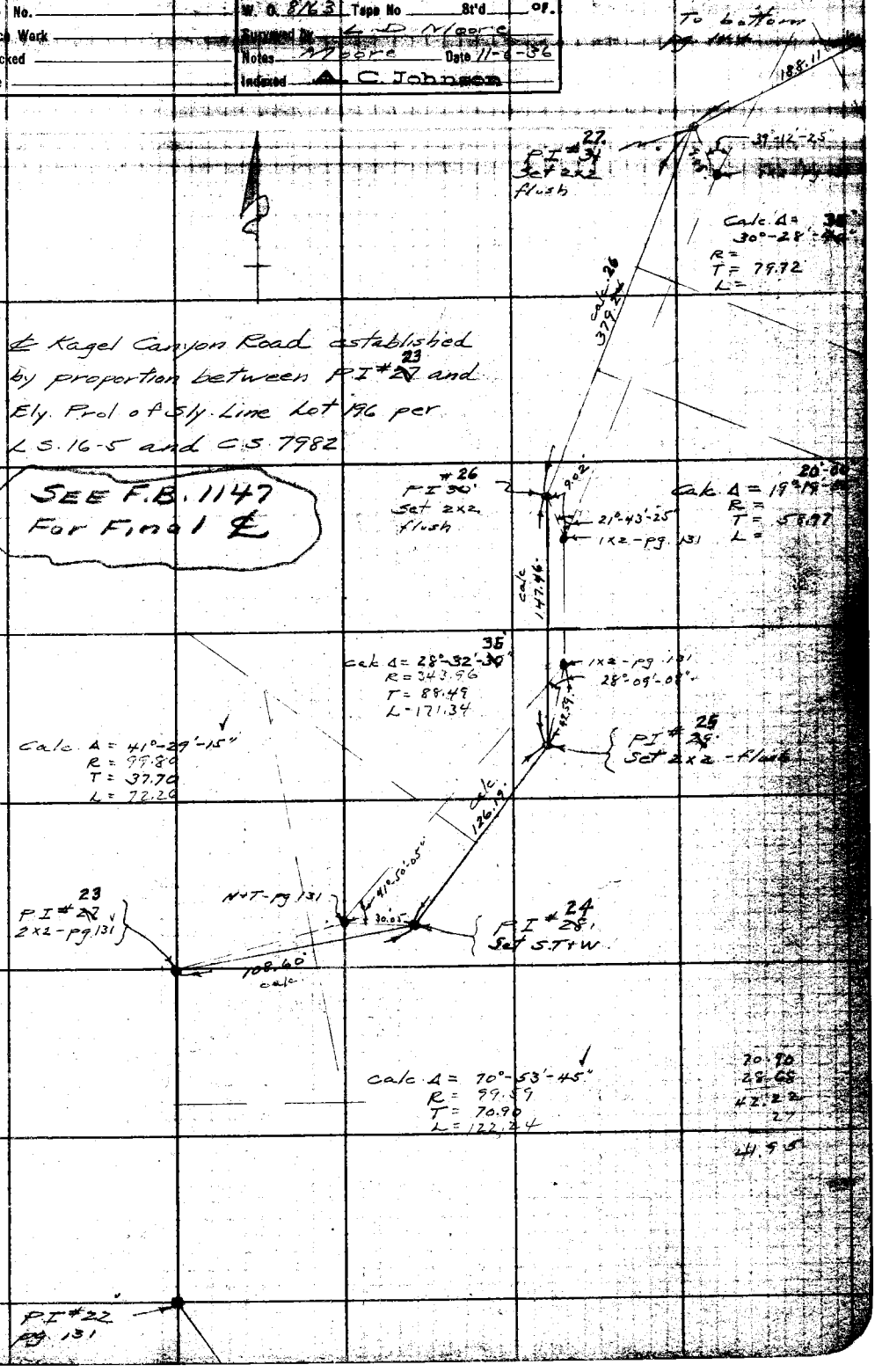

Note: ANY ADDITIONS OR CHANGES ON THIS SHEET MUST BE MADE OR CIRCLED IN Red Ink WITH DATE AND NAME OF PERSON MAKING CHANGE.

Do not extend notes this side of this line

RETURN TO
LOS ANGELES COUNTY SURVEYOR
700 HALL OF RECORDS

FORM 247 5M 2-34

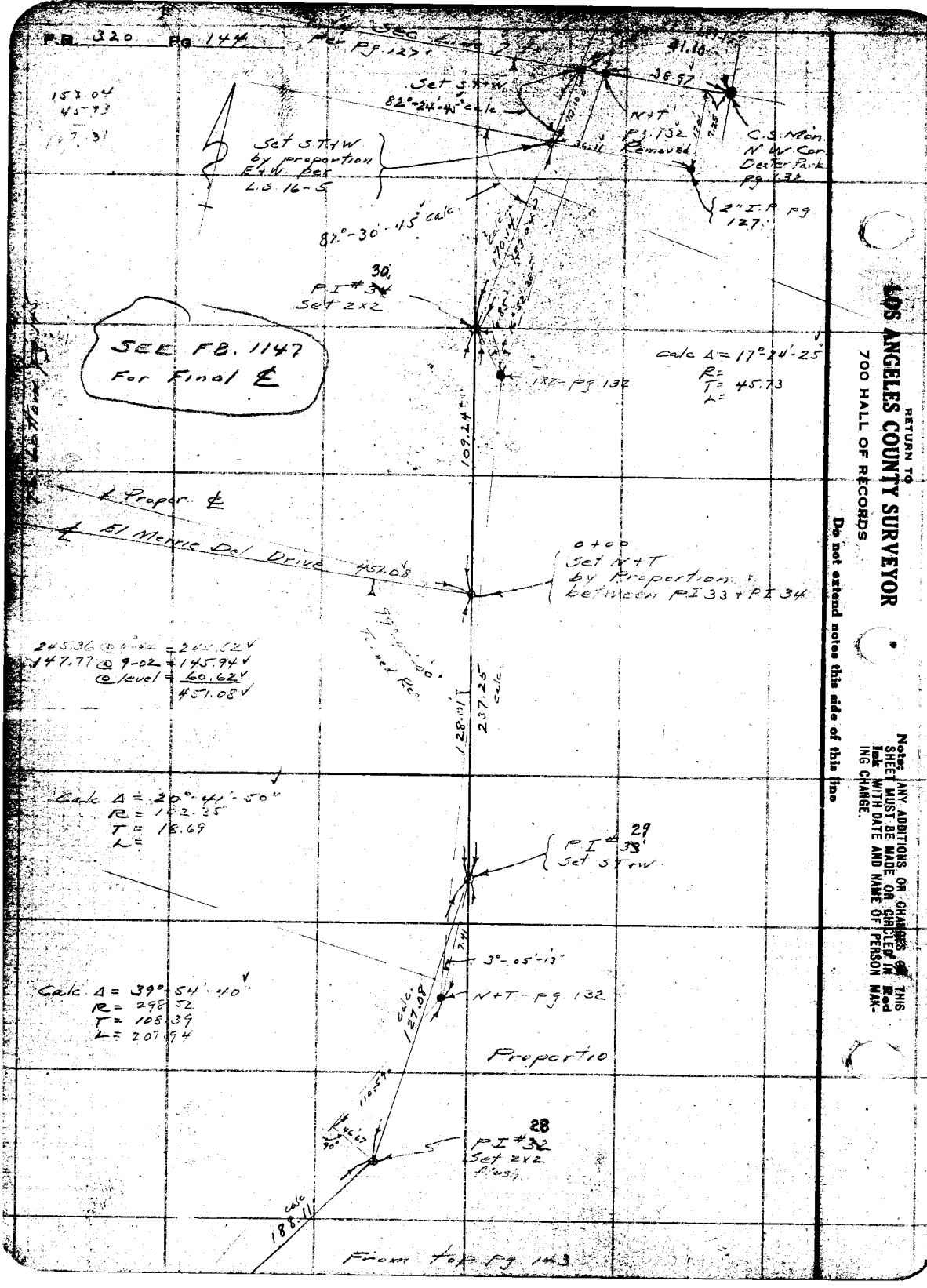

RETURN TO
LOS ANGELES COUNTY SURVEYOR
700 HALL OF RECORDS

Do not extend notes this side of this line

Note: ANY ADDITIONS OR CHANGES OF THIS SHEET MUST BE MADE OR CHARTED IN Red Ink WITH DATE AND NAME OF PERSON MAKING CHANGE.

Name Ck'd by
Map No.
Checked
Date

Survey of Water Works Dist #21 F.B. 320 Pg. 145
W. O. 8163 Tape No Sp'd Of.
Notes Date 11-9-36
Indexed



Note: ANY ADDITIONS OR CHANGES ON THIS SHEET MUST BE MADE OR CIRCLED IN Red Ink WITH DATE AND NAME OF PERSON MAKING CHANGE.

Do not extend notes this side of this line

RETURN TO
LOS ANGELES COUNTY SURVEYOR
700 HALL OF RECORDS

FORM 247 BM 2-34

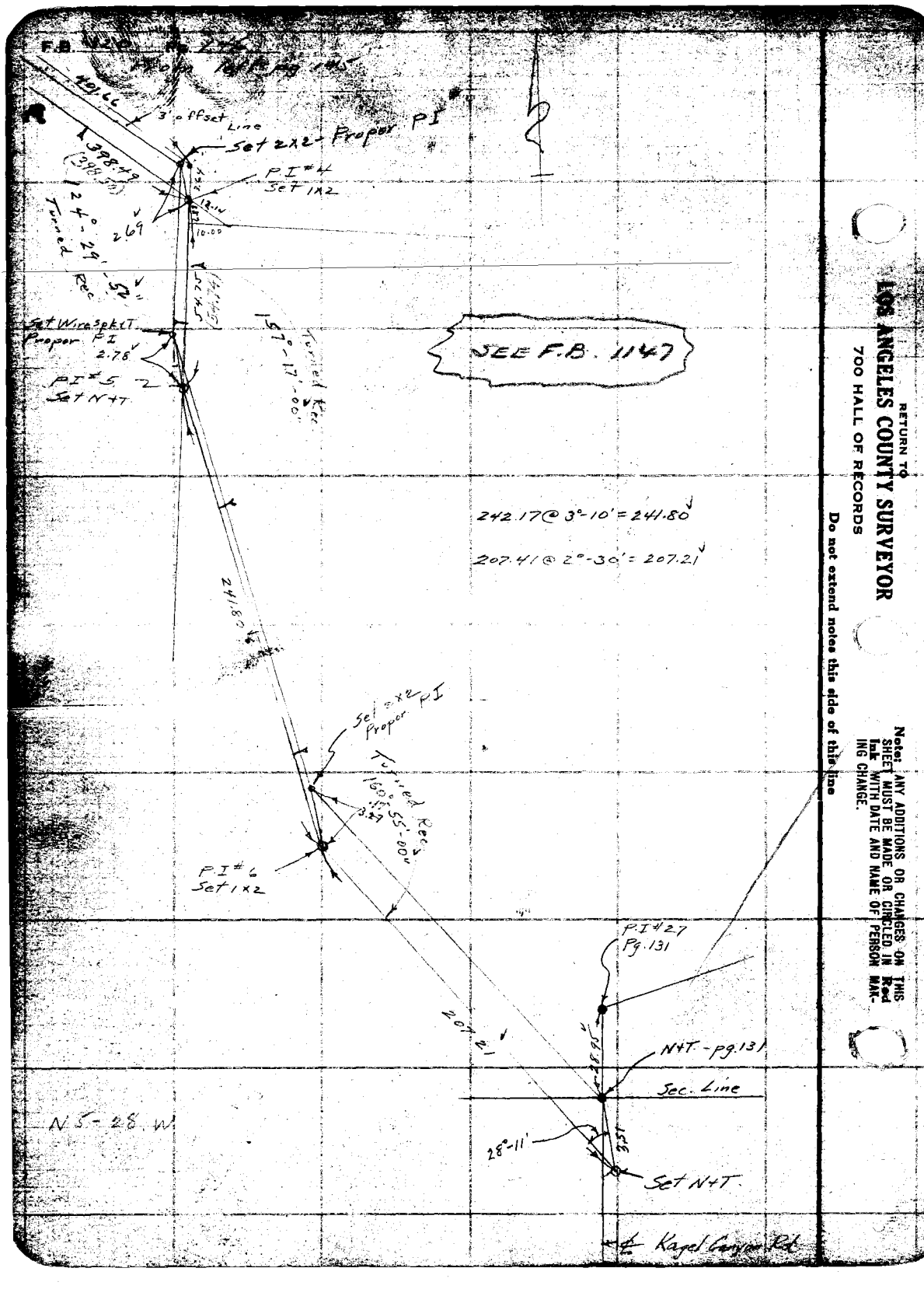

RETURN TO
LOS ANGELES COUNTY SURVEYOR
700 HALL OF RECORDS

Do not extend notes this side of this line

Note: ANY ADDITIONS OR CHANGES ON THIS SHEET MUST BE MADE OR CIRCLED IN Red Ink WITH DATE AND NAME OF PERSON MAKING CHANGE.

Notes Ck'd by	Survey of Water Works Dist #2
Map No.	W. O. 8163 Tape No St'd of.
	Surveyed by L. D. Moore
Checked	Notes Moore Date 11-10-36
Date	Indexed A. C. Johnson 12-3-36

F.B. 320 Pg. 147

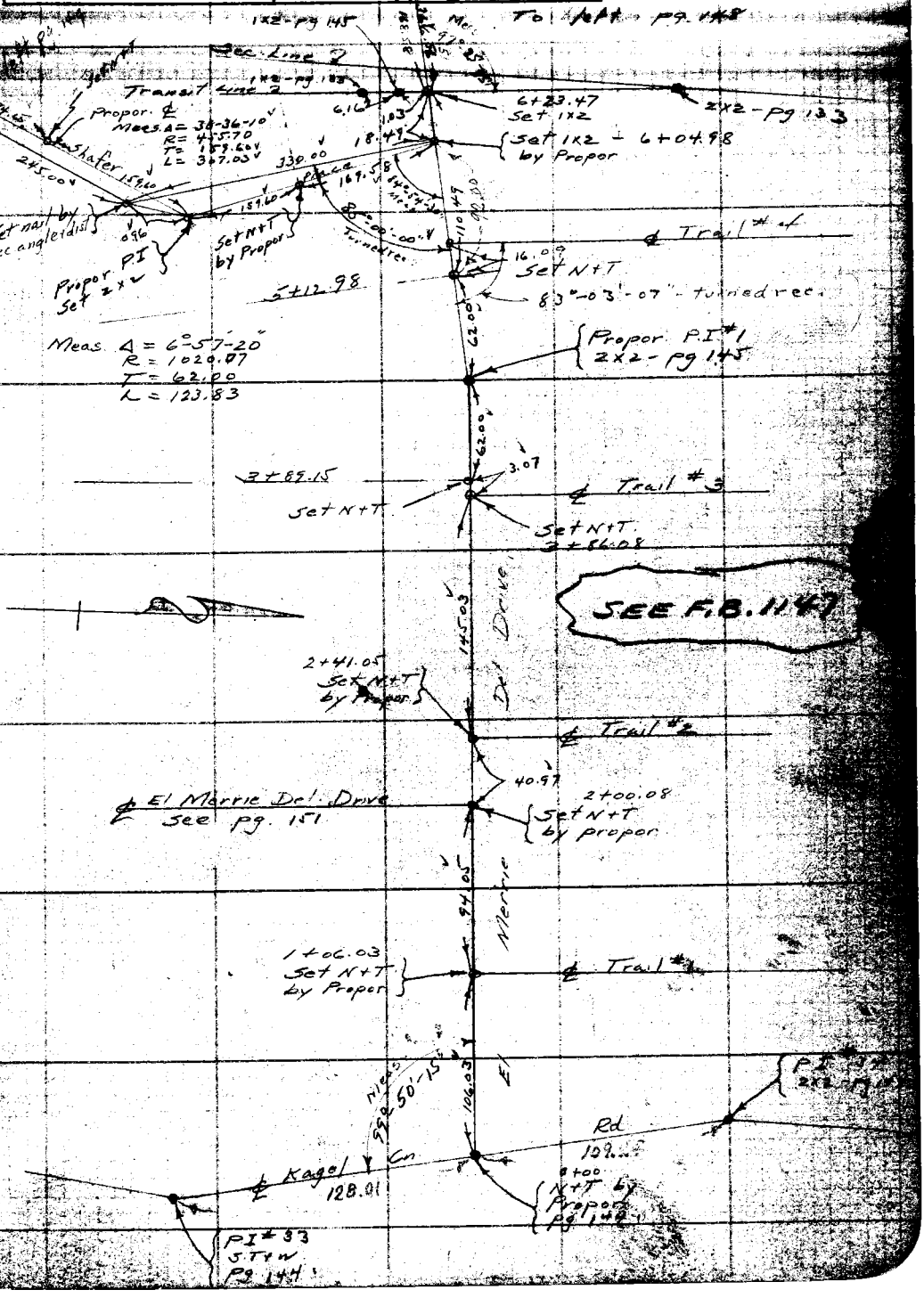

Note: ANY ADDITIONS OR CHANGES ... SHEET MUST BE MADE OR CHECKED ... ink WITH DATE AND NAME OF PERSON ... ING CHANGE.

Do not extend notes this side of this line

RETURN TO
LOS ANGELES COUNTY SURVEYOR
700 HALL OF RECORDS

FORM 247 BM 2-34

F.B. 320 Pg 148

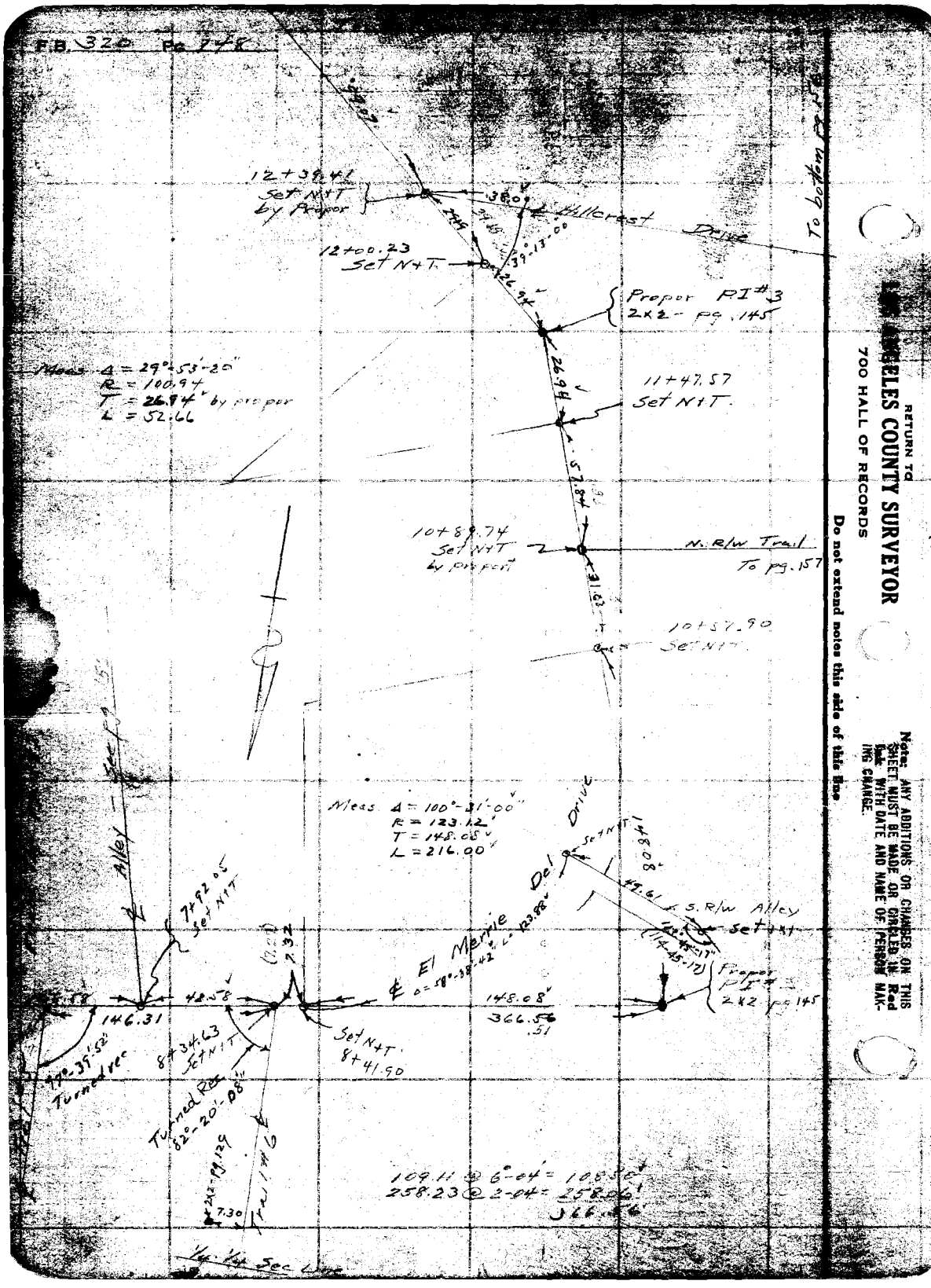

RETURN TO
LOS ANGELES COUNTY SURVEYOR
700 HALL OF RECORDS

Do not extend notes this side of this line

Note: ANY ADDITIONS OR CHANGES ON THIS SHEET MUST BE MADE OR CERTIFIED IN Red Ink WITH DATE AND NAME OF PERSON MAKING CHANGE.

Notes Ck'd by	Survey of Water Works Dist #21
Map No.	W. O. 8163 Tape No. St'd °F.
Office Work	Surveyed by L.D. Moore
Checked	Notes Mopre Date 11-12-36
Date	Indexed

F.B. 320 Pg. 149



Note: Any Additions or Changes on this Sheet Must be Made or Circled in Red Ink With Date and Name of Person Making Change

Do not extend notes this side of this line

RETURN TO
LOS ANGELES COUNTY SURVEYOR
700 HALL OF RECORDS

FORM 247 10M 11-36

RETURN TO
LOS ANGELES COUNTY SURVEYOR
700 HALL OF RECORDS

Note: Any Additions or Changes on This Sheet Must be Made or Circled in Red Ink With Date and Name of Person Making Change.

Do not extend notes this side of this line

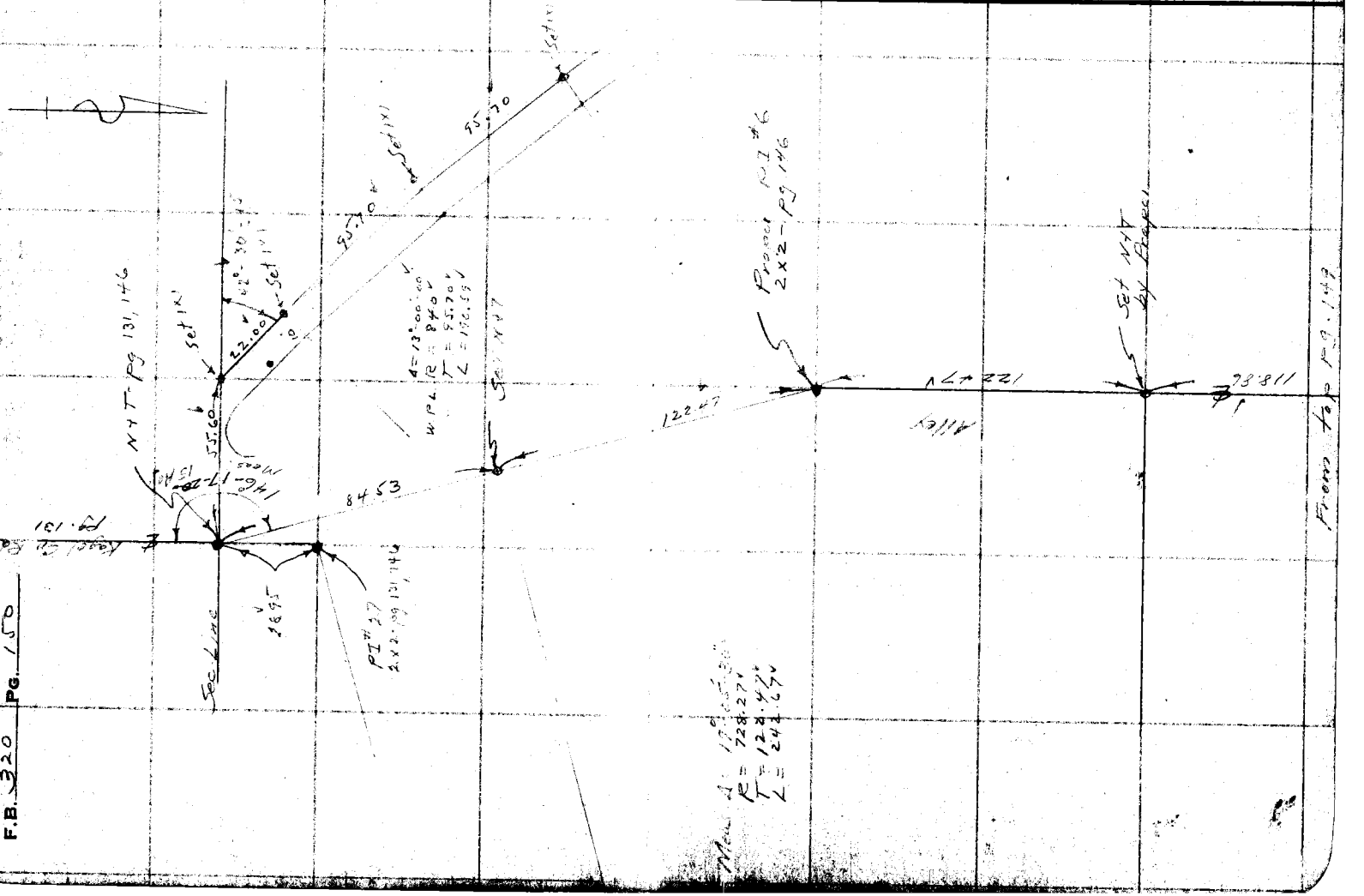

Notes Ck'd by		Survey of Water Works Dist #21	F.B. 320 PG. 151
Map No.		W. O. 8163 Tape No.	St'd °F.
Office Work		Surveyed by L D Moore	
Checked		Notes Moore Date 11-12-36	
Date		Indexed	

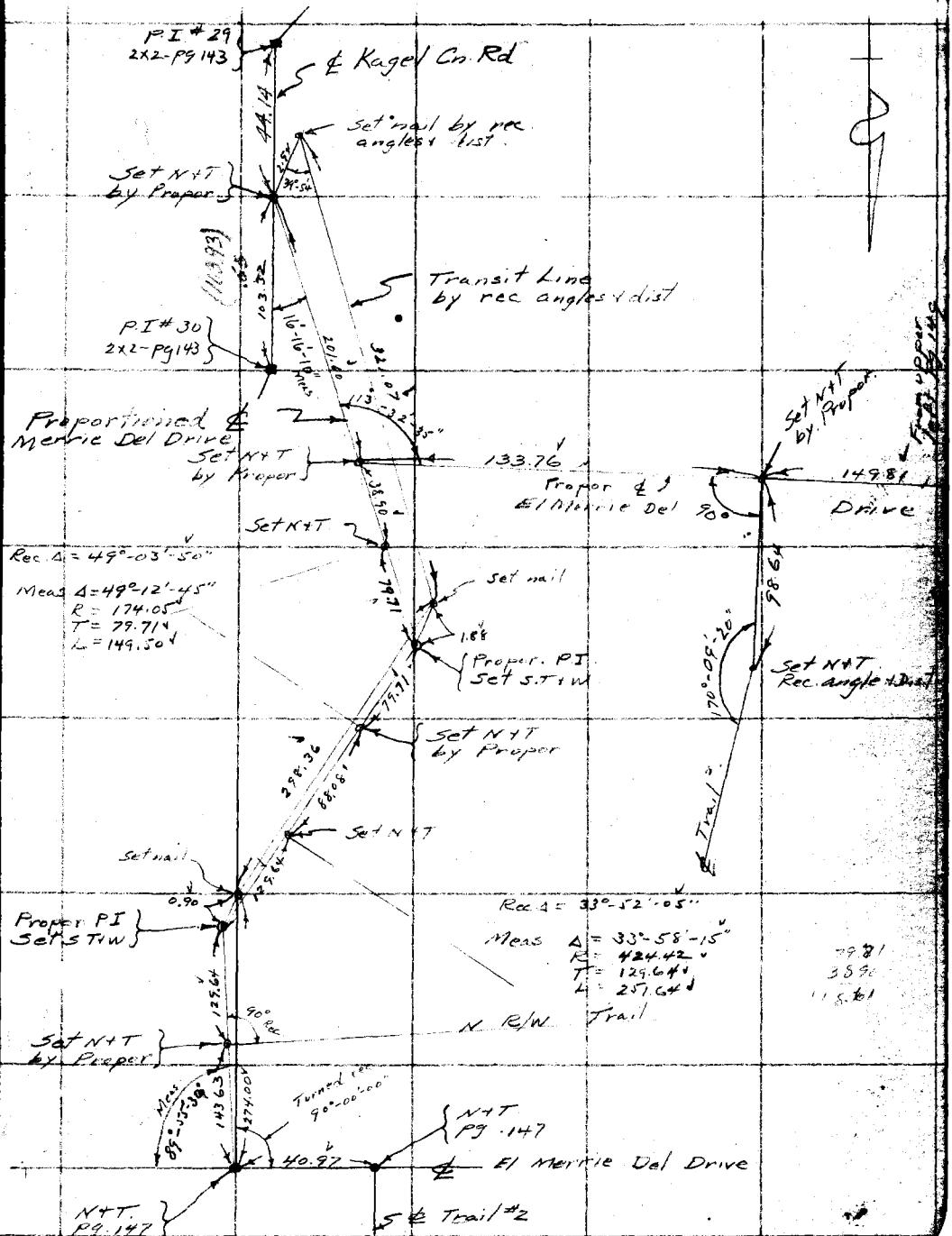

Note: Any Additions or Changes on This Sheet Must be Made in Red Ink With Date and Name of Person Making Change

Do not extend notes this side of this line

RETURN TO
LOS ANGELES COUNTY SURVEYOR
700 HALL OF RECORDS

FORM 247_10M_11-35

F.B. 320 PG. 152

RETURN TO
LOS ANGELES COUNTY SURVEYOR
700 HALL OF RECORDS
Do not extend notes this side of this line
Note: Any Additions or Changes on This Sheet Must be Made or Circled in Red Ink With Date and Name of Person Making Change.

Notes Ck'd by Finley
Map No. CSB-1223-2
Office Work F.A.Wood
Checked D.M. Finley
Date

Survey of Water Works Dist #21
W. O. 8163 Tape No. 54 St'd 84° F.
Surveyed by L O Moore
Notes Moore Date 11-18-36
Indexed

F.B. 320 Pg. 153

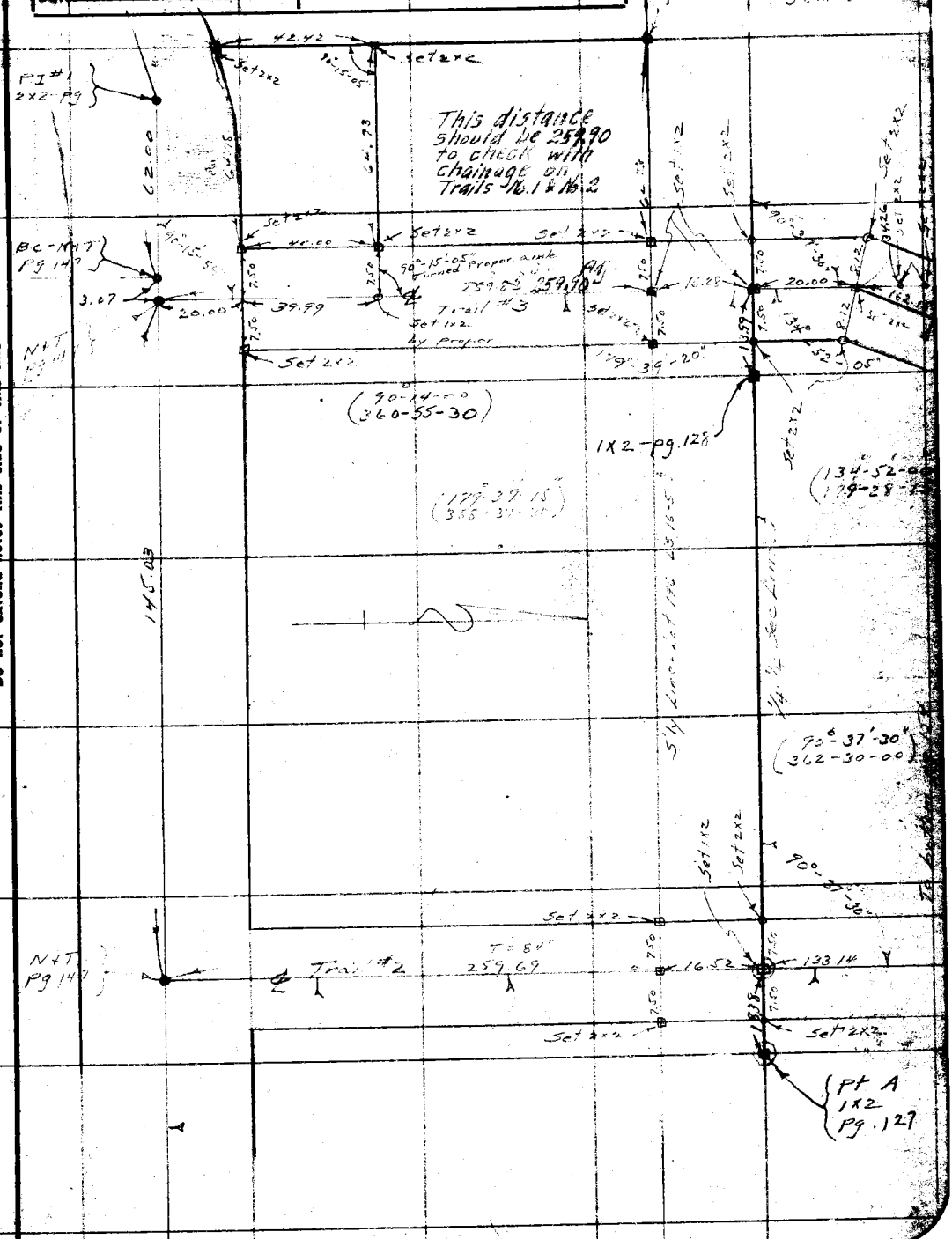

Note: Any Additions or Changes on This Sheet Must be Made or Circled in Red Ink With Date and Name of Person Making Change.

Do not extend notes this side of this line

RETURN TO
LOS ANGELES COUNTY SURVEYOR
700 HALL OF RECORDS

FORM 247 10M 11-36

F.B. 320 PG. 154

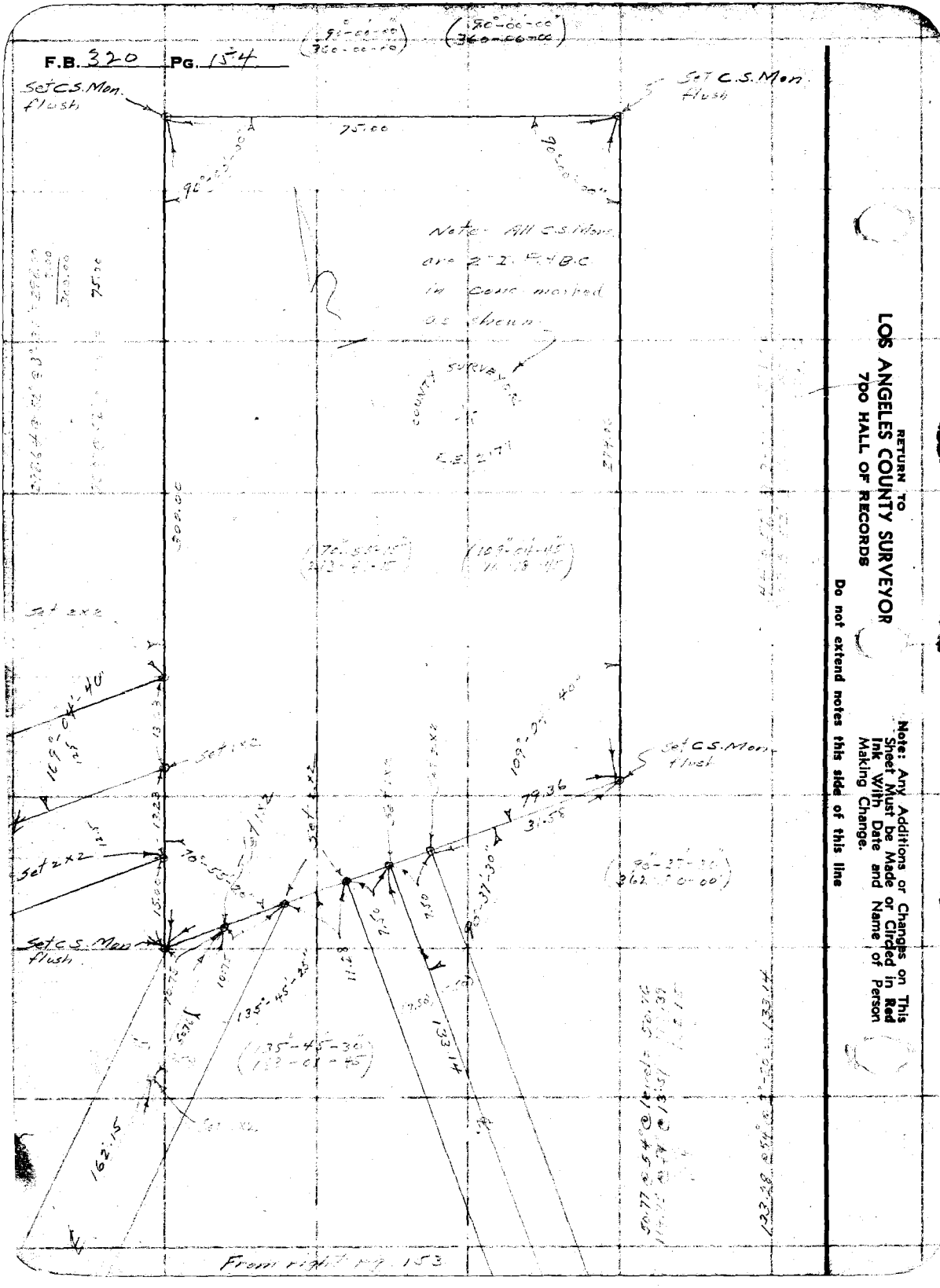

RETURN TO
LOS ANGELES COUNTY SURVEYOR
720 HALL OF RECORDS

Note: Any Additions or Changes on This Sheet Must be Made or Circled in Red Ink With Date and Name of Person Making Change.

Do not extend notes this side of this line

Notes Ck'd by	Survey of Water Works
Map No.	W. O. 8163 Tape No. St'd °F.
Office Work	Surveyed by L. D. Moore
Checked	Notes Moore Date 11-30-36
Date	Indexed

F.B. 320 Pg. 155

Note: Any Additions or Changes on This Sheet Must be Made or Circled in Red Ink With Date and Name of Person Making Change

Do not extend notes this side of this line

RETURN TO
LOS ANGELES COUNTY SURVEYOR
700 HALL OF RECORDS

FORM 247 10M 11-36

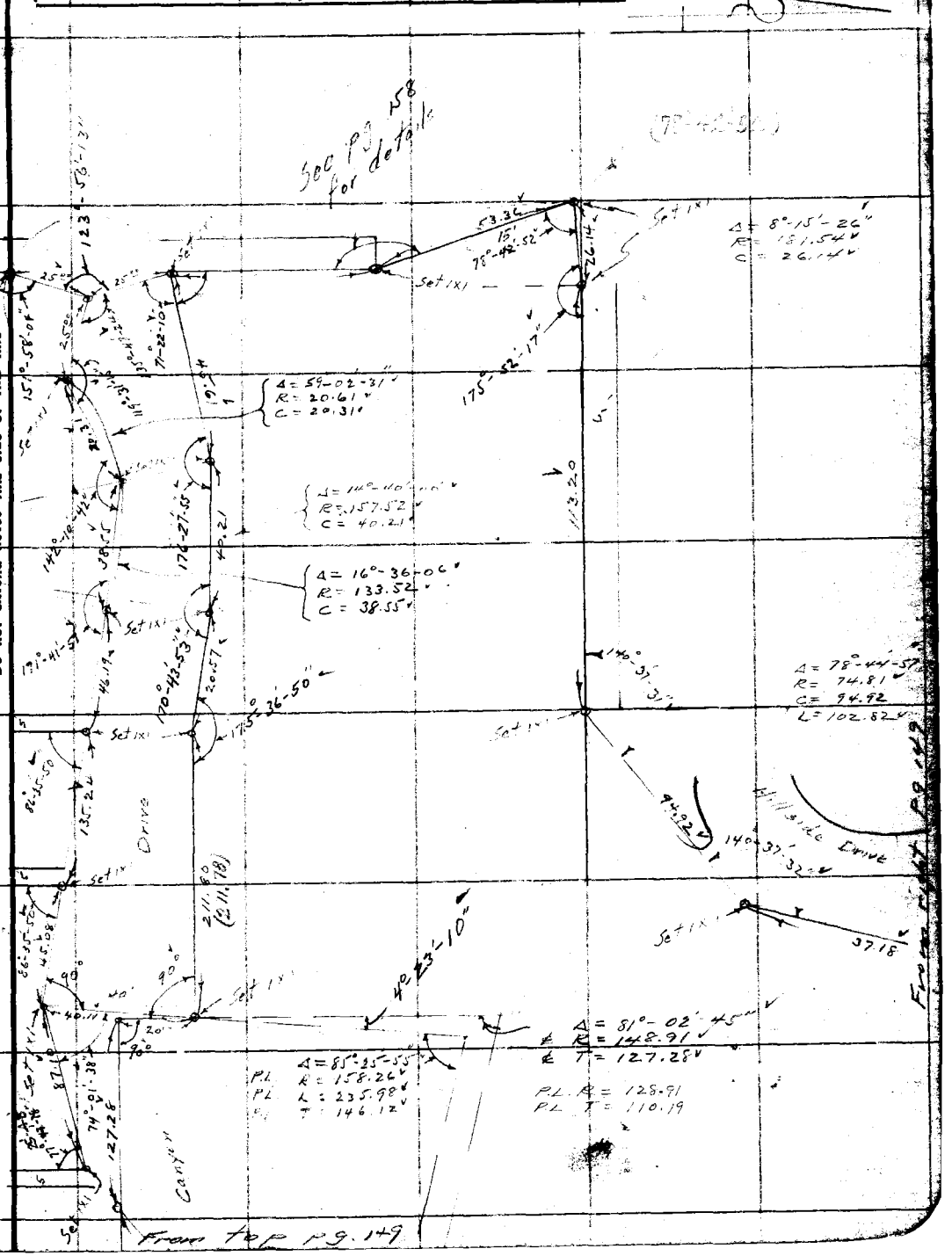

F.B. 320 Pg. 156

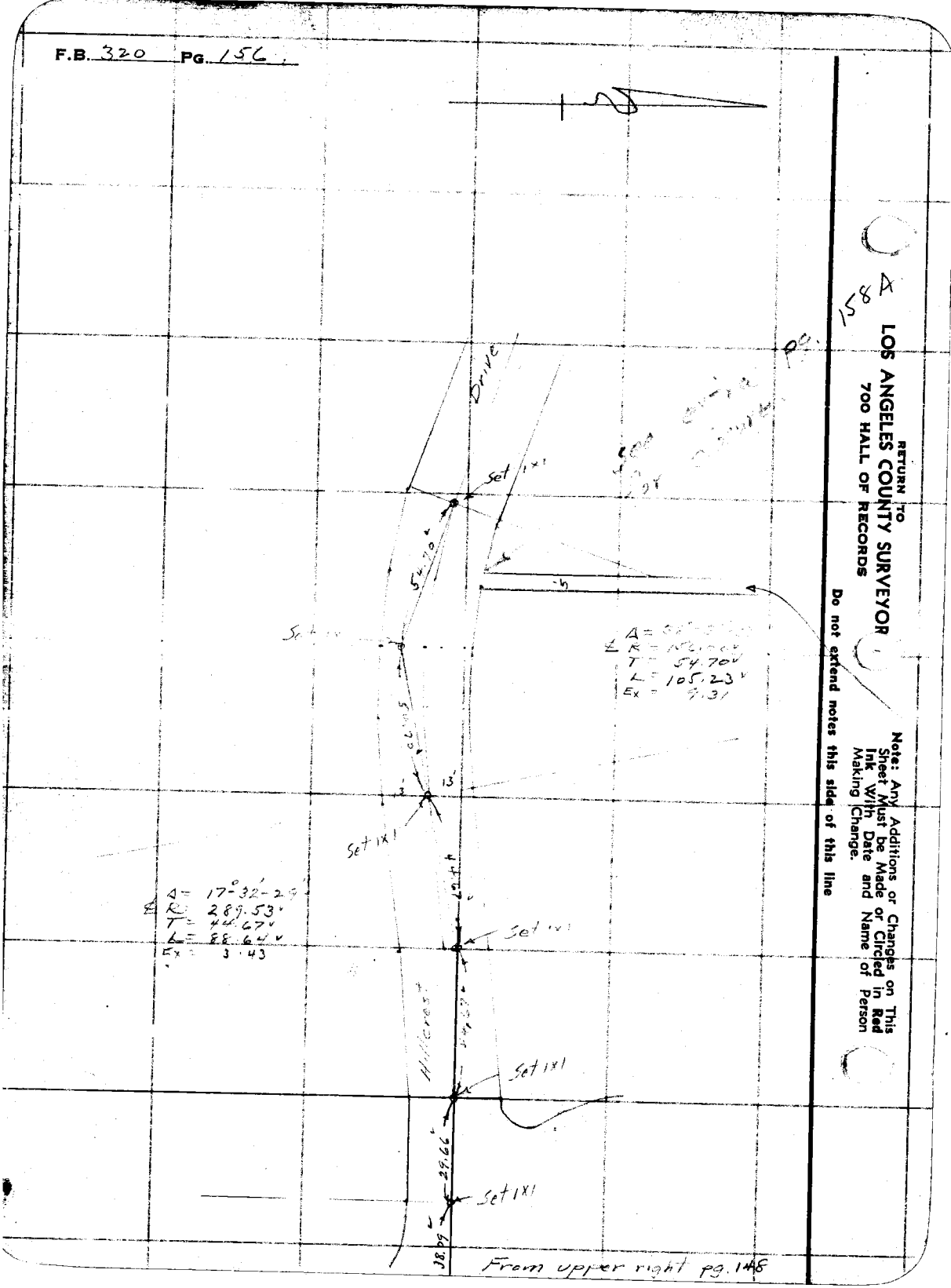

From upper right pg. 148

158A

RETURN TO
LOS ANGELES COUNTY SURVEYOR
700 HALL OF RECORDS

Do not extend notes this side of this line

Note: Any Additions or Changes on This Sheet Must be Made or Circled in Red Ink With Date and Name of Person Making Change.

Notes Ck'd by	Survey of Water Works Dist'n 1
Map No.	W. O. 5203 Tape No. St'd °F.
Office Work	Surveyed by L D Moore
Checked	Notes Moore Date 11-27-36
Date	Indexed

F.B. 320 PG. 152

RETURN TO
LOS ANGELES COUNTY SURVEYOR
7do HALL OF RECORDS

Note: Any Additions or Changes on This Sheet Must be Made or Circled in Red Ink With Date and Name of Person Making Change.

Do not extend notes this side of this line

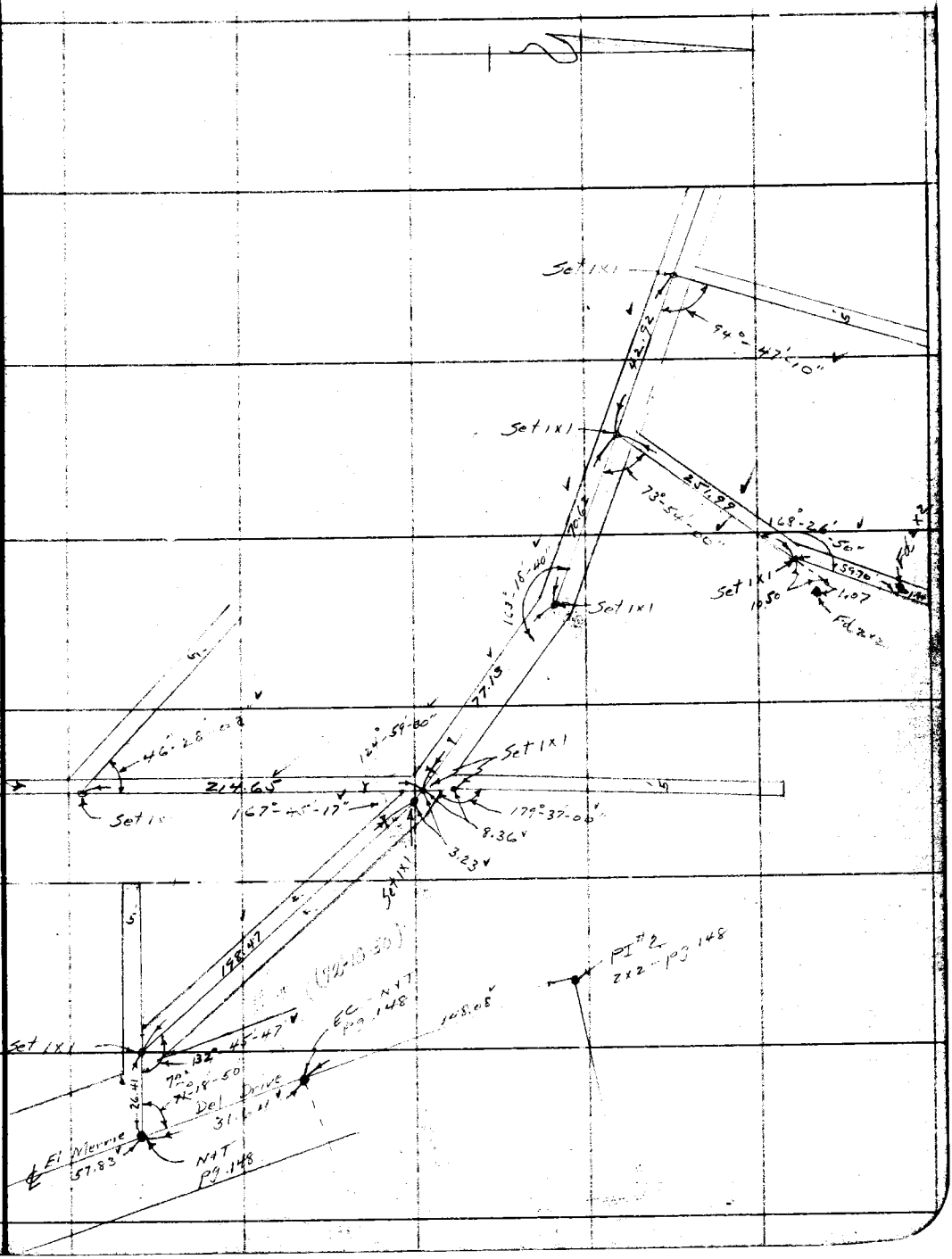

FORM 247 10M 11-35

F.B. 320 Pg. 158

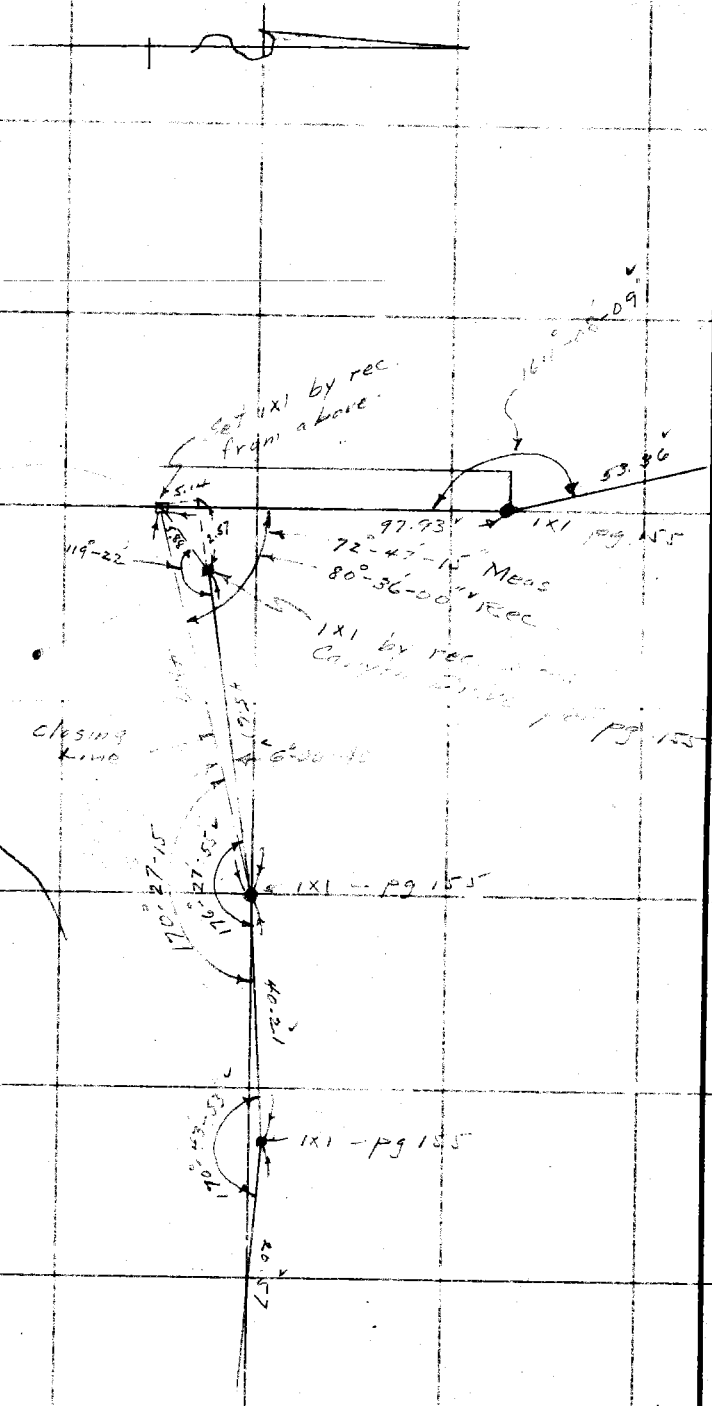

RETURN TO
LOS ANGELES COUNTY SURVEYOR
700 HALL OF RECORDS

Note: Any Additions or Changes on This Sheet Must be Made or Circled in Red Ink With Date and Name of Person Making Change.

Do not extend notes this side of this line

Notes Ck'd by	Survey of Water Works Dist 29
Map No.	W. O. 8172 Tape No. St'd °F.
Office Work	Surveyed by L. D. Trieoro
Checked	Notes Moore Date 12-9-36
Date	Indexed

F.B. 320 PG. 158A



RETURN TO
LOS ANGELES COUNTY SURVEYOR
700 HALL OF RECORDS

Note: Any Additions or Changes on This Sheet Must be Made or Circled in Red Ink With Date and Name of Person Making Change.

Do not extend notes this side of this line

FORM 247 10M 11-35

RETURN TO
LOS ANGELES COUNTY SURVEYOR
700 HALL OF RECORDS

Note: Any Additions or Changes on This Sheet Must be Made or Circled in **Red Ink** With Date and Name of Person Making Change.

Do not extend notes this side of this line

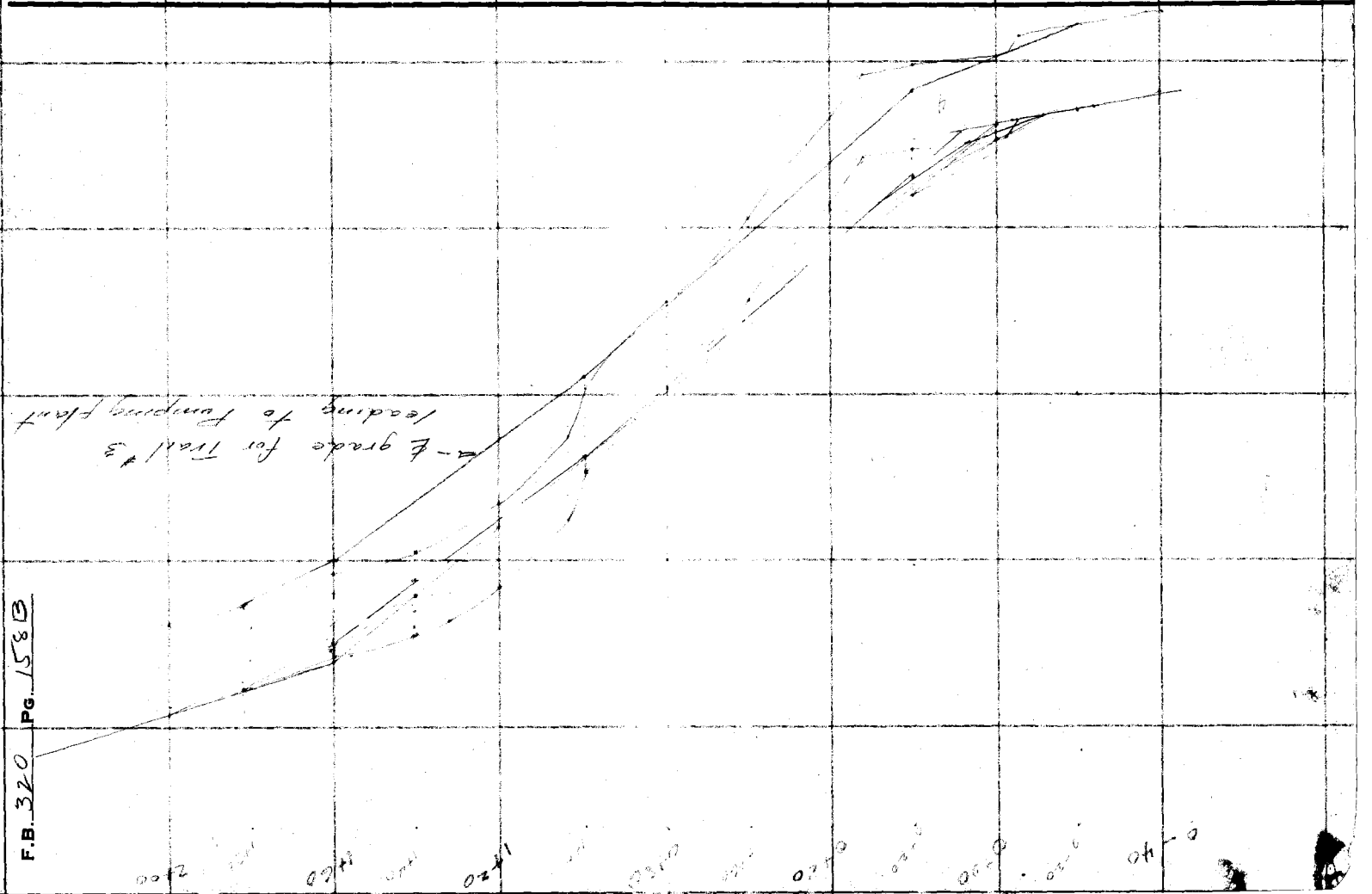

F.B. 320 PG. 158B

Form 307 5M 11-35

PLEASE RETURN TO
LOS ANGELES COUNTY SURVEYOR
700 HALL OF RECORDS

NOTE: ANY ADDITIONS OR CHANGES ON THIS SHEET MUST BE MADE OR CIRCLED IN RED INK, WITH DATE AND NAME OF PERSON MAKING CHANGE

Do not extend notes this side of this line

STATION	B. S.	H. I.	F. S.	ELEV.		
BM#	2.85	1451.77		1448.92	Fd cut spk in ∠ T.P. 50 L.B. 320-139.	E of Kagel Cn & [illegible]
T.P.	0.73^5	1440.91^5	11.59	1440.18		
T.P.	0.91^5	1431.00	10.83	1430.08^5		
T.P.	0.20^5	14[illegible].32	11.22^5	1419.11^5		
T.P.	[illegible]	1414.05^5	11.84	1407.45		
T.P.	10.82	1424.80^5	0.13	[illegible]3.92^5		
T.P.	11.[illegible]	1435.58^5	[illegible]	1424.37^5		
T.P.	11.96^5	1447.34	0.27	1435.37^5		
T.P.	11.74	1459.05	0.03	1447.31		
T.P.	4.37^5	1460.36^5	[illegible]6	1455.99		
BM# 1	11.7[illegible]	[illegible]	[illegible].58^5	1458.78	Set CS Mon 4' West of Tra 1-6 & 23' North ℄ El Merrie Del (approx) S.E. Cor. Lot [illegible]	
T.P.	10.49	1480.85	0.13^5	1470.36		
T.P.	11.[illegible]	1491.95	0.06	1480.79		
T.P.	10.76^5	1502.70^5	0.01	1491.94		
T.P.	11.05^5	1513.69^5	0.06^5	1502.64		
T.P.	11.66	1525.27^5	0.08	1513.61^5		
T.P.	11.40	1536.54	0.13^5	1525.14		
T.P.	10.62	1547.11	0.05	1536.49		
T.P.	11.04	1558.14	0.01	1547.10		

Profile No. ____ Notes Red. ____ Plotted ____ Job No. 8163 Division No. ____ F.B. 320 PG. 171
X-Sec. No. ____ Date ____ Date ____ Survey of Water Works Dist #21
Notes Chkd. ____ Checked ____ Survey by [illegible] Notes [illegible] Date 11-19-36
Date ____ Date ____ Map No. ____ Indexed C. Johnson Date 12-8-36

Form 307 5M 11-35

PLEASE RETURN TO
LOS ANGELES COUNTY SURVEYOR
700 HALL OF RECORDS

NOTE: ANY ADDITIONS OR CHANGES ON THIS SHEET MUST BE MADE OR CIRCLED IN RED INK, WITH DATE AND NAME OF PERSON MAKING CHANGE

Do not extend notes this side of this line

STATION	B. S.	H. I.	F. S.	ELEV.	
		1558 14			
T.P.	[illegible]	1568 16.5	[illegible]	[illegible]	
T.P.	6 90.5	1573 33	1.74	[illegible]	
BM#2	10 22	1580 45	[illegible]	[illegible]	Set C.S. Mon. on top of Spur. (West Side) 22' South of existing Water tank.
T.P.	8.08	1586 76	1 77	[illegible]	
BM#[illegible]	2 73	1586 30.6	3 18.5	[illegible]	Set C.S. Mon. E. Side of Spur 15' from [illegible] 25' North picket fence. Near West line [illegible]
T.P.	0 77.5	1580.19	[illegible]	[illegible]	
BM#2	1.305	1571 53.5	9.96	[illegible]	See above
T.P.	0 48.5	1560 43.5	11.58.5	[illegible]	
T.P.	0.26	1548 81.5	11 88.5	1548 55	
T.P.	0.39.5	1537 64.5	11.56	[illegible]	
T.P.	0 20.5	1526 43.5	11.41.5	1526 23	
T.P.	0.225	1515 04.5	11 61.5	[illegible] 82	
T.P.	0.35	1503 78	11 61.5	1503 43	
T.P.	0 495	1492 68	11 595	[illegible]	
T.P.	0.35	1481 12	11 91	[illegible]	
[illegible]	0 [illegible]	[illegible]	11 67	[illegible]	
BM#[illegible]	0.165	1458 93.5	0 90	[illegible]	See pg. [illegible] Elev [illegible]
T.P.	0.07	1447 28.5	11 720	1447 21.5	

F. B. 320 PG 172 Job No. 8163 Division No. Notes Red. Plotted Profile
Survey of Water Works Dist 21 Date Date No.
Survey by [illegible] Notes [illegible] Notes Chkd. Checked X-Sec.
Indexed A. C. Johnson Date Date Date No.

Form 307 5M 11-35

PLEASE RETURN TO
LOS ANGELES COUNTY SURVEYOR
700 HALL OF RECORDS

NOTE: ANY ADDITIONS OR CHANGES ON THIS SHEET MUST BE MADE OR CIRCLED IN RED INK, WITH DATE AND NAME OF PERSON MAKING CHANGE

Do not extend notes this side of this line

STATION	B. S.	H. I.	F. S.	ELEV.	
		1447.285			
T.P.	0.37	1436.095	11.56	1435.725	
T.P.	0.36	1424.695	11.76	1424.335	
T.P.	0.25	1412.965	0.88	1412.715	
T.P.	11.635	1423.90	0.70	1412.265	
T.P.	11.26	1434.945	0.215	1423.685	
T.P.	10.315	1445.17	0.09	1434.855	
T.P.	0.24	1452.125	1.28	1451.885	
B.M.			3.22	1448.905	2½" Spk. in 4" T.P. Signal Co. Holder on P [illegible] 141 LB. 320-39. Elev 1448.92.
BM	2.077	1213.97		1211.893	Fd. Cut. Spk. in South post of guard rail at Int. of Vogel Ct. [illegible] Trail FB 32 [illegible]
T.P.	0.505	1203.040	11.435	1202.535	
T.P.	0.50	1191.86	11.68	1191.360	
T.P.	0.31	1180.74	11.43	1180.43	
T.P.	0.695	1172.025	9.20	1171.34	
BM"C"			6.975	1165.050	Set C.S.Mon. 1½ ft. Nof. S.W. Cor Lot 43 [illegible] 3ft. South of S.W. Cor Mrs Celeia Garcia
			5.04	1166.08	Out Side corner fence Lot Mrs Celia [illegible]
B.M."C"	0.595	1175.645		1165.05	C.S.Mon.
T.P.	11.60	1187.075	0.17	1175.475	

Profile
No. ____ Notes Red ____ Plotted ____ Job No. 8163 Division No. ____
X-Sec. ____ Date ____ Date ____ Survey of Kagel Canyon Notes F.B. 320 PG. 173
No. ____ Notes Chkd ____ Checked ____ Survey by ____ Notes ____ Date 1-20-36
Date ____ Date ____ Map No. ____ Indexed ____ Date ____

Form 307 5M 11-35

PLEASE RETURN TO
LOS ANGELES COUNTY SURVEYOR
700 HALL OF RECORDS

NOTE: ANY ADDITIONS OR CHANGES ON THIS SHEET MUST BE MADE OR CIRCLED IN RED INK, WITH DATE AND NAME OF PERSON MAKING CHANGE

Do not extend notes this side of this line

STATION	B. S.	H. I.	F. S.	ELEV.	
		1187 075			
[illegible]	11.315	1198 240	0.15	[illegible] 925	
T.P.	10 420	1208 625	0.035	705	
T.P.	[illegible]	1220.18	0.[illegible]	[illegible]	
T.P.	[illegible]	1231 415	0.21		
T.P.	11.805	1243.15	0 07	[illegible]	[illegible]
T.B.M.	[illegible]	[illegible]	0.0[illegible]	[illegible]	[illegible] 354679E
T.P.	11 755	1265 710	[illegible]	[illegible]	
T.P.	11.19	1276.73	0.2[illegible]	[illegible]	
T.P.	10 855	[illegible] 360	0.225	[illegible]	
T.P.	11 [illegible]	1298 [illegible]	0.3[illegible]	[illegible]	
T.P.	11 20	1309 [illegible]	[illegible]	[illegible]	
T.P.	10 73	1320.55	0.04	130[illegible] 82	
T.P.	11 90	1332 40	0.05	13[illegible]	
T.P.	11.43	1343 555	0.275	[illegible]	
T.P.	11.46	1354 215	0.20	1343.[illegible]5	
T.P.	11.14	1365.92	0.035	135[illegible]	
T.P.	11.11	1376 695	0.335	136[illegible]	
[illegible]	[illegible]	[illegible]	0.02	1376 [illegible]	
T.P.	12.01	1399 895	0.20	1387.[illegible]85	
T.P.	10 95	1410 555	29	1399 605	

F. B. 320 PG. 174 Job No. 8163 Division No. Notes Red. Plotted Profile No.
Survey of Water Works Pipe Line Notes Date Date X-Sec.
Survey by Notes Nichols Notes Chkd. Checked
Indexed A. C. Johnson Date Date Date No.

Form 307 5M 11-35

PLEASE RETURN TO
LOS ANGELES COUNTY SURVEYOR
700 HALL OF RECORDS

NOTE: ANY ADDITIONS OR CHANGES ON THIS SHEET MUST BE MADE OR CIRCLED IN RED INK, WITH DATE AND NAME OF PERSON MAKING CHANGE

Do not extend notes this side of this line

STATION	B. S.	H. I.	F. S.	ELEV.		
		1410 555				
T.P.	11.405	1421 955	0.005	1410 550		
T.P.	11 605	1433 34	0.22	1421.735		
T.P.	10 [illegible]	1444 02	0.05	1433 29		
T.P.	10 11	1453 855	0 275	1443.745		
B M # 5	5 36	1457 045	2.170	1451 685	Set C S Mon on N. Line (Lot 292) in Row of Cypress 19½' West of N.W. Cor. of House	
			2.25	1454 795	Elev on porch of House, for floor level	
T P	[illegible]	[illegible]	6.99	[illegible]		
T P	11 475	1466 42	[illegible]	1454 945		
T P	11 42	1476 805	1.035	1465 385		
T P	11.06	1487 71	0 155	1476 65		
T P	11 685	1499 095	0.30	1487 41		
T.B.M.	10 [illegible]	1508 670	[illegible]	1498 395	1 x 1	
T.P.	[illegible]	1519 [illegible]	0.025	1508 [illegible]		
T.P.	[illegible].85	1530 695	0.03	[illegible]		
T.P.	[illegible].02	1541 57	0.145	1530 550		
T.P.	11.795	1553 140	0 225	1541.345		
T.P.	11.9[illegible]	1564 [illegible]	[illegible]	[illegible]		
[illegible]	[illegible]	1576 140	[illegible]	[illegible]		
[illegible]	11 825	1587 845	0 12	1576 02		

Profile No. ____ Notes Red. ____ Plotted ____ Job No. 8163 Division No. ____ F. B. 320 PG. 173
Date ____ Date ____ Survey of Water Works Dist. #21
X-Sec. No. ____ Notes Chkd. ____ Checked ____ Survey by ____ Notes Nichols Date 11-20-36
Date ____ Date ____ Map No. ____ Indexed ____ C. Johnson Date ____

Form 307 5M 11-35

PLEASE RETURN TO
LOS ANGELES COUNTY SURVEYOR
700 HALL OF RECORDS

NOTE: ANY ADDITIONS OR CHANGES ON THIS SHEET MUST BE MADE OR CIRCLED IN RED INK, WITH DATE AND NAME OF PERSON MAKING CHANGE

Do not extend notes this side of this line

STATION	B. S.	H. I.	F. S.	ELEV.	
		[illegible]			
	11.525	1599.190	[illegible]	[illegible]	
T.P.	[illegible]	1606.010	0.995	598.195	
B.M. [illegible]	0.475	1603.295	3.19	[illegible]	[illegible] C.S. Mon. [illegible] highest point [illegible] 5' East of [illegible]
T.P.	0.305	1591.69	11.91	1591.[illegible]	
T.P.	0.50	1580.28	[illegible]	[illegible]	
T.P.	0.86	1569.50	11.64	[illegible]	
[illegible]	2.285	[illegible]	[illegible]	[illegible]	
[illegible]	0.435	[illegible]	[illegible]	[illegible]	
[illegible]	0.05	[illegible]	11.68	[illegible]	
[illegible]	0.365	[illegible]	[illegible]	[illegible]	
[illegible]	0.68	1514.795	11.72	[illegible]	
[illegible]	5.89	1508.775	[illegible]	[illegible]	
T.P.	3.90	1501.49	11.[illegible]	1497.590	
T.P.	0.10	1490.295	11.295	1490.195	
T.P.	0.45	1479.16	11.585	147[illegible]1	
T.P.	0.21	1468.215	11.155	1468.005	
T.P.	2.60	1459.455	11.36	[illegible].255	
T.P.	2.80	1556.00	6.255	1553.200	
T.P.	3.40	1549.955	9.445	1546.555	

F. B. 320 Pg. 176 Job No. 8163 Division No. Notes Red. Plotted Profile
Survey of Water Works Dist #21 Date Date No.
Survey by Notes Notes Chkd. Checked X-Sec.
Indexed Date Date No.

Form 307 5M 11-35

PLEASE RETURN TO
LOS ANGELES COUNTY SURVEYOR
700 HALL OF RECORDS

NOTE: ANY ADDITIONS OR CHANGES ON THIS SHEET MUST BE MADE OR CIRCLED IN RED INK, WITH DATE AND NAME OF PERSON MAKING CHANGE

Do not extend notes this side of this line

STATION	B. S.	H. I.	F. S.	ELEV.		
		4 1849.??				
B.M.			1.1?	4 1848.??	Elev 4 48.92 Set in [illegible] Edge of Cr and Dexter Park Dr.	
B.M.	2.??	[illegible] 905		1869.99	Fd Cut Spk top of Mig St. S.W. Cor [illegible]	
T.P.	11.80	1389.405	3.30	1378.105	Set C.P. 32 J-32	
T.P.	11.70	1400.475	0.63	1388.775		
T.P.	10.515	1410.750	0.24	1400.235		
T.P.	2.33	1412.72	0.36	1410.39		
TBM	10.505	1429.765	0.46	1419.26	Boat Spk in N Side PP# 2.94668E Alley Pole	
T.P.	[illegible]	1440.3??	0.46	1429.305		
T.P.	10.905	[illegible]	0.13	1440.265		
T.P.	[illegible]	[illegible]	[illegible]	[illegible]		
T.P.	11.945	1472.53?	0.28	1460.615		
T.P.	12.365	1482.460	[illegible]	[illegible]		
			4.65	[illegible]	Cabinet Flow Line [illegible]	
T.P.	10.??	[illegible]	[illegible]	[illegible]		
			3.??	[illegible]	[illegible]	
T.P.	11.??	1504.365	0.11	1492.415		
T.P.	[illegible]	[illegible]	[illegible]	1504.365		
B.M. #1	5.68	[illegible]	4.34	1500.??	Set C.S. Mon. 7' E. and 4' N. of SW Cor. [illegible] Flush	

Profile Notes Red Plotted Job No. 5163 Division No.
No. Date Date Survey of STORM WORKS DIST #27
X-Sec. Notes Chkd. Checked Survey by Notes Date
No. Date Date Map No. Indexed

F. B. PG. 177

Form 307 5M 11-35

PLEASE RETURN TO
LOS ANGELES COUNTY SURVEYOR
700 HALL OF RECORDS

NOTE: ANY ADDITIONS OR CHANGES ON THIS SHEET MUST BE MADE OR CIRCLED IN RED INK, WITH DATE AND NAME OF PERSON MAKING CHANGE

Do not extend notes this side of this line

F. B. 2390 Pg. 178 | Job No. 283 | Division No. | Notes Red | Plotted | Profile
Survey of Water Works Dist #2 | Date | No.
Survey by A. C. [illegible] | Notes Nichols | Notes Chkd | Checked | X-Sec.
Indexed | Date | Date | Date | No.

STATION	B. S.	H. I.	F. S.	ELEV.	
		1574.27			
T.P.	2.25	[illegible]	6.69	1567.58	✓
T.P.	2.35	1571.68	[illegible]	[illegible]	✓
T.P.		[illegible]	[illegible]	[illegible]	✓
T.P.	[illegible]	1575.32	[illegible]	[illegible]	✓
T.P.	[illegible]	1568.53	[illegible]	[illegible]	✓
T.P.	[illegible]	1493.10	11.76	[illegible]	✓
T.P.	1.26	1484.51	9.89	[illegible]	✓
B.M.=B	0.355	[illegible]	5.30	[illegible]	16.5' West of S.W. Corner of Inlet Structure
			[illegible]	[illegible]	✓
T.P.	[illegible]	[illegible]	[illegible]	[illegible]	✓
		[illegible]			✓
		[illegible]			✓
	0.27	1447.27	[illegible]	[illegible]	✓
T.P.	1.33	1436.67	11.93	1435.34	✓
T.P.	0.75	1425.735	11.65	1424.98	✓
T.P.	0.46	1414.850	11.345	1414.39	✓
T.P.	0.34	1403.525	11.365	1403.18	✓
T.P.	0.355	1392.570	11.610	1392.21	✓
T.P.	0.845	1381.80	11.63	1380.95	✓

Form 307 5M 11-35

PLEASE RETURN TO
LOS ANGELES COUNTY SURVEYOR
700 HALL OF RECORDS

NOTE: ANY ADDITIONS OR CHANGES ON THIS SHEET MUST BE MADE OR CIRCLED IN RED INK, WITH DATE AND NAME OF PERSON MAKING CHANGE

Do not extend notes this side of this line

STATION	B. S.	H. I.	F. S.	ELEV.		
		1381.805				
T.P.	0.445	1370.355	11.[illegible]	1369.910		
T.P.	0.670	1359.135	11.89	1358.465		
T.P.	0.445	1347.[illegible]	11.605	1347.530		
T.P.	2.74	1339.[illegible]	11.640	1336.335		
T.P.	[illegible]	1329.39	11.385	[illegible]		
T.P.	0.315	1318.365	11.340	1318.05		
T.P.	1.375	1308.[illegible]	11.[illegible]	1307.30		
T.P.	2.965	[illegible].505	11.965	1296.54		
T.P.	2.02	1291.045	[illegible]	[illegible]		
B.M.			3.84	1287.205	[illegible] Tree [illegible] 314#4 [illegible] PP#362[illegible] [illegible] 640-117 [illegible] 320-138 Elev 1287.186	
B.M.	0.18	1449.10		1448.92	Fd Cut Spk. W. side of PP#354740E [illegible]	
[illegible]	11.640	1449.270	11.[illegible]	1437.63	" C.S. Mon S.E. Cor (W.W.D #21) Lot	
B.M.			0.[illegible]	1448.920	PP#354[illegible]40E	

Profile No. ____ Notes Red ____ Plotted ____ Job No. ____ Division No. ____ F.B. 320 Pg. 179

X-Sec. No. ____ Date ____ Date ____ Survey of ____

Notes Chkd. ____ Checked ____ Survey by ____ Notes [illegible] Date ____

Date ____ Date ____ Map No. ____ Indexed ____ Date ____

Form 307 5M 11-35

PLEASE RETURN TO
LOS ANGELES COUNTY SURVEYOR
700 HALL OF RECORDS

NOTE: ANY ADDITIONS OR CHANGES ON THIS SHEET MUST BE MADE OR CIRCLED IN RED INK, WITH DATE AND NAME OF PERSON MAKING CHANGE

Do not extend notes this side of this line

STATION	B. S.	H. I.	F. S.	ELEV.	
B.M.	10.839	1298.[illegible]		12[illegible]	Cut [illegible] in oak [illegible] marked [illegible] opposite PP# 362[illegible] [illegible] 320-138-167
T.P.	11.[illegible]	1309.175	0.42	[illegible]	
[illegible]	11.05	[illegible].995	[illegible]	13[illegible]	
[illegible]	[illegible]	[illegible]	0.39	[illegible]	
[illegible]	11.61	[illegible]	0.34	[illegible]	
T.P.	[illegible]	[illegible]	0.065	13[illegible]	
[illegible]	[illegible]	1365.[illegible]	0.[illegible]	13.[illegible]	
T.P.	[illegible]	[illegible]	0.[illegible]	[illegible]	
[illegible]	[illegible]	[illegible]	[illegible]	[illegible]	
T.P.	10.72	1399.740	0.020	[illegible]	
T.P.	10.775	1409.750	0.765	13[illegible]	
T.P.	10.19	1419.71[illegible]	0.[illegible]	140[illegible].520	
T.P.	9.82	[illegible]	[illegible]	141[illegible]	
B.M.#9			[illegible]	142[illegible].435	Set C.S.Mon [illegible] N. and 2' W. of NW Cor [illegible] Lot 84
			[illegible]	142[illegible]	[illegible]
B.M.#9	0.715	[illegible]		[illegible]	C.S.Mon.
T.P.	0.575	[illegible].645	11.10	14[illegible]	
T.P.	[illegible]	[illegible]	[illegible]	[illegible]	
T.P.	[illegible]	[illegible]	[illegible]	[illegible]	

F. B. 320 Pg. 180 Job No. ____ Division No. ____ Notes Red ____ Plotted ____ Profile ____
Survey of [illegible] Date ____ Date ____ No. ____
Survey by [illegible] Notes ____ Notes Chkd. ____ Checked ____ X-Sec. ____
Indexed A. C. Johnson Date ____ Date ____ Date ____ No. ____

Form 307 5M 11-35

PLEASE RETURN TO
LOS ANGELES COUNTY SURVEYOR
700 HALL OF RECORDS

NOTE: ANY ADDITIONS OR CHANGES ON THIS SHEET MUST BE MADE OR CIRCLED IN RED INK, WITH DATE AND NAME OF PERSON MAKING CHANGE

Do not extend notes this side of this line

STATION	B. S.	H. I.	F. S.	ELEV.		
		1389.070				
T. P.	1.370	1390.170	11.710	1378.460		
T. P.	1.815	1366.355	11.525	1366.340		
T. P.	0.180	1355.105	11.430	1343.925		
T. P.	11.790	1355.585	1.310	1343.795		
T. P.	1.53	1372.213	1.905	1370.683		
B.M.			3.325	1367.488	Fd Cut Sqr in Top Pilling S See pg 188	
T.B.M.	0.70	1490.095		1389.395	1 X 1 See pg 188	
T.P.	0.00	1488.510	11.685	1487.410		
T.P.	0.72	1489.00	11.130	1477.11		
T.P.	0.00	1465.43	11.470	1466.43		
T.P.	0.535	1453.53	11.60	1452.83		
T.P.	1.67	1444.320	11.67	1442.650		
T.B.M.	2.45	1427.75	11.65	1425.30		
				1416.30	Elev Horse Shoe Corral Rifle Range	
T.P.	0.452	1432.335	11.313	1421.883		
T.P.	2.55	1411.760	11.41	1409.210		
			8.76	1400.00	Ground at Base of Flagpole	
T.P.	1.355	1403.175	9.94	1401.82		
			4.10	1399.07	Approx floor elev (Southern House)	

Profile No. ____ Notes Red ____ Plotted ____ Job No. ____ Division No. ____
X-Sec. No. ____ Date ____ Date ____ Survey of ____
Notes Chkd. ____ Checked ____ Survey by ____ Notes ____ Date ____
Date ____ Date ____ Map No. ____ Indexed ____

F. B. ____ Pg. 191

Form 307 5M 11-[illegible]

PLEASE RETURN TO
LOS ANGELES COUNTY SURVEYOR
700 HALL OF RECORDS

NOTE: ANY ADDITIONS OR CHANGES ON THIS SHEET MUST BE MADE OR CIRCLED IN RED INK, WITH DATE AND NAME OF PERSON MAKING CHANGE

Do not extend notes this side of this line

STATION	B. S.	H. I.	F. S.	ELEV.		
		1403 175				
T. B. M			5 285	[illegible]	[illegible]	
B.M # 2	11 39	1581 62		15[illegible] 23	C.S. B.M # 2 - pg 172	
	10 085	1591 33	0 375	15[illegible] 245		
	11 365	1602 635	0 [illegible]	15[illegible] 27		
Pt "D"	11 835	1614 16	0 31	1602 325	Pt "D" 1x2	
Pt "E"	0 75	1613 [illegible]	1 04	1613 12	Pt E 1x2	
	0 255	1602 575	11 55	1602 32		
	0 85	1592 105	11 32	159[illegible] [illegible]5		
	1 09	1581 485	11 71	158[illegible] 375		
B.M # 2			11 26	157[illegible] 25	B.M # 2 El - 15[illegible]	

F. B 320 Pg. 182 Job No. 8163 Division No. V Notes Red. Plotted Profile
Survey of Water Works Dist # 21 Date Date No.
Survey by [illegible] Notes [illegible] Notes Chkd. Checked X-Sec.
Indexed [illegible] Date Date Date No.

Notes Ck'd by ALBERT E. TIMMONS	Survey of Water Works Dist #40 F.B. 320 Pg. 183
Map No. Filed - 19-67	W. O. 216 Tape No. 54 St'd 68° F.
Office Work ALBERT E. TIMMONS	Surveyed by V. D. Moore
Checked	Notes VMoore Date 12
Date	Indexed 12-9-36

Contour Interval 5'

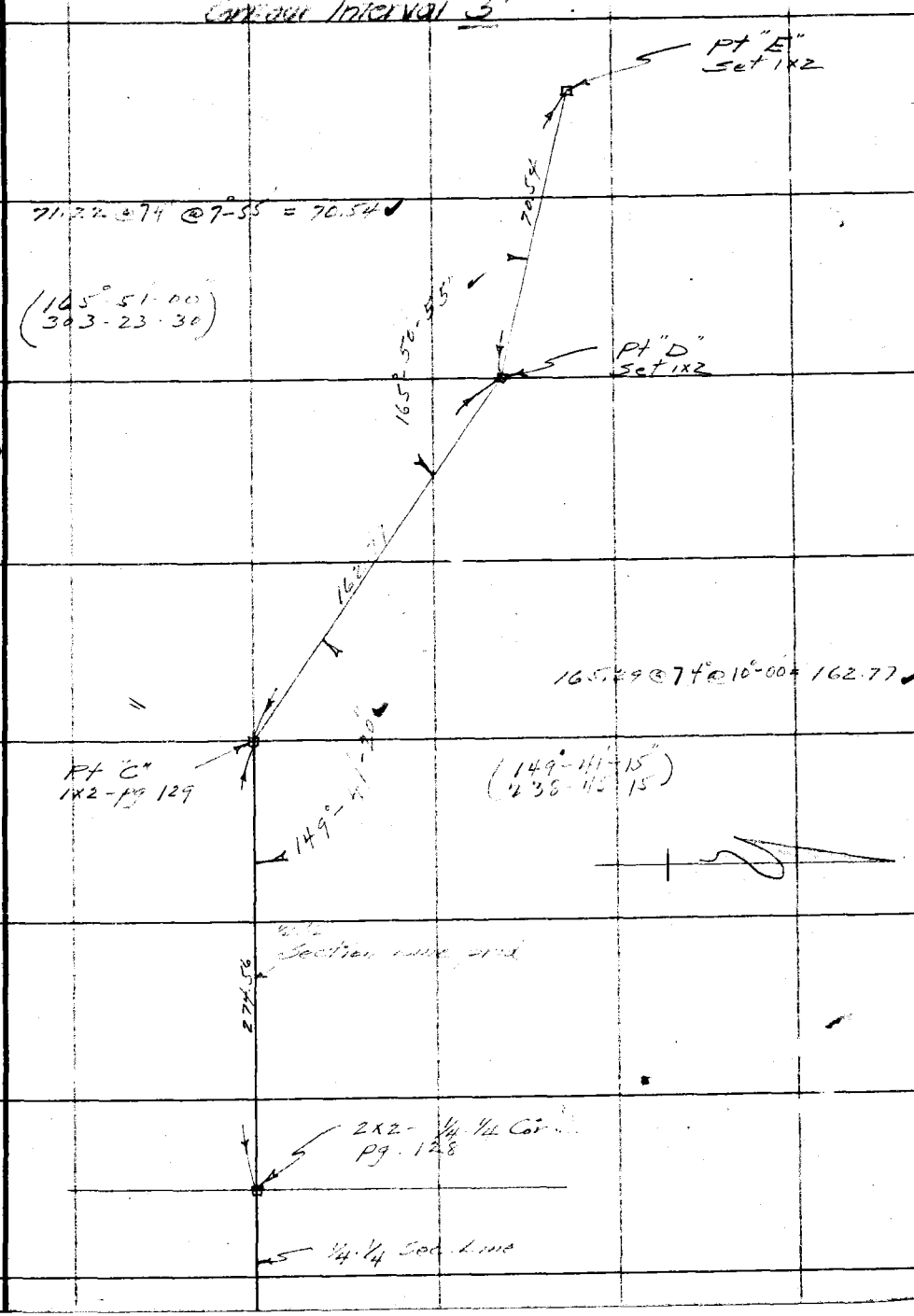

RETURN TO
LOS ANGELES COUNTY SURVEYOR
700 HALL OF RECORDS

Notice: Any Additions or Changes on This Sheet Must be Made or Circled in Red Ink With Date and Name of Person Making Change.

Do not extend notes this side of this line

FORM 247 10M 11-35

RETURN TO
LOS ANGELES COUNTY SURVEYOR
700 HALL OF RECORDS

Note: Any Additions or Changes on This Sheet Must be Made or Circled in **Red Ink** With Date and Name of Person Making Change.

Do not extend notes this side of this line

F.B. 320 Pg. 184

Form 32 16M 3-54

PLEASE RETURN TO
LOS ANGELES COUNTY SURVEYOR
700 HALL OF RECORDS

Do not extend notes this side of this line

Transit at	Sight on	Stadia Intercepts	Stadia Distance	Stadia Rod	Horizontal Angle Left	Horizontal Angle Right	Vertical Angle	Elevation of Point	+ Back Sight	+ Instrument Elevation	Elevation of Instrument	Number Occupied	
N E	P.T. D							1613	4.9		1618		
		1100											
		10	10	10	358 15	99	7 21	1595	2				
		1082											
		9	103	9	3 35	101	7 32	958	3				
		1078											
		77	80	11	358 50	79	4 40	1606	4				
		1078											
		77	75	11	7 30	78	4 28	009	5				
		1042											
		41	43	11	353 25	43	2 21	054	6				
		1042											
		41	43	11	— 50	43	2 54	049	7				
		425							8				
		420	6	4	281 —	2	—	132	9				
		1403											
		1	44	1	219 20	44	+ 5 03	208	10				
		1403											
		1	44	1	210 10	44	+ 5 —	208	11				
		256											
		2	87	2	198 10	86	+ 6 24	252	12				
		256											
		2	87	2	193 —	86	+ 6 17	254	13				
		1198											
		11	99	11	6 175 45	99	— —	064	14				
		1166											
		66	67	11	0 164 40	64	12 24	15 932	15				
		1143											
		43	44	11	0 141 50	38	21 23	920	16				
		1136											
		36	37	11	0 101 50	35	14 02	784	17				
		1137											
		37	38	11	0 83 20	35	15 02	974	18				
		1159											
		59	60	11	0 43 40	49	24 57	842	19				
		1146											
		46	100	11	0 22 40	35	12 33	57	20				
		1130											
		30	121	11	0 33 20	13	15 —	1064	21				
		1105											
		105	102	11	0 48 40	54	5 11	0	22				

LOS ANGELES COUNTY SURVEYOR

Do not extend notes this side of this line

Vertical Angle	Elevation of Point	Base Sight	Remarks
25.55	15729		S.H.
19.47	863		Edge Spur
19.12	868		" "
26.49	741		S.H.
18.39	772		"
7.40	914		Spur
4.48	16101		S.H.
1.53	046		"
5.08	022		"
12.32	15958		"
13.24	869		"
17.26	708		"
15.44	798		"
10.57	872		"
4.39	921		

Notes Ck'd by		Survey of	
Map No.		W. O.	Tape No. St'd °F.
Office Work		Surveyed by	
Checked		Notes	Date
Date		Indexed	A. C. Johnson 9-28-37

F.B. 320 PG. 187

Location
of
Trails and Alleys
in
Tract 7342

Note: Any Additions or Changes on This Sheet Must be Made or Circled in Red Ink With Date and Name of Person Making Change.

Do not extend notes this side of this line

RETURN TO
LOS ANGELES COUNTY SURVEYOR
700 HALL OF RECORDS

FORM 247 10M 11-35

F.B. 320 PG. 188

	Index		Page
North Trail			189 - 190
Spring Trail		190-191,	196 - 198
Summit Trail			191 - 192
Forest Trail			193 - 194
Alta Trail			194
Creek Trail			195 - 200
Market Trail			197 - 198
Idlewild Trail			201
Orchard Trail			200
Wildwood Trail			198, 202
La Canada Trail			[illegible]
Vineyard Trail			200, 204
Park Trail			197
East Trail			204, 206, 207
Glenside Trail			204, 205
Inspiration Trail			208
[illegible]			[illegible]
[illegible]			[illegible]
[illegible]			208
West Trail			[illegible]

RETURN TO
LOS ANGELES COUNTY SURVEYOR
700 HALL OF RECORDS

Note: Any Additions or Changes on This Sheet Must be Made or Circled in Red Ink With Date and Name of Person Making Change.

Do not extend notes this side of this line

Notes Ck'd by	Survey of Water Works Dist	F.B. 320 Pg. 189
Map No.	W. O. Tape No. St'd °F.	
Office Work	Surveyed by L. D. Moore	
Checked	Notes N. Moore Date 12-7-36	
Date	Indexed A. C. Johnson	

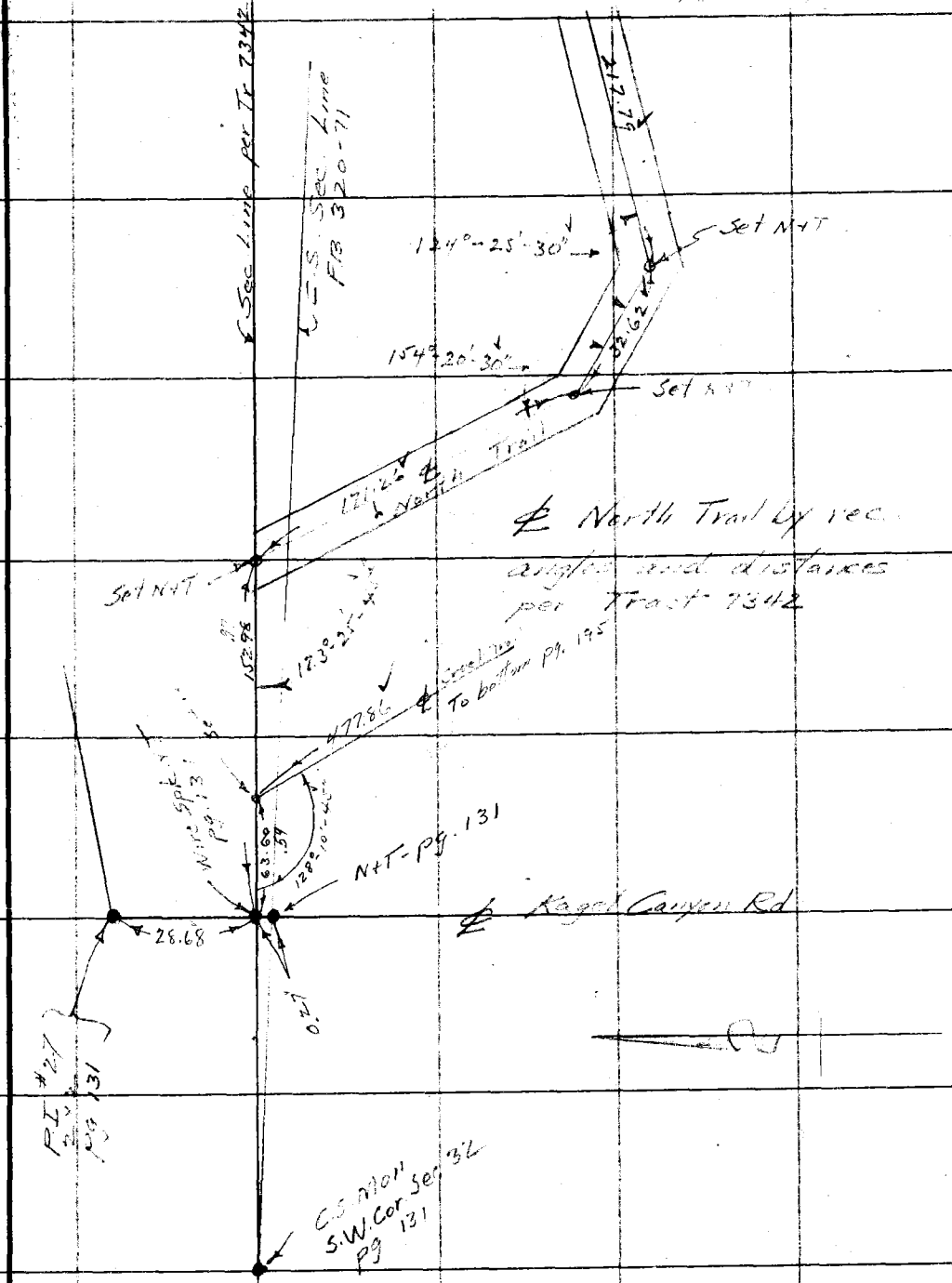

Note: Any Additions or Changes on This Sheet Must be Made or Circled in Red Ink With Date and Name of Person Making Change.

Do not extend notes this side of this line

RETURN TO
LOS ANGELES COUNTY SURVEYOR
700 HALL OF RECORDS

FORM 247 10M 11-35

F.B. 320 Pg. 190

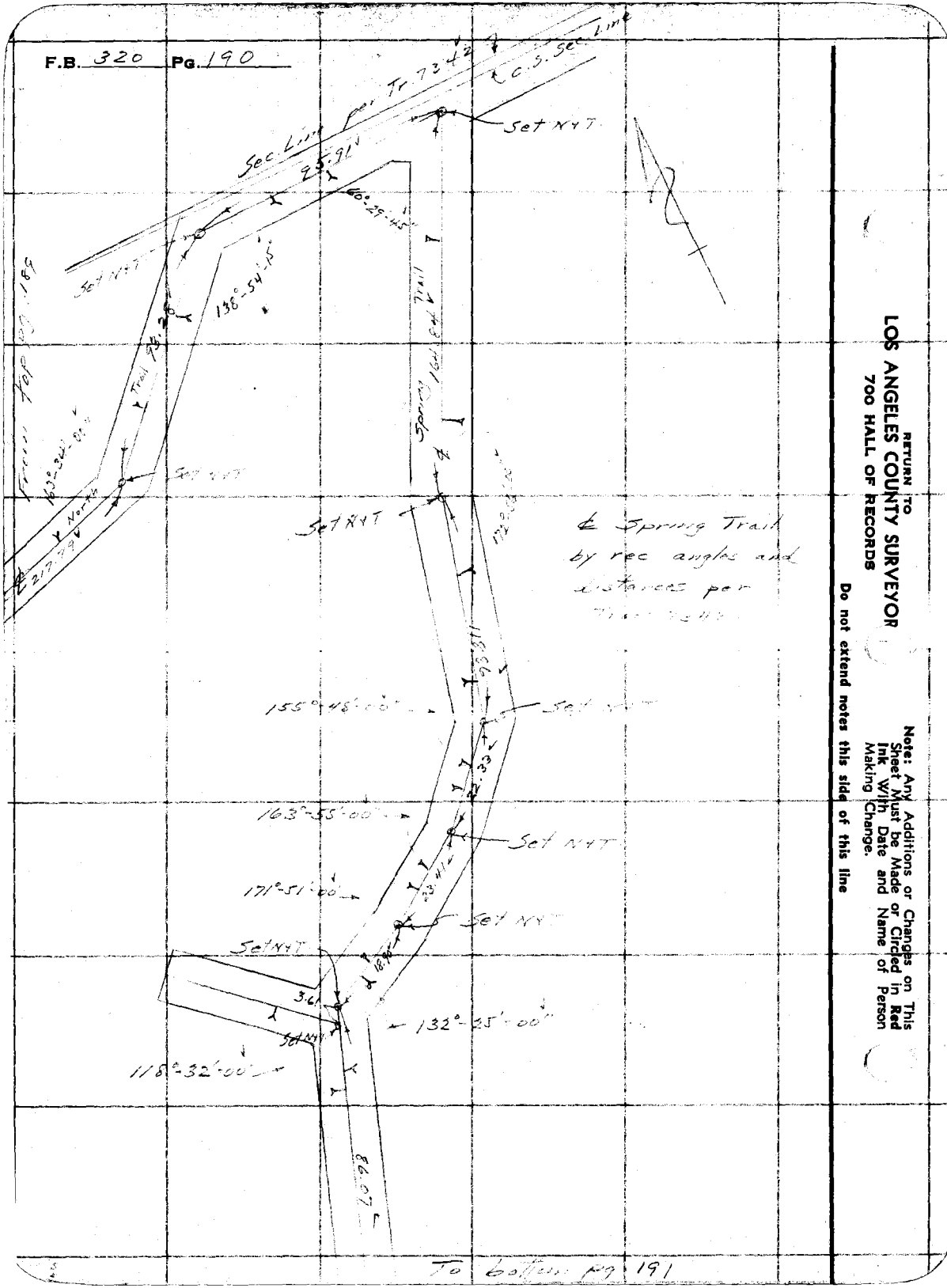

RETURN TO
LOS ANGELES COUNTY SURVEYOR
700 HALL OF RECORDS

Note: Any Additions or Changes on This Sheet Must be Made or Circled in Red Ink With Date and Name of Person Making Change.

Do not extend notes this side of this line

Notes Ck'd by	Survey of Water Works Dist #21
Map No.	W. O. 8174 Tape No. St'd °F.
Office Work	Surveyed by L D Moore
Checked	Notes Moore Date 12 8 36
Date	Indexed

F.B. 320 PG. 191

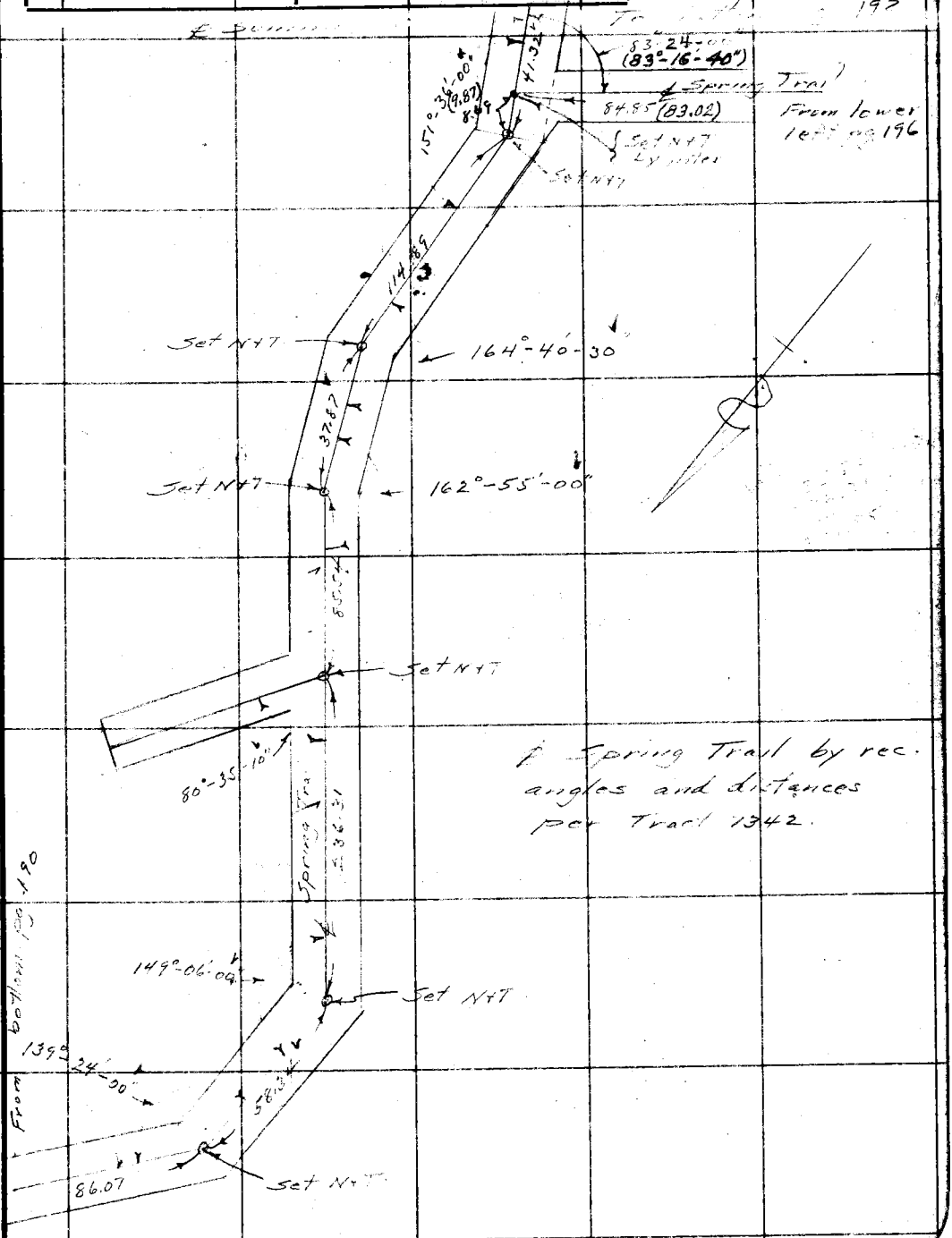

Note: Any Additions or Changes on This Sheet Must be Made or Circled in Red Ink With Date and Name of Person Making Change.

Do not extend notes this side of this line

RETURN TO
LOS ANGELES COUNTY SURVEYOR
700 HALL OF RECORDS

FORM 247 10M 11-35

F.B. 320 PG. 192

RETURN TO
LOS ANGELES COUNTY SURVEYOR
700 HALL OF RECORDS

Do not extend notes this side of this line

Note: Any Additions or Changes on This Sheet Must be Made or Circled in Red Ink With Date and Name of Person Making Change.

Notes Ck'd by	Survey of Water Works Dist 3 F.B. 320 PG. 193
Map No.	W. O. 8174 Tape No. St'd °F.
Office Work	Surveyed by L. D. Moore
Checked	Notes Moore Date 12-10-36
Date	Indexed A. C. Johnson

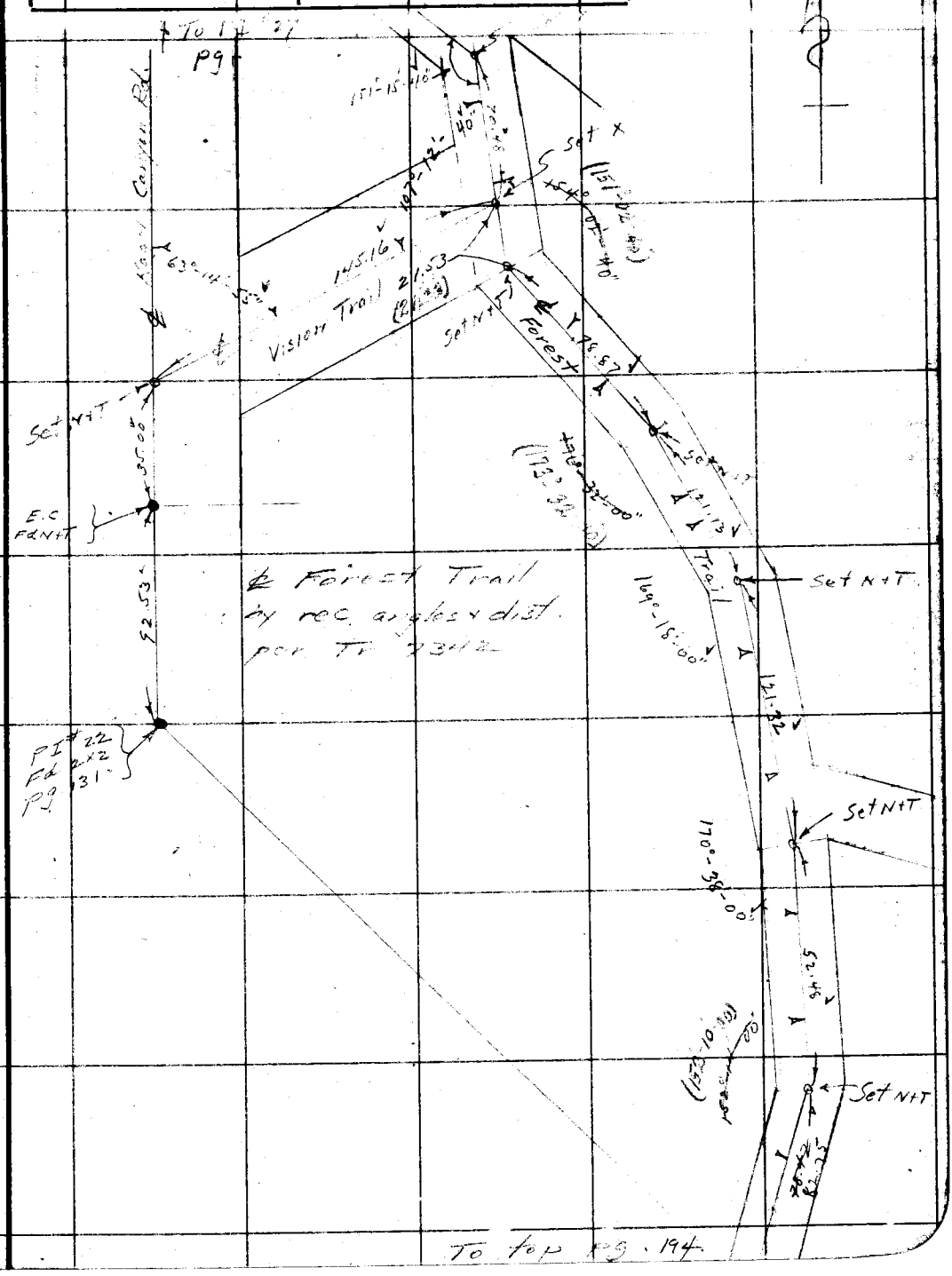

Note: Any Additions or Changes on This Sheet Must be Made or Circled in Red Ink With Date and Name of Person Making Change.

Do not extend notes this side of this line

RETURN TO
LOS ANGELES COUNTY SURVEYOR
700 HALL OF RECORDS

FORM 247 10M 11-35

F.B. 320 PG. 194

RETURN TO
LOS ANGELES COUNTY SURVEYOR
700 HALL OF RECORDS

Do not extend notes this side of this line

Note: Any Additions or Changes on This Sheet Must be Made or Circled in Red Ink With Date and Name of Person Making Change.

Notes Ck'd by	Survey of Water Works Dist #21	F.B. 320 Pg. 195
Map No.	W. O. 8174 Tape No. St'd °F.	
Office Work	Surveyed by L. D. Moore	
Checked	Notes Moore Date 12 36	
Date	Indexed A. C. Johnson	

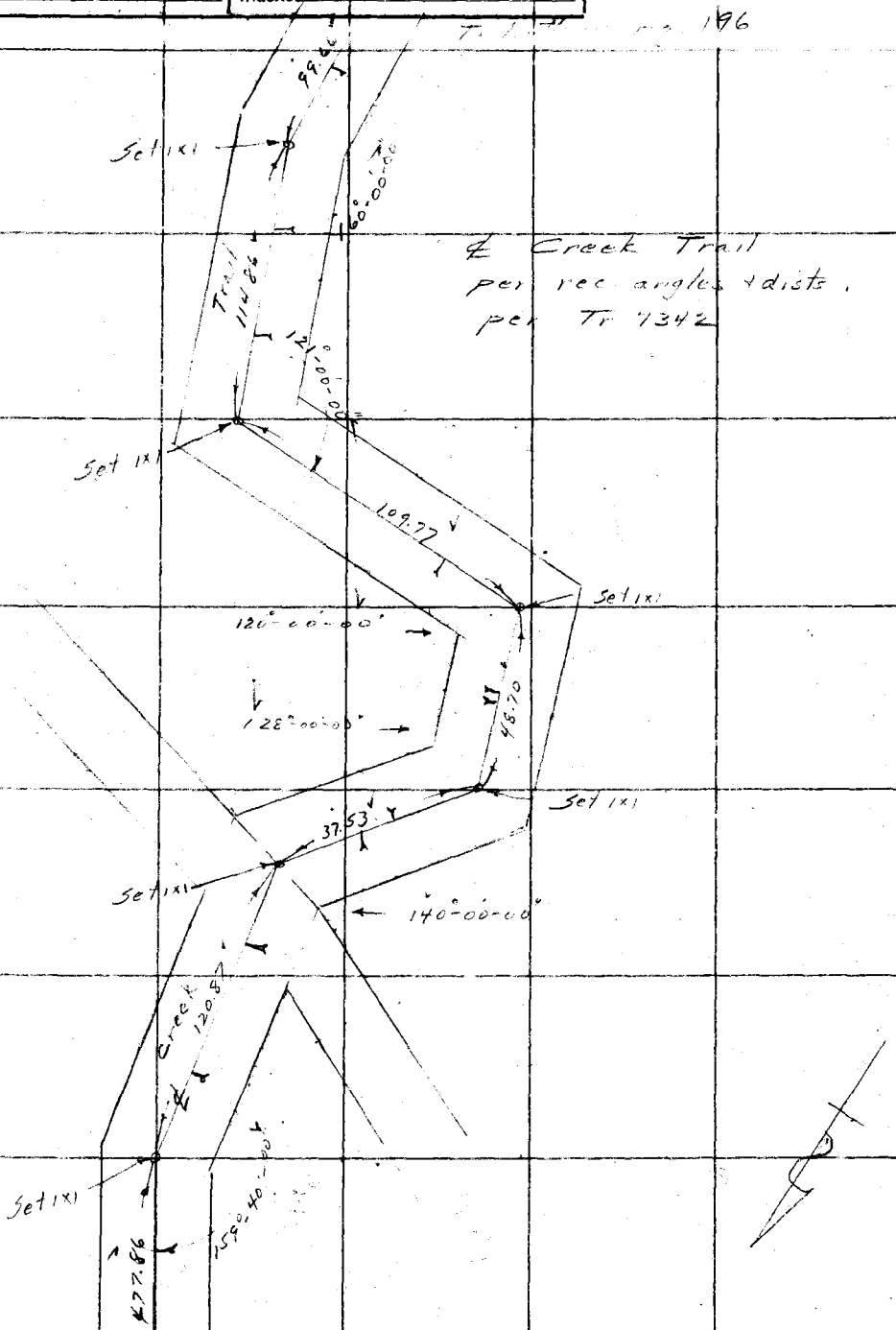

From pg. 189

Note: Any Additions or Changes on This Sheet Must be Made or Circled in Red Ink With Date and Name of Person Making Change.

Do not extend notes this side of this line

RETURN TO
LOS ANGELES COUNTY SURVEYOR
700 HALL OF RECORDS

FORM 247 10M 11-35

F.B. 320 PG. 196

RETURN TO
LOS ANGELES COUNTY SURVEYOR
700 HALL OF RECORDS

Note: Any Additions or Changes on This Sheet Must be Made or Circled in Red Ink With Date and Name of Person Making Change.

Do not extend notes this side of this line

Notes Ck'd by D. M.	Survey of Water Works Dist #1
Map No.	W. O. 8174 Tape No. St'd °F.
Office Work	Surveyed by L. D. Moore
Checked	Notes Moore Date 12-36
Date	Indexed

F.B. 320 PG. 197

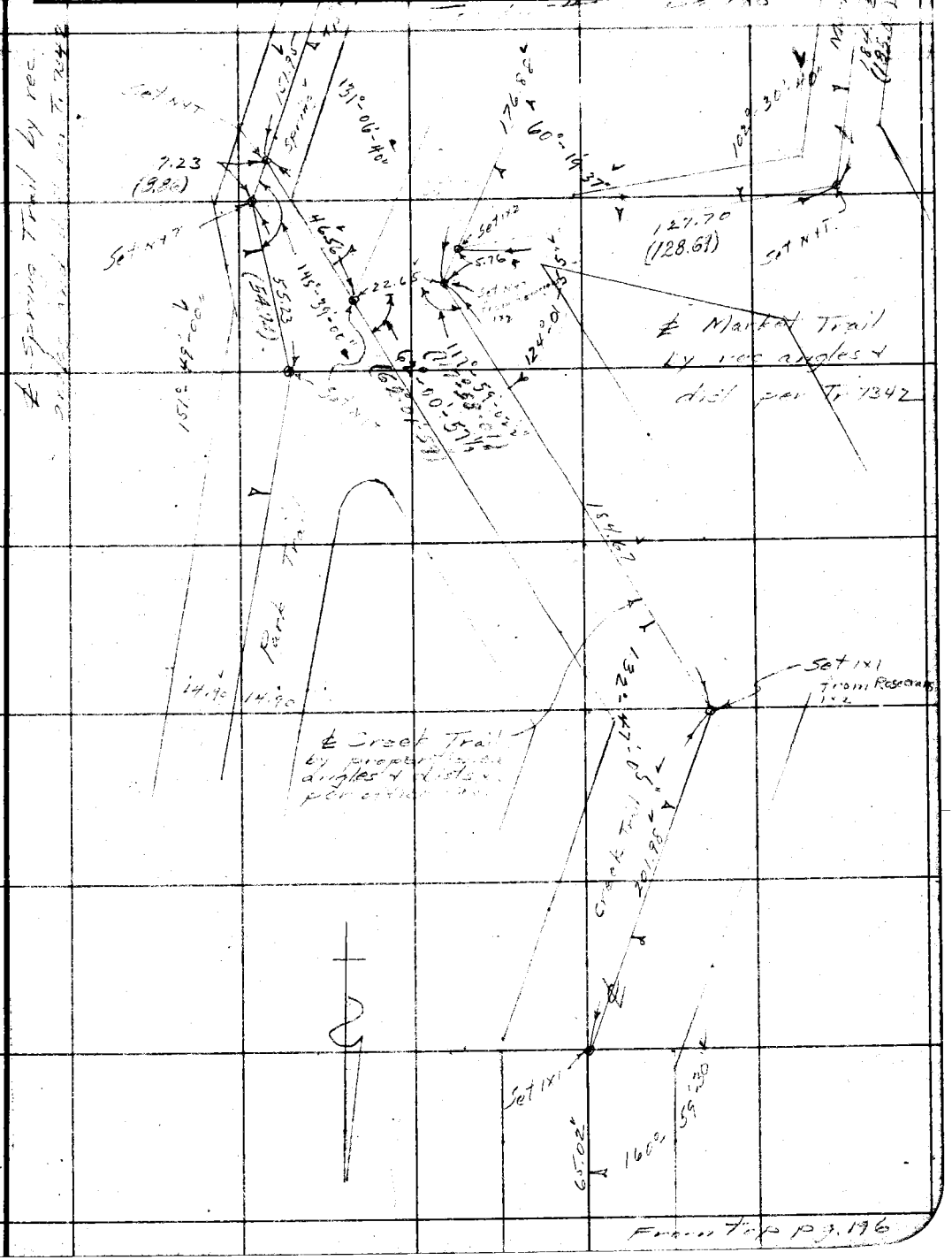

From Top pg. 196

Note: Any Additions or Changes on This Sheet Must be Made or Circled in Red Ink With Date and Name of Person Making Change.

Do not extend notes this side of this line

RETURN TO
LOS ANGELES COUNTY SURVEYOR
700 HALL OF RECORDS

FORM 247 10M 11-35

RETURN TO
LOS ANGELES COUNTY SURVEYOR
700 HALL OF RECORDS

Note: Any Additions or Changes on This Sheet Must be Made or Circled in Red Ink With Date and Name of Person Making Change.

Do not extend notes this side of this line

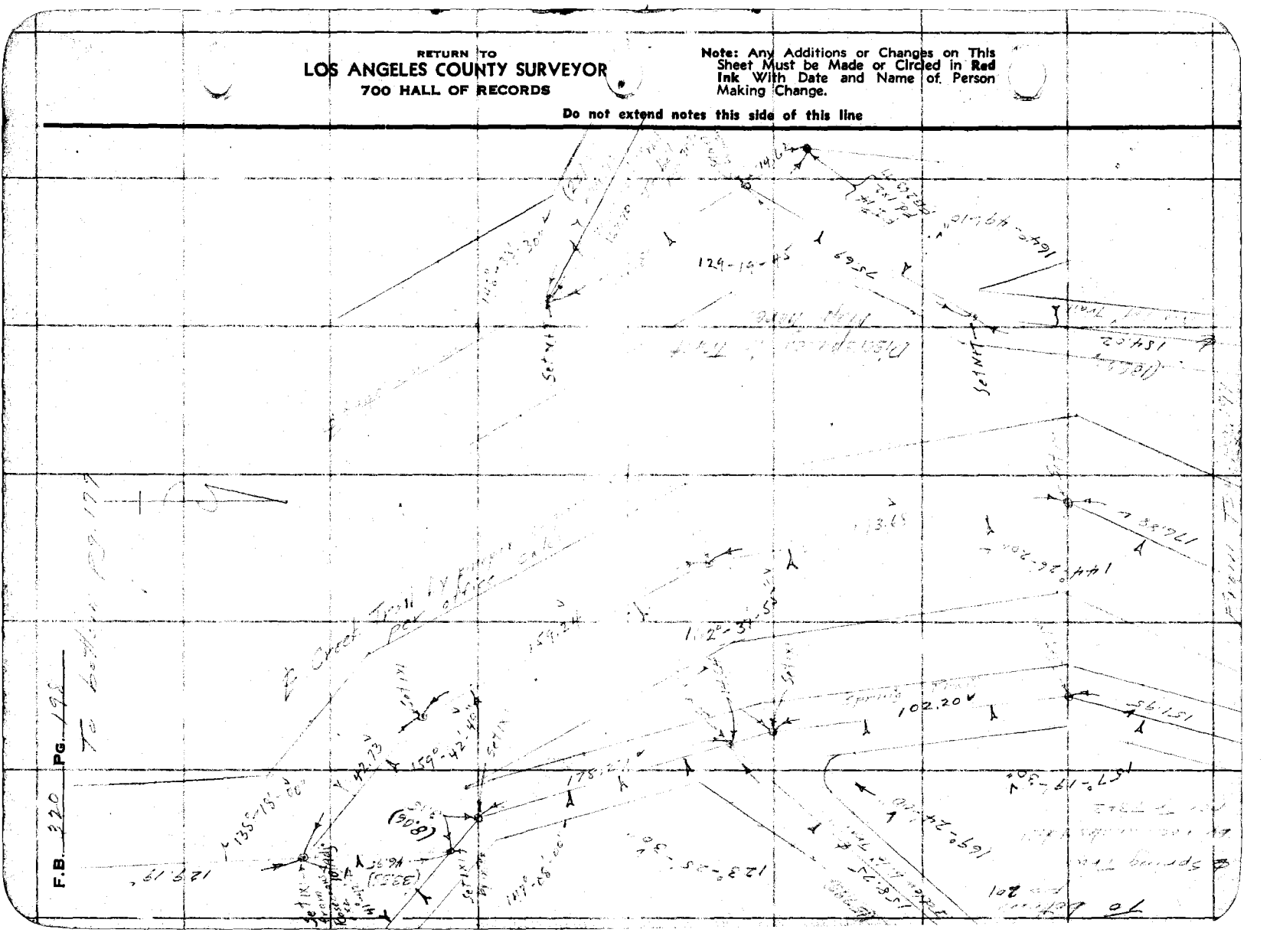

Notes Ck'd by D. M.	Survey of
Map No.	W. O. Tape No. St'd °F.
Office Work	Surveyed by L. D. Moore
Checked	Notes Date
Date	Indexed A. C. Johnson

F.B. 320 PG. 199

Note: Any Additions or Changes on This Sheet Must be Made or Circled in Red Ink With Date and Name of Person Making Change.

Do not extend notes this side of this line

RETURN TO
LOS ANGELES COUNTY SURVEYOR
700 HALL OF RECORDS

FORM 247 10M 11-35

RETURN TO
LOS ANGELES COUNTY SURVEYOR
700 HALL OF RECORDS

Note: Any Additions or Changes on This Sheet Must be Made or Circled in **Red Ink** With Date and Name of Person Making Change.

Do not extend notes this side of this line

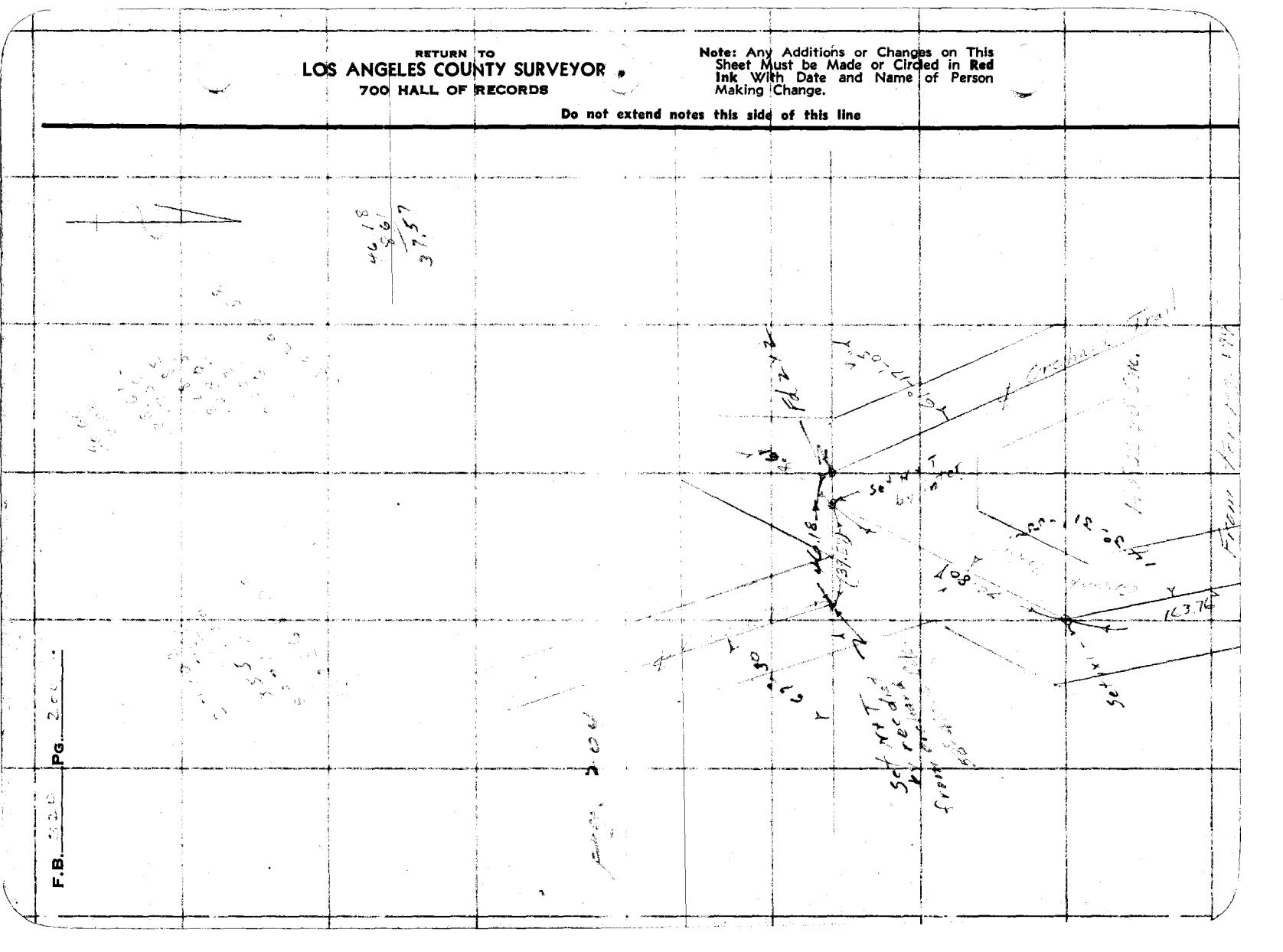

Notes Ck'd by D. M. [illegible]	Survey of Water Works Dist.
Map No.	W. O. Tape No. St'd °F.
Office Work	Surveyed by L. D. Moore
Checked	Notes Moore Date 12 36
Date	Indexed A. C. Johnson

F.B. [illegible] PG. 201

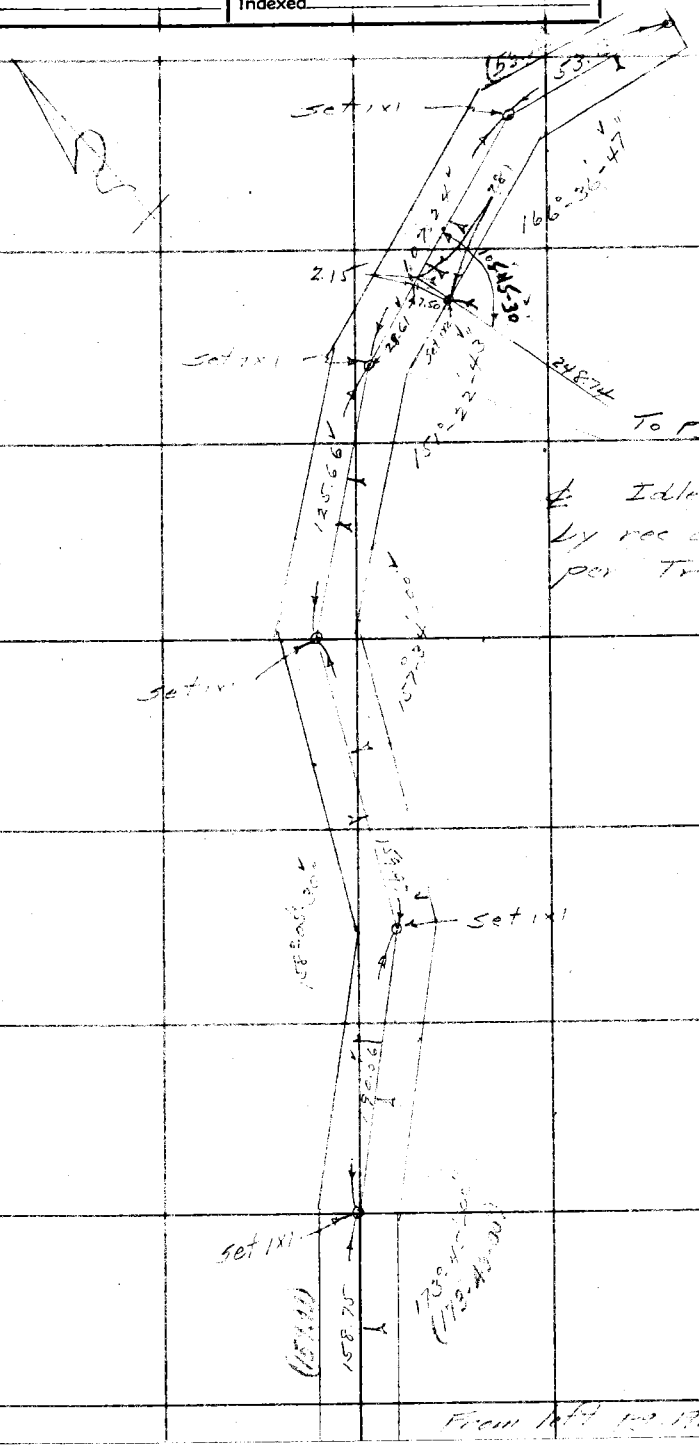

To pg. 206

℄ Idlewhile Trail by rec angles & dists per Tr. 73 & 2.

From left pg. 195

Note: Any Additions or Changes on This Sheet Must be Made or Circled in Red Ink With Date and Name of Person Making Change.

Do not extend notes this side of this line

RETURN TO
LOS ANGELES COUNTY SURVEYOR
700 HALL OF RECORDS

FORM 247 10M 11-35

RETURN TO
LOS ANGELES COUNTY SURVEYOR
700 HALL OF RECORDS

Note: Any Additions or Changes on This Sheet Must be Made or Circled in **Red** Ink With Date and Name of Person Making Change.

Do not extend notes this side of this line

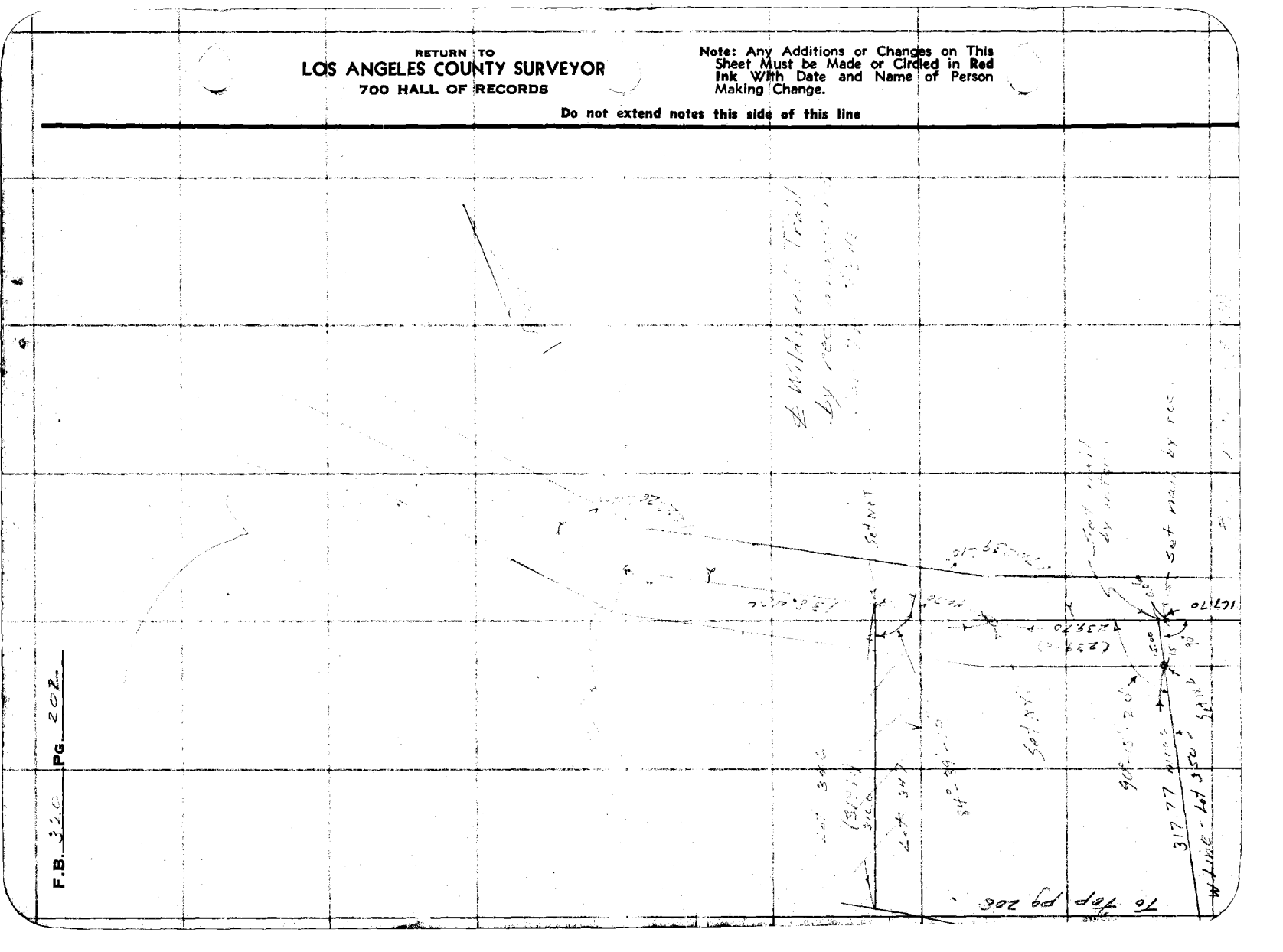

F.B. 330 PG. 202

Notes Ck'd by D. M. Finley	Survey of Water Works Dist #21	F.B. 320 PG. 203
Map No.	W. O. 8174 Tape No. St'd °F.	
Office Work	Surveyed by L. D. Moore	
Checked	Notes Moore Date 12-21-36	
Date	Indexed A. C. Johnson	

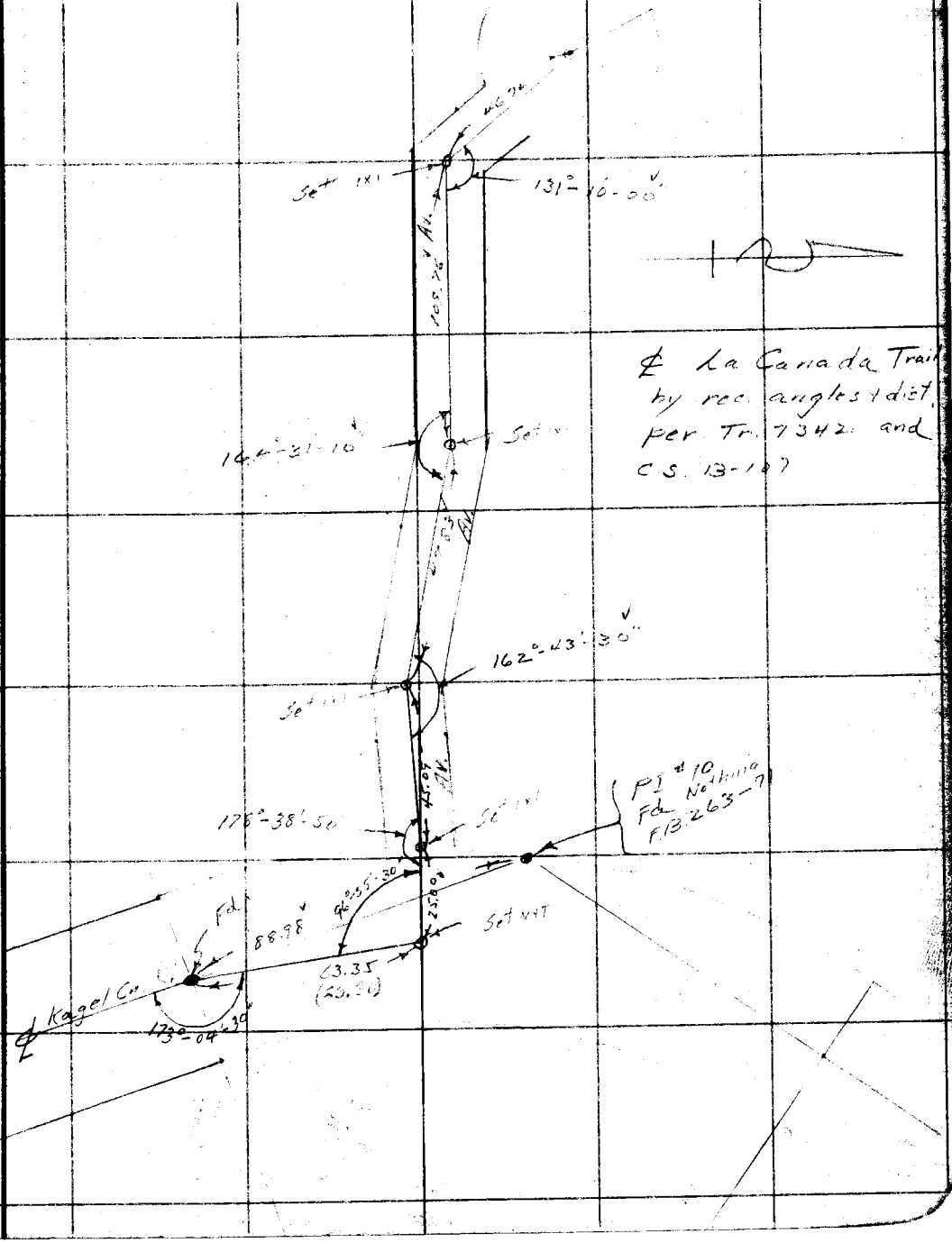

Note: Any Additions or Changes on This Sheet Must be Made or Circled in Red Ink With Date and Name of Person Making Change.

Do not extend notes this side of this line

RETURN TO
LOS ANGELES COUNTY SURVEYOR
700 HALL OF RECORDS

FORM 247 10M 11-35

RETURN TO
LOS ANGELES COUNTY SURVEYOR
700 HALL OF RECORDS

Note: Any Additions or Changes on This Sheet Must be Made or Circled in Red Ink With Date and Name of Person Making Change.

Do not extend notes this side of this line

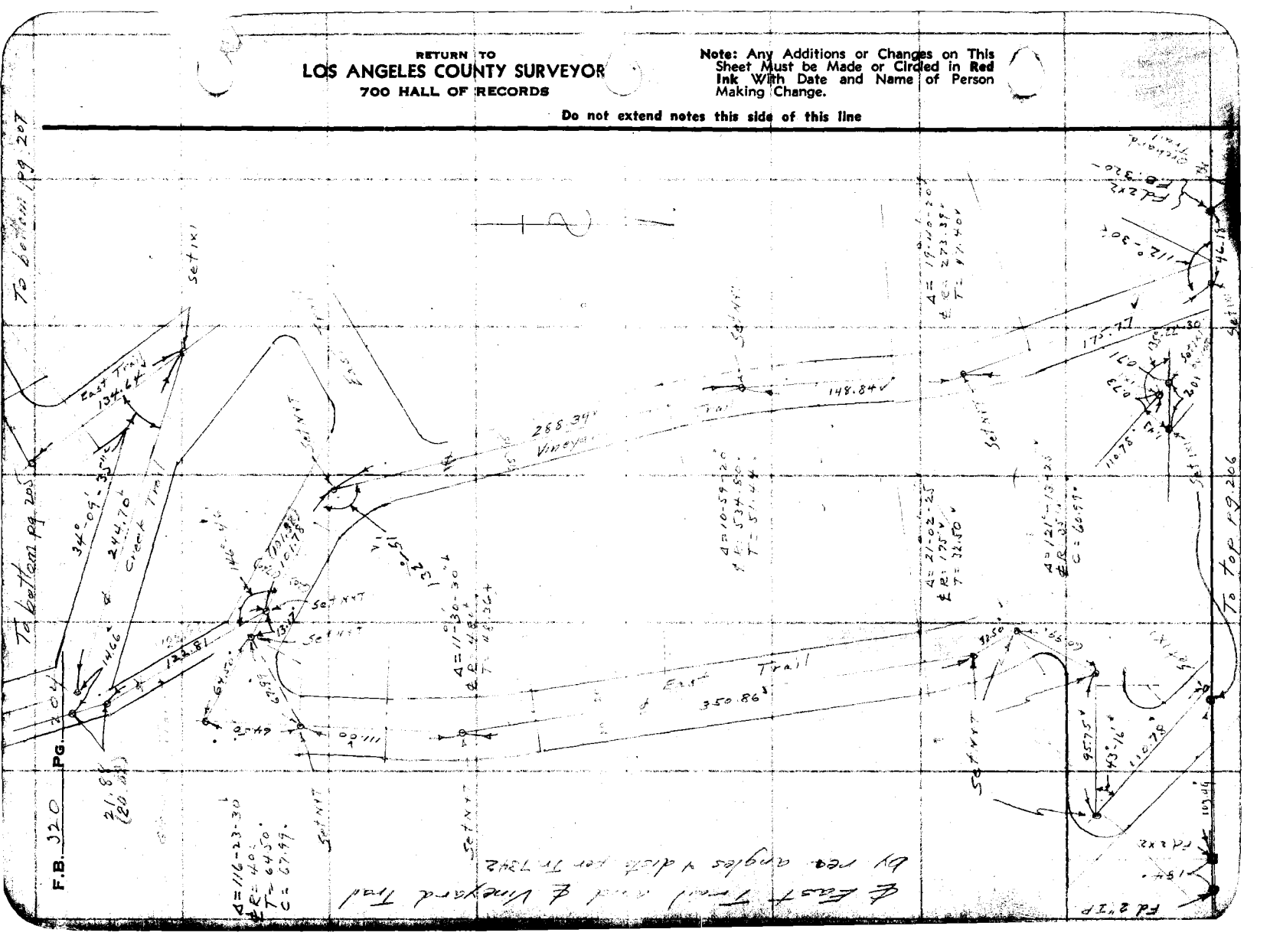

Notes Ck'd by D. M. Finley	Survey of Water Works Dist #21	F.B. 320 Pg. 205
Map No.	W. O. 8174 Tape No. St'd °F.	
Office Work	Surveyed by L. D. Moore	
Checked	Notes Moore Date 12-23-36	
Date	Indexed	

℄ Creek Trail by rec. angles and dist. [illegible] Trail [illegible]



From Top. 204

RETURN TO
LOS ANGELES COUNTY SURVEYOR
700 HALL OF RECORDS

Note: Any Additions or Changes on This Sheet Must be Made or Circled in Red Ink With Date and Name of Person Making Change.

Do not extend notes this side of this line

FORM 247 10M 11-35

F.B. 320 PG. 206

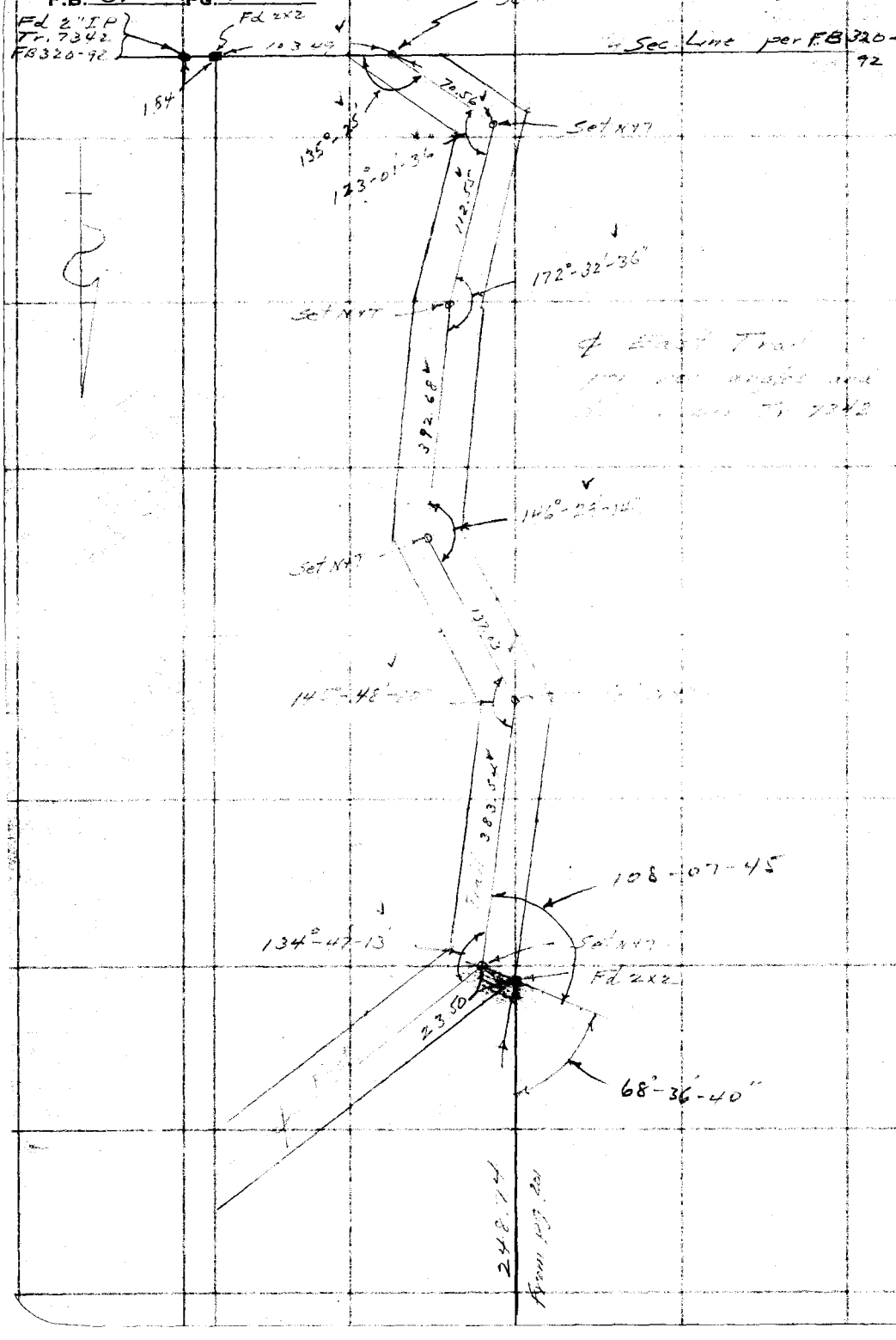

RETURN TO
LOS ANGELES COUNTY SURVEY
700 HALL OF RECORDS

Note: Any Additions or Changes on Thi
Sheet Must be Made or Circled in Re
Ink With Date and Name of Perso
Making Change.

Do no. ...end notes this side of this line

Notes Ck'd by D. M. Finley	Survey of Water Works Dist #21	F.B. 320	Pg. 207
Map No.	W. O. 5174 Tape No.	St'd °F.	
Office Work	Surveyed by L. D. Moore		
Checked	Notes LDMoore Date 12-27-56		
Date	Indexed A. C. Johnson		

Note: Any Additions or Changes on This Sheet Must be Made or Circled in Red Ink With Date and Name of Person Making Change.

Do not extend notes this side of this line

RETURN TO
LOS ANGELES COUNTY SURVEYOR
700 HALL OF RECORDS

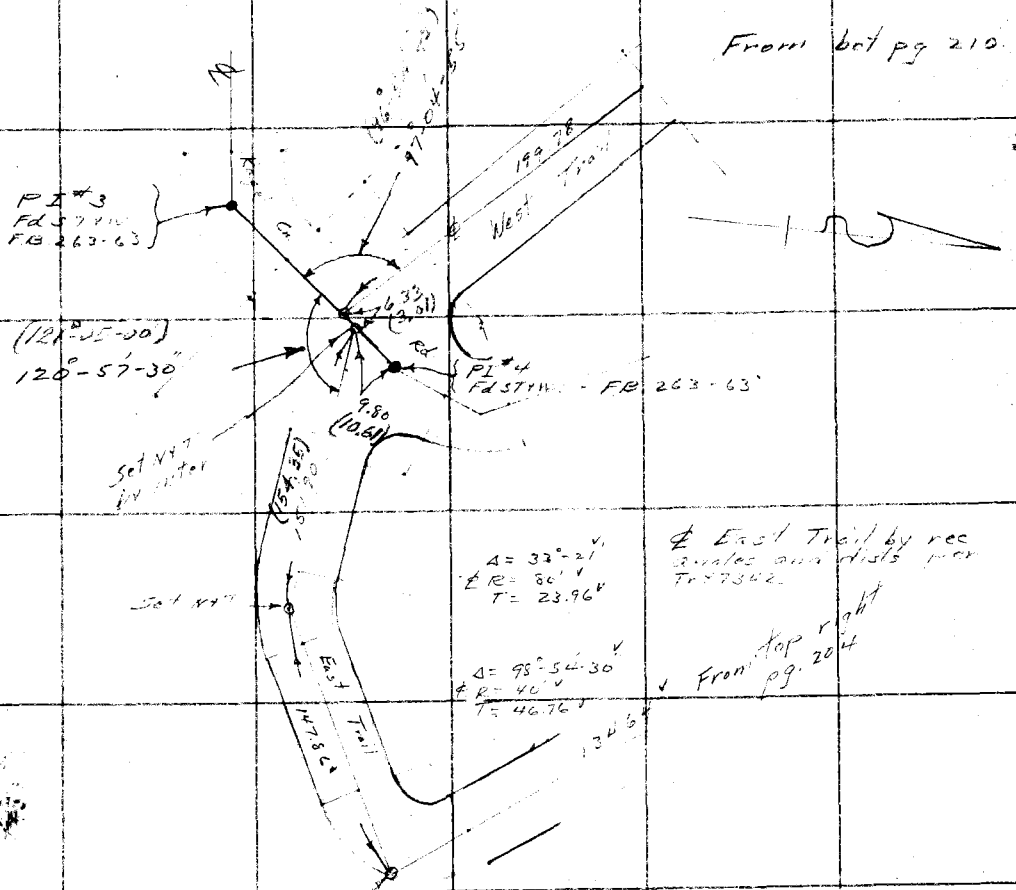

FORM 247 10M 11-38

RETURN TO
LOS ANGELES COUNTY SURVEYOR
700 HALL OF RECORDS

Note: Any Additions or Changes on This Sheet Must be Made or Circled in **Red** Ink With Date and Name of Person Making Change.

Do not extend notes this side of this line

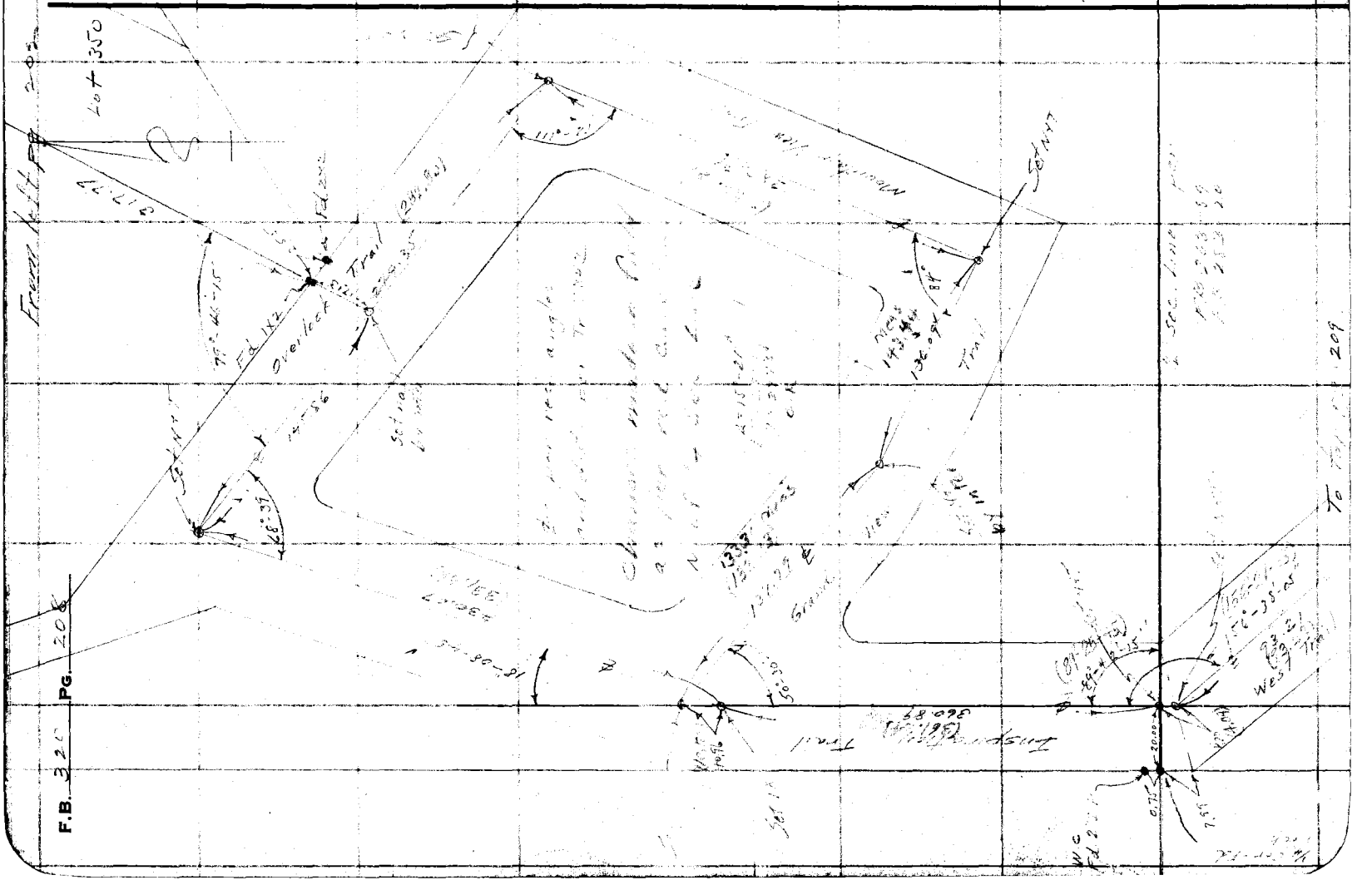

Notes Ck'd by D. M. [illegible]	Survey of Water Works [illegible]
Map No.	W. O. Tape No. St'd °F.
Office Work	Surveyed by L. D. Moore
Checked	Notes [illegible] Date [illegible]
Date	Indexed

F.B. 320 PG. 207

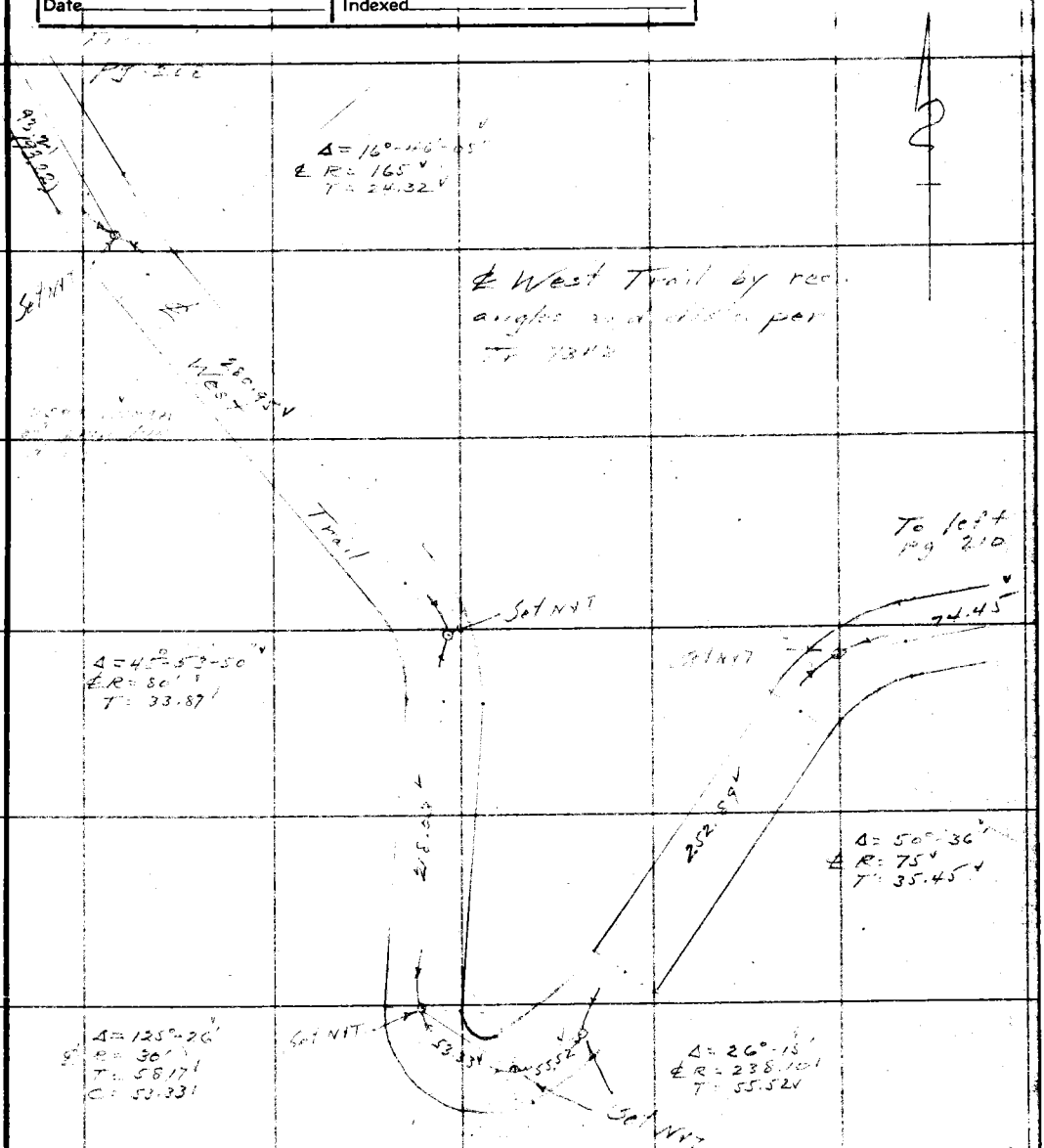

Note: Any Additions or Changes on This Sheet Must be Made or Circled in Red Ink With Date and Name of Person Making Change.

Do not extend notes this side of this line

RETURN TO
LOS ANGELES COUNTY SURVEYOR
700 HALL OF RECORDS

FORM 247 10M 11-35

F.B. 320 PG. 210

From right
Pg. 209



LOS ANGELES COUNTY SURVEYOR
700 HALL OF RECORDS

RETURN TO

Note: Any Additions or Changes on This Sheet Must be Made or Circled in Red Ink With Date and Name of Person Making Change.

Do not extend notes this side of this line

Notes Ck'd by	Survey of Water Works Dist.
Map No.	W. O. 8174 Tape No. St'd °F.
Office Work	Surveyed by L. D. Moore
Checked	Notes Moore Date 12-31-36
Date	Indexed A. C. Johnson

F.B. 320 PG. 211

Pipe line location

RETURN TO
LOS ANGELES COUNTY SURVEYOR
700 HALL OF RECORDS

Note: Any Additions or Changes on This Sheet Must be Made or Circled in Red Ink With Date and Name of Person Making Change.

Do not extend notes this side of this line

FORM 247 10M 11-35

RETURN TO
LOS ANGELES COUNTY SURVEYOR
700 HALL OF RECORDS

Note: Any Additions or Changes on This Sheet Must be Made or Circled in **Red Ink** With Date and Name of Person Making Change.

Do not extend notes this side of this line

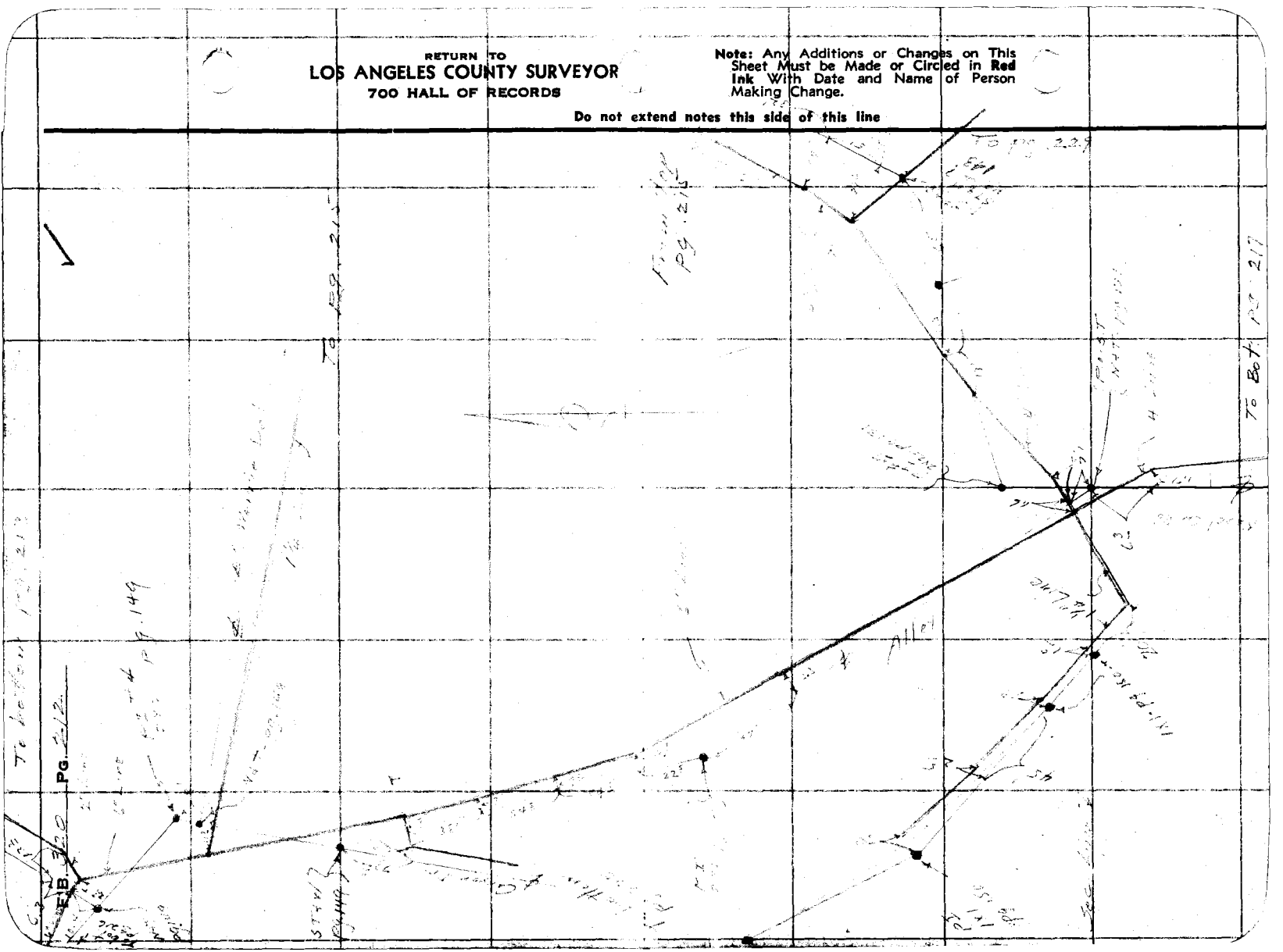

Notes Ck'd by	Survey of
Map No.	W. O. Tape No. St'd °F.
Office Work	Surveyed by
Checked	Notes Date
Date	Indexed

F.B. Pg.

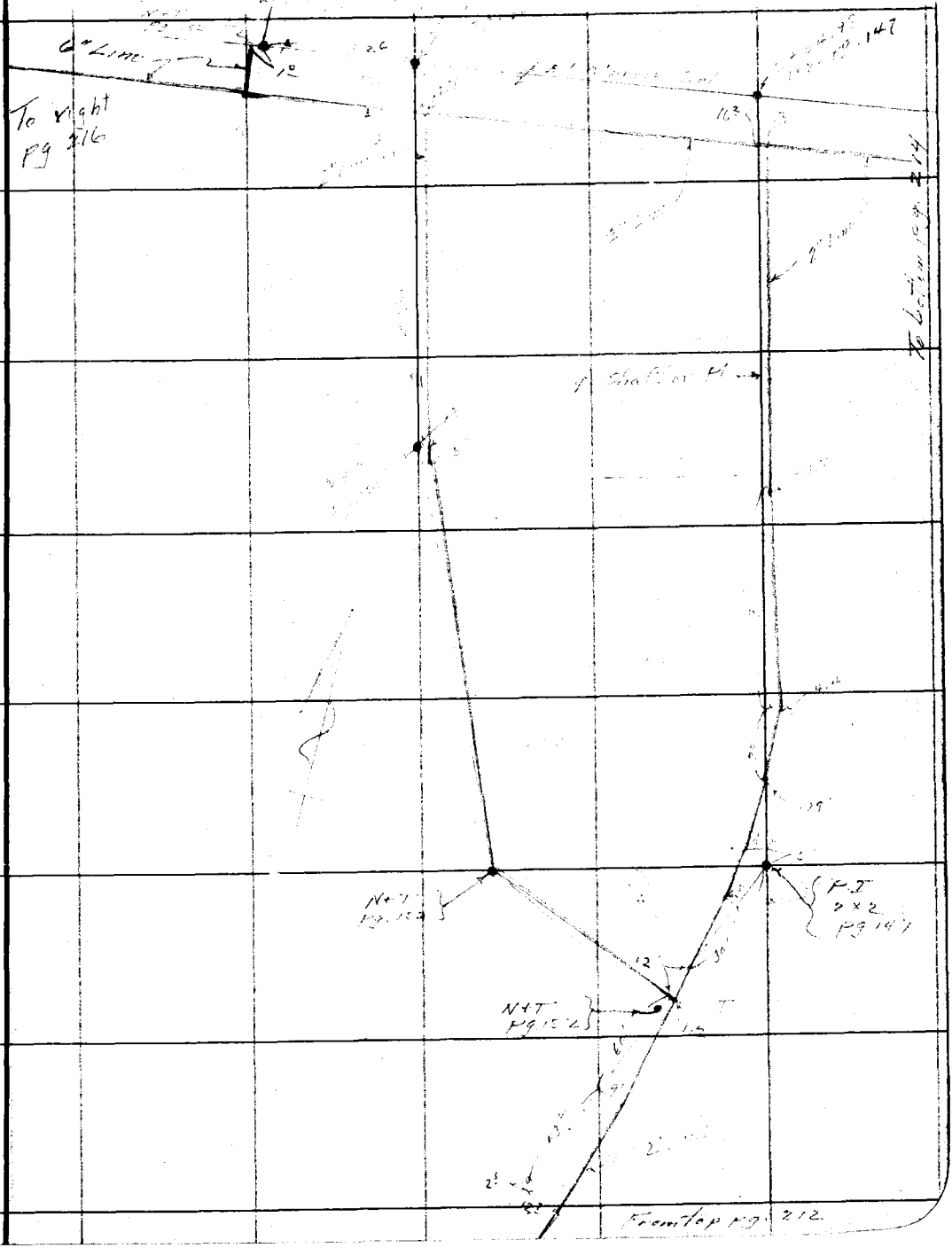

Note: Any Additions or Changes on This Sheet Must be Made or Circled in Red Ink With Date and Name of Person Making Change.

Do not extend notes this side of this line

RETURN TO
LOS ANGELES COUNTY SURVEYOR
700 HALL OF RECORDS

FORM 247 10M 11-35

RETURN TO
LOS ANGELES COUNTY SURVEYOR
700 HALL OF RECORDS

Note: Any Additions or Changes on This Sheet Must be Made or Circled in **Red Ink** With Date and Name of Person Making Change.

Do not extend notes this side of this line

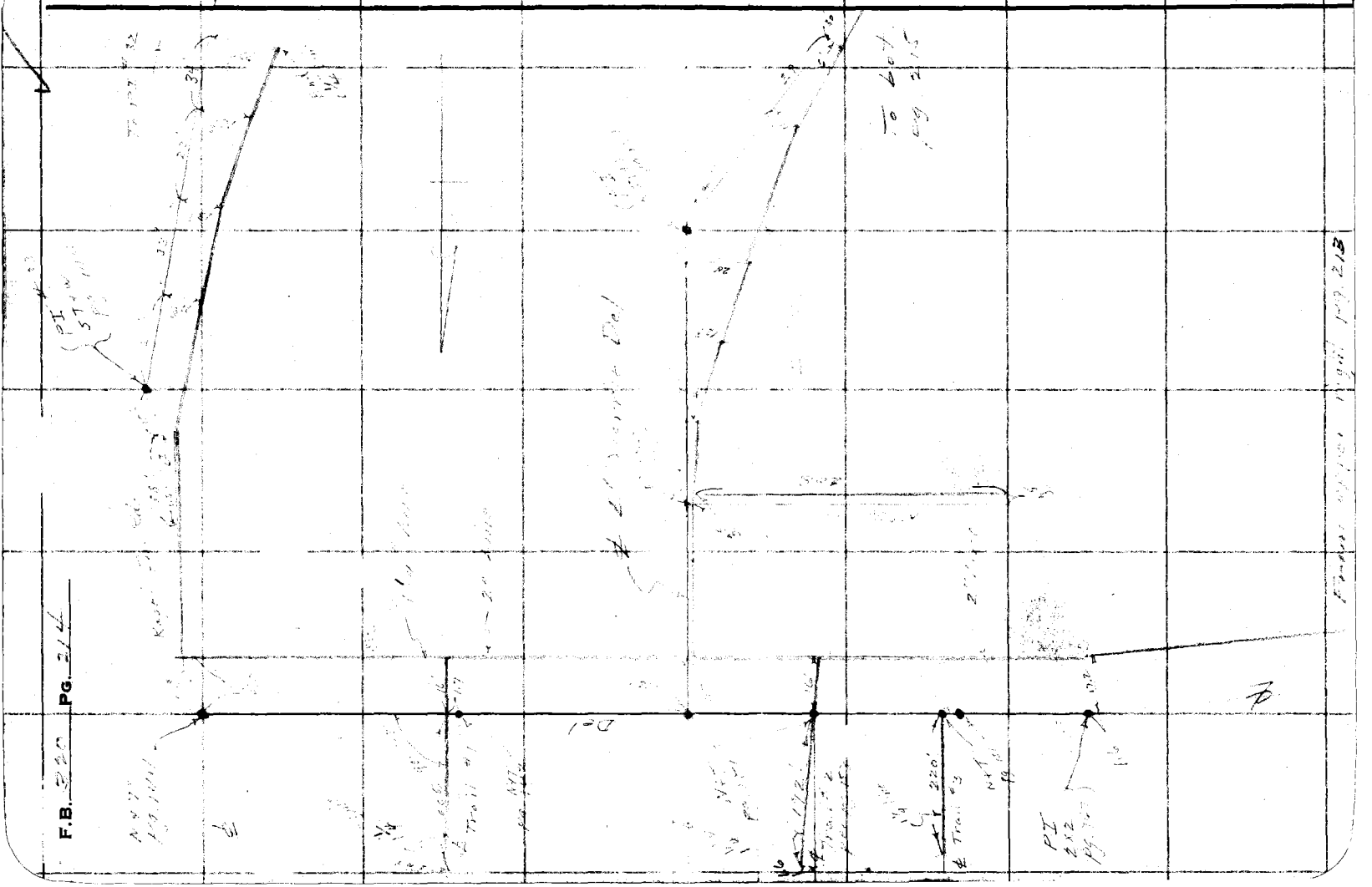

F.B. 2220 Pg. 24

FORM 247 10M 11-35

RETURN TO
LOS ANGELES COUNTY SURVEYOR
700 HALL OF RECORDS

Note: Any Additions or Changes on This Sheet Must be Made or Circled in **Red Ink** With Date and Name of Person Making Change.

Do not extend notes this side of this line

Notes Ck'd by
Map No.
Offide Work
Checked
Date

Survey of
W. O. Tape No. St'd °F.
Surveyed by
Notes
Indexed Date

F.B. PG.

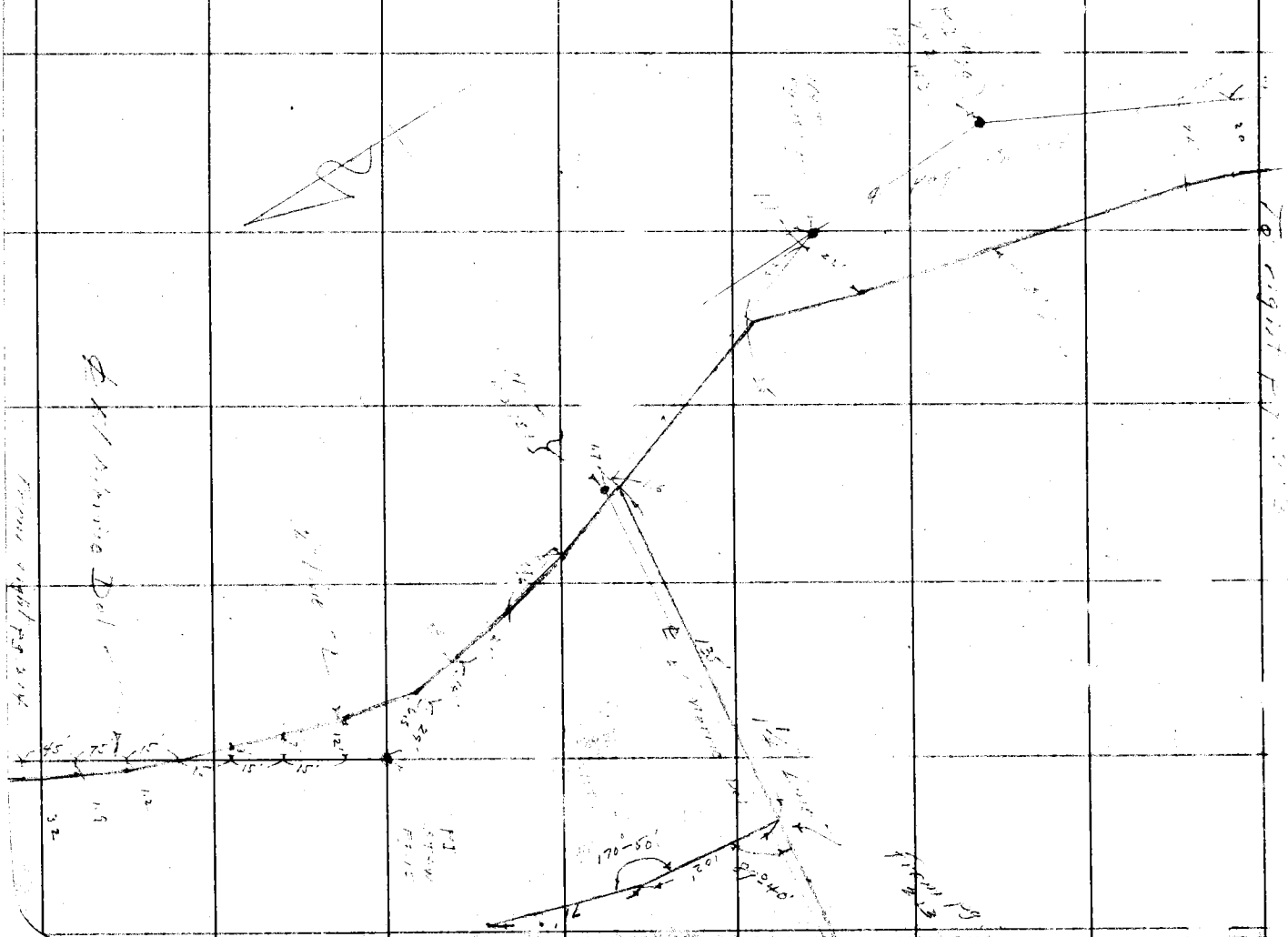

F.B. 320 PG. 216

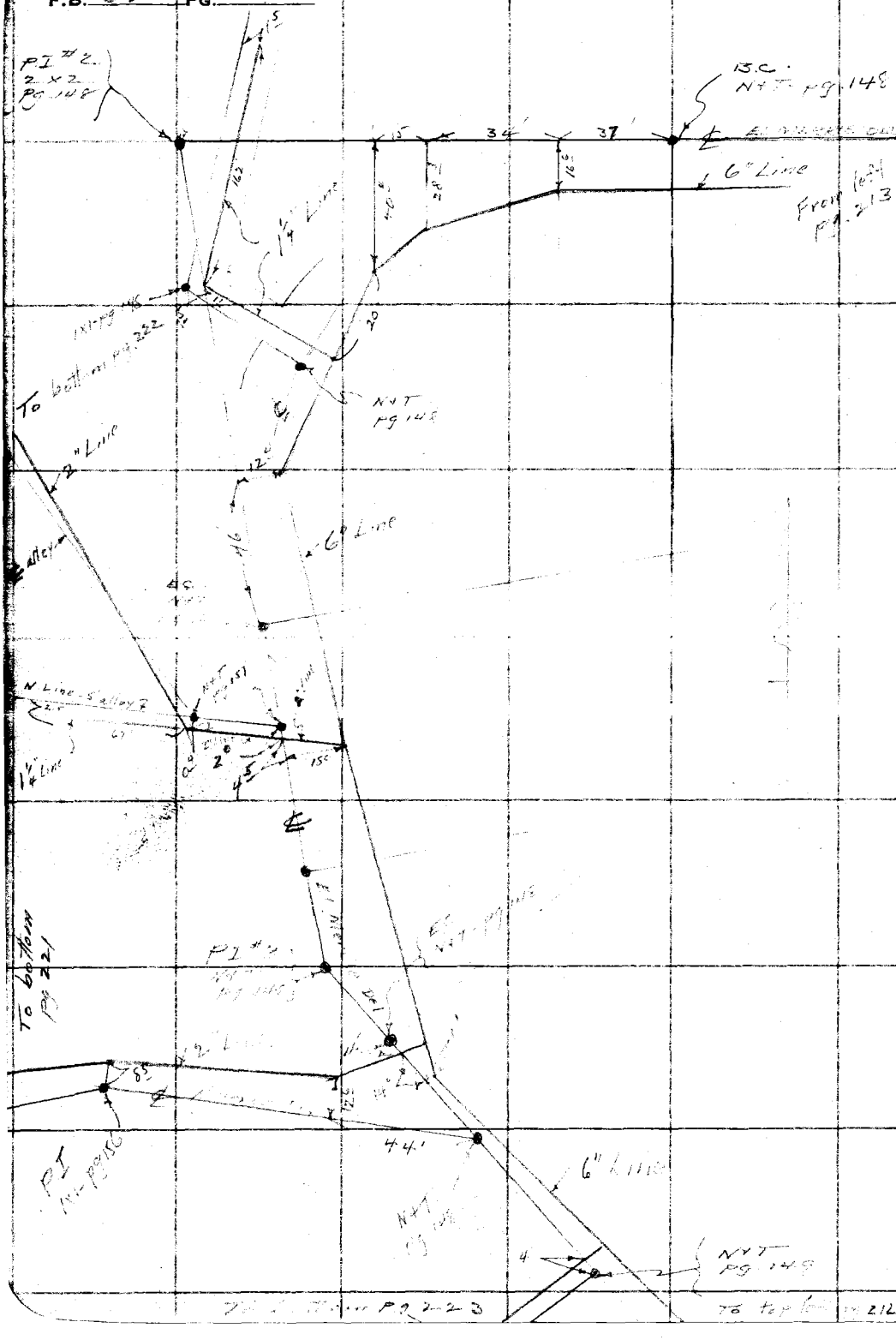

RETURN TO
LOS ANGELES COUNTY SURVEYOR
700 HALL OF RECORDS

Note: Any Additions or Changes on This Sheet Must be Made or Circled in Red Ink With Date and Name of Person Making Change.

Do not extend notes this side of this line

To bottom pg 218

Notes Ck'd by	Survey of Water Works Dist #21
Map No.	W. O. 8174 Tape No. St'd °F.
Office Work	Surveyed by L. D. Moore
Checked	Notes Moore Date 1-14-37
Date	Indexed A. C. Job

F.B. 320 PG. 217

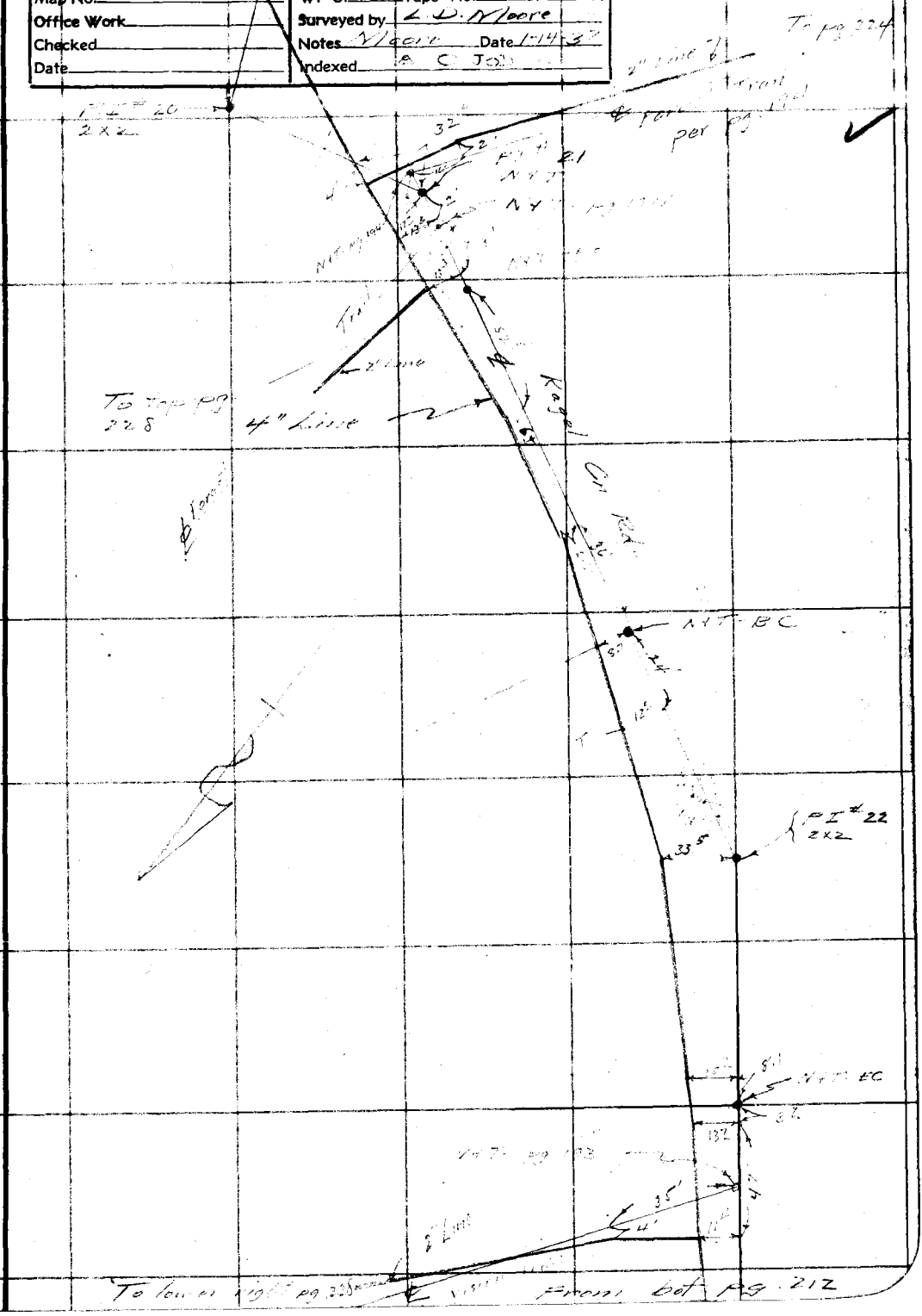

Note: Any Additions or Changes on This Sheet Must be Made or Circled in Red Ink With Date and Name of Person Making Change.

Do not extend notes this side of this line

RETURN TO
LOS ANGELES COUNTY SURVEYOR
700 HALL OF RECORDS

FORM 247 10M 11-35

F.B. 320 Pg. 218

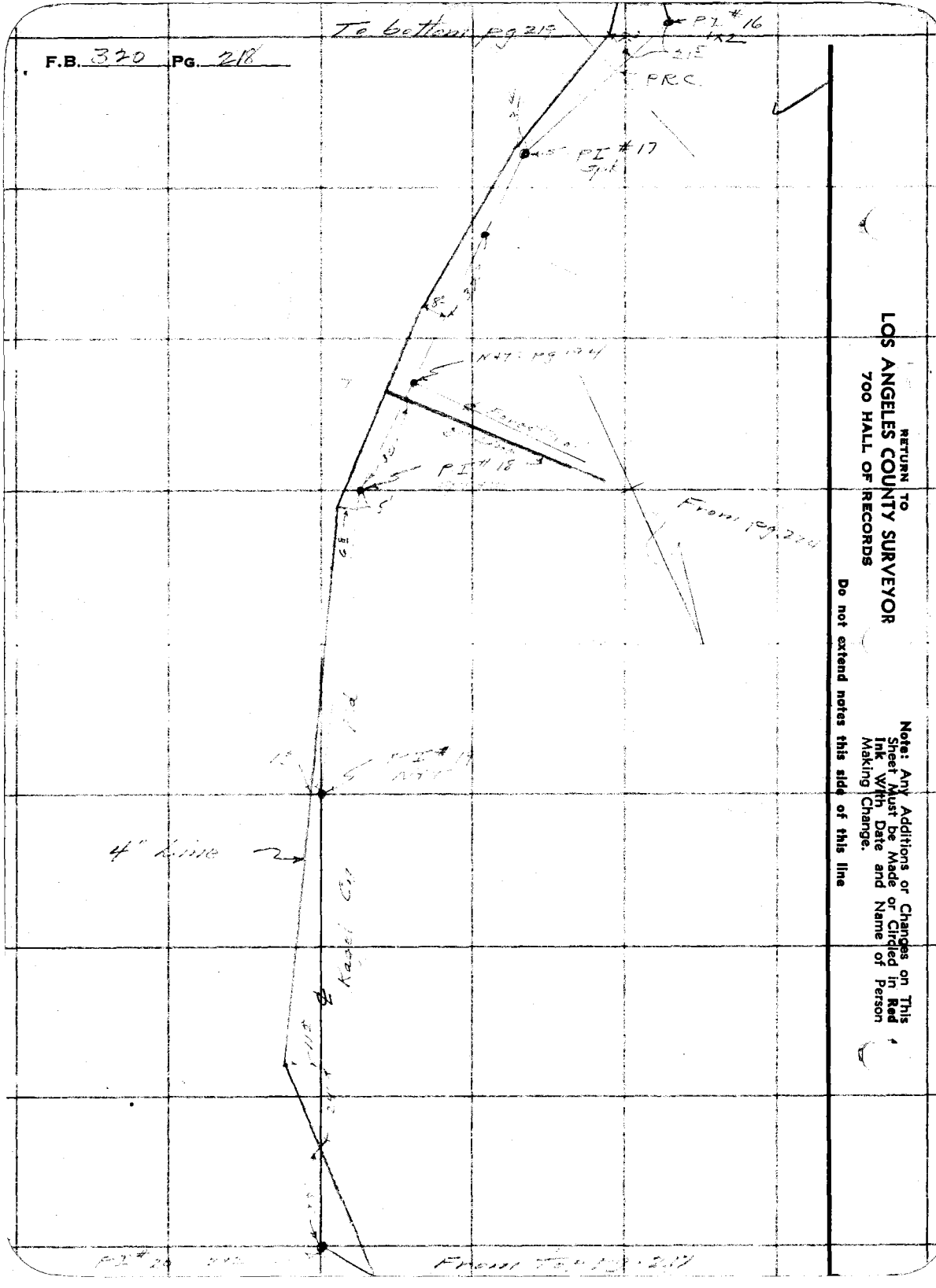

RETURN TO
LOS ANGELES COUNTY SURVEYOR
700 HALL OF RECORDS

Note: Any Additions or Changes on This Sheet Must be Made or Circled in Red Ink With Date and Name of Person Making Change.

Do not extend notes this side of this line

Notes Ck'd by	Survey of Water Works Dist 2
Map No.	W. O. 2174 Tape No. St'd °F.
Office Work	Surveyed by L.D Moore
Checked	Notes D Irvine Date 1-15-37
Date	Indexed A. C. Johnson

F.B. 320 Pg. 219

Note: Any Additions or Changes on This Sheet Must be Made or Circled in Red Ink With Date and Name of Person Making Change.

Do not extend notes this side of this line

RETURN TO
LOS ANGELES COUNTY SURVEYOR
700 HALL OF RECORDS

FORM 247 10M 11-35

RETURN TO
LOS ANGELES COUNTY SURVEYOR
700 HALL OF RECORDS

Note: Any Additions or Changes on This Sheet Must be Made or Circled in **Red Ink** With Date and Name of Person Making Change.

Do not extend notes this side of this line

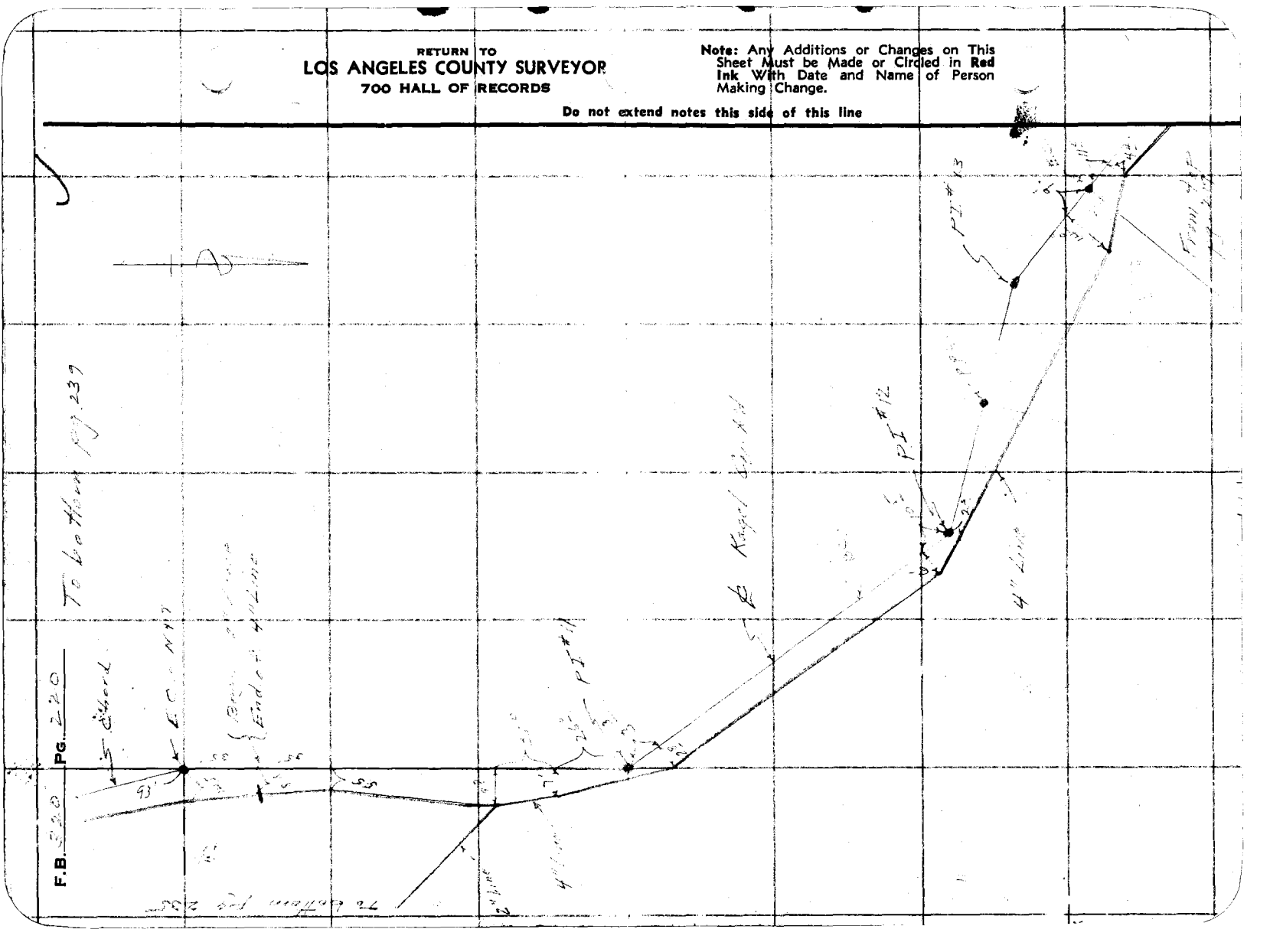

Notes Ck'd by	Survey of Water Lines in
Map No.	W. O. Tape No. St'd. °F.
Office Work	Surveyed by L D Moore
Checked	Notes Date 1-19-37
Date	Indexed A. C. Johns

F.B. 320 PG. 221

Note: Any Additions or Changes on This Sheet Must be Made or Circled in Red Ink With Date and Name of Person Making Change.

Do not extend notes this side of this line

RETURN TO
LOS ANGELES COUNTY SURVEYOR
700 HALL OF RECORDS

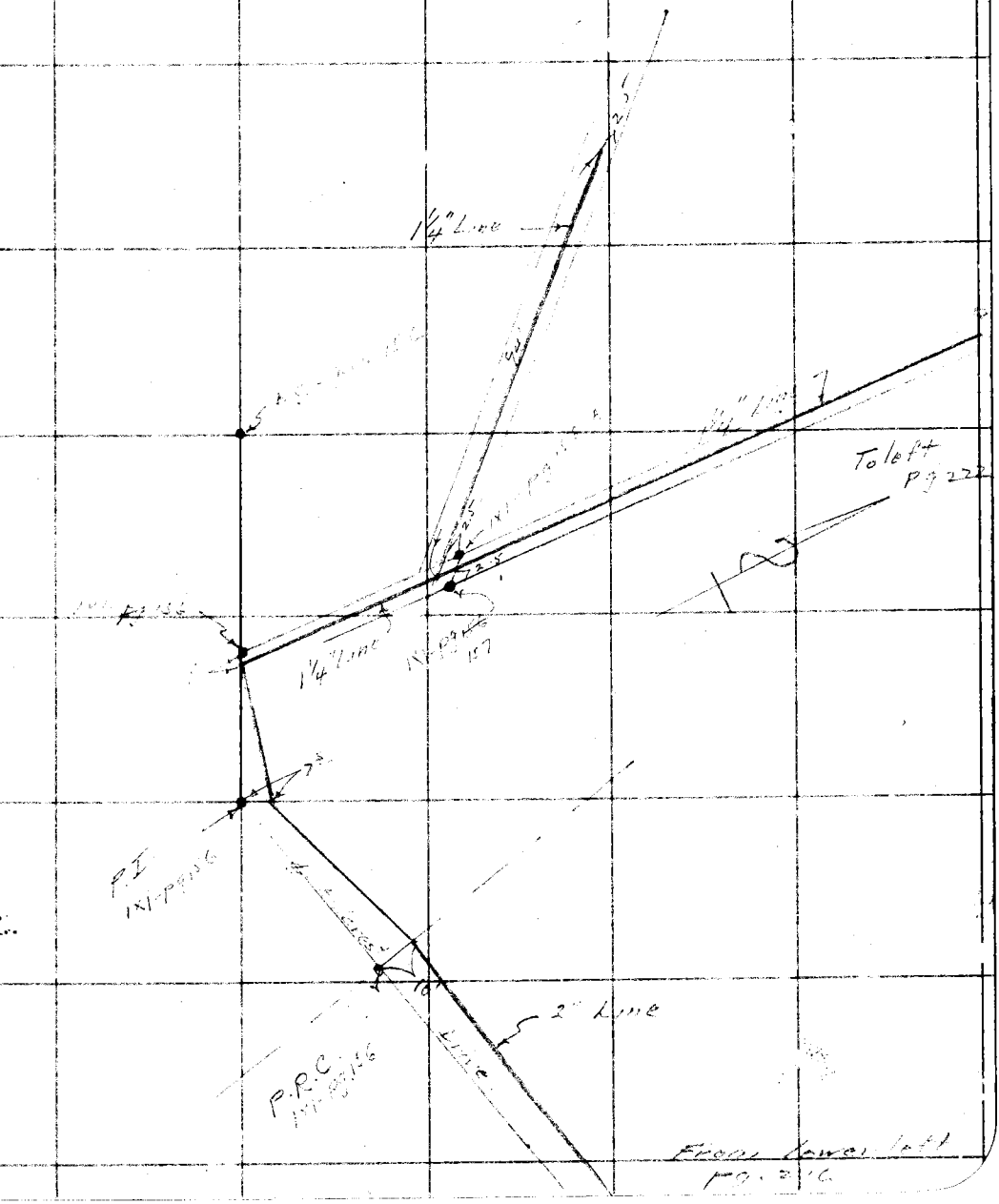

FORM 247 10M 11-35

RETURN TO
LOS ANGELES COUNTY SURVEYOR
700 HALL OF RECORDS

Note: Any Additions or Changes on This Sheet Must be Made or Circled in **Red Ink** With Date and Name of Person Making Change.

Do not extend notes this side of this line

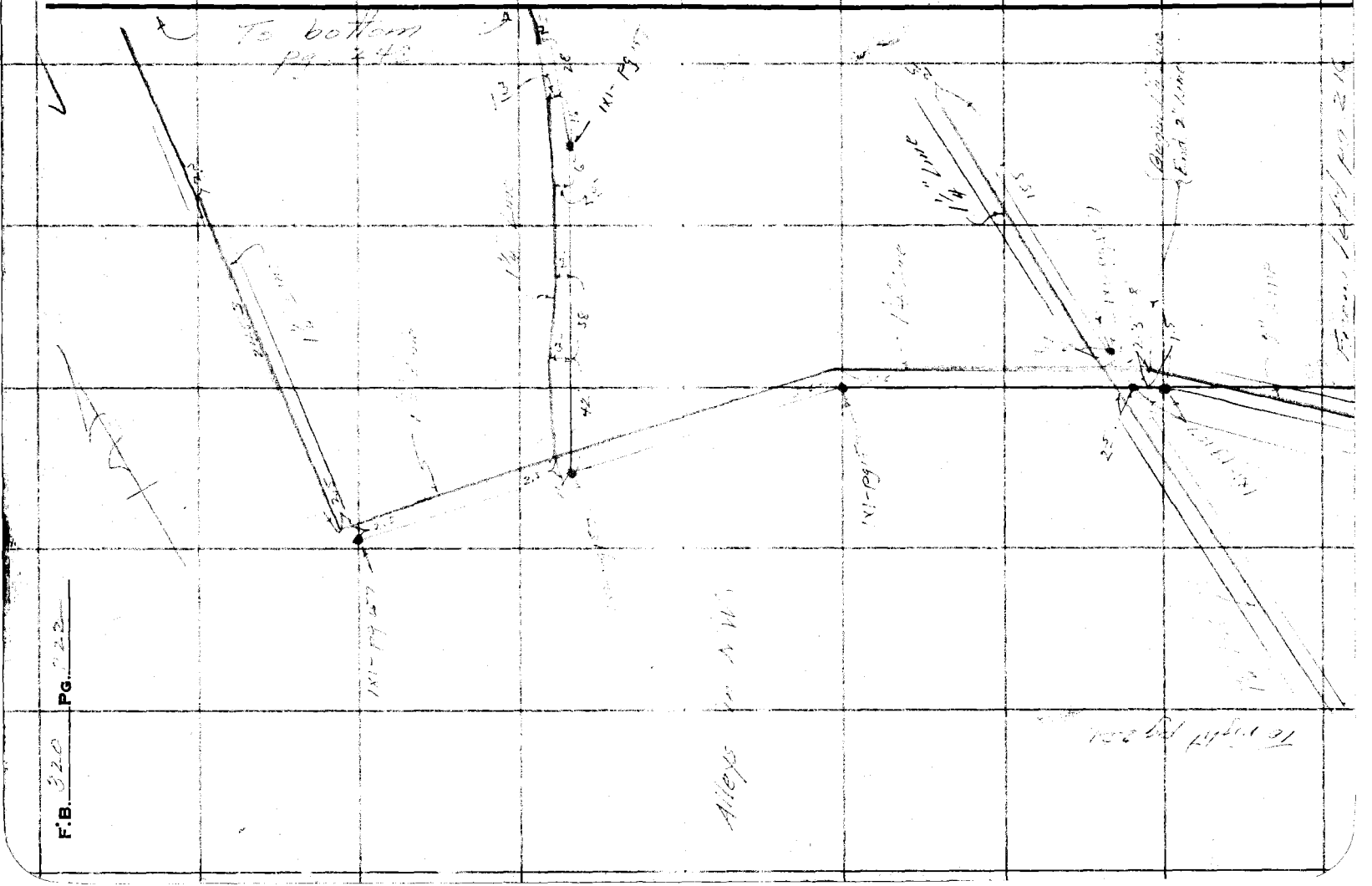

F.B. 320 Pg. 22

FORM 247 10M 11-35

RETURN TO
LOS ANGELES COUNTY SURVEYOR
700 HALL OF RECORDS

Note: Any Additions or Changes on This Sheet Must be Made or Circled in **Red Ink** With Date and Name of Person Making Change.

Do not extend notes this side of this line

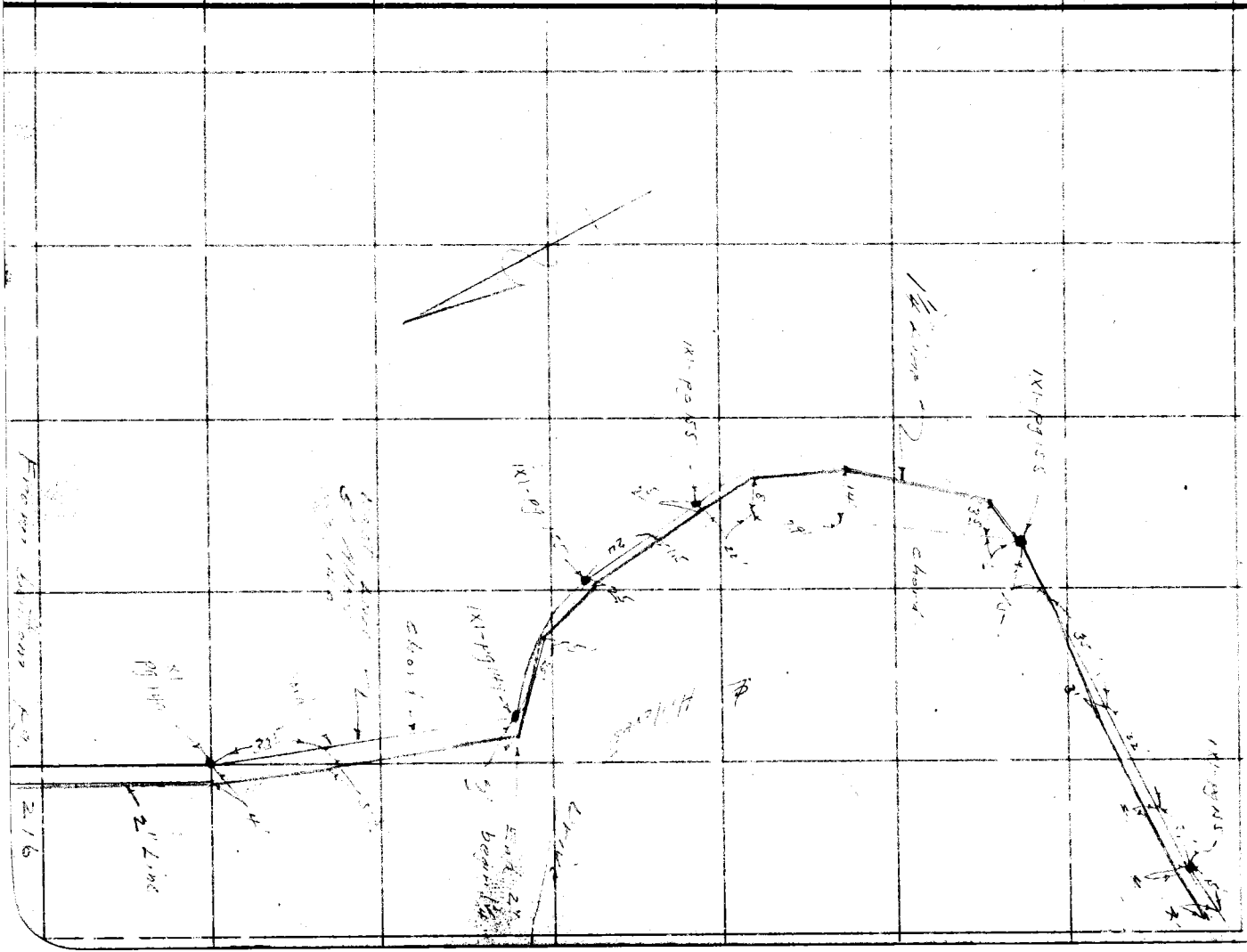

Notes Ck'd by
Map No.
Office Work
Checked
Date

Survey of
W. O. Tape No. Std. °F.
Surveyed by
Notes
Indexed Date
A. C. Johnson

F.B. PG.

RETURN TO
LOS ANGELES COUNTY SURVEYOR
700 HALL OF RECORDS

Note: Any Additions or Changes on This Sheet Must be Made or Circled in **Red** Ink With Date and Name of Person Making Change.

Do not extend notes this side of this line

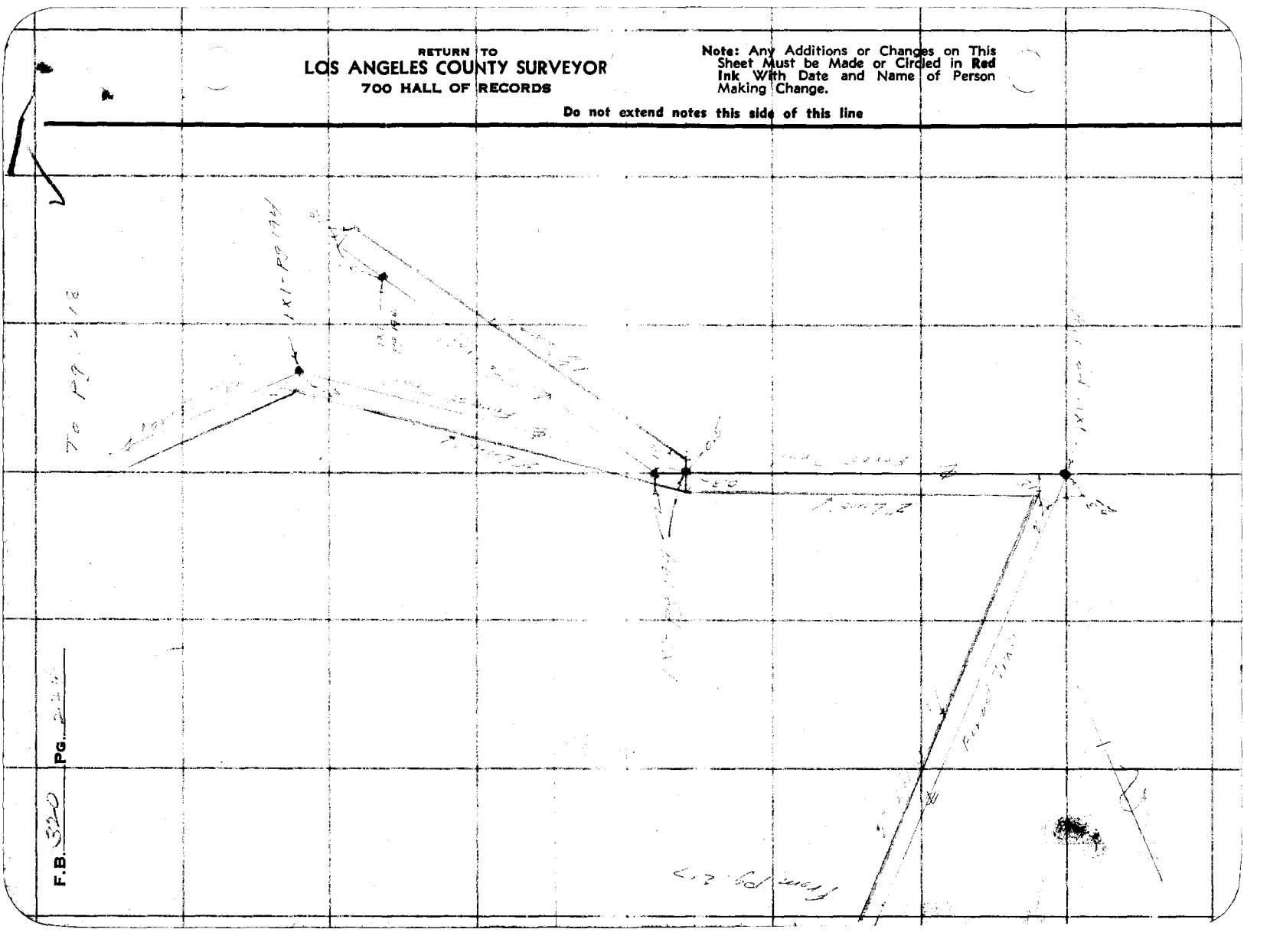

F.B. 320 PG.

Notes Ck'd by	Survey of
Map No.	W. O. Tape No. St'd °F.
Office Work	Surveyed by
Checked	Notes Date
Date	Indexed

F.B. 3 PG. 225

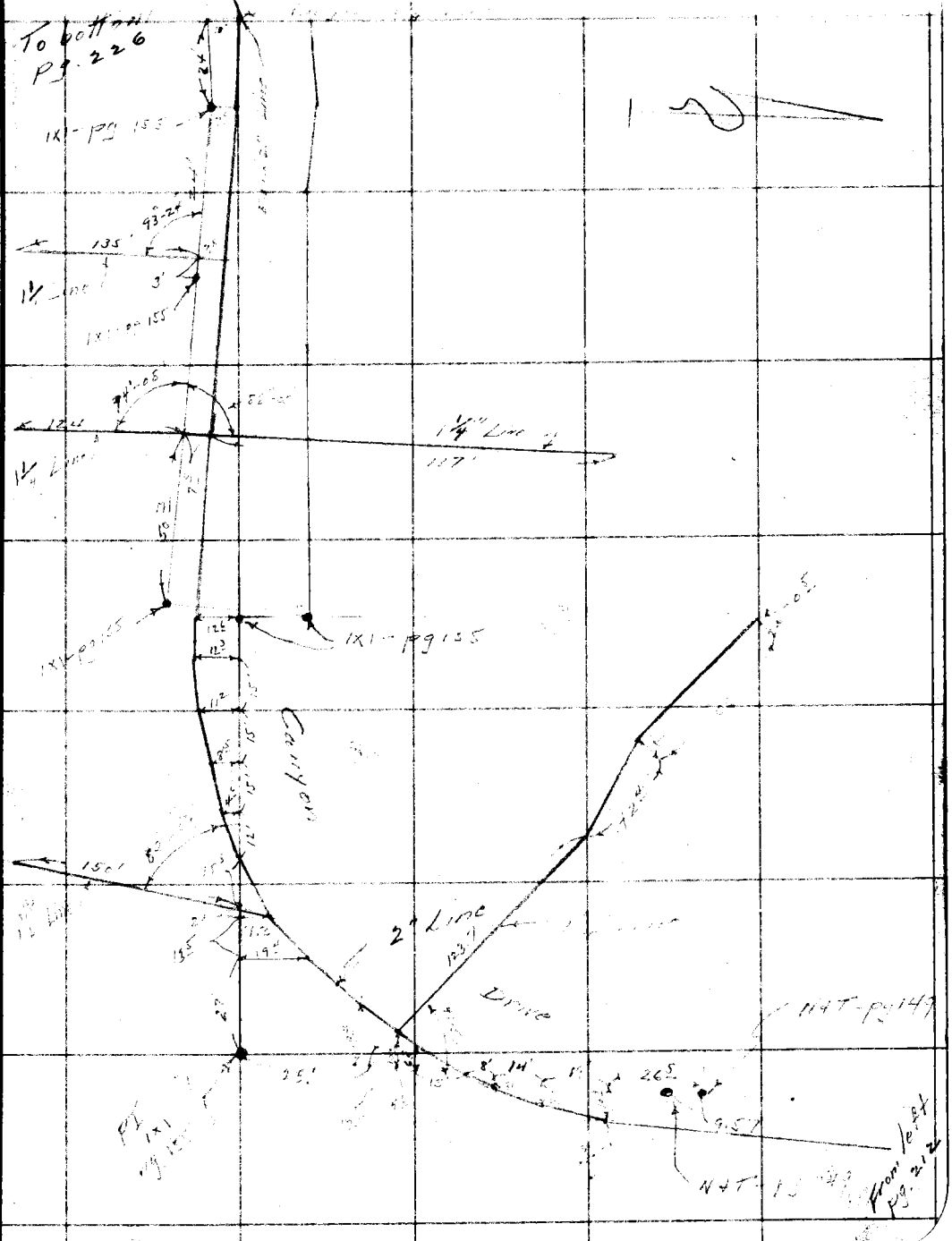

Note: Any Additions or Changes on This Sheet Must be Made or Circled in Red Ink With Date and Name of Person Making Change.

Do not extend notes this side of this line

RETURN TO
LOS ANGELES COUNTY SURVEYOR
700 HALL OF RECORDS

FORM 247 10M 11-38

RETURN TO
LOS ANGELES COUNTY SURVEYOR
700 HALL OF RECORDS

Note: Any Additions or Changes on This Sheet Must be Made or Circled in **Red Ink** With Date and Name of Person Making Change.

Do not extend notes this side of this line



F.B. 320 Pg. 246

Notes Ck'd by	Survey of [illegible]
Map No.	W. O. Tape No. St'd °F.
Office Work	Surveyed by L. D. Moore
Checked	Notes [illegible] Date [illegible]
Date	Indexed A. C. Johnson

F.B. [illegible] PG. [illegible]

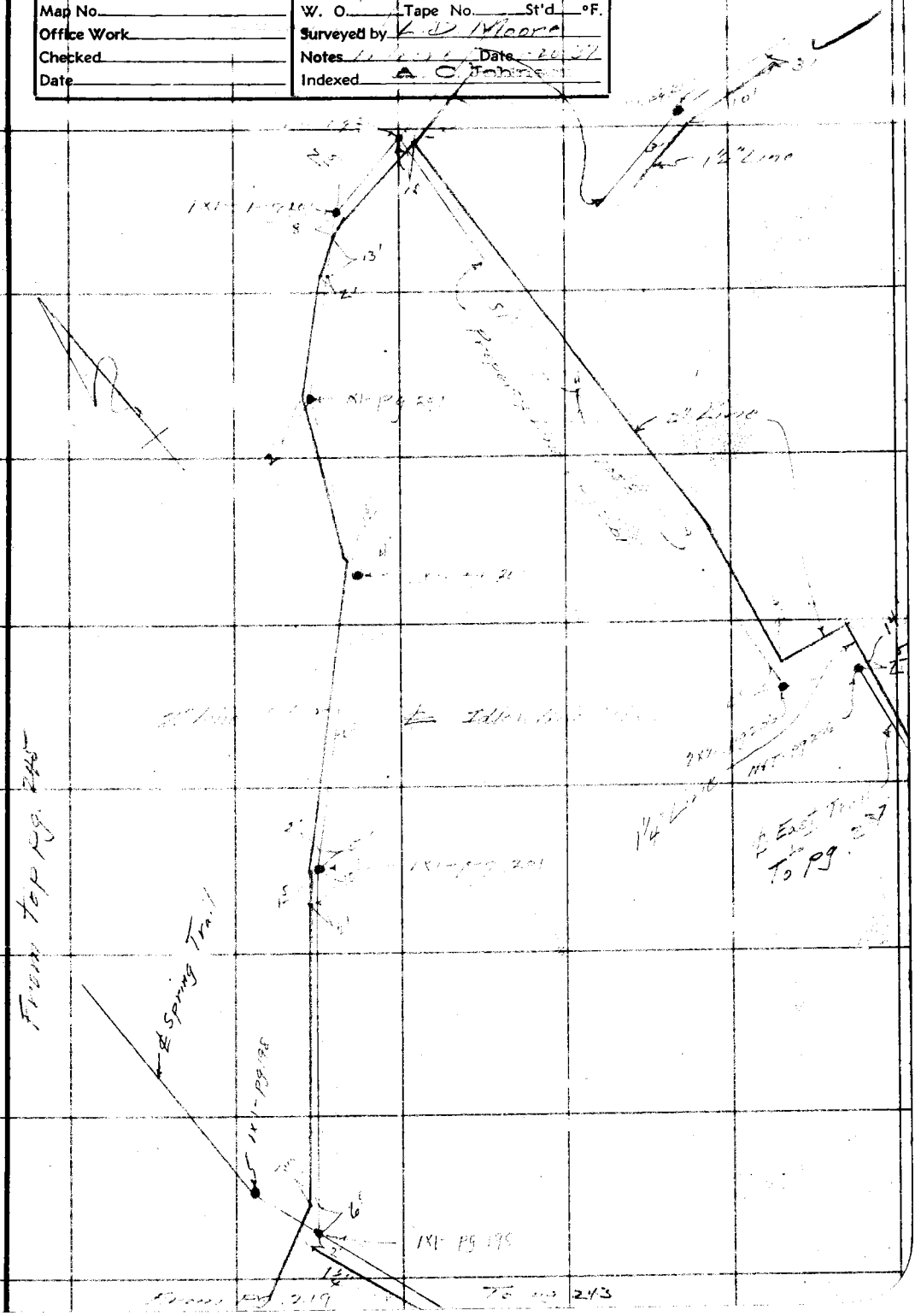

Note: Any Additions or Changes on This Sheet Must be Made or Circled in Red Ink With Date and Name of Person Making Change.

Do not extend notes this side of this line

RETURN TO
LOS ANGELES COUNTY SURVEYOR
700 HALL OF RECORDS

FORM 247 10M 11-35

RETURN TO
LOS ANGELES COUNTY SURVEYOR
700 HALL OF RECORDS

Note: Any Additions or Changes on This Sheet Must be Made or Circled in **Red** Ink With Date and Name of Person Making Change.

Do not extend notes this side of this line

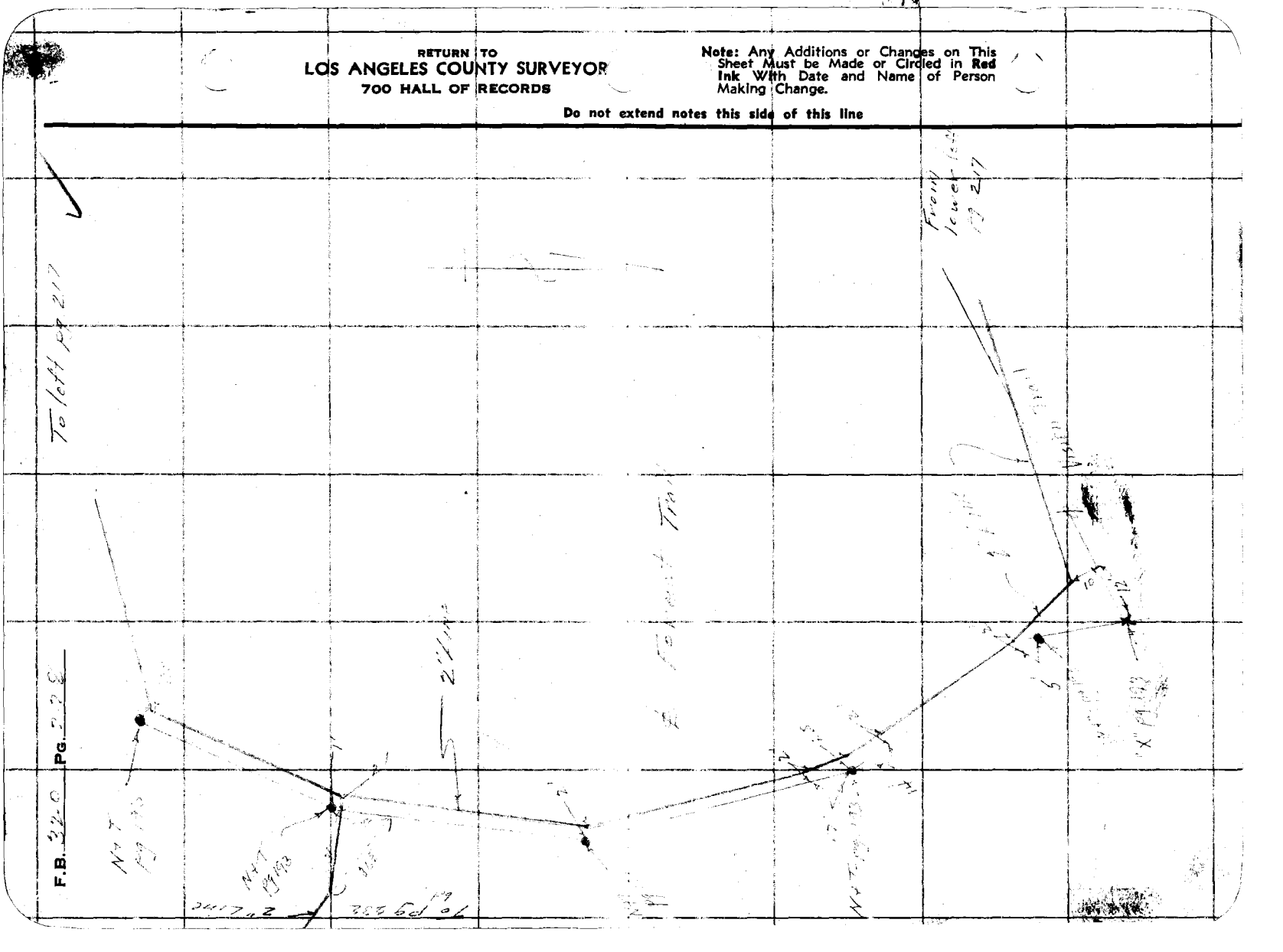

FORM 247 10M 11-35

RETURN TO
LOS ANGELES COUNTY SURVEYOR
700 HALL OF RECORDS

Note: Any Additions or Changes on This Sheet Must be Made or Circled in **Red Ink** With Date and Name of Person Making Change.

Do not extend notes this side of this line

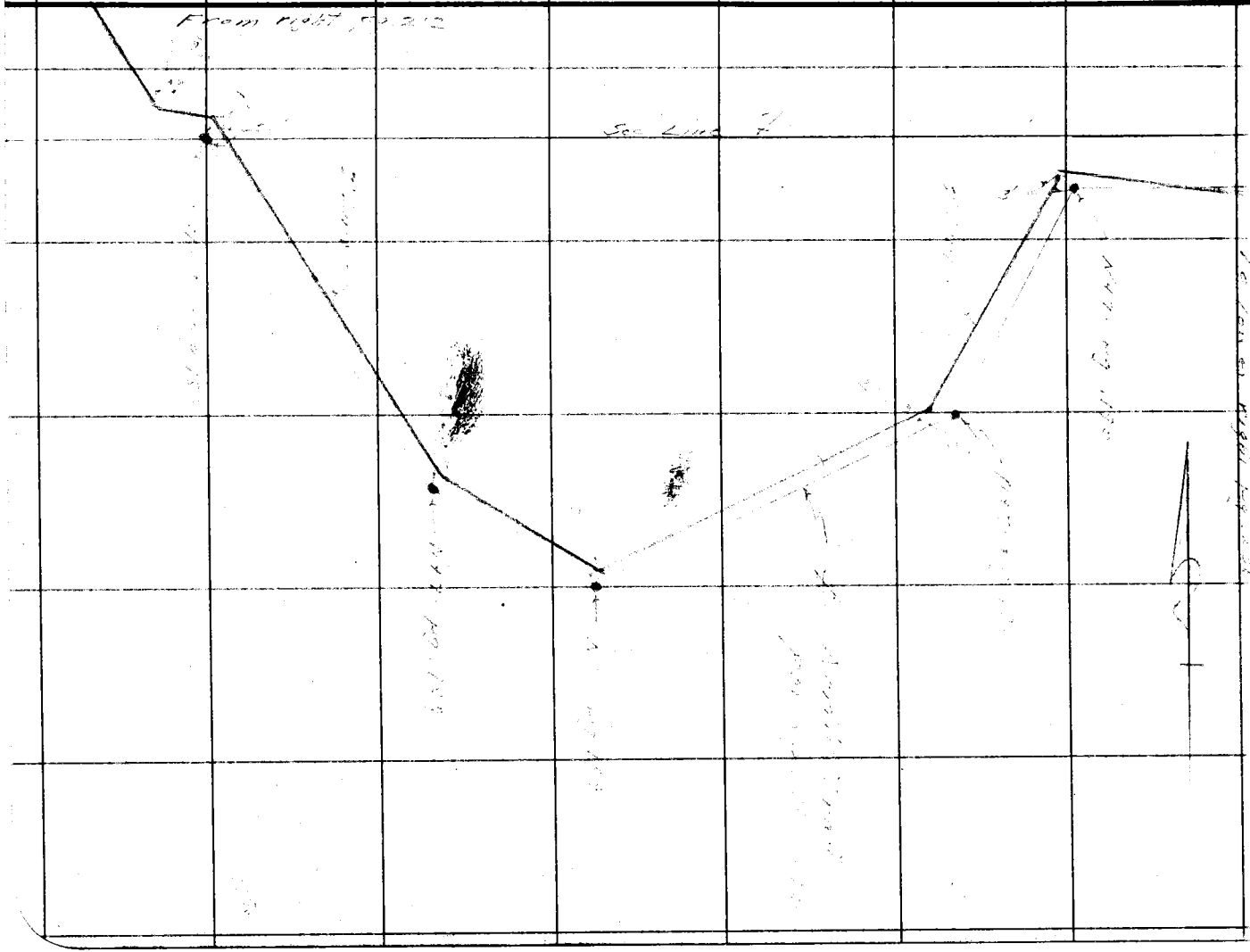

Notes Ck'd by
Map No.
Office Work
Checked
Date

Survey of
W. O. Tape No. St'd °F.
Surveyed by
Notes
Indexed Date

F.B. PG. 227

RETURN TO
LOS ANGELES COUNTY SURVEYOR
700 HALL OF RECORDS

Note: Any Additions or Changes on This Sheet Must be Made or Circled in **Red Ink** With Date and Name of Person Making Change.

Do not extend notes this side of this line

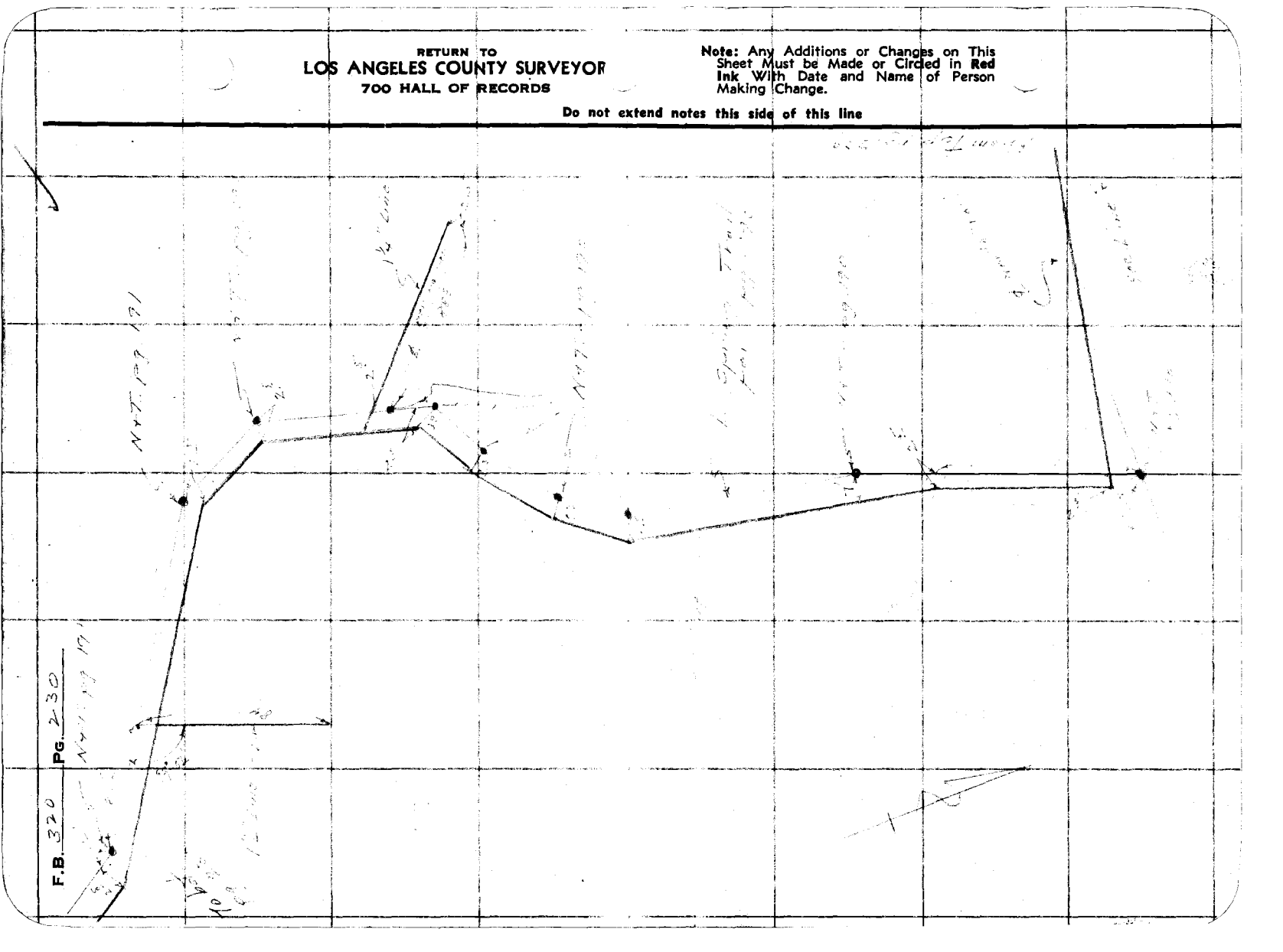

F.B. 320 Pg. 230

Notes Ck'd by	Survey of Water Works Lot [illegible]
Map No.	W. O. [illegible] Tape No. St'd F.
Office Work	Surveyed by L. D. Moore
Checked	Notes [illegible] Date [illegible]
Date	Indexed A. C. Tomlinson

F.B. 32-0 PG. 2-31

Note: Any Additions or Changes on This Sheet Must be Made or Circled in Red Ink With Date and Name of Person Making Change.

Do not extend notes this side of this line

RETURN TO
LOS ANGELES COUNTY SURVEYOR
700 HALL OF RECORDS

FORM 247 10M 11-38

RETURN TO
LOS ANGELES COUNTY SURVEYOR
700 HALL OF RECORDS

Note: Any Additions or Changes on This Sheet Must be Made or Circled in **Red Ink** With Date and Name of Person Making Change.

Do not extend notes this side of this line

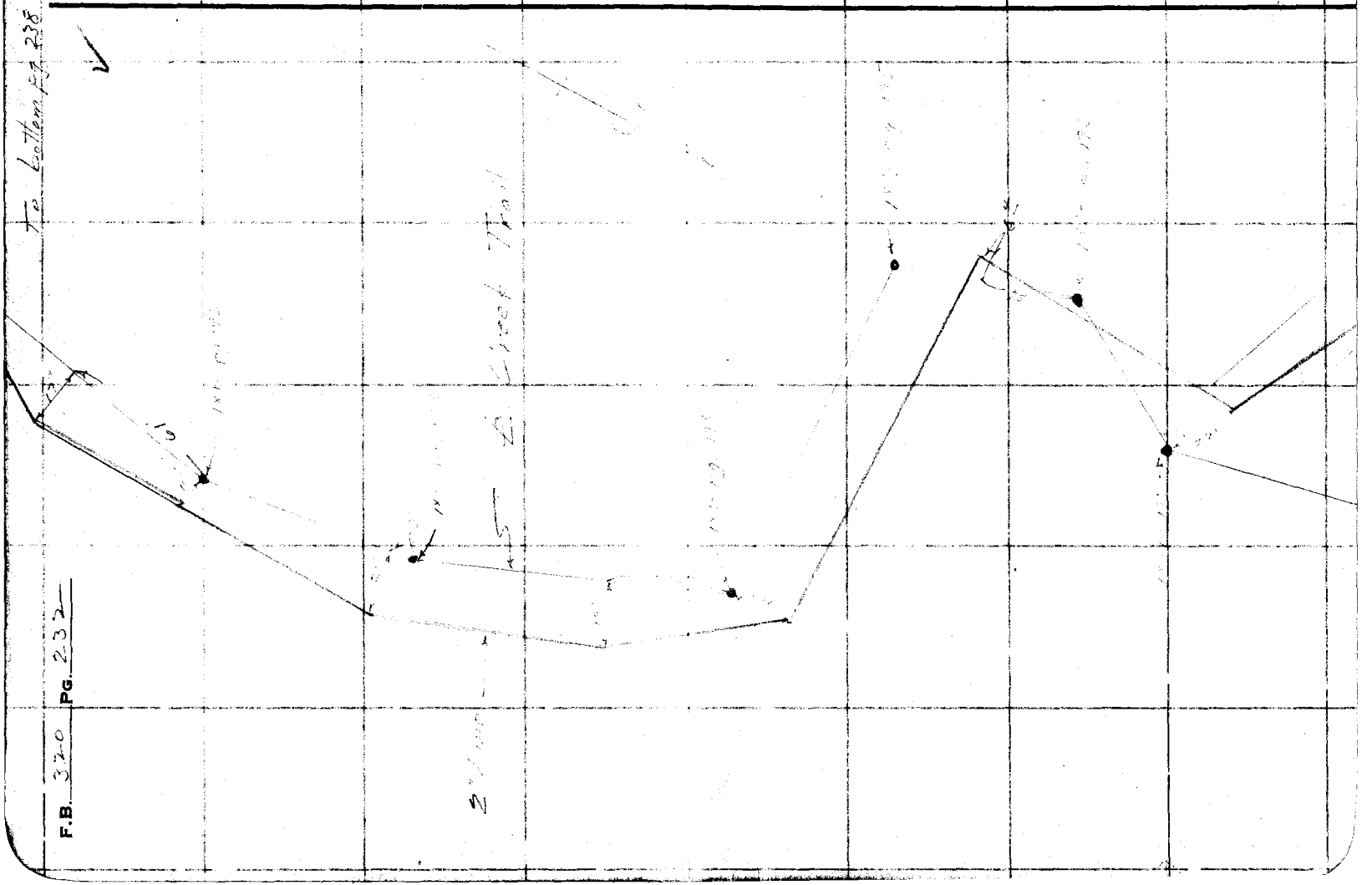

F.B. 320 PG. 232

FORM 247 10M 11-58

RETURN TO
LOS ANGELES COUNTY SURVEYOR
700 HALL OF RECORDS

Note: Any Additions or Changes on This Sheet Must be Made or Circled in **Red Ink** With Date and Name of Person Making Change.

Do not extend notes this side of this line

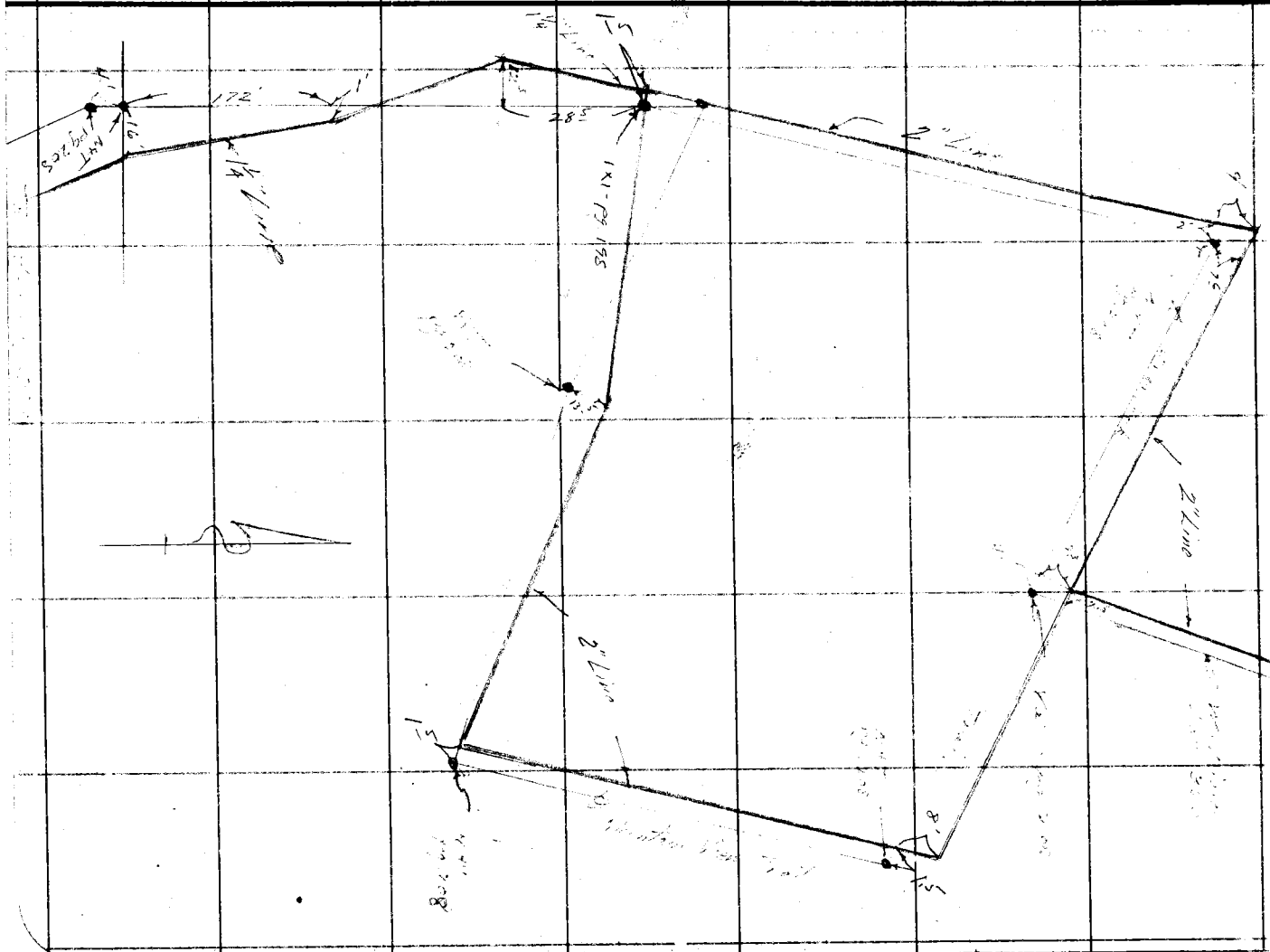

Notes Ck'd by
Map No.
Office Work
Checked
Date

Survey of
W. O. Tape No. St'd °F.
Surveyed by
Notes
Indexed Date

F.B. PG.

RETURN TO
LOS ANGELES COUNTY SURVEYOR
700 HALL OF RECORDS

Note: Any Additions or Changes on This Sheet Must be Made or Circled in **Red** Ink With Date and Name of Person Making Change.

Do not extend notes this side of this line

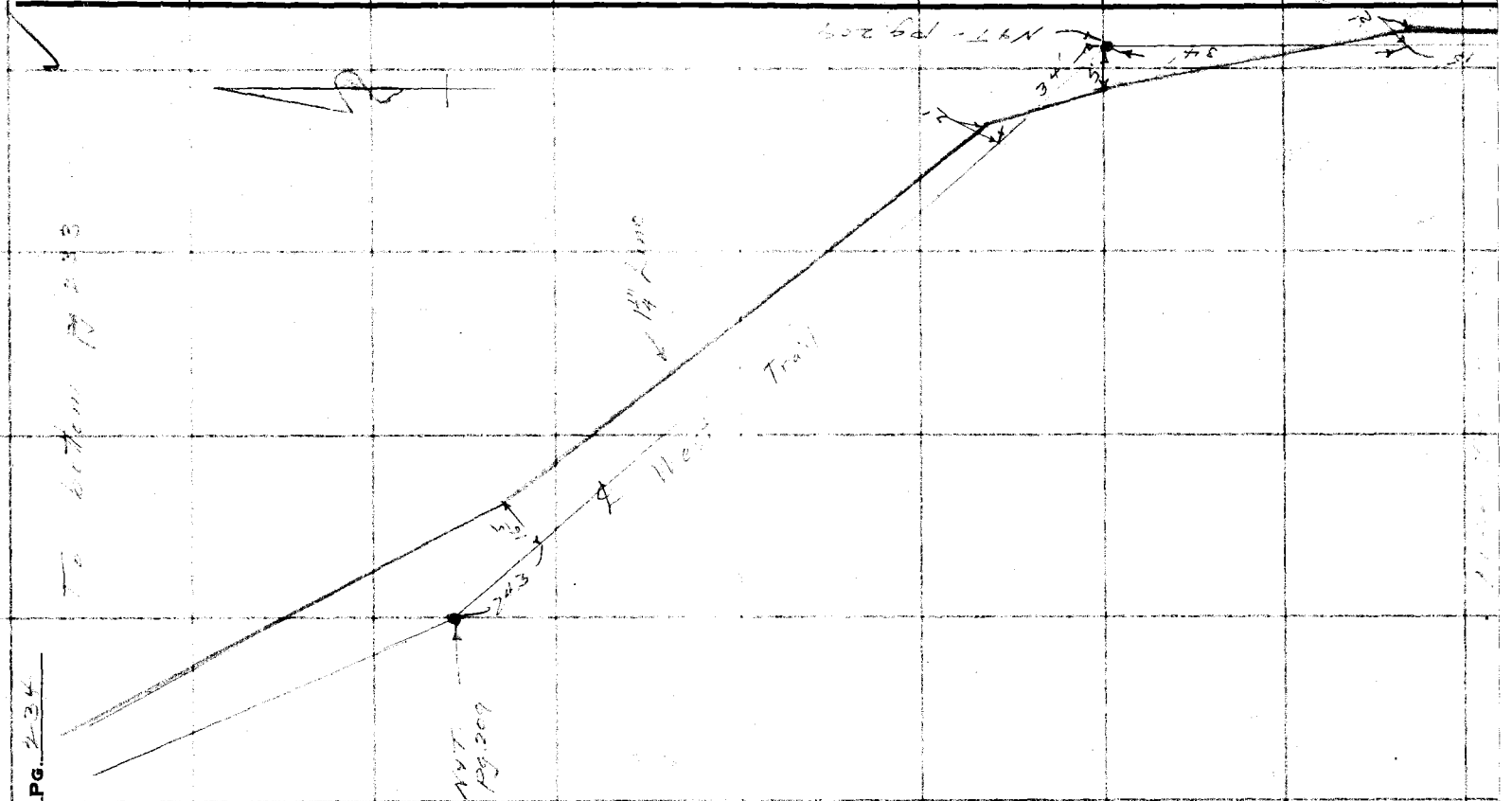

F.B. 320 PG. 234

Notes Ck'd by	Survey of
Map No.	W. O. Tape No. St'd °F.
Office Work	Surveyed by K. D. Wilson
Checked	Notes Date 2-11-37
Date	Indexed A. C. Johnson

F.B. 320 Pg. 235

Note: Any Additions or Changes on This Sheet Must be Made or Circled in Red Ink With Date and Name of Person Making Change.

Do not extend notes this side of this line

RETURN TO
LOS ANGELES COUNTY SURVEYOR
700 HALL OF RECORDS

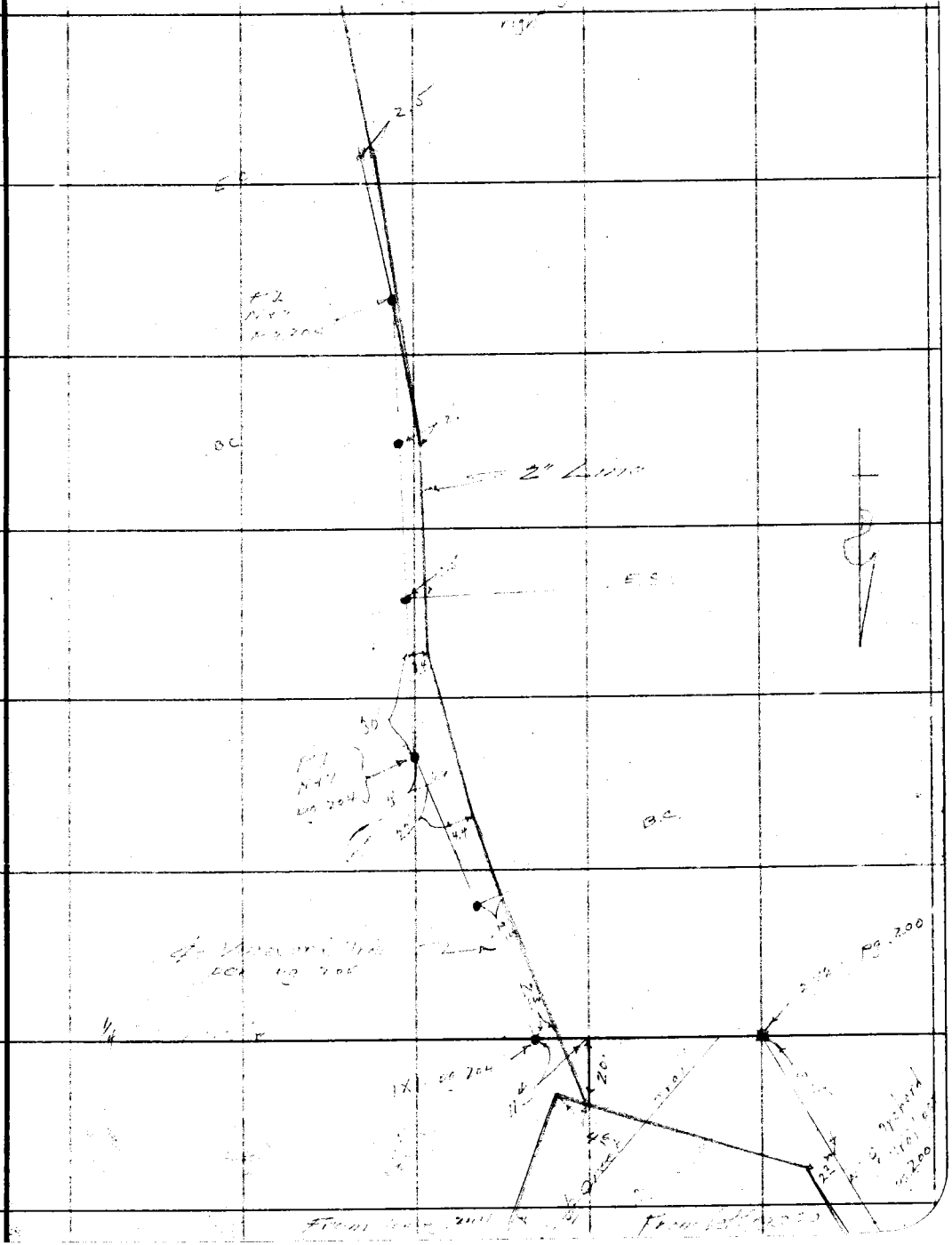

FORM 247 10M 11-36

RETURN TO
LOS ANGELES COUNTY SURVEYOR
700 HALL OF RECORDS

Note: Any Additions or Changes on This Sheet Must be Made or Circled in **Red Ink** With Date and Name of Person Making Change.

Do not extend notes this side of this line

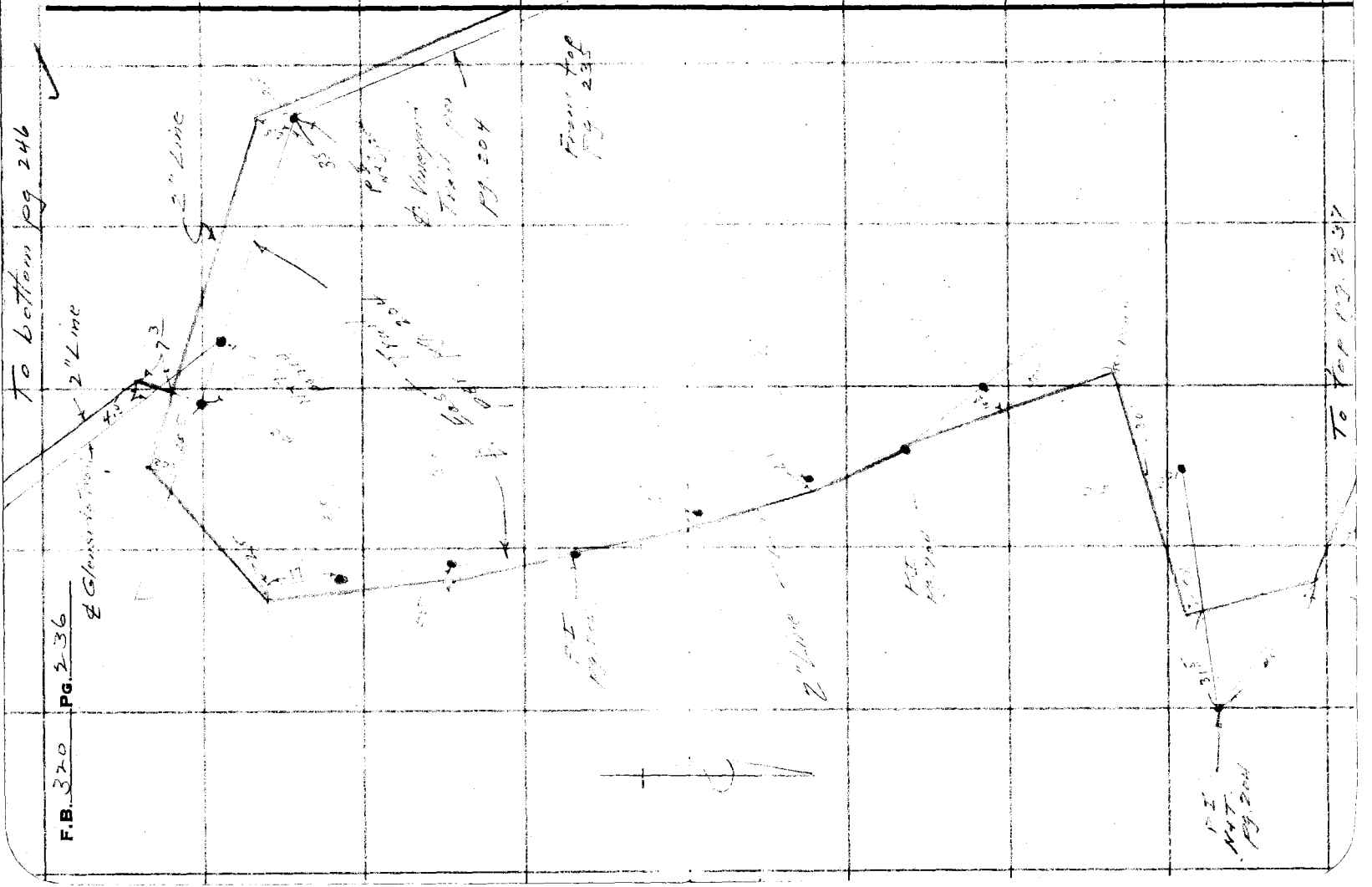

FORM 247 10M 11-35

RETURN TO
LOS ANGELES COUNTY SURVEYOR
700 HALL OF RECORDS

Note: Any Additions or Changes on This Sheet Must be Made or Circled in **Red Ink** With Date and Name of Person Making Change.

Do not extend notes this side of this line

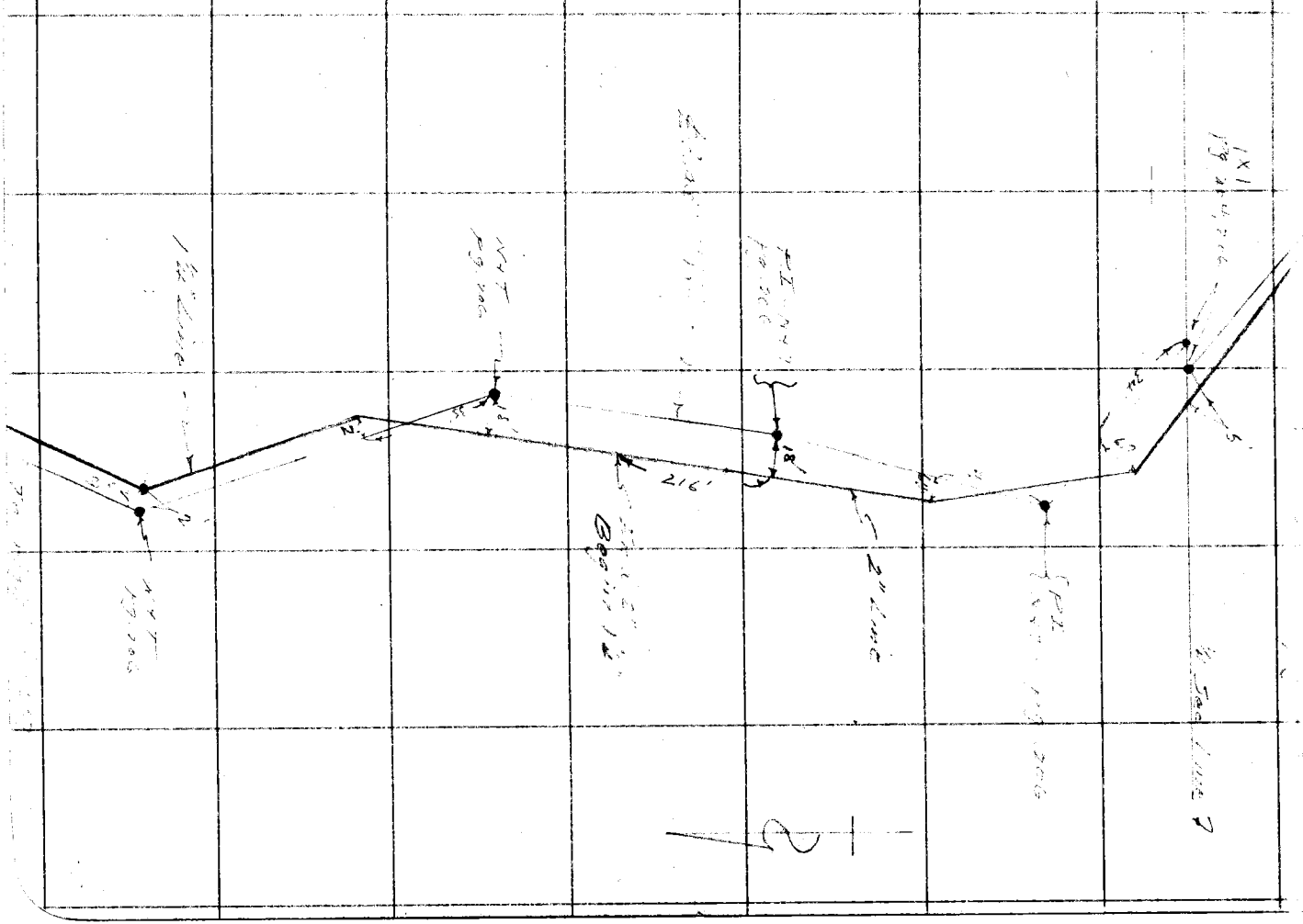

Notes Ck'd by
Map No.
Office Work
Checked
Date

Survey of
W. O. Tape No. St'd °F.
Surveyed by Date
Notes
Indexed

F.B. PG.

RETURN TO
LOS ANGELES COUNTY SURVEYOR
700 HALL OF RECORDS

Note: Any Additions or Changes on This Sheet Must be Made or Circled in **Red Ink** With Date and Name of Person Making Change.

Do not extend notes this side of this line

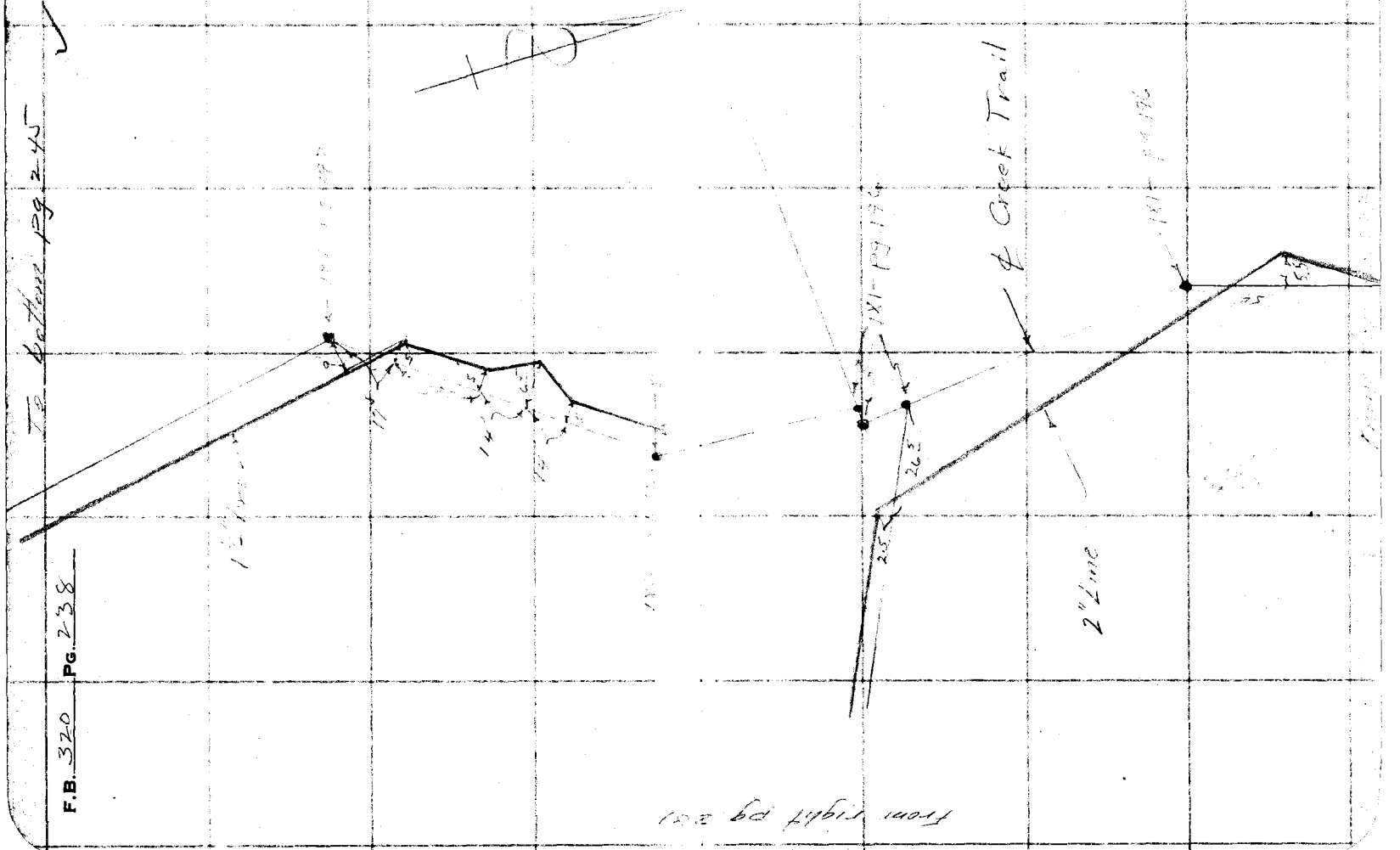

F.B. 320 PG. 238

Notes Ck'd by	Survey of Water Works Dist #21
Map No.	W. O. 8174 Tape No. St'd °F.
Office Work	Surveyed by L. D. Moore
Checked	Notes N Moore Date 2-19-37
Date	Indexed A. C. Johns

F.B. 320 PG. 239

To bottom pg. 240



Note: Any Additions or Changes on This Sheet Must be Made or Circled in Red Ink With Date and Name of Person Making Change.

Do not extend notes this side of this line

RETURN TO
LOS ANGELES COUNTY SURVEYOR
700 HALL OF RECORDS

FORM 247 10M 11-35

F.B. 320 PG. 240



RETURN TO
LOS ANGELES COUNTY SURVEYOR
700 HALL OF RECORDS

Note: Any Additions or Changes on This Sheet Must be Made or Circled in Red Ink With Date and Name of Person Making Change.

Do not extend notes this side of this line

Notes Ck'd by	Survey of Water Works Dist #1
Map No.	W. O. 8174 Tape No. St'd °F.
Office Work	Surveyed by K. D. Moore
Checked	Notes Maggie Date 2-19-32
Date	Indexed

F.B. 320 Pg. 241



Note: Any Additions or Changes on This Sheet Must be Made or Circled in Red Ink With Date and Name of Person Making Change.

Do not extend notes this side of this line

RETURN TO
LOS ANGELES COUNTY SURVEYOR
700 HALL OF RECORDS

FORM 247 10M 11-38

RETURN TO
LOS ANGELES COUNTY SURVEYOR
700 HALL OF RECORDS

Note: Any Additions or Changes on This Sheet Must be Made or Circled in **Red Ink** With Date and Name of Person Making Change.

Do not extend notes this side of this line

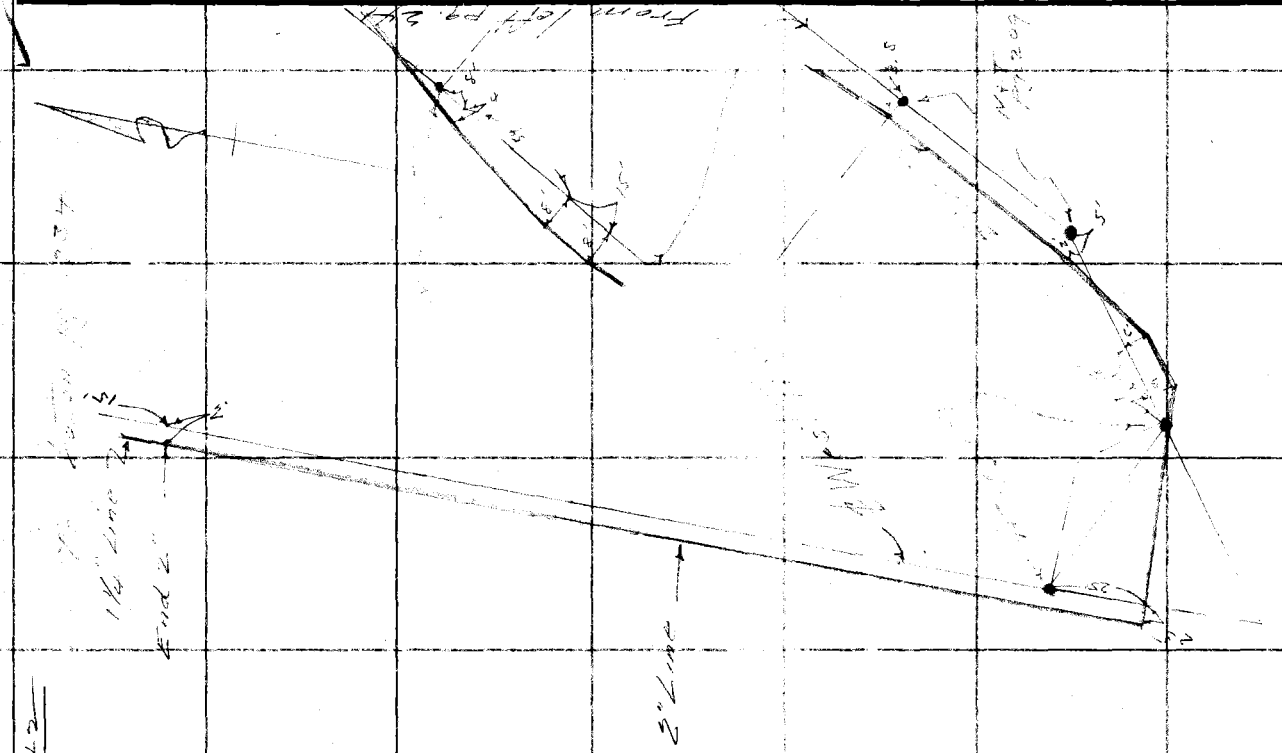

F.B. 320 PG. 342

Notes Ck'd by	Survey of
Map No.	W. O. Tape No. St'd °F.
Office Work	Surveyed by
Checked	Notes Date
Date	Indexed A. O. Johnson

F.B. 320 PG. 243

Note: Any Additions or Changes on This Sheet Must be Made or Circled in Red Ink With Date and Name of Person Making Change.

Do not extend notes this side of this line

RETURN TO
LOS ANGELES COUNTY SURVEYOR
700 HALL OF RECORDS

FORM 247 10M 11-35

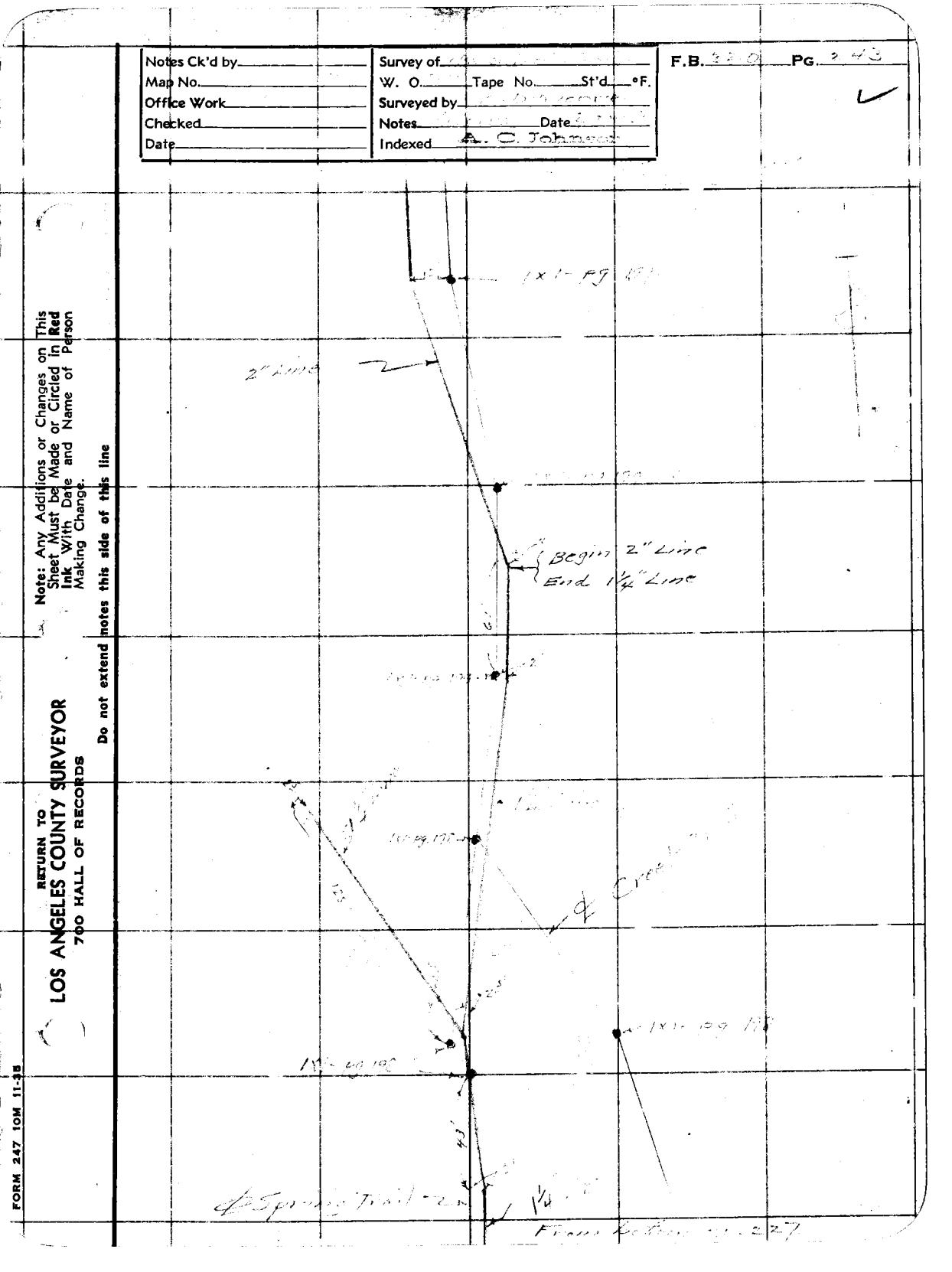

RETURN TO
LOS ANGELES COUNTY SURVEYOR
700 HALL OF RECORDS

Note: Any Additions or Changes on This Sheet Must be Made or Circled in **Red Ink** With Date and Name of Person Making Change.

Do not extend notes this side of this line



F.B. _____ PG. _____

Notes Ck'd by	Survey of Water Works Dist #21
Map No.	W. O. 8174 Tape No. St'd °F.
Office Work	Surveyed by L. D. Moore
Checked	Notes Arcie Date 3-3-37
Date	Indexed

F.B. 320 PG. 245

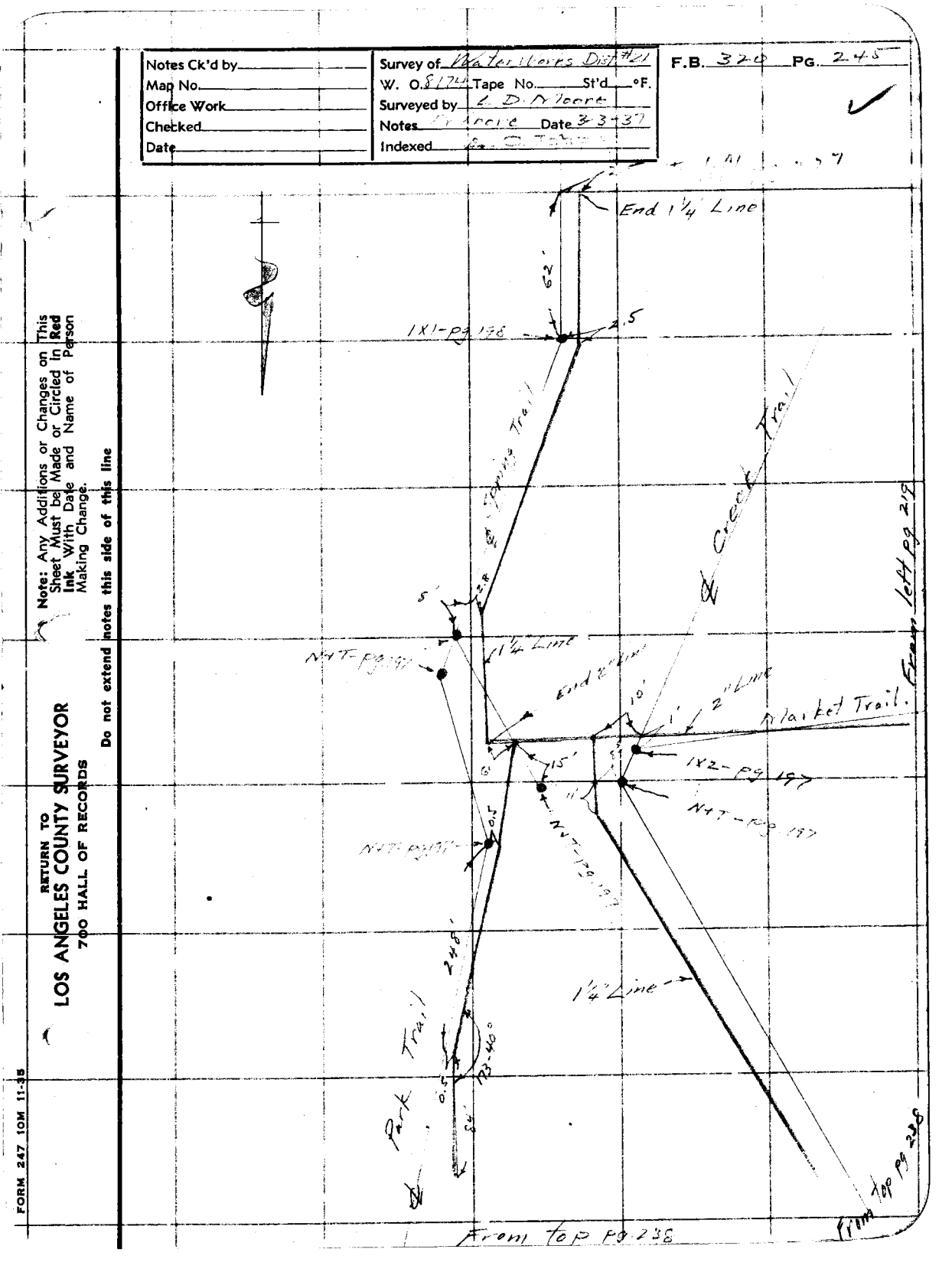

RETURN TO
LOS ANGELES COUNTY SURVEYOR
700 HALL OF RECORDS

Note: Any Additions or Changes on This Sheet Must be Made or Circled in Red Ink With Date and Name of Person Making Change.

Do not extend notes this side of this line

FORM 247 10M 11-35

RETURN TO
LOS ANGELES COUNTY SURVEYOR
700 HALL OF RECORDS

Note: Any Additions or Changes on This Sheet Must be Made or Circled in **Red** Ink With Date and Name of Person Making Change.

Do not extend notes this side of this line

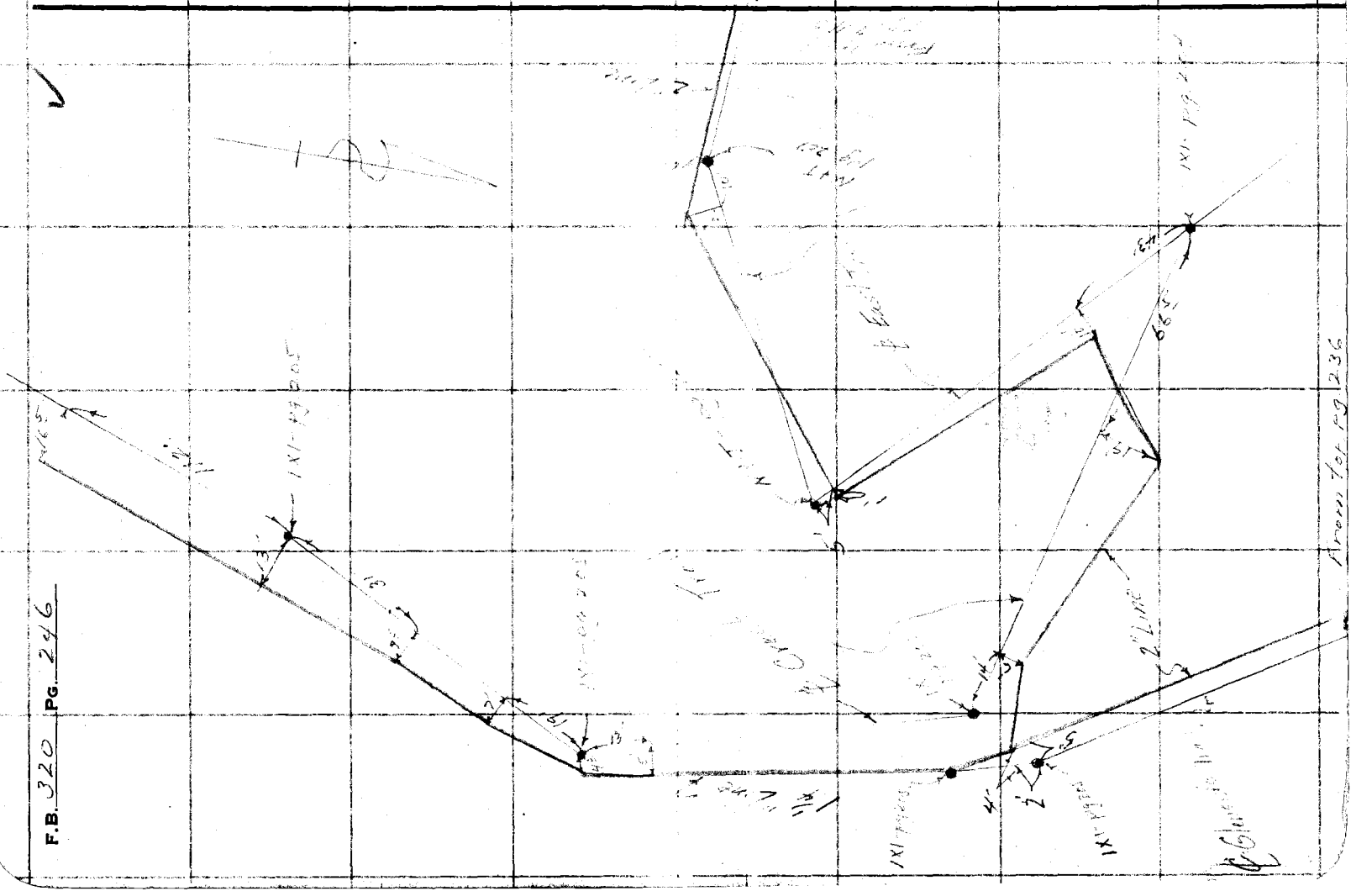

F.B. 320 PG. 246

Notes Ck'd by	Survey of Water Works Dist 29 F.B. 320 Pg. 247
Map No.	W. O. 8174 Tape No. St'd °F.
Office Work	Surveyed by L. D. Moore
Checked	Notes Moore Date 4-37
Date	Indexed A. C. Johnson

Note: Any Additions or Changes on This Sheet Must be Made or Circled in Red Ink With Date and Name of Person Making Change

Do not extend notes this side of this line

RETURN TO
LOS ANGELES COUNTY SURVEYOR
700 HALL OF RECORDS



FORM 247 10M 11-38

RETURN TO
LOS ANGELES COUNTY SURVEYOR
700 HALL OF RECORDS

Note: Any Additions or Changes on This Sheet Must be Made or Circled in **Red** Ink With Date and Name of Person Making Change.

Do not extend notes this side of this line

F.B. 320 Pg. 248

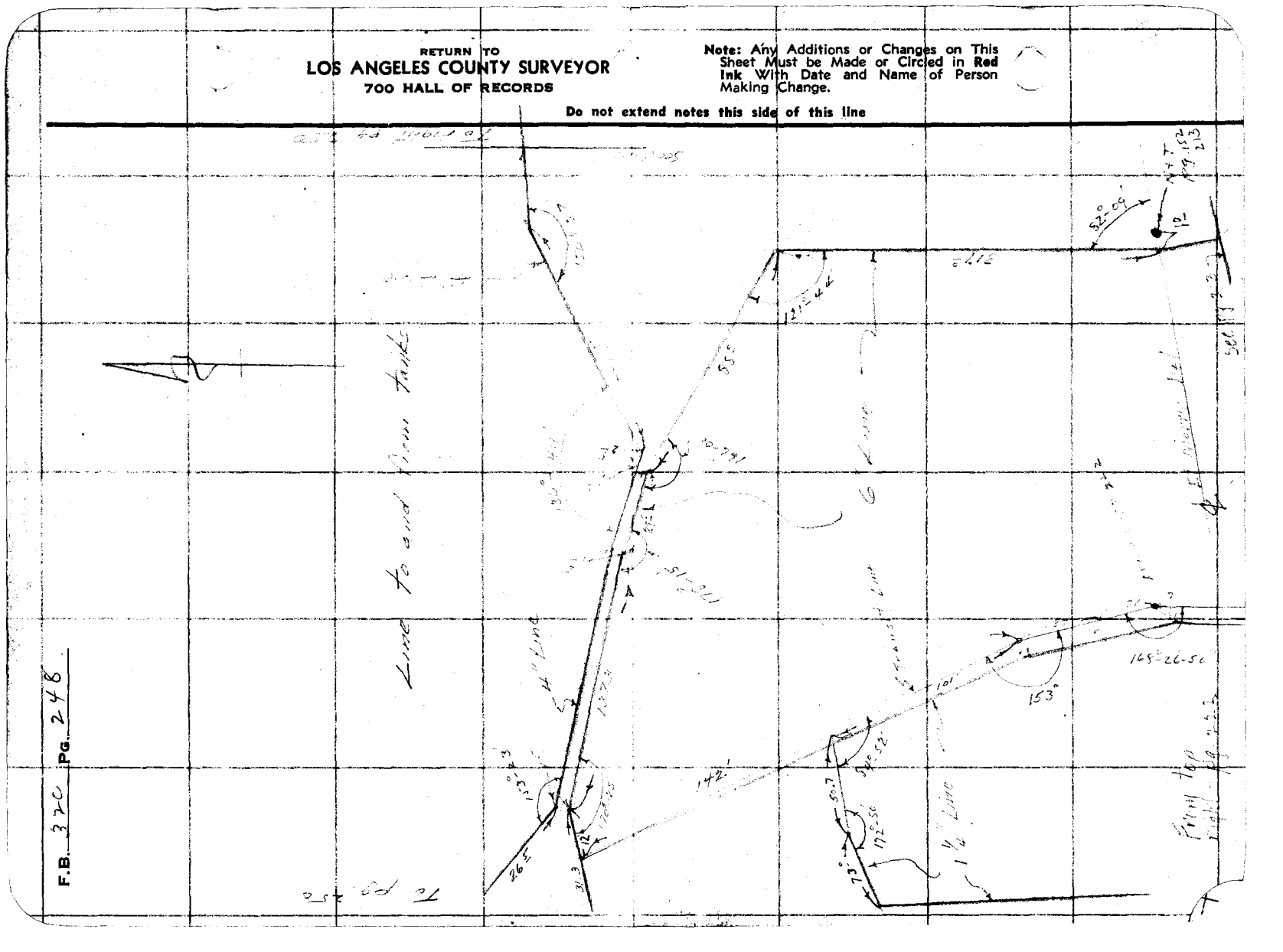

Notes Ck'd by	Survey of Water Works Dist 29
Map No. B-1223	W. O. 5161 Tape No. St'd °F.
Office Work F.A.W.	Surveyed by L. D. Moore
Checked	Notes Date
Date	Indexed A. C. Johnson

F.B. 320 PG. 249

Note: Any Additions or Changes on This Sheet Must be Made or Circled in Red Ink With Date and Name of Person Making Change.

Do not extend notes this side of this line

RETURN TO
LOS ANGELES COUNTY SURVEYOR
700 HALL OF RECORDS

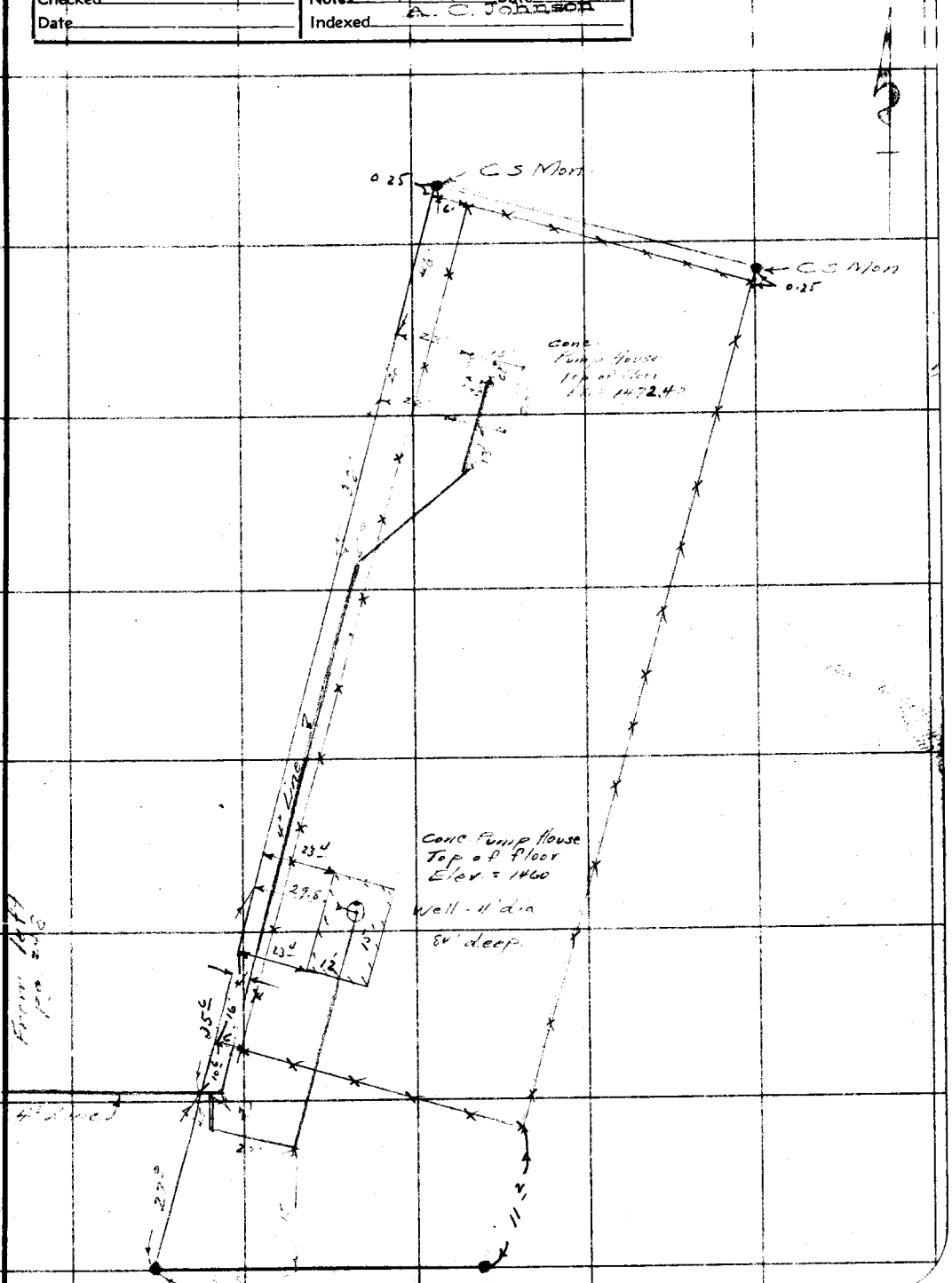

FORM 247 10M 11-35

RETURN TO
LOS ANGELES COUNTY SURVEYOR
700 HALL OF RECORDS

Note: Any Additions or Changes on This Sheet Must be Made or Circled in **Red Ink** With Date and Name of Person Making Change.

Do not extend notes this side of this line

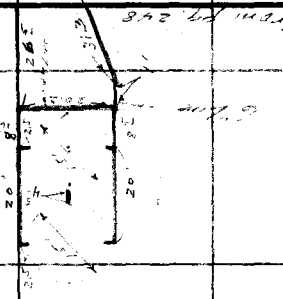

F.B. 320 PG. 250

Notes Ck'd by		Survey of	F.B. 320 Pg. 251
Map No.		W. O.	Tape No. St'd °F.
Office Work		Surveyed by	
Checked		Notes	Date
Date		Indexed	

Sketch Showing
Control Points for
Additional Topography
for
Water Works District 21
Job # 5162

Note: Any Additions or Changes on This Sheet Must be Made or Circled in Red Ink With Date and Name of Person Making Change.

Do not extend notes this side of this line

RETURN TO
LOS ANGELES COUNTY SURVEYOR
700 HALL OF RECORDS

FORM 247 10M 11-35

RETURN TO
LOS ANGELES COUNTY SURVEYOR
700 HALL OF RECORDS

Note: Any Additions or Changes on This Sheet Must be Made or Circled in **Red Ink** With Date and Name of Person Making Change.

Do not extend notes this side of this line

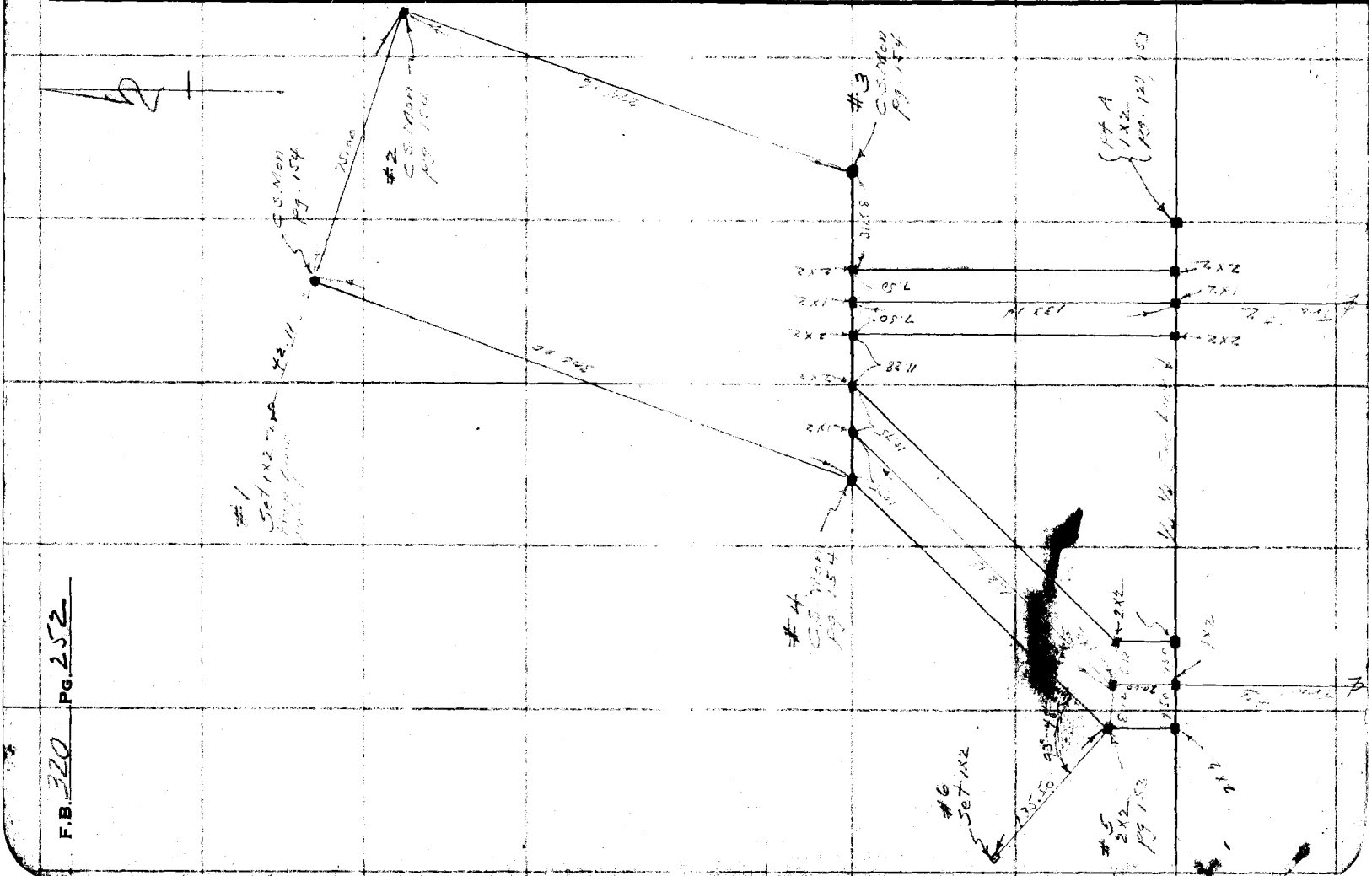

F.B. 320 PG. 252

Form 307 5M 11-35

PLEASE RETURN TO
LOS ANGELES COUNTY SURVEYOR
700 HALL OF RECORDS

NOTE: ANY ADDITIONS OR CHANGES ON THIS SHEET MUST BE MADE OR CIRCLED IN RED INK, WITH DATE AND NAME OF PERSON MAKING CHANGE

Do not extend notes this side of this line

STATION	B. S.	H. I.	F. S.	ELEV.		
B.M.	10 25	1477 58		1467 33	B.M. Adj. El. = 1467.33	Top W. Side of R.P. #354740E F.B. 320-139
#			3 03	1474 55	#1 - 1X2	Note - This is Flood Control BM El not known
			2 88	1474 70	C.S. Mon. - N.W. Cor. Pumping Lot.	
#2			5 15	1472 43	#2 - " " N.E. " " "	
T.P.	0 41	1466 56	11 43	1466 15		
#3			10 53	1456 03	#3 " " S.E. Cor " "	
T.P.	1 58	1456 54	11 60	1454 96		
#4			2 12	1454 42	#4 S.W. Cor. " "	
[illegible]			7 74	1448 80	Pt. A - 1X2	
T.P.	0 84	1446 16	11 22	1445 32		
T.P.	0 08	1434 96	11 28	1434 88		
T.P.	4 26	1428 88	10 34	1424 62		
#			6 32	1422 56	#5 - 2X2	
#6			1 83	1427 05	#6 - 1X2	
T.P.	11 57	1440 48	0 24	1428 59		
T.P.	11 55	1451 53	0 50	1439 98		
T.P.	11 12	1462 55	0 10	1451 43		
	7 48	1469 04	0 99	1461 56		
B.M.			1 71	1467.33	Elev. = 1467.33 - See above	

Profile No. ____ Notes Red ____ Plotted J.A.L. Job No. 8163 Division No. V F.B. 320 Pg. 253
Date ____ Date 4-16-37 Survey of Water Works [illegible]
X-Sec. No. ____ Notes Chkd. J.A.L. Checked ____ Survey by Moore Notes Moore Date 4-15-37
Date 4-16-37 Date ____ Map No. B-1223 Indexed A. C. Jones Date ____

F. B. 320 Pg. 254 | Job No. | Division No. | Notes Red. | Plotted | Profile

Survey of | Date | Date | No.

Survey by | Notes | Notes Chkd. | Checked | X-Sec.

Indexed | Date | Date | Date | No.

Form 307 5M 11-35

PLEASE RETURN TO
LOS ANGELES COUNTY SURVEYOR
700 HALL OF RECORDS

NOTE: ANY ADDITIONS OR CHANGES ON THIS SHEET MUST BE MADE OR CIRCLED IN RED INK, WITH DATE AND NAME OF PERSON MAKING CHANGE

Do not extend notes this side of this line

STATION	B. S.	H. I.	F. S.	ELEV.

Form 201 [illegible] 3-34

LOS ANGELES COUNTY SURVEYOR
700 HALL OF RECORDS

Do not extend notes this side of this line

Transit at	Sight on	Stadia Intercepts	Stadia Distance	Grade Rod	Reduced Angle	Horiz. Distance	+	Vertical Angle	Elevation of Point	+	Rod Reading	+	Elevation	Height of Instrument	+	Vertical Distance	Notes
#2	#1								1474.6		11.0			1485.6			#1 [illegible]
		740 / 5	241	0.6	43 —						2						1485 [illegible]
		787 / 5	288	0.6	45 40						3						" [illegible]
		513 / 3	214	0.6	45 55						4						" [illegible]
		265 / 1	166	0.6	52 10						5						" [illegible]
		383 / 2	184	0.6	67 45						6						" [illegible]
		266 / 1	167	0.6	78 40						7						" [illegible]
		407 / 2	208	0.6	90 25						8						[illegible]
		266 / 1	167	0.6	103 35						9						" [illegible]
		379 / 2	180	0.6	118 50						10						" [illegible]
		531 / 3	232	0.6	123 40						11						" [illegible]
		578 / 4	179	5.6	134 50						12						1480 "
		319 / 2	120	5.6	147 40						13						" [illegible]
		197 / 1	98	5.6	94 10						14						" [illegible]
		438 / 3	139	5.6	90 30						15						[illegible]
		198 / 1	99	5.6	59 35						16						[illegible]
		213 / 1	114	5.6	34 30						17						[illegible]
		473 / 3	174	5.6	29 55						18						[illegible]
		513 / 3	214	5.6	36 30						19						[illegible]
		[illegible]	[illegible]	[illegible]	[illegible]						20						[illegible]
		[illegible]	[illegible]	[illegible]	[illegible]												[illegible]

Notes Rod. Plotted [illegible] Computed [illegible] Checked [illegible] Recorded [illegible] Reviewed [illegible] Transit [illegible] Level [illegible] Chainman [illegible] Rodman [illegible] Weather [illegible] Date [illegible] B-1223

Form 381 10M 3-34

PLEASE RETURN TO
LOS ANGELES COUNTY SURVEYOR
700 HALL OF RECORDS

NOTE: ANY ADDITIONS OR CHANGES ON THIS SHEET MUST BE MADE OR CIRCLED IN RED INK, WITH DATE AND NAME OF PERSON MAKING CHANGE

Grade Rod

Do not extend notes this side of this line

Transit at	Sight on	Stadia Intercepts	Stadia Distance	Stadia Rod	Horizontal Angle 0° to 360° Right	Horiz. Distance	+ − Vertical Angle	Elevation of Point	+ Back Sight	+ − Difference Elevation	Height of Instrument	+ Vertical Distance	REMARKS Left Right
#2	#1				° ′		° ′						
		355									1485 6		
		3	56.	10 6	4 55,			1475 0					1475 - F1
		330											
		3	31.	10 6	71 20,			"					" - BK
		354											
		3	55.	10 6	78 20,			"					" - B. Dr.
		339											
		3	40.	10 6	92 55,			"					" - BK
		372											
		3	73.	10 6	186 40,			"					" - F1.
		424											
		3	125.	10 6	183 20,			"					" - "
									6 6				
								1467 3			1473 9		B.M. Spk in PP #354740E
#2	#1	616											
		5	111.	3 9	330 40,			1470 0					1470 - Top bank
		616											
		5	111.	3 9	343 05,			"					" - S.H.
		590											
		5	91.	3 9	323 05,			"					" - F1
		569											
		5	70.	3 9	276 50,			"					" - "
		641											
		6	42.	3 9	255 35,			"					" - Top bank
		613											
		6	14.	3 9	213 55,			"					" - B.D
		634											
		6	35.	3 9	237 20,			"					" - Top bank
		585											
		5	86.	3 9	229 50,			"					" - F1
		614											
		5	115.	3 9	223 10,			"					" - "
		639											
		5	140.	3 9	204 10,			"					" - "
		580											
		4	184.	8 9	222 30,			1465 0					1465 - "
		589											
		4	190.	8 9	241 35,			"					" - "
		1140											
		10	141.	8 9	251 25,			"					" - "

Topography Description Legend:
Hill...S.H. Bottom Draw B.D. | Side of Draw S.D. | Bottom Wash B.W. | Top of Ridge T.R. | Toe of Slope T.S.
Intersection of Draw with Side S.D. | Top of Side T.S. | Bottom of Side B.S. | Top of Cliff T.Cl. | Bottom of Cliff B.Cl. | Top of Spur T.Sp. | Bottom Canyon B.Cn.
Brook Side Stone | Stone Stone | Top of Cliff | Bottom of Cliff | Top of Spur | Bottom Canyon
Side of Draw V.Dr | Top of Bank T.B. | Bottom of Bank B.B. | Top of Cut T.C. | Bottom of Cut B.C. | Top of Fill T.F. | Bottom of Fill B.F.
Swale | Flat | Stream | Trail | Pavement | Edge of Road E.Rd.
Fence | Ditch | Telephone Pole T.P. | Power Pole P.P. | Culvert Cul.
Intersection of Fence with Ditch | Fence Ditch | Fence Telephone Pole | Fence Power Pole | Ditch Culvert
Traverse Point | Fence | Ditch | Telephone Pole | Power Pole | Culvert
Plus combinations of these and all common abbreviations.
Sycamore | Eucalyptus

B-2 PG 23

ASP'T Interm.

Form 98 3M 3-48

RETURN REPORT TO
LOS ANGELES COUNTY SURVEYOR
700 HALL OF RECORDS

NOTE: ANY REFERENCE OR CHANGE ON THIS SHEET MUST BE MADE OR CIRCLED IN RED INK, WITH DATE AND NAME OF PERSON MAKING CHANGE

Grade Rod

Do not extend notes this side of this line

Transit at	Sight on	Stadia Intercepts	Stadia Distance	Vertical Angle	Horizontal Angle 0° to 360° Right	Horiz. Distance	+ Vertical Angle	Elevation of Point	+ Back Sight	± Difference Elevation	Height of Instrument	± Vertical Distance	Notes
#2	#1	1117						1465.0	1		1473.9		1465 — Top bank
		10	148.	8 9	251 25								
		1172							2				" — "
		11	73.	8 9	246 20								
		1108							3				" — Top bank
		10	109.	8 9	256 20								
		1133							4				" — "
		10	134.	8 9	269 40								
		1146							5				" — "
		10	147.	8 9	283 25								
		1168							6				" — "
		10	169.	8 9	302 20								
		1134							7				" — Top bank
		10	135.	8 9	320 15								" — "
#3	#4							1467.3	8 0.5		1467.5/8		B.M. — "
		527							9				
		4	128.	7 8	52 50			1460.0	10				1460 — Top bank
		642											
		5	143.	7 8	65 35				11				" — "
		3778											
		3	79.	7 8	57 30				12				" — "
		261											
		2	62.	7 8	84 10				13				" — "
		3720											
		3	71.	7 8	113 10				14				" — Top bank
		2357											
		3	98.	7 8	116 25				15				" — "
		1724											
		3	75.	7 8	118 30				16				" — Top bank
		376											
		3	76.	7 8	149 40				17				" — "
		379											
		3	80.	7 8	170 30				18				" — "
		524											
		4	125.	7 8	179 10				19				" — "
#3	#4							1454.4/8	20 3		1457.7		#4 — Top Curb
		587											
		6	108.	7 7	71 30			1455.5					1455 — Top bank
		1224											
		4	130.	7 7	48 0								" — "

Notes Re: Plotted J.A.Lyon Date 4-16-57
Bm 4-16-57 Tied to B-1423 Elevation 1467.58 Datum U.S.C.&G.S.
Bm B-1423 Elevation 1467.58 Datum U.S.C.&G.S.

Form 301 10M 3-34

PLEASE RETURN TO
LOS ANGELES COUNTY SURVEYOR
700 HALL OF RECORDS

NOTE: ANY ADDITIONS OR CHANGES ON THIS SHEET MUST BE MADE OR CIRCLED IN RED INK, WITH DATE AND NAME OF PERSON MAKING CHANGE

Do not extend notes this side of this line

Transit at	Sight on	Stadia Intercepts	Stadia Distance	Stadia Rod	Horizontal Angle 0° to 360° Right	Horiz. Distance	+ Vertical Angle	Elevation of Point	+ Back Sight	+ Difference Elevation	Height of Instrument	+ Vertical Distance	REMARKS Station	Left Right
#3	#4	566 / 5	67	2 7	3.05			1455 0	1		1457 7		1455	Fl.
		536 / 5	37	2 7	340.40			"	2				"	
		615 / 6	16	2 7	290.35			"	3				"	Top bank
		524 / 5	25	2 7	146.55			"	4				"	B.D.
		319 / 3	20	7 7	228.55			1450 0	5				1450	B.D.
		577 / 5	78	7 7	316.50			"	6				"	Top Bank
		615 / 5	116	7 7	334.50			"	7				"	Top Cut.
		1197 / 11	98	7 7	340.40			"	8				"	Bot "
		421 / 3	122	7 7	354.40			"	9				"	Top bank
		1116 / 10	117	7 7	20.50			"	10				"	S.H.
#4	#3							1454 4	11 1		1455 5		#4 - C.S. Mon.	S.W. Cor.
		1164 / 11	65	10 5	146.—			1445 0	12				1445	Top bank
		1150 / 11	51	10 5	191.10			"	13				"	S.H.
		1059 / 10	60	10 5	123.40			"	14				"	Bot Cut
		974 / 9	75	10 5	122.50			"	15				"	Top "
		1096 / 10	97	10 5	107.20			"	16				"	Top bank
		1180 / 11	81	10 5	46.25			"	17				"	B.D.
		1105 / 10	106	20 5	83.45			1435 0	18				1435	"
		1127 / 10	128	25 5	96.10			1430 0	19				1430	"
T.P.								1444 8	20	10 7				
									21 0 5		1445 3			

Add'n'l Inform.

Topography Description Legend: Side Hill ... S.H. Side of Draw S.D. Side of Ridge B.R. Head of Draw H.D. Bottom Draw B.D. Bottom Wash B.W. Top of Ridge T.R. Toe of Slope T.S.

Intern. of Draw V.D's Break in Slope B.S. Steep Slope ... S.S. Top of Cliff ... T.Cl. Bottom of Cliff B.Cl. Top of Spur ... T.Sp. Bottom Canyon B.Cn.

Side of Canyon S.Cn. Top of Bank T.B. Bottom of Bank B.B. Top of Cut ... T.C. Bottom of Cut B.C. Top of Fill ... T.F. Bottom of Fill B.F.

Saddle ... Sa. Swale ... Sw. Flat ... Fl. Stream ... Str. Trail ... Tr. Pavement ... Pvt. Edge of Road E.Rd.

Traveled Rd. Tr.Rd. Fence ... Fn. Int. Fences V.Fns. Ditch ... Di. Telephone Pole T.P. Power Pole ... P.P. Culvert ... Cul.

Oak-O. Fir-Fi. Pine-Pi. Cedar-Ce. Sycamore ... Sy. Eucalyptus ... Eu. Plus combinations of these and all common standard abbreviations.

Form No. [illegible]

Property of
LOS ANGELES COUNTY SURVEYOR
700 HALL OF RECORDS

NOTE: - ANY ABBREVIATION OR CHANGE ON THIS SHEET MUST BE MADE OR CIRCLED IN RED INK, WITH DATE AND NAME OF PERSON MAKING CHANGE

Do not extend notes this side of this line

Transit at	Sight on	Stadia Intervals	Stadia Distance	Stadia Rod	Horizontal Angle 0° to 360° Right	Horiz. Distance	+ −	Vertical Angle	Elevation of Point	+ Rod Sight	+ −	Difference Elevation	Height of Instrument	+ −	Vertical Distance	B.M.	Rod	Dist.	Remarks
#5	#4	590			° '			° '		1									
		5	91.	5 3	352 45				1440				1445			1440			
		377	78							2									
		3		5 3	358 35				"							"			
		480	81.	5 3	9 15				"	3						"			
		4																	
		374	75.	5 3	12 55				"	4						"			
		3																	
		273	74.	5 3	28 30				"	5						"			
		2																	
		374	95	5 3	42 55				"	6						"			
		3																	
		263								7									
		2	64.	10 5	55 50				1435							1435			
		527								8									
		1	54.	10 5	0 20				"							"			
		257								9									
		2	58.	10 5	20 50				"							"			
		564								10									
		1	65.	10 5	38 30				"							"			
		891								11									
		18	92	10 5	46 45				"							"			
#5	#4									12									
									1422	10 4			1433			#5			
		359								13									
		3	60	3 0	324 15				1430							1430			
		136								14									
		4	37.	3 0	8 —				"							"			
		129								15									
		1	30	3 0	4 10				"							"			
		441								16									
		4	42	3 0	39 15				"							"			
		256								17									
		2	57.	3 0	41 50				"							"			
		565								18									
		5	66	3 0	43 25				"							"			
		565								19									
		5	66	5 2	44 10				1427	8									
		454								20									
		4	85	3 0	51 20				1430							1434			
		397																	
		7	94	3 0	60 —														

Plotted J.A.L. Jan 4-16-37
Traced [illegible] Jan 4-16-37
Checked [illegible] Jan 4-16-37
Book No. B-1223 Page [illegible]

Form 301 IGM 3-34

PLEASE RETURN TO
LOS ANGELES COUNTY SURVEYOR
700 HALL OF RECORDS

NOTE: ANY ADDITIONS OR CHANGES ON THIS SHEET MUST BE MADE OR CIRCLED IN RED INK, WITH DATE AND NAME OF PERSON MAKING CHANGE

Do not extend notes this side of this line

Transit at	Sight on	Stadia Intercepts	Stadia Distance	Stadia Rod	Horizontal Angle 0° to 360° Right	Horiz. Distance	+ Vertical Angle −	Elevation of Point	+ Back Sight	+ Difference Elevation −	Height of Instrument	+ Vertical Distance	REMARKS Station	Left	Right
#5	#4	369													
		3	7.0	5 3	56 05			1427.7			1433			Ed. Fl.	
		251						427.8						"	"
		2	5.2	5 2	53 10										
		559						1425						1425 — B.D.	
		5	6.0	8 0	57 25									" — S.H.	
		438												" — Top Fill	
		4	3.9	8 0	59 10									" — Bot "	
		204												" Toe Slope	
		2	.5	8 0	21 45										
		320												Bot. wall	
		3	2.1	8 0	356 25										
		239												" " conc.	
		2	4.0	8 0	303 45									Ed. Platform	
		766												Bot D. wall	
		7	6.7	8 7	68 50			1424.3						Bot D. E Ed. Rd	
		381												Bot D. w Ed. Rd.	
		3	8.2	9 0	90 25			1424.0						Bot D. +	
		351						423.9						VD. Bot Main Wash	
		3	5.2	9 1	80 30										
		451						422.4							
		4	5.2	10 6	77 50										
		631						421.2							
		6	3.2	11 8	108 45										
		627						421.3							
		6	2.8	11 8	134 25										
		744	45					419.7							
		2	44	13 3	184 —										
PTA	West 1/4 1/4							1448.5	8.4		1457.2		PT. A - 1X2		
		211													
		1	112.	2 2	116 30			1455.3					1455 — Top bank		
		204													
		1	10.5	2 2	135 30									"	Fl
		439													
		3	14.0	2 2	153 05									"	"
		502													
		4	10.3	7 2	190 40			1450						1450 —	"
		348													
		3	4.9	7 2	172 55			"						"	"

Form 881 (5M) 3-34

RETURN TO
LOS ANGELES COUNTY SURVEYOR
700 HALL OF RECORDS

NOTE: ANY ADDITIONS OR CHANGES ON THIS SHEET MUST BE MADE OR CIRCLED IN RED INK, WITH DATE AND NAME OF PERSON MAKING CHANGE

Do not extend notes this side of this line

Transit at	Sight on	Stadia Intercepts	Stadia Distance	Stadia Rod—	Horizontal Angle 0° to 360° Right	Horiz. Distance	+ / −	Vertical Angle	Elevation of Point	+ Back Sight	+ / −	Difference Elevation	Height of Instrument	+ / −	Vertical Distance	STATION	BENCH MARK Elev.	Sight
P.T.A	West ¼ ¼ Cor	4.31	32	7.2	63 35				1450.0	1			1457.2			1450		
		4																
		9.35	40	12.2	355 45				1445.0	2						1445		
		9																
		9.64	60	12.2	272 25				"	3						"		
		9																
		11.52	53	17.2	53 10				1440.0	4						1440		
		11	48	17.2	0 00				1440.0	5						1440		
			58	22.2	0 00				1435.0	6						1435		
			73	27.2	0 00				1430.0	7						1430		
										8								
										9								
										10								
										11								
										12								
										13								
										14								
										15								
										16								
										17								
										18								
										19								
										20								
										21								

Notes Red. _____ Plotted J.A.L. Division No. 6 F.B. 1302 Pg. 17
Date _____ Job No. 1265
Date 4-16-37 Survey of Water Works Dist #21
Recd. _____ Surveyed _____ Notes Wood Date 4-15-37
Surveyed by Weese Notes Wood Date 4-15-37
Bk. No. B-1223 Indexed A.C. Johnson

Form [illegible]

PLEASE RETURN TO

LOS ANGELES COUNTY SURVEYOR

700 HALL OF RECORDS

NOTE: ANY ADDITIONS OR CHANGES ON THIS SHEET MUST BE MADE OR CIRCLED IN RED INK, WITH DATE AND NAME OF PERSON MAKING CHANGE

Do not extend notes this side of this line

Transit at	Sight on	Stadia Intercepts	Stadia Distance	Stadia Red—	Horizontal Angle 0° to 360° Right	Horiz. Distance	+ — Vertical Angle	Elevation of Point	+ Back Sight	+ — Difference Elevation	Height of Instrument	+ — Vertical Distance	REMARKS Left	Right
					° ′		° ′		1					
					° ′		° ′		2					
					° ′		° ′		3					
					° ′		° ′		4					
					° ′		° ′		5					
					° ′		° ′		6					
					° ′		° ′		7					
					° ′		° ′		8					
					° ′		° ′		9					
					° ′		° ′		10					
					° ′		° ′		11					
					° ′		° ′		12					
					° ′		° ′		13					
					° ′		° ′		14					
					° ′		° ′		15					
					° ′		° ′		16					
					° ′		° ′		17					
					° ′		° ′		18					
					° ′		° ′		19					
					° ′		° ′		20					
					° ′		° ′		21					

307 5M 11-35

PLEASE RETURN TO
LOS ANGELES COUNTY SURVEYOR
700 HALL OF RECORDS

NOTE: ANY ADDITIONS OR CHANGES ON THIS SHEET MUST BE MADE OR CIRCLED IN RED INK, WITH DATE AND NAME OF PERSON MAKING CHANGE

Do not extend notes this side of this line

STATION	B. S.	H. I.	F. S.	ELEV.		
B.M.	4 41	1453 33		1448 92	B.M. C.spk. in ∠ Tel P. 50' N. of inter. Kagel Cn. & Dexter Park L.B. 320-137	
0+00			40	1453 3	℄ - inter ℄ Kagel Cn Rd	
			29	1450 4	23'R - West edge Pvt. (oiled)	
			15	1451 8	50'R	
			47	1448 6	23'L - T.F.	
			127	1446 6	60 L - B.F.	
0+14			69	1446 4	℄ El Merrie Del Drive	
			62	1447 1	12'R - N. edge rd. (dirt)	
			37	1449 6	23 R - T.F.	
			21	1451 2	50 R	
			65	1446 8	3'L - S. edge rd	
			58	1447 5	7'L - T.F.	
			93	1444 0	16'L - B.F.	
			137	1439 6	50'L	
0+36			114	1441 9	℄	
			114	1441 9	9'R - N. edge rd.	
			105	1442 8	50'R - B.F.	
			120	1441 3	3'L - S. edge rd	
			131	1440 2	16'L - End Fill	
			154	1437 9	50'L	

℄ Profile & X-Sections on El Merrie Del Drive West from Kagel Cn. Rd.

For ℄ see F.B. 320-147-150

Profile No. ____ Notes Red. ____ Plotted ____ Job No. 8163 Division No. V F.B. 320 Pg. 145
X-Sec. No. ____ Date ____ Date ____ Survey of Water Works Dist. #21 263
Notes Red. L. Keagle Checked ____ Survey by Moore Notes Moore Date 11-25-36
Date 12-1-36 Date ____ Map No. ____ Indexed ____ Date 11-30-36

Form 307 5M 11-35

PLEASE RETURN TO
LOS ANGELES COUNTY SURVEYOR
700 HALL OF RECORDS

NOTE: ANY ADDITIONS OR CHANGES ON THIS SHEET MUST BE MADE OR CIRCLED IN RED INK, WITH DATE AND NAME OF PERSON MAKING CHANGE

Do not extend notes this side of this line

STATION	B. S.	H. I.	F. S.	ELEV.		
		1453 33				
T.P	0 06	1441 63	11 76	1441 57		
0+50			22	143[illegible]	℄	
			18	143[illegible]	9'R - N. edge rd.	
			20	1439 6	50'R	
			21	14[illegible]	5'L - S. " "	
			60	14[illegible]	50'L	
0+87			109	[illegible]	50'L	
			82	1433 [illegible]	6'L - S. " "	
			83	143[illegible]	℄	
			77	[illegible]	9'R - N " "	
			87	143[illegible] 9	50'R	
1+00			87	143[illegible]	50'R	
			97	143[illegible] 9	7'R - N. " "	
			99	143[illegible] 7	℄	
			99	143[illegible] 7	[illegible]'L S " "	
			122	1429 [illegible]	50'L	
1+06 03			106	143[illegible] 0	℄ - inter ℄ Trail #1	
T.P.	5 20	1435 37	11 46	1430 17		
1+50			5 20	1430 2	℄	
			53	1430 1	8'L - S edge rd.	

F. B. 320 Pg. 146 Job No. 5163 Division No. V Notes Red. Plotted Profile
Survey of 264 Water Works Dist #21 Date Date No.
Survey by Moore Notes Moore Notes Chk. L. Keagle Checked X-Sec.
Indexed A. C. Johnson Date Date 12-1-36 Date No.

Form 307 5M 11-35

PLEASE RETURN TO
LOS ANGELES COUNTY SURVEYOR
700 HALL OF RECORDS

NOTE: ANY ADDITIONS OR CHANGES ON THIS SHEET MUST BE MADE OR CIRCLED IN RED INK, WITH DATE AND NAME OF PERSON MAKING CHANGE

Do not extend notes this side of this line

STATION	B. S.	H. I.	F. S.	ELEV.		
1+50		1435 37	84	1427 0	50' L	
			47	1430 7	9' R - N. edge rd	
			33	1432 1	16' R	
			08	1434 6	50' R	
2+00 05			50	1430 4	℄ - inter ℄ El Merrie Del to South	
			43	1431 1	9' R - N edge rd	
			25	1432 9	19' R	
			03	1435 1	50' R	
			54	1430 0	10' L - S. " "	
			80	1427 4	50' L	
2+41 05			45	1430 9	℄ - inter ℄ Trail #2	
2+50			48	1430 6	℄	
			41	1431 3	7' R N. edge rd	
			29	1432 5	17 R - B. rock wall	
			05	1434 9	20' R T. " "	
			02	1435 2	50' R	
			55	1429 9	14' L - S. edge rd	
			62	1429 2	34.5 L - N.W. Cor house	
			88	1426 6	50' L	
2+87			101	1425 3	℄ + N. edge Rd	
			104	1425 0	4' R -	B rock wall

Profile No. ____ Notes Red. ____ Plotted ____ Job No. 8763 Division No. V F. B. 320 Pg. 44
X-Sec. No. ____ Date ____ Date ____ Survey of Water Works Dist #21 265
Notes Chk. A. L. Keagle Checked ____ Survey by Moore Notes Moore Date 11-25-36
Date 12-1-36 Date ____ Map No. ____ Indexed ____ Date ____

Form 307 5M 11-35

PLEASE RETURN TO
LOS ANGELES COUNTY SURVEYOR
700 HALL OF RECORDS

NOTE: ANY ADDITIONS OR CHANGES ON THIS SHEET MUST BE MADE OR CIRCLED IN RED INK, WITH DATE AND NAME OF PERSON MAKING CHANGE

Do not extend notes this side of this line

STATION	B. S.	H. I.	F. S.	ELEV.		
2+87		1435 37	63	14[illegible] 1	5' R - T Rock wall	
			45	14[illegible]	20' R - T " "	+ S. edge house
			55	14[illegible]	15 L - S. edge rd.	
			93	26 1	20^5 L - T rock wall	
			98	25 6	50' L - T " "	
2+89			103	25 1	℄ + N. edge Rd.	
			105	24 9	4' R -	B. rock wall
			105	24 9	20' R - S. " house +	" " "
			97	25 7	15' L - S " rd.	
			98	25 6	20^5 L - T rock wall	
			126	22 8	22' L - B " "	
			133	22 1	50' L B. " "	
3+00			113	24 1	℄ + End Cut bank	
T.P.	7 21	1431 69	1089	14[illegible] 48		
3+00			75	24 2	21^5 R BC + S edge house	
			84	23 3	2^5 L - N. edge rd.	
			84	23 3	15' L - S. " "	
			86	23 1	20' L end rock wall	
			98	21 9	50' L	
3+02			99	21 8	50' L	
			89	22 8	15' L - S. edge rd.	

F. B. 320 PG. 748 Job No. 8163 Division No. ✓ Notes Red. C. L. Keagle Plotted Date 12-1-36 Date 12-2-36 No. Profile
Survey of 266 Water Works Dist #21 Notes Chkd. Checked No. X-Sec.
Survey by Moore Notes Moore Date Date
Indexed C. Johnson Date

Form 307 5M 11-35

PLEASE RETURN TO
LOS ANGELES COUNTY SURVEYOR
700 HALL OF RECORDS

NOTE: ANY ADDITIONS OR CHANGES ON THIS SHEET MUST BE MADE OR CIRCLED IN RED INK, WITH DATE AND NAME OF PERSON MAKING CHANGE

Do not extend notes this side of this line

STATION	B. S.	H. I.	F. S.	ELEV.		
3+02		1431 69	87	1423 0	2.5 L - N. edge rd	
			79	23 8	℄	
			31	28 6	13' R - T. Cut	
			31	28 6	21.5 R - T " + S. edge house	
3+08			95	22 2	℄	
			31	28 6	14' R - T. bank	
			38	27 9	50' R - T "	
			102	21 5	3' L - N. edge rd	
			102	21 5	15' L S	
			102	21 5	22' L - Berm rock wall	
			102	21 5	50' L	
T.P.	2 38	1422 17	11 90	1419 79		
3+20			28	19 4	℄ - B. bank	
			38	18 4	50' R " "	
			29	19 3	3' L - N. edge Rd.	
			31	19 1	15' L - S. " "	
			27	19 5	19' L	
			12	21 0	23.5 L - B. rock wall - 1.6 high	
			23	19 9	50' L - " " " 2' "	
3+2[illegible]			35	18 7	℄ + S. end - Top rock wall	
			38	18 4	50' R " " "	

Profile No. ____ Notes Red L. L. Keagle Plotted ____ Job No. 8163 Division No. V F.B. 320 Pg. 262
Date 12-1-36 Date ____ Survey of Water Works Dist. #21
X-Sec. No. ____ Notes Chick TIMMONS Checked ____ Survey by Moore Notes Moore Date 11-25-36
Date ____ Date ____ Map No. ____ Indexed [illegible] Date ____

Form 307 5M 11-35

PLEASE RETURN TO
LOS ANGELES COUNTY SURVEYOR
700 HALL OF RECORDS

NOTE: ANY ADDITIONS OR CHANGES ON THIS SHEET MUST BE MADE OR CIRCLED IN RED INK, WITH DATE AND NAME OF PERSON MAKING CHANGE

Do not extend notes this side of this line

STATION	B. S.	H. I.	F. S.	ELEV.	
3+27		1[illegible] 1[illegible]	42	1418 [illegible]	3.5' L – N. edge rd
			45	17 7	1[illegible]' L S " "
			50	17 2	21.5' L – N end & B. rock wall [illegible]
			52	17 [illegible]	50' L " " " " "
3+29			46	17 [illegible]	℄ – B. rock wall
			58	16 4	[illegible]' R – B " "
			93	12 [illegible]	30' R B " "
			47	17 5	2' L N edge rd
			49	17 3	10' L S " "
			54	16 8	50' L
3+44			71	15 1	℄
			86	13 6	4' R – Bottom S end rock wall 2.5 high
			110	11 2	1[illegible]' R " " " 4.5 "
			105	11 2	50' R " N " " 0.5 "
			74	14 8	[illegible]' L N edge rd
			75	14 7	1[illegible]' L S "
			77	14 5	2[illegible]' L – B. rock wall
			51	17 [illegible]	2[illegible]' L T " "
			56	16 [illegible]	4[illegible]' L – N. edge house
3+50			80	14 [illegible]	℄
3+55			88	13 [illegible]	℄

F. B. 320 Pg. ~~150~~ Job No. 8163 Division No. V Notes Red. G. L. Keagle Plotted _____ Profile _____
Survey of 268 Water Works Dist #21 Date _____ Date _____ No. _____
Survey by Moore Notes Moore Notes Checked _____ X-Sec. _____
Indexed A. C. Johnson Date _____ Date _____ Date _____ No. _____

Form 307 5M 11-35

PLEASE RETURN TO
LOS ANGELES COUNTY SURVEYOR
700 HALL OF RECORDS

NOTE: ANY ADDITIONS OR CHANGES ON THIS SHEET MUST BE MADE OR CIRCLED IN RED INK, WITH DATE AND NAME OF PERSON MAKING CHANGE

Do not extend notes this side of this line

STATION	B. S.	H. I.	F. S.	ELEV.		
3+50		1422 17	88	1413 4	4' R - wire fence	
			114	10 8	10' R	
			109	11 3	50' R	
			87	13 5	1' L - N edge rd	
			89	13 3	14' L S "	
			95	12 7	28' L - B rock wall + N.E. Cor garag	
T P	254	1414 81	990	1412 27		
3+67			30	11 8	℄ + N edge rd	
			31	11 7	4.5 R - wire fence	
			46	10 2	10' R	
			34	11 4	50' R	
			32	11 6	11' L - S edge rd	
			29	11 9	14.5 L - T rock wall	
			59	8 9	22' L B " "	
			62	8 6	28' L " " " - 4' high + N.W. Cor garage	
			71	7 7	50' L	
3+86.05			51	9 7	℄ - inter ℄ Trail #3	
1 89.05 BC			54	9 4	℄	
			57	9 1	10' R	
			52	9 6	33.5 R - S.E. Cor Rock Pump house	
			46	10 2	50' R	

Profile No. ____ Notes Red. [illegible] Plotted ____ Job No. 8163 Division No. V F.B. 320 PG. 269
X-Sec. No. ____ Date 12-1-36 Date ____ Survey of [illegible] Notes [illegible] Date 11-25-36
Notes Chkd. [illegible] Checked ____ Survey by [illegible] Notes [illegible] Date ____
Date ____ Date ____ Map No. ____ Indexed [illegible] Date ____

Form 307 5M 11-35

PLEASE RETURN TO
LOS ANGELES COUNTY SURVEYOR
700 HALL OF RECORDS

NOTE: ANY ADDITIONS OR CHANGES ON THIS SHEET MUST BE MADE OR CIRCLED IN RED INK, WITH DATE AND NAME OF PERSON MAKING CHANGE

Do not extend notes this side of this line

STATION	B. S.	H. I.	F. S.	ELEV.	
3+89.15 BC		1414.8	54	1400 1	10' L - S. edge rd
			56	9 2	14' L - T rock wall
			70	7 8	19.5 L - B " "
			76	7 2	50' L
4+57.06			63	8 5	℄
			49	9 9	50' R
			63	8 5	10.5 L - B. rock wall - E. end
			55	9 3	1' L - T " "
			70	7 8	2' L B " "
			90	5 8	50' L E. edge conc apron
TP	7.10	1414.4	75	1407.3	
4+63.5			49	9 5	℄ + E. edge - Top conc. cub.
			37	10 7	50' R + " " " " "
			47	9 5	4' L + " " " " " S end
			69	7 5	4.5 L + " " Bottom " " "
			86	5 8	56' L - W. edge conc. apron
4+79.5			47	9 7	℄ + W. edge - Top conc. cub.
			36	10 [illegible]	50' R " " " " "
			47	9 7	5' L " " " " - S end
			70	1407.4	5.5 L " " Bottom " " " W. edge + conc. apron
			78	6 6	50' L

F.B. 320 PG. 752 Job No. 8163 Division No. V Notes Red R. L. Keagle Plotted Profile No.
Survey of 270 Water Works Dist #21 Date Date X-Sec.
Survey by Moore Notes Moore Notes Chkd Checked
Indexed A. C. Johnson Date Date Date No.

Form 307 5M 11-35

PLEASE RETURN TO
LOS ANGELES COUNTY SURVEYOR
700 HALL OF RECORDS

NOTE: ANY ADDITIONS OR CHANGES ON THIS SHEET MUST BE MADE OR CIRCLED IN RED INK, WITH DATE AND NAME OF PERSON MAKING CHANGE

Do not extend notes this side of this line

STATION	B. S.	H. I.	F. S.	ELEV.		
4+80		1410 40	57	1408 7	℄	
			54	9 0	9.5 R - S.E. Cor. Garage	
			36	10 8	50' R	
			78	6 6	50' L	
4+91			54	1409 0	℄	
			53	9 1	9.2 R - S.W. Cor. garage	
			37	10 7	17.3 R - S. edge house	
			70	7 4	50' L	
T.P.	1081	1423 58	163	1412 77		
5+12 [illegible] EC			102	13 4	℄	
			90	1414 6	16' R - S. edge house	
			134	10 2	2[illegible] R - Begin Cut bank	
			148	8 8	50' L	
5+27			70	16 6	℄	
			74	16 2	16' R S.W. Cor. house	
			80	15 6	50' R - W. edge house	
			90	1414 6	21' L - T. cut	
			105	13 1	22' L B "	
			111	12 5	50' L	
5+50			44	19 2	50' L	
			47	18 9	33' L - B. cut	

Profile No. ____ Notes Red. L. Keagle Plotted ____ Job No. 8163 Division No. 6 F.B. 320 PG. 271
Date 12-1-36 Date ____ Survey of Water Works Dist. #21
X-Sec. No. ____ Notes Chkd. [illegible] Checked ____ Survey by Moore Notes Moore Date 11-27-36
Date ____ Date ____ Map No. ____ Indexed ____ Date ____

Form 307 5M 11-35

PLEASE RETURN TO
LOS ANGELES COUNTY SURVEYOR
700 HALL OF RECORDS

NOTE: ANY ADDITIONS OR CHANGES ON THIS SHEET MUST BE MADE OR CIRCLED IN RED INK, WITH DATE AND NAME OF PERSON MAKING CHANGE

Do not extend notes this side of this line

STATION	B. S.	H. I.	F. S.	ELEV.		
		1423 58				
[illegible]	[illegible]	1434 74	0 23	[illegible] 35		
5+50			113	23 4	31' L - T [illegible]	
			75	27 2	[illegible]	
			71	27 [illegible]	18' R	
			110	23 2	50' R	
5+68			00	34 2	[illegible]	
			04	34 3	18' R	
			56	29 1	50' R	
			[illegible]	1431 3	18' L	
			9[illegible]	25 0	34' L - T [illegible]	
			130	21 2	[illegible]	
			130	21 2	50' L	
5+83			83	26 4	50' L	[illegible]
			55	29 2	3[illegible]' L	
			12	33 5	1[illegible]' L	
T.P.	11 93	1446 42	0 25	14[illegible] 49		
5+[illegible]			93	37 1	[illegible]	
			61	40 2	24' R	
			81	38 [illegible]	50' R	
6+00			81	1438 3	[illegible]	

F. B 320 Pg. 754 Job No. 5163 Division No. V Notes Red J. L. Keagle Plotted Profile
Survey of 272 Water Works Dist #[illegible] Date Date No.
Survey by [illegible] Notes [illegible] Notes Chkd. [illegible] E. Timmons Checked X-Sec.
Indexed [illegible] C. Johnson Date Date Date No.

Form 307 5M 11-35

PLEASE RETURN TO
LOS ANGELES COUNTY SURVEYOR
700 HALL OF RECORDS

NOTE: ANY ADDITIONS OR CHANGES ON THIS SHEET MUST BE MADE OR CIRCLED IN RED INK, WITH DATE AND NAME OF PERSON MAKING CHANGE

Do not extend notes this side of this line

STATION	B. S.	H. I.	F. S.	ELEV.		
6+00		14[illegible] 42	120	1434 4	30' L	
			149	31 5	48' L	E. edge Macadam rd appr
			180	28 4	80' L	" " " "
			27	43 7	24 R	
			20	44 4	50' R	
6+[illegible]			80	38 4	℄ inter ℄ Sha[illegible] Drive	
6+14			72	39 2	℄	
			96	1436 8	20 L	N + E edge Macadam Rd [illegible]
			14[illegible]	32 2	45' L	W " " " + 3 [illegible]
			178	28 6	80' L	" " " + "
			+06	47 0	35' R	
			+20	48 4	50' R	
6+25			47	41 7	℄	
			67	39 5	10' L	N. edge " "
			93	1437 1	24 L	S " " " + B bank
			66	39 8	25' L	T. bank
			106	35 8	50' L	
T.P	8 46	1454 66	022	1446 20		
6+25			63	48 4	32 R	
			45	50 2	50' R	
6+50			90	45 7	℄	

Profile No. ____ Notes Red. [illegible] Plotted ____ Job No. 8163 Division No. V F.B. 320 PG. [illegible]
X-Sec. No. ____ Date 12-1-36 Date ____ Survey of Water Works Dist #21 [illegible]
Notes Check [illegible] Checked ____ Survey by Moore Notes Moore Date 11-27-36
Date ____ Date ____ Map No. ____ Indexed [illegible] Date ____

Form 307[illegible]M 11-35

PLEASE RETURN TO
LOS ANGELES COUNTY SURVEYOR
700 HALL OF RECORDS

NOTE: ANY ADDITIONS OR CHANGES ON THIS SHEET MUST BE MADE OR CIRCLED IN RED INK, WITH DATE AND NAME OF PERSON MAKING CHANGE

Do not extend notes this side of this line

STATION	B. S.	H. I.	F. S.	ELEV.		
[illegible]		1454 66	10 6	1444 1	5.5 L N edge rd	
			11 9	1442 8	16.5 L S " "	+ B. bank
			10 7	44 0	1[illegible]	T "
			14 7	40 0	50' L	
			36	51 1	2' R	
			21	52 0	50' R	
7+00			27	52 0	[illegible]	
		+	30	57 2	50' R	
			37	51 0	[illegible] L - N " "	
			38	1450 7	[illegible] L S " "	
			78	46 9	50' L	
7+32			00	54 2	[illegible]	+ T. bank
			10	53 2	0.5 L	B "
			10	53 2	3 L - N " "	
			09	1453 8	12.5 L S " "	
			56	49 1	50' L	
		+	60	60 2	50' R	
T.P.	11 49	1465 38	077	1453 89		
7+50			111	54 3	[illegible] + N edge rd	
			109	54 5	2' R - B. bank	
			98	55 6	2.5 R T "	

F.B. 320 PG. 756 Job No. 8163 Division No. V Notes Red G. L. Keagle Plotted Profile
Survey of 2714 Water Works Dist #21 Date Date No.
Survey by Alvere Notes Alvere Notes Chkd. ALBERT E. [illegible] Checked X-Sec.
Indexed A. C. Johnson Date Date Date No.

Form 307 5M 11-35

PLEASE RETURN TO
LOS ANGELES COUNTY SURVEYOR
700 HALL OF RECORDS

NOTE: ANY ADDITIONS OR CHANGES ON THIS SHEET MUST BE MADE OR CIRCLED IN RED INK, WITH DATE AND NAME OF PERSON MAKING CHANGE

Do not extend notes this side of this line

STATION	B. S.	H. I.	F. S.	ELEV.	
7+50		1465 38	30	1462 4	50' R
			111	54 3	12' L - S. edge rd
			167	48 7	50' L
7+92 05			99	55 5	℄ - Alley to S
8+00			96	55 8	℄
			96	55 8	3 8 R - N. edge rd
			94	56 0	7' R - B. bank
			84	57 0	9' R T "
			21	63 3	50' R
			99	55 5	7' L S. edge rd
			110	54 4	10' L
			164	49 9	50' L
8+34			100	55 4	℄ - [illegible]
8+41			101	55 3	℄
			100	55 4	4 8 R N. edge rd
			97	55 7	7 8 R - B. bank
			90	56 4	9' R - T "
			40	61 4	39' R
			06	64 8	50' R
			106	54 8	7' L - S. edge rd
			168	48 6	50' L

Profile No. ____ Notes Red. L. Keagle Plotted ____ Job No. 5163 Division No. K F. B. 320 Pg. 157 275
Date 12-1-36 Date ____ Survey of Water Works Dist. #21
X-Sec. No. ____ Notes Chkd. ____ Checked ____ Survey by Moore Notes Moore Date 11-27-36
Date ____ Date ____ Map No. ____ Indexed ____ Date ____

Form 307 5M 11-35

PLEASE RETURN TO
LOS ANGELES COUNTY SURVEYOR
700 HALL OF RECORDS

NOTE: ANY ADDITIONS OR CHANGES ON THIS SHEET MUST BE MADE OR CIRCLED IN RED INK, WITH DATE AND NAME OF PERSON MAKING CHANGE

Do not extend notes this side of this line

STATION	B. S.	H. I.	F. S.	ELEV.		
		[illegible] 3				
[illegible] #1	7 76	1466 55	6 59	[illegible] 79	[illegible] #1	[illegible]
[illegible]			111	55 4	℄	
			10[illegible]	55 6	3'R - N. edge rd	
			06	65 9	50'R	
			116	54 9	1[illegible]'L S " "	
			130	53 5	13'L	
			189	47 6	5[illegible]'L	
8+95.90			182	48 3	50'L	
			131	53 4	1[illegible]'L	
			118	54 7	1[illegible]'L - S " "	
			110	55 5	℄ + N " "	
			20	64 5	50'R	
9+22.90			35	63 0	50'R - Edge bank	
			117	54 8	℄ + N " rd.	
			129	53 6	1[illegible]'L S " "	
			138	52 7	19'L	
			183	48 [illegible]	50'L	
9+[illegible]			191	47 4	50'L	
			148	51 7	11[illegible]'L - S " "	
			138	52 7	℄ + N " "	

F. B. 320 PG. 158 Job No. 8163 Division No. V Notes Red. C. L. Keagle Plotted
Survey of 276 Water Works Dist #71 Date Date No.
Survey by Moore Notes Moore Notes Chkd. ALBERT R. SIMMONS Checked X-Sec.
Indexed A. C. Johnson Date Date Date No.

Form 307 5M 11-35

PLEASE RETURN TO
LOS ANGELES COUNTY SURVEYOR
700 HALL OF RECORDS

NOTE: ANY ADDITIONS OR CHANGES ON THIS SHEET MUST BE MADE OR CIRCLED IN RED INK, WITH DATE AND NAME OF PERSON MAKING CHANGE

Do not extend notes this side of this line

STATION	B. S.	H. I.	F. S.	ELEV.		
9+40		1456 55	124	1454 1	15 R - T. bank	
			185	48 0	33 R B. draw	
			107	55 8	50' R side hill	
T. 1	01	1454 77	1189	1454 66		
9+76			58	49 0	℄ + W. edge rd	
			66	48 2	12' L E " "	+ B. Bank
			55	49 3	14' L	T. "
			84	46 4	50' L	
			48	50 0	9' R T. bank	
			87	46 1	19 R Bk	
			185	36 3	33 R B. draw	
			120	42 8	50' R - Side hill	
10+03			101	44 7	℄ - T bank	
			105	44 3	3' L W. edge rd	
			12[illegible]	42 7	15' L E "	+ B. bank
			85	46 3	16' L	T. "
			105	44 3	50' L	
			129	41 9	23' R - Top bank	
			291	25 2	50' R - B. "	
			300	24 8	65 R	
10+30			325	23 3	50' R - B. "	

Profile No. ____ Notes Red G. L. Keagle Plotted ____ Job No. 8163 Division No. 1 F. B. 320 PG. 759
Date 12-1-36 Date ____ Survey of Water Works Dist. #21 279
X-Sec. No. ____ Notes Chkd. ____ Checked ____ Survey by Alvarez Notes Alvarez Date 11-27-36
Date ____ Date ____ Map No. ____ Indexed ____ Date ____

Form 307 5M 11-35

PLEASE RETURN TO
LOS ANGELES COUNTY SURVEYOR
700 HALL OF RECORDS

NOTE: ANY ADDITIONS OR CHANGES ON THIS SHEET MUST BE MADE OR CIRCLED IN RED INK, WITH DATE AND NAME OF PERSON MAKING CHANGE

Do not extend notes this side of this line

STATION	B. S.	H. I.	F. S.	ELEV.		
10+30		1454.77	336	142 2	21' R	B bank
			206	3 4	℄	
			158	39 0	7' L	T "
			16[illegible]	38 8	10' L	W. edge rd
			173	37 5	21' L	E " B bank
			135	41 3	22' L	T "
			116	43 2	50' L	
T P	1.67	1444.63	11.79	144[illegible]		
10+57 [illegible]			154	29 2	℄	Bk
			102	34 4	11' L	T bank
			103	34 3	15' L	W edge rd
			[illegible]	33 3	2[illegible] L	E " B bank
			[illegible]	37 1	2[illegible] L	T "
			40	40 6	50' L	
			255	19 1	14' R	B bank
			254	19 2	27' R	" "
			233	21 3	2[illegible] R	T "
			151	29 5	50' R	Side [illegible]
11+00			182	26 4	50' R	
			247	19 3	28' R	T bank
			280	16 6	26' R	B "

F. B. 320 Pg. 160 Job No. 8163 Division No. V Notes Red. G. L. Keagle Plotted _____ Profile No. _____
Survey of 278 Water Works Dist #21 Date _____ Date _____ X-Sec. No. _____
Survey by [illegible] Notes Moore Notes Chkd. _____ Checked _____
Indexed A. C. Johnson Date _____ Date _____ Date _____

Form 307 5M 11-35

PLEASE RETURN TO
LOS ANGELES COUNTY SURVEYOR
700 HALL OF RECORDS

NOTE: ANY ADDITIONS OR CHANGES ON THIS SHEET MUST BE MADE OR CIRCLED IN RED INK, WITH DATE AND NAME OF PERSON MAKING CHANGE

Do not extend notes this side of this line

STATION	B. S.	H. I.	F. S.	ELEV.		
11+00		1444 65	278	1416 8	℄ - B. Bank	
			164	28 2	15' L - T "	
			164	28 2	16' L - W edge rd	
			177	26 9	26' L - E "	+ B. bank
			124	32 2	27' L	T "
			88	35 8	50' L	
TP	1 93	1434 75	11 83	1432 82		
11+47 [illegible]			211	13 6	℄ - B. bank	
			112	23 5	21' L - T "	
			115	23 2	23' L - W edge rd	
			124	22 3	34' L - E "	+ B. bank
			7[illegible]	27 6	35' L -	T
			43	30 4	50' L	
			205	13 2	21 R - Beam bank	
			199	14 8	29' R - T "	
			222	12 5	50' R - B. drop	
11+73 [illegible]			221	12 6	℄	
			222	12 5	11' R - B bank	
			176	17 1	18 R T "	
			170	17 7	28 R - B "	
			152	19 5	30 R T "	

Profile No. ____ Notes Red R. L. Keagle Plotted ____ Job No. 8163 Division No. V F. B. 320 PG. ~~461~~ 279
Date 12-1-36 Date ____ Survey of Water Works Dist #21
X-Sec. No. ____ Notes Chkd. ____ Checked ____ Survey by Moore Notes Moore Date 11-21-36
Date ____ Date ____ Map No. ____ Indexed A. C. [illegible] Date ____

Form 307 5M 11-35

PLEASE RETURN TO
LOS ANGELES COUNTY SURVEYOR
700 HALL OF RECORDS

NOTE: ANY ADDITIONS OR CHANGES ON THIS SHEET MUST BE MADE OR CIRCLED IN RED INK, WITH DATE AND NAME OF PERSON MAKING CHANGE

Do not extend notes this side of this line

STATION	B. S.	H. I.	F. S.	ELEV.		
[illegible]		1434.75	108	1423.[illegible]	50' R - T. bank	
			223	12.4	[illegible] L - B "	
			144	20.[illegible]	[illegible] L - T "	
			144	20.3	[illegible] L - W. edge [illegible]	
			[illegible]	19.6	[illegible] L - E "	[illegible] bank
			104	24.3	[illegible]	T. "
			69	21.8	[illegible] L	
12+00 [illegible]			86	[illegible]	[illegible] L	
			123	22.4	[illegible] L -	T "
			171	17.6	38' L - E "	+ B "
			168	17.9	27' L - W "	
			165	18.[illegible]	[illegible] L - T. Bank	
			230	11.7	[illegible] L - B "	
			234	11.3	℄	
			232	11.5	[illegible] R - B "	
			170	17.7	[illegible] R - T "	+ E edge rd
			171	17.6	36' R - B "	+ W "
			100	24.[illegible]	44 R - T "	
T.P.	0.28	1423.06	1197	1422.[illegible]		
12+50			146	8.5	℄	
			14[illegible]	8.[illegible]	12 R - B "	

F. B. 320 Pg. 162 Job No. 8163 Division No. V Notes Red. C. L. Keagle Plotted _____ Profile _____
Survey of 280 Water Works Dist #21 Date _____ Date _____ No. _____
Survey by Moore Notes Moore Notes Chkd. ALBERT E. [illegible] Checked _____ X-Sec. _____
Indexed A. C. Johnson Date _____ Date _____ Date _____ No. _____

Form 307 5M 11-35

PLEASE RETURN TO
LOS ANGELES COUNTY SURVEYOR
700 HALL OF RECORDS

NOTE: ANY ADDITIONS OR CHANGES ON THIS SHEET MUST BE MADE OR CIRCLED IN RED INK, WITH DATE AND NAME OF PERSON MAKING CHANGE

Do not extend notes this side of this line

STATION	B. S.	H. I.	F. S.	ELEV.		
12+50		1423 06	130	1410 1/	20' R - T. bank +	E. edge rd
			118	11 3/	35' R - B "	W " "
			80	15 1/	35' R - T "	
			50	18 1/	50' R	
			146	8 5/	6' L - B "	
			122	10 2/	11' L - T " +	W. edge rd
			119	11 2/	25 L - B " +	E " "
			95	13 6/	27 L	
			44	18 7/	50' L	
12+64			72	15 9/	50' L	
			96	13 5/	19' L - T "	
			129	10 2/	17' L B " +	E " "
			130	10 1/	3' L -	W " "
			130	10 1/	℄ T "	
T.P.	[illegible]	[illegible] 13	1175	1411 31		
			48	9 3/	15 R - T " +	E "
			44	9 7/	27 R	W " "
			38	10 3/	35 R - End cut - Bo[illegible]	
		+	24	16 5/	50' R	
13+00			74	6 7/	℄	
			76	6 5/	5.5 L - N. edge rd + B. [illegible]	

Profile No. ____ Notes Red. G. L. Keagle Plotted ____ Job No. 8163 Division No. V
Date 12-1-36 Date ____ Survey of Water Works Dist #21
X-Sec. No. ____ Notes Chkd. ____ Checked ____ Survey by Moore Notes Moore Date 11-21-36
Date ____ Date ____ Map No. ____ Indexed ____ Date ____

F.B. 320 PG. 163 281

Form 307 5M 11-35

PLEASE RETURN TO
LOS ANGELES COUNTY SURVEYOR
700 HALL OF RECORDS

NOTE: ANY ADDITIONS OR CHANGES ON THIS SHEET MUST BE MADE OR CIRCLED IN RED INK, WITH DATE AND NAME OF PERSON MAKING CHANGE

Do not extend notes this side of this line

STATION	B. S.	H. I.	F. S.	ELEV.		
13[illegible]		[illegible]	38	1410 3/10	[illegible] L	T bank
			31	11	2[illegible] L	
			[illegible]	6 14/14	[illegible] L	B. drain
			[illegible]	6 14/14	[illegible] L	
			41	10 1/1	50' L	Side hill
			72	6 19/19	7[illegible] R	S. edge [illegible]
			72	6 19/19	1[illegible] R	T [illegible]
			91	5 10/10	17 R	[illegible]
			[illegible]	5 14/14	[illegible] R	T Slope
		+	07	14 18/18	[illegible] R	Side [illegible]
13+20			[illegible]	4 7/7	[illegible]	
			[illegible]	4 6/6	[illegible] L	N edge rd
			[illegible]	4 2/2	[illegible]	End bank
			99	4 2/2	24 [illegible]	[illegible] drain
			00	14 1/1	[illegible] R	Side hill
			93	4 8/8	3[illegible] R	S. edge Rd
			93	4 8/8	7 R	End [illegible]
			100	4 1/1	24 R	Toe slope
		+	43	18 4/4	50' R	Side hill
13+50		+	13	15 14/14	[illegible] R	"
			121	2 10/10	14 R	Toe Slope

F. B. 320 Pg. 164 Job No. 8163 Division No. V Notes Red. G. L. Keagle Plotted _____ Profile No. _____
Survey of 282 Water Works Dist #21 Date _____ Date _____ X-Sec. No. _____
Survey by Moore Notes Moore Notes Chkd. [illegible] Checked _____
Indexed A. C. Johnson Date _____ Date _____ Date _____

Form 307 5M 11-35

PLEASE RETURN TO
LOS ANGELES COUNTY SURVEYOR
700 HALL OF RECORDS

NOTE: ANY ADDITIONS OR CHANGES ON THIS SHEET MUST BE MADE OR CIRCLED IN RED INK, WITH DATE AND NAME OF PERSON MAKING CHANGE

Do not extend notes this side of this line

STATION	B. S.	H. I.	F. S.	ELEV.		
13+50		1414 13	11 8	1402 3	℄	
			11 7	2 4	2 L – S edge rd	
			[illegible]	2 4	[illegible]	
			11 8	2 3	17 L B. bank	
			16 3	3 8	18 [illegible] T bank	
			[illegible]	10 0	50 [illegible] Side [illegible]	
T.P.	1085	1413 51	11 47	1402 66		
14+[illegible]			13 3	1400 2	℄ & S. edge rd	
			13 4	1400 1	2 R Toe slope	
			24	11 1	50 R Side hill	
			13 [illegible]	1399 7	11 L – N. edge rd & B. bank	
			9 [illegible]	1403 7	13 L – T "	
			18	11 7	43 L	
			15	12 0	50 L	
14+50			16 7	1396 8	℄	
			16 [illegible]	96 8	4.5 R – S. edge rd	
			16 [illegible]	96 8	2[illegible] R – Toe slope	
			66	1406 9	50 R	
			17 0	1396 5	6 L – N edge rd	
			17 0	96 5	9 L – B. bank	
			13 2	1400 3	12 L – T "	

Profile No. ____ Notes Red. G. L. Keagle Plotted ____ Job No. 8163 Division No. V F. B. 320 PG. 283
Date 12-1-36 Date ____ Survey of Water Works Dist #21
X-Sec. No. ____ Notes Chkd. ALBERT E. [illegible] Checked ____ Survey by Moore Notes Moore Date 11-27-36
Date ____ Date ____ Map No. ____ Indexed [illegible] Date ____

Form 307 5M 11-35

PLEASE RETURN TO
LOS ANGELES COUNTY SURVEYOR
700 HALL OF RECORDS

NOTE: ANY ADDITIONS OR CHANGES ON THIS SHEET MUST BE MADE OR CIRCLED IN RED INK, WITH DATE AND NAME OF PERSON MAKING CHANGE

Do not extend notes this side of this line

STATION	B. S.	H. I.	F. S.	ELEV.		
[illegible]		1413 [illegible]	10 5	140[illegible] 0	[illegible]	
			8 [illegible]	5 1		
T P	[illegible]	[illegible]	11 79	[illegible]		
[illegible]			8 9	1393 3	[illegible]	
			[illegible]	93 2	6' R	
			5 7	93 5	11' R	Bottom [illegible]
			[illegible]	97 7	12' R	[illegible]
			2 3	1404 5	3[illegible] R	
			[illegible]	4 5	4[illegible] R	[illegible]
			2 7	1393 5	[illegible] L	N edge [illegible]
			6 5	95 7	[illegible]	[illegible]
			2 9	99 3	[illegible]	
T P	1 27	1371 78	11 71	[illegible]		
T	0 83	1380 84	11 77	138[illegible] 01		
T P	4 10	1374 65	10 29	137[illegible] 55		
BM			5.14	1369 51	cut spk in top piling 5 [illegible]	Elev 1369.497 LB [illegible] 0-138

F. B 320 PG. 106 Job No. 8163 Division No. V Notes Red. Plotted Profile
Survey of 284 Water Works Dist #21 Date Date No.
Survey by Moore Notes Moore Notes Chkd. Checked X-Sec.
Indexed A. C. Johnson Date Date Date No.

Notes Ck'd by aak	Survey of		F.B. 320 Pg. 285
Map No.	W. O.	Tape No. St'd OF	
Office Work	Surveyed by		
Checked	Notes TJS	Date	
Date	Indexed 11-18-58		

Note: Any Additions or Changes on This Sheets Must be Made in Red Ink With Date and Name of Person Making Change

Do not extend notes this side of this line

RETURN TO
LOS ANGELES COUNTY SURVEYOR
700 HALL OF RECORDS

FORM 247 5M 10-37

Dexter Can Park
Angular Tie To 1/4 Cor.
Sec 28/33 T.3N. R.14W.

J.N. 7783

T.J. Stevenson
H.W. Gunderman
M. Taylor
K.H. Gardner

F.B. 320 PG. 286

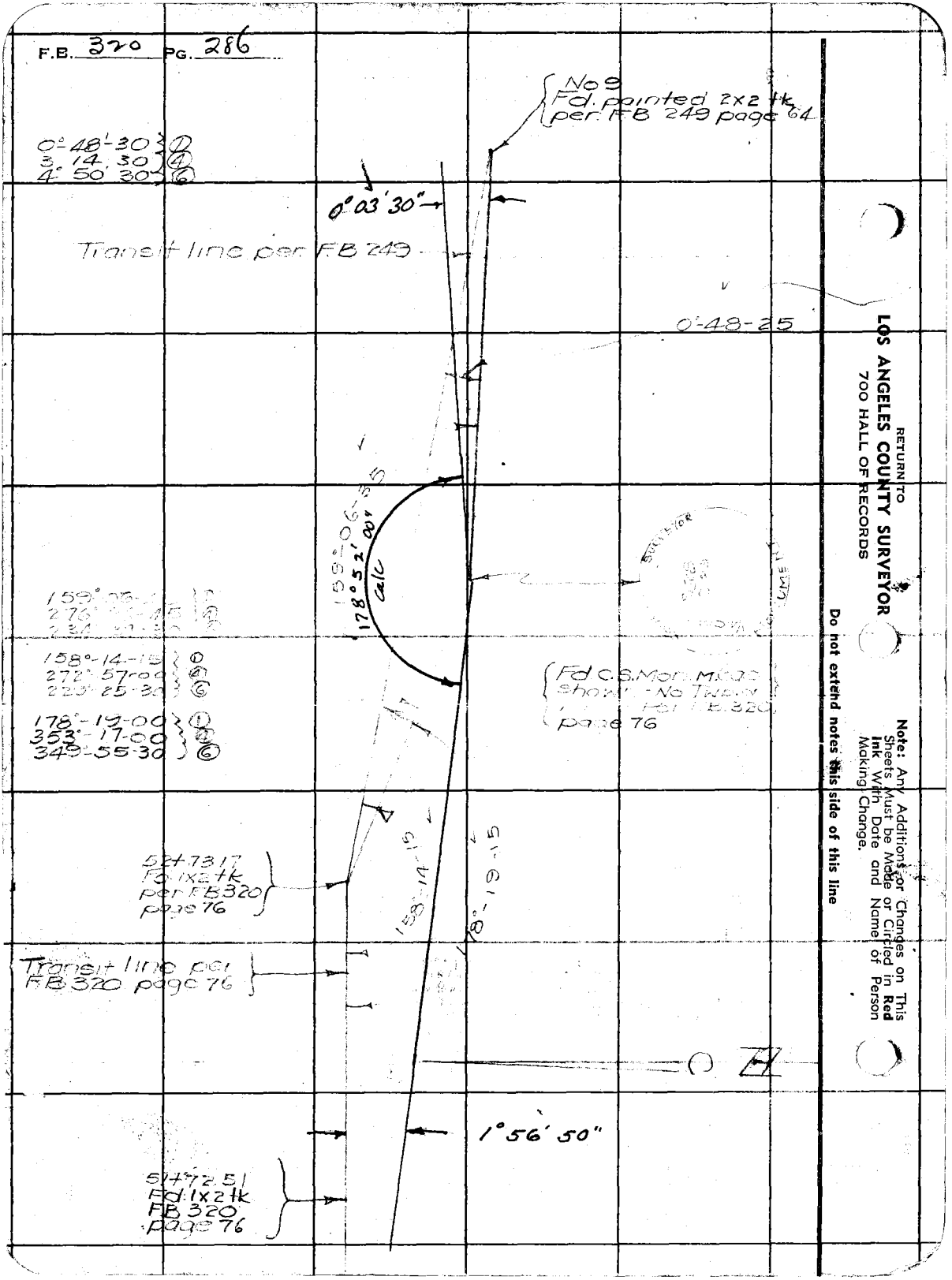

RETURN TO
LOS ANGELES COUNTY SURVEYOR
700 HALL OF RECORDS

Note: Any Additions or Changes on This Sheets Must be Made or Circled in Red Ink With Date and Name of Person Making Change.

Do not extend notes this side of this line

Notes Ck'd by	Survey of
Map No.	W. O. Tape No. St'd °F
Office Work	Surveyed by
Checked	Notes Date
Date	Indexed

F. B. 320 PG. 287

82.98 @ 34°13

9.917462
1.918973
11.826435 = 67.05

268535
8246
2602.89

70.876218
11.826435
9.049783

9.997257
1.918973
11.916230 = 82.46

2685.35 ; 7.52 ; 2603. ; X

88 45 20 W
NO 41 10 W
88 04 10

2603.
7.52
5206
15015
18221
7.35

2685.
8795

9276
8055
12210

Note: Any Additions or Changes on This Sheet Must be Made or Circled in Red Ink With Date and Name of Person Making Change.

Do not extend notes this side of this line.

RETURN TO
LOS ANGELES COUNTY SURVEYOR
700 HALL OF RECORDS

FORM 247 SM 11-46

RETURN TO
LOS ANGELES COUNTY SURVEYOR
200 HALL OF RECORDS

Note: Any Additions or Changes on this Sheet Must Be Made or Checked in Red Ink With Date and Name of Person Making Change.

Do not extend notes this side of this line.

320

F. B. _____ PG. _____