321

Date _____ Notes by _____ Chief Party _____ F.B. _____ PG. _____

Platted by _____	W. O. No. _____ D. S. O. No. _____
Date _____	Location _____
Map No. _____	Surveyed by _____
Platting C'k'd by _____	Date _____
Date _____	Indexed _____

Note: ANY ADDITIONS OR CHANGES ON THIS SHEET MUST BE MADE OR CIRCLED IN Red. WITH DATE AND NAME OF PERSON MAKING CHANGE.

Do not extend notes this side of this line

RETURN TO
LOS ANGELES COUNTY SURVEYOR

F.B. 321 Pg. Index Chief Party Notes by Date

F.B. 321

PAGES: Index,A, ,C,D,E, ,1 to 63 incl., ,65 to 75 incl., ,77 to 84 incl., ,86 to 89 incl., ,91, 92,93A,93B,93 to 97 incl.,97A,97B, 97C,97D,98 to 107 incl., ,109 to 113 incl., ,115,116, ,118 to 133 incl.,

RETURN TO
LOS ANGELES COUNTY SURVEYOR

Do not extend notes this side of this line

Note: ANY ADDITIONS OR CHANGES ON THIS SHEET MUST BE MADE OR CIRCLED IN Red. WITH DATE AND NAME OF PERSON MAKING CHANGE.

Date _____ Notes by _____ Chief Party _____ F. B. 321 PG. A

Plotted by _____	W. O. No. _____ B. S. O. No. _____
Date _____	Location _____
Map No. _____	Surveyed by _____
Plotting C'k'd by _____	Date _____
Date _____	Indexed _____

Note: ANY ADDITIONS OR CHANGES ON THIS SHEET MUST BE MADE OR CIRCLED IN Red. WITH DATE AND NAME OF PERSON MAKING CHANGE.

Do not extend notes this side of this line

RETURN TO LOS ANGELES COUNTY SURVEYOR

SURVEY OF

FIFTH AVE

DIVISION 5

A & I 247

SAN GABRIEL BLVD. EAST
TO
DURFEE ROAD

RETURN TO

LOS ANGELES COUNTY SURVEYOR

Note: ANY ADDITIONS OR CHANGES ON THIS SHEET MUST BE MADE OR CIRCLED IN **Red.** WITH DATE AND NAME OF PERSON MAKING CHANGE.

Do not extend notes this side of this line

Date

Notes by

Chief Party

F.B. 321 Pg. 8

Date 9-18-38 Notes by Walsh Chief Party Walsh F.B. 321 Pg. C

Plotted by	W. O. No. 4847 B. C. O. No. 105
Date	Location 5th Avenue
Map No.	Surveyed by Ted Walsh
Plotting C'kd by	Date Sept 18
Date	Indexed A. C. Johnson

In Connection with Division 5

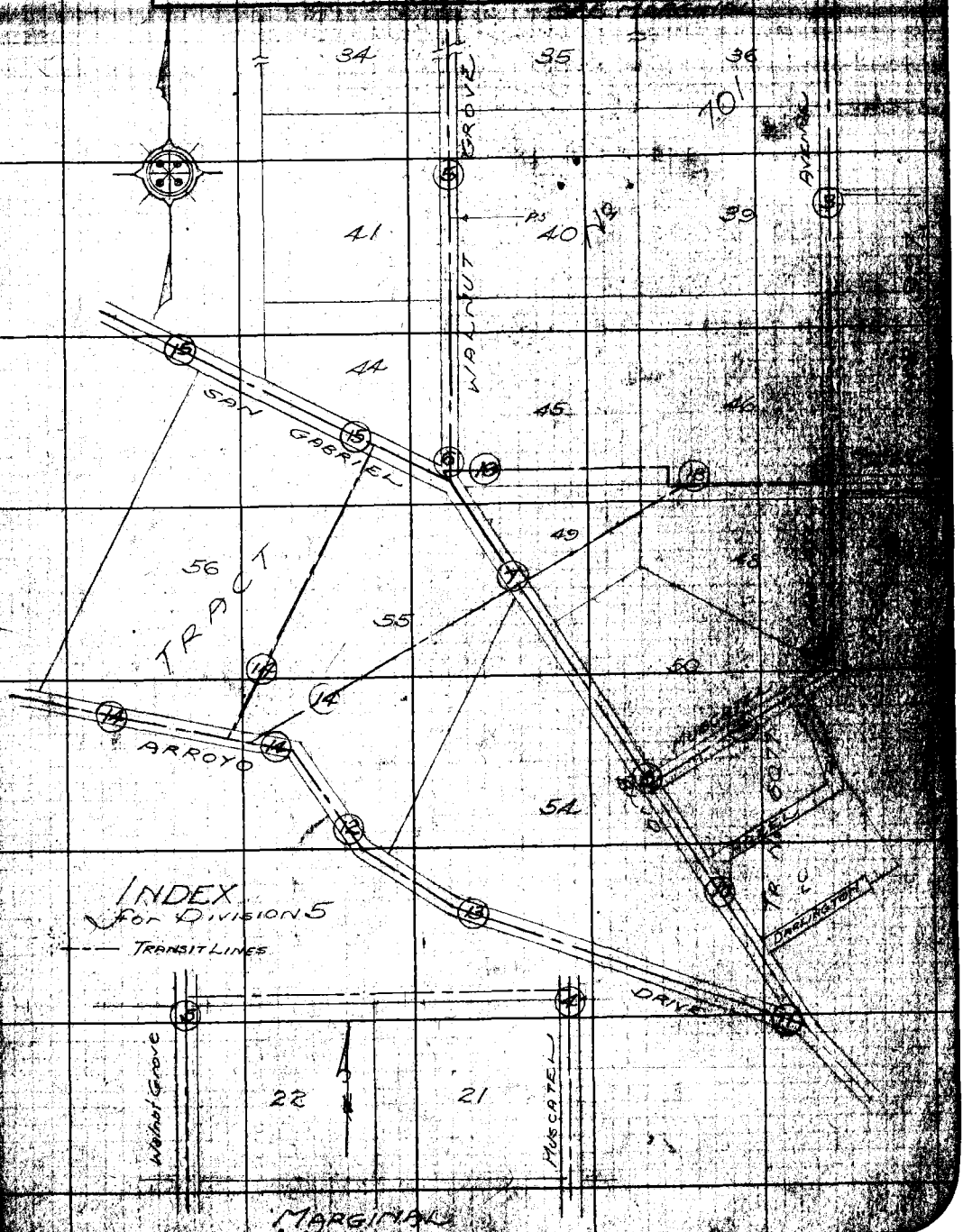

Note: ANY ADDITIONS OR CHANGES ON THIS SHEET MUST BE MADE OR CIRCLED IN RED WITH DATE AND NAME OF PERSON MAKING CHANGE.

RETURN TO LOS ANGELES COUNTY SURVEYOR

Do not extend under this side of this line

F.B. Pg. D WALSH Chief Party Notes by WALSH Date

RETURN TO

LOS ANGELES COUNTY SURVEYOR

Do not extend notes this side of this line

Note: ANY ADDITIONS OR CHANGES ON THIS SHEET MUST BE MADE OR CIRCLED IN Red. WITH DATE AND NAME OF PERSON MAKING CHANGE.

RETURN TO
LOS ANGELES COUNTY SURVEYOR

Note: ANY ADDITIONS OR CHANGES ON THIS SHEET MUST BE MADE OR CIRCLED IN Red. WITH DATE AND NAME OF PERSON MAKING CHANGE.

Do not extend notes this side of this line

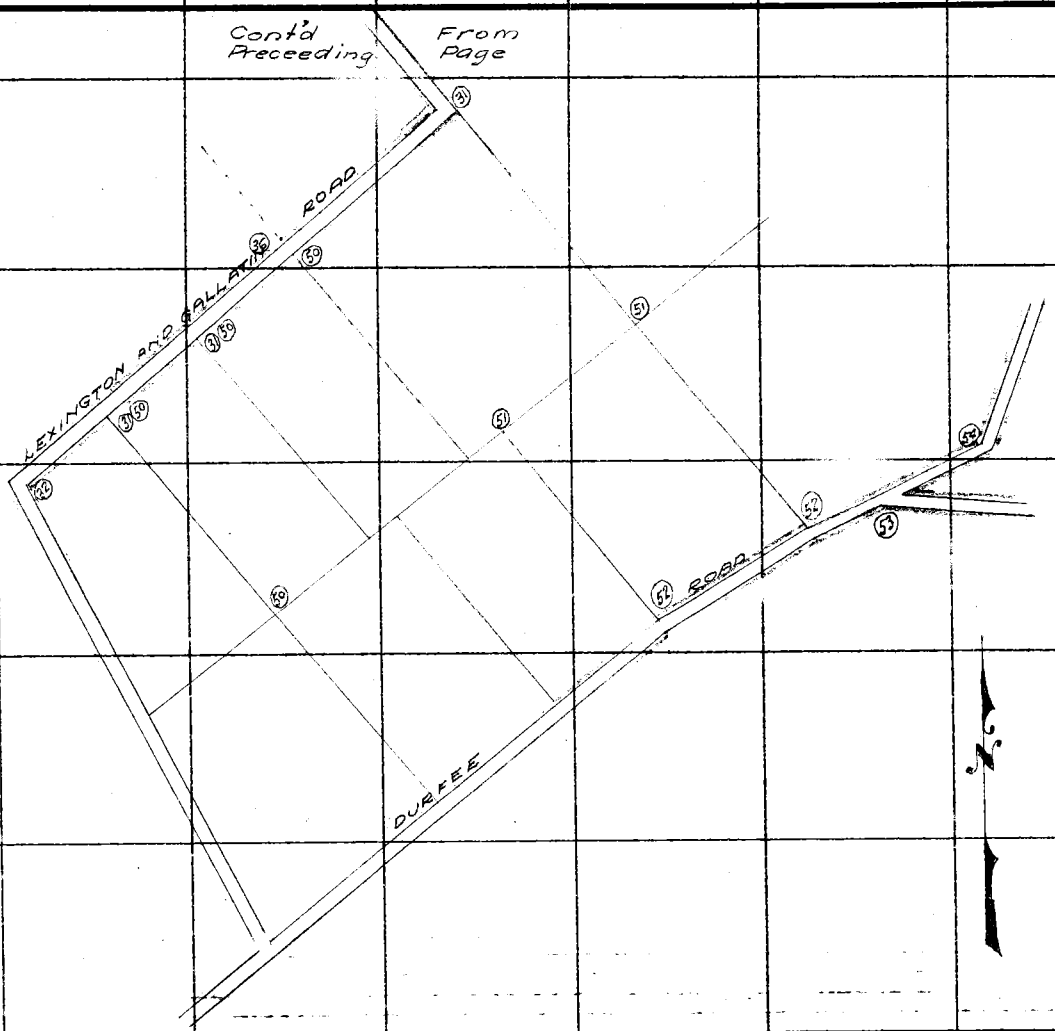

Date _____ Notes by _____ Chief Party _____ F.B. 324 Pg. E

Plotted by	W. O. No.
Date	D. S. O. No.
Map No.	Location
Plotting Ck'd by	Surveyed by
Date	Date
	Indexed

F.B. _____ PG. E _____ Chief Party Notes by _____ Date _____

RETURN TO
LOS ANGELES COUNTY SURVEYOR

Do not extend notes this side of this line

Note: ANY ADDITIONS OR CHANGES ON THIS SHEET MUST BE MADE OR CIRCLED IN Red. WITH DATE AND NAME OF PERSON MAKING CHANGE.

Date 9-15-28 Notes by Walsh Chief Party Ted Walsh F. B. 321 PG. 1

Plotted by H. N. Brockstreet	W. O. No. 4247 S. O. No. 05
Date Oct. 1929	Location 5th Avenue
Map No. C.S. B191 Sh 10.	Surveyed by Ted Walsh
Plotting C'k'd by	Date Sept 15 - 1928
Date	Indexed K. C. Johnson

Div 5.

SURVEY
for
Prop. 5th AVENUE
from
SAN GABRIEL BLVD
East to

as
DIVISION 5.
also
IN CONNECTION
with
DIVISION 6

Party
Ted Walsh Chief
F. Greenwood T.
Mose Taylor H.C.
I.F. Hunter H.C.
F Carson Rear
G Scott Rear

Sept 13 1928 to

100' Chain
No 05
22½# @ 84°

Notes ANY ADDITIONS OR CHANGES ON THIS SHEET MUST BE MADE OR CIRCLED IN Red. WITH DATE AND NAME OF PERSON MAKING CHANGE.

RETURN TO LOS ANGELES COUNTY SURVEYOR

Do not extend notes this side of this line

F.B. 221 Pg. 2 Tad Walsh Chief Party Notes by Walsh Date 9-80

Cont. Bottom pg. 3

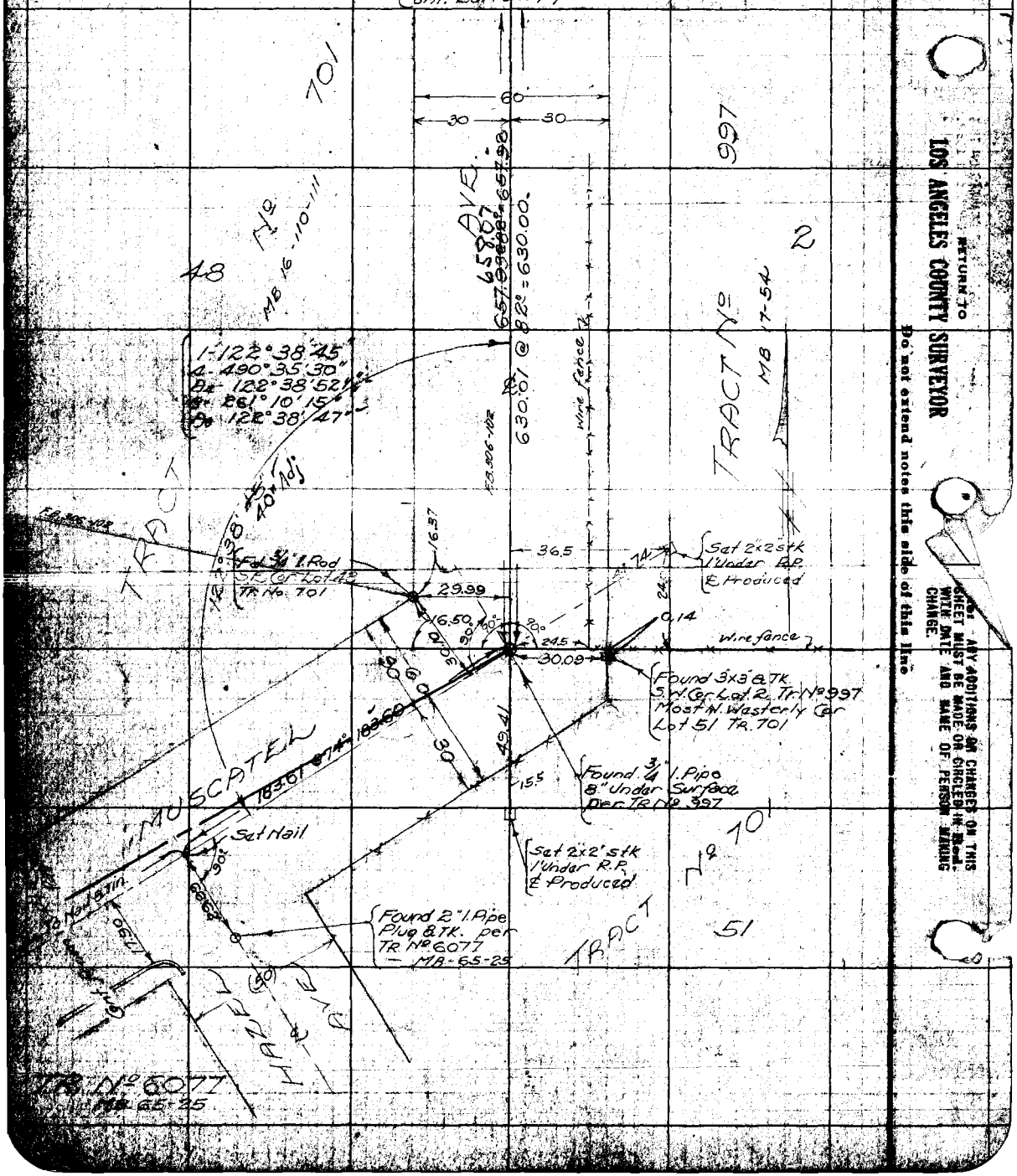

RETURN TO
LOS ANGELES COUNTY SURVEYOR
Do not extend notes this side of this line

ANY ADDITIONS OR CHANGES ON THIS SHEET MUST BE MADE OR CIRCLED IN RED WITH DATE AND NAME OF PERSON MAKING CHANGE.

Date 9-21 Notes by Walsh Chief Party Walsh F.B. 321 Pg. 3

In Connection with Div. 5

Date Oct. 1929	Location 5th Avenue
Map No. CS B-191 Sh 10	Surveyed by Ted Walsh
Plotting C'k'd by	Date Sept 21 - 28
Date	Indexed A. C. Johnson



Note: ANY ADDITIONS OR CHANGES ON THIS SHEET MUST BE MADE OR CIRCLED IN WITH DATE AND NAME OF PERSON MAKING CHANGE.

RETURN TO LOS ANGELES COUNTY SURVEYOR

Do not extend notes this side of this line

F.B. 321 Pg. 4 Ted Walsh Chief Party Notes by Walsh Date 9/24

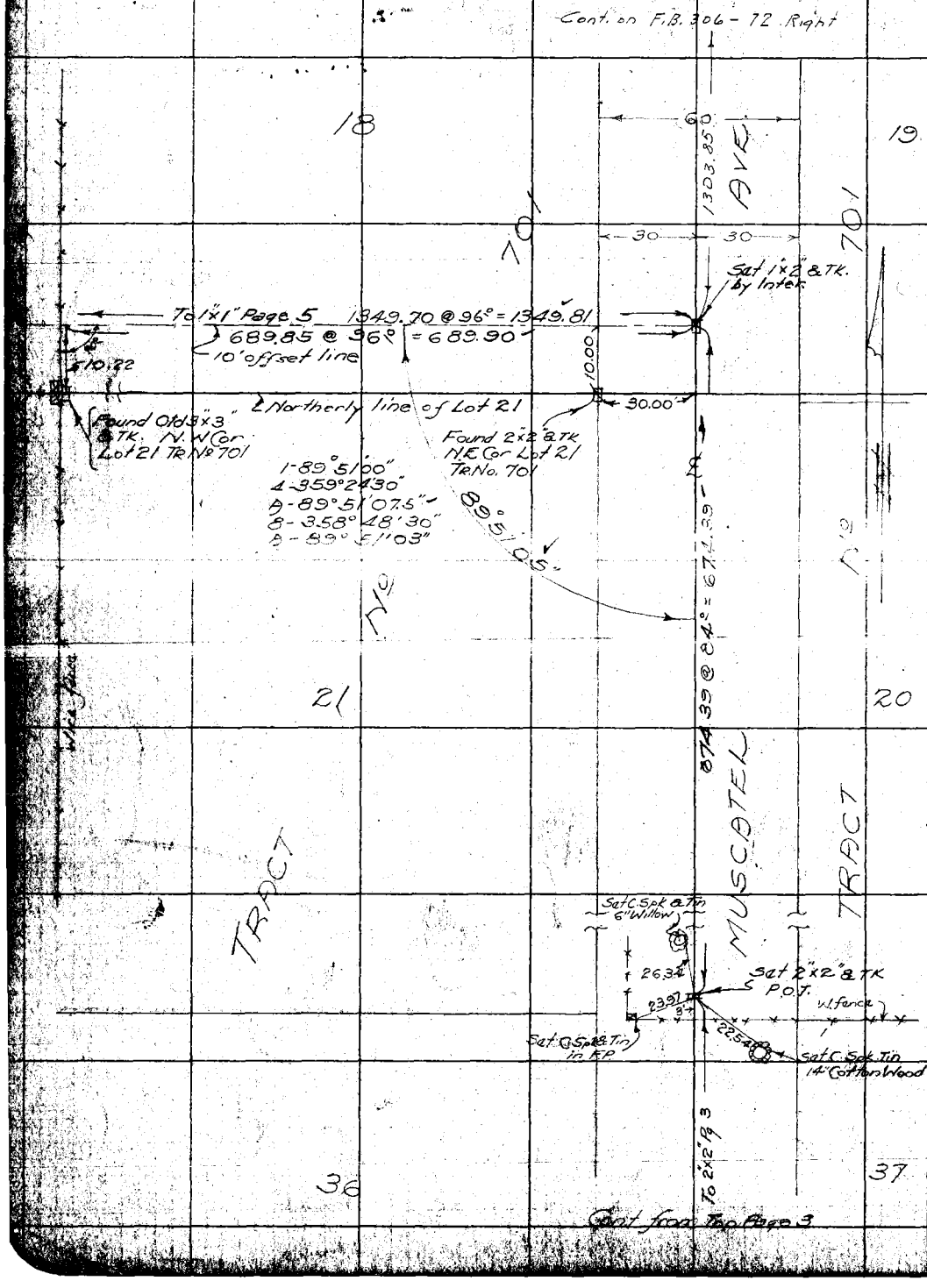

RETURN TO
LOS ANGELES COUNTY SURVEYOR

Do not extend notes this side of this line

Note: ANY ADDITIONS OR CHANGES ON THIS SHEET MUST BE MADE OR CIRCLED IN Red. WITH DATE AND NAME OF PERSON MAKING CHANGE.

Date 9/26 Notes by Walsh Chief Party Walsh F. B. 321 PG. 5

In Connection With Div. #5

Plotted by [illegible]	W. O. No. 4247 A. S. O. No. 05
Date Oct. 1928	Location 5th Avenue
Map No. C.S. B-191 Sh.10	Surveyed by Ted Walsh
Plotting C'd by	Date Sept. 1928
Date	Indexed A. C. Johnson

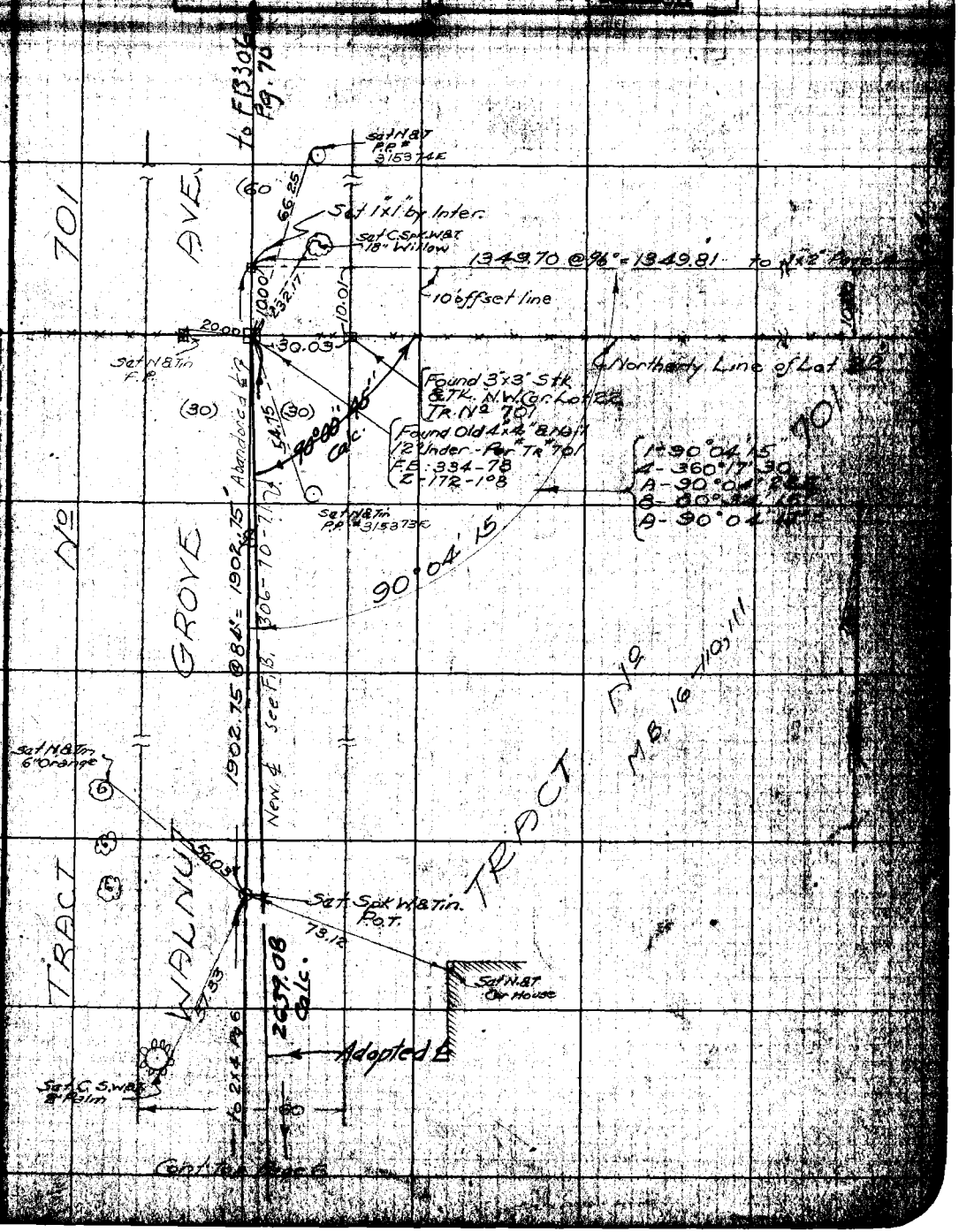

Notes: ANY ADDITIONS OR CHANGES ON THIS SHEET MUST BE MADE OR CIRCLED IN WITH DATE AND NAME OF PERSON MAKING CHANGE.

RETURN TO LOS ANGELES COUNTY SURVEYOR

Do not extend notes this side of this line

F.B. 331 Pg. 6 Ted Walsh Other Party Notes by Walsh Date 9/27

Cont. from Bottom Pg. 5

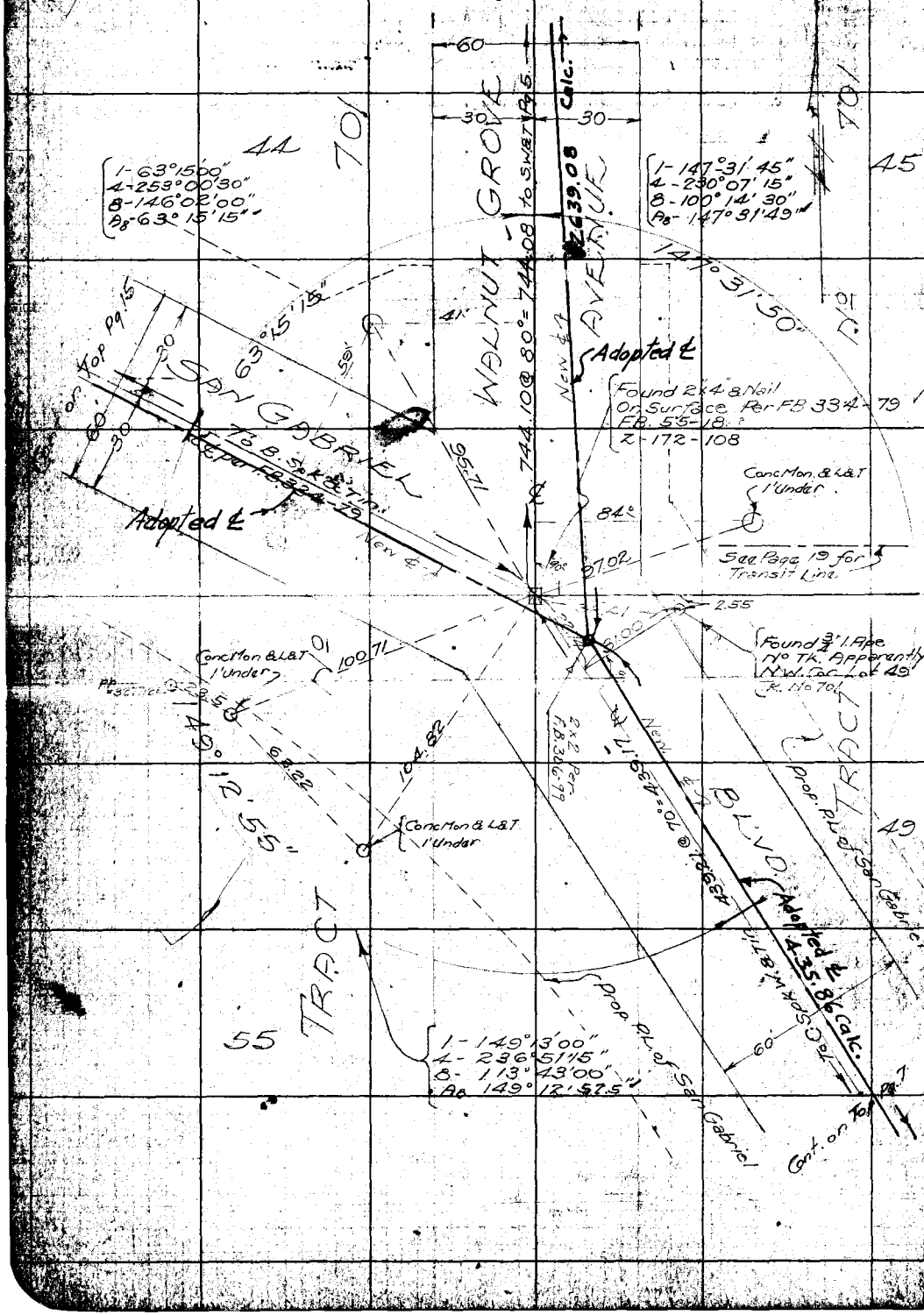

RETURN TO
LOS ANGELES COUNTY SURVEYOR
Do not extend notes this side of this line

Notes: ANY ADDITIONS OR CHANGES ON THIS SHEET MUST BE MADE OR CIRCLED IN Red WITH DATE AND NAME OF PERSON MAKING CHANGE.

Date 10-1-38 Notes by Ted Walsh Chief Party Ted Walsh F. B. 321 Pg. 72

Plotted by H.N. Bundelmann	W. O. No. 4247 A. S. O. No. 05
Date Oct. 1929	Location 5th Avenue
Map No. C.S. B-191 Sh.10	Surveyed by Ted Walsh
Plotting Chk'd by	Date Oct. 1, 1929
Date	Indexed A. C. Johnson

In Connection Div. 3

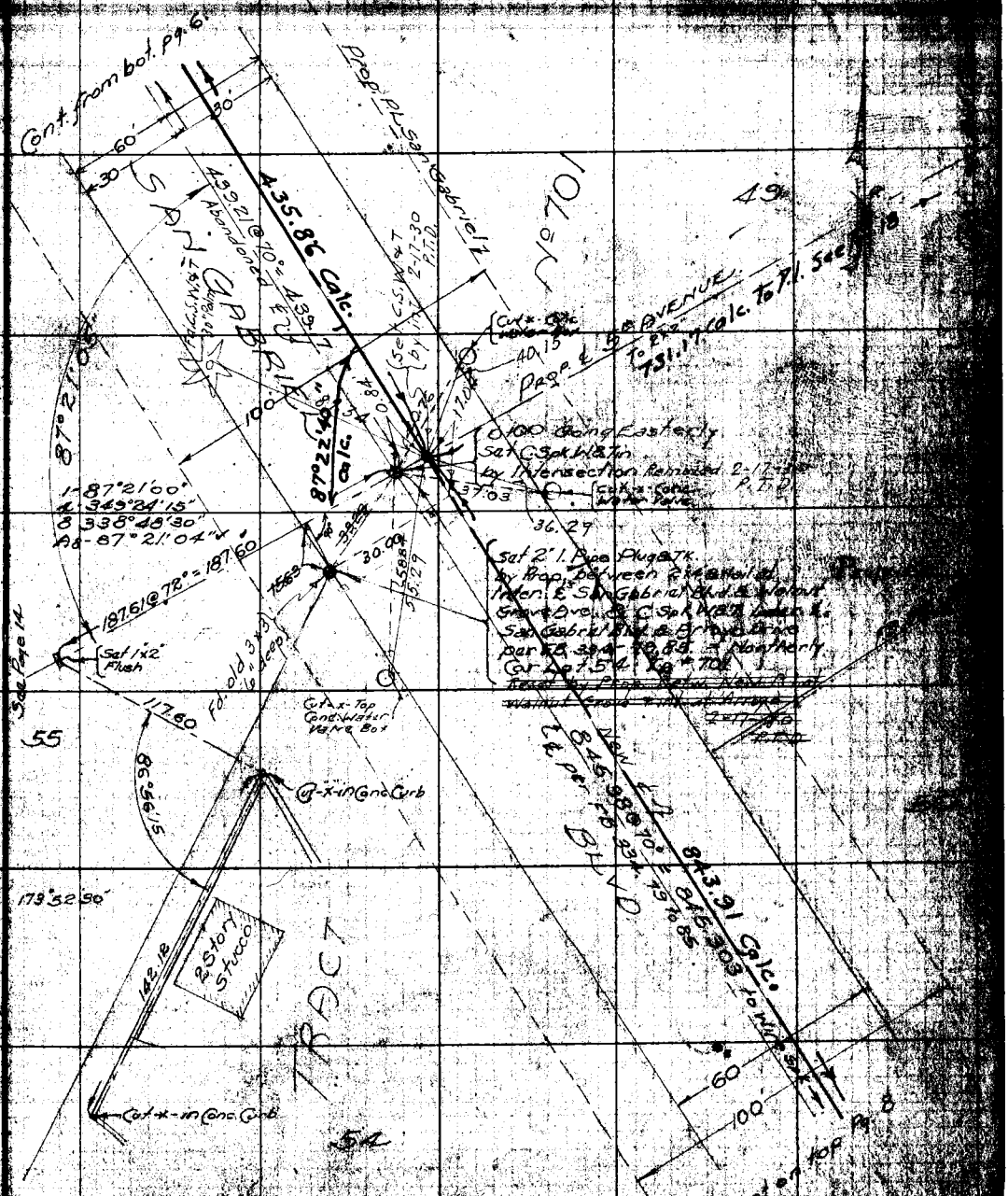

Notes: ANY ADDITIONS OR CHANGES ON THIS SHEET MUST BE MADE OR CHECKED BY THE DATE AND NAME OF PERSON MAKING CHANGE.

RETURN TO LOS ANGELES COUNTY SURVEYOR

Do not extend notes this side of this line

F.B. 321 PG. 8 Walsh Chief Party Notes by Walsh Date 9-27-28

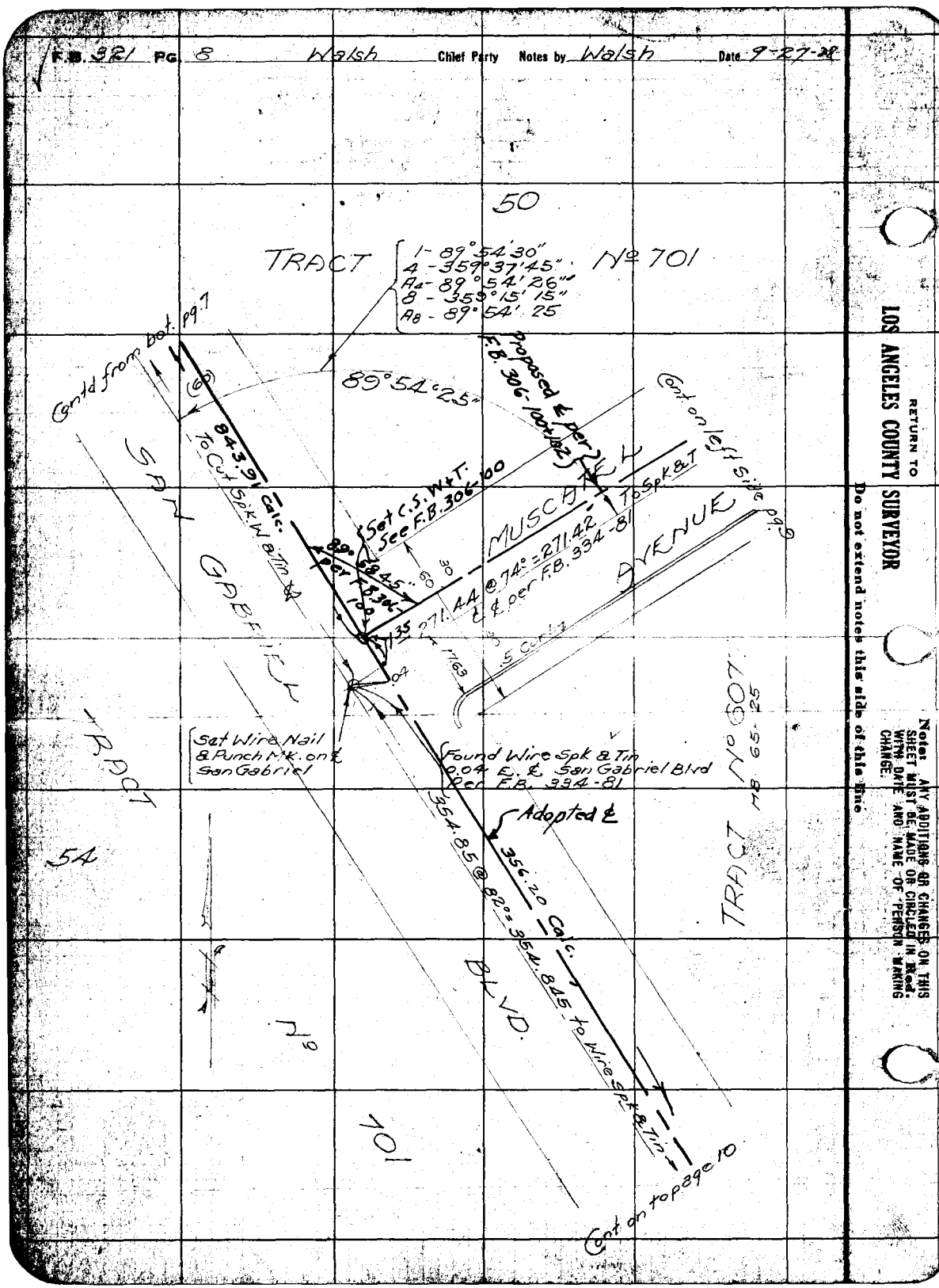

RETURN TO
LOS ANGELES COUNTY SURVEYOR
Do not extend notes this side of this line

Notes: ANY ADDITIONS OR CHANGES ON THIS SHEET MUST BE MADE OR CIRCLED IN Red WITH DATE AND NAME OF PERSON MAKING CHANGE.

Date 9-25 Notes by T. Walsh Chief Party Ted Walsh F. B. 321 PG. 9

Plotted by U.N. Bradstreet	W. O. No. 4247 A. S. O. No. CS
Date Oct. 1929	Location 5th Avenue
Map No. C.S. B-191 Sh.10.	Surveyed by Ted Walsh
Plotting C'k'd by	Date Sept 25 1928
Date	Indexed A. C. Johnson

In Connection with Div. #5

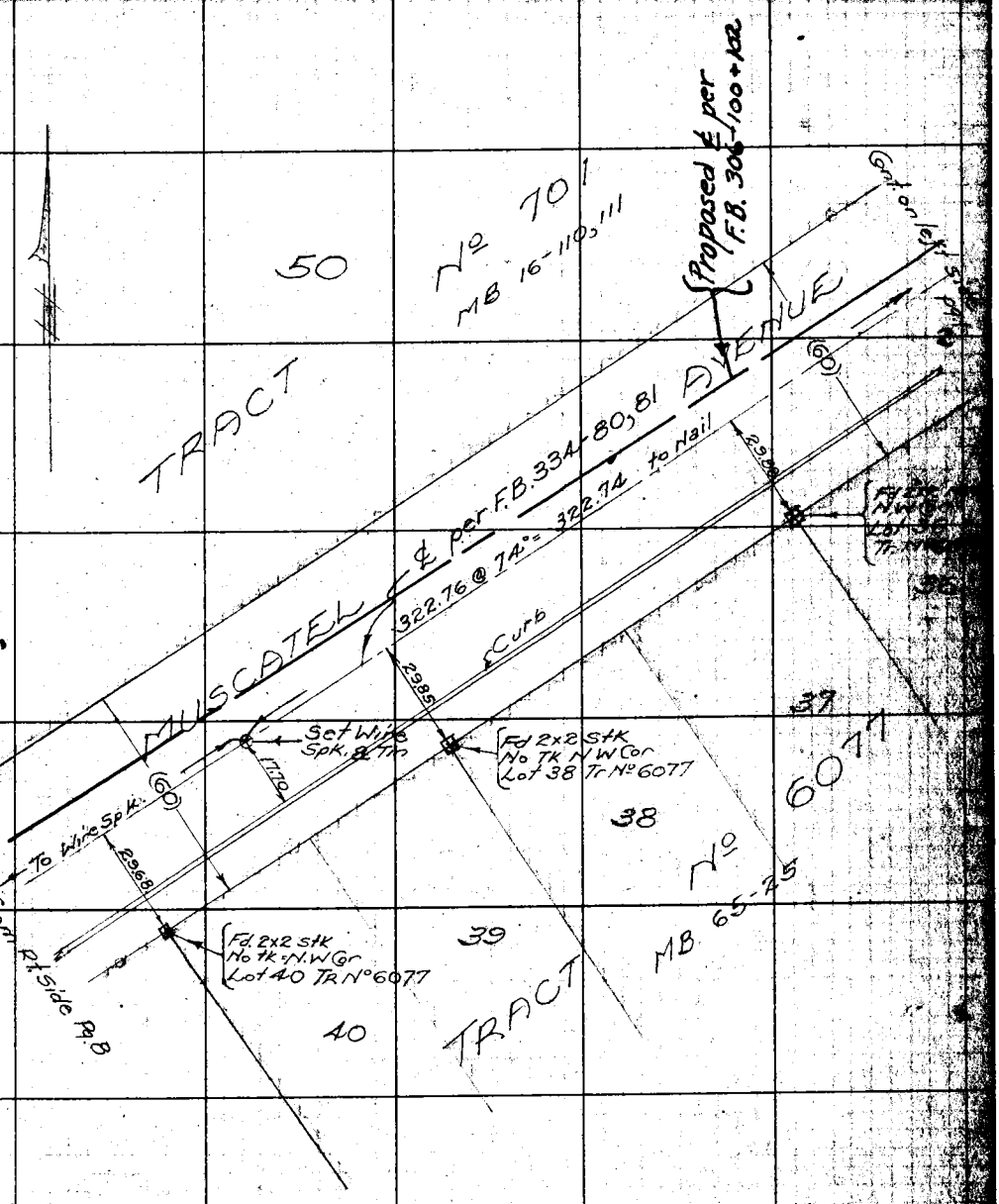

Note: ANY ADDITIONS OR CHANGES ON THIS SHEET MUST BE MADE OR CIRCLED IN Red. WITH DATE AND NAME OF PERSON MAKING CHANGE.

RETURN TO LOS ANGELES COUNTY SURVEYOR

Do not extend notes this side of this line

F.B. 321 PG. 10 Ted Walsh Chief Party Notes by Walsh Date 9-26-28

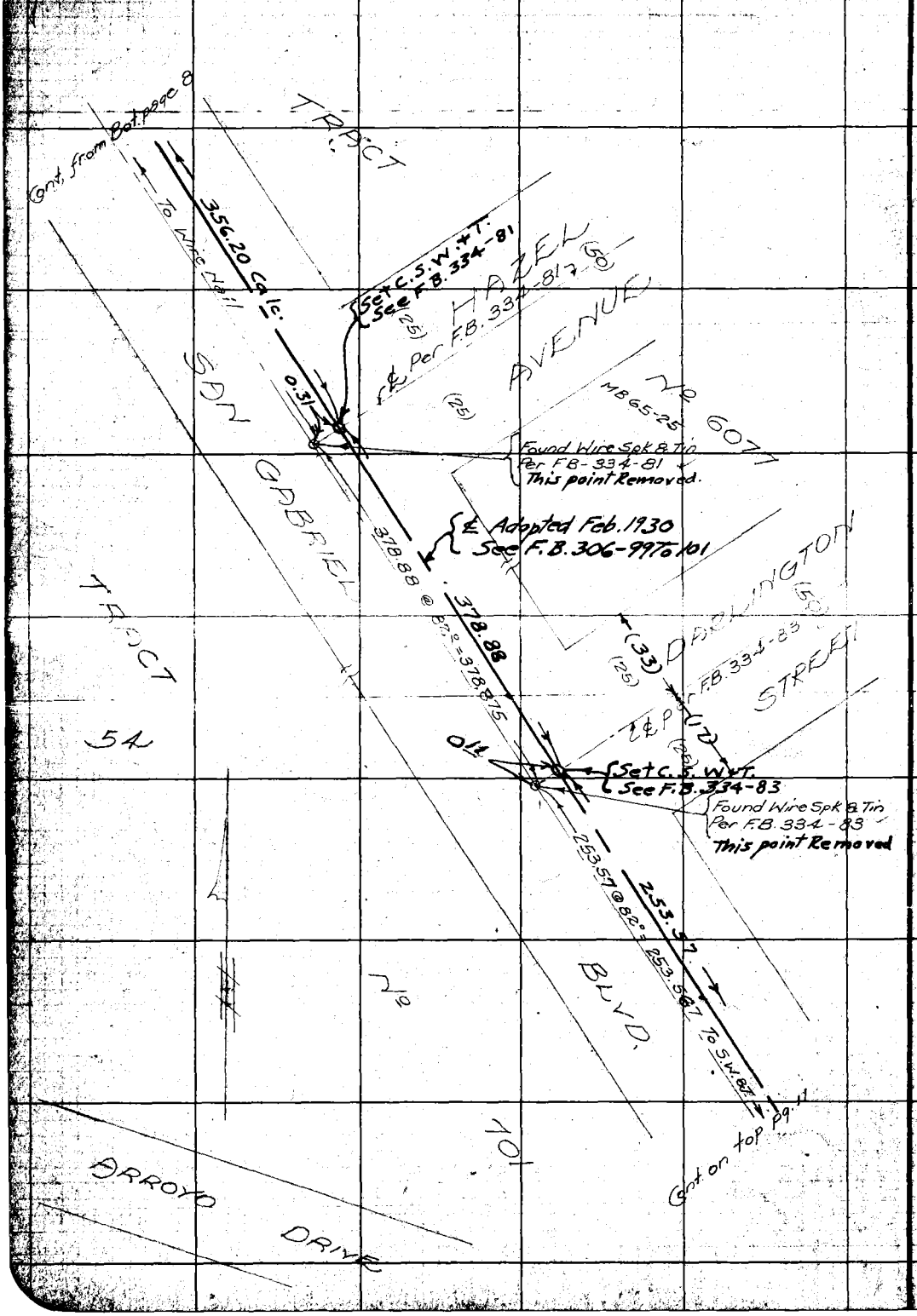

RETURN TO
LOS ANGELES COUNTY SURVEYOR
Do not extend notes this side of this line

Note: ANY ADDITIONS OR CHANGES ON THIS SHEET MUST BE MADE OR CIRCLED IN Red. WITH DATE AND NAME OF PERSON MAKING CHANGE.

Date 9-28 Notes by Walsh Chief Party Walsh F.B. 321 Pg. 11

Plotted by N.N. Bradstreet	W. O. No. 4247 D. S. O. No. 05
Date Oct 1929	Location 5th Avenue
Map No. C.S. B-191 Sh.10	Surveyed by Ted Walsh
Plotting C'k'd by	Date Sept. 28-1928
Date	Indexed A. C. Johnson

In Connection with Div. #5

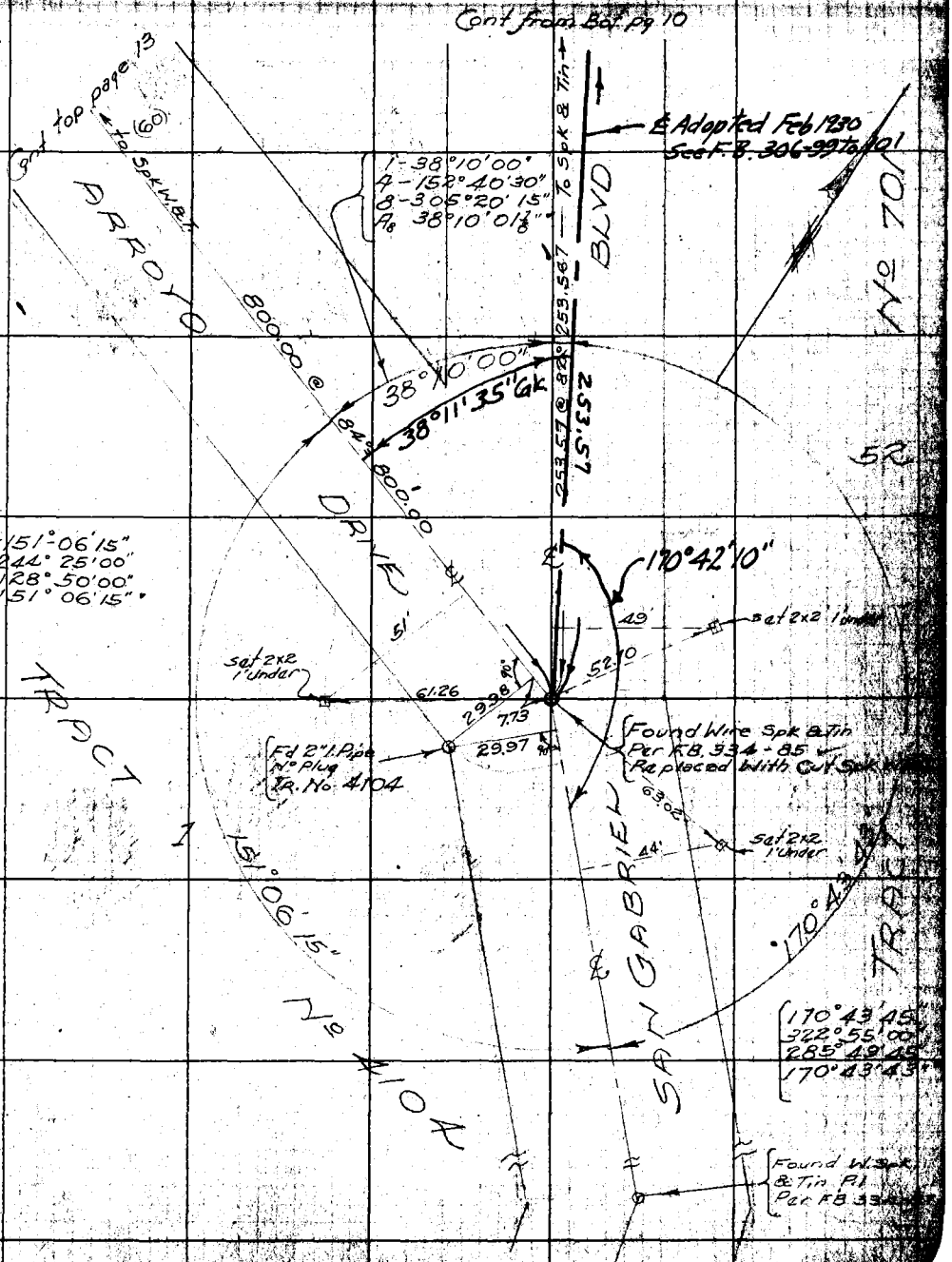

Note: ANY ADDITIONS OR CHANGES ON THIS SHEET MUST BE MADE OR CIRCLED IN Red. WITH DATE AND NAME OF PERSON MAKING CHANGE.

Do not extend notes this side of this line

RETURN TO LOS ANGELES COUNTY SURVEYOR

Page 21 Pg. 12 Walsh Chief Party Notes by Walsh Date 10-2-28

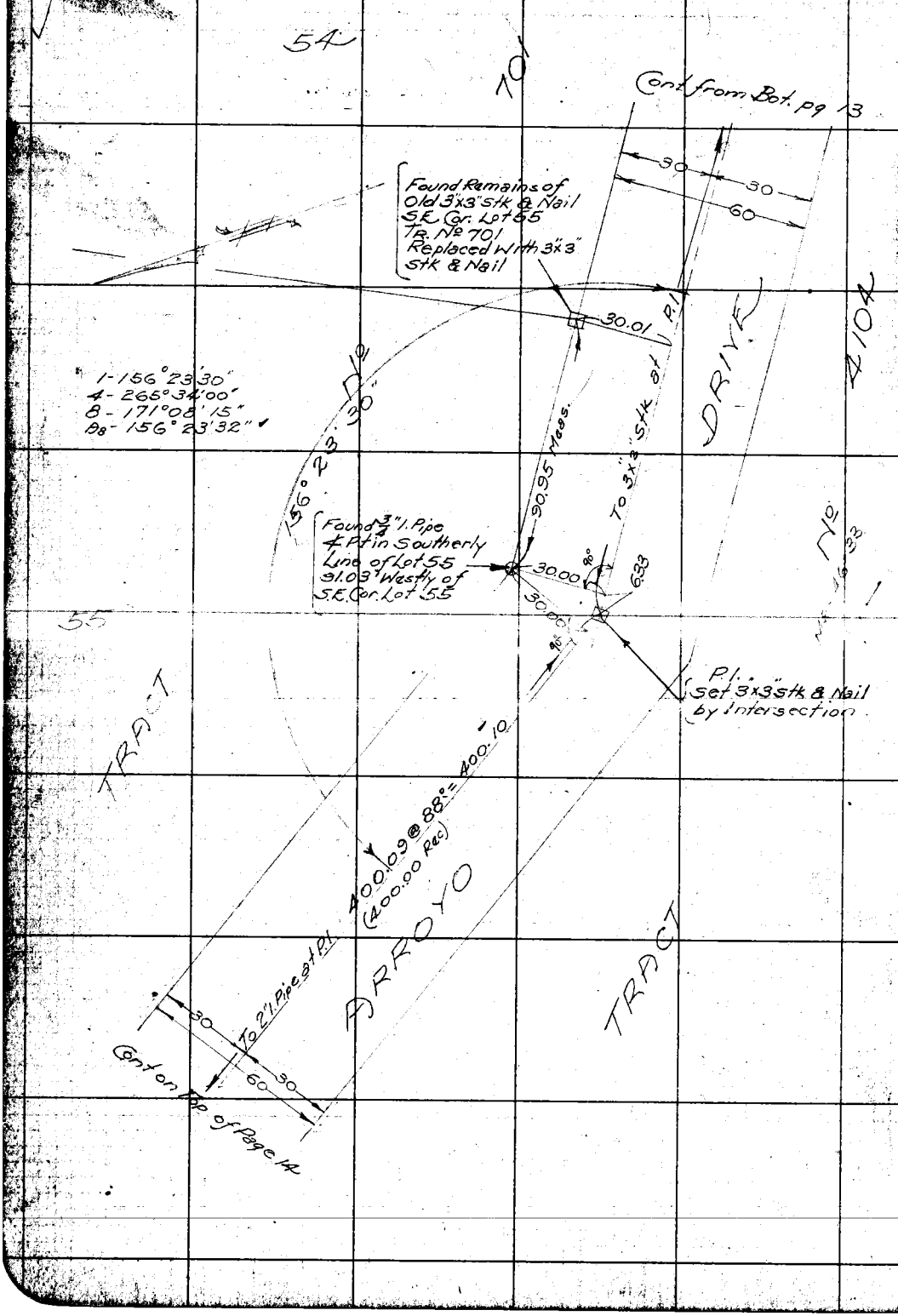

RETURN TO
LOS ANGELES COUNTY SURVEYOR

Do not extend notes this side of this line

Note: ANY ADDITIONS OR CHANGES ON THIS SHEET MUST BE MADE OR CIRCLED IN Red. WITH DATE AND NAME OF PERSON MAKING CHANGE.

Date 9-28-28 Notes by Walsh Chief Party Walsh F. B. 32 / Pg. 13

Plotted by H. N. Broadstreet	W. O. No. 4247 D. S. O. No. 05
Date Oct 1929	Location 5th Avenue
Map No. C. S. B-191-Sh 10	Surveyed by Ted Walsh
Plotting C'k'd by	Date Sept. 28-28
Date	Indexed A. C. Johnson

In Connection with Div #5

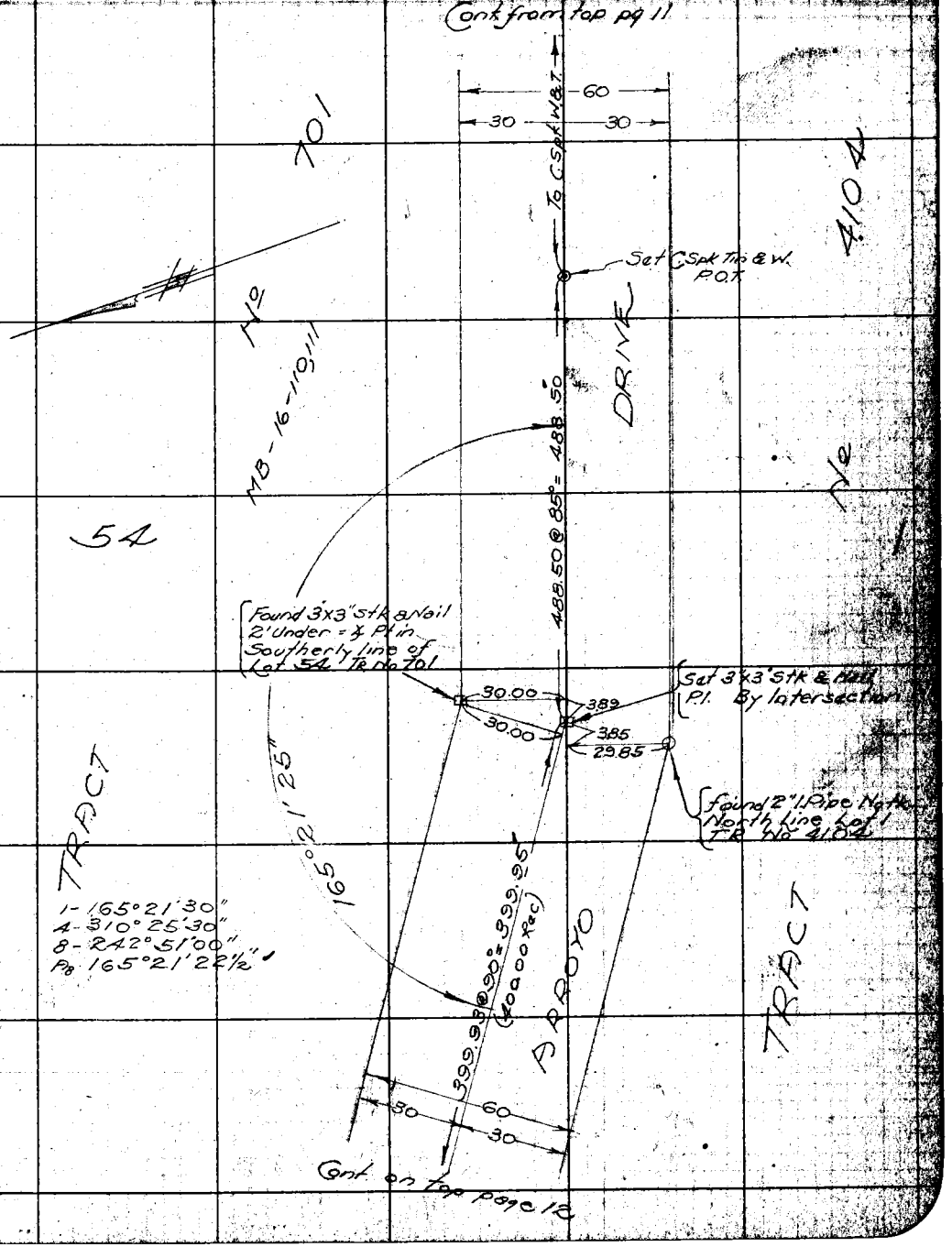

Note: ANY ADDITIONS OR CHANGES ON THIS SHEET MUST BE MADE OR CIRCLED IN Red. WITH DATE AND NAME OF PERSON MAKING CHANGE.

Do not extend notes this side of this line

RETURN TO LOS ANGELES COUNTY SURVEYOR

F.B. 381 Pg. 14 Walsh Chief Party Notes by Walsh Date 10-3-28

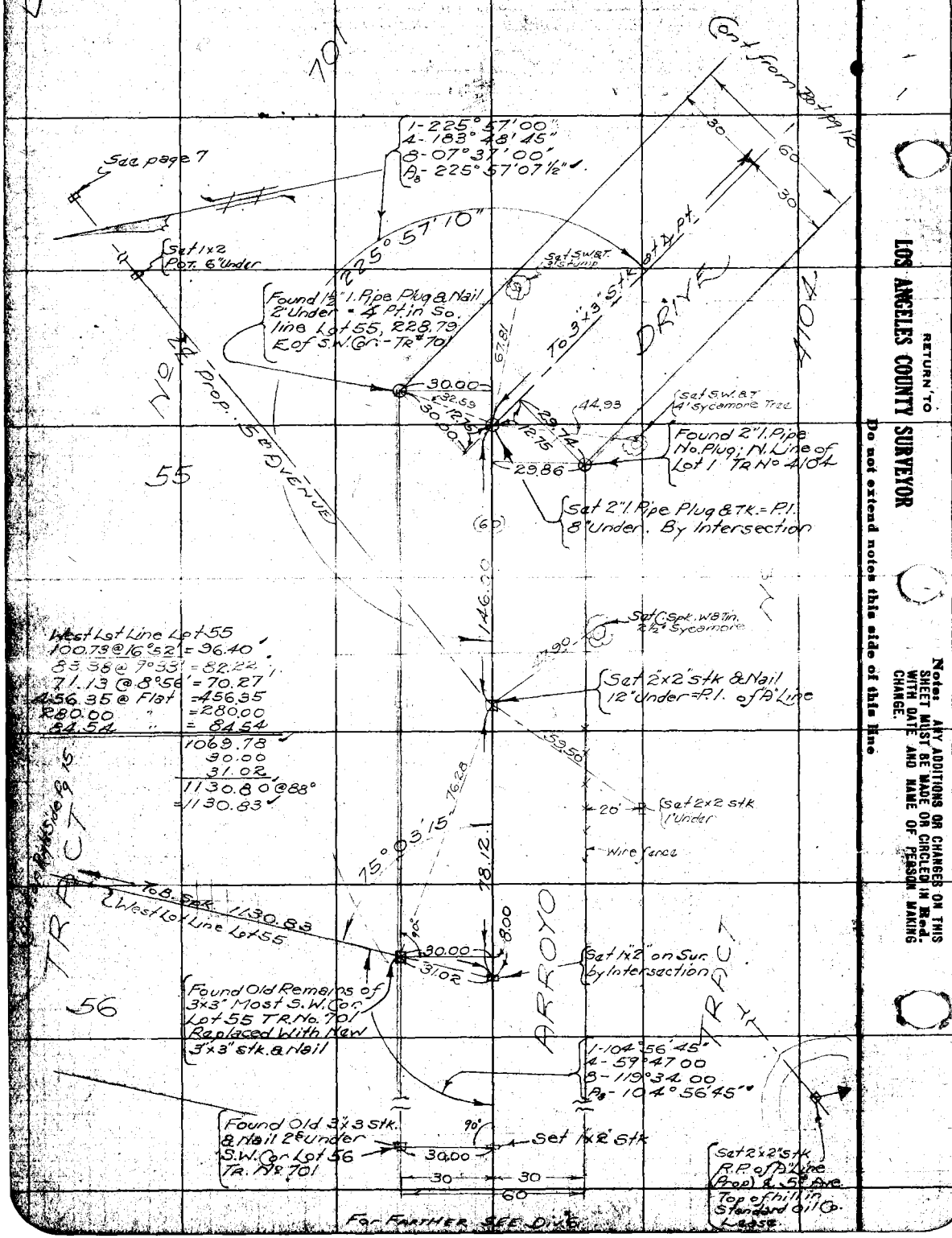

RETURN TO
LOS ANGELES COUNTY SURVEYOR
Do not extend notes this side of this line

Notes: ANY ADDITIONS OR CHANGES ON THIS SHEET MUST BE MADE OR CIRCLED IN Red. WITH DATE AND NAME OF PERSON MAKING CHANGE.

Date 10-4-28 Notes by Walsh Chief Party Walsh F. B. 321 PG. 15

In Connection With Division #5

Plotted by H.N. Bradstreet	M. O. No. 4247 S. O. No. 95
Date Oct 1929	Location 5th Avenue
Map No. C.S. B-191 Sh. 10	Surveyed by Ted Walsh
Plotting C'k'd by	Date Oct. 4. 1928
Date	Indexed A. C. Johnson

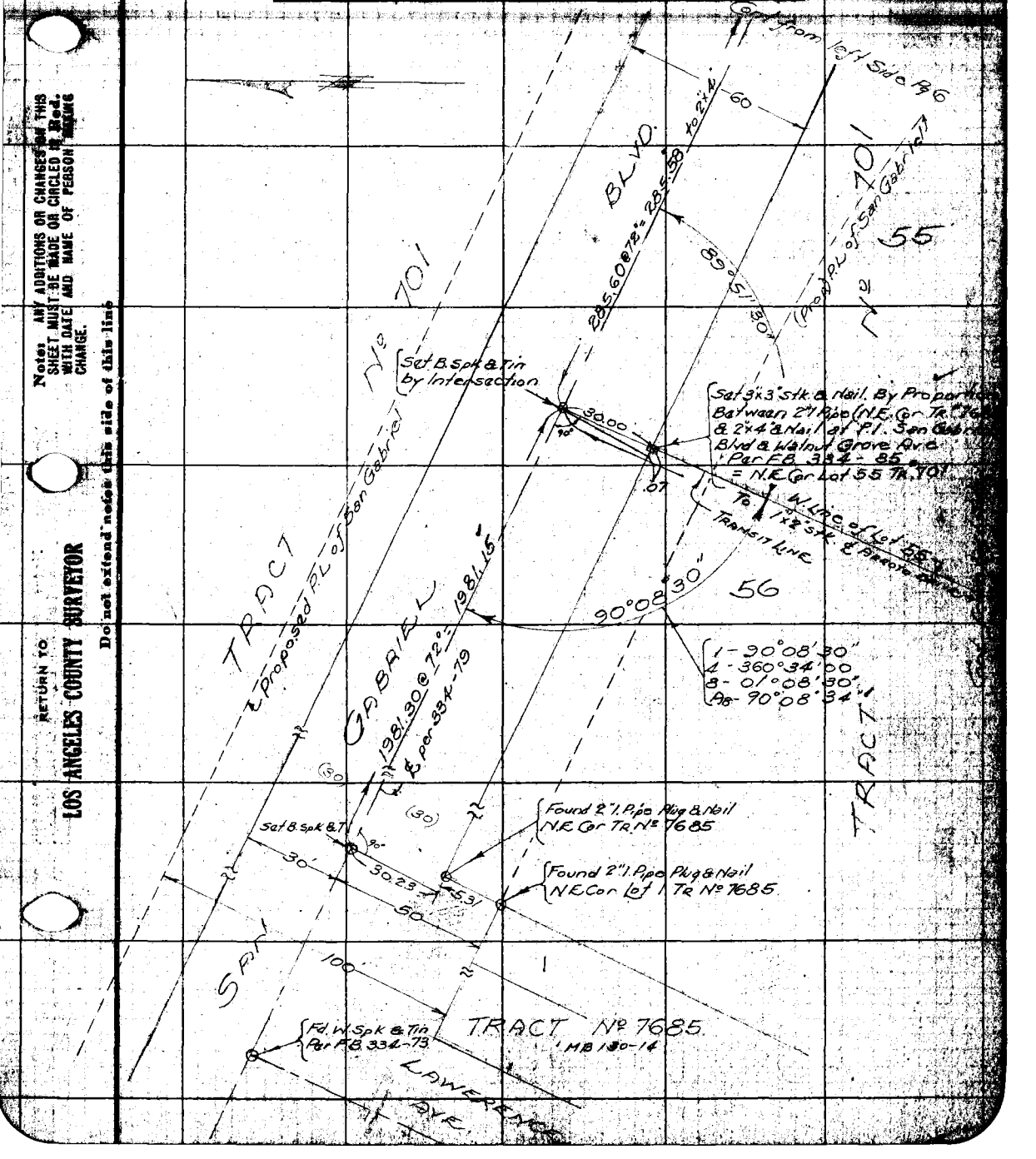

Notes: ANY ADDITIONS OR CHANGES ON THIS SHEET MUST BE MADE OR CIRCLED IN Red. WITH DATE AND NAME OF PERSON MAKING CHANGE.

Do not extend notes this side of this line

RETURN TO LOS ANGELES COUNTY SURVEYOR

F.B. 321 Pg. 16 Walsh Chief Party Notes by Walsh Date 10-16

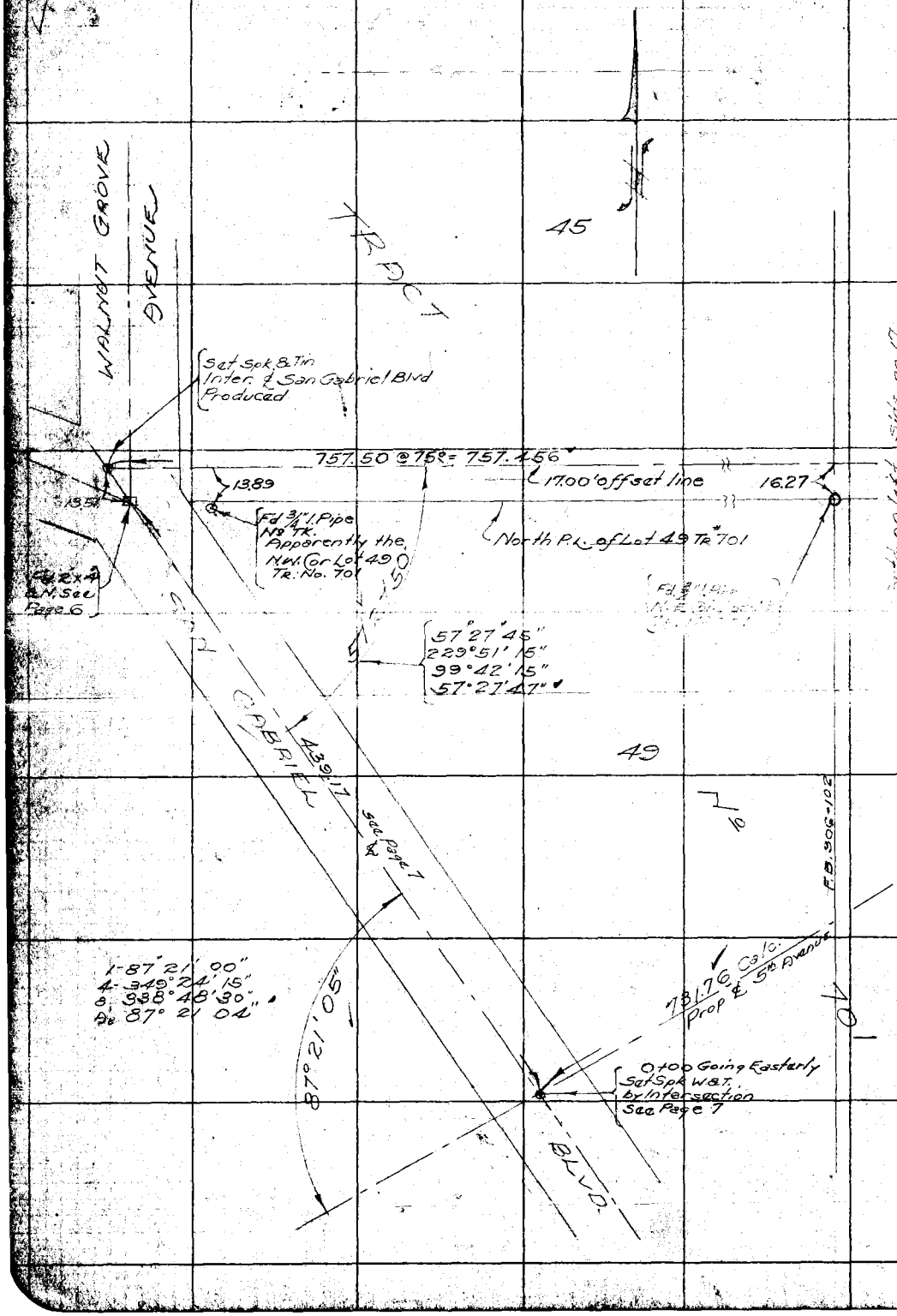

RETURN TO
LOS ANGELES COUNTY SURVEYOR
Do not extend notes this side of this line

Note: ANY ADDITIONS OR CHANGES ON THIS SHEET MUST BE MADE OR CIRCLED IN Red WITH DATE AND NAME OF PERSON MAKING CHANGE.

Date 10-16 Notes by Walsh Chief Party Walsh F.B. 321 Pg. 17

Platted by H.N. Bradstreet	W.O. No. 4247 U.S.O. No. 05
Date Oct 1929	Location 5th Avenue
Map No. C.S.B-191 Sh.10	Surveyed by Ted Walsh
Platting C'k'd by	Date Oct. 16, 1928
Date	Indexed A. C. Johnson

Div. 5

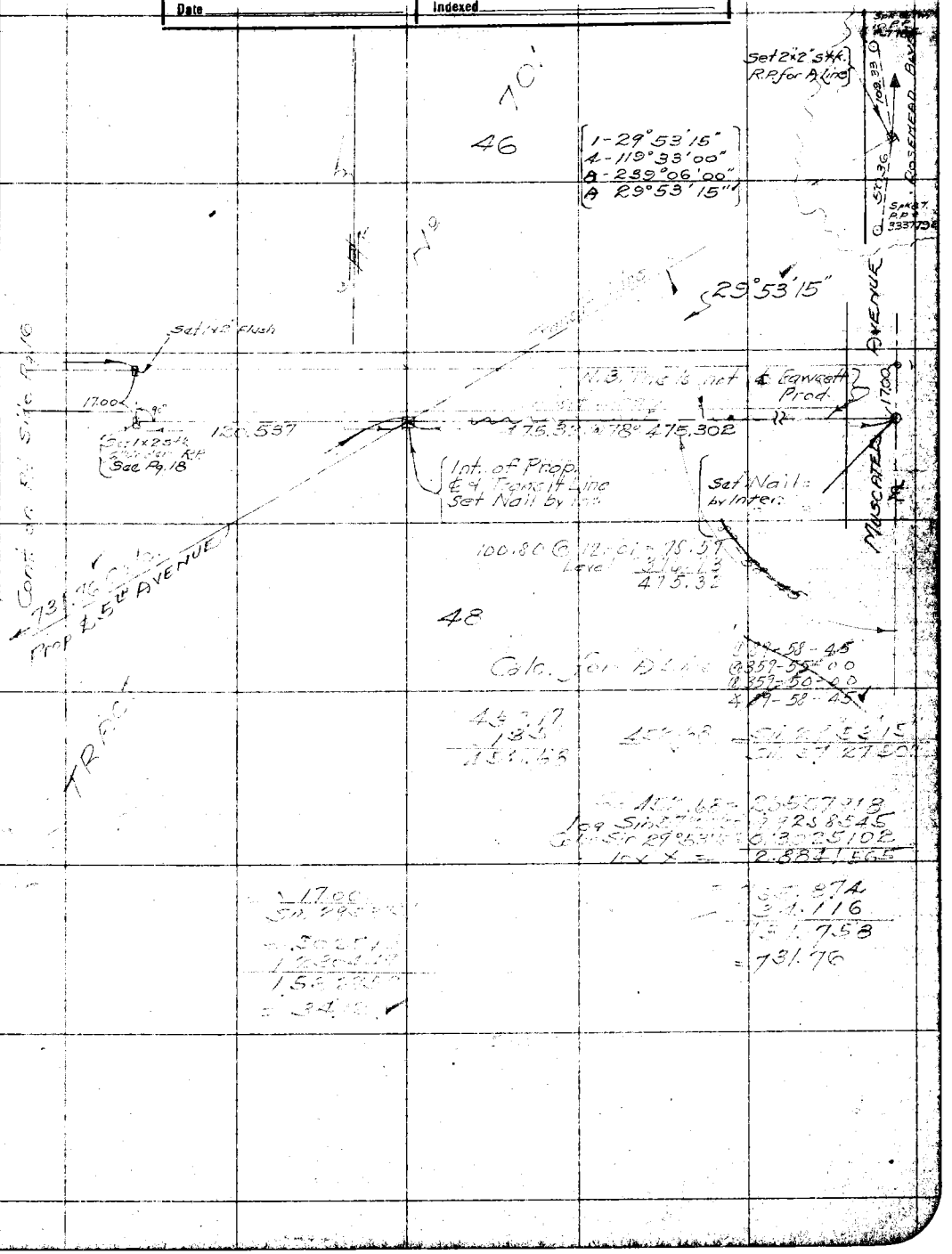

Notes: ANY ADDITIONS OR CHANGES ON THIS SHEET MUST BE MADE OR CIRCLED IN Red. WITH DATE AND NAME OF PERSON MAKING CHANGE.

Do not extend notes this side of this line

RETURN TO LOS ANGELES COUNTY SURVEYOR

F.B. 321 Pg. 18 Walsh Chief Party Notes by Walsh Date 10-16-08

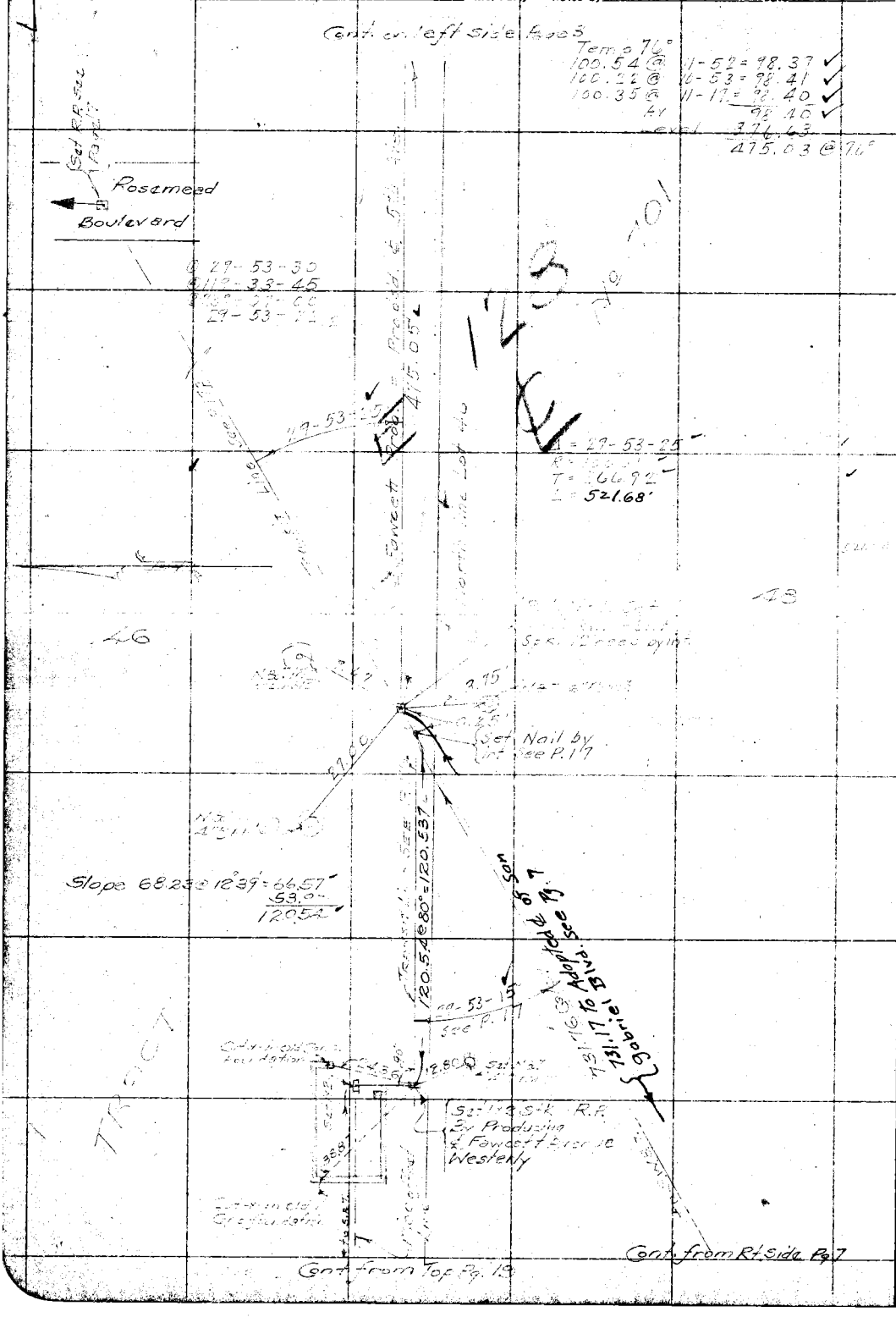

RETURN TO
LOS ANGELES COUNTY SURVEYOR

Do not extend notes this side of this line

Note: ANY ADDITIONS OR CHANGES ON THIS SHEET MUST BE MADE OR CIRCLED IN Red. WITH DATE AND NAME OF PERSON MAKING CHANGE.

Date 10/15/28 Notes by Walsh Chief Party Walsh F. B. 321 Pg. 19

4247

Plotted by [illegible]	W. O. No. 982 S. O. No. 05
Date Oct. 1929	Location 5th Avenue
Map No. C.S. B-191 Sh.10	Surveyed by Ted Walsh
Plotting C'd by	Date Oct. 15 1928
Date	Indexed A. C. Johnson

Div #5

Cont. on Bottom Pg 18

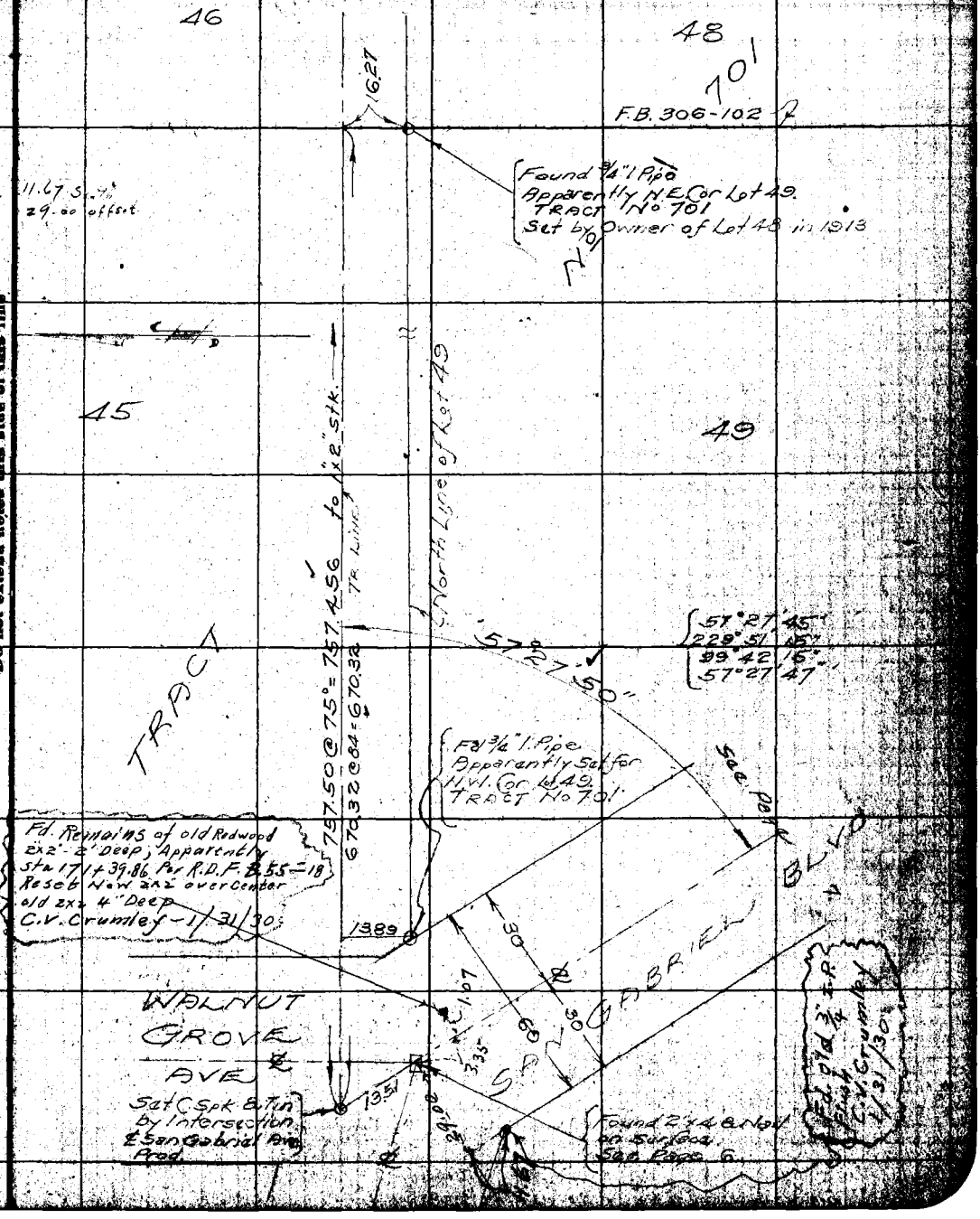

Note: ANY ADDITIONS OR CHANGES ON THIS SHEET MUST BE MADE OR CIRCLED IN Red. WITH DATE AND NAME OF PERSON MAKING CHANGE.

RETURN TO LOS ANGELES COUNTY SURVEYOR

Do not extend notes this side of this line

F.B. 321 PG. 20 Walsh Chief Party Notes by Walsh Date 10/12/21

Con't on Bot. Pg 22

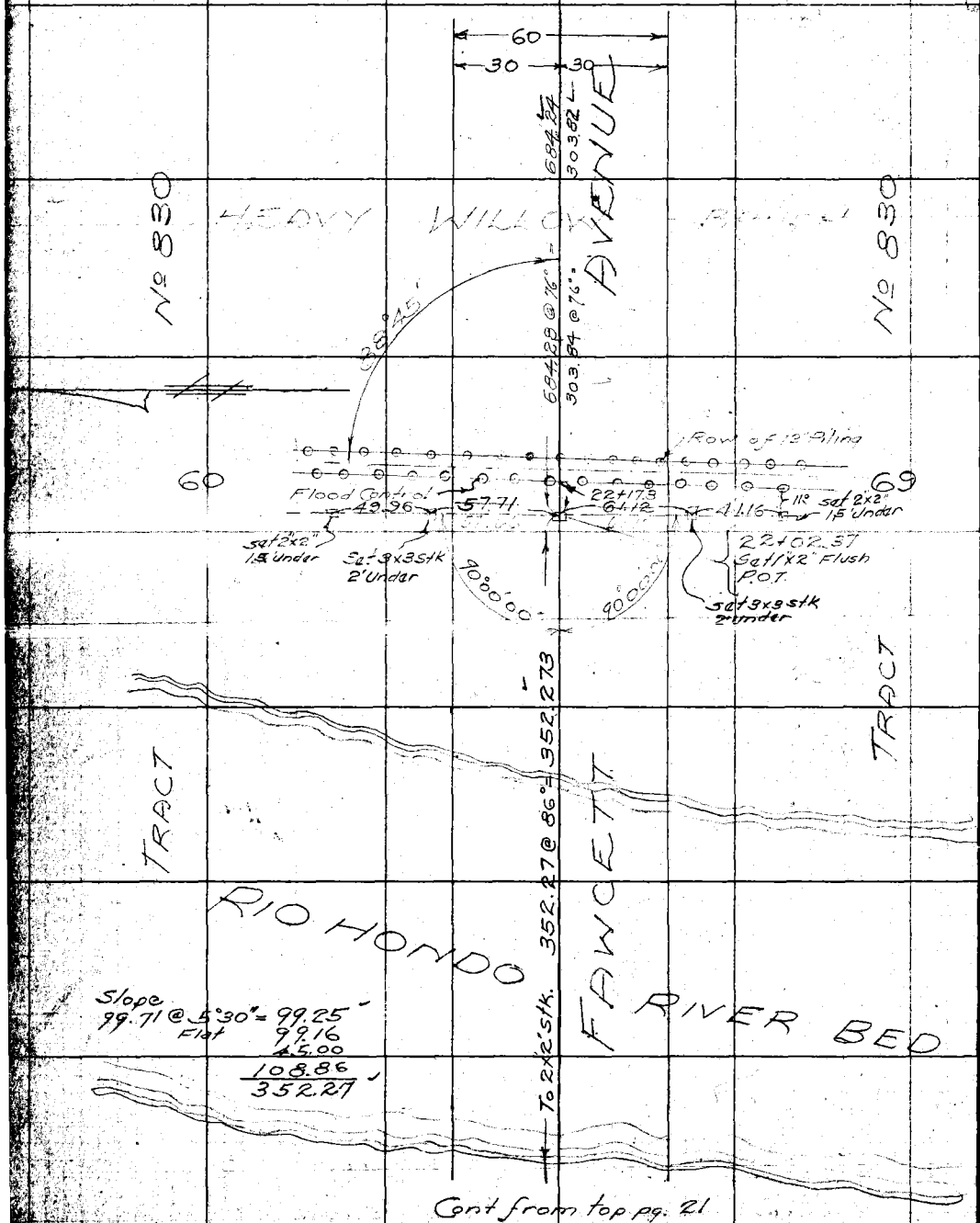

Cont from top pg. 21

RETURN TO
LOS ANGELES COUNTY SURVEYOR
Do not extend notes this side of this line
Notes: ANY ADDITIONS OR CHANGES ON THIS SHEET MUST BE MADE OR CIRCLED IN Red WITH DATE AND NAME OF PERSON MAKING CHANGE.

Date 10/15/28 Notes by Walsh Chief Party Walsh F. B. 321 PG. 21

4247

Planned by M. N. Broadstreet	W. O. No. 786 A. S. O. No. #05
Date Oct 1929	Location 5th AVENUE
Map No. C.S. B-191 Sh.10	Surveyed by Ted Walsh
Plotting C'd'd by	Date Oct 15-1928
Date	Indexed A. C. Johnson

Div. 5



Note: ANY ADDITIONS OR CHANGES ON THIS SHEET MUST BE MADE OR CIRCLED IN Red. WITH DATE AND NAME OF PERSON MAKING CHANGE.

RETURN TO LOS ANGELES COUNTY SURVEYOR

Do not extend notes this side of this line

Pg. 22 Walsh Chief Party Notes by Walsh Date

Cont. on Bottom pg 23

left side p.45.



Cont. from top pg. 20

RETURN TO
LOS ANGELES COUNTY SURVEYOR
Do not extend notes this side of this line

Note: ANY ADDITIONS OR CHANGES ON THIS SHEET MUST BE MADE OR CIRCLED IN Red. WITH DATE AND NAME OF PERSON MAKING CHANGE.

Date 10/17/28 Notes By Walsh Chief Party Walsh F. B. 321 Pg 23

Date Oct. 1929	Location 5th Avenue
Map No. C.S.B-191 Sh.10	Surveyed by Ted Walsh
	Date Oct 17 28
Date	Indexed A. C. Johnson

Div. 5

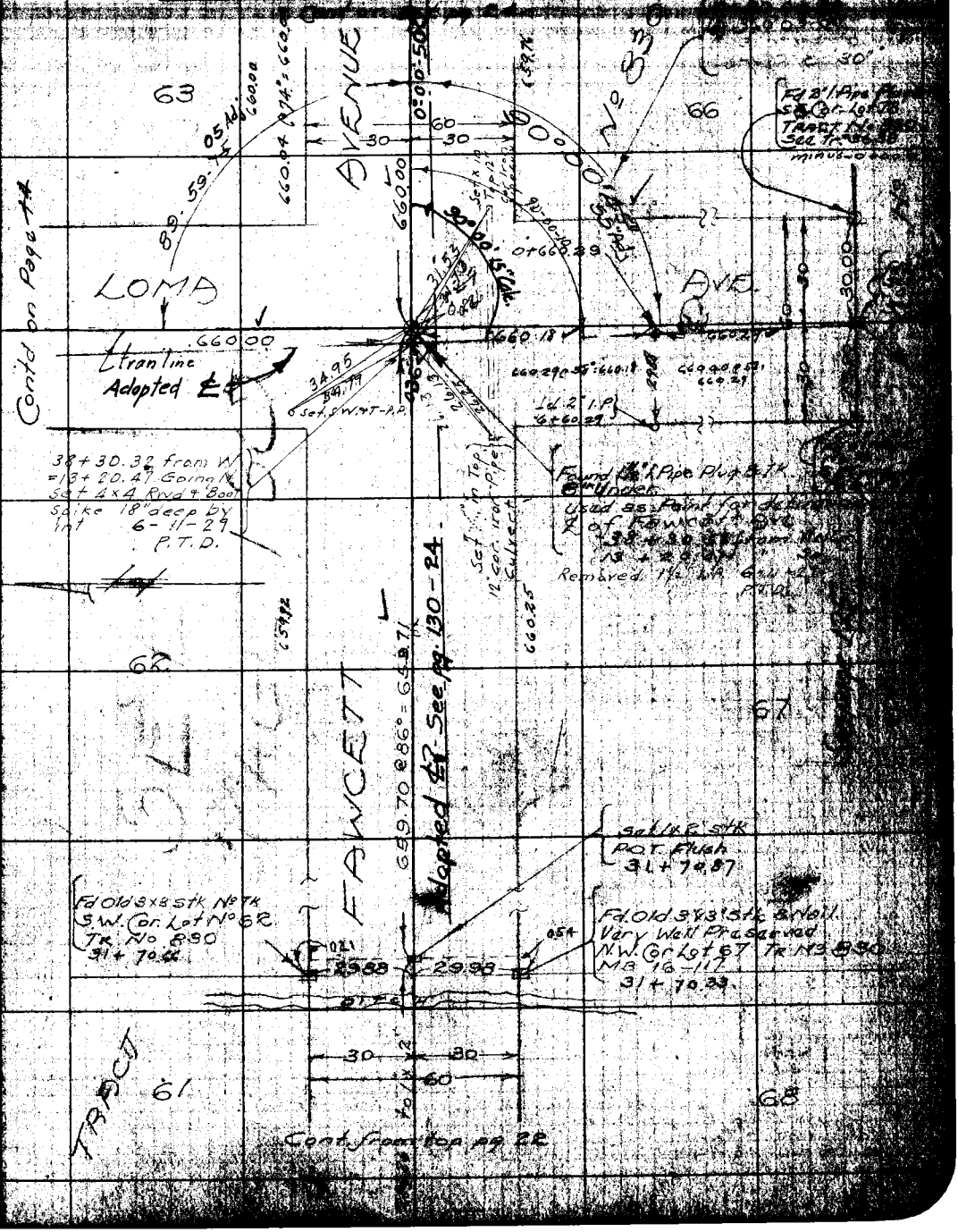

Notes: ANY ADDITIONS OR CHANGES ON THIS SHEET MUST BE MADE OR CIRCLED IN WITH DATE AND NAME OF PERSON MAKING CHANGE.

RETURN TO LOS ANGELES COUNTY SURVEYOR

Do not extend notes this side of this line

F.B. 321 PG. 24 Walsh Chief Party Notes by Walsh Date 10/17/28

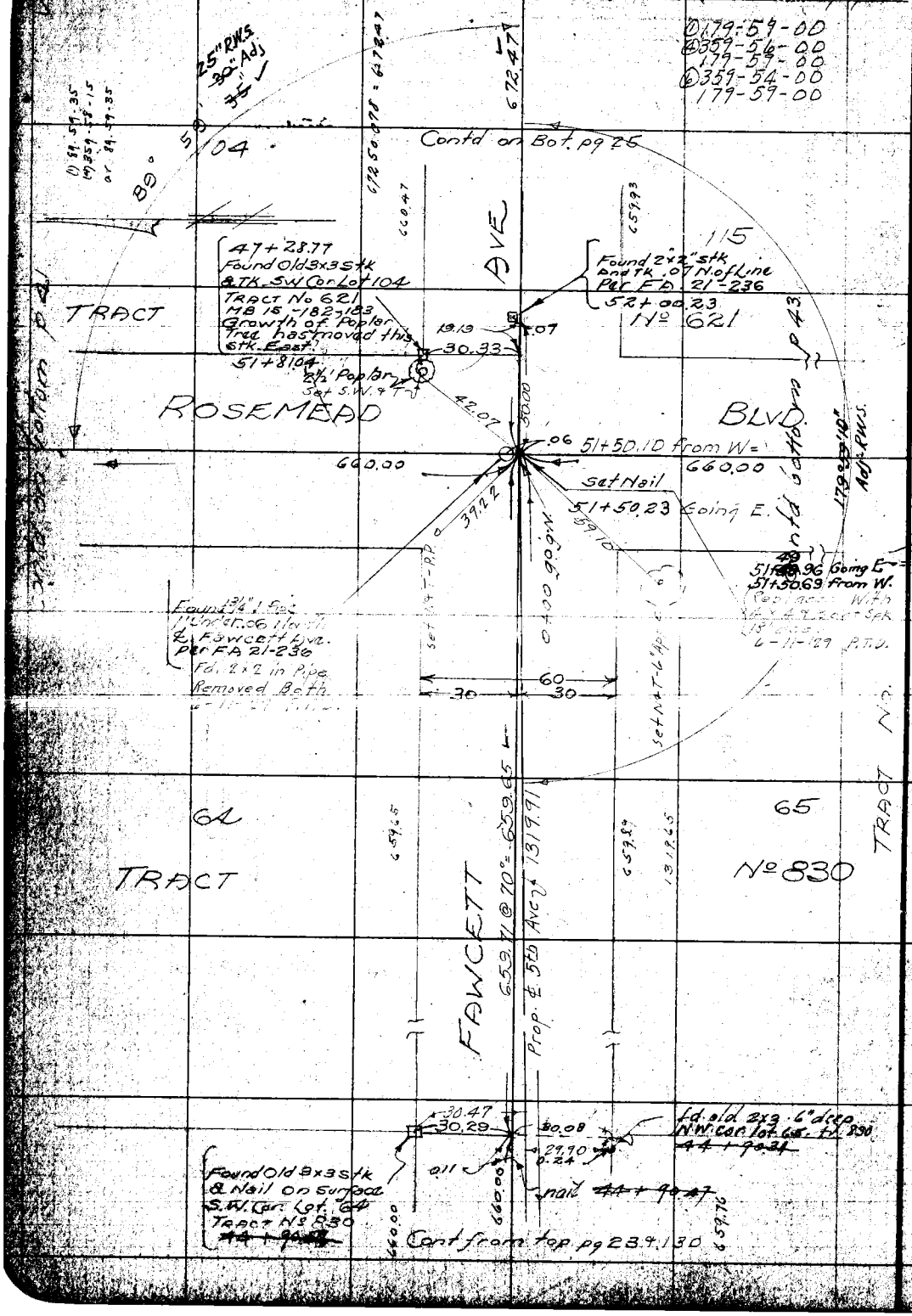

RETURN TO
LOS ANGELES COUNTY SURVEYOR

Do not extend notes this side of this line

Note: ANY ADDITIONS OR CHANGES ON THIS SHEET MUST BE MADE OR CIRCLED IN Red. WITH DATE AND NAME OF PERSON MAKING CHANGE.

Date 10/18/28 Notes by Walsh Chief Party Walsh F. B. 321 Pg. 25

Planned by	W. O. No. 4247 R. & O. No. 05
Date	Location 5th Avenue
Map No.	Surveyed by Ted Walsh
Plotting C'd by	Date Oct. 18, 1928
Date	Indexed A. C. Johnson

Div. #5

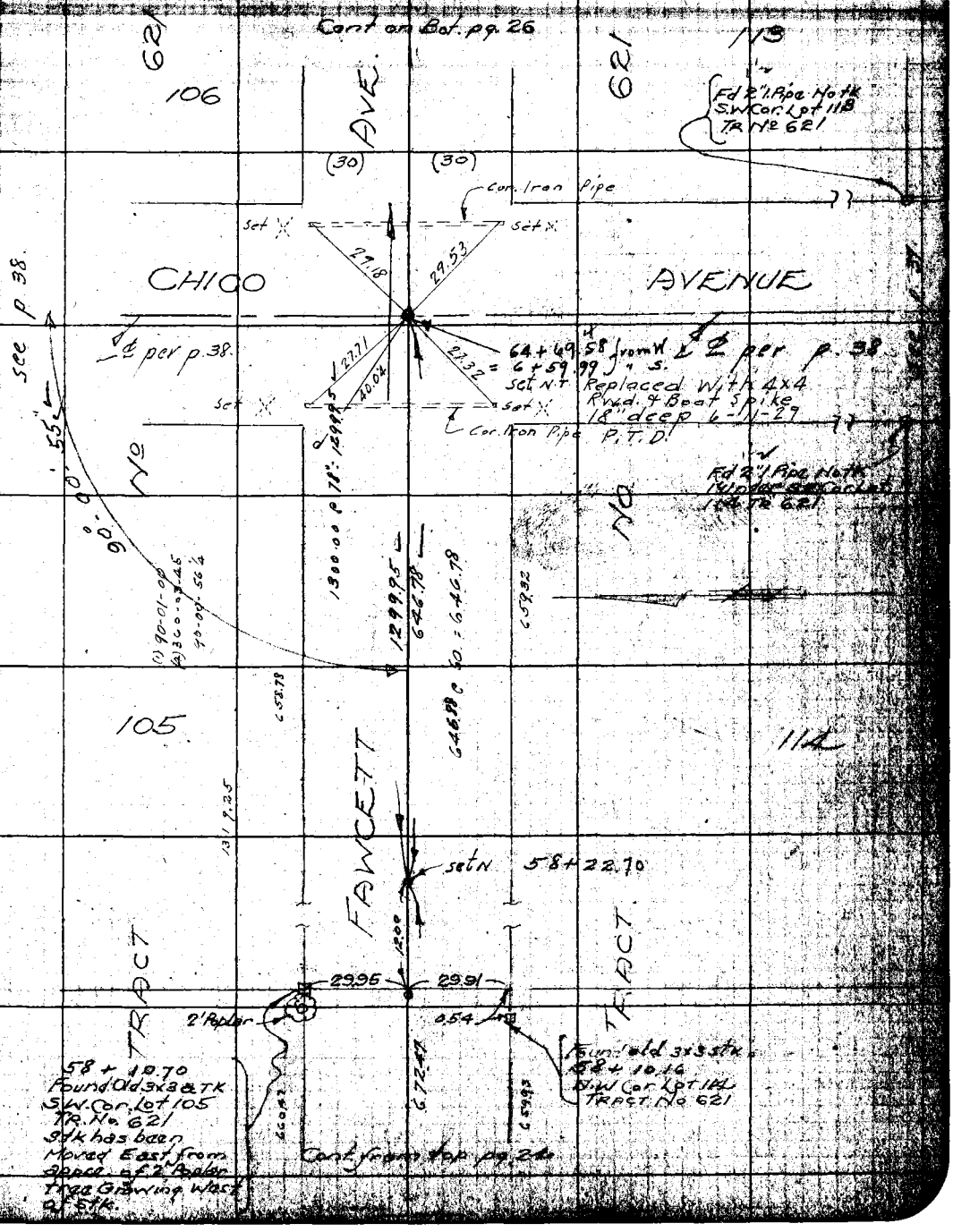

Note: ANY ADDITIONS OR CHANGES ON THIS SHEET MUST BE MADE OR CIRCLED IN RED WITH DATE AND NAME OF PERSON MAKING CHANGE.

RETURN TO LOS ANGELES COUNTY SURVEYOR

Do not extend notes this side of this line

F.B. 321 Pg. 26 Walsh Chief Party Notes by Walsh Date 10/18/28

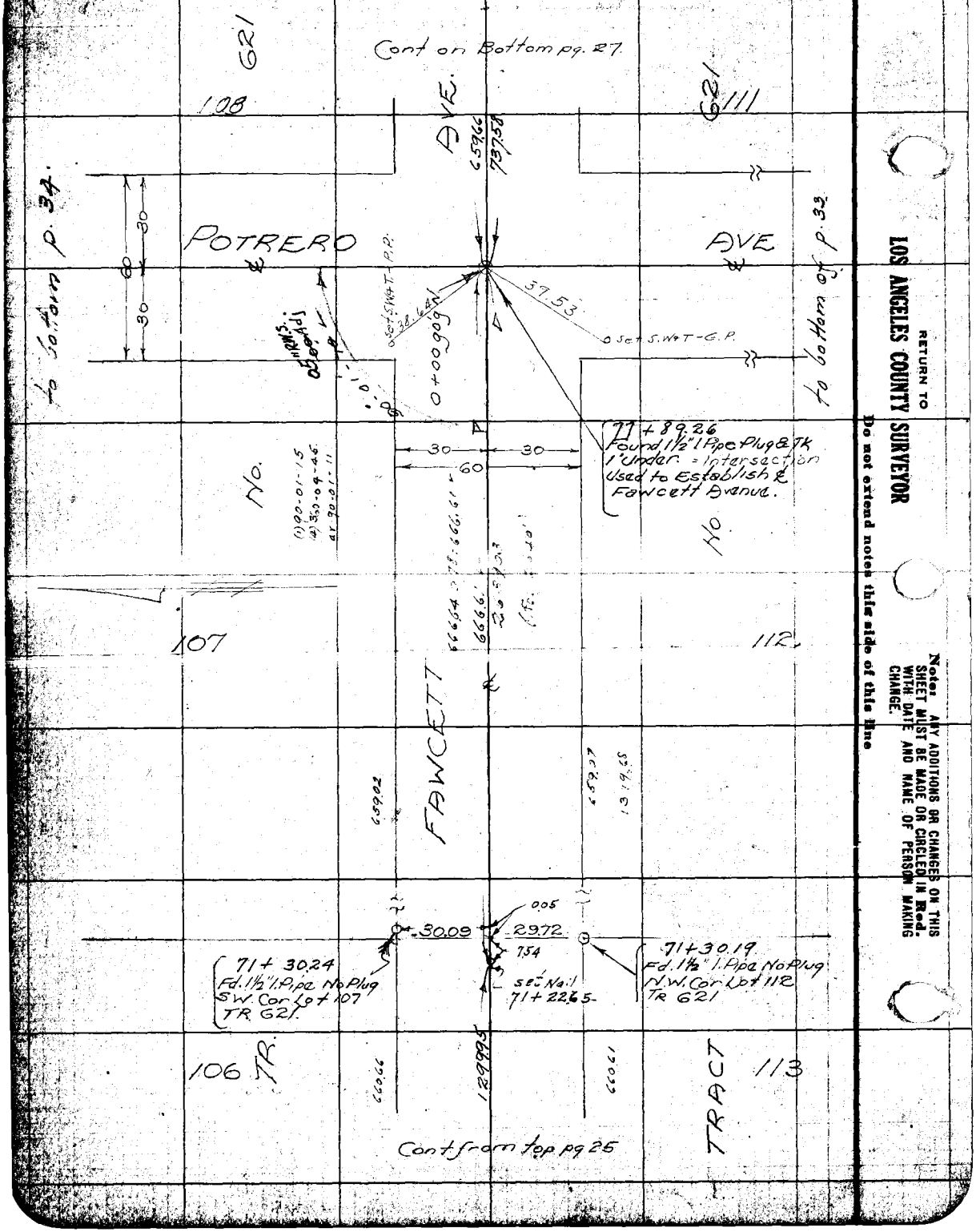

RETURN TO
LOS ANGELES COUNTY SURVEYOR

Do not extend notes this side of this line

Notes. ANY ADDITIONS OR CHANGES ON THIS SHEET MUST BE MADE OR CIRCLED IN Red. WITH DATE AND NAME OF PERSON MAKING CHANGE.

Date Jan. 1929 Notes by MCG Chief Party MCG F. B. 321 PG. 27

Plotted by	W. O. No. 4247 S. O. No. 024
Date	Location 5th Ave.
Map No.	Surveyed by MCG, Murray
Planning C'k'd by	Date Jan. 1929
Date	Indexed A. C. Johnson

Div. 5

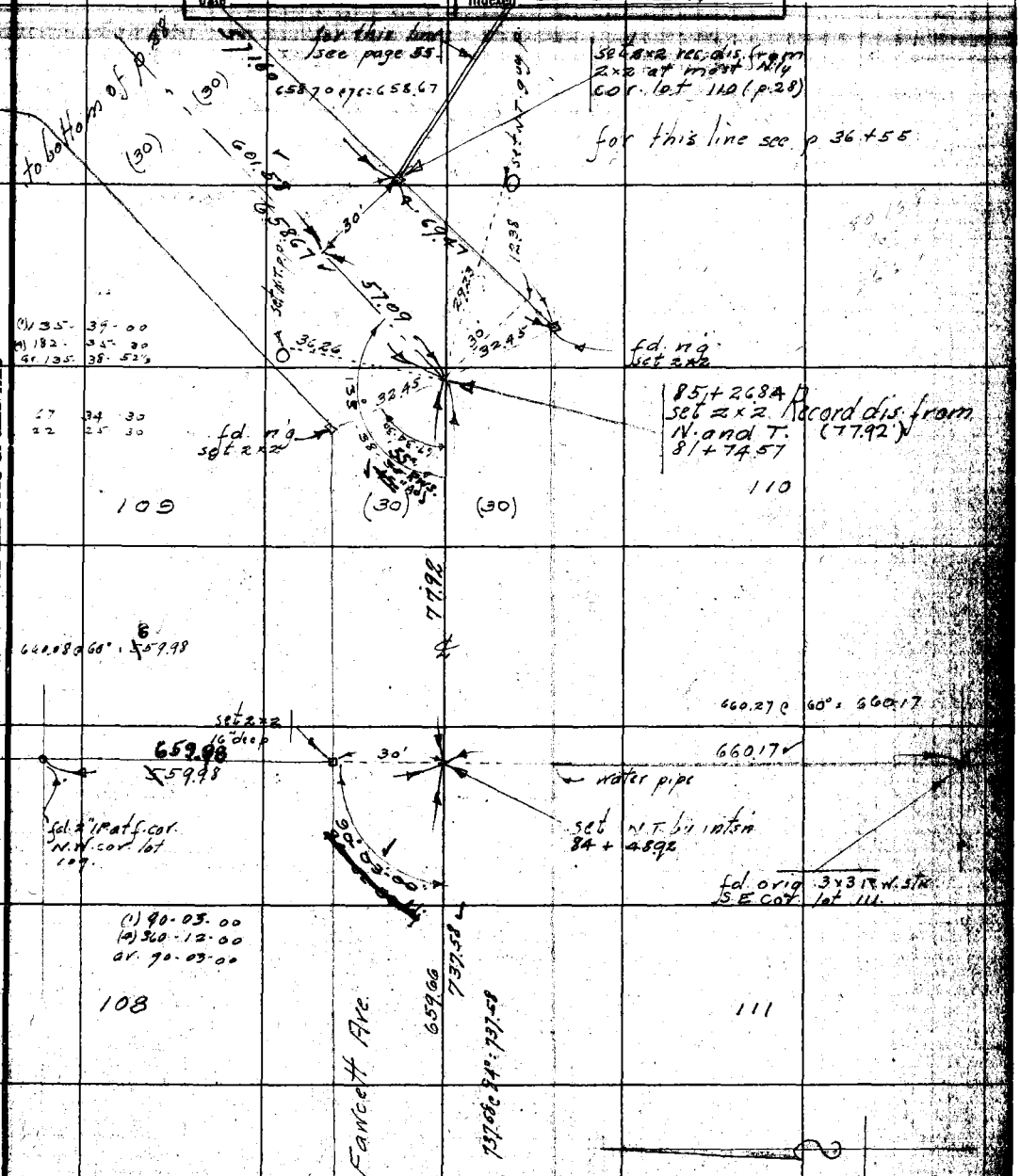

from top of p. 26

Note: ANY ADDITIONS OR CHANGES ON THIS SHEET MUST BE MADE OR CIRCLED IN RED WITH DATE AND NAME OF PERSON MAKING CHANGE.

Do not extend notes this side of this line

RETURN TO LOS ANGELES COUNTY SURVEYOR

F.B. 321 Pg. 28 McG Chief Party Notes by McG Date Jan. 1929

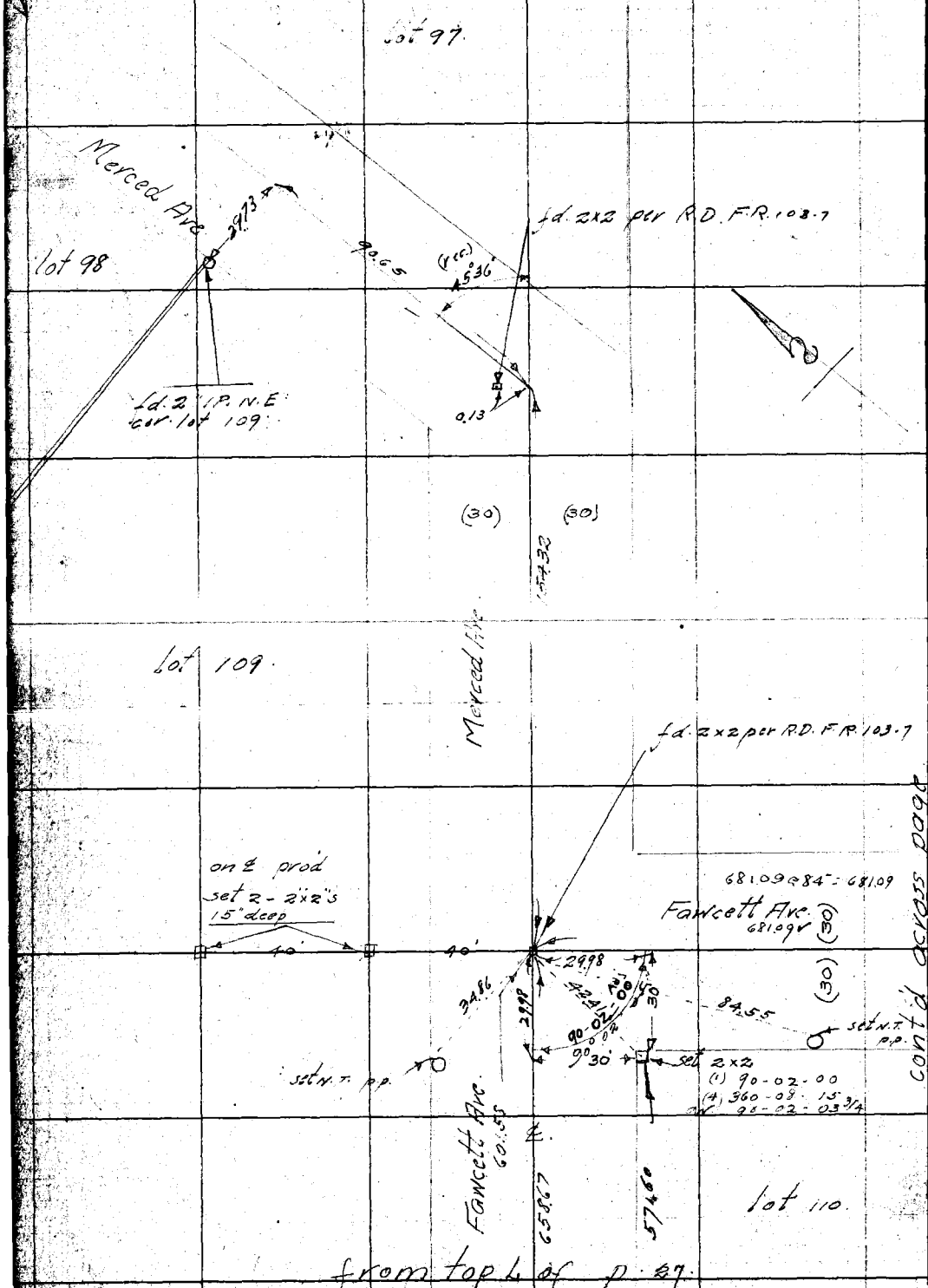

from top L of p. 27

RETURN TO
LOS ANGELES COUNTY SURVEYOR
Do not extend notes this side of this line

Note: ANY ADDITIONS OR CHANGES ON THIS SHEET MUST BE MADE OR CIRCLED IN Red. WITH DATE AND NAME OF PERSON MAKING CHANGE.

Date Jan. 1929 Notes by MCG. Chief Party MCG F. B. 321 PG. 29

Plotted by	W. O. No. 4247 D. S. O. No. 024
Date	Location 5th Ave
Map No.	Surveyed by MCG Illiray
Plotting C'k'd by	Date Jan. 1929
Date	Indexed A. C. Johnson

Div 5

Note: ANY ADDITIONS OR CHANGES ON THIS SHEET MUST BE MADE OR CIRCLED IN Red. WITH DATE AND NAME OF PERSON MAKING CHANGE.

RETURN TO
LOS ANGELES COUNTY SURVEYOR

Do not extend notes this side of this line

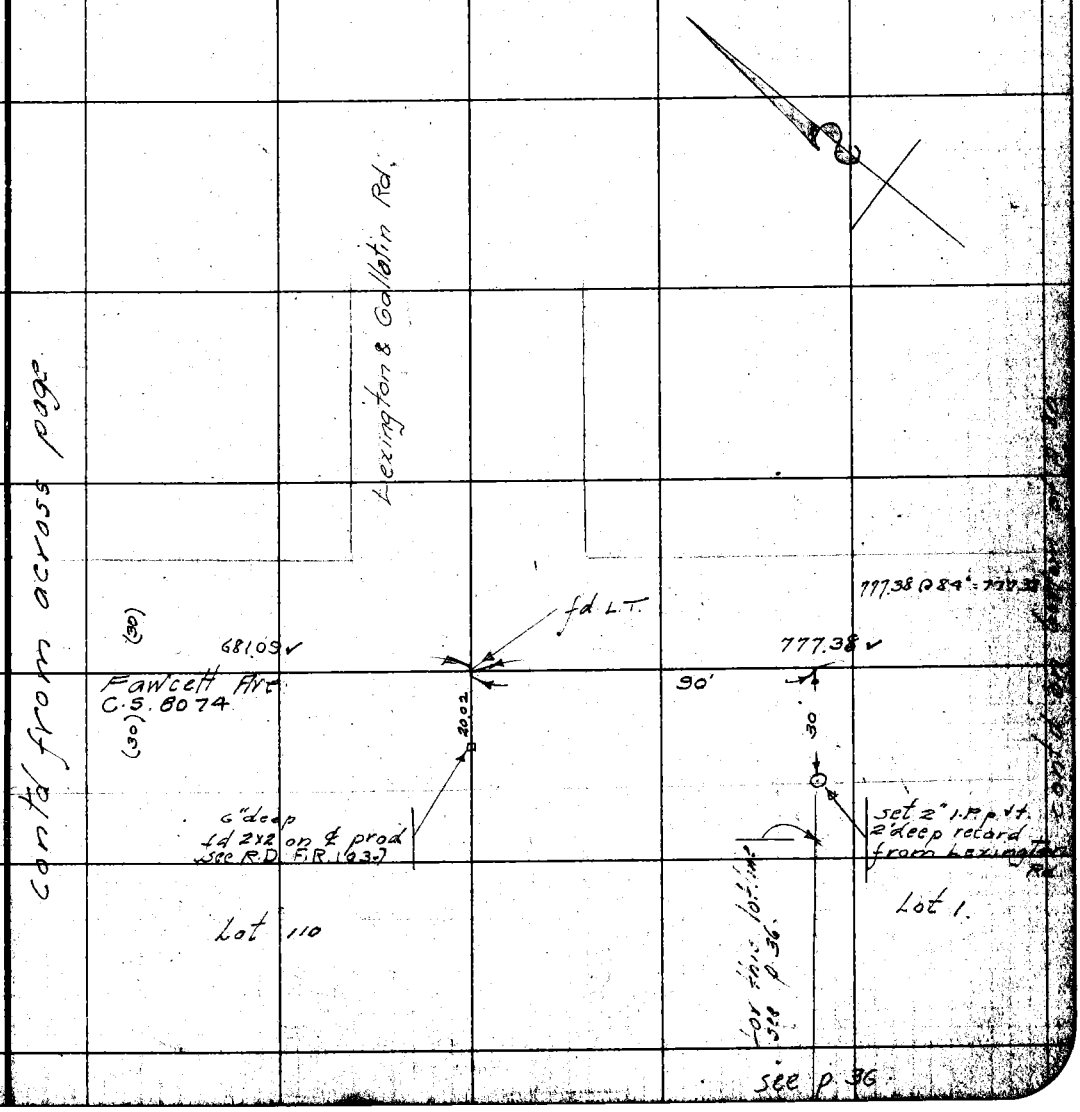

F.B. 321 Pg. 30 MCG Chief Party Notes by MCG Date Jan. 1929



RETURN TO
LOS ANGELES COUNTY SURVEYOR
Do not extend notes this side of this line

Notes: ANY ADDITIONS OR CHANGES ON THIS SHEET MUST BE MADE OR CIRCLED IN Red. WITH DATE AND NAME OF PERSON MAKING CHANGE.

Date Jan. 1929 Notes by McG. Chief Party McG F. B. 321 PG. 31

Plotted by	W. O. No. 4247 S. O. No. 024
Date	Location 5th Ave
Map No.	Surveyed by McGillivray
Plotting C'd'd by	Date Jan. 1929
Date	Indexed A. C. Johnson

Div. 5

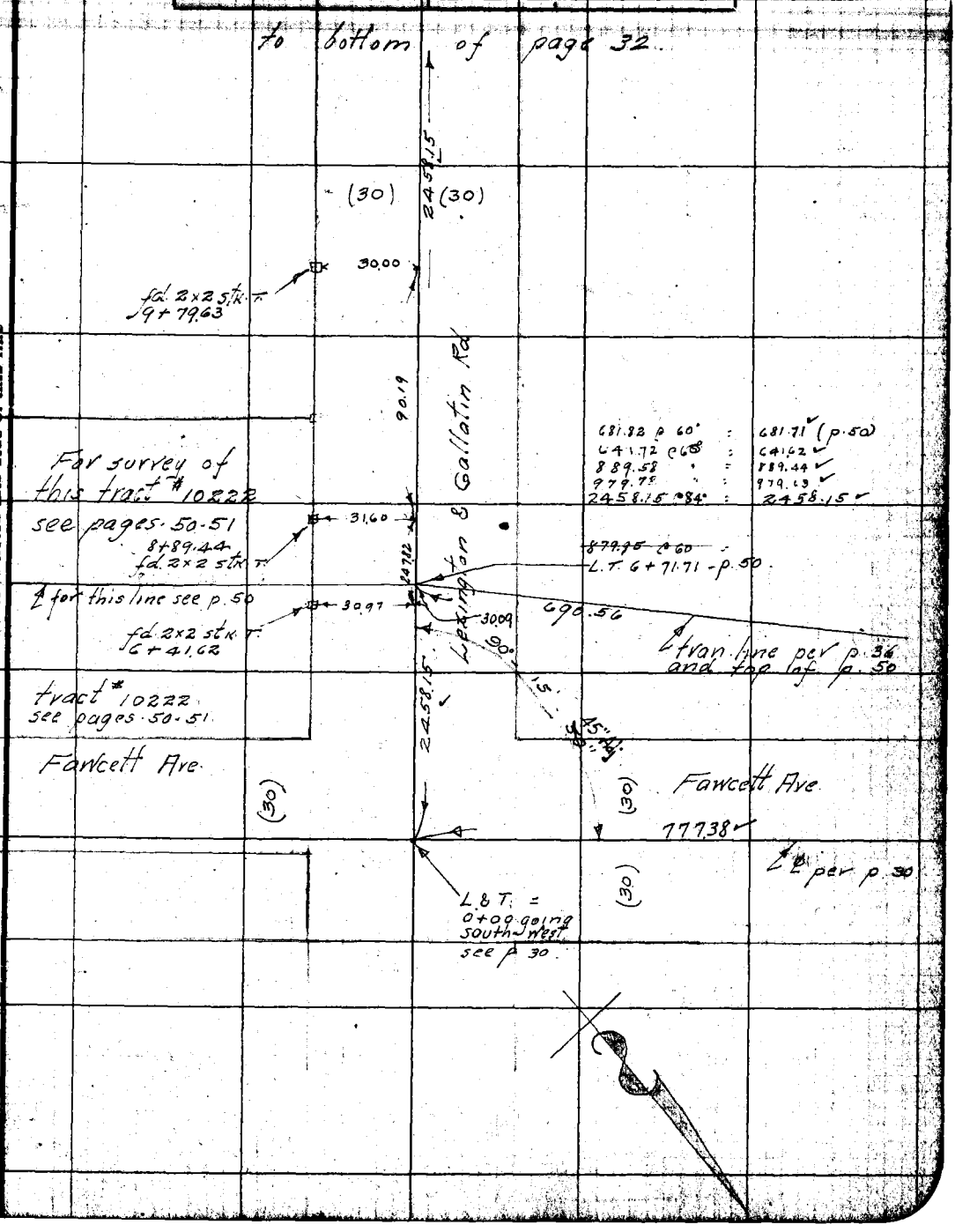

Note: ANY ADDITIONS OR CHANGES ON THIS SHEET MUST BE MADE OR CIRCLED IN Red. WITH DATE AND NAME OF PERSON MAKING CHANGE.

RETURN TO LOS ANGELES COUNTY SURVEYOR

Do not extend notes this side of this line

F.B. 321 Pg. 32 MCG Chief Party Notes by MCG Date Jan 1929



RETURN TO
LOS ANGELES COUNTY SURVEYOR

Do not extend notes this side of this line

Notes: ANY ADDITIONS OR CHANGES ON THIS SHEET MUST BE MADE OR CIRCLED IN Red WITH DATE AND NAME OF PERSON MAKING CHANGE.

Date Jan. 1927 Notes by [illegible] Chief Party [illegible] F.B. 321 Pg 33

Platted by	W. O. No. 4247 B. S. O. No. 024
Date	Location 5th Ave
Map No.	Surveyed by [illegible]
Platting C'k'd by	Date Jan 1929.
Date	Indexed L. C. Johnson

Dir 5

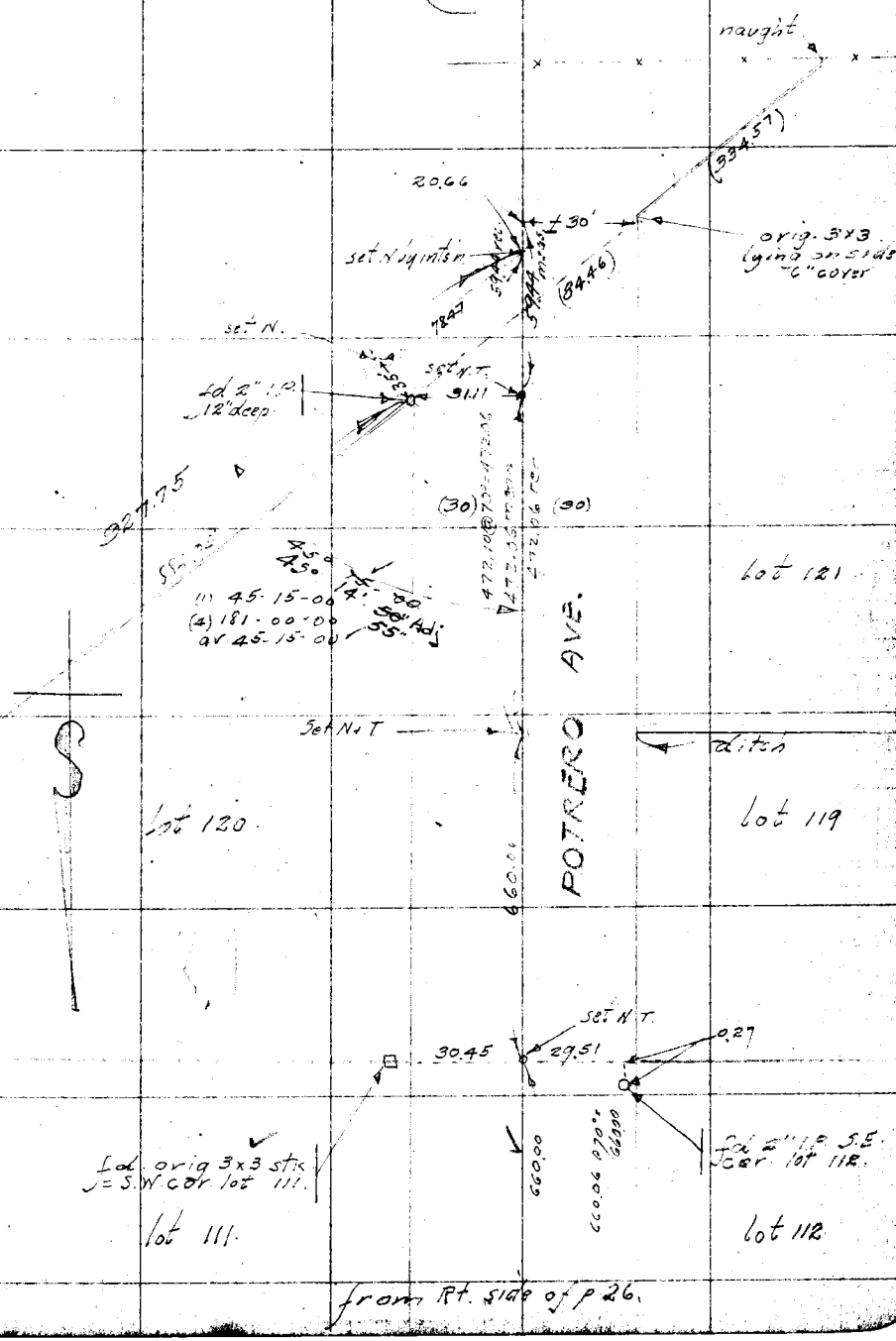

Notes: ANY ADDITIONS OR CHANGES ON THIS SHEET MUST BE MADE OR CIRCLED IN Red, WITH DATE AND NAME OF PERSON MAKING CHANGE.

Do not extend notes this side of this line

RETURN TO LOS ANGELES COUNTY SURVEYOR

F. B. 321 Pg. 34 McG Chief Party Notes by McG Date Jan '1929

74 (30) (30) 75

To bottom page 35

set N.T. 26+40.00

85 84

660.00

fd. [illegible] remains of 3x3 19+80.37

0.37

29.60

set N.T. 19+80.00

92 93

660.00

naught

fd 2" I.P. 13+20.25

30.01

set N.T. 13+20.00

100 99

660.00

Potrero Ave

naught

fd 2" I.P. plug 6+60.11

0.11

set N.T. 6+60.00

30.04

(30) (30)

107 108

660.00

from left side p. 26

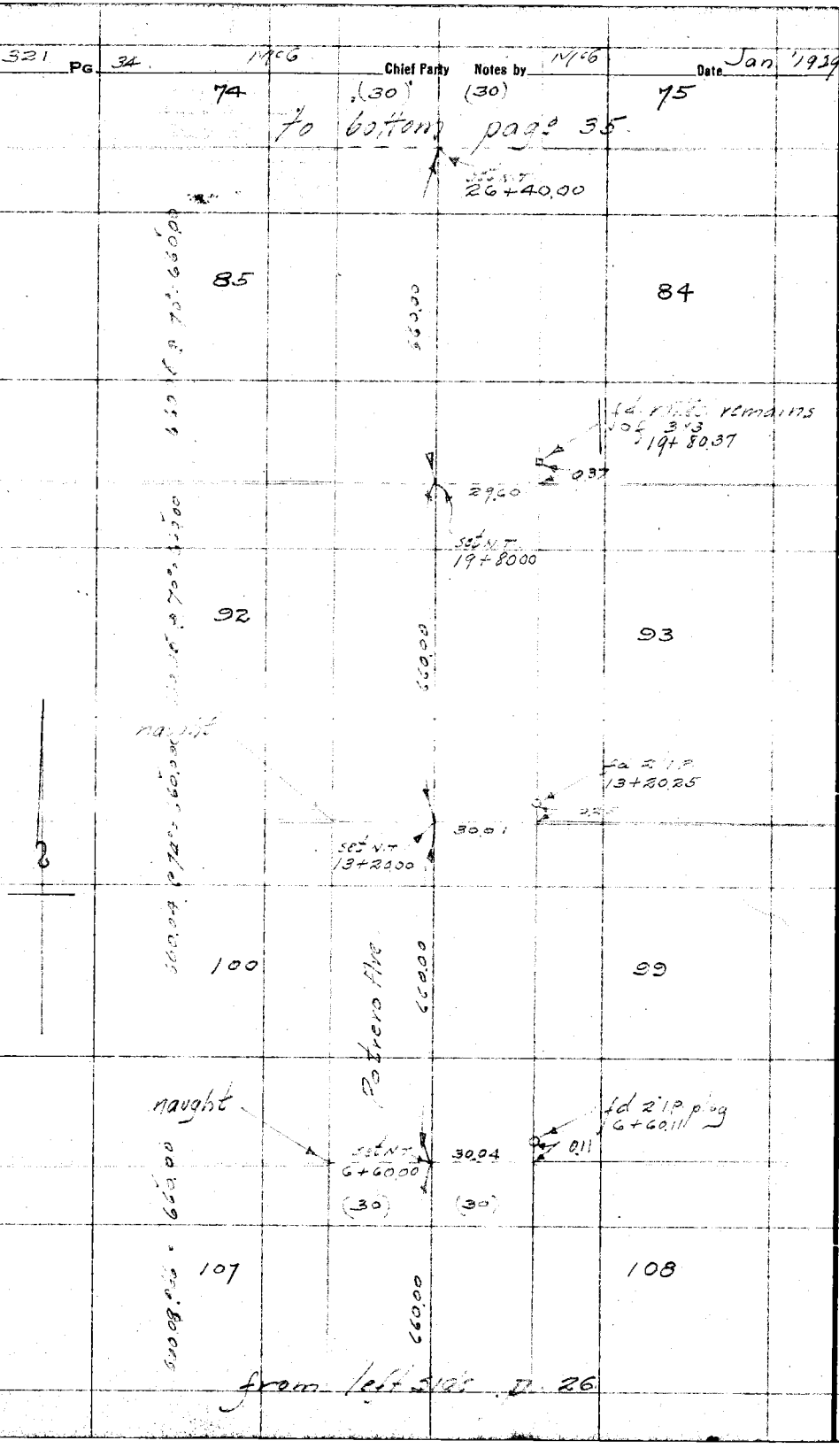

RETURN TO
LOS ANGELES COUNTY SURVEYOR

Do not extend notes this side of this line

Note: ANY ADDITIONS OR CHANGES ON THIS SHEET MUST BE MADE OR CIRCLED IN Red. WITH DATE AND NAME OF PERSON MAKING CHANGE.

Date Jan 1929 Notes by MCG Chief Party MCG F.B. 321 Pg. 35

Platted by	W. O. No. 4247 D. S. O. No. 024
Date	Location 5 B Ave
Map No.	Surveyed by MCG [illegible]
Platting Ck'd by	Date Jan. 1929.
Date	Indexed A. C. Johnson

Div 5

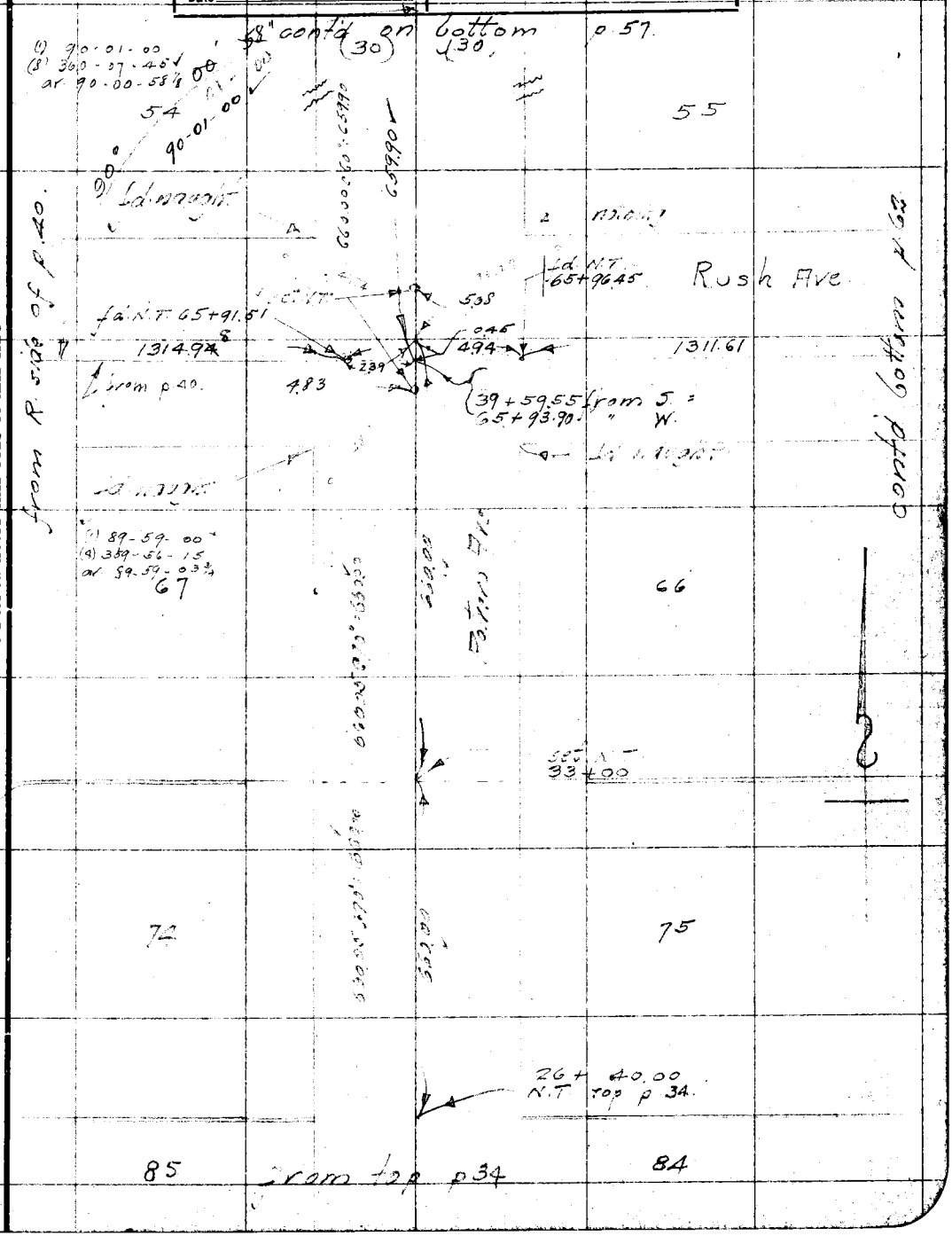

Notes: ANY ADDITIONS OR CHANGES ON THIS SHEET MUST BE MADE OR CIRCLED IN Red. WITH DATE AND NAME OF PERSON MAKING CHANGE.

Do not extend notes this side of this line

RETURN TO
LOS ANGELES COUNTY SURVEYOR

F. B. _____ Pg. 36 _____ Chief Party Notes by _____ Date _____

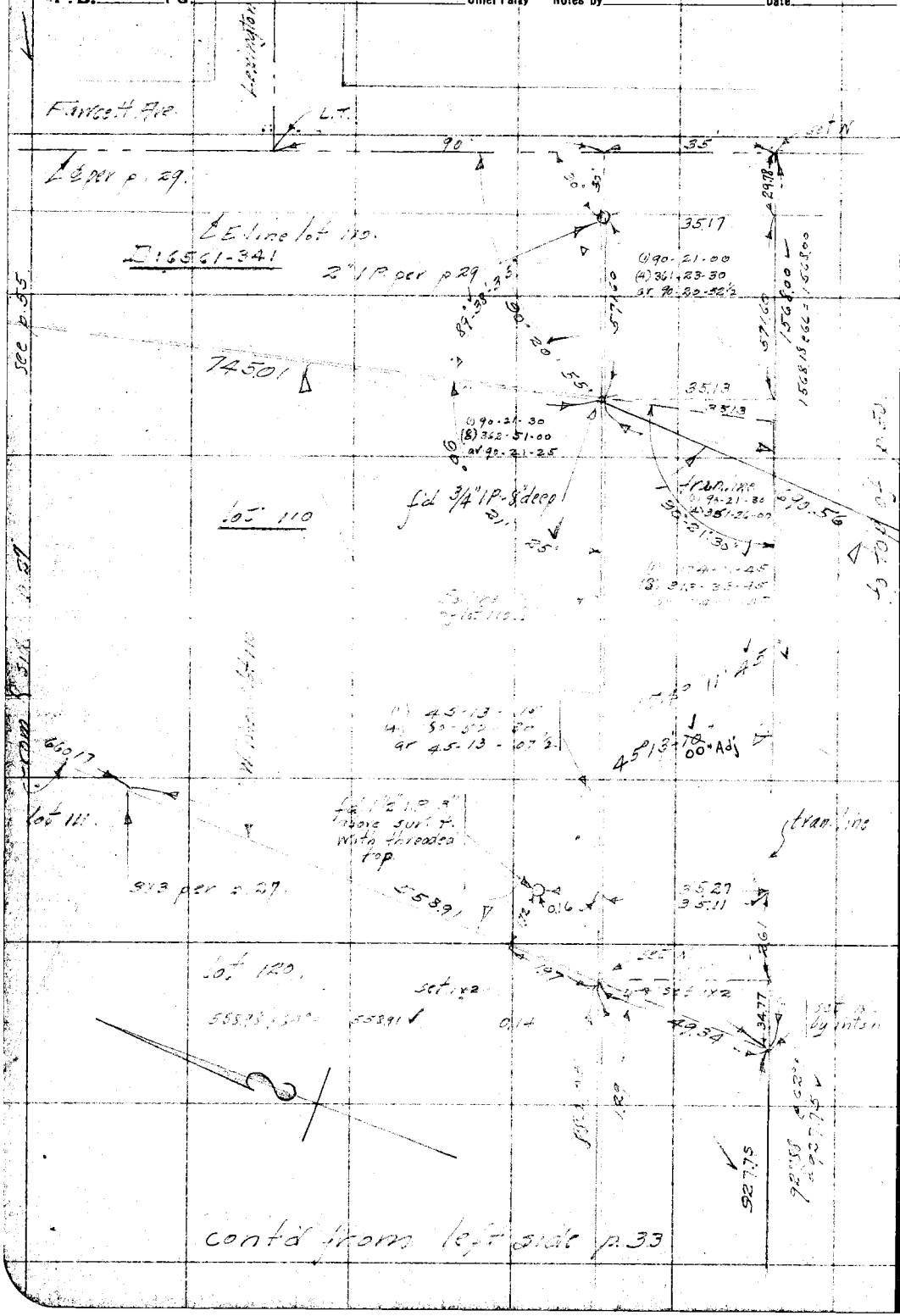

RETURN TO
LOS ANGELES COUNTY SURVEYOR

Do not extend notes this side of this line

Note: ANY ADDITIONS OR CHANGES ON THIS SHEET MUST BE MADE OR CIRCLED IN Red. WITH DATE AND NAME OF PERSON MAKING CHANGE.

Date Jan 1929 Notes by MG Chief Party MG F.B. 321 PG 37

Platted by	W. O. No. 4247 D. S. O. No. 024
Date	Location 5th Ave 5th Div
Map No.	Surveyed by MG
Platting C'k'd by	Date Jan 1924
Date	Indexed A. C. Johnson

Div 5

to bottom p 38

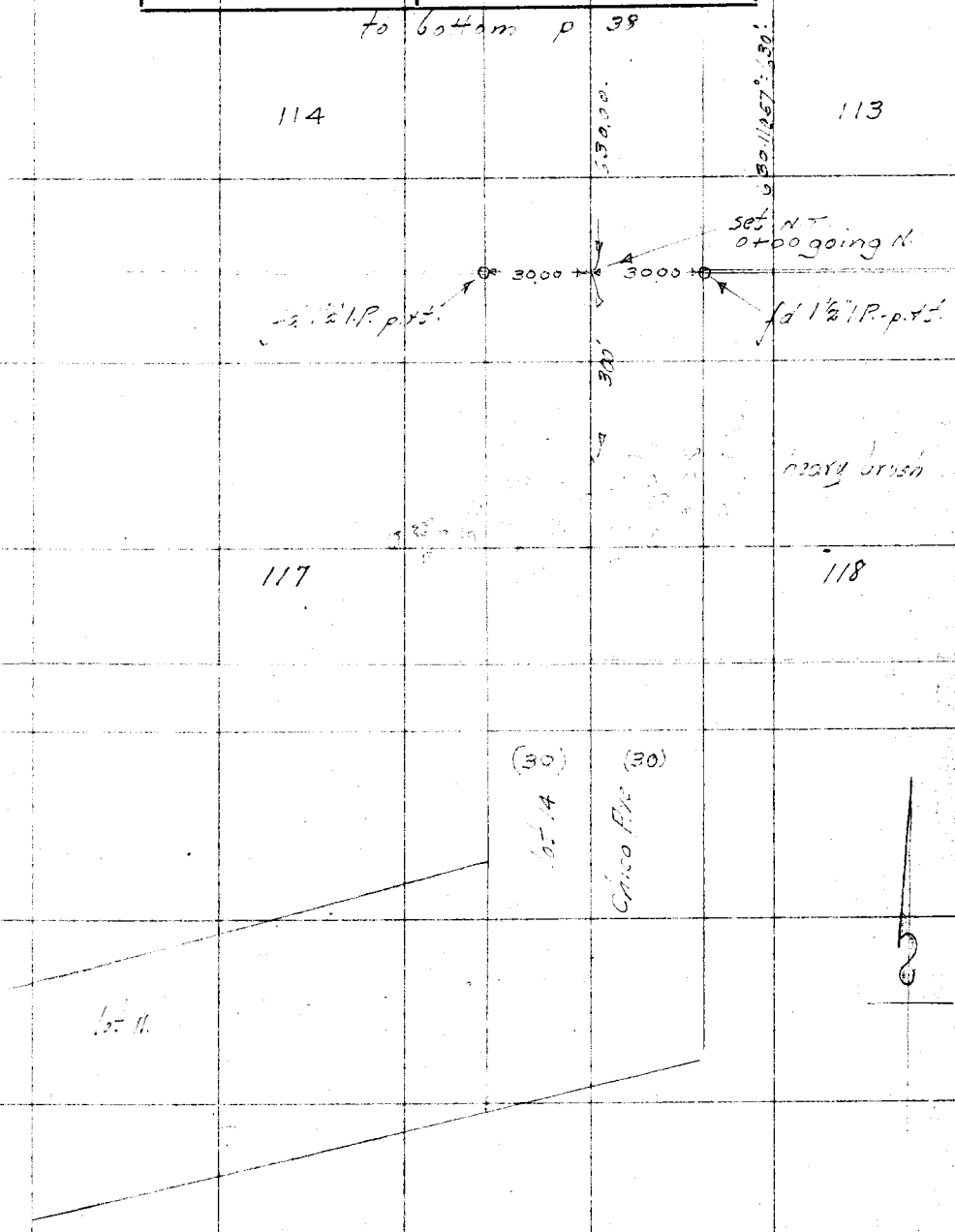

RETURN TO
LOS ANGELES COUNTY SURVEYOR

Notes: ANY ADDITIONS OR CHANGES ON THIS SHEET MUST BE MADE OR CIRCLED IN Red. WITH DATE AND NAME OF PERSON MAKING CHANGE.

Do not extend notes this side of this line

F.B. 321 Pg. 38 MCG Chief Party Notes by MCG Date Jan. 1929.

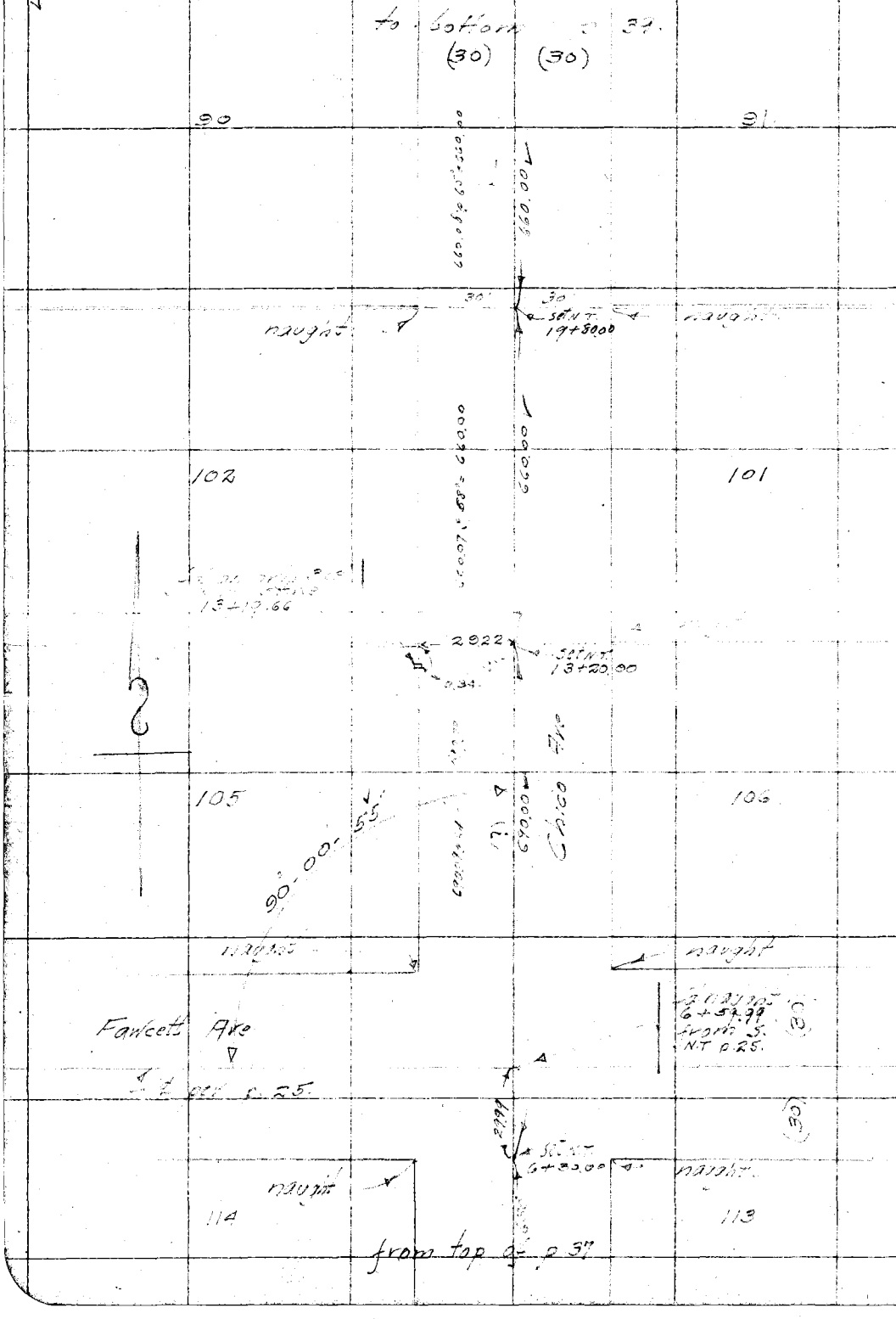

RETURN TO
LOS ANGELES COUNTY SURVEYOR

Do not extend notes this side of this line

Note: ANY ADDITIONS OR CHANGES ON THIS SHEET MUST BE MADE OR CIRCLED IN Red. WITH DATE AND NAME OF PERSON MAKING CHANGE.

Date Jan 1929 Notes by [illegible] Chief Party [illegible] F.B. 321 Pg. 39

Platted by	W. O. No. 4247 D. S. O. No. 027
Date	Location 5th Ave 5th St
Map No.	Surveyed by McGill [illegible]
Platting C'k'd by	Date Jan 1929
Date	Indexed ~~A. C. Johnson~~

Dir 5

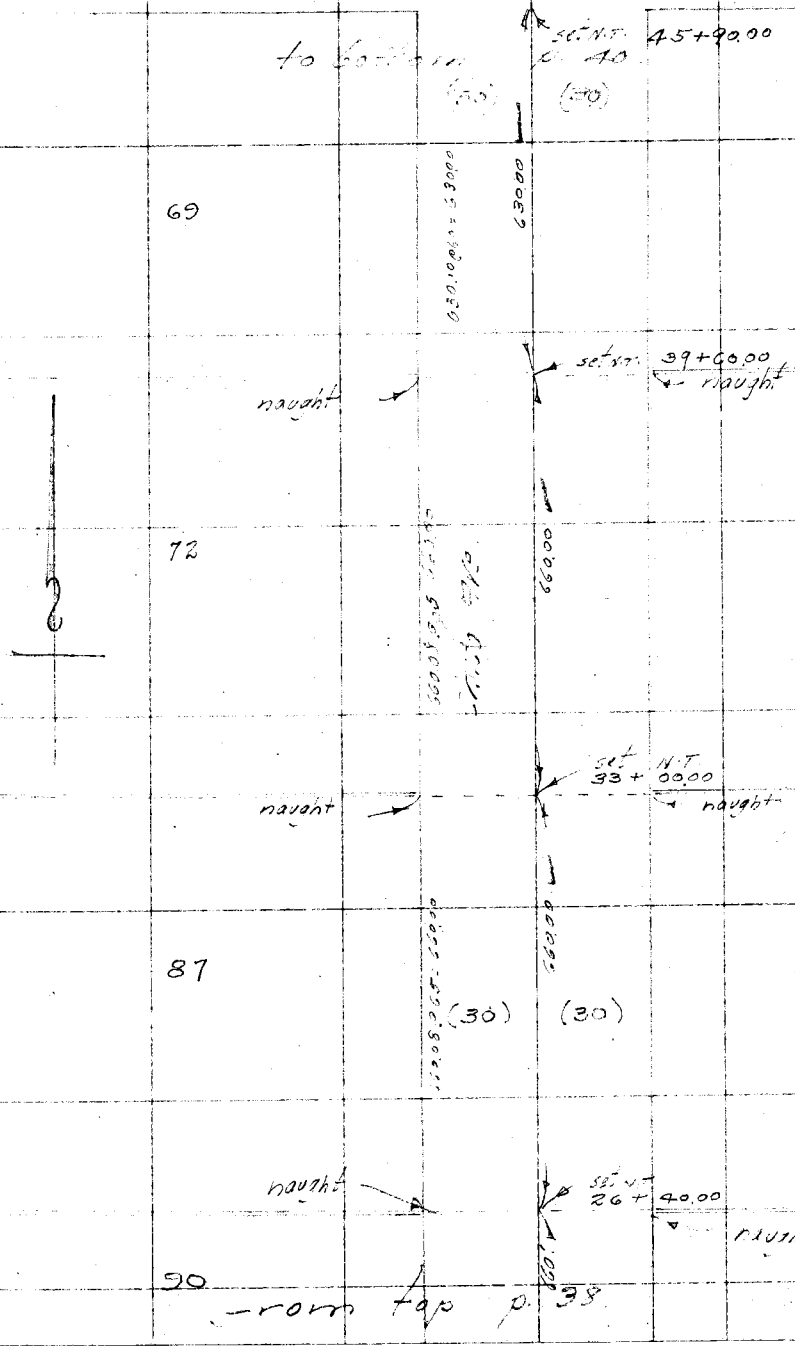

Notes: ANY ADDITIONS OR CHANGES ON THIS SHEET MUST BE MADE OR CIRCLED IN Red. WITH DATE AND NAME OF PERSON MAKING CHANGE.

Do not extend notes this side of this line

RETURN TO LOS ANGELES COUNTY SURVEYOR

F.B. 321 Pg. 40 Chief Party Notes by Date

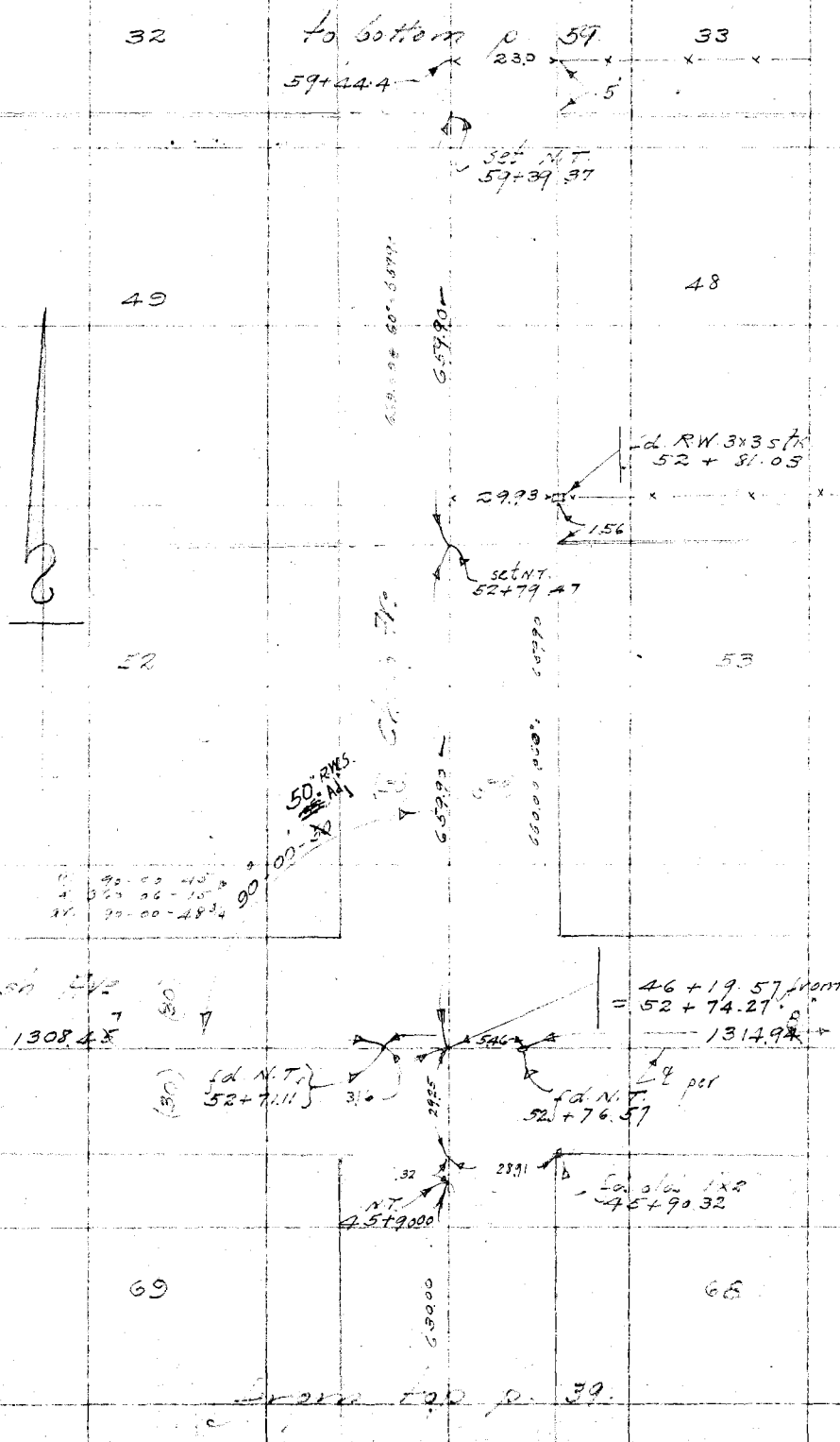

RETURN TO
LOS ANGELES COUNTY SURVEYOR

Do not extend notes this side of this line.

Note: ANY ADDITIONS OR CHANGES ON THIS SHEET MUST BE MADE OR CIRCLED IN Red. WITH DATE AND NAME OF PERSON MAKING CHANGE.

Date Jan 1929 Notes by MCG Chief Party MCG F.B. 321 Pg 41

Platted by	W. O. No. 4247 D. S. O. No. 024
Date	Location 5th Ave 5th Div
Map No.	Surveyed by MCG [illegible]
Platting Ck'd by	Date Jan 1929
Date	Indexed A. C. Johnson

Div 5

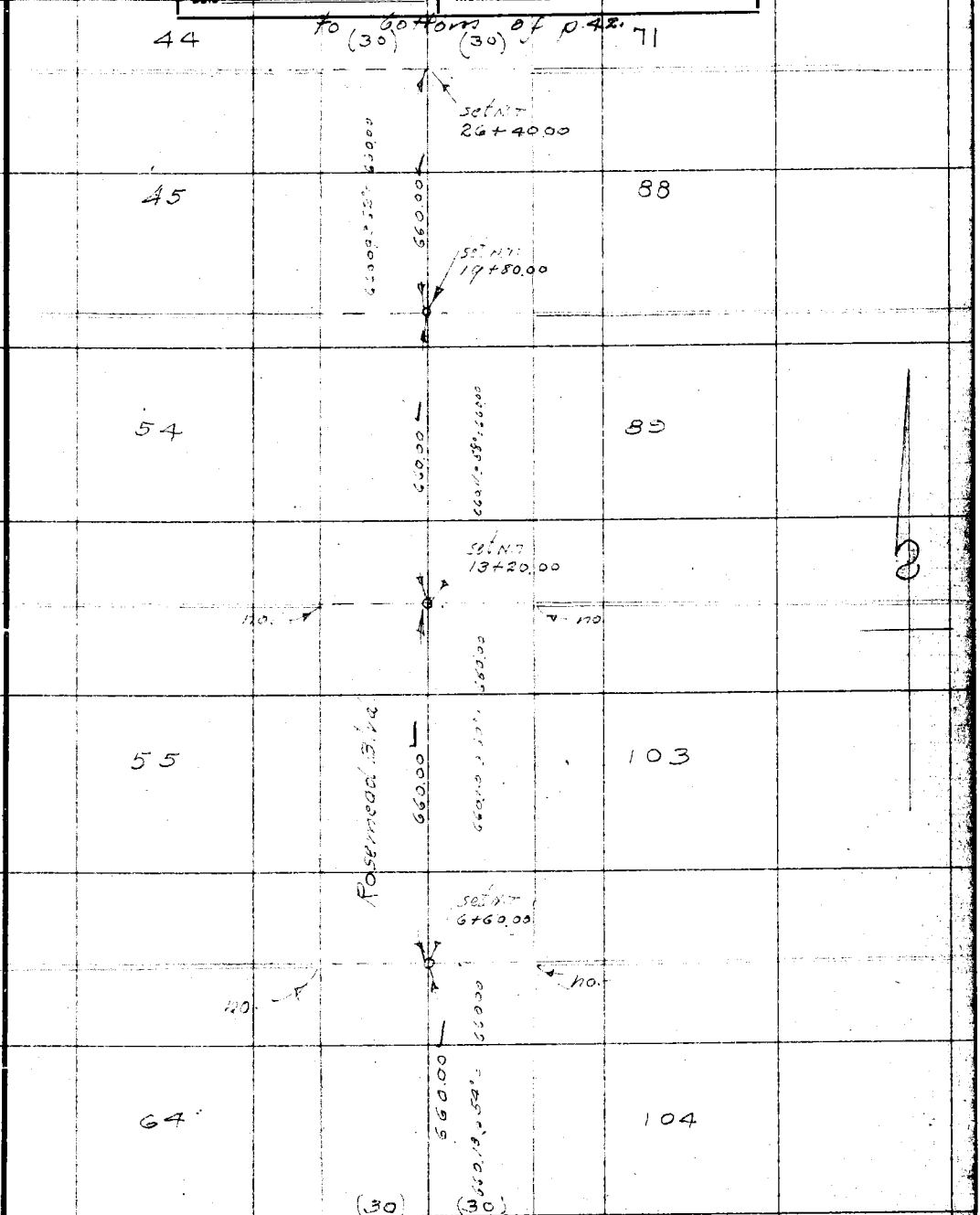

contd from L. side of p 24

Note: ANY ADDITIONS OR CHANGES ON THIS SHEET MUST BE MADE OR CIRCLED IN Red. WITH DATE AND NAME OF PERSON MAKING CHANGE.

Do not extend notes this side of this line

RETURN TO LOS ANGELES COUNTY SURVEYOR

F.B. 321 Pg. 42 McG. Chief Party Notes by McG Date Jan. 1929

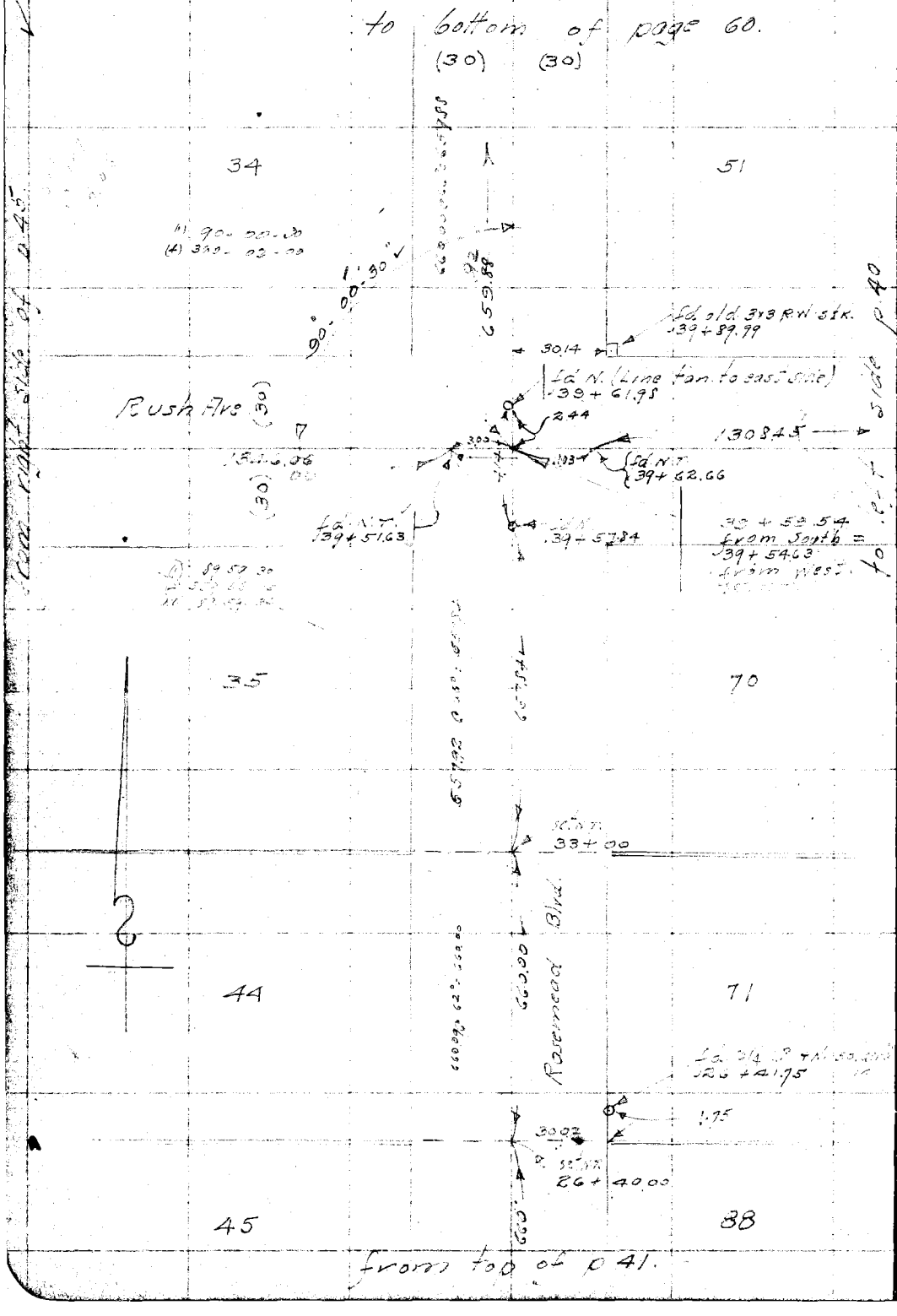

RETURN TO
LOS ANGELES COUNTY SURVEYOR

Do not extend notes this side of this line

Note: ANY ADDITIONS OR CHANGES ON THIS SHEET MUST BE MADE OR CIRCLED IN Red. WITH DATE AND NAME OF PERSON MAKING CHANGE.

Date Jan. 1929 Notes by McG Chief Party McG F.B. 321 Pg. 43

Platted by	W. O. No. 4247 D. S. O. No. 024
Date	Location 5th Fire 5th Div
Map No.	Surveyed by McG. [illegible]
Platting C'k'd by	Date Jan. 1929
Date	Indexed A. C. Johnson

Div 5

Note: ANY ADDITIONS OR CHANGES ON THIS SHEET MUST BE MADE OR CIRCLED IN Red. WITH DATE AND NAME OF PERSON MAKING CHANGE.

Do not extend notes this side of this line

RETURN TO
LOS ANGELES COUNTY SURVEYOR

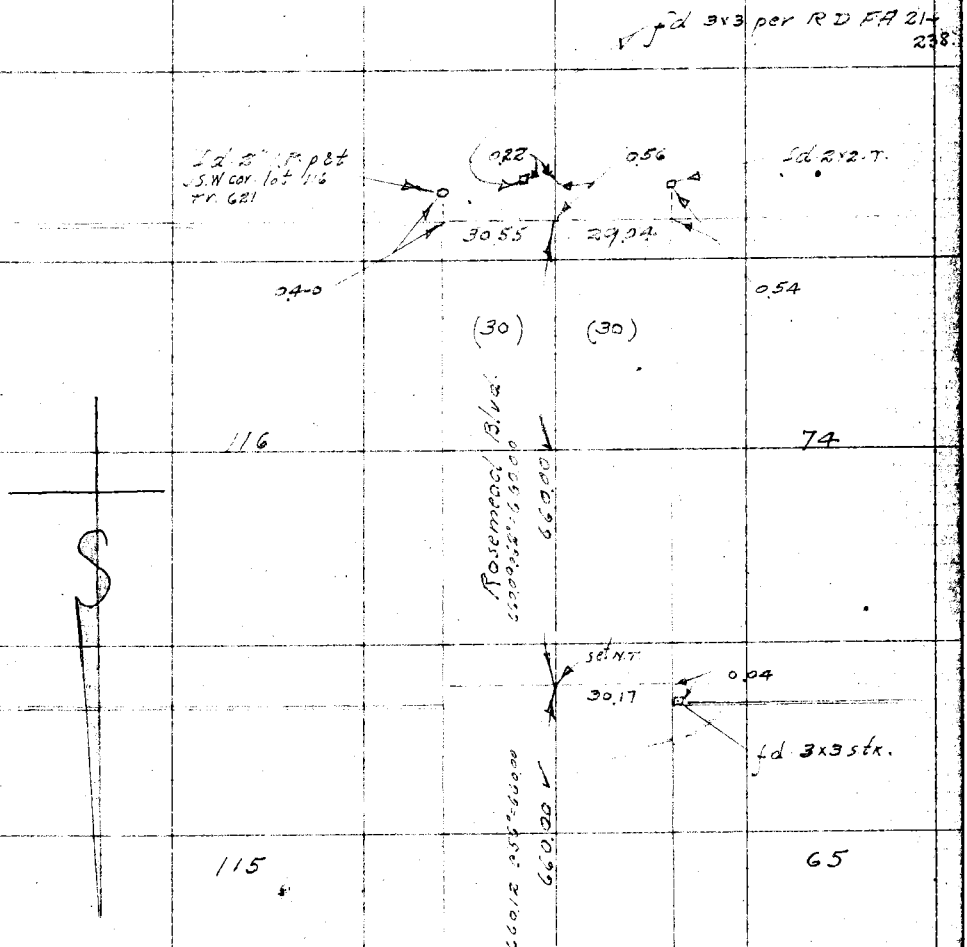

contd from R side p 24

F.B. 321 Pg. 44 McG Chief Party Notes by McG Date Jan. 1929

42 to bottom p. 45 43



from L side p. 23

RETURN TO
LOS ANGELES COUNTY SURVEYOR

Do not extend notes this side of this line

Note: ANY ADDITIONS OR CHANGES ON THIS SHEET MUST BE MADE OR CIRCLED IN Red. WITH DATE AND NAME OF PERSON MAKING CHANGE.

Date Jan 1929 Notes by NRS Chief Party NRS F.B. 321 Pg. 45

Platted by	W. O. No. 4247 D. S. O. No. 024
Date	Location 5th Ave 5th Div
Map No.	Surveyed by NRS
Platting Ck'd by	Date Jan 1929
Date	Indexed A. C. Johnson

Div. 5

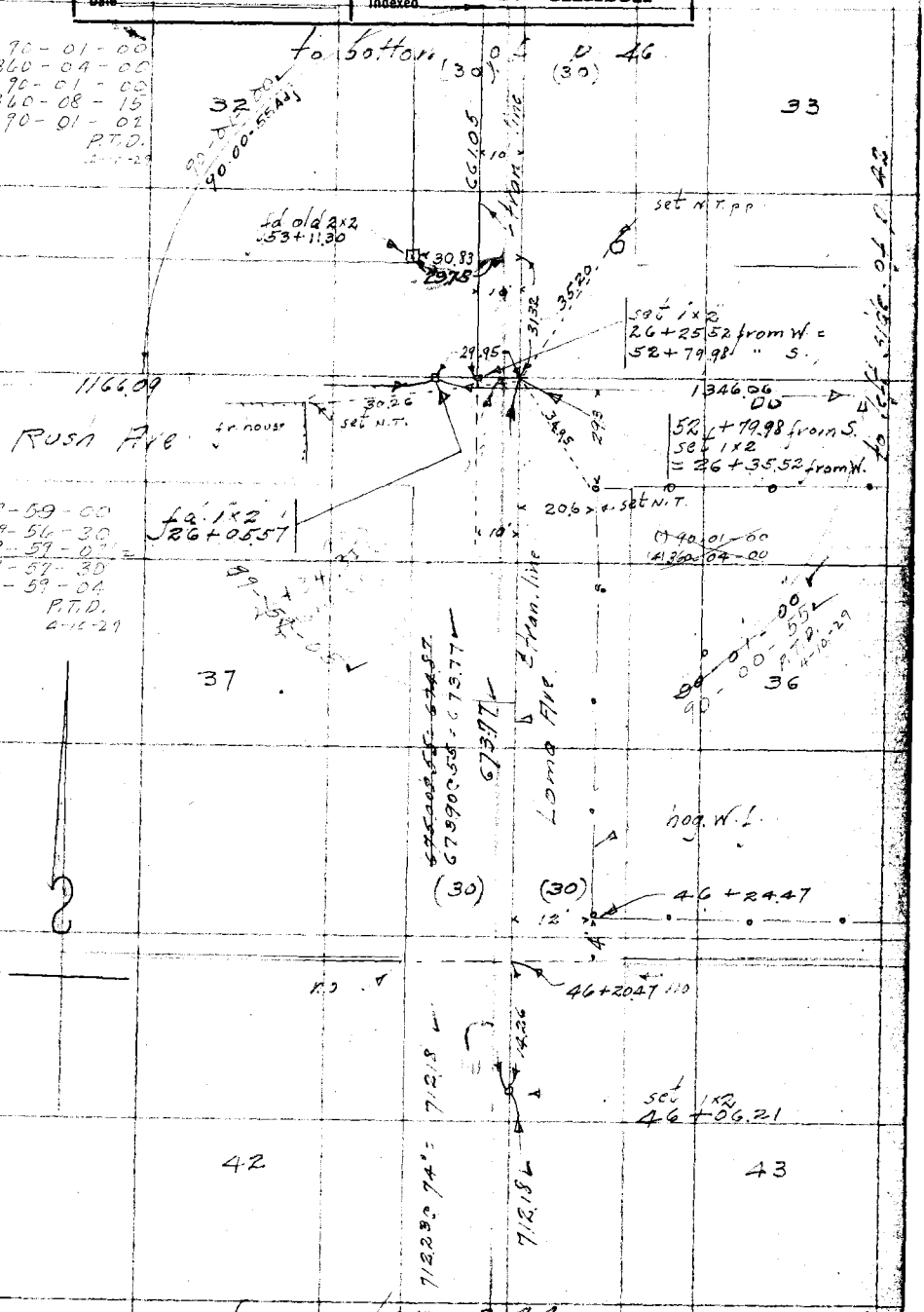

Notes: ANY ADDITIONS OR CHANGES ON THIS SHEET MUST BE MADE OR CIRCLED IN Red. WITH DATE AND NAME OF PERSON MAKING CHANGE.

Do not extend notes this side of this line

RETURN TO LOS ANGELES COUNTY SURVEYOR

to bottom p. 47.

F. B. 32 Pg 40 to 8 McG Chief Party Notes by McG. Date Jan 1924 9

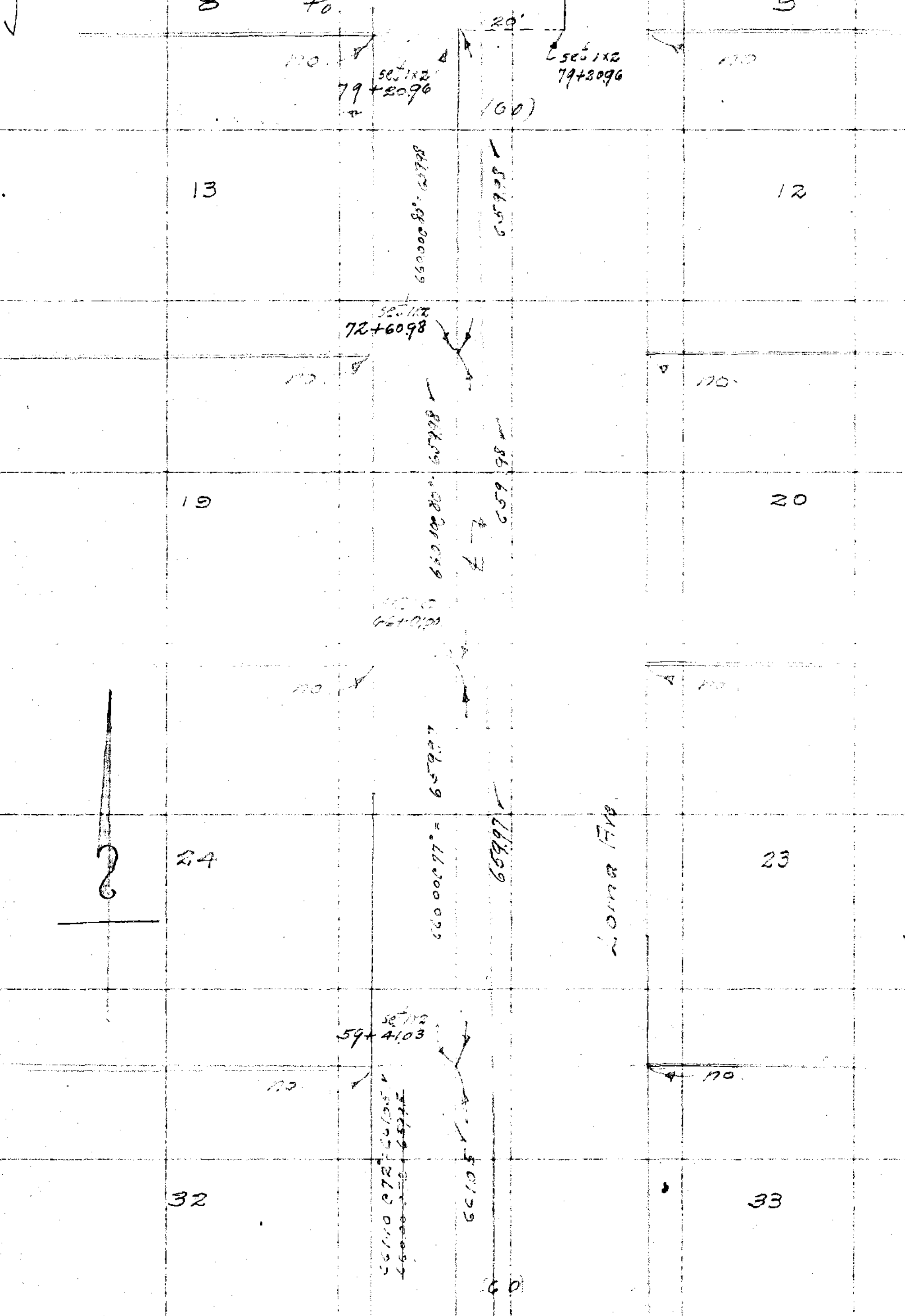

from top p. 45

RETURN TO
LOS ANGELES COUNTY SURVEYOR
Do not extend notes this side of this line

Note: ANY ADDITIONS OR CHANGES ON THIS SHEET MUST BE MADE OR CIRCLED IN Red. WITH DATE AND NAME OF PERSON MAKING CHANGE.

Date Jan 1929 Notes by [illegible] Chief Party [illegible] F.B. 321 Pg 47

Platted by	W. O. No. 4247 D. S. O. No. 024
Date	Location 5th Ave 5th Dir
Map No.	Surveyed by [illegible]
Platting C'k'd by	Date Jan. 1929
Date	Indexed A. C. Johnson

Dir. 5

set s.w.t by proportion between River Ave and Rosemead Blvd.

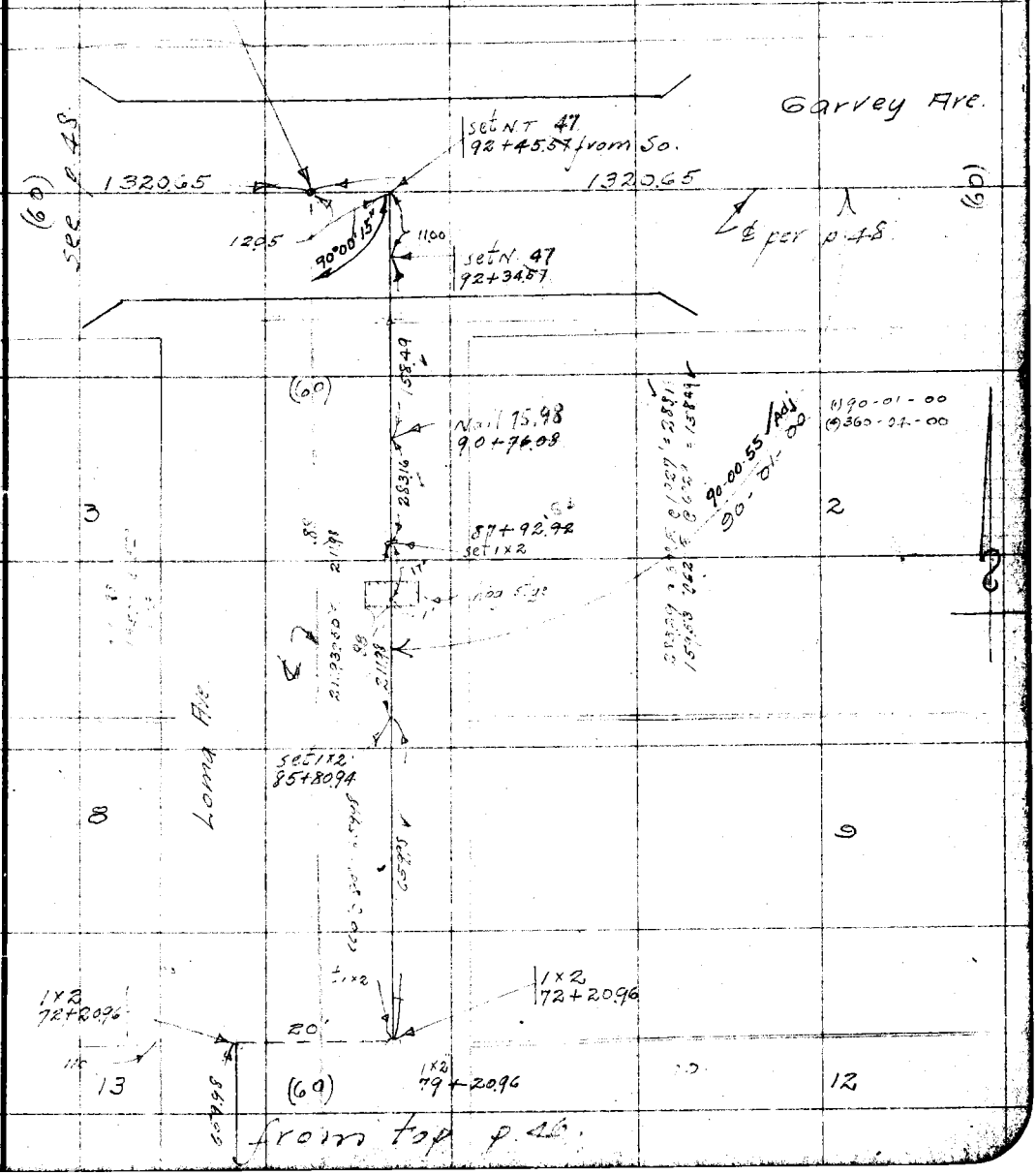

Note: ANY ADDITIONS OR CHANGES ON THIS SHEET MUST BE MADE OR CIRCLED IN Red. WITH DATE AND NAME OF PERSON MAKING CHANGE.

Do not extend notes this side of this line

RETURN TO LOS ANGELES COUNTY SURVEYOR

F.B. 321 PG. 48 NCG Chief Party Notes by NCG Date Jan 1955

to bottom p 49

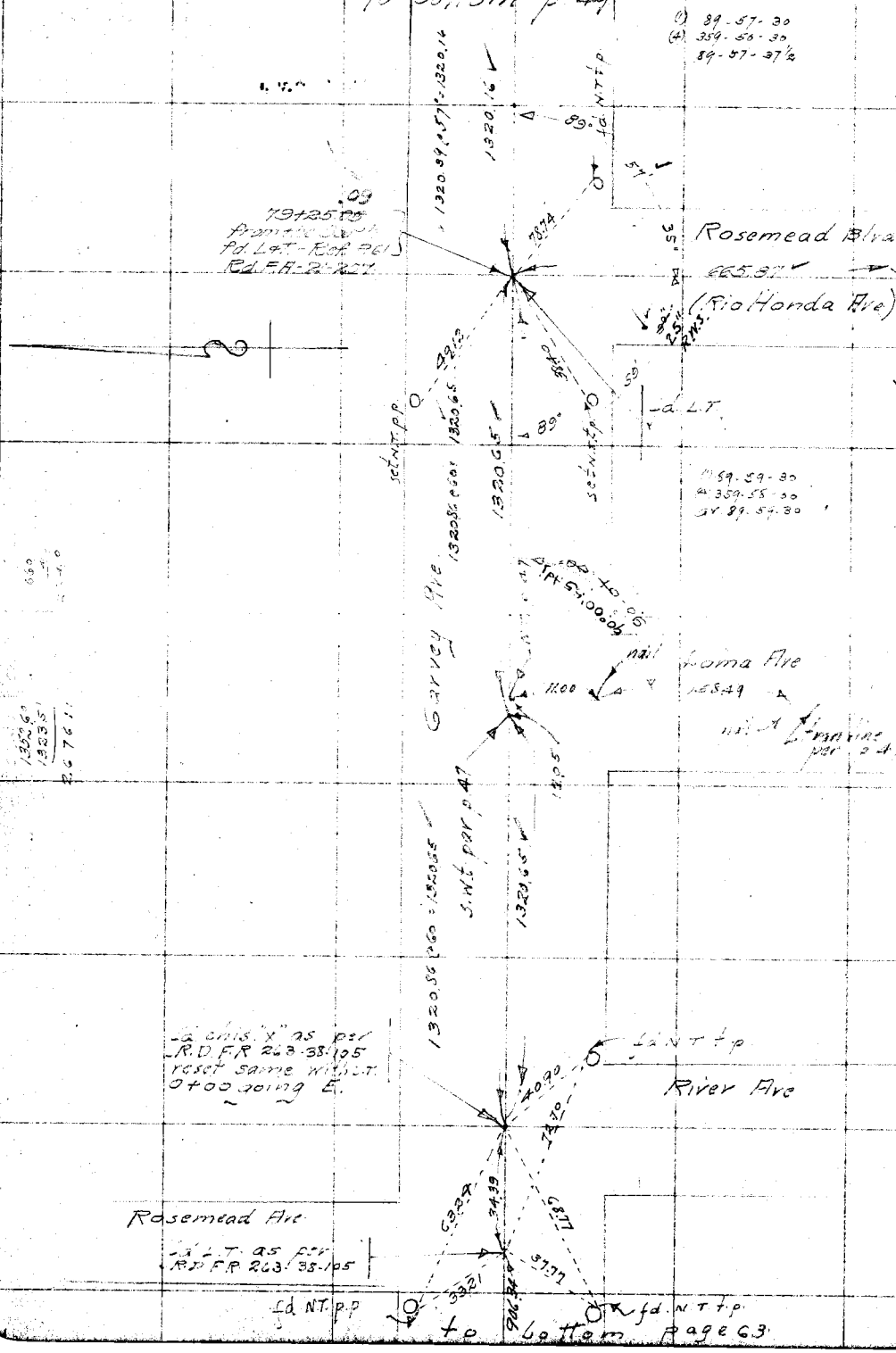

RETURN TO
LOS ANGELES COUNTY SURVEYOR

Do not extend notes this side of this line

Note: ANY ADDITIONS OR CHANGES ON THIS SHEET MUST BE MADE OR CIRCLED IN Red. WITH DATE AND NAME OF PERSON MAKING CHANGE.

Date [illegible] Notes by [illegible] Chief Party [illegible] F.B. 321 Pg. 49

Div. 5.

Platted by	W. O. No. 4247 O. S. O. No. 024
Date	Location [illegible]
Map No.	Surveyed by [illegible]
Platting C'k'd by	Date Jan. 1928
Date	Indexed A. C. Johnson



Notes: ANY ADDITIONS OR CHANGES ON THIS SHEET MUST BE MADE OR CIRCLED IN Red. WITH DATE AND NAME OF PERSON MAKING CHANGE.

Do not extend notes this side of this line

RETURN TO
LOS ANGELES COUNTY SURVEYOR

F.B. 321 PG 50 Chief Party Notes by Date

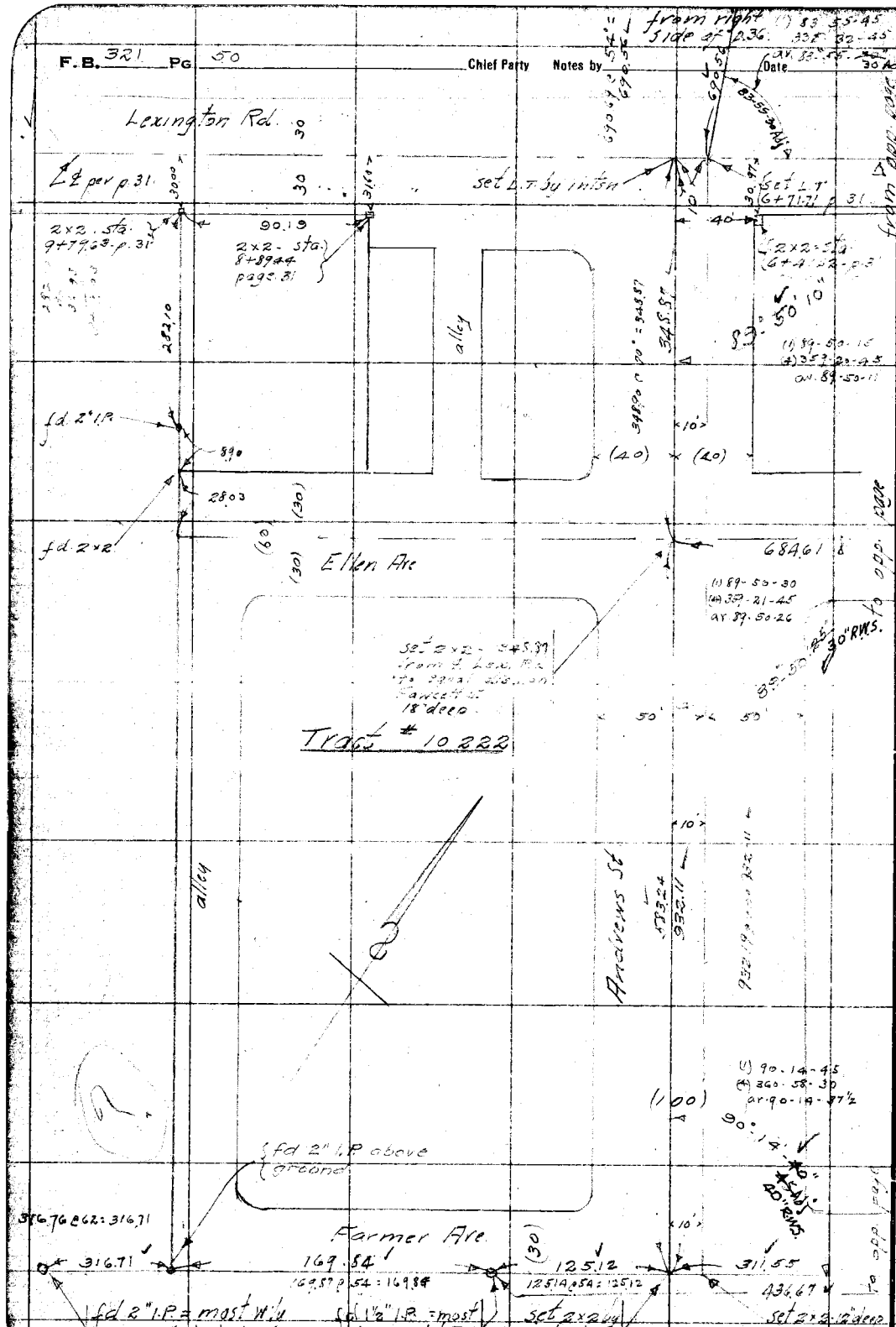

RETURN TO
LOS ANGELES COUNTY SURVEYOR

Do not extend notes this side of this line

Note: ANY ADDITIONS OR CHANGES ON THIS SHEET MUST BE MADE OR CIRCLED IN **Red**. WITH DATE AND NAME OF PERSON MAKING CHANGE.

Date Jan 1929 Notes by [illegible] Chief Party [illegible] F.B. 321 Pg. 51

Div. 5

Platted by	W. O. No. 4247 O. S. O. No. 024
Date	Location 5th Ave 5th Div
Map No.	Surveyed by [illegible]
Platting C'k'd by	Date Jan 1929
Date	Indexed A. C. Johnson

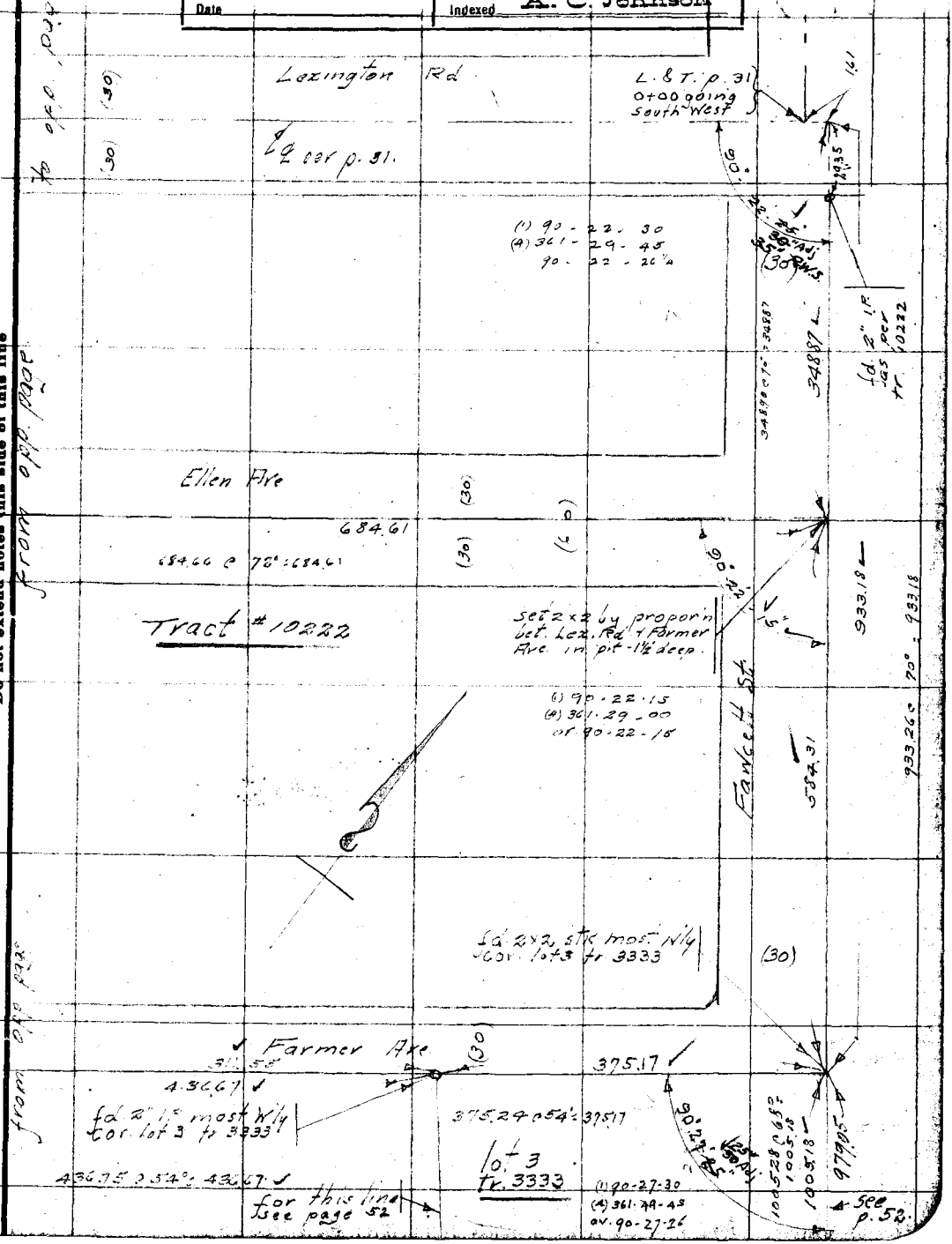

Notes: ANY ADDITIONS OR CHANGES ON THIS SHEET MUST BE MADE OR CIRCLED IN Red. WITH DATE AND NAME OF PERSON MAKING CHANGE.

Do not extend notes this side of this line

RETURN TO LOS ANGELES COUNTY SURVEYOR

F. B. 521 Pg. 52 MCG Chief Party Notes by MCG Date Jan 1939

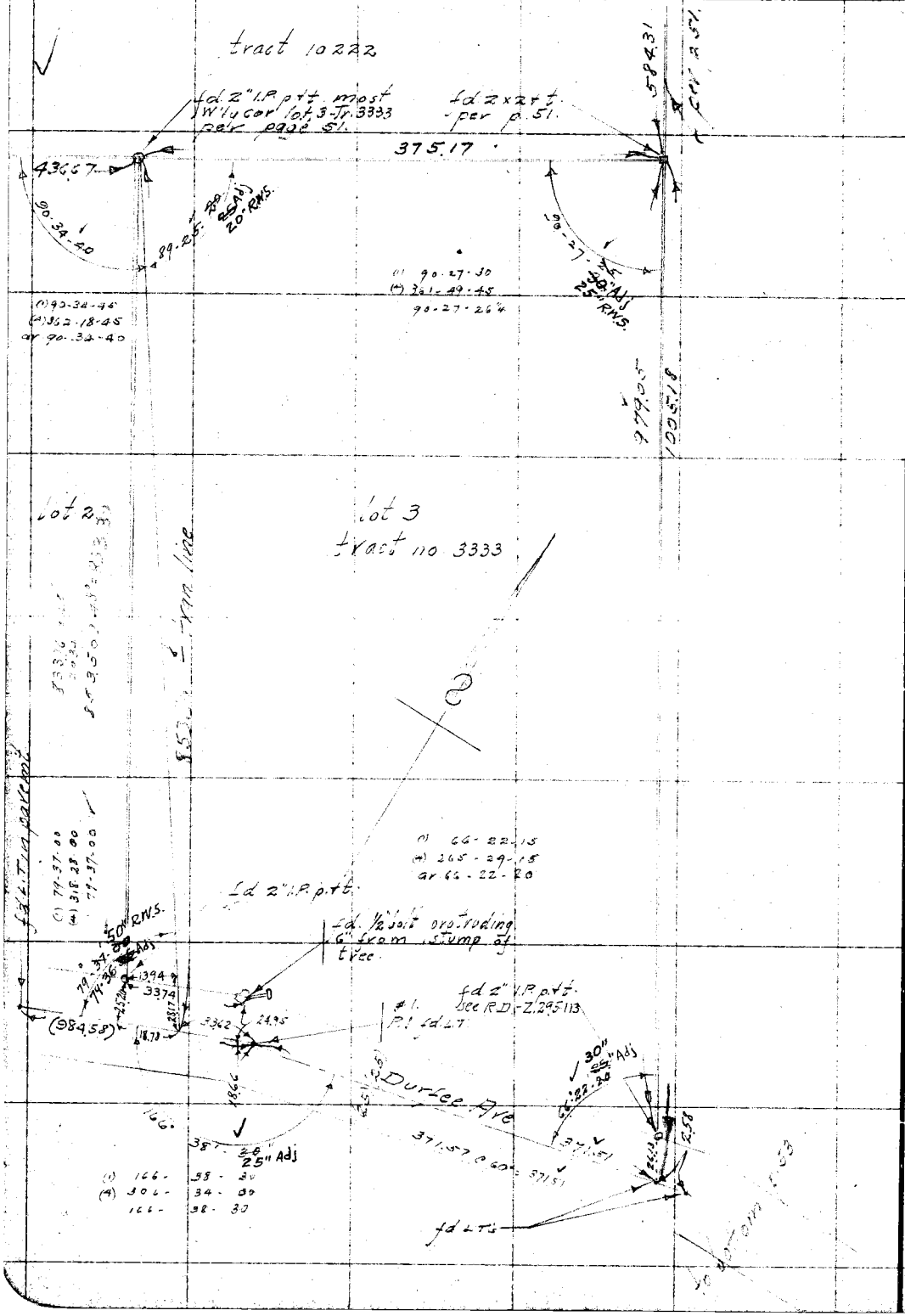

RETURN TO
LOS ANGELES COUNTY SURVEYOR

Do not extend notes this side of this line

Note: ANY ADDITIONS OR CHANGES ON THIS SHEET MUST BE MADE OR CIRCLED IN Red. WITH DATE AND NAME OF PERSON MAKING CHANGE.

Date Jan 1929 Notes by [illegible] Chief Party [illegible] F.B. 321 Pg. 53

Platted by	W. O. No. 4247 O. S. O. No. 024
Date	Location 5th [illegible]
Map No.	Surveyed by McGillivray
Platting C'k'd by	Date Jan. 1929.
Date	Indexed A. C. Johnson

Dir. 5

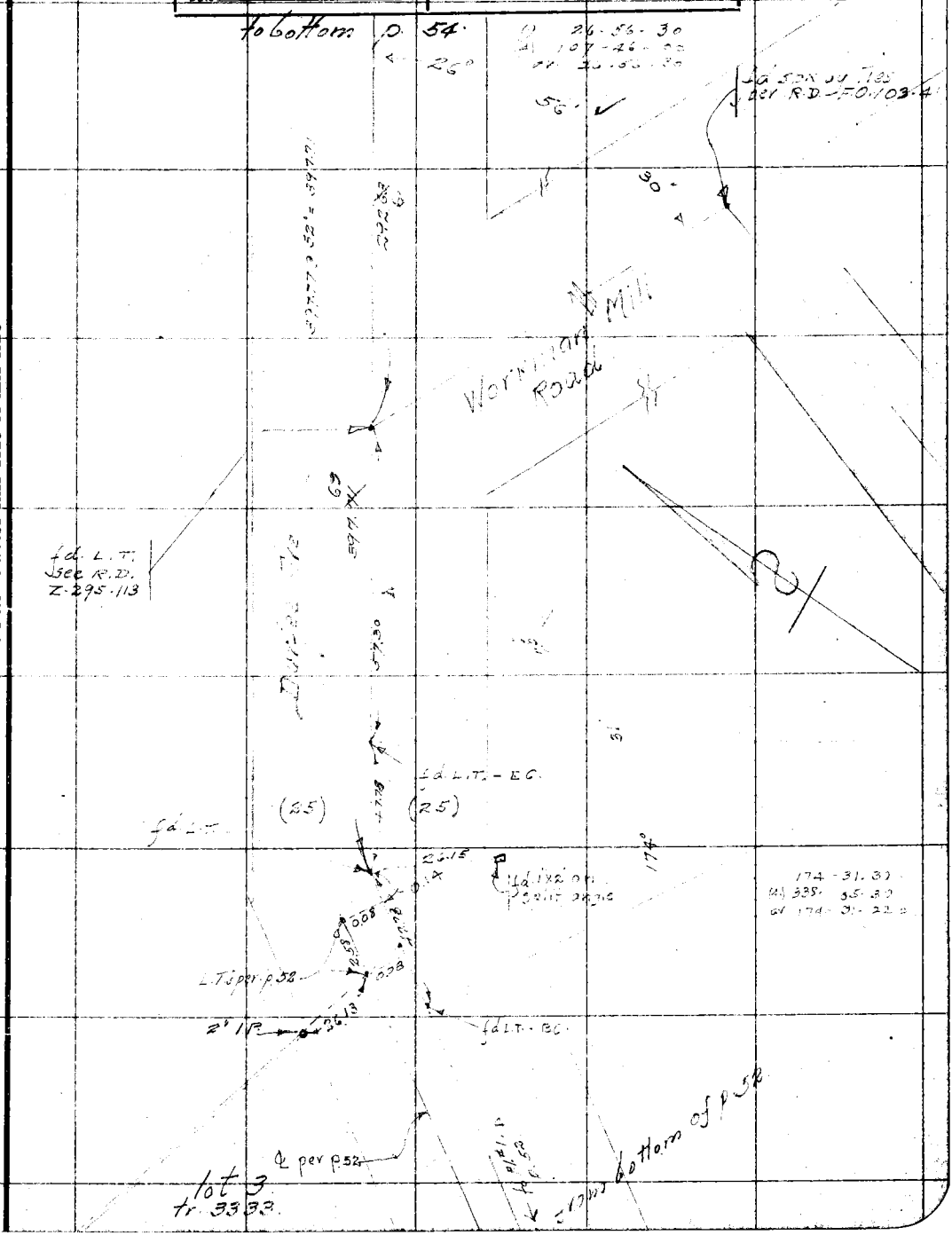

Notes: ANY ADDITIONS OR CHANGES ON THIS SHEET MUST BE MADE OR CIRCLED IN Red. WITH DATE AND NAME OF PERSON MAKING CHANGE.

Do not extend notes this side of this line

RETURN TO
LOS ANGELES COUNTY SURVEYOR

F.B. 321 Pg. 54 McG Chief Party Notes by McG Date Jan. 1929

Durfee Ave

fd 2x2 T

397.81

75.99

fd L.T. BC

0.02



from top of p 53.

RETURN TO
LOS ANGELES COUNTY SURVEYOR

Do not extend notes this side of this line

Note: ANY ADDITIONS OR CHANGES ON THIS SHEET MUST BE MADE OR CIRCLED IN Red. WITH DATE AND NAME OF PERSON MAKING CHANGE.

Date Jan. 1929 Notes by M.C.G. Chief Party M.C.G. F.B. 321 Pg 55

Div. 5

Platted by	W. O. No. 4247 D. S. O. No. 024
Date	Location 5th Ave
Map No.	Surveyed by M.C.G. Hixson
Platting Ck'd by	Date Jan 1929
Date	Indexed A. C. Johnson

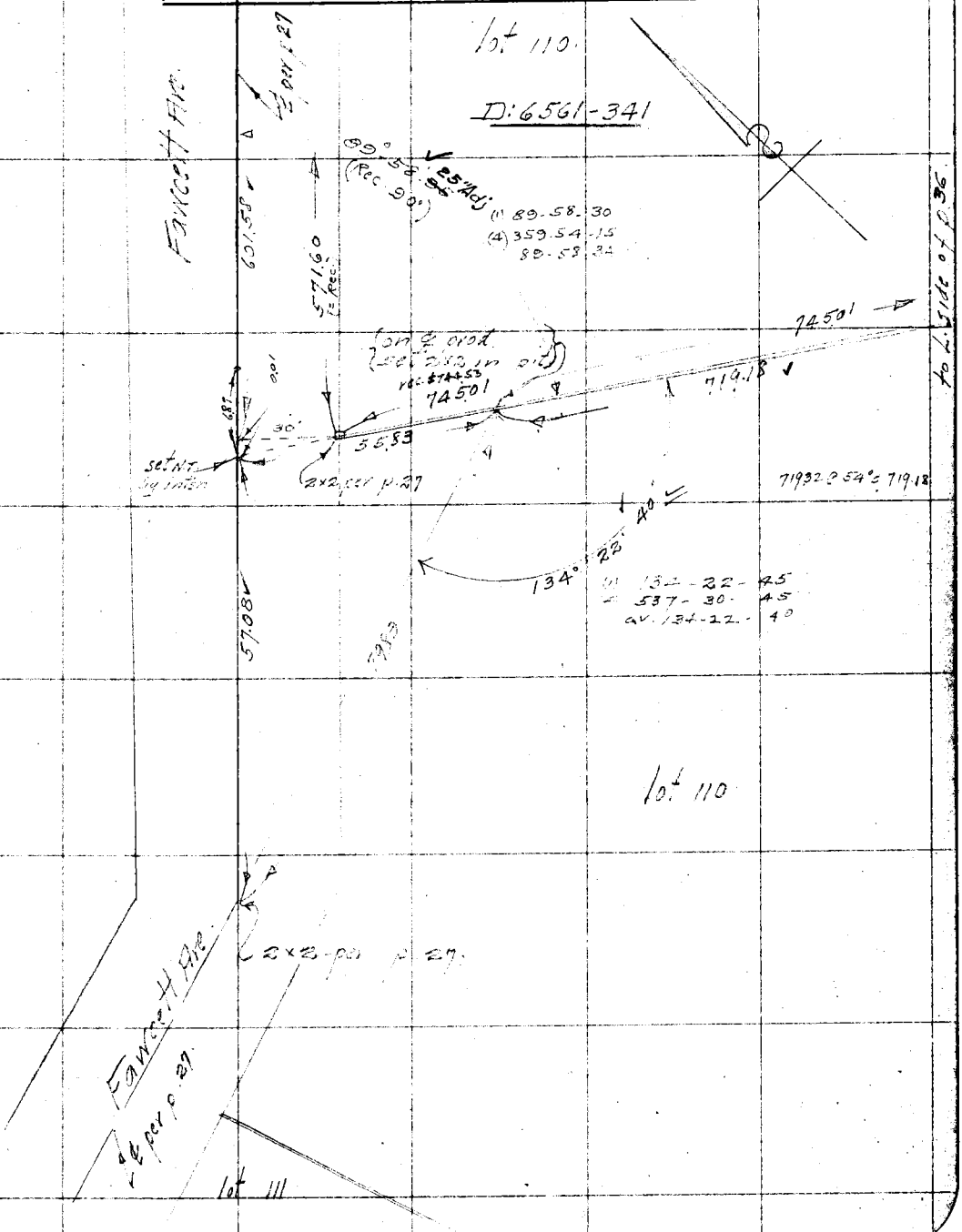

Notes: ANY ADDITIONS OR CHANGES ON THIS SHEET MUST BE MADE OR CIRCLED IN Red. WITH DATE AND NAME OF PERSON MAKING CHANGE.

Do not extend notes this side of this line

RETURN TO LOS ANGELES COUNTY SURVEYOR

F. B. _____ PG. 56 _____ Chief Party _____ Notes by _____ Date _____

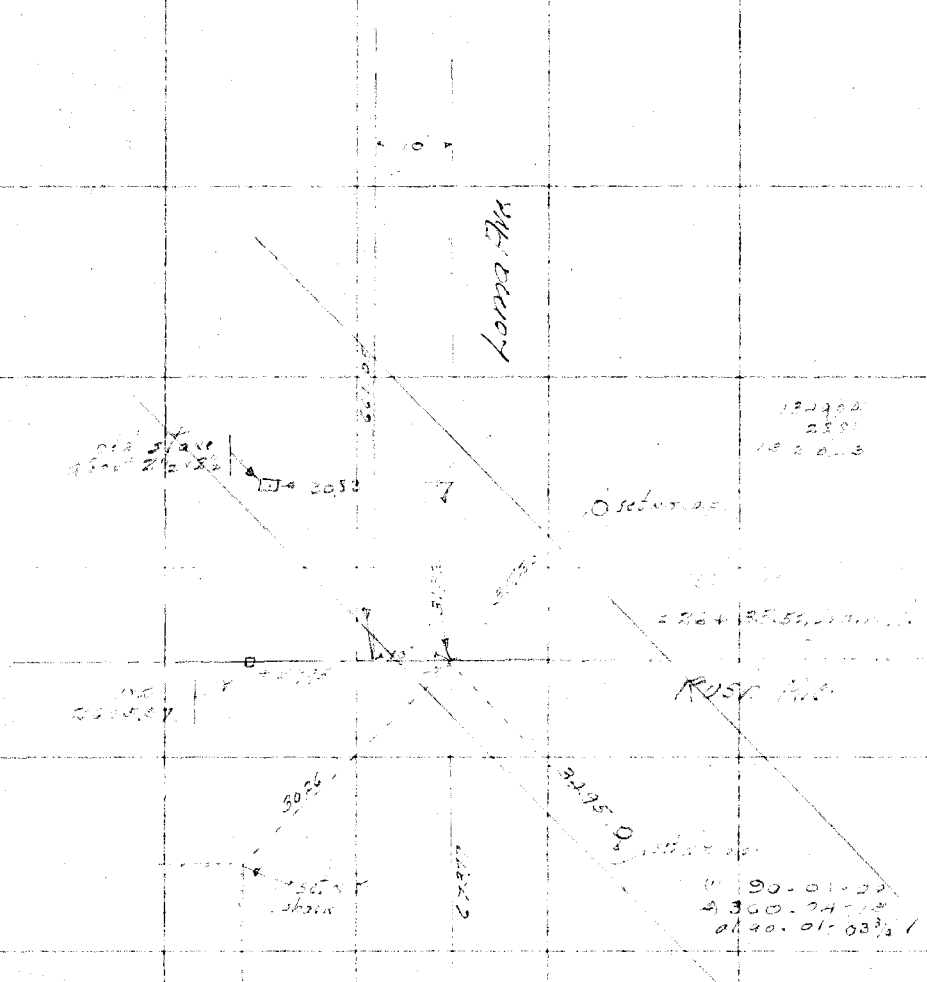

RETURN TO
LOS ANGELES COUNTY SURVEYOR

Do not extend notes this side of this line

Note: ANY ADDITIONS OR CHANGES ON THIS SHEET MUST BE MADE OR CIRCLED IN Red. WITH DATE AND NAME OF PERSON MAKING CHANGE.

Date Jan. 1929 Notes by MCS Chief Party [illegible] F.B. 321 Pg. 57

Platted by	W. O. No. 4247 D. S. O. No. 024
Date	Location 5th Ave
Map No.	Surveyed by [illegible]
Platting Ck'd by	Date Jan 1929
Date	Indexed A. C. Johnson

DIV 5

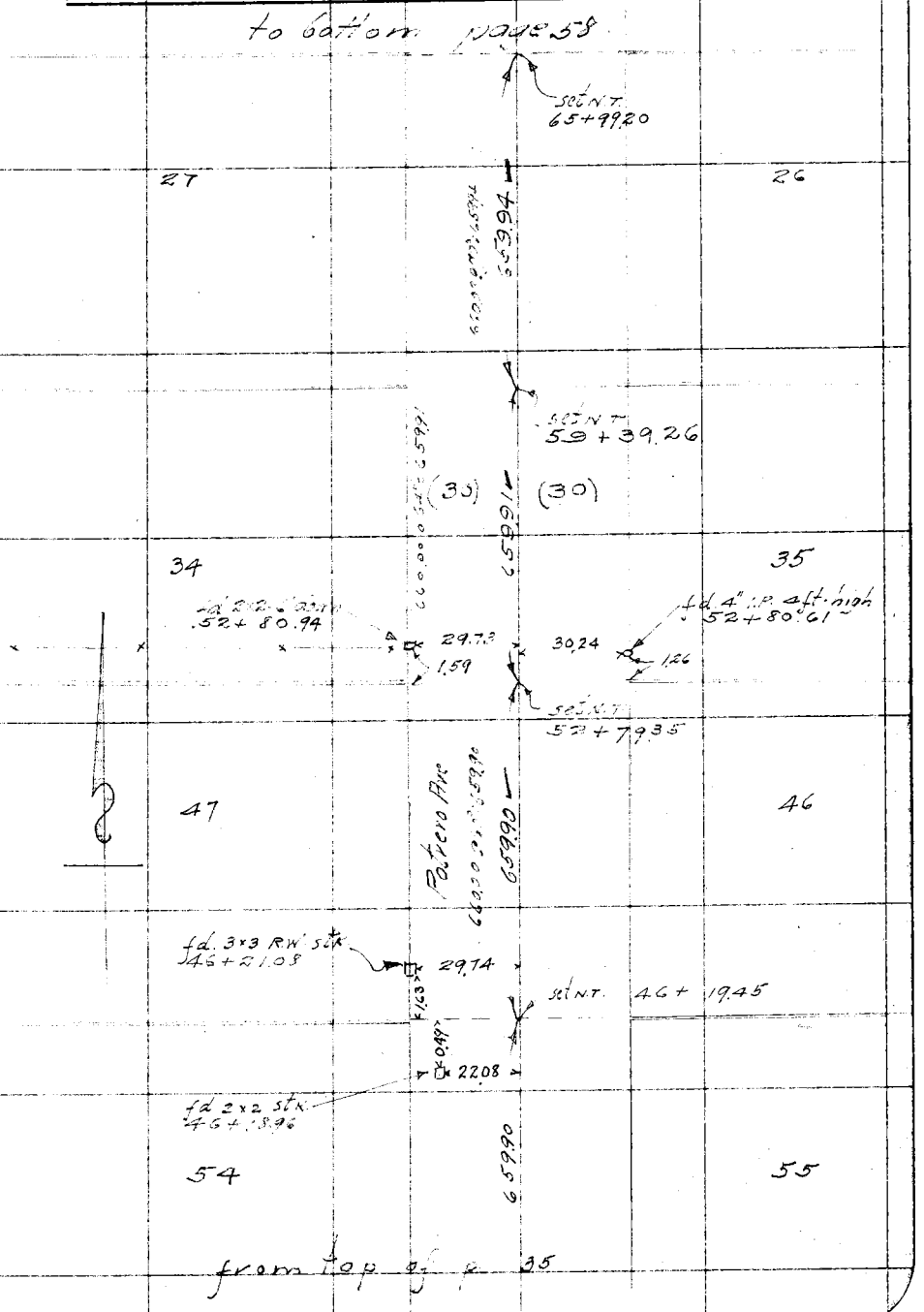

Note: ANY ADDITIONS OR CHANGES ON THIS SHEET MUST BE MADE OR CIRCLED IN Red. WITH DATE AND NAME OF PERSON MAKING CHANGE.

Do not extend notes this side of this line

RETURN TO
LOS ANGELES COUNTY SURVEYOR

F. B. 321 Pg 58 McG. Chief Party Notes by McG Date Jan. 1929.

cont'd on R. side of p. 49.

from top p. 57

RETURN TO
LOS ANGELES COUNTY SURVEYOR
Do not extend notes this side of this line
Note: ANY ADDITIONS OR CHANGES ON THIS SHEET MUST BE MADE OR CIRCLED IN Red. WITH DATE AND NAME OF PERSON MAKING CHANGE.

Date Jan. 1929 Notes by McG Chief Party McG F.B. 321 PG. 59

Div 5

Platted by	W. O. No. 4247 D. S. O. No. 024
Date	Location 5th Ave.
Map No.	Surveyed by McG. [illegible]
Platting C'k'd by	Date Jan. 1929.
Date	Indexed A. C. Johnson

Notes: ANY ADDITIONS OR CHANGES ON THIS SHEET MUST BE MADE OR CIRCLED IN Red. WITH DATE AND NAME OF PERSON MAKING CHANGE.

Do not extend notes this side of this line

RETURN TO LOS ANGELES COUNTY SURVEYOR

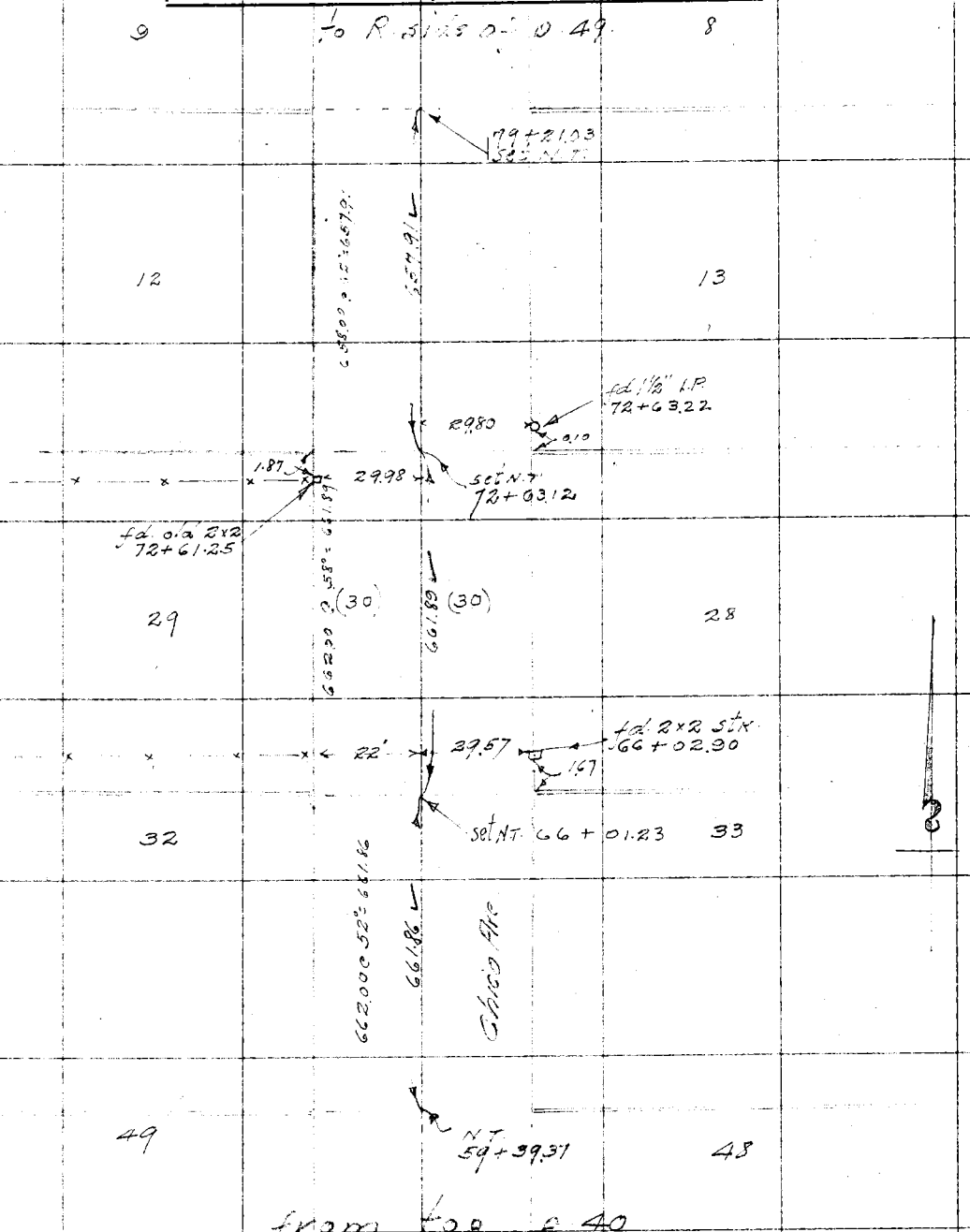

F. B. 321 Pg. 60 McG Chief Party Notes by McG Date June 9[illegible]

to bottom of p 61.

11 30

set N.T. 34
59+39.30

21 31

660 @ 70° = 659.94

659.94

set N.T. 40
52+79.36

22 50

Rosemead Blvd.
660 @ 70° = 659.94

(30) (30)

659.94

set N.T. 46
46+19.48

660.00 @ 66° = 659.88
.92

659.88
.92

34 51

from top of p. 42

RETURN TO
LOS ANGELES COUNTY SURVEYOR

Do not extend notes this side of this line

Note: ANY ADDITIONS OR CHANGES ON THIS SHEET MUST BE MADE OR CIRCLED IN Red. WITH DATE AND NAME OF PERSON MAKING CHANGE.

607.91
.28
608.63
609.05

608.6
608.9
606.5

LB 385 - 1 to 3
Bench levels
24 to 16
Profile + x Sec.

4)2.12
.54

FB 381 - 17 to 54

FB 321 118 to 1 & 3

352.27
303.82
1.21
5.17
662.47
54.42
608.05

660)3960
6
3960

14 - 38 - 15

3

90 - 00 - 25
89 - 59 - 20
89 - 58 - 55
90 - 01 - 20
360 - 00 - 00

39 + 59.96
6 59.9
46 + 19.87
6 60.77
52 80.64
113 + 86.21
6 06.51
127 + 77.70
52 + 80.64
6 59.96
59 + 40.60
6 15.28
75 + 55.88
6 26.55
7 1.72.43

25 + 12.30
18 + 49.83

6 62.47
54.42

6 08.05

Date Jan 1929 Notes by McG Chief Party McG F.B. 321 Pg. 61

Platted by	W. O. No. 4247 D. S. O. No. 024
Date	Location 5th Flre
Map No.	Surveyed by McGillivray
Platting C'k'd by	Date Jan 1929
Date	Indexed A. C. Johnson

Dir. 5

to top right of page 48



from top of p. 50

Note: ANY ADDITIONS OR CHANGES ON THIS SHEET MUST BE MADE OR CIRCLED IN Red. WITH DATE AND NAME OF PERSON MAKING CHANGE.

Do not extend notes this side of this line

RETURN TO
LOS ANGELES COUNTY SURVEYOR

F. B. 321 Pg 62 MGS Chief Party Notes by MGS Date Jan 1929

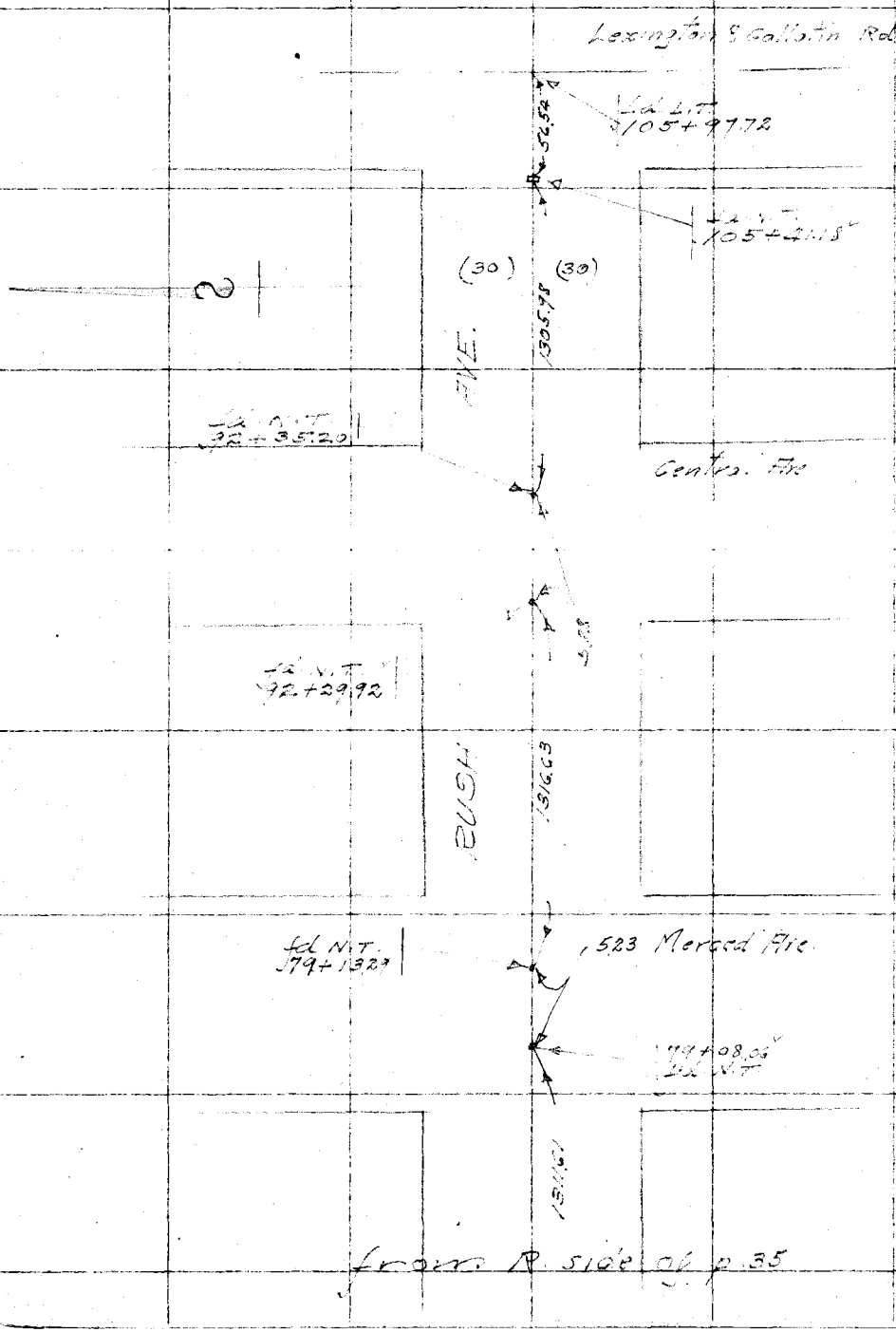

RETURN TO
LOS ANGELES COUNTY SURVEYOR

Do not extend notes this side of this line

Note: ANY ADDITIONS OR CHANGES ON THIS SHEET MUST BE MADE OR CIRCLED IN Red. WITH DATE AND NAME OF PERSON MAKING CHANGE.

Date Jan. 1929 Notes by McG Chief Party McG F. B. 321 PG. 63

Plotted by	W. O. No. 4247 B. S. O. No. 024
Date	Location 5th Ave
Map No.	Surveyed by McGillivray
Plotting C'k'd by	Date Jan. 1929
Date	Indexed A. C. Johnson

Div. 5.

Note: ANY ADDITIONS OR CHANGES ON THIS SHEET MUST BE MADE OR CIRCLED IN Red. WITH DATE AND NAME OF PERSON MAKING CHANGE.

RETURN TO LOS ANGELES COUNTY SURVEYOR

Do not extend notes this side of this line



from bottom of p 48.

F.B. _____ Pg. 64 _____ Chief Party Notes by _____ Date _____

RETURN TO

LOS ANGELES COUNTY SURVEYOR

Do not extend notes this side of this line

Note: ANY ADDITIONS OR CHANGES ON THIS SHEET MUST BE MADE OR CIRCLED IN Red. WITH DATE AND NAME OF PERSON MAKING CHANGE.

Date Jun 1929 Notes by [illegible] Chief Party [illegible] F.B. 321 PG. 65

Platted by Bradstreet	W. O. No. 4247 D. S. O. No.
Date Oct 4, '29	Location 5th Ave
Map No. C.S. B-191-Sh.10	Surveyed by
Platting Ck'd by R. W. S.	Date
Date JAN 20 1930	Indexed A. C. Johnson

DIV. 5

Topog Notes - DIV. 5 - 5th Ave.

Notes: ANY ADDITIONS OR CHANGES ON THIS SHEET MUST BE MADE OR CIRCLED IN Red. WITH DATE AND NAME OF PERSON MAKING CHANGE.

Do not extend notes this side of this line

RETURN TO LOS ANGELES COUNTY SURVEYOR

F. B. _____ PG. 64 _____ Chief Party _____ Notes by _____ Date _____

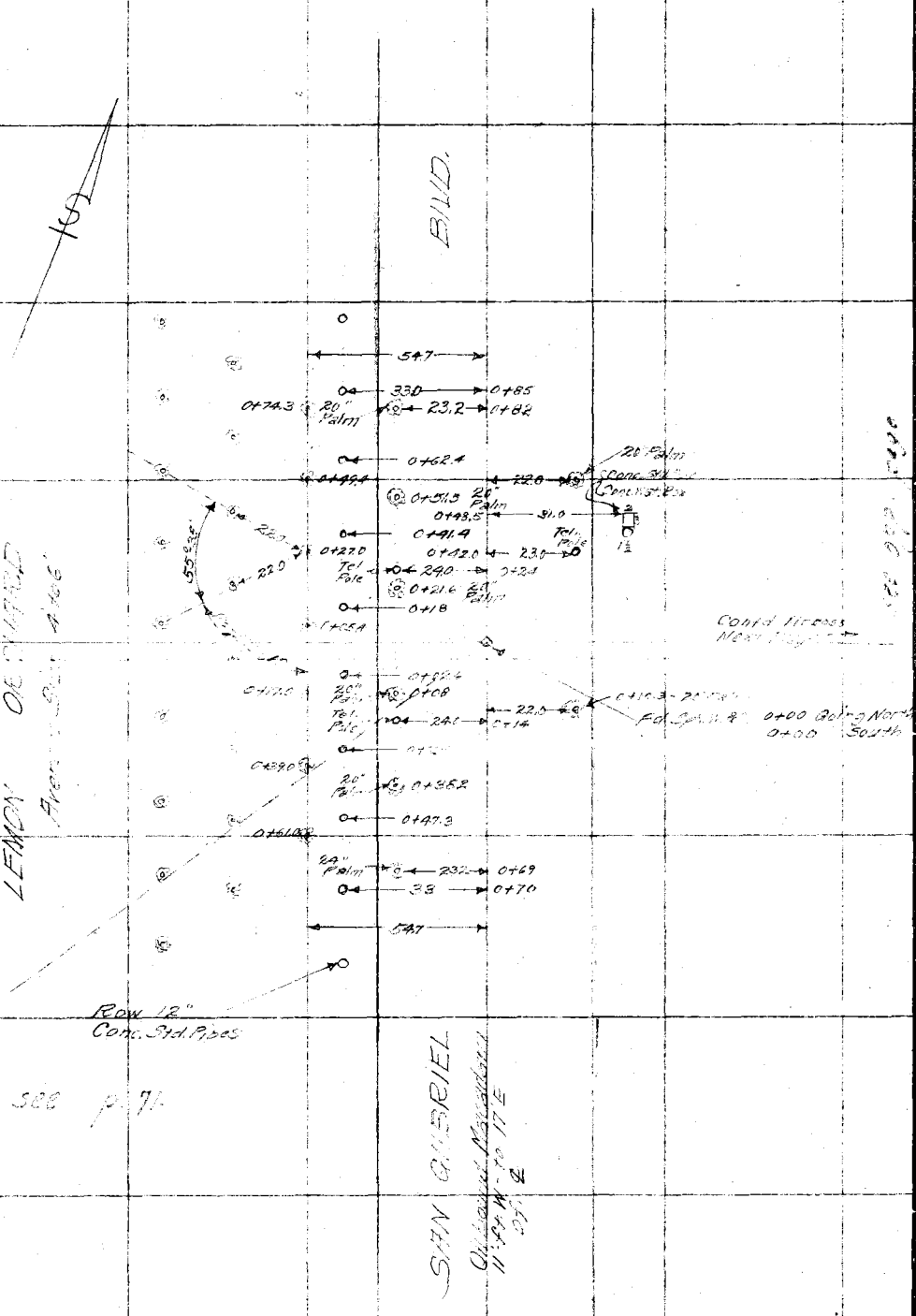

RETURN TO
LOS ANGELES COUNTY SURVEYOR

Do not extend notes this side of this line

Note: ANY ADDITIONS OR CHANGES ON THIS SHEET MUST BE MADE OR CIRCLED IN **Red.** WITH DATE AND NAME OF PERSON MAKING CHANGE.

Date Jan 1929 Notes by [illegible] Chief Party [illegible] F.B. 321 Pg 67

Platted by Bradstreet	W. O. No. 4247 D. S. O. No.
Date Oct 4, 29	Location
Map No. C.S. B-191-5410	Surveyed by
Platting Ck'd by R. W. S.	Date
Date JAN 20 1930	Indexed A. C. Johnson

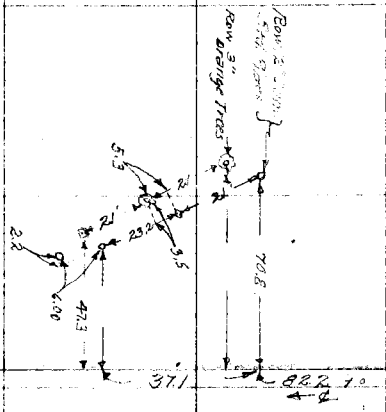

SEE P. 71

Notes: ANY ADDITIONS OR CHANGES ON THIS SHEET MUST BE MADE OR CIRCLED IN Red. WITH DATE AND NAME OF PERSON MAKING CHANGE.

Do not extend notes this side of this line

RETURN TO LOS ANGELES COUNTY SURVEYOR

F. B. 321 Pg. 68 MCG Chief Party Notes by MCG Date Sept 1928



RETURN TO
LOS ANGELES COUNTY SURVEYOR

Do not extend notes this side of this line

Note: ANY ADDITIONS OR CHANGES ON THIS SHEET MUST BE MADE OR CIRCLED IN Red. WITH DATE AND NAME OF PERSON MAKING CHANGE.

Date _____ Notes by _____ Chief Party _____ F.B. 321 Pg. 69

Platted by Bradstreet	W. O. No. 4247 O. S. O. No. 224
Date Oct 4, '29.	Location _____
Map No. C.S.B-191-Sh10	Surveyed by _____
Platting Ck'd by R. W. S.	Date A. C. Johnson
Date JAN 9 0 1930	Indexed _____

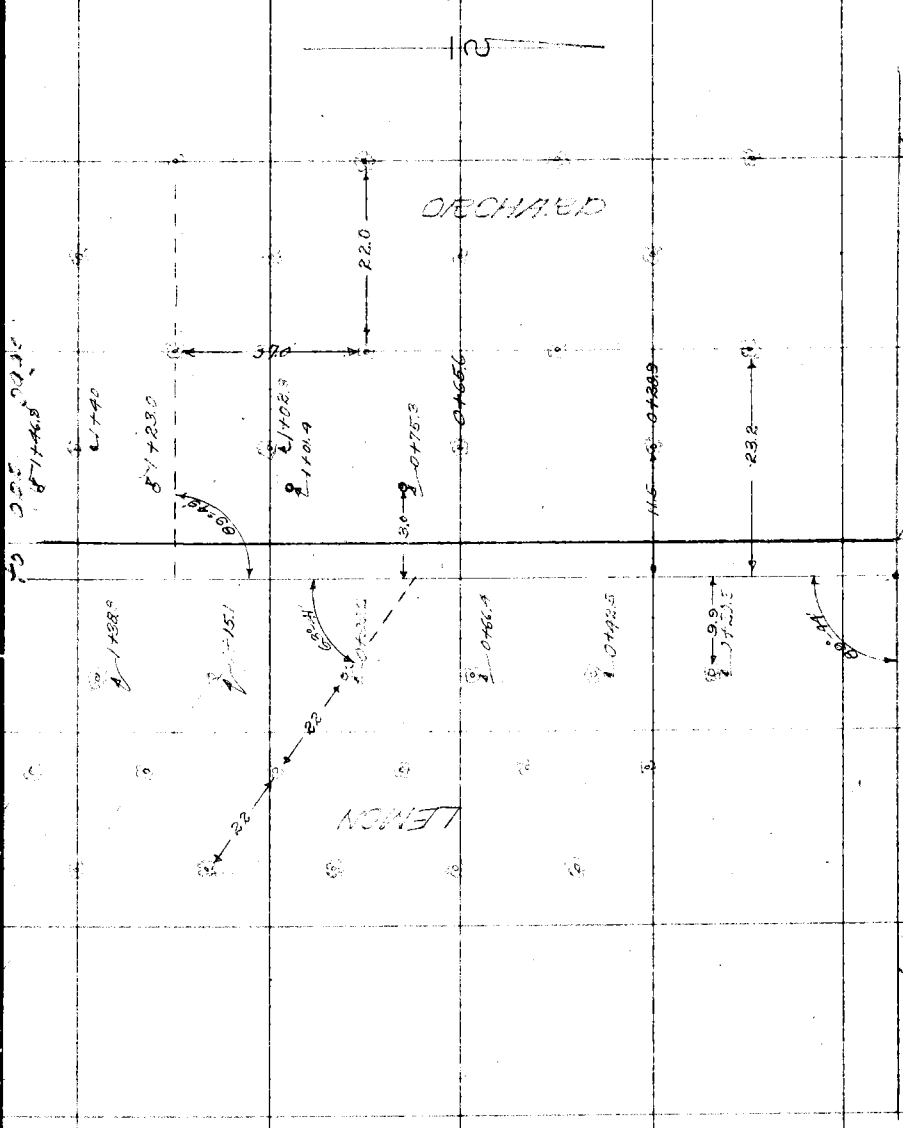

Note: ANY ADDITIONS OR CHANGES ON THIS SHEET MUST BE MADE OR CIRCLED IN Red. WITH DATE AND NAME OF PERSON MAKING CHANGE.

Do not extend notes this side of this line

RETURN TO
LOS ANGELES COUNTY SURVEYOR

F. B. 321 Pg. 70 Chief Party Notes by Date

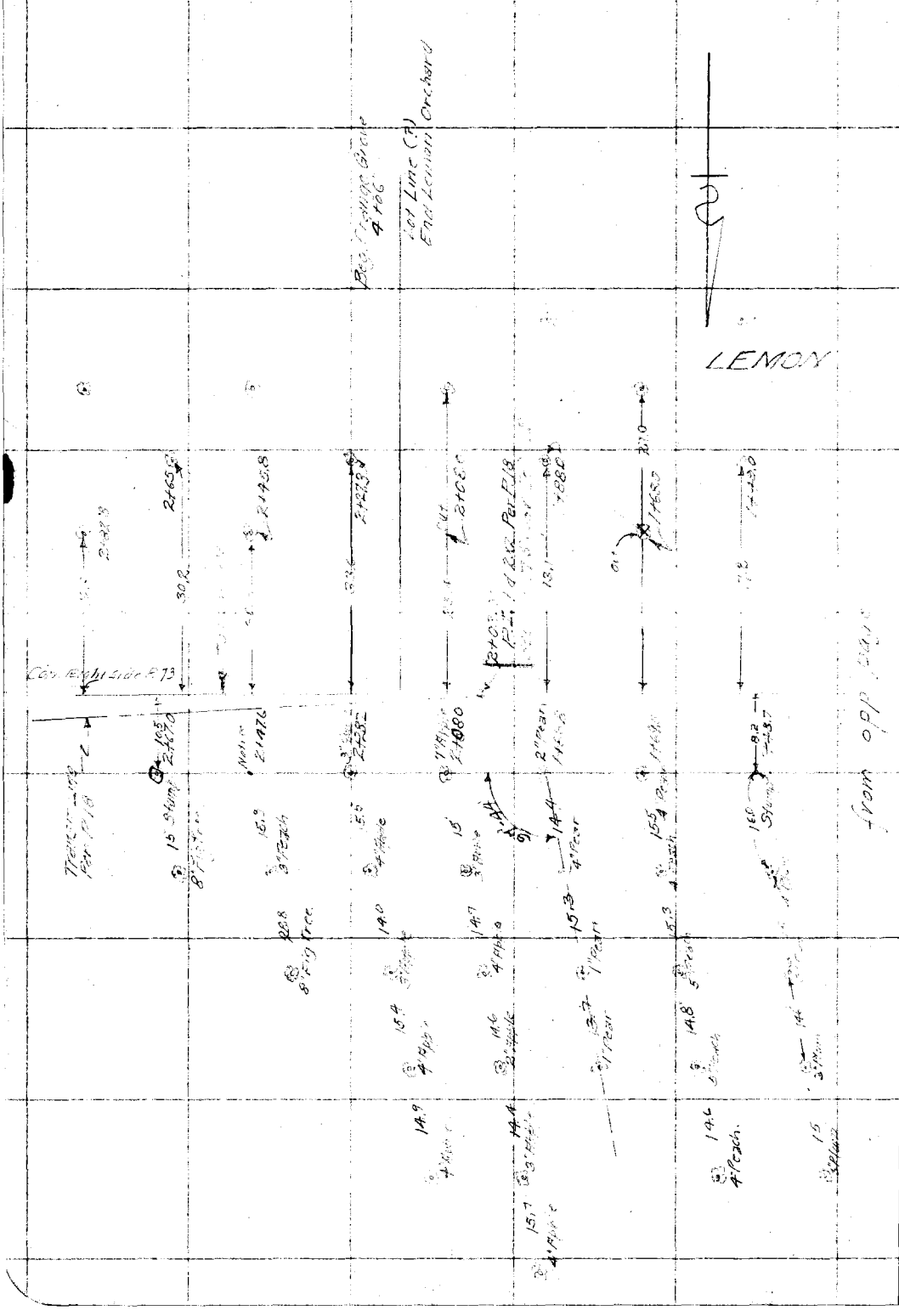

RETURN TO
LOS ANGELES COUNTY SURVEYOR

Do not extend notes this side of this line

Note: ANY ADDITIONS OR CHANGES ON THIS SHEET MUST BE MADE OR CIRCLED IN Red. WITH DATE AND NAME OF PERSON MAKING CHANGE.

Date Jan. 1929. Notes by ______ Chief Party ______ F.B. 321 Pg. 71

Div. 5

Platted by Bradstreet	W. O. No. 4247 D. S. O. No.
Date Oct. 4, '29	Location 5th Ave
Map No. C.S. B-191-Sh 10	Surveyed by
Platting Ch'k'd by R. W. S.	Date
Date JAN 20 1930	Indexed A. C. Johnson

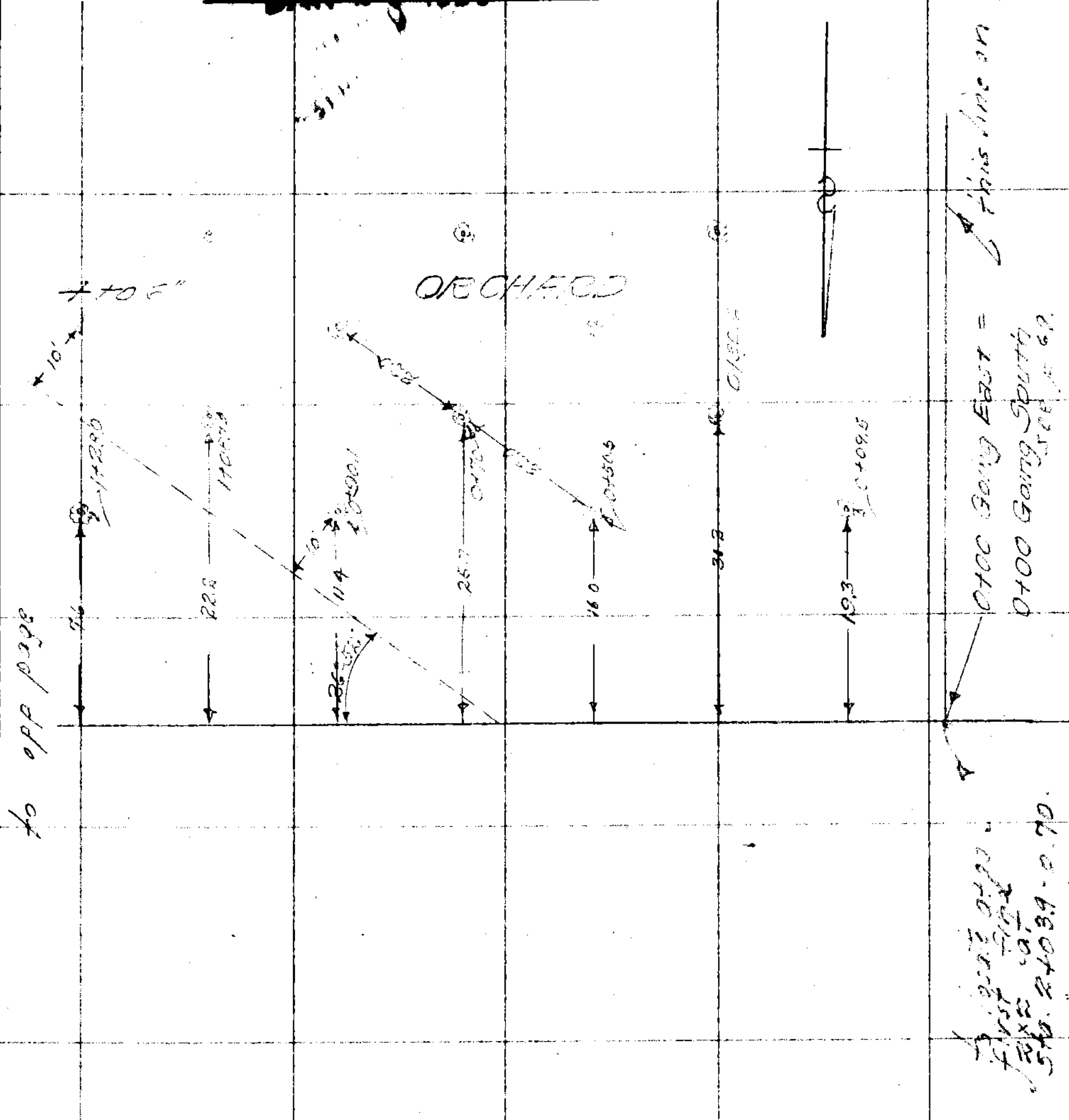

RETURN TO
LOS ANGELES COUNTY SURVEYOR

Notes: ANY ADDITIONS OR CHANGES ON THIS SHEET MUST BE MADE OR CIRCLED IN Red. WITH DATE AND NAME OF PERSON MAKING CHANGE.

Do not extend notes this side of this line

F. B. 321 Pg ______ NG - Chief Party Notes by NG Date Sept 1928



RETURN TO
LOS ANGELES COUNTY SURVEYOR

Do not extend notes this side of this line

Note: ANY ADDITIONS OR CHANGES ON THIS SHEET MUST BE MADE OR CIRCLED IN **Red.** WITH DATE AND NAME OF PERSON MAKING CHANGE.

Date _____ Notes by _____ Chief Party _____ F.B. 321 Pg. 73

Platted by Bradstreet	W. O. No. 4247 D. S. O. No.
Date Oct 4, 29.	Location 5th Ave
Map No. C.S.B-191-Sh10	Surveyed by
Platting C'k'd by R. W. S.	Date Jan 1929
Date JAN 29 1930	Indexed A. C. Johnson

Div. 5

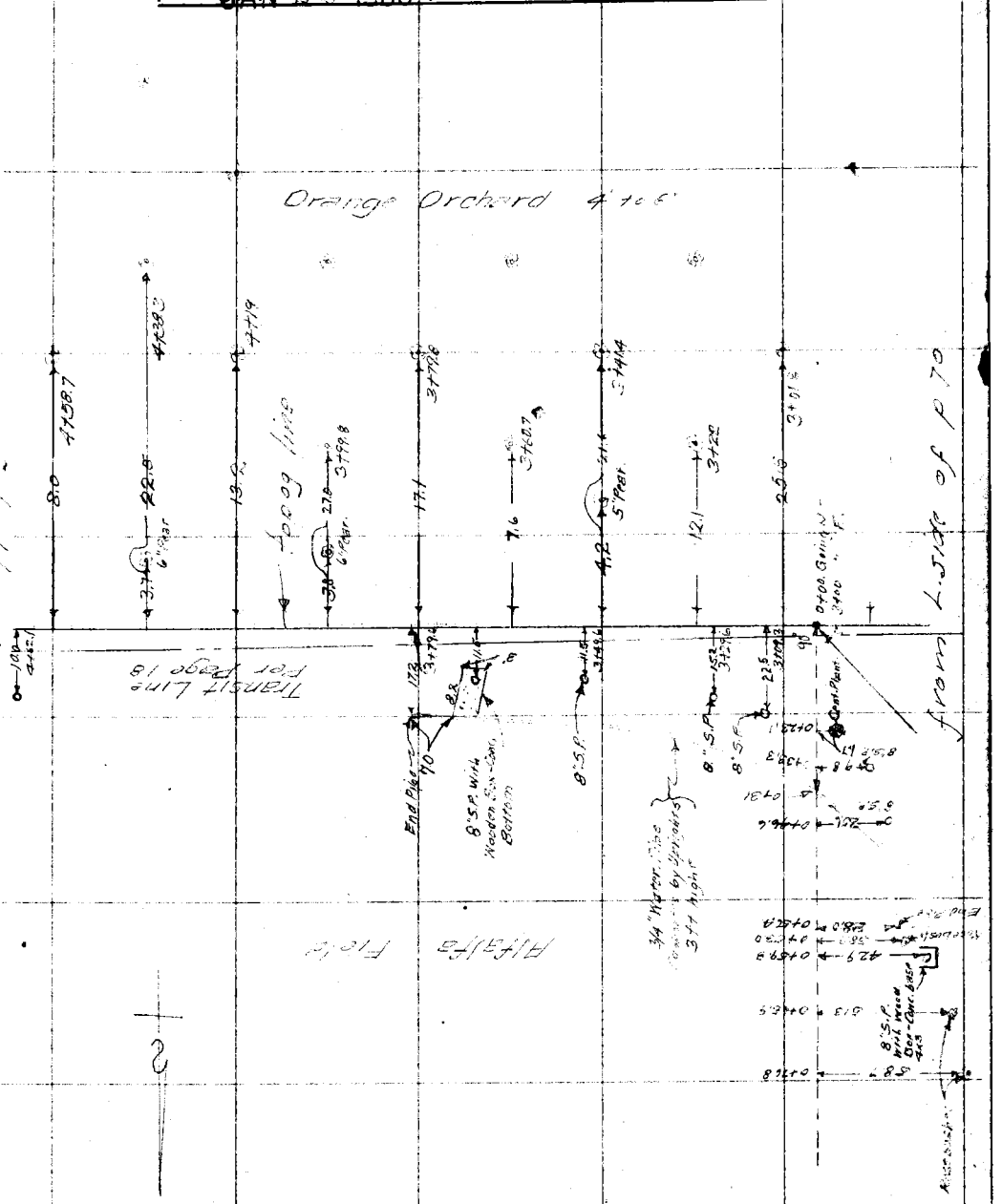

Note: ANY ADDITIONS OR CHANGES ON THIS SHEET MUST BE MADE OR CIRCLED IN Red. WITH DATE AND NAME OF PERSON MAKING CHANGE.

Do not extend notes this side of this line

RETURN TO
LOS ANGELES COUNTY SURVEYOR

RETURN TO
LOS ANGELES COUNTY SURVEYOR

Note: ANY ADDITIONS OR CHANGES ON THIS SHEET MUST BE MADE OR CIRCLED IN **Red.** WITH DATE AND NAME OF PERSON MAKING CHANGE.

Do not extend notes this side of this line

Date

Chief Party Notes by

F. B. 321 PG. 74

Date Jan 1929 Notes by ___ Chief Party MCG F.B. 321 Pg. 75

Platted by	Bradstreet	W. O. No.	4247 D. S. O. No.
Date	Oct 4, '29	Location	5th Ave
Map No.	C.S. B-191-Sh10	Surveyed by	MCG, ...
Platting Ch'k'd by	R. W. S.	Date	Jan. 1929.
Date	JAN 20 1930	Indexed	A. C. Johnson

DIV. 5

Note: ANY ADDITIONS OR CHANGES ON THIS SHEET MUST BE MADE OR CIRCLED IN **Red.** WITH DATE AND NAME OF PERSON MAKING CHANGE.

Do not extend notes this side of this line

RETURN TO
LOS ANGELES COUNTY SURVEYOR

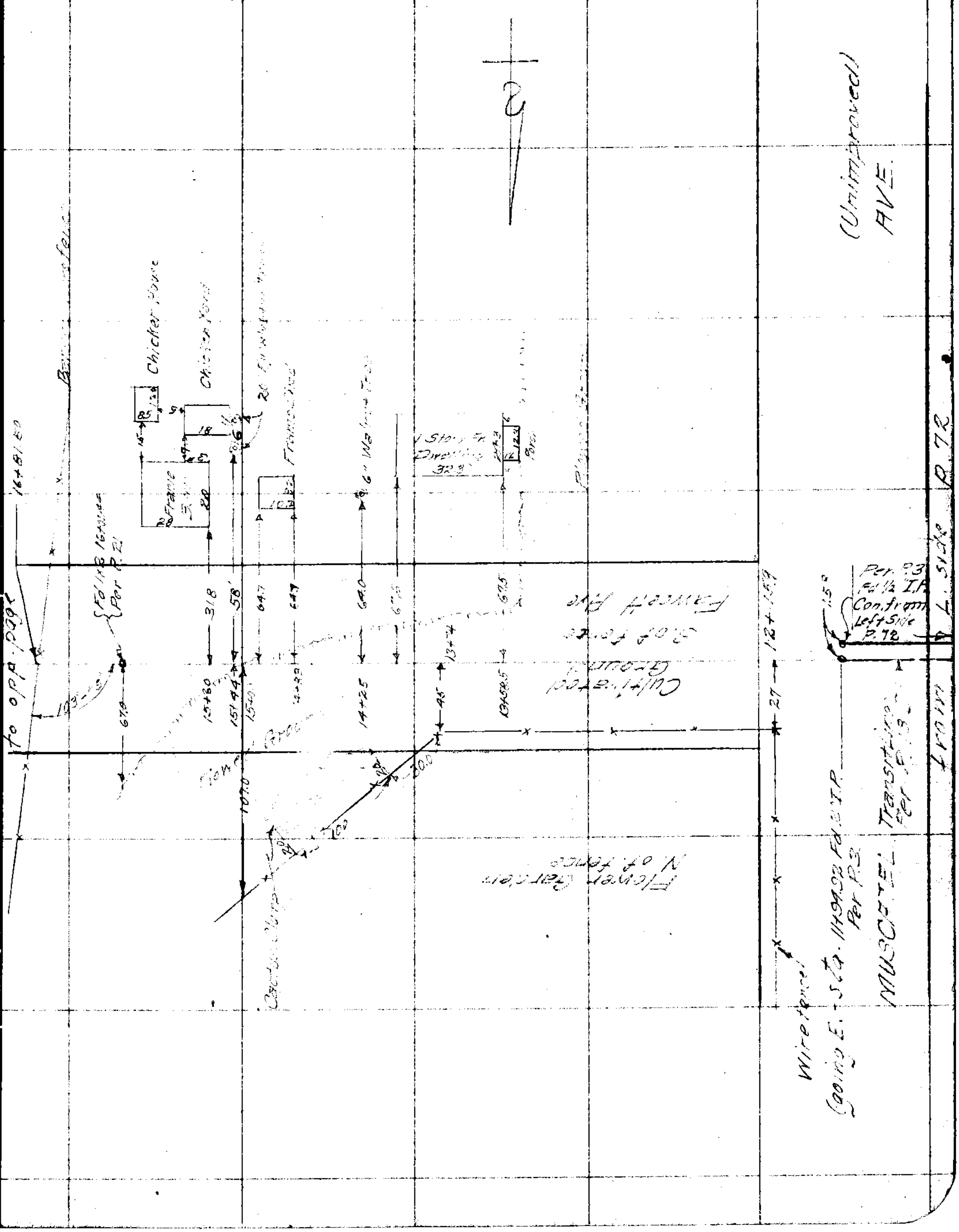

F. B. _____ PG. 76 _____ Chief Party _____ Notes by _____ Date _____

Blank

RETURN TO
LOS ANGELES COUNTY SURVEYOR

Do not extend notes this side of this line

Note: ANY ADDITIONS OR CHANGES ON THIS SHEET MUST BE MADE OR CIRCLED IN Red. WITH DATE AND NAME OF PERSON MAKING CHANGE.

Date Jan 1929 Notes by MCG Chief Party [illegible] F.B. 321 Pg. 77

Platted by Bradstreet	W. O. No. 4247 O. S. O. No.
Date Oct. 5, '29.	Location [illegible]
Map No. C.S. B-191-Sh10	Surveyed by MCG [illegible]
Platting Ck'd by R. W. S.	Date Jan 1929.
Date JAN 20 1930	Indexed A. C. Johnson

Div 5

Blank

Notes: ANY ADDITIONS OR CHANGES ON THIS SHEET MUST BE MADE OR CIRCLED IN Red. WITH DATE AND NAME OF PERSON MAKING CHANGE.

Do not extend notes this side of this line

RETURN TO
LOS ANGELES COUNTY SURVEYOR

F.B. 321 Pg. 78 1 M/C6 Chief Party Notes by M/C6 Date Jan. 1929

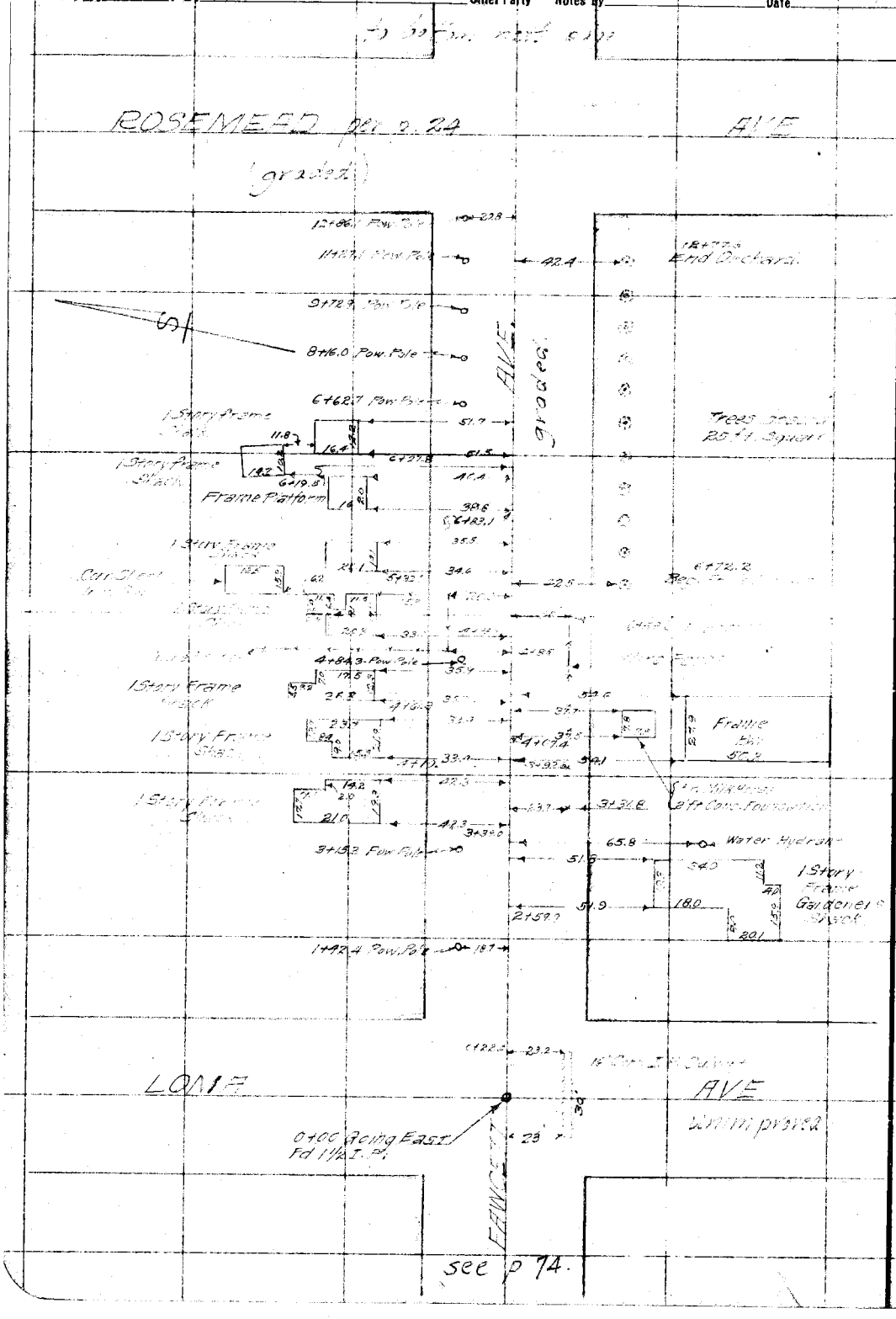

RETURN TO
LOS ANGELES COUNTY SURVEYOR

Do not extend notes this side of this line

Note: ANY ADDITIONS OR CHANGES ON THIS SHEET MUST BE MADE OR CIRCLED IN Red. WITH DATE AND NAME OF PERSON MAKING CHANGE.

Date [illegible] Notes by [illegible] Chief Party [illegible] F.B. 321 Pg. 79

Platted by ~~C.S.B.191~~ Bradstreet Hoyt	W. O. No. 4-247 D. S. O. No.
Date Oct '29	Location 5th Ave.
Map No. C.S.B.191-Sh#9	Surveyed by [illegible]
Platting C'k'd by R. W. S.	Date Jan 1929
Date JAN 20 1930	Indexed A. C. Johnson

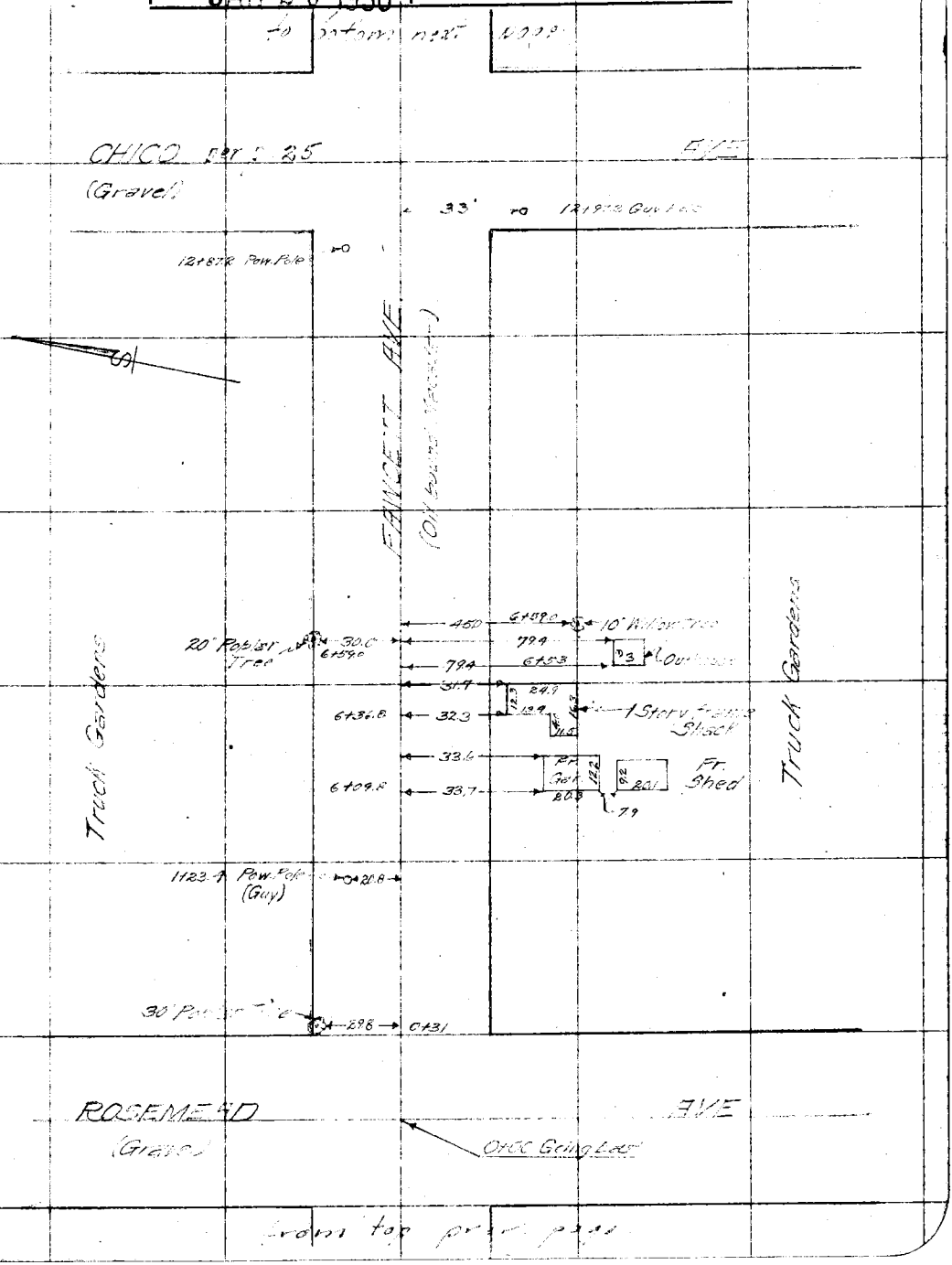

Note: ANY ADDITIONS OR CHANGES ON THIS SHEET MUST BE MADE OR CIRCLED IN Red. WITH DATE AND NAME OF PERSON MAKING CHANGE.

Do not extend notes this side of this line

RETURN TO
LOS ANGELES COUNTY SURVEYOR

F.B. 321 Pg. 80 MOG Chief Party Notes by MOG Date Jan 1924

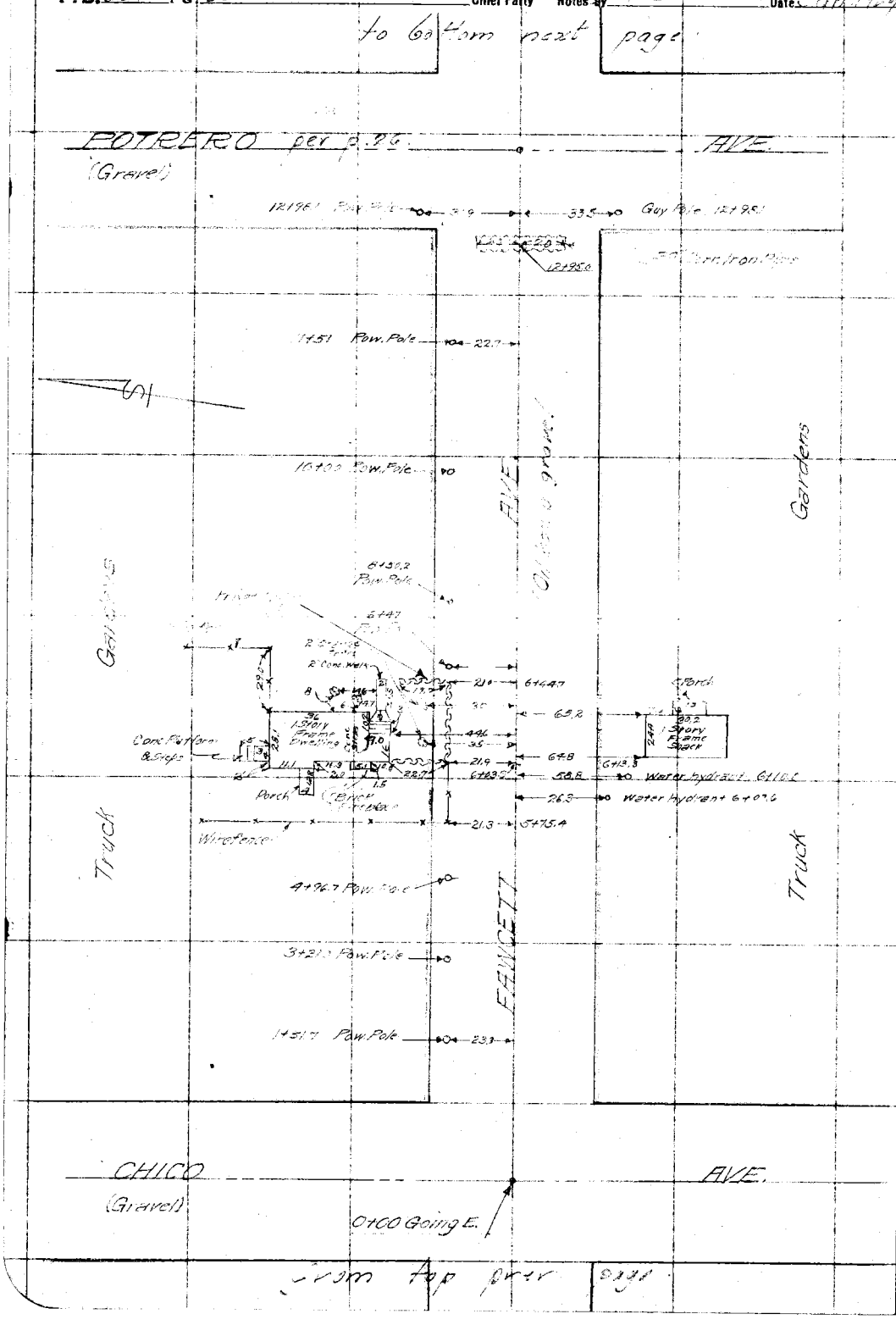

RETURN TO
LOS ANGELES COUNTY SURVEYOR

Do not extend notes this side of this line

Note: ANY ADDITIONS OR CHANGES ON THIS SHEET MUST BE MADE OR CIRCLED IN Red. WITH DATE AND NAME OF PERSON MAKING CHANGE.

Date _____ Notes by _____ Chief Party _____ F.B. 321 Pg 81

Platted by K. Hoyt	W. O. No. 4247 D. S. O. No. _____
Date Oct '29	Location 5th Ave
Map No. SB 191-Sh 9	Surveyed by _____
Platting Ck'd by R. W. S.	Date Jan 1929
Date JAN 20 1930	Indexed S. C. Johnson

Div 5.

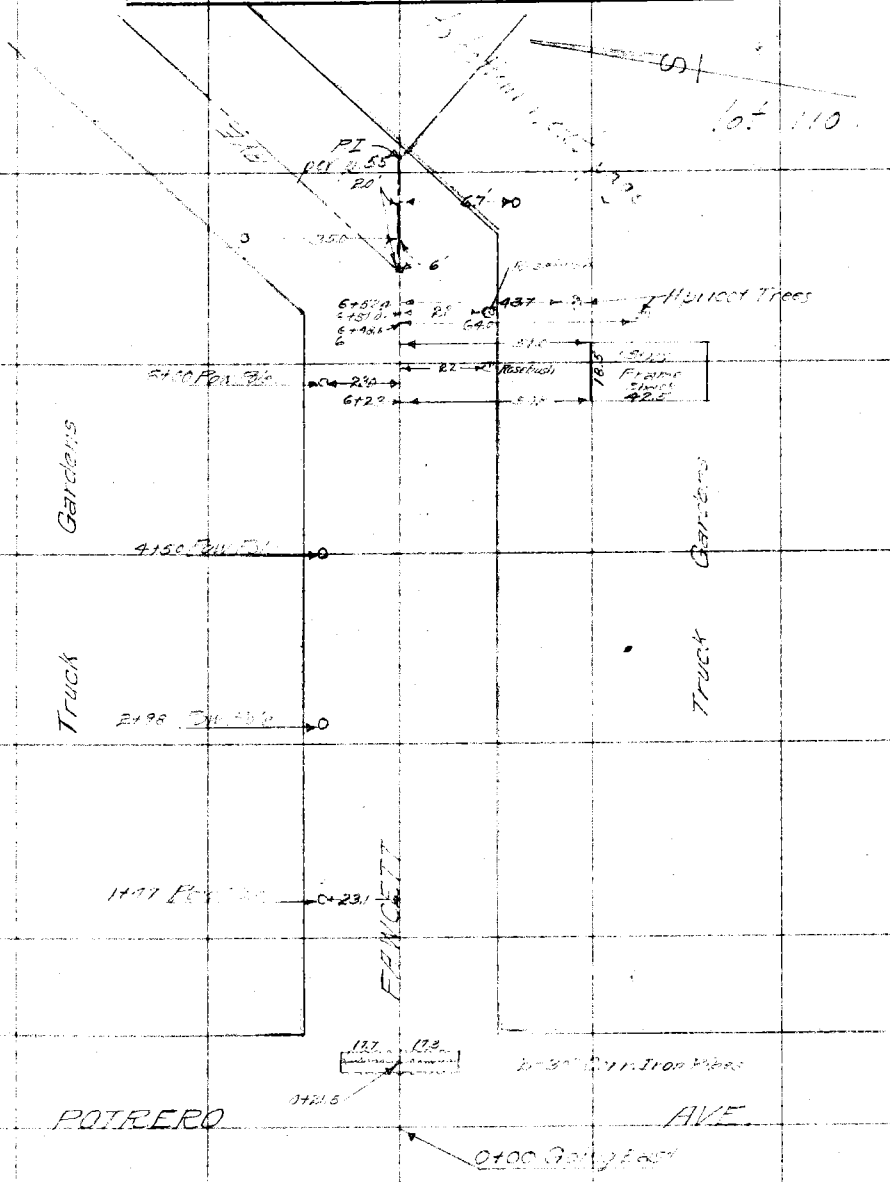

Notes: ANY ADDITIONS OR CHANGES ON THIS SHEET MUST BE MADE OR CIRCLED IN Red. WITH DATE AND NAME OF PERSON MAKING CHANGE.

Do not extend notes this side of this line

RETURN TO LOS ANGELES COUNTY SURVEYOR

from top over page

F. B. 321 Pg 82 MCG Chief Party Notes by MCG Date Jan 1921



RETURN TO
LOS ANGELES COUNTY SURVEYOR

Do not extend notes this side of this line

Note: ANY ADDITIONS OR CHANGES ON THIS SHEET MUST BE MADE OR CIRCLED IN Red. WITH DATE AND NAME OF PERSON MAKING CHANGE.

Date Jan. 1929 Notes by M.G. Chief Party M.G. F.B. 321 Pg. 83

Platted by J.C. Hoyt	W.O. No. 4247 D.S.O. No.
Date Oct. '29	Location 5th Ave.
Map No. CS B191 Sh #9	Surveyed by McG. [illegible]
Platting C'k'd by R. W. S.	Date Jan. 1929.
Date JAN 20 1930	Indexed A. C. Johnson

Div. 5

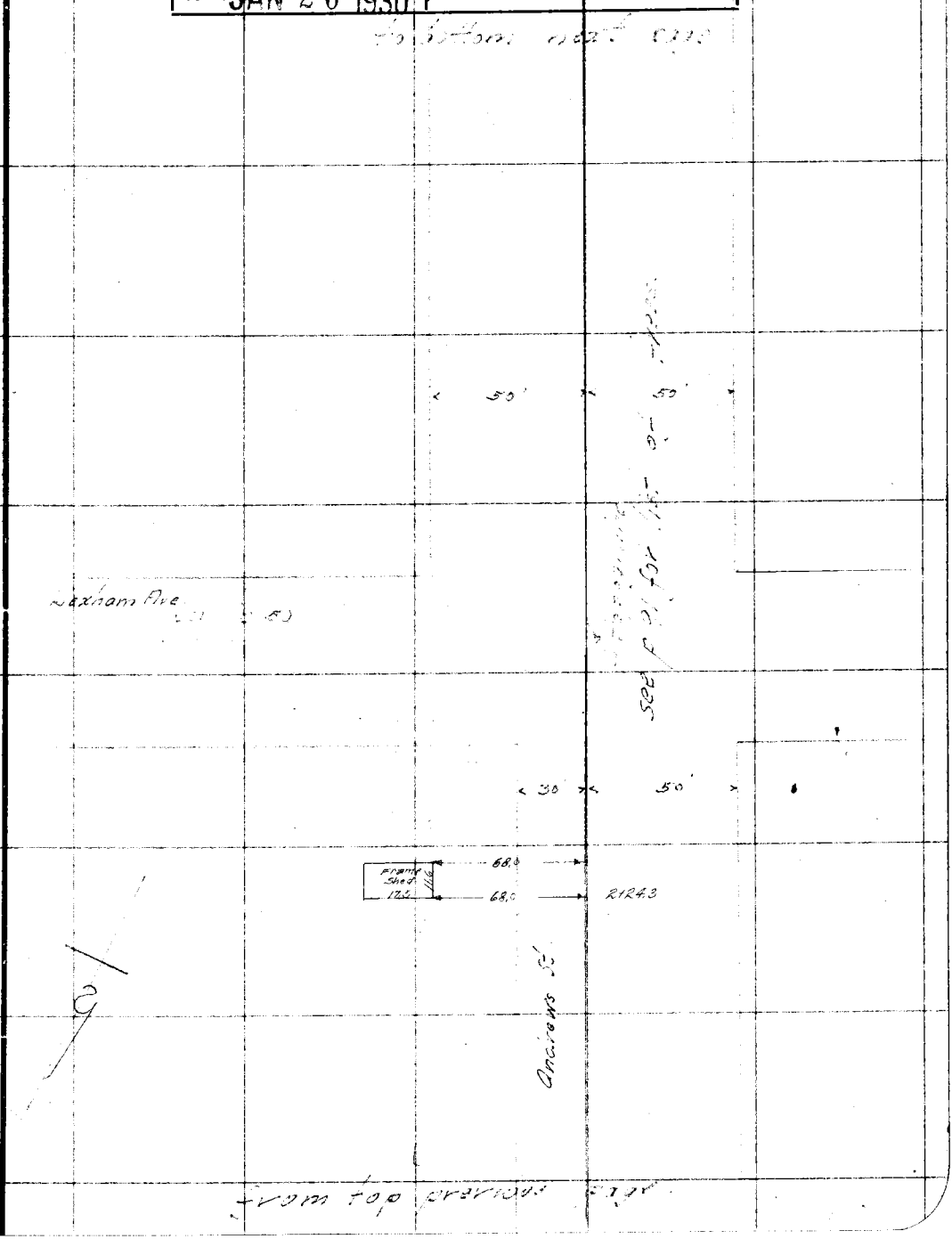

Note: ANY ADDITIONS OR CHANGES ON THIS SHEET MUST BE MADE OR CIRCLED IN Red. WITH DATE AND NAME OF PERSON MAKING CHANGE.

Do not extend notes this side of this line

RETURN TO
LOS ANGELES COUNTY SURVEYOR

F. B. 321 Pg. 34 MMG Chief Party Notes by MMG Date Jan 1929

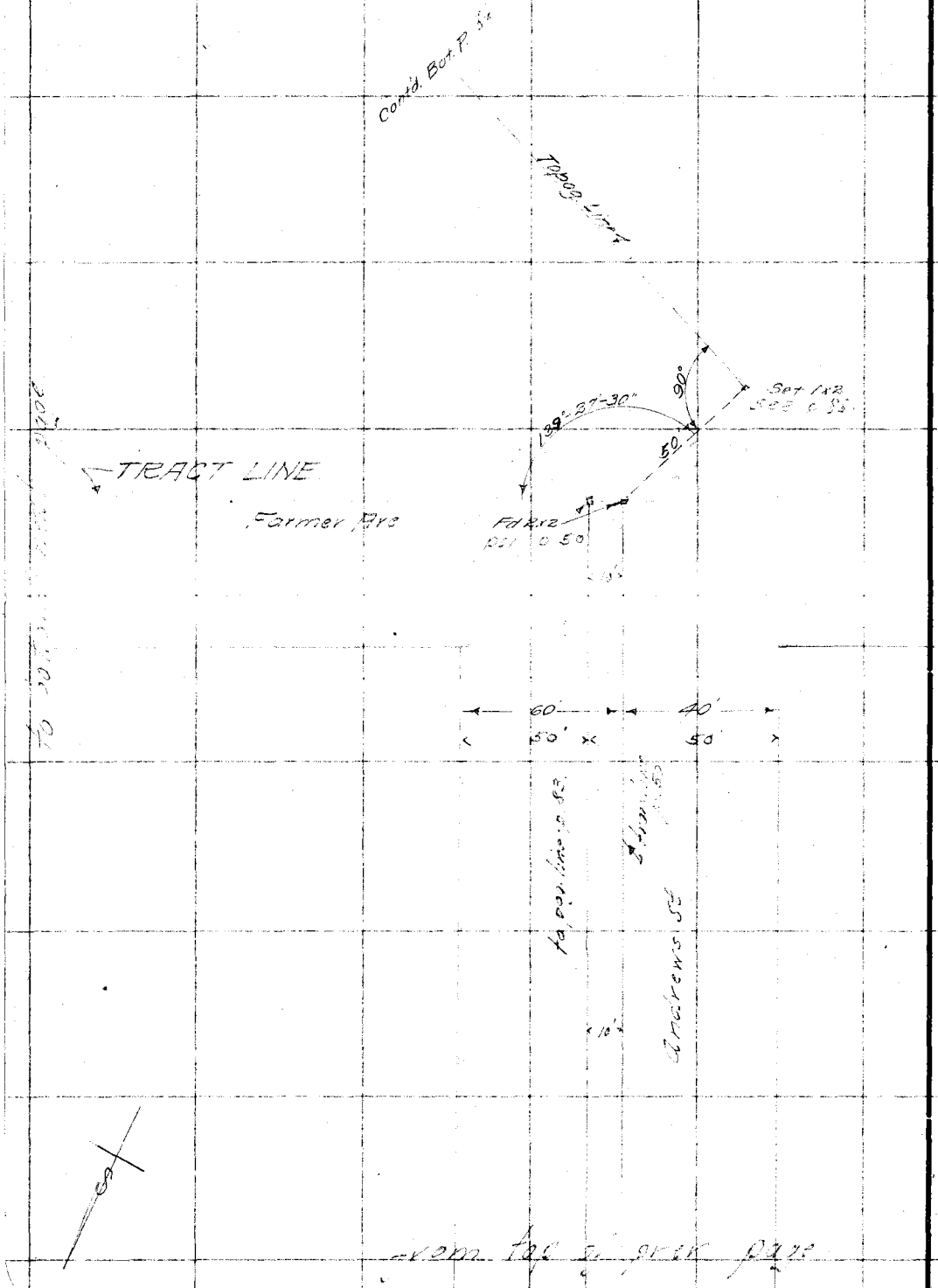

RETURN TO
LOS ANGELES COUNTY SURVEYOR

Do not extend notes this side of this line

Note: ANY ADDITIONS OR CHANGES ON THIS SHEET MUST BE MADE OR CIRCLED IN Red. WITH DATE AND NAME OF PERSON MAKING CHANGE.

Date _____ Notes by _____ Chief Party _____ F.B. 321 Pg. 85

Platted by J.C. Hoyt	W. O. No. 4247 D. S. O. No. _____
Date Oct '29	Location _____
Map No. C.S.B-191 Sh 9	Surveyed by _____
Platting C'k'd by R. W. S.	Date _____
Date JAN 30 1930	Indexed A. C. Johnson

Div 5

Blank

Notes: ANY ADDITIONS OR CHANGES ON THIS SHEET MUST BE MADE OR CIRCLED IN Red. WITH DATE AND NAME OF PERSON MAKING CHANGE.

Do not extend notes this side of this line

RETURN TO
LOS ANGELES COUNTY SURVEYOR

F. B. 321 PG 86 Chief Party Notes by [illegible] Date

to bottom of p 87



RETURN TO
LOS ANGELES COUNTY SURVEYOR

Do not extend notes this side of this line

Note: ANY ADDITIONS OR CHANGES ON THIS SHEET MUST BE MADE OR CIRCLED IN Red. WITH DATE AND NAME OF PERSON MAKING CHANGE.

Date Jan 1929 Notes by [illegible] Chief Party [illegible] F.B. 321 Pg. 87

Platted by J. C. Hoyt	W. O. No. 4247 D. S. O. No.
Date Oct '29	Location 5th Ave
Map No. C.S.B-191-Sh.9	Surveyed by [illegible]
Platting C'k'd by R. W. S.	Date
Date JAN 20 1930	Indexed A. C. Johnson

Dr. 5

to bottom of p. 88

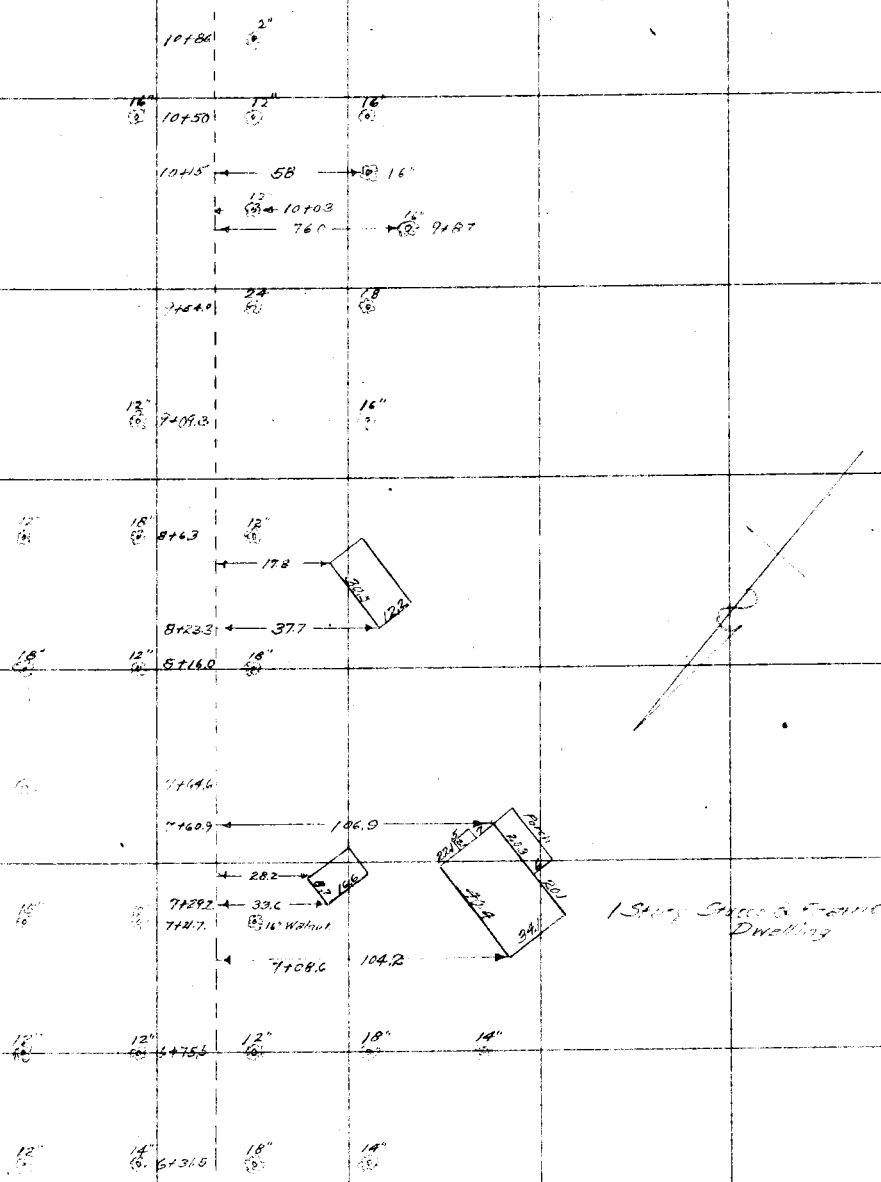

from top of p. 86

Note: ANY ADDITIONS OR CHANGES ON THIS SHEET MUST BE MADE OR CIRCLED IN Red. WITH DATE AND NAME OF PERSON MAKING CHANGE.

Do not extend notes this side of this line

RETURN TO
LOS ANGELES COUNTY SURVEYOR

F. B. 321 Pg. 55 Chief Party Notes by Date

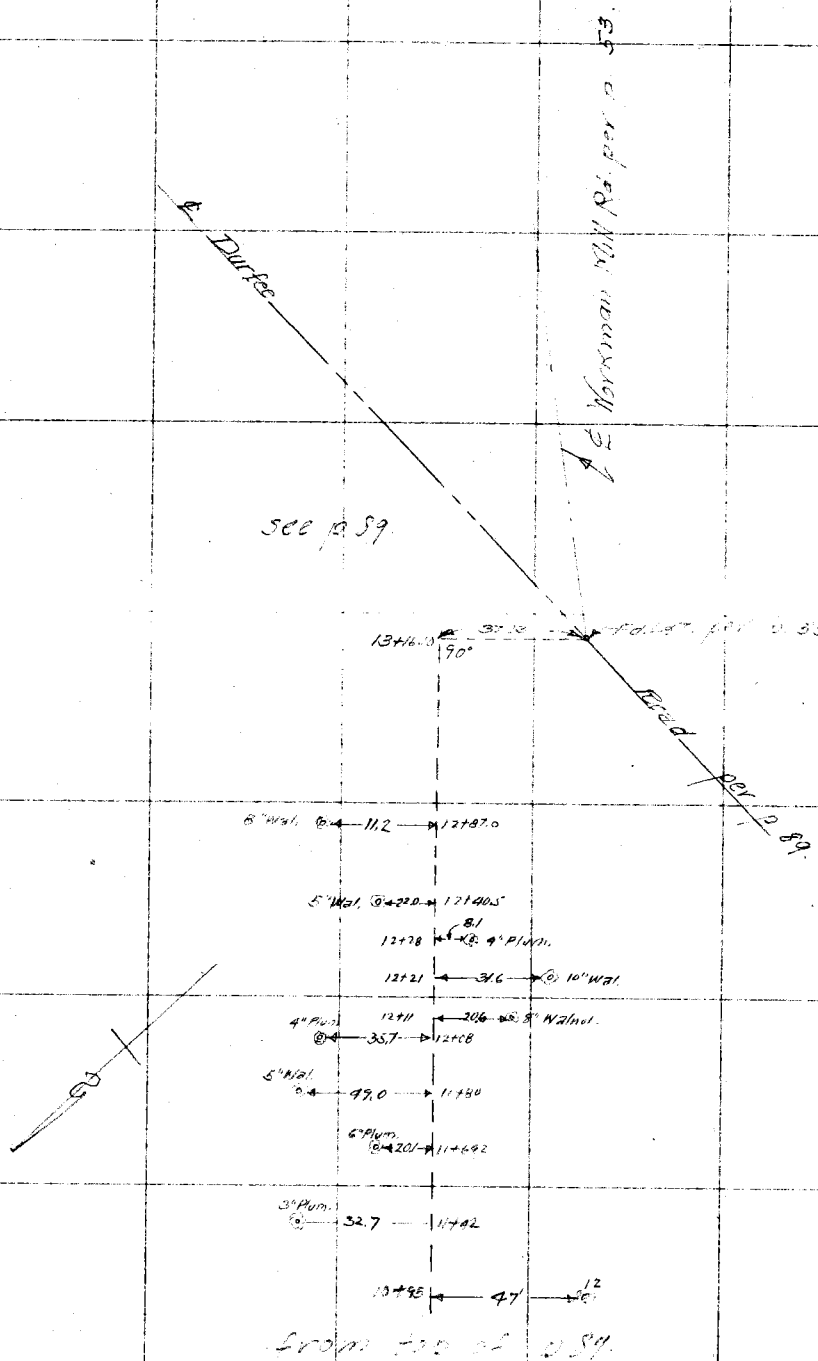

RETURN TO
LOS ANGELES COUNTY SURVEYOR

Do not extend notes this side of this line

Note: ANY ADDITIONS OR CHANGES ON THIS SHEET MUST BE MADE OR CIRCLED IN Red. WITH DATE AND NAME OF PERSON MAKING CHANGE.

Date Jan. 1929 Notes by MCG Chief Party F.B. 321 Pg 89

Div 5

Platted by J. C. Hoyt	W. O. No. 4247 D. S. O. No.
Date Oct '29	Location 5th Ave.
Map No. CS.B191.Sh#9	Surveyed by [illegible]
Platting C'k'd by R. W. S.	Date
Date JAN 20 1930	Indexed L. C. Johnson

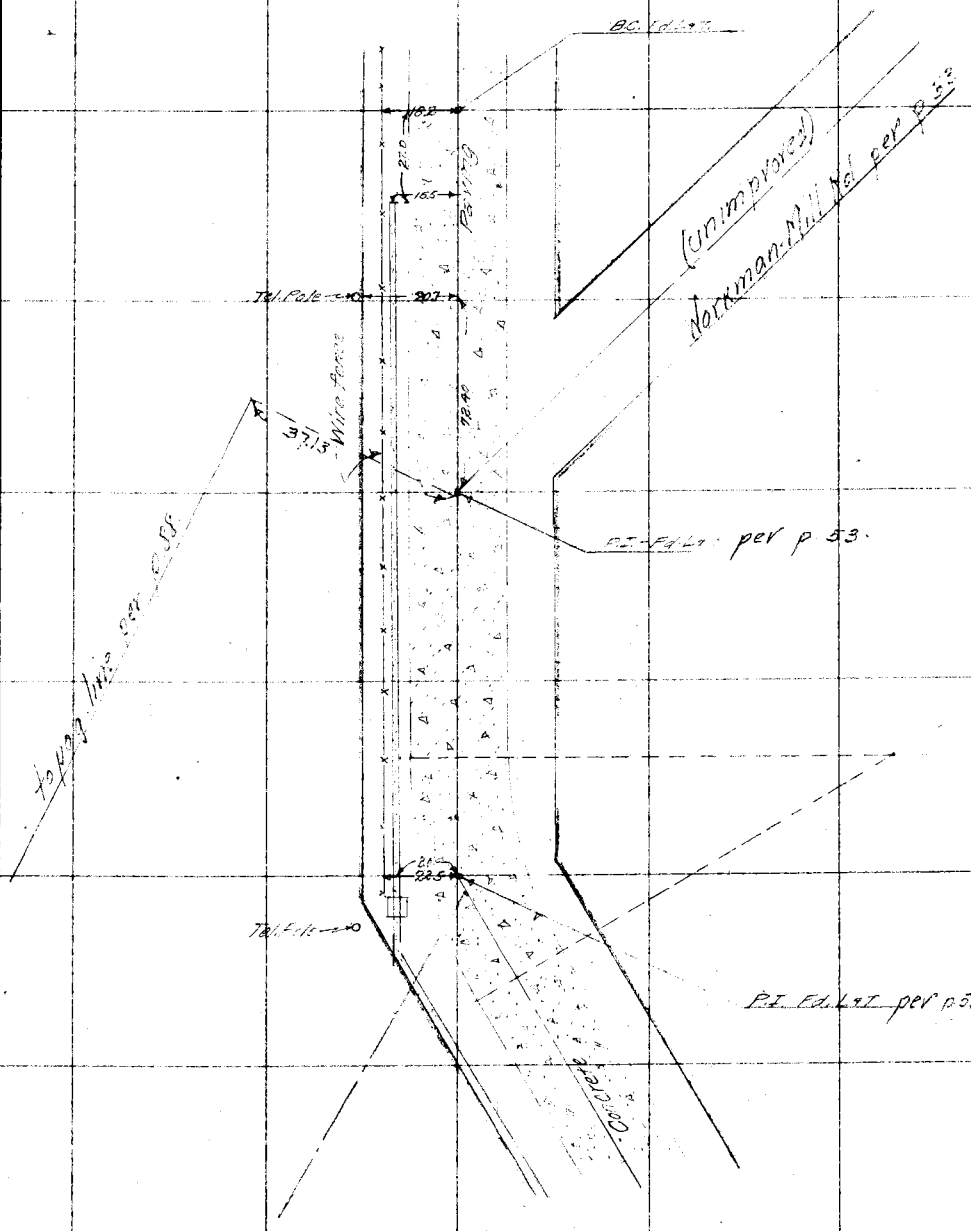

Notes: ANY ADDITIONS OR CHANGES ON THIS SHEET MUST BE MADE OR CIRCLED IN Red. WITH DATE AND NAME OF PERSON MAKING CHANGE.

Do not extend notes this side of this line

RETURN TO
LOS ANGELES COUNTY SURVEYOR

F. B. 321 PG 90 Chief Party Notes by Date

RETURN TO
LOS ANGELES COUNTY SURVEYOR

Do not extend notes this side of this line

Note: ANY ADDITIONS OR CHANGES ON THIS SHEET MUST BE MADE OR CIRCLED IN Red. WITH DATE AND NAME OF PERSON MAKING CHANGE.

Date Jan. 1929 Notes by [illegible] Chief Party [illegible] F.B. 321 Pg. 91

Platted by J. C. Hoyt	W. O. No. 4247 D. S. O. No.
Date Oct '29	Location 5th Av.
Map No. CS-B-191-Sh 9	Surveyed by McCullaway
Platting Ck'd by R. W. S.	Date
Date JAN 20 1930	Indexed A. C. Johnson

Div. 5.

0+00 Going S.E. = ℄ Lexington @ Intersection Prop. ℄ 5th Ave. (Andrews St. per p. 82.

Left Sta.	Left Dist.	Left Object	Right Sta.	Right Dist.	Right Object
0+42.2	46.0 71.6	5" Walnut 8" Walnut	0+19.8	54.2	Pow. Pole
+64.5	20.7 71.6	12" Apple 12" Walnut	0+22.2	28.5	10" Walnut
			0+42.2	55.5	10" "
+90.2	20.7 46.0 71.6	8" Apple 4" Walnut 8" "	+64.5	28.5 55.5 80.0	10" Apple 10" " 12" "
1+14.5	20.7 46.7 71.6	10" Apple 2" Walnut 12" "	+90.2	55.5 80.0	10" Walnut 10" Apple
1+38.2	20.7 46.7 71.6	10" Apple 8" Walnut 8" "	1+14.5	28.5 55.5 80.0	5" Peach 5" Apple 10" "
1+63.9	20.7 71.6	12" Apple 10" Walnut	1+38.2	28.5 55.5 80.0	3" Peach 12" Walnut 10" "
1+90.	20.7 46.0	6" Apple 4" Walnut	1+63.9	28.5 80.0	3" Peach 10" Apple
2+14.0	20.7 71.6	12" Walnut 12" "	1+90.0	28.5 55.5	3" Peach 10" Walnut
+40	46.0	3" "	2+14.0	28.5 80.0	3" Peach 4" Apple
+64.3	20.7	12" "	+40	55.5 80.0	8" Walnut 10" Apple
+89.4	46.0	4" "	+64.3	80.0	10" "
3+14.0	20.7 46.0 71.6	12" 4" Peach 10" Walnut	+89.4	55.5	8" Walnut
3+64	20.7 71.6	12" " 12" "	3+14.0	28.5 80.0	12" " 12" "
+90	71.6	10" Apple	+64.0	28.5 80.0	10" Walnut 10" "
4+14.5	20.7 71.6	12" Walnut 12" "	+90.0	55.5	8" "
+40.7	46.0 71.6	2" " 4" Apple	4+14.5	28.5 80.0	14" " 12" "
			+40.7	55.5	4" "
+64.6	20.7 46.0 71.6	8" Walnut 4" Apple 10" Walnut	+64.6	28.5 80.0	12" Walnut 12" "
+90.5	46.0	2" Apple	+90.5	55.5	6" "
5+15.8	20.7 71.6	8" Walnut 6" "	5+15.8	28.5 80.0	12" Walnut 12" "

(Coll. next Page)

Note: ANY ADDITIONS OR CHANGES ON THIS SHEET MUST BE MADE OR CIRCLED IN Red. WITH DATE AND NAME OF PERSON MAKING CHANGE.

RETURN TO LOS ANGELES COUNTY SURVEYOR

Do not extend notes this side of this line

F.B. 321 PG. 92 Chief Party Notes by Date

contd from prev. page.

Left Sta.	Left Dist	Left Object	Right Sta.	Right Dist.	Right Object
[illegible]	46.0	2" Walnut	[illegible]	46.0	6" Walnut
+65.0	20.7 71.6	12" Walnut 12" "	+65.0	28.5 80.0	12" " 12" "
+90.0	46.0	8 "	+90.0	55.5	8 " "
6 + 15	28.5 71.6	10" 10" "	6 + 15	28.5 80.0	10" Walnut 10" "
+40.3	46.0	6" "			
+65.2	20.7 71.6	12" " 12" "	+65.2	20.7 80.0	10" " 12" "
+91.0	46.0	8" "	+91.0	55.5	8" "
7 + 15.3	20.7 71.6	12" " 10" "	7 + 15.3	28.5 80.0	12" " 12" "
+40.5	46.0	6" Apple.	+90.5	55.5	8" Apple.
+65.7	20.7 71.6	12" Walnut. 12" "	+65.7	28.5 80.0	10" Walnut 10" "
+90.5	46.0	6" Apple.	+90.5	55.5	9" Apple.
8 + 14.5	20.7 71.6	12" Walnut 12" "	8 + 14.5	28.5 80.0	10" Walnut 10" "
+40	46.0	10" [illegible]	+40	55.5	8" [illegible]
+64.3	20.7 71.6	12" Walnut 12" "	+64.3	28.5 80.0	10" Walnut 10" "
9 + 14.8	20.7 71.6	12" " 12" "	[illegible]	28.5 80.0	8" 12" "
+40.0	31.7	4" Peach.	+47.3.	28.5	4" Peach.

RETURN TO
LOS ANGELES COUNTY SURVEYOR

Do not extend notes this side of this line

Note: ANY ADDITIONS OR CHANGES ON THIS SHEET MUST BE MADE OR CIRCLED IN Red. WITH DATE AND NAME OF PERSON MAKING CHANGE.

Date 4-11-29 Notes by P. T. D. Chief Party P. T. Dunlap F.B. 321 PG. 93A

Platted by	W. O. No. 4247 Tape No. 15
Date	Location 5th Ave
Map No.	Surveyed by P. T. Dunlap
Platting Ck'd by	Date 4-11-29
Date	Indexed A. C. Johnson

Std. 84°

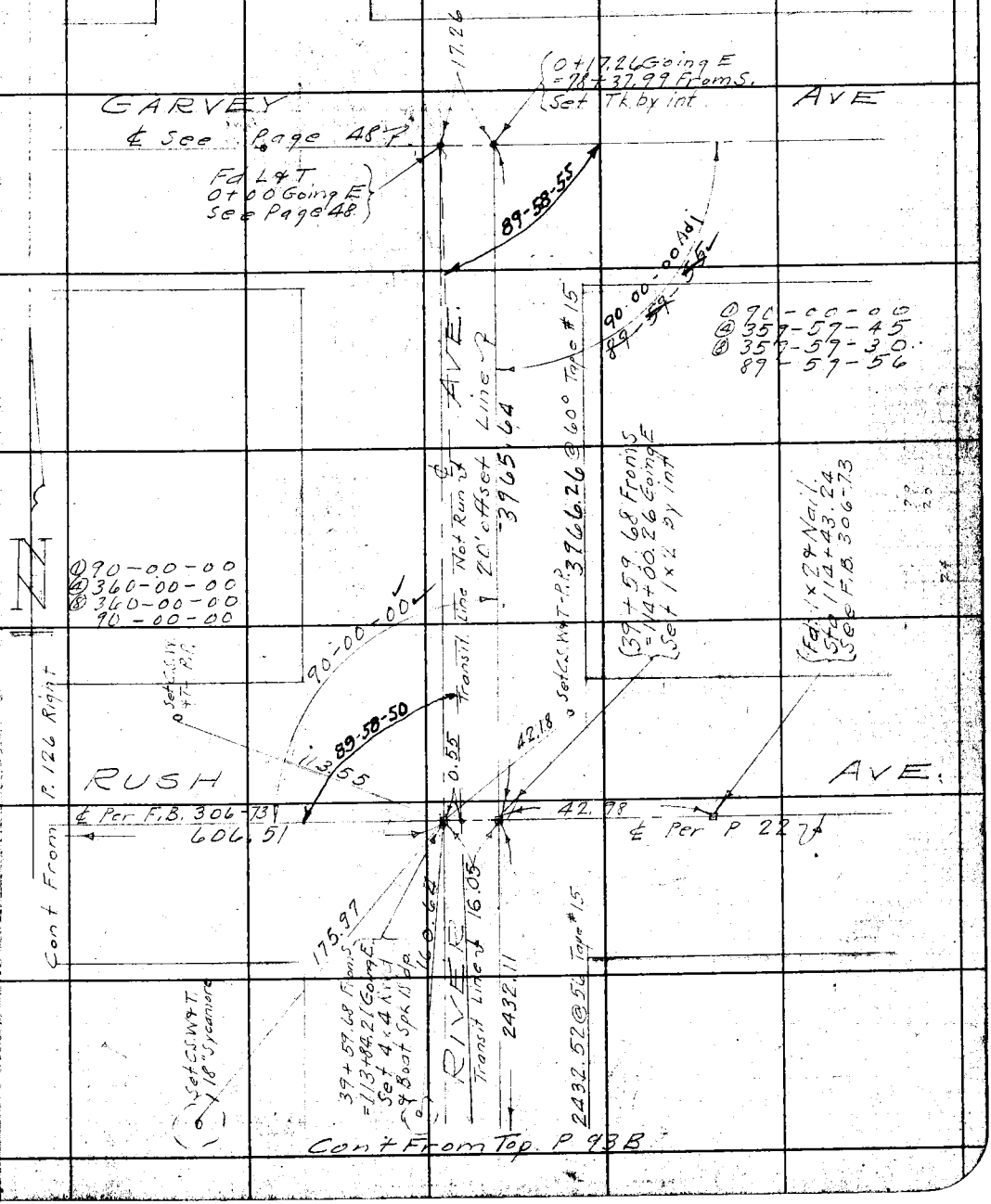

NOTE: ANY ADDITION OR CHANGES ON THIS SHEET MUST BE MADE OR CIRCLED IN RED. WITH DATE AND NAME OF PERSON MAKING CHANGE.

DO NOT EXTEND NOTES THIS SIDE OF THIS LINE

RETURN TO LOS ANGELES COUNTY SURVEYOR

F.B. 321 Pg. 93 B. P. T. Dunlap Chief Party Notes by P. T. D. Date 4-11-29

Cont. on Bot Page 93 A.

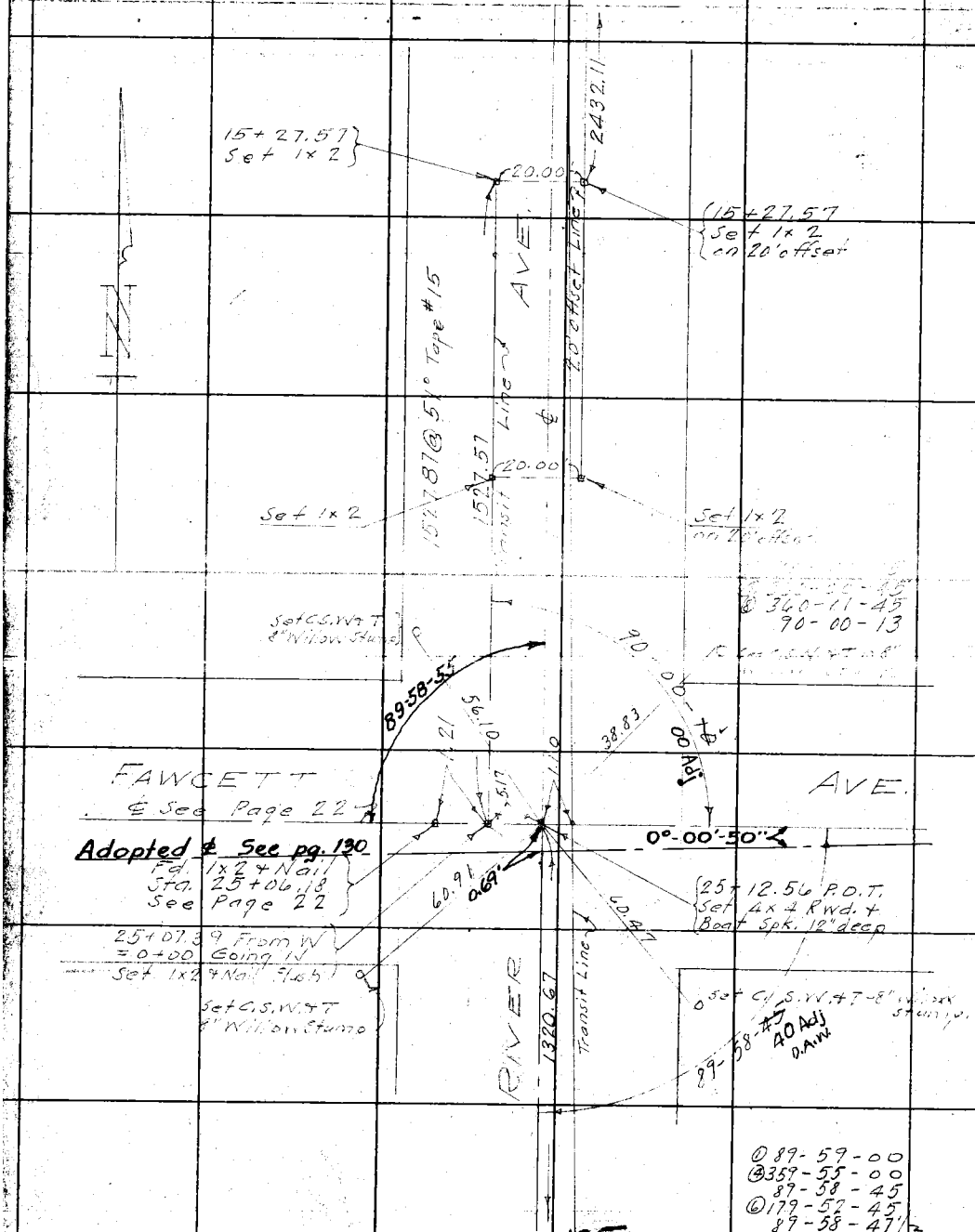

① 89-59-00
④ 359-55-00
89-58-45
⑥ 179-57-45
89-58-47½

Cont. on P. ~~93C~~ 125 Left.

RETURN TO
LOS ANGELES COUNTY SURVEYOR

DO NOT EXTEND NOTES THIS SIDE OF THIS LINE

NOTE: ANY ADDITION OR CHANGES ON THIS SHEET MUST BE MADE OR CIRCLED IN RED. WITH DATE AND NAME OF PERSON MAKING CHANGE.

Date 8-29 Notes by [illegible] Chief Party [illegible] F. B. 321 PG. 93

Plotted by J. C. Hoyt	W. O. No. [illegible] D. S. O. No.
Date Oct '29	Location [illegible]
Map No. S.B.-191-Sh #9	Surveyed by [illegible]
Plotting C'k'd by R. W. S.	Date February 8 - 1929
Date JAN 20 1930	Indexed A. C. Johnson

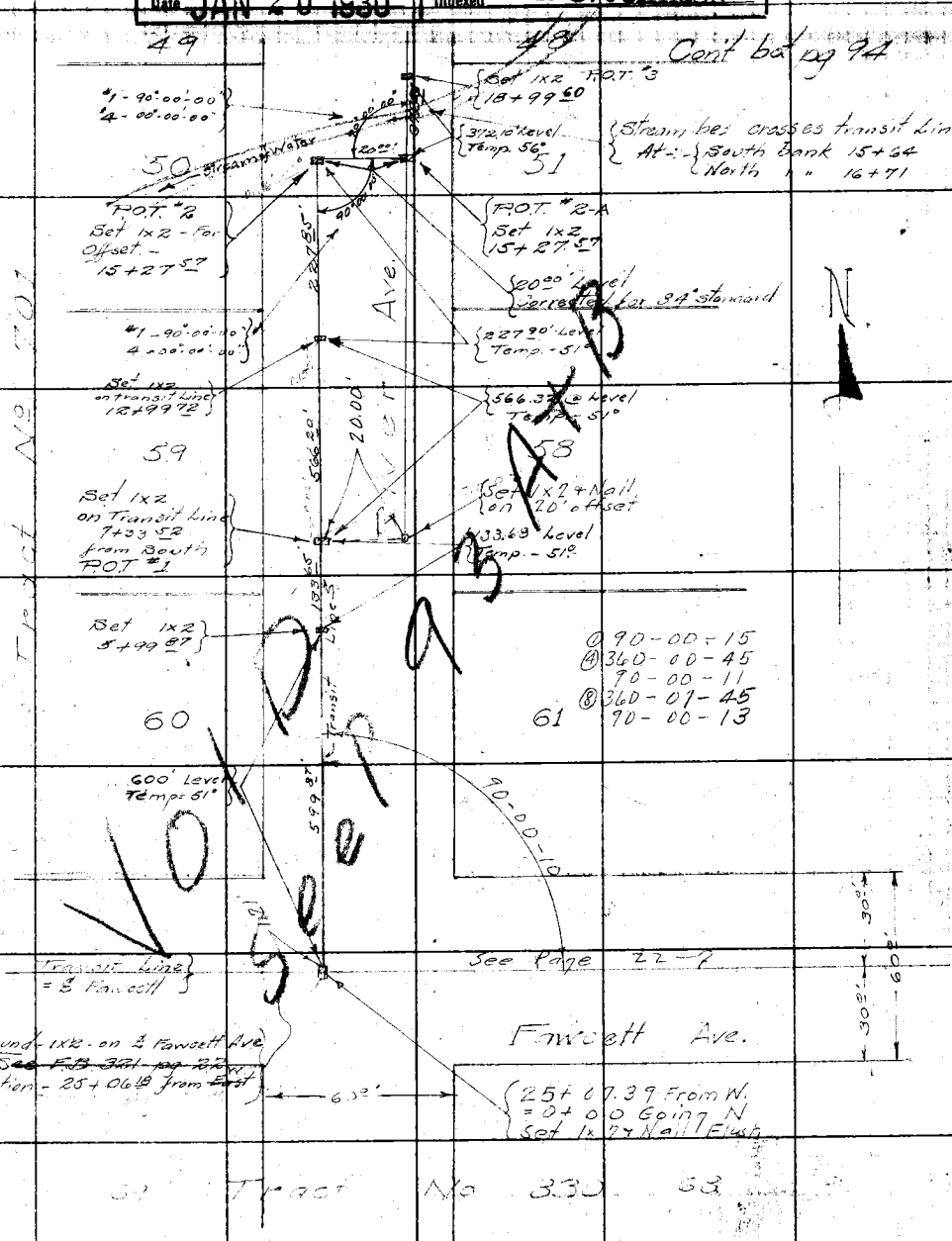

Note: ANY ADDITIONS OR CHANGES ON THIS SHEET MUST BE MADE OR CIRCLED IN Red. WITH DATE AND NAME OF PERSON MAKING CHANGE.

RETURN TO LOS ANGELES COUNTY SURVEYOR

Do not extend notes this side of this line

F.B. 321 Pg. 94 Chief Party Notes by HFG Date 2-8-29

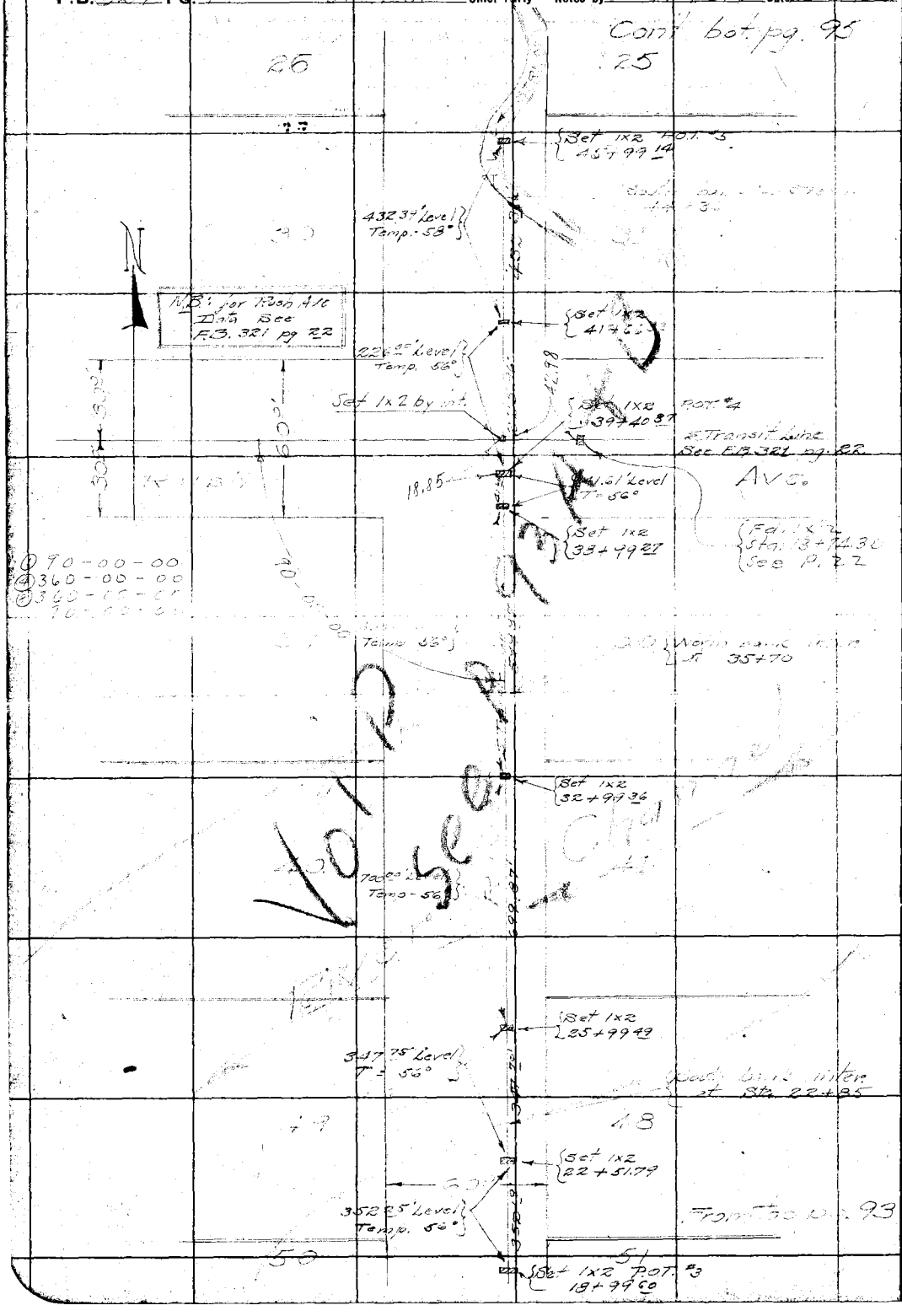

RETURN TO
LOS ANGELES COUNTY SURVEYOR

Do not extend notes this side of this line

Note: ANY ADDITIONS OR CHANGES ON THIS SHEET MUST BE MADE OR CIRCLED IN Red. WITH DATE AND NAME OF PERSON MAKING CHANGE.

Date 2-8-29 Notes by [illegible] Chief Party [illegible] F. B. 32 / PG. 95

Plotted by	W. O. No. 4247 O. S. O. No.
Date	Location Fifth Avenue
Map No.	Surveyed by Graber
Plotting C'k'd by	Date February 8-1927
Date	Indexed A. C. Johnson

Notes: ANY ADDITIONS OR CHANGES ON THIS SHEET MUST BE MADE OR CIRCLED IN Red. WITH DATE AND NAME OF PERSON MAKING CHANGE.

RETURN TO LOS ANGELES COUNTY SURVEYOR

Do not extend notes this side of this line

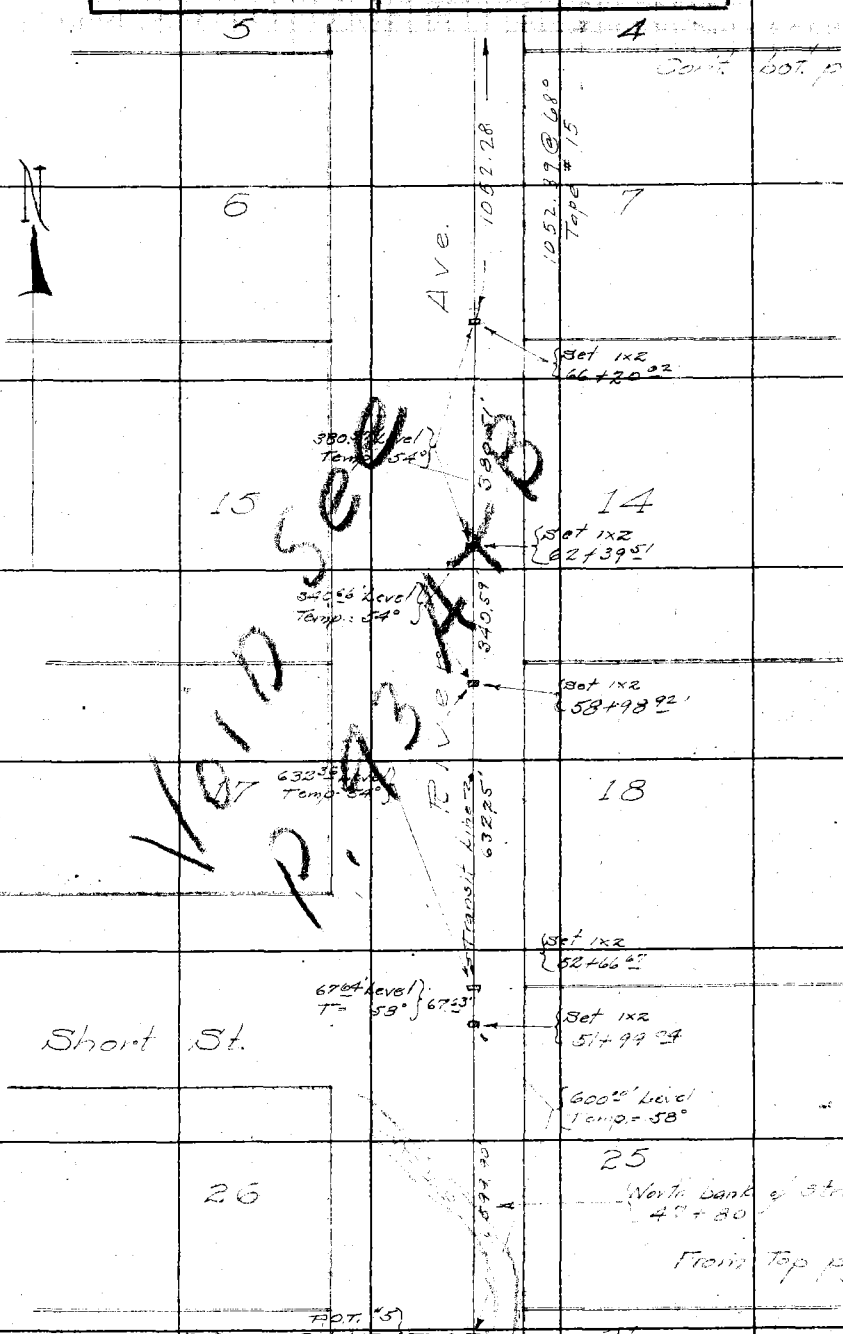

F.B. 331 Pg. 96 Grober Chief Party Notes by HFG Date
+ P.T. Dunlap.



RETURN TO
LOS ANGELES COUNTY SURVEYOR

Do not extend notes this side of this line

Note: ANY ADDITIONS OR CHANGES ON THIS SHEET MUST BE MADE OR CIRCLED IN Red. WITH DATE AND NAME OF PERSON MAKING CHANGE.

Date Feb 1929 Notes by Moore Chief Party Moore F.B. 321 Pg. 97

Platted by	W. O. No. 782 D. S. O. No.
Date	Location 5th Ave Div #6
Map No.	Surveyed by D Moore
Platting C'k'd by	Date Feb 1929
Date	Indexed A. C. Johnson

SURVEY
for
5th AVE.
Div #6
from
EAST LINE
RANCHO LA MERCED
to
BEVERLY BLVD
W O #782

Party
Moore
Thayer
White
Garman
Keisler

Feb 1929

100' Land Tape #626 [illegible] 22 lbs

Note: ANY ADDITIONS OR CHANGES ON THIS SHEET MUST BE MADE OR CIRCLED IN Red. WITH DATE AND NAME OF PERSON MAKING CHANGE.

Do not extend notes this side of this line

RETURN TO
LOS ANGELES COUNTY SURVEYOR

F. B. 321 Pg. 97 A Moore Chief Party Notes by Moore Date Feb. - 1929

To bottom pg. 97B.

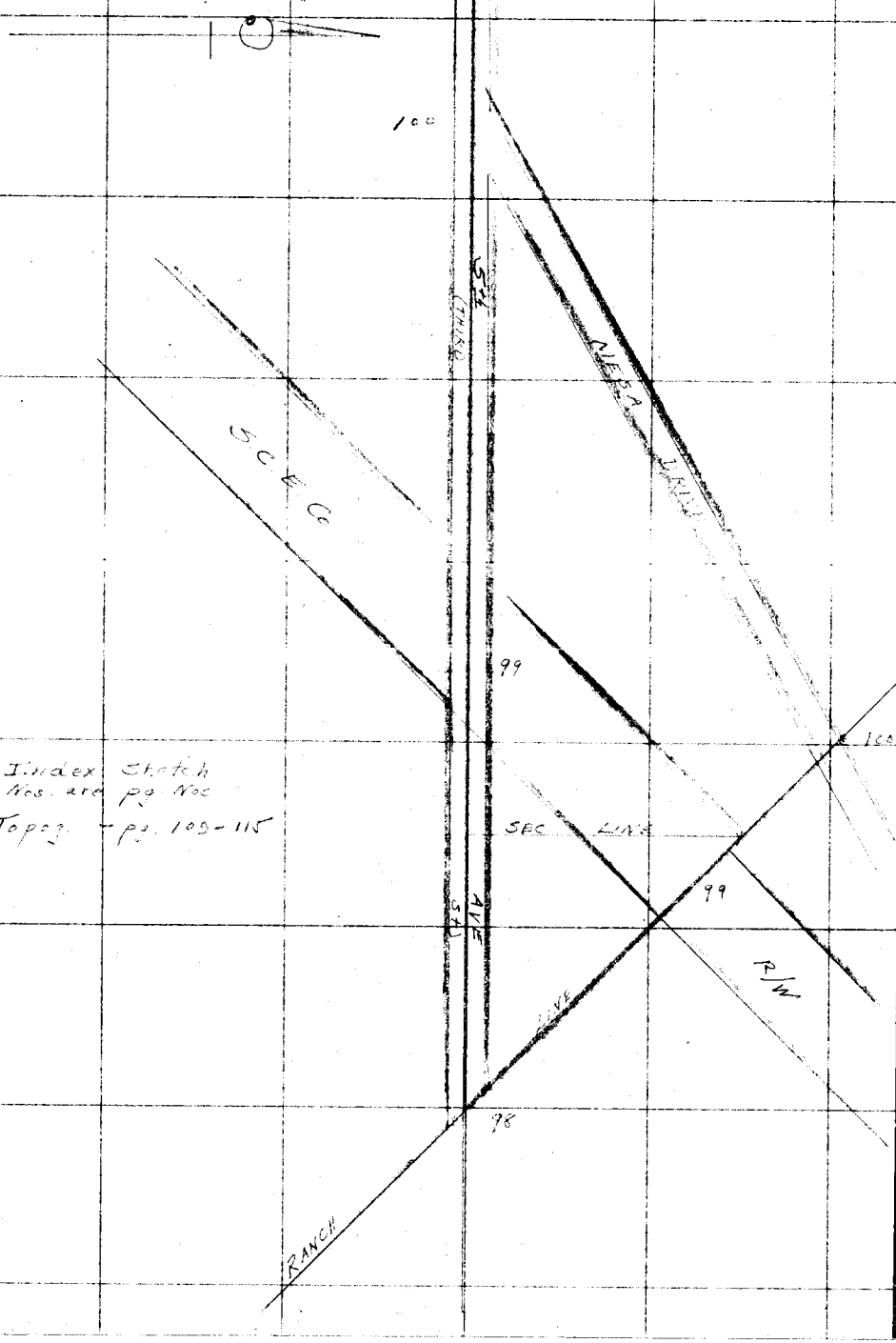

Index Sketch
Nos. are pg. Nos
Topog - pg. 109-115

RETURN TO
LOS ANGELES COUNTY SURVEYOR

Do not extend notes this side of this line

Note: ANY ADDITIONS OR CHANGES ON THIS SHEET MUST BE MADE OR CIRCLED IN Red. WITH DATE AND NAME OF PERSON MAKING CHANGE.

Date Feb 1925 Notes by Moore Chief Party Moore F.B. 321 Pg. 97B

Platted by	W. O. No. 782 D. S. O. No.
Date	Location 5th Ave Dwl
Map No.	Surveyed by J. D. Moore
Platting C'k'd by	Date Feb 1928
Date	Indexed A. C. Johnson

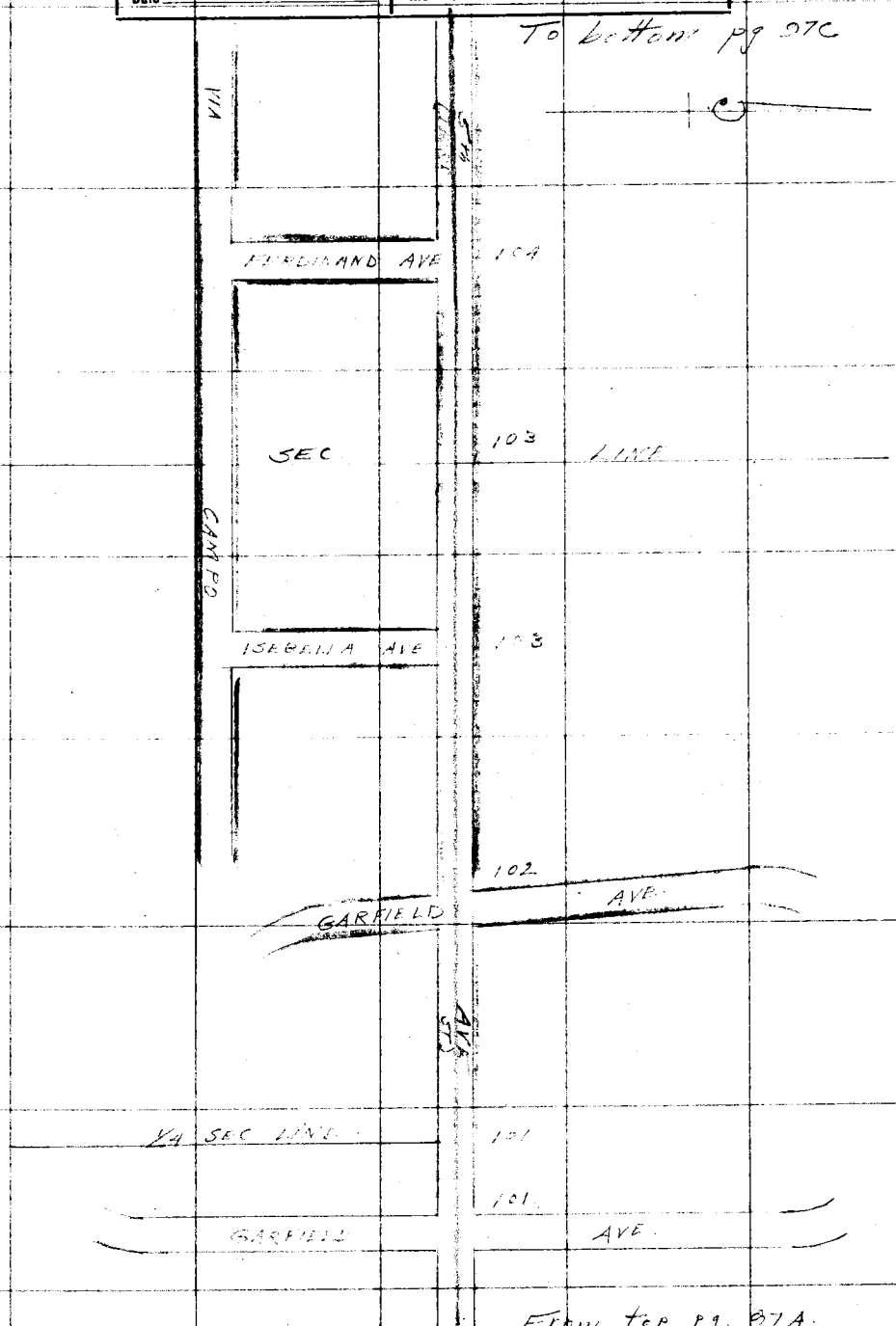

Notes: ANY ADDITIONS OR CHANGES ON THIS SHEET MUST BE MADE OR CIRCLED IN Red. WITH DATE AND NAME OF PERSON MAKING CHANGE.

Do not extend notes this side of this line

RETURN TO
LOS ANGELES COUNTY SURVEYOR

F.B. 321 Pg 97C Moore Chief Party Notes by Moore Date Feb. 1929

To bottom pg. 97C

SEC LINE 106

1/4 Sec 105 Line

105

SCE Co. P.W.

HENDRICKS AVE 104

VIA CAMPO

From top pg. 97B

RETURN TO
LOS ANGELES COUNTY SURVEYOR

Do not extend notes this side of this line

Note: ANY ADDITIONS OR CHANGES ON THIS SHEET MUST BE MADE OR CIRCLED IN Red. WITH DATE AND NAME OF PERSON MAKING CHANGE.

Date Feb 1922 Notes by Moore Chief Party Moore F.B. 321 Pg. 97D

Platted by	W. O. No. 782 D. S. O. No.
Date	Location 5th Ave. Div #6
Map No.	Surveyed by L. D. Moore
Platting Ck'd by	Date Feb 1922
Date	Indexed A. C. Johnson

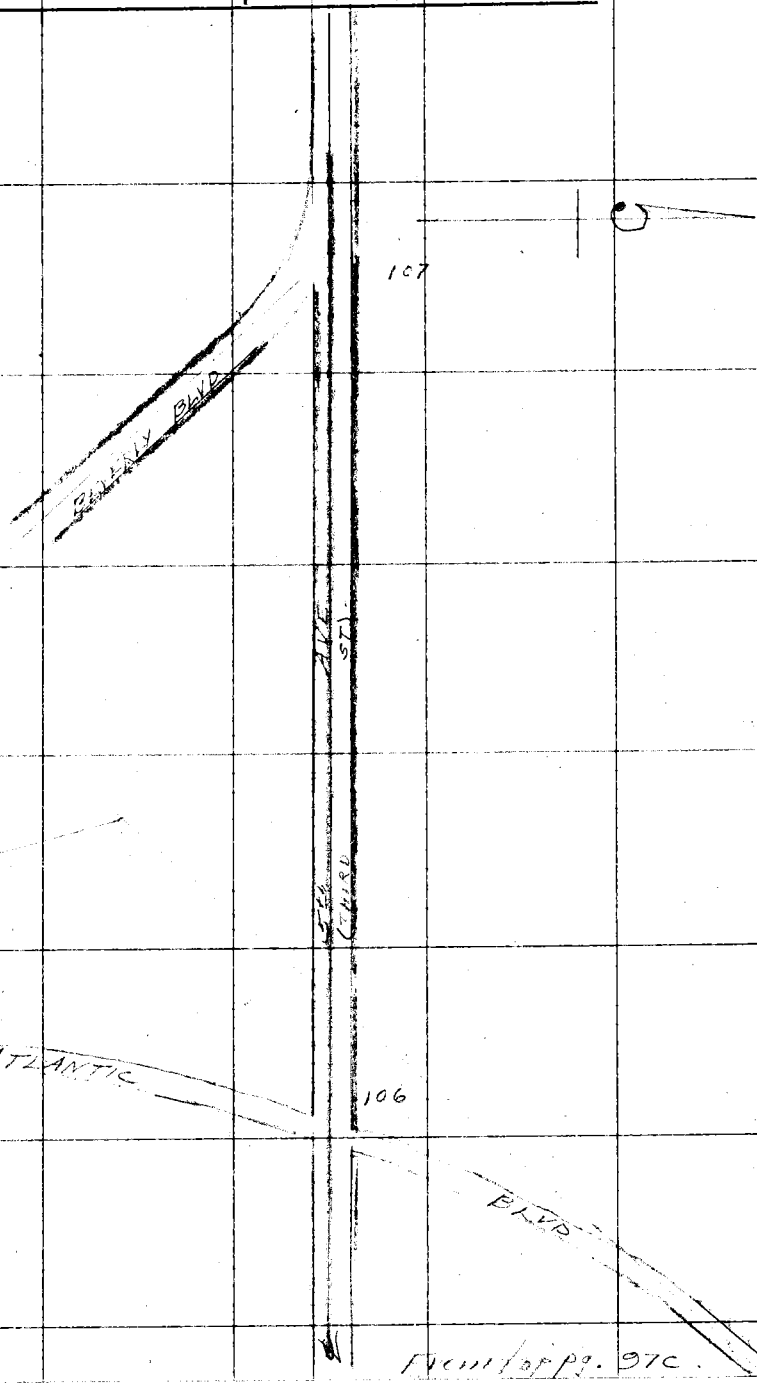

From Pg. 97C.

Note: ANY ADDITIONS OR CHANGES ON THIS SHEET MUST BE MADE OR CIRCLED IN Red. WITH DATE AND NAME OF PERSON MAKING CHANGE.

Do not extend notes this side of this line

RETURN TO
LOS ANGELES COUNTY SURVEYOR

F.B. 321 Pg. 98 Moore Chief Party Notes by Moore Date 2-28-29

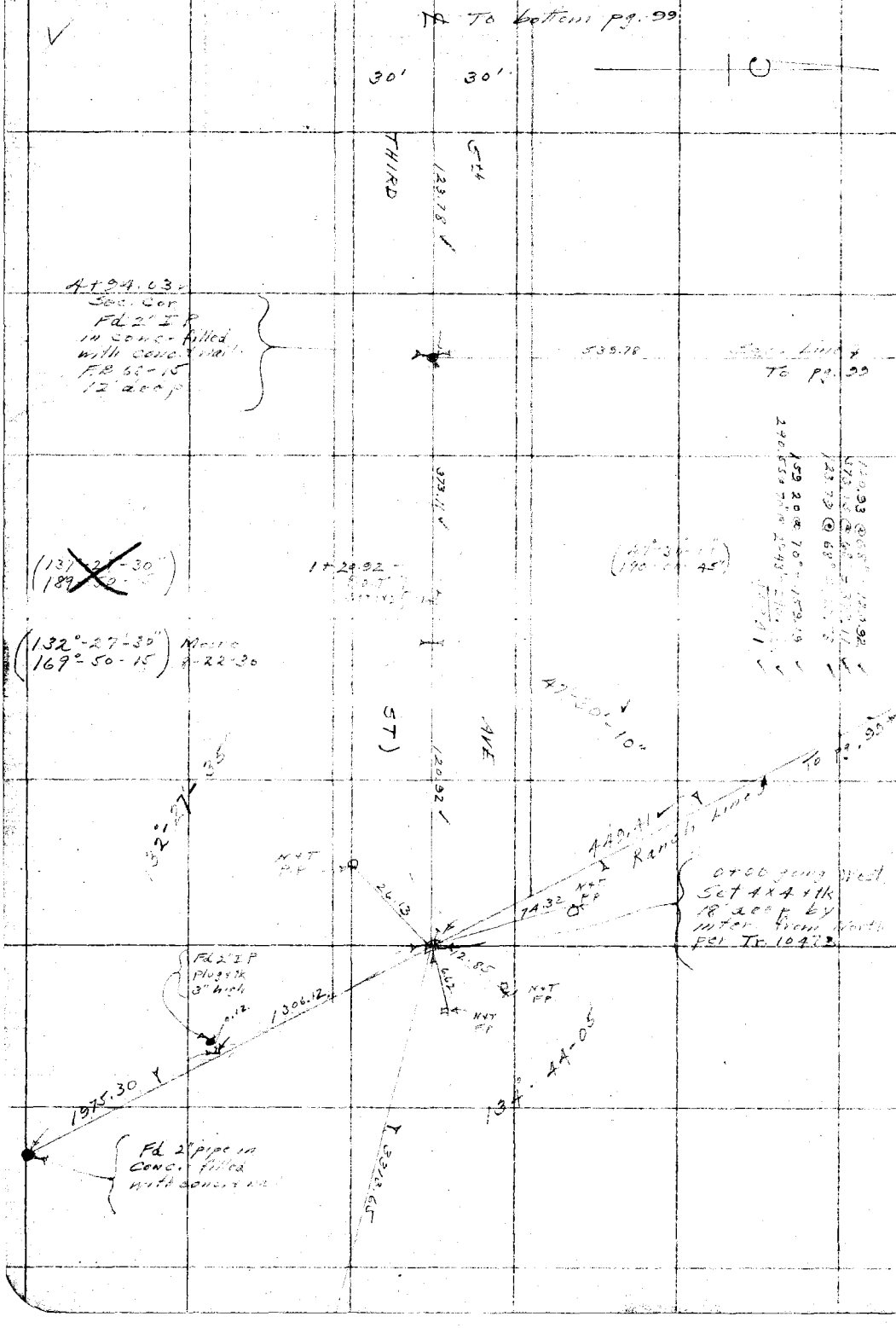

RETURN TO
LOS ANGELES COUNTY SURVEYOR

Do not extend notes this side of this line

Note: ANY ADDITIONS OR CHANGES ON THIS SHEET MUST BE MADE OR CIRCLED IN Red. WITH DATE AND NAME OF PERSON MAKING CHANGE.

Date 2-27-29 Notes by Moore Chief Party Moore F.B. 321 Pg 99

Platted by	W. O. No. 782 S. O. No. 026
Date	Location 5th Ave - Div #6
Map No.	Surveyed by L D Moore
Platting Ck'd by	Date 2-27-29
Date	Indexed A. C. Johnson

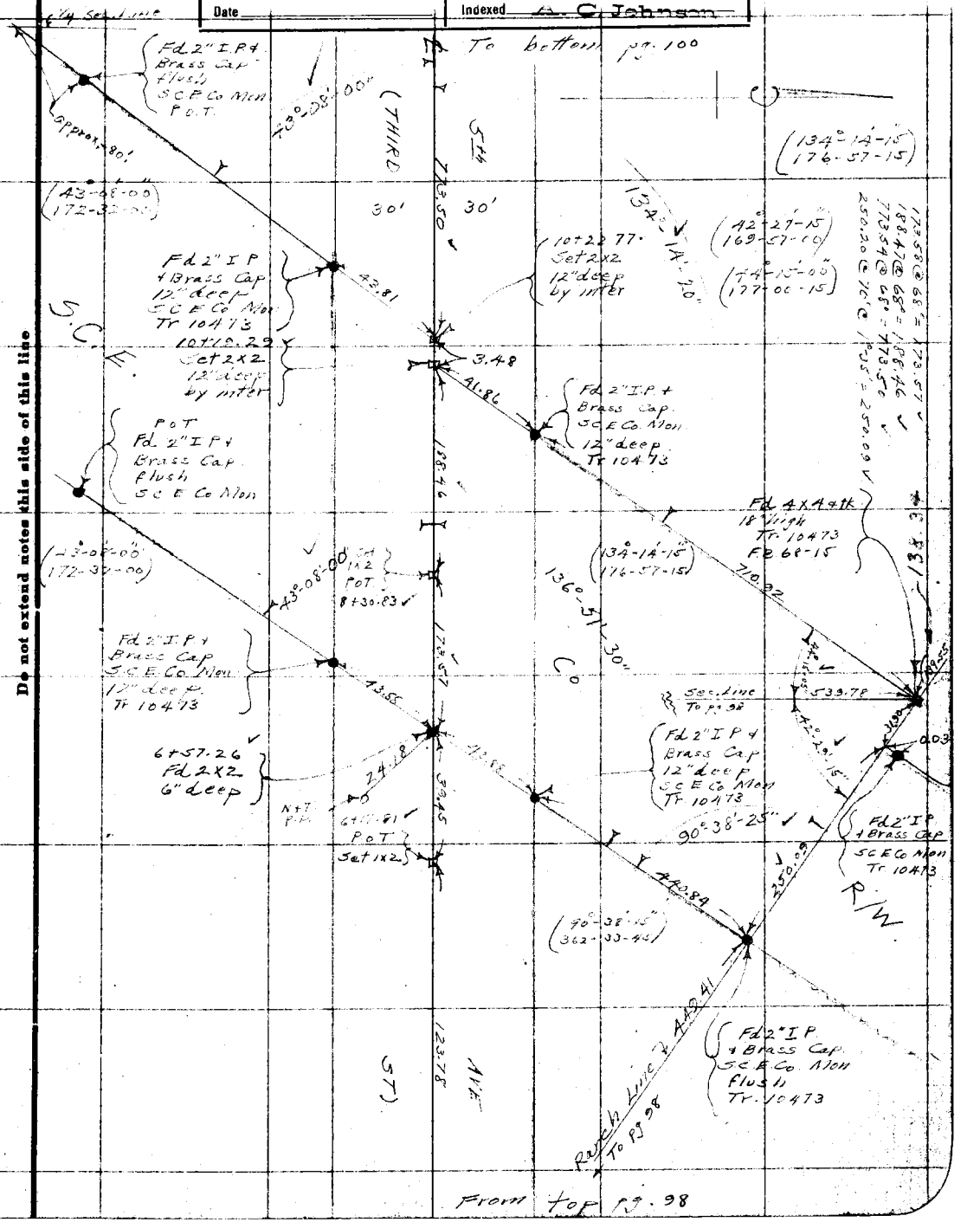

Note: ANY ADDITIONS OR CHANGES ON THIS SHEET MUST BE MADE OR CIRCLED IN Red. WITH DATE AND NAME OF PERSON MAKING CHANGE.

Do not extend notes this side of this line

RETURN TO LOS ANGELES COUNTY SURVEYOR

F.B. 321 Pg. 100 Moore Chief Party Notes by Moore Date 2-28-57

To bottom pg. 101

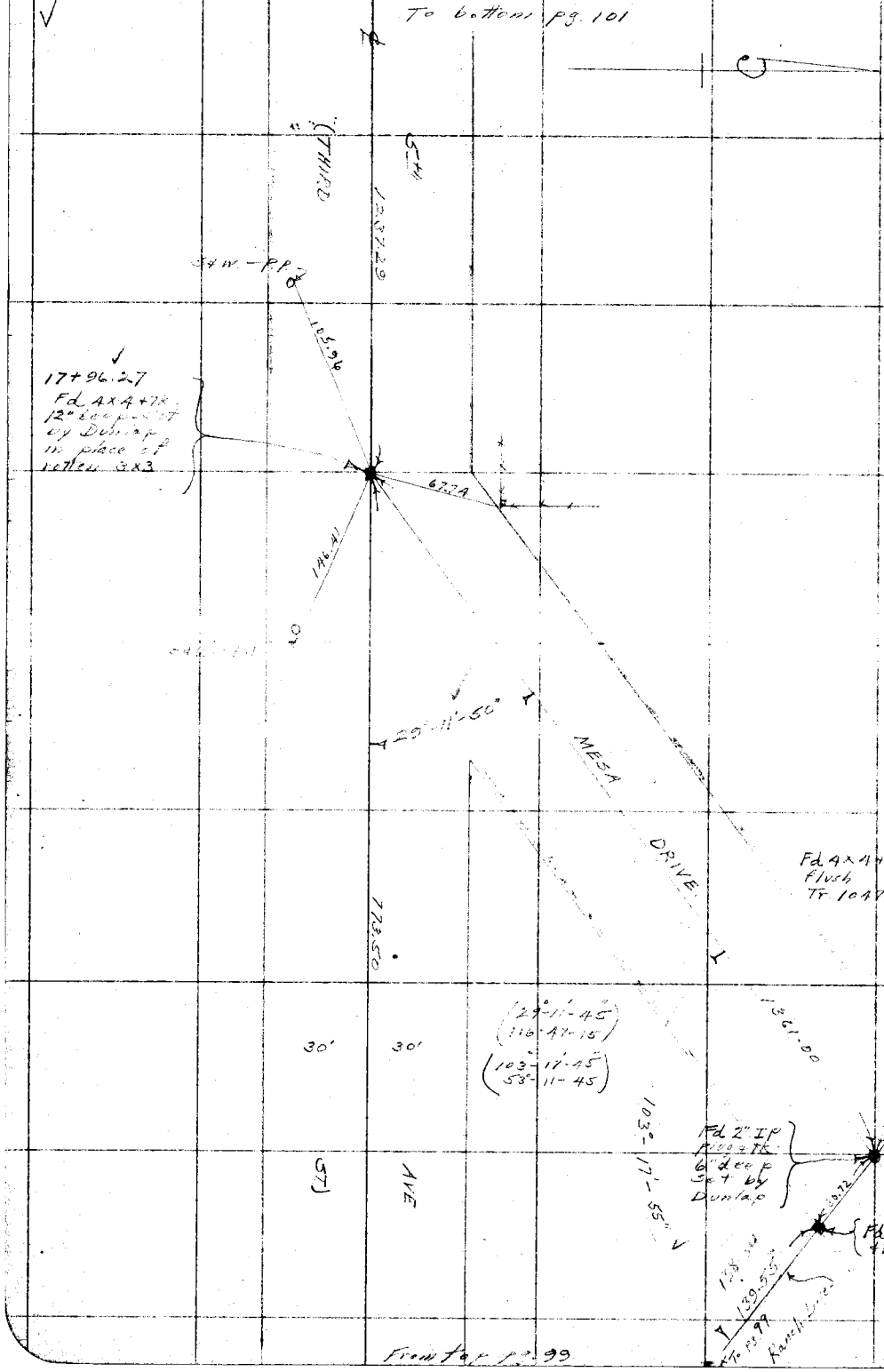

RETURN TO
LOS ANGELES COUNTY SURVEYOR

Do not extend notes this side of this line

Note: ANY ADDITIONS OR CHANGES ON THIS SHEET MUST BE MADE OR CIRCLED IN Red. WITH DATE AND NAME OF PERSON MAKING CHANGE.

Date 2-25-29 Notes by Moore Chief Party Moore F.B. 321 Pg 101

Platted by	W. O. No. 182 D. S. O. No. 026
Date	Location 5th Ave - Div #6
Map No.	Surveyed by L. D. Moore
Platting C'k'd by	Date 2-25-29
Date	Indexed A. C. Johnson

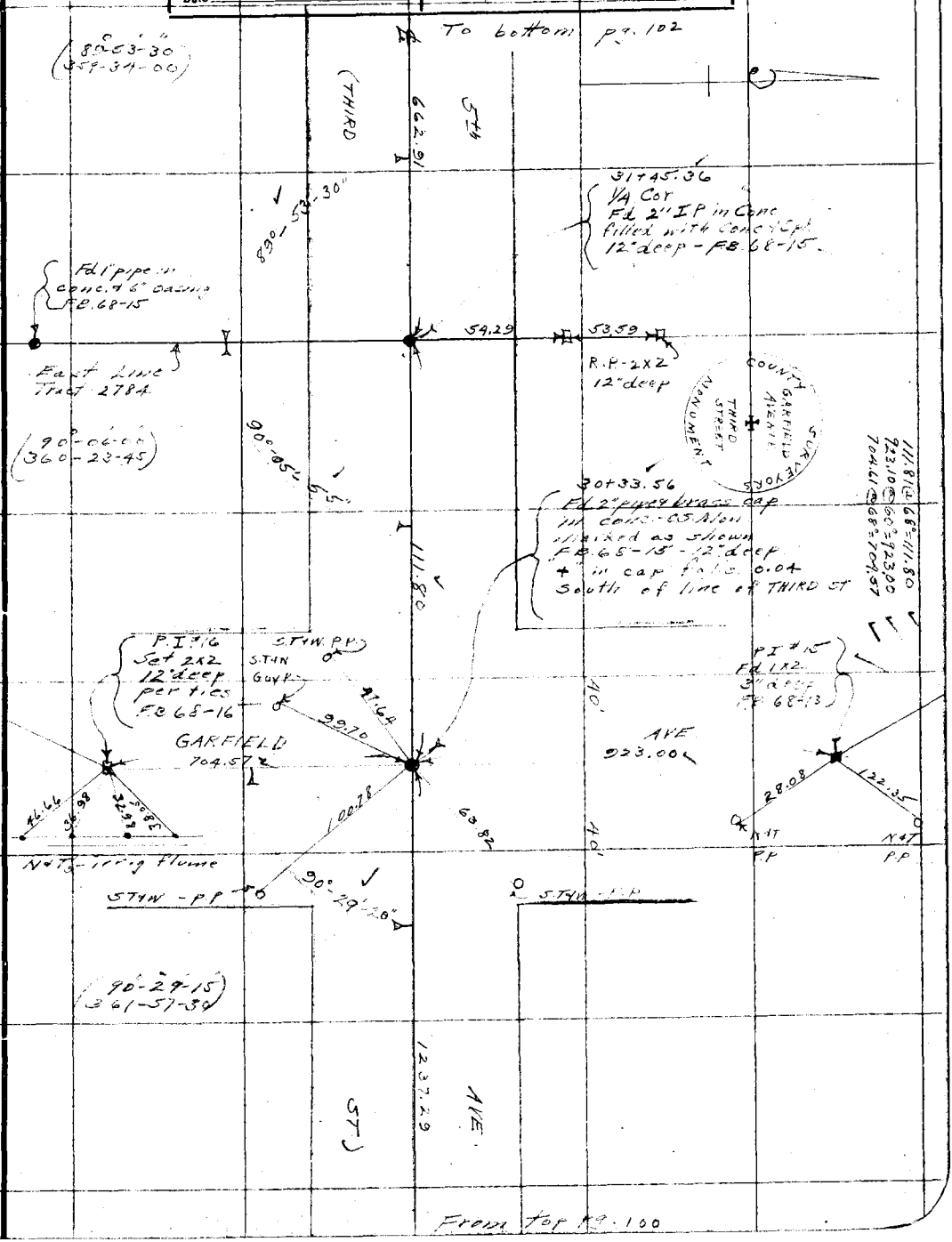

Note: ANY ADDITIONS OR CHANGES ON THIS SHEET MUST BE MADE OR CIRCLED IN Red. WITH DATE AND NAME OF PERSON MAKING CHANGE.

Do not extend notes this side of this line

RETURN TO LOS ANGELES COUNTY SURVEYOR

F.B. 321 Pg 102 Moore Chief Party Notes by Moore Date 2-25-29

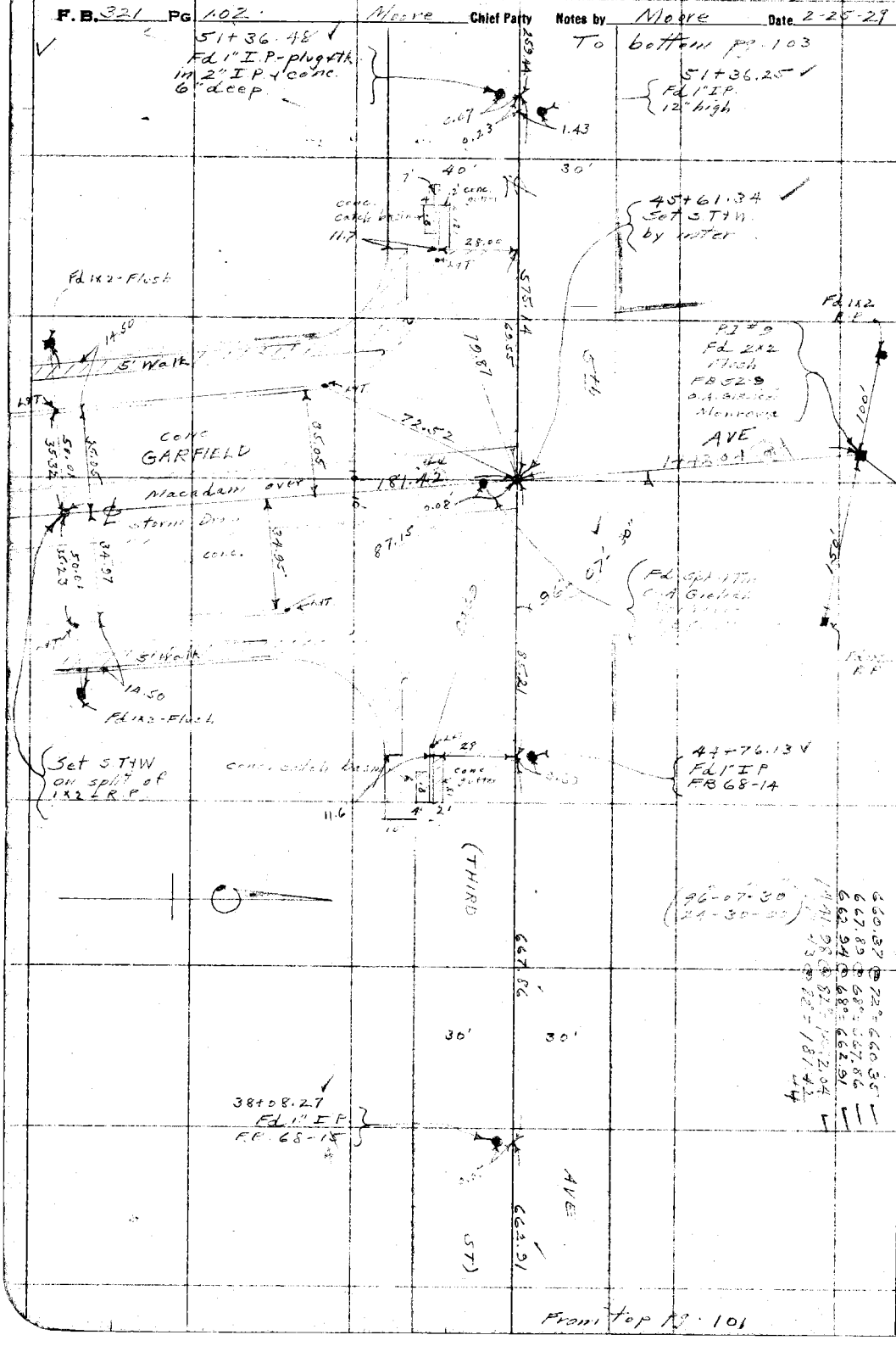

RETURN TO
LOS ANGELES COUNTY SURVEYOR

Do not extend notes this side of this line

Note: ANY ADDITIONS OR CHANGES ON THIS SHEET MUST BE MADE OR CIRCLED IN Red. WITH DATE AND NAME OF PERSON MAKING CHANGE.

Date 2-23-27 Notes by Moore Chief Party Moore F.B. 321 Pg. 103

Platted by	W. O. No. 782 D. S. O. No. 026
Date	Location 5th Ave Div #6
Map No.	Surveyed by L D Moore
Platting C'k'd by	Date 2-23-27
Date	Indexed A. C. Johnson

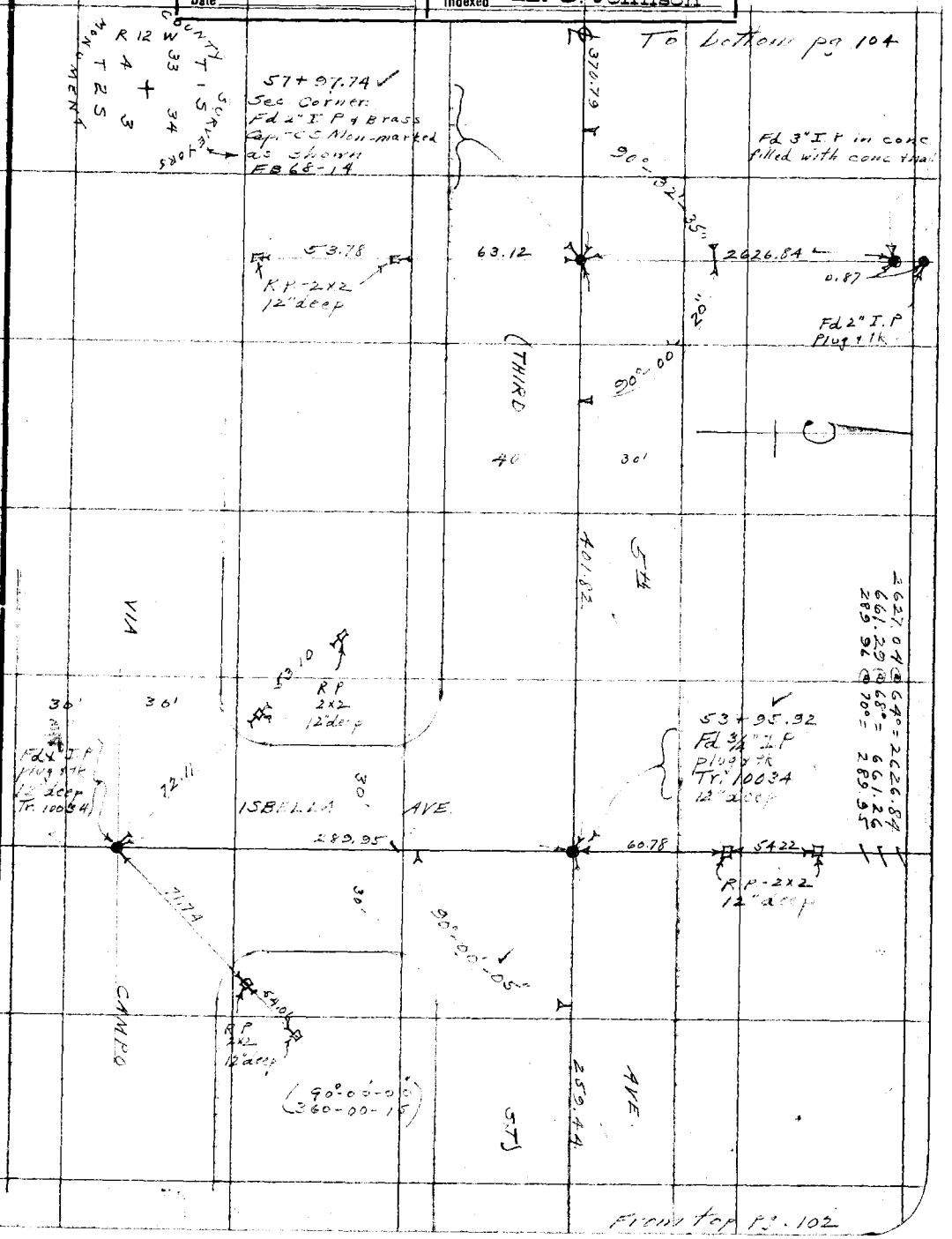

Note: ANY ADDITIONS OR CHANGES ON THIS SHEET MUST BE MADE OR CIRCLED IN Red. WITH DATE AND NAME OF PERSON MAKING CHANGE.

Do not extend notes this side of this line

RETURN TO
LOS ANGELES COUNTY SURVEYOR

F.B. 321 Pg. 104 Moore Chief Party Notes by Moore Date 2-26-29

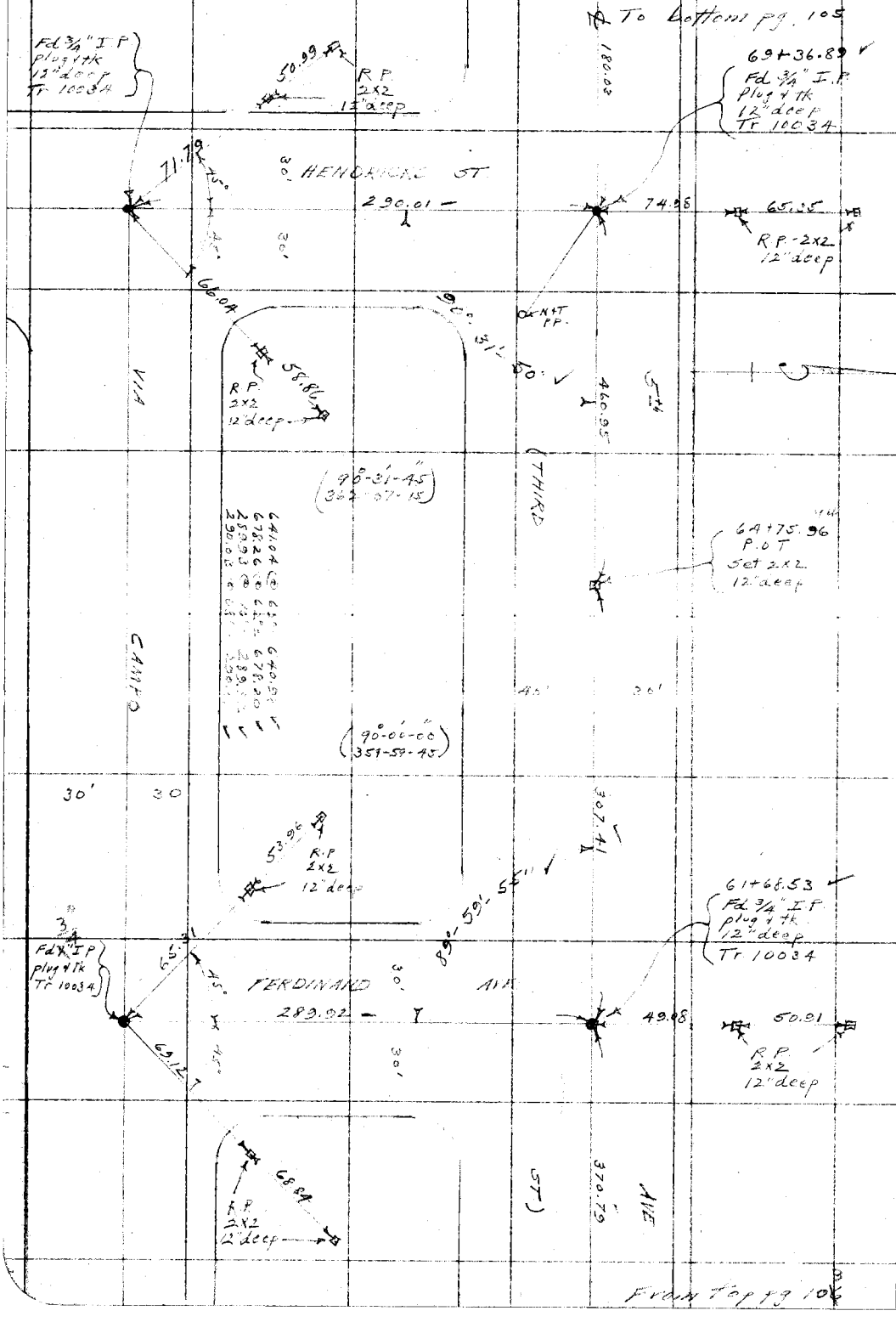

RETURN TO
LOS ANGELES COUNTY SURVEYOR

Do not extend notes this side of this line

Note: ANY ADDITIONS OR CHANGES ON THIS SHEET MUST BE MADE OR CIRCLED IN Red. WITH DATE AND NAME OF PERSON MAKING CHANGE.

Date 2-23-29 Notes by Moore Chief Party Moore F.B. 321 Pg 105

Plotted by	W. O. No. 782 J. S. O. No. 026
Date	Location 5th Ave - Div #6
Map No.	Surveyed by
Plotting C'k'd by	Date 2-23-29
Date	Indexed A. C. Johnson

Notes: ANY ADDITIONS OR CHANGES ON THIS SHEET MUST BE MADE OR CIRCLED IN Red. WITH DATE AND NAME OF PERSON MAKING CHANGE.

Do not extend notes this side of this line

RETURN TO LOS ANGELES COUNTY SURVEYOR



F.B. 321 PG. 106 Moore Chief Party Notes by Moore Date 2-21-29

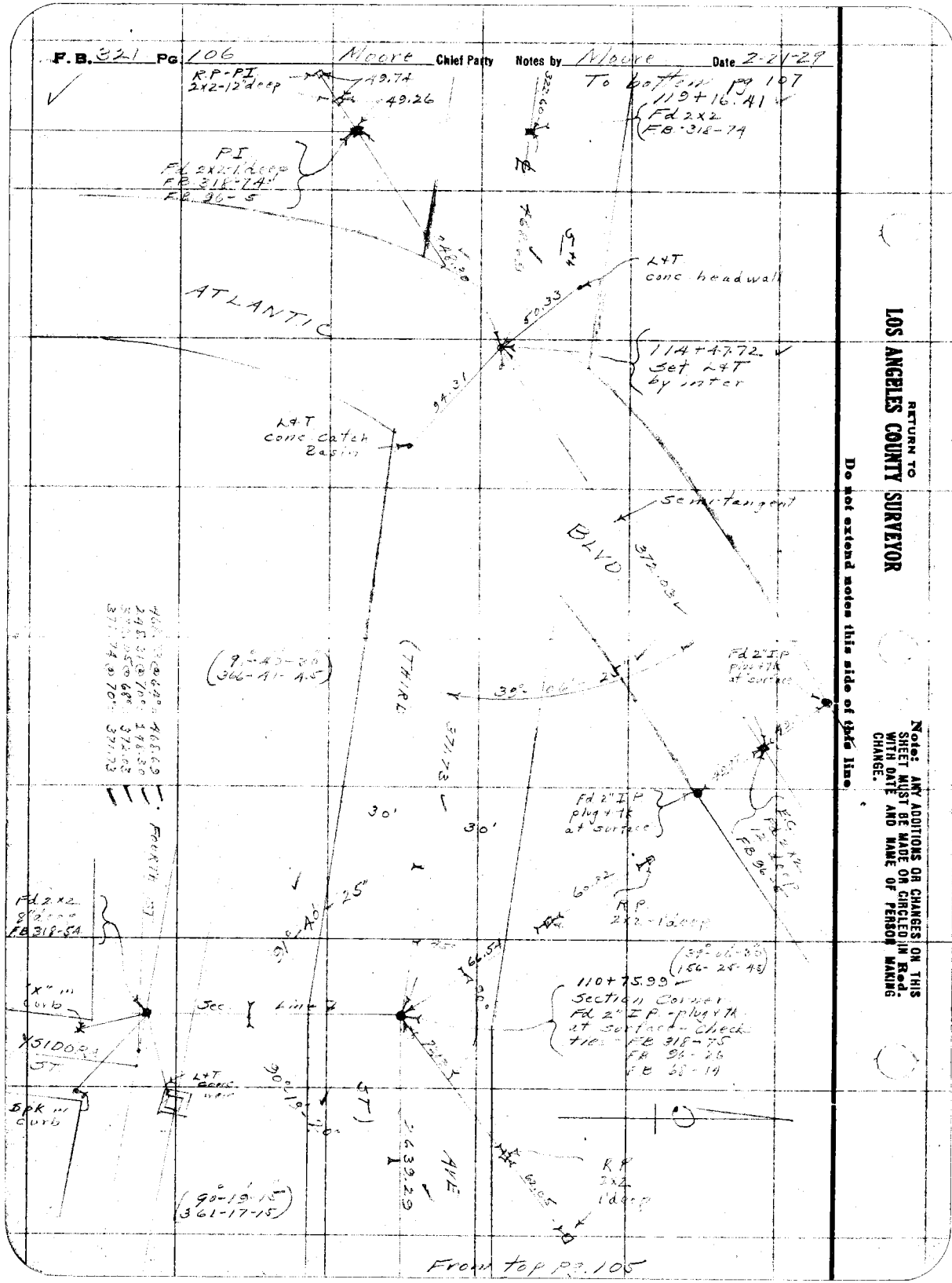

RETURN TO
LOS ANGELES COUNTY SURVEYOR

Do not extend notes this side of this line.

Note: ANY ADDITIONS OR CHANGES ON THIS SHEET MUST BE MADE OR CIRCLED IN Red. WITH DATE AND NAME OF PERSON MAKING CHANGE.

Date 3-1-29 Notes by Moore Chief Party Moore F.B. 321 Pg. 107

Platted by	W. O. No. 782 ~~D. S. O.~~ Tab No. 026
Date	Location 5th Ave-Dv
Map No.	Surveyed by L D Moore
Platting C'k'd by	Date 3-1-29
Date	Indexed A. C. Johnson

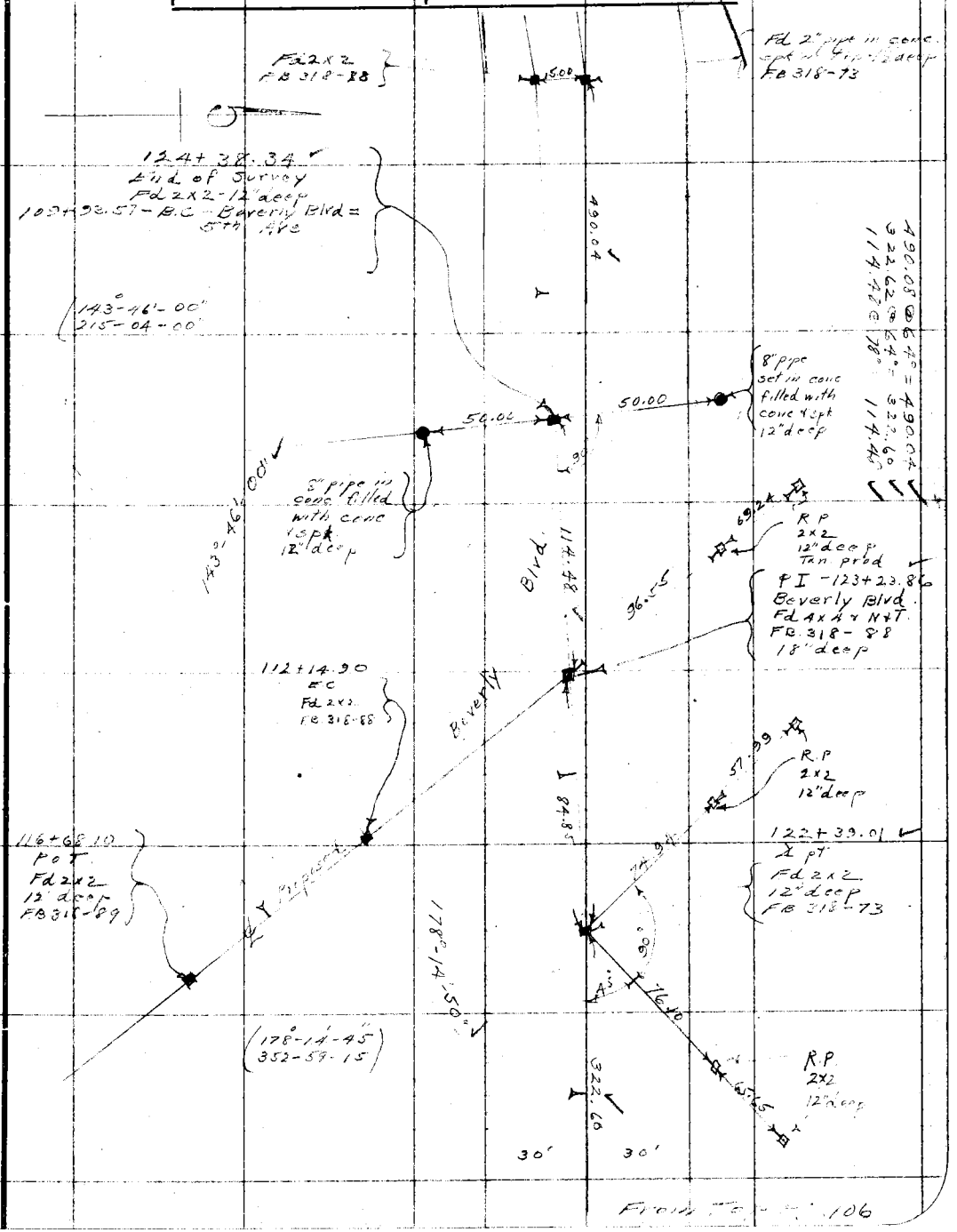

From Tab. 106

Note: ANY ADDITIONS OR CHANGES ON THIS SHEET MUST BE MADE OR CIRCLED IN Red. WITH DATE AND NAME OF PERSON MAKING CHANGE.

Do not extend notes this side of this line

RETURN TO
LOS ANGELES COUNTY SURVEYOR

F. B. 321 Pg. 108 Chief Party Notes by Date

RETURN TO
LOS ANGELES COUNTY SURVEYOR

Do not extend notes this side of this line

Note: ANY ADDITIONS OR CHANGES ON THIS SHEET MUST BE MADE OR CIRCLED IN Red. WITH DATE AND NAME OF PERSON MAKING CHANGE.

Date 3-1-29 Notes by Moore Chief Party Moore F.B. 321 Pg 109

Platted by J. L. Hoyt	W. O. No. 782 D. S. O. No.
Date Oct. 1929	Location 5th Ave - Div 6
Map No. C.S.B-191-11	Surveyed by A. B. Moore
Platting O'k'd by R. W. S.	Date 3-1-29
Date JAN 30 1930	Indexed A. C. Johnson

TOPOGRAPHY
For
5th Ave
Div #6

Notes: ANY ADDITIONS OR CHANGES ON THIS SHEET MUST BE MADE OR CIRCLED IN Red. WITH DATE AND NAME OF PERSON MAKING CHANGE.

Do not extend notes this side of this line

RETURN TO
LOS ANGELES COUNTY SURVEYOR

F.B. 321 Pg. 110 Moore Chief Party Notes by Moore Date 3-1-29

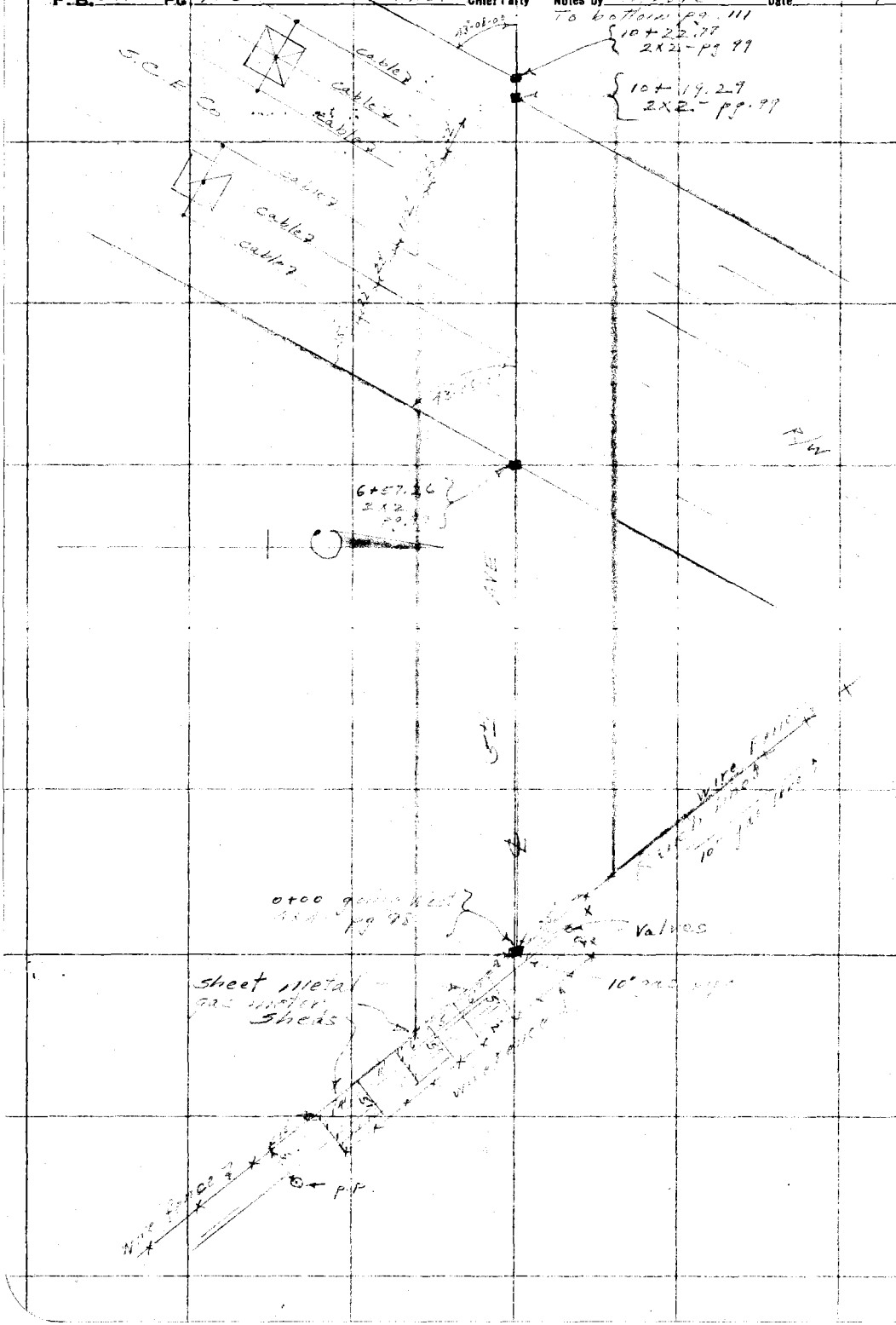

RETURN TO
LOS ANGELES COUNTY SURVEYOR

Do not extend notes this side of this line

Note: ANY ADDITIONS OR CHANGES ON THIS SHEET MUST BE MADE OR CIRCLED IN Red. WITH DATE AND NAME OF PERSON MAKING CHANGE.

Date 3-1-29 Notes by Moore Chief Party Moore F.B. 321 Pg. 111

Platted by J. C. Hoyt	W. O. No. 782 D. S. O. No.
Date Oct '29	Location [illegible]
Map No. C.J.B-191-Sh 11	Surveyed by L. D. Moore
Platting O'k'd by R. W. S.	Date 3-1-29
Date JAN 20 1930	Indexed A. C. Johnson

To bottom pg. 112

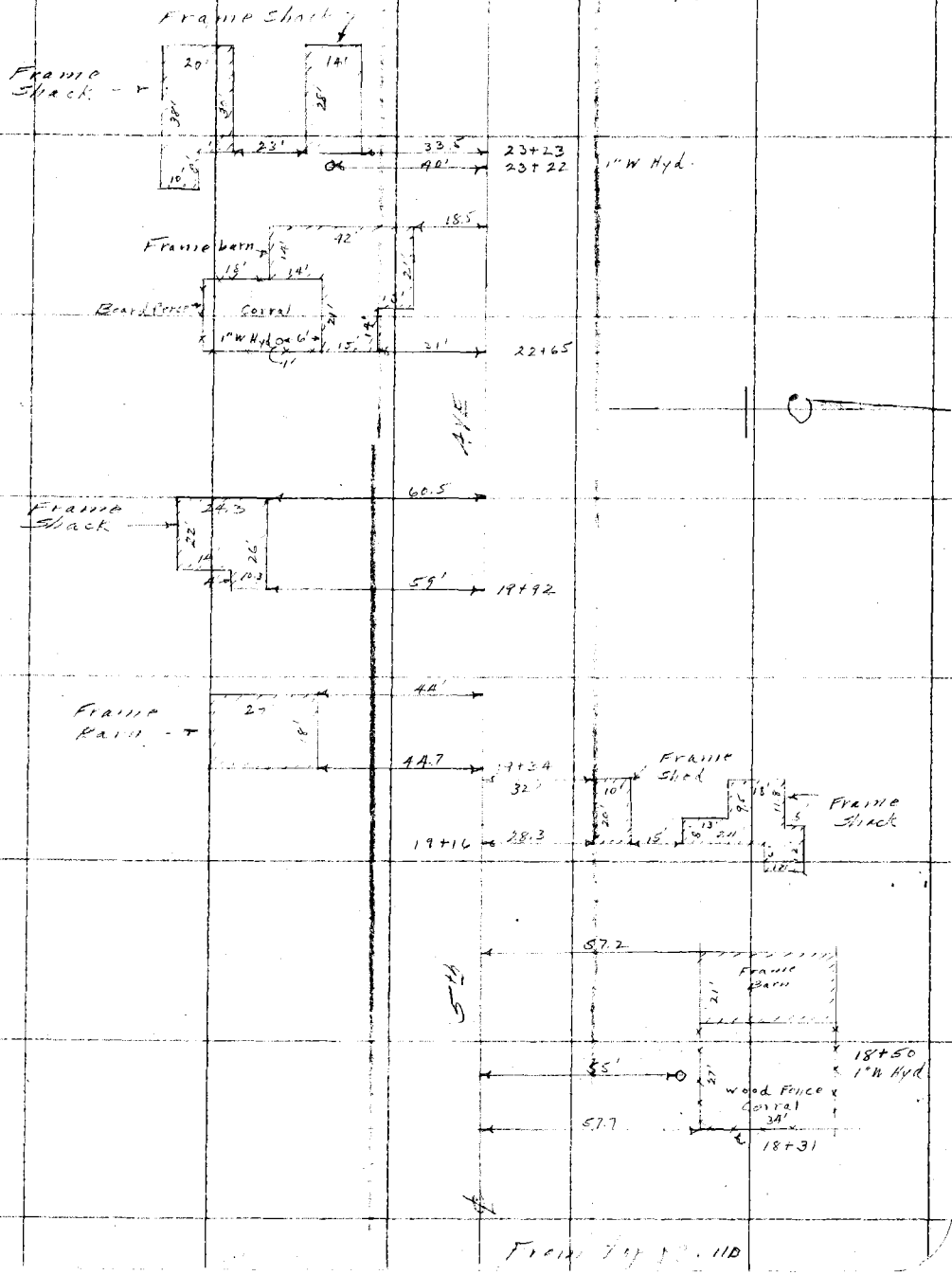

From top pg. 110

Note: ANY ADDITIONS OR CHANGES ON THIS SHEET MUST BE MADE OR CIRCLED IN Red. WITH DATE AND NAME OF PERSON MAKING CHANGE.

Do not extend notes this side of this line

RETURN TO
LOS ANGELES COUNTY SURVEYOR

F.B. 321 Pg. 112 Moore Chief Party Notes by Moore Date 3-1-29

To bottom pg 113

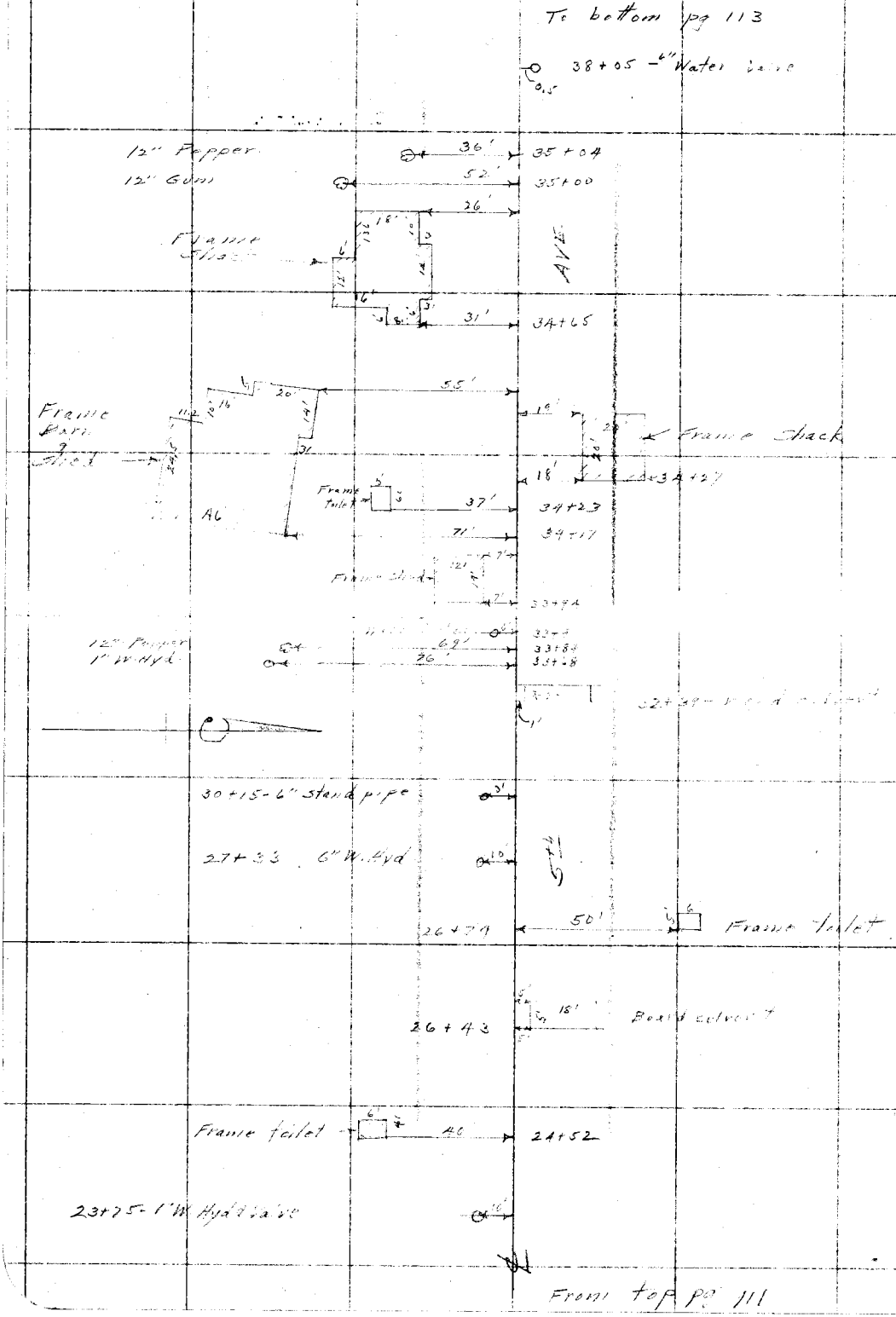

From top pg 111

RETURN TO
LOS ANGELES COUNTY SURVEYOR

Do not extend notes this side of this line

Note: ANY ADDITIONS OR CHANGES ON THIS SHEET MUST BE MADE OR CIRCLED IN Red. WITH DATE AND NAME OF PERSON MAKING CHANGE.

Date 3-1-29 Notes by Moore Chief Party [illegible] F.B. 321 Pg 113

Platted by J.G. Hoyt	W. O. No. 782 D. S. O. No.
Date Oct. 29	Location [illegible]
Map No. C.S.B-191-Sh. 11	Surveyed by [illegible]
Platting Ck'd by R. W. S.	Date 3-1-29
Date JAN 20 1930	Indexed A. C. Johnson

To bottom pg. 116

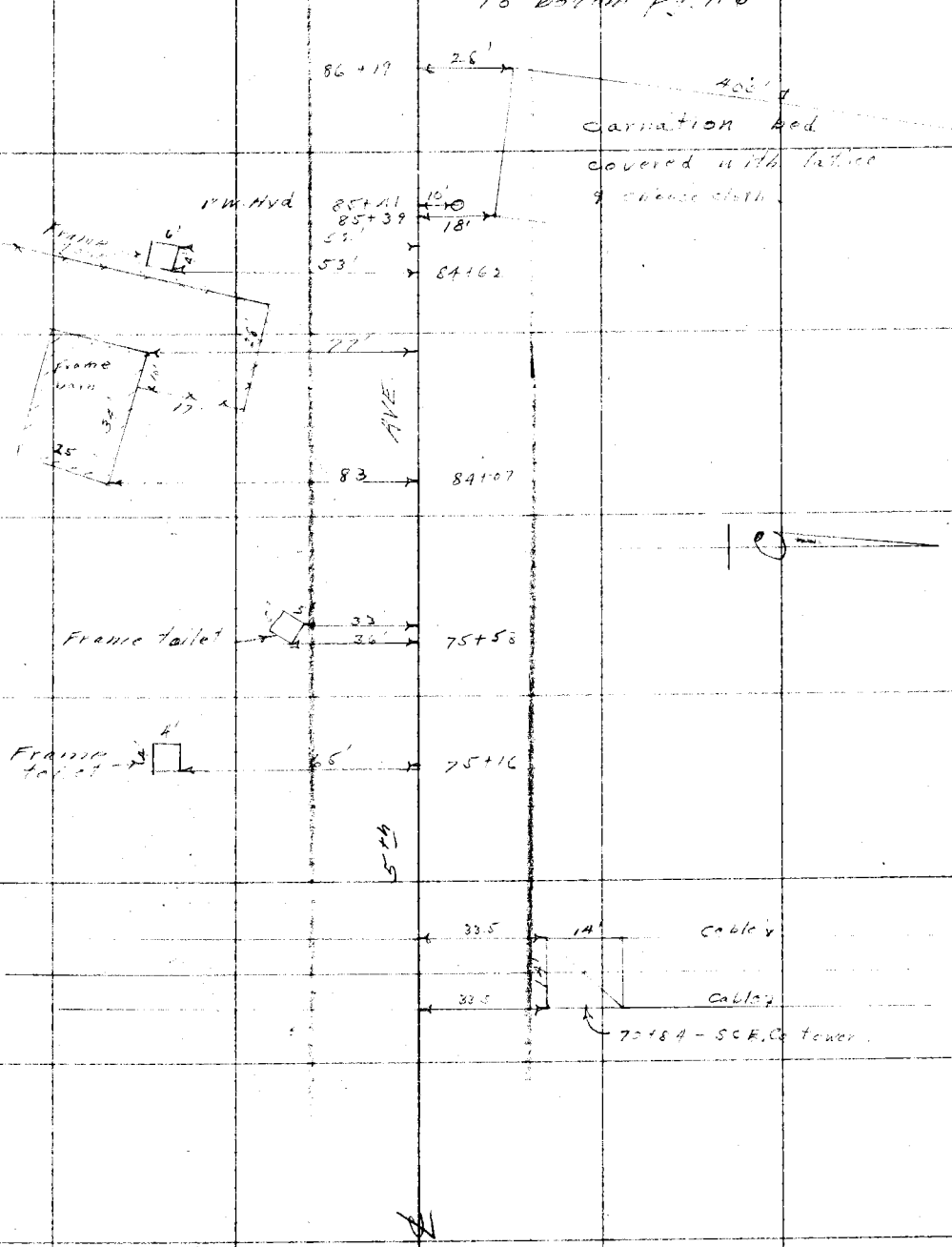

From top pg. 112

Notes: ANY ADDITIONS OR CHANGES ON THIS SHEET MUST BE MADE OR CIRCLED IN Red. WITH DATE AND NAME OF PERSON MAKING CHANGE.

Do not extend notes this side of this line

RETURN TO LOS ANGELES COUNTY SURVEYOR

F. B. 321 Pg. 114 Moore Chief Party Notes by Moore Date 3-1-29

RETURN TO
LOS ANGELES COUNTY SURVEYOR

Do not extend notes this side of this line

Note: ANY ADDITIONS OR CHANGES ON THIS SHEET MUST BE MADE OR CIRCLED IN Red. WITH DATE AND NAME OF PERSON MAKING CHANGE.

From top pg.

Date 5-1-29 Notes by Alecke Chief Party Alecke F.B. 321 PG. 115

Platted by S.C. Hoyt	W.O. No. 782 D.S.O. No.
Date Oct 29	Location 5th Ave. Sta.
Map No. C.S.B. 191-5 & 11	Surveyed by L.D. Pierce
Platting Ck'd by R. W. S.	Date 5-1-29
Date JAN 20 1930	Indexed A. C. Johnson

Sta.	Object	Offset	
0+00	Guy Wire	25'	L
0+08	P.P.	"	"
0+48	P.P.	60'	R
1+26	Guy Wire	25'	L
1+58	P.P.	"	"
4+02	"	"	"
6+53	"	"	"
8+93	"	"	"
11+51	"	"	"
14+02	"	"	"
16+50	"	"	"
19+02	"	"	"
21+46	"	"	"
24+02	"	"	"
26+51	"	"	"
26+51	Guy Pole	20'	R
26+51	Guy Wire	27'	R
27+37	P.P.	25'	L
29+30	"	"	"
29+84	Guy wire	54'	R
29+87	Tel. P	54'	R
30+75	P.P.	25'	L
32+35	"	"	"
34+11	"	"	"
35+79	"	"	"
37+60	"	"	"
39+32	"	"	"
41+06	"	"	"
42+81	"	"	"
44+61	"	30'	"
46+44	"	30'	"
47+35	8" Peach	45'	"
48+57	P.P.	21'	"
49+78	"	"	"
51+54	"	"	"
53+29	"	"	"
55+06	"	"	"
56+30	"	"	"
58+54	"	18'	"
60+28	"	"	"
62+05	"	"	"
63+79	"	"	"
65+53	"	"	"
67+28	"	"	"
69+04	"	"	"
70+77	"	"	"
72+54	"	21	"
74+30	"	"	"
76+04	"	"	"
77+80	"	"	"
79+54	"	"	"
81+29	"	"	"
83+03	"	"	"
84+46	Guy Wire	24'	R
84+78	"	26'	L
84+78	P.P.	21'	L
84+78	P.P.	24'	R
84+78	Guy wire	34'	R
85+00	Guy Wire	21'	L
86+59	P.P.	23'	R
88+40	"	"	"
90+20	"	"	"
91+97	"	"	"
93+74	"	"	"
95+49	"	"	"

Sta.	Object	Offset	
95+87	P.P.	23'	R
97+25	"	"	"
98+96	"	"	"
97+55	Storm Drain	on	℄
100+73	P.P.	23'	R
100+845	S.D. - M.H.	on	℄
102+49	P.P.	23'	R
104+28	"	"	"
106+03	"	"	"
107+78	"	"	"
109+56	"	"	"
111+29	"	22'	R
113+06	"	"	R
114+70	"	"	"
116+25	Guy Wire	"	"
116+55	P.P.	"	"
118+32	"	"	"
118+32	"	45'	"
118+34	"	38'	L
118+34	Guy wire	8'	L
120+04	P.P.	22'	R
121+78	"	"	"
123+56	"	"	"
125+30	"	"	"
45+96	Marblite electrolier	76'	L

} old ℄ Third.

Note: ANY ADDITIONS OR CHANGES ON THIS SHEET MUST BE MADE OR CIRCLED IN Red. WITH DATE AND NAME OF PERSON MAKING CHANGE.

Do not extend notes this side of this line

RETURN TO LOS ANGELES COUNTY SURVEYOR

F. B. 321 Pg. 116 Moore Chief Party Notes by Moore Date 3-1-29

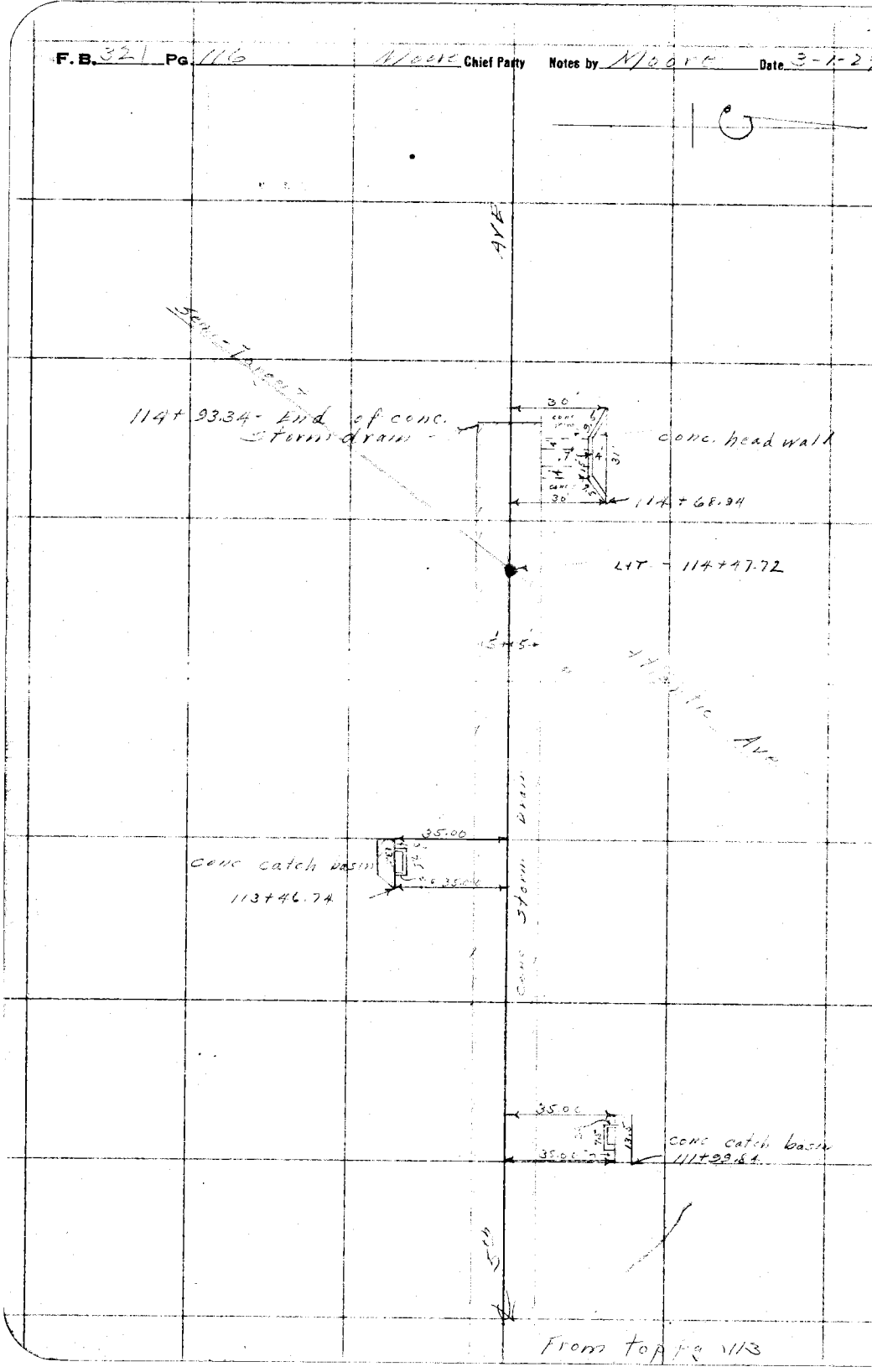

RETURN TO
LOS ANGELES COUNTY SURVEYOR

Do not extend notes this side of this line

Note: ANY ADDITIONS OR CHANGES ON THIS SHEET MUST BE MADE OR CIRCLED IN Red. WITH DATE AND NAME OF PERSON MAKING CHANGE.

Date _____ Notes by _____ Chief Party _____ F.B. 321 Pg 117

Platted by J.C. Hart	W. O. No. _____ D. S. O. No. _____
Date Oct '29	Location _____
Map No. C.S.B-191-Sh.11	Surveyed by _____
Platting C'k'd by R. W. S.	Date _____
Date JAN [illegible]	Indexed A. C. Johnson

Notes: ANY ADDITIONS OR CHANGES ON THIS SHEET MUST BE MADE OR CIRCLED IN Red, WITH DATE AND NAME OF PERSON MAKING CHANGE.

Do not extend notes this side of this line

RETURN TO
LOS ANGELES COUNTY SURVEYOR

F.B. 321 Pg. 118 Moore Chief Party Notes by Moore Date 2-19-23

To bottom pg

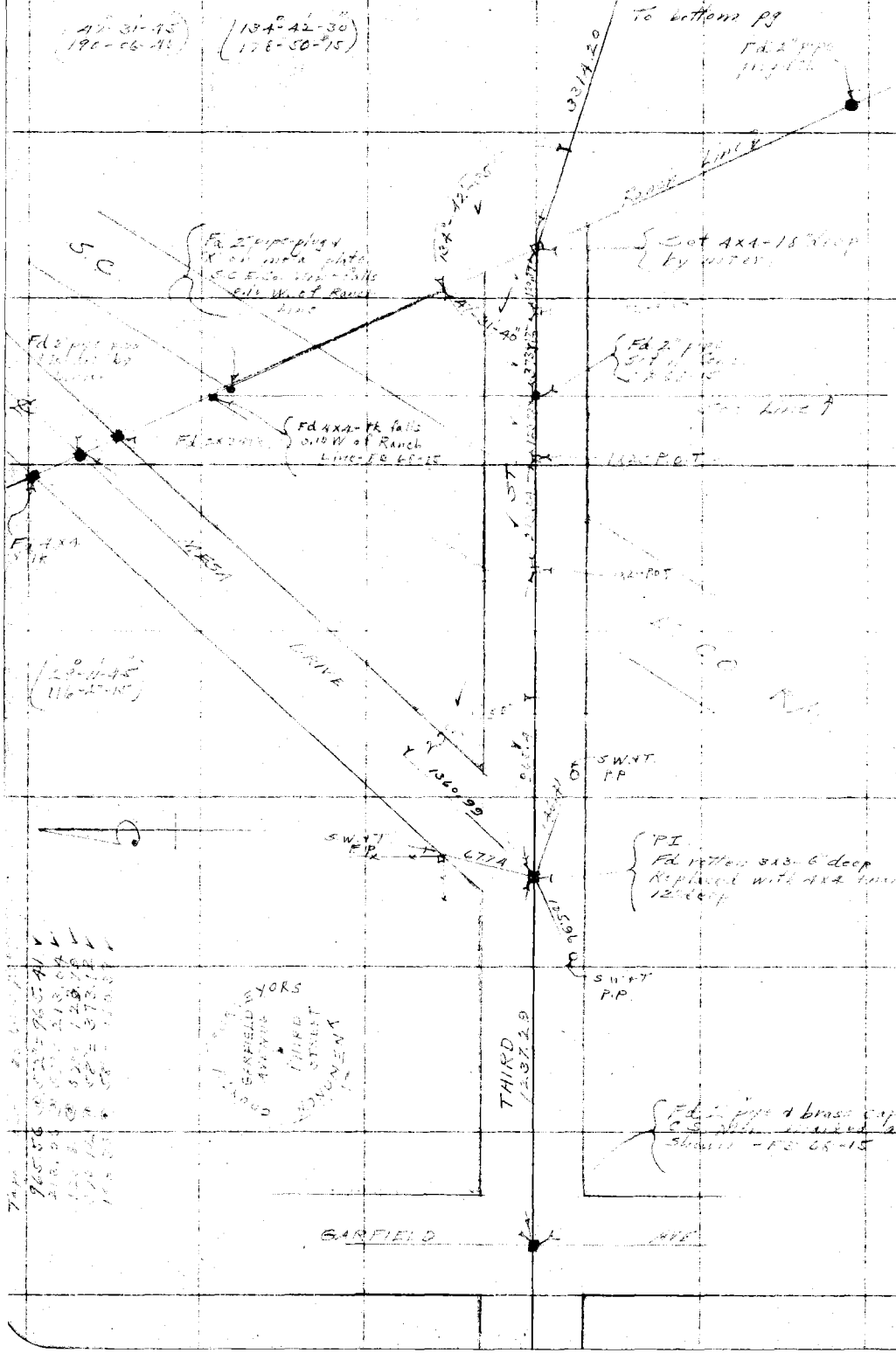

RETURN TO
LOS ANGELES COUNTY SURVEYOR

Do not extend notes this side of this line

Note! ANY ADDITIONS OR CHANGES ON THIS SHEET MUST BE MADE OR CIRCLED IN Red. WITH DATE AND NAME OF PERSON MAKING CHANGE.

Date 2-20-29 Notes by Moore Chief Party Moore F.B. 321 Pg. 119

Platted by Brummett	W. O. No. 782 D. S. O. No.
Date Jan. 1929.	Location [illegible]
Map No. CSB-191-Sh 10-11	Surveyed by [illegible]
Platting C'k'd by Wilmot	Date 2-20-29
Date Jan. 1929	Indexed A. C. Johnson

Div 6.



Note: ANY ADDITIONS OR CHANGES ON THIS SHEET MUST BE MADE OR CIRCLED IN Red. WITH DATE AND NAME OF PERSON MAKING CHANGE.

Do not extend notes this side of this line

RETURN TO
LOS ANGELES COUNTY SURVEYOR

F.B. 321 Pg. 120 Moore Chief Party Notes by Moore Date 3-13-29

To bottom pg. 121



RETURN TO
LOS ANGELES COUNTY SURVEYOR

Do not extend notes this side of this line

Note: ANY ADDITIONS OR CHANGES ON THIS SHEET MUST BE MADE OR CIRCLED IN Red. WITH DATE AND NAME OF PERSON MAKING CHANGE.

Date 3-13-29 Notes by Moore Chief Party Moore F.B. 321 Pg. 121

Platted by Brummett	W. O. No. 282 D. S. O. No.
Date Jan. 1929	Location 5th Ave
Map No. C.S.B-191-Sh10	Surveyed by [illegible]
Platting Ck'd by Wilmot	Date 3-13-29
Date Jan 29	Indexed A. C. Johnson

Div 6

To bottom pg. 122

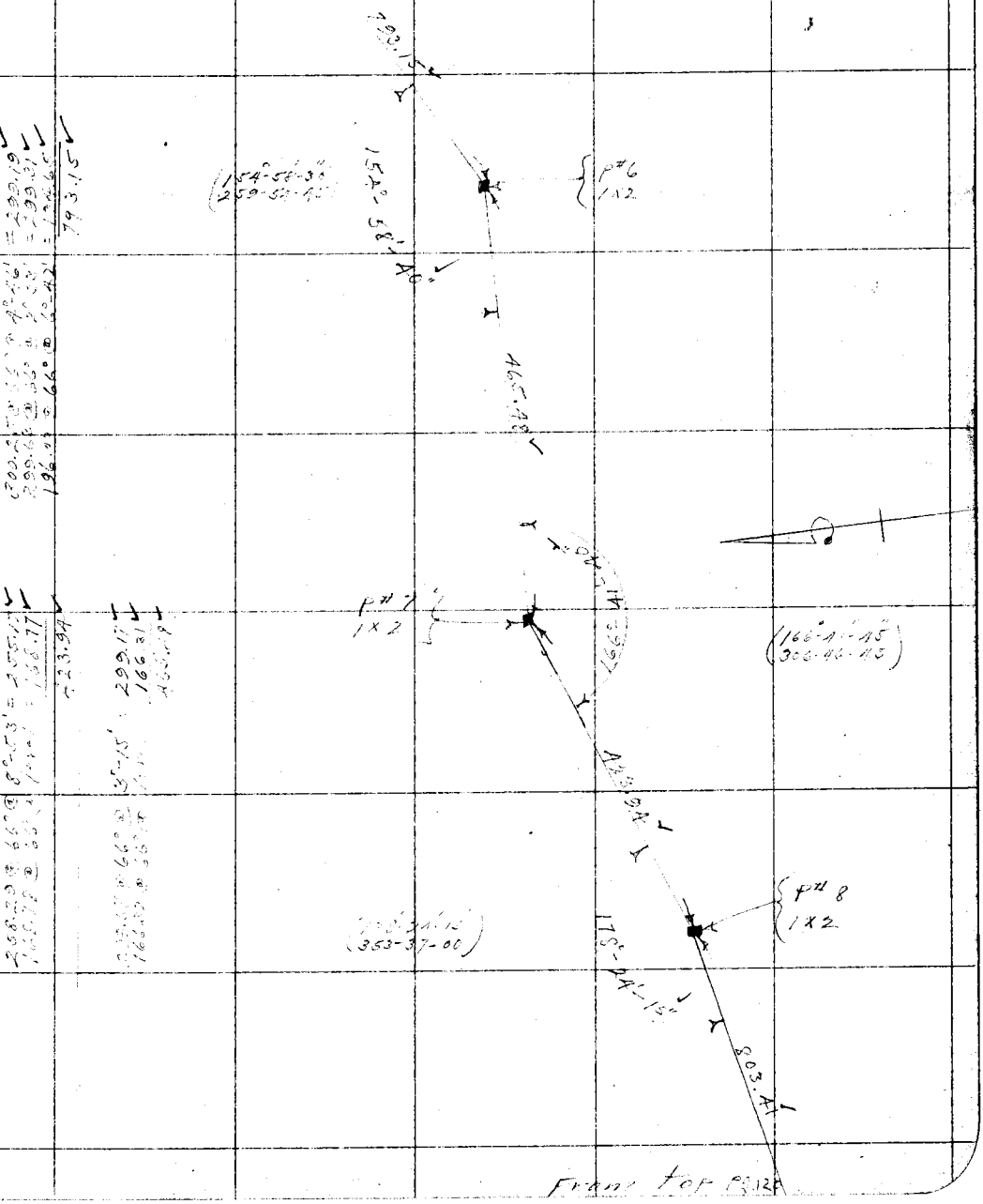

From top pg. 121

Notes: ANY ADDITIONS OR CHANGES ON THIS SHEET MUST BE MADE OR CIRCLED IN Red. WITH DATE AND NAME OF PERSON MAKING CHANGE.

Do not extend notes this side of this line

RETURN TO LOS ANGELES COUNTY SURVEYOR

F.B. 321 PG 122 Moore Chief Party Notes by Moore Date 3-13-29

To bottom pg 123



RETURN TO
LOS ANGELES COUNTY SURVEYOR

Do not extend notes this side of this line

Note: ANY ADDITIONS OR CHANGES ON THIS SHEET MUST BE MADE OR CIRCLED IN Red. WITH DATE AND NAME OF PERSON MAKING CHANGE.

Date 3-13-29 Notes by Moore Chief Party [illegible] F.B. 321 Pg 123

Platted by Brummett	W. O. No. 782 D. S. O. No.
Date Jan. 1929	Location [illegible]
Map No. C.S.B-191-Sh10	Surveyed by [illegible]
Platting Ck'd by Wilmot	Date 3-13-29
Date Jan '29	Indexed A. C. Johnson

Div 6

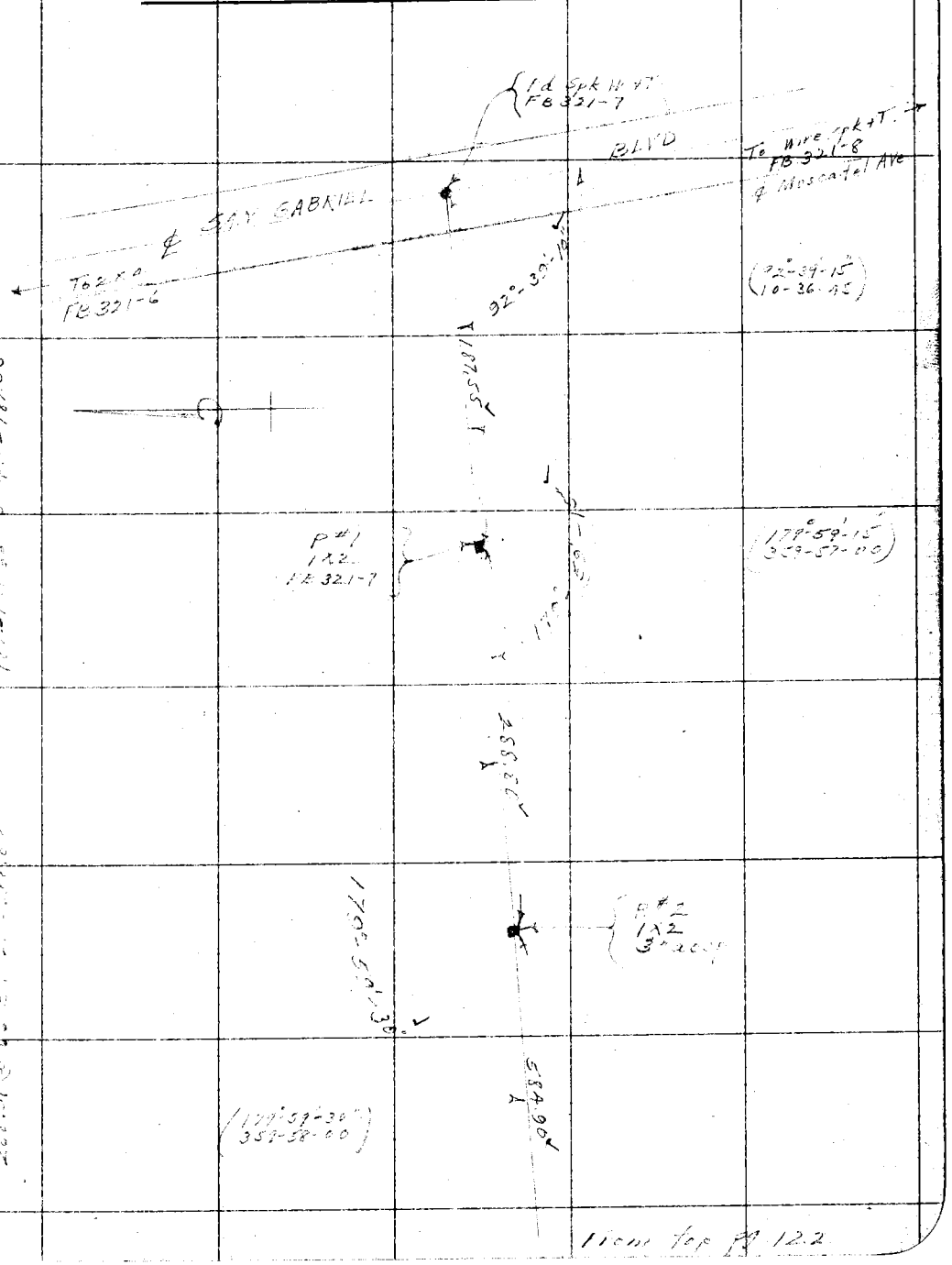

From top pg 122

Note: ANY ADDITIONS OR CHANGES ON THIS SHEET MUST BE MADE OR CIRCLED IN Red. WITH DATE AND NAME OF PERSON MAKING CHANGE.

Do not extend notes this side of this line

RETURN TO
LOS ANGELES COUNTY SURVEYOR

F.B. 321 Pg. 124 Dunlap Chief Party Notes by P.T.D. Date 4-7-30

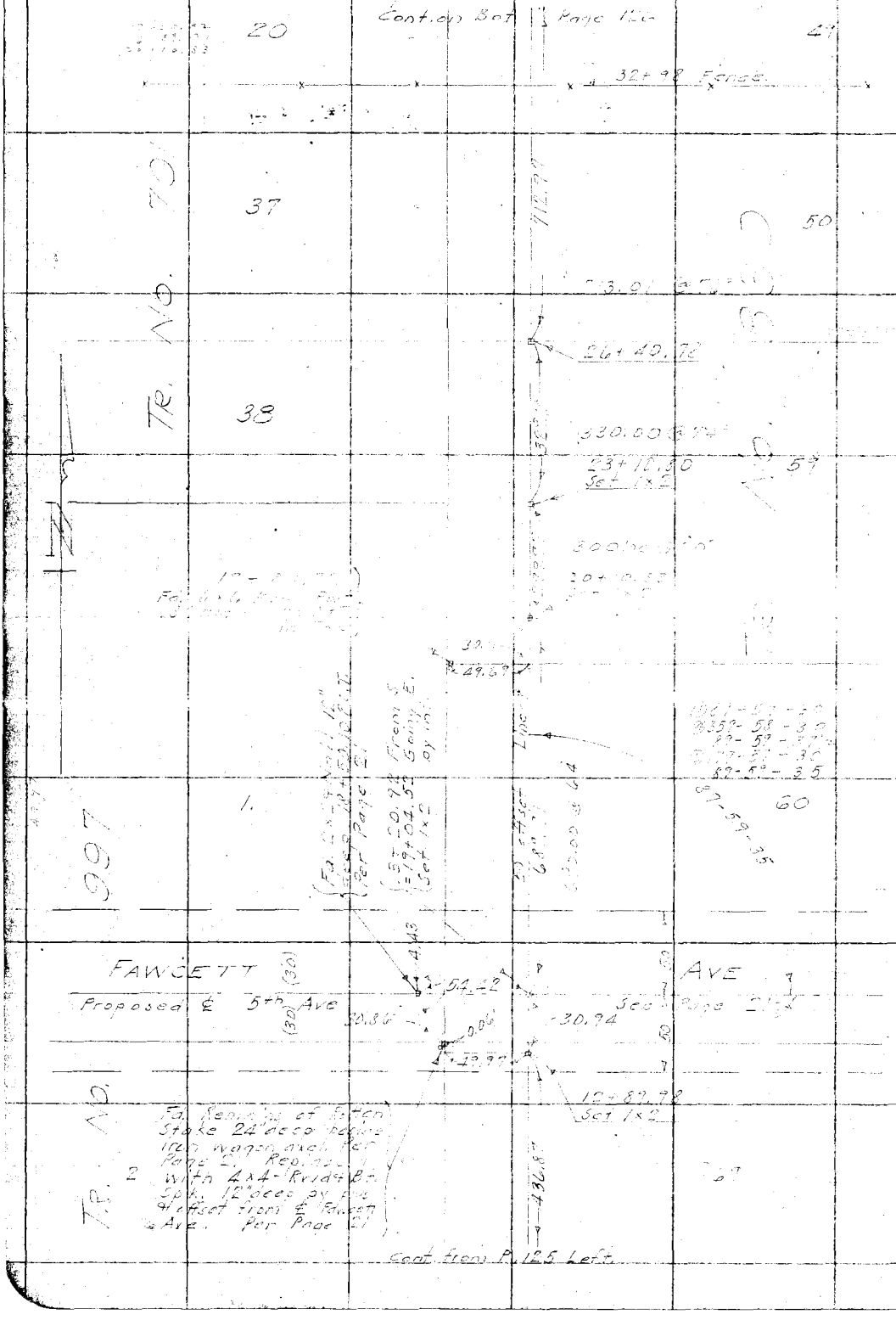

RETURN TO
LOS ANGELES COUNTY SURVEYOR

Do not extend notes this side of this line

Note: ANY ADDITIONS OR CHANGES ON THIS SHEET MUST BE MADE OR CIRCLED IN Red. WITH DATE AND NAME OF PERSON MAKING CHANGE.

Date 12-23-27 Notes by Dunlap Chief Party F.B. 321 PG 125

Platted by J. C. Hoyt	W. O. No. 4247 D. S. O. No. 115
Date June '30	Location 5th Ave
Map No. C.S. B-191-Sh 10	Surveyed by
Platting Ck'd by R.W.S.	Date 12-22-27
Date June '30	Indexed A. C. Johnson

Note: ANY ADDITIONS OR CHANGES ON THIS SHEET MUST BE MADE OR CIRCLED IN Red. WITH DATE AND NAME OF PERSON MAKING CHANGE.

Do not extend notes this side of this line

RETURN TO LOS ANGELES COUNTY SURVEYOR



F. B. 32 Pg. 176 P. T. Dunlap Chief Party Notes by Dunlap Date 4-8-30

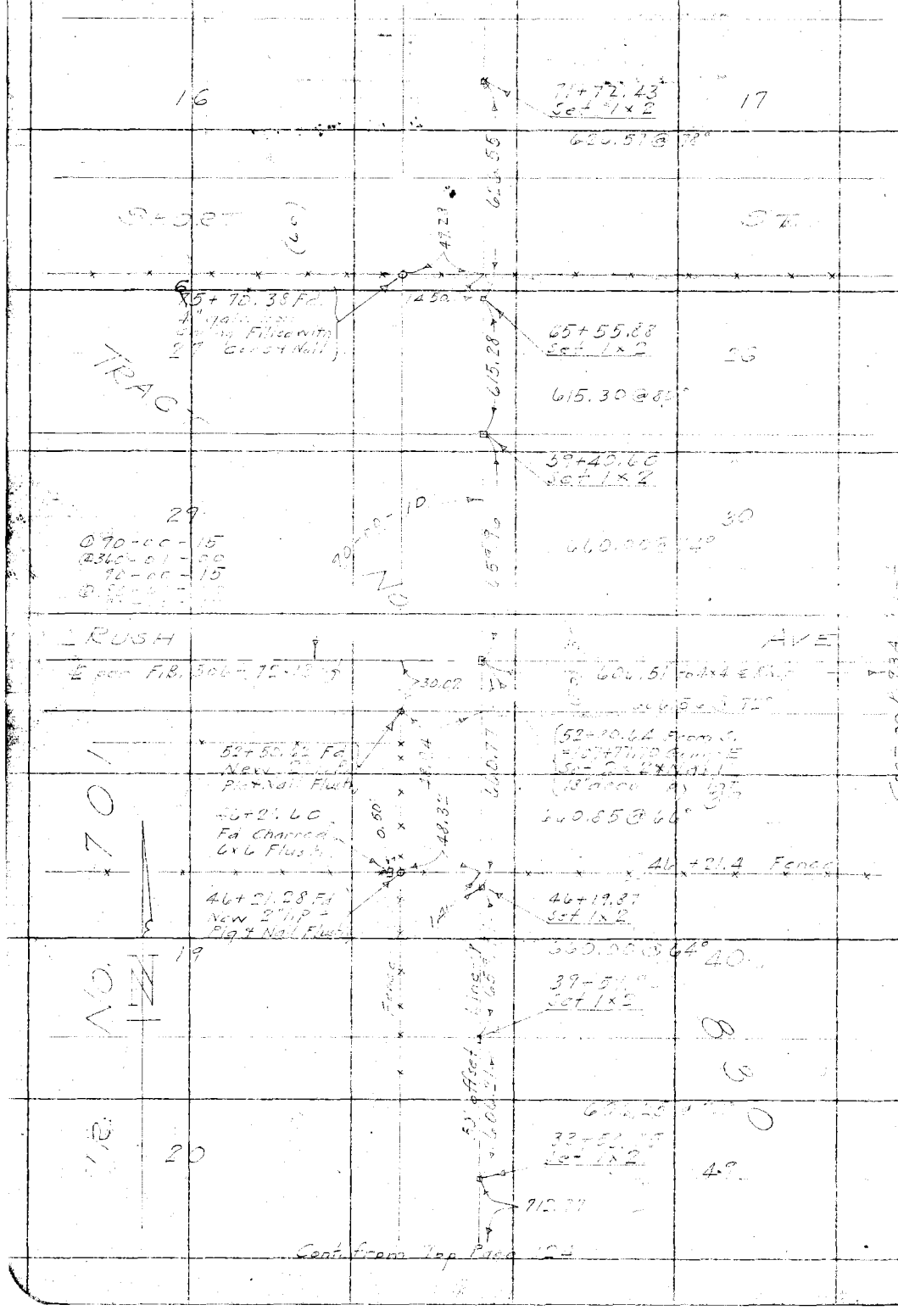

RETURN TO
LOS ANGELES COUNTY SURVEYOR

Do not extend notes this side of this line

Note: ANY ADDITIONS OR CHANGES ON THIS SHEET MUST BE MADE OR CIRCLED IN Red. WITH DATE AND NAME OF PERSON MAKING CHANGE.

Date 4-10-30 Notes by _____ Chief Party _____ F.B. 321 PG. 127

Platted by J.C. Hoyt	W. O. No. 4247 D. S. O. No.
Date June '29	Location 5th Ave
Map No. C.S.B.191.Sh10	Surveyed by P. T. Dunlap
Platting C'K'd by RWS	Date 4-10-30
Date June 30	Indexed A. C. Johnson



Topography O.K. as Shown on C.S. Map

Note: ANY ADDITIONS OR CHANGES ON THIS SHEET MUST BE MADE OR CIRCLED IN Red. WITH DATE AND NAME OF PERSON MAKING CHANGE.

Do not extend notes this side of this line

RETURN TO LOS ANGELES COUNTY SURVEYOR

F.B. 321 Pg. 128 P.T. Dunlap Chief Party Notes by Dunlap Date 6-5-30

Cont. on P. 131 Left.

Cont. on Bot. Page 129.

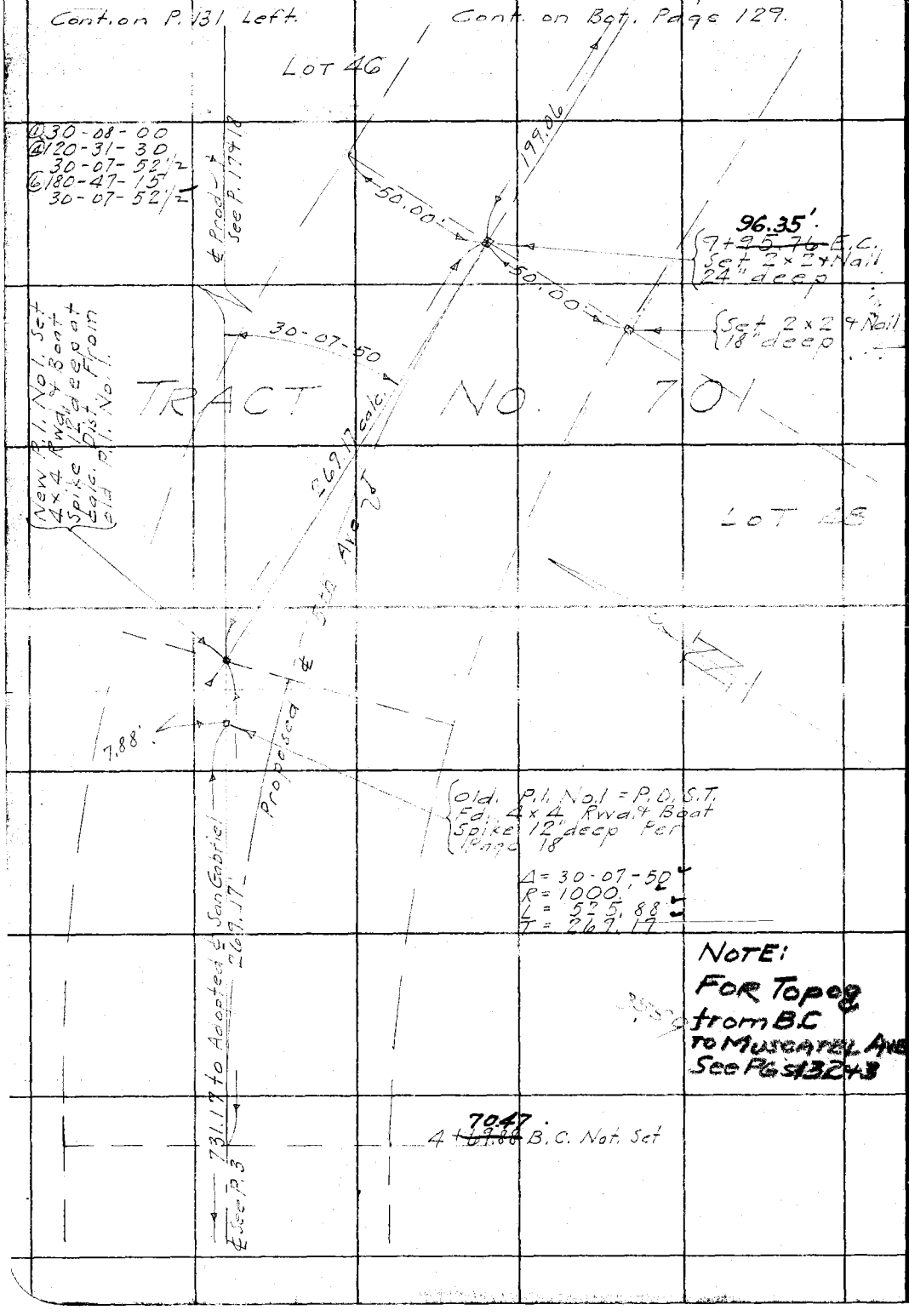

RETURN TO
LOS ANGELES COUNTY SURVEYOR

Do not extend notes this side of this line

Note: ANY ADDITIONS OR CHANGES ON THIS SHEET MUST BE MADE OR CIRCLED IN Red. WITH DATE AND NAME OF PERSON MAKING CHANGE.

Date 6-6-30 Notes by Dunlap Chief Party [illegible] F.B. 321 Pg. 129

① 179-44-45 ④ 358 59-00 179-44-45 ⑥ [illegible] 23-30 179-44 45	Platted by J.C. Hoyt Date June '30 Map No. C.S.B.191-Sh10 Platting C'k'd by RWS Date June '30
	W. O. No. 4247 ~~B. S. O.~~ Taxes No. 024 Location [illegible] Surveyed by [illegible] Date 6-6-30 Indexed A. C. Johnson 6-9-30



Note: ANY ADDITIONS OR CHANGES ON THIS SHEET MUST BE MADE OR CIRCLED IN Red. WITH DATE AND NAME OF PERSON MAKING CHANGE.

Do not extend notes this side of this line

RETURN TO
LOS ANGELES COUNTY SURVEYOR

F.B. 3/41 Pg. 130 Chief Party Notes by Date

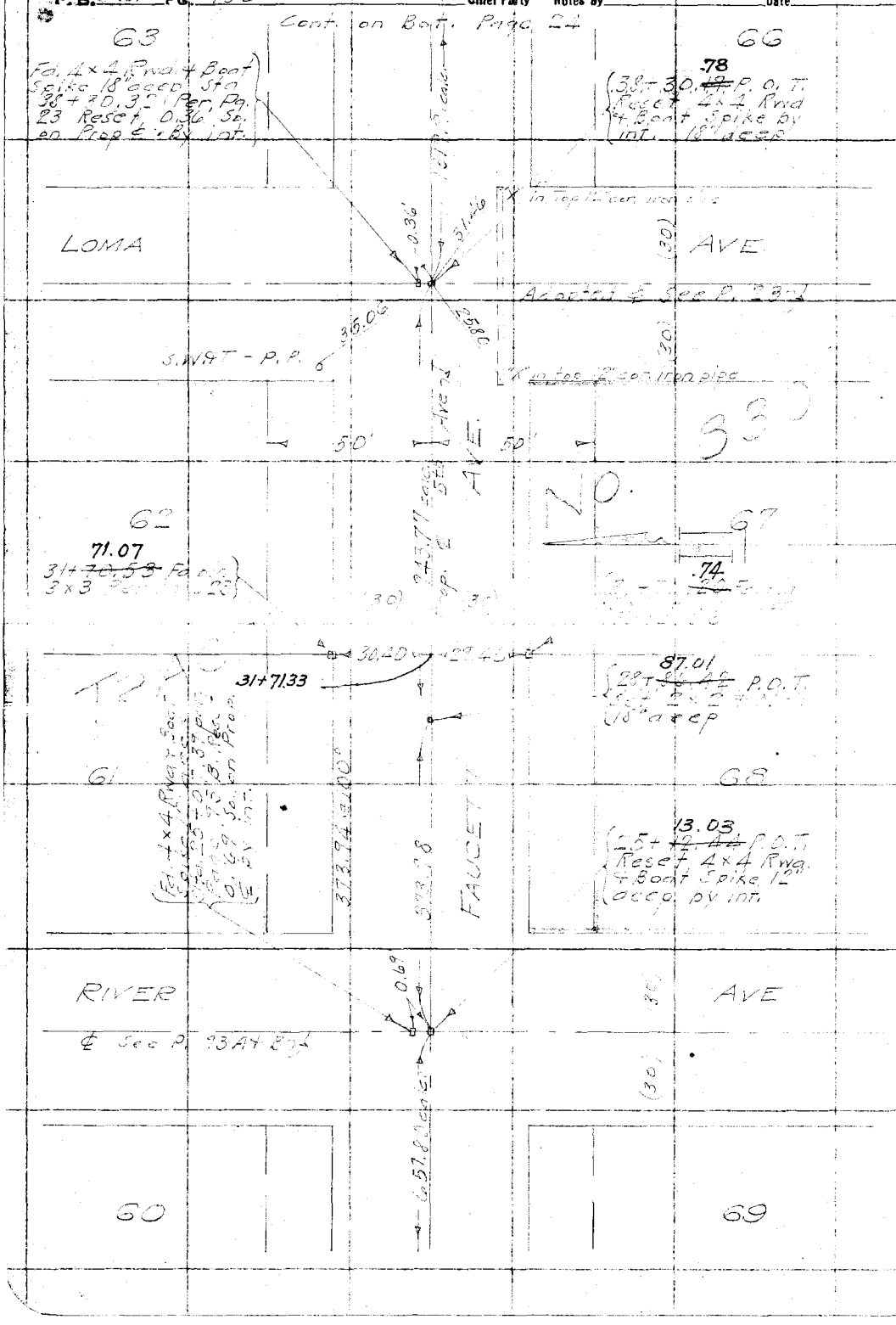

RETURN TO
LOS ANGELES COUNTY SURVEYOR

Do not extend notes this side of this line

Note: ANY ADDITIONS OR CHANGES ON THIS SHEET MUST BE MADE OR CIRCLED IN Red. WITH DATE AND NAME OF PERSON MAKING CHANGE.

Date 6-6-30 Notes by P.T.D. Chief Party [illegible] F.B. 321 Pg. 131

Platted by J. C. Hoyt	W. O. No. 4247 ~~D. S. O.~~ Page No. 024
Date June '30	Location [illegible] Ave [illegible]
Map No. CS-B-191-Sh 10	Surveyed by [illegible]
Platting C'k'd by R.W.S.	Date 6-6-30
Date June '30	Indexed A. C. Johnson 6-9-30

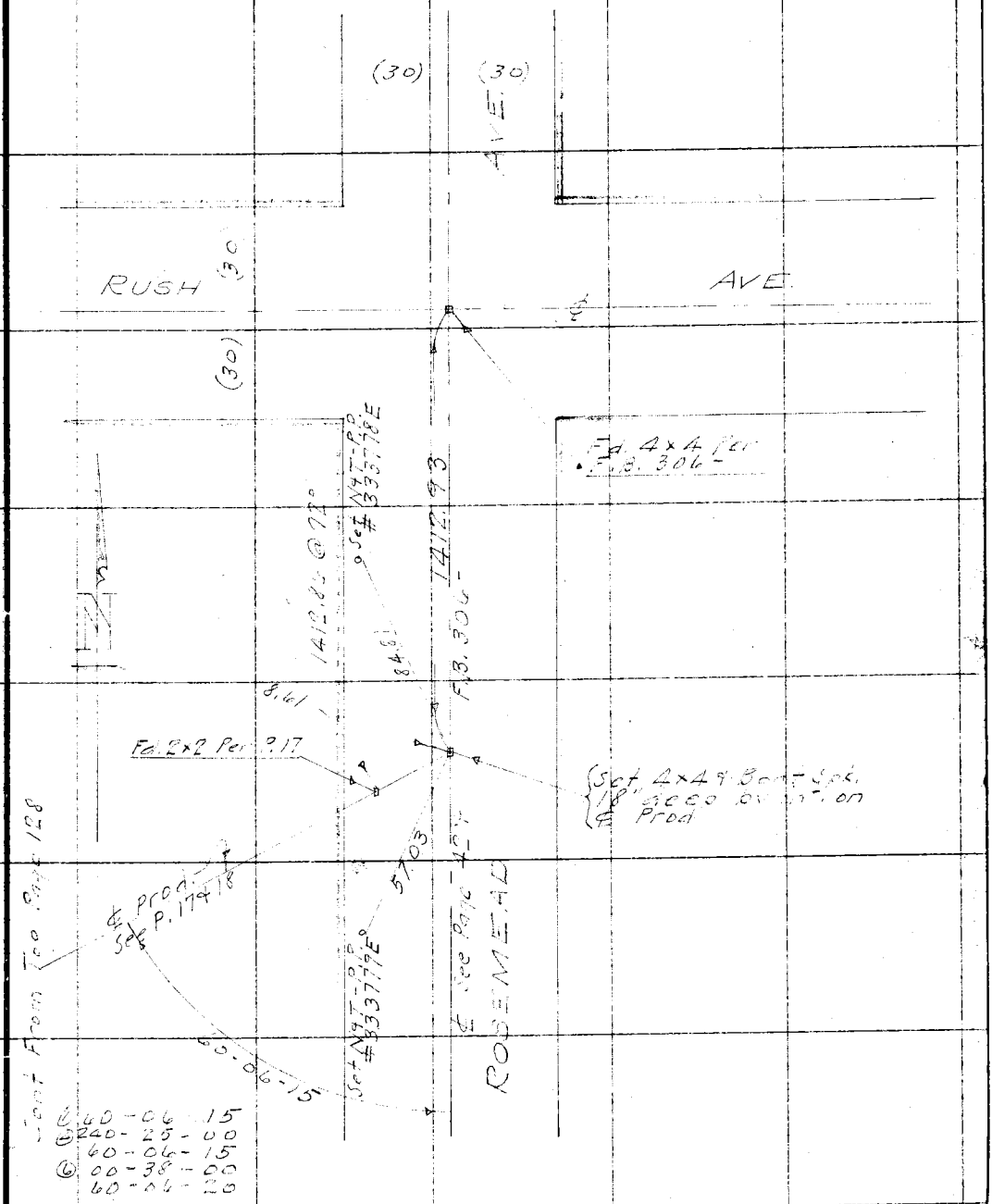

Note: ANY ADDITIONS OR CHANGES ON THIS SHEET MUST BE MADE OR CIRCLED IN Red. WITH DATE AND NAME OF PERSON MAKING CHANGE.

Do not extend notes this side of this line

RETURN TO
LOS ANGELES COUNTY SURVEYOR

F.B. 321 Pg. 132 BUTLER Chief Party Notes by BUTLER Date 12/11/30

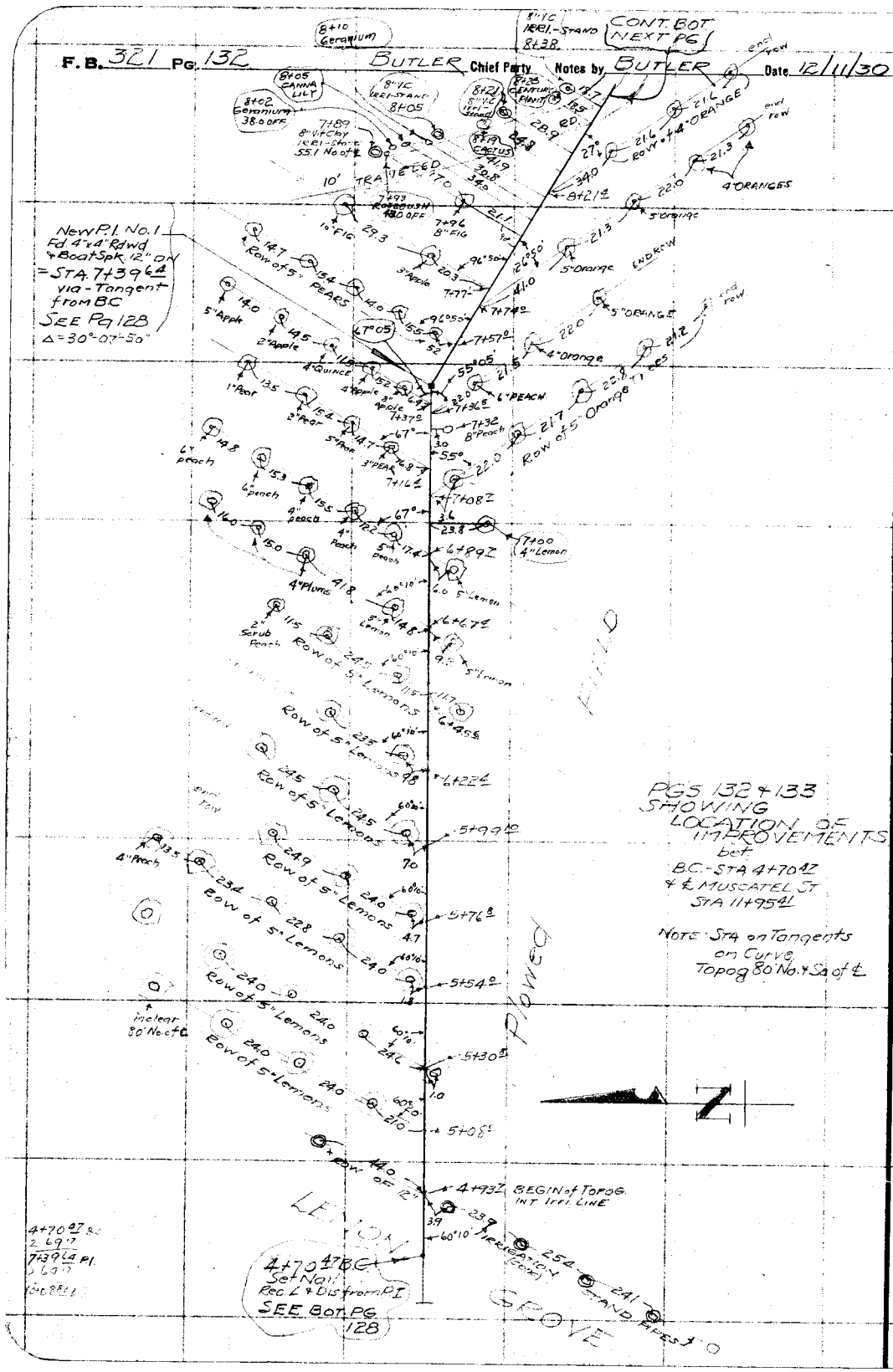

RETURN TO LOS ANGELES COUNTY SURVEYOR

Do not extend notes this side of this line.

Note: ANY ADDITIONS OR CHANGES ON THIS SHEET MUST BE MADE OR CIRCLED IN Red. WITH DATE AND NAME OF PERSON MAKING CHANGE.

Date 12/11/50 Notes by BUTLER Chief Party BUTLER F.B. 321 Pg. 133

Plotted by	W. O. No. 4247 S. S. O. No.
Date	Location 5TH AVE-DIV. I
Map No.	Surveyed by BUTLER
Platting C'k'd by	Date 12/11/50
Date	Indexed A. C. Johnson

NOTE: Muscatel St. is being Graded 12/11/50

4' WOVEN WIRE Fence Parallel to ST.

14.8 4.2 41.3 36.0 11+72 16.1 29.7 31.1 11+23

2" PALM. 8" PALM 5" ORANGE 4" ORANGE 20" PALM 4" ORANGE 5" ORANGE 11+58 6" Apricot.

11+954 FD 4"x4" 8t Spk ℄ MUSCATEL ST See Pg 129 END of This TOPOG

11+08 END Fence 8.3 11+07 CACTUS 6.7 21.4 5'x5' 7.0 10+83 Geranium 12.2 10+92 4" ORANGE 21.7 6" ORANGE 10+77 5" ORANGE 22.0 5" ORANGE 21.5 22.5 5" ORANGE

FIELD ROAD FIELD

10+35 Geranium 6.6 24"x30" 18.4 4" Peach 9+97 21.0 5" ORANGE 21.3 5" ORANGE

EQUATION 10+08.81 via tangents = 9+96.35 via Curve FD 2x2 EC.-2' DN. per PG. 128 used 9+96.35 AHD.

9+92 Begin fence 7.4 9+90 8" V.C. IRRI-Stand 6.3

TRAVELED

7.4 24"x30" 29.5 9+67 4" Peach 9+61.5 22.0 5" ORANGE 22.0 5" ORANGE 22.8 5" ORANGE 22.5 end row

9+64 Geranium 7.9

ALFALFA

9+47 Geranium 8.6 7+4' clump of Flags 9.3 9+19 Geranium 11.0 9+10 Geranium 11.3 13.7 9+00 End fence 8+98.3 8" V.C. IRRI-Stand 7.7 7.8 8+97 Geranium 13.7 8+91 Geranium 8+77.3 8" V.C. IRRI-STAND 7.7 10.5 8+77 Geranium 16.3 8+67 Begin fence 5' 5'

40.5 9+11.8 Tree Row 21.8 21.5 21.8 8.0 9+70 4" Peach 8+67

END of 4" ORANGES

SEE TOP PREC. PG. 56 for this sheet

OPEN

OLD 18" Woven Wire fence 4"x4" posts 10' Apart 2' High

8+57 8" V.C. IRRI-Stand 11.1

8+52

10'

8+21.1 Tree Row

CONT. FROM TOP PREC. PG.

N

Notes: ANY ADDITIONS OR CHANGES ON THIS SHEET MUST BE MADE OR CIRCLED IN Red. WITH DATE AND NAME OF PERSON MAKING CHANGE.

Do not extend notes this side of this line

RETURN TO LOS ANGELES COUNTY SURVEYOR

F.B._____ PG._____ _____ Chief Party Notes by_____ Date_____

RETURN TO
LOS ANGELES COUNTY SURVEYOR

Do not extend notes this side of this line

Note: ANY ADDITIONS OR CHANGES ON THIS SHEET MUST BE MADE OR CIRCLED IN Red. WITH DATE AND NAME OF PERSON MAKING CHANGE.

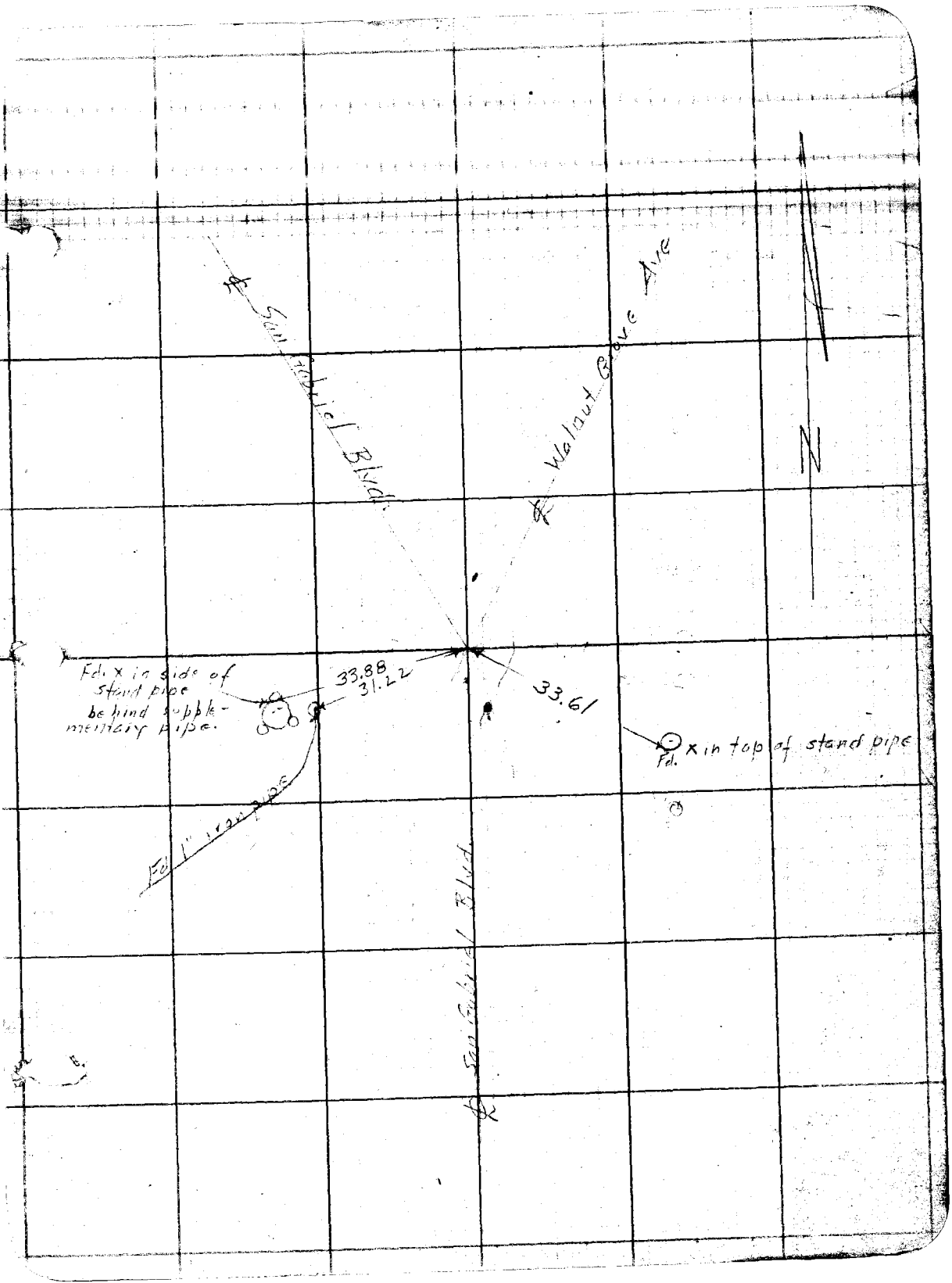
San Gabriel Blvd
Walnut Grove Ave
N
Fd. x in side of stand pipe behind supplementary pipe.
33.88
31.22
33.61
Fd. x in top of stand pipe
Fd. 1" iron pipe
San Gabriel Blvd

$$\begin{array}{r} 69 \\ 37 \\ \hline 32 \\ 36 \\ 16 \\ \hline 52 \end{array}$$