Chief Party

	W. O. No. D. S. O. No.
	Location
Map No.	Surveyed by
Plotting C'k'd by	Date
Date	Indexed

322

F.B. 322 Pg. Index Chief Party Notes by

F.B.No. 322

PAGES: Index, 1 to 110 incl., 110A,

111 to 125 inclusive.

Date _____ Notes by _____ Chief Party _____ F.B. 322 PG. 1

Plotted by _____	W. O. No. _____ D. S. O. No. _____
Date _____	Location _____
Map No. _____	Surveyed by _____
Plotting C'k'd by _____	Date _____
Date _____	Indexed _____

NOTE: ANY ADDITION OR CHANGES ON THIS SHEET MUST BE MADE OR CIRCLED IN RED. WITH DATE AND NAME OF PERSON MAKING CHANGE.

DO NOT EXTEND NOTES THIS SIDE OF THIS LINE

RETURN TO LOS ANGELES COUNTY SURVEYOR

Coal Canyon Road

Continued from F.B. 246.

F.B. 322 Pg. 2 Chief Party Notes by Date

RETURN TO
LOS ANGELES COUNTY SURVEYOR

NOTE: ANY ADDITION OR CHANGES ON THIS SHEET MUST BE MADE OR CIRCLED IN RED. WITH DATE AND NAME OF PERSON MAKING CHANGE.

DO NOT EXTEND NOTES THIS SIDE OF THIS LINE

Date _____ Notes by _____ Chief Party _____ F.B. 222 PG. 3

Plotted by _____	W. O. No. _____ D. S. O. No. _____
Date _____	Location _____
Map No. _____	Surveyed by _____
Plotting C'k'd by _____	Date _____
Date _____	Indexed _____

NOTE: ANY ADDITION OR CHANGE ON THIS SHEET MUST BE MADE OR CIRCLED IN RED, WITH DATE AND NAME OF PERSON MAKING CHANGE.

DO NOT EXTEND NOTES THIS SIDE OF THIS LINE

RETURN TO
LOS ANGELES COUNTY SURVEYOR

F.B. 322 PG. 4 Chief Party Notes by Date

RETURN TO
LOS ANGELES COUNTY SURVEYOR

NOTE: ANY ADDITION OR CHANGES ON THIS SHEET MUST BE MADE OR CIRCLED IN RED. WITH DATE AND NAME OF PERSON MAKING CHANGE.

DO NOT EXTEND NOTES THIS SIDE OF THIS LINE

Date 8-24-27 Notes by Brackett Chief Party Brackett F.B. 24 PG. 5

Plotted by RODGERS	W. O. No. 4116 D. S. O. No.
Date	Location Coal Canyon Road
Map No.	Surveyed by Brackett
Plotting C'ck by HOWARD	Date Aug. 24-1927
Date	Indexed

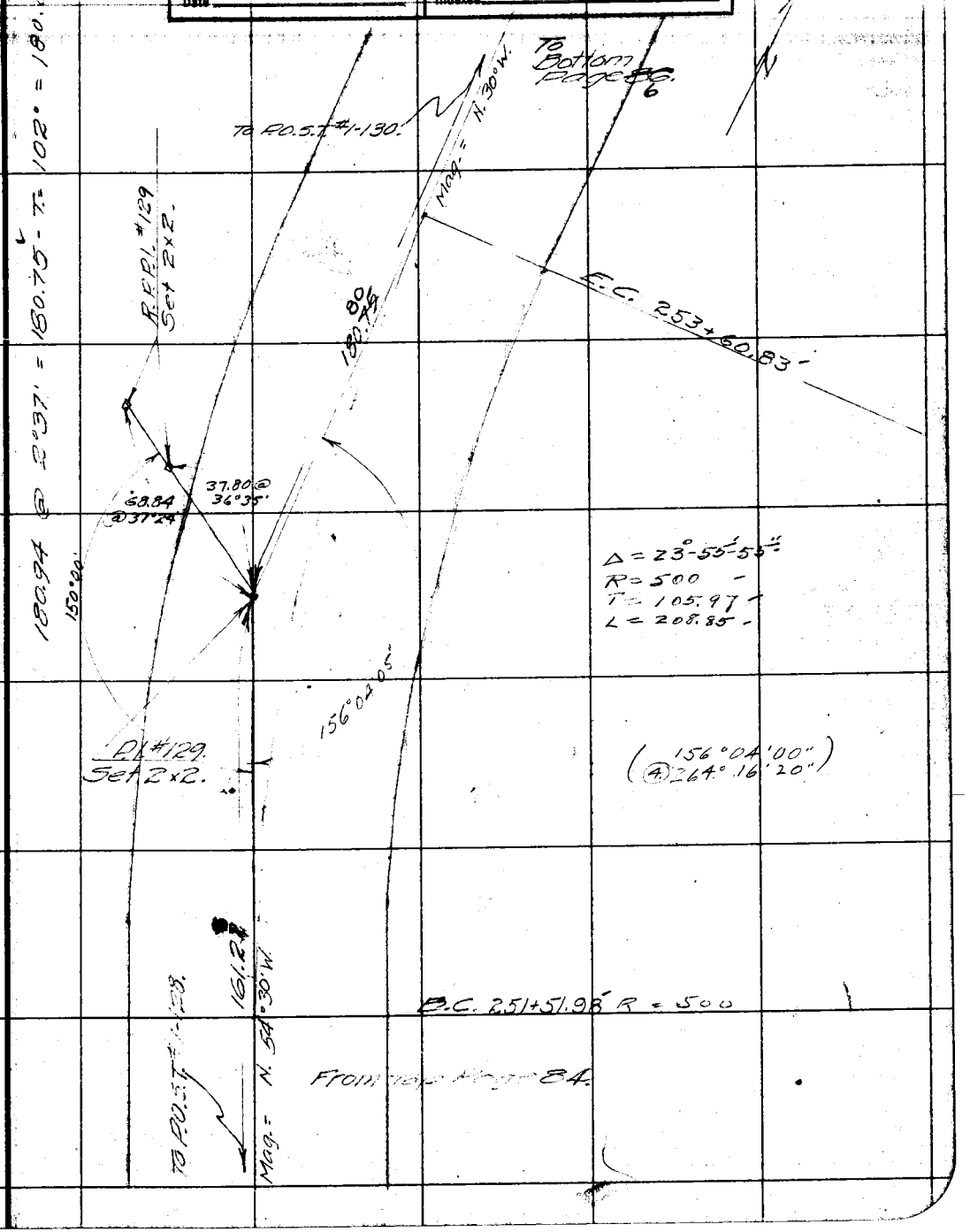

NOTE: ANY ADDITION OR CHANGES ON THIS SHEET MUST BE MADE OR CIRCLED IN RED, WITH DATE AND NAME OF PERSON MAKING CHANGE.

DO NOT EXTEND NOTES THIS SIDE OF THIS LINE

RETURN TO LOS ANGELES COUNTY SURVEYOR

F.B. ~~246~~ 322 PG. ~~86~~ 6 Brackett Chief Party Notes by Brackett Date 8-24-27

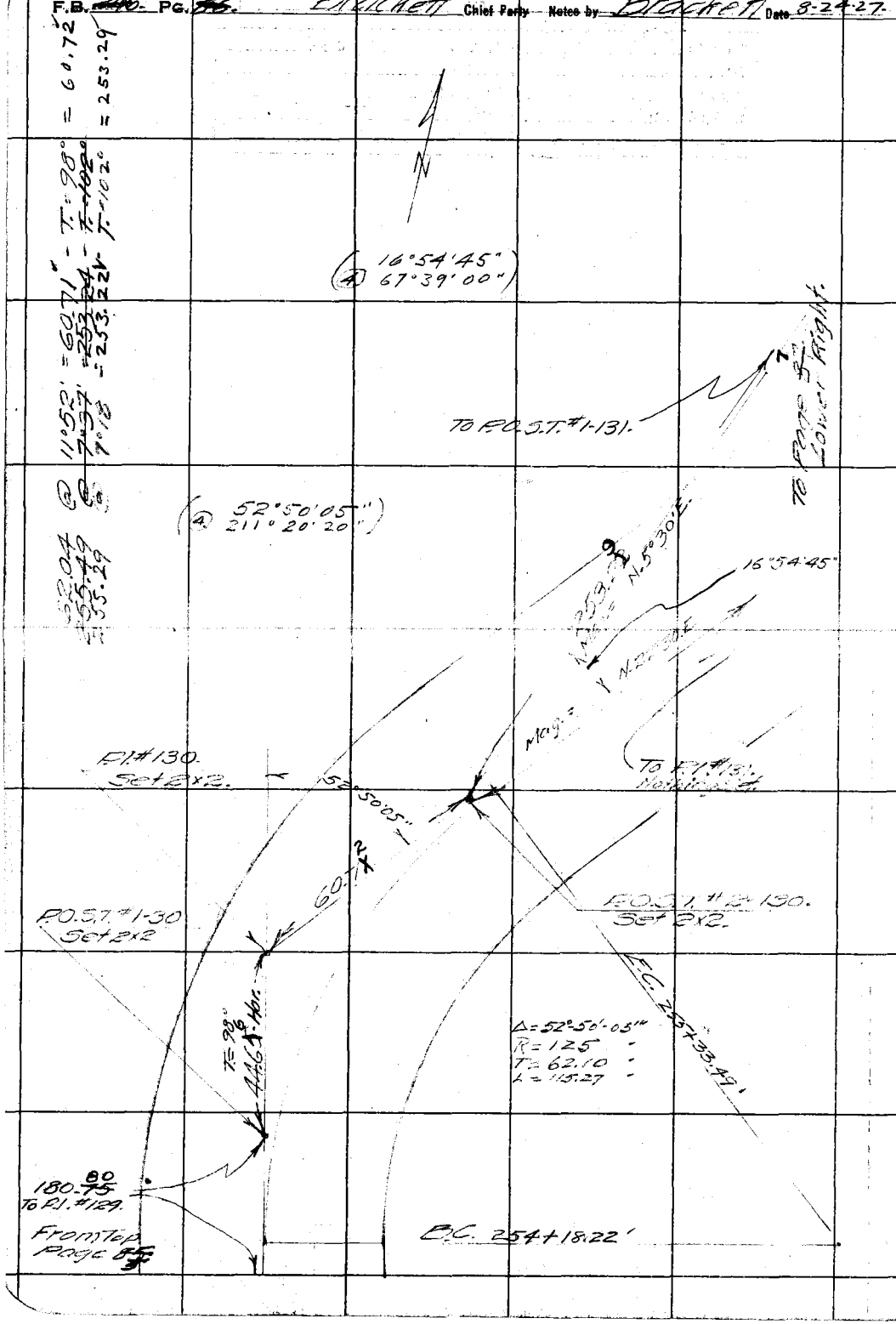

52.04 @ 11°52' = 60.71' - T=98° = 60.72'
255.49 @ 7°37' = 253.24 - T=102° = 253.29
255.29 @ 7°18 = 253.22' - T=102°

RETURN TO
LOS ANGELES COUNTY SURVEYOR

DO NOT EXTEND NOTES THIS SIDE OF THIS LINE

NOTE: ANY ADDITION OR CHANGES ON THIS SHEET MUST BE MADE OR CIRCLED IN RED, WITH DATE AND NAME OF PERSON MAKING CHANGE.

R. 125 130

Date 9-24-27 Notes by Brackett Chief Party Brackett F.B. 322 Pg. 7

RODGERS

HOWARD

Plotted by	W. O. No. 416 D. B. O. No.
Date	Location Coal Canyon Road
Map No.	Surveyed by Brackett
Plotting Ck'd by	Date Aug. 24-27.
Date	Indexed

NOTE: ANY ADDITION OR CHANGES ON THIS SHEET MUST BE MADE OR CIRCLED IN RED. WITH DATE AND NAME OF PERSON MAKING CHANGE.

DO NOT EXTEND NOTES THIS SIDE OF THIS LINE

RETURN TO LOS ANGELES COUNTY SURVEYOR

R=100

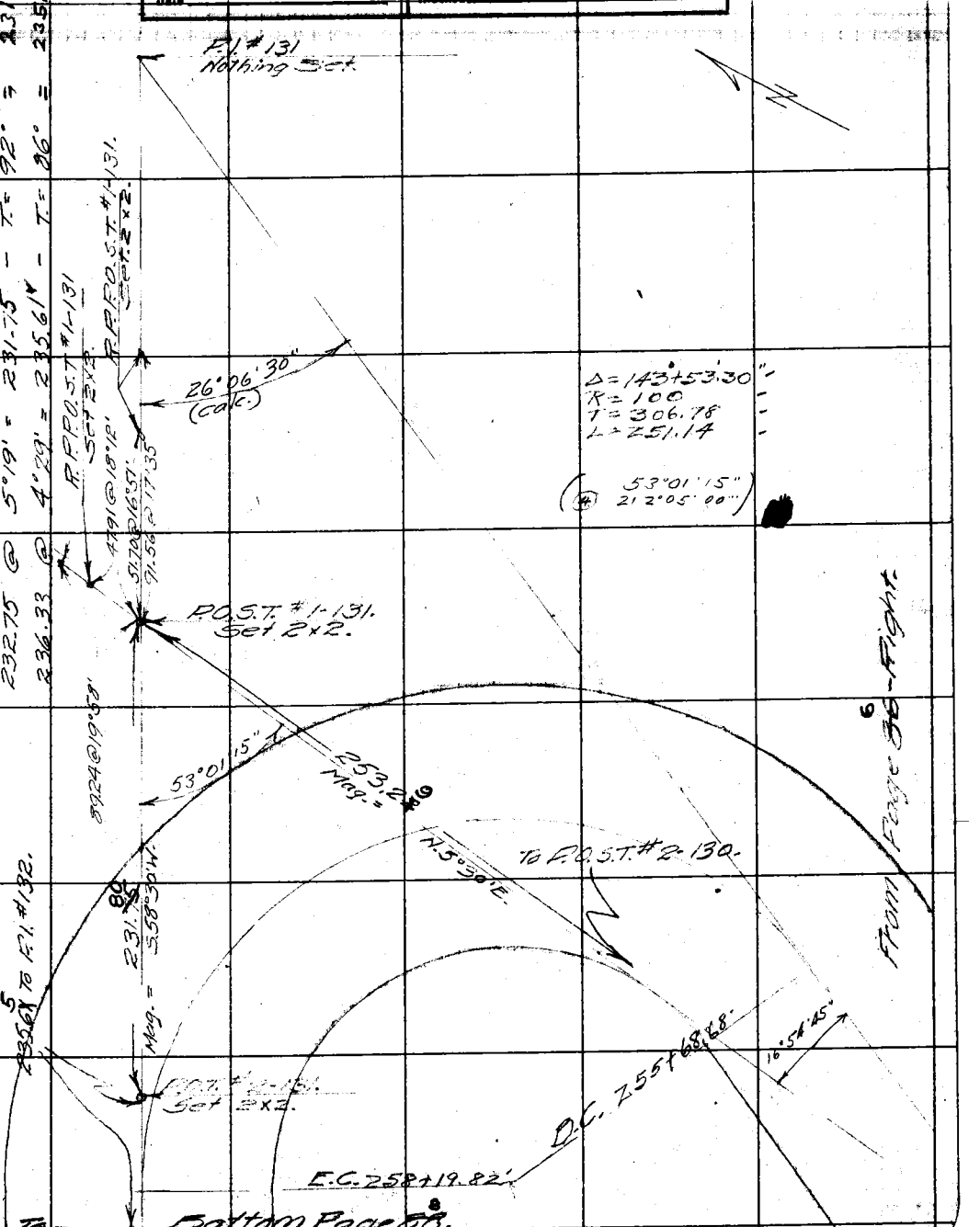

F.B. ~~246~~ 322 Pg. ~~88~~ 8 Brackett Chief Party Notes by Brackett Date 8-25-27

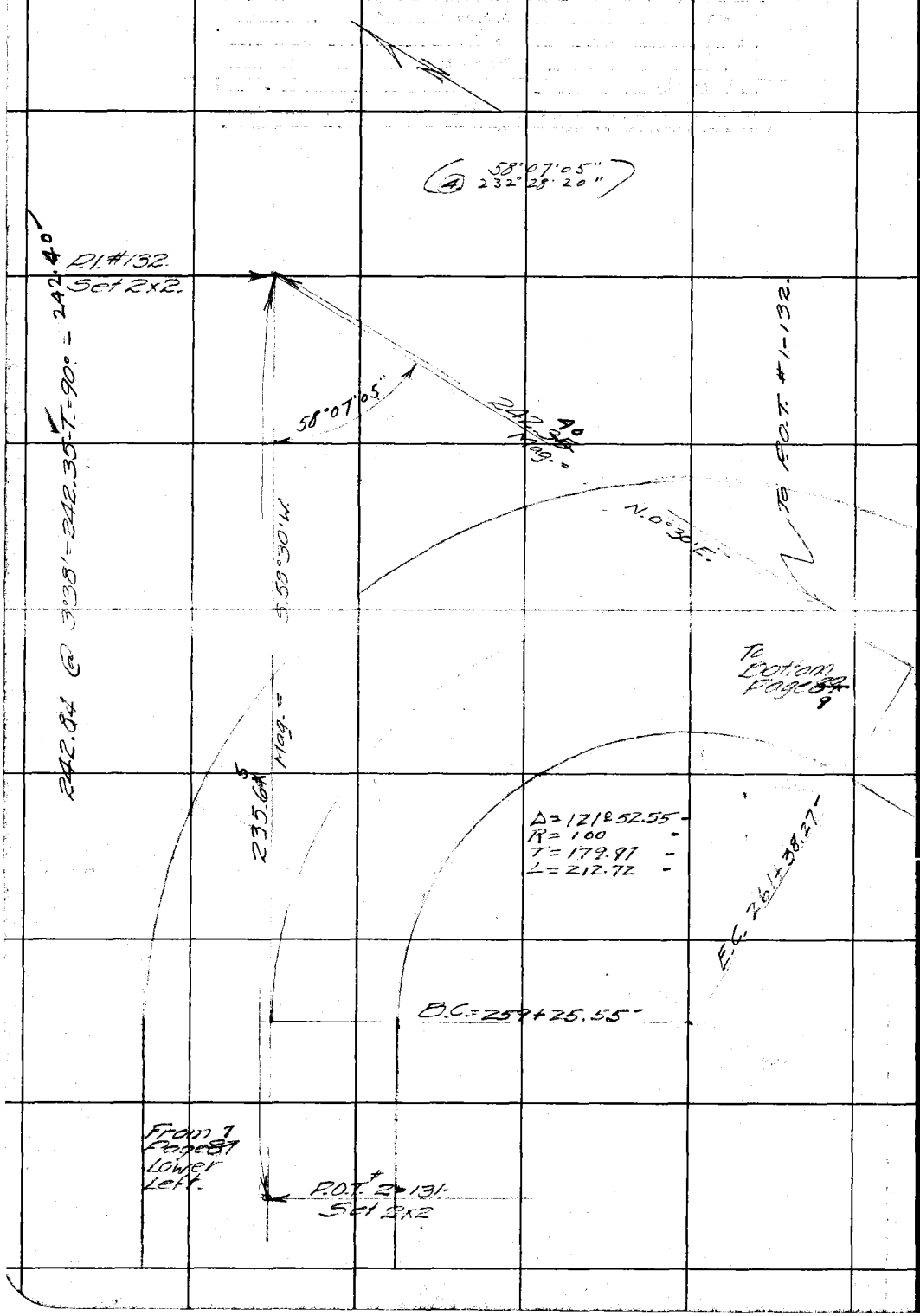

RETURN TO LOS ANGELES COUNTY SURVEYOR

DO NOT EXTEND NOTES THIS SIDE OF THIS LINE

NOTE: ANY ADDITION OR CHANGES ON THIS SHEET MUST BE MADE OR CIRCLED IN RED. WITH DATE AND NAME OF PERSON MAKING CHANGE.

Date 8-25-27. Notes by Brackett Chief Party Brackett F.B. 322 246 Pg. 9 ~~89~~

RODGERS

Plotted by	W. O. No. 4116 D. S. O. No.
Date	Location Coal Canyon Road
Map No. HOWARD	Surveyed by Brackett
Plotting C'k'd by	Date Aug 25 - 1927
Date	Indexed

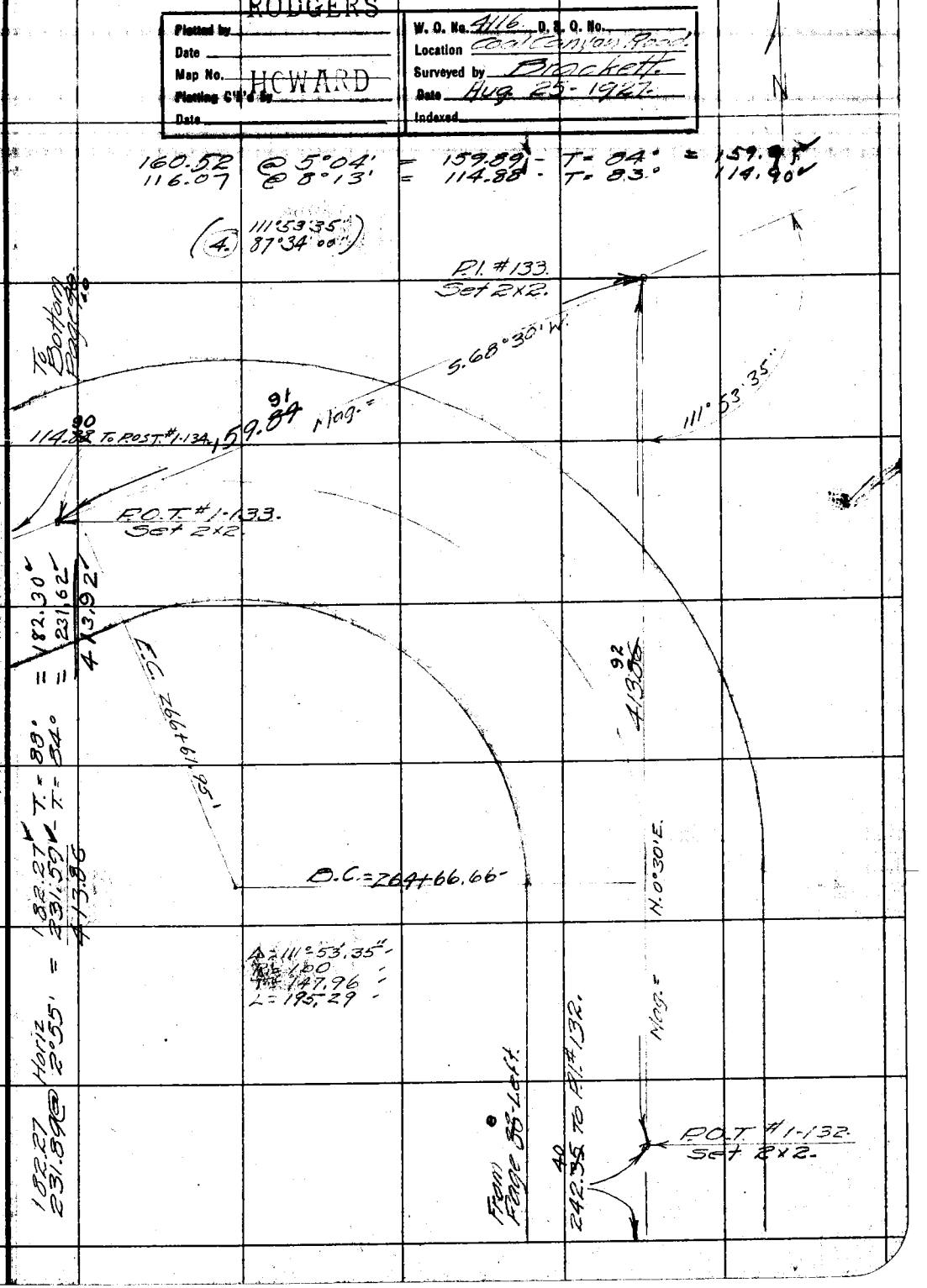

NOTE: ANY ADDITION OR CHANGES ON THIS SHEET MUST BE MADE OR CIRCLED IN RED, WITH DATE AND NAME OF PERSON MAKING CHANGE.

DO NOT EXTEND NOTES THIS SIDE OF THIS LINE

RETURN TO LOS ANGELES COUNTY SURVEYOR

133

R = 100

F.B. ~~246.~~ 322. Pg. ~~90.~~ 10 Brackett Chief Party Notes by Brackett Date 8-25-27.

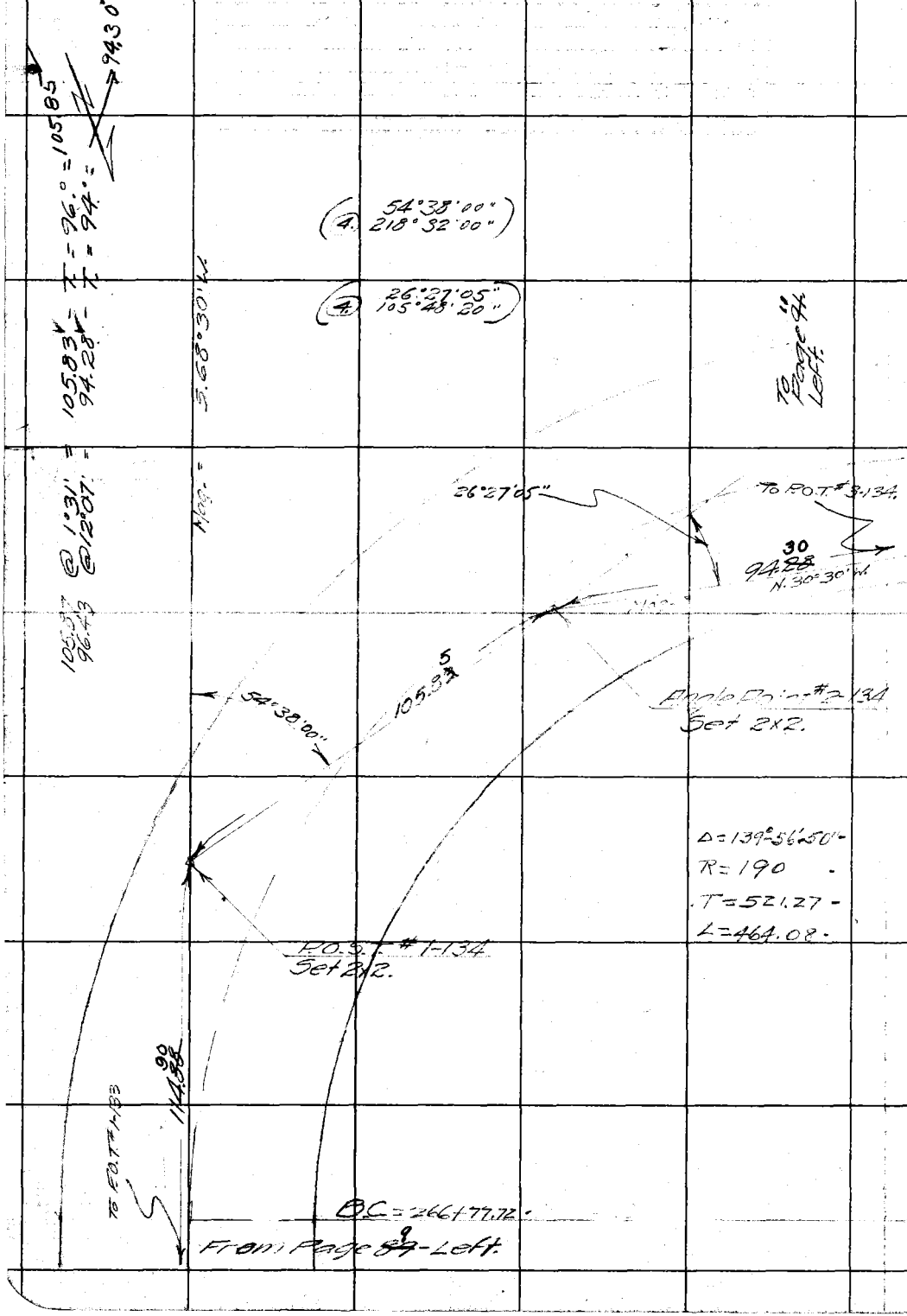

RETURN TO
LOS ANGELES COUNTY SURVEYOR

DO NOT EXTEND NOTES THIS SIDE OF THIS LINE

NOTE: ANY ADDITION OR CHANGES ON THIS SHEET MUST BE MADE OR CIRCLED IN RED, WITH DATE AND NAME OF PERSON MAKING CHANGE.

134 R = 190

Date 8-25-27 Notes by Brackett Chief Party Brackett F.B. 322 246 Pg. 11 91

Plotted by RODGERS	W. O. No. 4116 D. S. O. No.
Date	Location Coal Canyon Road
Map No.	Surveyed by Brackett
Plotting C'k'd by HOWARD	Date Aug. 25-1927
Date	Indexed

93.12 @ 12°48' = 90.82 T.= 84° = 90.82
264.38 @ 3°03' = 264.00 T.= 84° = 264.04

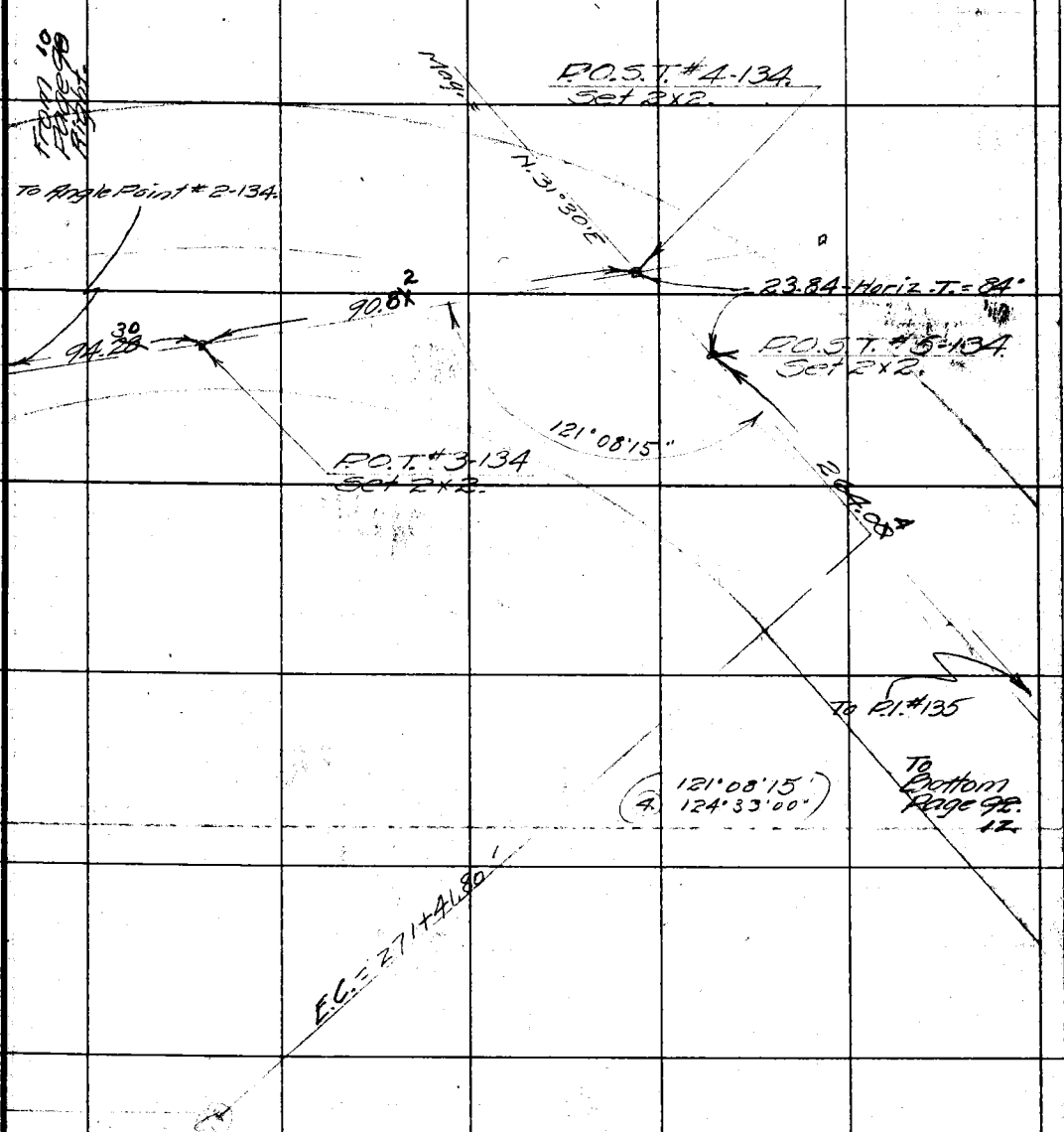

NOTE: ANY ADDITION OR CHANGES ON THIS SHEET MUST BE MADE OR CIRCLED IN RED, WITH DATE AND NAME OF PERSON MAKING CHANGE.

DO NOT EXTEND NOTES THIS SIDE OF THIS LINE

RETURN TO LOS ANGELES COUNTY SURVEYOR

134R190

F.B. 246. PG. 92. Brackett Chief Party Notes by Brackett Date 8-25-27.

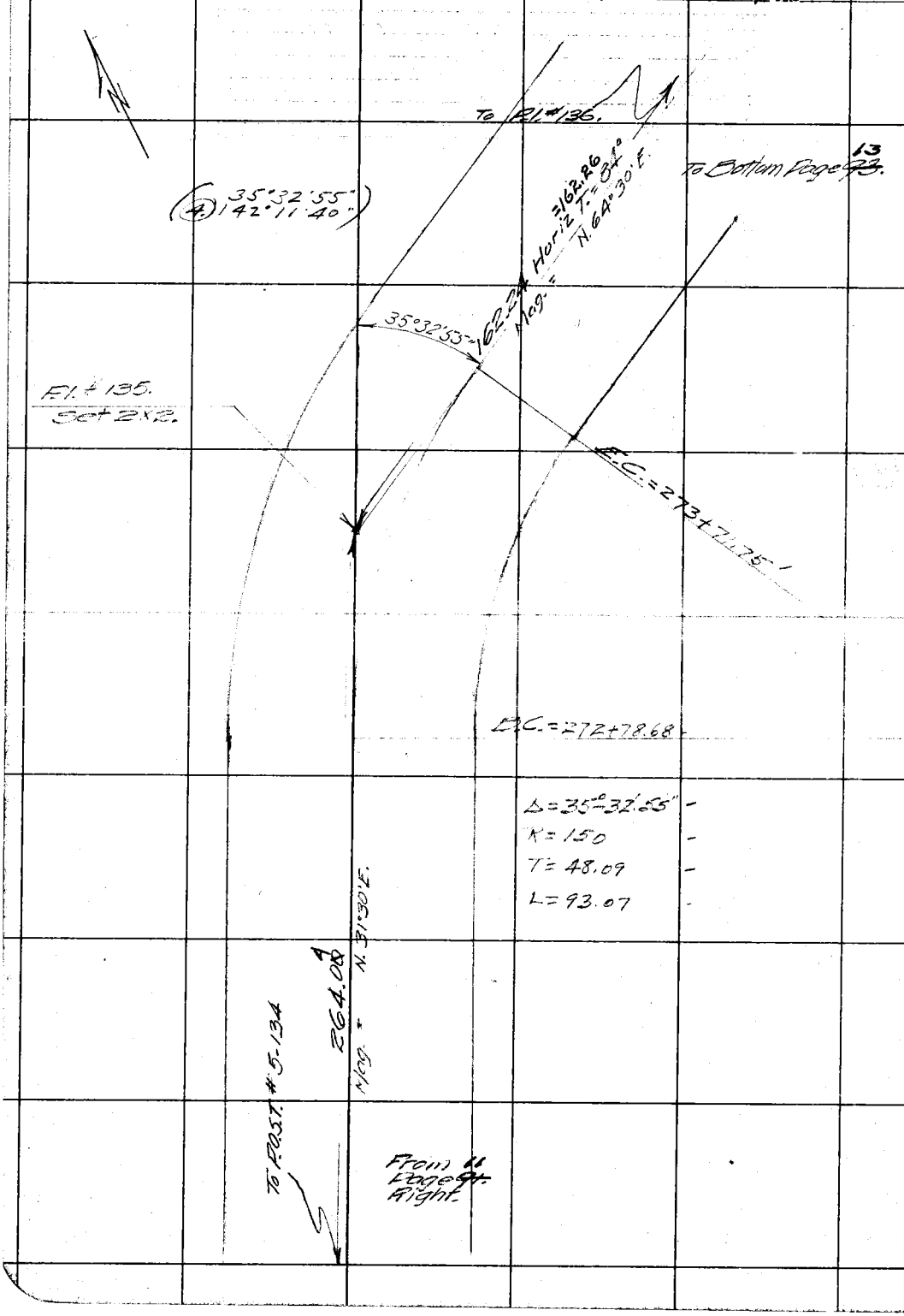

RETURN TO
LOS ANGELES COUNTY SURVEYOR

DO NOT EXTEND NOTES THIS SIDE OF THIS LINE

NOTE: ANY ADDITION OR CHANGES ON THIS SHEET MUST BE MADE OR CIRCLED IN RED. WITH DATE AND NAME OF PERSON MAKING CHANGE.

135

R 150

Date 8-25-27 Notes by Brackett Chief Party Brackett F.B. 322 246. Pg. 13 93

Plotted by RODGERS	W. O. No. 4116. D. S. O. No.
Date	Location Coal Canyon Road.
Map No.	Surveyed by Brackett
Plotting C'k'd by HOWARD	Date Aug. 25 - 1927.
Date	Indexed

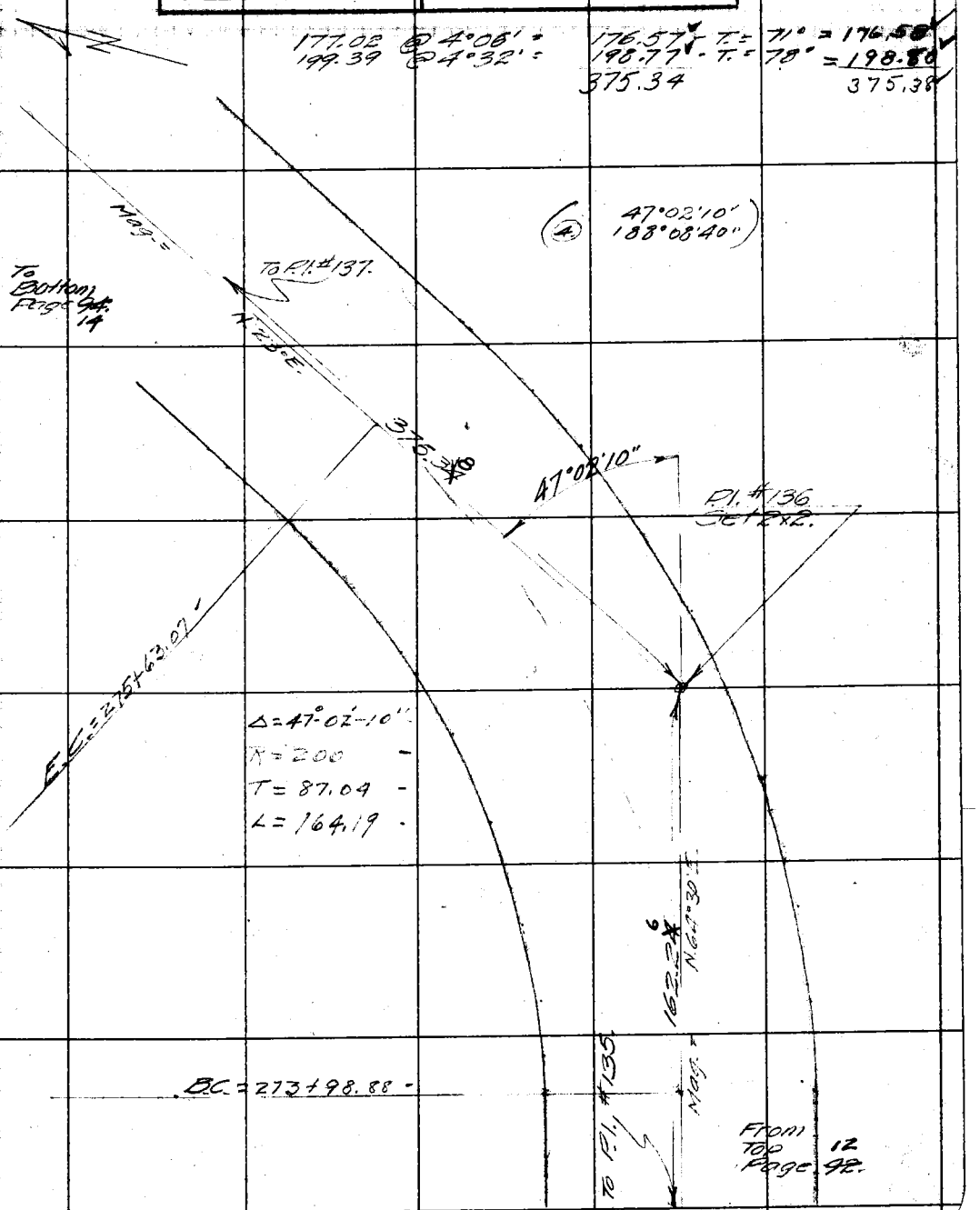

NOTE: ANY ADDITION OR CHANGES ON THIS SHEET MUST BE MADE OR CIRCLED IN RED, WITH DATE AND NAME OF PERSON MAKING CHANGE.

DO NOT EXTEND NOTES THIS SIDE OF THIS LINE

RETURN TO LOS ANGELES COUNTY SURVEYOR 136

P 200

F.B. 322 246. Pg. 14 ~~94~~. Brackett Chief Party Notes by Brackett Date 8-26-27

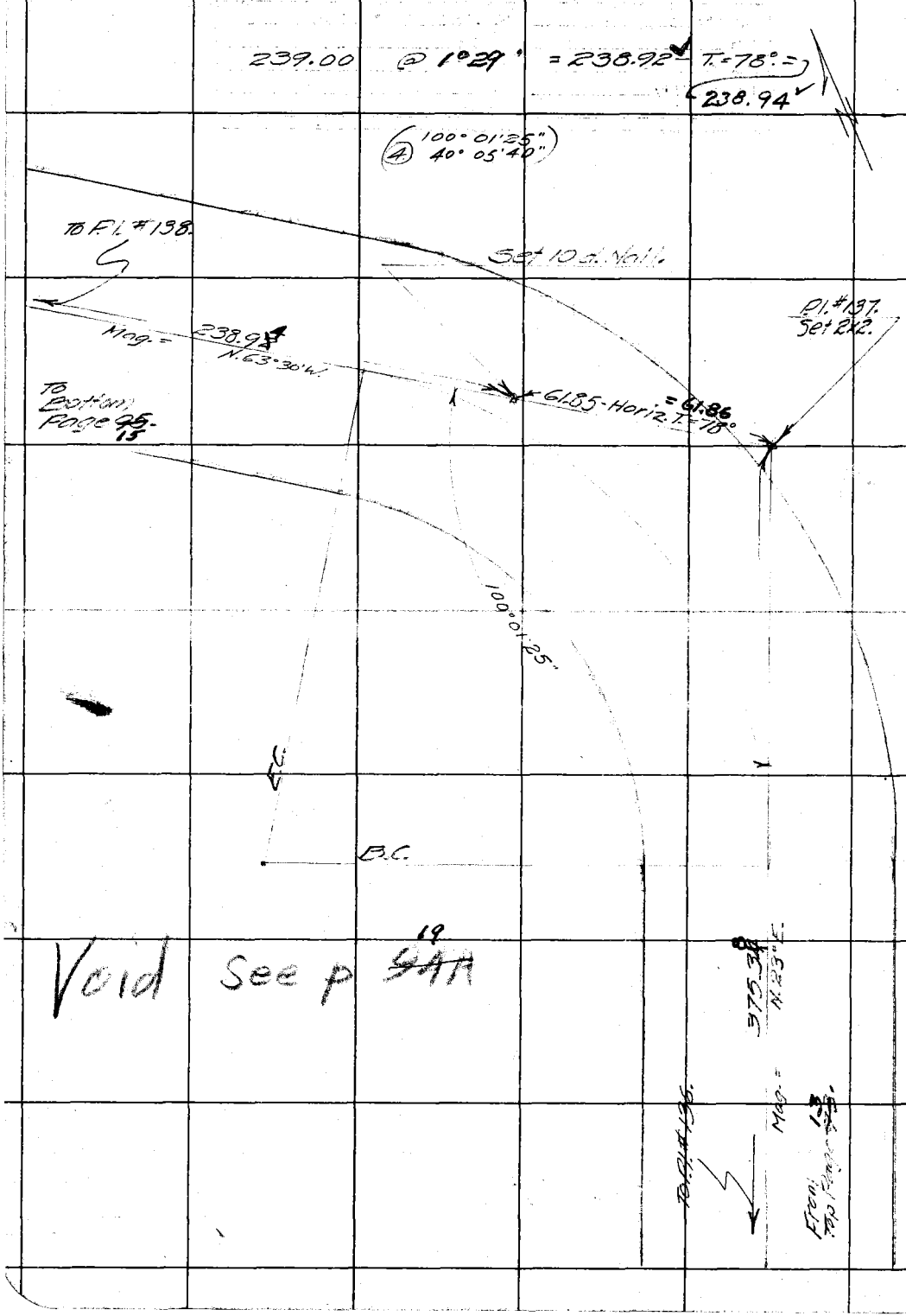

Void See p 19 ~~94A~~

RETURN TO
LOS ANGELES COUNTY SURVEYOR

DO NOT EXTEND NOTES THIS SIDE OF THIS LINE

NOTE: ANY ADDITION OR CHANGES ON THIS SHEET MUST BE MADE OR CIRCLED IN RED. WITH DATE AND NAME OF PERSON MAKING CHANGE.

137

A125

Date 8-26-27 Notes by Brackett Chief Party Brackett F.B. ~~246~~ 222 Pg. ~~95~~ 15

Plotted by RODGERS	W. O. No. 416 D. S. O. No.
Date	Location Coal Canyon Road
Map No.	Surveyed by Brackett
Plotting C'k'd by HCWARD	Date Aug. 26-1927
Date	Indexed

NOTE: ANY ADDITION OR CHANGES ON THIS SHEET MUST BE MADE OR CIRCLED IN RED. WITH DATE AND NAME OF PERSON MAKING CHANGE.

RETURN TO LOS ANGELES COUNTY SURVEYOR

DO NOT EXTEND NOTES THIS SIDE OF THIS LINE

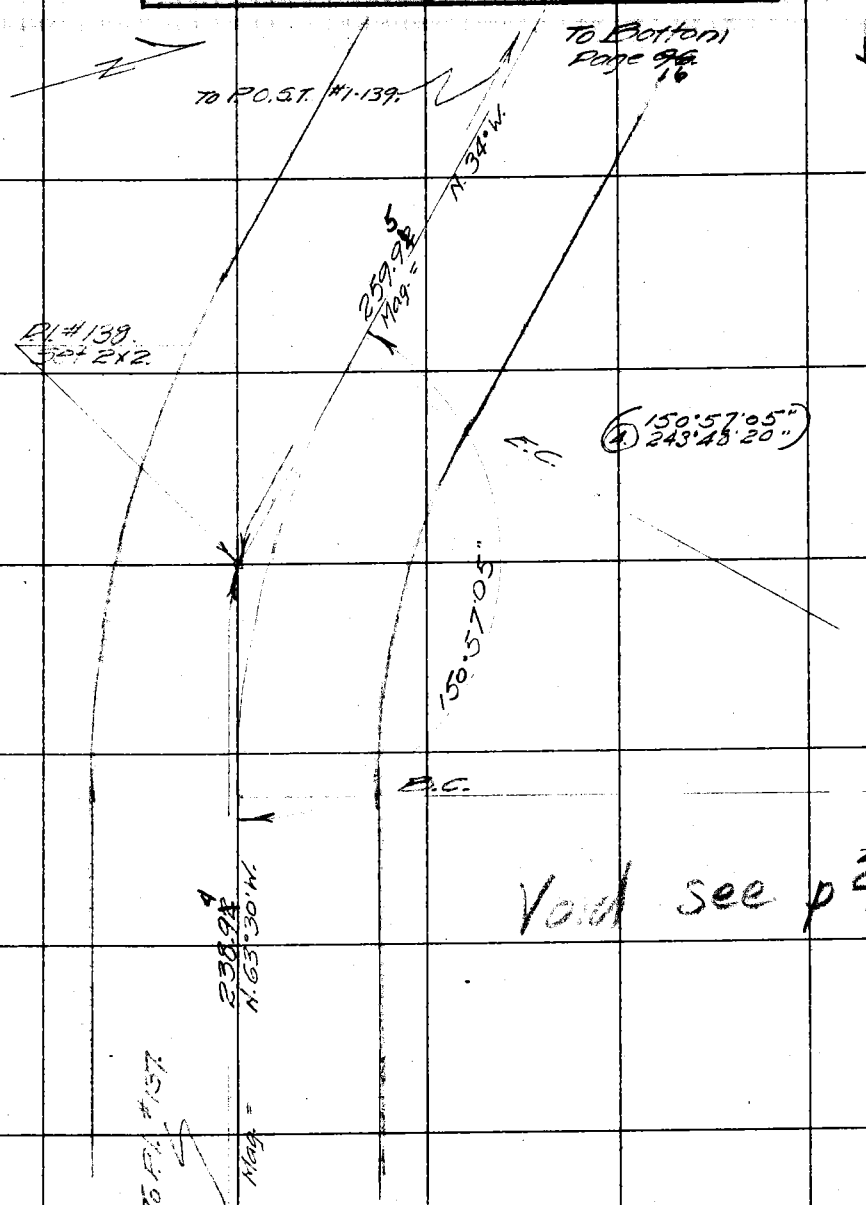

139. P-75

F.B. ~~322.~~ 346. Pg. ~~96.~~ 16. Brackett Chief Party Notes by Brackett Date 8-26-27.

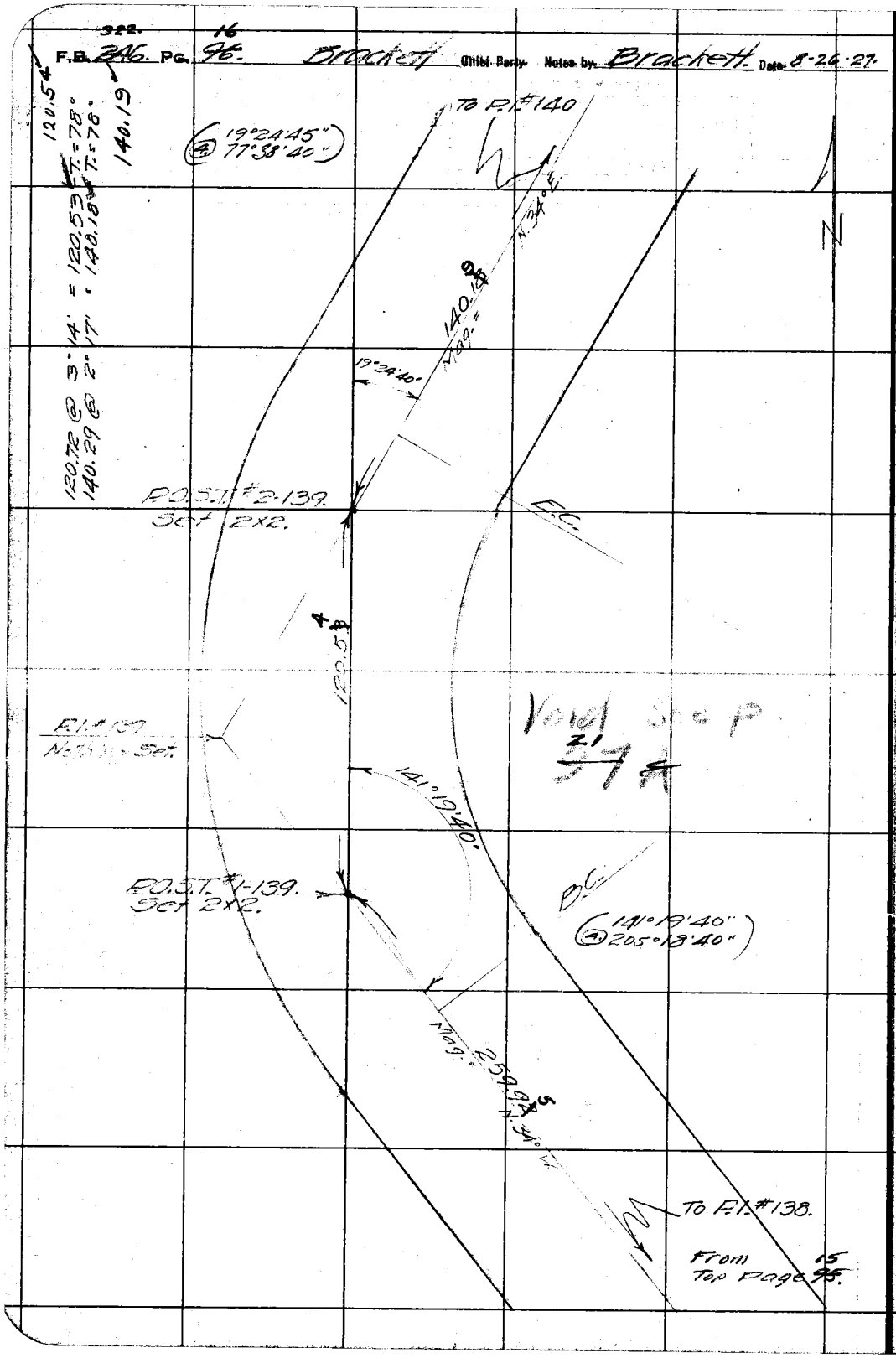

RETURN TO
LOS ANGELES COUNTY SURVEYOR

DO NOT EXTEND NOTES THIS SIDE OF THIS LINE

NOTE: ANY ADDITION OR CHANGES ON THIS SHEET MUST BE MADE OR CIRCLED IN RED, WITH DATE AND NAME OF PERSON MAKING CHANGE.

Date 8-26-27. Notes by Brackett Chief Party Brackett F.B. ~~246~~ 322 Pg. ~~97~~ 17

Plotted by RODGERS	W. O. No. 4116 D. S. O. No.
Date	Location Coal Canyon Road.
Map No.	Surveyed by Brackett
Plotting C'ble by HOWARD	Date Aug. 26-1927.
Date	Indexed

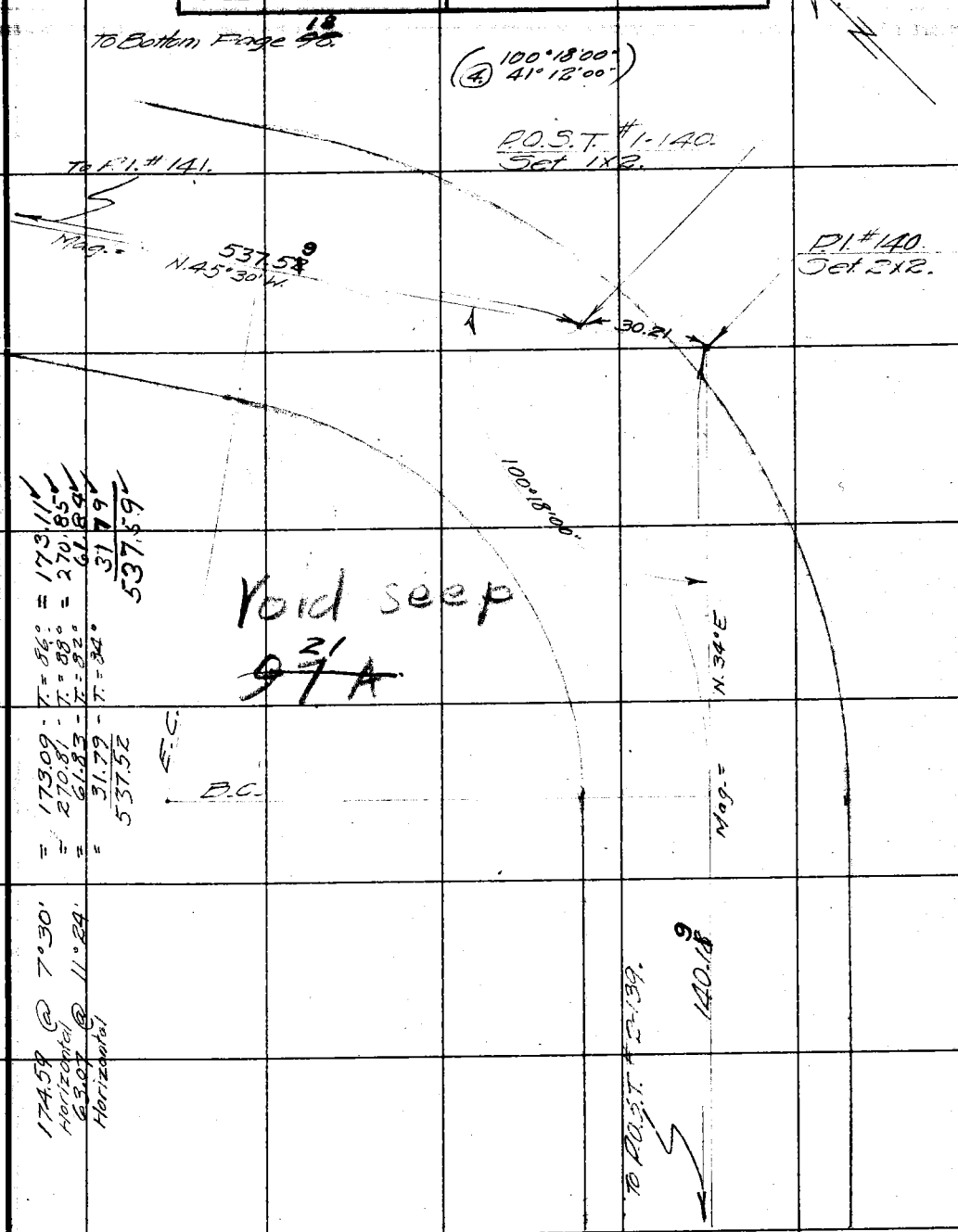

174.59 @ 7°30' = 173.09 - T. = 86° = 173.11
Horizontal = 270.81 - T. = 88° = 270.85
63.07 @ 11°24' = 61.83 - T. = 82° = 61.84
Horizontal = 31.79 - T. = 84° = 31.79
537.52 537.59

NOTE: ANY ADDITION OR CHANGES ON THIS SHEET MUST BE MADE OR CIRCLED IN RED, WITH DATE AND NAME OF PERSON MAKING CHANGE.

RETURN TO LOS ANGELES COUNTY SURVEYOR

DO NOT EXTEND NOTES THIS SIDE OF THIS LINE

140'

R125

F.B. ~~246~~ 322 PG. ~~98~~ 18 Brackett Chief Party Notes by Brackett Date 8-26-27.

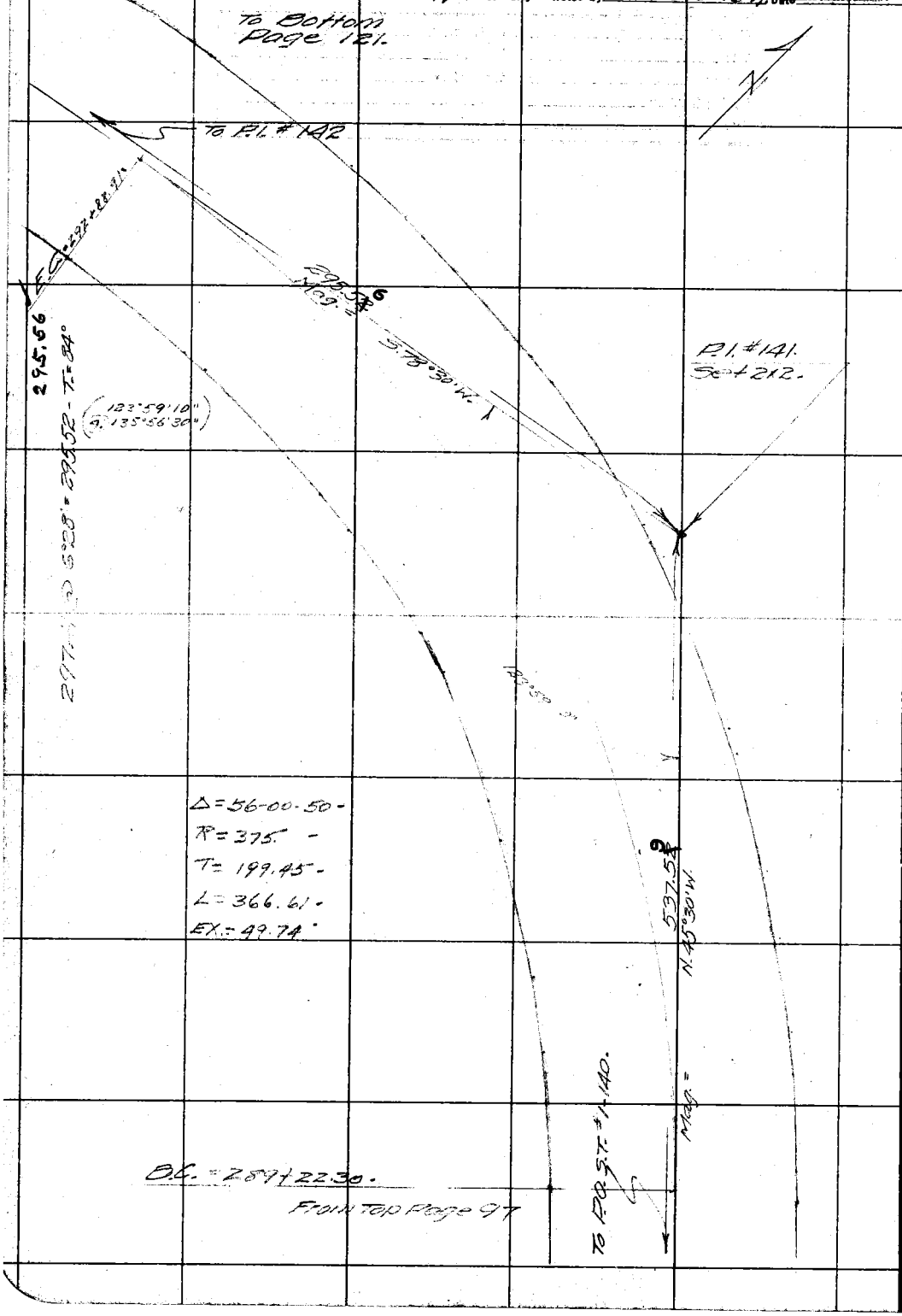

RETURN TO
LOS ANGELES COUNTY SURVEYOR

DO NOT EXTEND NOTES THIS SIDE OF THIS LINE

NOTE: ANY ADDITION OR CHANGES ON THIS SHEET MUST BE MADE OR CIRCLED IN RED, WITH DATE AND NAME OF PERSON MAKING CHANGE.

Date 2-10-[illegible] Notes by [illegible] Chief Party [illegible] F.B. 322 Pg. 19

Platted by RODGERS	W. O. No. [illegible] D. S. O. No.
Date	Location [illegible]
Map No.	Surveyed by [illegible]
Plotting C'k'd by HOWARD	Date 6-10-63
Date	Indexed

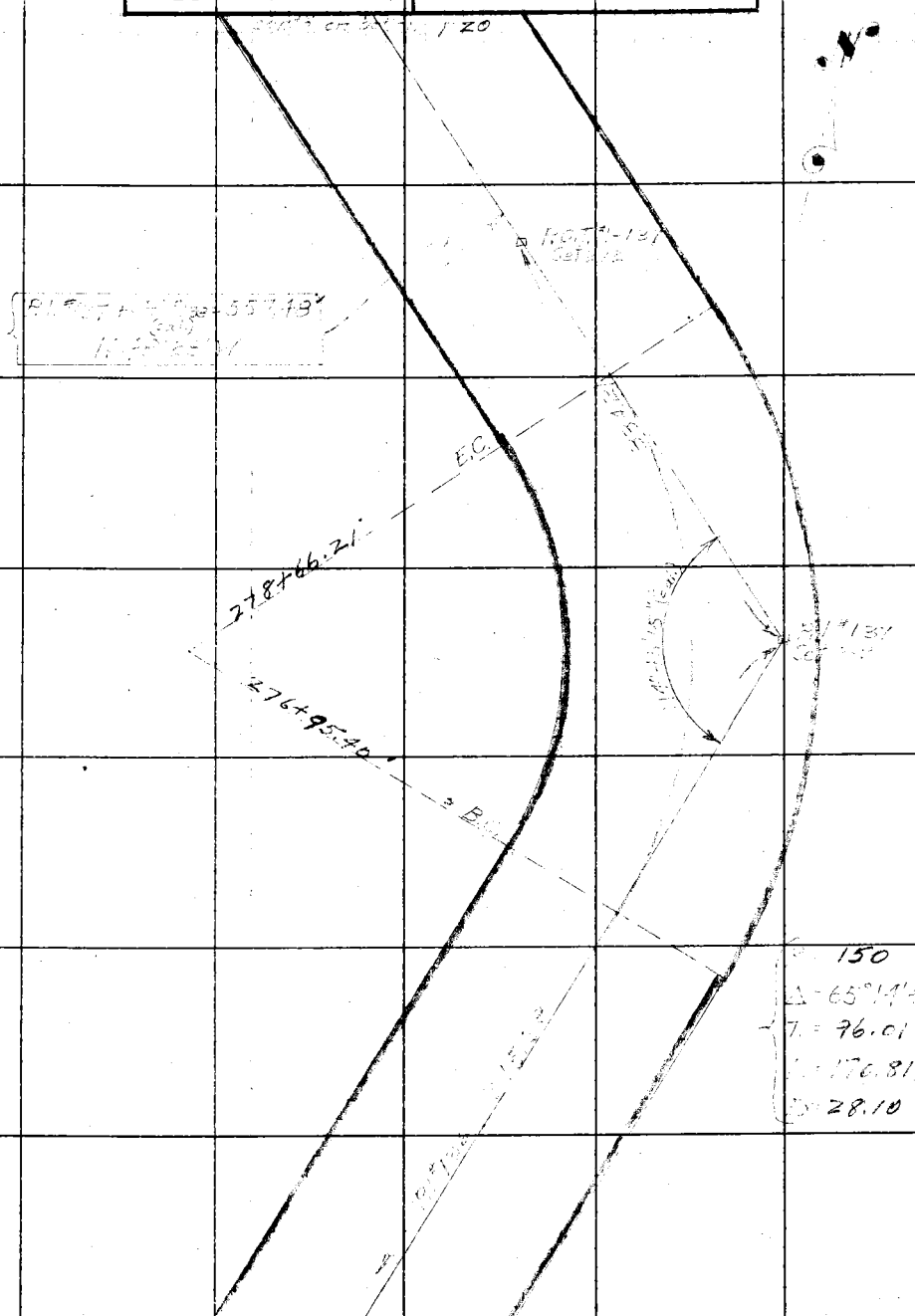

NOTE: ANY ADDITION OR CHANGES ON THIS SHEET MUST BE MADE OR CIRCLED IN RED, WITH DATE AND NAME OF PERSON MAKING CHANGE.

RETURN TO LOS ANGELES COUNTY SURVEYOR

DO NOT EXTEND NOTES THIS SIDE OF THIS LINE

F.B. 322 PG. 20 Wilcoxon Chief Party Notes by [illegible] Date [illegible]



RETURN TO
LOS ANGELES COUNTY SURVEYOR

DO NOT EXTEND NOTES THIS SIDE OF THIS LINE

NOTE: ANY ADDITION OR CHANGES ON THIS SHEET MUST BE MADE OR CIRCLED IN RED. WITH DATE AND NAME OF PERSON MAKING CHANGE.

21

Date _____ Notes by _____ Chief Party _____ F.B. [redacted] PG. [redacted]

Platted by RODGERS	W. O. No. _____ D. S. O. No. _____
Date _____	Location _____
Map No. _____	Surveyed by _____
Platting C'k'd by HOWARD	Date _____
Date _____	Indexed _____

NOTE: ANY ADDITION OR CHANGE ON THIS SHEET MUST BE MADE OR CIRCLED IN RED. WITH DATE AND NAME OF PERSON MAKING CHANGE.

DO NOT EXTEND NOTES THIS SIDE OF THIS LINE

RETURN TO LOS ANGELES COUNTY SURVEYOR

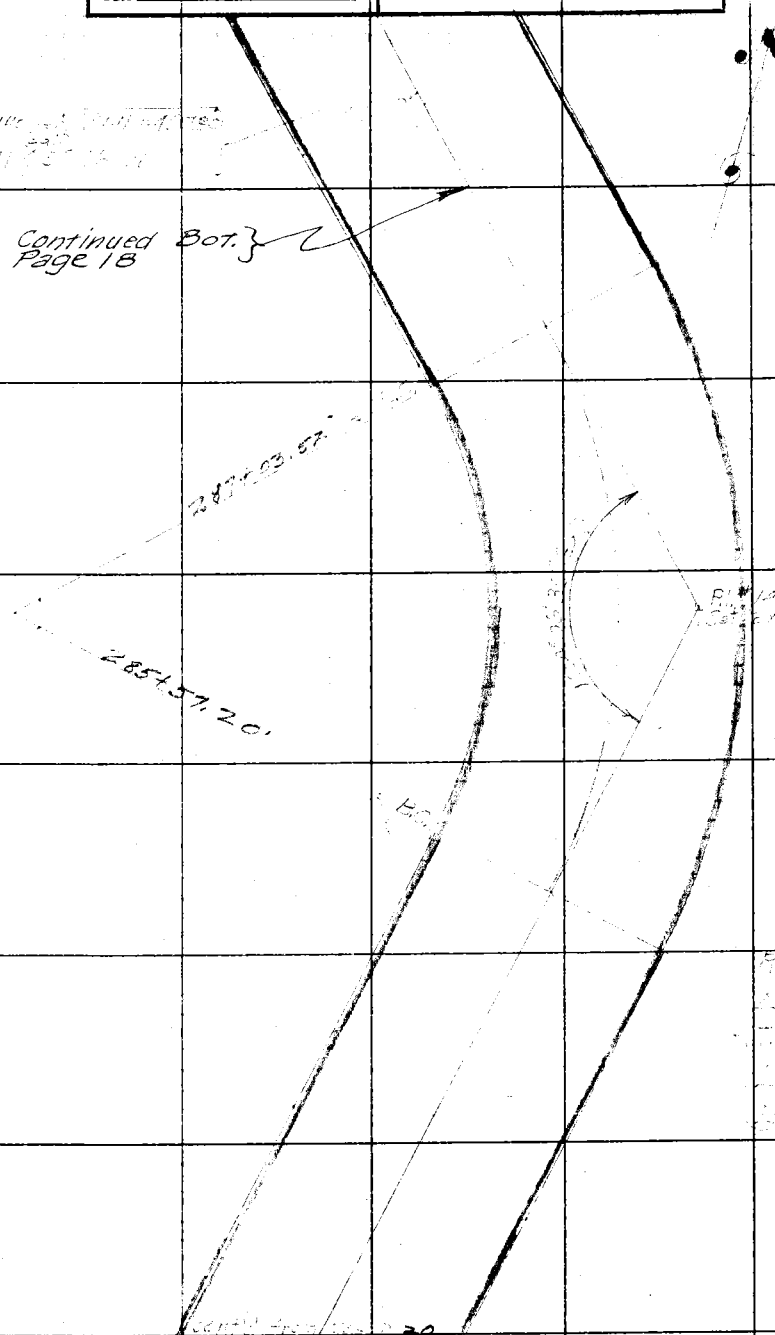

F.B. 322 PG. 22 Chief Party Notes by Date

RETURN TO
LOS ANGELES COUNTY SURVEYOR

NOTE: ANY ADDITION OR CHANGES ON THIS SHEET MUST BE MADE OR CIRCLED IN RED. WITH DATE AND NAME OF PERSON MAKING CHANGE.

DO NOT EXTEND NOTES THIS SIDE OF THIS LINE

Date _____ Notes by _____ Chief Party _____ F. B. 322 PG. 23

Plotted by RODGERS	W. O. No. _____ B. S. O. No. _____
Date _____	Location _____
Map No. _____	Surveyed by _____
Plotting C'k'd by HOWARD	Date _____
Date _____	Indexed _____

Notes: ANY ADDITIONS OR CHANGES ON THIS SHEET MUST BE MADE OR CIRCLED IN Red. WITH DATE AND NAME OF PERSON MAKING CHANGE.

Do not extend notes this side of this line

RETURN TO

LOS ANGELES COUNTY SURVEYOR

F.B. 322 PG. 24 Chief Party Notes by Date

RETURN TO

LOS ANGELES COUNTY SURVEYOR

Do not extend notes this side of this line

Note: ANY ADDITIONS OR CHANGES ON THIS SHEET MUST BE MADE OR CIRCLED IN Red. WITH DATE AND NAME OF PERSON MAKING CHANGE.

Date _____ Notes by _____ Chief Party _____ F. B. 322 PG. 25

Plotted by RODGERS	W. O. No. _____ D. S. O. No. _____
Date _____	Location _____
Map No. _____	Surveyed by _____
Plotted C'k'd by HC WARD	Date _____
Date _____	Indexed _____

Note: ANY ADDITIONS OR CHANGES ON THIS SHEET MUST BE MADE OR CIRCLED IN Red. WITH DATE AND NAME OF PERSON MAKING CHANGE.

Do not extend notes this side of this line

RETURN TO

LOS ANGELES COUNTY SURVEYOR

F.B. 322 PG. 26 Chief Party Notes by Date

RETURN TO

LOS ANGELES COUNTY SURVEYOR

Do not extend notes this side of this line

Note: ANY ADDITIONS OR CHANGES ON THIS SHEET MUST BE MADE OR CIRCLED IN Red. WITH DATE AND NAME OF PERSON MAKING CHANGE.

Date 8-26-27. Notes by Brackett Chief Party Brackett F.B. 322 PG. 27

Plotted by RODGERS	W. O. No. 4116 D. S. O. No.
Date	Location Coal Canyon Road
Map No.	Surveyed by Brackett
Plotting C'k'd by HOWARD	Date Aug. 26. 1927.
Date	Indexed

NOTE: ANY ADDITION OR CHANGES ON THIS SHEET MUST BE MADE OR CIRCLED IN RED. WITH DATE AND NAME OF PERSON MAKING CHANGE.

RETURN TO LOS ANGELES COUNTY SURVEYOR 142

DO NOT EXTEND NOTES THIS SIDE OF THIS LINE

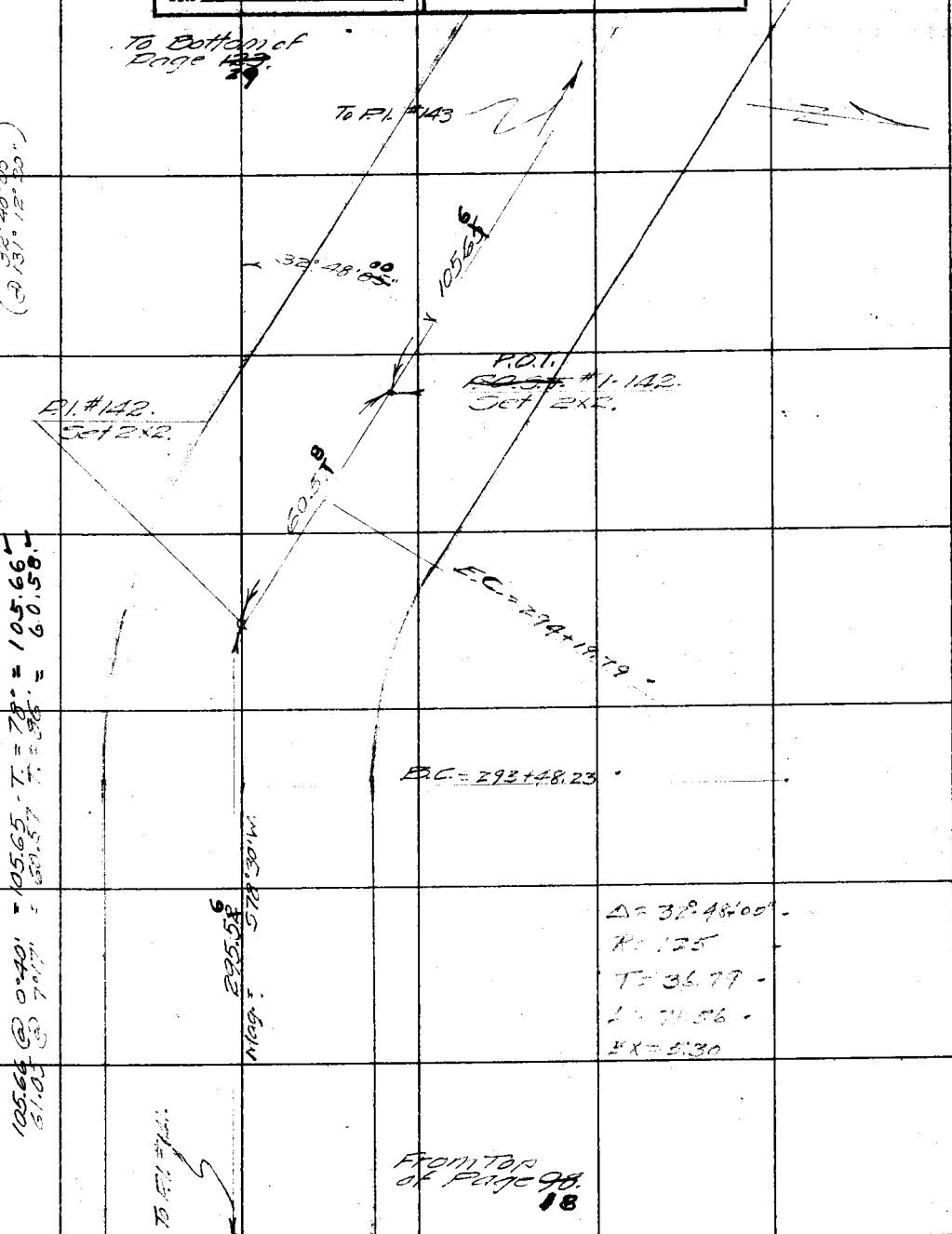

F.B. 382 Pg. 28 Chief Party Notes by Date

RETURN TO
LOS ANGELES COUNTY SURVEYOR

NOTE: ANY ADDITION OR CHANGES ON THIS SHEET MUST BE MADE OR CIRCLED IN RED, WITH DATE AND NAME OF PERSON MAKING CHANGE.

DO NOT EXTEND NOTES THIS SIDE OF THIS LINE

Date 9-20-27. Notes by Brackett Chief Party Brackett F.B. ~~246~~ 322 Pg. ~~123~~ 29

Plotted by RODGERS	W. O. No. 4116 - D. S. O. No.
Date	Location [illegible] Road
Map No.	Surveyed by Brackett
Plotting C'k'd by HOWARD	Date Sept. 20-1927
Date	Indexed

NOTE: ANY ADDITION OR CHANGES ON THIS SHEET MUST BE MADE OR CIRCLED IN RED. WITH DATE AND NAME OF PERSON MAKING CHANGE.

DO NOT EXTEND NOTES THIS SIDE OF THIS LINE

RETURN TO LOS ANGELES COUNTY SURVEYOR

143

122.53 @ 4°36' = 122.14 - T = 78° = 122.15
123.93 Horiz. T = 82° = 123.95

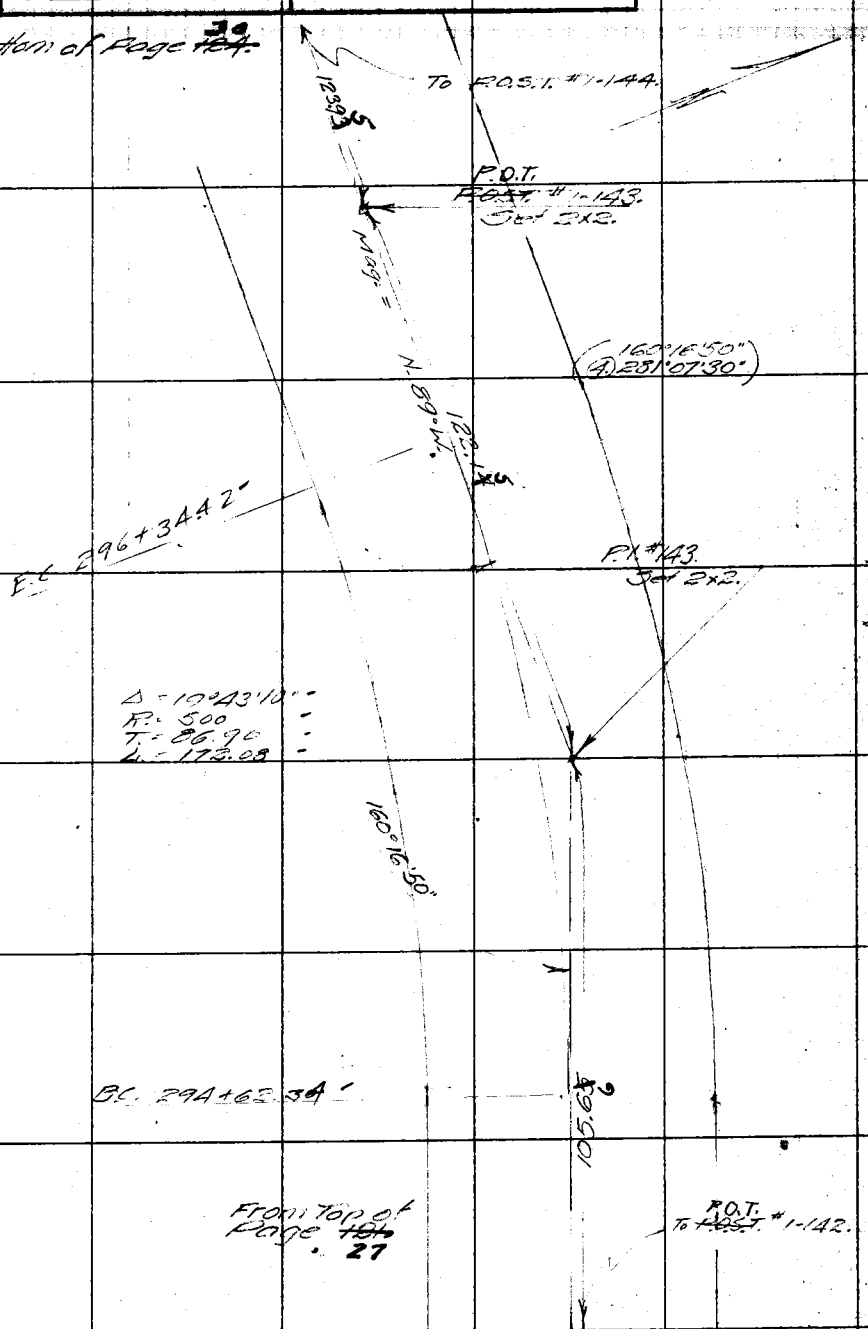

F.B. ~~246~~ 322 PG. ~~124~~ 30 Brackett Chief Party Notes by Brackett Date 9-20-27

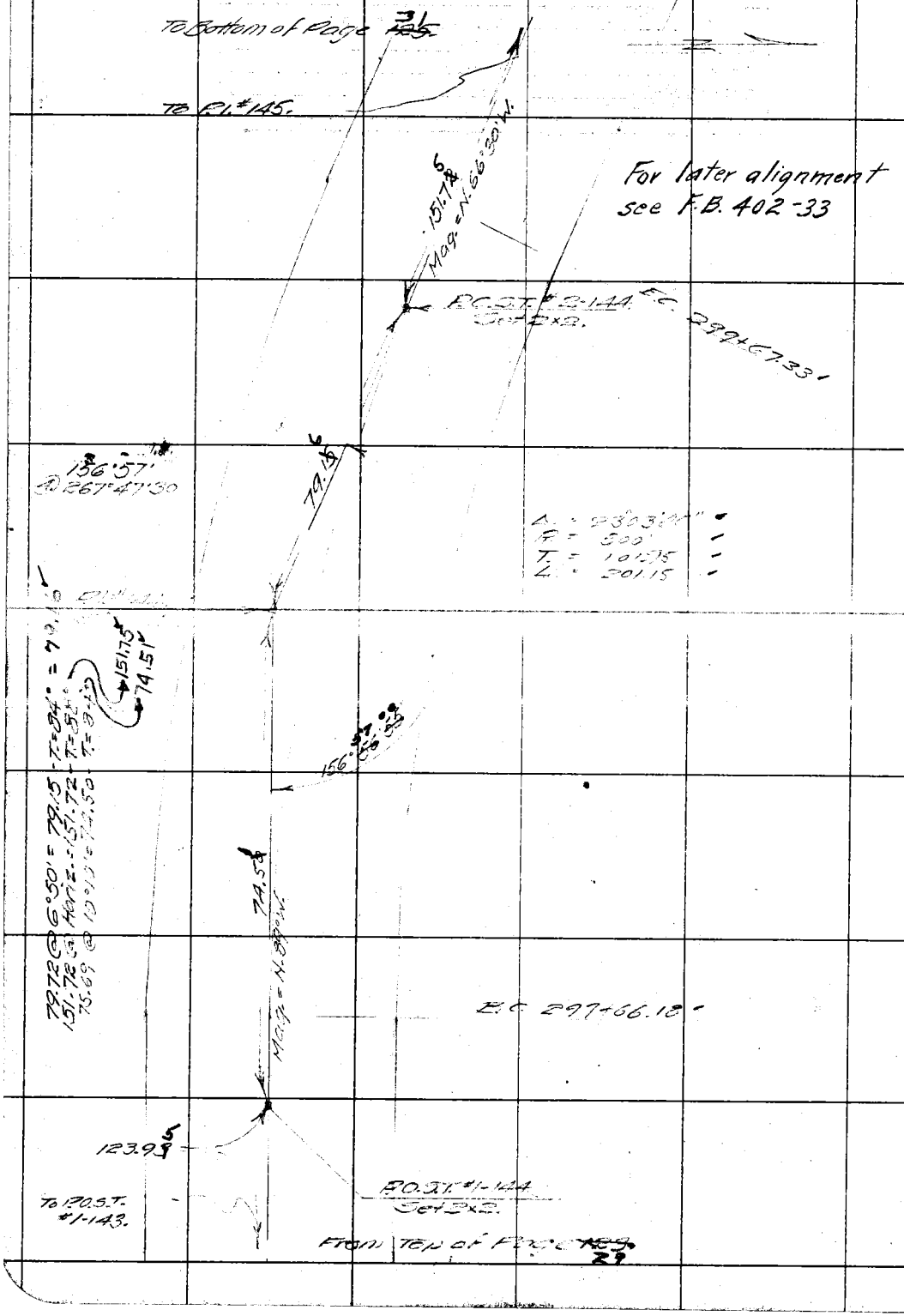

RETURN TO
LOS ANGELES COUNTY SURVEYOR

DO NOT EXTEND NOTES THIS SIDE OF THIS LINE

NOTE: ANY ADDITION OR CHANGES ON THIS SHEET MUST BE MADE OR CIRCLED IN RED, WITH DATE AND NAME OF PERSON MAKING CHANGE.

Date 9-20-27 Notes by Brackett Chief Party Brackett F.B. ~~246~~ 322 Pg. ~~125~~ 31

Plotted by RODGERS	W. O. No. 416 D. S. O. No.
Date	Location Coal Canyon Road
Map No.	Surveyed by Brackett
Plotting C'k'd by WARD	Date Sept-20-1927
Date	Indexed

NOTE: ANY ADDITION OR CHANGES ON THIS SHEET MUST BE MADE OR CIRCLED IN RED. WITH DATE AND NAME OF PERSON MAKING CHANGE.

DO NOT EXTEND NOTES THIS SIDE OF THIS LINE

RETURN TO LOS ANGELES COUNTY SURVEYOR

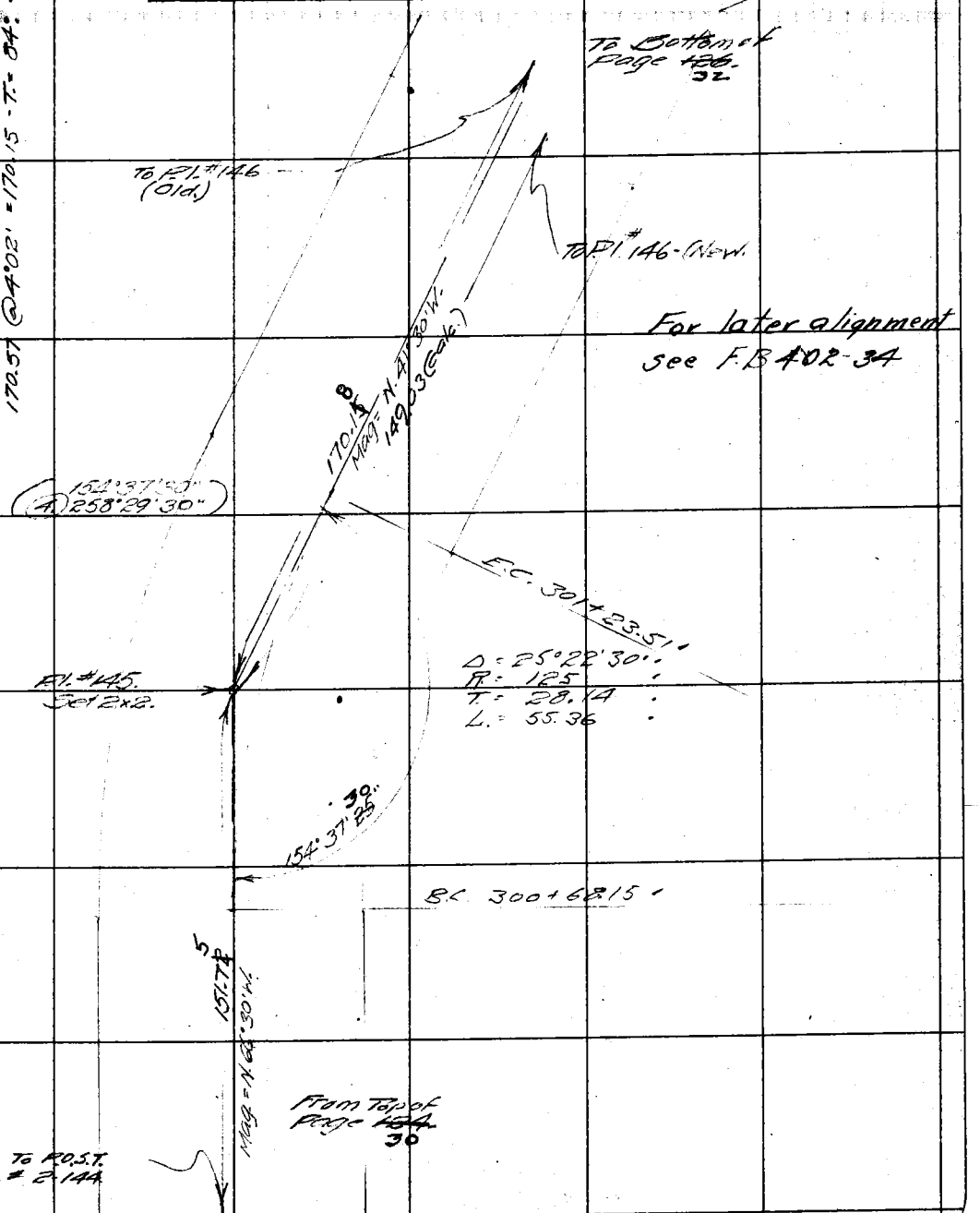

F.B. ~~246~~ 322 PG. ~~128~~ 32 Brackett Chief Party Notes by Brackett Date 9-20-27

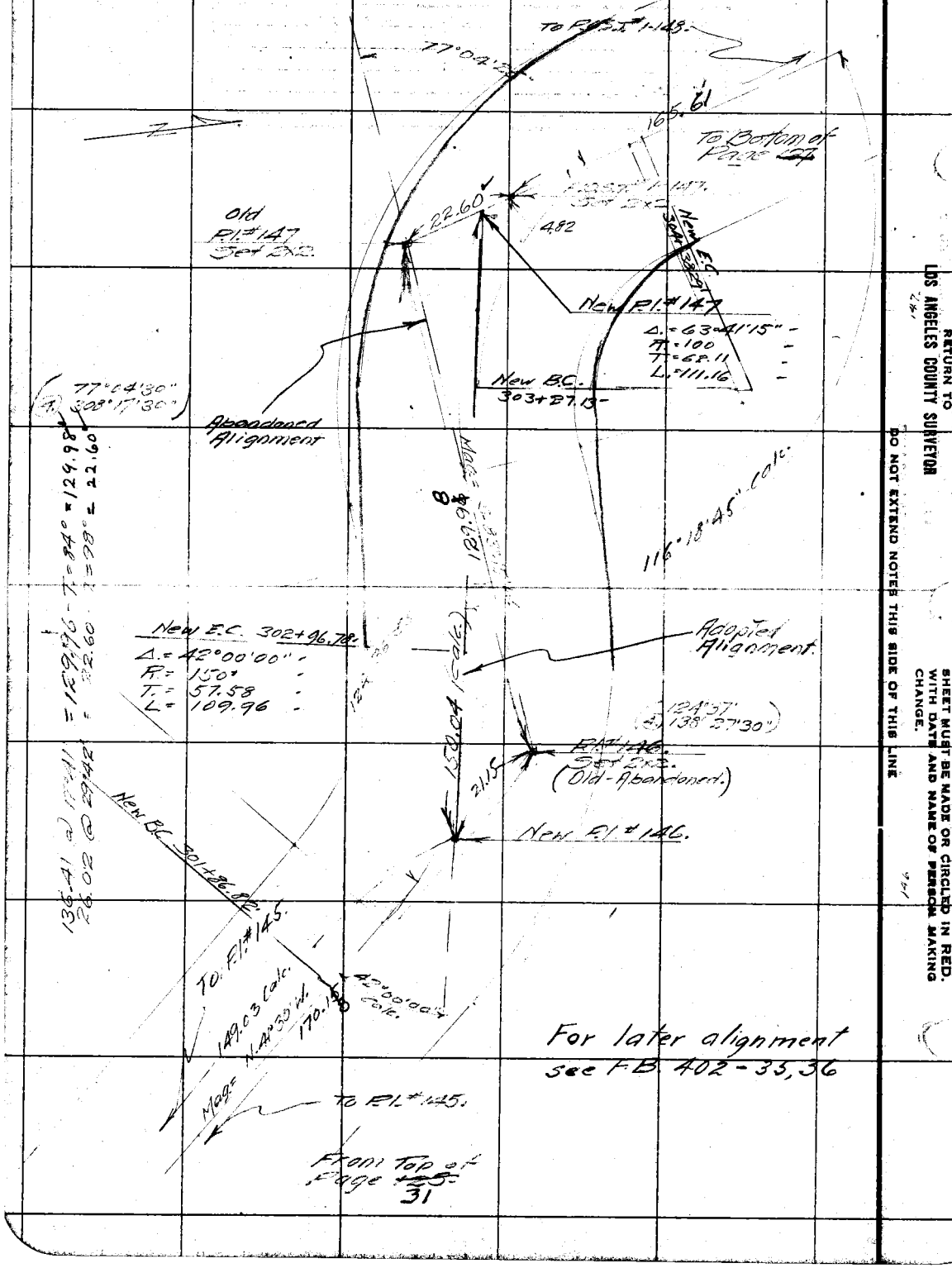

RETURN TO LOS ANGELES COUNTY SURVEYOR

DO NOT EXTEND NOTES THIS SIDE OF THIS LINE

NOTE: ANY ADDITION OR CHANGES ON THIS SHEET MUST BE MADE OR CIRCLED IN RED. WITH DATE AND NAME OF PERSON MAKING CHANGE.

Date _____ Notes by _____ Chief Party _____ F. B. 322 PG. 33

Plotted by RODGERS	W. Q. No. _____ B. S. O. No. _____
Date _____	Location _____
Map No. _____	Surveyed by _____
Plotting C'k'd by HOWARD	Date _____
Date _____	Indexed _____

Notes: ANY ADDITIONS OR CHANGES ON THIS SHEET MUST BE MADE OR CIRCLED IN Red. WITH DATE AND NAME OF PERSON MAKING CHANGE.

Do not extend notes this side of this line

RETURN TO

LOS ANGELES COUNTY SURVEYOR

F.B. 322 PG. ~~126-A~~ 34 Brackett Chief Party Notes by Brackett Date 2-29-28

To P.O.S.T. #1-151 Pag = 130.

To P.I. #151.

Old P.O.S.T. #2-150 = P.O.S.T. #1-150

232.06 Calc. 67.48

New P.I. #149 Back = P.I. #150 Ahead

20.00

Old P.I. #150 Per Page 129

310+26.11

111°01'50" (Calc.)

Δ = 68°58'10"
R. = 125
T. = 85.36
L. = 150.47

For later alignment see F.B. 402-37, 38

B.C. 308+75.64

Change of Alignment W.O. 4116. Coal Canyon Road

Calc.

Old P.I. #149 Per Page 128

353.02

E.C. 306+95.66

Δ = 21°55'45"
R. = 450
T. = 87.18
L. = 172.23

Old P.I. #148 - Per Page 35 ~~127~~ = New P.I. #148.

158°04'15"

B.C. 305+23.43

RETURN TO
LOS ANGELES COUNTY SURVEYOR
Do not extend notes this side of this line

Notes: ANY ADDITIONS OR CHANGES ON THIS SHEET MUST BE MADE OR CIRCLED IN Red. WITH DATE AND NAME OF PERSON MAKING CHANGE.

Date 9-20-27 Notes by Brackett Chief Party Brackett F.B. ~~246~~ 322 Pg. ~~127~~ 36

Plotted by HODGERS	W. O. No. 4116 D. S. O. No.
Date	Location [illegible]
Map No.	Surveyed by Brackett
Plotting Chk'd by HOWARD	Date Sept. 20-1927
Date	Indexed

NOTE: ANY ADDITION OR CHANGES ON THIS SHEET MUST BE MADE OR CIRCLED IN RED, WITH DATE AND NAME OF PERSON MAKING CHANGE.

DO NOT EXTEND NOTES THIS SIDE OF THIS LINE

RETURN TO LOS ANGELES COUNTY SURVEYOR 149

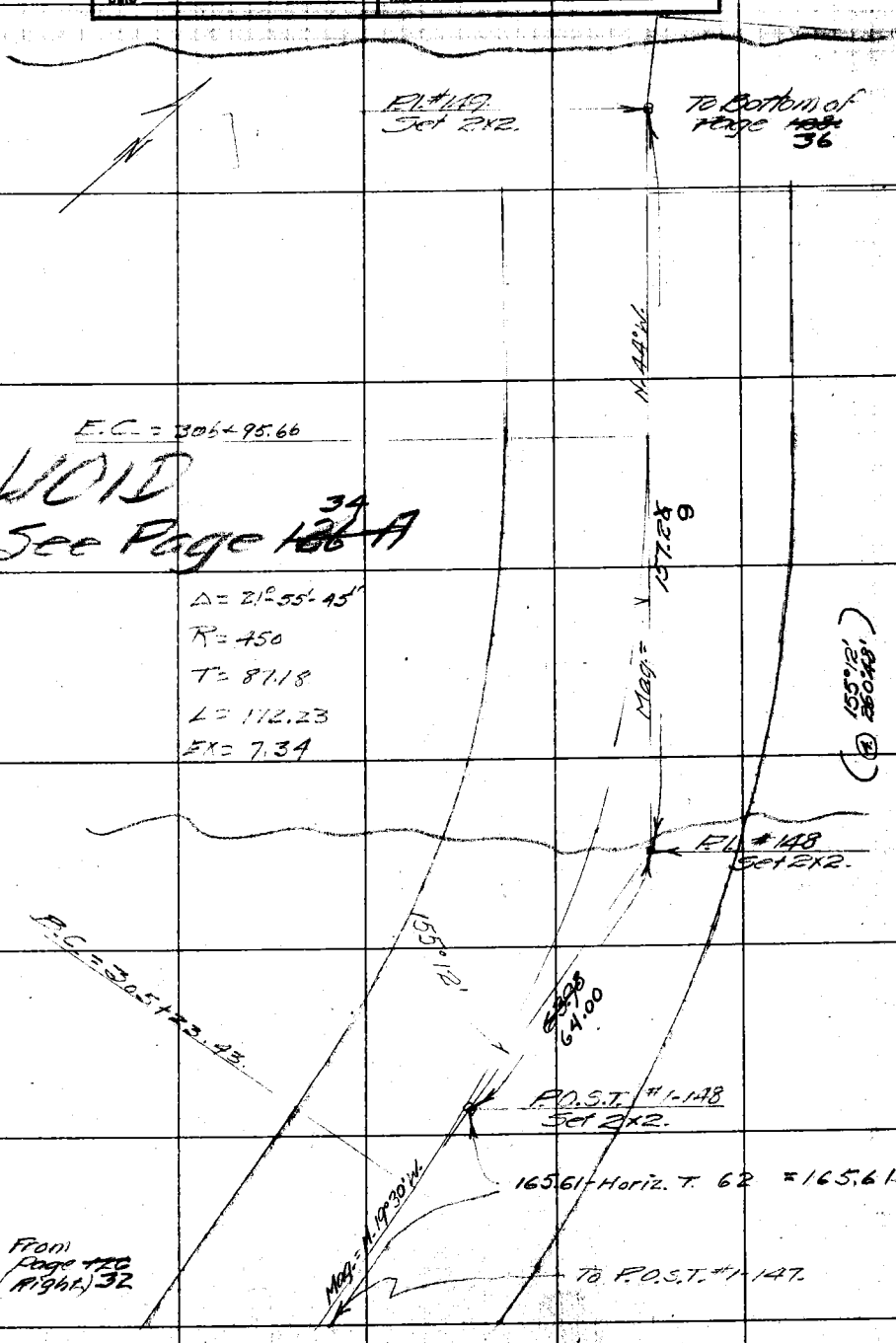

66.81 @ 16°44' = 63.98 - T. = 98° = 64.00
157.57 @ 3°37' = 157.26 - T. = 98° 157.29

F.B. ~~246~~ 322 Pg. ~~128~~ 36 Brackett Chief Party Notes by Brackett Date 9-21-27

= 89.53
= 101.08

To Bottom of Page ~~129~~ 37

To R.I. #150

90.21 @ 7°07' = 89.52 - T = 80°
106.51 @ 18°23' = 101.07 - T = 78°

101.08

R.O.S.T. #1-150.
Set 2x2.

(4) 169°07'30"
316°29'50"

59.52

Void See Page ~~126A~~ 34

F.C.

R.I. #149.
Set 2x2.

B.C. = 308+75.64

169°07'30"

From Top of Page ~~127~~ 35

157.23

Mag. = N. 44° W.

To R.I. #148

RETURN TO
LOS ANGELES COUNTY SURVEYOR

DO NOT EXTEND NOTES THIS SIDE OF THIS LINE

NOTE: ANY ADDITION OR CHANGES ON THIS SHEET MUST BE MADE OR CIRCLED IN RED. WITH DATE AND NAME OF PERSON MAKING CHANGE.

149

#175

Date 9-21-27 Notes by Brackett Chief Party Brackett F.B. 322 ~~246~~ Pg. 37 ~~129~~

Plotted by RODGERS	W. O. No. 4116 B. S. O. No.
Date	Location Coal Canyon Road
Map No.	Surveyed by Brackett
Plotting Checked by HOWARD	Date Sept. 21-1927
Date	Indexed

NOTE: ANY ADDITION OR CHANGES ON THIS SHEET MUST BE MADE OR CIRCLED IN RED. WITH DATE AND NAME OF PERSON MAKING CHANGE.

RETURN TO LOS ANGELES COUNTY SURVEYOR

DO NOT EXTEND NOTES THIS SIDE OF THIS LINE



F.B. ~~246~~ 322 Pg. ~~130~~ 38 Brackett Chief Party Notes by Brackett Date 9-21-27

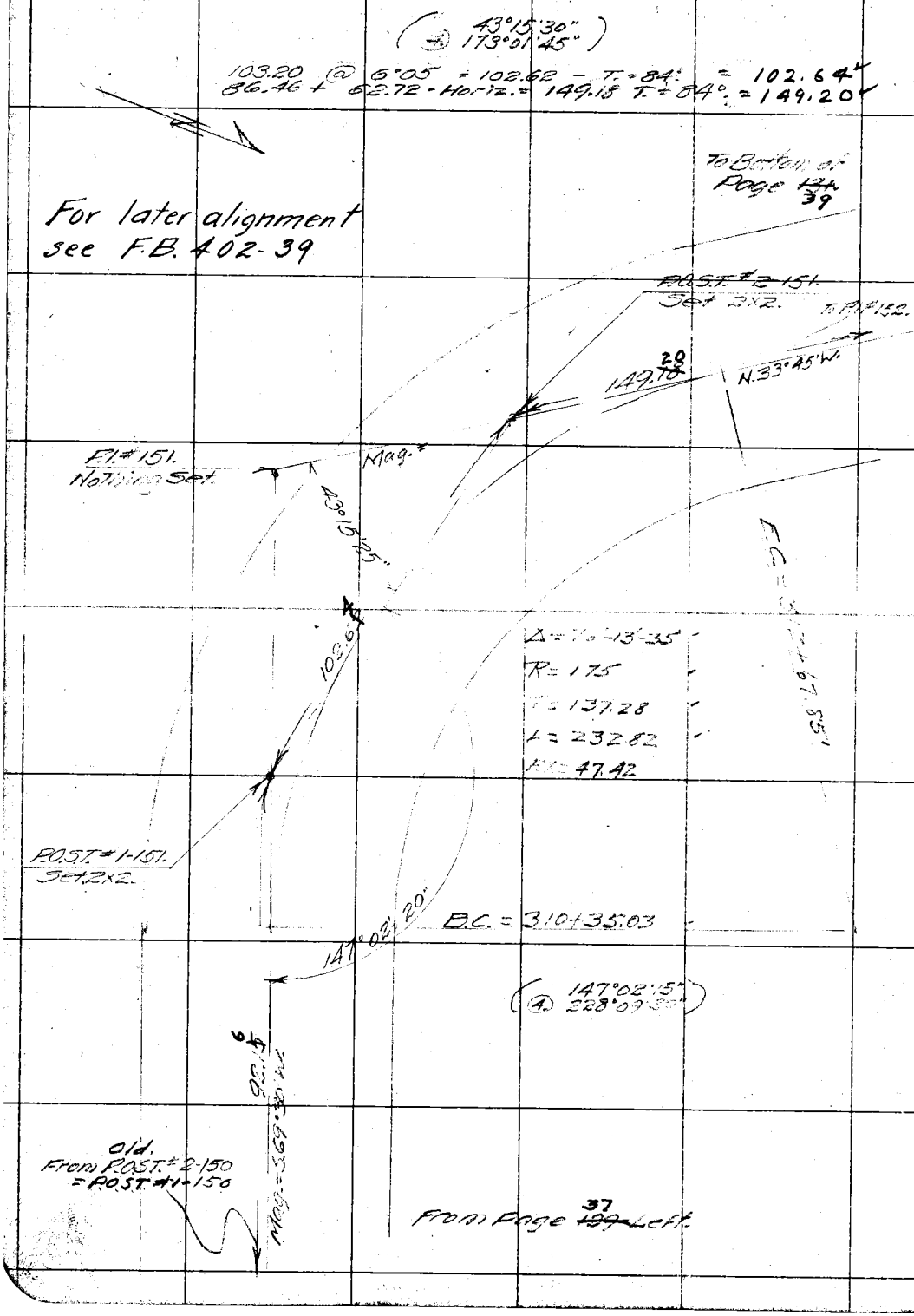

RETURN TO
LOS ANGELES COUNTY SURVEYOR

DO NOT EXTEND NOTES THIS SIDE OF THIS LINE

NOTE: ANY ADDITION OR CHANGES ON THIS SHEET MUST BE MADE OR CIRCLED IN RED. WITH DATE AND NAME OF PERSON MAKING CHANGE.

151

Date 9-21-87 Notes by Brackett Chief Party Brackett F.B. 322 ~~246~~ Pg. 39 ~~134~~

Plotted by FODGERS	W. O. No. 4116 D. S. O. No.
Date	Location Coal Canyon Road
Map No.	Surveyed by Brackett
Plotting Checked by JK WARD	Date Sept 21-1987
Date	Indexed

NOTE: ANY ADDITION OR CHANGES ON THIS SHEET MUST BE MADE OR CIRCLED IN RED. WITH DATE AND NAME OF PERSON MAKING CHANGE.

DO NOT EXTEND NOTES THIS SIDE OF THIS LINE

RETURN TO LOS ANGELES COUNTY SURVEYOR

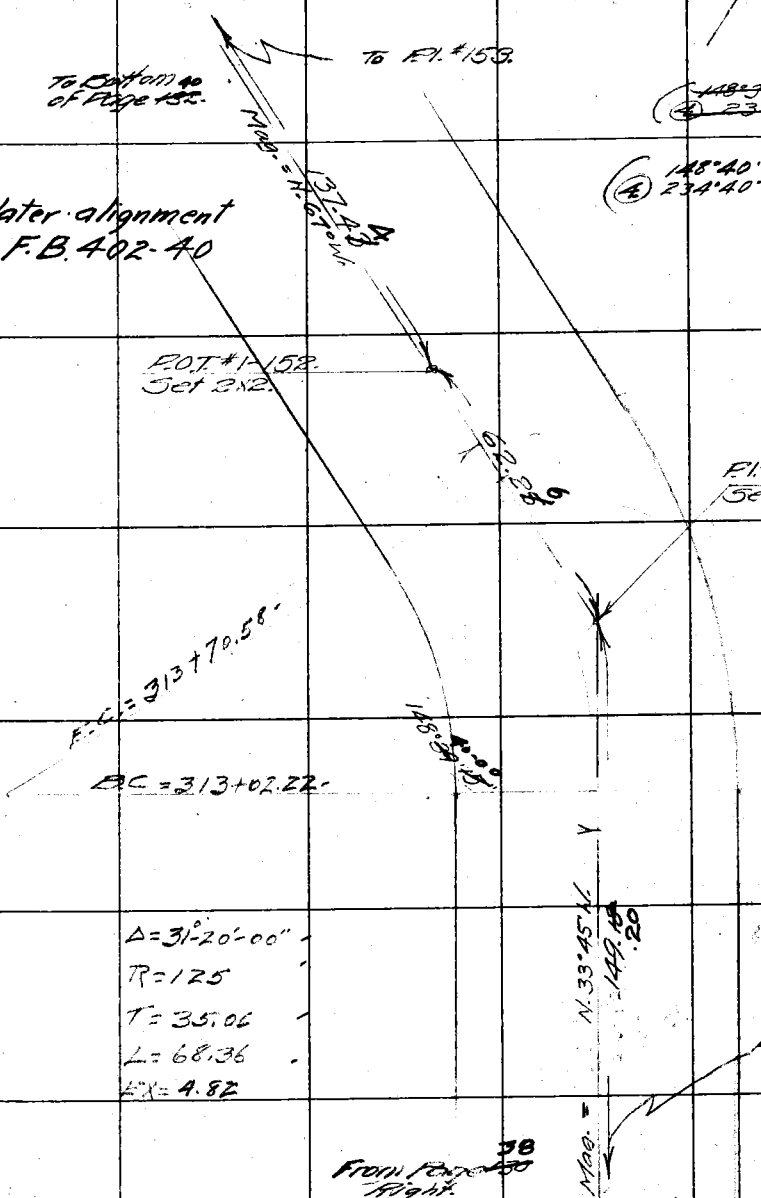

F.B. 327 ~~246~~ PG. 40 ~~132~~ Brackett Chief Party Notes by Brackett Date 9-21-27

158.49 @ 6°29' = 157.48 - T. = 76° = 157.49 +
105.28 @ 18°17' = 99.97 - T. = 77° = 99.98
To Bottom of Page ~~133~~ 41

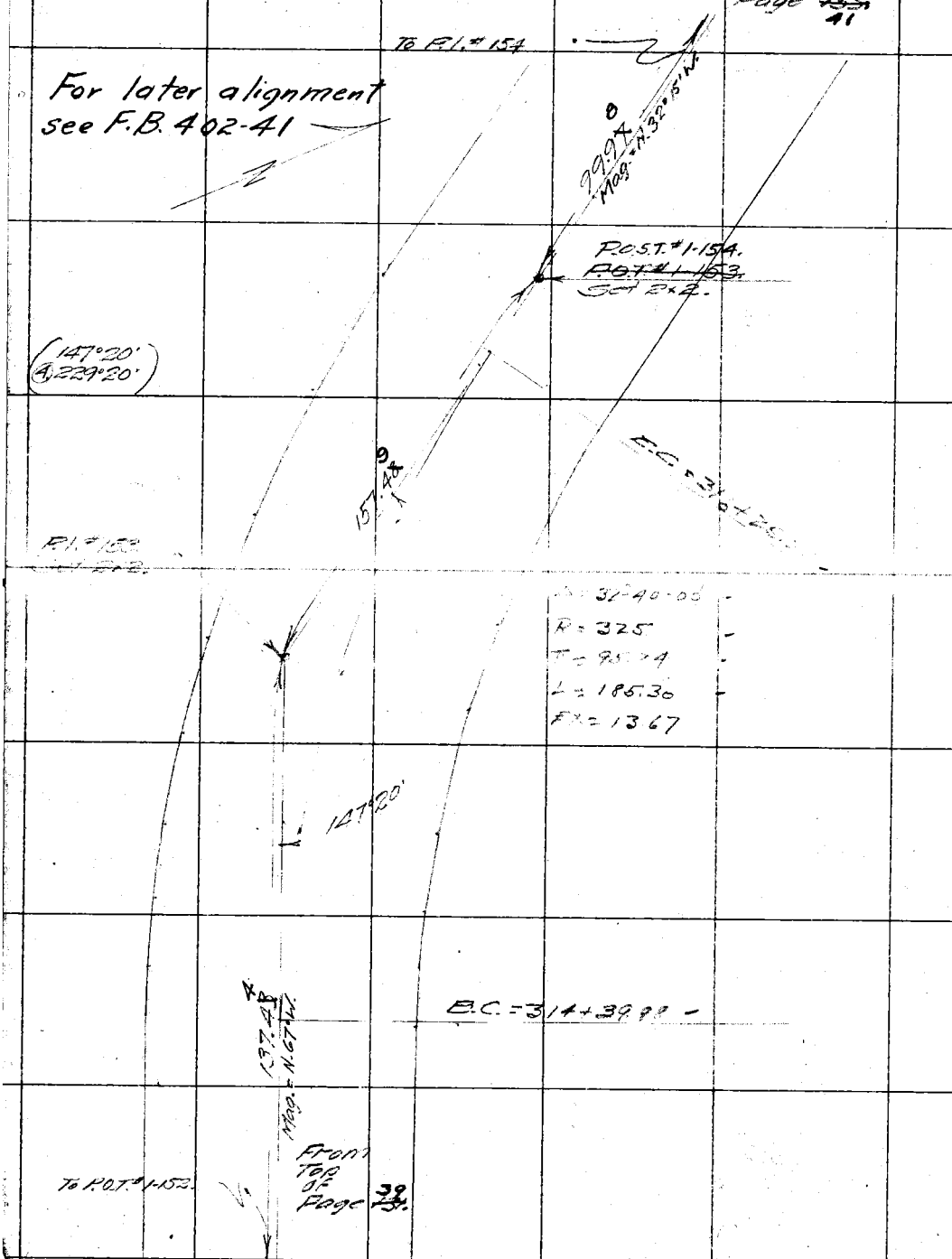

RETURN TO
LOS ANGELES COUNTY SURVEYOR

DO NOT EXTEND NOTES THIS SIDE OF THIS LINE

NOTE: ANY ADDITION OR CHANGES ON THIS SHEET MUST BE MADE OR CIRCLED IN RED. WITH DATE AND NAME OF PERSON MAKING CHANGE.

153

Date 9-21-27 Notes by Brackett Chief Party Brackett F.B. ~~246~~ 322 Pg. ~~133~~ 41

Plotted by RODGERS	W. O. No. 4116 D. S. O. No.
Date	Location Coal Canyon Road
Map No.	Surveyed by Brackett
Plotting C'k'd by H. WARD	Date Sept. 21-1927
Date	Indexed

69.67 @ 18°18' = 66.15 T. = 78° = 66.16

For later alignment
see F.B. 402-42

To P.O.S.T. #1-155.

235.37 ~~235.11~~

To Bottom of Page ~~134~~ 42

#2-154
P.O.S.T. ~~#1-154~~
Set 2x2.

(④ 112°22'20" 89°29'45")

66.18 6
Mag. =

P.I. #154.
Set 2x2.

S80°30'W.

112°22'20"

N. 32°15'W.

Mag. = 99.9 X 8

235.37 ~~235.11~~ - T. = 65° ~~76°~~

235.44 ~~235.18~~ @ 1°35' = 235.37 ~~235.11~~

E.C. = 318+76.86

Δ = 67°37'40"
R = 175
T = 117.21
L = 206.56
EX = 35.63

B.C. = 316+70.30

From Top of Page ~~132~~ 40

To ~~P.O.T. #1-153.~~
P.O.S.T. 1-154.

NOTE: ANY ADDITION OR CHANGES ON THIS SHEET MUST BE MADE OR CIRCLED IN RED, WITH DATE AND NAME OF PERSON MAKING CHANGE.

DO NOT EXTEND NOTES THIS SIDE OF THIS LINE

RETURN TO
LOS ANGELES COUNTY SURVEYOR

F.B. ~~246~~ 322 PG. ~~134~~ 42 Brackett Chief Party Notes by Brackett Date 9-21-27

For later alignment
See F.B. 402-43



RETURN TO
LOS ANGELES COUNTY SURVEYOR

DO NOT EXTEND NOTES THIS SIDE OF THIS LINE

NOTE: ANY ADDITION OR CHANGES ON THIS SHEET MUST BE MADE OR CIRCLED IN RED. WITH DATE AND NAME OF PERSON MAKING CHANGE.

Date 9-22-27. Notes by Brackett Chief Party Brackett F.B. ~~246~~ 322 Pg. ~~135~~ 43

Plotted by RODGERS	W. O. No. 4116. D. S. O. No.
Date	Location Coal Canyon Road.
Map No.	Surveyed by Brackett
Plotting Ck'd by HOWARD	Date Sept-22-1927.
Date	Indexed

NOTE: ANY ADDITION OR CHANGES ON THIS SHEET MUST BE MADE OR CIRCLED IN RED, WITH DATE AND NAME OF PERSON MAKING CHANGE.

DO NOT EXTEND NOTES THIS SIDE OF THIS LINE

RETURN TO LOS ANGELES COUNTY SURVEYOR

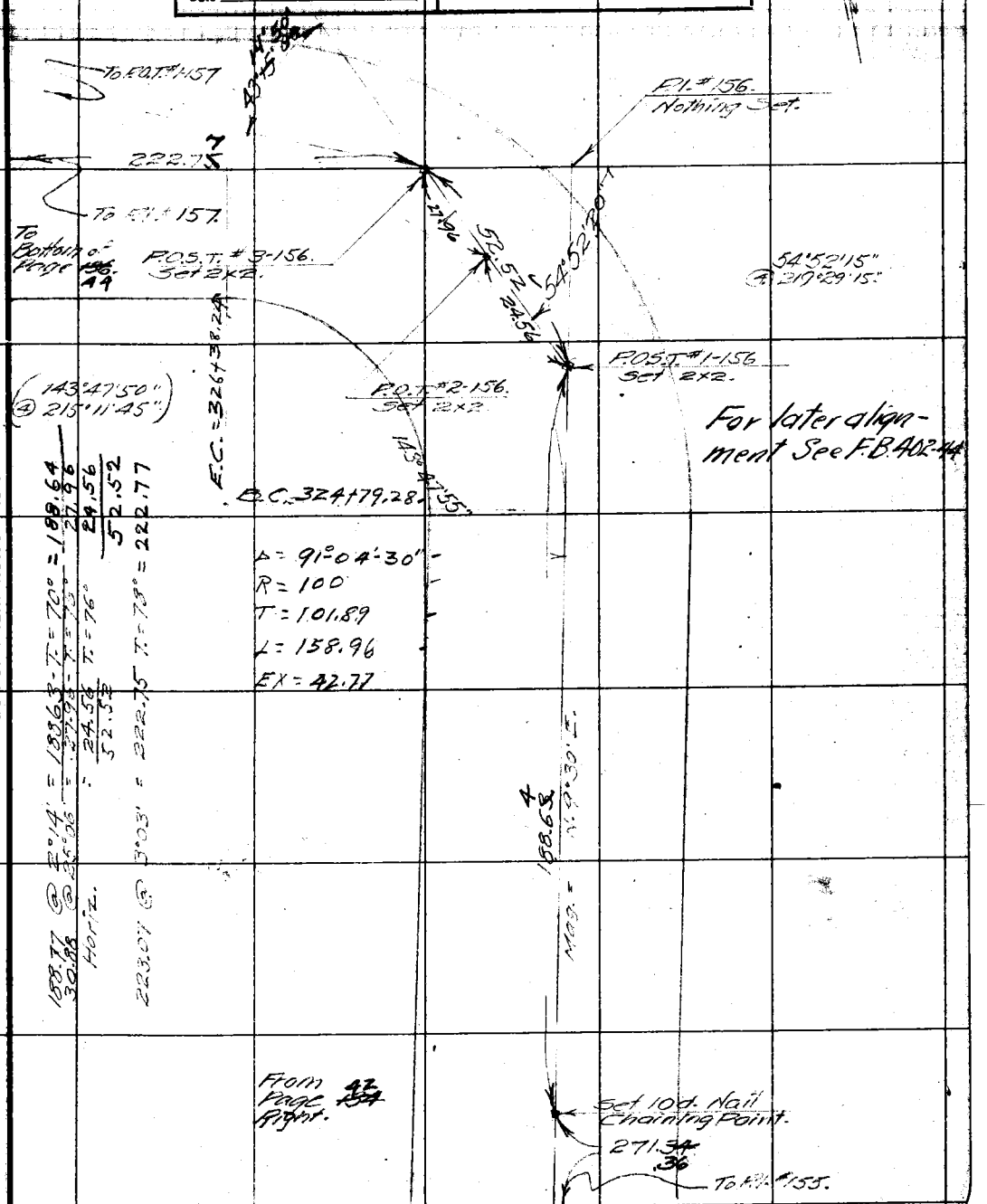

F.B. ~~246~~ 322 PG. ~~136~~ 44 Brackett Chief Party Notes by Brackett Date 9-22-27

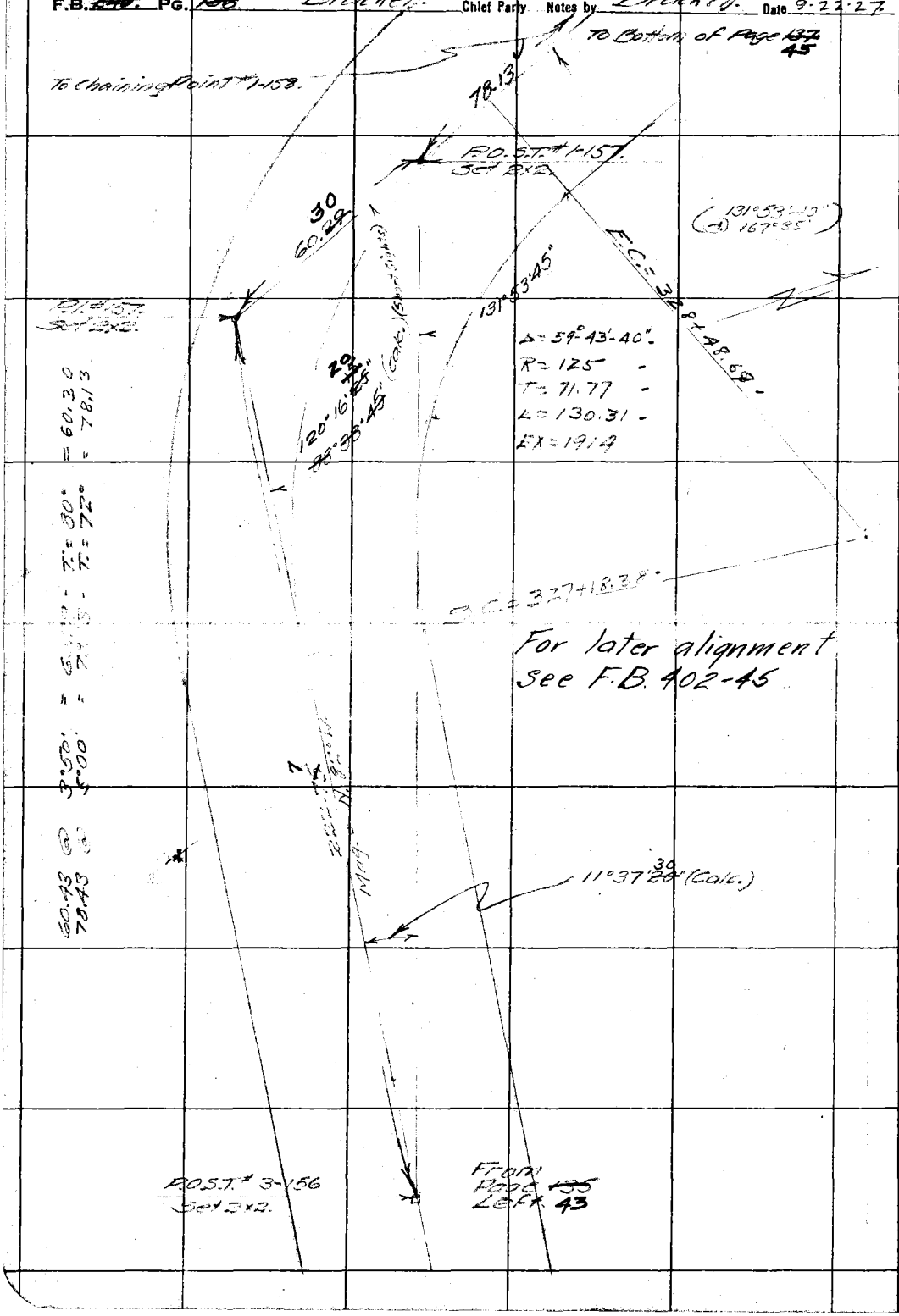

R125

RETURN TO
LOS ANGELES COUNTY SURVEYOR

DO NOT EXTEND NOTES THIS SIDE OF THIS LINE

NOTE: ANY ADDITION OR CHANGES ON THIS SHEET MUST BE MADE OR CIRCLED IN RED. WITH DATE AND NAME OF PERSON MAKING CHANGE.

Date 9-22-27. Notes by Brackett Chief Party Brackett. F.B. ~~246~~ 322 Pg. ~~137~~ 45

Plotted by RODGERS	W. O. No. 4116. D. S. O. No.
Date	Location Coal Canyon Road.
Map No.	Surveyed by Brackett
Plotting C'k'd by HOWARD	Date Sept. 22-1927.
Date	Indexed

R-100

NOTE: ANY ADDITION OR CHANGES ON THIS SHEET MUST BE MADE OR CIRCLED IN RED, WITH DATE AND NAME OF PERSON MAKING CHANGE.

RETURN TO LOS ANGELES COUNTY SURVEYOR

DO NOT EXTEND NOTES THIS SIDE OF THIS LINE

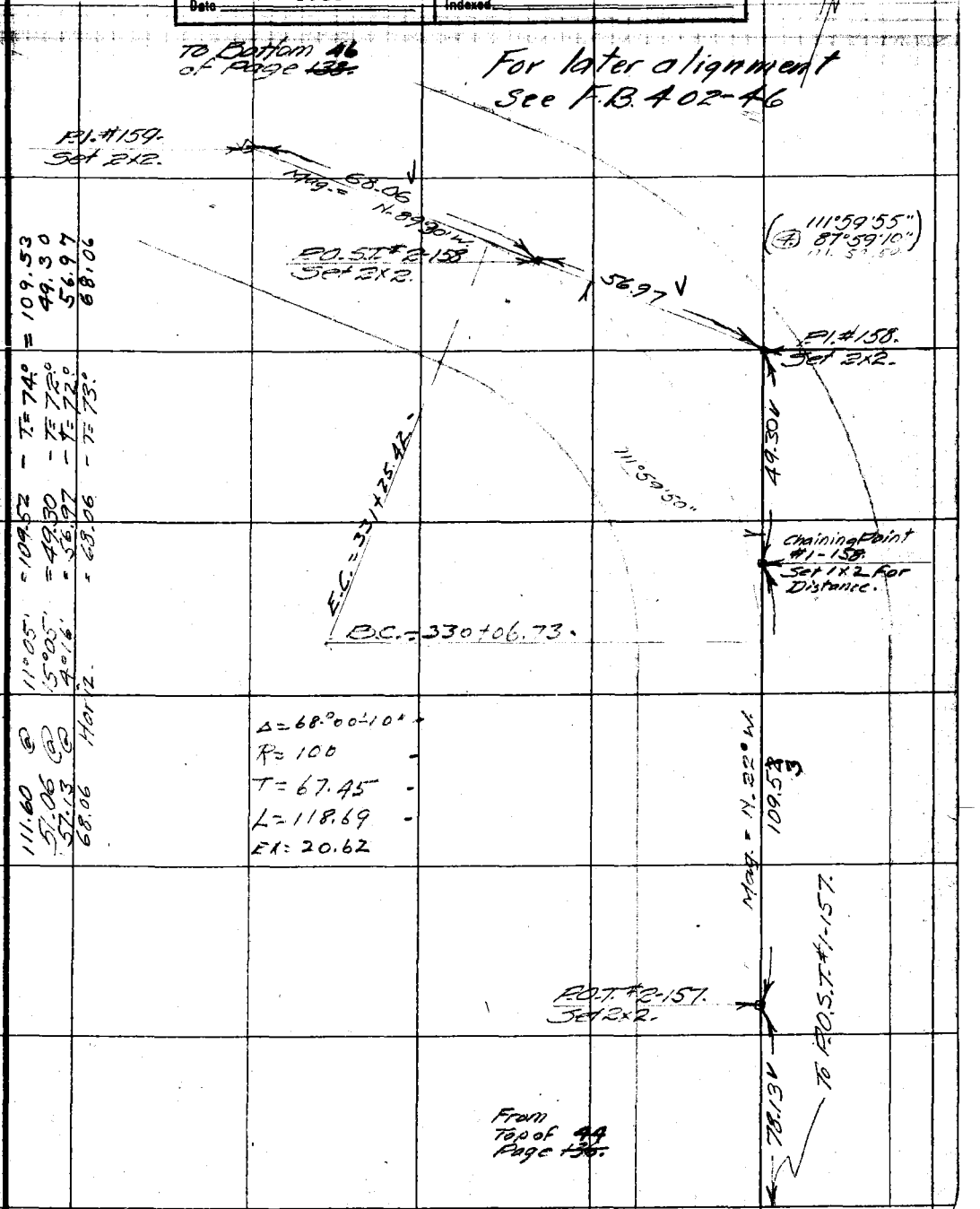

111.60 @	11°05'	= 109.52	- T = 74° = 109.53
51.06 @	15°05'	= 49.30	- T = 72° 49.30
57.13 @	4°16'	= 56.97	- T = 72° 56.97
68.06	Horiz.	= 68.06	- T = 73° 68.06

F.B. ~~246~~ 322 PG. ~~138~~ 46 Brackett Chief Party Notes by Brackett Date 9-22-27.

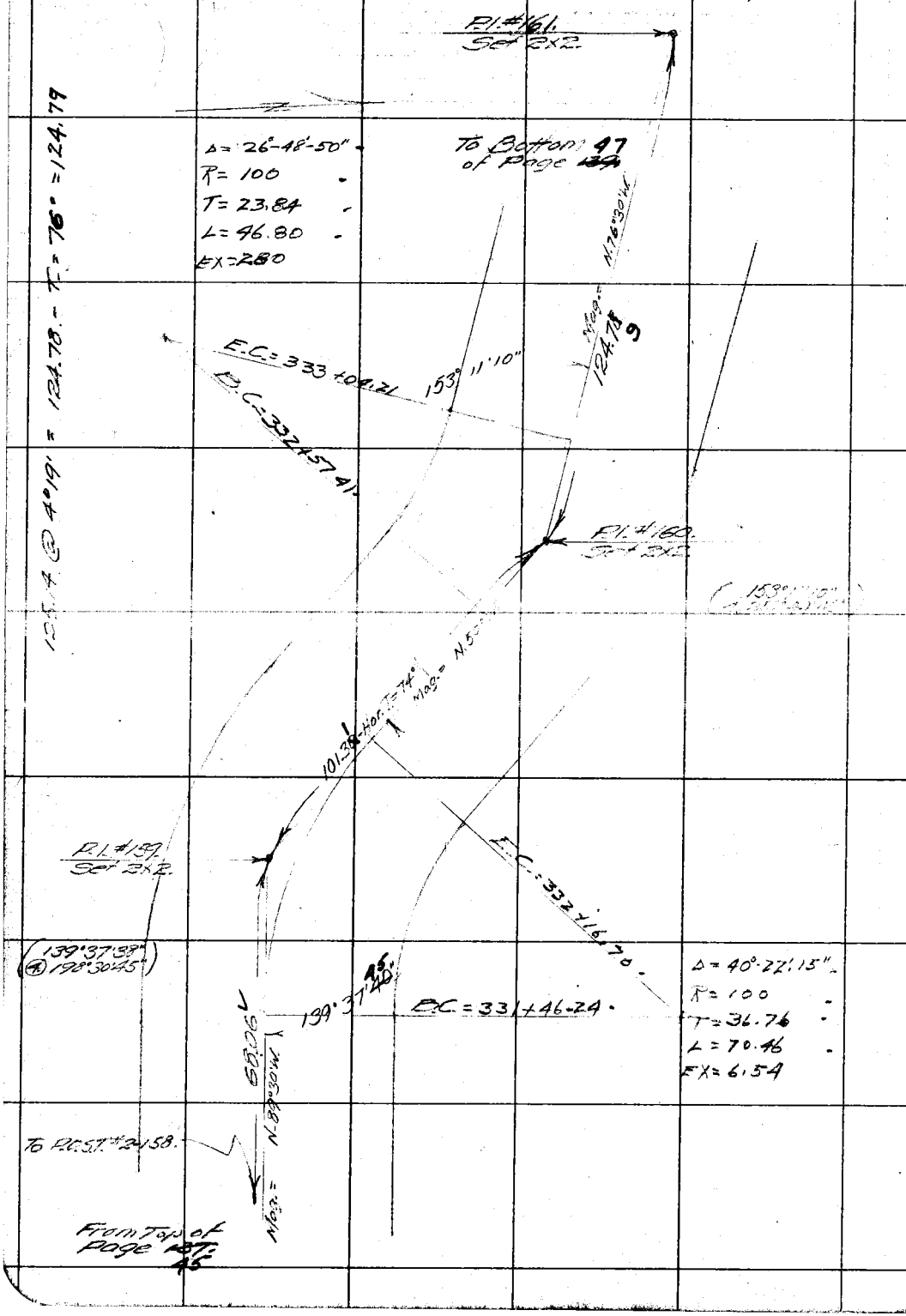

RETURN TO
LOS ANGELES COUNTY SURVEYOR

DO NOT EXTEND NOTES THIS SIDE OF THIS LINE

NOTE: ANY ADDITION OR CHANGES ON THIS SHEET MUST BE MADE OR CIRCLED IN RED, WITH DATE AND NAME OF PERSON MAKING CHANGE.

Date 7-23-27 Notes by Brackett Chief Party Brackett F.B. 322 ~~246~~ Pg. 47 ~~139~~

Plotted by RODGERS	W. O. No. 4116 D. S. O. No.
Date	Location Cool Canyon Road
Map No.	Surveyed by Brackett
Plotted Ck'd by HOWARD	Date Sept. 23-1927
Date	Indexed



NOTE: ANY ADDITION OR CHANGES ON THIS SHEET MUST BE MADE OR CIRCLED IN RED, WITH DATE AND NAME OF PERSON MAKING CHANGE.

DO NOT EXTEND NOTES THIS SIDE OF THIS LINE

RETURN TO LOS ANGELES COUNTY SURVEYOR

F.B. 322 ~~246~~ Pg. 48 ~~140~~ Brackett Chief Party Notes by Brackett Date 9-23-27.

212.13 @ 10°51' = 208.34 - T. = 72°. = 208.35
97.41 @ 4°09' = 97.15 - T. = 70°. 97.16
68.87 @ 7°53' = 68.22 - T. = 72°. = 68.22



RETURN TO
LOS ANGELES COUNTY SURVEYOR

DO NOT EXTEND NOTES THIS SIDE OF THIS LINE

NOTE: ANY ADDITION OR CHANGES ON THIS SHEET MUST BE MADE OR CIRCLED IN RED. WITH DATE AND NAME OF PERSON MAKING CHANGE.

Date 2-28-21 Notes by Brackett Chief Party Brackett F. B. ~~246~~ 322 PG. ~~140-A~~ 49

Plotted by RODGERS	W. O. No. 4116 D. S. O. No.
Date	Location Coal Canyon Road
Map No.	Surveyed by Brackett
Plotting C'k HOWARD	Date Feb 28-1949
Date	Indexed

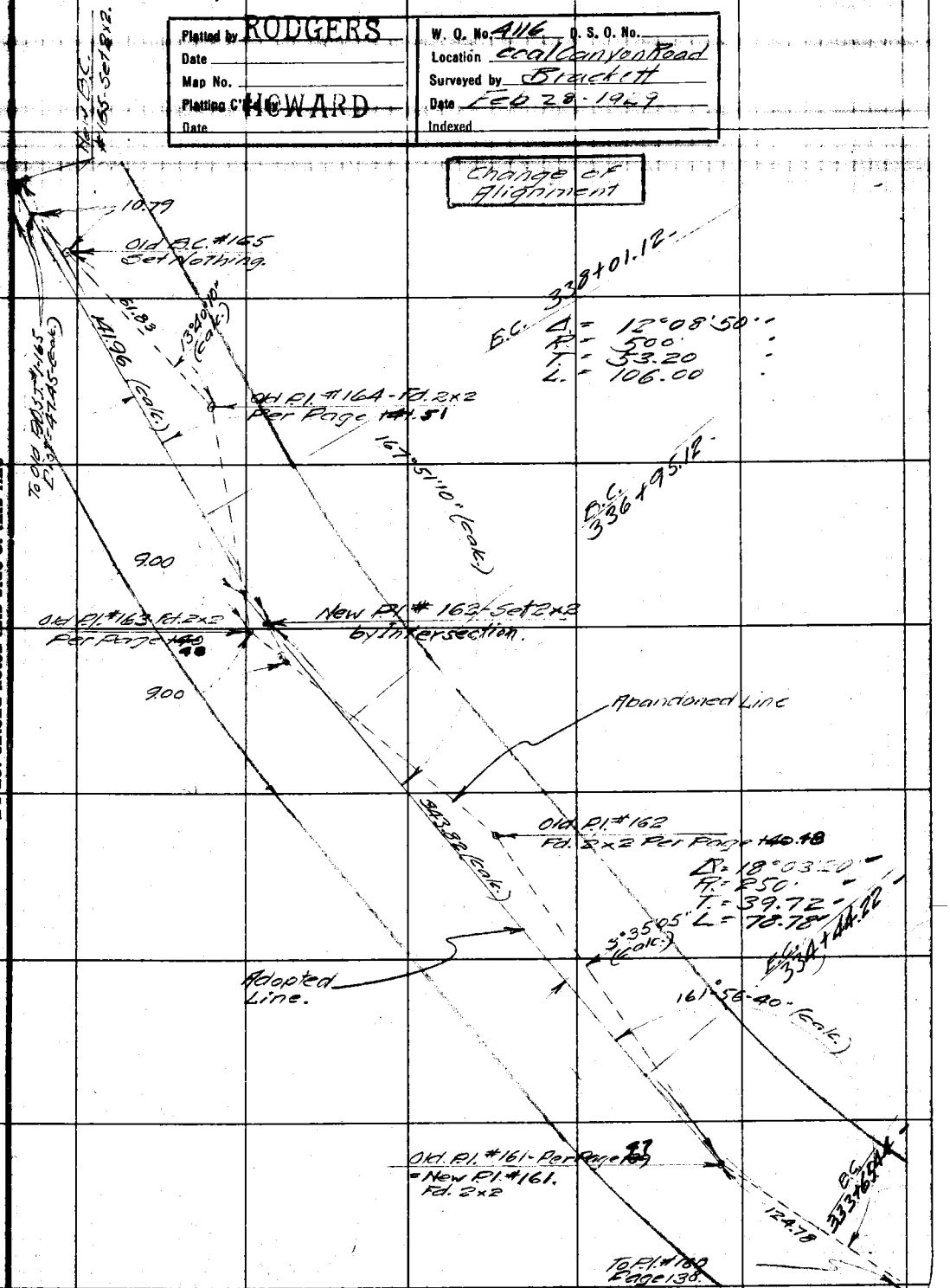

Note: ANY ADDITIONS OR CHANGES ON THIS SHEET MUST BE MADE OR CIRCLED IN Red. WITH DATE AND NAME OF PERSON MAKING CHANGE.

Do not extend notes this side of this line

RETURN TO LOS ANGELES COUNTY SURVEYOR

F.B. ~~246~~ 322 PG. ~~140-B~~ 50 Chief Party Notes by Date

RETURN TO

LOS ANGELES COUNTY SURVEYOR

Do not extend notes this side of this line

Note: ANY ADDITIONS OR CHANGES ON THIS SHEET MUST BE MADE OR CIRCLED IN Red. WITH DATE AND NAME OF PERSON MAKING CHANGE.

Date 9-23-27 Notes by Blacket Chief Party Blacket F.B. ~~246~~ 322 Pg. ~~144~~ 51

Plotted by RODGERS	W. O. No. 416 B. & O. No.
Date	Location Coal Canon Road
Map No.	Surveyed by Blacket
Plotting Chk'd by HOWARD	Date Sept 23-1927
Date	Indexed

NOTE: ANY ADDITION OR CHANGES ON THIS SHEET MUST BE MADE OR CIRCLED IN RED. WITH DATE AND NAME OF PERSON MAKING CHANGE.

DO NOT EXTEND NOTES THIS SIDE OF THIS LINE

RETURN TO LOS ANGELES COUNTY SURVEYOR

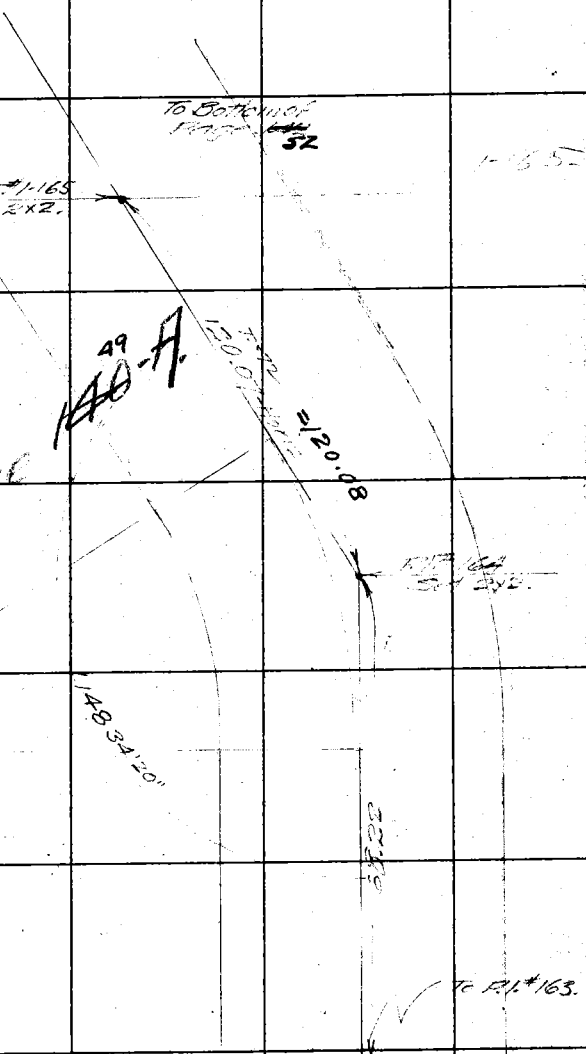

F.B. 327 ~~246~~ PG. 52 ~~142~~ Brackett Chief Party Notes by Brackett Date 9-23-25

Note - P.I. # 165 Ahead = P.I. # 163 Back

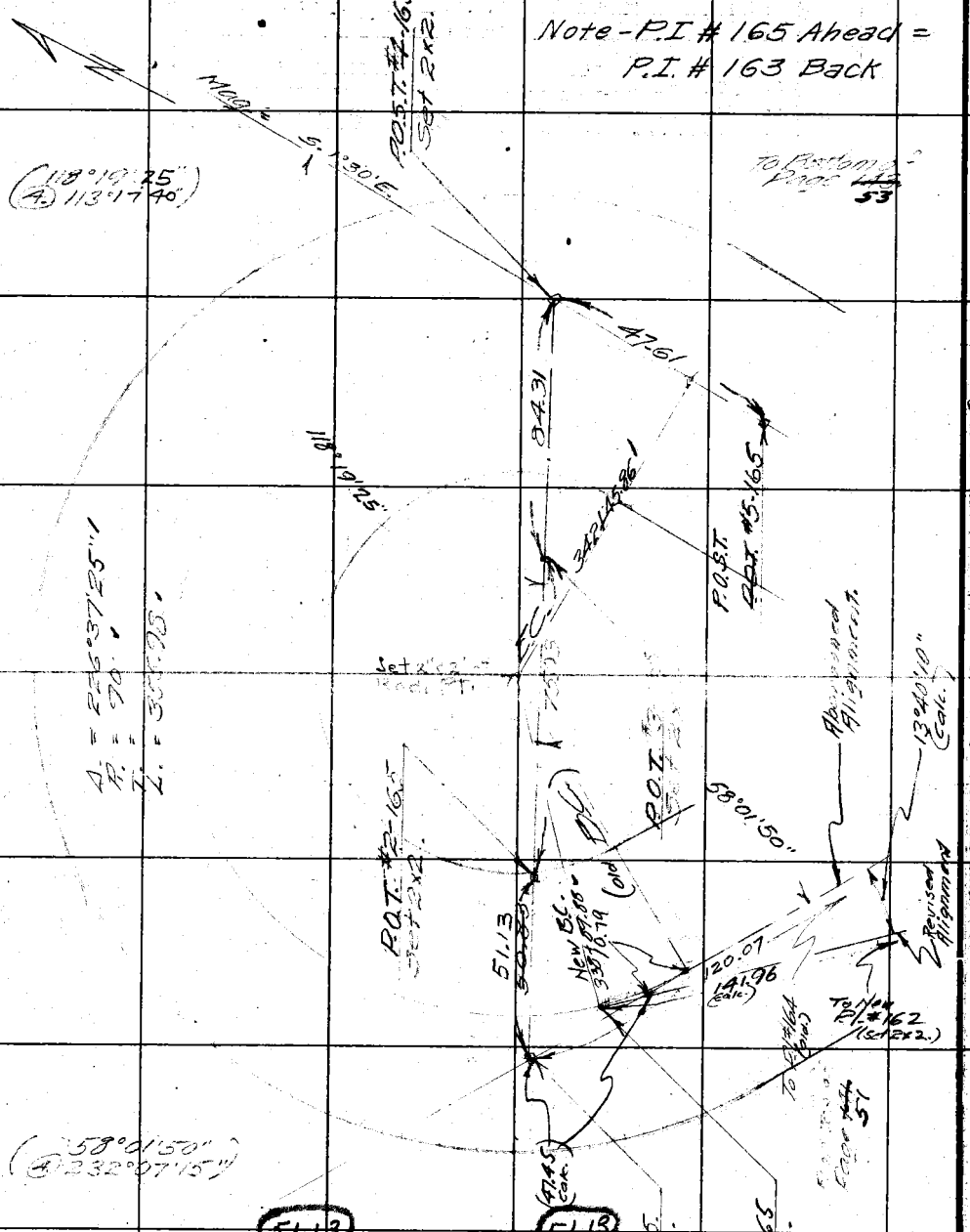

RETURN TO LOS ANGELES COUNTY SURVEYOR

04-11-81 DO NOT EXTEND NOTES THIS SIDE OF THIS LINE

NOTE: ANY ADDITION OR CHANGES ON THIS SHEET MUST BE MADE OR CIRCLED IN RED, WITH DATE AND NAME OF PERSON MAKING CHANGE.

Date 9-24-25 Notes by Brackett Chief Party Brackett F.B. ~~246~~ 322 Pg. ~~143~~ 53

Plotted by RODGERS	W. O. No. 4116 D. S. O. No.
Date	Location Coal Canyon Road
Map No.	Surveyed by Brackett
Plotting Chief HOWARD	Date Sept. 24-1927
Date	Indexed

NOTE: ANY ADDITION OR CHANGES ON THIS SHEET MUST BE MADE OR CIRCLED IN RED, WITH DATE AND NAME OF PERSON MAKING CHANGE.

RETURN TO LOS ANGELES COUNTY SURVEYOR

DO NOT EXTEND NOTES THIS SIDE OF THIS LINE

166

105.17 @ 0°57' = 105.16 - T = 70° = 105.17
138.50 @ 2°02' = 138.41 - T = 68° = 138.42
123.73 @ 2°39' = 123.60 - T = 68° = 123.60
262.01 262.01 262.02

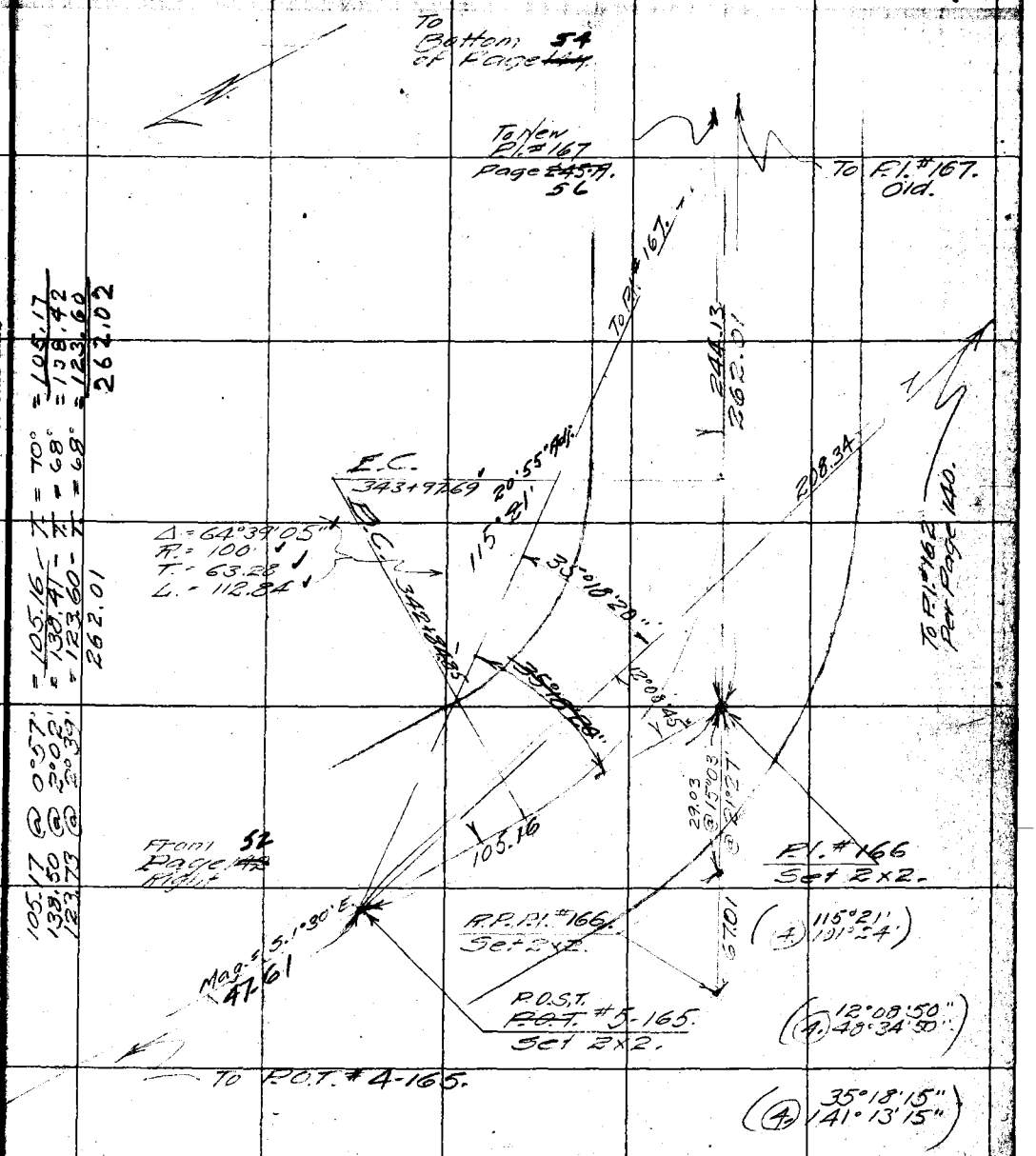

F.B. ~~346~~ 322 Pg. ~~144~~ 54 Brackett Chief Party Notes by Brackett Date 9-24-27



RETURN TO
LOS ANGELES COUNTY SURVEYOR

DO NOT EXTEND NOTES THIS SIDE OF THIS LINE

NOTE: ANY ADDITION OR CHANGES ON THIS SHEET MUST BE MADE OR CIRCLED IN RED. WITH DATE AND NAME OF PERSON MAKING CHANGE.

Date _____ Notes by _____ Chief Party _____ F. B. 322 PG. 55

Platted by RODGERS	W. O. No. _____ D. S. O. No. _____
Date _____	Location _____
Map No. _____	Surveyed by _____
Platting Chk'd by HOWARD	Date _____
Date _____	Indexed _____

Notes: ANY ADDITIONS OR CHANGES ON THIS SHEET MUST BE MADE OR CHECKED IN Red. WITH DATE AND NAME OF PERSON MAKING CHANGE.

Do not extend notes this side of this line

RETURN TO
LOS ANGELES COUNTY SURVEYOR

322 56

F.B. ~~246~~ PG. ~~245A~~ Brackett Chief Party Notes by Brackett Date Feb. 28-28

W.O. 4116.

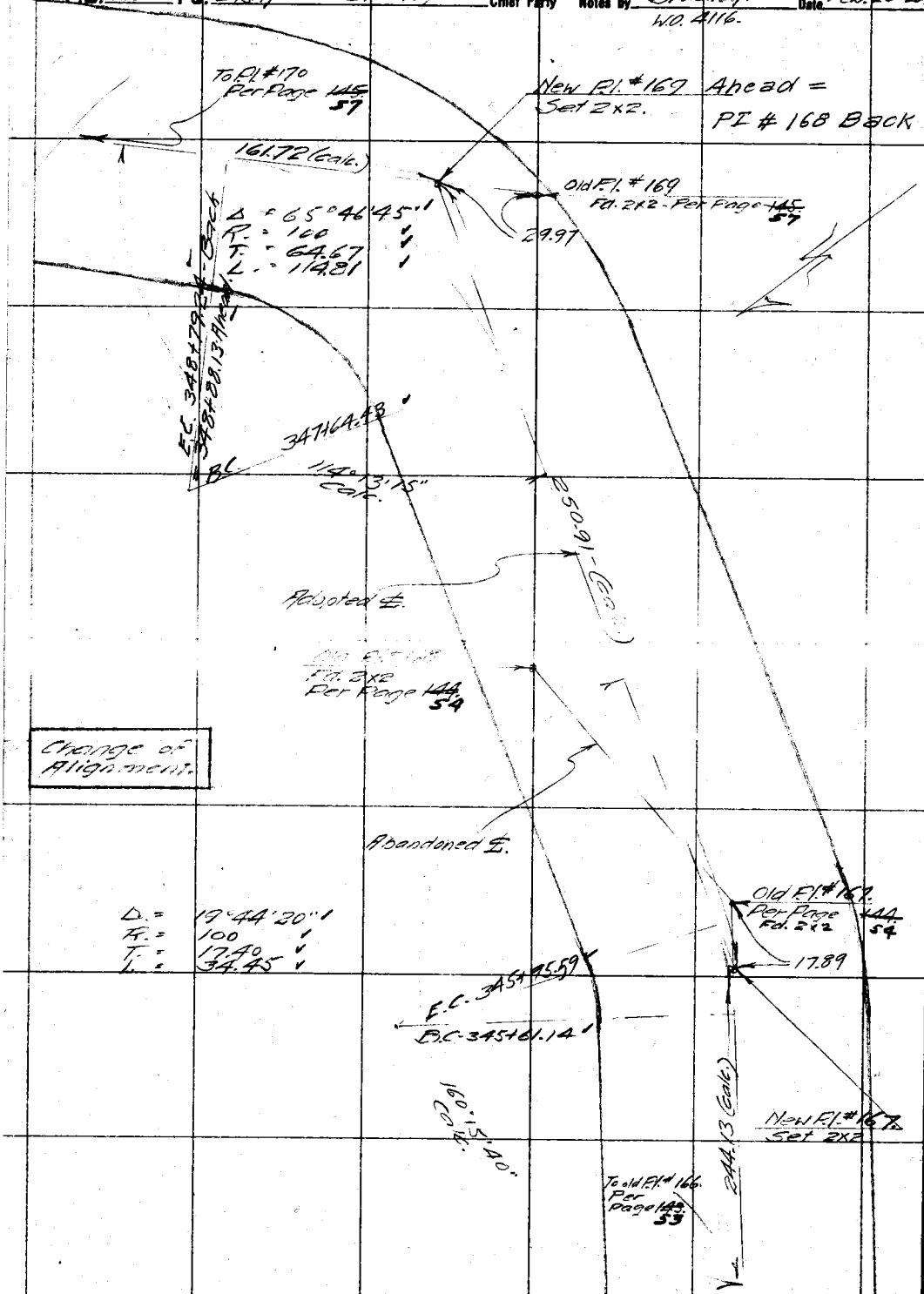

RETURN TO
LOS ANGELES COUNTY SURVEYOR
Do not extend notes this side of this line
Note: ANY ADDITIONS OR CHANGES ON THIS SHEET MUST BE MADE OR CIRCLED IN Red. WITH DATE AND NAME OF PERSON MAKING CHANGE.

24413
17.89
262.02

Date 9-24-27 Notes by Brackett Chief Party Brackett F.B. 322 Pg. 57

Plotted by RODGERS
Date
Map No.
Plotting Checked by HOWARD
Date

W. O. No. 446 B. S. O. No.
Location Cool Canyon Road.
Surveyed by Brackett
Date Sept. 24-1927.
Indexed

NOTE: ANY ADDITION OR CHANGES ON THIS SHEET MUST BE MADE OR CIRCLED IN RED. WITH DATE AND NAME OF PERSON MAKING CHANGE.

170-R#100

RETURN TO LOS ANGELES COUNTY SURVEYOR

169-R#100

DO NOT EXTEND NOTES THIS SIDE OF THIS LINE



F.B. 322 ~~246~~ PG. 58 ~~146~~ Brackett Chief Party Notes by Brackett Date 9-24-27



171 R100

RETURN TO
LOS ANGELES COUNTY SURVEYOR

DO NOT EXTEND NOTES THIS SIDE OF THIS LINE

NOTE: ANY ADDITION OR CHANGES ON THIS SHEET MUST BE MADE OR CIRCLED IN RED, WITH DATE AND NAME OF PERSON MAKING CHANGE.

Date 9-24-27. Notes by Brackett Chief Party Brackett F.B. ~~346~~ 322 Pg. ~~147~~ 59

Plotted by RODGERS	W. O. No. 4116 D. S. O. No.
Date	Location Coal Canyon Road.
Map No.	Surveyed by Brackett.
Plotting Ck'd by HOWARD	Date Sept. 24, 1927.
Date	Indexed

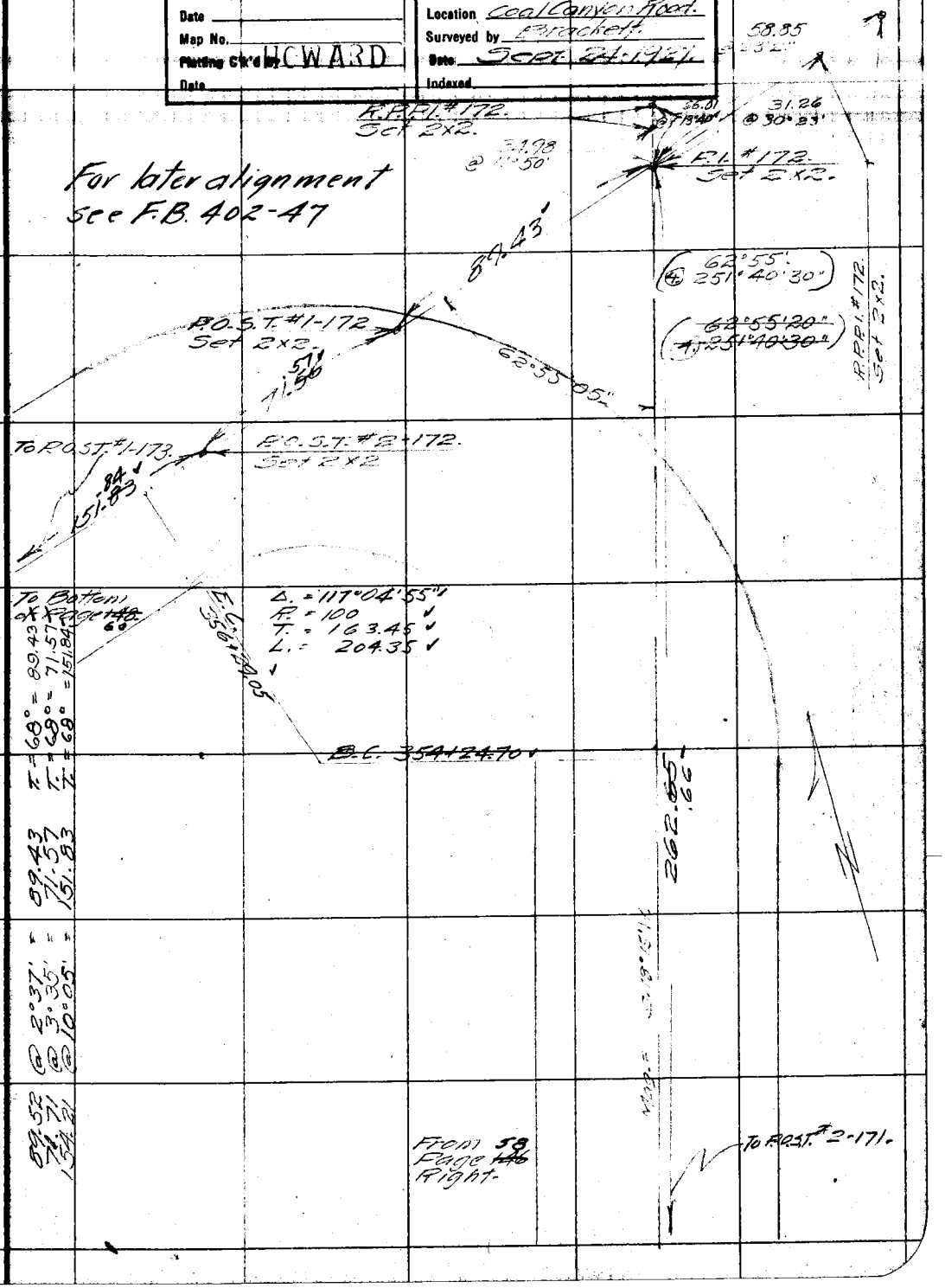

NOTE: ANY ADDITION OR CHANGES ON THIS SHEET MUST BE MADE OR CIRCLED IN RED, WITH DATE AND NAME OF PERSON MAKING CHANGE.

DO NOT EXTEND NOTES THIS SIDE OF THIS LINE

RETURN TO LOS ANGELES COUNTY SURVEYOR

F.B. ~~246~~ 327 Pg. ~~148~~ 60 Bracket Chief Party Notes by Bracket Date 9-26-27

P.I. #173.
Set 2x2.

78.20 @ 17°35' = 74.55 T. = 68° = 74.55
77.11 @ 14°58' = 74.~~52~~ T. = 68° 74.~~55~~
149.07 (.49) 149.~~08~~ 05 (.50)

173
R = 125

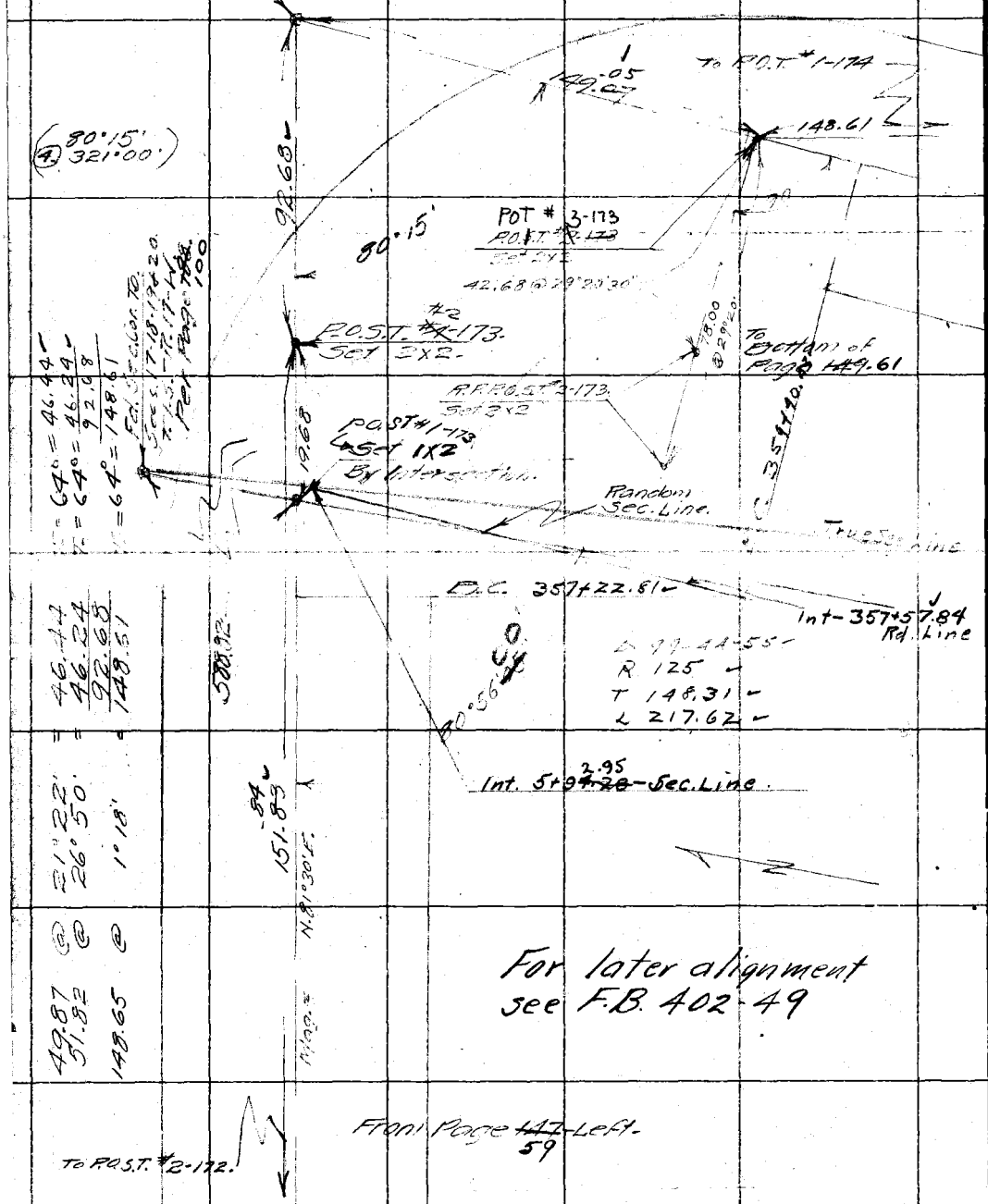

Fd. Sec. Cor. To Secs. 17-18-19 & 20 T.1.S.-R.17-W. Per Page ~~188~~ 100

T = 64° = 46.44
T = 64° = 46.24
92.68
R = 64° = 148.61

588.92

49.87 @ 21°22' = 46.44
51.82 @ 26°50' = 46.24
148.65 @ 1°18' = 92.68
148.51

For later alignment see F.B. 402-49

From Page ~~147~~ 59 Left.

To P.O.S.T. #2-172.

RETURN TO
LOS ANGELES COUNTY SURVEYOR

DO NOT EXTEND NOTES THIS SIDE OF THIS LINE

NOTE: ANY ADDITION OR CHANGES ON THIS SHEET MUST BE MADE OR CIRCLED IN RED. WITH DATE AND NAME OF PERSON MAKING CHANGE.

Date 9-26-27 Notes by Brackett Chief Party Brackett F. B. 322 PG. 61

Plotted by RODGERS
Date
Map No.
Plotting C'k'd by HOWARD
Date

W. O. No. 4116 D. S. O. No.
Location Bell Canyon Road
Surveyed by Brackett
Date Sept. 26-1927.
Indexed

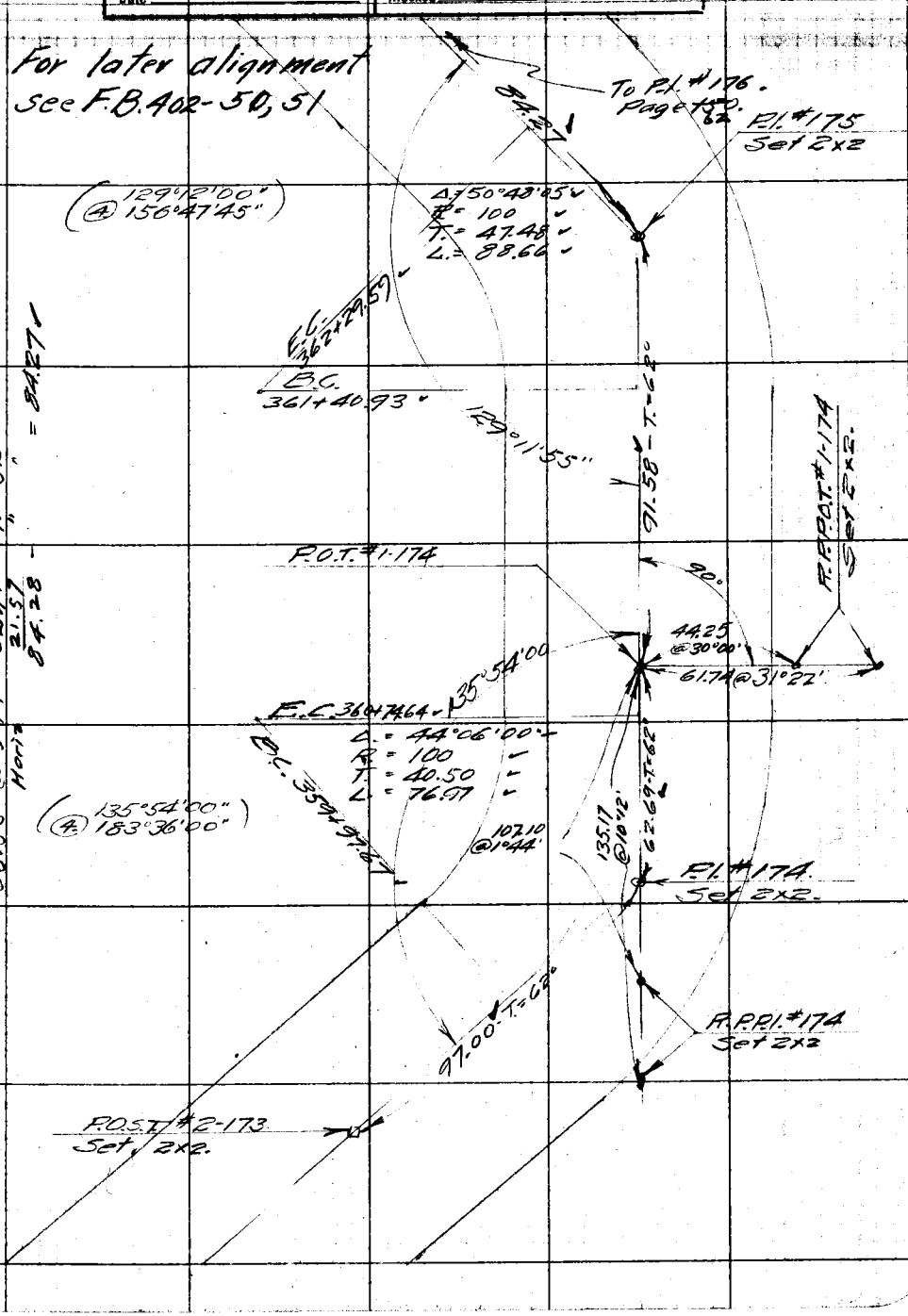

Notice: ANY ADDITIONS OR CHANGES ON THIS SHEET MUST BE MADE OR CIRCLED IN Red. WITH DATE AND NAME OF PERSON MAKING CHANGE.

Do not extend notes this side of this line

RETURN TO
LOS ANGELES COUNTY SURVEYOR

F.B. ~~246~~ 322 PG. ~~150~~ 62 Brackett Chief Party Notes by Brackett Date 7-26-27

For later alignment
see F.B. 402-52

(4) 133°50'15"
175°21'15"

To P.I. #178
Page ~~151~~ 63

15" Adj.
133°50'~~20~~"

134.00

E.C. 364+51.23

B.C. 363+50.52

Δ 46-09-45
R = 125
T = 53.27
L = 100.71

P.I. #177
Set 2x2.

89.91
@ 10°19'

72.20

140.37

R.P.P.I. #177
Set 2x2

140.60 @ 3°10' = 140.38 - T = 70° = 140.39
121.54 @ 5°14' = 121.03 - T = 70° = 121.04
Horiz " " 12.96
134.00

E.C. 362+99.79

P.I. #176.
Set 3x2.

140°00'15"
(4) 200°00'45"

B.C. 362+29.99

Δ 39-59-45
R = 100
T = 36.39
L = 69.80

15" Adj.
140°00'~~10~~"

84.27

To P.I. 176
Page ~~149~~ 61

RETURN TO
LOS ANGELES COUNTY SURVEYOR

Do not extend notes this side of this line

Note: ANY ADDITIONS OR CHANGES ON THIS SHEET MUST BE MADE OR CIRCLED IN Red. WITH DATE AND NAME OF PERSON MAKING CHANGE.

Date 9-27-27 Notes by Brackett Chief Party Brackett F. B. ~~246~~ 322 PG. ~~151~~ 63

Platted by RODGERS	W. O. No. 4116 B. S. O. No.
Date	Location Coal Canyon Road.
Map No.	Surveyed by Brackett.
Platting C'ncy HOWARD	Date Sept-27-1927
Date	Indexed

To Page ~~150~~ 64

Note: ANY ADDITIONS OR CHANGES ON THIS SHEET MUST BE MADE OR CIRCLED IN Red. WITH DATE AND NAME OF PERSON MAKING CHANGE.

RETURN TO LOS ANGELES COUNTY SURVEYOR

Do not extend notes this side of this line

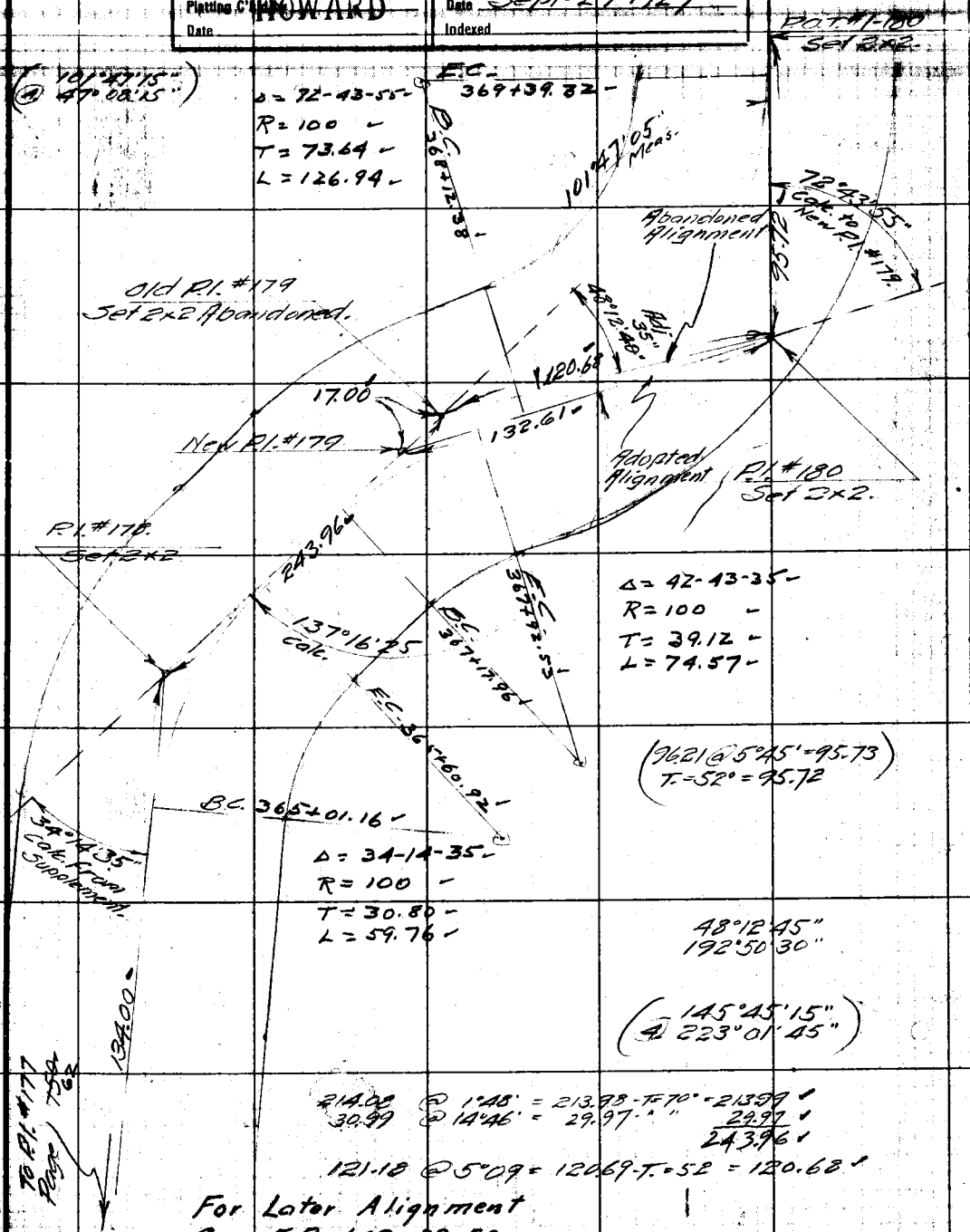

214.08 @ 1°48' = 213.98 - T = 70° = 213.99
30.99 @ 14°46' = 29.97 " " 29.97
243.96

121.18 @ 5°09 = 120.69 - T. = 52 = 120.68

For Later Alignment See F.B. 402-52, 53

F.B. ~~246~~ 322 Pg. ~~152~~ 64 Brackett Chief Party Notes by Brackett Date 9-27-27

Note
For Triangulated
Closure - See
Pages ~~179-181~~
91 - 93

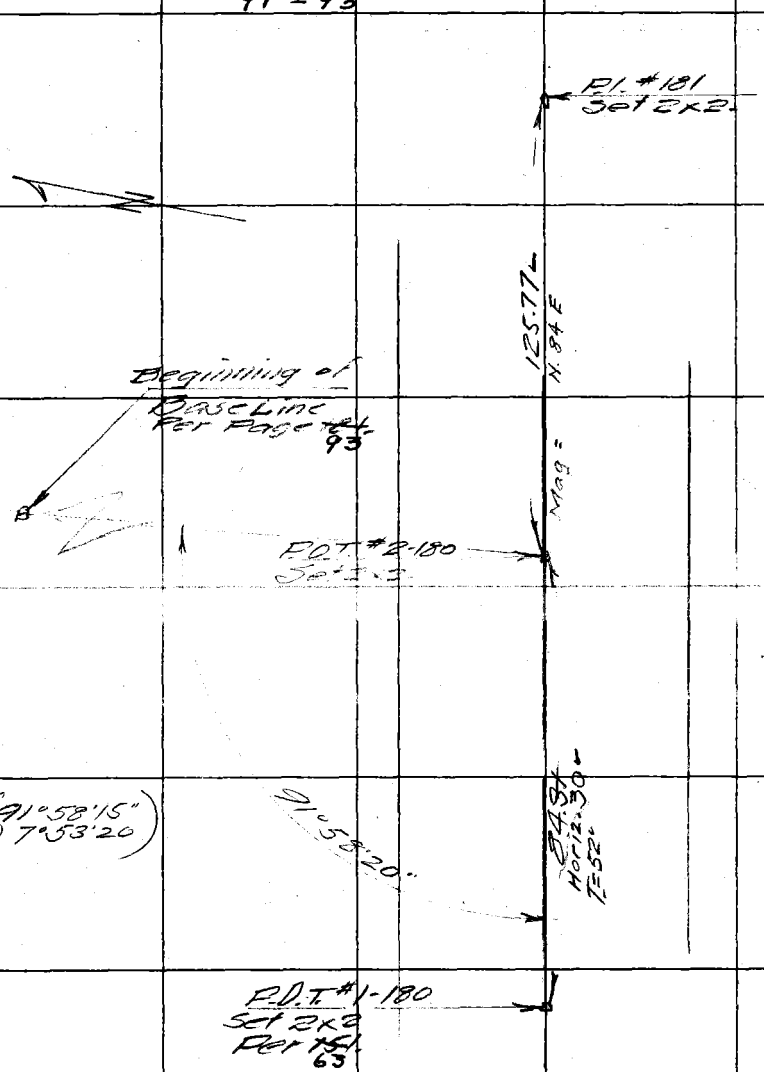

126.20 @ 4°46' = 125.76 - T = 72° = 125.77

For later alignment
see F.B. 402-54.

RETURN TO
LOS ANGELES COUNTY SURVEYOR

Do not extend notes this side of this line

Note: ANY ADDITIONS OR CHANGES ON THIS SHEET MUST BE MADE OR CIRCLED IN Red. WITH DATE AND NAME OF PERSON MAKING CHANGE.

Date 9-27-27. Notes by Brackett Chief Party Brackett F.B. ~~346~~ 322 PG. ~~153~~ 65

Plotted by RODGERS	W. O. No. 4116 D. S. O. No.
Date	Location Coal Canyon Road
Map No.	Surveyed by Brackett
Plotting Ck'd by HOWARD	Date Sept. 27-1927
Date	Indexed

To Page ~~154~~ 66 Right

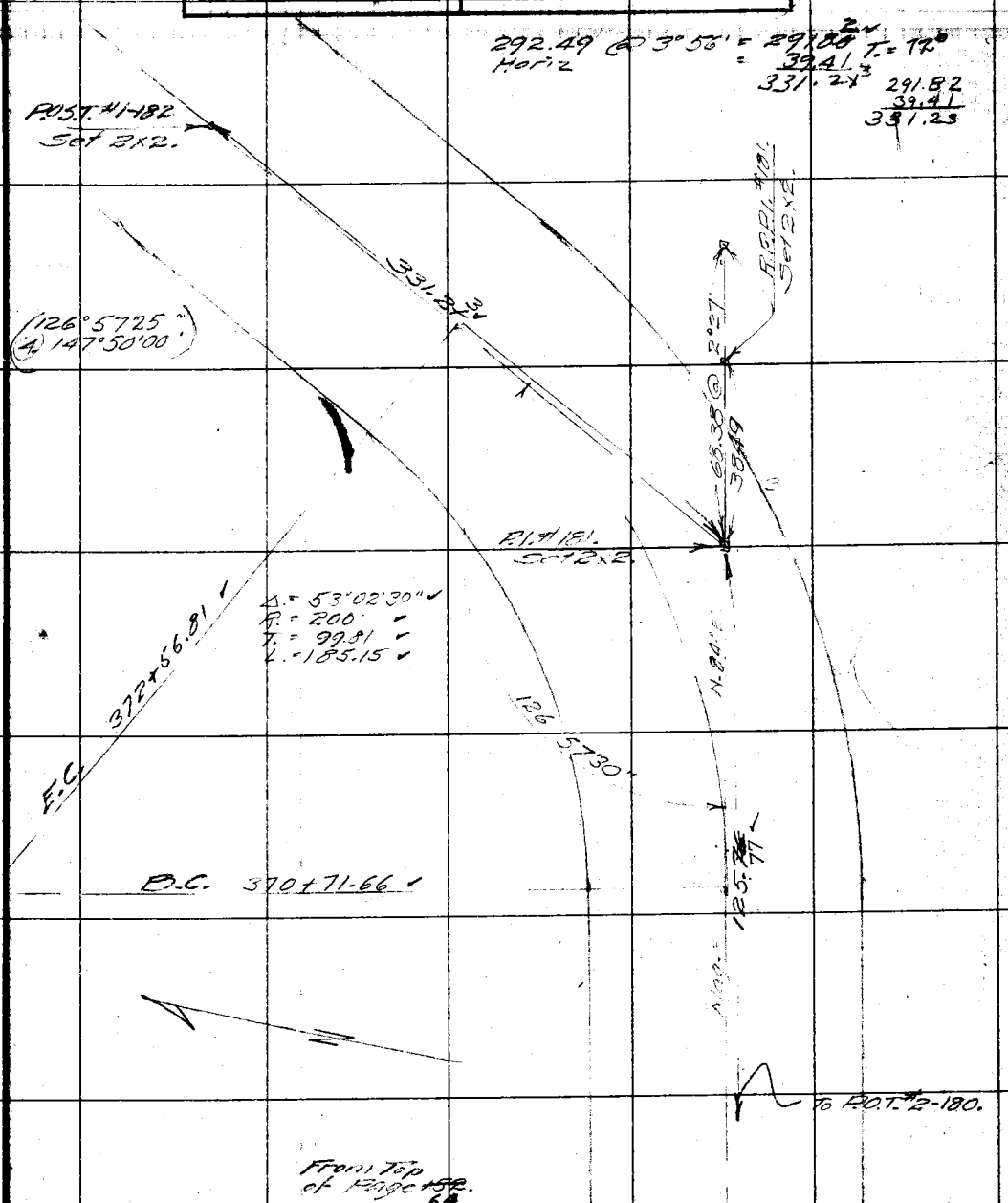

From Top of Page ~~152~~ 64.

For later alignment see F.B. 402-54.

NOTE: ANY ADDITION OR CHANGES ON THIS SHEET MUST BE MADE OR CIRCLED IN RED, WITH DATE AND NAME OF PERSON MAKING CHANGE.

DO NOT EXTEND NOTES THIS SIDE OF THIS LINE

RETURN TO LOS ANGELES COUNTY SURVEYOR

181 R=200

F.B. ~~246~~ 322 PG. ~~154~~ 66 Brackett Chief Party. Notes by Brackett Date 9-27-27

51.56 @ 6°28' = 51.23 T = 72° = 51.23
183.05 @ 3°27' = 182.72 T = 72° = 182.73
47.91 @ 15°57' = 46.06 T = 72° = 46.07

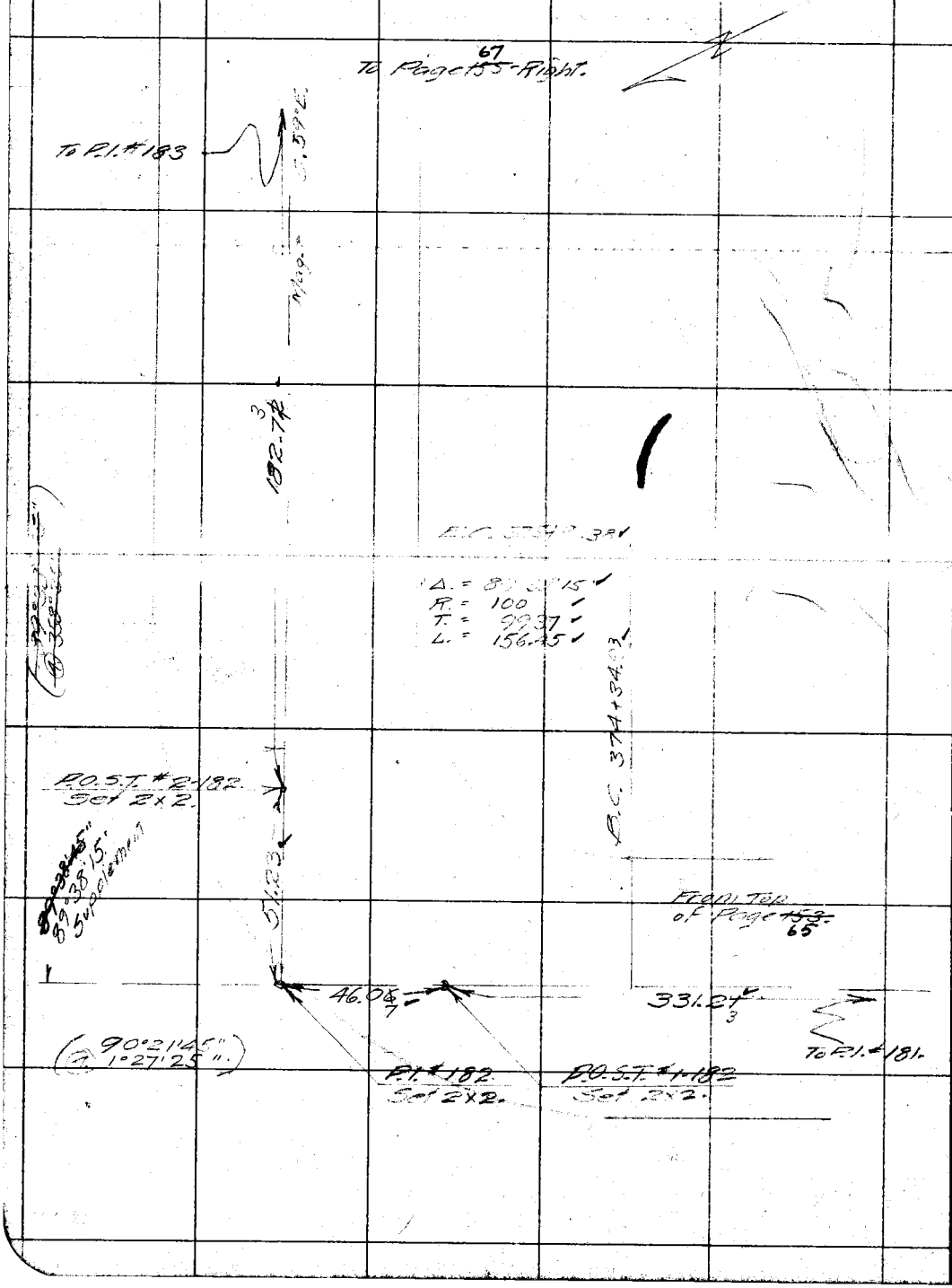

RETURN TO
LOS ANGELES COUNTY SURVEYOR

DO NOT EXTEND NOTES THIS SIDE OF THIS LINE

NOTE: ANY ADDITION OR CHANGES ON THIS SHEET MUST BE MADE OR CIRCLED IN RED. WITH DATE AND NAME OF PERSON MAKING CHANGE.

Date 7-27-27 Notes by Brackett Chief Party Brackett F.B. 277 Pg. 67

Plotted by RODGERS
Date
Map No.
Plotting Ck'd by HOWARD
Date

W. O. No. 4116 - D. S. O. No.
Location Coolidge Road
Surveyed by Brackett
Date Sept-27-1927
Indexed

NOTE: ANY ADDITION OR CHANGES ON THIS SHEET MUST BE MADE OR CIRCLED IN RED, WITH DATE AND NAME OF PERSON MAKING CHANGE.

DO NOT EXTEND NOTES THIS SIDE OF THIS LINE

RETURN TO LOS ANGELES COUNTY SURVEYOR

184 R-75

193 - R-100

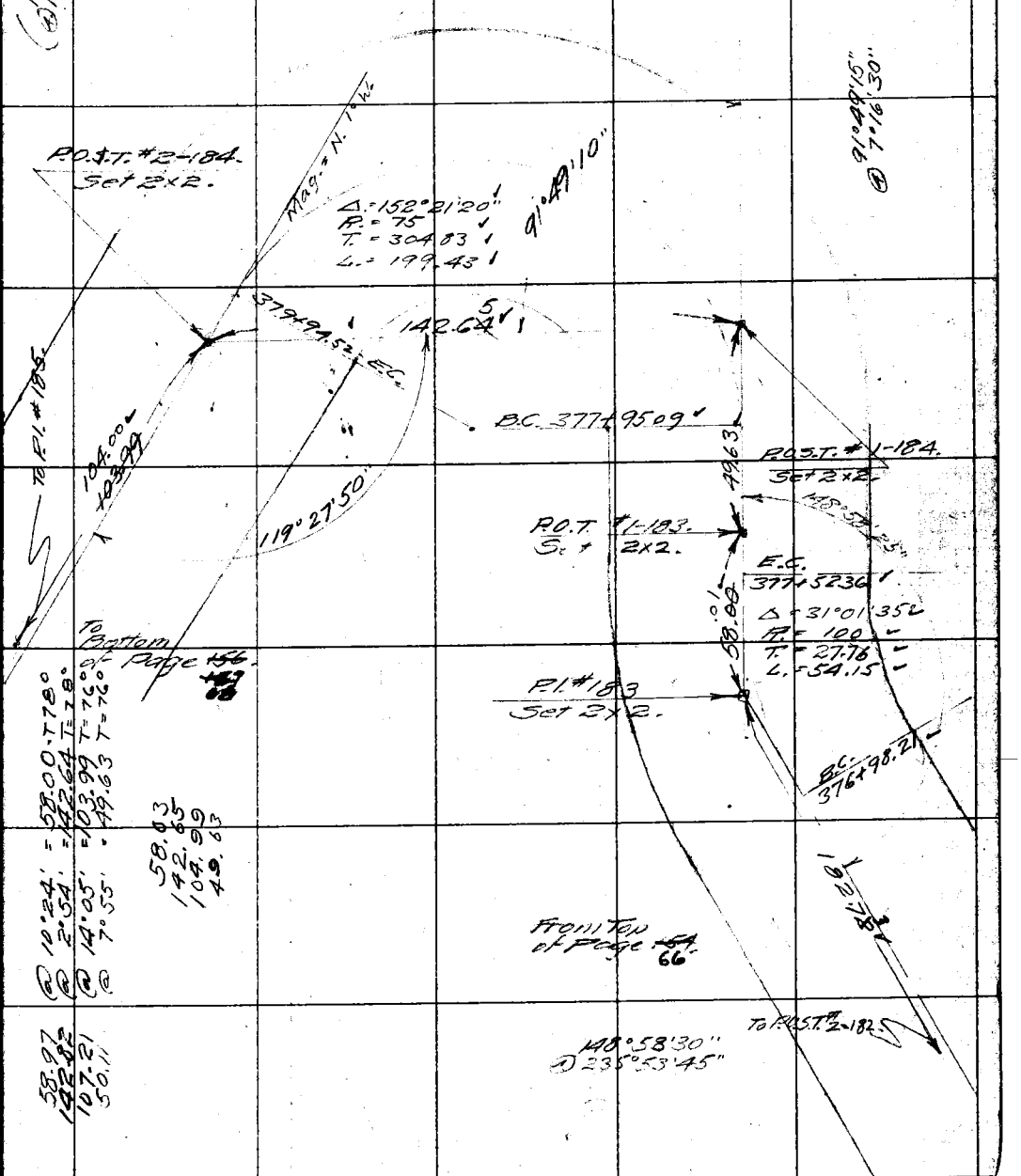

F.B. ~~246~~ 322 Pg. ~~156~~ 60 Bracket Chief Party Notes by Bracket Date 9-28-27

237.76 @ 1°03' = 237.72 - T = 80° = 237.75

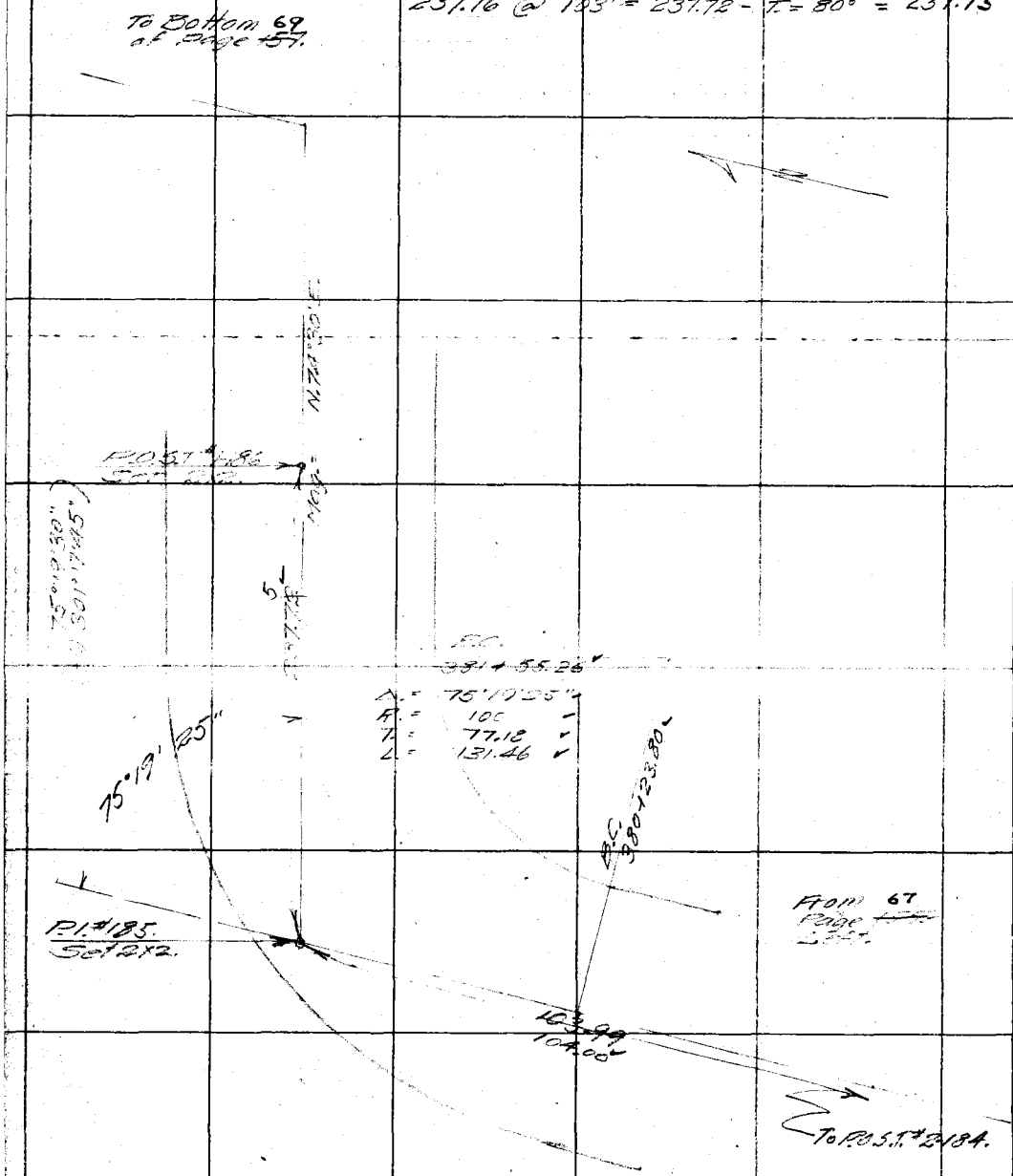

185-R100

RETURN TO
LOS ANGELES COUNTY SURVEYOR

DO NOT EXTEND NOTES THIS SIDE OF THIS LINE

NOTE: ANY ADDITION OR CHANGES ON THIS SHEET MUST BE MADE OR CIRCLED IN RED. WITH DATE AND NAME OF PERSON MAKING CHANGE.

Date 9-29-27. Notes by Brackett Chief Party Brackett F.B. ~~246~~ 322 Pg. ~~157~~ 69

Plotted by RODGERS	W. O. No. 4116 D. S. O. No.
Date	Location Coal Canyon Road
Map No.	Surveyed by Brackett
Plotting Ck'd by HCWA D	Date Sept. 29-1927
Date	Indexed

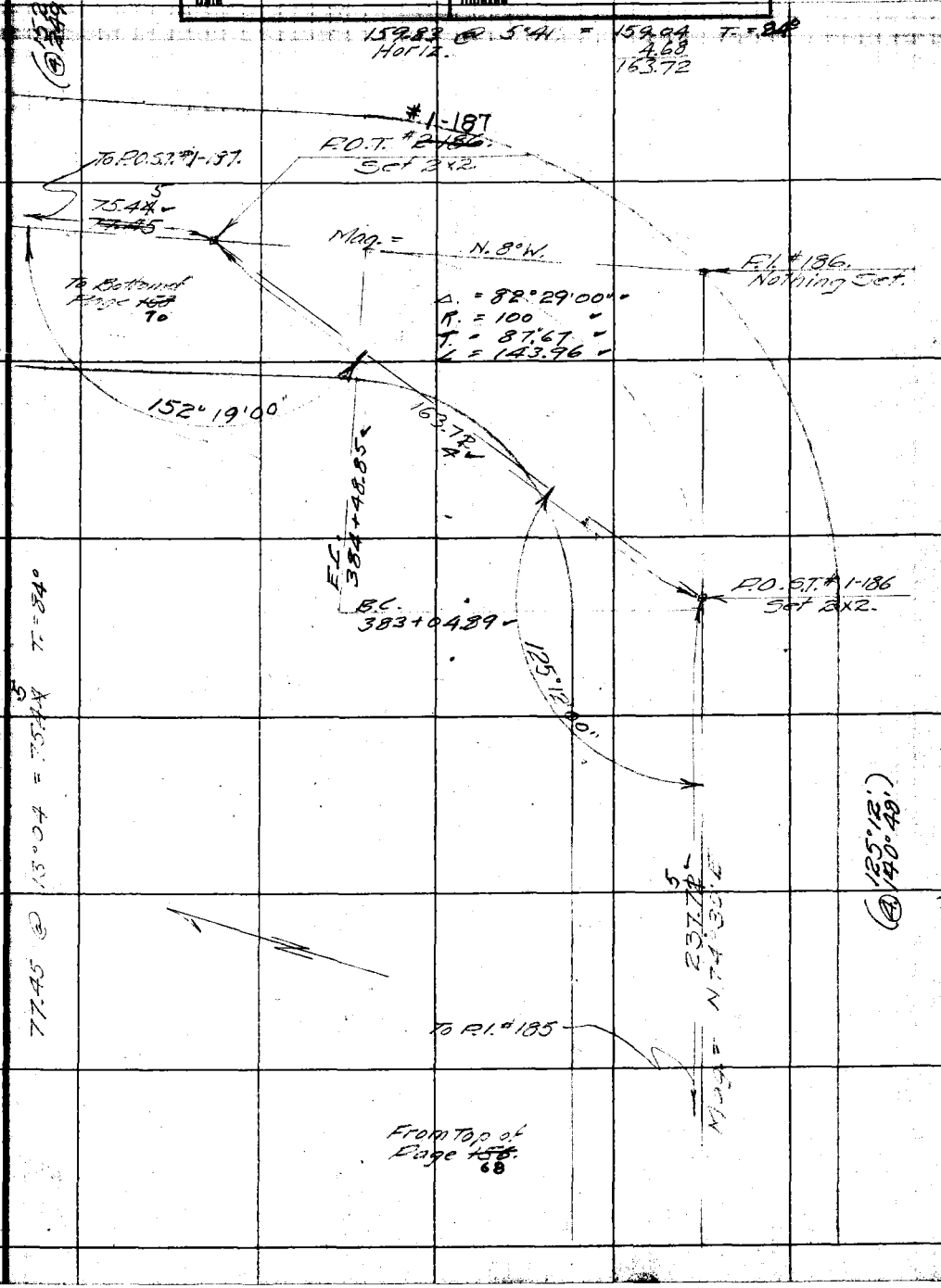

NOTE: ANY ADDITION OR CHANGES ON THIS SHEET MUST BE MADE OR CIRCLED IN RED, WITH DATE AND NAME OF PERSON MAKING CHANGE.

DO NOT EXTEND NOTES THIS SIDE OF THIS LINE

RETURN TO LOS ANGELES COUNTY SURVEYOR

F.B. ~~246~~ 322 PG. ~~158~~ 70 Brackett Chief Party Notes by Brackett Date 9-29-27



RETURN TO
LOS ANGELES COUNTY SURVEYOR

DO NOT EXTEND NOTES THIS SIDE OF THIS LINE

NOTE: ANY ADDITION OR CHANGES ON THIS SHEET MUST BE MADE OR CIRCLED IN RED, WITH DATE AND NAME OF PERSON MAKING CHANGE.

Date 9-29-27 Notes by Brackett Chief Party Brackett F.B. ~~246~~ 322 Pg. ~~159~~ 71

Plotted by RODGERS	W. O. No. 4116 D. S. O. No.
Date	Location Coal Canyon Road
Map No.	Surveyed by Brackett
Plotting Ck'd by HOWARD	Date Sept. 29-1927
Date	Indexed

(164°29'30") (297°58')

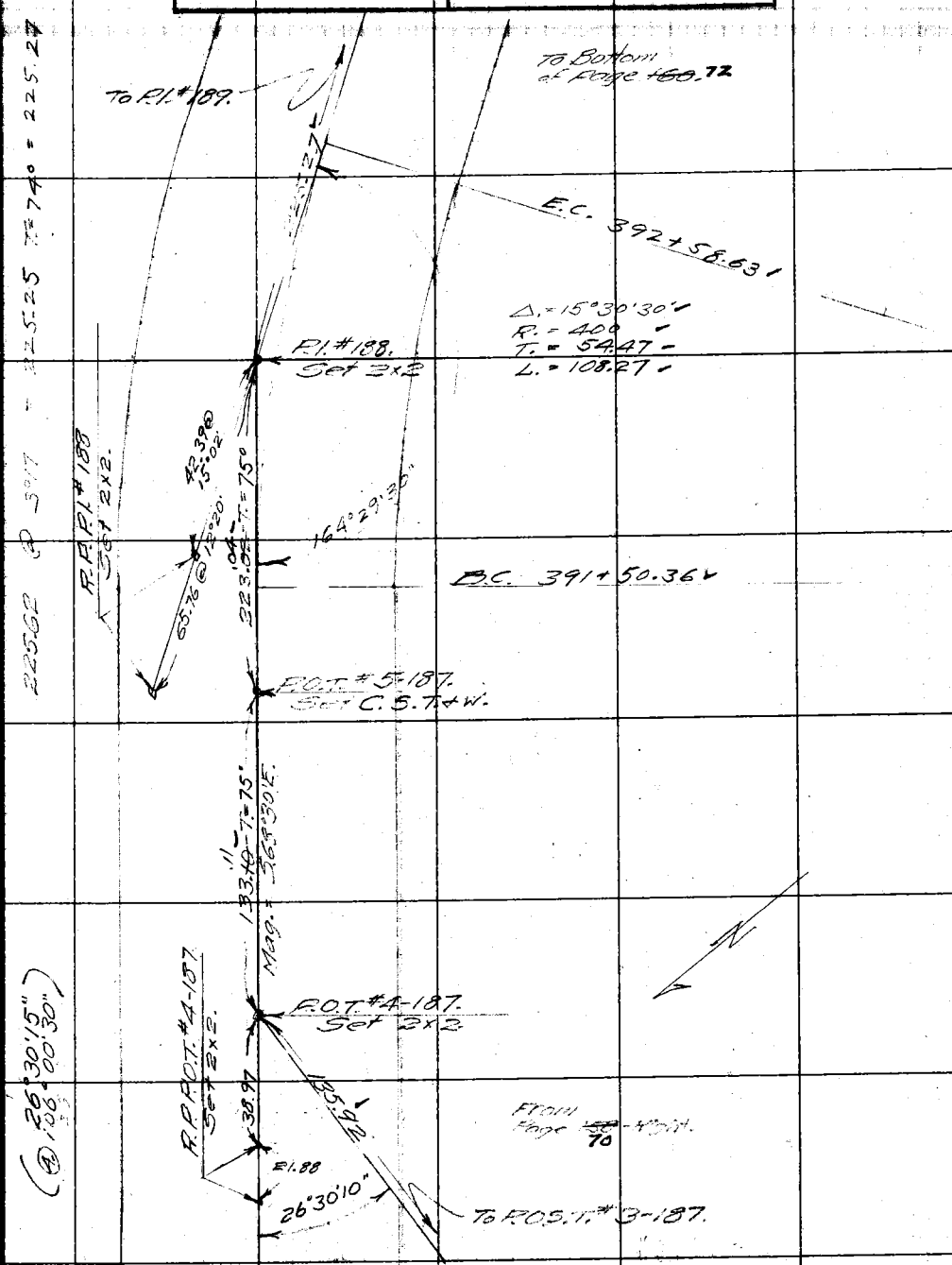

NOTE: ANY ADDITION OR CHANGES ON THIS SHEET MUST BE MADE OR CIRCLED IN RED, WITH DATE AND NAME OF PERSON MAKING CHANGE.

DO NOT EXTEND NOTES THIS SIDE OF THIS LINE

RETURN TO LOS ANGELES COUNTY SURVEYOR

F.B. ~~246~~ 322 Pg. ~~160~~ 72 Brackett Chief Party Notes by Brackett Date 10-27

(~~80°51'10"~~ ~~(4) 323°44'45"~~) (80°51 (4) 323°24'30")

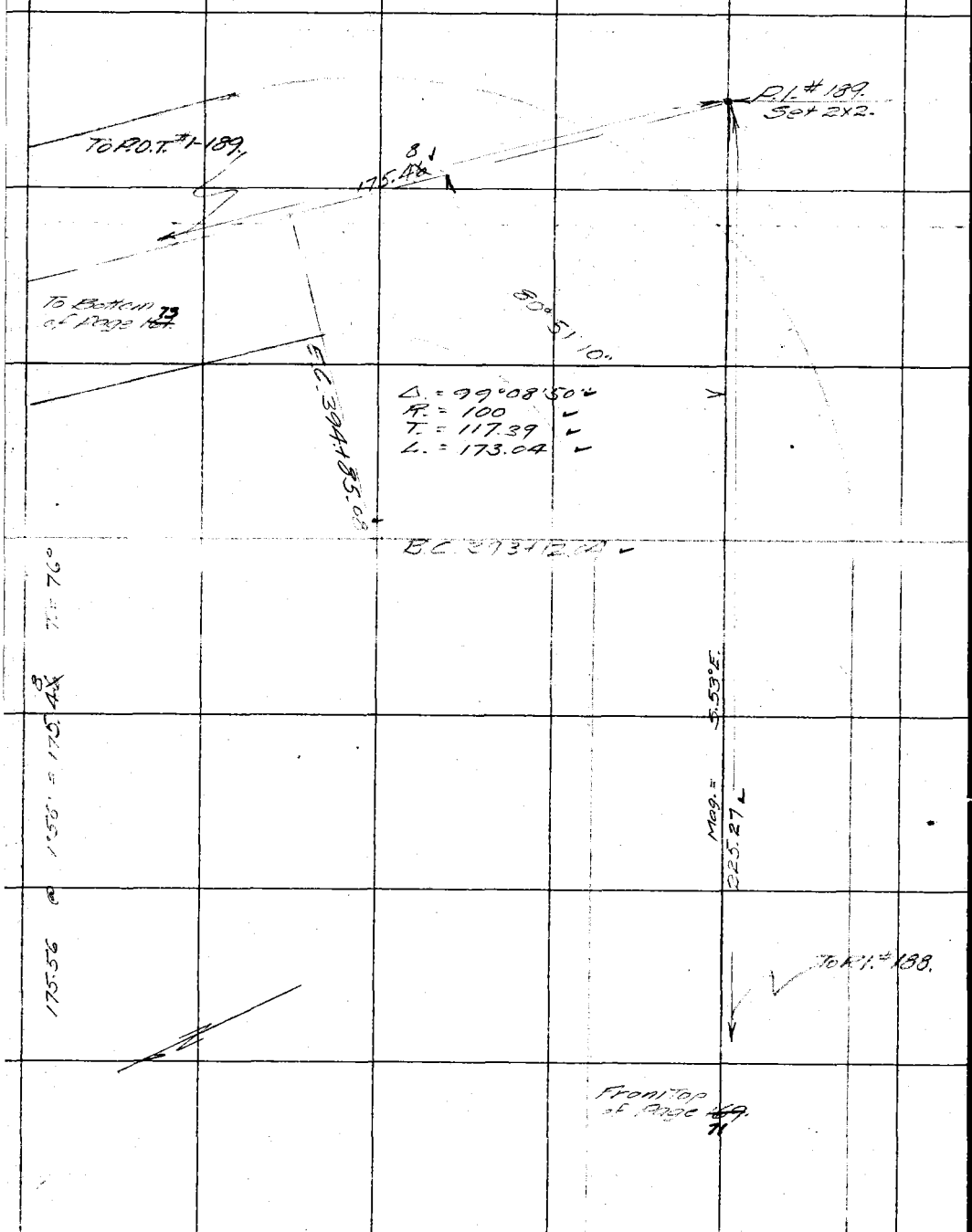

189
R = 100

RETURN TO
LOS ANGELES COUNTY SURVEYOR

DO NOT EXTEND NOTES THIS SIDE OF THIS LINE

NOTE: ANY ADDITION OR CHANGES ON THIS SHEET MUST BE MADE OR CIRCLED IN RED. WITH DATE AND NAME OF PERSON MAKING CHANGE.

Date 10-27. Notes by Brackett Chief Party Brackett F.B. ~~246~~ 322 Pg. ~~161~~ 73

Plotted by RODGERS	W. O. No. 4116 D. S. O. No.
Date	Location Coal Canyon Road.
Map No.	Surveyed by Brackett
Plotting Chief HOWARD	Date Oct. 1927.
Date	Indexed

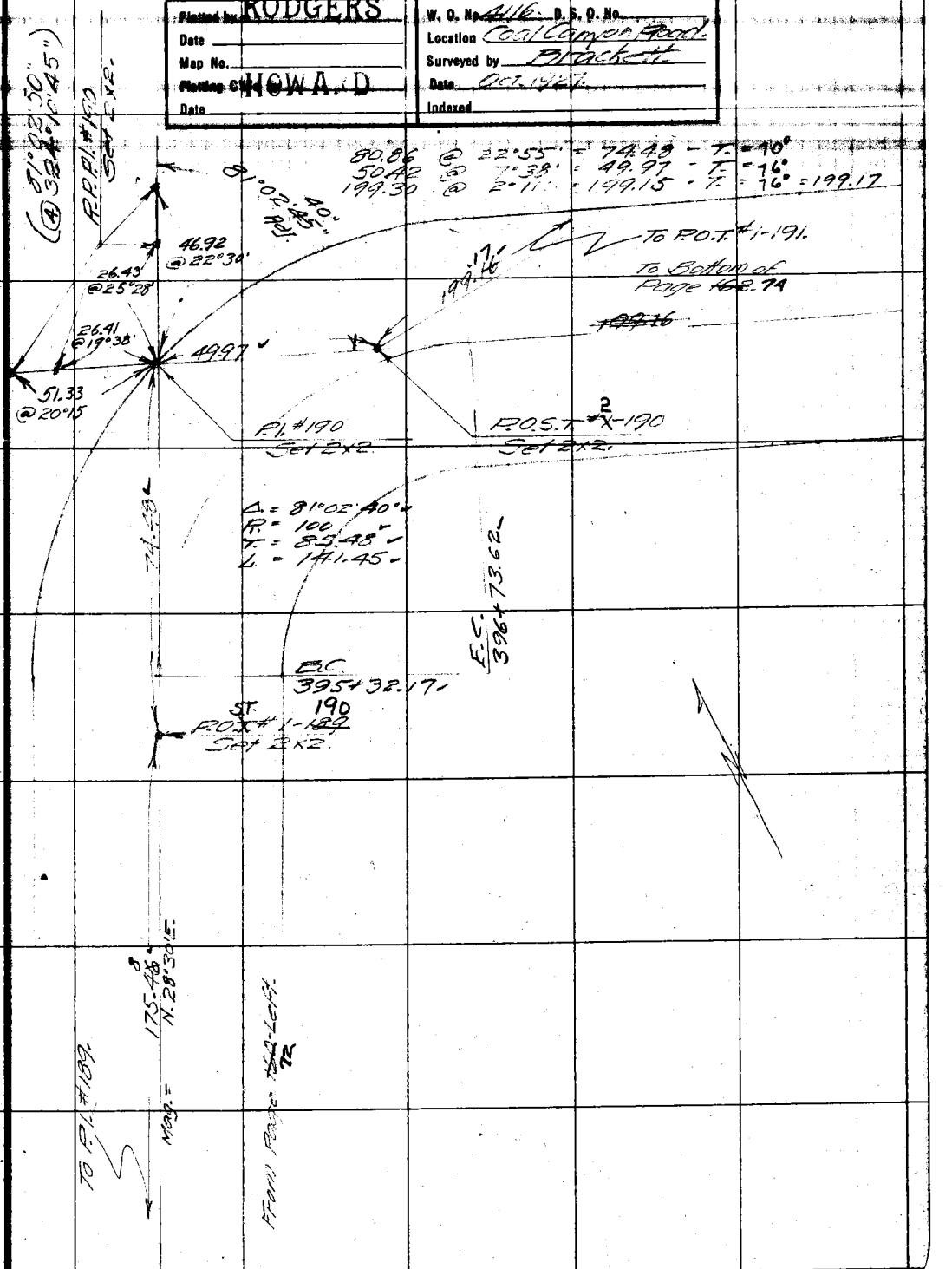

NOTE: ANY ADDITION OR CHANGES ON THIS SHEET MUST BE MADE OR CIRCLED IN RED, WITH DATE AND NAME OF PERSON MAKING CHANGE.

DO NOT EXTEND NOTES THIS SIDE OF THIS LINE

RETURN TO LOS ANGELES COUNTY SURVEYOR

F.B. ~~246~~ 322 PG. ~~162~~ 74 Bracket Chief Party Notes by Bracket Date 10-27.

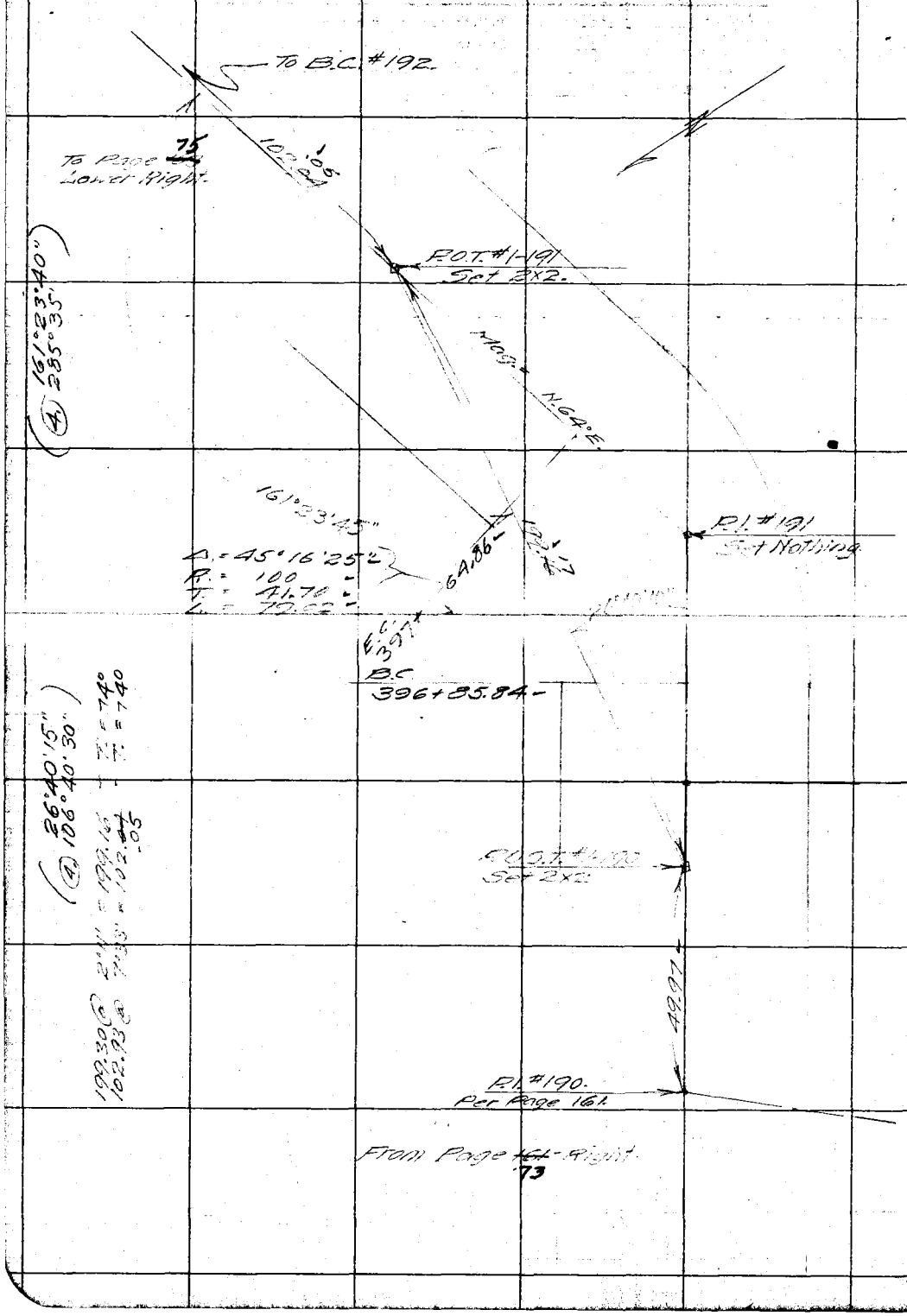

RETURN TO
LOS ANGELES COUNTY SURVEYOR

DO NOT EXTEND NOTES THIS SIDE OF THIS LINE

NOTE: ANY ADDITION OR CHANGES ON THIS SHEET MUST BE MADE OR CIRCLED IN RED, WITH DATE AND NAME OF PERSON MAKING CHANGE.

Date 10-27. Notes by Brackett Chief Party Brackett F.B. 322 Pg. 75

Plotted by RODGERS	W. O. No. 4116 B. S. O. No.
Date	Location Coal Canyon Road
Map No.	Surveyed by Brackett
Plotting Chief HOWARD	Date Oct. 1927.
Date	Indexed

NOTE: ANY ADDITION OR CHANGES ON THIS SHEET MUST BE MADE OR CIRCLED IN RED, WITH DATE AND NAME OF PERSON MAKING CHANGE.

DO NOT EXTEND NOTES THIS SIDE OF THIS LINE

RETURN TO LOS ANGELES COUNTY SURVEYOR

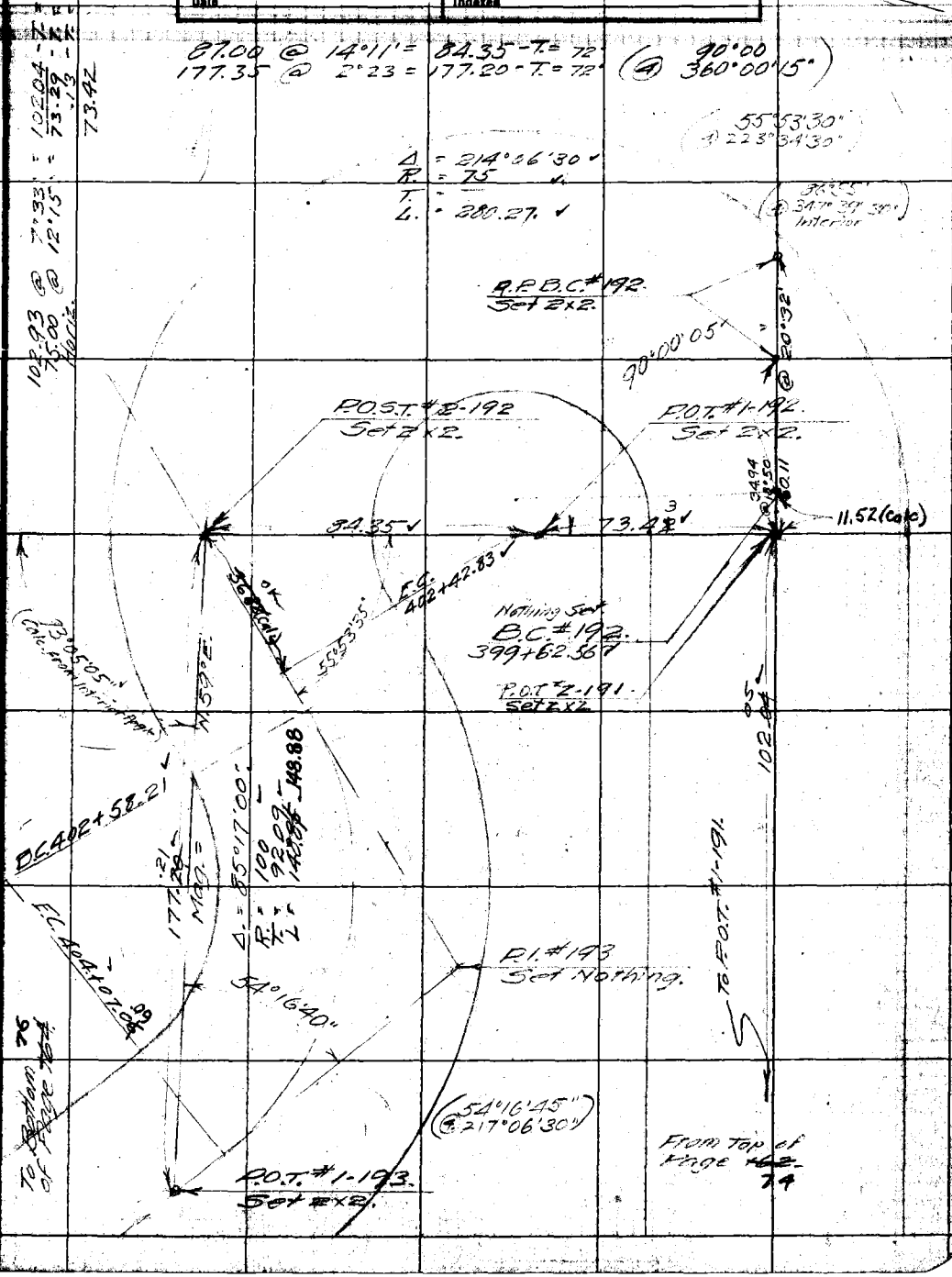

F.B. ~~246~~ 322 PG. ~~164~~ 76 Brackett Chief Party Notes by Brackett Date 10-27

74.06 @ 6°01' = 73.65 - T. = 70°
43.50 @ 12°23' = 42.49 - T. = 70°
126.00 @ 2°25' = 125.89 - T. = 72°
236.83 @ 2°55' = 236.52 - T. = 74°
+ Horiz.
29.15
~~265.67~~ .69

To Bottom 77 of Page ~~165~~

195
R-100

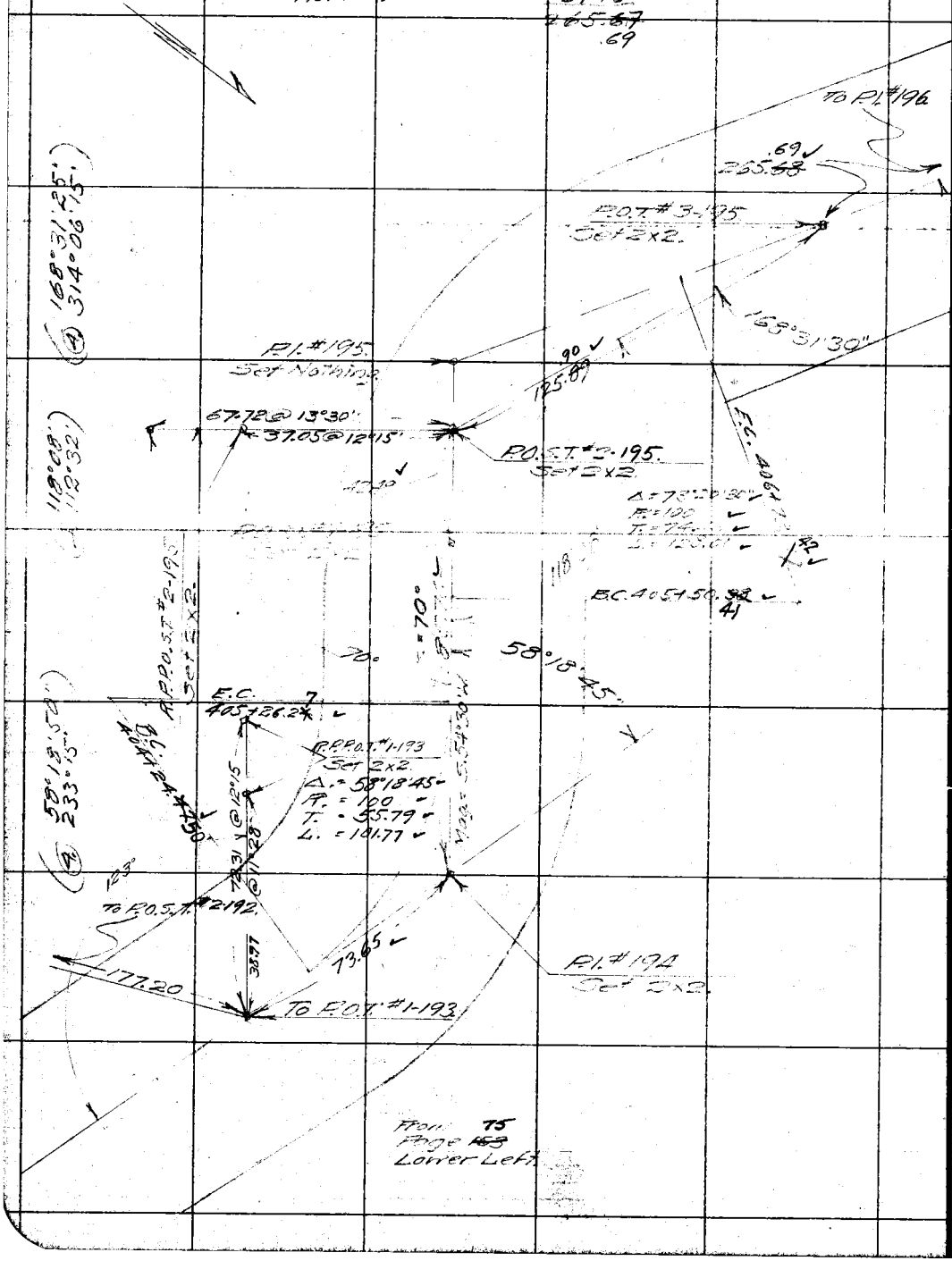

From 75 Page ~~163~~ Lower Left

194
R-100

RETURN TO
LOS ANGELES COUNTY SURVEYOR

DO NOT EXTEND NOTES THIS SIDE OF THIS LINE

NOTE: ANY ADDITION OR CHANGES ON THIS SHEET MUST BE MADE OR CIRCLED IN RED. WITH DATE AND NAME OF PERSON MAKING CHANGE.

Date 10-27. Notes by Brackett Chief Party Brackett F.B. ~~246~~ 322 PG. ~~165~~ 77

Plotted by RODGERS	W. O. No. 4116 D. S. O. No.
Date	Location Coal Canyon Road
Map No.	Surveyed by Brackett
Plotting C'k'd by HOWARD	Date Oct. 1927.
Date	Indexed

(10°35'30" @ 42°22'15")

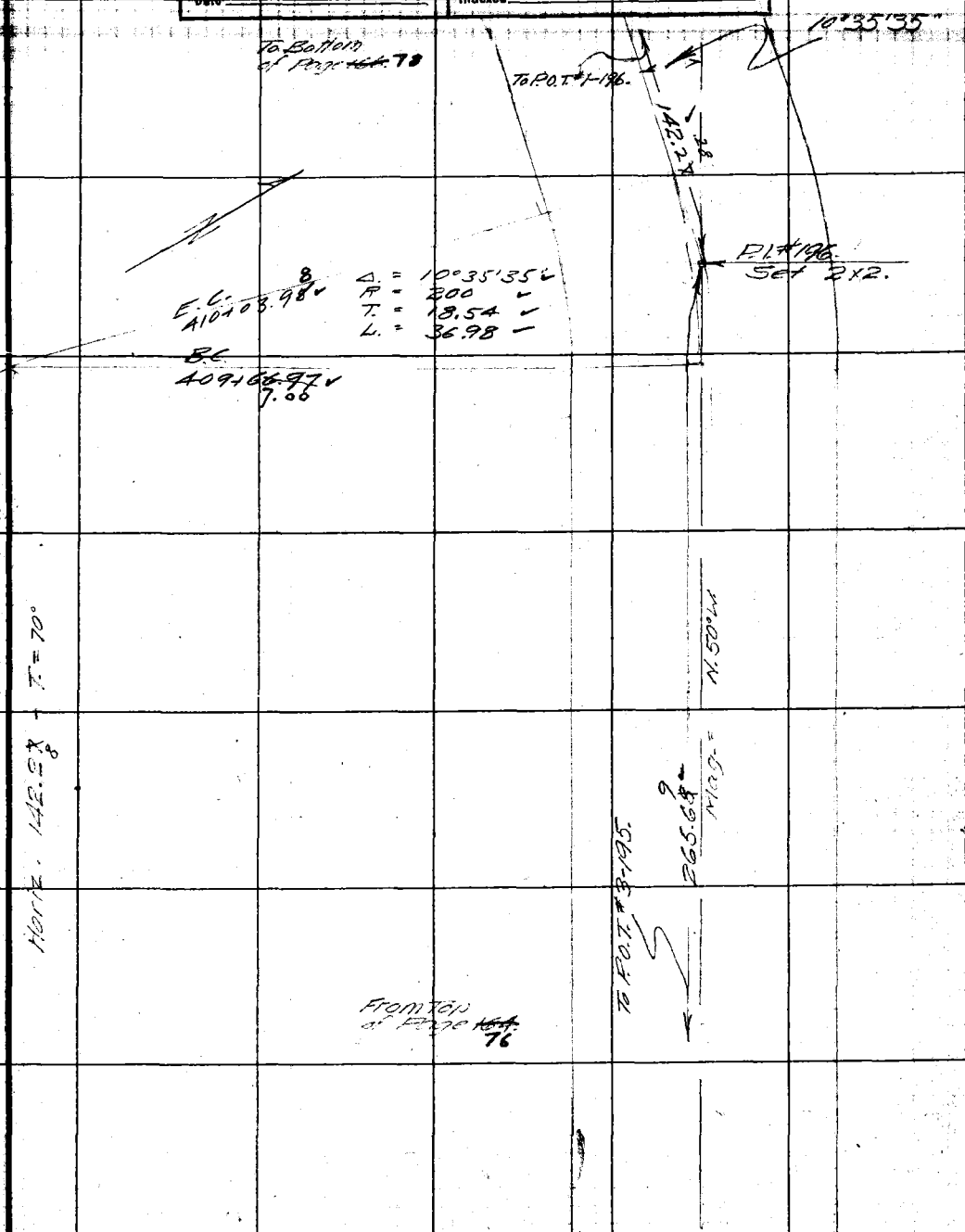

NOTE: ANY ADDITION OR CHANGES ON THIS SHEET MUST BE MADE OR CIRCLED IN RED, WITH DATE AND NAME OF PERSON MAKING CHANGE.

DO NOT EXTEND NOTES THIS SIDE OF THIS LINE

RETURN TO LOS ANGELES COUNTY SURVEYOR

196-R-200

F.B. ~~246~~ 322 Pg. ~~166~~ 78 Brackett Chief Party Notes by Brackett Date 10-27

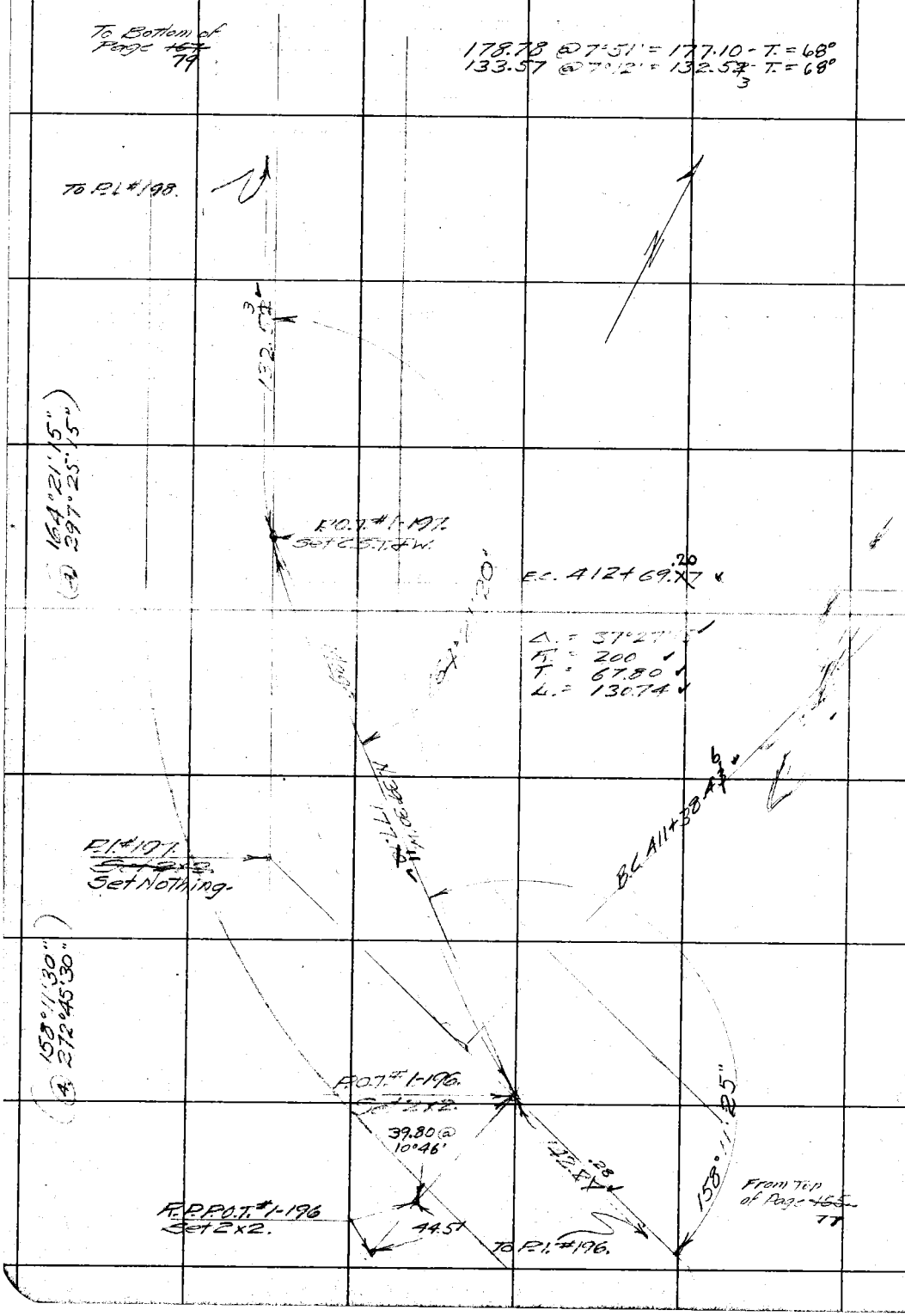

RETURN TO
LOS ANGELES COUNTY SURVEYOR

DO NOT EXTEND NOTES THIS SIDE OF THIS LINE

NOTE: ANY ADDITION OR CHANGES ON THIS SHEET MUST BE MADE OR CIRCLED IN RED, WITH DATE AND NAME OF PERSON MAKING CHANGE.

197
R=200

Date 10-27 Notes by Bracht Chief Party Bracht F.B. ~~246~~ 322 Pg. ~~147~~ 79

Plotted by RODGERS	W. O. No. 4116 D. S. D. No.
Date	Location Coal Canyon Road
Map No.	Surveyed by Bracht
Plotting Chk'd by HOWARD	Date Oct. 1927
Date	Indexed

NOTE: ANY ADDITION OR CHANGES ON THIS SHEET MUST BE MADE OR CIRCLED IN RED, WITH DATE AND NAME OF PERSON MAKING CHANGE.

RETURN TO LOS ANGELES COUNTY SURVEYOR

DO NOT EXTEND NOTES THIS SIDE OF THIS LINE

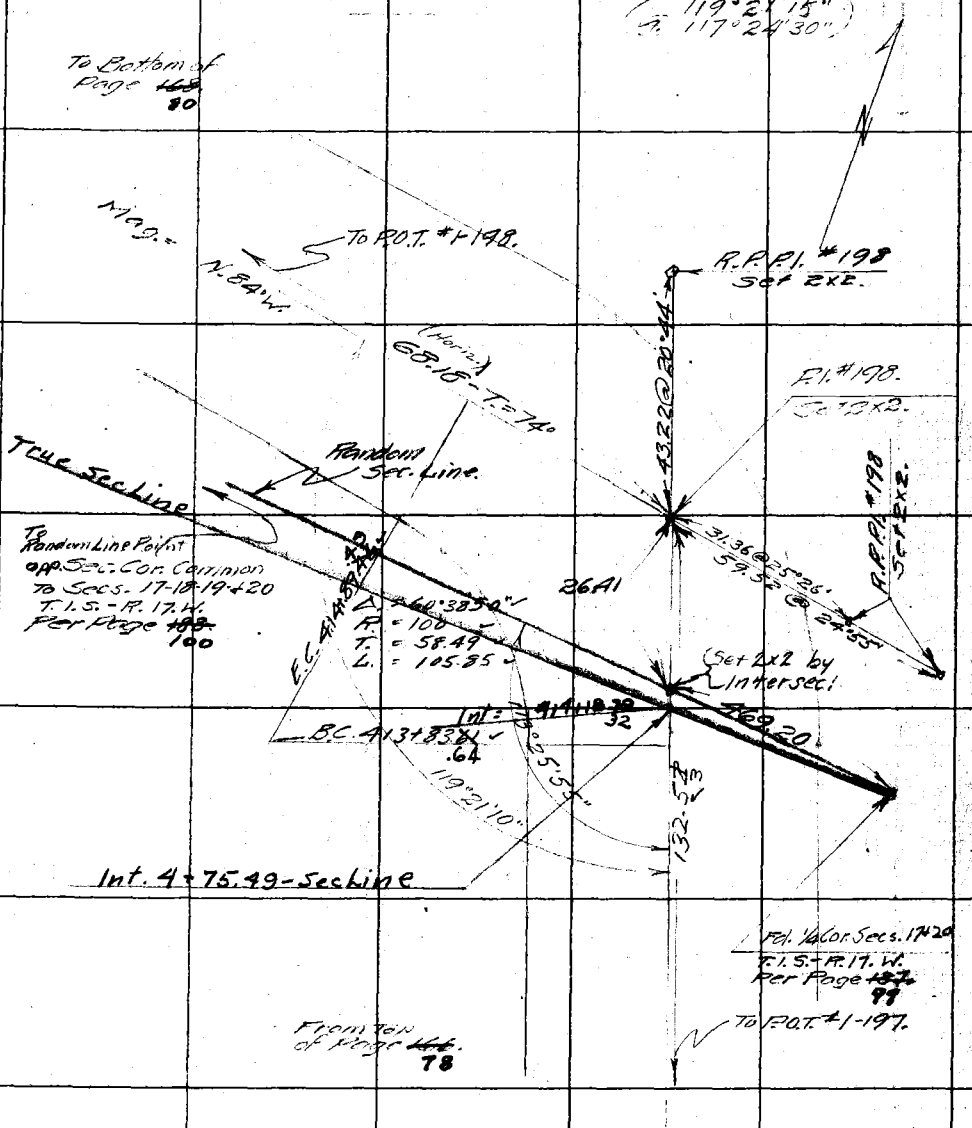

F.B. ~~246~~ 322 PG. ~~168~~ 80 Bracket Chief Party Notes by Brackett Date 10-27

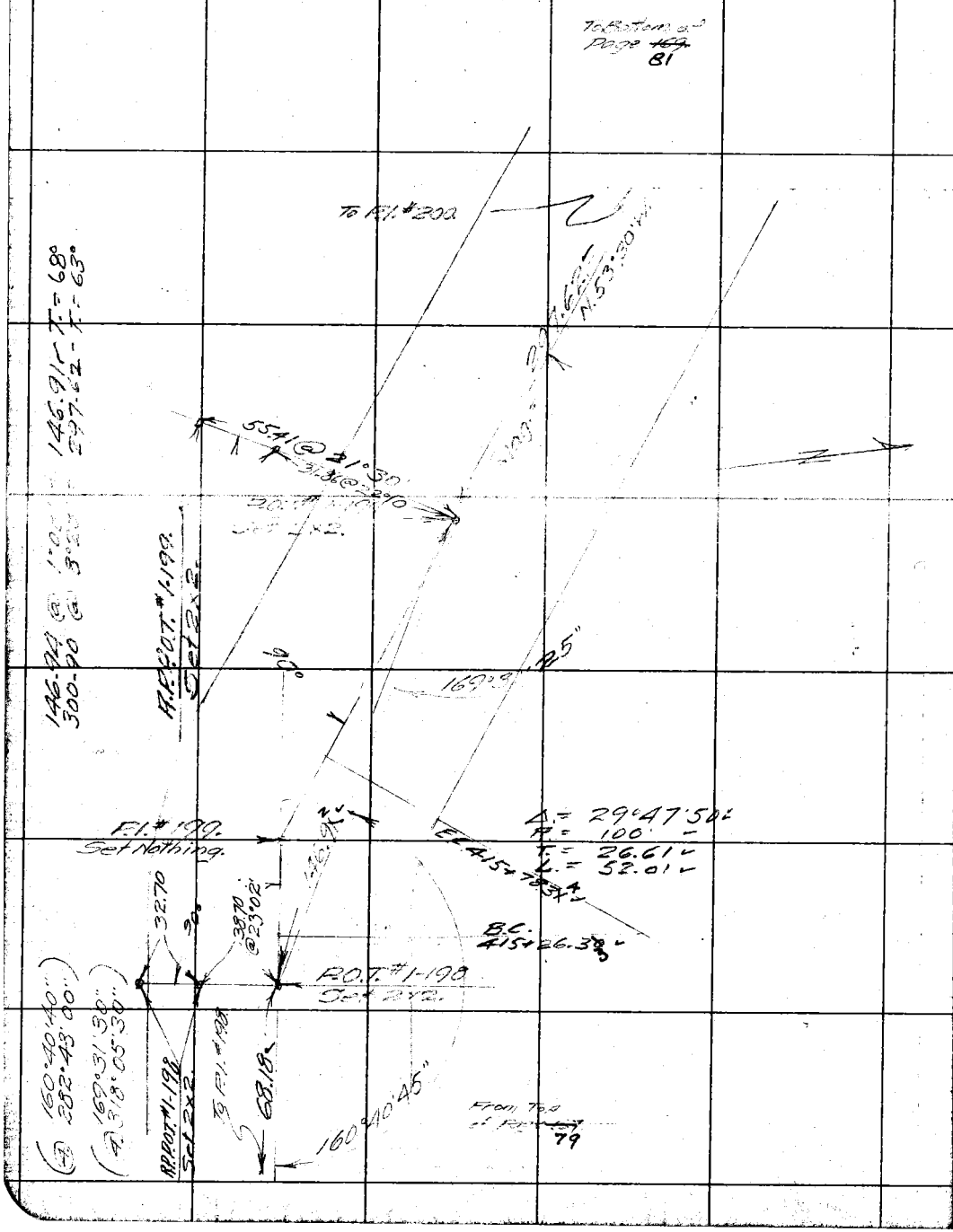

RETURN TO
LOS ANGELES COUNTY SURVEYOR

DO NOT EXTEND NOTES THIS SIDE OF THIS LINE

NOTE: ANY ADDITION OR CHANGES ON THIS SHEET MUST BE MADE OR CIRCLED IN RED. WITH DATE AND NAME OF PERSON MAKING CHANGE.

199
R-100

Date 10-27. Notes by Brackett Chief Party Brackett F.B. ~~246~~ 322 PG. ~~169~~ 81

Plotted by	W. O. No. 4116. D. S. O. No.
Date	Location Coal Canyon Road.
Map No.	Surveyed by Brackett.
Plotting Ck'd by	Date Oct. 1927.
Date	Indexed

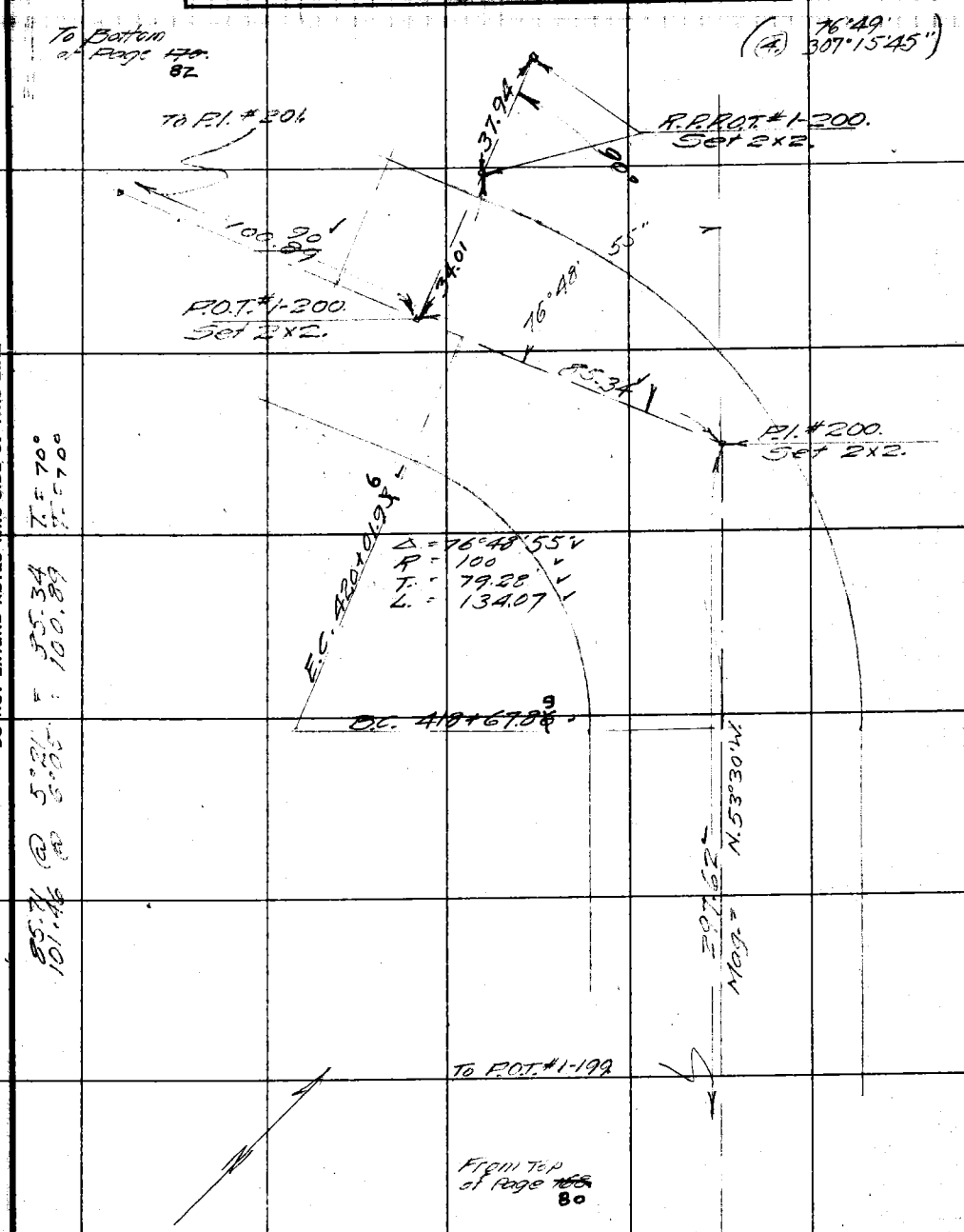

NOTE: ANY ADDITION OR CHANGES ON THIS SHEET MUST BE MADE OR CIRCLED IN RED, WITH DATE AND NAME OF PERSON MAKING CHANGE.

DO NOT EXTEND NOTES THIS SIDE OF THIS LINE

RETURN TO LOS ANGELES COUNTY SURVEYOR

85.71 @ 5°21' = 85.34 T. = 70°
101.46 @ 6°05' = 100.89 T. = 70°

200
P. 200

F.B. ~~246~~ 322 PG. ~~170~~ 82 Brackett Chief Party Notes by Brackett Date 10-27

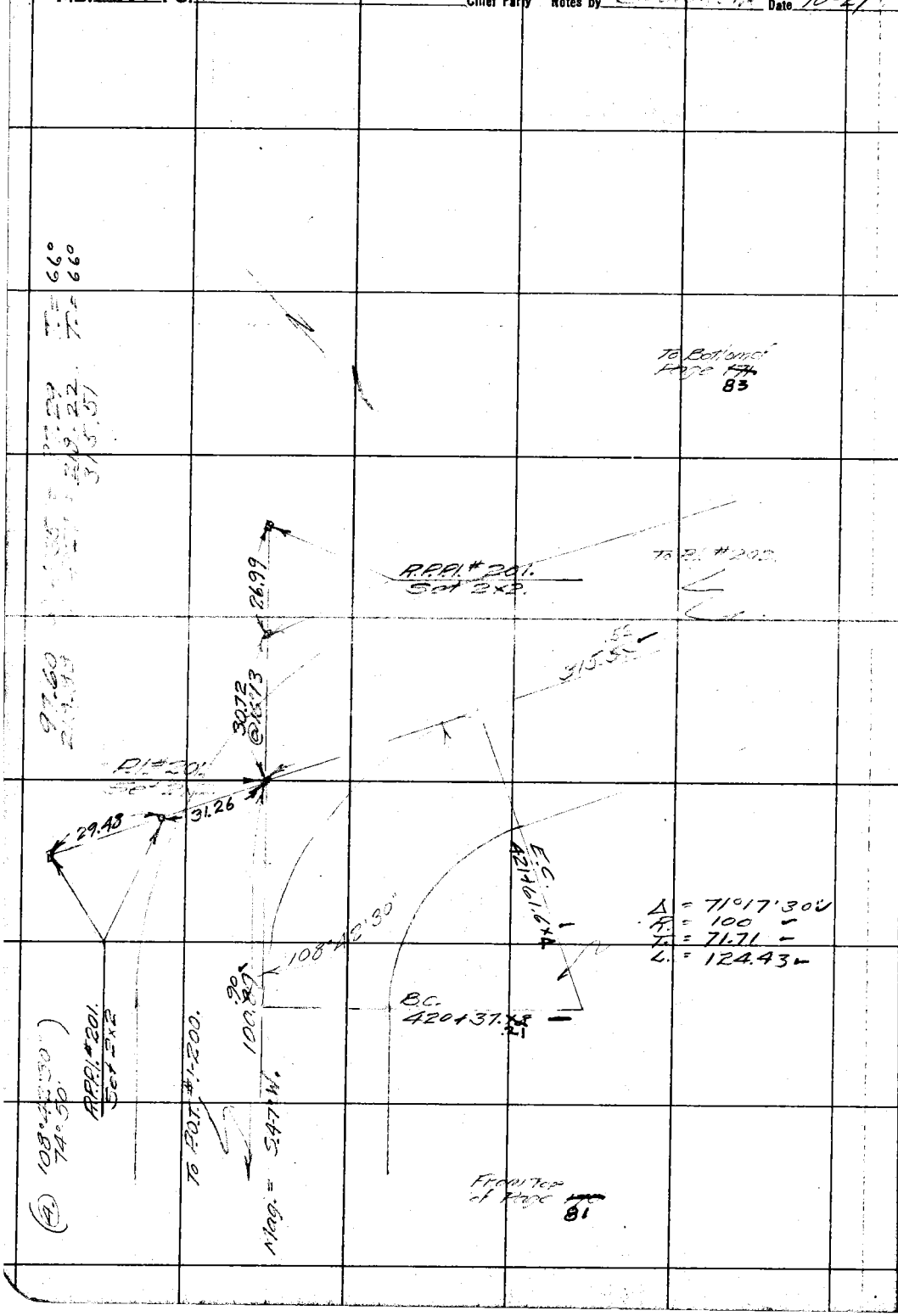

RETURN TO
LOS ANGELES COUNTY SURVEYOR

DO NOT EXTEND NOTES THIS SIDE OF THIS LINE

NOTE: ANY ADDITION OR CHANGES ON THIS SHEET MUST BE MADE OR CIRCLED IN RED. WITH DATE AND NAME OF PERSON MAKING CHANGE.

Date 10-27. Notes by Brackett Chief Party Brackett F.B. ~~246~~ 322 PG. ~~171~~ 83

Platted by RODGERS	W. O. No. 4116 D. S. O. No.
Date	Location Coal Canyon Road.
Map No.	Surveyed by Brackett
Platting Ck'd by HOWARD	Date Oct 1927.
Date	Indexed

(~~119°24'18"~~ ~~117°37'~~)

(119°24'00" ~~117°36'00"~~)

97.60 @ 4°35 = 97.29 T = 66°
[illegible] 318.23 T = 66°
315.51.52

102.35 @ 1°17 = 102.32 T = 62°

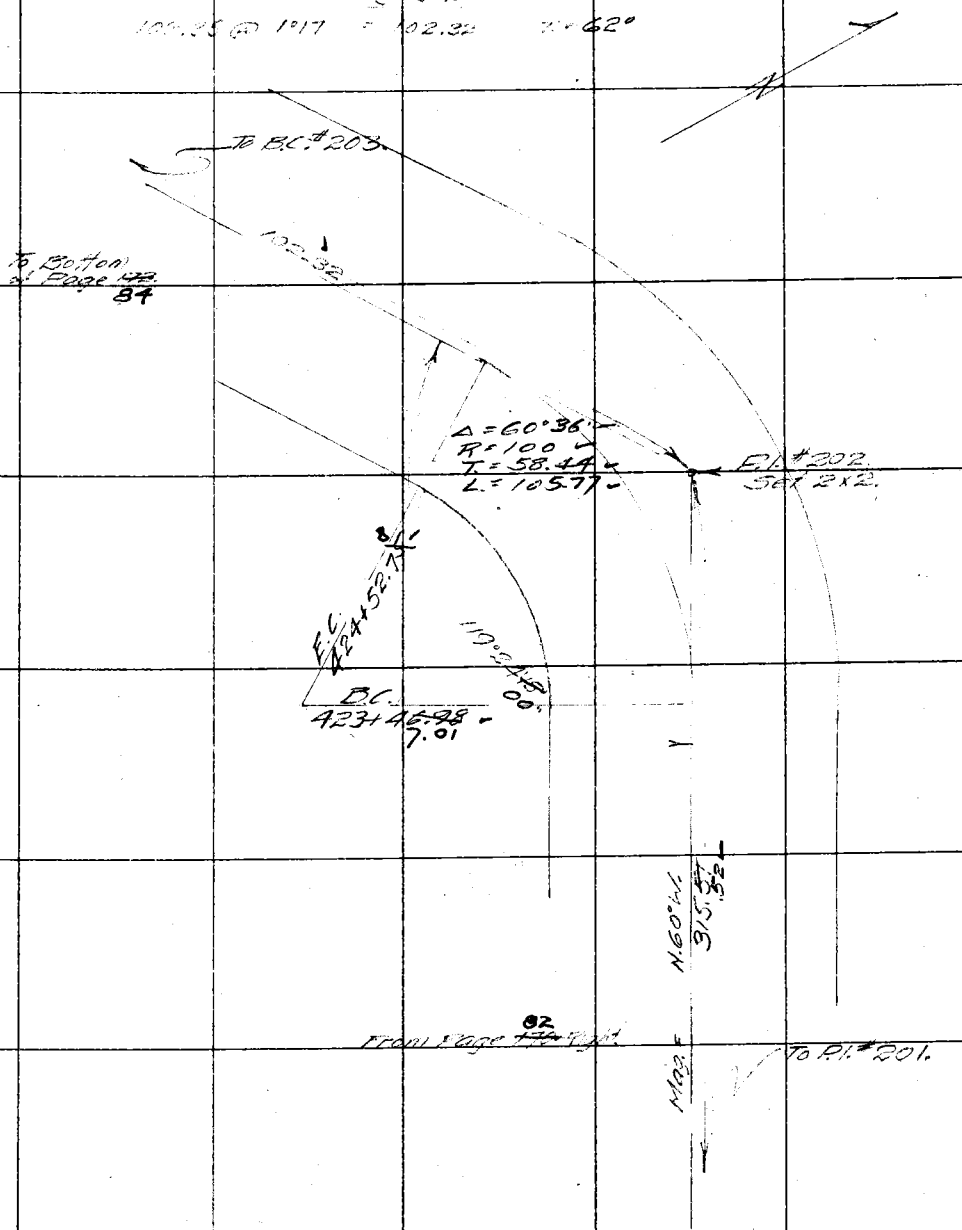

NOTE: ANY ADDITION OR CHANGES ON THIS SHEET MUST BE MADE OR CIRCLED IN RED, WITH DATE AND NAME OF PERSON MAKING CHANGE.

DO NOT EXTEND NOTES THIS SIDE OF THIS LINE

RETURN TO LOS ANGELES COUNTY SURVEYOR

F.B. ~~246~~ 322 Pg. ~~172~~ 84 Brackett Chief Party Notes by Brackett Date 10-27

110.98 @ 6°28' = 110.27 - T = 80°
46.74 @ 7°49' = 44.50 - T = 80°
104.11 @ 2°22' = 163.97 - T = 80°

(~~115°39'30"~~ ~~102°38'30"~~)
(64°21'00" 257°23'00")

Δ = 234°07'45"
R = 90°
T =
L = 367.77

115°39'15" (calc. from Suppl.)

P.O.T. #2-2-2 Set 2x2.

To Bottom of Page ~~113~~ 85

163.97

44.50

428+16.36 .39

118°28'30 (calc. from Suppl.)

P.O.T. #1-202 Set 2x2

(~~118°30'~~ ~~114°00'00"~~)
(61°31'30" 246°05'30")

P.O.T. #1-202 B.C. 425+00.59 62

To P.I. #202.

102.32

Mag. S.60° W.

35.70

From Top of Page ~~77~~ 83

B.C. #203 Set 2x2.

28.6

R.P. B.C. #203 Set 2x2.

RETURN TO
LOS ANGELES COUNTY SURVEYOR

DO NOT EXTEND NOTES THIS SIDE OF THIS LINE

NOTE: ANY ADDITION OR CHANGES ON THIS SHEET MUST BE MADE OR CIRCLED IN RED. WITH DATE AND NAME OF PERSON MAKING CHANGE.

Date 10-27- Notes by Brackett Chief Party Brackett F.B. 322 Pg. 85

Plotted by RODGERS
Date
Map No.
Plotting Chk. HOWARD
Date

W. O. No. 4116 D. S. O. No.
Location Coal Canyon Road
Surveyed by Brackett
Date Oct. 1967
Indexed

NOTE: ANY ADDITION OR CHANGES ON THIS SHEET MUST BE MADE OR CIRCLED IN RED, WITH DATE AND NAME OF PERSON MAKING CHANGE.

DO NOT EXTEND NOTES THIS SIDE OF THIS LINE

RETURN TO LOS ANGELES COUNTY SURVEYOR

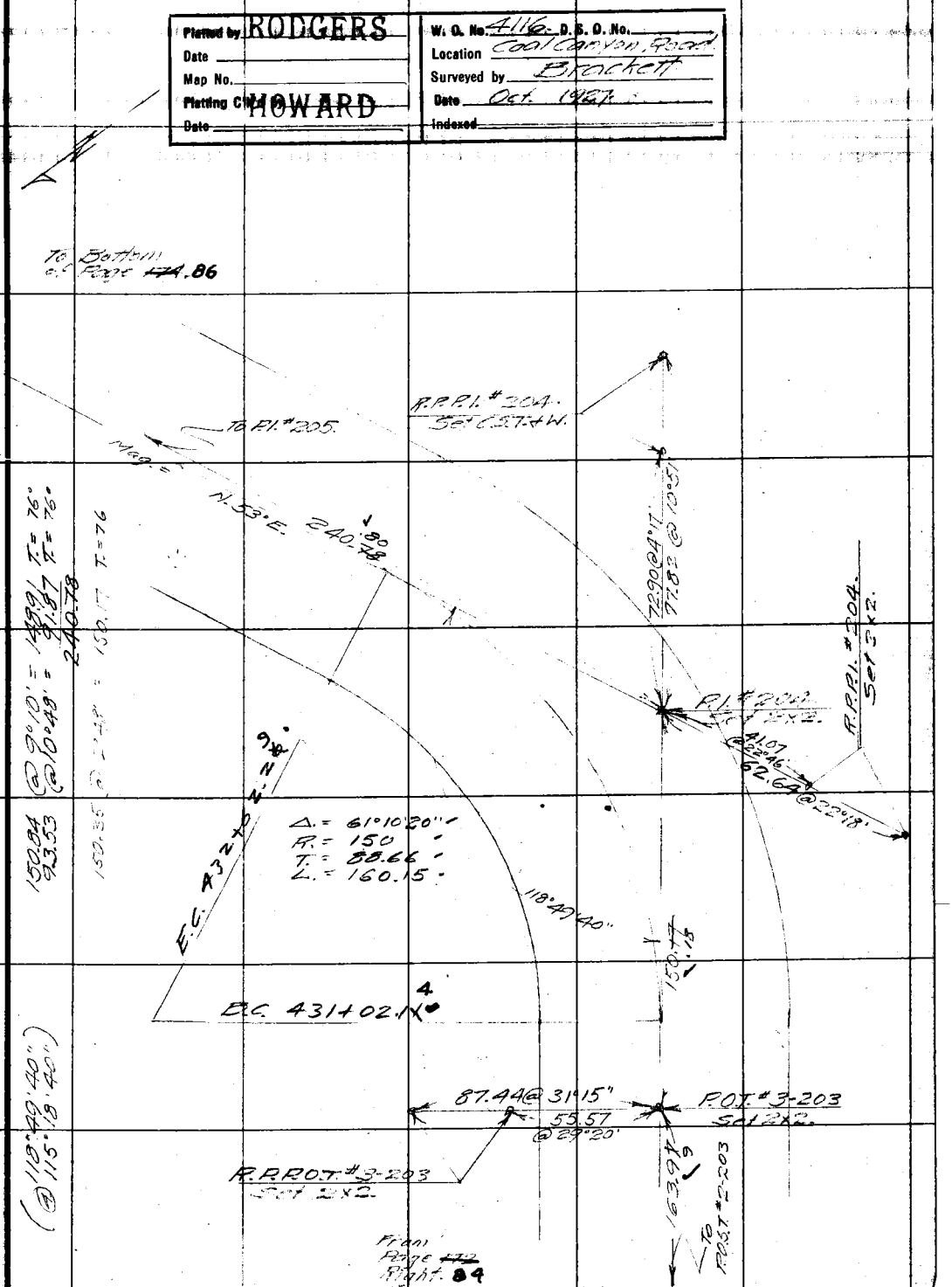

F.B. ~~246~~ 322 PG. ~~174~~ 86 Brackett Chief Party Notes by Brackett Date 10-27

80.75 @ 18°32' = 76.56 T. = 70°

To Bottom of Page ~~175~~ 87

56°42'45" Adj.

177.94

Mag. = S 70°30' E.

Δ. = 56°42'45"
R. = 200
T. = 107.94
L. = 197.96

E.C. 435+04.45

56°42'45" 226°50'30"

To Pt. #204

240.78

Mag. = N 53° E.

B.C. 433+06.49

From Page ~~175~~ 85 Upper Left.

RETURN TO
LOS ANGELES COUNTY SURVEYOR

DO NOT EXTEND NOTES THIS SIDE OF THIS LINE

NOTE: ANY ADDITION OR CHANGES ON THIS SHEET MUST BE MADE OR CIRCLED IN RED. WITH DATE AND NAME OF PERSON MAKING CHANGE.

Date 10-27. Notes by Brackett Chief Party Brackett F.B. ~~246~~ 322 Pg. ~~175~~ 87

Plotted by RODGERS	W. O. No. 4116. D. S. O. No.
Date	Location Coal Canyon Road.
Map No.	Surveyed by Brackett
Plotting Chk'd by HOWARD	Date Oct. 1927.
Date	Indexed

NOTE: ANY ADDITION OR CHANGES ON THIS SHEET MUST BE MADE OR CIRCLED IN RED. WITH DATE AND NAME OF PERSON MAKING CHANGE.

DO NOT EXTEND NOTES THIS SIDE OF THIS LINE

RETURN TO LOS ANGELES COUNTY SURVEYOR

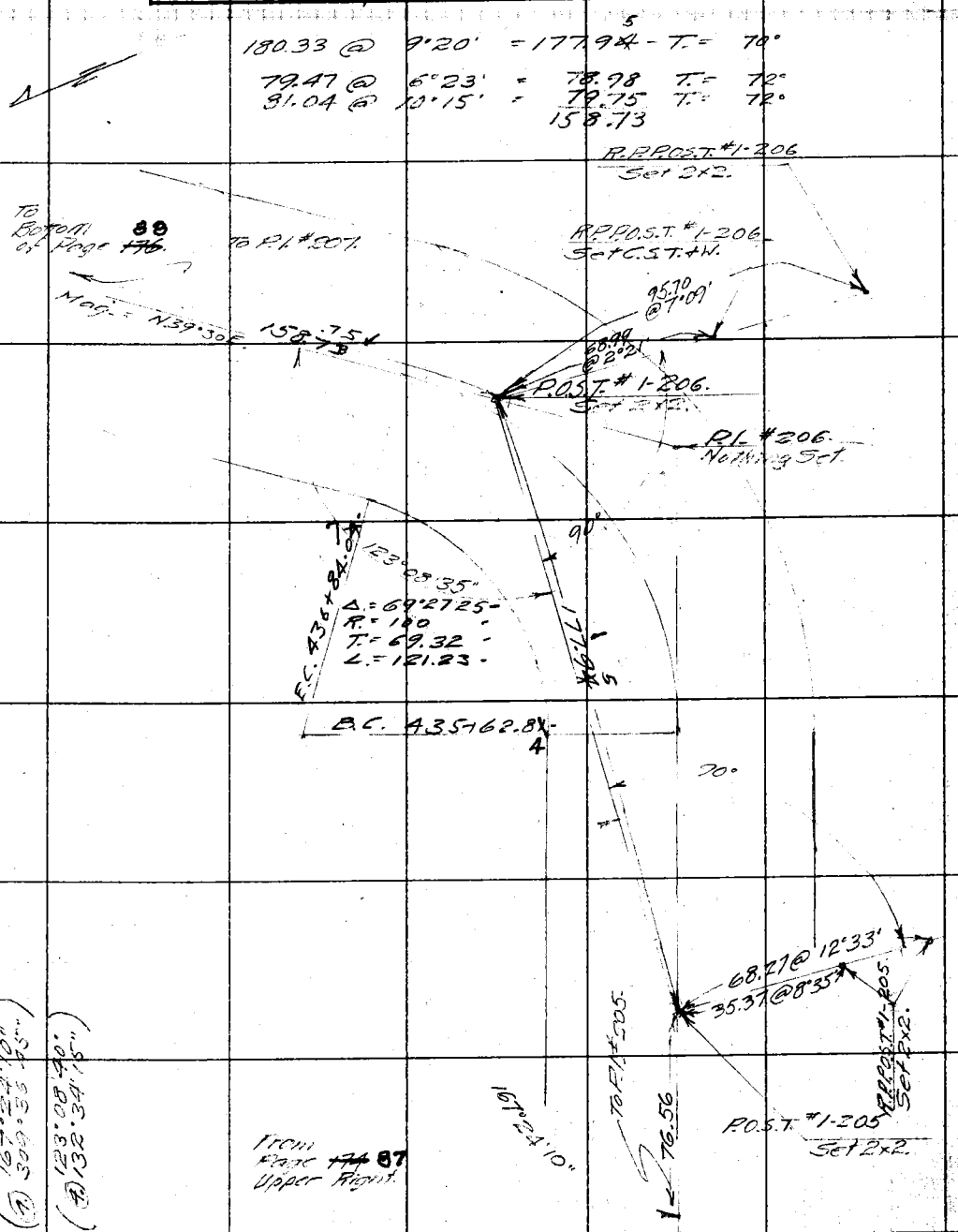

F.B. ~~246~~ 322 PG. ~~176~~ 88 Brackett Chief Party Notes by Brackett Date 10-27

69.50 @ 10°26' = 68.35 - T. = 74°
76.18 @ 6°23' = 75.71 - T. = 74°

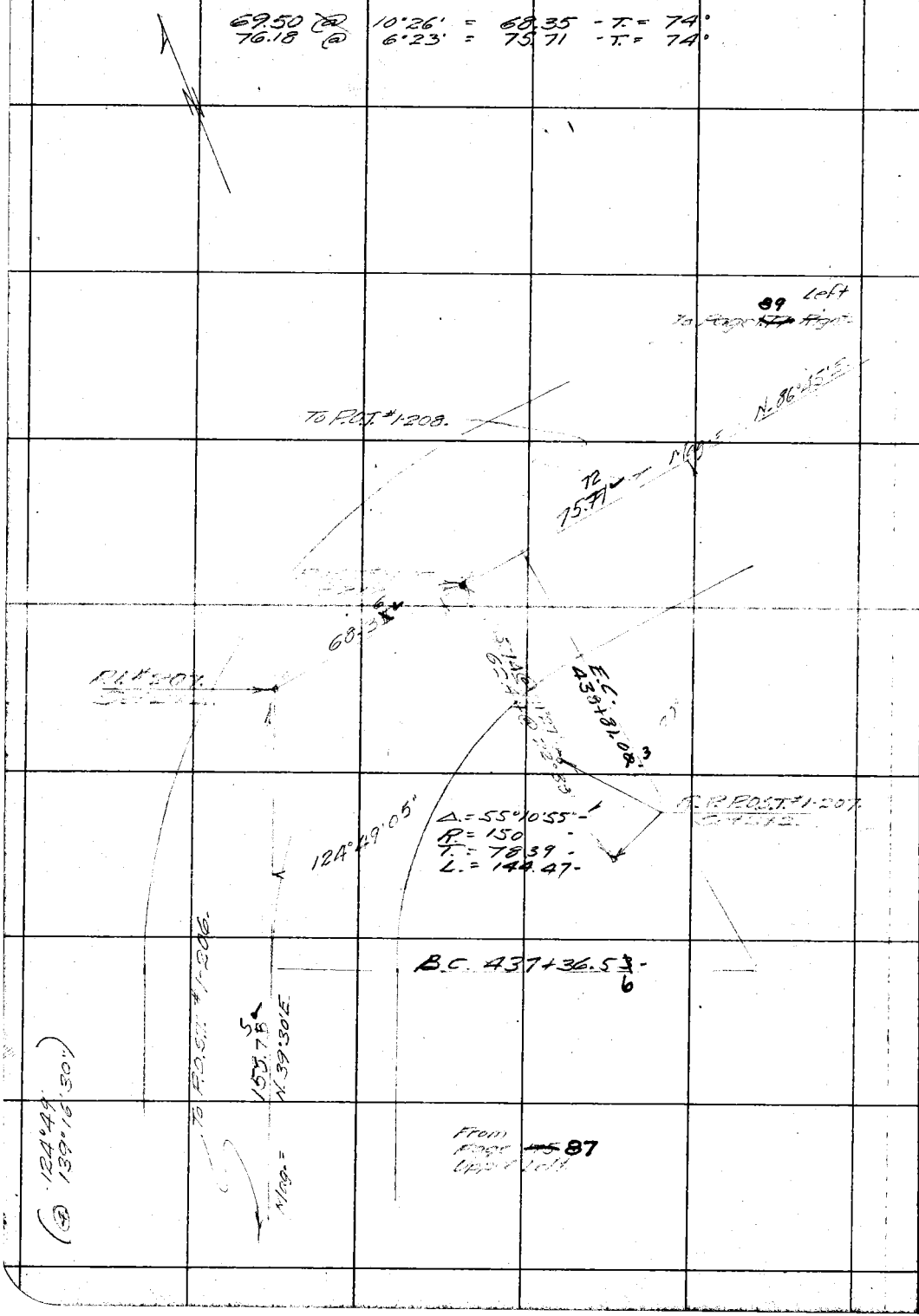

RETURN TO
LOS ANGELES COUNTY SURVEYOR

DO NOT EXTEND NOTES THIS SIDE OF THIS LINE

NOTE: ANY ADDITION OR CHANGES ON THIS SHEET MUST BE MADE OR CIRCLED IN RED, WITH DATE AND NAME OF PERSON MAKING CHANGE.

Date Oct-1927 Notes by Brackett Chief Party Brackett F. B. ~~246~~ 322 PG. ~~177~~ 89

Platted by RODGERS	W. O. No. 4116 D. S. O. No.
Date	Location Coal Canyon Road
Map No.	Surveyed by Brackett
Platting C'k'd by HOWARD	Date Oct 1927
Date	Indexed

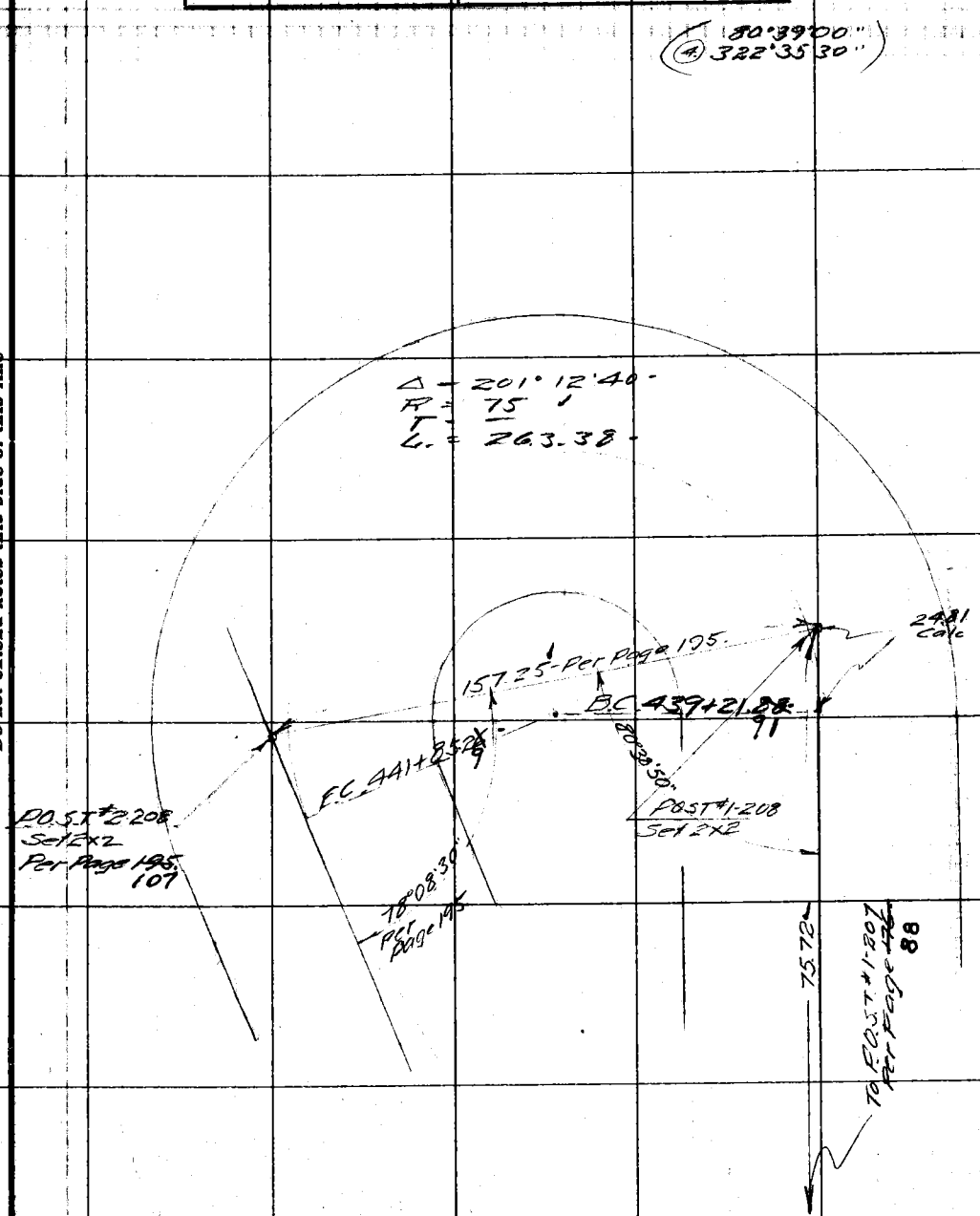

Notes ANY ADDITIONS OR CHANGES ON THIS SHEET MUST BE MADE OR CIRCLED IN Red. WITH DATE AND NAME OF PERSON MAKING CHANGE.

Do not extend notes this side of this line

RETURN TO

LOS ANGELES COUNTY SURVEYOR

F.B. ~~246~~ 322 Pg ~~178~~ 90 Chief Party Notes by Date

RETURN TO

LOS ANGELES COUNTY SURVEYOR

Do not extend notes this side of this line

Note: ANY ADDITIONS OR CHANGES ON THIS SHEET MUST BE MADE OR CIRCLED IN Red. WITH DATE AND NAME OF PERSON MAKING CHANGE.

Date 10-19-27 Notes by Brackett Chief Party Brackett F.B. ~~246~~ 322 Pg. ~~179~~ 91

Plotted by RODGERS	W. O. No. 4116 D. S. O. No.
Date	Location Coal Canyon Road.
Map No.	Surveyed by Brackett.
Plotting Ck'd by HOWARD	Date Oct. 19, 1927.
Date	Indexed

129.70
173.

NOTE: ANY ADDITION OR CHANGES ON THIS SHEET MUST BE MADE OR CIRCLED IN RED. WITH DATE AND NAME OF PERSON MAKING CHANGE.

DO NOT EXTEND NOTES THIS SIDE OF THIS LINE

RETURN TO LOS ANGELES COUNTY SURVEYOR

To Bottom of Page ~~188~~. 92

To Point #15 End of Base Line.

Ch. Pt. #8. Set 1x2.

287.74 8

Ch. Pt. #7. Set 1x2.

270.~~57~~ 62

Ch. Pt. #6. Set 1x2.

207.30 4

Ch. Pt. #5. Set 1x2.

114.~~29~~ 32

Ch. Pt. #4. Set 1x2.

185.70 4

Ch. Pt. #3. Set 1x2.

50.~~39~~ 40

Chaining Point #2. Set 1x2

243.~~57~~ 43

Point #1 - Beginning of Base Line. Set 2x2.

Mag = N. 77° W.

1805.~~55~~ 96

Base Line

for triangulated closure from Pl. #150 to the end of the Survey.

Page ~~181~~ 93 for Triangles.

248.79	@	11°59'	=	243.37 T. = 98° = 243.43
Horiz.				50.39 T. = 94° = 50.40
186.56	@	5°31'	=	185.70 T. = 96° = 185.74
115.19	@	7°09'	=	114.29 T. = 98° = 114.32
207.92	@	4°26'	=	207.30 T. = 92° = 207.38
270.89	@	2°46'	=	270.57 T. = 88° = 270.62
291.17	@	8°48'	=	287.74 T. = 84° = 287.78

See also Pages ~~181~~ 93 + ~~188~~ 94.

F.B. ~~246~~ 322 Pg. ~~180~~ 92 Brackett Chief Party Notes by Brackett Date 10-19-27

See also Page ~~181~~ 93

Point #15 - End of Base Line.
Set C.S. T.&W.

13.38

Ch. Pt. #4.
Set 1x2

51.36

Ch. Pt. #8.

61.57

Ch. Pt. #12.
Set C.S. T.&W.

97.14

Ch. Pt. #11.
Set 1x2.

62.44

Ch. Pt. #10.
Set 1x2

89.33

Ch. Pt. #9.
Set 1x2.

71.10

Ch. Pt. #8.
Set 1x2.

From Top of Page ~~179~~ 91

To Point #1
Beginning of Base Line

71.10 = 89.33 = 62.44 = 97.14 = 61.57 = 51.36 = 13.38

T.= 84° = 64° = 70° = 74° = 94° = 100°

71.10 = 89.33 = 62.44 = 97.13 = 61.56 = 51.35 = 13.38

5°00 6°29 4°28 4°30 4°30 4°49

71.37 93.15 Horiz. 100.27 67.83 54.58 Horiz.

1805.96

RETURN TO
LOS ANGELES COUNTY SURVEYOR

DO NOT EXTEND NOTES THIS SIDE OF THIS LINE

NOTE: ANY ADDITION OR CHANGES ON THIS SHEET MUST BE MADE OR CIRCLED IN RED. WITH DATE AND NAME OF PERSON MAKING CHANGE.

Date 10-20-27 Notes by Brocket Chief Party Brocket F.B. ~~246~~ 322 Pg. ~~187~~ 93

Plotted by LODGERS	W. O. No. 4116 D. B. O. No.
Date	Location Coal Canyon Road
Map No.	Surveyed by Brocket
Plotting Ck'd by HOWARD	Date Oct. 20-1927.
Date	Indexed

NOTE: ANY ADDITION OR CHANGES ON THIS SHEET MUST BE MADE OR CIRCLED IN RED. WITH DATE AND NAME OF PERSON MAKING CHANGE.

DO NOT EXTEND NOTES THIS SIDE OF THIS LINE

RETURN TO LOS ANGELES COUNTY SURVEYOR

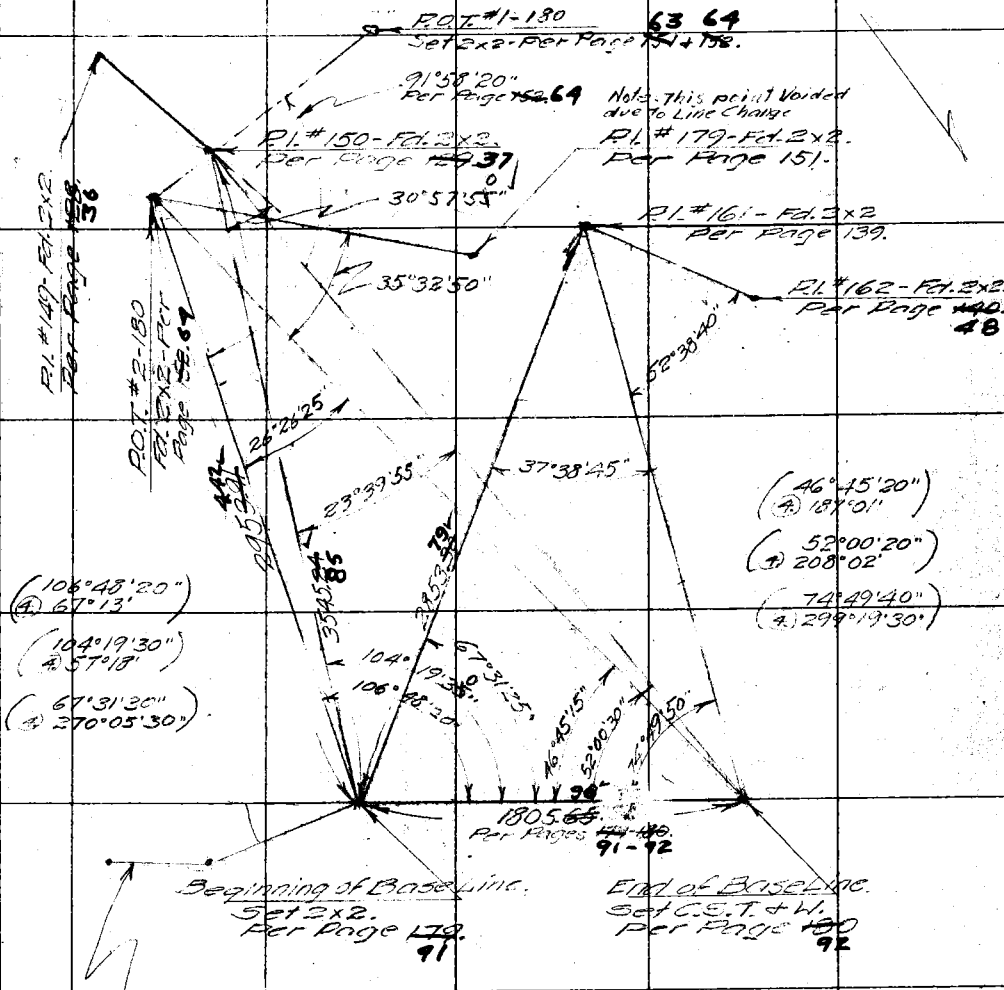

F.B. ~~246~~ 322 PG. ~~182~~ 94 Brackett Chief Party Notes by Brackett Date 10-20-27

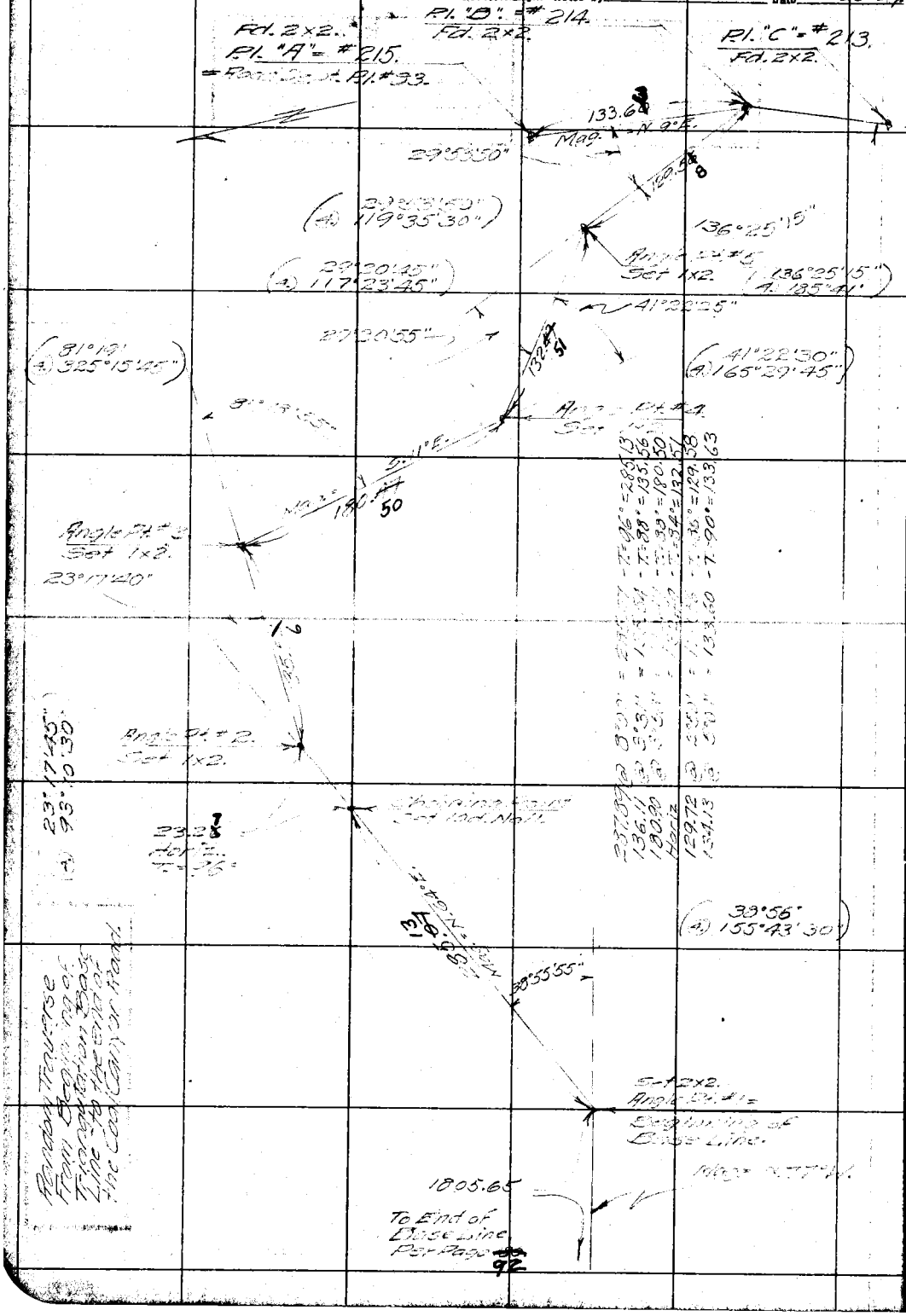

RETURN TO
LOS ANGELES COUNTY SURVEYOR

DO NOT EXTEND NOTES THIS SIDE OF THIS LINE

NOTE: ANY ADDITION OR CHANGES ON THIS SHEET MUST BE MADE OR CIRCLED IN RED, WITH DATE AND NAME OF PERSON MAKING CHANGE.

Date 10-24-27 Notes by Brackett Chief Party Brackett F.B. ~~246~~ 327 Pg ~~183~~ 96

Plotted by RODGERS	W. O. No. 4116 D. S. O. No.
Date	Location Coal Canyon Road
Map No.	Surveyed by Brackett
Plotting Ck'd by HOWARD	Date Oct-24-1927
Date	Indexed

To Bottom of Page 96

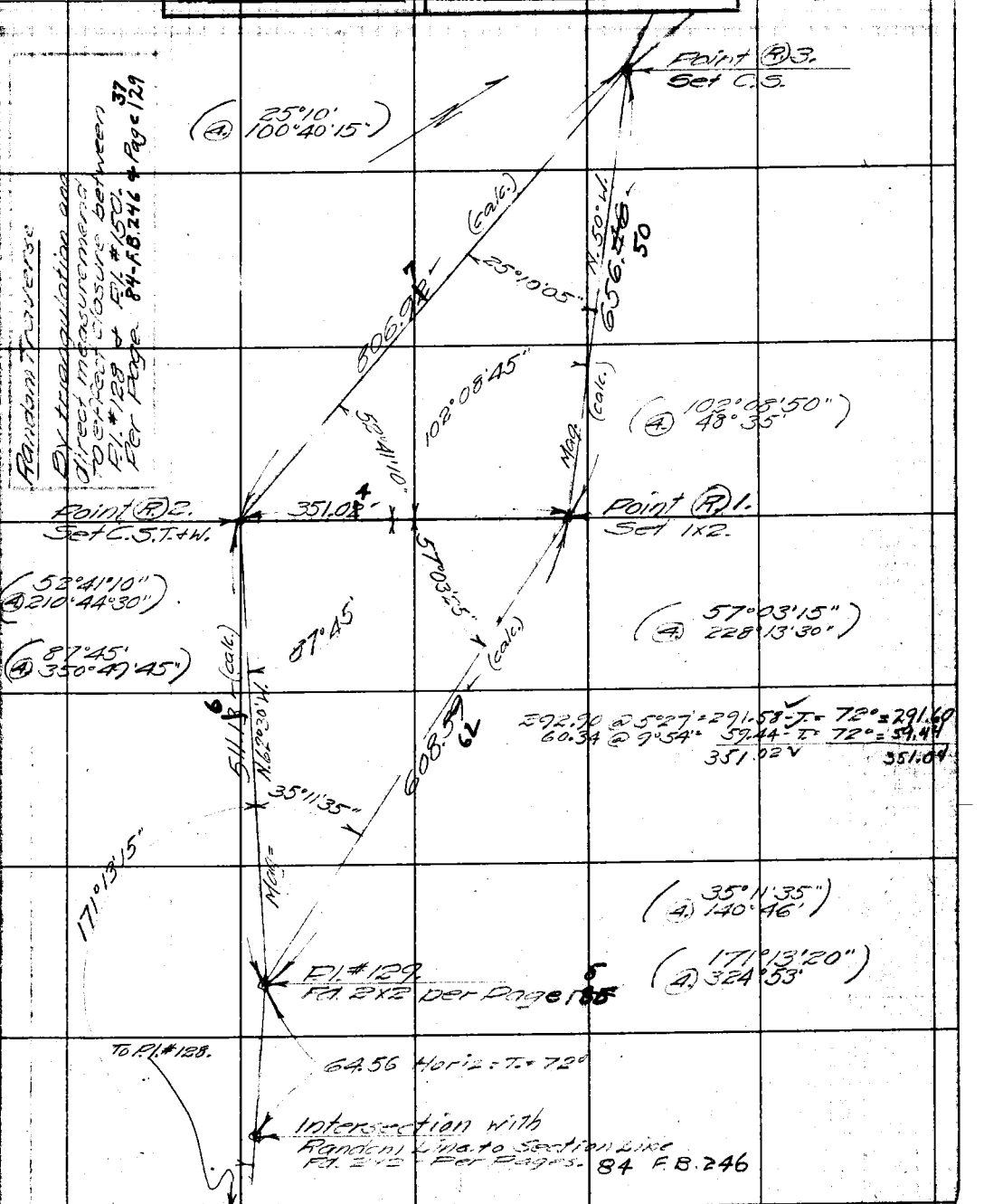

NOTE: ANY ADDITION OR CHANGES ON THIS SHEET MUST BE MADE OR CIRCLED IN RED. WITH DATE AND NAME OF PERSON MAKING CHANGE.

DO NOT EXTEND NOTES THIS SIDE OF THIS LINE

RETURN TO LOS ANGELES COUNTY SURVEYOR

F.B. ~~246~~ 322 PG. ~~184~~ 96 Brackett Chief Party Notes by Brackett Date 10-24-27

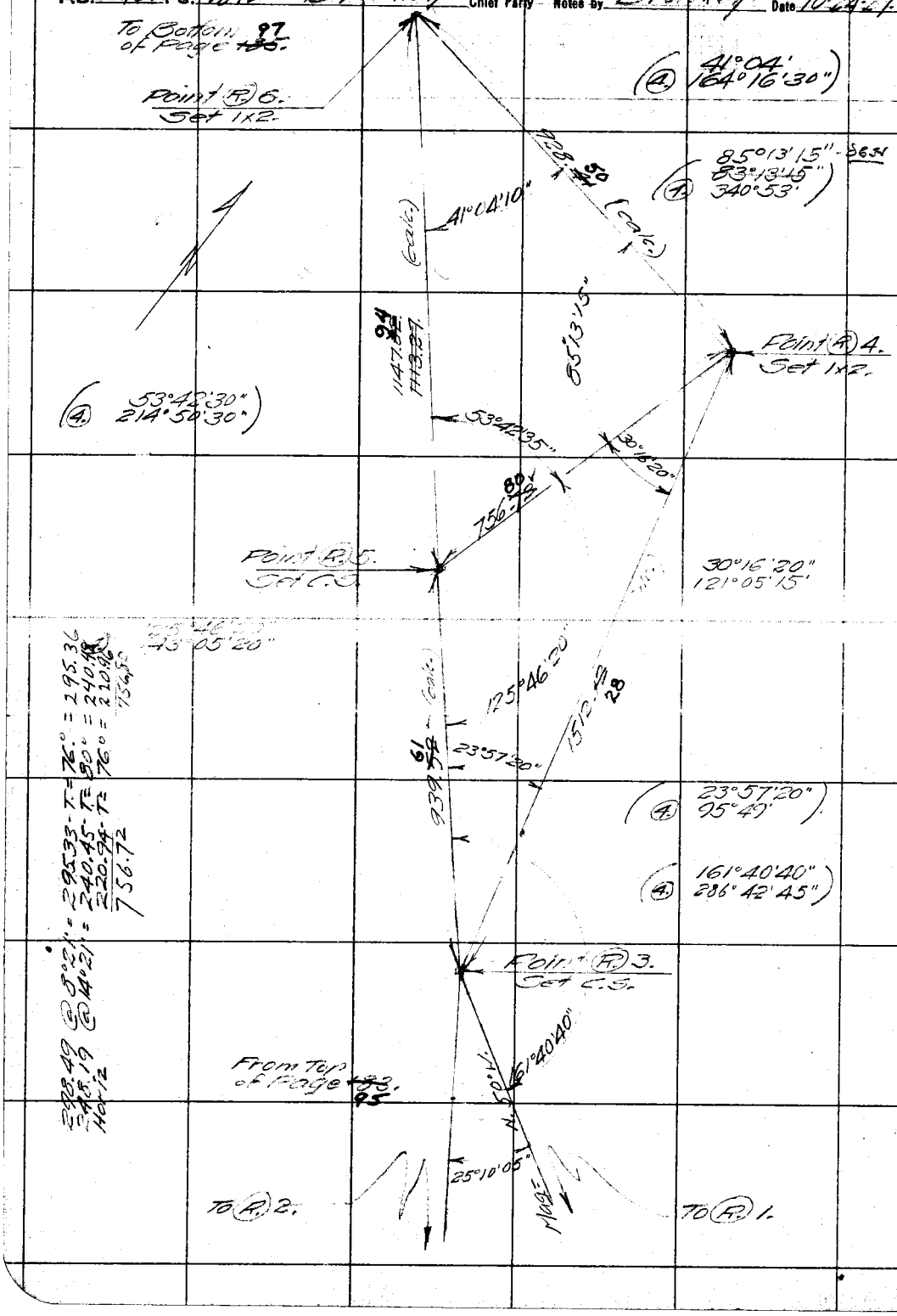

RETURN TO
LOS ANGELES COUNTY SURVEYOR

DO NOT EXTEND NOTES THIS SIDE OF THIS LINE

NOTE: ANY ADDITION OR CHANGES ON THIS SHEET MUST BE MADE OR CIRCLED IN RED, WITH DATE AND NAME OF PERSON MAKING CHANGE.

Date 10-24-67 Notes by Brackett Chief Party Brackett F.B. ~~146~~ 322 PG. ~~135~~ 97

Plotted by RODGERS
Date
Map No.
Plotting Ck'd by HCWARD
Date

W. O. No. 4116 D. S. O. No.
Location Colorado Road
Surveyed by Brackett
Date Oct. 24-1967
Indexed

NOTE: ANY ADDITION OR CHANGES ON THIS SHEET MUST BE MADE OR CIRCLED IN RED. WITH DATE AND NAME OF PERSON MAKING CHANGE.

DO NOT EXTEND NOTES THIS SIDE OF THIS LINE

RETURN TO LOS ANGELES COUNTY SURVEYOR

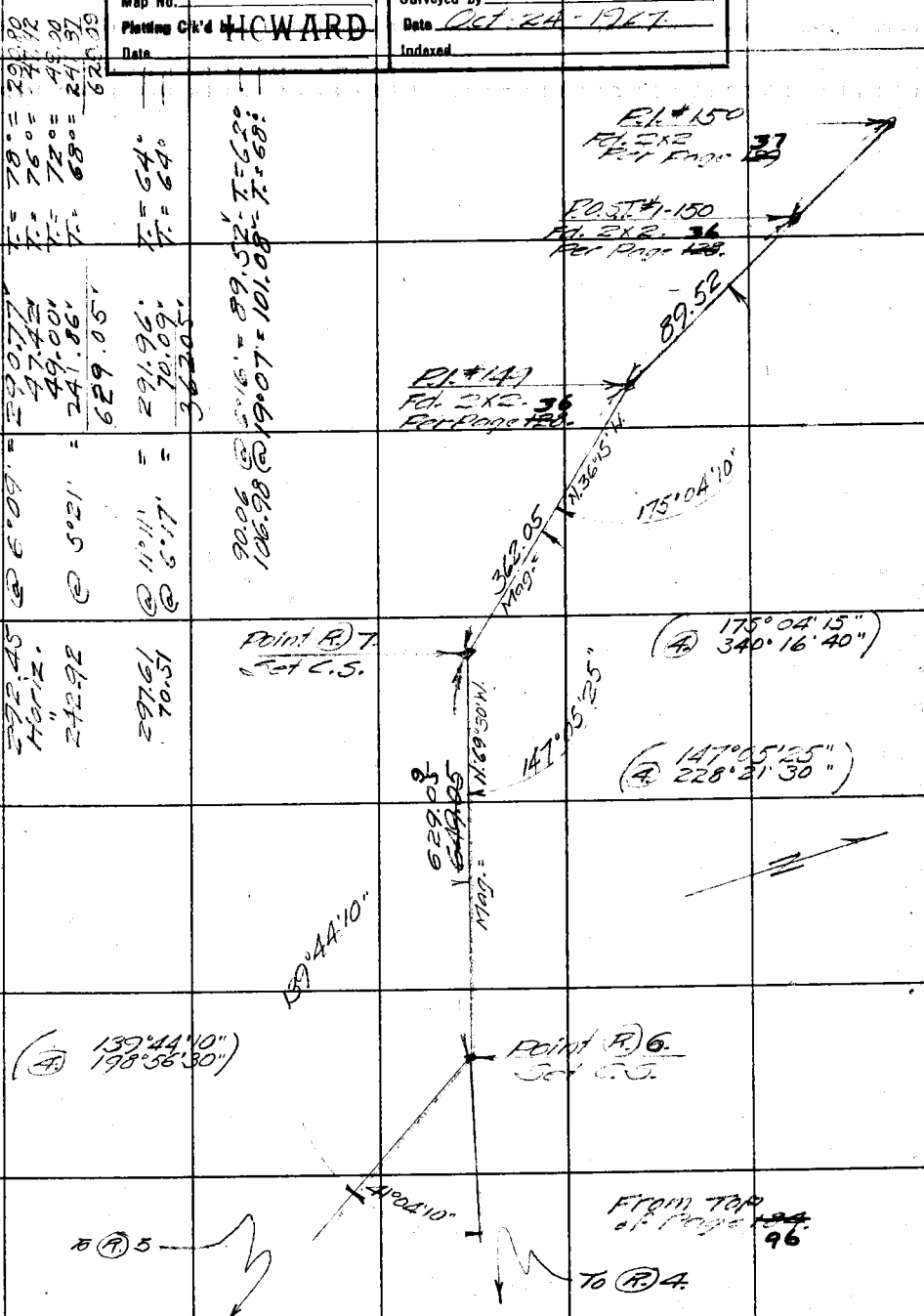

F.B. 327 PG. 98 Chief Party Notes by Date

RETURN TO
LOS ANGELES COUNTY SURVEYOR

NOTE: ANY ADDITION OR CHANGES ON THIS SHEET MUST BE MADE OR CIRCLED IN RED. WITH DATE AND NAME OF PERSON MAKING CHANGE.

DO NOT EXTEND NOTES THIS SIDE OF THIS LINE

Date 1/3-27. Notes by Brackett Chief Party Brackett F.B. ~~246~~ 322 PG. ~~187~~ 99

Plotted by RODGERS	W. O. No. 4116. D. S. O. No.
Date	Location Coal Canyon Road.
Map No.	Surveyed by Brackett.
Plotting C'k'd by HOWARD	Date Nov. 3- 1927.
Date	Indexed

NOTE: ANY ADDITION OR CHANGES ON THIS SHEET MUST BE MADE OR CIRCLED IN RED. WITH DATE AND NAME OF PERSON MAKING CHANGE.

DO NOT EXTEND NOTES THIS SIDE OF THIS LINE

RETURN TO LOS ANGELES COUNTY SURVEYOR

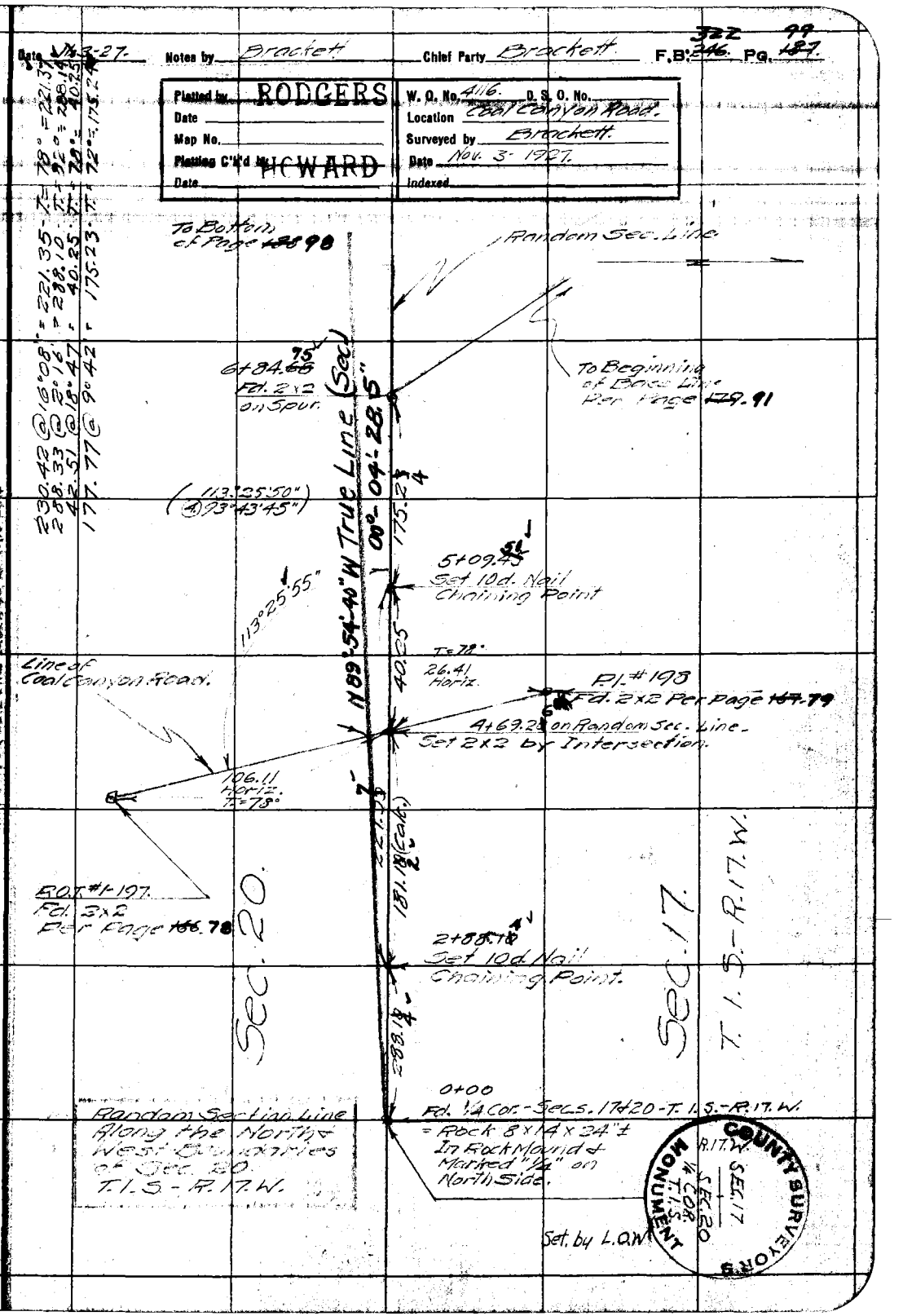

F.B. ~~246~~ 322 PG. ~~188~~ 100 Brackett Chief Party Notes by Brackett Date 11-4-27

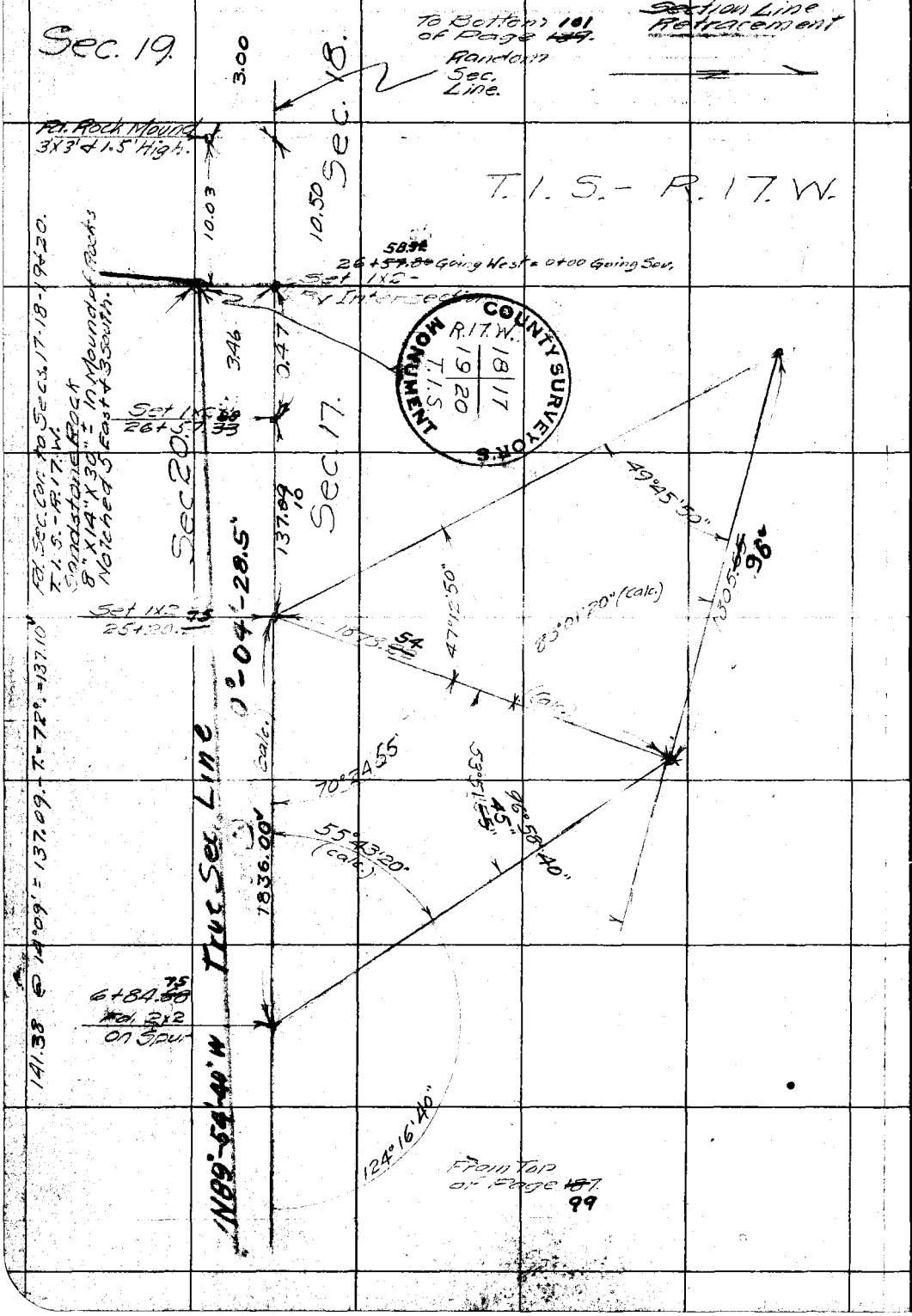

RETURN TO
LOS ANGELES COUNTY SURVEYOR

DO NOT EXTEND NOTES THIS SIDE OF THIS LINE

NOTE: ANY ADDITION OR CHANGES ON THIS SHEET MUST BE MADE OR CIRCLED IN RED. WITH DATE AND NAME OF PERSON MAKING CHANGE.

Date 11-4-27. Notes by Brackett Chief Party Brackett. F.B. ~~846~~ 322 Pg. ~~159~~ 101

Plotted by KODGERS	W.O. No. 4116 D.S.O. No.
Date	Location Coal Canyon Road.
Map No.	Surveyed by Brackett.
Plotted C'd by HOWARD	Date Nov. 4, 1927.
Date	Indexed

NOTE: ANY ADDITION OR CHANGES ON THIS SHEET MUST BE MADE OR CIRCLED IN RED, WITH DATE AND NAME OF PERSON MAKING CHANGE.

DO NOT EXTEND NOTES THIS SIDE OF THIS LINE

RETURN TO LOS ANGELES COUNTY SURVEYOR

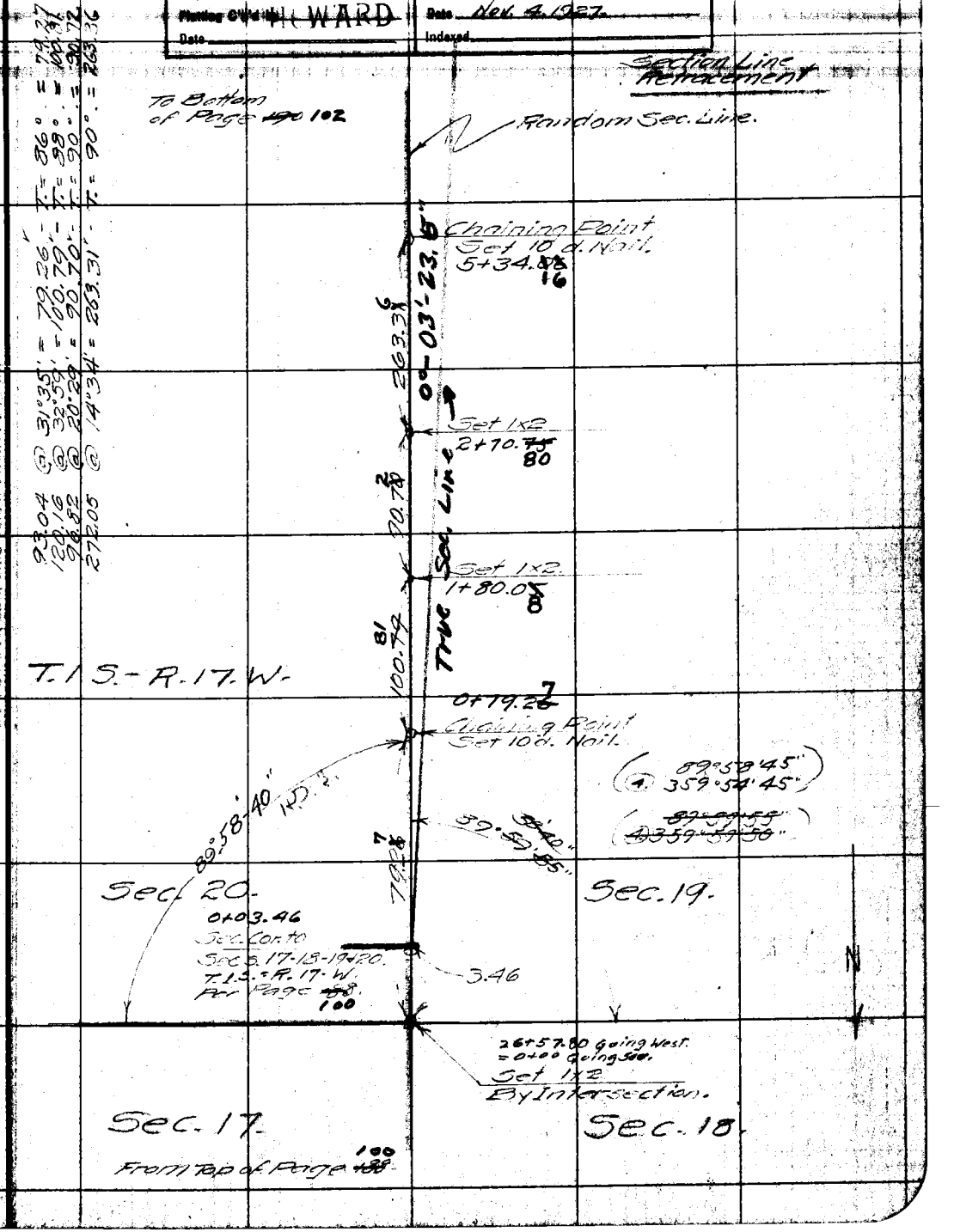

F.B. ~~346~~ 322 Pg. ~~190~~ 102 Brackett Chief Party Notes by Brackett Date 11-5-27

Section Line Retracement

To Bottom of Page ~~191~~ 103



From Top of Page ~~189~~ 101

For intersection later alignment Coal Canyon Road see FB 402-49.

RETURN TO
LOS ANGELES COUNTY SURVEYOR

DO NOT EXTEND NOTES THIS SIDE OF THIS LINE

NOTE: ANY ADDITION OR CHANGES ON THIS SHEET MUST BE MADE OR CIRCLED IN RED, WITH DATE AND NAME OF PERSON MAKING CHANGE.

Date 11-5-27 Notes by Brackett Chief Party Brackett F.B. 322 Pg. 103

Plotted by RODGERS
Date
Map No.
Plotting C'k'd by WARD
Date

W. O. No. 416 D. S. O. No.
Location Coal Canyon Road.
Surveyed by Brackett
Date Nov. 5. 1927.
Indexed

NOTE: ANY ADDITION OR CHANGES ON THIS SHEET MUST BE MADE OR CIRCLED IN RED, WITH DATE AND NAME OF PERSON MAKING CHANGE.

DO NOT EXTEND NOTES THIS SIDE OF THIS LINE

RETURN TO LOS ANGELES COUNTY SURVEYOR

200.71
193.70
30.78
233.23
15.88
830.30

Section Line Replacement

10546 @ 26°02' = 94.76 — T. = 64° — To Bottom of Page 140.
213.32 @ 25°32' = 192.49 — T. = 64°

92.95 @ 11°13' = 91.17 — T. = 72°.
Horiz = 49.82 T. = 74°
140.99 = 141.00

Random Sec. Line.

269.45 @ 7°27 = 267.18 T. = 72° = 267.20

Set Nail in Rock. 22+76.57 51

92.49 23.5" Set 1x2. 20+83.58 82

0°-03'-

True Section Line

94.76

Set Nail in Rock. 19+88.82 86

(31°47'50" 127°11')

Base Line
291.75 @ 7°15' = 290.65
194.75 @ 5°32' = 193.69
Horiz. 30.16
233.20
15.88
830.22

Set 1x2.

31°47'55"

80°17'25"

830.30

(80°17'20" 321°09'15")

449.85 7

(112°05'25" 88°21'30")

(32°04'50" 128°17'30")

32°04'50"

Set 3x2. 15+45.19

125.55 2

112°05'20"

Line of Coal Canyon Road.

267.18 20 Pl. # 155.45 Per Page 138

(99°42'10" 30°43'30")

14+19.67 62

R.O.S.T. # 1-154. Per Page 138 41

140.99 141.00

Set 2x2 Intersection. 06

(100°47'50" 41°11'30")

35°49'50"

753.29 31

99°42'10" 100°17'50"

(35°50' 143°19'30")

For later alignment of Coal Canyon Road intersection see F.B. 402-43

Set 1x2. 7+91.75

637.71 @ 19°28' = 60.07 - T. = 82°
72.56 @ 25°35' = 65.44 - T. = 72°
125.51 = 125.52

99.42
38 42 25
9 02 10

T. 1. S. - R. 17. W.

Sec. 20.

Sec. 19.

From Top of Page 140 142

F.B. ~~246~~ 322 PG. ~~192~~ 104 Brackett Chief Party — Notes by Brackett Date 11-6-27.

Section Line Retracement.



RETURN TO
LOS ANGELES COUNTY SURVEYOR

DO NOT EXTEND NOTES THIS SIDE OF THIS LINE

NOTE: ANY ADDITION OR CHANGES ON THIS SHEET MUST BE MADE OR CIRCLED IN RED, WITH DATE AND NAME OF PERSON MAKING CHANGE.

Date _____ Notes by _____ Chief Party _____ F.B. 222 Pg. 105

Plotted by RODGERS	W. O. No. 4116 D. S. O. No.
Date	Location Monte Nido
Map No.	Surveyed by Stites
Plotting C'k'd by HOWARD	Date Nov. 2-1927
Date	Indexed

HOUR ANGLE OBSERVATION OF POLARIS

U.C. of 10:50:23 P.M. - Watch Time O.K.

(No 1) Long = 118° 42' W. Lat 34° N
(Base Line - See 246-179-180)

Hor Angle	Time
(4) 311° 42' 30	8:46:40 PM to 8:49:30 PM
Mean: 77° 55' 37.5"	Mean = 8:48:05 PM

Mean Horiz Angle 77° 55' 37.5"
Azimuth of Polaris = 0° 40' 27"
Bearing of Line = N 77° 15' 10.5" W

(No 2)

Horiz Angle	Time
(4) 311° 33' 30"	8:52:00 PM to 8:58:00 PM
Mean 77° 53' 22.5	Mean = 8:56:00 PM

Mean Horiz Angle = 77° 53' 22.5"
Azimuth of Polaris = 0° 38' 24" E
Bearing of Line = N 77° 14' 58.5" W

(No 3)

Horiz Angle	Time
(4) 311° 23' 20"	9:02:00 to 9:07:00 PM
Mean 77° 50' 50"	Mean = 9:04:30 PM

Mean Horiz Angle = 77° 50' 50"
Azimuth of Polaris = 0° 35' 37"
Bearing of Line = N 77° 15' 13" W

Mean of No 1-2-3 = N 77° 15' 07" W

Bearing of Line from Observation No 1 - 246 - taken 2½ Mi East of No 2 = N 77° 13' 35" W. (1)
N 77° 15' 07" W (2)

Correction for Convergence = 0° 11' 32"
0° 11' 30"

Angular Error = 0° 0' 0.2"

NOTE: ANY ADDITION OR CHANGE ON THIS SHEET MUST BE MADE OR CIRCLED IN RED, WITH DATE AND NAME OF PERSON MAKING CHANGE.

DO NOT EXTEND NOTES THIS SIDE OF THIS LINE

RETURN TO LOS ANGELES COUNTY SURVEYOR

F.B. 322 PG. 106 194

Chief Party Notes by Date

RETURN TO
LOS ANGELES COUNTY SURVEYOR

NOTE: ANY ADDITION OR CHANGES ON THIS SHEET MUST BE MADE OR CIRCLED IN RED. WITH DATE AND NAME OF PERSON MAKING CHANGE.

DO NOT EXTEND NOTES THIS SIDE OF THIS LINE

Date 10-3-27 Notes by W Chief Party W. F.B. ~~246~~ 322 Pg. ~~195~~ 107

Plotted by RODGERS	W. O. No. 4116 D. S. O. No.
Date	Location Coal Canyon Rd
Map No.	Surveyed by Wilcoxon
Plotting C'k'd by HOWARD	Date 10-3-27
Date	Indexed

NOTE: ANY ADDITION OR CHANGES ON THIS SHEET MUST BE MADE OR CIRCLED IN RED, WITH DATE AND NAME OF PERSON MAKING CHANGE.

DO NOT EXTEND NOTES THIS SIDE OF THIS LINE

RETURN TO LOS ANGELES COUNTY SURVEYOR

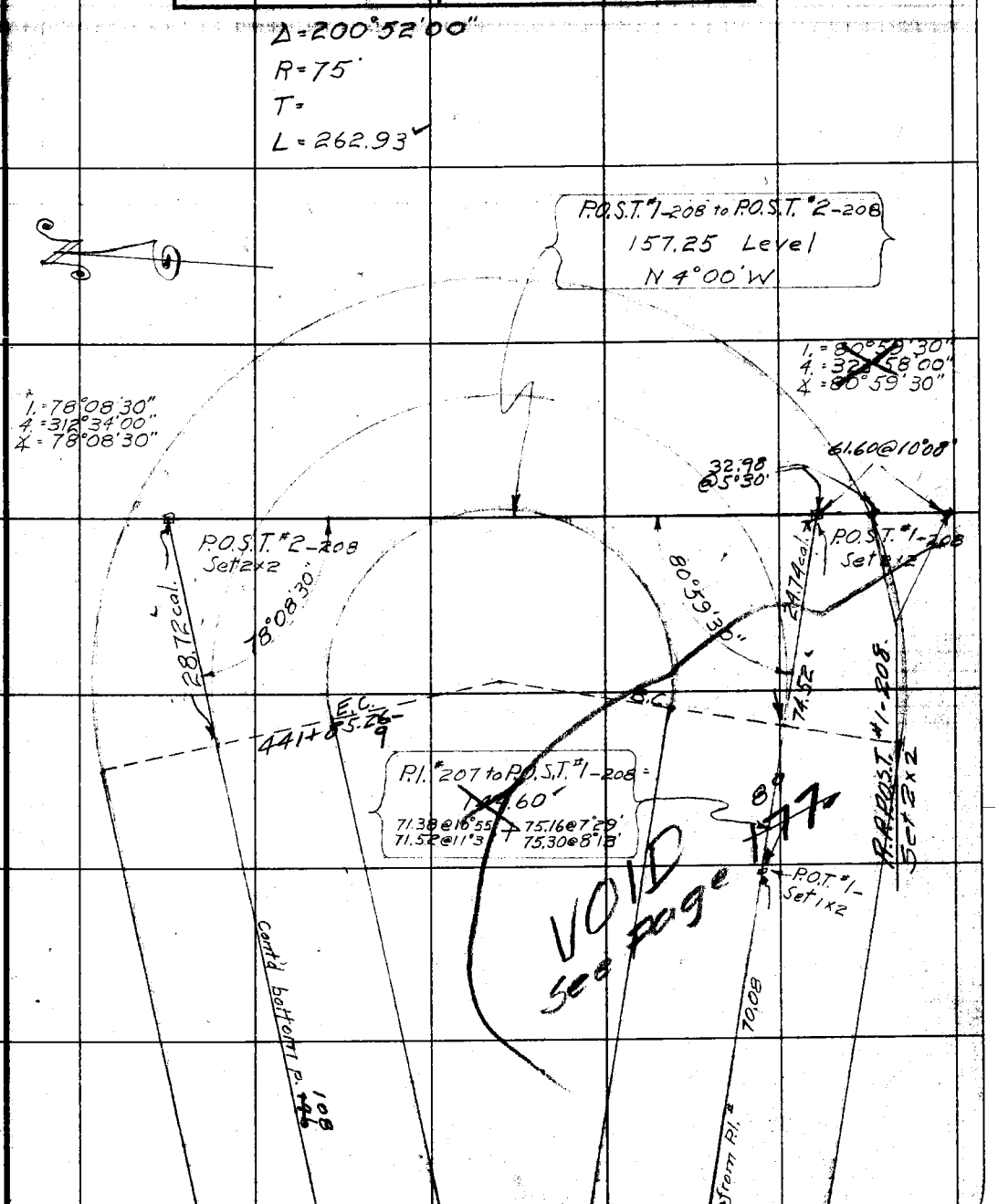

F.B. ~~246~~ 322 PG. ~~196~~ 108 Wilcoxon Chief Party Notes by W Date 10-3-27

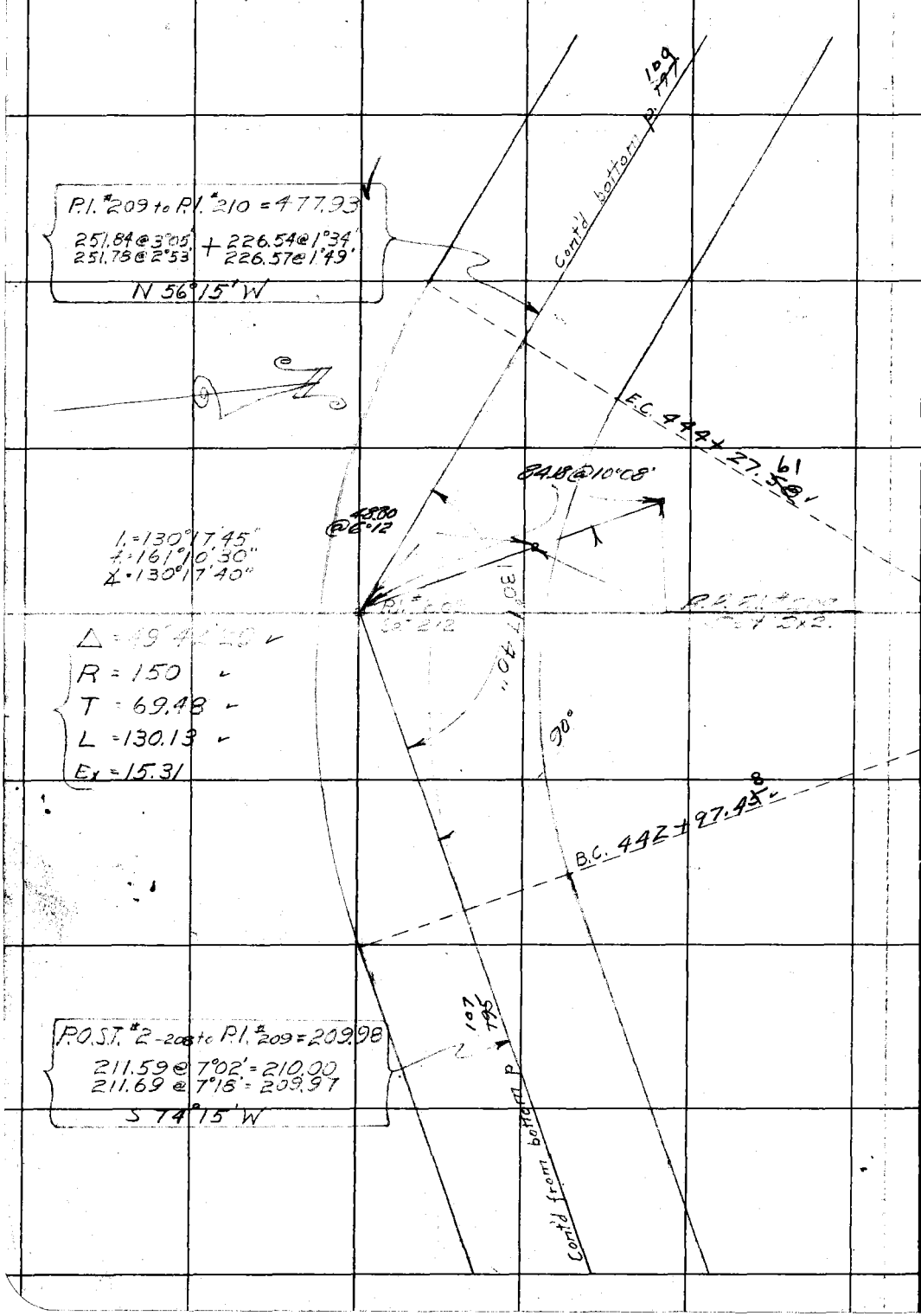

RETURN TO
LOS ANGELES COUNTY SURVEYOR

DO NOT EXTEND NOTES THIS SIDE OF THIS LINE

NOTE: ANY ADDITION OR CHANGES ON THIS SHEET MUST BE MADE OR CIRCLED IN RED. WITH DATE AND NAME OF PERSON MAKING CHANGE.

Date 10-3-27 Notes by W. Chief Party W. F.B. ~~246~~ 322 Pg. ~~197~~ 109

Plotted by RODGERS	W. O. No. 4116 D. S. O. No.
Date	Location Coal Canyon Rd.
Map No.	Surveyed by Wilcoxon
Plotting C'k'd by HOWARD	Date 10-3-27
Date	Indexed

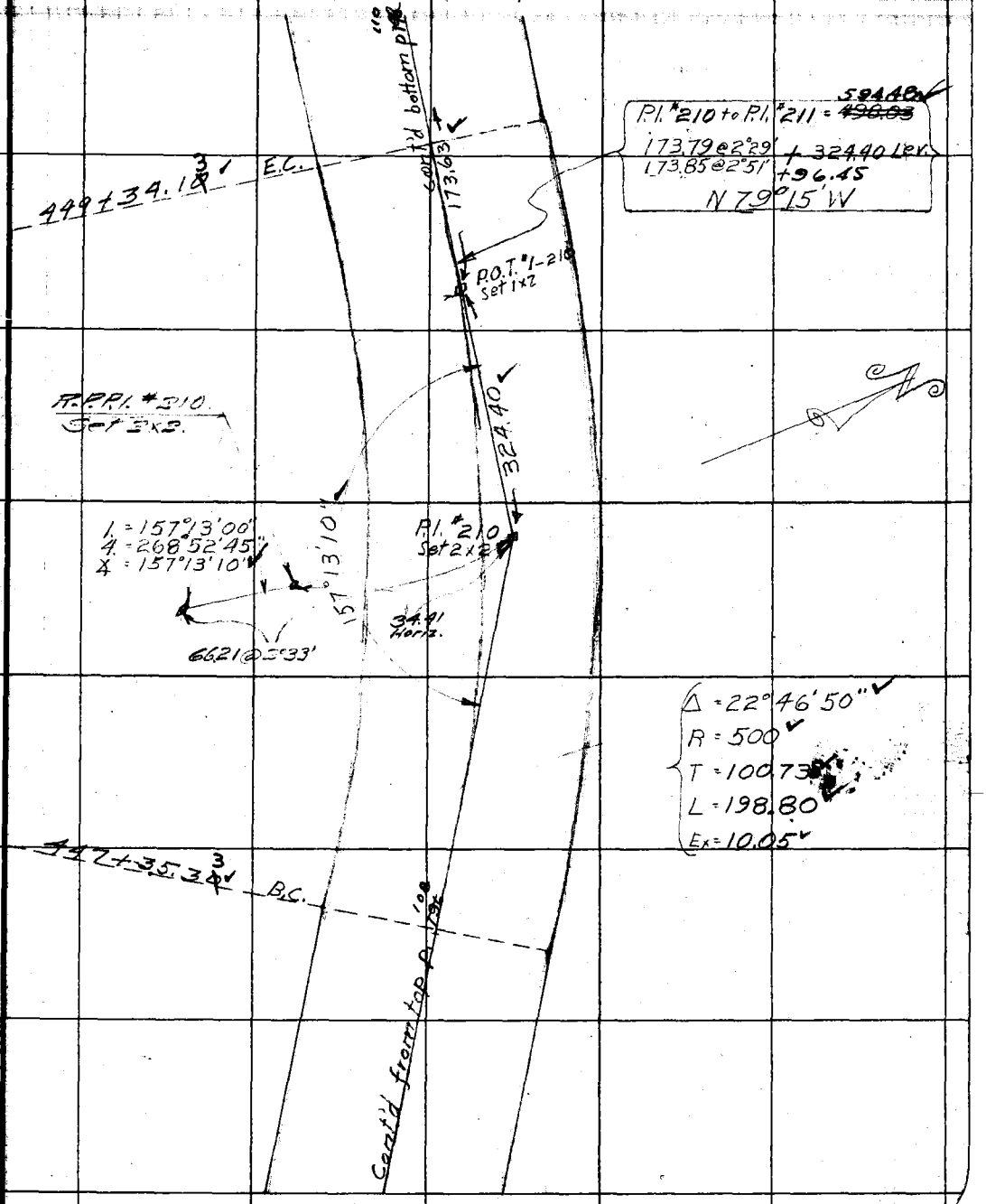

NOTE: ANY ADDITION OR CHANGES ON THIS SHEET MUST BE MADE OR CIRCLED IN RED, WITH DATE AND NAME OF PERSON MAKING CHANGE.

DO NOT EXTEND NOTES THIS SIDE OF THIS LINE

RETURN TO LOS ANGELES COUNTY SURVEYOR

322 110

F.B. ~~246~~ Pg. ~~198~~ Wilcox017 Chief Party Notes by W. Date 10-1-27

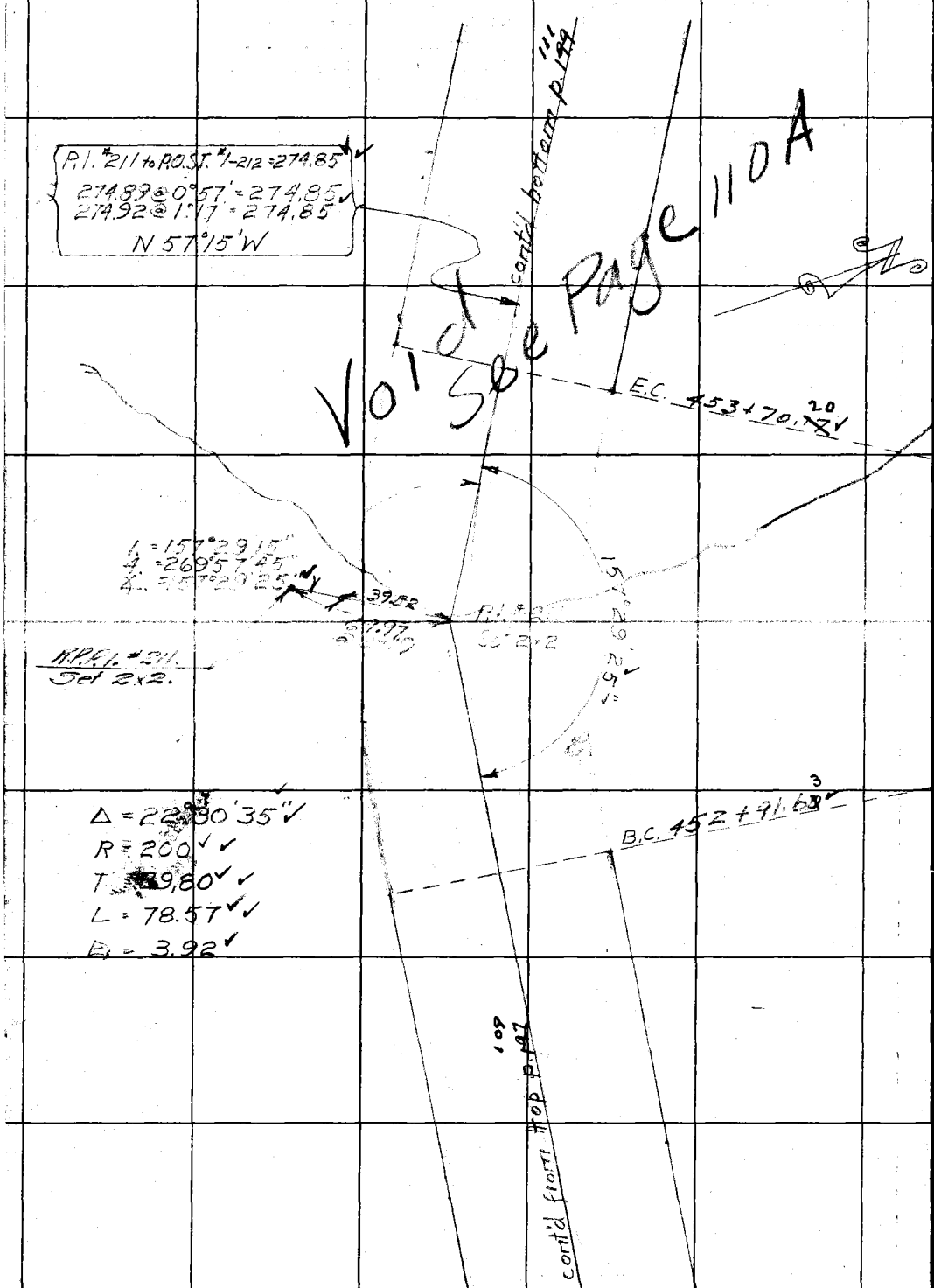

RETURN TO
LOS ANGELES COUNTY SURVEYOR

DO NOT EXTEND NOTES THIS SIDE OF THIS LINE

NOTE: ANY ADDITION OR CHANGES ON THIS SHEET MUST BE MADE OR CIRCLED IN RED. WITH DATE AND NAME OF PERSON MAKING CHANGE.

Date 3-27-28 Notes by W Chief Party Wilcoxon F. B. 322 PG. 110A

Plotted by	W. O. No. 4110 B. S. O. No.
Date	Location Coal Canyon Rd.
Map No.	Surveyed by L. O. Wilcoxon
Plotting C'k'd by	Date 3-27-3
Date	Indexed

Note: ANY ADDITIONS OR CHANGES ON THIS SHEET MUST BE MADE OR CIRCLED IN Red, WITH DATE AND NAME OF PERSON MAKING CHANGE.

Do not extend notes this side of this line

RETURN TO LOS ANGELES COUNTY SURVEYOR

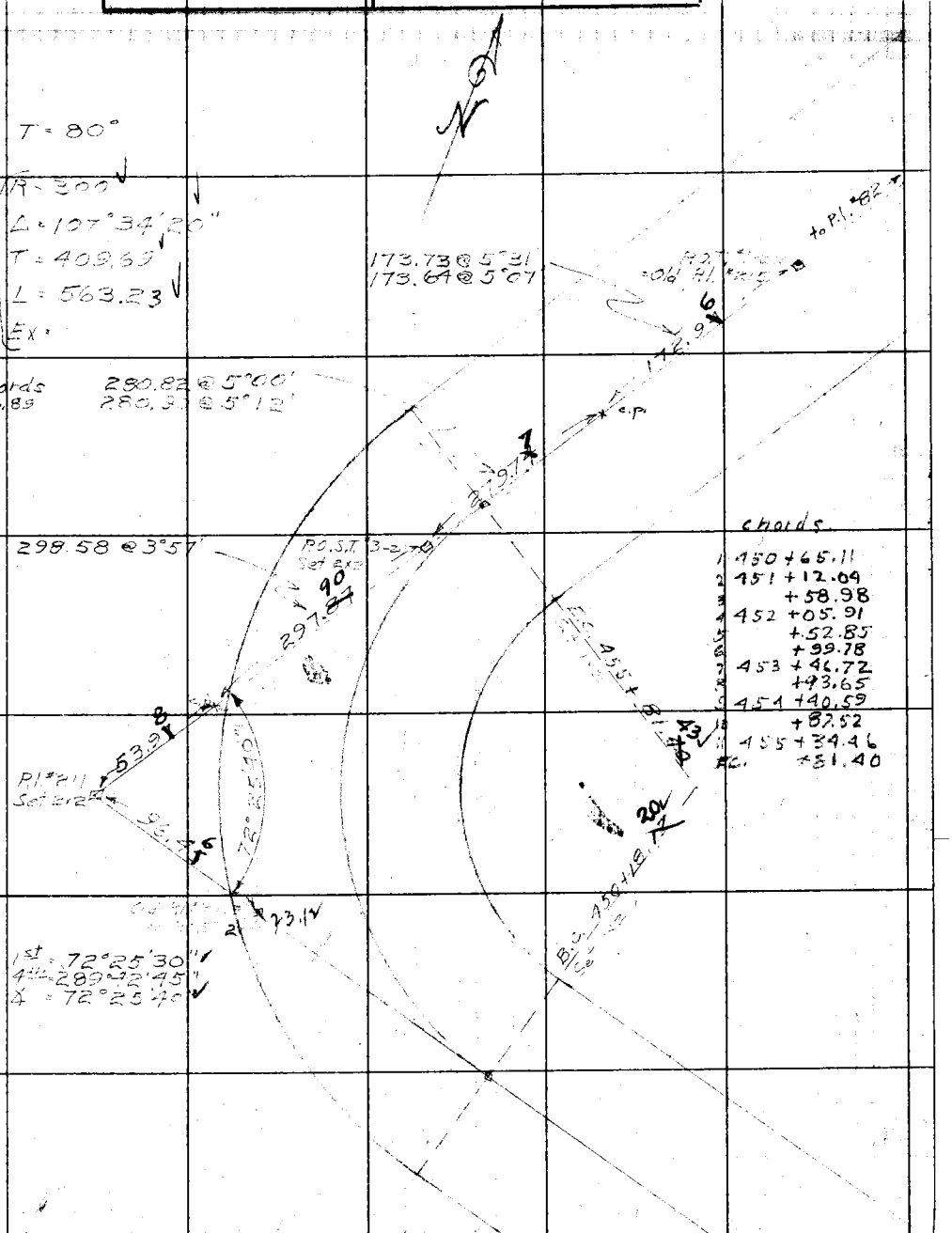

F.B. _____ PG. _____ Chief Party _____ Notes by _____ Date _____

RETURN TO

LOS ANGELES COUNTY SURVEYOR

Do not extend notes this side of this line

Note: ANY ADDITIONS OR CHANGES ON THIS SHEET MUST BE MADE OR CIRCLED IN Red. WITH DATE AND NAME OF PERSON MAKING CHANGE.

Date 10-1-27 Notes by W. Chief Party W. F.B. ~~246~~ 327 PG. ~~199~~ 111

Plotted by RODGERS	W. O. No. 4116 D. S. O. No.
Date	Location Coal Canyon Rd.
Map No.	Surveyed by Wilcoxon
Plotting C'k'd by HOWARD	Date 10-1-27
Date	Indexed

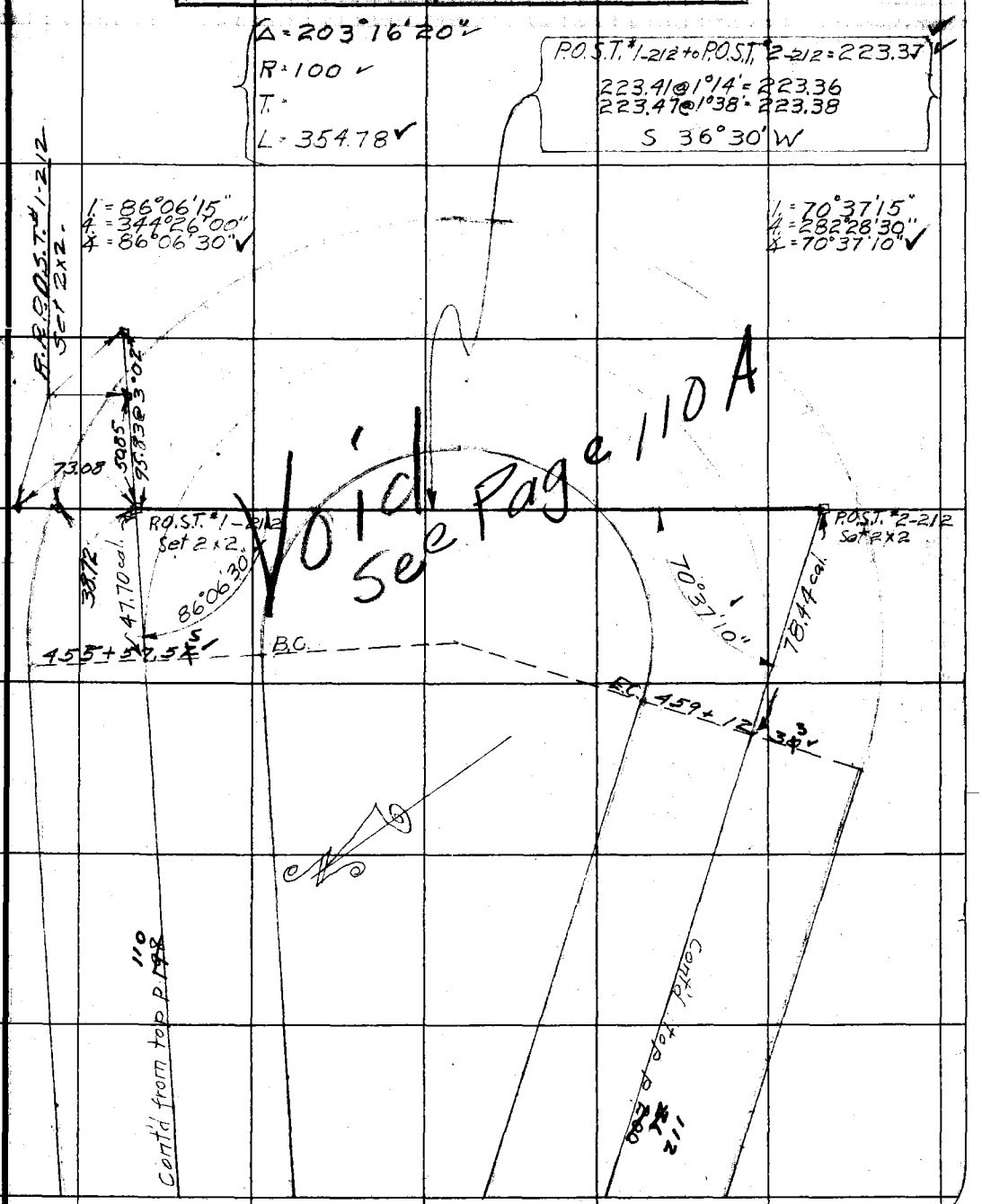

NOTE: ANY ADDITION OR CHANGES ON THIS SHEET MUST BE MADE OR CIRCLED IN RED, WITH DATE AND NAME OF PERSON MAKING CHANGE.

DO NOT EXTEND NOTES THIS SIDE OF THIS LINE

RETURN TO LOS ANGELES COUNTY SURVEYOR

F.B. ~~246~~ 322 PG. ~~200~~ 112 Wilcoxon Chief Party Notes by W Date [illegible]-1-27

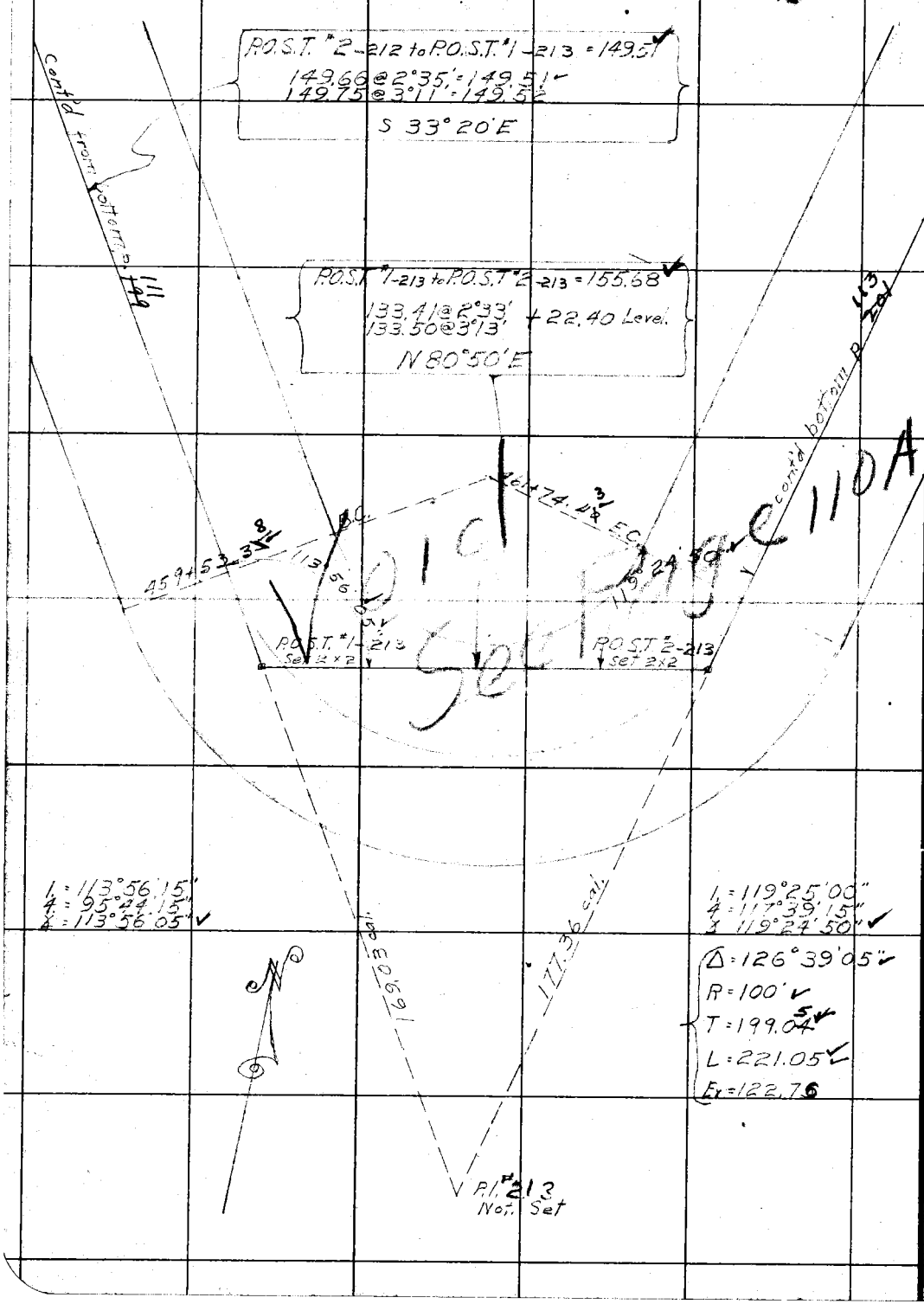

RETURN TO
LOS ANGELES COUNTY SURVEYOR

DO NOT EXTEND NOTES THIS SIDE OF THIS LINE

NOTE: ANY ADDITION OR CHANGES ON THIS SHEET MUST BE MADE OR CIRCLED IN RED. WITH DATE AND NAME OF PERSON MAKING CHANGE.

Date 10-1-27 Notes by W Chief Party W. F.B. ~~245~~ 322 Pg. ~~201~~ 113

Plotted by RODGERS	W. O. No. 4116 D. S. O. No.
Date	Location Coal Canyon Rd.
Map No.	Surveyed by Wilcoxon
Plotted Ck'd by HOWARD	Date 10-1-21
Date	Indexed

P.I. #214 to P.I. #215 = 133.56
133.70 @ 2°38' = 133.56
133.79 @ 3°17' = 133.57
N 6°00'E

Δ = 13°40'30"
R = 200
T = 23.98
L = 47.73
Ex = 1.43

465+63.09 E.C.

Void See Page 110A

1 = 166°19'45"
4 = 305°18'00"
Δ = 166°19'30"

P.I. #214 Set 2x2

166°19'30"

465+15.36 B.C.

P.O.S.T. #2-213 to P.I. #214 = 386.60
169.69 @ 3°54' + 217.84 @ 4°02'
169.64 @ 3°39' + 217.95 @ 4°26'
N 20°30'E

112 ~~200~~

cont'd from top p. 114

cont'd cottom p. 114

NOTE: ANY ADDITION OR CHANGES ON THIS SHEET MUST BE MADE OR CIRCLED IN RED. WITH DATE AND NAME OF PERSON MAKING CHANGE.

DO NOT EXTEND NOTES THIS SIDE OF THIS LINE

RETURN TO LOS ANGELES COUNTY SURVEYOR

F.B. ~~246~~ 322 Pg. ~~202~~ 214 Wilcoxon Chief Party Notes by W Date 10-1-27



RETURN TO
LOS ANGELES COUNTY SURVEYOR

DO NOT EXTEND NOTES THIS SIDE OF THIS LINE

NOTE: ANY ADDITION OR CHANGES ON THIS SHEET MUST BE MADE OR CIRCLED IN RED. WITH DATE AND NAME OF PERSON MAKING CHANGE.

Date 10-5-27 Notes by Brackett Chief Party Brackett F.B. ~~246~~ 322 Pg. ~~203~~ 115

Plotted by RODGERS	W. O. No. 4116 D. S. O. No.
Date	Location Coal Canyon Road
Map No.	Surveyed by Brackett
Plotting Ck'd by HOWARD	Date Oct. 5-1927
Date	Indexed

Tie by Intersection
To the
South Boundary of Monte Nido.

NOTE: ANY ADDITION OR CHANGES ON THIS SHEET MUST BE MADE OR CIRCLED IN RED. WITH DATE AND NAME OF PERSON MAKING CHANGE.

DO NOT EXTEND NOTES THIS SIDE OF THIS LINE

RETURN TO
LOS ANGELES COUNTY SURVEYOR

F.B. ~~241~~ 322 PG. ~~204~~ 116 Brackett Chief Party Notes by Brackett Date 10-5-27.



RETURN TO
LOS ANGELES COUNTY SURVEYOR

DO NOT EXTEND NOTES THIS SIDE OF THIS LINE

NOTE: ANY ADDITION OR CHANGES ON THIS SHEET MUST BE MADE OR CIRCLED IN RED. WITH DATE AND NAME OF PERSON MAKING CHANGE.

Date 10-5-27 Notes by Brock Chief Party Brock F.B. ~~246~~ 322 Pg. ~~205~~ 117

Plotted by RODGERS	W. O. No. 416 D. S. O. No.
Date	Location Cook Corner Road
Map No.	Surveyed by Brock
Plotting Ck'd by HOWARD	Date Oct-5-1927
Date	Indexed

NOTE: ANY ADDITION OR CHANGES ON THIS SHEET MUST BE MADE OR CIRCLED IN RED. WITH DATE AND NAME OF PERSON MAKING CHANGE.

DO NOT EXTEND NOTES THIS SIDE OF THIS LINE

RETURN TO LOS ANGELES COUNTY SURVEYOR

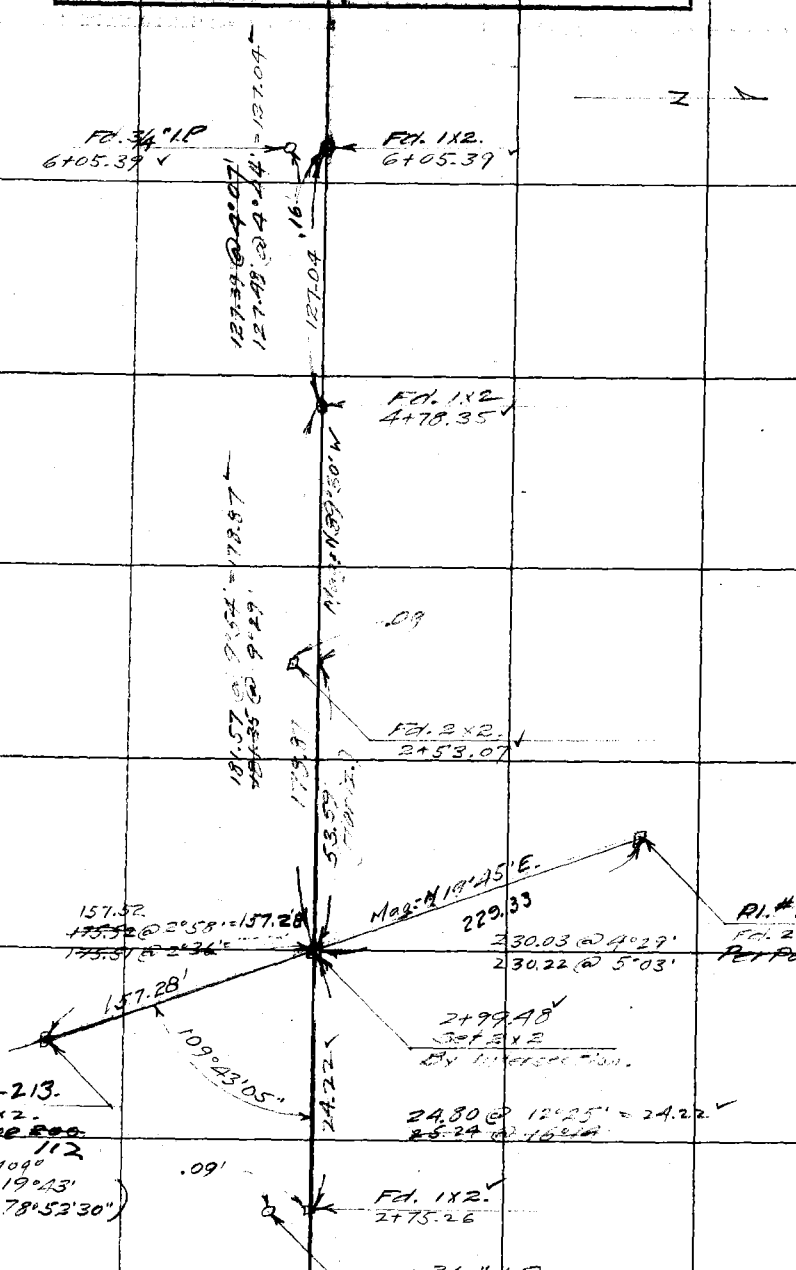

F.B. ~~246~~ 322 PG. ~~206~~ 118 Brockett Chief Party Notes by Brockett Date 10-5-27



RETURN TO
LOS ANGELES COUNTY SURVEYOR

DO NOT EXTEND NOTES THIS SIDE OF THIS LINE

NOTE: ANY ADDITION OR CHANGES ON THIS SHEET MUST BE MADE OR CIRCLED IN RED. WITH DATE AND NAME OF PERSON MAKING CHANGE.

Date 10-5-27. Notes by Brackett Chief Party Brackett F.B. 322 ~~246~~ PG. 119 ~~207~~

Plotted by RODGERS	W. O. No. 4116 D. S. O. No.
Date	Location Coal Canyon Road
Map No.	Surveyed by Brackett
Plotting Ck'd by HOWARD	Date Oct-5-1927.
Date	Indexed

NOTE: ANY ADDITION OR CHANGES ON THIS SHEET MUST BE MADE OR CIRCLED IN RED, WITH DATE AND NAME OF PERSON MAKING CHANGE.

DO NOT EXTEND NOTES THIS SIDE OF THIS LINE

RETURN TO LOS ANGELES COUNTY SURVEYOR



F.B. 322 246 Pg. 120 268 Chief Party Notes by Date

RETURN TO
LOS ANGELES COUNTY SURVEYOR

DO NOT EXTEND NOTES THIS SIDE OF THIS LINE

NOTE: ANY ADDITION OR CHANGES ON THIS SHEET MUST BE MADE OR CIRCLED IN RED, WITH DATE AND NAME OF PERSON MAKING CHANGE.

Date 2-15-28 Notes by W Chief Party Wilcoxon F.B. ~~246~~ 322 Pg. ~~209~~ 121

Platted by RODGERS	W. O. No. [illegible] D. S. O. No.
Date Oct 1928	Location Kirkham Spur Rd.
Map No. B-304 Drew	Surveyed by L. O. Wilcoxon
Platting C'k'd by HOWARD	Date 2-15-28
Date	Indexed

NOTE: ANY ADDITION OR CHANGES ON THIS SHEET MUST BE MADE OR CIRCLED IN RED, WITH DATE AND NAME OF PERSON MAKING CHANGE.

DO NOT EXTEND NOTES THIS SIDE OF THIS LINE

RETURN TO LOS ANGELES COUNTY SURVEYOR

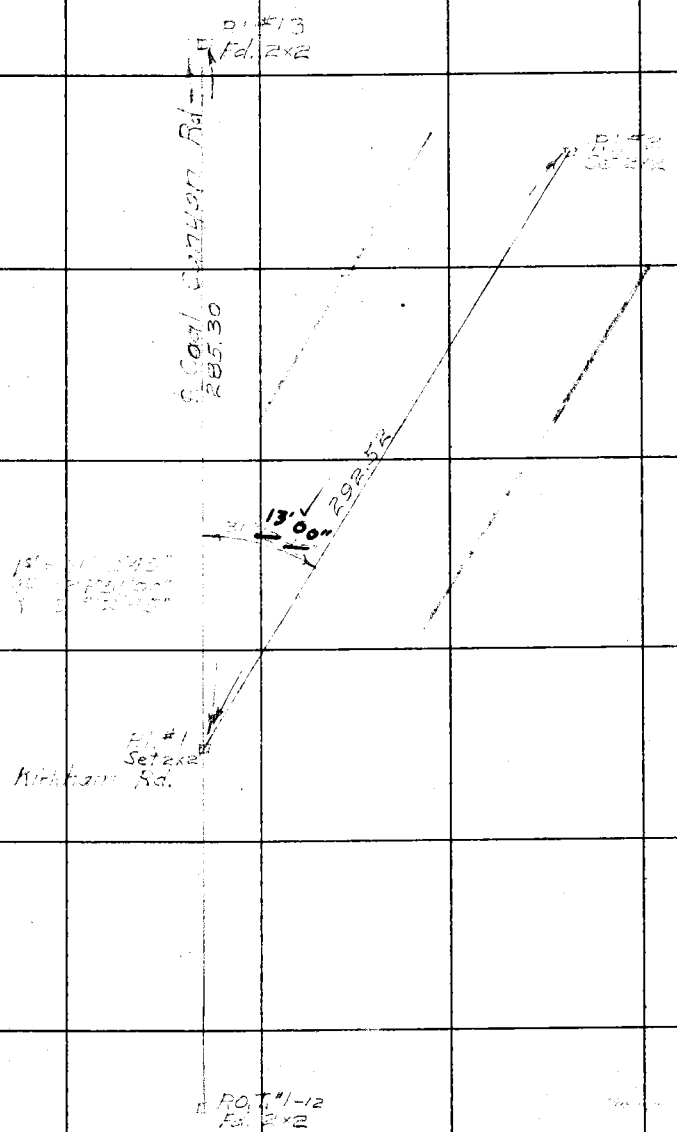

F.B. ~~246~~ 322 Pg. ~~210~~ 122 Wilcoxon Chief Party Notes by W Date 2-15-28

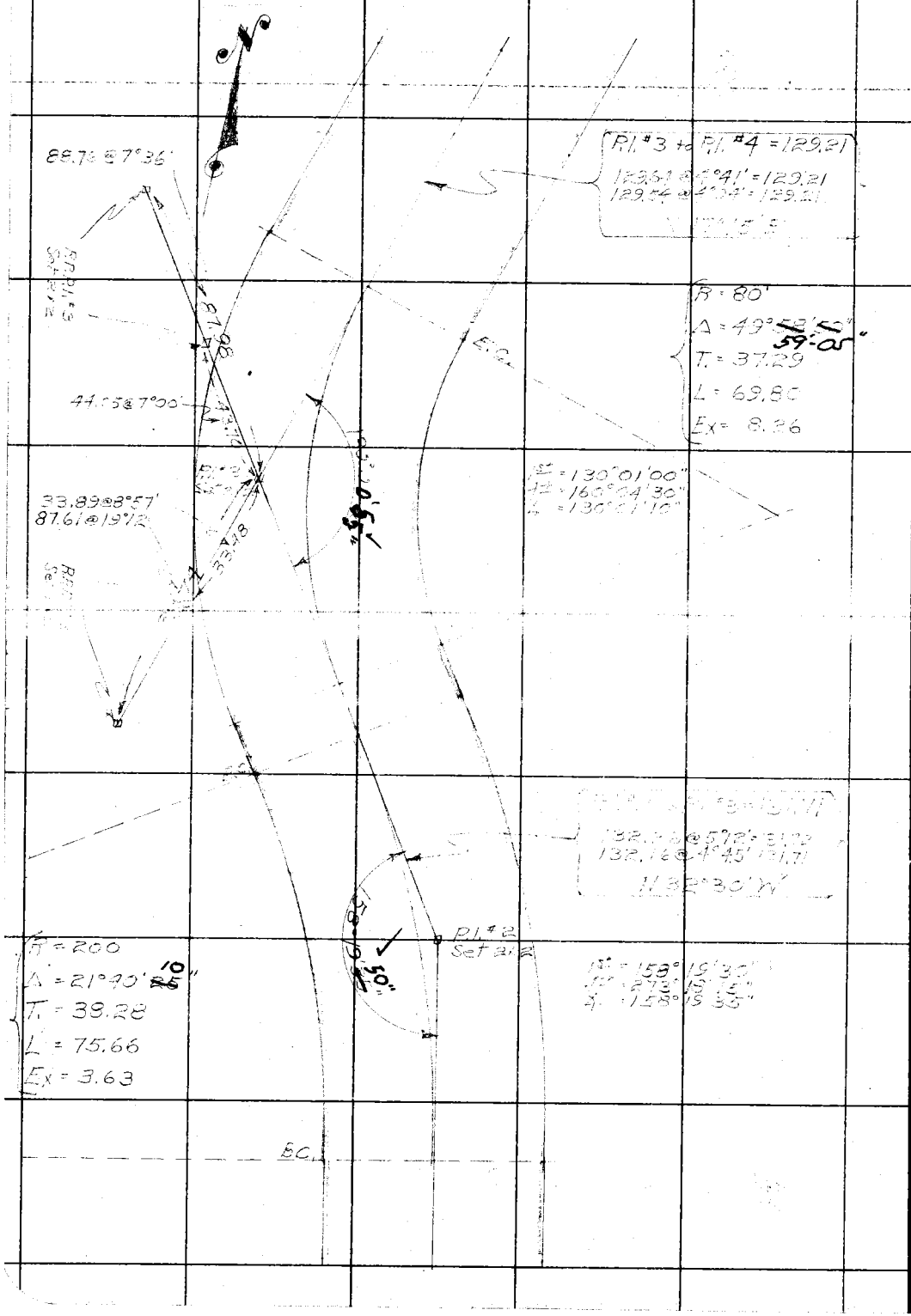

RETURN TO
LOS ANGELES COUNTY SURVEYOR

DO NOT EXTEND NOTES THIS SIDE OF THIS LINE

NOTE: ANY ADDITION OR CHANGES ON THIS SHEET MUST BE MADE OR CIRCLED IN RED, WITH DATE AND NAME OF PERSON MAKING CHANGE.

Date 2-15-28 Notes by W Chief Party Wilcoxon F.B. ~~246~~ 322 Pg. ~~211~~ 123

Plotted by Caltrin	W. O. No. 4116 D. S. O. No.
Date Oct 1928	Location [illegible]
Map No. B-304	Surveyed by L. C. Wilcoxon
Plotting C'k'd by Drew	Date 2-15-28
Date Oct 1928	Indexed

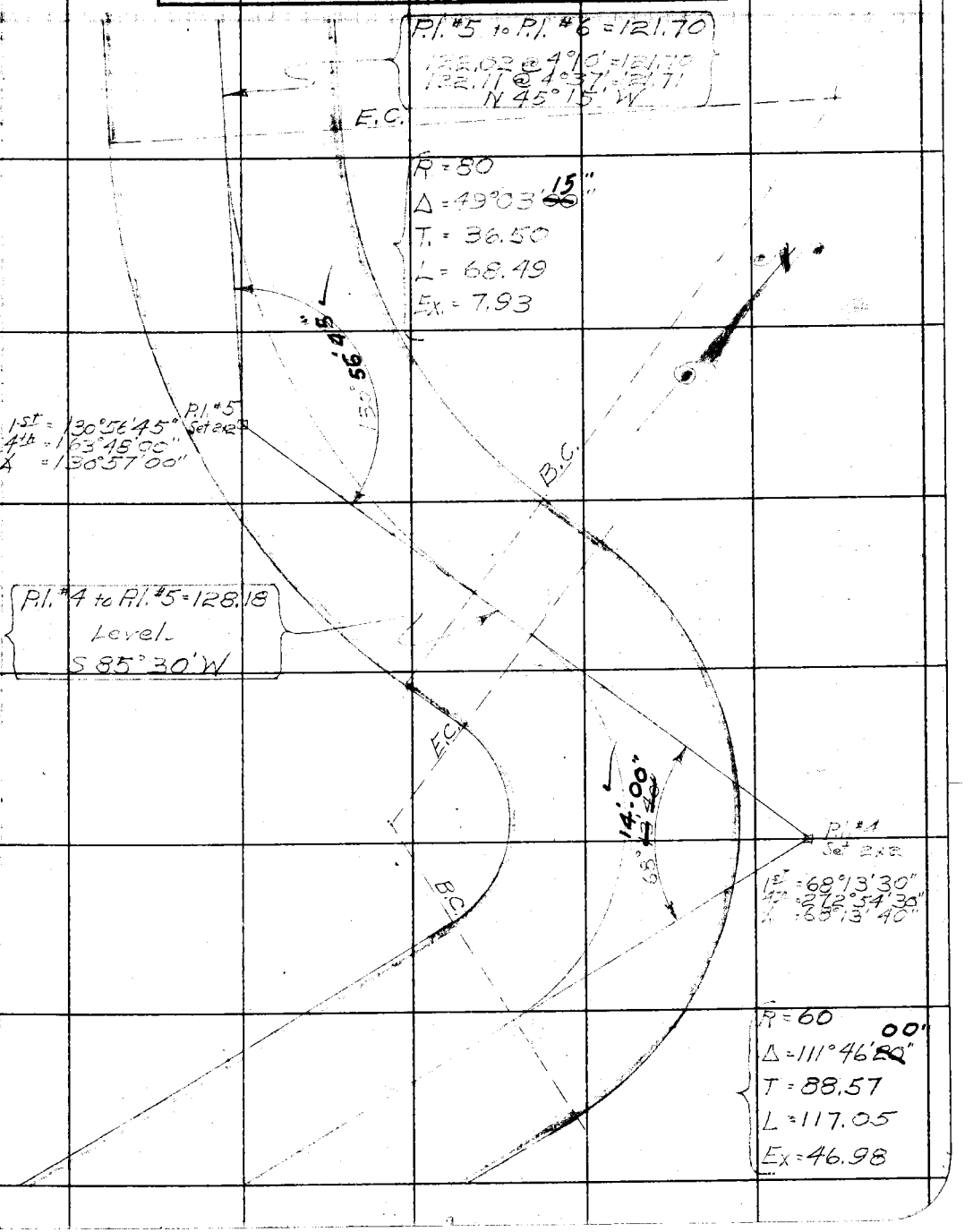

NOTE: ANY ADDITION OR CHANGES ON THIS SHEET MUST BE MADE OR CIRCLED IN RED, WITH DATE AND NAME OF PERSON MAKING CHANGE.

DO NOT EXTEND NOTES THIS SIDE OF THIS LINE

RETURN TO LOS ANGELES COUNTY SURVEYOR

322 124

F.B. 246 PG. 212. Wilcox Chief Party Notes by W Date 2-15-28

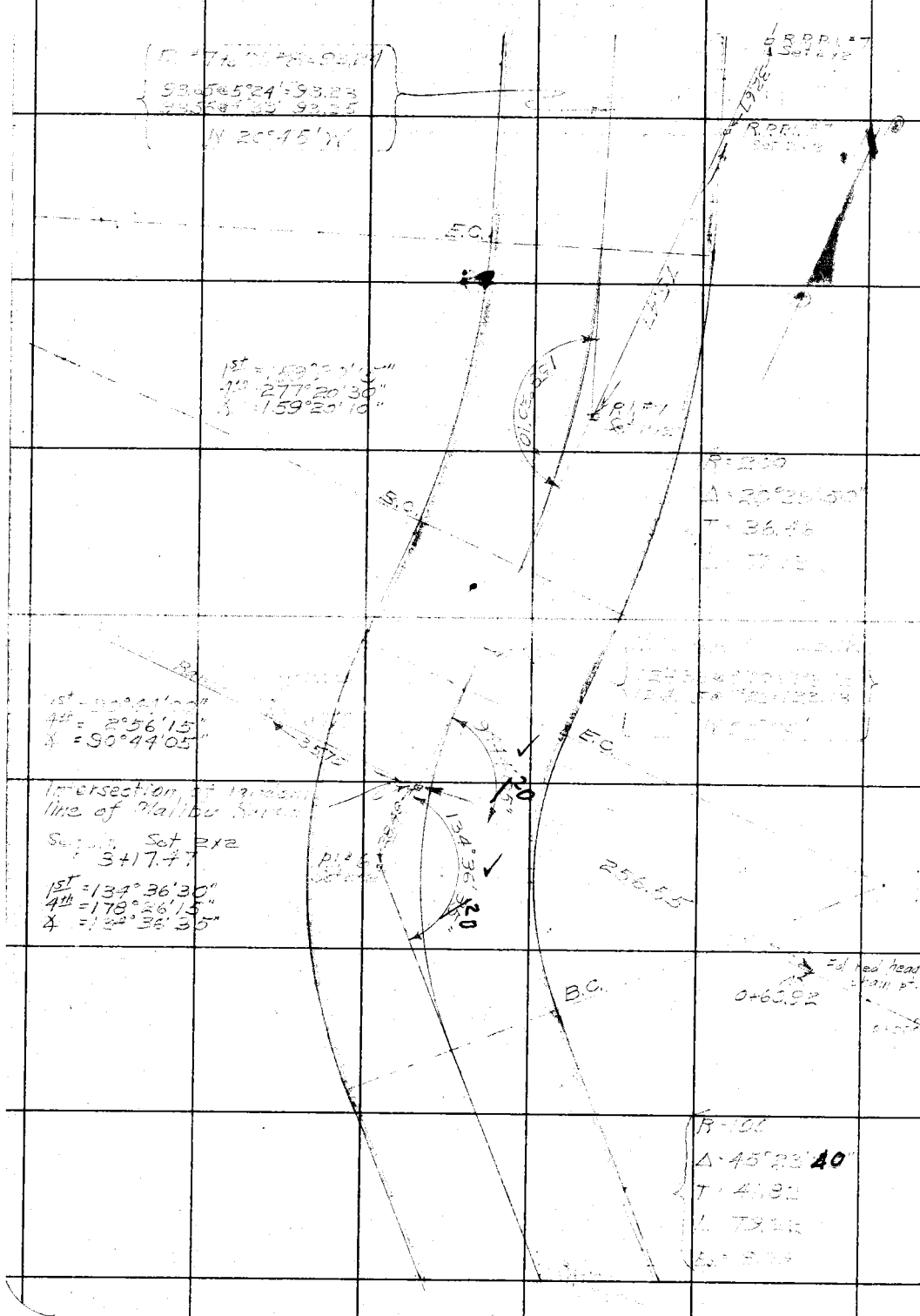

RETURN TO
LOS ANGELES COUNTY SURVEYOR

DO NOT EXTEND NOTES THIS SIDE OF THIS LINE

NOTE: ANY ADDITION OR CHANGES ON THIS SHEET MUST BE MADE OR CIRCLED IN RED, WITH DATE AND NAME OF PERSON MAKING CHANGE.

Date _____ Notes by _____ Chief Party _____ F.B. 323 PG. 125

Platted by Calkins	W. O. No. _____ D. S. O. No. _____
Date Oct 1928	Location _____
Map No. B-304	Surveyed by _____
Platting C'k'd by Drew	Date _____
Date Oct 1928	Indexed _____

NOTE: ANY ADDITION OR CHANGES ON THIS SHEET MUST BE MADE OR CIRCLED IN RED, WITH DATE AND NAME OF PERSON MAKING CHANGE.

RETURN TO LOS ANGELES COUNTY SURVEYOR

DO NOT EXTEND NOTES THIS SIDE OF THIS LINE

F.B. 322 246 PG. 126 214 Chief Party Notes by Date

322

322

LOS ANGELES COUNTY SURVEY