Notes by _____ Chief Party _____ F.B. _____ Pg. _____

Platted by	W. O. No.
Date	Location
Map No.	Surveyed by
Platting C'K'd by	Date
Date	Indexed

D. S. O. No. _____

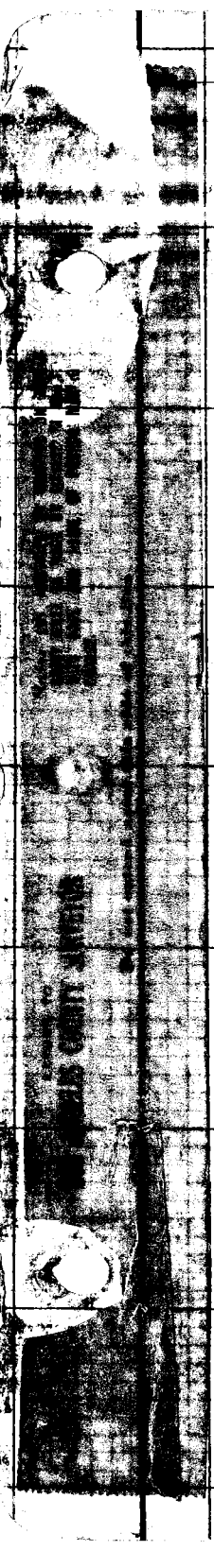

F.B. 323 Pg. Index Chief Party Notes by Date

F.B. 323

PAGES: Index,1, ,3 to 8 incl., 8A, ,9,10,10A,10B,11,12,13,14, , 14B,15 to 20 incl.,20A, ,21, , 23 to 33 incl., ,35 to 39 incl., ,41,42,42A,42B,42C,42D,42E,42F, 43,44,45, ,47 to 58 incl.,58A, 58B,58C,59,60,60A, ,60C,60D,61 to 76 incl.,76A,76B,77 to 84 incl., ,84A,85,86,86A,86B,87,88,89, , 91,92,93, ,95 to 98 incl.,98A, ,99 to 110 incl.,

RETURN TO LOS ANGELES COUNTY SURVEYOR

Do not extend notes this side of this line

Notes: ANY ADDITIONS OR CHANGES ON THIS SHEET MUST BE MADE OR CHCLED IN Red. WITH DATE AND NAME OF PERSON MAKING CHANGE.

Date _____ Notes by _____ Chief Party _____ F. B. 323 PG. 1

Plotted by	W. O. No. 704 D. S. O. No.
Date	Location Skyline Drive
Map No.	Surveyed by Hallstrom
Plotting C'k'd by	Date [illegible]
Date	Indexed 12-10-[illegible] A. C. Johnson

F. B.-323
INDEX

	Pages
℄ Skyline Dr. West from Brea Canyon Road To Brea Canyon Cut Off	3-16
Property Lines in Div. #4	17-21
Final Alignment Div 4	41-94
West Boundary City of Pomona	95-108

Note: ANY ADDITIONS OR CHANGES ON THIS SHEET MUST BE MADE OR CIRCLED IN Red. WITH DATE AND NAME OF PERSON MAKING CHANGE.

Do not extend notes this side of this line

RETURN TO LOS ANGELES COUNTY SURVEYOR

RETURN TO

LOS ANGELES COUNTY SURVEYOR

Note: ANY ADDITIONS OR CHANGES ON THIS SHEET MUST BE MADE OR CIRCLED IN **Red.** WITH DATE AND NAME OF PERSON MAKING CHANGE.

Do not extend notes this side of this line

Date

Notes by

Chief Party

F.B. 323 PG. 2

Date 10-1-28 Notes by Hellstrom Chief Party F. B. 323 PG. 3

Hellstrom
McGarren
Redfern
Holmes
Volin

Plotted by	W. O. No. 204 tape No. 19 (300')
Date	Location Skyline Dr.
Map No.	Surveyed by Hellstrom
Plotting C'k'd by	Date 10-1-28
Date	Indexed A. C. Johnson

From Div. #5 into Div. #4

Temp. Corrected made

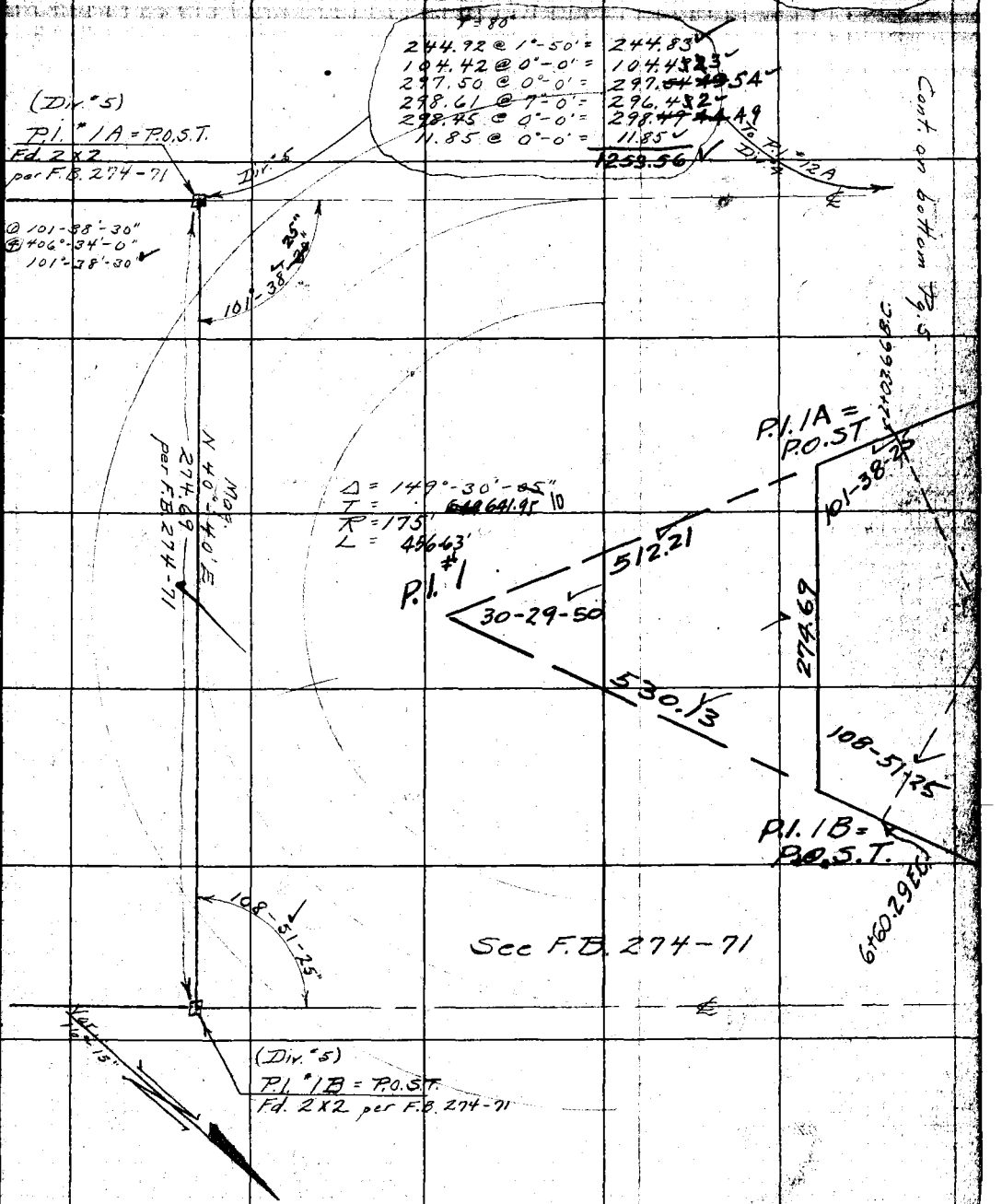

Note: ANY ADDITIONS OR CHANGES ON THIS SHEET MUST BE MADE OR CIRCLED IN Red. WITH DATE AND NAME OF PERSON MAKING CHANGE.

RETURN TO LOS ANGELES COUNTY SURVEYOR

Do not extend notes this side of this line

RETURN TO

LOS ANGELES COUNTY SURVEYOR

Note: ANY ADDITIONS OR CHANGES ON THIS SHEET MUST BE MADE OR CIRCLED IN **Red.** WITH DATE AND NAME OF PERSON MAKING CHANGE.

Do not extend notes this side of this line

F.B. 323 PG. 44 Chief Party Notes by Hellstrom Date



Date 10-10-28 Notes by Hellstrom Chief Party F. B. 323 PG. 5

Plotted by	W. O. No. 704 tape ~~D. R. O. No.~~ 19 (200')
Date	Location Skyline Dr.
Map No.	Surveyed by Hellstrom
Plotting C'k'd by	Date 10-10-28
Date	Indexed A. C. Johnson

(Div. #4)

Temp. Corrects made

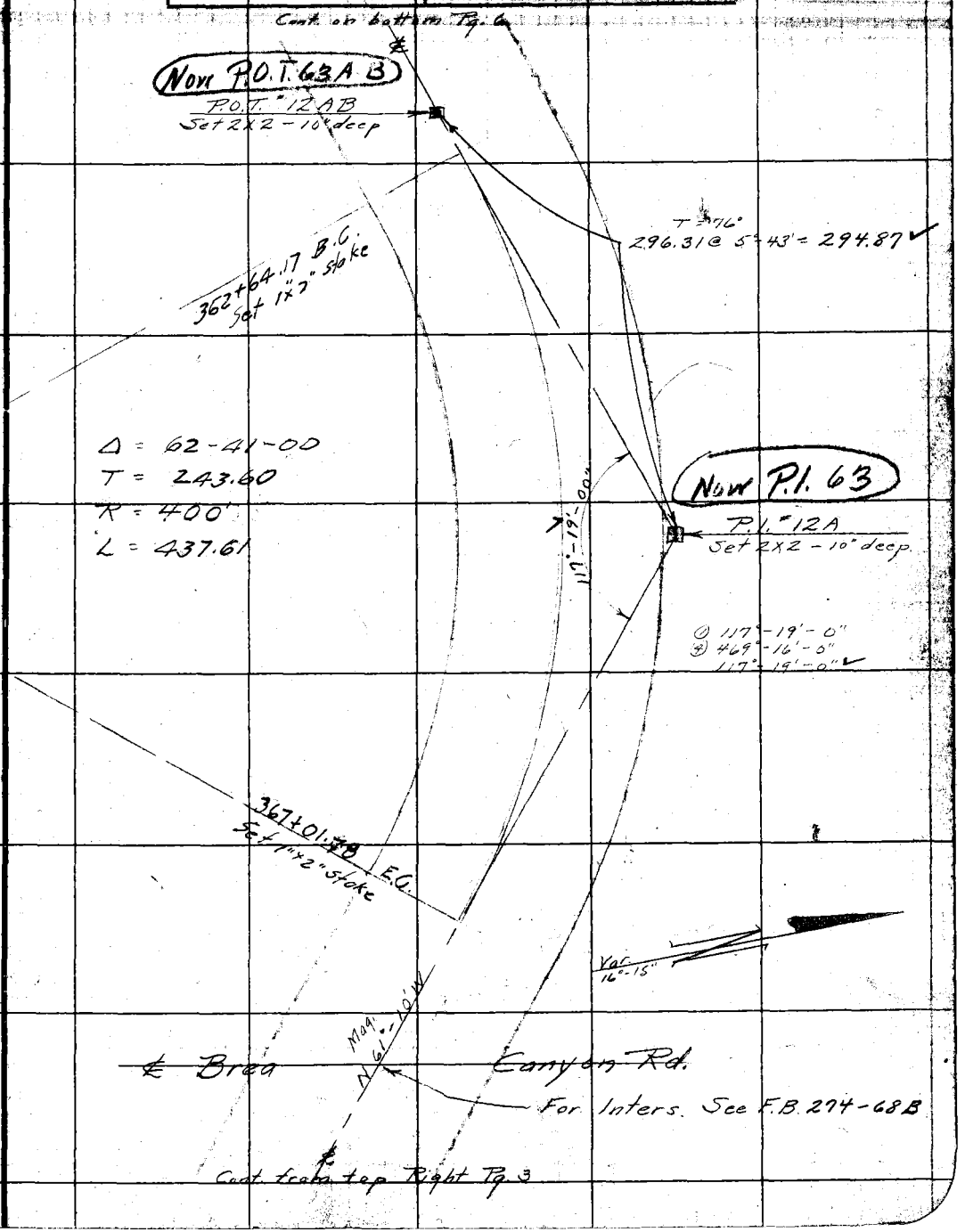

Note: ANY ADDITIONS OR CHANGES ON THIS SHEET MUST BE MADE OR CIRCLED IN Red. WITH DATE AND NAME OF PERSON MAKING CHANGE.

Do not extend notes this side of this line

RETURN TO LOS ANGELES COUNTY SURVEYOR

F.B. 323 Pg. 6 Chief Party Notes by Hellstrom Date 10-10-28

(Div. #4)
Temp. Corrects made.

Cont. on bottom Pg. 7

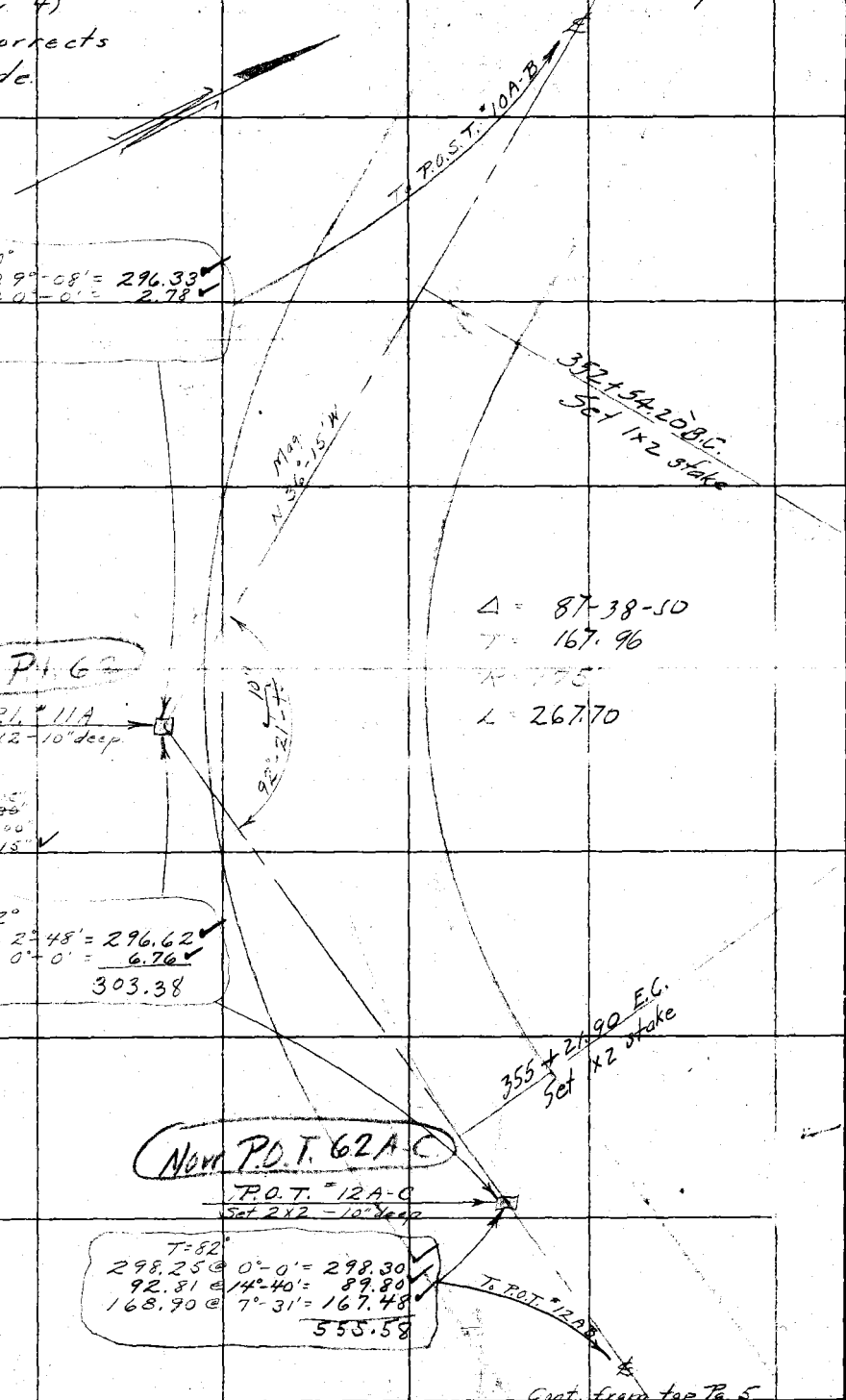

Cont. from top Pg. 5

RETURN TO
LOS ANGELES COUNTY SURVEYOR
Do not extend notes this side of this line

Note: ANY ADDITIONS OR CHANGES ON THIS SHEET MUST BE MADE OR CIRCLED IN Red. WITH DATE AND NAME OF PERSON MAKING CHANGE.

Date 10-10-28 Notes by Hellstrom Chief Party F. B. 323 PG. 7

Plotted by	W. O. No. 204 tape ~~R. & O. No.~~ 19 (300)
Date	Location Skyline Dr
Map No.	Surveyed by Hellstrom
Plotting C'k'd by	Date 10-10-28
Date	Indexed A. C. Johnson

(Div. #4)

Temp. Corrects made

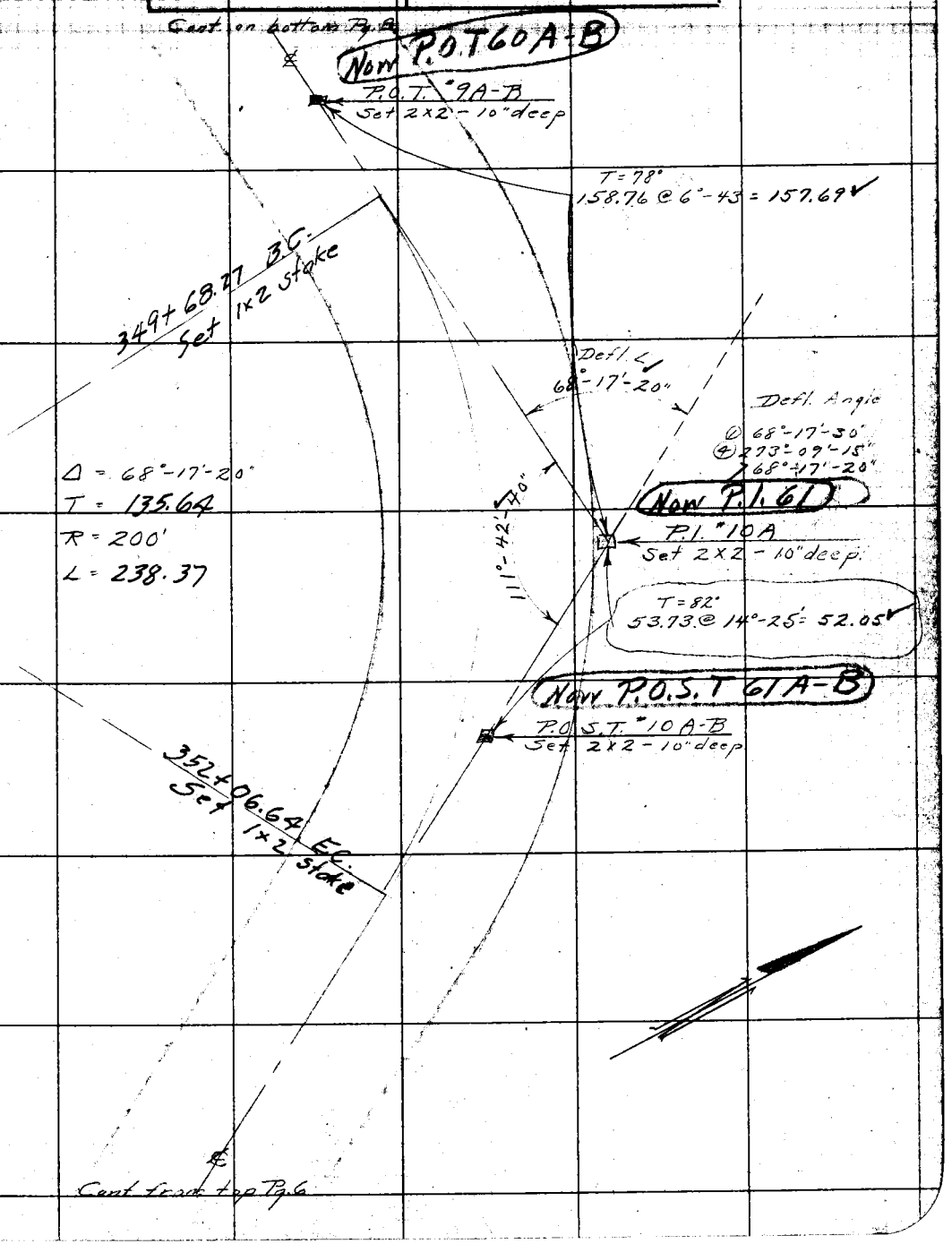

Note: ANY ADDITIONS OR CHANGES ON THIS SHEET MUST BE MADE OR CIRCLED IN Red. WITH DATE AND NAME OF PERSON MAKING CHANGE.

RETURN TO LOS ANGELES COUNTY SURVEYOR

Do not extend notes this side of this line

F.B. 323 PG. 8 Chief Party Notes by Hellstrom Date 10-15-28

Cont. on bottom Pg. 9

(Div. #4)

Wear your beard boys it's plenty cold.

Temp. Corrects made.



To P.I. #8A

T=82°
225.83 @ 5°-50' = 224.70

345+77.39 B.C.
Set 1x2 stake

Def. ∠ 16°-03'-15"

① 16°-03'-0"
② 64°-13'-0"
16°-03'-15"

Now P.I. 60

Δ = 16°-03'-10"
T = 35.25
R = 250
L = 70.04

163°-56'-50"

P.I. #9A
Set 2x2 - 10" deep.

346+12.64

T=82°
42.51 @ 10°-49' = 41.76

346+47.43 E.C.
Set 1x2 stake

Now P.O.T. 60 A-C

P.O.T. #9A-C
Set 2x2 - 10" deep

T=86°
292.73 @ 3°-20' = 292.28

Now P.O.T. 60 A-B

P.O.T. #9A-B
2x2 per Pg. 7

Cont. from top Pg. 7

RETURN TO
LOS ANGELES COUNTY SURVEYOR

Do not extend notes this side of this line

Note: ANY ADDITIONS OR CHANGES ON THIS SHEET MUST BE MADE OR CIRCLED IN Red. WITH DATE AND NAME OF PERSON MAKING CHANGE.

Date _____ Notes by _____ Chief Party _____ F.B. 323 Pg. 8A

Platted by _____	W. O. No. 704 D. S. O. No. _____
Date _____	Location Skyline 4
Map No. _____	Surveyed by [illegible]
Platting C'k'd by _____	Date 4-4-29
Date _____	Indexed A. C. Johnson

P.I	Δ/2	Rad	STan	Length	Deflec	Chord
60	8°01'35"	250	35.25	70.04	2°35'27" 5°27'20" 8°01'35"	22.60 24.99 22.42
※57	19°56'55"	1000	362.95	696.34	0°16'27" 0°59'25" 1°42'23 2°25'22 3°08'18 3°51'18 4°34'16 5°17'14 6°00'12 6°43'11 7°26'09 8°09'07 8°52'05 9°35'04 10°18'02 11°01'00 11°43'58 12°26'56 13°09'54 13°52'53" 14°35'51 15°18'49" 16°01'47" 16°44'46" 17°27'44" 18°10'42" 18°53'40" 19°36'38" 19°56'55"	9.57 25.00 " 11.77
※58	39°55'30"	450	376.59	627.14	0°48'05" 2°23'34 3°59'04 5°34'33 7°10'03 8°45'32 10°21'01 11°56'31 13°32'00 15°07'30" 16°41'59 18°18'28 19°53'58 21°29'27 23°04'56 24°40'26 26°15'55 27°51'25 29°26'54 31°02'24 32°37'54 34°13'22 35°48'52 37°24'21 38°59'51 39°55'30	12.59 25.00 " 14.55

Note: ANY ADDITIONS OR CHANGES ON THIS SHEET MUST BE MADE OR CIRCLED IN Red. WITH DATE AND NAME OF PERSON MAKING CHANGE.

Do not extend notes this side of this line

RETURN TO
LOS ANGELES COUNTY SURVEYOR

F. B. 323 PG. 53 Chief Party Notes by Date

RETURN TO
LOS ANGELES COUNTY SURVEYOR

Note: ANY ADDITIONS OR CHANGES ON THIS SHEET MUST BE MADE OR CIRCLED IN Red. WITH DATE AND NAME OF PERSON MAKING CHANGE.

Do not extend notes this side of this line

Date 10-15-28 Notes by Hellstrom Chief Party F. B. 323 PG. 9

Plotted by	W. O. No. 204 tape S. O. No. 19
Date	Location Skyline Dr
Map No.	Surveyed by Hellstrom
Plotting C'k'd by	Date 10-15-28
Date	Indexed 11-12 A. C. Johnson

(Div. #4)

Temp. Corrects made

Cont. on bottom Pg. 10

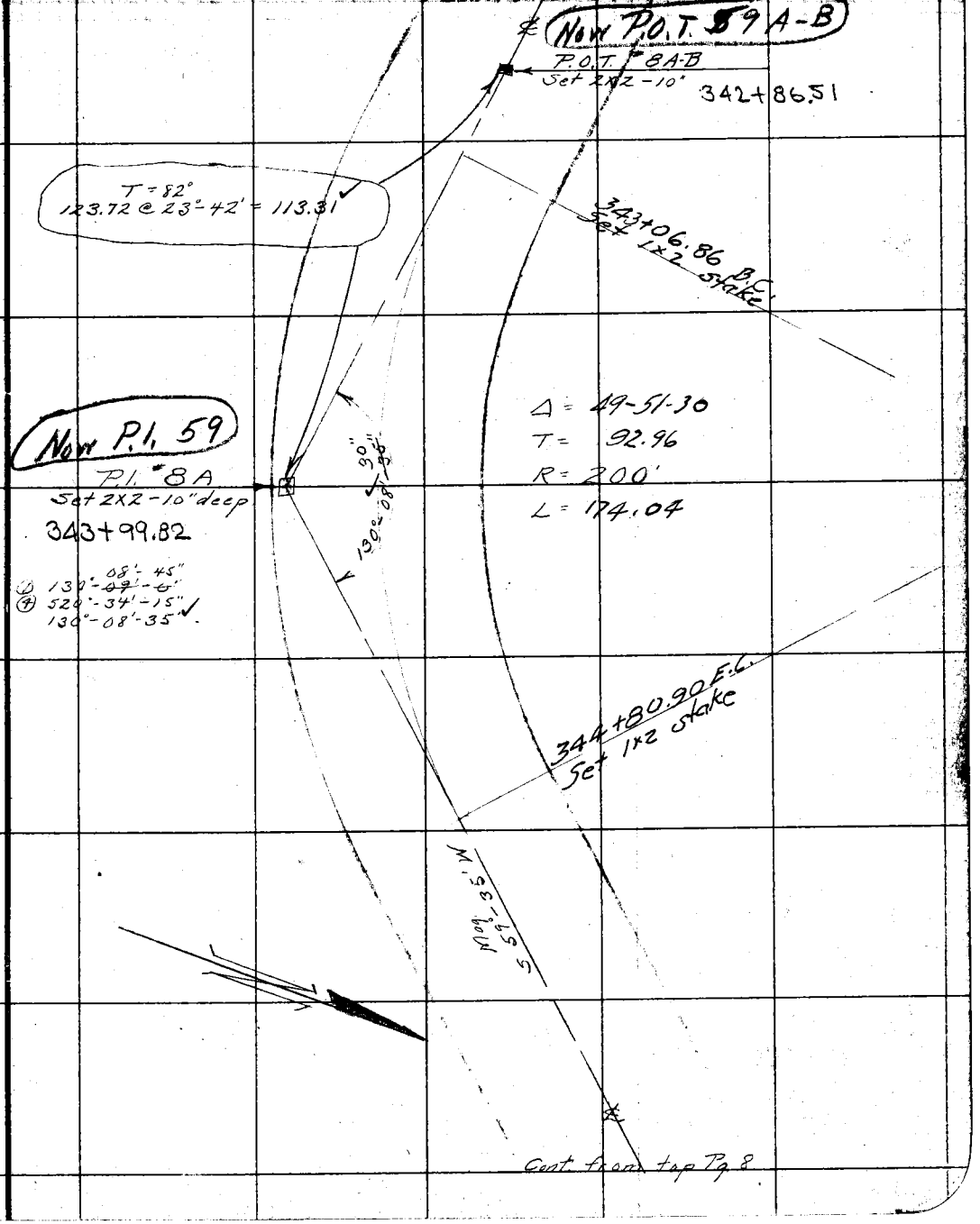

Cont. from top Pg. 8

Note: ANY ADDITIONS OR CHANGES ON THIS SHEET MUST BE MADE OR CIRCLED IN Red. WITH DATE AND NAME OF PERSON MAKING CHANGE.

Do not extend notes this side of this line

RETURN TO LOS ANGELES COUNTY SURVEYOR

F.B. 323 PG. 10 Chief Party Notes by Hellstrom Date 10-15-28

Cont. on bottom Pg. 11

(Div. #4)

Temp. Corrects made

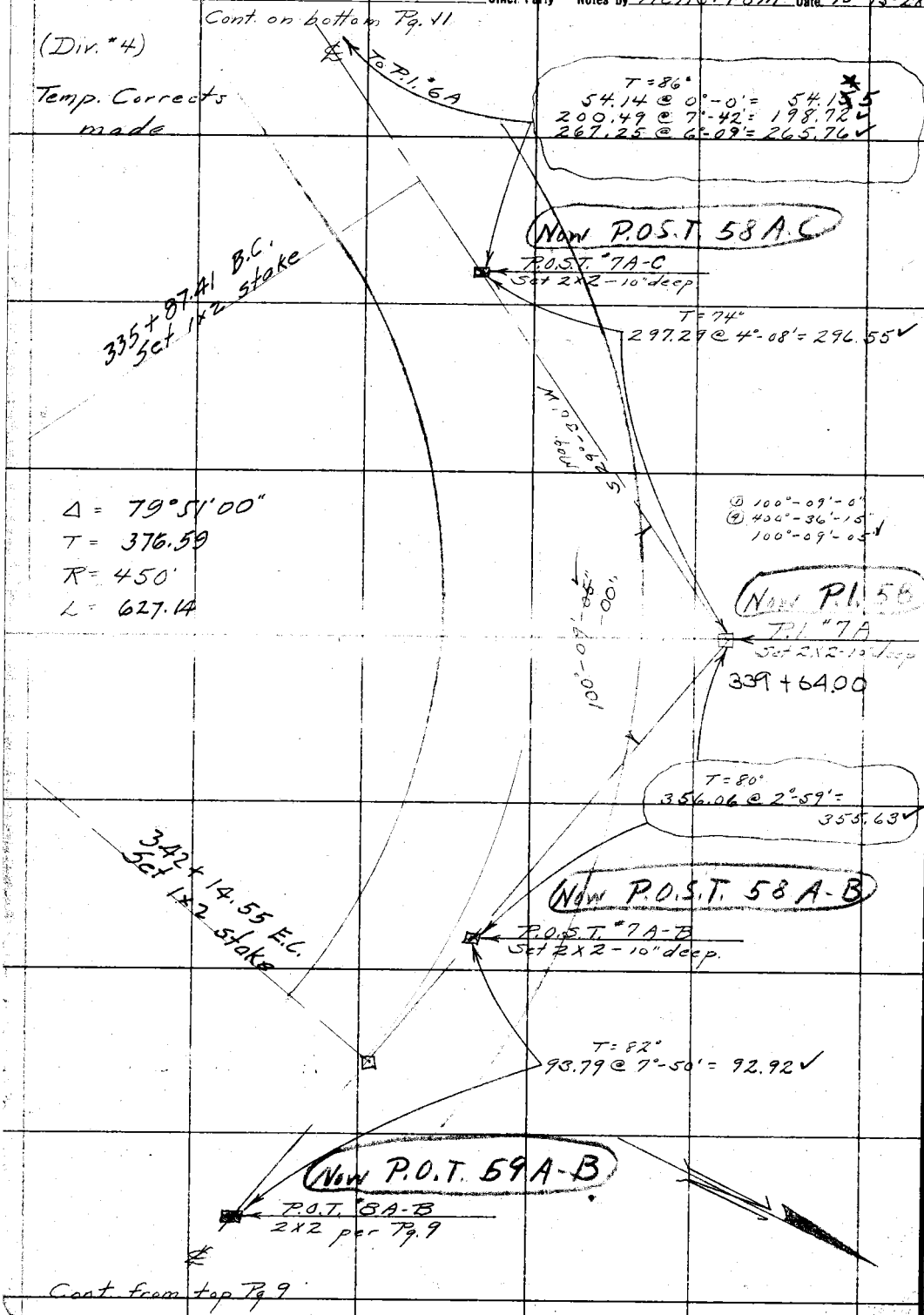

Cont. from top Pg 9

RETURN TO
LOS ANGELES COUNTY SURVEYOR

Do not extend notes this side of this line

Note: ANY ADDITIONS OR CHANGES ON THIS SHEET MUST BE MADE OR CIRCLED IN Red. WITH DATE AND NAME OF PERSON MAKING CHANGE.

Date _____ Notes by _____ Chief Party _____ F.B. 323 PG. 10A

Platted by _____	W. O. No. _____ D. S. O. No. _____
Date _____	Location _____
Map No. _____	Surveyed by _____
Platting C'k'd by _____	Date _____
Date _____	Indexed A. C. Johnson

Curve Data

Curve	~~Δ/2~~ Δ/2	Rad	S-Tang	Deflections	Chords	L
#19	6°06'45"	1000	107.09	0° 11' 10"	6.50	213.37
				0° 54' 08"	25.00	
				1° 37' 06"	"	
				2° 20' 04"	"	
				3° 03' 03"	"	
				3° 46' 01"	"	
				4° 28' 59"	"	
				5° 11' 58"	"	
				5° 54' 56"	"	
				6° 06' 45"	6.87	
#20	21°48'15"	400	160.02	1 25 20	19.86	304.44
				3 12 46	25.00	
				5 00 12	"	
				6 47 37	"	
				8 35 03	"	
				10 22 29	"	
				12 09 55	"	
				13 57 21	"	
				15 44 46	"	
				17 32 12	"	
				19 19 38	"	
				21 07 04	"	
				21 48 15	9.58	
#21	45°29'40"	250	254.35	1 43 08	15.00	397.01
				4 35 01	24.99	
				7 26 54	"	
				10 18 48	"	
				13 10 41	"	
				16 02 34	"	
				18 54 27	"	
				21 46 20	"	
				24 38 14	"	
				27 30 07	"	
				30 22 00	"	
				33 13 53	"	
				36 05 46	"	
				38 57 40	"	
				41 49 33	"	
				44 41 26	"	
				45 29 40	7.01	
#22	31°50'40"	200	155.38	3 35 27	25.05	264.20
				7 10 13	24.98	
				10 45 10	"	
				14 19 01	"	
				17 54 53	"	
				21 29 44	"	
				25 04 36	"	
				28 39 27	"	
				32 14 19	"	
				35 49 10	"	
				37 50 40	14.13	

Notes: ANY ADDITIONS OR CHANGES ON THIS SHEET MUST BE MADE OR CIRCLED IN Red. WITH DATE AND NAME OF PERSON MAKING CHANGE.

Do not extend notes this side of this line

RETURN TO LOS ANGELES COUNTY SURVEYOR

F.B. 323 Pg. 10 B Chief Party Notes by Date

Δ/2	Rad	S-Tang	Length	Deflection	Chords	Curve
16° 58' 35"	400	122.11	237.04	1 51 31 3 38 57 5 26 23 7 13 48 9 01 14 10 48 40 12 36 06 14 23 32 16 10 57 18 58 35	25.95 25.00 11.09	#23
53° 35' 15"	250	338.94	407.64	1 58 40 4 56 33 [illegible] 42 26 [illegible] 34 20 [illegible] 26 13 [illegible] 18 06 19 09 59 [illegible] 01 52 [illegible] 53 46 27 45 39 [illegible] [illegible] 21 18 [illegible] 13 12 [illegible] 05 05 [illegible] 56 58 47 48 51 [illegible]	17.26 24.99	#24
10° 05' 15"	1000	177.80	352.12	[illegible] 1 13 04 1 56 02 2 39 01 3 21 59 4 04 57 4 47 55 5 30 53 6 13 52 6 56 50 7 39 48 8 22 46 9 05 44 9 48 43 10 05 15	17.51 [illegible] 9.61	#25

RETURN TO
LOS ANGELES COUNTY SURVEYOR

Do not extend notes this side of this line

Note: ANY ADDITIONS OR CHANGES ON THIS SHEET MUST BE MADE OR CIRCLED IN Red. WITH DATE AND NAME OF PERSON MAKING CHANGE.

Date 10-16-28 Notes by Hellstrom Chief Party F. B. 323 PG. 11

Hellstrom
Carver
Redfern
Holmes
Volin

Platted by	W. O. No. 704 tape ~~D. S. O. No.~~ #19
Date	Location Skyline Dr.
Map No.	Surveyed by Hellstrom
Platting C'k'd by	Date 10-16-28
Date	Indexed A. O. Johnson

(Div. #4)
Temp. Corrects made

Cont. on bottom Pg. 12

℄ To P.O.S.T. #5A-C

T = 90°
268.85 @ 5°-06' = 267.85 ✓
294.42 @ 3°-40' = 293.88 ✓
9.41 @ 0°-0' = 9.41 ✓

328 + 15.43 B.C.
Set 1x2 stake

Now P.O.S.T. 57 A-B

P.O.S.T. #6A-B 330+79.48
Set 2x2 - 10" deep

T = 88°
98.88 @ 0°-0' = 98.~~90~~ ~~88~~ .90

Δ = 39-53-50
T = 362.95'
R = 1000'
L = 696.34

140°-06'-10"

Now P.I. 57

P.I. #6A
Set 2x2 - 10" deep
331 + 78.38

① 140°-06'-15"
④ 560°-24'-45"
140°-06'-10" ✓

335 + 11.77 E.C.
Set 1x2 stake

N

℄

Cont. from top Pg. 10

Note: ANY ADDITIONS OR CHANGES ON THIS SHEET MUST BE MADE OR CIRCLED IN Red. WITH DATE AND NAME OF PERSON MAKING CHANGE.

RETURN TO
LOS ANGELES COUNTY SURVEYOR
J.E. Rockhold

Do not extend notes this side of this line

F.B. 323 PG. 12 Chief Party Notes by Hellstrom Date 10-16-28

(Div. #4)

Temp. Corrects made

T=90°
112.07 @ 5°-29' = 111.58 ✓22
239.17 @ 0°-0' = 239.~~22~~ ~~18~~
66.90 @ 0°-0' = 66.9~~+8~~ 1

Cont. on bottom Pg 13

To P.I. #4A

① 116°-31'-30"
④ 466°-05'-30"
116°-31'-25" ✓

Mag. N 64°-15' W

321+14.00
Set 1x2 stake

Now P.O.S.T. 56A

P.O.S.T. #5A
Set 2x2 - 10" deep

322+41.20

116°-31'-~~25~~ 20"

T=87°
92.72 @ 5°-44' =
92.28 ✓

Δ = 126°-18'-~~05~~ 10" ✓

P.O.S.T. 56A

P.O.L. #5A-B
Set 2x2 - 10" deep

T=87°
150.74 @ 3°-59' =
150.41 ✓

P.I. #56

267.90 ✓

65°28'40" ✓

242.69 ✓

269.45 ✓

62°-49'30

Def. L ✓
62°-49'-30"

117°-10'-30" ✓

Now P.O.S.T. 56B

P.O.S.T. #5B
Set 2x2 - 10" deep

P.O.S.T. 56B

T=90°
79.98 @ 8°-32' =
79.11 ✓

325+54.88
Set 1x2 stake

Now P.O.S.T. 56A-C

P.O.S.T. #5A-C
Set 2x2 - 10" deep

Def. L
① 62°-~~50~~ 49'-~~0~~ 45"
④ 251°-18'-0"
62°-49'-30" ✓

Cont. from top Pg 11

Now 56A

Now 56B P.O.L.

P.O.S.T. 56B

RETURN TO
LOS ANGELES COUNTY SURVEYOR

Do not extend notes this side of this line

Note: ANY ADDITIONS OR CHANGES ON THIS SHEET MUST BE MADE OR CIRCLED IN Red. WITH DATE AND NAME OF PERSON MAKING CHANGE.

Date 10-16-28 Notes by Hellstrom Chief Party F. B. 323 Pg. 13

Hellstrom
McCarver
Redfern
Holmes
Volin

Plotted by	W. O. No. 704 tape #19
Date	Location Skyline Dr.
Map No. 8842-5	Surveyed by Hellstrom
Plotting C'k'd by	Date 10-16-28
Date	Indexed A. C. Johnson

(Dir. #4)
Temp. Corrects made

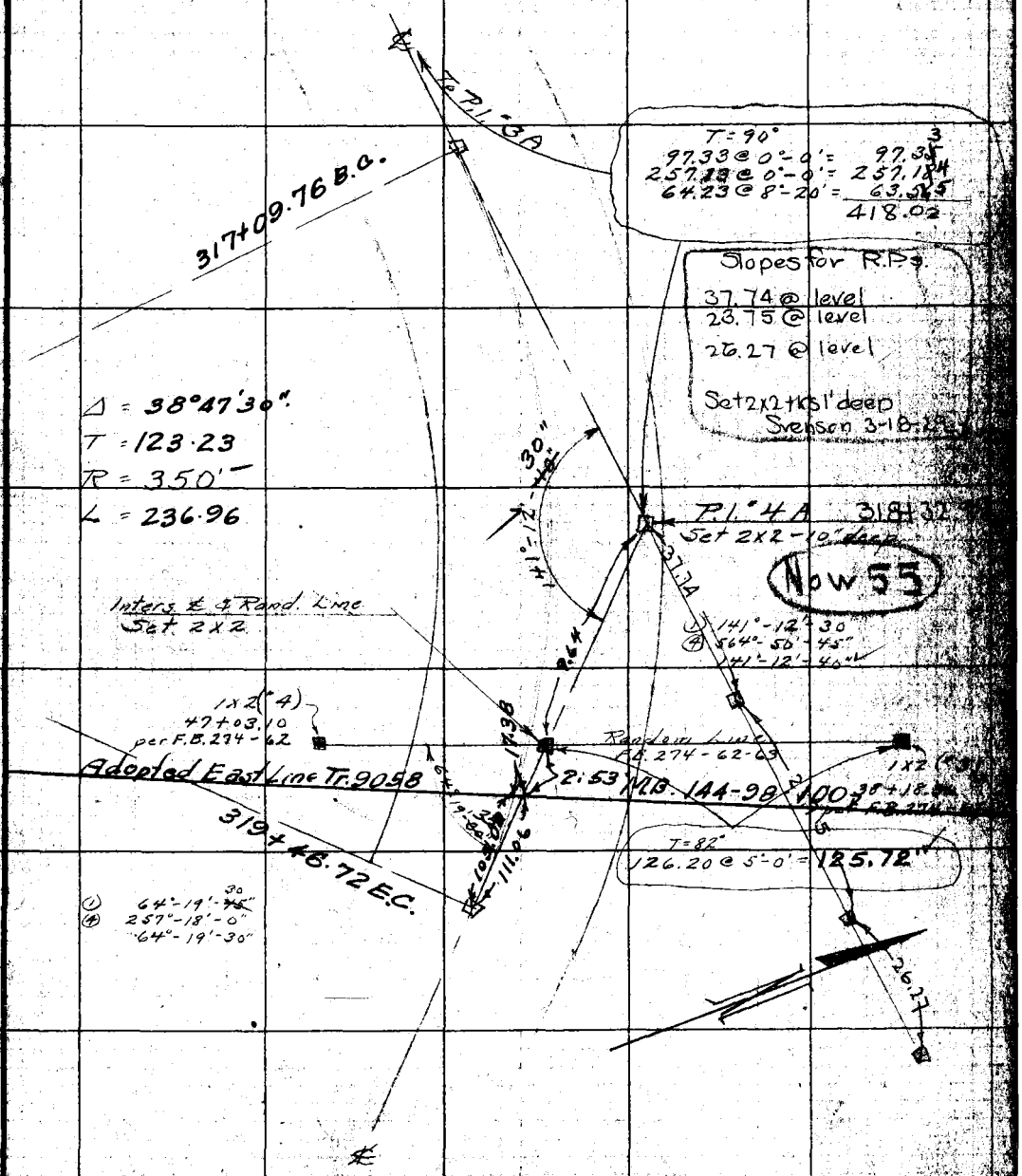

Cont from top Right Pg 12

Note: ANY ADDITIONS OR CHANGES ON THIS SHEET MUST BE MADE OR CIRCLED IN Red. WITH DATE AND NAME OF PERSON MAKING CHANGE.

RETURN TO LOS ANGELES COUNTY SURVEYOR

Do not extend notes this side of this line

F.B. 323 Pg. 14 Chief Party Notes by Hellstrom Date 10-16-28

(Div. "4").

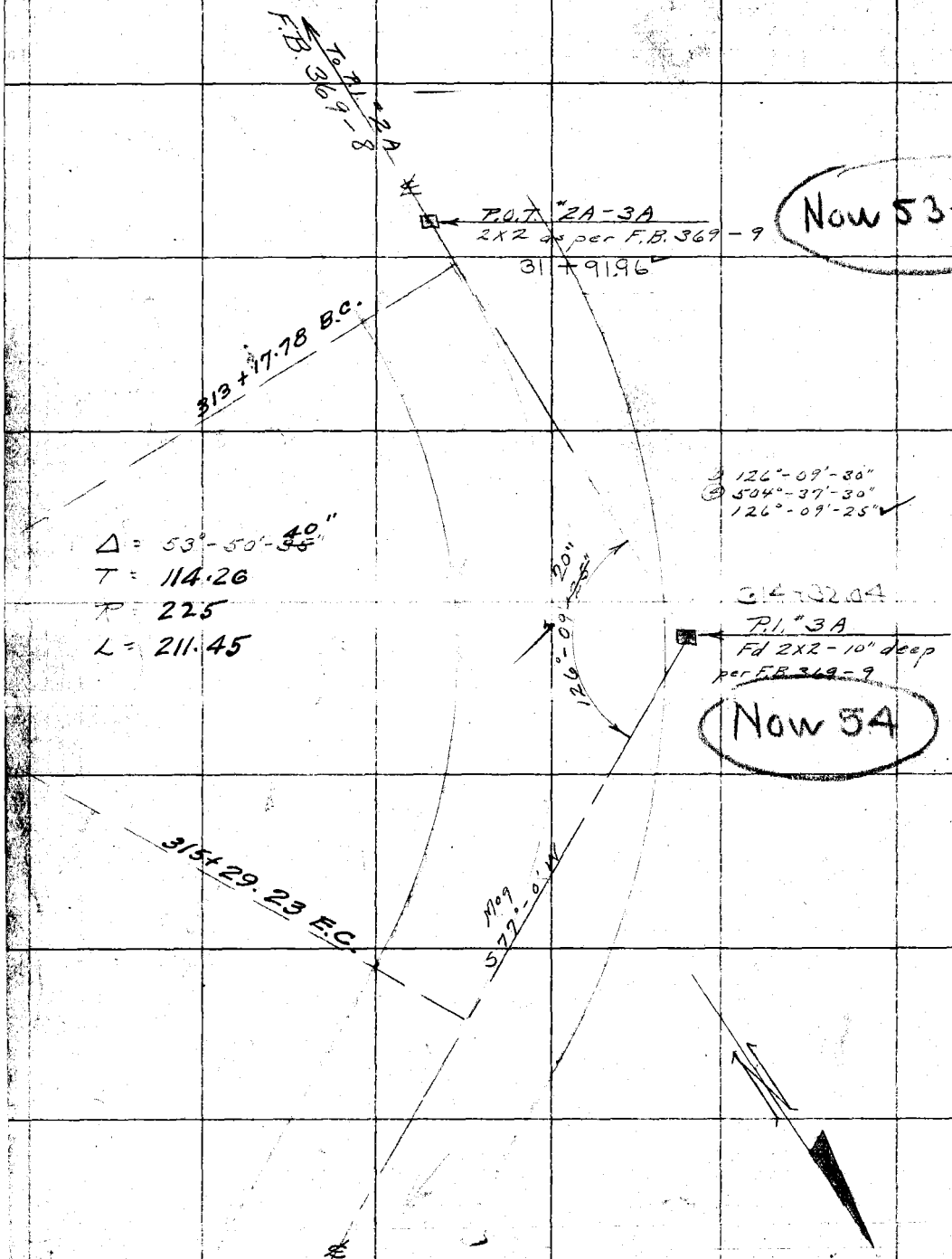

Cont. from top Pg. 13

RETURN TO
LOS ANGELES COUNTY SURVEYOR
Do not extend notes this side of this line

Now 53-54

Now 54

Notes: ANY ADDITIONS OR CHANGES ON THIS SHEET MUST BE MADE OR CIRCLED IN Red. WITH DATE AND NAME OF PERSON MAKING CHANGE.

Date _____ Notes by _____ Chief Party _____ F. B. 323 Pg. 14-A

Plotted by Jones	W. O. No. 704 D. S. O. No.
Date June 1929	Location Whittier Skyline Drive
Map No. 8842-5	Surveyed by Hallstrom
Plotting C'k'd by Drake	Date 10-22-29
Date June 1929	Indexed 11-10-29 A. C. Johnson

Notes: ANY ADDITIONS OR CHANGES ON THIS SHEET MUST BE MADE OR CIRCLED IN Red. WITH DATE AND NAME OF PERSON MAKING CHANGE.

Do not extend notes this side of this line

RETURN TO LOS ANGELES COUNTY SURVEYOR

F.B. 323 Pg. 14-B Chief Party Notes by Hellstrom Date 10-22-28

Curve Data at P.I. #3 in Div. #4

See Pg. 15

℄

Sta.	Deflect.	Chord
9+42.28 B.C.	0°-0'-0"	
10+00	3-28-48	57.69
+50	6-29-42	49.98
11+00	9-30-36	"
+50	12-31-40	"
12+00	15-32-34	"
+50	18-33-28	"
13+00	21-34-22	"
+50	24-35-16	"
14+00	27-36-10	"
+50	30-37-04	"
15+00	33-37-58	"
+45.27 E.C.	36-22-0	45.25

Set 1X2's at B.C. & E.C. and 1X1's at all chord points and at 50ft. stations on the tangent. Last station was set at P.O.T. #3-C = 27+62.47

The R/W stakes (1X1's) were set opposite each Station on the ℄

P.I. #2 to P.I. 50
P.I. #2 C 51A
P.I. #1 to P.I. 51

RETURN TO
LOS ANGELES COUNTY SURVEYOR

Do not extend notes this side of this line

Note: ANY ADDITIONS OR CHANGES ON THIS SHEET MUST BE MADE OR CIRCLED IN Red. WITH DATE AND NAME OF PERSON MAKING CHANGE.

Date 10-22-28 Notes by Hellstrom Chief Party F. B. 323 PG. 15

Hellstrom
McCarver
Redfern
Holmes
Volin

Plotted by	W. O. No. 704 Tape No. #28
Date	Location Skyline Dr.
Map No.	Surveyed by Hellstrom
Plotting C'k'd by	Date 10-22-28
Date	Indexed A. C. Johnson

(Div. #4)
Temp. Corrects made.

Cont. on bottom Pg. 16

Note: I am using a 300' chain #28. It is standard at 42 lbs pull at 80°F.

P.O.T. #3A
Set 2X2 - 10" deep

P.I. #48 on page 89

E.C. 284+17.90 B.C.
15+45.27

T = 80°
296.87 @ 9°-04' = 293.15
67.69 @ 7°-01' = 67.18
360.33

Mag. 5 50°-0' W

① 107°-16'-0"
④ 429°-03'-45"
107°-15'-55"

I set this pt. 5' ahead on tang. on 10-22-28

P.I. #3
Set New 2X2 - 10" deep

Now #49

Now 49

Old P.I. #3
2X2 as per F.B. 369-5

5.00

16-00
107°-15'-55"

Δ = 72°-44'-00"
T = 349.78
R = 475'
L = 602.99

P.O.S.T. #3A
2X2 per F.B. 369-5

Now 49A

B.C. 9+42.28
290+20.88 E.C.

290+92.56 B.C.
8+70.49 E.C.

Cont. from F.B. 369-5

Note: ANY ADDITIONS OR CHANGES ON THIS SHEET MUST BE MADE OR CIRCLED IN Red. WITH DATE AND NAME OF PERSON MAKING CHANGE.

Do not extend notes this side of this line

RETURN TO
LOS ANGELES COUNTY SURVEYOR

F.B. 323 PG. 16 Chief Party Notes by Hellstrom Date 10-22-28

(Dir. # 4)

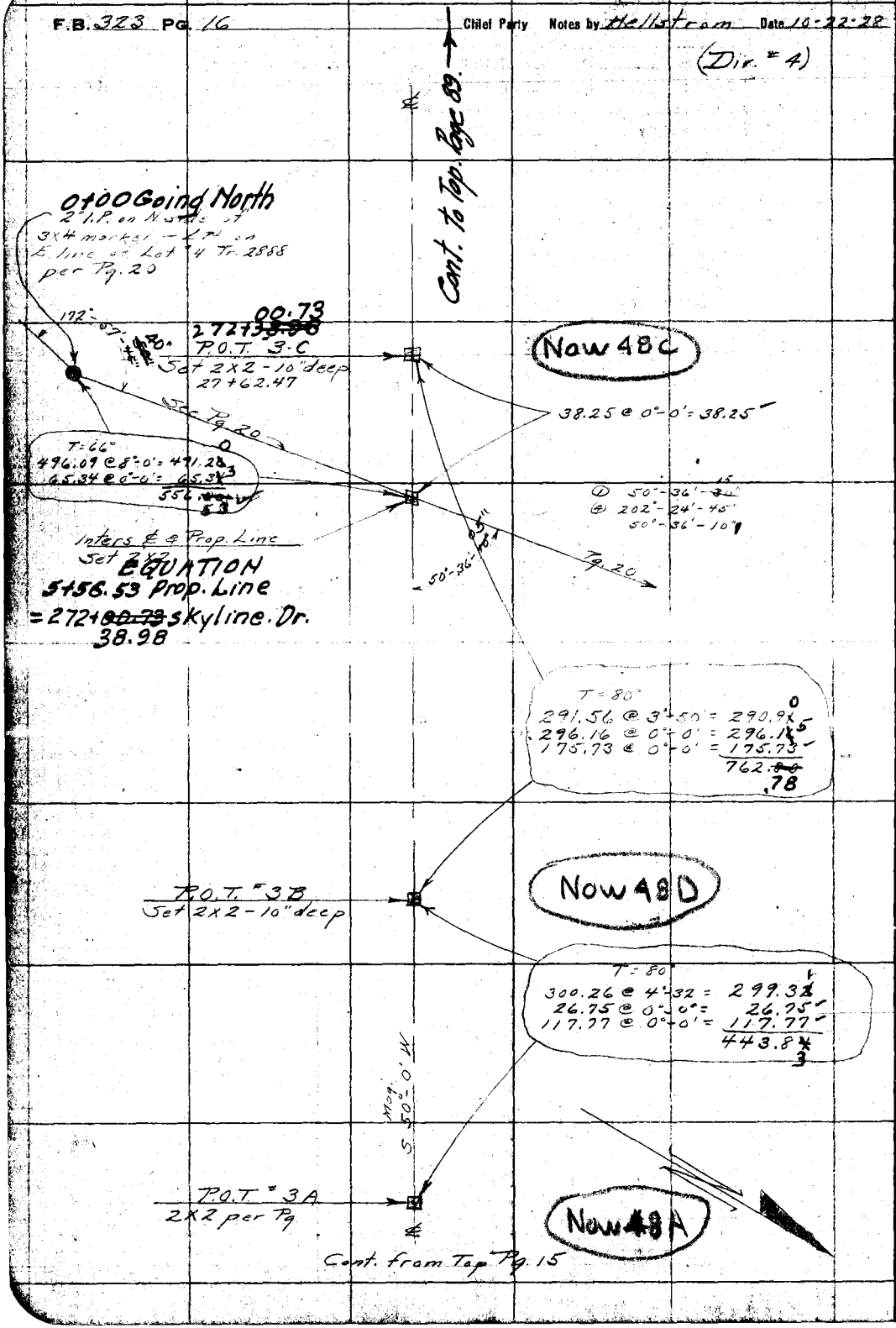

LS 099-317, R-2

RETURN TO
LOS ANGELES COUNTY SURVEYOR

Do not extend notes this side of this line

Note: ANY ADDITIONS OR CHANGES ON THIS SHEET MUST BE MADE OR CIRCLED IN Red. WITH DATE AND NAME OF PERSON MAKING CHANGE.

Now 48C

Now 48D

Now 49A

Date 10-23-28 Notes by Hallstrom Chief Party _____ F.B. 323 Pg. 17

Plotted by	Jones E.D.	W. O. No.	704 T.B.C.O. No. 116 (506)
Date	July-1929	Location	Skyline Dr
Map No.	8842-4	Surveyed by	Hallstrom
Plotting Ck'd by	Duell	Date	10-23-28
Date	July-1929	Indexed	A. C. Johnson

No temp. Correction to have been made as I have no calibration on Chn. "116-(506)"

(Div. "4") T2S R10W Granada Tr. La Puente Rch.

Fd. 2" I.P. with cement in it and nail at Pts. Cor. N.E. Cor. Lot 3 Tr. 3944

See Page 18

T = 93°
41.26 @ 5°-0' = 41.26
244.03 @ 17°-42' = 232.48
273.74

T = 88°
70.00 @ 5°-0' = 70.00
497.52 @ 1°-15' = 497.40
107.03 @ 4°-13' = 106.74
487.32 @ 3°-0' = 486.58
1160.72

Fd. old 4X4 with nail in top. It is very loose. Lean pipe beside it the marker

Pipe is leaning

S.W. Cor. Lot 2 Tr. 3944 Fd. 2" I.P. no Plug bes. 0.5 E.P.

Set 1X2

Fence

Calf Drew

L.P. "18 Fd. 2" I.P. Set Nail. Also Fd. Sandstone 16X12X8 marked L.P. "19" S.E. Cor. Lot 2 Tr. 3944

T = 83°
137.87 @ 9°-07' = 136.13
118.36 @ 16°-14' = 115.44
499.26 @ 17°-09' = 497.06
116.43 @ 6°-32' = 115.67
411.24 @ 8°-19' = 406.92
152.09 @ 7°-30' = 150.78
141.41 @ 10°-45' = 138.91
451.49 @ 1°-35' = 451.32
109.35 @ 11°-54' = 107.01
120.31 @ 20°-46' = 112.49
364.00 @ 2°-55' = 363.53
135.21 @ 22°-06' = 125.28
168.43 @ 18°-35' = 159.65
94.45 @ 10°-51' = 92.73
2951.15
6

T = 80°
85.32 @ 10°-30' = 83.89
392.05 @ 21°-14' = 365.43
299.77 @ 8°-19' = 296.62
135.08 @ 4°-38' = 134.64
497.61 @ 22°-41' = 459.12
452.31 @ 5°-33' = 450.
117.99 @ 2°-11' = 117.
305.42 @ 8°-32' = 304.
337.72 @ 14°-54' = 326.
122.31 @ 6°-20' = 121.78
2657.
97

R1-43-44 Line Re Laherre

Adopted Easterly

Fd. Sandstone 24X12X8 marked L.P. "20" also mound of rock. I set a 2X2 with nail in center of mound

M.B. 14 - 158 - 159

M.B. 14 - 156 - 159

Evidently L.P. "21"

Fd. 2" capped I.P. with punch mark. Pipe Set in concrete

Fence

Line

Note: ANY ADDITIONS OR CHANGES ON THIS SHEET MUST BE MADE OR CIRCLED IN Red. WITH DATE AND NAME OF PERSON MAKING CHANGE.

Do not extend notes this side of this line

RETURN TO LOS ANGELES COUNTY SURVEYOR

14 344

11644

F. B. 323 PG 18 Chief Party Notes by Hellstrom Date 10-24-28

(Dir "4)

No temp. Corrects used

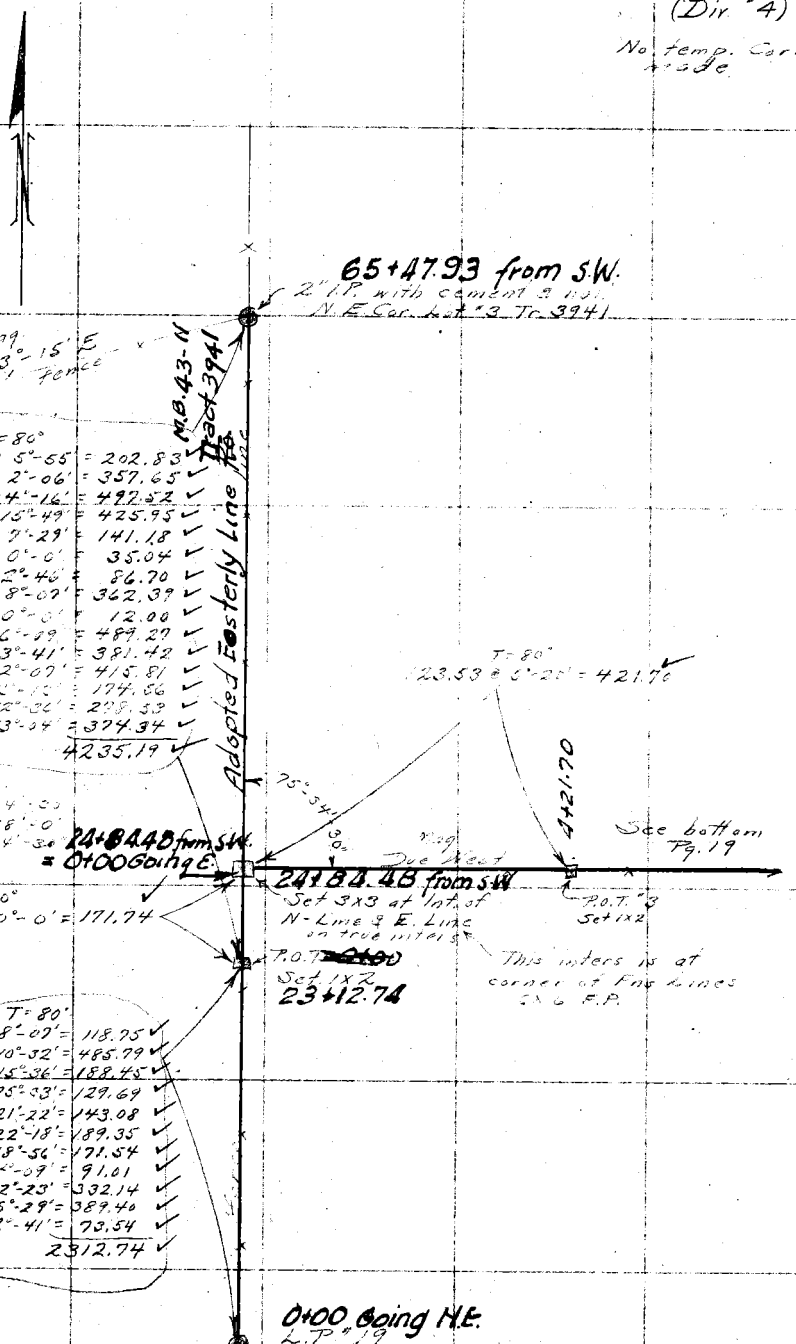

RETURN TO
LOS ANGELES COUNTY SURVEYOR

Do not extend notes this side of this line

Note: ANY ADDITIONS OR CHANGES ON THIS SHEET MUST BE MADE OR CIRCLED IN Red. WITH DATE AND NAME OF PERSON MAKING CHANGE.

Date 11-5-28 Notes by Hellstrom Chief Party F.B. 323 Pg 19

Plotted by Jones	W. O. No. 704 ~~S. C. O. No.~~ Line
Date July-1929	Location Skyline Dr
Map No. 9842-5	Surveyed by Hellstrom
Plotting Ck'd by Drew	Date 11-5-28
Date July 1929	Indexed ~~A. C. Johnson~~

(Div. "A")
No Tens corrects made

(For continuation of this line see F.B. 323 - Page 60A)

See Pg. 20

57+83.37 ✓ 5783.37 ✓
Fd. 2" I.P. (see Pg 7)
S.E. for Lot 4 Tr. 2888 (Dist. Ch. Co. "2168)

57177.79
8.66
Fd. 2½" I.P. by 4X4 post marked R.R.Y. on W. side & C on E. side
It is under old Fnc. Line
1 set R.R. in pipe

T = 80°
266.34 @ 18°-44' = 252.23 ✓
217.07 @ 17°-42' = 206.79 ✓
498.15 @ 15°-36' = 479.80 ✓
257.01 @ 3°-55' = 256.41 ✓
1195.23 ✓

1) 96°-25'-45"
2) 385°-42'-45"
96°-25'-40" ✓

35" 40" 2.5 9.6

Note: Fence line does not run on true line from 4X4 but comes in on this line to the North

Zero line

89°-26'-15"

Adopted South Line of TRACT 2888 M.B. 30/1 ✓

45+88.14 ✓ on fence line 45+88.14 ✓
Fd. old 4X4 w. tack nail marked L.Y. on W. side & R.R.Y. on E. side
S.W. Cor. Lot 4. Tr. "2888

T = 80°
240.73 @ 0°-0' = 240.73 ✓
87.90 @ 7°-22' = 87.17 ✓

1) 89°-26'-15"
2) 357°-44'-0"
89°-25'-0" ✓

42+60.24 ✓ on fence line
Fd. 20"x8"x4" Sandstone Rock Standing on End on line 1 marked X cross in N.W. Cor. of rock

T = 85°
115.55 @ 7°-25' = 114.58 ✓
463.50 @ 10°-05' = 456.34 ✓
200.84 @ 3°-17' = 200.51 ✓
270.70 @ 5°-50' = 269.54 ✓
163.31 @ 11°-41' = 159.93 ✓
1553.84 @ 0°-0' = 1553.80 Calculated

Adopted Partition Line Rancho de la Brea per C.F. 107 ✓

T.39 Due West

P.O.T. "2" Set 1X2 ~~15605.74~~ ✓

T = 80°
171.78 @ 6°-26' = 170.70 ✓
495.94 @ 38°-04' = 495.23 ✓
107.61 @ 5°-0 = 107.61 ✓
310.60 @ 1°-27 = 310.50 ✓

4+21.70
P.O.T. "3"
1X2 per Pg.

See Right Centre Pg. 18

Notes: ANY ADDITIONS OR CHANGES ON THIS SHEET MUST BE MADE OR CIRCLED IN Red. WITH DATE AND NAME OF PERSON MAKING CHANGE.

Do not extend notes this side of this line

RETURN TO LOS ANGELES COUNTY SURVEYOR

F. B. 323 Pg. 20 Chief Party Notes by Hellstrom Date 11-5-28

(Div. #4) on bottom Pg. 20A

No Tan Corrects made

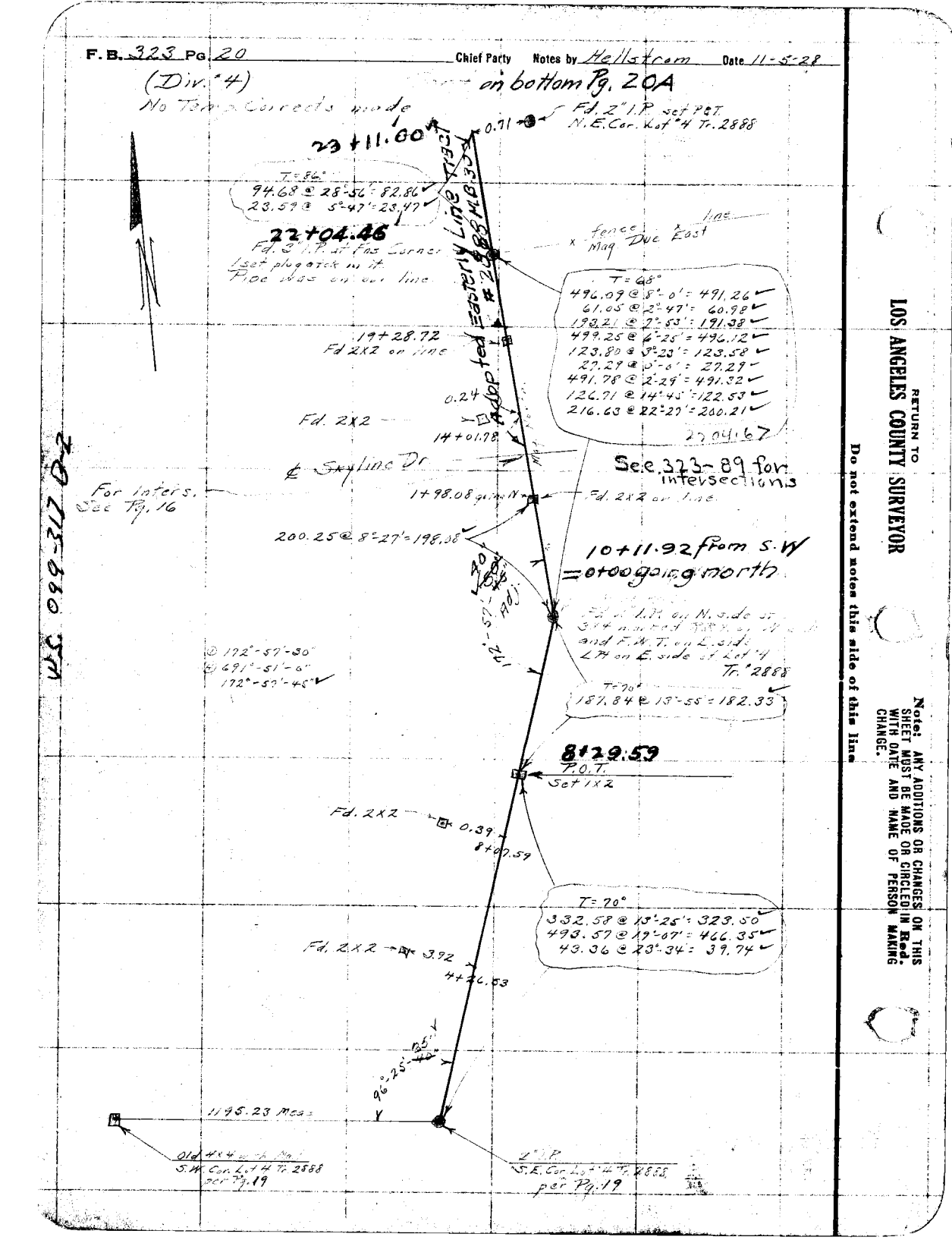

RETURN TO
LOS ANGELES COUNTY SURVEYOR

Do not extend notes this side of this line

Note: ANY ADDITIONS OR CHANGES ON THIS SHEET MUST BE MADE OR CIRCLED IN Red. WITH DATE AND NAME OF PERSON MAKING CHANGE.

Date _____ Notes by _____ Chief Party _____ F.B. 323 Pg. 20-A

Platted by _____	W. O. No. _____ D. S. O. No. _____
Date _____	Location _____
Map No. _____	Surveyed by _____
Platting C'k'd by _____	Date _____
Date _____	Indexed A. C. Johnson

Note: ANY ADDITIONS OR CHANGES ON THIS SHEET MUST BE MADE OR CIRCLED IN Red. WITH DATE AND NAME OF PERSON MAKING CHANGE.

RETURN TO
LOS ANGELES COUNTY SURVEYOR

Do not extend notes this side of this line

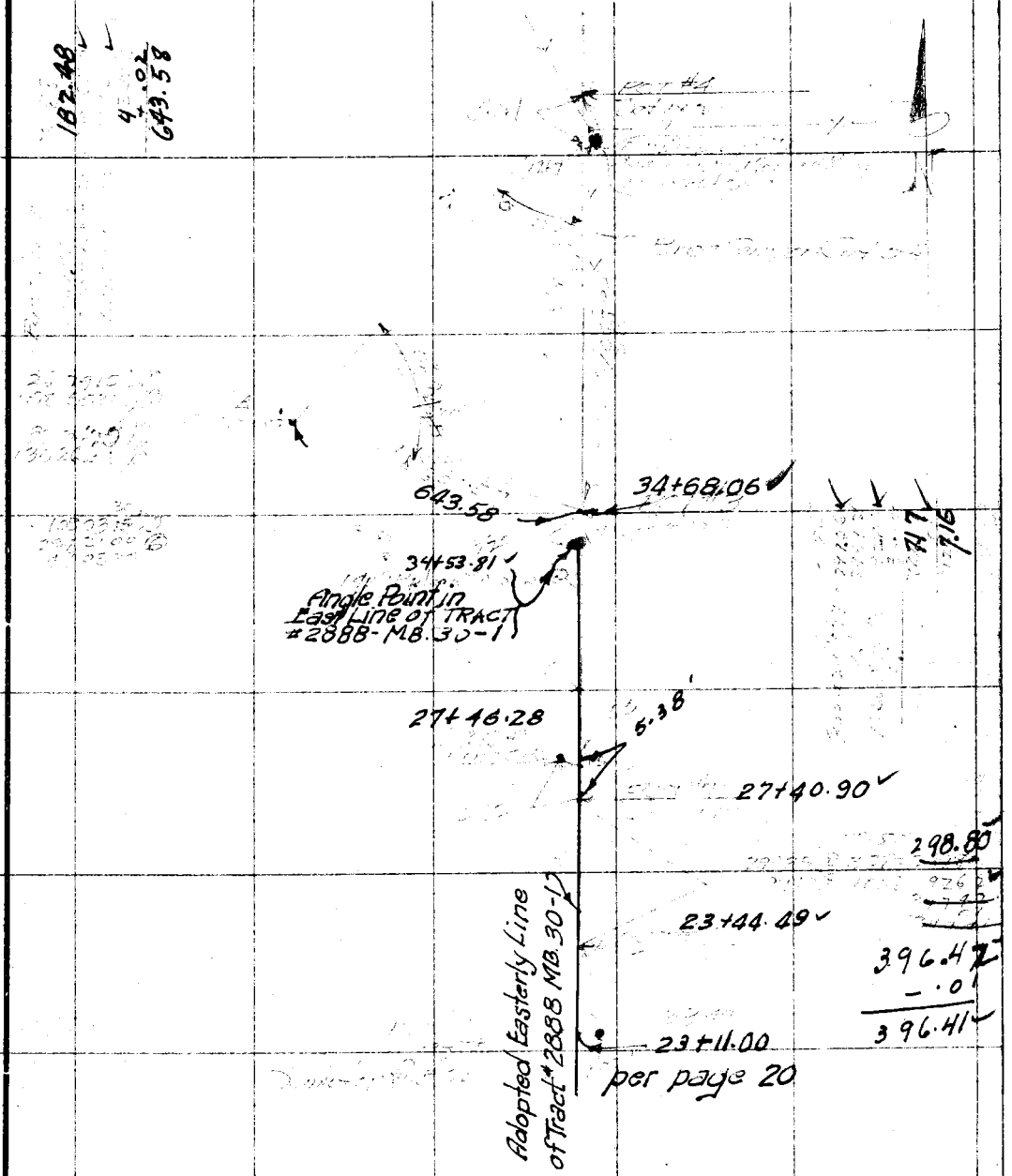

F. B. Pg. 20B. Chief Party Notes by Date

RETURN TO
LOS ANGELES COUNTY SURVEYOR

Note: ANY ADDITIONS OR CHANGES ON THIS SHEET MUST BE MADE OR CIRCLED IN Red. WITH DATE AND NAME OF PERSON MAKING CHANGE.

Do not extend notes this side of this line

Date 11-5-28 Notes by Hellstrom Chief Party F.B. 323 Pg 21

Platted by	W. O. No. 704 ~~O. S. O. No.~~ tape No. 116
Date	Location Skyline Dr
Map No.	Surveyed by Hellstrom
Platting Ck'd by	Date 11-5-28
Date	Indexed A. C. Johnson

(Div. "4)

No Temp [illegible] made

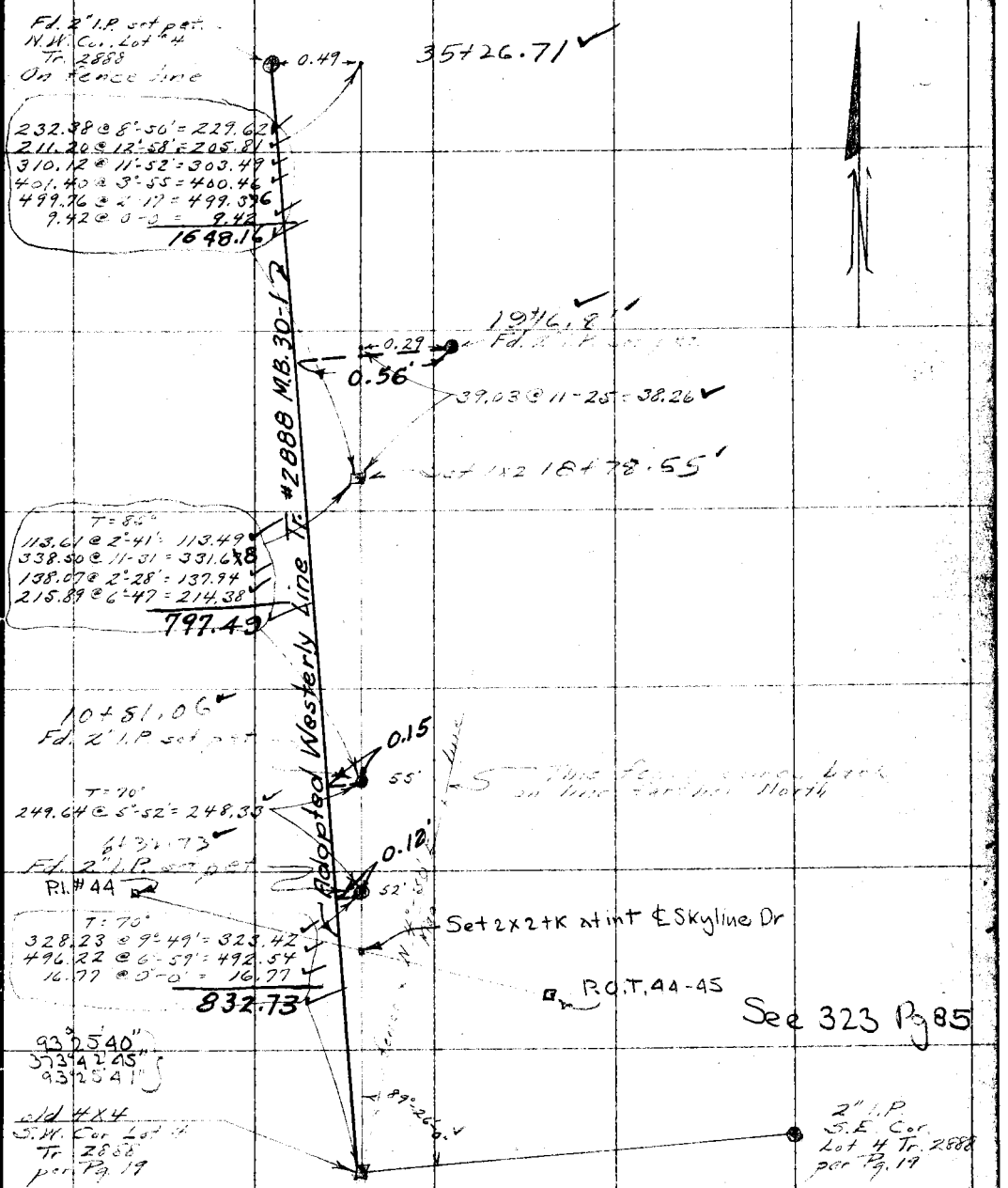

Note: ANY ADDITIONS OR CHANGES ON THIS SHEET MUST BE MADE OR CIRCLED IN Red. WITH DATE AND NAME OF PERSON MAKING CHANGE.

Do not extend notes this side of this line

RETURN TO LOS ANGELES COUNTY SURVEYOR

F. B. 323 Pg 22 Chief Party Notes by Date

RETURN TO
LOS ANGELES COUNTY SURVEYOR

Note: ANY ADDITIONS OR CHANGES ON THIS SHEET MUST BE MADE OR CIRCLED IN Red. WITH DATE AND NAME OF PERSON MAKING CHANGE.

Do not extend notes this side of this line

Date 11-24-28 Notes by Howard Chief Party F. C. Howard F. B. ~~300~~ 323 Pg. ~~64~~ 23

Plotted by RW Stewart	W. O. No. 760 B. S. O. No.
Date Dec. '28	Location "B" Reloc Remsen St
Map No. B-~~323~~ 355	Surveyed by F. C. Howard
Plotting C'k'd by K.R. MS	Date Nov. 24-1928
Date Dec. '28	Indexed A. C. Johnson

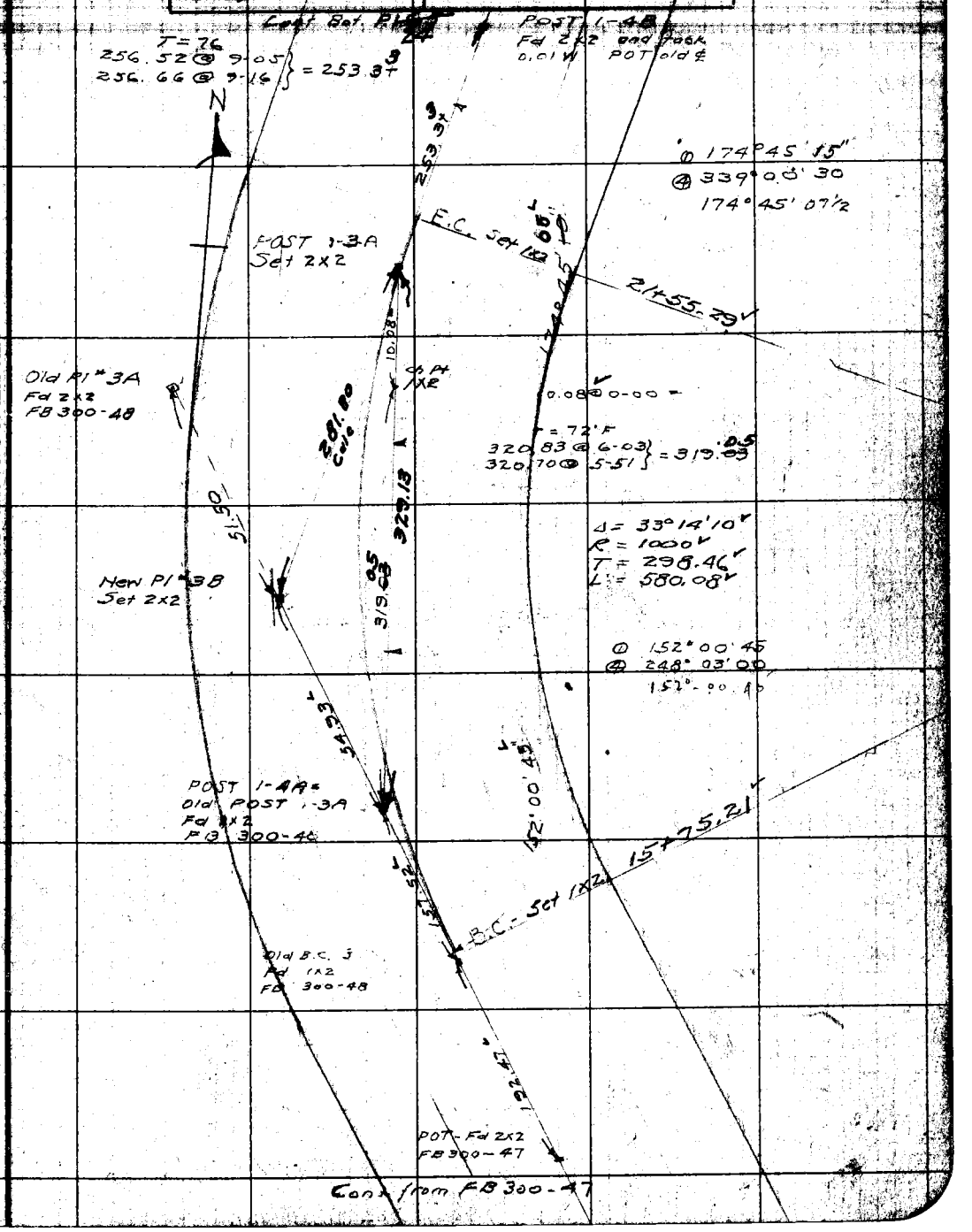

Note: ANY ADDITIONS OR CHANGES ON THIS SHEET MUST BE MADE OR CIRCLED IN Red. WITH DATE AND NAME OF PERSON MAKING CHANGE.

RETURN TO LOS ANGELES COUNTY SURVEYOR

Do not extend notes this side of this line

F.B. ~~300~~ 323 PG. ~~65~~ 24 Howard Chief Party Notes by Howard Date 12-7-28

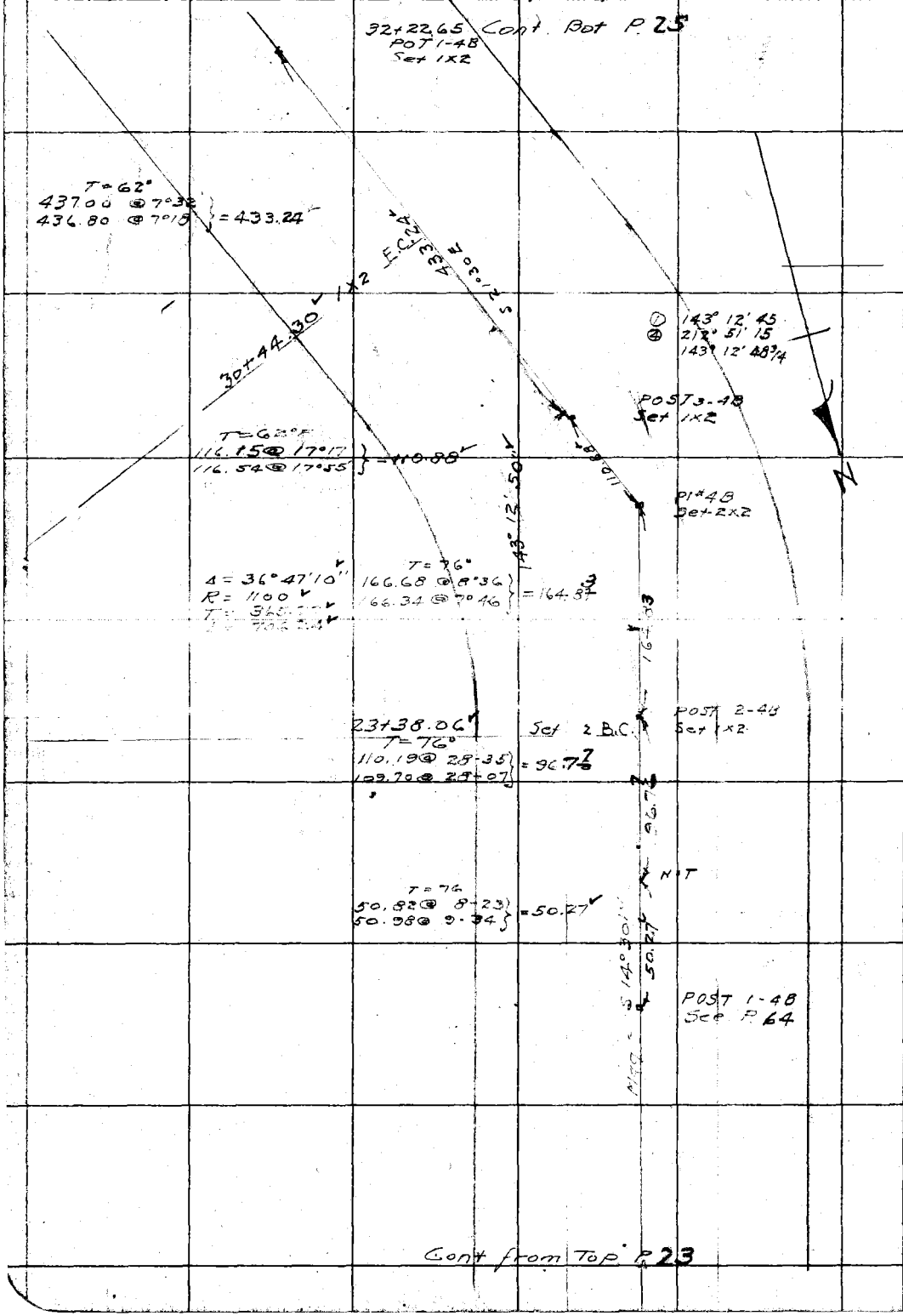

Cont from Top P. 23

RETURN TO
LOS ANGELES COUNTY SURVEYOR

Do not extend notes this side of this line

Note: ANY ADDITIONS OR CHANGES ON THIS SHEET MUST BE MADE OR CIRCLED IN Red. WITH DATE AND NAME OF PERSON MAKING CHANGE.

Date Dec. 7-28 Notes by Howard Chief Party Howard F. B. 323 PG. 25

Plotted by Stewart
Date Dec '28
Map No. B-355
Plotting Chkd by K.R.M.S.
Date Dec '29

W. O. No. 768 S. S. O. No.
Location "B" Pelos Remsen St
Surveyed by F.C. Howard
Date Dec 7-1928
Indexed A. C. Johnson

Cont. from P. 26

Plt # 58
Set 2x2

68.05 @ 0°00' = 68.05'

68.05'

N+T

T=66° F
247.97 @ 11°26' } 243.04
248.24 @ 11°47' }

243.04

35+25.90 Set 1x2 B.C.

N

POST A-58
Set 1x2

T = 66° F
253.07 @ 7°55' } = 250.68
253.37 @ 8°20' }

250.68

N+T

T=62°
41.39 @ 26°08' } = 42.55'
47.06 @ 25°15' }

42.55'

33+04.88
POT 2-48
Set 1x2

T = 62°
82.78 @ 6°39' } = 82.23'
82.64 @ 5°44' }

82.23'

32+22.65
POT 1-48
Set 1x2

Cont. from Top P. 24

Notice: ANY ADDITIONS OR CHANGES ON THIS SHEET MUST BE MADE OR CIRCLED IN Red. WITH DATE AND NAME OF PERSON MAKING CHANGE.

RETURN TO LOS ANGELES COUNTY SURVEYOR

Do not extend notes this side of this line

F.B. 323 Pg. 26 / 67 Howard Chief Party Notes by Howard Date Dec 7-28

Cont on Bot. P.27

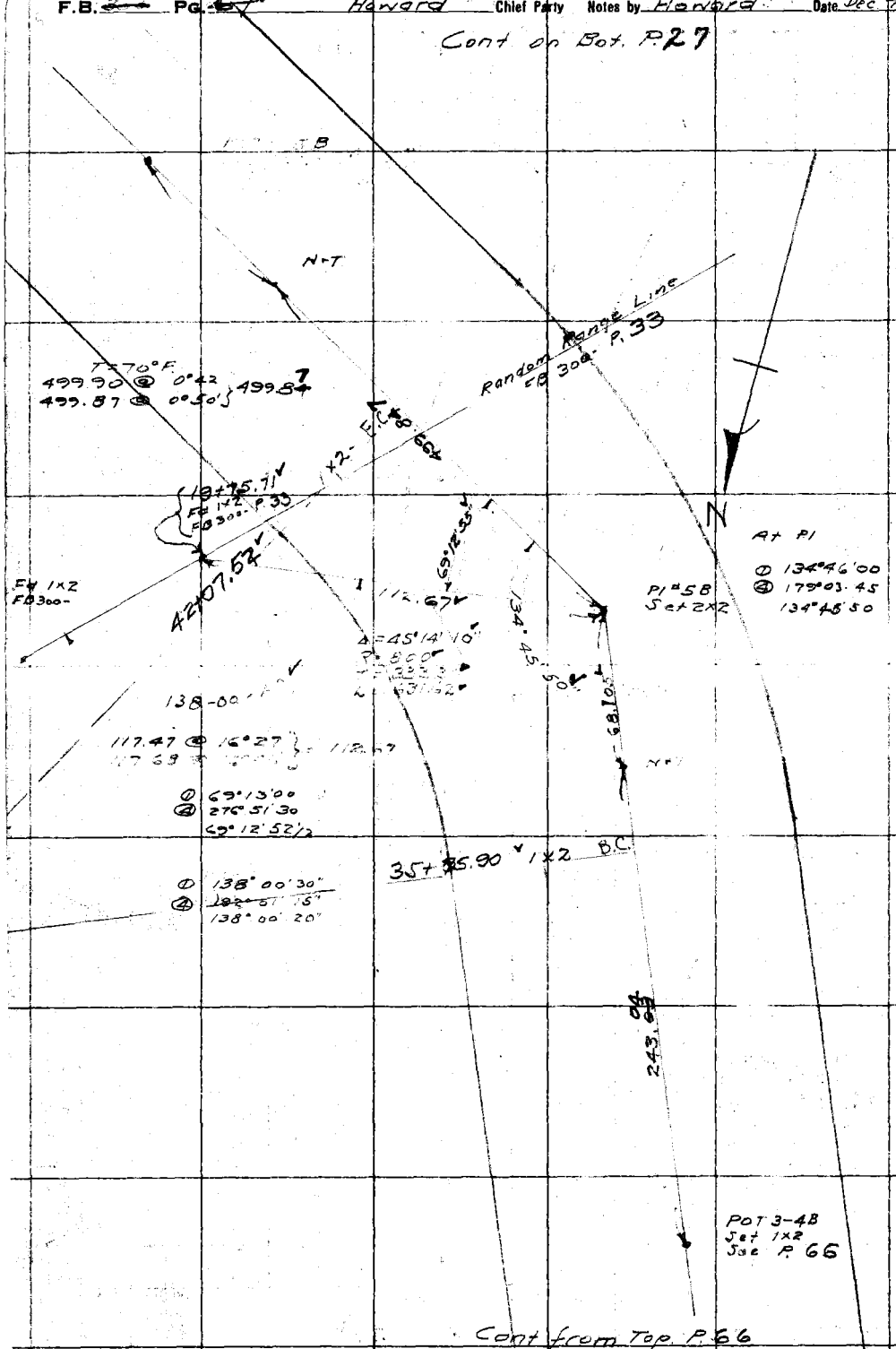

RETURN TO
LOS ANGELES COUNTY SURVEYOR
Do not extend notes this side of this line

Notes: ANY ADDITIONS OR CHANGES ON THIS SHEET MUST BE MADE OR CIRCLED IN Red. WITH DATE AND NAME OF PERSON MAKING CHANGE.

Date Dec. 7-28 Notes by Howard Chief Party Howard F. B. 323 ~~300~~ PG. 27 ~~68~~

Plotted by R.W. Stewart	W. O. No. 760 B. S. O. No.
Date Dec. '28	Location "B" Reloc Remsen St
Map No. B-~~323~~ 355	Surveyed by F.C. Howard
Plotting C'k'd by K.R.M.S.	Date Dec. 7-1928
Date Dec '28	Indexed A. C. Johnson

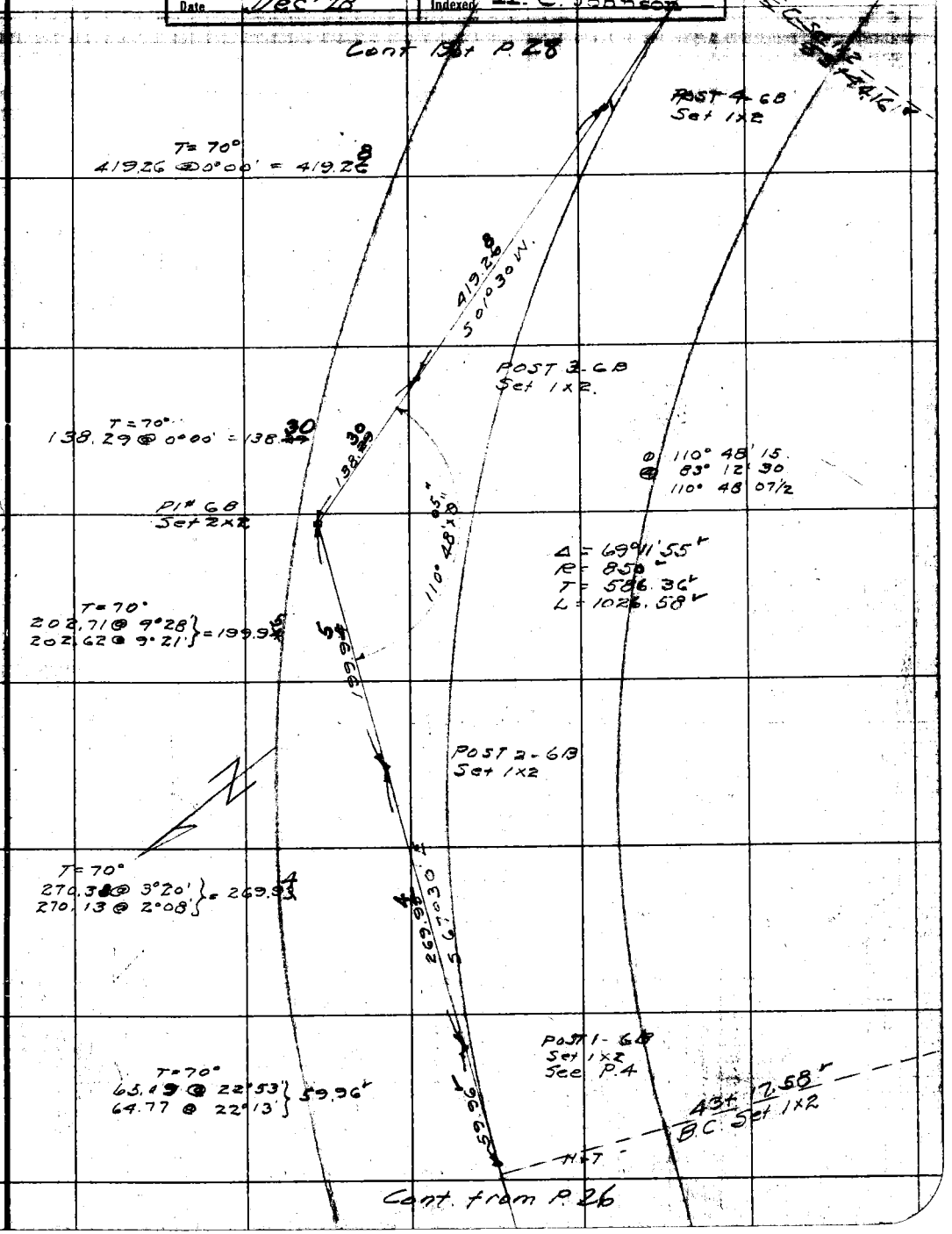

Note: ANY ADDITIONS OR CHANGES ON THIS SHEET MUST BE MADE OR CIRCLED IN Red. WITH DATE AND NAME OF PERSON MAKING CHANGE.

RETURN TO LOS ANGELES COUNTY SURVEYOR

Do not extend notes this side of this line

F.B. ~~300~~ 323- PG. ~~68~~ 28 Howard Chief Party Notes by _____ Date _____

Cont. on P. 39

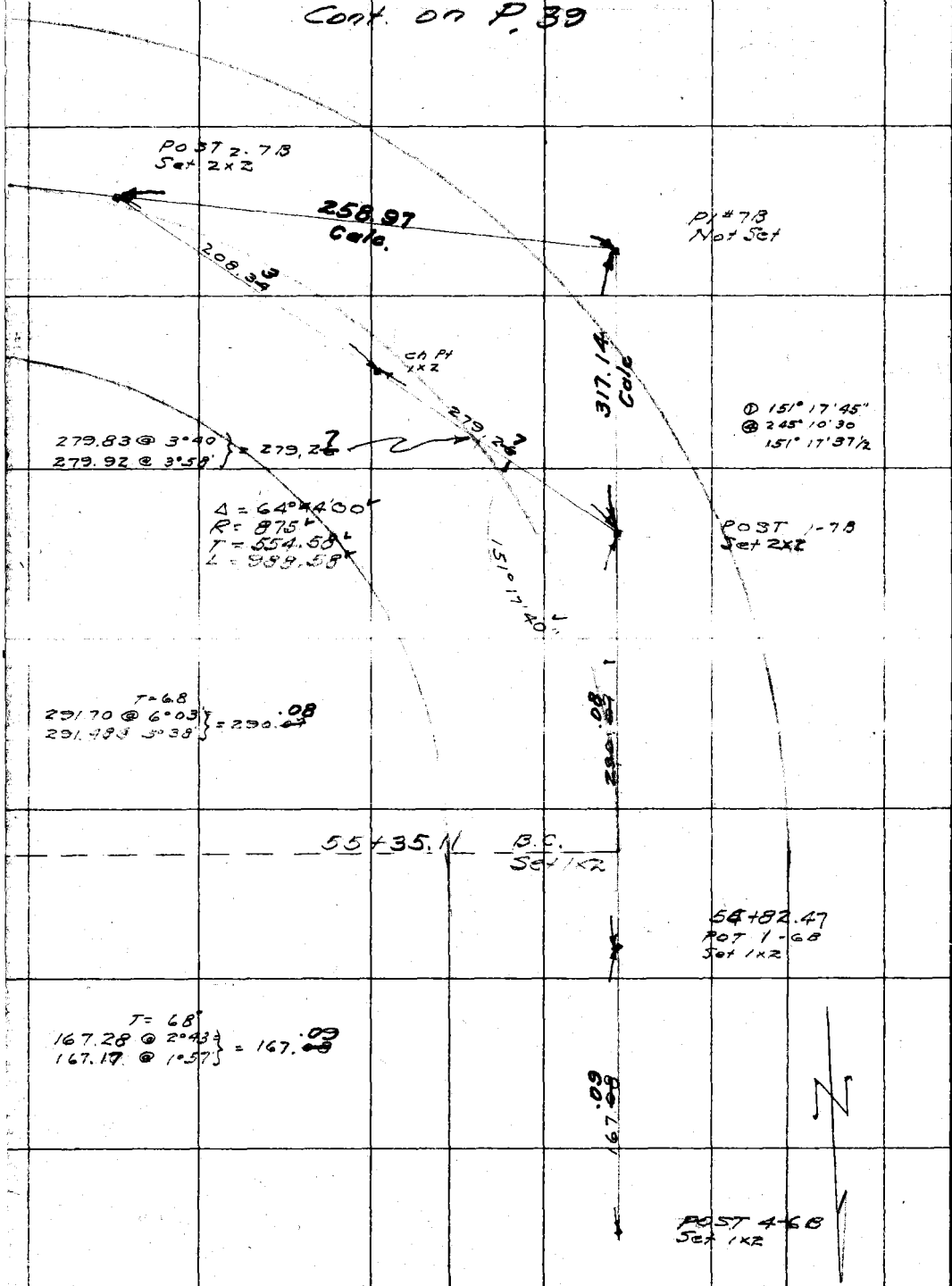

Cont from P. 27

RETURN TO
LOS ANGELES COUNTY SURVEYOR
Do not extend notes this side of this line
Note: ANY ADDITIONS OR CHANGES ON THIS SHEET MUST BE MADE OR CIRCLED IN Red. WITH DATE AND NAME OF PERSON MAKING CHANGE.

Date 10-27-28 Notes by _____ Chief Party _____ F. B. ~~300~~ 323 PG. ~~70~~ 29

Plotted by R.W. Stewart	W. O. No. 760 B. S. O. No.
Date Dec '28	Location "B" Reloc. Remsen St
Map No. B-~~323~~ 355	Surveyed by R.L. Willey
Plotting C'k'd by K.R. MS	Date Nov. 27-28
Date Dec '28	Indexed A. C. Johnson

Cont from P. 28

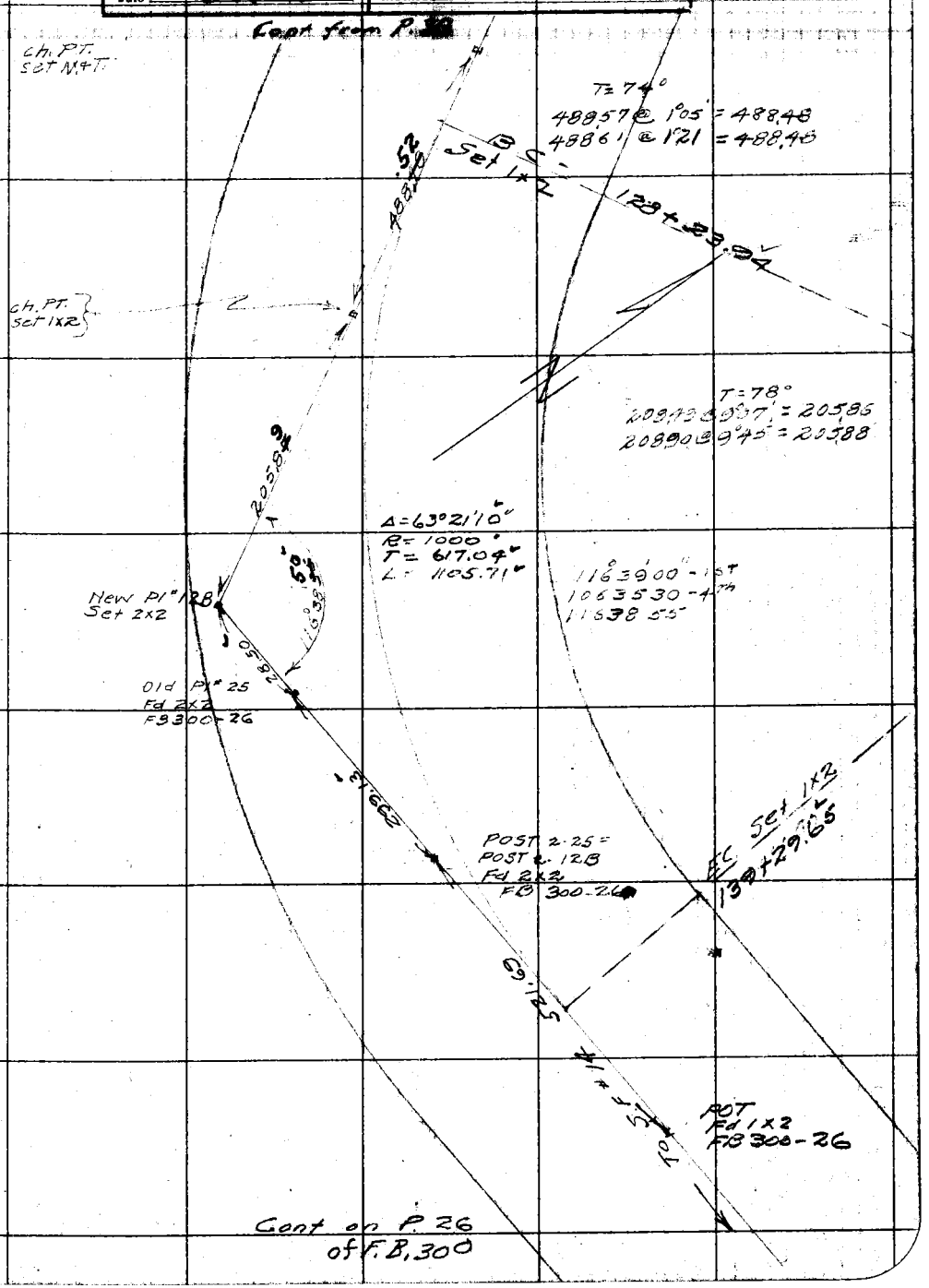

Cont on P. 26 of F.B. 300

Note: ANY ADDITIONS OR CHANGES ON THIS SHEET MUST BE MADE OR CIRCLED IN Red. WITH DATE AND NAME OF PERSON MAKING CHANGE.

RETURN TO LOS ANGELES COUNTY SURVEYOR

Do not extend notes this side of this line

F.B. ~~300~~ 323 Pg ~~41~~ 30

Chief Party Notes by Date

Cont from Bot P31.

T=65°
9447 @ 0-00 = 9447

{ch PT
{set N+T.

9447

116+14.49
{ch PT
{set N+T.

T=66°
106.00 @ 0-00 = 106.00

106.00

ch.

ch. PT.
set N+T.

T=68°
49957 @ 1°30' = 49938
49958 @ 1°30' = 49938

499.40

122+19.89
ch PT
set N+T.

T=72°
18332 @ 2°20' = 183.17
18324 @ 1°45' = 183.15

183.17

124+03.06
P.O.T. 1+11B
set 1x2

T=74°
344.11 @ 3°30' = 343.47
344.07 @ 3°19' = 343.49

343.51

127+46.57
ch PT
set N+T.

Cont on P. 29

RETURN TO
LOS ANGELES COUNTY SURVEYOR

Do not extend notes this side of this line

Note: ANY ADDITIONS OR CHANGES ON THIS SHEET MUST BE MADE OR CIRCLED IN Red. WITH DATE AND NAME OF PERSON MAKING CHANGE.

Date 10-27-28 Notes by F.C. Howard Chief Party F.C. Howard F. B. ~~300~~ 323 PG. ~~72~~ 31

Plotted by R.W. Stewart	W. O. No. 768 B. S. O. No.
Date Dec '28	Location 8' Reloc Pension St
Map No. B-3[illegible]355	Surveyed by F.C. Howard
Plotting C'k'd by K.R.M.S.	Date Nov. 27-1928
Date Dec '28	Indexed A. C. Johnson

Cont from P. 32

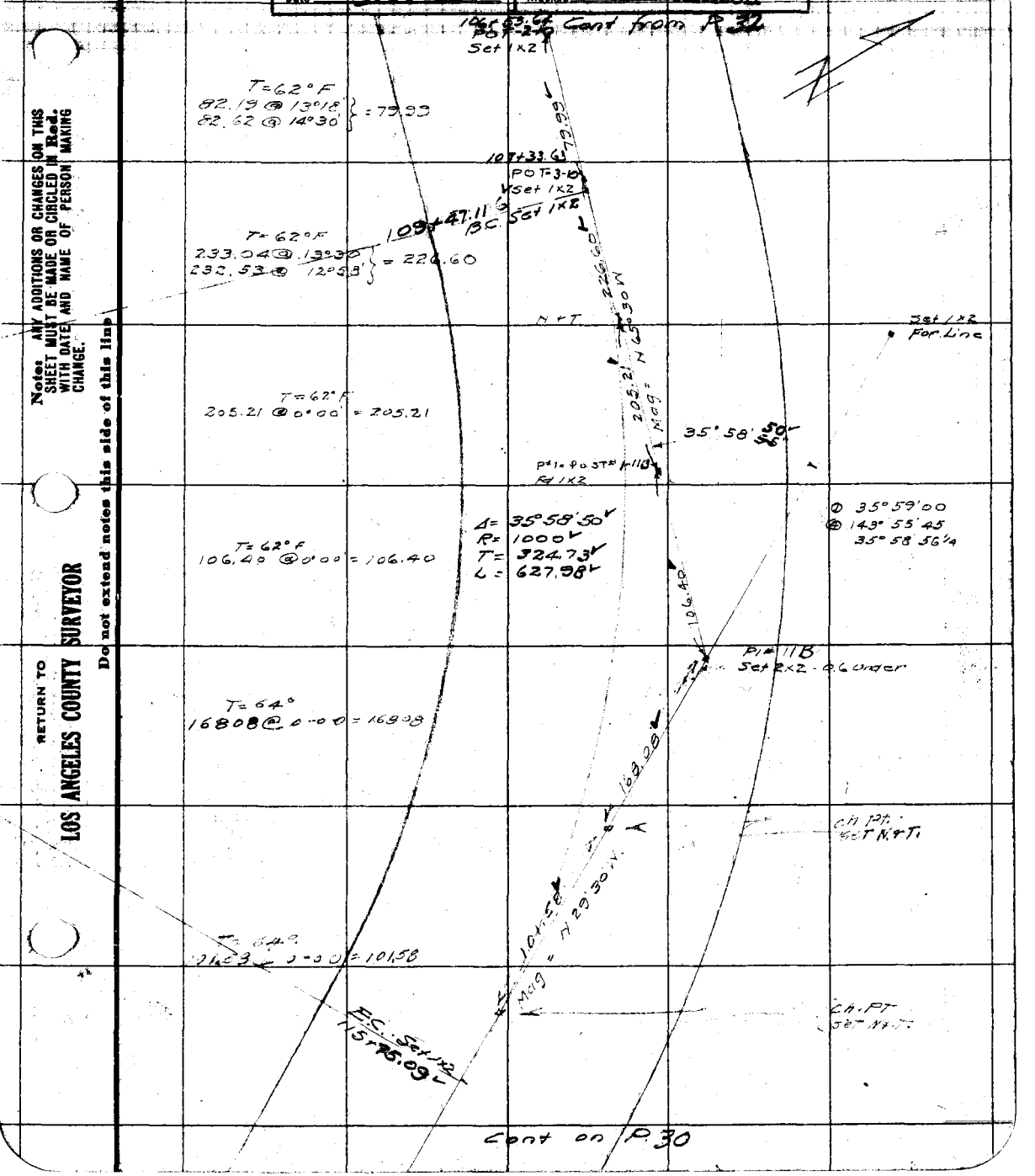

Cont on P. 30

Note: ANY ADDITIONS OR CHANGES ON THIS SHEET MUST BE MADE OR CIRCLED IN Red. WITH DATE AND NAME OF PERSON MAKING CHANGE.

RETURN TO LOS ANGELES COUNTY SURVEYOR

Do not extend notes this side of this line

F.B. ~~300~~ 323 Pg. ~~79~~ 32 Howard Chief Party Notes by Howard Date 10-27-28

Cont from P.33

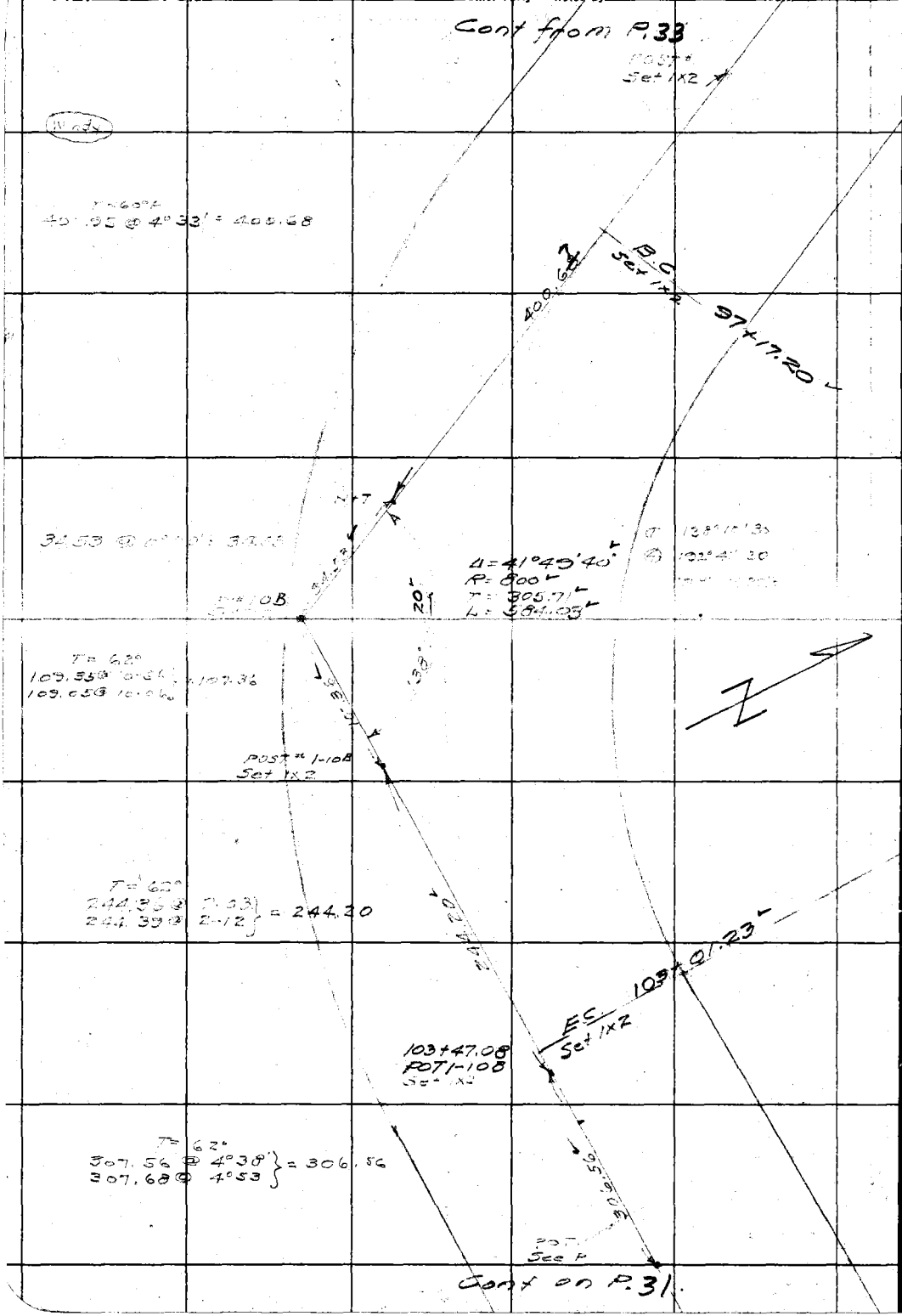

Cont on P.31

RETURN TO
LOS ANGELES COUNTY SURVEYOR

Do not extend notes this side of this line

Note: ANY ADDITIONS OR CHANGES ON THIS SHEET MUST BE MADE OR CIRCLED IN Red. WITH DATE AND NAME OF PERSON MAKING CHANGE.

Date 10-28-28 Notes by Howard Chief Party F.C. Howard F. B. ~~300~~ 323 PG. ~~74~~ 33

Plotted by R.W. Shawmut	W. O. No. 760 O. S. O. No.
Date Dec '28	Location "B" Reloc Remsen St
Map No. B-~~385~~ 355	Surveyed by F.C. Howard
Plotting C'k'd by K.R.M.S.	Date Nov. 28-1928
Date Dec '28	Indexed A. C. Johnson

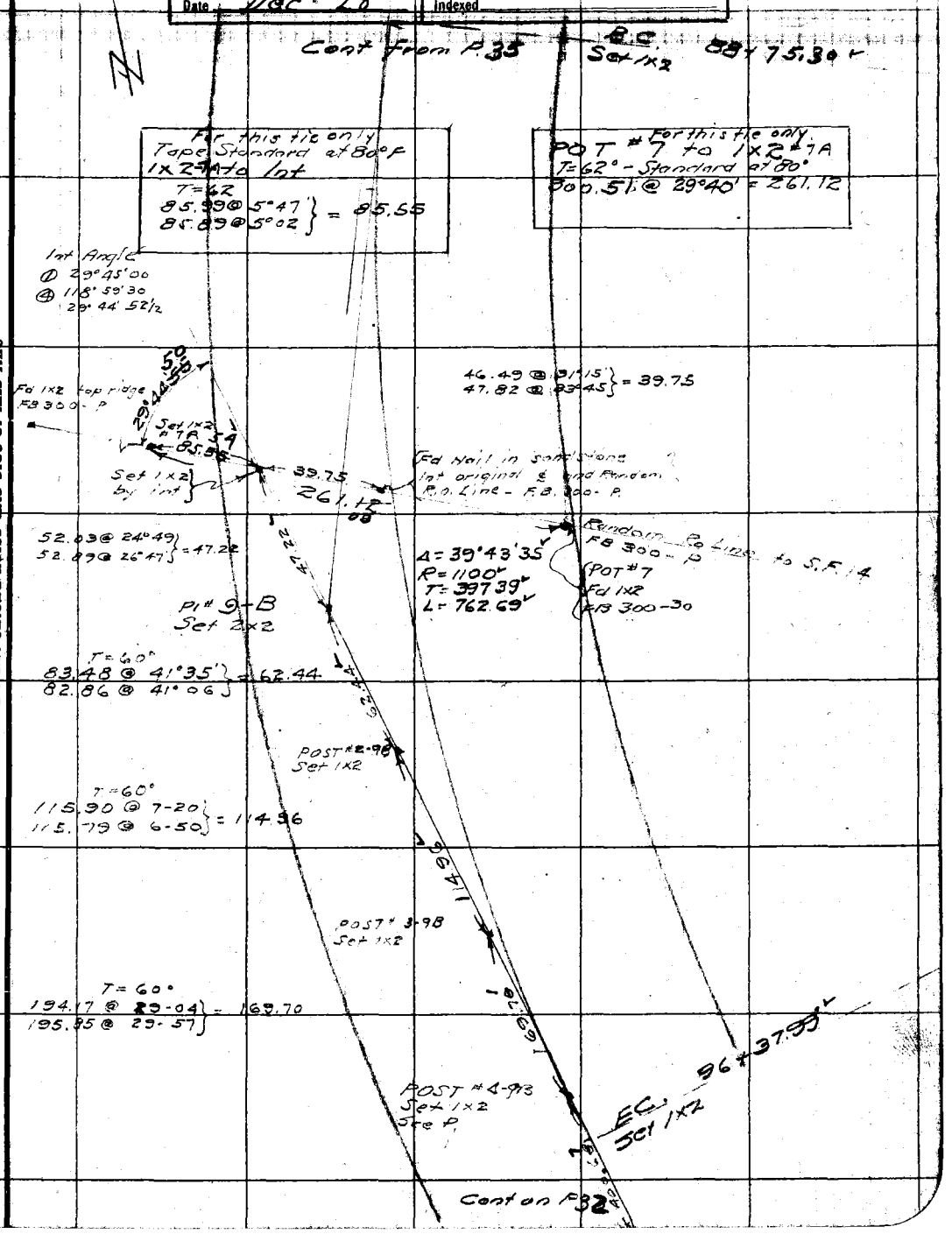

Note: ANY ADDITIONS OR CHANGES ON THIS SHEET MUST BE MADE OR CIRCLED IN Red. WITH DATE AND NAME OF PERSON MAKING CHANGE.

RETURN TO LOS ANGELES COUNTY SURVEYOR

Do not extend notes this side of this line

323 34

F.B. 300 PG. 75 Chief Party Notes by Date

RETURN TO

LOS ANGELES COUNTY SURVEYOR

Do not extend notes this side of this line

Note: ANY ADDITIONS OR CHANGES ON THIS SHEET MUST BE MADE OR CIRCLED IN Red. WITH DATE AND NAME OF PERSON MAKING CHANGE.

Date Dec 7-28 Notes by Willey Chief Party R.L. Willey F. B. ~~300~~ 323 PG. ~~76~~ 35

Plotted by R.W. Stewart	W. O. No. 760 B. S. O. No.
Date Dec., '28	Location Remsen St
Map No. B-~~323~~ 355	Surveyed by R.L. Willey
Plotting C'k'd by K.R. McF	Date Dec 7-28
Date Dec '28	Indexed A. C. Johnson

Cont. from P. 36

POT #1-9B
set 1x2

T = 72°
POST #2-9B 29270 @ 7°24 = 290.26
POT #1-9B 29286 @ 7°41 = 290.23

39°43'45" = 1st
158 5430 - 2nd
39°-43 ~~50~~ 35

POST #2-9B
set 1x2

T = 72°
P.I. #9B 266.55 @ 14°32' = 258.02
To
POST #2-9B 266.58 @ 14°33' = 258.03

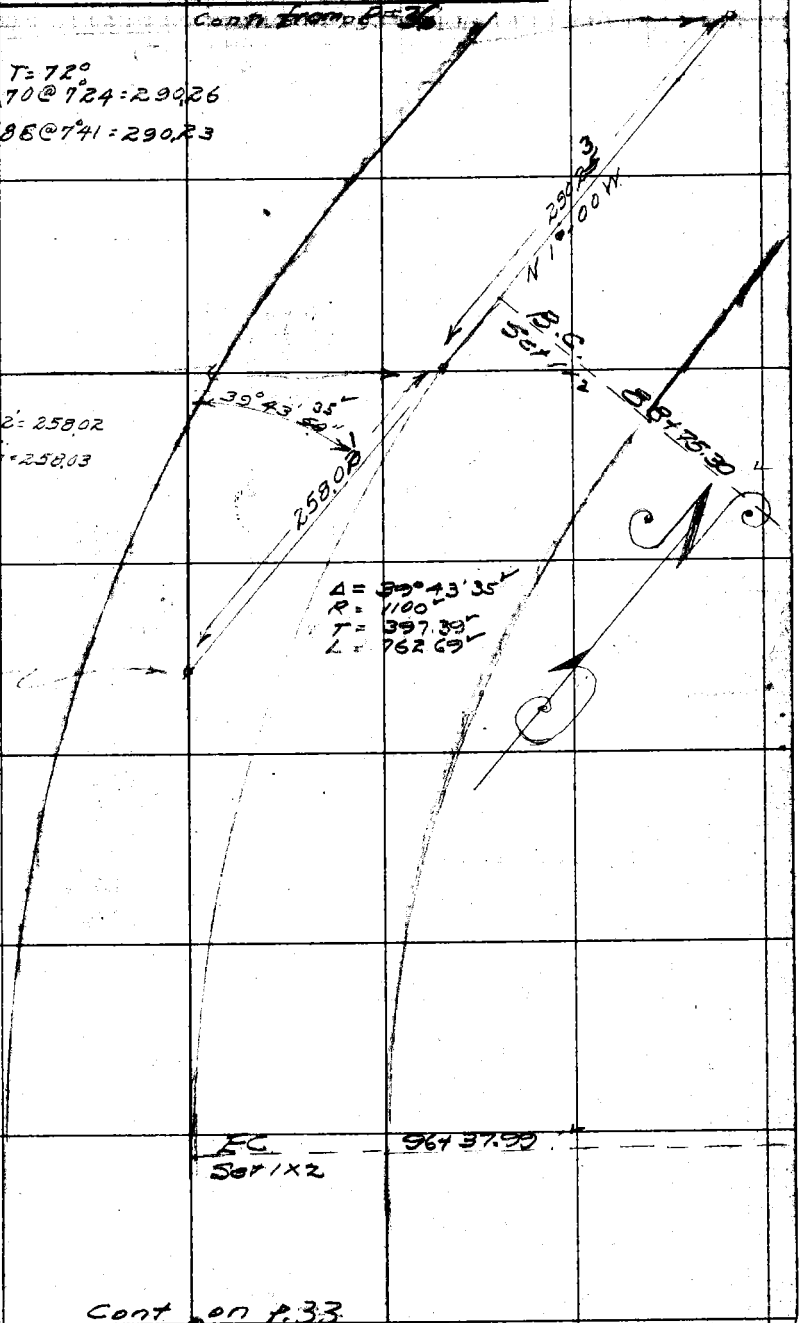

PI #9B
set 2x2

EC 96+37.99
Set 1x2

Cont on p. 33

Note: ANY ADDITIONS OR CHANGES ON THIS SHEET MUST BE MADE OR CIRCLED IN Red. WITH DATE AND NAME OF PERSON MAKING CHANGE.

Do not extend notes this side of this line

RETURN TO
LOS ANGELES COUNTY SURVEYOR

F.B. 323 Pg. 36 RL Willey Chief Party Notes by Willey Date Dec 7-23

Cont. from P. 37

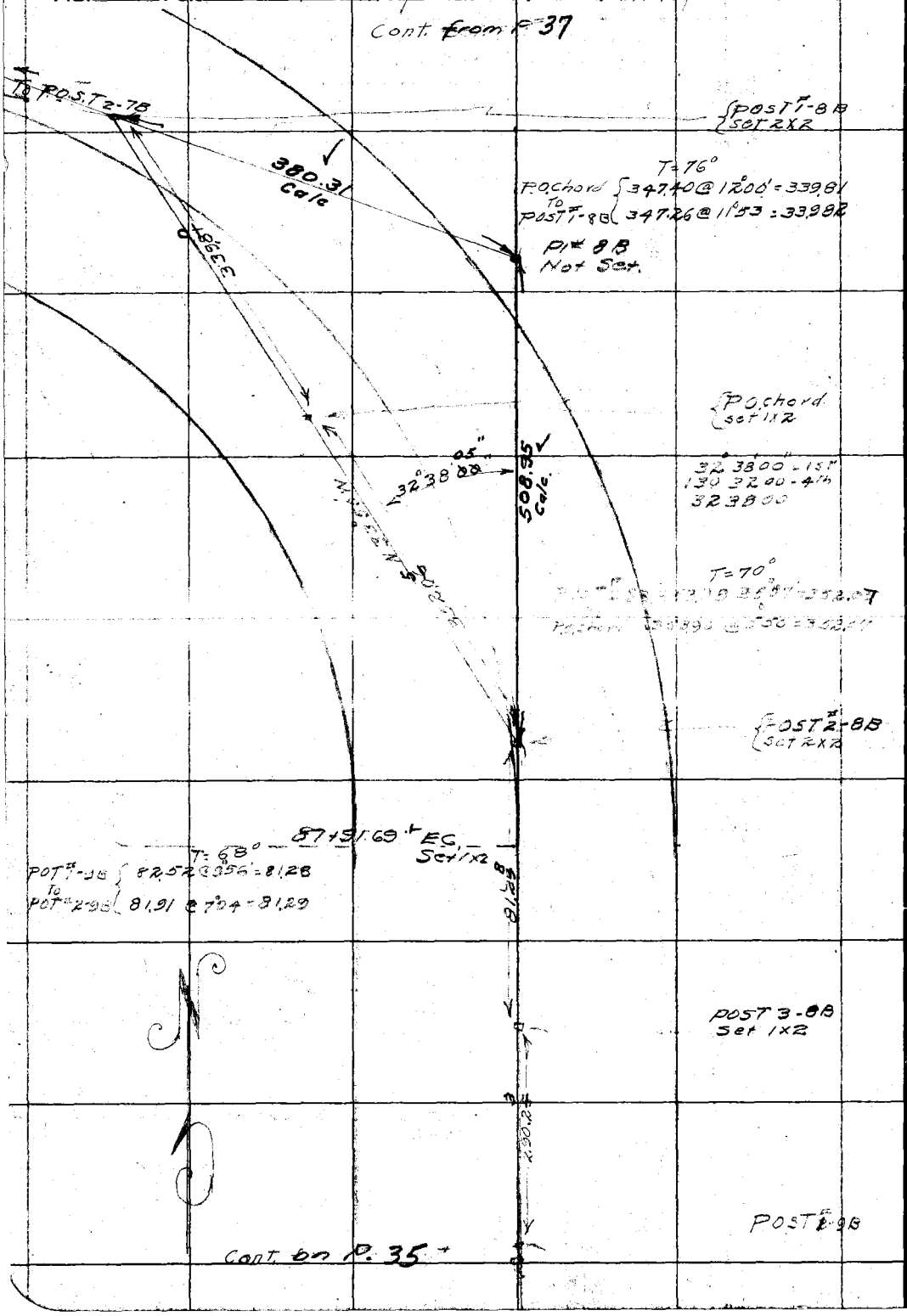

Cont. on P. 35

RETURN TO
LOS ANGELES COUNTY SURVEYOR

Do not extend notes this side of this line

Note: ANY ADDITIONS OR CHANGES ON THIS SHEET MUST BE MADE OR CIRCLED IN Red. WITH DATE AND NAME OF PERSON MAKING CHANGE.

Date Dec 7-28 Notes by Willey Chief Party RL Willey F. B. ~~300~~ 323 Pg. ~~78~~ 37

Plotted by	R.W. Stewart	W. O. No. 760	S. O. No.
Date	Dec. '28	Location	Remsen St
Map No.	B-~~328~~ 355	Surveyed by	RL Willey
Plotting C'k'd by	K.R. 145	Date	Dec 7-28
Date	Dec '28	Indexed	A. C. Johnson

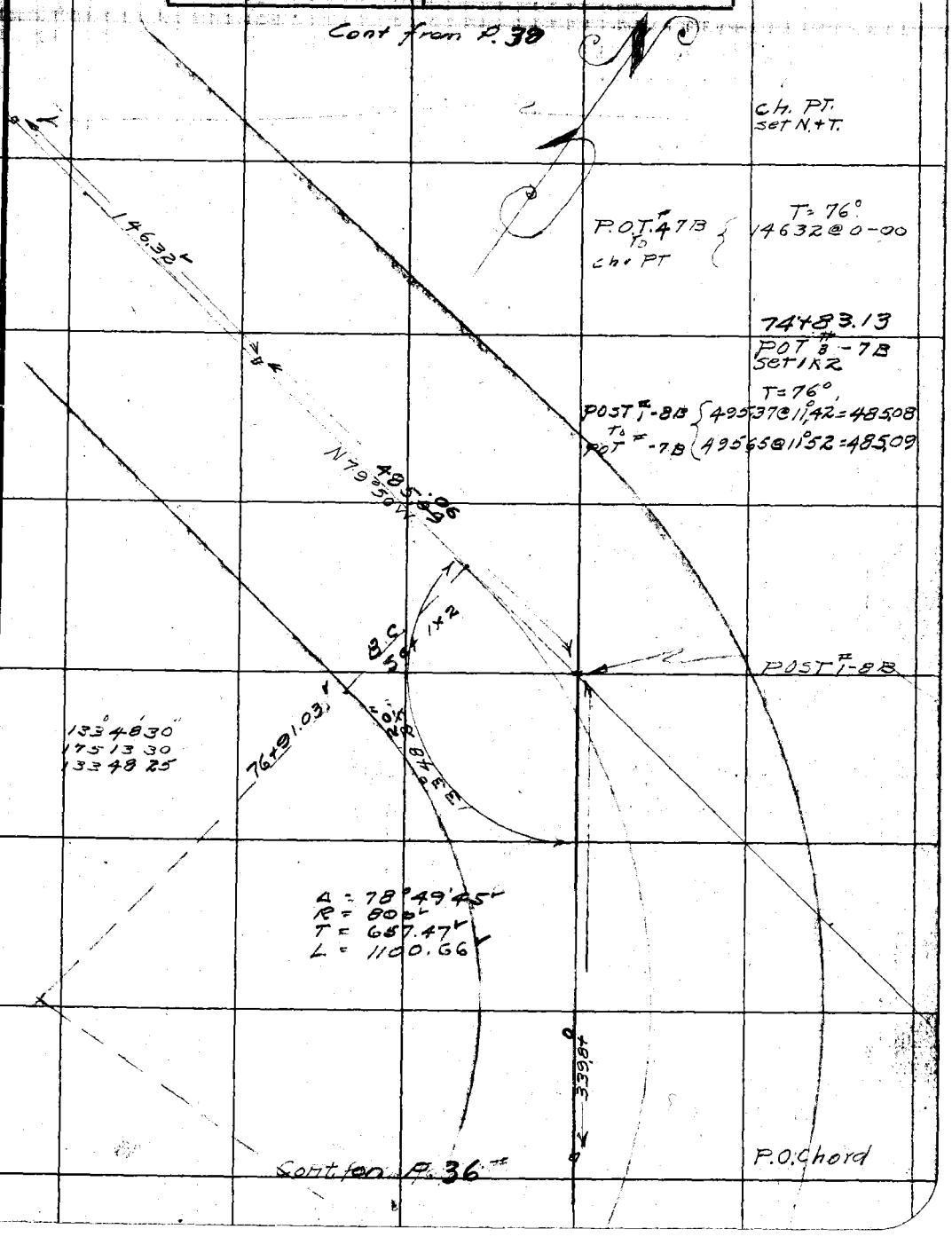

Note: ANY ADDITIONS OR CHANGES ON THIS SHEET MUST BE MADE OR CIRCLED IN Red. WITH DATE AND NAME OF PERSON MAKING CHANGE.

Do not extend notes this side of this line

RETURN TO
LOS ANGELES COUNTY SURVEYOR

F.B. ~~300~~ 323 PG. ~~79~~ 38 R.L. Willey Chief Party Notes by Willey Date Dec 7, 28

Cont from P. 39

POST # 2-7B
Set 2X2

POT # 7B 424.22 @ 15°13' = 409.36
To
PO? 42~~4~~3.87 @ 15°02' = 409.34

T = 7°0'

409.35

66+37.41
POT # 7B
set 1X2

POT # 7B
To
POT # 7B

T = 76°
495.30 @ 0-05

495.29

71+32.70
P.O.T. # 2 7B
set 1X2

Ch. PT
To
P.O.T. # 7B

T = 76°
206.26 @ 9°17' = 204.11
206.51 @ 8°43' = 204.12

204.11
N 79°50' W

Ch PT. N&T
73+36.81

146.32

74+83.13
POT # 3 7B
N&T

Cont on P. 37

RETURN TO
LOS ANGELES COUNTY SURVEYOR

Do not extend notes this side of this line

Note: ANY ADDITIONS OR CHANGES ON THIS SHEET MUST BE MADE OR CIRCLED IN Red. WITH DATE AND NAME OF PERSON MAKING CHANGE.

Date Dec 7-28 Notes by Willey Chief Party P.L. Willey F. B. ~~300~~ 323 PG. ~~80~~ 39

Plotted by R.W. Stewart	W. O. No. 760 S. S. O. No.
Date Dec. 28	Location Remsen St
Map No. B-~~328~~ 355	Surveyed by P.L. Willey
Plotting C'k'd by K.R. Hs	Date Dec. 7-28
Date Dec '28	Indexed A. C. Johnson

Cont from P. 28

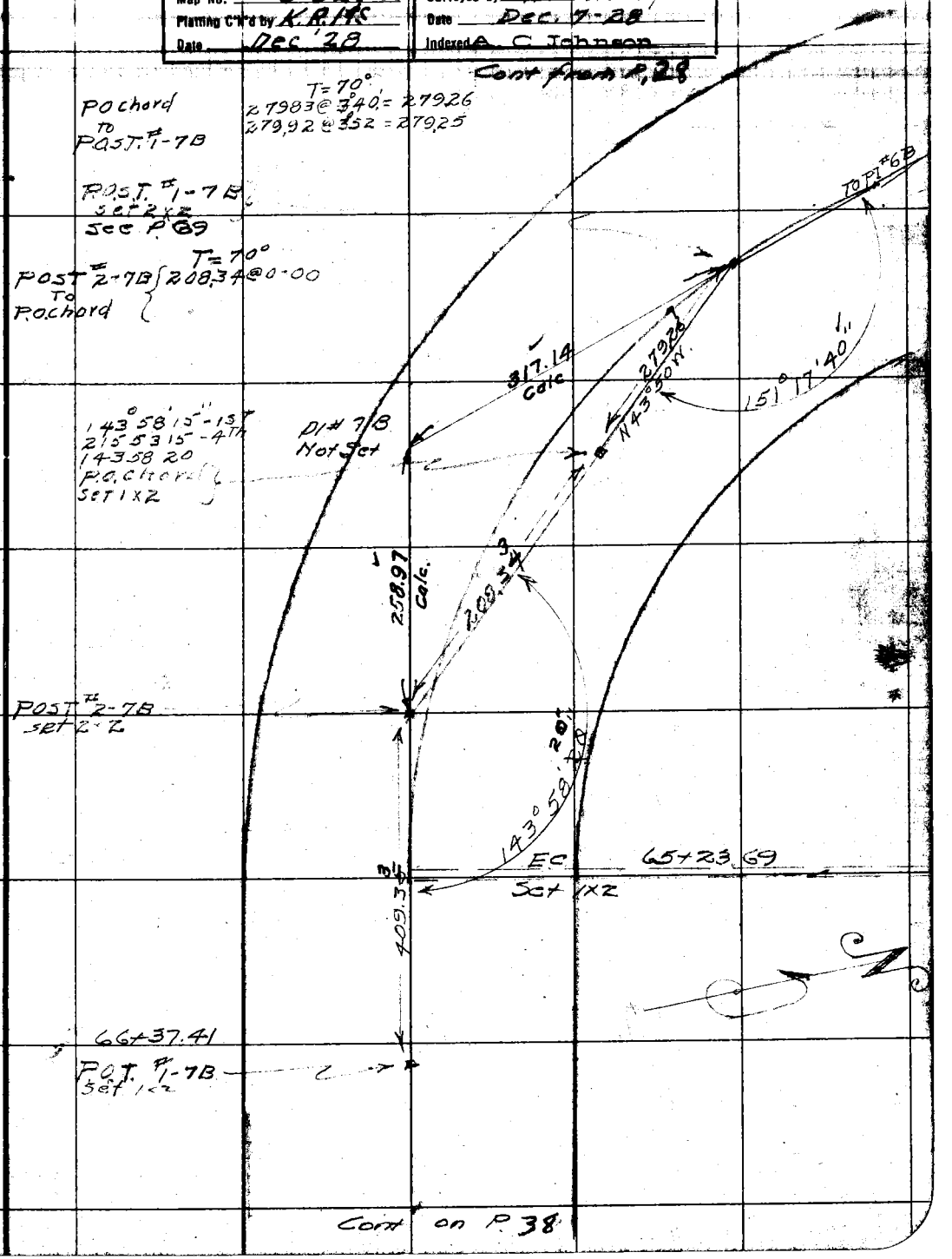

Cont on P. 38

Note: ANY ADDITIONS OR CHANGES ON THIS SHEET MUST BE MADE OR CIRCLED IN Red. WITH DATE AND NAME OF PERSON MAKING CHANGE.

RETURN TO LOS ANGELES COUNTY SURVEYOR

Do not extend notes this side of this line

323 10

F.B. 300 Pg. 57 Chief Party Notes by Date

RETURN TO

LOS ANGELES COUNTY SURVEYOR

Do not extend notes this side of this line

Note: ANY ADDITIONS OR CHANGES ON THIS SHEET MUST BE MADE OR CIRCLED IN Red. WITH DATE AND NAME OF PERSON MAKING CHANGE.

Date _____ Notes by Svenson Chief Party Svenson F.B. 323 PG. 41

Platted by Calkins	W. O. No. 704 D. S. O. No.
Date June 1929	Location Skyline-Parkhills
Map No. 9842	Surveyed by Svenson
Platting C'k'd by Drew	Date 3-2-29
Date June 1929	Indexed A. C. Johnson

Div#4

Tape Standard at 84°

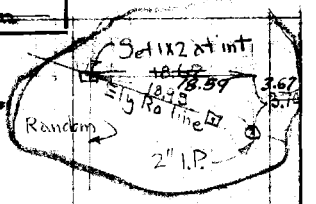

Identical

Set 1x2 NT at int Random
Ely line Ro. LaHabra

Fd Chiseled 4x4 with N.T. tack = LP #2 = LP #23

40 per F.B. 274-3

Fd 2" I.P. Pk Angle pt in fence

Fenceline

N line Prop Shell Oil Co.

See F.B. 274

101°09'45"
404°39'00"
101°09'45"

SE. 11°38' = 56.97'

T = 84°

Set 1x2 tk

2[illegible] @ [illegible] = 283.23'

T = 84°

0.25
9.78
0.61
10.92

Fd old chiseled 4x4 1' out from F. line

Fd 2" I.P. P&Tk 1' out from F. line

Set 1x2 tk on 10' offset line

299.87	@ 4°24'	= 299.08
285.24	@ 0° 00'	= 285.24
62.00	@ 0° 00'	= 62.00
73.00	"	= 73.00
165.34	"	= 165.34
284.34	@ 3°49'	= 283.19
299.57	@ 2°50'	= 299.21
300.70	@ 3°25'	= 300.17
300.25	@ 0°29'	= 300.22
247.33	@ 0°18'	= 247.33
10.00	@ 0°00'	= 10.00
		2339.31

Temp 75° Correction .14

2339.17

27.09'

9.78

Fd 2" I.P. RTk at F. Corner 1' out from F.L.

Dirt Road

10' offset line

10'

See Over for details

Cont' top next page

Set 1x2 tk = R#1

See Over

Notes: ANY ADDITIONS OR CHANGES ON THIS SHEET MUST BE MADE OR CHECKED IN Red. WITH DATE AND NAME OF PERSON MAKING CHANGE.

Do not extend notes this side of this line

RETURN TO LOS ANGELES COUNTY SURVEYOR

F. B. 223 Pg. 42 Svenson Chief Party Notes by Svenson Date

Cont'd from bot prec page

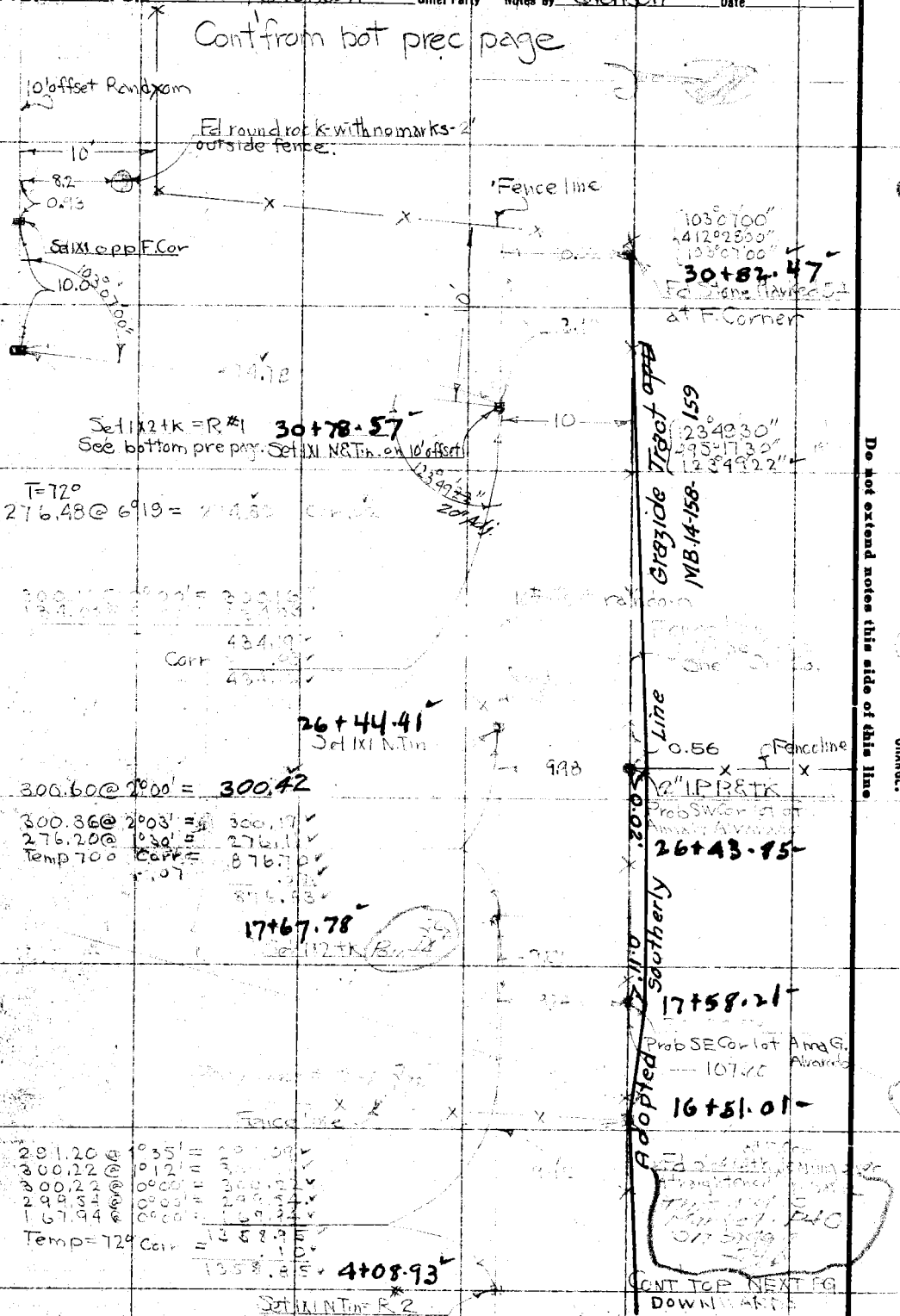

RETURN TO LOS ANGELES COUNTY SURVEYOR

Do not extend notes this side of this line

Note: ANY ADDITIONS OR CHANGES ON THIS SHEET MUST BE MADE OR CIRCLED IN Red. WITH DATE AND NAME OF PERSON MAKING CHANGE.

Date 7-23-23 Notes by Chief Party Steve F. B. [redacted] PG. 42A

Plotted by	W. O. No. 704 & S. O. No.
Date	Location Sky Line Dr
Map No.	Surveyed by [illegible]
Plotting C'k'd by	Date 7-23-23
Date	Indexed A. C. Johnson

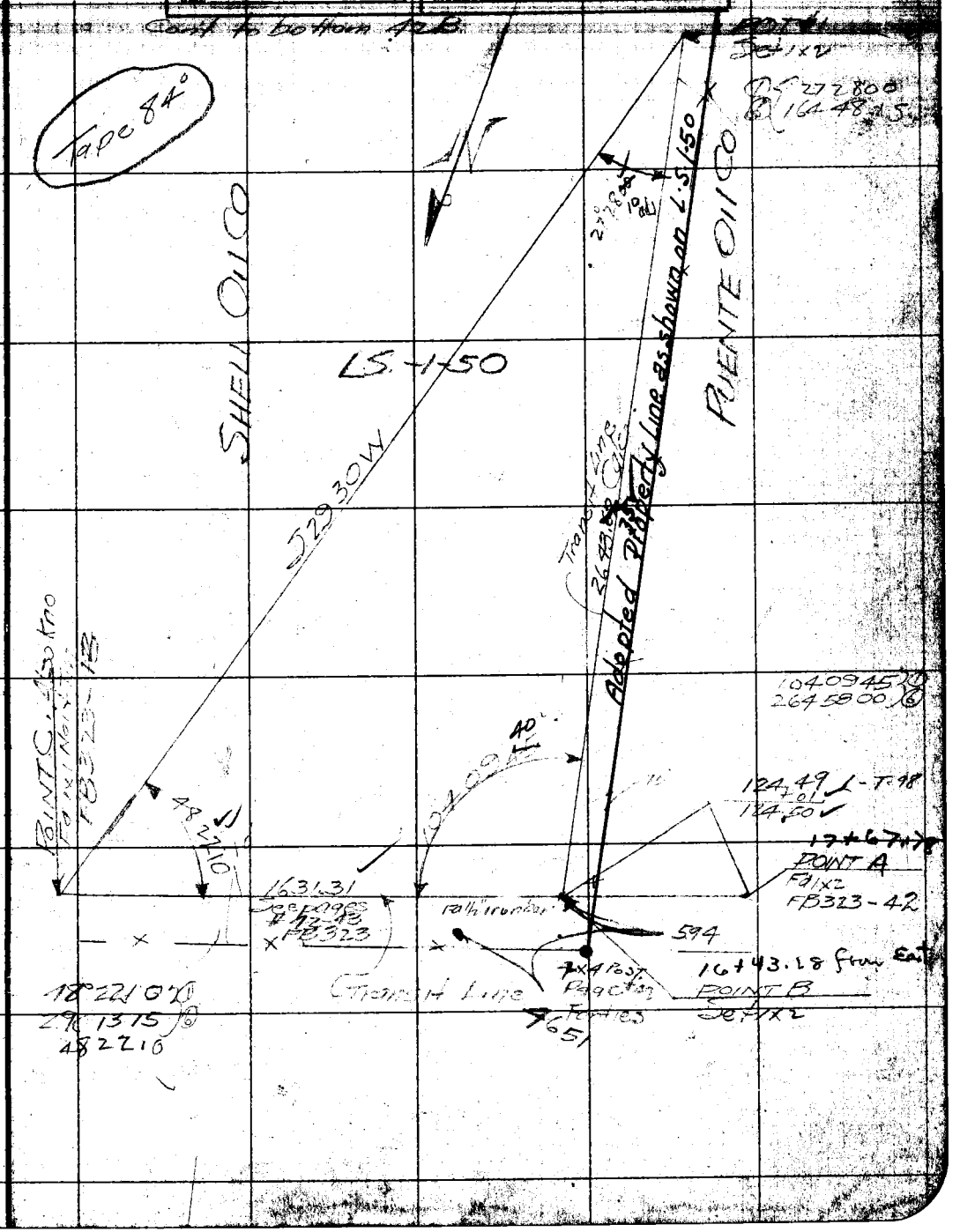

Note: ANY ADDITIONS OR CHANGES ON THIS SHEET MUST BE MADE OR CIRCLED IN Red. WITH DATE AND NAME OF PERSON MAKING CHANGE.

RETURN TO
LOS ANGELES COUNTY SURVEYOR

Do not extend notes this side of this line

323

Bk. 365 Pg. 428 Stevenson Chief Party Notes by S Date 7-24-57

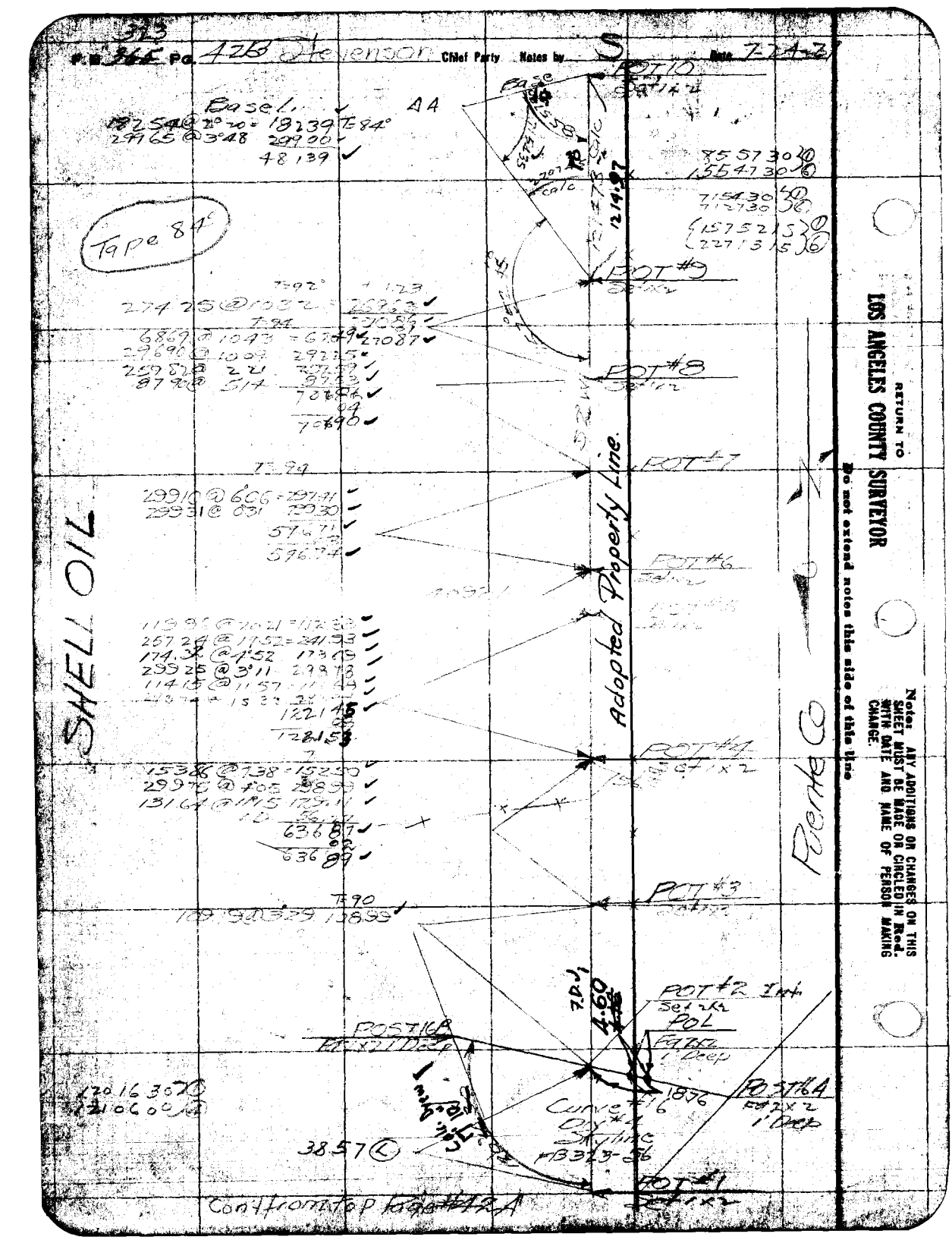

RETURN TO
LOS ANGELES COUNTY SURVEYOR
Do not extend notes this side of this line

Note: ANY ADDITIONS OR CHANGES ON THIS SHEET MUST BE MADE OR CIRCLED IN Red. WITH DATE AND NAME OF PERSON MAKING CHANGE.

Date 7-25-29 Notes by S Chief Party Steve F.B. 323 Pg 42C

Planned by	W.O. No. 704 R.R.O. No.
Date	Location Sky Line Dr
Map No.	Surveyed by Stevenson
Planning C.E. by	Date 7-25-29
Date	Indexed A. C. Johnson

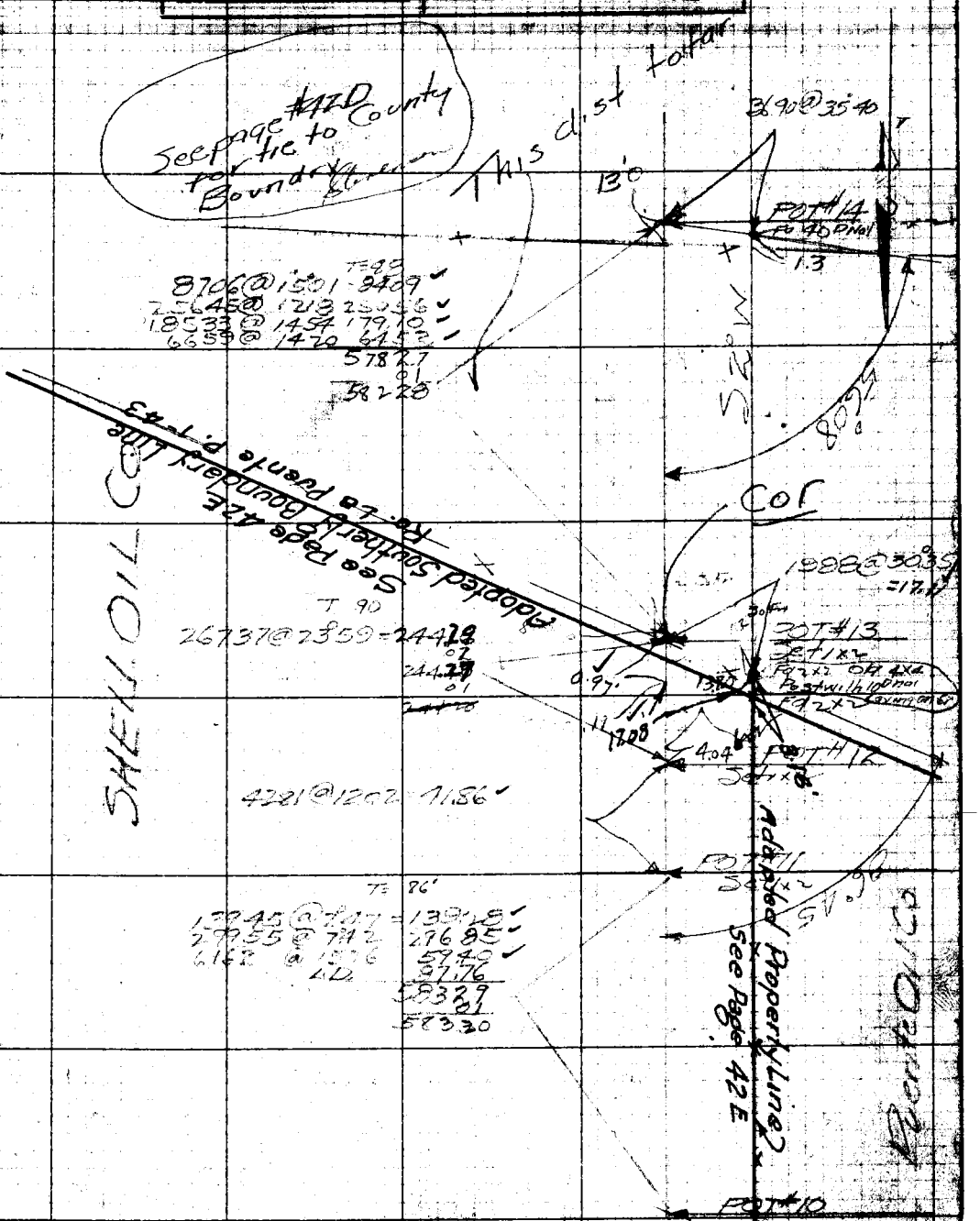

Cont from top 42B

Note: ANY ADDITIONS OR CHANGES ON THIS SHEET MUST BE MADE OR CANCELED IN RED WITH DATE AND NAME OF PERSON MAKING CHANGE.

Do not extend notes this side of this line

RETURN TO LOS ANGELES COUNTY SURVEYOR

F. B. Pc. Ard Stevenson Chief Party Notes by 8-19-29 Date

RETURN TO

LOS ANGELES COUNTY SURVEYOR

Do not extend notes this side of this line

Note: ANY ADDITIONS OR CHANGES ON THIS SHEET MUST BE MADE OR CIRCLED IN Red. WITH DATE AND NAME OF PERSON MAKING CHANGE.

Date 8-24-?? Notes by ______ Chief Party Stevenson F.B. 323 Pg. 42-E

Platted by Jones	W. O. No. ___ S. B. O. No. ___
Date Oct. 1929	Location Kynne Dr.
Map No. CS. 8842-4	Surveyed by ______
Platting Ch'k'd by Drew	Date ______
Date Oct 1929	Indexed A. C. Johnson

RETURN TO LOS ANGELES COUNTY SURVEYOR

Notes: ANY ADDITIONS OR CHANGES ON THIS SHEET MUST BE MADE OR CIRCLED IN Red, WITH DATE AND NAME OF PERSON MAKING CHANGE.

Do not extend notes this side of this line

F.B. Pg. 42F Chief Party Notes by Date



RETURN TO
LOS ANGELES COUNTY SURVEYOR

Do not extend notes this side of this line

Note: ANY ADDITIONS OR CHANGES ON THIS SHEET MUST BE MADE OR CIRCLED IN Red. WITH DATE AND NAME OF PERSON MAKING CHANGE.

Date _____ Notes by Svenson Chief Party Svenson F.B. 323 Pg. 43

Planned by Calkins	W.O. No. 704
Date June 1929	Location Skyline Dr #4
Map No. 8842	Surveyed by Svenson
Planning C.E.'s by [illegible]	Date 8-2-29
Date June 1929	Indexed A. C. Johnson

CONT FROM BOT PRE PAGE

4+08.93
Set 1X1 N Tin = R#2
See bot preceeding page

Tape standard at 84°

299.40 @ 4°09' = 298.61
94.00 @ 3°48' = 93.79
4.58 @ 0°00' = 4.58
T=75 Corr = 396.98
.02
396.96

77°31'00"
310°04'00"
77°31'00"

See over 10' offset to fence

Fence line

Random line

Adopted Southerly Line
Grazide Tract
MB 14-158-159

4+29.45
Fd 2" IP P&TK on F. line

3+59.18
Fd 2" IP P&TK at F. Corner

0+11.97
POINT C

Set 1X1 N Tin on 10' offset to fence = R#3

See over

NE Cor. Shell Co Prop

0+00

Old Stone marked "A" was out found, hanging on fence wire = NG

Note: Adopted Southerly line - Grazide Tract is a straight line between Easterly extermity shown on this page and stone. Mon. shown on Page 42.

Notes: ANY ADDITIONS OR CHANGES ON THIS SHEET MUST BE MADE IN CONFERENCE WITH DATE AND NAME OF PERSON MAKING CHANGE.

Do not extend notes this side of this line

RETURN TO LOS ANGELES COUNTY SURVEYOR

F.B. 323 Pg. 44 Svenson Chief Party Notes by Senson Date

Cont' at bottom next page

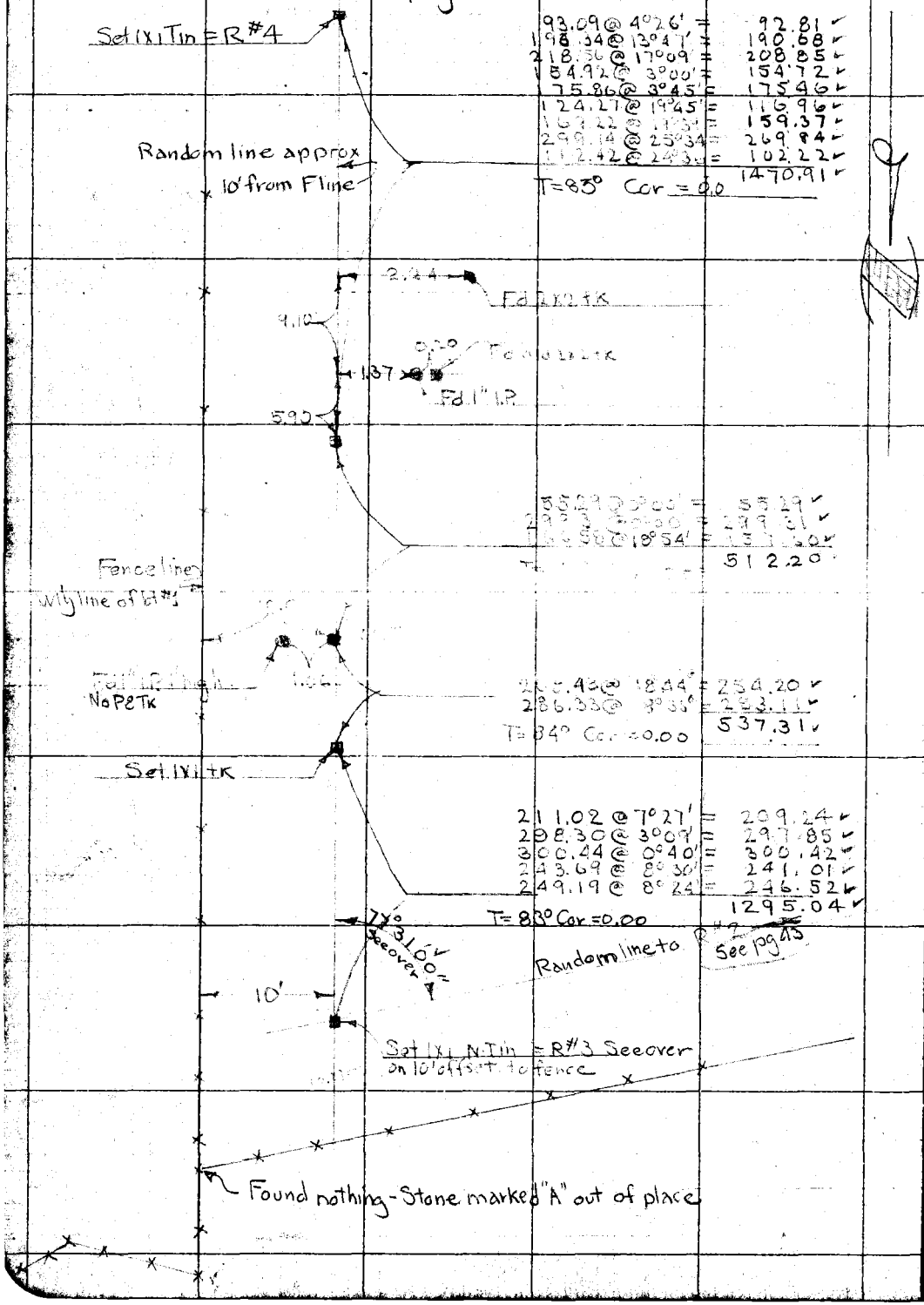

RETURN TO
LOS ANGELES COUNTY SURVEYOR

Note: ANY ADDITIONS OR CHANGES ON THIS SHEET MUST BE MADE OR CIRCLED IN Red. WITH DATE AND NAME OF PERSON MAKING CHANGE.

Do not extend notes this side of this line

Date _____ Notes by Svenson Chief Party Svenson F.B. 323 Pg. 45

Plotted by Collins	W.O. No. 704 D.S.O. No.
Date June 1929	Location Skyline Dr #4
Map No. 8842	Surveyed by Svenson
Plotting C'k'd by Drew	Date 2-2-29
Date June 1929	Indexed A. C. Johnson

Tape standard at 84°

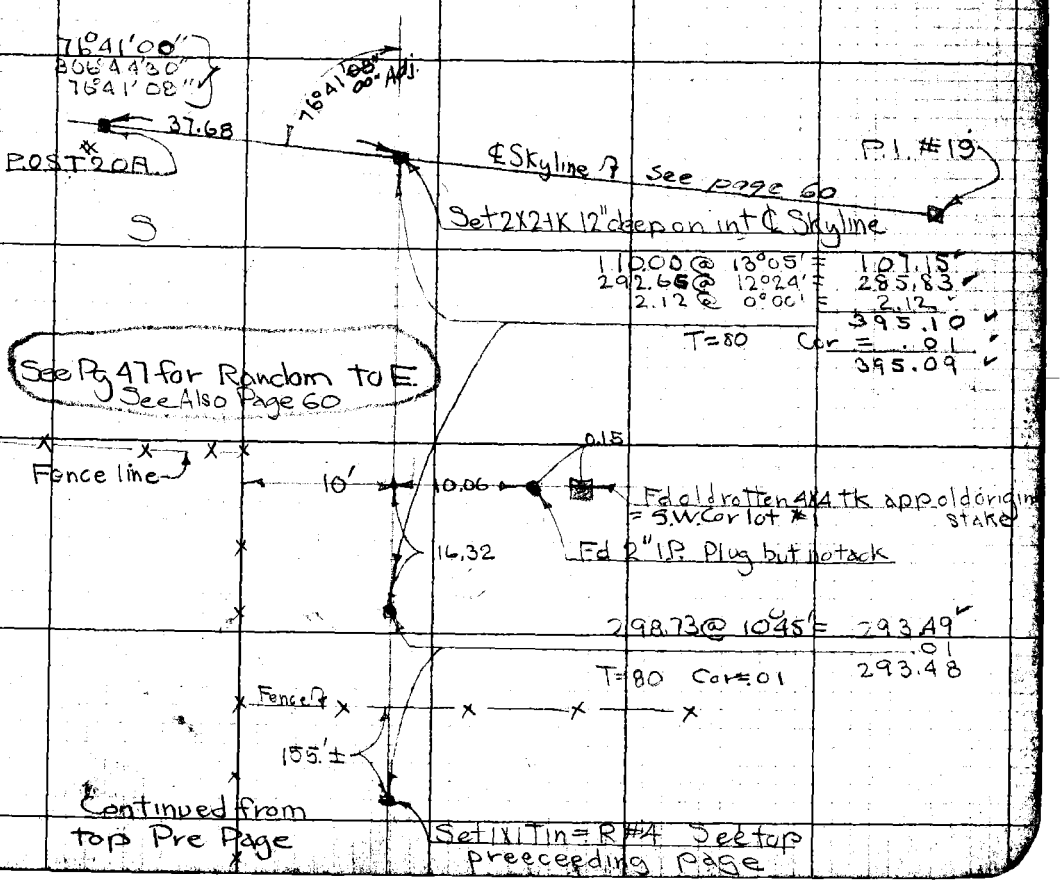

Note: ANY ADDITIONS OR CHANGES ON THIS SHEET MUST BE MADE OR CIRCLED IN Red. WITH DATE AND NAME OF PERSON MAKING CHANGE.

Do not extend notes this side of this line

RETURN TO LOS ANGELES COUNTY SURVEYOR

RETURN TO
LOS ANGELES COUNTY SURVEYOR

Note: ANY ADDITIONS OR CHANGES ON THIS SHEET MUST BE MADE OR CIRCLED IN Red. WITH DATE AND NAME OF PERSON MAKING CHANGE.

Do not extend notes this side of this line

F. B. 323 Pg. 46

Chief Party _____ Notes by _____ Date _____

Notes by Svenson Chief Party Svenson F.B. 323 Pg. 47

Plotted by Collins	W.O. No. 704 D.C.O. No.
Date June 1929	Location Skyline - Div 4
Map No. 8842	Surveyed by Svenson
Plotting C'k'd by Drew	Date 3-3-29
Date June 1929	Indexed A. C. Johnson

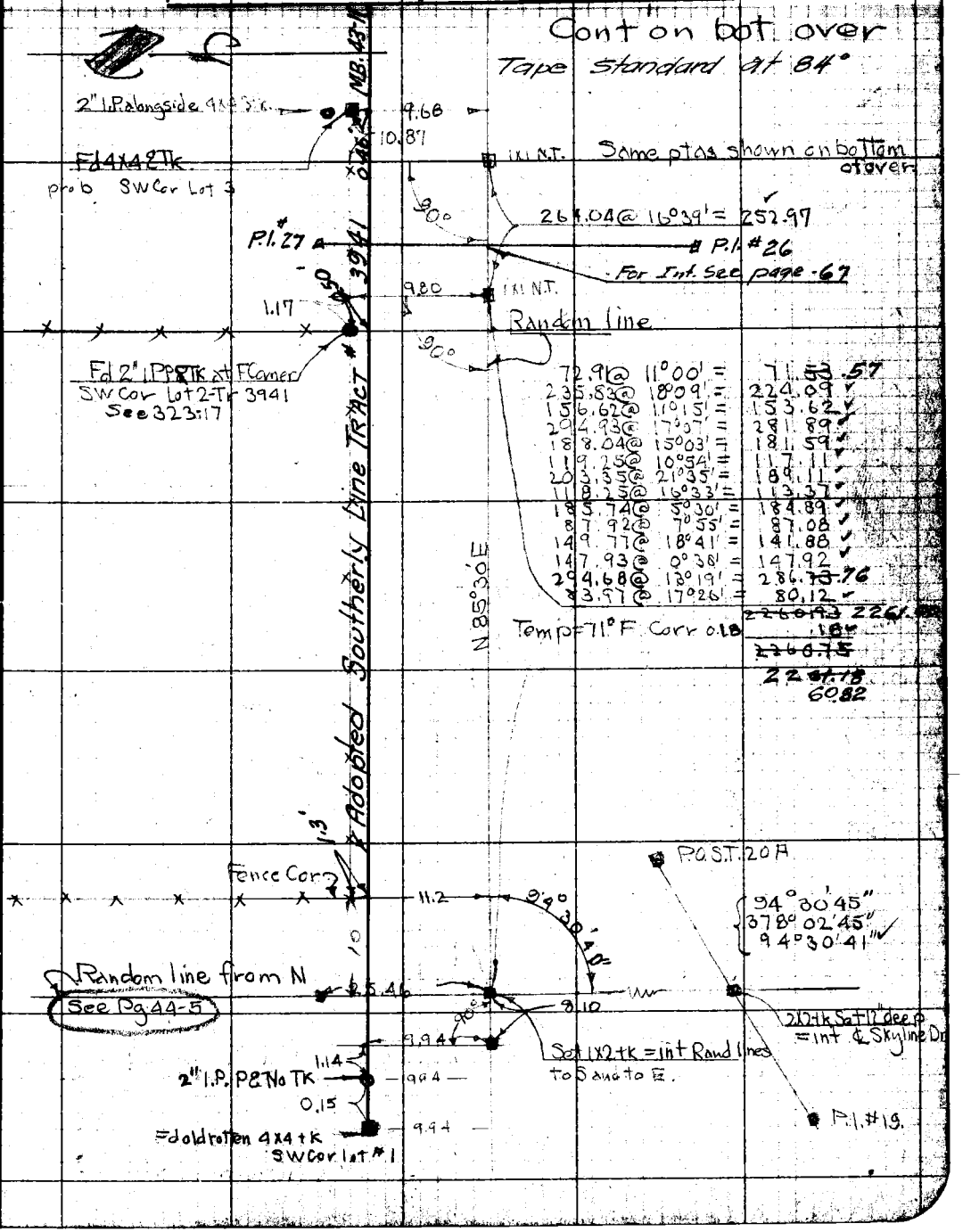

Note: ANY ADDITIONS OR CHANGES ON THIS SHEET MUST BE MADE OR CANCELED IN Red. WITH DATE AND NAME OF PERSON MAKING CHANGE.

Do not extend notes this side of this line

RETURN TO LOS ANGELES COUNTY SURVEYOR

F.B. 323 PG. 48 Svenson Chief Party Noted by Svenson Date

RETURN TO LOS ANGELES COUNTY SURVEYOR

Do not extend notes this side of this line

Note: ANY ADDITIONS OR CHANGES ON THIS SHEET MUST BE MADE OR CIRCLED IN R.C. WITH DATE AND NAME OF PERSON MAKING CHANGE.

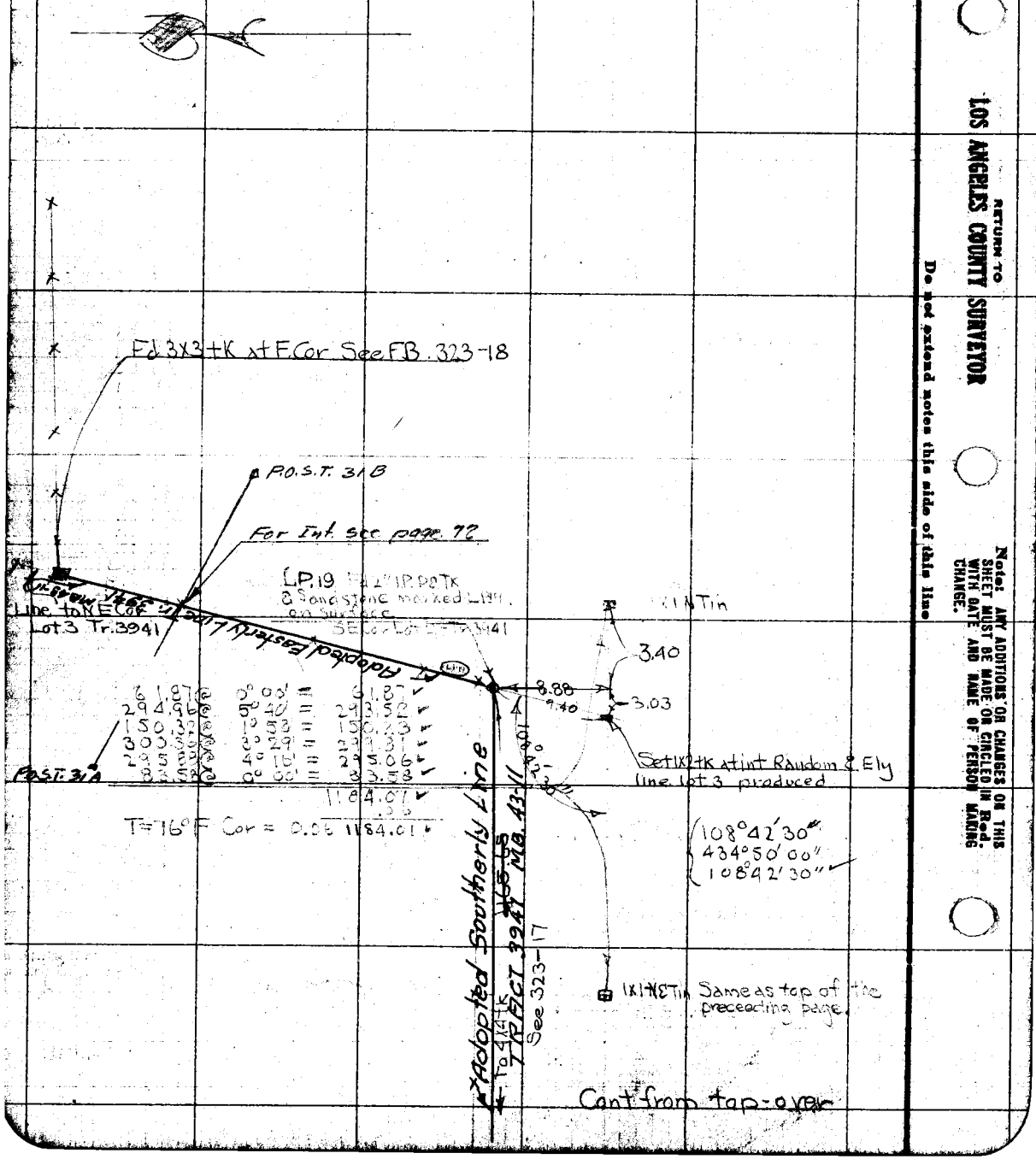

Date _____ Notes by Svenson Chief Party Svenson F. B. 323 Pg. 49

Plotted by Calkins	W. O. No. 704 D. S. O. No.
Date June 1929	Location Skyline Rd.
Map No. 8842	Surveyed by Svenson
Plotting C'k'd by Drew	Date
Date June 1929	Indexed C. Johnson

T=65°F

Tape Standard at 84°

P.O.L. 1X2 1'deep

POST 9A Set 2X2+K 1'deep 42+10.34

237.69

127°29'50"

37.03

29.22

127°29'45"
509°59'30"
127°29'50"

299.78 @ 2°57' = 299.38
299.76 @ 2°50' = 299.37 299.38

55.00 level = 55.00

116.43 @ 2°55' = 116.28
116.43 @ 2°55' = 116.28 116.28

470.66

Corr. .05
470.61

470.61

Slopes for R.P.s

38.35 @ 8°00' = 37.98
130.92 @ 10°36' = 128.69
29.22 level = 29.22
38.39 @ 15°18' = 37.03
82.02 @ 10°30' = 80.65

B.C. = 40+61.21 Set 1X2+K

E.C. Set 1X2+K = 39+63.46

P.O.S.T. 8B Set 2X2+K 1'deep 37+39.73

134.11 @ 11°26' = 131.46
134.22 @ 11°40' = 131.47 .45

Δ = 100°10'05"
R = 300 T = 358.59
L = 524.48

Corr. .02
131.45 .43
3.43
134.86 .86

79°50'00"
319°20'00"
79°50'00"

134.86

128.69

80.65

37.08

Ties a reto point as set originally. now moved .41 on one tangent 3.43 on other

P.I. #8 2X2+K 1'deep 37+97.57

221.30 @ 7°16' = 219.53
221.38 @ 7°26' = 219.52

Corr. .02
219.50
.41 moved point
219.91

50-41-55

P.O.S.T. No 8A 2X2+K 1'deep

T=65°F

272.47 @ 2°19' = 272.27
272.56 @ 2°40' = 272.27

33.80 level 33.80
306.07
Corr .03
306.04

B.C. = 1X2+K = 34+38.98

50°41'55"

230.56

Elyline Ro.

See Page 3 FB 274

No 7A 2X2+K 1'deep

Contd. F.B. 254-11

Note: ANY ADDITIONS OR CHANGES ON THIS SHEET MUST BE MADE OR CIRCLED IN Red. WITH DATE AND NAME OF PERSON MAKING CHANGE.

RETURN TO LOS ANGELES COUNTY SURVEYOR

Do not extend notes this side of this line

F.B. 323 Pg. 50 Svenson Chief Party Notes by Svenson Date

T=65°F

Slopes for R.P.s

54.59 @ 7°13' = 54.6

26.45 level = 26.45

See Next Page

120°11'30"

P.I. #10

Set 2X2+K 1' deep

50+61.09

192.59 @ 3°54' = 192.11

-03 T.C.

192.56

P.O.S.T. 9.C.

2X2 1' deep

45+59.15

78.80 @ 8°30' = 77.93

98.46

98.47

98.46

P.O.S.T. 9B

2X2+K 1' deep

44+60.69

239.62 Calc. To P.I. 9 (Not Set)

Δ = 104°24'30"

R = 300 T = 386.82

L = 546.68

163.00 @ 5°05' = 162.36

26.03 level = 26.03

188.38

.02

188.37

B.C. #9 = 40+61.21

Set 1X2+K

P.O.L. 1X2

1' deep

Average = 78.03

79.00 @ 8°55' = 78.04

78.19 @ 9°00' = 78.02

26.16 level = 26.16

104.16

.01

104.15

P.O.S.T. 9A

42+10.34

RETURN TO

LOS ANGELES COUNTY SURVEYOR

Do not extend notes this side of this line

Note: ANY ADDITIONS OR CHANGES ON THIS SHEET MUST BE MADE OR CIRCLED IN Red. WITH DATE AND NAME OF PERSON MAKING CHANGE.

Date _____ Notes by Svenson Chief Party Svenson F. B. 323 Pg. 51

Plotted by Calkins	W. O. No. 704 D. S. O. No.
Date June 1929	Location Skyline #4
Map No. 8842	Surveyed by Svenson
Plotting C'k'd. by Drew	Date Jan 1929
Date June 1929	Indexed A. C. Johnson

Notes: ANY ADDITIONS OR CHANGES ON THIS SHEET MUST BE MADE OR CIRCLED IN Red. WITH DATE AND NAME OF PERSON MAKING CHANGE.

Do not extend notes this side of this line

RETURN TO LOS ANGELES COUNTY SURVEYOR

Cont'd at bottom over

Tape Standard at 84°

R.P. = 2x2 tks 1' deep

P.O.S.T. 11 B. Set 2x2 tk See Over
62+03.31

300.12 @ 0° 49' = 300.19
294.62 @ 4° 00' = 294.86
605.05 595.05
Corr = .09
604.96
594.96

P.O.S.T. 11 A. Set 2x2 tk 1' deep
57+04.12

Δ = 113°12'10"
R = 550 T = 834.16
L = 1086.67

123°23'30"
493°33'00"
123°28'10"

B.C. #11 = 54+10.82

EC #10 = 53+48.33
Set 1x2 tk

P.O.S.T. 10, B Set 2x2 tk 1' deep
51+94.40

270.02 @ 8°09' = 267.29
70.00 level = 70.00
72.92 @ 4°03 = 172.50
509.79
Corr = 0
509.79

Δ = 59°48'30"
R = 600 T = 345.01
L = 626.31

T = 62°

46.13 level = 46.13
148.58 @ 12°33' = 145.03
191.16
Corr = 0.2
191.14

89.02

Slopes for R.Ps. = 2x2 tks 1' deep

41.44 @ 10°30' = 40.75
66.20 @ 11°00' = 64.98
91.27 @ 12°48' = 89.02

50+67.09
P.I. #10 Set 2x2 tk 1' deep

35.78 @ level = 35.78
66.32 @ level = 66.32
63.08 @ 16.12 = 60.58
109.18 @ 15.45 = 105.19

Cont'd from top Pg

48+14.98 = POST 10A
2x2 tk 1' deep
See other Page

120°11'30"
480°46'00
120°11'30"

B.C. #10.5
47+22.02
Set 1x2 tk

F.B. 323 Pg. 52 Chief Party Notes by Svenson Date

Cont' bottom next page

Slopes for R.Ps.
38.72 @ 19°33' = 36.49
59.76 @ 20°26' = 56.00
86.52 @ 21°16' = 80.63
All R.Ps. 2x2tks 1' deep

P.O.S.T #12 B
68+71.66

75.90 @ 4°51' = 75.63
T=55
Cor .01
75.62

E.C. #12
71+31.56
Set 1x2 tk

100°01'15"
400°04'30"
100°01'08"

Δ = 79°58'50"
R = 400 T = 335.52
L = 558.37

P.I. #12 Set 2x2tk 1' deep
69+08.71

T=55°
231.14 @ 15°00' = 223.27
Cor .04
= 223.23

B.C #12 = 65+73.19
Set 1x2 tk

EC #11 = 64+96.99
Set 1x2 tk

Set 2x2tks 1' dp

POST 12 A. 2x2tk 1' dp
66+85.48

T=50°
43.82 @ level = 43.82
142.85 @ 115°29' = 137.66
300.88 @ 1°19' = 300.80
482.28
Corr .11
= 482.17

Δ = 113°12'10"
R = 550 T = 834.16
L = 1086.67

123°24'30"
See over

POST 11 B Set 2x2tk
1' deep
62+03.31

POST 11A 57+04.12
Set 2x2tk 1' dp

Con't from top Prec Page

RETURN TO
LOS ANGELES COUNTY SURVEYOR
Do not extend notes this side of this line

Note: ANY ADDITIONS OR CHANGES ON THIS SHEET MUST BE MADE OR CIRCLED IN Red. WITH DATE AND NAME OF PERSON MAKING CHANGE.

Date _____ Notes by _____ Chief Party Svenson F. B. 323 PG. 53

Plotted by Calkins	W. O. No. 704 B. S. O. No.
Date June 1929	Location Skyline #4
Map No. 8842	Surveyed by Svenson
Plotting C'k'd by Drew	Date Jan 1929
Date June 1929	Indexed A. C. Johnson

Cont' at bot next page

T=54°F

Slopes for R.P.s
59.69 @ 6°52' = 59.26
89.16 @ 7°25' = 88.42
120.32 @ 7°53' = 119.18

Tape Standard at 84°

P.O.S.T.-14A Set 2X2+K 1' deep
79+65.04

121.76 @ 0° Adj = 121.75
300.72 level = 300.72
57.55 level = 57.55
358.27
Corr .06
358.21
121.73
479.94

T.C. = .02

Set 2X2+K 1' deep

EC #13 = 77+58.41
Set 1X2+K

~~Δ = 58°~~
Δ = 48°58'50"
R = 600 T = 273.31
L = 512.92

131°01'15"
524°05'00"
131°01'15"

131°01'15" 10° Adj

119.18
59.26
88.42

P.I. #13 Set 2X2+K
75+18.80 1' deep

220.20 @ 5°16' = 219.27
195.81 level = 195.81
47.26 " = 47.26
243.07
Cor .04
243.03
219.24
462.27
.26

BC #13 = 72+45.49
Set 1X2+K

70+56.54
P.O.S.T. 12 C Set 2X2+K 1' deep

26.59 @ level = 26.59
166.32 @ 17°51' = 158.32
184.91
Corr .03
184.88

P.O.S.T. 12 B Set 2X2+K
68+71.66 1' deep

Cont from top of pre page

Note: ANY ADDITIONS OR CHANGES ON THIS SHEET MUST BE MADE OR CIRCLED IN Red. WITH DATE AND NAME OF PERSON MAKING CHANGE.

RETURN TO LOS ANGELES COUNTY SURVEYOR

Do not extend notes this side of this line

F.B. 323 Pg. 54 Chief Party Notes by Svenson Date

Cont at bot next

P.O.S.T. 14B
~~P.O.T. 14-15~~ Set 2X2 tk 1' deep
82+47.96

T=65
225.07 @ 60 2' = 223.82
Corr F .02
223.80

91.35

Set 2X2 tks
1' deep.

67.92

40.84

Δ = 48°30'00"
R = 500 T 225.23
L = 423.24

131°30'00"
526 00 00
131 30 00

P.I. #14 Set 2X2 tk 1' deep
80+57.32

86.35 = 87.68 @ 10 00'
-01' Corr
86.34
T=62°F

POST. 14A 2X2 1' deep
79+65.04

Slopes for R.P.s.

42.21 @ 14°38' = 40.84
70.03 @ 14°06' = 67.92
94.57 @ 14°59' = 91.35

Cont' from top of pre page

RETURN TO LOS ANGELES COUNTY SURVEYOR

Do not extend notes this side of this line

Notes: ANY ADDITIONS OR CHANGES ON THIS SHEET MUST BE MADE OR CIRCLED IN Red. WITH DATE AND NAME OF PERSON MAKING CHANGE.

Date _____ Notes by _____ Chief Party Svenson F. B. 323 PG. 55

Plotted by Calkins	W. O. No. 704 D. S. O. No.
Date June 1929	Location Skyline Dr #4
Map No. 8842	Surveyed by Svenson
Plotting C'k'd by Drew	Date 1-29
Date June 1929	Indexed A. C. Johnson

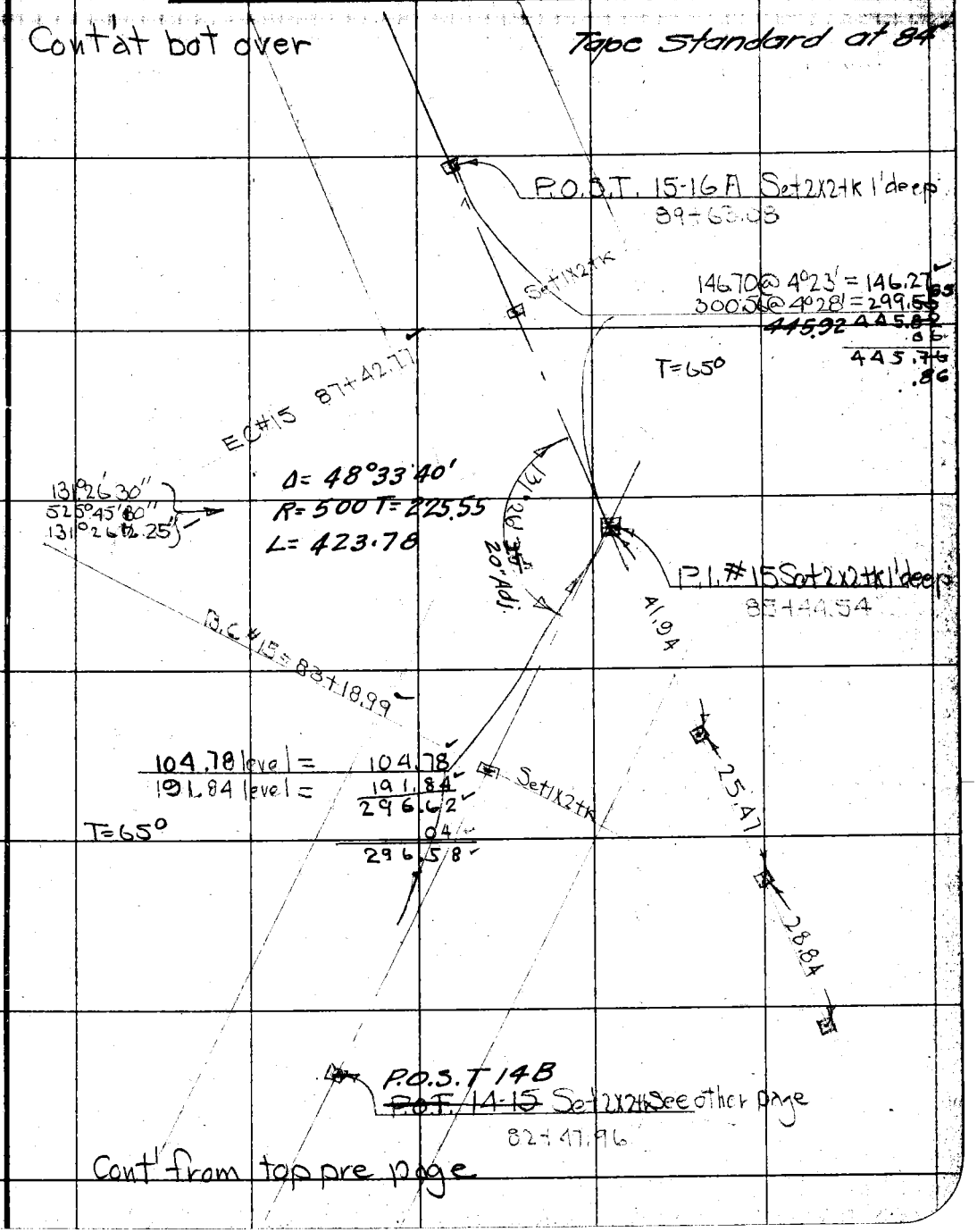

Note: ANY ADDITIONS OR CHANGES ON THIS SHEET MUST BE MADE OR CIRCLED IN Red. WITH DATE AND NAME OF PERSON MAKING CHANGE.

RETURN TO LOS ANGELES COUNTY SURVEYOR

Do not extend notes this side of this line

F.B. 323 Pg. 56 Chief Party Notes by Svenson Date

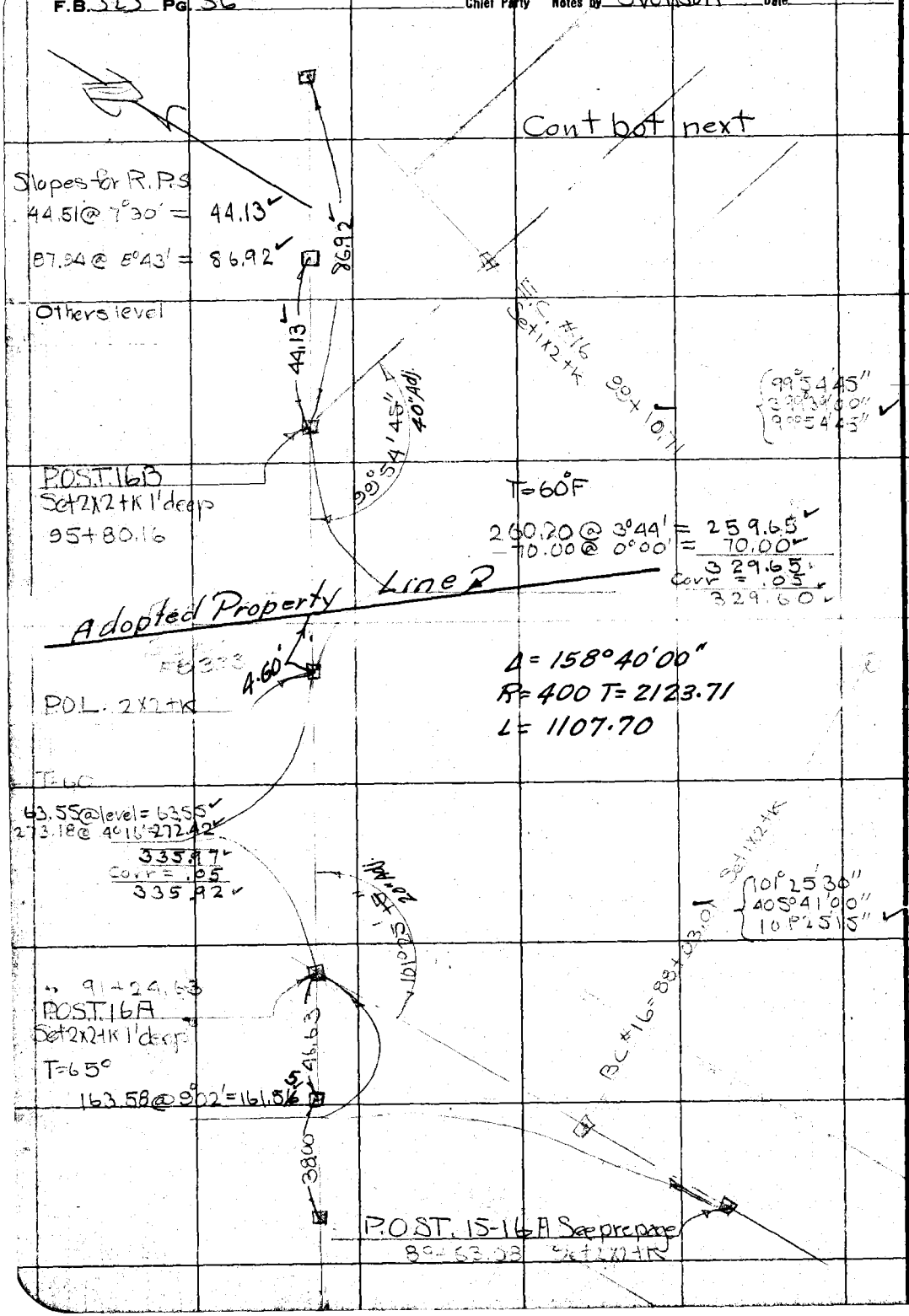

RETURN TO
LOS ANGELES COUNTY SURVEYOR
Do not extend notes this side of this line

Notes ANY ADDITIONS OR CHANGES ON THIS SHEET MUST BE MADE OR CANCELED IN Red. WITH DATE AND NAME OF PERSON MAKING CHANGE.

Date _____ Notes by _____ Chief Party Svenson F.B. 323 Pg. 57

Plotted by Drew	W.O. No. 704 D. S. O. No.
Date June 1929	Location Skyline #4
Map No. 8842	Surveyed by Svenson
Plotting C'k'd by Drew	Date 1-29
Date June 1929	Indexed A. C. Johnson

Notice: ANY ADDITIONS OR CHANGES OF THIS SHEET MUST BE MADE OR CANCELLED IN Red. WITH DATE AND NAME OF PERSON MAKING CHANGE.

RETURN TO LOS ANGELES COUNTY SURVEYOR

Do not extend notes this side of this line

Cont at bot' next page 59

T=62° F

Set 2X2+ks for R.Ps

Slopes for R.P.s

27.41 @ 24°50' = 24.88 ✓

53.34 @ 24°00' = 49.73 ✓

76.56 @ 23.55' = 69.98 ✓

P.O.T. 17-18 Set 2X2+K 1'dp

105+15.30

T=64° F

89.54 level = 89.54 ✓

300.54 @ 3°45' = 299.90 ✓

389.44 ✓

Corr = .05 ✓

388.89 ✓

Tape Standard at 84°

EC #17 = 104+31.12

Set 1X2+K

Set 2X2+ks for R.P. 1'deep

69.98 ✓

48.73 ✓

24.88

Δ = 91°21'40"

R = 300 T = 307.21

88° 38' 15" } L = 470.31

354° 33' 00" }

88° 38' 15" ✓

P.I. #17 Set 2X2+K 1'dp

102+62.96

T = 62° 66.45 @ 18°11' = 63.12 ✓

3 ✓

.01 ✓

63.11

.12

P.O.S.T. 17A Set 2X2+K 1'dp

101+99.84

T = 62° F

23.63 @ 0°00' = 23.63 ✓

153.76 @ 3°40' = 153.46 ✓

177.09.08

Corr .03 ✓

177.06

.05

B.C. #17 = 99+65.75

Set 1X2+K

T = 55° F

P.O.S.T. 17A 2X2+K

100+22.79

207.76 @ 0°00' = 207.76 ✓

137.19 @ 0°00' = 137.19 ✓

97.75 @ 0°00' = 97.75 ✓

442.70 ✓

Corr = .07 ✓

442.63 ✓

To #16 B

Cont from top pre page

F.B. 333 Pg. 58 Chief Party Notes by Date

RETURN TO
LOS ANGELES COUNTY SURVEYOR

Note: ANY ADDITIONS OR CHANGES ON THIS SHEET MUST BE MADE OR CIRCLED IN Red. WITH DATE AND NAME OF PERSON MAKING CHANGE.

Do not extend notes this side of this line

See page over-top

VOID

See opp page-bottom

Date _____ Notes by Svenson Chief Party Svenson F.B. 323 Pg. 58A

Plotted by _____
Date _____
Map No. _____
Plotting C'k'd by _____
Date _____

W.O. No. 704 B. & C. No. _____
Location Skyline Div 4
Surveyed by Svenson
Date 3-26-29
Indexed A. C. Johnson

Curve #	Δ/2	R	S Tang	Length	Chords	Ang Defl
8	50° 05' 02"	300	358.59	524.48	11.02	1° 03' 08"
					24.99	3 26 22
						5 49 37
						8 12 51
						10 36 06
						12 59 20
						15 22 34
						17 45 49
						20 09 03
						22 32 18
						24 55 32
						27 18 46
						29 42 01
						32 05 15
						34 28 30
						36 51 44
						39 14 58
						41 38 13
						44 01 27
						46 24 42
					13.46	48 47 56
						50 05 03
9	52° 12' 15"	300	386.82	546.68	13.79	1 19 01
					24.99	3 42 15
						6 05 29
						8 28 44
						10 51 59
						13 15 13
						15 38 27
						18 01 42
						20 24 56
						22 48 11
						25 11 25
						27 34 40
						29 57 54
						32 21 08
						34 44 23
						37 07 37
						39 30 52
						41 54 06
						44 17 20
						46 40 35
						49 03 49
						51 27 04
					7.89	52 12 15
14	24 15 00	500	225.23	423.24	23.85	1 21 57
					25.00	4 47 54
						8 13 50
						11 39 47
						15 05 43
						18 31 39
						21 57 35
						25 23 30
						28 49 26
						32 15 22
						35 41 17
						39 07 13
						42 33 09
						45 59 04
						49 25 00
						52 50 56
						56 16 52
						59 42 47
						63 08 43
						66 34 39
						69 00 34
						72 26 30
						75 52 26
						79 18 21
						82 44 17
						86 10 13
						89 36 08
						93 02 04
						96 28 00
						99 53 56
						103 19 51
						106 45 47
						110 11 43
						113 37 38
						117 03 34
						120 29 30
						123 55 25
						127 21 21
						130 47 17
						134 13 12
						137 39 08
						141 05 04
						144 30 59
						147 56 55
						151 22 51
						154 48 46
						158 14 42
						161 40 38
						165 06 33
						168 32 29
						171 58 25
						175 24 20
						178 50 16
						182 16 12
						185 42 07
						189 08 03
						192 33 59
						195 59 54
						199 25 50
						202 51 46
						206 17 41
						209 43 37
						213 09 33
						216 35 28
						220 01 24
						223 27 20
						226 53 15
						230 19 11
						233 45 07
						237 11 02
						240 36 58
						244 02 54
						247 28 49
						250 54 45
						254 20 41
						257 46 36
						261 12 32
						264 38 28
						268 04 23
						271 30 19
						274 56 15
						278 22 10
						281 48 06
						285 14 02
						288 39 57
						292 05 53
						295 31 49
						298 57 44
						302 23 40
						305 49 36
						309 15 31
						312 41 27
						316 07 23
						319 33 18
						322 59 14
						326 25 10
						329 51 05
						333 17 01
						336 42 57
						340 08 52
						343 34 48
						347 00 44
						350 26 39
						353 52 35
						357 18 31
						360 44 26
						364 10 22
						367 36 18
						371 02 13
						374 28 09
						377 54 05
						381 20 00
						384 45 56
						388 11 52
						391 37 47
						395 03 43
						398 29 39
						401 55 34
						405 21 30
						408 47 26
						412 13 21
						415 39 17
						419 05 13
						422 31 08
						425 57 04
						429 22 59
						432 48 55
						436 14 51
						439 40 46
						443 06 42
						446 32 38
						449 58 33
						453 24 29
						456 50 25
						460 16 20
						463 42 16
						467 08 12
						470 34 07
						474 00 03
						477 25 59
						480 51 54
						484 17 50
						487 43 46
						491 09 41
						494 35 37
						498 01 33
						501 27 28
						504 53 24
						508 19 20
						511 45 15
						515 11 11
						518 37 07
						522 03 02
						525 28 58
						528 54 54
						532 20 49
						535 46 45
						539 12 41
						542 38 36
						546 04 32
						549 30 28
						552 56 23
						556 22 19
						559 48 15
						563 14 10
						566 40 06
						570 06 02
						573 31 57
						576 57 53
						580 23 49
						583 49 44
						587 15 40
						590 41 36
						594 07 31
						597 33 27
						600 59 23
						604 25 18
						607 51 14
						611 17 10
						614 43 05
						618 09 01
						621 34 57
						625 00 52
						628 26 48
						631 52 44
						635 18 39
						638 44 35
						642 10 31
						645 36 26
						649 02 22
						652 28 18
						655 54 13
						659 20 09
						662 46 04
						666 12 00
						669 37 56
						673 03 52
						676 29 47
						679 55 43
						683 21 39
						686 47 34
						690 13 30
						693 39 26
						697 05 21
						700 31 17
						703 57 13
						707 23 08
						710 49 04
						714 15 00
						717 40 55
						721 06 51
						724 32 47
						727 58 42
						731 24 38
						734 50 34
						738 16 29
						741 42 25
						745 08 21
						748 34 16
						752 00 12
						755 26 08
						758 52 03
						762 17 59
						765 43 55
						769 09 50
						772 35 46
						776 01 42
						779 27 37
						782 53 33
						786 19 29
						789 45 24
						793 11 20
						796 37 16
						800 03 11
						803 29 07
						806 55 03
						810 20 58
						813 46 54
						817 12 50
						820 38 45
						824 04 41
						827 30 37
						830 56 32
						834 22 28
						837 48 24
						841 14 19
						844 40 15
						848 06 11
						851 32 06
						854 58 02
						858 23 58
						861 49 53
						865 15 49
						868 41 45
						872 07 40
						875 33 36
						878 59 32
						882 25 27
						885 51 23
						889 17 19
						892 43 14
						896 09 10
						899 35 06
						903 01 01
						906 26 57
						909 52 53
						913 18 48
						916 44 44
						920 10 40
						923 36 35
						927 02 31
						930 28 27
						933 54 22
						937 20 18
						940 46 14
						944 12 09
						947 38 05
						951 04 01
						954 29 56
						957 55 52
						961 21 48
						964 47 43
						968 13 39
						971 39 35
						975 05 30
						978 31 26
						981 57 22
						985 23 17
						988 49 13
						992 15 09
						995 41 04
						999 07 00
						1002 32 56
						1005 58 51
						1009 24 47
						1012 50 43
						1016 16 38
						1019 42 34
						1023 08 30
						1026 34 25
						1030 00 21
						1033 26 17
						1036 52 12
						1040 18 08
						1043 44 04
						1047 09 59
						1050 35 55
						1054 01 51
						1057 27 46
						1060 53 42
						1064 19 38
						1067 45 33
						1071 11 29
						1074 37 25
						1078 03 20
						1081 29 16
						1084 55 12
						1088 21 07
						1091 47 03
						1095 12 59
						1098 38 54
						1102 04 50
						1105 30 46
						1108 56 41
						1112 22 37
						1115 48 33
						1119 14 28
						1122 40 24
						1126 06 20
						1129 32 15
						1132 58 11
						1136 24 07
						1139 50 02
						1143 15 58
						1146 41 54
						1150 07 49
						1153 33 45
						1156 59 41
						1160 25 36
						1163 51 32
						1167 17 28
						1170 43 23
						1174 09 19
						1177 35 15
						1181 01 10
						1184 27 06
						1187 53 02
						1191 18 57
						1194 44 53
						1198 10 49
						1201 36 44
						1205 02 40
						1208 28 36
						1211 54 31
						1215 20 27
						1218 46 23
						1222 12 18
						1225 38 14
						1229 04 10
						1232 30 05
						1235 56 01
						1239 21 57
						1242 47 52
						1246 13 48
						1249 39 44
						1253 05 39
						1256 31 35
						1259 57 31
						1263 23 26
						1266 49 22
						1270 15 18
						1273 41 13
						1277 07 09
						1280 33 05
						1283 59 00
						1287 24 56
						1290 50 52
						1294 16 47
						1297 42 43
						1301 08 39
						1304 34 34
						1307 00 30
						1310 26 26
						1313 52 21
						1317 18 17
						1320 44 13
						1324 10 08
						1327 36 04
						1331 02 00
						1334 27 55
						1337 53 51
						1341 19 47
						1344 45 42
						1348 11 38
						1351 37 34
						1355 03 29
						1358 29 25
						1361 55 21
						1365 21 16
						1368 47 12
						1372 13 07
						1375 39 03
						1379 04 59
						1382 30 54
						1385 56 50
						1389 22 46
						1392 48 41
						1396 14 37
						1399 40 33
						1403 06 28
						1406 32 24
						1409 58 20
						1413 24 15
						1416 50 11
						1420 16 07
						1423 42 02
						1427 07 58
						1430 33 54
						1433 59 49
						1437 25 45
						1440 51 41
						1444 17 36
						1447 43 32
						1451 09 28
						1454 35 23
						1458 01 19
						1461 27 15
						1464 53 10
						1468 19 06
						1471 45 02
						1475 10 57
						1478 36 53
						1482 02 49
						1485 28 44
						1488 54 40
						1492 20 36
						1495 46 31
						1499 12 27
						1502 38 23
						1506 04 18
						1509 30 14
						1512 56 10
						1516 22 05
						1519 48 01
						1523 13 57
						1526 39 52
						1530 05 48
						1533 31 44
						1536 57 39
						1540 23 35
						1543 49 31
						1547 15 26
						1550 41 22
						1554 07 18
						1557 33 13
						1560 59 09
						1564 25 05
						1567 51 00
						1571 16 56
						1574 42 52
						1578 08 47
						1581 34 43
						1585 00 39
						1588 26 34
						1591 52 30
						1595 18 26
						1598 44 21
						1602 10 17
						1605 36 13
						1609 02 08
						1612 28 04
						1615 54 00
						1619 19 55
						1622 45 51
						1626 11 47
						1629 37 42
						1633 03 38
						1636 29 34
						1639 55 29
						1643 21 25
						1646 47 21
						1650 13 16
						1653 39 12
						1657 05 08
						1660 31 03
						1663 56 59
						1667 22 55
						1670 48 50
						1674 14 46
						1677 40 42
						1681 06 37
						1684 32 33
						1687 58 29
						1691 24 24
						1694 50 20
						1698 16 16
						1701 42 11
						1705 08 07
						1708 34 03
						1711 59 58
						1715 25 54
						1718 51 50
						1722 17 45
						1725 43 41
						1729 09 37
						1732 35 32
						1736 01 28
						1739 27 24
						1742 53 19
						1746 19 15
						1749 45 11
						1753 11 06
						1756 37 02
						1760 02 58
						1763 28 53
						1766 54 49
						1770 20 45
						1773 46 40
						1777 12 36
						1780 38 32
						1784 04 27
						1787 30 23
						1790 56 19
						1794 22 14
						1797 48 10
						1801 14 06
						1804 40 01
						1808 05 57
						1811 31 53
						1814 57 48
						1818 23 44
						1821 49 40
						1825 15 35
						1828 41 31
						1832 07 27
						1835 33 22
						1838 59 18
						1842 25 14
						1845 51 09
						1849 17 05
						1852 43 01
						1856 08 56
						1859 34 52
						1863 00 48
						1866 26 43
						1869 52 39
						1873 18 35
						1876 44 30
						1880 10 26
						1883 36 22
						1887 02 17
						1890 28 13
						1893 54 09
						1897 20 04
						1900 46 00
						1904 11 56
						1907 37 51
						1911 03 47
						1914 29 43
						1917 55 38
						1921 21 34
						1924 47 30
						1928 13 25
						1931 39 21
						1935 05 17
						1938 31 12
						1941 57 08
						1945 23 04
						1948 48 59
						1952 14 55
						1955 40 51
						1959 06 46
						1962 32 42
						1965 58 38
						1969 24 33
						1972 50 29
						1976 16 25
						1979 42 20
						1983 08 16
						1986 34 12
						1990 00 07
						1993 26 03
						1996 51 59
						2000 17 54
						2003 43 50
						2007 09 46
						2010 35 41
						2014 01 37
						2017 27 33
						2020 53 28
						2024 19 24
						2027 45 20
						2031 11 15
						2034 37 11
						2038 03 07
						2041 29 02
						2044 54 58
						2048 20 54
						2051 46 49
						2055 12 45
						2058 38 41
						2062 04 36
						2065 30 32
						2068 56 28
						2072 22 23
						2075 48 19
						2079 14 15
						2082 40 10
						2086 06 06
						2089 32 02
						2092 57 57
						2096 23 53
						2099 49 49
						2103 15 44
						2106 41 40
						2110 07 36
						2113 33 31
						2116 59 27
						2120 25 23
						2123 51 18
						2127 17 14
						2130 43 10
						2134 09 05
						2137 35 01
						2141 00 57
						2144 26 52
						2147 52 48
						2151 18 44
						2154 44 39
						2158 10 35
						2161 36 31
						2165 02 26
						2168 28 22
						2171 54 18
						2175 20 13
						2178 46 09
						2182 12 05
						2185 38 00
						2189 03 56
						2192 29 52
						2195 55 47
						2199 21 43
						2202 47 39
						2206 13 34
						2209 39 30
						2213 05 26
						2216 31 21
						2219 57 17
						2223 23 13
						2226 49 08
						2230 15 04
						2233 41 00
						2237 06 55
						2240 32 51
						2243 58 47
						2247 24 42
						2250 50 38
						2254 16 34
						2257 42 29
						2261 08 25
						2264 34 21
						2268 00 16
						2271 26 12
						2274 52 08
						2278 18 03
						2281 43 59
						2285 09 55
						2288 35 50
						2292 01 46
						2295 27 42
						2298 53 37
						2302 19 33
						2305 45 29
						2309 11 24
						2312 37 20
						2316 03 16
						2319 29 11
						2322 55 07
						2326 21 03
						2329 46 58
						2333 12 54
						2336 38 50
						2340 04 45
						2343 30 41
						2346 56 37
						2350 22 32
						2353 48 28
						2357 14 24
						2360 40 19
						2364 06 15
						2367 32 11
						2370 58 06
						2374 24 02
						2377 49 58
						2381 15 53
						2384 41 49
						2388 07 45
						2391 33 40
						2394 59 36
						2398 25 32
						2401 51 27
						2405 17 23
						2408 43 19
						2412 09 14
						2415 35 10
						2419 01 06
						2422 27 01
						2425 52 57
						2429 18 53
						2432 44 48
						2436 10 44
						2439 36 40
						2443 02 35
						2446 28 31
						2449 54 27
						2453 20 22
						2456 46 18
						2460 12 14
						2463 38 09
						2467 04 05
						2470 30 01
						2473 55 56
						2477 21 52
						2480 47 48
						2484 13 43
						2487 39 39
						2491 05 35
						2494 31 30
						2497 57 26
						2501 23 22
						2504 49 17
						2508 15 13
						2511 41 09
						2515 07 04
						2518 33 00
						2521 58 56
						2525 24 51
						2528 50 47
						2532 16 43
						2535 42 38
						2539 08 34
						2542 34 30
						2546 00 25
						2549 26 21
						2552 52 17
						2556 18 12
						2559 44 08
						2563 10 04
						2566 35 59
						2570 01 55
						2573 27 51
						2576 53 46
						2580 19 42
						2583 45 38
						2587 11 33
						2590 37 29
						2594 03 25
						2597 29 20
						2600 55 16
						2604 21 12
						2607 47 07
						2611 13 03
						2614 38 59
						2618 04 54
						2621 30 50
						2624 56 46
						2628 22 41
						2631 48 37
						2635 14 33
						2638 40 28
						2642 06 24
						2645 32 20
						2648 58 15
						2652 24 11
						2655 50 07
						2659 16 02
						2662 41 58
						2666 07 54
						2669 33 49
						2672 59 45
						2676 25 41
						2679 51 36
						2683 17 32
						2686 43 28
						2690 09 23
						2693 35 19
						2697 01 15
						2700 27 10
						2703 53 06
						2707 19 02
						2710 44 57
						2714 10 53
						2717 36 49
						2721 02 44
						2724 28 40
						2727 54 36
						2731 20 31
						2734 46 27
						2738 12 23
						2741 38 18
						2745 04 14
						2748 30 10
						2751 56 05
						2755 22 01
						2758 47 57
						2762 13 52
						2765 39 48
						2769 05 44
						2772 31 39
						2775 57 35
						2779 23 31
						2782 49 26
						2786 15 22
						2789 41 18
						2793 07 13
						2796 33 09
						2799 59 05
						2803 25 00
						2806 50 56
						2810 16 52
						2813 42 47
						2817 08 43
						2820 34 39
						2824 00 34
						2827 26 30
						2830 52 26
						2834 18 21
						2837 44 17
						2841 10 13
						2844 36 08
						2848 02 04
						2851 28 00
						2854 53 55
						2858 19 51
						2861 45 47
						2865 11 42
						2868 37 38
						2872 03 34
						2875 29 29
						2878 55 25
						2882 21 21
						2885 47 16
						2889 13 12
						2892 39 08
						2896 05 03
						2899 30 59
						2902 56 55
						2906 22 50
						2909 48 46
						2913 14 42
						2916 40 37
						2920 06 33
						2923 32 29
						2926 58 24
						2930 24 20
						2933 50 16
						2937 16 11
						2940 42 07
						2944 08 03
						2947 33 58
						2950 59 54
						2954 25 50
						2957 51 45
						2961 17 41
						2964 43 37
						2968 09 32
						2971 35 28
						2975 01 24
						2978 27 19
						2981 53 15
						2985 19 11
						2988 45 06
						2992 11 02
						2995 36 58
						2999 02 53
						3002 28 49
						3005 54 45
						3009 20 40
						3012 46 36
						3016 12 32
						3019 38 27
						3023 04 23
						3026 30 19
						3029 56 14
						3033 22 10
						3036 48 06
						3040 14 01
						3043 39 57
						3047 05 53
						3050 31 48
						3053 57 44
						3057 23 40
						3060 49 35
						3064 15 31
						3067 41 27
						3071 07 22
						3074 33 18

F. B. 323 Pg. 58A Chief Party Notes by Svenson Date

Δ/2	Rad	S-Tang	Length	Chords	Ang Def'l.		Curve
29 54 15	600	345.07	626.21	2.98	0° 08' 32"		*10
				25.00	1 20 09		
				"	2 31 46		
				"	3 43 23		
				"	4 55 00		
				"	6 06 37		
				"	7 18 15		
				"	8 29 52		
				"	9 41 29		
				"	10 53 06		
				"	12 04 43		
				"	[illegible]		
				"	[illegible]		
				"	15 39 34		
				"	16 [illegible]		
				"	18 02 4[illegible]		
				"	[illegible]		
				"	20 26 [illegible]		
				"	21 37 40		
				"	22 49 [illegible]		
				"	24 00 [illegible]		
				"	[illegible]		
				"	26 24 [illegible]		
				"	27 35 45		
				"	[illegible]		
				23.33	29 [illegible]		
						Curve	#11
56 36 05	550	843.16	1086.[illegible]	14.68	[illegible] 45 [illegible]		
				25.00	2 04 01		
				"	3 22 09		
				"	4 40 16		
				"	5 58 24		
				"	7 16 32		
				"	[illegible]		
				"	[illegible]		
				"	11 10 [illegible]		
				"	12 29 03		
				"	13 47 11		
				"	15 05 19		
				"	16 23 27		
				"	17 41 34		
				"	18 59 42		
				"	20 17 50		
				"	21 35 58		
				"	22 54 06		
				"	24 12 13		
				"	25 30 21		
				"	26 48 29		
				"	28 06 37		
				"	29 24 45		
				"	30 42 52		
				"	32 01 00		
				"	33 19 08		
				"	34 37 16		
				"	35 55 24		
				"	37 13 31		
				"	38 31 39		
				"	39 49 47		
				"	41 07 55		
				"	42 26 03		
				"	43 44 10		
				"	45 02 18		
				"	46 20 26		
				"	47 38 34		
				"	48 56 42		
				"	50 14 49		
				"	51 32 57		
				"	52 51 05		
				"	54 09 13		
				"	55 27 21		
				21.99	56 36 05		

RETURN TO
LOS ANGELES COUNTY SURVEYOR

Note: ANY ADDITIONS OR CHANGES ON THIS SHEET MUST BE MADE OR CIRCLED IN Red. WITH DATE AND NAME OF PERSON MAKING CHANGE.

Do not extend notes this side of this line

Date _____ Notes by _____ Chief Party Svenson F.B. 323 Pg 58B

Plotted by _____
Date _____
Map No. _____
Planting C'k'd by _____
Date _____

W.O. No. 704 D. P. O. No. _____
Location Skyline Div 4
Surveyed by Svenson
Date 5-28-29
Indexed A. C. Johnson

Curve	Δ/2	Rad	S Tang	Length	Chord	Ang Def
#12	39 59 25	400	335.52	558.37	1.81	0 07 47
					25.00	0 54 13
						1 39 40
						3 07 40
						4 04 56
						5 32 24
						6 59 51
						8 27 18
						9 54 45
						11 22 12
						12 49 39
						14 17 06
						15 44 33
						17 12 00
						18 39 27
						20 06 54
						21 34 21
						23 01 48
					6.56	24 29 15
#13	24 29 25	600	293.31	512.92	4.51	0 12 55
					25.00	1 24 32
						2 36 09
						3 47 46
						4 59 23
						6 11 00
						7 22 37
						8 34 14
						9 45 51
						10 57 28
						12 09 05
						13 20 42
						14 32 19
						15 43 56
						16 55 33
						18 07 10
						19 18 47
						20 30 24
						21 42 01
						22 53 38
					8.41	24 05 15
						24 29 25
#15	24 16 50"	500	225.55	423.78	6.01	0 20 40
					25.00	1 41 30
						3 02 20
						4 23 10
						5 44 00
						7 04 50
						8 25 40
						9 46 30
						11 07 20
						12 28 10
						13 49 00
						15 09 50
						16 30 40
						17 51 30
						19 12 20
						20 33 10
						21 54 00
					17.77	23 14 46
						24 16 50

Notes: ANY ADDITIONS OR CHANGES ON THIS SHEET MUST BE MADE OR CANCELED IN Red. WITH DATE AND INITIAL OF PERSON MAKING CHANGE.

Do not extend notes this side of this line

RETURN TO LOS ANGELES COUNTY SURVEYOR

F.B. 323 Pg. 583 — Chief Party — Notes by — Date

Δ/2	Rad	S-Tang	Length	Chord	Ang Def
24°16'50"	500	225.55	423.78	6.01 25.00	0 20 40 1 46 30 2 13 20 3 39 10 4 06 00 4 32 50 4 59 40 5 26 30 5 53 20 6 20 10 6 47 00 7 13 50 7 40 40 8 07 30 8 34 20 9 01 10 9 28 00 9 54 50 10 21 40 10 48 30 11 15 20 11 42 10 12 09 00 12 35 50 13 02 40 13 29 30 13 56 20 14 23 10 14 50 00 15 16 50 15 43 40 16 10 30 16 37 20 17 04 10 17 31 00 17 57 50 18 24 40 18 51 30 19 18 20 19 45 10 20 12 00 20 38 50 21 05 40 21 32 30 21 59 20 22 26 10 22 53 00 23 19 50 23 46 40 24 13 30 24 40 20 25 07 10 25 34 00 26 00 50 26 27 40 26 54 30 27 21 20 27 48 10 28 15 00 28 41 50 29 08 40 29 35 30 30 02 20 30 29 10 30 56 00 31 22 50 31 49 40 32 16 30 32 43 20 33 10 10 33 37 00 34 03 50 34 30 40 34 57 30 35 24 20 35 51 10 36 18 00 36 44 50 37 11 40 37 38 30 38 05 20 38 32 10 38 59 00 39 25 50 39 52 40 40 19 30 40 46 20 41 13 10 41 40 00 42 06 50 42 33 40 43 00 30 43 27 20 43 54 10 44 21 00 44 47 50 45 14 40 45 41 30 46 08 20 46 35 10 47 02 00 47 28 50 47 55 40 48 22 30 48 49 20 49 16 10 49 43 00 50 09 50 50 36 40 51 03 30 51 30 20 51 57 10 52 24 00 52 50 50 53 17 40 53 44 30 54 11 20 54 38 10 55 05 00 55 31 50 55 58 40 56 25 30 56 52 20 57 19 10 57 46 00 58 12 50 58 39 40 59 06 30 59 33 20 60 00 10 60 27 00 60 53 50 61 20 40 61 47 30 62 14 20 62 41 10 63 08 00 63 34 50 64 01 40 64 28 30 64 55 20 65 22 10 65 49 00 66 15 50 66 42 40 67 09 30 67 36 20 68 03 10 68 30 00 68 56 50 69 23 40 69 50 30 70 17 20 70 44 10 71 11 00 71 37 50 72 04 40 72 31 30 72 58 20 73 25 10 73 52 00 74 18 50 74 45 40 75 12 30 75 39 20 76 06 10 76 33 00 76 59 50 77 26 40 77 53 30 78 20 20 78 47 10 79 14 00 79 40 50 80 07 40 80 34 30 81 01 20 81 28 10 81 55 00 82 21 50 82 48 40 83 15 30 83 42 20 84 09 10 84 36 00 85 02 50 85 29 40 85 56 30 86 23 20 86 50 10 87 17 00 87 43 50 88 10 40 88 37 30 89 04 20 89 31 10 89 58 00 90 24 50 90 51 40 91 18 30 91 45 20 92 12 10 92 39 00 93 05 50 93 32 40 93 59 30 94 26 20 94 53 10 95 20 00 95 46 50 96 13 40 96 40 30 97 07 20 97 34 10 98 01 00 98 27 50 98 54 40 99 21 30 99 48 20 100 15 10 100 42 00 101 08 50 101 35 40 102 02 30 102 29 20 102 56 10 103 23 00 103 49 50 104 16 40 104 43 30 105 10 20 105 37 10 106 04 00 106 30 50 106 57 40 107 24 30 107 51 20 108 18 10 108 45 00 109 11 50 109 38 40 110 05 30 110 32 20 110 59 10 111 26 00 111 52 50 112 19 40 112 46 30 113 13 20 113 40 10 114 07 00 114 33 50 115 00 40 115 27 30 115 54 20 116 21 10 116 48 00 117 14 50 117 41 40 118 08 30 118 35 20 119 02 10 119 29 00 119 55 50 120 22 40 120 49 30 121 16 20 121 43 10 122 10 00 122 36 50 123 03 40 123 30 30 123 57 20 124 24 10 124 51 00 125 17 50 125 44 40 126 11 30 126 38 20 127 05 10 127 32 00 127 58 50 128 25 40 128 52 30 129 19 20 129 46 10 130 13 00 130 39 50 131 06 40 131 33 30 132 00 20 132 27 10 132 54 00 133 20 50 133 47 40 134 14 30 134 41 20 135 08 10 135 35 00 136 01 50 136 28 40 136 55 30 137 22 20 137 49 10 138 16 00 138 42 50 139 09 40 139 36 30 140 03 20 140 30 10 140 57 00 141 23 50 141 50 40 142 17 30 142 44 20 143 11 10 143 38 00 144 04 50 144 31 40 144 58 30 145 25 20 145 52 10 146 19 00 146 45 50 147 12 40 147 39 30 148 06 20 148 33 10 149 00 00 149 26 50 149 53 40 150 20 30 150 47 20 151 14 10 151 41 00 152 07 50 152 34 40 153 01 30 153 28 20 153 55 10 154 22 00 154 48 50 155 15 40 155 42 30 156 09 20 156 36 10 157 03 00 157 29 50 157 56 40 158 23 30 158 50 20 159 17 10 159 44 00 160 10 50 160 37 40 161 04 30 161 31 20 161 58 10 162 25 00 162 51 50 163 18 40 163 45 30 164 12 20 164 39 10 165 06 00 165 32 50 165 59 40 166 26 30 166 53 20 167 20 10 167 47 00 168 13 50 168 40 40 169 07 30 169 34 20 170 01 10 170 28 00 170 54 50 171 21 40 171 48 30 172 15 20 172 42 10 173 09 00 173 35 50 174 02 40 174 29 30 174 56 20 175 23 10 175 50 00 176 16 50 176 43 40 177 10 30 177 37 20 178 04 10 178 31 00 178 57 50 179 24 40 179 51 30 180 18 20 180 45 10 181 12 00 181 38 50 182 05 40 182 32 30 182 59 20 183 26 10 183 53 00 184 19 50 184 46 40 185 13 30 185 40 20 186 07 10 186 34 00 187 00 50 187 27 40 187 54 30 188 21 20 188 48 10 189 15 00 189 41 50 190 08 40 190 35 30 191 02 20 191 29 10 191 56 00 192 22 50 192 49 40 193 16 30 193 43 20 194 10 10 194 37 00 195 03 50 195 30 40 195 57 30 196 24 20 196 51 10 197 18 00 197 44 50 198 11 40 198 38 30 199 05 20 199 32 10 200 00 00 200 26 50 200 53 40 201 20 30 201 47 20 202 14 10 202 41 00 203 07 50 203 34 40 204 01 30 204 28 20 204 55 10 205 22 00 205 48 50 206 15 40 206 42 30 207 09 20 207 36 10 208 03 00 208 29 50 208 56 40 209 23 30 209 50 20 210 17 10 210 44 00 211 10 50 211 37 40 212 04 30 212 31 20 212 58 10 213 25 00 213 51 50 214 18 40 214 45 30 215 12 20 215 39 10 216 06 00 216 32 50 216 59 40 217 26 30 217 53 20 218 20 10 218 47 00 219 13 50 219 40 40 220 07 30 220 34 20 221 01 10 221 28 00 221 54 50 222 21 40 222 48 30 223 15 20 223 42 10 224 09 00 224 35 50 225 02 40 225 29 30 225 56 20 226 23 10 226 50 00 227 16 50 227 43 40 228 10 30 228 37 20 229 04 10 229 31 00 229 57 50 230 24 40 230 51 30 231 18 20 231 45 10 232 12 00 232 38 50 233 05 40 233 32 30 233 59 20 234 26 10 234 53 00 235 19 50 235 46 40 236 13 30 236 40 20 237 07 10 237 34 00 238 00 50 238 27 40 238 54 30 239 21 20 239 48 10 240 15 00 240 41 50 241 08 40 241 35 30 242 02 20 242 29 10 242 56 00 243 22 50 243 49 40 244 16 30 244 43 20 245 10 10 245 37 00 246 03 50 246 30 40 246 57 30 247 24 20 247 51 10 248 18 00 248 44 50 249 11 40 249 38 30 250 05 20 250 32 10 251 00 00 251 26 50 251 53 40 252 20 30 252 47 20 253 14 10 253 41 00 254 07 50 254 34 40 255 01 30 255 28 20 255 55 10 256 22 00 256 48 50 257 15 40 257 42 30 258 09 20 258 36 10 259 03 00 259 29 50 259 56 40 260 23 30 260 50 20 261 17 10 261 44 00 262 10 50 262 37 40 263 04 30 263 31 20 263 58 10 264 25 00 264 51 50 265 18 40 265 45 30 266 12 20 266 39 10 267 06 00 267 32 50 267 59 40 268 26 30 268 53 20 269 20 10 269 47 00 270 13 50 270 40 40 271 07 30 271 34 20 272 01 10 272 28 00 272 54 50 273 21 40 273 48 30 274 15 20 274 42 10 275 09 00 275 35 50 276 02 40 276 29 30 276 56 20 277 23 10 277 50 00 278 16 50 278 43 40 279 10 30 279 37 20 280 04 10 280 31 00 280 57 50 281 24 40 281 51 30 282 18 20 282 45 10 283 12 00 283 38 50 284 05 40 284 32 30 284 59 20 285 26 10 285 53 00 286 19 50 286 46 40 287 13 30 287 40 20 288 07 10 288 34 00 289 00 50 289 27 40 289 54 30 290 21 20 290 48 10 291 15 00 291 41 50 292 08 40 292 35 30 293 02 20 293 29 10 293 56 00 294 22 50 294 49 40 295 16 30 295 43 20 296 10 10 296 37 00 297 03 50 297 30 40 297 57 30 298 24 20 298 51 10 299 18 00 299 44 50 300 11 40 300 38 30 301 05 20 301 32 10 302 00 00 302 26 50 302 53 40 303 20 30 303 47 20 304 14 10 304 41 00 305 07 50 305 34 40 306 01 30 306 28 20 306 55 10 307 22 00 307 48 50 308 15 40 308 42 30 309 09 20 309 36 10 310 03 00 310 29 50 310 56 40 311 23 30 311 50 20 312 17 10 312 44 00 313 10 50 313 37 40 314 04 30 314 31 20 314 58 10 315 25 00 315 51 50 316 18 40 316 45 30 317 12 20 317 39 10 318 06 00 318 32 50 318 59 40 319 26 30 319 53 20 320 20 10 320 47 00 321 13 50 321 40 40 322 07 30 322 34 20 323 01 10 323 28 00 323 54 50 324 21 40 324 48 30 325 15 20 325 42 10 326 09 00 326 35 50 327 02 40 327 29 30 327 56 20 328 23 10 328 50 00 329 16 50 329 43 40 330 10 30 330 37 20 331 04 10 331 31 00 331 57 50 332 24 40 332 51 30 333 18 20 333 45 10 334 12 00 334 38 50 335 05 40 335 32 30 335 59 20 336 26 10 336 53 00 337 19 50 337 46 40 338 13 30 338 40 20 339 07 10 339 34 00 340 00 50 340 27 40 340 54 30 341 21 20 341 48 10 342 15 00 342 41 50 343 08 40 343 35 30 344 02 20 344 29 10 344 56 00 345 22 50 345 49 40 346 16 30 346 43 20 347 10 10 347 37 00 348 03 50 348 30 40 348 57 30 349 24 20 349 51 10 350 18 00 350 44 50 351 11 40 351 38 30 352 05 20 352 32 10 353 00 00 353 26 50 353 53 40 354 20 30 354 47 20 355 14 10 355 41 00 356 07 50 356 34 40 357 01 30 357 28 20 357 55 10 358 22 00 358 48 50 359 15 40 359 42 30 360 09 20 360 36 10	17.77 10.71
79 20 00	400	212.37	1107.70	21.99 25.00	1 34 30 3 21 00 5 07 30 6 54 00 8 40 30 10 27 00 12 13 30 14 00 00 15 46 30 17 33 00 19 19 30 21 06 00 22 52 30 24 39 00 26 25 30 28 12 00 29 58 30 31 45 00 33 31 30 35 18 00 37 04 30 38 51 00 40 37 30 42 24 00 44 10 30 45 57 00 47 43 30 49 30 00 51 16 30 53 03 00 54 49 30 56 36 00 58 22 30 60 09 00 61 55 30 63 42 00 65 28 30 67 15 00 69 01 30 70 48 00 72 34 30 74 21 00 76 07 30 77 54 00 79 40 30	

RETURN TO LOS ANGELES COUNTY SURVEYOR

Do not extend notes this side of this line

Note: ANY ADDITIONS OR CHANGES ON THIS SHEET MUST BE MADE OR CIRCLED IN RED WITH DATE AND NAME OF PERSON MAKING CHANGE.

Curve #15

Curve #16

Date _____ Notes by Svenson Chief Party _____ F.B. 323 Pg. 58-C

Platted by _____
Date _____
Map No. _____
Plotting C'k'd by _____
Date _____

W. O. No. 704 D. S. O. No. _____
Location Skyline #4
Surveyed by Svenson
Date 3-29-29
Indexed A. C. Johnson

Curve #	Δ/2	Rad	S Tang	Length Chord		Ang Def'l
17	45 40 50	300	307.21	478.37	19.25	1° 50' 17"
					24.99	4 13 31
					"	6 36 46
					"	9 00 00
					"	11 23 15
					"	13 46 29
					"	16 09 43
					"	18 32 58
					"	20 56 12
					"	23 19 26
					"	25 42 40
					"	28 05 54
					"	30 29 09
					"	32 52 23
					"	35 15 38
					"	37 38 52
					"	40 02 06
					"	42 25 21
					"	44 48 35
				9.12	9.12	45 40 50

Notes: ANY ADDITIONS OR CHANGES OF THIS SHEET MUST BE MADE OR CHECKED BY Regd. WITH RATE AND BASE Off. PERSON MAKING CHANGE.

Do not extend notes this side of this line

RETURN TO LOS ANGELES COUNTY SURVEYOR

RETURN TO
LOS ANGELES COUNTY SURVEYOR

Note: ANY ADDITIONS OR CHANGES ON THIS SHEET MUST BE MADE OR CIRCLED IN Red. WITH DATE AND NAME OF PERSON MAKING CHANGE.

Do not extend notes this side of this line

Date

Notes by

Chief Party

F.B. 323 Pg. 58

Date _____ Notes by _____ Chief Party Svenson F.B. 323 Pg. 59

Plotted by [illegible]	W.O. No. 704 B.S.O. No.
Date June 1929	Location Skyline #4
Map No. 8842	Surveyed by Svenson
Plotting C'k'd by Drew	Date 1/1/29
Date June 1929	Indexed [illegible]

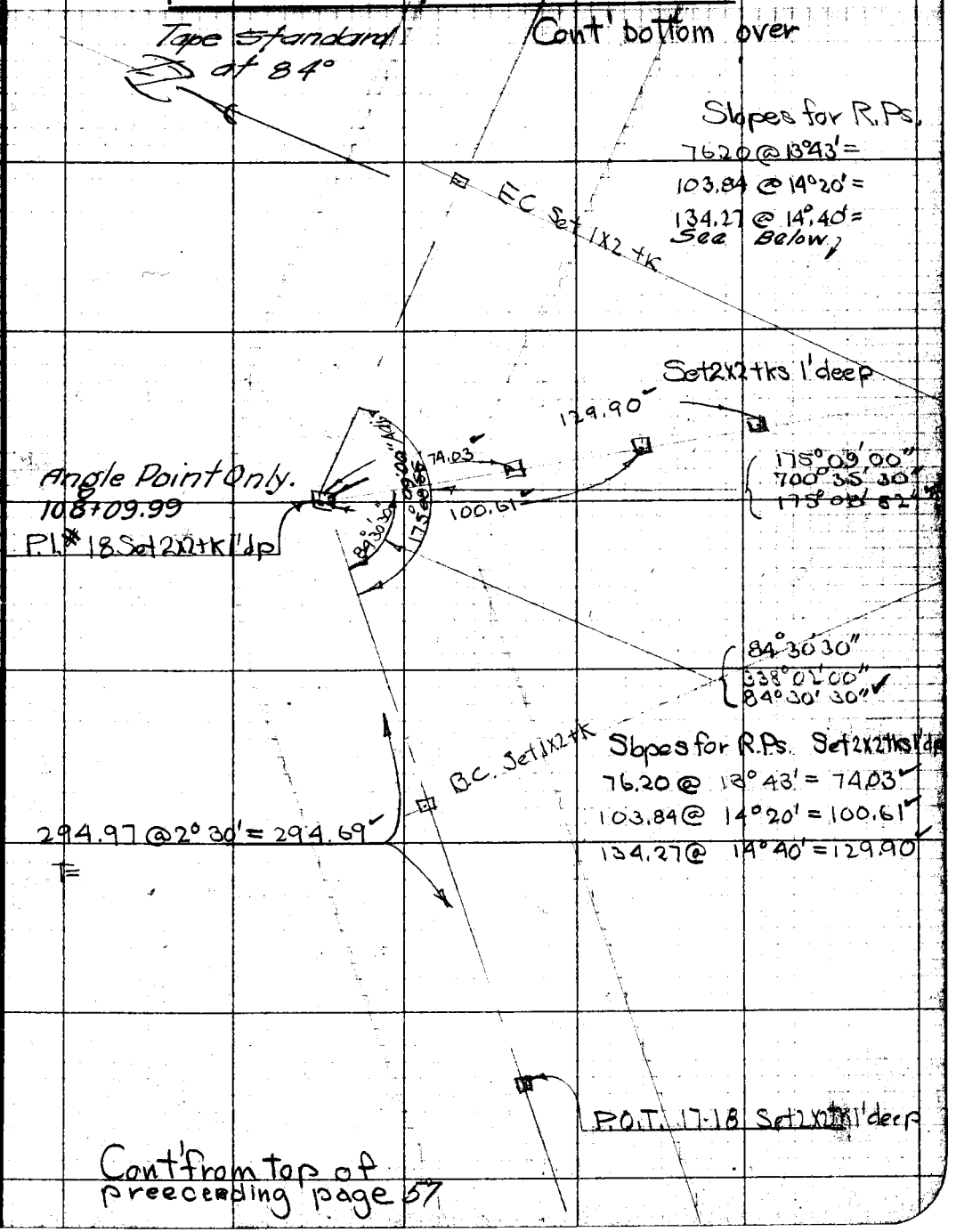

Cont' from top of preeceeding page 57

Notes: ANY ADDITIONS OR CHANGES ON THIS SHEET MUST BE MADE OR CIRCLED IN Red. WITH DATE AND NAME OF PERSON MAKING CHANGE.

RETURN TO LOS ANGELES COUNTY SURVEYOR

Do not extend notes this side of this line

F.B. 323 Pg. 60 Chief Party Notes by Svenson Date

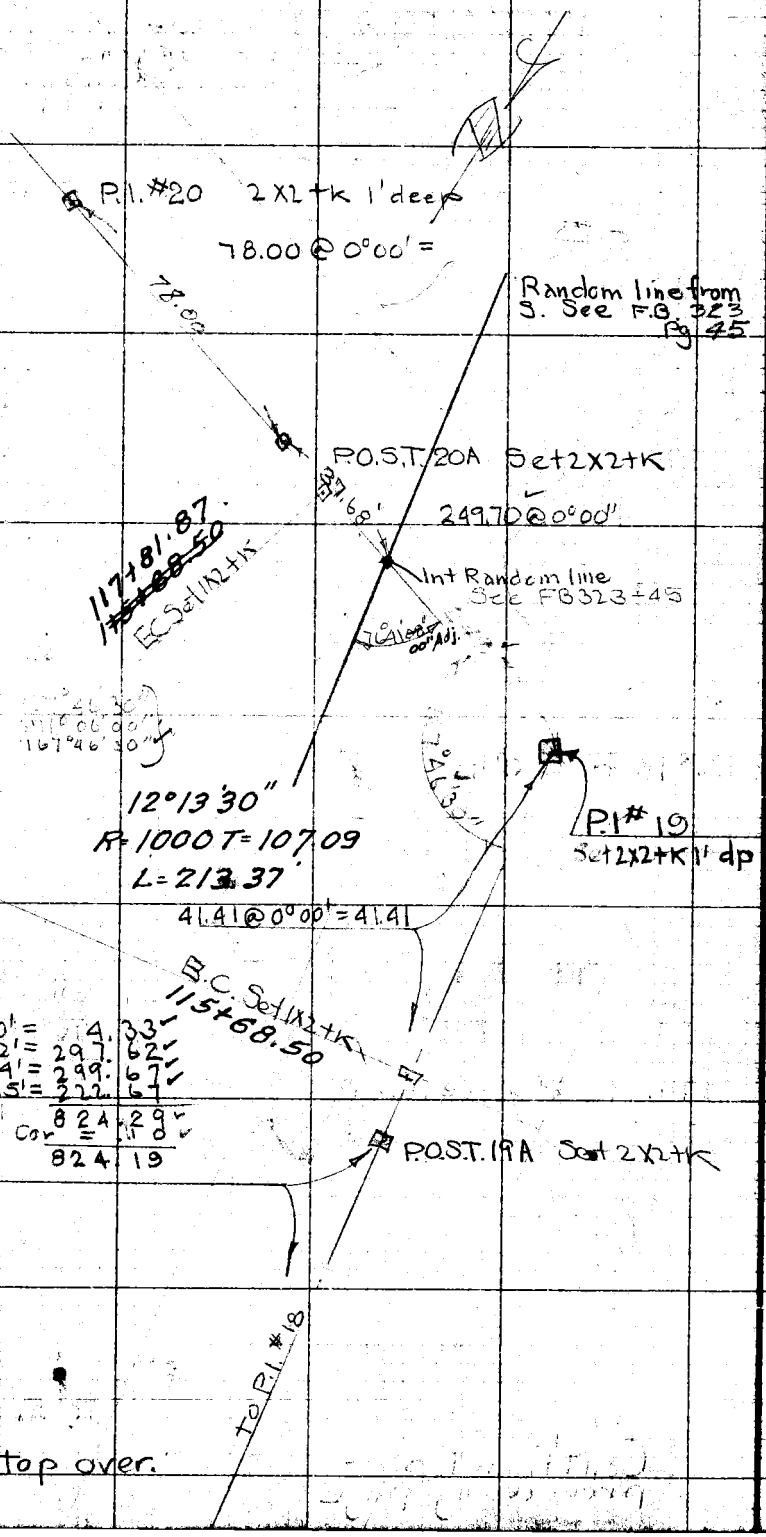

Cont from top over.

RETURN TO LOS ANGELES COUNTY SURVEYOR

Do not extend notes this side of this line

Note: ANY ADDITIONS OR CHANGES ON THIS SHEET MUST BE MADE ON CIRCLED IN RED WITH DATE AND NAME OF PERSON MAKING CHANGE.

Date _____ Notes by: Svenson Chief Party Svenson F.B. 323 Pg. 60A

Plotted by _____
Date June 1929
Map No. 8842
Plotting Checked by _____
Date June 1929

Triangulation Station 304
Location Skyline #4
Surveyed by Svenson
Date 3-14-29
Indexed A. C. Shilson

This intersection void
See page 60A for Inter. of Line to North See Page 93

Fd 1X2 tk on line W of Fence
Barb-Wire fence

See 93

Fd rock & cross on same 0.60
0.65
24 0.4
Fd 3/4" I.P. leaning

Set 1X2 N.T. at int-by intersection
28+04.04
28+03.39
Set 1X1 on Adobe

Fd 1X2 tk on line W of Fence

90°09'00"
360°35'30"
90°08'55"
Note. Angle Turned to line, pro bably point of no value.

321.95 @ 9°33' = 317.49
Cor = .04
317.45

55.97 @ 15°03' = 54.01
373.51 @ 26°33' = 334.47
461.89 @ 90°30' = 455.50
108.31 @ 22°42' = 100.00
167.89 @ 90°33' = 165.00
4.35 @ level = 4.35
65.00 @ 40°03' = 64.00
72.01 @ 90°39' = 71.99
499.90 @ 90°18' = 499.90
126.91 @ 23°20' = 116.60
87.34 @ 19°24' = 84.20
40.49 @ level = 40.49
72.87 @ 22°55' = 67.00
276.30 @ 19°21' = 260.00
63.22 @ 26°34' = 56.50
74.95 @ 9°05' = 74.80
2486.23
T Corr = 0.29
2486.52
T = 66°F
Gr .29
2486.23
2485.94

24+85.94
Set 1X1 N.T.
Fd 1X2 tk on line under Fence line
0.60

Adopted 54.77 N 8°03'39" E 803.39
Fence crosses our line irregularly

0+00 Going East = 5783.37 from West
Fd 2" I.P. P.K. tk = SE Cor lot 4. Tr 2888

5.38
8.66

Fd 2½" I.P. P.K. alongside 4X4 Post under old Fence line.

See Hellstroms notes FB 323-19

Adopted So. Line Tr. 2888 M.B. 30-1

To P.O.T. on ridge main line

See FB 323-19

fd 1X2 tk on ridge

Notice: ANY ADDITIONS OR CHANGES ON THIS SHEET MUST BE MADE OR CIRCLED IN (Red) WITH DATE AND NAME OF PERSON MAKING CHANGE.

Do not extend notes this side of this line

RETURN TO LOS ANGELES COUNTY SURVEYOR

RETURN TO

LOS ANGELES COUNTY SURVEYOR

Note: ANY ADDITIONS OR CHANGES ON THIS SHEET MUST BE MADE OR CIRCLED IN **Red.** WITH DATE AND NAME OF PERSON MAKING CHANGE.

Do not extend notes this side of this line

F. B. 60B Pg.

Chief Party Notes by Date

Date _____ Notes by _____ Chief Party Svenson F.B. 323 Pg. 605

Plotted by _____
Date _____
Map No. _____
Plotting C'k'd by _____
Date _____

W.O. No. 704 D. S. O. No. _____
Location Skyline 4
Surveyed by Svenson
Date 4-7-58
Indexed E. C. Johnson

P.I.	Δ/2	Rad	Stang	Length	Deflection	Chords
#18	Angle Point only					
#19	6°06'45"	1000	107.09	213.37	0° 11' 10"	6.50
					0° 34' 08"	25.00
					2° 27' 06"	
					4° 20' 03"	
					6° 13' 00"	
					6° 56' 45"	6.87
#20	21°48'15"	400	160.02	304.44	1° 25' 20"	19.86
					3° 12' 46"	25.00
					5° 00' 12"	
					6° 47' 38"	
					8° 35' 04"	
					10° 22' 30"	
					12° 09' 56"	
					13° 57' 21"	
					15° 44' 47"	
					17° 32' 12"	
					19° 19' 38"	
					21° 07' 04"	
					21° 48' 15"	9.58
#21	45°29'40"	250	254.35	397.01	1° 42' 08"	15.00
					4° 35' 01"	24.99
					7° 27' 54"	
					10° 20' 47"	
					13° 13' 40"	
					16° 06' 34"	
					18° 54' 27"	
					21° 46' 20"	
					24° 38' 14"	
					27° 30' 07"	
					30° 22' 00"	
					33° 13' 53"	
					36° 05' 46"	
					38° 57' 39"	
					41° 49' 32"	
					44° 41' 25"	
					45° 29' 40"	7.01
#22	37 30 40	200	155.38	264.20	1° 35' 27"	25.05
					3° 10' 18"	24.98
					4° 45' 10"	
					6° 20' 01"	
					7° 54' 53"	
					9° 29' 44"	
					11° 04' 36"	
					12° 39' 27"	
					14° 14' 19"	
					15° 49' 10"	
					17° 24' 01"	
					18° 58' 53"	
					20° 33' 44"	
					22° 08' 36"	
					23° 43' 27"	
					25° 18' 18"	
					26° 53' 10"	
					28° 28' 01"	
					30° 02' 53"	
					31° 37' 44"	
					33° 12' 36"	
					34° 47' 27"	
					36° 22' 19"	
					37° 30' 40"	14.13

Note: ANY ADDITIONS OR CHANGES OF THIS SHEET MUST BE MADE IN CIRCLES IN Red, WITH DATE AND NAME OF PERSON MAKING CHANGE.

Do not extend notes this side of this line

RETURN TO LOS ANGELES COUNTY SURVEYOR

F.B. ______ Pg. 60 D. ______ Chief Party Notes by ______ Date ______

Δ/2	Rad	S Tang	Length	Deflection	Chords	P.I. #
16°58'35"	400	122.14	237.04	1°51'31"	25.95	23
				3°38'57"	25.00	
				5°26'23"	"	
				7°13'48"	"	
				9°01'14"	"	
				10°48'40"	"	
				12°36'06"	"	
				14°23'32"	"	
				16°10'57"	"	
				16°58'35"	11.09	
53°35'15"	250	338.94	467.64	1 58 40	17.26	24
				4 50 33	24.99	
				7 42 26	"	
				10 34 20	"	
				13 26 13	"	
				16 18 06	"	
				19 09 59	"	
				22 01 52	"	
				24 53 45	"	
				27 45 39	"	
				30 37 32	"	
				33 29 25	"	
				36 21 18	"	
				39 13 12	"	
				42 05 05	"	
				44 56 58	"	
				47 48 51	"	
				50 40 44	"	
				53 35 15	25.37	
15°05'15"	1000	171.[illegible]	[illegible].12	0°35'35"	[illegible]	#25
				1°13'04"	25.00	
				[illegible]	"	
				[illegible]	9.61	

RETURN TO
LOS ANGELES COUNTY SURVEYOR

Do not extend notes this side of this line

Note: ANY ADDITIONS OR CHANGES ON THIS SHEET MUST BE MADE OR CIRCLED IN Red. WITH DATE AND NAME OF PERSON MAKING CHANGE.

Date _____ Notes by Svenson Chief Party Svenson F.B. 323 Pg. 61

Printed by Calkins	W.O. No. 704 D.R.O. No.
Date June 1929	Location Skyline #4
Map No. 8842	Surveyed by Svenson
Plotting C'k'd by Drew	Date 1-29
Date June 1929	Indexed A. C. Johnson

Cont on bott of page 62

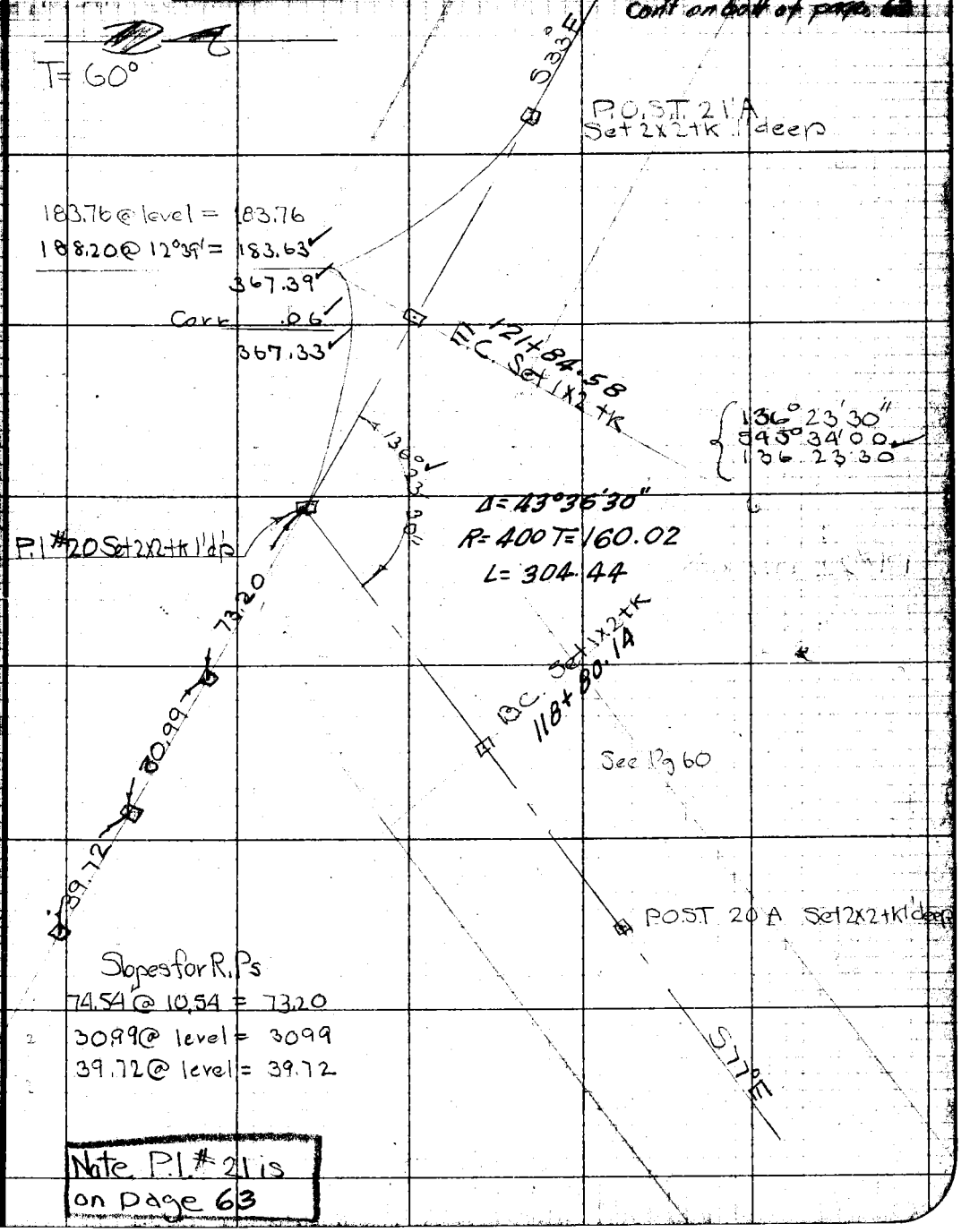

Slopes for R.Ps
74.54 @ 10.54 = 73.20
30.99 @ level = 30.99
39.72 @ level = 39.72

Note P.I. #21 is on page 63

Note: ANY ADDITIONS OR CHANGES ON THIS SHEET MUST BE MADE OR CIRCLED IN Red. WITH DATE AND NAME OF PERSON MAKING CHANGE.

RETURN TO LOS ANGELES COUNTY SURVEYOR

Do not extend notes this side of this line

F.B. 323 Pg. 62 Chief Party Notes by Svenson Date

Cont bot Pg 64

Note P.I #21 is on opposite page.

+ P.I. #23

T=70°

56.26 @ level = 56.26
161.88 @ 4°50' = 161.28
95.10 @ 3°40' = 94.90
313.74
Corr .03
313.41

129+64.63
P.C. Set 1x2 T.K.

Δ=75°41'20"
R=200 T=155.38
L=264.20

40"

P.C. Set 1x2 T.K.
126+99.93

40"
Adj.
J.A.L

P.I #22 Set 2x2 ldp

74.21 @ 16°37' = ~~70.44~~ 71.10

POST #22B

R.P. on Back Tang Prod
2x2 1' deep

① 46.84 @ 19°30'
46.76 @ 19°15'

② 68.02 @ 18°18'
68.22 @ 18°45'

③ 92.29 @ 18°38'
92.57 @ 19°10'

+ to P.I. 21

Cont from top opposite Page

RETURN TO LOS ANGELES COUNTY SURVEYOR
Do not extend notes this side of this line
Note: ANY ADDITIONS OR CHANGES ON THIS SHEET MUST BE MADE OR CIRCLED IN Red. WITH DATE AND NAME OF PERSON MAKING CHANGE.

Date _____ Notes by: _____ Chief Party Svenson F.B. 323 Pg. 63

Plotted by Calkins
Date June 1929
Map No. 8842
Plotting C'k'd by Drew
Date June 1929

W.O. No. 704 D. S. O. No. _____
Location Skyline #4
Surveyed by Svenson
Date 8-17-29
Indexed A. C. Johnson

Note P.I. #22 is on opposite page

Cont'd bottom opposite Page
P.O.S.T. 22 B Set 2X2 tk 1' deep

44.62 @ level = 44.62 ✓

Top of ridge

P.O.S.T. 22 A Set 2X2 tk on surface

T=62°F ✓

300.26 @ level = 300.26
11.71 @ level = 11.71
311.97 ✓
Corr .04 ✓
311.93 ✓

126+82.01
E.C. Set 1X2 tk

Δ = 90°59'20"
R = 250 T = 254.35
L = 397.01

89°00'30"
356°02'15" ✓
89°00'55" ✓
40' ✓
Adj. J.A.L.

142.47 @ 8°02' = 141.07 ✓
6.41 @ level = 6.41 ✓
147.48 ✓
Corr .02 ✓
147.46 ✓

P.I. #21 Set 2X2 tk 1' deep

B.C. Set 1X2 tk
122+85.00

P.O.S.T. #21 A Set 2X2 tk 1' deep

S 38° E

Slopes for R.R.s
36.54 @ 24°22' = 33.28
59.63 @ 23°45' = 52.11
90.59 @ 22°02' = 83.97
Set 2X2 tks for R.P. = 1' deep

Note: ANY ADDITIONS OR CHANGES ON THIS SHEET MUST BE MADE OR CIRCLED IN Red. WITH DATE AND NAME OF PERSON MAKING CHANGE.

Do not extend notes this side of this line

RETURN TO LOS ANGELES COUNTY SURVEYOR

F.B. 323 Pg. 64 — Chief Party — Notes by Svenson — Date

Con't at bottom-left next page

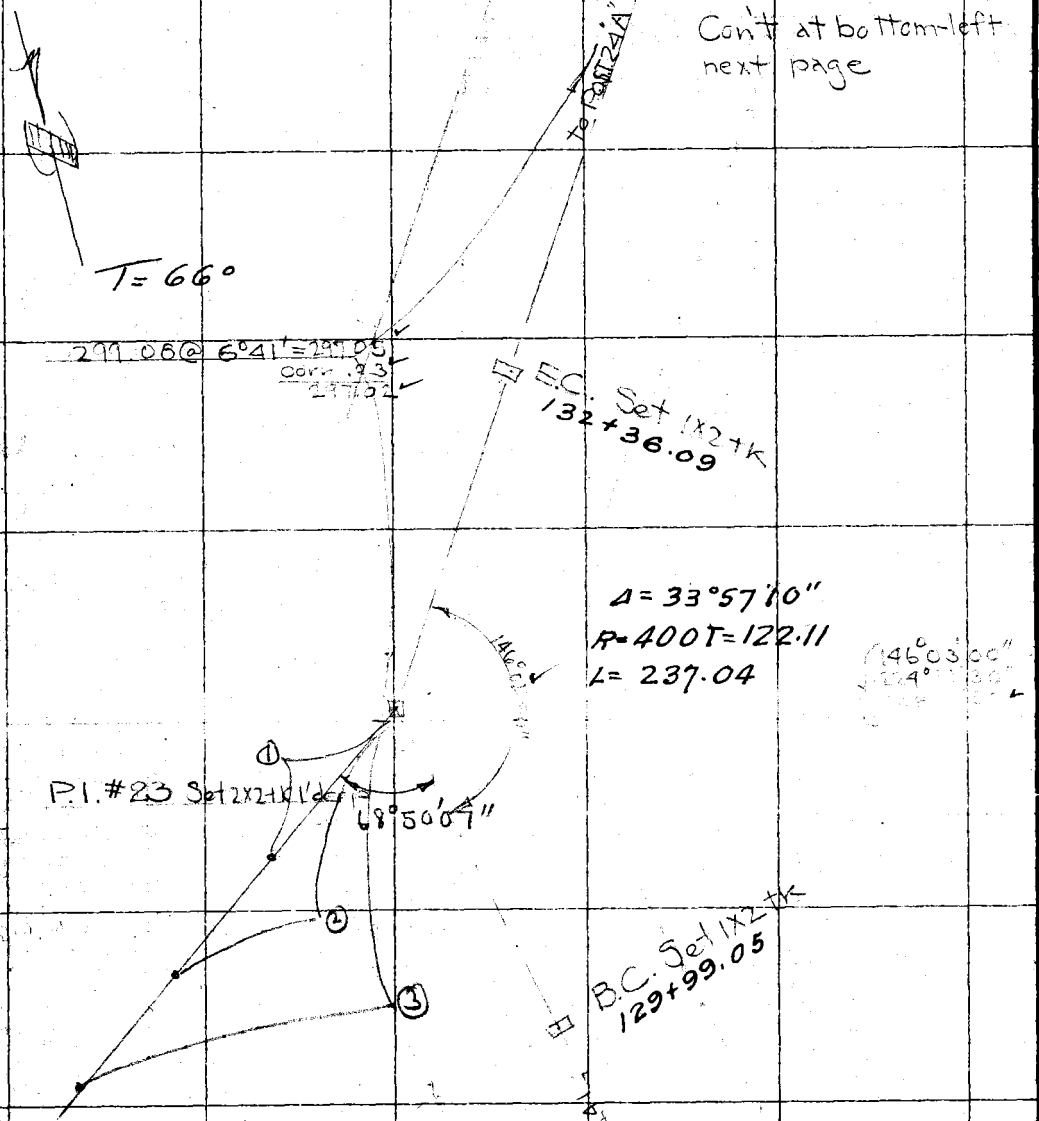

RETURN TO LOS ANGELES COUNTY SURVEYOR

Do not extend notes this side of this line

Note: ANY ADDITIONS OR CHANGES ON THIS SHEET MUST BE MADE OR CIRCLED IN Red. WITH DATE AND NAME OF PERSON MAKING CHANGE.

Date _____ Notes by _____ Chief Party Svenson F.B 323 Pg. 65

Plotted by Calkins	W.O. No. 704 D. S. G. No.
Date June 1929	Location Skyline #4
Map No. 8842	Surveyed by Svenson
Plotting C'k'd by Drew	Date 3-20-29
Date June 1929	Indexed A. C. Johnson

RETURN TO LOS ANGELES COUNTY SURVEYOR

Notes: ANY ADDITIONS OR CHANGES ON THIS SHEET MUST BE MADE OR CHECKED IN Red. WITH DATE AND NAME OF PERSON MAKING CHANGE.

Do not extend notes this side of this line

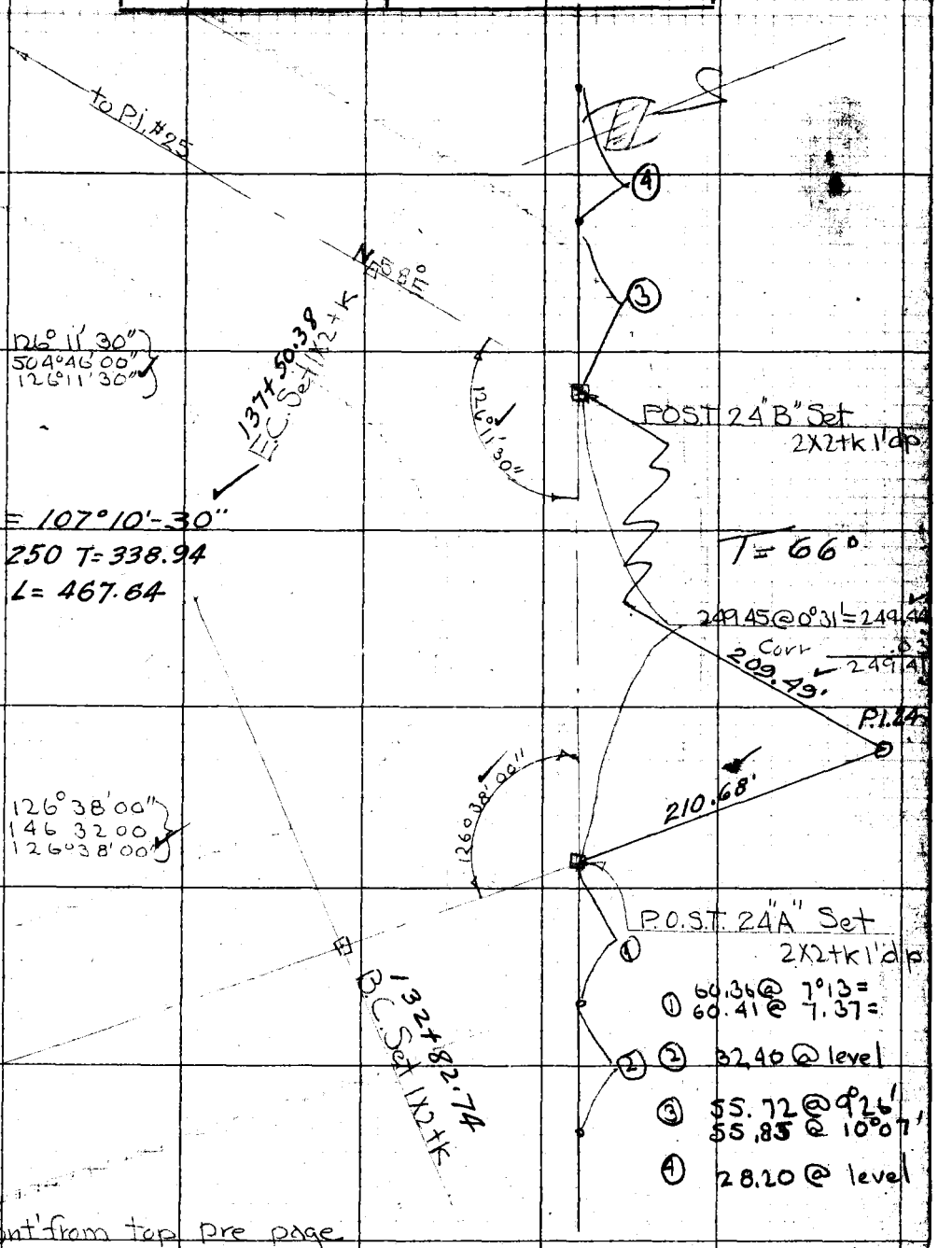

Cont'd from top pre page

F.B. 323 Pg. 66 Chief Party Notes by Svenson Date

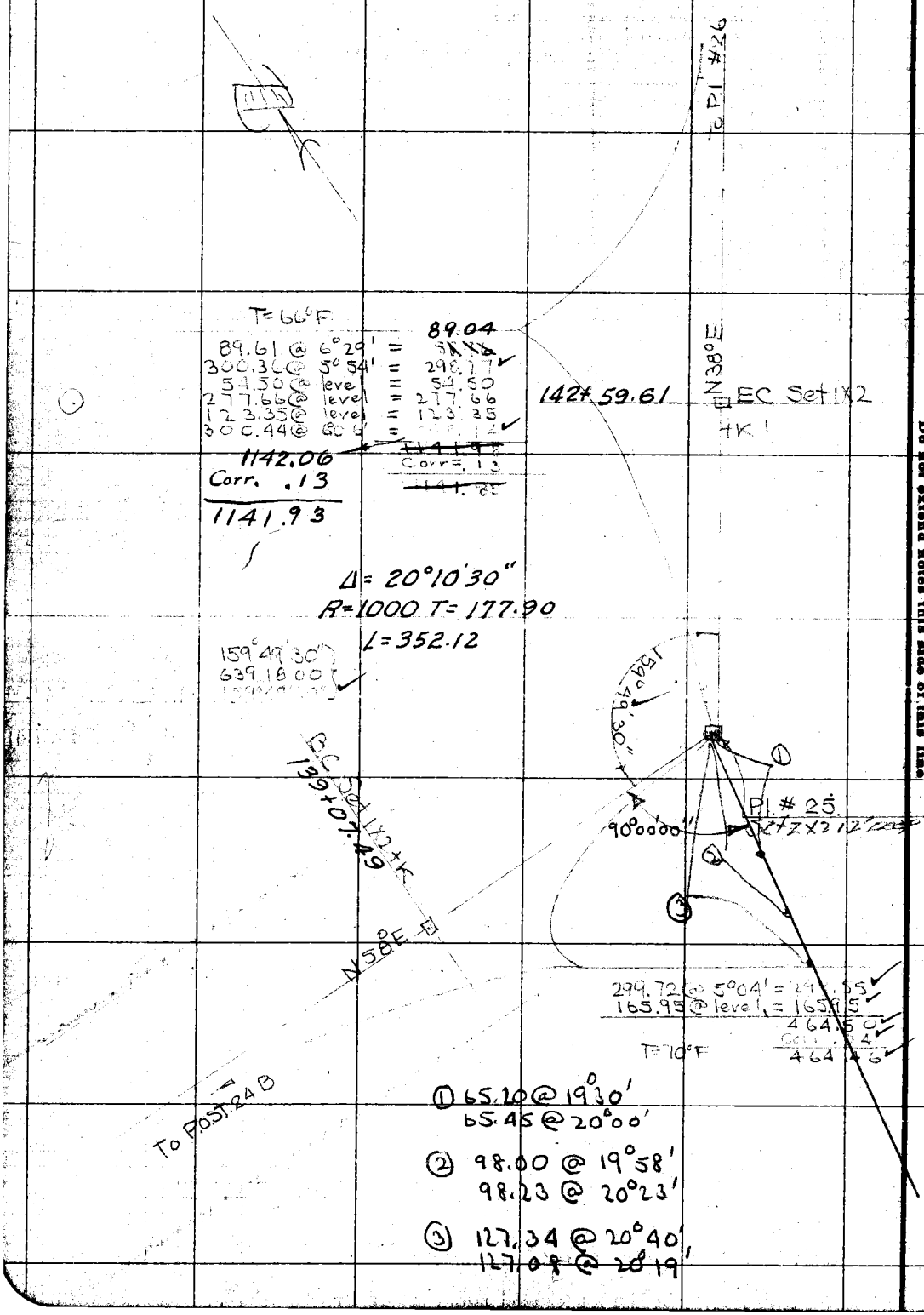

RETURN TO
LOS ANGELES COUNTY SURVEYOR

Do not extend notes this side of this line

Note: ANY ADDITIONS OR CHANGES ON THIS SHEET MUST BE MADE OR CIRCLED IN Red. WITH DATE AND NAME OF PERSON MAKING CHANGE.

Date _____ Notes by Svenson Chief Party Svenson F.B. 323 Pg. 67

Plotted by Calkins	W.O. No. 704 S.S.O. No.
Date June 1929	Location Skyline Dr Div 4
Map No. 8842	Surveyed by Svenson
Plotting C'k'd by Drew	Date 3-20-29
Date June 1929	Indexed A. C. Johnson

Sloped
264.73 @ 17°09'
T=80
264.61 @ 17°04'

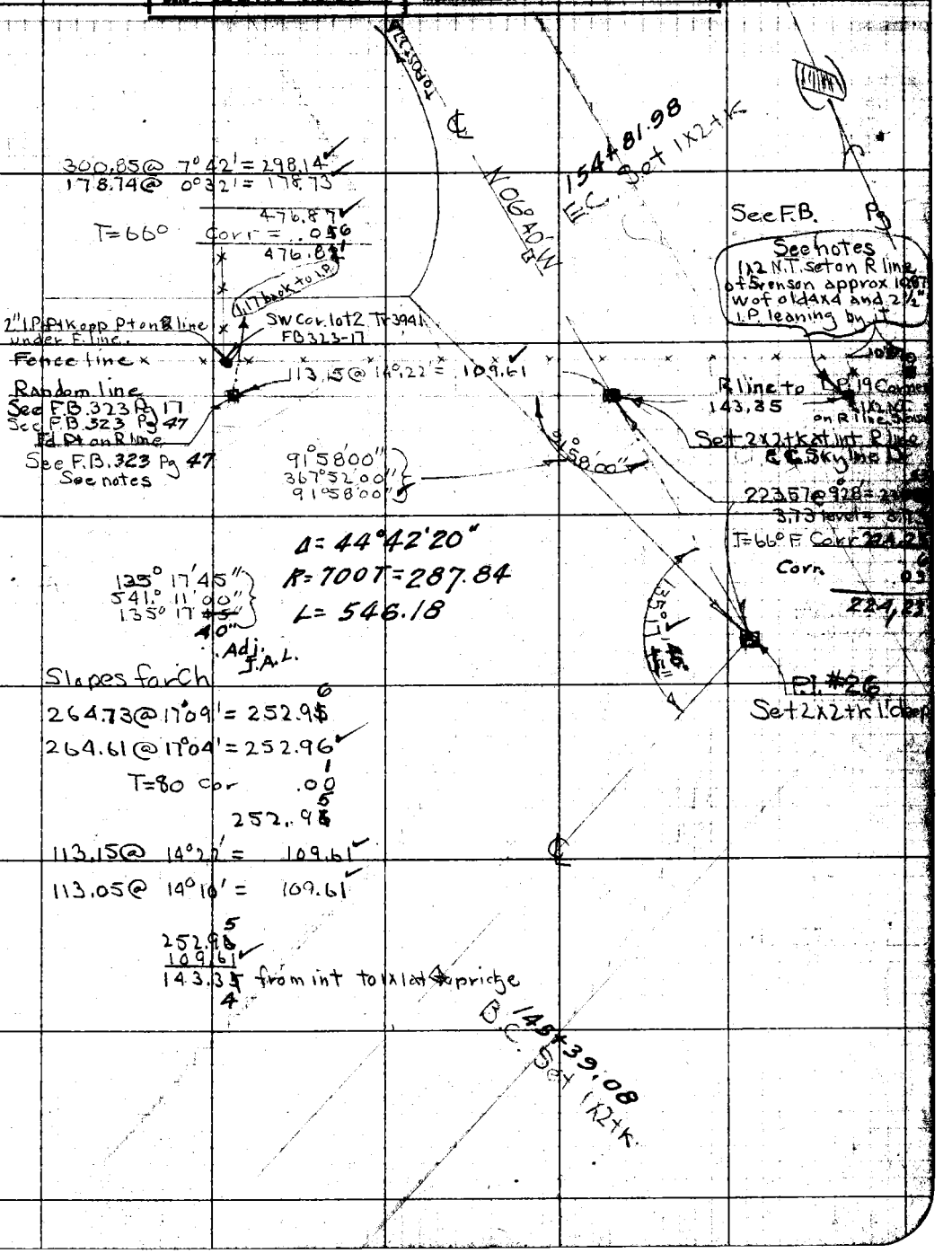

Notes: ANY ADDITIONS OR CHANGES ON THIS SHEET MUST BE MADE OR CANCELED IN Red. WITH DATE AND NAME OF PERSON MAKING CHANGE.

Do not extend notes this side of this line

RETURN TO LOS ANGELES COUNTY SURVEYOR

F.B. 323 Pg. 68 Chief Party Notes by Svensen Date

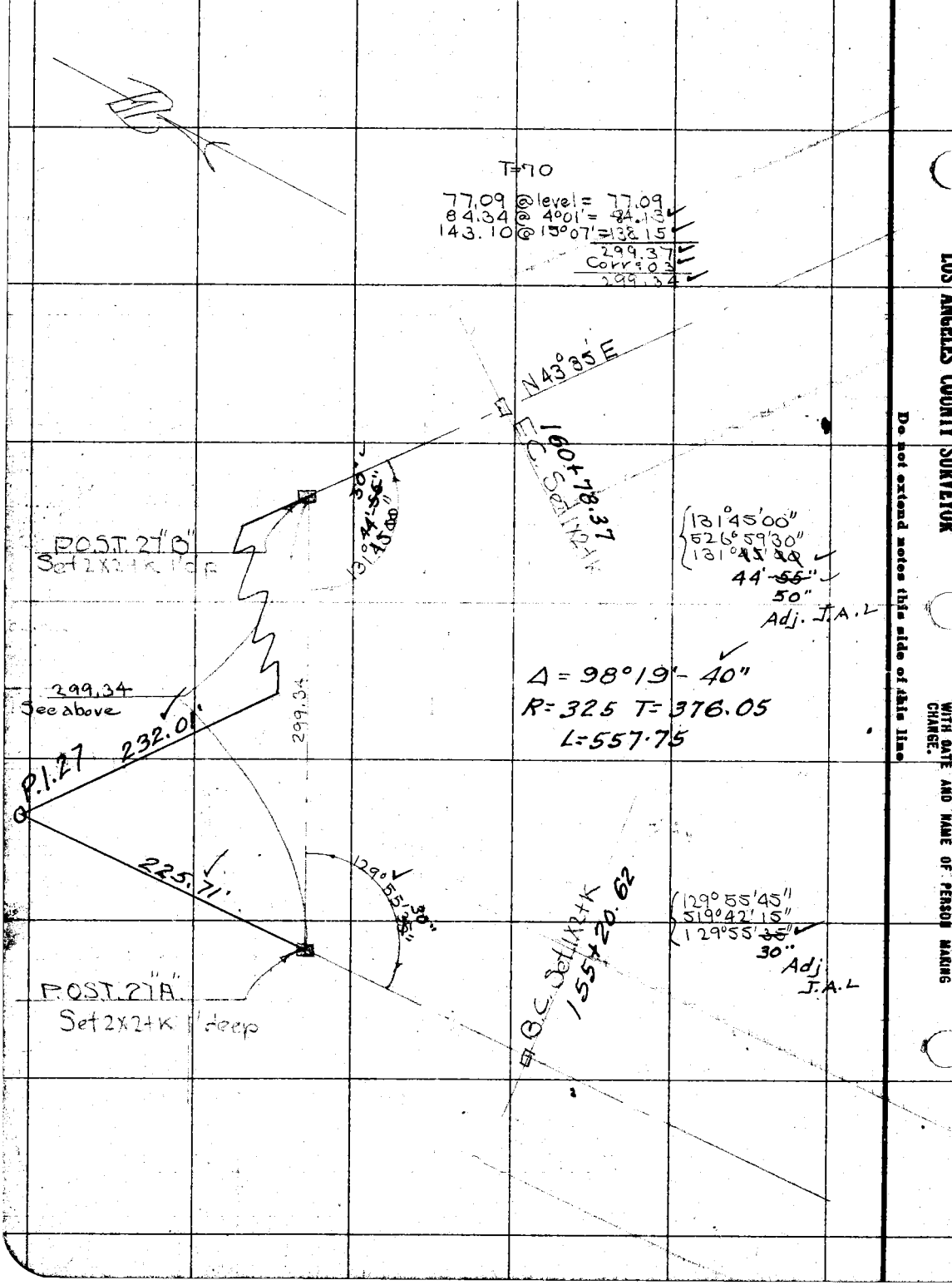

RETURN TO
LOS ANGELES COUNTY SURVEYOR

Do not extend notes this side of this line

Note: ANY ADDITIONS OR CHANGES ON THIS SHEET MUST BE MADE OR CIRCLED IN Red. WITH DATE AND NAME OF PERSON MAKING CHANGE.

Date _____ Notes by _____ Chief Party Svenson F.B. 323 Pg. 69

Plotted by Colkins	W.O. No. 704 D.S.O. No.
Date June 1929	Location Sky line #4
Map No. 8842	Surveyed by Svenson
Plotting C'k'd by Drew	Date 3-20-29
Date June 1929	Indexed A. C. Johnson

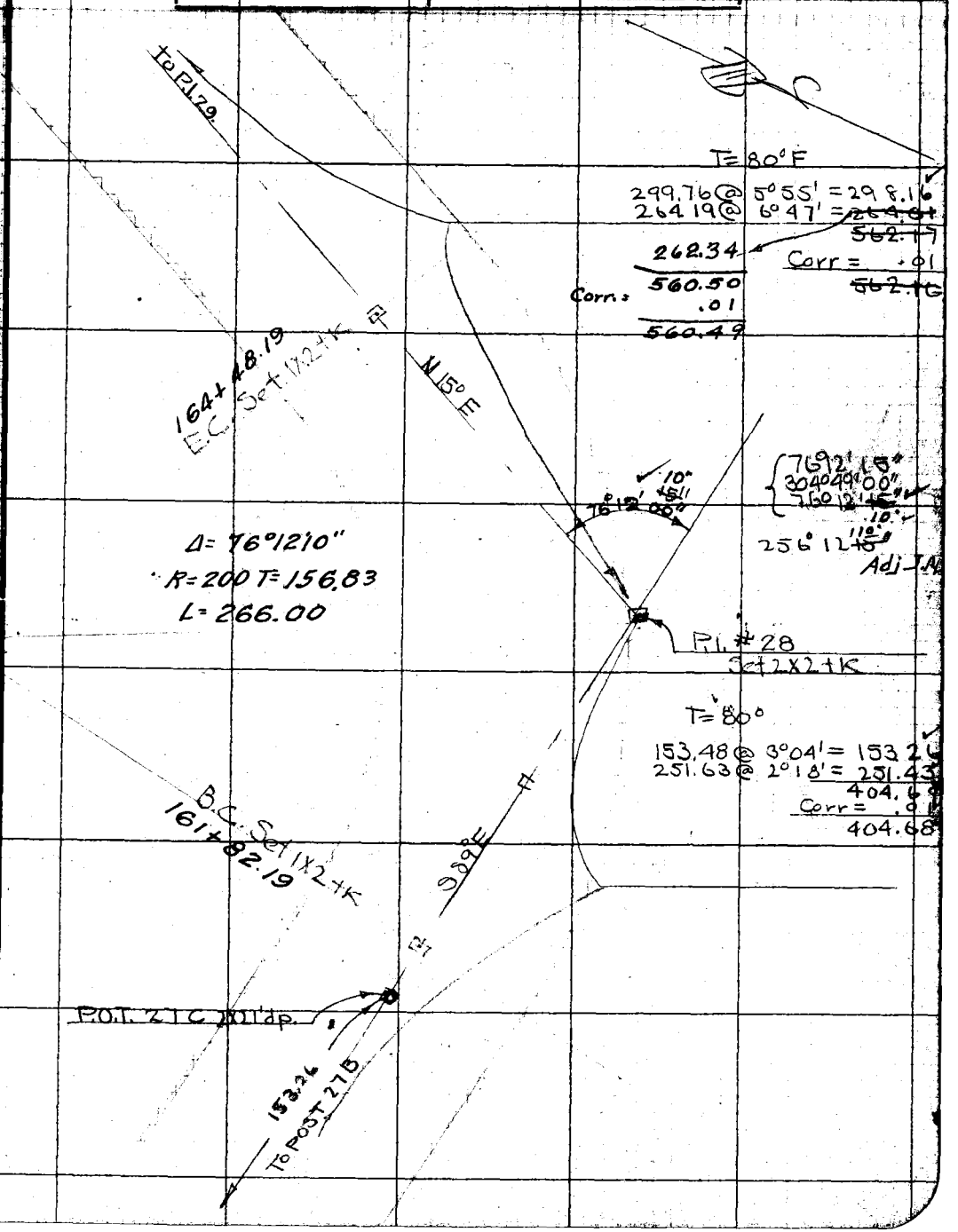

Note: ANY ADDITIONS OR CHANGES ON THIS SHEET MUST BE MADE OR CIRCLED IN Red. WITH DATE AND NAME OF PERSON MAKING CHANGE.

Do not extend notes this side of this line

RETURN TO LOS ANGELES COUNTY SURVEYOR

F.B. 323 Pg. 70 Chief Party Notes by Svenson Date

48.21 @ 19°54'
2.98
45.33
35.97
81.30

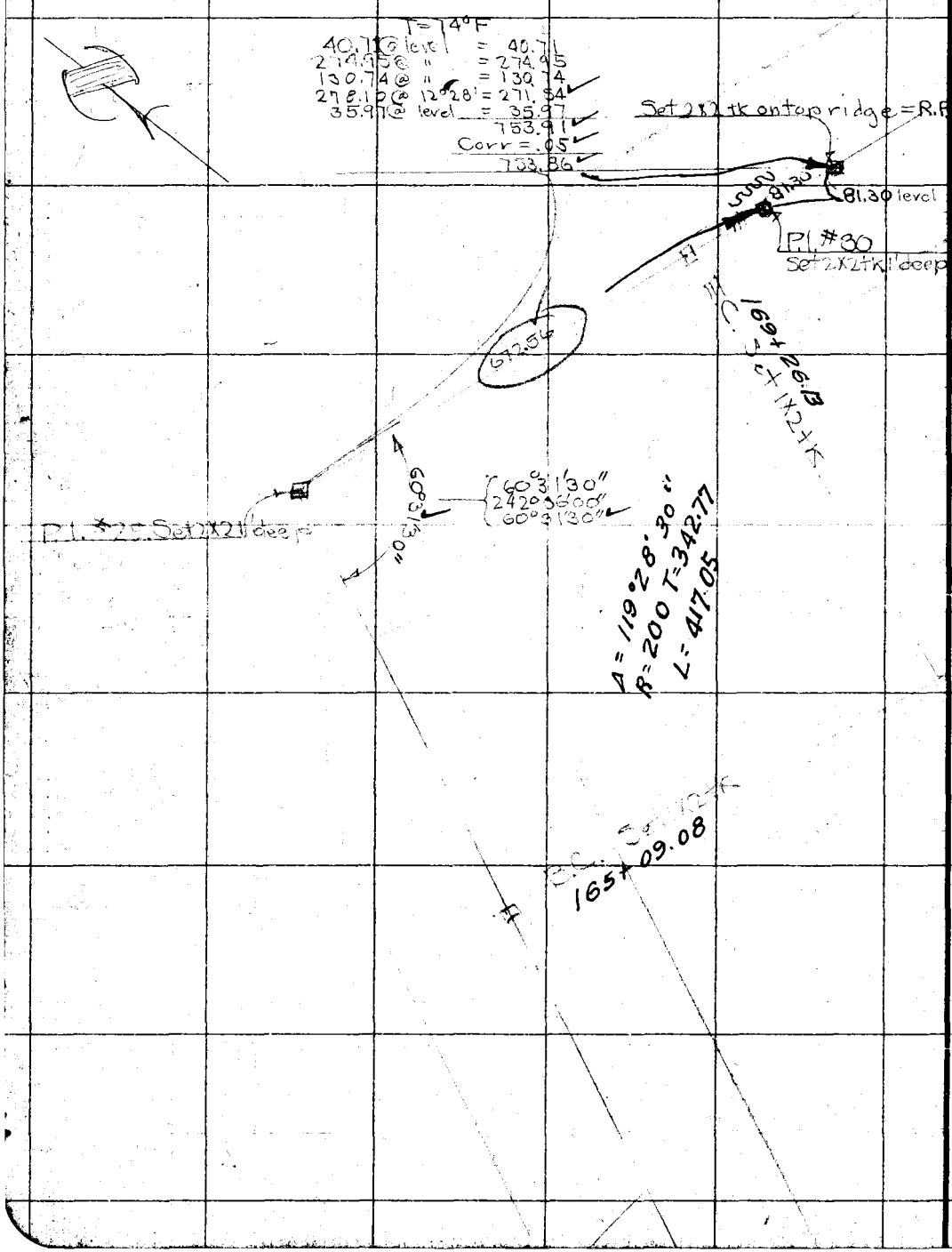

RETURN TO
LOS ANGELES COUNTY SURVEYOR

Do not extend notes this side of this line

Note: ANY ADDITIONS OR CHANGES ON THIS SHEET MUST BE MADE OR CIRCLED IN Red. WITH DATE AND NAME OF PERSON MAKING CHANGE.

Date _____ Notes by _____ Chief Party Svenson F.B. 323 PG. 71

Plotted by Calkins	W.O. No. 704 O.B.O. No.
Date June 1929	Location Skyline #4
Map No. 8842-4	Surveyed by Svenson
Plotting C'k'd by Drew	Date 3-20-29
Date June 1929	Indexed A. C. Johnson

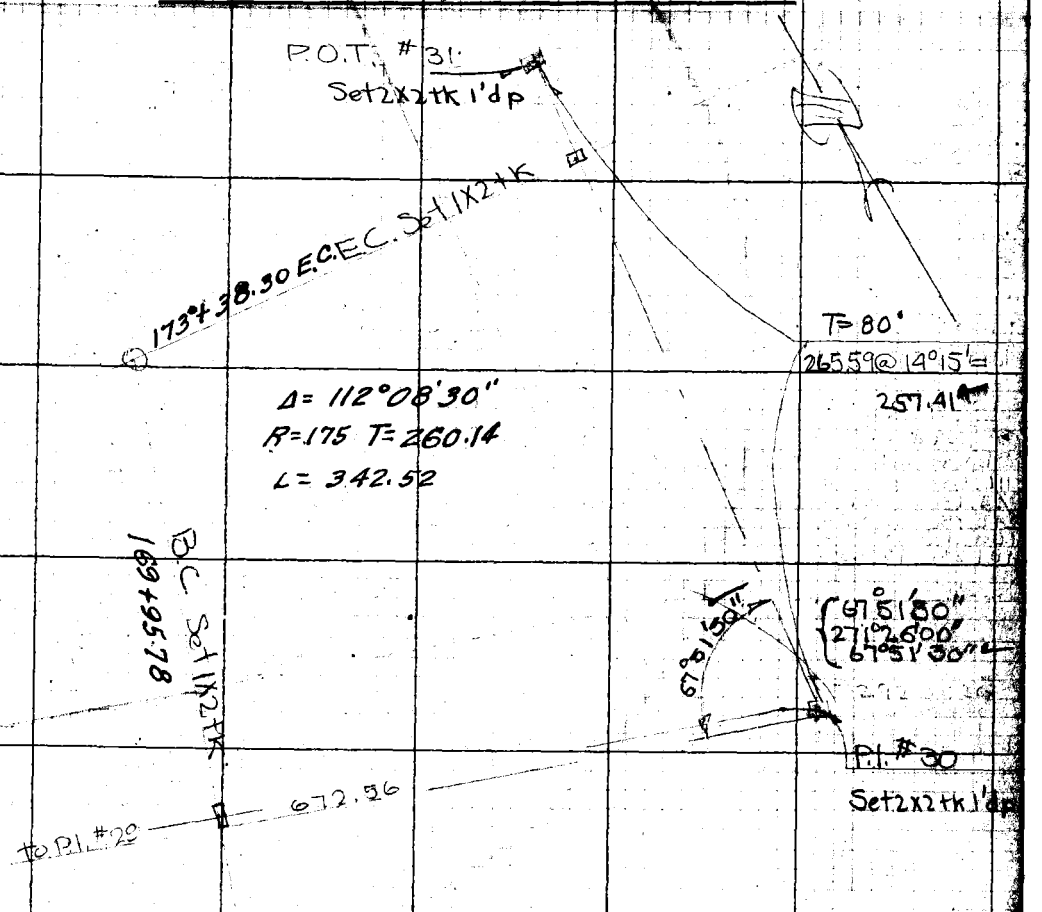

Note: ANY ADDITIONS OR CHANGES ON THIS SHEET MUST BE MADE OR CIRCLED IN Red. WITH DATE AND NAME OF PERSON MAKING CHANGE.

Do not extend notes this side of this line

RETURN TO
LOS ANGELES COUNTY SURVEYOR

F.B. 323 Pg. 72 Svenson Chief Party Notes by Svenson Date 3-25-29

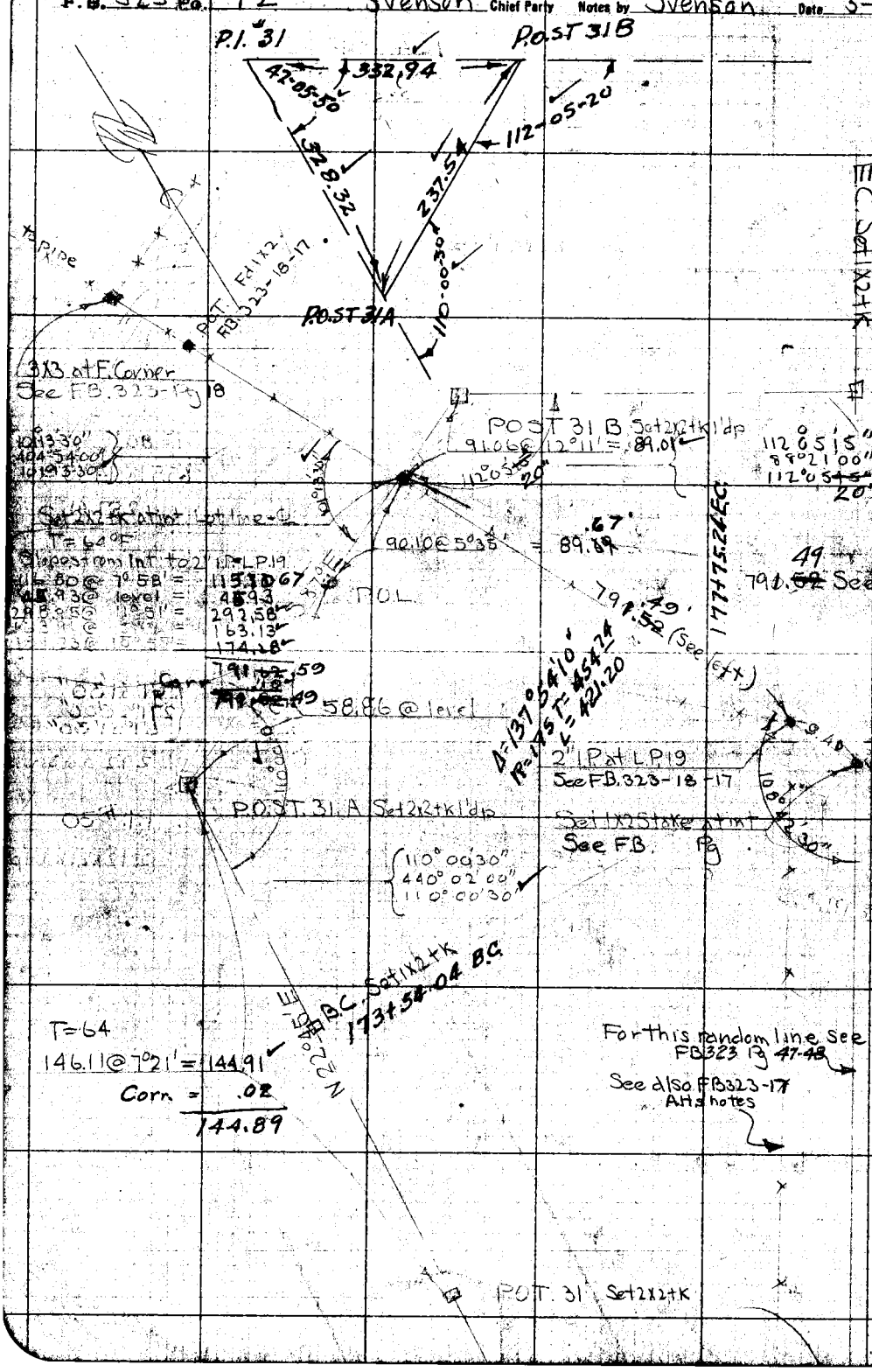

Date _____ Notes by Svenson Chief Party Svenson F.B. 323 Pg. 73

Plotted by Collins	W.O. No. 704 D.S.O. No.
Date June 1929	Location Skyline #4
Map No. 8842-4	Surveyed by Svenson
Plotting C'k'd by Drew	Date 3-25-29
Date June 1929	Indexed A. C. Johnson

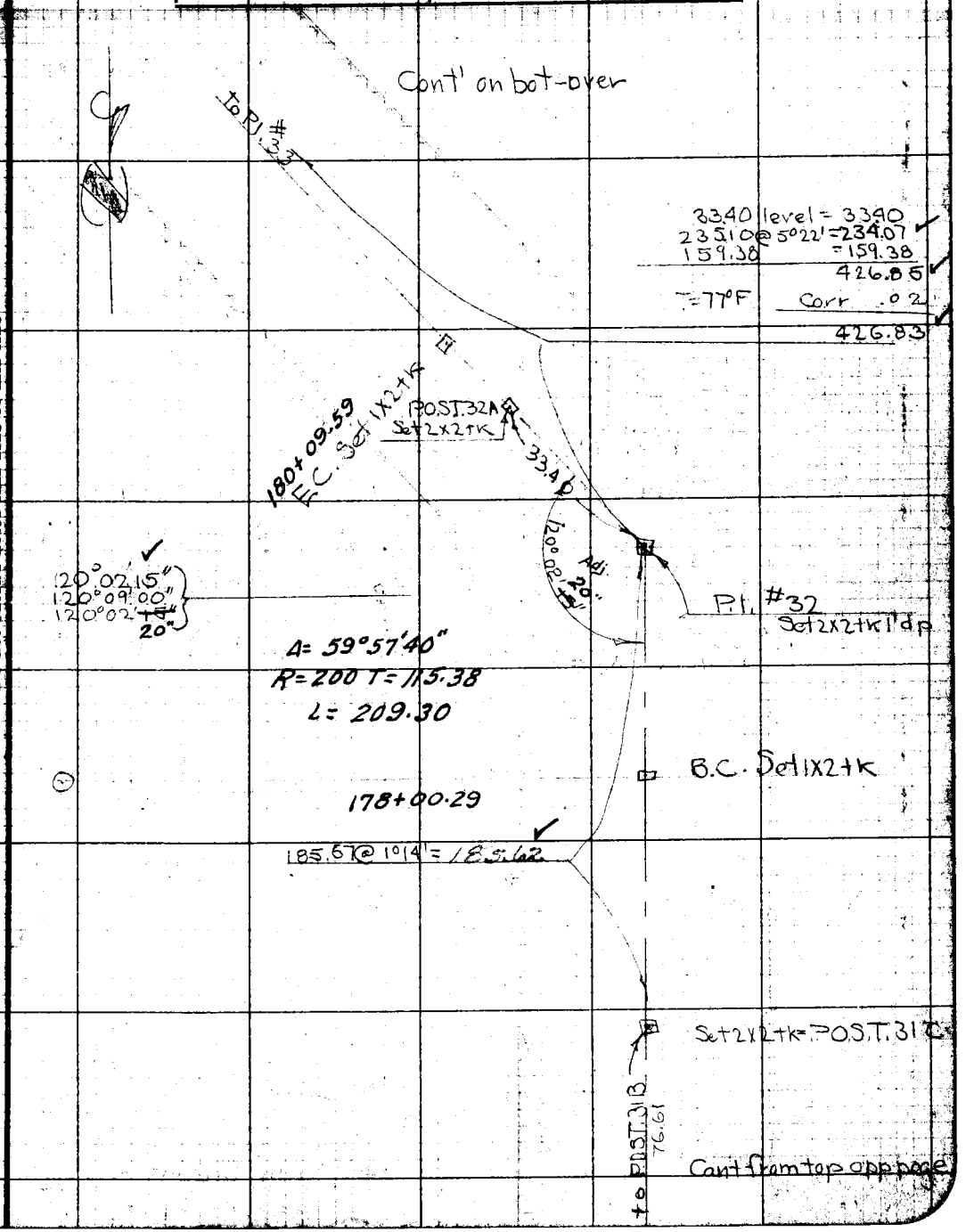

Note: ANY ADDITIONS OR CHANGES ON THIS SHEET MUST BE MADE OR CIRCLED IN RED, WITH DATE AND NAME OF PERSON MAKING CHANGE.

Do not extend notes this side of this line

RETURN TO LOS ANGELES COUNTY SURVEYOR

F. B. 323 Pg. 74 Svenson Chief Party Notes by Svenson Date

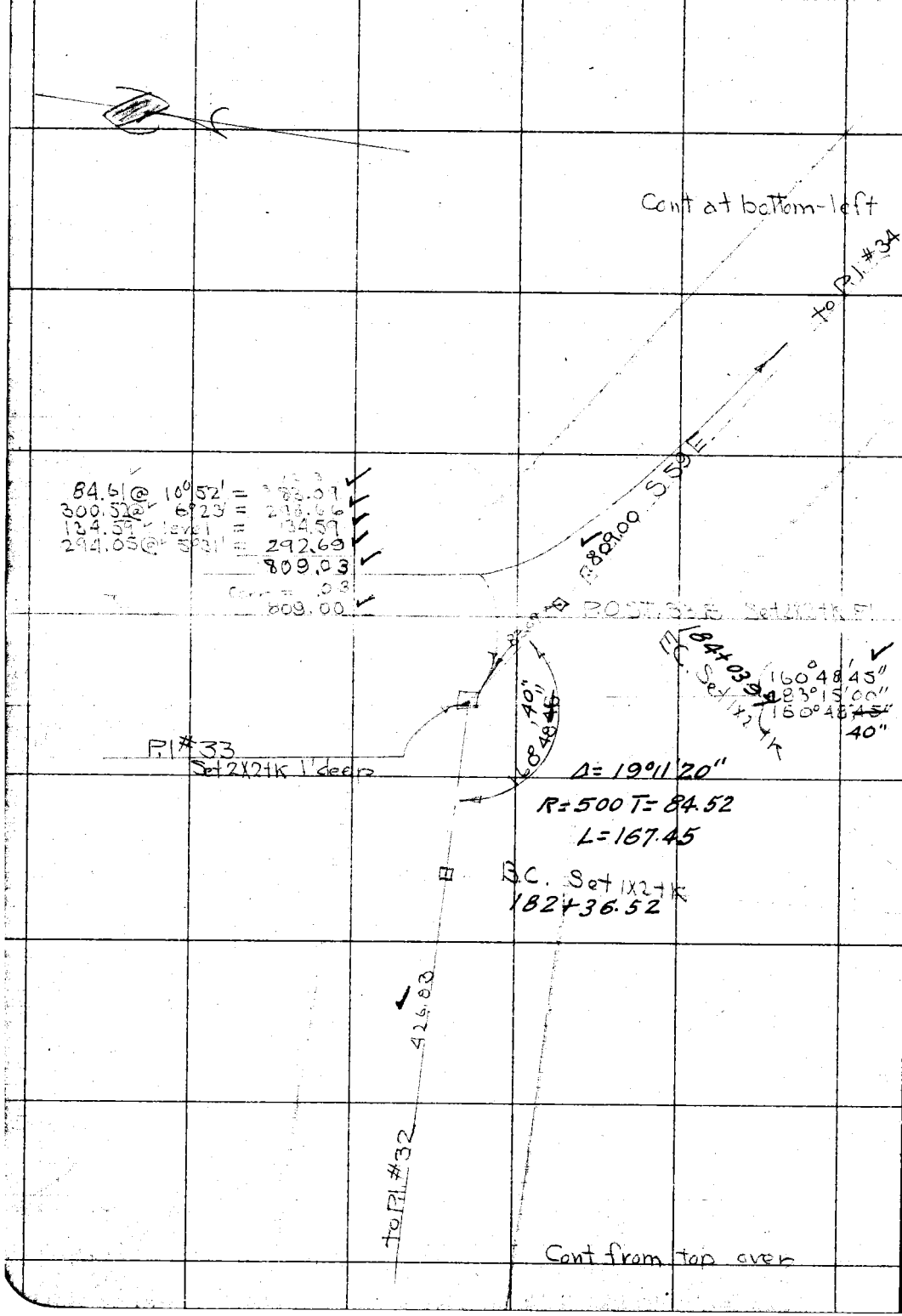

RETURN TO
LOS ANGELES COUNTY SURVEYOR

Do not extend notes this side of this line

Note: ANY ADDITIONS OR CHANGES ON THIS SHEET MUST BE MADE OR CIRCLED IN Red. WITH DATE AND NAME OF PERSON MAKING CHANGE.

Date _____ Notes by Svenson Chief Party Svenson F.B. 323 Pg 75

Plotted by Jones	W.O. No. 704 B.S.O. No.
Date June 1929	Location Skyline Dr #4
Map No. 8842-5	Surveyed by Svenson
Plotting C'k'd by Drew	Date 3-25-29
Date June 1929	Indexed A. C. Johnson

Note: ANY ADDITIONS OR CHANGES ON THIS SHEET MUST BE MADE OR CHECKED IN RED. WITH DATE AND NAME OF PERSON MAKING CHANGE.

Do not extend notes this side of this line

RETURN TO LOS ANGELES COUNTY SURVEYOR

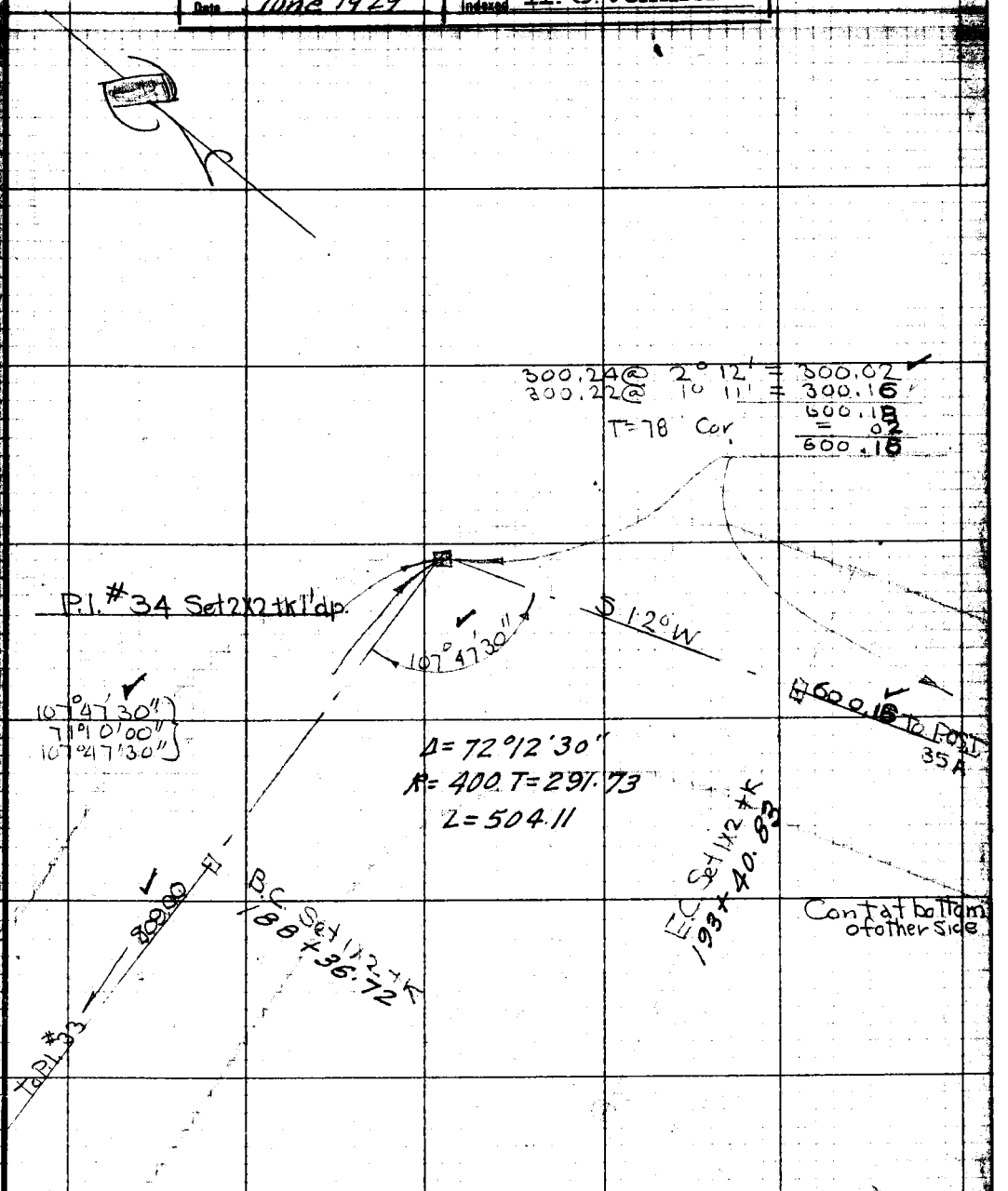

Cont', from top preceeding page

F.B. 323 Pg. 76 Svenson Chief Party Notes by Svenson Date

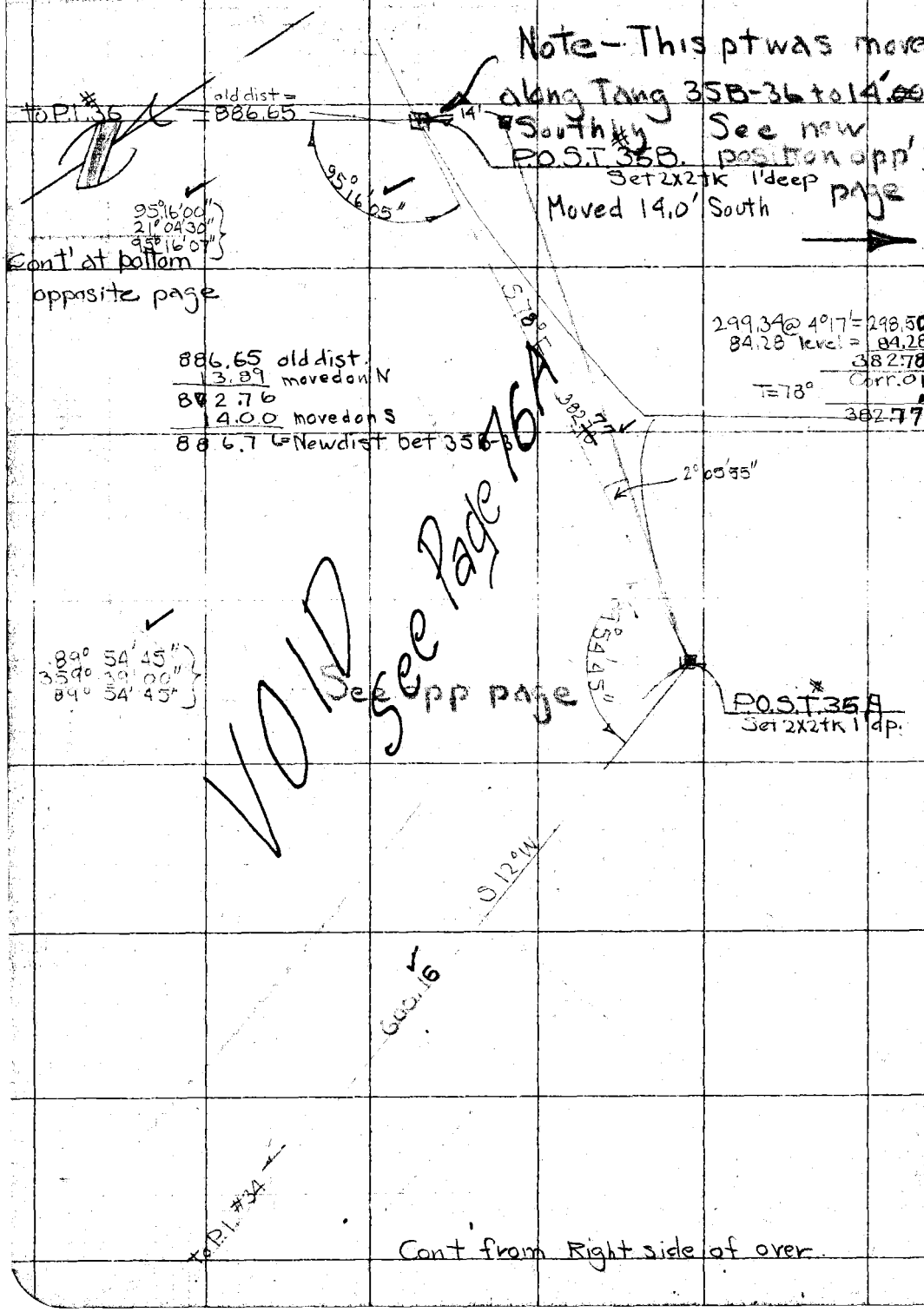

RETURN TO
LOS ANGELES COUNTY SURVEYOR

Note: ANY ADDITIONS OR CHANGES ON THIS SHEET MUST BE MADE OR CIRCLED IN Red. WITH DATE AND NAME OF PERSON MAKING CHANGE.

Do not extend notes this side of this line

Date _____ Notes by Svenson Chief Party Svenson F.B. 323 Pg. 76-A

Plotted by Jones	W.O. No. 704 D.S.O. No.
Date June 1929	Location Skyline Dr #4
Map No. 8842-5	Surveyed by Svenson
Plotting Ck'd by Drew	Date
Date June 1929	Indexed A. C. Johnson

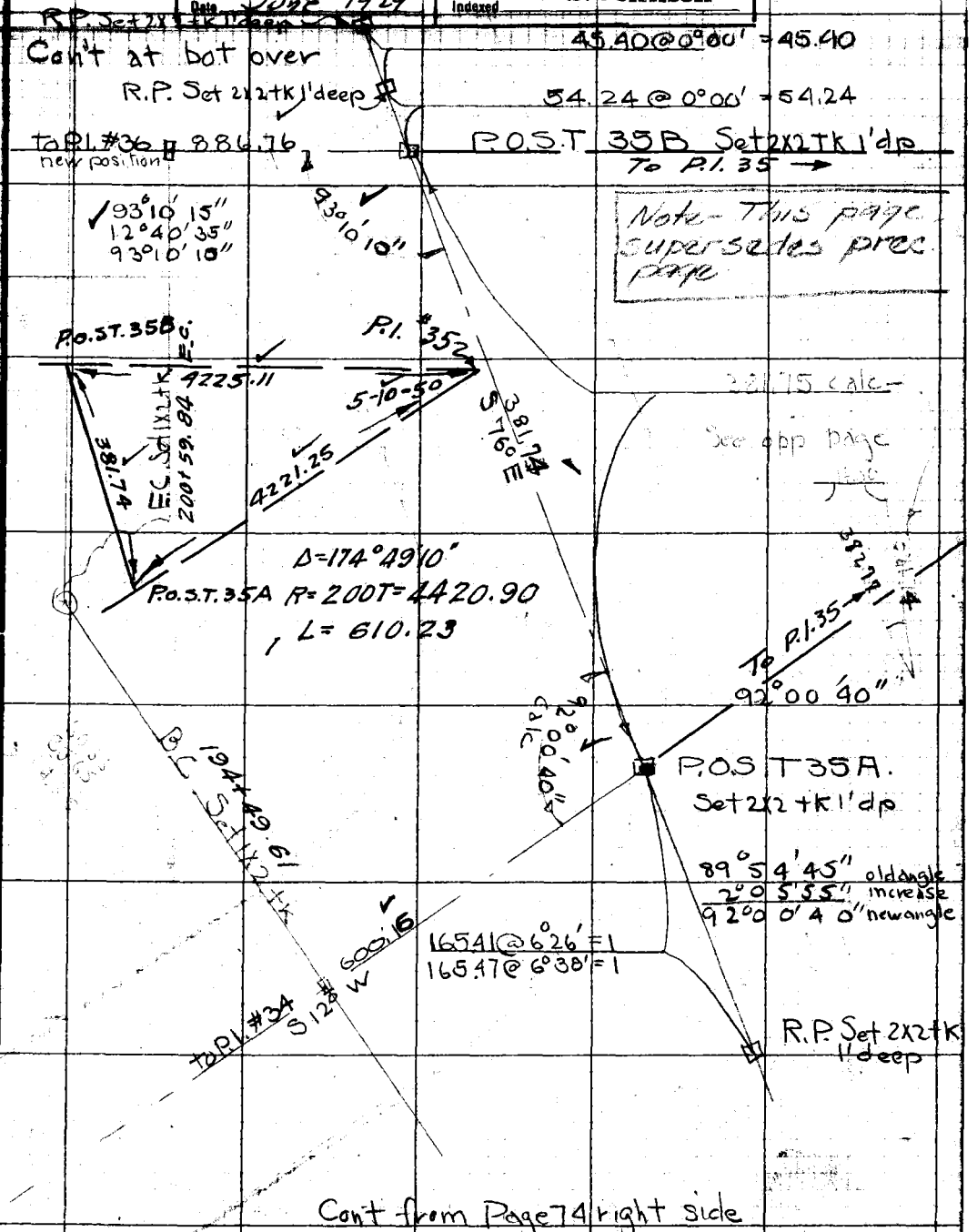

Cont from Page 74 right side

Notes: ANY ADDITIONS OR CHANGES ON THIS SHEET MUST BE MADE OR CIRCLED IN Red. WITH DATE AND NAME OF PERSON MAKING CHANGE.

Do not extend notes this side of this line

RETURN TO LOS ANGELES COUNTY SURVEYOR

F.B. 323 Pg. 76B Chief Party Notes by Svenson Date

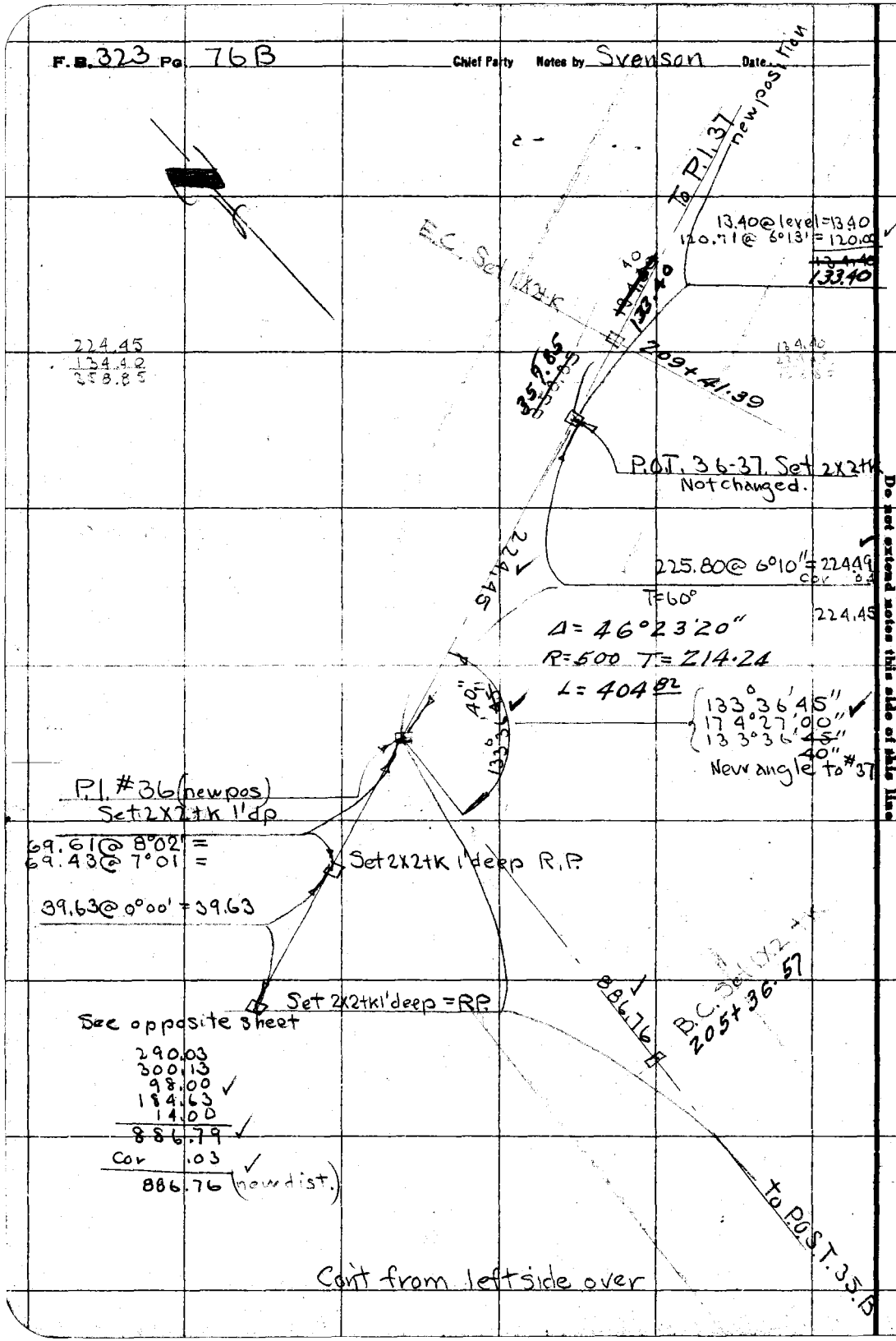

Cont from left side over

RETURN TO LOS ANGELES COUNTY SURVEYOR

Do not extend notes this side of this line

Note! ANY ADDITIONS OR CHANGES ON THIS SHEET MUST BE MADE OR CIRCLED IN Red. WITH DATE AND NAME OF PERSON MAKING CHANGE.

Date _____ Notes by Svenson Chief Party Svenson F.B. 323 Pg 77

Plotted by Jones	W.O. No. 704 B.S.O. No.
Date June 1929	Location Skyline Dr #4
Map No. 8842-5	Surveyed by Svenson
Plotting C'k'd by Drew	Date 3-25-29
Date June 1929	Indexed A. C. Johnson

Note: ANY ADDITIONS OR CHANGES ON THIS SHEET MUST BE MADE OR CIRCLED IN Red. WITH DATE AND NAME OF PERSON MAKING CHANGE.

Do not extend notes this side of this line

RETURN TO LOS ANGELES COUNTY SURVEYOR

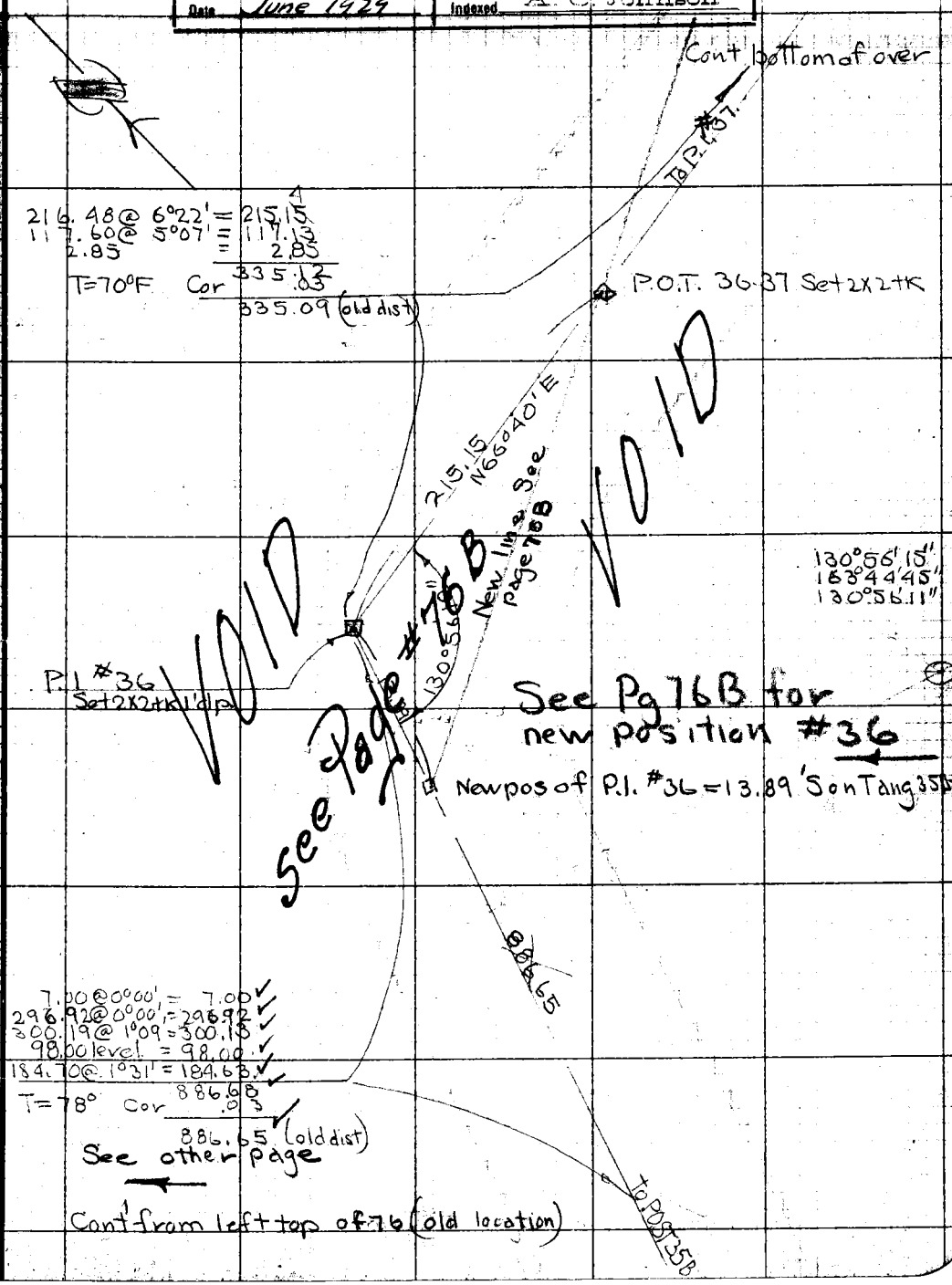

F.B. 323 Pg. 78 Svenson Chief Party Notes by Svenson Date

Cont bot next page

261.93 @ 5°40' = 260.65
.03
260.62

P.O.T 37-38 A

203.15 @ 3°09' = 202.84
299.58 @ 5°05' = 298.40
36.40 level = 36.40
537.64
.05
537.59

T = 70°

To P.I. #38

300.35 @ 5°58' = 298.71
44.77 @ 0°00' = 44.77
T = 70
343.48
Corr .03
343.45

44.77
moved 14.65
30.12

P.O.T. 37-38 Set 2x2 tk

211+72.40 E.C.
E.C Set 1x2 tk

324.81
K 41°15' E

72
300.35 @ 5°58' = 298.71
40.77 @ 0°00' = 40.77
339.49
moved back 14.65
T = 70
324.84
Cor .03
324.81

157°27'05"
(Calc)
Δ = 22°33'00"
R = 450 T = 89.71
L = 177.11

157°27'00"

P.I. #37 Set 2x2 tk

Run up on old angle
154°46'30"
259°06'00"
154°46'30"
2 40 35 increase
157°27'05"

Set 2x2 tk 1' dp = RP

P.I. #37
Set 2x2 tk 1' dp
Set 2x2 tk 1' deep
Moved to new pos
= 14.65 Northly
Set 2x2 tk 1' deep

209+95.29

BC Set 1x2 tk

357.85
~~358.85~~

Slopes for R.P.s
57.97 @ 14°38' = ①
58.17 @ 15°15' =
86.25 @ 14°10' = ②
86.55 @ 15°00' =
136.66 @ 12°59' = ③
136.87 @ 13°20' =

Cont from top of over

RETURN TO
LOS ANGELES COUNTY SURVEYOR

Do not extend notes this side of this line

Note: ANY ADDITIONS OR CHANGES ON THIS SHEET MUST BE MADE OR CIRCLED IN Red. WITH DATE AND NAME OF PERSON MAKING CHANGE.

Date _____ Notes by _____ Chief Party 323 F.B. 323 Pg. 79

Plotted by: Jones
Date: June 1929
Map No. 8842-5
Plotting C'k'd by: Brew
Date: June 1929

W.O. No. 704 D.S.O. No. _____
Location Skyline #4
Surveyed by Svenson
Date 3-15-29
Indexed A. C. Johnson

Cont bottom over

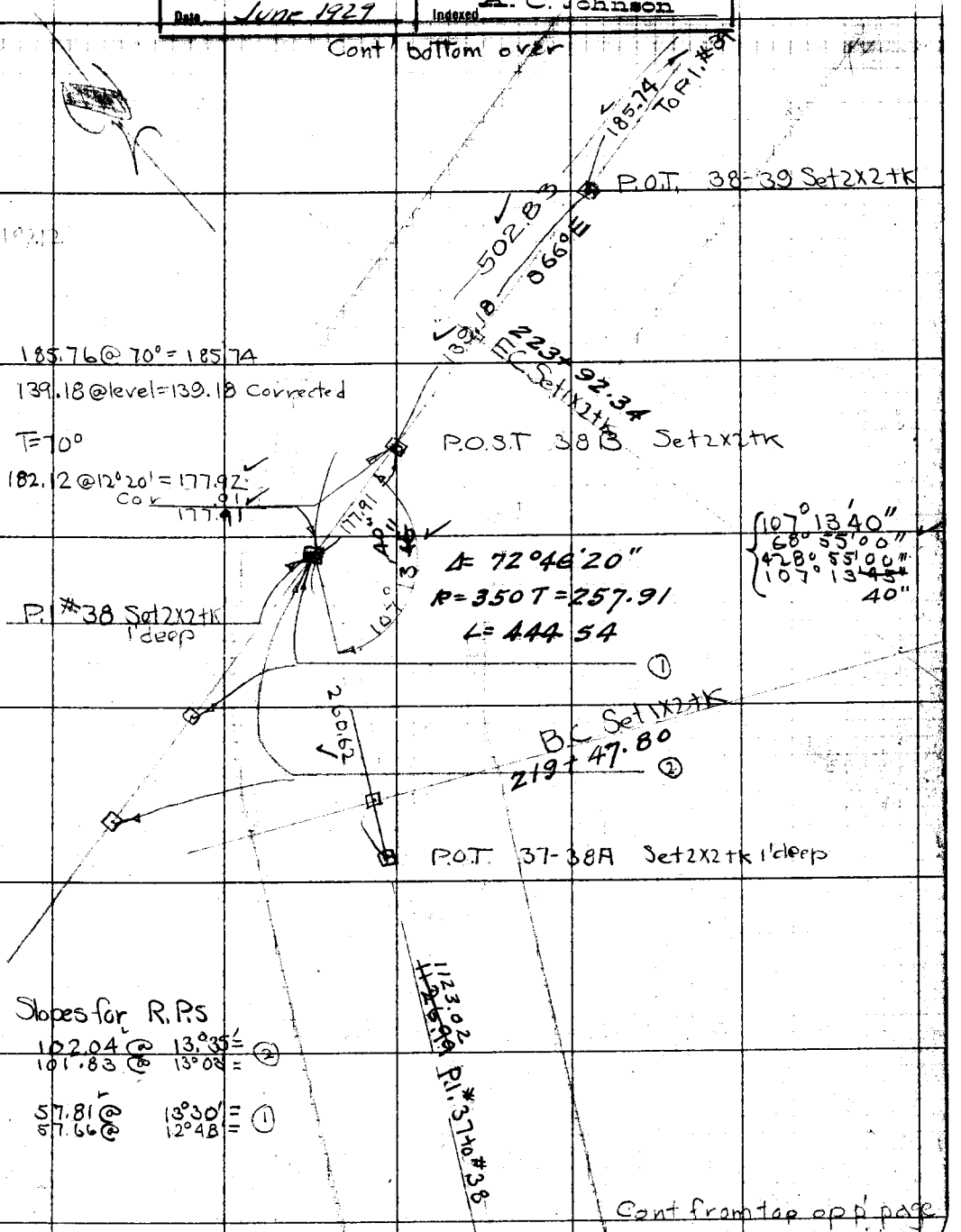

185.76 @ 70° = 185.74
139.18 @ level = 139.18 Corrected
T = 70°
182.12 @ 12°20' = 177.92

Slopes for R.P.s
102.04 @ 13.°35' = ②
101.83 @ 13°08' =

57.81 @ 13°30' = ①
57.66 @ 12°48' =

Cont from top opp page

Notes: ANY ADDITIONS OR CHANGES ON THIS SHEET MUST BE MADE OR CIRCLED IN Red, WITH DATE AND NAME OF PERSON MAKING CHANGE.

Do not extend notes this side of this line

RETURN TO LOS ANGELES COUNTY SURVEYOR

F.B. 323 Pg. 80 Chief Party Notes by Date

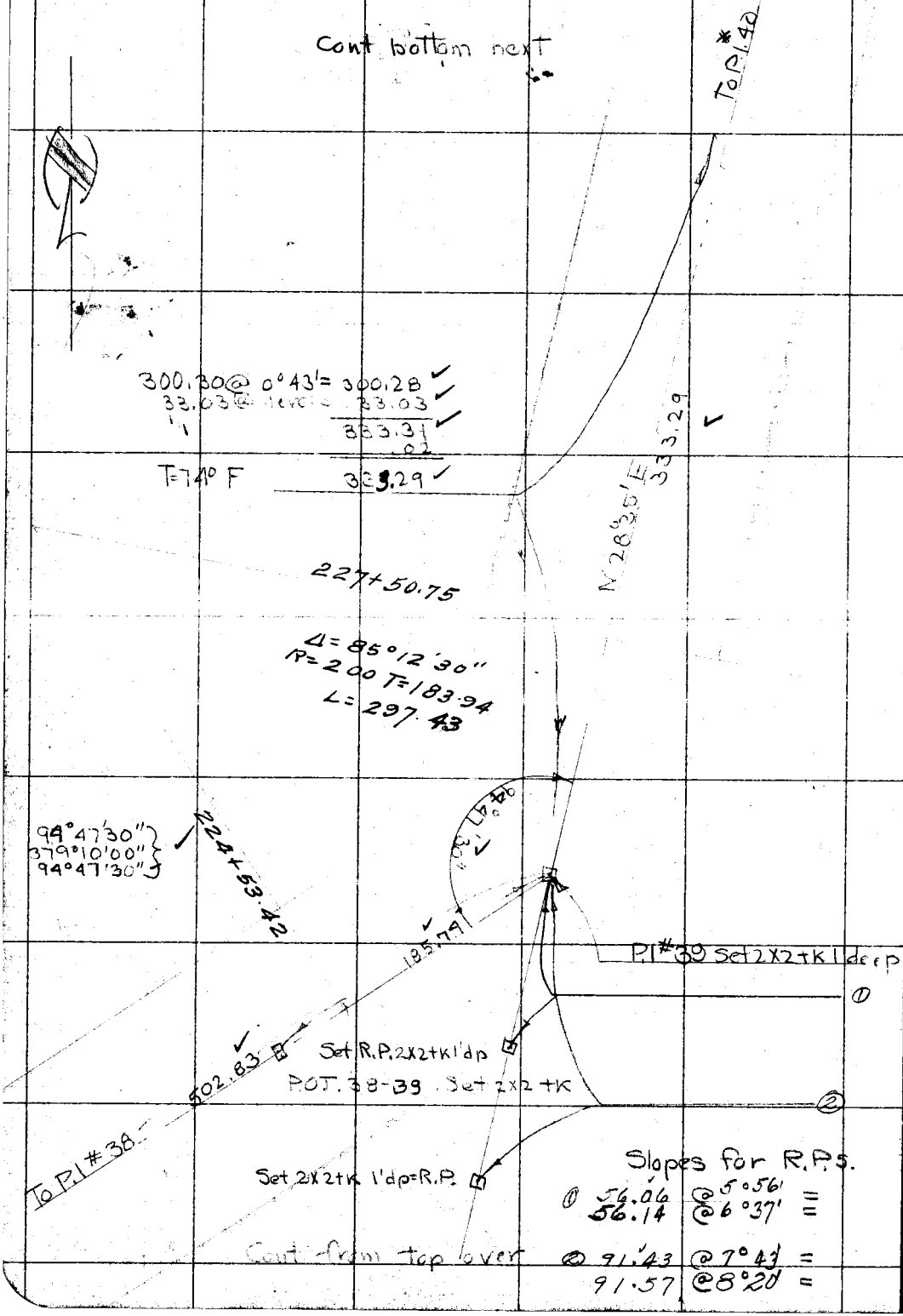

RETURN TO
LOS ANGELES COUNTY SURVEYOR

Do not extend notes this side of this line

Note: ANY ADDITIONS OR CHANGES ON THIS SHEET MUST BE MADE OR CIRCLED IN Red. WITH DATE AND NAME OF PERSON MAKING CHANGE.

Date _____ Notes by Willits Svenson Chief Party Svenson F.B. 323 Pg. 81

Plotted by Jones	W.O. No. 704 D.S.O. No.
Date June 1929	Location Skyline #4
Map No. 8842-5	Surveyed by Svenson
Plotting C'k'd by Drew	Date 3-26-29
Date June 1929	Indexed A. C. Johnson

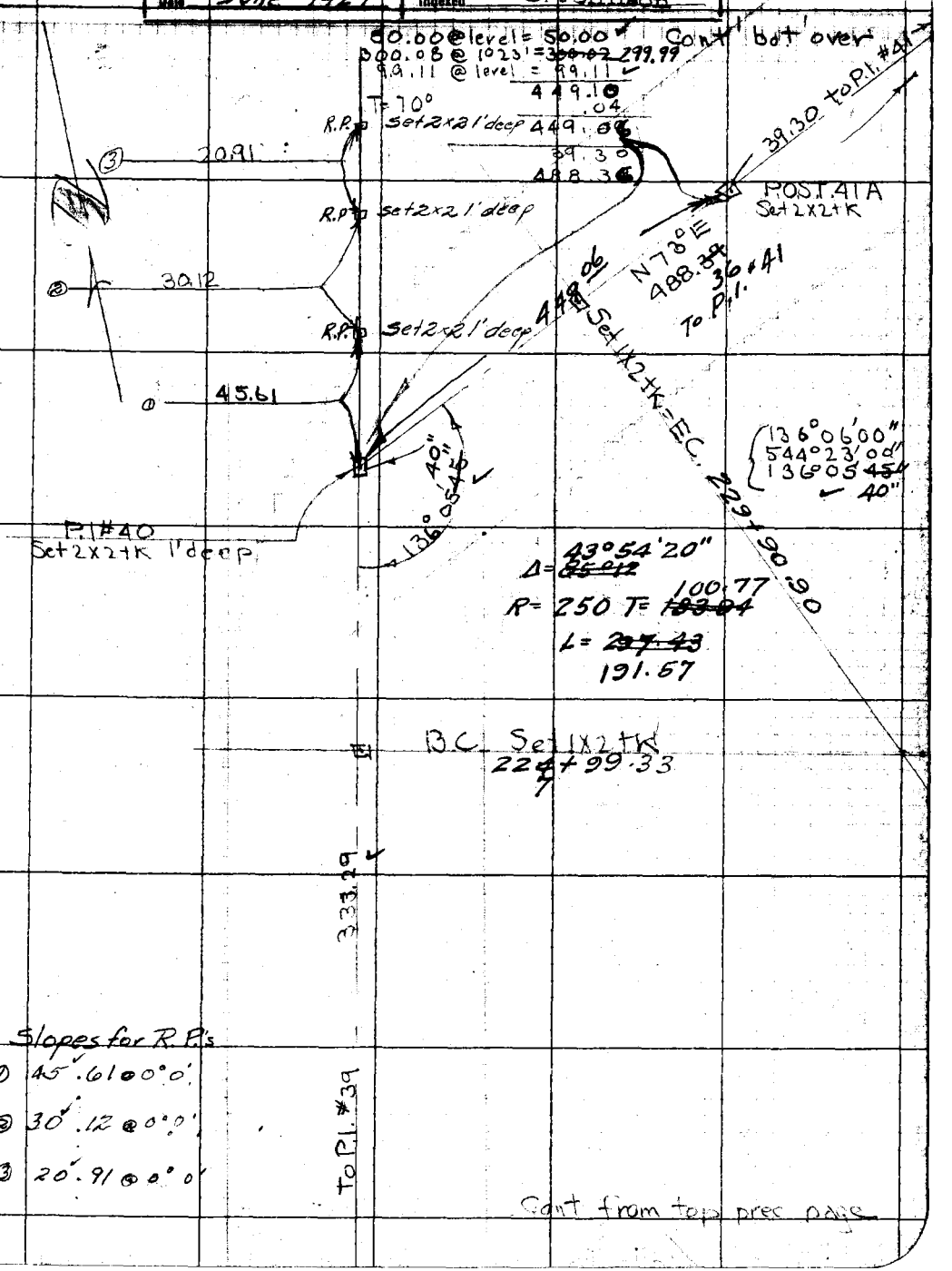

Slopes for R.P.'s

① 45.61 @ 0°0'

② 30.12 @ 0°0'

③ 20.91 @ 0°0'

Cont from top prec page

Note: ANY ADDITIONS OR CHANGES ON THIS SHEET MUST BE MADE OR CIRCLED IN Red WITH DATE AND NAME OF PERSON MAKING CHANGE.

Do not extend notes this side of this line

RETURN TO LOS ANGELES COUNTY SURVEYOR

F.B. 323 Pg. 82 Chief Party Notes by Date

Cont at bottom right opp page

To P.I. #42 125.40

Corr 126.15 @ 6°14' = 125.40

P.O.S.T. # 42.A. Set 2X2 tk

N 09°40' E 741.32

236+20.50
E C Set 1X2 tk

Δ = 62°30'00"
R = 500 T = 303.41
L = 545.42

299.75 @ level = 299.75
215.05 @ 4°02 = 214.52
514.27
Cor .08
514.19
T = 60

P.O.S.T. # 41 B Set 2X2 tk

102.96 @ 8°48' = 101.75
.02
101.73
T = 60°

P.I. # 41 Set 2X2 tk 1' deep

117° 30'00"
109° 59'40"
117° ~~29'55"~~
30'-00"

30'-00"

B.C. Set 1X2 tk
230+75.08

488.34 36

To P.I. #40

Cont from top right over

RETURN TO
LOS ANGELES COUNTY SURVEYOR

Do not extend notes this side of this line

Note: ANY ADDITIONS OR CHANGES ON THIS SHEET MUST BE MADE OR CIRCLED IN Red. WITH DATE AND NAME OF PERSON MAKING CHANGE.

Date _____ Notes by Svenson Chief Party Svenson F.B. 323 Pg. 83

Printed by Jones	W.O. No. [illegible]
Date June 1929	Location Skyline #4
Map No. 8842-5	Surveyed by Svenson
Plotting C.k'd by Drew	Date [illegible]
Date June 1929	Indexed A. C. Johnson

122.29
moved 6.04 back
116.25

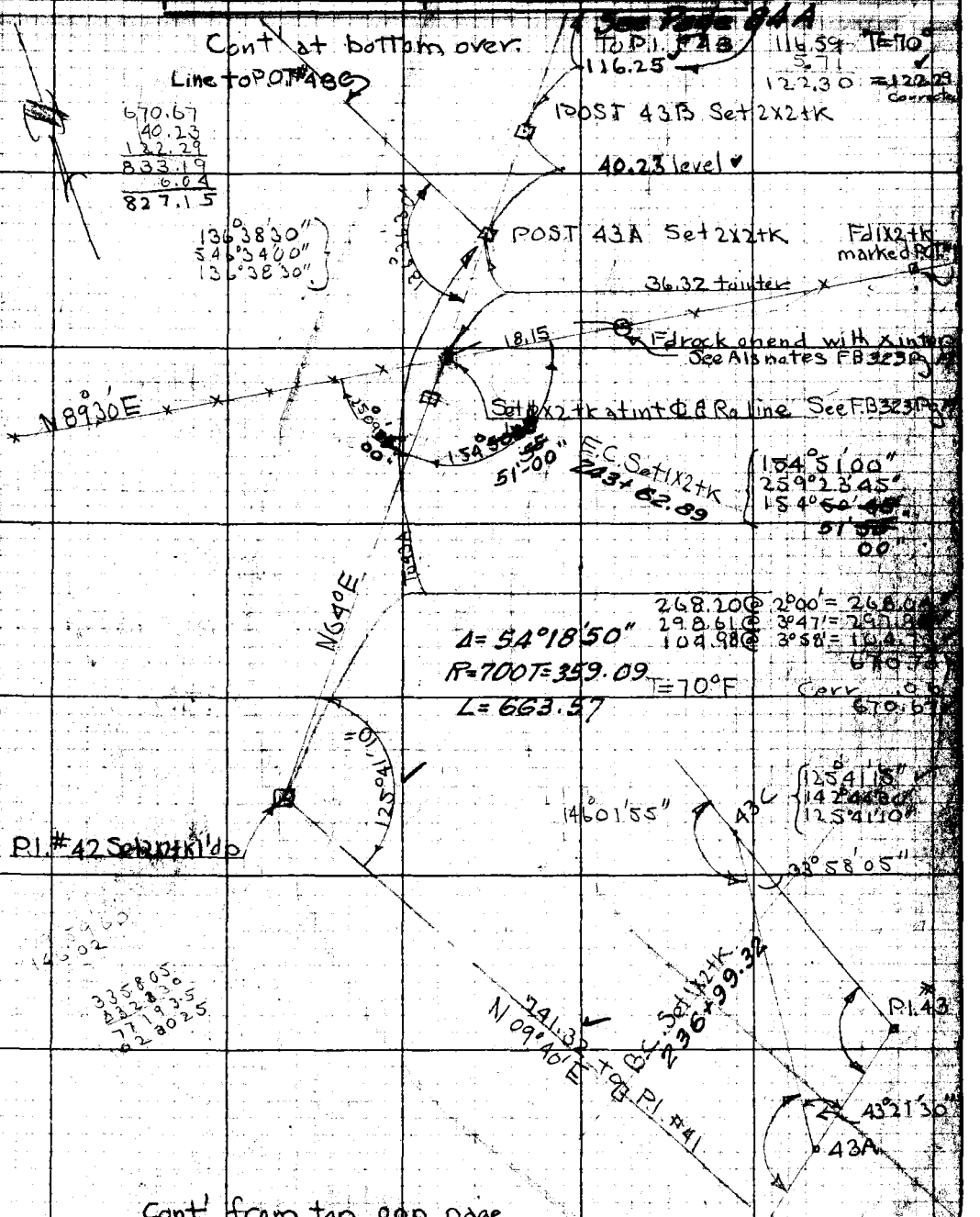

Cont' from top opp page

Notes: ANY ADDITIONS OR CHANGES ON THIS SHEET MUST BE MADE OR CIRCLED IN Red. WHEN DATE AND NAME OF PERSON MAKING CHANGE.

Do not extend notes this side of this line

RETURN TO LOS ANGELES COUNTY SURVEYOR

F.B. 323 Pg. 84 Svenson Chief Party Notes by Svenson Date

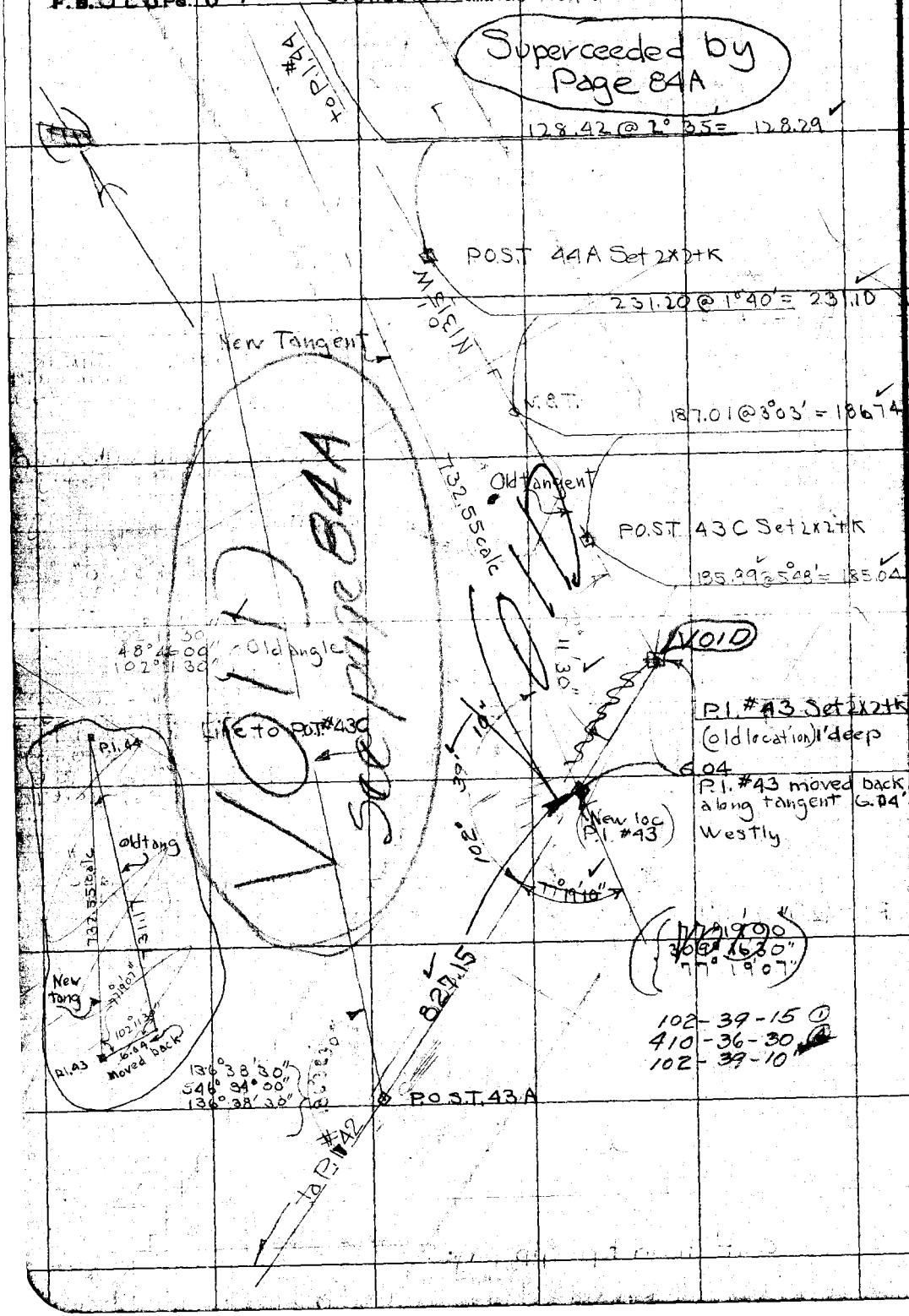

RETURN TO LOS ANGELES COUNTY SURVEYOR

Do not extend notes this side of this line

Note: ANY ADDITIONS OR CHANGES ON THIS SHEET MUST BE MADE ON CIRCLED IN Red. WITH DATE AND NAME OF PERSON MAKING CHANGE.

Date _____ Notes by _____ Chief Party _____ F.B. 323 Pg. 84A

Plotted by	W. O. No.
Date	Location
Map No.	Surveyed by
Plotting C'k'd by	Date
Date	Indexed A. C. Johnson

Notes: ANY ADDITIONS OR CHANGES ON THIS SHEET MUST BE MADE OR CHARGED IN Red. WITH DATE AND NAME OF PERSON MAKING CHANGE.

Do not extend notes this side of this line

RETURN TO LOS ANGELES COUNTY SURVEYOR

For P.L. 43 See over

F.B. 323 PG. 84A Chief Party Notes by Svenson Date

Cont bottom – next page

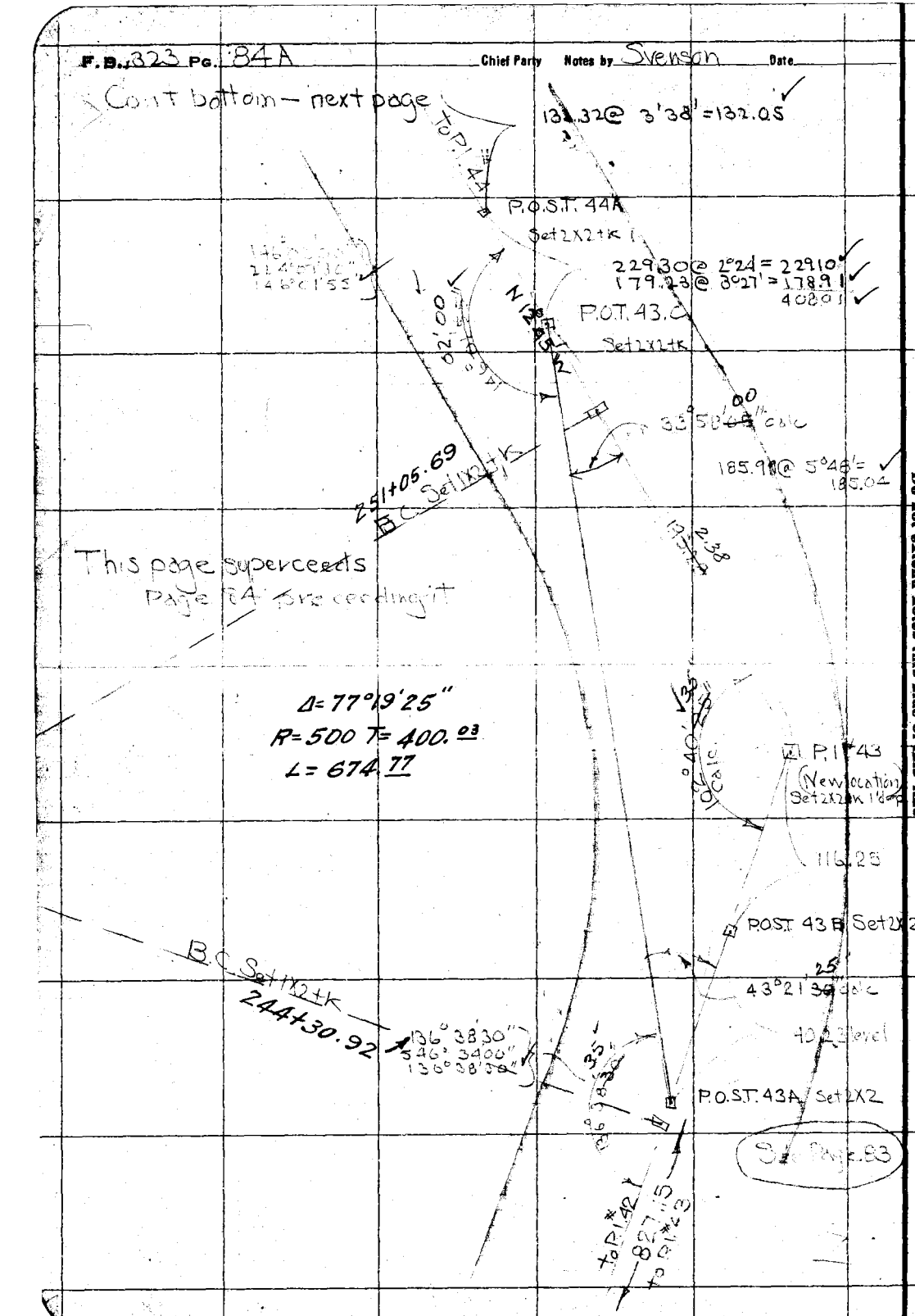

RETURN TO LOS ANGELES COUNTY SURVEYOR

Do not extend notes this side of this line

Note: ANY ADDITIONS OR CHANGES ON THIS SHEET MUST BE MADE OR CIRCLED IN Red WITH DATE AND NAME OF PERSON MAKING CHANGE.

Date _____ Notes by Svenson Chief Party Svenson F.B. 323 Pg. 85

Plotted by Jones	W.O. No. 704
Date June 1929	Location Skyline #4
Map No. 8842-5	Surveyed by Svenson
Plotting C'k'd by Drew	Date 4-4-29
Date June 1929	Indexed A. C. Johnson

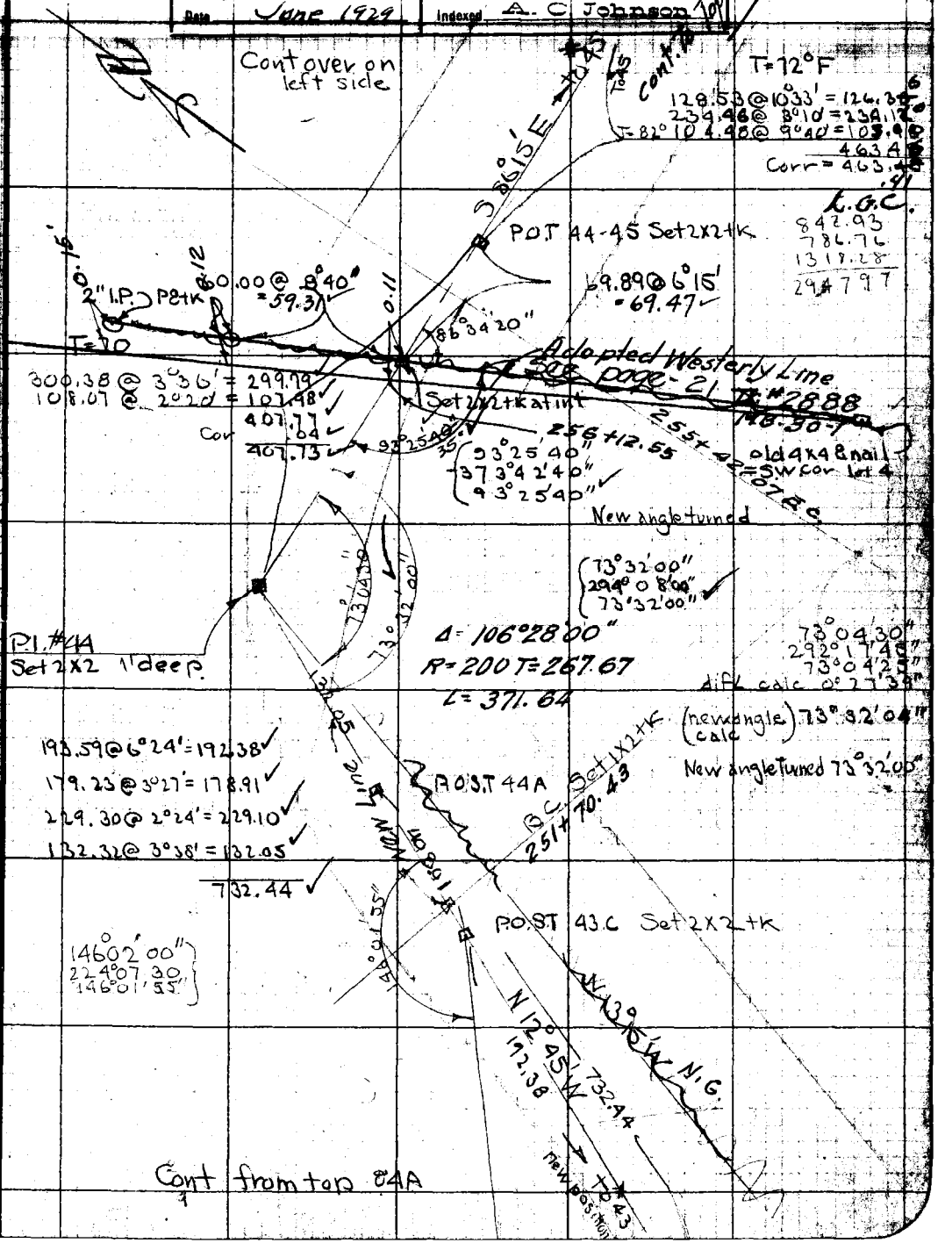

Note: ANY ADDITIONS OR CHANGES ON THIS SHEET MUST BE MADE OR CHECKED IN Red. WITH DATE AND NAME OF PERSON MAKING CHANGE.

Do not extend notes this side of this line

RETURN TO LOS ANGELES COUNTY SURVEYOR

F.B. 325 Pg. 86 Svenson Chief Party Notes by Svenson Date

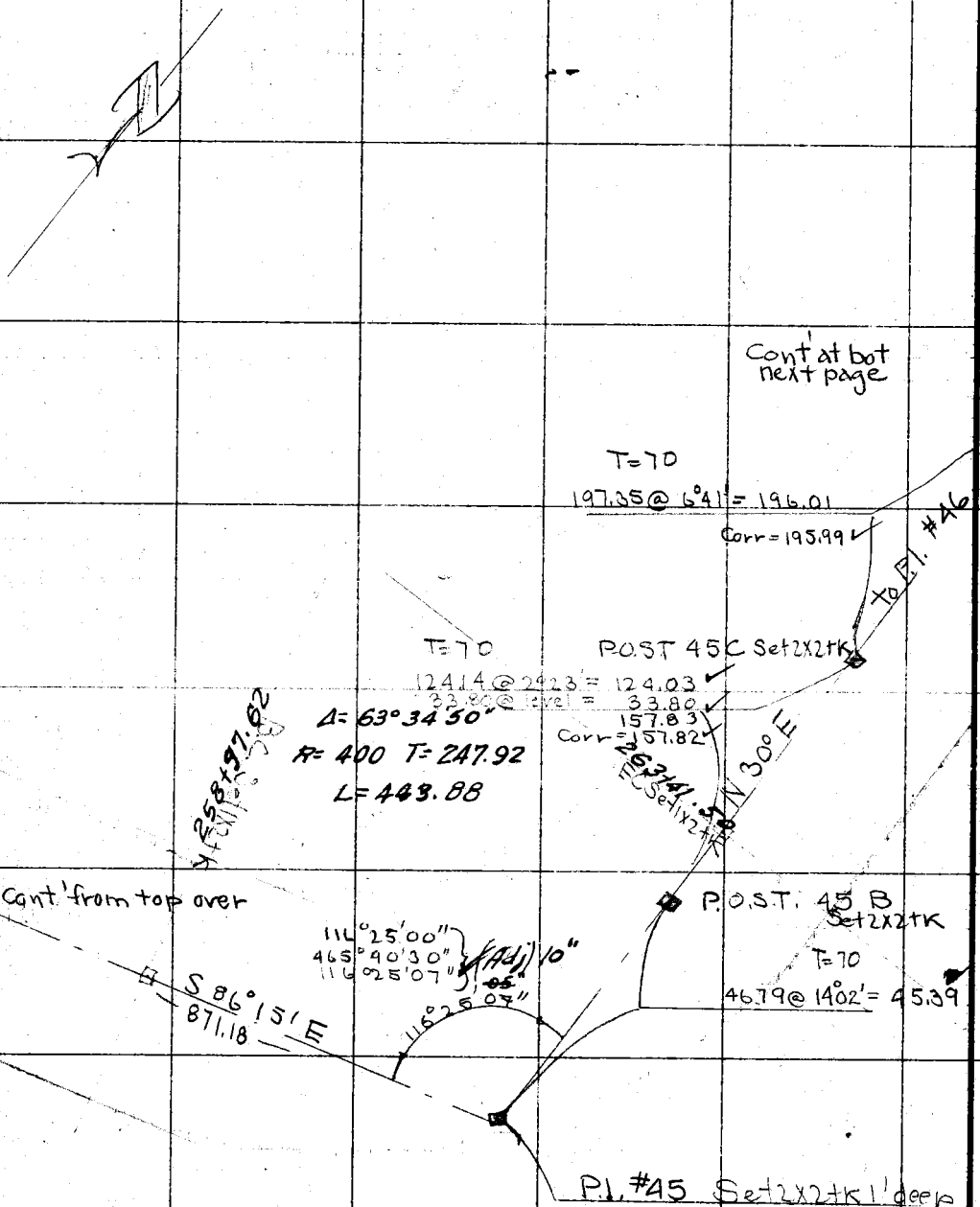

RETURN TO LOS ANGELES COUNTY SURVEYOR

Do not extend notes this side of this line

Note: ANY ADDITIONS OR CHANGES ON THIS SHEET MUST BE MADE OR CIRCLED IN Red WITH DATE AND NAME OF PERSON MAKING CHANGE.

Date _____ Notes by _____ Chief Party Svenson F.B. 323 Pg. 86A

Plotted by Jones	W. O. No. 704 U. S. G. No.
Date June 1929	Location Skyline #4
Map No. 8842-5	Surveyed by Svenson
Plotting C'k'd by Drew	Date 8-4-29 A. C. Johnson
Date June 1929	Indexed

P.I.	Δ/2	R	STang	Length	Deflection	Chords
#43	38°39'42"	500	400.03	674.77	1° 05' 35"	19.08
					2° 31' 32"	25.00
					3° 57' 28"	
					5° 23' 25"	
					6° 49' 21"	
					8° 15' 18"	
					9° 41' 15"	
					11° 07' 11"	
					12° 33' 08"	
					13° 59' 04"	
					15° 25' 01"	
					16° 50' 58"	
					18° 16' 54"	
					19° 42' 51"	
					21° 08' 47"	
					22° 34' 44"	
					24° 00' 41"	
					25° 26' 37"	
					26° 52' 34"	
					28° 18' 30"	
					29° 44' 27"	
					31° 10' 24"	
					32° 36' 20"	
					34° 02' 17"	
					35° 28' 13"	
					36° 54' 10"	
					38° 20' 07"	
					38° 29' 42"	5.69
#44	53°14'00"	200	267.67	371.64	0° 39' 17"	4.57
					4° 14' 08"	24.98
					7° 49' 00"	
					11° 23' 51"	
					14° 58' 43"	
					18° 33' 34"	
					22° 08' 26"	
					25° 43' 17"	
					29° 18' 09"	
					32° 53' 00"	
					36° 27' 52"	
					40° 02' 43"	
					43° 37' 35"	
					47° 12' 26"	
					50° 47' 18"	
					53° 14' 00"	17.06
#47	14° 58' 15"	350	93.59	182.90	0° 30' 53"	6.29
					2° 02' 32"	25.00
					3° 34' 12"	
					5° 05' 51"	
					6° 37' 30"	
					8° 09' 10"	
					9° 40' 49"	
					11° 12' 28"	
					12° 44' 08"	
					14° 15' 47"	
					14° 58' 15"	1.61

Notes: ANY ADDITIONS OR CHANGES ON THIS SHEET MUST BE MADE OR CIRCLED IN Red. WITH DATE AND NAME OF PERSON MAKING CHANGE.

Do not extend notes this side of this line

RETURN TO LOS ANGELES COUNTY SURVEYOR

F.B. Pg. 86B Chief Party Notes by Date

Δ/2	R	STang	Length	Deflection	Chords	P.I.#
31° 47' 25"	400	247.92	443.88	0° 10' 13"	2.38	45
				1° 57' 39"	25.00	
				3° 45' 05"	"	
				5° 32' 30"	"	
				7° 19' 56"	"	
				9° 07' 22"	"	
				10° 54' 48"	"	
				12° 42' 14"	"	
				14° 29' 39"	"	
				16° 17' 05"	"	
				18° 04' 30"	"	
				19° 51' 56"	"	
				21° 39' 22"	"	
				23° 46' 47"	"	
				25° 14' 13"	"	
				27° 01' 39"	"	
				28° 49' 05"	"	
				30° 36' 31"	"	
				31° 47' 25"	16.50	
17° 47' 10"	350	112.28	217.30	1° 35' 46"	19.50	#46
				3° 38' 32"	25.00	
				5° 41' 19"	"	
				7° 44' 05"	"	
				9° 46' 52"	"	
				11° 49' 38"	"	
				13° 52' 25"	"	
				15° 55' 11"	"	
				17° 47' 10"	22.80	
4° 58' 16"	350	93.59	182.90	[illegible]	6.29	#
				2° 33' 39"	25.00	
				4° 36' 26"	"	47
				6° 39' 12"	"	
				8° 41' 59"	"	
				10° 44' 45"	"	
				12° 47' 32"	"	
				14° 50' 18"	"	
				14° 58' 15"	1.61	
6° 58' 22½"	1000	122.30	243.40	0° 31' 18"		#48
				1° 14' 16"		
				1° 57' 14"		
				2° 40' 12"		
				3° 23' 10"		
				4° 06' 08"		
				4° 49' 06"		
				5° 32' 04"		
				6° 15' 02"		
				6° 58' 22"		
54° 12' 50"	175	242.77	331.17	1° 13' 05"	7.94	
				5° 18' 38"	24.98	#50
				9° 24' 11"	"	
				13° 29' 45"	"	
				17° 35' 18"	"	
				21° 40' 51"	"	
				25° 46' 24"	"	
				29° 51' 57"	"	
				33° 57' 31"	"	
				38° 03' 04"	"	
				42° 08' 37"	"	
				46° 14' 10"	"	
				50° 19' 43"	"	
				54° 12' 50"	23.71	

RETURN TO
LOS ANGELES COUNTY SURVEYOR

Do not extend notes this side of this line

Note: ANY ADDITIONS OR CHANGES ON THIS SHEET MUST BE MADE OR CIRCLED IN Red. WITH DATE AND NAME OF PERSON MAKING CHANGE.

Date _____ Notes by Svenson Chief Party Svenson F.B. 523 Pg. 87

Plotted by Jones	W.O. No. 704 D.S.O. No.
Date June 1929	Location Skyline #4
Map No. 8842-5	Surveyed by Svenson
Plotting C'k'd by Drew	Date 4-9-29
Date June 1929	Indexed A. C. Johnson

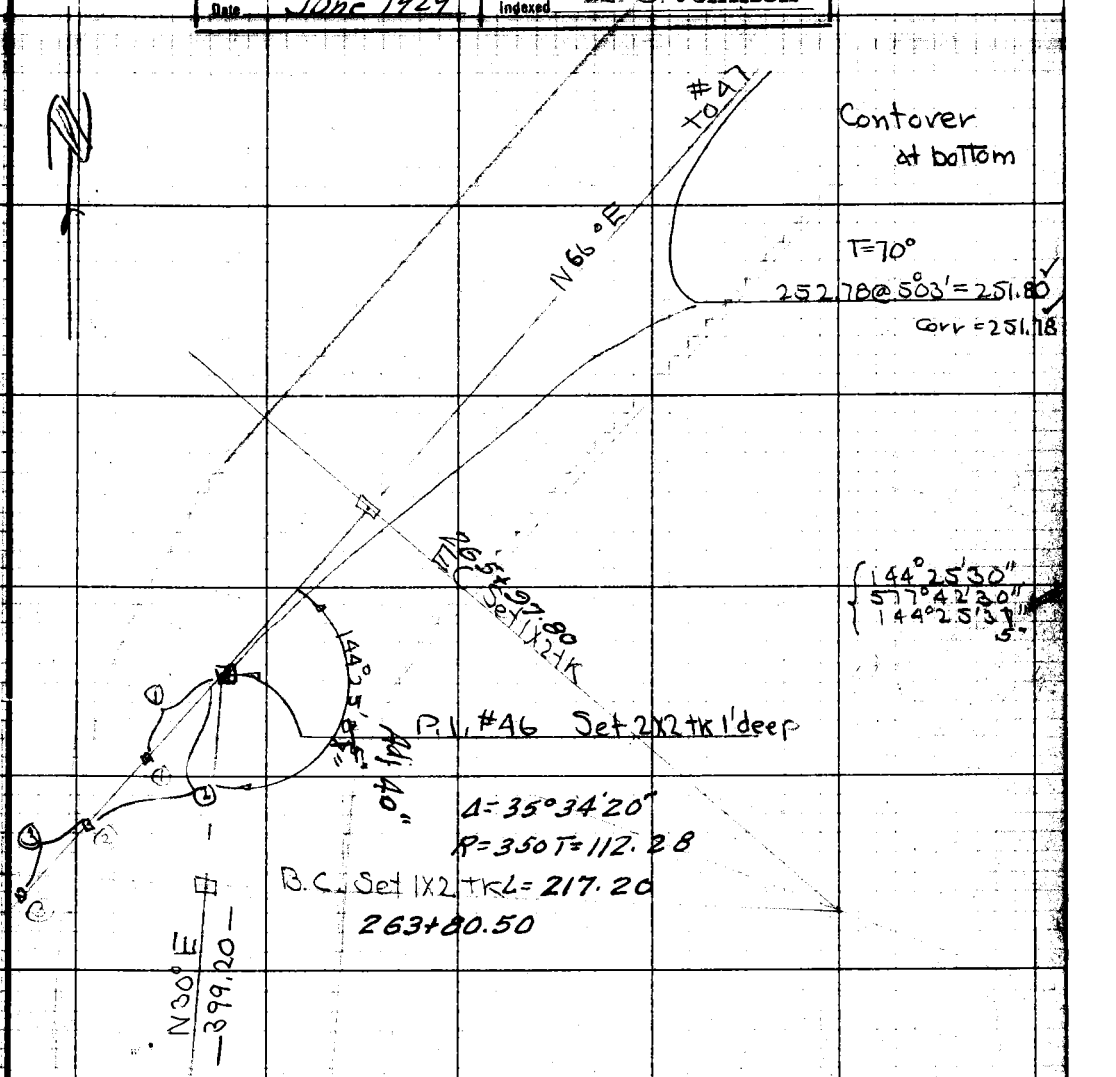

Notes: ANY ADDITIONS OR CHANGES ON THIS SHEET MUST BE MADE OR CANCELED IN Red. WITH DATE AND NAME OF PERSON MAKING CHANGE.

Do not extend notes this side of this line

RETURN TO LOS ANGELES COUNTY SURVEYOR

F.B. 323 Pg. 88 Svenson Chief Party Notes by Svenson Date

Cont' at bottom over

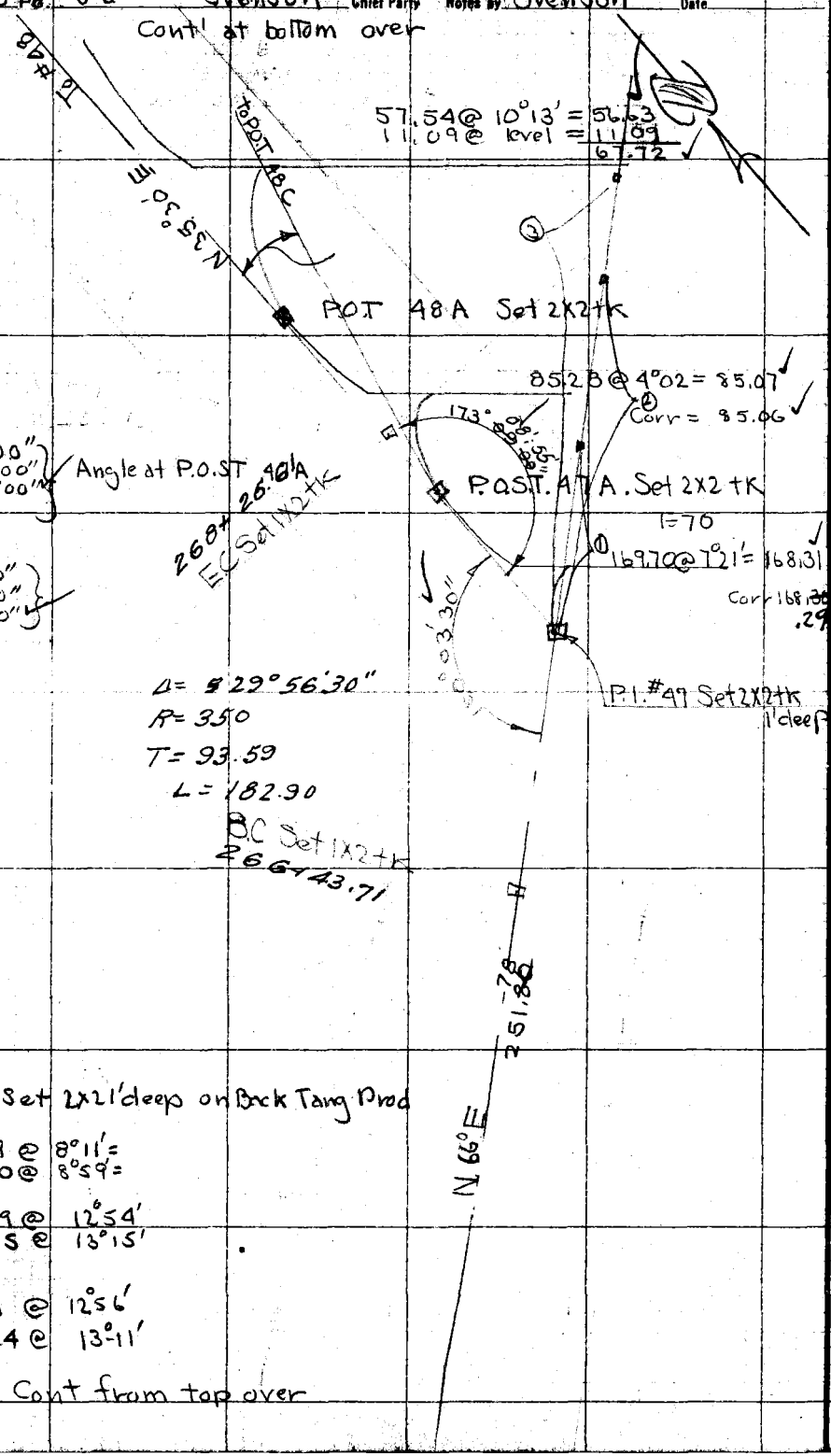

R.P.S. Set 2x2 1' deep on Back Tang Prod

① 63.19 @ 8°11' =
63.30 @ 8°59' =

② 98.19 @ 12°54'
98.35 @ 13°15'

③ 121.11 @ 12°56'
121.24 @ 13°11'

Cont from top over

RETURN TO LOS ANGELES COUNTY SURVEYOR

Do not extend notes this side of this line

Note: ANY ADDITIONS OR CHANGES ON THIS SHEET MUST BE MADE OR CIRCLED IN Red. WITH DATE AND NAME OF PERSON MAKING CHANGE.

Date _____ Notes by Svenson Chief Party Svenson F.B. 323 Pg. 89

Plotted by Jones	W.O. No. 704 D.S.O. No.
Date June 1929	Location Skyline #4
Map No. 8842-5	Surveyed by Svenson
Plotting C'k'd by Drew	Date 1-4-29
Date June 1929	Indexed A. C. Johnson

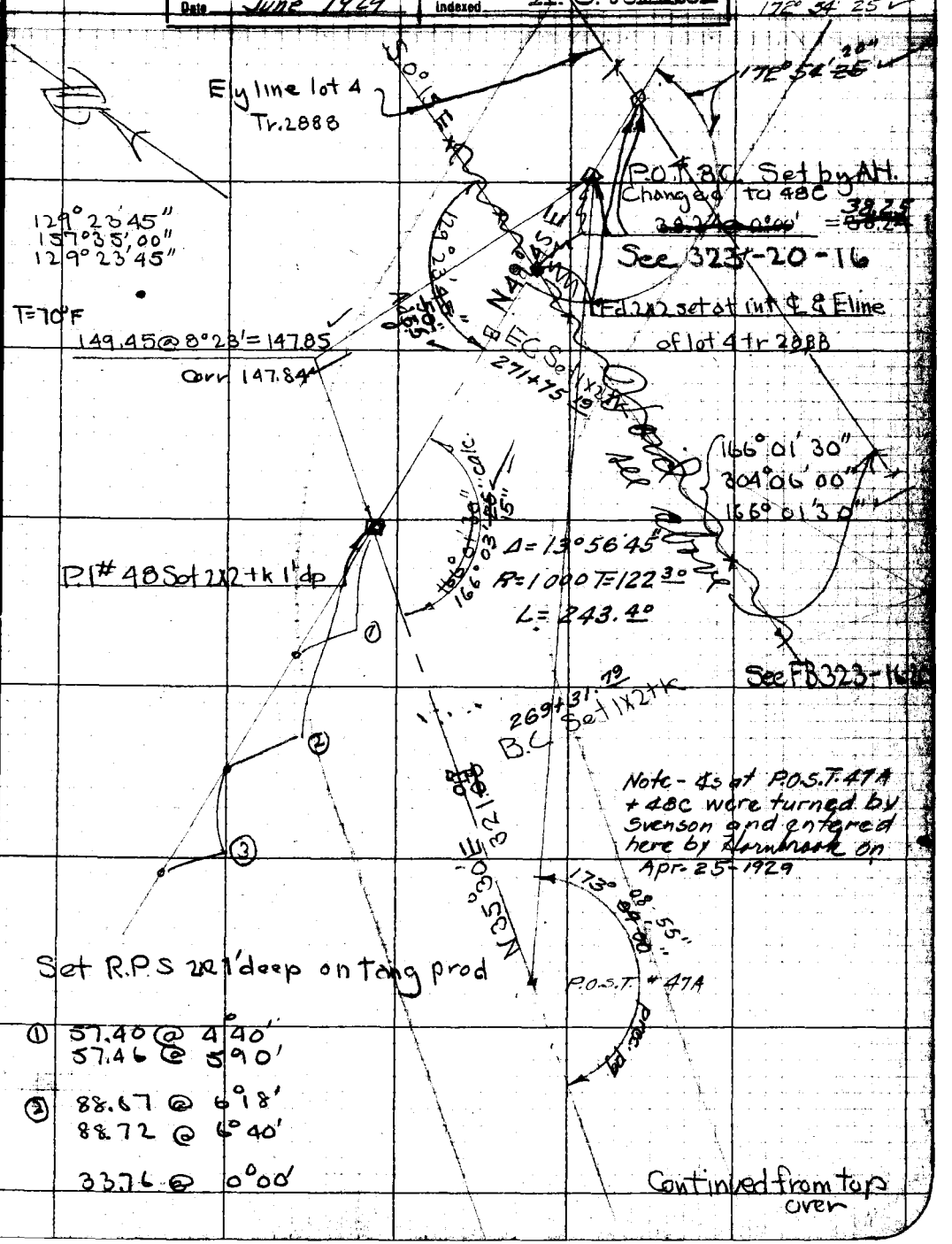

Note: ANY ADDITIONS OR CHANGES ON THIS SHEET MUST BE MADE OR CIRCLED IN Red. WITH DATE AND NAME OF PERSON MAKING CHANGE.

RETURN TO LOS ANGELES COUNTY SURVEYOR

Do not extend notes this side of this line

RETURN TO
LOS ANGELES COUNTY SURVEYOR

Note: ANY ADDITIONS OR CHANGES ON THIS SHEET MUST BE MADE OR CIRCLED IN Red. WITH DATE AND NAME OF PERSON MAKING CHANGE.

Do not extend notes this side of this line

F.B. _____ Pg. 90

Chief Party _____ Notes by _____ Date _____

Date 3/26/29 Notes by Bender Chief Party Bender F.B. 323 Pg 91

Date June 1929
Map No. 8842
Plotting Work Started
Date June 1929

Location Whittier Sta. line "D"
Surveyed by J.H. Bender
Indexed A. C. Johnson

Local "bottom west" page.

27+??
#9. Set 1x2 hub + tack

300' band tape #14
Std @ 84°F.

Berger transit 9/16/51
Variation set off 15°45'E

111.14 @ 15°01' T=66°F
= 107.33

28+04.38
Fd 8x8 hub on fence line. No tack used center of hub.

34.24 @ 15°06'
= 33.06

32.54

28+39.44
#8 Set 1x2 hub + tack

10°07'45"

T=66°F

165.71 @ 2°48' T=66°F
= 165.489

Fd #7 Set 1x2 hub + tack 23 straddle for road

36.51 @ 0°00' T=66°F
= 36.51

30+05.23
Set #6 Set 1x2 hub + tack. Could not locate #6 as set by Hallstrom. 3/16/29. See F.B. 274-63

209.10 @ 4°39', T=66°F
= 208.94

64
32+08.56
Fd 1x2 hub + tack marked lot. Random Lines
See FB 274-63

Wire fence

Fd 1x2 hub + tack, marked #5
See FB 274-63

Adopted East Line of T. 9053 N.W. 114 - 98-99-100

(32+05.41 Found 2" I.P. P.C. Tacks shown on T.F.

9052 N.W. 114 - 98-100 Wire fence

Set #4 Set 1x2 hub + tack

Fd old stone. Tied to fence as per FB 274-63

Fd 1x2 hub + tack

Set #3 Set 1x2 hub + tack

Fd 1x2 hub + tack

Set #2 Set 1x2 hub + tack

Fd 1x2 hub + tack

Set #1 Set 1x2 hub + tack

Fd 1x2 hub + tack

Set #0 Set 1x2 hub + tack

Fd 1x2 hub + tack

Set #-1 Set 1x2 hub + tack

Fd 1x2 hub + tack

Set #-2 Set 1x2 hub + tack

Fd 1x2 hub + tack

Set #-3 Set 1x2 hub + tack

Fd 1x2 hub + tack

Set #-4 Set 1x2 hub + tack

Fd 1x2 hub + tack

Set #-5 Set 1x2 hub + tack

Fd 1x2 hub + tack

Set #-6 Set 1x2 hub + tack

Fd 1x2 hub + tack

Set #-7 Set 1x2 hub + tack

Fd 1x2 hub + tack

Set #-8 Set 1x2 hub + tack

Fd 1x2 hub + tack

Set #-9 Set 1x2 hub + tack

Fd 1x2 hub + tack

Set #-10 Set 1x2 hub + tack

Fd 1x2 hub + tack

Set #-11 Set 1x2 hub + tack

Fd 1x2 hub + tack

Set #-12 Set 1x2 hub + tack

Fd 1x2 hub + tack

Set #-13 Set 1x2 hub + tack

Fd 1x2 hub + tack

Set #-14 Set 1x2 hub + tack

Fd 1x2 hub + tack

Set #-15 Set 1x2 hub + tack

Fd 1x2 hub + tack

Set #-16 Set 1x2 hub + tack

Fd 1x2 hub + tack

Set #-17 Set 1x2 hub + tack

Fd 1x2 hub + tack

Set #-18 Set 1x2 hub + tack

Fd 1x2 hub + tack

Set #-19 Set 1x2 hub + tack

Fd 1x2 hub + tack

Set #-20 Set 1x2 hub + tack

Fd 1x2 hub + tack

Set #-21 Set 1x2 hub + tack

Fd 1x2 hub + tack

Set #-22 Set 1x2 hub + tack

Fd 1x2 hub + tack

Set #-23 Set 1x2 hub + tack

Fd 1x2 hub + tack

Set #-24 Set 1x2 hub + tack

Fd 1x2 hub + tack

Set #-25 Set 1x2 hub + tack

Fd 1x2 hub + tack

Set #-26 Set 1x2 hub + tack

Fd 1x2 hub + tack

Set #-27 Set 1x2 hub + tack

Fd 1x2 hub + tack

Set #-28 Set 1x2 hub + tack

Fd 1x2 hub + tack

Set #-29 Set 1x2 hub + tack

Fd 1x2 hub + tack

Set #-30 Set 1x2 hub + tack

Fd 1x2 hub + tack

Set #-31 Set 1x2 hub + tack

Fd 1x2 hub + tack

Set #-32 Set 1x2 hub + tack

Fd 1x2 hub + tack

Set #-33 Set 1x2 hub + tack

Fd 1x2 hub + tack

Set #-34 Set 1x2 hub + tack

Fd 1x2 hub + tack

Set #-35 Set 1x2 hub + tack

Fd 1x2 hub + tack

Set #-36 Set 1x2 hub + tack

Fd 1x2 hub + tack

Set #-37 Set 1x2 hub + tack

Fd 1x2 hub + tack

Set #-38 Set 1x2 hub + tack

Fd 1x2 hub + tack

Set #-39 Set 1x2 hub + tack

Fd 1x2 hub + tack

Set #-40 Set 1x2 hub + tack

Fd 1x2 hub + tack

Set #-41 Set 1x2 hub + tack

Fd 1x2 hub + tack

Set #-42 Set 1x2 hub + tack

Fd 1x2 hub + tack

Set #-43 Set 1x2 hub + tack

Fd 1x2 hub + tack

Set #-44 Set 1x2 hub + tack

Fd 1x2 hub + tack

Set #-45 Set 1x2 hub + tack

Fd 1x2 hub + tack

Set #-46 Set 1x2 hub + tack

Fd 1x2 hub + tack

Set #-47 Set 1x2 hub + tack

Fd 1x2 hub + tack

Set #-48 Set 1x2 hub + tack

Fd 1x2 hub + tack

Set #-49 Set 1x2 hub + tack

Fd 1x2 hub + tack

Set #-50 Set 1x2 hub + tack

Fd 1x2 hub + tack

Set #-51 Set 1x2 hub + tack

Fd 1x2 hub + tack

Set #-52 Set 1x2 hub + tack

Fd 1x2 hub + tack

Set #-53 Set 1x2 hub + tack

Fd 1x2 hub + tack

Set #-54 Set 1x2 hub + tack

Fd 1x2 hub + tack

Set #-55 Set 1x2 hub + tack

Fd 1x2 hub + tack

Set #-56 Set 1x2 hub + tack

Fd 1x2 hub + tack

Set #-57 Set 1x2 hub + tack

Fd 1x2 hub + tack

Set #-58 Set 1x2 hub + tack

Fd 1x2 hub + tack

Set #-59 Set 1x2 hub + tack

Fd 1x2 hub + tack

Set #-60 Set 1x2 hub + tack

Fd 1x2 hub + tack

Set #-61 Set 1x2 hub + tack

Fd 1x2 hub + tack

Set #-62 Set 1x2 hub + tack

Fd 1x2 hub + tack

Set #-63 Set 1x2 hub + tack

Fd 1x2 hub + tack

Set #-64 Set 1x2 hub + tack

Fd 1x2 hub + tack

Set #-65 Set 1x2 hub + tack

Fd 1x2 hub + tack

Set #-66 Set 1x2 hub + tack

Fd 1x2 hub + tack

Set #-67 Set 1x2 hub + tack

Fd 1x2 hub + tack

Set #-68 Set 1x2 hub + tack

Fd 1x2 hub + tack

Set #-69 Set 1x2 hub + tack

Fd 1x2 hub + tack

Set #-70 Set 1x2 hub + tack

Fd 1x2 hub + tack

Set #-71 Set 1x2 hub + tack

Fd 1x2 hub + tack

Set #-72 Set 1x2 hub + tack

Fd 1x2 hub + tack

Set #-73 Set 1x2 hub + tack

Fd 1x2 hub + tack

Set #-74 Set 1x2 hub + tack

Fd 1x2 hub + tack

Set #-75 Set 1x2 hub + tack

Fd 1x2 hub + tack

Set #-76 Set 1x2 hub + tack

Fd 1x2 hub + tack

Set #-77 Set 1x2 hub + tack

Fd 1x2 hub + tack

Set #-78 Set 1x2 hub + tack

Fd 1x2 hub + tack

Set #-79 Set 1x2 hub + tack

Fd 1x2 hub + tack

Set #-80 Set 1x2 hub + tack

Fd 1x2 hub + tack

Set #-81 Set 1x2 hub + tack

Fd 1x2 hub + tack

Set #-82 Set 1x2 hub + tack

Fd 1x2 hub + tack

Set #-83 Set 1x2 hub + tack

Fd 1x2 hub + tack

Set #-84 Set 1x2 hub + tack

Fd 1x2 hub + tack

Set #-85 Set 1x2 hub + tack

Fd 1x2 hub + tack

Set #-86 Set 1x2 hub + tack

Fd 1x2 hub + tack

Set #-87 Set 1x2 hub + tack

Fd 1x2 hub + tack

Set #-88 Set 1x2 hub + tack

Fd 1x2 hub + tack

Set #-89 Set 1x2 hub + tack

Fd 1x2 hub + tack

Set #-90 Set 1x2 hub + tack

Fd 1x2 hub + tack

Set #-91 Set 1x2 hub + tack

Fd 1x2 hub + tack

Set #-92 Set 1x2 hub + tack

Fd 1x2 hub + tack

Set #-93 Set 1x2 hub + tack

Fd 1x2 hub + tack

Set #-94 Set 1x2 hub + tack

Fd 1x2 hub + tack

Set #-95 Set 1x2 hub + tack

Fd 1x2 hub + tack

Set #-96 Set 1x2 hub + tack

Fd 1x2 hub + tack

Set #-97 Set 1x2 hub + tack

Fd 1x2 hub + tack

Set #-98 Set 1x2 hub + tack

Fd 1x2 hub + tack

Set #-99 Set 1x2 hub + tack

Fd 1x2 hub + tack

Set #-100 Set 1x2 hub + tack

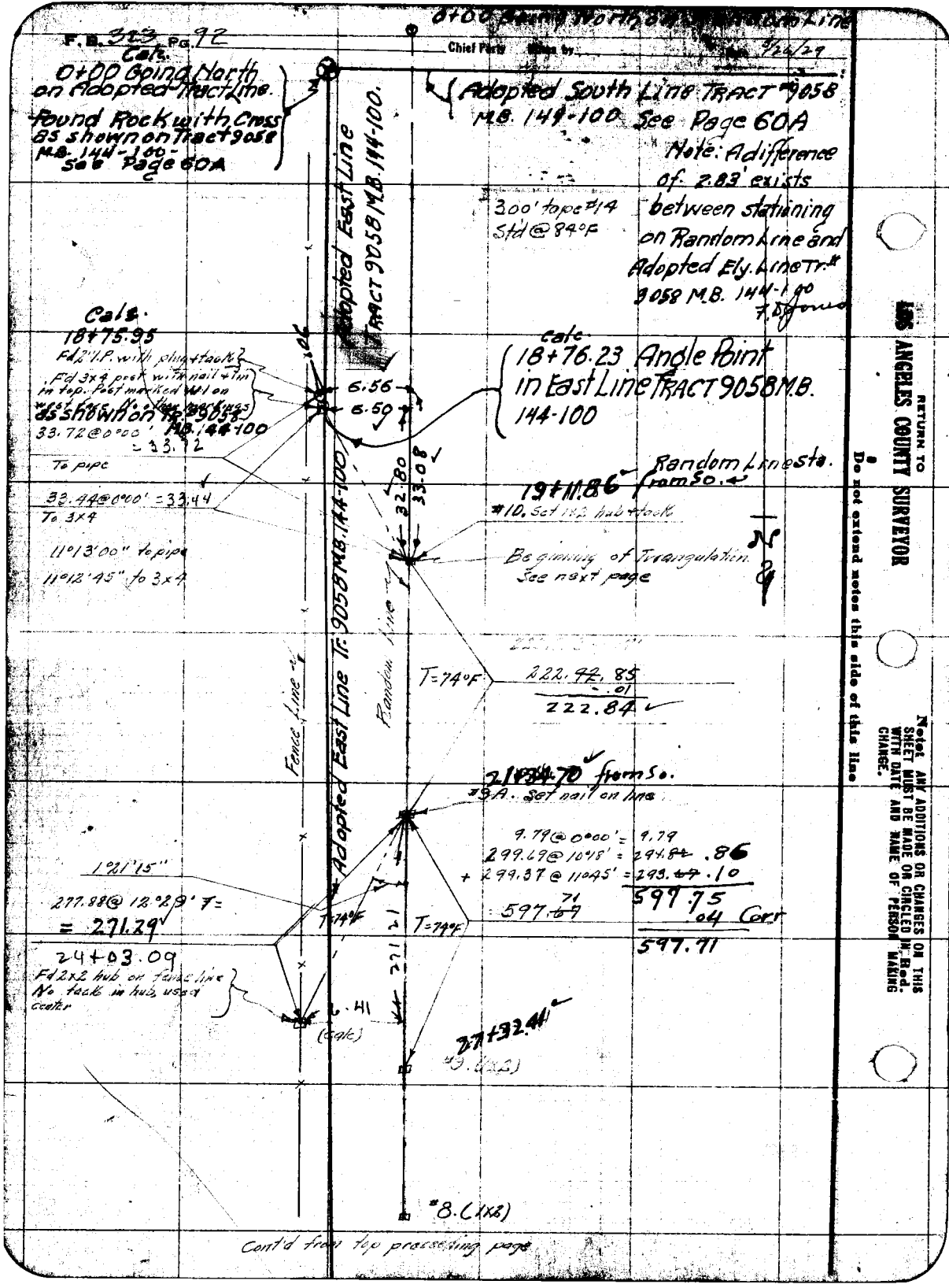
F.B. 323 Pg. 92
Calc.
0+00 Going North on Adopted Tract Line.
Found Rock with Cross as shown on Tract 9058 M.B. 144-100 - See Page 60A
0+00 Going North on Random Line
Chief Party
Adopted South Line TRACT #9058 M.B. 144-100 See Page 60A
Note: A difference of 2.83' exists between stationing on Random Line and Adopted Ely. Line Tr.# 9058 M.B. 144-100
300' tape #14 Std @ 84°F
Adopted East Line TRACT 9058 M.B. 144-100.
Calc.
18+75.95
Fd 2" I.P. with plug + tack
Fd 3x4 post with nail + tin in top. Post marked #1 on west face. No other markings as shown on Tr. 9058 M.B. 144-100
33.72 @ 0°00' = 33.72
To pipe
33.44 @ 0°00' = 33.44
To 3x4
11°13'00" to pipe
11°12'45" to 3x4
6.56
6.50
Calc.
18+76.23 Angle Point in East Line TRACT 9058 M.B. 144-100
Random Line sta. from So.
19+11.86
#10. Set 1x2 hub + tack
Beginning of Triangulation. See next page
32.80
33.08
Adopted East Line Tr. 9058 M.B. 144-100
Random Line
Fence Line
T=74°F
222.~~92~~.85
.01
222.84
21+34.70 from So.
#9A. Set nail on line
9.79 @ 0°00' = 9.79
299.69 @ 10°18' = 294.~~82~~ .86
+ 299.37 @ 11°45' = 293.~~67~~ .10
597.75
597.~~67~~ 71
.04 Corr
597.71
1°21'15"
277.88 @ 12°29' T =
= 271.29
24+03.09
Fd 2x2 hub on fence line No tack in hub, used center
T=74°F
T=74°F
6.41
(calc)
27+32.41
#9. (1x2)
#8. (1x2)
Cont'd from top preceding page
RETURN TO
LOS ANGELES COUNTY SURVEYOR
Do not extend notes this side of this line
Note: ANY ADDITIONS OR CHANGES ON THIS SHEET MUST BE MADE OR CIRCLED IN Red. WITH DATE AND NAME OF PERSON MAKING CHANGE.

Date _____ Noted by _____ Chief Party _____ F.B. 323 Pg. 93

Plotted by Jones
Date June 1929
Map No. 8842
Plotting C'k'd by Drew
Date June 1929

W. O. No. 504 S. O. No.
Location Whittier Skyline Dr.
Surveyed by
Date 4/26/29
Indexed A. C. Johnson

Note: ANY ADDITIONS OR CHANGES OF THIS KIND MUST BE MADE ON ORIGINAL FIELD BOOK. DO NOT ERASE OR ALTER ANY FIELD NOTES. CHARGE.

Do not circle notes this side of this line

RETURN TO LOS ANGELES COUNTY SURVEYOR

Δ "3" Set 4½ Stake and Tack on random line double-centered from #5 through #10. Chaining from #10 to Δ3 impractical as country is very rough and covered with heavy brush and large trees.

28+04.04
Set 1x2 with N+T
.75 ab gr FB 323-60A
from west

11.33

See next page for ties to

Set 2½ hub tack with tack on random line from #11 (Svenson) see FB 323-60A
N. Chilsholm and Assoc. FB 874-63 for these lines

(38.52 @ 13°14'
96.09 @ 16°50'
= 78.85
130.04

T = 70°F

Set 1x2 with N+T .75 ab gr FB 323-60A

90°08'00"
360°32'00"
90°08'00" ✓
Turned Svenson 4-25-29

90-10-00
4) 360-40-15
∓ 90-10-03¾ (60 adj)

Triangulation
from
#10 = Δ "1 on random line
to #11 = Δ "3 on random line
with tie to E-W random line by
Svenson See FB 323-60A

(1) N 98°15'30" E 98-15-45
4) 33-02-30 33-02-30 ✓
∓ 98-15-30 ∓ 98-15-37½ -40 adj
(-15")

51-31-60

(2) 4) 126-04-30
∓ 51-31-07½ -10" (adj)

30-13-00

(3) 4) 120-52-15
∓ 30-13-03¾ -10" adj

(4) 1.33°55'15"
4) 135-40-30
39-55-07½ -10" adj

(5) 1.85-52-00
1) 345-28-30 -10"
85-52-07½ -05 adj

(6) 1.60-12-45
4) 240-50-45 -40"
60-12-98½ -45 adj

300' tape #14
Sta @ 84°F

Calc. dist Δ1-Δ"3 = 2041.90
Calc. dist Δ"2-Δ"3 = 2581.49
Calculated lines shown in red
measured - - - - - yellow

T = 76°F

Base Δ"1 to Δ"2 = 1312.87

19+11.86
1x2 (#10)
= Δ"1
See preceeding page

299.30 @ 0°34'
199.01 @ 1°48'
134.17 @ 6°23'
141.09 @ 9°45'

760.5½

1x2 (#9)

Set 1x2

28
552.30 (Calc)

nail, ch. pt. 8.99 ✓
30 Tree
299.16 @ 7°49'

X

F. B. 323 PG. 94

Chief Party Notes by Date

RETURN TO
LOS ANGELES COUNTY SURVEYOR

Do not extend notes this side of this line

Note: ANY ADDITIONS OR CHANGES ON THIS SHEET MUST BE MADE OR CIRCLED IN Red. WITH DATE AND NAME OF PERSON MAKING CHANGE.

Date 3/19/29 Notes by J. H. BENDER Chief Party J. H. BENDER F.B. 323 Pg. 95

Plotted by	Drew	W. O. No.	704
Date	July 1929	Location	Whittier Skyline Dr
Map No.	8842	Surveyed by	J. H. BENDER
Plotting C'k'd by	Calkins	Date	3/19/29
Date	Sept 1929	Indexed	A. C. Johnson

SURVEY OF A PORTION OF THE WEST LINE OF THE CITY OF POMONA

300' Tape #10 - std @ 84°F
Berger transit #15698
Variation set off = 16°30'E

To bottom next page

Fd lead + tack in ℄ conc pavt evidently on ℄ Second St

5.81

Set x in conc pvt on 5' offset line

SECOND ST.

Westerly line City of Pomona

5' offset line

277.54 @ 0°00'
T = 58°F
= 277.49

Chaining South

N.E. Cor Lot 2, Tr. 4581
Fd 2" I.P. 2" below surface
No plug or tack 0+00.25

0.25

0+00 set x on M.H. Cover

Notes: ANY ADDITIONS OR CHANGES ON THIS SHEET MUST BE MADE OR CIRCLED IN Red, WITH DATE AND NAME OF PERSON MAKING CHANGE.

Do not extend notes this side of this line

RETURN TO LOS ANGELES COUNTY SURVEYOR

F.B. 323 Pg. 96. J. H. BENDER Chief Party Notes by J. H. BENDER Dec. 3/2/59

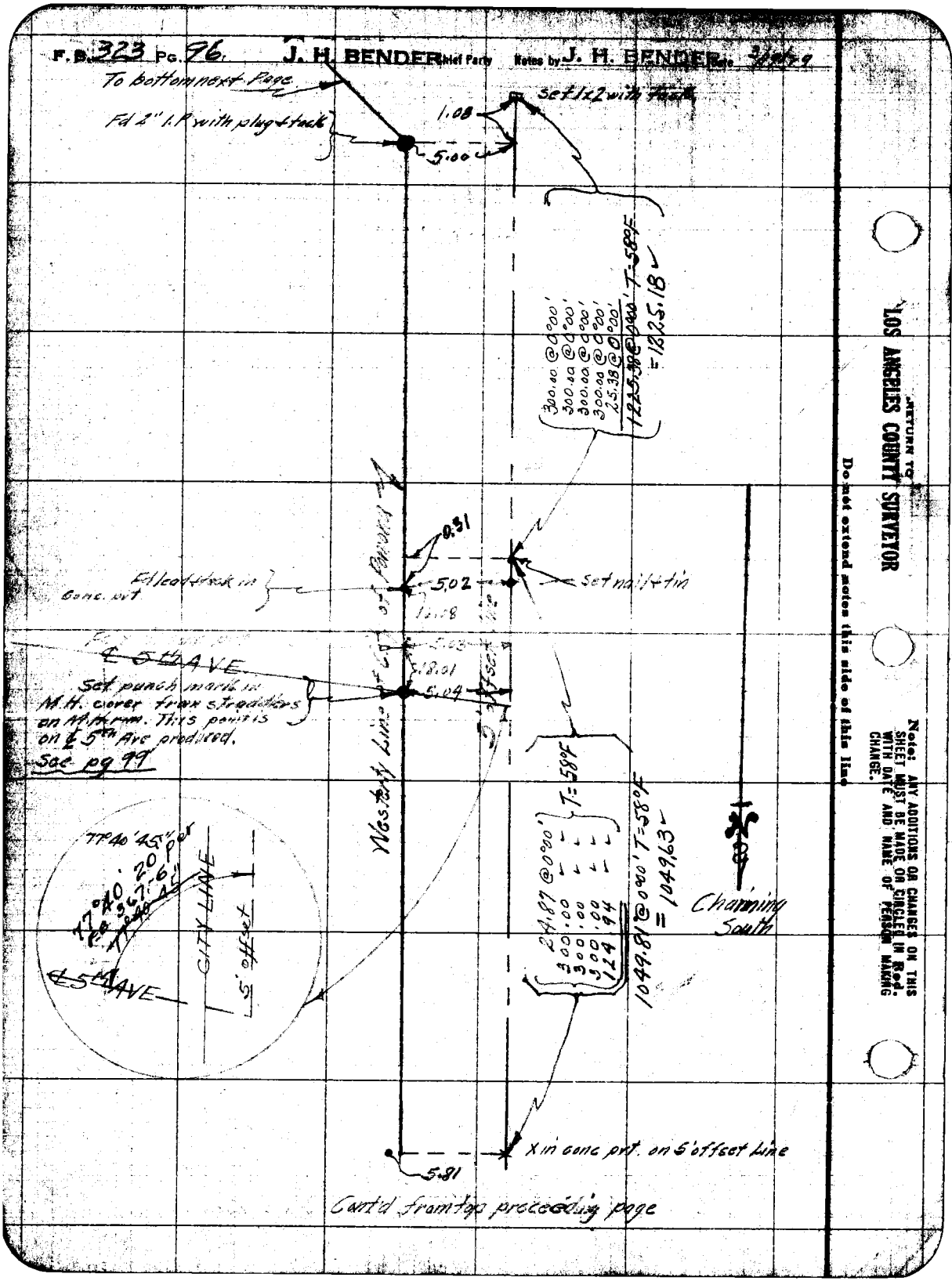

RETURN TO LOS ANGELES COUNTY SURVEYOR

Do not extend notes this side of this line

Note: ANY ADDITIONS OR CHANGES ON THIS SHEET MUST BE MADE BY CIRCLED IN RED WITH DATE AND NAME OF PERSON MAKING CHANGE.

Date 3/18/28 Name by J. H. BENDER Chief Party J. H. BENDER F.B. 323 Pg. 97

Plotted by Drew	W.O. No.
Date July 1929	Location Whittier Skyline Dr
Map No. 8842	Surveyed by J. H. BENDER
Plotting C'k'd by [illegible]	Date [illegible]
Date Sept 1929	Indexed A. C. Johnson

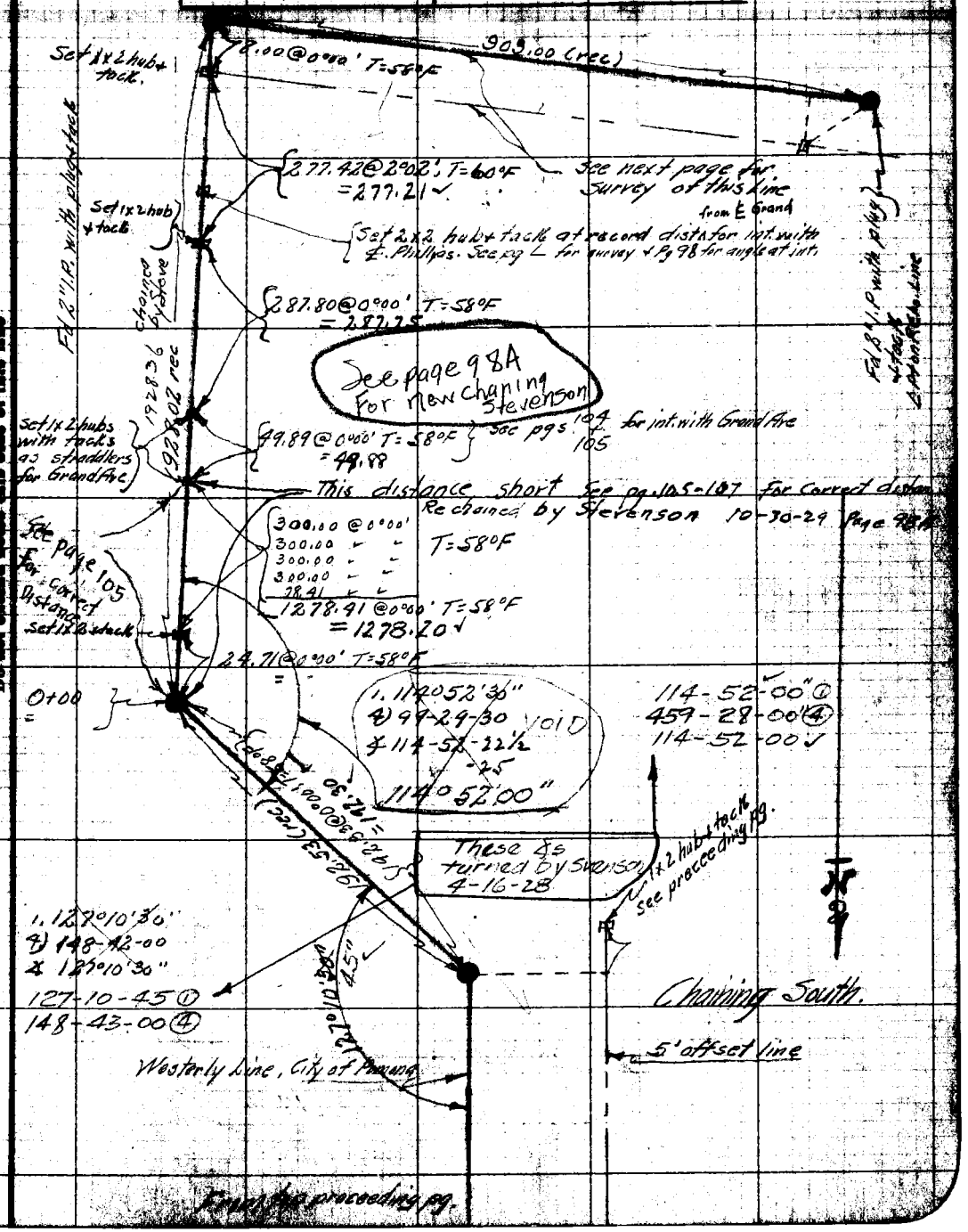

REPORT TO LOS ANGELES COUNTY SURVEYOR
Do not extend notes this side of this line
NOTE: ANY ADDITIONS OR CHANGES ON THIS SHEET MUST BE MADE IN CIRCLES IN RED, WITH NOTE AND NAME OF PERSON MAKING CHANGE.

RETURN TO
LOS ANGELES COUNTY SURVEYOR

Note: ANY ADDITIONS OR CHANGES ON THIS SHEET MUST BE MADE OR CIRCLED IN Red. WITH DATE AND NAME OF PERSON MAKING CHANGE.

Do not extend notes this side of this line

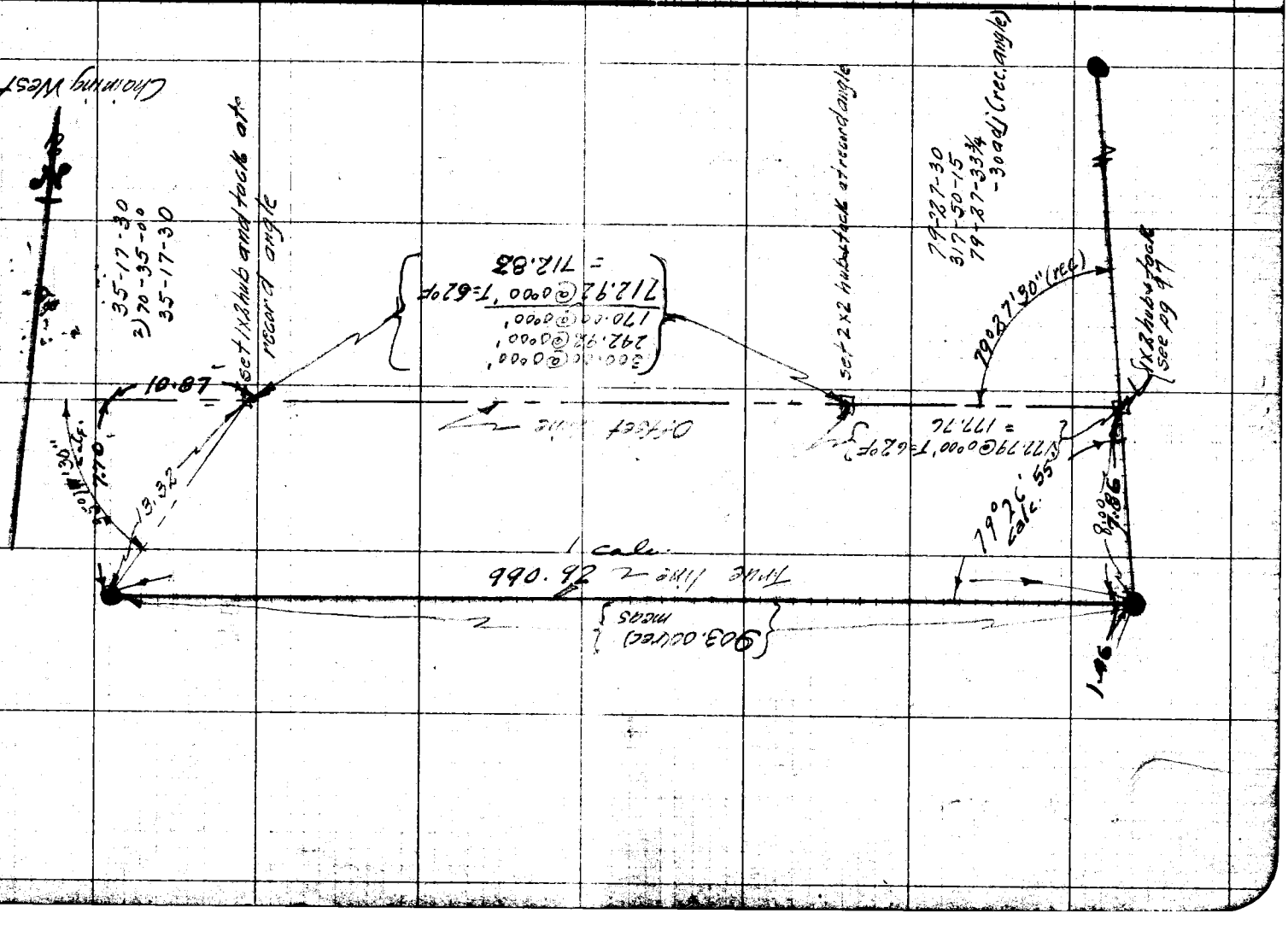

Date _____ Notes by S Chief Party Stevenson F.B. 323 Pg. 98A

Plotted by	W.O. No. 704 S.S.O. No.
Date	Location Skyline Dr
Map No.	Surveyed by Stevenson
Plotting Ck'd by	Date 10-30-29
Date	Indexed A. C. Johnson

Tape 84

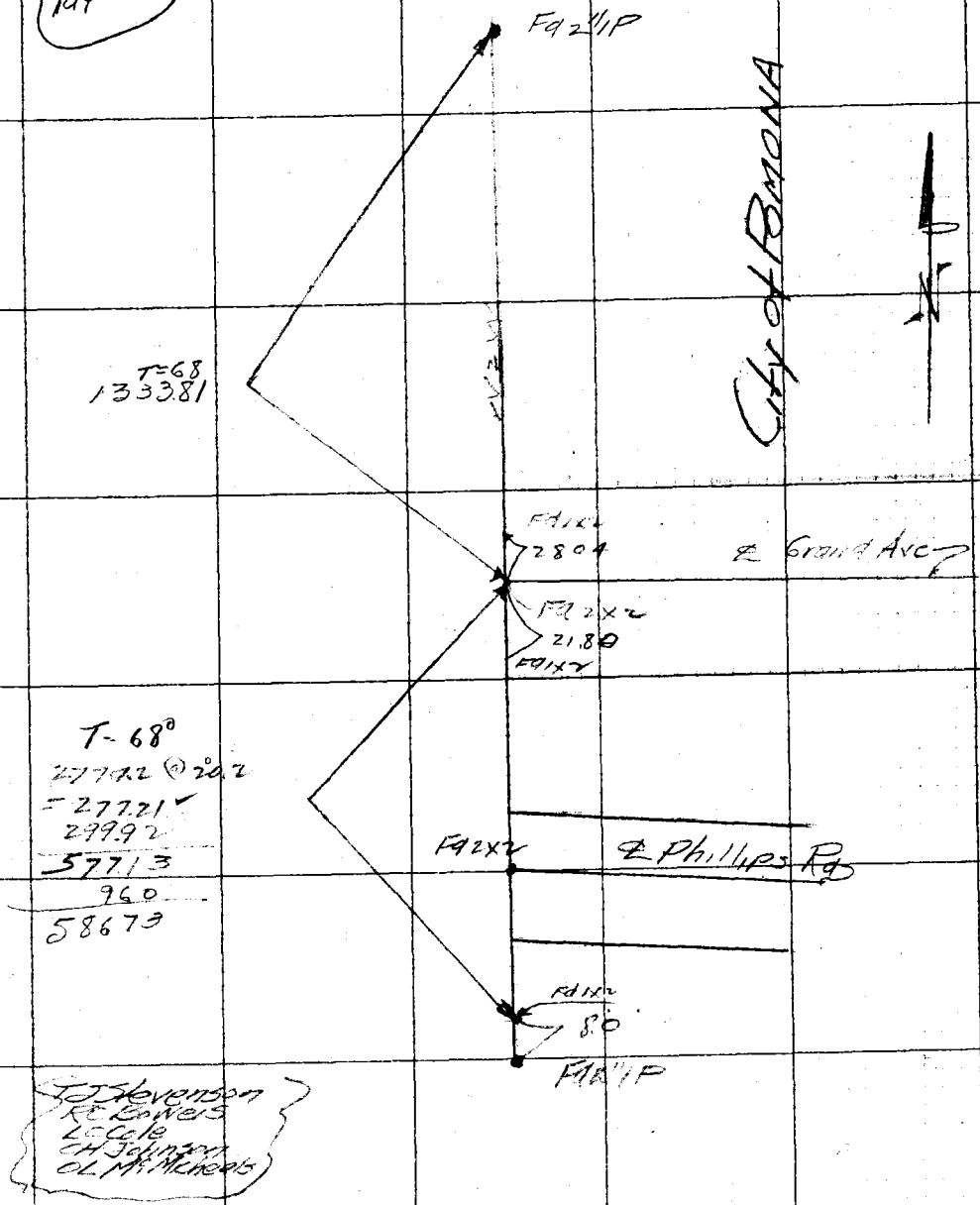

J J Stevenson
R C Bowers
L C Cole
C H Johnson
O L McMicheals

Note: ANY ADDITIONS OR CHANGES ON THIS SHEET MUST BE MADE OR CIRCLED IN Red. WITH DATE AND NAME OF PERSON MAKING CHANGE.

Do not extend notes this side of this line

RETURN TO
LOS ANGELES COUNTY SURVEYOR

F.B. _____ Pg. _____ Chief Party _____ Notes by _____ Date _____

RETURN TO
LOS ANGELES COUNTY SURVEYOR

Do not extend notes this side of this line

Note: ANY ADDITIONS OR CHANGES ON THIS SHEET MUST BE MADE OR CIRCLED IN Red. WITH DATE AND NAME OF PERSON MAKING CHANGE.

Date 3/19/29 Notes by J. H. BENDER Chief Party J. H. BENDER F.B. 323 Pg 99

Plotted by Drew	W.O. No. 204
Date July 1929	Location Whittier Skyline Dr
Map No. 8842	Surveyed by J. H. BENDER
Plotting C'k'd by Calkins	Date 3/19/29
Date Sept. 1929	Indexed A. C. Johnson

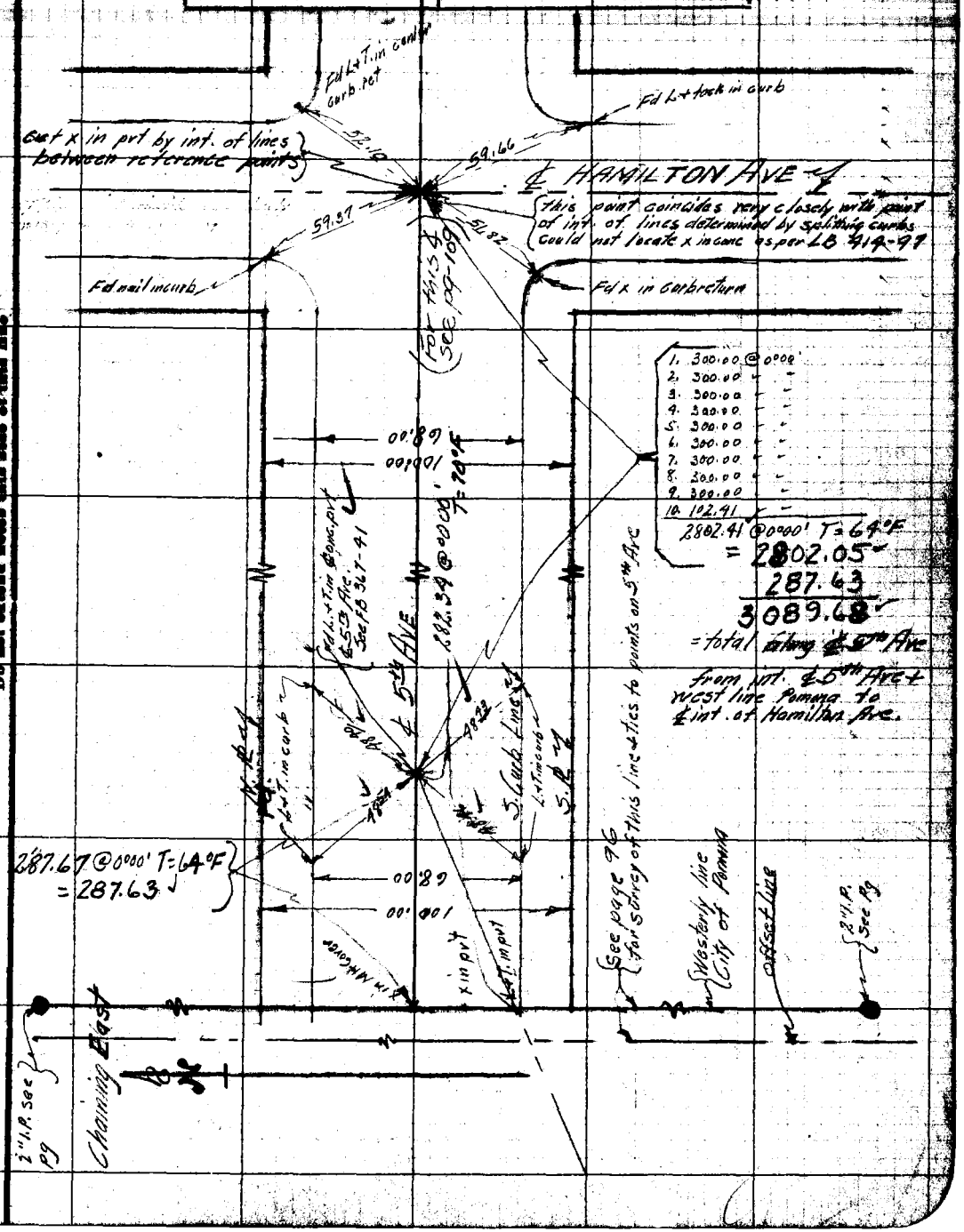

Note: ANY ADDITIONS OR CHANGES ON THIS SHEET MUST BE MADE OR CIRCLED IN Red. WITH DATE AND NAME OF PERSON MAKING CHANGE.

Do not extend notes this side of this line

RETURN TO LOS ANGELES COUNTY SURVEYOR

F.B. 323 Pg. 100 J. H. BENDER Chief Party Noted by J. H. BENDER Date 3/19/29

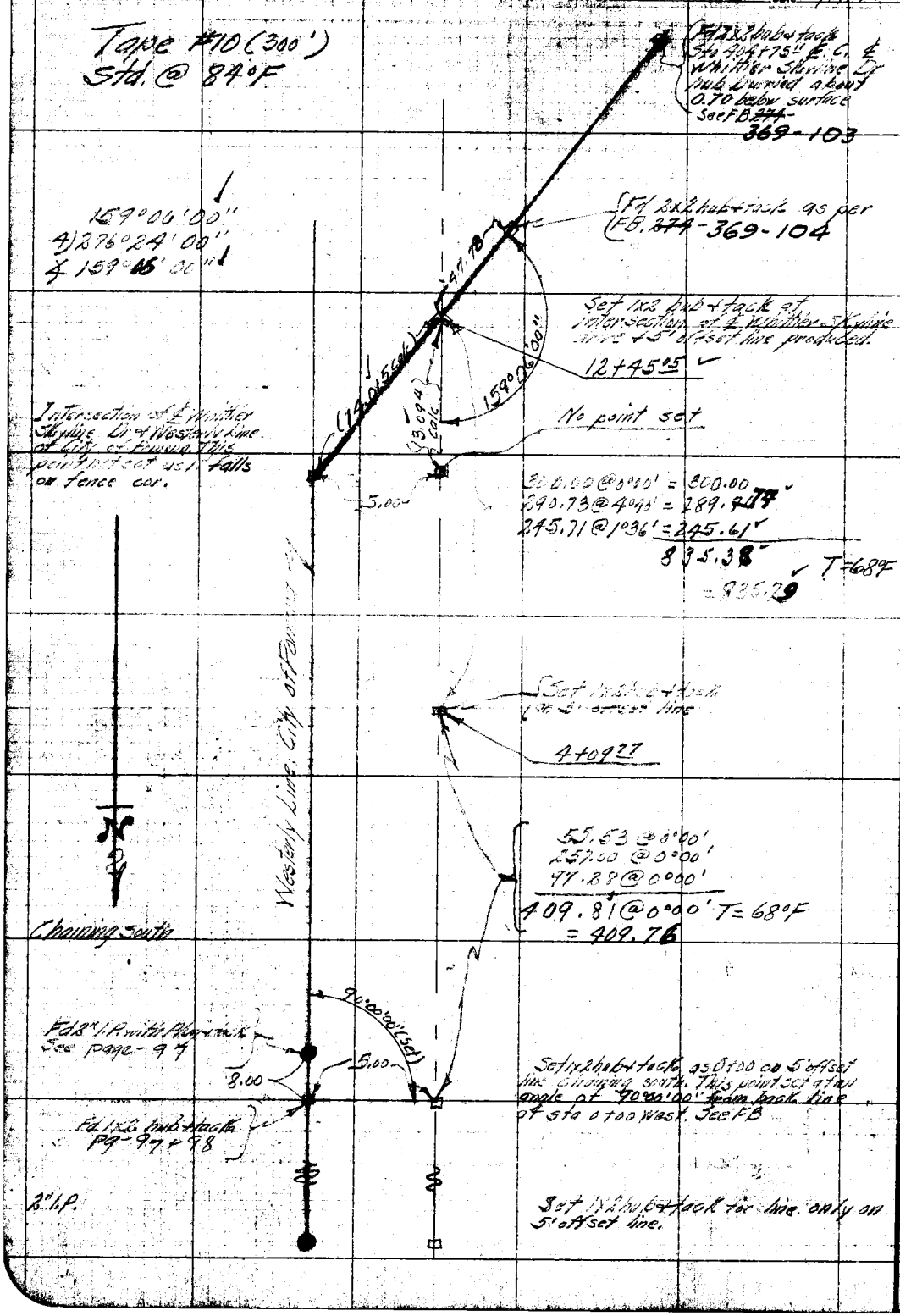

RETURN TO
LOS ANGELES COUNTY SURVEYOR

Do not extend notes this side of this line

Note: ANY ADDITIONS OR CHANGES ON THIS SHEET MUST BE MADE OR CIRCLED IN Red. WITH DATE AND NAME OF PERSON MAKING CHANGE.

Date _____ Notes by J. H. BENDER Chief Party J. H. BENDER F. B. 323 PG. 101

Plotted by Drew	W. O. No. 704 D. S. O. No.
Date July 1929	Location Whittier [illegible]
Map No. 8842	Surveyed by J. H. BENDER
Plotting C'k'd by Calkins	Date
Date Sept 1929	Indexed A. C. Johnson

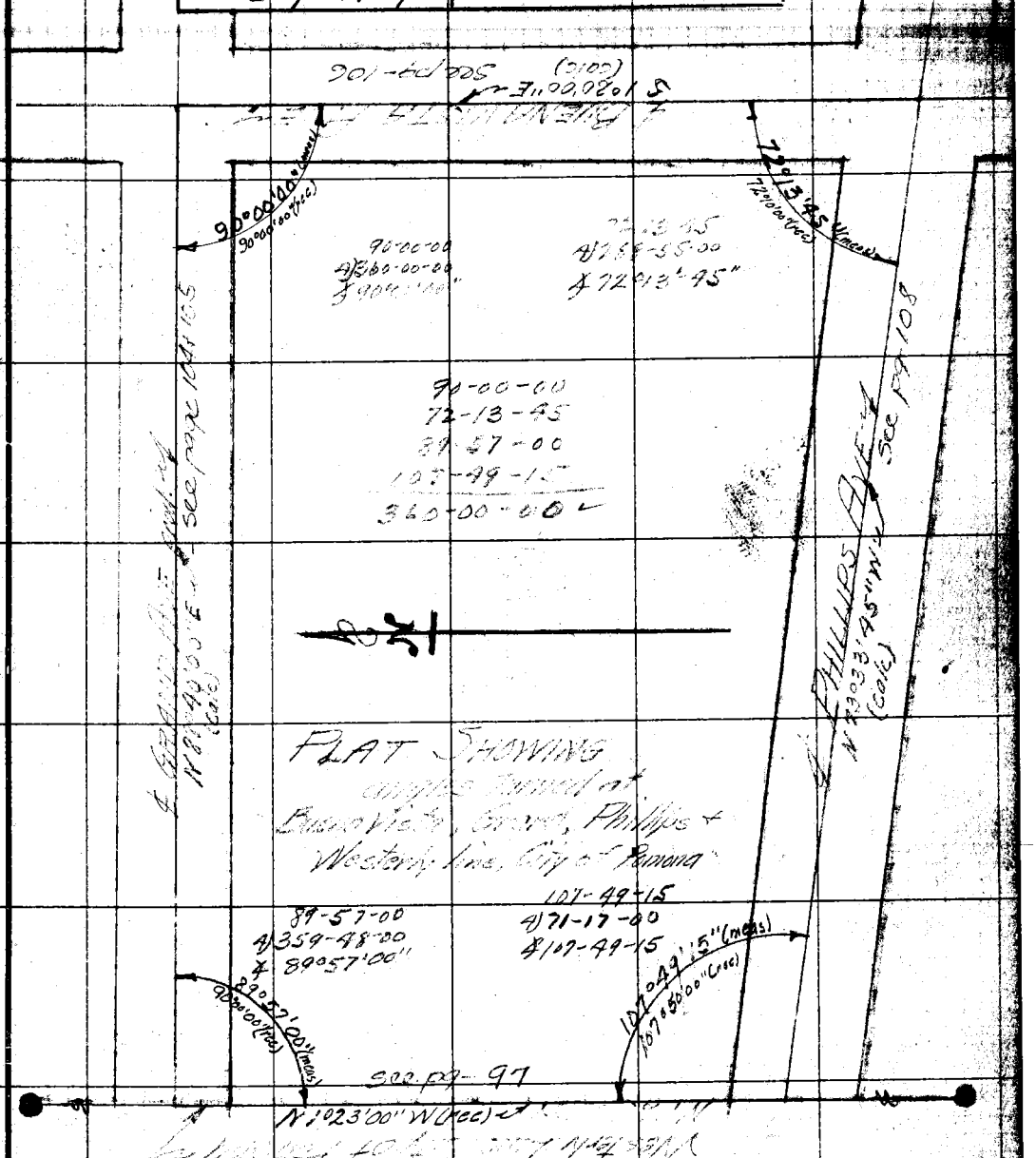

Courses based on Course of Holt Ave as per
C.S. Map # 8224
See Map of Tr. 4581, Sheet #1

Notes: ANY ADDITIONS OR CHANGES ON THIS SHEET MUST BE MADE OR CIRCLED IN Red. WITH DATE AND NAME OF PERSON MAKING CHANGE.

Do not extend notes this side of this line

RETURN TO
LOS ANGELES COUNTY SURVEYOR

F.B. 323 PG. 102 J. H. BENDER Chief Party Notes by J. H. BENDER Date

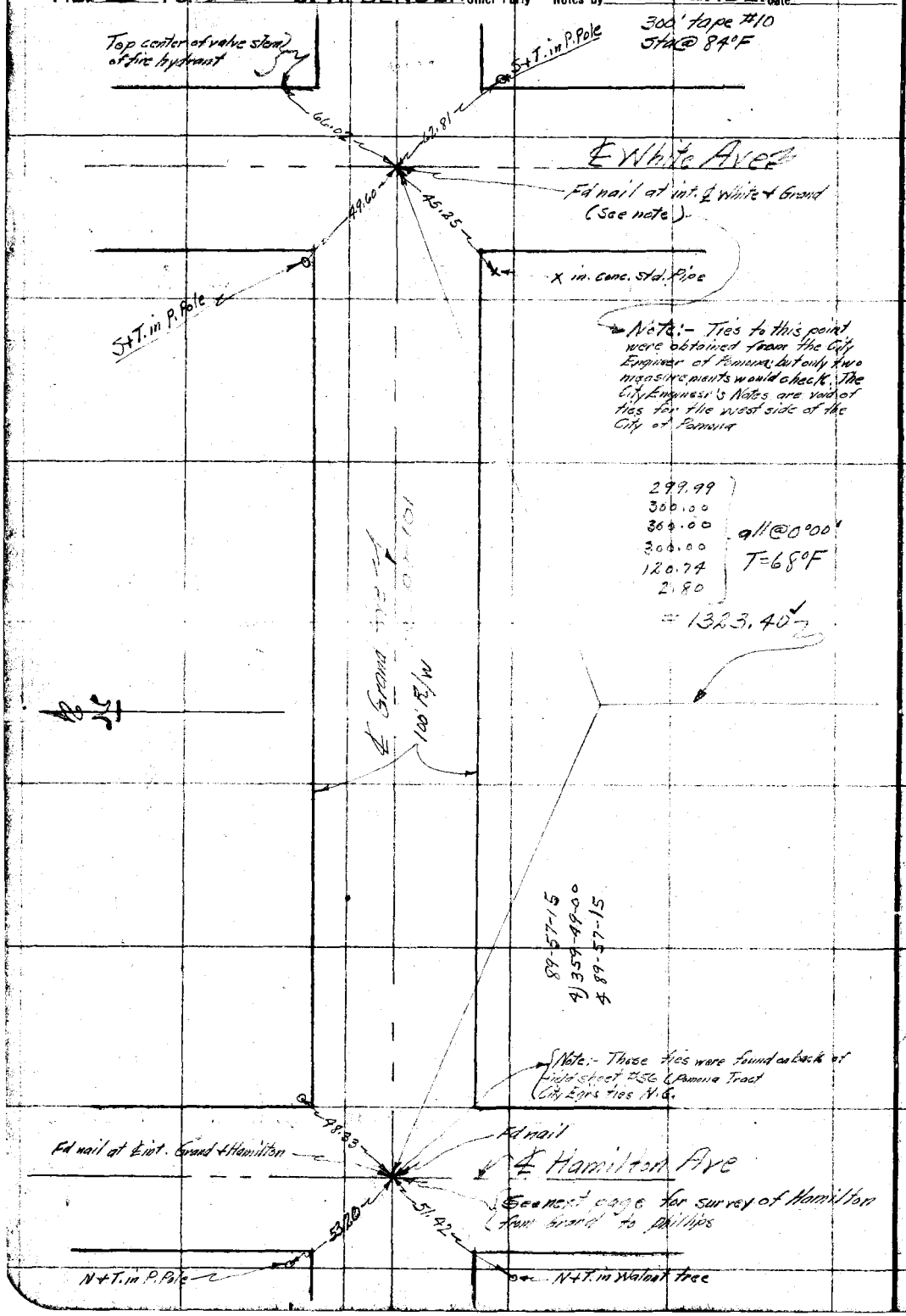

RETURN TO
LOS ANGELES COUNTY SURVEYOR
Do not extend notes this side of this line

Note: ANY ADDITIONS OR CHANGES ON THIS SHEET MUST BE MADE OR CIRCLED IN Red. WITH DATE AND NAME OF PERSON MAKING CHANGE.

Date _____ Notes by _____ Chief Party _____ F.B. 323 Pg. 103

Plotted by	Drew	W. O. No.	704 B. C. O. No.
Date	July 1929	Location	Whittier Skyline Dr
Map No.	8842	Surveyed by	
Plotting C'k'd by	Calkins	Date	
Date	Sept 1929	Indexed	A. C. Johnson

Notice: ANY ALTERATION OR CHANGES ON THIS SHEET MUST BE MADE OR CONFIRMED IN RED WITH DATE AND INITIALS OF PERSON MAKING CHANGE.

Do not extend notes or data to this side

RETURN TO LOS ANGELES COUNTY SURVEYOR

℄ PHILLIPS AVE

Fd old N+T. on surface
~~Set 3x2 6" below surface by this~~
See note

*Note:- Could not locate this for any point on ℄ Phillips either E. or W. of this point. City Engr. does nothing in the way of this in this part of the city

300' tape #10
Std @ 84°F

300.00
300.00
300.00
300.00
123.19
all @ 0°00' T=68°F
= 1323.06'

℄ HAMILTON AVE

See page 104

℄ GRAND AVE

Fd nail (See preceding page for ties and angle turned at Int.
See next page for continuation of Survey of Grand Ave

Chief Party Noted by Date

RETURN TO LOS ANGELES COUNTY SURVEYOR

Do not extend notes this side of this line

Note: ANY ADDITIONS OR CHANGES ON THIS SHEET MUST BE MADE OR CIRCLED IN Red WITH DATE AND NAME OF PERSON MAKING CHANGE.

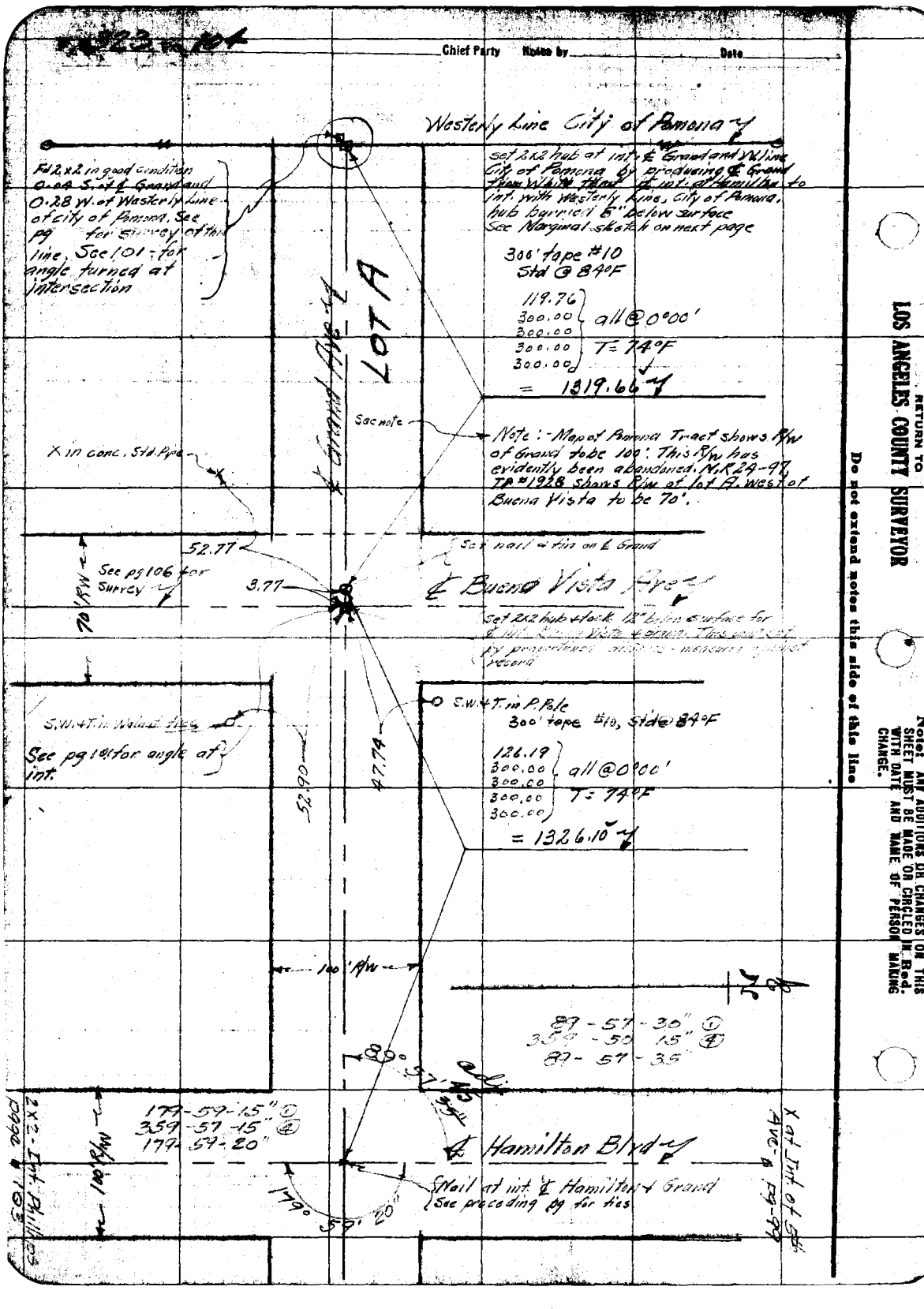

Date _____ Notes by _____ Chief Party _____ F.B. 323 Pg 105

Plotted by	Drew	W.O. No.	704
Date	Aug 1929	Location	Whittier Skyline Dr
Map No.	8842	Surveyed by	J. H. Bender
Plotting C'k'd by	Colkins	Date	March 1929
Date	Sept 1929	Indexed	A. C. Johnson

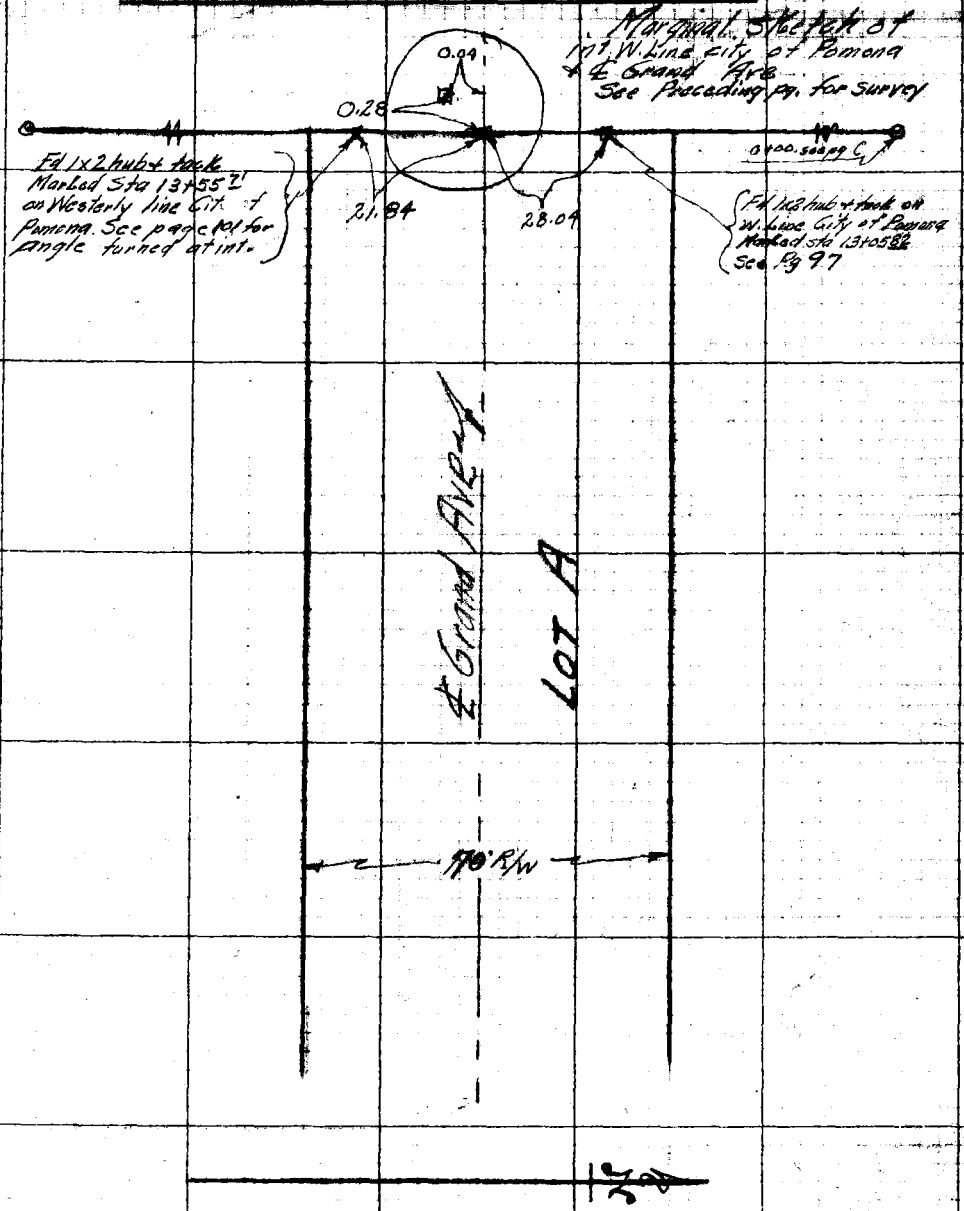

Note: ANY ADDITIONS OR CHANGES ON THIS SHEET MUST BE MADE OR CIRCLED IN RED WITH DATE AND NAME OF PERSON MAKING CHANGE.

Do not extend notes this side of this line

RETURN TO
LOS ANGELES COUNTY SURVEYOR

F.B. 323 PG. 106 Chief Party Notes by Date

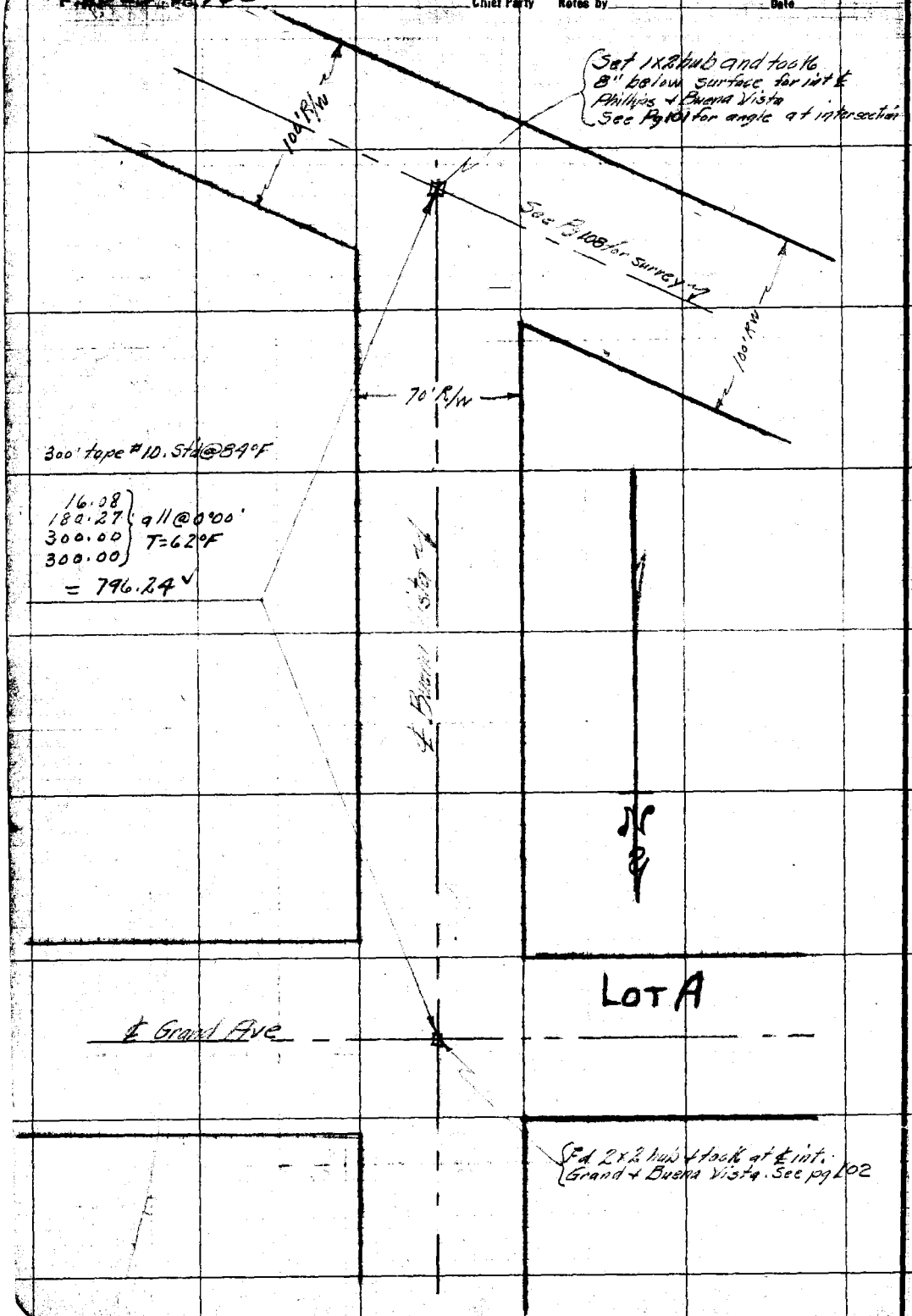

RETURN TO
LOS ANGELES COUNTY SURVEYOR
Do not extend notes this side of this line

Note: ANY ADDITIONS OR CHANGES ON THIS SHEET MUST BE MADE OR CIRCLED IN Red WITH DATE AND NAME OF PERSON MAKING CHANGE.

Date _____ Notes by _____ Chief Party B. F.B. 323 Pg. 107

Plotted by	W.O. No. 704 C.O.C. No.
Date	Location Whittier Skyline Dr
Map No.	Surveyed by J. H. Bender
Plotting C'k'd by	Date March, 1929
Date	Indexed A. C. Johnson

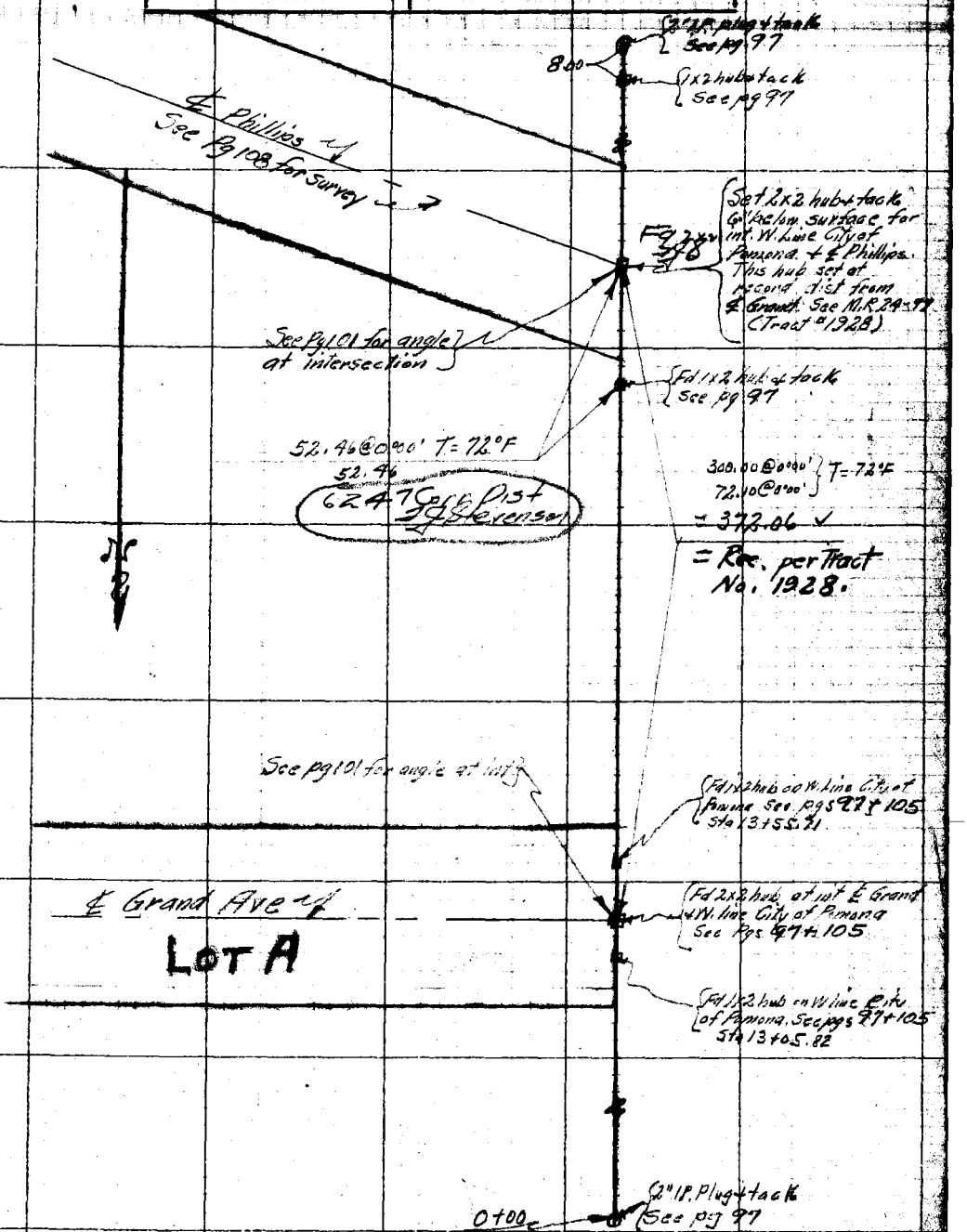

Note: ANY ADDITIONS OR CHANGES ON THIS SHEET MUST BE MADE ON CIRCLES IN RED, WITH DATE AND NAME OF PERSON MAKING CHANGE.

Do not extend notes this side of this line

RETURN TO LOS ANGELES COUNTY SURVEYOR

F 323 PG 108 Chief Party Notes by Date



RETURN TO LOS ANGELES COUNTY SURVEYOR

Do not extend notes this side of this line

Note: ANY ADDITIONS OR CHANGES ON THIS SHEET MUST BE MADE OR CALLED IN Red. WITH DATE AND NAME OF PERSON MAKING CHANGE.

Date _____ Notes by Svenson Chief Party Svenson F.B. 323 Pg. 109

Plotted by	W.O. No. 704 D.S.O. No.
Date	Location Skyline #5
Map No.	Surveyed by Svenson
Plotting C'k'd by	Date 1-15-29
Date	Indexed A. C. Johnson

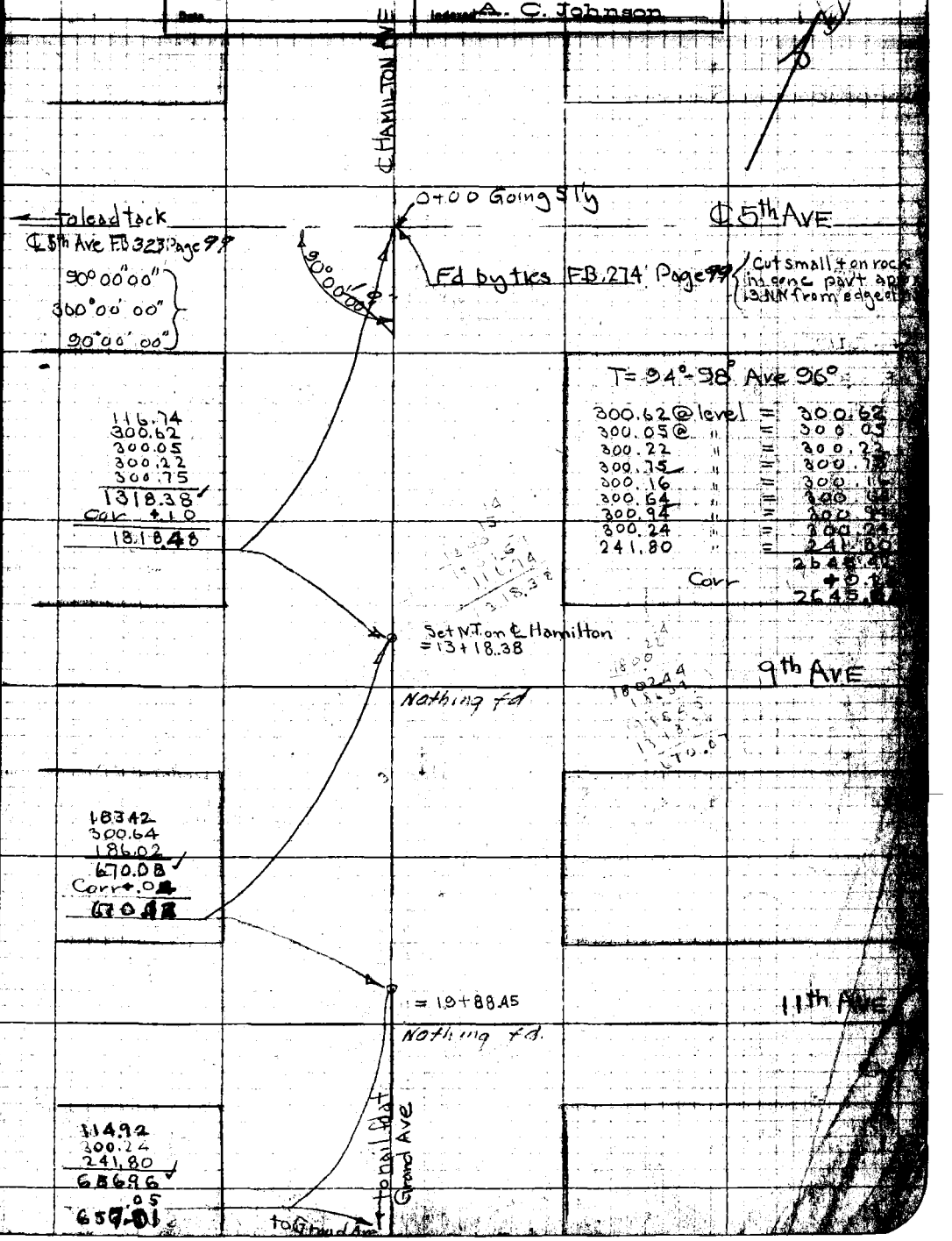

Do not extend notes this side of this line

Return to LOS ANGELES COUNTY SURVEYOR

Notice: ANY ADDITIONS OR CHANGES OF THIS SHEET MUST BE MADE OR CIRCLED IN RED, WITH DATE AND NAME OF PERSON MAKING CHANGE.

F. B. 323 Pg. 10 Svenson Chief Party Notes by Svenson Date

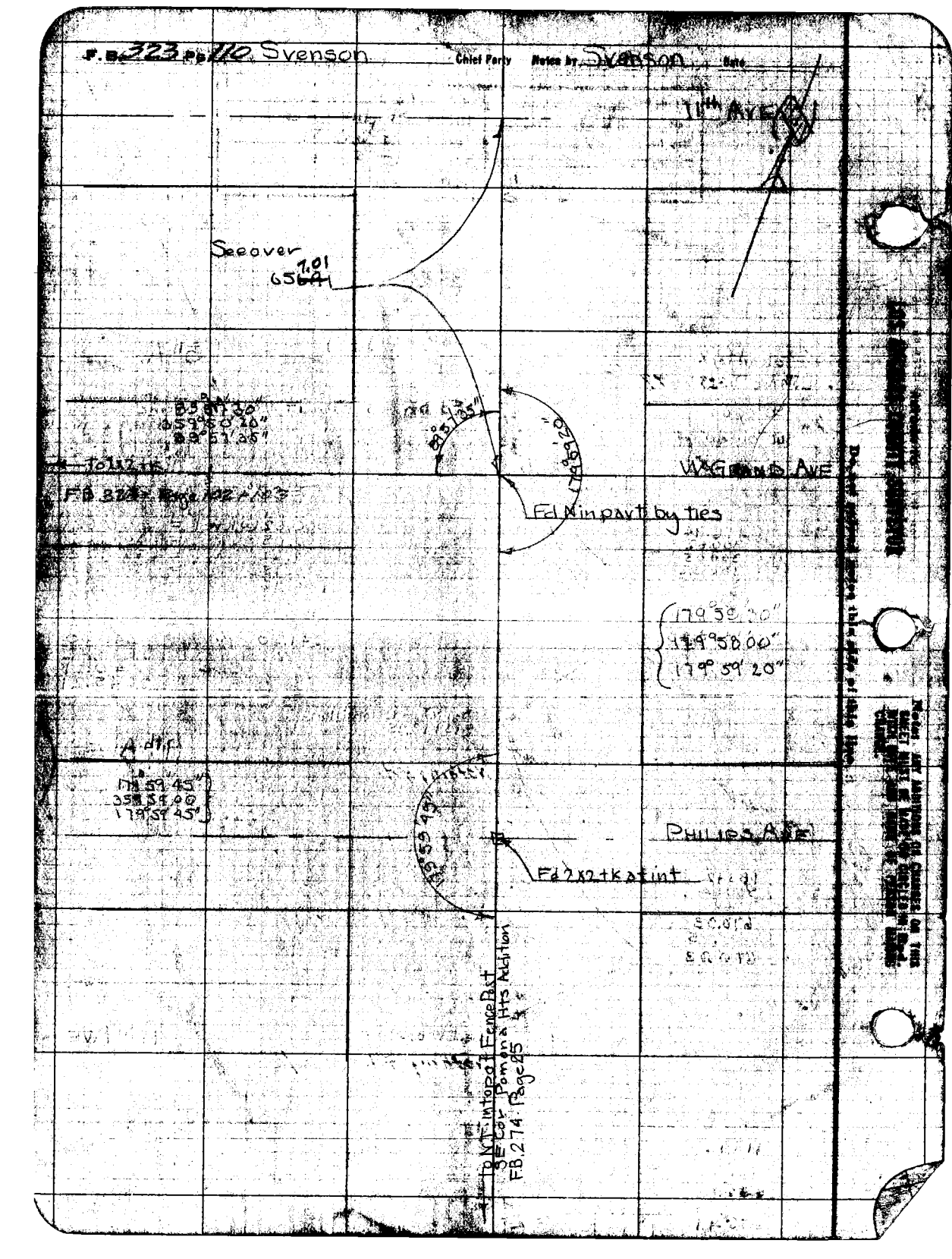

Date _____ Notes by _____ Chief Party _____ F.B. 323 PG. 111

Plotted by _____	W. O. No. _____
Date _____	Location _____
Map No. _____	Surveyed by _____
Plotting Ck'd by _____	Date _____
Date _____	Indexed _____

RETURN TO
LOS ANGELES COUNTY SURVEYOR

Notes: ANY ADDITIONS OR CHANGES IN THIS SHEET SHOULD BE MADE OR CONCEPTS IN RED. WITH DATE AND NAME OF PERSON MAKING CHANGE.

Do not extend notes this side of this line

F.B. _____ Pg. _____ Chief Party Notes by _____ Date _____

3
2
3