Date 324 Notes by Index Chief Party F.B. PG.

Platted by		W. O. No.	D. S. O. No.
Date		Location	
Map No.		Surveyed by	
Platting C'k'd by		Date	
Date		Indexed	

324

F.B. 324 Pg. Index Chief Party Notes by Date

F.B. 324

PAGES: Index, Index, A,B,C,D, , ,
, 3 to 12 incl., 13A, 13B, 13 to
50 incl., 50A, 50B, 51, 51A, 51B, 52
to 88 incl., 89A, , 89 to 100 incl.,
100A, 100B, 101, 102, 102A, , 103
to 120 incl., 121, ,123 to 131 incl.,
133 to 135 , 137 to 147 incl., ,

149 to 171 incl., 172 to 179 incl.,

RETURN TO
LOS ANGELES COUNTY SURVEYOR

Do not extend notes this side of this line

Notes: ANY ADDITIONS OR CHANGES ON THIS SHEET MUST BE MADE OR CIRCLED IN Red. WITH DATE AND NAME OF PERSON MAKING CHANGE.

Date _____ Notes by _____ Chief Party _____ F.B. 324 PG. _____

Plotted by _____	W. O. No. _____ D. S. O. No. _____
Date _____	Location _____
Map No. _____	Surveyed by _____
Plotting Ck'd by _____	Date _____
Date _____	Indexed _____

LOMA ALTA DR.

W.O. 775

Surveyed By.

H.F. Evans Dep.
H.B. Rockhold
Henry Martin H.C.
M.A. Van Deren R.C.
I.C. Hardy Axe

Notes: ANY ADDITIONS OR CHANGES ON THIS SHEET MUST BE MADE OR CIRCLED IN Red. WITH DATE AND NAME OF PERSON MAKING CHANGE.

Do not extend notes this side of this line

RETURN TO
LOS ANGELES COUNTY SURVEYOR

F.B. 324 Pg "A" Chief Party Notes by Date

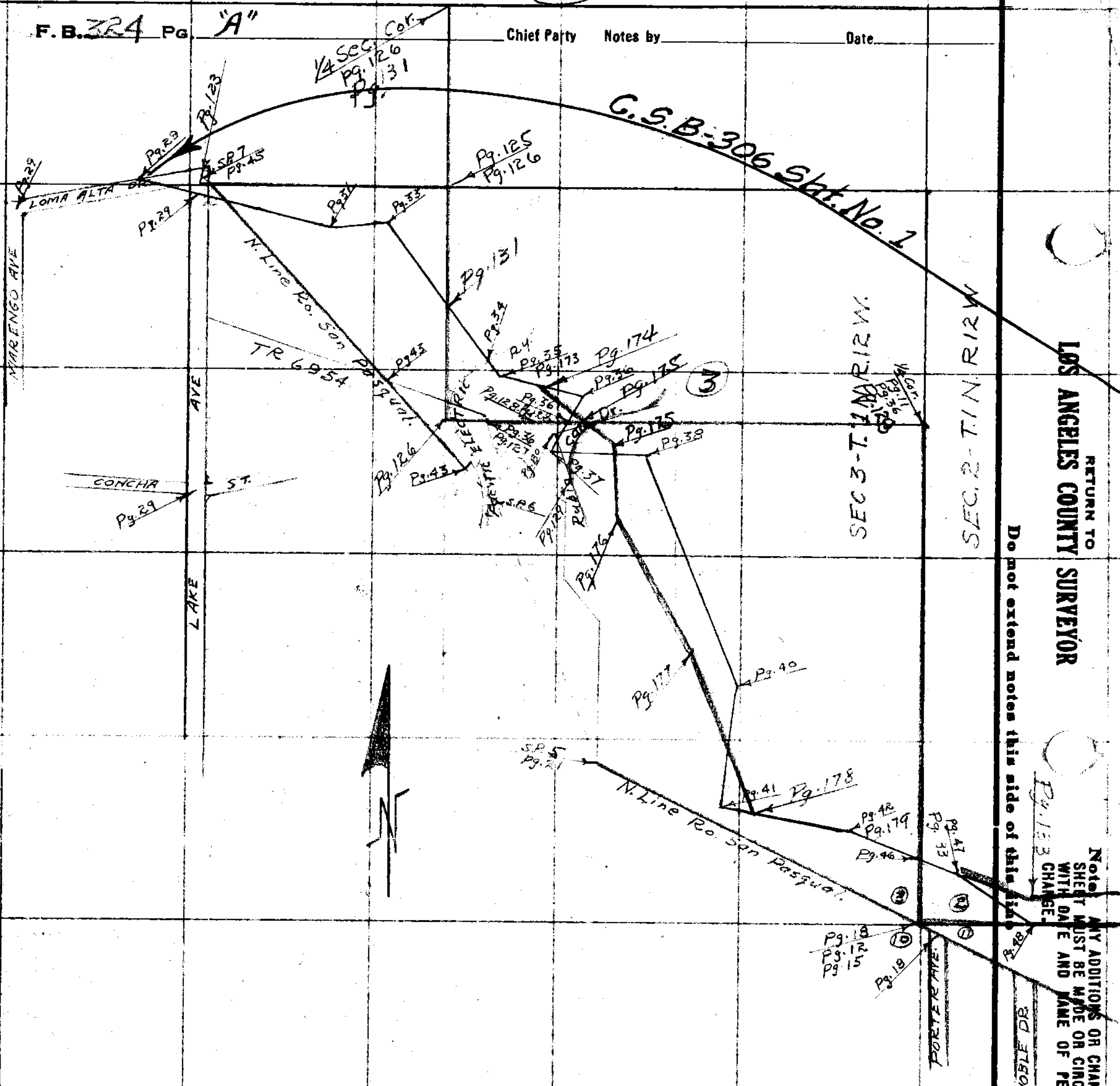

RETURN TO
LOS ANGELES COUNTY SURVEYOR

Do not extend notes this side of this line

Note: ANY ADDITIONS OR CHANGES ON THIS SHEET MUST BE MADE OR CIRCLED IN Red. WITH DATE AND NAME OF PERSON MAKING CHANGE.

INDEX SKETCH OF
LOMA ALTA DRIVE
Pgs. "A," "B," "C," "D"
(see L.B. 367 for Levels.)
For later ties see Pgs. 137-171

LEGEND

℄ Survey
Property Lines surveyed
Line Changes.

Date _____ Notes by _____ Chief Party _____ F.B. 324 Pg "B"

Platted by _____	W. O. No. 715 D. S. O. No. _____
Date _____	Location Loma Alta Dr.
Map No. B-306	Surveyed by Exc.
Platting C'k'd by _____	Date _____
Date _____	Indexed _____

Note: ANY ADDITIONS OR CHANGES ON THIS SHEET MUST BE MADE OR CIRCLED IN Red. WITH DATE AND NAME OF PERSON MAKING CHANGE.

Do not extend notes this side of this line

RETURN TO
LOS ANGELES COUNTY SURVEYOR

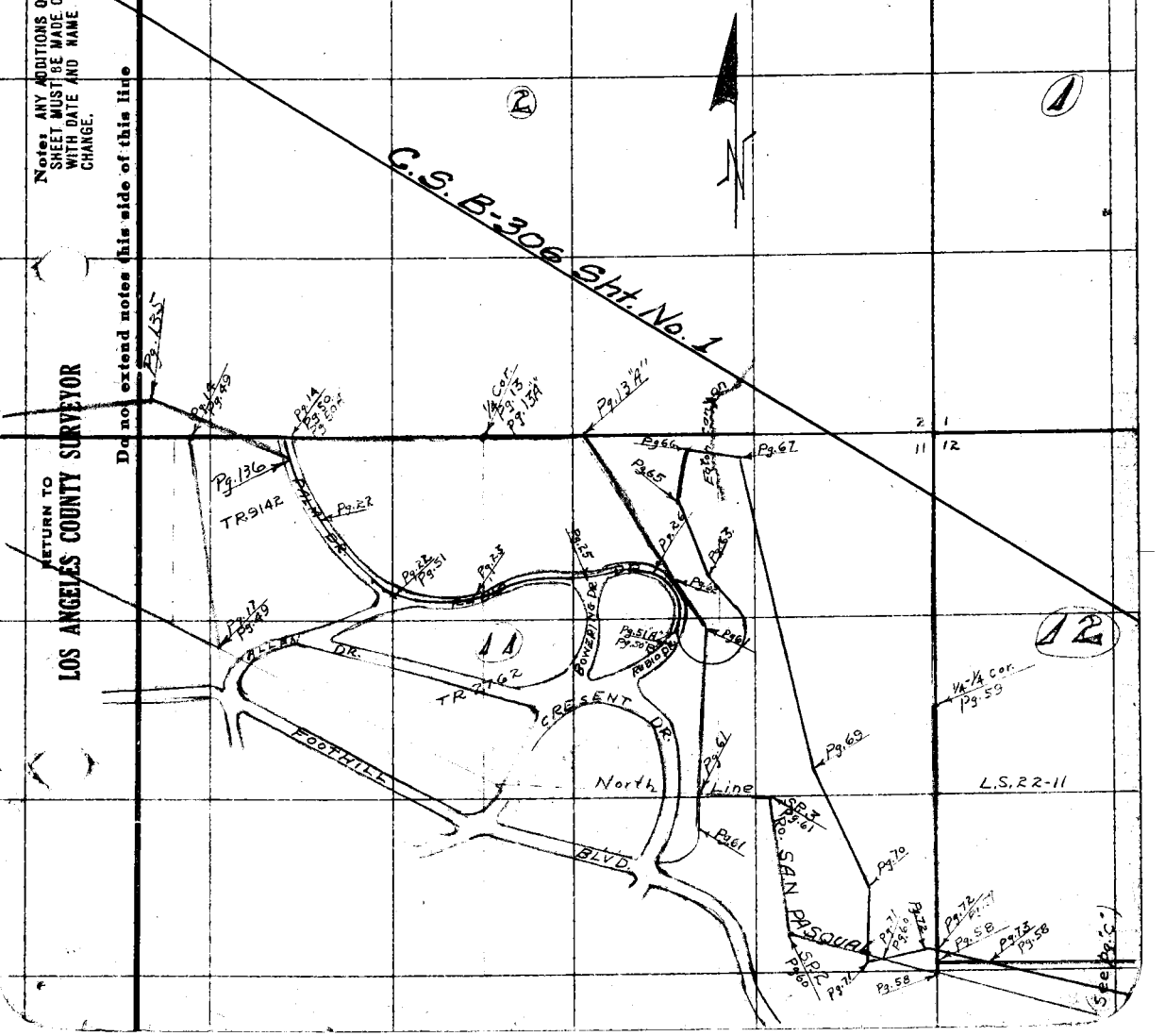

F. B. 324 Pg "C" Chief Party Notes by Date

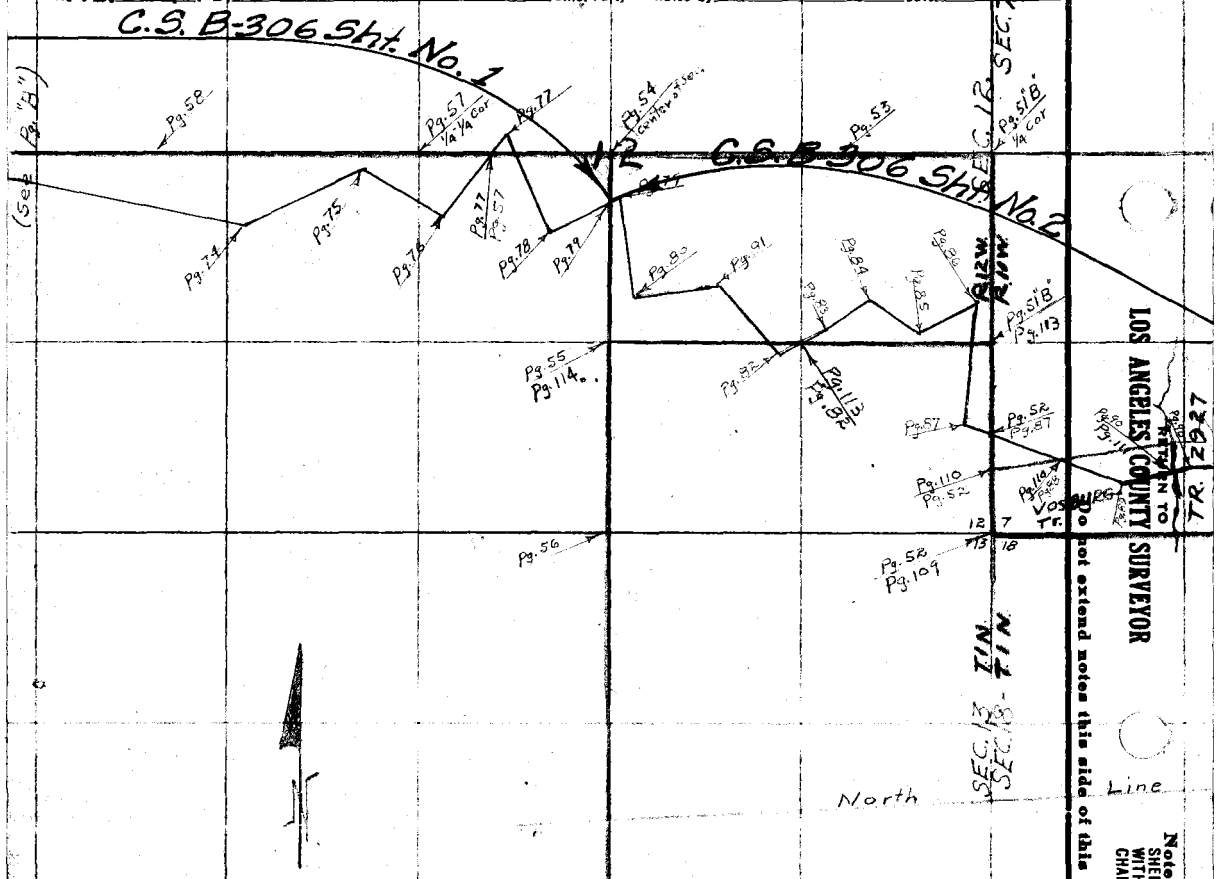

INDEX SKECTH OF
LOMA ALTA DRIVE
(see L.B. 367 for Levels.)

LOS ANGELES COUNTY SURVEYOR

RETURN TO

TR. 2927

Do not extend notes this side of this line

Note: ANY ADDITIONS OR CHANGES ON THIS SHEET MUST BE MADE OR CIRCLED IN Red. WITH DATE AND NAME OF PERSON MAKING CHANGE.

Date______ Notes by______ Chief Party______ F. B. 324 PG. "D"

Platted By ______	W. O. No. 775 S.S.O. No. ______
Date ______	Location Loma Alta Dr.
Map No. B-306	Surveyed by Evans
Platting C'k'd by ______	Date ______
Date ______	Indexed ______

Notes: Any additions or changes on this sheet must be made or circled in Red. Make date and name of person making change.

Do not extend notes this side of this line

RETURN TO LOS ANGELES COUNTY SURVEYOR

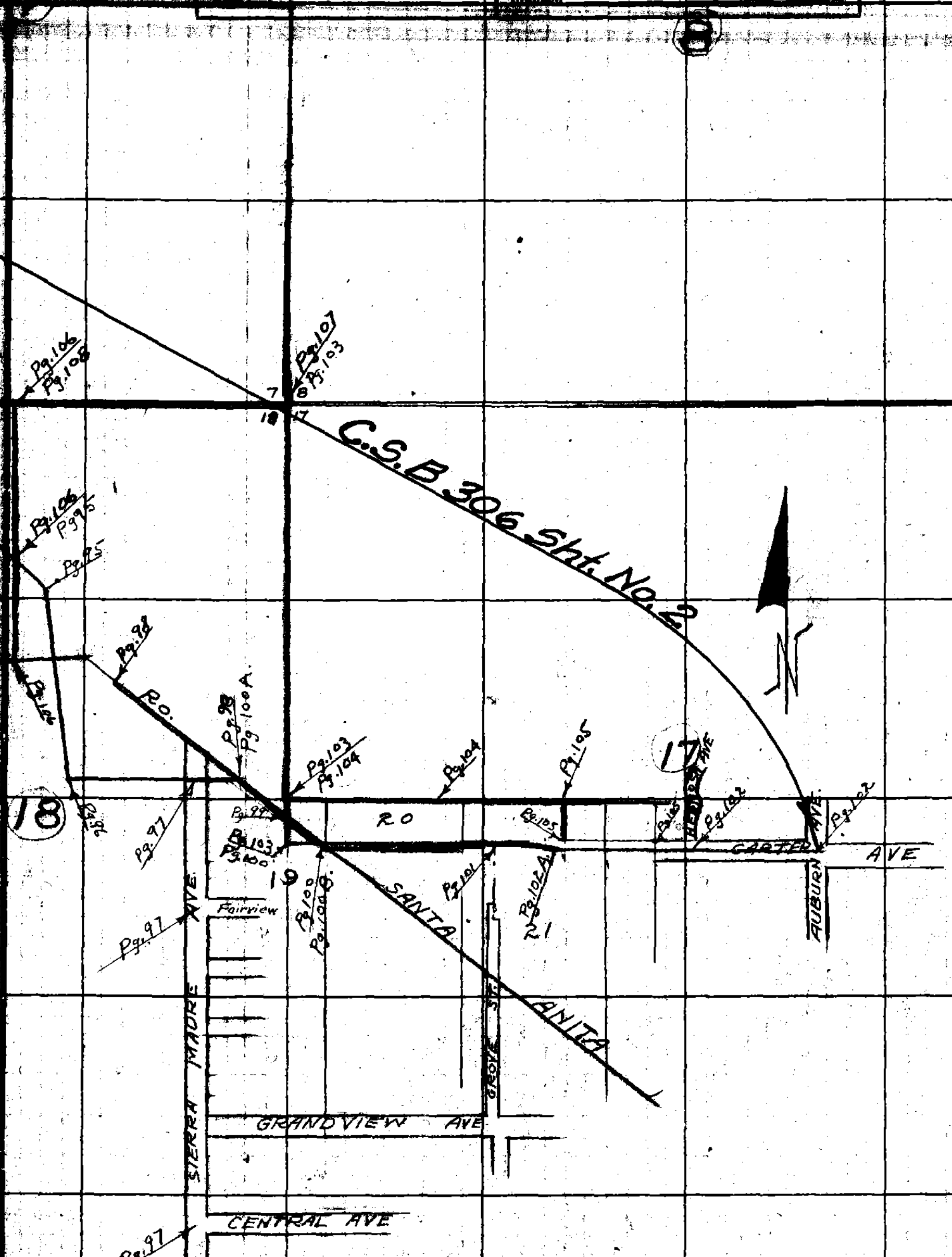

F.B. 324 PG. "E" Chief Party Notes by Date

RETURN TO

LOS ANGELES COUNTY SURVEYOR

Do not extend notes this side of this line

Note: ANY ADDITIONS OR CHANGES ON THIS SHEET MUST BE MADE OR CIRCLED IN Red. WITH DATE AND NAME OF PERSON MAKING CHANGE.

Pg 4

F. B. 324 PG. 3

Date _____ Notes by _____ Chief Party _____

Plotted by F.W. Howard	W. O. No. 775
Date 2-6-28	Location Loma Alta Dr.
Map No. B-306-1	Surveyed by Evans
Plotting C'k'd by D.M.E.	Date 12-9-27
Date June 1928	Indexed

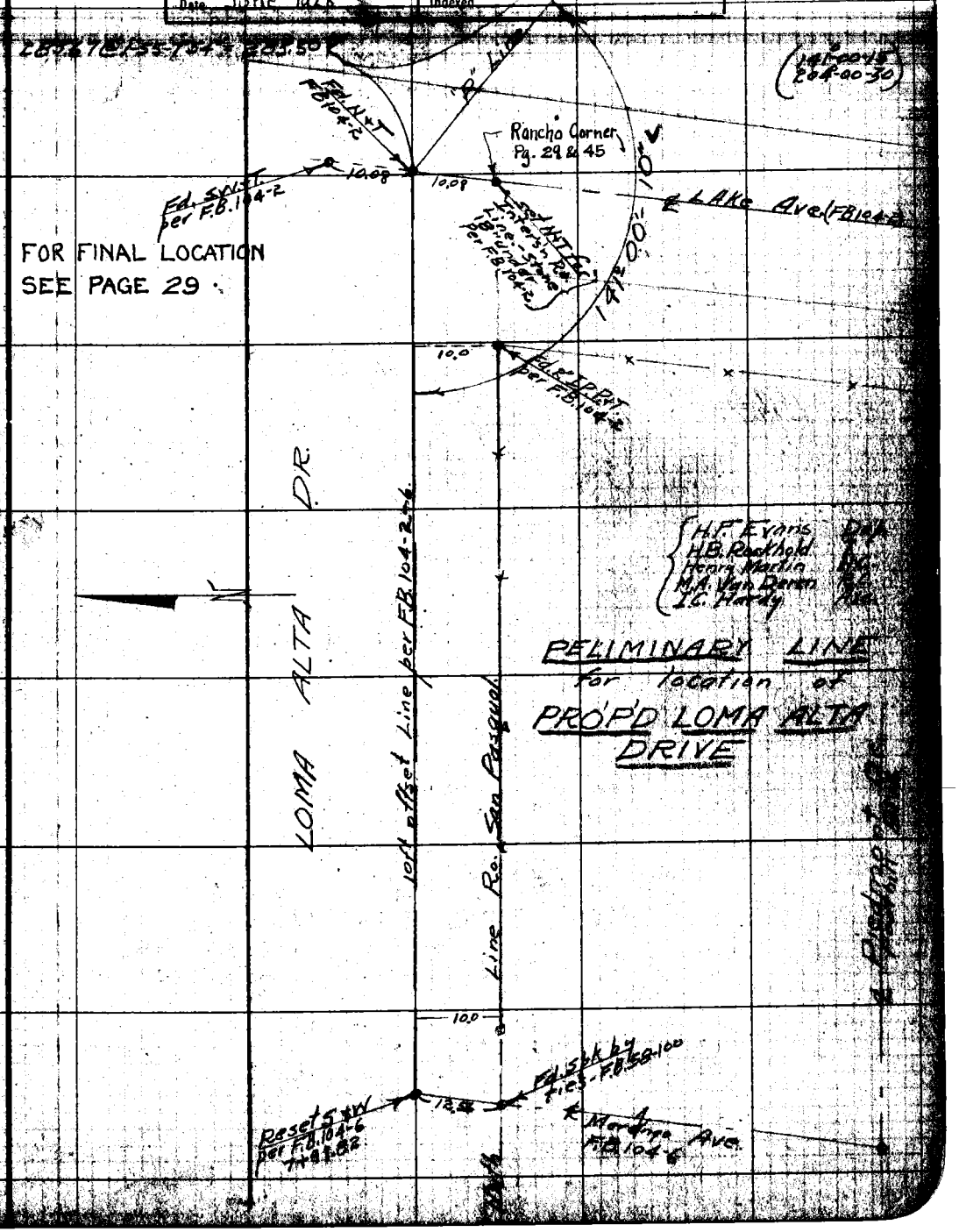

Notes: ANY ADDITIONS OR CHANGES ON THIS SHEET MUST BE MADE OR CIRCLED IN Red. WITH DATE AND NAME OF PERSON MAKING CHANGE.

RETURN TO LOS ANGELES COUNTY SURVEYOR

Do not extend notes this side of this line

F.B. 324 Pg. 4 Chief Party Notes by Evans Date 12-9-27

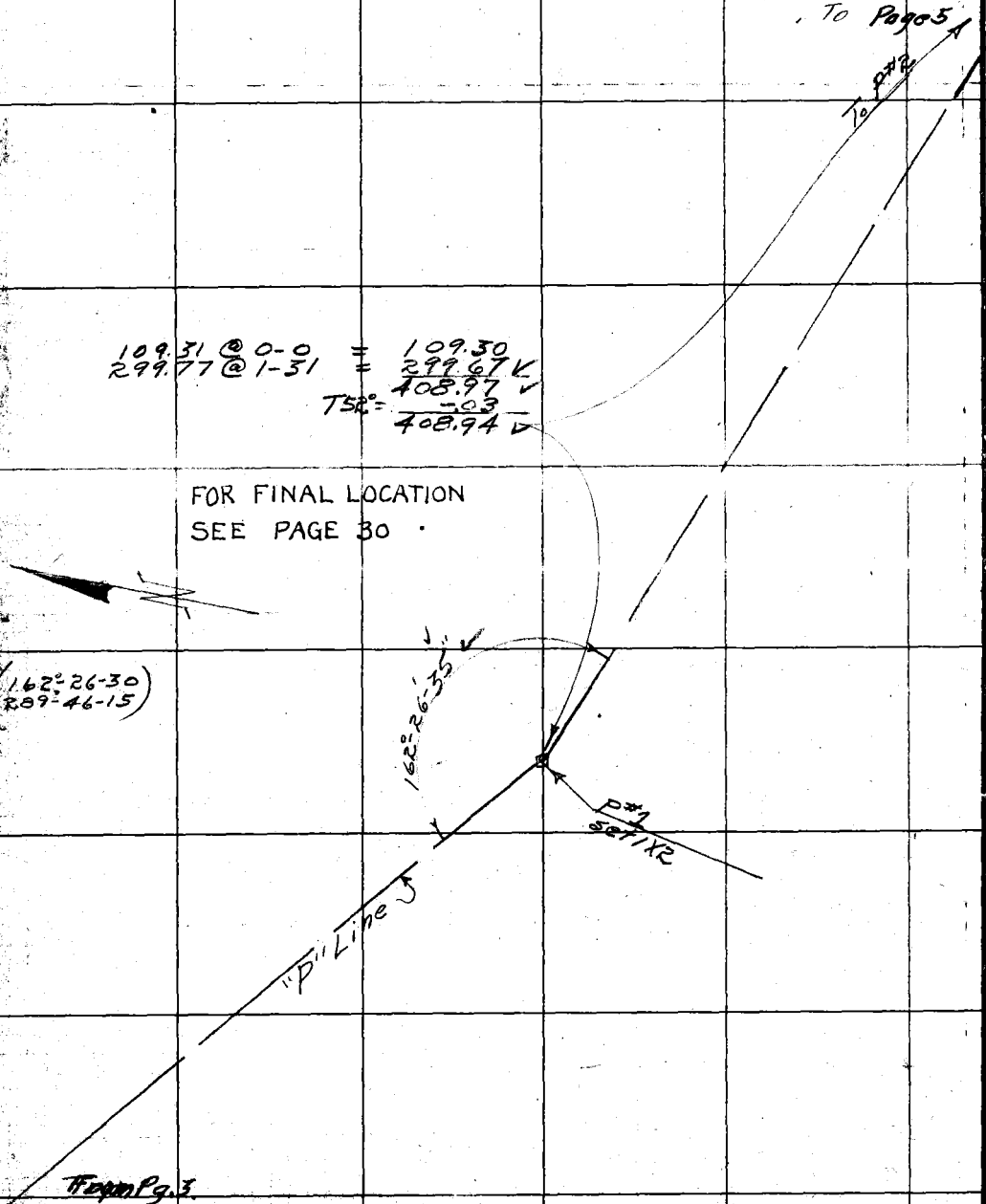

RETURN TO
LOS ANGELES COUNTY SURVEYOR
Do not extend notes this side of this line
Note: ANY ADDITIONS OR CHANGES ON THIS SHEET MUST BE MADE OR CIRCLED IN Red. WITH DATE AND NAME OF PERSON MAKING CHANGE.

To Page 6

Date _____ Notes by _____ Chief Party _____ F. B. 324 Pg. 5

Plotted by F.W. Howard	W. O. No. 775 D. S. O. No.
Date 2-6-28	Location Loma Alta Dr.
Map No. B-306-1	Surveyed by Evans
Plotting C'k'd by D. M. F.	Date 12-10-27
Date June 1928	Indexed

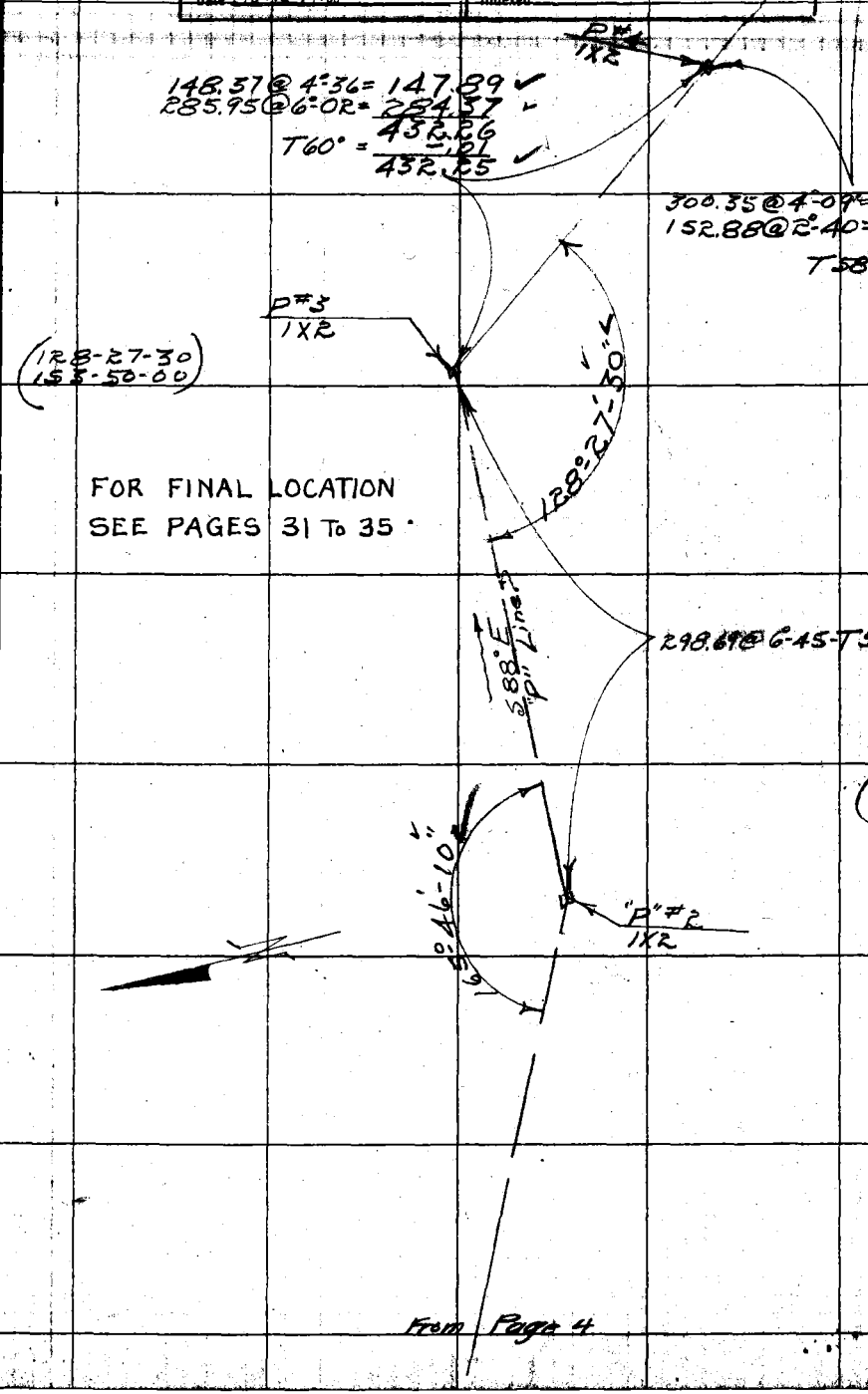

From Page 4

Note: ANY ADDITIONS OR CHANGES ON THIS SHEET MUST BE MADE OR CIRCLED IN Red. WITH DATE AND NAME OF PERSON MAKING CHANGE.

Do not extend notes this side of this line

RETURN TO

LOS ANGELES COUNTY SURVEYOR

F.B 324 Pg. 6 Chief Party Notes by Date

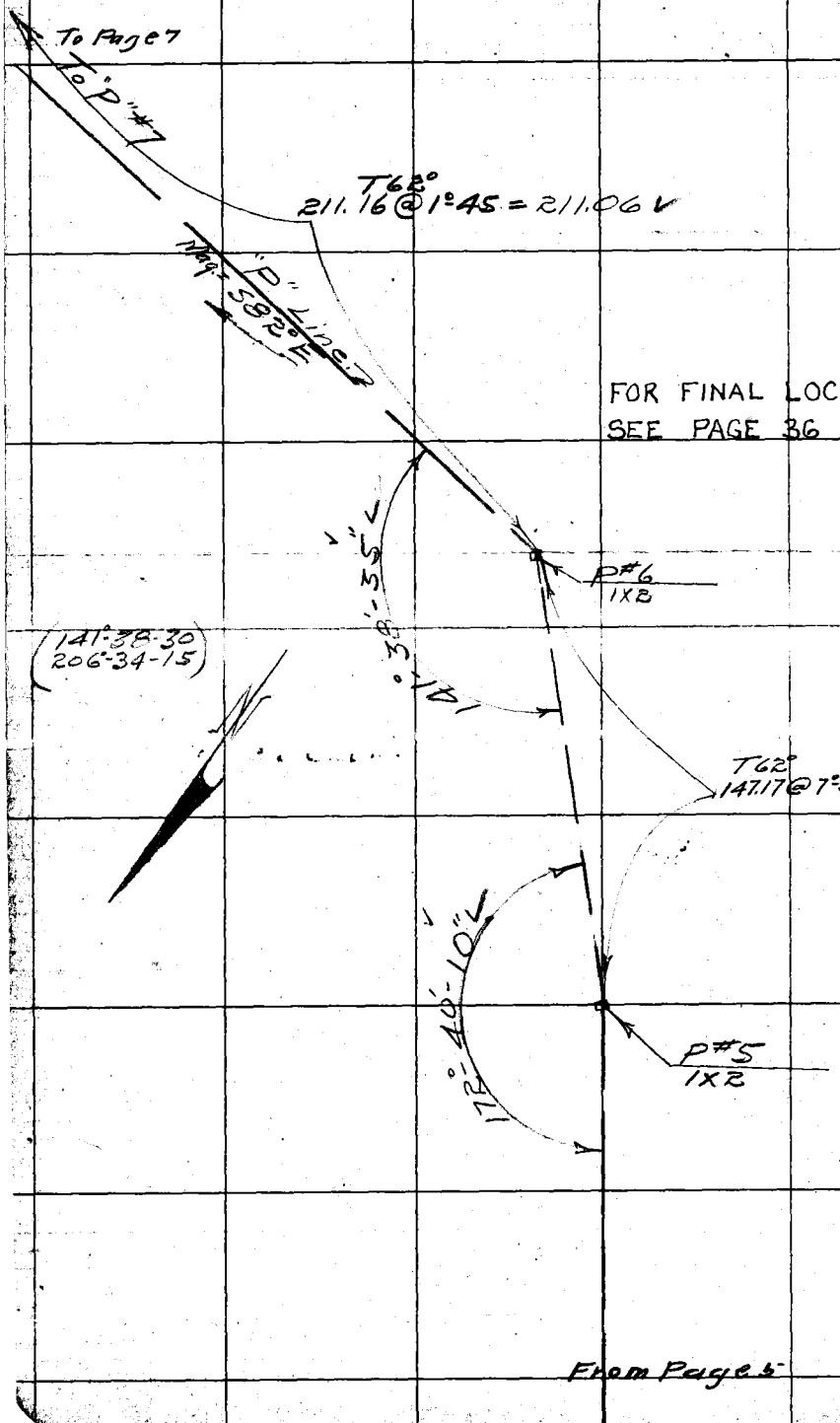

RETURN TO
LOS ANGELES COUNTY SURVEYOR
Do not extend notes this side of this line
Notes: ANY ADDITIONS OR CHANGES ON THIS SHEET MUST BE MADE OR CIRCLED IN Red. WITH DATE AND NAME OF PERSON MAKING CHANGE.

Date _____ Notes by _____ Chief Party _____ F. B. 524 PG. 7

Plotted by F.W. Howard	W. O. No. 775 S. O. No.
Date 2/6/28	Location Loma Alta Dr
Map No. 3-306-1	Surveyed by Evans
Plotting C'k'd by D. M. F.	Date 12-12-27
Date June 1928	Indexed

Notes: ANY ADDITIONS OR CHANGES OF THIS SHEET MUST BE MADE OR CIRCLED IN Red. WITH DATE AND NAME OF PERSON MAKING CHANGE.

Do not extend notes this side of this line

RETURN TO LOS ANGELES COUNTY SURVEYOR

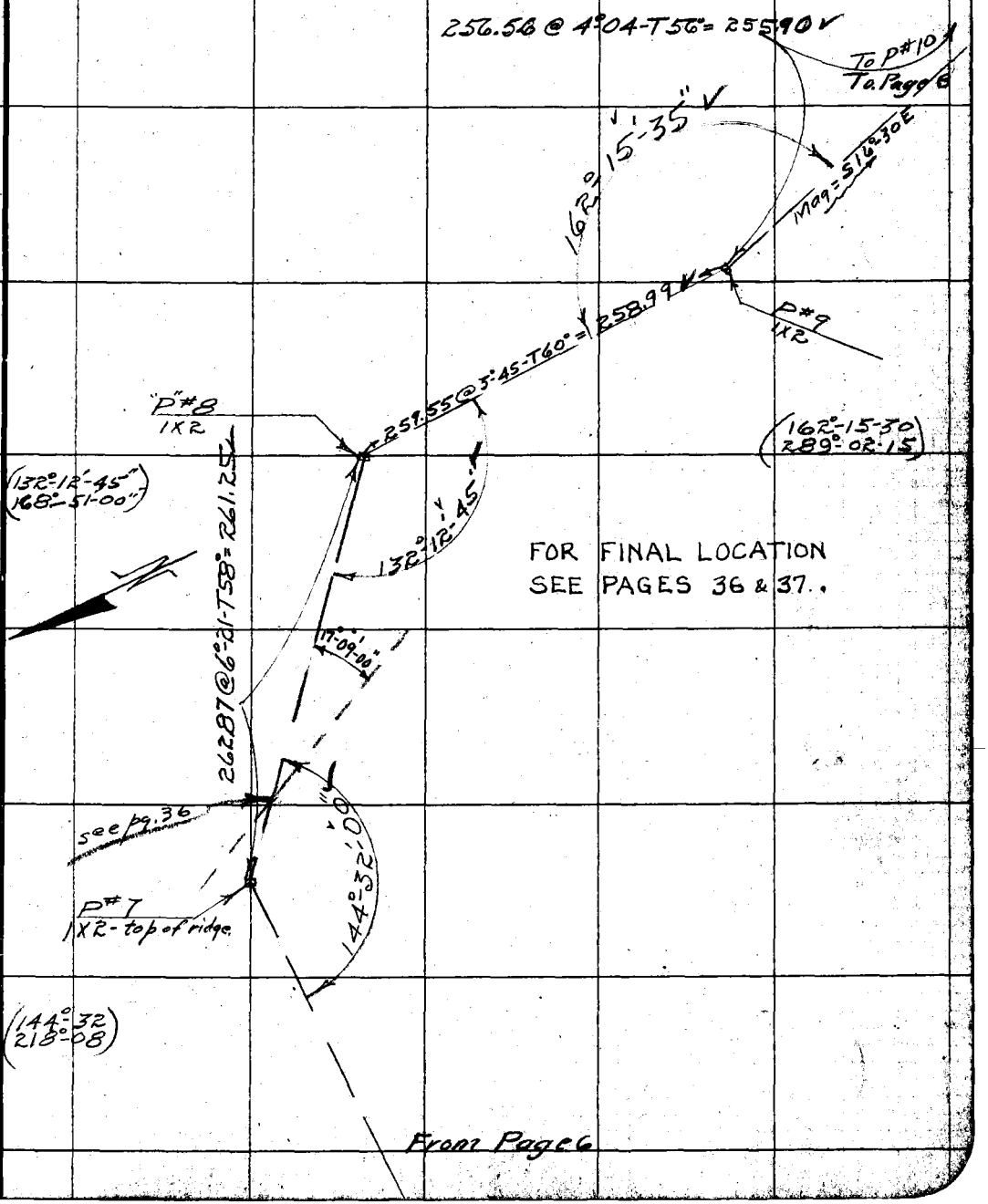

F.B. 324 Pg. 8 Chief Party Notes by Date

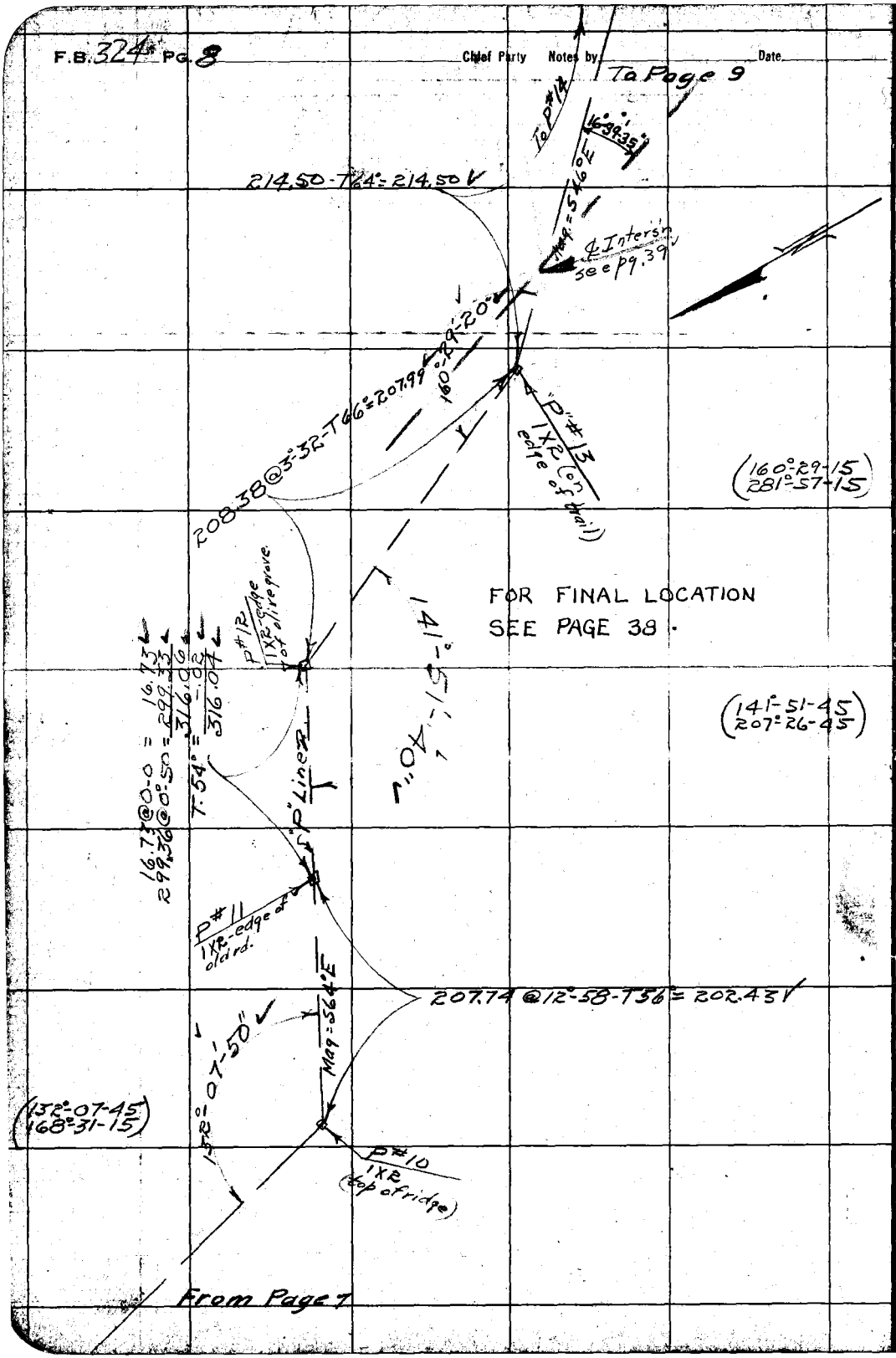

RETURN TO
LOS ANGELES COUNTY SURVEYOR
Do not extend notes this side of this line

Note: ANY ADDITIONS OR CHANGES ON THIS SHEET MUST BE MADE OR CIRCLED IN Red. WITH DATE AND NAME OF PERSON MAKING CHANGE.

Date _____ Notes by _____ Chief Party _____ F. B. 324 PG. 9

Plotted by: F.W. Howard	W. O. No. 775 S. & O. No.
Date 2/6/28	Location Loma Alta Dr.
Map No. B-306-1	Surveyed by Evans
Plotting C'k'd by D. M. F.	Date 12-15-27
Date June 1928	Indexed

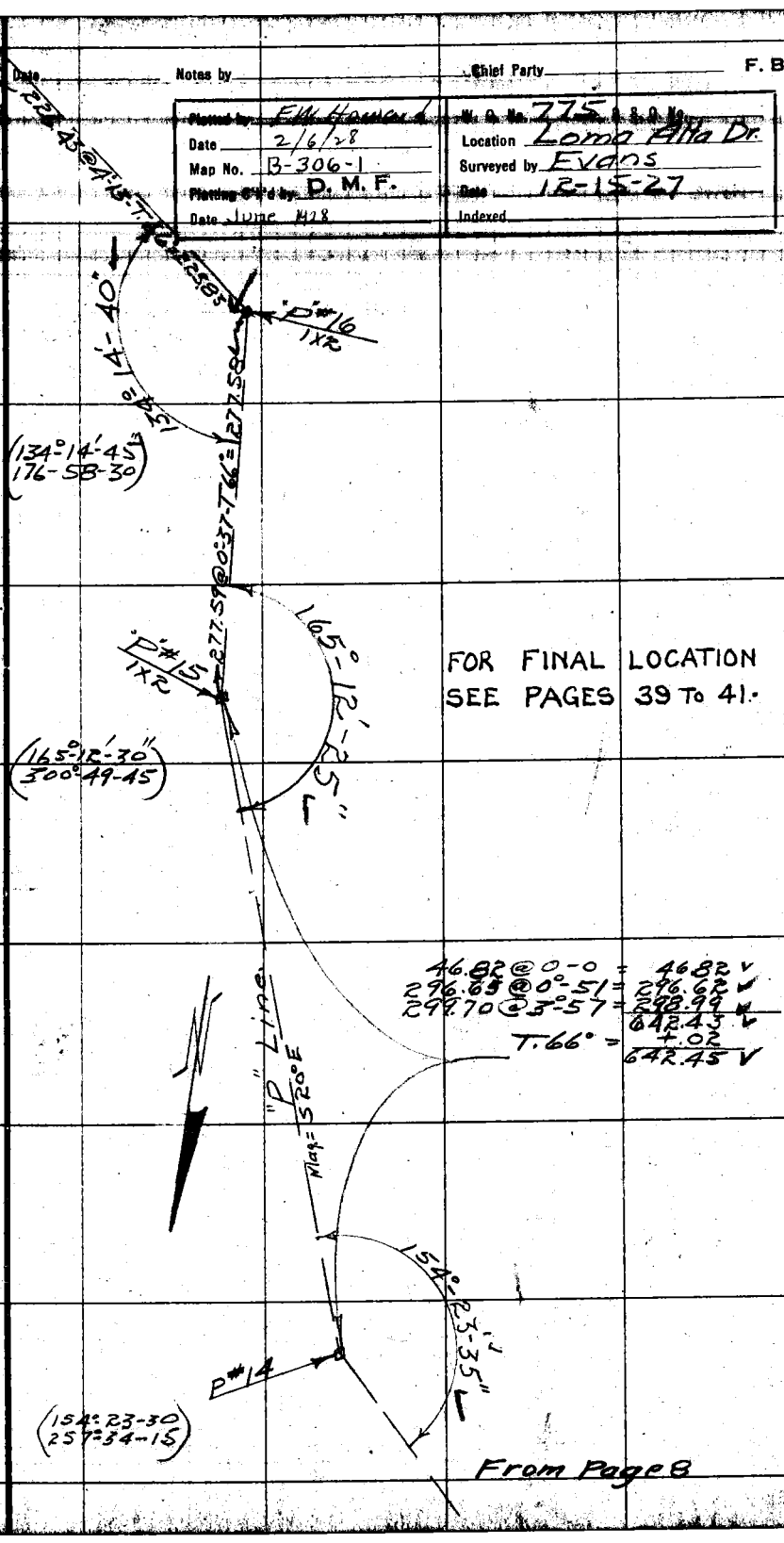

FOR FINAL LOCATION
SEE PAGES 39 To 41.

46.82 @ 0-0 = 46.82 ✓
296.65 @ 0°-51 = 296.62 ✓
299.70 @ 3°-57 = 298.99 ✓
642.43 ✓
T.66° = +.02
642.45 ✓

From Page 8

Notes: ANY ADDITIONS OR CHANGES ON THIS SHEET MUST BE MADE OR CIRCLED IN Red, WITH DATE AND NAME OF PERSON MAKING CHANGE.

Do not extend notes this side of this line

RETURN TO
LOS ANGELES COUNTY SURVEYOR

F.B. 324 Pg. 10 Chief Party Notes by Date

To Page 26

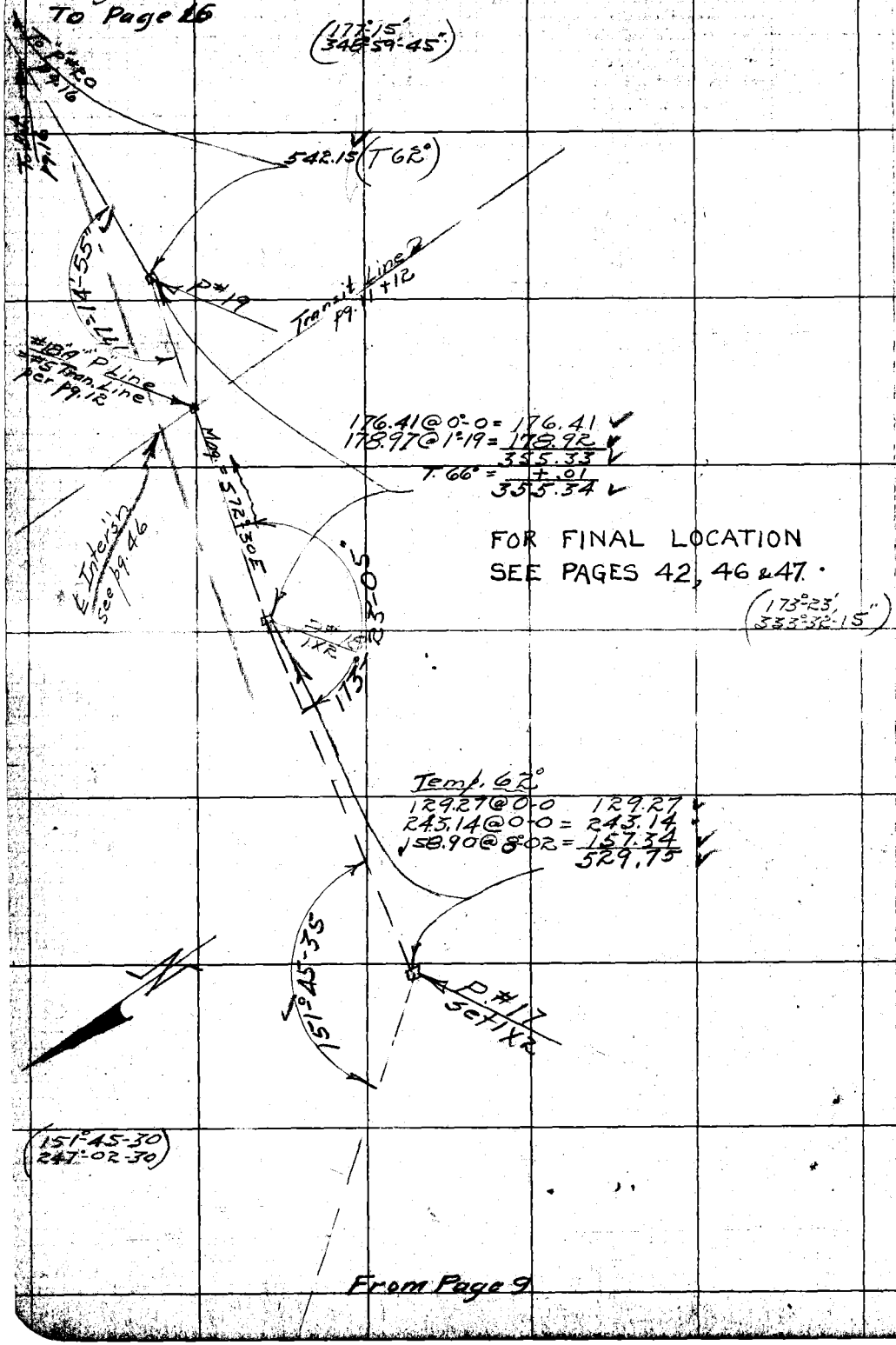

From Page 9

RETURN TO
LOS ANGELES COUNTY SURVEYOR

Do not extend notes this side of this line

Note: ANY ADDITIONS OR CHANGES ON THIS SHEET MUST BE MADE OR CIRCLED IN Red. WITH DATE AND NAME OF PERSON MAKING CHANGE.

Date _____ Notes by _____ Chief Party _____ F. B. 324 PG. 11

Plotted by EW Howard	W. O. No. 775 D. S. O. No.
Date 2/6/28	Location Loma Alta Dr.
Map No. B-306-1	Surveyed by Evans
Plotting C'k'd by D. M. F.	Date 12-16-27
Date June 1928	Indexed

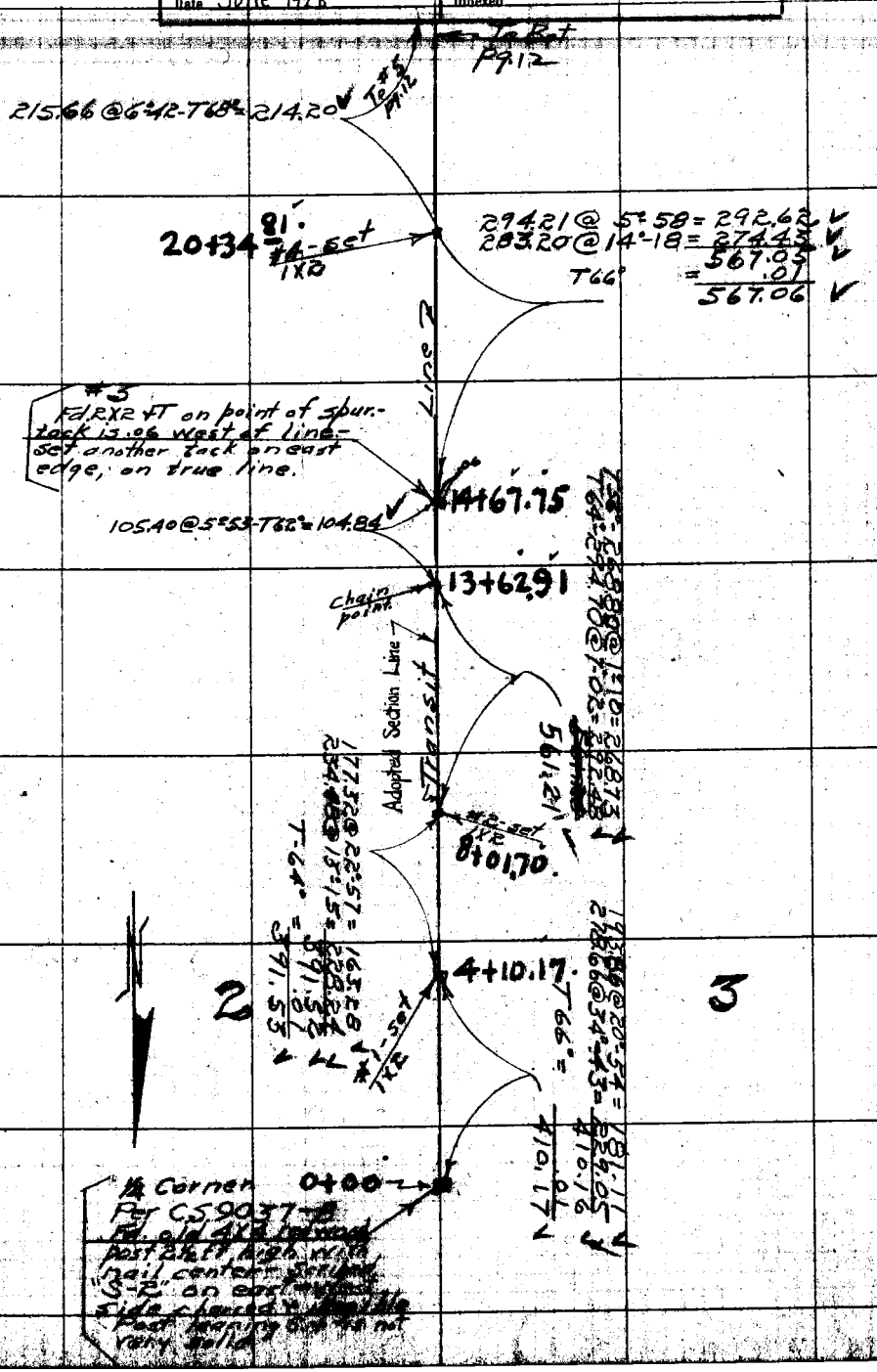

Note: ANY ADDITIONS OR CHANGES ON THIS SHEET MUST BE MADE OR CIRCLED IN Red, WITH DATE AND NAME OF PERSON MAKING CHANGE.

Do not extend notes this side of this line.

RETURN TO LOS ANGELES COUNTY SURVEYOR

F.B. 324 Pg. 12 Chief Party Notes by Date

LOS ANGELES COUNTY SURVEYOR

RETURN TO

Do not extend notes this side of this line

Notes: ANY ADDITIONS OR CHANGES ON THIS SHEET MUST BE MADE OR CIRCLED IN Red WITH DATE AND NAME OF PERSON MAKING CHANGE.

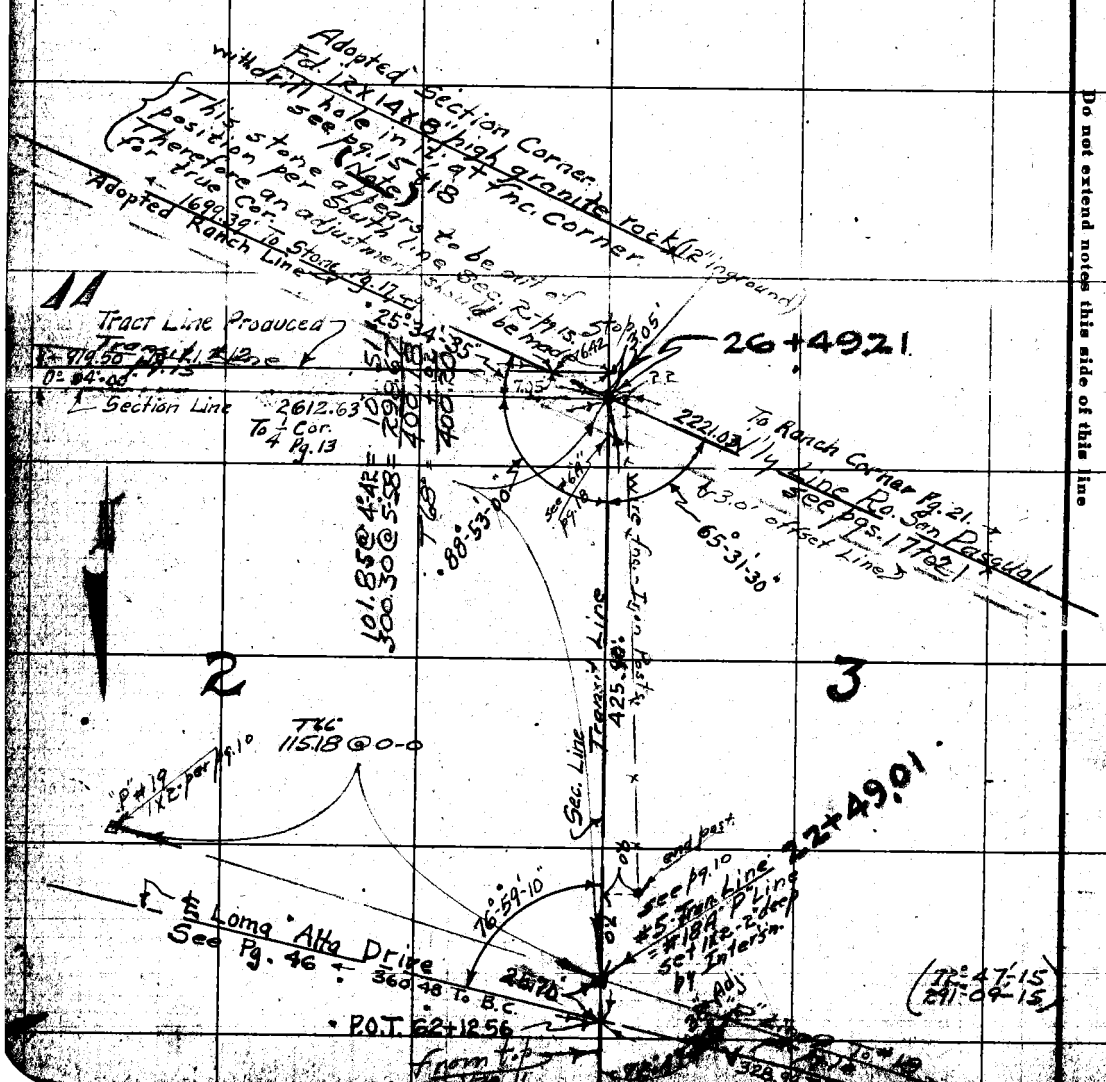

Date _____ Notes by _____ Chief Party _____ F. B. 324 PG. 13A

Plotted by Fred Holaday	W. O. No. 775 D. S. O. No.
Date June 1929	Location Long Alta Dr.
Map No. B-306-1	Surveyed by Evans
Plotting C'k'd by D.M. Finley	Date 5-25-29
Date June 1929	Indexed

Note: ANY ADDITIONS OR CHANGES ON THIS SHEET MUST BE MADE OR CIRCLED IN Red. WITH DATE AND NAME OF PERSON MAKING CHANGE.

RETURN TO LOS ANGELES COUNTY SURVEYOR

Do not extend notes this side of this line

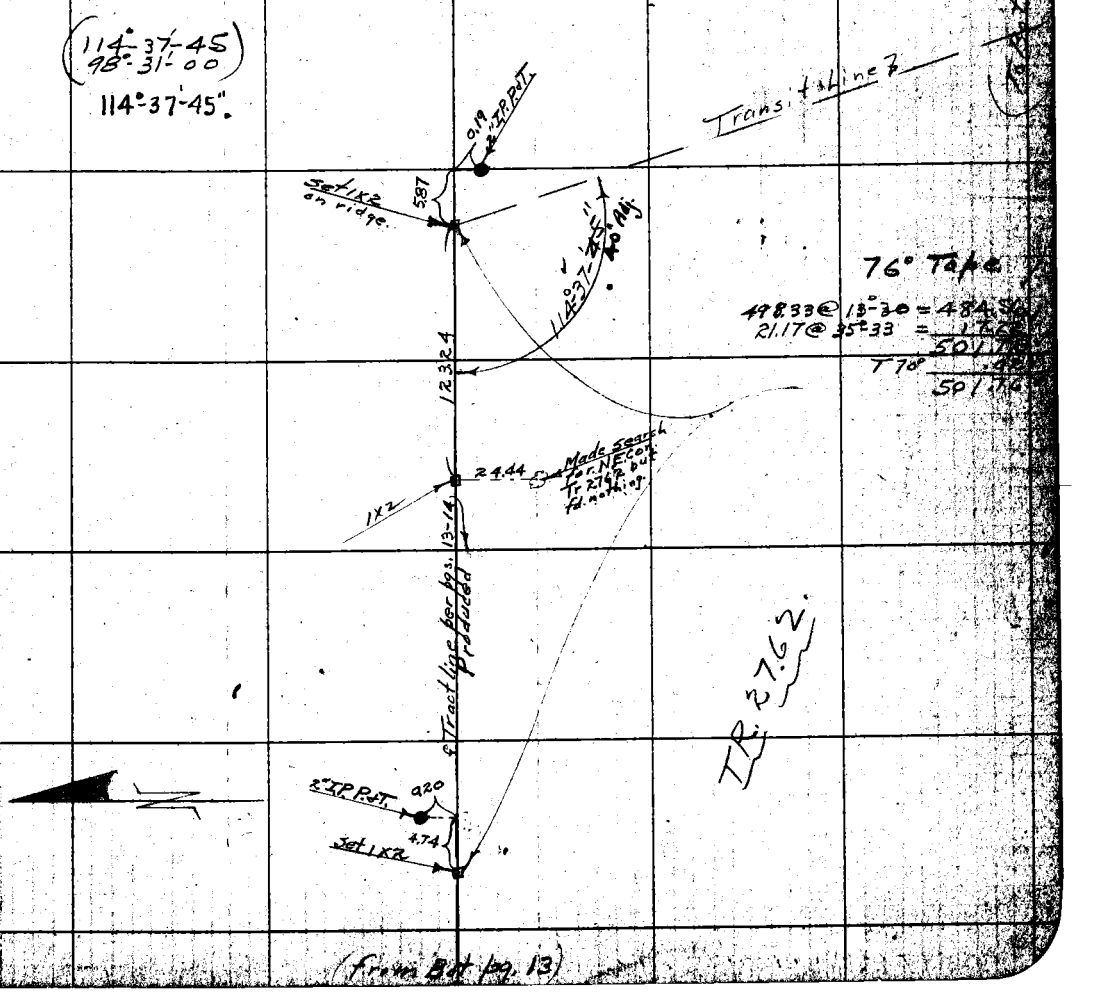

F.B. 324 Pg. 13"B" Chief Party Notes by Date

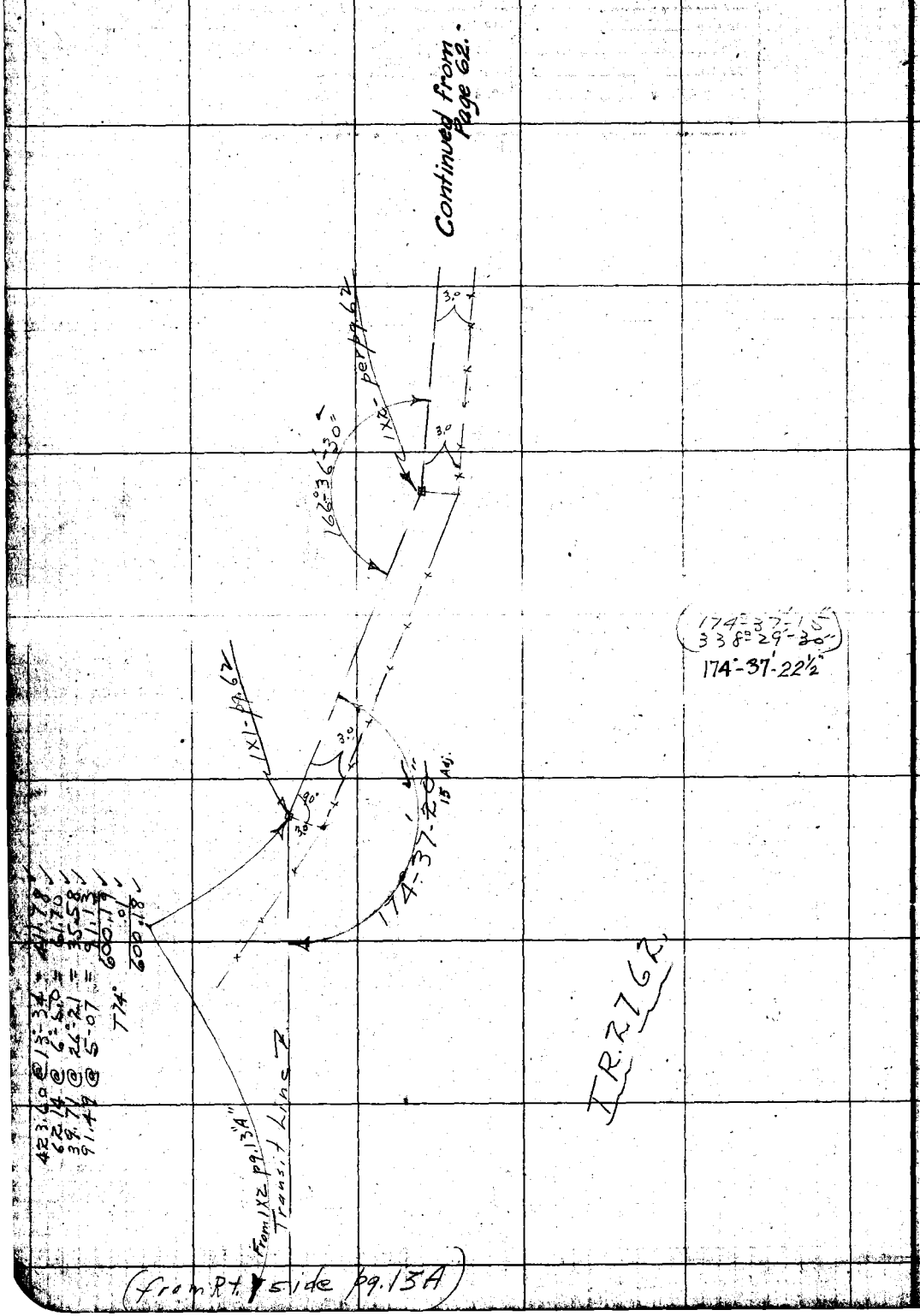

RETURN TO
LOS ANGELES COUNTY SURVEYOR

Do not extend notes this side of this line

Note: ANY ADDITIONS OR CHANGES ON THIS SHEET MUST BE MADE OR CIRCLED IN Red. WITH DATE AND NAME OF PERSON MAKING CHANGE.

Date _____ Notes by _____ Chief Party _____ F. B. 324 PG. 13

Plotted by E.W. Howard	W. O. No. 775 S. O. No.
Date 2/6/28	Location Loma Alta Dr.
Map No. B-306-1	Surveyed by Evans
Plotting C'd'd by D. M. F.	Date 12-19-27
Date July 1928	Indexed

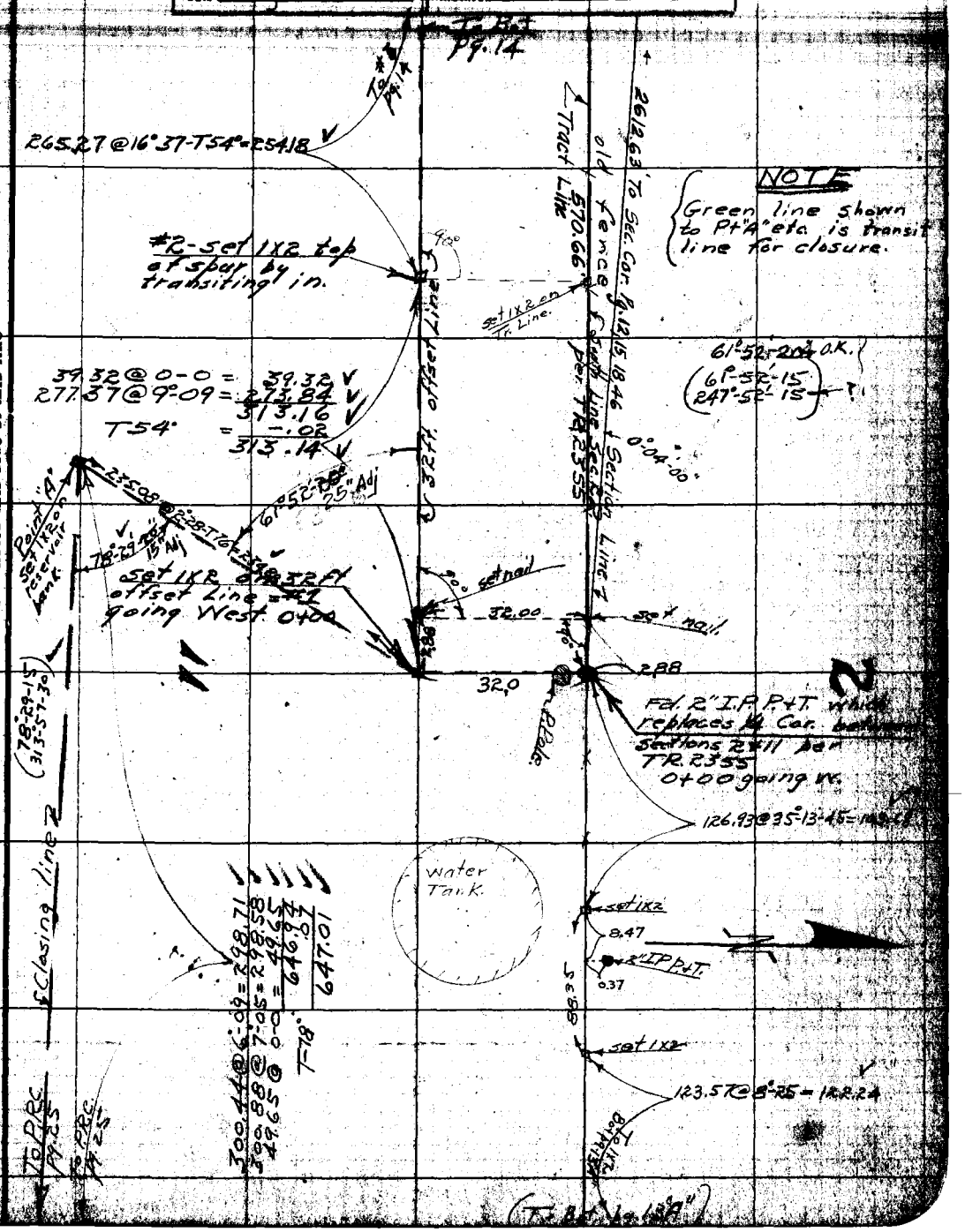

Note: ANY ADDITIONS OR CHANGES ON THIS SHEET MUST BE MADE OR CIRCLED IN Red, WITH DATE AND NAME OF PERSON MAKING CHANGE.

Do not extend notes this side of this line

RETURN TO LOS ANGELES COUNTY SURVEYOR

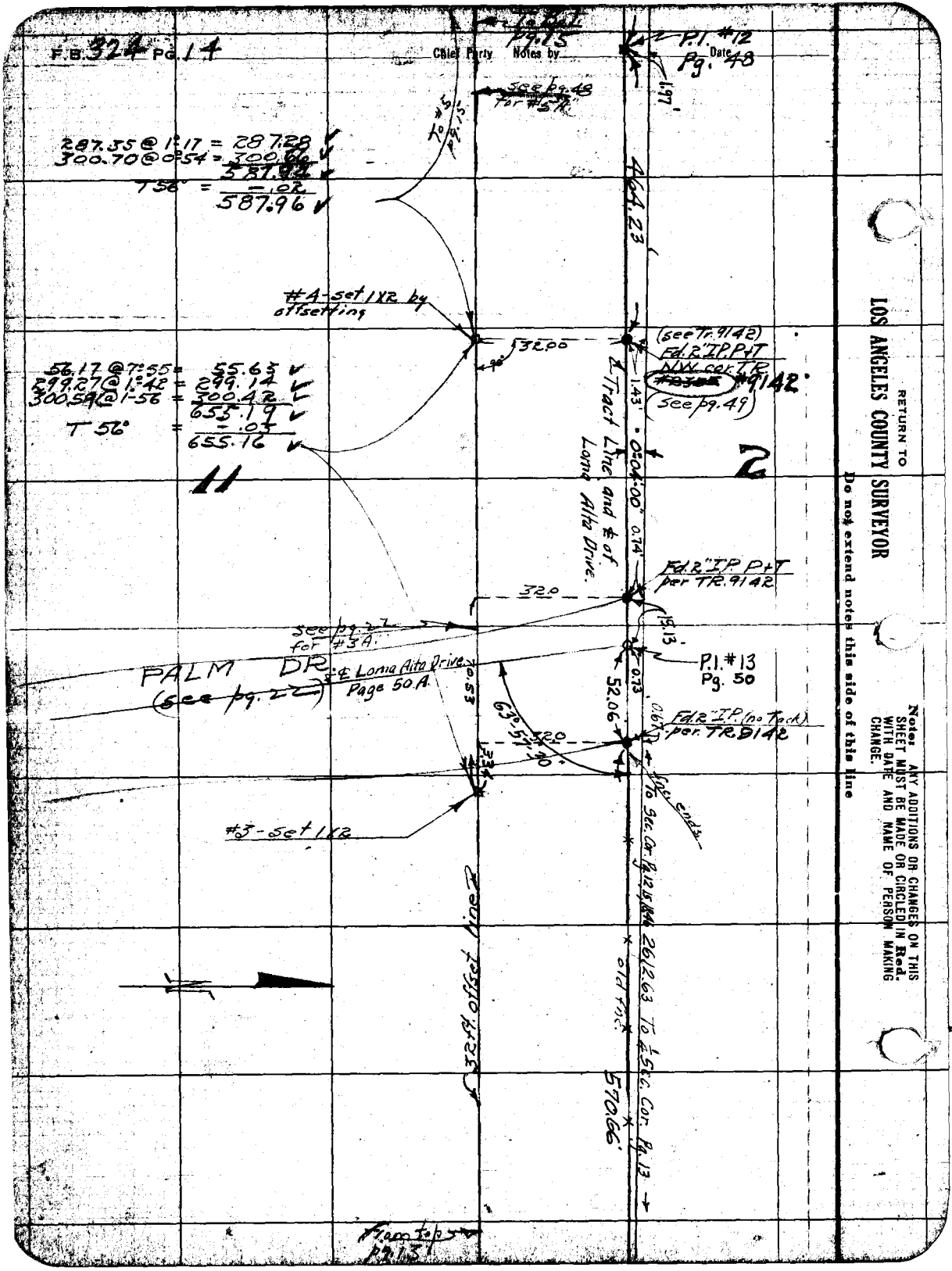
F.B. 324 Pg. 14
Chief Party Notes by
Date
To Bat. Pg. 15
P.I. #12 Pg. 48
1.97'
See pg. 48 for #5A
To #5 Pg. 15
287.35 @ 1°17 = 287.28
300.70 @ 0°54 = 300.66
587.94
T 56° = -.02
587.96
464.23'
#4-set 1X2 by offsetting
32.00
(see Tr. 9142)
Fd. 2" I.P. P+T
N.W. cor. TR. #9142
(see pg. 49)
1.43'
56.17 @ 7°55 = 55.63
299.27 @ 1°42 = 299.14
300.59 @ 1-56 = 300.42
655.19
T 56° = -.03
655.16
11
2
℄ Tract Line and ℄ of Loma Alta Drive.
0°04'00"
0.74'
Fd. 2" I.P. P+T per TR. 9142
32.0
19.13'
See pg. 22 for #3A
PALM DR.
(see pg. 22)
℄ Loma Alta Drive Page 50A
P.I. #13 Pg. 50
0.73'
52.06'
63°57'30"
32.0
Fd. 2" I.P. (no Tack) per TR. 9142
#3-set 1X2
To Sec. Cor. Pg. 12, 15, 18, 46
26/2.63 To ¼ Sec. Cor. Pg. 13
old fnc.
570.66'
32 ft. offset line
From top pg. 13
RETURN TO
LOS ANGELES COUNTY SURVEYOR
Do not extend notes this side of this line
Note: ANY ADDITIONS OR CHANGES ON THIS SHEET MUST BE MADE OR CIRCLED IN Red. WITH DATE AND NAME OF PERSON MAKING CHANGE.

Date _____ Notes by _____ Chief Party _____ F. B. 324 PG. 15

Plotted by Eli Howard	W. O. No. 775 P. S. O. No.
Date 2/6/48	Location Loma Alta Dr.
Map No. B-306-1	Surveyed by Evans
Plotting C'k'd by D. M. F.	Date 12-20-27
Date June 1928	Indexed

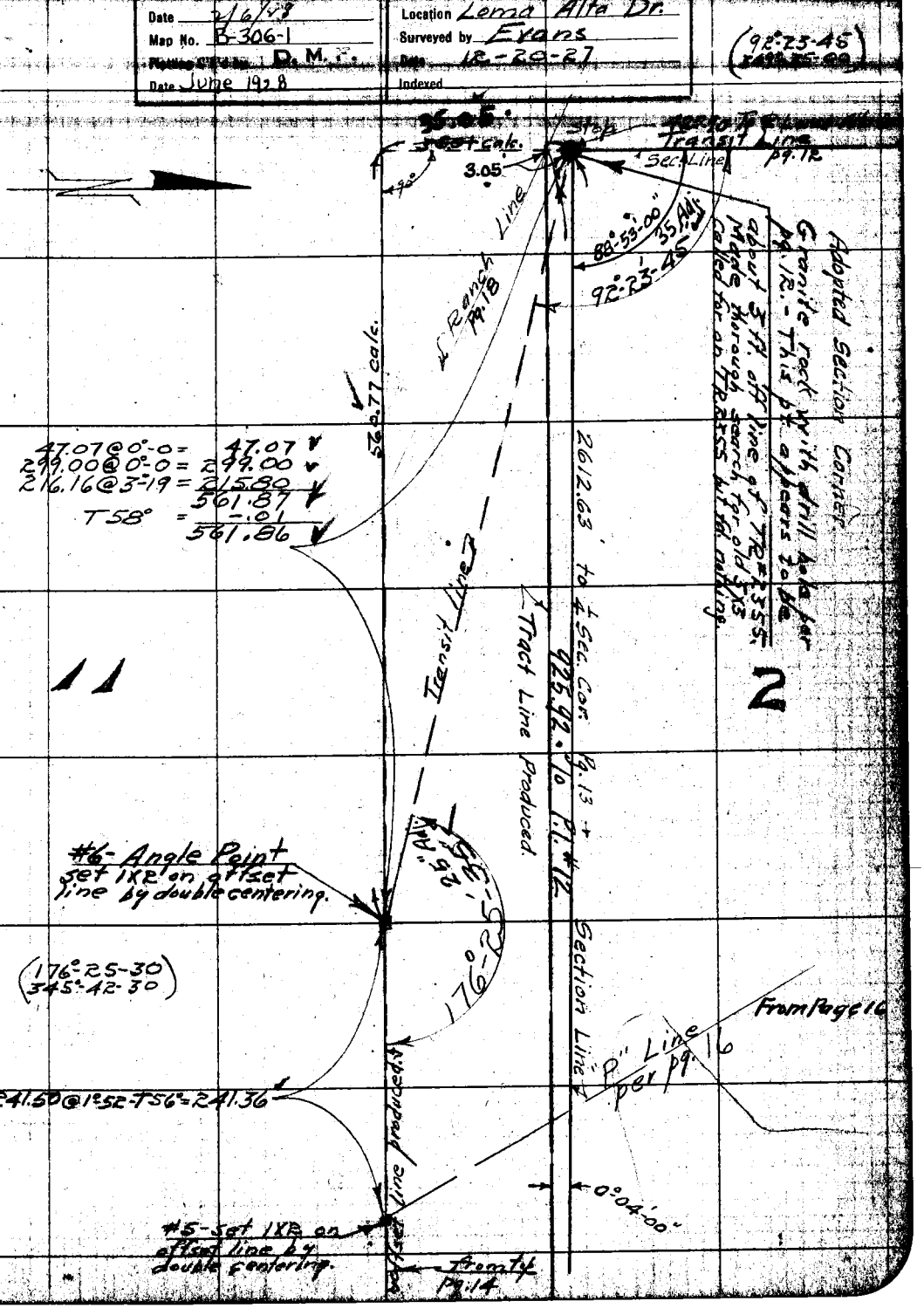

Notes: ANY ADDITIONS OR CHANGES ON THIS SHEET MUST BE MADE OR CIRCLED IN Red. WITH DATE AND NAME OF PERSON MAKING CHANGE.

RETURN TO LOS ANGELES COUNTY SURVEYOR

Do not extend notes this side of this line

F.B. 324 Pg. 16 Chief Party Notes by Date

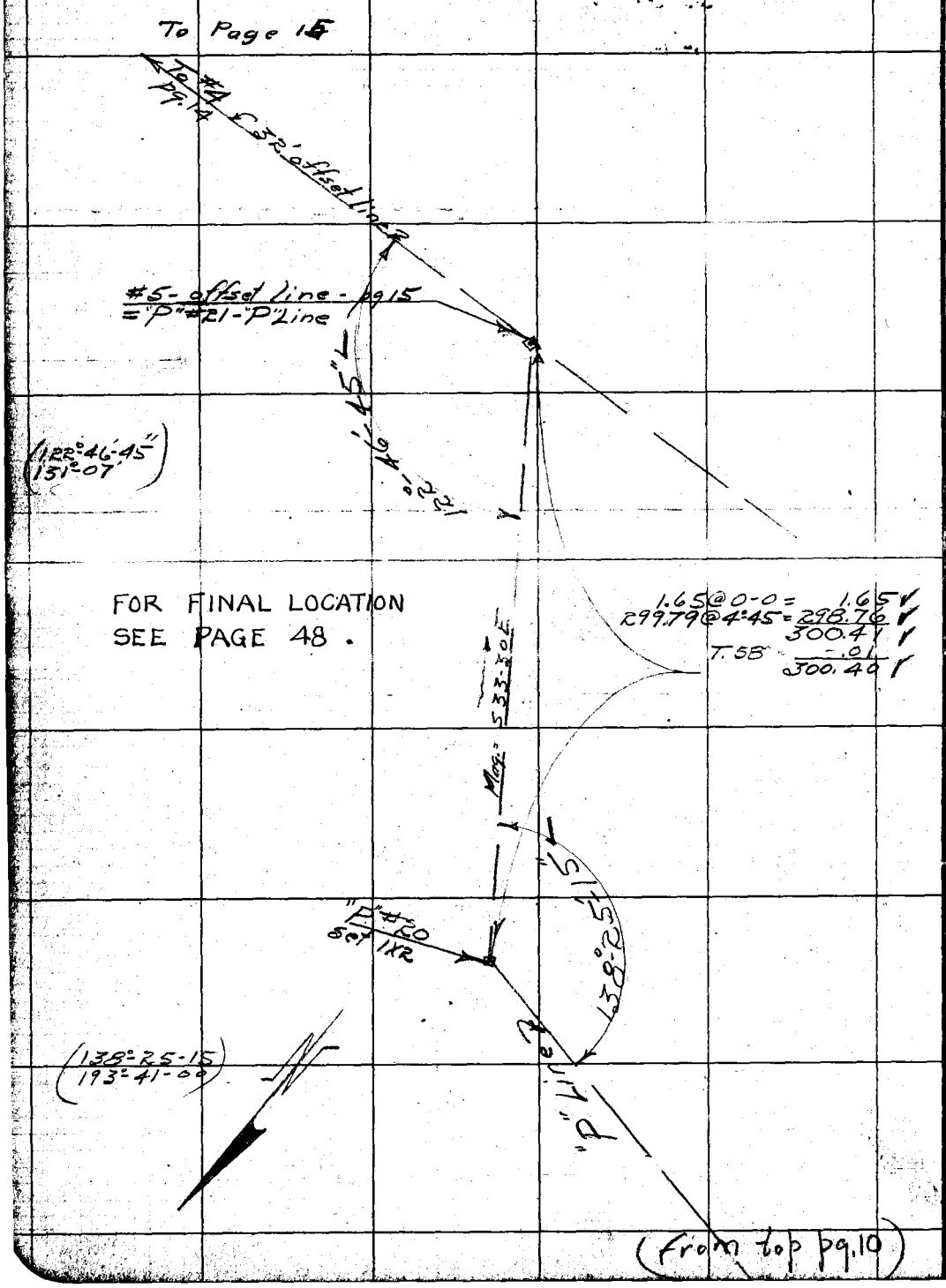

RETURN TO
LOS ANGELES COUNTY SURVEYOR

Do not extend notes this side of this line

Note: ANY ADDITIONS OR CHANGES ON THIS SHEET MUST BE MADE OR CIRCLED IN Red. WITH DATE AND NAME OF PERSON MAKING CHANGE.

Date _____ Notes by _____ Chief Party _____ F. B. 324 PG. 17

Plotted by Howard	W. O. No. 775 D. S. O. No.
Date May 1928	Location Loma Alta Dr.
Map No. B-306-1	Surveyed by Evans
Plotting C'k'd by D. M. F.	Date 12-22-27
Date June 1928	Indexed

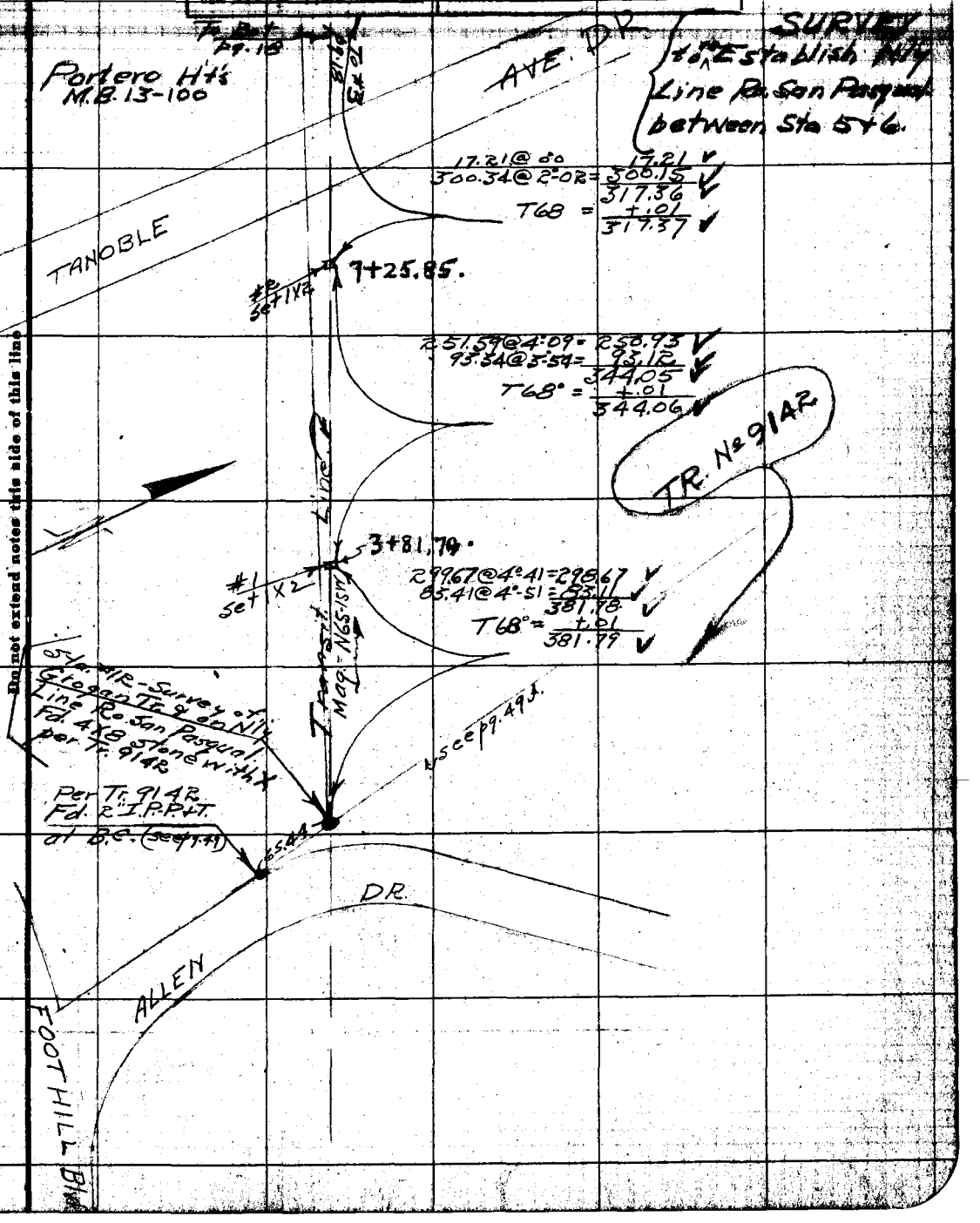

Note: ANY ADDITIONS OR CHANGES ON THIS SHEET MUST BE MADE OR CIRCLED IN Red. WITH DATE AND NAME OF PERSON MAKING CHANGE.

Do not extend notes this side of this line

RETURN TO LOS ANGELES COUNTY SURVEYOR

RETURN TO
LOS ANGELES COUNTY SURVEYOR

Notes: ANY ADDITIONS OR CHANGES ON THIS SHEET MUST BE MADE OR CIRCLED IN **Red.** WITH DATE AND NAME OF PERSON MAKING CHANGE.

Do not extend notes this side of this line

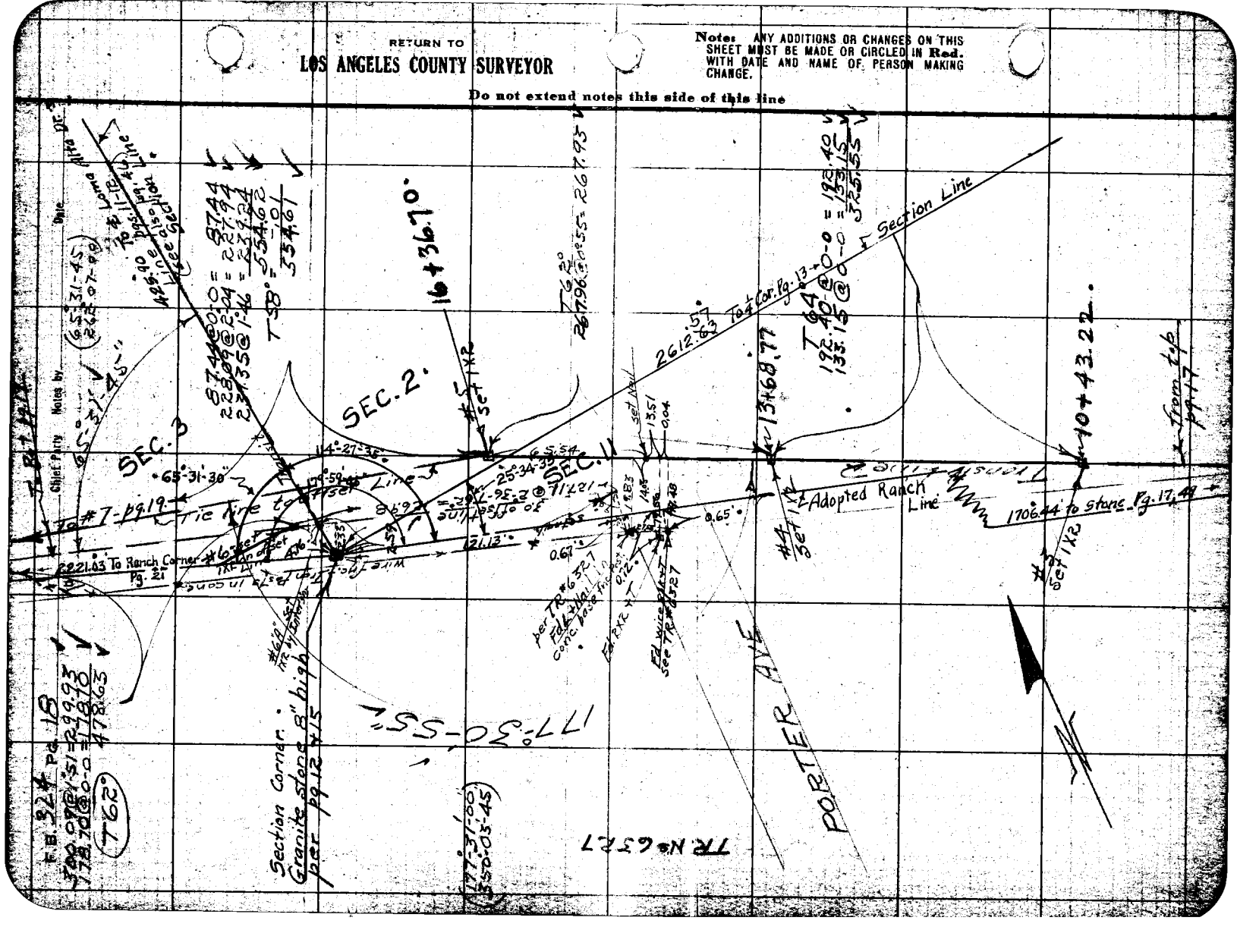

Date _____ Notes by _____ Chief Party _____ F. B. 324 PG. 19

Plotted by Howard	W. O. No. 775 A. & O. No.
Date May 1928	Location Loma Alta Dr.
Map No. B-306-1	Surveyed by Evans
Plotting Ck'd by D. M. F.	Date 12-27-27
Date June 1928	Indexed

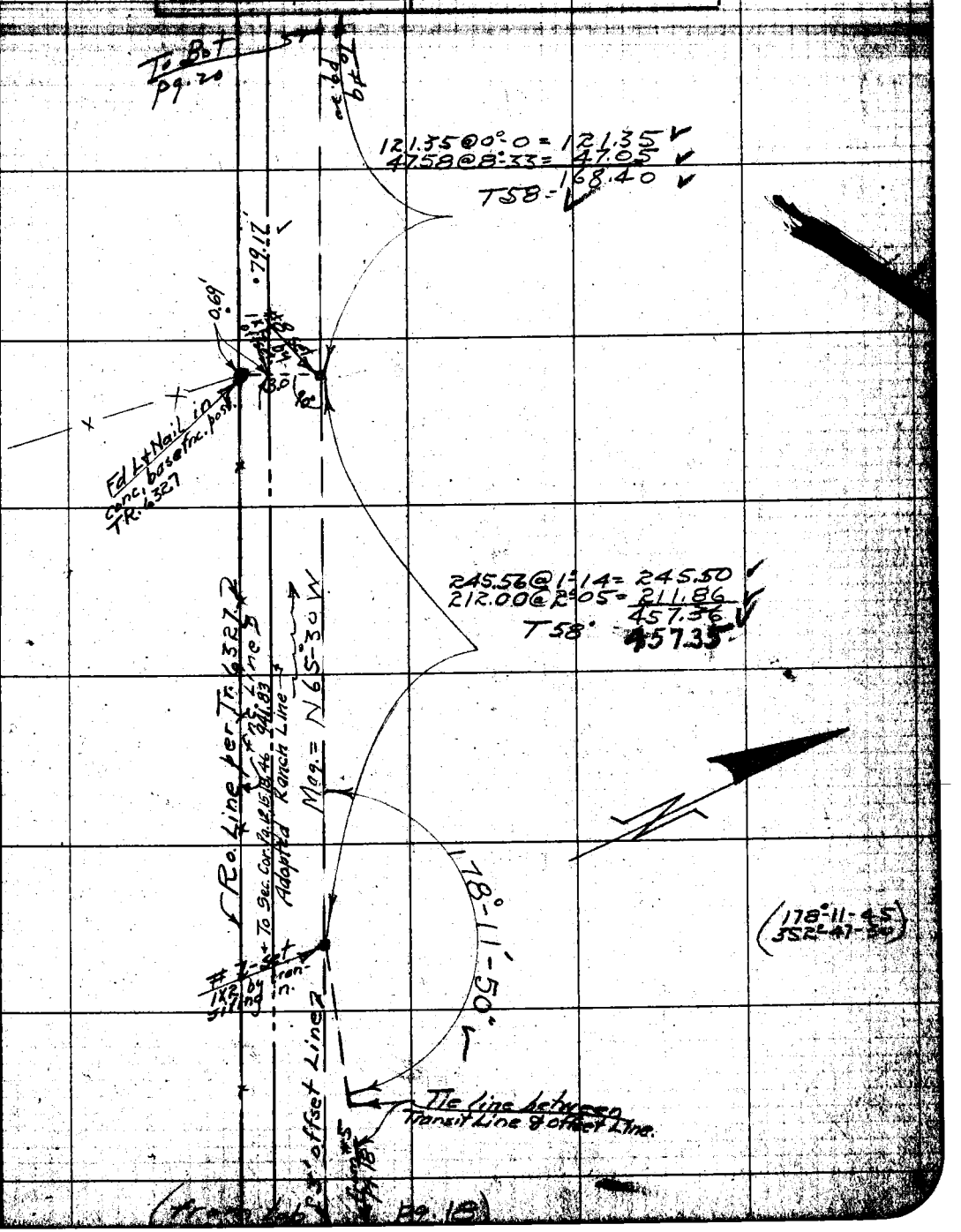

Note: ANY ADDITIONS OR CHANGES ON THIS SHEET MUST BE MADE OR CIRCLED IN RED WITH DATE AND NAME OF PERSON MAKING CHANGE:

RETURN TO

LOS ANGELES COUNTY SURVEYOR

Do not extend notes this side of this line

F.B. 824 Pg. 20 Chief Party Notes by Date

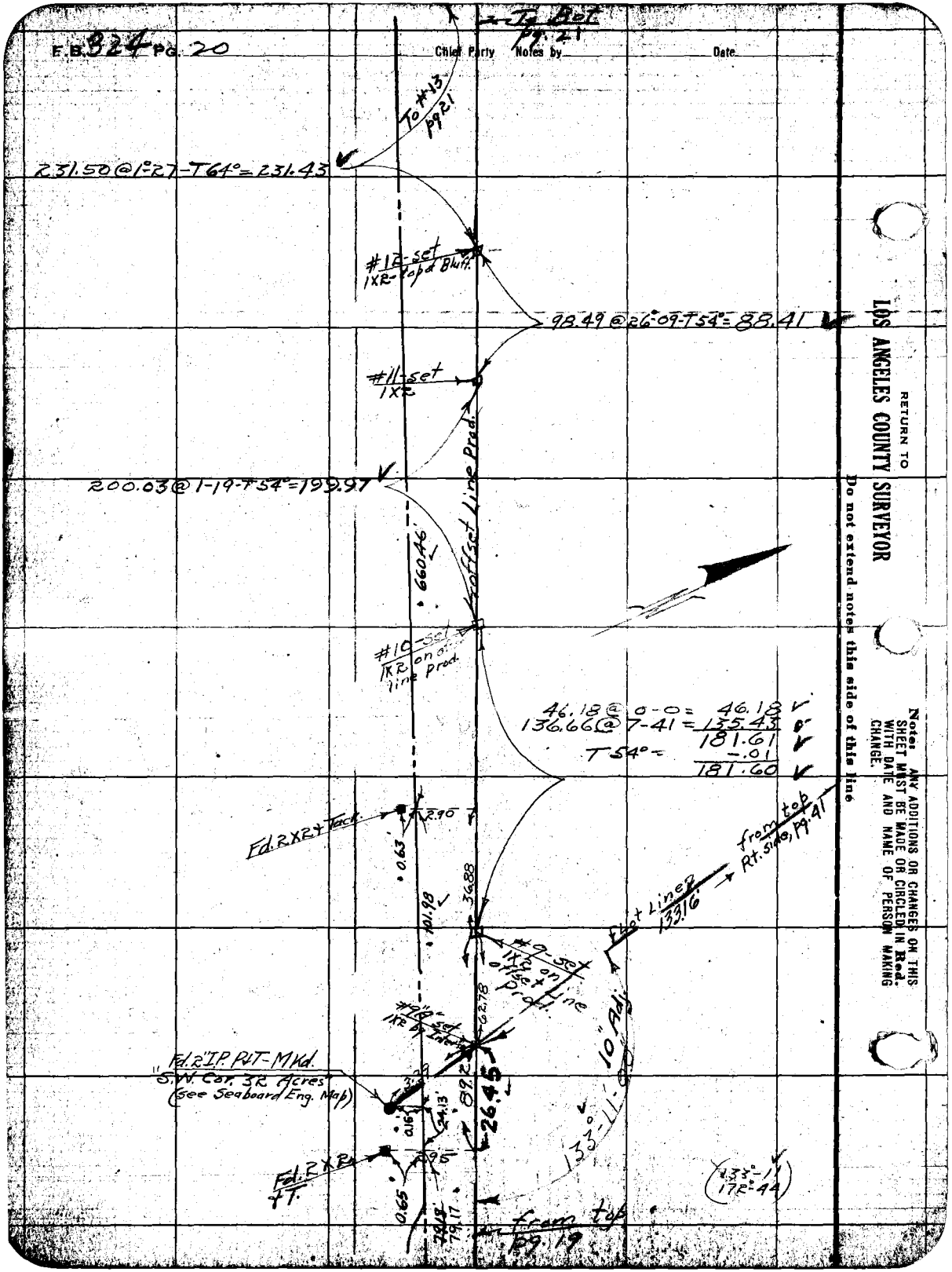

RETURN TO
LOS ANGELES COUNTY SURVEYOR

Do not extend notes this side of this line

Notes: ANY ADDITIONS OR CHANGES ON THIS SHEET MUST BE MADE OR CIRCLED IN Red. WITH DATE AND NAME OF PERSON MAKING CHANGE.

Date _____ Notes by _____ Chief Party _____ F. B. 324 PG. 21

Plotted by Howard	W. O. No. 775 B. S. O. No.
Date May 1928	Location Loma Alta Dr.
Map No. B-306-1	Surveyed by Evans
Plotting C'k'd by D. M. F.	Date 12-30-27
Date June 1928	Indexed

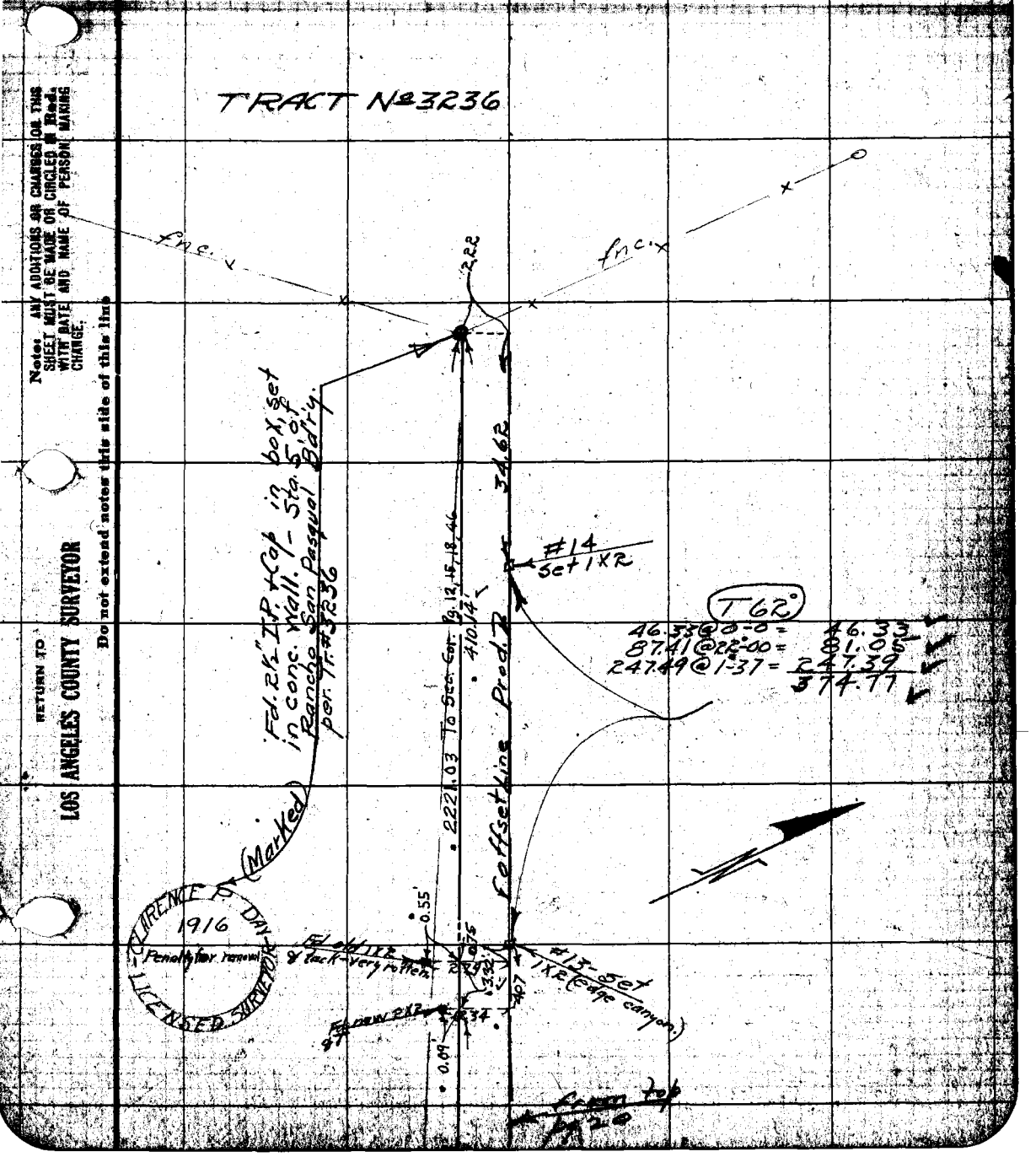

Note: ANY ADDITIONS OR CHANGES ON THIS SHEET MUST BE MADE OR CIRCLED IN Red. WITH DATE AND NAME OF PERSON MAKING CHANGE.

RETURN TO LOS ANGELES COUNTY SURVEYOR

Do not extend notes this side of this line

F.B. 324 Pg. 22 Chief Party Notes by: Eyers Date 1-4-28

133.07@7°04-T80°=152.06

132.08

Pl. No. 13 Page 50A

Adopted Center Line

To Pg. 14

(N5°08'45" 15°34'45")

(Rec) Δ=9°28'42" R=829.53 L= West L.Ch.=132.11 (calc.)

Turned 115°08' Adj. 35' Adj.

33.39

52.06

52.85

#3 Pg. 14

32' offset Line per Pg. 14

DR

PALM

Curb

Fd. 1" I.P. P.L.S. 6000 Rec. per Tr. 9142

Fd. 1" I.P. P.L.S. 6000 Rec. per Tr. 9142

Fd. 1" I.P. P.L.S. 6000 Rec. per Tr. 9142

Tr. 9142

Tr. 2762

N

(Rec) 94°44'21"

10" Adj.

79°05'15" Turned

78°24'50" Turned

Fd. 1" Incurb.

Fd. very rotten 1x2 stk. (no tack)

(179°05'19" 358°-21")

(178°29'45" 353°57'30")

(170°03'30" 360°-13'30")

124.03@5°52-T80°=123.54

84°40'49" E.C.

146.39 Meas.

83.97 Turned

146.04@5°27-T80°=146.39

(Rec) Δ=7°37'28" R=1070.18 West L.Ch.=146.29 (calc.)

FOR ADOPTED ALIGNMENT SEE PAGE 50A:

Fd. 1" I.P. P.L.S. 6000 N'ly Cor. Lot 80 Tr. #2762 - per Tr. 9142

85+24.46 B.C.

(Rec) Δ=12°15'47" R=470 West L.Ch.=106.81 (calc.)

Lot 80

Fd. 2" I.P. P.L.S. 6000 per Tr. 9142

106.98@2°13-T76°=106.91

(158°07'30" 372°29'45")

86+25.15 P.O.C.

Fd. nothing 1x2 - Set 1x2 Intersection Rec. on line with line of P.L.S.

Fd. very rotten 1x2 (no tack)

132° N.55° 132°11'00" Turned

130°04'00" 130°04'00" R=57.07

Fd. 1" I.P. P.L.S. 6000 Tr. 9142

Meas. 27.84 Meas.

Fd. 1" I.P. P.L.S. 6000 Rec. per Tr. 9142

Fd. 1" I.P. P.L.S. 6000 Rec. per Tr. 9142

Fd. 1" I.P. P.L.S. 6000 Rec. per Tr. 9142

Adopted Center Line

208.84

(37°11'30" 148°46")

(156°49'30" 267°17'45")

(156°35'30" 266°21'30")

Incurb N.G.

S.W.L.T. - P.R.C.

S.W.L.T. - P.R.C.

RUBIO

Incurb No. 3

12.30

Fd. 1" I.P. P.L.S. 6000 Rec. per Tr. 9142

S.W.L.T. - P.R.C. by Intersection Rec. angles

166°13'00"

R=7°45'03"

RETURN TO LOS ANGELES COUNTY SURVEYOR

Do not extend notes this side of this line

Note: ANY ADDITIONS OR CHANGES ON THIS SHEET MUST BE MADE OR CIRCLED IN Red. WITH DATE AND NAME OF PERSON MAKING CHANGE.

Date _____ Noted by _____ Chief Party _____ F. B. 324 PG. 23

Date 2/6/28	Location Loma Alta Dr.
Map No. B-306-1	Surveyed by Evans.
Drawing by D.M.F.	
Date June 1928	Indexed

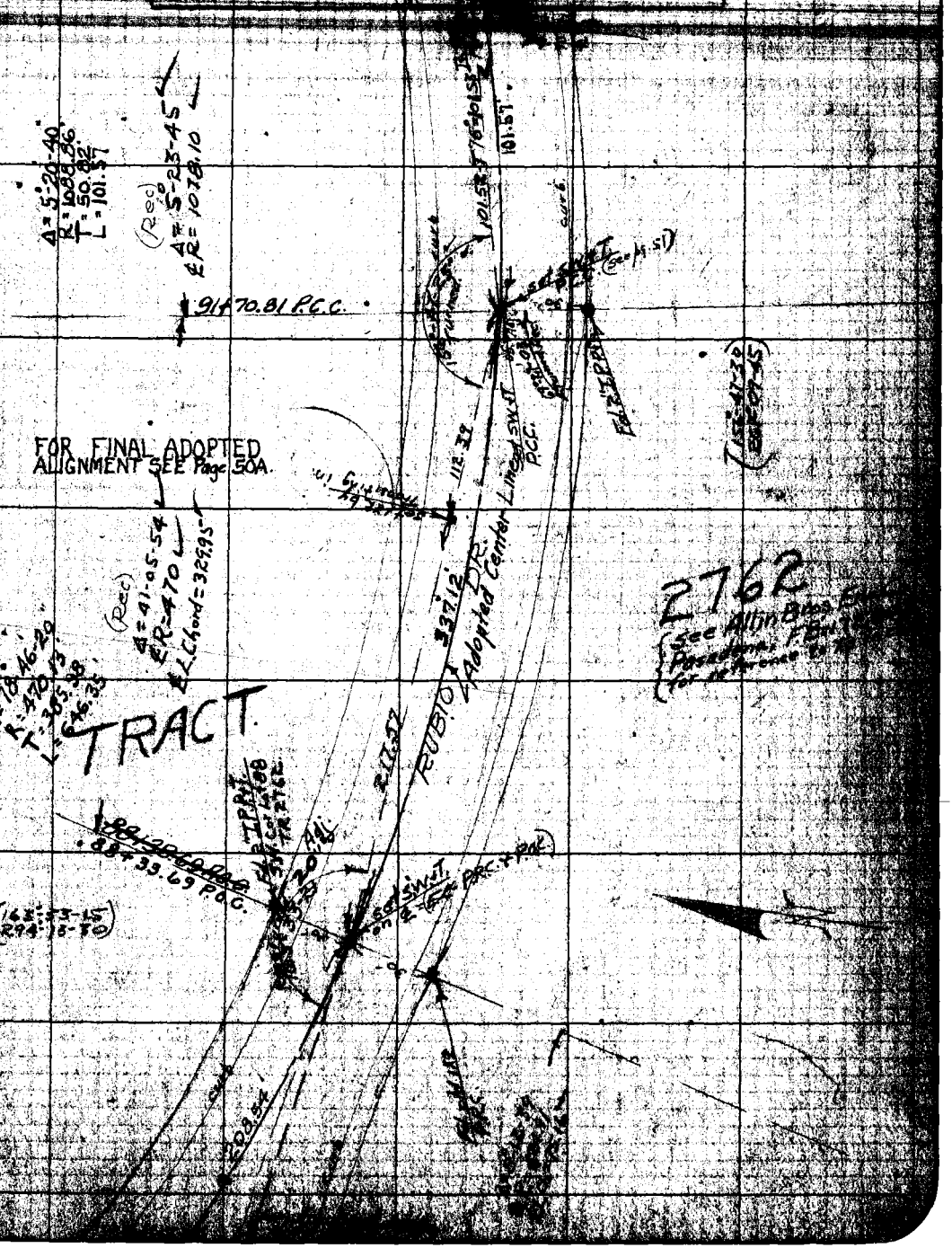

Note: ALL ADDITIONS OR CHANGES ON THIS SHEET MUST BE MADE AS CHECKED IN RED. WITH DATE AND NAME OF PERSON MAKING CHANGE.

Do not extend notes this side of this line

LOS ANGELES COUNTY SURVEYOR

Fd.324 Pg.24 Chief Party Notes by Evans Date 1-7-28

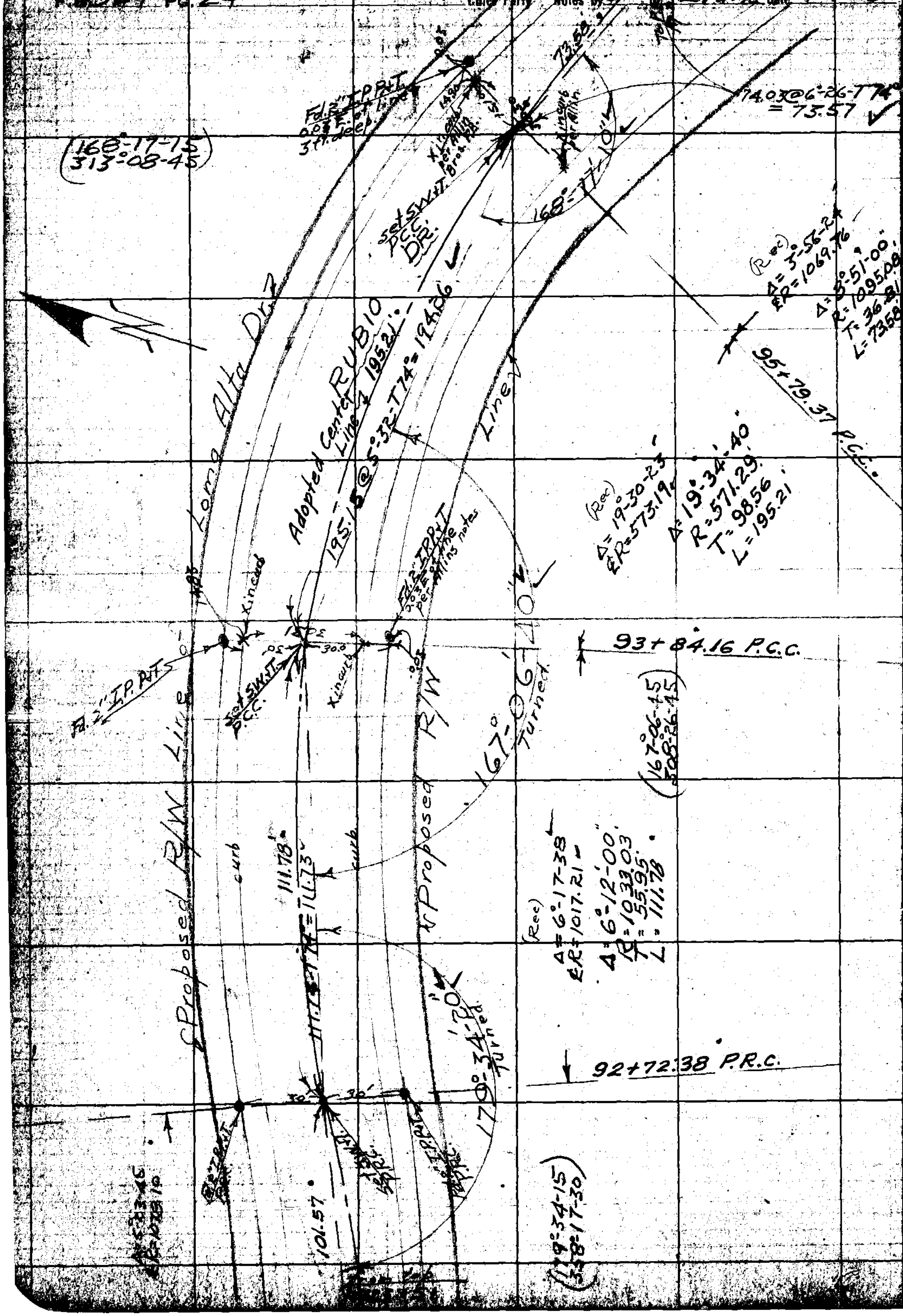

RETURN TO
LOS ANGELES COUNTY SURVEYOR
Do not extend notes this side of this line

Notes ANY ADDITIONS OR CHANGES ON THIS SHEET, MUST BE MADE OR CIRCLED IN Red. WITH DATE AND NAME OF PERSON MAKING CHANGE.

Date _____ Notes by _____ Chief Party _____ F. B. 324 Pg. 25

Date 2/6/28	Location Loma Alta Dr.
Map No. B-306-1	Surveyed by Evans
Plotting C's & by D.M.F.	
Date June 1928	Indexed

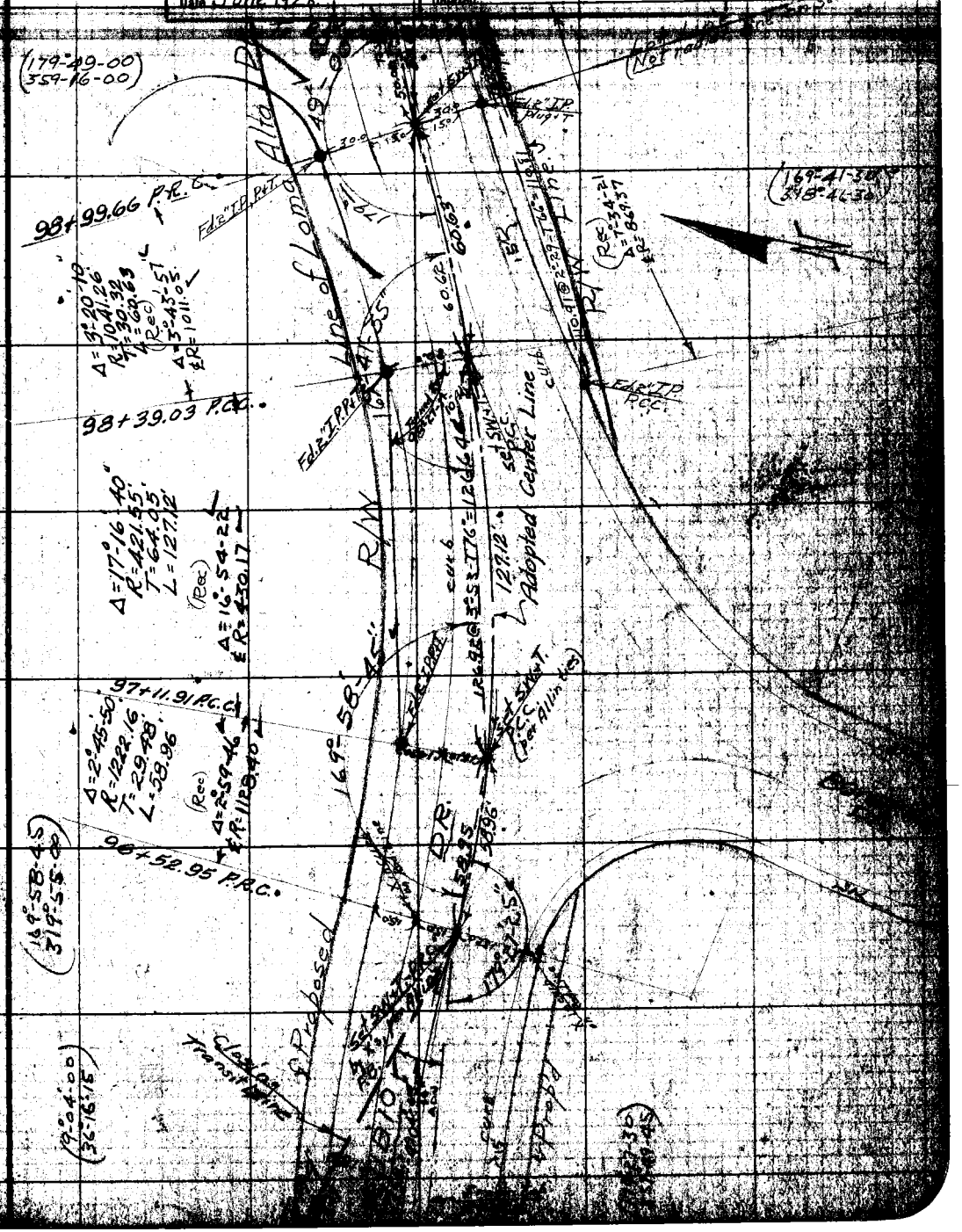

Note: ANY ADDITIONS OR CHANGES ON THIS SHEET MUST BE MADE OR CIRCLED IN RED WITH DATE AND NAME OF PERSON MAKING CHANGE.

Do not extend notes this side of this line

RETURN TO LOS ANGELES COUNTY SURVEYOR

RETURN TO

LOS ANGELES COUNTY SURVEYOR

Note: ANY ADDITIONS OR CHANGES ON THIS SHEET MUST BE MADE OR CIRCLED IN **Red**, WITH DATE AND NAME OF PERSON MAKING CHANGE.

Do not extend notes this side of this line

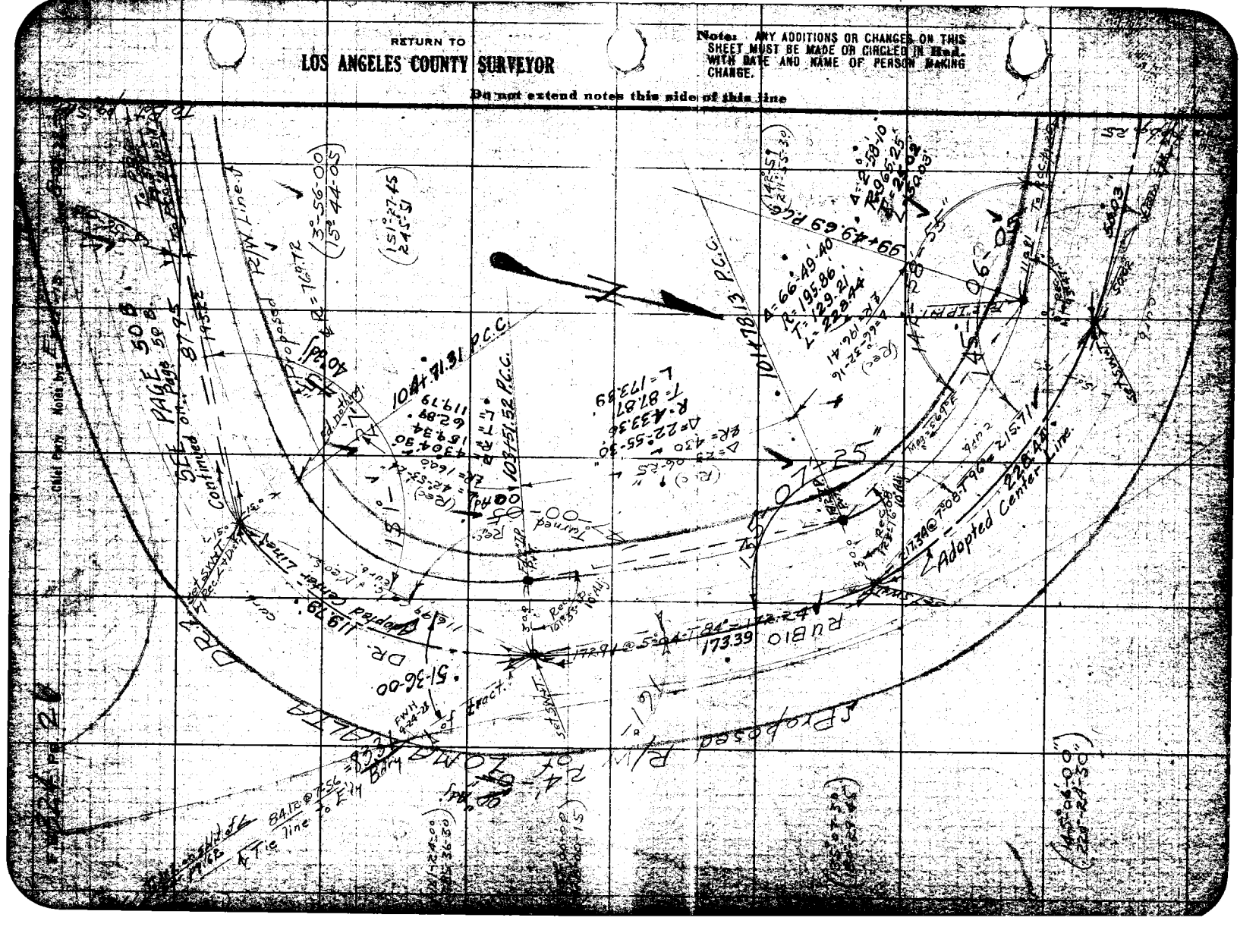

Notes by _____ Chief Party _____ F. B. 324 PG 27

Plotted by GSP	W. A. No. 775
Date Mar. 1928	Location Loma Alta Dr.
Map No. B-306-1	Surveyed by Evans
Plotting Rev'd by D. M. F.	Date 3-7-28
Date June 1928	Indexed

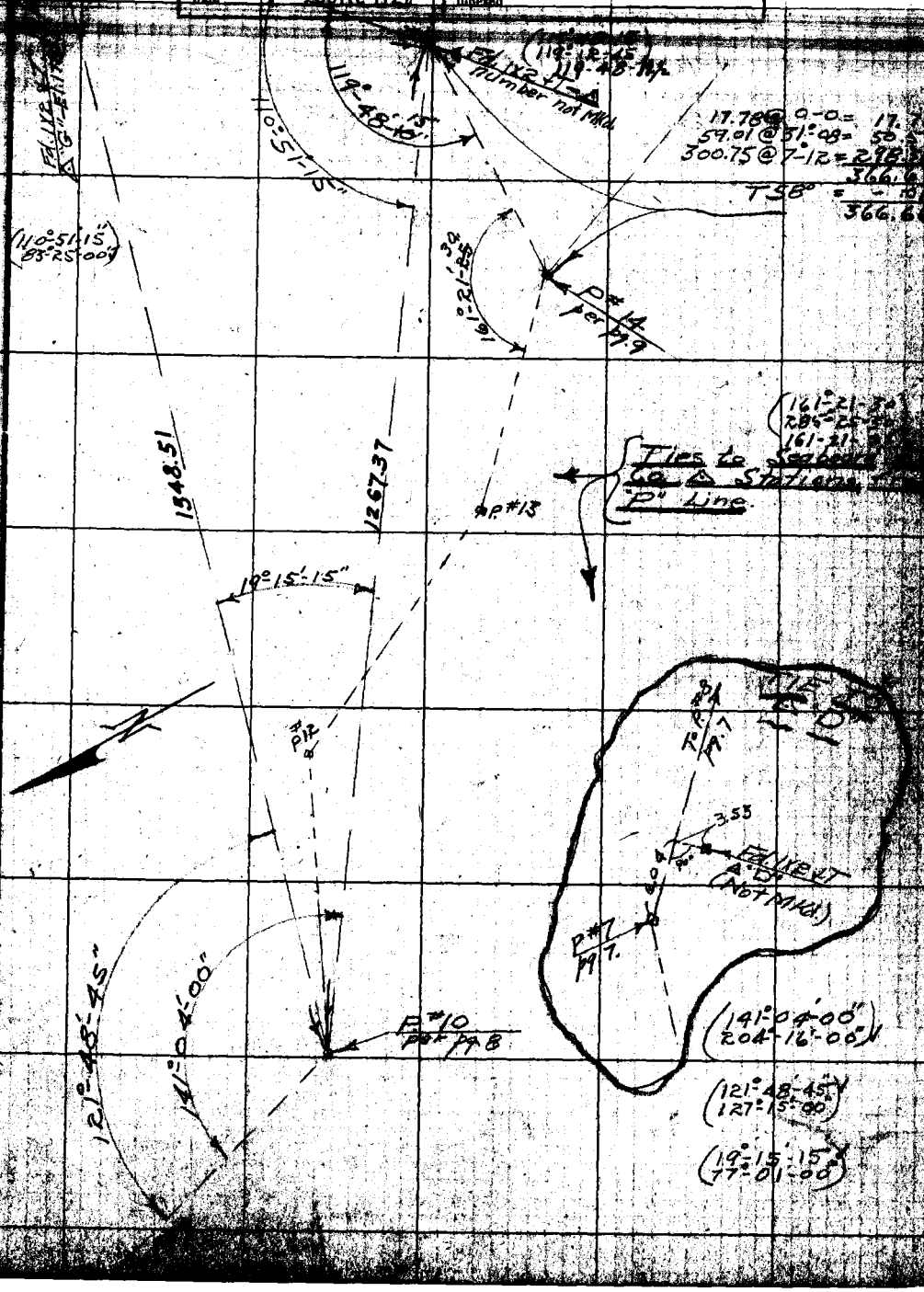

Note: ANY ADDITIONS OR CHANGES ON THIS SHEET MUST BE MADE ON CIRCLED IN Red. WITH DATE AND NAME OF PERSON MAKING CHANGE.

RETURN TO LOS ANGELES COUNTY SURVEYOR

Do not extend notes this side of this line

F.B. 324 Pg 28 Chief Party Notes by Date

SURVEY OF

LOMA ALTA DRIVE (Altadena)

PROPOSED ℄

(Used 300' band tape. 300.00 @ 62°-36lbs. pull.)

March-1928

W.O. 775

H.F. Evans - Dep.
H.B. Rockheld R
Henry Martin H.C.
M.A. Van Deren R.C.

RETURN TO
LOS ANGELES COUNTY SURVEYOR

Do not extend notes this side of this line

Notes ANY ADDITIONS OR CHANGES ON THIS SHEET MUST BE MADE OR CIRCLED IN Red. WITH DATE AND NAME OF PERSON MAKING CHANGE.

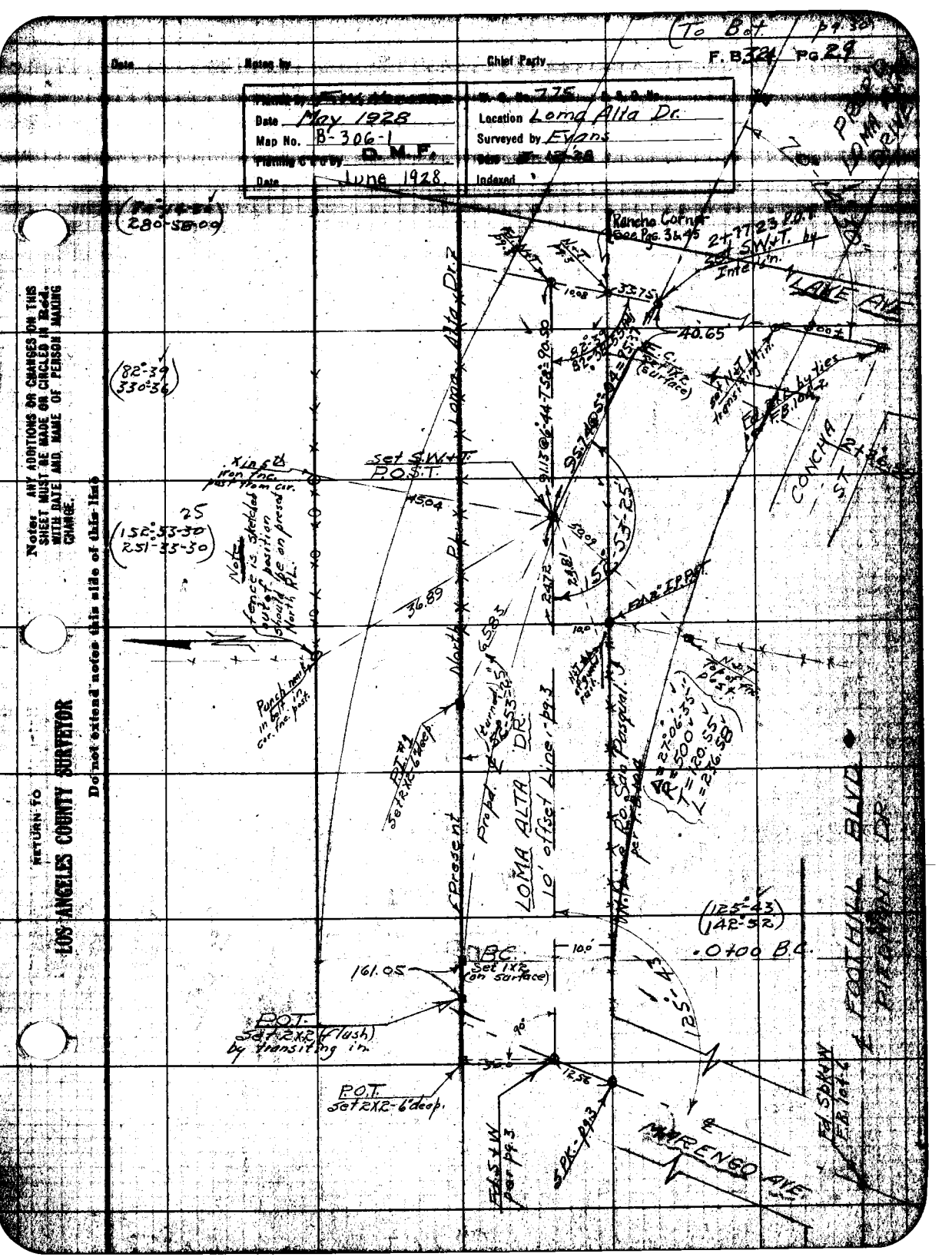

(To Bot. pg 30)
F. B. 324 Pg. 29
Date
Notes by
Chief Party
Date May 1928
Map No. B-306-1
Location Loma Alta Dr.
Surveyed by Evans
Date June 1928
Indexed
(280°-58'-00)
(82°-39 330°-36)
(152°-53-30 251°-33-30)
Rancho Corner See Pgs. 3 & 45
2+77.23 P.O.T. Set S.W.+T. by Intel'n.
LAKE AVE
CONCHA ST
Loma Alta Dr.
Set S.W.+T. P.O.S.T.
Note: fence is sketched out of position should be on present North P.L.
Punch mark in bolt in cor. fnc. post.
North P.L.
Present
LOMA ALTA DR.
10' offset Line - pg. 3
Propd. ℄ Set 2X2-6" deep
Ro. San Pasqual
Δ = 27°-06'-35"
R = 500'
T = 120.55'
L = 236.58'
(125°-43 142°-52)
.0+00 B.C.
B.C. Set 1X2 (on surface)
161.05
P.O.T. Set 2X2 (flush) by transiting in.
P.O.T. Set 2X2-6" deep.
MARENGO AVE.
FOOTHILL BLVD
PIEDMONT DR
Note: ANY ADDITIONS OR CHANGES ON THIS SHEET MUST BE MADE OR CIRCLED IN Red. WITH DATE AND NAME OF PERSON MAKING CHANGE.
RETURN TO
LOS ANGELES COUNTY SURVEYOR
Do not extend notes this side of this line

Chief Party Notes by Date



RETURN TO
LOS ANGELES COUNTY SURVEYOR

Do not extend notes this side of this line

Note: ANY ADDITIONS OR CHANGES ON THIS SHEET MUST BE MADE OR CIRCLED IN Red. WITH DATE AND NAME OF PERSON MAKING CHANGE.

Date _____ Notes by _____ Chief Party _____ F. B 324 PG 31

Plotted by F. W. Howard	W. O. No. 775
Date May 1928	Location Loma Alta Dr.
Map No. B-306-1	Surveyed by Evans
Plotting C'k'd by D. M. F.	Date 8-12-28
Date June 1928	Indexed

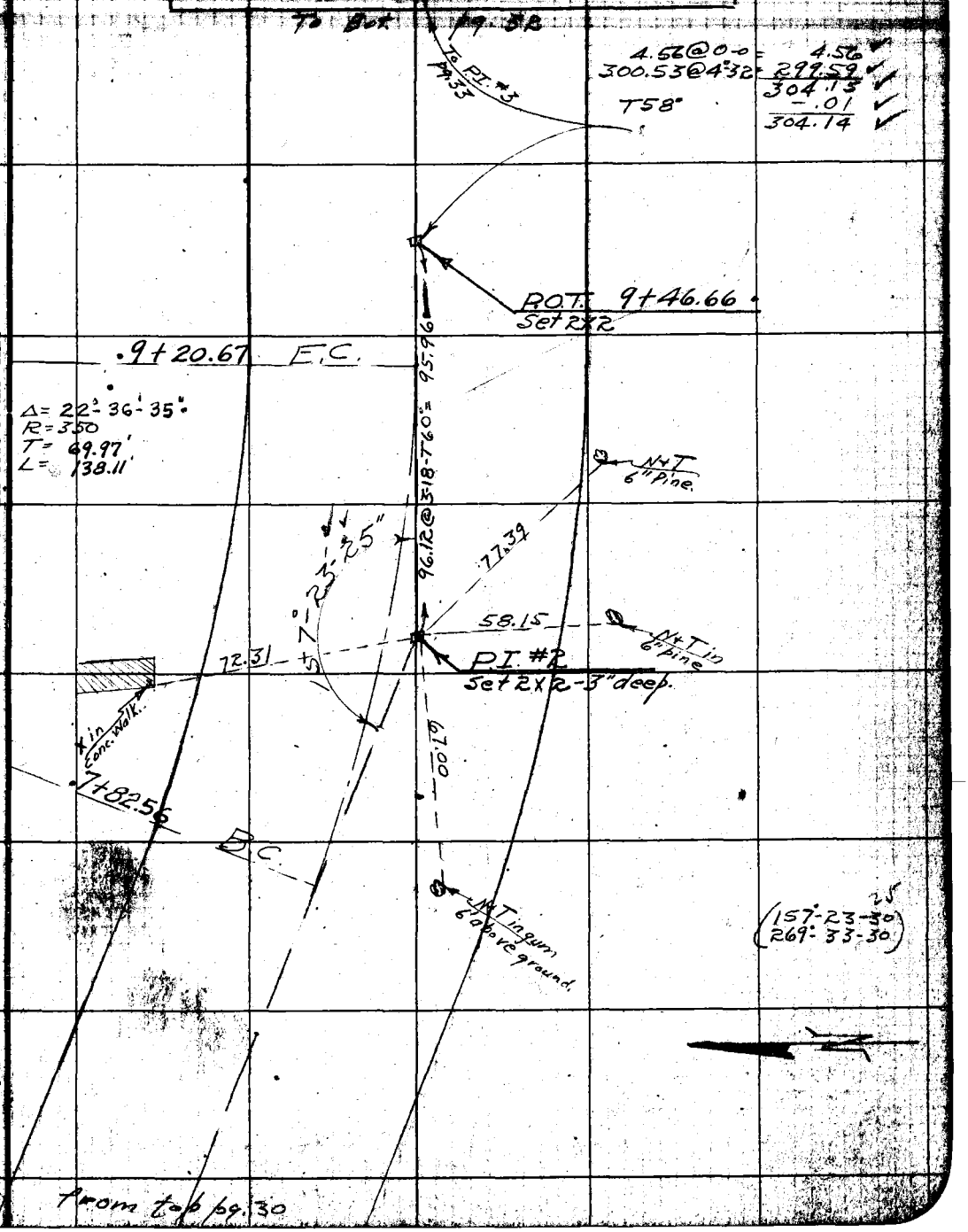

Note: ANY ADDITIONS OR CHANGES ON THIS SHEET MUST BE MADE OR CIRCLED IN Red. WITH DATE AND NAME OF PERSON MAKING CHANGE.

RETURN TO LOS ANGELES COUNTY SURVEYOR

Do not extend notes this side of this line

To Bot. pg. 33

F.B. 324 PG. 32 Chief Party Notes by Date

RETURN TO

LOS ANGELES COUNTY SURVEYOR

Do not extend notes this side of this line

Note: ANY ADDITIONS OR CHANGES ON THIS SHEET MUST BE MADE OR CIRCLED IN Red, WITH DATE AND NAME OF PERSON MAKING CHANGE.

Mag. = N89°50E

from top pg. 31

Date _____ Notes by _____ Chief Party _____ F. B. 324 PG 33

Plotted by F.W. Howard	W. O. No. 275 C. S. O. No.
Date May 1928	Location Loma Alta Dr.
Map No. B-306-1	Surveyed by Evans
Plotting C'k'd by D. M. F.	Date 3-13-28
Date June 1928	Indexed

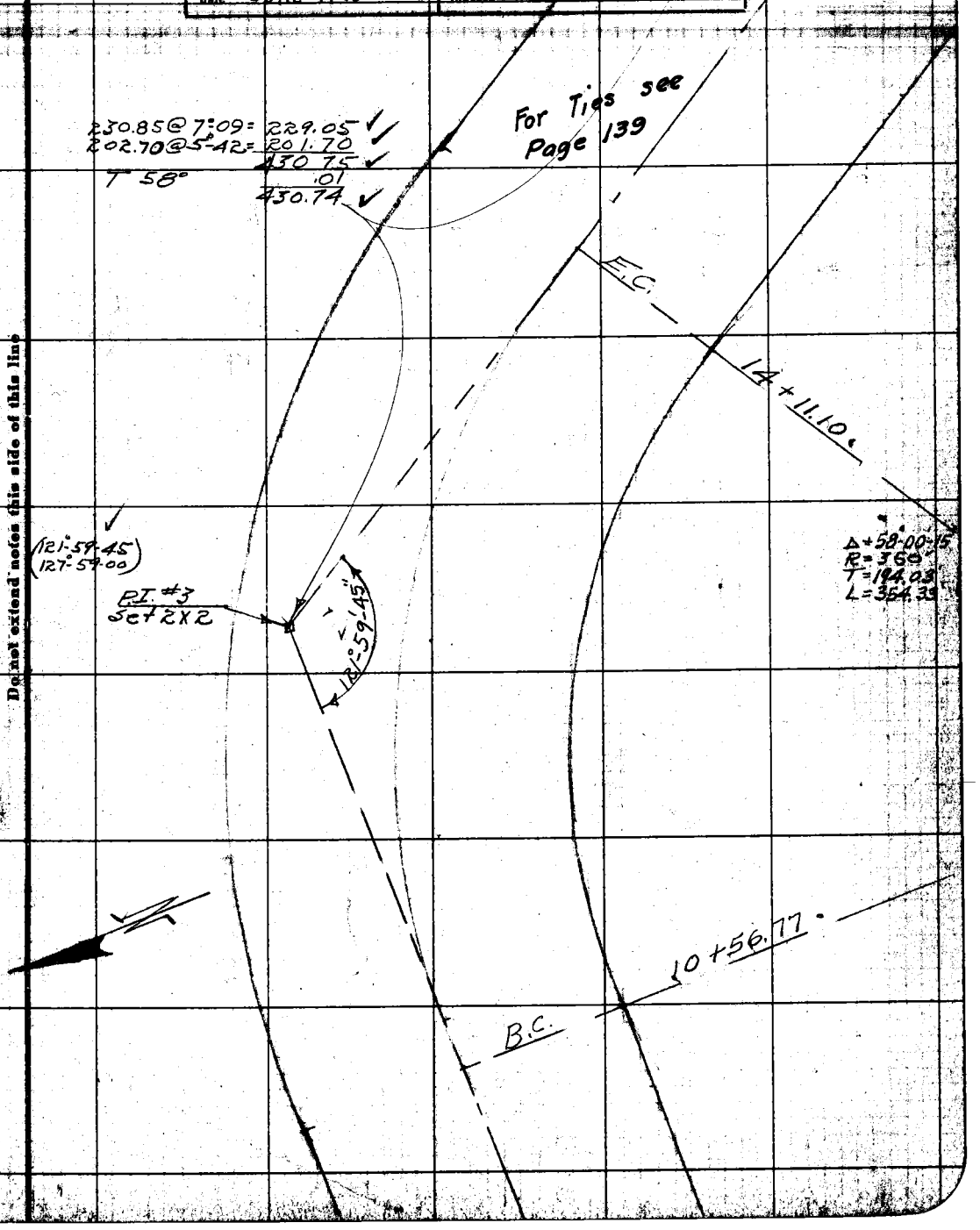

Notes: ANY ADDITIONS OR CHANGES ON THIS SHEET MUST BE MADE OR CIRCLED IN Red. WITH DATE AND NAME OF PERSON MAKING CHANGE.

RETURN TO LOS ANGELES COUNTY SURVEYOR

Do not extend notes this side of this line

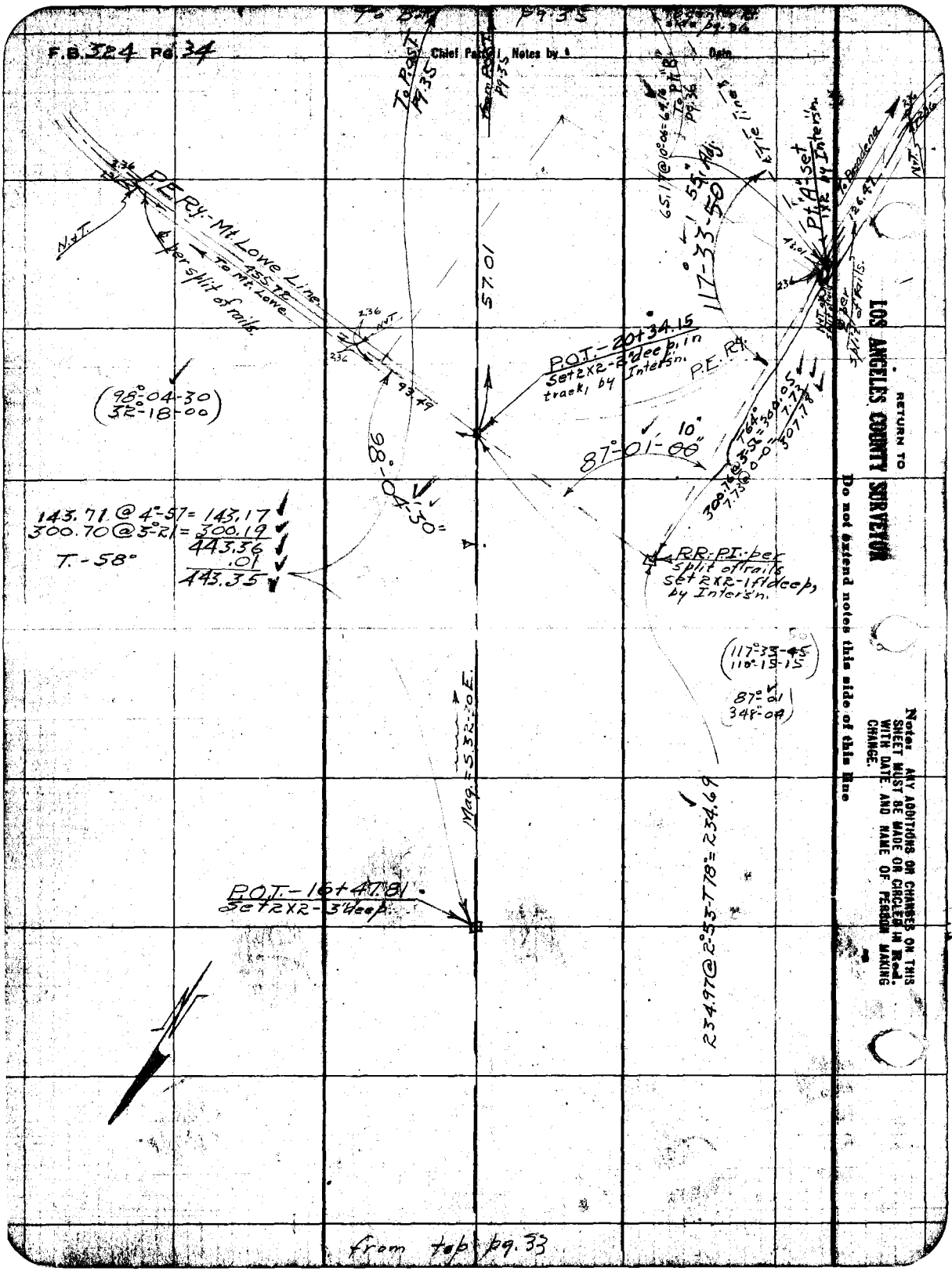

RETURN TO
LOS ANGELES COUNTY SURVEYOR
Do not extend notes this side of this line

Note: ANY ADDITIONS OR CHANGES ON THIS SHEET MUST BE MADE OR CIRCLED IN Red. WITH DATE AND NAME OF PERSON MAKING CHANGE.

To Bot. Pg. 36

Date _____ Notes by _____ Chief Party _____ F. B. 324 Pg. 35

Plotted by Ed Howard	W. O. No. 775
Date May 1928	Location Loma Alta Dr.
Map No. B-306-1	Surveyed by Evans
Planning C'd'd by D. M. F.	Date 3-15-28
Date June 1928	Indexed

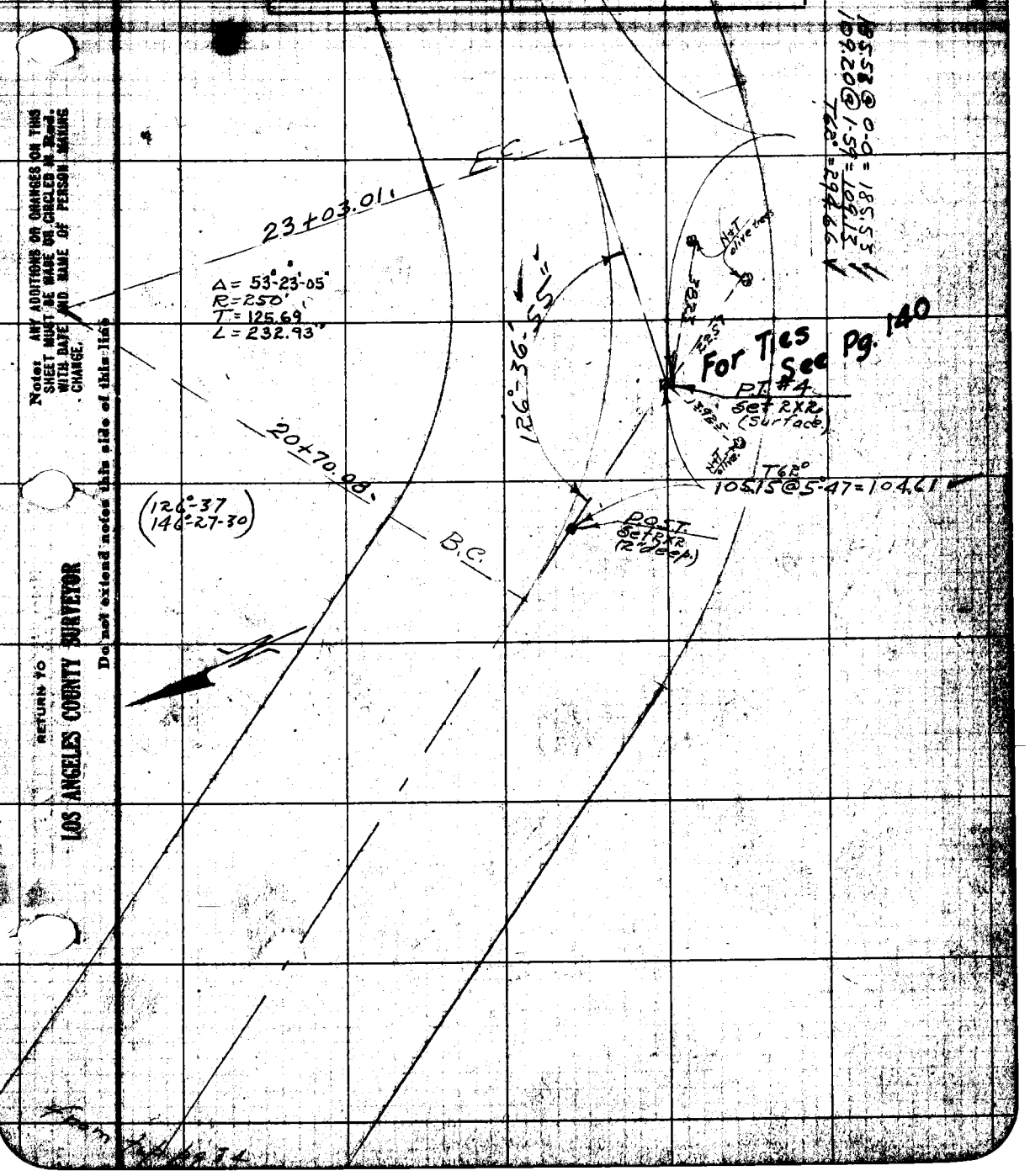

Note: ANY ADDITIONS OR CHANGES ON THIS SHEET MUST BE MADE OR CIRCLED IN Red. WITH DATE AND NAME OF PERSON MAKING CHANGE.

Do not extend notes this side of this line

RETURN TO LOS ANGELES COUNTY SURVEYOR

From Tab pg 34

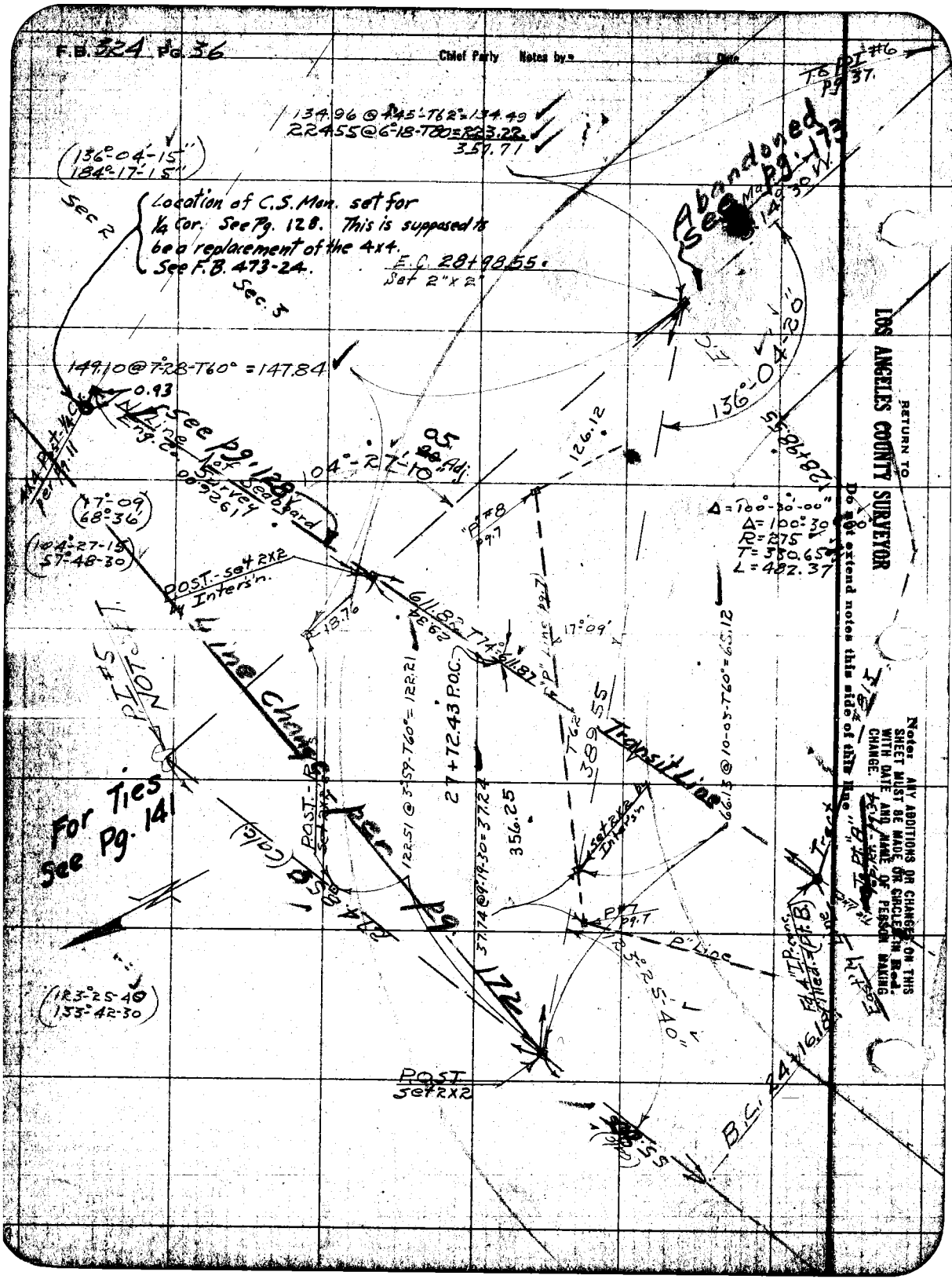
F.B. 324 Pg. 36
Chief Party Notes by
Date
134.96 @ 4°45'-T62° = 134.49
224.55 @ 6°-18-T80 = 223.22
357.71
(136°-04'-15")
184°-17'-15"
Location of C.S. Mon. set for 1/4 Cor. See Pg. 128. This is supposed to be a replacement of the 4x4. See F.B. 473-24.
Sec 2
Sec. 3
E.C. 28+98.55
Set 2"x2"
Abandoned See Pg. 173
149.10 @ 7°28-T60° = 147.84
0.93
See Pg. 128
N. Line of Seaboard Eng. Co. Survey
104°-27'-10"
126.12
136°-04'-20"
128+98.55
Δ = 100°-30'-00"
Δ = 100°-30'
R = 275
T = 330.65
L = 482.37
(17°-09)
68°-36
(104°-27-15)
57°-48-30
POST - set 2x2 Inters'n.
611.82 T74° = 611.87
17°-09'
Line Change per Pg. 172
27+72.43 P.O.C.
Transit Line
389.55
356.25
For Ties See Pg. 141
(123°-25-40)
133°-42-30
POST set 2x2
B.C. 24+16.18
RETURN TO
LOS ANGELES COUNTY SURVEYOR
Do not extend notes this side of this line
Note: ANY ADDITIONS OR CHANGES ON THIS SHEET MUST BE MADE OR CIRCLED IN Red. WITH DATE AND NAME OF PERSON MAKING CHANGE.

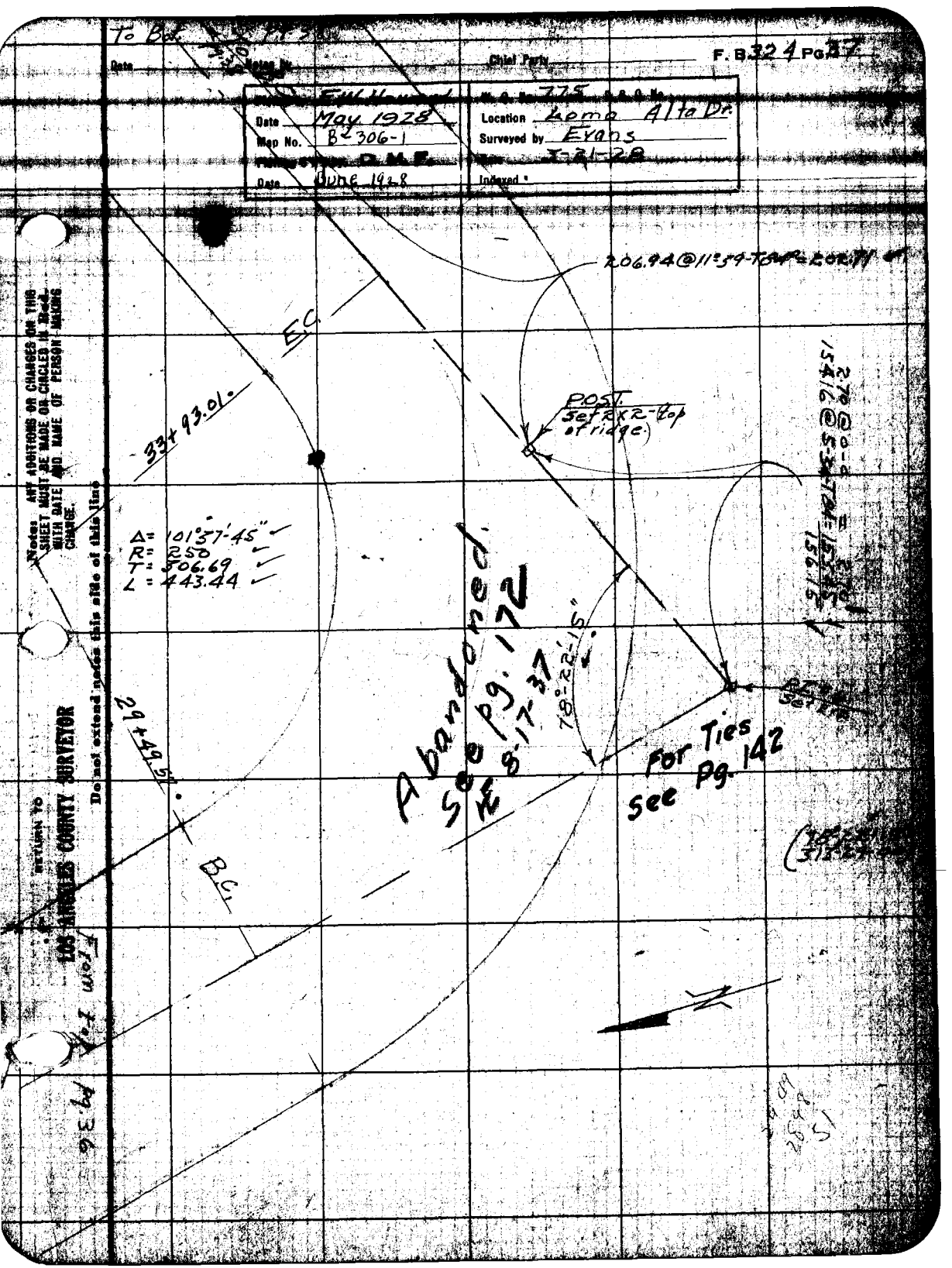

To Bd.
Date
Notes by
Chief Party
F. B. 324 Pg. 37
Date May 1928
Map No. B-306-1
Date June 1928
Location Loma Alta Dr.
Surveyed by Evans
Indexed
206.94 @ 11°59' TBM = 202.71
E.C.
33+93.01
P.O.S.T. Set 2x2 - top of ridge
Δ = 101°57'45"
R = 250
T = 306.69
L = 443.44
Abandoned. See pg. 172
8-17-37
78°-22'-15"
For Ties See Pg. 142
29+49.57
B.C.
From Top Pg. 36
Notes: ANY ADDITIONS OR CHANGES ON THIS SHEET MUST BE MADE OR CIRCLED IN Red. WITH DATE AND NAME OF PERSON MAKING CHANGE.
RETURN TO
LOS ANGELES COUNTY SURVEYOR
Do not extend notes this side of this line

Chief Party Notes by Date

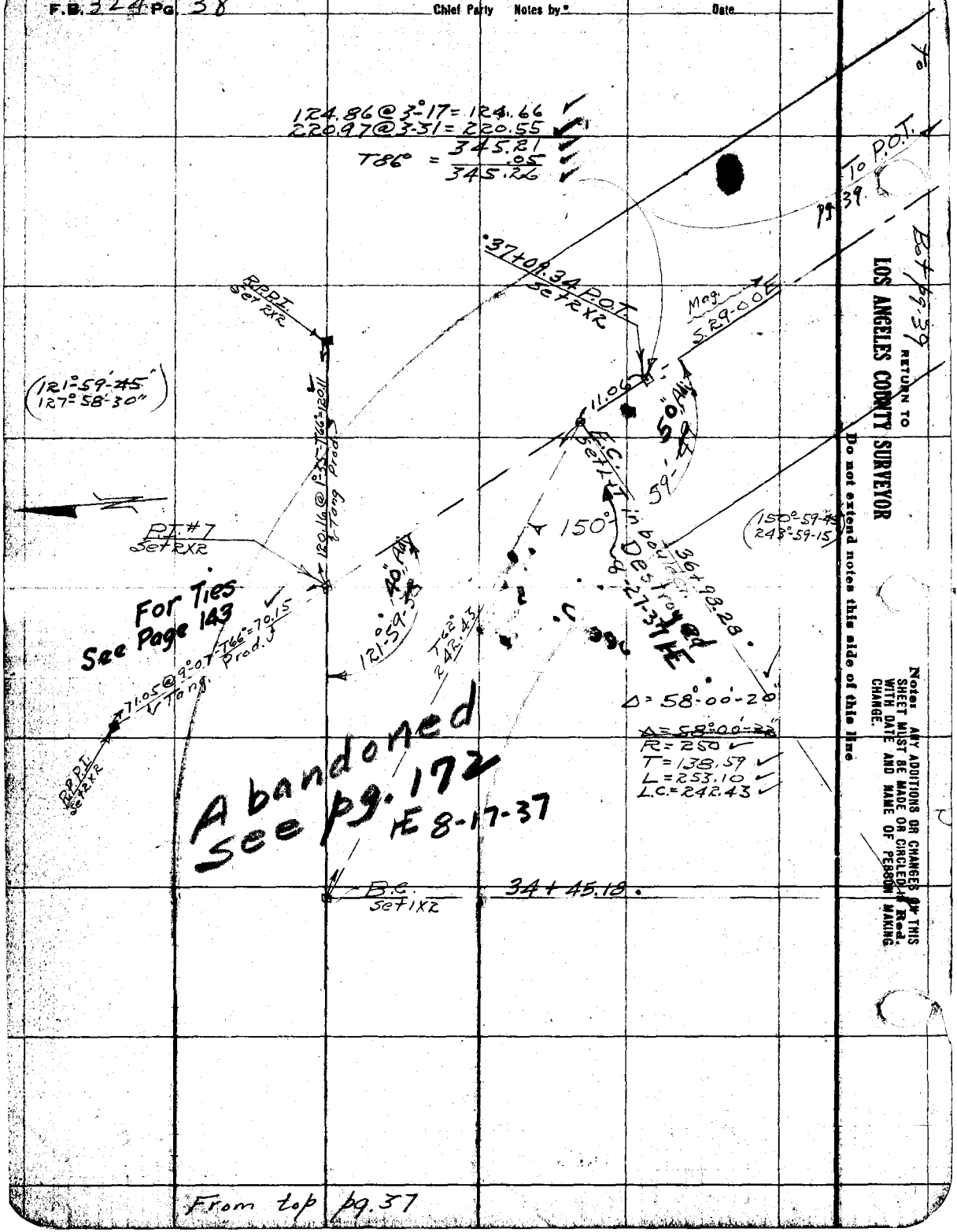

RETURN TO
LOS ANGELES COUNTY SURVEYOR
Do not extend notes this side of this line

Note: ANY ADDITIONS OR CHANGES ON THIS SHEET MUST BE MADE OR CIRCLED IN Red. WITH DATE AND NAME OF PERSON MAKING CHANGE.

Date _____ Notes by _____ Chief Party _____ F. B. 324 Pg. 39

Plotted by Fred Howard	W. O. No. 775 A. & O. No.
Date May 1928	Location Loma Alta Dr.
Map No. B-306-1	Surveyed by Evans
Plotting Ch'd by D. M. R.	Date 3-20-28
Date June 1928	Indexed *

Note: ANY ADDITIONS OR CHANGES ON THIS SHEET MUST BE MADE OR CIRCLED IN Red. WITH DATE AND NAME OF PERSON MAKING CHANGE.

RETURN TO

LOS ANGELES COUNTY SURVEYOR

Do not extend notes this side of this line

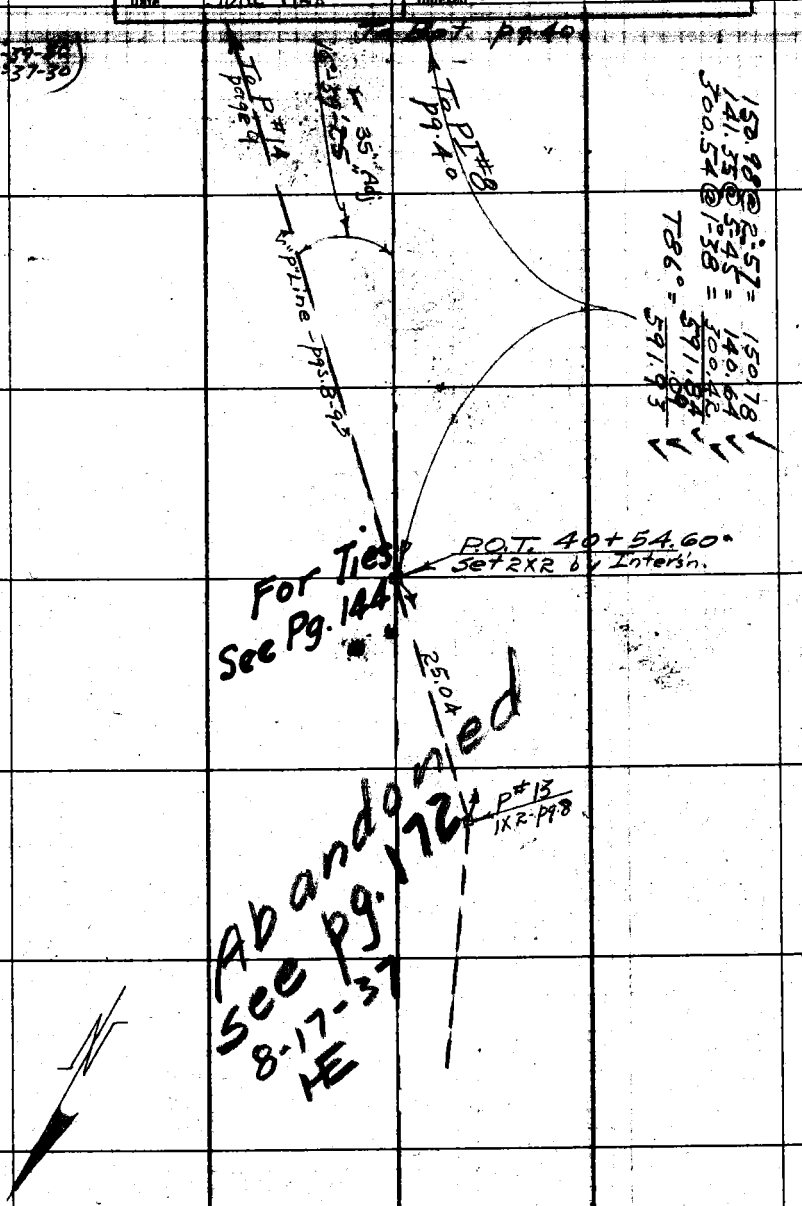

From top pg. 38

F.B. 324 Pg. 40 Chief Party Notes by Date

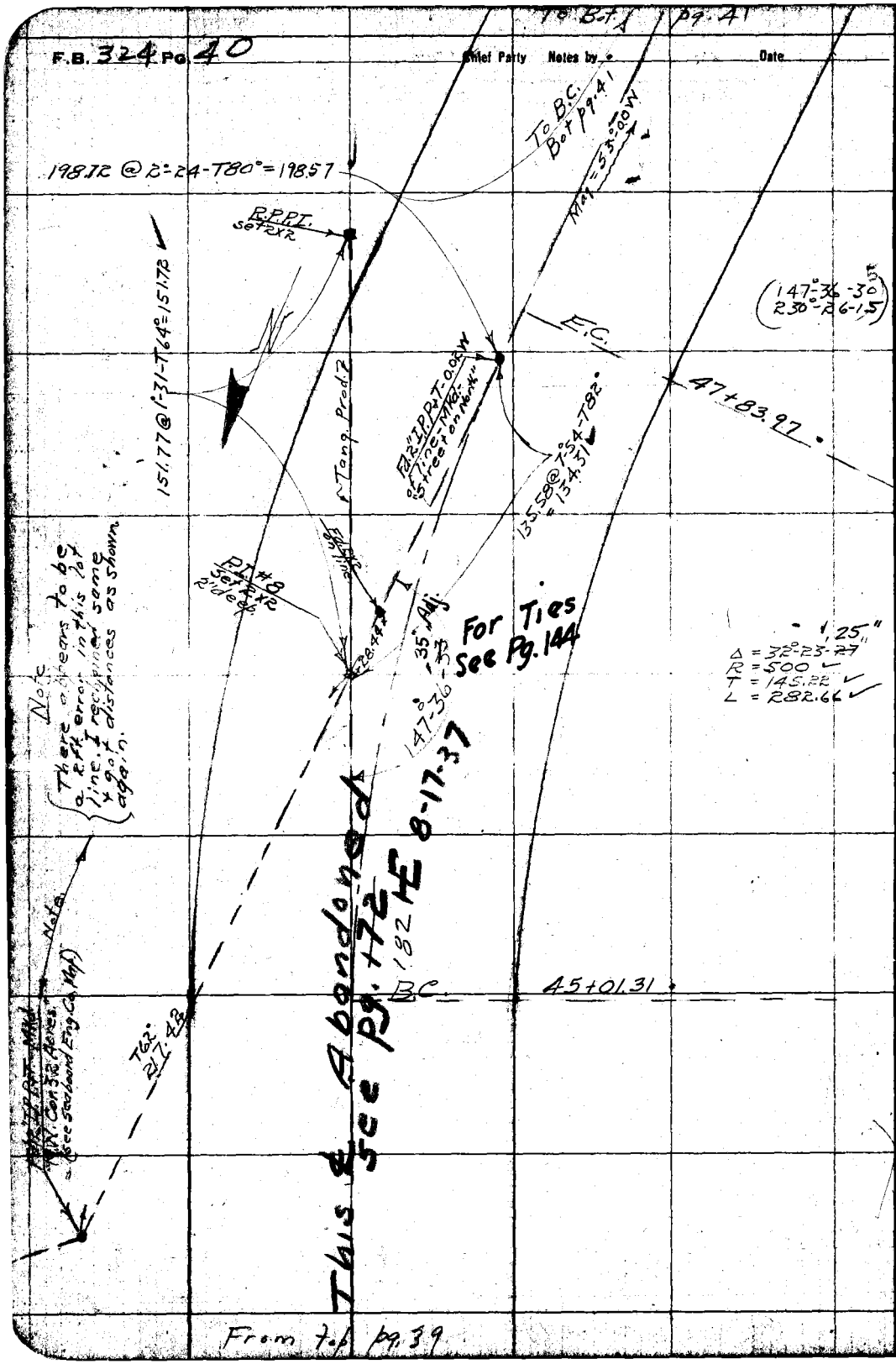

RETURN TO

LOS ANGELES COUNTY SURVEYOR

Do not extend notes this side of this line

Note: ANY ADDITIONS OR CHANGES ON THIS SHEET MUST BE MADE OR CIRCLED IN Red. WITH DATE AND NAME OF PERSON MAKING CHANGE.

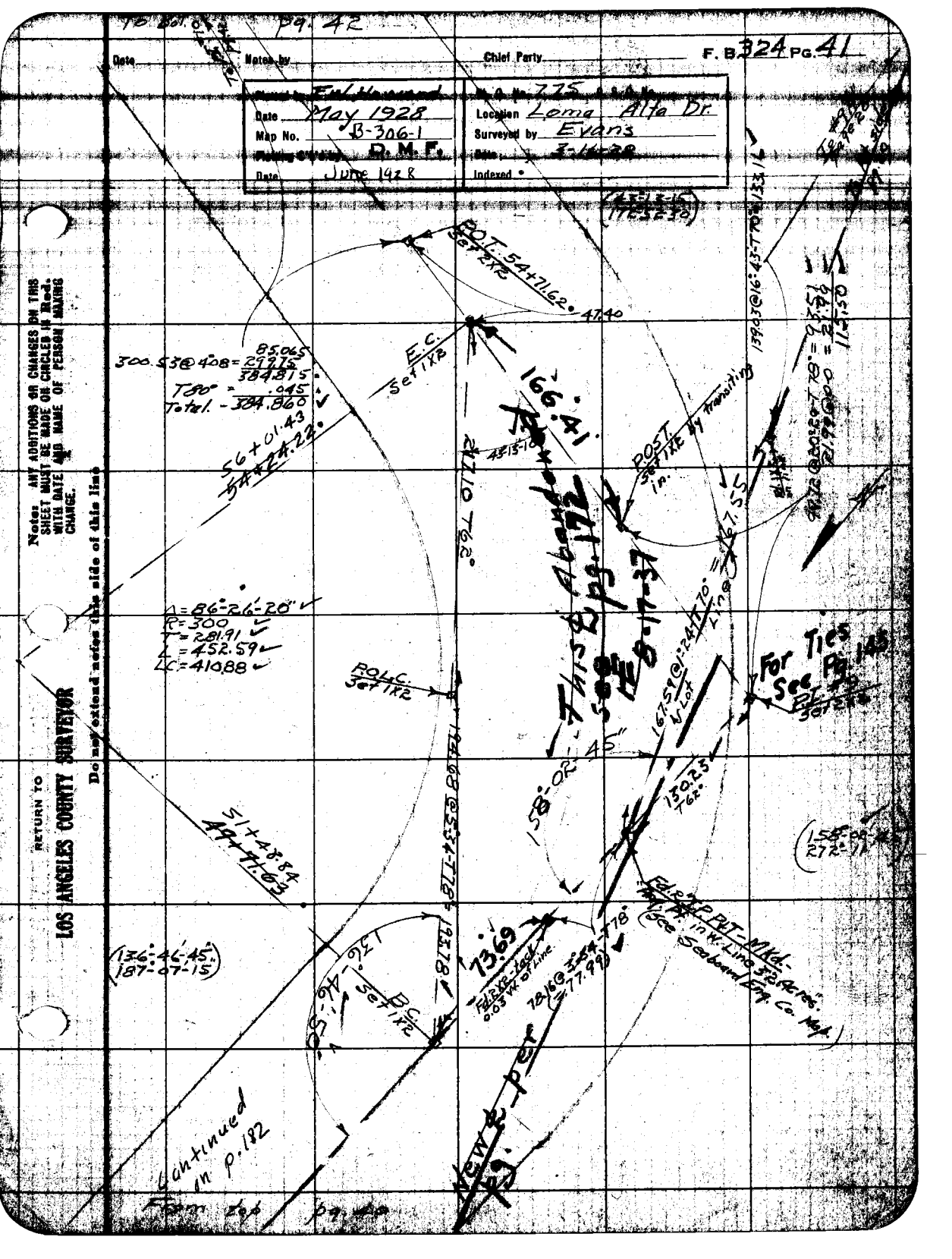

To Bot. pg. 42
Date
Notes by
Chief Party
F. B. 324 PG. 41
Date May 1928
Map No. B-306-1
D. M. F.
Date June 1928
Location Loma Alta Dr.
Surveyed by Evans
Indexed
P.O.T. 54+71.62 Set 2X2
47.40
E.C. Set 1X2
300.53@408 = 85.065
299.75
384.815
T80° = .045
Total. - 384.860
56+01.43
54+24.22
166.41
217.10 T62°
P.O.S.T. Set 1X2 by transiting in.
This Abandon Pg. 172
8-17-37
Δ = 86°-26'-20"
R = 300
T = 281.91
L = 452.59
LC = 410.88
P.O.L.C. Set 1X2
For Ties See Pg. 145
158°-02'-45"
130.23 T62°
51+48.84
49+71.63
136°-46'-45"
187°-07'-15"
136°-46'-50"
B.C. Set 1X2
73.69
Fd. 2X2 tack 0.03 W. of Line
New Pg.
Continued on p. 182
From top pg. 40
Note: ANY ADDITIONS OR CHANGES ON THIS SHEET MUST BE MADE OR CIRCLED IN Red. WITH DATE AND NAME OF PERSON MAKING CHANGE.
RETURN TO
LOS ANGELES COUNTY SURVEYOR
Do not extend notes this side of this line

Chief Party Notes by Date

C.S. B-1970

To Bot. Pg. 46

To P.O.T. bot. pg. 46

107.73@0-0=107.73
248.36@0-0=248.36
356.09
T-80° = .04
356.13

E.C.

60+60.78
~~58+83.57~~

R.P.P.I. Set 2X2 on Angle split

132.56@4°-48-T 70°=

5337@3-58-T

Δ = 6°-12'-50"
R = 500
T = 27.14
L = 54.23

P.I. #10
Set 2X2

173°-47'-10"

(173°-47-~~15~~ 10
335°-08-45)

For Ties See Pg. 146

93°-06'-25"

B.C.

60+06.55
~~58+29.34~~

RETURN TO
LOS ANGELES COUNTY SURVEYOR
Do not extend notes this side of this line
Note: ANY ADDITIONS OR CHANGES ON THIS SHEET MUST BE MADE OR CIRCLED IN Red. WITH DATE AND NAME OF PERSON MAKING CHANGE.

From top pg. 41

Date _____ Notes by _____ Chief Party _____ F. B. 324 Pg. 43

Signed by E.W. Howard	W. O. No. 775
Date May, 1928	Location Loma Alta Dr.
Map No. B-306-1	Surveyed by Evans
Plotting C'd by D. M. F.	Date 3-14-28
Date June 1928	Indexed

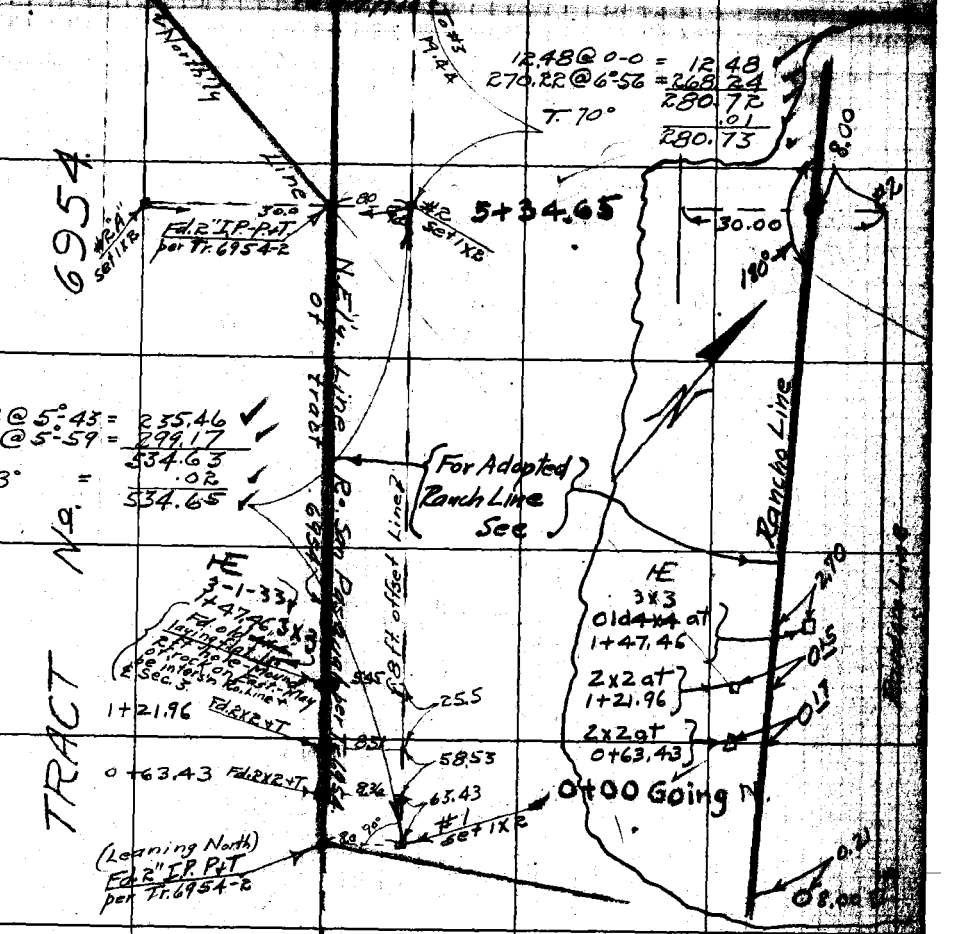

SURVEY TO ESTABLISH N.E'ly LINE OF Ro. SAN PASQUAL

(Made search for Sta. 6-Ro. S.P. but found nothing)

Note: ANY ADDITIONS OR CHANGES ON THIS SHEET MUST BE MADE OR CIRCLED IN Red. WITH DATE AND NAME OF PERSON MAKING CHANGE.

Do not extend notes this side of this line

RETURN TO LOS ANGELES COUNTY SURVEYOR

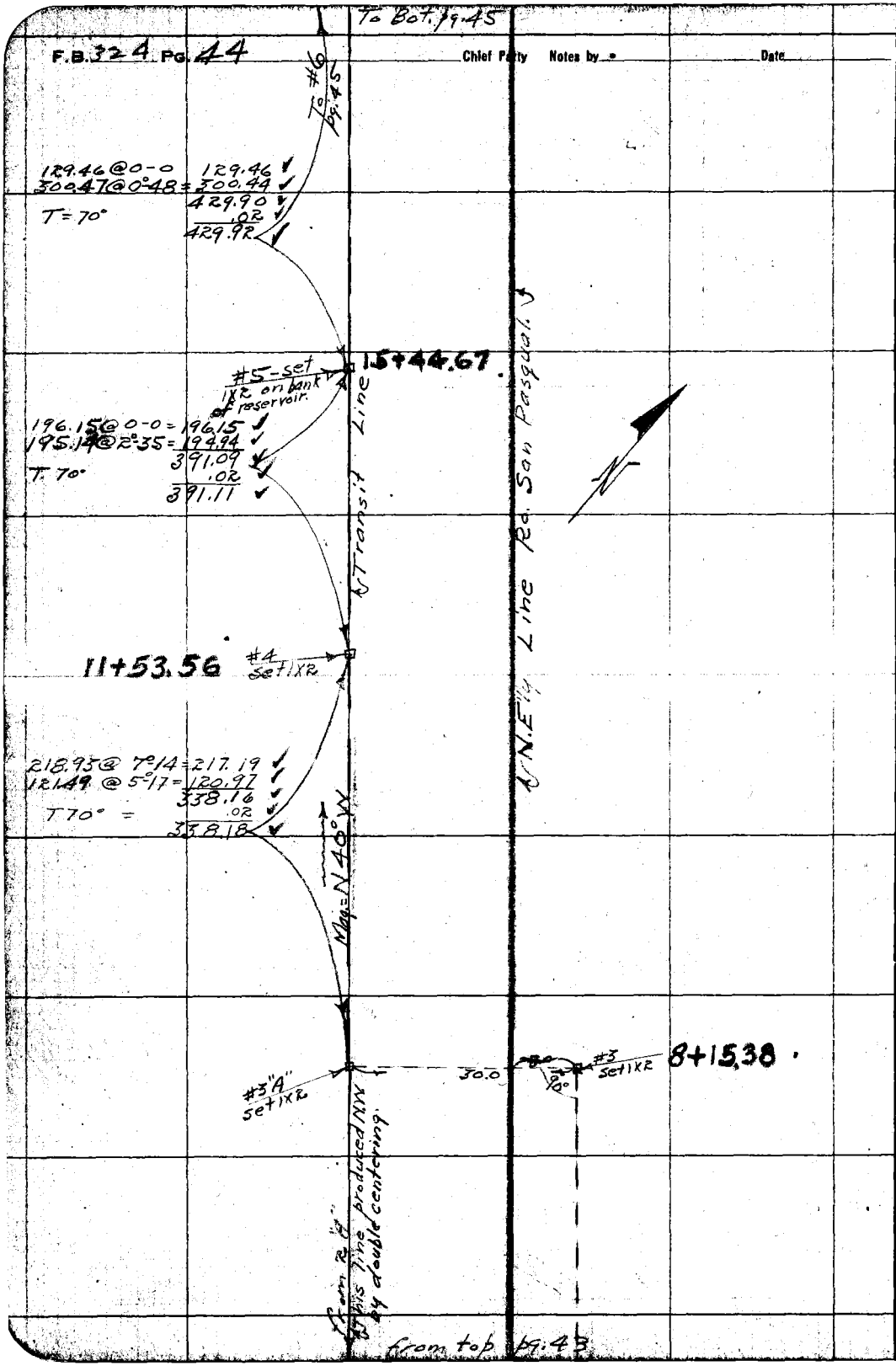

RETURN TO
LOS ANGELES COUNTY SURVEYOR

Do not extend notes this side of this line

Note: ANY ADDITIONS OR CHANGES ON THIS SHEET MUST BE MADE OR CIRCLED IN Red. WITH DATE AND NAME OF PERSON MAKING CHANGE.

Date _____ Notes by _____ Chief Party _____ F. B. 324 Pg. 45

Plotted by [illegible]	W. O. No. 775
Date May 1928	Location Loma Alta Dr.
Map No. B-306-1	Surveyed by Evans
Plotting C'k'd by D. M. F.	Date 2-14-28
Date June 1928	Indexed

Note: ANY ADDITIONS OR CHANGES ON THIS SHEET MUST BE MADE OR CIRCLED IN Red. WITH DATE AND NAME OF PERSON MAKING CHANGE.

RETURN TO LOS ANGELES COUNTY SURVEYOR

Do not extend notes this side of this line

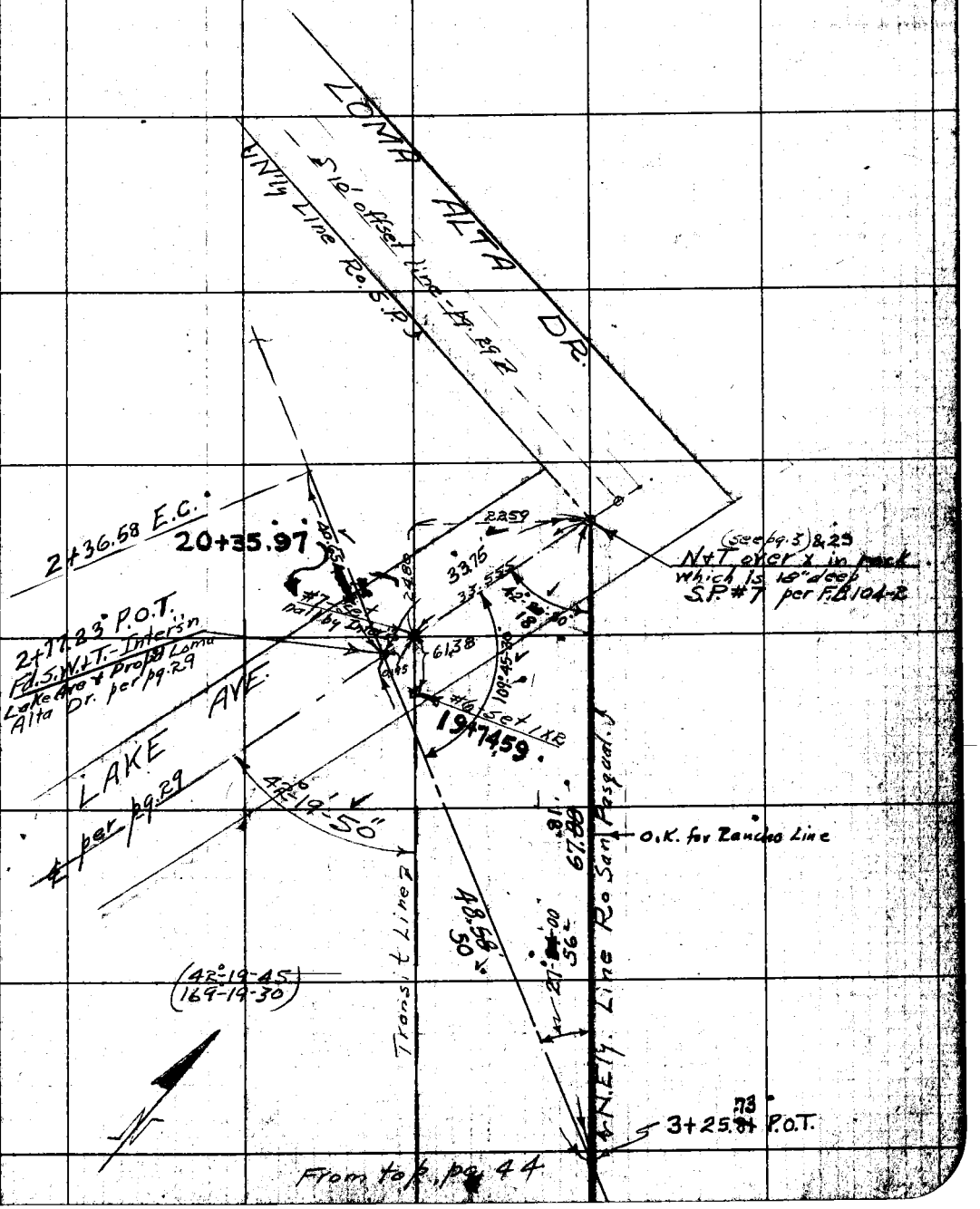

Chief Party Notes by - Date

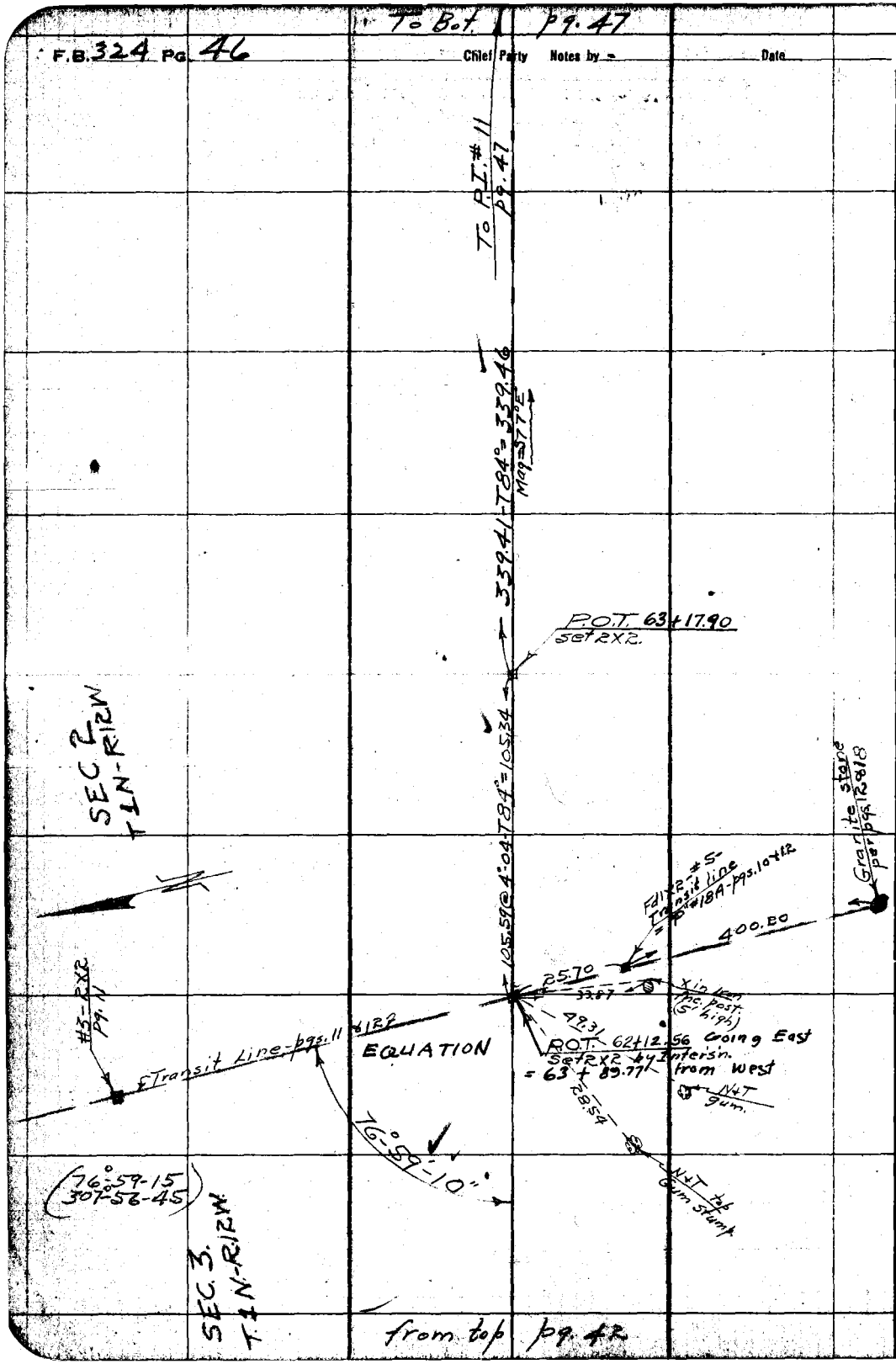

RETURN TO
LOS ANGELES COUNTY SURVEYOR

Do not extend notes this side of this line

Notes: ANY ADDITIONS OR CHANGES ON THIS SHEET MUST BE MADE OR CIRCLED IN Red. WITH DATE AND NAME OF PERSON MAKING CHANGE.

Date _____ Notes by _____ Chief Party _____ F. B. 324 PG. 47

Plotted by E.W. Howard	W. O. No. 775 C. S. O. No.
Date May 1928	Location Loma Alta Dr.
Map No. B-306-1	Surveyed by Evans
Plotting C'k'd by D. M. F.	Date 3-17-28
Date June 1928	Indexed

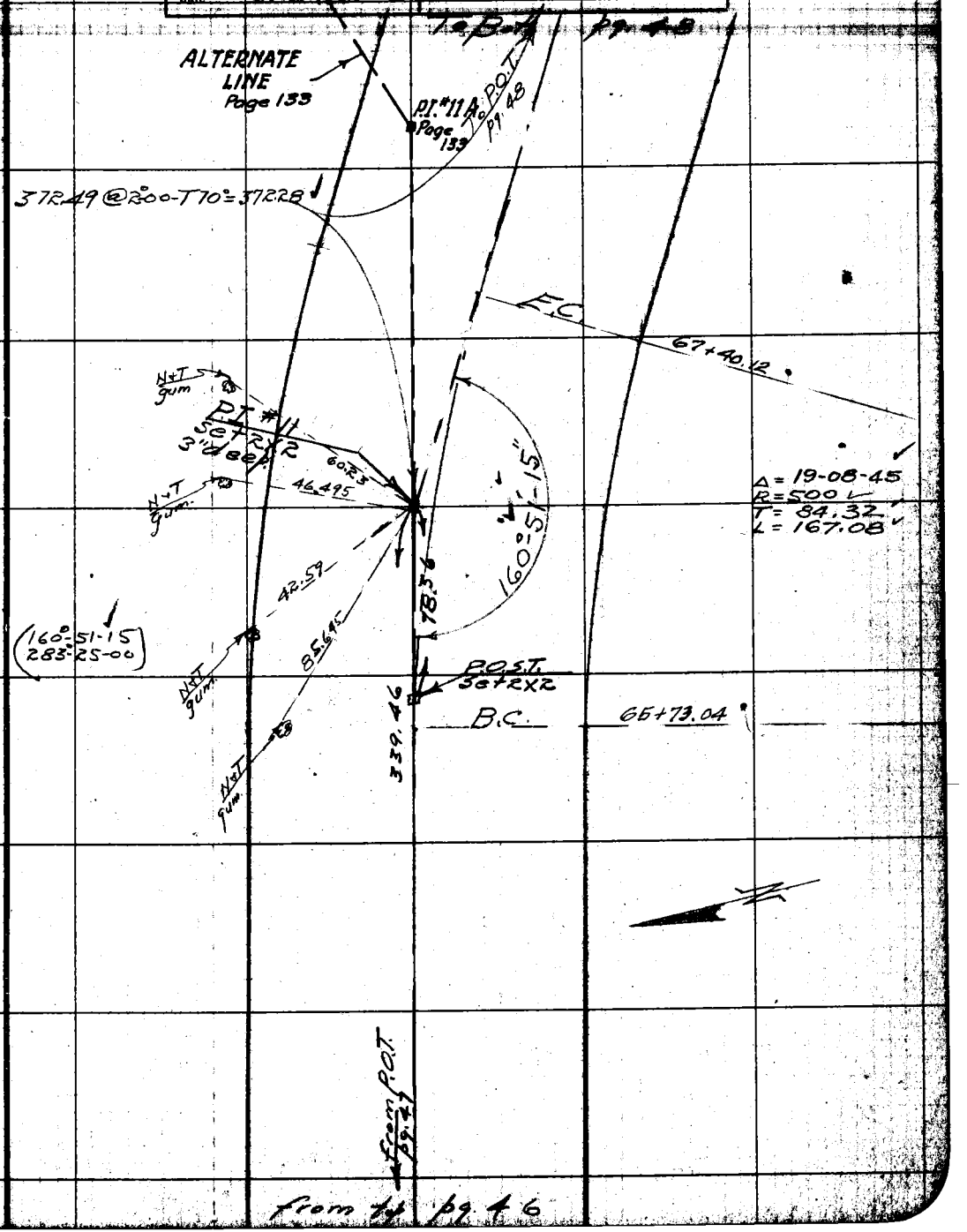

From top pg. 46

Note: ANY ADDITIONS OR CHANGES ON THIS SHEET MUST BE MADE OR CIRCLED IN Red. WITH DATE AND NAME OF PERSON MAKING CHANGE.

Do not extend notes this side of this line

RETURN TO LOS ANGELES COUNTY SURVEYOR

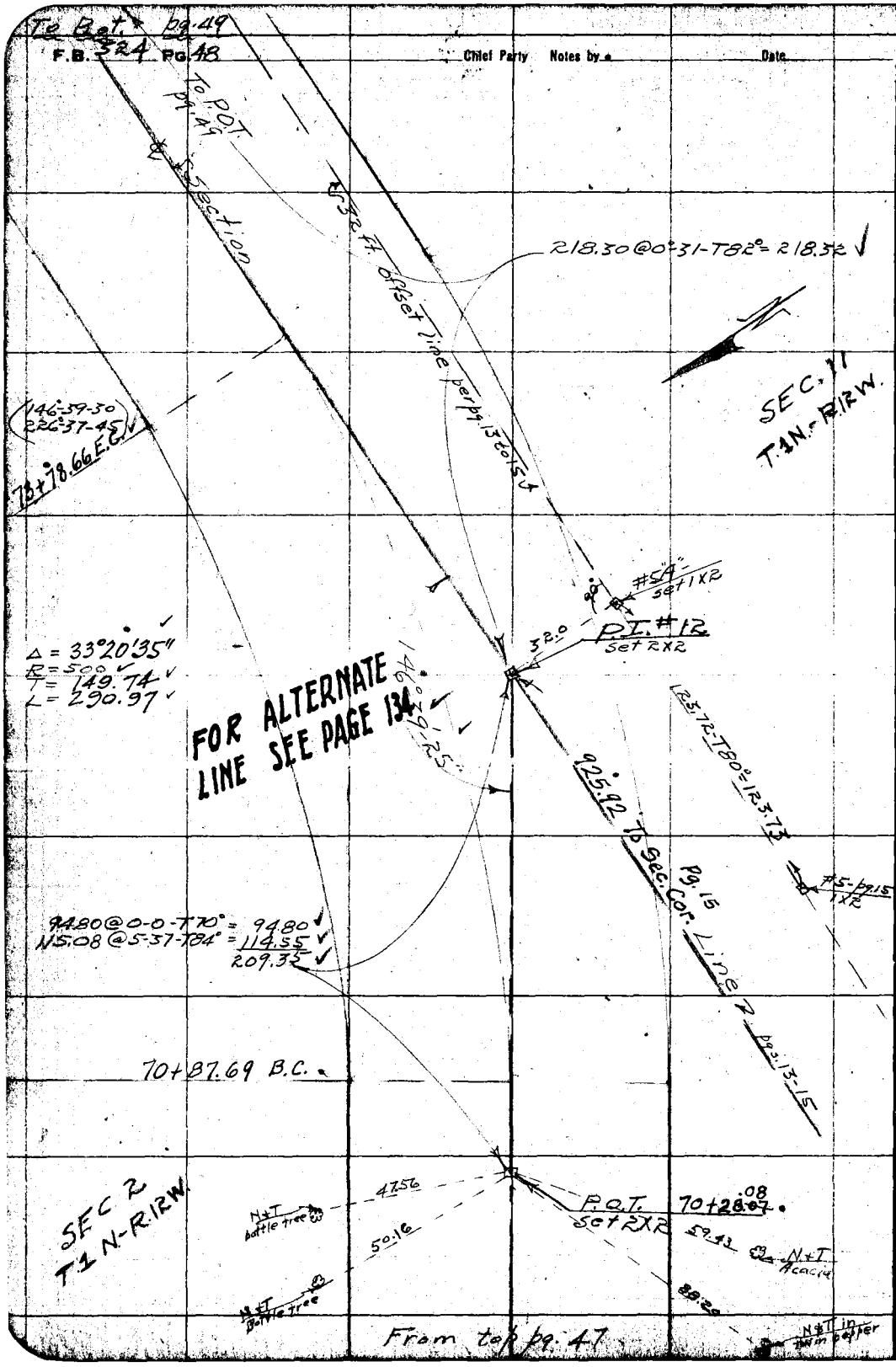

RETURN TO
LOS ANGELES COUNTY SURVEYOR
Do not extend notes this side of this line

Note: ANY ADDITIONS OR CHANGES ON THIS SHEET MUST BE MADE OR CIRCLED IN Red. WITH DATE AND NAME OF PERSON MAKING CHANGE.

Date _____ Notes by _____ Chief Party _____ F. B. 324 PG. 49

Plotted by E.W. Howard	W. O. No. 775 C. S. O. No.
Date May 1928	Location Loma Alta Dr.
Map No. B-306-1	Surveyed by Evans
Plotting C'k'd by D. M. F.	Date 3-19-28
Date June 1928	Indexed

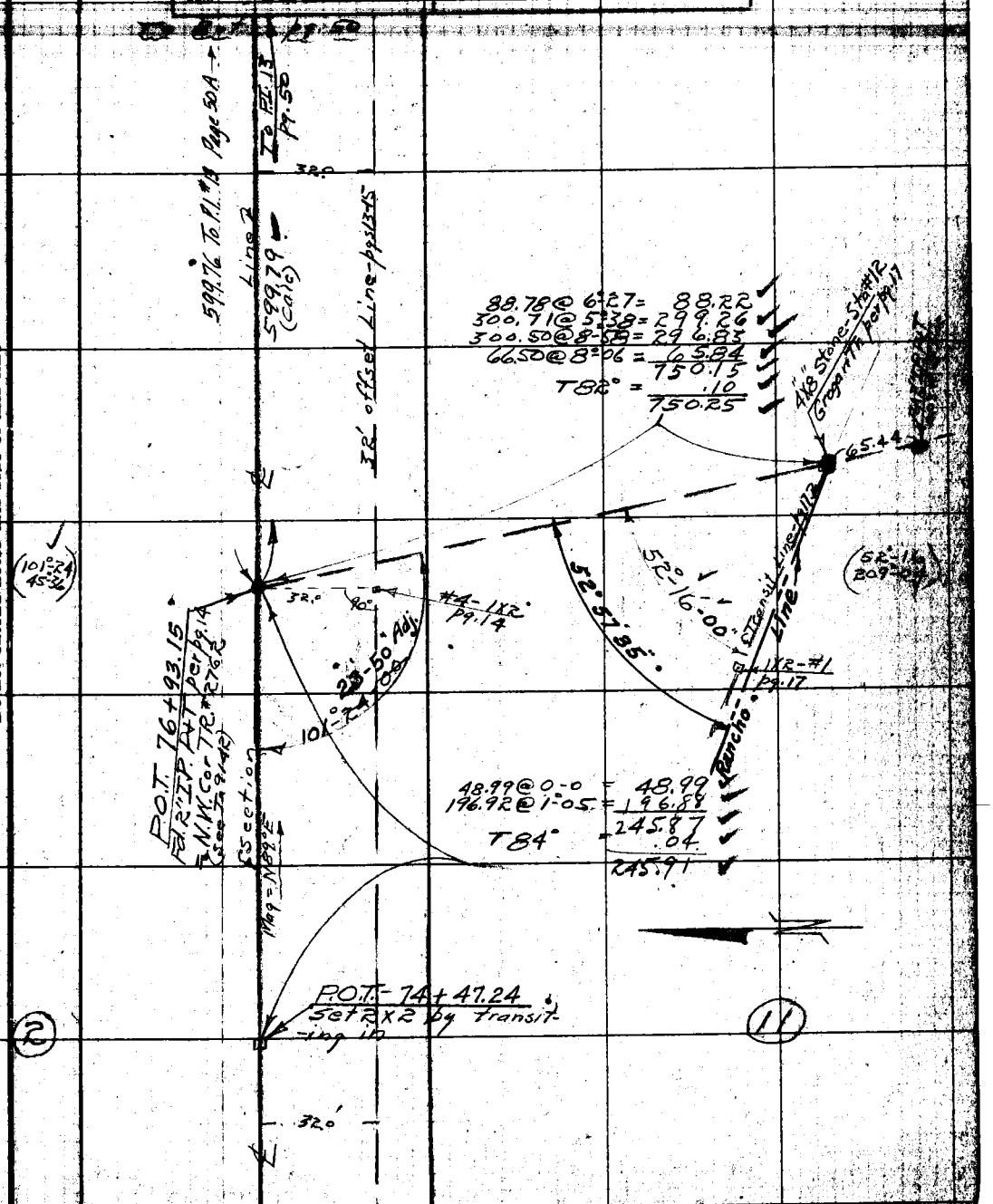

Note: ANY ADDITIONS OR CHANGES ON THIS SHEET MUST BE MADE OR CIRCLED IN Red. WITH DATE AND NAME OF PERSON MAKING CHANGE.

RETURN TO LOS ANGELES COUNTY SURVEYOR

Do not extend notes this side of this line

RETURN TO

LOS ANGELES COUNTY SURVEYOR

Note: ANY ADDITIONS OR CHANGES ON THIS SHEET MUST BE MADE OR CIRCLED IN **Red.** WITH DATE AND NAME OF PERSON MAKING CHANGE.

Do not extend notes this side of this line

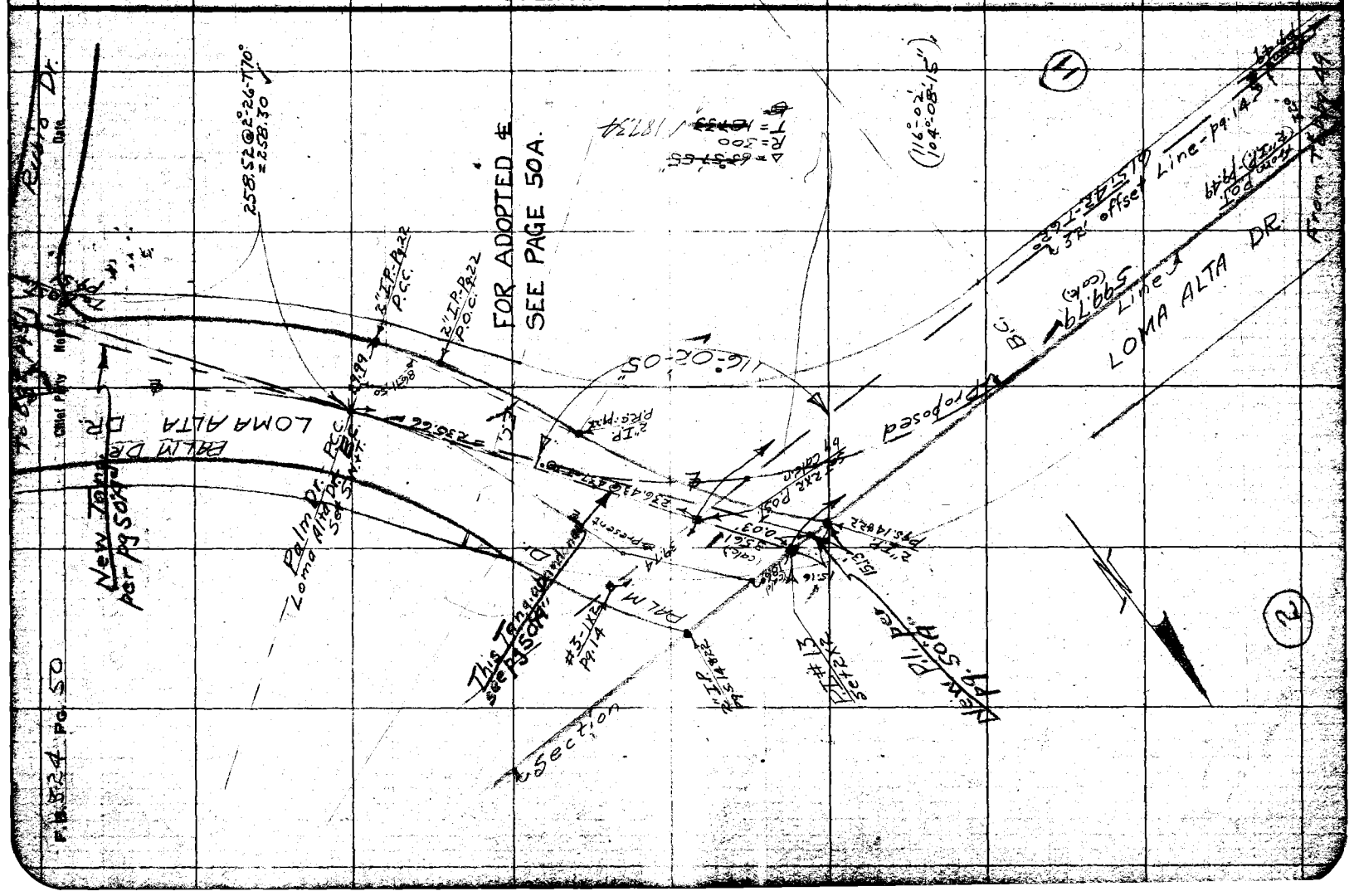

Date _____ Notes by _____ Chief Party _____ F.B. 324 PG 50A

Platted by Fred Holaday	W. O. No. 775 D. S. O. No.
Date June 1929	Location Loma Alta Dr.
Map No. B-306-1	Surveyed by
Platting Ck'd by D.M. Finley	Date 5-24-29
Date June 1929	Indexed

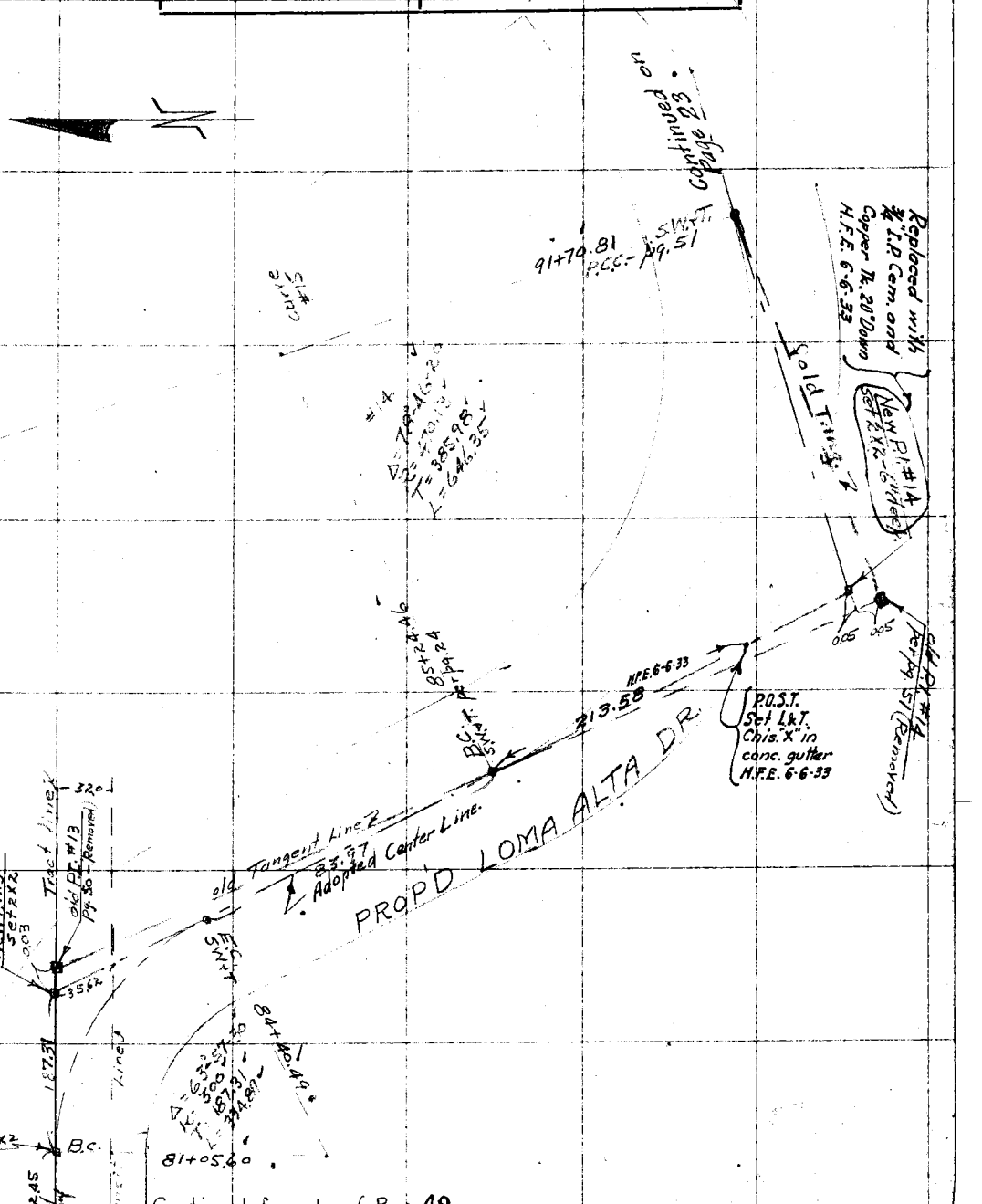

Note: ANY ADDITIONS OR CHANGES ON THIS SHEET MUST BE MADE OR CIRCLED IN Red. WITH DATE AND NAME OF PERSON MAKING CHANGE.

Do not extend notes this side of this line

RETURN TO LOS ANGELES COUNTY SURVEYOR

F. B. 324 Pg. 50 "B" Chief Party Notes by Date

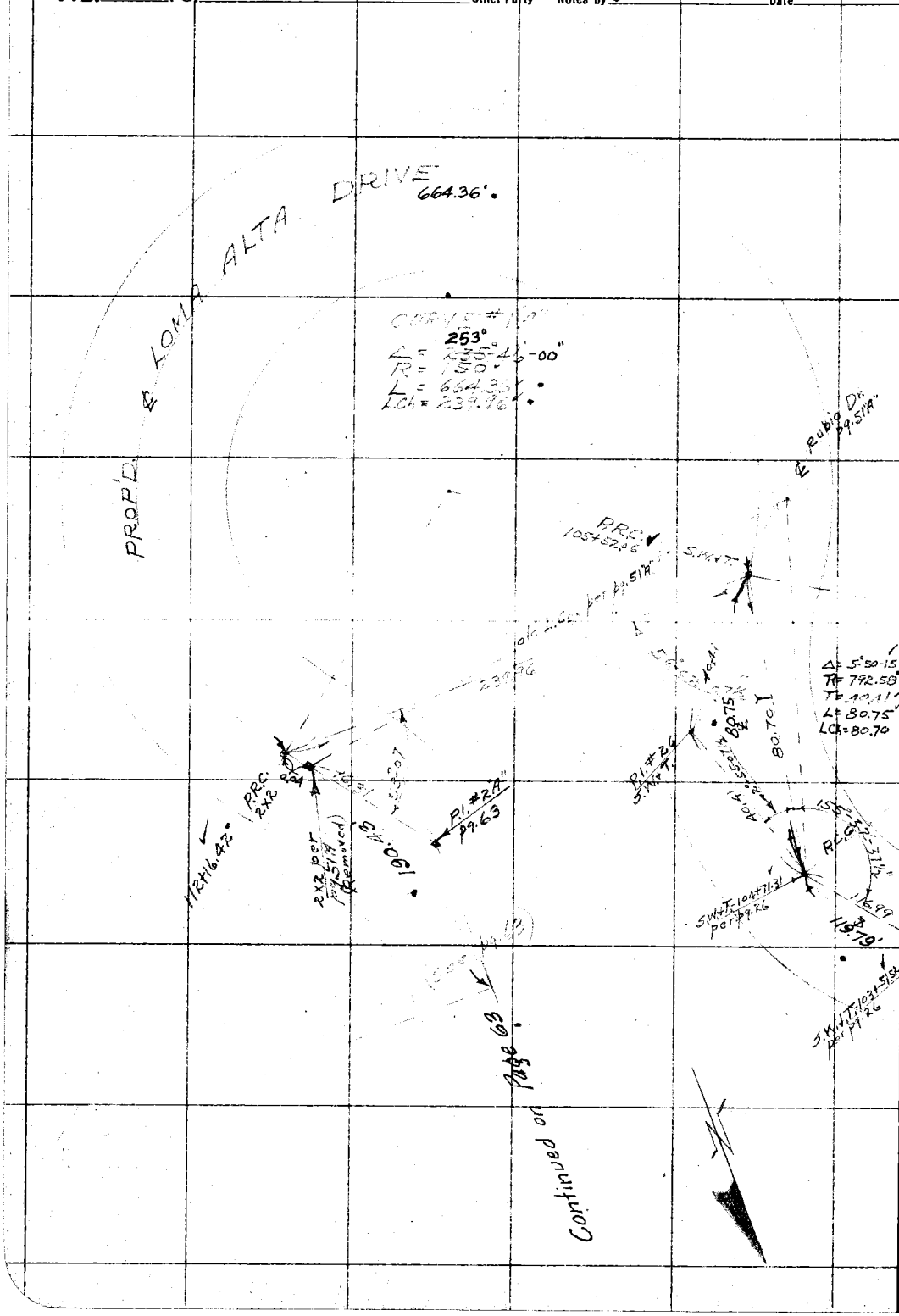

RETURN TO
LOS ANGELES COUNTY SURVEYOR

Do not extend notes this side of this line

Note: ANY ADDITIONS OR CHANGES ON THIS SHEET MUST BE MADE OR CIRCLED IN Red. WITH DATE AND NAME OF PERSON MAKING CHANGE.

Date _____ Notes by _____ Chief Party _____ F.B. 324 Pg. 51

Date May 1928	Location Loma Alta Dr
Map No. B-306-1	Surveyed by Evans
Date June 1928	Indexed

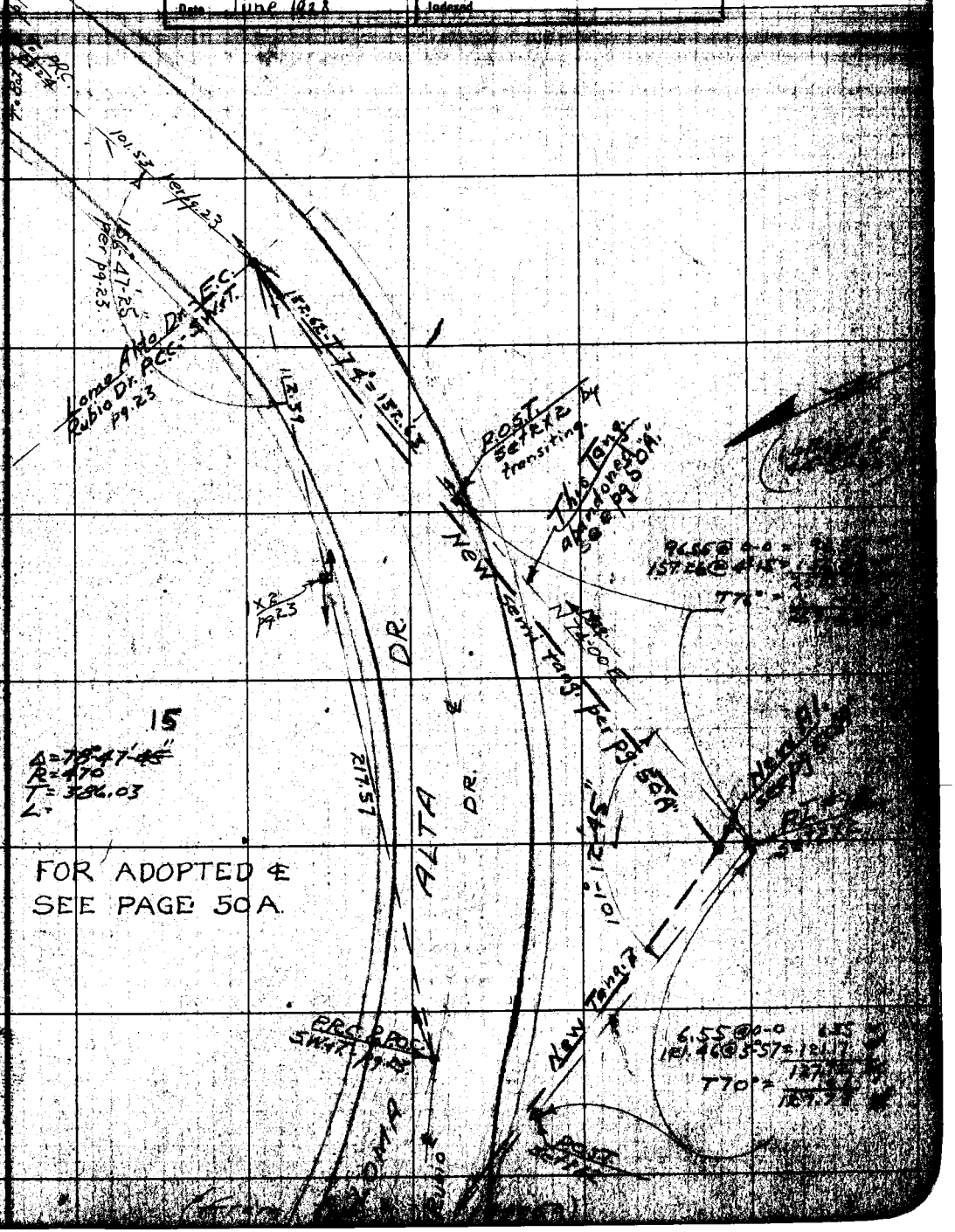

Note: ANY ADDITIONS OR CHANGES ON THIS SHEET MUST BE MADE OR CIRCLED IN Red, WITH DATE AND NAME OF PERSON MAKING CHANGE.

RETURN TO LOS ANGELES COUNTY SURVEYOR

Do not extend notes this side of this line

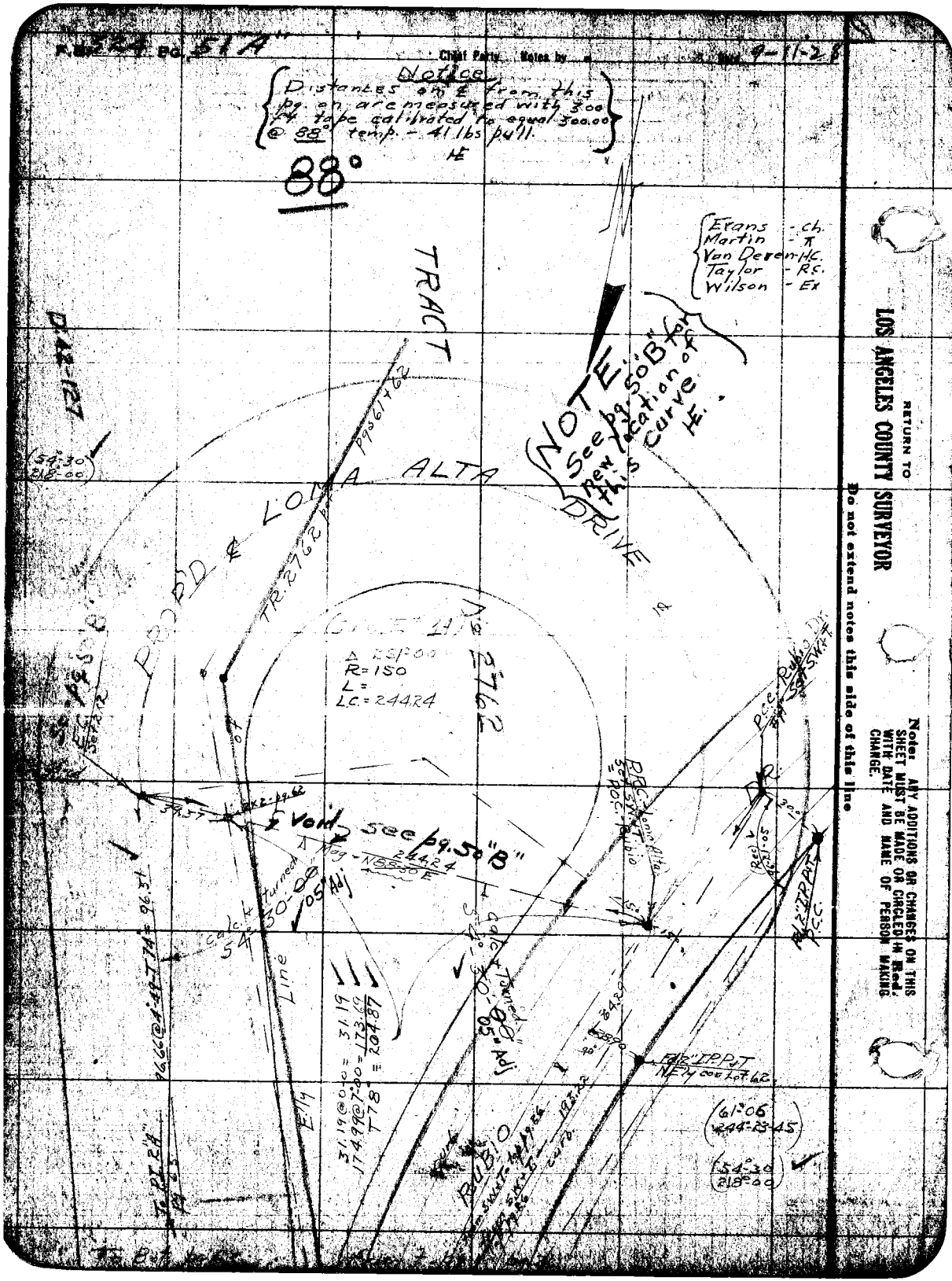

F.B. 324 Pg. 51A
Chief Party Notes by
9-11-28
Notice
Distances on ℄ from this pg. on are measured with 300 ft tape calibrated to equal 300.00 @ 88° temp. - 41 lbs pull.
88°
Evans - Ch.
Martin - π
Van Deren - H.C.
Taylor - R.S.
Wilson - Ex
TRACT
NOTE: See pg. 50"B" for new location of this curve.
PROPD ℄ LOMA ALTA DRIVE
TR. 2762
No. 2762
R=150
L=
L.C.=244.24
Void see pg. 50"B"
Mag - N88-30E
244.24
calc. turned 54°30'-00" 05" Adj
Line
Ely
RUBIO
61°06
244°23'45
54°30
218°00
RETURN TO
LOS ANGELES COUNTY SURVEYOR
Do not extend notes this side of this line
Note: ANY ADDITIONS OR CHANGES ON THIS SHEET MUST BE MADE OR CIRCLED IN Red. WITH DATE AND NAME OF PERSON MAKING CHANGE.

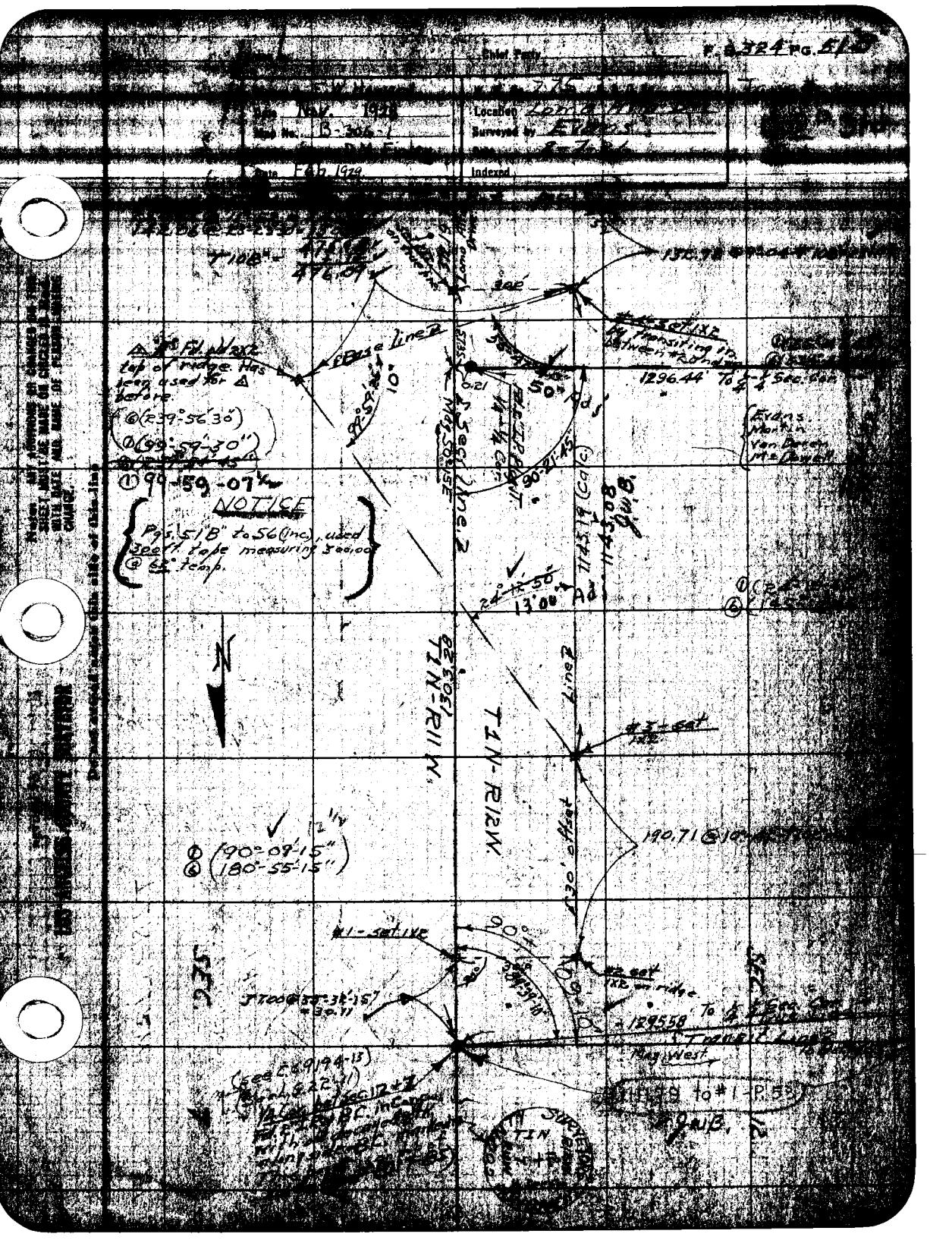

Chief Party
F. B. 324 PG. 51
Date Nov. 1928
Map No. B-306-1
Date Feb. 1929
Location Loma
Surveyed by
Indexed
Base Line
Fd. Nd 2x2 top of ridge. Has been used for Δ before.
(6) (239°-56'30")
(1) (99°-59'-30")
(1) 99-59-07½
NOTICE
Pgs. 51B to 56 (inc.), used 300 ft. tape measuring 300.00 @ 62° temp.
1296.44 To ¼ ¼ Sec. Cor.
Evans
Martin
Van Deren
McDowell
90-21-45
1145.19 (calc.)
1145.08
24°-12'-50"
13'00" Ad.
T1N-R11W.
T1N-R12W.
Line 2
#3 - set 1x2
190.71 @ 10°
30' offset
(1) (90°-09'-15")
(6) (180°-55'-15")
#1 - set 1x2
#2 set 1x2 on ridge
129558 To ¼ ¼ Sec. Cor.
Transit Line
Mag. West
SEC.

RETURN TO
LOS ANGELES COUNTY SURVEYOR

Note: ANY ADDITIONS OR CHANGES ON THIS SHEET MUST BE MADE OR CIRCLED IN **Red.** WITH DATE AND NAME OF PERSON MAKING CHANGE.

Do not extend notes this side of this line

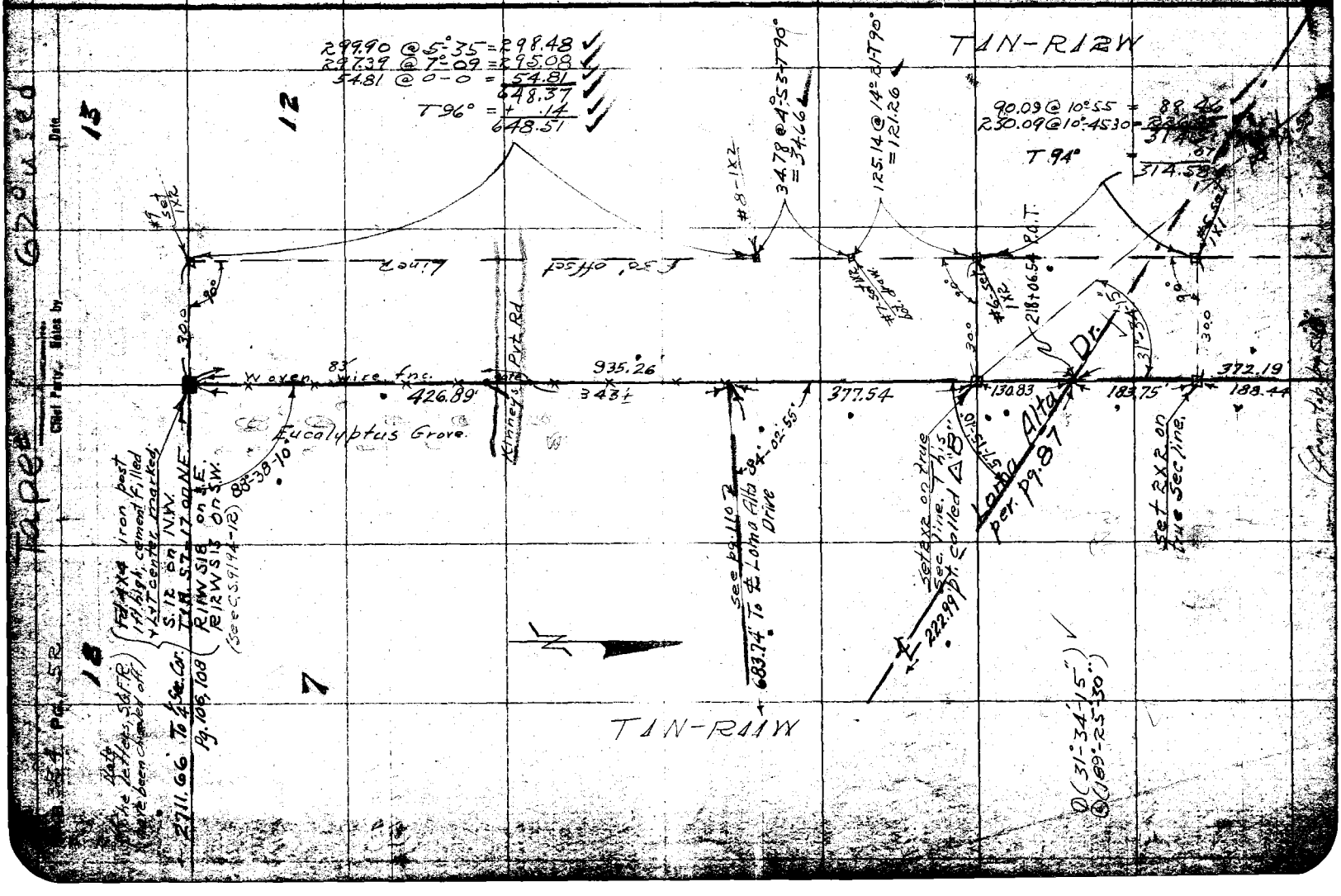

Date _____ Notes by _____ Chief Party _____ F. B. 324 Pg. 53

Signed by F.W. Howard	W. O. No. 775 D. S. O. No.
Date Nov. 1928	Location Loma Alta Dr.
Map No. B-306-1	Surveyed by Evans
Drawn by D.M. Finley	Date 8-13-28
Date Feb. 1929	Indexed

Tape

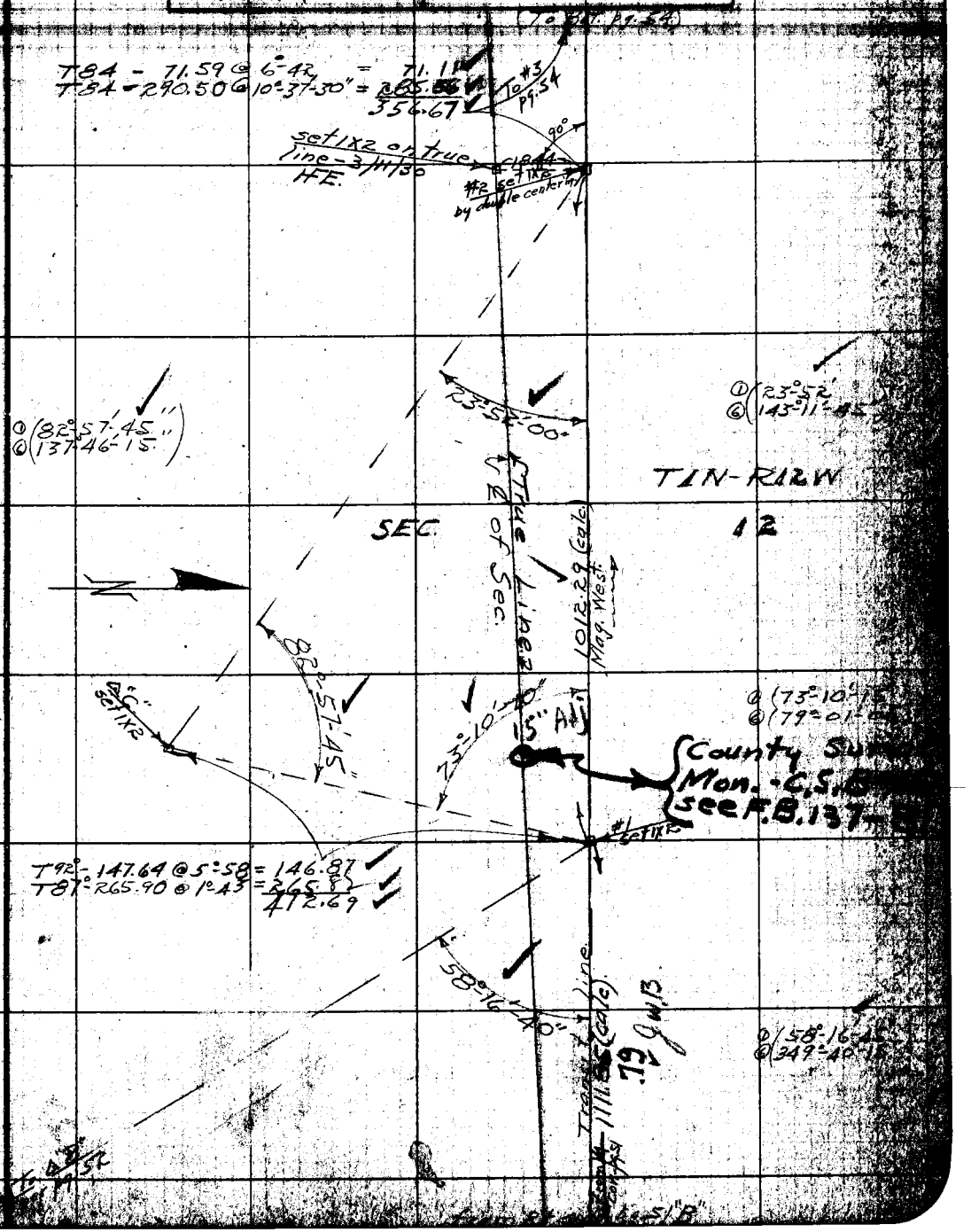

Note: ANY ADDITIONS OR CHANGES ON THIS SHEET MUST BE MADE OR CIRCLED IN Red WITH DATE AND NAME OF PERSON MAKING CHANGE.

Do not extend notes this side of this line

RETURN TO LOS ANGELES COUNTY SURVEYOR

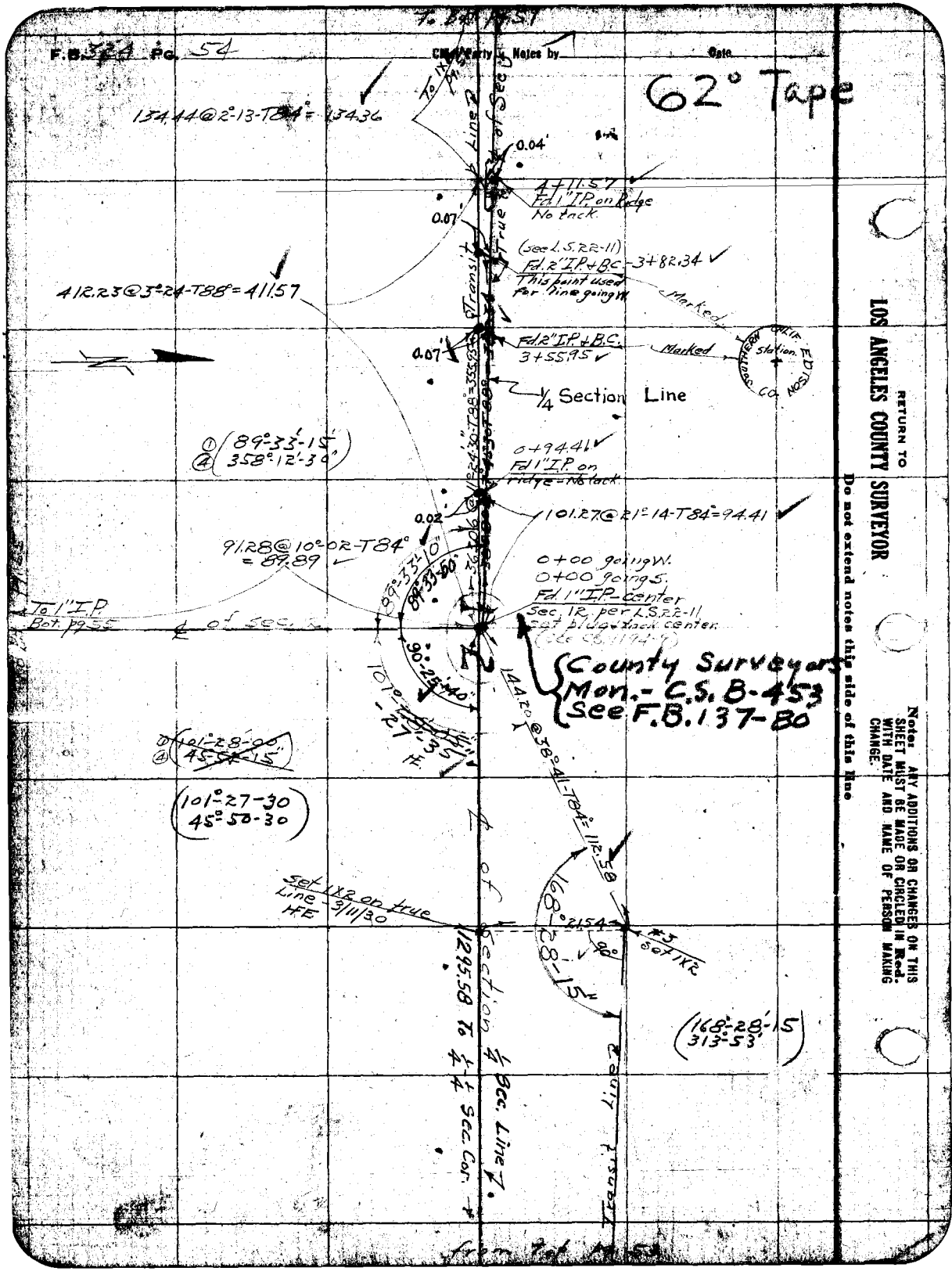
F.B. 324 Pg. 54
Chief Party Notes by
Date
62° Tape
134.44@2°-13-T84° = 134.36
0.04'
4+11.57
Fd. 1" I.P. on Ridge
No tack.
0.07'
(see L.S. 22-11)
Fd. 2" I.P. + B.C. - 3+82.34
This point used for line going W.
Marked
412.23@3°-24-T88° = 411.57
Fd. 2" I.P. + B.C.
3+55.95
Marked
Southern Calif. Edison Co. Station
0.07'
1/4 Section Line
0+94.41
Fd. 1" I.P. on ridge - No tack
0.02
101.27@21°-14-T84° = 94.41
91.28@10°-02-T84° = 89.89
0+00 going W.
0+00 going S.
Fd. 1" I.P. - center
Sec. 12 per L.S. 22-11
To 1" I.P. Bot. pg 55
County Surveyors
Mon. - C.S. B-453
See F.B. 137-80
144.20@38°-41-T84° = 112.58
101°-27-30
45°-50-30
Set 1X2 on true Line - 3/11/30
168°-28'-15"
#3 Set 1X2
1295.58 To 1/4 Sec. Line
Transit Line
168°-28'-15
313°-53'
RETURN TO
LOS ANGELES COUNTY SURVEYOR
Do not extend notes this side of this line
Note: ANY ADDITIONS OR CHANGES ON THIS SHEET MUST BE MADE OR CIRCLED IN Red. WITH DATE AND NAME OF PERSON MAKING CHANGE.

Date _____ Notes by _____ Chief Party _____ F. B. 324 Pg. 55

Drawn by F.W. Howard	W. O. No. 775
Date Nov. 1928	Location Loma Alta Dr.
Map No. B-306-1	Surveyed by Evans
Checked by B.M. Finley	Date 8-15-28
Date Feb. 1929	Indexed

62° Tape

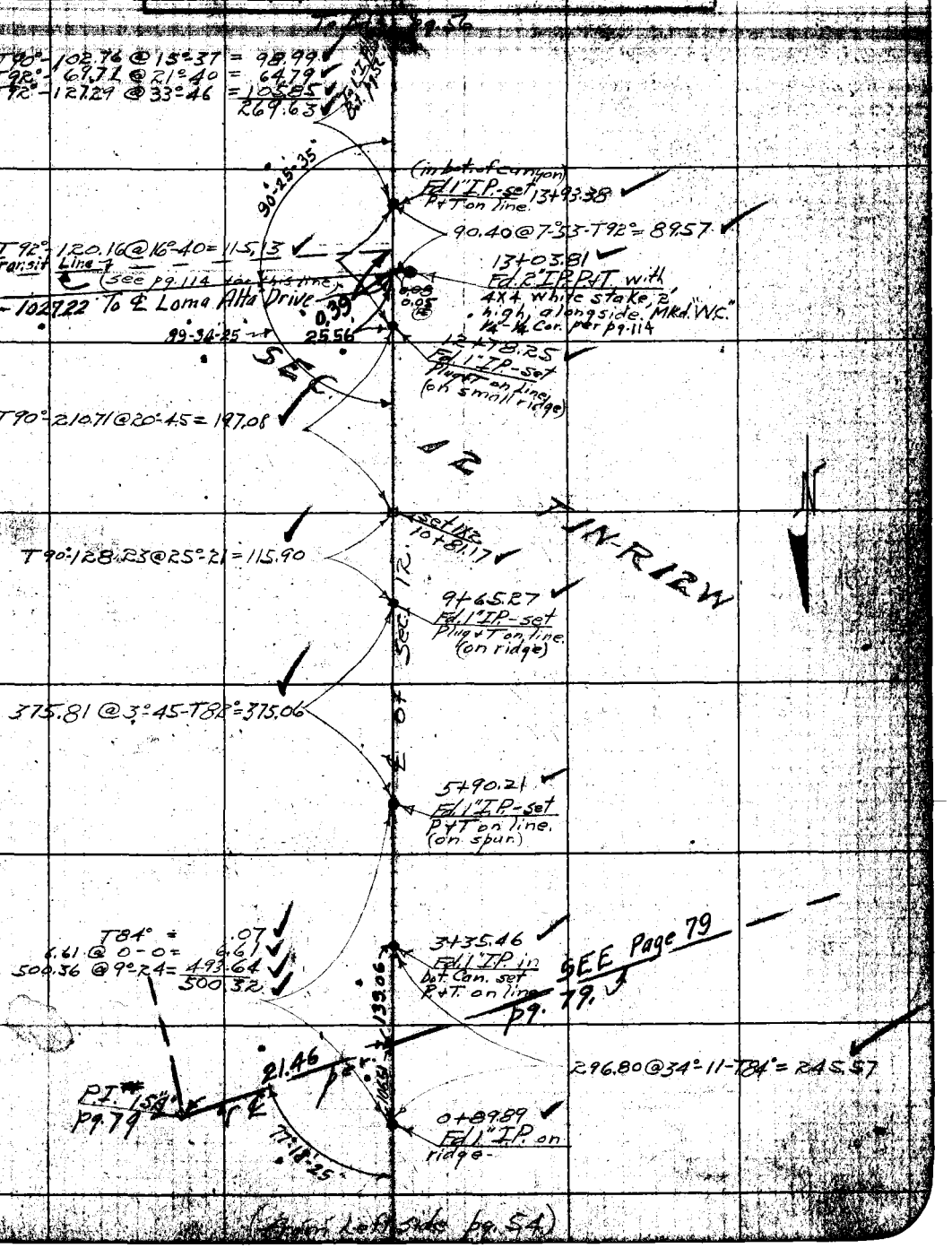

(From Left side pg. 54)

Notes: ANY ADDITIONS OR CHANGES ON THIS SHEET MUST BE MADE OR CIRCLED IN Red. WITH DATE AND NAME OF PERSON MAKING CHANGE.

Do not extend notes this side of this line

RETURN TO LOS ANGELES COUNTY SURVEYOR

F.B. 324 Pg. 56 Chief Party Notes by Date

Tape # _____

Std. 62° used on this pg.

SEC 13

26+08.05 from N. ✓
Fd. 2" I.P. P+T - 1/4 Cor.
bet. Sec. 12 & 13 per
L.S. 22-11-4X4, 2' high
painted white + Mkd. W.C.,
alongside.
(see C.S. 9(94-9)

T82° - .04 ✓
7.40 @ 0-0 = 7.40 ✓
297.74 @ 10°-12 = 293.03 ✓
300.47 ✓

SEC. 12

Fd 1" I.P. - set
plug + Tack on
line. (on ridge) ✓
23+07.58

T82° - 69.99 @ 4°-01 = 69.83 ✓
T82° - 260.98 @ 4°-16 = 260.29 ✓
T90° - 265.05 @ 13°-39 = 257.61 ✓
587.73 ✓

Mag. = South

17+19.85 ✓
Fd. 1" I.P. - set
plug + Tack on line.
(on ridge)

T86° - 56.90 @ 2°-50 = 56.84 ✓

Sec. 12 ↓

16+63.01 ✓
Fd. 1" I.P.
Set P+T
on line.
(on ridge)

℄ of

Return to pg. 55

RETURN TO
LOS ANGELES COUNTY SURVEYOR

Do not extend notes this side of this line

Notes: ANY ADDITIONS OR CHANGES ON THIS SHEET MUST BE MADE OR CIRCLED IN Red. WITH DATE AND NAME OF PERSON MAKING CHANGE.

Date _____ Notes by _____ Chief Party _____ F. B. 324 Pg. 57

Planned by F.W. Howard	Co. & Co. No. 775
Date Nov. 1928	Location Loma Alta Dr.
Map No. B-306-1	Surveyed by Evans
Planning Co'd by D.M. Finley	Date 8-17-28
Date Feb. 1929.	Indexed

76° Tape

(To Bed [illegible] 58)

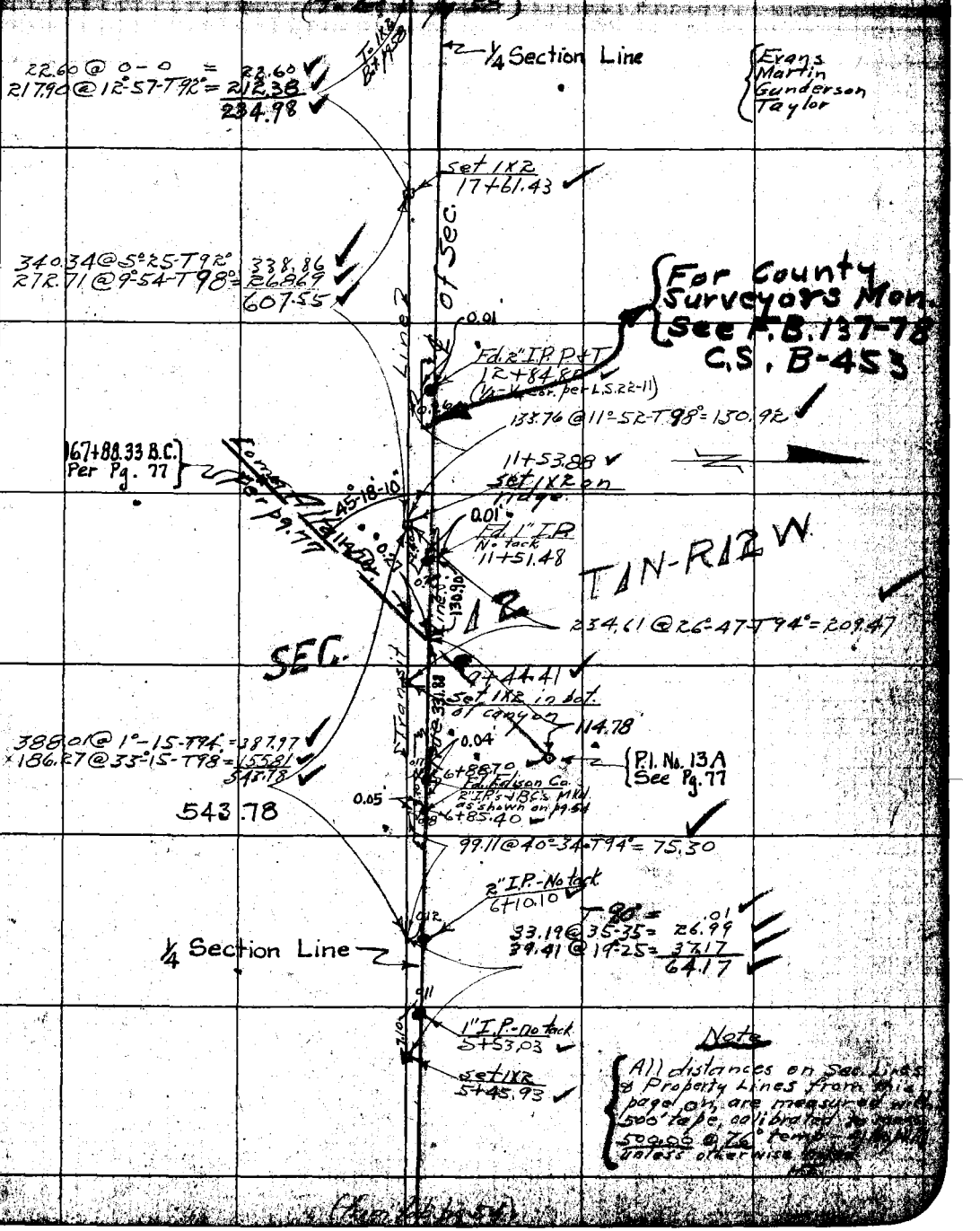

Note: ANY ADDITIONS OR CHANGES ON THIS SHEET MUST BE MADE OR CIRCLED IN Red. WITH DATE AND NAME OF PERSON MAKING CHANGE.

RETURN TO LOS ANGELES COUNTY SURVEYOR

Do not extend notes this side of this line

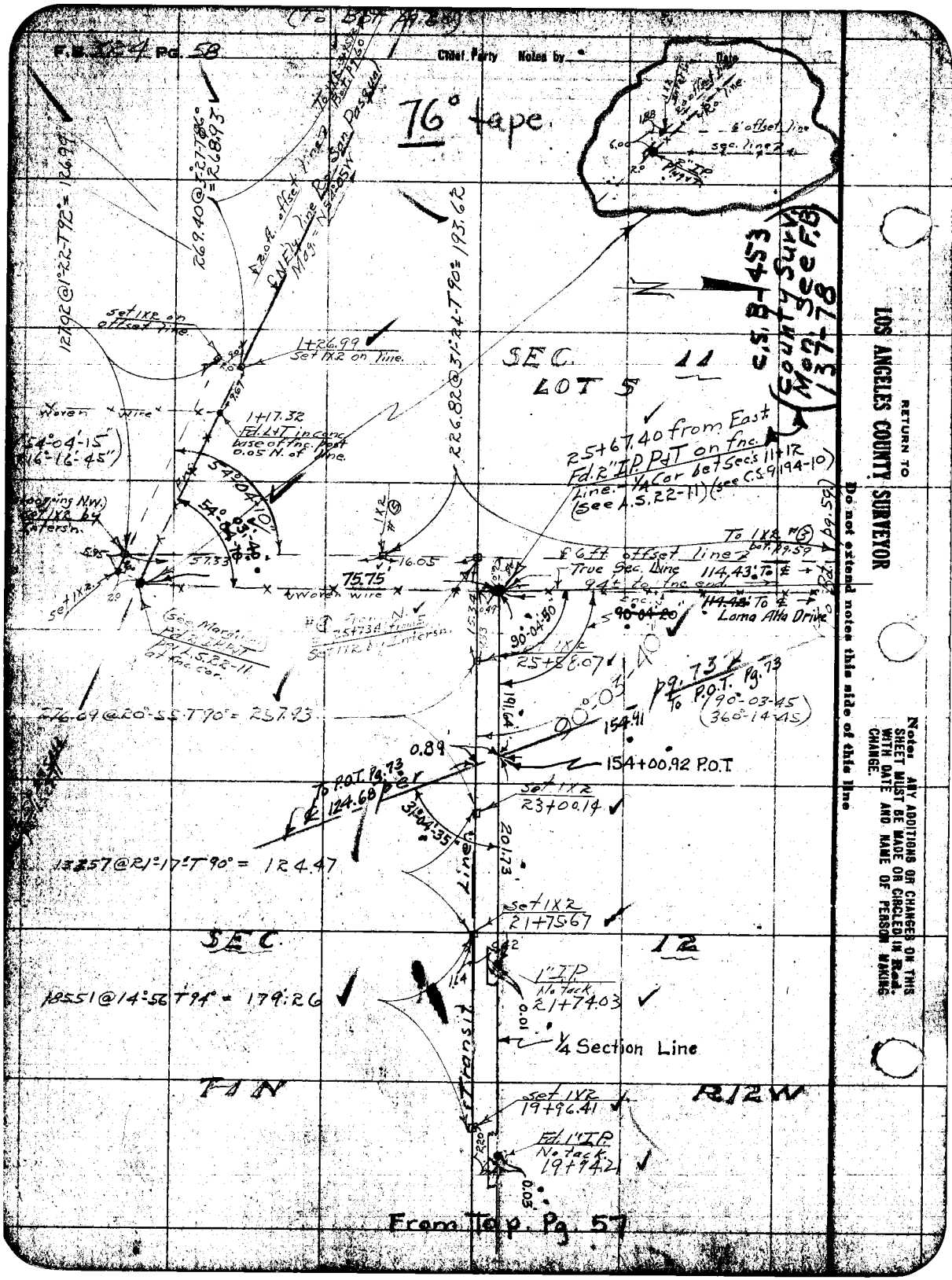
F.B. 324 Pg. 58
Chief Party Notes by
Date
76° tape
6' offset line
sec. line
C.S. B-453
County Surv. Mon. See F.B. 137-78
SEC. 11
LOT 5
25+67.40 from East
Fd. 2" I.P. P&T on fnc. Line. - 1/4 Cor bet Sec's 11+12 (see A.S. 22-11) (see C.S. 9194-10)
1+26.99
Set 1X2 on line.
1+17.32
Fd. L&T in conc. base of fnc. post 0.05 N. of line.
Woven wire
54°04'-15"
(16°-16'-45")
54°04'-10"
54°-03'-40"
226.82@31°-24'-T90° = 193.62
127.02@1°-22'-T92° = 126.99
269.40@3°-27'-T86° = 268.93
Set 1X2 on offset line.
Set 1X2 by Intersn.
75.75
16.05
57.33
Woven wire
6 ft. offset line
True Sec. Line
114.43' To ℄
94' to fnc. end
To 1X2 #3 bet. Pg. 59
To ℄ Loma Alta Drive
90°-04'-50"
90°-04'-20"
Set 1X2
25+58.07
90°-03'-40"
pg. 73
To P.O.T. Pg. 73
(90°-03'-45)
(360°-14'-45)
154.41
191.64
276.09@20°-55'-T90° = 257.93
0.89
154+00.92 P.O.T.
To P.O.T. Pg. 73
℄ 124.68 per
31°-04'-35"
Set 1X2
23+00.14
201.73
13257@21°-17'-T90° = 124.47
Set 1X2
21+75.67
SEC. 12
1" I.P.
No tack
21+74.03
18551@14°-56'-T94° = 179.26
1/4 Section Line
Transit Line
T1N
R12W
Set 1X2
19+96.41
Fd. 1" I.P.
No tack
19+94.21
From Top. Pg. 57
RETURN TO
LOS ANGELES COUNTY SURVEYOR
Do not extend notes this side of this line
Notes: ANY ADDITIONS OR CHANGES ON THIS SHEET MUST BE MADE OR CIRCLED IN Red. WITH DATE AND NAME OF PERSON MAKING CHANGE.

Date _____ Notes by _____ Chief Party _____ F. B. 324 PG. 59

Planned by E. W. Howard	W. O. No. 275
Date Nov. 1928	Location Loma Alta Dr.
Map No. B-306-1	Surveyed by Evans
Planning Co'd by D. M. Finley	Date 8-21-28
Date Feb. 1929	Indexed

76

Tape



Note: ANY ADDITIONS OR CHANGES ON THIS SHEET MUST BE MADE OR CIRCLED IN RED, WITH DATE AND NAME OF PERSON MAKING CHANGE.

RETURN TO LOS ANGELES COUNTY SURVEYOR

Do not extend notes this side of this line

F.B. 3R4 Pg. 60 Chief Party Notes by Evans Date 8-23-28

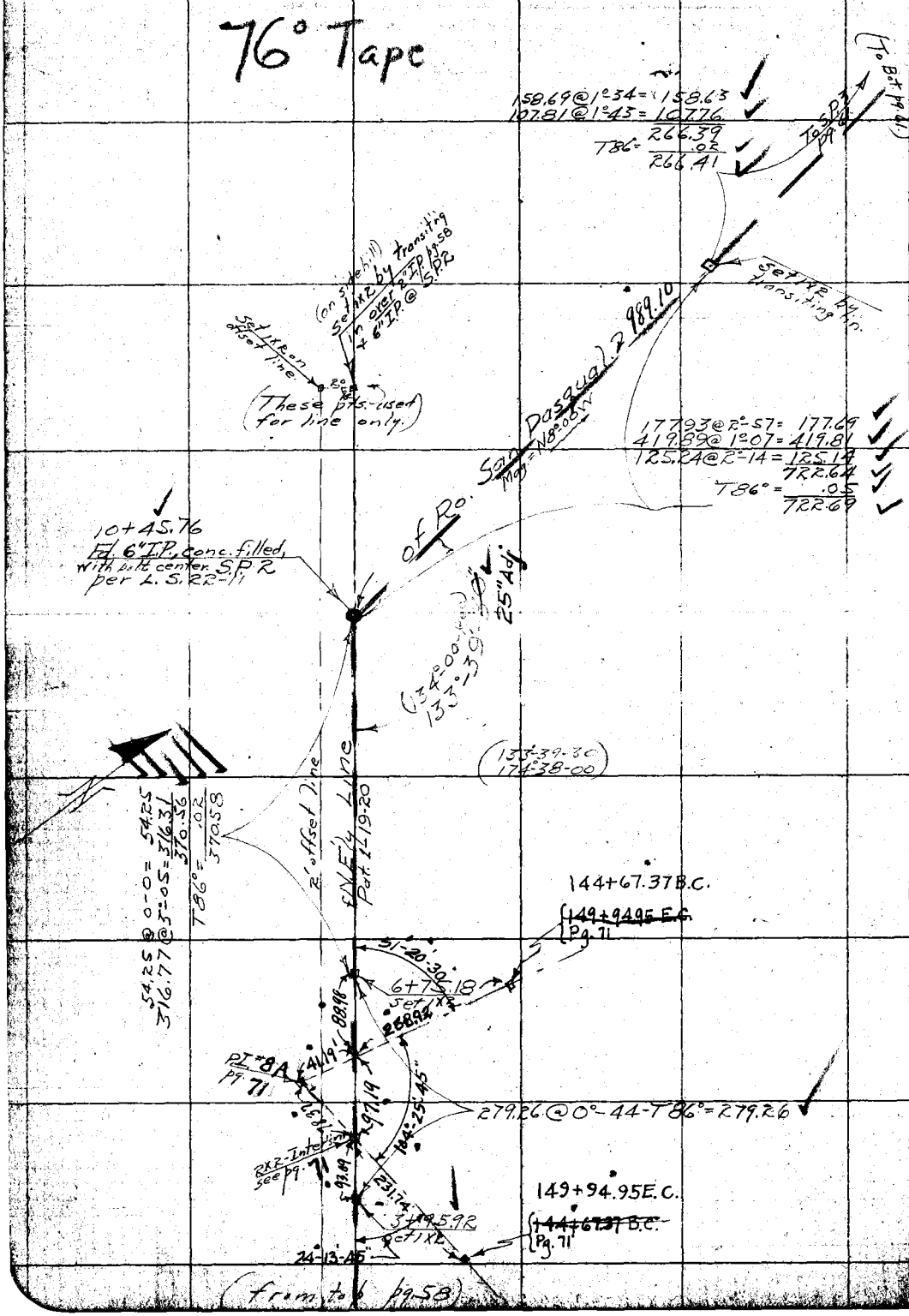

RETURN TO
LOS ANGELES COUNTY SURVEYOR

Do not extend notes this side of this line

Note: ANY ADDITIONS OR CHANGES ON THIS SHEET MUST BE MADE OR CIRCLED IN Red. WITH DATE AND NAME OF PERSON MAKING CHANGE.

Date _____ Notes by _____ Chief Party _____ F. B. 324 PG. 61

Planned by F.W. Howland	W. O. No. 775
Date Nov. 1928	Location Loma Alta Dr.
Map No. B-306-1	Surveyed by Evans
Planning Chk'd by D.M. Finley	Date 8-24-28
Date Feb. 1929	Indexed

76°

Tr. 00

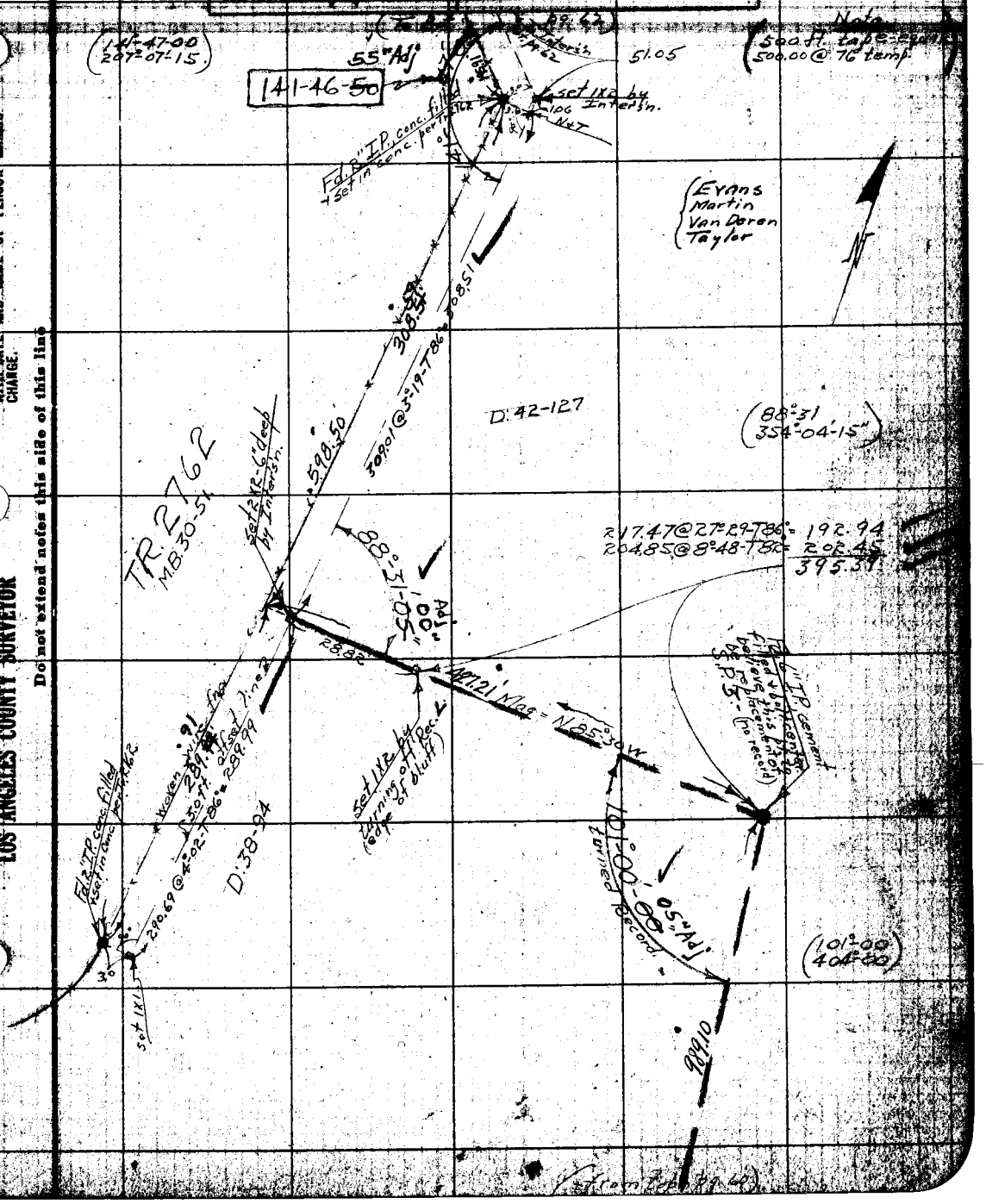

Note: ANY ADDITIONS OR CHANGES ON THIS SHEET MUST BE MADE OR CIRCLED IN Red. WITH DATE AND NAME OF PERSON MAKING CHANGE.

RETURN TO

LOS ANGELES COUNTY SURVEYOR

Do not extend notes this side of this line

F.B. 324 Pg. 62 Chief Party Notes by Date

76° Tape

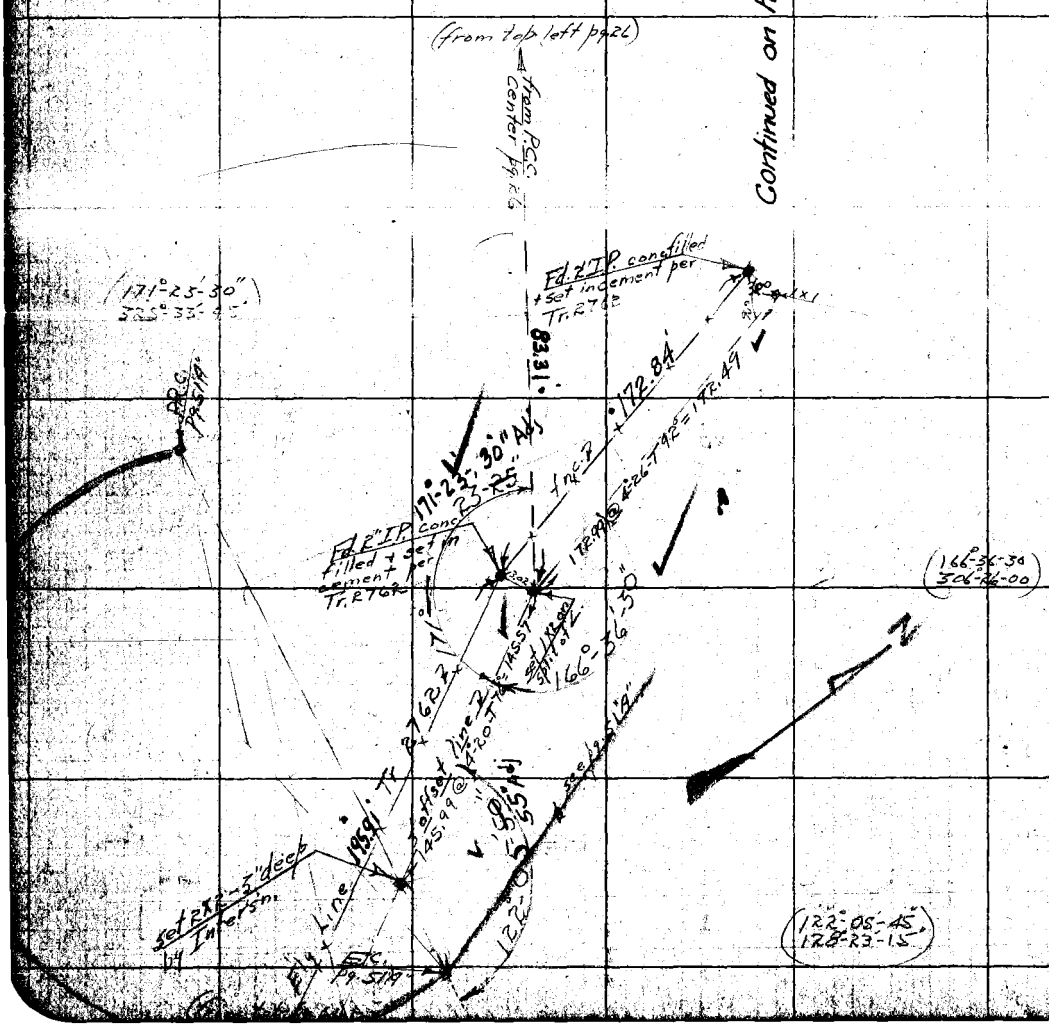

RETURN TO
LOS ANGELES COUNTY SURVEYOR

Do not extend notes this side of this line

Note: ANY ADDITIONS OR CHANGES ON THIS SHEET MUST BE MADE OR CIRCLED IN Red. WITH DATE AND NAME OF PERSON MAKING CHANGE.

Date _____ Notes by _____ Chief Party _____ F. B. 324 PG. 63

Plotted by F. W. Howard	W. C. No. 775 C. S. O. No.
Date Nov. 1929	Location Loma Alta Dr.
Map No. B-306-1	Surveyed by Evans
Plotting C'k'd by D. M. Finley	Date 9-[illegible]
Date Feb. 1929	Indexed by

88 Tape

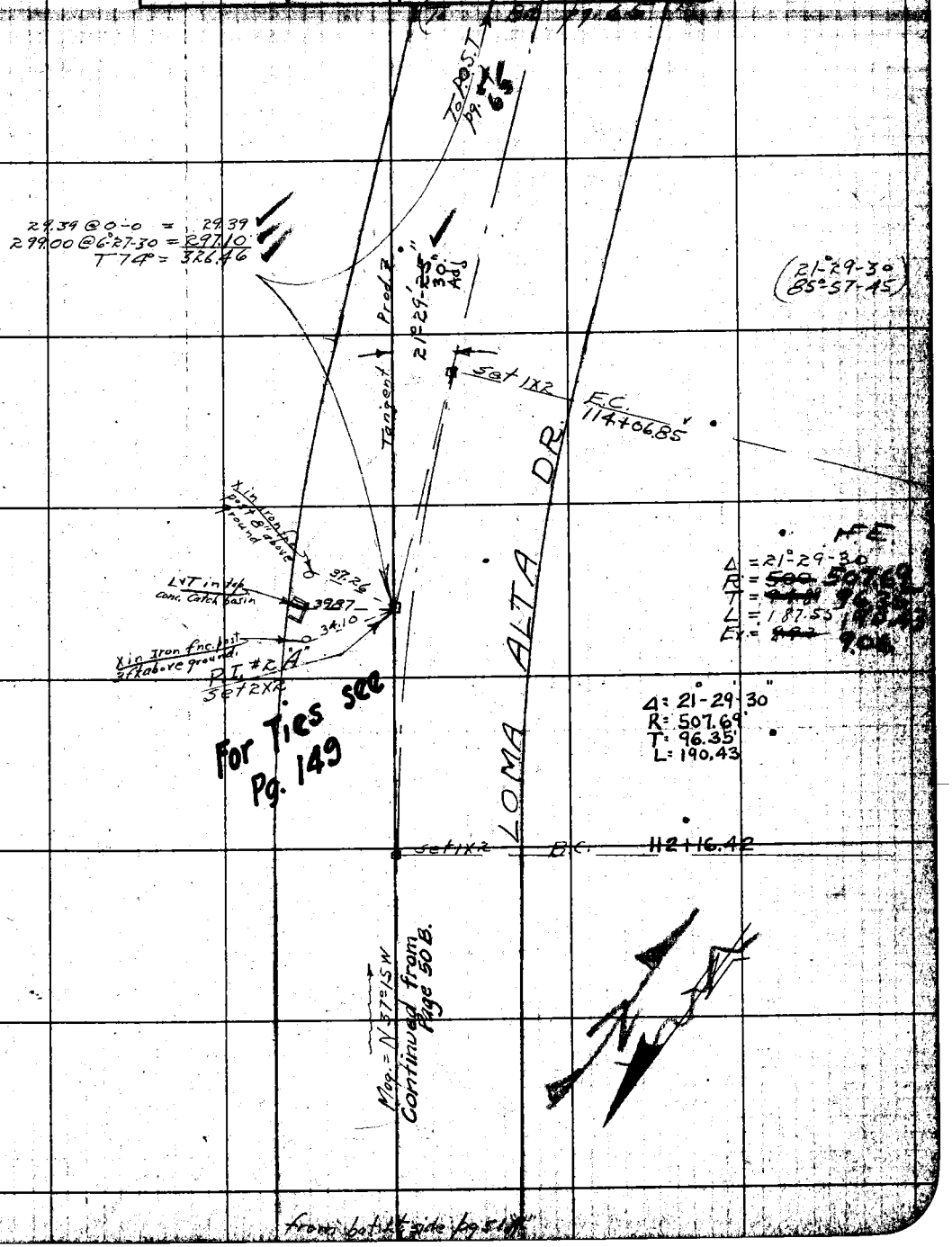

Note: ANY ADDITIONS OR CHANGES ON THIS SHEET MUST BE MADE OR CIRCLED IN Red, WITH DATE AND NAME OF PERSON MAKING CHANGE.

Do not extend notes this side of this line

RETURN TO LOS ANGELES COUNTY SURVEYOR

from bot. lt. side pg 51

~~To Bot. pg. 65~~

F.B. 324 PG. 64 Chief Party Notes by Date

RETURN TO

LOS ANGELES COUNTY SURVEYOR

Do not extend notes this side of this line

Note: ANY ADDITIONS OR CHANGES ON THIS SHEET MUST BE MADE OR CIRCLED IN Red. WITH DATE AND NAME OF PERSON MAKING CHANGE.

VOID

P.O.T.
Set 2x2

~~From Bot. pg. 63~~

Date _____ Notes by _____ Chief Party _____ F. B. 324 PG. 65

Plotted by F. W. Howard	W. O. No. 775 R. & O. No.
Date Nov. 1928.	Location Loma Alta Dr.
Map No. B-306-1	Surveyed by Evans
Plotting C'k'd by D. M. Finley	Date 9-[illegible]-28
Date Feb. 1929.	Indexed •

88" tape

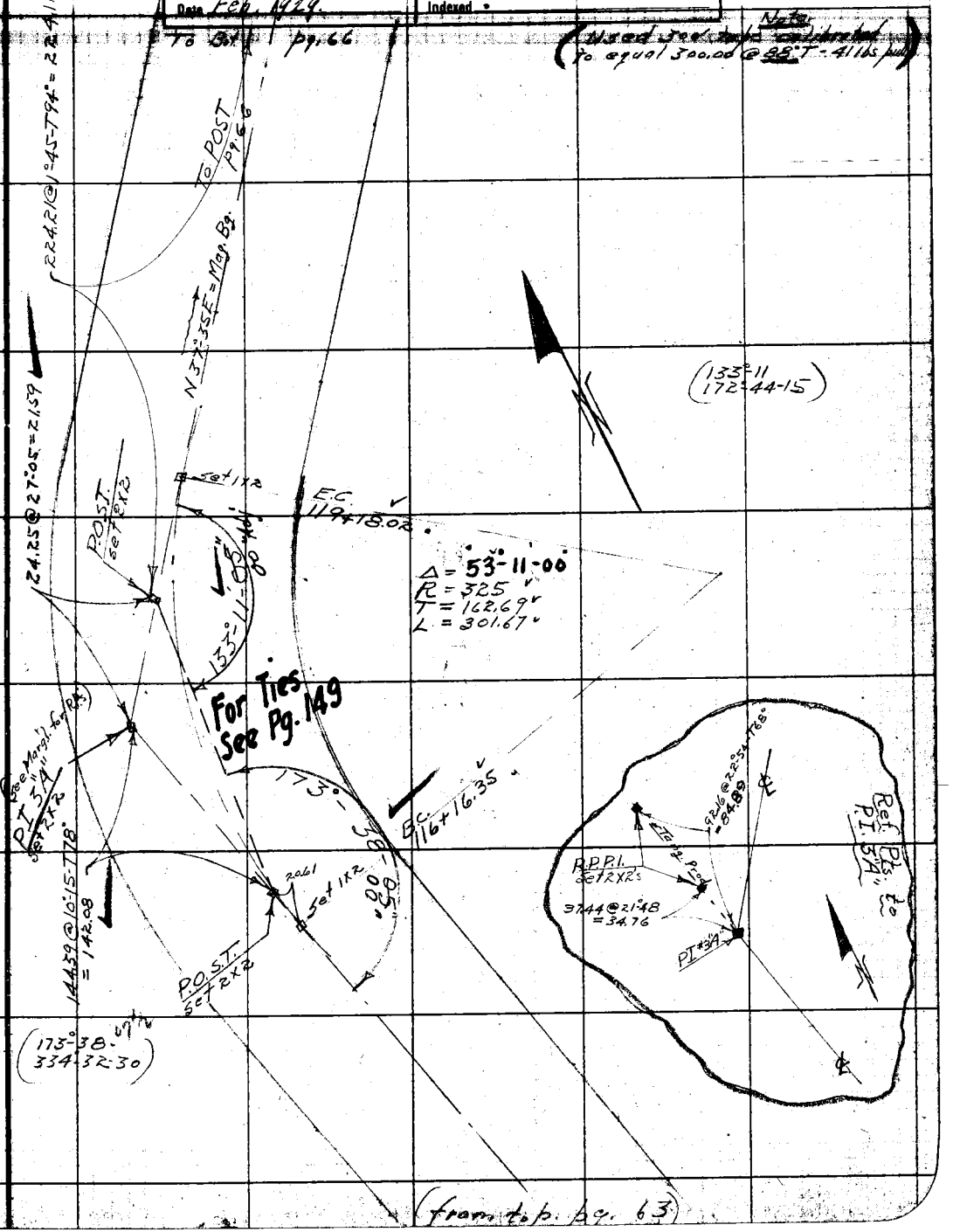

Note: ANY ADDITIONS OR CHANGES ON THIS SHEET MUST BE MADE OR CIRCLED IN Red. WITH DATE AND NAME OF PERSON MAKING CHANGE.

RETURN TO LOS ANGELES COUNTY SURVEYOR

Do not extend notes this side of this line

F.B. 324 PG. 66 Chief Party Notes by Date

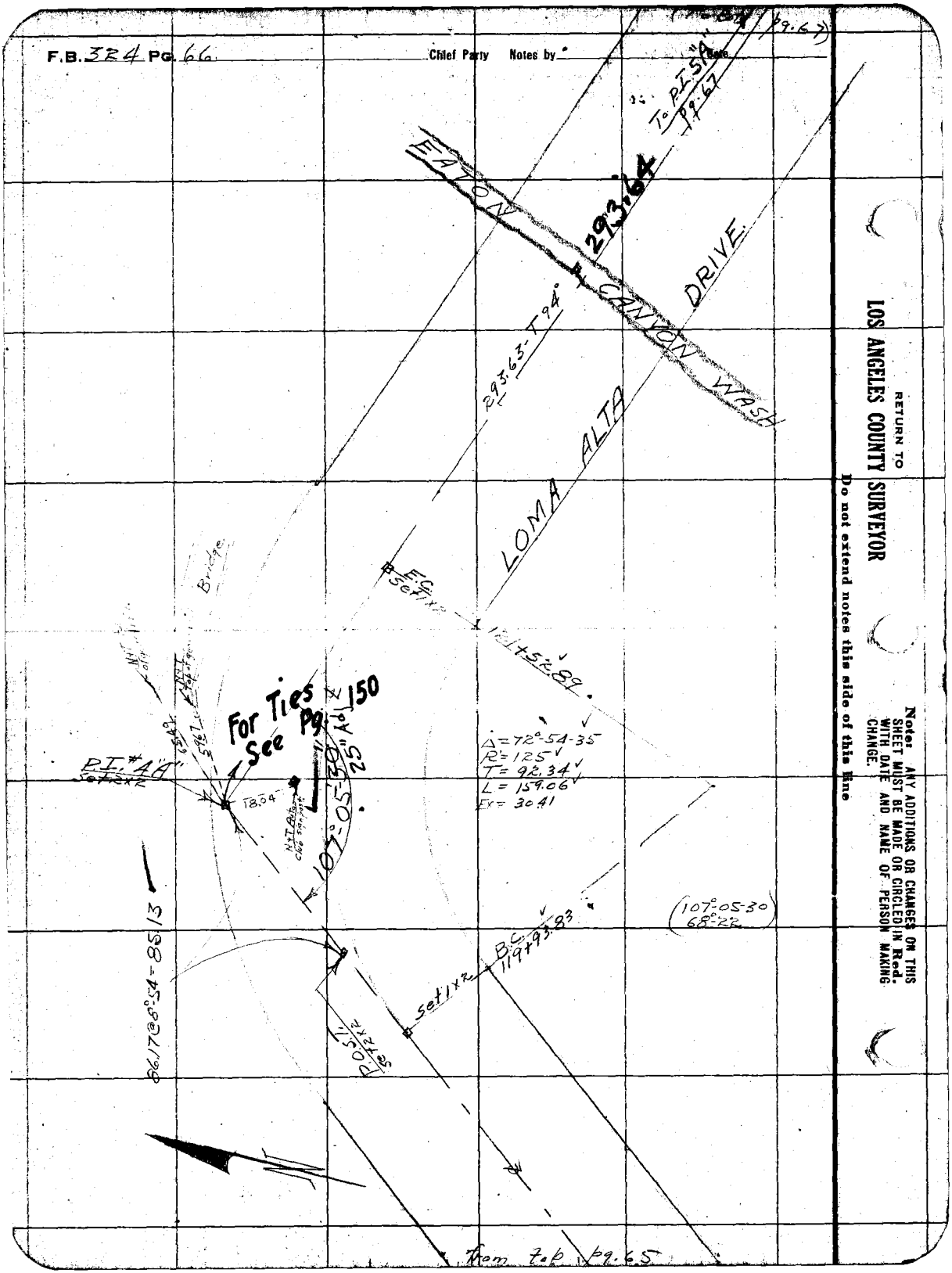

RETURN TO
LOS ANGELES COUNTY SURVEYOR
Do not extend notes this side of this line

Note: ANY ADDITIONS OR CHANGES ON THIS SHEET MUST BE MADE OR CIRCLED IN Red, WITH DATE AND NAME OF PERSON MAKING CHANGE.

F. B. 32 4 Pg. 67

88° Tape

Platted by F. W. Howard	W. O. No. 775 D. S. O. No.
Date Mar. 1928	Location Lemon Alta Rd.
Map No. B-204-1	Surveyed by Evans
Platting C'k'd by D. M. Finley	Date 9-4-28
Date Feb. 1929	Indexed

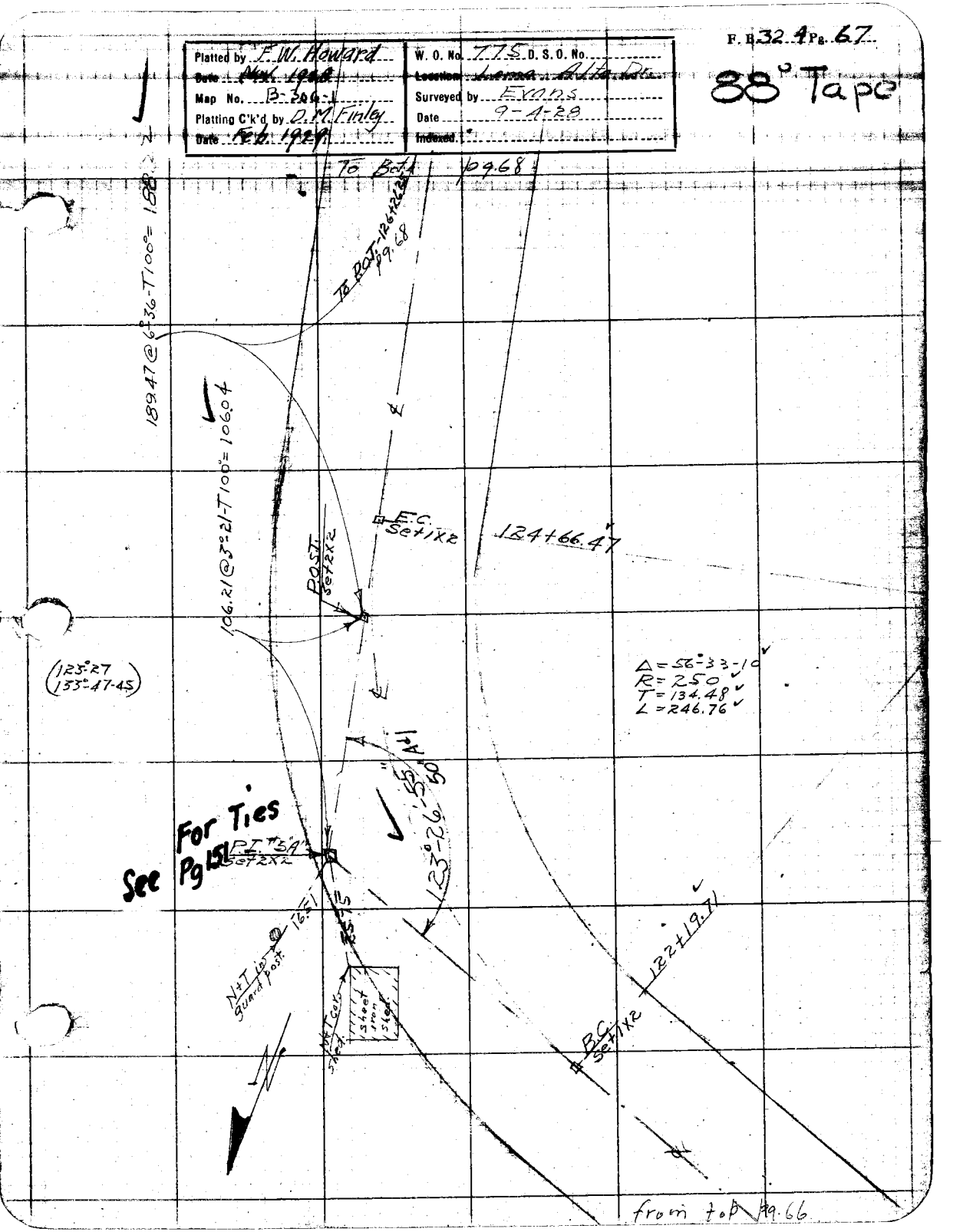

For Ties
See Pg 151


To Bot. pg. 69
To P.O.T. pg. 69
251.44 @ 2°36 = 251.18
62.45 @ 5°17 = 62.18
T 98° = .02
313.38
P.O.T. -126+85.36
set 2x2
Mag = S13-OSE
248.37 @ 5°20 - T100° = 247.33
P.O.T. -126+26.25
set 2x2
from P.O.S.T. pg. 67
from top pg. 67

Date _____ Notes by _____ Chief Party _____ F. B. 324 PG. 69

88° tape

Plotted by F. W. Howard	W. O. No. 275 U. S. O. No.
Date Nov. 1928	Location Loma Alta Dr
Map No. B-306-1	Surveyed by Evans
Plotting C'k'd by D.M. Finley	Date 9-5-28
Date Feb. 1929	Indexed

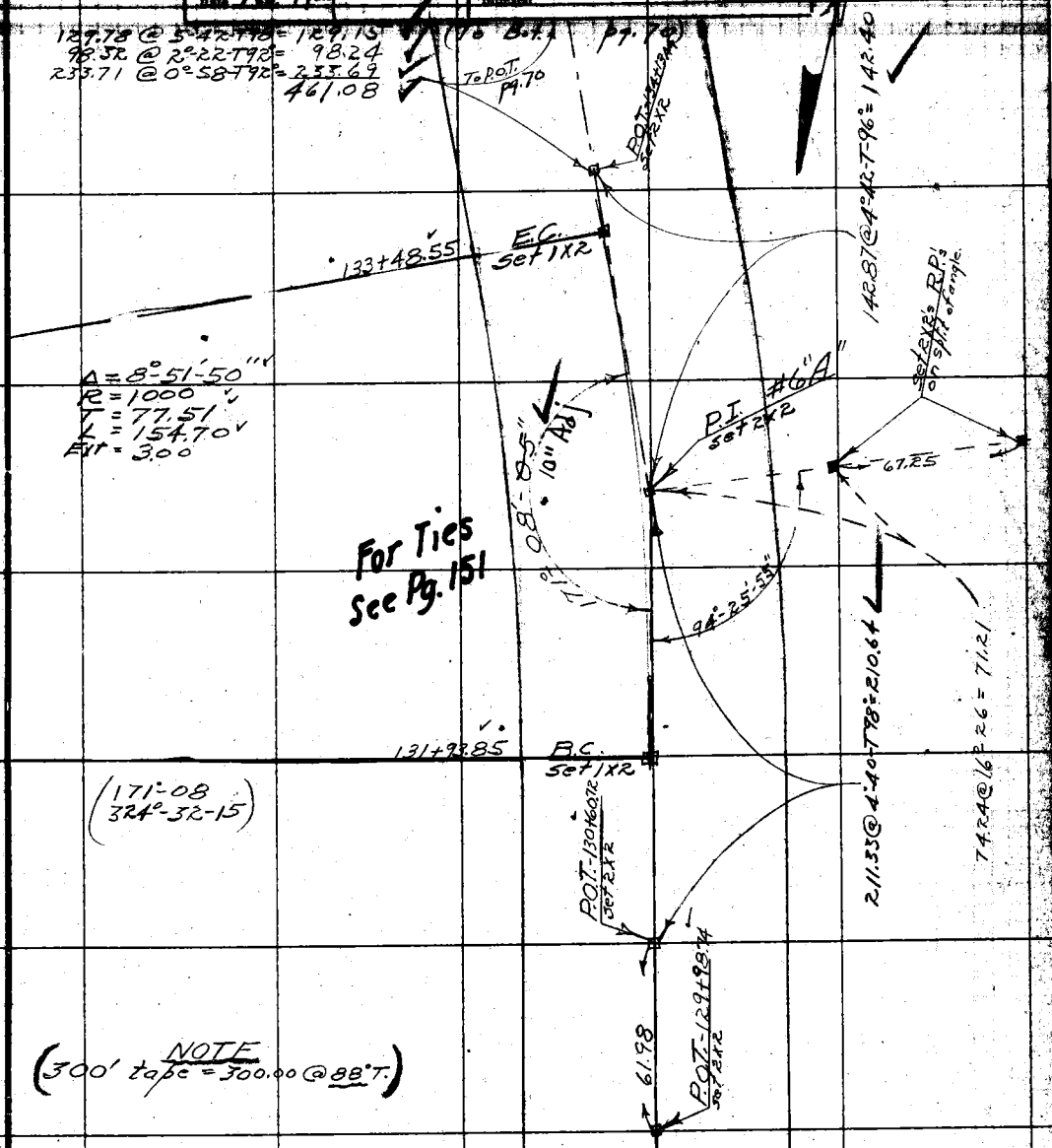

from top pg. 68

Note: ANY ADDITIONS OR CHANGES ON THIS SHEET MUST BE MADE OR CIRCLED IN Red. WITH DATE AND NAME OF PERSON MAKING CHANGE.

Do not extend notes this side of this line

RETURN TO LOS ANGELES COUNTY SURVEYOR

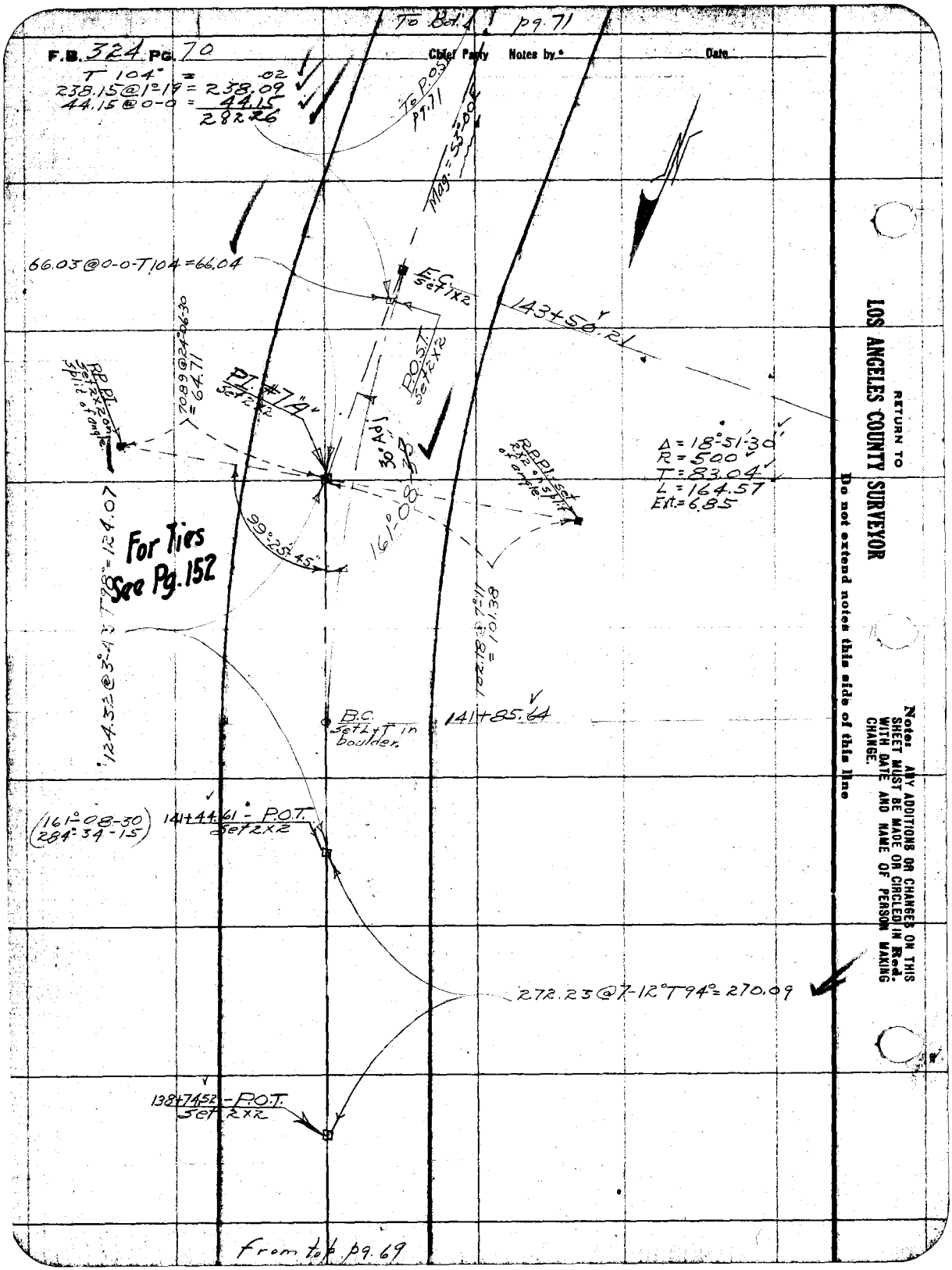

F.B. 324 PG. 70
Chief Party Notes by Date
To Bot. pg. 71
T 104° = .02
238.15@1°-19 = 238.09
44.15@0-0 = 44.15
282.26
To P.O.S. pg. 71
Mag. = 53°-00 E
66.03@0-0-T104 = 66.04
E.C. Set 1x2
143+50.21
P.O.S.T. Set 2x2
P.I. #7 A Set 2x2
70.89@24°-06-30 = 64.71
RP.PI. Set 2x2 on split of angle
30° Adj
161°-08-38
RP.PI. Set 2x2 on split of angle
Δ = 18°-51-30
R = 500
T = 83.04
L = 164.57
Ext. = 6.85
99°-25-45"
For Ties See Pg. 152
124.32@3°-43 T98° = 124.07
102.18@7°-11 = 101.38
B.C. Set L+T in boulder.
141+85.64
(161°-08-30) (284°-34-15)
141+44.61 - P.O.T. Set 2x2
272.23@7-12° T94° = 270.09
138+74.52 - P.O.T. Set 2x2
From top pg. 69
RETURN TO
LOS ANGELES COUNTY SURVEYOR
Do not extend notes this side of this line
Note: ANY ADDITIONS OR CHANGES ON THIS SHEET MUST BE MADE OR CIRCLED IN Red. WITH DATE AND NAME OF PERSON MAKING CHANGE.

Date _____ Notes by _____ Chief Party _____ F. B. 324 PG. 71

Platted by F.W. Howard
Date Nov. 1928
Map No. B-306-1
Platting C'k'd by D.M. Finley
Date Feb. 1929

W. O. No. 75 C. E. O. No.
Location Loma Alta Dr.
Surveyed by Evans
Date 7-6-28
Indexed :3

88 tape

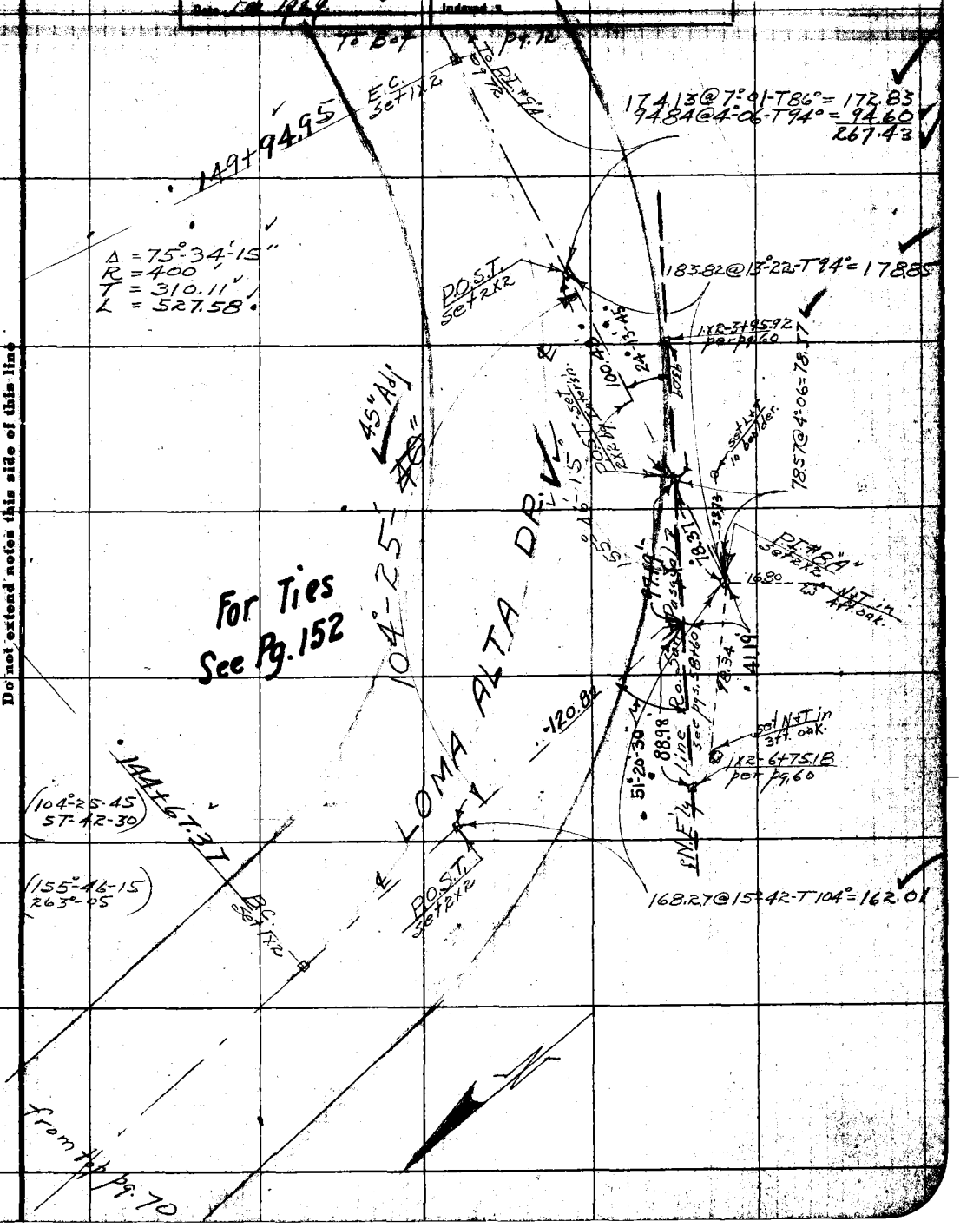

Note: ANY ADDITIONS OR CHANGES ON THIS SHEET MUST BE MADE OR CIRCLED IN Red. WITH DATE AND NAME OF PERSON MAKING CHANGE.

Do not extend notes this side of this line

RETURN TO LOS ANGELES COUNTY SURVEYOR

F.B. 324 Pg. 72 Chief Party Notes by Date 9-12-28

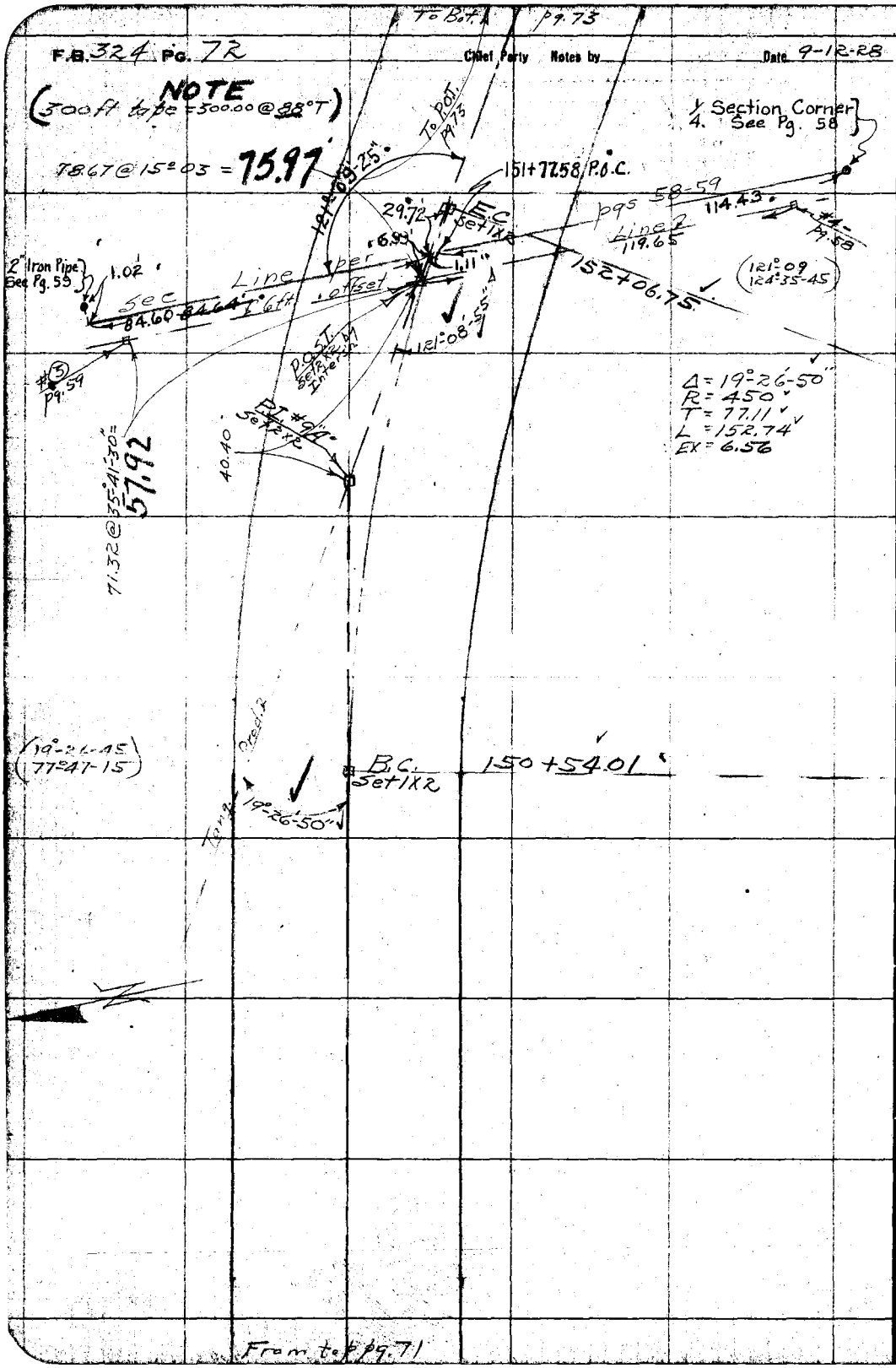

RETURN TO
LOS ANGELES COUNTY SURVEYOR

Do not extend notes this side of this line

Note: ANY ADDITIONS OR CHANGES ON THIS SHEET MUST BE MADE OR CIRCLED IN Red. WITH DATE AND NAME OF PERSON MAKING CHANGE.

Date _____ Noted by _____ Chief Party _____ F. B. 324 Pg. 73

Plotted by F. W. Monroe
Date Nov. 1928
Map No. B-306-1
Plotting C'k'd by D.M. Finley
Date Feb. 1929

W. O. No. 775 S. A. O. No.
Location Loma Alta Dr.
Surveyed by Evans
Date 9-12-28
Indexed

80' Tape

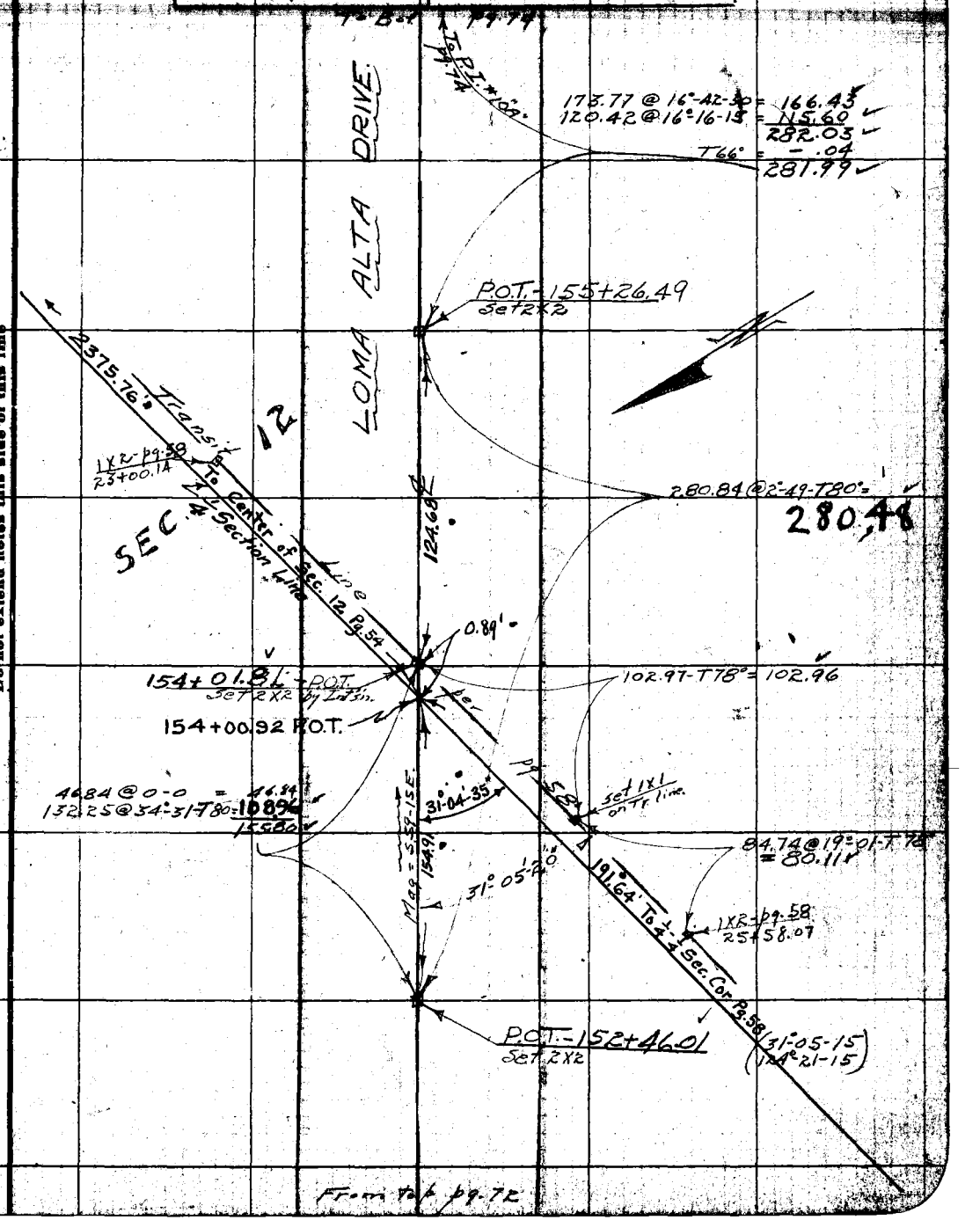

Notes: ANY ADDITIONS OR CHANGES ON THIS SHEET MUST BE MADE OR CIRCLED IN Red. WITH DATE AND NAME OF PERSON MAKING CHANGE.

Do not extend notes this side of this line

RETURN TO LOS ANGELES COUNTY SURVEYOR

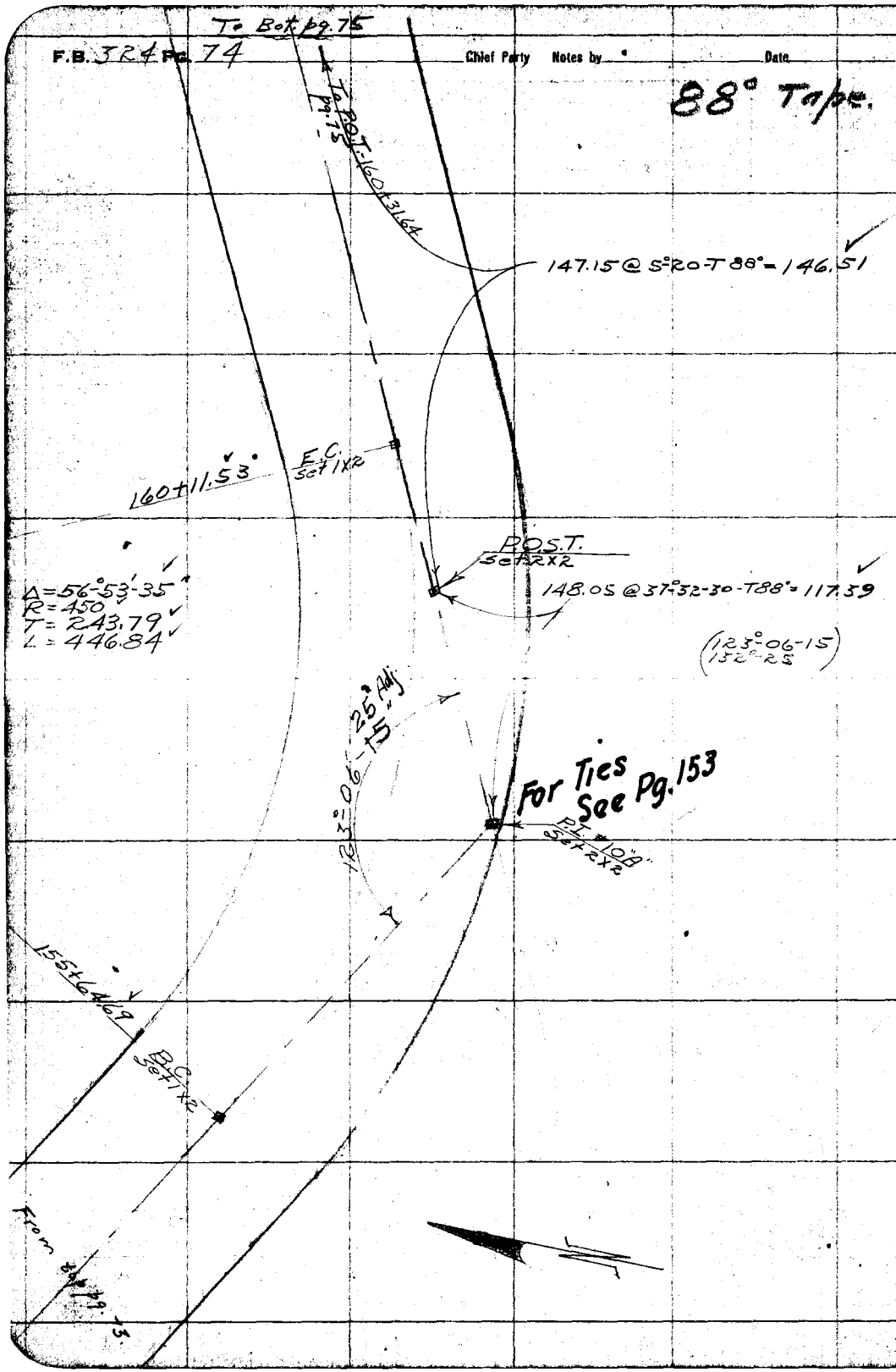

RETURN TO
LOS ANGELES COUNTY SURVEYOR

Do not extend notes this side of this line

Note: ANY ADDITIONS OR CHANGES ON THIS SHEET MUST BE MADE OR CIRCLED IN Red. WITH DATE AND NAME OF PERSON MAKING CHANGE.

Date _____ Notes by _____ Chief Party _____ F.B. 324 Pg. 75

88° to pe

Plotted by F.W. Howard	W.O. No. 775
Date Nov. 1928	Location Loma Alta Dr.
Map No. B-306-1	Surveyed by H.F. Evans
Plotting C'k'd by B.M. Finley	Date 10-[illegible]
Date Feb. 1929	Indexed

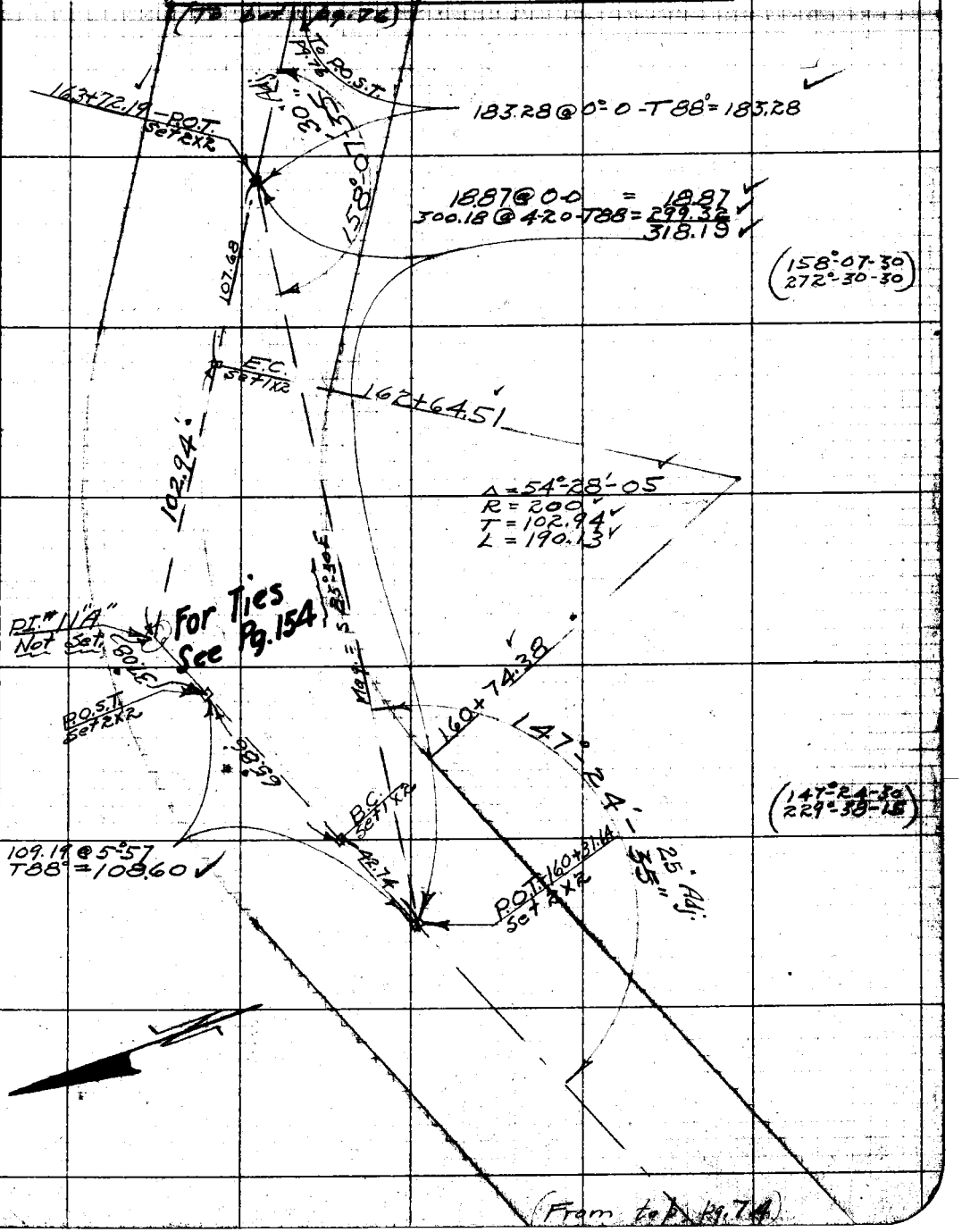

Note: ANY ADDITIONS OR CHANGES ON THIS SHEET MUST BE MADE OR CIRCLED IN Red. WITH DATE AND NAME OF PERSON MAKING CHANGE.

Do not extend notes this side of this line

RETURN TO LOS ANGELES COUNTY SURVEYOR

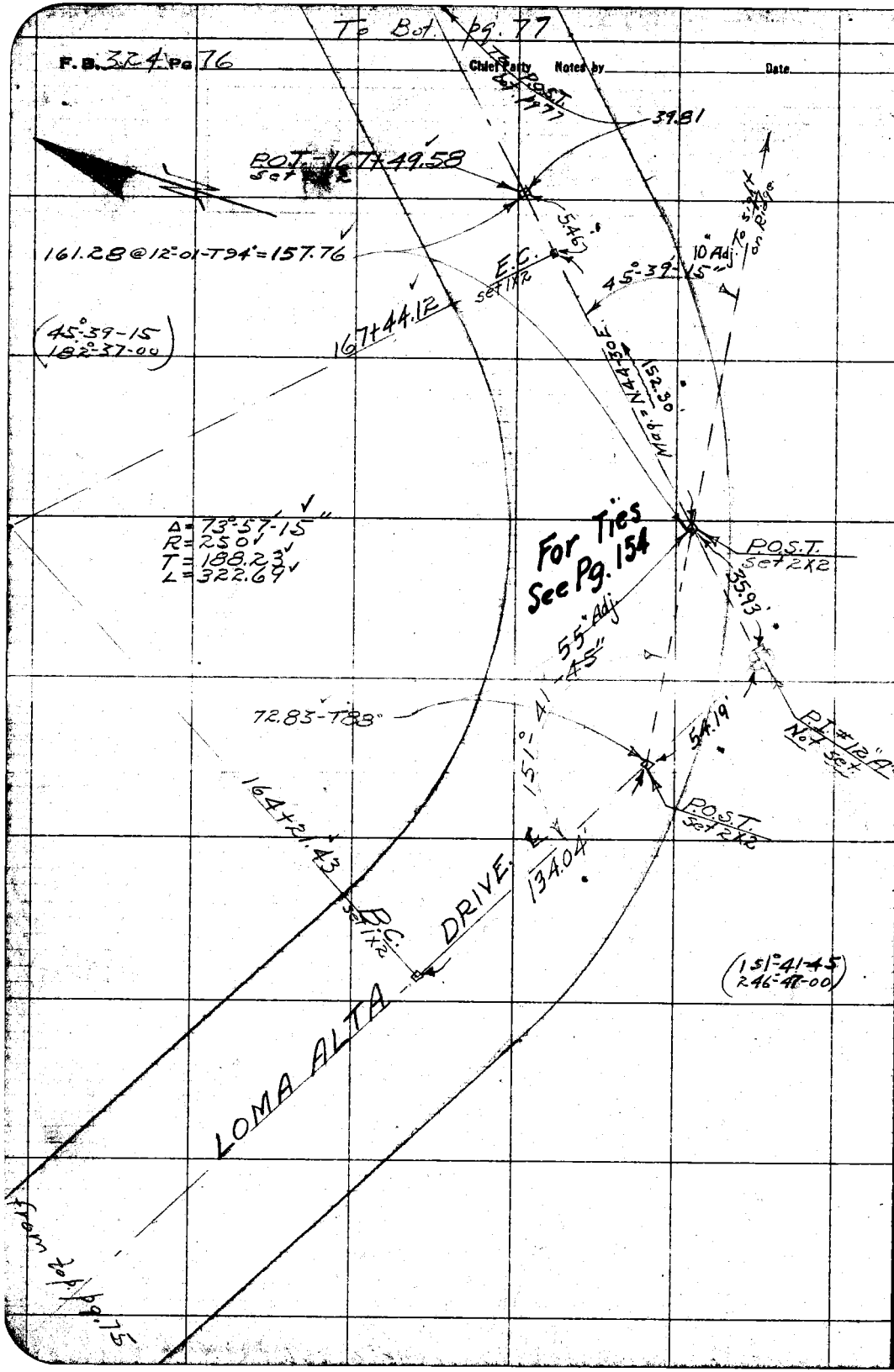

RETURN TO
LOS ANGELES COUNTY SURVEYOR

Do not extend notes this side of this line

Note: ANY ADDITIONS OR CHANGES ON THIS SHEET MUST BE MADE OR CIRCLED IN Red. WITH DATE AND NAME OF PERSON MAKING CHANGE.

Date _____ Notes by _____ Chief Party _____ F.B. 324 Pg 77

88 Tape

Plotted by F.W. Howard	W.O. No. [illegible]
Date Nov. 1928	Location Loma Alta Dr.
Map No. B-306-1	Surveyed by Evans
Plotting C'k'd by D.M. [illegible]	Date [illegible]
Date Feb. 1929	Indexed

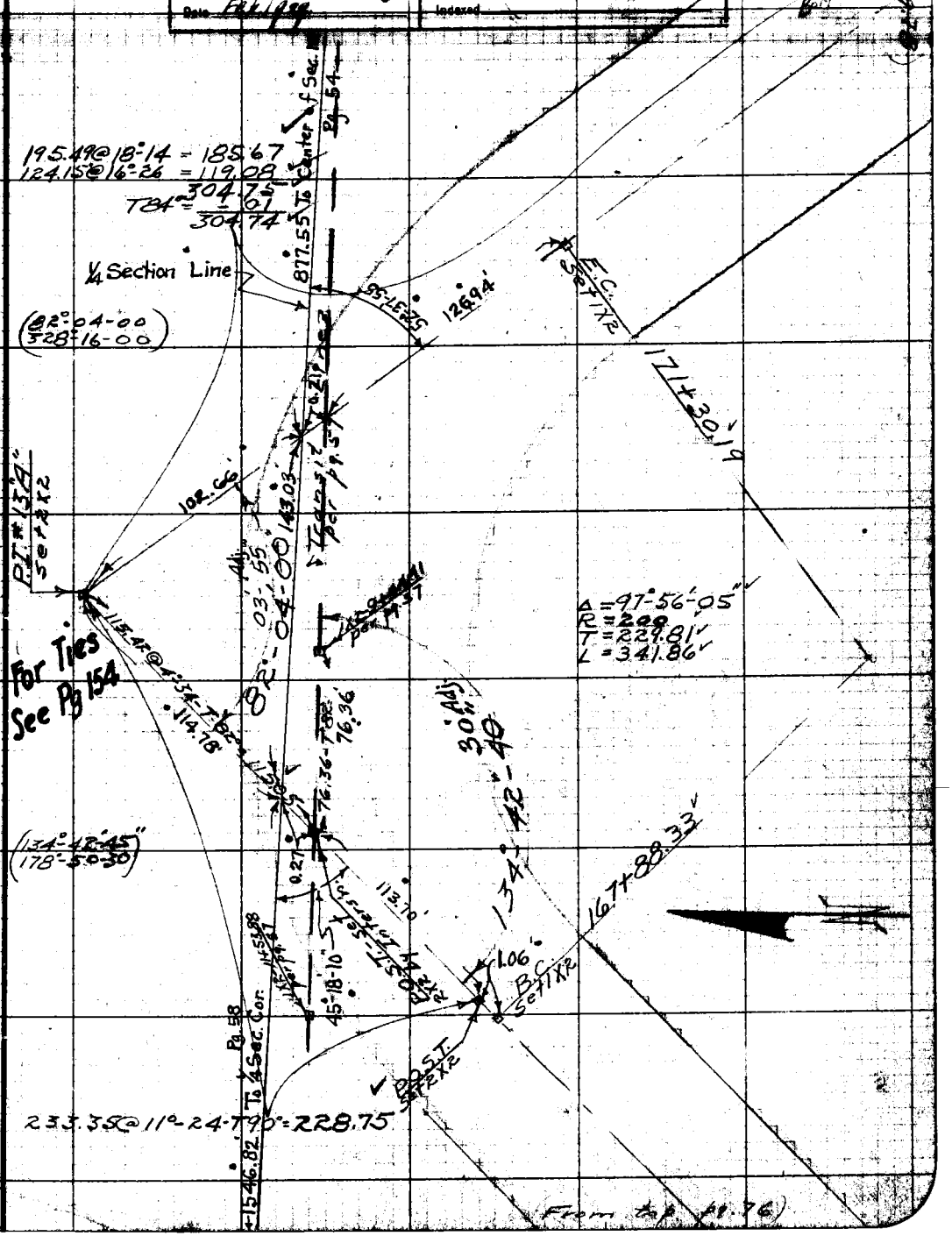

Notes: ANY ADDITIONS OR CHANGES ON THIS SHEET MUST BE MADE OR CIRCLED IN Red. WITH DATE AND NAME OF PERSON MAKING CHANGE.

Do not extend notes this side of this line

RETURN TO: LOS ANGELES COUNTY SURVEYOR

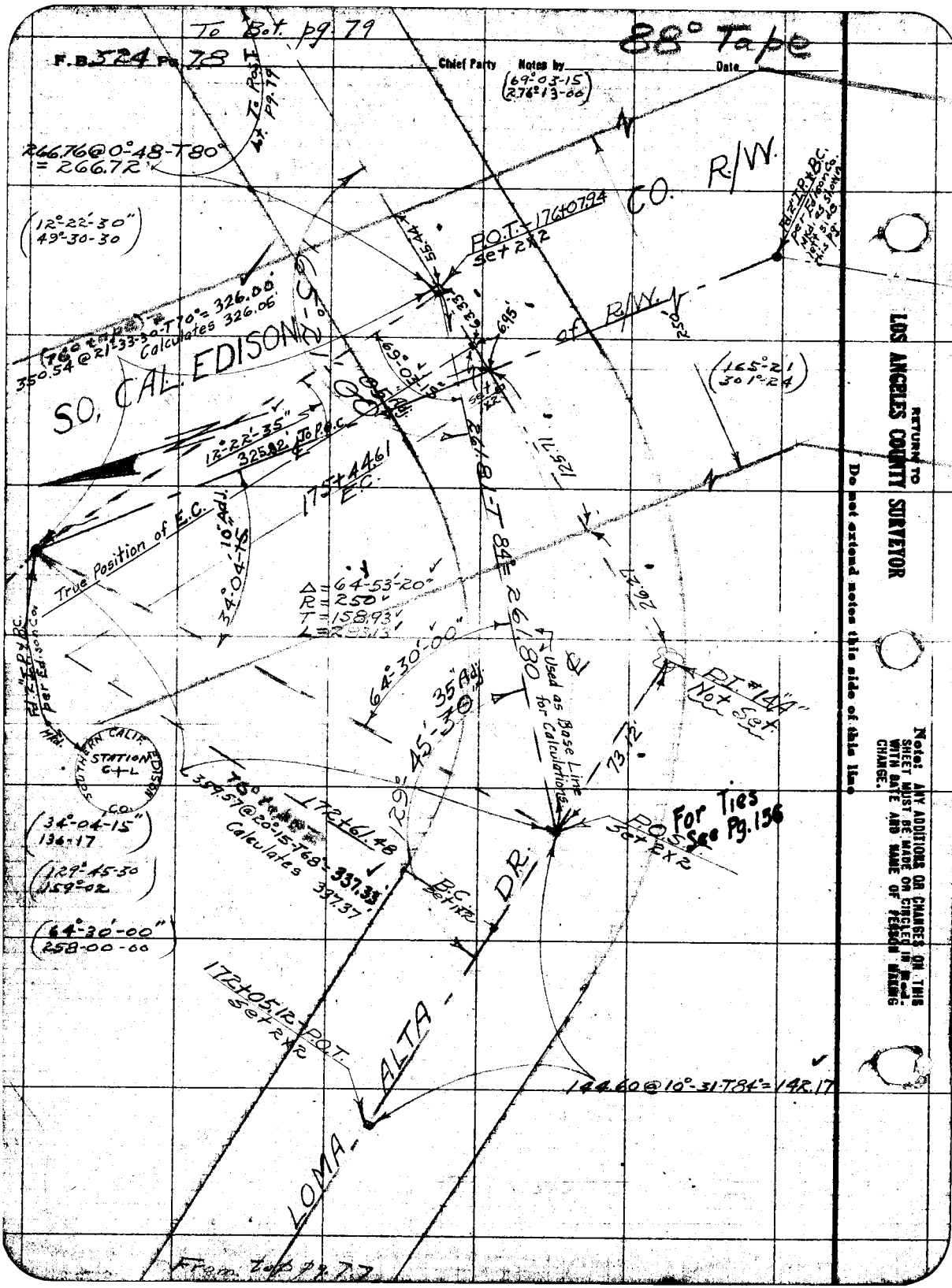

To Bot. pg. 79
F.B. 524 Pg. 78
Chief Party
Notes by
Date
88° Tape
(69°-03-15)
(276°-13-00)
To Pos. I Lt. pg. 79
266.76@0°-48-T80° = 266.72'
(12°-22'-30")
(49°-30-30)
CO. R/W.
P.O.T. - 176+07.94
Set 2x2
55.44
63.33
6.95'
(76° tape) 350.54 @ 21°-33-30-T70° = 326.00'
Calculates 326.06'
SO. CAL. EDISON
of R/W.
250'
(165°-21)
(301°-24)
12°-22'-35"
325.82' To P.O.C.
175+44.61
E.C.
261.81-T84° = 261.80
125.71
True Position of E.C.
34°-04'-15"
10" Adj.
Δ = 64°-53'-20"
R = 250'
T = 158.93'
L = 283.13'
64°-30'-00"
35" Adj.
129°-45'-30"
Used as Base Line for Calculations
26.27
PI #14A
Not Set
73.12'
SOUTHERN CALIF. EDISON CO.
STATION C+L
(34°-04-15")
136-17
(129°-45-30)
159°-02
(64°-30'-00")
258-00-00
172+61.48
359.57@20°-15-T68° = 337.33'
Calculates 337.37'
B.C. Set 1x2
For Ties See Pg. 156
P.O.S. Set 2x2
DR.
172+05.12 - P.O.T.
Set 2x2
LOMA ALTA
144.60@10°-31-T84° = 142.17
From Top pg. 77
RETURN TO
LOS ANGELES COUNTY SURVEYOR
Do not extend notes this side of this line
Note: ANY ADDITIONS OR CHANGES ON THIS SHEET MUST BE MADE OR CIRCLED IN Red. WITH DATE AND NAME OF PERSON MAKING CHANGE.

Date _____ Notes by _____ Chief Party _____ B.324 Pg. 79

Plotted by Bert McAtee	W.O. No. 775
Date March 1929	Location Loma Alta Dr.
Map No. B-306 Sht. 1&2	Surveyed by Evans
Plotting C'k'd by R.M. Finley	Date 10-24-[illegible]
Date Nov. 1929	Indexed

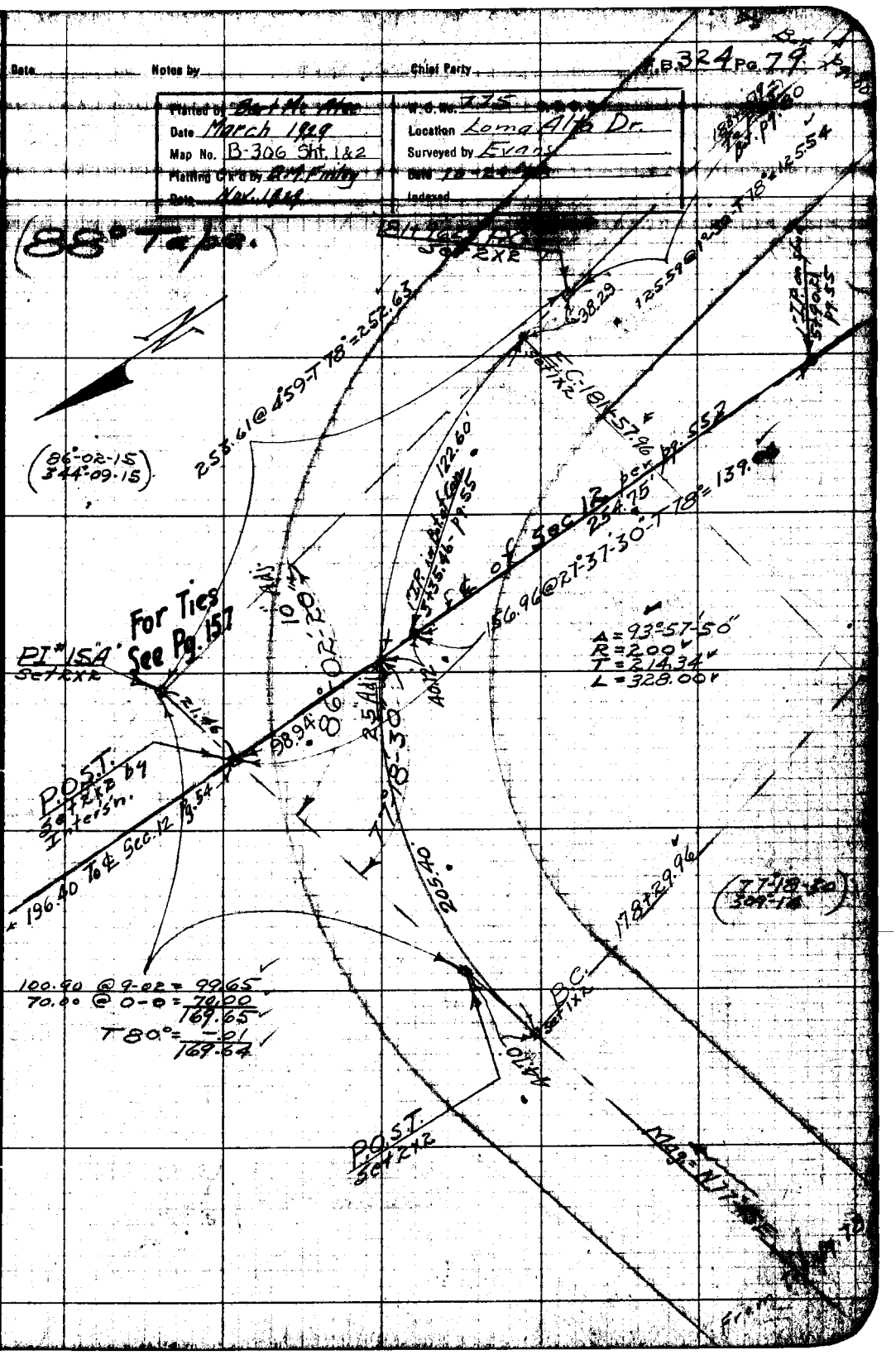

Note: ANY ADDITIONS OR CHANGES ON THIS SHEET MUST BE MADE OR CIRCLED IN Red. WITH DATE AND NAME OF PERSON MAKING CHANGE.

Do not extend notes this side of this line

RETURN TO LOS ANGELES COUNTY SURVEYOR

F. B. 324 Pg. 80 Chief Party Notes by Date

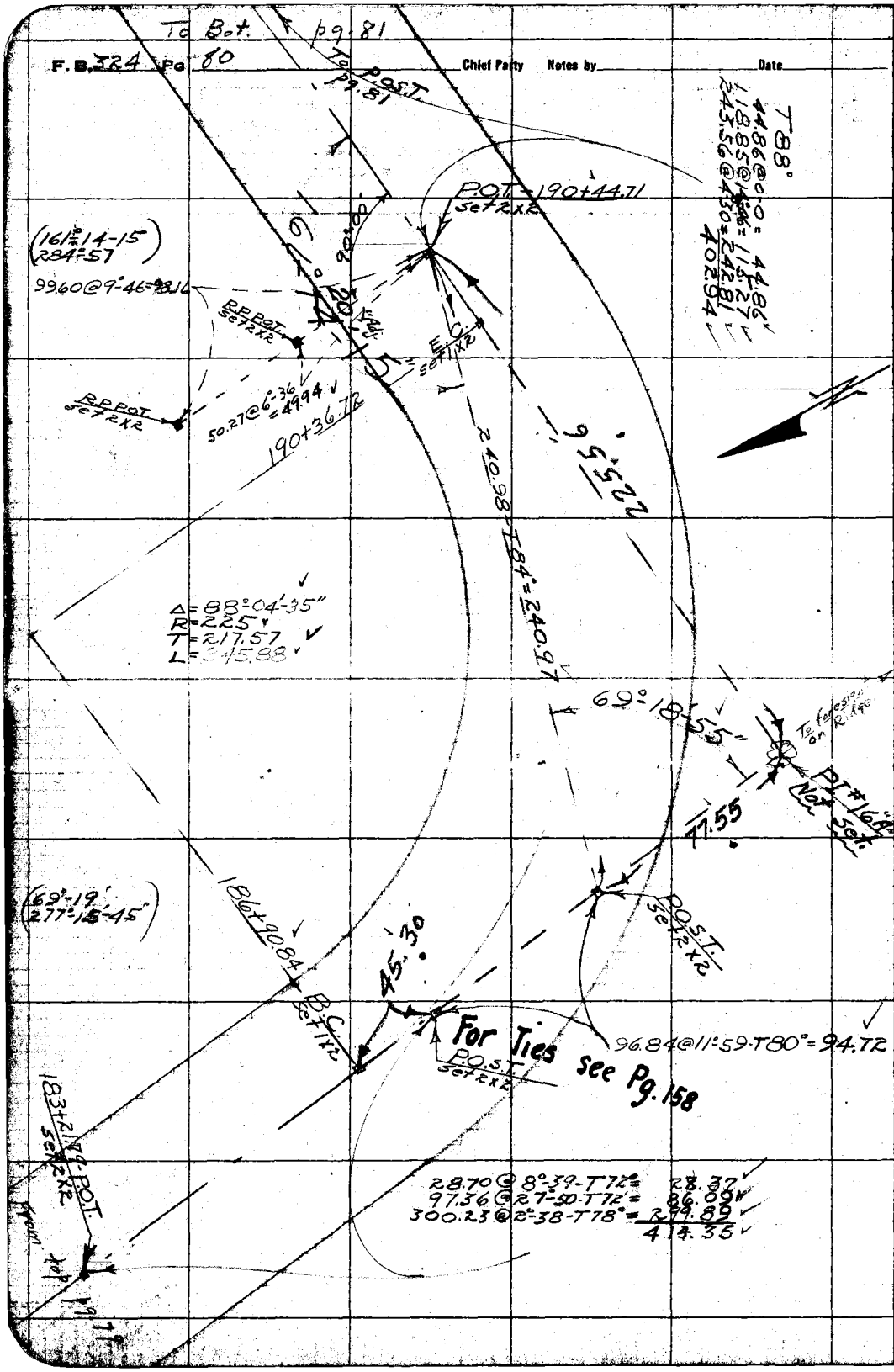

RETURN TO
LOS ANGELES COUNTY SURVEYOR

Do not extend notes this side of this line.

Note: ANY ADDITIONS OR CHANGES ON THIS SHEET MUST BE MADE OR CIRCLED IN Red. WITH DATE AND NAME OF PERSON MAKING CHANGE.

Date _____ Notes by _____ Chief Party _____ F.B. 324 Pg. 81

(88° Tape)

Platted by Bert McAlter	W.O. No. [illegible]
Date Mar. 1929	Location Loma Alta Dr.
Map No. B-306-2	Surveyed by Evans
Platting C'k'd by D.M. Finley	Date [illegible]
Date Nov. 1929	Issued

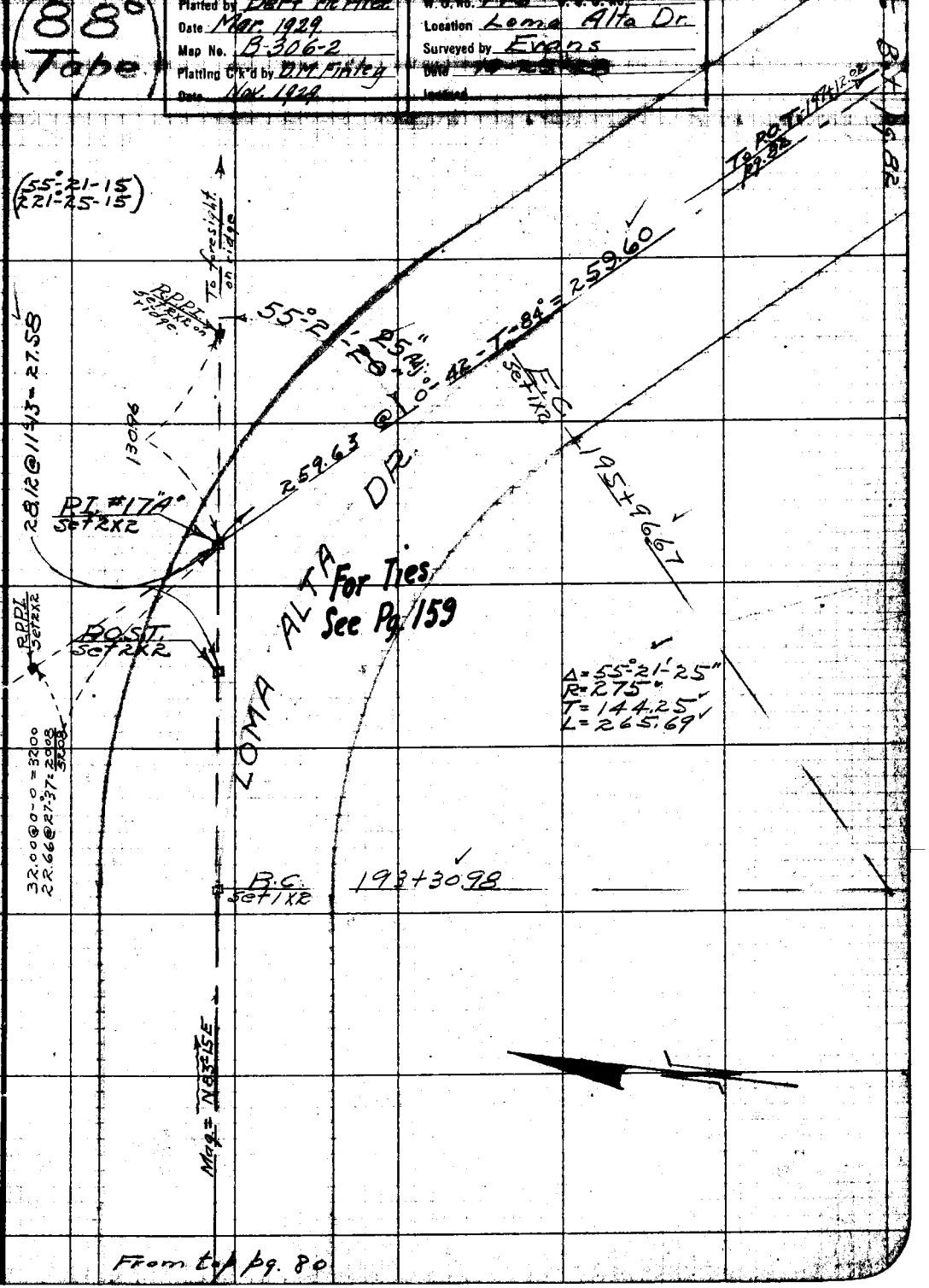

From top pg. 80

Note: ANY ADDITIONS OR CHANGES ON THIS SHEET MUST BE MADE OR CIRCLED IN Red, WITH DATE AND NAME OF PERSON MAKING CHANGE.

Do not extend notes this side of this line

RETURN TO LOS ANGELES COUNTY SURVEYOR

RETURN TO
LOS ANGELES COUNTY SURVEYOR

Note: ANY ADDITIONS OR CHANGES ON THIS SHEET MUST BE MADE OR CIRCLED IN Red. WITH DATE AND NAME OF PERSON MAKING CHANGE.

Do not extend notes this side of this line

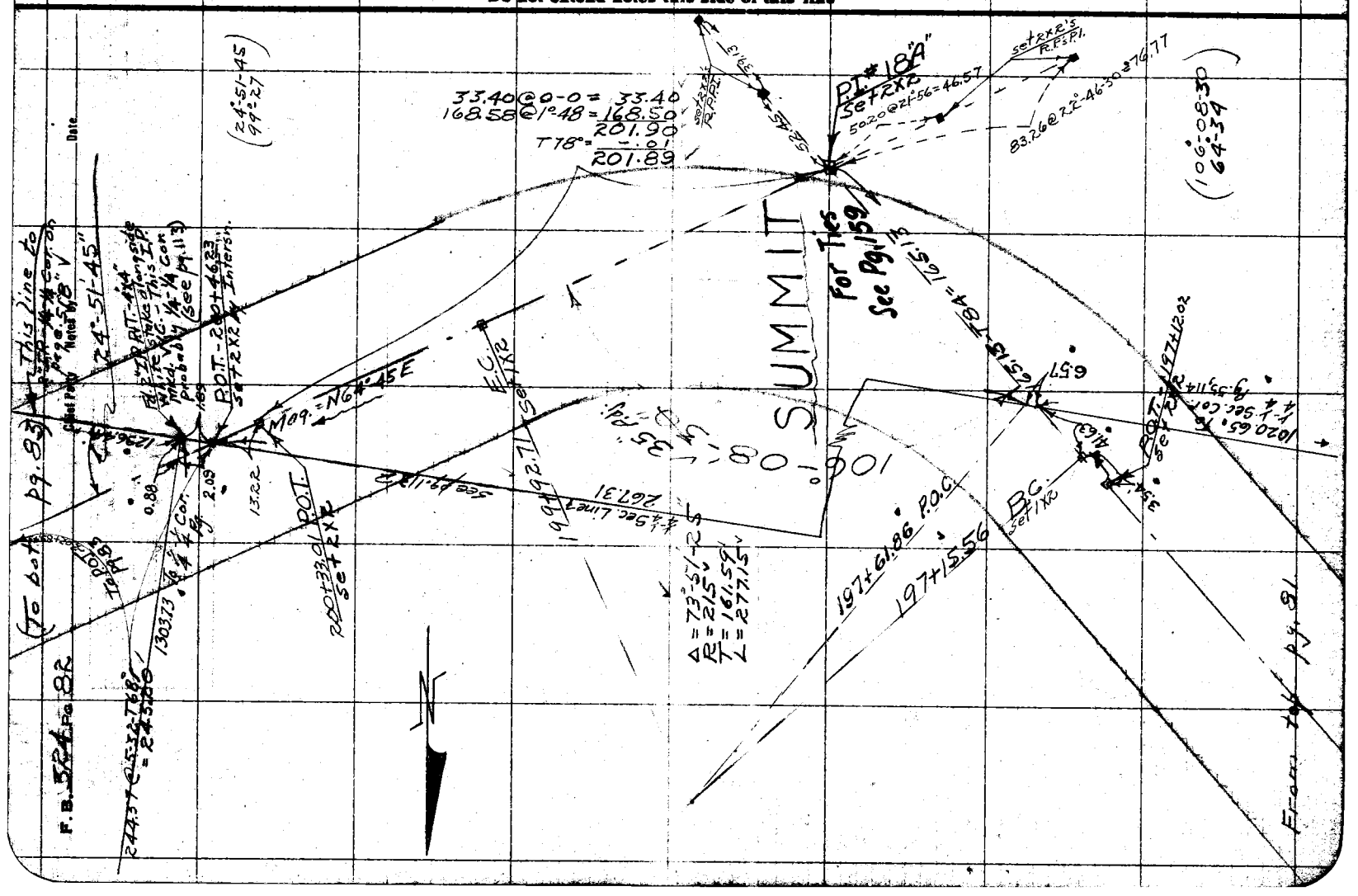

Date _____ Notes by _____ Chief Party _____

F.B. 324 Pg. 83

88° Tape.

Platted by Bert McAtee	W.O. No. [illegible]
Date Mar. 1929	Location Loma Alta Dr.
Map No. B-306-2	Surveyed by Evans.
Platting C'k'd by D.M. Finley	Date [illegible]
Date Nov. 1929	Indexed

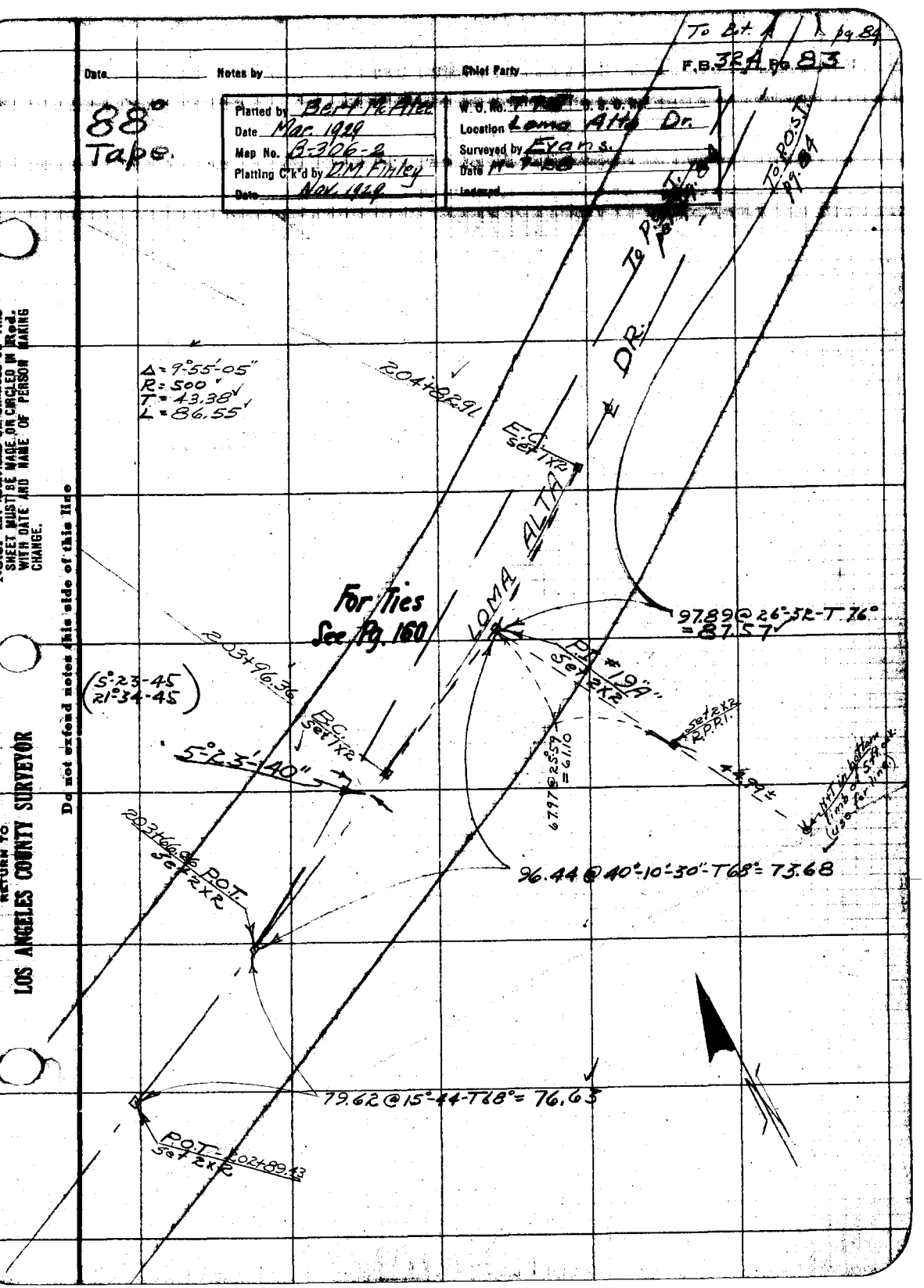

Note: ANY ADDITIONS OR CHANGES ON THIS SHEET MUST BE MADE OR CIRCLED IN Red. WITH DATE AND NAME OF PERSON MAKING CHANGE.

Do not extend notes this side of this line

RETURN TO LOS ANGELES COUNTY SURVEYOR

F. B. 324 P.G. 84 Chief Party Notes by Date

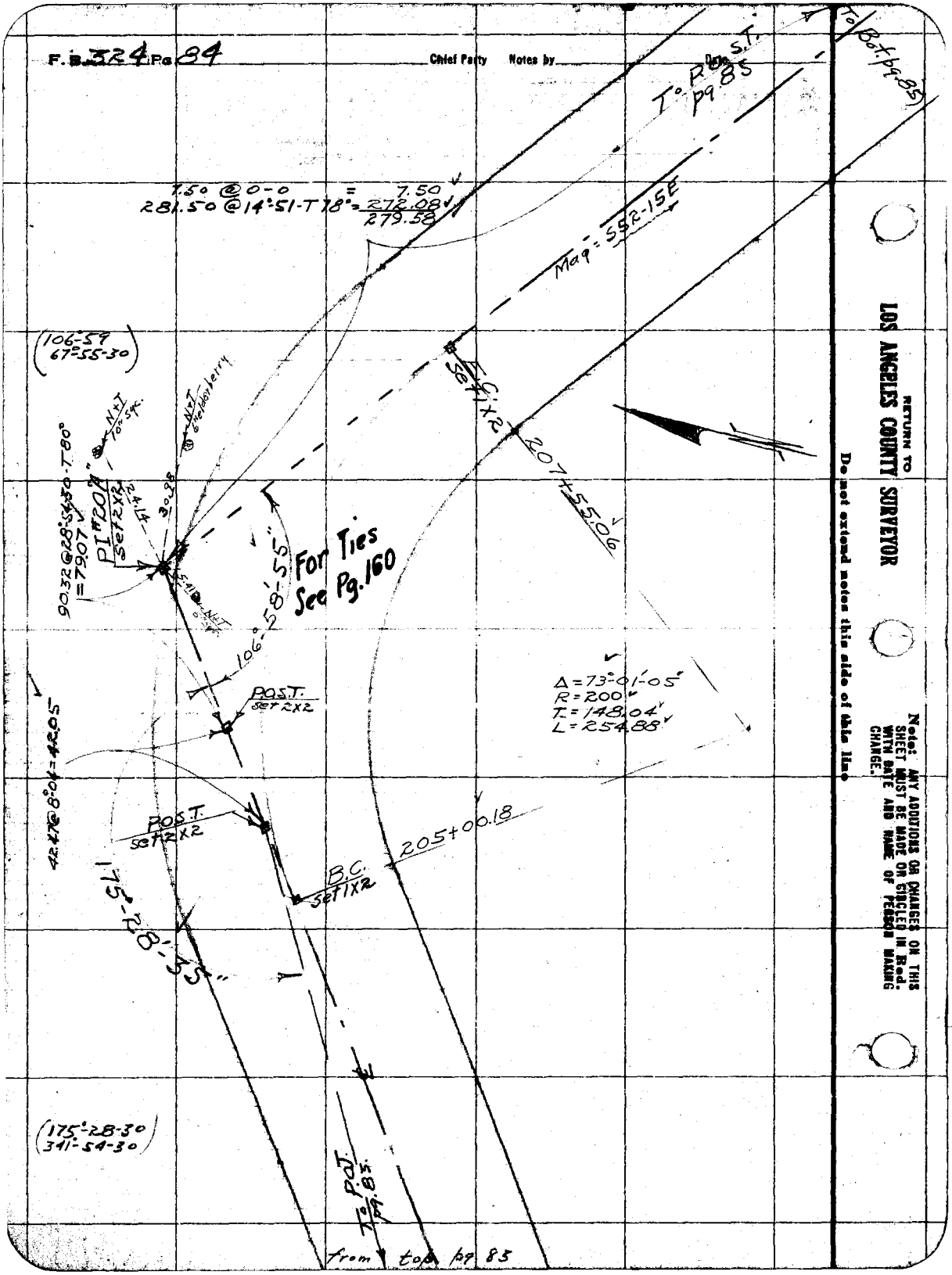

RETURN TO
LOS ANGELES COUNTY SURVEYOR

Do not extend notes this side of this line

Note: ANY ADDITIONS OR CHANGES ON THIS SHEET MUST BE MADE OR CIRCLED IN Red. WITH DATE AND NAME OF PERSON MAKING CHANGE.

To Bot pg. 86.

Date _____ Notes by _____ Chief Party _____ F.B. 324 Pg 85

(88° Tape)

Platted by Bert McAfee	W. O. No. 775 O. S. O. No.
Date Mar. 1929	Location Loma Alta Dr.
Map No. B-3062	Surveyed by Evans.
Platting C'k'd by D.M. Finley	Date 11-8-28
Date Nov. 1929	Inspected

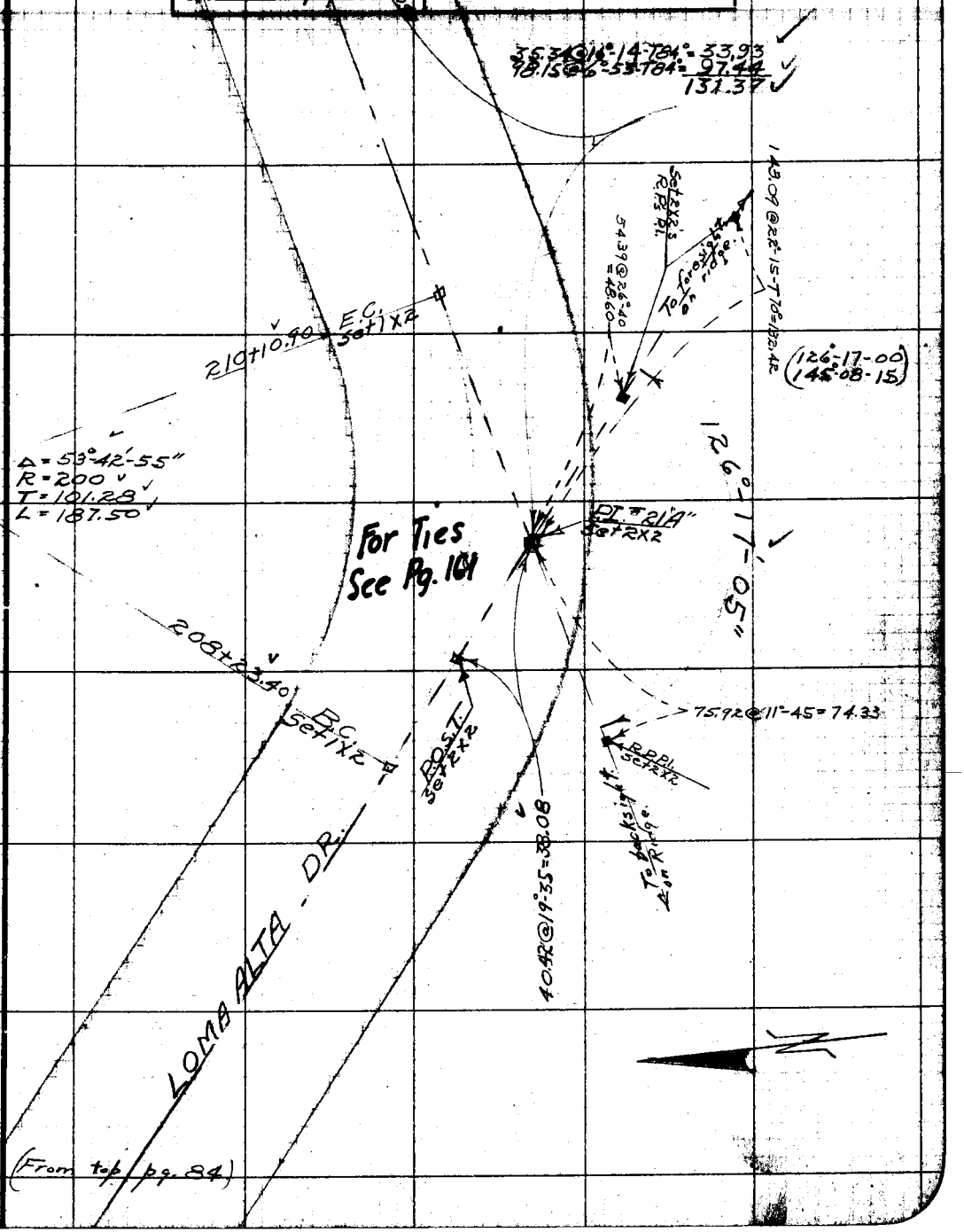

Note: ANY ADDITIONS OR CHANGES ON THIS SHEET MUST BE MADE OR CIRCLED IN Red. WITH DATE AND NAME OF PERSON MAKING CHANGE.

Do not extend notes this side of this line

RETURN TO LOS ANGELES COUNTY SURVEYOR

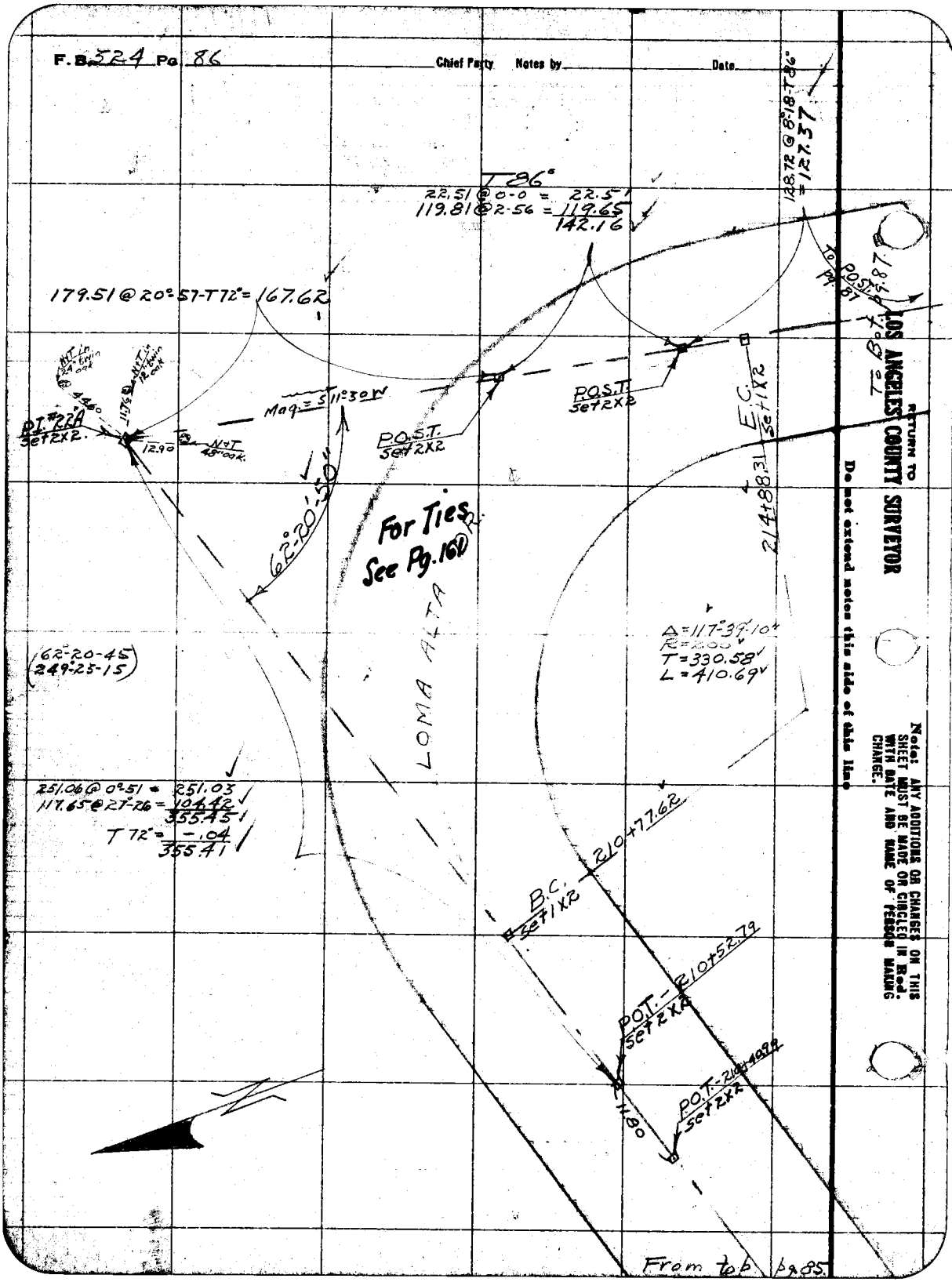
F.B. 524 Pg. 86
Chief Party Notes by Date
T 86°
22.51 @ 0-0 = 22.51
119.81 @ 2-56 = 119.65
142.16
128.72 @ 8°-18-T 86° = 127.37
To P.O.S.T. Pg. 87
To B.O.T. Pg. 87
179.51 @ 20°-57-T 72° = 167.62
N+T in 24" twin oak
N+T in 12" twin oak
44.60
11.76
P.I. #22A Set 2X2
12.90
N+T 48" oak
Mag. = S 11°30 W
P.O.S.T. Set 2X2
P.O.S.T. Set 2X2
E.C. Set 1X2
214+88.31
62°-20'-50"
For Ties See Pg. 161
LOMA ALTA
Δ = 117°-39'-10"
R = 200
T = 330.58
L = 410.69
62°-20-45
249°-25-15
251.06 @ 0°-51 = 251.03
117.65 @ 27°-26 = 104.42
355.45
T 72° = -.04
355.41
B.C. Set 1X2
210+77.62
P.O.T. Set 2X2
210+52.79
P.O.T. Set 2X2
210+40.99
11.80
From top pg. 85
RETURN TO
LOS ANGELES COUNTY SURVEYOR
Do not extend notes this side of this line
Note: ANY ADDITIONS OR CHANGES ON THIS SHEET MUST BE MADE OR CIRCLED IN Red. WITH DATE AND NAME OF PERSON MAKING CHANGE.

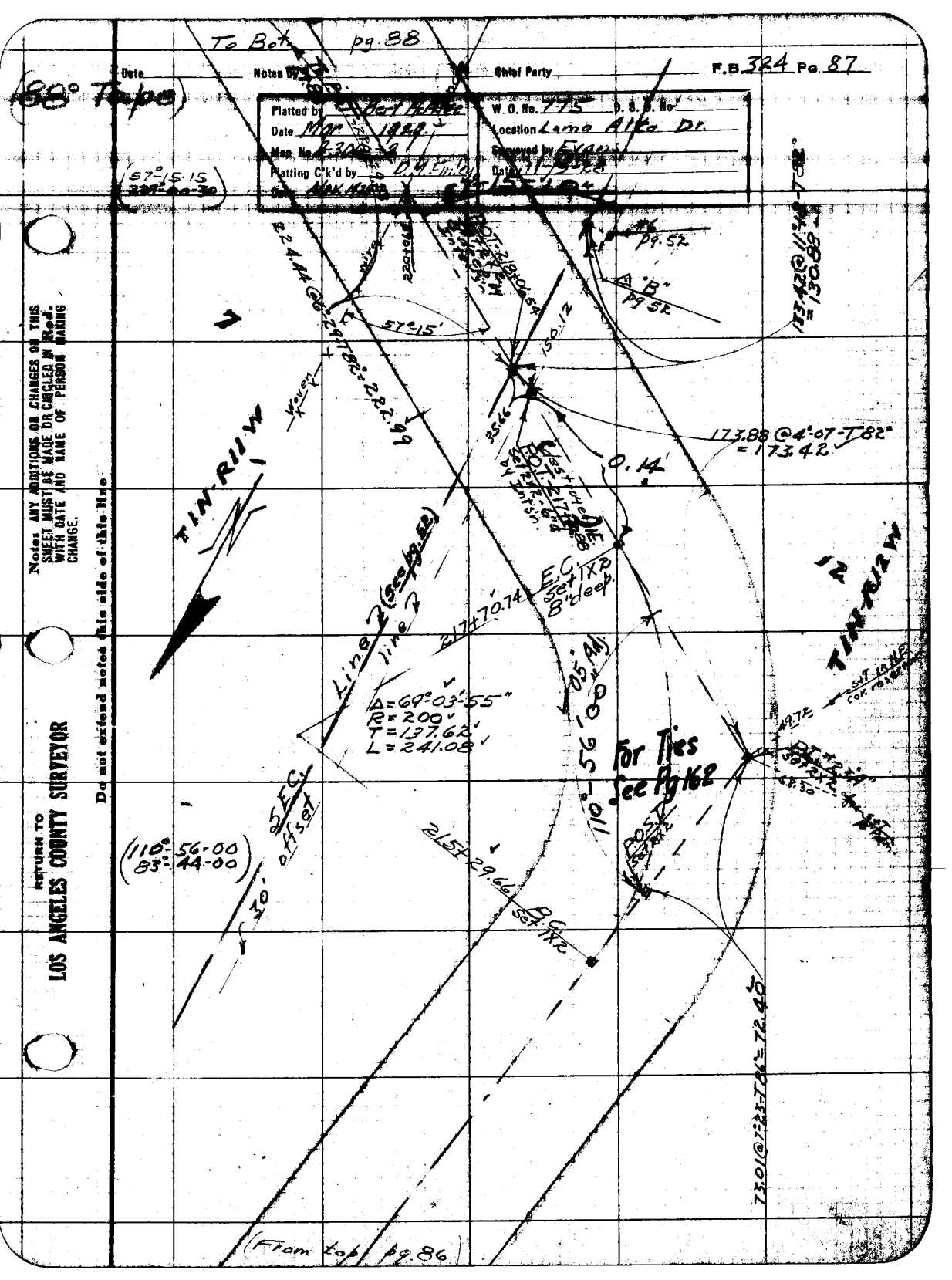

To Bot. pg. 88
Date
Notes by
Chief Party
F.B. 324 Pg. 87
(88° Tape)
Platted by Bert McAdee
Date Mar. 1929
Map No. 2-306-2
Platting C'k'd by D.M. Finley
W.O. No. 775
D.S.D. No.
Location Loma Alta Dr.
Surveyed by Evans
Date 11-15-28
(57°-15.15 239°-00-30)
224.44 @ 6°-29-T82° = 222.99
57°-15'
150.12
35.66
173.88 @ 4°-07-T82° = 173.42
0.14'
Destroyed
P.O.T. 217+70.74
E.C. Set 1X2 8" deep.
Line 2 (See pg. 52)
line 2
Δ = 69°-03'-55"
R = 200'
T = 137.62'
L = 241.08'
110°-56'-00"
For Ties See Pg 162
S.E.C. 30' offset
(110°-56-00 83°-44-00)
215+29.66
B.C. Set 1X2
P.O.T. Set 2X2
73.01 @ 7°-23-T86° = 72.40
133.42 @ 11°-48-T82° = 130.88
#6 pg. 52
Δ "B" pg 52
TIN-R11W
TIN-R12W
(From top pg. 86)
Notes: ANY ADDITIONS OR CHANGES ON THIS SHEET MUST BE MADE OR CIRCLED IN Red. WITH DATE AND NAME OF PERSON MAKING CHANGE.
Do not extend notes this side of this line
RETURN TO
LOS ANGELES COUNTY SURVEYOR

To Bot. pg. 89

F. B. 324 Pg. 88 Chief Party Notes by Date

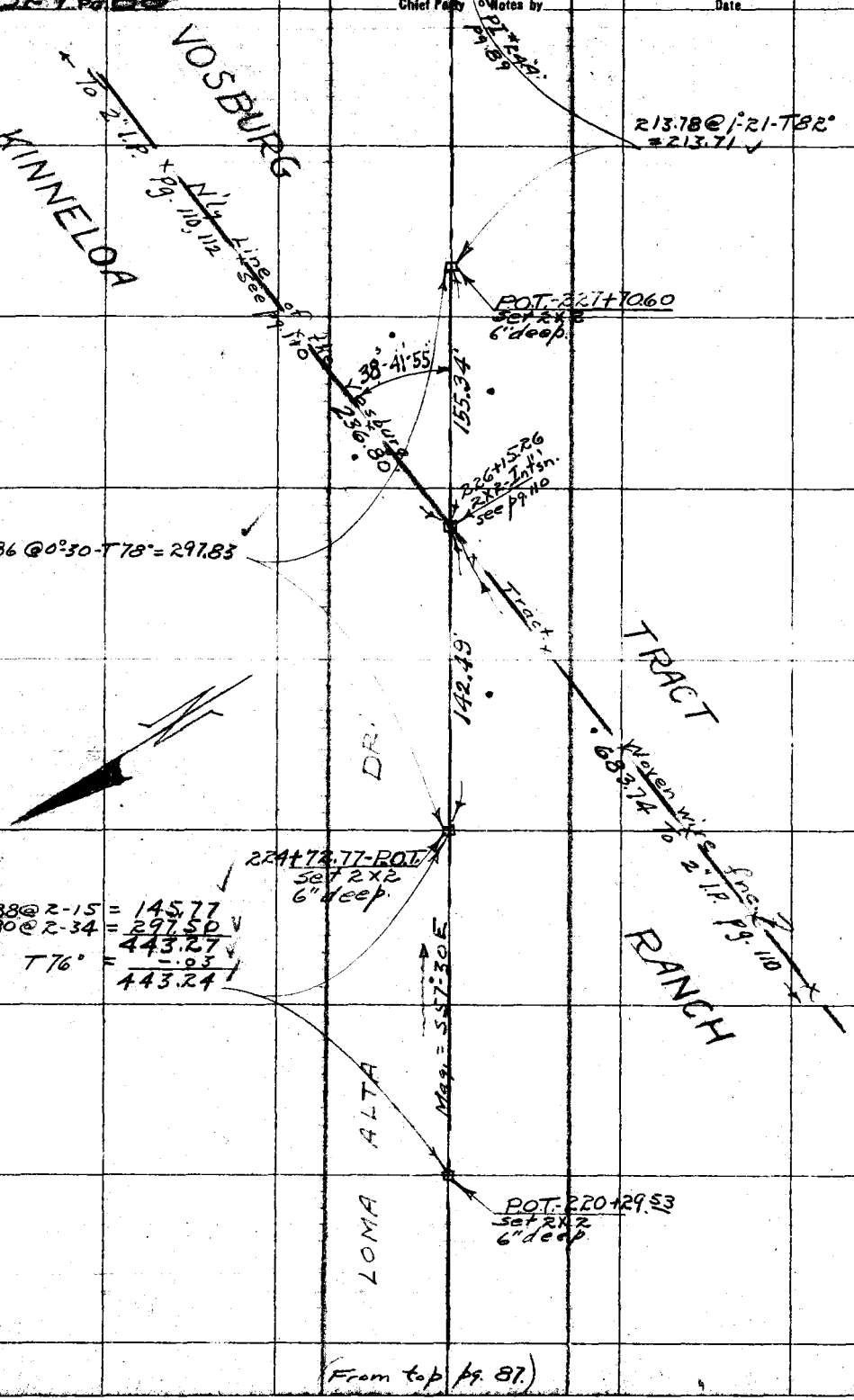

(From top pg. 87)

RETURN TO
LOS ANGELES COUNTY SURVEYOR

Do not extend notes this side of this line

Note: ANY ADDITIONS OR CHANGES ON THIS SHEET MUST BE MADE OR CIRCLED IN Red. WITH DATE AND NAME OF PERSON MAKING CHANGE.

Date _____ Notes by _____ Chief Party _____ F.B. 324 Pg 89 "A"

Plotted by Bert McAfee	W.O. No. 775 U.S.G. No.
Date Mar 1929	Location Loma Alta Dr
Map No. B-306-2	Surveyed by Evans
Plotting C'k'd by D.M. Finley	Date 12-26-28
Date Nov 1929	Indexed

INST AT	SIGHT AT	STADIA		HORL.	VERT	ROD	HOR	D. V.D	REMARKS
P.I. 24A 1406 2	P.I. 25A 1422 2	540/400	141	348° 10'	+6° 36'	5.0	139	+18 0	E. END TOE SLOPE
	18 9	500/400	101	343° 15'	+6° 59'	4.5	100	+12 2	TOE " N.S. SIDE
	18 3	387/300	88	318° 30'	+6° 38'	3.0	87	+10 1	So. SIDE TOE SLOPE
	19 2	527/400	128	278° 45'	+5° 51'	5.0	127	+13 0	S.W. TOE SLOPE
	20 2	966/800	167	275° 50'	+6° 14'	9.0	165	+18 0	W. END TOE. SLOPE
	POINT-A 27 7	615/450	166	285° 20'	+9° 20'	5.0	162	+26 5	TOP SLOPE W. END
POINT-A 1437 2	P.I. 24A 1432 6	479/450	30	342° 35'	0° 00'	4.6	30	—	TOP BANK S.W. END
	32 7	460/400	61	323° 25'	0° 00'	4.45	61	—	S. SIDE T.B.
	32 4	505/400	106	315° 05'	0° 00'	4.8	106	—	S.E. END T.B.
	32 6	558/400	159	289° 05'	0° 00'	4.6	159	—	T.B. E. END
	32 8	544/400	145	265° 30'	0° 00'	4.44	145	—	TOP BANK NAT. GROUND No. SIDE
	32 6	505/400	106	236° 40'	0° 00'	4.6	106	—	"
	32 7	482/400	83	213° 25'	0° 00'	4.5	83	—	N.W. TOP BANK
	32 4	496/450	47	192° 35'	0° 00'	4.75	47	—	W. END TOP
	26 5	1055/1000	56	182° 10'	0° 00'	10.74	56	—	TOE SLOPE W. END
	28 9	966/800	167	292° 30'	0° 00'	8.33	167	—	E. END TOE SLOPE

(STADIA LOCATION OF RESERVOIR NEAR P.I. # 24A)

Notes: ANY ADDITIONS OR CHANGES ON THIS SHEET MUST BE MADE OR CHECKED IN Red WITH DATE AND NAME OF PERSON MAKING CHANGE.

Do not extend notes this side of this line

RETURN TO LOS ANGELES COUNTY SURVEYOR

F.B. 324 Pg. 89.B. Chief Party Notes by Date

RETURN TO
LOS ANGELES COUNTY SURVEYOR

Do not extend notes this side of this line

Note: ANY ADDITIONS OR CHANGES ON THIS SHEET MUST BE MADE OR CIRCLED IN Red. WITH DATE AND NAME OF PERSON MAKING CHANGE.

Date _____ Notes by _____ Chief Party _____ F.B. 324 Pg. 89

88° Tape

Plotted by Bert McAfee	W. O. No. 775 U. S. O. No.
Date Mar. 1929	Location Loma Alta Dr.
Map No. B-306-2	Surveyed by Evans
Platting C'k'd by D.M. Finley	Date 11-10-28
Date Nov. 1929	Indexed

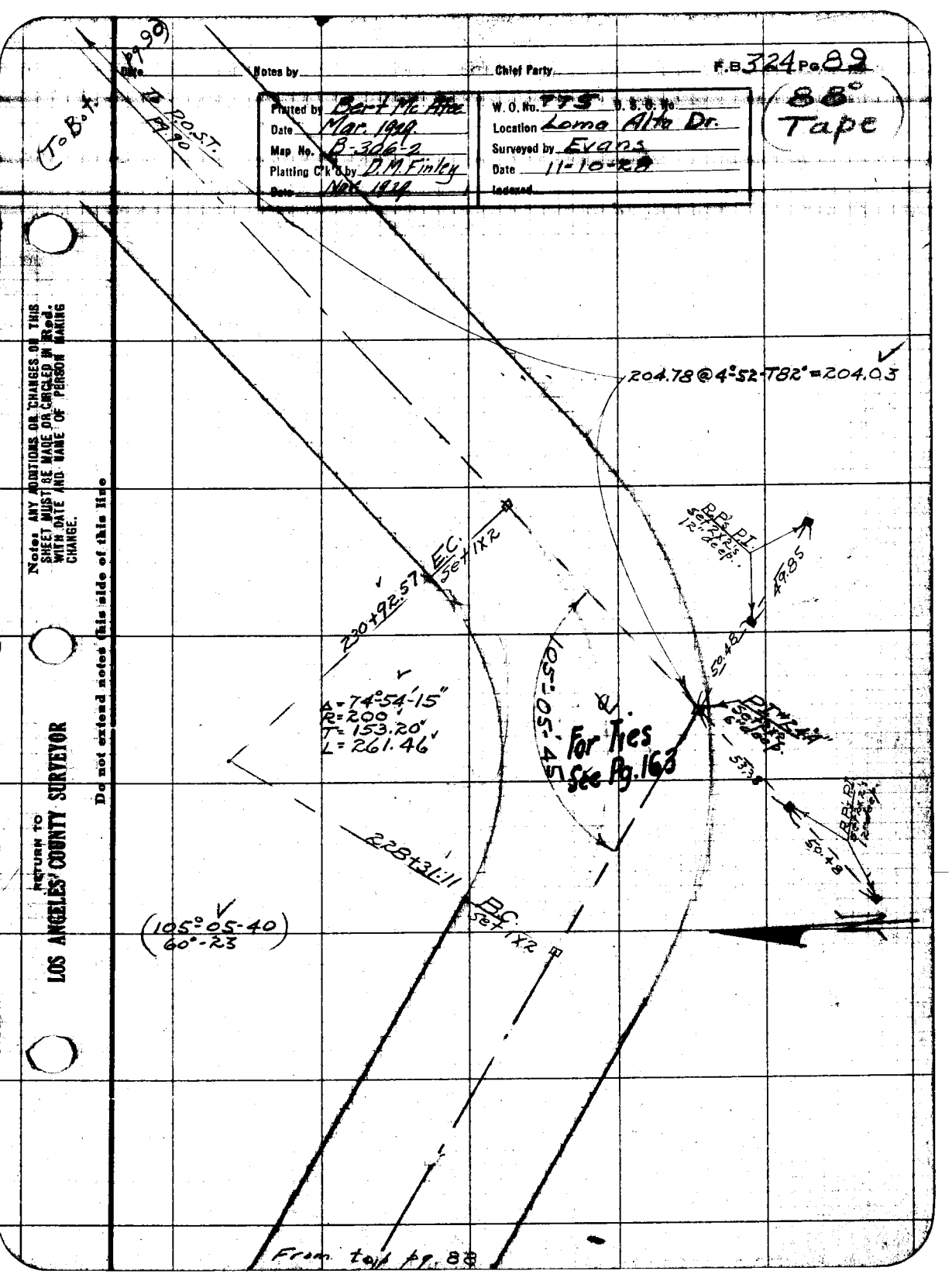

Note: ANY ADDITIONS OR CHANGES ON THIS SHEET MUST BE MADE OR CIRCLED IN Red. WITH DATE AND NAME OF PERSON MAKING CHANGE.

Do not extend notes this side of this line

RETURN TO LOS ANGELES COUNTY SURVEYOR

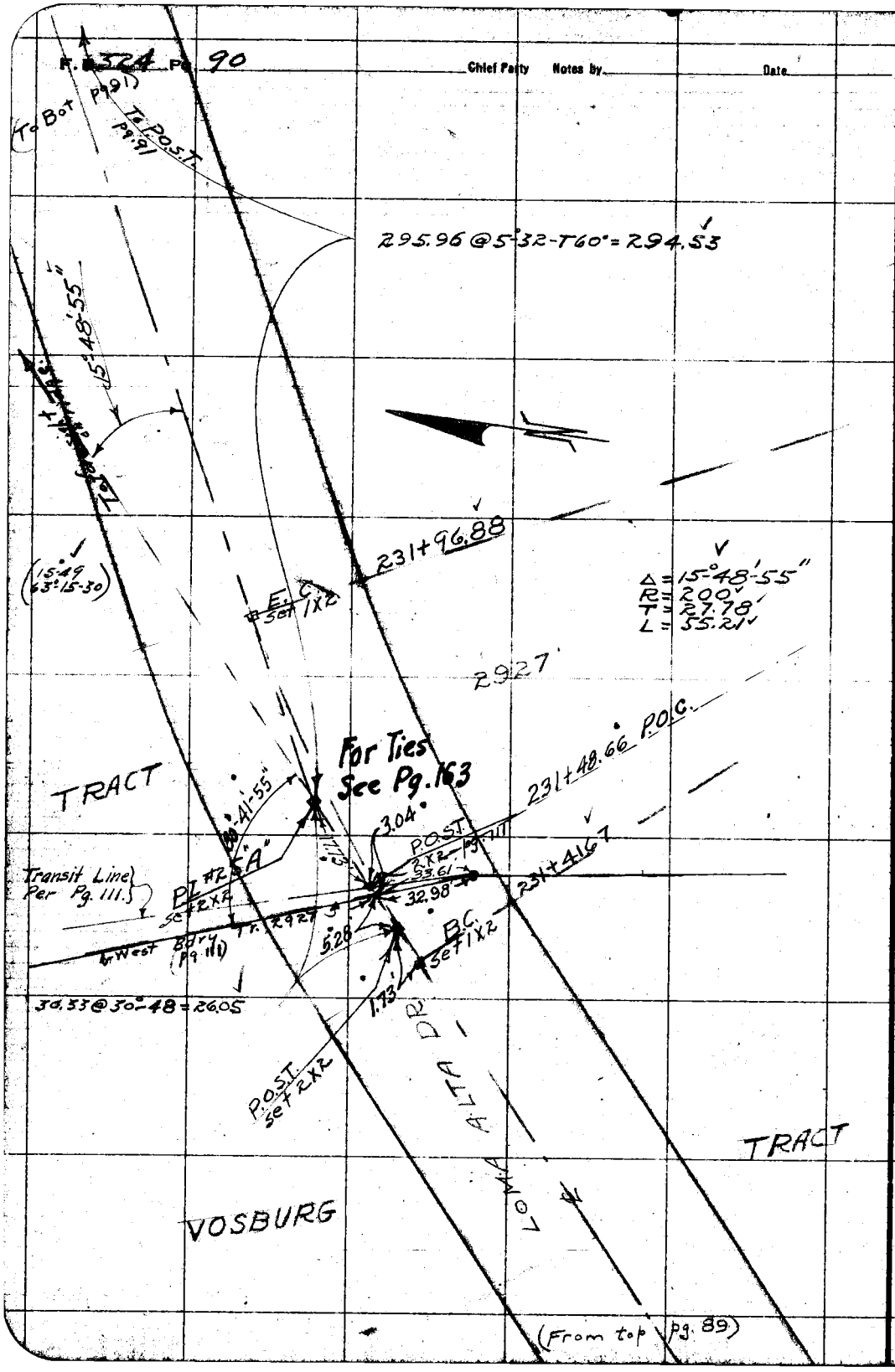

RETURN TO
LOS ANGELES COUNTY SURVEYOR
Do not extend notes this side of this line
Note: ANY ADDITIONS OR CHANGES ON THIS SHEET MUST BE MADE OR CIRCLED IN Red. WITH DATE AND NAME OF PERSON MAKING CHANGE.

Date _____ Notes by _____ Chief Party _____ F.B. 324 Pg. 91

88° Tape

Platted by Bert McAfee	W. O. No. 775 D. S. O. No.
Date Mar. 1929	Location Loma Alta Dr.
Map No. B-306-2	Surveyed by Evans
Platting Ck'd by D. M. Finley	Date 11-13-29
Date Nov. 1929	Indexed

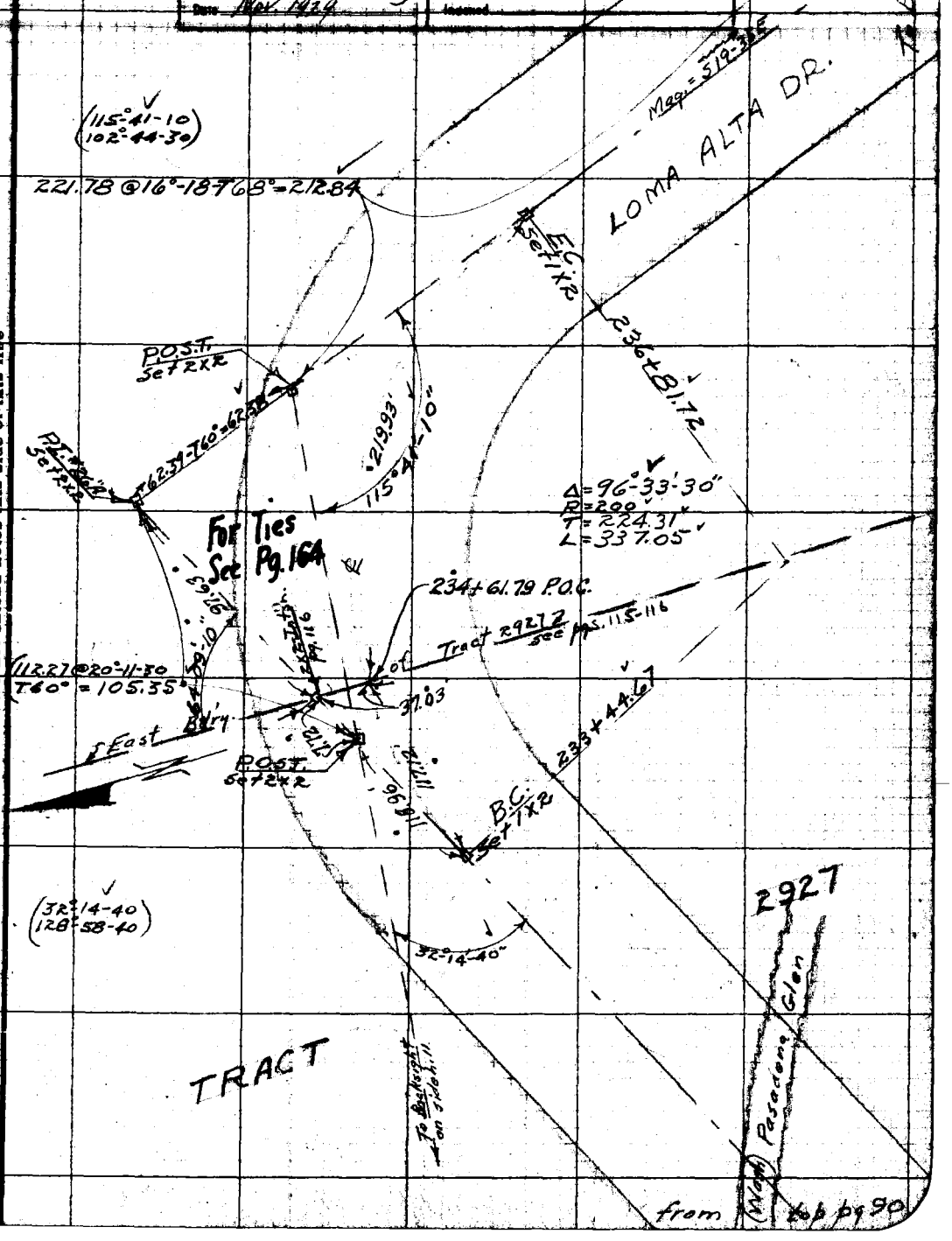

Notes: ANY ADDITIONS OR CHANGES ON THIS SHEET MUST BE MADE OR CIRCLED IN Red. WITH DATE AND NAME OF PERSON MAKING CHANGE.

Do not extend notes this side of this line

RETURN TO LOS ANGELES COUNTY SURVEYOR

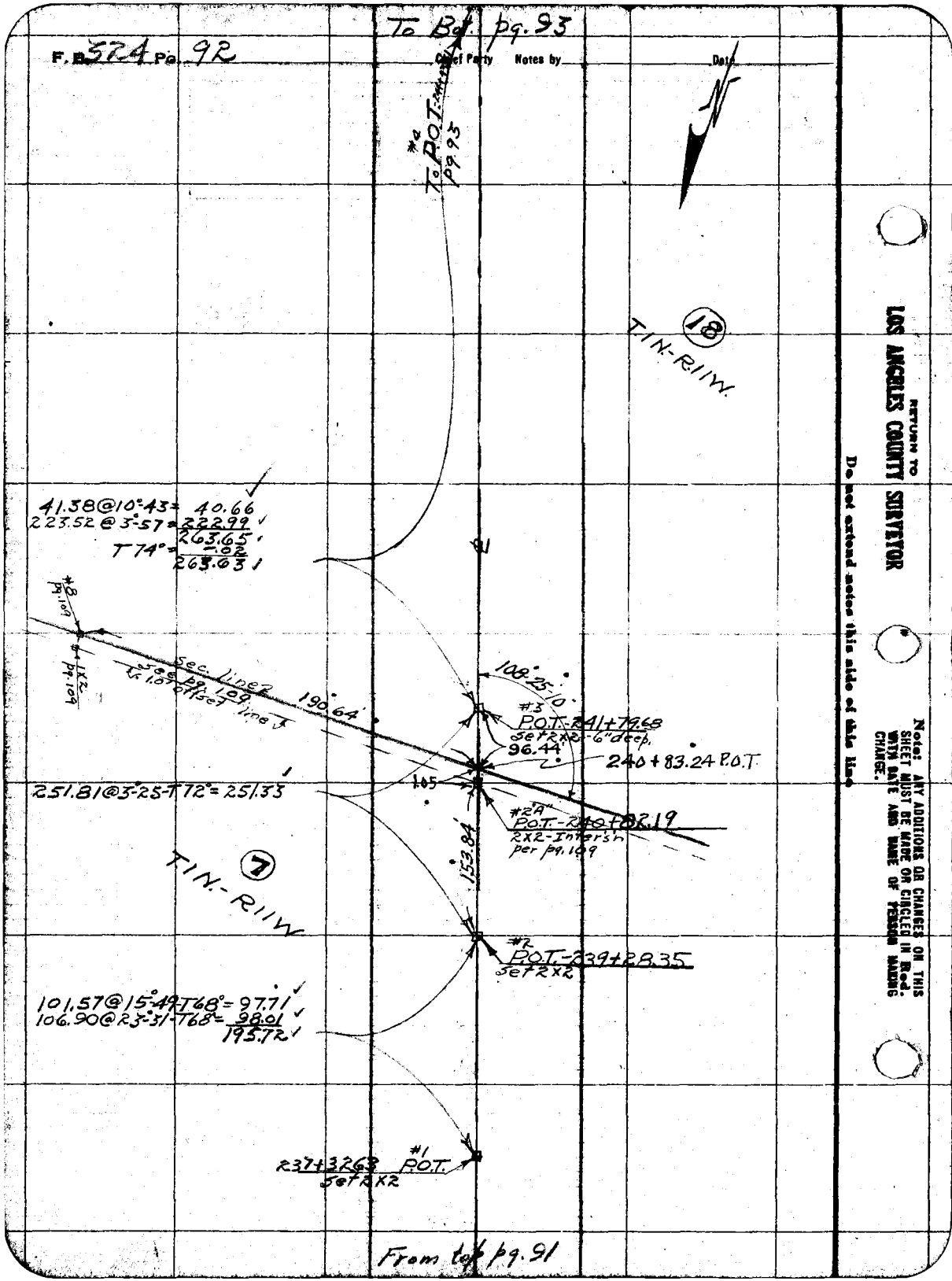

To Bot. pg. 93
F.B. 524 Pg. 92
Chief Party Notes by Date
#4 To P.O.T. pg 93
18
T1N.-R11W.
41.38@10°-43= 40.66
223.52@3°-57= 222.99
263.65
T74°= -.02
263.63
#8 pg. 109
1x2 pg. 109
Sec. line 2
See pg. 109
1.0' offset line
190.64'
108°-25'-10"
#3 P.O.T.-241+79.68
Set 2x2-6" deep.
96.44'
240+83.24 P.O.T.
1.05
251.81@3°-25-T72°= 251.33
#2A P.O.T.-240+82.19
2x2-Intersn per pg. 109
153.84'
7
T1N.-R11W
#2 P.O.T.-239+28.35
Set 2x2
101.57@15°-49-T68°= 97.71
106.90@23°-31-T68°= 98.01
195.72
237+32.63 #1 P.O.T.
Set 2x2
From top pg. 91
RETURN TO
LOS ANGELES COUNTY SURVEYOR
Do not extend notes this side of this line
Note: ANY ADDITIONS OR CHANGES ON THIS SHEET MUST BE MADE OR CIRCLED IN Red. WITH DATE AND NAME OF PERSON MAKING CHANGE.

Date _____ Notes by _____ Chief Party _____ F.B. 324 Pg. 93

88° Tape

Platted by Bert McAfee	W. O. No. 775 D. S. O. No.
Date Mar. 1929	Location Loma Alta Dr.
Map No. B-306-½	Surveyed by Evans
Platting C'k'd by D.M. Finley	Date 11-15-28
Date Nov. 1929	Indexed

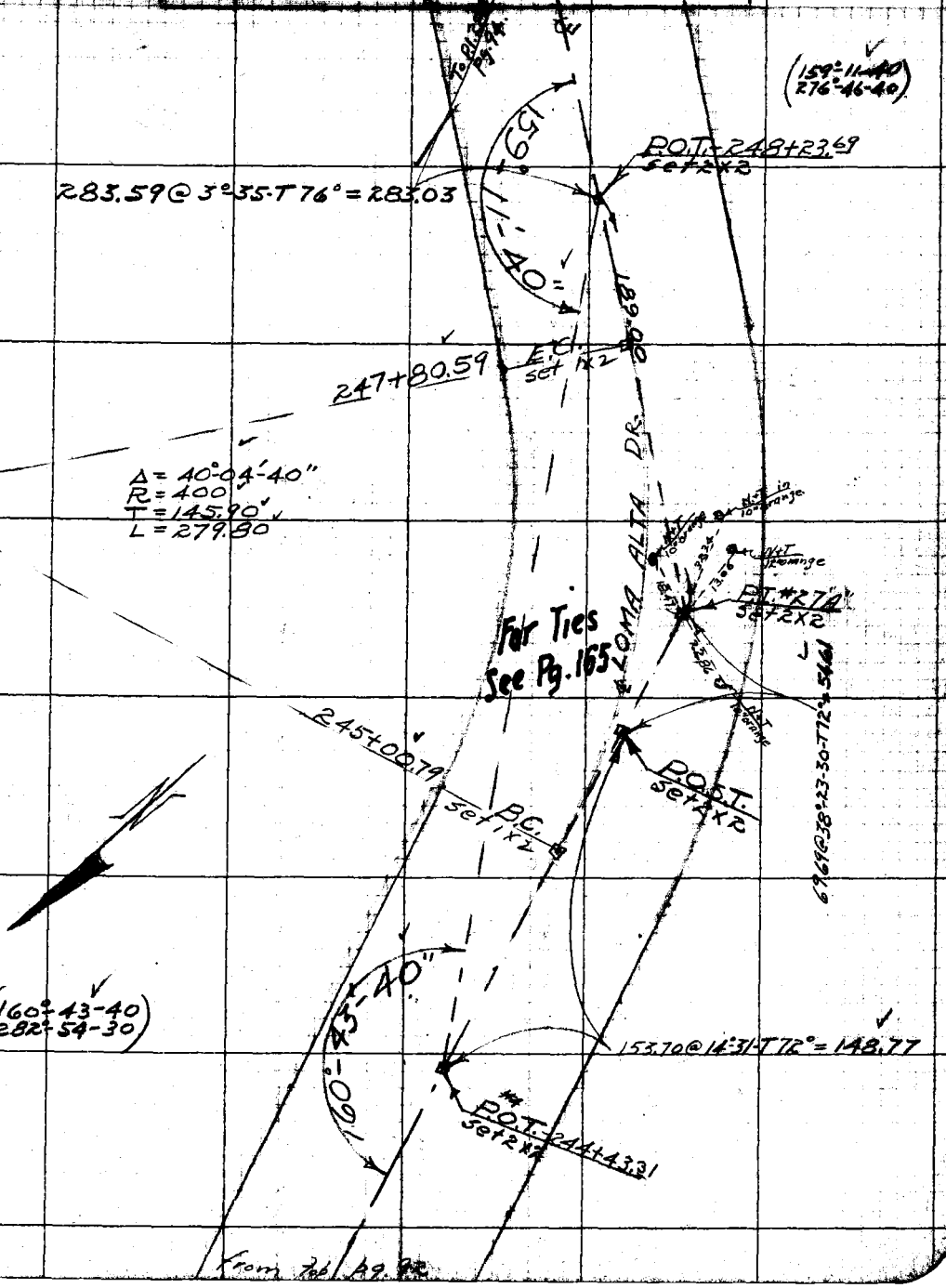

Note: ANY ADDITIONS OR CHANGES ON THIS SHEET MUST BE MADE OR CIRCLED IN Red. WITH DATE AND NAME OF PERSON MAKING CHANGE.

Do not extend notes this side of this line

RETURN TO LOS ANGELES COUNTY SURVEYOR

F.B. 324 Pg. 94

Chief Party Notes by Date

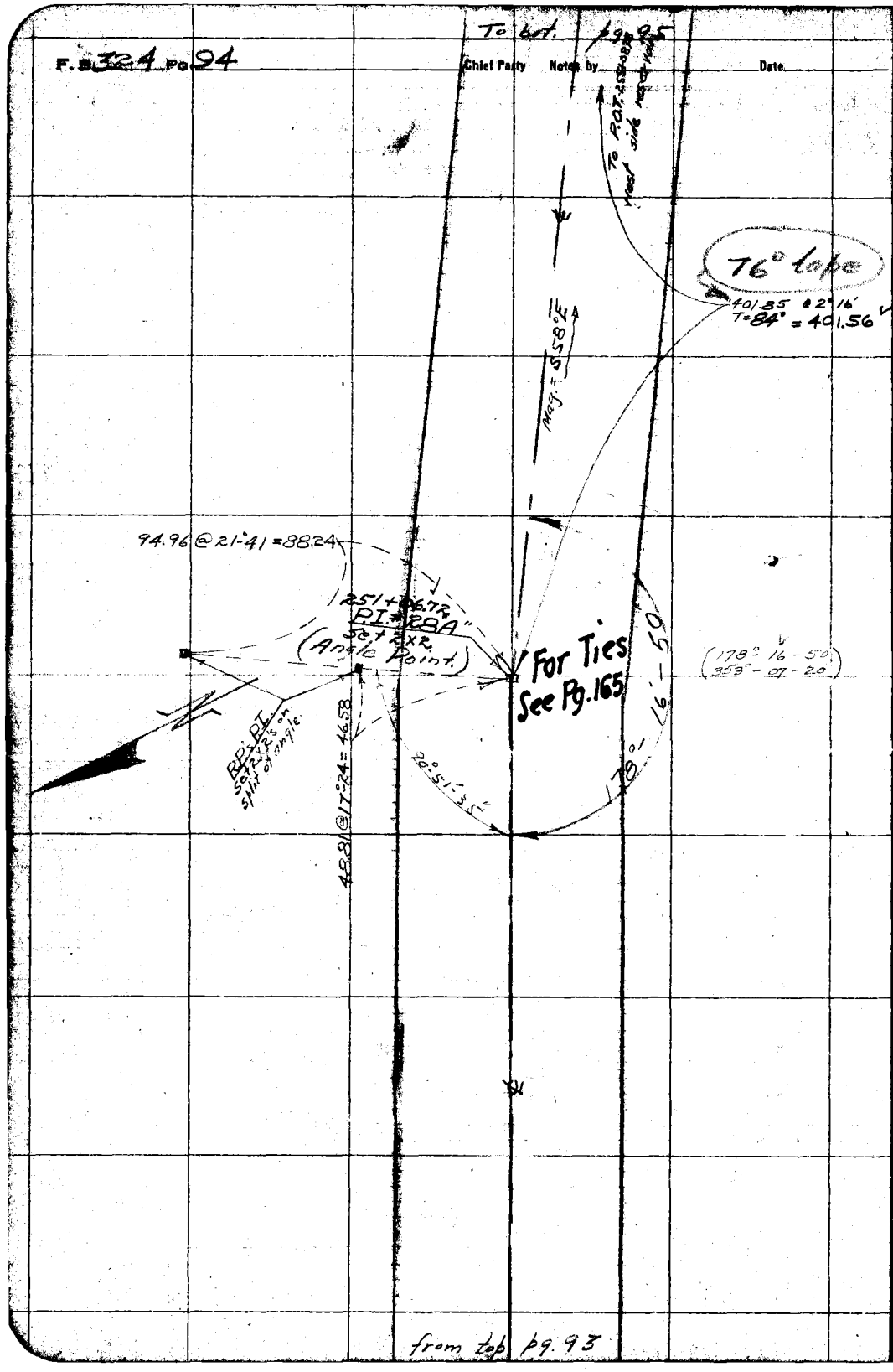

from top pg. 93

RETURN TO
LOS ANGELES COUNTY SURVEYOR

Do not extend notes this side of this line

Note: ANY ADDITIONS OR CHANGES ON THIS SHEET MUST BE MADE OR CIRCLED IN Red. WITH DATE AND NAME OF PERSON MAKING CHANGE.

Date _____ Notes by _____ Chief Party _____ F.B. 324 Pg. 95

88° Tape

Platted by Bert McAtee	W.O. No. 775 O.S.O. No.
Date Mar. 1929	Location Loma Alta Dr.
Map No. B-306-2	Surveyed by [illegible]
Platting C'k'd by D.M. Finley	Date 11-19-28
Date Nov. 1929	Indexed



Note: ANY ADDITIONS OR CHANGES ON THIS SHEET MUST BE MADE OR CIRCLED IN Red. WITH DATE AND NAME OF PERSON MAKING CHANGE.

Do not extend notes this side of this line

RETURN TO LOS ANGELES COUNTY SURVEYOR

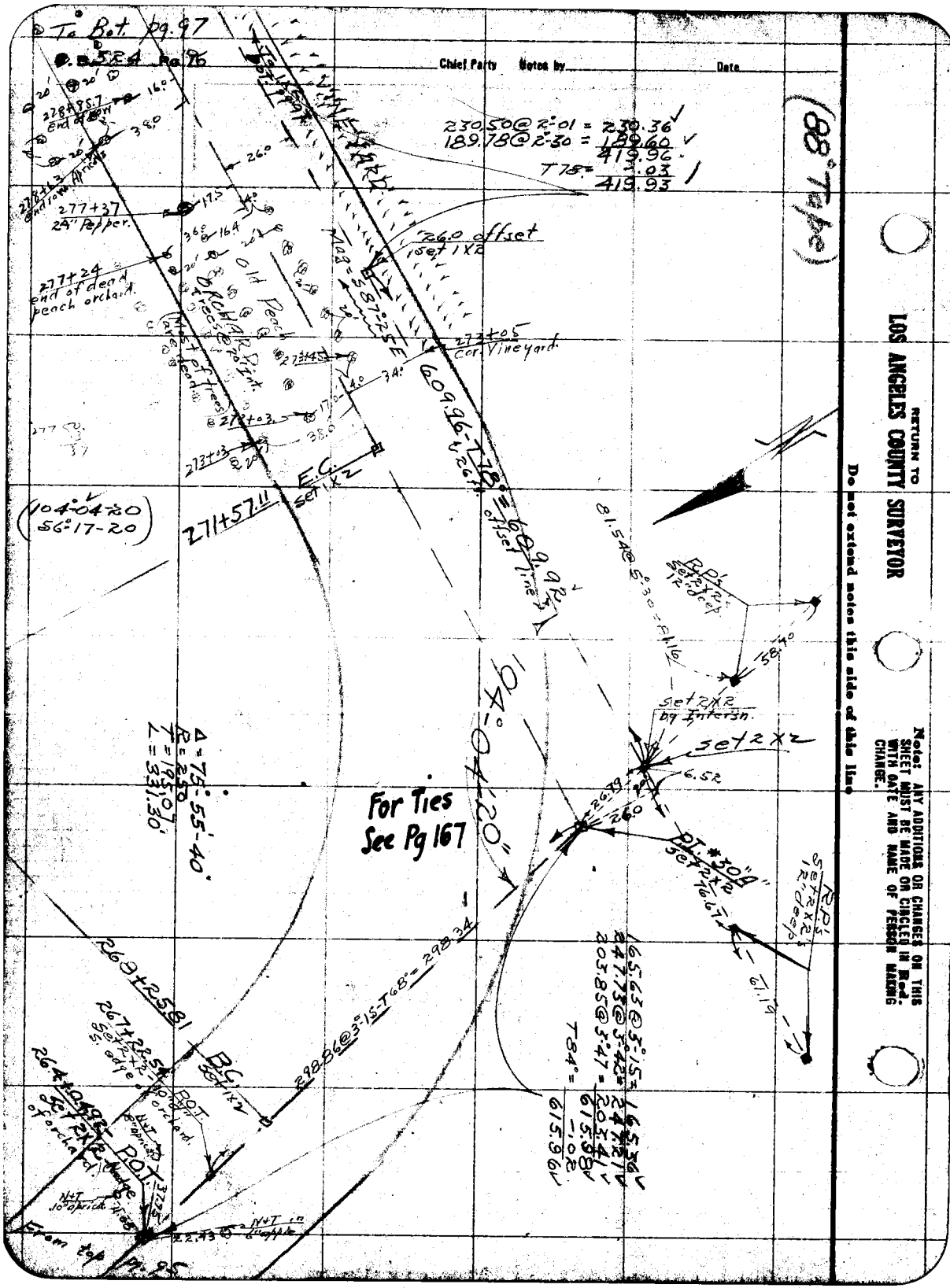
To Bot. pg. 97
Chief Party
Notes by
Date
230.50@2°-01 = 230.36
189.78@2°-30 = 189.60
419.96
T78 = 3.03
419.93
(88° Tape)
277+37
24" Pepper.
277+24
end of dead peach orchard.
26.0 offset
set 1X2
273+05
Cor. Vineyard.
Old Peach
ORCHARD
Most of trees are dead.
609.96-T78° = 609.92
offset line
271+57.11
E.C.
set 1X2
(104°-04'-20
56°-17-20)
81.54@5°30 = 81.16
R.P.'s
set 2X2
12" deep
58.40
set 2X2
by Intersn.
set 2X2
6.52
26.79
26.0
PT. #30"A"
set 2X2
76.67
R.P.'s
set 2X2
12" deep
61.19
Δ = 75°-55'-40"
R = 250
T = 195.07
L = 331.30'
For Ties
See Pg 167
268+25.81
267+22.5
set 2X2
S. edge of orchard.
B.C.
set 1X2
298.86@3°-15-T68° = 298.34
165.63@3°-15 = 165.36
247.73@3°-42 = 247.21
203.85@3°-47 = 203.41
T84° = 615.98
-.02
615.96
264+04.92
set 2X2
P.O.T.
of orchard.
N+T
10" apricot
N+T in
6" apple
22.43
From top pg. 95
RETURN TO
LOS ANGELES COUNTY SURVEYOR
Do not extend notes this side of this line
Note: ANY ADDITIONS OR CHANGES ON THIS SHEET MUST BE MADE OR CIRCLED IN Red. WITH DATE AND NAME OF PERSON MAKING CHANGE.

Date _____ Notes by _____ Chief Party _____ F.B. 324 Pg. 97

Platted by Bert McAfee	W. O. No. 775 D. S. O. No.
Date Mar. 1929	Location Loma Alta Dr.
Map No. B-306-2	Surveyed by Evans
Platting C'k'd by D.M. Finley	Date 11-21-28
Date Nov. 1929	Indexed

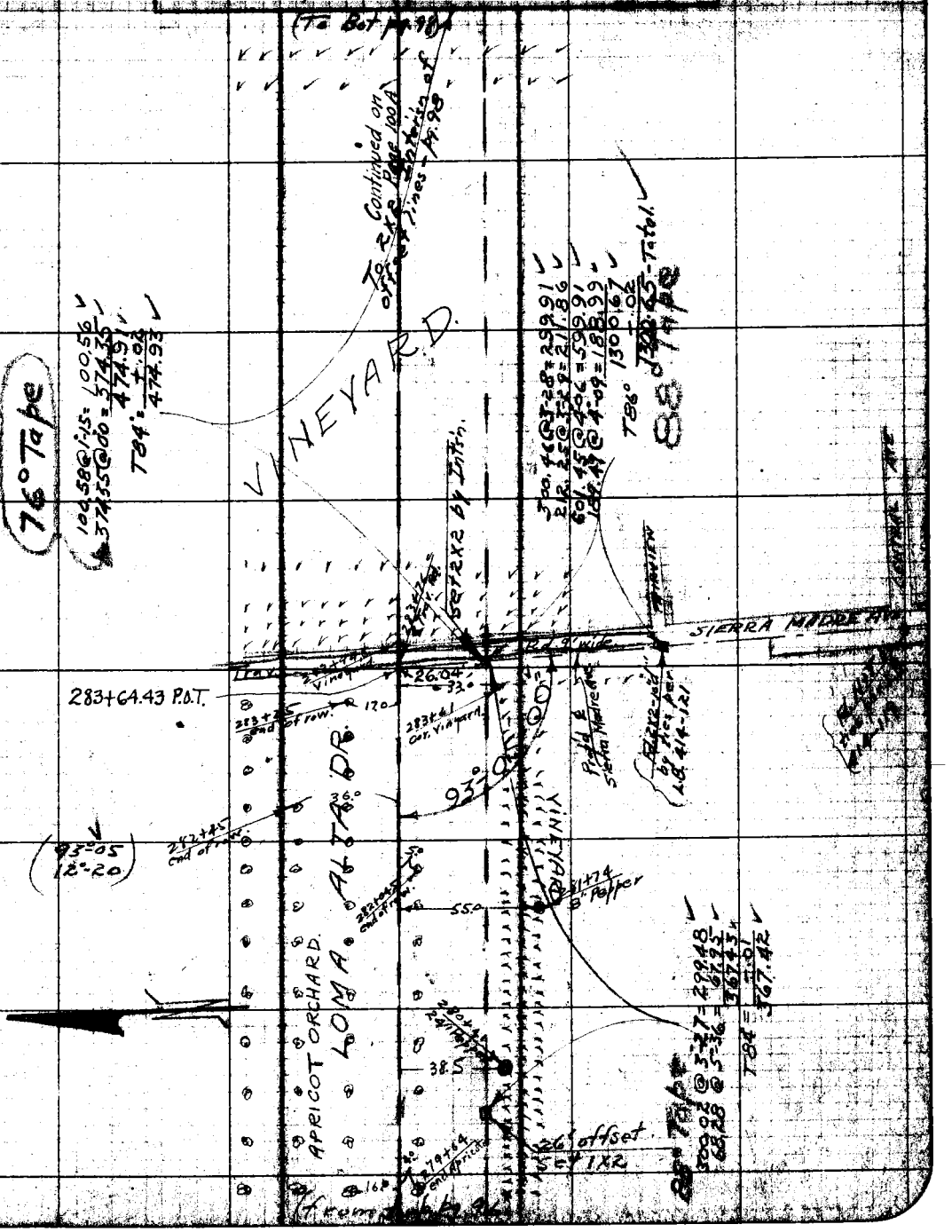

Note: ANY ADDITIONS OR CHANGES ON THIS SHEET MUST BE MADE OR CIRCLED IN Red. WITH DATE AND NAME OF PERSON MAKING CHANGE.

Do not extend notes this side of this line

RETURN TO LOS ANGELES COUNTY SURVEYOR

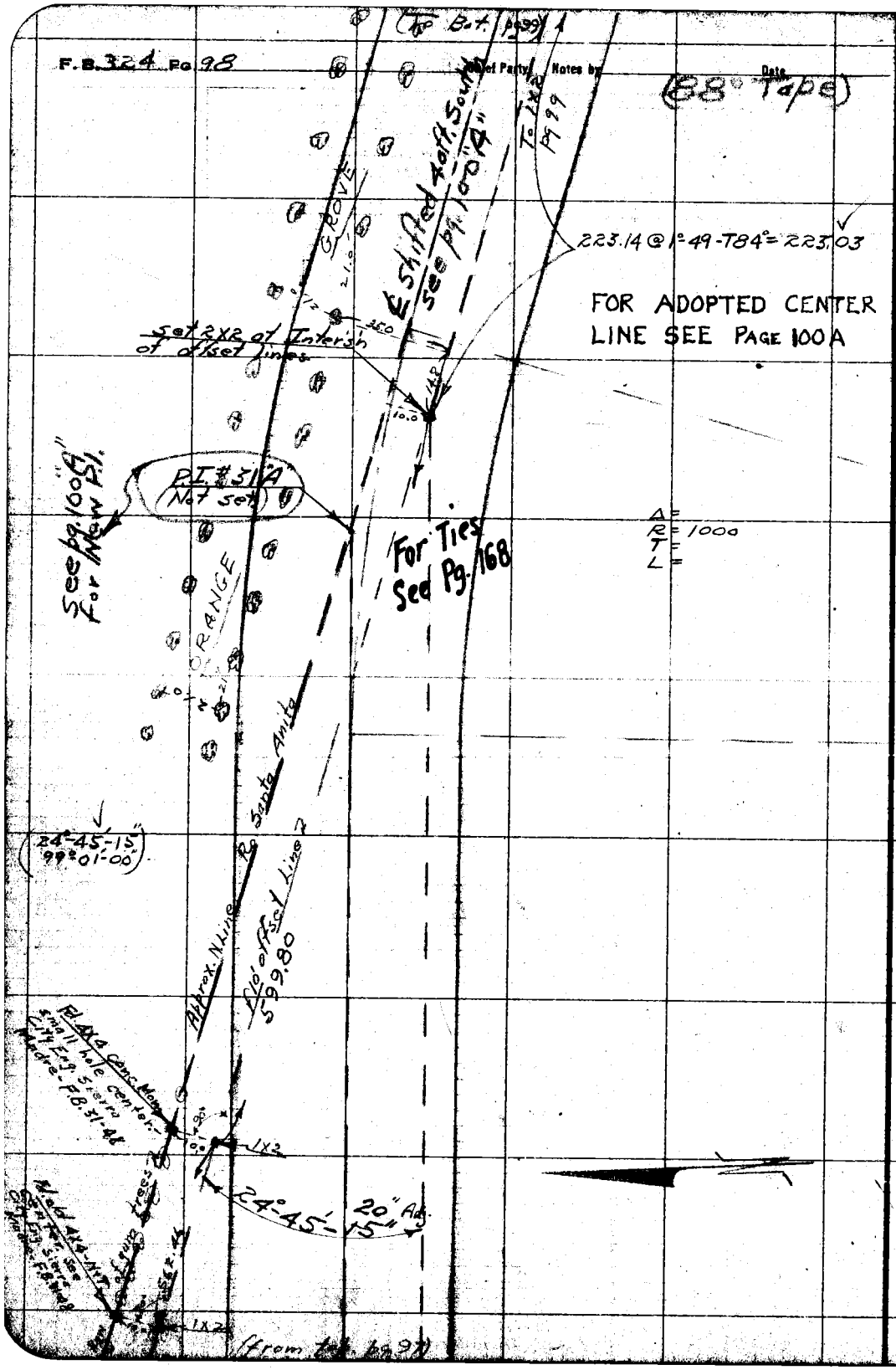

RETURN TO
LOS ANGELES COUNTY SURVEYOR

Do not extend notes this side of this line

Note: ANY ADDITIONS OR CHANGES ON THIS SHEET MUST BE MADE OR CIRCLED IN Red. WITH DATE AND NAME OF PERSON MAKING CHANGE.

Date _____ Notes by _____ Chief Party _____ F.B. 324 Pg. 99

Platted by Bert McAtee	W. O. No. 775 O. S. O. No.
Date Mar. 1929	Location Loma Alta Dr.
Map No. B-306-8	Surveyed by Evans
Platting C'k'd by D.M. Finley	Date 11-26-28
Date Nov. 1929	Indexed

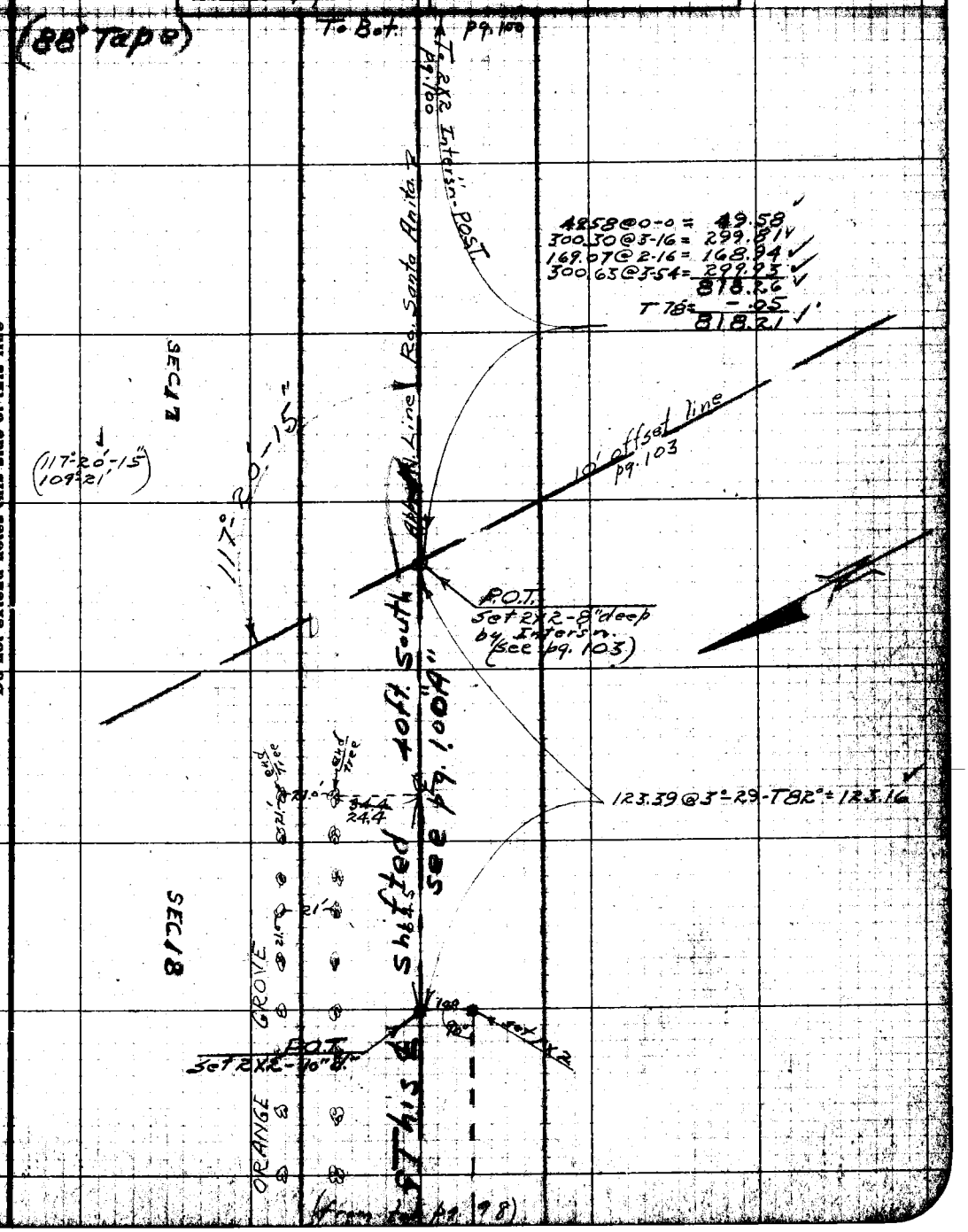

Notes: ANY ADDITIONS OR CHANGES ON THIS SHEET MUST BE MADE OR CIRCLED IN Red. WITH DATE AND NAME OF PERSON MAKING CHANGE.

Do not extend notes this side of this line

RETURN TO LOS ANGELES COUNTY SURVEYOR

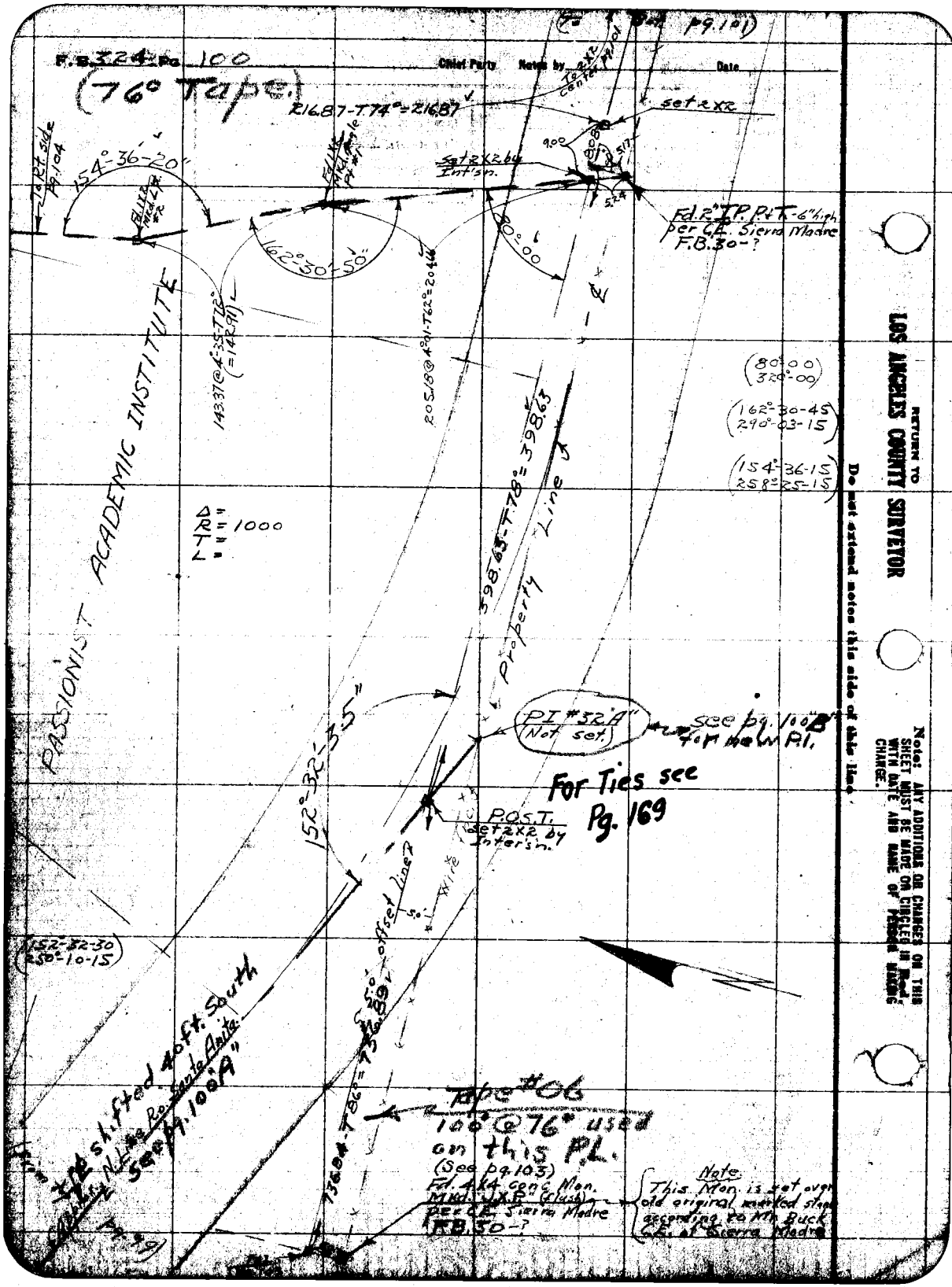
F.B. 324 Pg. 100
Chief Party Notes by Date
(76° Tape)
(To Bot. pg. 101)
To 2x2 Center pg. 101
216.87-T.74°=216.87
set 2x2
9.00
8.08
5.17
5.24
Set 2x2 by Int'sn.
Fd. 2" I.P. P.T. -6" high per C.E. Sierra Madre F.B. 30-?
To Rt. side pg. 104
154°-36'-20"
Fd. 1x2 Mkd. L.P. #2
Fd. 1x2 Mkd. Angle Pt. #1
162°-30'-50"
80°-00
143.37@4°-35-T72° (=142.91)
205.18@4°01-T62°=204.66
PASSIONIST ACADEMIC INSTITUTE
(80°-00 320°-00)
(162°-30-45 290°-03-15)
(154°-36-15 258°-25-15)
398.63-T.78°=398.63
Property Line
Δ =
R = 1000
T =
L =
152°-32'-35"
PI #32 "A" (Not set.)
see pg. 100 "B" for new P.I.
For Ties see Pg. 169
P.O.S.T. set 2x2 by Inter'sn.
Wire
5.0' offset line
(152°-32-30 250°-10-15)
Tape #06
100° @ 76° used on this P.L.
(See pg. 103)
Fd. 4x4 conc. Mon. Mkd. "J.X.P." (flush) per C.E. Sierra Madre F.B. 30-?
Note: This Mon. is set over old original marked stone according to Mr. Buck C.E. of Sierra Madre
Tape shifted 40 ft. South
N. Line Ro. Santa Anita
See pg. 100 "A"
RETURN TO
LOS ANGELES COUNTY SURVEYOR
Do not extend notes this side of this line.
Note: ANY ADDITIONS OR CHANGES ON THIS SHEET MUST BE MADE OR CIRCLED IN Red, WITH DATE AND NAME OF PERSON MAKING CHANGE.

Date _____ Notes by _____ Chief Party _____ F.B. 324 Pg 100"A"

Platted by McAfee	W. O. No. 775
Date June 1929	Location Loma Alta Dr
Map No. B-306-2	Surveyed by Evans
Platting C'k'd by D.M. Finley	Date 5-24-29
Date Nov. 1929	Indexed

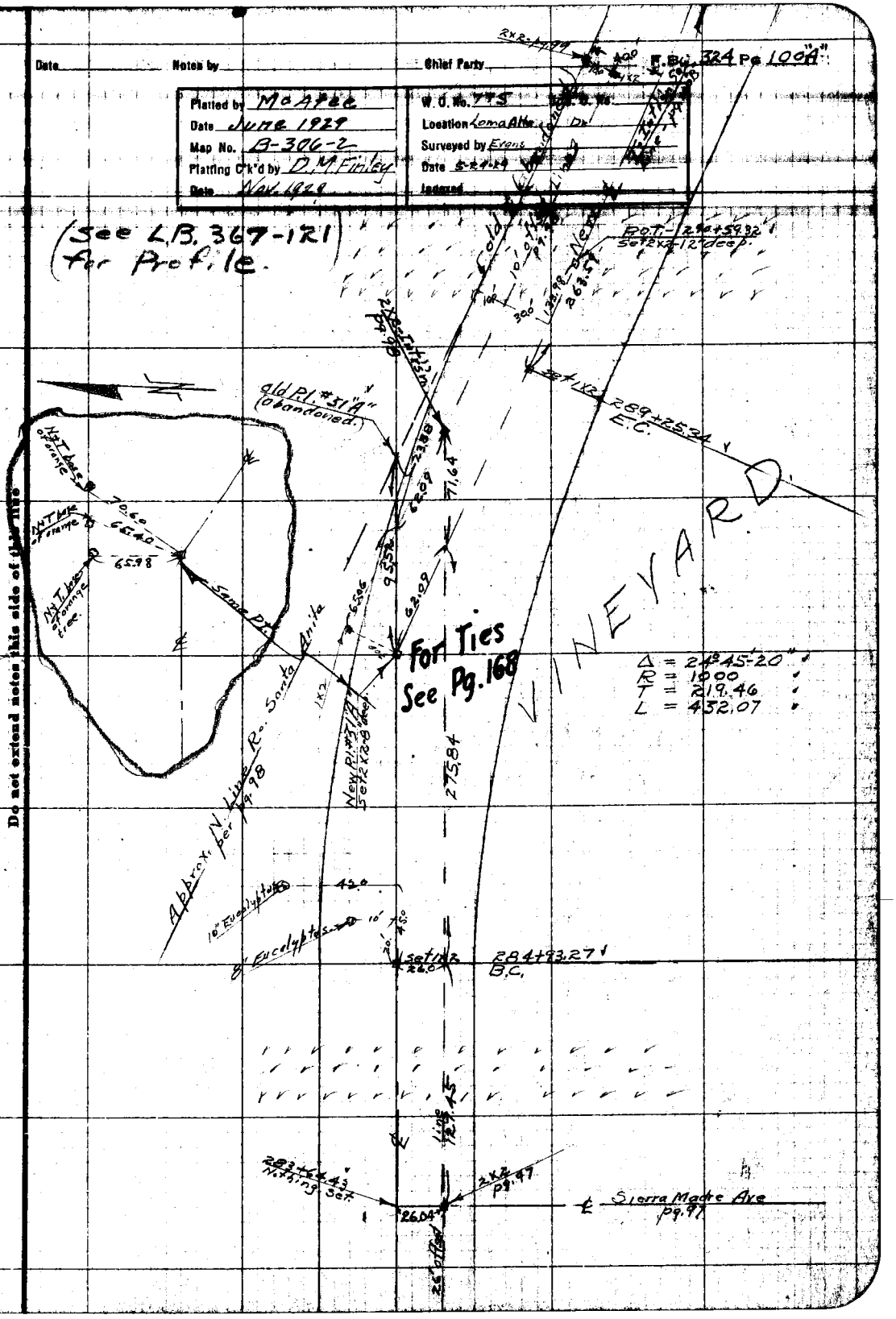

Note: ANY ADDITIONS OR CHANGES ON THIS SHEET MUST BE MADE OR CIRCLED IN Red. WITH DATE AND NAME OF PERSON MAKING CHANGE.

Do not extend notes this side of this line

RETURN TO LOS ANGELES COUNTY SURVEYOR

F.B. 324 Pg 100B Chief Party Notes by Date

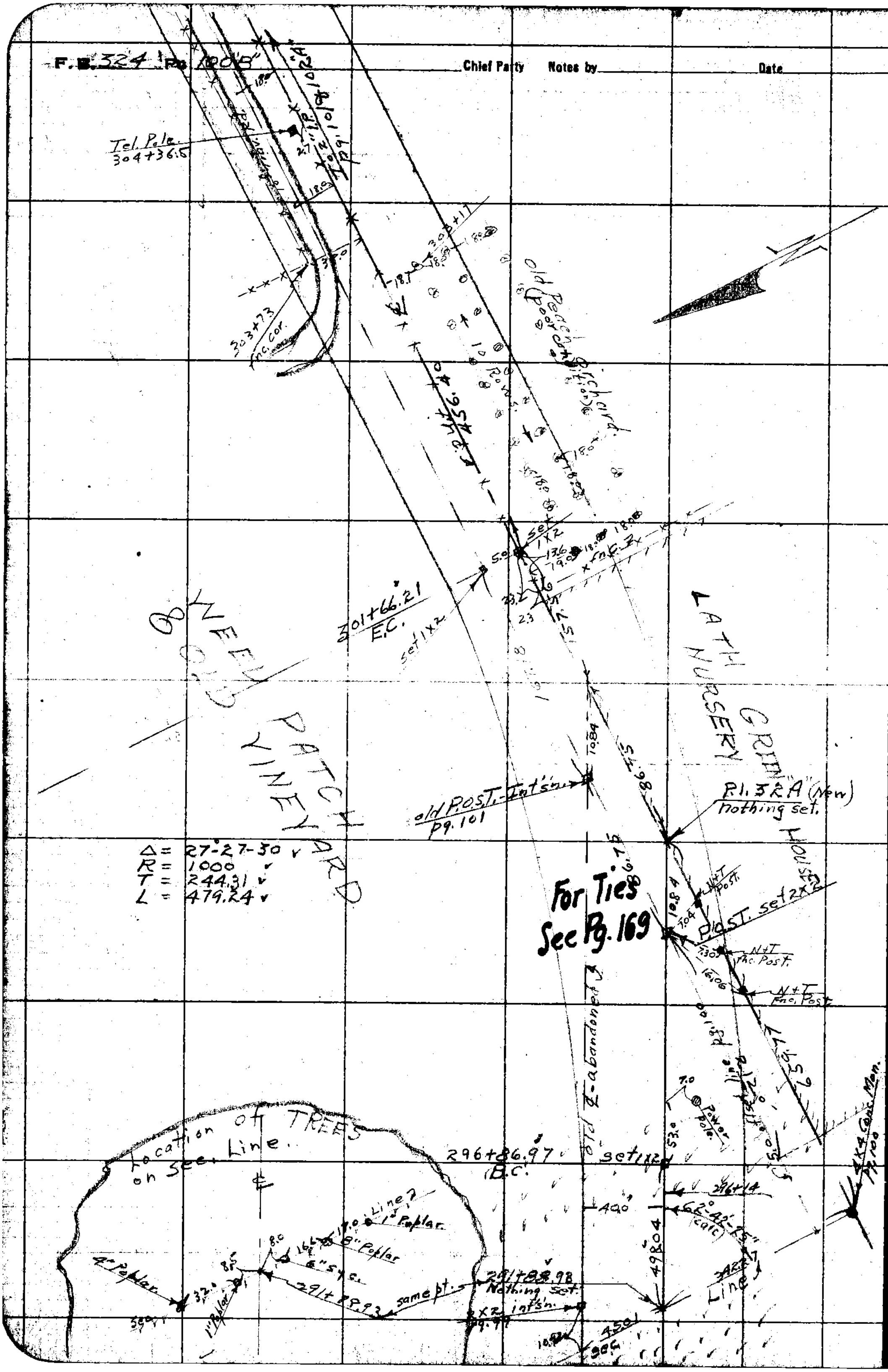

Δ = 27-27-30

R = 1000

T = 244.31

L = 479.24

RETURN TO

LOS ANGELES COUNTY SURVEYOR

Do not extend notes this side of this line

Note: ANY ADDITIONS OR CHANGES ON THIS SHEET MUST BE MADE OR CIRCLED IN Red. WITH DATE AND NAME OF PERSON MAKING CHARGE.

Date _____ Notes by _____ Chief Party _____ F.B. 324-101

(88° Tape)

Plotted by [illegible]	W. O. No. _____
Date Mar. 1929	Location _____
Map No. 8-306-2	Surveyed by _____
Plotting C'k'd by D. M. Finley	Date _____
Date Nov. 1929	Indexed _____

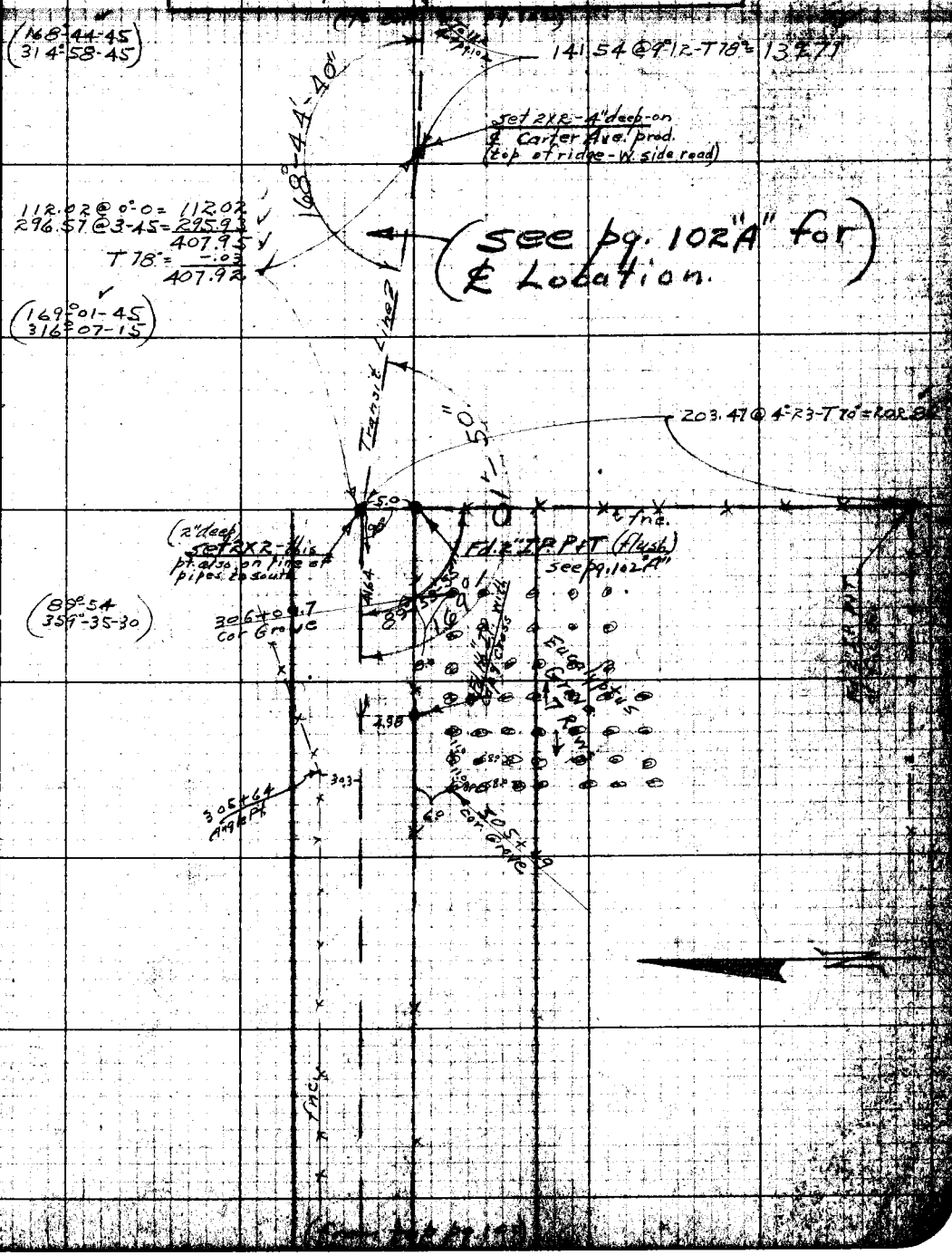

Notes: ANY ADDITIONS OR CHANGES ON THIS SHEET MUST BE MADE OR CIRCLED IN Red. WITH DATE AND NAME OF PERSON MAKING CHANGE.

Do not extend notes this side of this line

RETURN TO LOS ANGELES COUNTY SURVEYOR

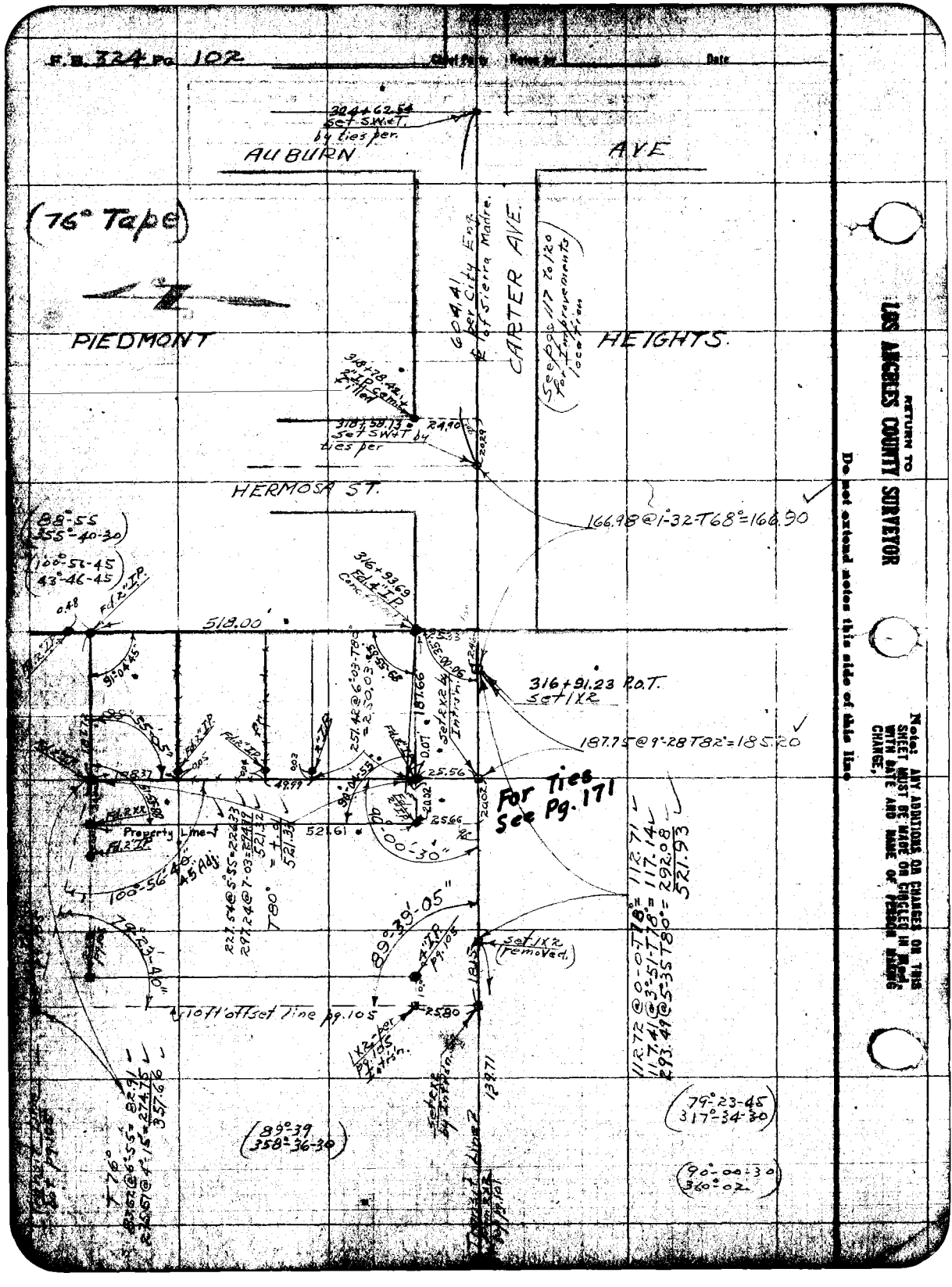
F.B. 324 Pg. 102
Chief Party
Notes by
Date
324+62.54 Set SW&T by ties per.
AUBURN
AVE
(76° Tape)
PIEDMONT
HEIGHTS.
604.41 per City Eng. ℄ of Sierra Madre.
CARTER AVE.
(See pgs 117 to 120 for Improvements location)
318+78.42 2" IP Cem. filled
318+58.13 Set SW&T by ties per
24.90
20.29
HERMOSA ST.
166.98 @ 1°-32-T68° = 166.90
(88°-55 355°-40-30)
(100°-56-45 43°-46-45)
316+93.69 Fd. 4" I.P. Conc.
518.00
316+91.23 P.O.T. Set 1X2
187.75 @ 9°-28 T82° = 185.20
For Ties See Pg. 171
Property Line
100°-56'-40" 45 Adj.
89°-39'-05"
Set 1X2 (removed)
10 ft offset line pg. 105
1X2 per pg. 105 Intrsn.
Set 1X2 by Intrsn.
112.72 @ 0-0-T78° = 112.71
117.41 @ 3°-51-T78° = 117.14
293.49 @ 5°-35 T80° = 292.08
521.93
(89°-39 358°-36-30)
(79°-23-45 317°-34-30)
(90°-00-30 360°-02)
RETURN TO
LOS ANGELES COUNTY SURVEYOR
Note: ANY ADDITIONS OR CHANGES ON THIS SHEET MUST BE MADE OR CIRCLED IN Red WITH DATE AND NAME OF PERSON MAKING CHANGE.
Do not extend notes this side of this line.

(See Pg. 102) ℄ Carter Ave. Prod. per pgs. 101-102

Date _____ Noted by _____ Chief Party _____ F.B. 324 Pg 102"A"

Plotted by [illegible]	W. O. No. 775 D. O. O. No.
Date June 1929	Location Loma Alta Dr.
Map No. 306-2	Surveyed by Evans
Plotting Ck'd by D.M. Finley	Date 5-27-29
Date Nov. 1929	Indexed

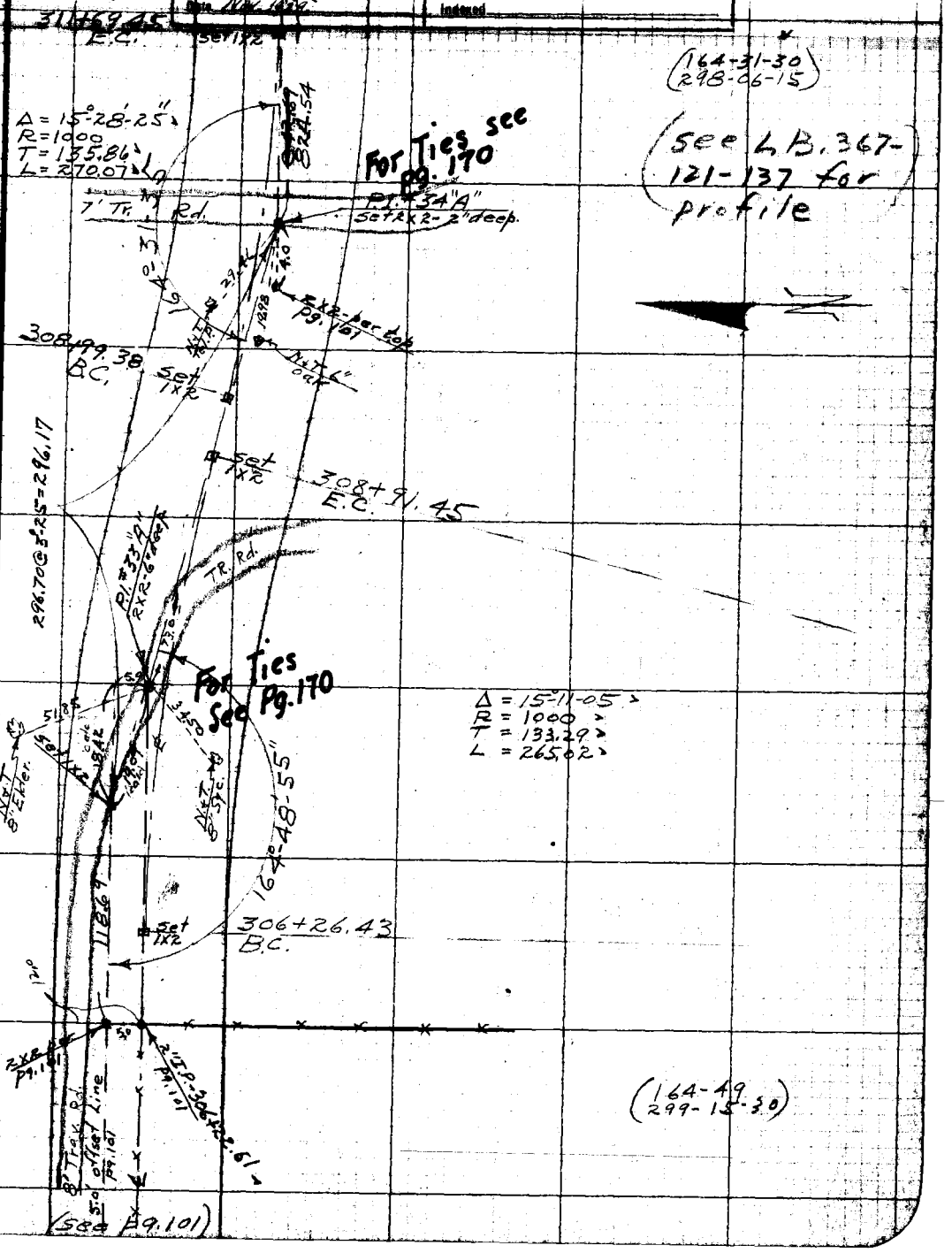

Note: ANY ADDITIONS OR CHANGES ON THIS SHEET MUST BE MADE OR CIRCLED IN Red, WITH DATE AND NAME OF PERSON MAKING CHANGE.

RETURN TO LOS ANGELES COUNTY SURVEYOR

Do not extend notes this side of this line

F.B. 324 Pg 102 "B" Chief Party Notes by Date

RETURN TO
LOS ANGELES COUNTY SURVEYOR

Do not extend notes this side of this line

Note: ANY ADDITIONS OR CHANGES ON THIS SHEET MUST BE MADE OR CIRCLED IN Red. WITH DATE AND NAME OF PERSON MAKING CHANGE.

Date _____ Notes by _____ Chief Party _____ F.B. 324 Pg. 103

Plotted by Bert McAfee	W. O. No. 77[illegible] O. B. O. No.
Date Mar. 1929	Location Loma Alta Dr.
Map No. B-306-2	Surveyed by Evans
Plotting C'k'd by D. M. Finley	Date 11-24-28
Date Nov 1929	Inspected

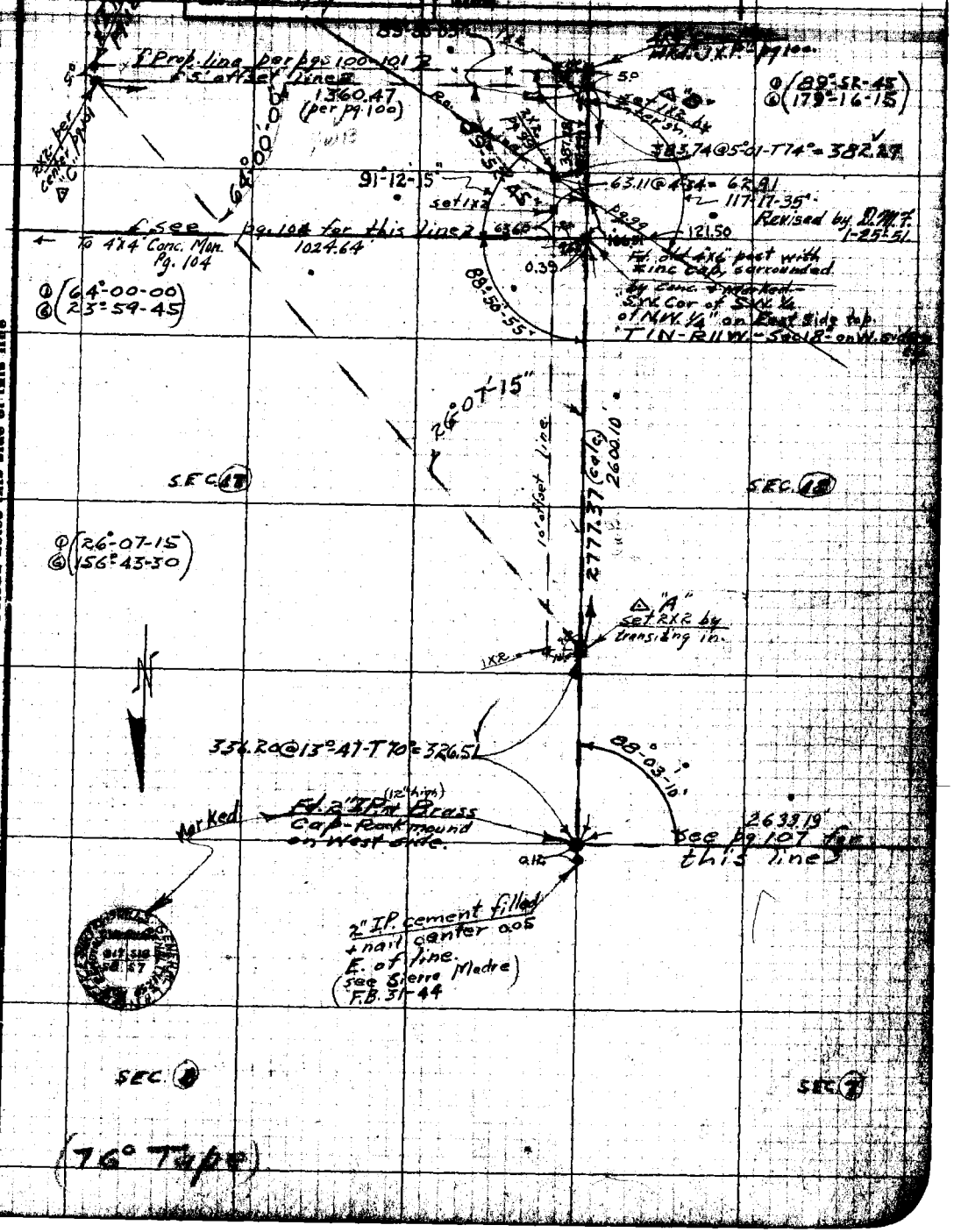

Note: ANY ADDITIONS OR CHANGES ON THIS SHEET MUST BE MADE OR CIRCLED IN Red: WITH DATE AND NAME OF PERSON MAKING CHANGE.

Do not extend notes this side of this line

RETURN TO LOS ANGELES COUNTY SURVEYOR

F.B. 324 Pg 104 Chief Pa[illegible] Notes by _____ Date _____

(76° Tape)

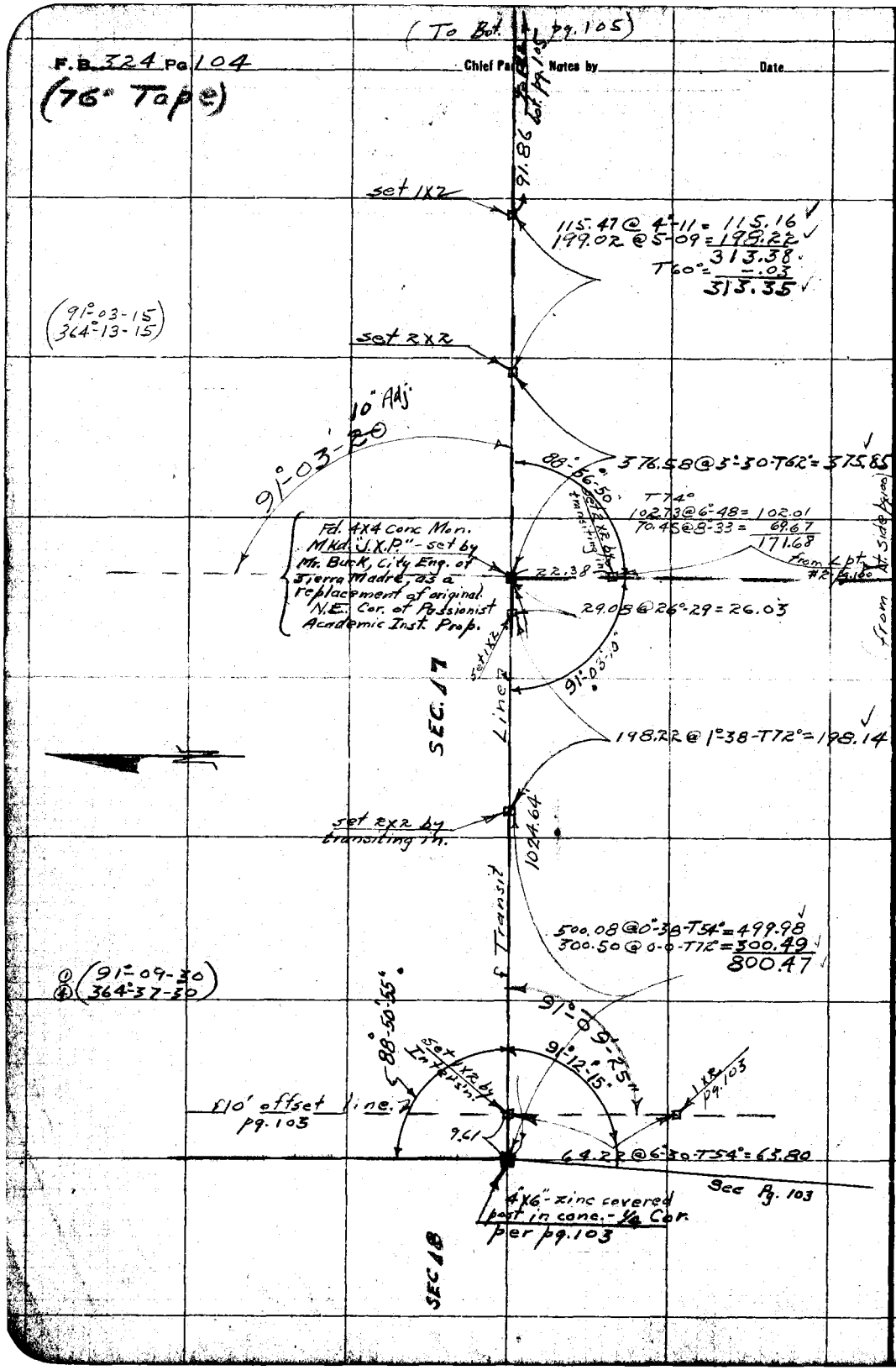

RETURN TO
LOS ANGELES COUNTY SURVEYOR

Do not extend notes this side of this line

Note: ANY ADDITIONS OR CHANGES ON THIS SHEET MUST BE MADE OR CIRCLED IN Red. WITH DATE AND NAME OF PERSON MAKING CHANGE.

Date _____ Notes by _____ Chief Party _____ F.B. 324 Pg 105

Plotted by Bert M. Atee	W.O. No. 775 S.S.O. No.
Date Mar. 1929	Location Loma Alta Dr.
Map No. B-306-2	Surveyed by Evans
Plotting Ck'd by D.M. Finley	Date 11-27-28
Date Nov. 1929	Indexed

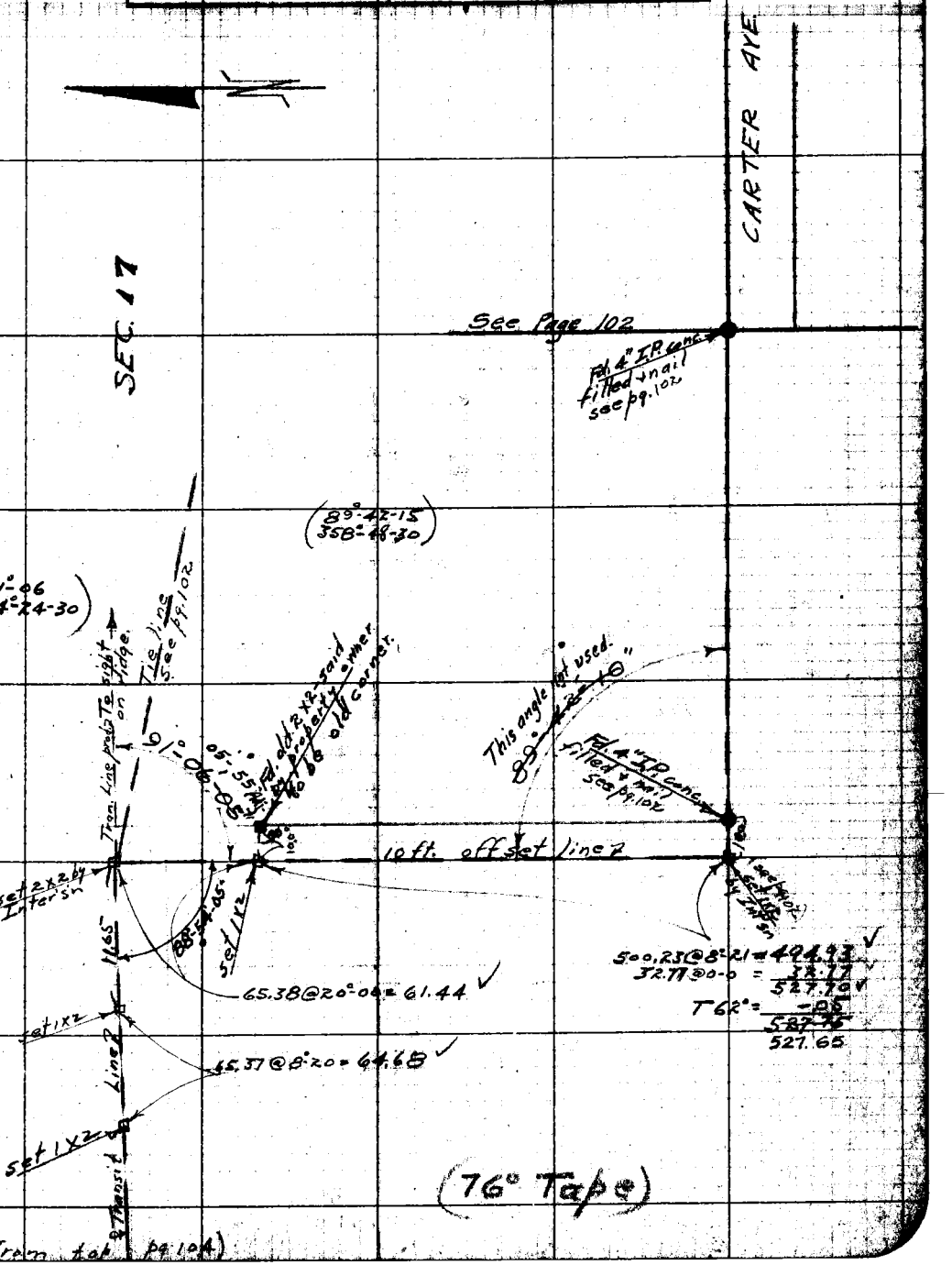

Note: ANY ADDITIONS OR CHANGES ON THIS SHEET MUST BE MADE OR CIRCLED IN Red, WITH DATE AND NAME OF PERSON MAKING CHANGE.

Do not extend notes this side of this line

RETURN TO: LOS ANGELES COUNTY SURVEYOR

F.B. 324 Pg. 106 Chief Party Notes by _____ Date _____

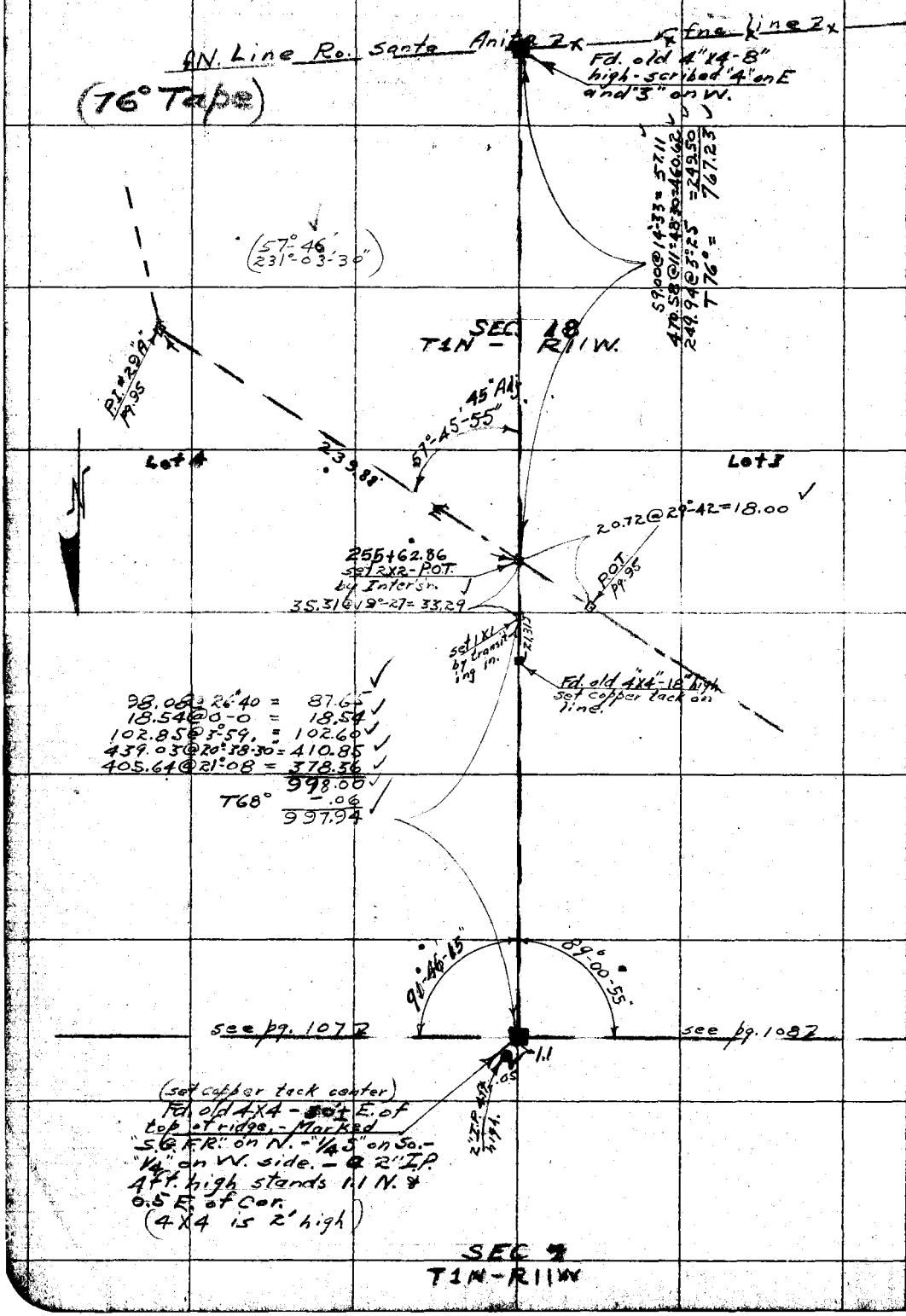

RETURN TO
LOS ANGELES COUNTY SURVEYOR

Do not extend notes this side of this line

Note: ANY ADDITIONS OR CHANGES ON THIS SHEET MUST BE MADE OR CIRCLED IN Red. WITH DATE AND NAME OF PERSON MAKING CHANGE.

Date _____ Notes by _____ Chief Party _____ F.B. 324 Pg. 107

(76° Tape)

Plotted by Bert McAtee	W. O. No. 775 U. S. O. No.
Date Mar. 1929	Location Loma Alta Dr.
Map No. B-306-2	Surveyed by Evans
Plotting C'k'd by D.M. Finley	Date 12-4-28
Date Nov. 1929	Indexed

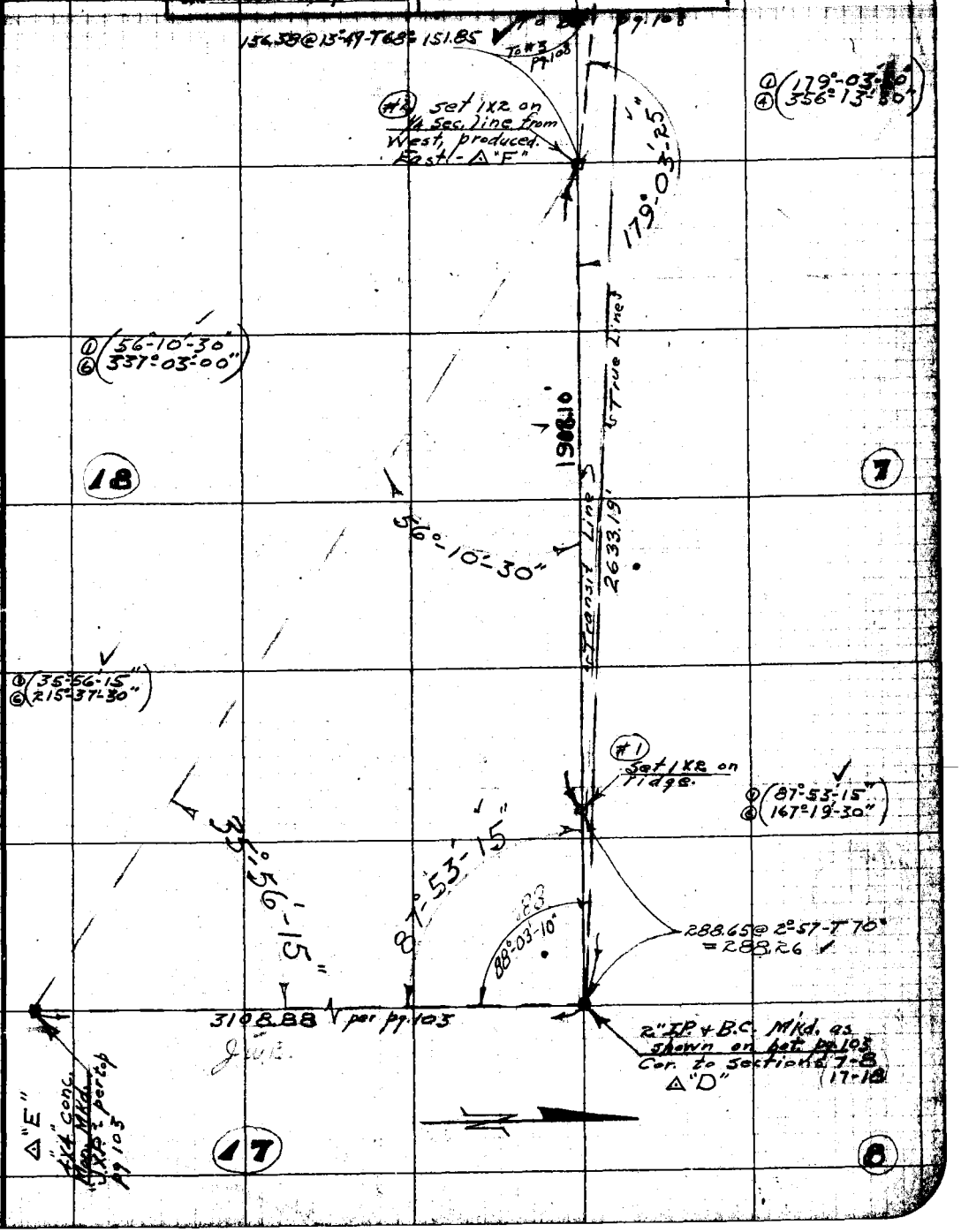

Note: ANY ADDITIONS OR CHANGES ON THIS SHEET MUST BE MADE OR CIRCLED IN Red, WITH DATE AND NAME OF PERSON MAKING CHANGE.

Do not extend notes this side of this line

RETURN TO LOS ANGELES COUNTY SURVEYOR

F.B. 324 Pg. 108 Chief Party Notes by Date

(76° Tape)

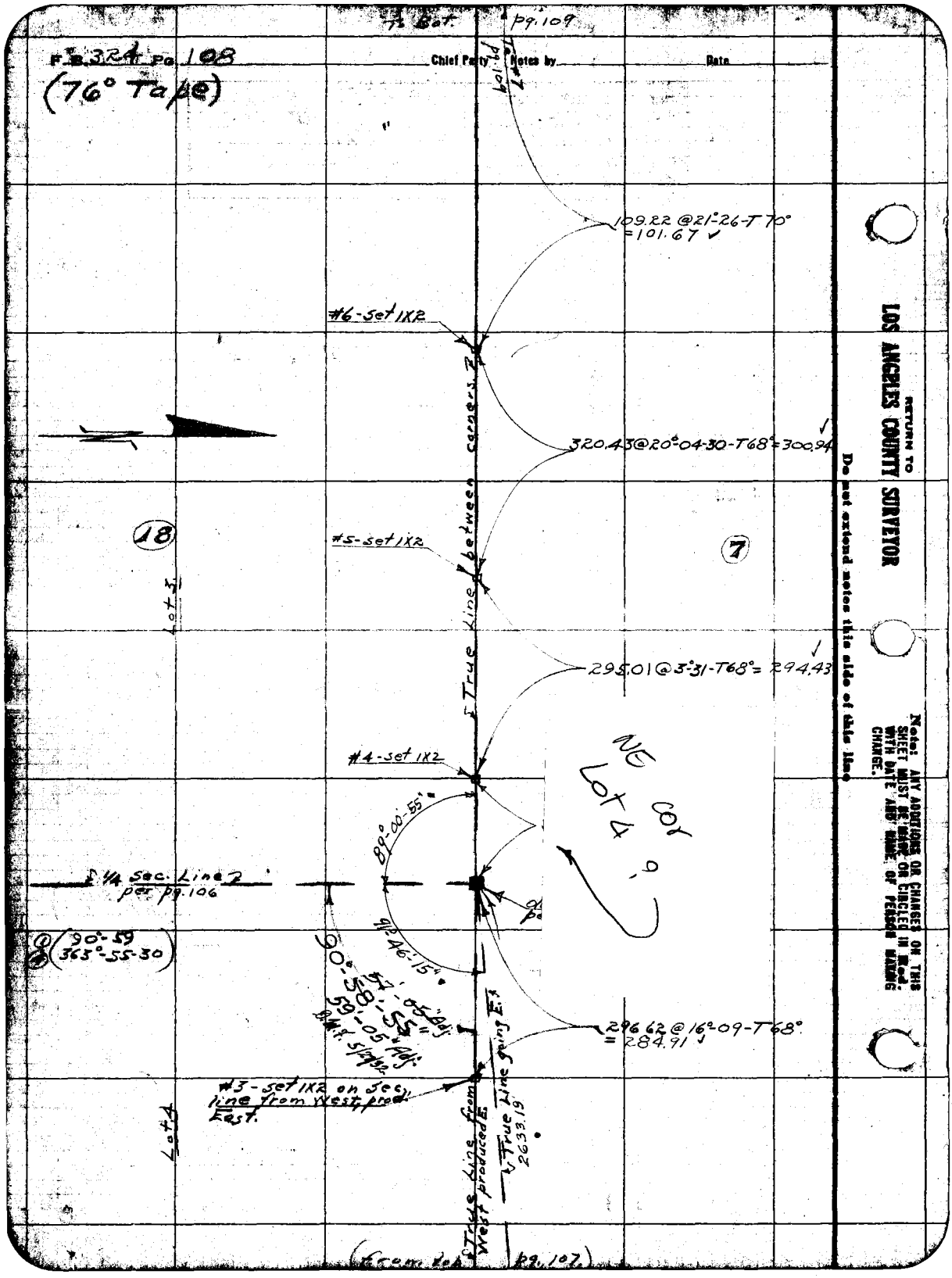

Date _____ Notes by _____ Chief Party _____ F.B. 324 Pg. 109

Plotted by [illegible]	W.O. No. [illegible] U.S.C. No.
Date Mar. 1929	Location Loma Alta Dr.
Map No. B-306-2	Surveyed by Evans
Plotting C'k'd by D.M. Finley	Date 12-5-28
Date Nov. 1929	Indexed

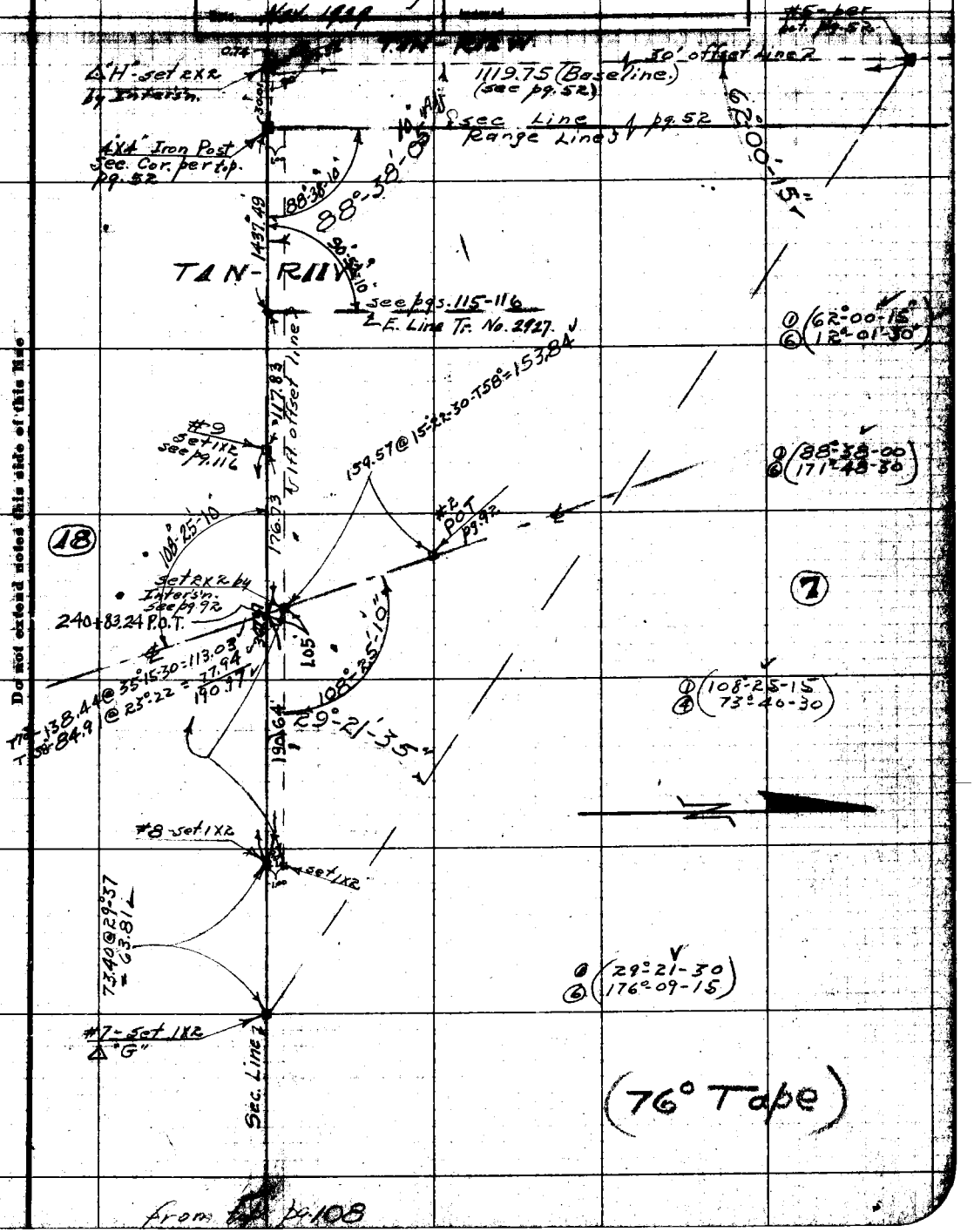

Note: ANY ADDITIONS OR CHANGES ON THIS SHEET MUST BE MADE OR CIRCLED IN Red, WITH DATE AND NAME OF PERSON MAKING CHANGE.

Do not extend notes this side of this line

RETURN TO LOS ANGELES COUNTY SURVEYOR

F. B. 324 Pg 110 Chief Party Notes by Date 12-11-28

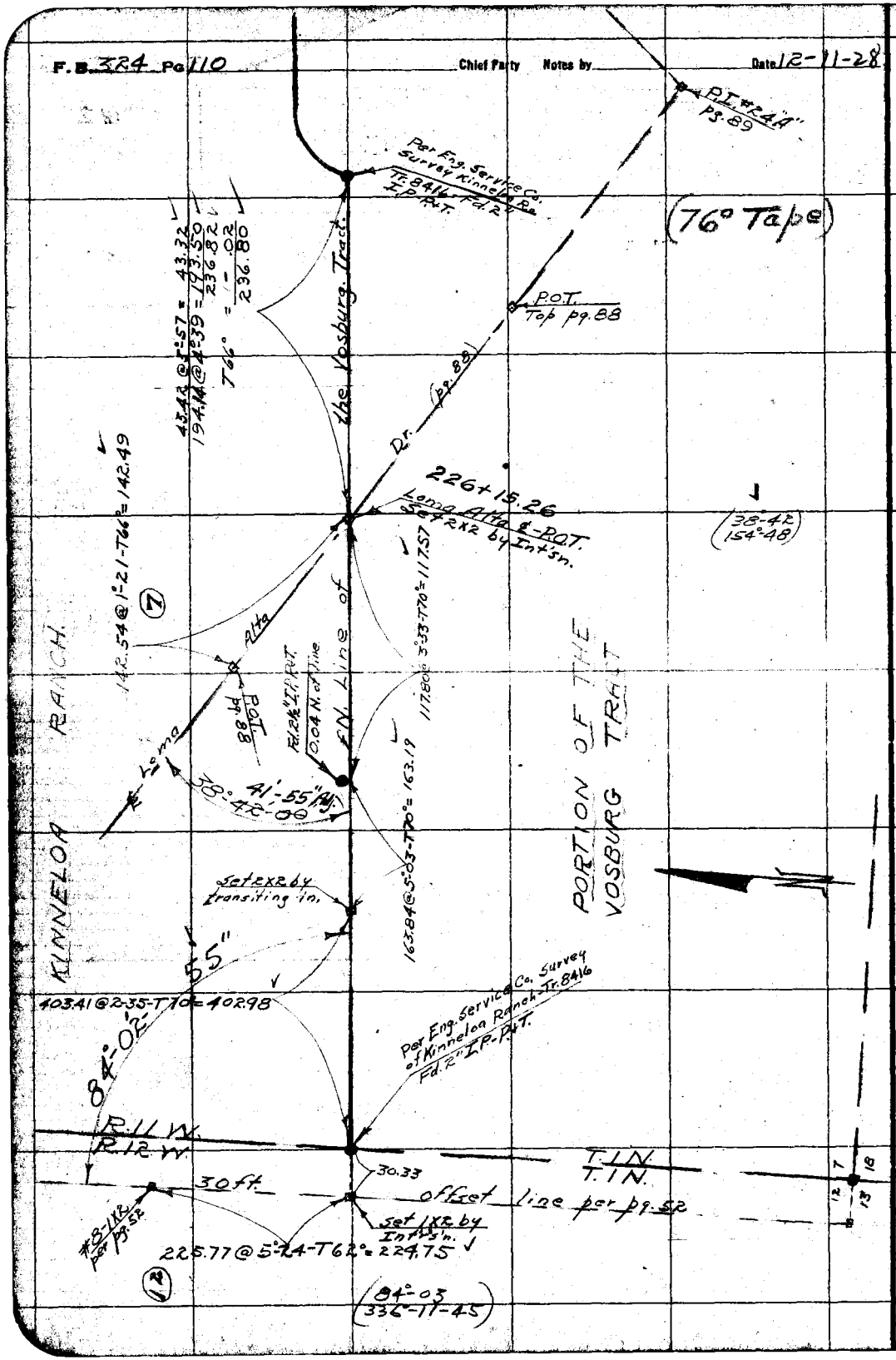

RETURN TO LOS ANGELES COUNTY SURVEYOR

Do not extend notes this side of this line

Note: ANY ADDITIONS OR CHANGES ON THIS SHEET MUST BE MADE OR CIRCLED IN Red. WITH DATE AND NAME OF PERSON MAKING CHANGE.

Date _____ Notes by _____ Chief Party _____ F.B. 324 Pg. 111

Platted by Bert McAlee	W.O. No. 776 O.S.O. No.
Date Mar. 1929	Location Loma Alta Dr.
Map No. B-306-2	Surveyed by Evans
Platting C'k'd by D.M. Finley	Date 12-13-28
Date Nov 1929	Indexed

(76° Tape)

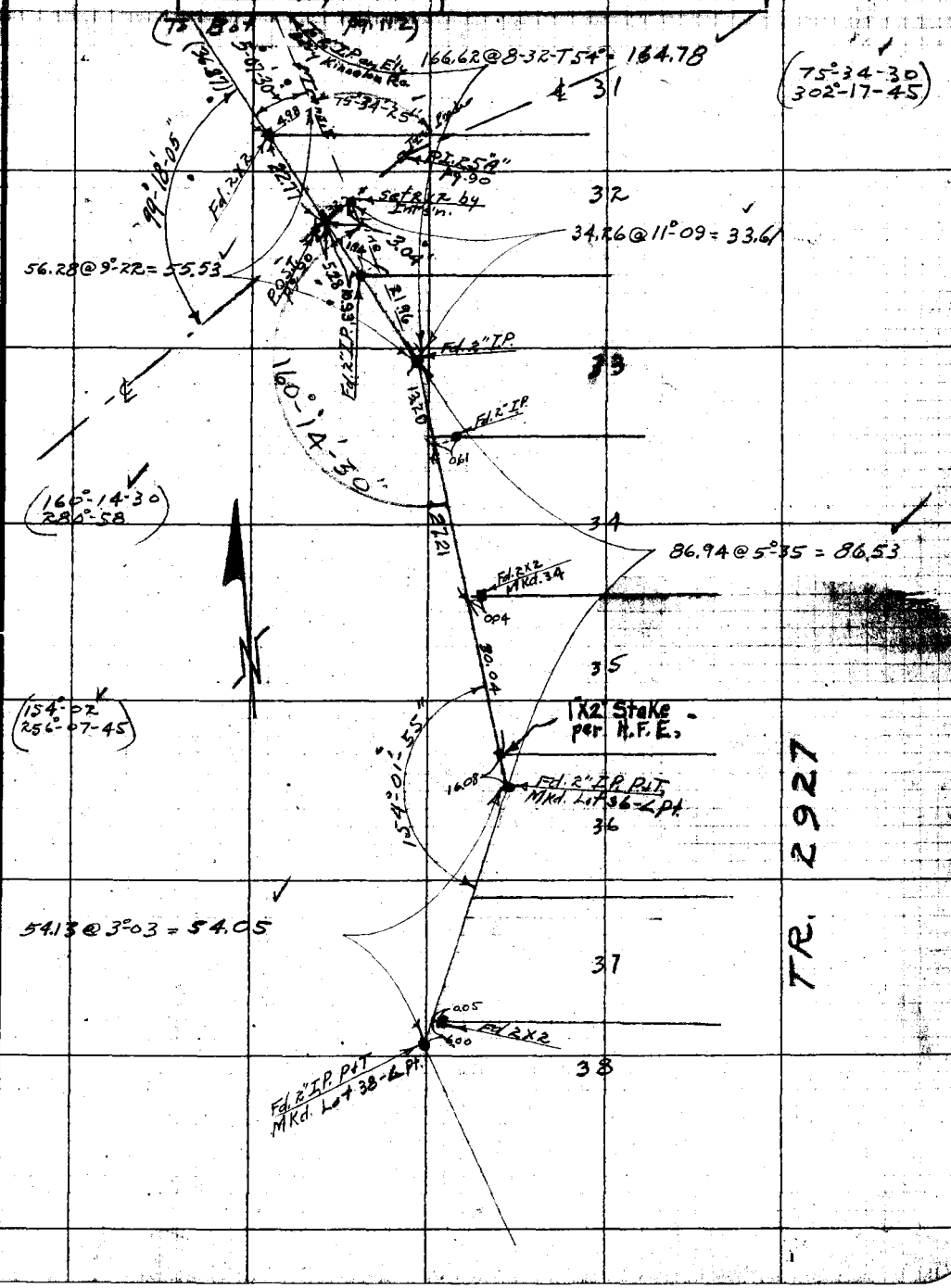

Note: ANY ADDITIONS OR CHANGES ON THIS SHEET MUST BE MADE OR CIRCLED IN Red. WITH DATE AND NAME OF PERSON MAKING CHANGE.

Do not extend notes this side of this line

RETURN TO LOS ANGELES COUNTY SURVEYOR

F.B. 327 Pg. 112 Chief Party Notes by Date

(76° Tape)

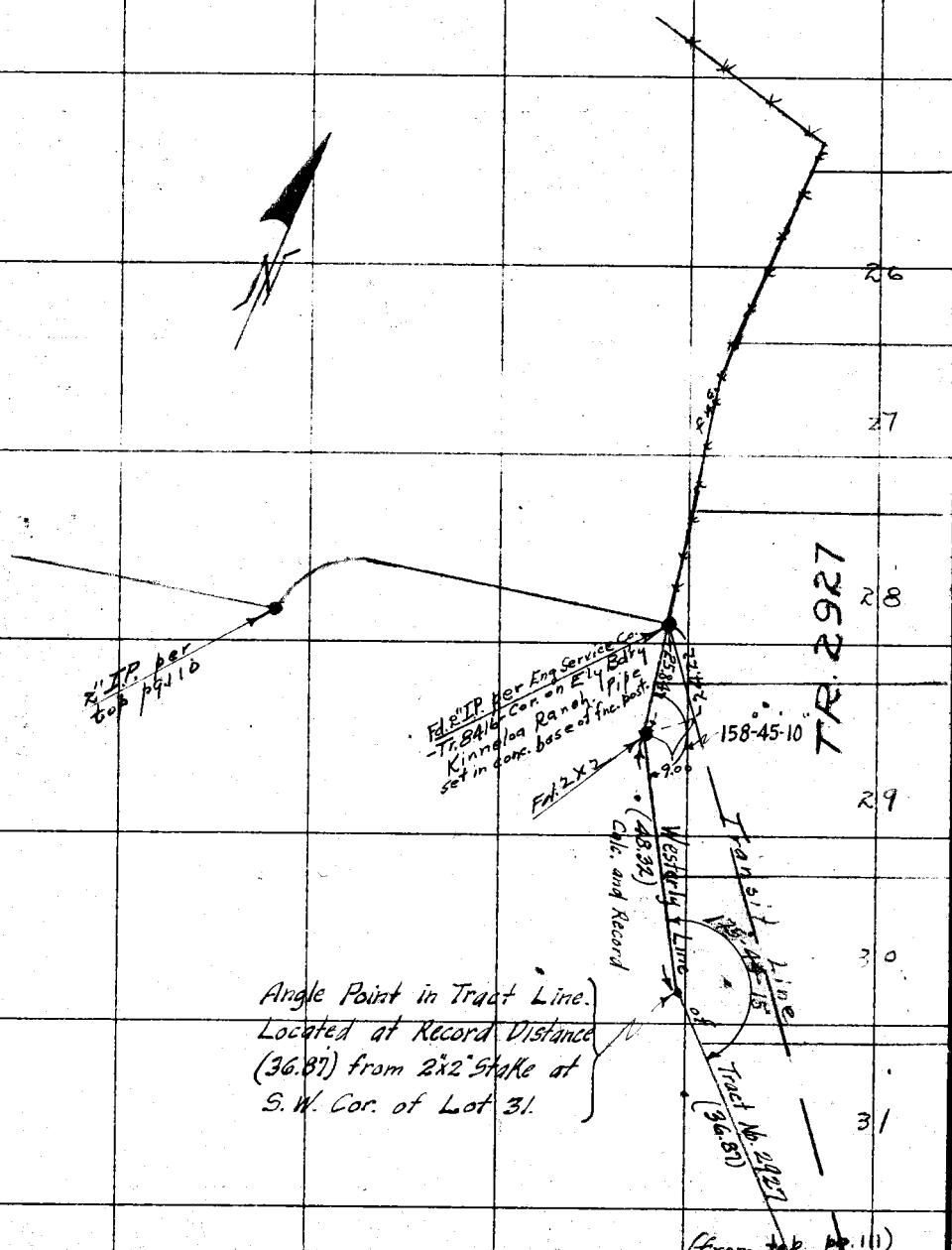

(from top pg. 111)

RETURN TO
LOS ANGELES COUNTY SURVEYOR

Do not extend notes this side of this line

Note: ANY ADDITIONS OR CHANGES ON THIS SHEET MUST BE MADE OR CIRCLED IN Red. WITH DATE AND NAME OF PERSON MAKING CHANGE.

Date _____ Notes by _____ Chief Party _____ F.B. 324 Pg 113

(76° Tape)

Platted by Bert McAfee	W.O. No. 775 U.S.O. No.
Date Mar. 1929	Location Loma Alta Dr.
Map No. B-306-2	Surveyed by Evans
Platting C'k'd by D.M. Finley	Date 12-12-28
Date Nov. 1929	Indexed

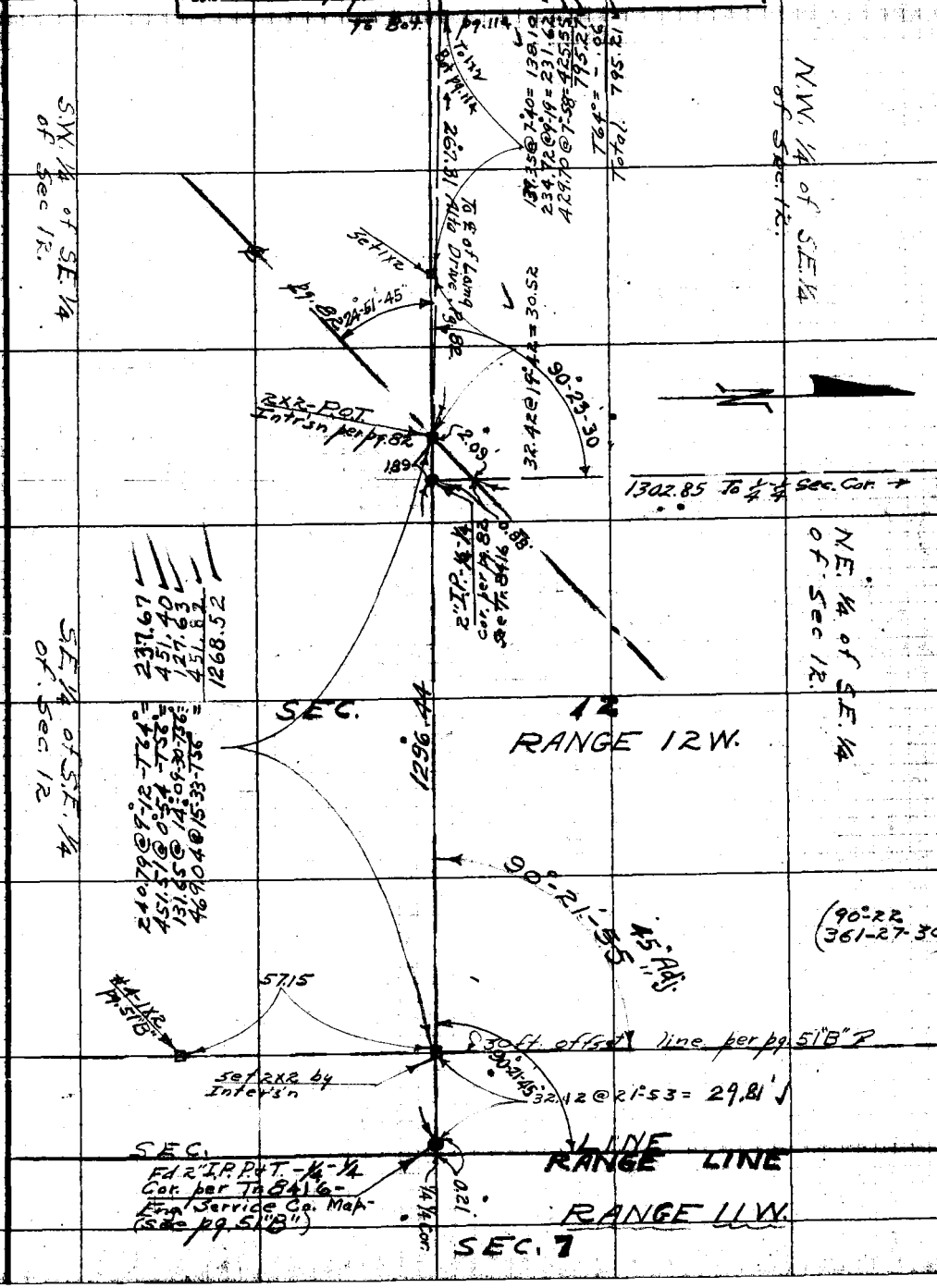

Note: ANY ADDITIONS OR CHANGES ON THIS SHEET MUST BE MADE OR CIRCLED IN Red. WITH DATE AND NAME OF PERSON MAKING CHANGE.

Do not extend notes this side of this line

RETURN TO LOS ANGELES COUNTY SURVEYOR

RETURN TO
LOS ANGELES COUNTY SURVEYOR

Note: ANY ADDITIONS OR CHANGES ON THIS SHEET MUST BE MADE OR CIRCLED IN Red. WITH DATE AND NAME OF PERSON MAKING CHANGE.

Do not extend notes this side of this line

Date _____ Notes by _____ Chief Party _____

F.B. 324 Pg. 114
(76° Tape)

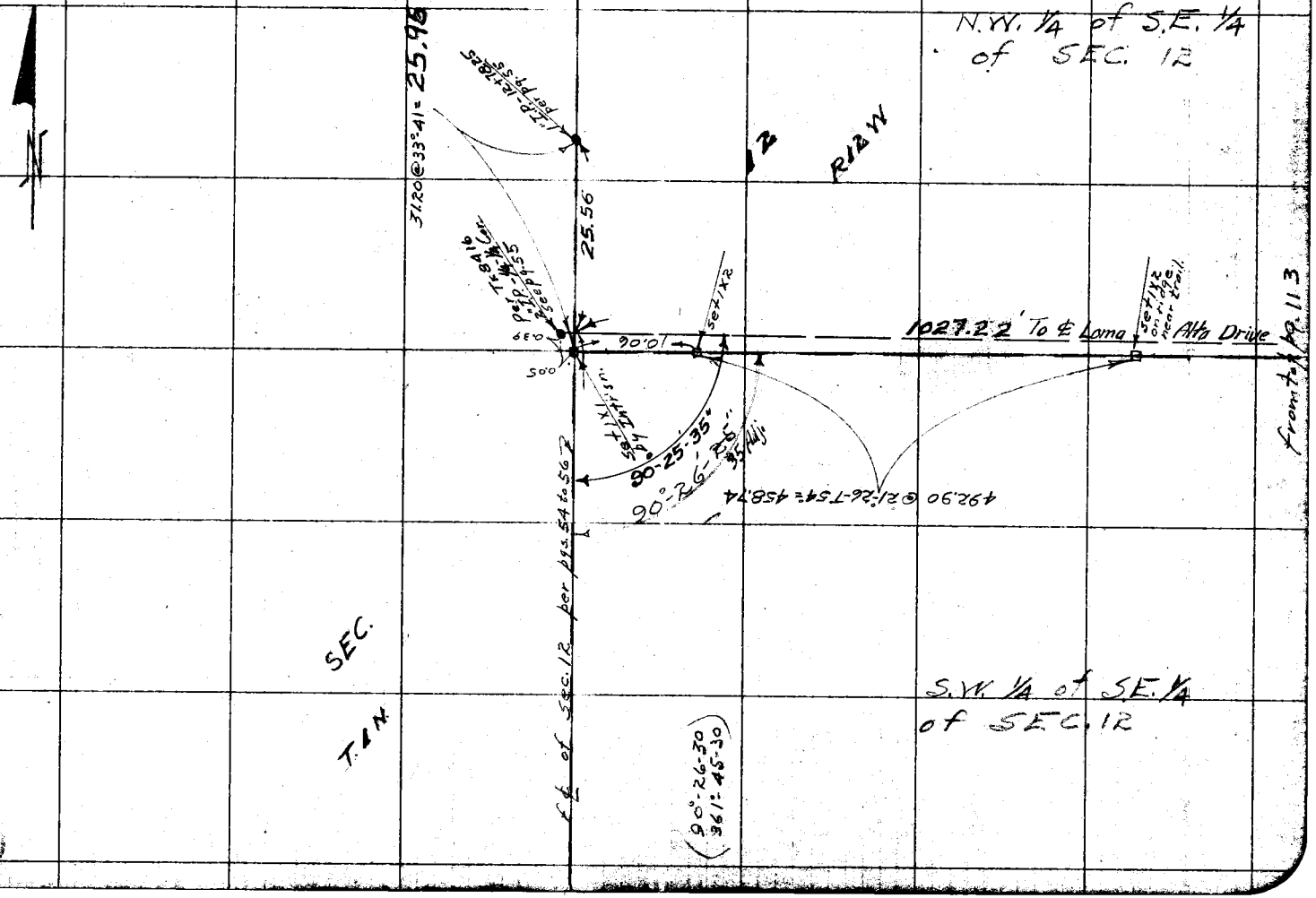

Date _____ Notes by _____ Chief Party _____ F.B. 324 Pg 115

Platted by Bert McAfee	W. O. No. 775 U. S. O. No.
Date Mar. 1929	Location Loma Alta Dr.
Map No. B-306-2	Surveyed by Evans
Platting Ck'd by D.M. Finley	Date 12-19-28
Date Nov. 1929	Indexed

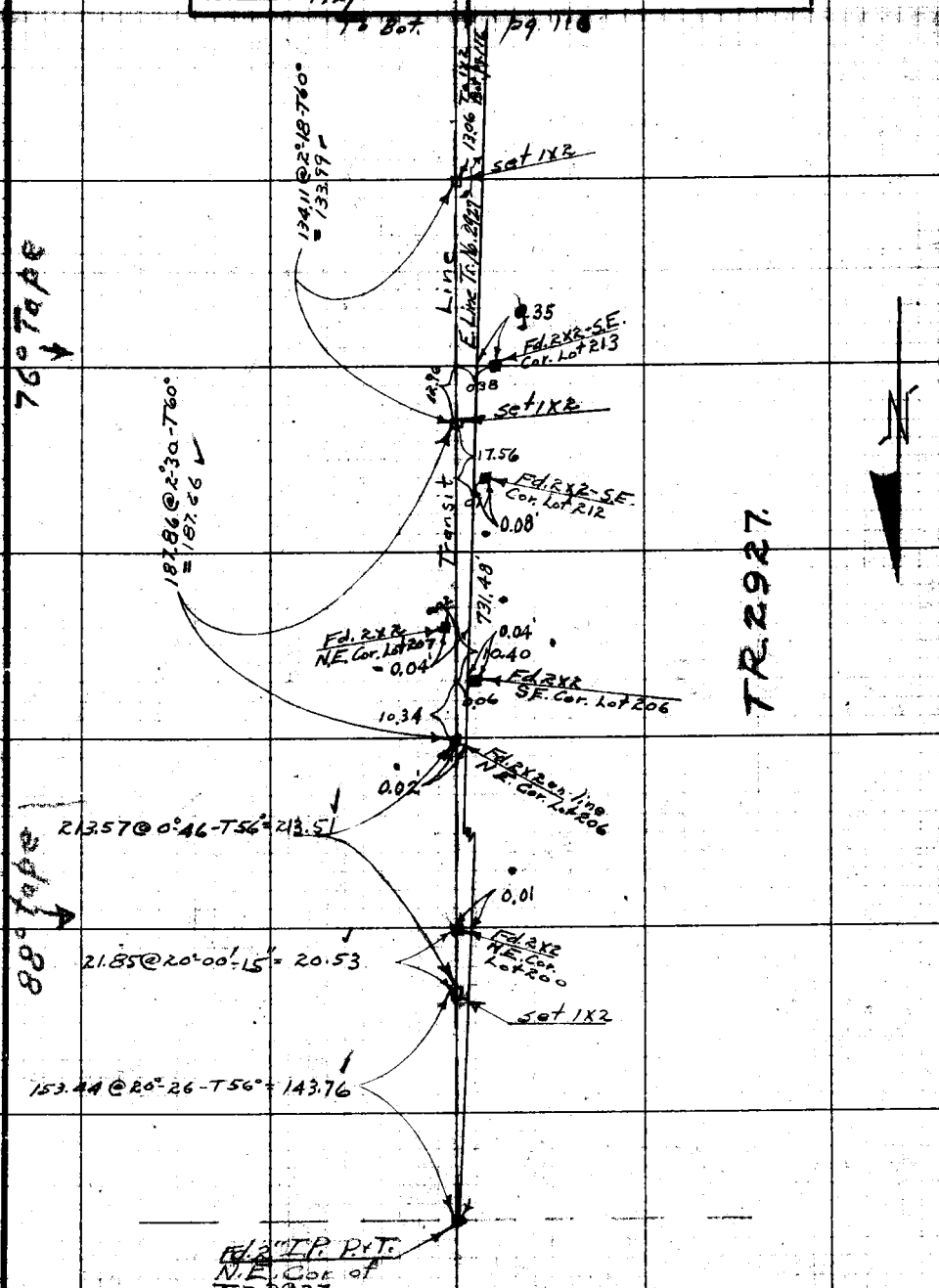

Notes: ANY ADDITIONS OR CHANGES ON THIS SHEET MUST BE MADE OR CIRCLED IN Red. WITH DATE AND NAME OF PERSON MAKING CHANGE.

Do not extend notes this side of this line

RETURN TO LOS ANGELES COUNTY SURVEYOR

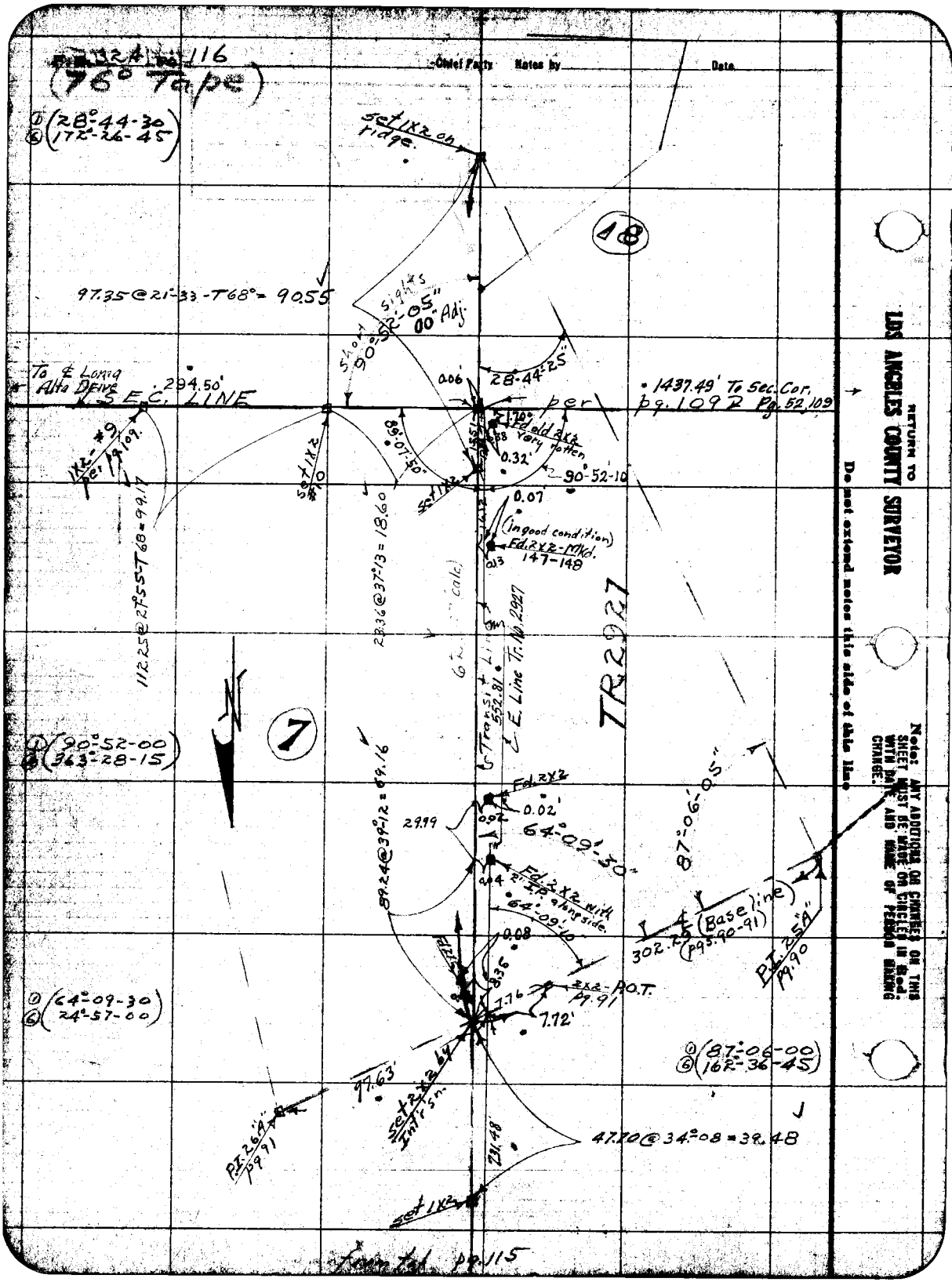

Chief Party Notes by Date
(76° Tape)
(28°-44-30)
(172°-26-45)
set 1x2 on ridge.
18
97.35 @ 21°-33 - T68° = 90.55
sights
90°-52'-05" 00" Adj.
To ℄ Loma Alta Drive
294.50'
SEC. LINE
0.06
28-44-25
per
1437.49' To Sec. Cor. pg. 109 & Pg. 52, 109
1x2 - #9 per pg. 109
set 1x2 #10
89°-07'-50"
Fd old 2x2 very rotten
0.32'
90°-52-10
set 1x2
0.07
(in good condition)
Fd. 2x2 - Mkd. 147-148
112.25 @ 27°-55 - T68 = 99.17
23.36 @ 37°-13 = 18.60
Transit Line 552.81
℄ E. Line Tr. No. 2927
TR 2927
7
(90°-52-00)
(363°-28-15)
89.24 @ 39°-12 = 69.16
Fd. 2x2
0.02'
29.99
64°-09'-30"
87°-06'-05"
Fd. 2x2 with 2" I.P. along side.
64°-09'-10
0.08
(Base line) (pgs. 90-91)
302.25
P.I. 25"A" pg. 90
8.36
7.76
2x2 - P.O.T. pg. 91
7.72'
(64°-09-30)
(24°-57-00)
(87°-06-00)
(162°-36-45)
97.63'
set 2x2 by Int'r sn.
P.I. 26"A" pg. 91
231.48'
47.70 @ 34°-08 = 39.48
set 1x2
from tab pg. 115
RETURN TO
LOS ANGELES COUNTY SURVEYOR
Do not extend notes this side of this line.
Note: ANY ADDITIONS OR CHANGES ON THIS SHEET MUST BE MADE OR CIRCLED IN Red. WITH DATE AND NAME OF PERSON MAKING CHANGE.

Date _____ Notes by _____ Chief Party _____ F.B. 324 Pg. 117

Plotted by Carl Mehlhe	W.O. No. 775 S.S.O. No.
Date Mar 1929.	Location Loma Alta Dr
Map No. B-306-2	Surveyed by Evans
Plotting Ck'd by D.M. Finley	Date 12-27-28
Date Nov 1929	Indexed

(Improvements on CARTER AVE. - pg. 102 for Survey)

Notes: ANY ADDITIONS OR CHANGES OF THIS SHEET MUST BE MADE ON CIRCLED IN Red. WITH DATE AND NAME OF PERSON MAKING CHANGE.

Do not extend notes this side of this line

RETURN TO LOS ANGELES COUNTY SURVEYOR

12"oak 1+78.1 — 37.5 — 45 — 49.0 — 1" orange 1+74.3

18" Acacia 1+63.3 — 25.3

1+61.9 36" fir — 42.5 — 1+55 End Curb — 14.75 — 36.6 — 55.0 — 6" orange 1+54.7

1+44.2 6" Loquat — 43.5 — 33.4 — 1+44.7 hyd. — 14.75 — 1+42.3 End curb. — 16.5 Broad Knife

1+35.7 20" fir — 24.6 — 48.6 — 34.7 — 16.9 — 36.1 — 20.3 — 8" orange 1+33

1+25.1 — 4" Magnolia 1+33.7 — 4" Magnolia 1+33.7 — 1+33 8" olive — 6" Stub

63.0 — 1+21.6 El. Pole — 17.3 — 24.0

18" fir 1+21 — 1+16 Water Meter — 17.0 — 17.7 — 36.8 — 21' — 1+13 10" orange

1+03 24" Pal. — 27.4 — 1+12.6 10" olive

2 Story Stucco House — 28.7 — 63.0 — 36.2 — 17.4 — 0+92.6 6" orange

0+92.3 10" olive — 19.1 — 43.6 — 0+79.3 Bush

4.0 — 60.8 — 44.5 — 26.0 — 1" orange 0+75.8 — 0+69.2 8" Palm — 35.0 — curb — 19.6 — 0+73.2 8" olive

0+65 Lilac bush — 41.8 — 16.4 — 0+65 8" olive — AVE. — curb

0+58.8 6" Palm — 31.0 — 1 Story Frame House

18" Pepper 0+48 — 18.5 — 19.2 — 0+47.1 8" olive

bed 0+42 — 33.5 — 38.8 — 11" Palm 0+42 — 36" Palm 0+33.9 — 18.5 — 49.0 — 63.3 — 8" Arbor.

0+36.7 — 8" olive 0+31.9

6" Loquat 0+26.4 — 43.9 — 18" Pepper 0+24 — 18.5 — 0+20.8 — guava hedge — 25' R. — 0+21 — curb

5" Cedar 0+23 — 24.4

HERMOSA ST.

10.7 — 10.0 — 8.6 — 14.4 — 21.9 — 18.5

0+0.6 — 8" Guava — 5" Eucalyptus — 4" Guava — 2" Guava 0+0.1 — 18" Pepper 0+0.9

NOTE

Temporary 0+00 at Hermosa & Carter for location of Imp'vts

318+58.13 S.W.Cor. Sec. 6 T.1S. R.14W. See pg. 102 for location Imp'vts

CARTER

curb — 25' R. — curb

See pg. 119 for Imp'vts. of Hermosa

F.B. 324 Pg. 118 Chief Party Notes by Date

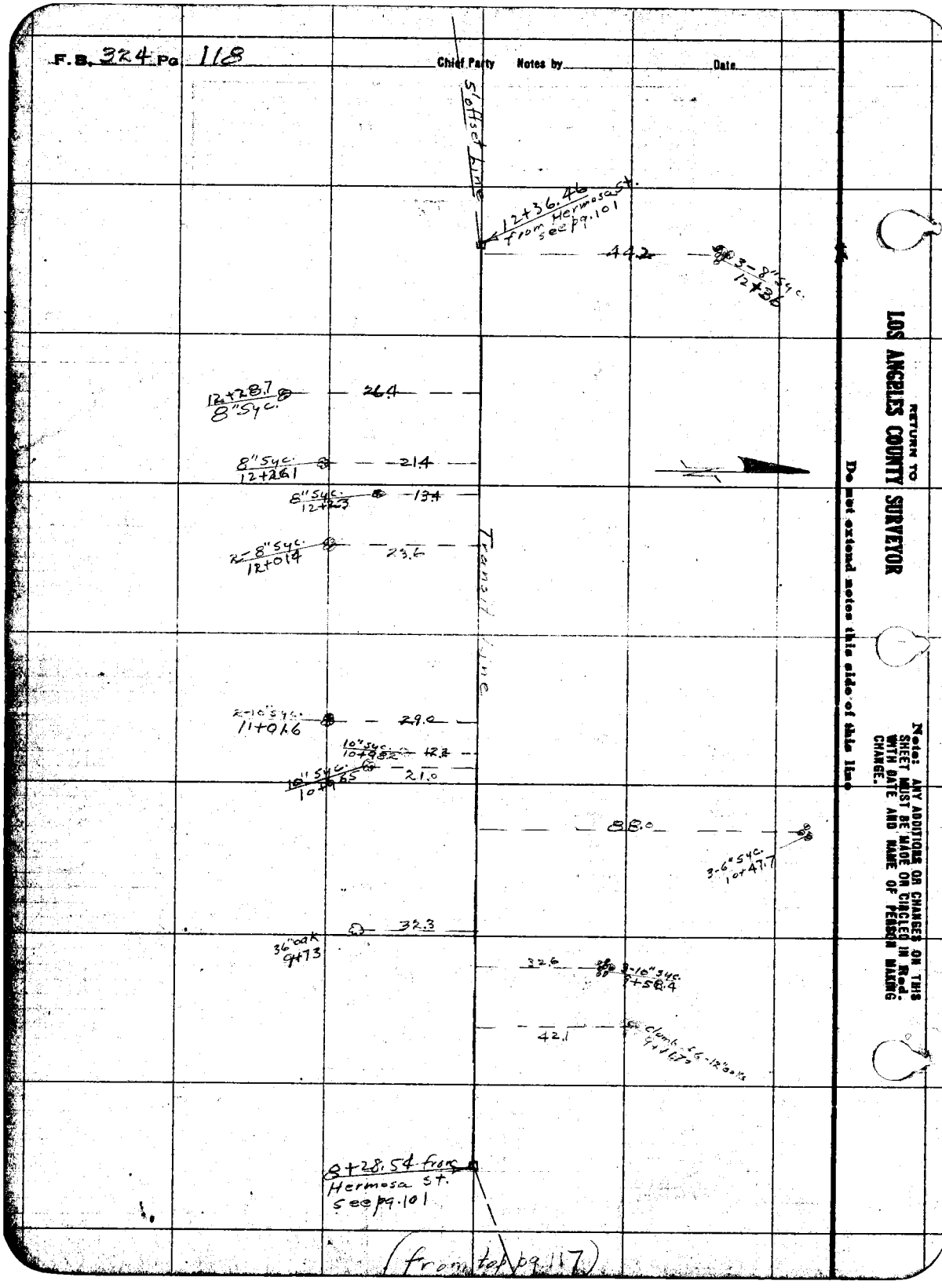

(from top pg. 117)

RETURN TO
LOS ANGELES COUNTY SURVEYOR

Do not extend notes this side of this line

Note: ANY ADDITIONS OR CHANGES ON THIS SHEET MUST BE MADE OR CIRCLED IN Red. WITH DATE AND NAME OF PERSON MAKING CHANGE.

Date _____ Notes by _____ Chief Party _____ F.B. 324 Pg 119

Plotted by M.O. Abe	W.O. No. 775 U.S.O. No.
Date June 1939	Location Loma Alta Dr.
Map No. B-306-2	Surveyed by Evans
Platting C'k'd by D.M. Finley	Date 5-28-29
Date Nov. 1939	Indexed

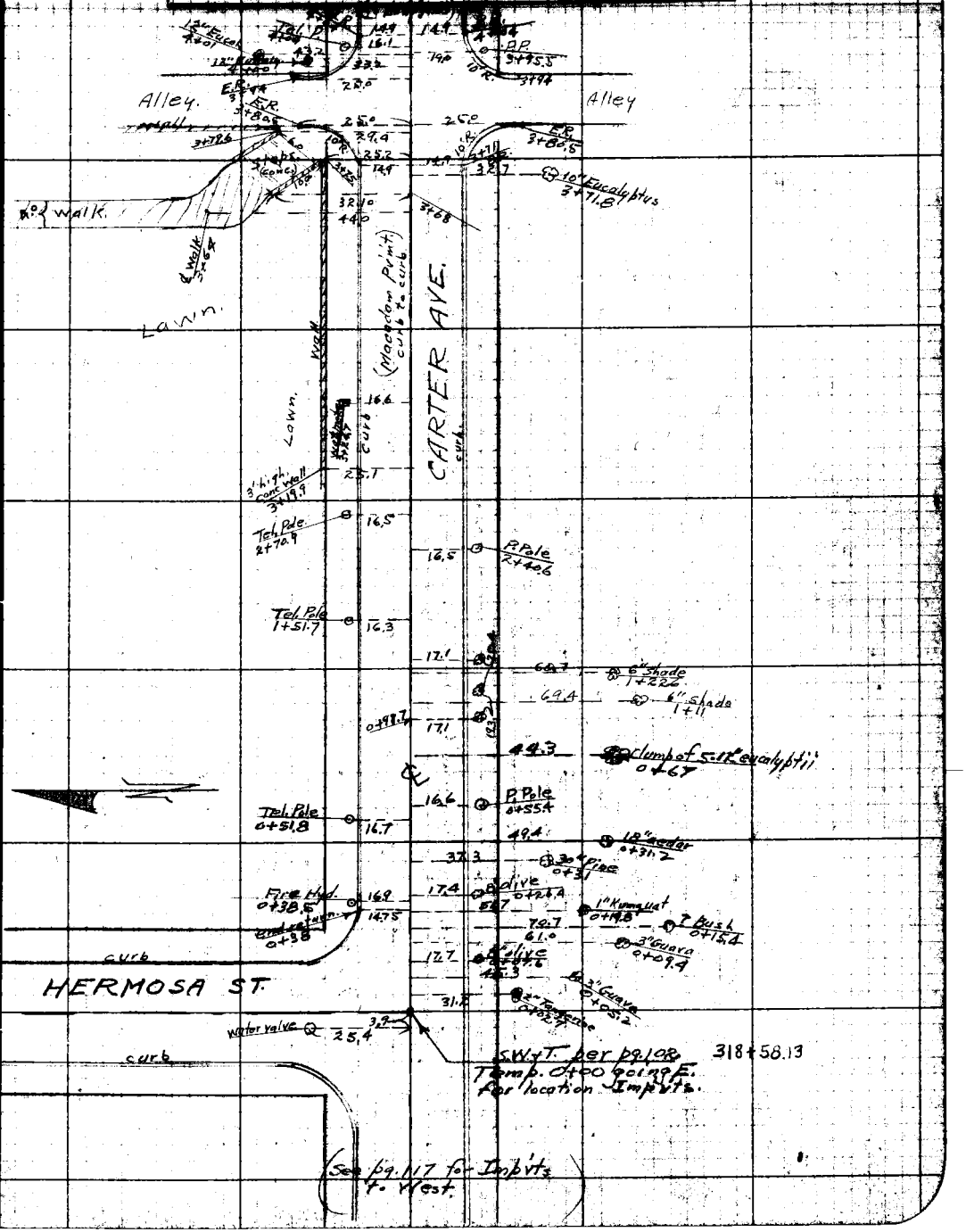

Note: ANY ADDITIONS OR CHANGES ON THIS SHEET MUST BE MADE OR CIRCLED IN Red. WITH DATE AND NAME OF PERSON MAKING CHANGE.

RETURN TO LOS ANGELES COUNTY SURVEYOR

Do not extend notes this side of this line

F.B. 324 pg. 120 Chief Party Notes by Date

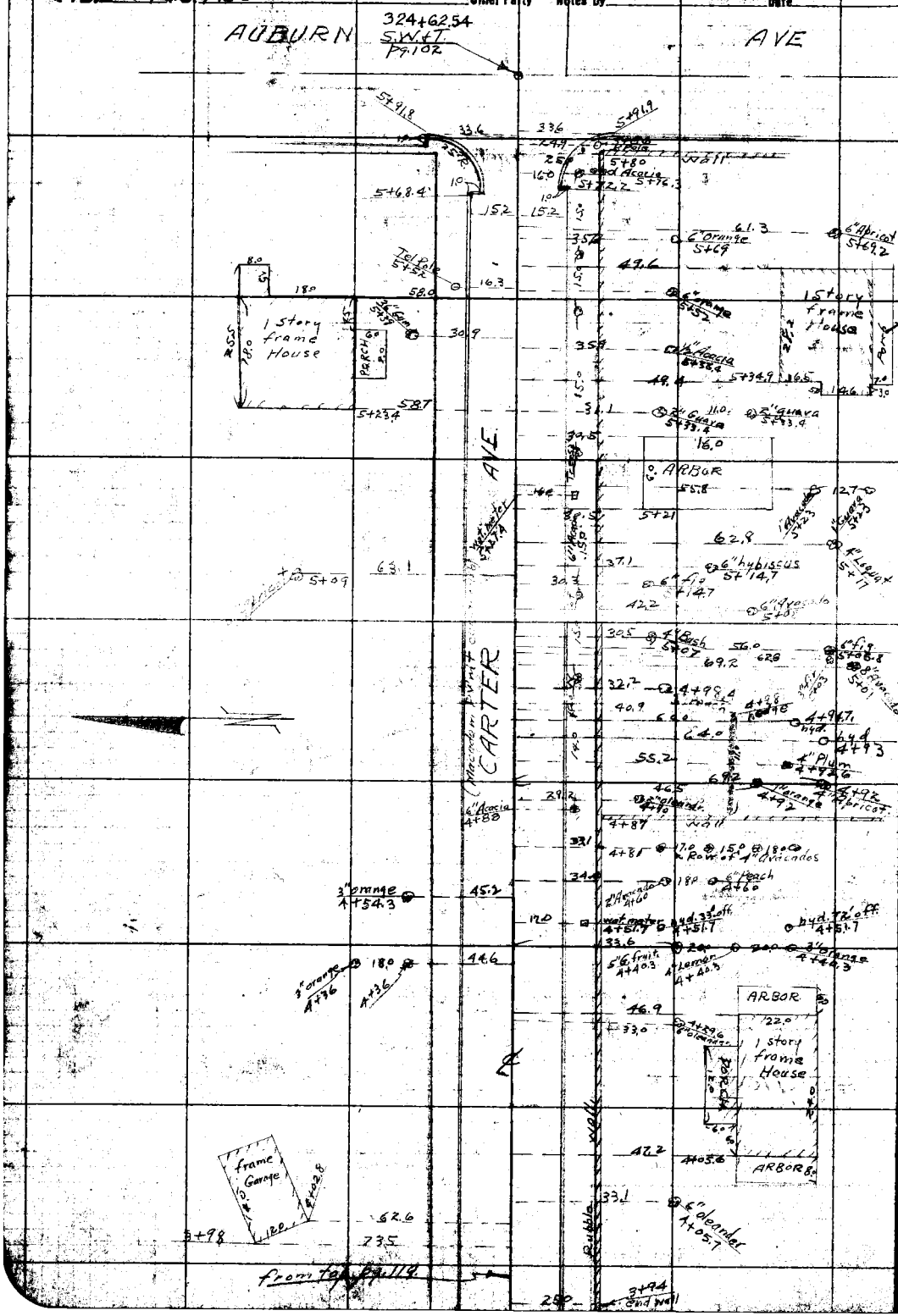

RETURN TO
LOS ANGELES COUNTY SURVEYOR

Do not extend notes this side of this line

Note: ANY ADDITIONS OR CHANGES ON THIS SHEET MUST BE MADE OR CIRCLED IN Red. WITH DATE AND NAME OF PERSON MAKING CHANGE.

Map No. B-306-1
Office Work [illegible]
Checked
Date

Survey of Loma Alta Dr.
W. O. 775 Tape No. 10 St'd 84 °F.
Surveyed by [illegible]
Notes A.N.H. Date 2-1-33
Indexed A. C. Johnson

F.B. 324 Pg. 121

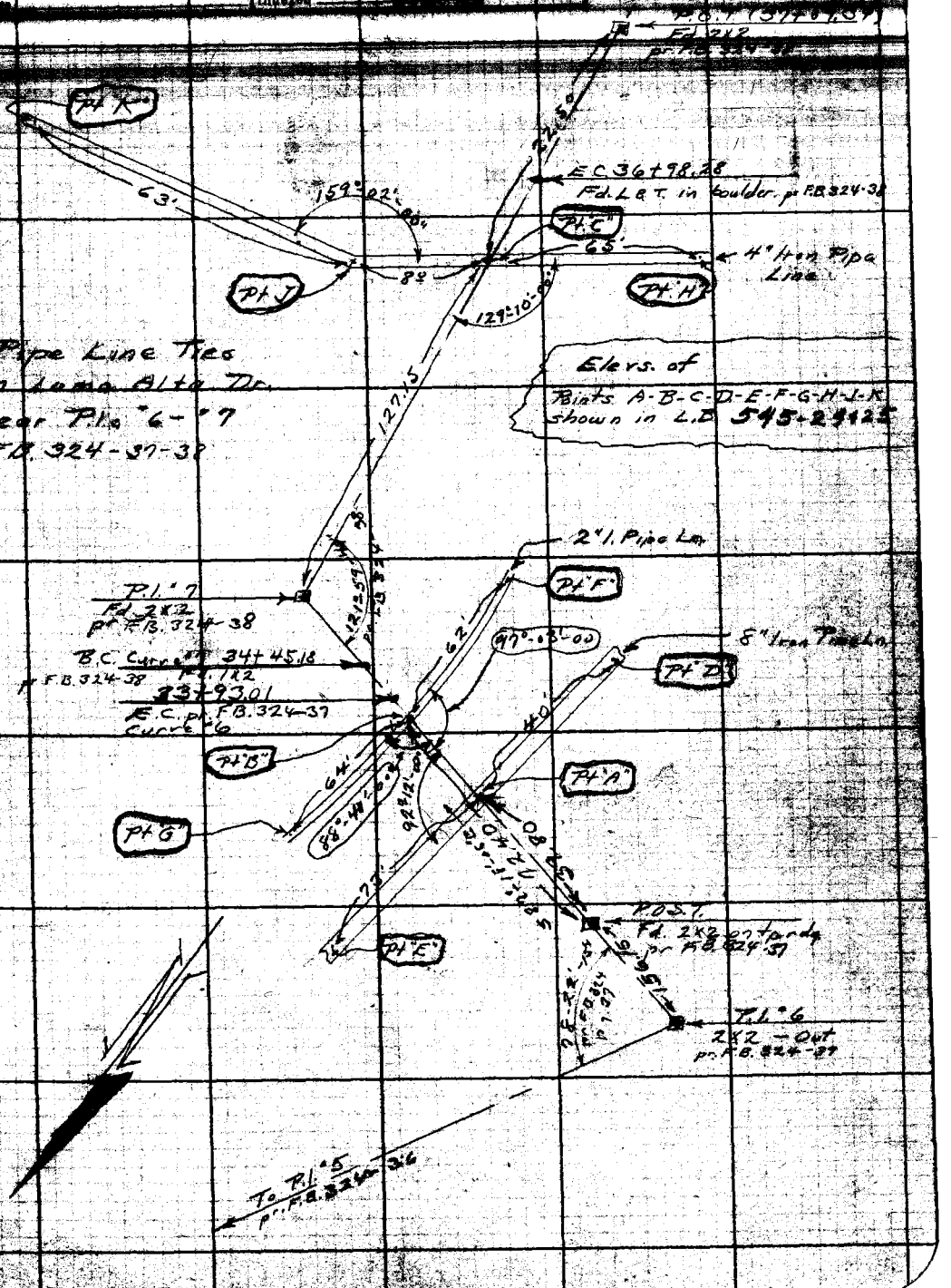

LOS ANGELES COUNTY SURVEYOR
500 HALL OF RECORDS
Do not extend [illegible]

RETURN TO

LOS ANGELES COUNTY SURVEYOR

700 HALL OF RECORDS

Note: ANY ADDITIONS OR CHANGES ON THIS SHEET MUST BE MADE OR CIRCLED IN Red Ink. WITH DATE AND NAME OF PERSON MAKING CHANGE.

Do not extend notes this side of this line

F.B. _____ Pg. _____

Date Ch'd by [illegible]	Project LOMA ALTA Dr.		F.B. 324 Pg. 123
Map No. KV MORING B 306-1	W.O. 775	Topo No. 024	St'd 84 °F.
Office Work	Surveyed by W.A. Miller		
Checked McPherson	Notes Miller	Date 2-16-33	
Date 4-10-33	Indexed A. C. Johnson		

2+49.99
4+92.72

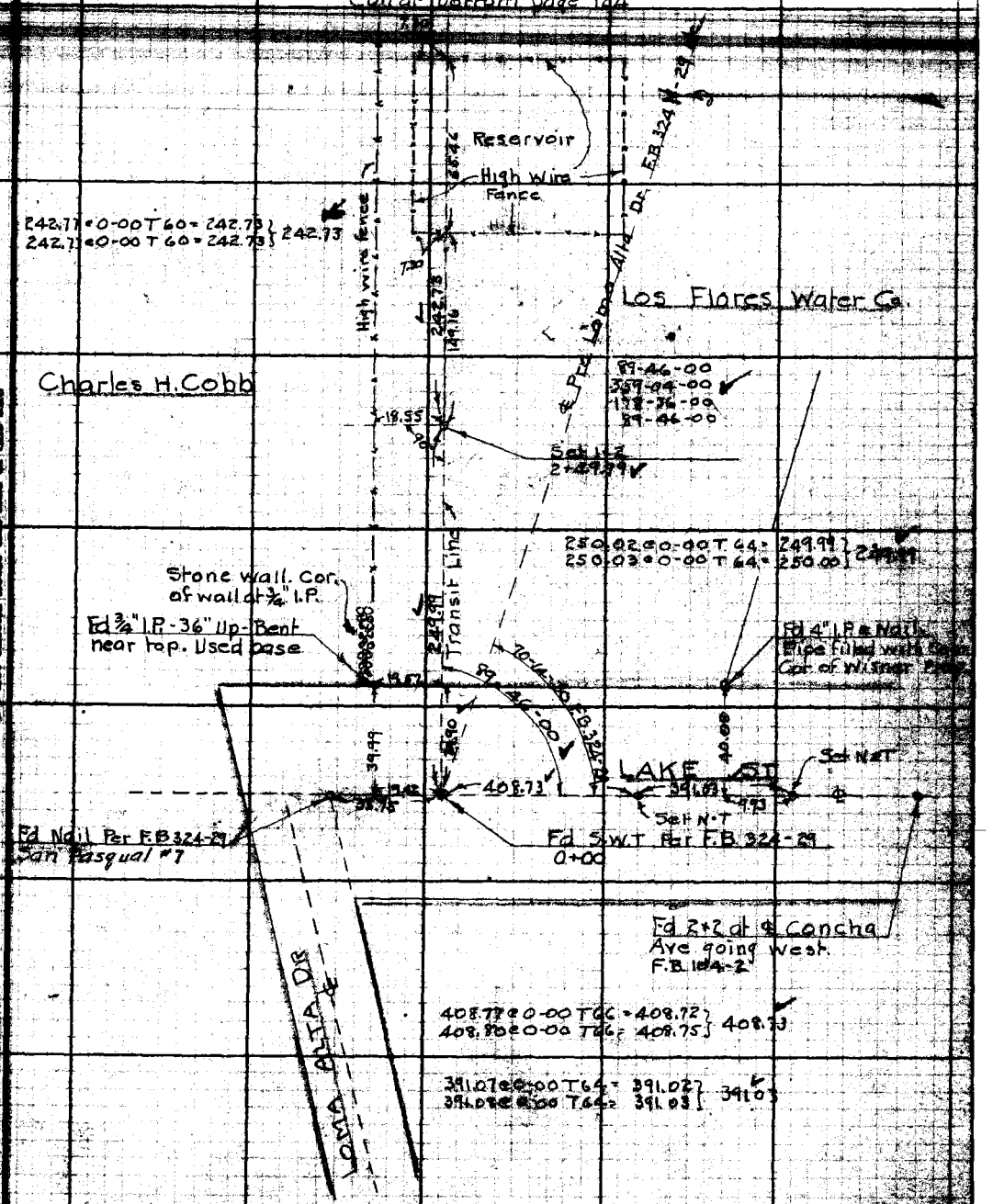

Note: ANY ADDITIONS OR CHANGES OF THIS SHEET MUST BE MADE OR CIRCLED IN RED Ink. WITH DATE AND NAME OF PERSON MAKING CHANGE.

Do not extend notes this side of this line

RETURN TO
LOS ANGELES COUNTY SURVEYOR
700 HALL OF RECORDS

FORM 347 10M 8-31

F.B. 324 Pg. 124

Con at bottom page 125

2+49.99
2+42.23
4+92.72
1+64.40
6+57.12
1+28.21
7+85.33
1+35.85
9+21.18

Tape #23 84°F
64.52 @ 16-51 T68 = 61.74
64.30 @ 16-12 T68 = 61.74 } 61.74

High Wire Fence — Transit Line 61.74 — 16.10

Set 1x2 Top high bank of Los Flores Canyon.
9+21.18

Tape #23 84°F
149.23 @ 24-25 T66 = 135.87
149.87 @ 24-59 T66 = 135.83 } 135.85

135.85

Set 1x2 in Los Flores Canyon.
7+85.33

Tape #23 84°F
133.98 @ 16-48 T64 = 128.21
133.54 @ 16-13 T64 = 128.21 } 128.21

Charles H Cobb

128.21 — 16.30

Set 1x2 Top high bank of Los Flores Canyon.
6+57.12

Transit Line 164.40

164.43 @ 0-00 T64 = 164.41
164.42 @ 0-00 T64 = 164.40 } 164.40

High Wire Fence — 17.10

Set 1x2
4+92.72

Con from top page 123

RETURN TO
LOS ANGELES COUNTY SURVEYOR
700 HALL OF RECORDS
Do not extend notes this side of this line
Notice: ANY ADDITIONS OR CHANGES ON THIS SHEET MUST BE MADE OR CHECKED IN Red Ink, WITH DATE AND NAME OF PERSON MAKING CHANGE.

Notes Ch'd by McPherson	Survey of LOMA ALTA DR.	F.B. 324	Pg. 125
Map No. B-306-1	W.O. 775 Tape No. 024 St'd 84 °F.		
Office Work K.J. Moen	Surveyed by W.A. Miller		
Checked McPherson	Notes Miller Date 2-16-33		
Date 4-10-33	Indexed A. C. Johnson		

9+21.19
9+82.92
2+97.99
12+80.91

Notes: ANY ADDITIONS OR CHANGES ON THIS SHEET MUST BE MADE OR CIRCLED IN Red Ink WITH DATE AND NAME OF PERSON MAKING CHANGE.

RETURN TO
LOS ANGELES COUNTY SURVEYOR
700 HALL OF RECORDS
Do not extend notes this side of this line

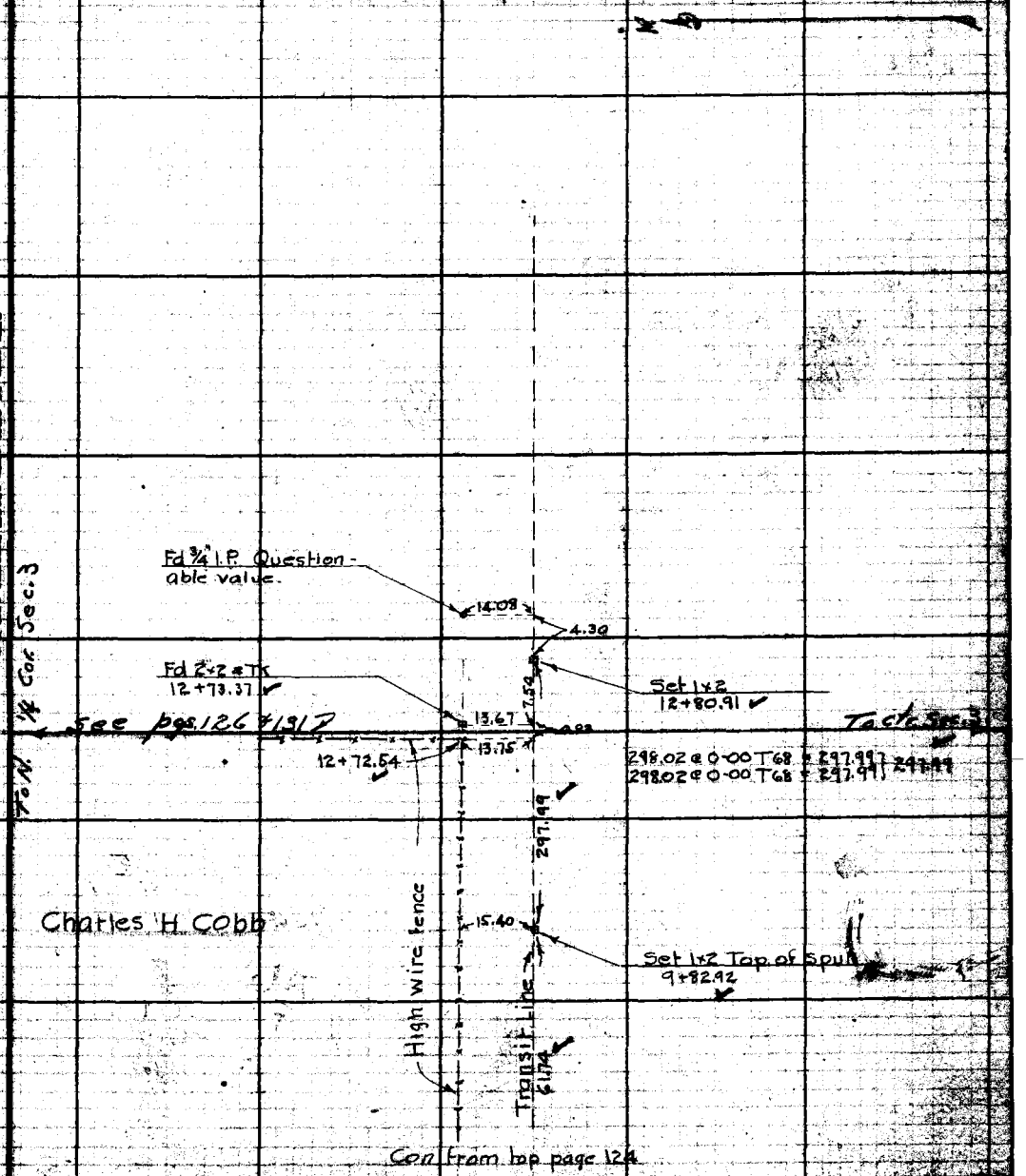

FORM 247 10M 2-31

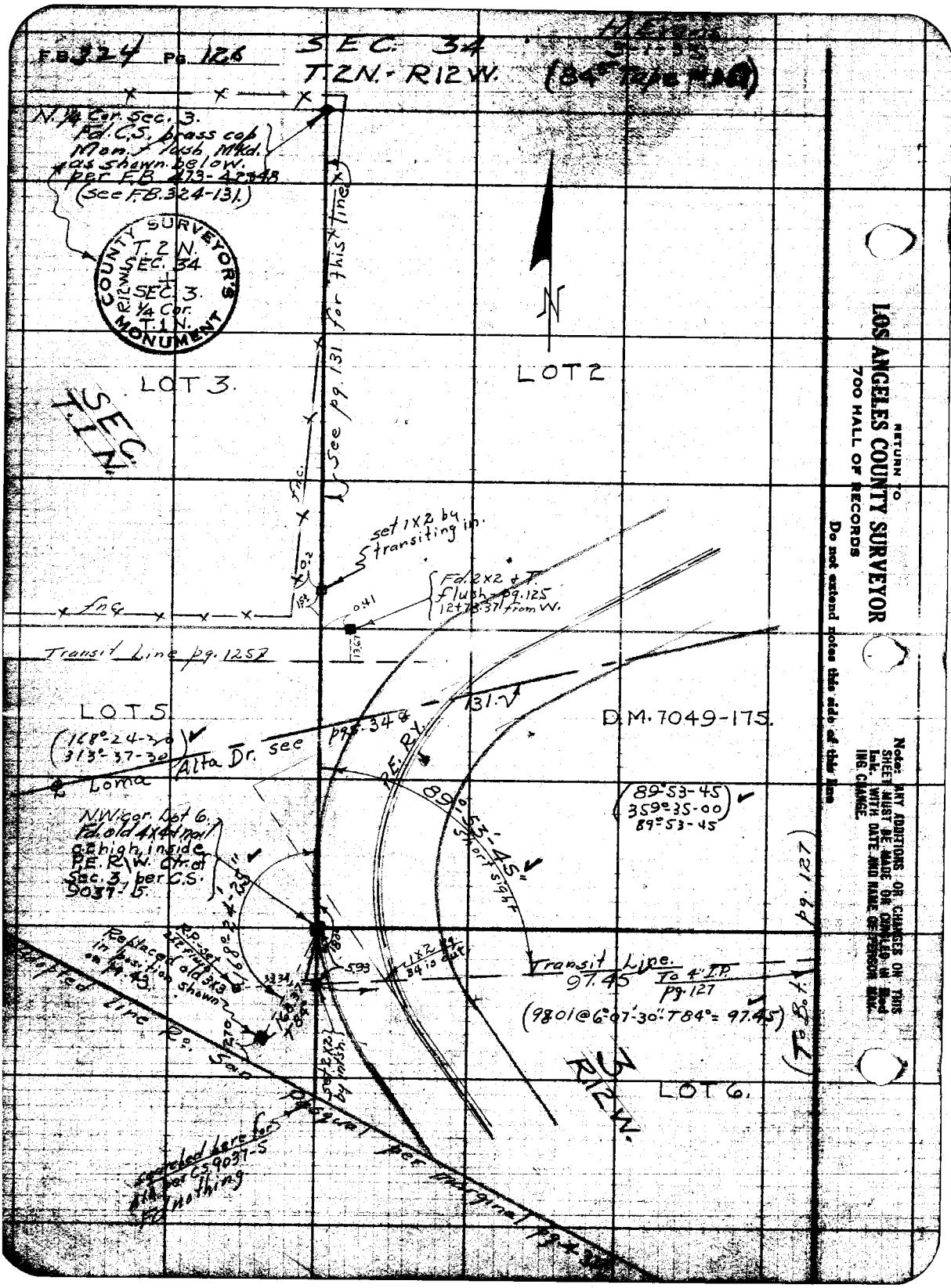
F.B. 324 Pg. 126
SEC. 34
T.2N. - R12W.
(84° Tape #10)
N. 1/4 Cor. Sec. 3.
Fd. C.S. brass cap
Mon. flush Mkd.
as shown below.
per F.B. 473-42 & 48
(see F.B. 324-131.)
COUNTY SURVEYOR'S MONUMENT
T.2N.
SEC. 34
SEC. 3.
1/4 Cor.
T.1N.
R12W.
N
LOT 3.
LOT 2
SEC. T.1N.
See pg. 131 for this line
fnc.
set 1X2 by transiting in.
Fd. 2X2 & T. flush - pg. 125
12+73.37 from W.
Transit Line pg. 125
LOT 5.
(168°-24-30)
313°-37-30
Alta Dr. see pg. 34
131.
D.M. 7049-175.
P.E. RY.
89°53'-45" short sight
(89°53-45)
359°35-00
89°53-45
N.W. cor. Lot 6.
Fd. old 4X4 nail
at high inside
P.E. R/W. Ctr. of
Sec. 3 per C.S.
9037-5.
168°-24'-25"
Replaced old 3X3 in position shown on pg. 43.
R.P. set 2X2 flush
1X2 pg. 34 is out
Transit Line.
97.45
To 4" I.P. pg. 127
(9801 @ 6°07'-30" T84° = 97.45)
(To B.T. pg. 127)
Adopted Line Rs. San Pasqual per marginal pg. 4
Set 2X2 by intsh.
LOT 6.
3
R12W.
Searched here for Alt. per C.S. 9037-5 Fd. nothing
RETURN TO
LOS ANGELES COUNTY SURVEYOR
700 HALL OF RECORDS
Do not extend notes this side of this line
Note: ANY ADDITIONS OR CHANGES ON THIS SHEET MUST BE MADE OR COMPLIED IN Red Ink, WITH DATE AND NAME OF PERSON MAKING CHANGE.

Notes Ck'd by [illegible]	Subject LOMA ALTA DR	F.B. 324 Pg. 127
Map No. B-[illegible]	W.O. 735 Tract No. ___ Sh'd ___ °F.	1+49.67
Office Work K.J. MORIN	Surveyed by W.A. Miller	3+85.19
Checked [illegible]	Notes Miller Date 2-20-33	
Date [illegible]	Indexed A. C. Johnson	

2-24-33

Cont. bottom page 128

50.57 @ 13-30 T 74 = 49.17 } 49.17
51.04 @ 15-31 T 74 = 49.17 }
177.44 @ 0-00 T 74 = 177.43 } 177.43
177.44 @ 0-00 T 74 = 177.43 }
226.60

226.60

Set 1x2
3+85.19

4.01

Fd 2x2 @ TK
No Ref.

5.08

Transit Line

LOT 6 SEC. 3. T1N R12W

235.53 @ 0-00 T 76 = 235.52 } 235.52
235.53 @ 0-00 T 76 = 235.52 }

235.52

Set 1x2
1+49.67

149.68 @ 0-00 T 70 = 149.67 } 149.67
149.68 @ 0-00 T 70 = 149.67 }

149.67

305.49 TR 813

180°00

Fd 4" I.P. & Nail. Conc. filled
"Pt B" page 36
0+00

TR 813 MB 17-182

DM 7049-175

1439.66 TR 813

97.45

Transit Line

Form 2x2
[illegible]

side pg. 126

Notes: ANY ADDITIONS OR CHANGES ON THIS SHEET MUST BE MADE OR CIRCLED IN RED INK WITH DATE AND NAME OF PERSON MAKING CHANGE.

RETURN TO
LOS ANGELES COUNTY SURVEYOR
700 HALL OF RECORDS
Do not extend notes this side of this line

FORM 247 10M 8-31

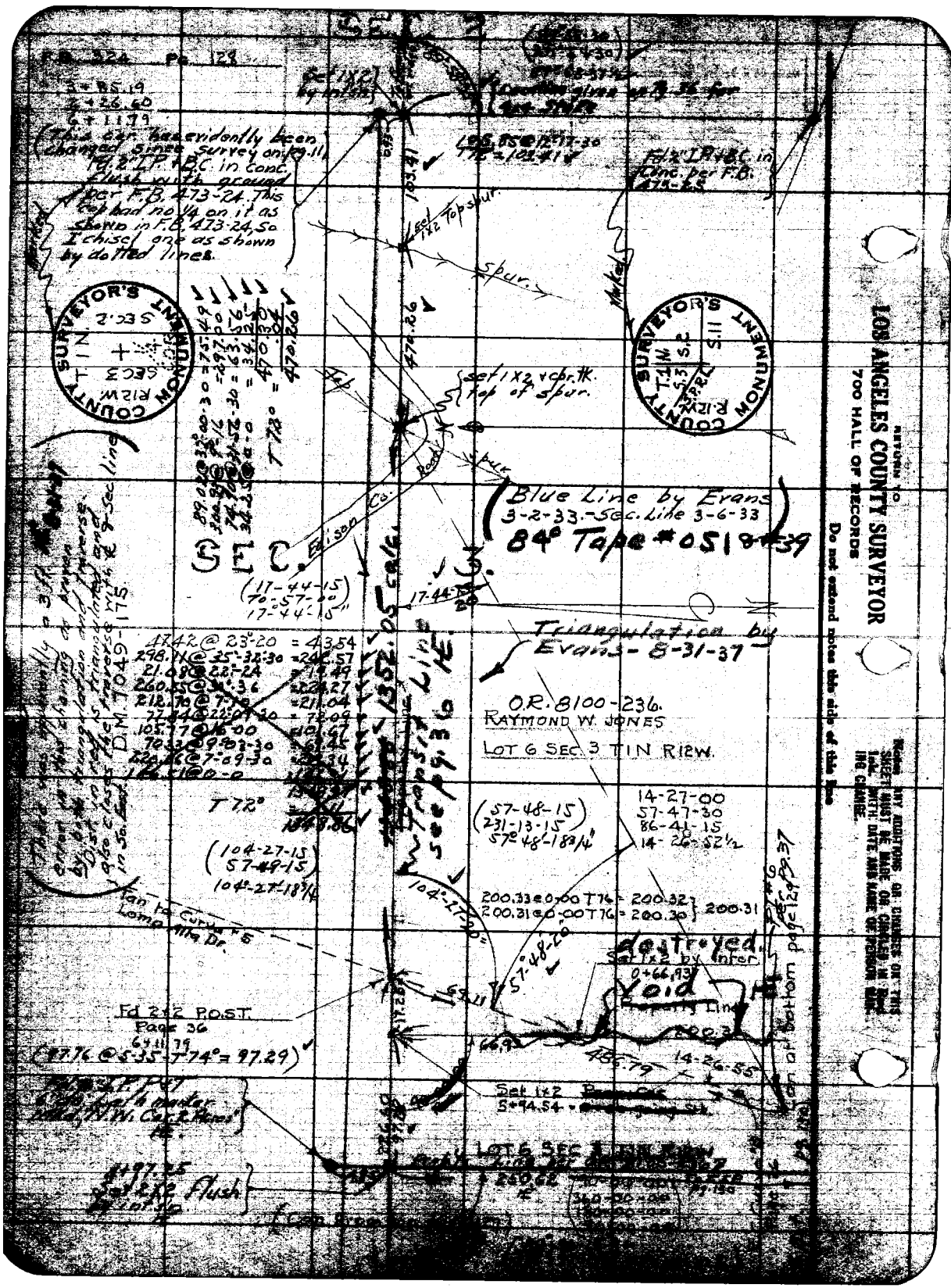

F.B. 324 Pg. 128
3+85.19
2+26.60
6+11.79
(This cor. has evidently been changed since survey on pg. 11)
Fd. 2" I.P. + B.C. in conc. flush with ground per F.B. 473-24. This cap had no 1/4 on it as shown in F.B. 473-24, so I chisel one as shown by dotted lines.
Set 1x2 by intsn.
Set 1x2 Top spur.
Spur.
Set 1x2 + cpr. tk. top of spur.
Road
Edison Co.
Blue Line by Evans 3-2-33.-Sec. Line 3-6-33
84° Tape #0518 #39
SEC. 3.
(17-44-15 70-57-00 17-44-15)
Triangulation by Evans - 8-31-37
O.R. 8100-236.
RAYMOND W. JONES
LOT 6 SEC. 3 T1N R12W.
(57-48-15 231-13-15 57° 48'-18 3/4")
14-27-00
57-47-30
86-41-15
14-26-52 1/2
(104-27-15 57-49-15 104°-27'-18 3/4")
Tan to Curve #5 Loma Alta Dr.
200.33 @ 0-00 T76 = 200.32
200.31 @ 0-00 T76 = 200.30 } 200.31
destroyed.
Set 1x2 by Infer. 0+66.93
Fd 2x2 P.O.S.T. Page 36
6+11.79
(97.76 @ 5-35 T74° = 97.29)
Set 1x2
5+94.54
LOT 6 SEC. 3 T1N R12W
Set 2x2 Flush
COUNTY SURVEYOR'S MONUMENT T1N R12W SEC 3
COUNTY SURVEYOR'S MONUMENT T1N R12W SEC 3 S.11
RETURN TO
LOS ANGELES COUNTY SURVEYOR
700 HALL OF RECORDS
Do not extend notes this side of this line
Notes: ANY ADDITIONS OR CHANGES ON THIS SHEET MUST BE MADE OR CIRCLED IN RED INK WITH DATE AND NAME OF PERSON MAKING CHANGE.

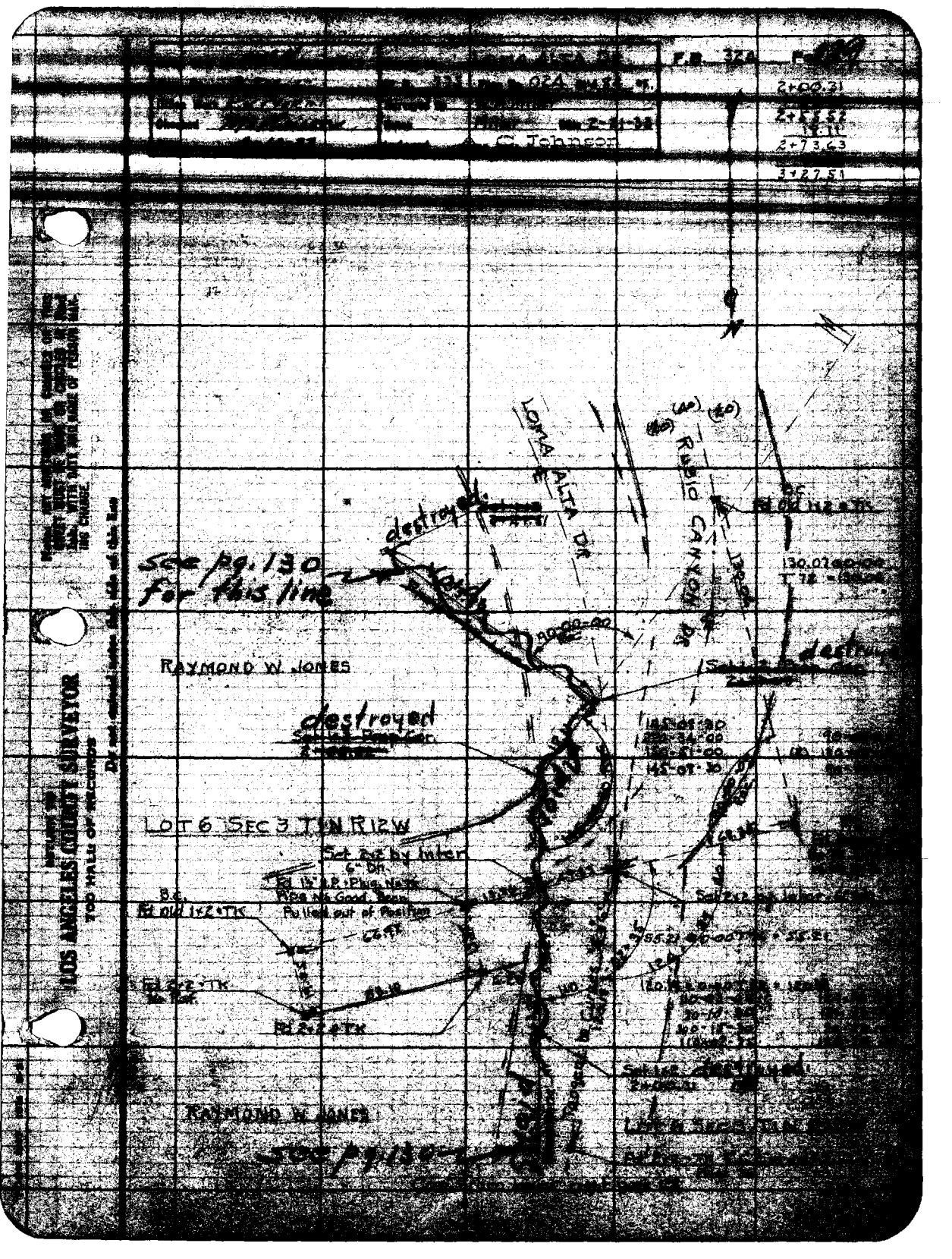

LOMA ALTA DR
RUBIO CANYON DR
destroyed
See pg. 130 for this line
RAYMOND W. JONES
destroyed
LOT 6 SEC 3 T1N R12W
Set 2x2 by Inter
6" Dn.
Pipe No Good, Bean
Pulled out of Position
B.C.
Fd old 1x2 TK
Fd 2x2 TK
Fd 2x2 TK
RAYMOND W. JONES
See pg. 130
LOS ANGELES COUNTY SURVEYOR
700 HALL OF RECORDS

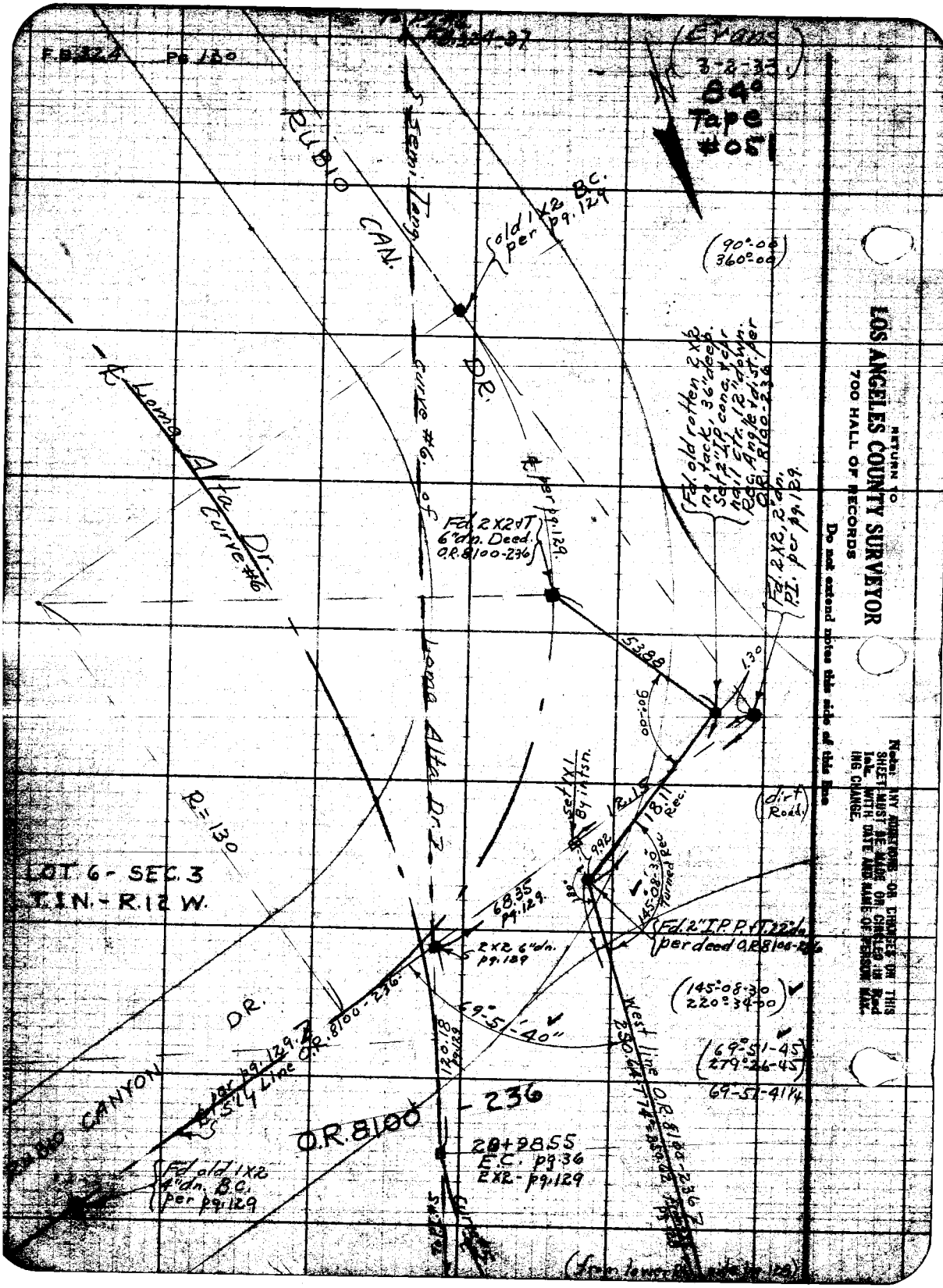

RETURN TO
LOS ANGELES COUNTY SURVEYOR
700 HALL OF RECORDS
Do not extend notes this side of this line
Note: ANY ADDITIONS OR CHANGES ON THIS SHEET MUST BE MADE OR CIRCLED IN Red Ink WITH DATE AND NAME OF PERSON MAKING CHANGE.

Notes Ch'd by McPherson | Survey of Loma Alta Dr | F.B. 324 Pg. 131
Map No. B-306-1 | W. O. 775 Tape No. 39 St'd 84 of. | 84° Tape
Checked McPherson | Notes H | Date 3-3-33 | SEC. 34 - T.2N - R12W
Date 4-10-33 | Indexed A. C. Johnson

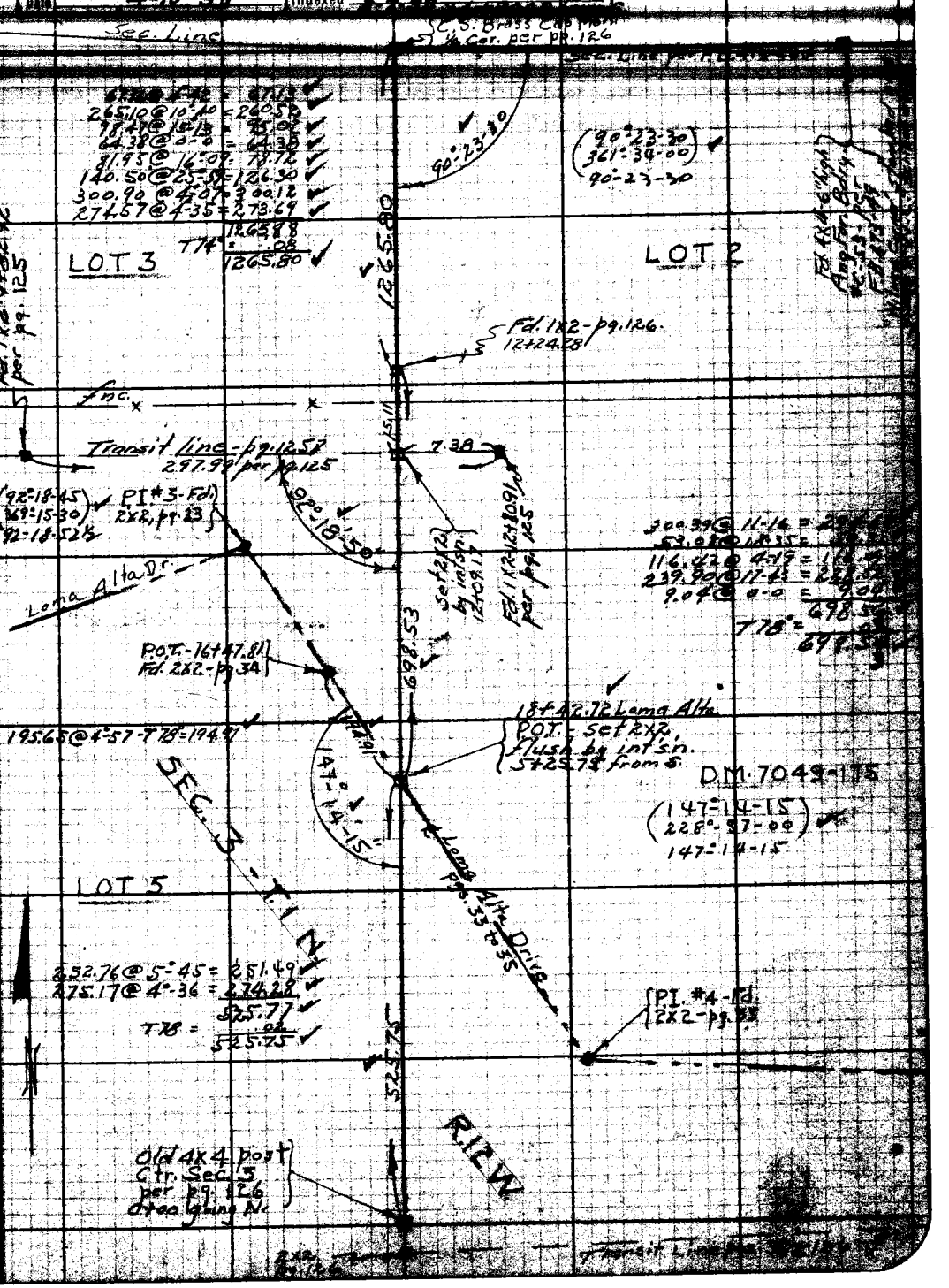

Notes: ANY ADDITIONS OR CHANGES ON THIS SHEET MUST BE MADE OR CIRCLED IN RED INK WITH DATE AND NAME OF PERSON MAKING CHANGE.

Do not extend notes this side of this line

RETURN TO
LOS ANGELES COUNTY SURVEYOR
700 HALL OF RECORDS

FORM 347 IDM 8-31

F.B. 324 Pg. 132

RETURN TO
LOS ANGELES COUNTY SURVEYOR
700 HALL OF RECORDS

Do not extend notes this side of this line

Note: ANY ADDITIONS OR CHANGES ON THIS SHEET MUST BE MADE OR CIRCLED IN Red Ink. WITH DATE AND NAME OF PERSON MAKING CHANGE.

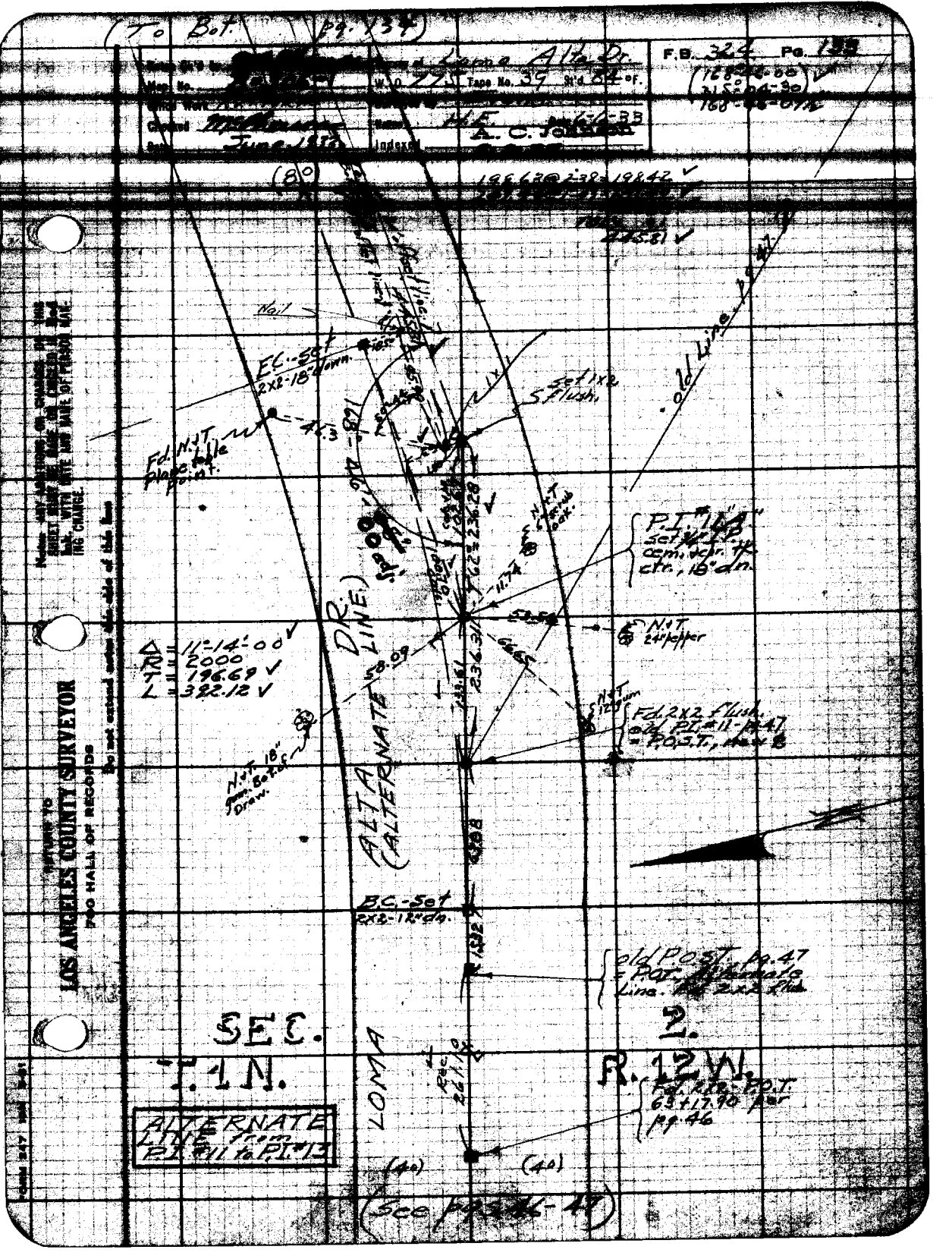

(To Bot. pg. 134)
Lomo Alta Dr.
F.B. 324 Pg. 133
W.O. 775 Tape No. 39 St'd 84 °F.
Checked
Date June 1956
Indexed
A. C. Johnson
(80)
198.63 @ 238 = 198.42
Nail
E.C.-Set 2x2-18" down.
Set 1x2 Flush.
Fd. N.&T. Plane table point.
old Line pg. 47
P.I. #11 "A" set 3/4" I.P. cem. & cpr. tk. ctr., 18" dn.
N.&T. 24" pepper
Δ = 11°-14'-00
R = 2000
T = 196.69
L = 392.12
N.&T. 12" gum
Fd. 2x2 flush. old P.I. #11-pg. 47 = P.O.S.T., new
N.&T. 18" gum. Bot. of Draw.
ALTA DR. (ALTERNATE LINE)
B.C.-Set 2x2-12" dn.
old P.O.S.T. pg. 47 = P.O.T. Alternate Line. Fd. 2x2 flush.
SEC. 2.
T. 1 N.
R. 12 W.
LOMA
Fd. 2x2 P.O.T. 63+17.90 per pg. 46
ALTERNATE LINE from P.I. #11 to P.I. #13
(40)
(40)
(See pgs. 46-47)
LOS ANGELES COUNTY SURVEYOR
700 HALL OF RECORDS
Do not extend notes this side of this line


F.B. 324 Pg. 134
(To Bot. pg. 135)
(6-6-33) Date.
(80)
To P.O.T. int. pg. 135
163.61 @ 6°-23-30-T76° = 162.58
1X2-pot. pg. 135
18.5
Lot 2X2-B.C. pg. 135
9.63
Fd. N+T. top of 1X2 Planetable Pt.
10.02
Location of Planetable Point.
Identical
162.58
Set 1X2
SEC. 2.
T.1N. R.12W.
LOMA ALTA DRIVE (ALTERNATE LINE)
N
197.62 @ 3°-52-T84° = 197.17
Mag. = S.87°-45 E.
S 18.50 offset Line
197.17
2X2 P.O.T.
198.42
Location of Planetable Point
Fd. 1X2 N+T. top Planetable Point
18.5 offset
Set 1X1
Identical
20.00
Set 1X1
Set 1X2
P.O.T.
Set 2X2-18" dn.
(80)
(from top pg. 133)
RETURN TO
LOS ANGELES COUNTY SURVEYOR
700 HALL OF RECORDS
Do not extend notes this side of this line
Note: ANY ADDITIONS OR CHANGES ON THIS SHEET MUST BE MADE OR CIRCLED IN Red Ink. WITH DATE AND NAME OF PERSON MAKING CHANGE.

Notes Ck'd by [illegible]
Map No. [illegible]
Office Work [illegible]
Checked [illegible]
Date [illegible] 1933

Survey of Loma Alta Dr.
W. O. 775 Tape No. 39 St'd 84 °F.
Surveyed by [illegible]
Notes [illegible] Date [illegible]
Indexed A. C. Johnson

F.B. 324 Pg. 135

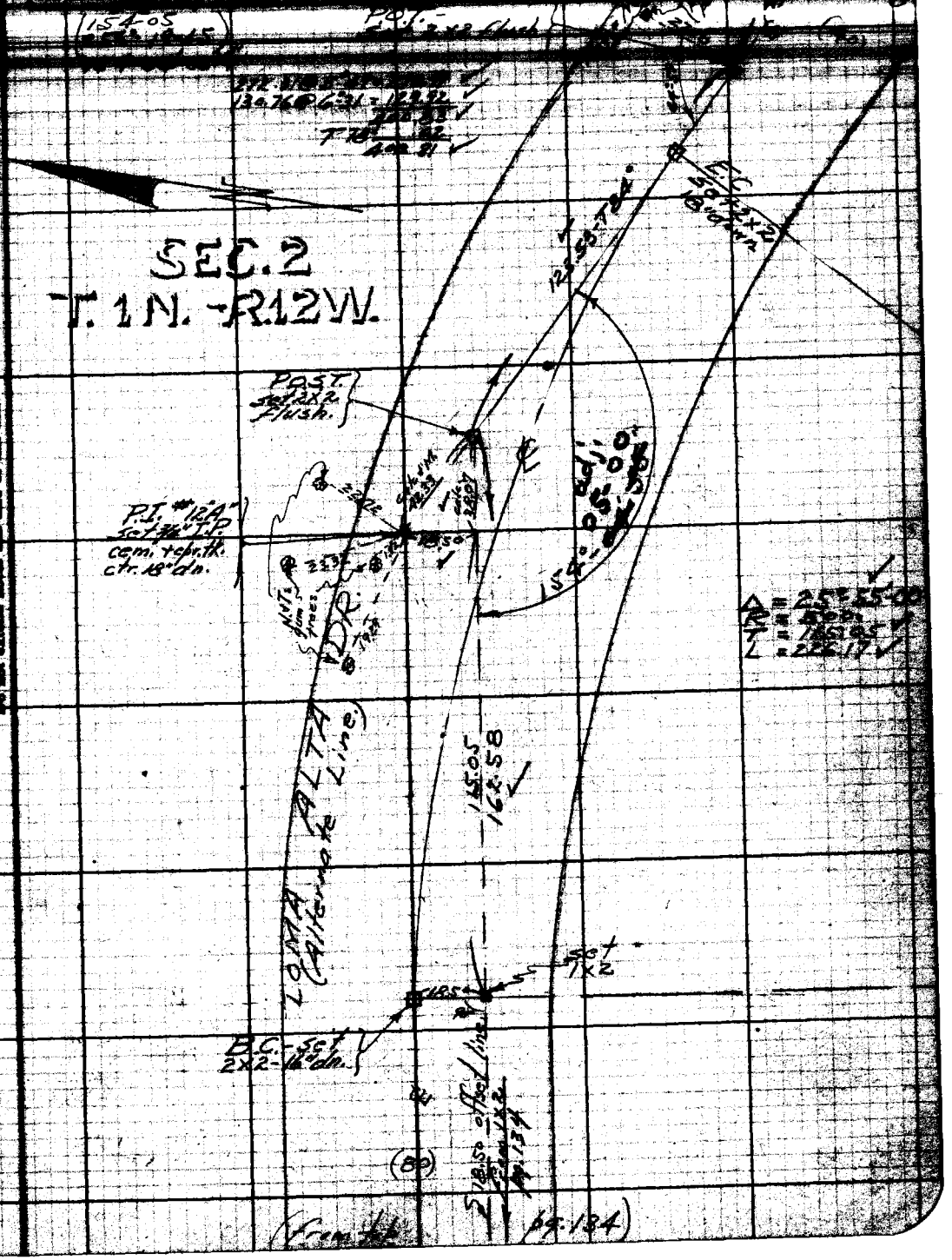

(From tab pg. 134)

Notes - ANY MONITORS OR CHANGES OF THIS SHEET MUST BE MADE OR CIRCLED IN RED INK WITH DATE AND NAME OF PERSON MAKING CHANGE.

RETURN TO
LOS ANGELES COUNTY SURVEYOR
700 HALL OF RECORDS
Do not extend notes this side of this line

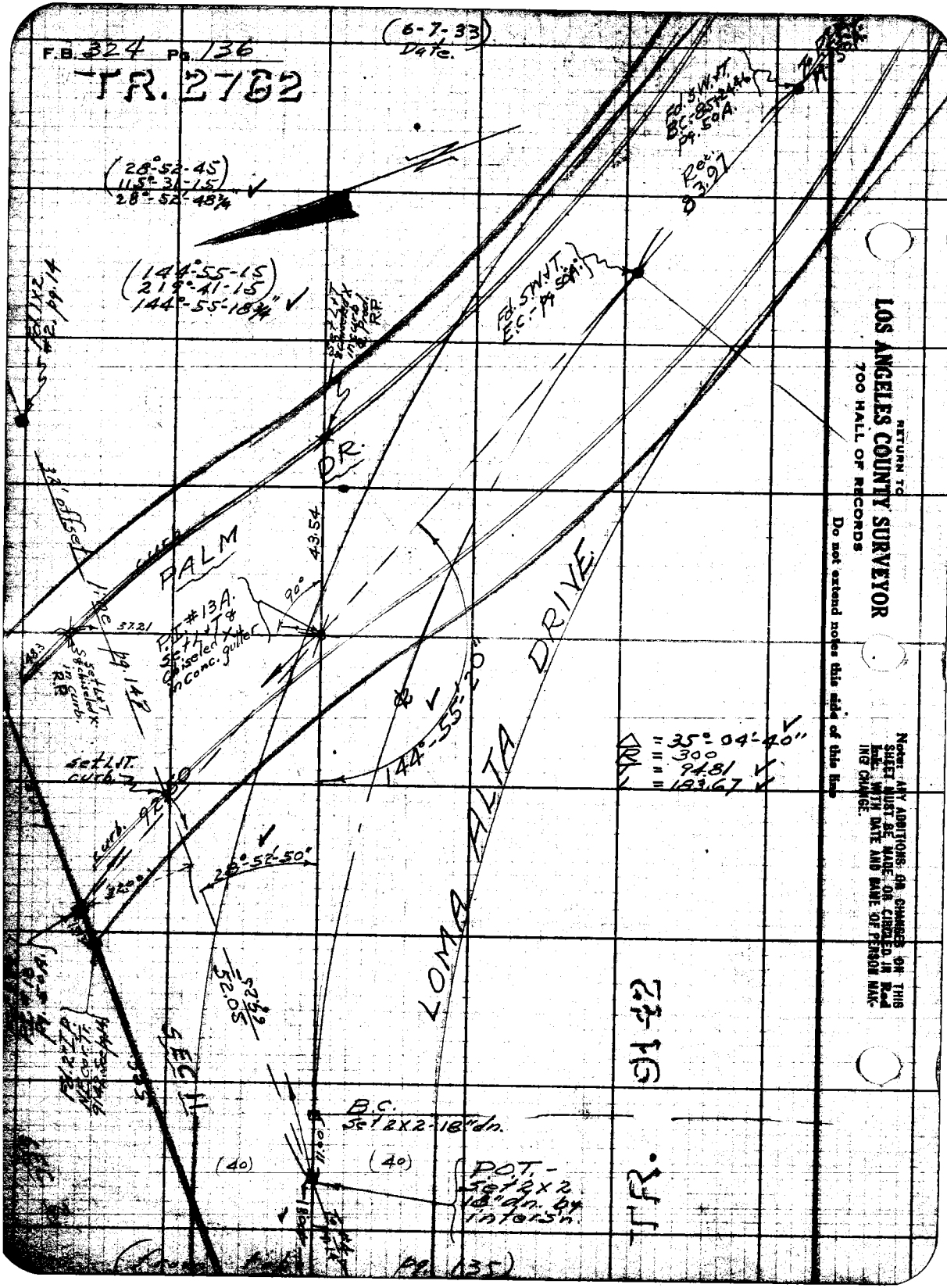
F.B. 324 Pg. 136
TR. 2762
(6-7-33)
Date.
(28°-52-45)
115°-31-15
28°-52-48¾"
(144°-55-15)
219°-41-15
144°-55-18¾"
Fd. S.W.&T.
B.C.-85+24.46
Pg. 50A.
Rec. 83.97
Fd. S.W.&T.
E.C.-Pg. 50A.
Fd. 1x2
#2, pg. 14
Set L&T
& chiseled X
in curb
R.P.
DR.
PALM
43.54
90°
P.I. #13A.
Set L&T &
chiseled X
in conc. gutter
37.21
Set L&T
& chiseled X
in curb.
R.P.
pg. 142
144°-55-20"
LOMA ALTA DRIVE
Δ = 35°-04'-40"
R = 300
T = 94.81
L = 183.67
Set L&T.
curb
28°-52'-50"
52.05
SEC. 11
B.C.
Set 2X2-18" dn.
(40)
(40)
P.O.T.-
Set 2x2
18" dn. by
intersn.
TR. 9142
(From Pg. 135)
RETURN TO
LOS ANGELES COUNTY SURVEYOR
700 HALL OF RECORDS
Do not extend notes this side of this line
Note: ANY ADDITIONS OR CHANGES ON THIS SHEET MUST BE MADE OR CIRCLED IN Red Ink WITH DATE AND NAME OF PERSON MAKING CHANGE.

Notes Ck'd by Drew	Survey of		F.B. 324 Pg. 137
Map No. B-306	W. O.	Tape No. Std.	of.
Office Work Wood	Surveyed by		
Checked	Notes	Date	
Date	Indexed	A. C. Johnson	

5-18-85

LOMA ALTA DRIVE
U. No 7775.

Setting 3/4" Pipe for permanent pts to replace part of old 2X2 + tieing out some new pts.

LOS ANGELES COUNTY SURVEYOR
700 HALL OF RECORDS
FORM 347

RETURN TO
LOS ANGELES COUNTY SURVEYOR
700 HALL OF RECORDS

Note: ANY ADDITIONS OR CHANGES ON THIS SHEET MUST BE MADE OR CIRCLED IN Red Ink WITH DATE AND NAME OF PERSON MAKING CHANGE.

Do not extend notes this side of this line

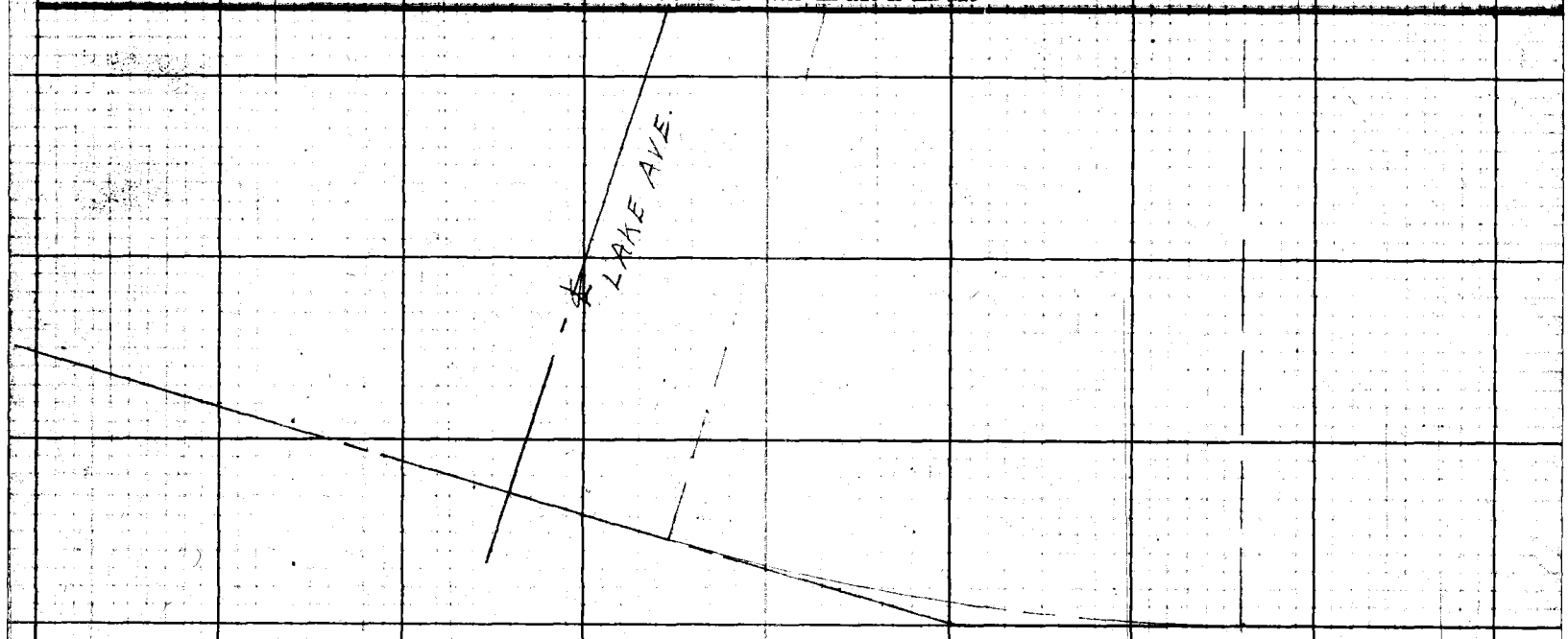

F.B. 324 PG. 138

Notes Ck'd by Drew	Survey of Loma Alta Drive - Ties	F.B. 324	Pg. 139
Map No. B-306-1	W. O. 7775 Tape No 016 St'd 84 of.	TIES	
Office Work Weed	Surveyed by C.A. Benson		
Checked	Notes	Date 1-22-35	
Date	Indexed A. C. Johnson		

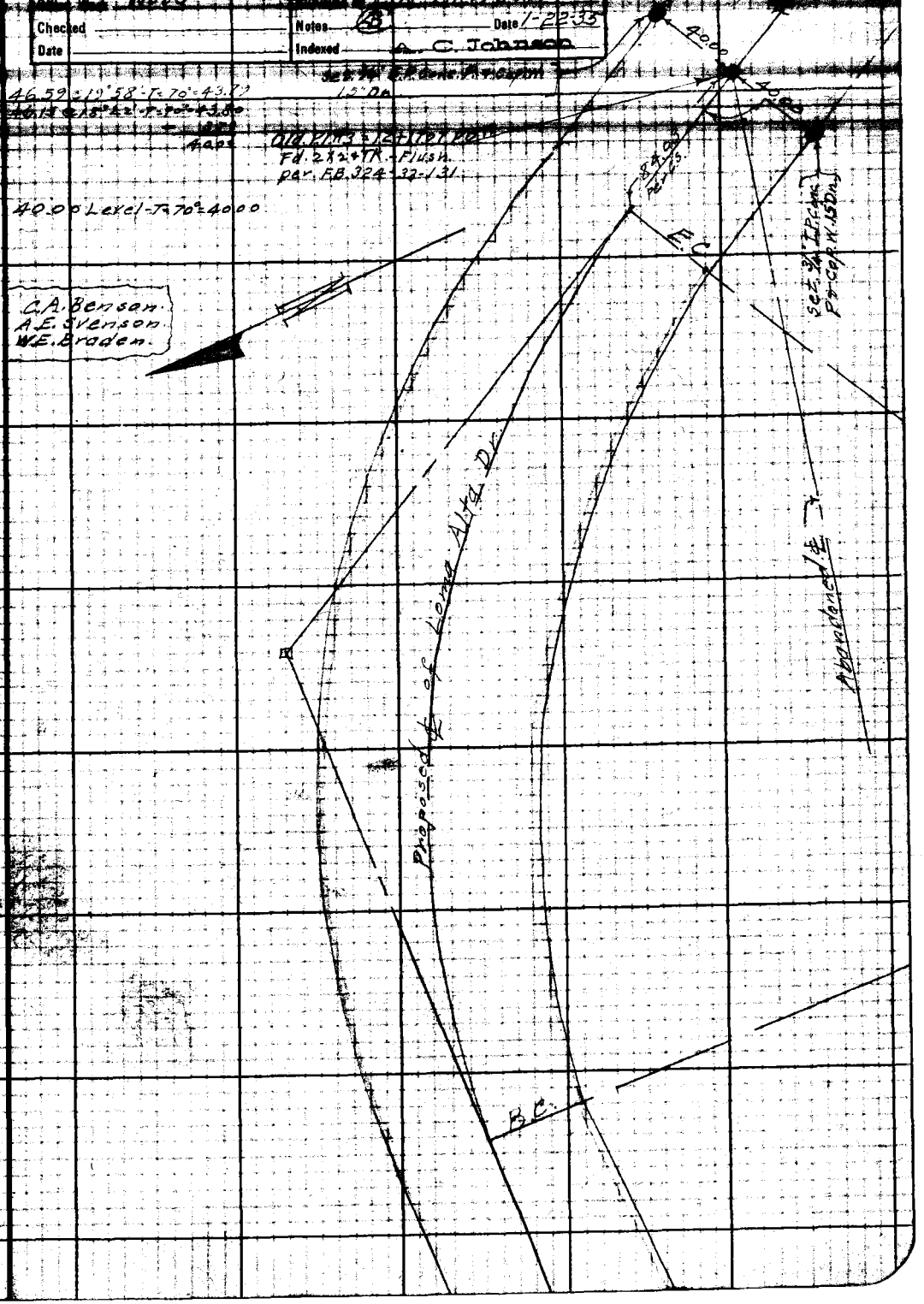

Note: ANY ADDITIONS OR CHANGES ON THIS SHEET MUST BE MADE OR CIRCLED IN Red Ink WITH DATE AND NAME OF PERSON MAKING CHANGE.

Do not extend notes this side of this line

RETURN TO
LOS ANGELES COUNTY SURVEYOR
700 HALL OF RECORDS

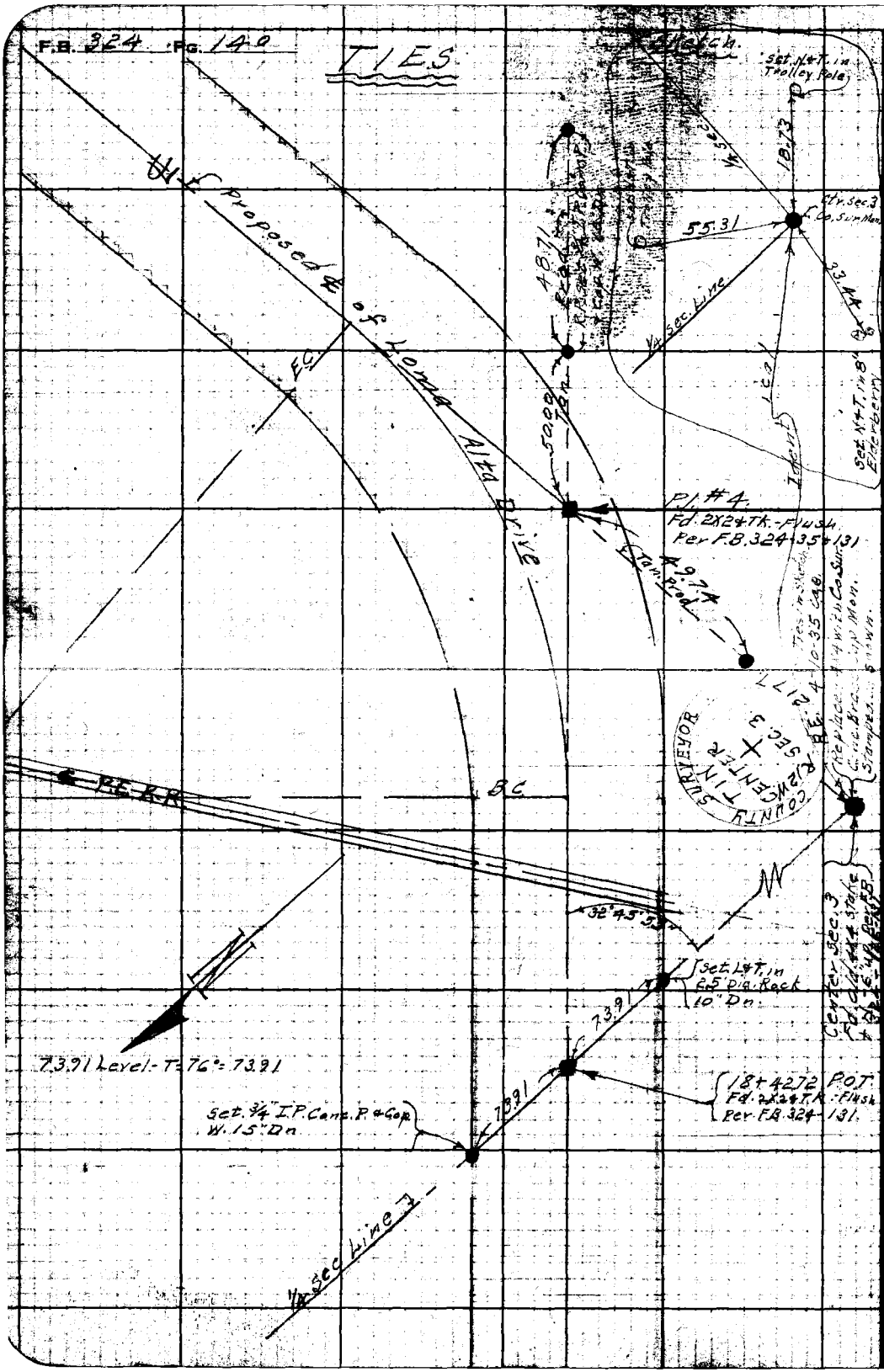

RETURN TO
LOS ANGELES COUNTY SURVEYOR
700 HALL OF RECORDS
Do not extend notes this side of this line
Note: ANY ADDITIONS OR CHANGES ON THIS SHEET MUST BE MADE OR CIRCLED IN Red Ink WITH DATE AND NAME OF PERSON MAKING CHANGE.

Notes Ck'd by Drew	Survey of Loma Alta Dr - Ties	F.B. 324	Pg. 141
Map No. B-306-1	W. O. 7775 Tape No. 016 Std. 84 of		
Office Work Wood	Surveyed by C.A. Benson	T.I.E.S.	
Checked	Notes [illegible] Date 1-22-33		
Date	Indexed A. C. Johnson		

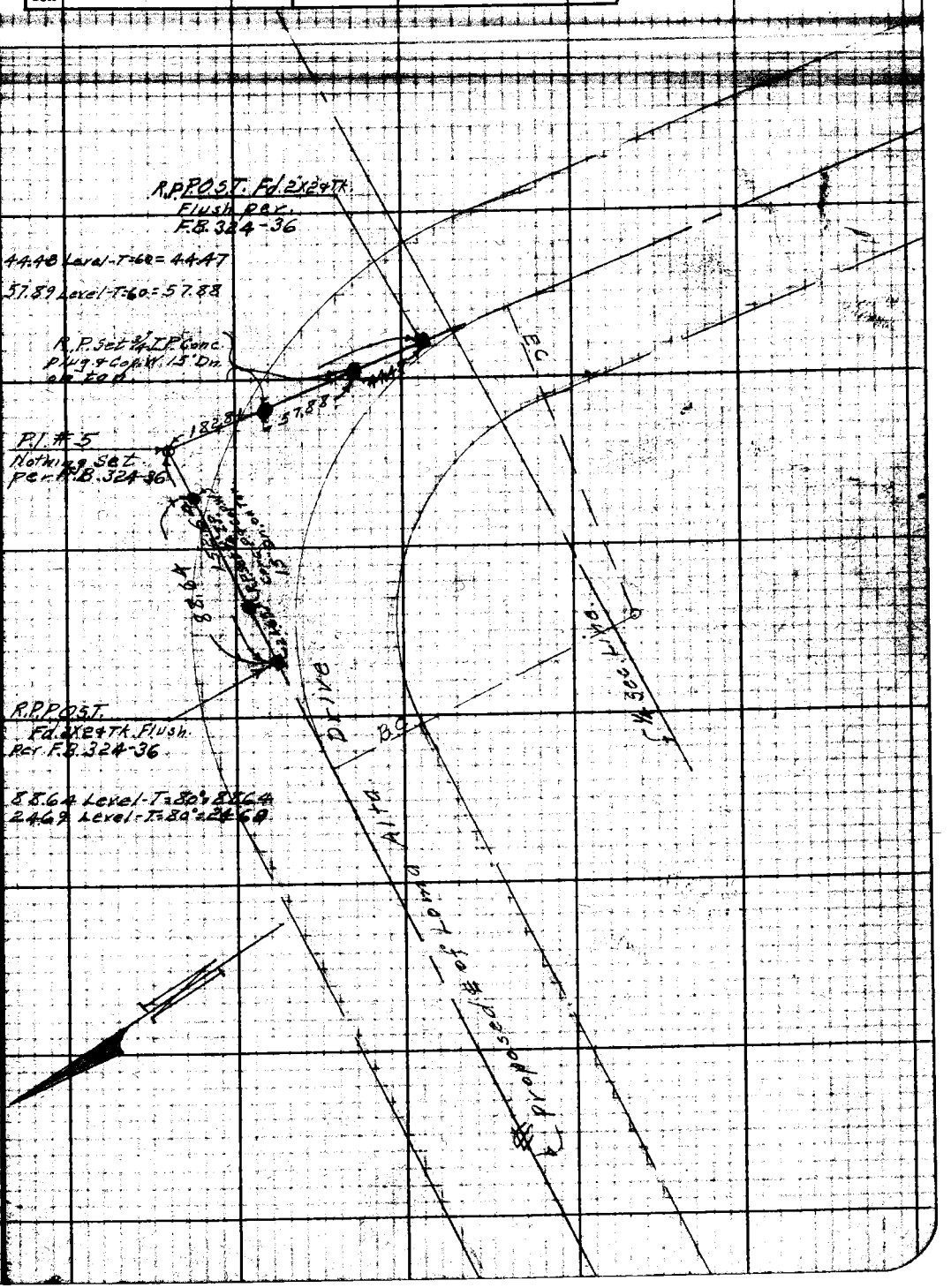

Note: ANY ADDITIONS OR CHANGES ON THIS SHEET MUST BE MADE OR CIRCLED IN Red Ink WITH DATE AND NAME OF PERSON MAKING CHANGE.

RETURN TO LOS ANGELES COUNTY SURVEYOR 700 HALL OF RECORDS

Do not extend notes this side of this line

F.B. 324 Pg. 142

TIES

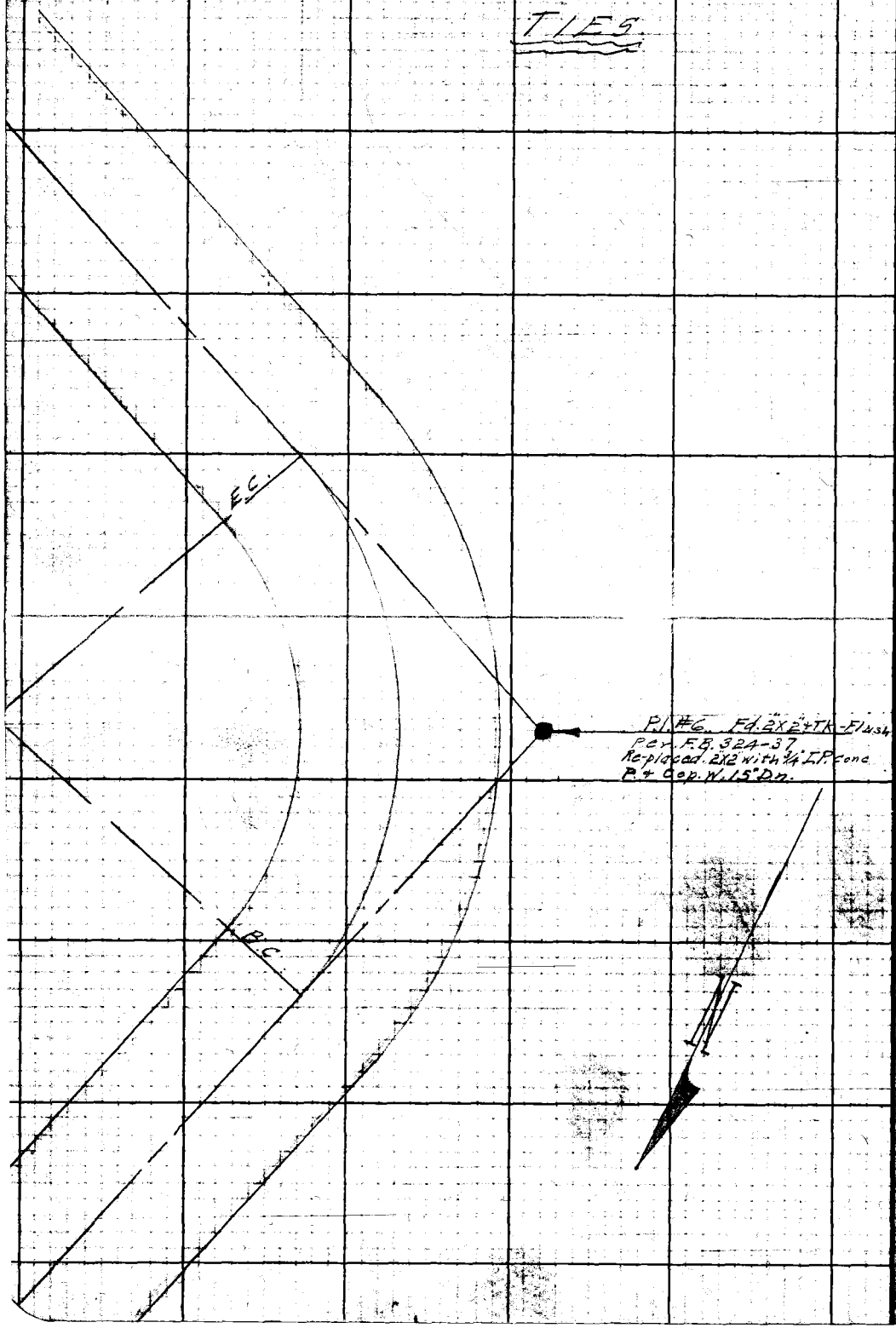

RETURN TO
LOS ANGELES COUNTY SURVEYOR
700 HALL OF RECORDS
Do not extend notes this side of this line
Note: ANY ADDITIONS OR CHANGES ON THIS SHEET MUST BE MADE OR CHECKED IN Red Ink WITH DATE AND NAME OF PERSON MAKING CHANGE.

Notes Ck'd by Drew	Survey of Loma Alta. Dr. - Ties	F.B. 324	Pg. 143
Map No. B-306-1	W. O. 7775 Tape No 016 Std 84 °F.		
Office Work Wood	Surveyed by C. A. Benson		
Checked	Notes B. Date 1-23-35		
Date	Indexed A. C. Johnson		

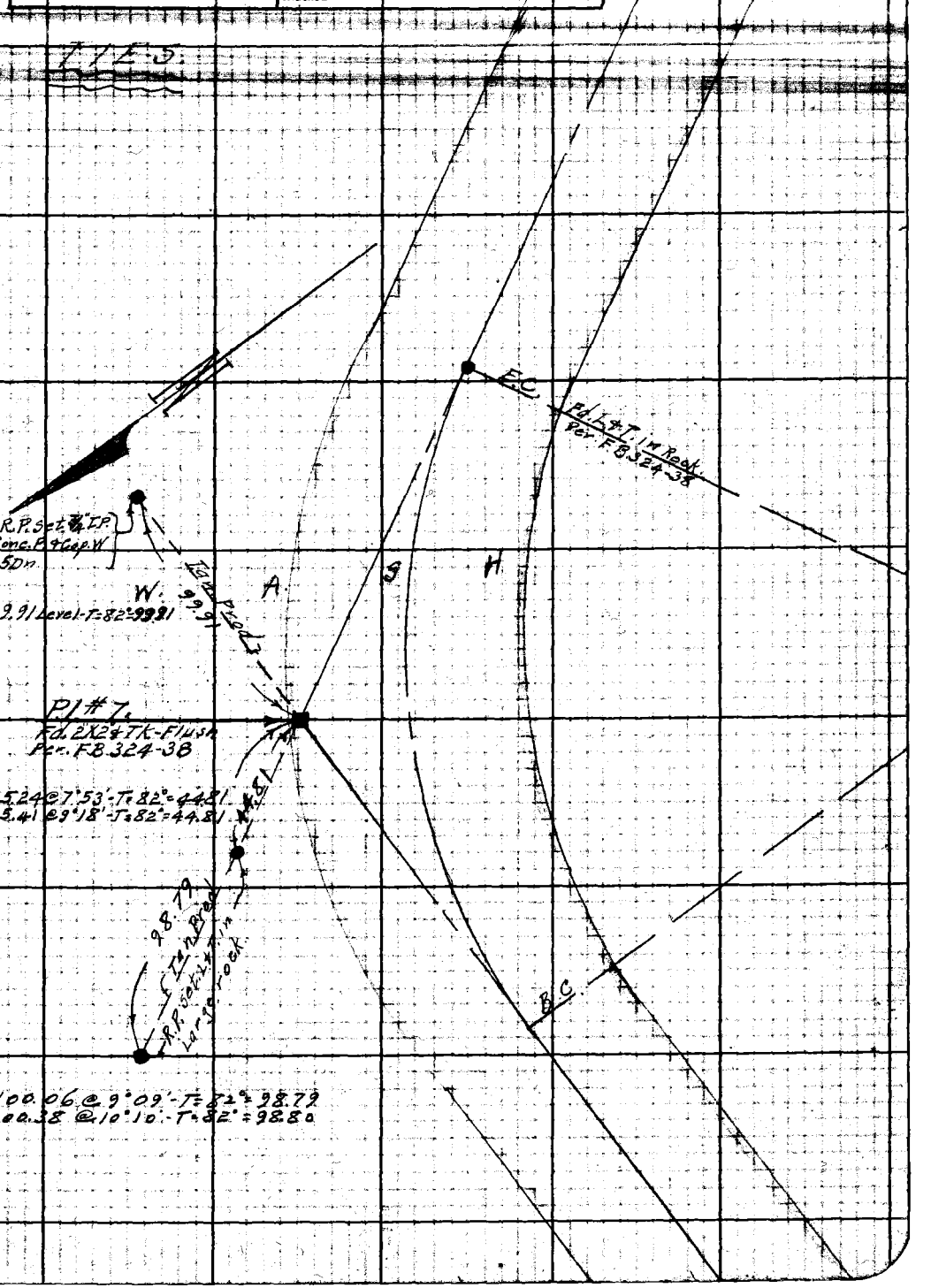

Notes: ANY ADDITIONS OR CHANGES ON THIS SHEET MUST BE MADE OR CIRCLED IN Red Ink WITH DATE AND NAME OF PERSON MAKING CHANGE.

Do not extend notes this side of this line

RETURN TO
LOS ANGELES COUNTY SURVEYOR
700 HALL OF RECORDS

FORM 347 SH 2-34

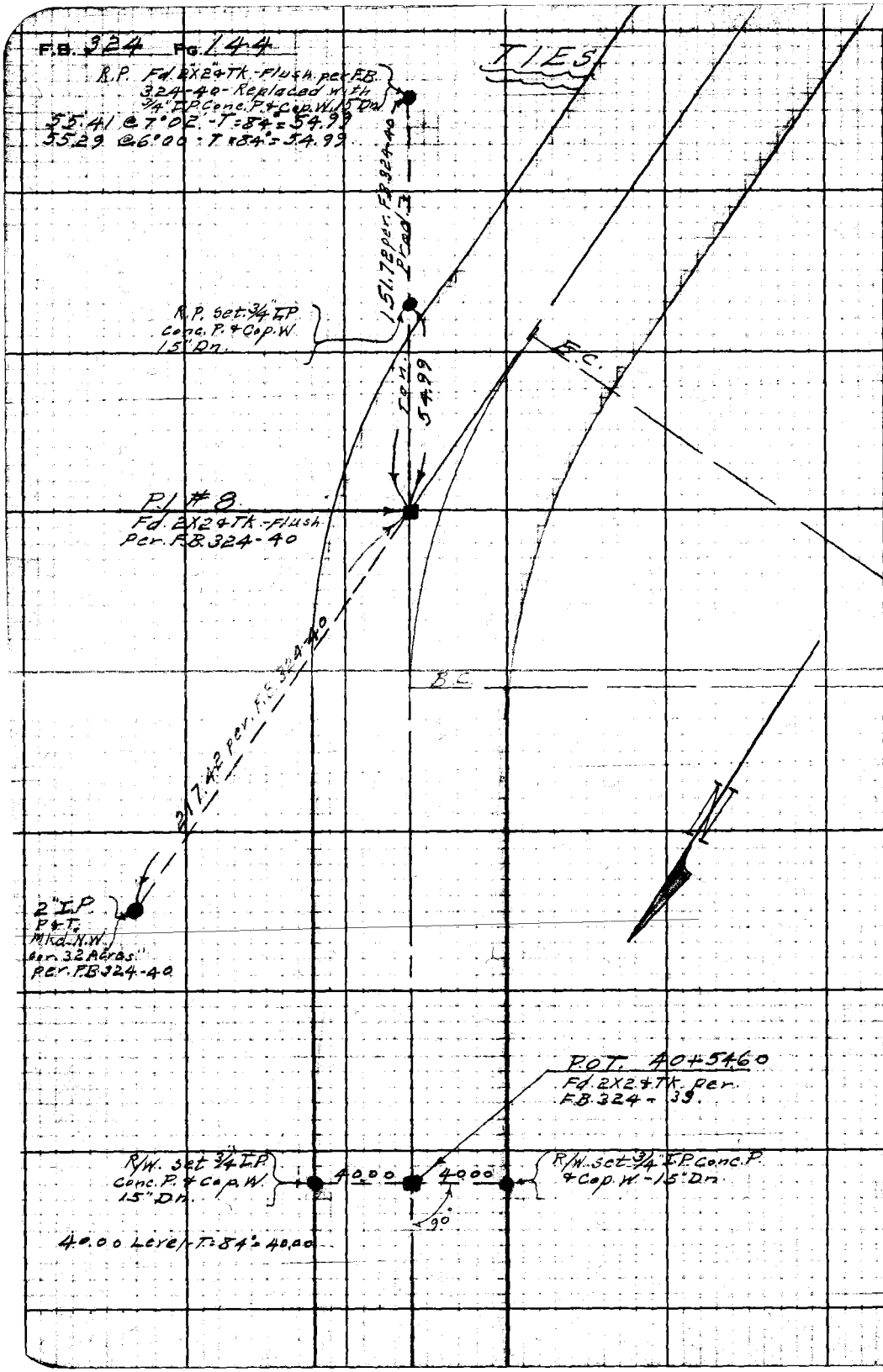

RETURN TO
LOS ANGELES COUNTY SURVEYOR
700 HALL OF RECORDS
Do not extend notes this side of this line
Note: ANY ADDITIONS OR CHANGES ON THIS SHEET MUST BE MADE OR CIRCLED IN Red Ink WITH DATE AND NAME OF PERSON MAKING CHANGE.

Notes Ck'd by Drew	Survey of Loma Alta. Dr. - Ties	F.B. 324	Pg. 145
Map No. B-306-1	W. O. 7775 Tape No 016 St'd 84 of.		
Color Work Wood	Surveyed by C. A. Benson		
Checked	Notes AB Date 1-24-35		
Date	Indexed A. C. Johnson		

TIES

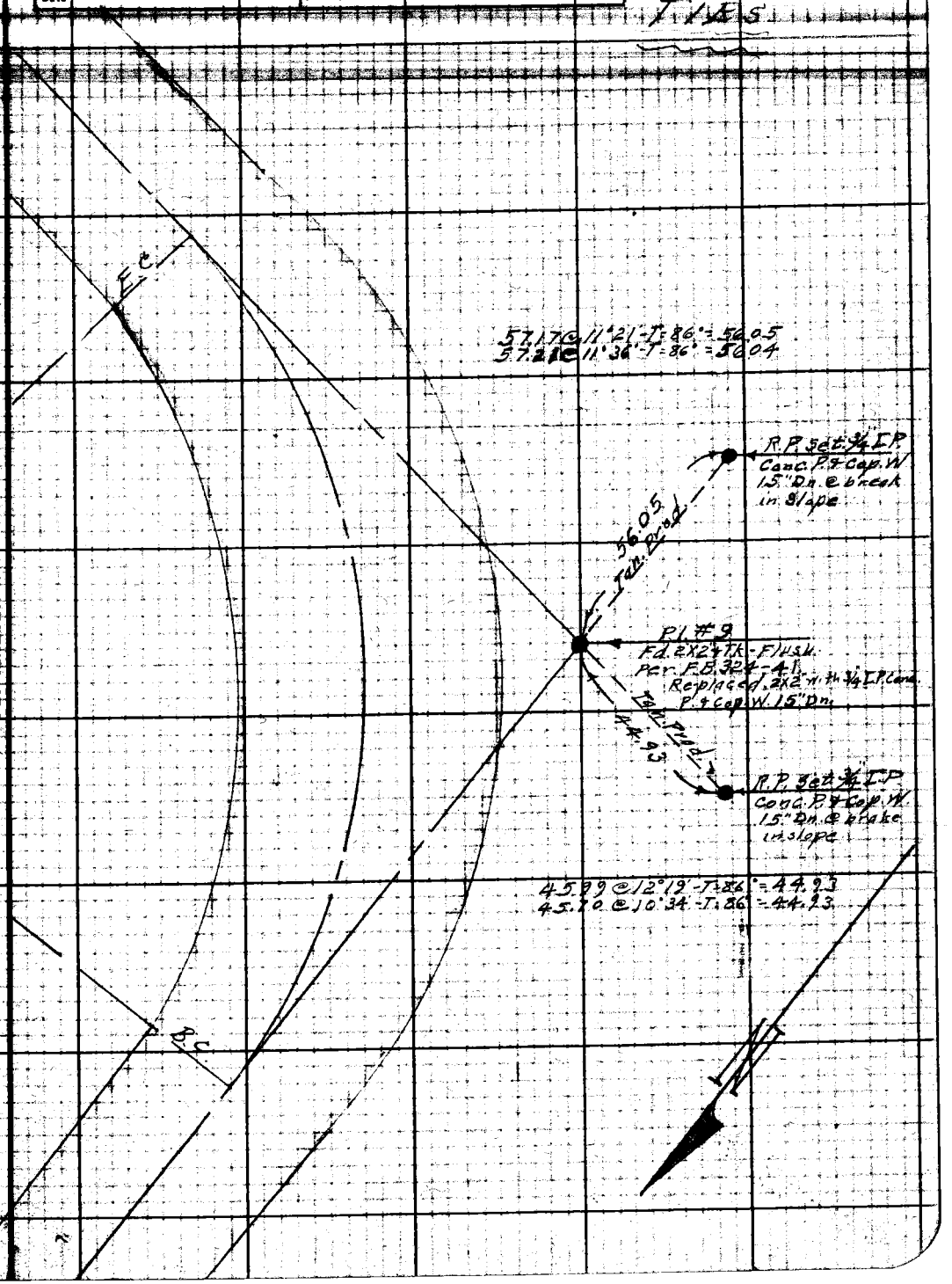

Note: ANY ADDITIONS OR CHANGES ON THIS SHEET MUST BE MADE OR CIRCLED IN Red Ink WITH DATE AND NAME OF PERSON MAKING CHANGE.

Do not extend notes this side of this line

RETURN TO
LOS ANGELES COUNTY SURVEYOR
700 HALL OF RECORDS

FORM 247 BM 2-34

F.B. 324 Pg. 146

TIES.

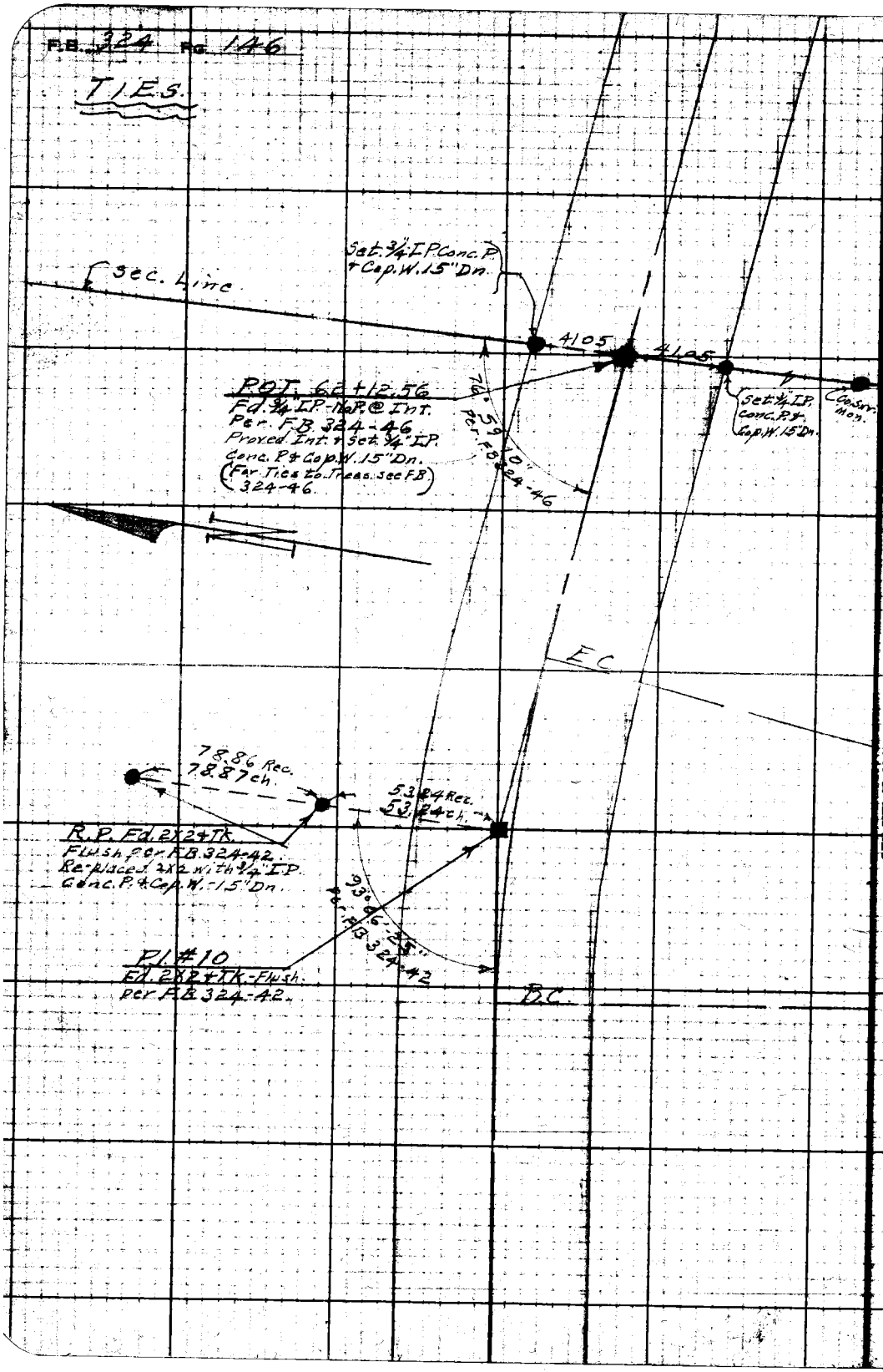

RETURN TO
LOS ANGELES COUNTY SURVEYOR
700 HALL OF RECORDS

Do not extend notes this side of this line

Note: ANY ADDITIONS OR CHANGES ON THIS SHEET MUST BE MADE OR CIRCLED IN Red Ink WITH DATE AND NAME OF PERSON MAKING CHANGE.

Notes Ck'd by Dr. [illegible]	Survey of Lomo Alto Dr. - Ties	F.B. 324	Pg. 147
Map No. B-306-1	W.O. 7775 Tape No. 016 St'd 84 °F.		
Office Work Wood	Surveyed by [illegible]		
Checked	Notes [illegible] Date 1-24-39		
Date	Indexed A. C. Johnson		

34.

TIES.

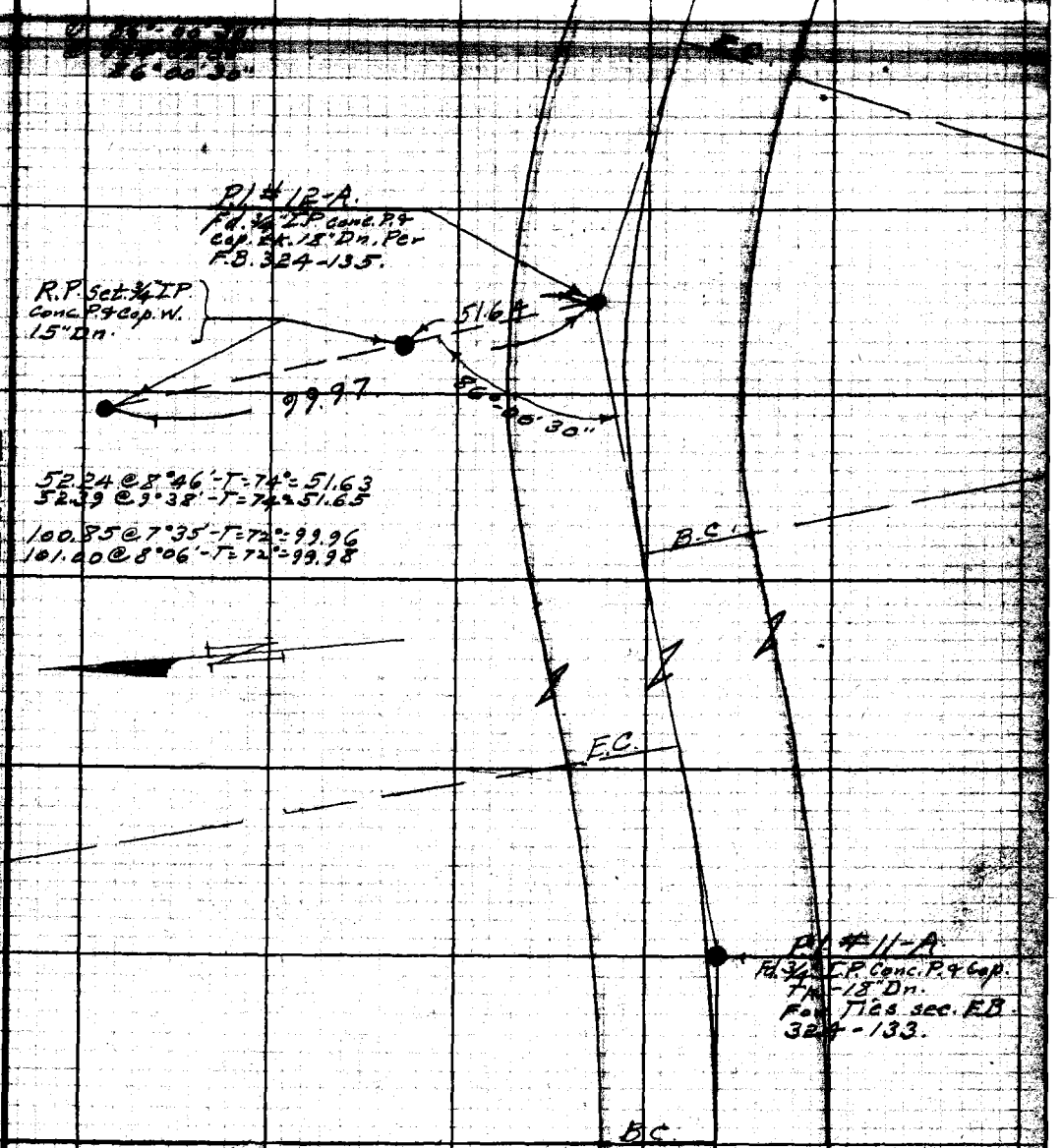

Note: ANY ADDITIONS OR CHANGES ON THIS SHEET MUST BE MADE OR CIRCLED IN RED INK. WRITE DATE AND NAME OF PERSON MAKING CHANGE.

RETURN TO LOS ANGELES COUNTY SURVEYOR 700 HALL OF RECORDS

Do not extend notes this side of this line

RETURN TO

LOS ANGELES COUNTY SURVEYOR

700 HALL OF RECORDS

Note: ANY ADDITIONS OR CHANGES ON THIS SHEET MUST BE MADE OR CIRCLED IN **Red Ink.** WITH DATE AND NAME OF PERSON MAKING CHANGE.

Do not extend notes this side of this line

F.B. 324 PG 148

Notes Ck'd by Drew	Survey of Loma Alta Dr. - (Ties)
Map No. B-306-1	W. O. 7775 Tape No. Std 84 ay.
Office Work Wood	Surveyed by C. A. Benson
Checked	Notes (B) Date 4-10-35
Date	Indexed A. C. Johnson

F.B. 324 PG. 149

TIES

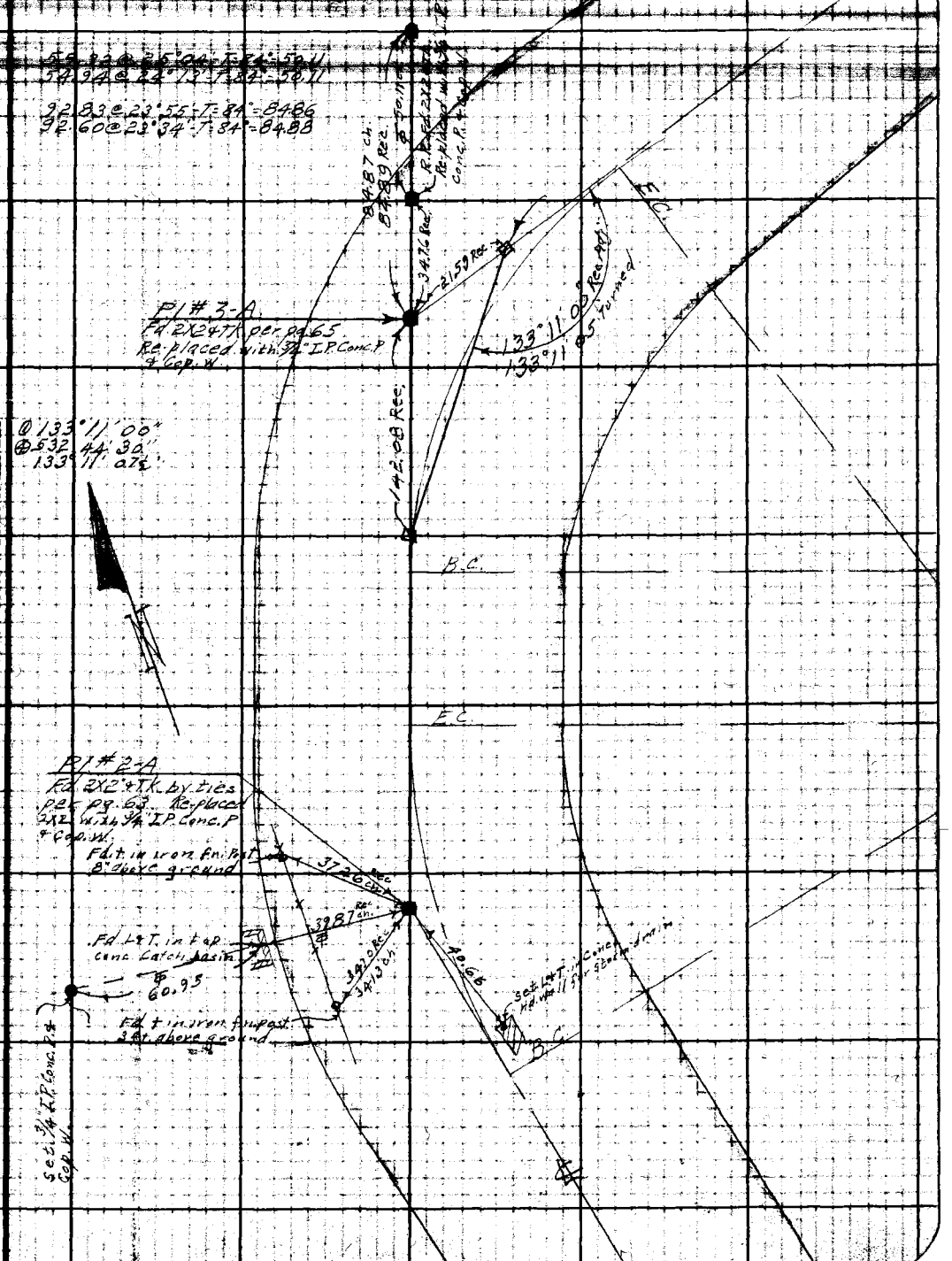

Note: ANY ADDITIONS OR CHANGES ON THIS SHEET MUST BE MADE OR CIRCLED IN Red Ink WITH DATE AND NAME OF PERSON MAKING CHANGE.

Do not extend notes this side of this line

RETURN TO
LOS ANGELES COUNTY SURVEYOR
700 HALL OF RECORDS

FORM 247 SM 3-34

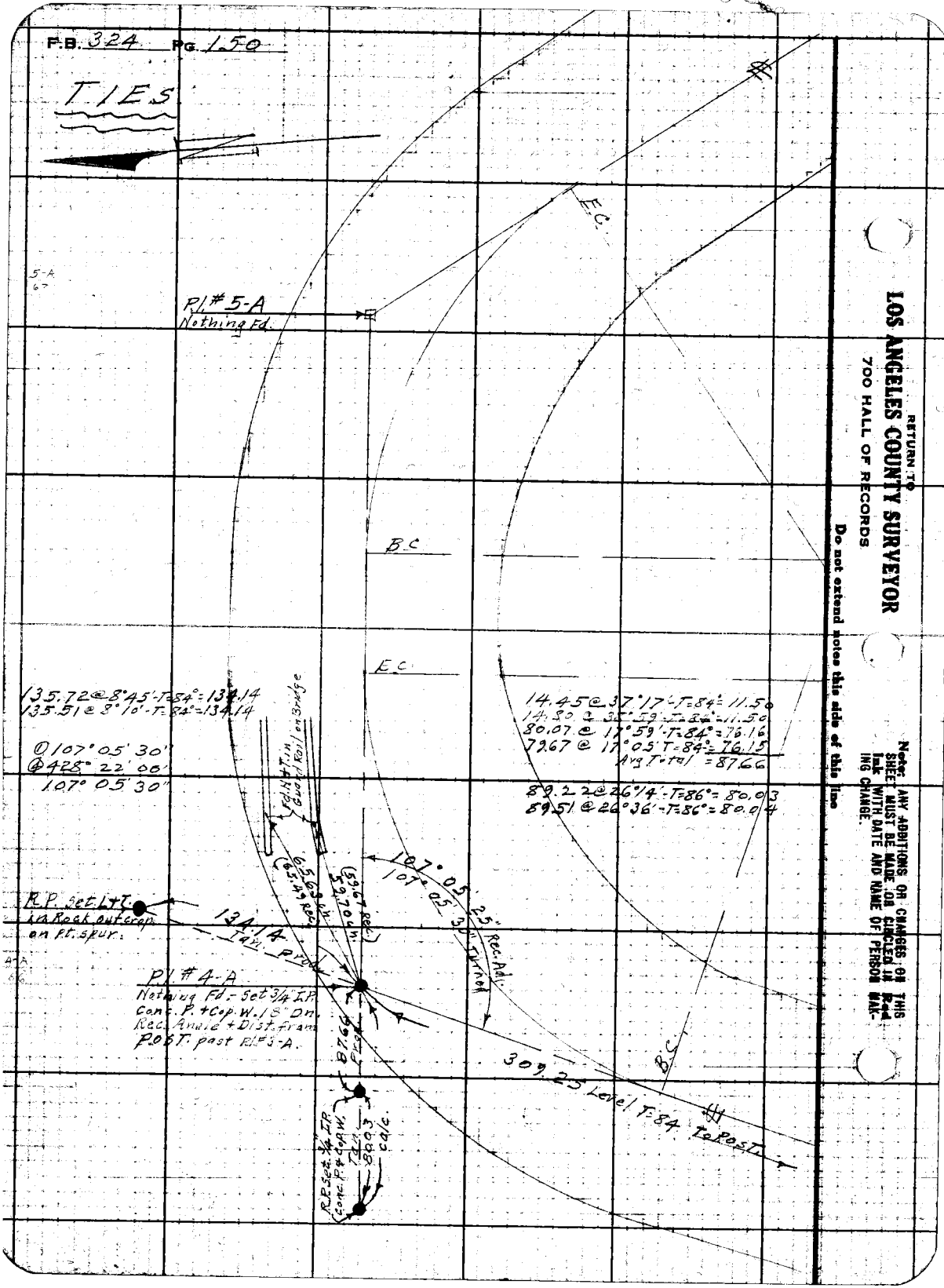

RETURN TO
LOS ANGELES COUNTY SURVEYOR
700 HALL OF RECORDS
Do not extend notes this side of this line
Note: ANY ADDITIONS OR CHANGES ON THIS SHEET MUST BE MADE OR CIRCLED IN Red Ink WITH DATE AND NAME OF PERSON MAKING CHANGE.

Notes Ck'd by Drew	Survey of Loma Alta Dr. - (Ties)	F.B. 324 Pg. 151
Map No. B-306-1	W. O. 7775 Tape No 52 St'd 84 of.	
Office Work Wood	Surveyed by C. A. Benson	T & E S
Checked	Notes B Date 4-11-35	
Date	Indexed A. C. Johnson	

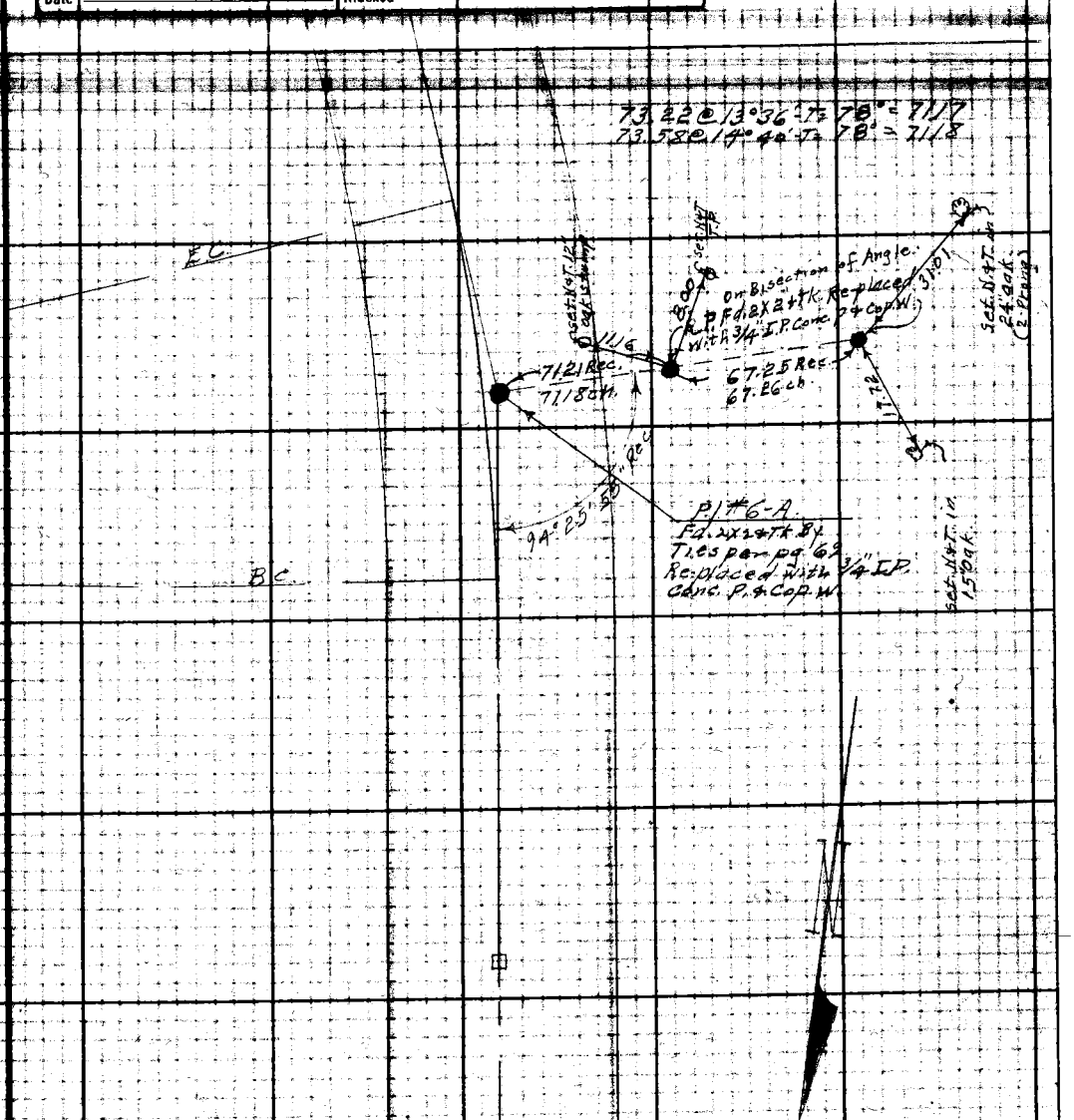

Note: ANY ADDITIONS OR CHANGES ON THIS SHEET MUST BE MADE OR CIRCLED IN Red Ink WITH DATE AND NAME OF PERSON MAKING CHANGE.

RETURN TO
LOS ANGELES COUNTY SURVEYOR
700 HALL OF RECORDS

Do not extend notes this side of this line

FORM 247 SM 8-34

F.B. 324 PG. 152

TIES.

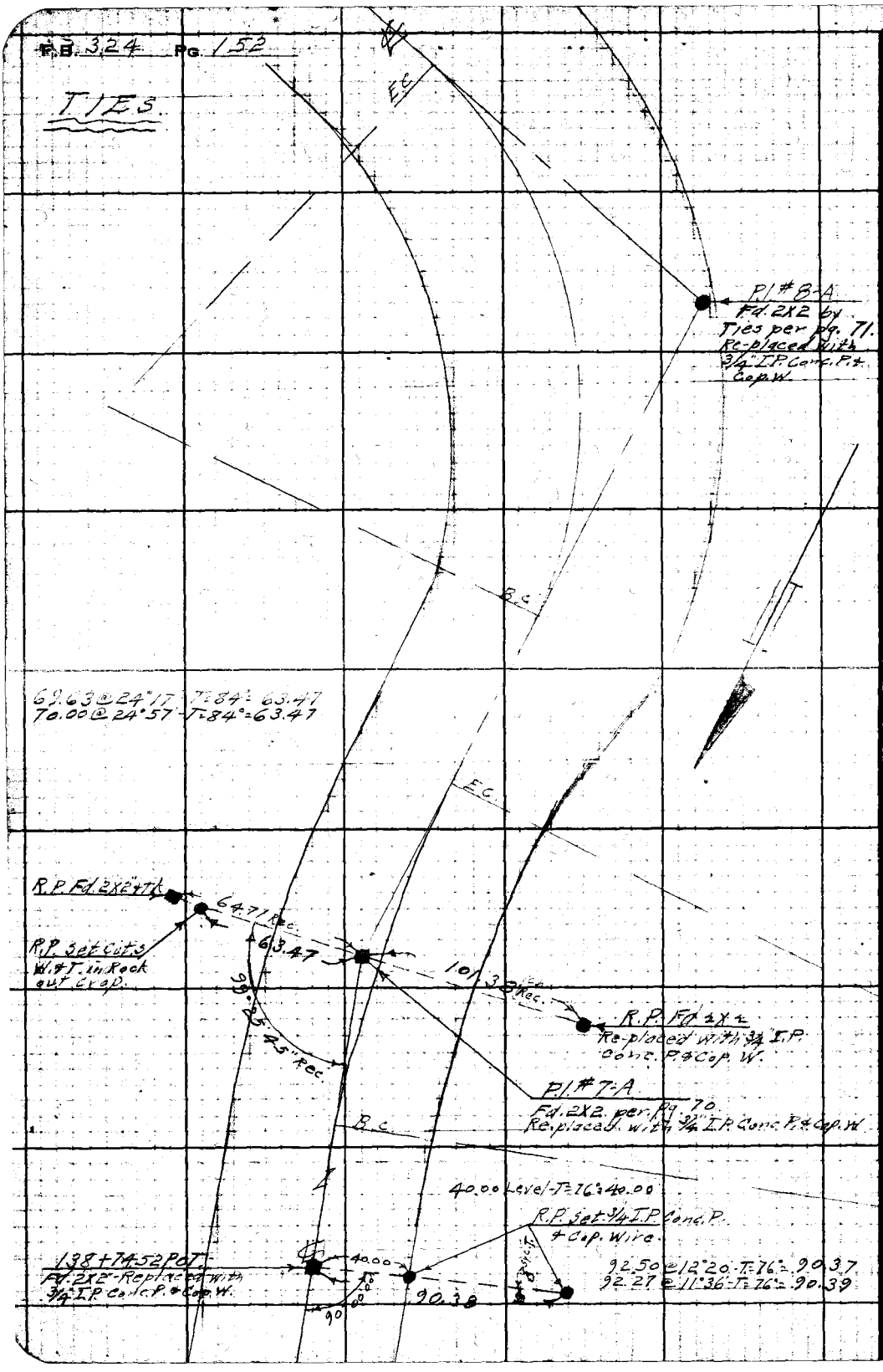

RETURN TO
LOS ANGELES COUNTY SURVEYOR
700 HALL OF RECORDS
Do not extend notes this side of this line
Note: ANY ADDITIONS OR CHANGES ON THIS SHEET MUST BE MADE OR CIRCLED IN Red Ink WITH DATE AND NAME OF PERSON MAKING CHANGE.

Notes Ck'd by Drew	Survey of Loma Alta Dr. (Ties)	F.B. 324 Pg. 153
Map No. B-306-1	W. O. 7775 Tape No 52 St'd 84 of.	
Office Work Wood	Surveyed by [illegible]	
Checked	Notes [illegible] Date 4-15-35	
Date	Indexed A. C. Johnson	

TIES

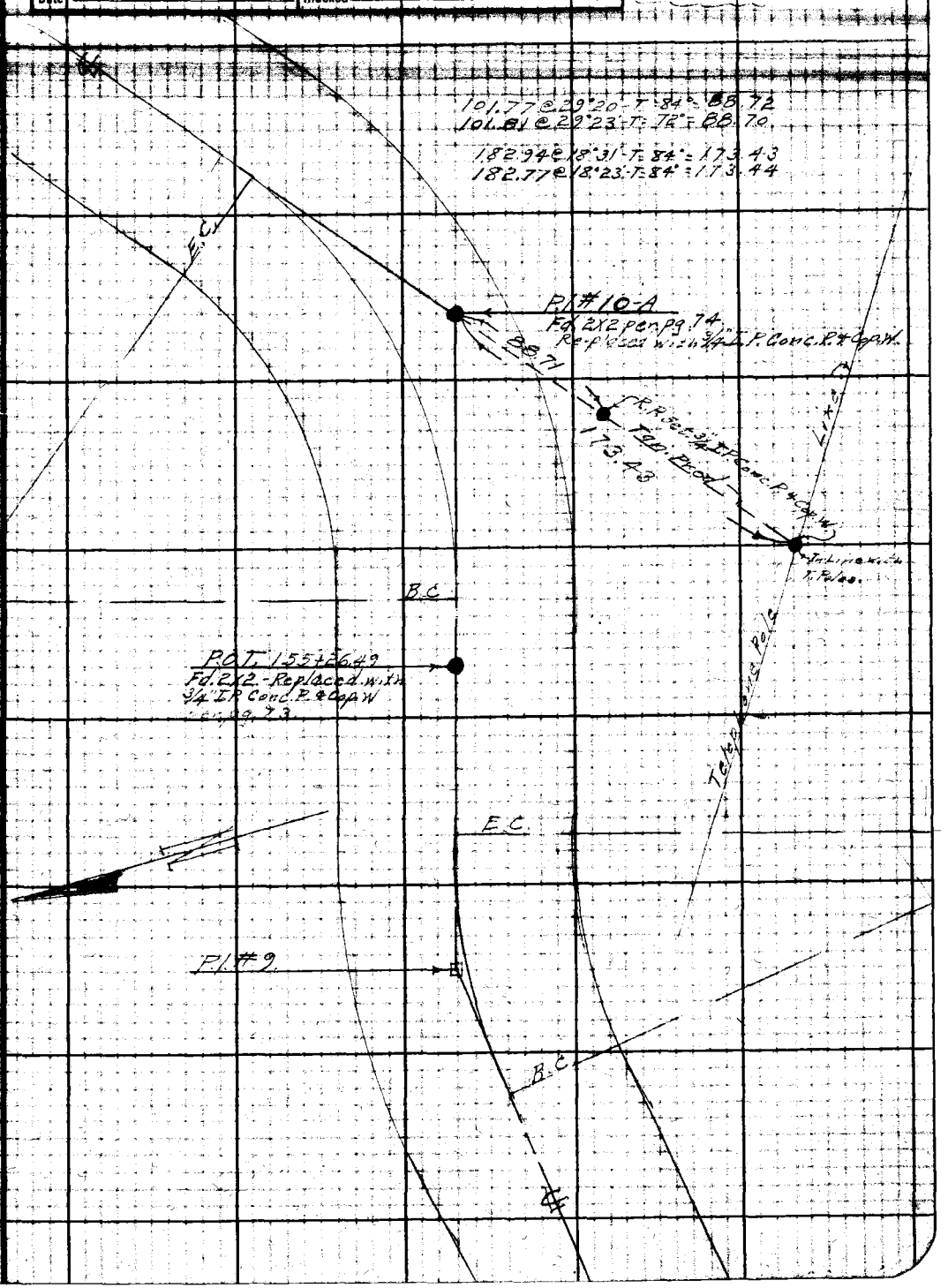

Notes: ANY ADDITIONS OR CHANGES ON THIS SHEET MUST BE MADE OR CIRCLED IN Red Ink WITH DATE AND NAME OF PERSON MAKING CHANGE.

RETURN TO
LOS ANGELES COUNTY SURVEYOR
700 HALL OF RECORDS

Do not extend notes this side of this line

FORM 247 8M 2-34

F.B. 324 PG. 154

53.85 @ 13°03' - T = 70° = 58.29
59.99 @ 13°38' - T = 70° = 58.29

113.07 @ 13°40' - T = 70° = 109.88
113.28 @ 14°05' - T = 70° = 109.87

53.02 @ 29°08' - T = 72° = 46.31
53.27 @ 29°37' - T = 72° = 46.31

48.84 @ 7°30' - T = 72° = 48.42
48.97 @ 8°33' - T = 72° = 48.43

T.E.S.

P.O.T. 167+49.58
Fd. 2X2 per pg. 76
Re-placed with 3/4" I.P. Conc. P. & Cap. W.

90°00'00"

58.29

E.C.

199.86

R.P. set 3/4" I.P. Conc. P. & Cap. W.

P.L. 12A
Nothing set.
per pg. 76

P.O.S.T.
Fd. 2X2 & Tk.
per pg. 76

R.P. set 3/4" I.P. Conc. P. & Cap. W.

48.42

B.C.

46.31

90°00'00"

per pg. 75

E.C.

137.99

83.83

37.08

P.L. #11-A
Nothing Set.
per pg. 75

P.O.S.T. per pg. 75
Fd. 2X2 - Re-placed with 3/4" I.P. Conc. P. & Cap. W.

83.84 Level - T = 70° = 83.83

138.36 @ 7°43' - T = 70° = 137.10
138.55 @ 8°20' - T = 70° = 137.08

B.C.

RETURN TO
LOS ANGELES COUNTY SURVEYOR
700 HALL OF RECORDS

Do not extend notes this side of this line

NOTE: ANY ADDITIONS OR CHANGES ON THIS SHEET MUST BE MADE OR CIRCLED IN RED INK WITH DATE AND NAME OF PERSON MAKING CHANGE.

Notes Ck'd by Drew	Survey of Loma Alta Dr. (Ties)	F.B. 324 Pg. 155
Map No. B-306-1	W. O. 7775 Tape No 52 Std 84 °F.	
Office Work Wood	Surveyed by [illegible]	TIES
Checked	Notes [illegible] Date 4-16-35	
Date	Indexed A. C. Johnson	

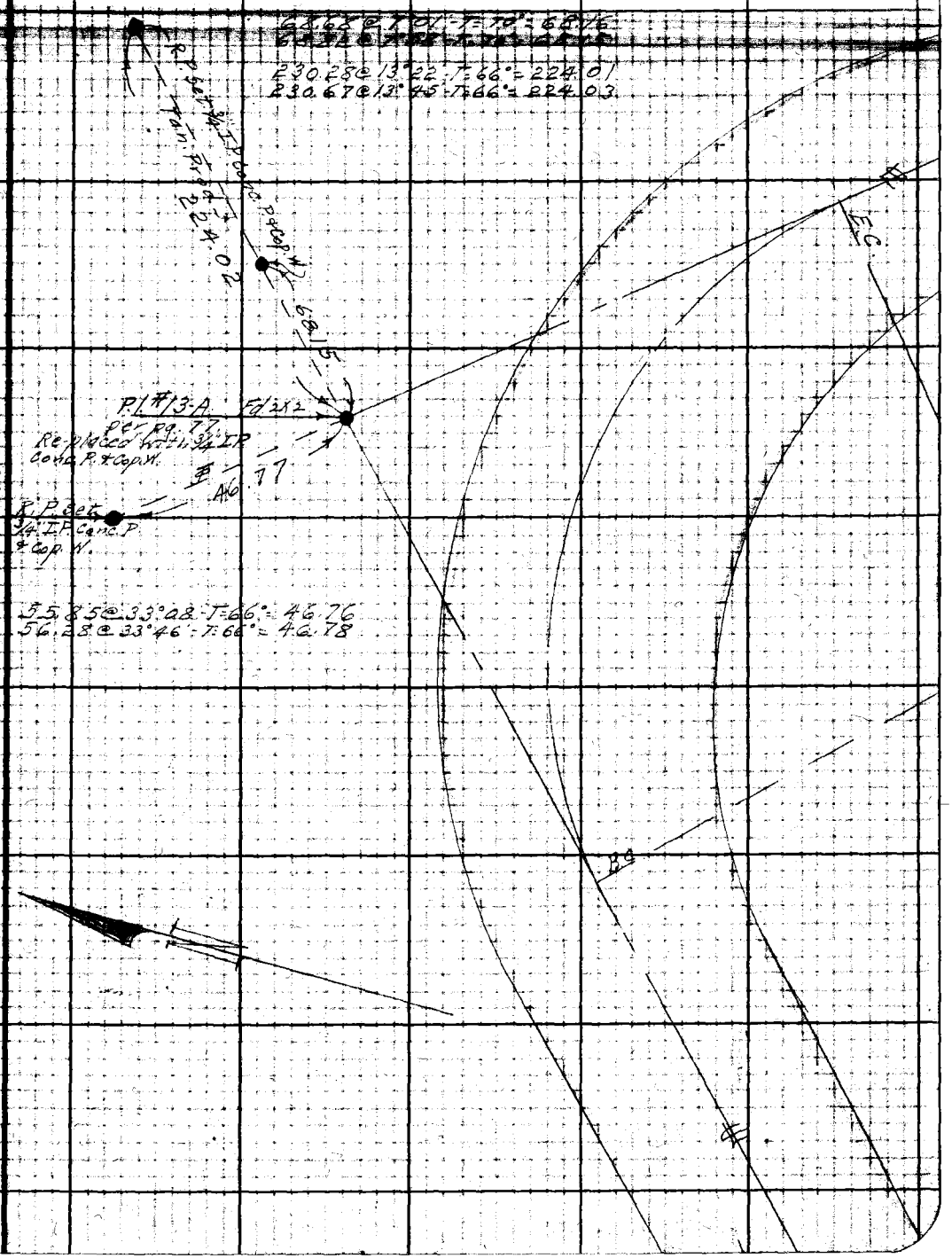

Notes: ANY ADDITIONS OR CHANGES ON THIS SHEET MUST BE MADE OR CIRCLED IN Red Ink WITH DATE AND NAME OF PERSON MAKING CHANGE.

Do not extend notes this side of this line

RETURN TO
LOS ANGELES COUNTY SURVEYOR
700 HALL OF RECORDS

FORM 247 SM 2-34

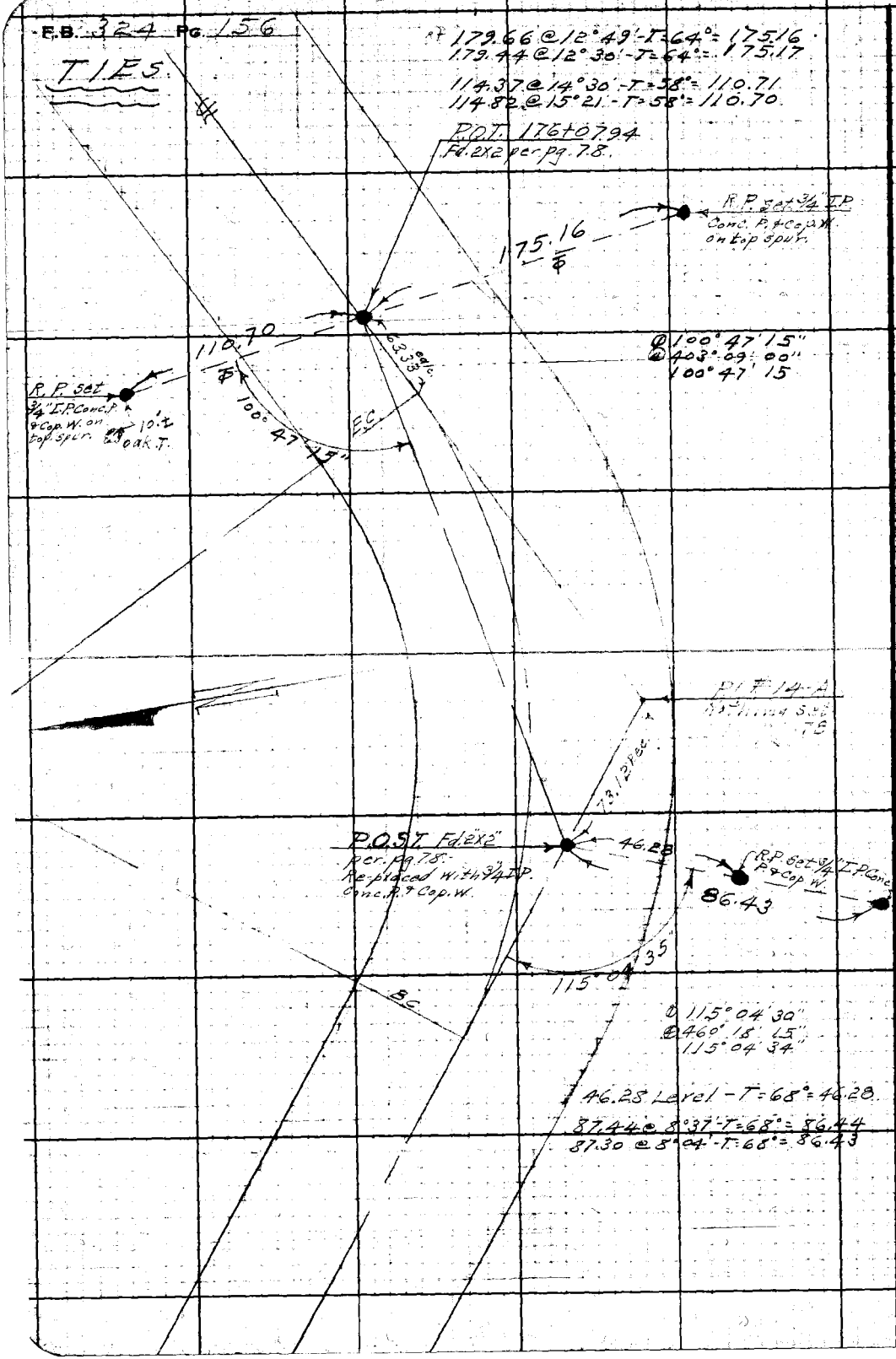

RETURN TO
LOS ANGELES COUNTY SURVEYOR
700 HALL OF RECORDS
Do not extend notes this side of this line
Note: ANY ADDITIONS OR CHANGES ON THIS SHEET MUST BE MADE OR CIRCLED IN Red Ink WITH DATE AND NAME OF PERSON MAKING CHANGE.

Notes Ck'd by Drew	Survey of Loma Alta Dr. (Ties)	F.B. 324 Pg. 157
Map No. B-306-142	W.O. 7775 Tape No. 52 Sta. 84 °F.	
Office Work Wood	Surveyed by C. A. Benson	
Checked	Notes B	Date 4-17-35
Date	Indexed A. C. Johnson	

TIES

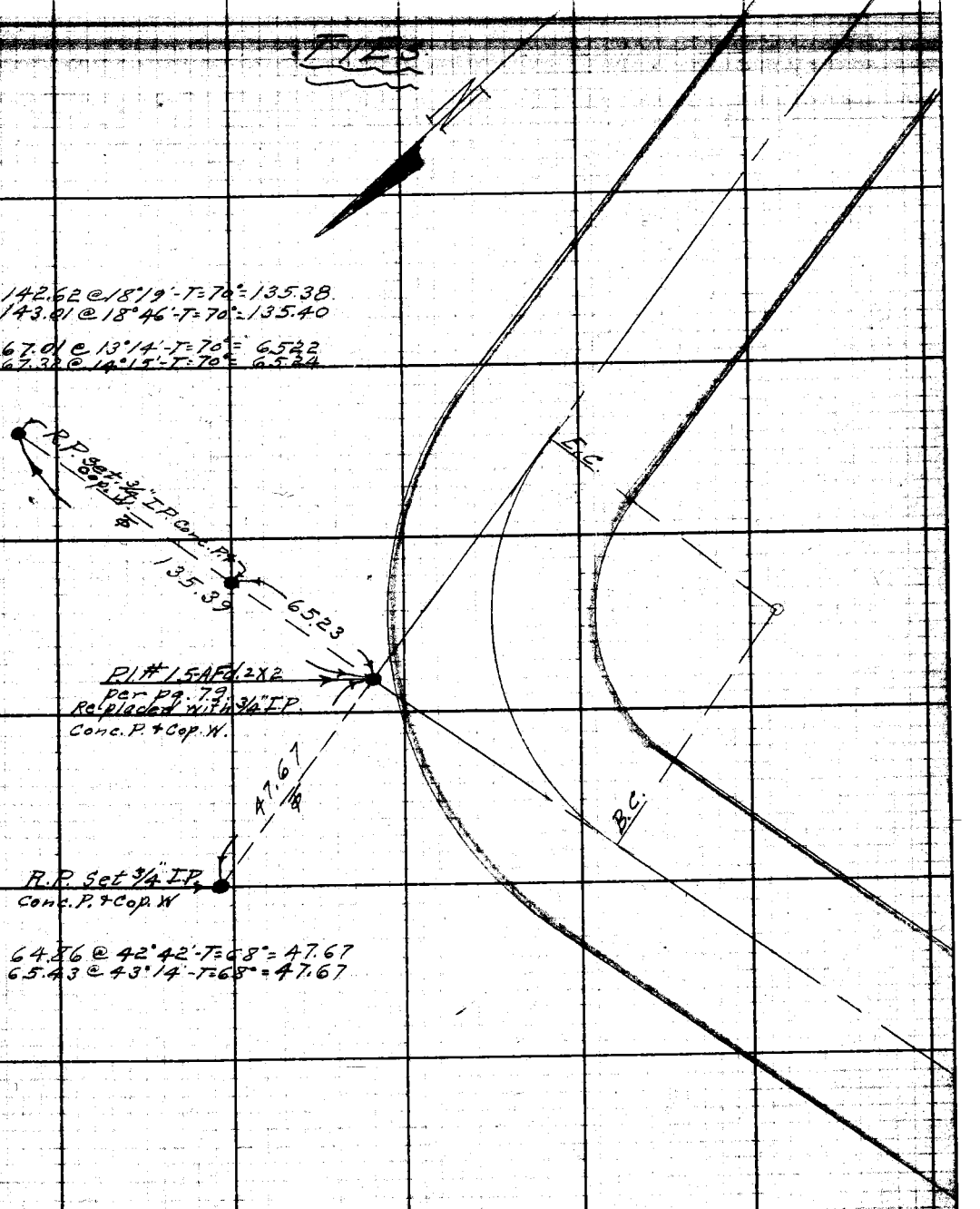

Note: ANY ADDITIONS OR CHANGES ON THIS SHEET MUST BE MADE OR CIRCLED IN Red Ink, WITH DATE AND NAME OF PERSON MAKING CHANGE.

RETURN TO
LOS ANGELES COUNTY SURVEYOR
700 HALL OF RECORDS
Do not extend notes this side of this line

FORM 347 10M 5-31

F.B. 324 PG. 158

TIES

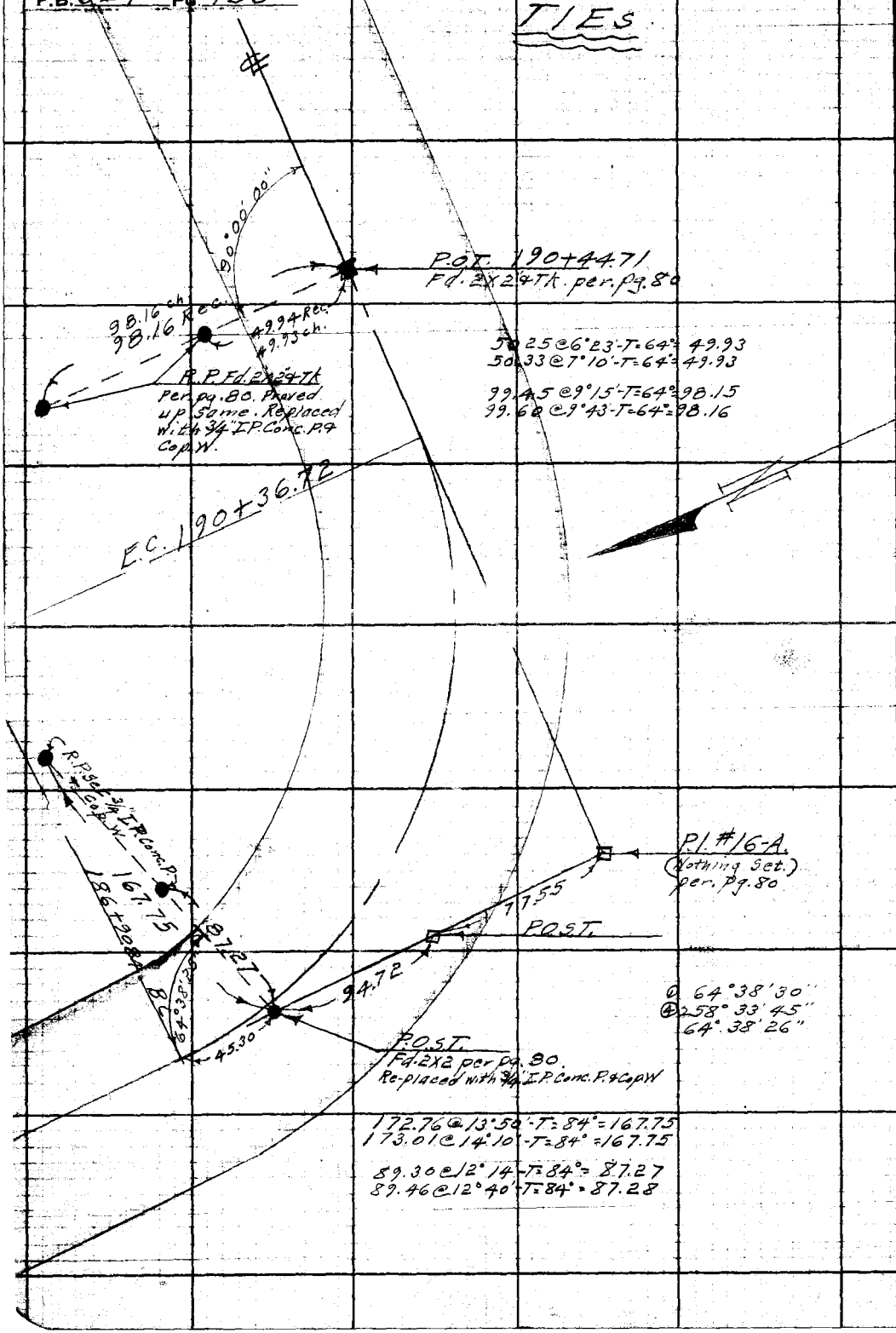

RETURN TO
LOS ANGELES COUNTY SURVEYOR
700 HALL OF RECORDS
Do not extend notes this side of this line

Note: ANY ADDITIONS OR CHANGES ON THIS SHEET MUST BE MADE OR CIRCLED IN Red Ink, WITH DATE AND NAME OF PERSON MAKING CHANGE.

Notes Ch'd by Drew	Survey of Loma Alta Dr.	F.B. 324 Pg. 159
Map No. B-306-2	W. O. 7775 Tape No. 52 St'd 84 °F.	
Office Work Wood	Surveyed by C. H. Benson	TIES.
Checked	Notes B Date 3-25-35	
Date	Indexed A. C. Johnson	

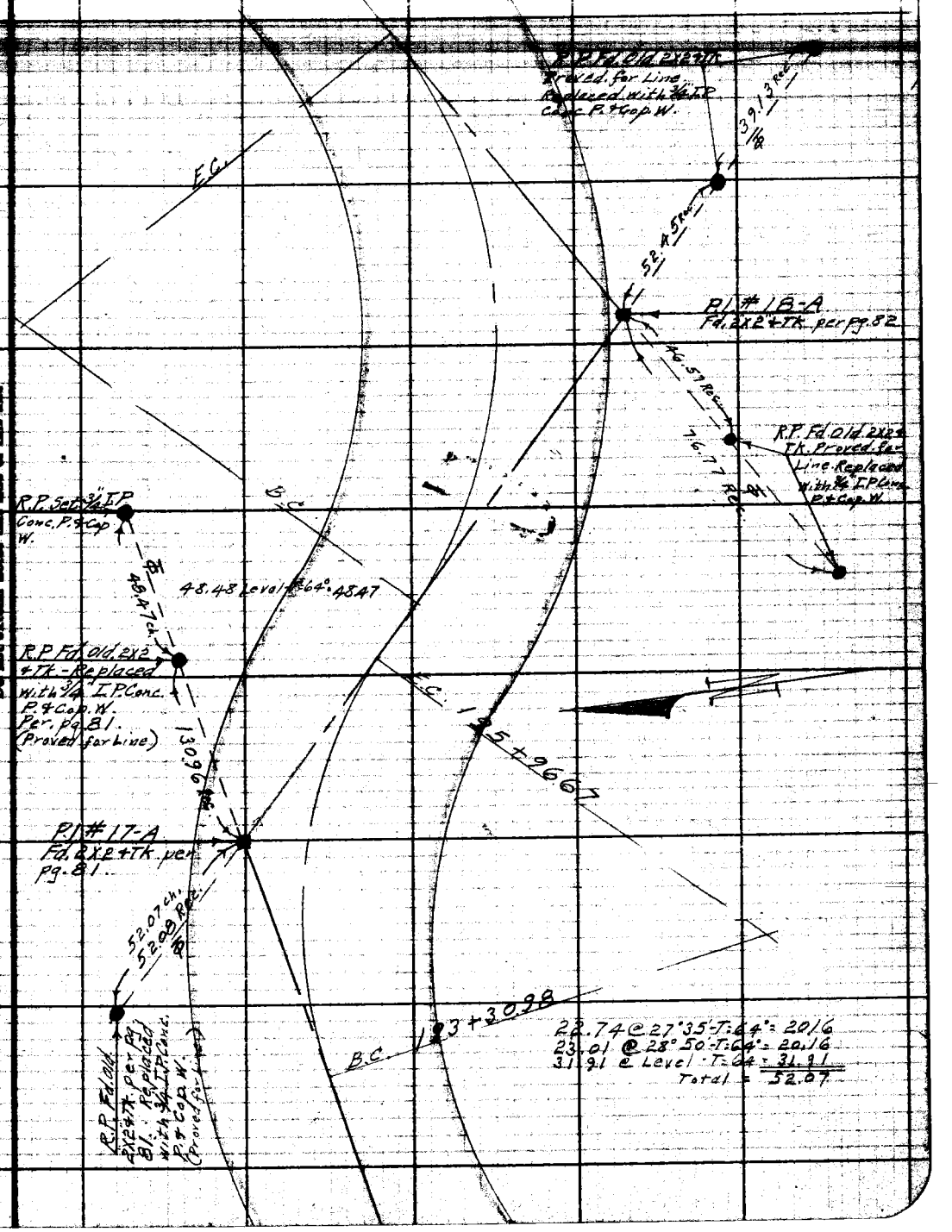

Note: ANY ADDITIONS OR CHANGES ON THIS SHEET MUST BE MADE OR CIRCLED IN Red Ink, WITH DATE AND NAME OF PERSON MAKING CHANGE.

RETURN TO
LOS ANGELES COUNTY SURVEYOR
700 HALL OF RECORDS

Do not extend notes this side of this line

FORM 247 10M 9-31

F.B. 324 Pg. 160

TIES

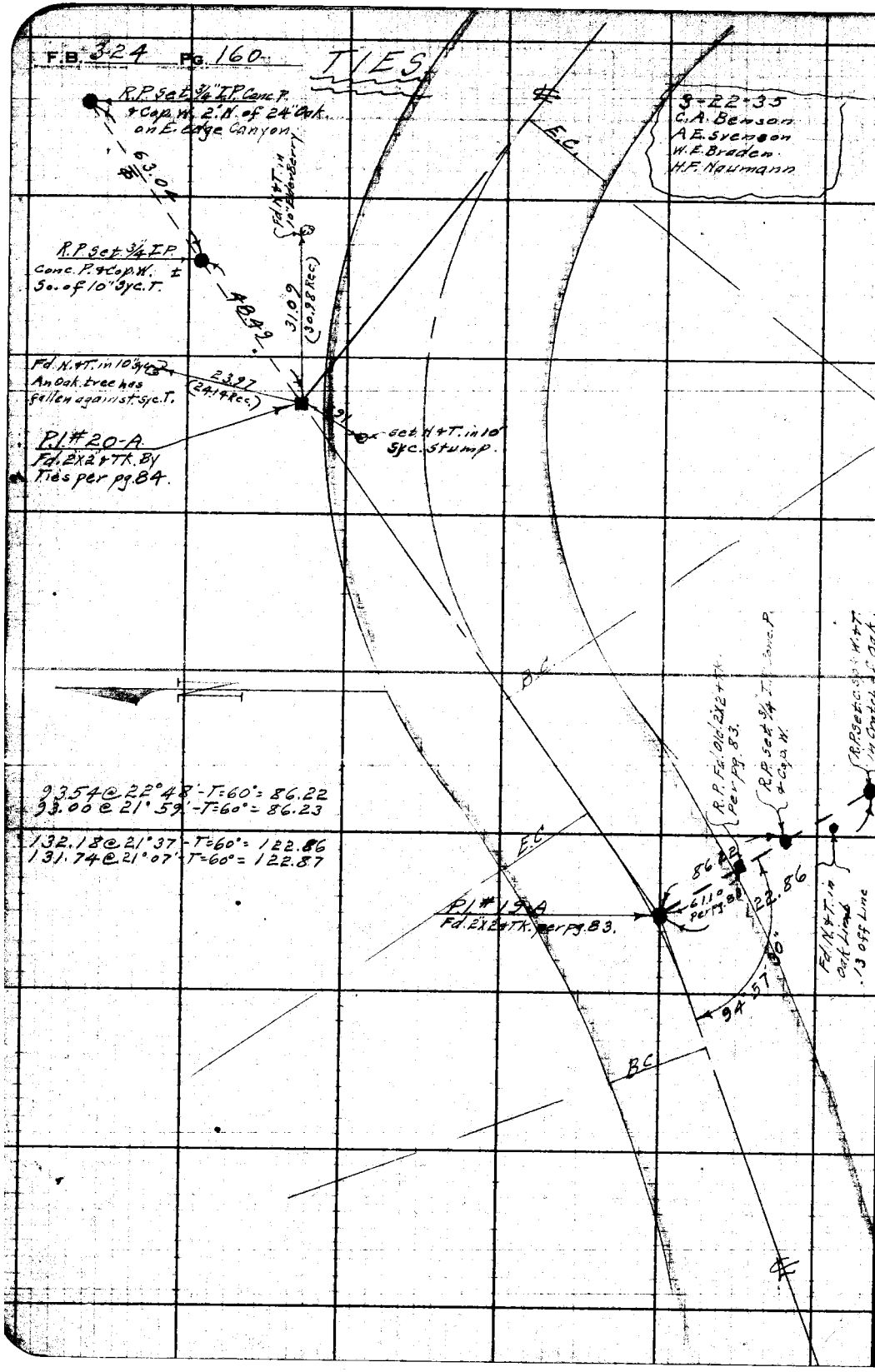

RETURN TO
LOS ANGELES COUNTY SURVEYOR
700 HALL OF RECORDS
Do not extend notes this side of this line

Note: ANY ADDITIONS OR CHANGES ON THIS SHEET MUST BE MADE OR CIRCLED IN Red Ink WITH DATE AND NAME OF PERSON MAKING CHANGE.

Notes Ck'd by Drew	Survey of Loma Alta Dr. (Ties)	F.B. 324	Pg. 161
Map No. B-306-2	W. O. 7775 Tape No. 52 Std 84 of		
Office Work Wood	Surveyed by C. A. Benson	TIES	
Checked	Notes	Date 4-18-35	
Date	Indexed A. C. Johnson		

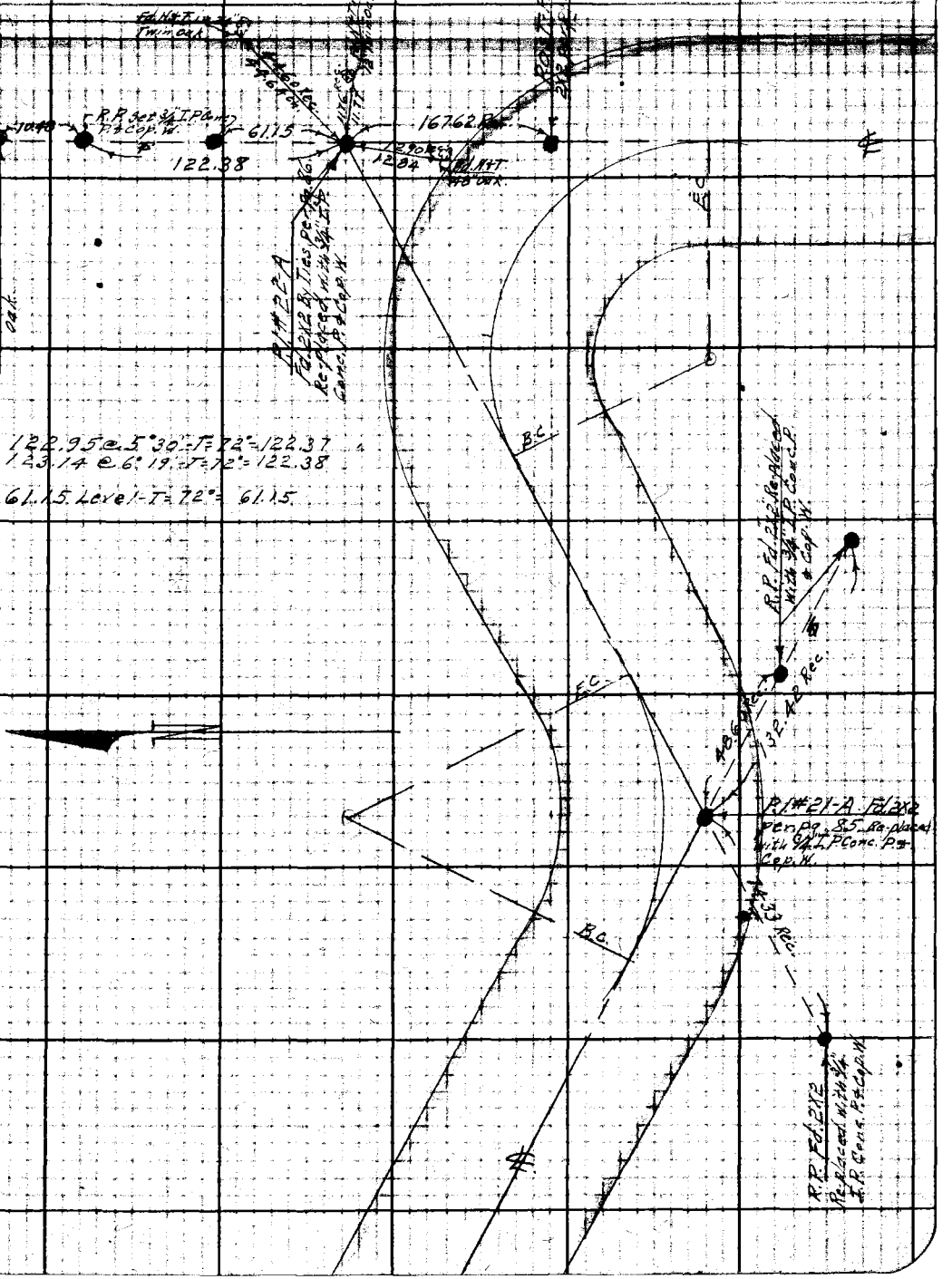

Note: ANY ADDITIONS OR CHANGES ON THIS SHEET MUST BE MADE OR CIRCLED IN Red Ink WITH DATE AND NAME OF PERSON MAKING CHANGE.

Do not extend notes this side of this line

RETURN TO
LOS ANGELES COUNTY SURVEYOR
700 HALL OF RECORDS

FORM 247 SM 2-34

F.B. 324 Pg. 162

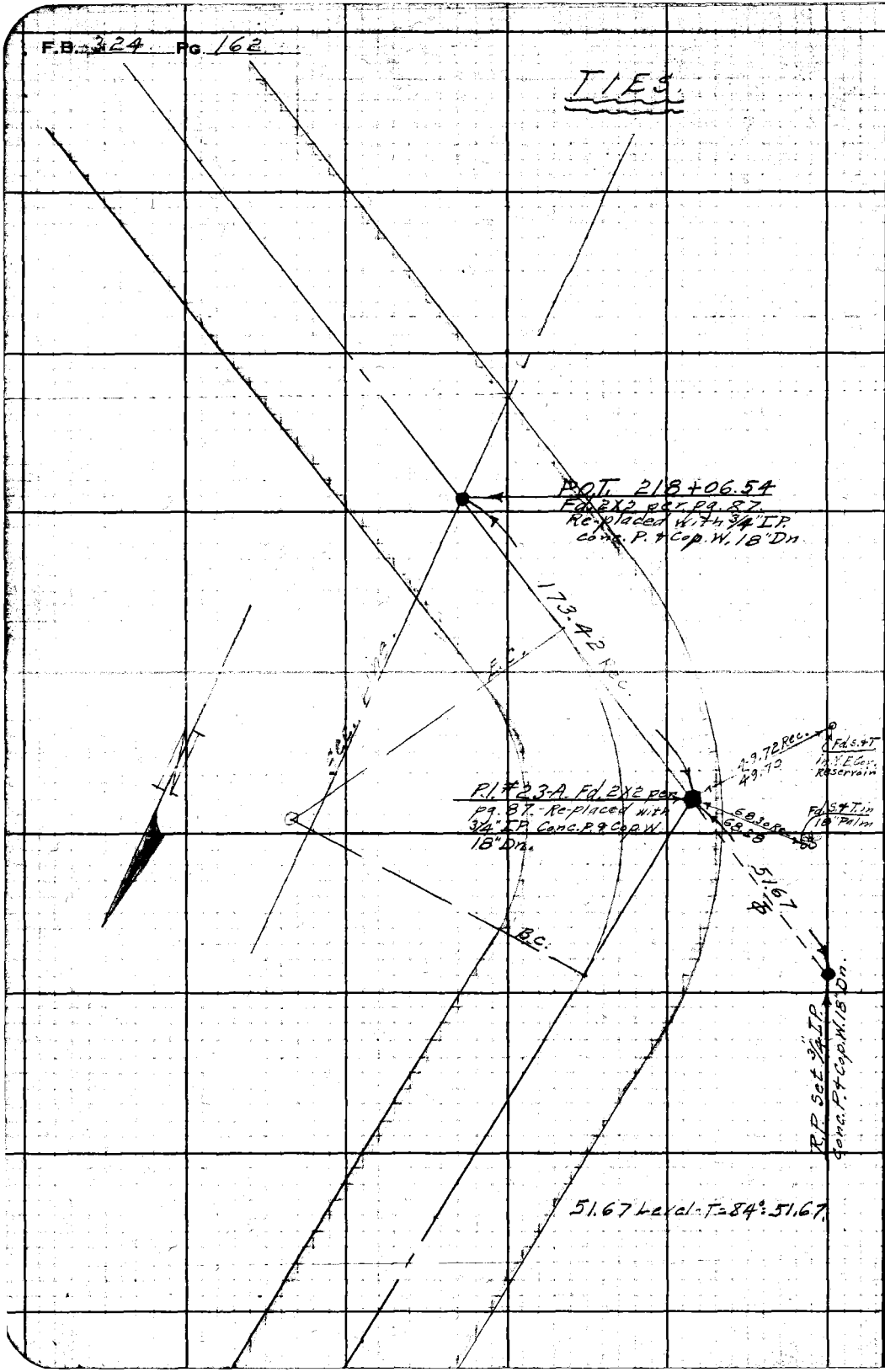

RETURN TO
LOS ANGELES COUNTY SURVEYOR
700 HALL OF RECORDS
Do not extend notes this side of this line
Note: ANY ADDITIONS OR CHANGES ON THIS SHEET MUST BE MADE OR CIRCLED IN Red Ink WITH DATE AND NAME OF PERSON MAKING CHANGE.

Notes Ck'd by Drew	Survey of Loma Alta Dr (Ties)	F.B. 324	Pg. 169
Map No. B-306-2	W. O. 7775 Tape No 52 Std 84 °F.		
Office Work Wood	Surveyed by C. A. Benson	T.I.E.S.	
Checked	Notes 69 Date 4-19-35		
Date	Indexed A. C. Johnson		

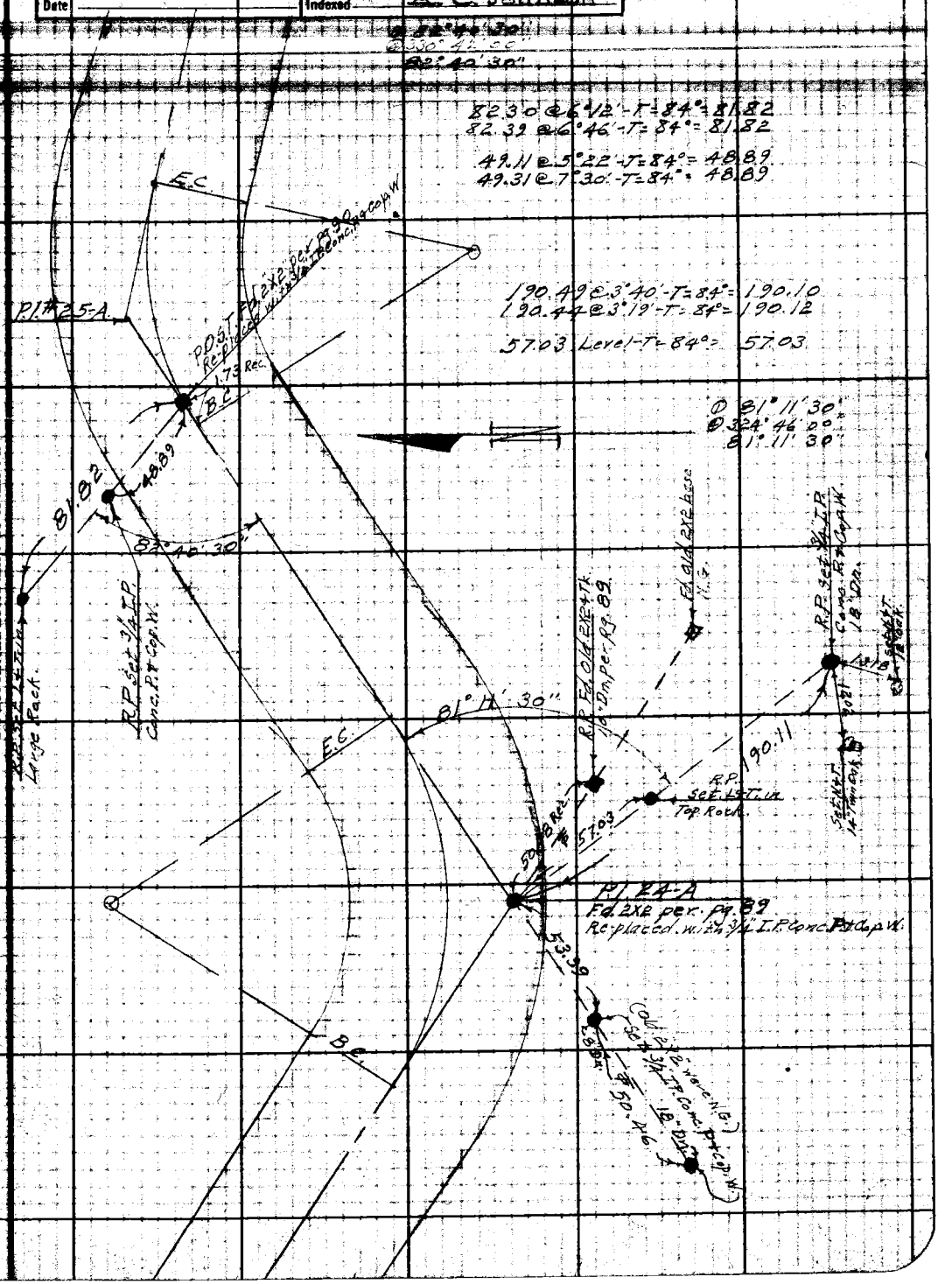

Notes: ANY ADDITIONS OR CHANGES ON THIS SHEET MUST BE MADE OR CIRCLED IN Red Ink WITH DATE AND NAME OF PERSON MAKING CHANGE.

Do not extend notes this side of this line

RETURN TO
LOS ANGELES COUNTY SURVEYOR
700 HALL OF RECORDS

FORM 247 SM. 3-34

F.B. 324 PG. 164

TIES.

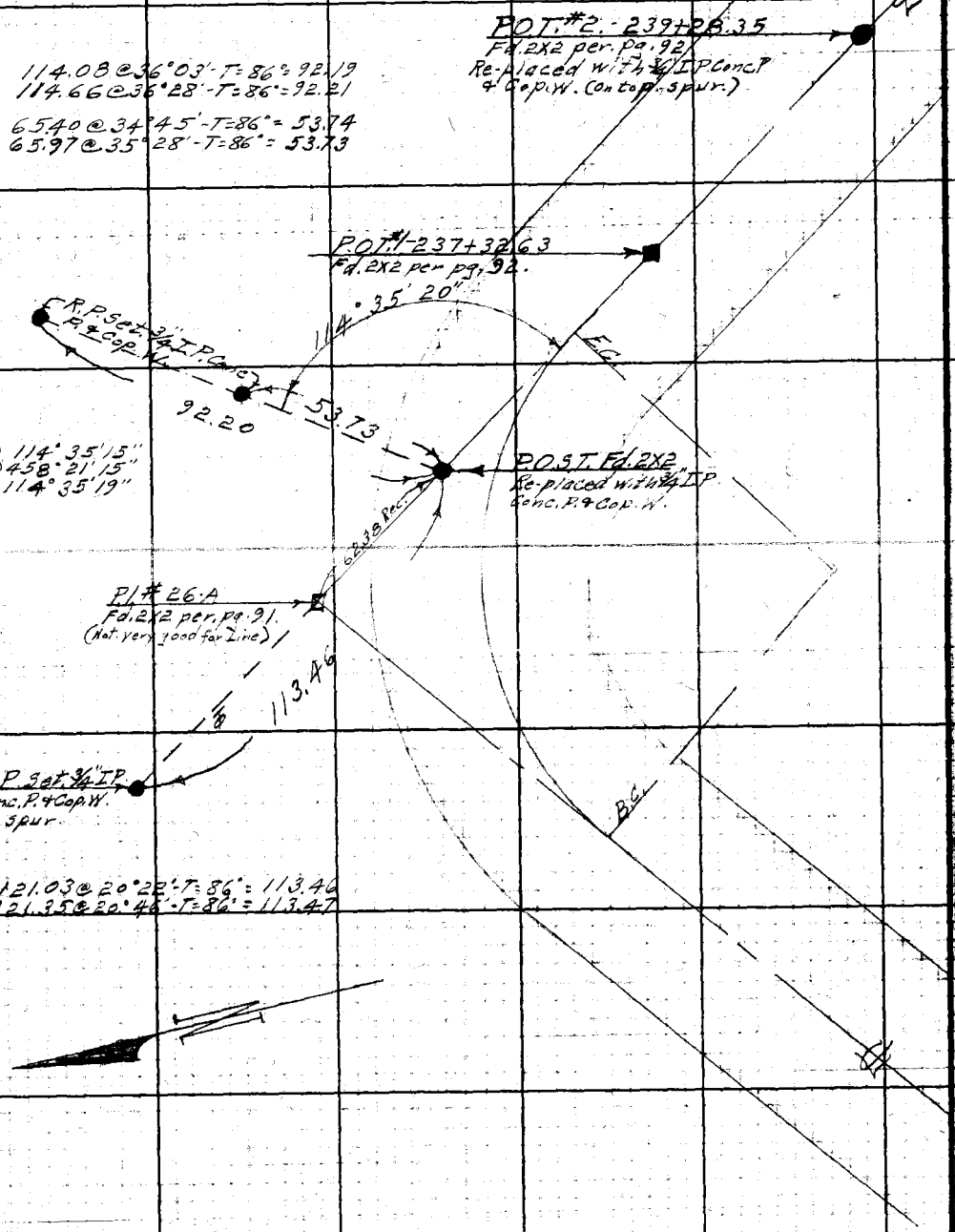

RETURN TO
LOS ANGELES COUNTY SURVEYOR
700 HALL OF RECORDS

Do not extend notes this side of this line

26-A

Note: ANY ADDITIONS OR CHANGES ON THIS SHEET MUST BE MADE OR CIRCLED IN Red Ink WITH DATE AND NAME OF PERSON MAKING CHANGE.

Notes Ck'd by Drew	Survey of Loma Alta Dr. (Ties)	F.B. 324	Pg. 165
Map No. B-306-2	W. O. 7775 Tape No. 52 Std 84 of.		
Office Work Wood	Surveyed by C. A. Benson		
Checked	Notes	Date 5-3-35	
Date	Indexed A. C. Johnson		

T.I.E.S.

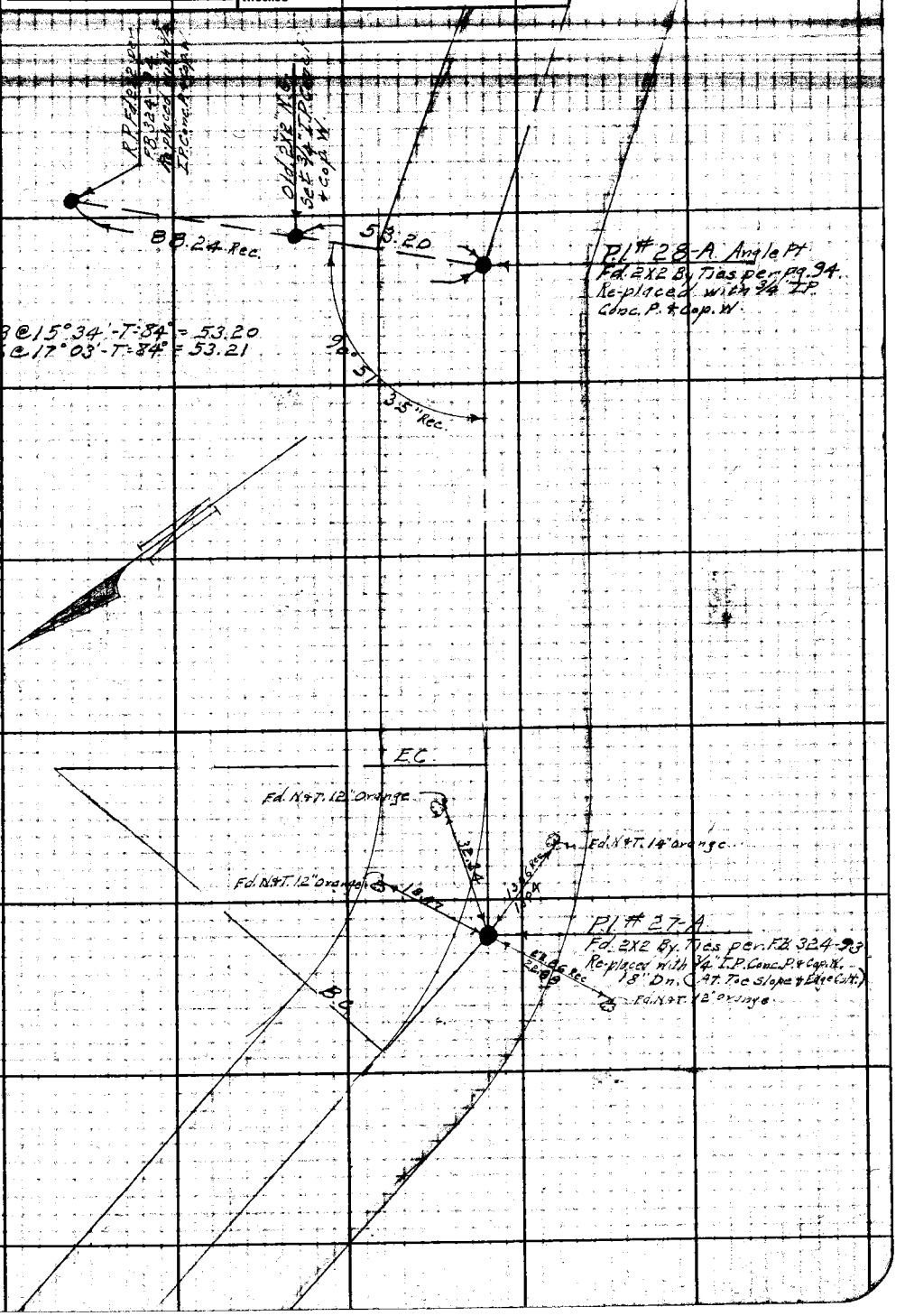

Notes: ANY ADDITIONS OR CHANGES ON THIS SHEET MUST BE MADE OR CIRCLED IN Red Ink WITH DATE AND NAME OF PERSON MAKING CHANGE.

RETURN TO
LOS ANGELES COUNTY SURVEYOR
700 HALL OF RECORDS

Do not extend notes this side of this line

FORM 247 5M 8-34

F.B. 324 Pg. 166

TIES

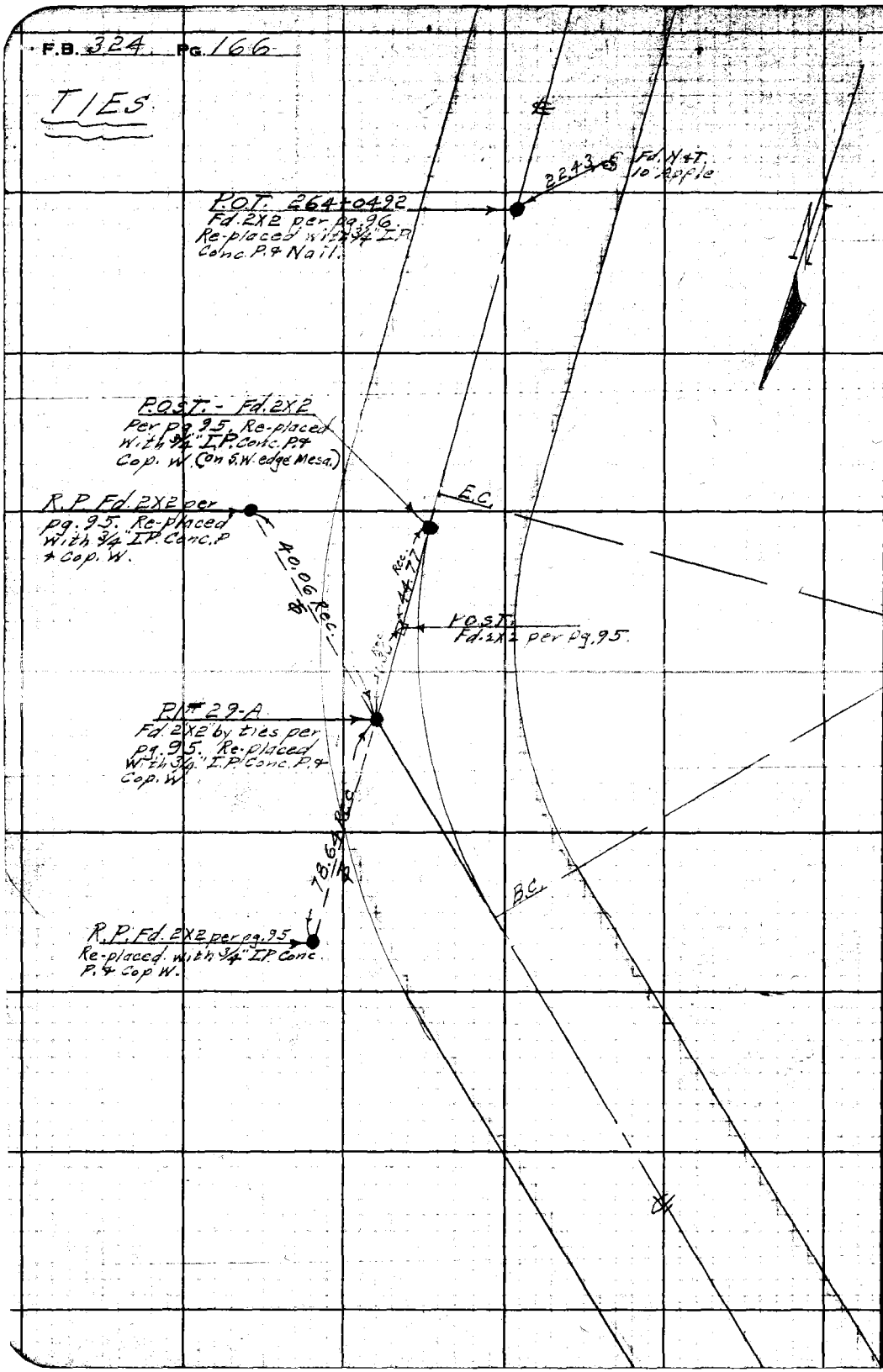

RETURN TO
LOS ANGELES COUNTY SURVEYOR
700 HALL OF RECORDS

Do not extend notes this side of this line

Note: ANY ADDITIONS OR CHANGES ON THIS SHEET MUST BE MADE OR CIRCLED IN Red Ink WITH DATE AND NAME OF PERSON MAKING CHANGE.

Notes Ck'd by Trees	Survey of Loma Alta Dr. (Tres)	F.B. 324	Pg. 167
Map No. B-306-2	W.O. 1775 Tab No. 50 Bk'd 84		
Checked	Notes	Date 5-6-35	
Date	Indexed A. C. Johnson		

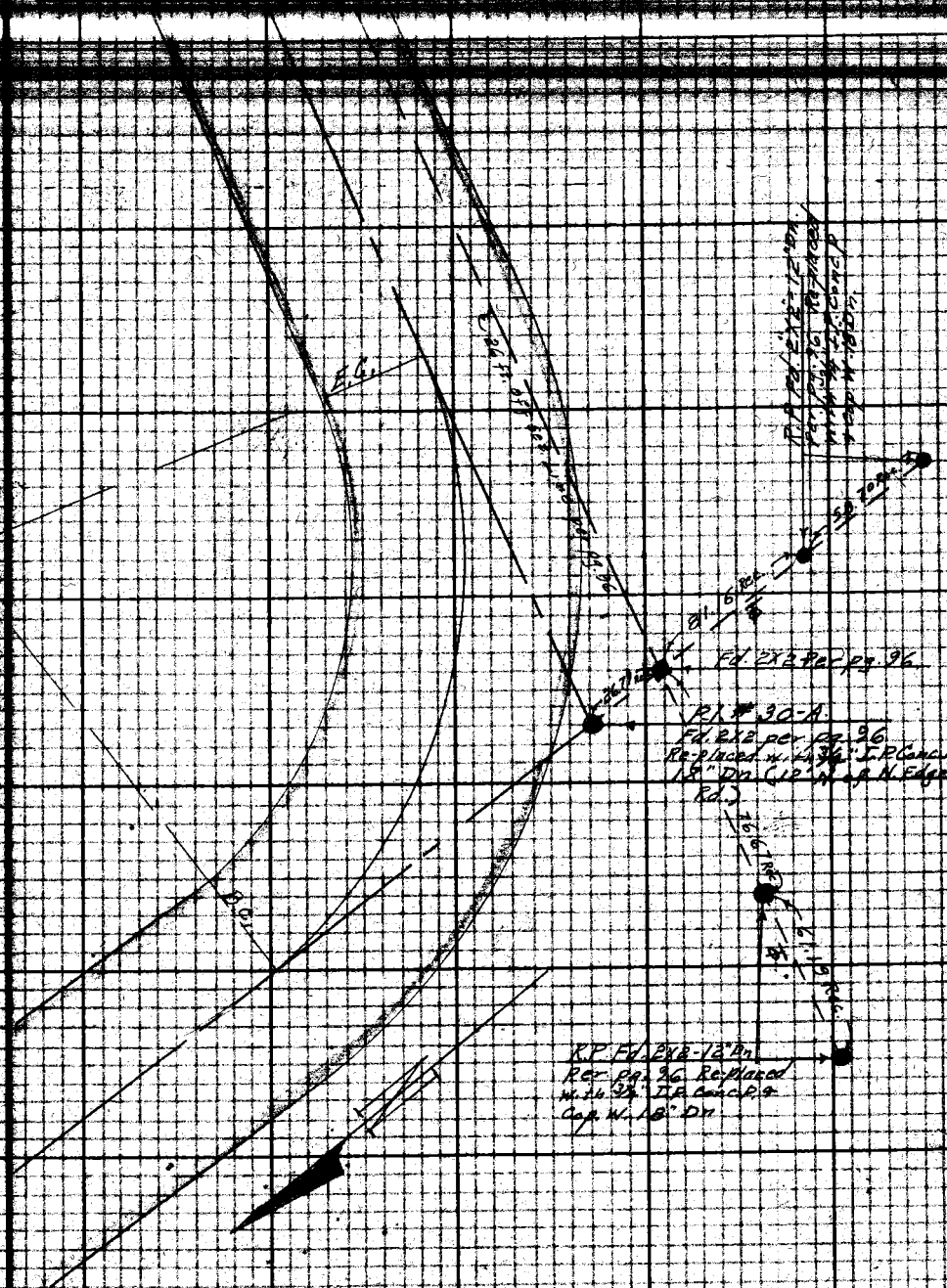

LOS ANGELES COUNTY SURVEYOR
700 HALL OF RECORDS

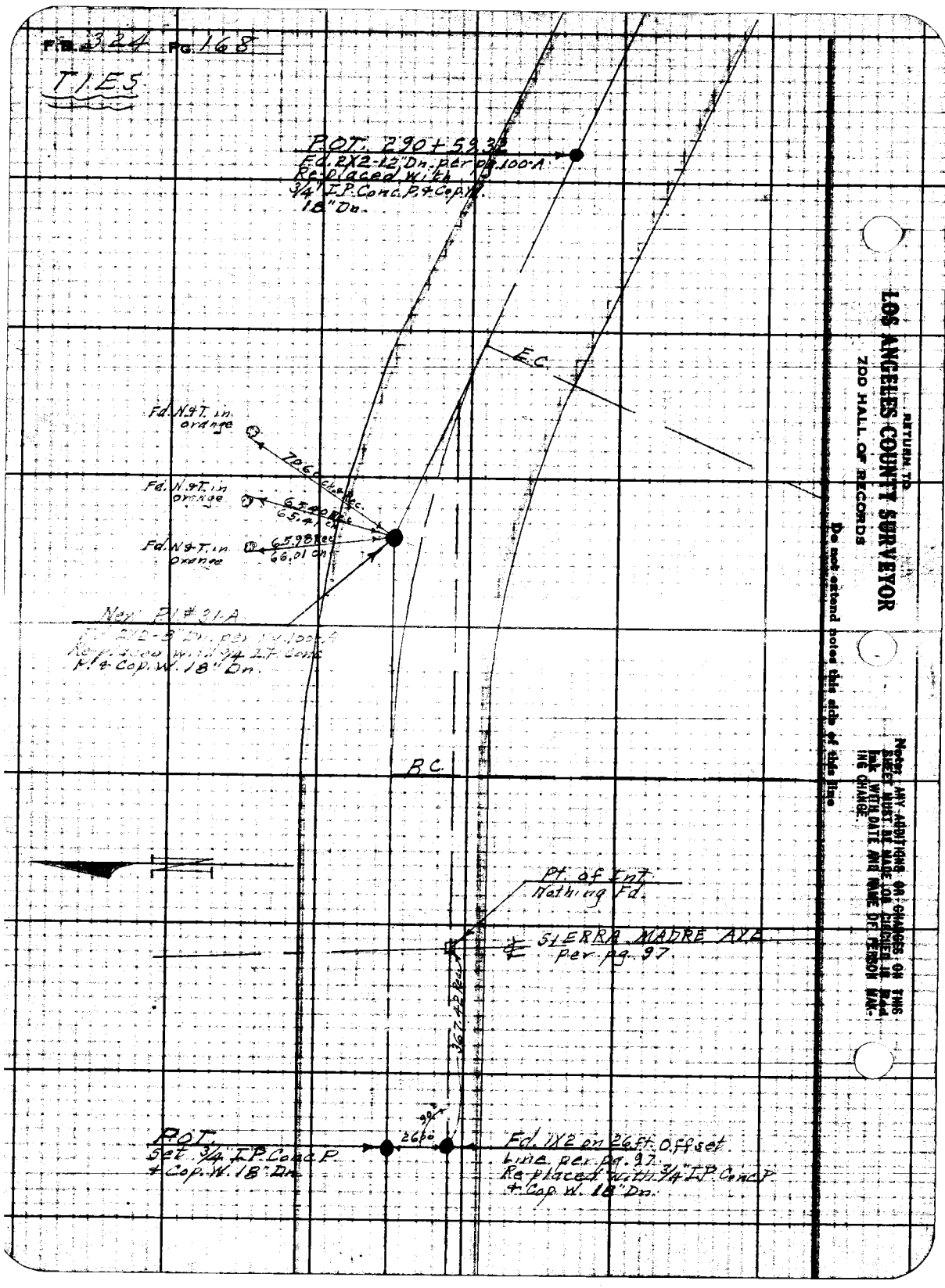
F.B. 324 PG. 168
TIES
POT. 290+59.32
Fd. 2X2-12" Dn. per pg. 100-A
Re-placed with
3/4" I.P. Conc. P. & Cop. W.
18" Dn.
E.C.
Fd. N.&T. in orange
70.60 Ch. & Rec.
Fd. N.&T. in orange
65.40 Rec.
65.41 Ch.
Fd. N.&T. in orange
65.98 Rec.
66.01 Ch.
New P.I. #31-A
Fd. 2X2-8" Dn. per pg. 100-A
Re-placed with 3/4" I.P. Conc.
P. & Cop. W. 18" Dn.
B.C.
Pt. of Int.
Nothing Fd.
℄ SIERRA MADRE AVE.
per pg. 97
367.42 Rec.
90°
26.00
POT.
Set 3/4" I.P. Conc. P.
& Cop. W. 18" Dn.
Fd. 1X2 on 26 ft. Offset
Line per pg. 97
Re-placed with 3/4" I.P. Conc. P.
& Cop. W. 18" Dn.
RETURN TO
LOS ANGELES COUNTY SURVEYOR
ZOO HALL OF RECORDS
Do not extend notes this side of this line
Note: ANY ADDITIONS OR CHANGES ON THIS SHEET MUST BE MADE OR CIRCLED IN Red Ink WITH DATE AND NAME OF PERSON MAKING CHANGE.

Notes Ck'd by Drew	Survey of Loma Alta Dr (Ties)	F.B. 324	Pg. 169
Map No. B-306-2	W. O. 1775 Tape No 52 Std 84 of.		
Other Cols Wood	[illegible]		
Checked	Notes [illegible] Date 5-6-35		
Date	Indexed A. C. Johnson		

T129

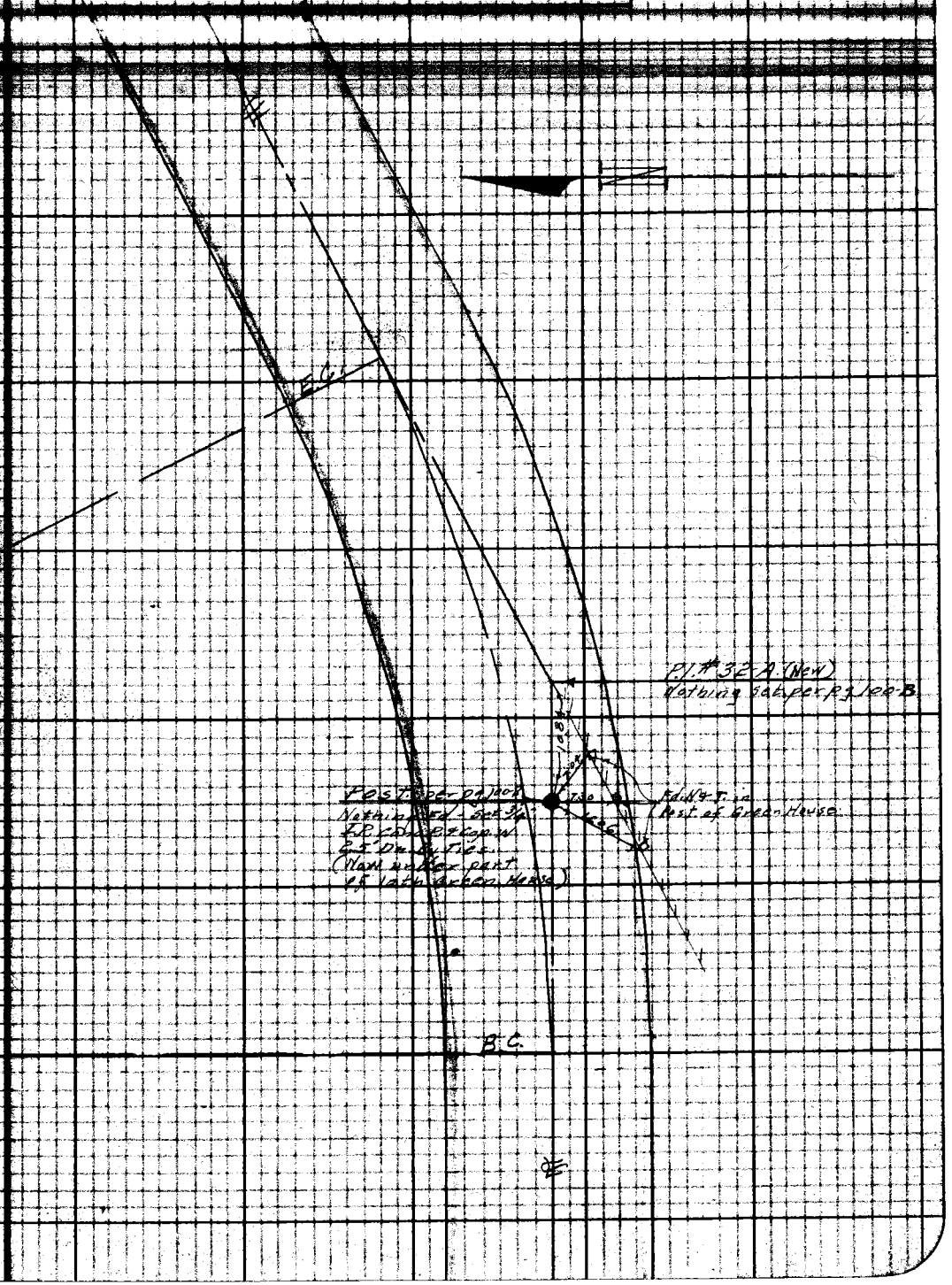

RETURN TO
LOS ANGELES COUNTY SURVEYOR
700 HALL OF RECORDS
Do not extend notes this side of this line
FORM 247 SM (2-34)



RETURN TO
LOS ANGELES COUNTY SURVEYOR
700 HALL OF RECORDS

Do not extend notes this side of this line

Notes: ANY ADDITIONS OR CHANGES ON THIS SHEET MUST BE MADE OR CIRCLED IN RED Ink WITH DATE AND NAME OF PERSON MAKING CHANGE.

Notes Ck'd by Drew
Map No. B-306-2
Checked
Date

Survey of Loma Alta Dr (Ties)
W. O. 1775 Tape No 32 Bk'd B4
C. A. Benson
Notes
Date 5-9-35
Indexed A. C. Johnson

F.B. 324 Pg. 171
G.A. Benson
A.E. Svensen
[illegible]

TIES

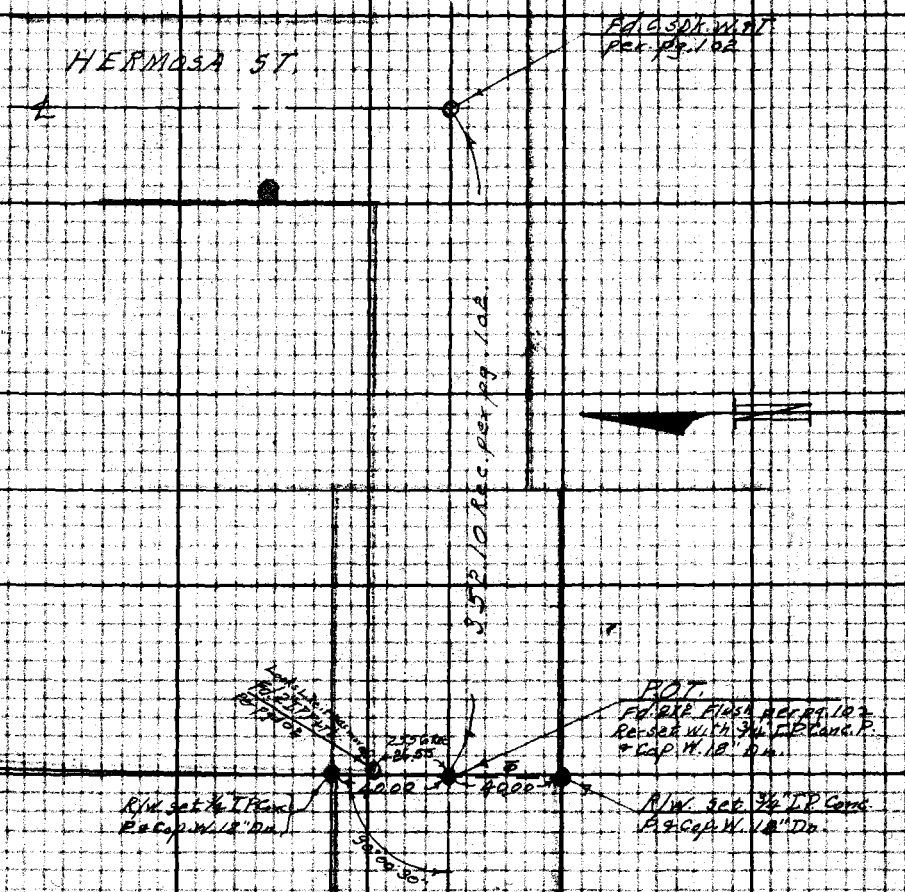

RETURN TO
LOS ANGELES COUNTY SURVEYOR
700 HALL OF RECORDS

Do not extend notes this side of this line

Note: ANY LENTIONS OR CHANGES ON THIS SHEET MUST BE MADE OR CHECKED IN RED INK WITH DATE AND NAME OF PERSON MAKING THE CHANGE.

FORM 247 5M 8-34

Page 172

LINE CHANGE ON LOMA ALTA
FROM
PI. # 4 (pg. 35) TO PI. # 10 (pg. 42)
Aug. 1937

Evans
Blanchard
Sedig
Willeford

LOS ANGELES COUNTY SURVEYOR
700 HALL OF RECORDS
Do not extend notes this side of this line

Notes Ck'd by Drew	Survey of LOMA ALTA
Map No. B-306-1	W. 0.7775 Tape No. 30 St'd 84°F.
Office Work Wood	Surveyed by EVANS.
Checked Drew	Notes HE Date 8-17-37
Date 9-10-37	Indexed A. C. Johnson

Orig. 324 Pg. 173

To Bot. Pg. 174

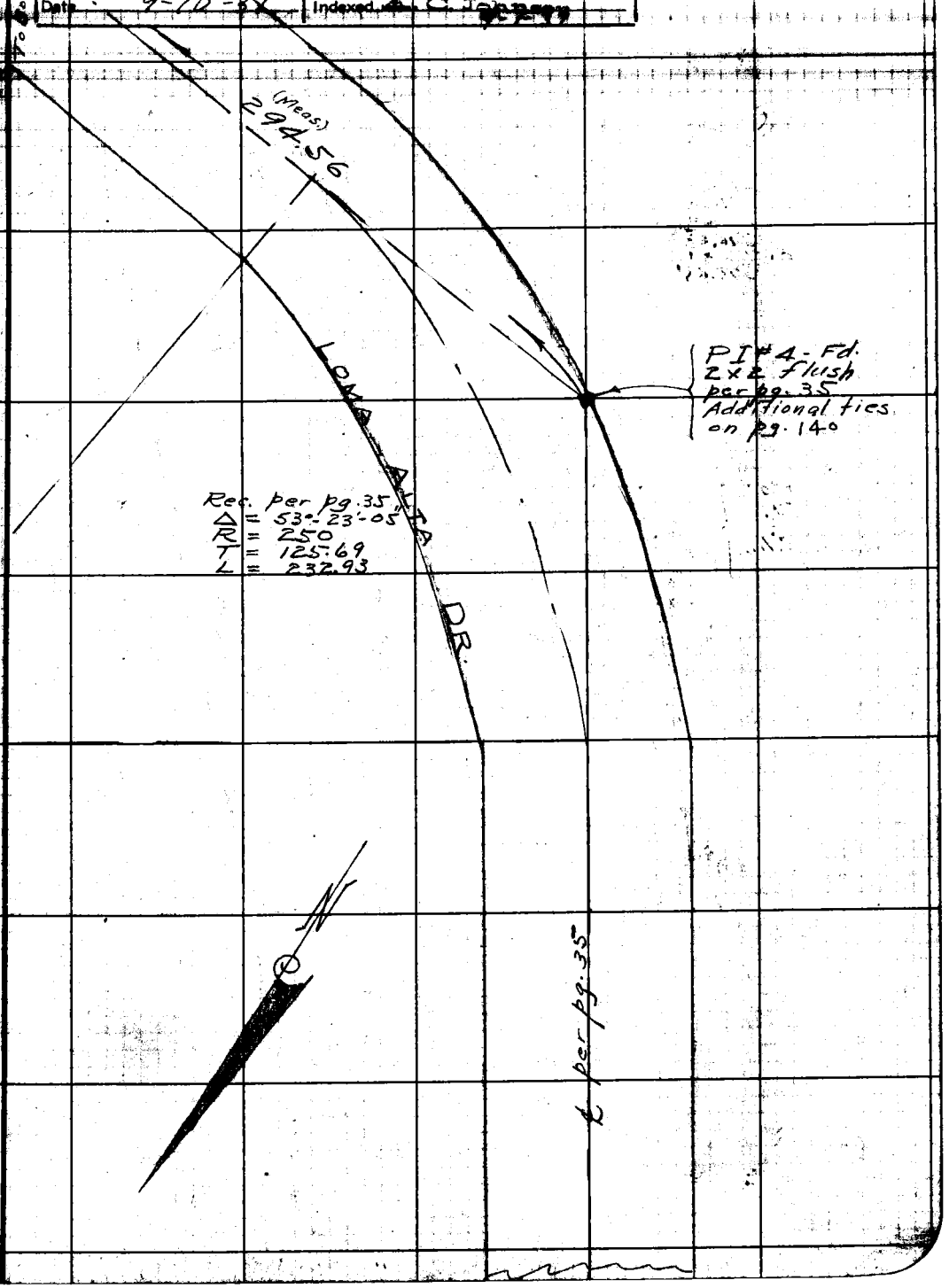

Note: Any Additions or Changes on This Sheet Must be Made or Circled in Red Ink With Date and Name of Person Making Change.

Do not extend notes this side of this line

RETURN TO
LOS ANGELES COUNTY SURVEYOR
700 HALL OF RECORDS

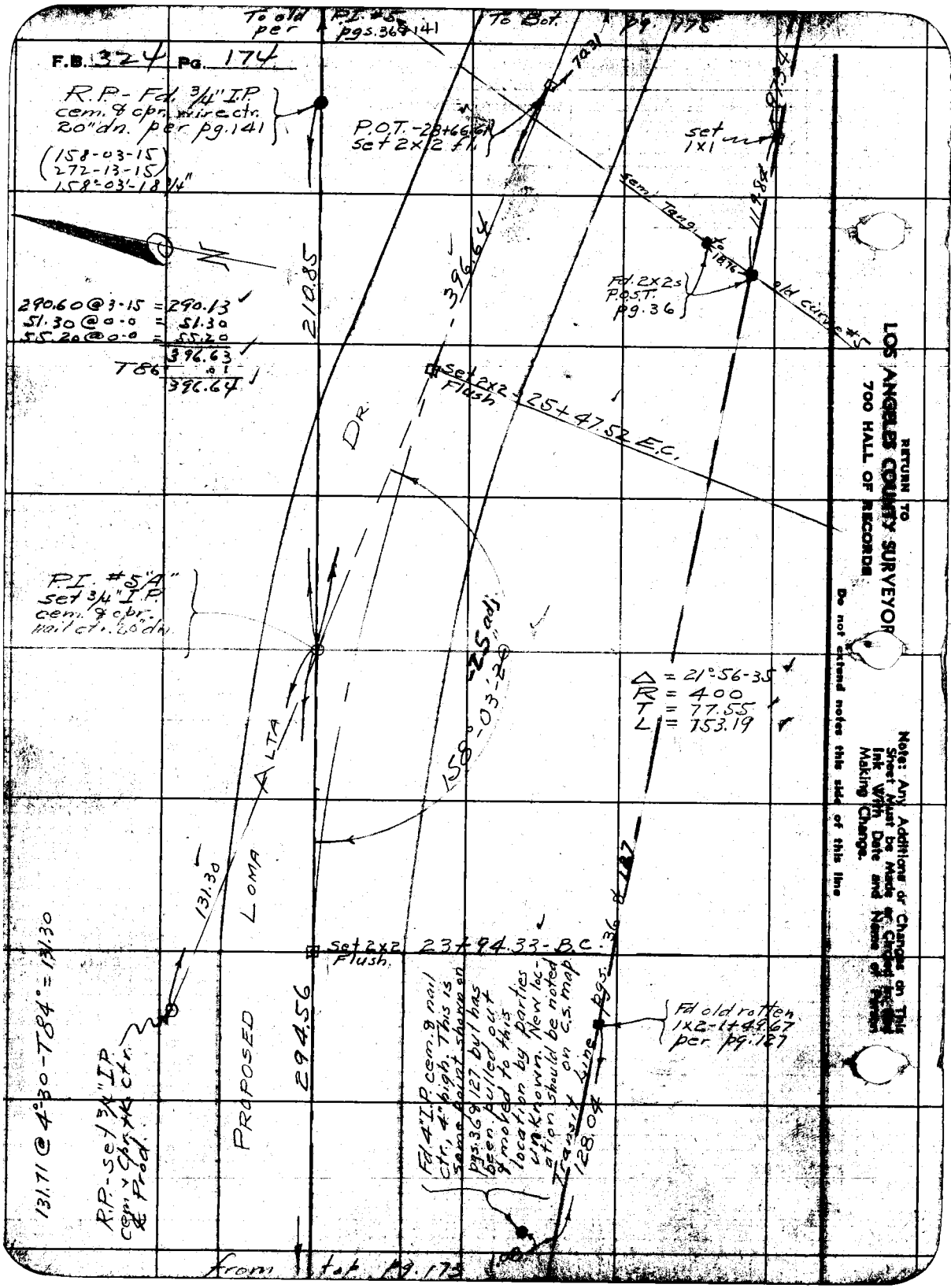
F.B. 324 Pg. 174
To old per P.I. #5 pgs. 36 & 141
To Bot. pg. 175
R.P. - Fd. 3/4" I.P. cem. & cpr. wire ctr. 20" dn. per pg. 141
(158-03-15)
(272-13-15)
158°-03'-18 3/4"
P.O.T. - 28+66.61 set 2x2 fl.
set 1x1
Sem. Tang. to 18.76
old curve #5
Fd. 2x2s P.O.S.T. pg. 36
290.60 @ 3-15 = 290.13
51.30 @ 0-0 = 51.30
55.20 @ 0-0 = 55.20
396.63
T86 .01
396.64
210.85
396.64
Set 2x2 Flush 25+47.52 E.C.
DR
P.I. #5 "A" set 3/4" I.P. cem. & cpr. nail ctr. 20" dn.
25 adj.
158°-03'-20"
Δ = 21°-56-35
R = 400
T = 77.55
L = 153.19
ALTA
LOMA
131.30
Set 2x2 Flush 23+94.33 - B.C.
pgs. 36 & 127
Fd old rotten 1x2 - 1+49.67 per pg. 127
Transit Line
128.04
Fd. 4" I.P. cem. & nail ctr., 4" high. This is same point shown on pgs. 36 & 127 but has been pulled out & moved to this location by parties unknown. New location should be noted on c.s. map
PROPOSED
294.56
131.71 @ 4°30 - T84° = 131.30
R.P. - set 3/4" I.P. cem. & cpr. ctr. ℄ Prod.
from top pg. 175
RETURN TO
LOS ANGELES COUNTY SURVEYOR
700 HALL OF RECORDS
Do not extend notes this side of this line
Note: Any Additions or Changes on This Sheet Must be Made or Circled in Ink With Date and Name of Person Making Change.

Notes Ck'd by Drew	Survey of Loma Alta Dr.	F.B. 324	Pg. 175
Map No. B-306-1	W. O. 7775 Tape No. 30 St'd 84°F.		
Office Work Wood	Surveyed by Evans		
Checked 9-10-37	Notes [illegible] Date 8-19-37		
Date Drew	Indexed [illegible] C. Johnson 9-1-37		

298.52 @ 7-51-30 = [illegible]
274.77 @ 3-19-30 = [illegible]
151.49 @ 2-43-30 = 151.32
721.35
TBC = [illegible]
721.36

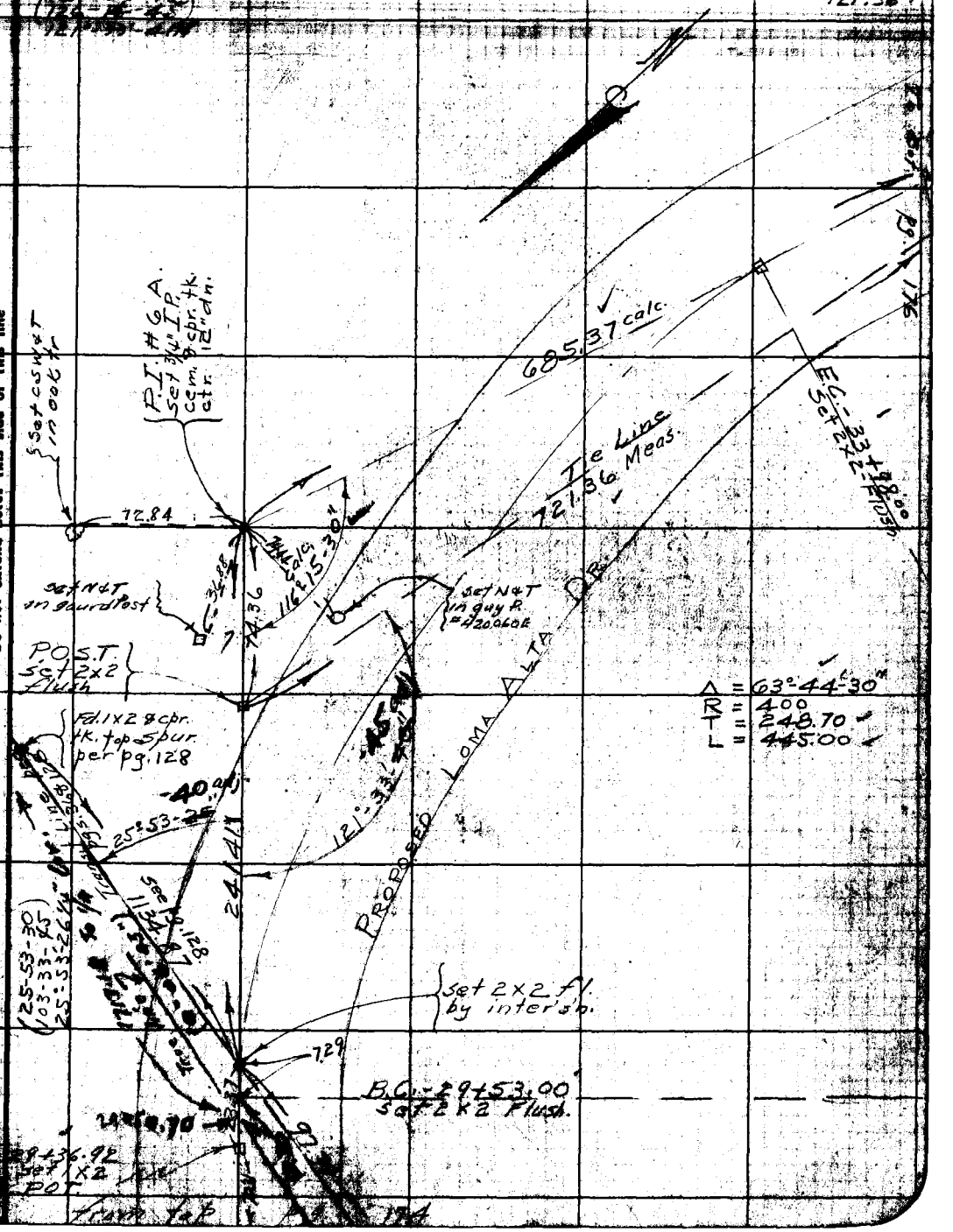

Note: Any Additions or Changes on This Sheet Must be Made or Circled in Red Ink With Date and Name of Person Making Change.

Do not extend notes this side of this line

RETURN TO
LOS ANGELES COUNTY SURVEYOR
700 HALL OF RECORDS

FORM 247 10M 11-35

F.B. 324 Pg. 176

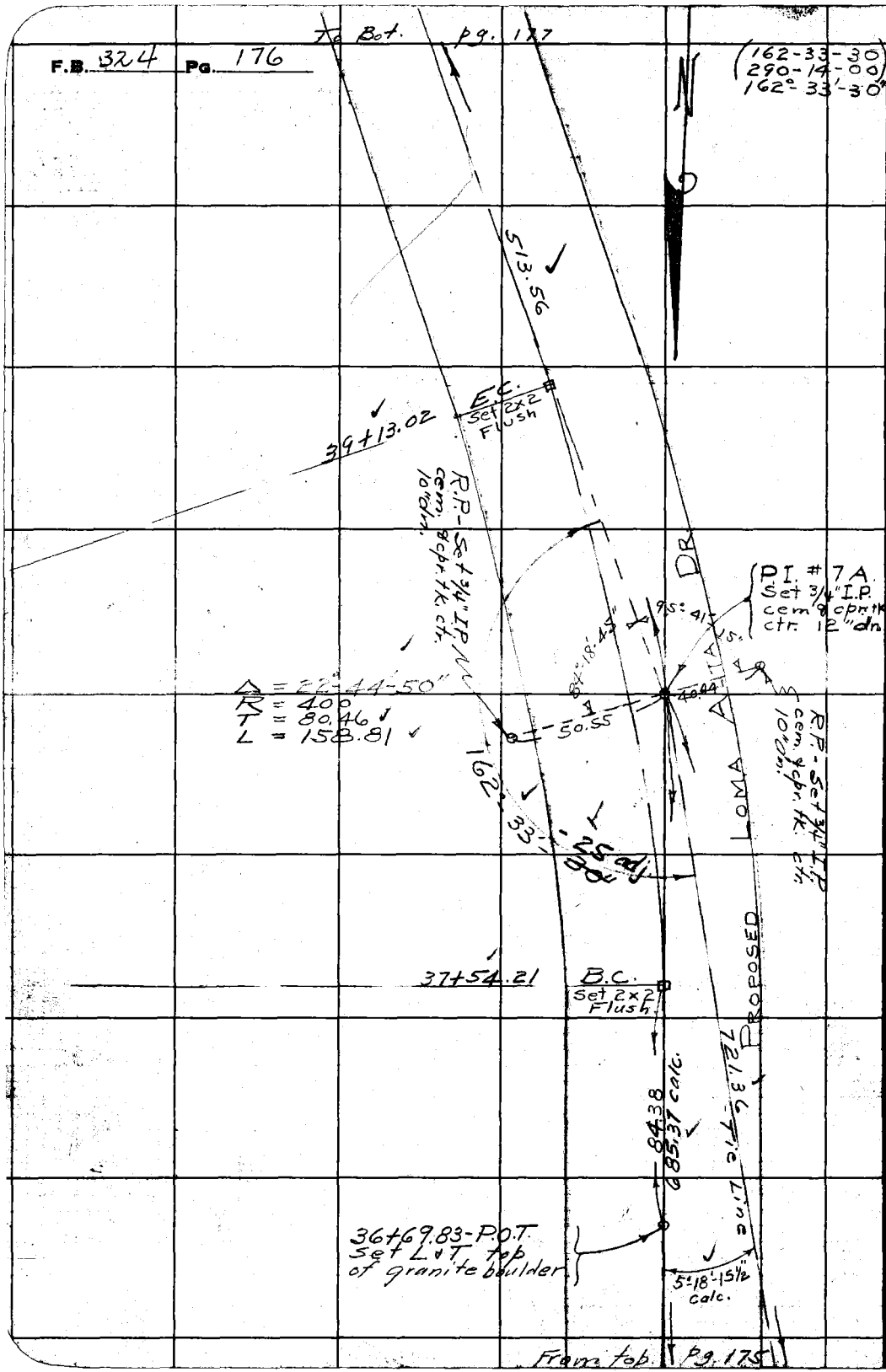

RETURN TO
LOS ANGELES COUNTY SURVEYOR
700 HALL OF RECORDS

Do not extend notes this side of this line

Note: Any Additions or Changes on This Sheet Must be Made or Circled in Red Ink With Date and Name of Person Making Change.

Notes Ck'd by Drew	Survey of Loma Alta Dr.	F.B. 324 Pg. 177
Map No. B-306-1	W. 0777 Tape No. 30 St'd 84°F.	(176-33-30 / 346-13-30) 176°-33'-22½"
Office Work Wood	Surveyed by Evans	
Checked Drew	Notes HE Date 8-23-37	
Date 9-10-37	Indexed A. C. Johnson 9-1-37	

298.70 @ 0-0 = 298.70
38.13 @ 0-0 = 38.13
235.12 @ 3°-00 = 234.80
158.04 @ 3°-44 = 157.70
122.93 @ 3°-44-30 = 122.67
852.00
T 86° = .01
852.01

To Bot. pg. 178

852.01

R.P.-Set 3/4" I.P. Cem. & cpr. tk. ctr. 10" dn.

P.I. #8A. Set 3/4" I.P. cem. & cpr. tk. ctr. 14" dn. ANGLE POINT 43+46.12

90° 90°

45.75 45.00

0-30 adj.

176°-33'-

R.P.-Set 3/4" I.P. cem. + cpr. tk. ctr. 8" dn.

196.69 @ 3-44-30 = 196.27
299.36 @ 3-20 = 298.85
18.43 @ 0-0 = 18.43
513.55
T 88° .01
513.56

Mag. 523°-30 E 513.56

PROPOSED LOMA ALTA DR.

from top pg. 176

Note: Any Additions or Changes on This Sheet Must be Made or Circled in Red Ink With Date and Name of Person Making Change.

Do not extend notes this side of this line

RETURN TO
LOS ANGELES COUNTY SURVEYOR
700 HALL OF RECORDS

FORM 247 10M 11-35

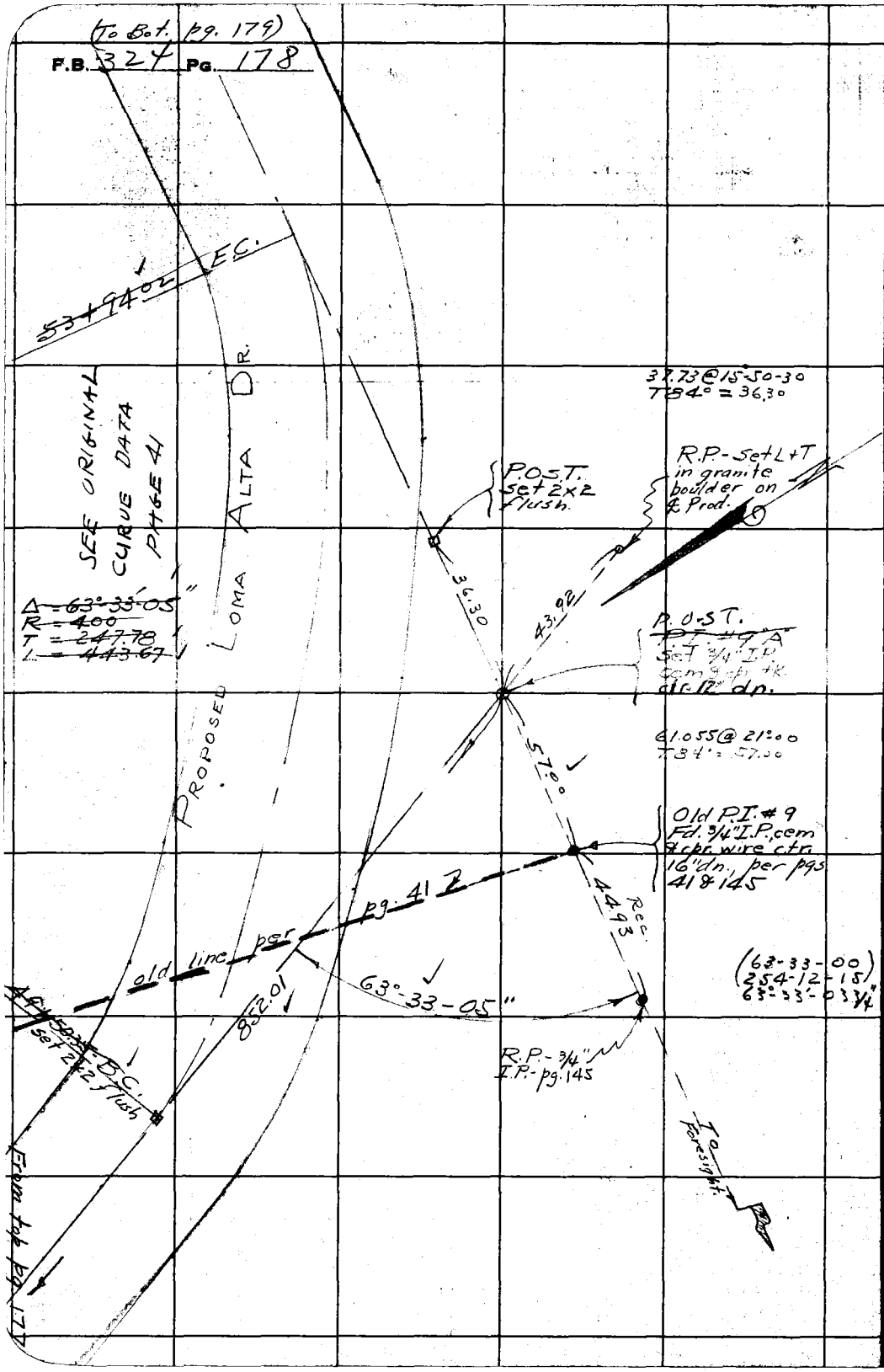

RETURN TO
LOS ANGELES COUNTY SURVEYOR
700 HALL OF RECORDS

Do not extend notes this side of this line

Note: Any Additions or Changes on This Sheet Must be Made or Circled in Red Ink With Date and Name of Person Making Change.

Notes Ck'd by Drew	Survey of Loma Alta Dr.	F.B. 324	Pg. 179
Map No. B-306-1	W. O. 7776 Tape No. 30		
Office Work Wood	Surveyed by Evans		
Checked Drew	Notes HE	Date 8-24-37	
Date 9-10-37	Indexed A. C. Johnson		

9-1-37

Note: Any Additions or Changes on This Sheet Must be Made or Circled in Red Ink With Date and Name of Person Making Change.

Do not extend notes this side of this line

RETURN TO
LOS ANGELES COUNTY SURVEYOR
700 HALL OF RECORDS

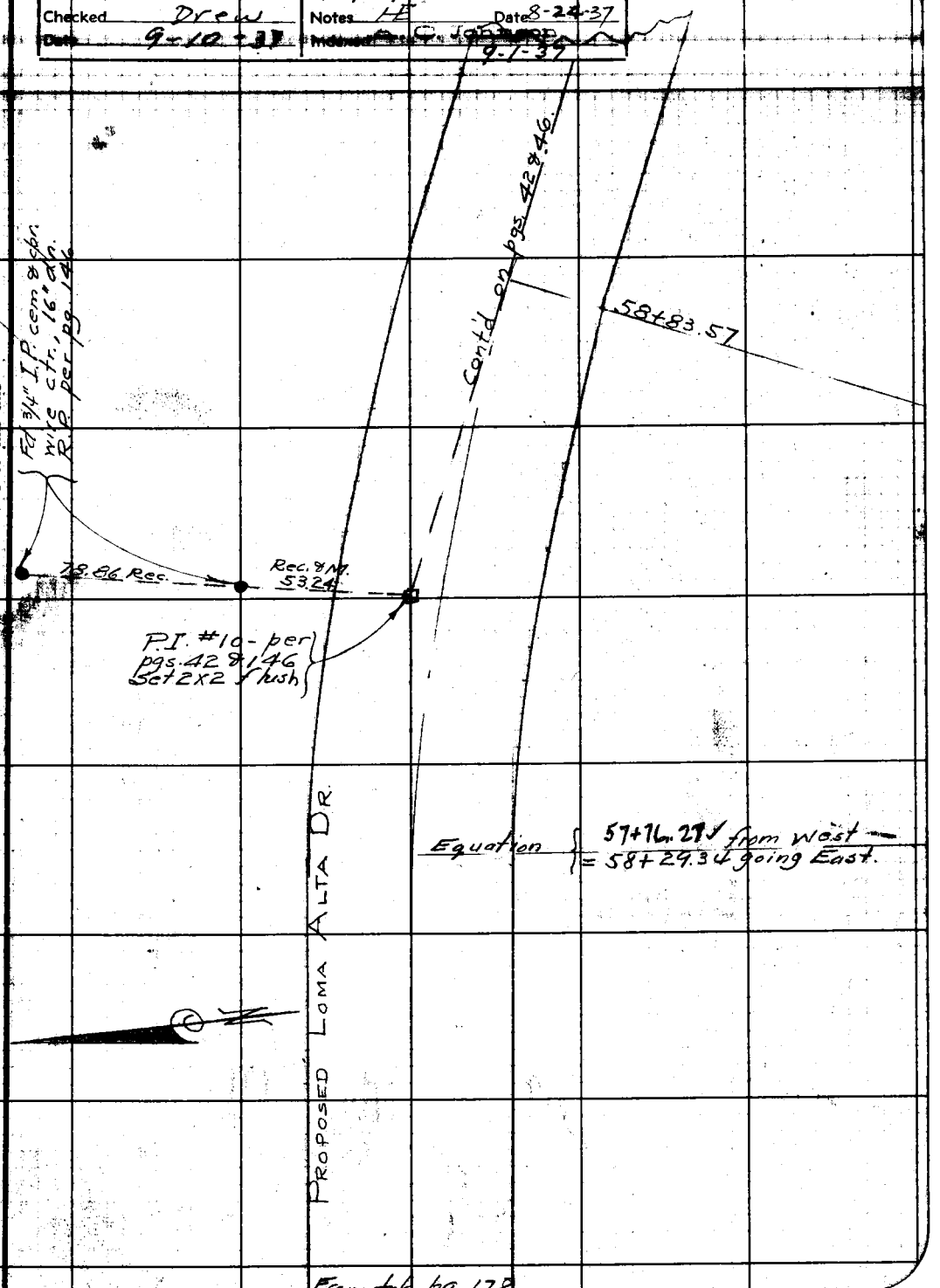

From top pg. 178

FORM 247 10M 11-35

F.B. 324 Pg. 180

RETURN TO
LOS ANGELES COUNTY SURVEYOR
700 HALL OF RECORDS

Note: Any Additions or Changes on This Sheet Must be Made or Circled in Red Ink With Date and Name of Person Making Change.

Do not extend notes this side of this line

Notes Ck'd by	Survey of [illegible]
Map No.	W. O. [illegible] Tape No. [illegible] St'd [illegible] °F
Office Work	Surveyed by [illegible]
Checked	Notes [illegible] Date [illegible]
Date	Indexed [illegible] 6-21-46

F.B. 324 Pg. 181

LINE CHANGE
LOMA ALTA DRIVE
of [illegible] Debris Basin
From West line Sec 8 T1N R12W.
to LAKE AVE

[illegible]
[illegible] F.B. 324
[illegible]
[illegible]
[illegible]

[illegible]
[illegible]
[illegible]
[illegible]

Note: Any Additions or Changes on This Sheet Must be Made or Circled in Red Ink With Date and Name of Person Making Change.

RETURN TO
LOS ANGELES COUNTY SURVEYOR
700 HALL OF RECORDS

Do not extend notes this side of this line.

FORM 247 5M 11-41

F.B. 324 PG. 182

Cont Bot pg - ~~183~~ 198

4" Pipe 6' Below Alley Grade

92.42 @ 0° T 12° = 92.42
240.72 @ 6° 15' 22" 239.29
240.60 @ 5° 59' 22" 239.30
122.65 @ 4° 08' 22" 122.33
122.71 @ 4° 29' 22" 122.33
Adj. 454.04
-.05
453.99

(1) - 145° 28' 15"
(4) 231° 5' 40"
145° 28' 10"

(1) = 148° 28' 30"
(4) = 22° 30' 20"
(6) = 75° 4' 20"
145° 27' 23"

147.62 @ 0° T 84°

BC 43+34.17
Set 3/4" IP dn 1'

Δ = 34° 32' 25"
R = 400
T = 124.37
L = 241.16
.07

Set 3/4" IP dn 6"

E.C. 45+75.24

23.30

New Pl. #1X
Set 2"x2"

124.32

145° 29' 10"

Fd tor. 06 No
of line
Fd 2" IP plug PK
F.B. 324-40
45+98.54

Note this S.E. abandoned
by Co Surveyor c 1937

P.O.T. 3/4" I.P.
Top pg 203

R = 45+01.31

(1) = 35° 41' 20"
(6) = 214° 07' 20"
35° 41' 15"

CURVE Data Pl. 1X

old Pl. #8
Reset 2"x2" Pl.
48+15.96

35° 41' 15"

0° 00' 00"		BC 43+34.17
1° 08' 01"	15.88	+ 50
4° 42' 53"	49.97	44+ —
8° 17' 45"	"	+ 50
11° 52' 37"	"	45+ —
15° 27' 29"	"	+ 50
17° 15' 55"	25.23	EC 45+75.24

49 + 50.27
Fd 2" IP & TK loose
F.B. 324-40

198.57
See p. 41
51 + 48.84 B.C.

~~EC 47+03.41~~

P.O.S.T.
Fd 2" IP dn 18"
No ph. or TC
Reset plug &
TK in center

350.25

151.68

134.31

217.42 Pl. F.B. 324-40

Set 3/4" IP
30 1/2" dn
F.B. 324-140

RETURN TO
LOS ANGELES COUNTY SURVEYOR
700 HALL OF RECORDS
Do not extend notes this side of this line.

Note: Any Additions or Changes on This Sheet Must be Made or Circled in Red Ink With Date and Name of Person Making Change.

Notes Ck'd by AWR	Survey of Loma Alta Dr.
Map No. B-1970	W. O. 7775 Tape No. 71 St'd 99 °F
Office Work Rueger - Cox	Surveyed by Foster
Checked AWR	Notes Foster Date 6-15-46
Date Mar. 1947	Indexed A. C. Johnson

F.B. 324 PG. 183

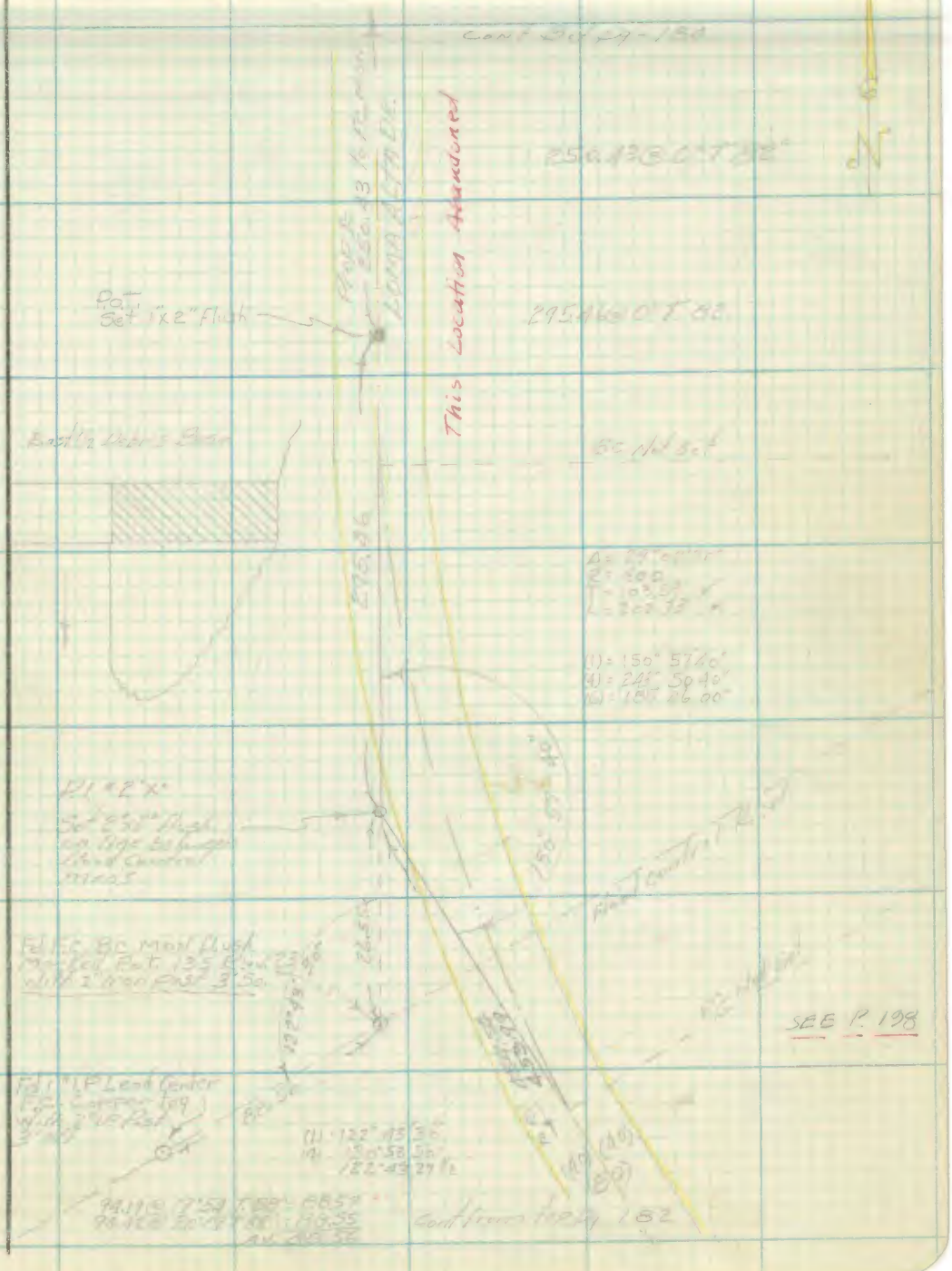

Note: Any Additions or Changes on This Sheet Must be Made or Circled in Red Ink With Date and Name of Person Making Change.

RETURN TO
LOS ANGELES COUNTY SURVEYOR
700 HALL OF RECORDS

Do not extend notes this side of this line.

FORM 247 5M 11-41

F.B. 324 PG. 184



RETURN TO
LOS ANGELES COUNTY SURVEYOR
700 HALL OF RECORDS

Note: Any Additions or Changes on This Sheet Must be Made or Circled in Red Ink With Date and Name of Person Making Change.

Do not extend notes this side of this line.

Notes Ck'd by aar	Survey of Loma Alta Dr
Map No. B-1970	W. O. 7775 Tape No. 71 St'd 84 °F
Office Work Roeser-Cox	Surveyed by Foster
Checked aar	Notes Foster Date 7-15-46
Date Mar. 1947	Indexed

F.B. 334 PG. 185

Note: Any Additions or Changes on This Sheet Must be Made or Circled in Red Ink With Date and Name of Person Making Change.

RETURN TO
LOS ANGELES COUNTY SURVEYOR
700 HALL OF RECORDS

Do not extend notes this side of this line.

FORM 247 5M 11-41

F.B. [illegible] PG. [illegible]

85.54 @ 8°30' ⊤88 = 84.60
85.45 @ 8°03' ⊤88 = 84.61

218.40 @ 3°51' ⊤88 = 217.89

218.35 @ 3°43' ⊤88 = 217.90

Pt 1/4" x ... Set 3/4" IP flush

(1) 54°28'30"
(2) 108°47'00"

94.11 @ 10°00' ⊤86 = 93.63

135.41 @ 0° ⊤90 = 135.42

130.39 @ 2° ⊤90 = 130.40

225.22 @ 8°48' ⊤90 = 222.58
225.38 @ 8°59' ⊤90 = 222.58



RETURN TO
LOS ANGELES COUNTY SURVEYOR
700 HALL OF RECORDS

Do not extend notes this side of this line.

Note: Any Additions or Changes on This Sheet Must be Made or Circled in Red Ink With Date and Name of Person Making Change.

Notes Ck'd by aar	Survey of [illegible]
Map No. B-1970	W. O. [illegible] Tape No. [illegible] St'd [illegible] °F
Office Work Rooser-[illegible]	Surveyed by [illegible]
Checked a aar	Notes [illegible] Date [illegible]
Date Mar. 1947	Indexed [illegible]

F.B. [illegible] PG. 18[illegible]

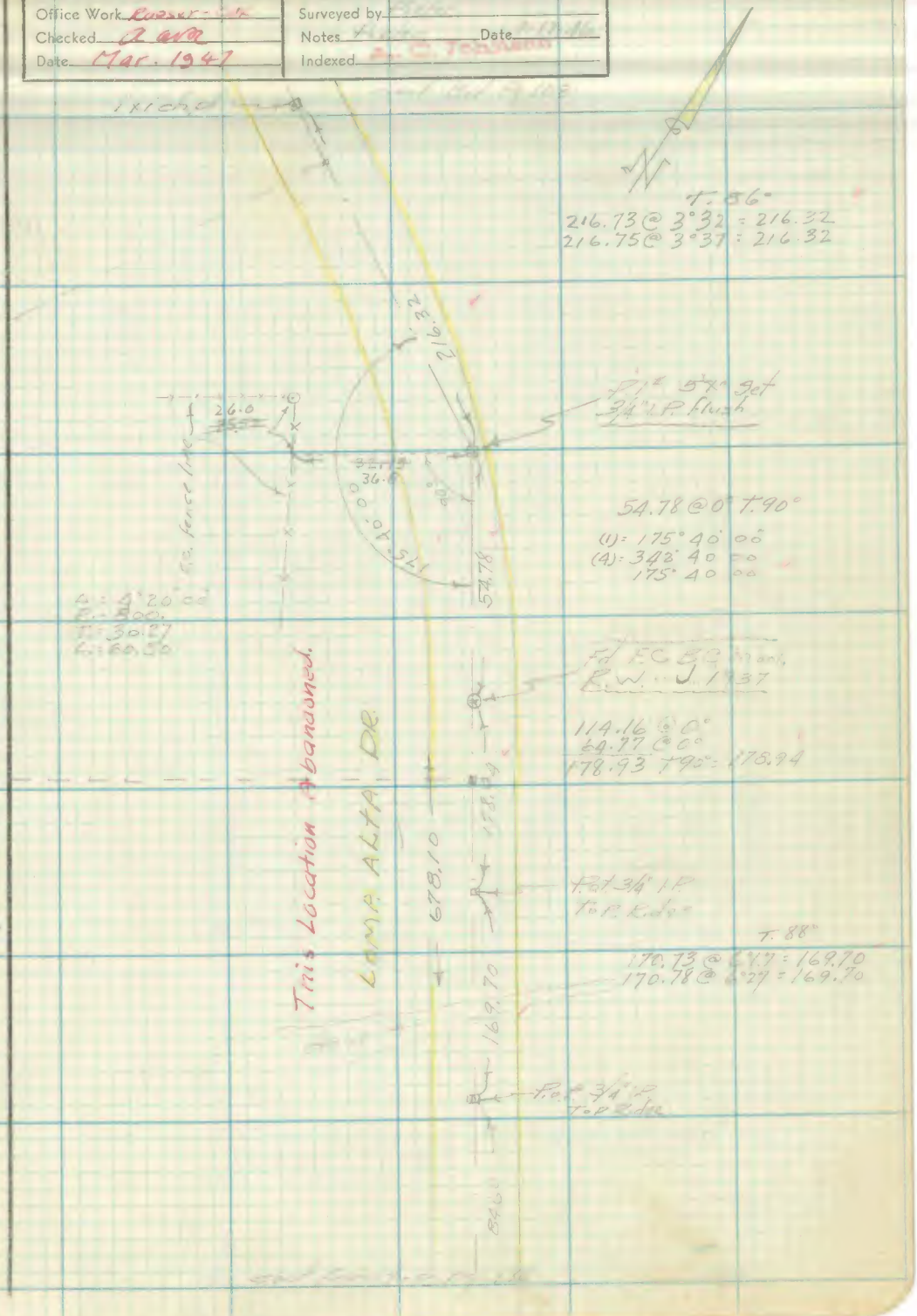

Note: Any Additions or Changes on This Sheet Must be Made or Circled in Red Ink With Date and Name of Person Making Change.

Do not extend notes this side of this line.

RETURN TO
LOS ANGELES COUNTY SURVEYOR
700 HALL OF RECORDS

FORM 247 5M 11-41

F.B. 322 PG. 188

RETURN TO
LOS ANGELES COUNTY SURVEYOR
700 HALL OF RECORDS

Do not extend notes this side of this line.

Note: Any Additions or Changes on This Sheet Must be Made or Circled in Red Ink With Date and Name of Person Making Change.

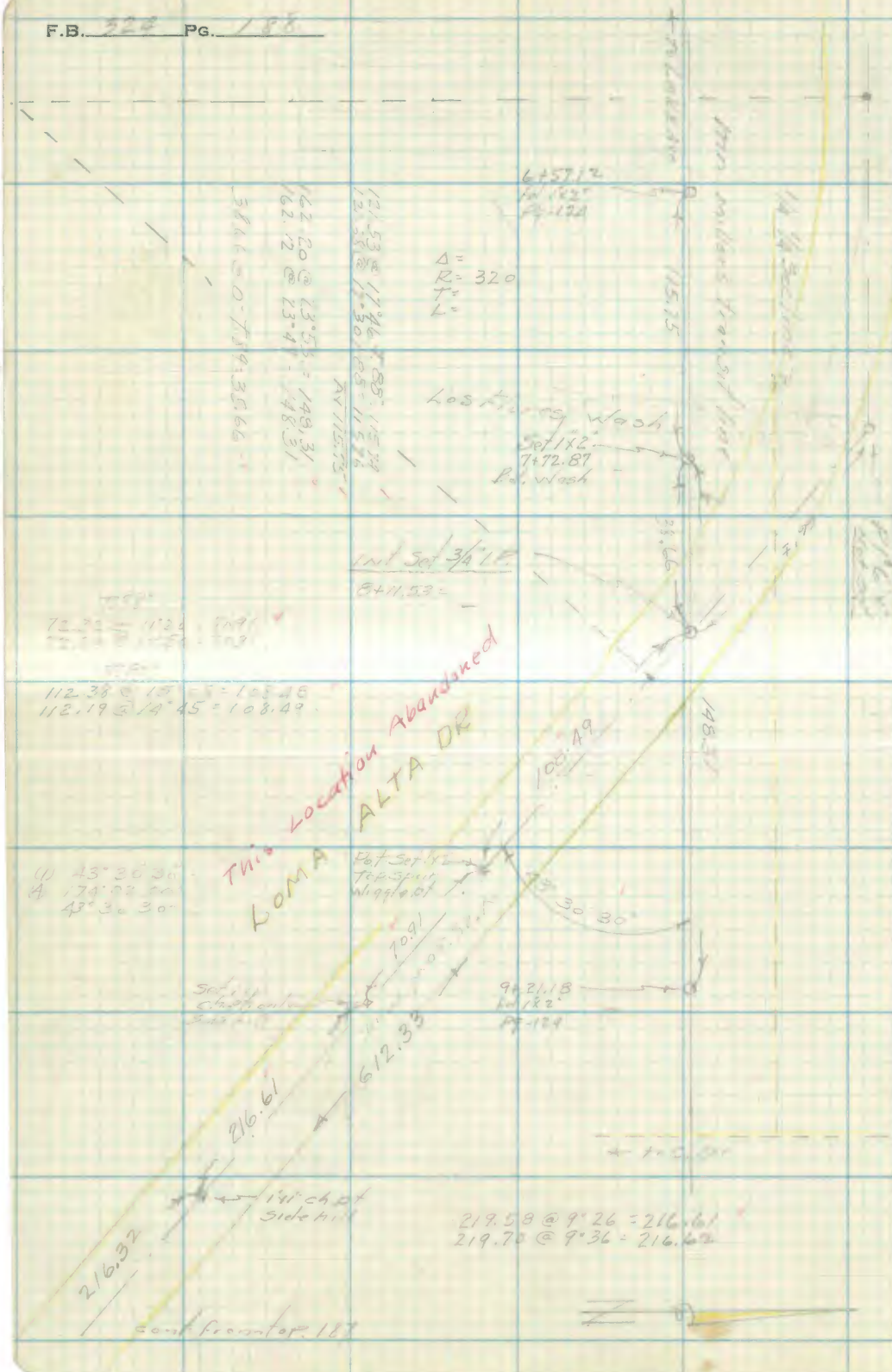

Profile	Notes Red.	Plotted	Job No. 7775	Division No.	F.B. 324 PG. 184
No.	Date	Date	Survey of Loma Alta Dr.		
X-Sec.	Notes Chkd.	Checked	Survey by W.E. [illegible]	Notes [illegible]	Date 7-24-46
No.	Date	Date	Map No.	Indexed [illegible]	Date 9-24-48

BENCH LEVELS

LOMA ALTA DRIVE

from

LAKE AVE. to PALM AVE

J.N. 7775

July 1946

W.E. [illegible]
N.A. [illegible]
I.J. Bowles

STATION	B. S.	H. I.	F. S.	ELEV.

NOTE: ANY ADDITIONS OR CHANGES ON THIS SHEET MUST BE MADE OR CIRCLED IN RED INK, WITH DATE AND NAME OF PERSON MAKING CHANGE

PLEASE RETURN TO
LOS ANGELES COUNTY SURVEYOR
700 HALL OF RECORDS

Do not extend notes this side of this line

FORM 307 5M 7-43

FORM 307 5M 7-43

PLEASE RETURN TO
LOS ANGELES COUNTY SURVEYOR
700 HALL OF RECORDS

NOTE: ANY ADDITIONS OR CHANGES ON THIS SHEET MUST BE MADE OR CIRCLED IN RED INK, WITH DATE AND NAME OF PERSON MAKING CHANGE

Do not extend notes this side of this line

Profile No. ____ X-Sec. No. ____
Plotted ____ Date ____ Checked ____ Date ____
Notes Red. ____ Date ____ Notes Chkd. ____ Date ____
Division No. ____ Job No. 7725 Notes ____ Date ____
Survey of Loma Alta Dr. Bridge Widen
Survey by ____
Indexed by C. Tavares
F.B. 324 Pg. 190

STATION	B. S.	H. I.	F. S.	ELEV.	
B.M. A-56				1784.504	B.M. A-56 Elev. 1784.504 - LB. 768-47 LOMA ALTA DR. N.of & Lake Ave 24 spk. in cdn conc. Hd. wall of culvert.
	11.588	1796.092	1.429	1794.663	
	9.736	1804.399			
T.B.M. (Ref.)			1.850	1802.549	530 adj. LAKE & LOMA ALTA DR. Fd. Geod. Control Mon. o H.C. Nailed Mt. Lowe I-12 (Ht. 1802)
	4.083	1806.626			
B.M. A-55			0.879	1804.731	B.M. A-55 Elev. 1804.731 - LB. 768-47 LAKE AVE. & LOMA ALTA DR. 55 cor. 60 spk. S.W. cor. conc. gutter
	7.428	1812.159	0.809	1811.350	
	11.087	1822.457	1.453	1821.007	
	9.050	1830.057	2.779	1827.278	
	11.806	1839.084	0.765	1838.319	
	9.622	1847.641			
Bolt #1 set			1.475	1846.166	140 adj. West Bank of Los Flores Cr. 221 so. of 4' W. Fn. (along Sec. Line) set out cut cross on top. Sta. P.P. = 3500106 - 15 up. (in 3rd span)
	7.941	1847.007	9.217	1837.790	
	8.200	1838.090	9.283	1828.807	
	1.162	1829.969	9.939	1820.031	
	3.038	1823.064	10.795	1812.269	
	1.410	1814.279	10.681	1803.598	
	1.833	1805.431	10.272	1795.159	
	1.321	1796.480	11.720	1784.760	
	1.378	1786.138	12.000	1774.138	
	2.101	1776.239	5.486	1770.753	

FORM 307 5M 7-43

PLEASE RETURN TO
LOS ANGELES COUNTY SURVEYOR
700 HALL OF RECORDS

NOTE: ANY ADDITIONS OR CHANGES ON THIS SHEET MUST BE MADE OR CIRCLED IN RED INK, WITH DATE AND NAME OF PERSON MAKING CHANGE

Do not extend notes this side of this line

STATION	B. S.	H. I.	F. S.	ELEV.		
				1770 753	Rock	
	5 [illegible]	1776 402	7 460	1768 942	Rock	
[illegible]	7 [illegible]	1776 752	5 140	1771 612	[illegible]	
[illegible]			6 805	1769 ~~947~~ 910 adj.	Flood Control B.C. Mon. Mk. [illegible]	
	8 525	1778 472			See F.B. 324-187	
[illegible]			7 242	1771 ~~430~~ 390 adj.	[illegible]	
	1 [illegible]	1713 325	10 808	1762 520		
	1 [illegible]	1763 835	10 938	1753 047		
	2 [illegible]	1755 233				
[illegible]			3 796	1751 ~~437~~ 395 adj.	[illegible]	
	3 4114	1754881	11 537	1743 344	[illegible]	
	[illegible]	1744621				
[illegible]			11 010	1733 ~~611~~ 565 adj.	Flood Control B.C. Mon. Mk. [illegible]	
	[illegible]	1735 281				
[illegible]			10 793	1724 488	[illegible]	
[illegible]	[illegible]	1725 719	[illegible]	1713 840	[illegible]	
	[illegible]	1720 900				
[illegible]			[illegible]	1715 ~~617~~ 565 adj.	[illegible]	
	[illegible]	1717 35[illegible]	10 [illegible]	1726 499	[illegible]	
	[illegible]	1706 689	[illegible] 225	1695 464		
	[illegible]	1696 652	11 696	1684 956		

Profile No. ____ Notes Red. ____ Plotted ____ Job No. ____ Division No. ____
X-Sec. No. ____ Date ____ Date ____ Survey of ____
Notes Chkd. ____ Checked ____ Survey by ____ Notes ____ Date ____
Date ____ Date ____ Map No. ____ Indexed ____ Date ____

F.B. 324 PG. 191

FORM 307 5M 7-43

PLEASE RETURN TO
LOS ANGELES COUNTY SURVEYOR
700 HALL OF RECORDS

NOTE: ANY ADDITIONS OR CHANGES ON THIS SHEET MUST BE MADE OR CIRCLED IN RED IK, WITH DATE AND NAME OF PERSON MAKING CHANGE

Do not extend notes this side of this line

STATION	B. S.	H. I.	F. S.	ELEV.		
				1684.756		
	2.960	1687.916	10.930	1677.186	[illegible]	
	0.100	1677.286	10.920	1667.366	"	
	0.694	1667.060	11.245	1655.815	"	
	0.945	1656.760	11.486	1645.274	"	
	0.876	1646.150	11.086	1635.064	"	
	0.830	1635.914	10.021	1625.893	[illegible]	
	0.819	1626.712				
B.M. B 52			8.377	1618.335	B.M. B 62 Elev 1625.273 LB 749.46	UNDER
					Maiden Lane & 19th Lane Dr. S.E. Cor.	
					Bet. Sec. 19 & 20 R.G. (B.M. B-52 shown in 26)	
P.I. H X				1716.697	565 adj. P.I. H X 3/4" I.P. flush - Elev 1715.67 see bot. bot. pg.	
	1.096	1716.713	7.989	1708.724	"	
	1.115	1707.839	9.186	1700.653	"	
	4.089	1704.741	7.586	1697.155	"	
	2.352	1699.507				
P.O.T.			2.084	1697.423	P.O.T. 3/4" I.P. flush top 18" [illegible] - see F.B. 324 pg 56	
	1.939	1693.482	11.490	1682.002		
	3.872	1682.872				

Profile ____ No. ____ X-Sec. ____ No. ____

Plotted ____ Date ____ Checked ____ Date ____

Notes Red. ____ Date ____ Notes Chkd. ____ Date ____

Job No. 7755 Division No. 8150 Bridge

Survey of Lindo Ave. Bridge

Survey by ____ Notes ____

Indexed O.K. Date ____

F.B. 324 PG. 192

FORM 307 5M 7-43

PLEASE RETURN TO
LOS ANGELES COUNTY SURVEYOR
700 HALL OF RECORDS

NOTE: ANY ADDITIONS OR CHANGES ON THIS SHEET MUST BE MADE OR CIRCLED IN RED INK, WITH DATE AND NAME OF PERSON MAKING CHANGE

Do not extend notes this side of this line

STATION	B. S.	H. I.	F. S.	ELEV.		
		1683 872	10 950	1672 ~~922~~	.260 adj.	Top pt on large Granite Rock - 25 ± S.E. of
	910	1674 232				Jct. of Forestry Fire Lines
			8 273	1665 ~~959~~	.795 adj.	Top of large Granite Rock - 60 ± SE of
	788	1666 647	10 192	1655 948		
	1 670	1657 693	11 820	1645 873		
	5 174	1645 984	10 256	1635 729		
	1 364	1636 928				
			4 977	1631 ~~951~~	.380 adj.	Flood Control B.C. Map pt.
	4 463	1636 419				
			8 160	1627 ~~257~~	.185 adj.	Flood Control B.C. Map pt.
	11 146	1631 405	2 145	1629 260		
	7 946	1637 806				
			3 990	1633 ~~212~~	.130 adj.	Flood Control B.C.
	8 890	1642 580				
			1 292	1641 288		
	10 120	1651 408	2 566	1648 900		
	8 643	1654 549				
			5 321	1641 ~~228~~	.135 adj.	
	11 820	1650 119	11 390	1638 920		
	2 820	1639 ~~889~~	11 243	1628 307		
	1 663	1629 813				

Profile No. ____ Notes Red. ____ Plotted ____ Job No. ____ Division No. ____
X-Sec. No. ____ Date ____ Date ____ Survey of ____
Notes Chkd. ____ Date ____ Checked ____ Survey by ____ Notes ____ Date ____
Map No. ____ Indexed ____ Date ____

F.B. 324 Pg. 193

FORM 307 5M 7-43

PLEASE RETURN TO
LOS ANGELES COUNTY SURVEYOR
700 HALL OF RECORDS

NOTE: ANY ADDITIONS OR CHANGES ON THIS SHEET MUST BE MADE OR CIRCLED IN RED INK, WITH DATE AND NAME OF PERSON MAKING CHANGE

Do not extend notes this side of this line

Profile ____ No. ____ X-Sec. ____ No. ____

Plotted ____ Date ____ Checked ____ Date ____

Notes Red. ____ Date ____ Notes Chkd. ____ Date ____

Job No. ____ Division No. ____

Survey of ____

Survey by ____ Notes ____

Indexed ____ Date ____

F.B. 324 PG. 184

STATION	B. S.	H. I.	F. S.	ELEV.	
				.040 adj.	Public Sta.
F.C. Mon.		1629.810	6.674	1623.136	F.C. B.C. Mon. 5" dia. P.L.C. P.C.T. 135 R/W 23 200' S. Ex. of Sec. Cor. 5 25' E. of E. Line of Sec.
	4.747	1627.883	9.623	1618.260	at Mon. & Sq. Rock near ℄
	0.388	1618.648	10.920	1607.728	1.62 above Cen. of Casing
	0.010	1607.738	8.495	1599.243	Top of Rock
	0.270	1599.513			
				.355 adj.	
B.M. #9 (set)			8.557	1590.956	Public Sta. - 500' S. ea. of Dam 25' N. of P.L. 1" x 3" set Cont. 30" in Top Large Rock (7" x 9") (See F.B. 324-182)
	1.494	1592.450	11.488	1580.962	1.62
	0.714	1581.674	11.440	1570.234	on 1" x 3" set Cont. Stamped
	0.630	1570.366			
				.045 adj.	See F.B. 324-182
F.C. 2" I.P.			2.712	1567.654	Fd. 2" I.P. f/L.S. F.C. Tag Elev. on N. edge of Elev. set chiselled on N. Rim of I.P.
	1.657	1669.811	11.576	1558.234	1.62
	0.388	1558.624			
				.570 adj.	
Pl. 8 (old)			11.642	1546.982	Fd. 2" x 2" W.P. - See F.B. 324-182
	2.995	1549.977	11.339	1538.638	
	0.840	1539.478			
				.195 adj.	
B.M. #10 (set)			10.166	1529.312	Public Sta. E. 51.1000' So. of Dam 72' N. of
	2.523	1531.835	11.161	1520.674	Group of 5 Oaks - Fd. 2" I.P. 3" dia set chiselled Mk. on
	0.321	1521.035	11.531	1509.504	W. Rim (See F.B. 324 p. 184 for Loc.)
	1.453	1510.957	9.857	1501.100	1.62 See above
	0.603	1501.703	10.877	1490.826	on Dam 72'
	0.427	1491.253			

FORM 307 5M 7-43

PLEASE RETURN TO
LOS ANGELES COUNTY SURVEYOR
700 HALL OF RECORDS

NOTE: ANY ADDITIONS OR CHANGES ON THIS SHEET MUST BE MADE OR CIRCLED IN RED INK, WITH DATE AND NAME OF PERSON MAKING CHANGE

Do not extend notes this side of this line

STATION	B. S.	H. I.	F. S.	ELEV.		
		1491.253	10.630	1480.623	[illegible]	
	1.050	1481.673	11.350	1470.323	" Top of [illegible]	
	0.450	1470.773	7.845	1462.928	" [illegible]	
	2.245	1465.193	11.691	1453.505	[illegible]	
	0.724	1454.229	9.490	1444.739	" [illegible]	
	0.819	1445.558	10.047	1435.511	"	
	0.120	1436.641	0.350	1435.291	" " [illegible]	
	0.211	1442.502	0.710	1442.792	1st Rock [illegible] of E. gate [illegible] (beg. of [illegible])	
	2.493	1445.291				
B.M. 3-61			3.367	1441.824	B.M. #2-61 Elev. 1441.778 - L.B. 806-6	
					Palm Ave. 560± E. of ℄ Hollister Ave. [illegible]	
					N. ob. of Circle. 15' W. of Prov. Rd. to Ho. #3425	

Profile No. ____ Notes Red. ____ Plotted ____ Job No. [illegible] Division No. ____

X-Sec. No. ____ Date ____ Date ____ Survey of [illegible]

Notes Chkd. ____ Checked ____ Survey by [illegible] Notes [illegible] Date [illegible]

Date ____ Date ____ Map No. ____ Indexed [illegible] Date ____

F.B. 324 PG. 195

F.B. 324 PG. 196

Job No. _____ Division No. _____ Notes Red. _____ Plotted _____ Profile

Survey of _____ Date _____ Date _____ No. _____

Survey by _____ Notes _____ Notes Chkd. _____ Checked _____ X-Sec.

Indexed _____ Date _____ Date _____ Date _____ No. _____

STATION	B. S.	H. I.	F. S.	ELEV.

FORM 307 5M 7-43

PLEASE RETURN TO
LOS ANGELES COUNTY SURVEYOR
700 HALL OF RECORDS

Do not extend notes this side of this line

NOTE: ANY ADDITIONS OR CHANGES ON THIS SHEET MUST BE MADE OR CIRCLED IN RED INK. WITH DATE AND NAME OF PERSON MAKING CHANGE

Notes Ck'd by AAR	Survey of Loma Alta Dr
Map No. B-1970	W. O. 7775 Tape No. 8 St'd 69 °F
Office Work Rueser-Cox	Surveyed by [illegible]
Checked AAR	Notes [illegible] Date 10-30-46
Date Mar. 1947	Indexed A. C. Johnson 11-12-46

F.B. 334 PG. 197

Proposed
Loma Alta Drive
Line Change #2
Lake Ave East.

J.N. 7775

10-30-46
Parker
Holmes
Stock
Schaner
Hand

Note: Any Additions or Changes on This Sheet Must be Made or Circled in Red Ink With Date and Name of Person Making Change.

RETURN TO
LOS ANGELES COUNTY SURVEYOR
700 HALL OF RECORDS

Do not extend notes this side of this line.

FORM 247 5M 11-41

F.B. 324 PG. 198

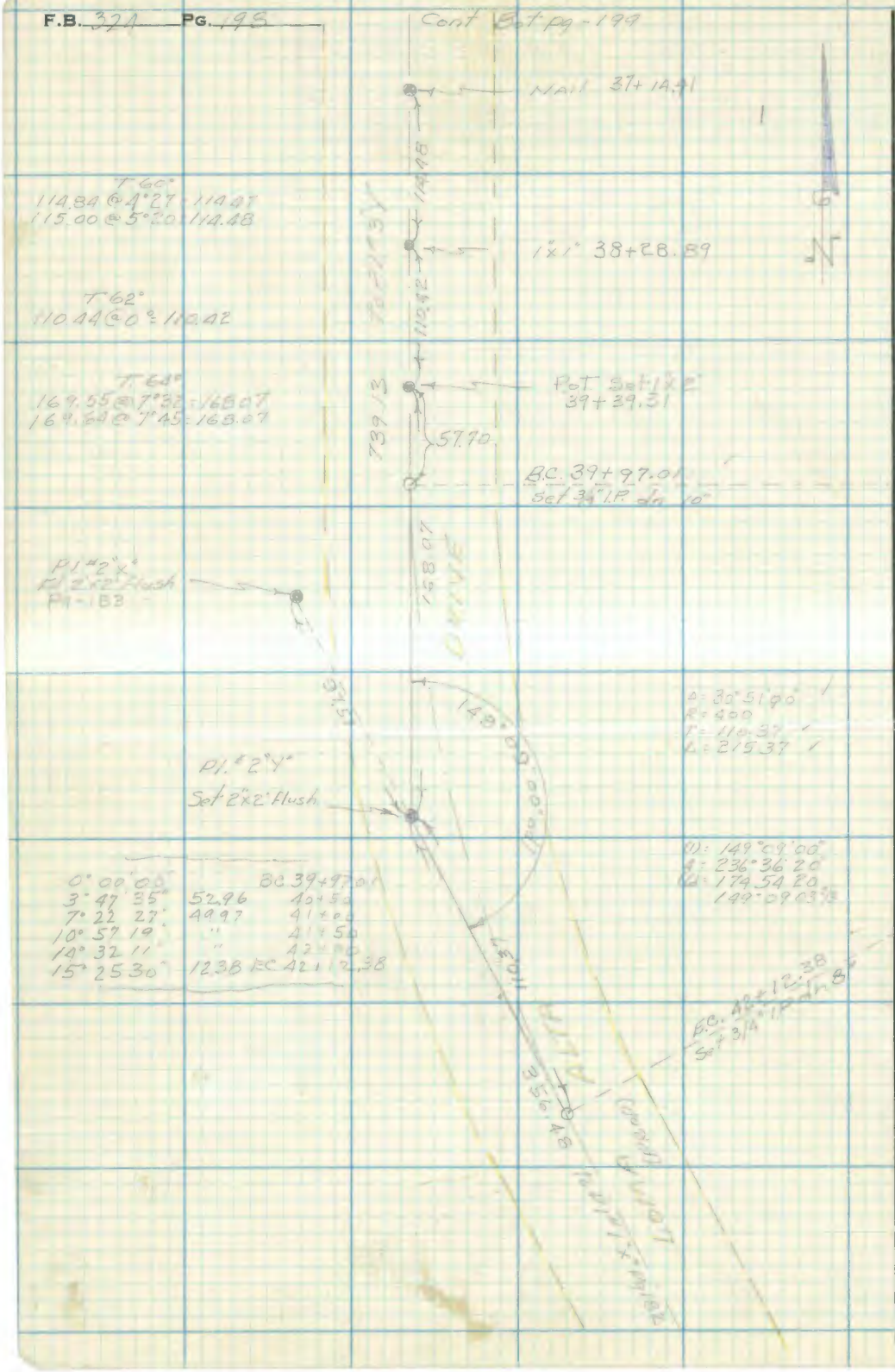

RETURN TO
LOS ANGELES COUNTY SURVEYOR
700 HALL OF RECORDS

Note: Any Additions or Changes on This Sheet Must be Made or Circled in Red Ink With Date and Name of Person Making Change.

Do not extend notes this side of this line.

Notes Ck'd by AAR	Survey of Loma Alta Drive
Map No. B-1970	W. O. 7775 Tape No. 81 St'd 24 °F
Office Work Power Cox	Surveyed by [illegible]
Checked AAR	Notes [illegible] Date [illegible]
Date Mar. 1947	Indexed A. O. Johnson

F.B. 324 PG. 199

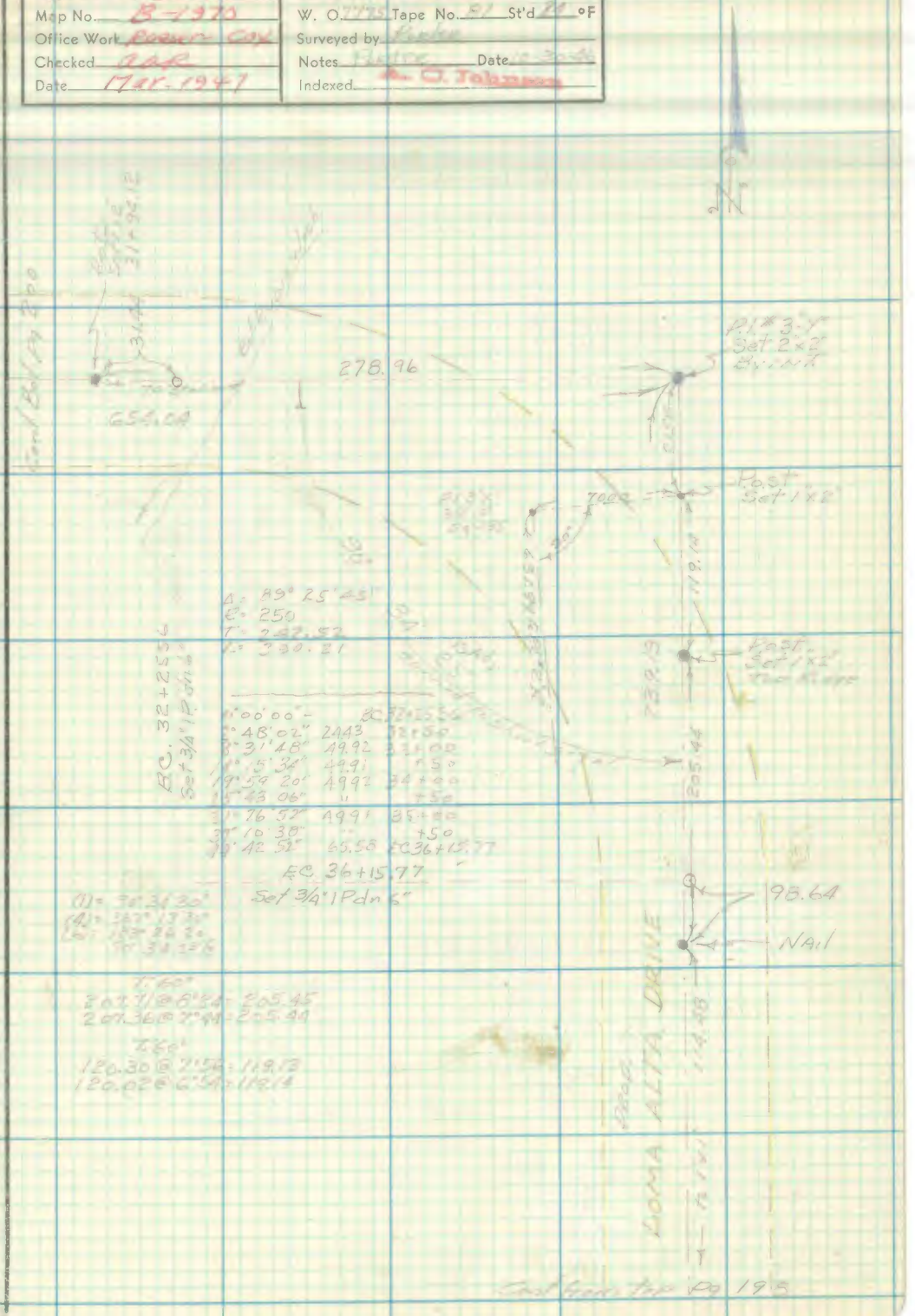

Note: Any Additions or Changes on This Sheet Must be Made or Circled in Red Ink With Date and Name of Person Making Change.

Do not extend notes this side of this line.

RETURN TO
LOS ANGELES COUNTY SURVEYOR
700 HALL OF RECORDS

FORM 247 5M 11-41

F.B. 324 PG. 200

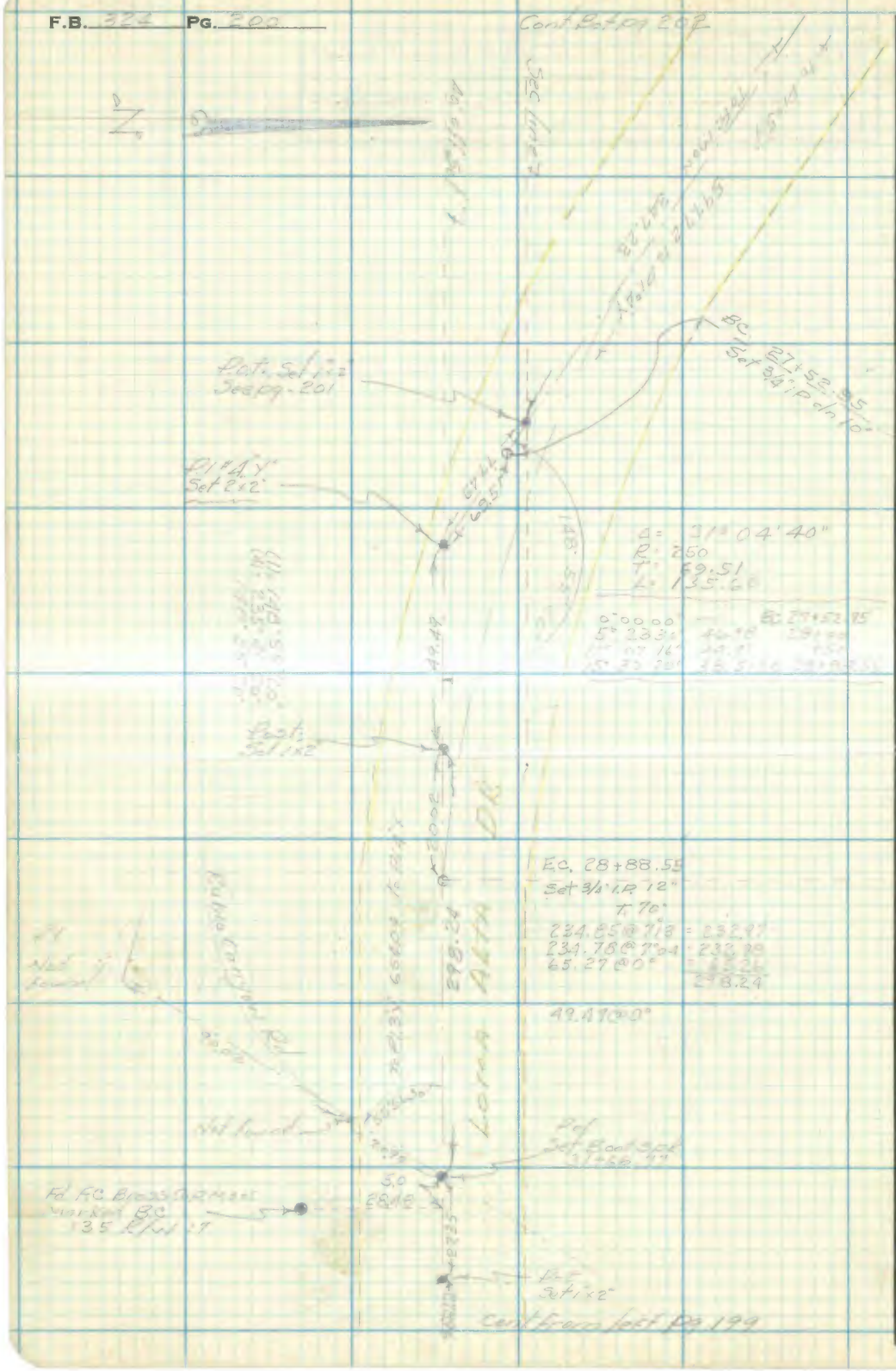

RETURN TO
LOS ANGELES COUNTY SURVEYOR
700 HALL OF RECORDS

Do not extend notes this side of this line.

Note: Any Additions or Changes on This Sheet Must be Made or Circled in Red Ink With Date and Name of Person Making Change.

Notes Ck'd by [illegible]	Survey of [illegible]
Map No. [illegible]	W. O. [illegible] Tape No. [illegible] St'd [illegible] °F
Office Work [illegible]	Surveyed by [illegible]
Checked [illegible]	Notes [illegible] Date 11-6-46
Date [illegible]	Indexed A. O. Johnson

F.B. 324 PG. 201

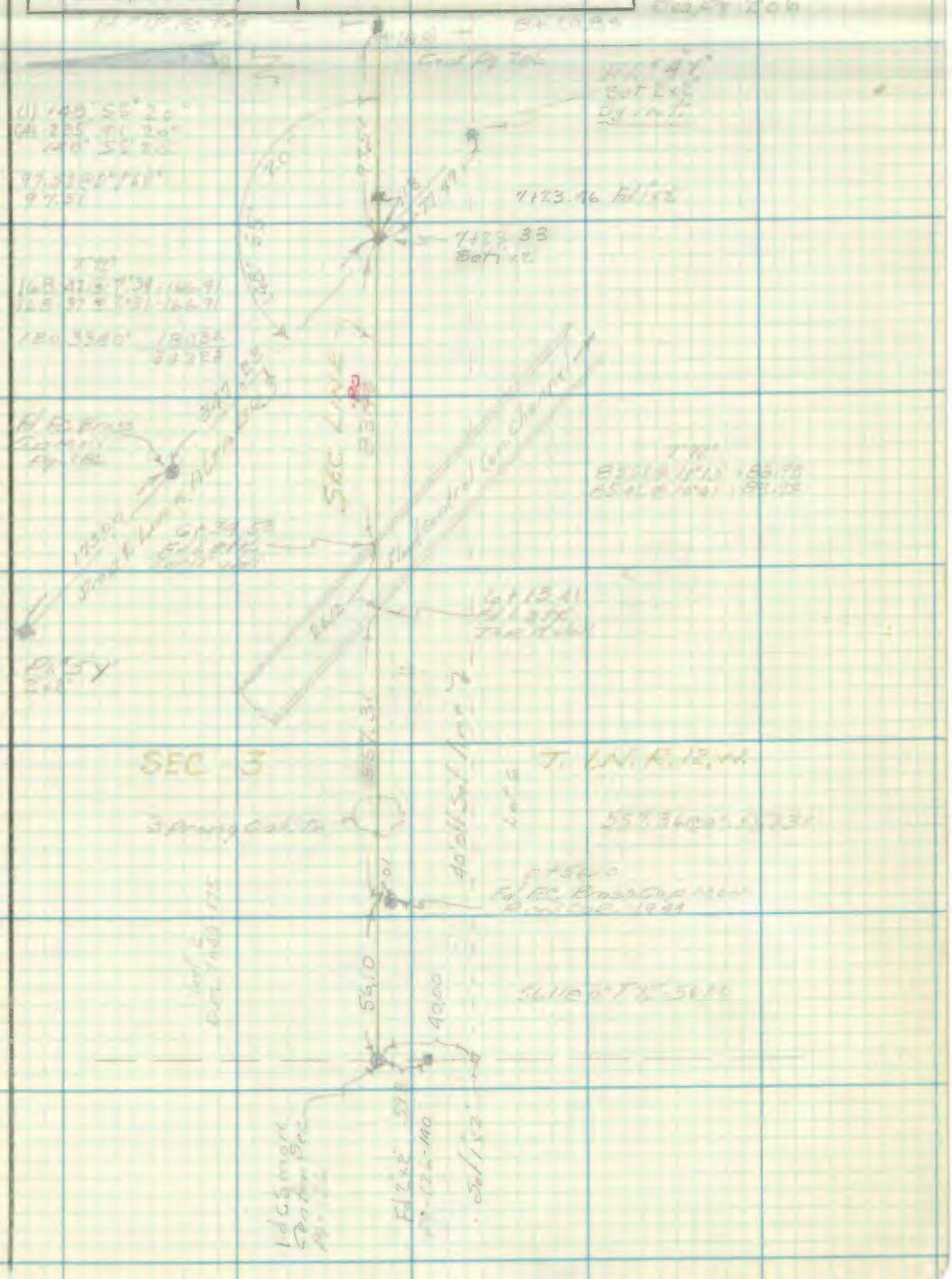

Note: Any Additions or Changes on This Sheet Must be Made or Circled in Red Ink With Date and Name of Person Making Change.

Do not extend notes this side of this line.

RETURN TO
LOS ANGELES COUNTY SURVEYOR
700 HALL OF RECORDS

FORM 247 5M 11-41

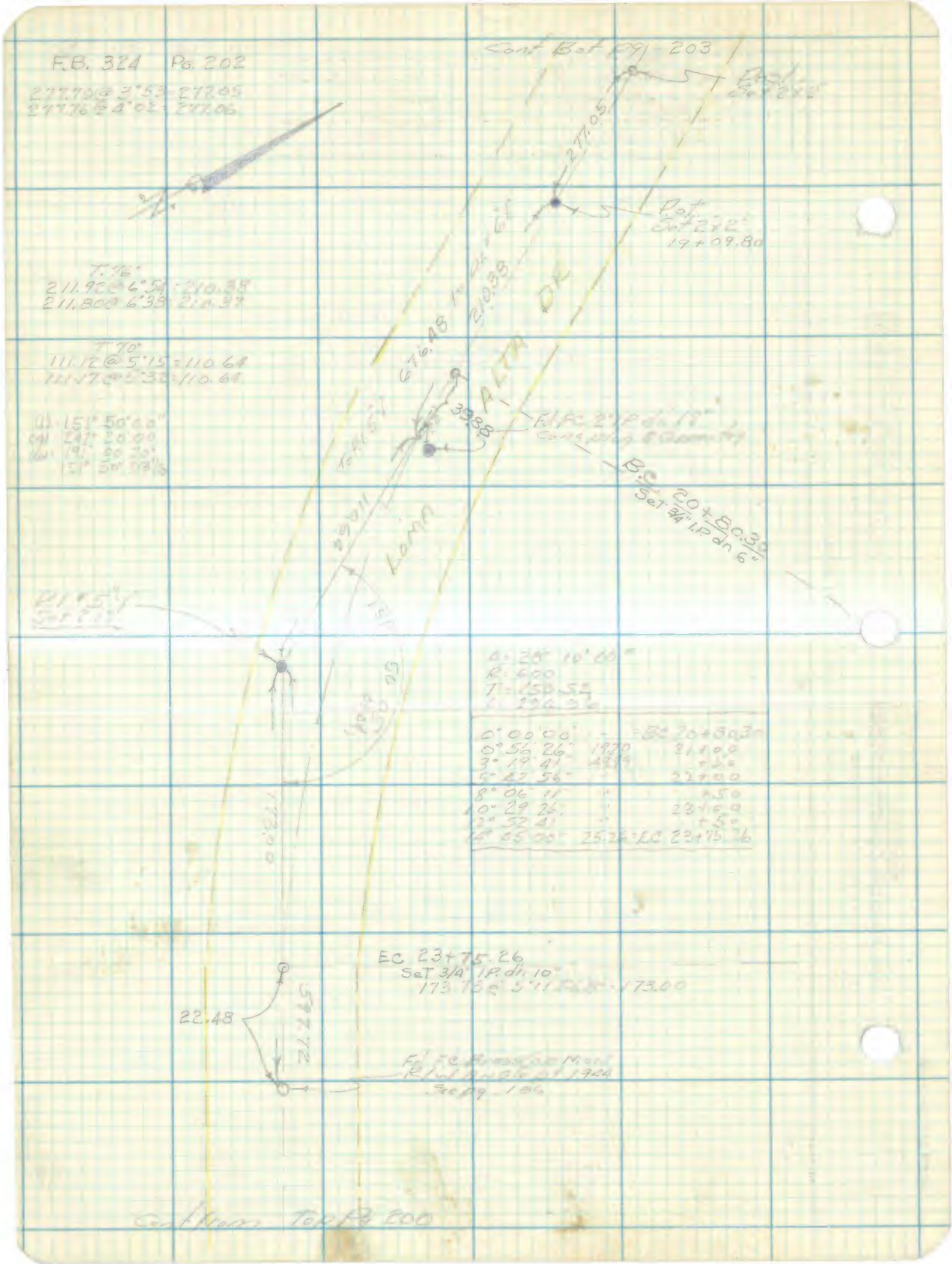
F.B. 324 Pg. 202
277.70 @ 3°53 = 277.05
277.76 @ 4°02 = 277.06
Cont Bot Pg - 203
Post Set 2x2
277.05
Pot Set 2x2
19+09.80
T. 76°
211.92 @ 6°54 = 210.38
211.80 @ 6°38 = 210.37
T. 70°
111.12 @ 5°15 = 110.64
111.17 @ 5°32 = 110.64
(1) 151° 50' 00"
(4) 247° 20' 00"
(6) 191° 50' 30"
151° 50' 03 1/2"
676.48
210.38
ALTA DR
39.88
Fd FC 2" I.P. dn 12"
B.C. 20+80.30
Set 3/4" I.P. dn 6"
Loma
110.64
Pt 5°
Set 2x2
173.00
Δ = 28° 10' 00"
R = 600
T = 150.52
L = 294.36
0° 00' 00" = BC 20+80.30
0° 56' 26" 19.70 21+00
3° 19' 41" 49.99 +50
5° 42' 56" 22+00
8° 06' 11" +50
10° 29' 26" 23+00
12° 52' 41" +50
14° 05' 00" 25.26 = EC 23+75.26
EC 23+75.26
Set 3/4" I.P. dn 10"
173.72 @ 5°11 = 173.00
22.48
597.72
Fd FC Brass Cap Mark
R/W Angle pt 1944
See pg. 186
Cont From Top Pg 200

Notes Ck'd by AAR	Survey of [illegible]
Map No. R-1920	W. O. [illegible] Tape No. [illegible] St'd [illegible] °F
Office Work Roeser-Cox	Surveyed by [illegible]
Checked AAR	Notes [illegible] Date [illegible]
Date Mar. 1947	Indexed A. O. Johnson

F.B. [illegible] PG. 203

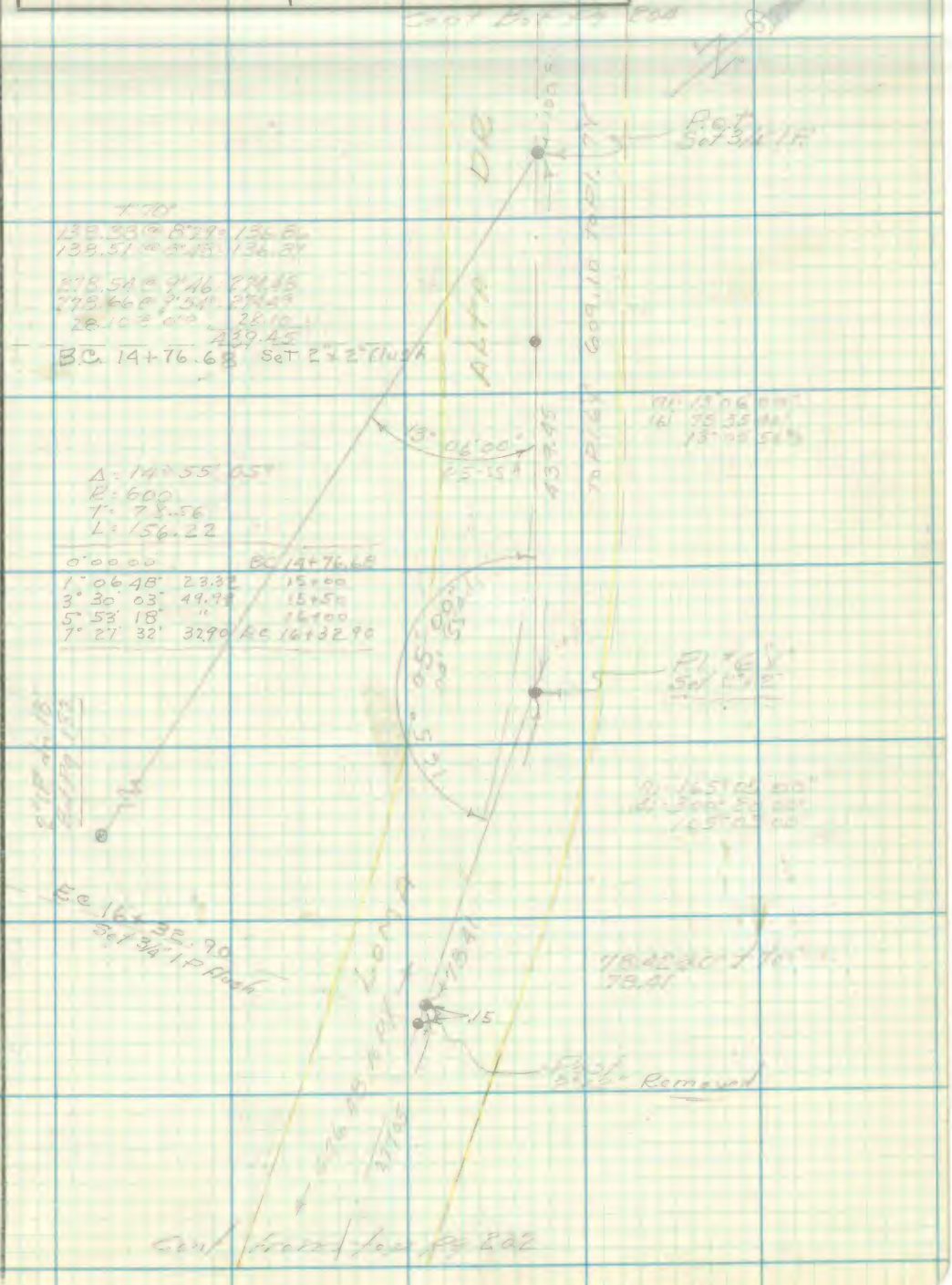

Note: Any Additions or Changes on This Sheet Must be Made or Circled in Red Ink With Date and Name of Person Making Change.

Do not extend notes this side of this line.

RETURN TO
LOS ANGELES COUNTY SURVEYOR
700 HALL OF RECORDS

FORM 247 5M 11-41

F.B. 324 PG. 204

Cont top pg 205



RETURN TO
LOS ANGELES COUNTY SURVEYOR
700 HALL OF RECORDS
Do not extend notes this side of this line.
Note: Any Additions or Changes on This Sheet Must be Made or Circled in Red Ink With Date and Name of Person Making Change.

Notes Ck'd by aar	Survey of Lomp Alta Dr.
Map No. B-1970	W. O. [illegible] Tape No. [illegible] St'd [illegible] °F
Office Work Roeser - Cox	Surveyed by [illegible]
Checked aar	Notes [illegible] Date [illegible]
Date Mar. 1947	Indexed A. O. Johnson

F.B. 324 PG. 205

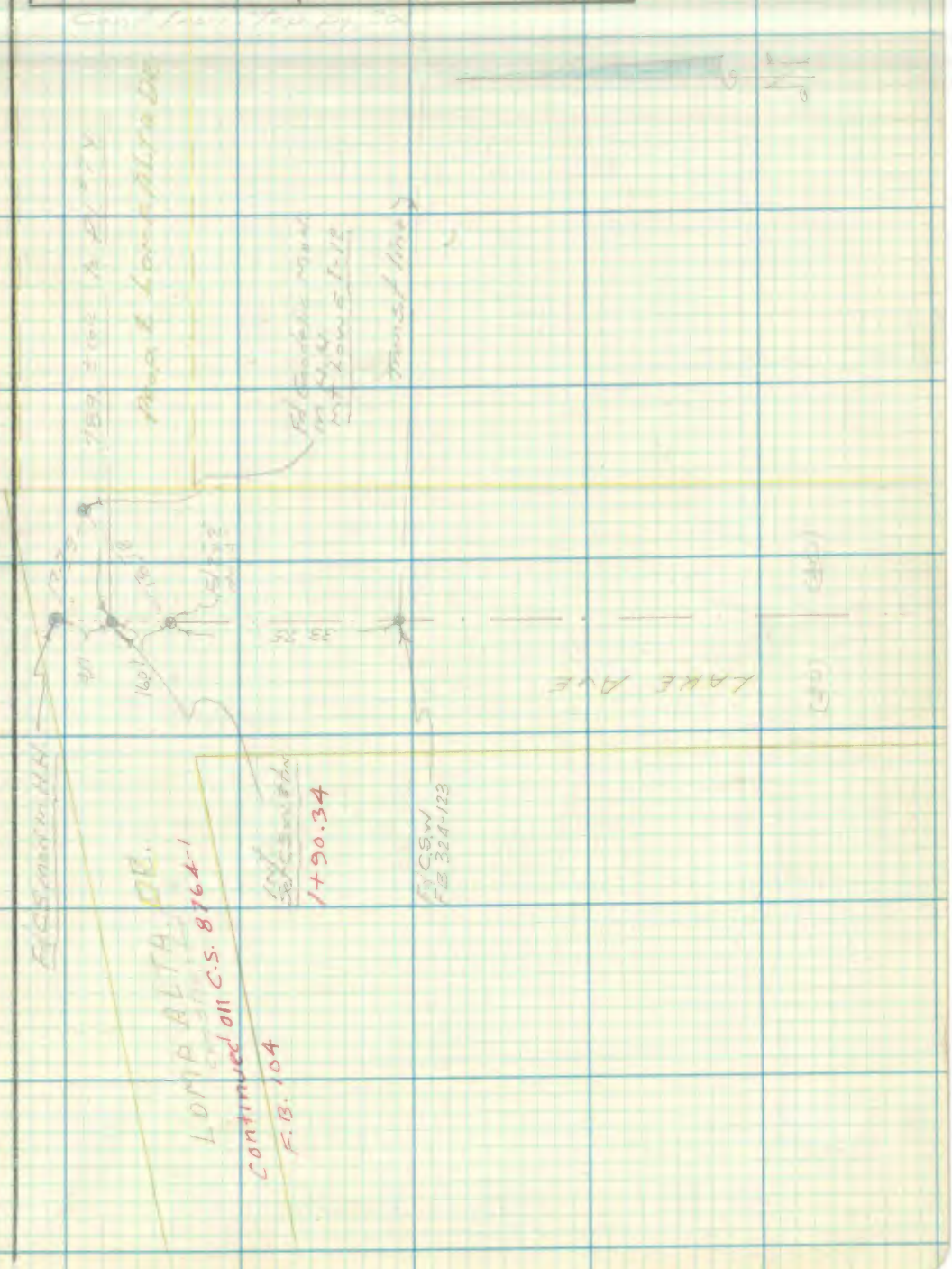

Note: Any Additions or Changes on This Sheet Must be Made or Circled in Red Ink With Date and Name of Person Making Change.

RETURN TO
LOS ANGELES COUNTY SURVEYOR
700 HALL OF RECORDS

Do not extend notes this side of this line.

FORM 247 5M 11-41

RETURN TO
LOS ANGELES COUNTY SURVEYOR
700 HALL OF RECORDS

Note: Any Additions or Changes on This Sheet Must be Made or Circled in Red Ink With Date and Name of Person Making Change.

Do not extend notes this side of this line.



F.B. 324 PG. 206

Profile No. _____ Notes Red. _____ Plotted _____ Job No. 7775 Division No. _____ F.B. 324 PG. 207

Date _____ Date _____ Survey of Loma Alta Drive

X-Sec. No. _____ Notes Chkd. _____ Checked _____ Survey by Porter Notes Porter Date 12-4-46

Date _____ Date _____ Map No. _____ Indexed A. C. Johnson Date 12-11-46

PROFILE LINE CHANGE

LAKE AVE EAST

7+00 to 49+00

P1°7'Y to P1°1'X

Pgs. 182-197 to 205

12-4-46

Porter

Holmes

Stock

Ochsner

Hand

NOTE: ANY ADDITIONS OR CHANGES ON THIS SHEET MUST BE MADE OR CIRCLED IN RED INK, WITH DATE AND NAME OF PERSON MAKING CHANGE.

PLEASE RETURN TO

LOS ANGELES COUNTY SURVEYOR

700 HALL OF RECORDS

Do not extend notes this side of this line.

STATION	B. S.	H. I.	F. S.	ELEV.

FORM 307 5M 1-46

FORM 307 5M 1-46

PLEASE RETURN TO
LOS ANGELES COUNTY SURVEYOR
700 HALL OF RECORDS

NOTE: ANY ADDITIONS OR CHANGES ON THIS SHEET MUST BE MADE OR CIRCLED IN RED INK, WITH DATE AND NAME OF PERSON MAKING CHANGE.

Do not extend notes this side of this line.

STATION	B. S.	H. I.	F. S.	ELEV.	
					BM #1 Pg-190 Elev 1846.14
				1846.14	Fl cspk in PP #3500108 West Bnk Los Flores Cyn
BM #1	3.69	1849.83			
7+00			9.4	1840.[illegible]	
+50			4.9	1844.[illegible]	
T.P.			2.05	1847.[illegible]	
	7.12	1854.90			
8+00			4.0	1850.[illegible]	
Br. 8+24.60			1.7	1853.[illegible]	1x2"
8+45			1.2	1853.[illegible]	Top Bnk
8+50			4.9	1850.[illegible]	
T.P.			11.85	1847.[illegible]	
	0.44	1843.49			
T.P.			11.42	1832.[illegible]	
	1.62	1833.69			
T.P.			11.75	182[illegible]	
	0.01	1821.95			
9+00			4.5	18[illegible]	Bnk
+50			10.3	181[illegible]	
9+70			14.0	1807.[illegible]	Bal Los Flores Canyon
10+00			11.5	181[illegible]	
+50			11.4	181[illegible]	Bal Bnk

F.B. 324 PG. 208

Job No. 7775 Division No. Notes Red. Plotted No. Profile

Survey of Lomas Alta Dr. Date Date X-Sec.

Survey by Porter Notes Porter Notes Chkd. H.D.H. Checked No.

Indexed C. Johnson Date 12-4-46 Date 9-20-47 Date No.

FORM 307 5M 1-46

PLEASE RETURN TO
LOS ANGELES COUNTY SURVEYOR
700 HALL OF RECORDS

NOTE: ANY ADDITIONS OR CHANGES ON THIS SHEET MUST BE MADE OR CIRCLED IN RED INK, WITH DATE AND NAME OF PERSON MAKING CHANGE.

Do not extend notes this side of this line.

STATION	B. S.	H. I.	F. S.	ELEV.		
T.P.		1821 95	0 45	1821 50		
	11 06	1832 56				
BC 10+79 60			6 2	1826 4	2x2	
T.P.			0 02	1832 54		
	11 39	1843 93				
11+00			2 3	1841 6	Brk	
Pot 11+15 79			0 40	1843 53	3/4" IP Top Ridge	
11+50			3 5	1840 4		
T.P.			11 77	1832 16		
	0 47	1832 63				
12+00			4 8	1827 8		
T.P.			11 65	1820 98		
	0 10	1821 08				
12+50			5 6	1815 5		
T.P.			11 13	1809 95		
	0 16	1810 11				
13+00			2 4	1807 7		
T.P.			11 91	1798 20		
	0 44	1798 64				
13+41			7 0	1791 6		
13+50			9 6	1789 0	Bolt [illegible]	

Profile
No. ____ Date ____ Notes Red. ____ Plotted ____ Job No. 2176 Division No. ____
X-Sec. No. ____ Date ____ Notes Chkd. H D H Checked ____ Survey of Loma Altamirano
Date 3-20-47 Date ____ Map No. ____ Survey by [illegible] Notes [illegible] Date 12-4-46
Indexed [illegible] Date ____

F.B. 204 PG. 209

FORM 307 5M 1-46

PLEASE RETURN TO
LOS ANGELES COUNTY SURVEYOR
700 HALL OF RECORDS

NOTE: ANY ADDITIONS OR CHANGES ON THIS SHEET MUST BE MADE OR CIRCLED IN RED INK, WITH DATE AND NAME OF PERSON MAKING CHANGE.

Do not extend notes this side of this line.

STATION	B. S.	H. I.	F. S.	ELEV.	
13+75		1798 64	7 9	1790 7	
14+00			3 8	1794 [illegible]	
+20			3 8	1794 [illegible]	Top Ridge
T.P.			11 77	1780 [illegible]	
	1 23	1788 10			
14+50			1 7	1786 [illegible]	
BC 14+76.68			5 8	1782 [illegible]	2+2
15+00			9 5	1778 [illegible]	
15+22			13 7	1774 [illegible]	Bot draw
15+34			9 8	1778 [illegible]	Top Ridge
15+50			15 7	1772 [illegible]	
T.P.			11 72	1776 [illegible]	
	0 89	1777 27			
16+00			3 4	1773 [illegible]	
EC 16+32.90			5 66	1771 [illegible]	34" [illegible]
16+50			7 2	1770 [illegible]	
B.M. #2			7 36	176[illegible]	BM #2 Elev 1769.91 EC Brass Cap [illegible] See Pg-191
	0 27	1770 18			
17+00			4 0	176[illegible]	
+50			5 9	1764 [illegible]	
18+00			12 3	175[illegible]	

F.B. 34 PG. 210

Job No. 9775 Division No. Notes Red. Plotted Profile

Survey of Long Alto Drive Date No.

Survey by [illegible] Notes [illegible] Notes Chkd. H.D.H. Checked X-Sec.

Indexed A. C. Johnson Date 12-4-46 Date 3-20-47 Date No.

FORM 307 5M 1-46

PLEASE RETURN TO
LOS ANGELES COUNTY SURVEYOR
700 HALL OF RECORDS

NOTE: ANY ADDITIONS OR CHANGES ON THIS SHEET MUST BE MADE OR CIRCLED IN RED INK, WITH DATE AND NAME OF PERSON MAKING CHANGE.

Do not extend notes this side of this line.

STATION	B. S.	H. I.	F. S.	ELEV.	
T P		1770 18	11 98	1758 20	Nail TP
	0 12	1758 32			
18+50			3 9	1754 4	
19+09.50			6 25	1752 07	Pot 2x2'
T P			11 43	1746 89	
	0 18	1747 07			
19+50			2 6	1744 5	
+70			7 1	1740 0	Top Bnk
19+75			13 8	1733 3	Bot
+82			13 8	1733 3	"
+87			7 7	1739 4	Top Bnk
20+00			8 3	1738 8	
20+28			10 7	1736 4	Top Bnk
T P			10 74	1736 33	
	0 05	1736 38			
20+40			9 0	1727 4	Bot drawl
+60			7 8	1728 6	Top old RR Bed
BC 20+80.30			8 1	1728 3	ground
21+00			6 7	1729 7	
+50			9 8	1726 6	
T P			11 96	1724 42	N. in T.P.

Profile
No. ____ Date ____ Notes Red ____ Plotted ____ Job No. 7775 Division No. ____
X-Sec. No. ____ Date ____ Notes Chkd. [illegible] Checked ____ Survey of [illegible] Survey by [illegible] Notes [illegible] Date [illegible]
No. ____ Date 3-20-46 Date ____ Map No. ____ Indexed [illegible] Date ____

F.B. [illegible] PG. [illegible]

FORM 307 5M 1-46

PLEASE RETURN TO
LOS ANGELES COUNTY SURVEYOR
700 HALL OF RECORDS

NOTE: ANY ADDITIONS OR CHANGES ON THIS SHEET MUST BE MADE OR CIRCLED IN RED INK, WITH DATE AND NAME OF PERSON MAKING CHANGE.

Do not extend notes this side of this line.

STATION	B. S.	H. I.	F. S.	ELEV.	
	0 05	1724 47		1724 42	
22+00			1 2	1723 3	
+50			6 8	1717 [illegible]	
T.P.			11 52	171[illegible] 15	
	0 43	1713 38			
23+00			2 0	170[illegible]	dirt Rd
+50			8 0	170[illegible]	
EC 23+75.26			11 1	1702 3	grown in Rd
T.P.			11 89	1701 [illegible]9	
	0 35	1701 84			
24+00			2 5	1699 3	
+50			8 9	1692 [illegible]	Ed Rd
T.P.			11 85	168[illegible] 19	
	0 20	1690 19			
25+00			3 5	1686 [illegible]	
+50			9 8	168[illegible]	
T.B.M.			11 70	167[illegible] 19	Set 8 sal. [illegible] in Gutter 25+65
	4 09	1682 58			
26+00			7 2	1675 4	
+50			10 2	1672 4	
27+00			10 0	1672 6	

F.B. 324 PG. 218

Job No. 7775 Division No. ____ Notes Red. ____ Plotted ____ Profile

Survey of Lomo Alto Dr. Date ____ Date ____ No. ____

Survey by [illegible] Notes [illegible] Notes Chkd. H.D.H. Checked ____ X-Sec.

Indexed C. Johnson Date 12-4-46 Date 3-20-47 Date ____ No. ____

FORM 307 5M 1-46

PLEASE RETURN TO
LOS ANGELES COUNTY SURVEYOR
700 HALL OF RECORDS

NOTE: ANY ADDITIONS OR CHANGES ON THIS SHEET MUST BE MADE OR CIRCLED IN RED INK, WITH DATE AND NAME OF PERSON MAKING CHANGE.

Do not extend notes this side of this line.

STATION	B. S.	H. I.	F. S.	ELEV.		
BC 27+52.95		1682 58	4 3	1678 3	ground	
28+00			5 4	1677 2		
+50			8 3	1674 3		
T.P.			10 28	1672 30		
	0 33	1672 63				
EC 28+88.55			4 5	1668 1	ground	
29+00			7 5	1665 1		
29+13			10 8	1661 8	Brk	
T.P.			12 07	1660 56		
	0 36	1660 92				
29+50			12 2	1648 7		
T.P.			11 90	1649 02		
	0 60	1649 62				
30+00			10 2	1639 4		
+25			12 3	1637 3	Boldrow	
+50			10 3	1639 3		
+75			4 0	1645 6	T Brk	
31+00			4 3	1645 3		
+25			6 2	1643 4		
31+50			11 0	1638 6	T Brk	
T.P.			10 78	1638 54		

Profile
No. ____ Date ____ Notes Red ____ Plotted ____ Job No. 7735 Division No. ____
X-Sec.
No. ____ Date 3-20-47 Notes Chkd. H.D.H. Checked ____ Date ____ Survey of Loma Alta Dr. Survey by Rebec Notes Rebec Date 12-5-06
Date ____ Map No. ____ Indexed ____ Date ____

F.B. 3[illegible] PG. 213

FORM 307 5M 1-46

PLEASE RETURN TO
LOS ANGELES COUNTY SURVEYOR
700 HALL OF RECORDS

NOTE: ANY ADDITIONS OR CHANGES ON THIS SHEET MUST BE MADE OR CIRCLED IN RED INK, WITH DATE AND NAME OF PERSON MAKING CHANGE.

Do not extend notes this side of this line.

STATION	B. S.	H. I.	F. S.	ELEV.		
	0 25	1639 09		1638 84		
31+56			4 53	1634 56	Bot Brk Edg Pav	
31+78			3 70	1635 39	Edg Pav	
Pg 31+94 12			5 5	1633 [illegible]	[illegible]	
32+00			6 6	1632 5	T Brk	
B.M. #6			7 20	1631 89	F.C. BC Mon R/W #17	Pg 193 Sh 1631.88
	0 66	1632 55				
T.P.			10 87	1621 68		
	2 64	1624 32				
BC 32+25 56			7 7	1620 6	ground	
32+50			11 6	1613 7		
+75			14 0	1610 3	Bot Wash	
33+00			11 7	1612 6	" Brk	
+25			0 6	1623 7	E Rd	
T.P.			0 04	1631 28		
	11 89	1636 17				
33+50			11 0	1625 2	Bot Brk gutter	
+75			0 7	1635 2	top Brk	
34+00			0 1	1636 1		
T.P.			0 13	1636 04		
	11 54	1647 58				

F.B. 324 PG. 214

Job No. 7775 Division No. ____ Notes Red. ____ Plotted ____ Profile

Survey of Long Alto DP Date ____ Date ____ No. ____

Survey by Peter Notes Peter Notes Chkd. H.D.A. Checked ____ X-Sec.

Indexed C. Johnson Date 12-5-46 Date 3-20-47 Date ____ No. ____

FORM 307 5M 1-46

PLEASE RETURN TO
LOS ANGELES COUNTY SURVEYOR
700 HALL OF RECORDS

NOTE: ANY ADDITIONS OR CHANGES ON THIS SHEET MUST BE MADE OR CIRCLED IN RED INK, WITH DATE AND NAME OF PERSON MAKING CHANGE.

Do not extend notes this side of this line.

STATION	B. S.	H. I.	F. S.	ELEV.	
34+14		1647 58	11 9	1635 7	Bot Bnk
+21			62	1641 4	top Bnk
+50			39	1643 7	
35+00		+	44	1652 0	Brk
T.P			11 53	1636 05	
	11 14	1647 19			
35+50			88	1638 4	
+58			127	1634 5	Bot Brk
EC. 36+15.77			132	1634 0	grade Rod
36+50			129	1634 3	
37+00			108	1636 4	
+50			11 6	1635 6	
+93			11 6	1635 6	Bot Brk
TP			062	1646 57	
	5 00	1651 57			
Pot 38+28 39			10	1650 6	in top Brk
+50			23	1649 3	
39+00			43	1647 8	
Pot 39+38.31			61	1645 5	
39+50			67	1644 9	
TP			11 65	1639 92	

Profile
Notes Red ____ Plotted ____ Job No. ____ Division No. ____
No. ____ Date ____ Date ____ Survey of ____
X-Sec.
Notes Chkd. ____ Checked ____ Survey by ____ Notes ____ Date ____
No. ____ Date 3-20-47 Date ____ Map No. ____ Indexed ____ Date ____

F.B. ____ PG. ____

FORM 307 5M 1-46

PLEASE RETURN TO
LOS ANGELES COUNTY SURVEYOR
700 HALL OF RECORDS

NOTE: ANY ADDITIONS OR CHANGES ON THIS SHEET MUST BE MADE OR CIRCLED IN RED INK, WITH DATE AND NAME OF PERSON MAKING CHANGE.

Do not extend notes this side of this line.

STATION	B. S.	H. I.	F. S.	ELEV.	
	0 02	1639 94		1639 12	
BC 39+97.01			2 2	163[illegible]	ground
40+50			8 9	1631 0	
T.P.			11 69	1628 75	
	1 12	1629 37			
			6 30	1623 07	FC Bc mon Pot 135 R/W 23 Pg 194 El 1623.01
	4 87	1627 91			
41+00			4 2	1623 7	
T.P.			11 60	1616 31	
	0 09	1616 40			
41+38			0 0	1616 [illegible]	Brk
+50			4 7	16[illegible]	
+65			13 2	1603 2	Bd drain
41+80			7 3	1609 1	top Ridge
42+00			13 9	1602 5	Swale
EC 42+12.38			10 7	1605 7	ground
42+25			7 7	1608 7	
+50			10 8	1605 6	
T.P.			11 74	1604 66	
	0 02	1604 68			
43+00			6 7	1598 0	

F.B. 304 Pg. 216

Job No. 7775 Division No. ____ Notes Red. ____ Plotted ____ Profile

Survey of [illegible] Date ____ Date ____ No. ____

Survey by [illegible] Notes [illegible] Notes Chkd. H.D.H. Checked ____ X-Sec.

Indexed C. Johnson Date 12-5-46 Date 3-20-47 Date ____ No. ____

FORM 307 5M 1-46

PLEASE RETURN TO
LOS ANGELES COUNTY SURVEYOR
700 HALL OF RECORDS

NOTE: ANY ADDITIONS OR CHANGES ON THIS SHEET MUST BE MADE OR CIRCLED IN RED INK, WITH DATE AND NAME OF PERSON MAKING CHANGE.

Do not extend notes this side of this line.

STATION	B. S.	H. I.	F. S.	ELEV.		
BC43+34.17		1604 68	7 1	1597 6.	ground	
+50			9 8	1594 9.		
T.P.			11 84	1592 84		
	1 50	1594 34				
44+00			8 9	1585 4.		
BM #9			3 49	1590 85	Bopk in Rock pg 194 Elev 1593.855	
	0 68	1591 53				
44+50			12 3	1579 2.		
T.P.			11 98	1579 55		
	0 10	1579 65				
45+00			1 7	1578 0.		
+50			7 3	1572 4.		
EC45+75.24			10 0	1569 7.	ground	
T.P.			11 62	1568 03	EC 2 T.P. = 45+98.54	
	0 14	1568 17				
46+50			5 7	1562 5.		
47+00			9 0	1559 2.		
T.P.			11 68	1556 49		
	0 80	1557 29				
47+50			4 0	1553 3.		
48+00			8 3	1549 0.		

Profile
No. X-Sec. No.
Notes Red. Date Plotted Date Job No. 7775 Division No.
Notes Chkd. H.D.H. Date 3-20-47 Checked Date Survey of Lomas Alta Dr. Survey by Bates Notes Bates Date 12-5-46
Map No. Indexed Date

F.B. 324 PG. 217

FORM 307 5M 1-46

PLEASE RETURN TO
LOS ANGELES COUNTY SURVEYOR
700 HALL OF RECORDS

NOTE: ANY ADDITIONS OR CHANGES ON THIS SHEET MUST BE MADE OR CIRCLED IN RED INK, WITH DATE AND NAME OF PERSON MAKING CHANGE.

Do not extend notes this side of this line.

STATION	B. S.	H. I.	F. S.	ELEV.	
Pot 48+15.96		1557.29	9.8	1547.5	ground
"			10.43	1546.86	0.1 PIPE Pg-194
T.P.			11.83	1545.46	
	0.43	1545.89			
48+50			3.1	1542.7	
+75			8.8	1537.1	Brk
49+00			11.7	1534.2	
T.P.			11.72	1534.2	
	1.38	1535.55			
BM#10			6.37	1529.18	2 IP dn 8" Elev = 1529.195 Pg-194 = 49+50.27
		8 [illegible]			

F.B. 324 Pg. 218

Job No. 7775 Division No. _____ Notes Red. _____ Plotted _____ Profile _____

Survey of Loma Alta Oil Date _____ Date _____ No. _____

Survey by [illegible] Notes [illegible] Notes Chkd. [illegible] Checked _____ X-Sec. _____

Indexed A. C. Johnson Date [illegible] Date 3-20-47 Date _____ No. _____

F.B. 324 PG. 219

Profile No. _____ Notes Red _____ Date _____ Plotted _____ Date _____ Job No. _____ Division No. _____ Survey of _____

X-Sec. No. _____ Notes Chkd. _____ Date _____ Checked _____ Date _____ Survey by _____ Notes _____ Date _____ Map No. _____ Indexed _____ Date _____

NOTE: ANY ADDITIONS OR CHANGES ON THIS SHEET MUST BE MADE OR CIRCLED IN RED INK, WITH DATE AND NAME OF PERSON MAKING CHANGE.

PLEASE RETURN TO
LOS ANGELES COUNTY SURVEYOR
700 HALL OF RECORDS

Do not extend notes this side of this line.

STATION	B. S.	H. I.	F. S.	ELEV.

FORM 307 10M 10-46

F.B. PG.

Job No._____ Division No._____ Notes Red._____ Plotted_____

Profile No._____

Survey of_____ Date_____ Date_____

X-Sec.

Survey by_____ Notes_____ Notes Chkd._____ Checked_____

Indexed_____ Date_____ Date_____ Date_____

STATION B.S. H.I. F.S. ELEV.

3

2

4

PLEASE RETURN TO
LOS ANGELES COUNTY SURVEYOR
700 HALL OF RECORDS

Do not extend notes this side of this line.

NOTE: ANY ADDITIONS OR CHANGES ON THIS SHEET MUST BE MADE OR CIRCLED IN RED INK, WITH DATE AND NAME OF PERSON MAKING CHANGE.