Date _____ Notes by _____ Chief Party _____ F.B. _____ PG. _____

Platted by _____	W. O. No. _____ D. S. O. No. _____
Date _____	Location _____
Map No. _____	Surveyed by _____
Platting C'k'd by _____	Date _____
Date _____	Indexed _____

F.B. 381 - 16 ½ end

3.25

Microfilmed 10-9-84

25 Pg. INDEX Chief Party Notes by Date

F.B.No. 325

PAGES: Index, 1, 1A to 1H incl., 1L, 1K, 2, 3, 4, 5, 8 to 38 incl., 38A to 38H incl., 39 to 46 incl., 46A, 46B, 47 to 55 incl., 57 to 62 incl., 62A, 62B, 63 to 70 incl., 69A, 69B, 70A, 70B, 71, 72, 72A, 72B, 73 to 76 incl., 76A, 76B, 77 to 85 incl., 87 to 96 incl., 100, 102 to 120 incl., 122 to 127 incl, 126A, ,128 to 142 incl., 143, 144, 145,

RETURN TO LOS ANGELES COUNTY SURVEYOR

Do not extend notes this side of this line

Note: ANY ADDITIONS OR CHANGES ON THIS SHEET MUST BE MADE OR CIRCLED IN Red. WITH DATE AND NAME OF PERSON MAKING CHANGE.

Date 11-20-28 Notes by Moore Chief Party Moore F. B. 325 PG. 1

Plotted by	W. O. No. 4168 D. S. O. No.
Date	Location Florence Ave
Map No.	Surveyed by L D Moore
Plotting C'k'd by	Date 11-20-28
Date	Indexed A. C. Johnson

Notes: ANY ADDITIONS OR CHANGES ON THIS SHEET MUST BE MADE OR CIRCLED IN Red. WITH DATE AND NAME OF PERSON MAKING CHANGE.

Do not extend notes this side of this line

RETURN TO LOS ANGELES COUNTY SURVEYOR

SURVEY

for

FLORENCE AVE.

from

WEST BLVD

INGLEWOOD

to

LEONA BLVD

VENICE

W.O.# 4168

Party

Moore
Thayer - Newberry
Gunderson - Meisler
More - Stein

Feb., July, Oct. and Nov. 1928

100' Band tape #033 - 100' @ 76° and 21½lbs.

Streets in Inglewood - FB 325-1-20
Location Notes - FB 325-20-84
Topography - FB 325-85-127
FB 381-1-16

Microfilmed 10-9-84

F.B. 325 Pg 1A Moore Chief Party Notes by Moore Date 11-20-28

To pt. 18.

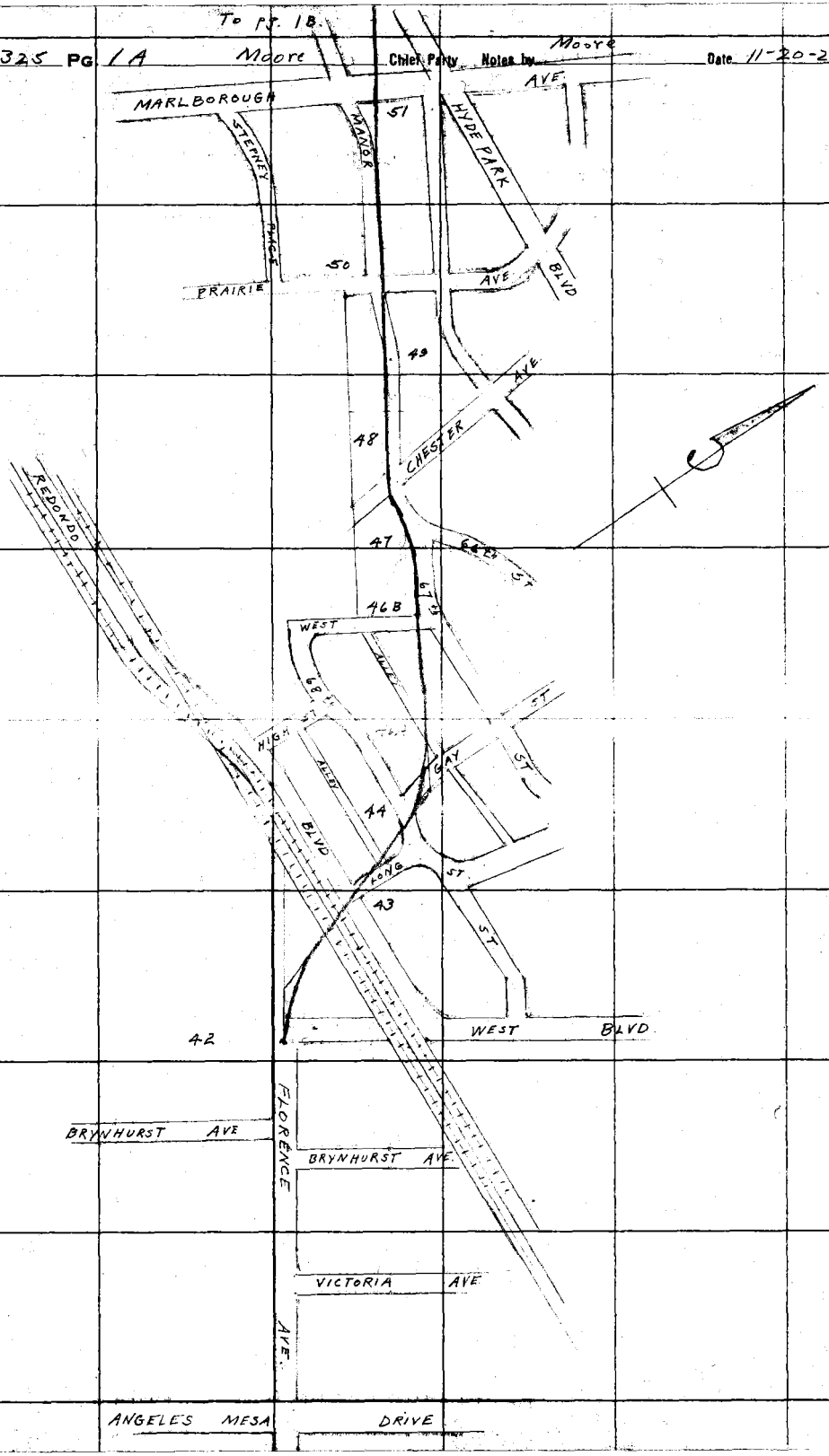

RETURN TO
LOS ANGELES COUNTY SURVEYOR
Do not extend notes this side of this line

Notes: ANY ADDITIONS OR CHANGES ON THIS SHEET MUST BE MADE OR CIRCLED IN Red. WITH DATE AND NAME OF PERSON MAKING CHANGE.

Date 11-20-28 Notes by Moore Chief Party Moore F.B. 325 Pg. 1C

Platted by	W. O. No. 4168 D. S. O. No.
Date	Location Florence Ave
Map No.	Surveyed by L.D. Moore
Platting Ck'd by	Date 11-20-28
Date	Indexed

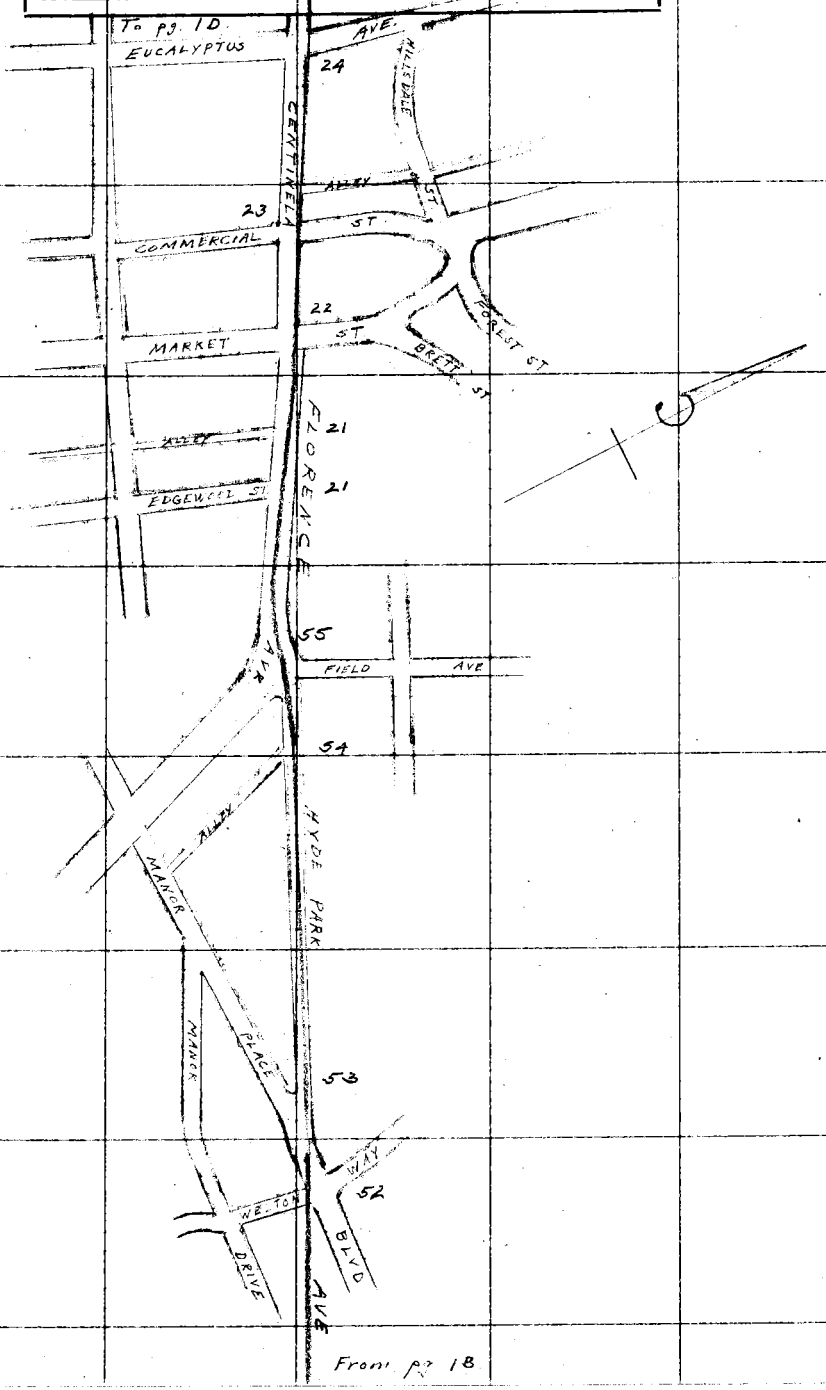

Notes: ANY ADDITIONS OR CHANGES ON THIS SHEET MUST BE MADE OR CIRCLED IN Red. WITH DATE AND NAME OF PERSON MAKING CHANGE.

Do not extend notes this side of this line

RETURN TO LOS ANGELES COUNTY SURVEYOR

F. B. 325 PG. 10 Moore Chief Party Notes by Moore Date 11-20-28

To Pg 1E

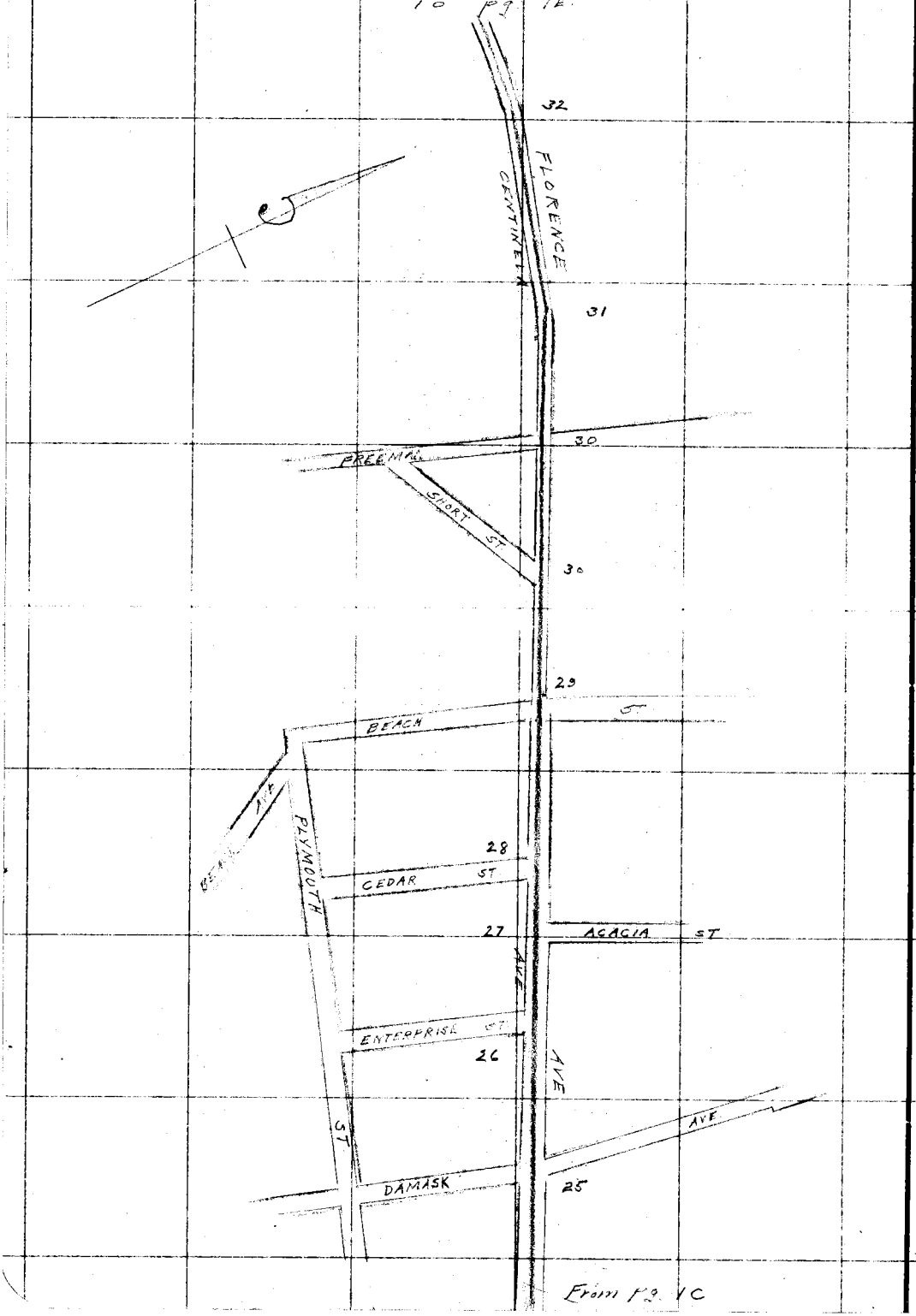

RETURN TO
LOS ANGELES COUNTY SURVEYOR

Do not extend notes this side of this line

Note: ANY ADDITIONS OR CHANGES ON THIS SHEET MUST BE MADE OR CIRCLED IN Red. WITH DATE AND NAME OF PERSON MAKING CHANGE.

Date 11-20-26 Notes by Moore Chief Party Moore F.B. 325 Pg. 1E

Platted by	W. O. No. 4168 O. S. O. No.
Date	Location Florence Ave
Map No.	Surveyed by [illegible]
Platting Ck'd by	Date 11-20-26
Date	Indexed

To Pg. 1F

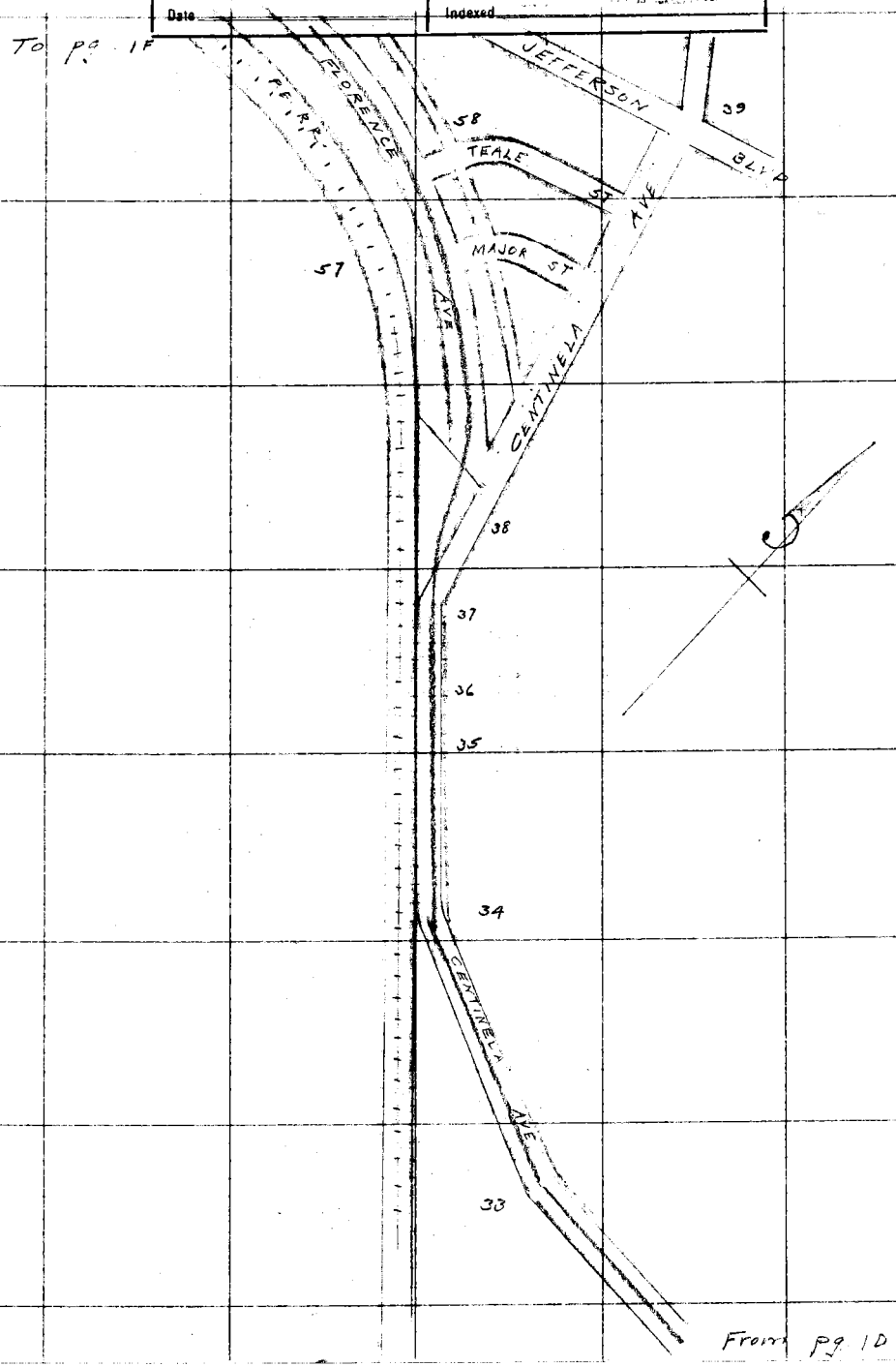

From Pg. 1D

Notes: ANY ADDITIONS OR CHANGES ON THIS SHEET MUST BE MADE OR CIRCLED IN Red. WITH DATE AND NAME OF PERSON MAKING CHANGE.

Do not extend notes this side of this line

RETURN TO
LOS ANGELES COUNTY SURVEYOR

F.B. 325 Pg. 1F Moore Chief Party Notes by Moore Date 11-20-28

To pg 1G

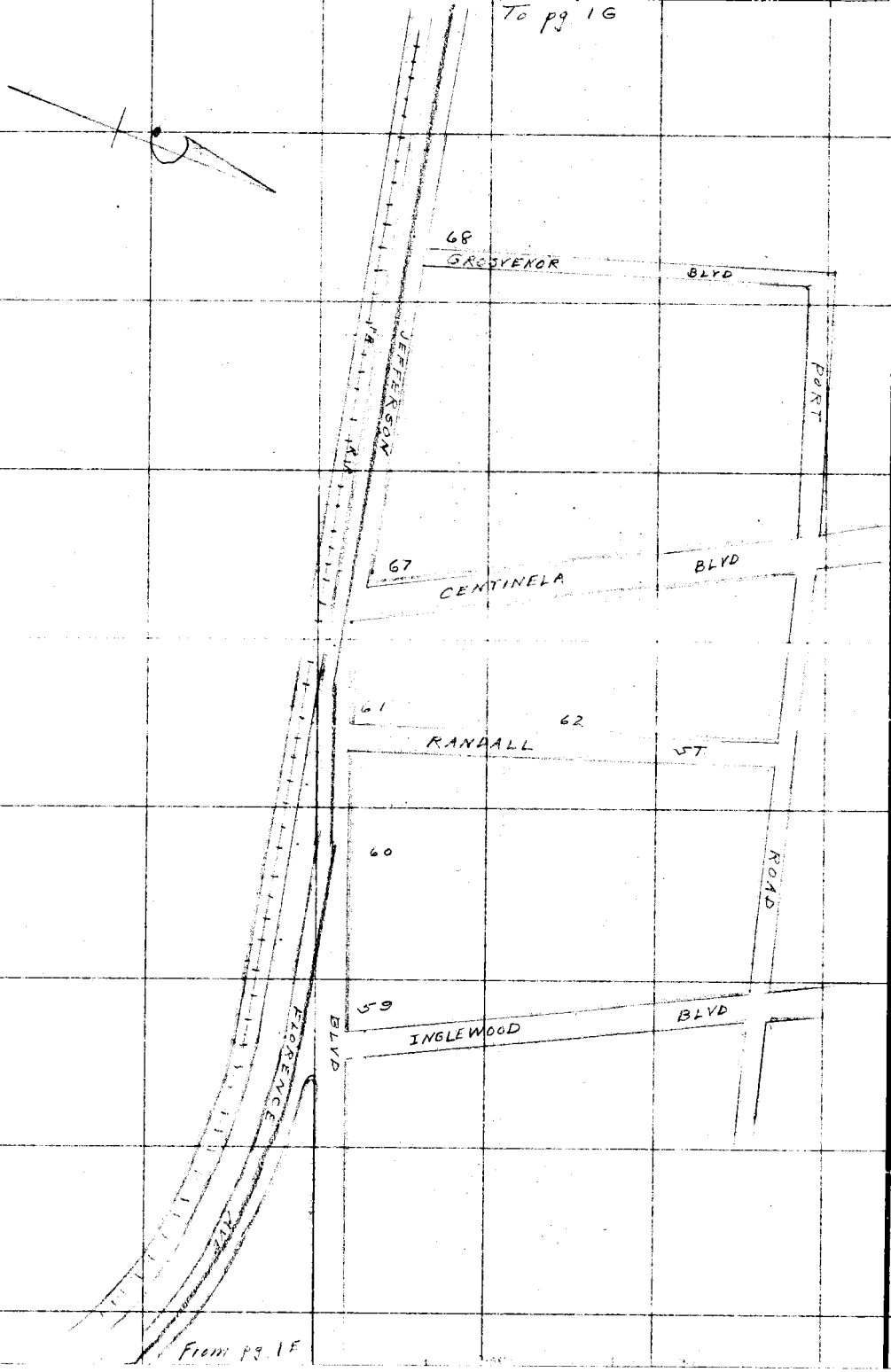

RETURN TO
LOS ANGELES COUNTY SURVEYOR

Do not extend notes this side of this line

Note: ANY ADDITIONS OR CHANGES ON THIS SHEET MUST BE MADE OR CIRCLED IN RED, WITH DATE AND NAME OF PERSON MAKING CHANGE.

Date 11-20-28 Notes by Moore Chief Party Moore F.B. 325 Pg. 16

Platted by	W. O. No. 4168 O. S. O. No.
Date	Location Florence Ave
Map No.	Surveyed by L D Moore
Platting Ck'd by	Date 11-20-28
Date	Indexed

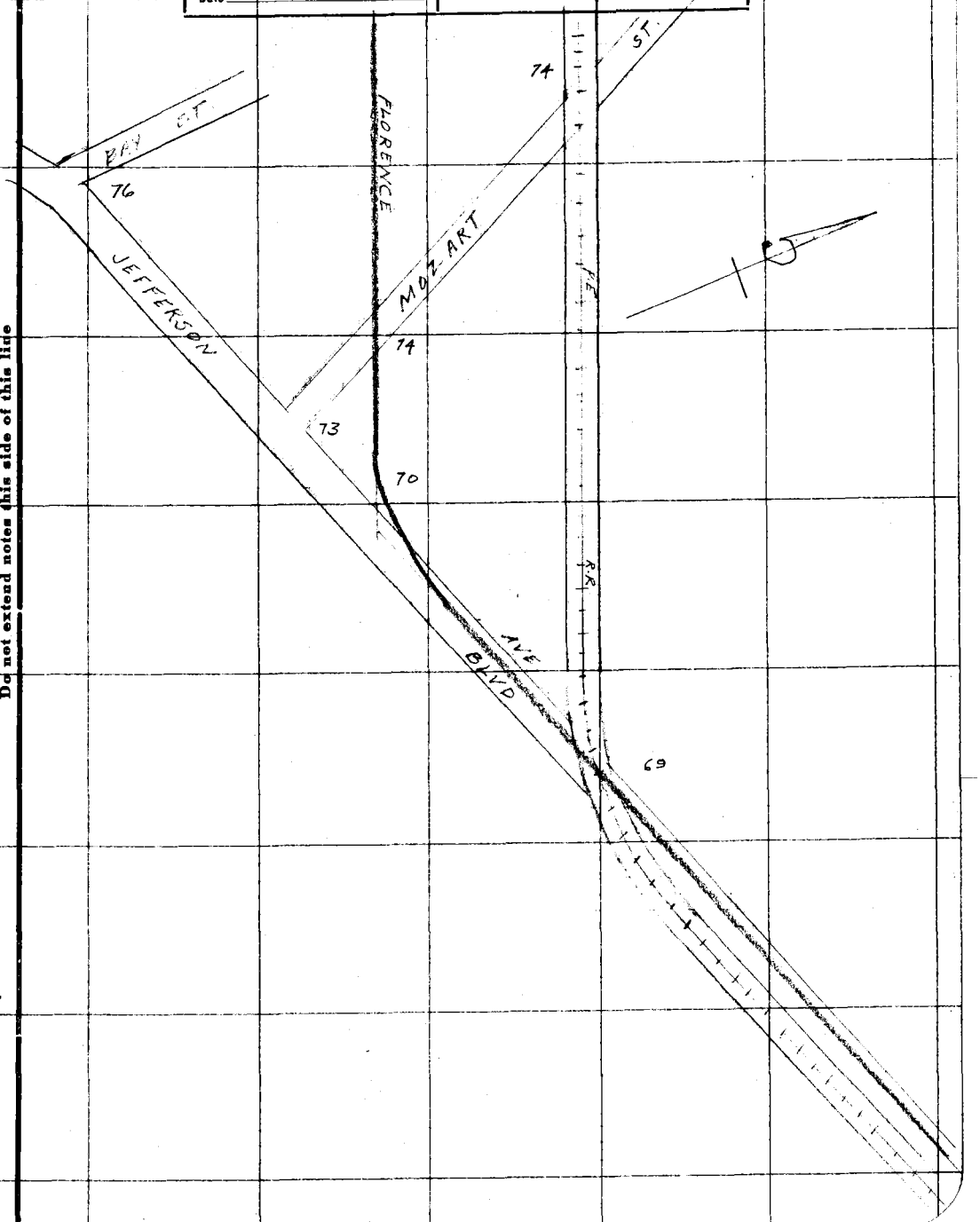

Notes: ANY ADDITIONS OR CHANGES OR THIS SHEET MUST BE MADE OR CIRCLED IN Red. WITH DATE AND NAME OF PERSON MAKING CHANGE.

Do not extend notes this side of this line

RETURN TO
LOS ANGELES COUNTY SURVEYOR

F.B. 325 Pg. 1H Moore Chief Party Notes by Moore Date 11-20-28

To Pg 11

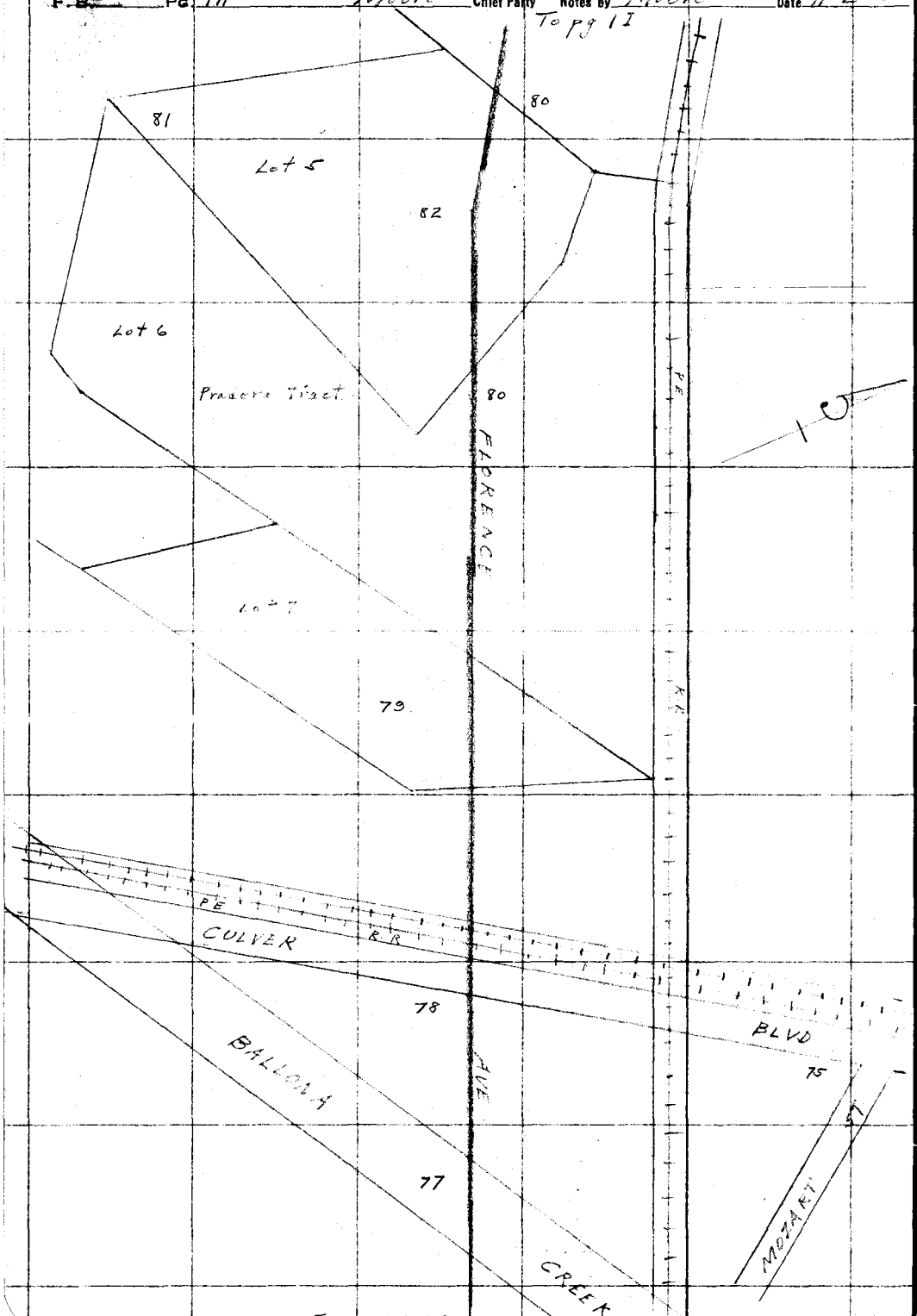

From Pg 1G

RETURN TO
LOS ANGELES COUNTY SURVEYOR

Do not extend notes this side of this line

Notes: ANY ADDITIONS OR CHANGES ON THIS SHEET MUST BE MADE OR CIRCLED IN RED. WITH DATE AND NAME OF PERSON MAKING CHANGE.

Date 11-20-28 Notes by Moore Chief Party Moore F.B. 325 Pg. 11

Platted by	W. O. No. 4168 S. O. No.
Date	Location Florence Ave
Map No.	Surveyed by L. D. Moore
Platting C'k'd by	Date 11-20-28
Date	Indexed

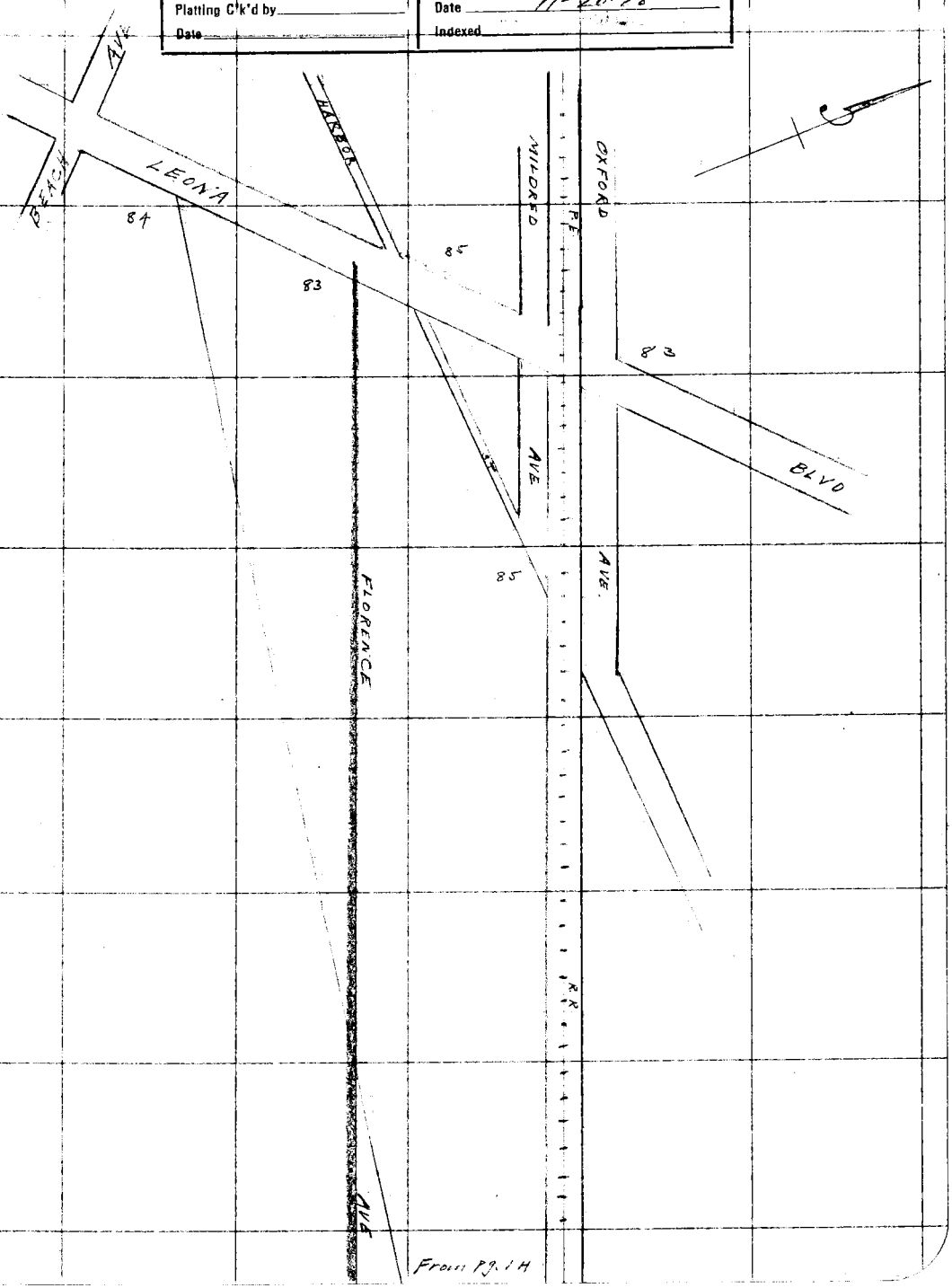

Note: ANY ADDITIONS OR CHANGES ON THIS SHEET MUST BE MADE OR CIRCLED IN Red. WITH DATE AND NAME OF PERSON MAKING CHANGE.

Do not extend notes this side of this line

RETURN TO
LOS ANGELES COUNTY SURVEYOR

RETURN TO

LOS ANGELES COUNTY SURVEYOR

Note: ANY ADDITIONS OR CHANGES ON THIS SHEET MUST BE MADE OR CIRCLED IN Red. WITH DATE AND NAME OF PERSON MAKING CHANGE.

Do not extend notes this side of this line

F.B. 325 PG. 10

Chief Party _____ Notes by _____ Date _____

2-17-28 Moore Chief Party Moore F. B. 325 Pg. 1R

Date Apr-1928	Location Florence Ave
Map No. B-135-1.	Surveyed by L D Moore
Date 11/27/28	Indexed

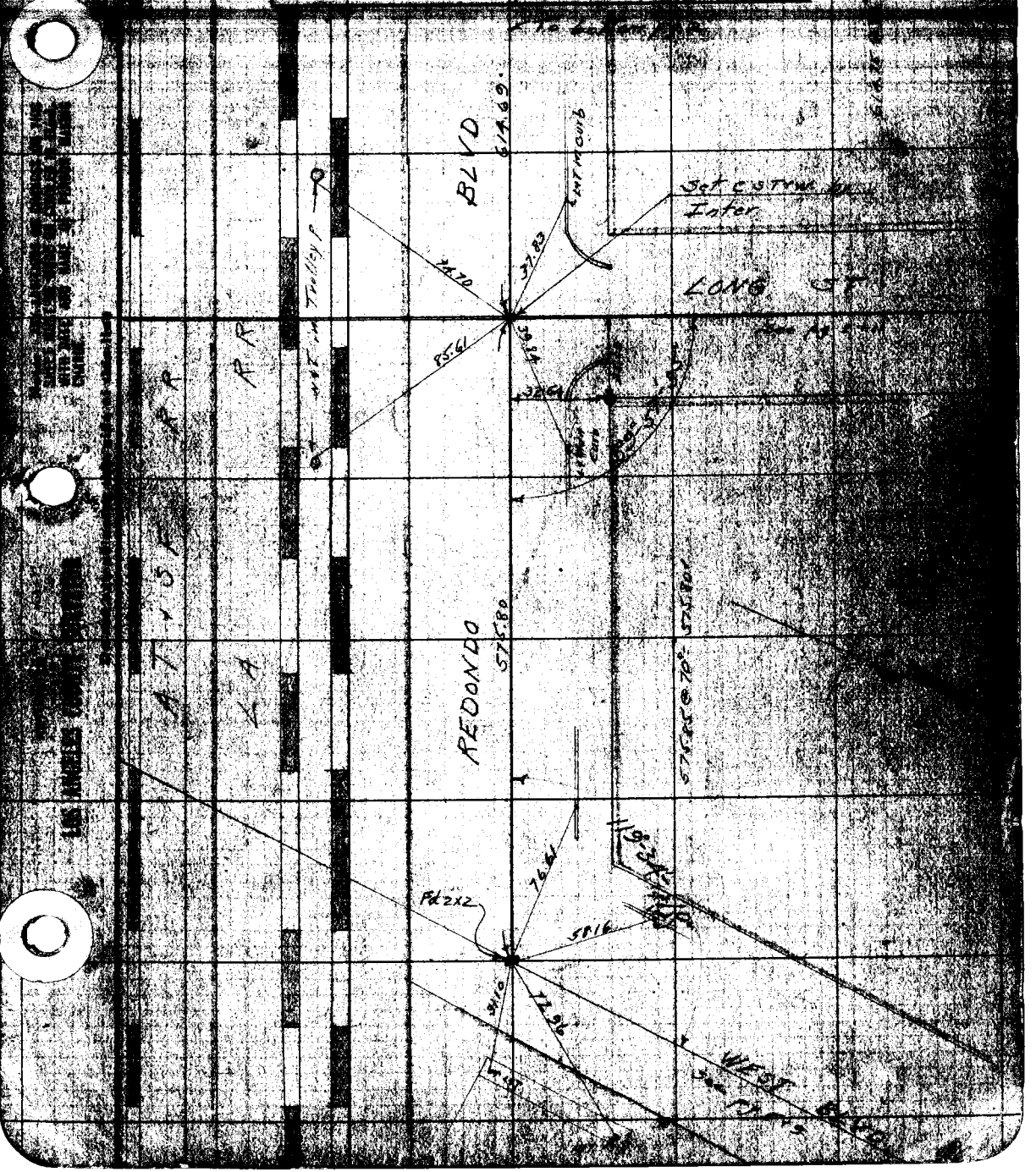

F.B. 325 PG 2 Moore Chief Party Notes by Moore Date 2-17-28

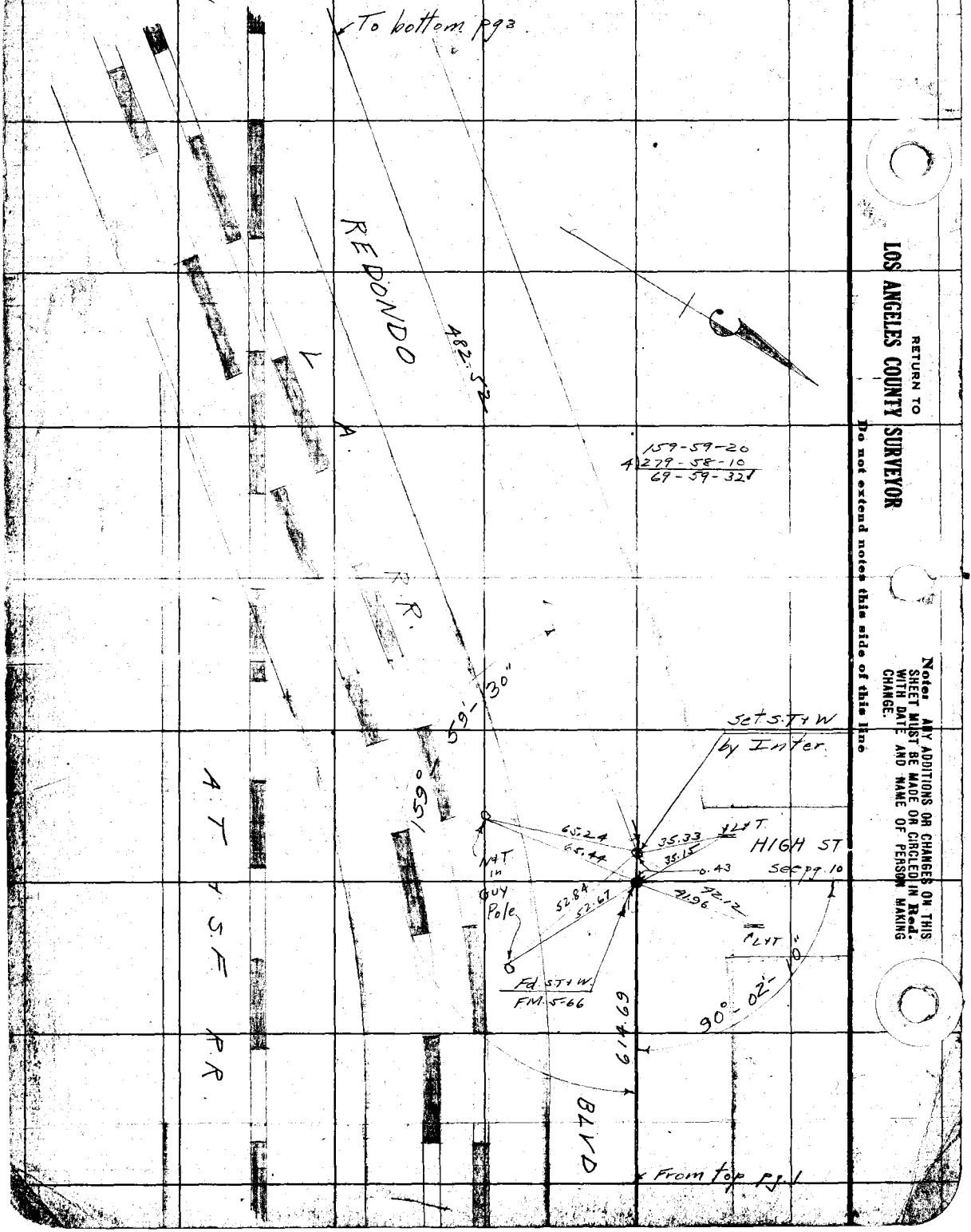

RETURN TO
LOS ANGELES COUNTY SURVEYOR
Do not extend notes this side of this line

Note: ANY ADDITIONS OR CHANGES ON THIS SHEET MUST BE MADE OR CIRCLED IN Red. WITH DATE AND NAME OF PERSON MAKING CHANGE.

Date 2-20-28 Notes by Moore Chief Party Moore F. B. 325 Pg. 3

Plotted by A. C. Johnson	W. O. No. 4168 D. S. O. No.
Date Apr-1928	Location Florence Ave
Map No. B-135-1	Surveyed by L. D. Moore
Plotting C'k'd by H. U. M. H.	Date 2-20-28
Date 12/3/28.	Indexed A. C. Johnson

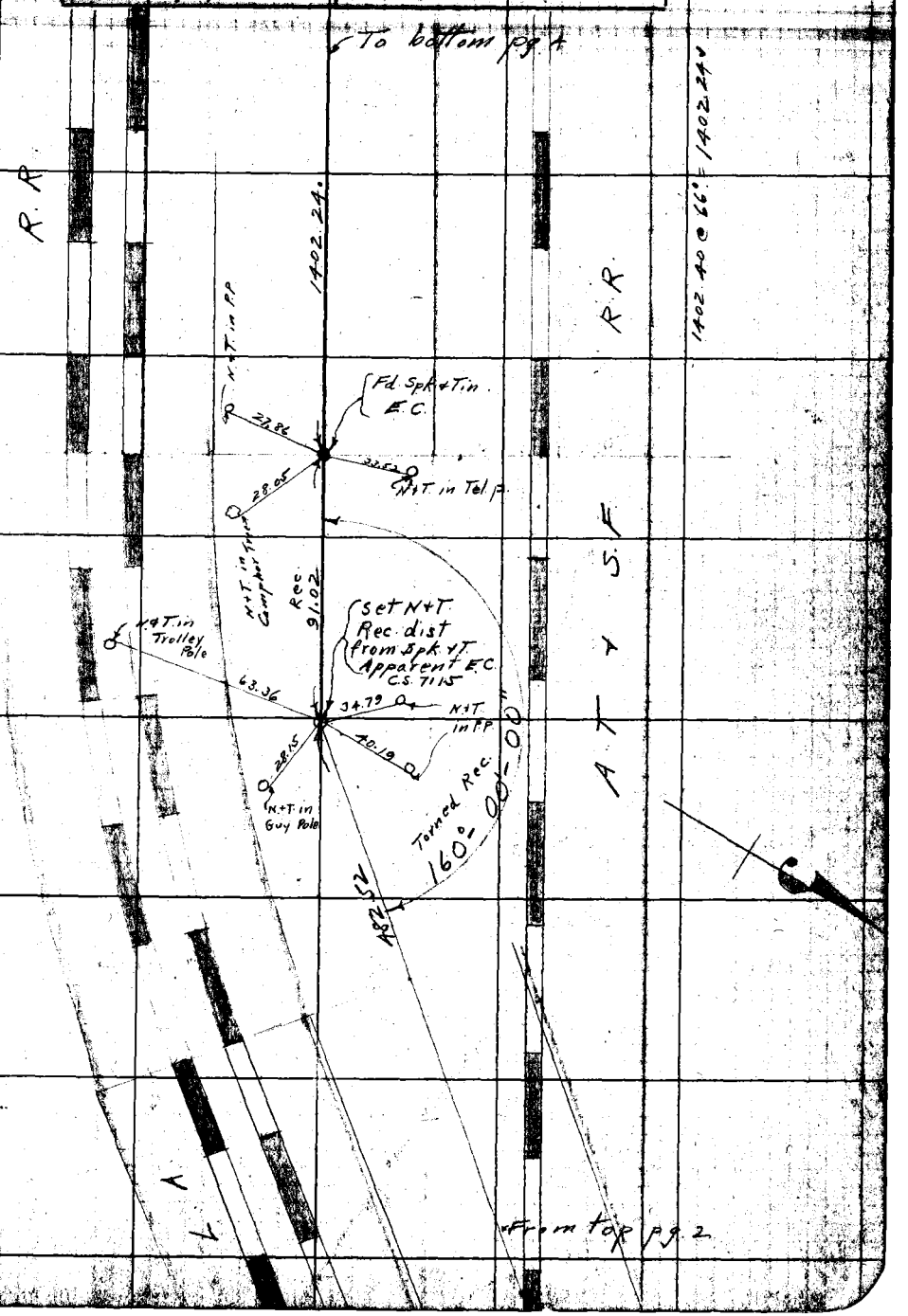

Note: ANY ADDITIONS OR CHANGES ON THIS SHEET MUST BE MADE OR CIRCLED IN Red. WITH DATE AND NAME OF PERSON MAKING CHANGE.

RETURN TO LOS ANGELES COUNTY SURVEYOR

Do not extend notes this side of this line

RETURN TO

LOS ANGELES COUNTY SURVEYOR

Note: ANY ADDITIONS OR CHANGES ON THIS SHEET MUST BE MADE OR CIRCLED IN **Red.** WITH DATE AND NAME OF PERSON MAKING CHANGE.

Do not extend notes this side of this line

F.B. 325 Pg. 4

Moore Chief Party Notes by Meadre Date 2-20-28

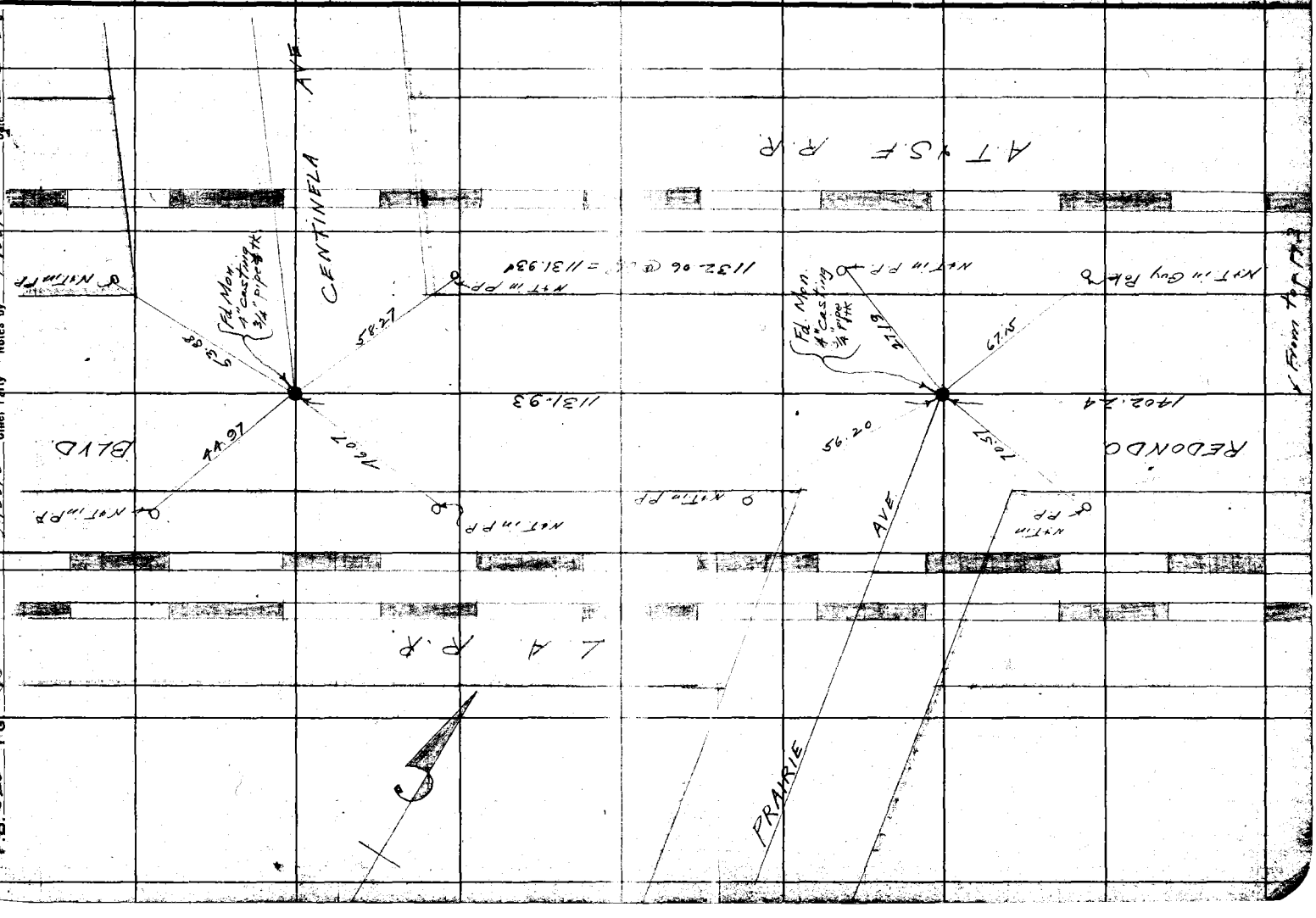

Date 2-16-28 Notes by Moore Chief Party Moore F. B. 325 PG. 5

Plotted by A. C. Johnson	W. O. No. 4168 D. S. O. No.
Date Apr-1928	Location Florence Ave
Map No. B-135-1	Surveyed by L. D. Moore
Plotting C'k'd by H. H. M. W.	Date 2-16-28
Date 12/3/28.	Indexed A. C. Johnson

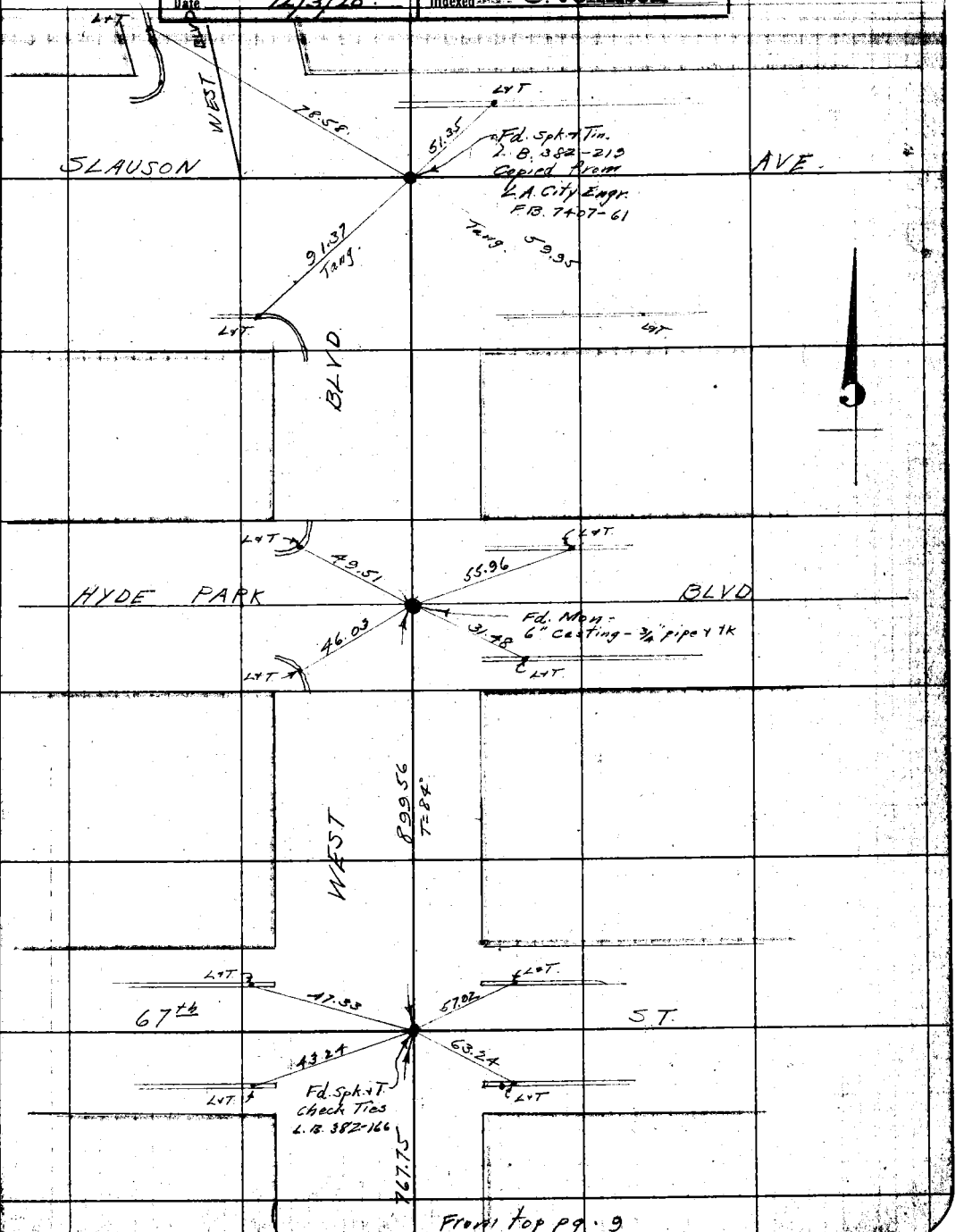

From Top pg. 9

Notes: ANY ADDITIONS OR CHANGES ON THIS SHEET MUST BE MADE OR CIRCLED IN Red. WITH DATE AND NAME OF PERSON MAKING CHANGE.

Do not extend notes this side of this line

RETURN TO LOS ANGELES COUNTY SURVEYOR

F.B. 325 PG. 6 Chief Party Notes by Date

RETURN TO
LOS ANGELES COUNTY SURVEYOR

Do not extend notes this side of this line

Notes: ANY ADDITIONS OR CHANGES ON THIS SHEET MUST BE MADE OR CIRCLED IN Red. WITH DATE AND NAME OF PERSON MAKING CHANGE.

Date _____ Notes by _____ Chief Party _____ F. B. 325 PG. 7

Plotted by	W. O. No. 4168 R. S. O. No.
Date	Location Florence Ave
Map No.	Surveyed by L. D. Moore
Plotting C'k'd by H. U. M. H.	Date
Date 4/27/28.	Indexed A. C. Johnson

Notes: ANY ADDITIONS OR CHANGES ON THIS SHEET MUST BE MADE OR CIRCLED IN Red. WITH DATE AND NAME OF PERSON MAKING CHANGE.

Do not extend notes this side of this line

RETURN TO

LOS ANGELES COUNTY SURVEYOR

F.B. 325 Pg 8 Moore Chief Party Notes by Moore Date 2-16-28

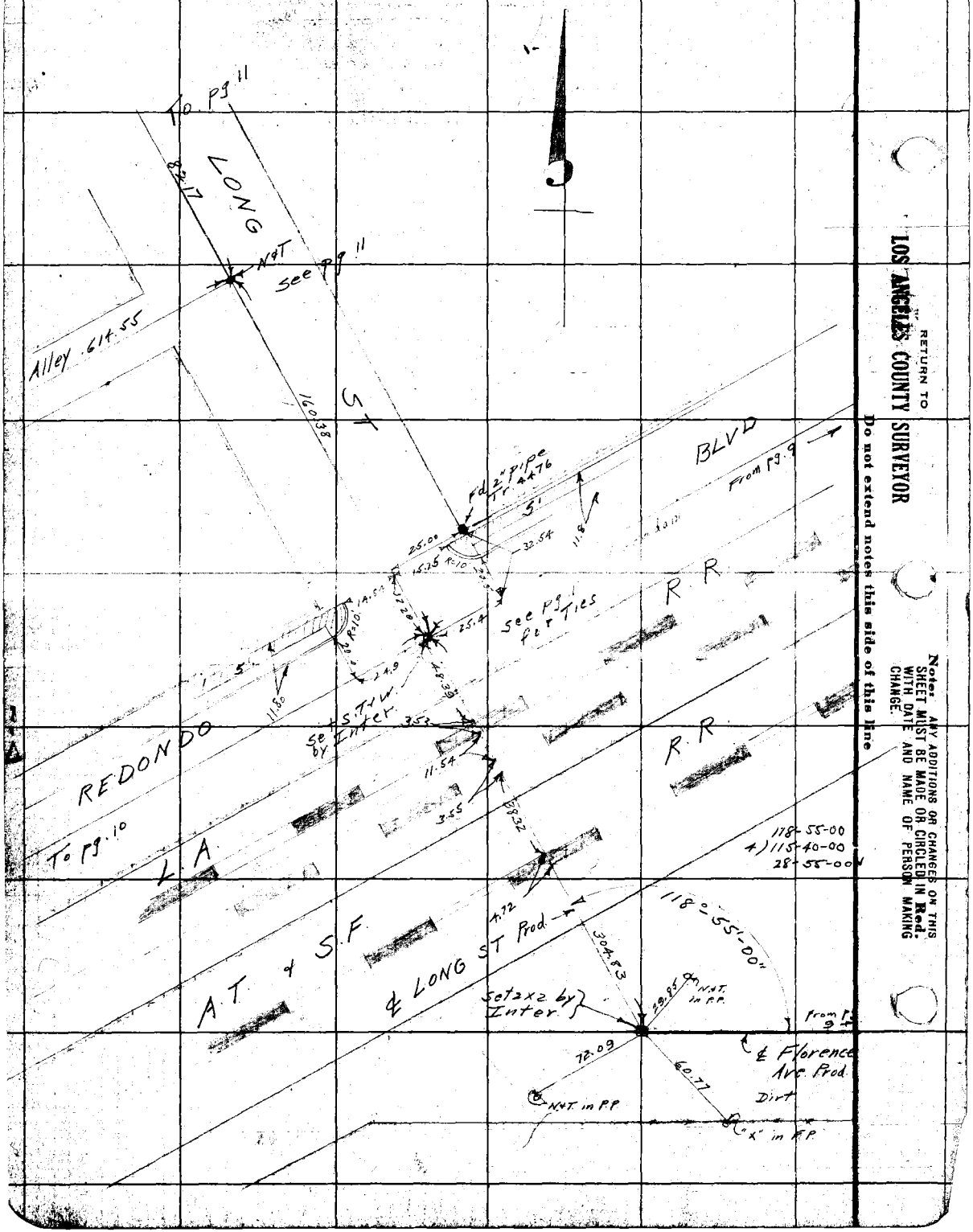

RETURN TO
LOS ANGELES COUNTY SURVEYOR
Do not extend notes this side of this line

Notes: ANY ADDITIONS OR CHANGES ON THIS SHEET MUST BE MADE OR CIRCLED IN Red. WITH DATE AND NAME OF PERSON MAKING CHANGE.

Date 2-16-28 Notes by Moore Chief Party Moore F. B. 325 PG. 9

Plotted by A.C. Johnson	W. O. No. 4168 A. & O. No.
Date Apr. 1928	Location Florence Ave
Map No. B-13521	Surveyed by L.D. Moore
Plotting C'k'd by H.J.M.H.	Date 2-16-28
Date 12/3/28.	Indexed A. C. Johnson



Notes: ANY ADDITIONS OR CHANGES ON THIS SHEET MUST BE MADE OR CIRCLED IN Red. WITH DATE AND NAME OF PERSON MAKING CHANGE.

RETURN TO LOS ANGELES COUNTY SURVEYOR

Do not extend notes this side of this line

F.B. 325 PG 10 Moore Chief Party Notes by Moore Date 2-24-28

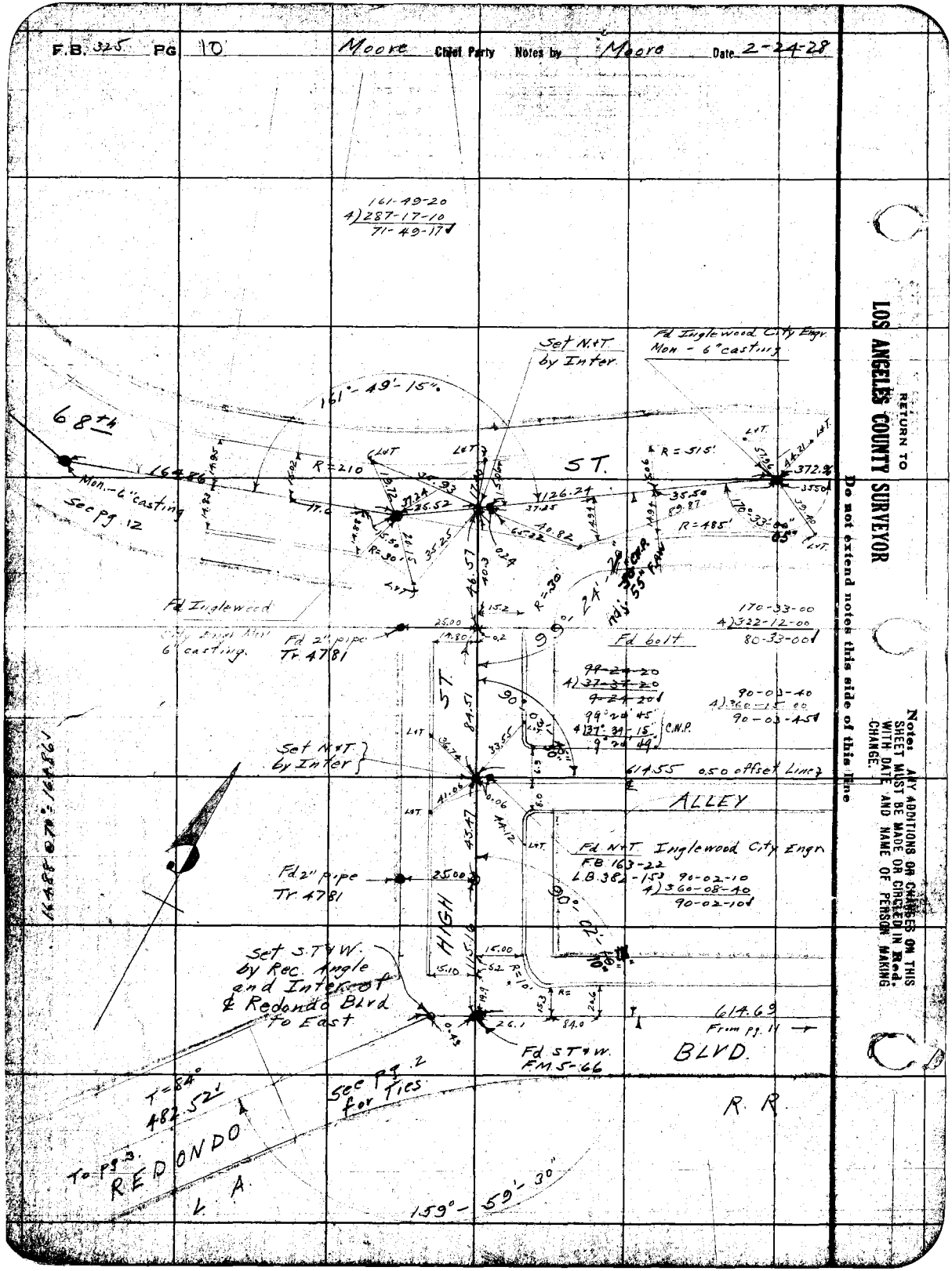

RETURN TO
LOS ANGELES COUNTY SURVEYOR
Do not extend notes this side of this line

Notes: ANY ADDITIONS OR CHANGES ON THIS SHEET MUST BE MADE OR CIRCLED IN Red. WITH DATE AND NAME OF PERSON MAKING CHANGE.

Date 2-24-28 Notes by Moore Chief Party Moore F. B. 325 Pg. 11

Plotted by R.C. Johnson
Date Apr. 1928
Map No. B-135-1
Tracing C'k'd by H.J.U.M.H.
Date 12/3/28.

W. O. No. 4166 R. & O. No.
Location Florence Ave
Surveyed by L.D. Moore
Date 2-24-28
Indexed A. C. Johnson

Notes: ANY ADDITIONS OR CHANGES ON THIS SHEET MUST BE MADE OR CINGLED IN Red. WITH DATE AND NAME OF PERSON MAKING CHANGE.

Do not extend notes this side of this line

RETURN TO LOS ANGELES COUNTY SURVEYOR

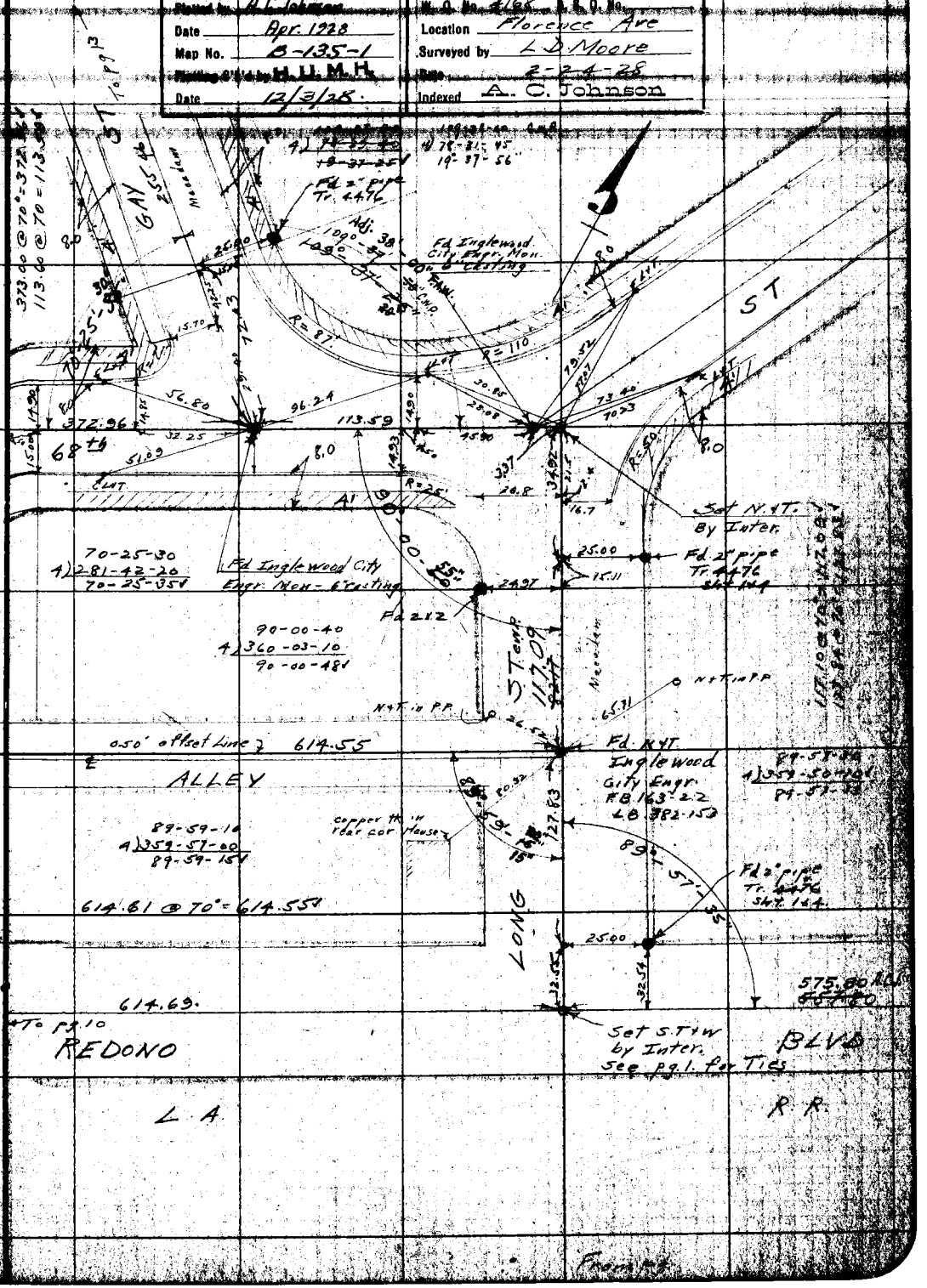

F.B. 325 PG 12 Moore Chief Party Notes by Moore Date 2-25-28

RETURN TO
LOS ANGELES COUNTY SURVEYOR

Do not extend notes this side of this line

Notes: ANY ADDITIONS OR CHANGES ON THIS SHEET MUST BE MADE OR CIRCLED IN Red. WITH DATE AND NAME OF PERSON MAKING CHANGE.

Date 2-25-28 Notes by Moore Chief Party Moore F. B. 325 PG. 13

Plotted by D C Lhoyer	W. O. No. 4168 S. S. O. No.
Date Apr. 1928	Location Florence Ave
Map No. B-135-1	Surveyed by L D Moore
Plotting C'd'd by H. U. M. H.	Date 2-25-28
Date 12/3/28	Indexed A. C. Johnson

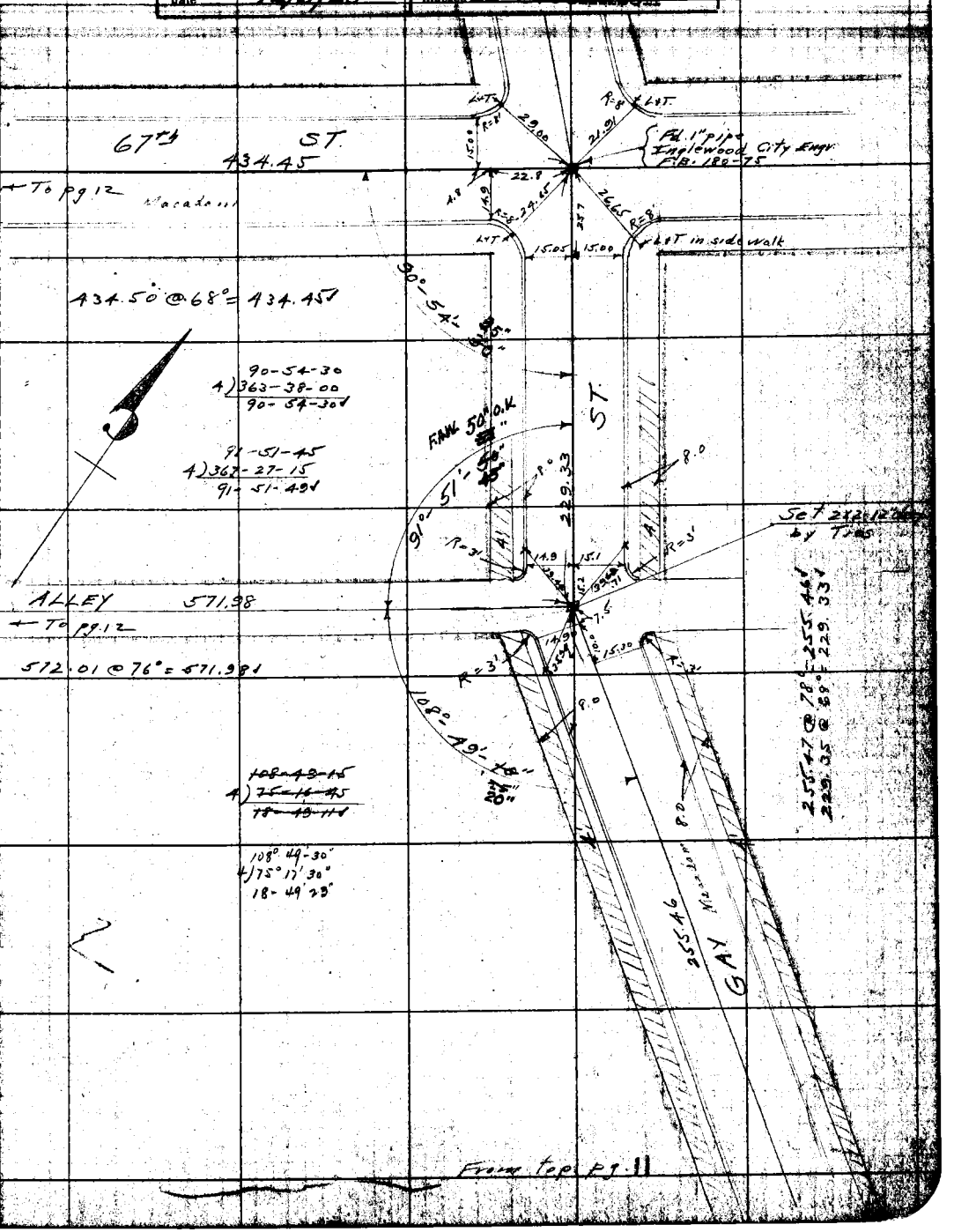

Notes: ANY ADDITIONS OR CHANGES ON THIS SHEET MUST BE MADE OR CIRCLED IN Red. WITH DATE AND NAME OF PERSON MAKING CHANGE.

RETURN TO LOS ANGELES COUNTY SURVEYOR

Do not extend notes this side of this line

F.B. 325 Pg 17 Moore Chief Party Notes by Moore Date 2-27-28

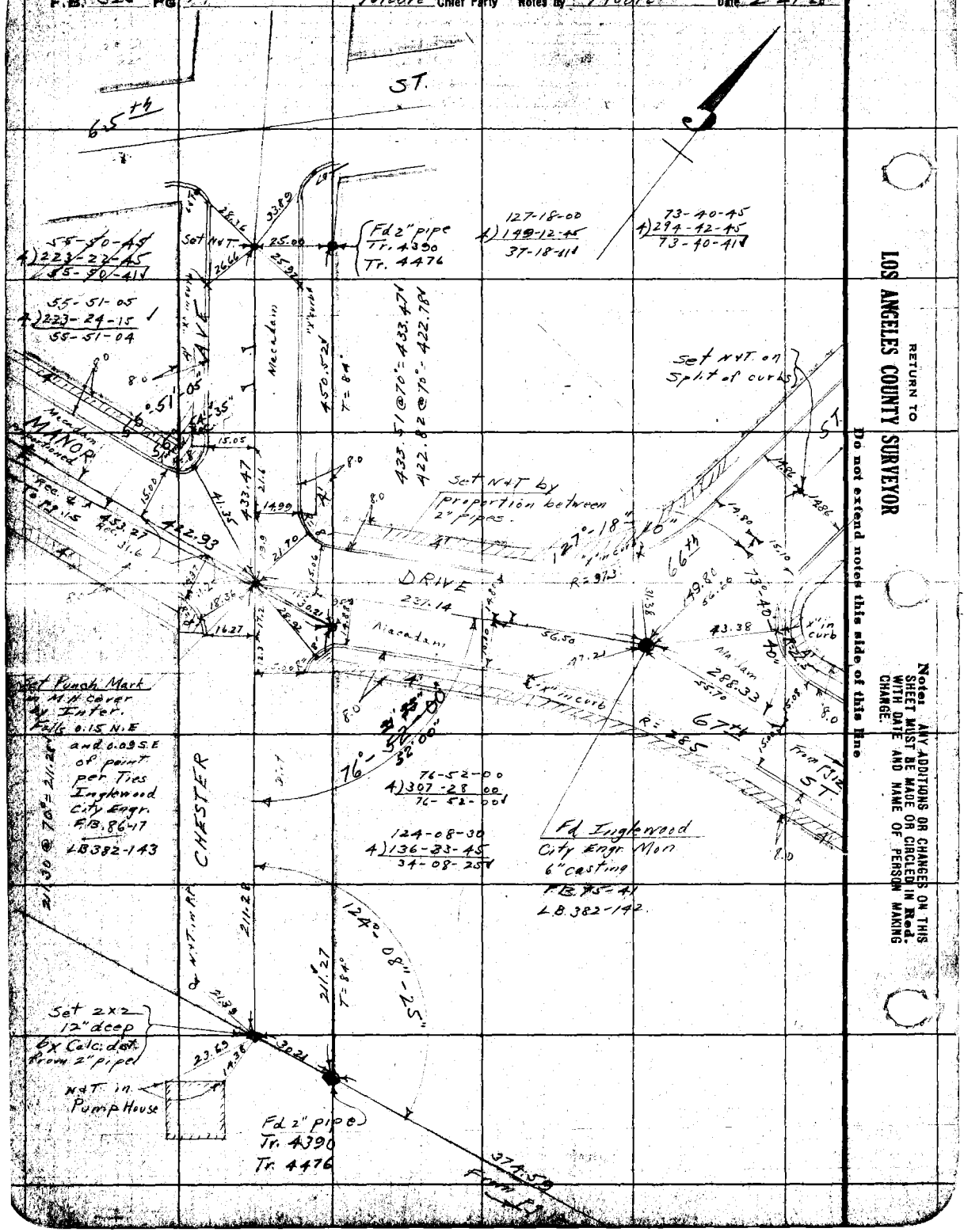

RETURN TO
LOS ANGELES COUNTY SURVEYOR
Do not extend notes this side of this line

Notes: ANY ADDITIONS OR CHANGES ON THIS SHEET MUST BE MADE OR CIRCLED IN Red. WITH DATE AND NAME OF PERSON MAKING CHANGE.

Date 2-28-28 Notes by Moore Chief Party Moore F. B. 325 Pg. 15

Plotted by A. C. Johnson	W. O. No. 4168 B. S. O. No.
Date Apr-1928	Location Florence Ave
Map No. B-135-1	Surveyed by L. P. Moore
Plotting C'k'd by H. U. M. H.	Date 2-28-28
Date 12/3/28	Indexed A. C. Johnson

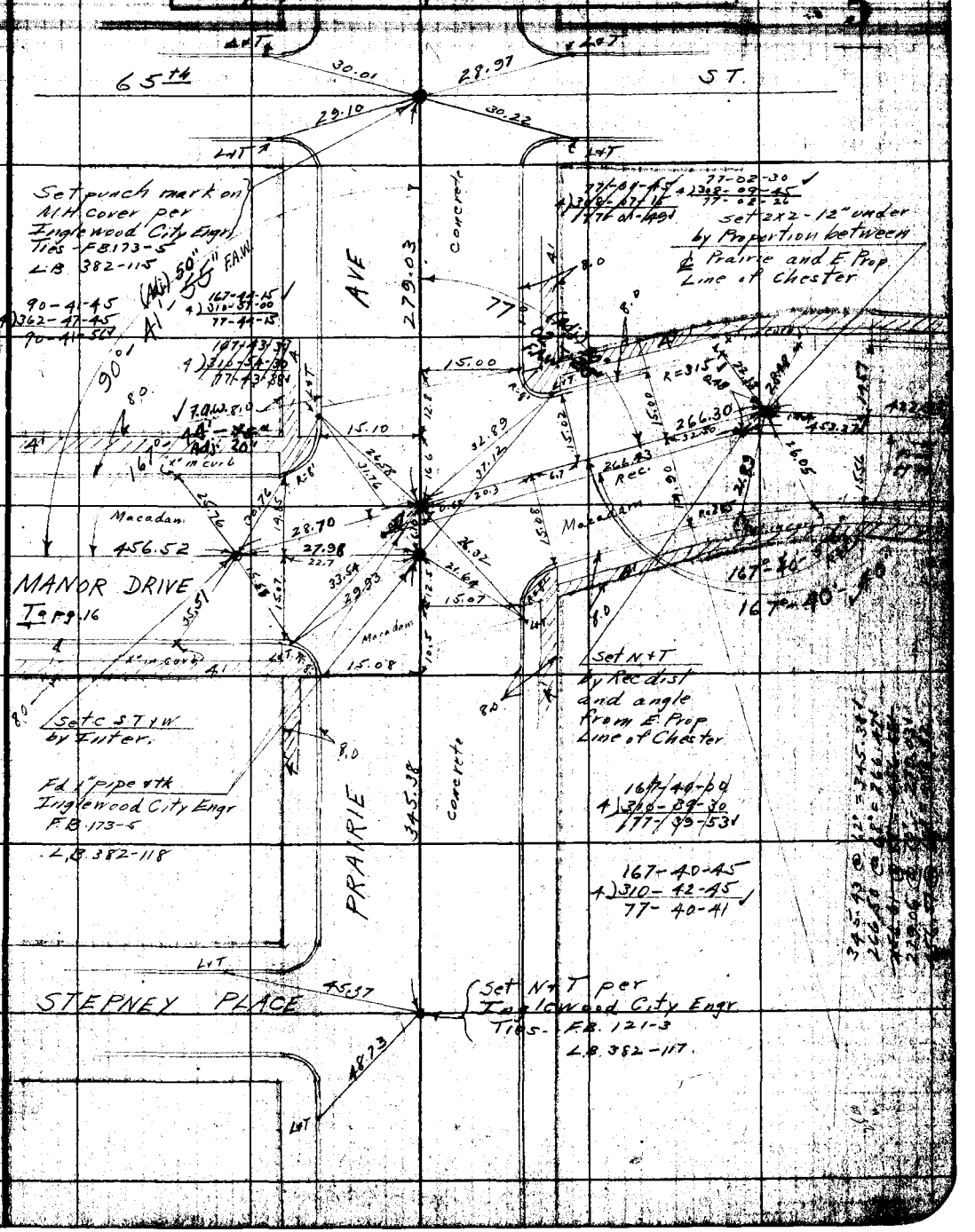

Note: ANY ADDITIONS OR CHANGES ON THIS SHEET MUST BE MADE OR CIRCLED IN Red. WITH DATE AND NAME OF PERSON MAKING CHANGE.

Do not extend notes this side of this line

RETURN TO LOS ANGELES COUNTY SURVEYOR

F.B. 325 PG. 16 Moore Chief Party Notes by Moore Date 2-28-28

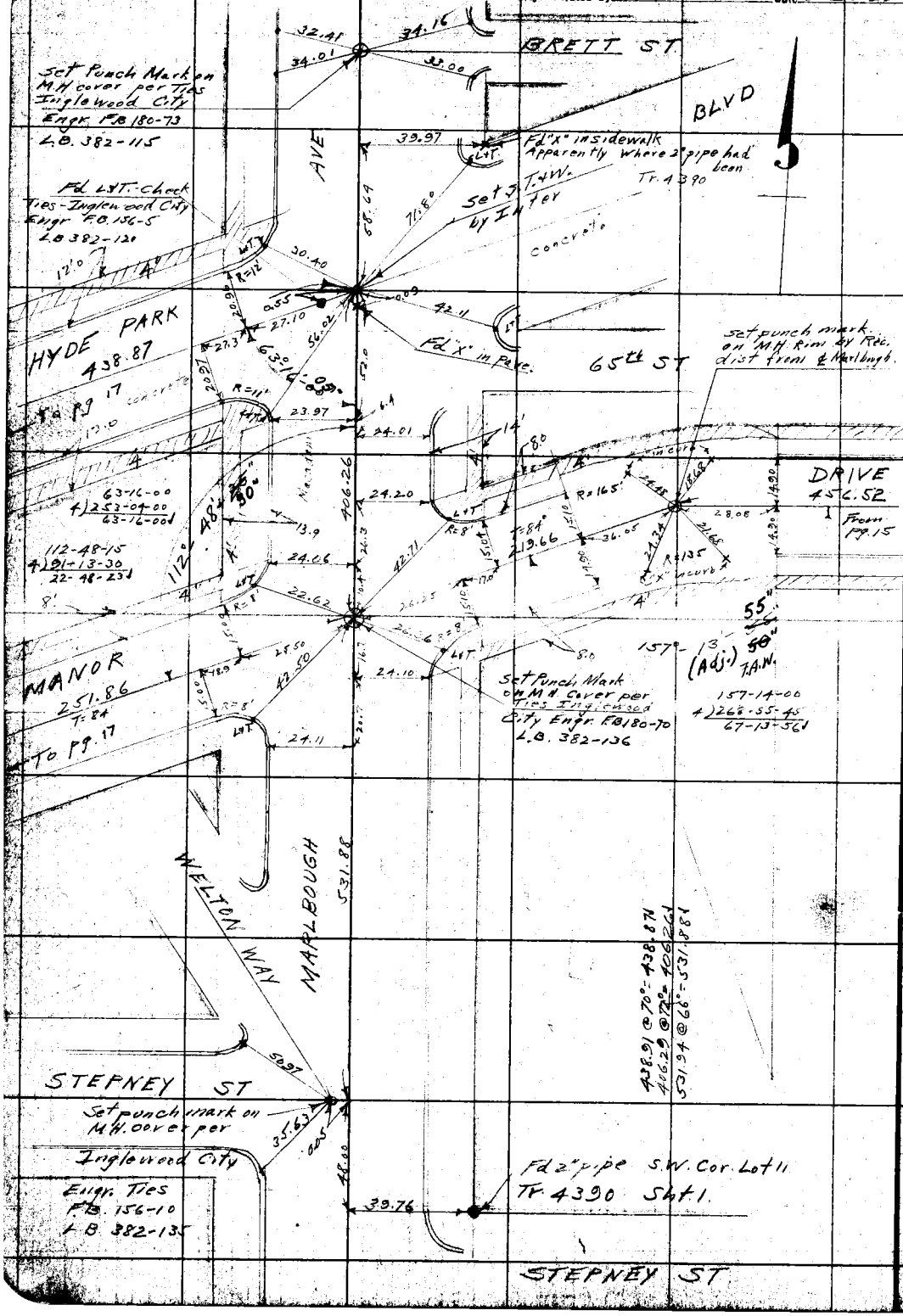

RETURN TO
LOS ANGELES COUNTY SURVEYOR

Do not extend notes this side of this line

Note: ANY ADDITIONS OR CHANGES ON THIS SHEET MUST BE MADE OR CIRCLED IN Red. WITH DATE AND NAME OF PERSON MAKING CHANGE.

RETURN TO **LOS ANGELES COUNTY SURVEYOR**

Note: ANY ADDITIONS OR CHANGES ON THIS SHEET MUST BE MADE OR CIRCLED IN Red, WITH DATE AND NAME OF PERSON MAKING CHANGE.

Do not extend notes this side of this line

Date 2-29-28 Notes by Moore Chief Party Moore F. B. 325 PG. 17

Platted by A.C. Lhacem	W. O. No 4168 S.S.O. No.
Date Apr. 1928	Location Florence Ave
Map No. B-135-1.	Surveyed by L.D. Moore
Plotting Ch'k'd by H.U.M.H.	Date 2-29-28
Date 12/3/28	Indexed A. C. Johnson

F.B. 325 Pg 18 — Moore Chief Party — Notes by Moore — Date 2-29-28

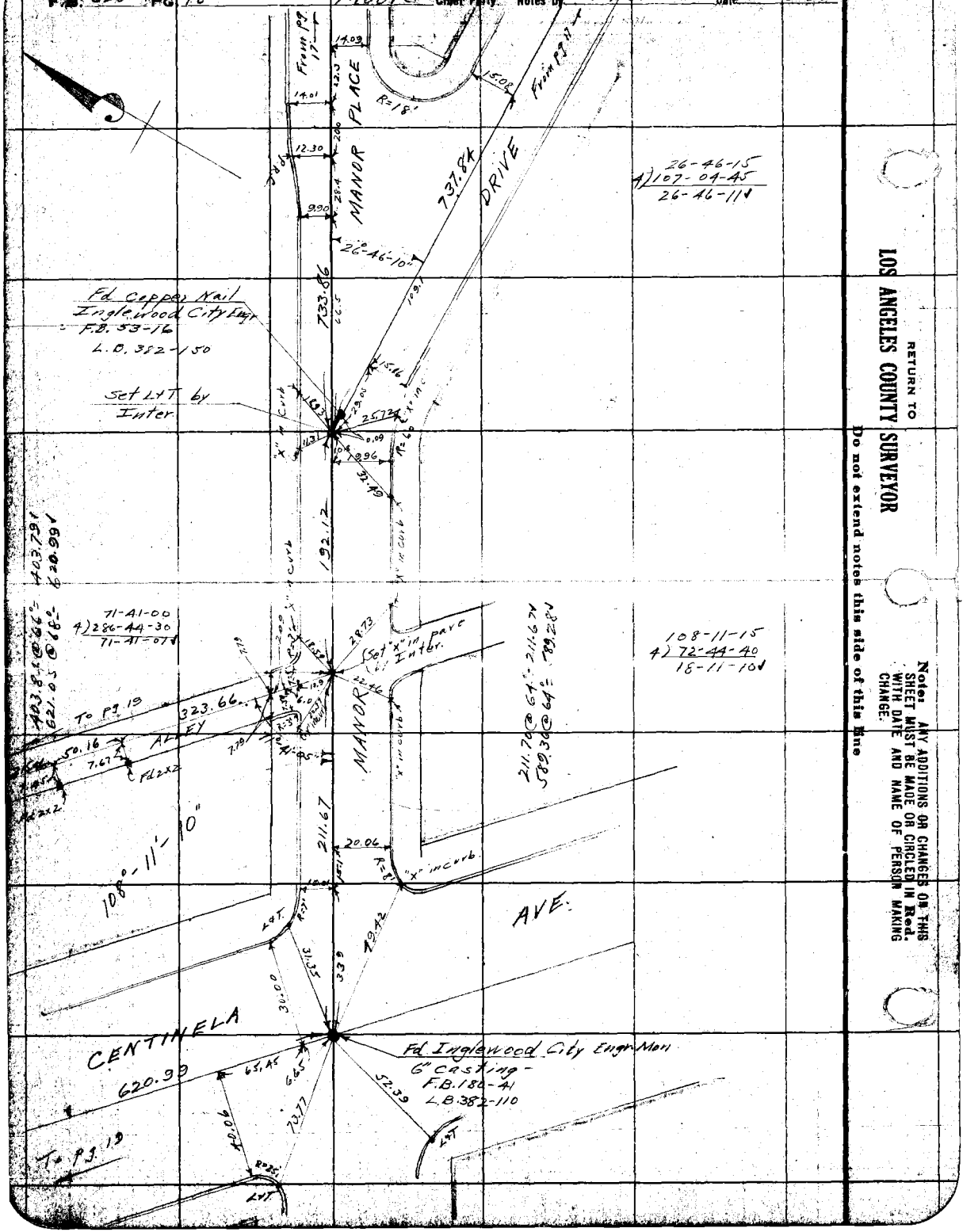

Date 3-1-28 Notes by Moore Chief Party Moore F. B. 325 Pg. 19

Plotted by A. C. Johnson	W. O. No. 4168 R. S. O. No.
Date Apr. 1928	Location Florence Ave
Map No. B-135-1	Surveyed by L. D. Moore
Plotting C'd by M. U. M. H.	Date 3-1-28
Date 12/8/28	Indexed A. C. Johnson

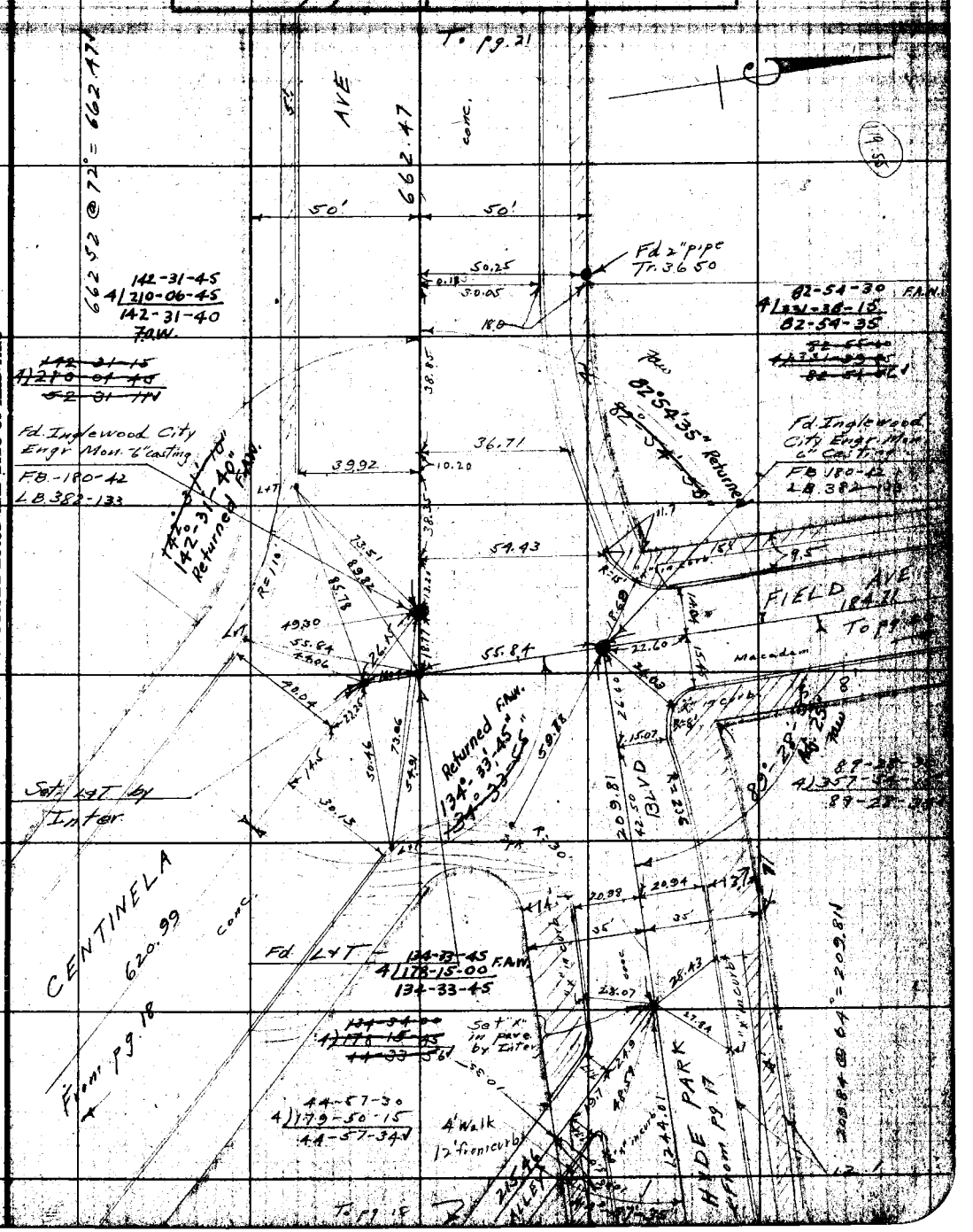

Notes: ANY ADDITIONS OR CHANGES ON THIS SHEET MUST BE MADE OR CIRCLED IN Red. WITH DATE AND NAME OF PERSON MAKING CHANGE.

RETURN TO LOS ANGELES COUNTY SURVEYOR

Do not extend notes this side of this line

F.B. 325 Pg 20 Moore Chief Party Notes by Moore Date 3-1-28

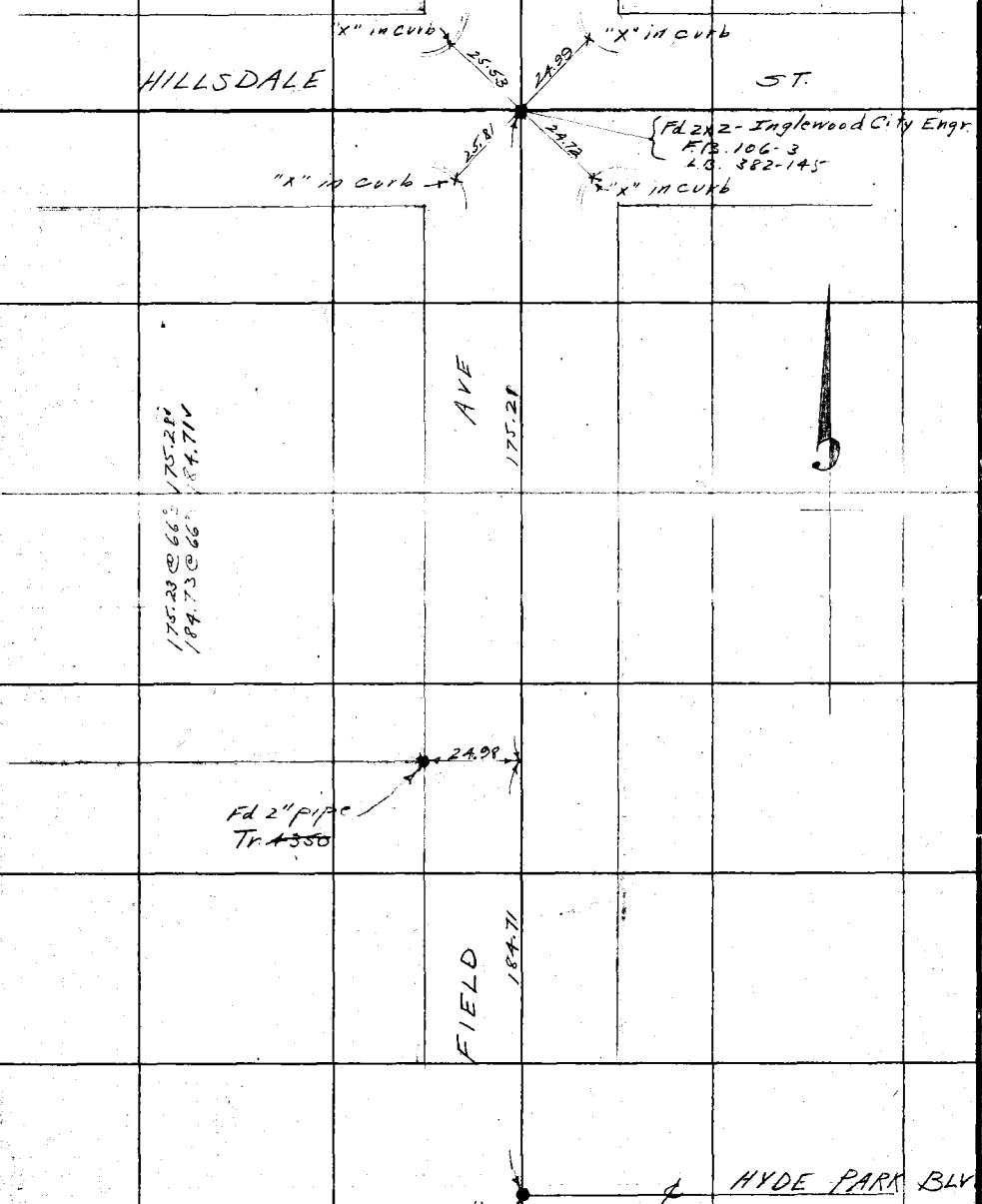

RETURN TO
LOS ANGELES COUNTY SURVEYOR
Do not extend notes this side of this line

Note: ANY ADDITIONS OR CHANGES ON THIS SHEET MUST BE MADE OR CIRCLED IN Red. WITH DATE AND NAME OF PERSON MAKING CHANGE.

Date 3-7-28 Notes by Moore Chief Party Moore F. B. 325 Pg. 21

Plotted by A C Johnson	W. O. No. 4168 A. S. O. No.
Date Apr.-1928	Location Florence Ave.
Map No. B-135-1	Surveyed by L. D. Moore
Plotting C'k'd by H. U. M. H.	Date 3-7-28
Date 12/3/28	Indexed A. C. Johnson

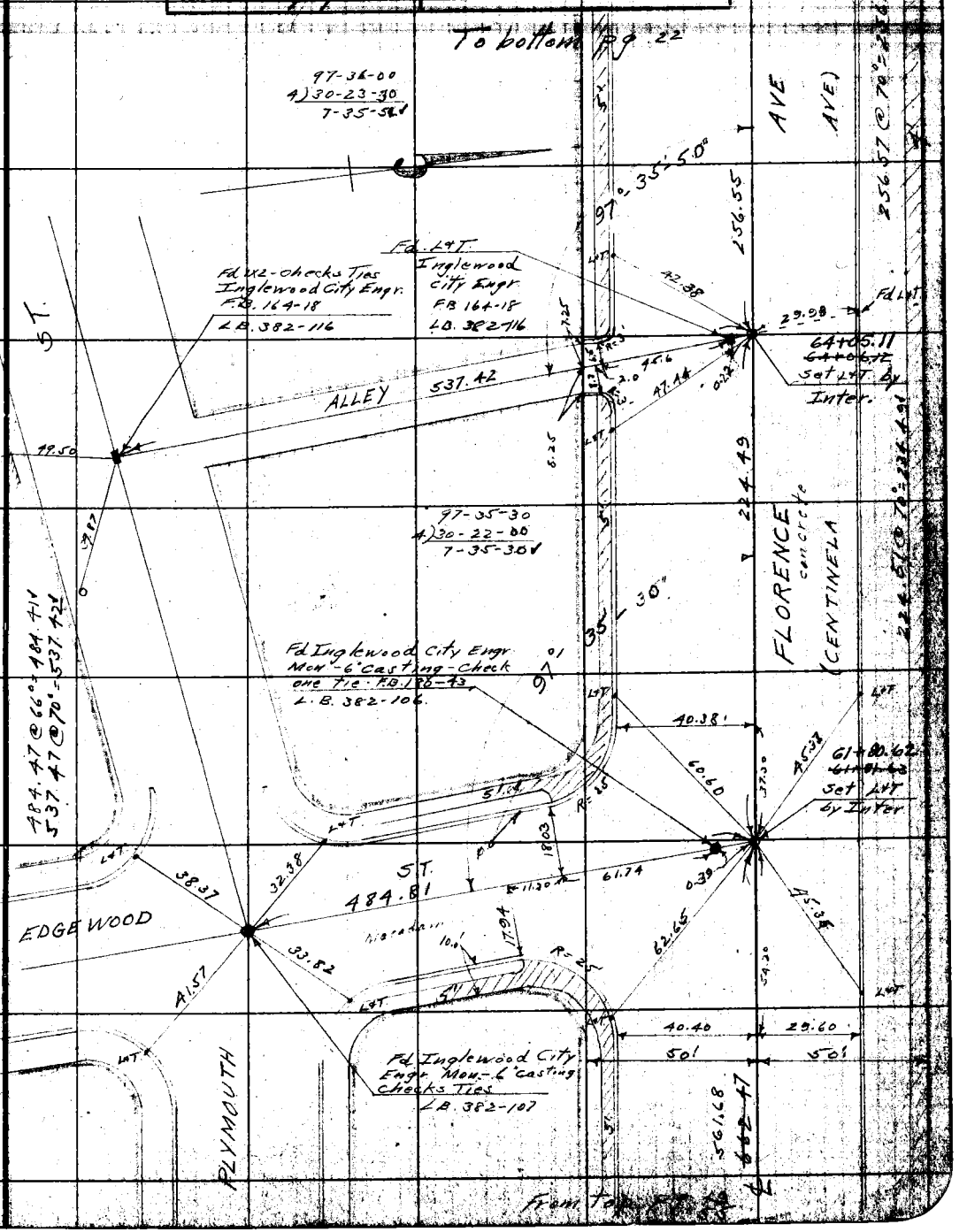

Note: ANY ADDITIONS OR CHANGES ON THIS SHEET MUST BE MADE OR CIRCLED IN Red. WITH DATE AND NAME OF PERSON MAKING CHANGE.

RETURN TO LOS ANGELES COUNTY SURVEYOR

Do not extend notes this side of this line

F.B. 525 Pg. 22 Moore Chief Party Notes by Moore Date 5-7-28

To bottom pg 23

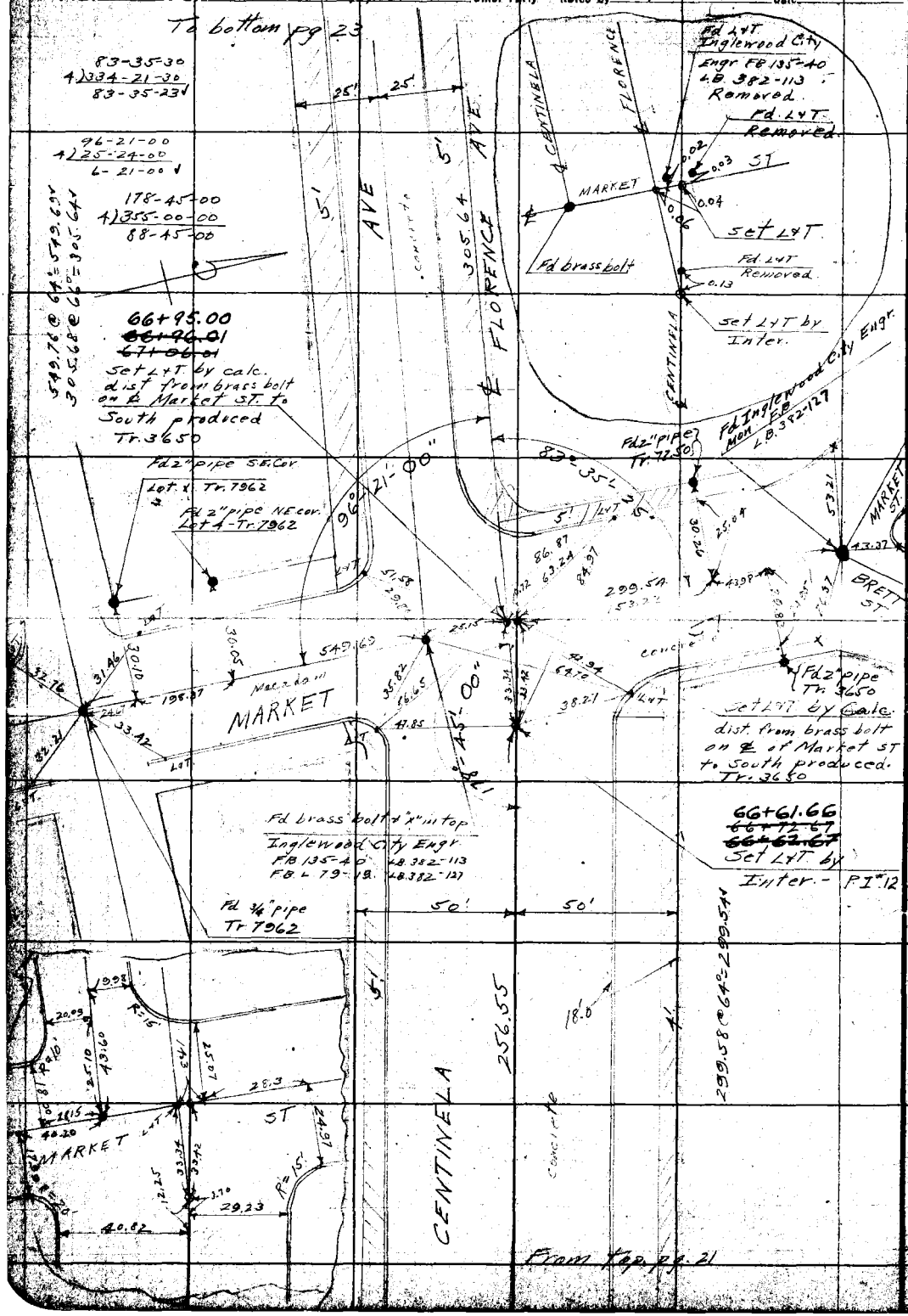

RETURN TO
LOS ANGELES COUNTY SURVEYOR
Do not extend notes this side of this line

Notes: ANY ADDITIONS OR CHANGES ON THIS SHEET MUST BE MADE OR CIRCLED IN Red. WITH DATE AND NAME OF PERSON MAKING CHANGE.

H.U.M.H. 7/20/29.

Date 3-8-28 Notes by Moore Chief Party Moore F. B. 325 PG. 23

Chaining done with 100' band "orig" 100.00 @ 84° per L.D.M. - A.C.J.

Plotted by	[illegible]	W. O. No. 4168	A. S. O. No.
Date	Nov 1928	Location	Florence Ave
Map No.	B-135-1	Surveyed by	L. D. Moore
Plotting C'k'd by	H. U. M. H.	Date	3-8-28
Date	12/3/28	Indexed	A. C. Johnson

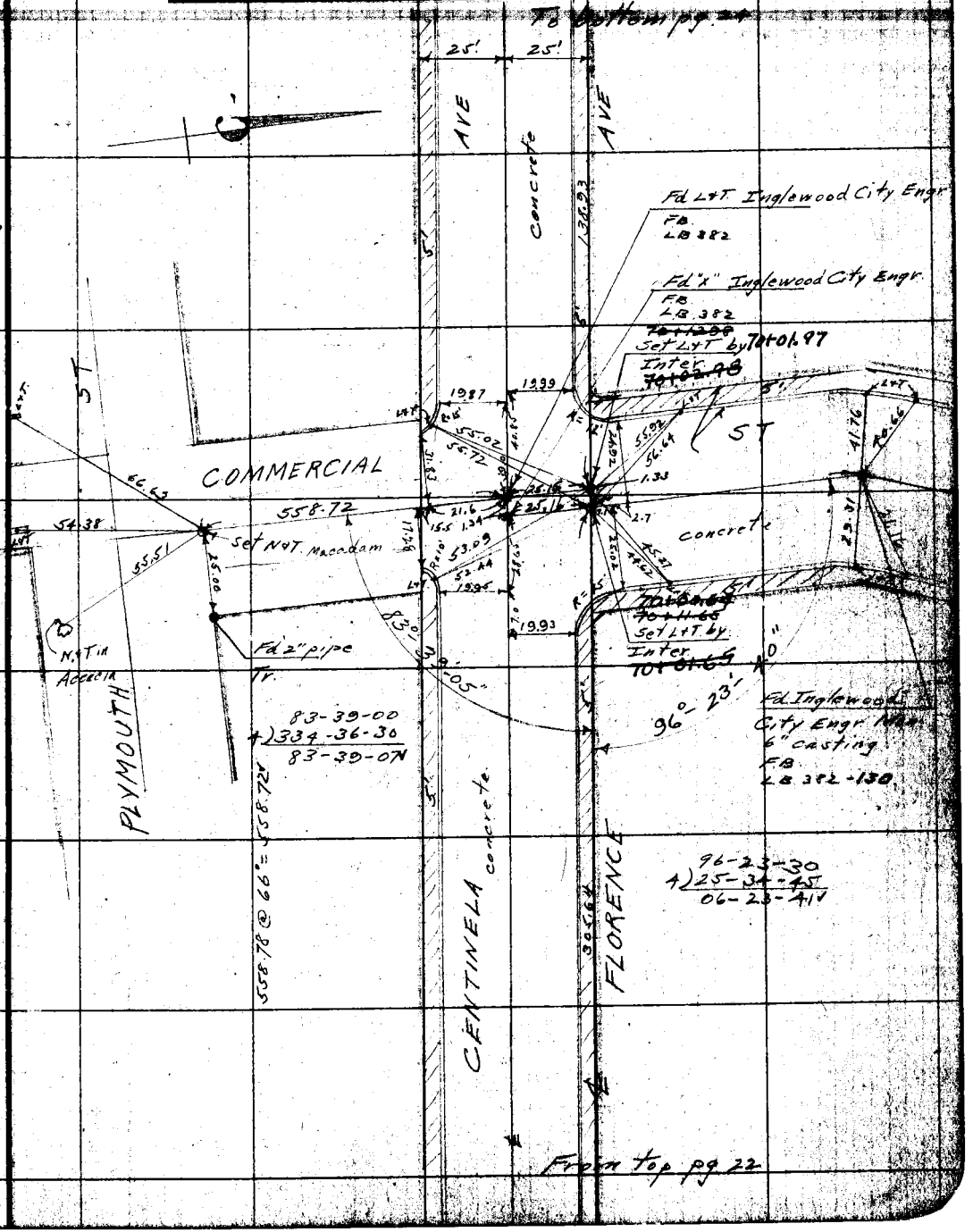

Note: ANY ADDITIONS OR CHANGES ON THIS SHEET MUST BE MADE OR CIRCLED IN Red. WITH DATE AND NAME OF PERSON MAKING CHANGE.

H. U. M. H. 2/20/29.

RETURN TO LOS ANGELES COUNTY SURVEYOR

Do not extend notes this side of this line

F.B. 325 Pg. 24 — Moore Chief Party — Notes by Moore — Date 3-5-28

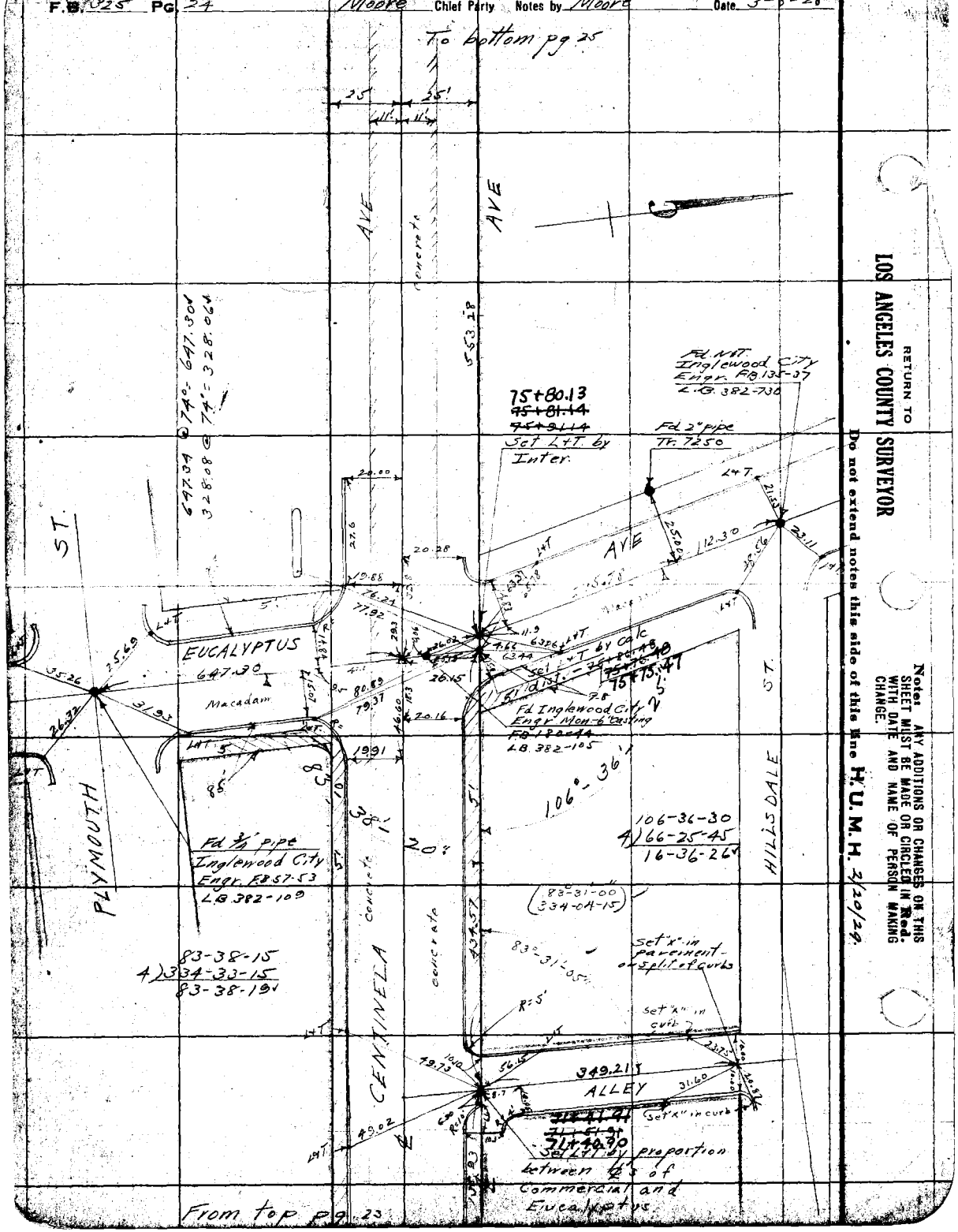

RETURN TO
LOS ANGELES COUNTY SURVEYOR

Do not extend notes this side of this line H.U.M.H. 2/20/29.

Notes: ANY ADDITIONS OR CHANGES ON THIS SHEET MUST BE MADE OR CIRCLED IN Red. WITH DATE AND NAME OF PERSON MAKING CHANGE.

Date 3-9-28 Notes by Moore Chief Party Moore F. B. 325 PG. 25

Plotted by [illegible]	W. O. No. 4168 R. S. O. No.
Date Nov 1928	Location Florence Ave
Map No. 13-135-1	Surveyed by L. D. Moore
Plotting C'k'd by H. U. M. H.	Date 3-9-28
Date 12/3/28	Indexed A. C. Johnson

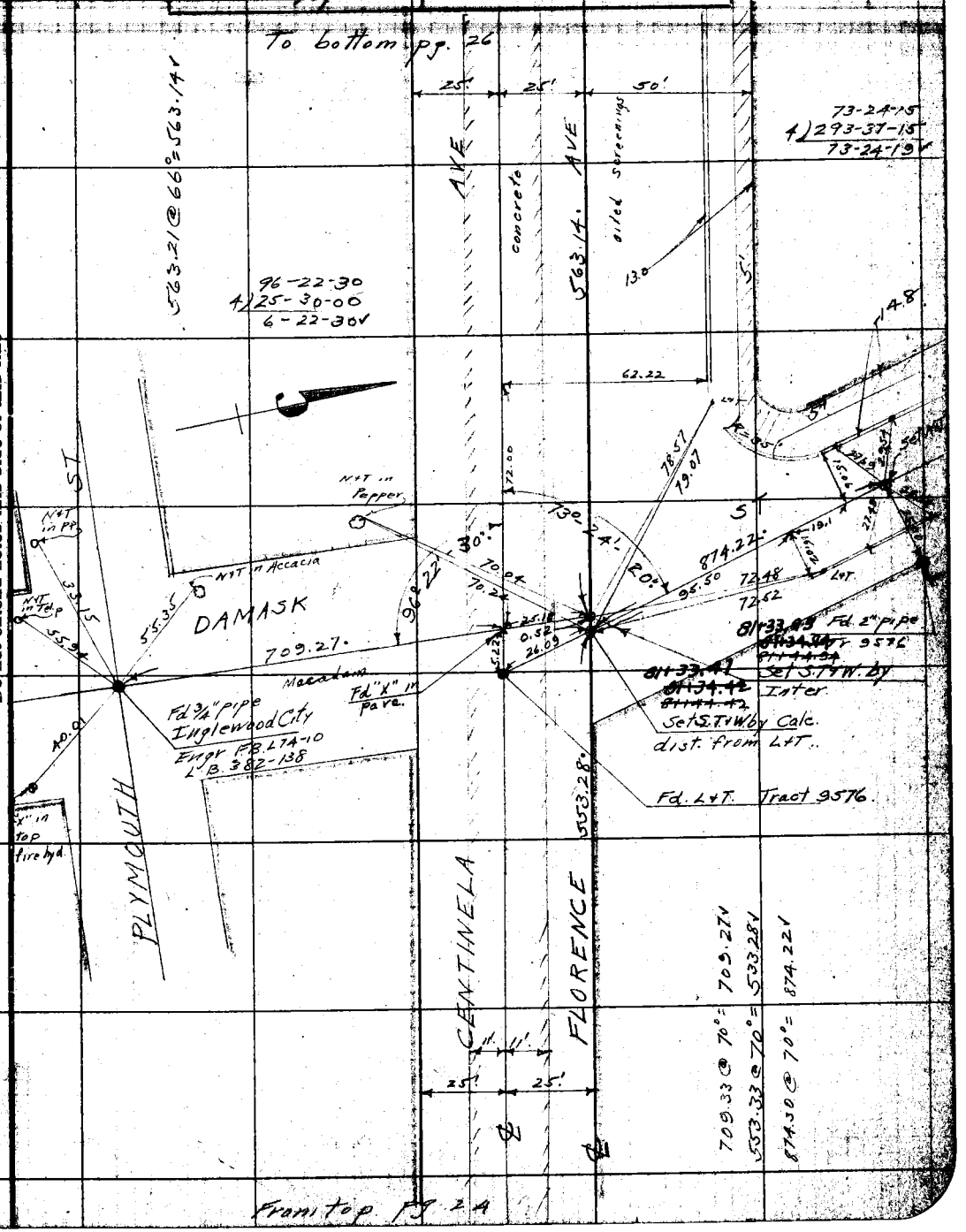

Note: ANY ADDITIONS OR CHANGES ON THIS SHEET MUST BE MADE OR CIRCLED IN Red. WITH DATE AND NAME OF PERSON MAKING CHANGE.

H. U. M. H. 2/20/29.

RETURN TO LOS ANGELES COUNTY SURVEYOR

Do not extend notes this side of this line

F.B. 325 PG. 26 Moore Chief Party Notes by Moore Date 3- -28

To bottom pg 27

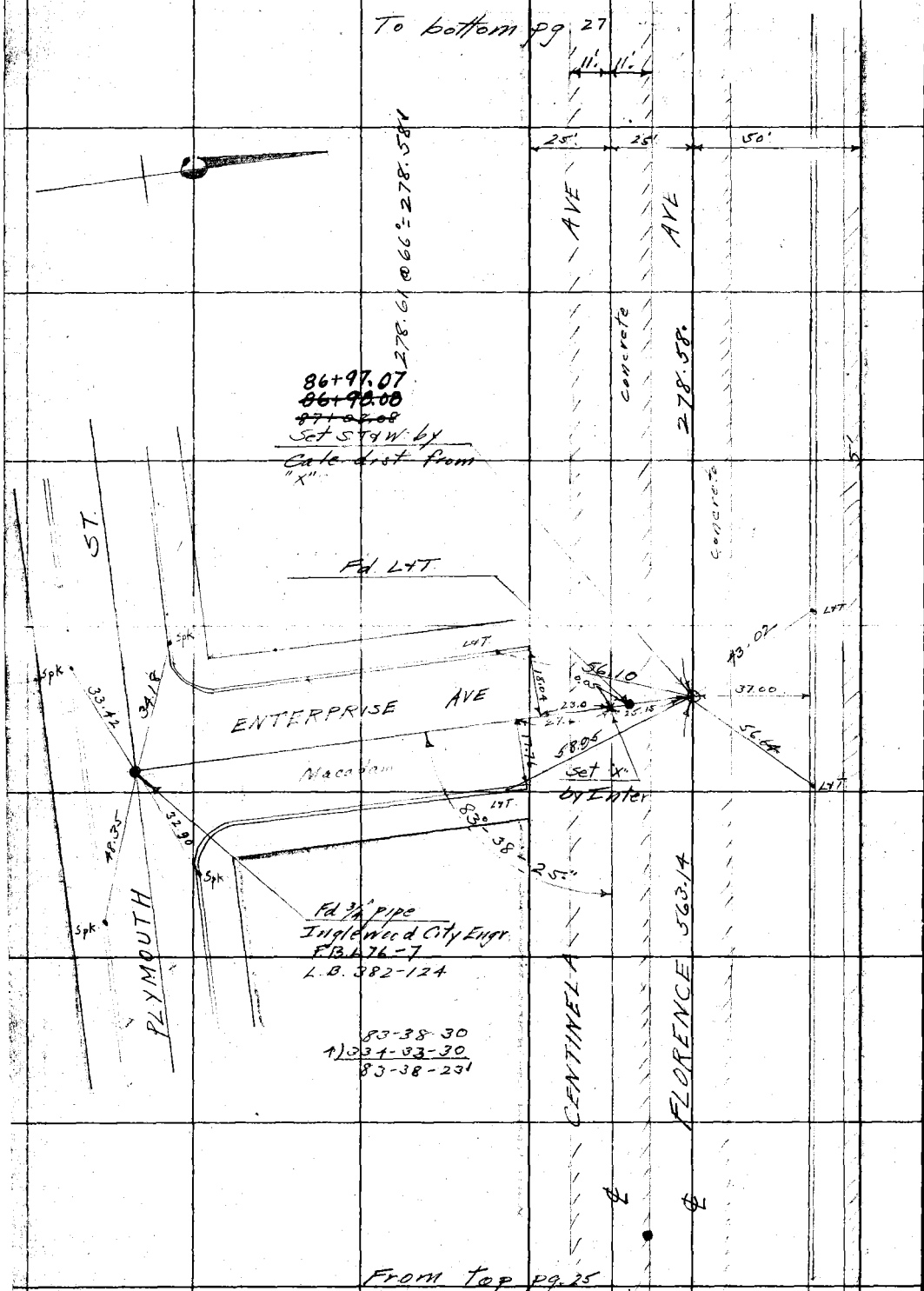

From top pg. 25

RETURN TO
LOS ANGELES COUNTY SURVEYOR

Do not extend notes this side of this line

Note: ANY ADDITIONS OR CHANGES ON THIS SHEET MUST BE MADE OR CIRCLED IN Red. WITH DATE AND NAME OF PERSON MAKING CHANGE.

H. U. M. H. 2/20/29.

Date 3-10-28 Notes by Moore Chief Party Moore F. B. 325 PG. 27

Plotted by Wood	W. O. No. 4168 D. S. O. No.
Date Nov. 1928	Location Florence Ave
Map No. B-135-1	Surveyed by L. D. Moore
Plotting C'h'd by H. U. M. H.	Date 3-10-28
Date 12/3/28.	Indexed A. C. Johnson

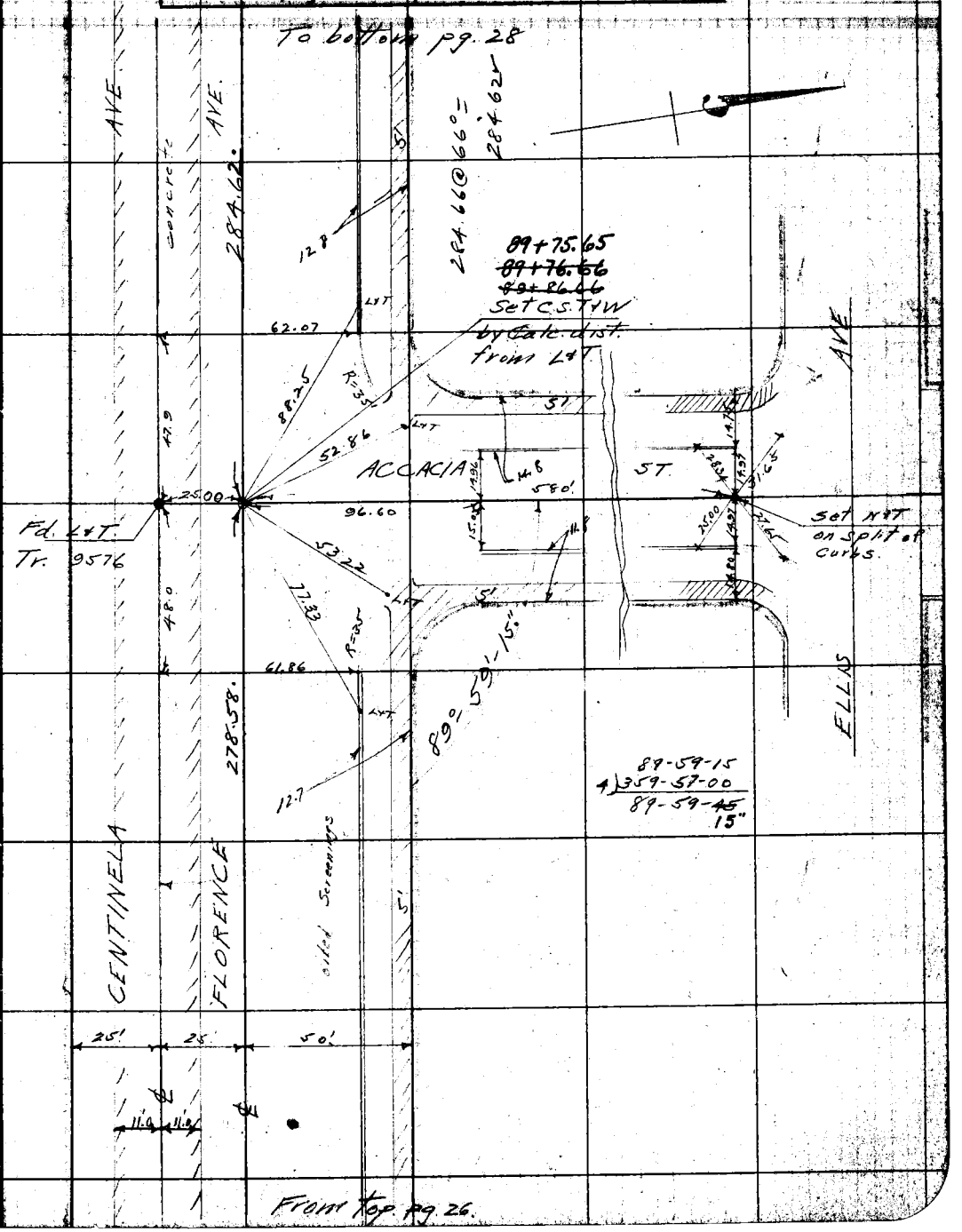

Note: ANY ADDITIONS OR CHANGES ON THIS SHEET MUST BE MADE OR CIRCLED IN Red. WITH DATE AND NAME OF PERSON MAKING CHANGE.

RETURN TO LOS ANGELES COUNTY SURVEYOR

Do not extend notes this side of this line H. U. M. H. 2/20/29.

F.B. 325 Pg. 28 Moore Chief Party Notes by Moore Date 3-10-28

To bottom pg 29

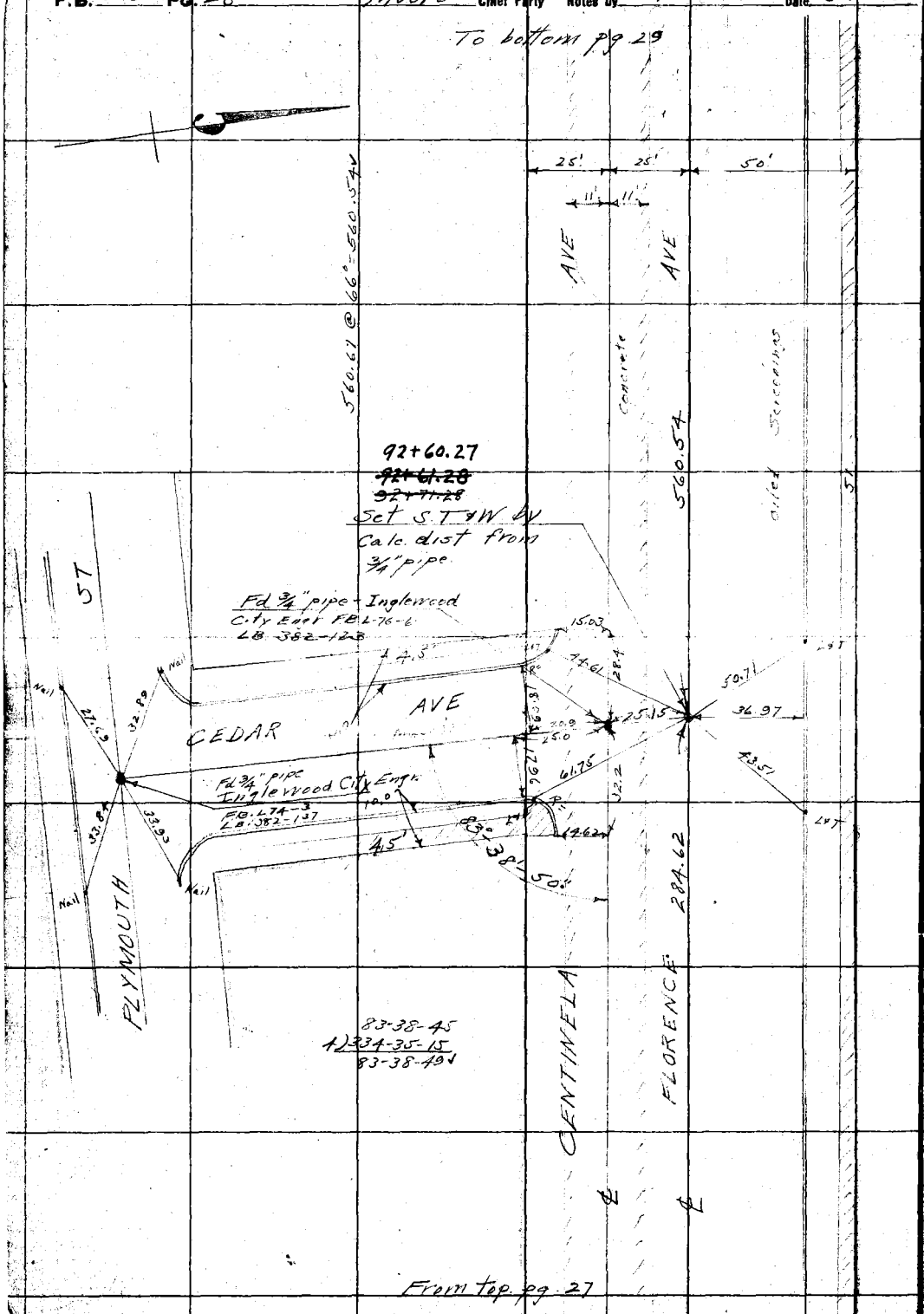

From top pg 27

RETURN TO
LOS ANGELES COUNTY SURVEYOR
Do not extend notes this side of this line

Notes: ANY ADDITIONS OR CHANGES ON THIS SHEET MUST BE MADE OR CIRCLED IN Red. WITH DATE AND NAME OF PERSON MAKING CHANGE.

H. U. M. H. 4/20/29.

Date 3-12-28 Notes by Moore Chief Party Moore F. B. 325 PG. 29

Plotted by [illegible]	W. O. No. 4168 D. S. O. No.
Date 2/20/1928	Location Florence Ave
Map No. B-135-1	Surveyed by L.D. Moore
Plotting C'k'd by H. U. M. H.	Date 3-12-28
Date 12/3/28.	Indexed A. C. Johnson

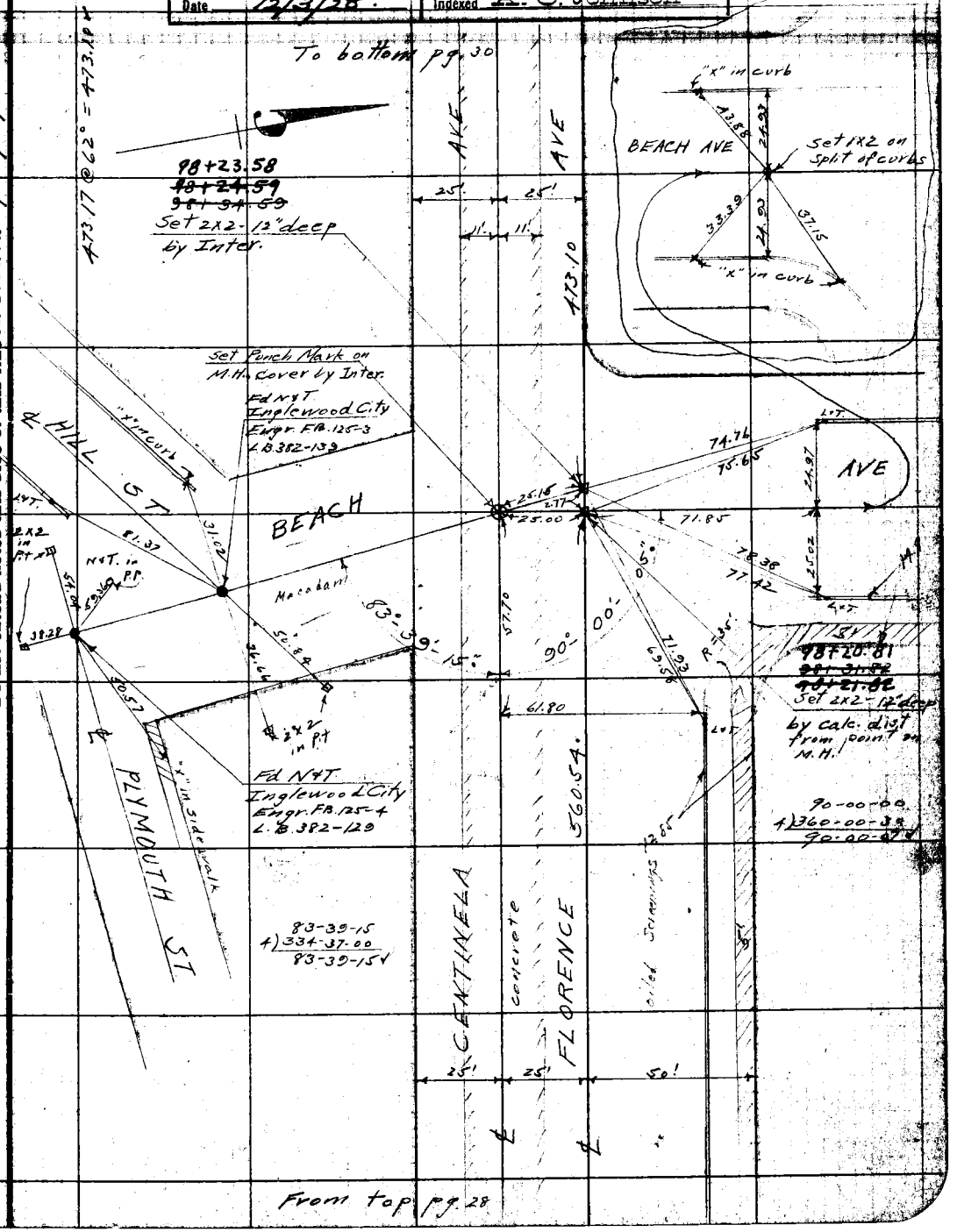

Note: ANY ADDITIONS OR CHANGES ON THIS SHEET MUST BE MADE OR CIRCLED IN Red, WITH DATE AND NAME OF PERSON MAKING CHANGE.

Do not extend notes this side of this line H. U. M. H. 2/20/29.

RETURN TO LOS ANGELES COUNTY SURVEYOR

F.B. 325 Pg. 30 Moore Chief Party Notes by Moore Date 3-12-28

T.o bottom pg 31.

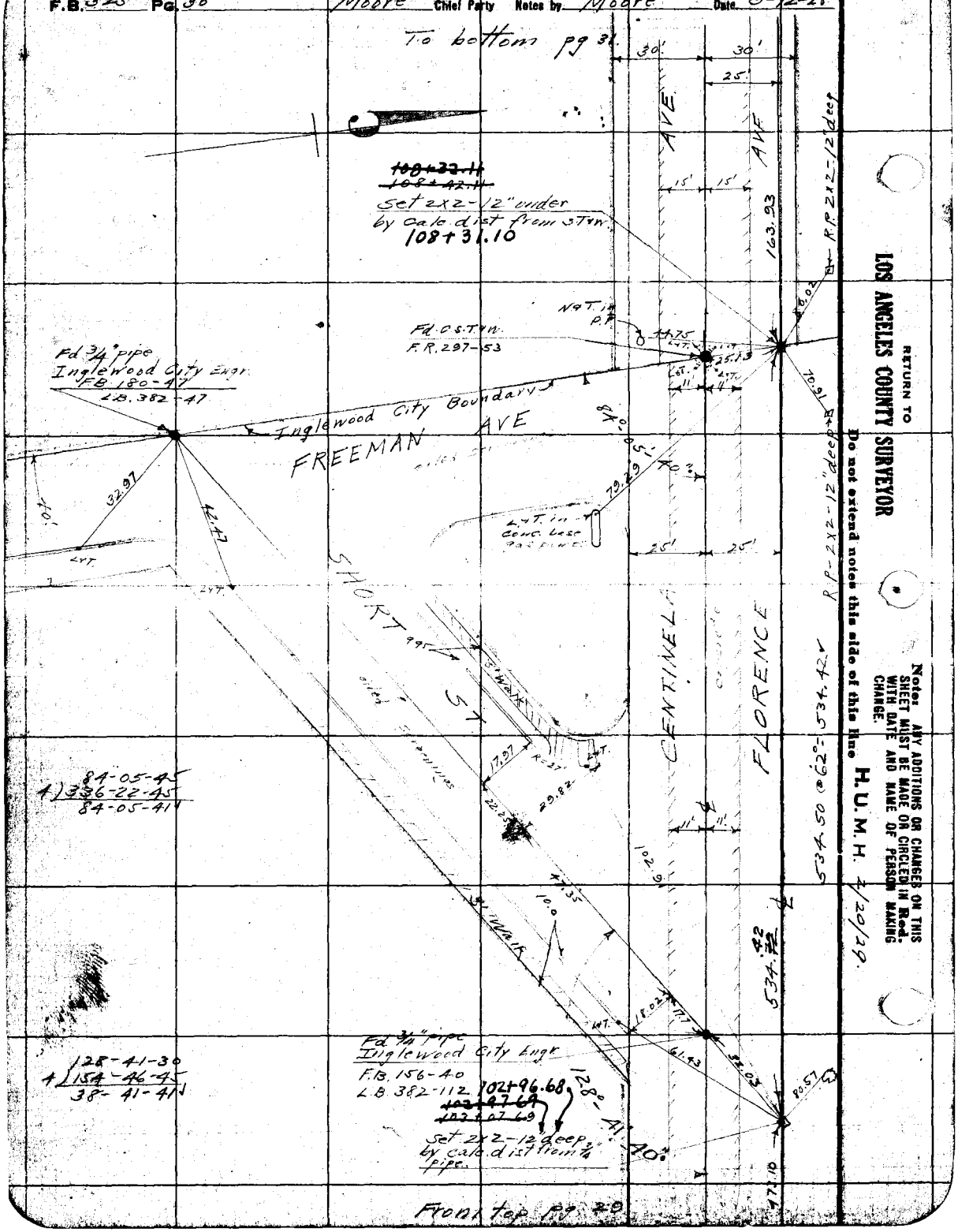

RETURN TO
LOS ANGELES COUNTY SURVEYOR

Date 3-13-28 Notes by Moore Chief Party Moore F. B. 325 Pg. 31

Planned by Wood	W. O. No. 4168 B. S. O. No.
Date Nov. 1928	Location Florence Ave
Map No. B-135-2	Surveyed by L. D. Moore
Planning C'v'd by H. U. M. H.	Date 3-13-28
Date 12/3/28.	Indexed A. C. Johnson

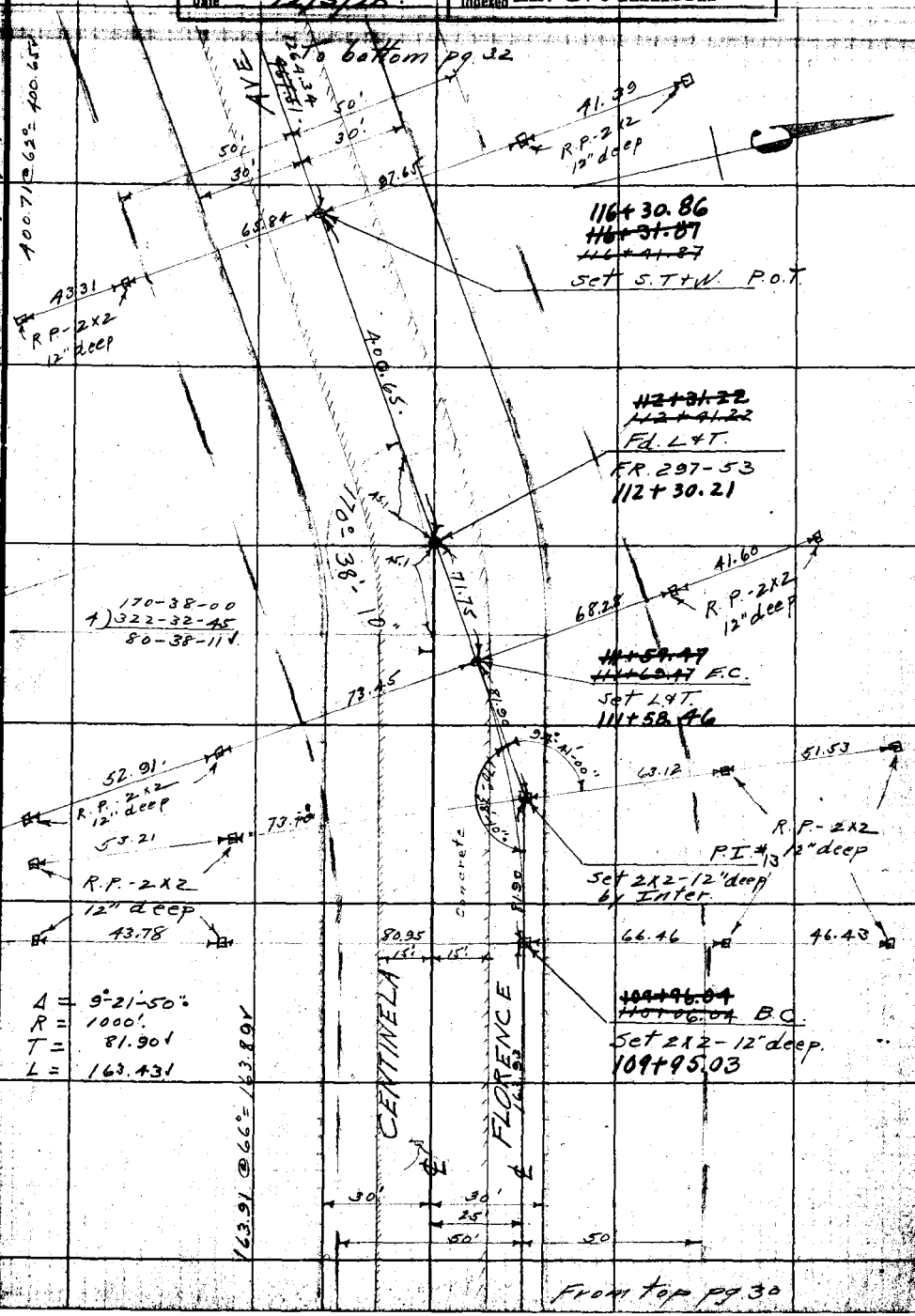

Note: ANY ADDITIONS OR CHANGES ON THIS SHEET MUST BE MADE OR CIRCLED IN Red. WITH DATE AND NAME OF PERSON MAKING CHANGE.

Do not extend notes this side of this line H. U. M. H. 2/20/29.

RETURN TO LOS ANGELES COUNTY SURVEYOR

F.B. ~~325~~ Pg. 32 Moore Chief Party Notes by Moore Date 3-14-28

To bottom pg 33

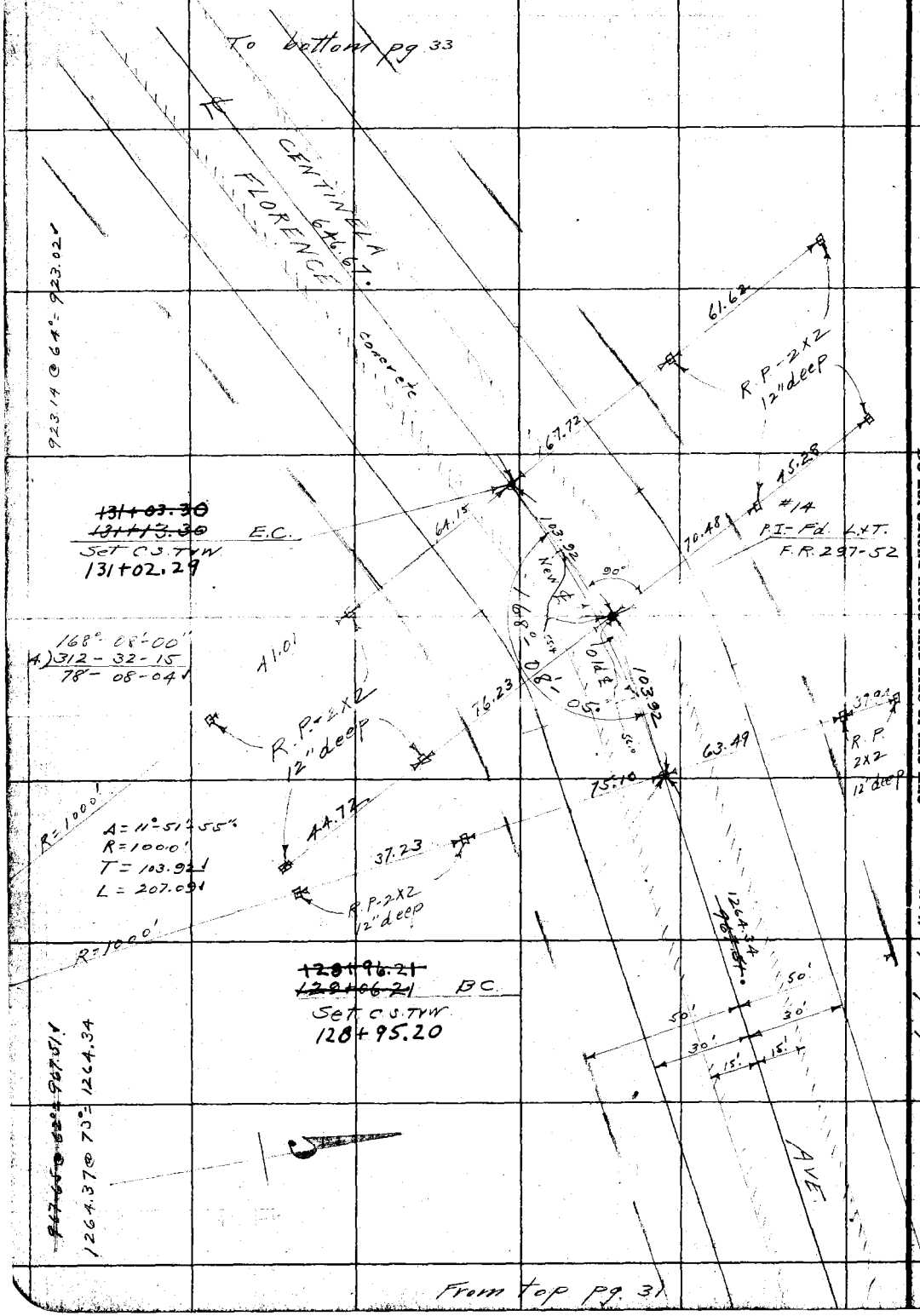

From top pg. 31

RETURN TO
LOS ANGELES COUNTY SURVEYOR
Do not extend notes this side of this line

Notes: ANY ADDITIONS OR CHANGES ON THIS SHEET MUST BE MADE OR CIRCLED IN Red. WITH DATE AND NAME OF PERSON MAKING CHANGE.

H.U.M.H. 2/20/29.

Date 3-22-28 Notes by Moore Chief Party Moore F. B. 325 PG. 33

Plotted by [illegible]	W. O. No. 4168 D. S. O. No.
Date Dec. 19-28	Location Florence Ave
Map No. B-135-2	Surveyed by L. D. Moore
Plotting Chk'd by H. U. M. H.	Date 3-22-28
Date 12/3/28	Indexed A. C. Johnson

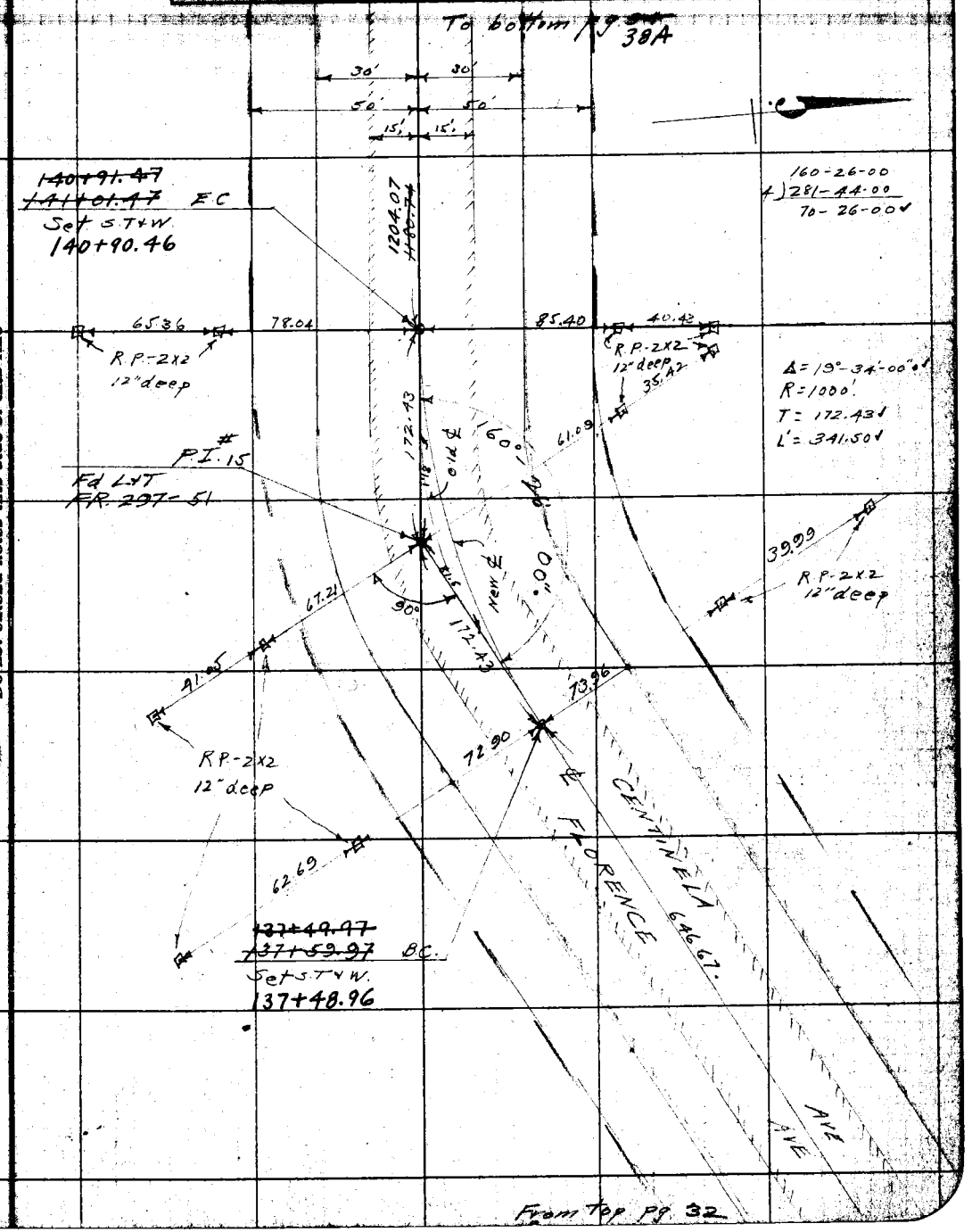

From Top pg 32

Note: ANY ADDITIONS OR CHANGES ON THIS SHEET MUST BE MADE OR CIRCLED IN Red. WITH DATE AND NAME OF PERSON MAKING CHANGE.

RETURN TO LOS ANGELES COUNTY SURVEYOR

Do not extend notes this side of this line

F.B. 325 Pg. 34 Moore Chief Party Notes by Moore Date 3-28-28

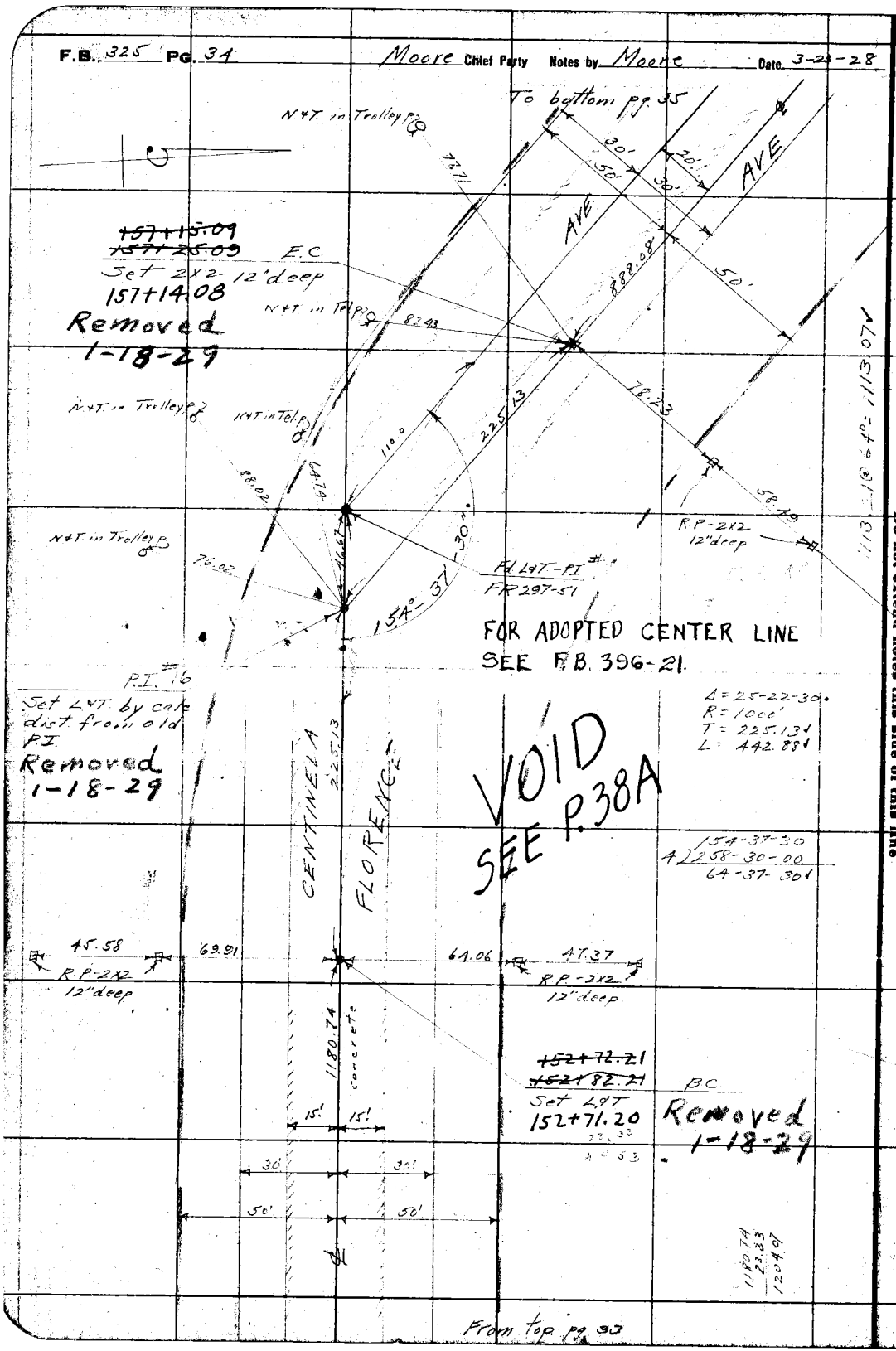

RETURN TO
LOS ANGELES COUNTY SURVEYOR
Do not extend notes this side of this line

Notes: ANY ADDITIONS OR CHANGES ON THIS SHEET MUST BE MADE OR CIRCLED IN Red. WITH DATE AND NAME OF PERSON MAKING CHANGE.

Date 3-23-28 Notes by Moore Chief Party Moore F. B. 325 Pg. 35

Plotted by Wood
Date Jan. 1928
Map No. 8-135-2
Plotting C'k'd by H.U.M.H.
Date 12/3/28.

W. O. No. 4166 R. & S. O. No.
Location Florence Ave
Surveyed by L. D. Moore
Date 3-23-28
Indexed A. C. Johnson

To bottom pg. 36

Notes: ANY ADDITIONS OR CHANGES ON THIS SHEET MUST BE MADE ON CIRCLED # Red. WITH DATE AND NAME OF PERSON MAKING CHANGE.

RETURN TO LOS ANGELES COUNTY SURVEYOR

Do not extend notes this side of this line

2534.09 @ 64 = 2533.76

AVE

2533.76

AVE

VOID
SEE P. 38B

CENTINELA

concrete

FLORENCE

50' 50'
30' 20' 10' 10'
15' 15'

166+02.16
~~166+03.17~~
~~166+13.17~~ P.O.T.
Set 2x2 - by offset from L.P.T. - 12" deep

N.&T. in Tel p.g.

Fd. L.P.T.
E.R. 297-50

57.16

20.00

66.59

53.41

R.P. - 2x2
12" deep

6.05

N.&T. in Trolley pole

90°

N 88° 08' E

From top pg. 34

F.B. 325 Pg. 36 Moore Chief Party Notes by Moore Date 3-28-28

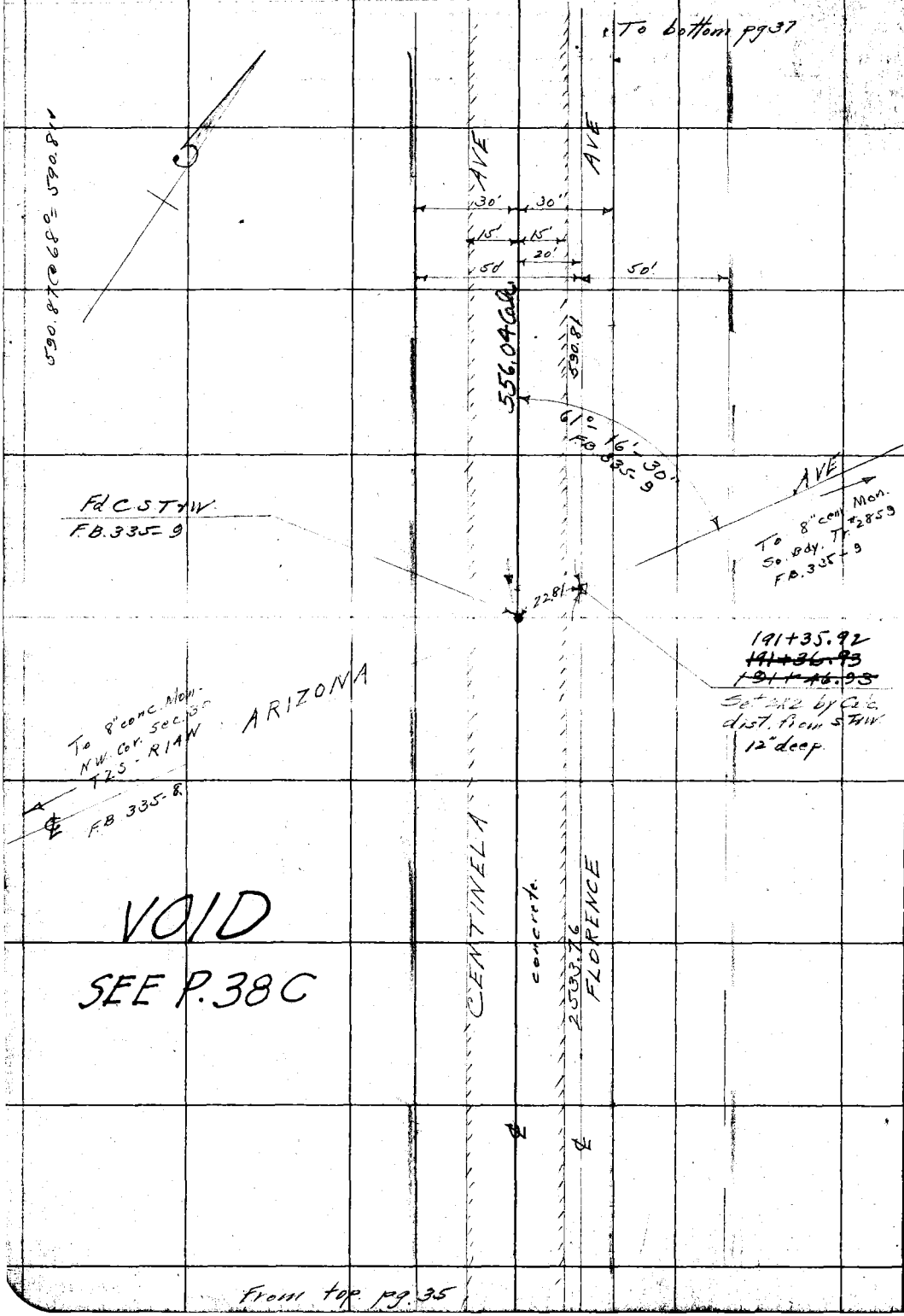

RETURN TO
LOS ANGELES COUNTY SURVEYOR

Do not extend notes this side of this line

Note: ANY ADDITIONS OR CHANGES ON THIS SHEET MUST BE MADE OR CIRCLED IN Red. WITH DATE AND NAME OF PERSON MAKING CHANGE.

Date 3-26-28 Notes by Moore Chief Party Moore F. B. 325 Pg. 37

Plotted by Wood	W. O. No. 4168 S. S. O. No.
Date Dec. 1928	Location Florence Ave
Map No. B-135-2	Surveyed by L D Moore
Plotting C'k'd by H. U. M. H.	Date 3-26-28
Date 12/3/28	Indexed C. Johnson

Note: ANY ADDITIONS OR CHANGES ON THIS SHEET MUST BE MADE OR CIRCLED IN Red. WITH DATE AND NAME OF PERSON MAKING CHANGE.

RETURN TO LOS ANGELES COUNTY SURVEYOR

Do not extend notes this side of this line

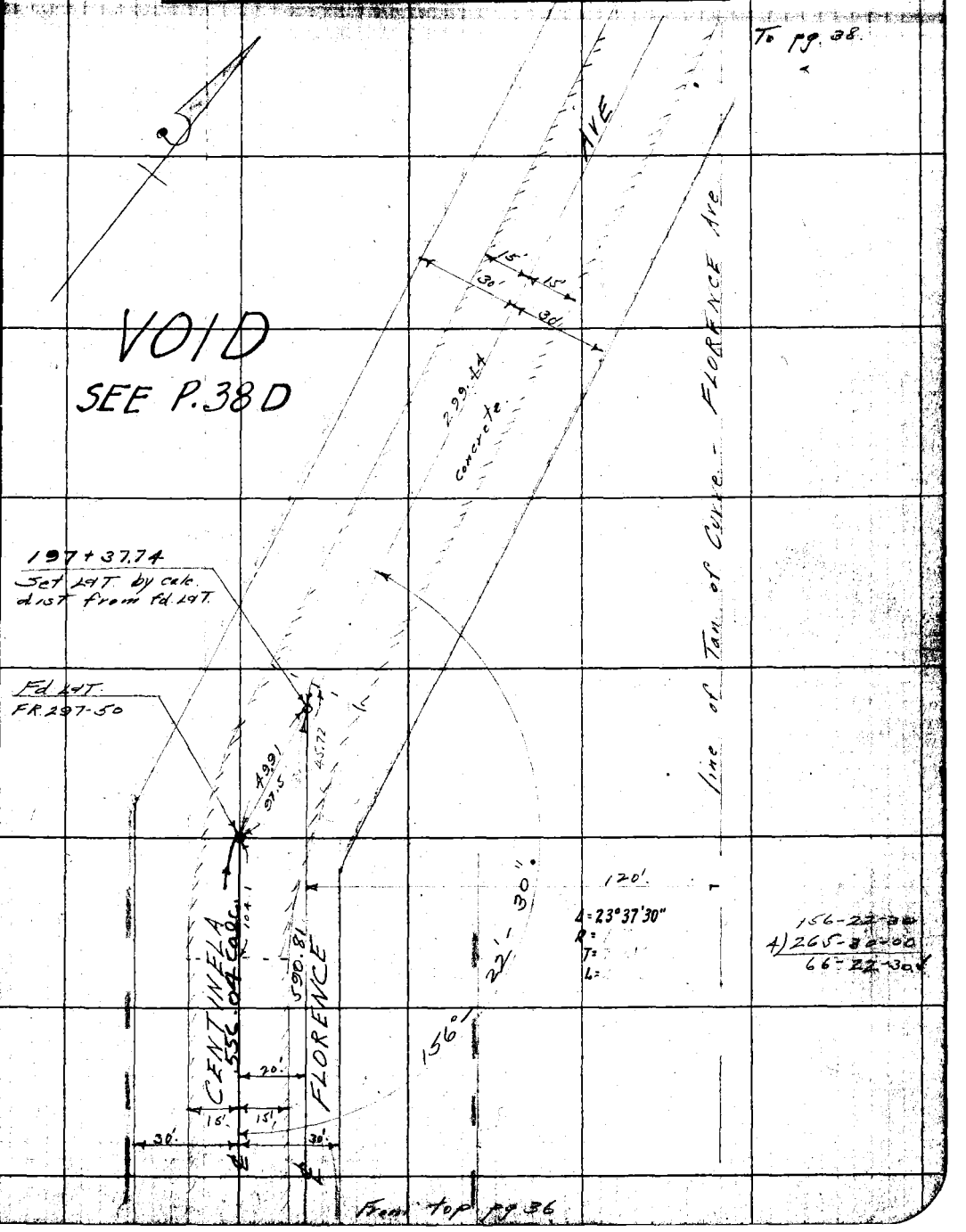

F.B. 325 PG. 38 Moore Chief Party Notes by Moore Date 3-26-28

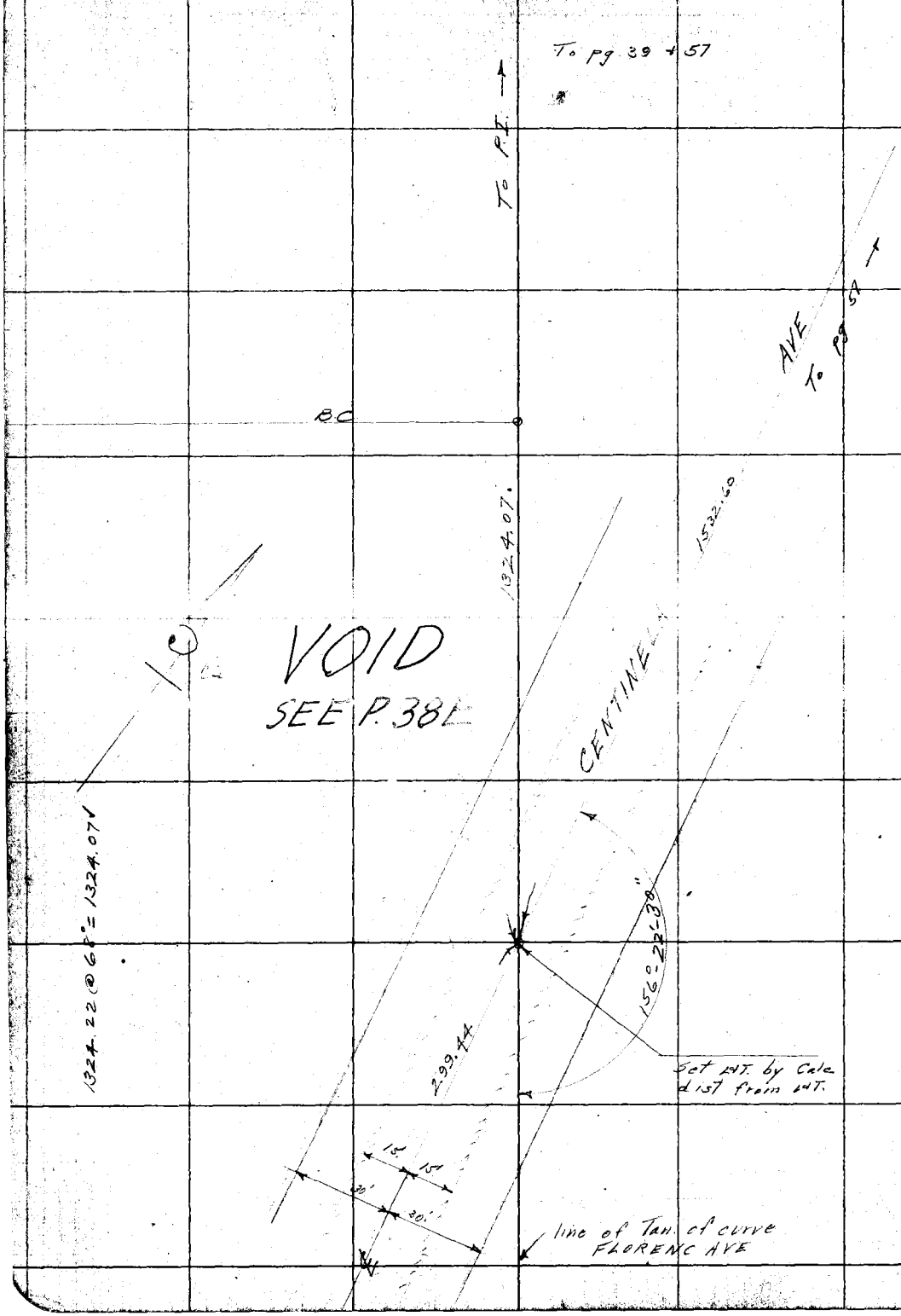

RETURN TO
LOS ANGELES COUNTY SURVEYOR

Do not extend notes this side of this line

Note: ANY ADDITIONS OR CHANGES ON THIS SHEET MUST BE MADE OR CIRCLED IN Red. WITH DATE AND NAME OF PERSON MAKING CHANGE.

Date [illegible] Notes by [illegible] Chief Party [illegible] F.B. 325 Pg. 38A

Platted by Wood	W. O. No. 4168 D. S. O. No.
Date Jan-1929	Location [illegible]
Map No. B-135	Surveyed by [illegible]
Platting C'k'd by H. U. M. H.	Date 1-18-29
Date 2/20/29	Indexed [illegible]

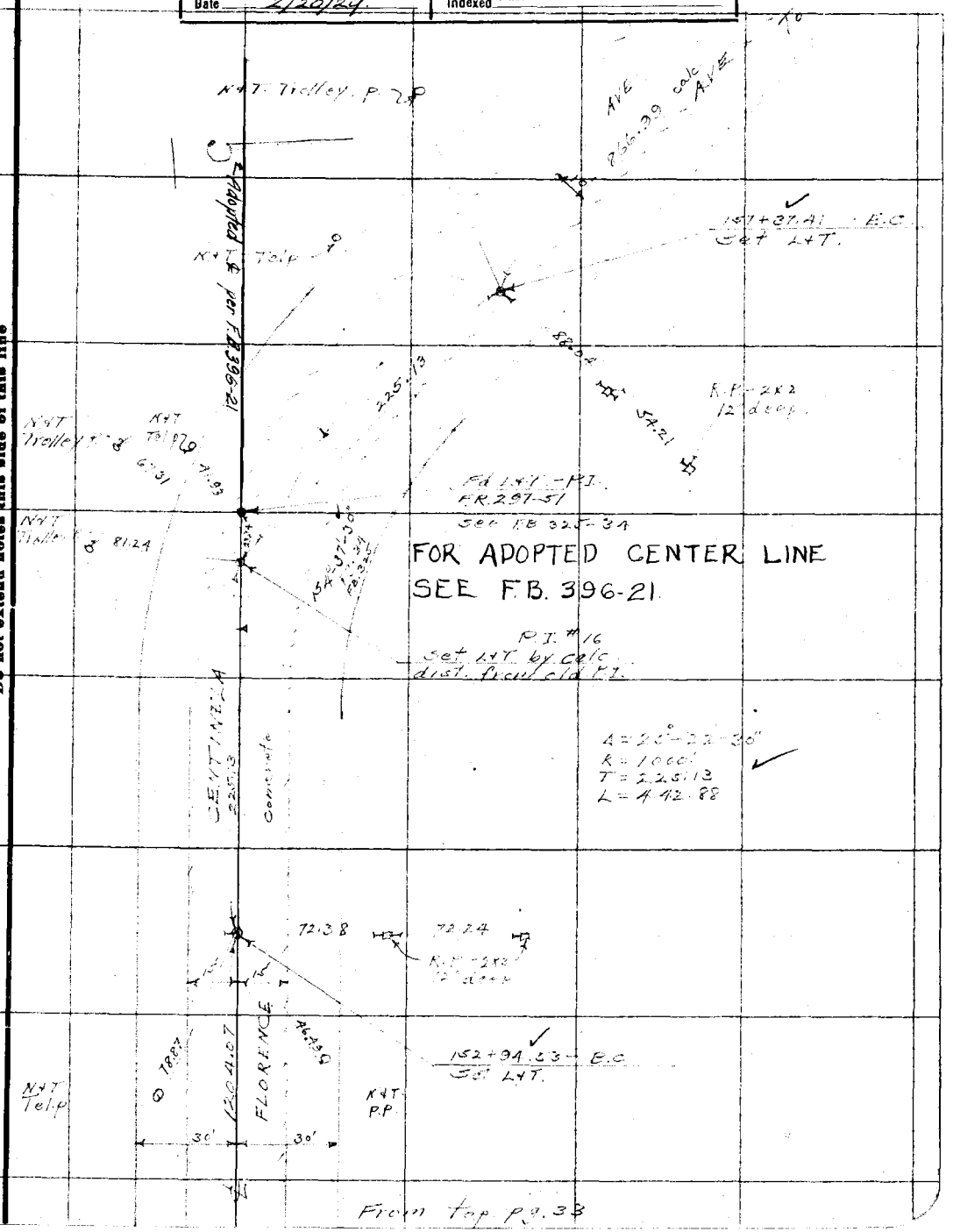

Note: ANY ADDITIONS OR CHANGES ON THIS SHEET MUST BE MADE OR CIRCLED IN Red. WITH DATE AND NAME OF PERSON MAKING CHANGE.

Do not extend notes this side of this line

RETURN TO
LOS ANGELES COUNTY SURVEYOR

F.B. 325 Pg. 38B Moore Chief Party Notes by Moore Date 1-18-29

To bottom pg 33C



From top pg 38A

RETURN TO
LOS ANGELES COUNTY SURVEYOR

Do not extend notes this side of this line

Note: ANY ADDITIONS OR CHANGES ON THIS SHEET MUST BE MADE OR CIRCLED IN "Red." WITH DATE AND NAME OF PERSON MAKING CHANGE.

Date 1-18-29 Notes by Moore Chief Party Moore F.B. 325 Pg. 38 C

Platted by Wood	W. O. No. 4168 D. S. O. No.
Date ~~8-135-2~~ Jan 1929	Location Florence Ave
Map No. [illegible]	Surveyed by L. D. Moore
Platting C'k'd by H. U. M. H.	Date 1-18-29
Date 2/20/29	Indexed A. C. Johnson

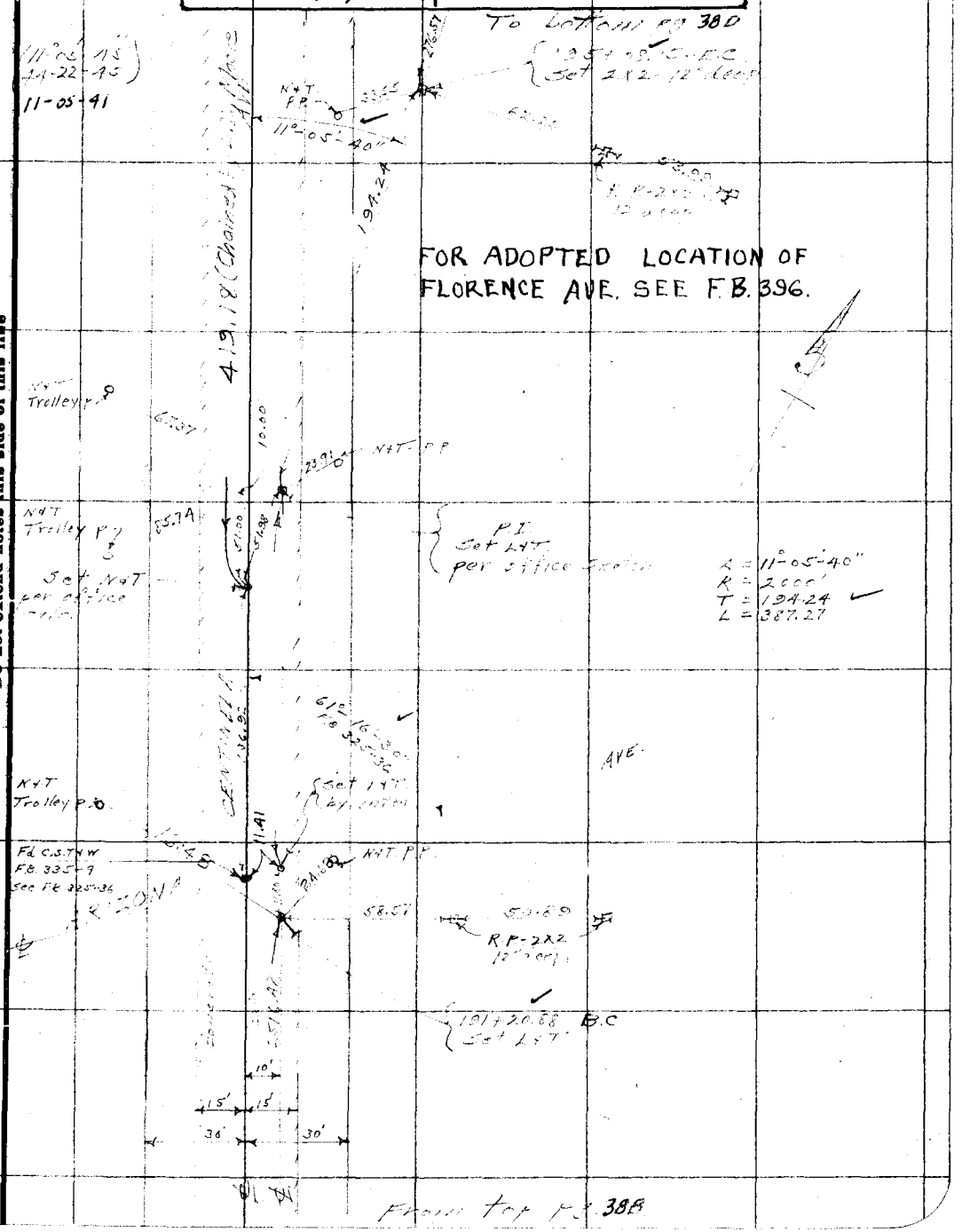

Note: ANY ADDITIONS OR CHANGES ON THIS SHEET MUST BE MADE OR CIRCLED IN Red. WITH DATE AND NAME OF PERSON MAKING CHANGE.

Do not extend notes this side of this line

RETURN TO LOS ANGELES COUNTY SURVEYOR

F.B. 325 Pg. 38 D Moore Chief Party Notes by Moore Date 1-18-29

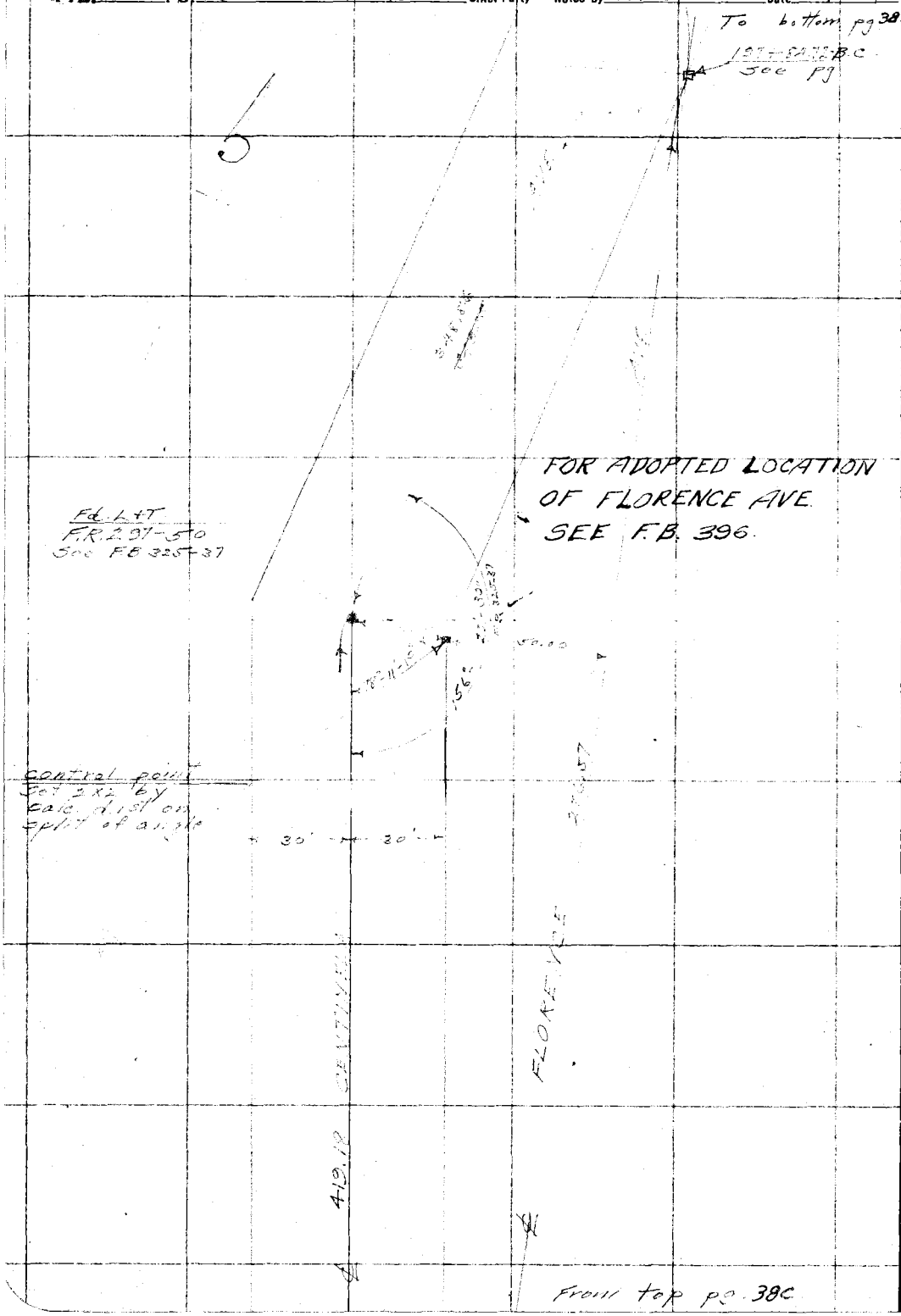

RETURN TO
LOS ANGELES COUNTY SURVEYOR

Do not extend notes this side of this line

Note: ANY ADDITIONS OR CHANGES ON THIS SHEET MUST BE MADE OR CIRCLED IN Red. WITH DATE AND NAME OF PERSON MAKING CHANGE.

Date 1-19-29 Notes by Moore Chief Party Moore F.B. 325 Pg. 38E

Platted by Wood	W. O. No. 4168 D. S. O. No. 036
Date Jan. 1924	Location Florence Ave
Map No. B-135-2	Surveyed by L. D. Moore
Platting C'k'd by H. U. M. H.	Date 1-19-29
Date 2/20/29	Indexed [illegible]

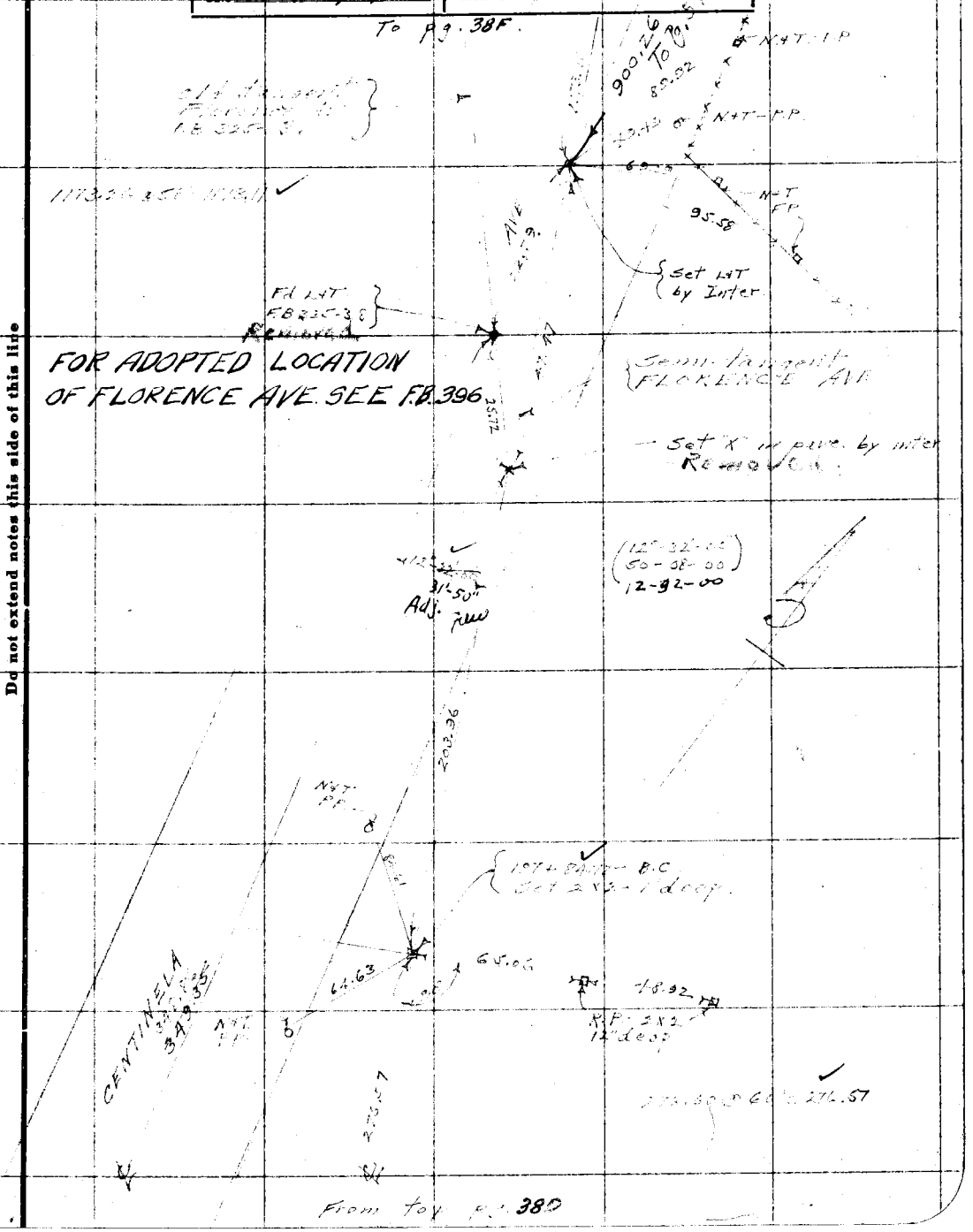

Note: ANY ADDITIONS OR CHANGES ON THIS SHEET MUST BE MADE OR CIRCLED IN Red. WITH DATE AND NAME OF PERSON MAKING CHANGE.

Do not extend notes this side of this line

RETURN TO LOS ANGELES COUNTY SURVEYOR

F.B. 325 PG. 38 F Moore Chief Party Notes by Moore Date 1-19-29



RETURN TO
LOS ANGELES COUNTY SURVEYOR

Do not extend notes this side of this line H.U.M.H. 2/20/29.

Note: ANY ADDITIONS OR CHANGES ON THIS SHEET MUST BE MADE OR CIRCLED IN Red. WITH DATE AND NAME OF PERSON MAKING CHANGE.

Date 3-21-21 Notes by Moore Chief Party [illegible] F.B. 325 Pg. 38G

Platted by Wood	W. O. No. 4168 D. S. O. No. [illegible]
Date 3/25/29	Location Florence Ave
Map No. B-135-3	Surveyed by [illegible]
Platting C'k'd by H. U. M. H.	Date 3-21-29
Date 3/27/29	Indexed [illegible]

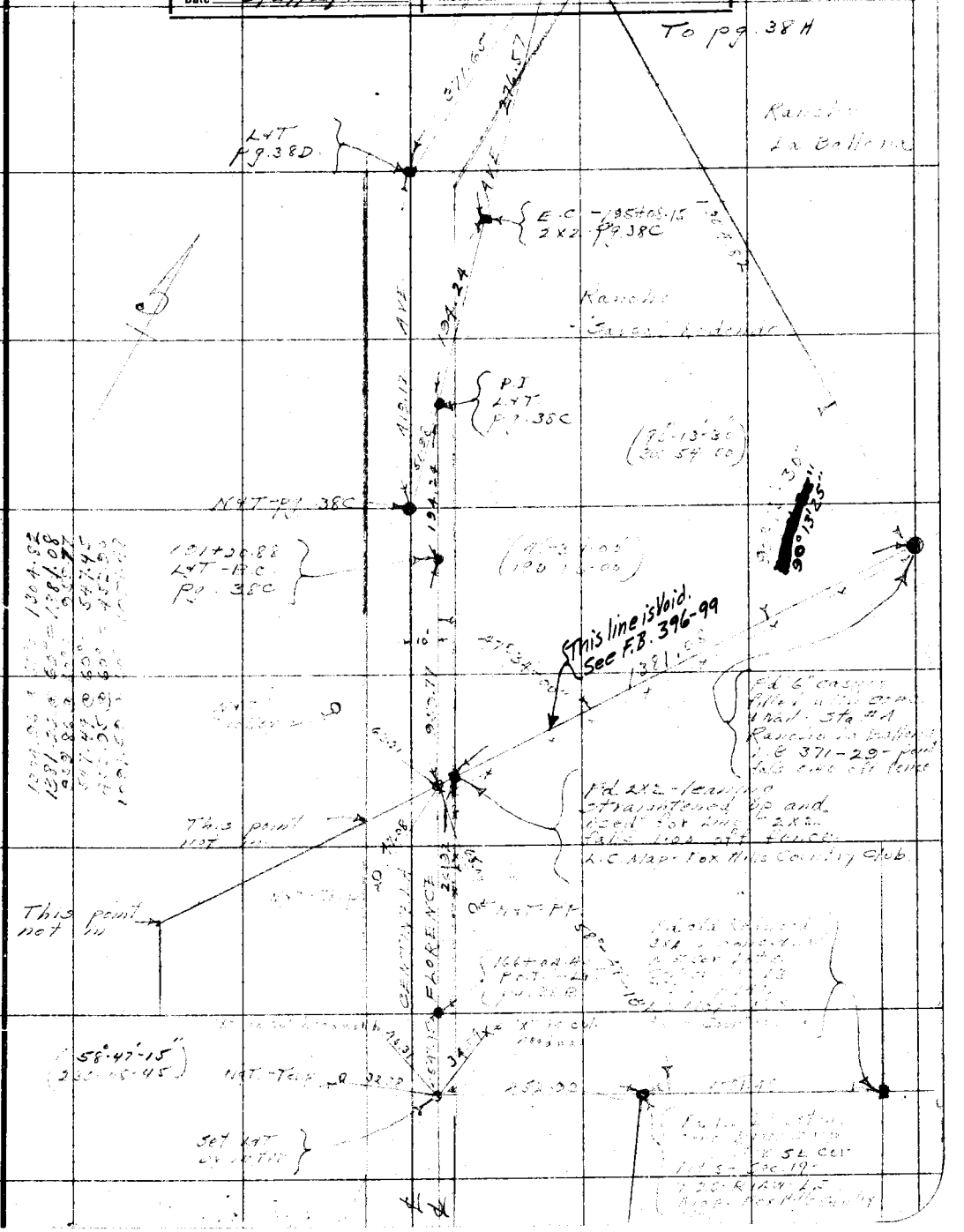

Note: ANY ADDITIONS OR CHANGES ON THIS SHEET MUST BE MADE OR CIRCLED IN Red. WITH DATE AND NAME OF PERSON MAKING CHANGE.

Do not extend notes this side of this line

RETURN TO
LOS ANGELES COUNTY SURVEYOR

F.B. 325 Pg 38H Moore Chief Party Notes by Moore Date 3-21-29

FOR ADOPTED LOCATION OF FLORENCE AVE. SEE F.B.396.

RETURN TO
LOS ANGELES COUNTY SURVEYOR

Do not extend notes this side of this line

Note: ANY ADDITIONS OR CHANGES ON THIS SHEET MUST BE MADE OR CIRCLED IN Red. WITH DATE AND NAME OF PERSON MAKING CHANGE.

Date 3-28-28 Notes by Moore Chief Party Moore F. B. 325 Pg. 39

Plotted by Wood	W. O. No. 4168 D. S. O. No.
Date Jan 1929	Location FLORENCE AVE
Map No. B-135-2	Surveyed by L D Moore
Plotting C'k'd by H. U. M. H.	Date 3-28-28
Date 12/3/28	Indexed A. C. Johnson

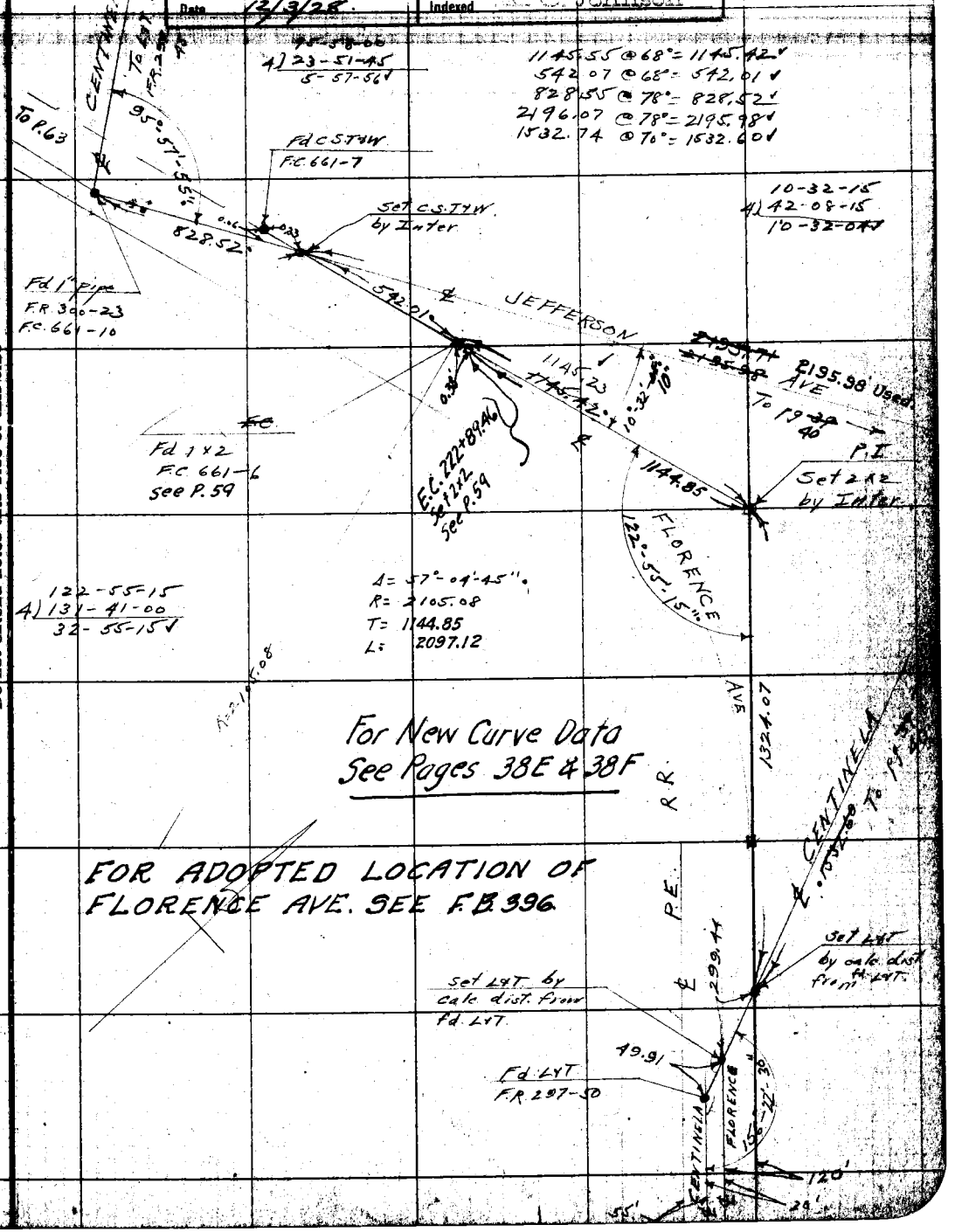

For New Curve Data
See Pages 38E & 38F

FOR ADOPTED LOCATION OF FLORENCE AVE. SEE F.B. 396

Notes: ANY ADDITIONS OR CHANGES ON THIS SHEET MUST BE MADE OR CIRCLED IN Red. WITH DATE AND NAME OF PERSON MAKING CHANGE.

Do not extend notes this side of this line

RETURN TO LOS ANGELES COUNTY SURVEYOR

F.B. 325 PG. 40 Moore Chief Party Notes by Moore Date 3-28-28

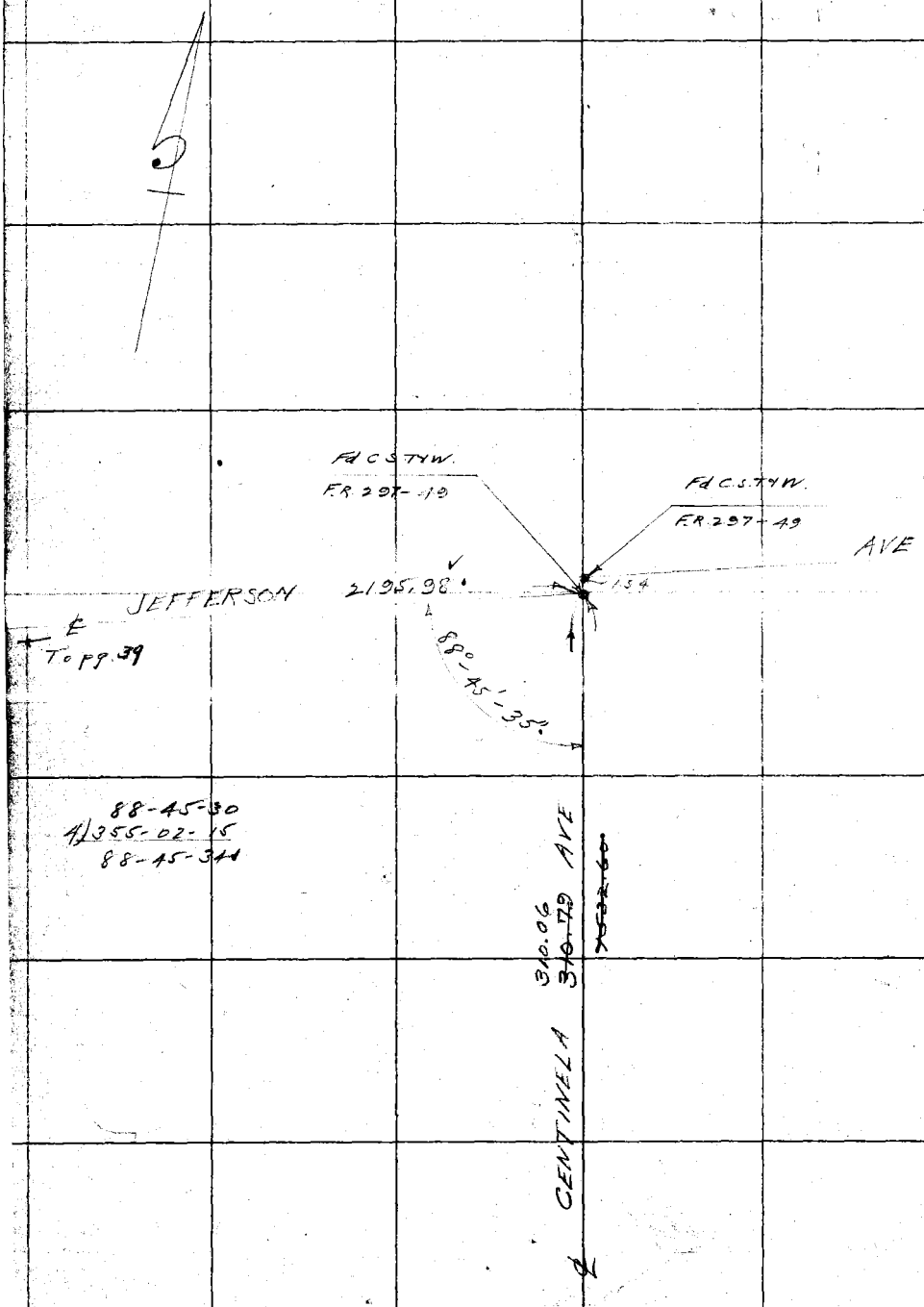

From pg 38

RETURN TO
LOS ANGELES COUNTY SURVEYOR

Do not extend notes this side of this line

Note: ANY ADDITIONS OR CHANGES ON THIS SHEET MUST BE MADE OR CIRCLED IN Red. WITH DATE AND NAME OF PERSON MAKING CHANGE.

Date _____ Notes by Moore Chief Party Moore F. B. 325 Pg. 41

Plotted by _____
Date _____
Map No. B-135-1
Plotting Ck'd by H. H. M. H.
Date 12/3/28.

W. O. No. 4168 C.S.D. No. 033
Location Florence Ave
Surveyed by L. D. Moore
Date _____
Indexed _____

LOCATION SURVEY
for
FLORENCE AVE
from
EAST BOUNDARY
CITY of INGLEWOOD
to
FIELD AVE.

W.O.# 4168

Party
Moore
Thayer
Gunderson
More
Auer

June 1928

Tape #033. — 100.00 @ 74° F. with 21 lb. pull

Notes ANY ADDITIONS OR CHANGES ON THIS SHEET MUST BE MADE OR CANCELED IN Red. WITH DATE AND NAME OF PERSON MAKING CHANGE.

Do not extend notes this side of this line

RETURN TO LOS ANGELES COUNTY SURVEYOR

F.B. 325 Pg. 42 Moore Chief Party Notes by Moore Date 6-5-28

RETURN TO
LOS ANGELES COUNTY SURVEYOR
Do not extend notes this side of this line

Notes: ANY ADDITIONS OR CHANGES ON THIS SHEET MUST BE MADE OR CIRCLED IN Red. WITH DATE AND NAME OF PERSON MAKING CHANGE.

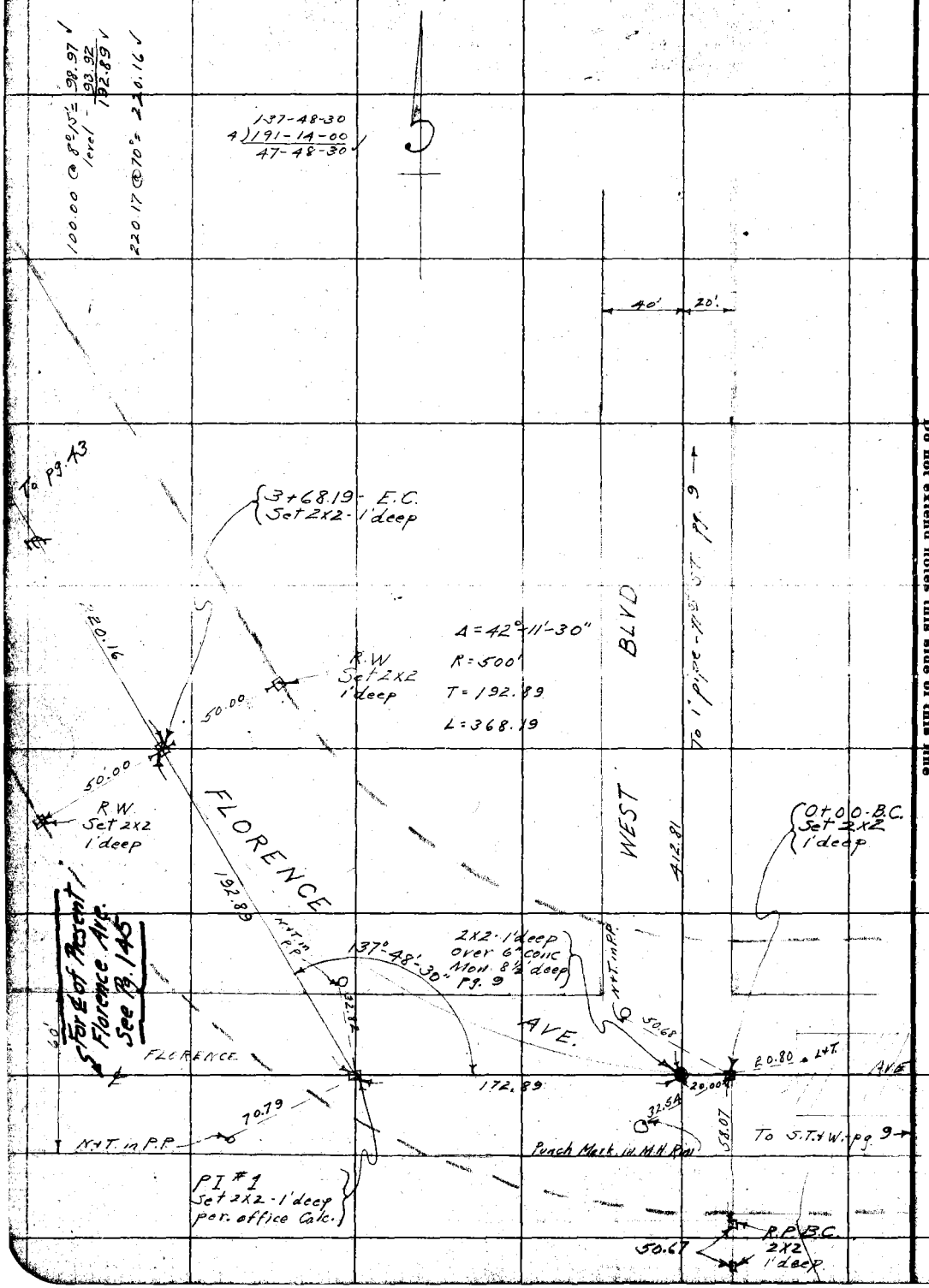

Date 6-6-28 Notes by Moore Chief Party Moore F. B. 325 PG. 43

Plotted by Blackwood	W. O. No. 4168 Tape No. 033
Date June 13 1928	Location Florence Ave
Map No. B-135-1	Surveyed by L D Moore
Plotting C'k'd by H. U. M. H.	Date 6-6-28
Date 12/3/28	Indexed

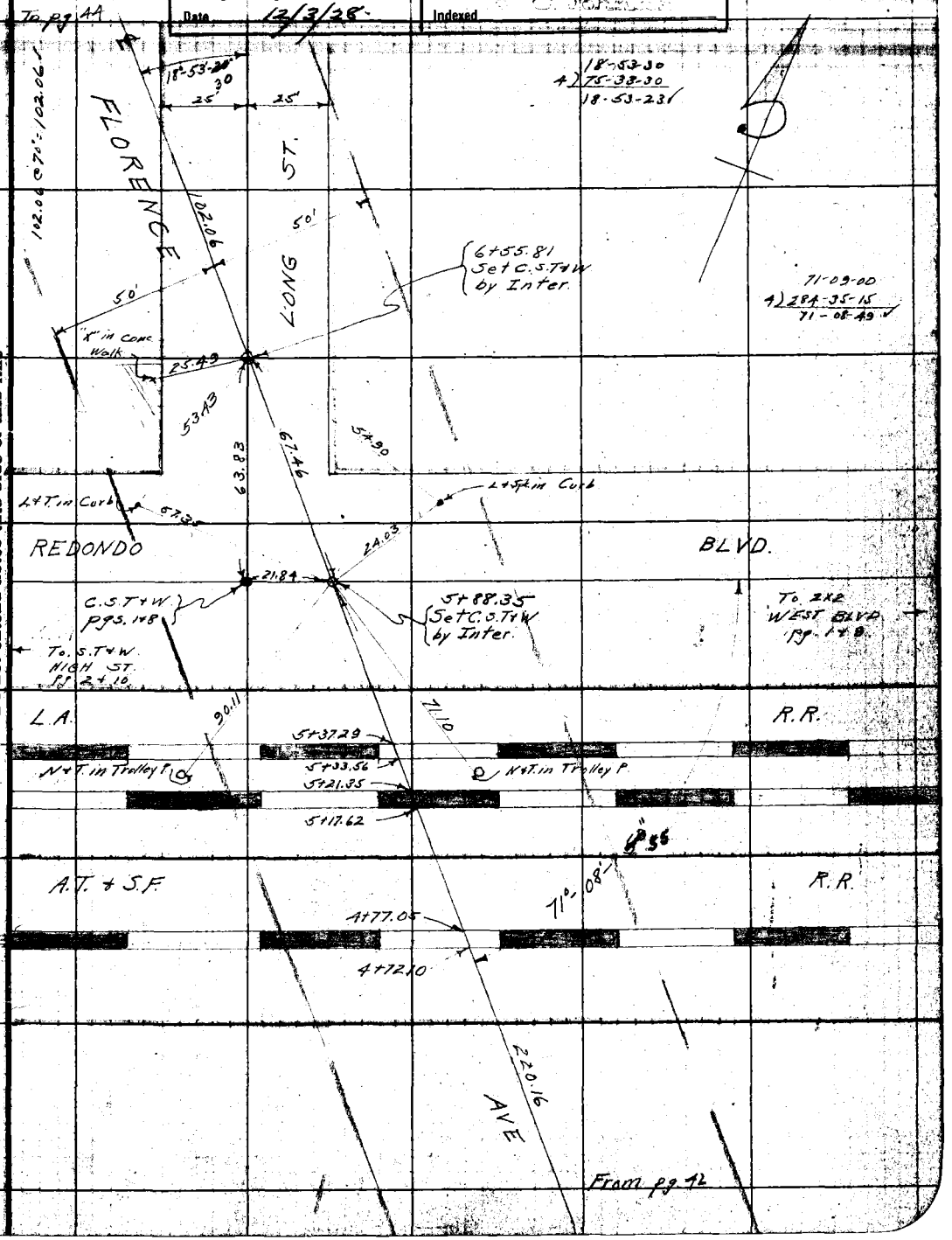

18-53-30
4) 75-33-30
18-53-23

71-09-00
4) 284-35-15
71-08-49

Note: ANY ADDITIONS OR CHANGES ON THIS SHEET MUST BE MADE OR CIRCLED IN Red. WITH DATE AND NAME OF PERSON MAKING CHANGE.

Do not extend notes this side of this line

RETURN TO LOS ANGELES COUNTY SURVEYOR

F.B. 325 Pg. 44 Meore Chief Party Notes by Meore Date 6-6-28

To Pg. ~~45~~ 46A

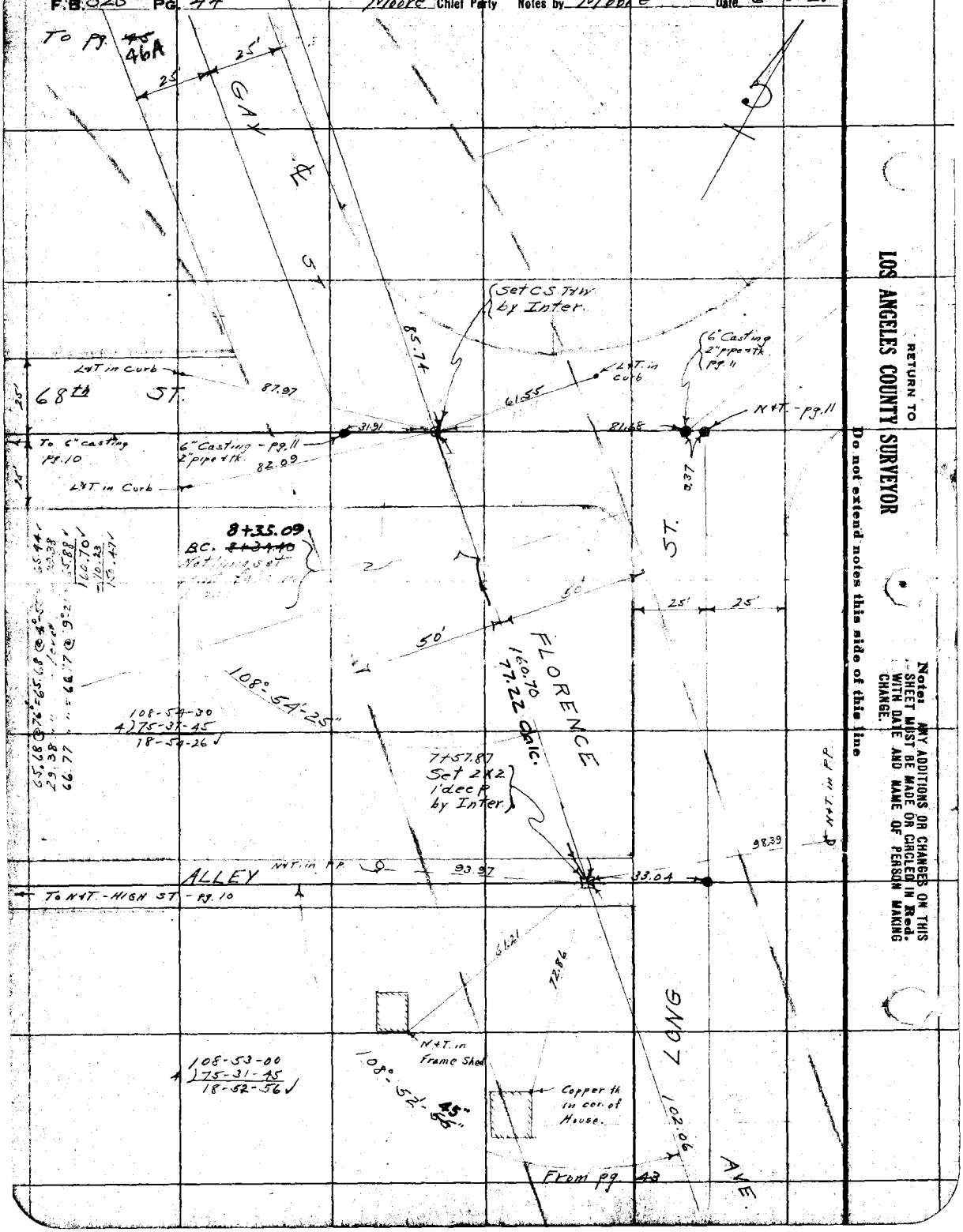

RETURN TO
LOS ANGELES COUNTY SURVEYOR

Do not extend notes this side of this line

Notes: ANY ADDITIONS OR CHANGES ON THIS SHEET MUST BE MADE OR CIRCLED IN Red. WITH DATE AND NAME OF PERSON MAKING CHANGE.

Date 6-6-28 Notes by Moore Chief Party Moore F. B. 325 Pg. 45

Plotted by [illegible]	W. O. No. [illegible] Fcg. No. 033
Date June 13-1928	Location Florence Ave
Map No.	Surveyed by L. D. Moore
Plotting C'k'd by	Date 6-6-28
Date	Indexed A. C. Johnson



Note: ANY ADDITIONS OR CHANGES ON THIS SHEET MUST BE MADE OR CIRCLED IN Red. WITH DATE AND NAME OF PERSON MAKING CHANGE.

Do not extend notes this side of this line

RETURN TO LOS ANGELES COUNTY SURVEYOR

F.B. 325 PG. 46 Moore Chief Party Notes by Moore Date 6-6-28



VOID

See pg 46B

From pg. 45

RETURN TO
LOS ANGELES COUNTY SURVEYOR

Do not extend notes this side of this line

Notes: ANY ADDITIONS OR CHANGES ON THIS SHEET MUST BE MADE OR CIRCLED IN Red. WITH DATE AND NAME OF PERSON MAKING CHANGE.

Date 10-15-28 Notes by Moore Chief Party Moore F. B. 325 PG. 46A

Plotted by Wood	W. O. No. 4168 Tape O. No. 033
Date Nov. 1928	Location Florence Ave
Map No. H. U. M. H.	Surveyed by L. D. Moore
Plotting C'k'd by [illegible]-135-1	Date 10-15-28
Date 12/3/28	Indexed A. C. Johnson

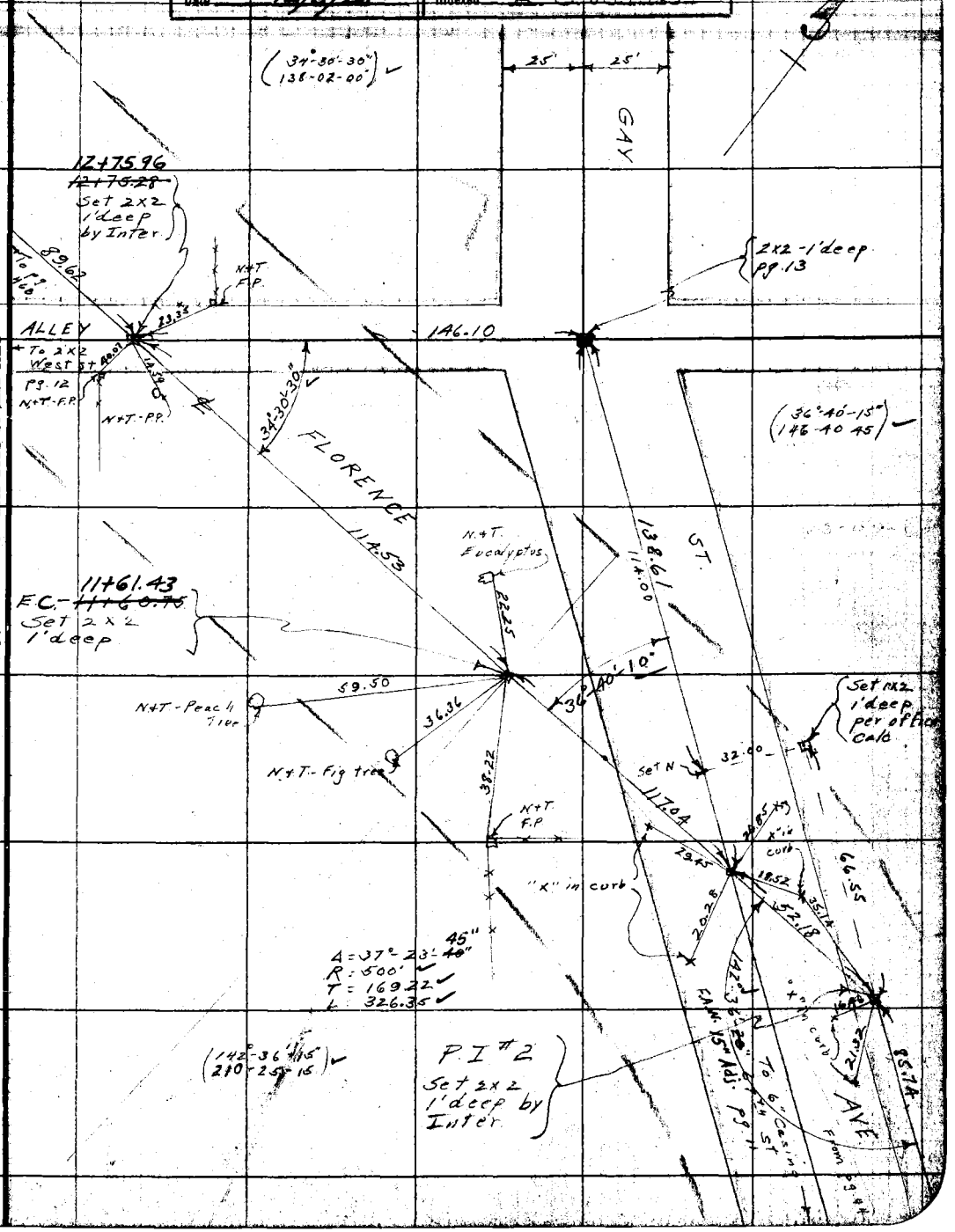

Note: ANY ADDITIONS OR CHANGES ON THIS SHEET MUST BE MADE OR CIRCLED IN Red. WITH DATE AND NAME OF PERSON MAKING CHANGE.

Do not extend notes this side of this line

RETURN TO.

LOS ANGELES COUNTY SURVEYOR

F.B. 325 Pg. 4[illegible]6-B Moore Chief Party Notes by Moore Date 10-15-28

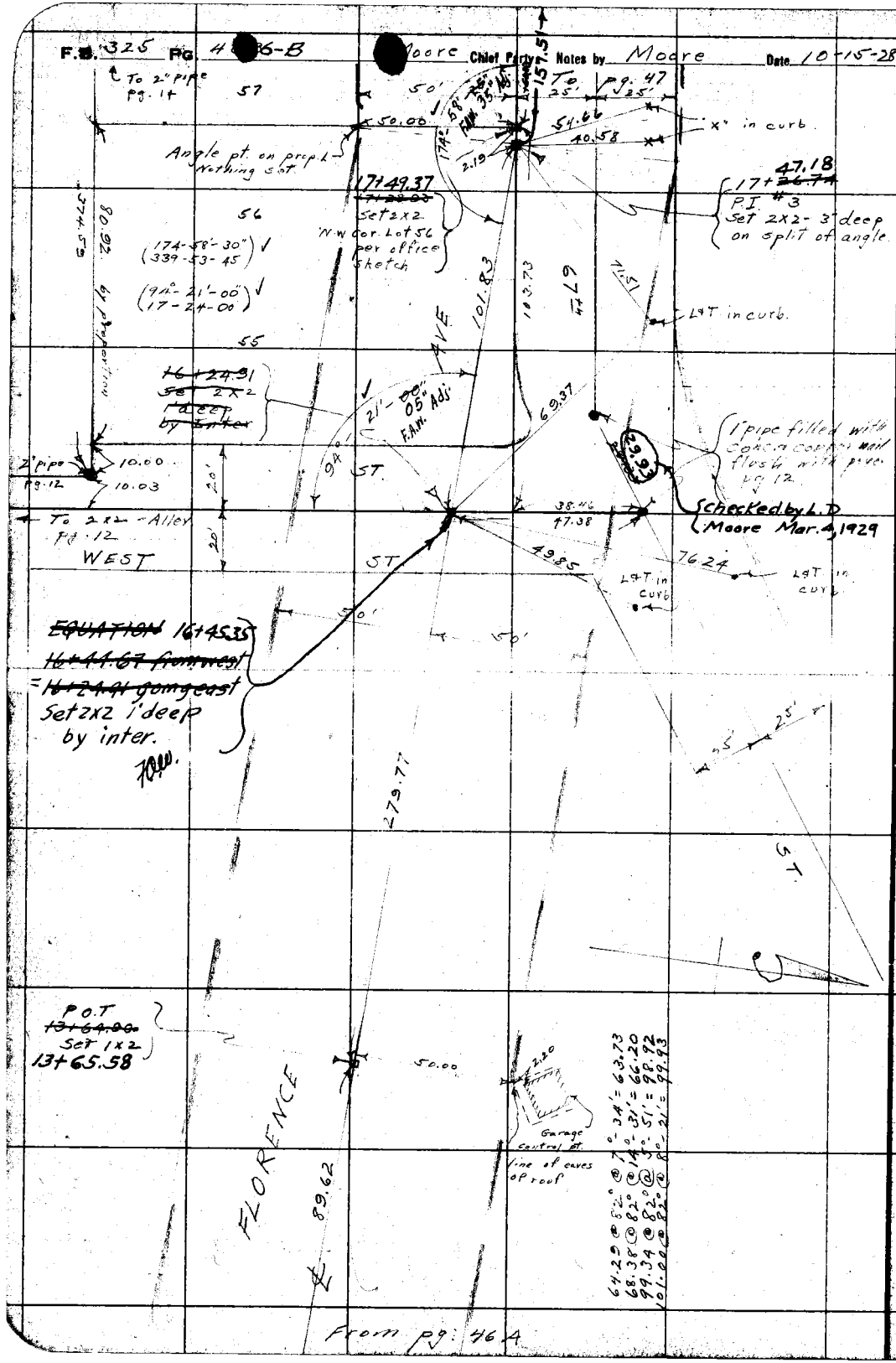

RETURN TO

LOS ANGELES COUNTY SURVEYOR

Do not extend notes this side of this line

Note: ANY ADDITIONS OR CHANGES ON THIS SHEET MUST BE MADE OR CIRCLED IN Red. WITH DATE AND NAME OF PERSON MAKING CHANGE.

Date 6-7-28 Notes by Moore Chief Party Moore F. B. 325 Pg. 47

Plotted by Wood	W. O. No. 4168 Tr. No. 033
Date Nov. 1928	Location Florence Ave
Map No. B-135-1	Surveyed by L. D. Moore
Plotting C'k'd by H. U. M. H.	Date 6-7-28
Date 12/3/28	Indexed C. Johnson

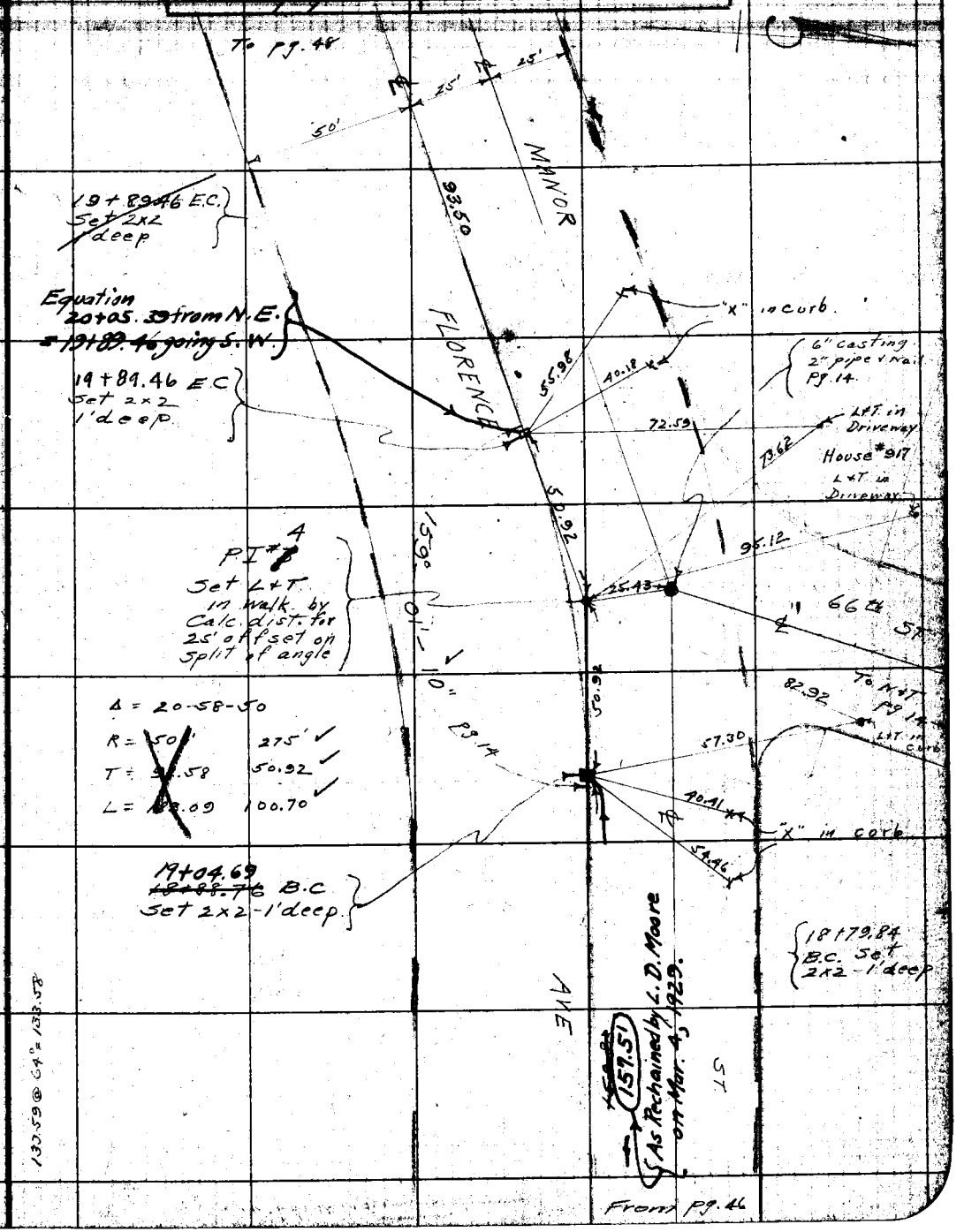

Note: ANY ADDITIONS OR CHANGES OR THIS SHEET MUST BE MADE OR CIRCLED IN Red. WITH DATE AND NAME OF PERSON MAKING CHANGE.

RETURN TO LOS ANGELES COUNTY SURVEYOR

Do not extend notes this side of this line

F.B. 325 PG. 48 Moore Chief Party Notes by Moore Date 5-7-28

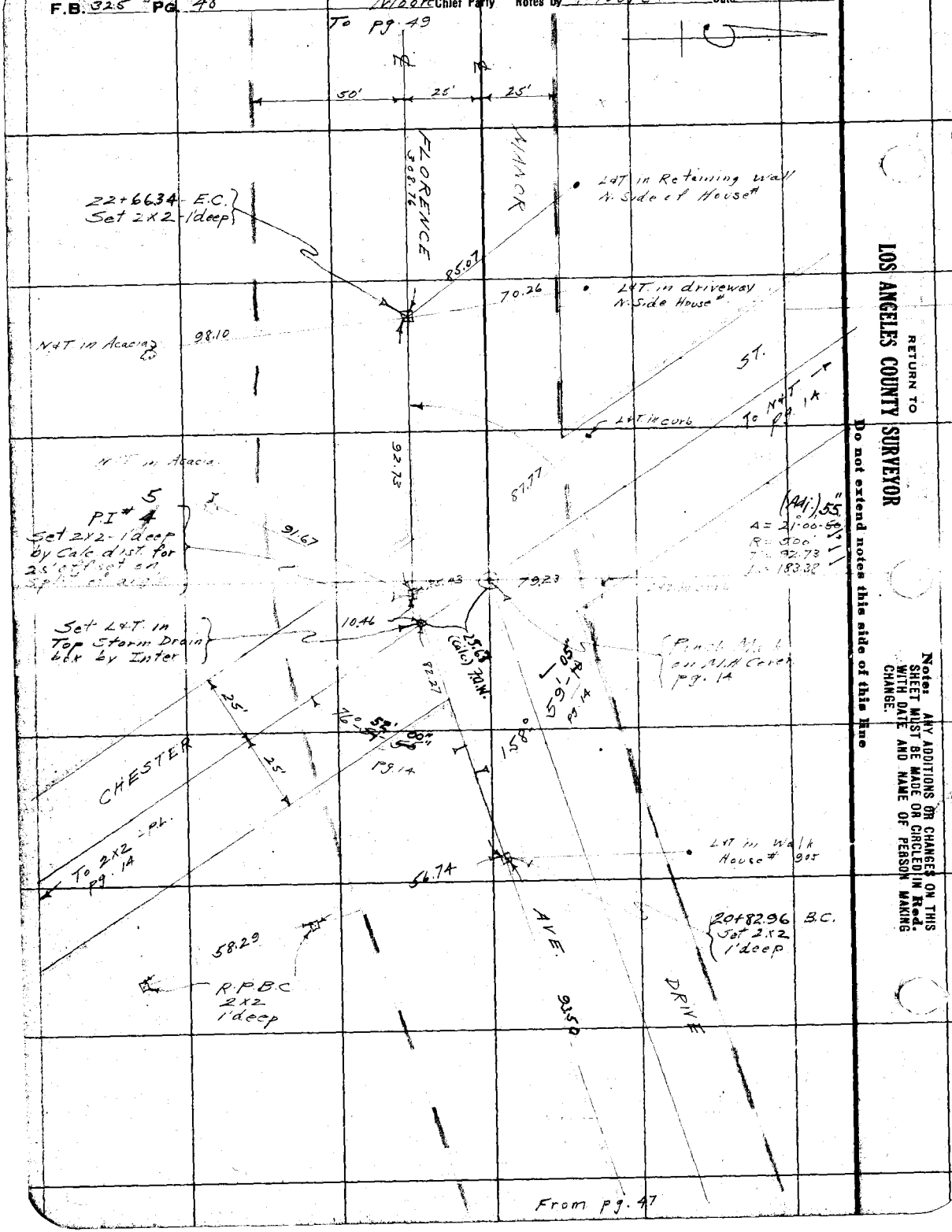

(All) 55"
Δ = 21°00-55"
R = 500
T = 92.73
L = 183.32

RETURN TO
LOS ANGELES COUNTY SURVEYOR
Do not extend notes this side of this line

Notes: ANY ADDITIONS OR CHANGES ON THIS SHEET MUST BE MADE OR CIRCLED IN Red. WITH DATE AND NAME OF PERSON MAKING CHANGE.

Date 6-7-28 Notes by Moore Chief Party Moore F. B. 325 Pg. 49

Plotted by Wood	W. O. No. 4168 Tape O. No. 033
Date Nov. 1928	Location Florence Ave
Map No. B-135-1	Surveyed by L. D. Moore
Plotting C'k'd by H. U. M. H.	Date 6-7-28
Date 12/3/28	Indexed A. C. Johnson

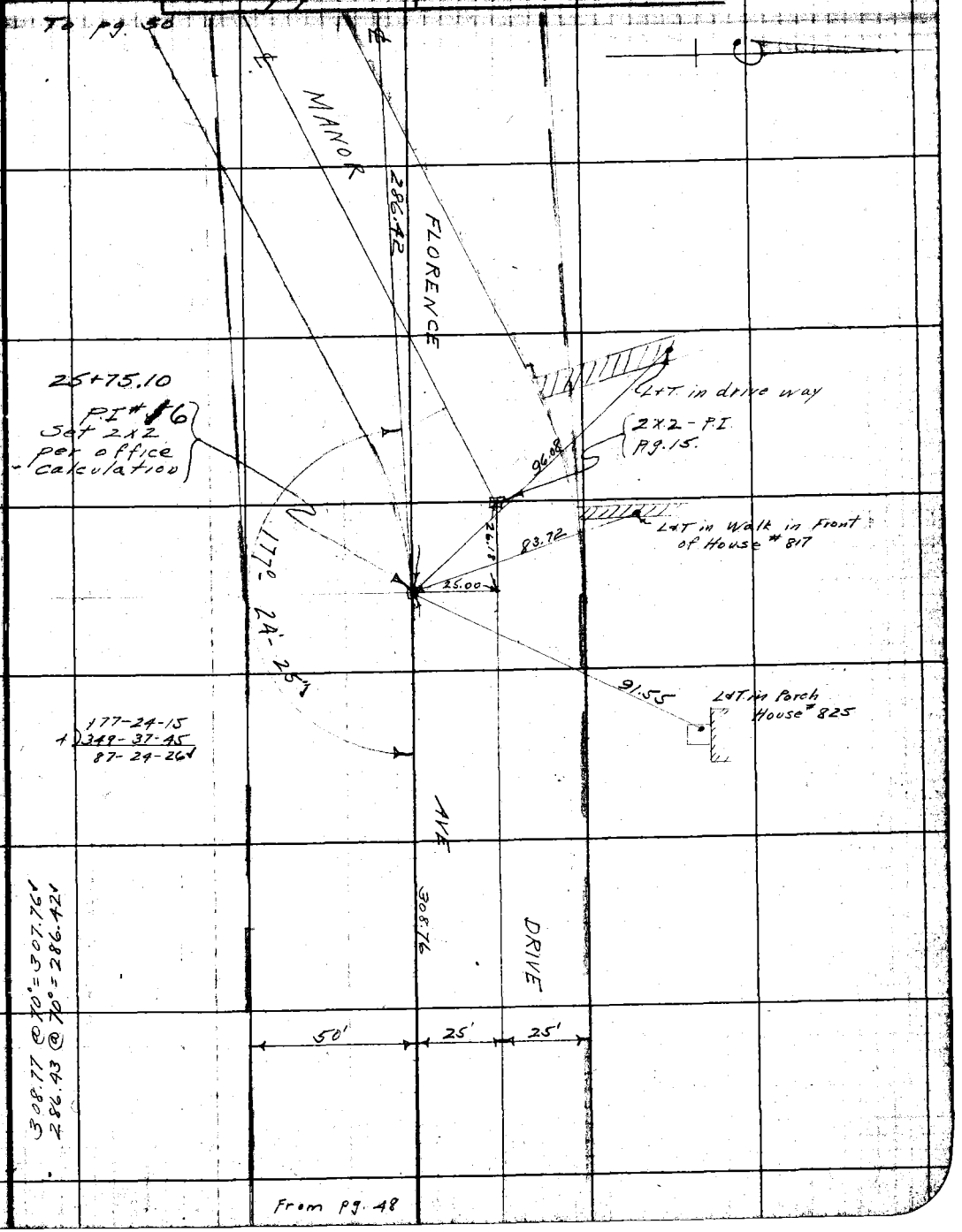

Notes: ANY ADDITIONS OR CHANGES ON THIS SHEET MUST BE MADE OR CIRCLED IN Red. WITH DATE AND NAME OF PERSON MAKING CHANGE.

RETURN TO

LOS ANGELES COUNTY SURVEYOR

Do not extend notes this side of this line

F.B. 325 PG. 50 — Moore Chief Party — Notes by Moore — Date 6-7-28

To pg. 51

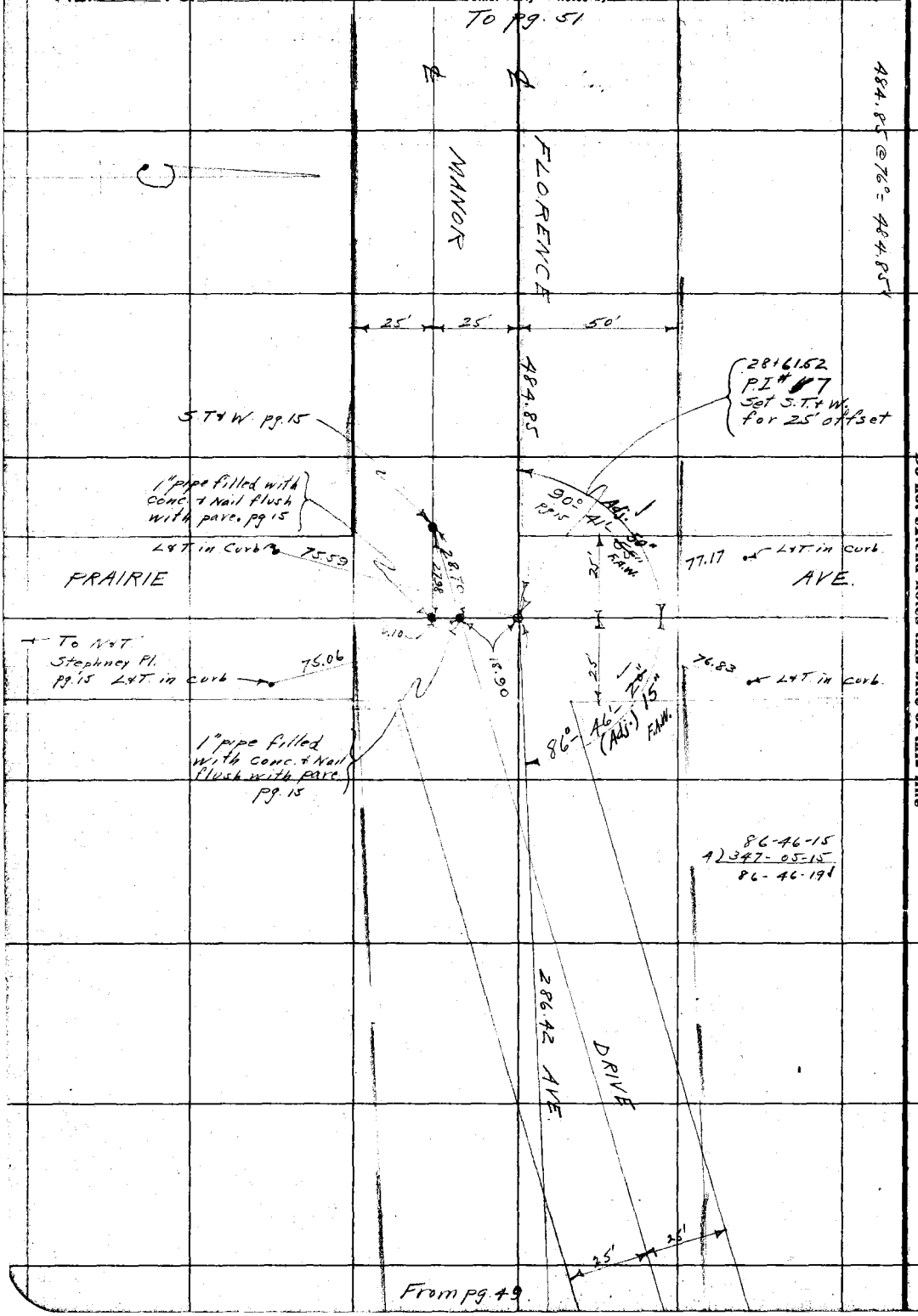

RETURN TO
LOS ANGELES COUNTY SURVEYOR
Do not extend notes this side of this line

Notes: ANY ADDITIONS OR CHANGES ON THIS SHEET MUST BE MADE OR CIRCLED IN Red. WITH DATE AND NAME OF PERSON MAKING CHANGE.

Date 6-7-28 Notes by Moore Chief Party Moore F. B. 325 Pg. 51

Plotted by Wood	W. O. No. 4168 Tape O. O. No. 033
Date Nov. 1928	Location Florence Ave
Map No. B-135-1	Surveyed by L. D. Moore
Plotting C'k'd by H. U. M. H.	Date 6-7-28
Date 12/3/28	Indexed A. C. Johnson

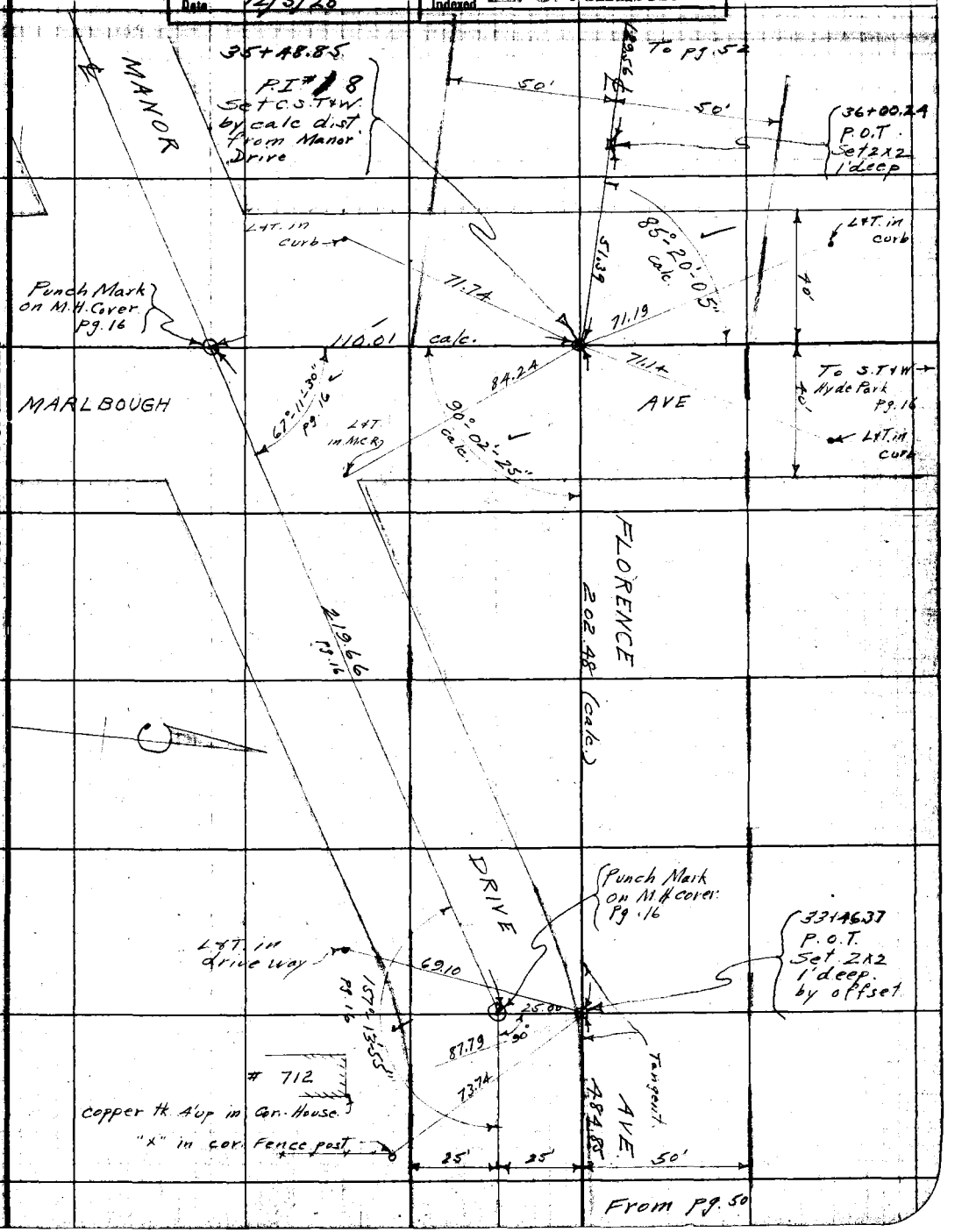

Notes: ANY ADDITIONS OR CHANGES ON THIS SHEET MUST BE MADE OR CIRCLED IN Red. WITH DATE AND NAME OF PERSON MAKING CHANGE.

Do not extend notes this side of this line

RETURN TO LOS ANGELES COUNTY SURVEYOR

F.B. 325 Pg. 52 Moore Chief Party Notes by Moore Date 6-8-28

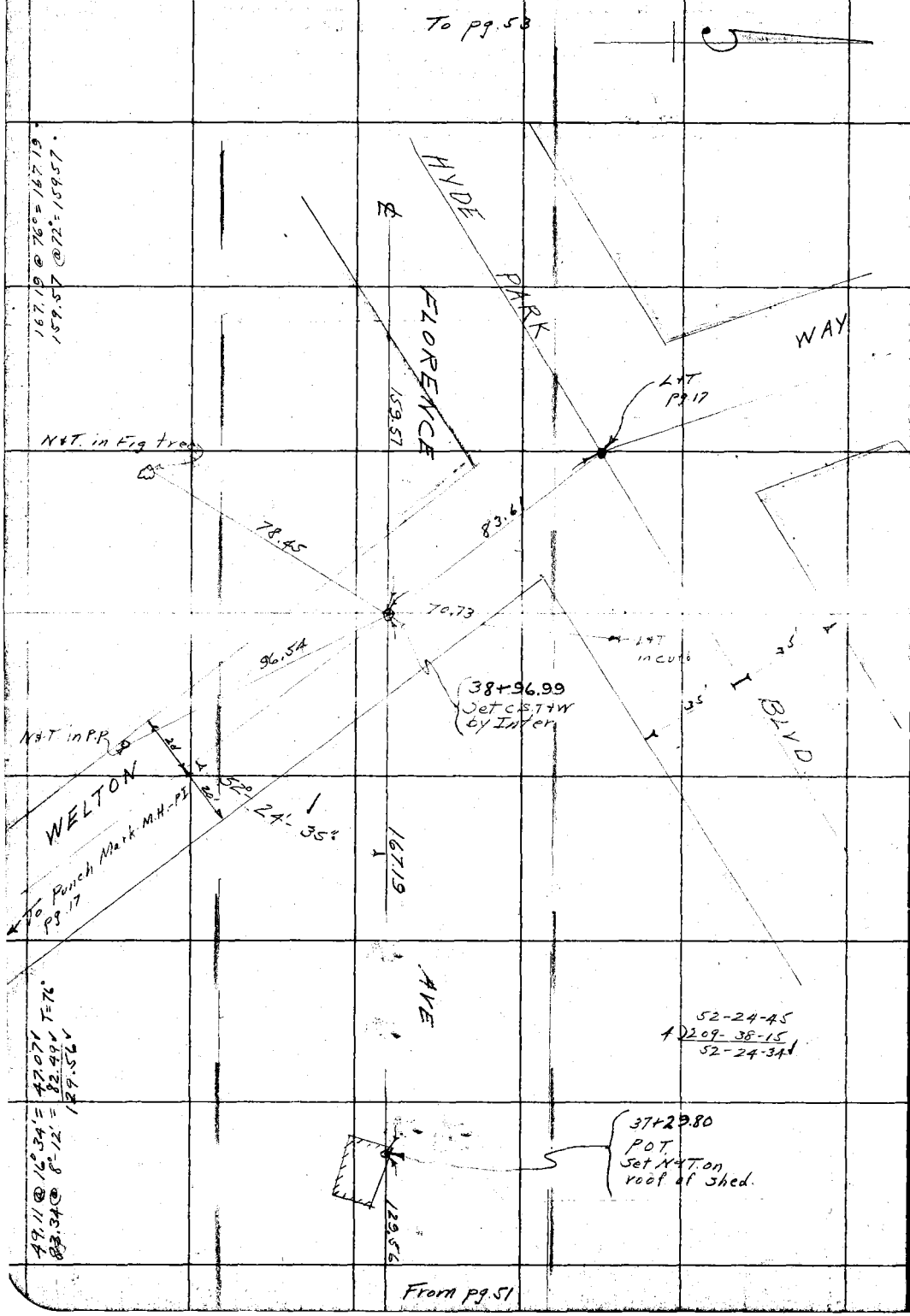

RETURN TO
LOS ANGELES COUNTY SURVEYOR

Do not extend notes this side of this line

Note: ANY ADDITIONS OR CHANGES ON THIS SHEET MUST BE MADE OR CIRCLED IN Red. WITH DATE AND NAME OF PERSON MAKING CHANGE.

Date 6-8-28 Notes by Moore Chief Party Moore F. B. 225 PG. 53

Plotted by Wood
Date Nov. 1928
Map No. B-135-1
Plotting C'k'd by H. U. M. H.
Date 12/2/28.

W. O. No. 4468 S. S. O. No.
Location Florence Ave
Surveyed by L. D. Moore
Date 6-8-28
Indexed A. C. Johnson

Notes ANY ADDITIONS OR CHANGES ON THIS SHEET MUST BE MADE OR CIRCLED IN Red. WITH DATE AND NAME OF PERSON MAKING CHANGE.

Do not extend notes this side of this line

RETURN TO LOS ANGELES COUNTY SURVEYOR

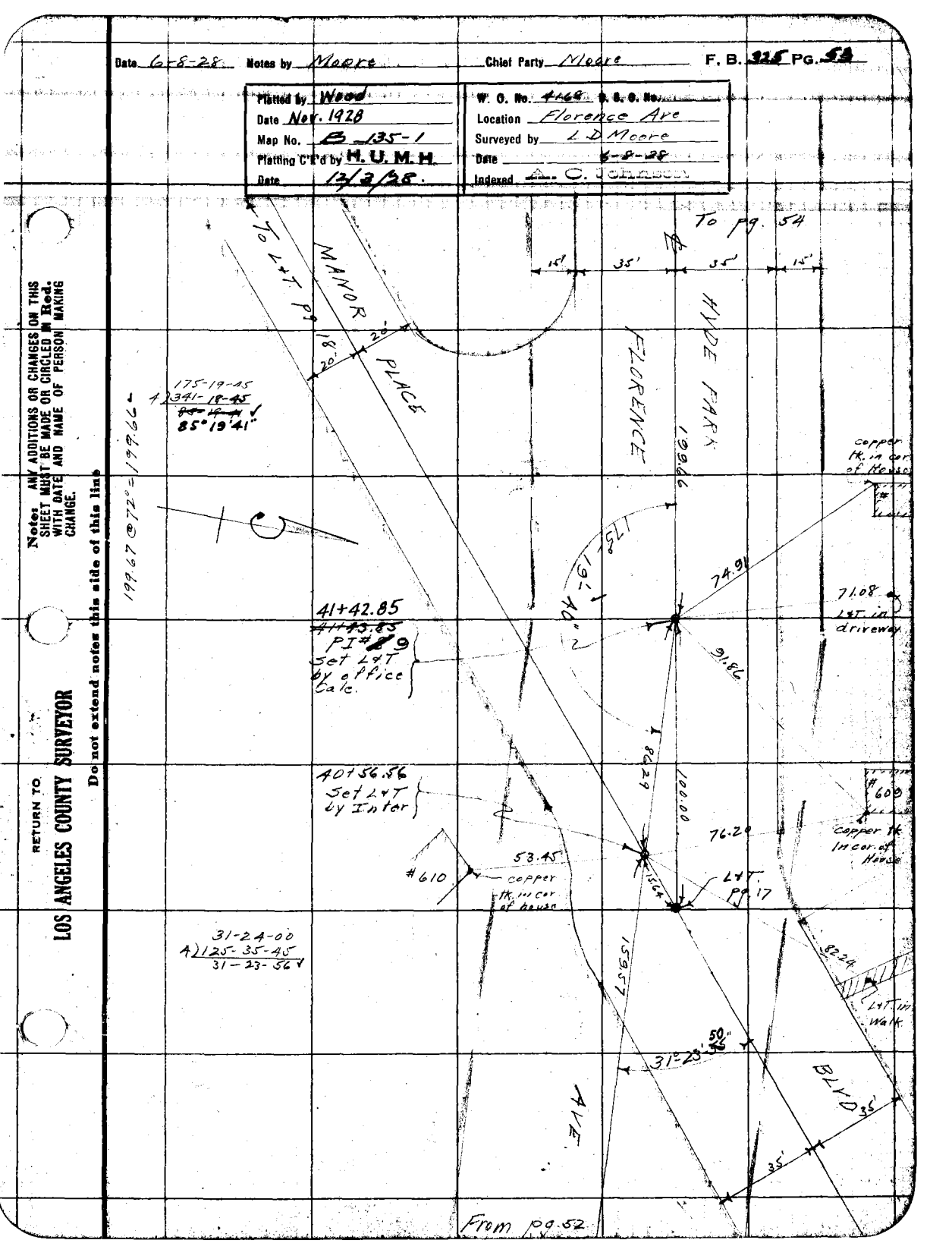

F.B. 325 Pg. 54 Moore Chief Party Notes by Moore Date 6-8-28

To Pg. 55

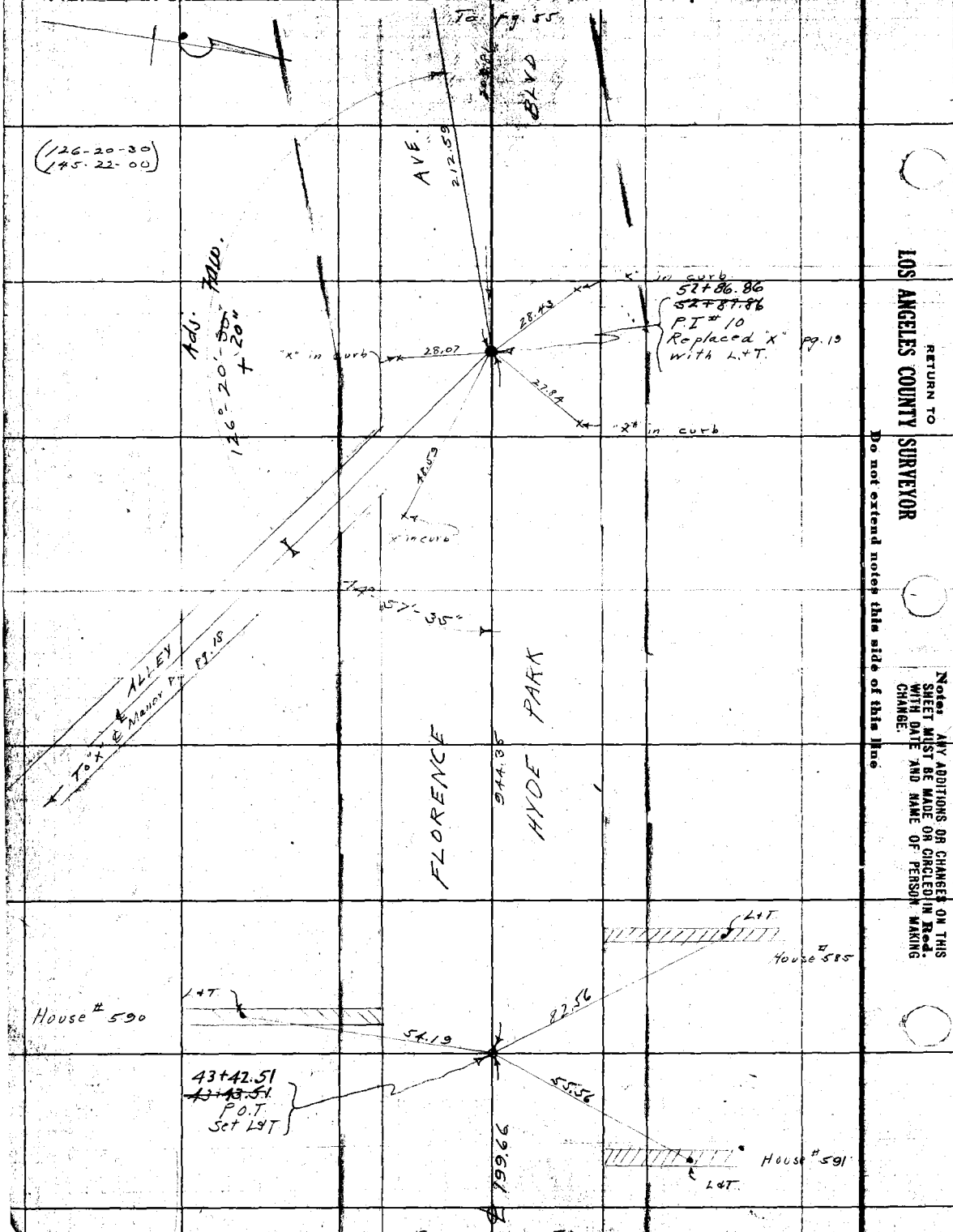

RETURN TO
LOS ANGELES COUNTY SURVEYOR
Do not extend notes this side of this line

Notes: ANY ADDITIONS OR CHANGES ON THIS SHEET MUST BE MADE OR CIRCLED IN Red. WITH DATE AND NAME OF PERSON MAKING CHANGE.

Date 10-17-28 Notes by Moore Chief Party Moore F. B. 325 PG. 55

Plotted by Wood	W. O. No. 4168 Tape No. 033
Date Dec. 1928	Location Florence Ave
Map No. B-135-1	Surveyed by L D Moore
Plotting C'k'd by H. U. M. H.	Date 10-17-28
Date 12/3/28.	Indexed [illegible]

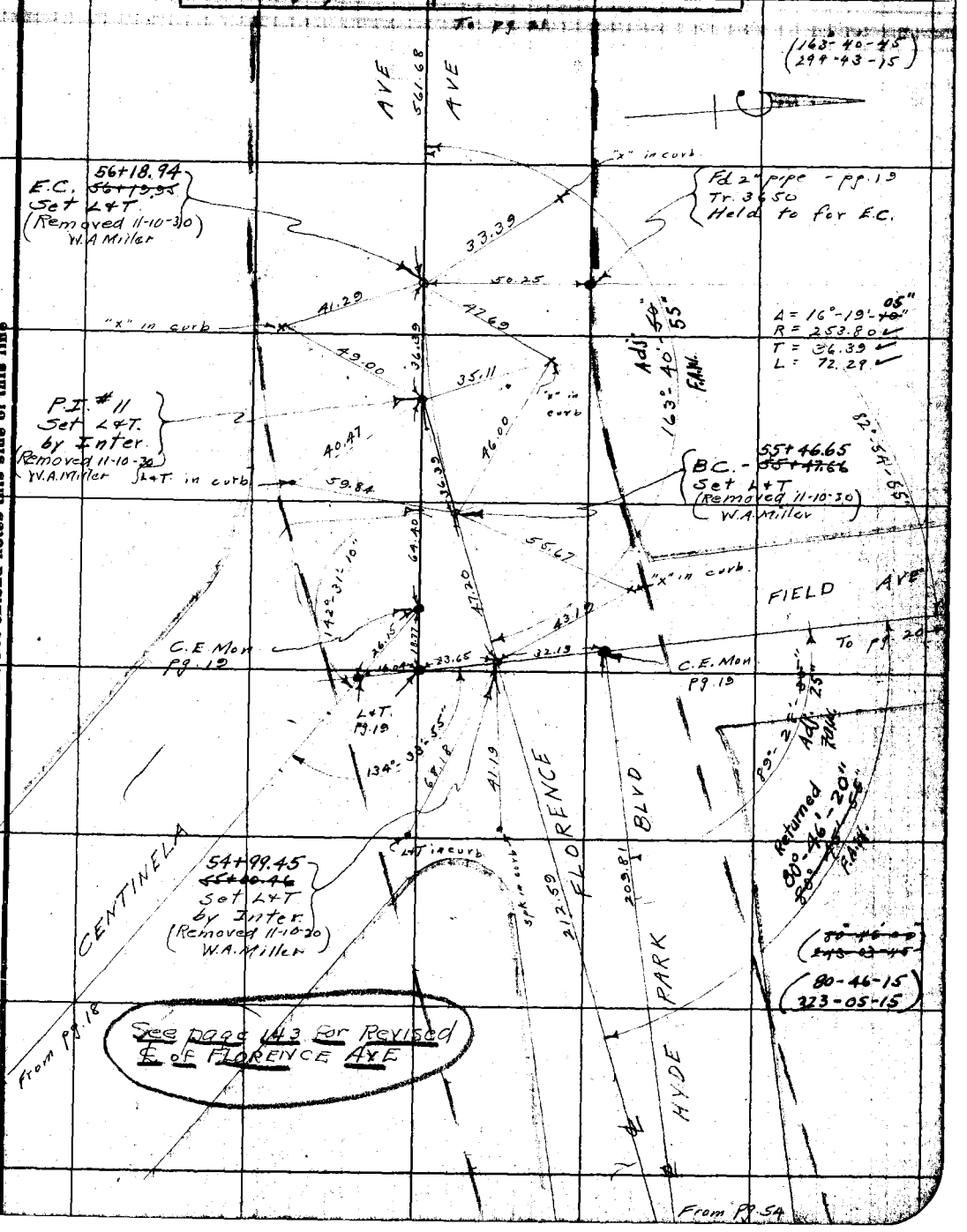

Note: ANY ADDITIONS OR CHANGES ON THIS SHEET MUST BE MADE OR CIRCLED IN Red. WITH DATE AND NAME OF PERSON MAKING CHANGE.

Do not extend notes this side of this line

RETURN TO
LOS ANGELES COUNTY SURVEYOR

RETURN TO

LOS ANGELES COUNTY SURVEYOR

Note: ANY ADDITIONS OR CHANGES ON THIS SHEET MUST BE MADE OR CIRCLED IN **Red.** WITH DATE AND NAME OF PERSON MAKING CHANGE.

Do not extend notes this side of this line

Date

Notes by

Chief Party

F.B. 325 Pg. 56

Date 6-29-28 Notes by Moore Chief Party Moore F. B. 325 PG. 57

Plotted by Wood	W. O. No. 4168 B. S. O. No.
Date Jan 1929	Location Florence Ave
Map No. B-135-2	Surveyed by L. D. Moore
Plotting Chk'd by H. U. M. H.	Date 6-29-28
Date 12/3/28.	Indexed A. C. Johnson

Type [illegible] 21" @ 76°

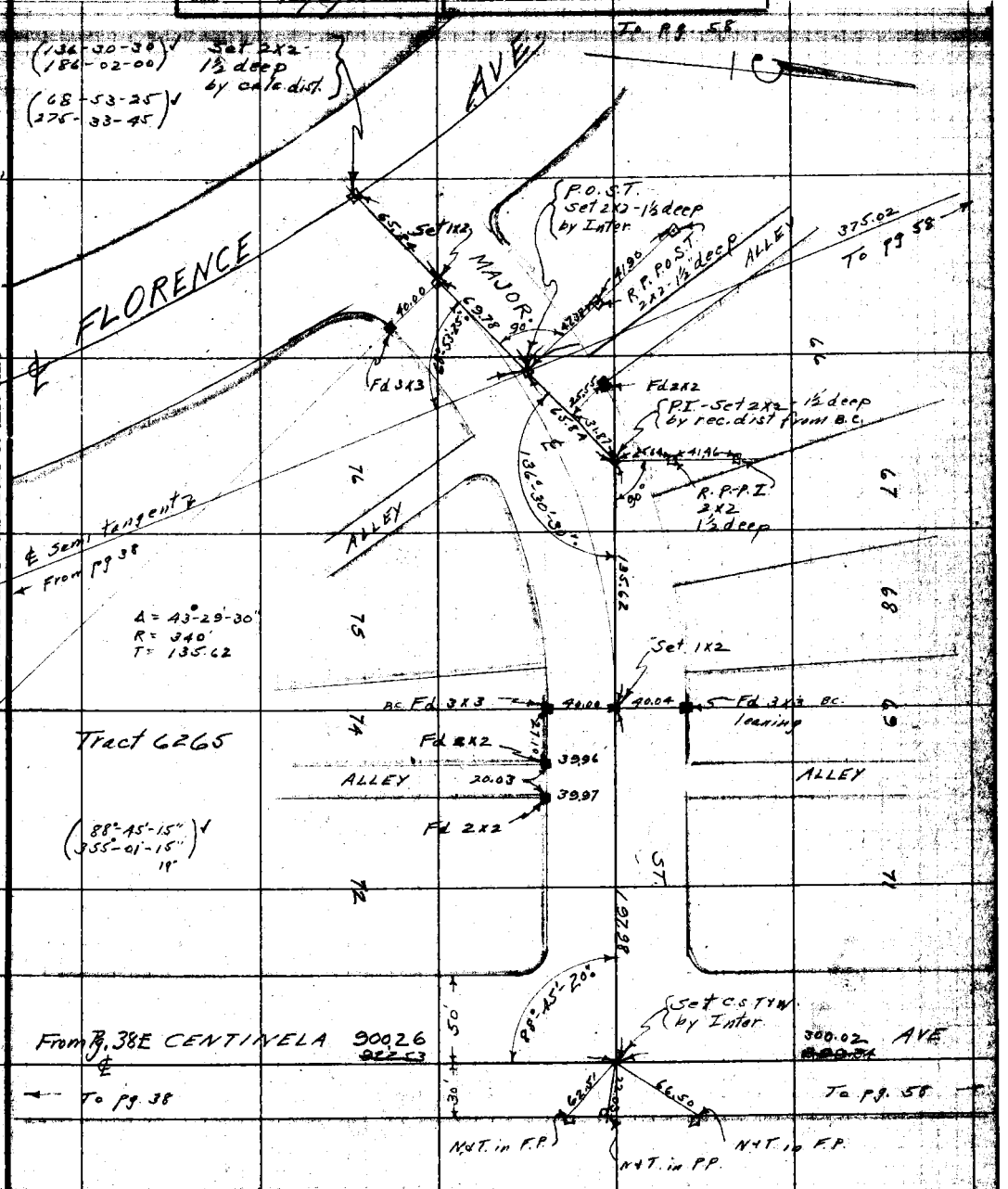

Notes: ANY ADDITIONS OR CHANGES ON THIS SHEET MUST BE MADE OR CIRCLED IN Red. WITH DATE AND NAME OF PERSON MAKING CHANGE.

Do not extend notes this side of this line

RETURN TO LOS ANGELES COUNTY SURVEYOR

F.B. 325 Pg. 58 Moore Chief Party Notes by Moore Date 6-30-28

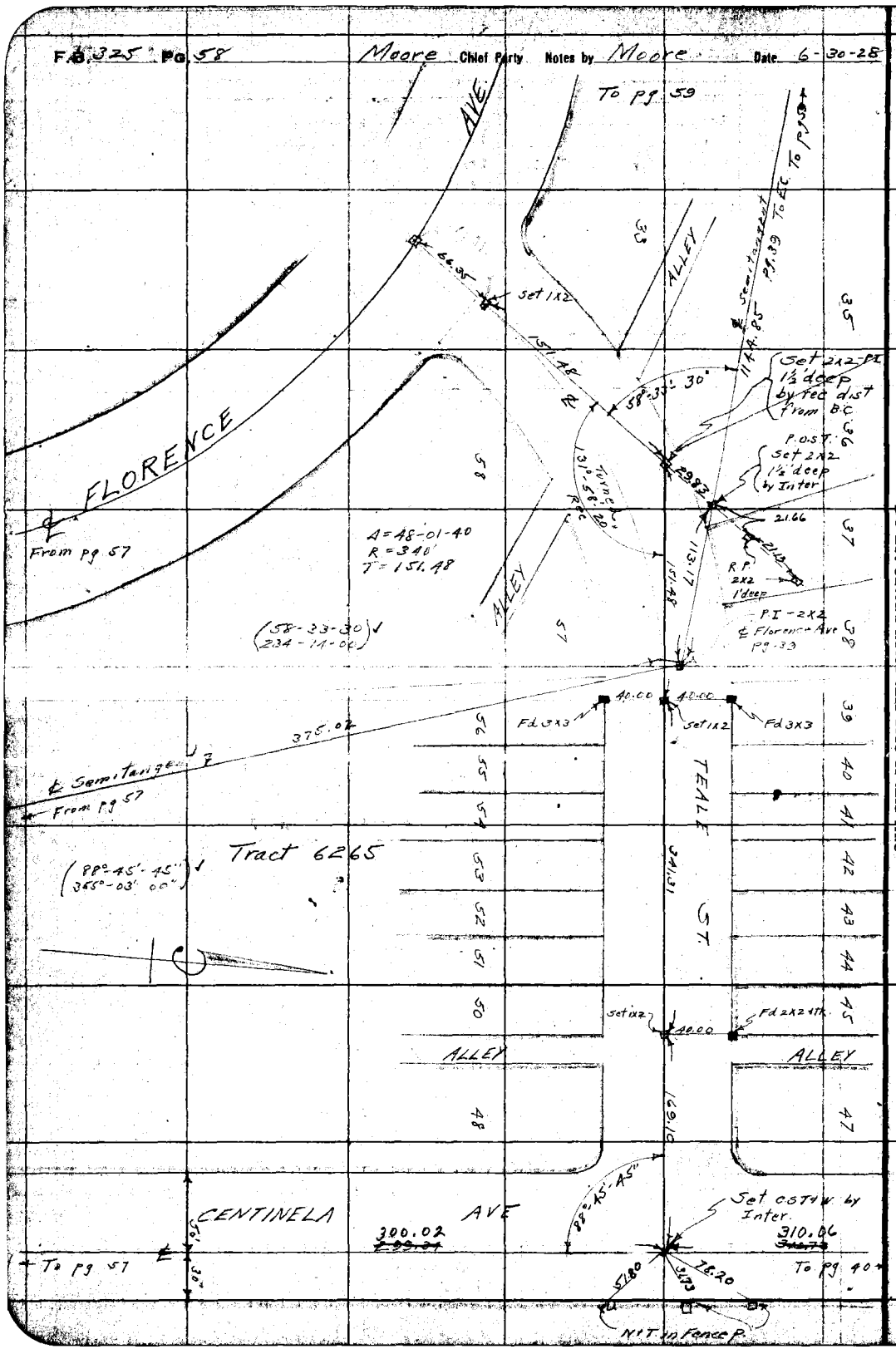

RETURN TO
LOS ANGELES COUNTY SURVEYOR
Do not extend notes this side of this line

Notes: ANY ADDITIONS OR CHANGES ON THIS SHEET MUST BE MADE OR CIRCLED IN Red. WITH DATE AND NAME OF PERSON MAKING CHANGE.

Date 7-2-28 Notes by Moore Chief Party Moore F. B. 325 Pg. 59

Plotted by Wood	[illegible] No. A168 Tape [illegible] No. [illegible]
Date Jan. 1929	Location Florence Ave
Map No. B-135-7	Surveyed by L D Moore
Plotting C & G by H. U. M. H.	Date 7-2-28
Date 3/27/29	Indexed A. C. Johnson

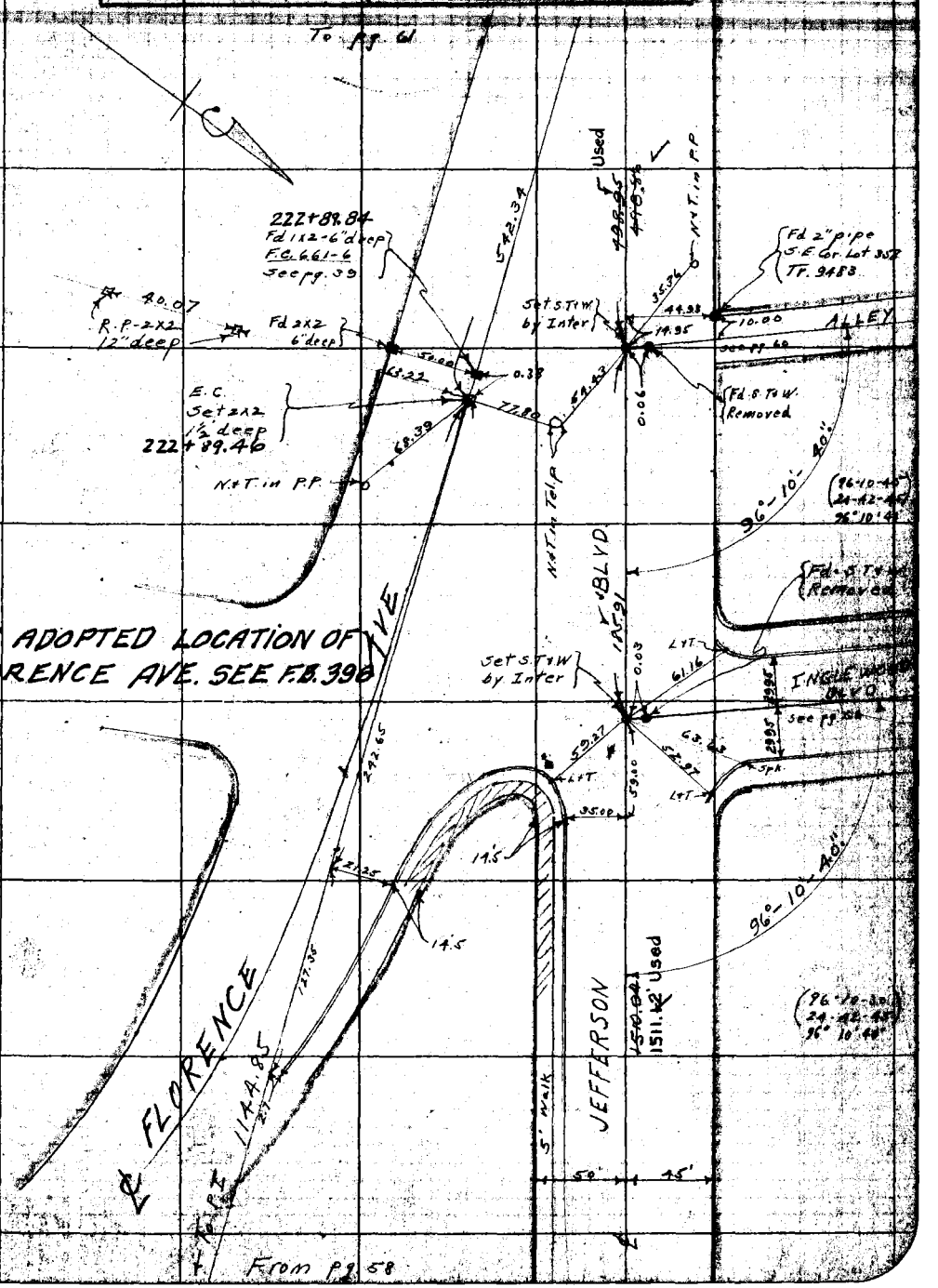

Notes: ANY ADDITIONS OR CHANGES ON THIS SHEET MUST BE MADE OR CIRCLED IN Red. WITH DATE AND NAME OF PERSON MAKING CHANGE.

Do not extend notes this side of this line

RETURN TO LOS ANGELES COUNTY SURVEYOR

F.B. 325 Pg. 60 Moore Chief Party Notes by Moore Date 7-2-27

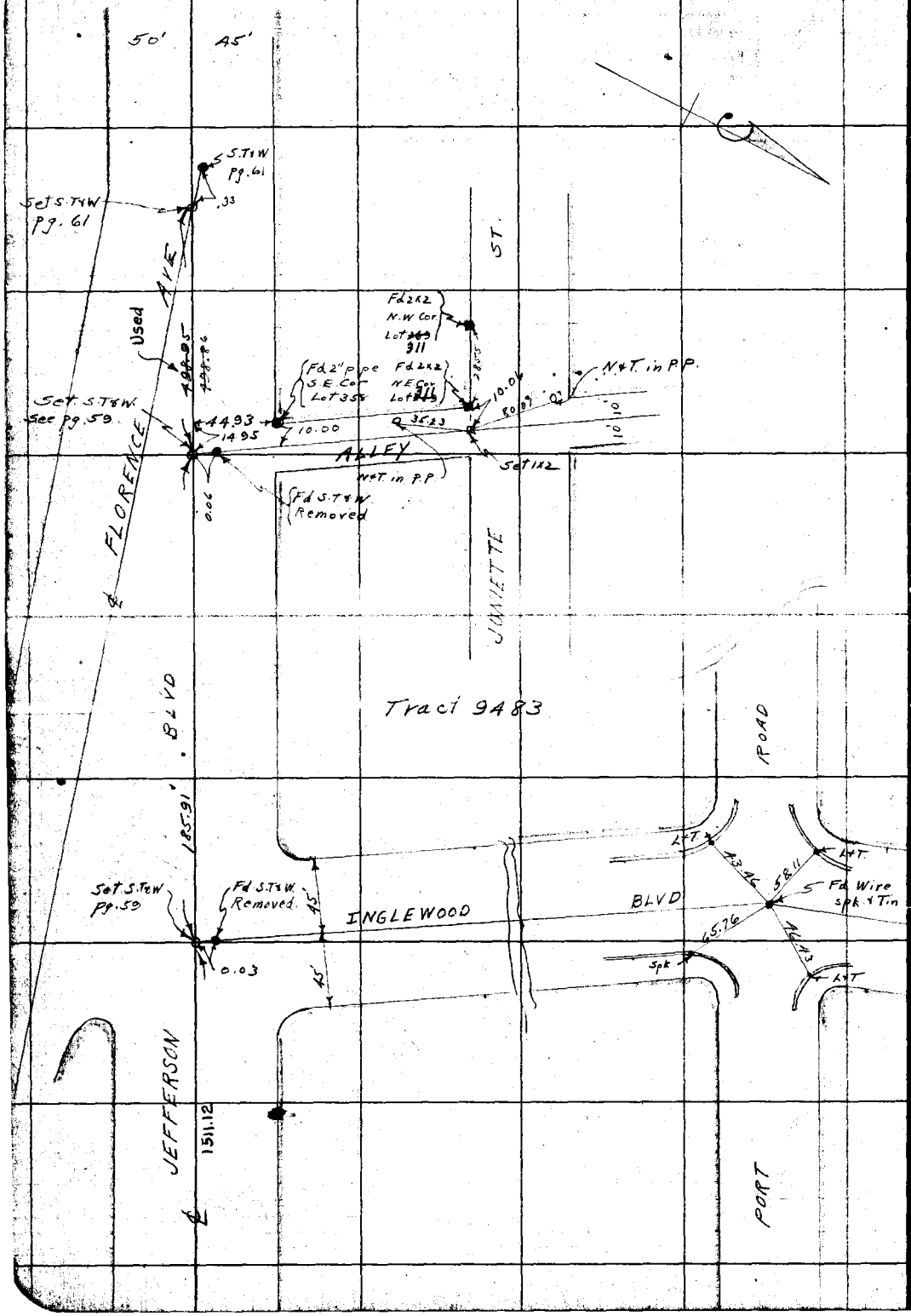

RETURN TO
LOS ANGELES COUNTY SURVEYOR

Do not extend notes this side of this line

Note: ANY ADDITIONS OR CHANGES ON THIS SHEET MUST BE MADE OR CIRCLED IN Red. WITH DATE AND NAME OF PERSON MAKING CHANGE.

Date 7-2-28 Notes by Moore Chief Party Moore F. B. 325 Pg. 61

Plotted by [illegible]	W. O. No. 4168 A. & O. No.
Date Dec. 1928	Location Florence Ave
Map No. B-135-2	Surveyed by L D Moore
Plotting C'k'd by [illegible]	Date 7-2-28
Date 3/27/29	Indexed [illegible]

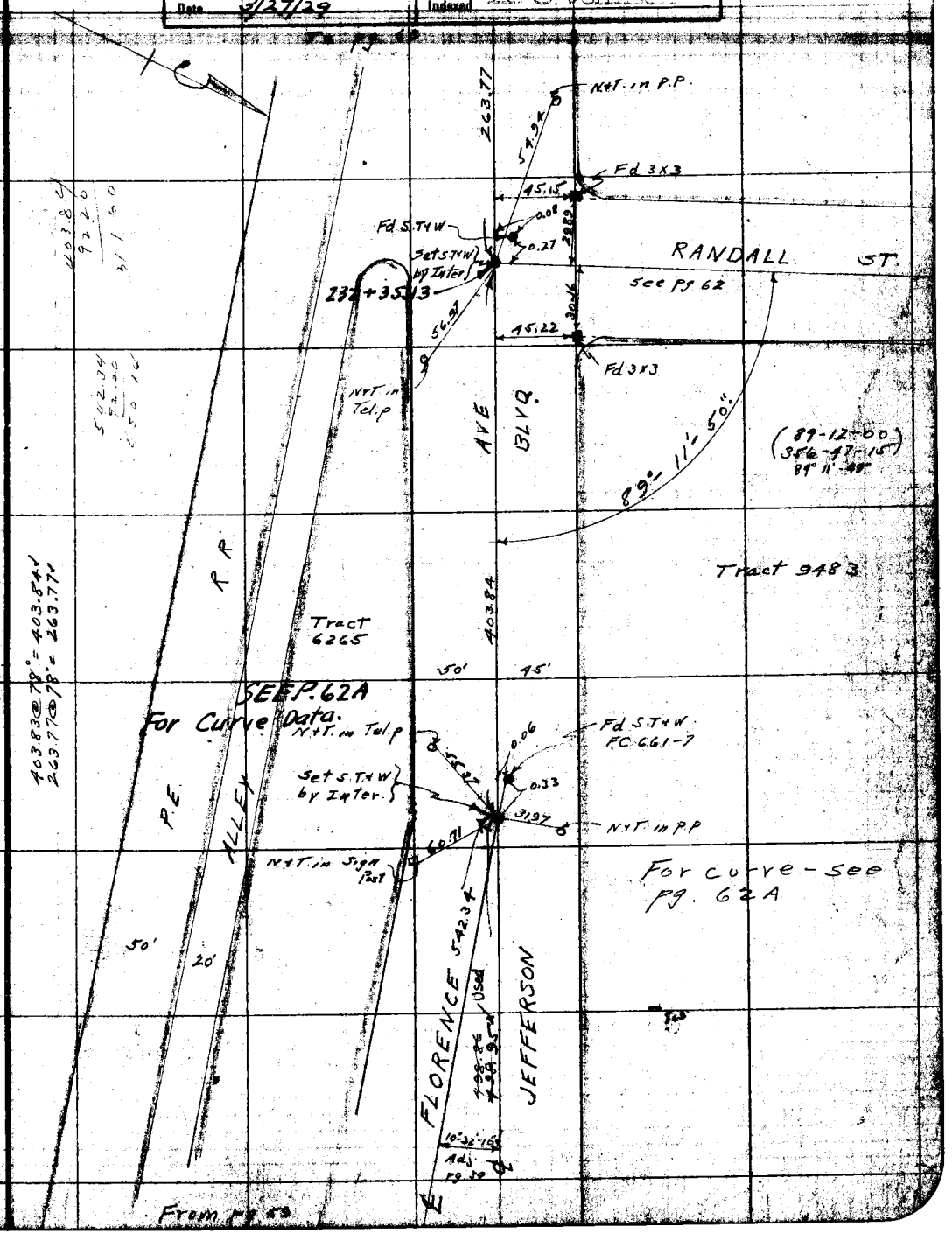

Note: ANY ADDITIONS OR CHANGES ON THIS SHEET MUST BE MADE OR CIRCLED IN Red. WITH DATE AND NAME OF PERSON MAKING CHANGE.

RETURN TO LOS ANGELES COUNTY SURVEYOR

Do not extend notes this side of this line

403.84
92.20
31.60

542.34
92.20
150.14

403.83@78° = 403.84
263.77@78° = 263.77

F.B. 325 Pg. 62 Moore Chief Party Notes by Moore Date 7-5-28

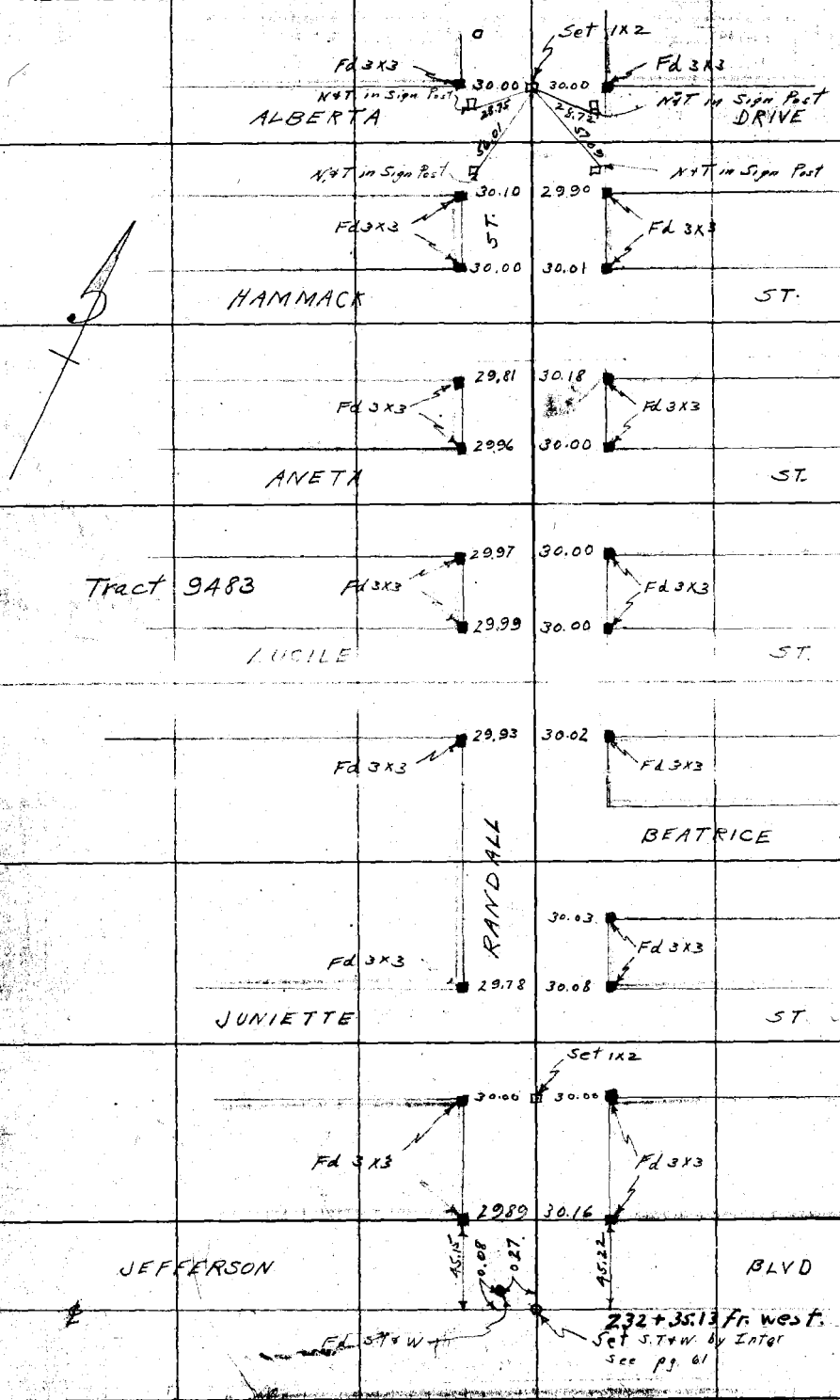

RETURN TO
LOS ANGELES COUNTY SURVEYOR
Do not extend notch this side of this line

Notes. ANY ADDITIONS OR CHANGES ON THIS SHEET MUST BE MADE OR CIRCLED IN Red. WITH DATE AND NAME OF PERSON MAKING CHANGE.

Date 1-31-29 Notes by Moore Chief Party Moore F.B. 325 Pg. 62A

Platted by Wood	W. O. No. 4166 D. S. O. No.
Date Dec. 1928	Location Florence Ave
Map No. B-135-2	Surveyed by L. D. Moore
Platting C'k'd by H. U. M. H.	Date 1-31-29
Date 3/27/29	Indexed

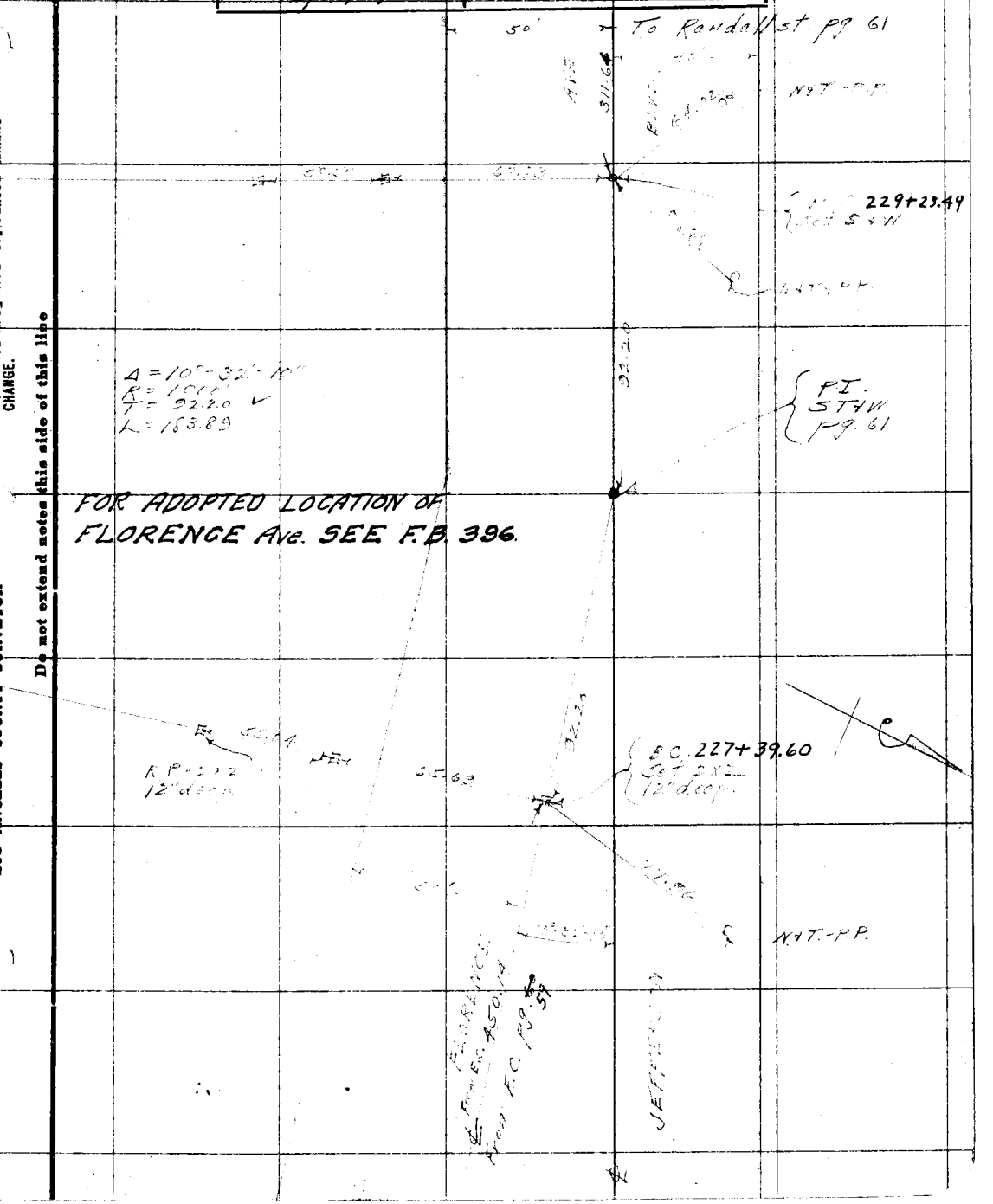

Note: ANY ADDITIONS OR CHANGES ON THIS SHEET MUST BE MADE OR CIRCLED IN Red. WITH DATE AND NAME OF PERSON MAKING CHANGE.

Do not extend notes this side of this line

RETURN TO
LOS ANGELES COUNTY SURVEYOR

F.B. 322 Pg. 628 Chief Party Notes by Moore Date 1-31-29

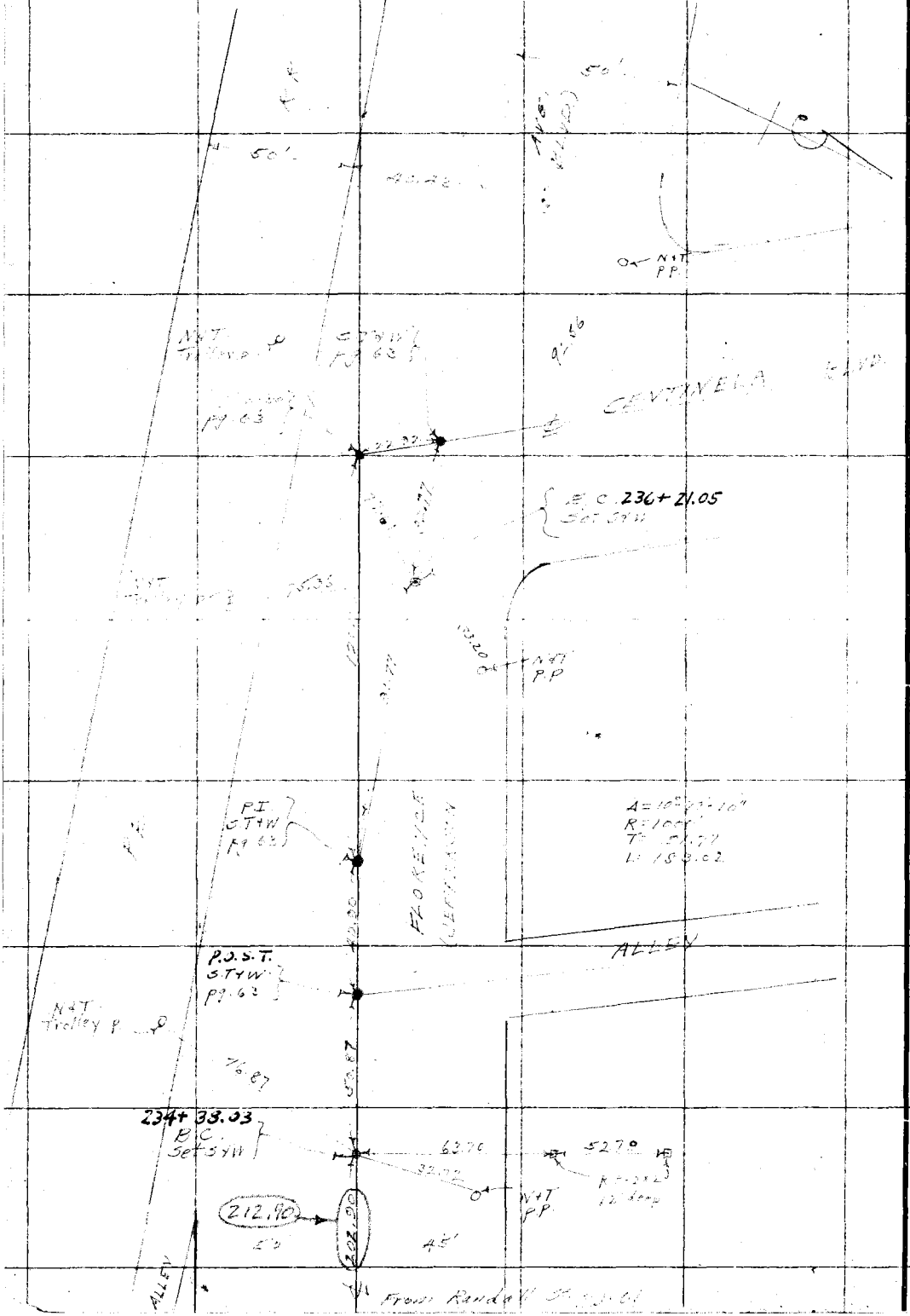

RETURN TO
LOS ANGELES COUNTY SURVEYOR

Do not extend notes this side of this line.

Note: ANY ADDITIONS OR CHANGES ON THIS SHEET MUST BE MADE OR CIRCLED IN "Red." WITH DATE AND NAME OF PERSON MAKING CHANGE.

Date 7-5-28 Notes by Moore Chief Party Moore F. B. 325 Pg. 63

Plotted by [illegible]	W. O. No. 4118 [illegible]
Date Dec. 1928	Location Florence Ave
Map No. B-135-3	Surveyed by L. D. Moore
Plotting C & D by [illegible]	Date 7-5-28
Date Feb-1929	Indexed A. C. Johnson

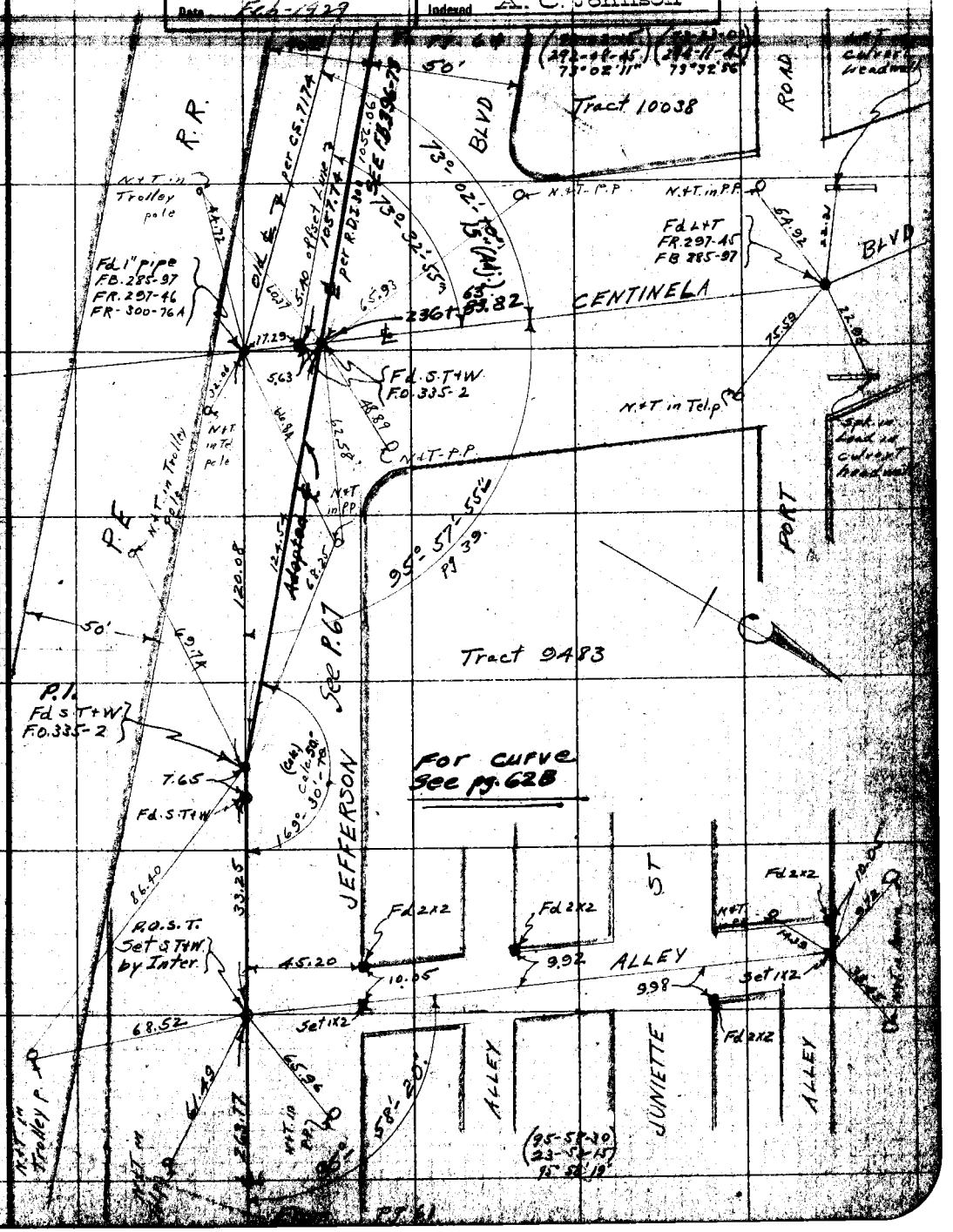

Notes: ANY ADDITIONS OR CHANGES ON THIS SHEET MUST BE MADE OR CIRCLED IN Red. WITH DATE AND NAME OF PERSON MAKING CHANGE.

RETURN TO LOS ANGELES COUNTY SURVEYOR

Do not extend notes this side of this line

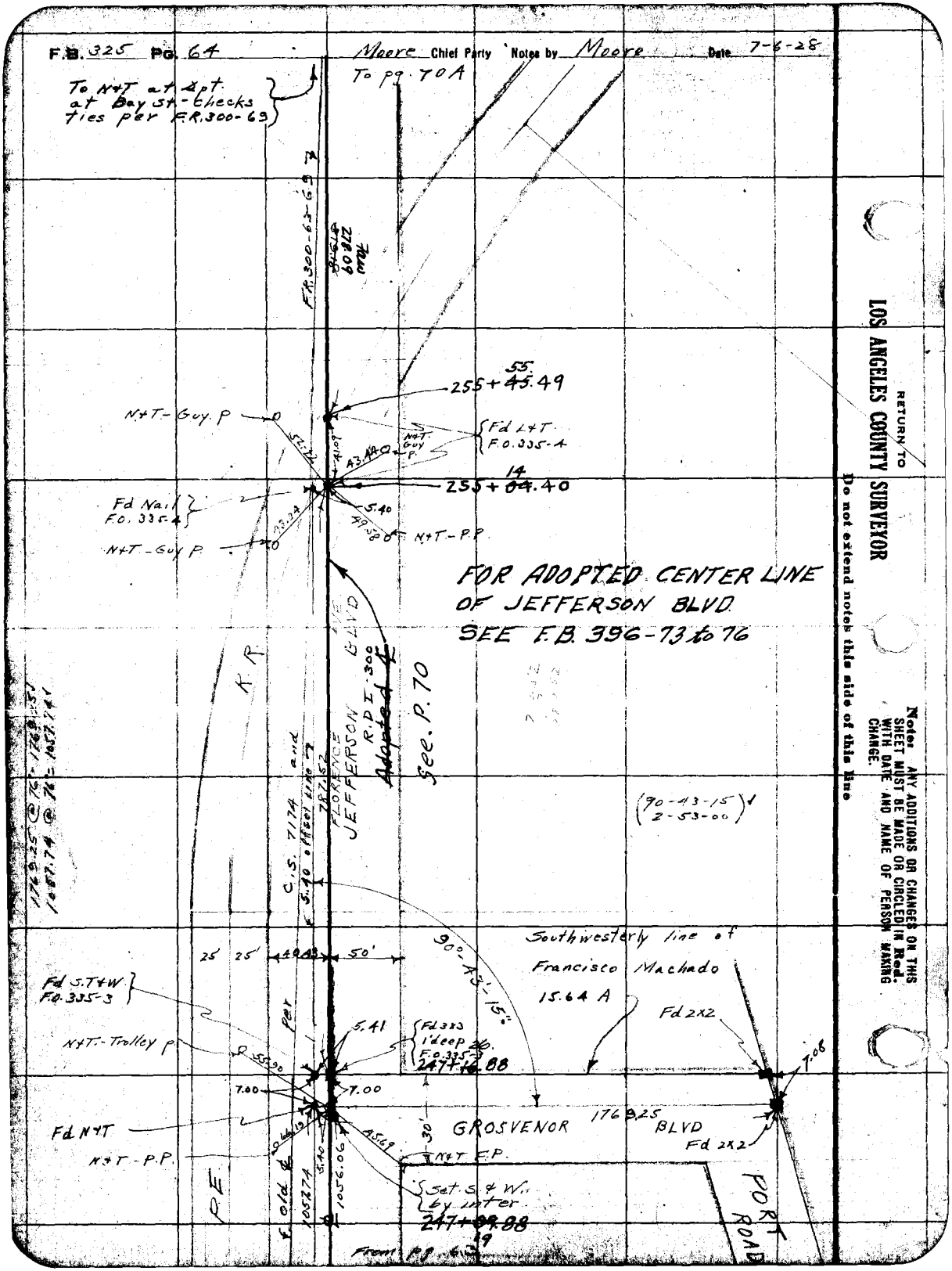
F.B. 325 Pg. 64
Moore Chief Party Notes by Moore Date 7-6-28
To pg. 70A
To N+T at ∡pt. at Bay St - checks ties per F.R. 300-63
F.R. 300-63-69
255+55.49
N+T - Guy. P
Fd L+T F.O. 335-4
N+T Guy P.
255+14.40
Fd Nail F.O. 335-4
N+T - Guy P.
N+T - P.P.
FOR ADOPTED CENTER LINE OF JEFFERSON BLVD. SEE F.B. 396-73 to 76
K.R.
JEFFERSON BLVD
R.D.I. 300
Adopted
See. P. 70
C.S. 7174 and 5.40 offset line
FLORENCE
(90-43-15 / 2-53-00)
Southwesterly line of Francisco Machado 15.64 A
90°-43'-15"
Fd S.T+W F.O. 335-3
N+T - Trolley P.
Fd 3x3 1' deep F.O. 335-3
247+16.88
Fd 2x2
7.00
Fd N+T
N+T - P.P.
GROSVENOR BLVD
1769.25
N+T F.P.
Set S. & W. by inter.
247+09.88
PORT ROAD
PE
From pg. 63
RETURN TO
LOS ANGELES COUNTY SURVEYOR
Do not extend notes this side of this line
Note: ANY ADDITIONS OR CHANGES ON THIS SHEET MUST BE MADE OR CIRCLED IN Red. WITH DATE AND NAME OF PERSON MAKING CHANGE.

Date 9-27-28 Notes by Moore Chief Party Moore F. B. 226 Pg. 65

Plotted by [illegible]
Date Dec. 1928
Map No. B-135-3
Plotting C'k'd by Blackmar
Date Feb-1929

W. O. No. 4168 + S. O. No.
Location Florence Ave
Surveyed by L. D. Moore
Date 9-27-28
Indexed A. C. Johnson

To pg. 66

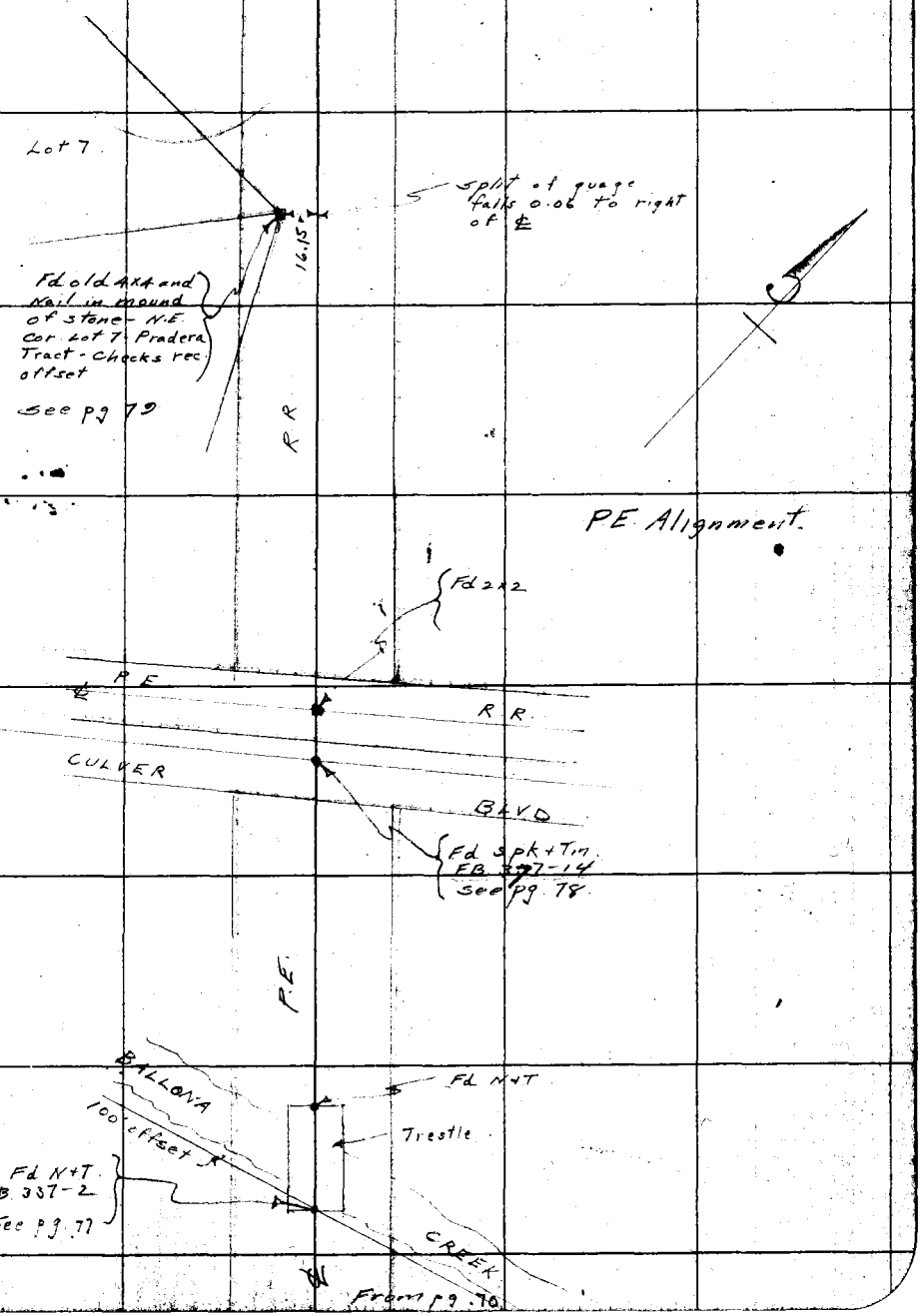

Notes: ANY ADDITIONS OR CHANGES ON THIS SHEET MUST BE MADE OR CIRCLED IN Red. WITH DATE AND NAME OF PERSON MAKING CHANGE.

Do not extend notes this side of this line

RETURN TO LOS ANGELES COUNTY SURVEYOR

F.B. 325 Pg. 66 Moore Chief Party Notes by Moore Date 9-27-28

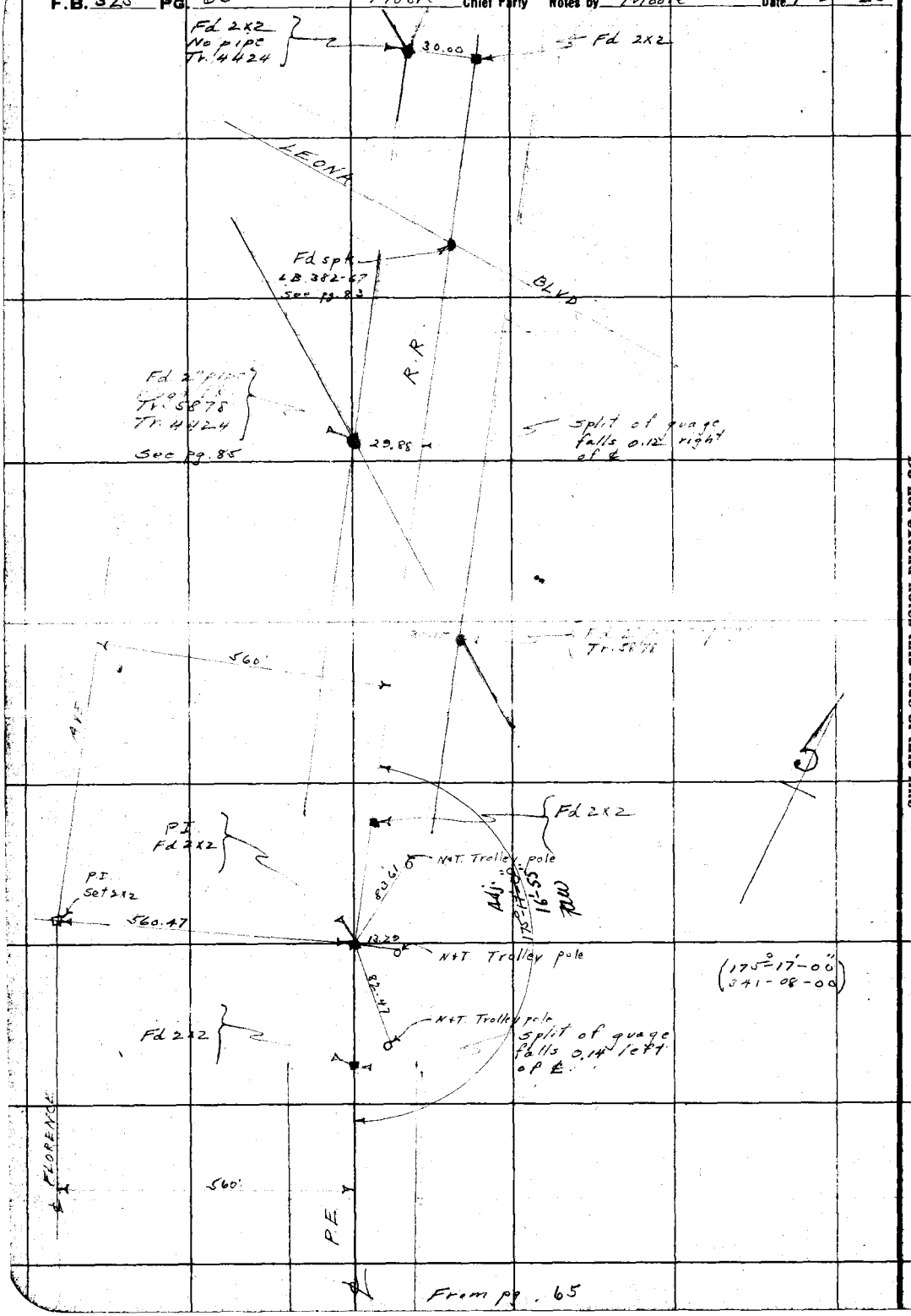

RETURN TO
LOS ANGELES COUNTY SURVEYOR
Do not extend notes this side of this line

Notes: ANY ADDITIONS OR CHANGES ON THIS SHEET MUST BE MADE OR CIRCLED IN Red. WITH DATE AND NAME OF PERSON MAKING CHANGE.

Date 11-8-28 Notes by Moore Chief Party Moore F.B. 325 Pg. 67

Platted by Wood	W. O. No. 4168 S. O. No. 033
Date Jan. 1289	Location Florence Ave
Map No. B-135-3	Surveyed by L. D. Moore
Platting C'k'd by Blackmer	Date 11-8-28
Date [illegible]	Indexed

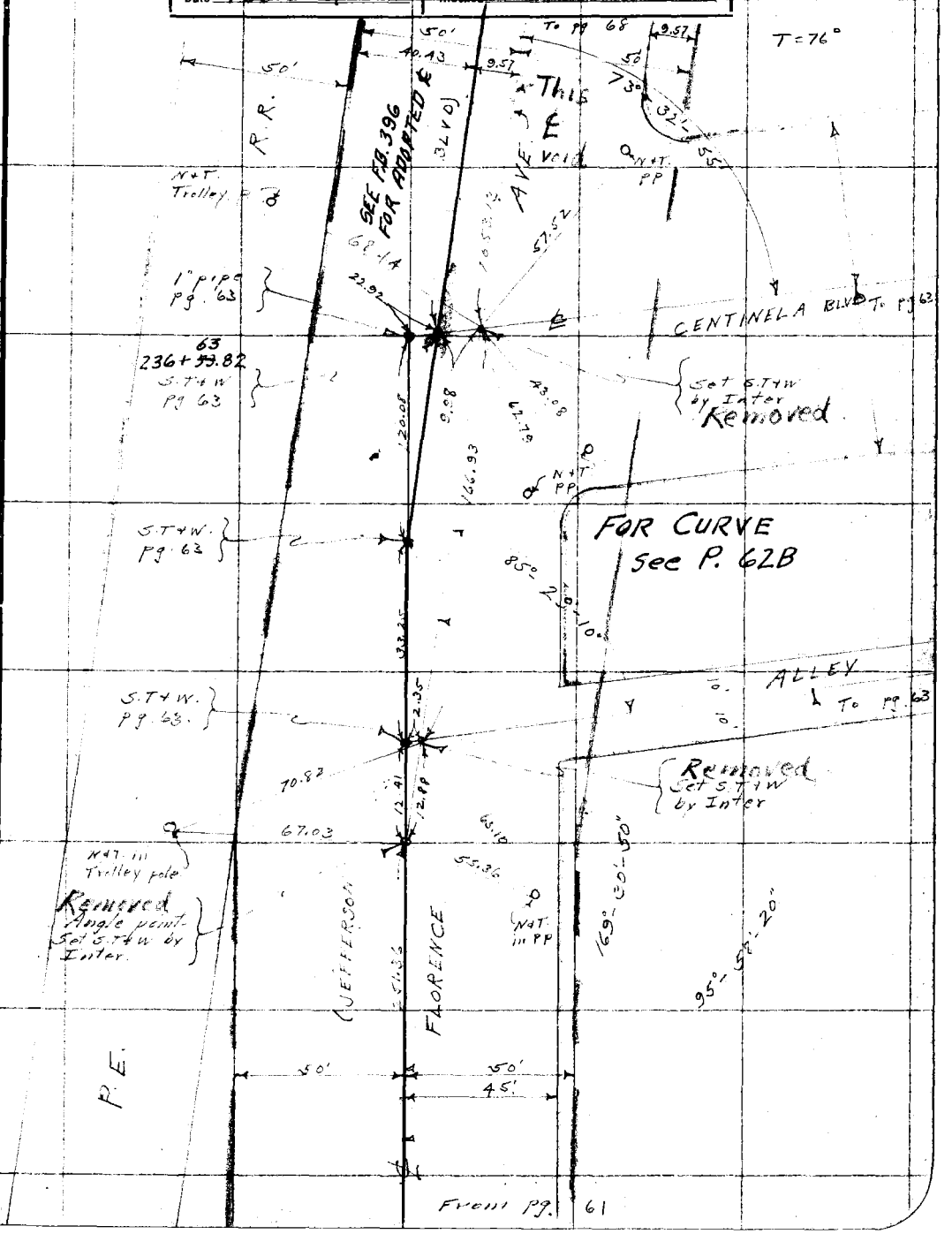

Note: ANY ADDITIONS OR CHANGES ON THIS SHEET MUST BE MADE OR CIRCLED IN Red. WITH DATE AND NAME OF PERSON MAKING CHANGE.

Do not extend notes this side of this line

RETURN TO LOS ANGELES COUNTY SURVEYOR

F.B. 325 Pg. 68 Moore Chief Party Notes by Moore Date 11-15-28



RETURN TO
LOS ANGELES COUNTY SURVEYOR

Do not extend notes this side of this line

Note: ANY ADDITIONS OR CHANGES ON THIS SHEET MUST BE MADE OR CIRCLED IN "Red" WITH DATE AND NAME OF PERSON MAKING CHANGE.

Date 11-8-28 Notes by Moore Chief Party Moore F.B. 325 Pg. 69

Platted by Wood	W. O. No. 4168 ~~S. O. No.~~ 033
Date Jan 1929	Location Florence Ave
Map No. B-135-3	Surveyed by L D Moore
Platting Ck'd by Blackmer	Date 11-8-28
Date Feb-1929	Indexed



RETURN TO
LOS ANGELES COUNTY SURVEYOR

Do not extend notes this side of this line

Notes: ANY ADDITIONS OR CHANGES OF THIS SHEET MUST BE MADE OR CIRCLED IN Red. WITH DATE AND NAME OF PERSON MAKING CHANGE.

F.B. 325 Pg. 70 Moore Chief Party Notes by Moore Date 11-8-28

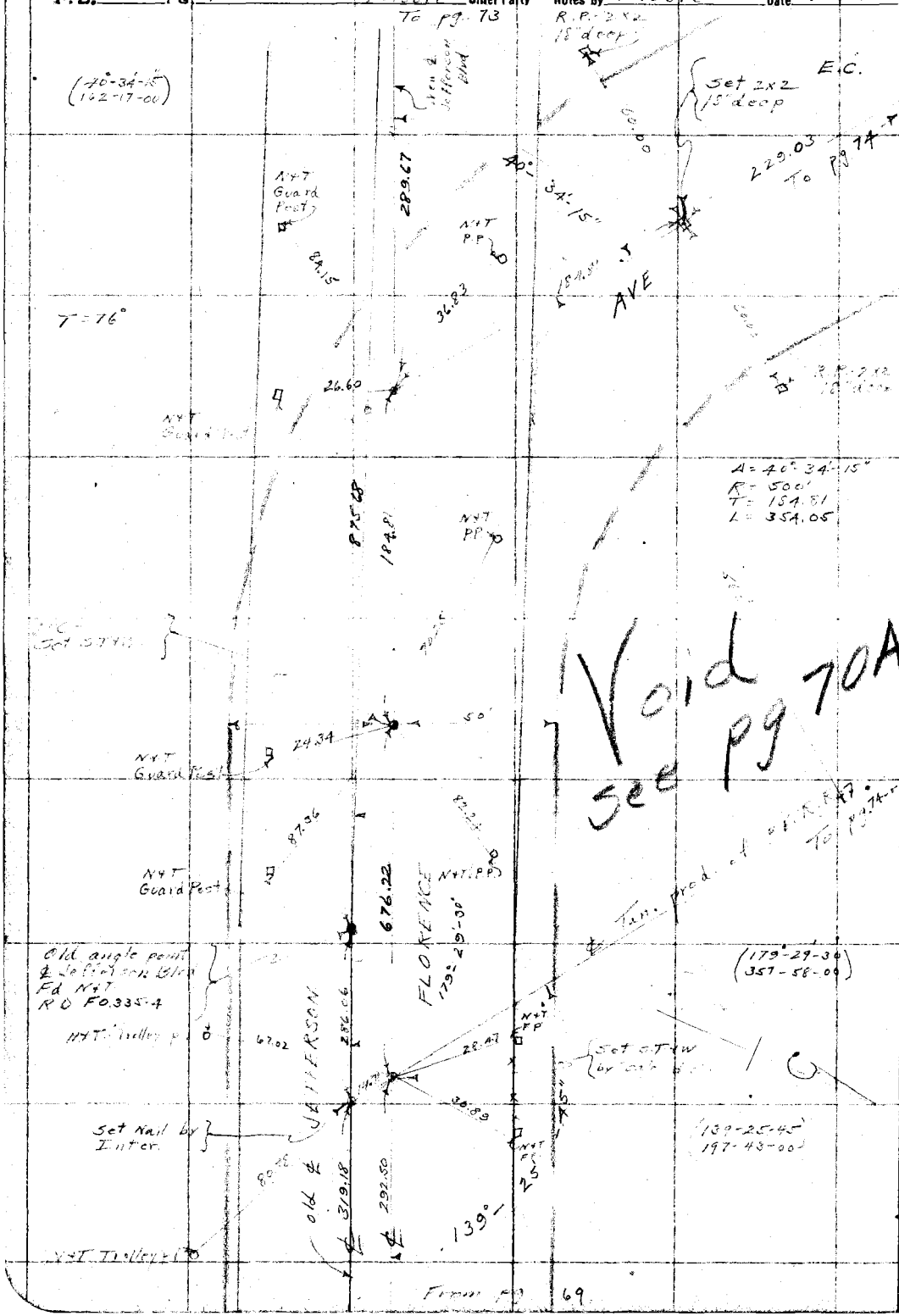

RETURN TO
LOS ANGELES COUNTY SURVEYOR

Do not extend notes this side of this line

Note: ANY ADDITIONS OR CHANGES ON THIS SHEET MUST BE MADE OR CIRCLED IN "Red" WITH DATE AND NAME OF PERSON MAKING CHANGE.

Date 3-5-26 Notes by Moore Chief Party Moore F.B. 325 Pg. 69A

Platted by Wood	W. O. No. 4168 D. S. O. No.
Date 3/23/29	Location Florence Ave
Map No. B-135-3	Surveyed by [illegible]
Platting O'k'd by H. U. M. H.	Date 3-[illegible]
Date 3/27/29	Indexed A. C. Johnson

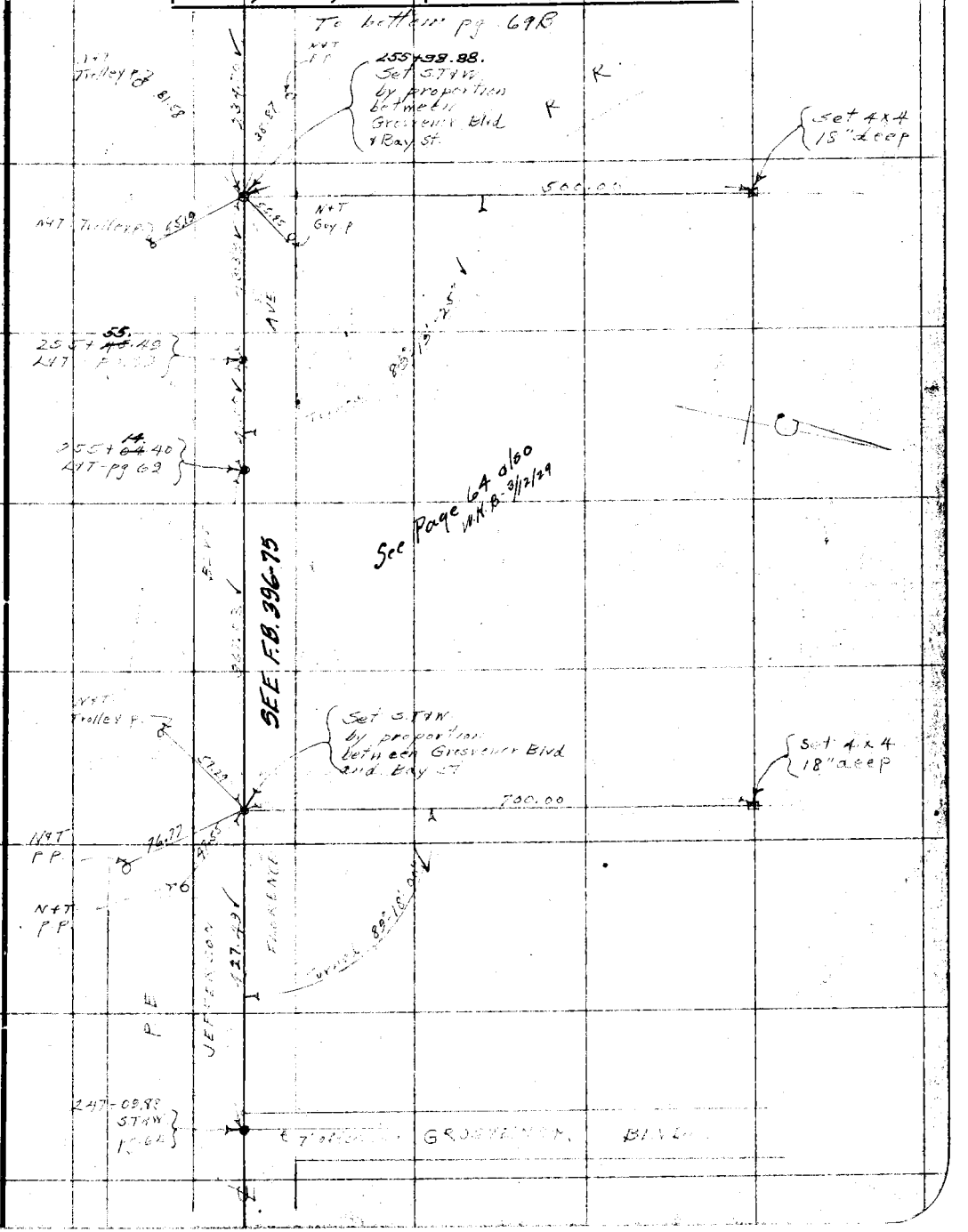

Note: ANY ADDITIONS OR CHANGES ON THIS SHEET MUST BE MADE OR CIRCLED IN Red. WITH DATE AND NAME OF PERSON MAKING CHANGE.

Do not extend notes this side of this line

RETURN TO
LOS ANGELES COUNTY SURVEYOR

F.B. 325 Pg 69B Moore Chief Party Notes by Moore Date 3-8-29

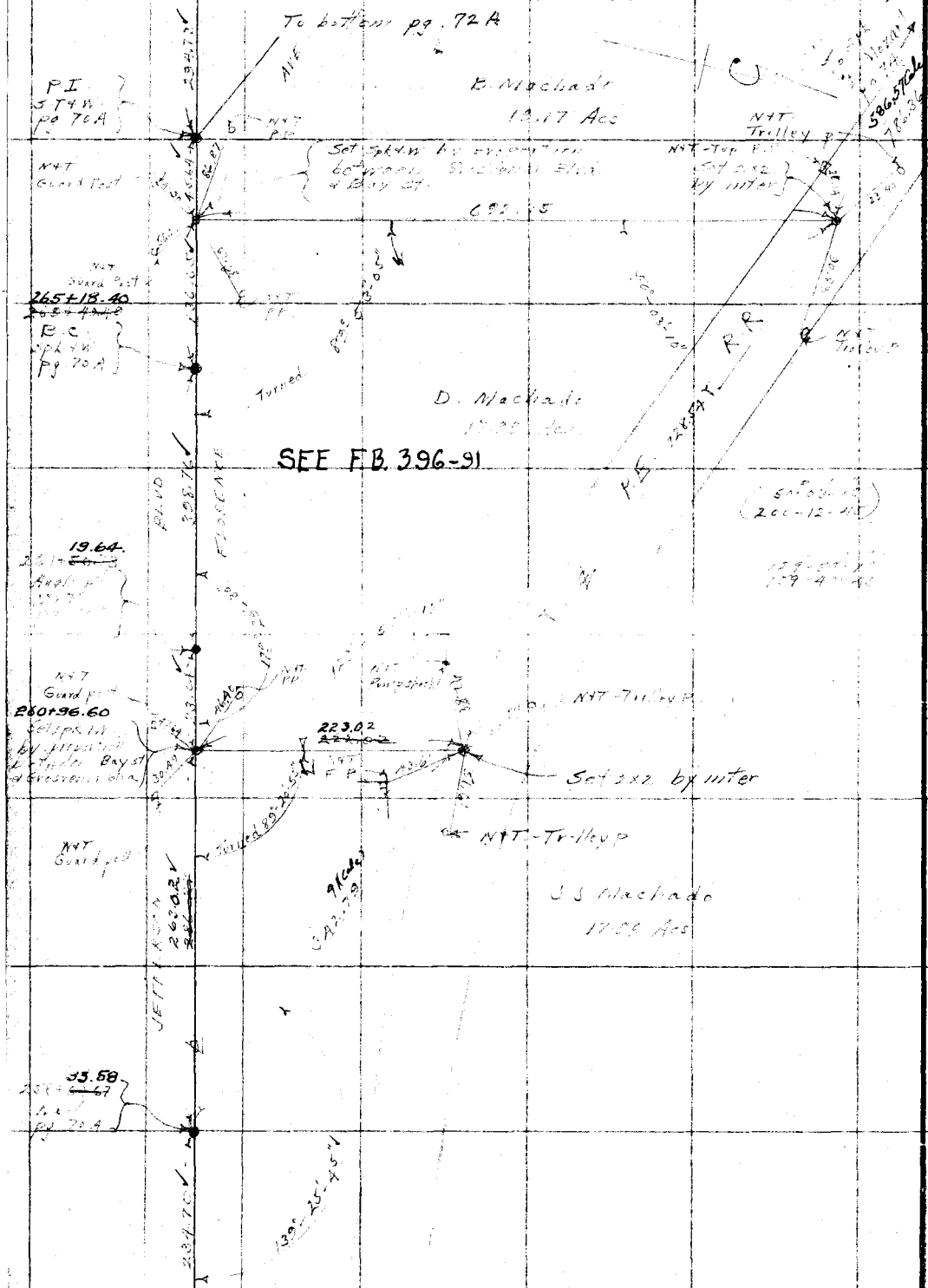

RETURN TO
LOS ANGELES COUNTY SURVEYOR
Do not extend notes this side of this line

Note: ANY ADDITIONS OR CHANGES ON THIS SHEET MUST BE MADE OR CIRCLED IN Red. WITH DATE AND NAME OF PERSON MAKING CHANGE.

Date 1-30-29 Notes by Moore Chief Party Moore F.B. 325 Pg. 70A

Platted by Wood	W.O. No. 4168 D.S.O. No.
Date Jan. 1929	Location Florence Ave
Map No. 3-135-3	Surveyed by [illegible]
Platting C'k'd by Blackmer	Date 1-30-29
Date Feb-1929	Indexed A. C. Johnson

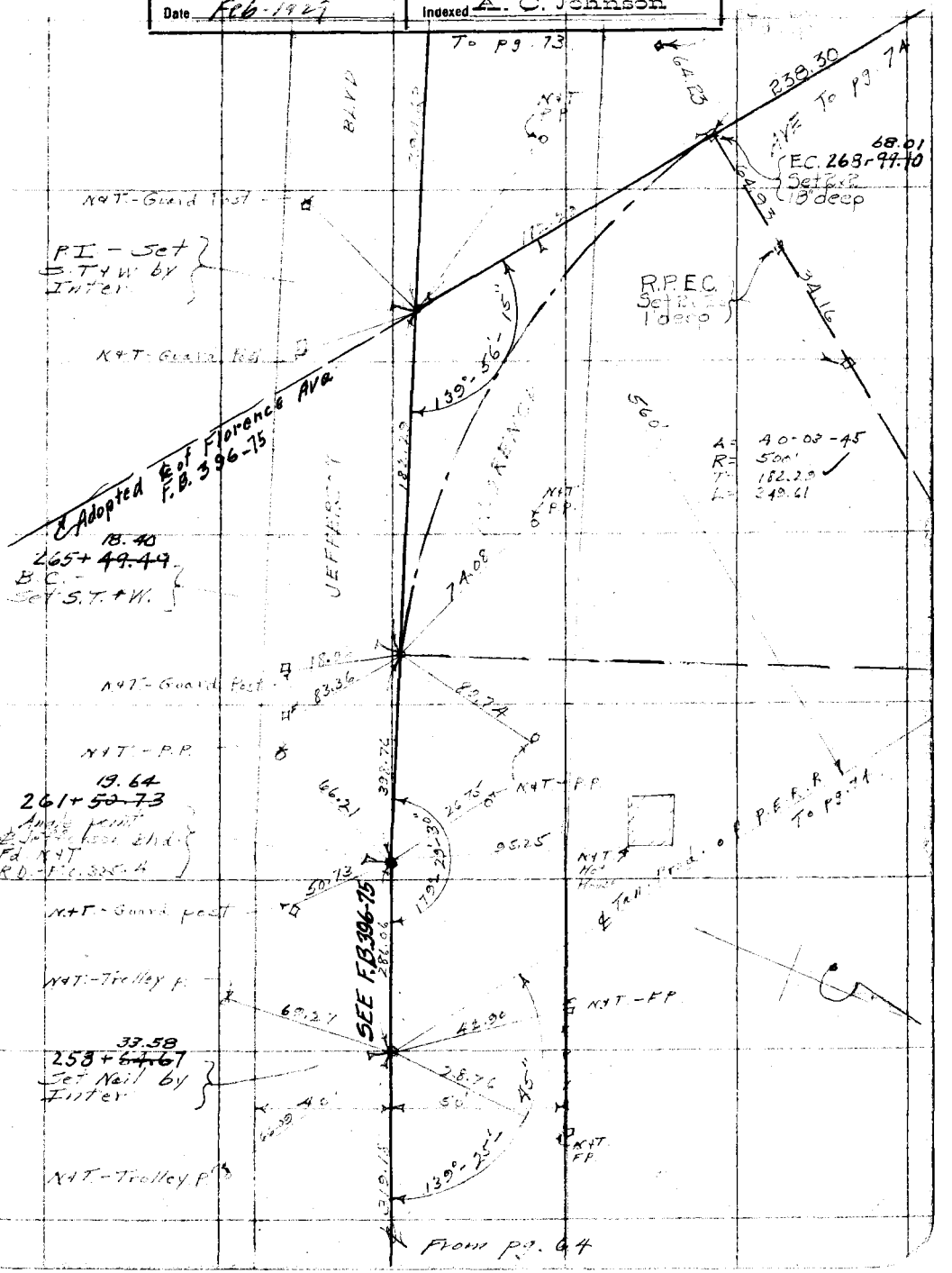

Note: ANY ADDITIONS OR CHANGES ON THIS SHEET MUST BE MADE OR CIRCLED IN Red. WITH DATE AND NAME OF PERSON MAKING CHANGE.

Do not extend notes this side of this line

RETURN TO
LOS ANGELES COUNTY SURVEYOR

F. B. [illegible] Pg. [illegible] Chief Party Notes by [illegible] Date [illegible]

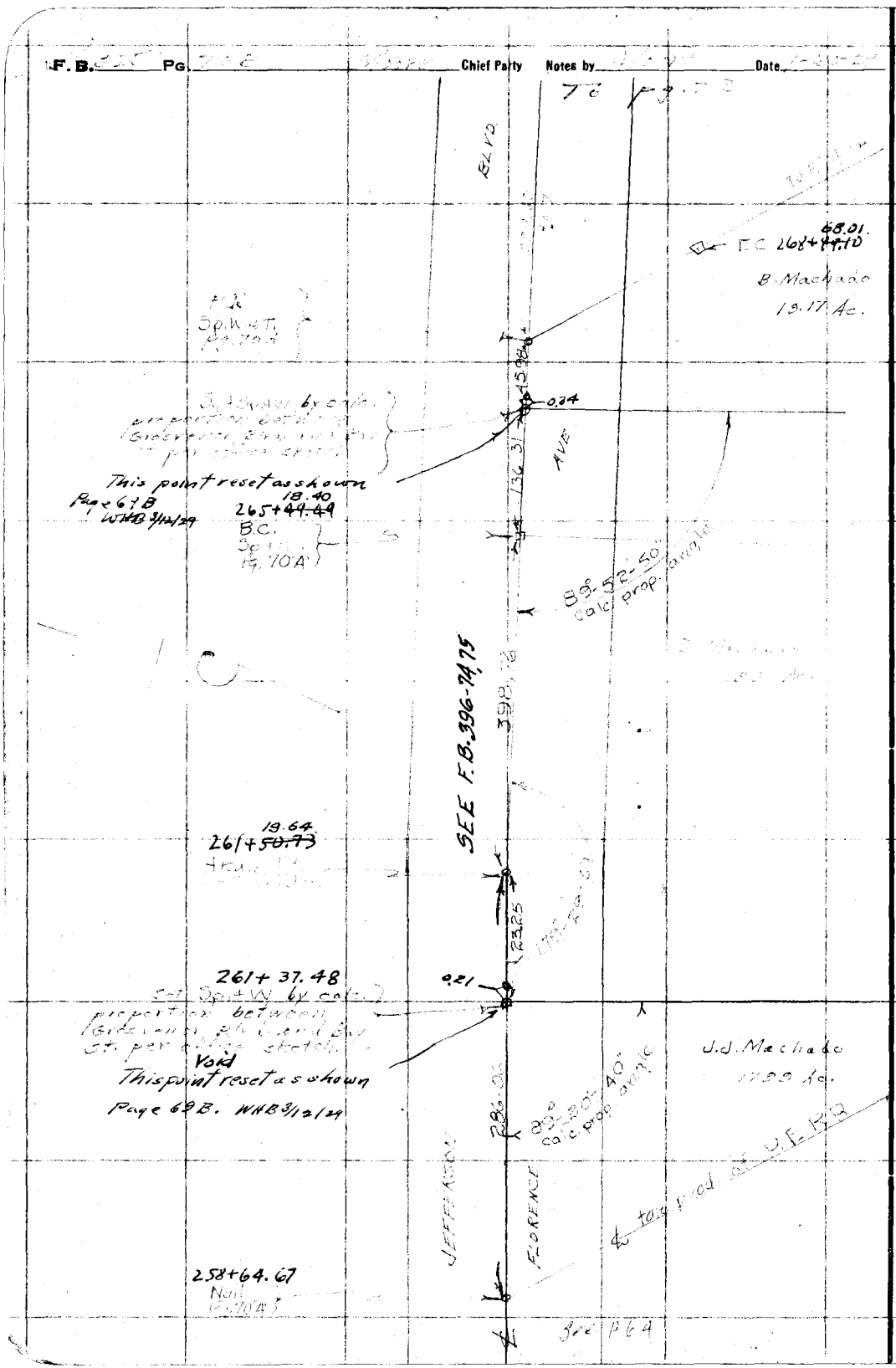

RETURN TO
LOS ANGELES COUNTY SURVEYOR

Do not extend notes this side of this line

Note: ANY ADDITIONS OR CHANGES ON THIS SHEET MUST BE MADE OR CIRCLED IN Red. WITH DATE AND NAME OF PERSON MAKING CHANGE.

Date 11-15-28 Notes by Moore Chief Party Moore F. B. 325 Pg. 71

Plotted by Wood	W. O. No. 4168 Tax No. 023
Date Jan 1929	Location Florence Ave
Map No. B-135-3	Surveyed by L D Moore
Plotting C'K'd by Blackmer	Date 11-15-28
Date Feb-1929	Indexed A. C. Johnson

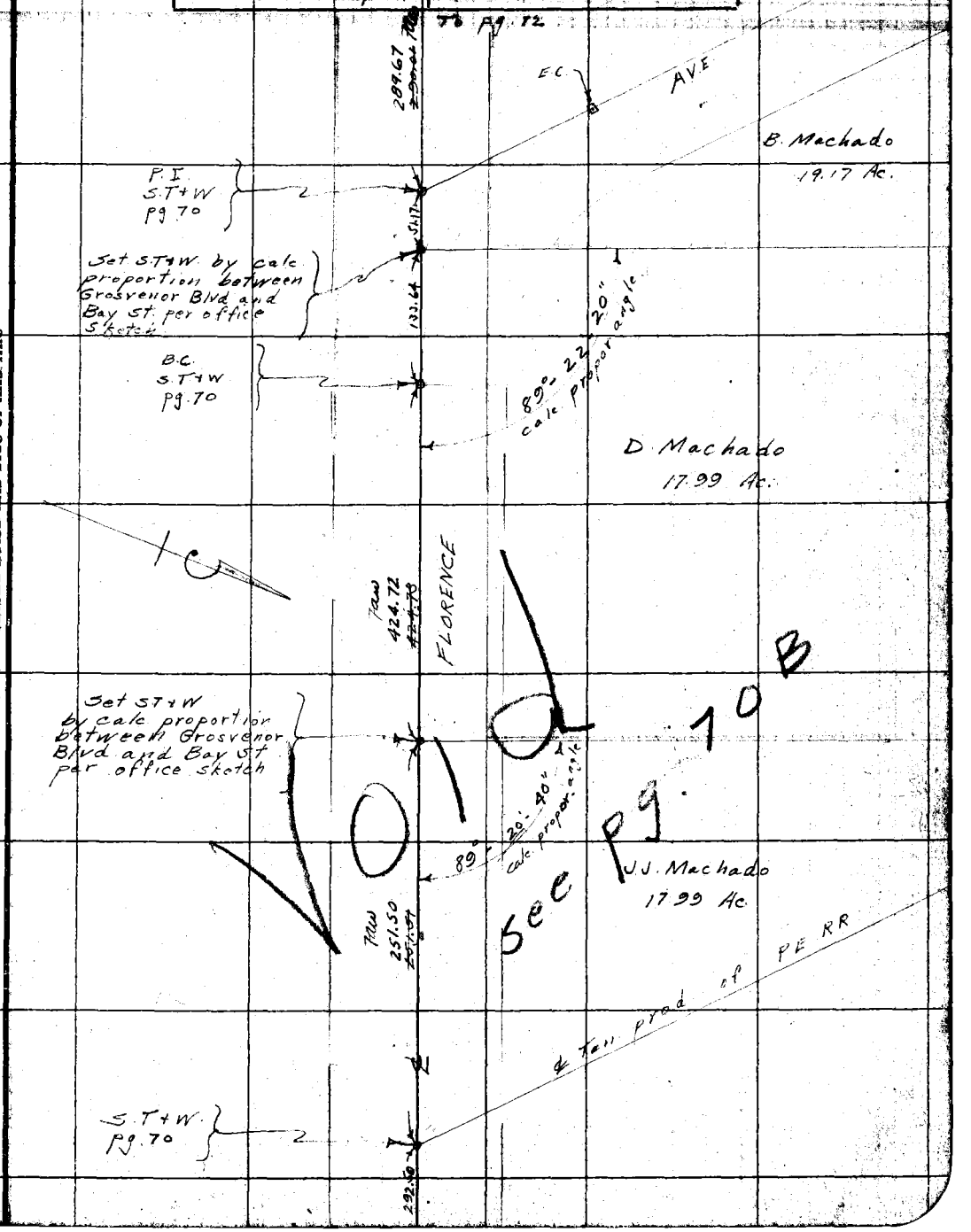

Note: ANY ADDITIONS OR CHANGES ON THIS SHEET MUST BE MADE OR CIRCLED IN Red. WITH DATE AND NAME OF PERSON MAKING CHANGE.

Do not extend notes this side of this line

RETURN TO LOS ANGELES COUNTY SURVEYOR

F.B. 325 PG. 72 Moore Chief Party Notes by Moore Date 11-15-28

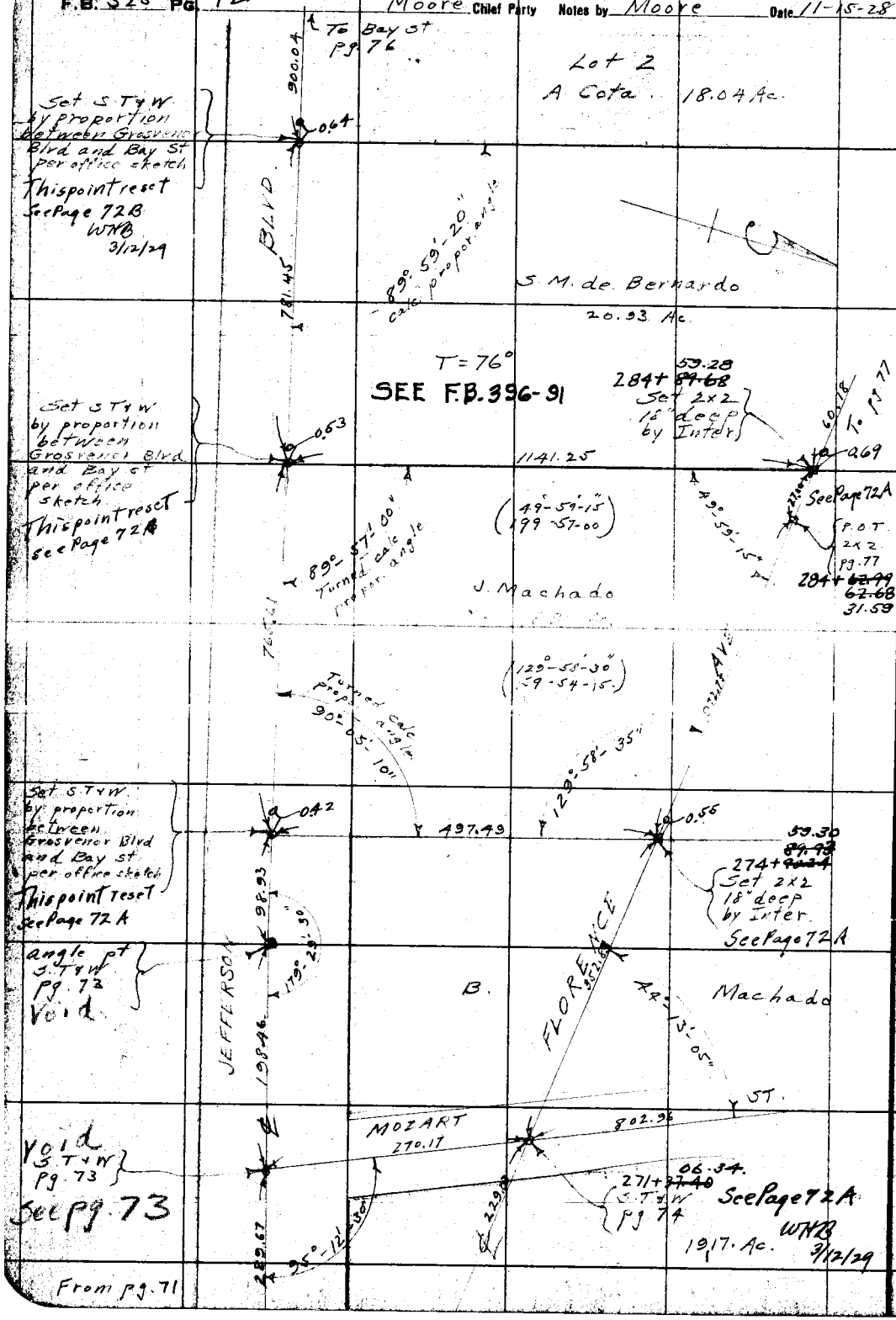

RETURN TO
LOS ANGELES COUNTY SURVEYOR

Do not extend notes this side of this line

Note: ANY ADDITIONS OR CHANGES ON THIS SHEET MUST BE MADE OR CIRCLED IN Red. WITH DATE AND NAME OF PERSON MAKING CHANGE.

Date 3-8-29 Notes by Moore Chief Party Moore F.B. 325 Pg. 72A

Platted by Wood	W. O. No. 4168 D. S. O. No.
Date 3/23/29	Location Florence Ave
Map No. B-135-3	Surveyed by A. D. Moore
Platting Ck'd by H. U. M.	Date 3-8-29
Date 3/27/29.	Indexed

Note: ANY ADDITIONS OR CHANGES ON THIS SHEET MUST BE MADE OR CIRCLED IN Red. WITH DATE AND NAME OF PERSON MAKING CHANGE.

Do not extend notes this side of this line

RETURN TO LOS ANGELES COUNTY SURVEYOR

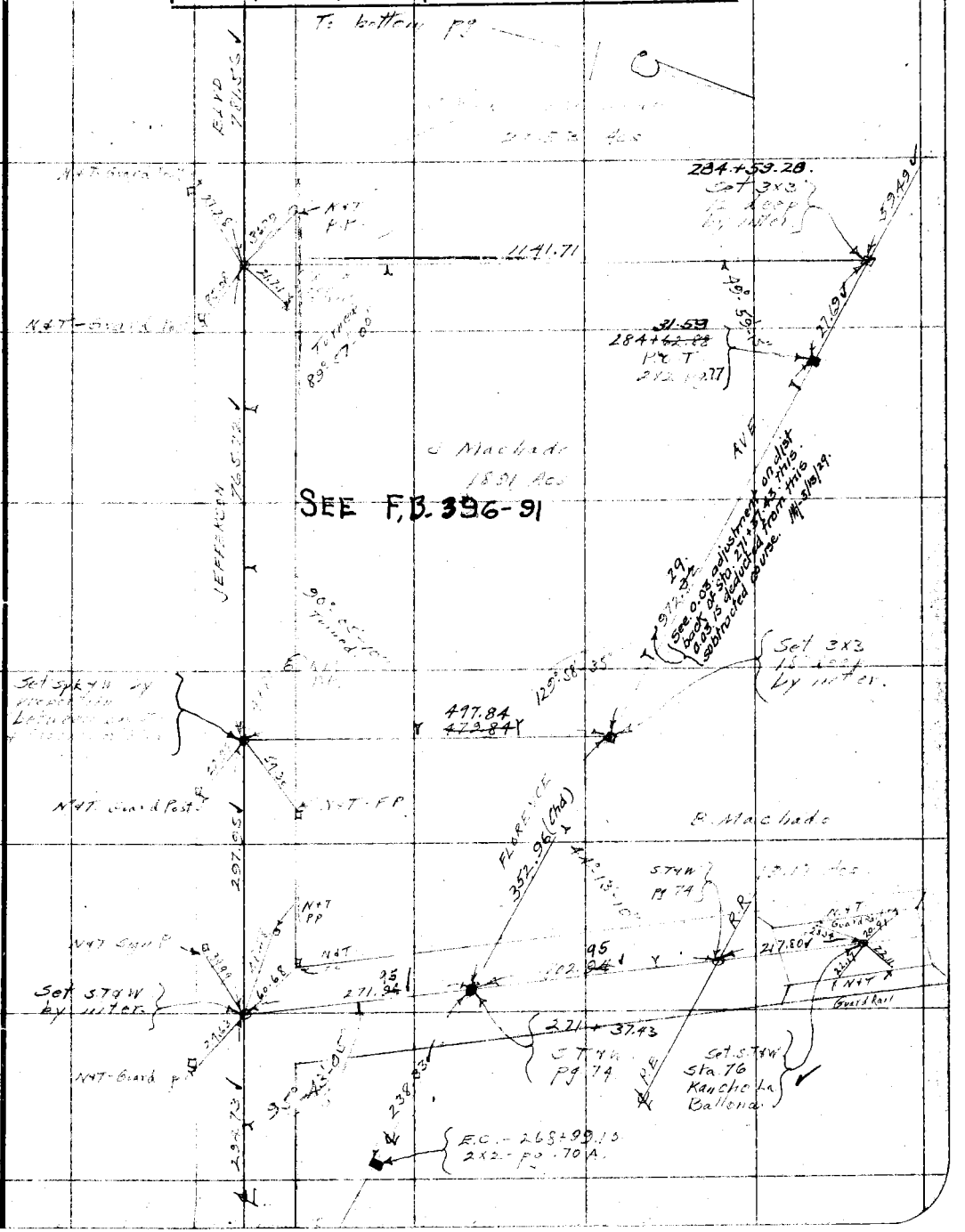

F.B. 325 Pg. 72B. Chief Party Notes by Date 3-7-27



RETURN TO
LOS ANGELES COUNTY SURVEYOR

Do not extend notes this side of this line

Note: ANY ADDITIONS OR CHANGES ON THIS SHEET MUST BE MADE OR CIRCLED IN Red. WITH DATE AND NAME OF PERSON MAKING CHANGE.

Date 11-8-28 Notes by Moore Chief Party Moore F.B. 325 Pg. 73

Platted by Wood	W. O. No. 4168 S. O. No. 033
Date Jan 1929	Location Florence Ave.
Map No. B-135-3	Surveyed by J. D. Moore
Platting C'k'd by Blackmer	Date 11-8-28
Date Feb-1929	Indexed A. C. Johnson

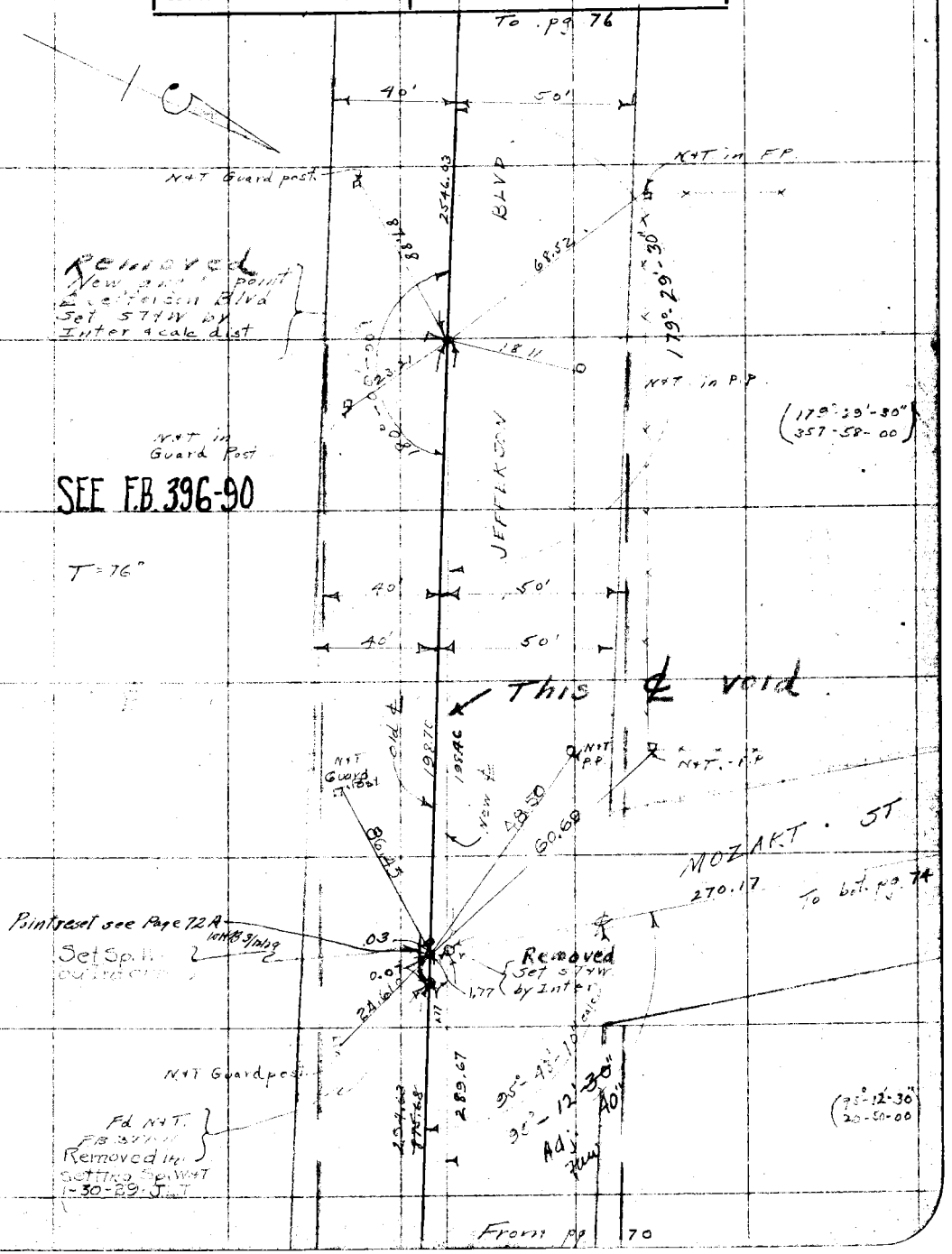

Note: ANY ADDITIONS OR CHANGES ON THIS SHEET MUST BE MADE OR CIRCLED IN Red. WITH DATE AND NAME OF PERSON MAKING CHANGE.

Do not extend notes this side of this line

RETURN TO
LOS ANGELES COUNTY SURVEYOR

F.B. 825 Pg. 74 Moore Chief Party Notes by Moore Date 11-8-28

To bottom pg. 75

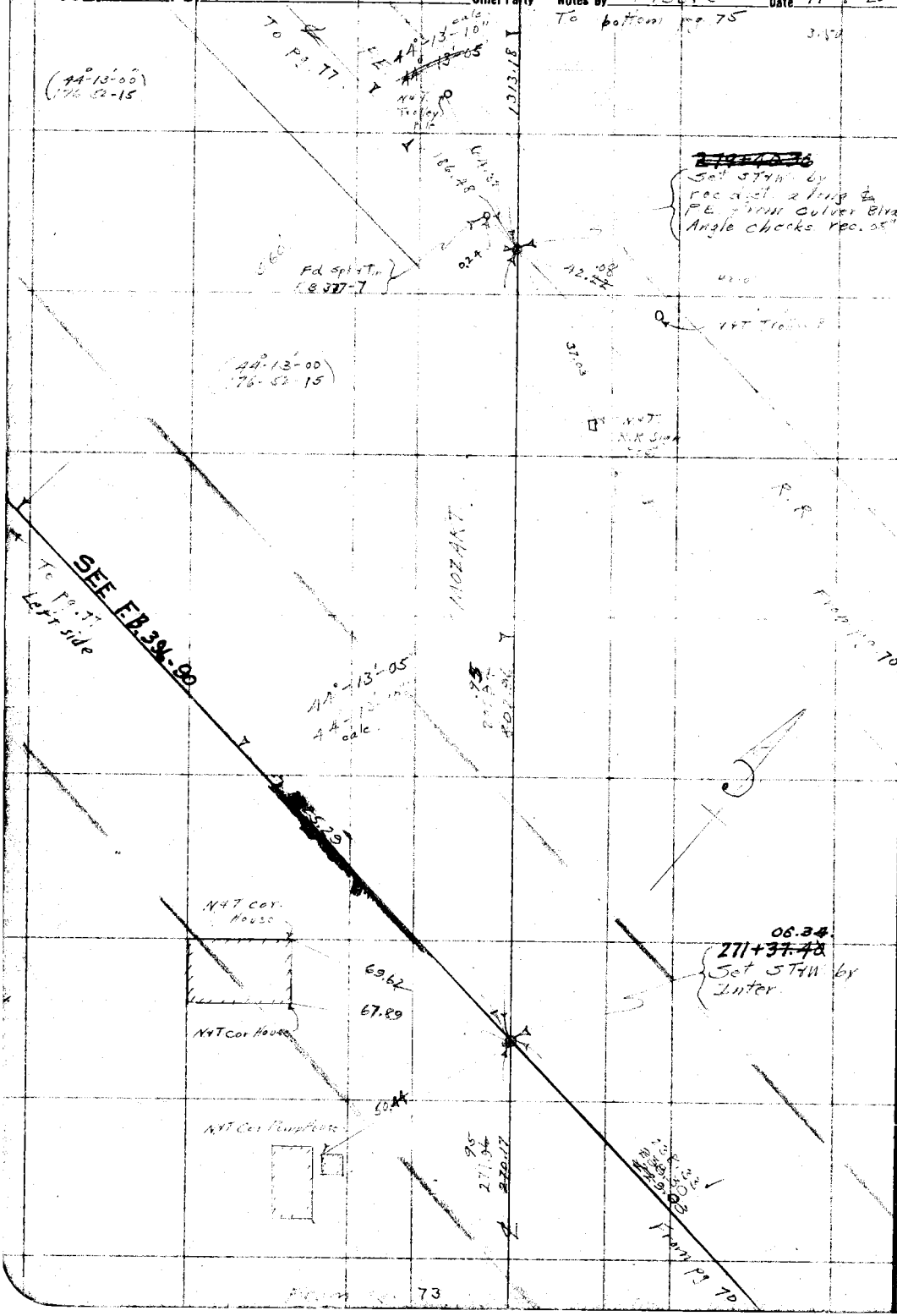

RETURN TO
LOS ANGELES COUNTY SURVEYOR

Do not extend notes this side of this line

Note: ANY ADDITIONS OR CHANGES ON THIS SHEET MUST BE MADE OR CIRCLED IN Red. WITH DATE AND NAME OF PERSON MAKING CHANGE.

Date 11-16-28 Notes by [illegible] Chief Party Moore F.B. 325 Pg. 75

Platted by [illegible]	W. O. No. 4168 D. S. G. No. 033
Date Jan 1929	Location Florence Ave
Map No. 8-135-3	Surveyed by L D Moore
Platting Ck'd by Blackmar	Date 11-16-28
Date Feb-1929	Indexed A. C. Johnson

Notes: ANY ADDITIONS OR CHANGES OF THIS SHEET MUST BE MADE OR CIRCLED IN Red. WITH DATE AND NAME OF PERSON MAKING CHANGE.

Do not extend notes this side of this line

RETURN TO LOS ANGELES COUNTY SURVEYOR

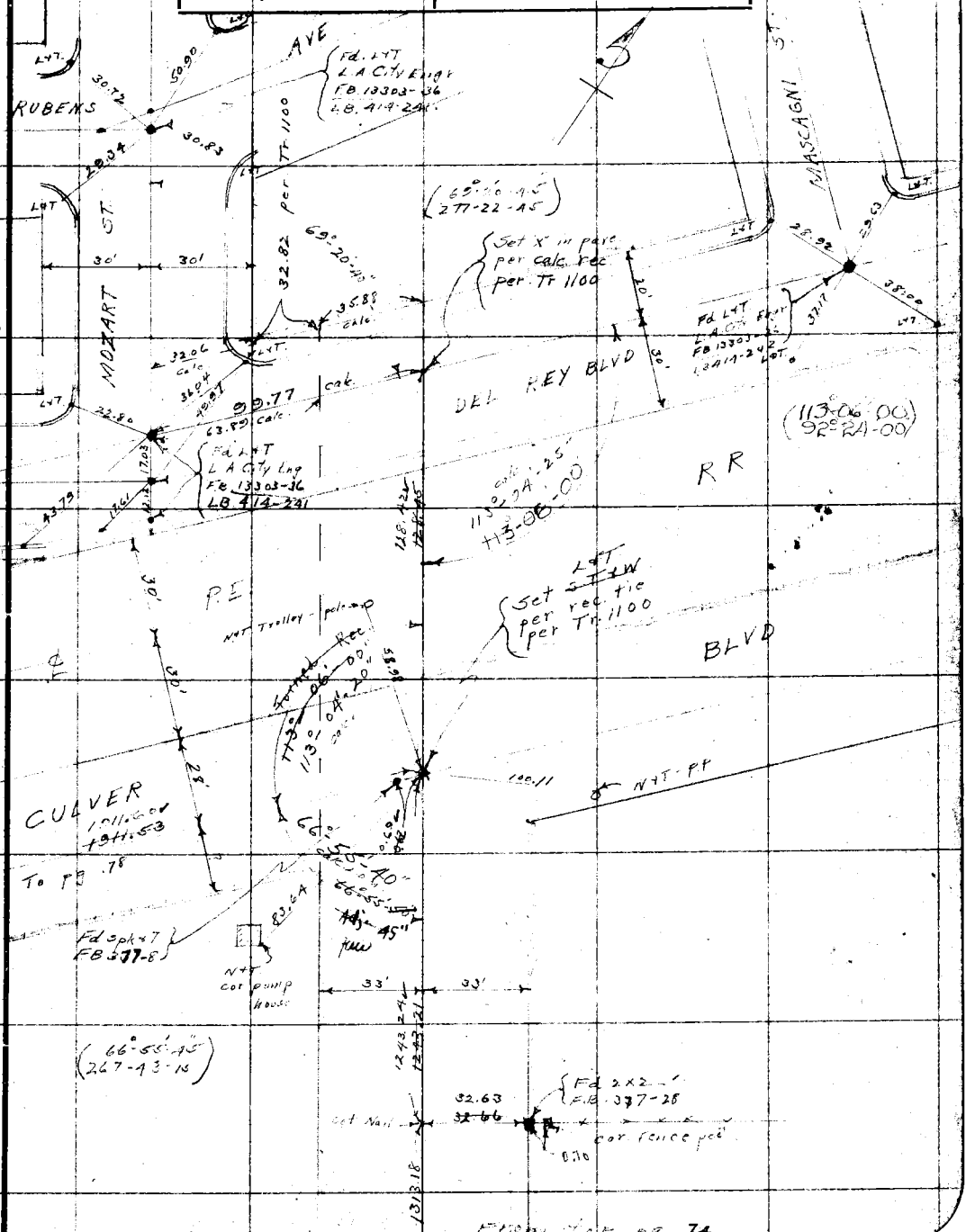

F. B. 325 Pg. 76. Moore Chief Party Notes by Moore Date 11-9-28

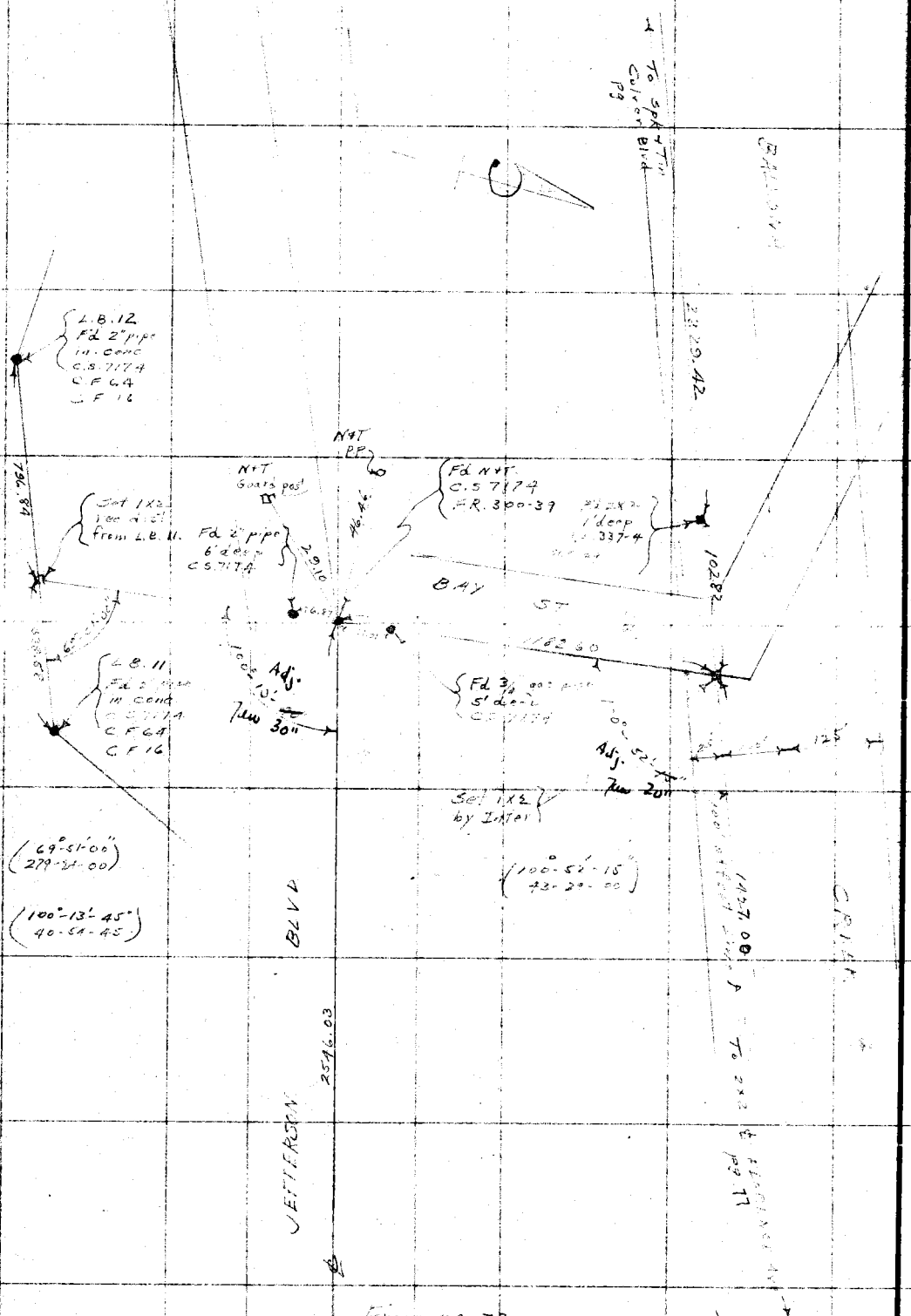

RETURN TO LOS ANGELES COUNTY SURVEYOR

Do not extend notes this side of this line

Note: ANY ADDITIONS OR CHANGES ON THIS SHEET MUST BE MADE OR CIRCLED IN Red. WITH DATE AND NAME OF PERSON MAKING CHANGE.

Date 1-22-29 Notes by Moore Chief Party Moore F.B. 325 PG. 76A

Platted by Wood	W. O. No. 4168 D. S. O. No.
Date Jun. 1924	Location Florence Ave
Map No. [illegible]	Surveyed by [illegible]
Platting C'k'd by Blackmer	Date 1-22-29
Date Feb 1929	Indexed [illegible]

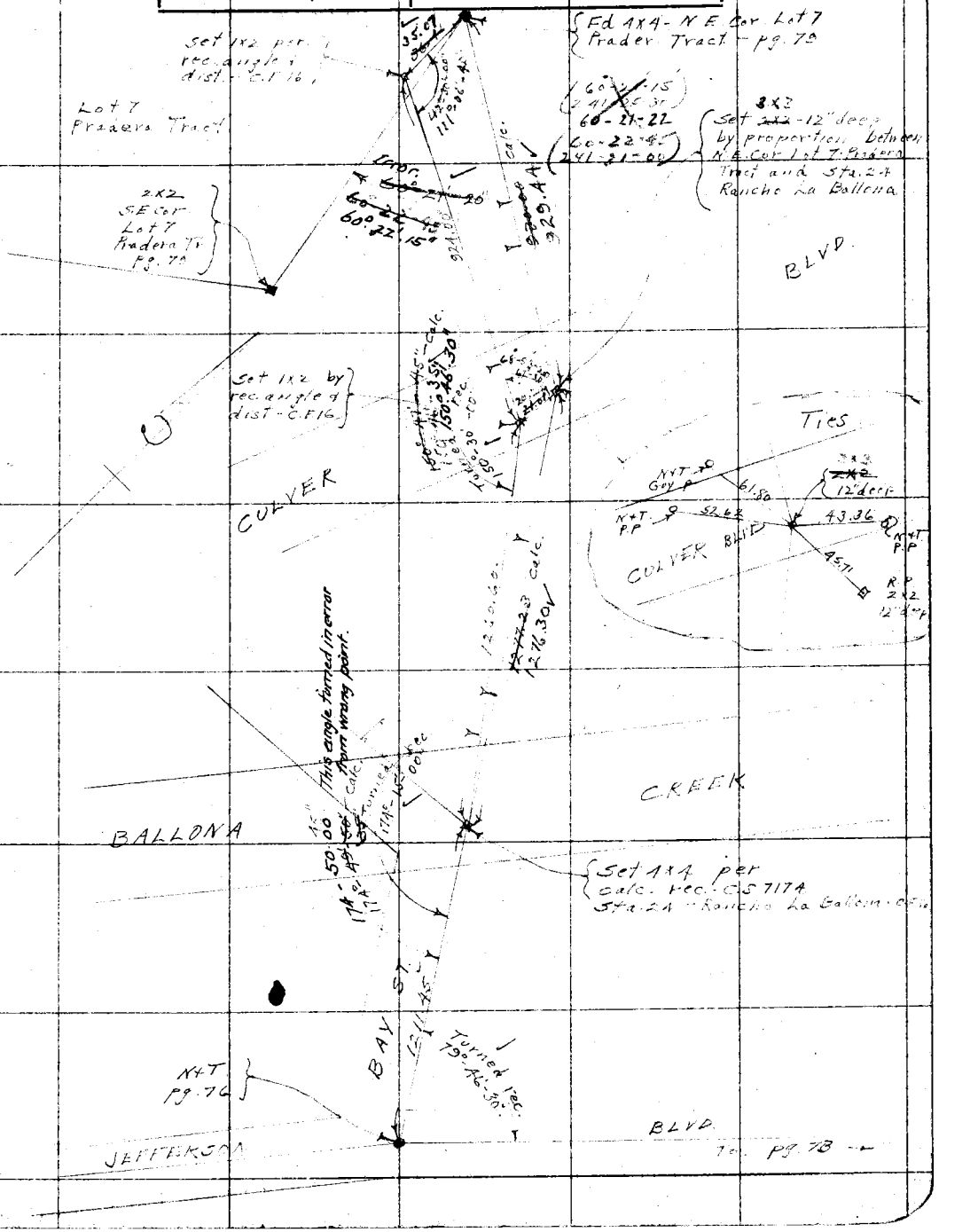

Notes: ANY ADDITIONS OR CHANGES ON THIS SHEET MUST BE MADE OR CIRCLED IN Red. WITH DATE AND NAME OF PERSON MAKING CHANGE.

RETURN TO LOS ANGELES COUNTY SURVEYOR

Do not extend notes this side of this line

RETURN TO
LOS ANGELES COUNTY SURVEYOR

Note: ANY ADDITIONS OR CHANGES ON THIS SHEET MUST BE MADE OR CIRCLED IN Red. WITH DATE AND NAME OF PERSON MAKING CHANGE.

Do not extend notes this side of this line

F.B. 325 Pg. 76 Chief Party Notes by Moore Date 3-20-28

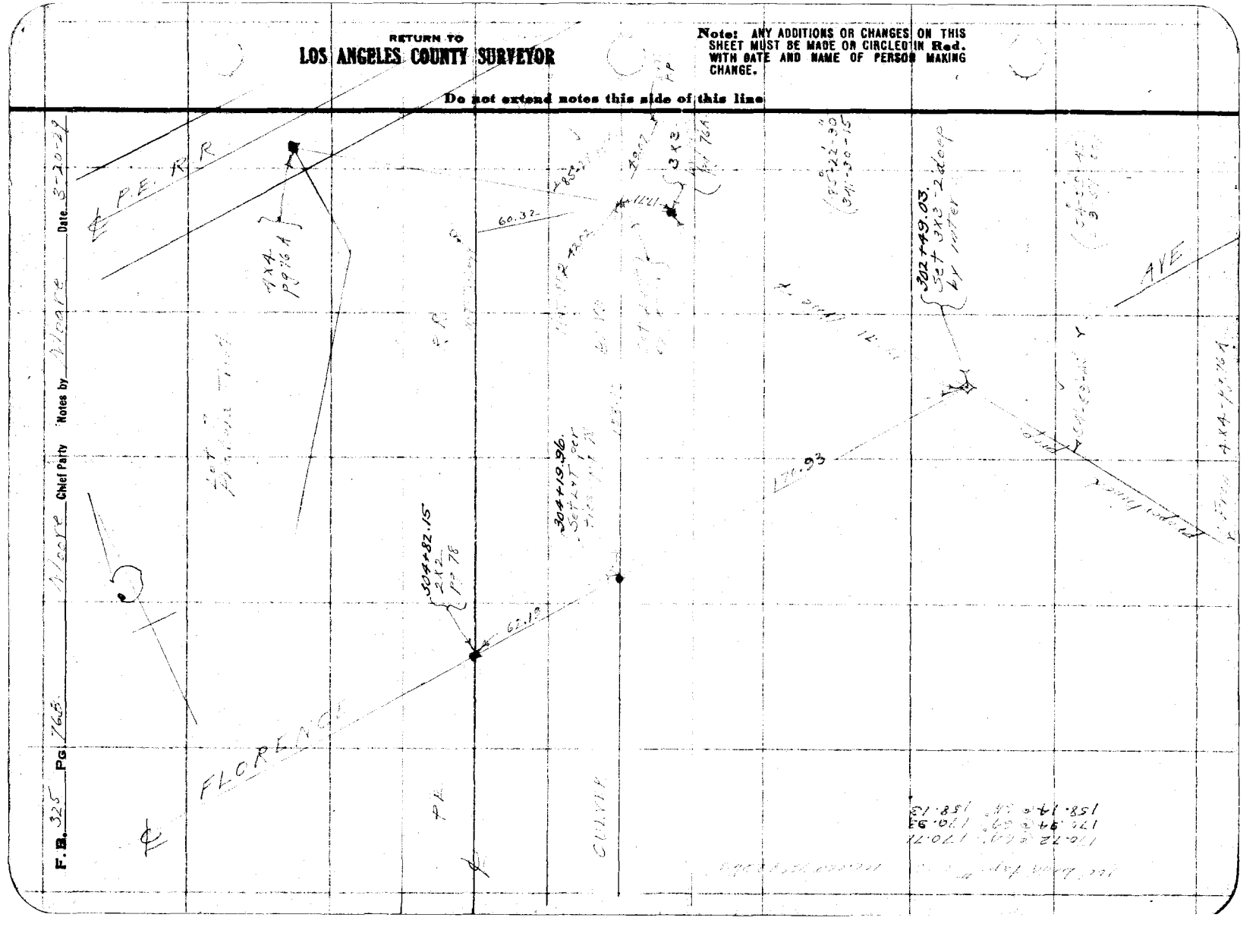

Date 10-2-28 Notes by Moore Chief Party Moore F. B. 325 Pg. 77

Platted by Wood	W. O. No. 4168 Tape D. S. O. No. 033
Date Jan. 1929	Location Florence Ave
Map No. B-135-3	Surveyed by L D Moore
Platting C'k'd by Blackmer	Date 10-2-28
Date Feb. 1929	Indexed

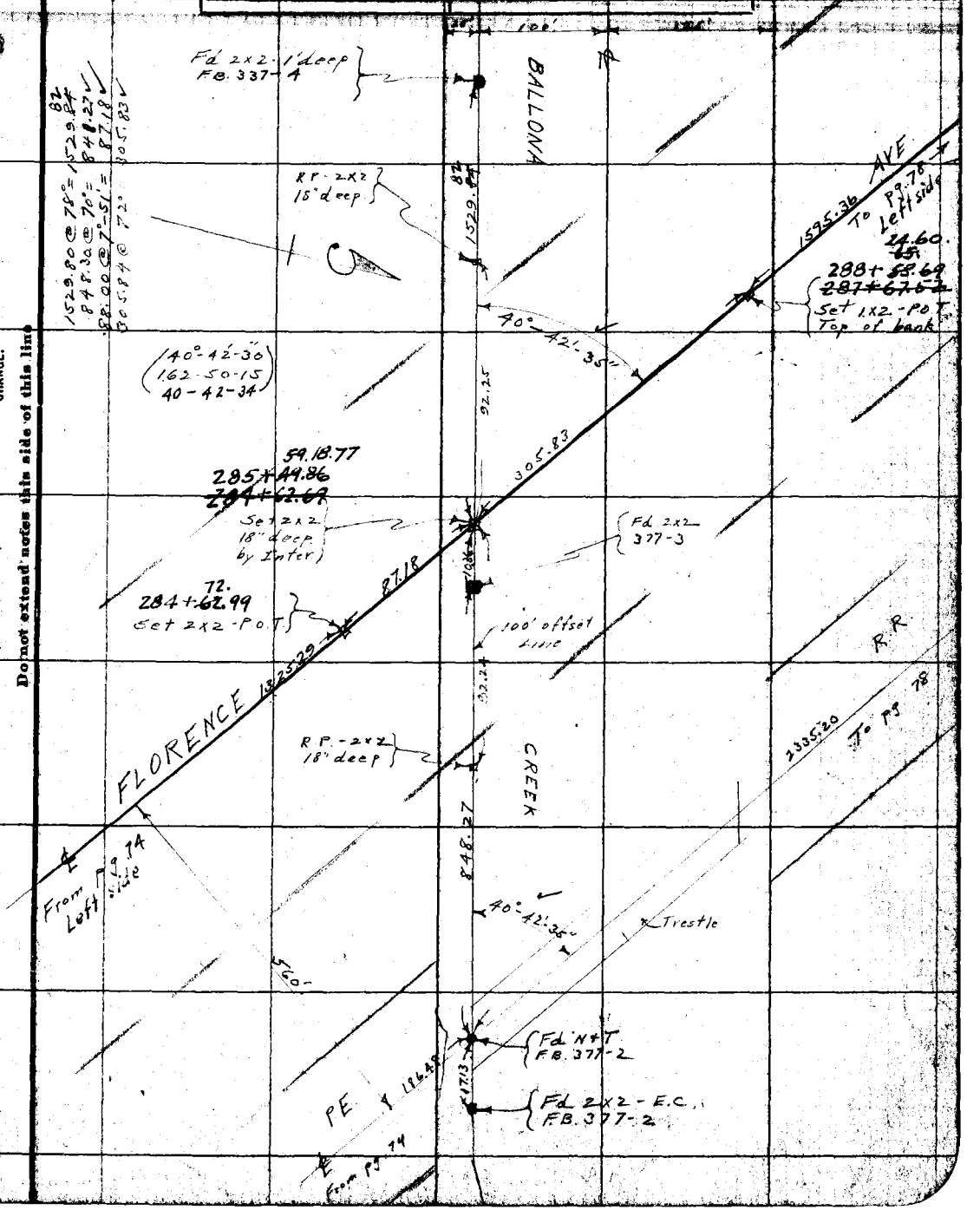

Note: ANY ADDITIONS OR CHANGES ON THIS SHEET MUST BE MADE OR CIRCLED IN Red. WITH DATE AND NAME OF PERSON MAKING CHANGE.

RETURN TO
LOS ANGELES COUNTY SURVEYOR

Do not extend notes this side of this line

F.B. 325 PG. 78 Moore Chief Party Notes by Moore Date 10-3-28

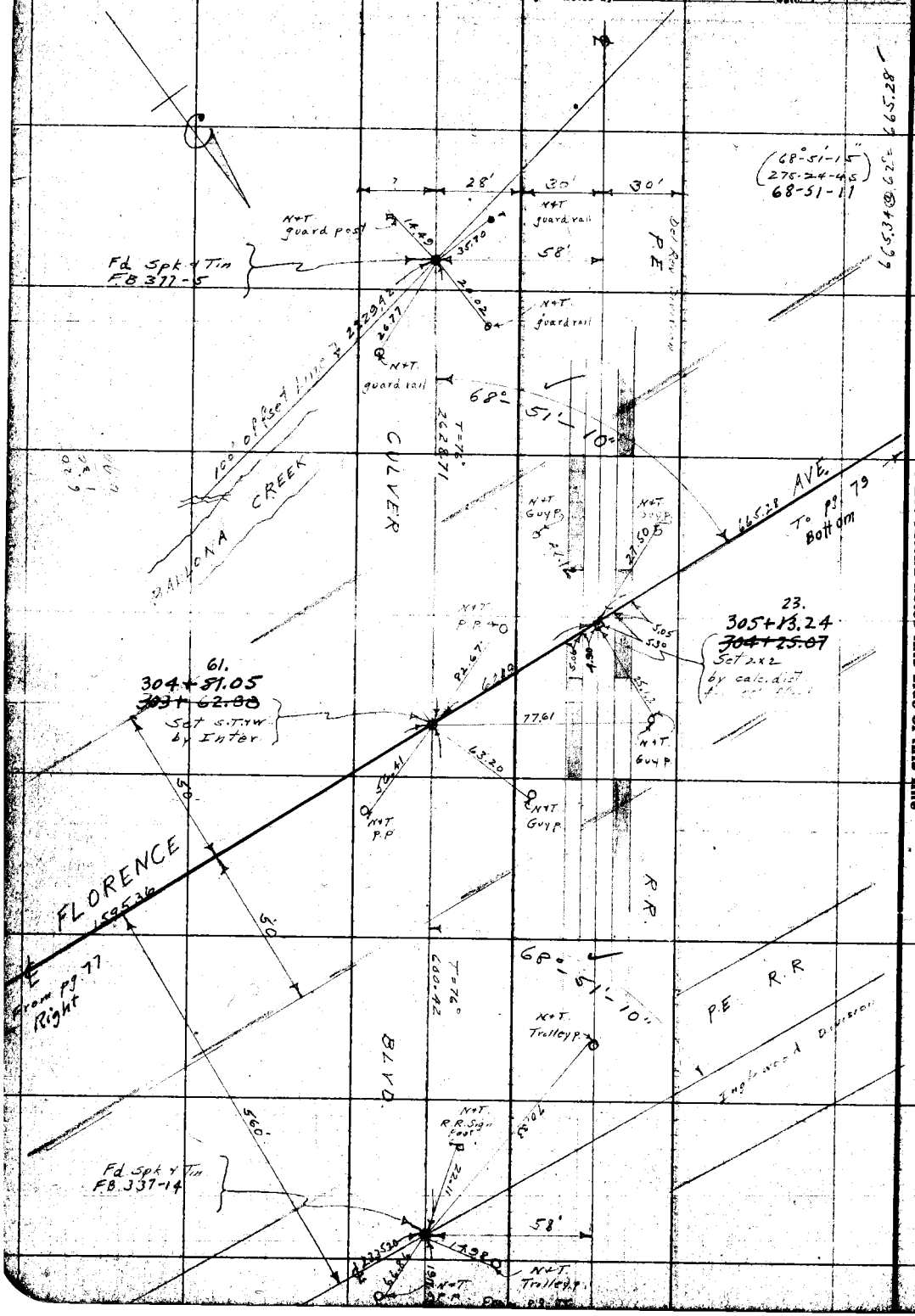

Date 10-22-28 Notes by Moore Chief Party Moore F. B. 325 PG. 79

Plotted by [illegible]	W. O. No. 4168 Z. D. No. 833
Date Jan 1929	Location Florence Ave
Map No. B-135-3	Surveyed by L. D. Moore
Posting [illegible]	Date 10-22-28
Date Feb 1929	Indexed A. C. Johnson

Note: ANY ADDITIONS OR CHANGES ON THIS SHEET MUST BE MADE OR CIRCLED IN Red. WITH DATE AND NAME OF PERSON MAKING CHANGE.

RETURN TO LOS ANGELES COUNTY SURVEYOR

Do not extend notes this side of this line

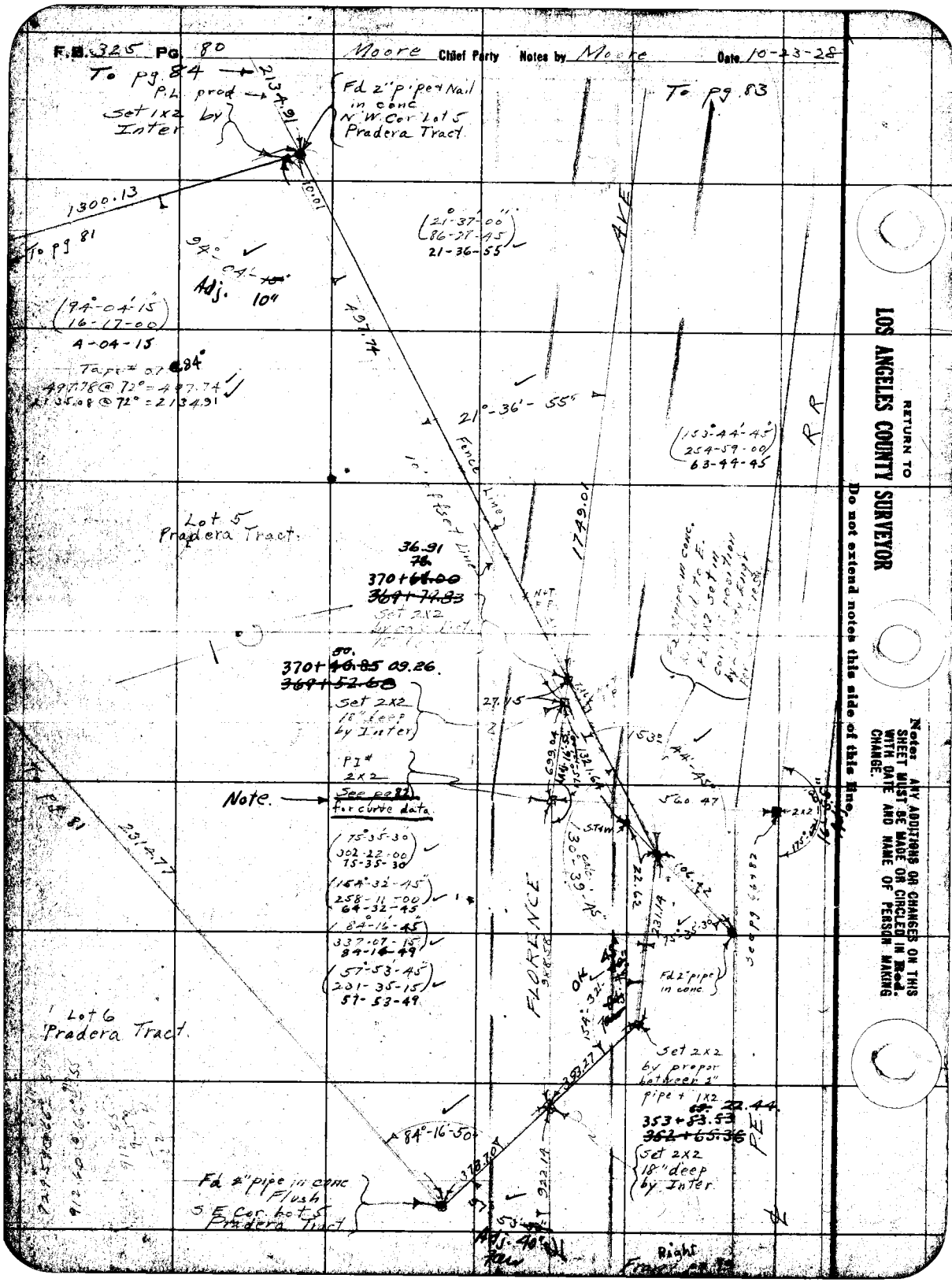
F.B. 325 PG 80
Moore Chief Party Notes by Moore Date 10-23-28
To pg 84
P.L. prod
Set 1x2 by Inter
2134.91
Fd 2" pipe + Nail in conc N.W. Cor Lot 5 Pradera Tract
To pg 83
1300.13
To pg 81
94°-04'-10"
Adj. 10"
(94°-04'-15" 16-17-00) 4-04-15
Tape # 07 @ 84°
497.78 @ 72° = 497.74
2135.08 @ 72° = 2134.91
(21°-37'-00" 86-27-45) 21-36-55
497.74
21°-36'-55"
Fence Line
(153°-44'-45" 254-59-00) 63-44-45
AVE
RR
Lot 5 Pradera Tract
1749.01
36.91
370+66.00
369+77.83
Set 2x2
370+46.85 09.26
369+52.68
Set 2x2 18" deep by Inter
27.15
153°-44'-45"
PI# 2x2
Note. See pg 82 for curve data
560.47
2x2
75°-35'-30" 302-22-00 75-35-30
(154°-32'-45" 258-11-00) 64-32-45
(84°-16'-45" 337-07-15) 84-16-49
(57°-53'-45" 231-35-15) 57-53-49
FLORENCE
Fd 2" pipe in conc
Lot 6 Pradera Tract
Set 2x2 by proper between 2" pipe + 1x2
353+53.53
352+65.36
Set 2x2 18" deep by Inter
84°-16'-50"
Fd 2" pipe in conc Flush S.E. Cor. Lot 5 Pradera Tract
Adj. 40"
Right
RETURN TO
LOS ANGELES COUNTY SURVEYOR
Do not extend notes this side of this line.
Note: ANY ADDITIONS OR CHANGES ON THIS SHEET MUST BE MADE OR CIRCLED IN Red. WITH DATE AND NAME OF PERSON MAKING CHANGE.

Date 10-23-28 Notes by Moore Chief Party Moore F. B. 325 Pg. 81

Plotted by Wood	W. O. No. 4168 T.&B. No. 033
Date Jan. 1929	Location Florence Ave
Map No. B-135-3	Surveyed by L D Moore
Plotting C'k'd by Blackmer	10-23-28
Date Feb 1929	Indexed A. C. Johnson

Note: ANY ADDITIONS OR CHANGES ON THIS SHEET MUST BE MADE OR CIRCLED IN Red. WITH DATE AND NAME OF PERSON MAKING CHANGE.

RETURN TO LOS ANGELES COUNTY SURVEYOR

Do not extend notes this side of this line

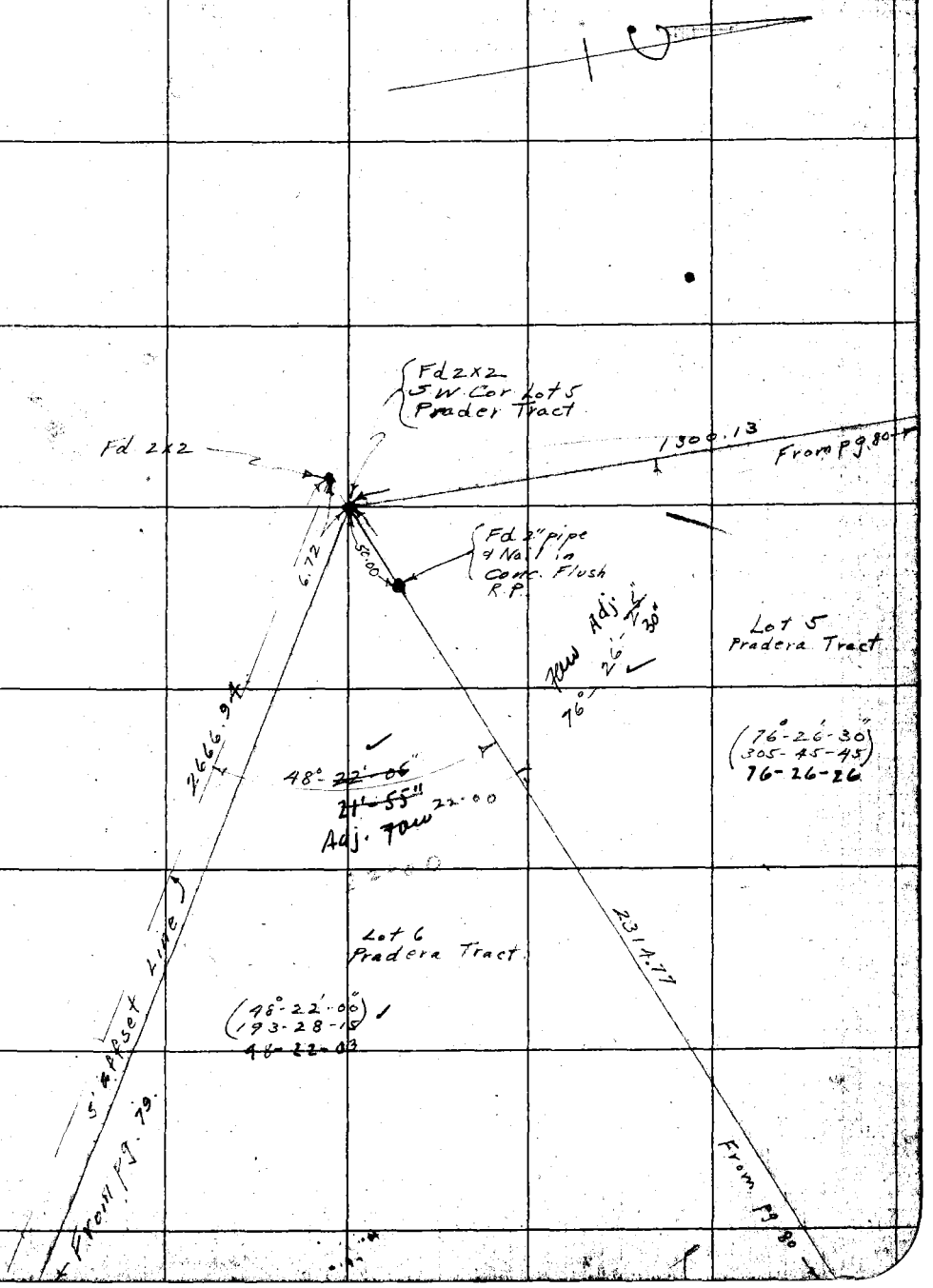

F.B. 325 Pg. 82 Moore Chief Party Notes by Moore Date 10-25-28

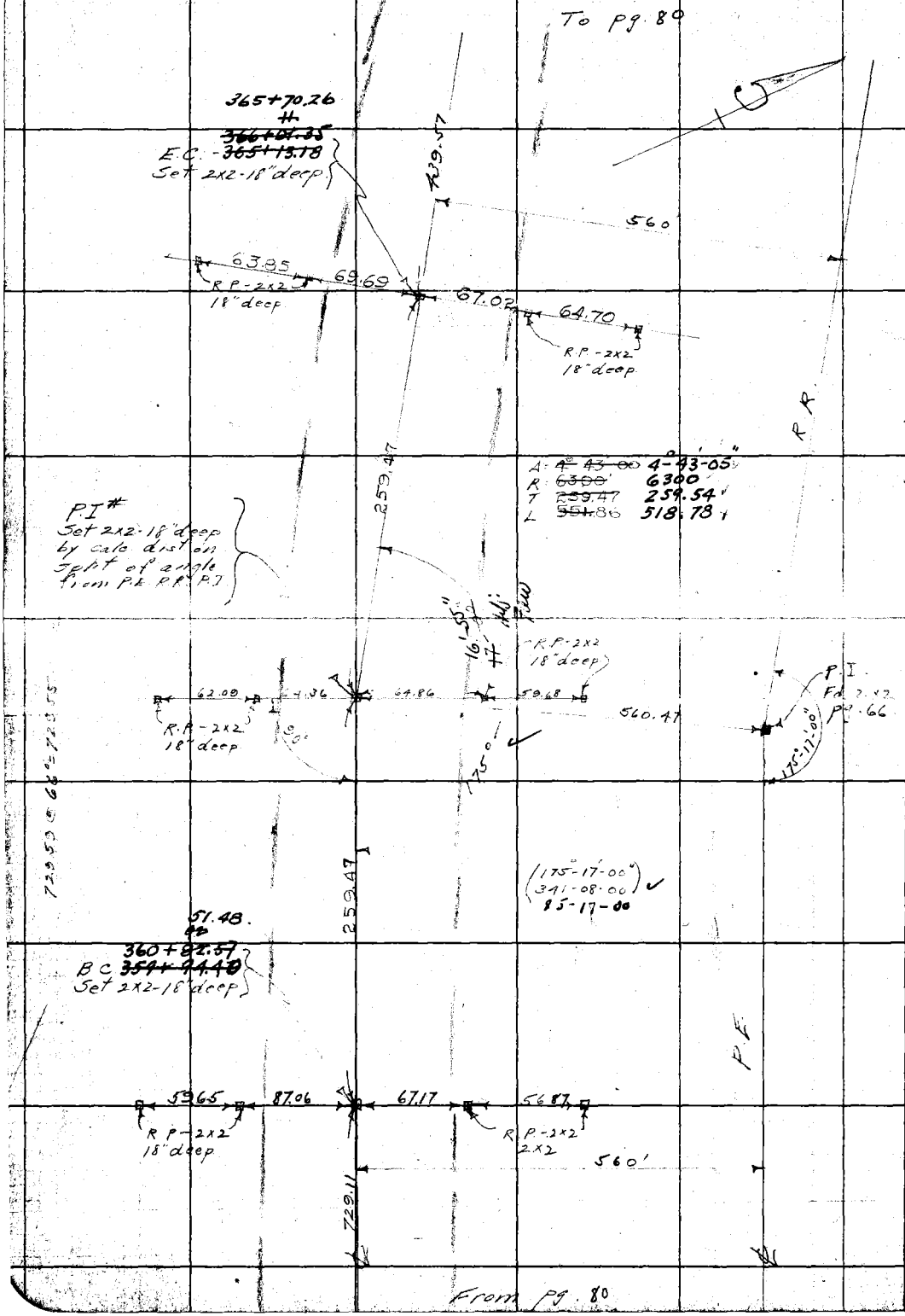

RETURN TO
LOS ANGELES COUNTY SURVEYOR

Do not extend notes this side of this line

Note: ANY ADDITIONS OR CHANGES ON THIS SHEET MUST BE MADE OR CIRCLED IN Red. WITH DATE AND NAME OF PERSON MAKING CHANGE.

Date 11-7-28 Notes by [illegible] Chief Party [illegible] F.B. 325 Pg. 83

Platted by Wood	W. O. No. 4168 S.P.O. No. 633
Date Jun. 1929	Location [illegible] Ave
Map No. B-135	Surveyed by [illegible]
Platting Ck'd by Blackmer	Date 11-2-28
Date Feb 1929	Indexed

Notes: ANY ADDITIONS OR CHANGES OR THIS SHEET MUST BE MADE OR CIRCLED IN Red. WITH DATE AND NAME OF PERSON MAKING CHANGE.

Do not extend notes this side of this line

RETURN TO LOS ANGELES COUNTY SURVEYOR

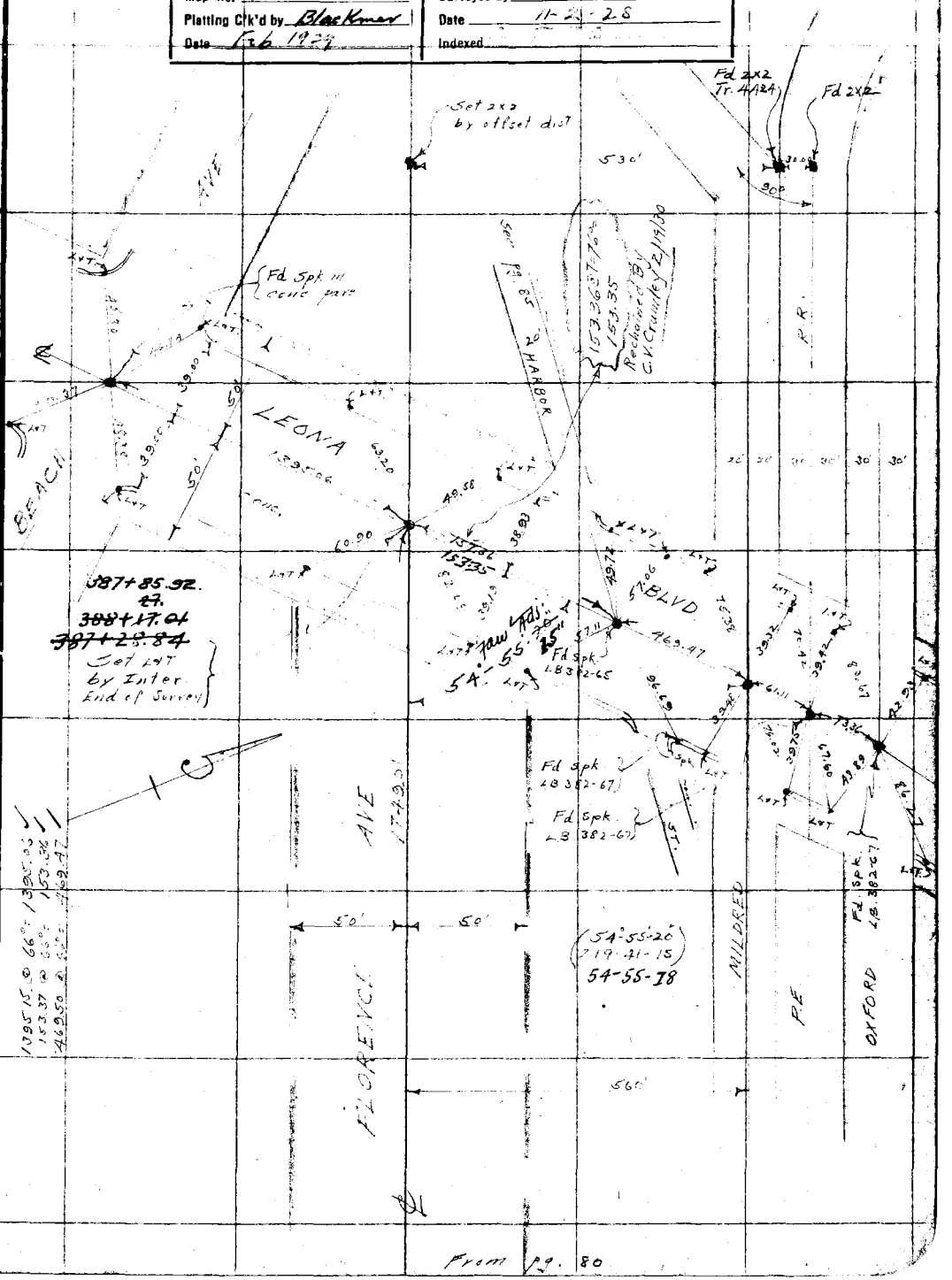

F.B. 325 Pg. 84 Moore Chief Party Notes by Moore Date 11-1A-28

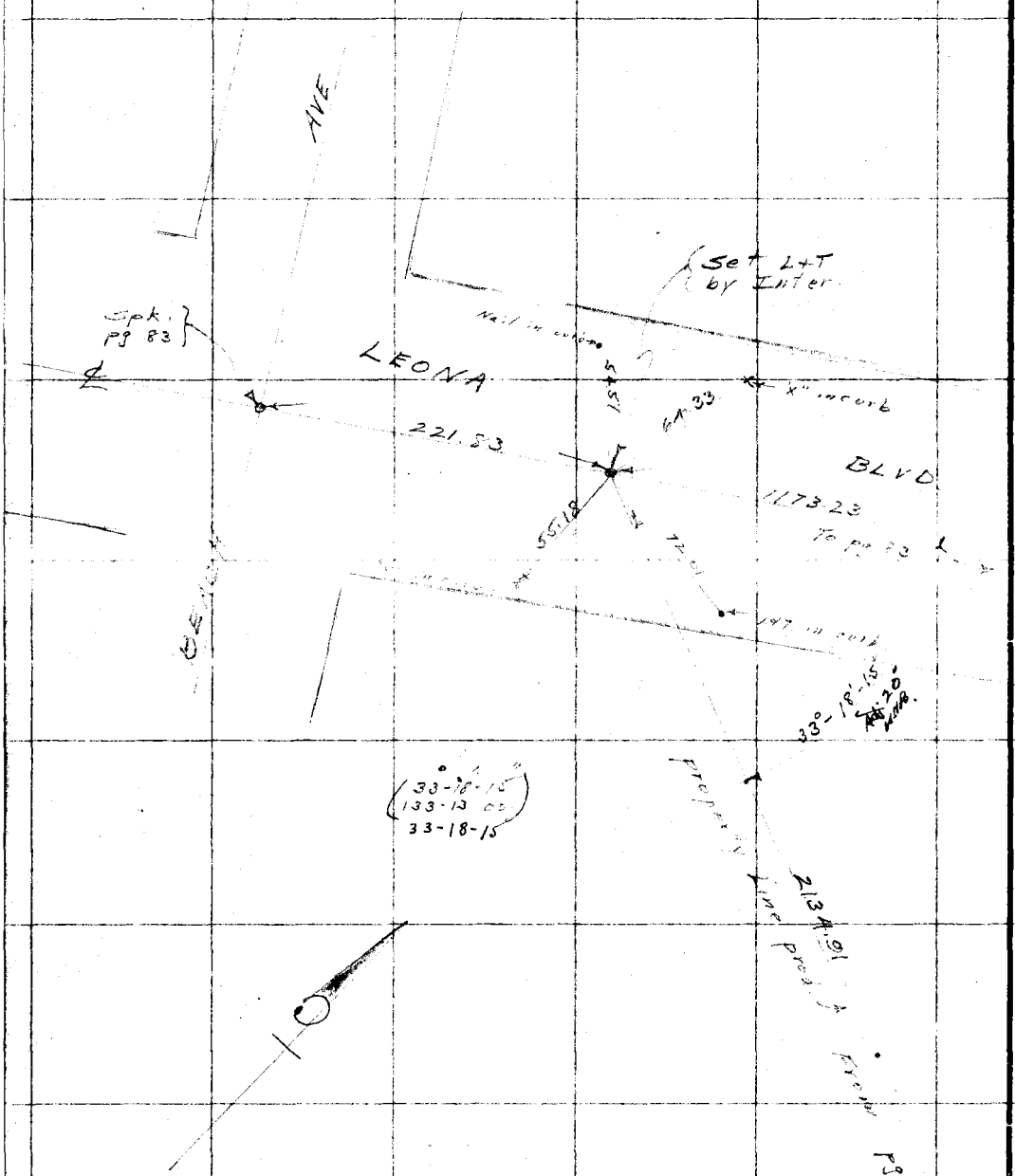

RETURN TO
LOS ANGELES COUNTY SURVEYOR

Do not extend notes this side of this line

Note: ANY ADDITIONS OR CHANGES ON THIS SHEET MUST BE MADE OR CIRCLED IN Red WITH DATE AND NAME OF PERSON MAKING CHANGE.

Date 11-19-28 Notes by Moore Chief Party Moore F. B. 325 PG. 85

Plotted by Wood	W. O. No. 4168 Tax S. O. No. 033
Date Jan. 1929	Location Florence Ave
Map No. B-135-3	Surveyed by L D Moore
Plotting C'k'd by Blackmer	Date 11-19-28
Date Feb-29	Indexed A. C. Johnson

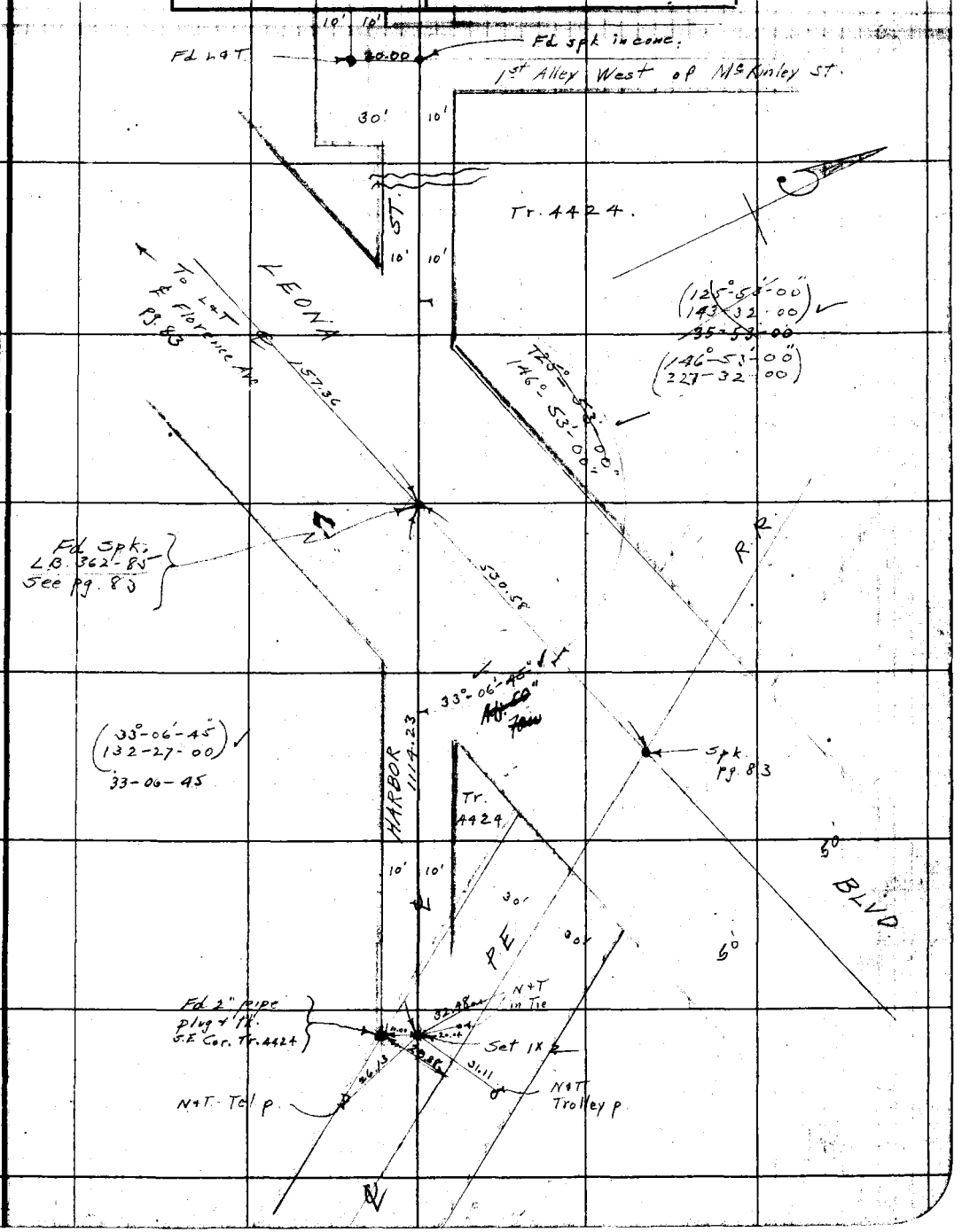

Note: ANY ADDITIONS OR CHANGES ON THIS SHEET MUST BE MADE OR CIRCLED IN Red. WITH DATE AND NAME OF PERSON MAKING CHANGE.

RETURN TO LOS ANGELES COUNTY SURVEYOR

Do not extend notes this side of this line

F.B. 325 Pg. 86 Chief Party Notes by Date

RETURN TO

LOS ANGELES COUNTY SURVEYOR

Note: ANY ADDITIONS OR CHANGES ON THIS SHEET MUST BE MADE OR CIRCLED IN Red. WITH DATE AND NAME OF PERSON MAKING CHANGE.

Do not extend notes this side of this line

Date 11-17-28 Notes by Moore Chief Party Moore F. B. 325 Pg. 87

Plotted by	W. O. No. 1168 S. O. No.
Date	Location Florence Ave
Map No. B-125.3	Surveyed by L. D. Moore
Platting C'k'd by Blackman	Date 11-17-28
Date 3/1/29	Indexed A. C. Johnson

Notes. ANY ADDITIONS OR CHANGES ON THIS SHEET MUST BE MADE OR CIRCLED IN Red. WITH DATE AND NAME OF PERSON MAKING CHANGE.

Do not extend notes this side of this line

RETURN TO LOS ANGELES COUNTY SURVEYOR

TOPOGRAPHY
for
FLORENCE AVENUE
from
JEFFERSON AVENUE
to
LEONA BLVD.

Preceding topography in F.B. 325-100-121 and F.B. 381-1-16.

F.B. 325 Pg. 88 Moore Chief Party Notes by Moore Date 11-17-28

To pg. 89.

31.5 6+10.3 PP

38.8

3

38.8

4+96.0 Electric lighted Sign Board

31.5 4+57.9 PP

4+03.89 S.T+W pg. 61

RANDALL ST

AVE

asphalt with

31.5 2+98.2 PP

31.5 1+47.4 PP

15' 15'

0+00 going ahead for topography only S.T+W. pg. 61

1.5 31.5 PP

FLORENCE

From pg. 16 F.B. 381

RETURN TO
LOS ANGELES COUNTY SURVEYOR
Do not extend notes this side of this line

Note: ANY ADDITIONS OR CHANGES ON THIS SHEET MUST BE MADE OR CIRCLED IN Red. WITH DATE AND NAME OF PERSON MAKING CHANGE.

Date 11-17-28 Notes by Moore Chief Party Moore F. B. 325 PG. 89

Platted by Wood	W. O. No. 4168 D. S. O. No.
Date Jan 1929	Location Florence Ave
Map No. B-135-3	Surveyed by L D Moore
Platting C'k'd by Blackmer	Date 11-17-28
Date 2/11/29	Indexed A. C. Johnson

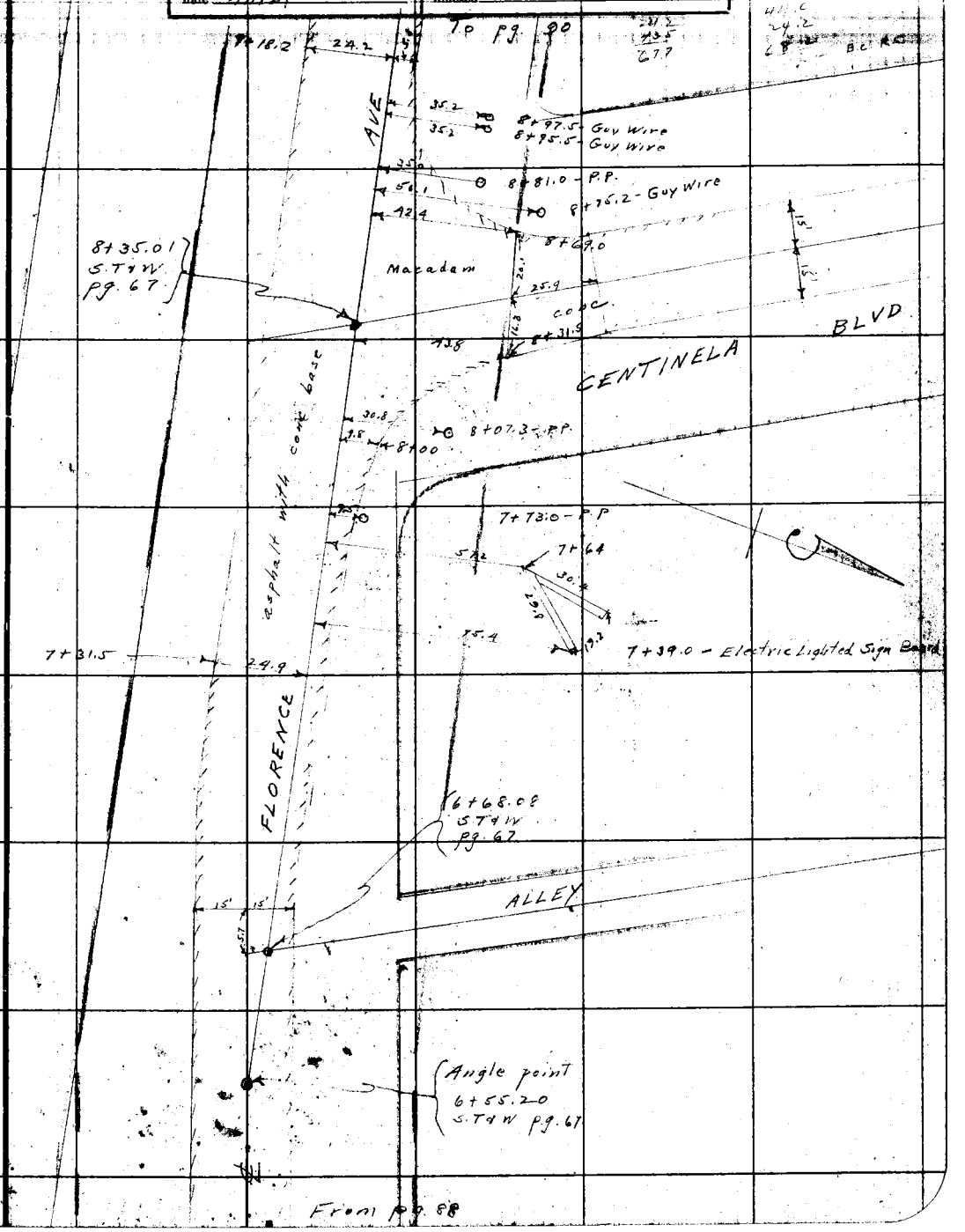

Note: ANY ADDITIONS OR CHANGES ON THIS SHEET MUST BE MADE OR CIRCLED IN Red. WITH DATE AND NAME OF PERSON MAKING CHANGE.

RETURN TO LOS ANGELES COUNTY SURVEYOR

Do not extend notes this side of this line

F.B. 325 Pg. 90 — Moore Chief Party — Notes by: Moore — Date 11-17-28

To pg. 91

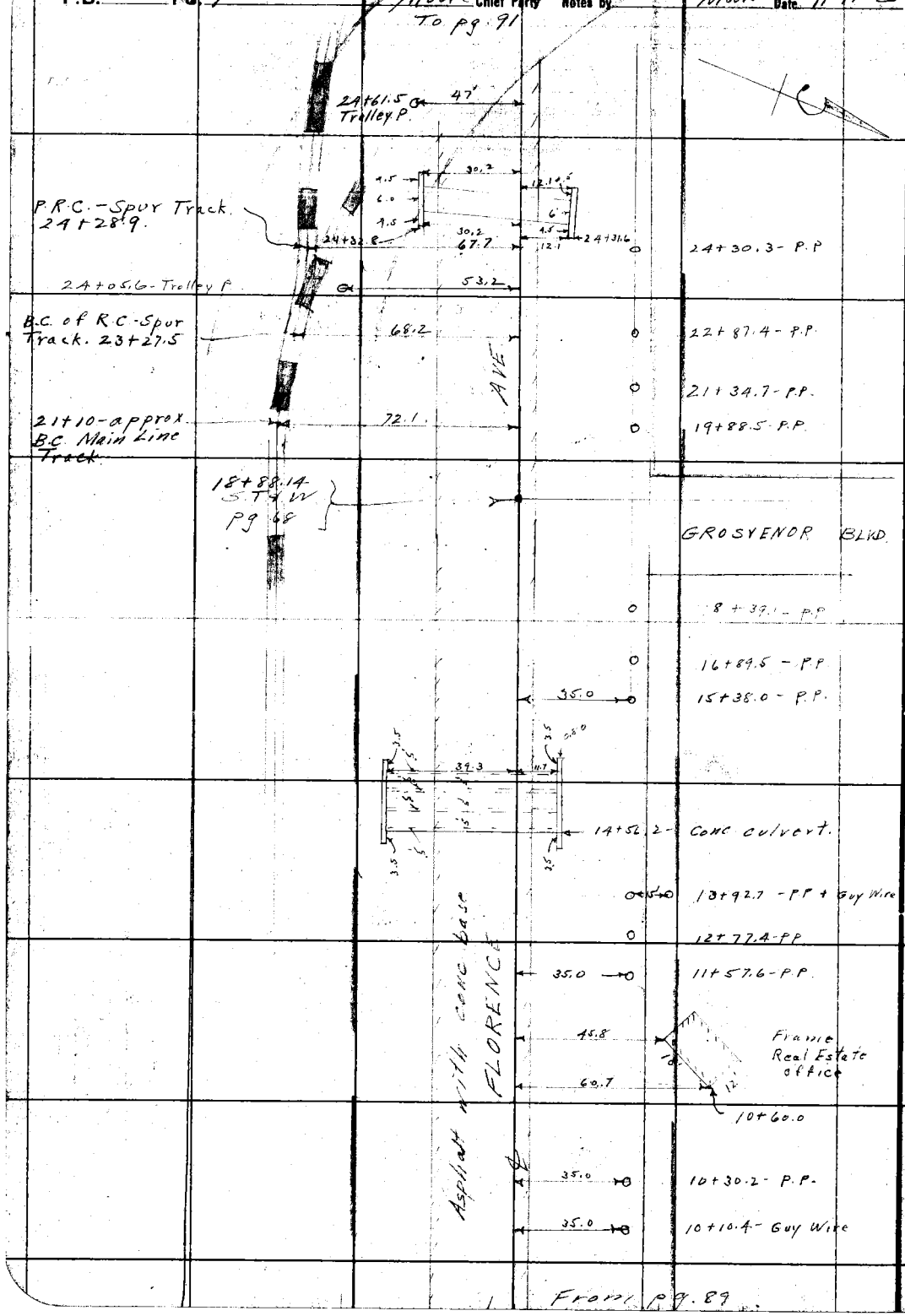

From pg. 89

RETURN TO
LOS ANGELES COUNTY SURVEYOR

Do not extend notes this side of this line

Notes: ANY ADDITIONS OR CHANGES ON THIS SHEET MUST BE MADE OR CIRCLED IN Red. WITH DATE AND NAME OF PERSON MAKING CHANGE.

Date 11-17-28 Notes by Moore Chief Party Moore F. B. 325 Pg. 91

Plotted by [illegible] Jun 1929
Date
Map No. B-135-3
Plotting C'k'd by Blackmar
Date 2/11/29

W. O. No. 4168 O. S. O. No.
Location Florence Ave
Surveyed by L. D. Moore
Date 11-17-28
Indexed A. C. Johnson

Notes: ANY ADDITIONS OR CHANGES ON THIS SHEET MUST BE MADE OR CIRCLED IN Red. WITH DATE AND NAME OF PERSON MAKING CHANGE.
Do not extend notes this side of this line
RETURN TO LOS ANGELES COUNTY SURVEYOR

To Pg. 92

30+63.0 End of Spur Track
30+59.0 - Trolley P.
58.0
48.4
FLORENCE AVE
51.5
54.0
14.1
18.2
8.3
42.1
22.0
22.1
Frame Slaughter House
30+50

Board Fence
33.6
44.9
14.6
29+85.4
39.6
9.0
29+52.3 P.P
29+49.5 - Trolley P.
48.0
base

29+38.7 Guy Wire
54.4
29+29.7 Trolley P.
35.5
51.3
28+79.1 - Trolley P.
28+74 - Trolley P.
28+39.3 - Trolley P.
47.7
conc
15
28+21
28+15
32.5
28+01.5 - P.P.
9.0
asphalt with

E.C. Spur Track
27+61
58.0
27+74.0
For Tracks, see pg. 69.

27+27.6 Trolley P.
Guy P.
11.4
36.8
27+38.7
27+20.64
L+T
Pg. 69
27+17.9 - Trolley P.
P.R.C. of Spur Track
26+82.3
60.3
16.0
Conc. Strip 1' wide

26+62.8
24.7
26+57.3 - R.R. Sign post
31.4
26+46.9 - Trolley P.
32.6
26+37.7 - Trolley P.
53.8
26+20.7
24.2
35.0
26+16.1 Guy Wire

25+86.2 - Trolley P.
45.5
35.0
50.0
25+90.6 - PP
25+85.2 - Guy Wire
25+27.3 - Trolley P.
55.1
25+24.0 Trolley P.
37.9

From Pg 90

F.B. 325 PG. 92 Moore Chief Party Notes by Moore Date 11-17-28

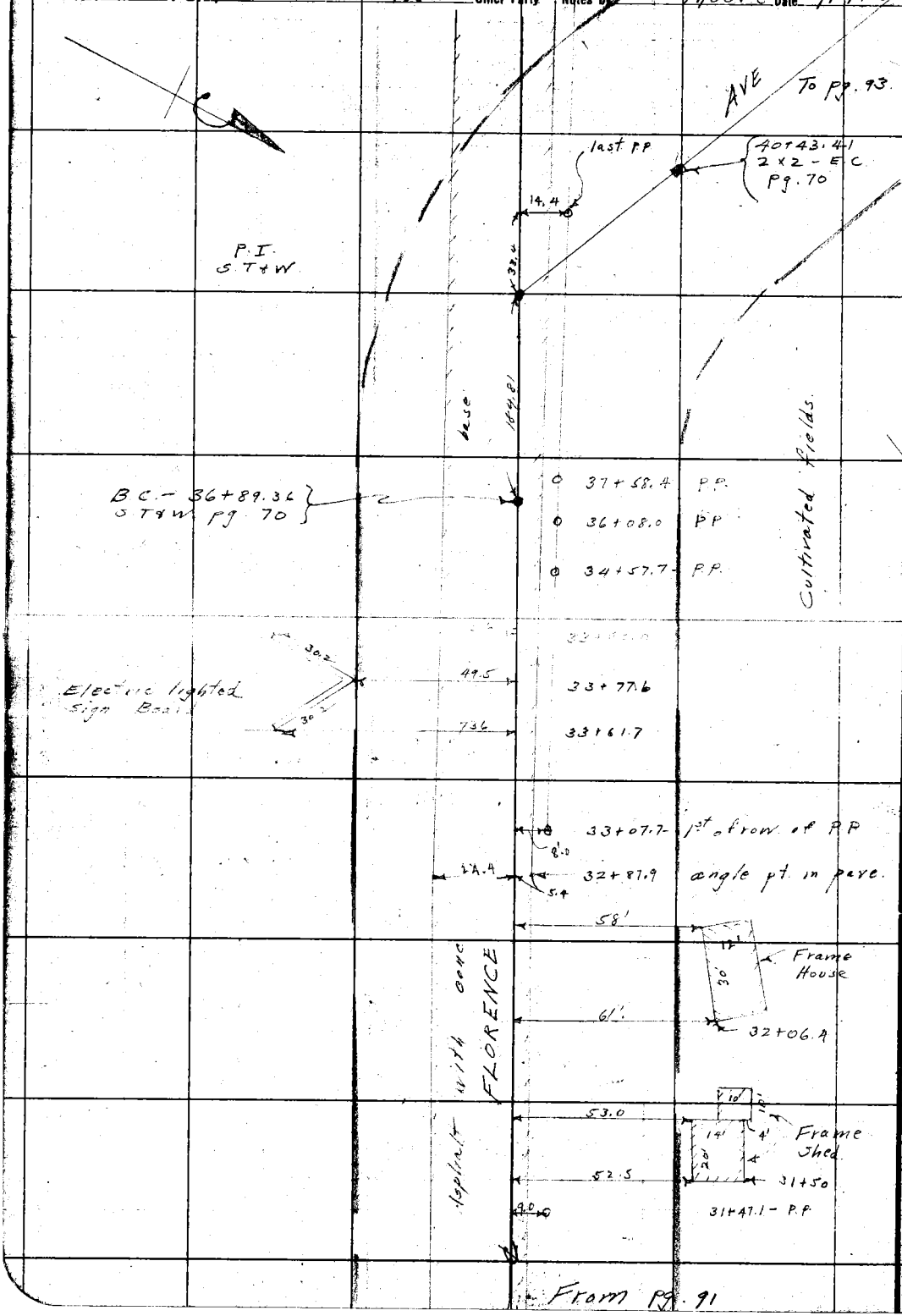

RETURN TO
LOS ANGELES COUNTY SURVEYOR

Do not extend notes this side of this line

Note: ANY ADDITIONS OR CHANGES ON THIS SHEET MUST BE MADE OR CIRCLED IN Red. WITH DATE AND NAME OF PERSON MAKING CHANGE.

Date 11-17-28 Notes by Moore Chief Party Moore F. B. 325 Pg. 93

Platted by Wood	W. O. No. 4168 D. S. O. No.
Date Jan 1929	Location Florence Ave
Map No. B-135-3	Surveyed by L D Moore
Platting C'k'd by Blackmer	Date 11-17-28
Date 2/11/29	Indexed A. C. Johnson

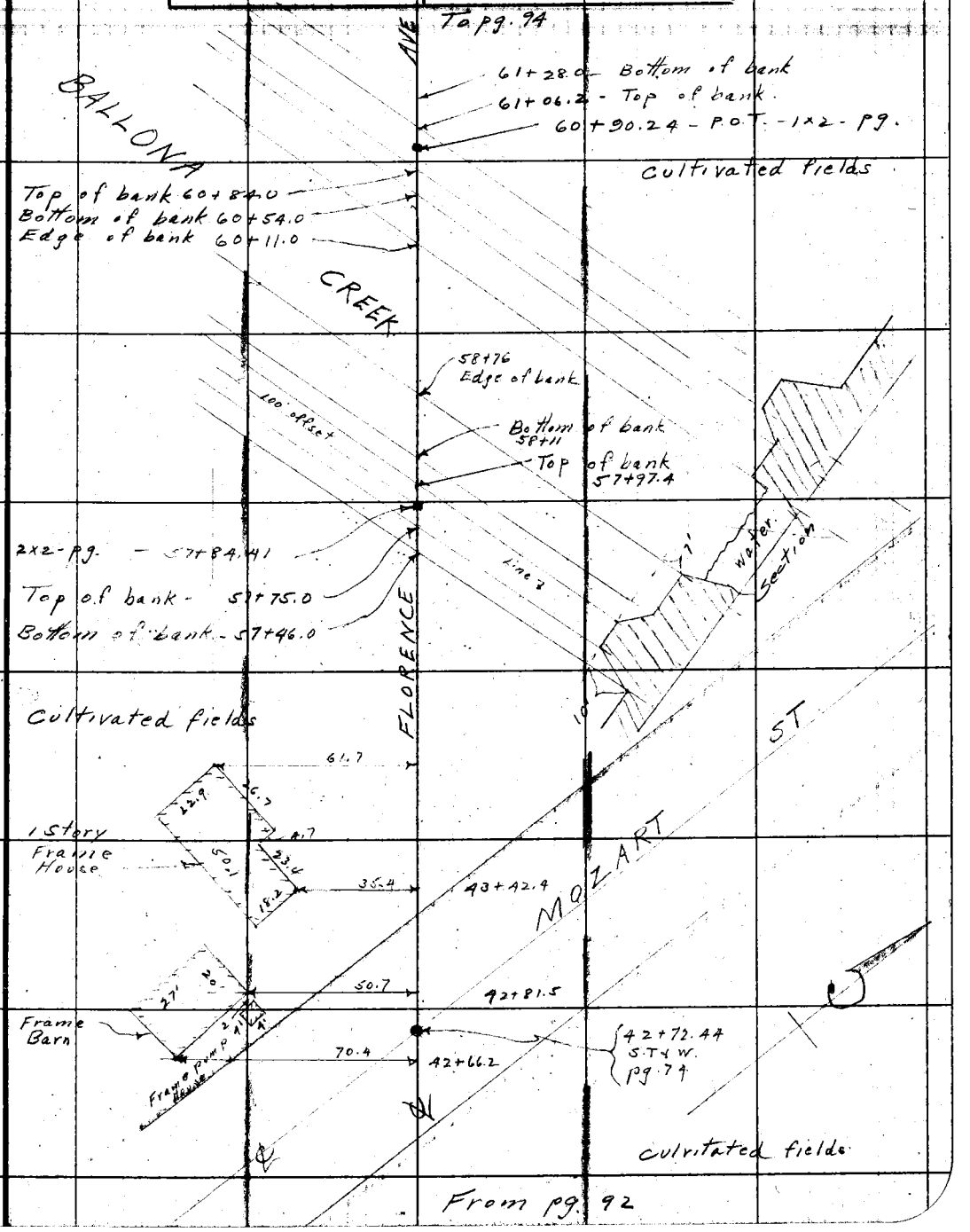

Note: ANY ADDITIONS OR CHANGES ON THIS SHEET MUST BE MADE OR CIRCLED IN Red. WITH DATE AND NAME OF PERSON MAKING CHANGE.

RETURN TO LOS ANGELES COUNTY SURVEYOR

Do not extend notes this side of this line

F.B. 325 Pg. 94 Moore Chief Party Notes by Moore Date 11-19-28

To pg 95

AVE.

52°-30'

Wooden irrig. flume 1'x1' - bottom 1½ above ground

84+88.1

90°

48.7

Cultivated fields

FLORENCE

℄ P.E.

77+75.6 - Guy P. → 14.0

22.2

77+59.8 - Guy pole

50'

77+54.8 - Trolley P. 20.3

77+43.8 Guy P. 48.2

77+47.79 2x2 Pg. 78

CULVER

R.R.

±18'

76+85.60 S.T.+W. pg. 78

85'

BLVD.

76+40 - P.P.

From pg. 93

RETURN TO LOS ANGELES COUNTY SURVEYOR

Do not extend notes this side of this line

Notes: ANY ADDITIONS OR CHANGES ON THIS SHEET MUST BE MADE OR CIRCLED IN Red. WITH DATE AND NAME OF PERSON MAKING CHANGE.

Date 11-19-28 Notes by Moore Chief Party Moore F. B. 325 PG. 95

Plotted by [illegible]	W. O. No. 1168 D. S. O. No.
Date Jan 1929	Location Florence Ave
Map No. B 135-3	Surveyed by L D Moore
Plotting C'k'd by Blackman	Date 11-19-28
Date 2/11/29	Indexed A. C. Johnson

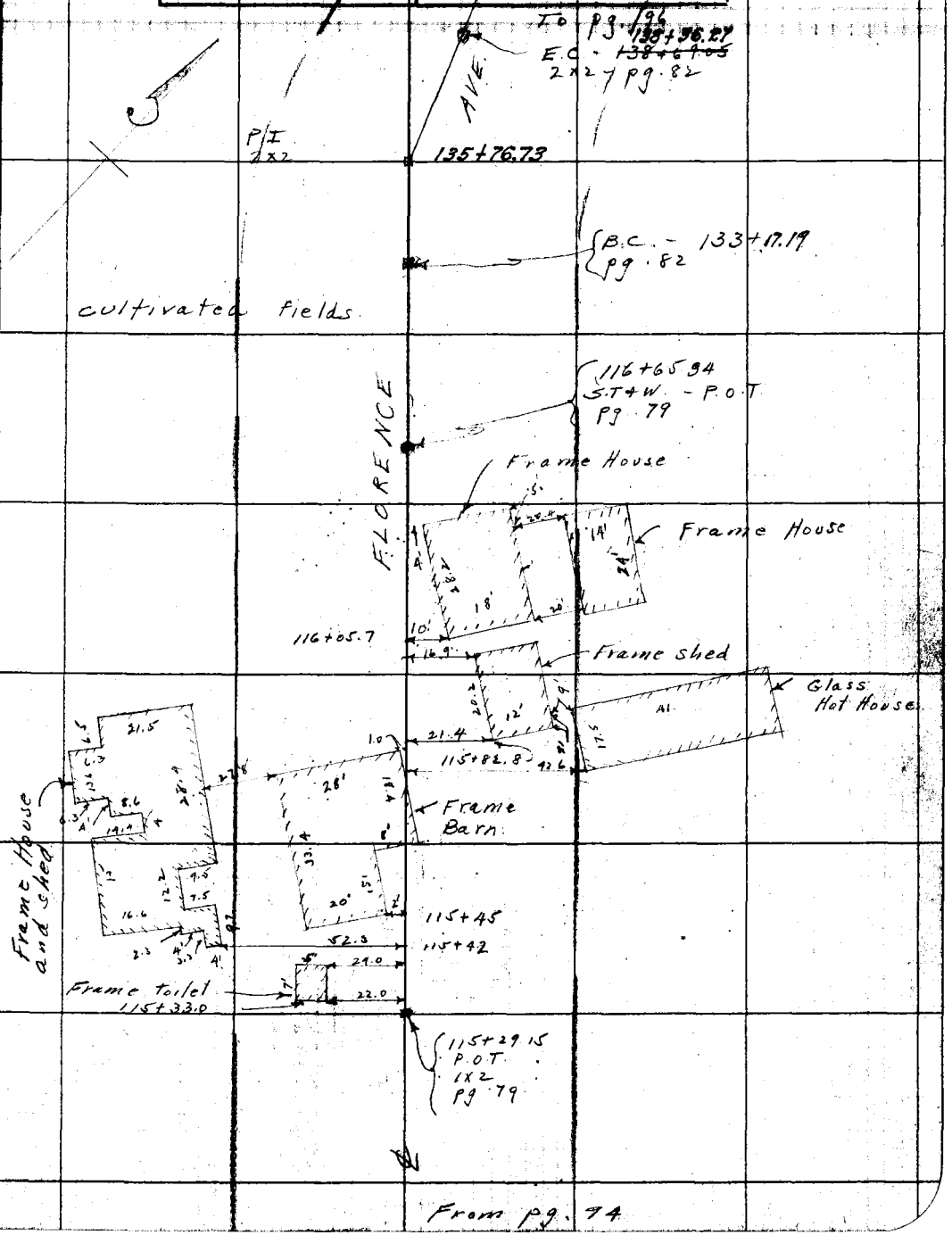

Note: ANY ADDITIONS OR CHANGES ON THIS SHEET MUST BE MADE OR CIRCLED IN Red. WITH DATE AND NAME OF PERSON MAKING CHANGE.

Do not extend notes this side of this line

RETURN TO LOS ANGELES COUNTY SURVEYOR

F.B. 325 PG. 96 Moore Chief Party Notes by Moore Date 11-19-28

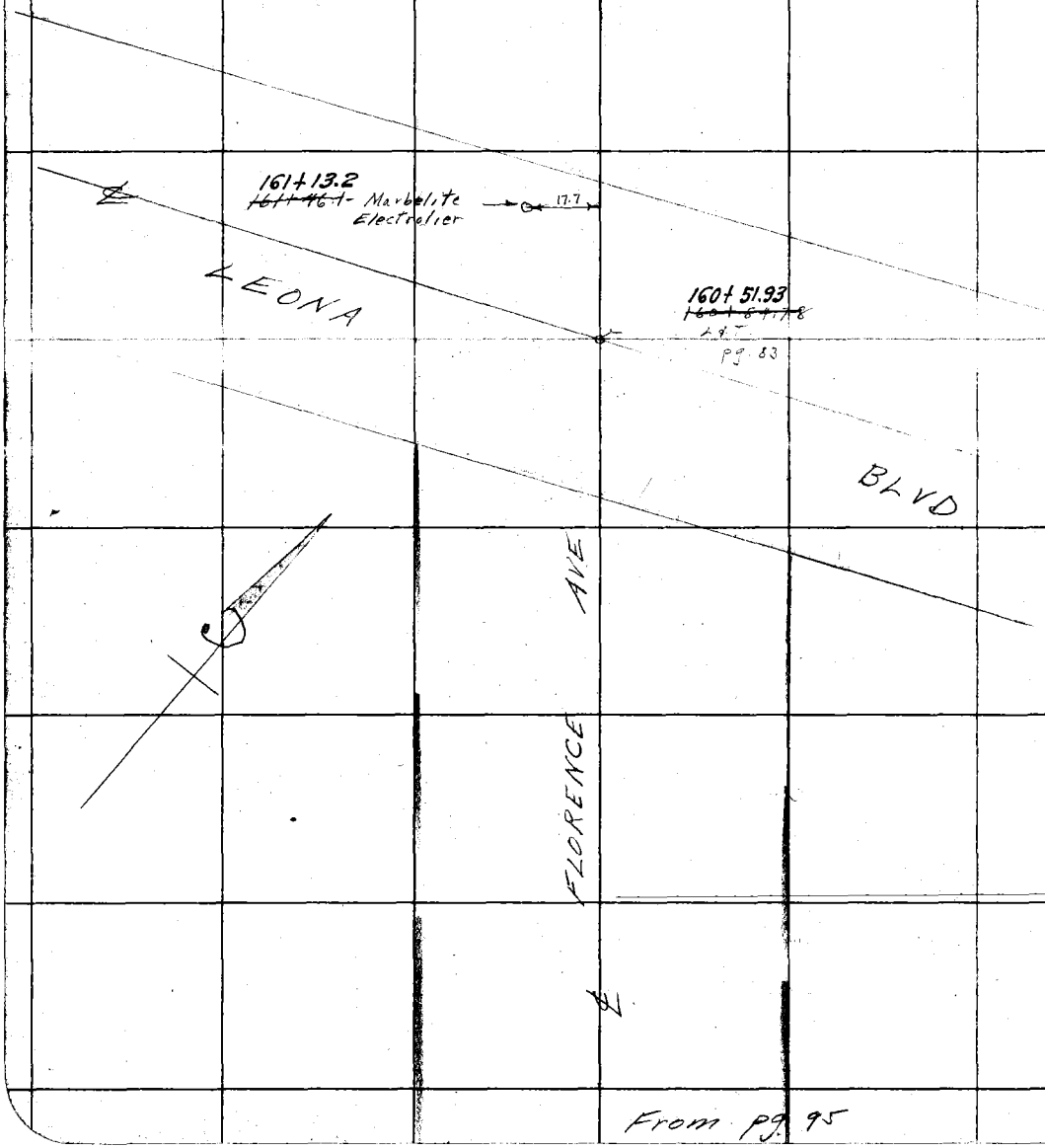

From pg. 95

RETURN TO
LOS ANGELES COUNTY SURVEYOR
Do not extend notes this side of this line

Note: ANY ADDITIONS OR CHANGES ON THIS SHEET MUST BE MADE OR CIRCLED IN Red. WITH DATE AND NAME OF PERSON MAKING CHANGE.

Date 11-19-28 Notes by Moore Chief Party Moore F. B. 325 Pg. 97

Plotted by	W. O. No. 4168 D. S. O. No.
Date	Location Florence Ave
Map No. B-135-3	Surveyed by L.D. Moore
Plotting C'k'd by Blackmer	Date 11-19-28
Date 3/11/29	Indexed

Notes ANY ADDITIONS OR CHANGES ON THIS SHEET MUST BE MADE OR CIRCLED IN Red. WITH DATE AND NAME OF PERSON MAKING CHANGE.

Do not extend notes this side of this line

RETURN TO LOS ANGELES COUNTY SURVEYOR

RETURN TO

LOS ANGELES COUNTY SURVEYOR

Note: ANY ADDITIONS OR CHANGES ON THIS SHEET MUST BE MADE OR CIRCLED IN **Red.** WITH DATE AND NAME OF PERSON MAKING CHANGE.

Do not extend notes this side of this line

F.B. 325 Pg. 98

Chief Party _____ Notes by _____ Date _____

Date _____ Notes by _____ Chief Party _____ F. B. 315 PG. 100

Plotted by A.C. Johnson	W. O. No. 4168 R. S. O. No.
Date Apr- 1928	Location Florence Ave
Map No.	Surveyed by L.D. Moore
Plotting C'k'd by M. H. M. H.	Date Mar 1928
Date 4/27/28.	Indexed A. C. Johnson

TOPOGRAPHY

for

FLORENCE AVE.

Note: ANY ADDITIONS OR CHANGES ON THIS SHEET MUST BE MADE OR CIRCLED IN Red. WITH DATE AND NAME OF PERSON MAKING CHANGE.

RETURN TO LOS ANGELES COUNTY SURVEYOR

Do not extend notes this side of this line

RETURN TO

LOS ANGELES COUNTY SURVEYOR

Note: ANY ADDITIONS OR CHANGES ON THIS SHEET MUST BE MADE OR CIRCLED IN **Red.** WITH DATE AND NAME OF PERSON MAKING CHANGE.

Do not extend notes this side of this line

Date

Notes by

Chief Party

F.B. 325 Pg. 101

Date 3-14-28 Notes by Moore Chief Party Moore F. B. 325 PG. 102

Plotted by A.C. Johnson	W. O. No. 4168 D. S. O. No.
Date Apr-1928	Location Florence Ave
Map No. B-135-1	Surveyed by L.D. Moore
Plotting C'k'd by H. U. M. H.	Date 3-14-28
Date 4/27/28	Indexed A. C. Johnson

To bottom pg 104

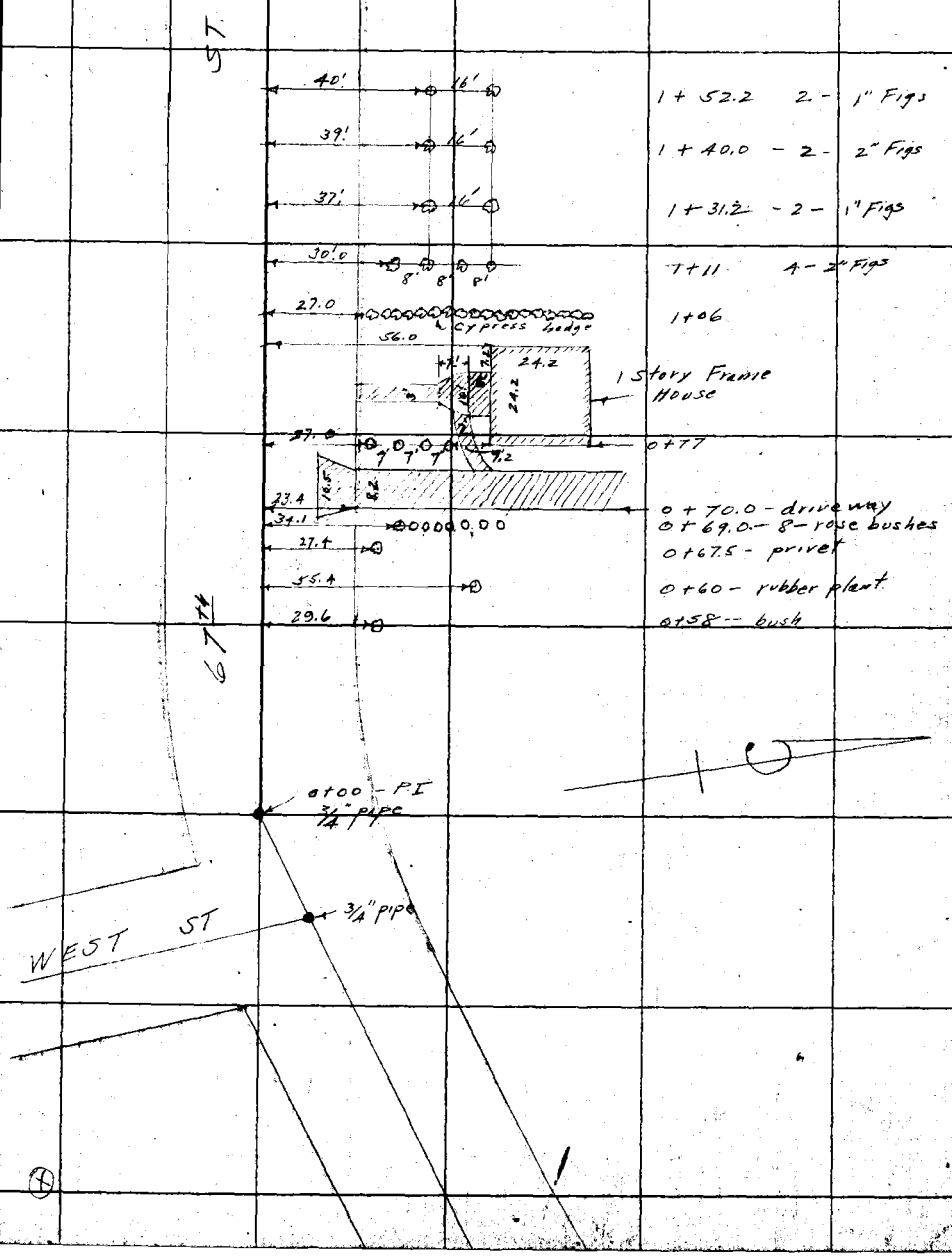

Note: ANY ADDITIONS OR CHANGES ON THIS SHEET MUST BE MADE OR CIRCLED IN Red. WITH DATE AND NAME OF PERSON MAKING CHANGE.

Do not extend notes this side of this line

RETURN TO LOS ANGELES COUNTY SURVEYOR

F.B. 325 Pg. 103 Moore Chief Party Notes by Moore Date 3-15-28

To bottom pg. 104

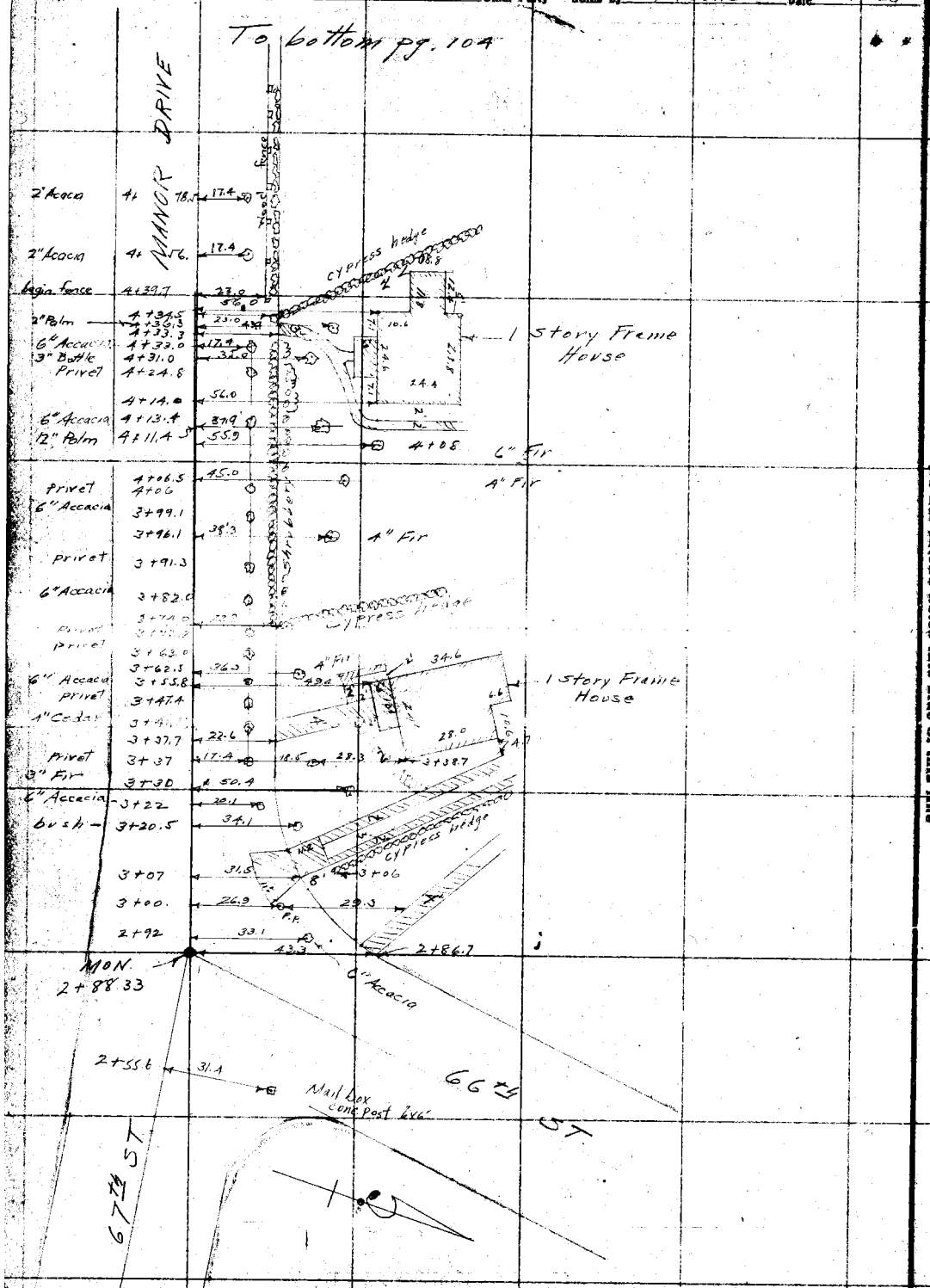

From Top pg. 102

RETURN TO
LOS ANGELES COUNTY SURVEYOR

Do not extend notes this side of this line

Notes: ANY ADDITIONS OR CHANGES ON THIS SHEET MUST BE MADE OR CIRCLED IN Red. WITH DATE AND NAME OF PERSON MAKING CHANGE.

Date 3-15-28 Notes by Moore Chief Party Moore F. B. 325 PG. 104

Plotted by A.C. Johnson
Date Apr- 1928
Map No. B-135-1
Plotting C'k'd by H. U. M. H.
Date 4/27/28.

W. O. No. 4168 D. S. O. No.
Location Florence Ave
Surveyed by L. D. Moore
Date 3-15-28
Indexed A. C. Johnson

To bottom pg. 105

Notes: ANY ADDITIONS OR CHANGES ON THIS SHEET MUST BE MADE OR CIRCLED IN Red, WITH DATE AND NAME OF PERSON MAKING CHANGE.
Do not extend notes this side of this line
RETURN TO LOS ANGELES COUNTY SURVEYOR

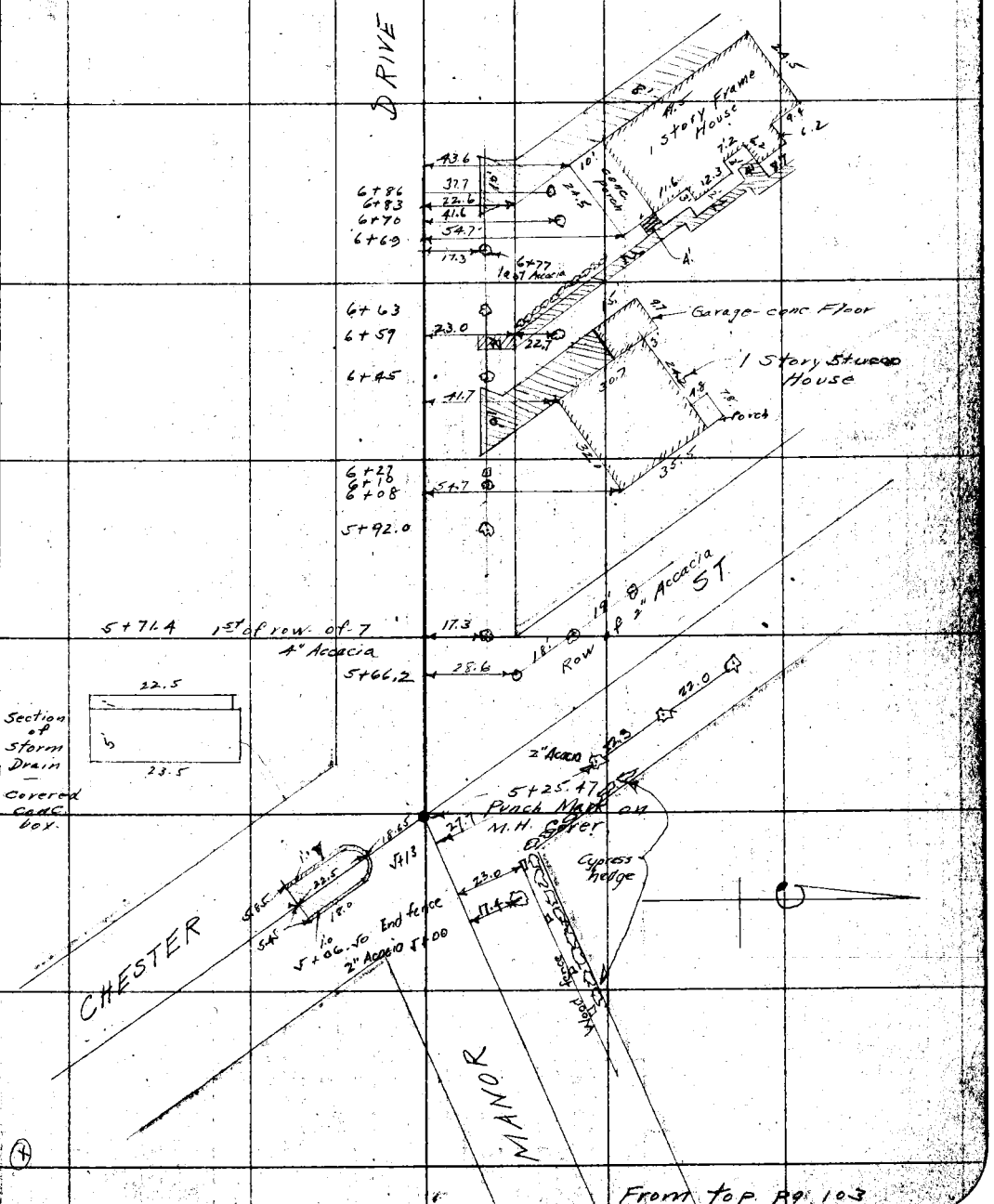

F.B. 225 Pg. 105 Moore Chief Party Notes by Moore Date 3-15-28

To bottom pg. 106

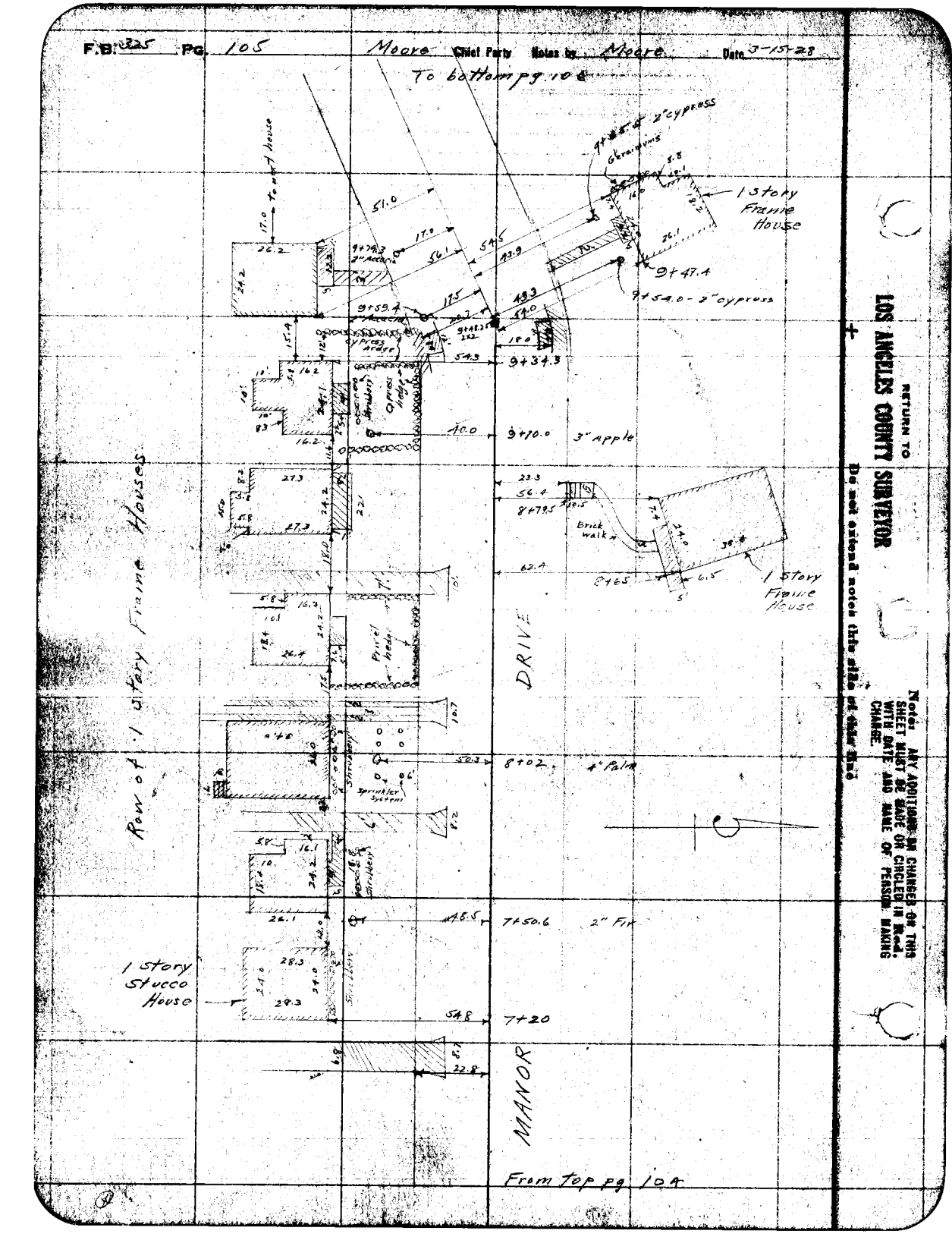

RETURN TO
LOS ANGELES COUNTY SURVEYOR

Do not extend notes this side of this line

Notice: ANY ADDITIONS OR CHANGES ON THIS SHEET MUST BE MADE OR CIRCLED IN Red, WITH DATE AND NAME OF PERSON MAKING CHANGE.

Date 3-16-28 Notes by Moore Chief Party Moore F. B. 325 Pg. 106

Plotted by A. C. Johnson	W. O. No. 4168 D. S. O. No.
Date Apr. 1928	Location Florence Ave
Map No. B-135-1	Surveyed by L. D. Moore
Plotting C'k'd by H. U. M. H	Date 3-16-28
Date 4/27/28.	Indexed A. C. Johnson

Notes: ANY ADDITIONS OR CHANGES FOR THIS SHEET MUST BE MADE OR CIRCLED IN Red. WITH DATE AND NAME OF PERSON MAKING CHANGE.

RETURN TO LOS ANGELES COUNTY SURVEYOR

Do not extend notes this side of this line

To bottom pg. 107

PRAIRIE AVE

DRIVE

MANOR

From top pg. 105

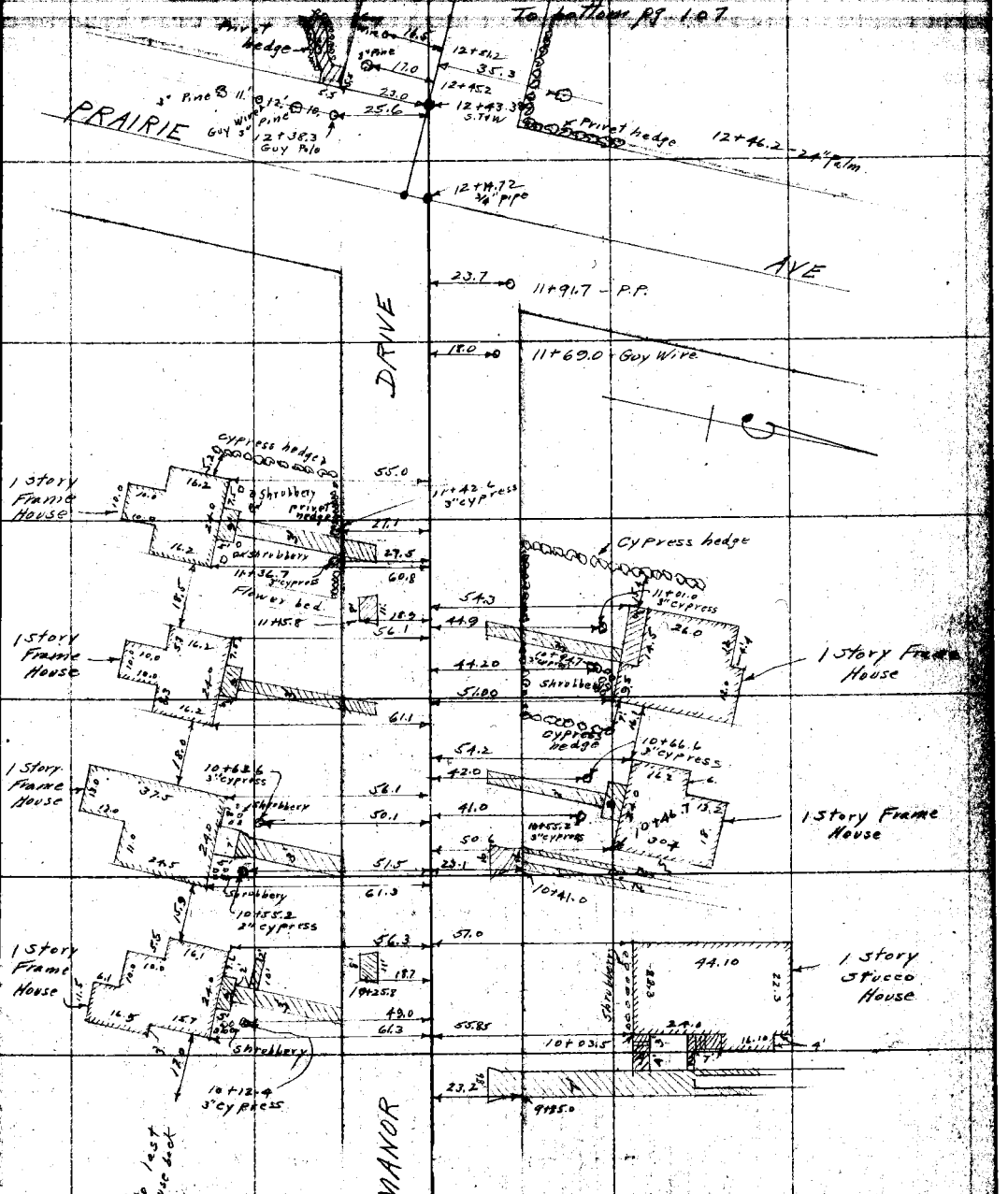

F.B. 325 Pg. 107 Moore Chief Party Notes by Moore Date 3-16-28

To bottom pg. 108

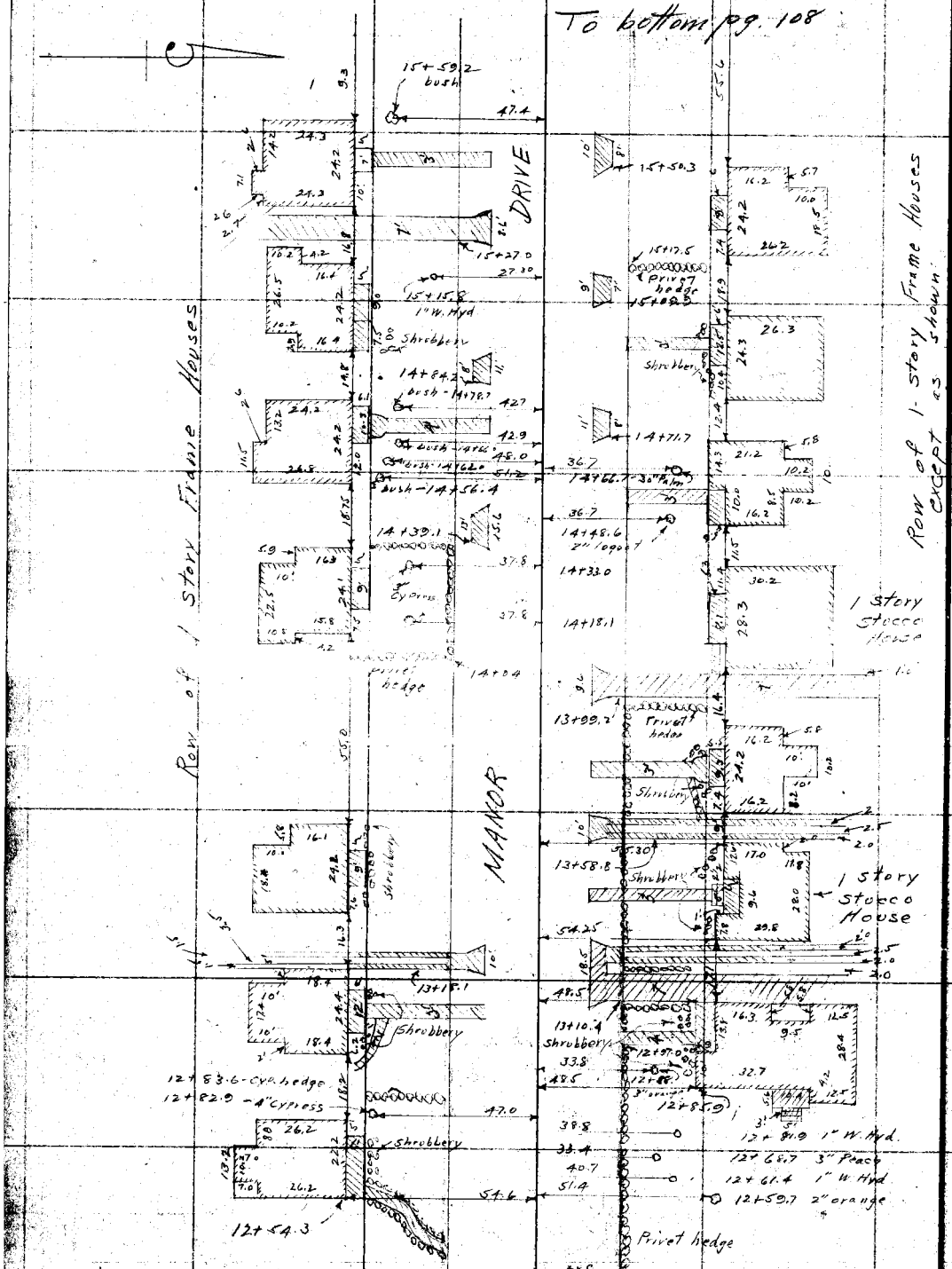

From top pg. 106.

RETURN TO
LOS ANGELES COUNTY SURVEYOR

Do not extend notes this side of this line

Notes: ANY ADDITIONS OR CHANGES ON THIS SHEET MUST BE MADE OR CIRCLED IN Red. WITH DATE AND NAME OF PERSON MAKING CHANGE.

Date 3-19-28 Notes by Moore Chief Party Moore F. B. 325 Pg. 106

Plotted by A.C. Johnson
Date Apr. 1928
Map No. B-135-1
Plotting Ch'k by H. H. M. Jr.
Date 4/26/28.

W. O. No. 4168 D. S. O. No.
Location Florence Ave
Surveyed by L.D. Moore
Date 3-19-28
Indexed A. C. Johnson

Notes: ANY ADDITIONS OR CHANGES ON THIS SHEET MUST BE MADE OR CIRCLED IN Red. WITH DATE AND NAME OF PERSON MAKING CHANGE.

RETURN TO LOS ANGELES COUNTY SURVEYOR

Do not extend notes this side of this line

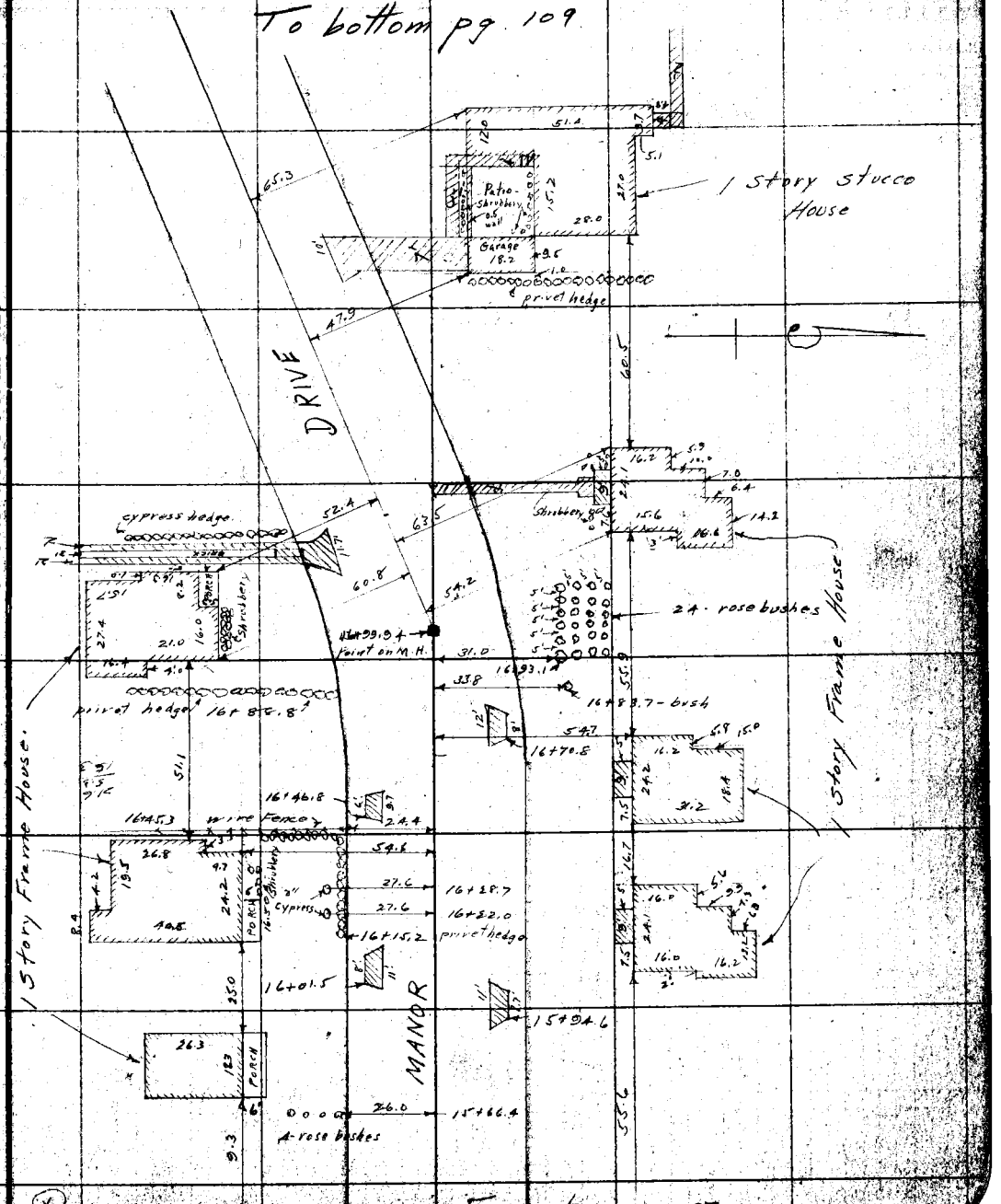

F.B. 325 Pg. 109 Moore Chief Party Notes by Moore Date [illegible]

To pg. 110

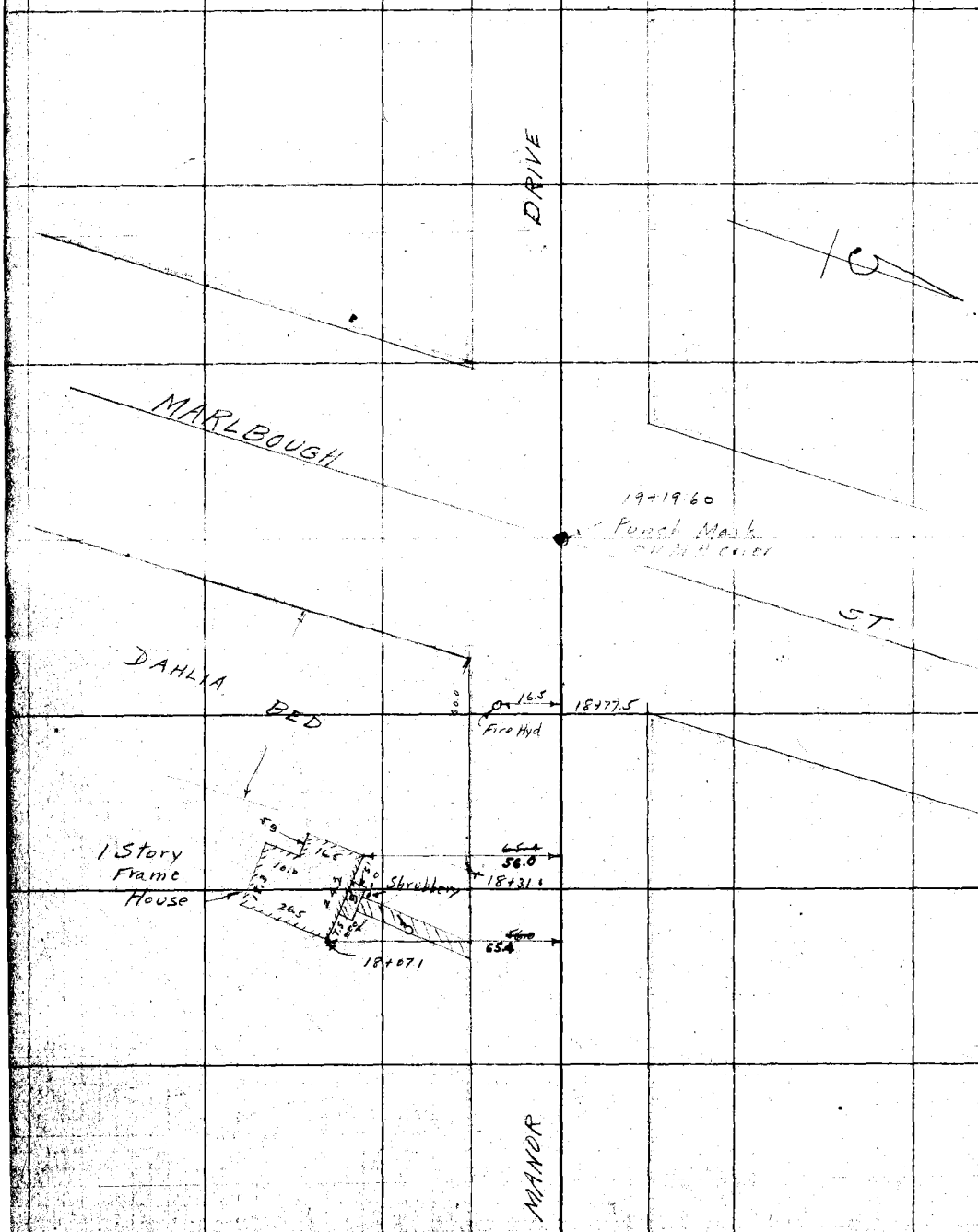

From Top pg. 108

RETURN TO
LOS ANGELES COUNTY SURVEYOR

Do not extend notes this side of this line

Note: ANY ADDITIONS OR CHANGES ON THIS SHEET MUST BE MADE OR CIRCLED IN Red. WITH DATE AND NAME OF PERSON MAKING CHANGE.

Date 3-19-28 Notes by Moore Chief Party Moore F. B. 325 PG. 110

Plotted by A.C. Johnson
Date Apr. 1928
Map No. B-135-1
Plotting C'k'd by H. U. M. Th
Date 4/26/28.

W. O. No. 4168 U. S. O. No.
Location Florence Ave
Surveyed by L. D. Moore
Date 3-19-28
Indexed A. C. Johnson

Notes: ANY ADDITIONS OR CHANGES ON THIS SHEET MUST BE MADE OR CIRCLED IN Red, WITH DATE AND NAME OF PERSON MAKING CHANGE.

RETURN TO LOS ANGELES COUNTY SURVEYOR

Do not extend notes this side of this line

DRIVE

21+71.46 Punch Mark on M.H

WELTON WAY

0+00 Punch Mark on M.H

0+45.5 Guy Wire

0+72 P.P.

0+93

Board Fence

White Fence

Other Frame Garage

4" Accacia 21+42.6 27.4 2" cypress

21+34.6 17.2

4" Accacia 21+32.0 40.0 2 - rosebushs

21+24.2 16.0

21+21.3 69.4 2" Accacia 2" Mulberry

Shrubbery

21+13.4 30.7

21+10.6 27.4

4" Accacia 21+07.8 3" cypress Privet Hedge Board Fence

54.6

20+90.7 27.4 Frame Garage Conc. Floor 3" Plum 15 rose bushs

3" cypress 3" Plum 3" Plum 6" Apricot 3" Plum

20+83.0 27.4 Privet 22' 1 Story Frame House 24.0 Orange Tree

4" Accacia 20+79.4 3" cypress 3" Plum 3" Plum 20.2 Rose Bushes

privet Hedge 20+68.4 4" privet Shrubbery 6" Apple 3" Fig 3" Apple

2" privet 20+62.3 26.8 4" Accacia 20+59.0 4" Fig

privet 20+52.5 22' 1 Story Frame House

privet 20+45.0 1" Fig

4" Accacia 20+42.2 17.2

3 privet 20+38.9 26.8 2" cypress

rosebush 20+19.2 29.7 2" quince 2" Apple 2" orange

" 20+10.4 29.7 2" Fig

" 19+99 29.7 22' 1 Story Frame House board Fence

19+86.7 54.6

19+82.5 85.0 19+84.3 P.P. 69.6

19+78.0 65.6 10.0

19+67.8 38.3 Group of 2" Apple

19+53.6 60.0 18.4

23.7

19+38.6 — P.P.

MANOR MARLBOUGH ST.

19+19.60 Punch Mark on M.H Cover. From pg. 109

F.B. 325 Pg. 111 Moore Chief Party Notes by Moore Date 3-20-28

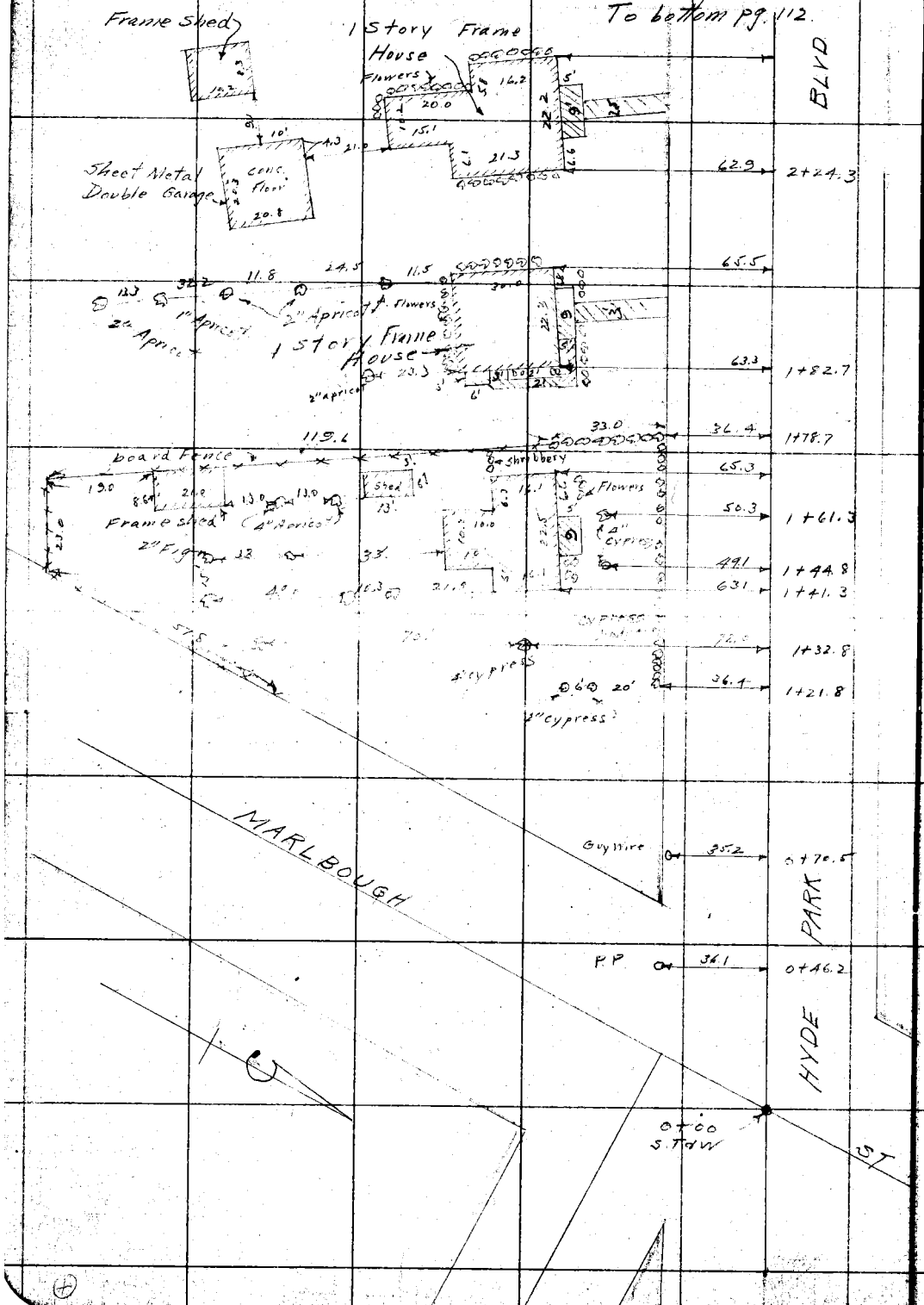

RETURN TO
LOS ANGELES COUNTY SURVEYOR
Do not extend notes this side of this line

Notes: ANY ADDITIONS OR CHANGES ON THIS SHEET MUST BE MADE OR CIRCLED IN Red. WITH DATE AND NAME OF PERSON MAKING CHANGE.

Date 3-20-28 Notes by Moore Chief Party Moore F. B. 325 Pg. 112

Plotted by A.C. Johnson
Date Apr 1928
Map No. B-135-1
Plotting C'k'd by H. U. M. H.
Date 4/26/28.

W. O. No. 4168 R. S. O. No.
Location Florence Ave
Surveyed by L. D. Moore
Date 3-20-28
Indexed A. C. Johnson

To bottom pg 113

BLVD

WELTON WAY

A+38.87
L47

Flowers
2' cypress
59.4
64.0
48.9
4+12.0
4+02

1 story Frame House
48.9
61.0
35.0
3+89.5
3+84.0
3+76.7

HYDE PARK

65.4

1 story Frame House
62.7
3+05.4

Flowers
board fence
privet
Rosebushes
28.4
37.0
2+97.0

13" Palm
3" cypress
25.5
65.4
2+88.4
2+86.1

Flowers
1 Story Frame House
13" Palm
3" cypress
25.5
44.1
62.8
2+71.6
2+69.7
2+63.2

Frame Garage
37.0
2+56.0

Flowers

From Top pg. 111.

Notes: ANY ADDITIONS OR CHANGES ON THIS SHEET MUST BE MADE OR CIRCLED IN Red. WITH DATE AND NAME OF PERSON MAKING CHANGE.

Do not extend notes this side of this line

RETURN TO LOS ANGELES COUNTY SURVEYOR

F.B. 325 PG. 113 Moore Chief Party Notes by Moore Date 3-20-28

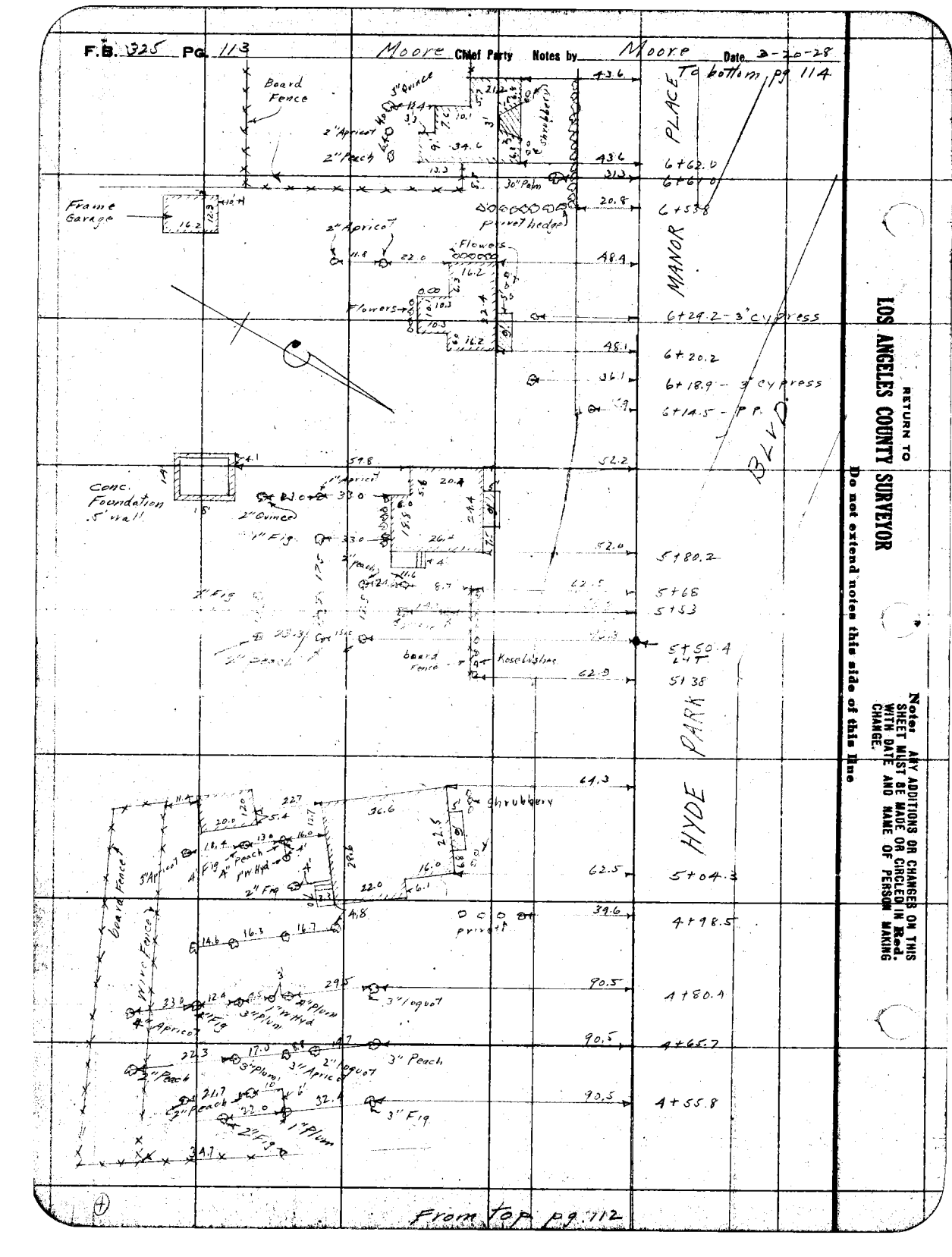

RETURN TO
LOS ANGELES COUNTY SURVEYOR
Do not extend notes this side of this line

Note: ANY ADDITIONS OR CHANGES ON THIS SHEET MUST BE MADE OR CIRCLED IN Red. WITH DATE AND NAME OF PERSON MAKING CHANGE.

Date 3-20-28 Notes by Moore Chief Party Moore F. B. 325 Pg. 114

Plotted by [illegible]
Date Apr-1928
Map No. B-135-1
Plotting C'k'd by H.U.M.H.
Date 4/26/28

W. O. No. 4168 D. S. O. No.
Location Florence Ave
Surveyed by L.D. Moore
Date 3-20-28
Indexed A. C. Johnson

Note: ANY ADDITIONS OR CHANGES ON THIS SHEET MUST BE MADE OR CIRCLED IN Red. WITH DATE AND NAME OF PERSON MAKING CHANGE.

Do not extend notes this side of this line

RETURN TO LOS ANGELES COUNTY SURVEYOR

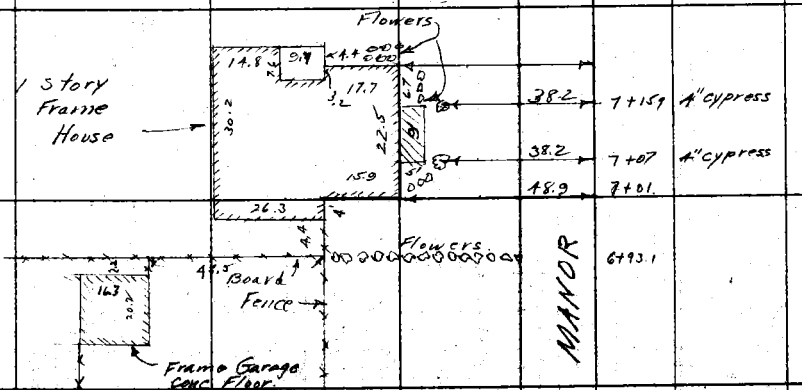

From top pg. 113

F.B. 325 Pg. 115 Moore Chief Party Notes by Moore Date 3-20-28

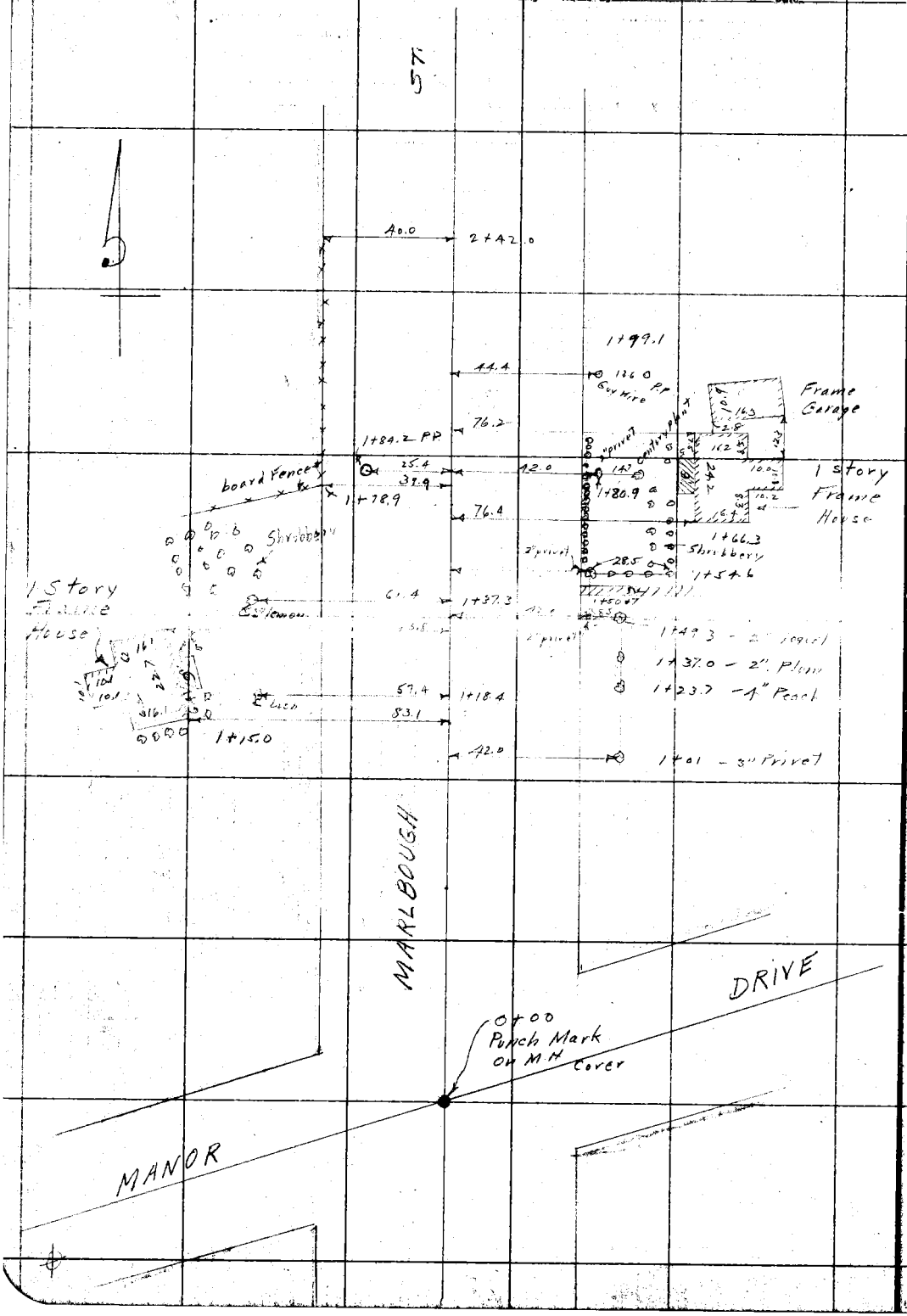

RETURN TO
LOS ANGELES COUNTY SURVEYOR
Do not extend notes this side of this line

Notes: ANY ADDITIONS OR CHANGES ON THIS SHEET MUST BE MADE OR CIRCLED IN Red. WITH DATE AND NAME OF PERSON MAKING CHANGE.

Date 3-21-28 Notes by Moore Chief Party Moore F. B. 325 PG. 116

Plotted by A.C. Johnson	W. O. No. 4168 D. S. O. No.
Date Apr-1927	Location Florence Ave
Map No. B-135-1	Surveyed by L.D Moore
Plotting C'k'd by H.U.M H	Date 3-21-28
Date 4/26/28.	Indexed A. C. Johnson

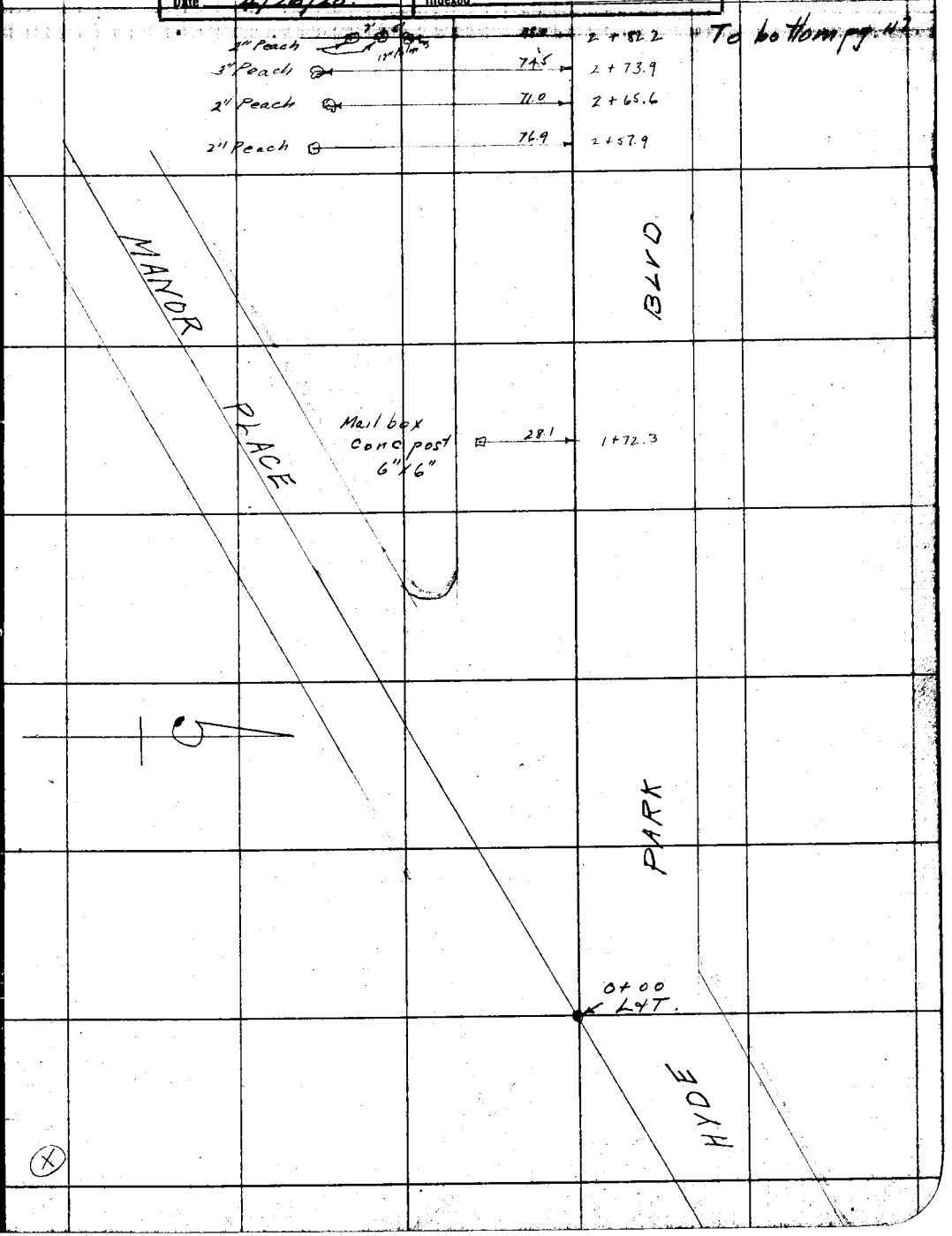

Note: ANY ADDITIONS OR CHANGES ON THIS SHEET MUST BE MADE OR CIRCLED IN Red. WITH DATE AND NAME OF PERSON MAKING CHANGE.

Do not extend notes this side of this line

RETURN TO

LOS ANGELES COUNTY SURVEYOR

F.B. 325 Pg. 117 — Moore Chief Party — Notes by Moore — Date 3-21-28

5+69.5 privet hedge

To bottom pg. 118

5+60.5

5+59.8 2" cypress

5+56.0 1" M Hyd

5+55.0 1" privet

5+44.4 3' Eucalyptus

5+38.0

5+37.5 2" cypress

5+34.7 1" Acacia

4+97.10

privet hedge

BLVD

4+59.3

4+48.1

privet hedge

4+22.8 3" cypress

4+16.9

4+09.3

privet hedge

PARK

3+77.0

HYDE

3+12.1 5" cypress

3+01 5" cypress

2+90.7

ROW OF 1 STORY FRAME HOUSES

From top pg. 116

RETURN TO LOS ANGELES COUNTY SURVEYOR

Do not extend notes this side of this line

Notes: ANY ADDITIONS OR CHANGES ON THIS SHEET MUST BE MADE OR CIRCLED IN Red. WITH DATE AND NAME OF PERSON MAKING CHANGE.

Date 3-21-28 Notes by Moore Chief Party Moore F. B. 325 PG. 118

Plotted by A. Calabrese
Date Apr - 1928
Map No. B-135-1
Platting C'k'd by H. U. M. H.
Date 4/26/28.

W. O. No. 4168 S. & O. No.
Location Florence Ave
Surveyed by L. B. Moore
Date 3-21-28
Indexed

To bottom pg. 119

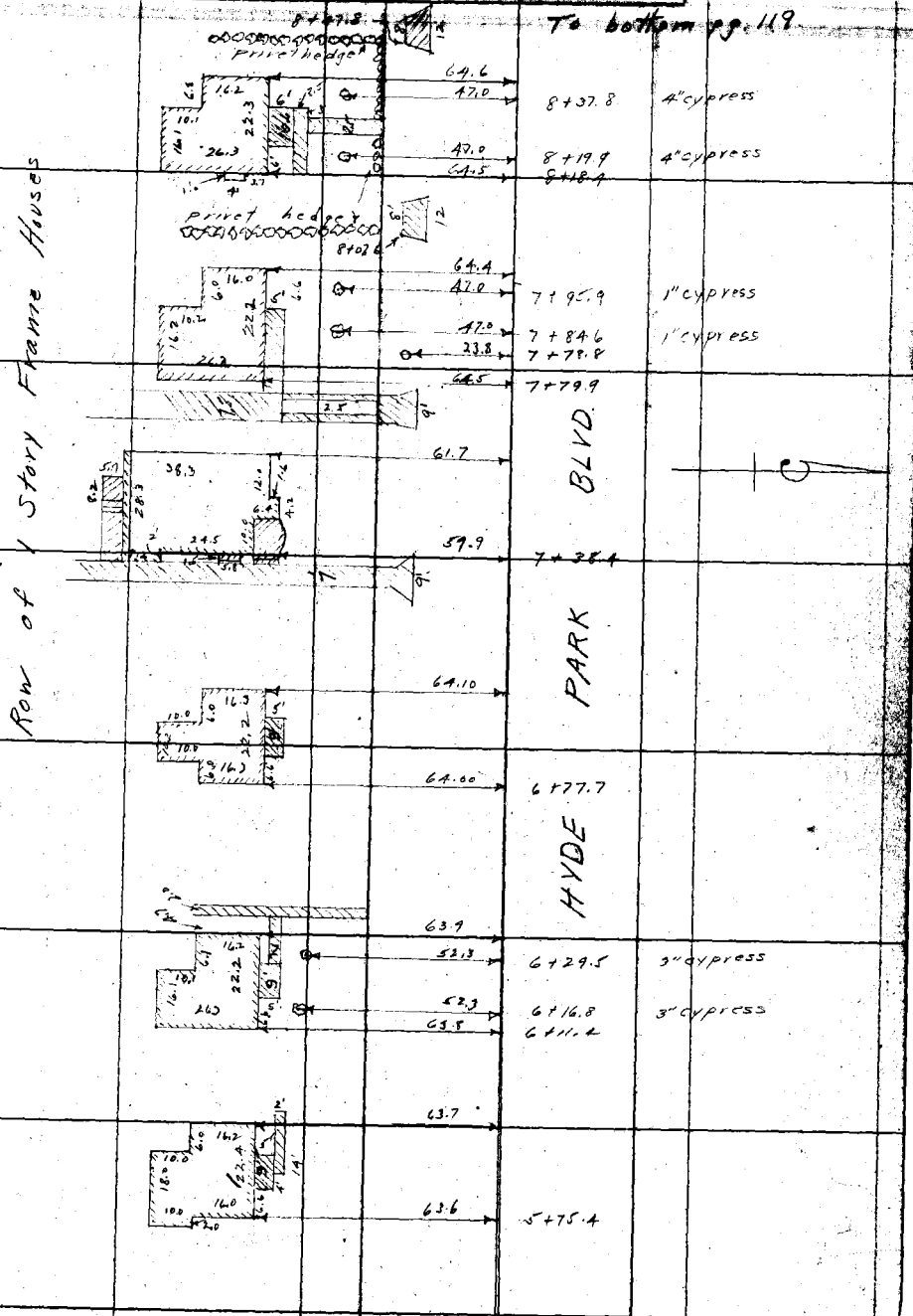

From top pg. 117

RETURN TO
LOS ANGELES COUNTY SURVEYOR
Do not extend notes this side of this line

Notes: ANY ADDITIONS OR CHANGES ON THIS SHEET MUST BE MADE OR CIRCLED IN Red, WITH DATE AND NAME OF PERSON MAKING CHANGE.

F.B. 325 Pg. 119 Moore Chief Party Notes by Moore Date 3-21-28

To bottom pg. 120



From top pg 118

RETURN TO
LOS ANGELES COUNTY SURVEYOR
Do not extend notes this side of this line

Notice: ANY ADDITIONS OR CHANGES ON THIS SHEET MUST BE MADE OR CIRCLED IN Red. WITH DATE AND NAME OF PERSON MAKING CHANGE.

Date 3-21-28 Notes by Moore Chief Party Moore F. B. 326 Pg. 120

Planned by A. C. Johnson
Date Apr. 1928
Map No. 13-135-1
Plotting C'k'd by H. U. M. H.
Date 4/26/28

U. S. No. 4168 L. A. C. No.
Location Florence Ave
Surveyed by L D Moore
Date 3-21-28
Indexed A. C. Johnson

Note: ANY ADDITIONS OR CHANGES ON THIS SHEET MUST BE MADE OR CIRCLED IN Red. WITH DATE AND NAME OF PERSON MAKING CHANGE.

Do not extend notes this side of this line

RETURN TO LOS ANGELES COUNTY SURVEYOR

AVE

Mon

L+T

14+53.8 Mon

FIELD AVE

BLVD

CENTINELA

34.9

13+84.6

1 story BRICK BLDG Stores

39.0

65.5

12.3

12.5

9.0

12.4

34.6

34.9

PARK

HYDE

ALLEY

From top Rg 119

RETURN TO

LOS ANGELES COUNTY SURVEYOR

Note: ANY ADDITIONS OR CHANGES ON THIS SHEET MUST BE MADE OR CIRCLED IN **Red.** WITH DATE AND NAME OF PERSON MAKING CHANGE.

Do not extend notes this side of this line

F.B. 323 Pg. 121

Moore Chief Party Notes by Moore Date

Date 3-21-28 Notes by Moore Chief Party Moore F. B. 335 PG. 122

Plotted by A.C. Johnson	W. O. No. 4168 S. S. O. No.
Date Apr. 1928	Location Florence Ave
Map No. B-135-1	Surveyed by L.D. Moore
Plotting C'k'd by U. M. H.	Date 3-21-28
Date 4/29/28	Indexed C. Johnson

Notes: ANY ADDITIONS OR CHANGES ON THIS SHEET MUST BE MADE OR CIRCLED IN Red. WITH DATE AND NAME OF PERSON MAKING CHANGE.

Do not extend notes this side of this line

RETURN TO LOS ANGELES COUNTY SURVEYOR

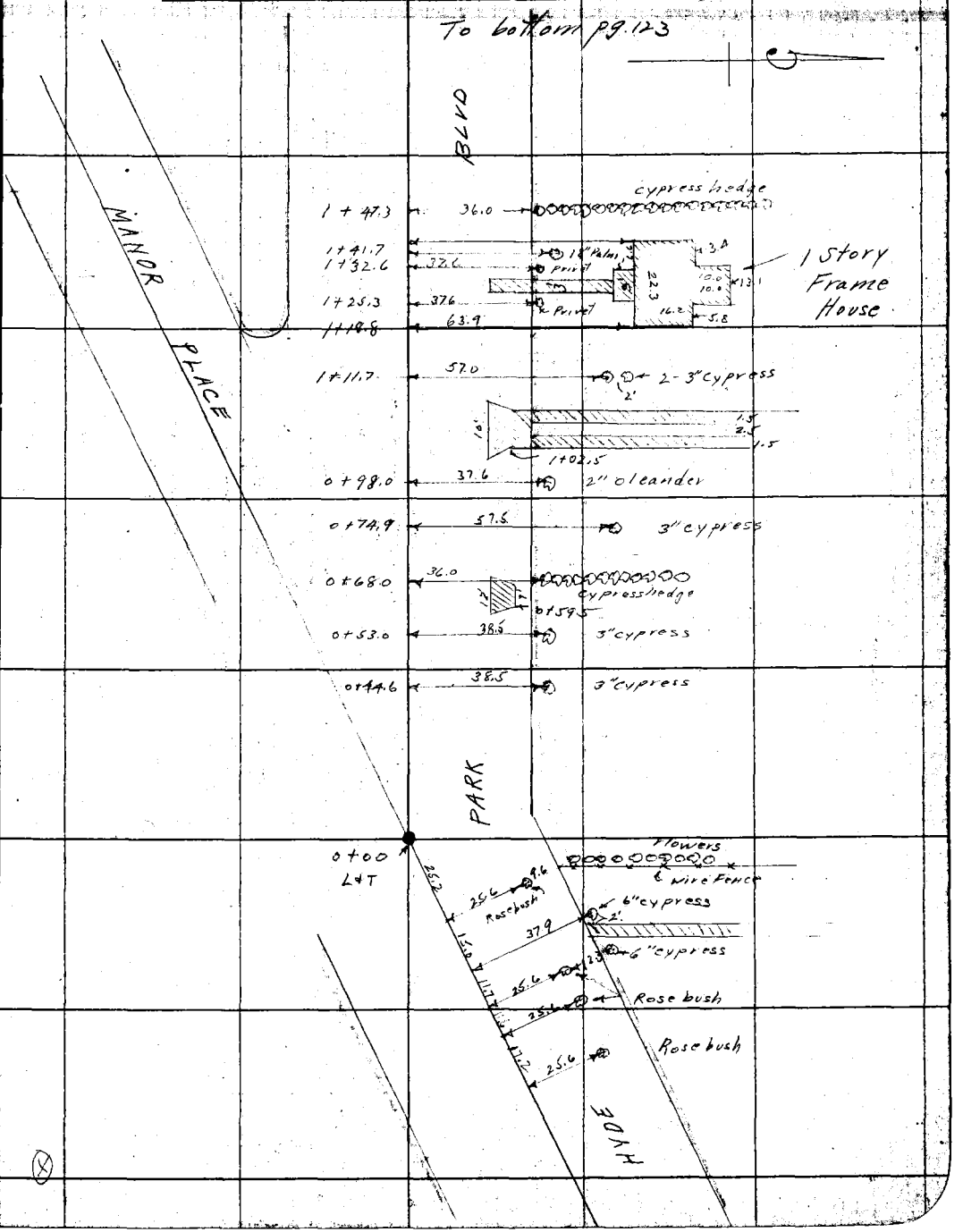

F.B. 325 Pg. 123 — Moore Chief Party — Notes by Moore — Date 3-21-28

To bottom pg 124

6+28.7 — privet hedge

3" Cypress — 6+14.6 — 63.2, 52.0
3" Cypress — 6+04.3 — 52.0
5+98.1 — 63.2

BLVD.

6" Cypress — 5+45.0 — 47.5
2" Cypress — 5+37.8 — 63.2, 53.3

5+19.2 — 63.2
3" Cypress — 5+15.6 — 47.5

HYDE PARK

Frame Houses

Row of 1 Story

3+20.5 — 2.0 — Chimney

2" Accacia, 2-2" Privet, 2-2" Privet, 2" Accacia — 3+73.1, 3+69.0, 3+63.0, 3+58.5, 3+52.5, 3+48.4 — 45.5, 23.1, 23.1, 64.2 — privet hedge

3+40.3 — 25.5 — 6" Accacia

3+22.2 — 25.5 — 6" Accacia

64.0

6" cypress, 6" cypress — 2+92.2, 2+84.8, 2+79.3 — 64.0

2+67.8

From top pg. 122

RETURN TO LOS ANGELES COUNTY SURVEYOR

Do not extend notes this side of this line

Notes: ANY ADDITIONS OR CHANGES ON THIS SHEET MUST BE MADE OR CIRCLED IN Red. WITH DATE AND NAME OF PERSON MAKING CHANGE.

Date 3-21-28 Notes by Moore Chief Party Moore F. B. 325 Pg. 124

Plotted by A.C. Johnson
Date Apr 1928
Map No. B-135-1
Plotting C'k'd by H. U. M. H.
Date 4/26/28

W. O. No. 4168 L. S. D. No.
Location Florence Ave
Surveyed by L. D. Moore
Date 3-21-28
Indexed

Notes: ANY ADDITIONS OR CHANGES ON THIS SHEET MUST BE MADE OR CIRCLED IN Red. WITH DATE AND NAME OF PERSON MAKING CHANGE.

Do not extend notes this side of this line

RETURN TO LOS ANGELES COUNTY SURVEYOR

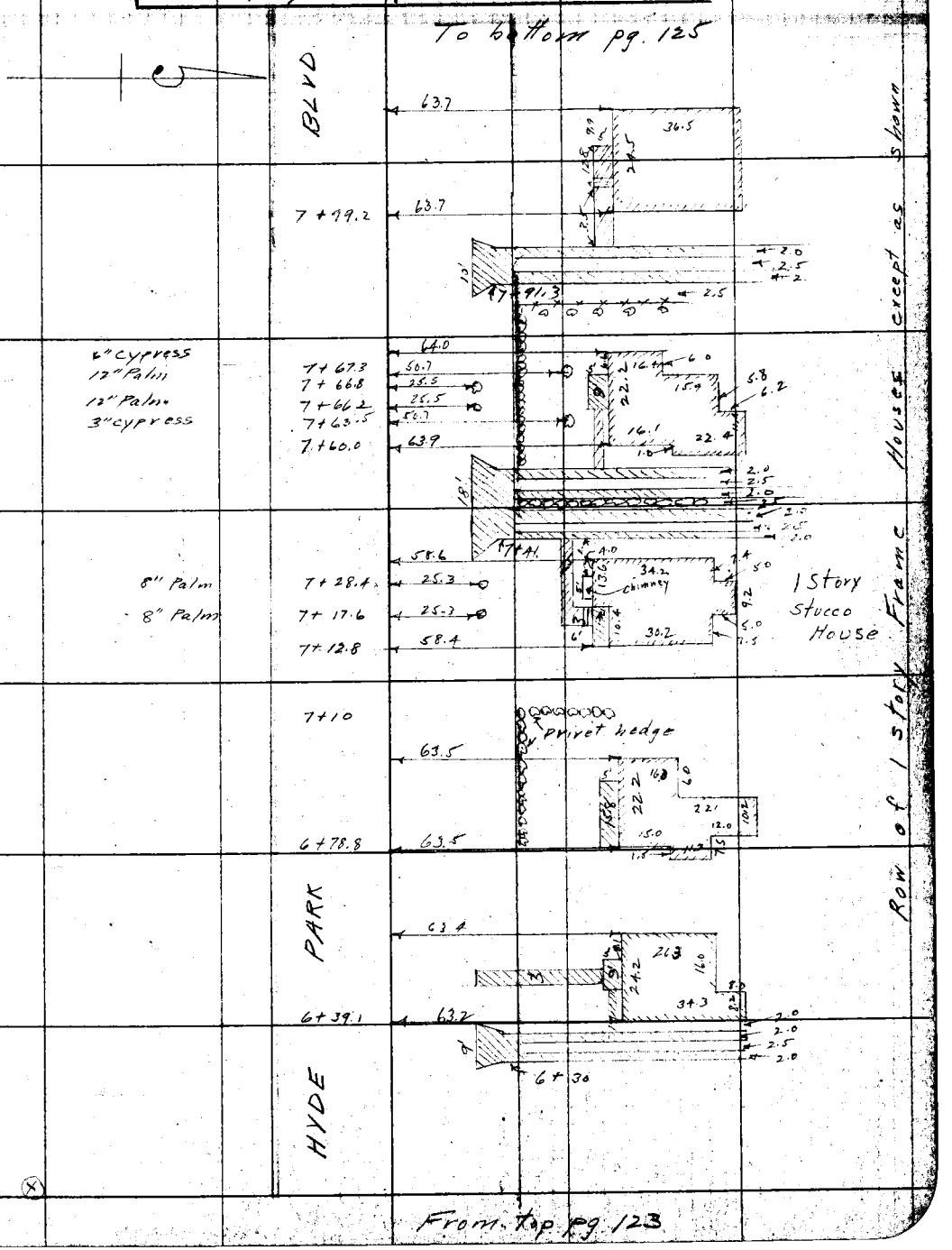

F.B. 325 Pg. 125

Moore Chief Party Notes by Moore Date 3-22-28

To bottom pg. 126

BLVD

10+61.1

1.0+62.4 cypress hedge

64.7

10+35.8

10+27.7

cypress hedge

64.9

10+18.0

6" Palm

2" cypress

10+03.3

9+93.5

9+91.9

52.9

64.7

2" Eucalyptus

9+67.2

9+61.1

64.6

64.4

9+47.5

PARK

privet hedge

9+08.1

64.4

8+84.4

64.4

8+68.6

privet hedge

3" cypress

3" cypress

8+56.5

8+41.3

8+32.8

65.2

51.0

51.0

65.2

HYDE

privet hedge

From Top pg. 124

Houses

1 Story Frame

ROW

RETURN TO
LOS ANGELES COUNTY SURVEYOR

Do not extend notes this side of this line

Notes: ANY ADDITIONS OR CHANGES ON THIS SHEET MUST BE MADE OR CIRCLED IN Red. WITH DATE AND NAME OF PERSON MAKING CHANGE.

Date 3-22-28 Notes by Moore Chief Party Moore F. B. 325 Pg. 126

Plotted by A.C. Johnson	W. O. No. 4168 D. S. O. No.
Date Apr. 1928	Location Florence Ave
Map No. B-135-1	Surveyed by L D Moore
Plotting C'k'd by H. U. M. H	Date 3-22-28
Date 4/25/28	Indexed [illegible]

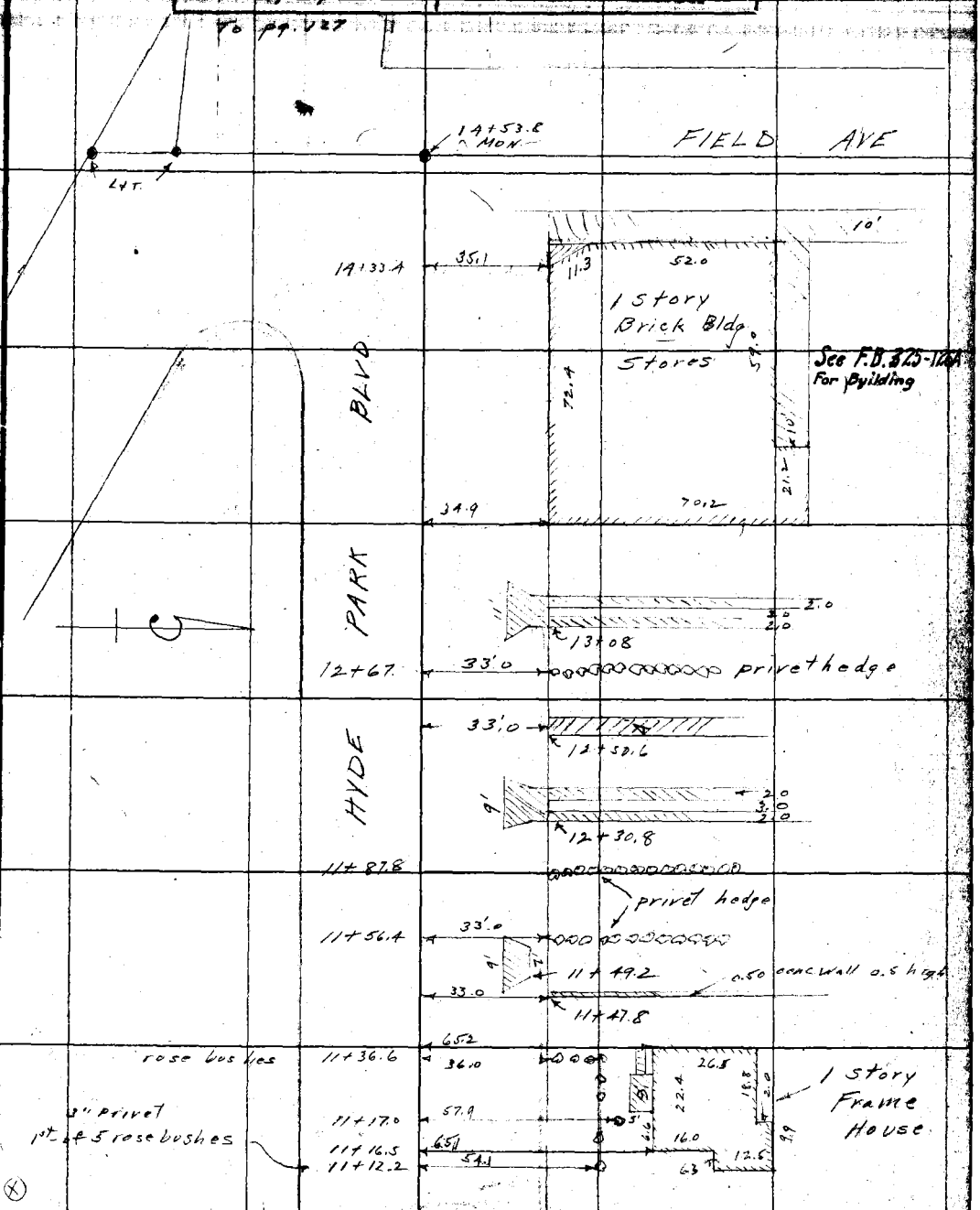

From top pg. 125

Note: ANY ADDITIONS OR CHANGES ON THIS SHEET MUST BE MADE OR CIRCLED IN Red. WITH DATE AND NAME OF PERSON MAKING CHANGE.

RETURN TO LOS ANGELES COUNTY SURVEYOR

Do not extend notes this side of this line

F.B. 325 Pg. 127 Moore Chief Party Notes by Moore Date 10-17-28

To Bot. Page 3 F.B. 381

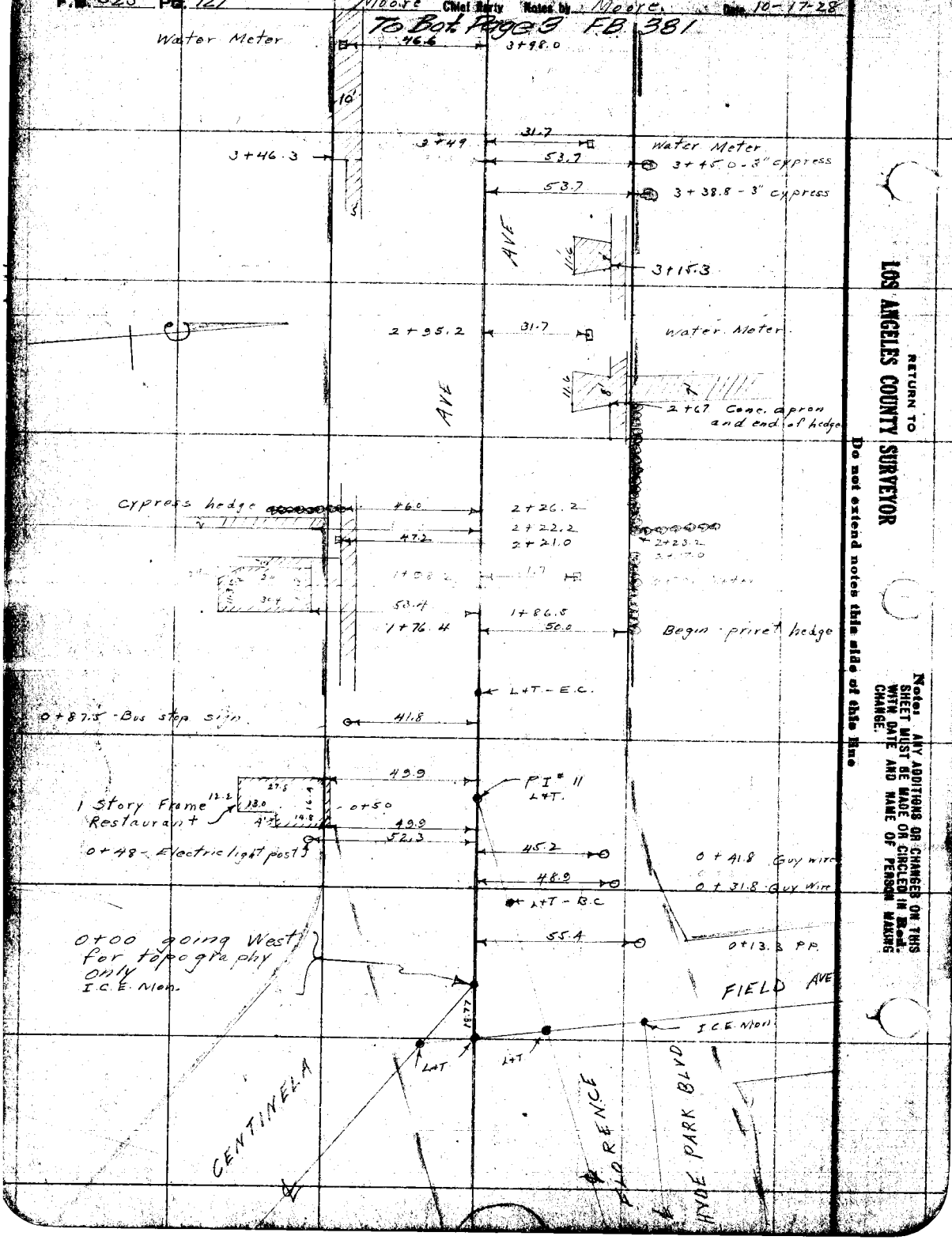

RETURN TO
LOS ANGELES COUNTY SURVEYOR
Do not extend notes this side of this line

Note: ANY ADDITIONS OR CHANGES ON THIS SHEET MUST BE MADE OR CIRCLED IN Red WITH DATE AND NAME OF PERSON MAKING CHANGE.

Date 10/25/30 Notes by RBE Chief Party RBE F.B. 325 Pg 126A

Plotted by	W. O. No. 4168 O. S. O. No.
Date	Location Florence Ave.
Map No.	Surveyed by RB Emmott
Plotting C'k'd by	Date October 25, 1930
Date	Indexed A. C. Johnson

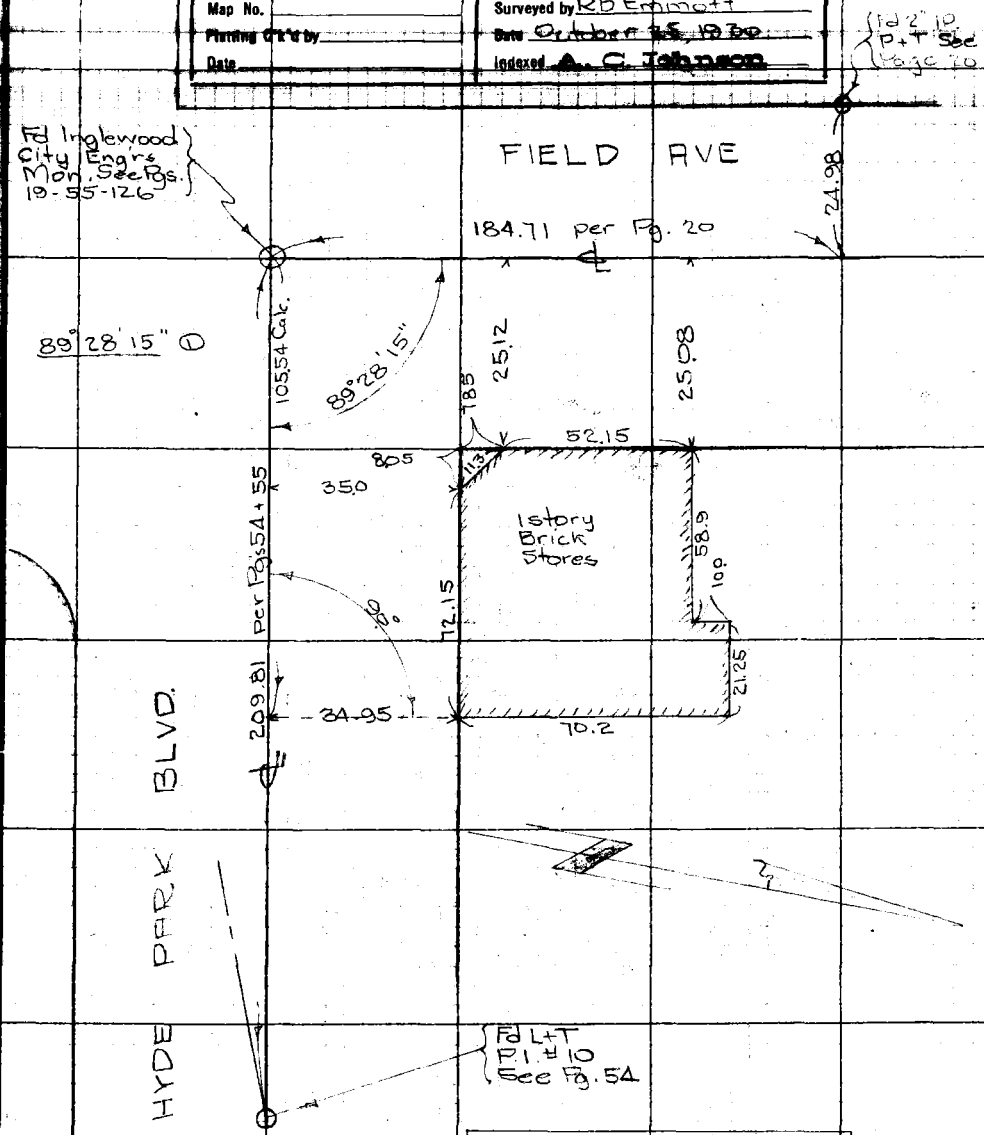

RELOCATION OF BUILDING SHOWN ON PAGE 126

Notes: ANY ADDITIONS OR CHANGES ON THIS SHEET MUST BE MADE OR CIRCLED IN Red. WITH DATE AND NAME OF PERSON MAKING CHANGE.

Do not extend notes this side of this line

RETURN TO LOS ANGELES COUNTY SURVEYOR

RETURN TO

LOS ANGELES COUNTY SURVEYOR

Note: ANY ADDITIONS OR CHANGES ON THIS SHEET MUST BE MADE OR CIRCLED IN Red. WITH DATE AND NAME OF PERSON MAKING CHANGE.

Do not extend notes this side of this line

F. B. # _____ PG _____

Chief Party _____ Notes by _____ Date _____

Date _____ Notes by C. G. Williams Chief Party _____ F.B. 325 Pg. 128

Plotted by _____
Date _____
Map No. _____
Planting Ck'd by _____
Date _____

W. O. No. 4168 S. O. No. _____
Location Florence Ave
Surveyed by C. V. Crumley
Date June 24, 1930
Indexed A. C. Johnson 7-1-30

Notes: ANY ADDITIONS OR CHANGES ON THIS SHEET MUST BE MADE IN CIRCLED W. Req. WITH DATE AND NAME OF PERSON MAKING CHANGE.

RETURN TO LOS ANGELES COUNTY SURVEYOR

Do not extend notes this side of this line

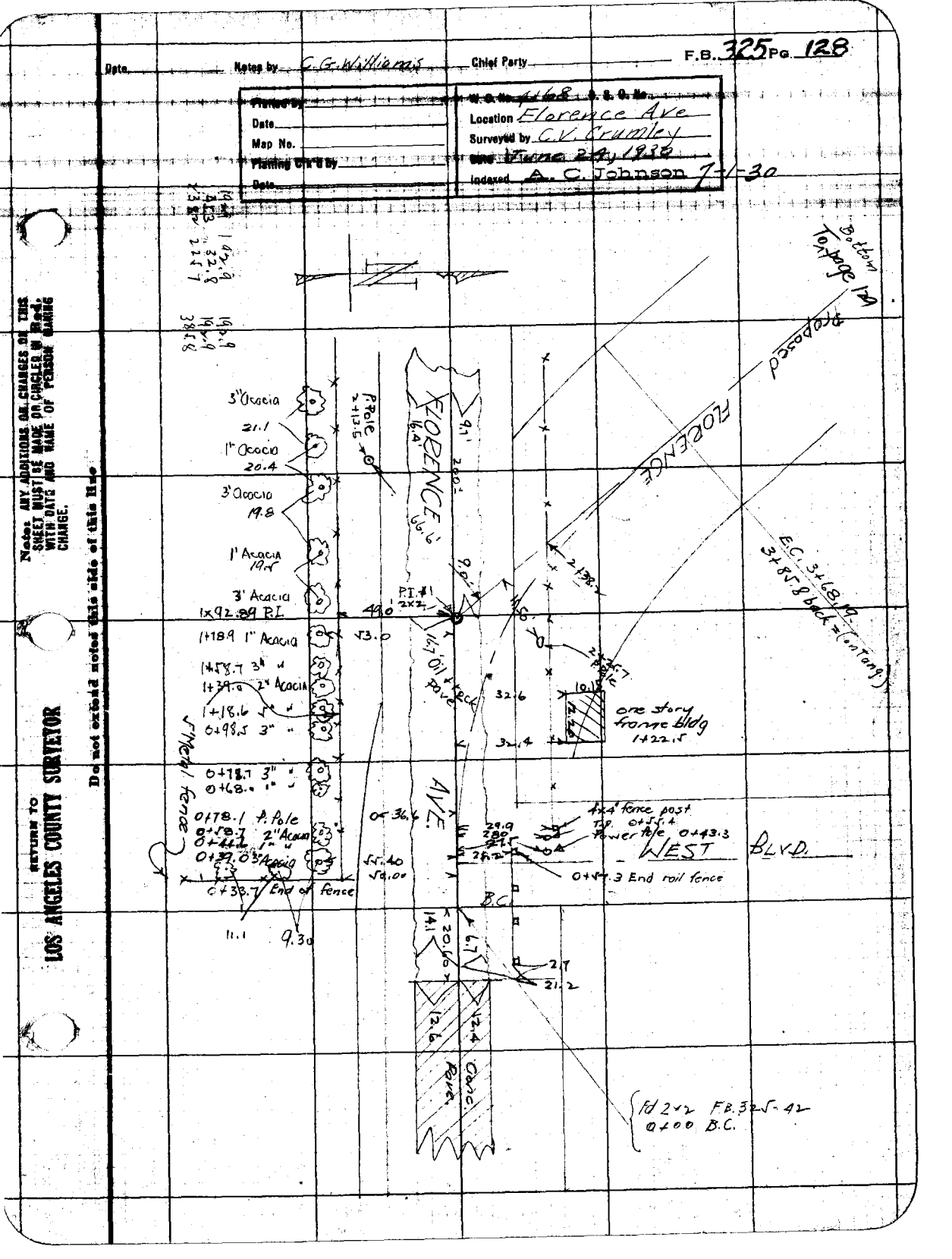

F. B. 325 Pg 129 Chief Party Notes by C.V. Crumley Date 6/25/30

Cont'd To Left Side Pg 130



RETURN TO LOS ANGELES COUNTY SURVEYOR

Do not extend notes this side of this line

Note: ANY ADDITIONS OR CHANGES ON THIS SHEET MUST BE MADE OR CIRCLED IN Red. WITH DATE AND NAME OF PERSON MAKING CHANGE.

Date _____ Noted by _____ Chief Party _____ F.B. 325 Pg 130

Date _____
Map No. _____
Location Florence Ave
Surveyed by C.V. Crumley
Indexed A. C. Johnson

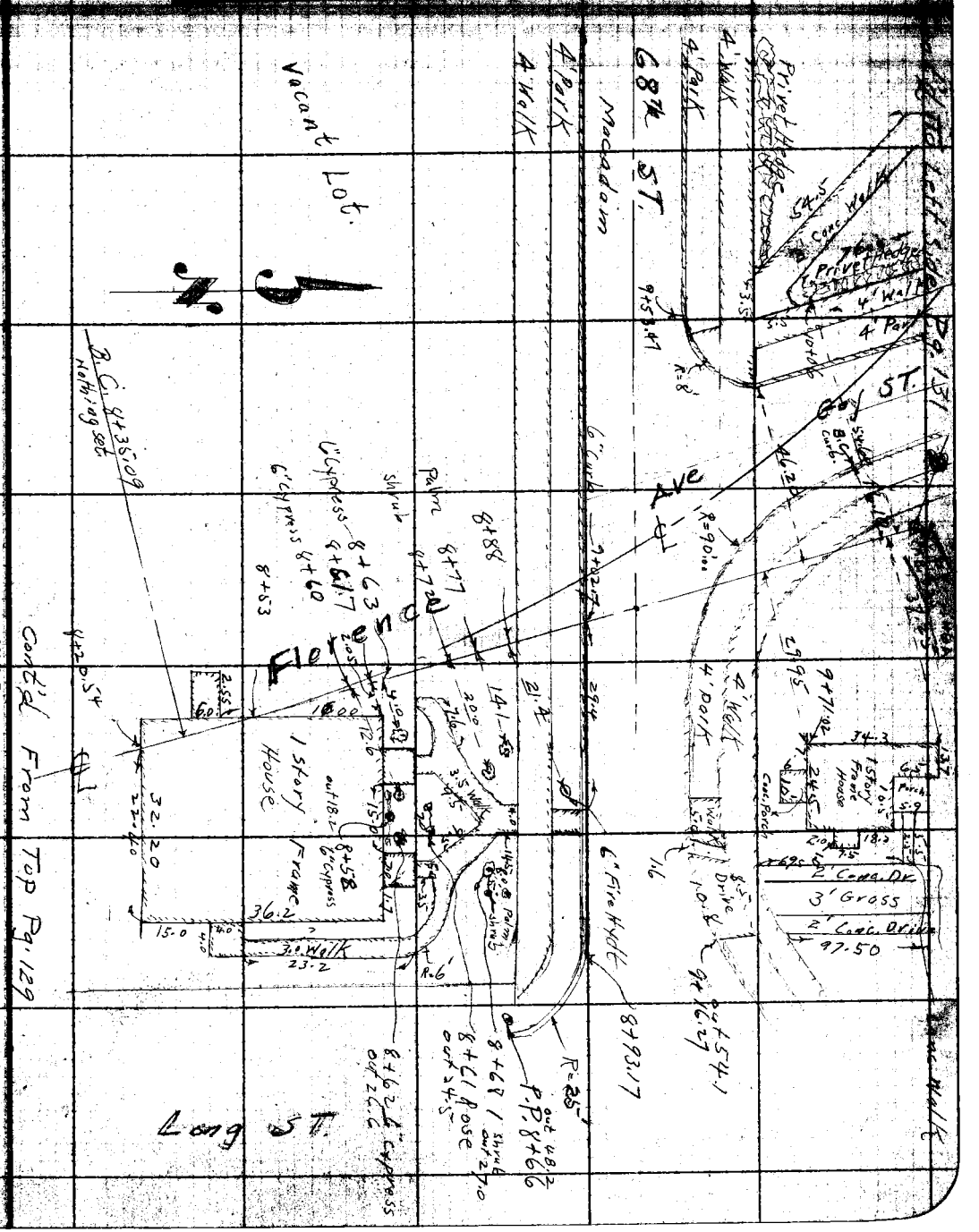

Note: ANY ADDITIONS OR CHANGES ON THIS SHEET MUST BE MADE OR CIRCLED IN RED WITH DATE AND NAME OF PERSON MAKING CHANGE.

Do not extend notes this side of this line

RETURN TO LOS ANGELES COUNTY SURVEYOR

8.50

RETURN TO
LOS ANGELES COUNTY SURVEYOR

Note: ANY ADDITIONS OR CHANGES ON THIS SHEET MUST BE MADE OR CIRCLED IN Red. WITH DATE AND NAME OF PERSON MAKING CHANGE.

E.C. 11+61.43

Do not extend notes this side of this line

Cont'd To Left Side Pg. 132

Chief Party Notes by C.V. Crumley Date 6/25/30

F.B. 325 Pg. 131

11+43 Fence Cor.

11+32 – 6" Plum – out 18.3 –

11+23 – 6" Apricot – out 27.7 – 6" Fig out 7.7

11+07 – 6" Apricot – out 17.0

11+00 – 6" Fig. (N.E. out 32.8 S.E. Cor. 43.0) 1 Story Frame Garage out 28.3

10+97 orange Tree out 14.8

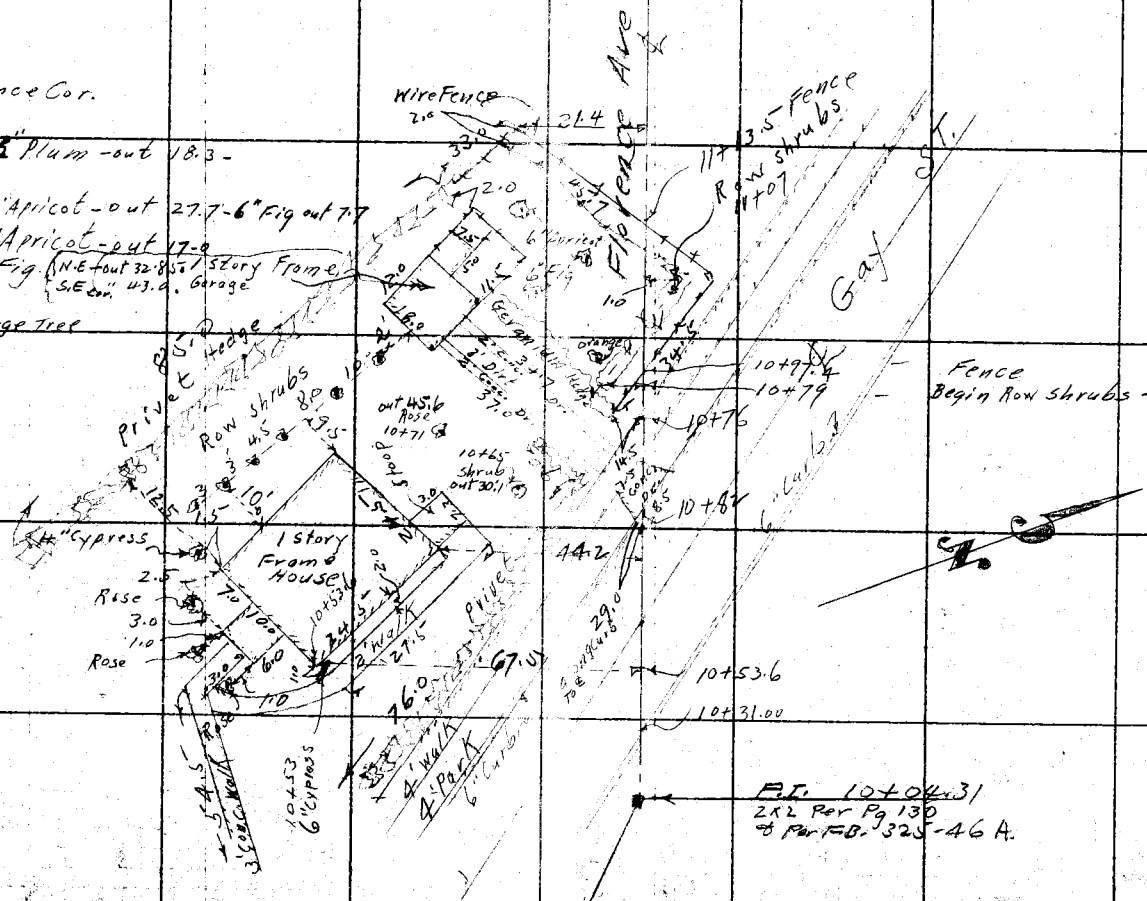

Cont'd From Rt side Pg. 130

Cont'd To Left Side Pg. 133

F.B. 325 Pg. 132

Location Florence Ave
Surveyed by C.V. Crumley
A. C. Johnson

Notes by
Date
Map No.
Printing Date by
Date

Ave

Florence

6" Gum Trees

12+00 — 9.3 — 11.0 — 11.0

11+90 — 3.3 — 11.0 — 11.0 — Row 6" Gum Trees

11+82 — 8.5 — 6" Gum Tree

11+75 — 14.4

3" Apricot — 44.4 — 11+62.2 — E.C. 11+61.43 Ahead = 11+73.53 Back (along Semi-Tang.)

6" Apricot — 58.1 — 11+64.6

6" Fig — 33.0 — 11+58.0

Clothes Line 4x4 Post — 57.1 — 11+55.7

6" Apricot — 46.3 — 11+49

2" Fig — 71.0 — 11+54

6" Fig — 60.8 — 11+38.1

57.2 — 11+31.3

NGT. 11+43

49.3

14.0

1 Story Frame Garage

Cont'd From Rt Side Pg. 131

12+75.9

123-34

Do not extend notes this side of this line

Note: ANY ADDITIONS OR CHANGES ON THIS SHEET MUST BE MADE ON CIRCLES IN R.O.D. WITH DATE AND NAME OF PERSON MAKING CHANGE.

RETURN TO
LOS ANGELES COUNTY SURVEYOR

RETURN TO
LOS ANGELES COUNTY SURVEYOR

Note: ANY ADDITIONS OR CHANGES ON THIS SHEET MUST BE MADE OR CIRCLED IN Red. WITH DATE AND NAME OF PERSON MAKING CHANGE.

Do not extend notes this side of this line

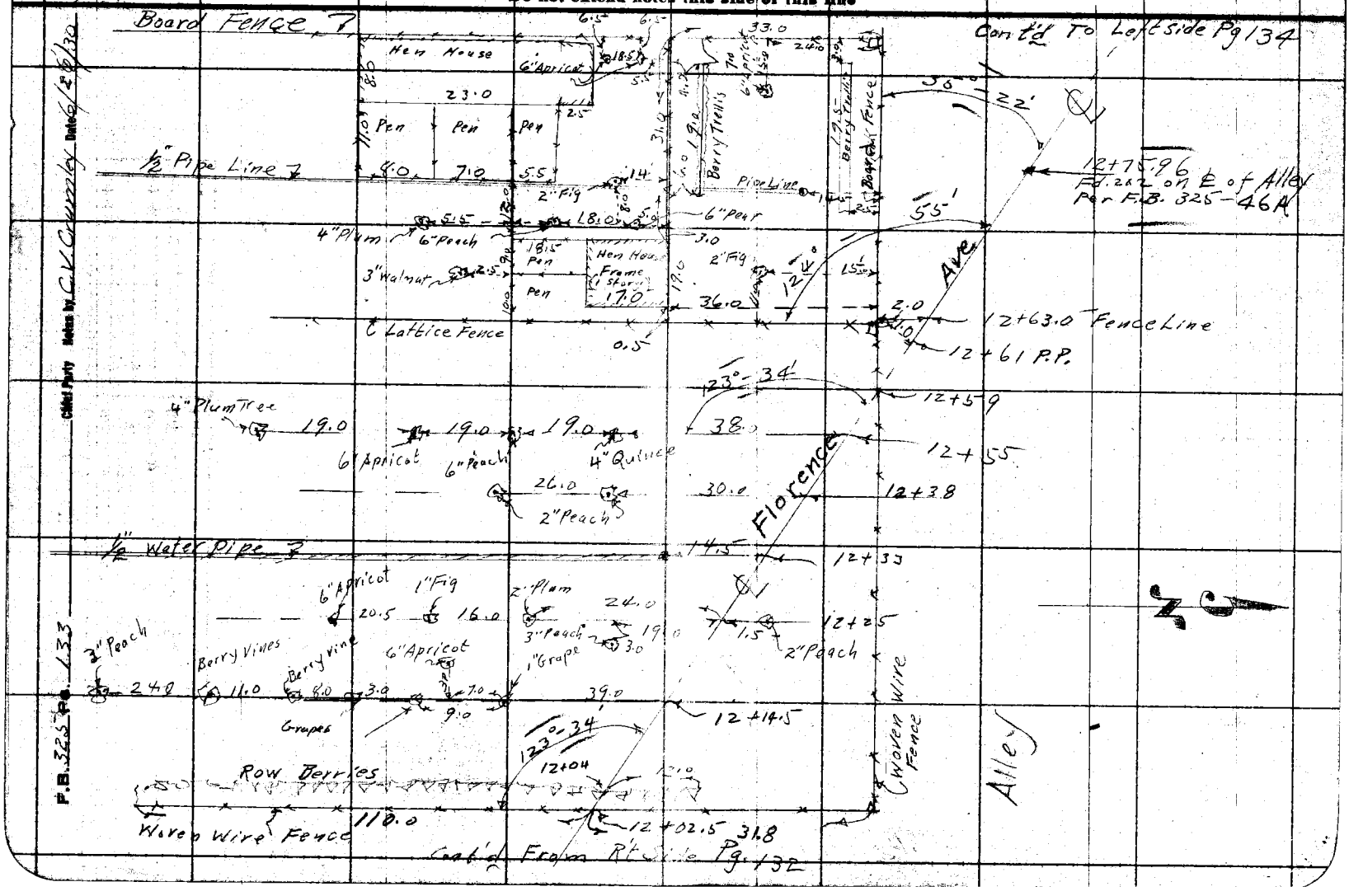

F.B. 325 Pg. 134

Location Florence Ave
Surveyed by C.V. Crumley
Indexed A. C. Johnson



Do not extend notes this side of this line

Notes: ANY ADDITIONS OR CHANGES ON THIS SHEET MUST BE MADE OR CHECKED IN RED WITH DATE AND NAME OF PERSON MAKING CHANGE.

RETURN TO LOS ANGELES COUNTY SURVEYOR

RETURN TO
LOS ANGELES COUNTY SURVEYOR

Note: ANY ADDITIONS OR CHANGES ON THIS SHEET MUST BE MADE OR CIRCLED IN Red. WITH DATE AND NAME OF PERSON MAKING CHANGE. 7 12 7

Do not extend notes this side of this line

Notes by C.V. Crowley Date 6/27/30

O&M Party

F.B. 325 Pg. 135



F.B. 325 PG. 136

Date
Map No.
Location Florence Ave
Surveyed by C.V. Crumley
Indexed A. C. Johnson

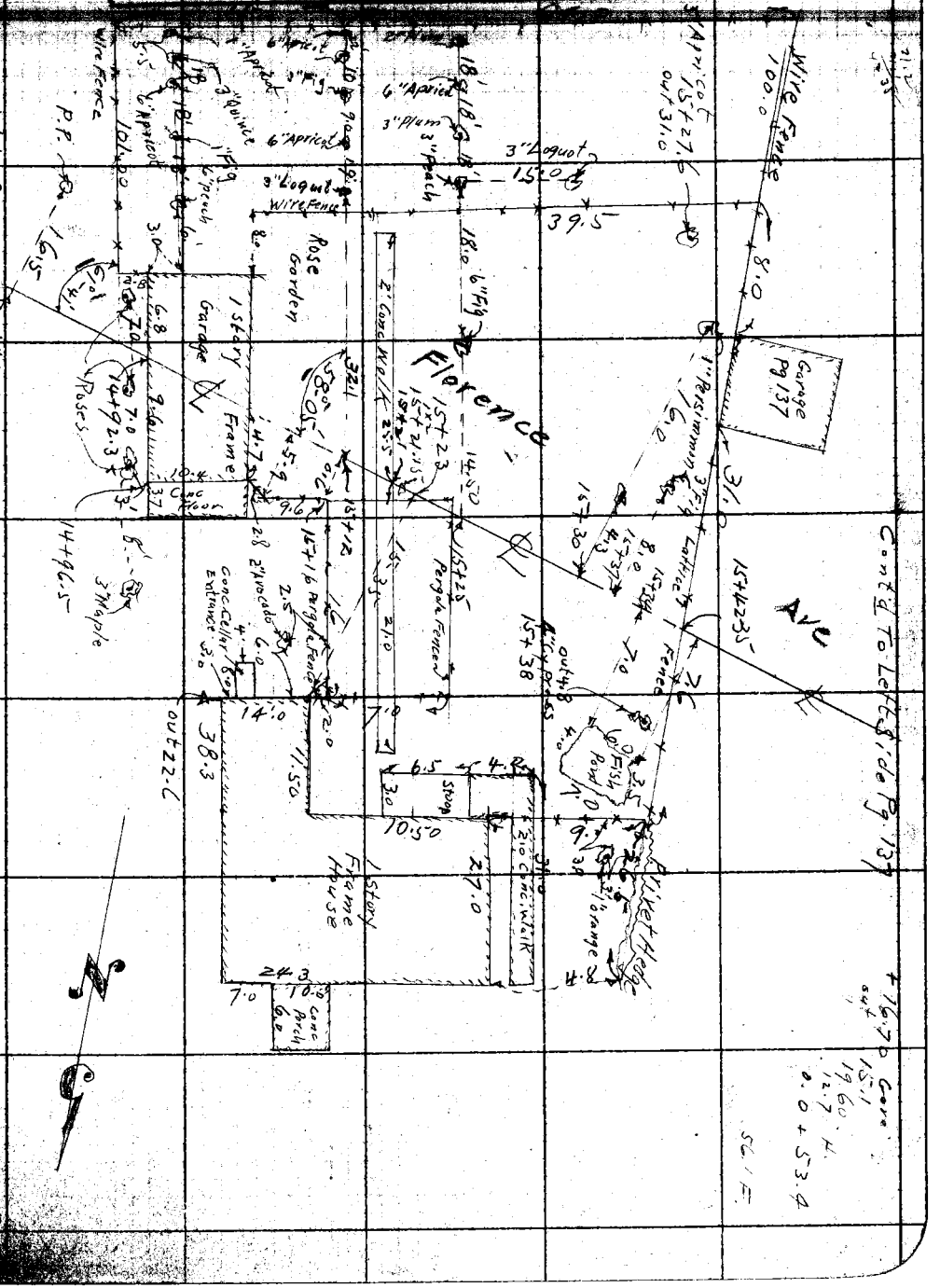

Notes: Any Additions or Changes on this sheet must be made in pencil and shall not be considered as part of the original.

Actions to LOS ANGELES COUNTY SURVEYOR

Do not extend notes this side of this line

F.B. 325 Pg. 137 Chief Party Notes by C.V. Crumley Date 6/27/30

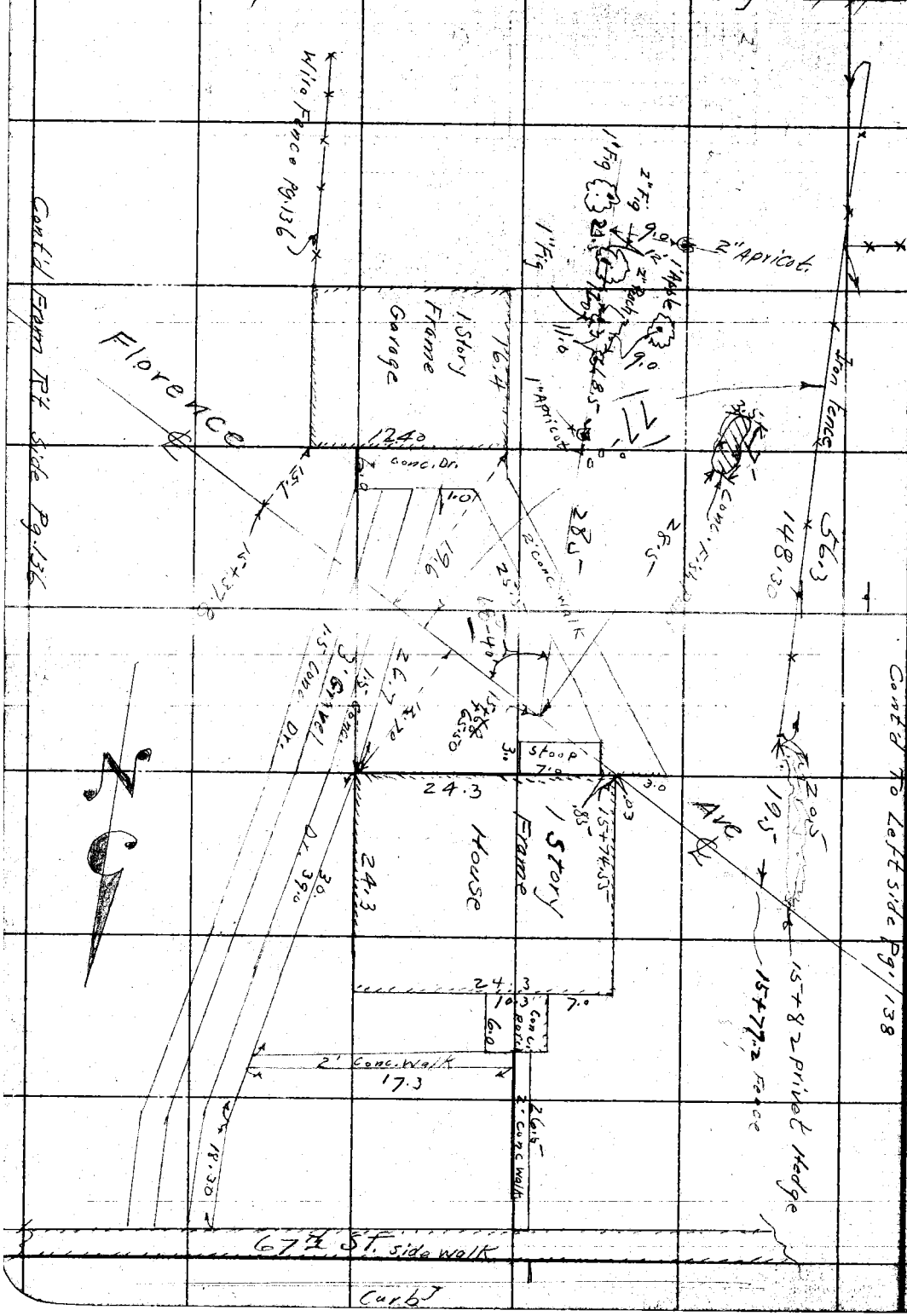

RETURN TO
LOS ANGELES COUNTY SURVEYOR

Do not extend notes this side of this line

Note: ANY ADDITIONS OR CHANGES ON THIS SHEET MUST BE MADE OR CIRCLED IN Red. WITH DATE AND NAME OF PERSON MAKING CHANGE.

F.B. 325 Pg. 138

Location Florence Ave
Surveyed by C.V. Crumley
A. C. Johnson

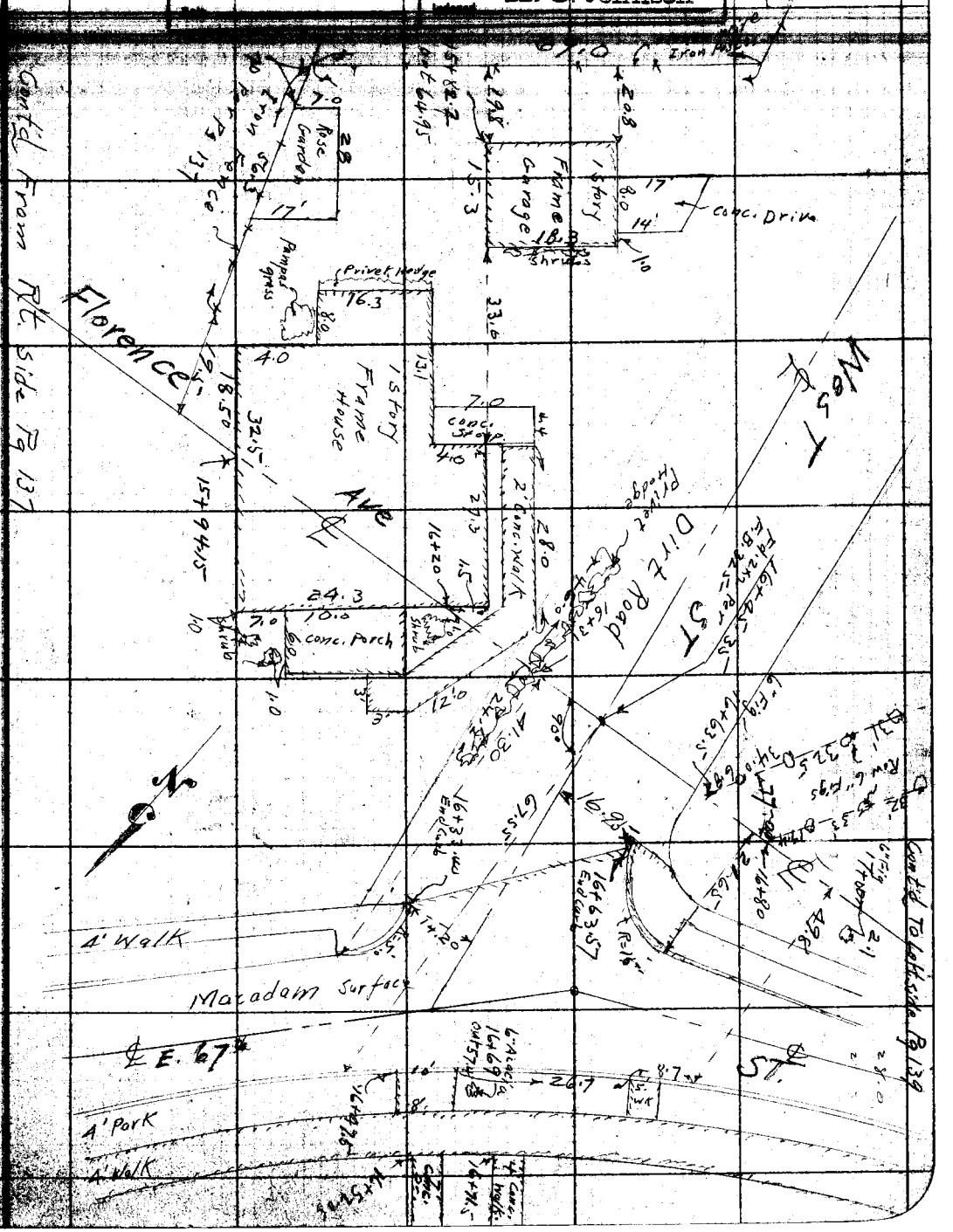

Note: ANY ADDITIONS OR CHANGES ON THIS SHEET MUST BE MADE OR CIRCLED IN RED WITH DATE AND NAME OF PERSON MAKING CHANGE.

Do not extend notes this side of this line

RETURN TO LOS ANGELES COUNTY SURVEYOR

F.B. 325 Pg. 139 Chief Party Notes by C. V. Crumley Date 6/28/30

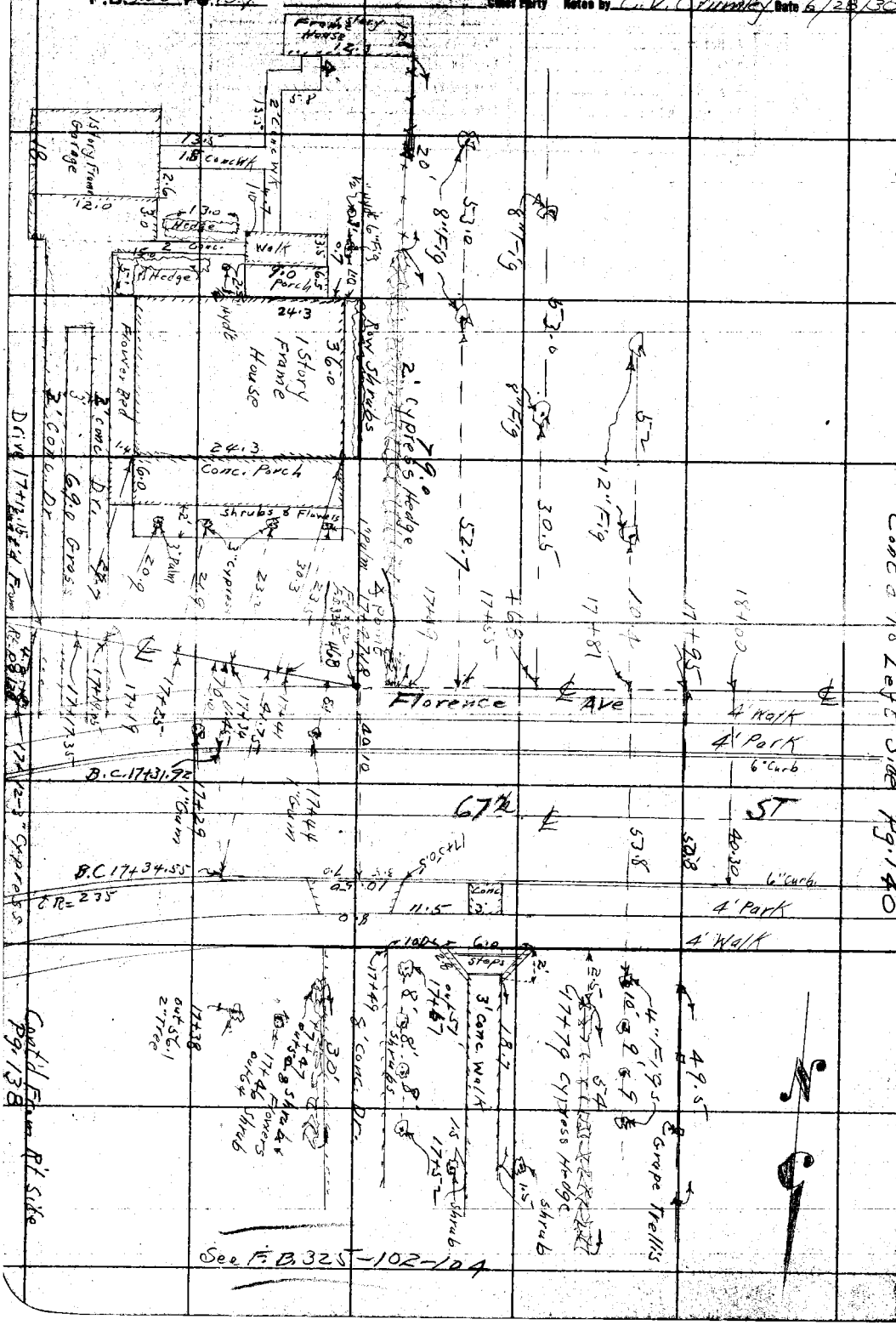

Cont'd To Left Side Pg. 140

RETURN TO
LOS ANGELES COUNTY SURVEYOR

Do not extend notes this side of this line

Note: ANY ADDITIONS OR CHANGES ON THIS SHEET MUST BE MADE OR CHECKED IN Red. WITH DATE AND NAME OF PERSON MAKING CHANGE.



Cont'd To Left Side Pg. 141
66th St
P.I.
Fd L.T. in walk
Per F.B. 325-47
18+79.00
E.C. Carb.
2" Camphor Tree
1" Carob
1" Carob
14.5
19+06
40.0
BC 19+04.69
Fd 2x2 Per F.B. 325-47
+86
4" Pine
1" Camphor Tree
20.5
+75
Row 1" Carob Trees
1" Carob
18+66
+65
3/4" Hydt
39.8
22.6
+59
17.8
+50
Row 1" Gum Trees
18+41
56.8
2" Peach
14.0
12
3" Fig
1" Apricot
18+30
55.0
28.5
4' Park
6" Carb
6" Carb
4' Park
4' Walk
4" Apricot Trees
15.0
8.0
18+29
8" Fig
24.30
1 Story Frame House
18+16
shrub
26.40
18+11.8
3' Conc. Walk
18+30
out 66.80
4" Peach Trees
15.0
8
out 65.8
18+16
18+09
18+09.8
63.8
16.0
8.0
20.0
31.7
18+00
17+99.5
27.0
1.5 Conc. Drive
3.5' Dirt & weeds
1.50' Conc. Dr.
2" Plum
18+03
4" Apricot
4' Walk
17+91.7
17+93.5
74.5
93
Cont'd From Rt. Side Pg. 139
F.B. 325 Pg. 140
Location Florence Ave
Surveyed by C.V. Crumley
Indexed A. C. Johnson
Date
Map No.
Do not extend notes this side of this line
Note: Any additions or changes on this sheet must be made on pencil in red ink and be marked by person making change.
LOS ANGELES COUNTY SURVEYOR

F.B. 325 Pg. 141 Chief Party Notes by C. V. Crumley Date 6/30/20

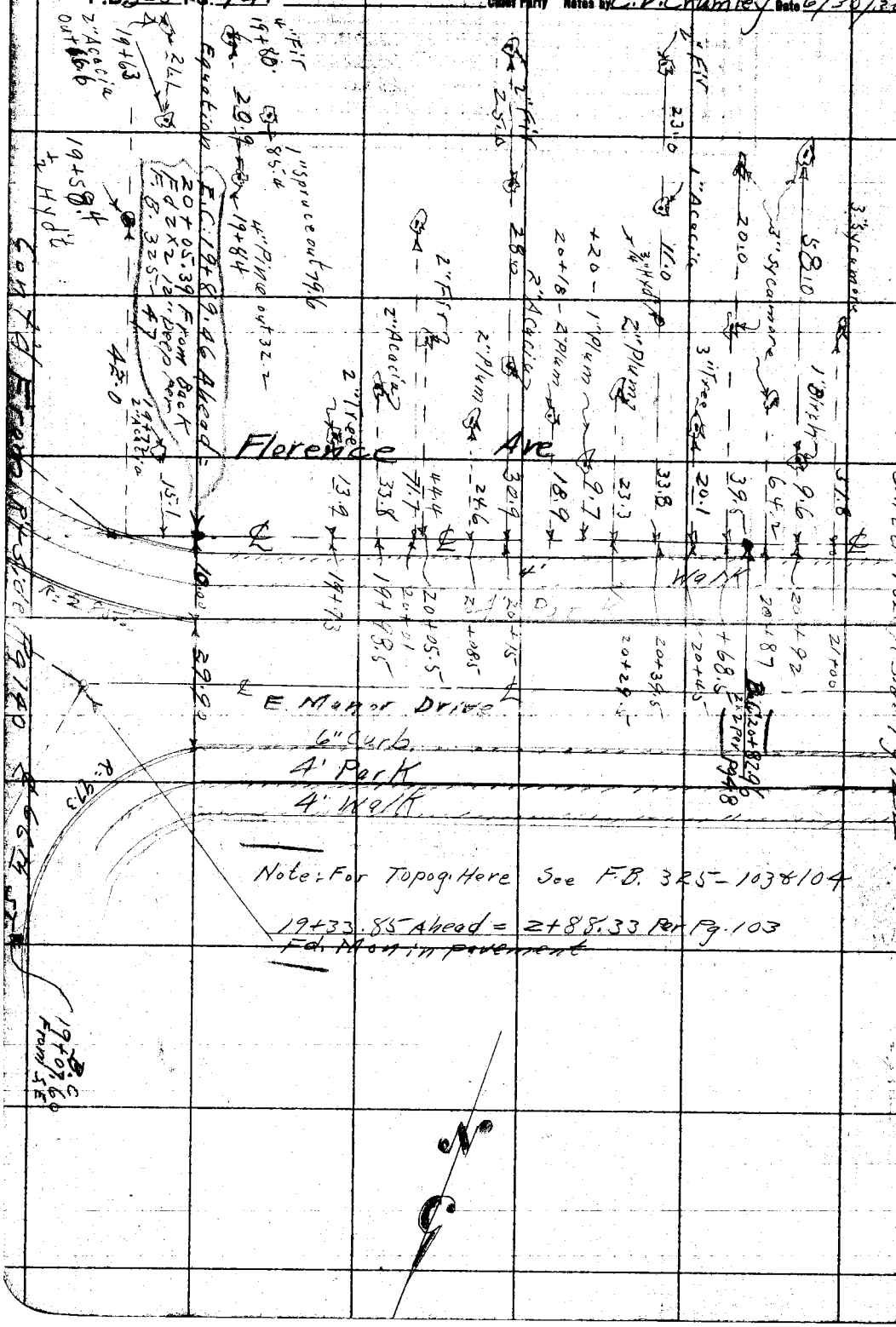

RETURN TO
LOS ANGELES COUNTY SURVEYOR

Do not extend notes this side of this line

Note: ANY ADDITIONS OR CHANGES ON THIS SHEET MUST BE MADE BY CHECKED IN RED. WITH DATE AND NAME OF PERSON MAKING CHANGE.



F.B. 325 Pg 142
Location Florence Ave
Surveyed by C.V. Crumley
A. C. Johnson
4" Palm
22+13.50
29.6
22+97
3/4" Hydt
39.6
21+75.69
P.I. #5
Fd 2x2 Per F.B. 325-48
21+93.5
33.90
21+81.7
16.50
9.85
R=8'
21+82.95
15.0
1.45
R=4.65
Fd. L&T. P.O.S.T. Per F.B. 325-48
21+76 - 4" Palm
out 42.9
out 60.0
out 68.9
Palm
21+44.8
Florence Ave
E.G. 22+66.34
2x2 Per Pg. 48
Drive
R=8'
21+96.33
Chester Ave
21+61.38
R=8'
E. Manor
21+60.68
40.15
catch Basin
18.0
21+50.8
R=8'
Guard Posts
16.05
10.20
4" Fire Hydt
21+38
3/4" Hydt
25.40
21+28
43.0
30.5
21+15
Shrub
20.7
21+06.5
Flower Bed
Sycamore
39.0
3.0
3.7
7.7
4' Park
4' Walk
See F.B. 325-104
Cont'd From Rt side Pg 141
LOS ANGELES COUNTY SURVEYOR

P.B. 325 Pg. 143 Miller Chief Party Notes by Miller Date 11-10-30

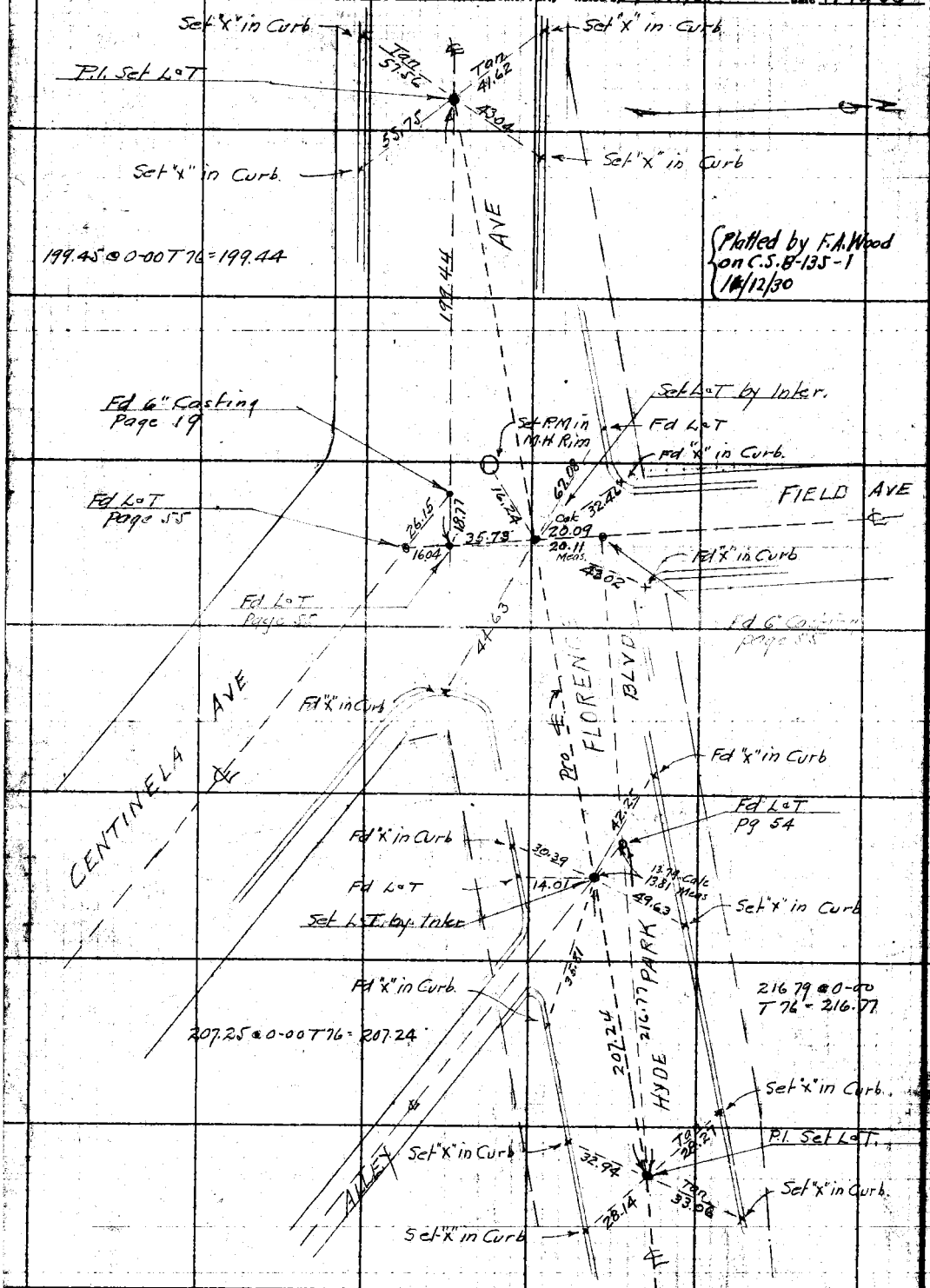

RETURN TO LOS ANGELES COUNTY SURVEYOR

Do not extend notes this side of this line

Note: ANY ADDITIONS OR CHANGES ON THIS SHEET MUST BE MADE OR CONSIDERED IN RED WITH DATE AND NAME OF PERSON MAKING CHANGE.

Date 6-6-32 Notes by Moore Chief Party Moore F.B. 325 Pg. 144

Plotted by	W. O. No. 3136
Date	Location Florence Ave.
Map No.	Surveyed by L. D. Moore
Plotting Ck'd by	Date 6-6-32
Date	Indexed A. C. Johnson

CONNECTION
BETWEEN
ROAD DEPT. ℄ - FLORENCE AVE. EXT.
AND
C.S. ℄ - PROPOSED FLORENCE AVE.
AT
WEST BLVD.

Note: ANY MENTIONS OR CHANGES ON THIS SHEET MUST BE MADE OR ENTERED IN Red WITH DATE AND NAME OF PERSON MAKING CHANGE.

RETURN TO
LOS ANGELES COUNTY SURVEYOR

Do not extend notes this side of this line


F.B. 325 Pg. 145
Moore Chief Party Notes by Moore Date 6-6-32
325
ANGELES MESA
Fd Spk
F.B. 325-9
AVE
VICTORIA
(89°-23'-15"
357-33-15)
INTER of 4 tan
Punch Marks on
M.H. Rim
F.B. 325-9
BRYNHURST
Fd Wire Spk
in Lead
Check Ties per
F.B. 325-5
Fd wire spk
in lead
R.D. Fo. 434-2
All ties per
F.B. 325-9 & 2
gone. Apparently
this is position
of 6" conc. Mon
F.B. 325-9
Fd L+T
FLORENCE
BRYNHURST
INTER of
4 tan Pu
Marks o
M.H. Rim
F.B. 325-
BLVD
ST
15 Adj.
20
61.15
89°-23'
62.22
59.72
Tang
WEST
BLVD
90°-20'-25"
60.21
Fd C Spk
in lead
20 Adj.
HYDE PARK
67th
(90-20-30
361-21-30)
EXT
173.94
AVE
Set 2x2
12" deep
by inter
1.49
69.33
Curve Shown
This 2x2 apparently moved from its original position.
Fd 2x2-
6½ feet deep
F.B. 325-42
Set 2x2-12"
deep.
T=68°
197.46
31.88
41°-55'-00"
70.27
Set N+T
P.P.
FLORENCE
(41°-55'-00"
167-40-00)
Fd N+T
F.P.
R.D. ℄ - FLORENCE
65.33
62.87
To S.T.&W.
℄ Long St.
F.B. 325-43
PI
Fd 2x2
12" deep
R.D. Fo. 434-3
31.26
Fd N+T-P.P.