	Surveyed by
Platting C'k'd by	Date
Date	

326

Microfilmed June '85

Date	Location
Map No.	Surveyed by
Platting C'k'd by	Date
Date	

F.B.No. 326

PAGES: Index, [illegible] to 12 incl.,

12A to 12F incl., 13, 14, 14B,

15 to 47 incl., 49 to 129 incl.,

131, 132,

137 to 143 incl., 145 to 147 incl.,

, 149 to 160 incl.,

Date _____ Notes by _____ Chief Party _____ F. B. 326 Pg. 1

Plotted by _____
Date _____
Map No. _____
Checked by _____
Date _____

W. O. No. _____ R. S. O. No. _____
Location _____
Surveyed by _____
Date _____
Indexed _____

ARROW HIGHWAY

EAST END

GLEN AVE to GARY AVE

& SURVEY

& TIES & ANGLES

WO 4200 MAY 19, 1926

MORIN

GLEASON

WILLIAMS F.G.

VERBRACKEN

Ref.
FB 61-49, 50, 76
F.O. 319-2, 3, 4

KEY MAP Pg. 2.

F.B. 326 PG. 2 — Chief Party — Notes by — Date 3/19/48

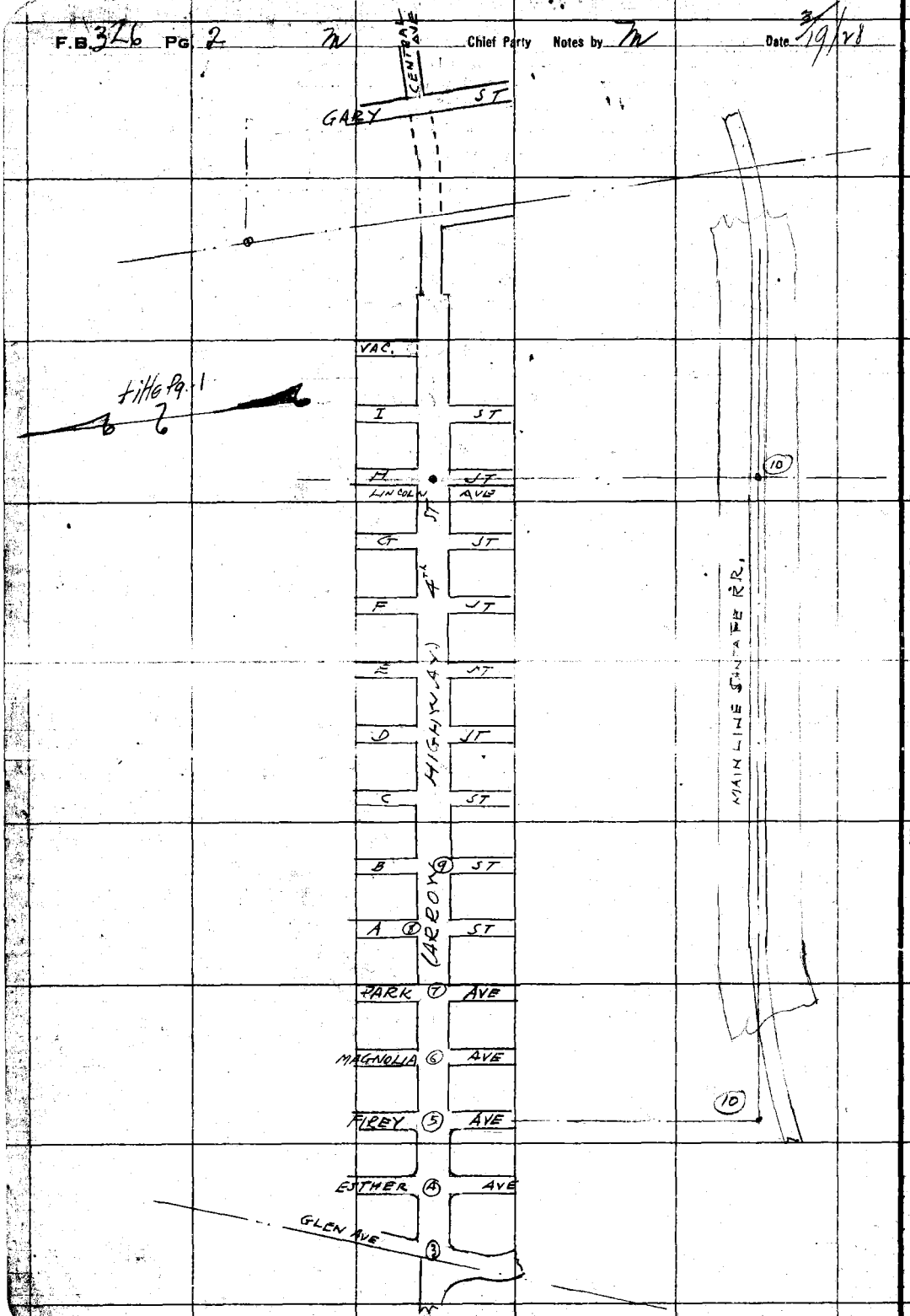

RETURN TO
LOS ANGELES COUNTY SURVEYOR

Do not extend notes this side of this line

Note: ANY ADDITIONS OR CHANGES ON THIS SHEET MUST BE MADE OR CIRCLED IN Red. WITH DATE AND NAME OF PERSON MAKING CHANGE.

Date 3/19/78 Notes by M Chief Party M F. Bk 326 Pg. 3

Date June 1928	Location Arrow Hwy
Map No. B-147-	Surveyed by MORIN
Plotting C'k'd by	Date
Date	Indexed

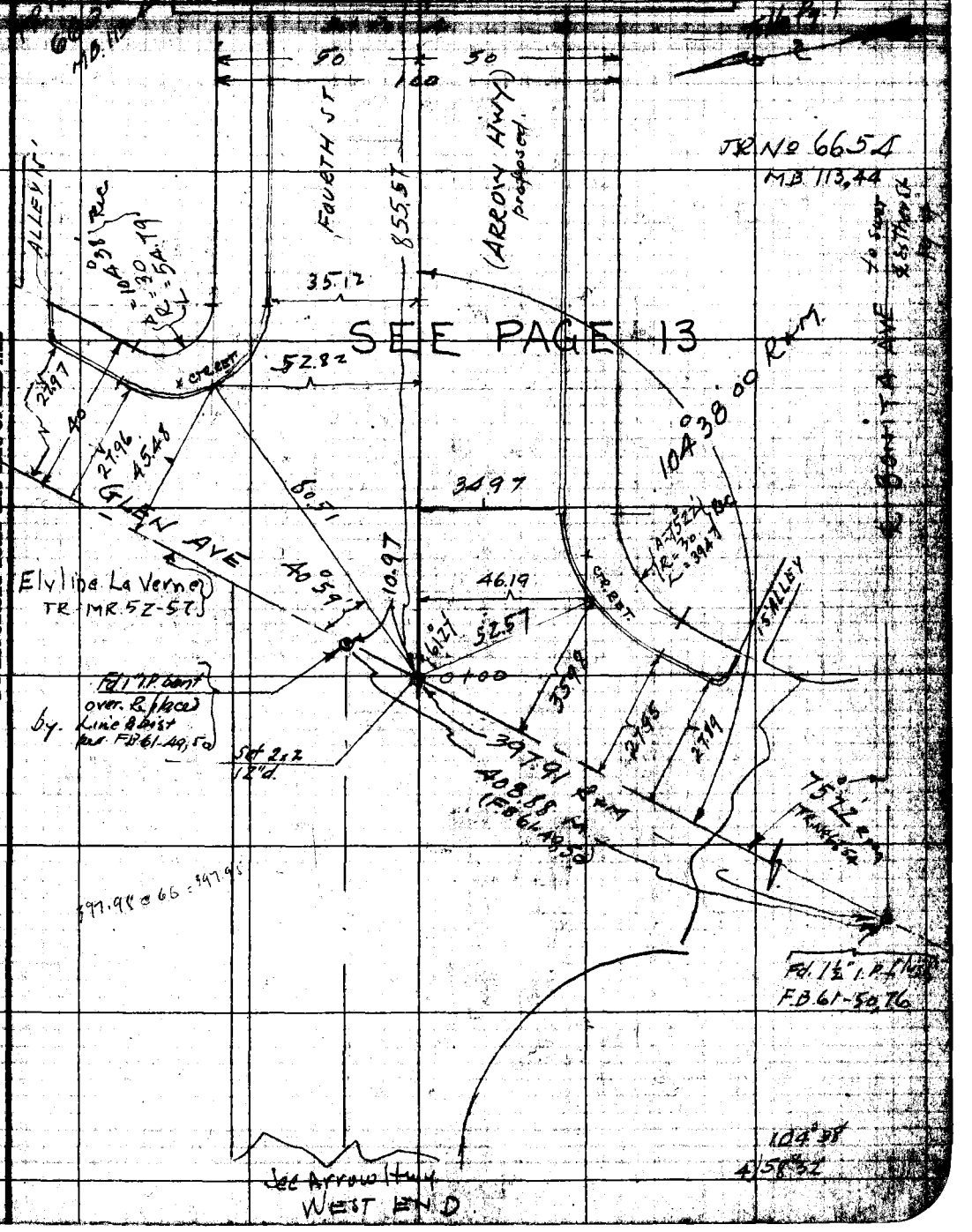

Note: ANY ADDITIONS OR CHANGES ON THIS SHEET MUST BE MADE OR CIRCLED IN Red. WITH DATE AND NAME OF PERSON MAKING CHANGE.

RETURN TO LOS ANGELES COUNTY SURVEYOR

Do not extend notes this side of this line

F.B. 326 PG. 4 — Chief Party — Notes by — Date 3/19/48

Bot Pg. 5

Title Pg-1

SEE PAGE 14

RETURN TO
LOS ANGELES COUNTY SURVEYOR
Do not extend notes this side of this line

Notes: ANY ADDITIONS OR CHANGES ON THIS SHEET MUST BE MADE OR CIRCLED IN Red. WITH DATE AND NAME OF PERSON MAKING CHANGE.

Top Pg 3

Date 3/19/28 Notes by M Chief Party M F. B. 326 Pg. 5

Plotted by	W. O. No. 4200 S. R. O. No.
Date	Location ARROW HWY
Map No.	Surveyed by MORIN.
Plotting C'k'd by	Date
Date	Indexed

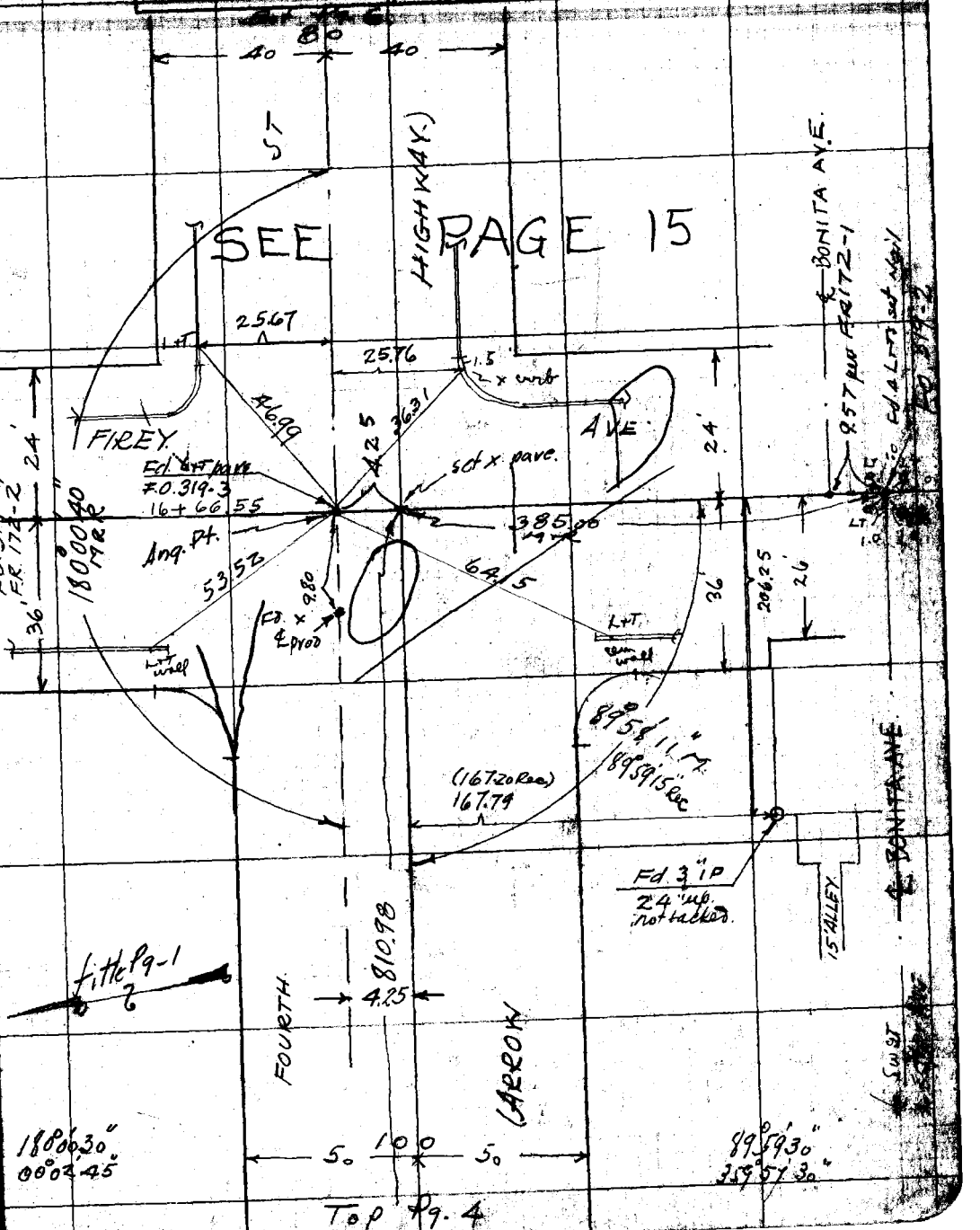

Note: ANY ADDITIONS OR CHANGES ON THIS SHEET MUST BE MADE OR CIRCLED IN Red. WITH DATE AND NAME OF PERSON MAKING CHANGE.

RETURN TO LOS ANGELES COUNTY SURVEYOR

Do not extend notes this side of this line

F.B. 326 Pg. 6 Chief Party Notes by Date 3/20/28

Title Pg-1

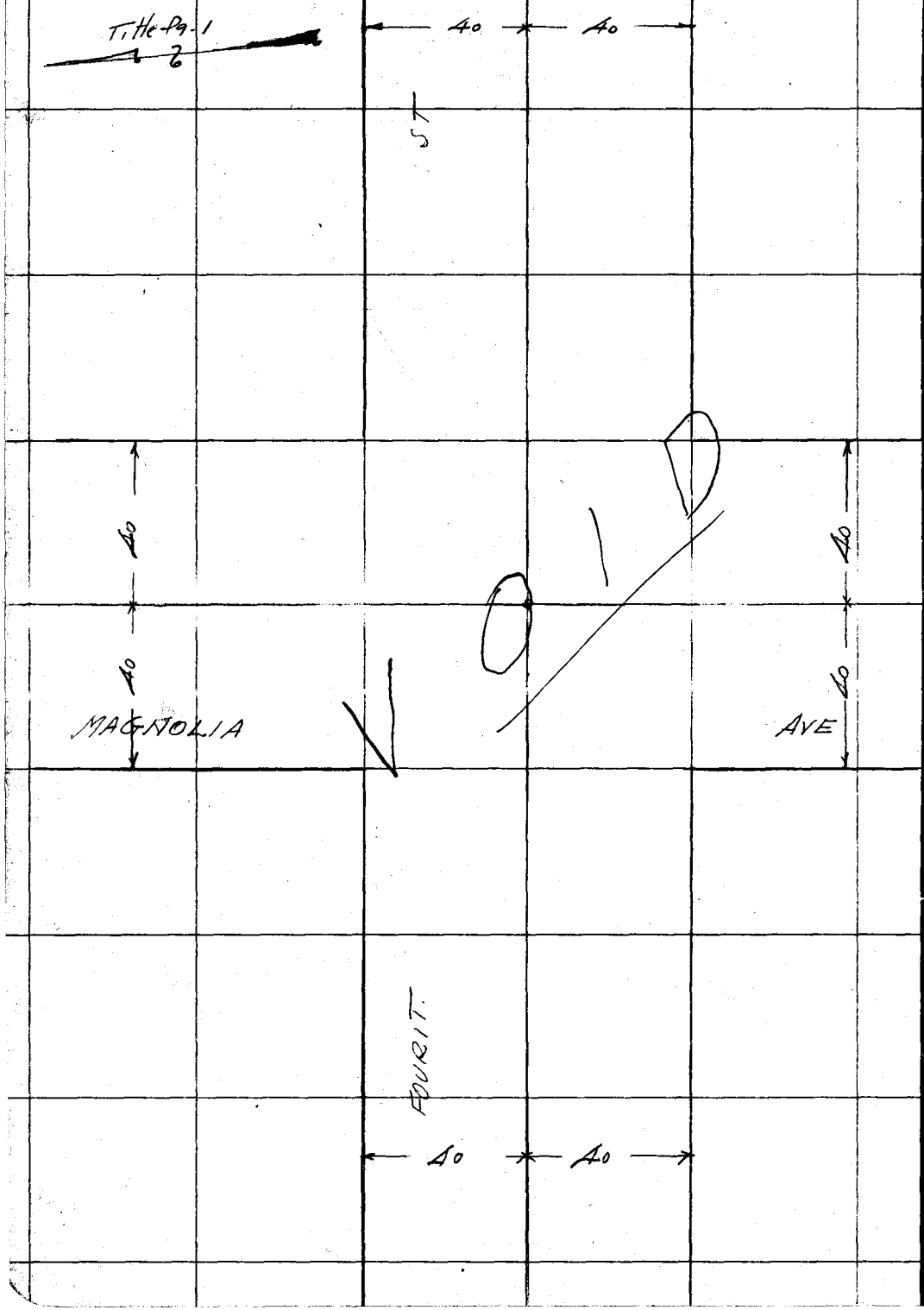

RETURN TO
LOS ANGELES COUNTY SURVEYOR

Do not extend notes this side of this line

Note: ANY ADDITIONS OR CHANGES ON THIS SHEET MUST BE MADE OR CIRCLED IN Red. WITH DATE AND NAME OF PERSON MAKING CHANGE.

Date 3/20/28 Notes by M Chief Party M F. B. 326 Pg. 7

Plotted by	W. O. No. 4200 A. S. O. No.
Date	Location ARROW HWY
Map No.	Surveyed by MORIN
Plotting C'k'd by	Date
Date	Indexed

Title Pg-1

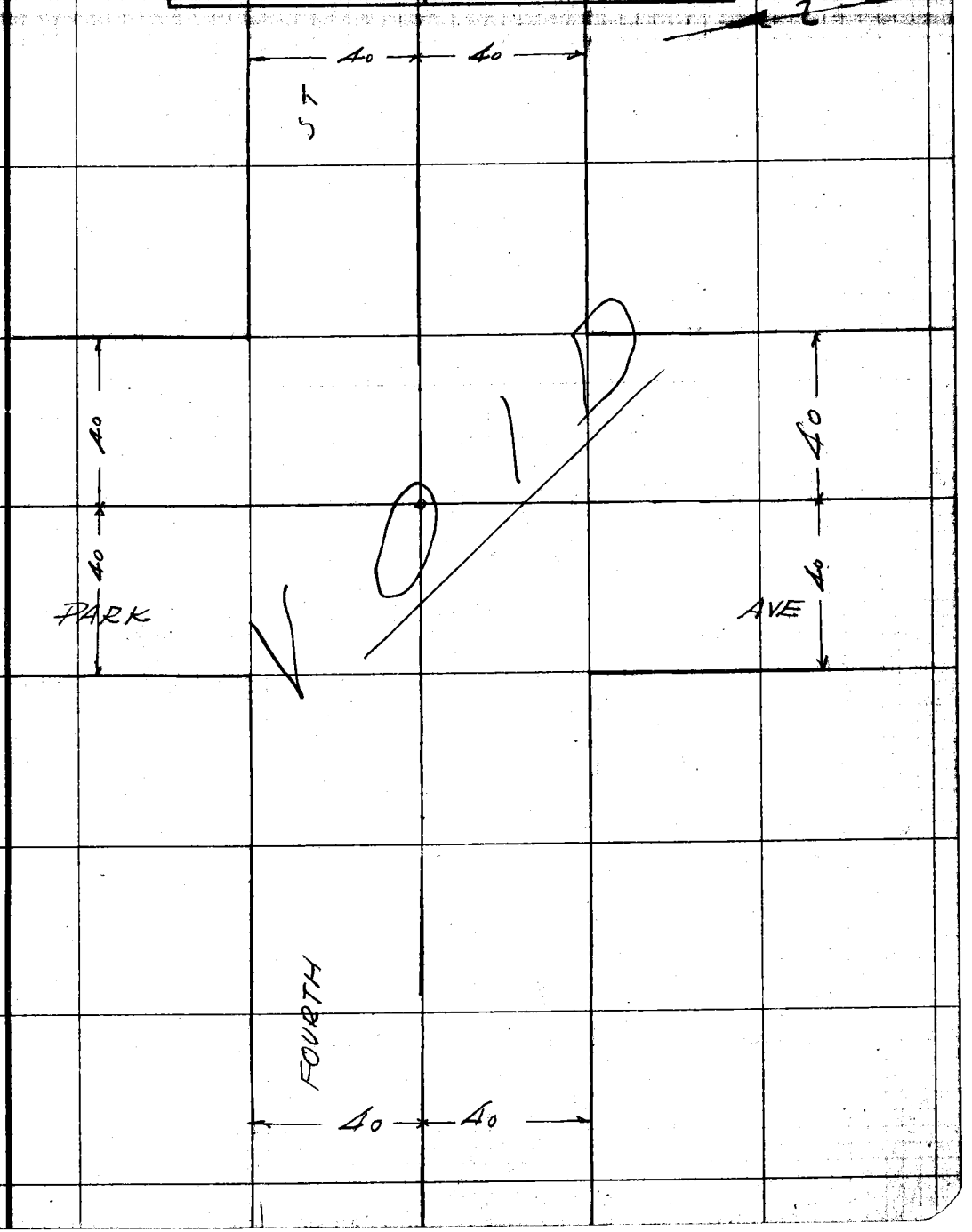

Note: ANY ADDITIONS OR CHANGES ON THIS SHEET MUST BE MADE OR CIRCLED IN Red. WITH DATE AND NAME OF PERSON MAKING CHANGE.

RETURN TO

LOS ANGELES COUNTY SURVEYOR

Do not extend notes this side of this line

F.B. 326 PG. 8 M Chief Party Notes by M Date 3/20/28

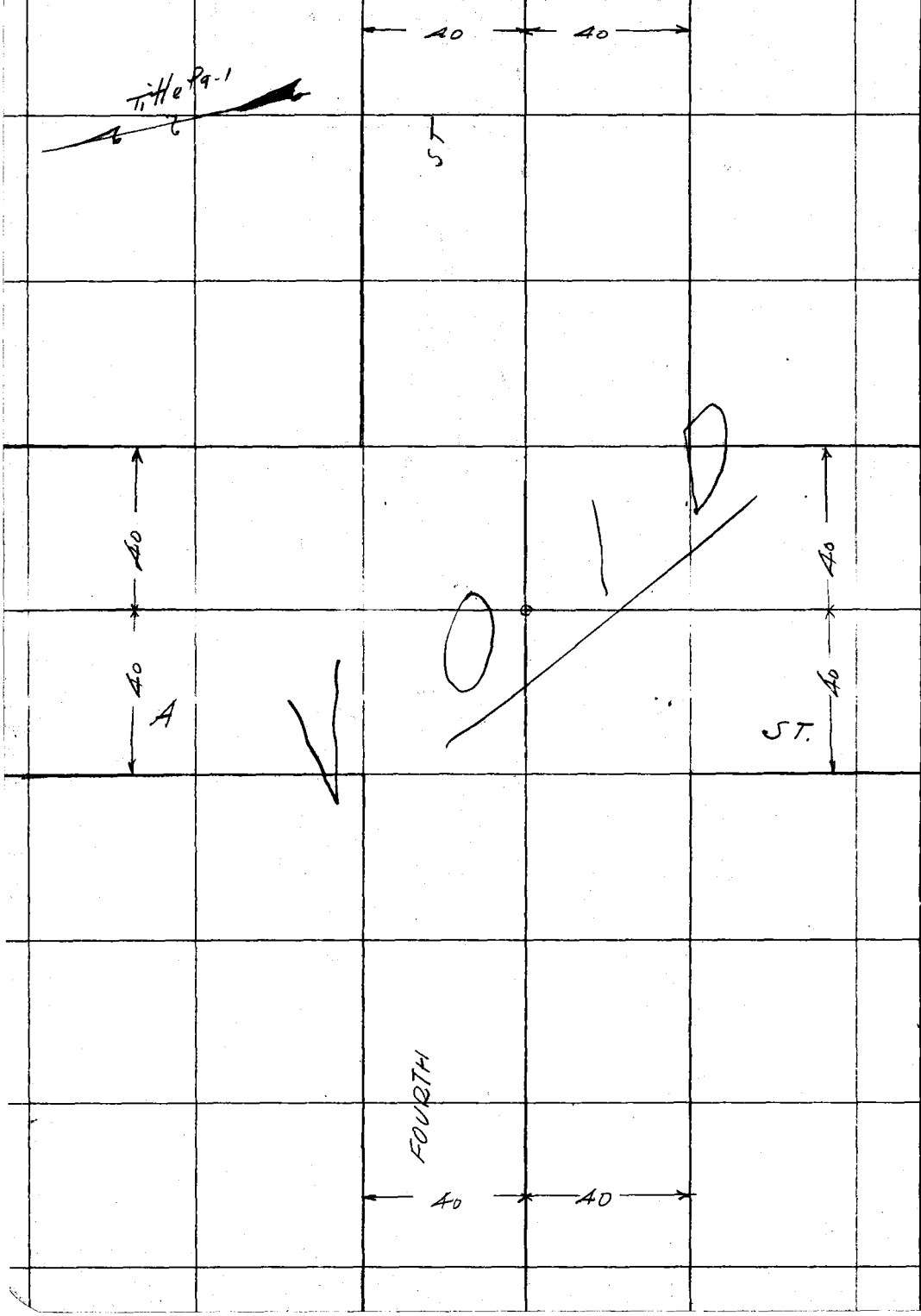

RETURN TO
LOS ANGELES COUNTY SURVEYOR

Do not extend notes this side of this line

Note: ANY ADDITIONS OR CHANGES ON THIS SHEET MUST BE MADE OR CIRCLED IN Red. WITH DATE AND NAME OF PERSON MAKING CHANGE.

Date 3/20/28 Notes by M Chief Party M F. B. 326 PG. 9

Plotted by	W. O. No. 4200 S. O. No.
Date	Location ARROW HWY
Map No.	Surveyed by MORIN.
Plotting C'k'd by	Date
Date	Indexed



Note: ANY ADDITIONS OR CHANGES ON THIS SHEET MUST BE MADE OR CIRCLED IN Red. WITH DATE AND NAME OF PERSON MAKING CHANGE.

Do not extend notes this side of this line

RETURN TO

LOS ANGELES COUNTY SURVEYOR

F.B. 326 Pg. 10 Chief Party Notes by Date 3/30/78

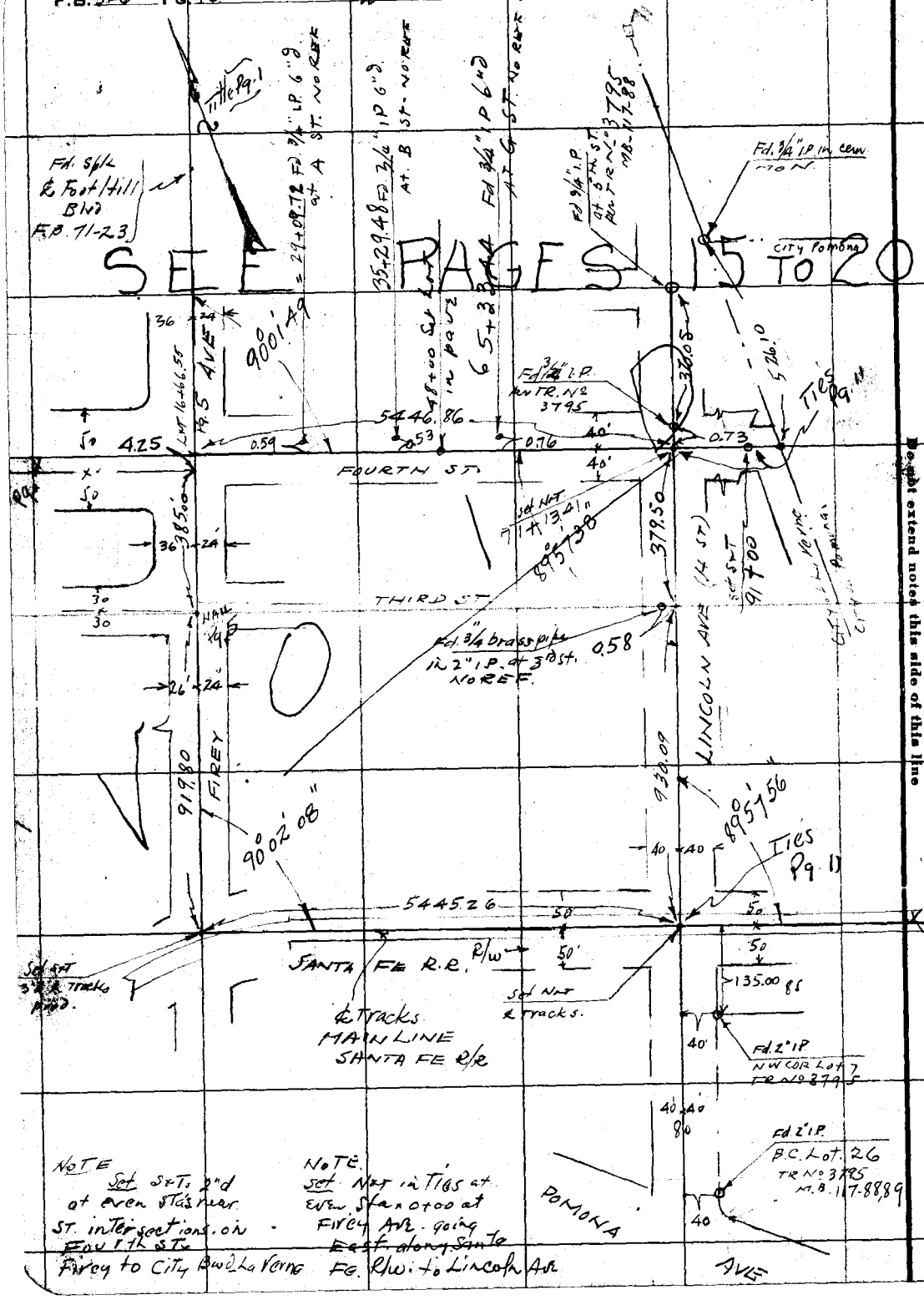

NOTE Set Sat 2"d at even Sta's near ST. intersections on Fourth St. Firey to City Bwd La Verne

NOTE Set Nat in Ties at even Sta 0+00 at Firey Ave. going East along Santa Fe. R/W to Lincoln Ave

RETURN TO LOS ANGELES COUNTY SURVEYOR

Do not extend notes this side of this line

Notes: ANY ADDITIONS OR CHANGES ON THIS SHEET MUST BE MADE OR CIRCLED IN Red. WITH DATE AND NAME OF PERSON MAKING CHANGE.

Date 8/30/28 Notes by [illegible] Chief Party [illegible] F. B. 326 Pg. 11

Plotted by	W. O. No. 4500
Date	Location Arrow Hwy
Map No.	Surveyed by MORIN
Plotting C'k'd by	Date
Date	Indexed

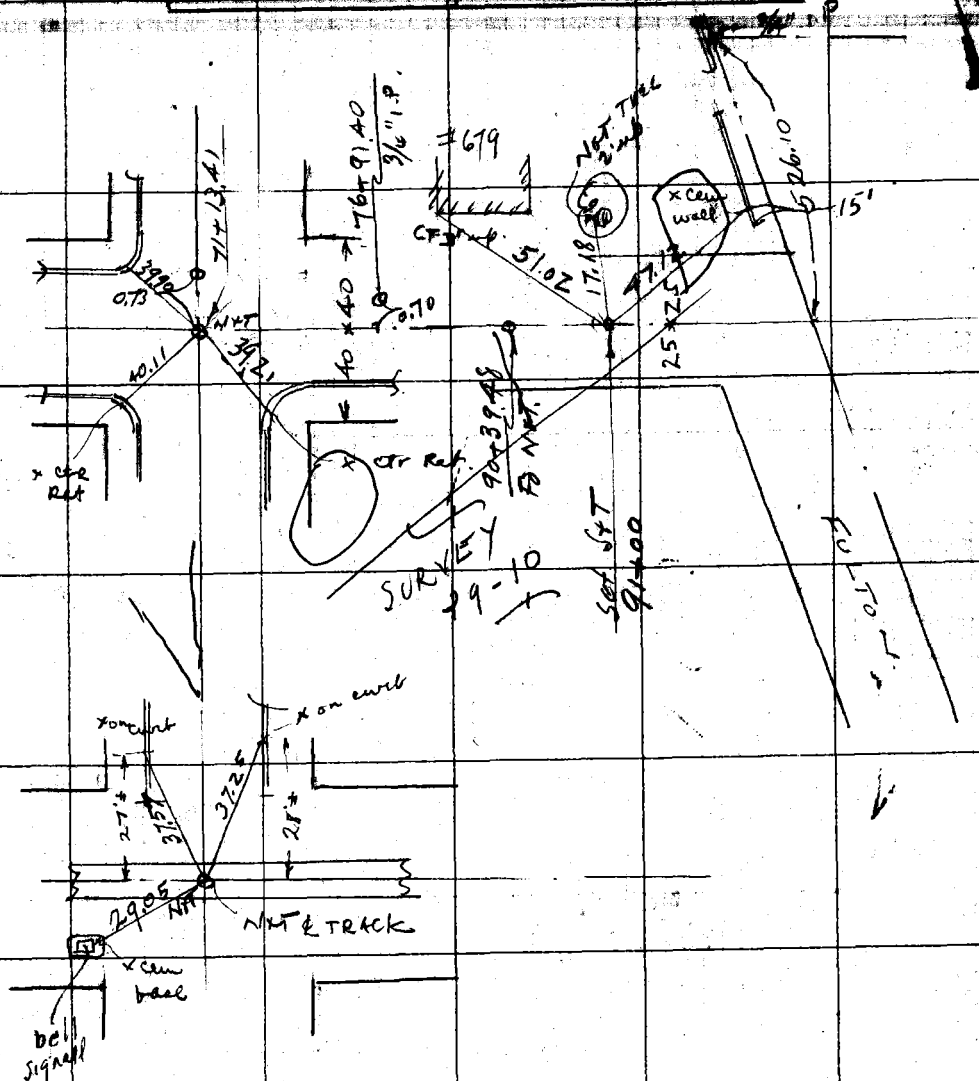

Notes: ANY ADDITIONS OR CHANGES ON THIS SHEET MUST BE MADE OR CIRCLED IN Red. WITH DATE AND NAME OF PERSON MAKING CHANGE.

RETURN TO

LOS ANGELES COUNTY SURVEYOR

Do not extend notes this side of this line

F.B. 326 Pg. 12 Chief Party Notes by Date

ARROW HIGHWAY.

~ EAST END ~

GLEN AVE TO COUNTY LINE

WO 4200 APRIL-MAY & JUNE 1928

Miller
Granquist
Heisler
Hayden
Watts.

Field Book Additions for C.S.B-141 Snts. 5 and 6 Made by D.M. Finley
" " " " " " " " " " Checked by V. F. Morse.

RETURN TO LOS ANGELES COUNTY SURVEYOR

Do not extend notes this side of this line

Notes: ANY ADDITIONS OR CHANGES ON THIS SHEET MUST BE MADE OR CIRCLED IN Red. WITH DATE AND NAME OF PERSON MAKING CHANGE.

RETURN TO

LOS ANGELES COUNTY SURVEYOR

Note: ANY ADDITIONS OR CHANGES ON THIS SHEET MUST BE MADE OR CIRCLED IN Red. WITH DATE AND NAME OF PERSON MAKING CHANGE.

Do not extend notes this side of this line

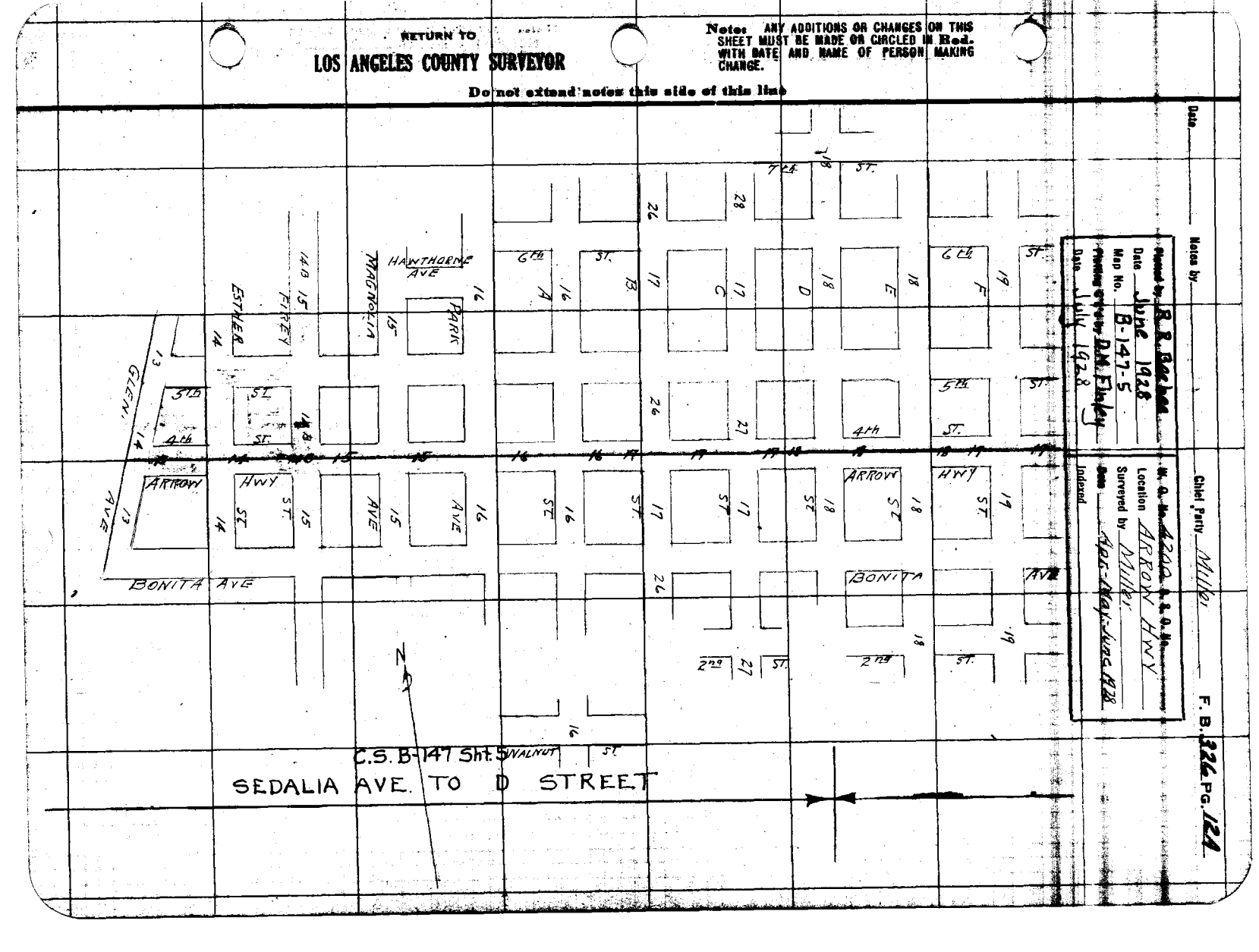

RETURN TO

LOS ANGELES COUNTY SURVEYOR

Note: ANY ADDITIONS OR CHANGES ON THIS SHEET MUST BE MADE OR CIRCLED IN **Red.** WITH DATE AND NAME OF PERSON MAKING CHANGE.

Do not extend notes this side of this line

Date

Notes by

Chief Party Miller

F.B. 326 Pg. 123

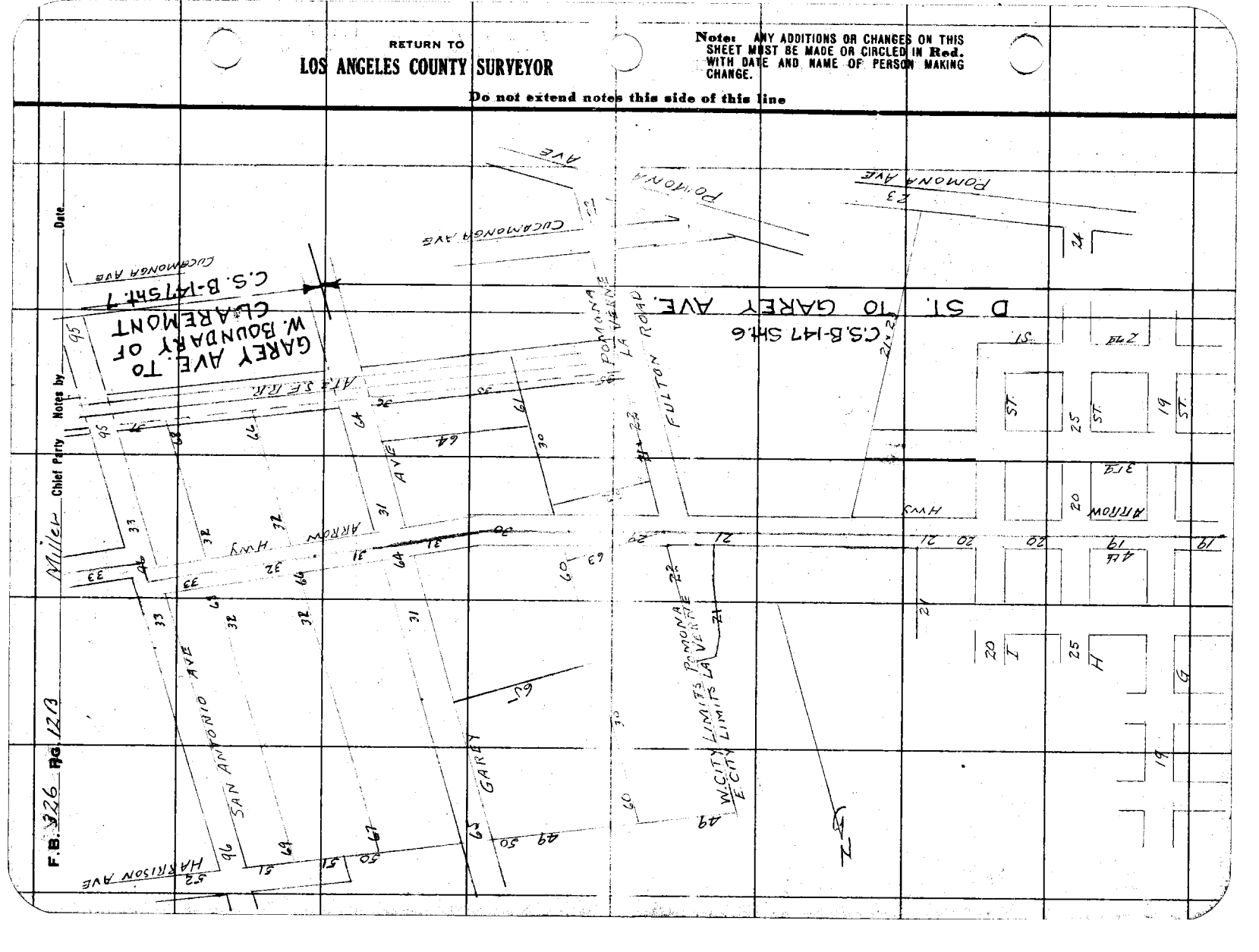

Date _____ Notes by _____ Chief Party Miller F. B. 326 PG. 12C

Plotted by R.R. Barber	W. O. No. 4200 O. S. O. No.
Date June 1928	Location ARROW HWY
Map No. B-147-5	Surveyed by Miller
Plotting C'k'd by D.M. Finley	Date Apr. May June 1928
Date July 1928	Indexed

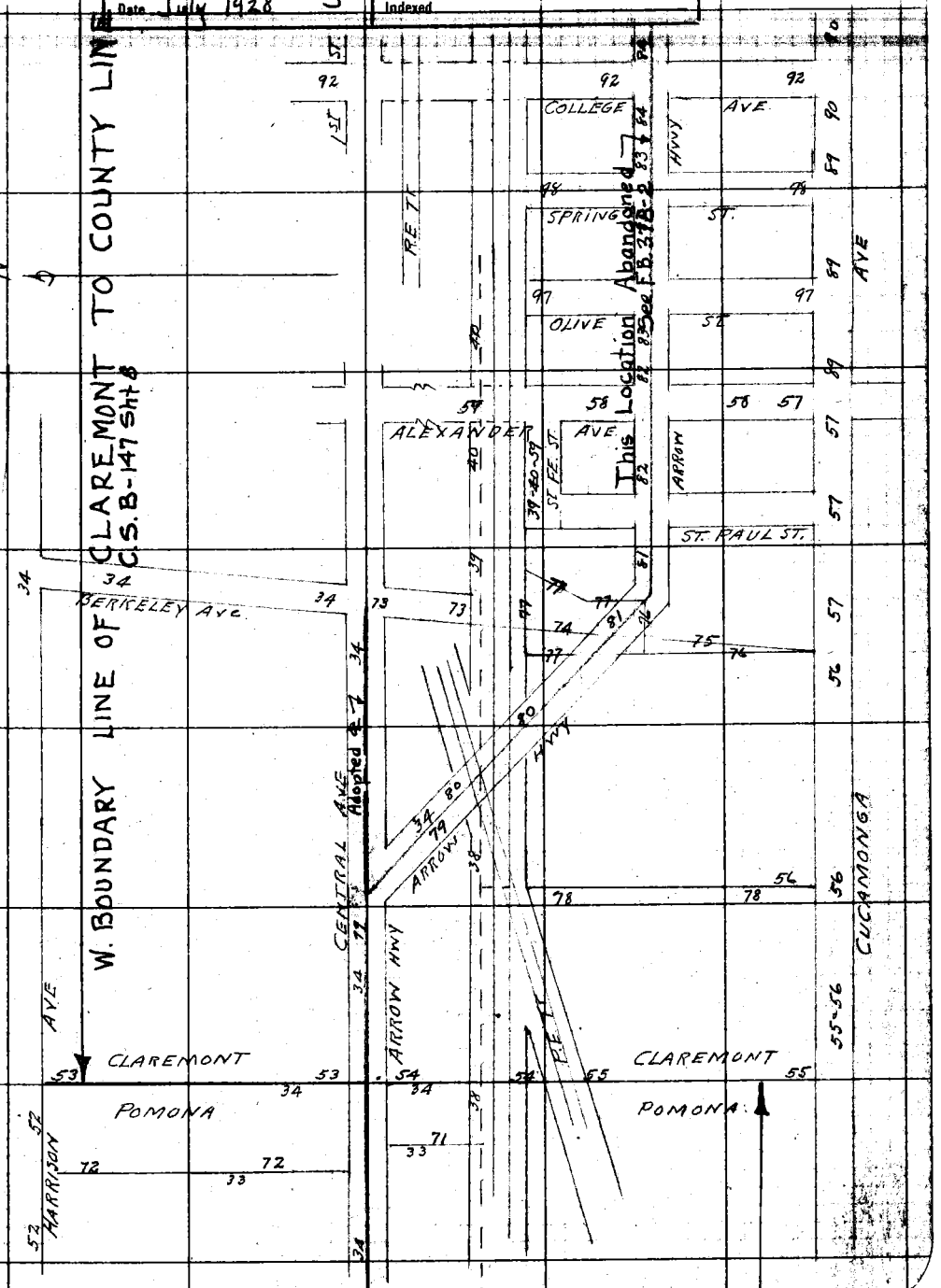

Note: ANY ADDITIONS OR CHANGES ON THIS SHEET MUST BE MADE OR CIRCLED IN Red. WITH DATE AND NAME OF PERSON MAKING CHANGE.

RETURN TO
LOS ANGELES COUNTY SURVEYOR
Do not extend notes this side of this line

F.B. 326 PG 120 Miller Chief Party Notes by ______ Date ______

RETURN TO
LOS ANGELES COUNTY SURVEYOR
Do not extend notes this side of this line

Notes: ANY ADDITIONS OR CHANGES ON THIS SHEET MUST BE MADE OR CIRCLED IN Red. WITH DATE AND NAME OF PERSON MAKING CHANGE.

Date [illegible] Notes by [illegible] Chief Party [illegible] F.B. 326 Pg 12E

Platted by F.W. Howard	W.O. No. [illegible] S.S.O. No. [illegible]
Date Dec. 1928	Location [illegible]
Map No. B-147-5	Surveyed by [illegible]
Platting Ck'd by D.M. Finley	Date Dec. [illegible]
Date Dec. 1928.	Indexed

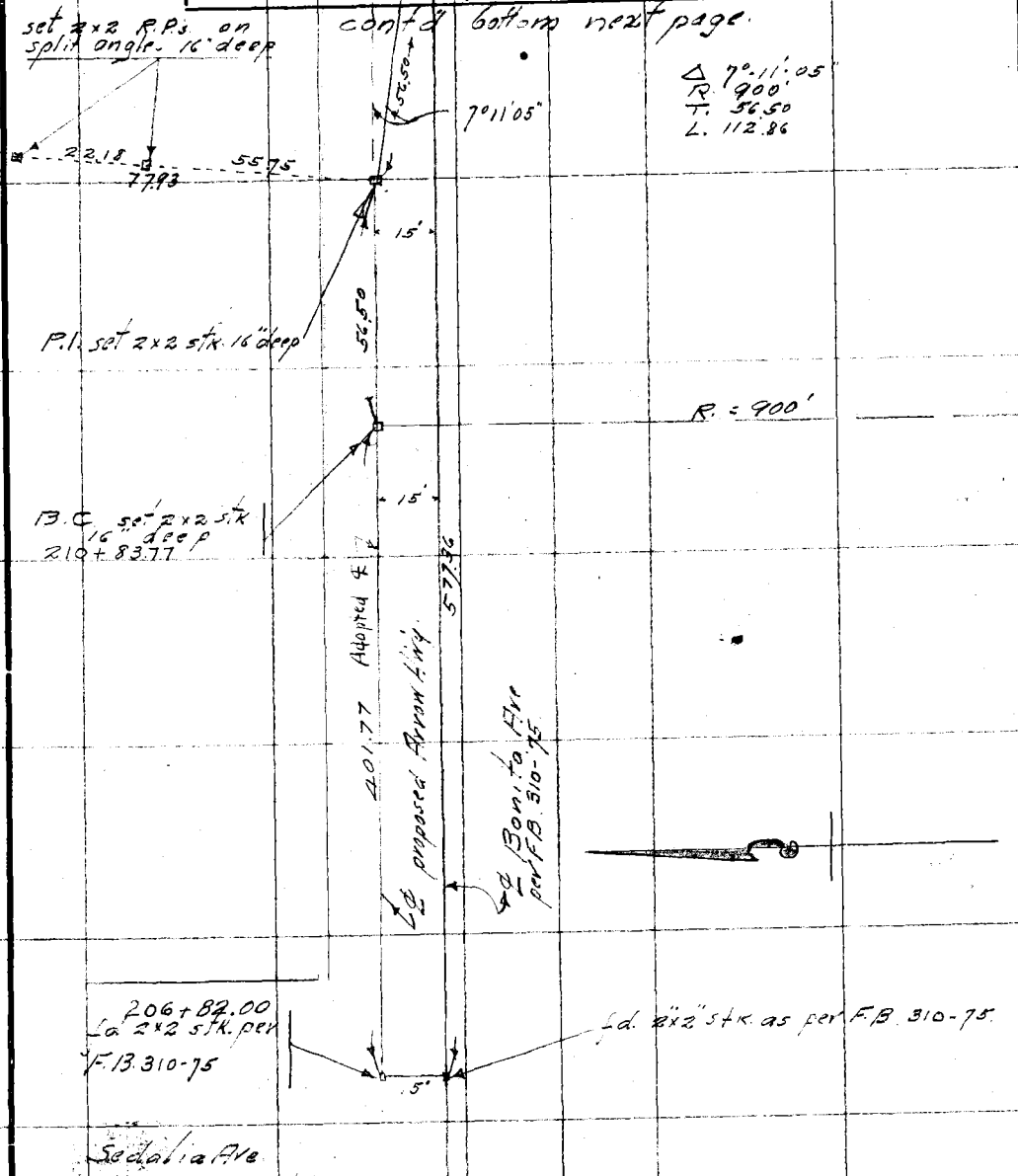

Continued from F.B. 310-75

Note: ANY ADDITIONS OR CHANGES ON THIS SHEET MUST BE MADE OR CIRCLED IN Red. WITH DATE AND NAME OF PERSON MAKING CHANGE.

Do not extend notes this side of this line

RETURN TO LOS ANGELES COUNTY SURVEYOR

F. B. 326 PG. 12 F Chief Party Notes by Date Sept. 1928

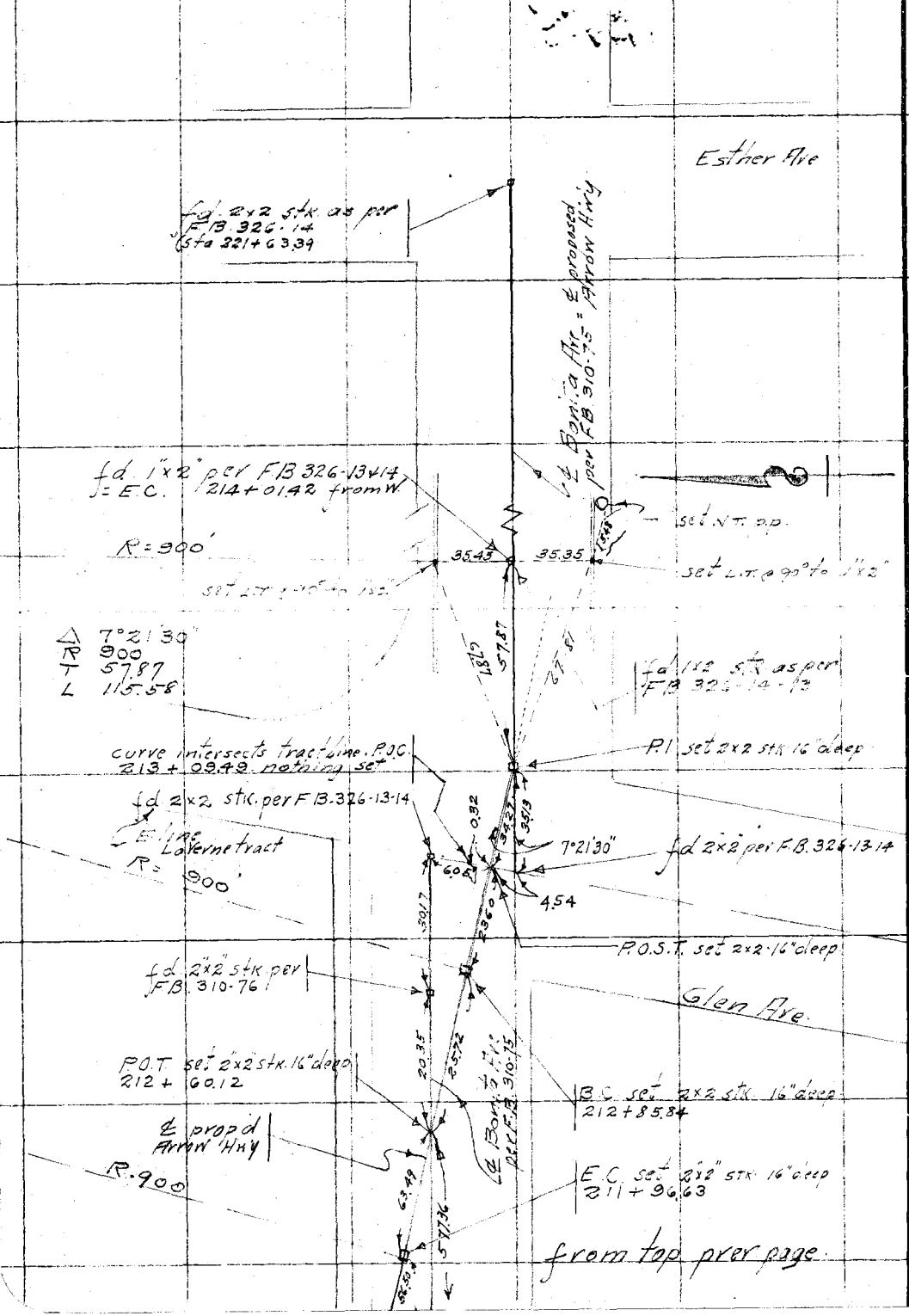

RETURN TO
LOS ANGELES COUNTY SURVEYOR

Do not extend notes this side of this line

Note: ANY ADDITIONS OR CHANGES ON THIS SHEET MUST BE MADE OR CIRCLED IN Red. WITH DATE AND NAME OF PERSON MAKING CHANGE.

Date _____ Notes by Miller Chief Party Miller F. B. 326 Pg. 13

Planned by [illegible]	[illegible] 4200 [illegible]
Date June 1928	Location Arrow Hwy
Map No. B-147-5	Surveyed by Miller
Planning C'k'd by D. M. E.	Date [illegible]
Date JUL 1928	Indexed

Tape #013
76°E 22½°

Notes: ANY ADDITIONS OR CHANGES ON THIS SHEET MUST BE MADE OR CIRCLED IN Red. WITH DATE AND NAME OF PERSON MAKING CHANGE.

RETURN TO LOS ANGELES COUNTY SURVEYOR

Do not extend notes this side of this line

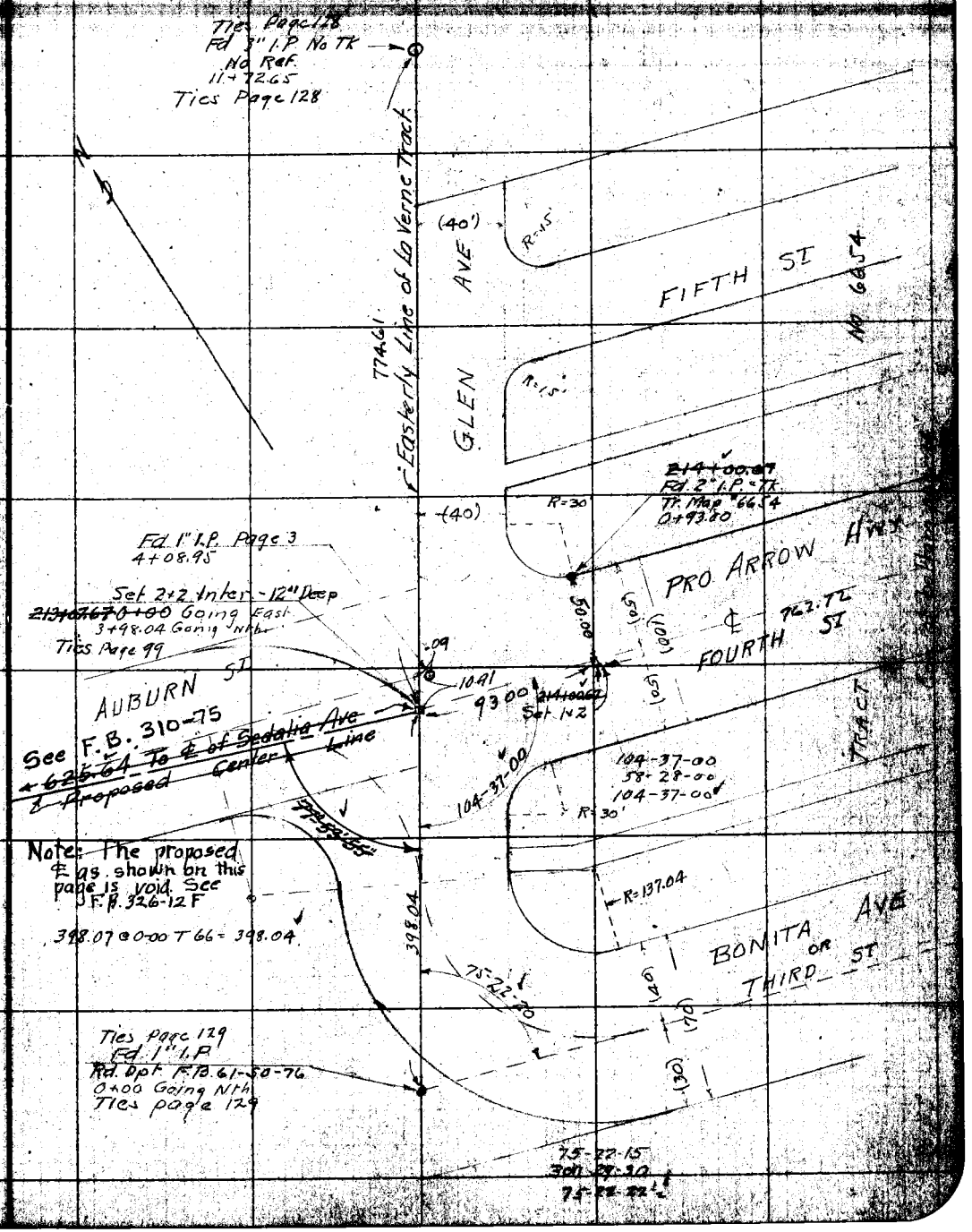

F.B. 326 Pg. 14 Miller Chief Party Notes by Miller Date 4-12-28

Con at bottom page 15

Tape #.013 76°F 22½#

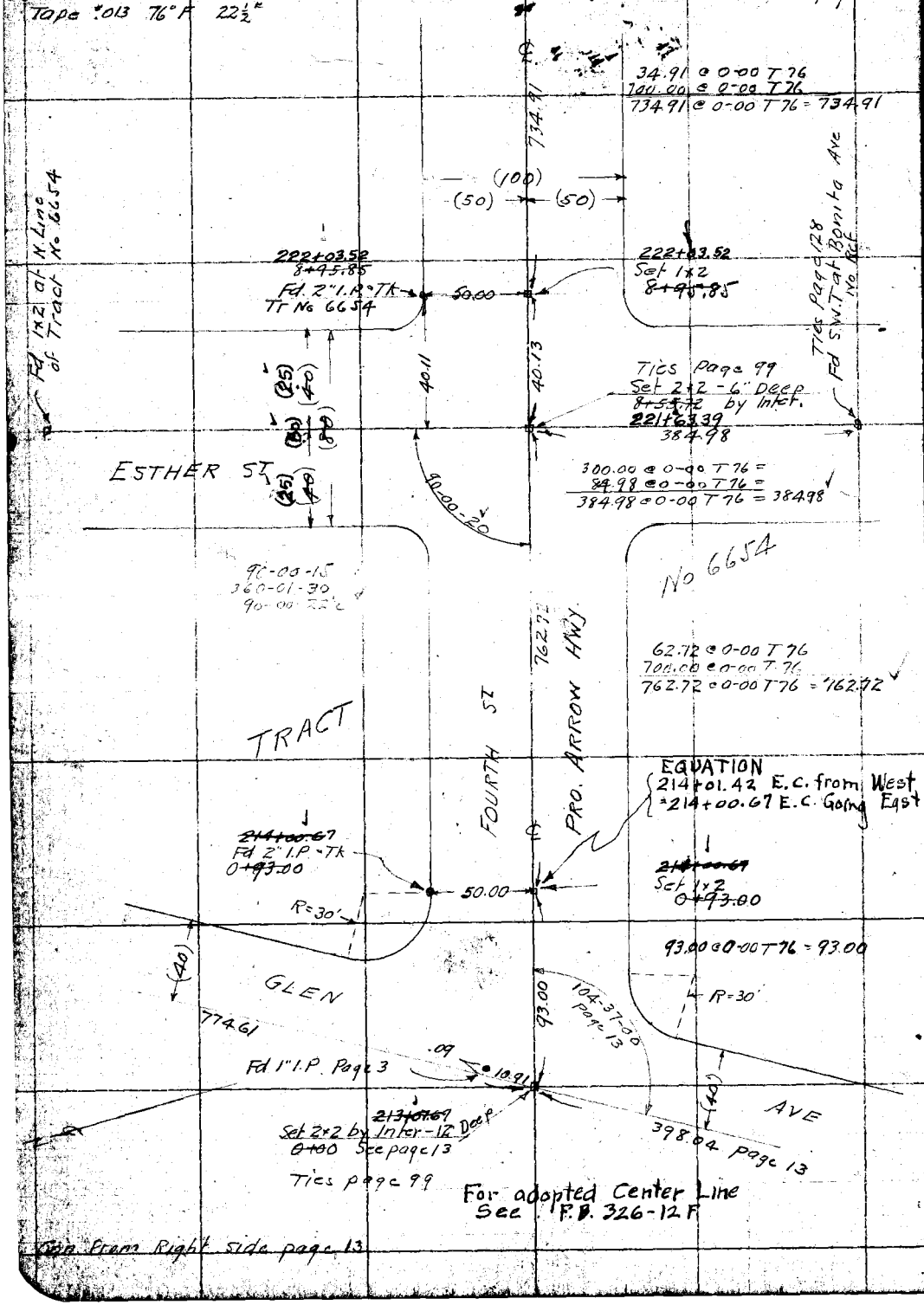

For adopted Center Line
See F.B. 326-12 F

Con from Right side page 13

RETURN TO
LOS ANGELES COUNTY SURVEYOR
Do not extend notes this side of this line

Note: ANY ADDITIONS OR CHANGES ON THIS SHEET MUST BE MADE OR CIRCLED IN Red. WITH DATE AND NAME OF PERSON MAKING CHANGE.

Date _____ Notes by _____ Chief Party _____ F. B. 326 Pg. 144

Plotted by R. R. Beebe	W. O. No. _____ R. S. O. No. _____
Date June 1928	Location _____
Map No. B-147-5	Surveyed by _____
Plotting C'k'd by D. M. F.	Date _____
Date JUL 1928	Indexed _____

RETURN TO

LOS ANGELES COUNTY SURVEYOR

Note: ANY ADDITIONS OR CHANGES ON THIS SHEET MUST BE MADE OR CIRCLED IN Red. WITH DATE AND NAME OF PERSON MAKING CHANGE.

Do not extend notes this side of this line

F.B. 326 Pg. 14B. Miller Chief Party Notes by Miller Date 6-5-28

Tape #013
76°F 20½

(36) (24)
(60)

Fd. 2" I.P. Page 15
Tr #6654
6+70.36

36.06

1.55

AVE

130.47 @ 0-00 T86 = 130.48

130.48

Ties page 127

5TH STREET

(30)
(60)
(30)

Fd L+T - Page 15
Rd. Dpt F.O. 319-4
5+41.53

369.60 @ 0-00 T66 = 369.58

369.58

FIREY

229+74.45
Ties Page 99
Set L+T - page 15
16+66.78 From West.
1+71.85 Going Nth.

(40)
(80)

ARROW HWY

(50)
(100)
(50)

0.29
4.34

229+74.45
Ties Page 99
Set L+T - Page 15
~~16+66.78~~ From West.
1+67.22 Going Nth

229+74.45
Fd L+T - Page 15
Rd Dpt F.O 319-3
~~16+66.78~~ From West.
1+71.56 Going Nth.
Ties page 99

4TH ST

170.42

170.43 @ 0-00 T66 = 170.170.42

(36) (24)
(60)

Fd. 2" I.P. - Page 15
Tr #6654
0+00.00 Going Nth

36.10
3.20

RETURN TO
LOS ANGELES COUNTY SURVEYOR

Do not extend notes this side of this line

Note: ANY ADDITIONS OR CHANGES ON THIS SHEET MUST BE MADE OR CIRCLED IN Red. WITH DATE AND NAME OF PERSON MAKING CHANGE.

Date 4-12-28 Notes by Miller Chief Party Miller F. B. 326 Pg. 15

Plotted by [illegible] Date June 1928 Map No. B-147-5 Plotting Chkd by Dr. Mk. F. Date JUL 1928

Location Arroyo Hwy Surveyed by Miller Date Oct 1928 Indexed

Tape #013 76°F 22½#

16+66.78
2+33.61
19+00.39
4+29.24
23+29.63

Con at bottom page 14

(40) (40) (80)

29.25 @ 0-00 T 72
400.00 @ 0-00 T 72
429.25 @ 0-00 T 72 = 429.24

89-56-45
359-47-00
89-56-45

429.24

Fd. Old 2x2 - 4" Deep - No Tk
19+43.67
232+50.34

Ties page 100

Set 2x2 by Inter
10' Deep
19+00.52
232+10.19

Split of Curb ℄ of 5th St

Set W.T.
19+00.39
232+08.06

Fd ¾" I.P.
19+01.40
232+09.07

MAGNOLIA AVE

LA VERNE

CITY OF

FOURTH ST

PRO. ARROW HWY

THIRD ST

33.62 @ 0-00 T 70
200.00 @ 0-00 T 70
233.62 @ 0-00 T 70 = 233.61

233.61

Fd L+T @ 5th St
F.B. F.O. 319-4
Ties page 127

90-02-15
360-08-45
90-02-11½

75.32 @ 0-00 T 70
300.00 @ 0-00 T 70
375.32 @ 0-00 T 70 = 375.30

Set L+T by Inter
16+66.78
229+14.45

Ties page 99

Set L+T by Inter
16+66.78
229+14.45

See p. 14B

Cut "X" per F.B. F.P. 172-2

Fd L+T on Line
F.B. F.O. 319-3

FIREY AVE

503.16

167.22

Fd 2" I.P. Tr #665-4

503.11 @ 0-00 T 90 = 503.16

Set 1x2 by Inter.
16+30.76
229+38.43

167.20 @ 0-00 T 90 = 167.22

Fd 2" I.P. NE Cor Tr #6654

90-00-15
360-01-00
90-00-15

90-00-15
360-01-30
90-00-22½

90-01-00
360-01-00
90-01-00

734.91

BONITA AVE

Con from bk page 14

Notes ANY ADDITIONS OR CHANGES ON THIS SHEET MUST BE MADE OR CIRCLED IN RED, WITH DATE AND NAME OF PERSON MAKING CHANGE.

RETURN TO LOS ANGELES COUNTY SURVEYOR

Do not extend notes this side of this line

F.B. 326 PG. 16 Miller Chief Party Notes by Miller Date 4-13-28

Con. at bottom page 17

Tape #013 76°F 22½#

23+29.63
5+78.85
29+08.48
6+19.87
35+28.35

19.88 @ 0-00 T 74
600.00 @ 0-00 T 74
619.88 @ 0-00 T 74 = 619.87

59.69 @ 0-00 T 80
300.00 @ 0-00 T 80
359.69 @ 0-00 T 80 = 359.70

242+17.61
Set 2×2 by Inter
10" Deep.
29 + 09.94

Ties Page 100

Fd. 3/4" I.P. ~~242+17.61~~ ~~29+09.94~~
No Ref

Ties Page 127
Fd. Stone @ 6th St. No Ref
See page 26
359.70

Ties Page 127
Fd. 3/4" I.P. at
Walnut St.
No Ref.

Fd. 3/4" I.P. at 5th St.
0.02 W of Line

Set N+T
~~29+08.48~~
~~242+16.15~~

70.40 @ 0-00 T 80
300.00 @ 0-00 T 80
370.40 @ 0-00 T 80 = 370.41

old
Fd 2×3 - 6" Deep - No Tk.
~~28+70.53~~
241+83.19

90-01-15
360-05-00
90-01-15

(40) (40)
(80)

578.64

578.59 @ 3-00 T 90 = 578.64

LA VERNE

FOURTH ST

PRO. ARROW HWY

578.85

78.87 @ 0-00 T 72
500.00 @ 0-00 T 72
578.87 @ 0-00 T 72 = 578.85

CITY OF

370.30 @ 0-00 T 90 = 370.33

25.27 25.65

Ties page 100

236+39.21
Set 2×2 by Inter.
8" Deep.
~~23+31.54~~

Split of Curbs
at 6th St.

Fd. 3/4" I.P.
at 5th St
No Ref.

Set N+T
~~23+29.63~~
236+37.30
Split of Curbs
at 3rd St.

PARK AVE

39.79 40.15
25.32 25.72

Fd old 2×3 - 3" Deep
No. Tk
~~22+92.52~~
236+00.14

Fd old 2×3 - 3" Deep No Tk
~~22+92.36~~
236+00.08

90-04-30
360-17-45
90-04-26¼

429.24

Con. from top page 15

RETURN TO
LOS ANGELES COUNTY SURVEYOR

Do not extend notes this side of this line

Notes: ANY ADDITIONS OR CHANGES ON THIS SHEET MUST BE MADE OR CIRCLED IN Red. WITH DATE AND NAME OF PERSON MAKING CHANGE.

Date 4-13-28 Notes by Miller Chief Party Miller F. B. 326 Pg. 17

35+28.35
6+82.62
42+10.97
[illegible]
47+91.03

Plotted by [illegible]
Date June & July 28
Map No. B-147-5 & 6
Plotting Chk'd by D. M. P.
Date JUL 1928

W. O. No. [illegible]
Location Arrow Hwy
Surveyed by Miller
Date Apr 1928
Indexed

Tape #013
76°F 22½#

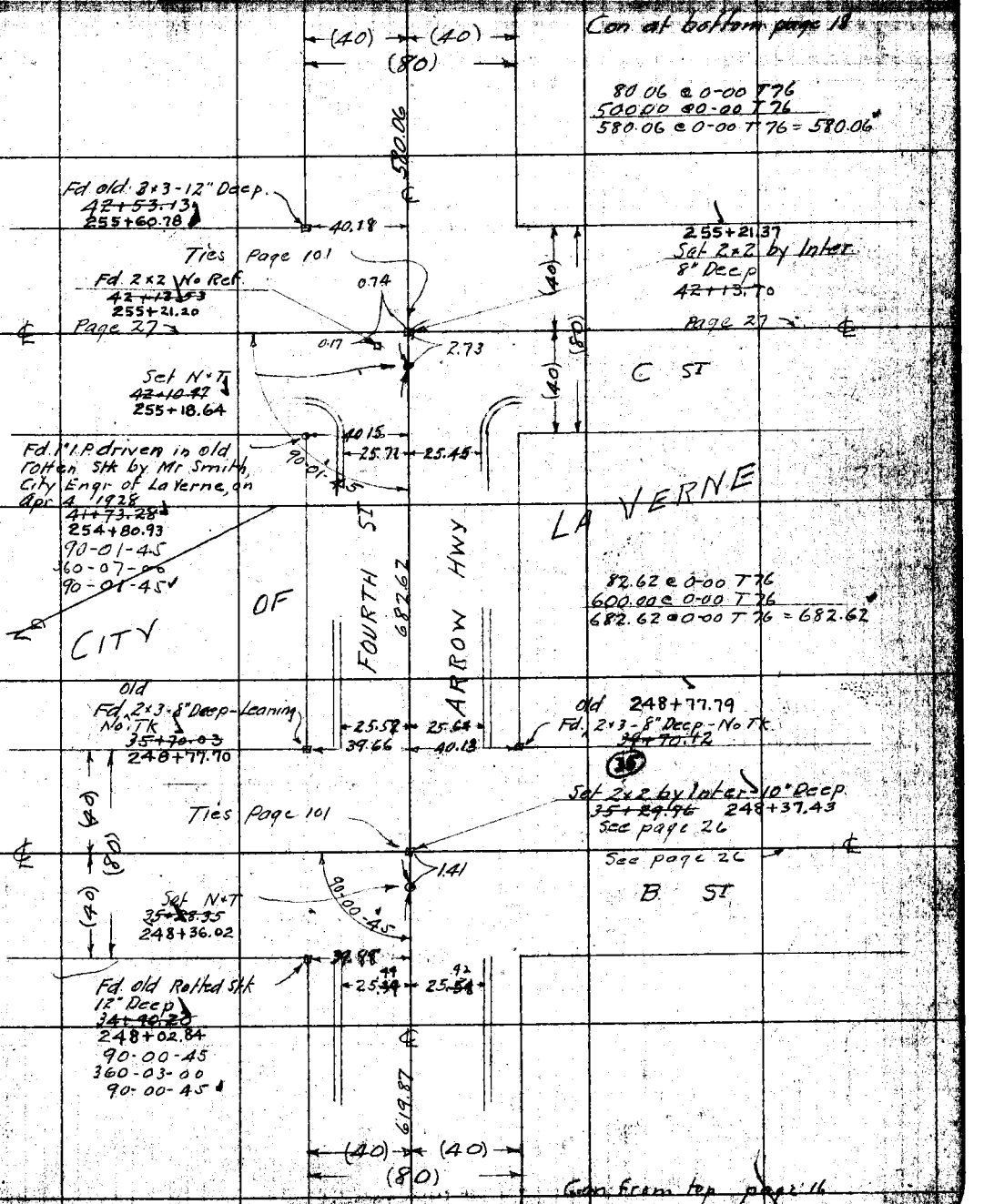

Notes: ANY ADDITIONS OR CHANGES ON THIS SHEET MUST BE MADE OR CIRCLED IN RED WITH DATE AND NAME OF PERSON MAKING CHANGE.

RETURN TO LOS ANGELES COUNTY SURVEYOR

Do not extend notes this side of this line

F.B. 326 PG. 18 Miller Chief Party Notes by Miller Date 4-14-28

Tape #013
76°F 22½"

Con. at bottom page 19

47+91.03
5+80.59
53+71.62
5+80.46
59+52.08

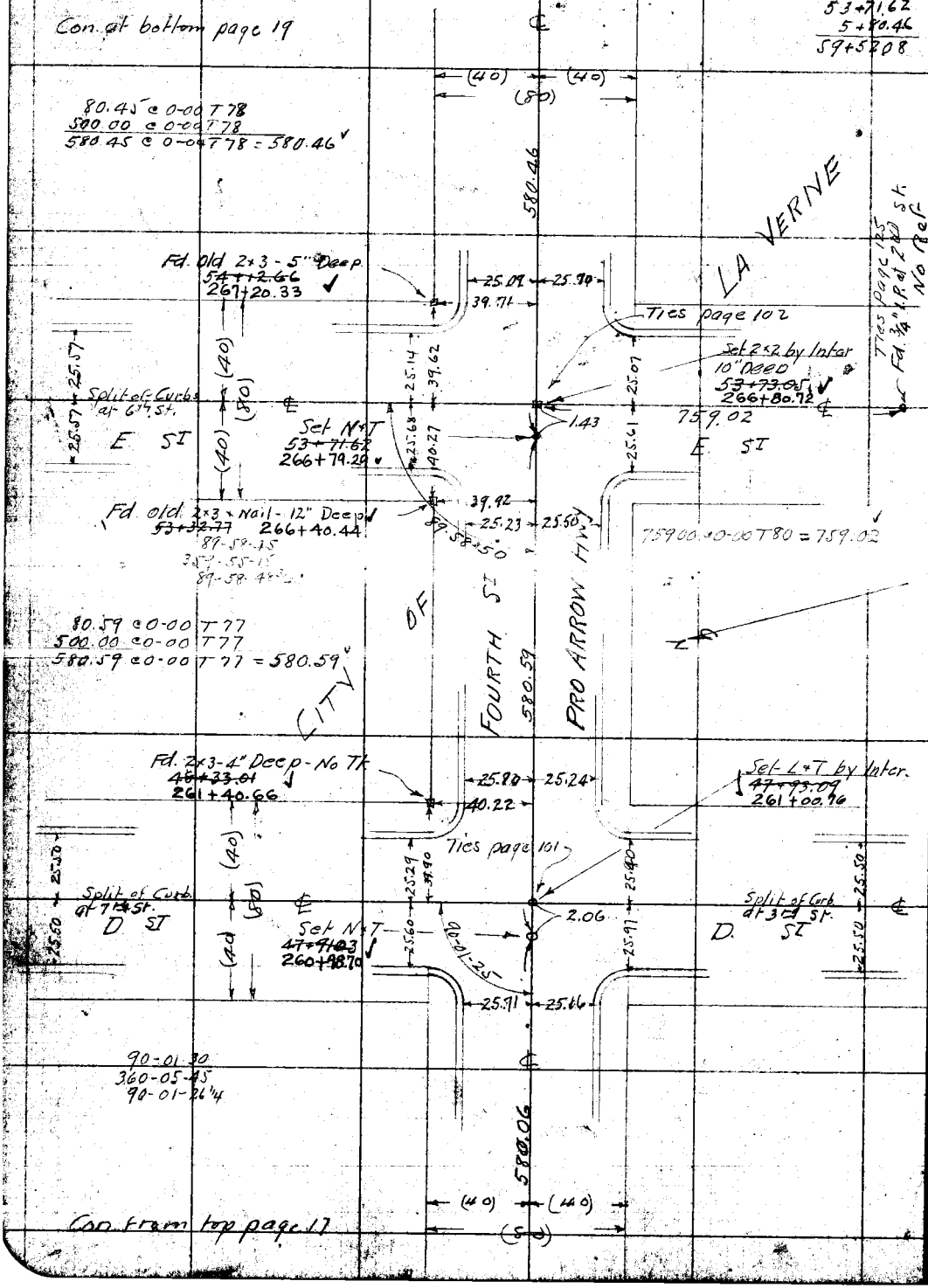

Con. from top page 17

RETURN TO
LOS ANGELES COUNTY SURVEYOR
Do not extend notes this side of this line

Note: ANY ADDITIONS OR CHANGES ON THIS SHEET MUST BE MADE OR CIRCLED IN Red, WITH DATE AND NAME OF PERSON MAKING CHANGE.

Date 4-14-28 Notes by Miller Chief Party Miller F. B. 326 PG. 14

Plotted by [illegible] W. O. No. [illegible]
Date June & July 1928 Location Arrow Hwy
Map No. B-147-6 Surveyed by Miller
Plotting C'k'd by D. M. F. Date Apr 1928
Date AUG 1928 Indexed

59+52.08
5+80.11
65+32.19
[illegible]
7.1+12.13

Tape 013
76°F 22-6

Set N+T 67+23.67
67+24.17
49.45 @ 0-00 T 90 = 49.50
79.65 @ 0-00 T 80
500.00 @ 0-00 T 80
579.65 @ 0-00 T 80 = 579.67

0.83 39.69 No Ref
Con at bottom page 20
Lot 7
1.38 39.89 280+30.46 Fd 1" I.P. No Ref 67+23.79
Lot 8

ST 579.84 HWY

278+80.65
Fd Old 2x3 Nail - 6" Deep.
65+72.98

25.76 25.20
39.71

Ties Page 124

278+41.32
Fd 3/4" I.P.
No Ref
65+33.65
1090.91
Set N+T
65+32.18
278+39.86

0.92
24.66 39.36 24.89
26.19 26.09
1.46

278+41.32
Set 2x2 by Inter.
8" Deep
65+33.65
758.95

40 80 40

G ST

Ties page 102

Fd 3/4" I.P. No Ref

90-02-15
360-09-00
90-02-15

25.75 25.27
(40) (40)
(80)

758.88 @ 0-00 T 90 = 758.95

Ties Page 124
Fd 3/4" I.P.
No Ref

1090.81 @ 0-00 T 90 = 1090.91

LA VERNE

80.09 @ 0-00 T 80
500.00 @ 0-00 T 80
580.09 @ 0-00 T 80 = 580.11

CITY OF FOURTH ARROW
580.11

Fd End of old 2x3 Tr. No. 279.08

273+00.95
Fd 4" of end of old St.
16" Deep. 59+93.28

25.59 25.82
39.79

Ties page 102

Set 2x2 by Inter.
10" Deep.
59+53.29
272+60.90
758.85

40.00 (40) (80) (40)
25.39 40.05 25.45
25.57 25.38
1.15

Set Nail

Set N+T
59+52.08
272+59.75

F ST

90-00-00
25.53 25.34

90-00-00
360-00-00
90-00-00

Ties Page 125
Fd 3/4" I.P.
No Ref

2nd St

5th

580.46 PROPOSED

758.83 @ 0-00 T 80 = 758.85

Con from top page 18

Note: ANY ADDITIONS OR CHANGES ON THIS SHEET MUST BE MADE OR CIRCLED IN Red. WITH DATE AND NAME OF PERSON MAKING CHANGE.

Do not extend notes this side of this line

RETURN TO
LOS ANGELES COUNTY SURVEYOR

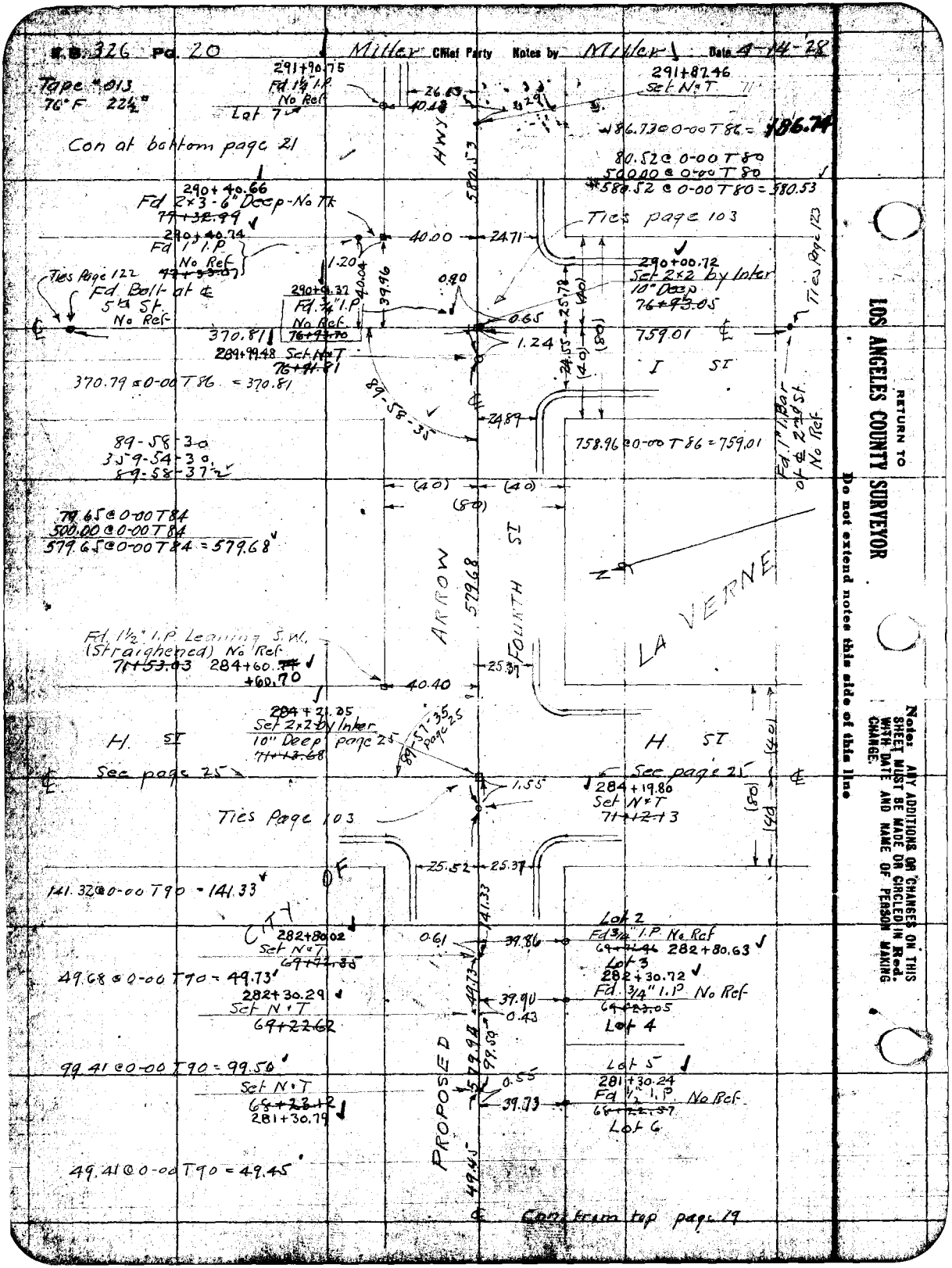

N.B. 326 Pg. 20
Miller Chief Party Notes by Miller Date 4-14-28
Tape #013
76°F 22½"
291+90.75
Fd 1¼" I.P.
No Ref
Lot 7
26.63
40.48
291+87.46
Set N&T
186.73 @ 0-00 T 86 = 186.74
Con at bottom page 21
HWY
580.53
80.52 @ 0-00 T 80
500.00 @ 0-00 T 80
580.52 @ 0-00 T 80 = 580.53
290+40.66
Fd 2×3-6" Deep-No Tk
79+32.99
290+40.74
Fd 1" I.P.
No Ref
79+33.07
Ties page 103
40.00
24.71
Ties Page 122
Fd Bolt at ℄
5th St.
No Ref
1.20
40.04
39.96
290+91.32
Fd ¾" I.P.
No Ref
76+93.70
0.90
0.65
1.24
290+00.72
Set 2×2 by Inter
10" Deep
76+93.05
Ties Page 123
370.81
289+99.48 Set N&T
76+91.81
759.01
I ST
370.79 @ 0-00 T 86 = 370.81
89-58-35
24.89
758.96 @ 0-00 T 86 = 759.01
Fd 1" I.P. Bar
of ℄ 2nd St.
No Ref
89-58-30
359-54-30
89-58-37½
(40)
(80)
79.65 @ 0-00 T 84
500.00 @ 0-00 T 84
579.65 @ 0-00 T 84 = 579.68
ARROW
579.68
FOURTH ST
LA VERNE
Fd 1½" I.P. Leaning S.W.
(Straighened) No Ref
71+53.03
284+60.74
+60.70
25.37
40.40
284+21.35
Set 2×2 by Inter
10" Deep page 25
71+13.68
89-57-35 page 25
H ST
H ST
See page 25
See page 25
1.55
284+19.80
Set N&T
71+12.13
Ties Page 103
25.52
25.37
141.32 @ 0-00 T 90 = 141.33
CITY OF
141.33
282+80.02
Set N&T
69+72.35
0.61
39.86
Lot 2
Fd ¾" I.P. No Ref
69+71.46
282+80.63
Lot 3
282+30.72
Fd ¾" I.P. No Ref
69+23.05
Lot 4
49.68 @ 0-00 T 90 = 49.73
282+30.29
Set N&T
69+22.62
49.73
39.90
0.43
99.41 @ 0-00 T 90 = 99.50
Set N&T
68+23.12
281+30.79
PROPOSED
579.94
99.50
0.55
39.73
Lot 5
281+30.24
Fd ½" I.P. No Ref
68+22.57
Lot 6
49.45
49.41 @ 0-00 T 90 = 49.45
Con. from top page 19
RETURN TO
LOS ANGELES COUNTY SURVEYOR
Do not extend notes this side of this line
Note: ANY ADDITIONS OR CHANGES ON THIS SHEET MUST BE MADE OR CIRCLED IN Red. WITH DATE AND NAME OF PERSON MAKING CHANGE.

Date 4-14-28 -16- Notes by Miller Chief Party Miller F. B. 326 Pg. 21

Platted by [illegible]
Date June & July 1928
Map No. B-147-6
Platting C'k'd by [illegible]
Date AUG 1928

W. O. No. [illegible]
Location ARROW HWY
Surveyed by Miller
Date Apr 1928
Indexed

76°F 22½

76+91.81
5+80.53
82+72.34
87+27.42
91+39.21

Con. at bottom page 21

61.40
304+52.04
Fd 1" Steel Axle (Leaning) 91+44.37
0.85
5.18
City of Pomona & See page 22
City of La Verne
FULTON RD
Set 2x2 by Inter. 30" Deep
304+46.93 91+39.28
See page 22
Ties page 104
Fd 1" I.P. in block of Conc. N.W. Cor. Lot 1 Loop & Meserve Tract (Tr No 3588)
See page 22
524.87
Fd 1" I.P. Tr No 3588
79.2 R M
114.05 R M
100.35
107-18-30
107-18-15
69-13-30
107-18-22½
303+47.69
Set 2x2 by Inter 10" Deep
90+40.02
303+51.59
Fd 2" I.P. Tr No 3588
90+43.92
25.00
1.11
303+46.58
Set N+T
90+38.91
Fd 1" I.P. Tr No 3588
No 3588
98+52-35
98-52-30
35-30-30
98-52-37½
(25) (25)
50
FULTON TRACT
JOHNSON GOODWIN & DAVIDSONS SUB
300+40.63
Tr No 3588
Fd 1" I.P. (Leaning)
87+32.96
300+43.38
Fd 1" I.P.
87+35.71
Tr No 3588
HWY
311.49
ST
11.50 @ 0-00 T 72
300.00 @ 0-00 T 72
311.50 @ 0-00 T 72 = 311.49
Ties page 103
Set 2x2 by Inter - 20" Deep.
87+29.48 (Also 2x2 - 3" Deep)
300+37.15
39.74
24.88
6.23
3.48
2.06
24.46
LA VERNE
See page 23
300+35.09
Set N+T
87+27.42
81-06-45
81-06-45
324-27-00
81-06-45
TRACT
CITY OF
ARROW
455.08
FOURTH
55.09 @ 0-00 T 74
400.00 @ 0-00 T 74
455.09 @ 0-00 T 74 = 455.08
Fd 1" I.P. - 8" Deep Tr. No 3588
(40) (40)
(80)
295+81.02
82+73.35
Fd 2" I.P. Plug Tk Tr No 3588
300.00 Rec.
Set 2x2 - 16" Deep.
39.83
1.01
295+80.01
Set N+T
82+72.34
293+81.02
Set 2x2 by Inter. 10" Deep.
82+73.35
TRACT No 192
89-59-40
5th ST
89-59-45
359-58-45
89-59-41¼
294+82.22
Set N+T
87+74.35
98.74 @ 0-00 T 86 = 98.80
PRO.
580.53
98.80
39.30
4.78
Lot 5
294+87.00
Fd 2x2 + Tk
87+79.33
Lot 6
Con. from top page 20

Note: ANY ADDITIONS OR CHANGES ON THIS SHEET MUST BE MADE OR CIRCLED IN RED WITH DATE AND NAME OF PERSON MAKING CHANGE.

RETURN TO LOS ANGELES COUNTY SURVEYOR

Do not extend notes this side of this line

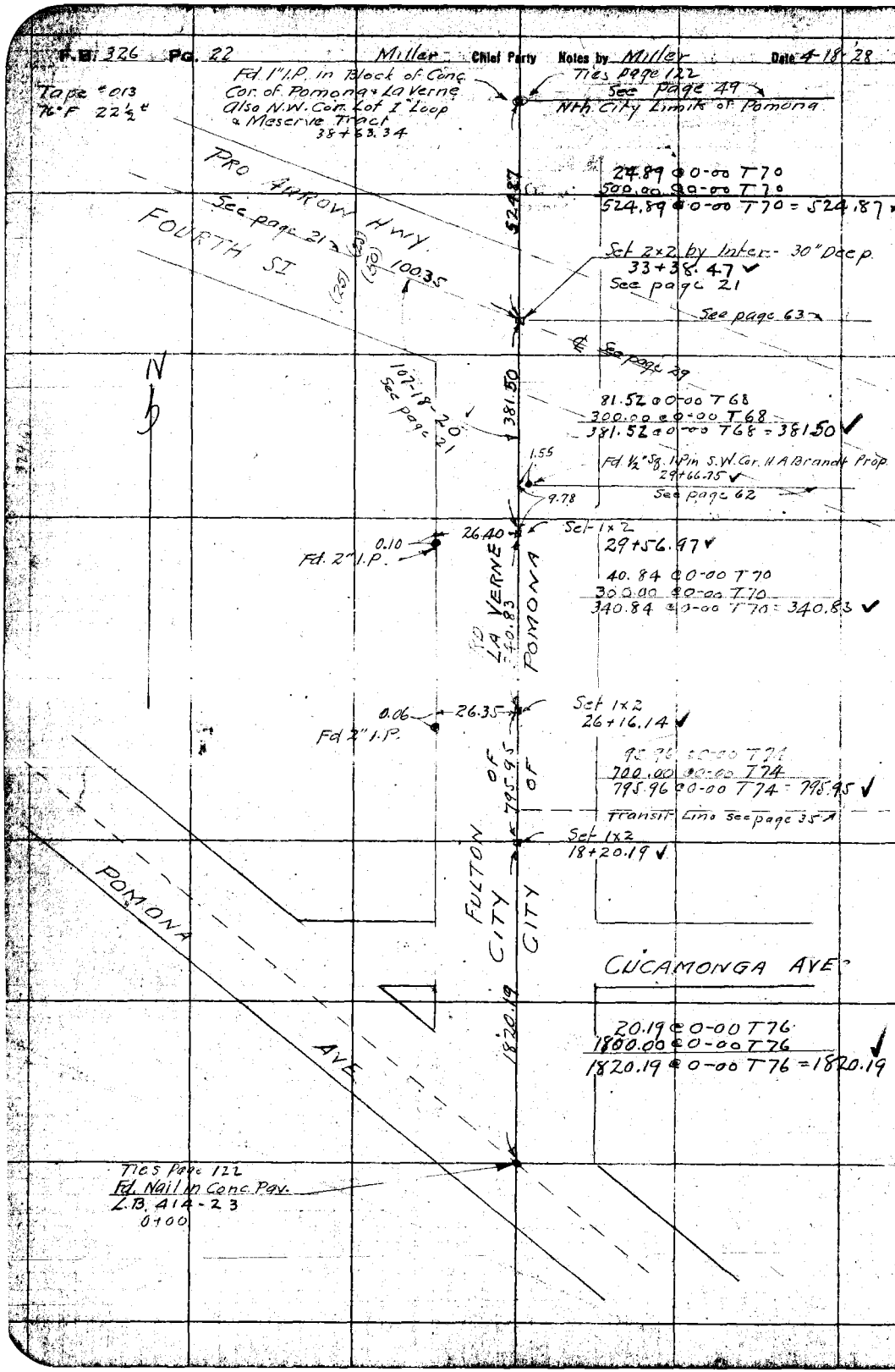

RETURN TO
LOS ANGELES COUNTY SURVEYOR

Do not extend notes this side of this line

Note: ANY ADDITIONS OR CHANGES ON THIS SHEET MUST BE MADE OR CIRCLED IN Red. WITH DATE AND NAME OF PERSON MAKING CHANGE.

Date 4-20-28 Notes by Miller Chief Party Miller F. B. 326 Pg. 23

23

Plotted by [illegible]	[illegible]
Date June & July 1928	Location Arrow Hwy
Map No. B-147-6	Surveyed by Miller
Plotted C & D by [illegible]	Date Apr 1928
Date AUG 1928	Indexed

Tape #013
76°F 22½#

Fd. 1" I.P. 25+49.86 See page 21

Fd. 1" I.P. (Leaning) See page 21

Set 2x2 by Inter 25+09.64 87+29.48 from West Page 21

4TH ST See page 21

PRO. ARROW HWY.

81-06-45 See page 21

421.16

21.16 @ 0-00 T 76
400.00 @ 0-00 T 76
421.16 @ 0-00 T 76 = 421.16

Set 1x2 21+28.70

71.68 @ 0-00 T 76
1000.00 @ 0-00 T 76
1071.68 @ 0-00 T 76 = 1071.68

1071.68 Line

Set 1x2 10+57.02

9.53

Sth Line P.E. R/W.

Fd. 2" I.P. 10+47.49

0.07

57.03 @ 0-00 T 74
1000.00 @ 0-00 T 74
1057.03 @ 0-00 T 74 = 1057.02

TRACT No 3795

0.14

Fd. 1½ I.P. 6+67.60

1057.02 Tract

SIERRA WAY

Fd 1½" I.P. 6+07.42

0.14

FULTON TRACT

0.41 Fd. 2" I.P. (Leaning & Loose) 0+30.85

Fd. Nail in Conc. Pav. No Ref. 0+00

POMONA AVE

Note: ANY ADDITIONS OR CHANGES ON THIS SHEET MUST BE MADE OR CIRCLED IN Red. WITH DATE AND NAME OF PERSON MAKING CHANGE.

RETURN TO LOS ANGELES COUNTY SURVEYOR

Do not extend notes this side of this line

F.B. 326 Pg. 24 Miller Chief Party Notes by Miller Date 4-24-28

Con at bottom page 25

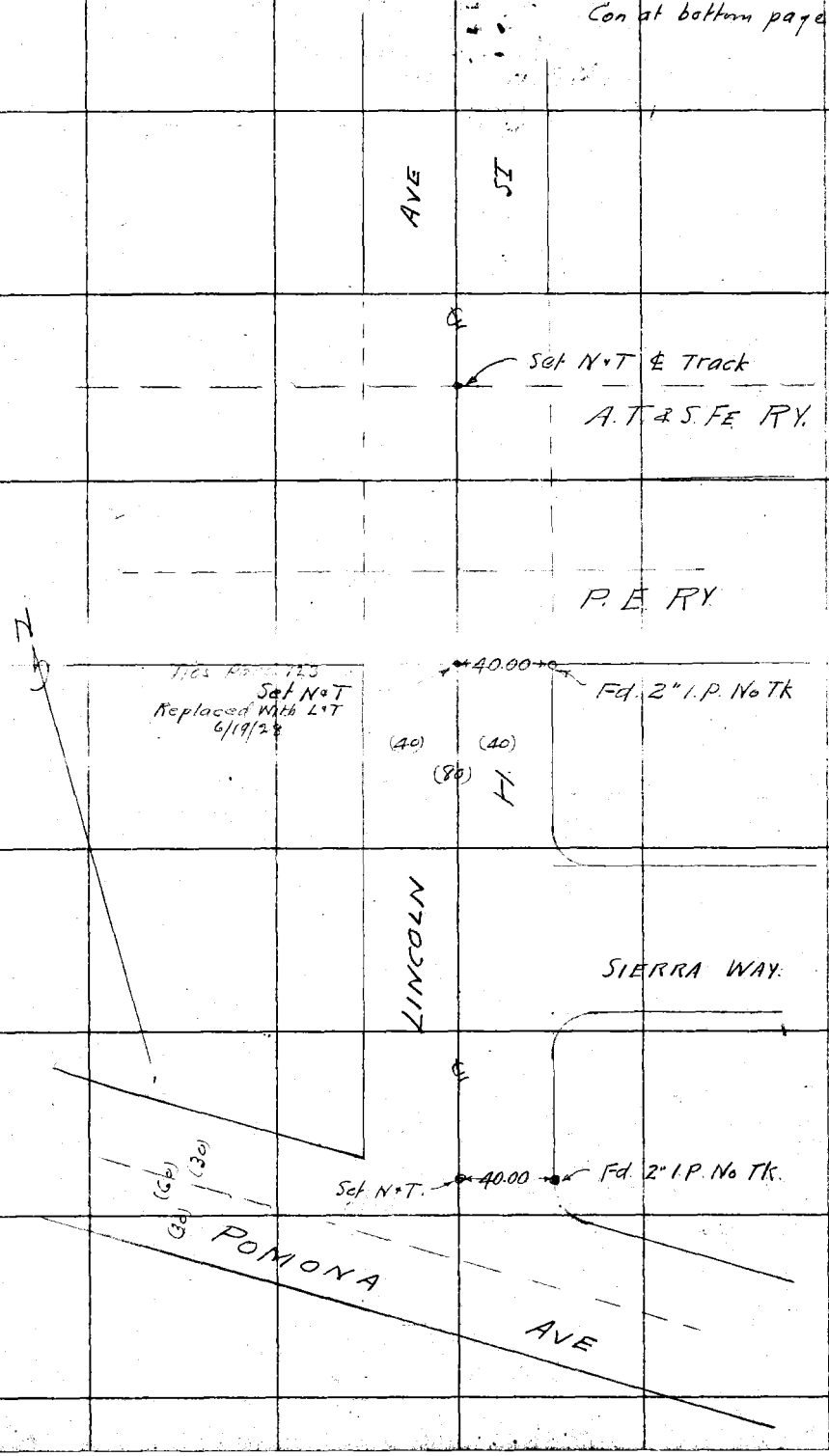

RETURN TO
LOS ANGELES COUNTY SURVEYOR
Do not extend notes this side of this line

Note: ANY ADDITIONS OR CHANGES ON THIS SHEET MUST BE MADE OR CIRCLED IN Red. WITH DATE AND NAME OF PERSON MAKING CHANGE.

Date 4-24-28 Notes by Miller Chief Party Miller F. B. 326 PG. 25

Plotted by [illegible]	W. O. No. [illegible] O. S. O. No.
Date July 1928	Location ARROW HWY
Map No. B-147-5-6-7	Surveyed by Miller
Plotted G'k'd by D. M. P.	Date Apr 1928
Date AUG 1928	Indexed

Tape .013
76°F 22½#

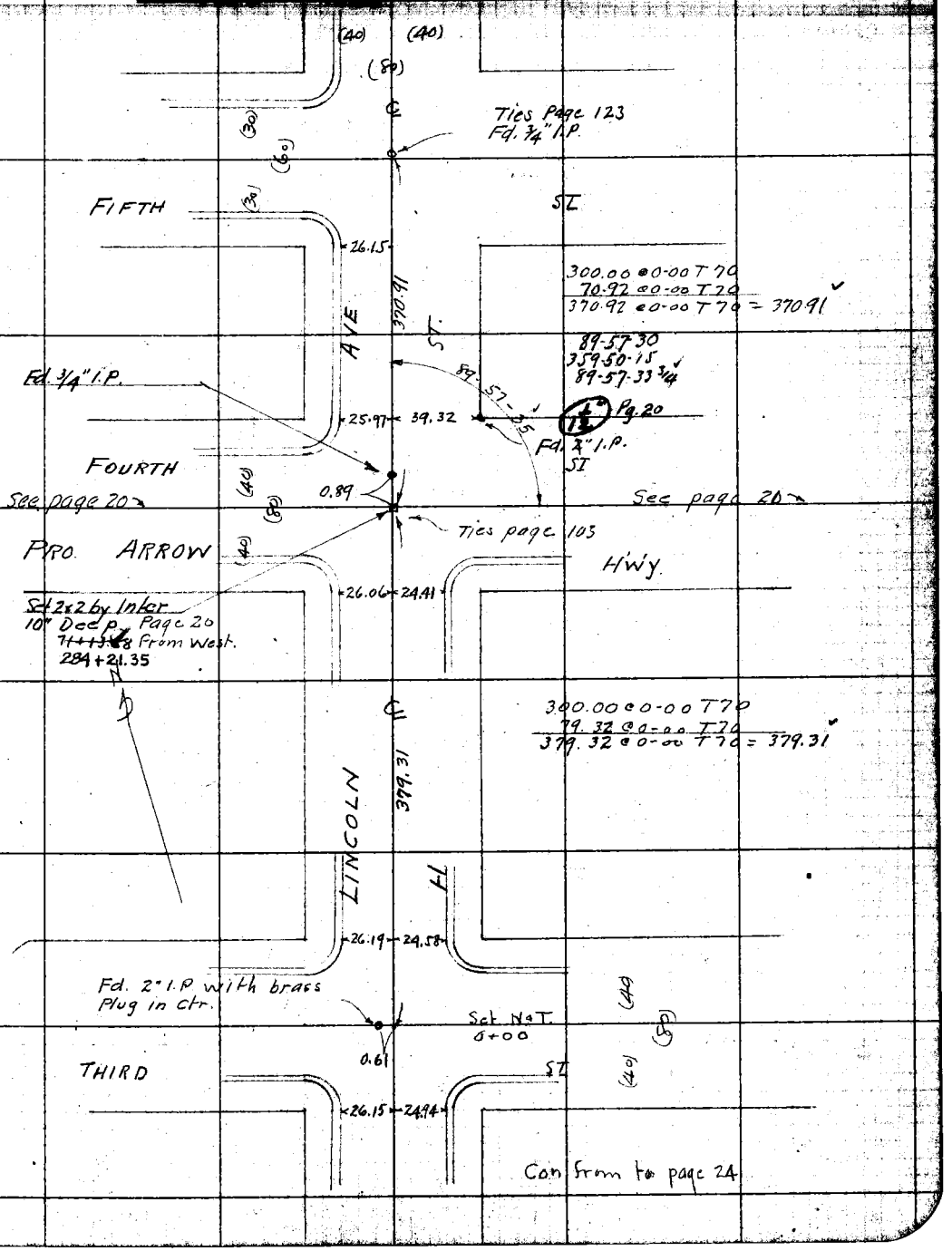

Note: ANY ADDITIONS OR CHANGES ON THIS SHEET MUST BE MADE OR CIRCLED IN Red. WITH DATE AND NAME OF PERSON MAKING CHANGE.

RETURN TO
LOS ANGELES COUNTY SURVEYOR

Do not extend notes this side of this line

F.B. 326 PG. 26 Miller Chief Party Notes by Miller Date 4-25-28

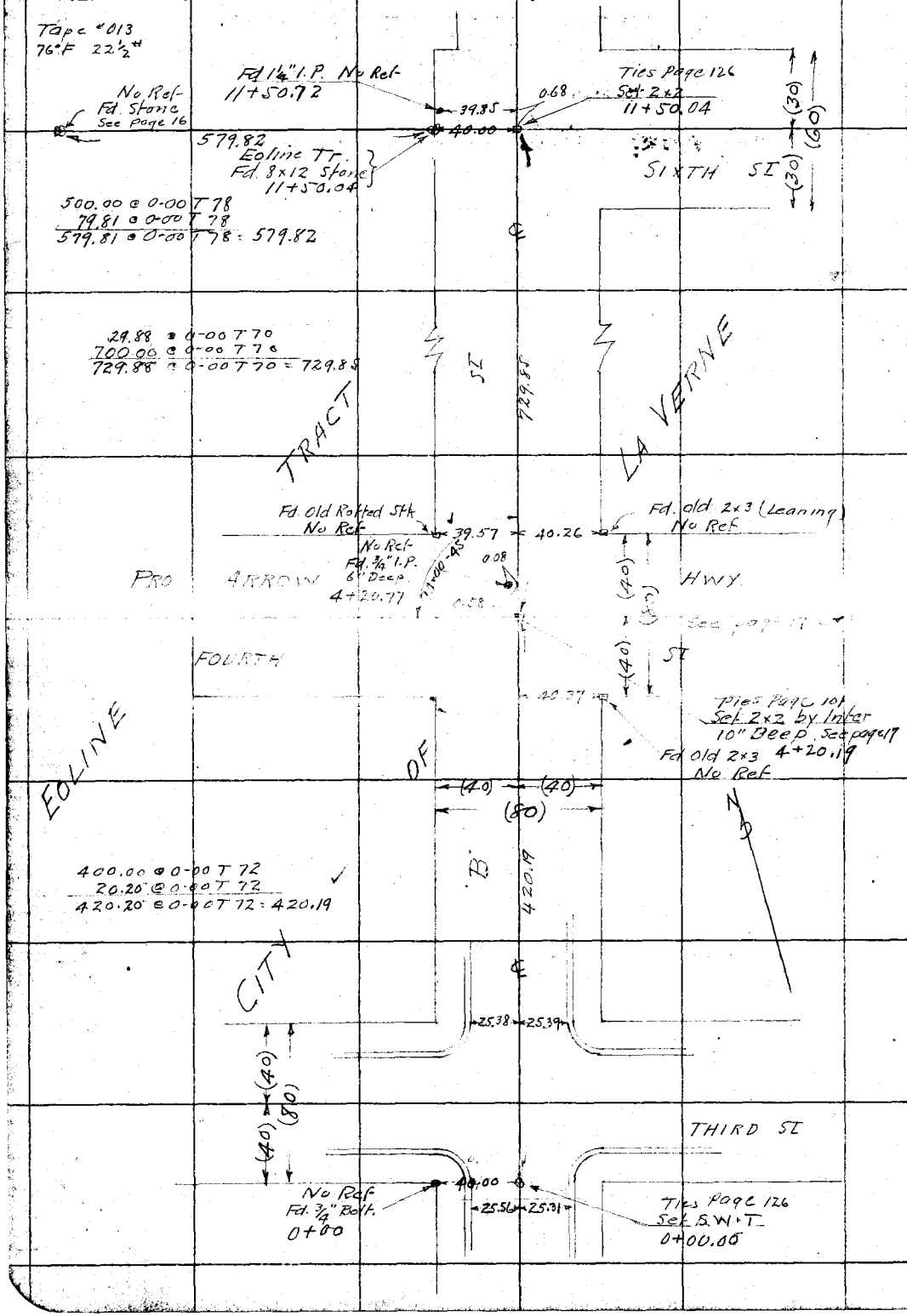

RETURN TO
LOS ANGELES COUNTY SURVEYOR
Do not extend notes this side of this line

Note: ANY ADDITIONS OR CHANGES ON THIS SHEET MUST BE MADE OR CIRCLED IN Red. WITH DATE AND NAME OF PERSON MAKING CHANGE.

Date 4-27-28 Notes by Miller Chief Party Miller F. B. 326 PG. 27

Plotted by R.R. Beebee	W. O. No. 1200
Date July 1928	Location ARROW HWY
Map No. B-147-5	Surveyed by Miller
Plotting C'd by D. M. F.	Date Apr 1928
Date AUG. 1928	Indexed

Tape #013
76°F 22½#

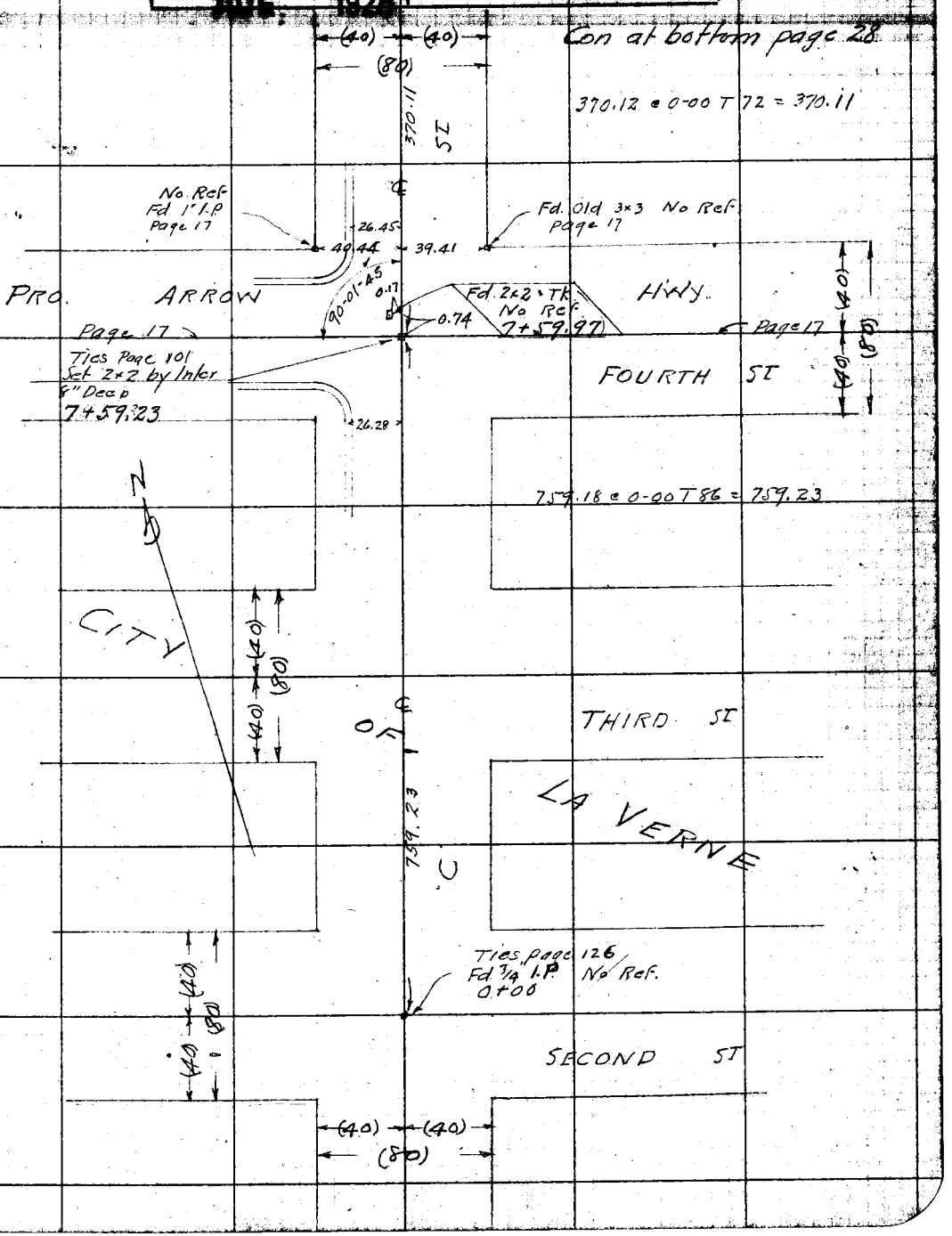

Note: ANY ADDITIONS OR CHANGES ON THIS SHEET MUST BE MADE OR CIRCLED IN Red. WITH DATE AND NAME OF PERSON MAKING CHANGE.

RETURN TO
LOS ANGELES COUNTY SURVEYOR

Do not extend notes this side of this line

F.B. 326 Pg. 28 Miller Chief Party Notes by Miller Date 4-27-28

Tape #013
76°F 22½ #

(40) (40)
(80)
℄ ST
LA VERNE
Ties page 125
Fd. ¾ I.R. No Ref.
14+90.09
(30) (60)
(30)
SIXTH ST
N
360.76 @ 0-00 T 72 = 360.75'
OF
360.75'
C.
CITY
No Ref
Fd. 2x2 TK
11+29.34
(30) (60)
(30)
Δ 020
FIFTH ST
℄
370.11
(40) (40)
(80)
Con From top page 27

RETURN TO
LOS ANGELES COUNTY SURVEYOR
Do not extend notes this side of this line
Notes: ANY ADDITIONS OR CHANGES ON THIS SHEET MUST BE MADE OR CIRCLED IN Red. WITH DATE AND NAME OF PERSON MAKING CHANGE.

Date 5-2-28 Notes by Miller Chief Party Miller F. B. 326 PG. 29

Platted by [illegible]		W. O. No. 4200	S. C. D. No.
Date July 1928		Location ARROW HWY	
Map No. B-147-6		Surveyed by Miller	
Platting C'k'd by D. M. F.		Date May 1928	
Date AUG 1928		Indexed	

Tape #[illegible]
76°F 22½

91+39.26
1+65.63
93+04.89
3+02.02
96+06.91
3+58.81
99+65.72
1+76.80
101+42.52

Con at bottom page 30

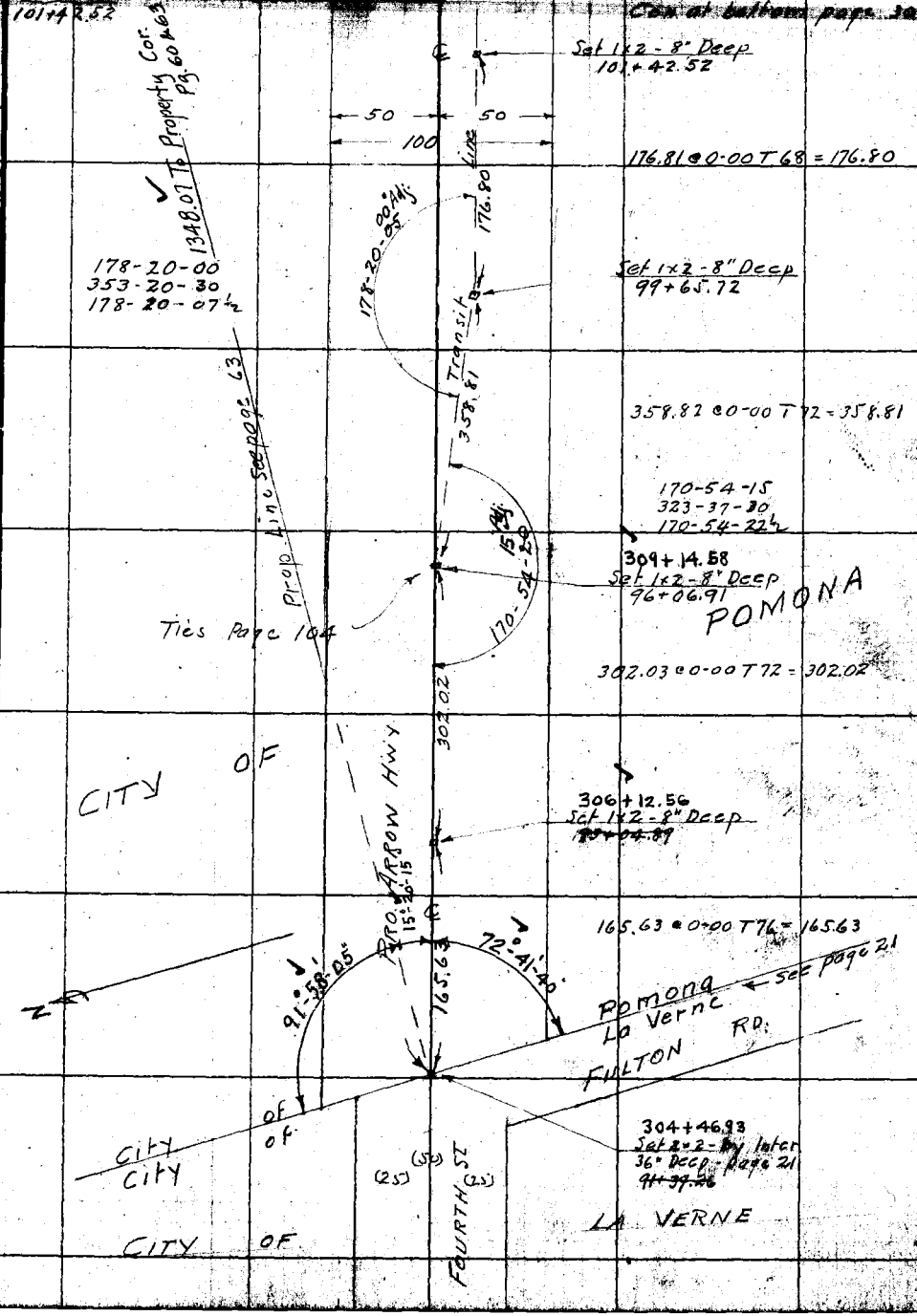

Note: ANY ADDITIONS OR CHANGES ON THIS SHEET MUST BE MADE OR CIRCLED IN Red. WITH DATE AND NAME OF PERSON MAKING CHANGE.

Do not extend notes this side of this line

RETURN TO
LOS ANGELES COUNTY SURVEYOR

F.B. 326 Pg. 30 Miller Chief Party Notes by Miller Date 5-7-28

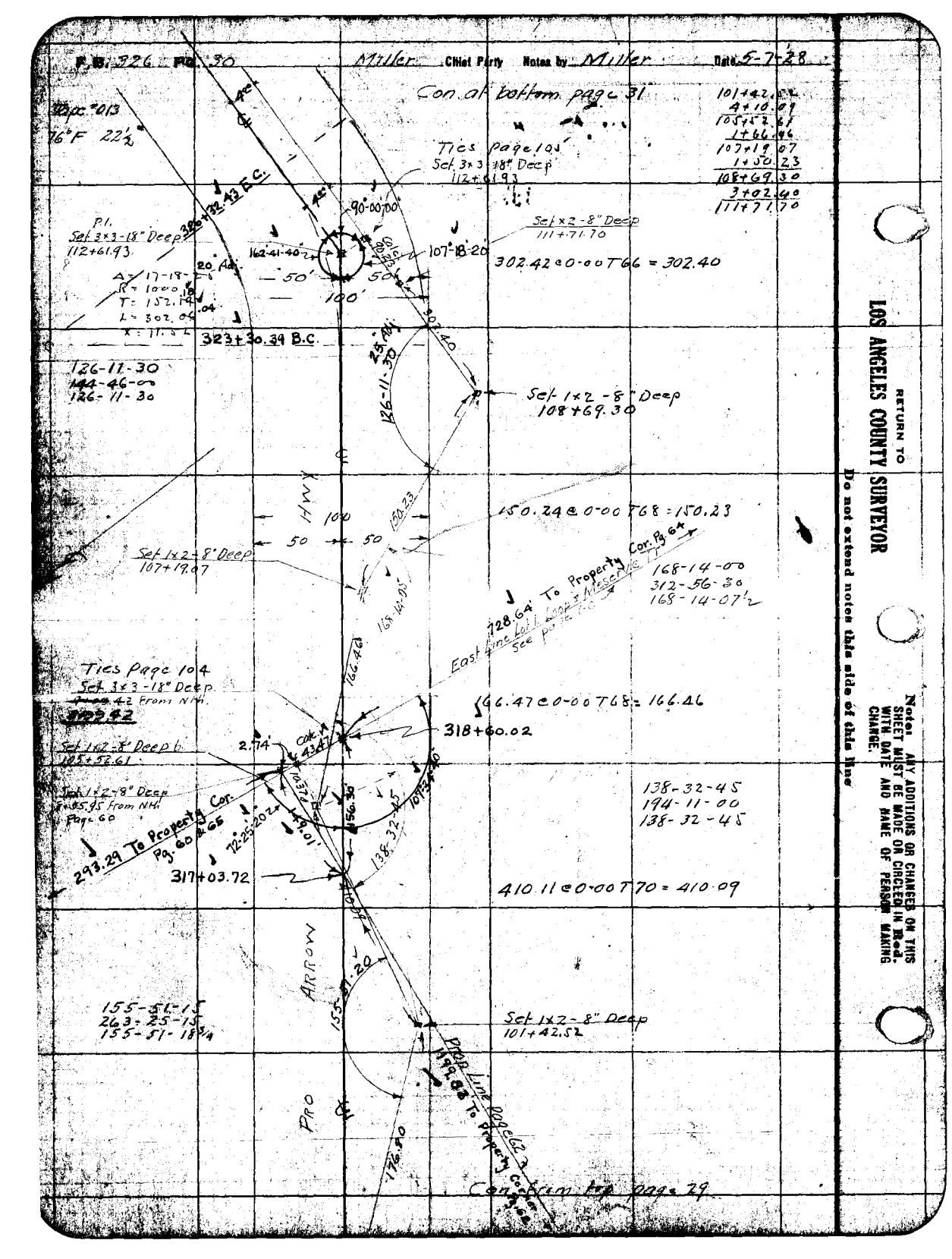

RETURN TO
LOS ANGELES COUNTY SURVEYOR
Do not extend notes this side of this line

Notes. ANY ADDITIONS OR CHANGES ON THIS SHEET MUST BE MADE OR CIRCLED IN Red. WITH DATE AND NAME OF PERSON MAKING CHARGE.

Drawn by Miller Checked by Miller F.B. [illegible] Pg. [illegible]

Date [illegible] Location [illegible] Hwy
Map No. B-147-6-7 Surveyed by Miller
Plotting C.K.'d by [illegible] Date [illegible]
Date [illegible] Indexed [illegible]



Note: ALL CONTROLS OF CHANGES ON THIS SHEET MUST BE MADE OR CHECKED WITH RATE AND MADE OR FORWARD CHANGE

RETURN TO LOS ANGELES COUNTY SURVEYOR

Do not extend notes into side of this line

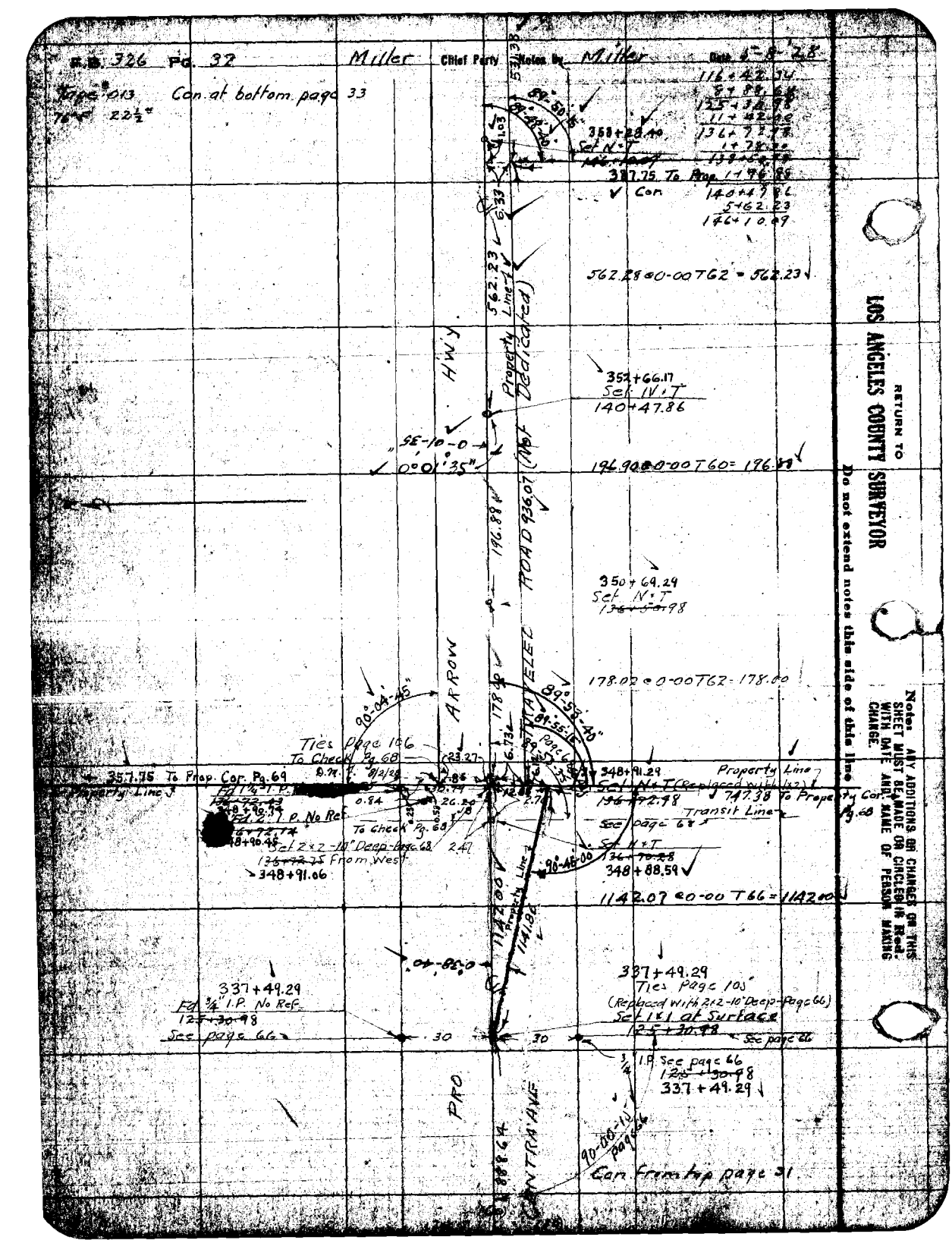

R.B. 326 Pg. 32
Miller
Chief Party
Notes by Miller
Date 5-8-28
Page 013
Con. at bottom page 33
116+42.34
8+88.64
125+30.98
11+42.00
136+72.98
1+78.00
138+50.98
140+47.86
5+62.23
146+10.09
358+28.40
Set N+T
387.75 To Prop. Cor.
562.28 @ 0-00 T62 = 562.23
562.23
Property Line
HWY
352+66.17
Set N+T
140+47.86
0°01'35"
196.90 @ 0-00 T60 = 196.88
196.88
ROAD 936.07 (Not Dedicated)
350+69.29
Set N+T
178.02 @ 0-00 T62 = 178.00
ARROW
TRAVELED
89°53'40"
90°04'45"
Ties Page 106
To Check Pg. 68
357.75 To Prop. Cor. Pg. 69
Property Line
348+91.29
Set N+T (Replaced with 1x2)
136+72.98
747.38 To Property Cor. Pg. 68
Transit Line
See page 68
Set N+T
136+70.28
348+88.59
To Check Pg. 68
Set 2x2-10" Deep-Page 68
From West
348+91.06
90°46'00"
1142.07 @ 0-00 T66 = 1142.00
1142.00
1141.86
337+49.29
Ties Page 105
(Replaced with 2x2-10" Deep-Page 66)
Set 1x1 at Surface
125+30.98
See page 66
337+49.29
Fd 3/4" I.P. No Ref.
125+30.98
See page 66
30
30
3/4" I.P. See page 66
125+30.98
337+49.29
PRO
CENTRA AVE
90°00'15"
Page 66
Con. from top page 31
RETURN TO
LOS ANGELES COUNTY SURVEYOR
Do not extend notes this side of this line
Note: ANY ADDITIONS OR CHANGES ON THIS SHEET MUST BE MADE OR CIRCLED IN Red. WITH DATE AND NAME OF PERSON MAKING CHANGE.

Notes by Miller Chief Party Miller F.B. 326 Pg. 32

Plotted by J. D. Price
Date Aug. 1928
Map No. B-147-7
Platting C'k'd by [illegible]

Location ARROW HWY
Surveyed by Miller
Date [illegible]

76 F

146+10.09
151+70.55
151+70.76
158+32.32
165+09.20
4.07
165+13.27
3.84
165+17.11

East Limits
City of Pomona

Ties page 107

4.07

Set N.T. See page [illegible]
377+27.51

524.11 @ 0-00 T 66 = [illegible]

See page [illegible]
Prop Line

Fd N.T.
378+03.43

Ties Page 106

Prop Line
See page 72

Fd N.T.
370+50.53

FOR FINAL LOCATION
SEE F.B. 326-131, 132

87-59-15
351-58-30
87-59-07½

Set L.T. by Inter.
151+70.42

25.12

Set N.T. by Inter.
See page 52

O.K.

935.72

47.14

SAN ANTONIO AVE

Ties Page 106

935.82 @ 0-00 T 70 = 935.78

O.K. [illegible] 8/2/28

387.75 To Prop. Cor.

89-45-15
359-00-45
89-45-11½

23.88

560.33

6.12

90-13-15

560.38 @ 0-00 T 62 = 560.[illegible]

358+28.40
Set N.T.
[illegible]

151+70.76

PRO ARROW HWY

TRAVELED ROAD
(Not Dedicated)

562.23

Con from top page 32

Note: ANY ADDITIONS OR CHANGES ON THIS SHEET MUST BE MADE OR CIRCLED IN RED WITH DATE AND NAME OF PERSON MAKING CHANGE.

RETURN TO
LOS ANGELES COUNTY SURVEYOR

Do not extend notes into side of this line



F.B. 326 Pg. 34
Miller Chief Party Notes by Miller Date 5-17-28
SEE F.B. 378-5, 75
Con at bottom page 45
173+16.21
3+53.99
176+70.20
6+71.72
183+41.92
165+17.11
7+99.10
173+16.21
19+47.59
192+63.80
16.95
192+80.75
764.46 @ 0-00 T 74 = 764.45
(60)
(30)
(30)
Ties Page 120
Fd Bolt at Inter. No Ref
Harrison Ave
Ties Page 119
Fd Bolt - No Ref.
192+63.80
764.45
Con. at bottom page 73
Ties Page 119
Fd Bolt - No. Ref.
192+80.75
16.95
BERKELEY AVE
675.23
See page 73
Fd. 3/8" I.P. in Conc Mon
No Ref.
Ties Page 120
103-00-05
76-58-15
BERKELEY AVE
HARRISON AVE
1947.67 @ 0-00 T 70 = 1947.59
103-00-00
52-00-15
103-00-03
76-58-15
309-53-00
76-58-15
(Page 79)
1947.59
92-00-45
Page 79
675.23 @ 0-00 T 76 = 675.23
ARROW HWY
THIS LOCATION VOID.
Set S.W.T by Inter
183+41.92
395+60.23 P.O.T.
Set 2x2
12" Deep
Transit Line Page 79
348.85
Set 2x2 - 12" Deep
Set N+T in Orange
460.82 @ 0-00 T 88 = 460.86
671.72 Calc
PRO
460.86 Calc
671.76 @ 0-00 T 68 = 671.72
Ties Page 107
P.I. - Set S.W.T
176+70.20
388+88.51 P.O.T.
Set N+T in Orange
15" Adj.
Δ = 49-29-10 Calc.
R = 1000
T = 460.86 .87
L = 863.70 .72
x = 101.08
354.01 @ 0-00 T 68 = 353.99
CENTRAL AVE
460.86 Calc.
353.99
Set S.W.T
173+16.21
385+34.52 P.O.T.
N+T in Orange
N+T in Orange
40.82
49.63
799.15 @ 0-00 T 66 = 799.10
Set S.W.T
173+09.24
384+27.64
N+T in Orange
N+T in Orange
51.86
46.63
799.10
91°45'50"
Set N+T by Inter
165+17.11
377+35.42
See page 53
Transit Line
See page 53
88°14'10"
3.84
WEST LIMITS CITY OF CLAREMONT
EAST LIMITS CITY OF POMONA
4.07
Transit Line See page 54
Fd 3/4" I.P. in Conc Mon.
L.B. 414-25
165+13.27
377+31.58
See page 53
Set N+T - Page 54
165+09.20
377+27.51
91-43-15
Page 53
88-16-41
Page 54
(60)
(30)
(30)
page 23
RETURN TO
LOS ANGELES COUNTY SURVEYOR
Do not extend notes this side of this line
Note: ANY ADDITIONS OR CHANGES ON THIS SHEET MUST BE MADE OR CIRCLED IN Red. WITH DATE AND NAME OF PERSON MAKING CHANGE.

Date 5-10-28 Notes by Miller Chief Party Miller F. B. 326 Pg. 38

11+69.80
13+42.72
9+65.30
23+08.02

Date Aug. 1928
Map No. B-147-6
Date AUG 1928

Location ARROW HWY
Surveyed by Miller
May 1928
Indexed

Tape 5013
76°F 22½

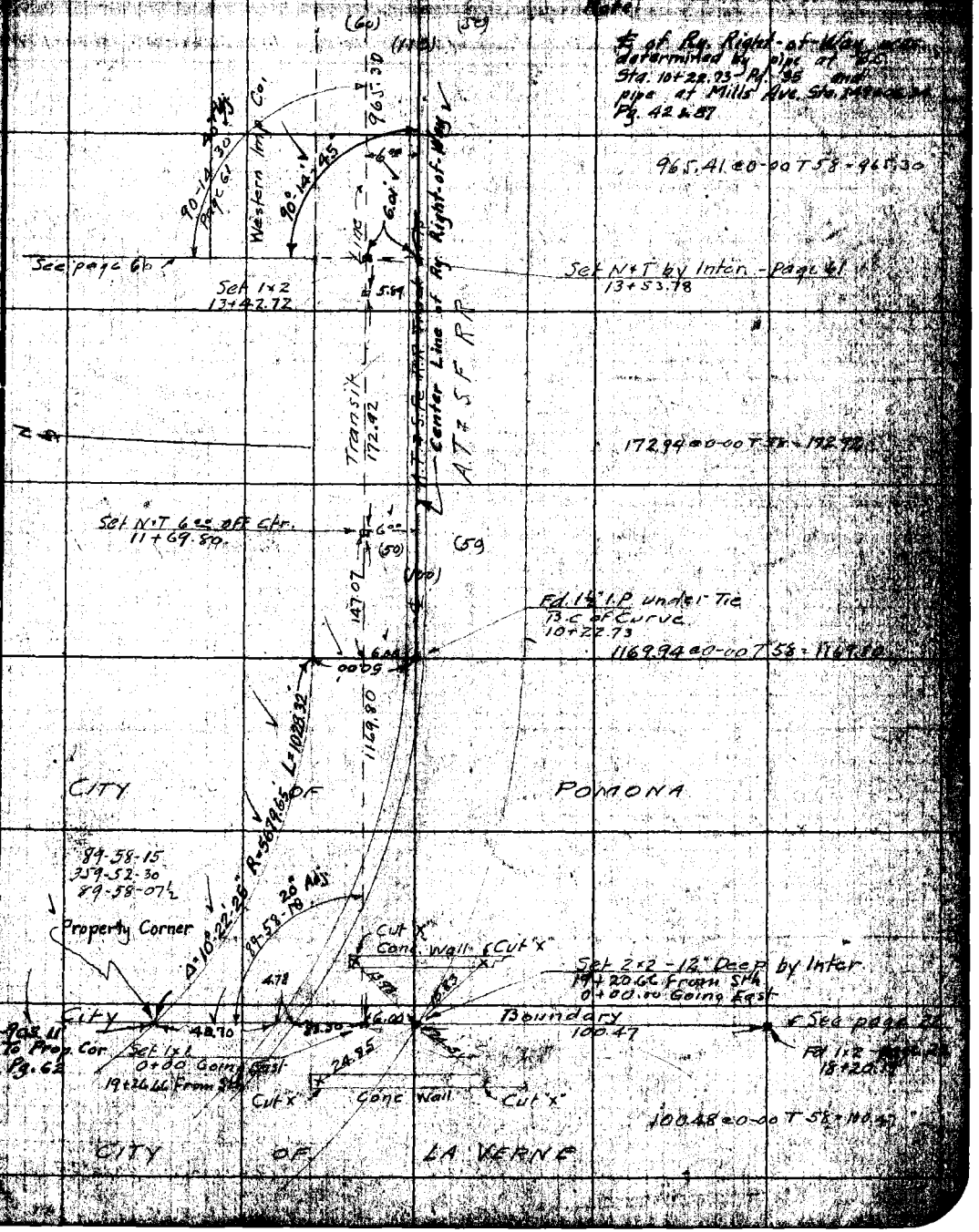

Note: ANY ADDITIONS OR CHANGES ON THIS SHEET MUST BE MADE OR CIRCLED IN WITH DATE AND NAME OF PERSON MAKING CHANGE.

RETURN TO LOS ANGELES COUNTY SURVEYOR

Do not extend notes this side of this line

P.B. [illegible] Pg. 36 Miller Chief Party Notes by Miller Date 5-10-28

Tape #013
76°F 22½"

Con at bottom page 37

23+08.02
8+98.25
32+06.27
11+46.82
43+53.09

1469.54 @ 0-00 T58 = 1469.37

1146.95 @ 0-00 T58 = 1146.82

898.35 @ 0-00 T60 = 898.25

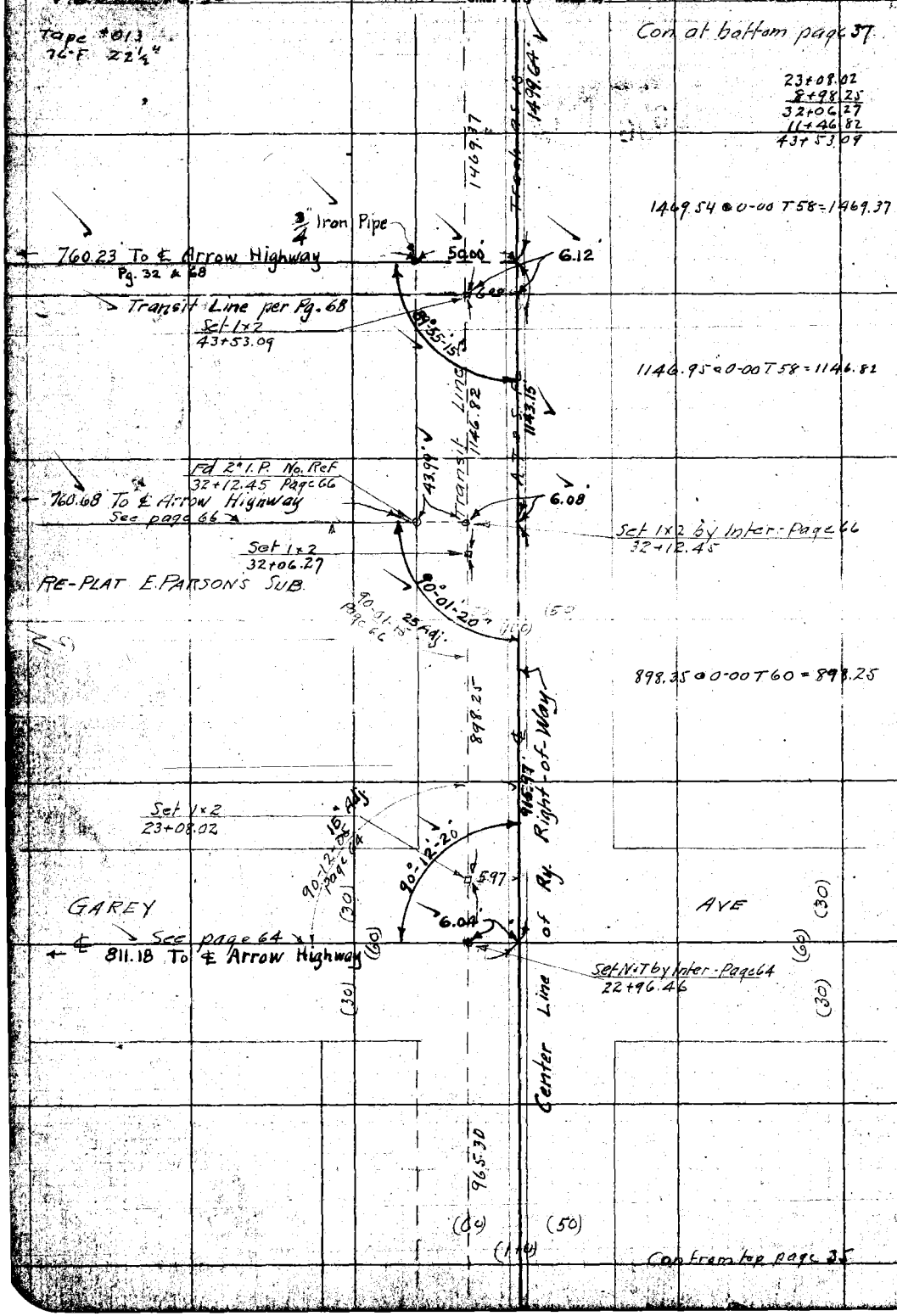

Con from top page 35

RETURN TO
LOS ANGELES COUNTY SURVEYOR
Do not extend notes this side of this line

Note: ANY ADDITIONS OR CHANGES ON THIS SHEET MUST BE MADE OR CIRCLED IN Red. WITH DATE AND NAME OF PERSON MAKING CHANGE.

Date 5-10-28 Notes by Miller Chief Party Miller F. B. 326 Pg. 37

43+53.09

58+22.46
8+57.40
66+79.86
71+94.55

Date Aug 1928
Map No. B-147-7
Date AUG 1928

Location ARROW HWY
Surveyed by Miller
Date May 1928
Indexed

Tape #013
76°F 22½

Con at bottom page 38

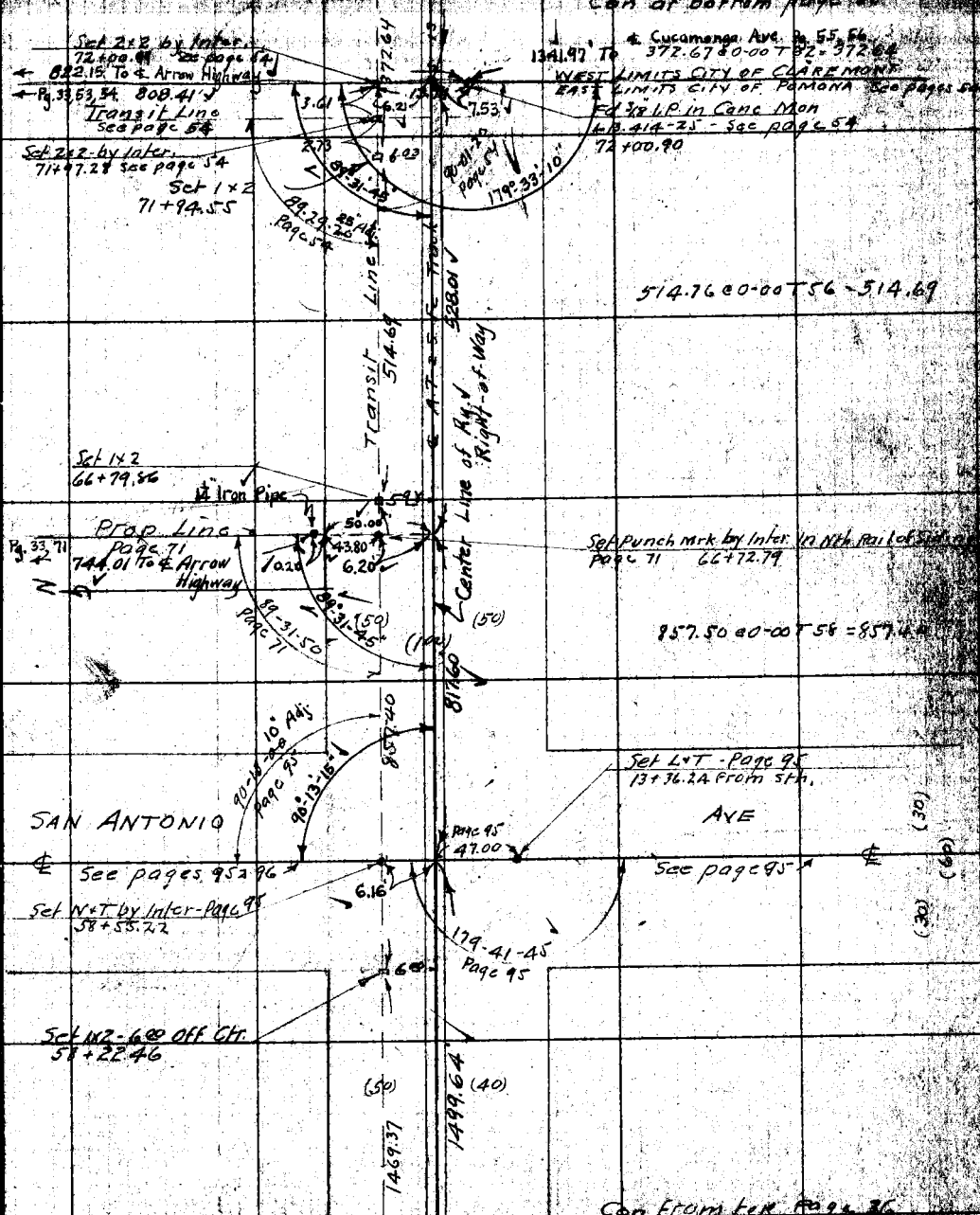

Con From top Page 36

Notes: ANY ADDITIONS OR CHANGES ON THIS SHEET MUST BE MADE OR CIRCLED IN Red. WITH DATE AND NAME OF PERSON MAKING CHANGE.

RETURN TO LOS ANGELES COUNTY SURVEYOR

Do not extend notes this side of this line

F.B. 326 PG. 38 Miller Chief Party Notes by Miller Date 5-11-28

Tape 013
76°F 22½°

Con at bottom page 39

71+94.55
3+72.64
75+67.19
5+16.04
80+83.23
5+31.16
86+14.39
4+99.85
91+14.24

Set 1x2
91+14.24

6.12

499.85

Track as is

See page 80 HWY

℄ P.E. R.R.

(50)

(40) (90)

This Location Abandoned

ARRO

℄ of Ry. Right-of-Way

499.89 @ 0-00 T64 = 499.85

See Page 80 for Detail of Xing

50

100

50

PRO

96-02-25 Page 78

Track as is

Set 1x2
86+14.39

6.07

Transit Line Page 78

Prop Line

Set 1x2 by Inter-Page 78
85+21.28

531.20 @ 0-00 T64 = 531.16

Line 531.16

A.T. & S.F.

2582.73 to ℄ Berkeley Ave

Set 1x2
80+83.23

6.05

N

516.08 @ 0-00 T64 = 516.04

Transit 516.04

℄ to E. Bdy. Line of Pomona

(100)

(50) (50)

Set 1x2
75+67.19

6.07

372.64

Con from top page 37

RETURN TO
LOS ANGELES COUNTY SURVEYOR

Do not extend notes this side of this line

Note: ANY ADDITIONS OR CHANGES ON THIS SHEET MUST BE MADE OR CIRCLED IN Red. WITH DATE AND NAME OF PERSON MAKING CHANGE.

Date 5-11-28 Notes by Miller Chief Party Miller F. B. 326 Pg. 37

Date Aug 1928
Map No. B-147-8
Plotting C K'd by
Date AUG 1928

Location ARROW HWY
Surveyed by Miller
Indexed

Tape #213
76°F 22½

6+75.16
97+39.40
7+69.78
105+09.18

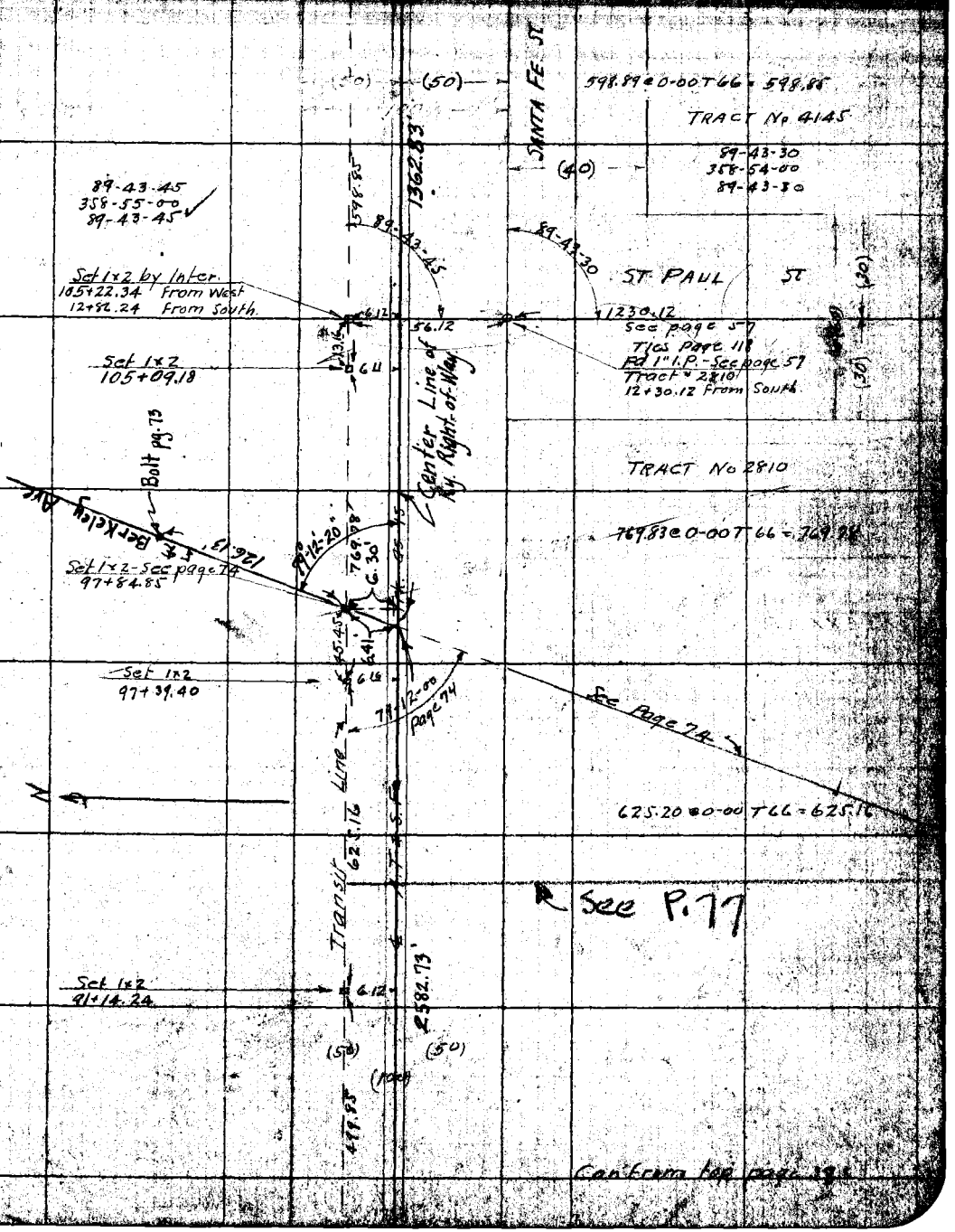

Note: ANY ADDITIONS OR CHANGES ON THIS SHEET MUST BE MADE OR CIRCLED IN Red. WITH DATE AND NAME OF PERSON MAKING CHANGE.

RETURN TO LOS ANGELES COUNTY SURVEYOR

Do not extend notes this side of this line

Confirm top page 39

F.B. 326 PG. 40 Miller Chief Party Notes by Miller Date 5-11-'28

Tape 013
76°F 22½"

Con at bottom page 41

105+09.18
5+98.85
111+08.03
6+20.04
117+28.07
7+33.40
124+63.47

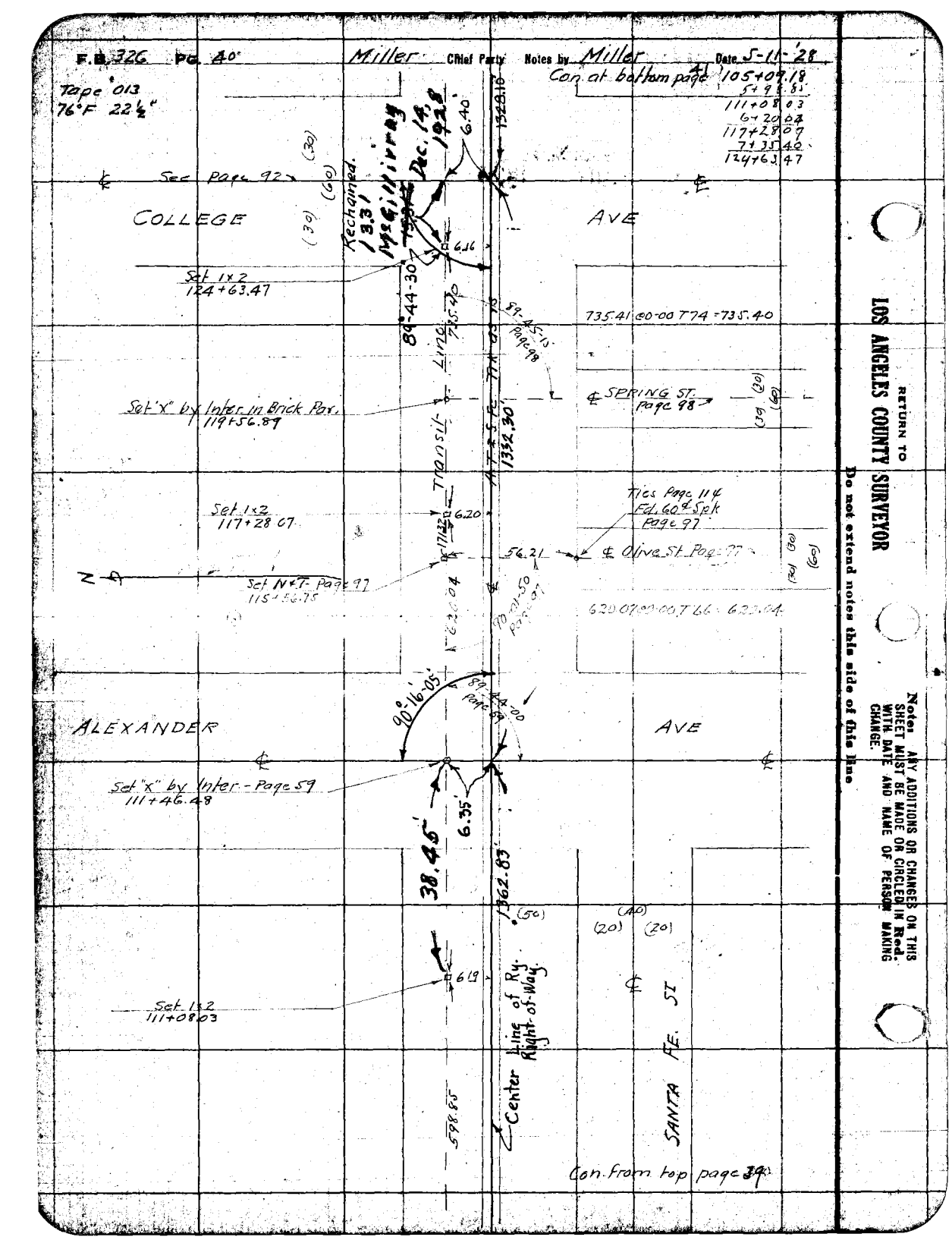

Con. from top page 39

RETURN TO
LOS ANGELES COUNTY SURVEYOR

Do not extend notes this side of this line

Notes: ANY ADDITIONS OR CHANGES ON THIS SHEET MUST BE MADE OR CIRCLED IN Red. WITH DATE AND NAME OF PERSON MAKING CHANGE.

Date 5-11-28 Notes by Miller Chief Party Miller F. B. 326 Pg. 41

124+63.47
5+88.50
130+62.03
7+28.80
137+90.83

Plotted by J.D. Price
Date Aug. 1928
Map No. B-147-8
Plotting C'k'd by D. M. P.
Date AUG 1928

Location ARROW HWY
Surveyed by Miller
Date May 1928
Indexed

Tape #013
76°F 22½#



Note: ANY ADDITIONS OR CHANGES ON THIS SHEET MUST BE MADE OR CIRCLED IN Red. WITH DATE AND NAME OF PERSON MAKING CHANGE.

Do not extend notes this side of this line

RETURN TO LOS ANGELES COUNTY SURVEYOR

F.B. 326 Pg. 42 — Miller Chief Party — Notes by Miller — Date 5-1-28

Tape #013
76°F 22½#

137+90.83
10+67.80
148+58.63
6+47.02
155+05.65

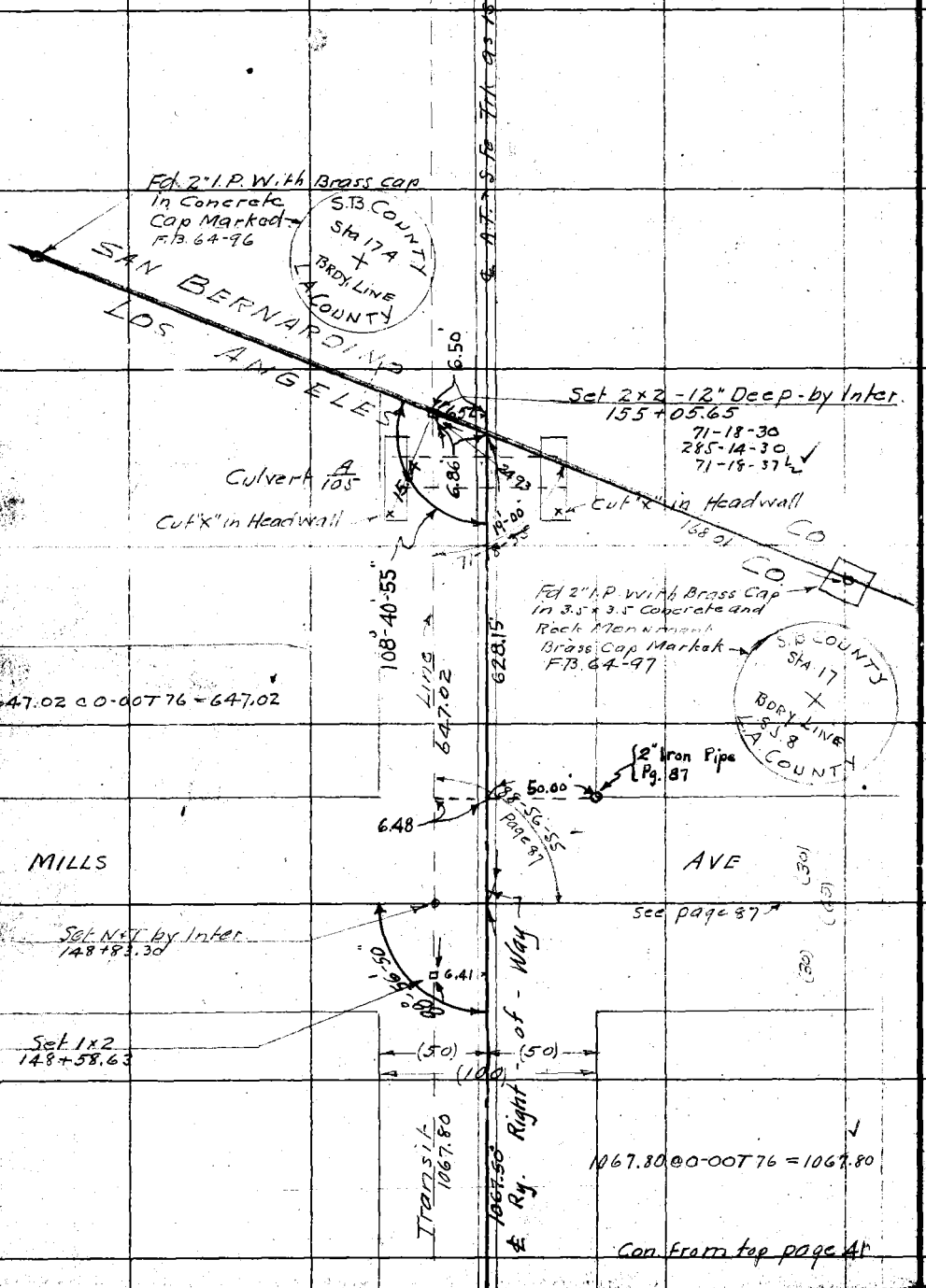

RETURN TO LOS ANGELES COUNTY SURVEYOR

Do not extend notes this side of this line

Notes: ANY ADDITIONS OR CHANGES ON THIS SHEET MUST BE MADE OR CIRCLED IN Red. WITH DATE AND NAME OF PERSON MAKING CHANGE.

Date _____ Notes by Miller Chief Party Miller F. B. 326 Pg. 43

Plotted by J. D. Price
Date Aug. 1928
Map No. B-147-8
Plotting C'ed by D. M. P.
Date AUG 1928

W. O. No. 1200 A. S. C. No.
Location ARROW HWY
Surveyed by Miller
Date May 1928
Indexed

1+80.19
87+94.58

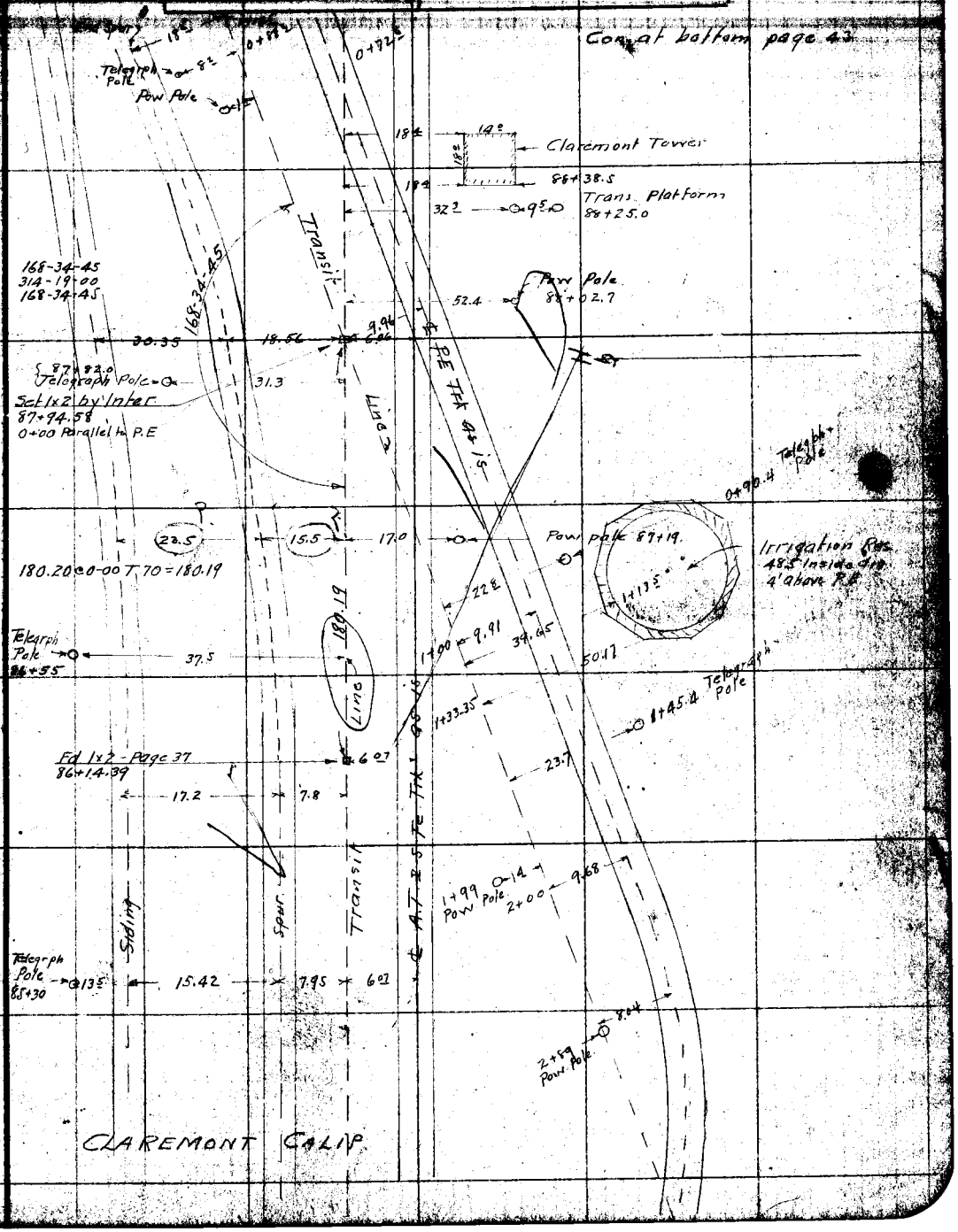

Notes: ANY ADDITIONS OR CHANGES ON THIS SHEET MUST BE MADE OR CHECKED IN Red. WITH SAME AND NAME OF PERSON MAKING CHANGE.

RETURN TO LOS ANGELES COUNTY SURVEYOR

Do not extend notes this side of this line

F.B. 326 Pg. 44 Miller Chief Party Notes by Miller Date 5-12-28

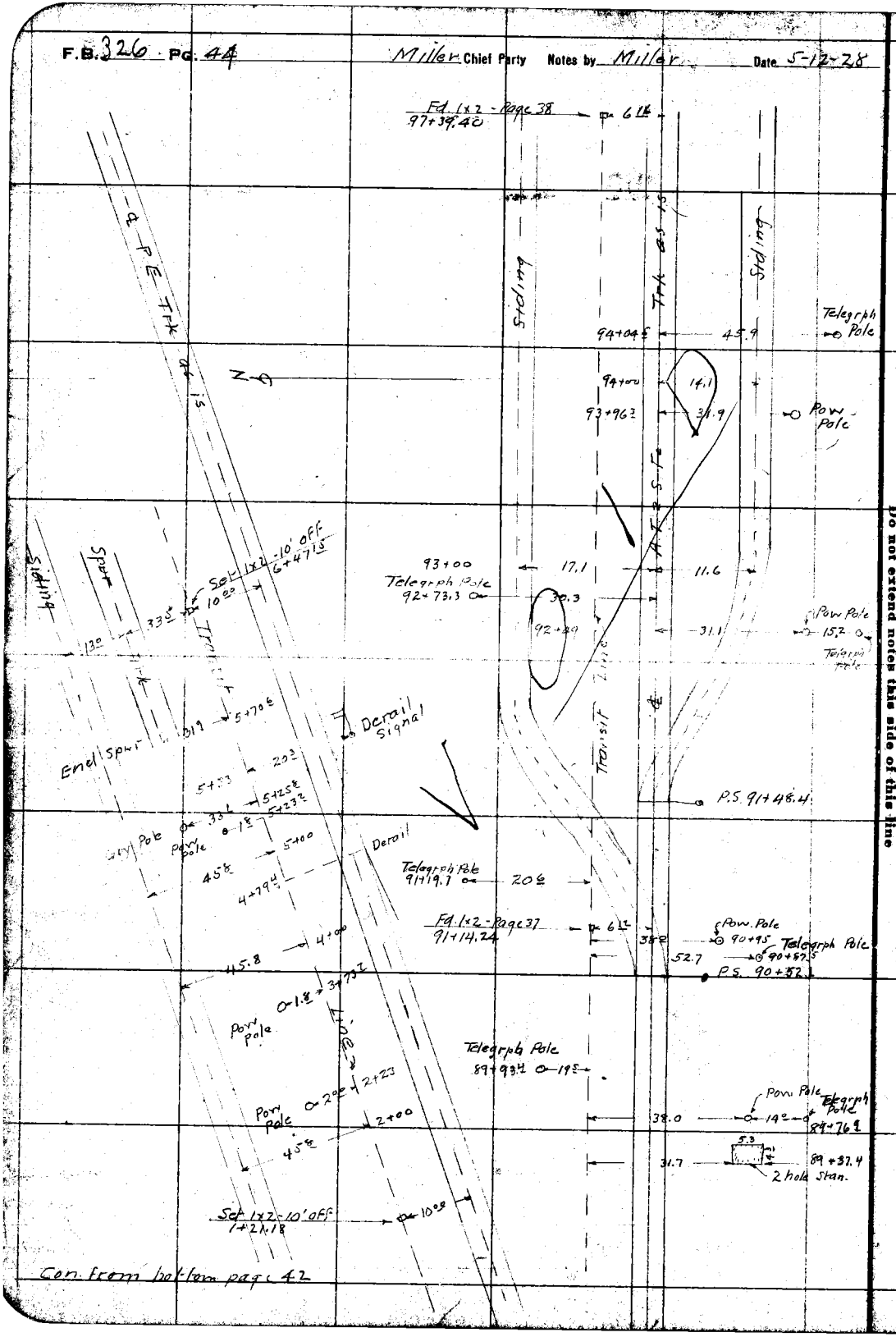

Con. from bottom page 42

RETURN TO
LOS ANGELES COUNTY SURVEYOR

Do not extend notes this side of this line

Notes: ANY ADDITIONS OR CHANGES ON THIS SHEET MUST BE MADE OR CIRCLED IN Red. WITH DATE AND NAME OF PERSON MAKING CHANGE.

Date _____ Notes by Miller Chief Party Miller F. B. 326 PG. 45

Plotted by J. D. Price	W. O. No. 4200 B. & O. No.
Date Aug. 1928	Location Arrow Hwy
Map No. B-147-8	Surveyed by Miller
Plotting Chkd by D.M. Finley	Date May 14 1928
Date AUG 1928	Indexed

RETURN TO

LOS ANGELES COUNTY SURVEYOR

Do not extend notes this side of this line

Note: ANY ADDITIONS OR CHANGES ON THIS SHEET MUST BE MADE OR CIRCLED IN Red. WITH DATE AND NAME OF PERSON MAKING CHANGE.

F.B. 326 Pg. 46 Miller Chief Party Notes by Miller Date 5-14-28

Profile & Cross-Sections at A.T.&S.Fe and P.E Crossing Near West City Limits of Claremont Calif.

Sta	B.S.	H.I.	F.S.	Elev.
B.M.	0.95	100.95 ✓		100.00 ✓
85+00				
T.P.	3.56	101.21 ✓	2.80	98.15 ✓
86+06				
87+00				
T.P.	4.97	103.68 ✓	3.00	98.71 ✓
87+33.5				
B.M.			3.68	100.00 ✓
	3.53	3.73 ✓		
87+84.5				
88+00				
T.P.	5.61	104.96 ✓	4.41	99.35 ✓
89+00				
T.P.	5.14	106.19 ✓	3.91	101.05 ✓
90+87				
T.P.	5.53	107.94 ✓	3.78	102.41 ✓
93+22.8				
T.P.	3.05	105.58 ✓	5.41	102.53 ✓
B.M.			5.67	99.91 ✓

RETURN TO LOS ANGELES COUNTY SURVEYOR

Do not extend notes this side of this line

Note: ANY ADDITIONS OR CHANGES ON THIS SHEET MUST BE MADE OR CIRCLED IN Red. WITH DATE AND NAME OF PERSON MAKING CHANGE.

Date 5-14-28 Notes by Miller Chief Party Miller F. B. 326 Pg. 47

Plotted by	W. O. No. 4200 D. S. O. No.
Date	Location ARROW HWY
Map No.	Surveyed by Miller
Plotting C'k'd by	Date May 1928
Date	Indexed

North South

N.W. Cor. bottom step Claremont Signal Tower.

85+00

200.0	100.0	48.7	35.0	Top Rail ℄	6.3	9.7	51.3	59.9	Top Rail ℄ P.E. 61	68.4	77.6	200.0
+0.3	2.2	3.2	4.3	3.47	4.0	4.9	6.1	4.8	4.3	4.3	7.8	10.7
101.2	98.7	97.7	96.6	97.48	96.9	96.0	94.8	96.1	96.6	96.6	93.1	

86+06

200.0	100.0	54.3	37.4	T. Rail ℄	6.1	10.0	34.0	36.0	Top Rail ℄ P.E. 41.9	49.0	57.0	100.0	200.0
0.5	2.7	3.4	4.8	3.51	4.1	5.1	5.5	4.6	4.02	4.1	7.1	8.8	10.6
101.2	99.0	98.3	96.9	98.26	97.6	96.6	96.2	97.1	97.69	97.6	94.6	92.9	91.1

87+00

T. Rail ℄	Top Rail ℄ P.E. 22.9	32.2	37.7	Top Res. Wall 53.5
2.91	3.2	3.4	4.8	+0.1
98.80	98.5	98.3	96.9	101.8

87+33.5

Top Rail ℄	T. Rail ℄ P.E. 16.7	22.5	36.0	100.0	200.0
4.62	4.8	5.2	8.5	9.5	11.3
99.06	98.9	98.5	95.2	94.2	92.4

87+84.5

200.0	100.0	55.8	Top Rail ℄
3.3	5.0	5.3	4.3
100.5	98.8	98.5	99.5

88+00

Top Rail ℄	9.9	18.2	26.3	100
4.18	4.7	5.6	8.5	9.6
99.58	99.1	98.2	95.3	94.2

89+00

200.0	75.5	61.0	27.4	23.5	℄ P.E. 18.1	T. Rail ℄	6.4	23.0	100.0	200.0
3.5	5.4	7.3	6.2	5.0	4.6	4.70	5.3	10.4	11.0	13.0
101.5	99.6	97.7	98.8	100.0	100.4	100.26	99.9	94.6	94.0	92.0

100.0 6.0 99.0

90+82

200.0	104.0	89.4	79.0	54.8	Top Rail ℄	10.0	29.6	100.0	200.0
4.6	5.3	7.3	5.4	4.9	4.55	5.3	9.8	11.4	13.4
101.6	100.9	98.9	100.8	101.2	101.60	100.9	96.4	94.8	92.8

(South) BB (North) BB.

200.0	100.0	40.0	21.0	13.4	Top Rail ℄	25.4	98.0	Top Rail ℄ P.E. 103.6	129.0	143.0	160.2	200
16.5	13.9	3.0	5.2	5.1	4.55	5.2	4.3	2.97	5.3	6.4	4.9	5.4
91.4	94.0	104.9	102.7	102.8	103.35	102.7	103.6	105.93	102.6	101.5	103.0	102.5

93+22.8

℄ AT 35 E
Trk 35 S

Note: ANY ADDITIONS OR CHANGES ON THIS SHEET MUST BE MADE OR CIRCLED IN Red. WITH DATE AND NAME OF PERSON MAKING CHANGE.

Do not extend notes this side of this line

RETURN TO LOS ANGELES COUNTY SURVEYOR

F.B. 526 PG. 48 Chief Party Notes by Date

10
12,
40,
48

RETURN TO
LOS ANGELES COUNTY SURVEYOR

Do not extend notes this side of this line

Note: ANY ADDITIONS OR CHANGES ON THIS SHEET MUST BE MADE OR CIRCLED IN Red. WITH DATE AND NAME OF PERSON MAKING CHANGE.

Date 5-14-28 Notes by Miller Chief Party Miller F. B. 326 Pg. 49

0+00.00
6+44.69
7+07.17
13+51.86
21+41.02

Plotted by R. R. Beebee W. O. No. 4200 A. S. O. No.
Date July 1928 Location ARROW HWY
Map No. B-147-6-7 Surveyed by Miller
Plotting Chk'd by D. M. F. Date May 1928
Date AUG 1928 Indexed

Tape #013
76°F 22½

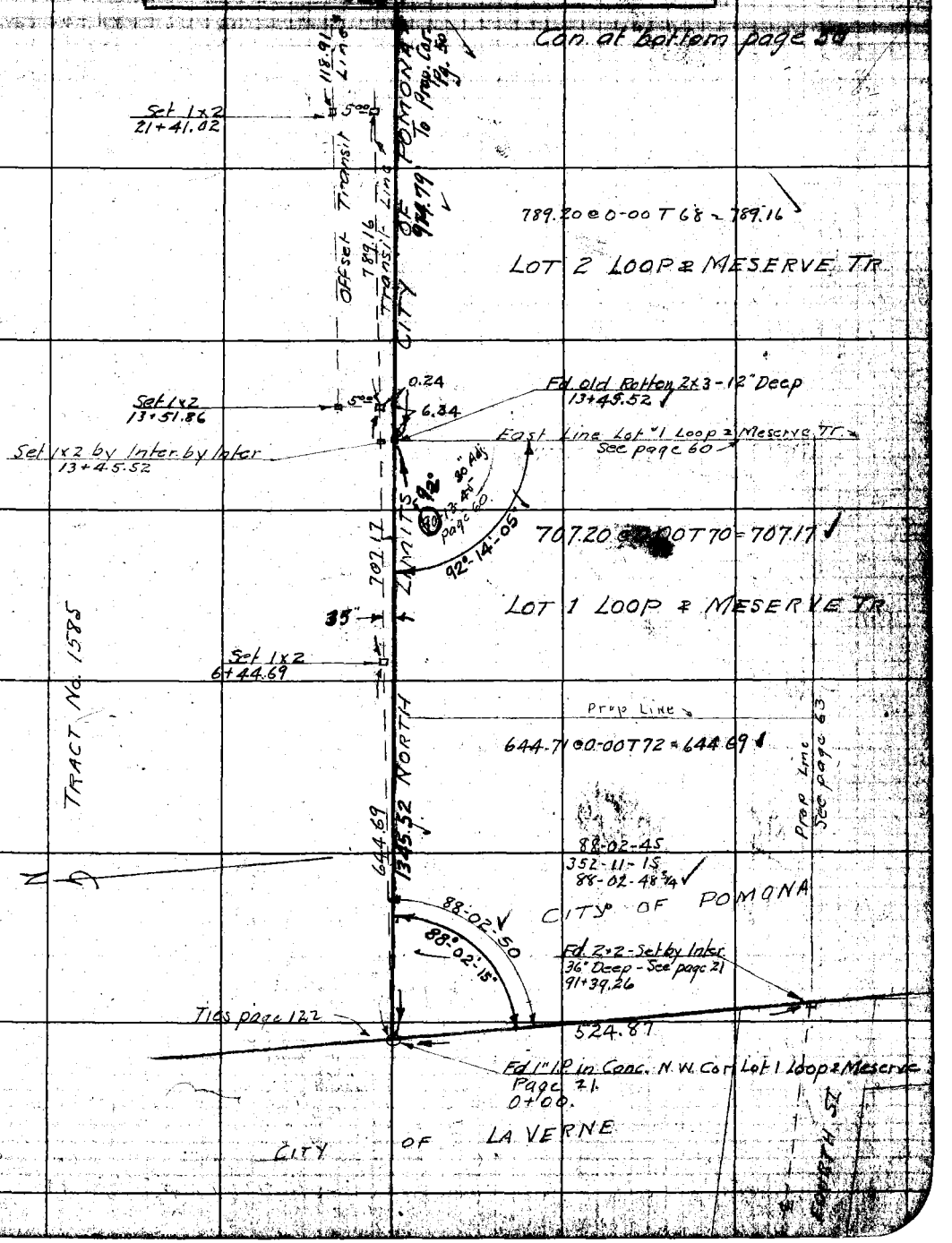

Notes: ANY ADDITIONS OR CHANGES ON THIS SHEET MUST BE MADE OR CIRCLED IN Red. WITH DATE AND NAME OF PERSON MAKING CHANGE.

Do not extend notes this side of this line

RETURN TO LOS ANGELES COUNTY SURVEYOR

F.B. 326 PG. 50 Miller Chief Party Notes by Miller Date 5-14-28

Tape #013
76°F 22½°



RETURN TO
LOS ANGELES COUNTY SURVEYOR

Do not extend notes this side of this line

Note: ANY ADDITIONS OR CHANGES ON THIS SHEET MUST BE MADE OR CIRCLED IN Red. WITH DATE AND NAME OF PERSON MAKING CHANGE.

Date 5-15-'28 Notes by Miller Chief Party Miller F. B. 326 Pg. 51

Tape [illegible]

76° F. [illegible]

Signed by R. R. Beebee	W. O. No. 4200 S. S. O. No.
Date July 1928	Location ARROW HWY
Map No. B-147-7	Surveyed by Miller
Drawing Checked D. M. F.	Date May 1928
Date AUG 1928	Indexed

40+19.06
43+58.89
5+28.47
48+87.36
58+06.77
58+18.77

Con at bottom page 52

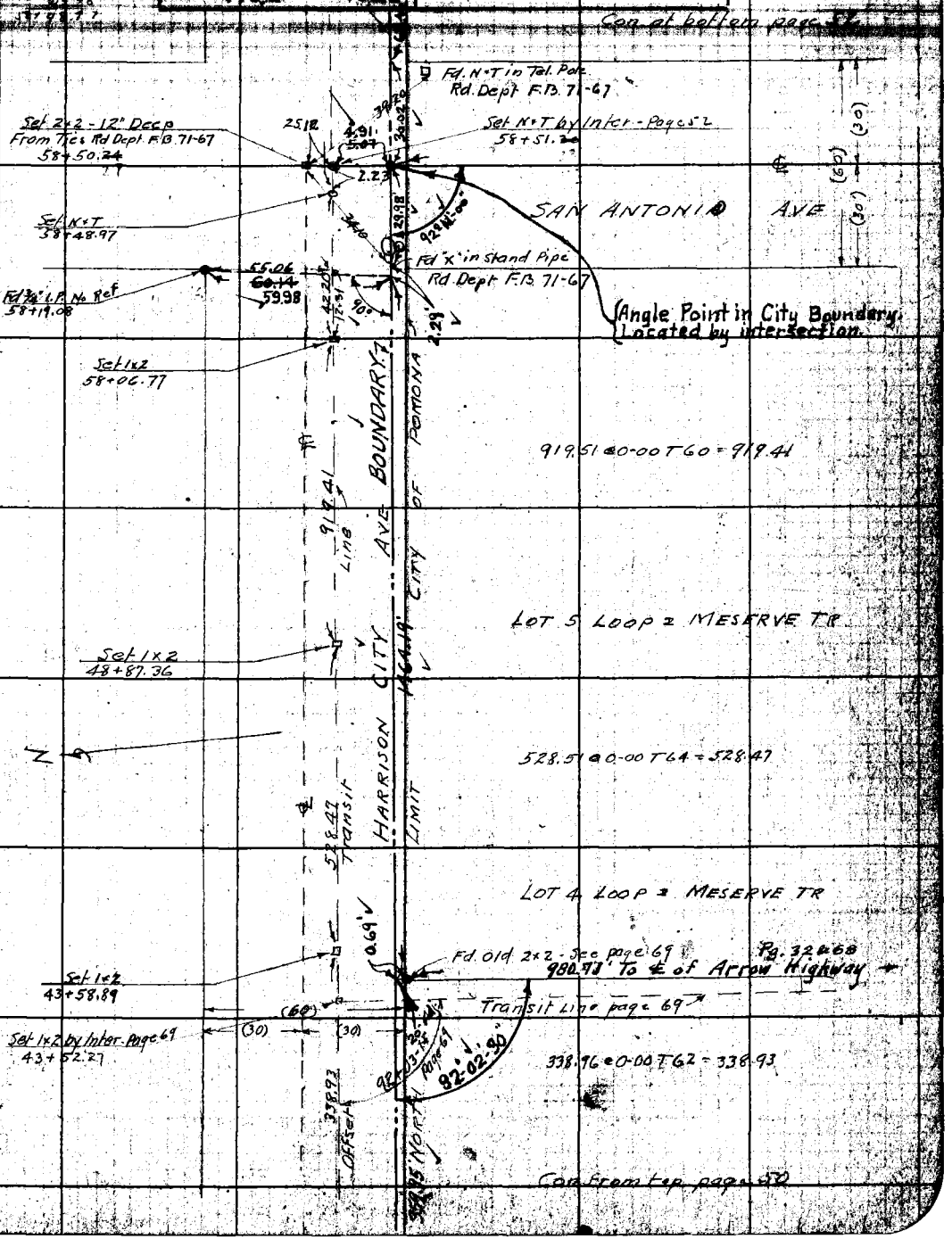

Con from top page 50

Notes: ANY ADDITIONS OR CHANGES ON THIS SHEET MUST BE MADE OR CIRCLED IN Red. WITH DATE AND NAME OF PERSON MAKING CHANGE.

RETURN TO LOS ANGELES COUNTY SURVEYOR

Do not extend notes this side of this line

F.B. 326 Pg. 52 — Miller Chief Party — Notes by Miller — Date 5-16-28

Tape "013
70°F 22½"

58+42.97
64+55.67
65+04.80
64+86.01
71+92.81

0.04

30.06
30.03
879.54
879.57

WEST LIMITS
CITY OF CLAREMONT

1338.92
E. Harrison Ave.

677.60

IDENTICAL

Con at P from page 53

Transit Line — See page 53

Set N+T
71+92.81

3.65
2.30
19.67
10.39
30.06
30.03
0.04
0.15
0.08

WEST LIMITS CITY
OF CLAREMONT
879.54 To ℄ Arrow
Ties Page 120

Ties Page 120
Fd ½" IP in Conc
L.B. 414-25
71+89.16

Fd 8" Conc. Mon. ⅜ Rod in Top
L.B. 414-25
71+90.51 From West

92-29-15
page 53

92° 26' 08"

AVE

Line of 688.01

688.03 @ 0-00 T 72 = 688.01'

(60)

67760

PONDEROSA

(30) (30)

87-47-00
Page 72

87° 47' 45"

65+11.70 calc

1338.92

10.26

77 5.05

19.67

Fd 1" I.P. - 2' High - Set in Conc.
65+12.88

See page 72

329.25

Set N+T by Inter - Page 72
65+12.09
65+12.48 Calc.

0.18
0.28
0.03

15°00'

HARRISON

Center Line of Set

CITY LIMITS

Set N+T
65+04.80

Set 1x2
65+04.80

655.86 @ 0-00 T 68 = 655.83

87-47-45
351-11-30
87-47-52

NORTH

631.45

655.83

180°00'15"

87° 47' 45"

48' 00" Rad.
87° 47' 30"

Set N+T by Inter
at Central Ave
See page 33+96

Ties Page 120
Set 2x2 - Pe-tics Rd Dpt - FB 71-67
See page 51
58+50.24

5.07
4.91
25.12

Set N+T by Inter
See page 53+96
58+51.20

935.78

See Pages 33+96

2.23

15°00'

SAN ANTONIO

Angle Point in City Boundary Located by Intersection.

AVE

Set N+T
58+48.97

(30) (60)

2.29

42.30

Con from top page 51

Set 1x2
58+06.77

15°00'

Set 1x2
58+06.77

RETURN TO
LOS ANGELES COUNTY SURVEYOR
Do not extend notes this side of this line

Note: ANY ADDITIONS OR CHANGES ON THIS SHEET MUST BE MADE OR CIRCLED IN Red. WITH DATE AND NAME OF PERSON MAKING CHANGE.

Date 5-16-28 Notes by Miller Chief Party Miller F. B. 326 PG. 53

5+36.39
8+98.97

Date July 1928	Location ARROW HWY
Map No. B-147-7 & 8	Surveyed by Miller
Plotting Check	Date May 1928
Date AUG 1928	Indexed

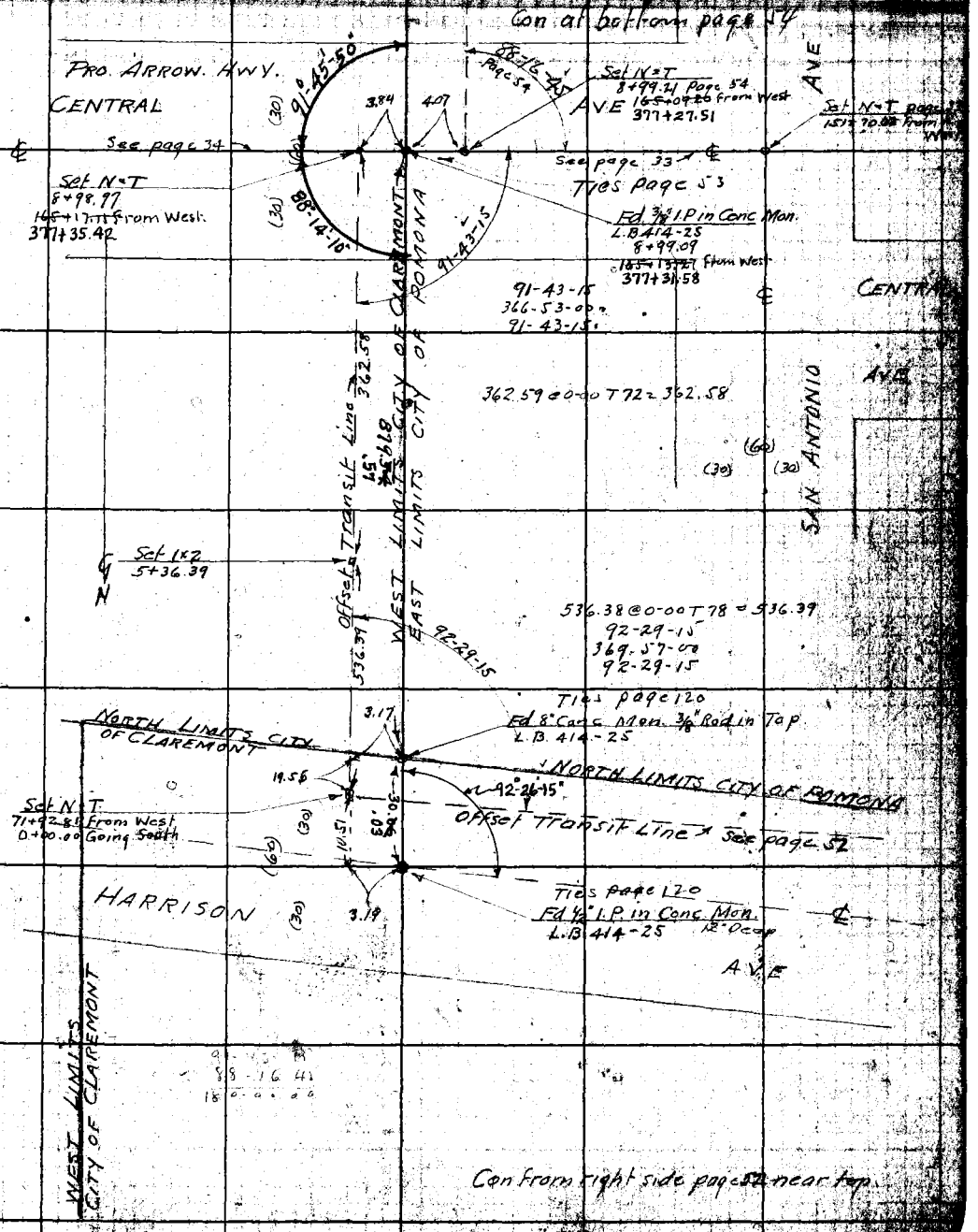

Note: ANY ADDITIONS OR CHANGES ON THIS SHEET MUST BE MADE OR CIRCLED IN Red. WITH DATE AND NAME OF PERSON MAKING CHANGE.

RETURN TO LOS ANGELES COUNTY SURVEYOR

Do not extend notes this side of this line

F.B. 326 PG. 54 Miller Chief Party Notes by Miller Date 5-17-28

Tape #013
76°F 22½#

8+98.97
24
8+99.21
4+08.58
13+07.77
3+99.68
17+07.47
05
17+07.50
13.24
17+21.24

1341.97

℄ P.E. Tr. as is

Ties Page 119
Fd 3/8" I.P. in Conc Mon.
L.B. 414-25
17+21.24 from North
72+00.90 from West

90-01-15
360-05-30
90-01-22½

90-01-20

3.51

6.21

℄ A.T. & S.Fe Track as is

Center Line of Right-of-Way.

Transit Line page 37

3.61 2.73

Fd 1x2 - Page 37
71+94.55 from West.

90°28'45"

Set 2x2 by Inter.
72+00.89 from West.
17+07.50 from North

Set 2x2 by Inter.
71+97.28 from West.
17+07.47 from North

89-29-20

89-29-15
357-57-15
89-29-18¾

399.68

399.68 @ 0-00 T 76 - 399.68

796.24'

WEST LIMITS CITY OF CLAREMONT
EAST LIMITS CITY OF POMONA

Set 1x2
13+07.79

N

408.59 @ 0-00 T 72 = 408.58

Transit Line 408.58

88-16-45
353 07-00
88-16-45

Set N+T at San Antonio
151+70.62 from West

Fd. 1" I.P. - 1" High.
9+17.47

4.00

PRO ARROW HWY

Fd 3/8" I.P. in Conc Mon
L.B. 414-25
8+99.09
165+13.27 from West.
377+31.58

91°45'50"

18.38

18.26

(30)

(60)

CENTRAL AVE

See page 33

3.84 4.07

Set N+T by Inter.
377+35.42 165+17.11 from West.
8+98.97 from North

88°14'10"

Set N+T
377+27.51 165+09.30 from West.
8+99.21

91°43'15"
Page 53

Transit Line

Con. from top page 53

RETURN TO
LOS ANGELES COUNTY SURVEYOR

Do not extend notes this side of this line

Note: ANY ADDITIONS OR CHANGES ON THIS SHEET MUST BE MADE OR CIRCLED IN Red. WITH DATE AND NAME OF PERSON MAKING CHANGE.

Date 5-17-28 Notes by Miller Chief Party Miller F. B. 326 Pg. 55

17+21.24
[illegible]
3.0+63.21

Tape #913
76°F 22½

Date July 1928	Location ARROW HWY
Map No. B-147-7&8	Surveyed by Miller
Date AUG 1928	Date May 1928
	Indexed

Con at bottom page 56

Ties Page 117
Fd. N+T Ties LB. 414-25
30+63.21

(30)
(60)
(30)

℄ See page 56 ℄

CUCAMONGA AVE

88+33.45

CITY LIMITS OF CLAREMONT

88-33-45
354-15-00
88-33-45

1342.00 @ 0-00 T 72 = 1341.97

1341.97

To Bottom of Pg. 56

WEST LIMITS CITY OF CLAREMONT
EAST LIMITS CITY OF POMONA

N

Note: ANY ADDITIONS OR CHANGES ON THIS SHEET MUST BE MADE OR CIRCLED IN Red. WITH DATE AND NAME OF PERSON MAKING CHANGE.

RETURN TO
LOS ANGELES COUNTY SURVEYOR

Do not extend notes this side of this line

F.B. 326 Pg. 56 Miller Chief Party Notes by Miller Date 5-17-28

Tape "013
76°F 22½"

Transit Line
Fd 1" Bolt "X" in Top
L.B. 414-27
23+06.41

EN Line Loop

Page 76

88-59-55 Page 76

1021.35

Set N+T - Page 76
23+14.51

13+19.32
9+87.09
23+06.41

Con at bottom page 57

Ties page 117

179-10-25

179-10-30
356-41-45
179-10-26¼

Reserve Tract

TR No 2810

AVE

987.19 @ 0-00 T 60 = 987.09

987.09

179-59-00
359-56-15
179-59-03¾

88-31-10 Page 78

Ties page 117

See page 78

CITY LIMITS OF CLAREMONT
CITY LIMITS OF POMONA

Fd 1" Bolt "X" in Top
L.B. 414-25
13+19.32

179-59-05

MOUNTAIN AVE
(Traveled Rd)

(30) (30)
(60)

13/9.37 @ 0-00 T 70 = 13/9.32

CITY LIMITS OF CLAREMONT
CITY LIMITS OF POMONA

CUCAMONGA

13/9.32

N

88-33-45 Page 55

CITY LIMITS OF CLAREMONT
CITY LIMITS OF POMONA 1341.97

Ties page 117

Fd N+T L.B. 414+25
30+63.21 from North
0+00.00 Going East

Con From Left Side page 55 near top

RETURN TO
LOS ANGELES COUNTY SURVEYOR
Do not extend notes this side of this line

Note: ANY ADDITIONS OR CHANGES ON THIS SHEET MUST BE MADE OR CIRCLED IN Red. WITH DATE AND NAME OF PERSON MAKING CHANGE.

Date 5-18-28 Notes by Miller Chief Party Miller F. B. 326 Pg. 57

23+06.41
10+21.35
33+27.76
6+24.02
39+51.78

Plotted by L. D. Price
Date Aug. 1928
Map No. B-147-8
Plotting Checked by D. M. F.
Date AUG 1928

W. O. No. 4200 D. S. O. No.
Location ARROW HWY
Surveyed by Miller
Date May 1928
Indexed

Tape #013
76°F 22

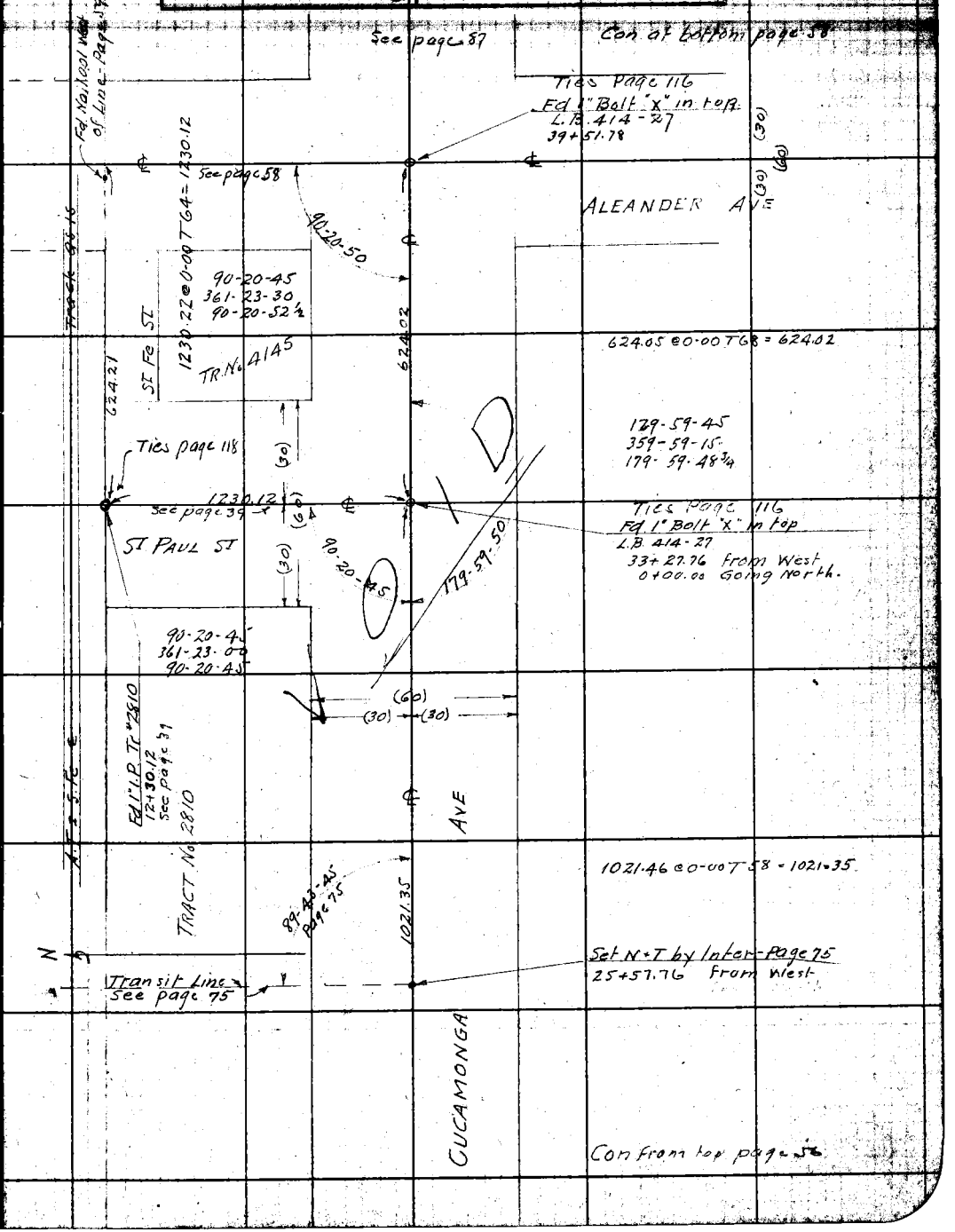

Note: ANY ADDITIONS OR CHANGES ON THIS SHEET MUST BE MADE OR CIRCLED IN Red. WITH DATE AND NAME OF PERSON MAKING CHANGE.

RETURN TO
LOS ANGELES COUNTY SURVEYOR

Do not extend notes this side of this line

F.B. 326 Pg. 58 Miller Chief Party Notes by Miller Date 5-16-28

Con at bottom page 59



RETURN TO
LOS ANGELES COUNTY SURVEYOR
Do not extend notes this side of this line

Notes: ANY ADDITIONS OR CHANGES ON THIS SHEET MUST BE MADE OR CIRCLED IN Red. WITH DATE AND NAME OF PERSON MAKING CHANGE.

Date 5-18-28 Notes by Miller Chief Party Miller F. B. 326 Pg. 59

6+23.50
15+69.49
12+03.36
20.00
12+23.36

Plotted by R.R. Beebee	M. O. No. 4200
Date July 1928	Location ARROW HWY
Map No. B-147-6-8	Surveyed by Miller
Plotting Chk'd by D. M. F.	Date May 1928
Date AUG 1929	Indexed

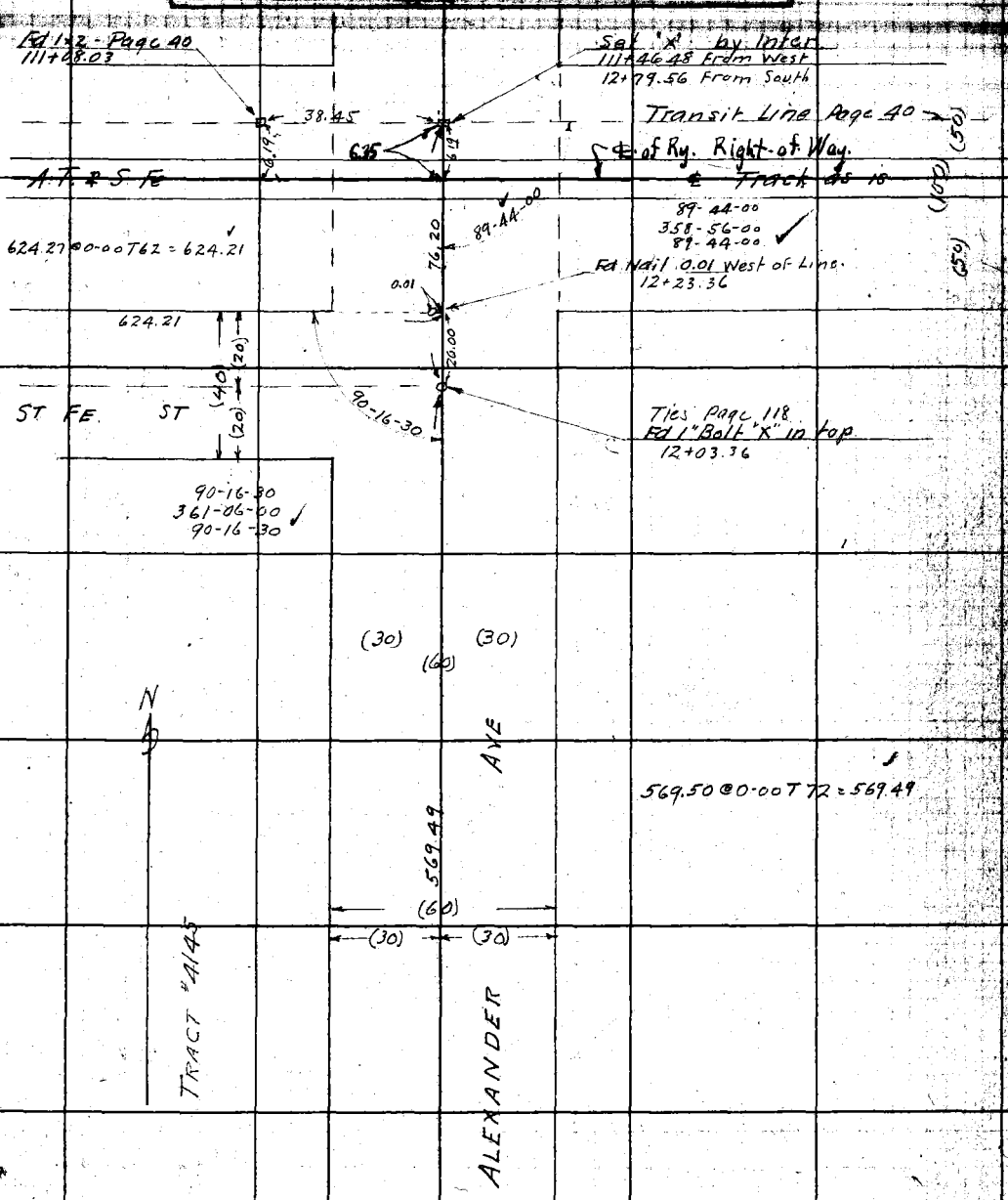

Con. From top page 58

Note: ANY ADDITIONS OR CHANGES ON THIS SHEET MUST BE MADE OR CIRCLED IN Red. WITH DATE AND NAME OF PERSON MAKING CHANGE.

Do not extend notes this side of this line

RETURN TO LOS ANGELES COUNTY SURVEYOR

F.B. 326 Pg. 60 Miller Chief Party Notes by Miller Date 5-21-28

Tape #013
76°F 20½#

Con at bottom page 61

5+57.92
7+90.03
8+55.95
7+72.11
16+28.06

328.64

772.12 @ 0-00 T 74 = 772.11

PRO. (100) APPROX (50) ℄

72°-25'-20"

772.11 Reserve Tr.

Margaret K Williams

Transit Line Page 30

H.W.L.

Set 1x2 by Inter - 8" Deep
8+55.95

Loop

43.47

Fd 1x2 - 8" Deep - Page 30
101+42.52

Set 3x3 - 18" Deep - Page 30
~~8+99.42~~ 42 from Nth.
8+99.42

Fd 1x2 - 8" Deep - Page 30
105+52.61

10.37
2.74

410.09

See page 62

Raymond L. Carroll

Prop. Line

Set 1x2 - 8" Deep by Inter
8+53.21 From North
0+00.00 Going West

1.10

89°-08'-15" Adj
87°-08'-00" Adj
89°-37'-15" Adj

Fd 1x2 - 8" Deep - Page 30
105+52.61
17°-11'-45"
Fd on Adj Iron
8+53.21

89-08-00
356-32-15
89-08-03¼
89-37-15
358-29-00
89-37-15

296.03 @ 0-00 T 21 = 296.03

30' Adj
89°-56'-15" Page 65
89°-40'-30"
Lot 1
213.29

Set 1x2 by Inter. Page 65
5+65.48 From Nth.
9+43.42 " West

Set 1x2 - 10" Deep
5+59.92

← Transit Line See page 65

5.56

H.A Broiat

913.62
To Prop. Cor. Pg. 65

Prop. Line

90°-19'-30"

34.68

Property Line
See page 63

Set 1x2 - 10" Deep
5+25.24

35' Adj
87°-45'-45"

Line

Hammarath

R.W. Whomes

89-45-45
351-03-00
87-45-45

525.24 @ 0-00 T 96 = 525.24

525.24

Fd 1

92°-14'-05"

525.00

92-13-45
368-55-00
92-13-45

N

Fd 1x2 - Page 49
13+61.86

To Prop. Cor. Pg. 50
914.79
Nthly Line Loop ℄ Reserve Tr.

0.24

1345.52

To Prop. Cor. Pg 21, 22, 49

Transit Line Page 49

6.34

Fd Old Rotten 2x3 - 12" Deep
N.E. Cor Lot 1 Loop ℄ Reserve Tr
See page 49
13+45.52 From West.

Set 1x2 by Inter
13+45.52 From West
0+00 Going South

RETURN TO
LOS ANGELES COUNTY SURVEYOR
Do not extend notes this side of this line

Notes: ANY ADDITIONS OR CHANGES ON THIS SHEET MUST BE MADE OR CIRCLED IN Red. WITH DATE AND NAME OF PERSON MAKING CHANGE.

Date 3-21-28 Notes by Miller Chief Party Miller F. B. 326 Pg. 61

16+28.06
2+08.05
18+36.11

Date July 1928
Map No. B-147-6
Date AUG 1928

Location Arrow Hwy
Surveyed by Miller
Date May 1928
Indexed

Tape #013
76°F 20½

Note: ANY ADDITIONS OR CHANGES ON THIS SHEET MUST BE MADE OR CIRCLED IN Red WITH DATE AND NAME OF PERSON MAKING CHANGE.

RETURN TO LOS ANGELES COUNTY SURVEYOR

Do not extend notes this side of this line

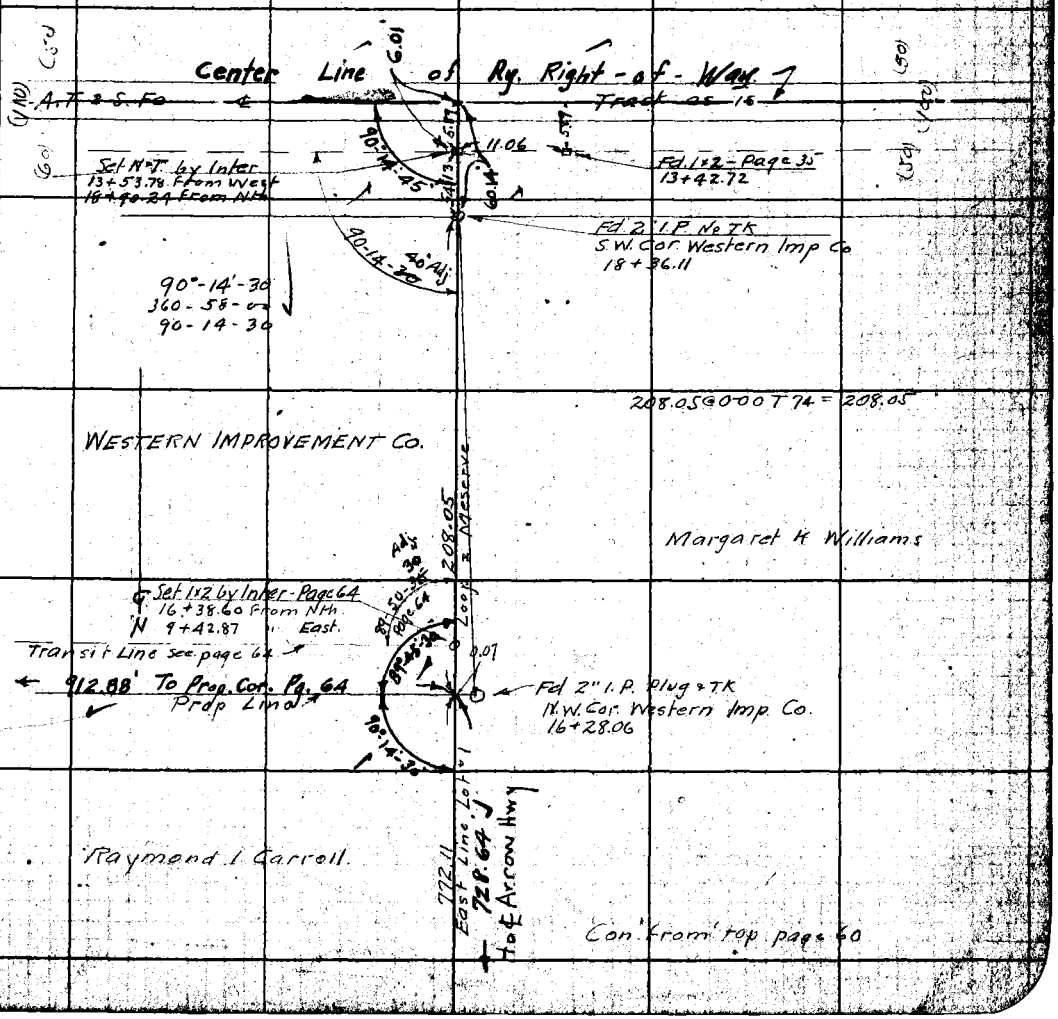

F.B. 326 PG. 62 Miller Chief Party Notes by Miller Date 5-22-28

Tape #013
76°F 20½#

8+12.78
5+36.06
13+48.84

CITY OF LA VERNE See page 22
CITY OF POMONA

1.55

Fd ½" Sq. Iron Pin - See page 22
S.W. Cor. H.A. Brandt Prop.
29+66.75 From Sth.
13+47.29 From East

Set 1x2 by Inter.
13+48.84
29+66.75 From Sth.

90-06-35

90-06-30
360-26-15
90-06-33¾

Margaret K Williams

H.A. Brandt.

536.06

536.05 [illegible] = 536.06

Set 1x2
8+12.78

812.84 @ 0-00 T64 = 812.78

812.78

Margaret K Williams

H.A. Brandt.

89-37-15
Page 60

05" Adj.

Fd an old Iron "U"
0+01.10

1.10

East Line Lot #1 Loop + Meserve Tr. Page 60

Set 1x2 - 8" Deep - Page 60
8+53.21 From Nth
0+00.00 Going West

N

Raymond I. Carroll

Con from right side page 60 near top

RETURN TO
LOS ANGELES COUNTY SURVEYOR

Do not extend notes this side of this line

Note: ANY ADDITIONS OR CHANGES ON THIS SHEET MUST BE MADE OR CIRCLED IN Red. WITH DATE AND NAME OF PERSON MAKING CHANGE.

Date 5-22-28 Notes by Miller Chief Party Miller F. B. 326 Pg. 63

4+18.55
9+29.52
13+48.07

Tape "013
76 F 20½

Plotted by R.R. Beebee	W. O. No. 4290
Date July 1928	Location Arrow Hwy
Map No. B-147-6-7	Surveyed by Miller
Plotting C'k'd by D. M. F.	Date May 1928
Date AUG 1928	Indexed

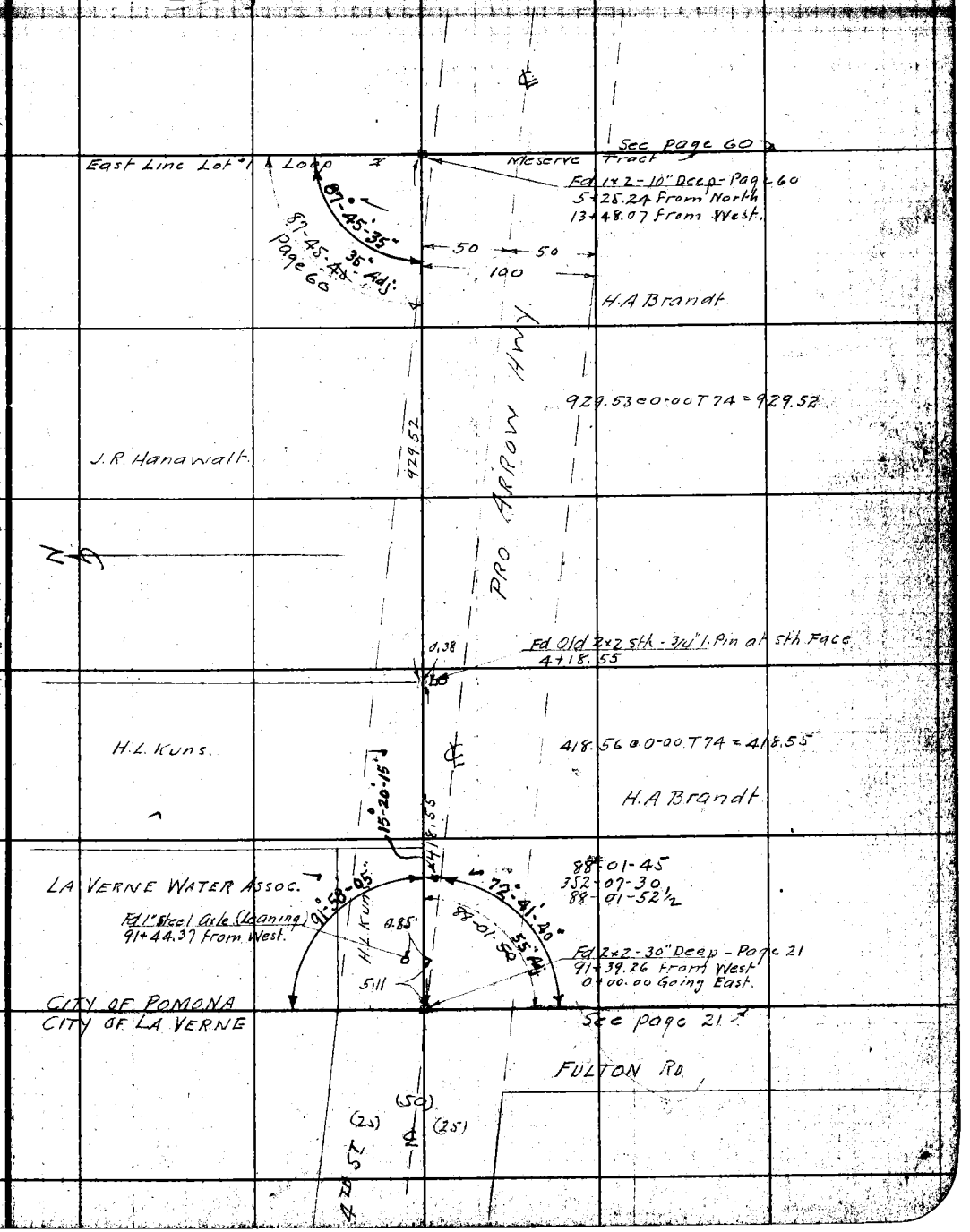

Note: ANY ADDITIONS OR CHANGES ON THIS SHEET MUST BE MADE OR CIRCLED IN Red. WITH DATE AND NAME OF PERSON MAKING CHANGE.

RETURN TO
LOS ANGELES COUNTY SURVEYOR

Do not extend notes this side of this line

F.B. 326 Pg. 64 Miller Chief Party Notes by Miller Date 5-22-28

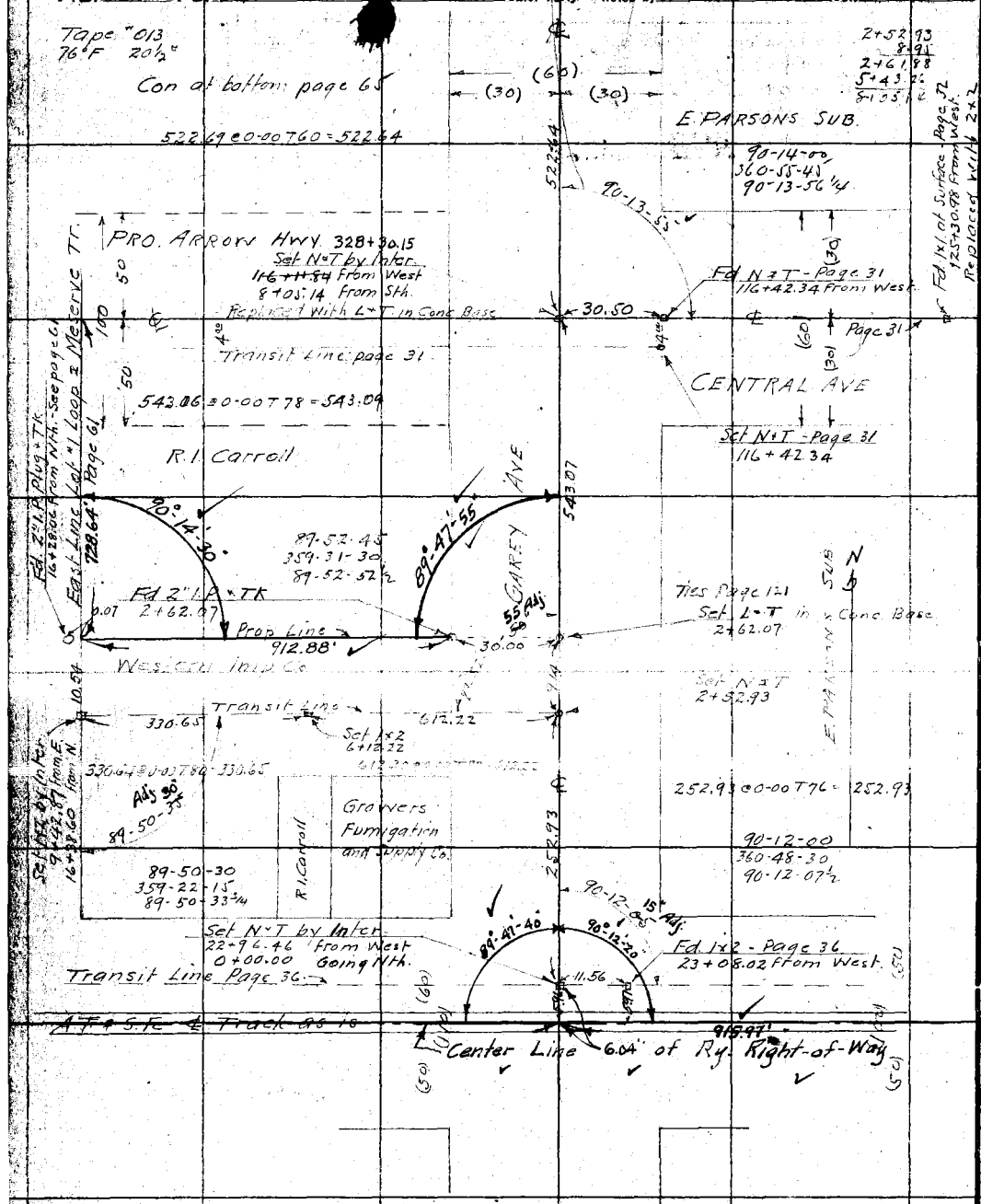

RETURN TO
LOS ANGELES COUNTY SURVEYOR

Do not extend notes this side of this line

Note: ANY ADDITIONS OR CHANGES ON THIS SHEET MUST BE MADE OR CIRCLED IN Red. WITH DATE AND NAME OF PERSON MAKING CHANGE.

Date 5-23-28 Notes by Miller Chief Party Miller F. B. 326 Pg. 65

Tape #013
76°F 20½

5+45.14
5+22.64
13+27.78
5+29.09
18+56.87

Plotted by R. R. Boston W. O. No. 4200 Plot No.
Date July 1928 Location ARROW HWY
Map No. B-147-6-7 Surveyed by Miller
Plotting Chk'd by D. M. F. Date May 1928
Date AUG 1928 Indexed

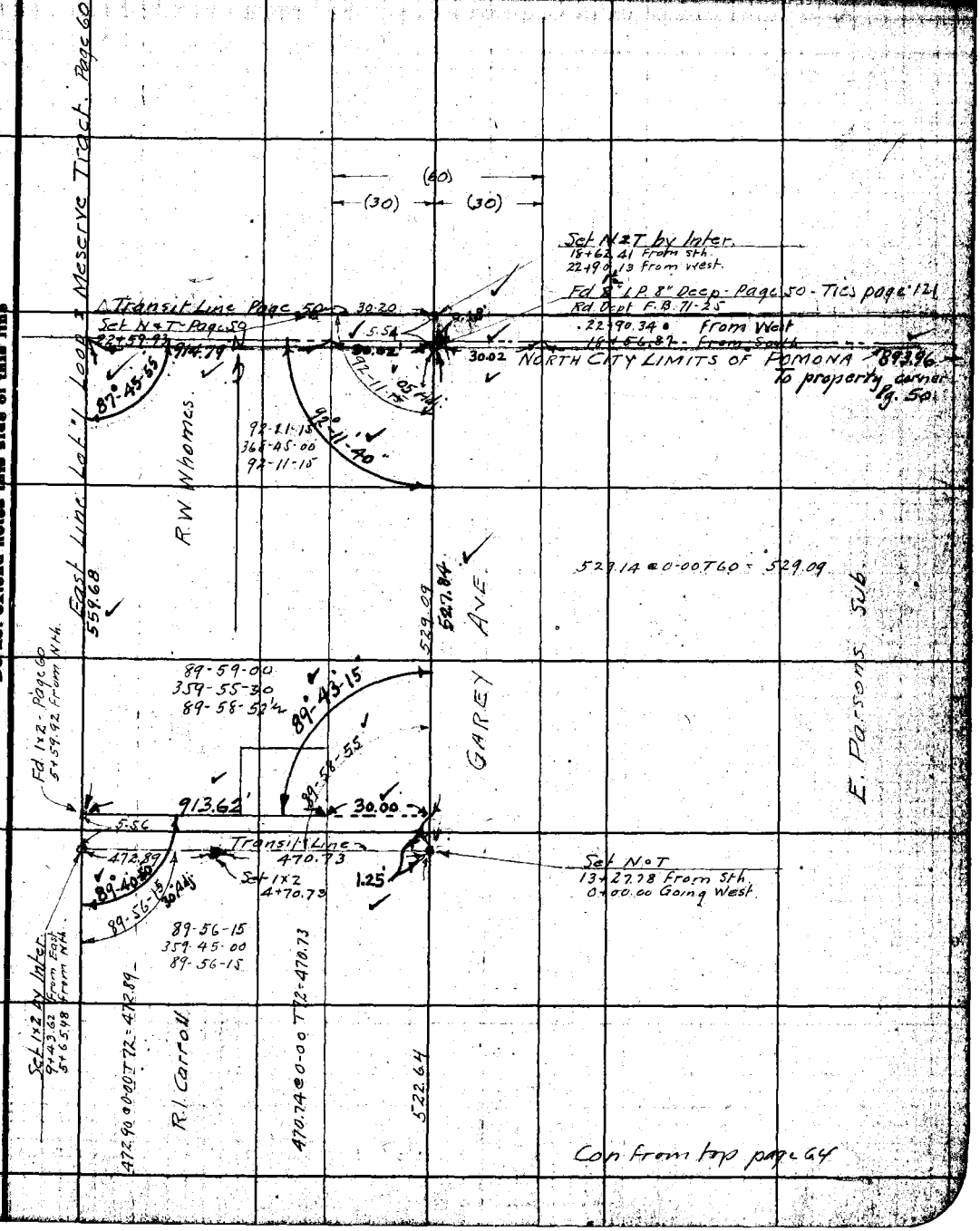

Con from top page 64

Notes: ANY ADDITIONS OR CHANGES ON THIS SHEET MUST BE MADE OR CIRCLED IN Red. WITH DATE AND NAME OF PERSON MAKING CHANGE.

RETURN TO
LOS ANGELES COUNTY SURVEYOR
Do not extend notes this side of this line

F.B. 326 Pg. 66 Miller Chief Party Notes by Miller Date 5-23-28

Tape #013
76°F 20½#

0+43.99
7+60.68
8+04.67
30
8+34.67

Con at bottom page 67

582.41 @ 0-00 T84 = 582.44

Hudson P Hibbard

Replaced with L.T. N&T at Inter. Garey Ave. Page 64

SUB.

582.44

337+49.29
Fd ¾" I.P. No Ref - Page 32
~~125+30.98~~ From West
8+34.67 From South.

PRO ARROW Hwy

337+49.29
Set 2x2 - 10" Deep
Replacing 1x1 - Page 32
~~125+30.98~~ From West
8+04.67 From South

30.00

TRAVELED ROAD

CENTRAL AVE

90-00-15

90-00-15
360-01-00
90-00-15

Fd ¾" bent I.P.
Replaced with
New ¾" I.P. - 10" Deep
7+94.67 From Sth.
~~125+30.98~~ From West
337+49.29

N

760.67 @ 0-00 T78 = 760.68

760.68

John E Crawford.

E. PARSONS

90-01-15
360-05-00
90-01-15

Adj. 25

90-01-15

Fd 2" I.P. & Nail No Ref.
32+12.45 From West
0+43.99 From South

90-01-20

Set 1x2 by Inter.
0+00.00 Going Nth
32+12.43 From West
Transit Line Page 36

Fd 1x2 - Page 36
32+06.27

43.99

6.16
6.08

915.97

1143.15

Center Line of Ry. Right-of-Way

RETURN TO
LOS ANGELES COUNTY SURVEYOR

Do not extend notes this side of this line

Note: ANY ADDITIONS OR CHANGES ON THIS SHEET MUST BE MADE OR CIRCLED IN Red. WITH DATE AND NAME OF PERSON MAKING CHANGE.

Date 5-23-'28 Notes by Miller Chief Party Miller F. B. 326 Pg. 69

Tape "013
16 F 202

8+34.67
5+82.44
14+17.11
4+13.32
18+30.43

Plotted by R. R. Becker
Date July 1928
Map No. B-147-7
Plotting C'k'd by D. M. F.
Date AUG 1928

W. O. No. 4200 D. S. O. No.
Location ARROW HWY
Surveyed by Miller
Date May 1928
Indexed

Note: ANY ADDITIONS OR CHANGES ON THIS SHEET MUST BE MADE OR CIRCLED IN Red. WITH DATE AND NAME OF PERSON MAKING CHANGE.

RETURN TO
LOS ANGELES COUNTY SURVEYOR

Do not extend notes this side of this line

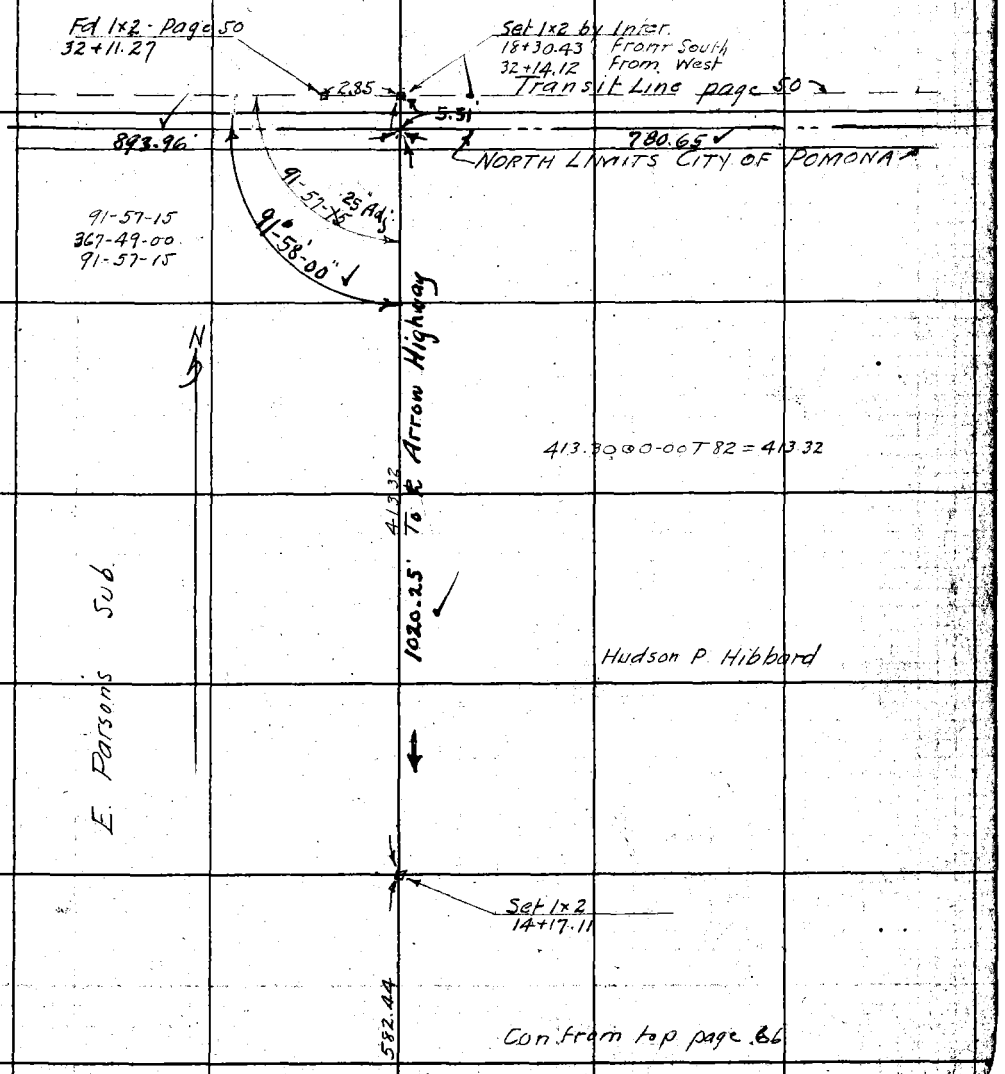

F.B. 326 Pg. 68 Miller Chief Party Notes by Miller Date 5-24-28

Tape #013
76°F 20½#

Con. at bottom page 69

8+04.11
3+96.55
12+00.66

981.40 To City Boundary Line Ry 69
Prop. Line

396.54 @ 0-00 T 80 = 396.55

396.55 Transit Line

HUDSON P HIBBARD

348+90.74
Fd 1¼" I.P. No Ref - Page 32
~~136+72.43~~ From West
8+34.96 From South

2.23
0.28

348+88.59
Fd N+T - Page 32
~~136+70.28~~ From West
8+04.11 From Sth

30.85
26.18
1.93

348+90.45
Fd 2" I.P. No Ref - Page 32
~~136+72.14~~ From West
8+30.29 From South

See page 32

TRAVELED RD.
PRO. ARROW HWY

(30)

2.47

Set 2x2 - 10" Deep - on Line between 3/4" Bolt at Sta 0+43.88 and 2x2 at Sta 17+84.82
8+04.11 From Sth
~~136+72.43~~ From West

Adj 50
89-53-38
89-53-40

348+91.06
89-53-30
359-34-30
89-53-37½

N

804.15 @ 0-00 T 68 = 804.11

804.11
810.23
Prop. Line

JOHN E CRAWFORD

90-04-30
360-18-00
90-04-30
Fd 3/4" I. Bolt
0+43.88

90-04-30
90-04-45"

Fd 1x2 - Page 36
43+53.09 from West
0+00.00 Going North

2.50
43.88

Transit Line page 36

6.12

~~A.T. & S.F. ℄ Track as K~~

1143.15 ℄ of Ry. Right-of Way. 1499.64

RETURN TO
LOS ANGELES COUNTY SURVEYOR

Do not extend notes this side of this line.

Note: ANY ADDITIONS OR CHANGES ON THIS SHEET MUST BE MADE OR CIRCLED IN Red. WITH DATE AND NAME OF PERSON MAKING CHANGE.

Date 5-24-28 Notes by Miller Chief Party Miller F. B. 326 Pg. 69

12+00.66
5+90.37
17+91.03

Tape #013
76°F 20½°

Plotted by R. R. Barbee	W. O. No. 4200 S. O. No.
Date July 1928	Location ARROW HWY
Map No. B-147-7	Surveyed by Miller
Plotting C'k'd by D. M. F.	Date May 1928
Date AUG 1928	Indexed

Set 1x2 by Inter.
43+52.27 From West
17+91.03 From South

Fd. 1x2 - Page 51
43+58.89 From West

6.62
6.21
Transit Line Page 51
359.95
1464.19
NORTH LIMITS CITY OF POMONA
0.69
2.42
92-03-15 30 Adj
92-03-15
368-13-00
92-03-15
92-02-30

Fd. Old 2x2 No Tk. No Ref.
43+52.49 From West
17+84.82 From South
Replaced with New 2x2

590.35 @ 0-00 T 82 = 590.37

HUDSON P. HIBBARD

JOHN E. CRAWFORD

590.37

N

Transit Line

980.71' To ℄ Arrow Highway Prop. Line

Set 1x2
12+00.66

396.55

Con. from top page 68

Note: ANY ADDITIONS OR CHANGES ON THIS SHEET MUST BE MADE OR CIRCLED IN Red. WITH DATE AND NAME OF PERSON MAKING CHANGE.

Do not extend notes this side of this line

RETURN TO
LOS ANGELES COUNTY SURVEYOR

F.B. 326 Pg. 70 Miller Chief Party Notes by Miller Date 5-24-28

Tape #013
76°F 20½#

A.T. & S.Fe. ℄ Track as is.

Transit Line Page 37

Set N.T
384+55.48 From West
7+56.09 From North

90°13'45"

33.02

Fd 1x2 - Page 37
58+22.46 From West

90-13-45
360-55-00
90-13-45

756.04 ©0-00 T86 = 756.09

SAN ANTONIO AVE

756.09

VOID
See pages 95+96

CENTRAL AVE

See page 33 →

℄ N

Fd. N.T Page 33
1514.76 From West
0+00.00 Going South

TRAVELED RD

RETURN TO
LOS ANGELES COUNTY SURVEYOR
Do not extend notes this side of this line

Notes: ANY ADDITIONS OR CHANGES ON THIS SHEET MUST BE MADE OR CIRCLED IN Red. WITH DATE AND NAME OF PERSON MAKING CHANGE.

Date 5-24-28 Notes by Miller Chief Party Miller F. B. 326 PG. 71

7+44.01

Plotted by R. R. Bedge	W. O. No. 4200 D. S. O. No.
Date July 1928	Location ARROW HWY
Map No. B-147-7	Surveyed by Miller
Plotting C'k'd by D. M. F.	Date May 1928
Date AUG 1928	Indexed

Tape #013
76°F 20½

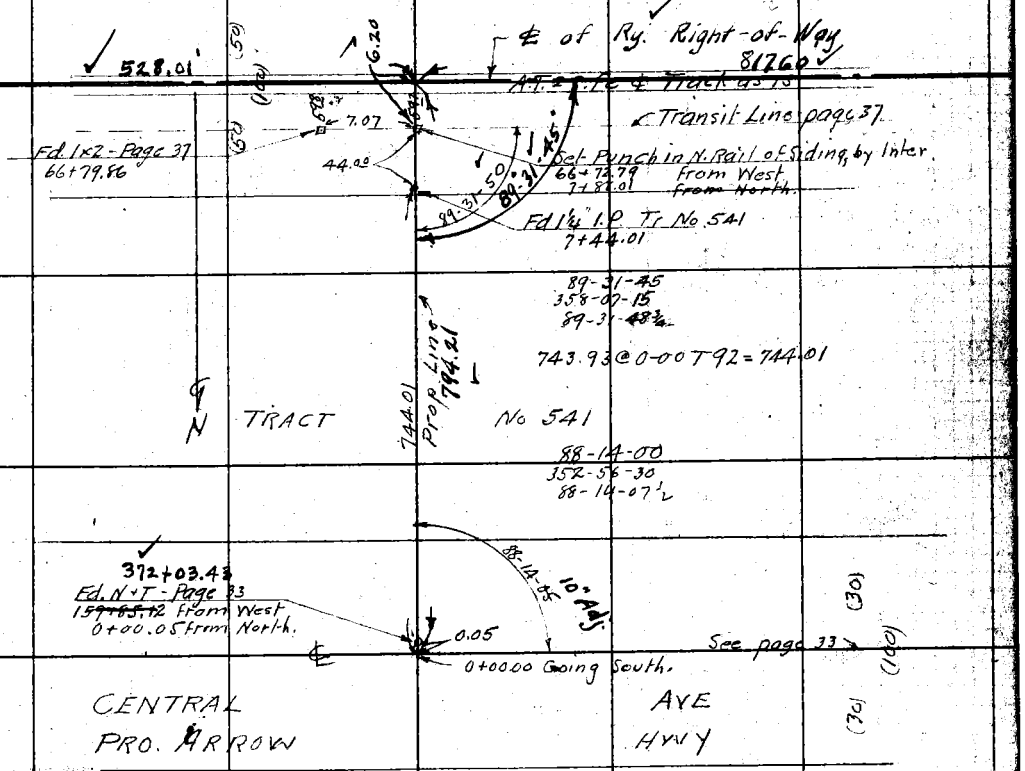

Note: ANY ADDITIONS OR CHANGES ON THIS SHEET MUST BE MADE OR CIRCLED IN Red WITH DATE AND NAME OF PERSON MAKING CHANGE.

Do not extend notes this side of this line

RETURN TO LOS ANGELES COUNTY SURVEYOR

F.B. 326 Pg. 72 Miller Chief Party Notes by Miller Date 5-24-28

Tape 013
76°F 20½"

RETURN TO
LOS ANGELES COUNTY SURVEYOR
Do not extend notes this side of this line

Notes: ANY ADDITIONS OR CHANGES ON THIS SHEET MUST BE MADE OR CIRCLED IN Red. WITH DATE AND NAME OF PERSON MAKING CHANGE.



Date 5-25-28 Notes by Miller Chief Party Miller F. B. 326 PG. 73

6+75.23
1+31.40
8+06.63

Tape #013
76 F 20½

Plotted by J. D. Price	W. O. No. 4200 D. S. O. No.
Date Aug. 1928	Location ARROW Hwy
Map No. B-147-8	Surveyed by Miller
Plotting Ch'd by D. M. F.	Date May 1928
Date AUG 1928	Indexed

Con at bottom page 74

126.13 @ 0-00 T 80 = 126.13

126.13 AVE

FIRST ST

Fd L+T Curb 10.23

Curb Fd L+T 20.43

Fd. Bolt. No Ref 8+06.63

30.63

61.97

Curb Fd. L+T

131.40

Curve concave side P.F. Ry ℄ Track as 15

Light

7+44.66

131.40 @ 0-00 T 76 = 131.40

Fd Bolt & Washer - 6" Deep - No Ref 6+75.23

FIRST ST

675.23 @ 0-00 T 76 = 675.23

675.23

BERKELEY

N

76-58-15 Page 34

Ties Page 119 Fd. Bolt - Page 34 - No Ref See page 34 192+63.80

CENTRAL AVE

Ties Page 119 Fd Bolt - Page 34 - No Ref 192+80.75 From West 0+00.00 Going South.

103-00-05 Page 34

Con from top Page 34

Note: ANY ADDITIONS OR CHANGES ON THIS SHEET MUST BE MADE OR CIRCLED IN Red. WITH DATE AND NAME OF PERSON MAKING CHANGE.

RETURN TO LOS ANGELES COUNTY SURVEYOR

Do not extend notes this side of this line

F.B. 326 Pg. 74 Miller Chief Party Notes by Miller Date 5-25-28

Tape "013.
76°F 20½"

Con. at bottom page 75

8+06.63
1+26.13
9+32.76
36.53
9+69.29
1+40.41
11+09.70
5+04.57
16+14.27

399.25 @ 0-00 T 86 = 399.28

399.28

Set 1x2
16+14.27

90-01-00
360-04-15
90-01-03¾

20.14

42.85

Fd 1x2 - Page 81
204+53.95

See page 81

2.50 Transit Line
4.00 Location

Set 1x2 by Inter.
15+94.13

℄ This

90-01-05

℄ Abandoned

504.54 @ 0-00 T 86 = 504.57

ARROW

PRO

504.57

50

190

℄

50

HWY

P.I. - Set 3x3 - 8" Deep - Page 81

168-51-30
315-25-45
168-51-26¼

Set 1x2
11+09.70

168-51-25

140.40 @ 0-00 T 82 = 140.41

140.41

79-12-00
316-48-00
79-12-00

Set 1x2
9+69.29

79-12-00

2582.73

36.53

6.26

6.41

45.45

6.30

℄ of Ry. Right-of-Way
1362.83
~~A.T. & S.F. ℄ Track at 15~~

Fd 1x2 - Page 39
97+39.40

Set 1x2 by Inter.
97+84.85 from West.
9+32.76 from North.

Transit Line page 39

79°-12'-20"

126.13

Con from top page 73

RETURN TO
LOS ANGELES COUNTY SURVEYOR

Do not extend notes this side of this line

Note: ANY ADDITIONS OR CHANGES ON THIS SHEET MUST BE MADE OR CIRCLED IN Red. WITH DATE AND NAME OF PERSON MAKING CHANGE.

Date 5-25-'28 Notes by Miller Chief Party Miller F. B. 326 PG. 75

16+16.27
3+99.28
20+13.55
2+17.03
22+30.58
23+06.41
2+51.35
25+57.76

Plotted by J. D. Price
Date Aug. 1928
Map No. B-147-8
Plotting C'k'd by D. M. F.
Date AUG 1928

W. O. No. 4200 D. S. O. No.
Location ARROW HWY
Surveyed by Miller
Date May 1928
Indexed

Tape #013
76° F 20½

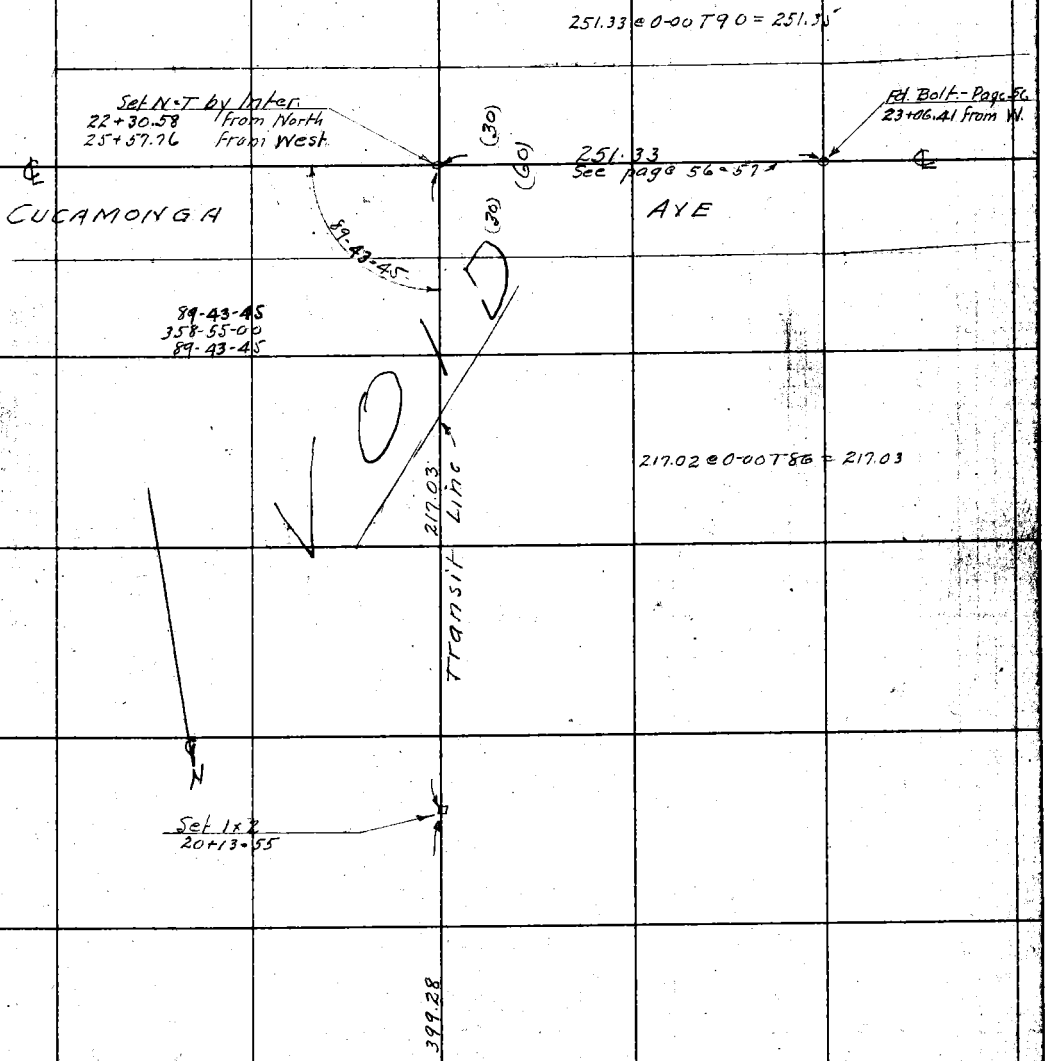

Con from top page 74

Note: ANY ADDITIONS OR CHANGES ON THIS SHEET MUST BE MADE OR CIRCLED IN Red. WITH DATE AND NAME OF PERSON MAKING CHANGE.

Do not extend notes this side of this line

RETURN TO
LOS ANGELES COUNTY SURVEYOR

F.B. 326 PG. 76 Miller Chief Party Notes by Miller Date 5-25-28

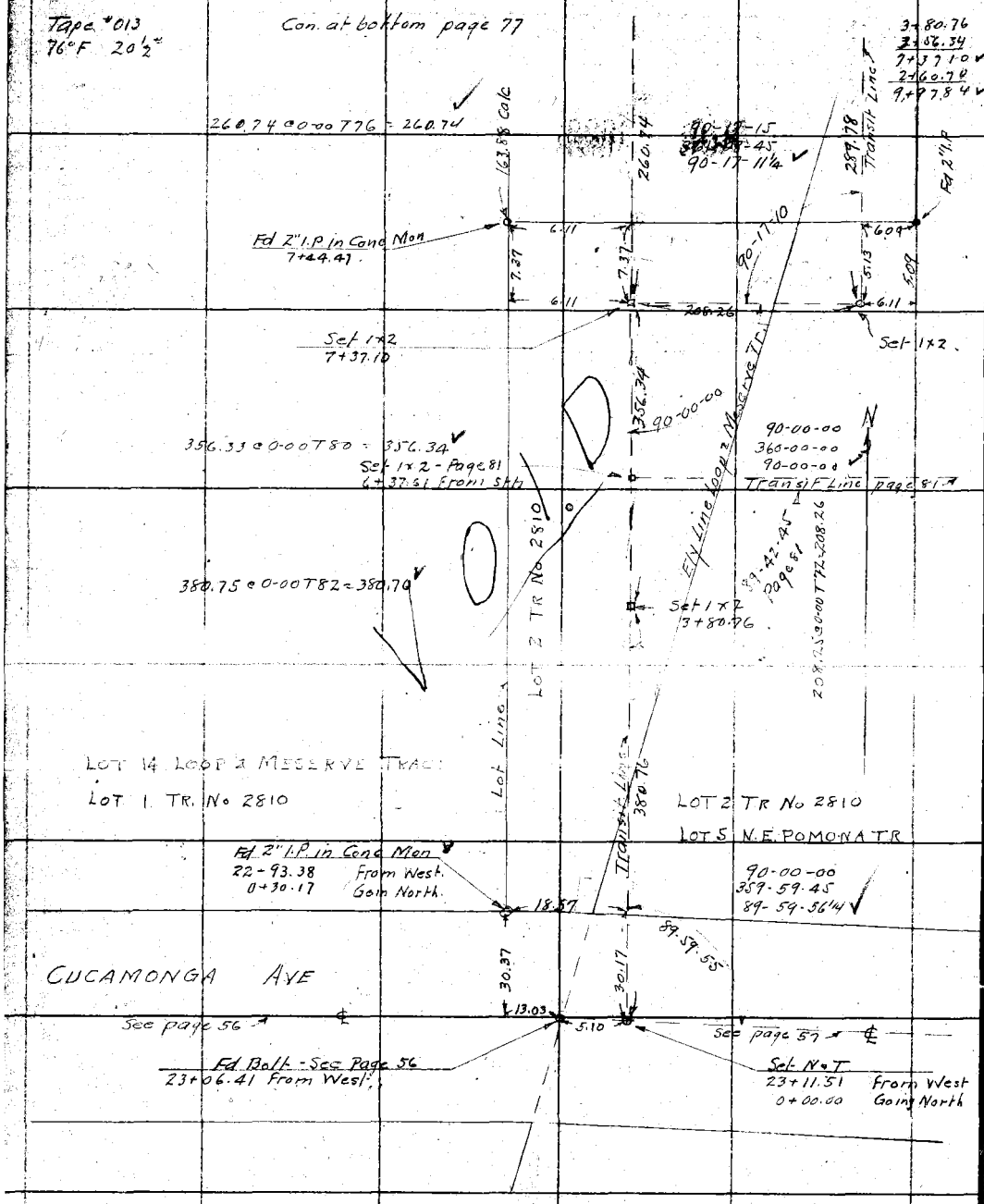

RETURN TO
LOS ANGELES COUNTY SURVEYOR

Do not extend notes this side of this line

Note: ANY ADDITIONS OR CHANGES ON THIS SHEET MUST BE MADE OR CIRCLED IN Red. WITH DATE AND NAME OF PERSON MAKING CHANGE.

Date 3-25-28 Notes by Miller Chief Party Miller F. B. 326 Pg. 77

9+97.84
2+36.97
12+34.81
62.47
12+9.2.28

Plotted by L.D. Price
Date Aug. 1928
Map No. B-147-8
Plotting C'd by D. M. F.
Date AUG. 1928

W. O. No. 4200 C. S. O. No.
Location ARROW Hwy
Surveyed by Miller
Date May 1928
Indexed

Tape #013
76°F 20½

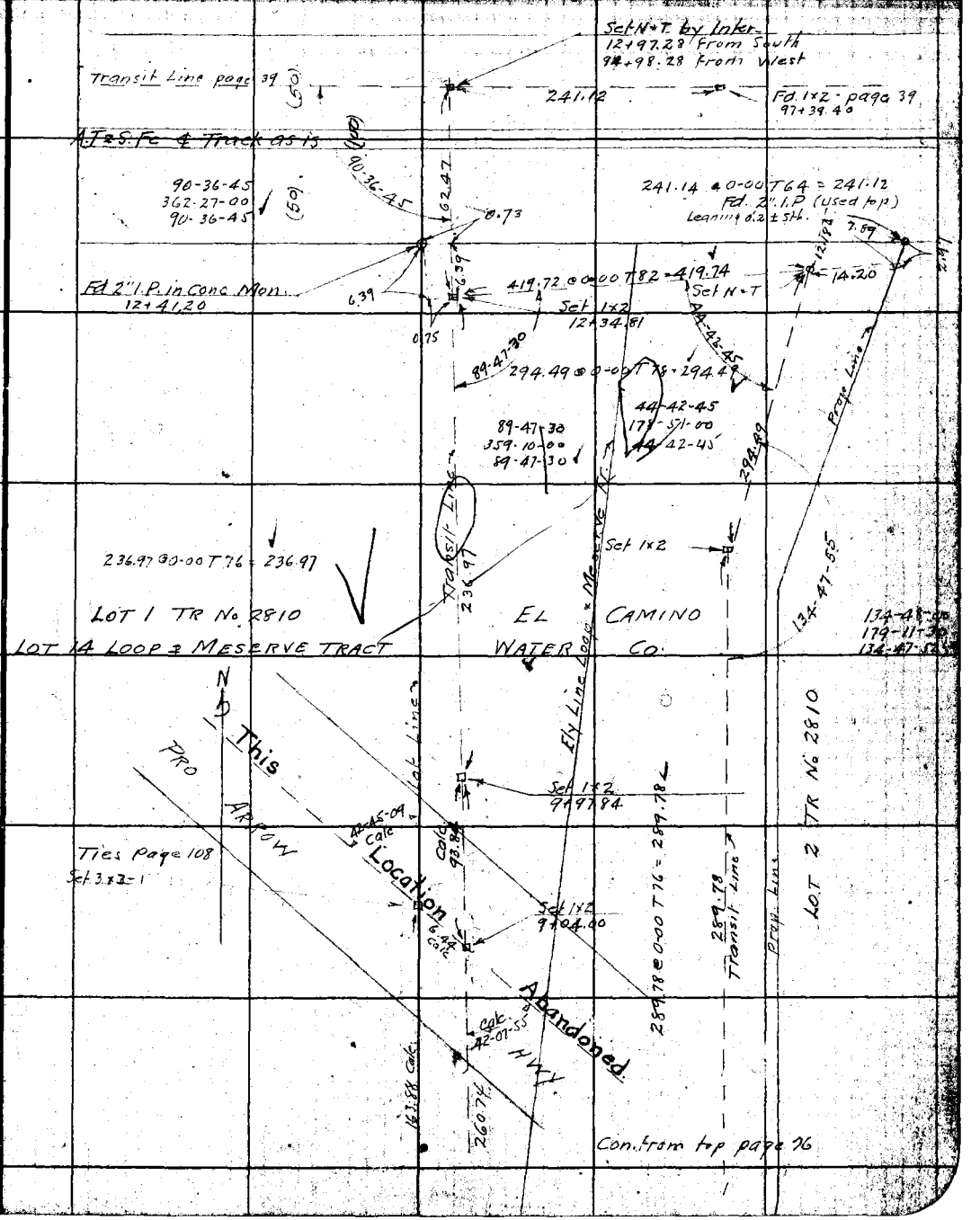

Note: ANY ADDITIONS OR CHANGES ON THIS SHEET MUST BE MADE OR CIRCLED IN Red. WITH DATE AND NAME OF PERSON MAKING CHANGE.

RETURN TO LOS ANGELES COUNTY SURVEYOR

Do not extend notes this side of this line

F.B. 326 Pg. 78 Miller Chief Party Notes by Miller Date 5-26-28

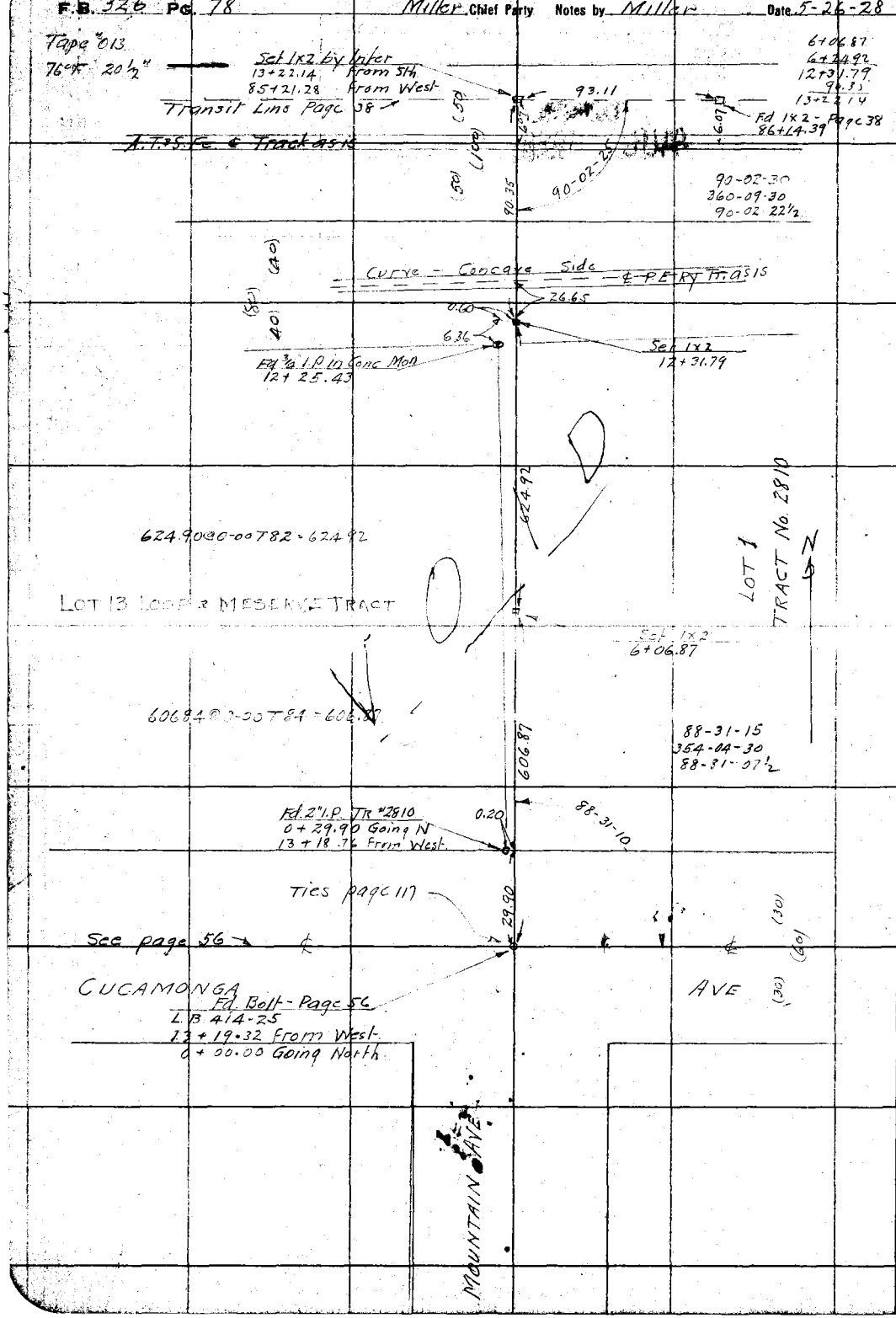

RETURN TO
LOS ANGELES COUNTY SURVEYOR

Do not extend notes this side of this line

Note: ANY ADDITIONS OR CHANGES ON THIS SHEET MUST BE MADE OR CIRCLED IN Red. WITH DATE AND NAME OF PERSON MAKING CHANGE.

Date 5-28-28 Notes by Miller Chief Party Miller F. B. 326 Pg. 78

Plotted by J. D. Price	W. O. No. 4200 S. O. No.
Date Aug. 1928	Location ARROW HWY
Map No. B-147-8	Surveyed by Miller
Plotting C'k'd by D. M. F.	Date May 1928
Date AUG 1928	Indexed

Tape 16 P

Con. at bottom page 80

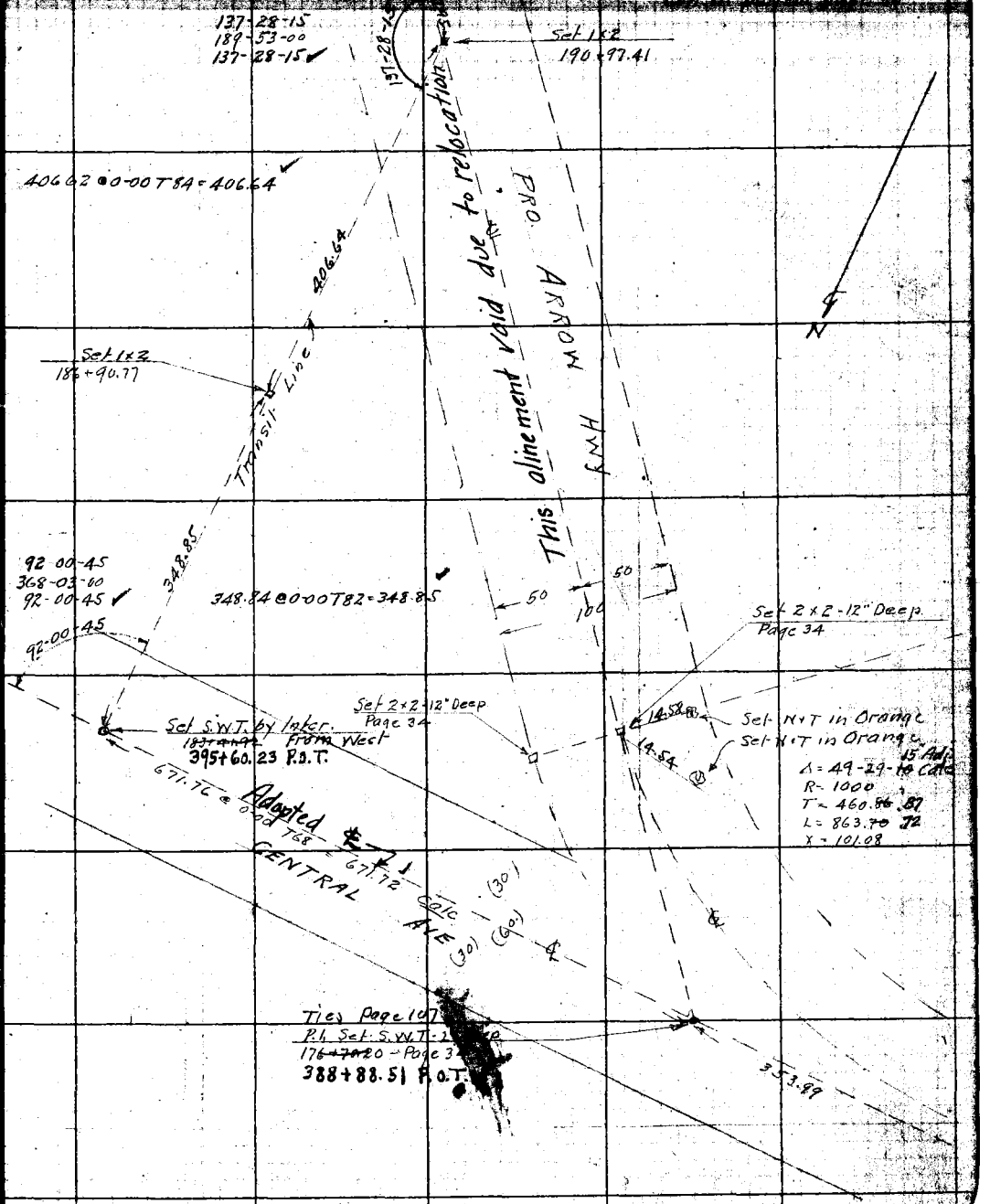

Note: ANY ADDITIONS OR CHANGES ON THIS SHEET MUST BE MADE OR CIRCLED IN Red. WITH DATE AND NAME OF PERSON MAKING CHANGE.

Do not extend notes this side of this line

RETURN TO LOS ANGELES COUNTY SURVEYOR

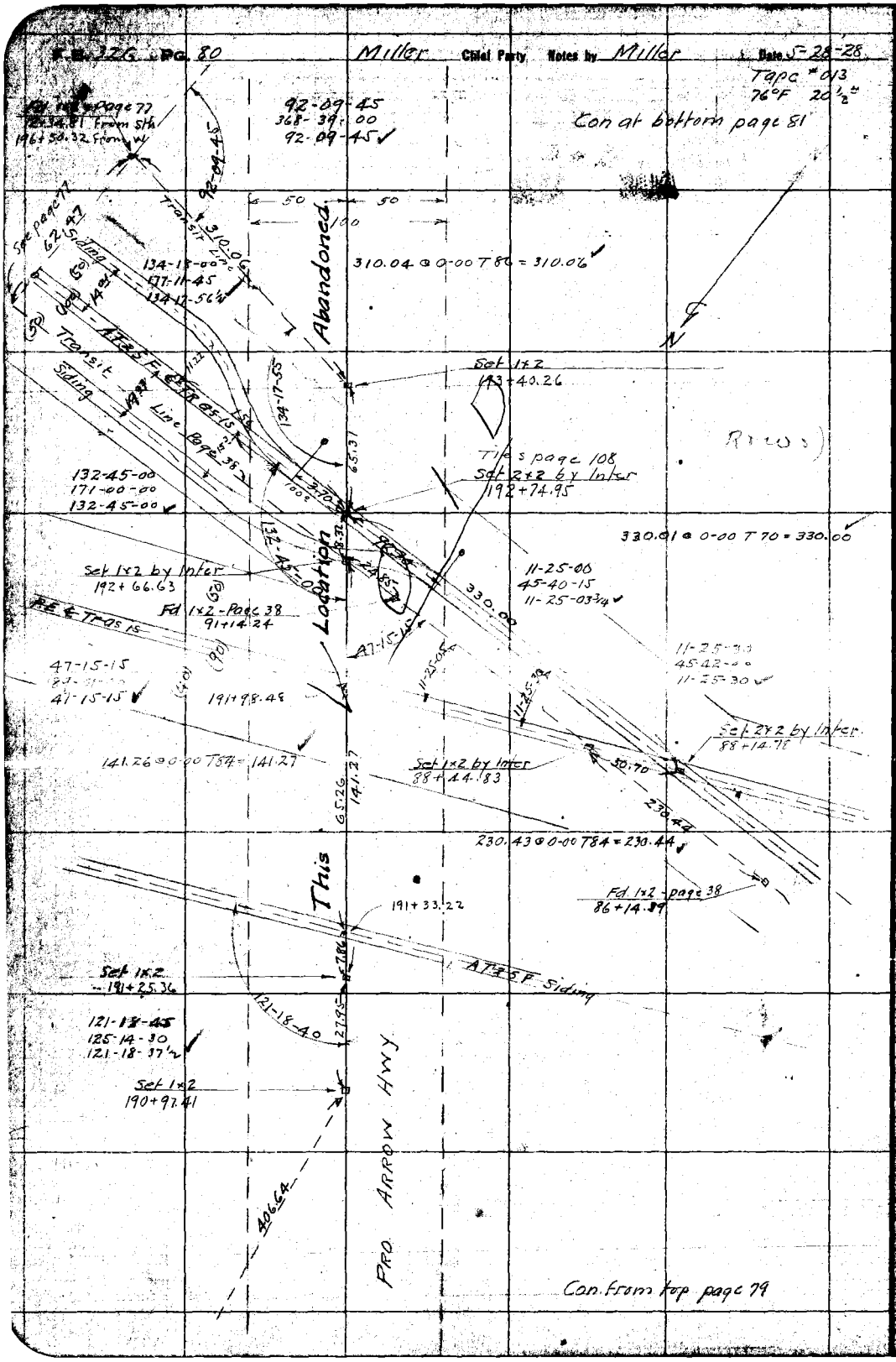

RETURN TO
LOS ANGELES COUNTY SURVEYOR
Do not extend notes this side of this line

Note: ANY ADDITIONS OR CHANGES ON THIS SHEET MUST BE MADE OR CIRCLED IN Red. WITH DATE AND NAME OF PERSON MAKING CHANGE.

Date 5-29-28 Notes by Miller Chief Party Miller F. B. 326 Pg.

[illegible] D. Price	[illegible] 4200 [illegible]
Date Aug. 1928	Location ARROW HWY
Map No. B-147-8	Surveyed by Miller
[illegible] D. M. F.	[illegible] May 1928
Date [illegible] 1928	Indexed

Tape "[illegible]" 76°F [illegible]

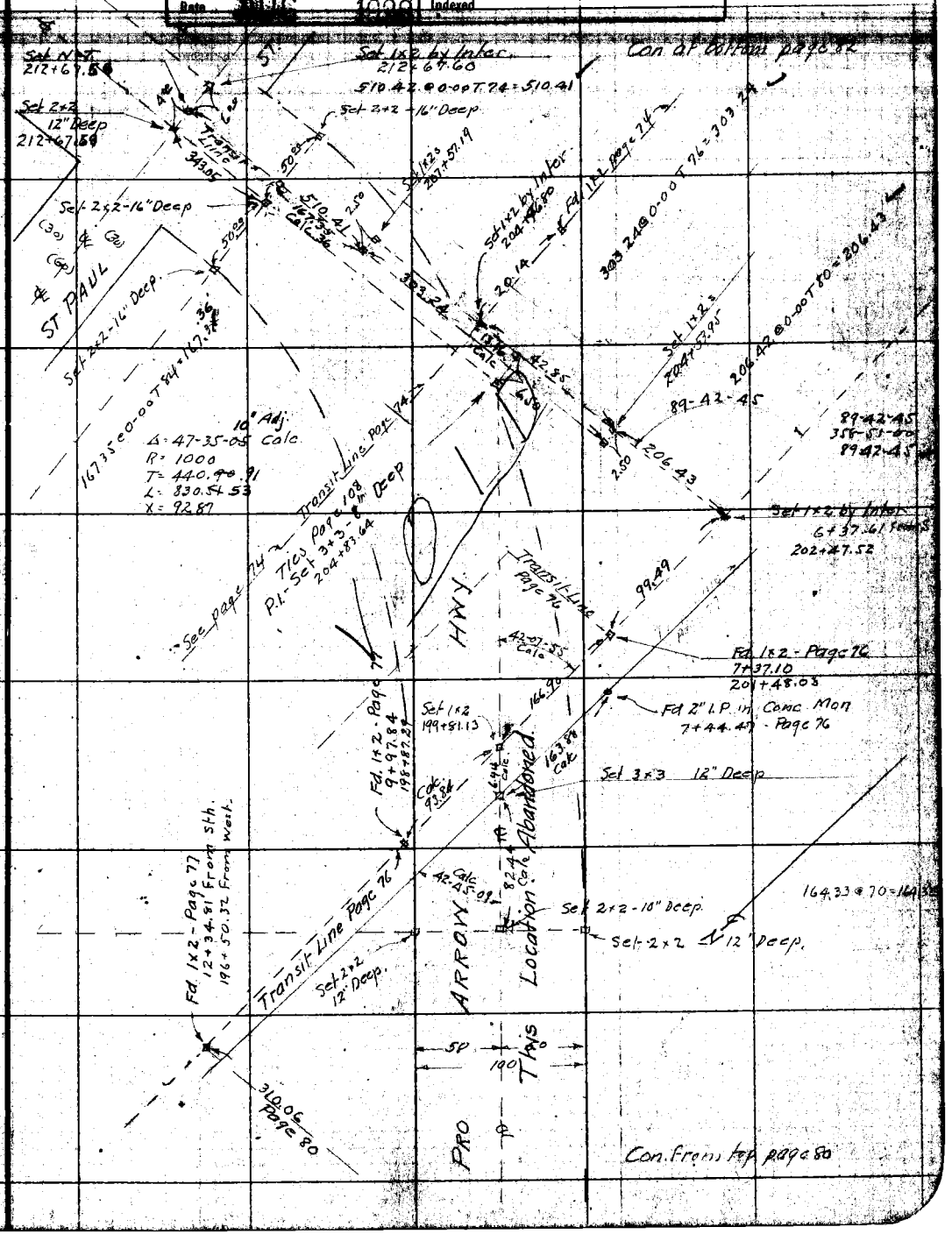

Note: ANY ADDITIONS OR CHANGES ON THIS SHEET MUST BE MADE OR CIRCLED IN Red. WITH DATE AND NAME OF PERSON MAKING CHANGE.

RETURN TO LOS ANGELES COUNTY SURVEYOR

Do not extend notes this side of this line

F.B. 326 Pg. 82 Miller Chief Party Notes by Miller Date 5-29-28

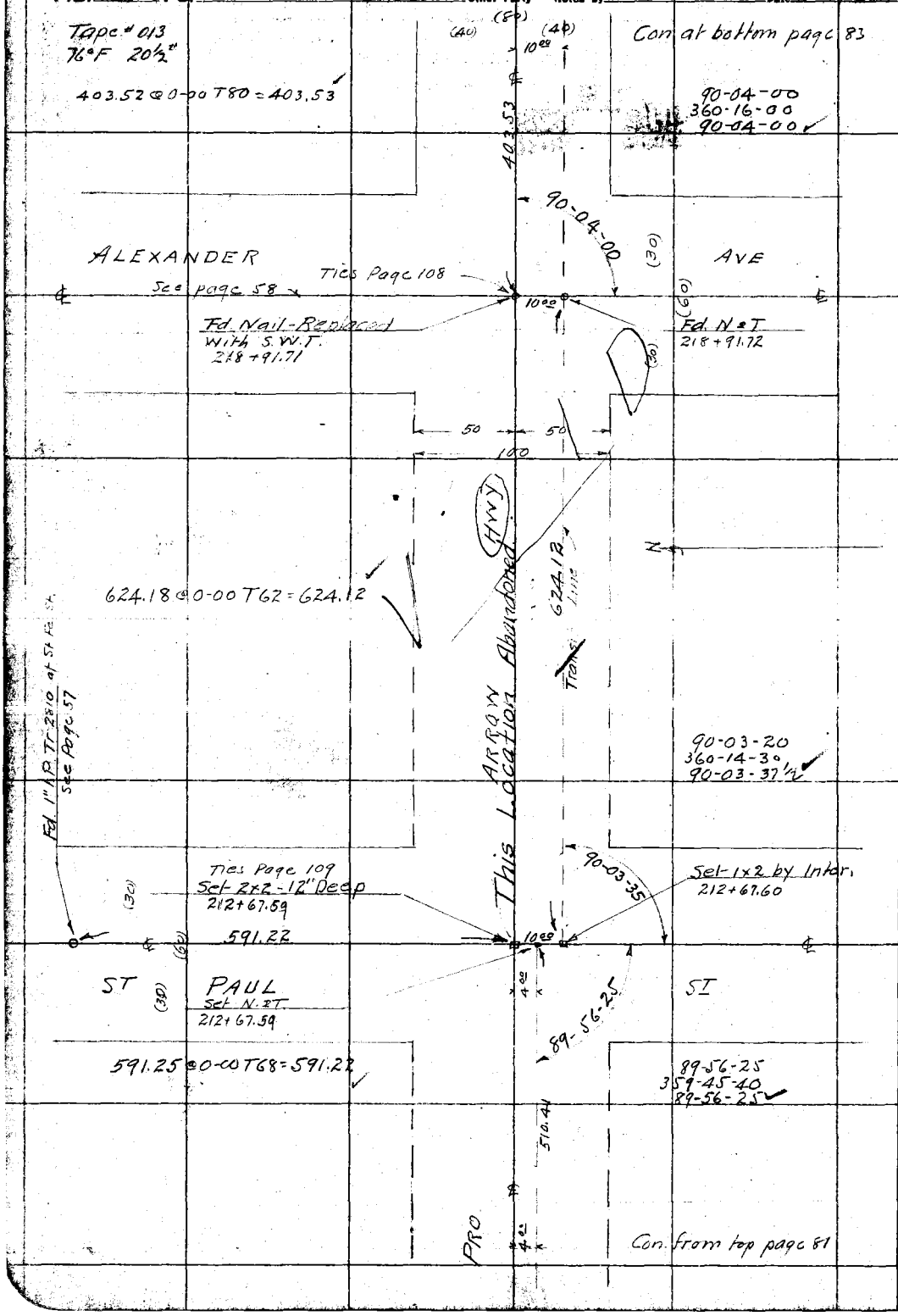

RETURN TO
LOS ANGELES COUNTY SURVEYOR

Do not extend notes this side of this line

Note: ANY ADDITIONS OR CHANGES ON THIS SHEET MUST BE MADE OR CIRCLED IN Red. WITH DATE AND NAME OF PERSON MAKING CHANGE.

Date 5-29-28 Notes by Miller Chief Party Miller F. B. 326 Pg 83

222+95.24
4+06.62
227+01.86

Tape #013
76°F 20½"

Plotted by J.D. Price	W. O. No. 4200 R. & O. No.
Date Aug. 1928	Location ARROW HWY
Map No. B-147-8	Surveyed by Miller
Plotting Checked by D.M.F.	Date May 1928
Date AUG 1928	Indexed

Con. at bottom page 84

520.21 @ 0-00 T 80 = 520.22

(80) (40) (40)

520.22

Ties Page 110
Fd 60° Spk + T
L.B. 414-36 (Ties gone)
227+01.86

See page 98

(30) (60) (30)

SPRING ST.

178-55-00

178-55-00
355-40-00
178-55-00

N

ARROW HWY

This Location Abandoned

406.62

(GREEN ST.)

406.61 @ 0-00 T 80 = 406.62

90-18-15
Page 97
J.D.P.

Ties Page 109
Set S.W.T. - See page 97
222+99.30

See page 97

(30) (60) (30)

OLIVE ST

406

Set N+T
222+95.24

(80) (40) (40)

403.53

Con. from page 82

Note: ANY ADDITIONS OR CHANGES ON THIS SHEET MUST BE MADE OR CIRCLED IN Red. WITH DATE AND NAME OF PERSON MAKING CHANGE.

RETURN TO
LOS ANGELES COUNTY SURVEYOR

Do not extend notes this side of this line

F.B. 326 Pg. 84 Miller Chief Party Notes by Miller Date 5-29-28

Tape #013
76°F 20½#

Con at bottom page 85

227+01.86
5+20.22
232+22.08
12+71.45
244+93.53
61.86
245+55.39

30'
(40) (80) (40)
263.16
Oiled MacAdam Pav.

1 Fd. N+T - L.B.414-29
245+55.44 - Page 93

0.07
0.05
15 15

Fd 60d Spk+T

See Page 93

Fd 60d Spk+T - Ties Page 110
L.B.414-29
SYCAMORE 244+93.53

Set Nail by Inter.
245+55.39 - Page 93

110.64
ST.

61.86
19.31
196.60

P.R.C.
Fd. N+T L.B.414-29

See Page 93
for detail

75.53

Set N+T by Inter.
244+74.22

Fd. ⅜" I.P. in Conc. Mon.
L.B.414-29

104-20-40

104-20-45
57-22-45
104-20-41¼

1271.42@0-00 T80=1271.45

ARROW HWY
This Location Abandoned 45
(GREEN ST)

COLLEGE AVE

See page 92

Ties Page 110
Fd. Bolt - L.B.414-36
232+22.08

179-59-10

179-59-15
359-56-45
179-59-11¼

520.22

(40) (40)
(80)

Con. from top page 83

RETURN TO
LOS ANGELES COUNTY SURVEYOR

Do not extend notes this side of this line

Note: ANY ADDITIONS OR CHANGES ON THIS SHEET MUST BE MADE OR CIRCLED IN Red. WITH DATE AND NAME OF PERSON MAKING CHANGE.

Date 6-14-28 Notes by Miller Chief Party Miller F. B. 326 Pg 85

Tape #013
76°F 20½"

Plotted by J. D. Price	W. O. No. 4200 S. & O. No.
Date Aug 1928	Location ARROW HWY
Map No. B-147-8	Surveyed by Miller
Plotting C'k'd by D. M. F.	Date June 1928
Date AUG 1928	Indexed

Con at bottom page 86

245+55.39
2+63.16
248+18.55
2+17.00
250+35.55
2+00.59
252+36.14
2+69.07
255+05.21
1+32.72
256+37.93

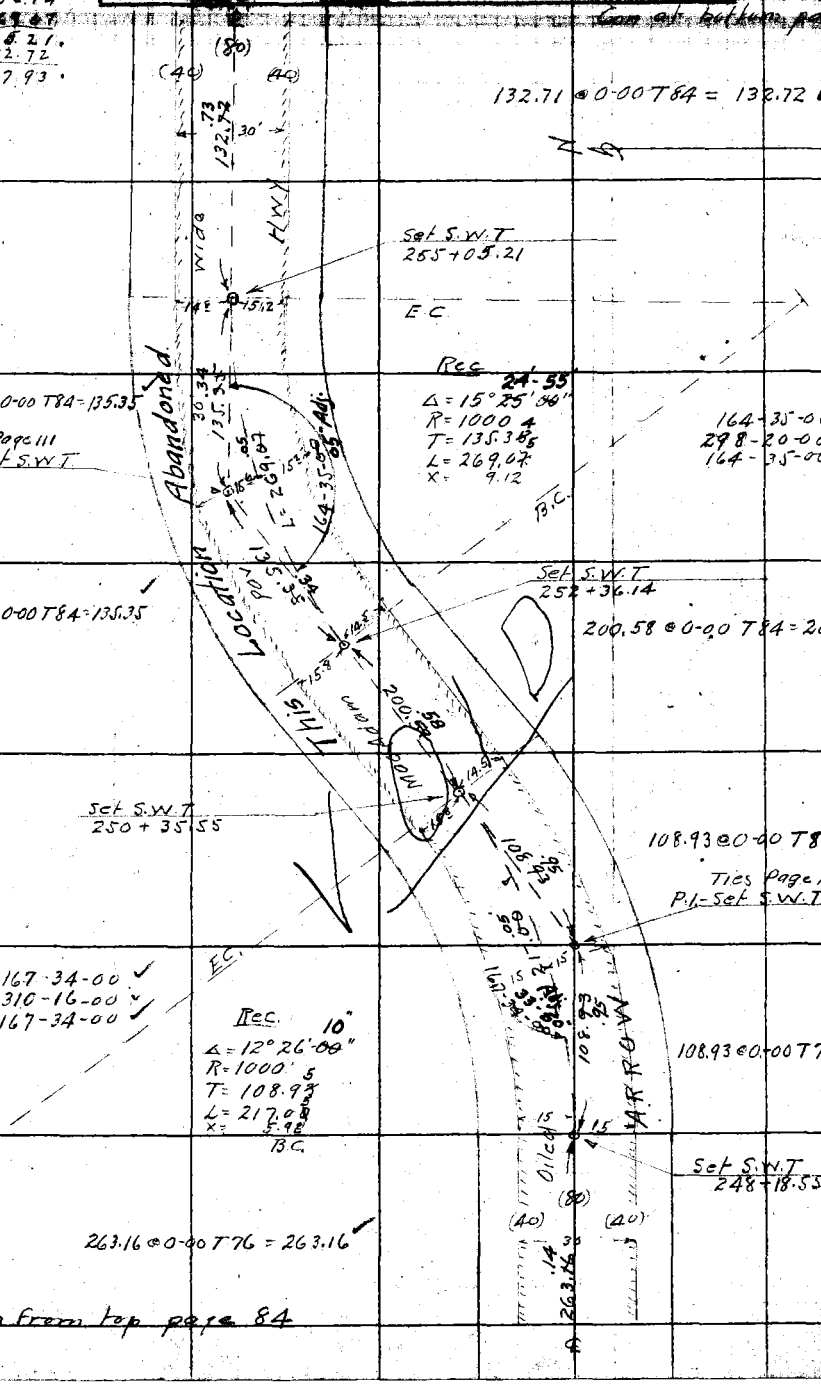

Con from top page 84

Note: ANY ADDITIONS OR CHANGES ON THIS SHEET MUST BE MADE OR CIRCLED IN Red. WITH DATE AND NAME OF PERSON MAKING CHANGE.

Do not extend notes this side of this line

RETURN TO LOS ANGELES COUNTY SURVEYOR

F.B. 326 Pg. 86 Miller Chief Party Notes by Miller Date 6-21-28

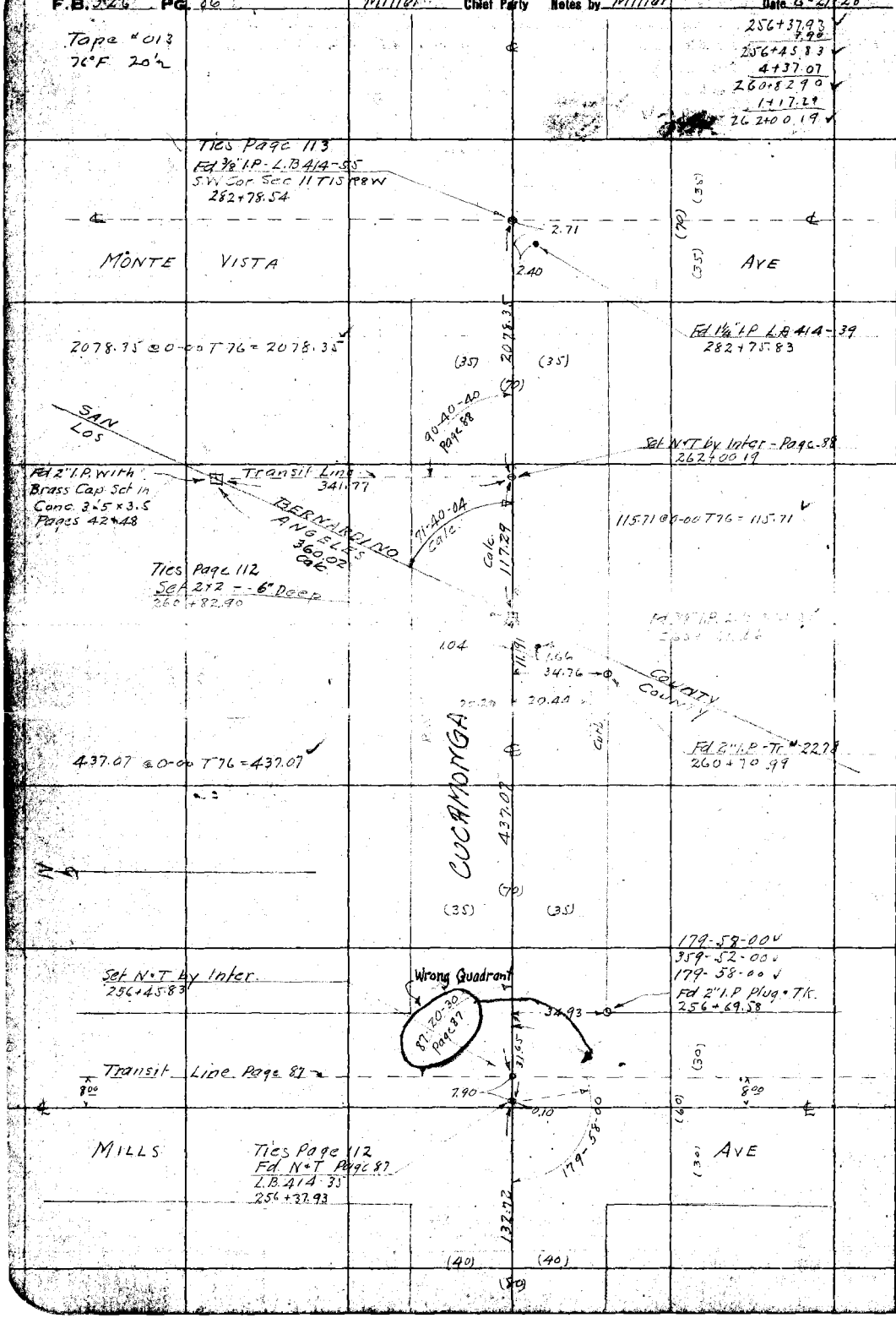

RETURN TO
LOS ANGELES COUNTY SURVEYOR

Do not extend notes this side of this line

Note: ANY ADDITIONS OR CHANGES ON THIS SHEET MUST BE MADE OR CIRCLED IN Red, WITH DATE AND NAME OF PERSON MAKING CHANGE.

Date 5-31-28 Notes by Miller Chief Party Miller F. B. 326 Pg. 87

Drawn by L.D. Price	W. O. No. 4240 S.S.O. No.
Date Aug 1928	Location ARROW HWY
Map No. B-147-8	Surveyed by Miller
Date AUG 1928	May 1928
	Indexed

Tape #013
76°F 20½

4+56.91
4+28.51
4+85.43
11+78.84
16+64.27
12+58.83

16+64.27
4+05.44
12+58.83

Fd 2" I.P. with Brass Cap in Concrete Marked
17+42.44

S.B. COUNTY
STA 16D
BDRY LINE
L.A. COUNTY

Set 1x2
16+64.27

Fd 1/2" I.P. in Conc Mon
16+64.18

Set N+T by Inter
See page 91
12+58.83 From Nth.
77+05.90 From West.

CUCAMONGA AVE
See page 91
1178.98 @ 0-00 T58 = 1178.84

SAN BERNARDINO CO.
LOS ANGELES CO.

Transit Line 1178.84

MILLS AVE

580.05

89-16-10
page 91

87-20-30
349-22-00
87-20-30

87-20-30

Fd. 2" I.P. Plug+Tk.
5+21.43 from Nth.
256+69.52 from West

Ties Page 112
Fd N+T - See page 86
256+37.93 from West

See page 86

This Location Abandoned

ARROW HWY

Set N+T by Inter
4+85.43 from North
256+45.83 from West.

88-57-00
355-47-45
88-56-56¼

428.51 @ 0-00 T78 = 428.52

Set N+T.
0+56.91

149+06.34 From W.
Fd. 2" I.P. Plug+Tk.
0+56.89

Center Line of Ry. Right-of-Way
A.T.&S.F. & Track as is

Transit Line Page 42

Set N+T by Inter
148+83.30 From West
0+00.00 Going Sth.

Fd. 1x2 - Page 42
148+58.63

Notes: ANY ADDITIONS OR CHANGES ON THIS SHEET MUST BE MADE OR CIRCLED IN Red. WITH DATE AND NAME OF PERSON MAKING CHANGE.

RETURN TO
LOS ANGELES COUNTY SURVEYOR

Do not extend notes this side of this line

F.B. 326 Pg. 88 Miller Chief Party Notes by Miller Date 6-1-'28

Tape #013
76°F 20½#

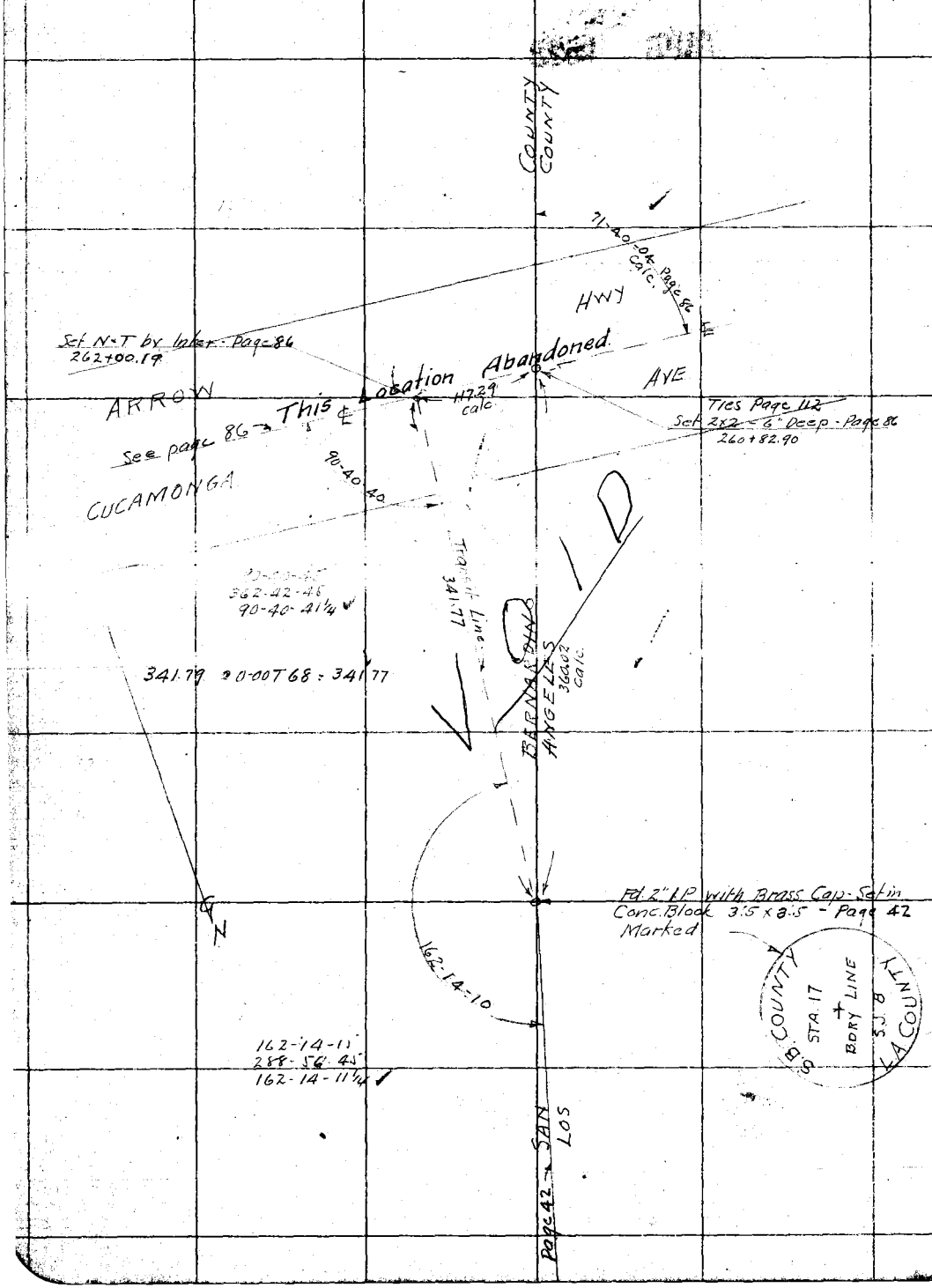

RETURN TO
LOS ANGELES COUNTY SURVEYOR
Do not extend notes this side of this line

Note: ANY ADDITIONS OR CHANGES ON THIS SHEET MUST BE MADE OR CIRCLED IN Red. WITH DATE AND NAME OF PERSON MAKING CHANGE.

Date 6-1-28 Notes by Miller Chief Party Miller F. B. 326 PG. 87

39+51.78
4+04.97
43+56.75
4+04.97
47+61.69

Tape #013

Plotted by J. D. Price	W. O. No. 4280 D. S. O. No.
Date Aug. 1928	Location ARROW HWY
Map No. B-147-8	Surveyed by Miller
Planning Office D. M. F.	Date June 1928
Date AUG 1928	Indexed

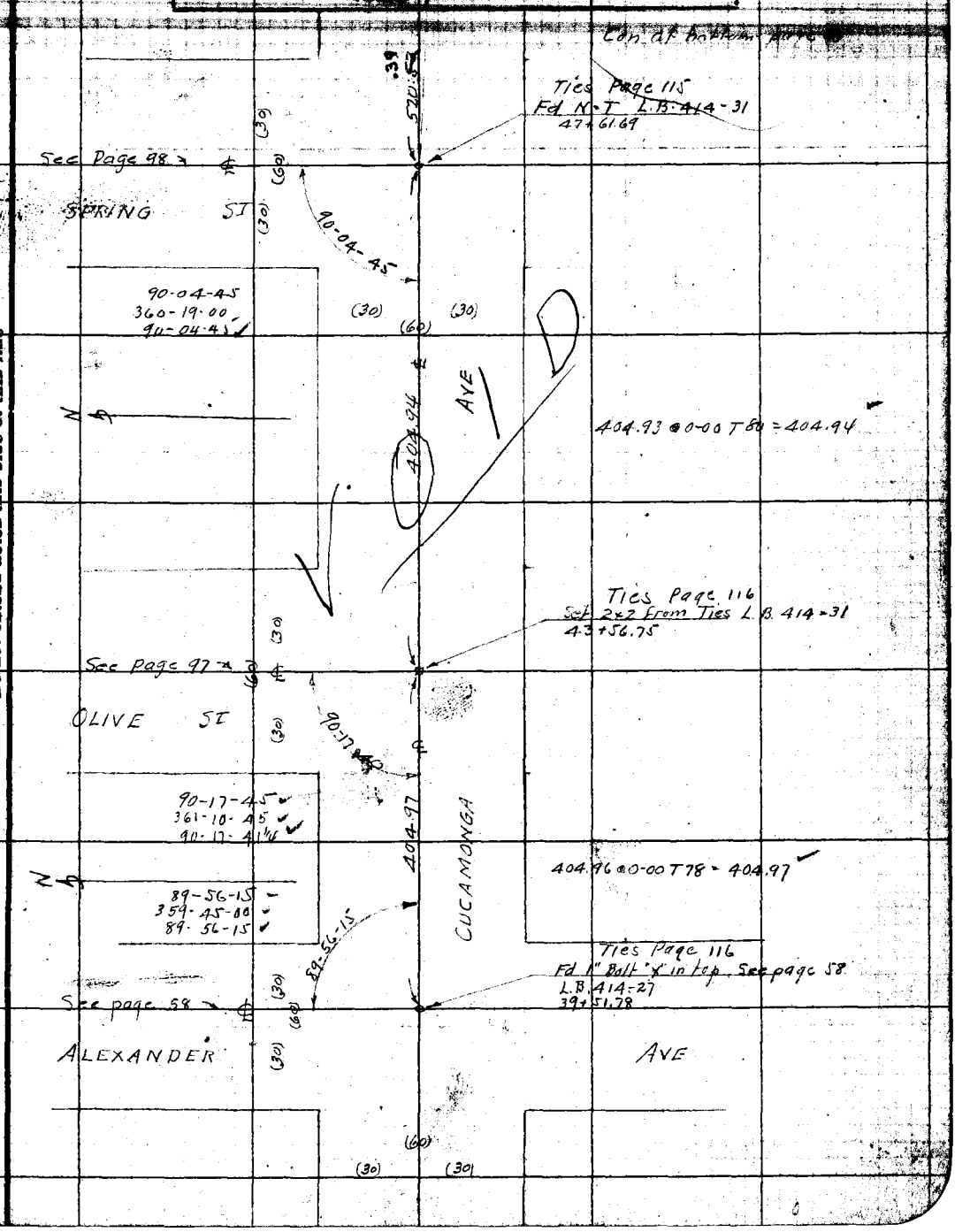

Notes: ANY ADDITIONS OR CHANGES ON THIS SHEET MUST BE MADE IN CIRCLES IN Red. WITH DATE AND NAME OF PERSON MAKING CHANGE.

RETURN TO LOS ANGELES COUNTY SURVEYOR

Do not extend notes this side of this line

F.B. 326 PG. 90 Miller Chief Party Notes by Miller Date 6-1-28

Con. at bottom Page 91

Tape #013
76°F 20½ (30)

Ties Page 115
Set S.W.I. by Inter-Page 93
66+17.10

90-07-20

508.75

0.12

Fd. 1" I.P. Leoing Sby E
L.B. 414-38

47+61.69
5+20.39
52+82.08
5+92.31
58+74.39
7+42.71
66+17.10

See page 93 ℄

(60) (30)

SYCAMORE ST

0.16

Set Nail by Ties-Page 93
L.B. 414-3/8

90-07-15
360-29-15
90-07-18¾

742.68 @ 0-00 T82 = 742.71

742.71

(30) (30)
(60)

Set N&T
58+74.39

592.31 @ 0-00 T 76 = 592.31

VOID

AVE

592.31

Fd. N&T 0.04 Nth.
52+82.08

0.14

0.14

Tie out)
Fd 2x2 L.B. 414-34
52+82.22

See page 92 ℄

(30) (60)

COLLEGE

Set Nail by Inter.
52+82.08

Ties Page 115
AVE

90-03-05

90-03-00
360-12-15
90-03-03¾

(30) (30)
(60)

520.38 @ 0-00 T80 = 520.39

520.39

CUCAMONGA

Con. from top page 89

RETURN TO
LOS ANGELES COUNTY SURVEYOR

Do not extend notes this side of this line

Note: ANY ADDITIONS OR CHANGES ON THIS SHEET MUST BE MADE OR CIRCLED IN Red. WITH DATE AND NAME OF PERSON MAKING CHANGE.

Date 6-6-28 Notes by Miller Chief Party Miller F. B. 326 Pg. 91

Tape 013
76°F 20½

Plotted by J. D. Price	W. O. No. 4200 D. & O. No.
Date Aug 1928	Location ARROW HWY
Map No. B-147-8	Surveyed by Miller
Plotting Date D. M. K.	Date June 1928
Date AUG 1928	Indexed

5+08.75
71+25.85
5+80.05
77+05.90
16+64.27

Set N+T by Inter.
77+05.90 From West
12+59.83 From Nth.

Fd N+T in P. Pole

Fd 1x2 - Page 87
16+64.27

Set N+T in 8" Sycamore

Transit Line Page 87

405.41 @ 0-00 T88 = 405.44

29.70

7.90

Fd ½" I.P. in Conc. Mon. - 8" Deep
76+98.00 From West
12+58.80 From Nth.

89-16-10

MILLS AVE

37.03

37.41

30.16

(30) (60) (30)

89-16-15
357-04-45
89-16-11¼

Fd 1¼" I.P. No Ref.
76+68.84 From West.
12+88.52 " Nth.

580.05

580.01 @ 0-00 T88 = 580.05

AVE

N

Set N+T.
71+25.85

508.75

508.71 @ 0-00 T88 = 508.75

CUCAMONGA

(30) (60) (30)

Con. from top page 90

Note: ANY ADDITIONS OR CHANGES ON THIS SHEET MUST BE MADE OR CIRCLED IN Red. WITH DATE AND NAME OF PERSON MAKING CHANGE.

RETURN TO
LOS ANGELES COUNTY SURVEYOR

Do not extend notes this side of this line

F.B. 326 PG. 92 Miller Chief Party Notes by Miller Date 6-6-28

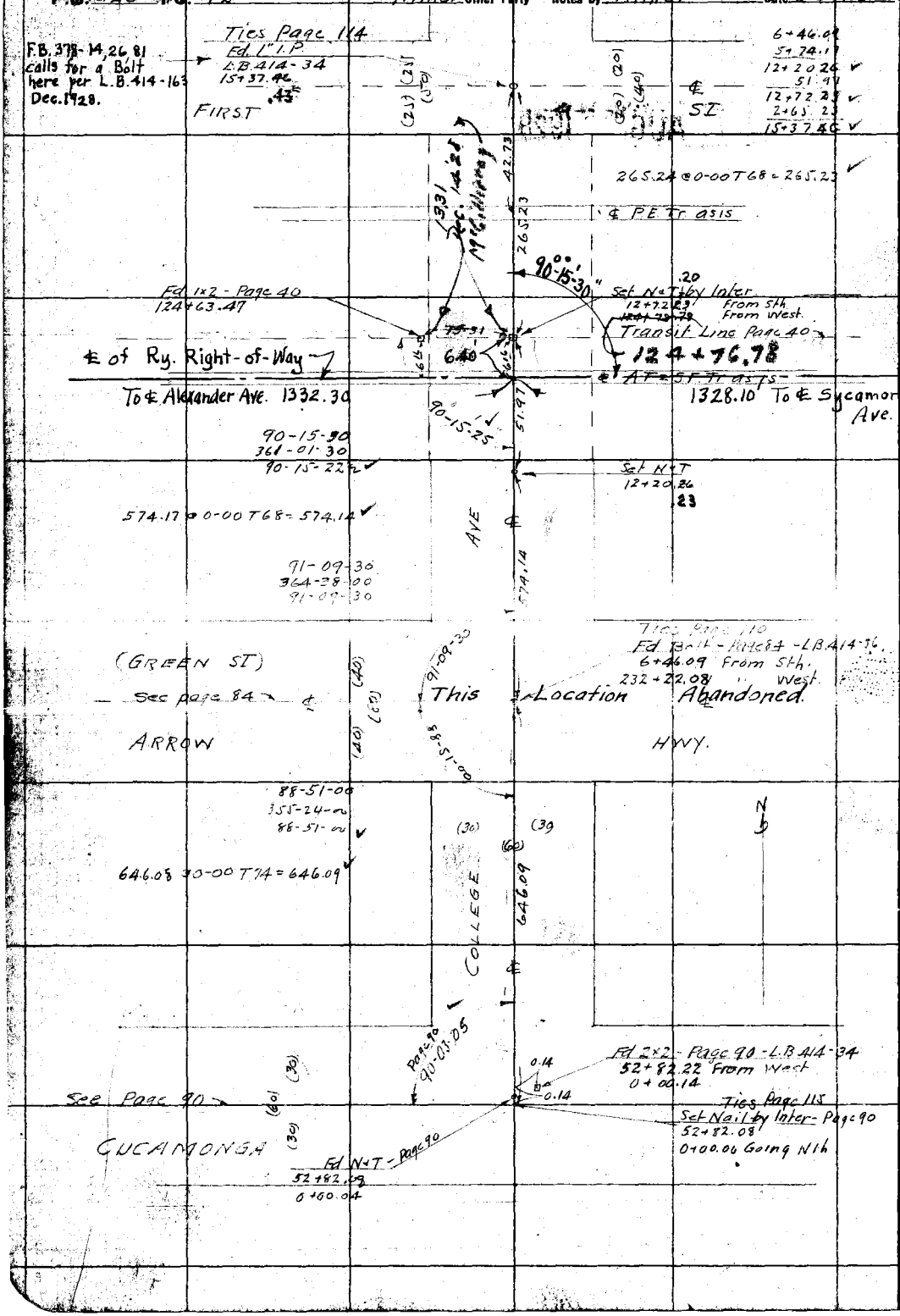

RETURN TO
LOS ANGELES COUNTY SURVEYOR

Do not extend notes this side of this line

Notes: ANY ADDITIONS OR CHANGES ON THIS SHEET MUST BE MADE OR CIRCLED IN Red. WITH DATE AND NAME OF PERSON MAKING CHANGE.

Date 5-30-28 Notes by Miller Chief Party Miller F. B. 326 Pg. 93

Plotted by J. D. Price	W. O. No. 4200
Date Aug. 1928.	Location ARROW HWY
Map No. B-147-8	Surveyed by Miller
Plotting Chk'd by D. M.	Date May 1928
Date AUG 1928	Indexed

2+97.72
6+71.36
4+40.13
11+[illegible]

Tape 0.15
76°F 20½#

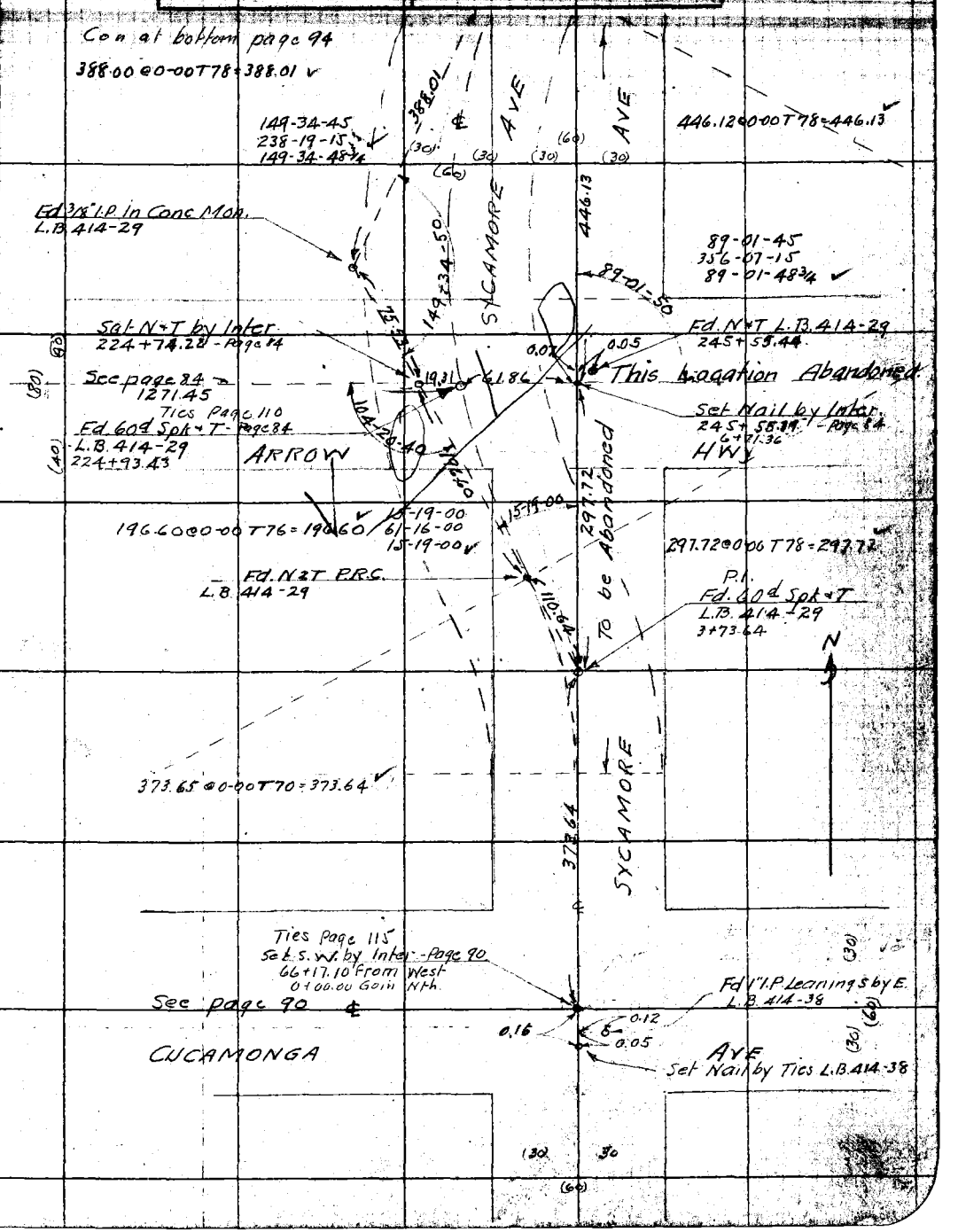

Notes: ANY ADDITIONS OR CHANGES ON THIS SHEET MUST BE MADE OR CIRCLED IN Red. WITH DATE AND NAME OF PERSON MAKING CHANGE.

Do not extend notes this side of this line

RETURN TO LOS ANGELES COUNTY SURVEYOR

F.B. 326 PG. 94 Miller Chief Party Notes by Miller Date

Tape # 013
76°F 20½

Ties Page 114
Fd 40d Spk-LB.414-33
15+55.67

For this Point see
F.B. 378-16.

11+17.49
7.68
11+25.17
1+30.50
12+55.67
9.20
12+64.87
2+90.80
15+55.67
60.35
14+95.32

FIRST

60.35

14+95.32

Concave side of light Curve.
℄ P.E. Tr as 15

290.80

290.81 @ 0.00 T2 = 290.80

Fd 1x2-Page 41
137+90.83 From West.

90°-26'-30"

Set 2x2 by Inter - 8" Deep.
138+07.86 from West
12+64.87 " Sth.

Transit Line page 41

17.03

6.44'

℄ of Ry. Right-of-Way
℄ A.T. & S.F. Tr as 16

To ℄ College Ave. 1328.10

Fd N&T 0.06 E
12+55.67

1067.50 To ℄ Mills Ave

89-33-30

89-33-30
358-14-00
89-33-30

130.50 @ 0.00 T72 = 130.50

130.50

(60)

(30) (30)

Set N&T
11+25.17

7.68

Set 2x2-12" Deep - Replacing
old split stk. LB.414-29
11+17.49

15-06-25

15-06-30
60-25-30
15-06-22½

388.01

SYCAMORE

SYCAMORE

446.13

To be abandoned

Con from top page 93

RETURN TO
LOS ANGELES COUNTY SURVEYOR

Do not extend notes this side of this line

Note: ANY ADDITIONS OR CHANGES ON THIS SHEET MUST BE MADE OR CIRCLED IN Red. WITH DATE AND NAME OF PERSON MAKING CHANGE.

Date 6-6-28 Notes by Miller Chief Party Miller F. B. 326 Pg. 95

6+69.52
13+36.24
53.05
13+89.29

Tape #013
76°F 20%

Plotted by J. D. Price
Date Aug. 1928
Map No. B-147-8
Plotting Checked by D. M. E.
Date AUG 1928

Location ARROW HWY
Surveyed by Miller
Date June 1928
Indexed

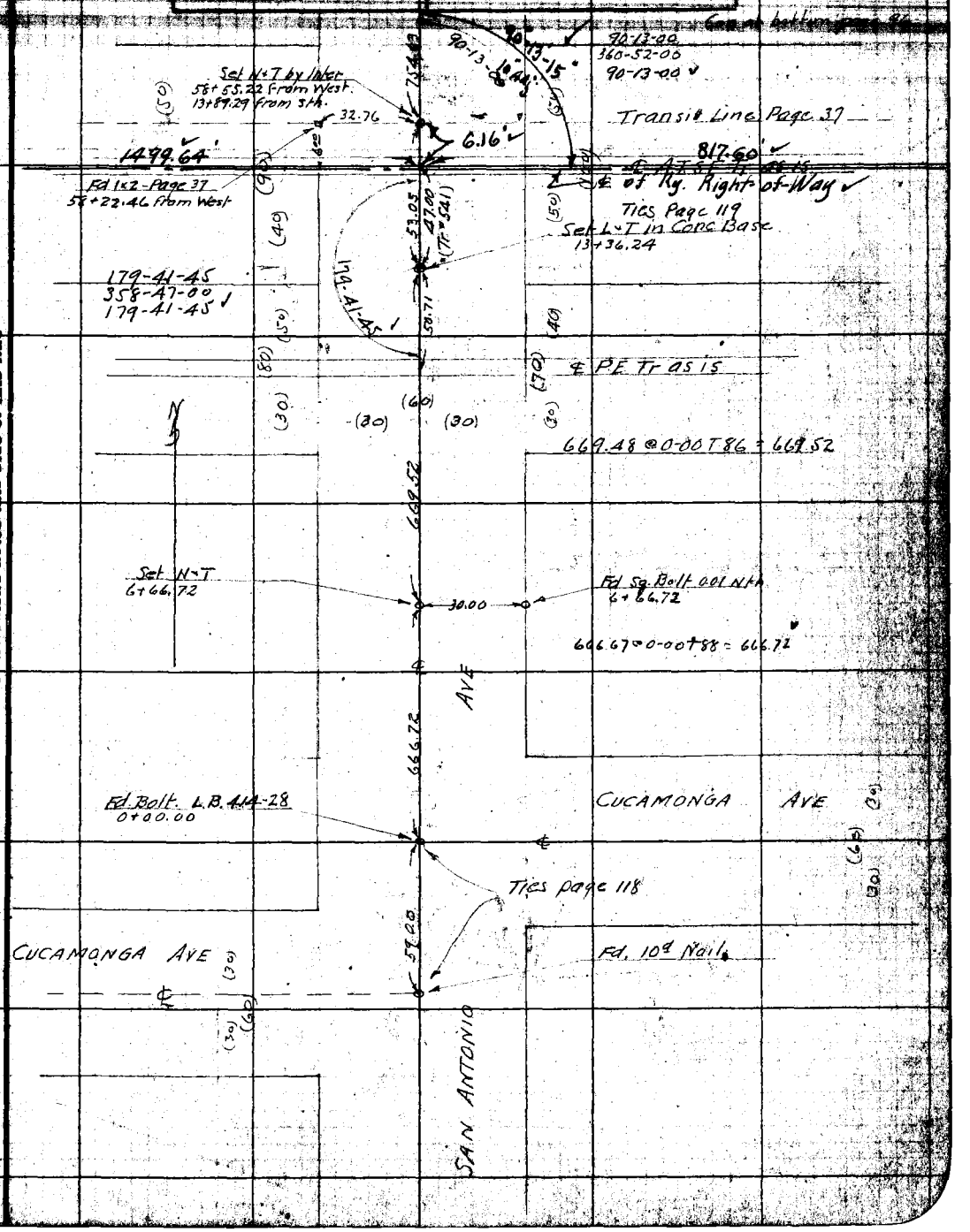

Note: ANY ADDITIONS OR CHANGES ON THIS SHEET MUST BE MADE OR CIRCLED IN Red. WITH DATE AND NAME OF PERSON MAKING CHANGE.

RETURN TO
LOS ANGELES COUNTY SURVEYOR

Do not extend notes this side of this line


F.B. 326 Pg. 96
Miller
Chief Party
Notes by
Date 6-7-28
Tape #013
76°F 20½
13+89.29
8+54.63
21+43.92
1.67
21+45.59
47.14
21+92.73
9+35.78
31+28.51
25.12
31+53.63
(30)
(30)
Ties page 120
Set 2x2-12" Deep
From Ties Rd Dept F.B. 71-67
31+53.63 from Sth
HARRISON
AVE
Fd. N+T - Page 52
58+48.97
Transit Line page 52
CITY BOUNDARY LINE
1496.46'
To Property Cor. Pg. 69
Fd. N+T - Page 33-52
31+28.51 from Sth
58+51.29 from W
661.46
661.48'
To Property Cor. Pg. 52, 72
4.91
5.07
48.00
87-47-50
Page 52
87-48-45
48.45
87-49-00
92-11-00
Angle Point
See Pg. 51 & 52
See page 33
935.78
AVE
89-45-10
Page 33
TRAVELED ROAD
Set L+T in Conc base
by Inter. - See page 33
21+92.73 from Sth
151+70.42 from West
560.33
See page 33
Ties Page 106
CENTRAL AVE
Nail
Fd. 10d (Bent) Base at Inter.
Replaced With L+T in Conc Base
21+45.59 from Sth
151+70.62 from West
Set L+T in Conc Curb
on Prod
Set N+T
21+43.92
87-59-10
Page 33
CENTRAL AVE
Ties page 106
661.60
See page 33
1.67
754.58 @ 0-00 T86 = 754.63
754.63
SAN ANTONIO
(60)
(30)
(30)
Can from page 95
RETURN TO
LOS ANGELES COUNTY SURVEYOR
Do not extend notes this side of this line
Note: ANY ADDITIONS OR CHANGES ON THIS SHEET MUST BE MADE OR CIRCLED IN RED. WITH DATE AND NAME OF PERSON MAKING CHANGE.

Date 6-9-28 Notes by Miller Chief Party Miller F. B. 326 Pg. 97

Started by J. D. Price	W. O. No. 4200 R. S. O. No.
Date Aug. 1928	Location ARROW HWY
Map No. B-147-8	Surveyed by Miller
Plotting Dept. D. M. F.	Date June 1928
Date AUG 1928	Indexed

Tape #013
76°F 20½

5+95.05
40.99
6+36.04
5+85.13
12+21.17
56.21
12+77.38
117+28.07
115+56.75

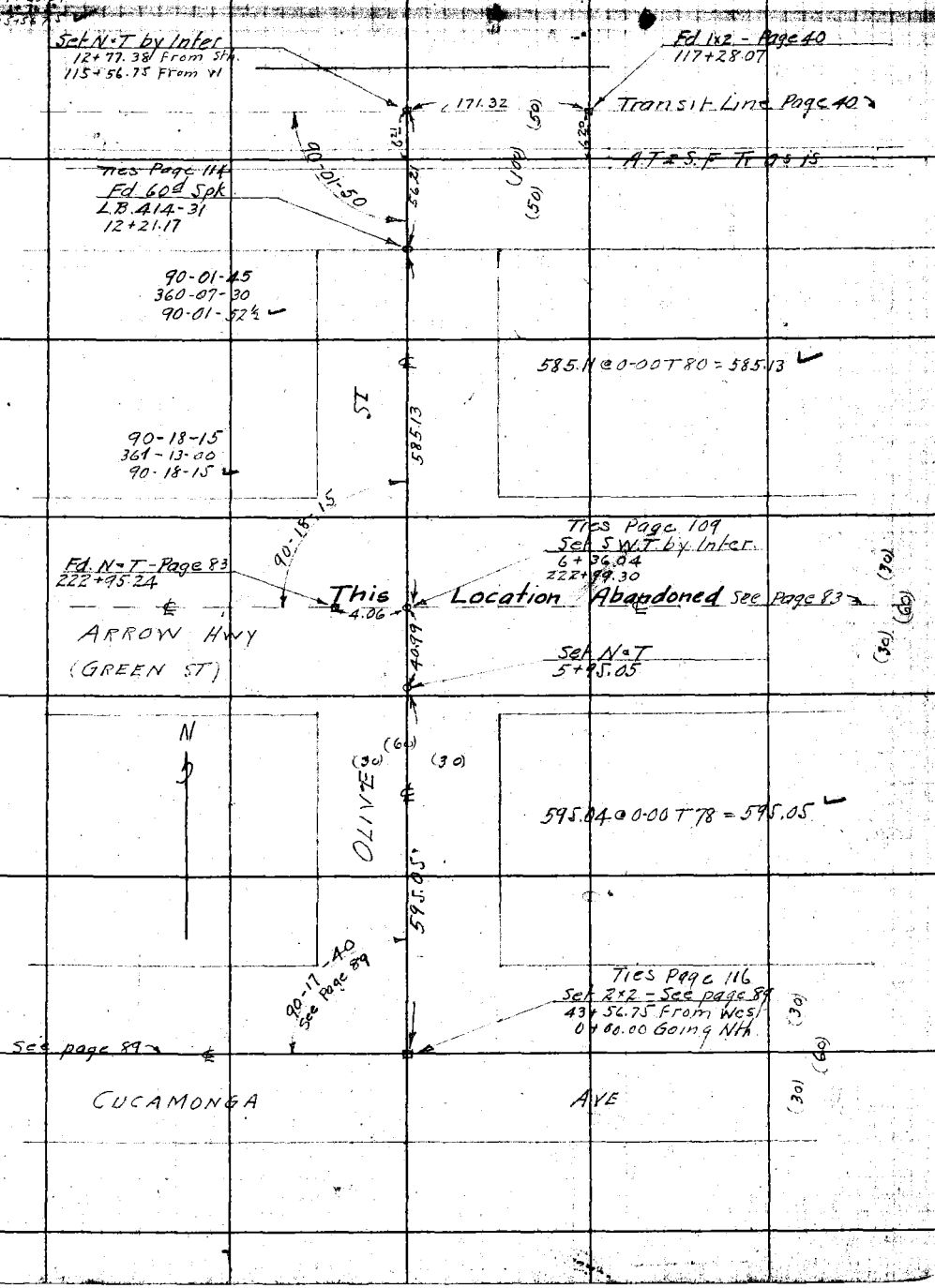

Note: ANY ADDITIONS OR CHANGES ON THIS SHEET MUST BE MADE OR CIRCLED IN Red. WITH DATE AND NAME OF PERSON MAKING CHANGE.

RETURN TO
LOS ANGELES COUNTY SURVEYOR

Do not extend notes this side of this line

F.B. 326 Pg. 98 Miller Chief Party Notes by Miller Date 6-9-28

Tape #013
76°F 20½"

117+28.07
2+28.82
119+56.89

6+36.11
5+87.32
12+23.43
51.68
12+75.11

Fd 1x2 - Page 40
117+28.07

Set "X" brick Pav., by Inter
12+75.11
119+56.89

228.81 @ 0-00 T80 = 228.82

Transit Line Page 40

A.T. & S.F. Trasis

Set 1x1
12+23.43

51.68

89-45-15

(50) (100) (50)

89-45-15
359-01-00
89-45-15

(60) (30) (30)

587.30 @ 0-00 T80 = 587.32

587.32

ST

Ties Page 112
Fd 60 - Spk & T - Page 83
L.B. 414-36 (Ties gone)
6+36.11
227+01.86

This Location Abandoned.

ARROW HWY
See page 83
(GREEN ST)

(40) (40) (40)

89-54-40

N

89-54-45
359-38-45
89-54-41¼

636.09 @ 0-00 T82 = 636.11

636.11

SPRING

89-54-30
359-38-30
89-54-37½

Ties page 115

90-04-45
page 89

CUCAMONGA AVE

See Page 89

Transit Line

(30) (60) (30)

Fd N & T - See page 89
L.B. 414-31
47+61.69 From West
0+00.00 Going Nth.

179-59-45

179-59-45
359-59-00
179-59-45

RETURN TO
LOS ANGELES COUNTY SURVEYOR

Do not extend notes this side of this line

Note: ANY ADDITIONS OR CHANGES ON THIS SHEET MUST BE MADE OR CIRCLED IN Red. WITH DATE AND NAME OF PERSON MAKING CHANGE.

Date _____ Notes by Hammond Chief Party Hammond F. B. 326 Pg. 27

Plotted by J.D. Price	W. O. No. 4200 D. & O. No.
Date Aug 1928	Location ARROW HWY
Map No. B-147-8	Surveyed by Hammond
Plotting C'k'd by D. M. F.	Date May 1928
Date Aug. 19-8	Indexed

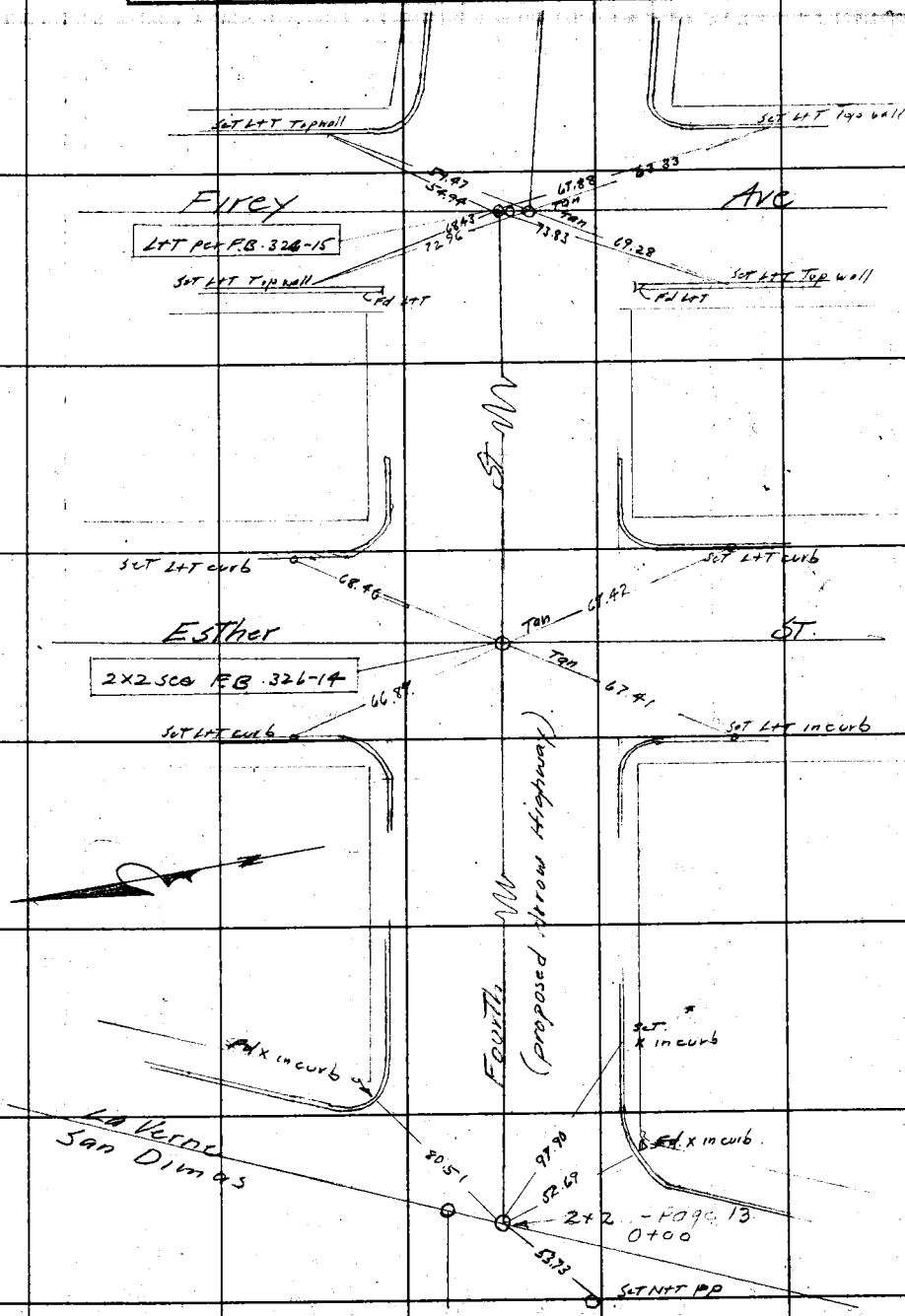

Notes: ANY ADDITIONS OR CHANGES ON THIS SHEET MUST BE MADE OR CIRCLED IN Red. WITH DATE AND NAME OF PERSON MAKING CHANGE.

Do not extend notes this side of this line

RETURN TO LOS ANGELES COUNTY SURVEYOR

F.B. 326 Pg. 100 LSH Chief Party Notes by LSH Date

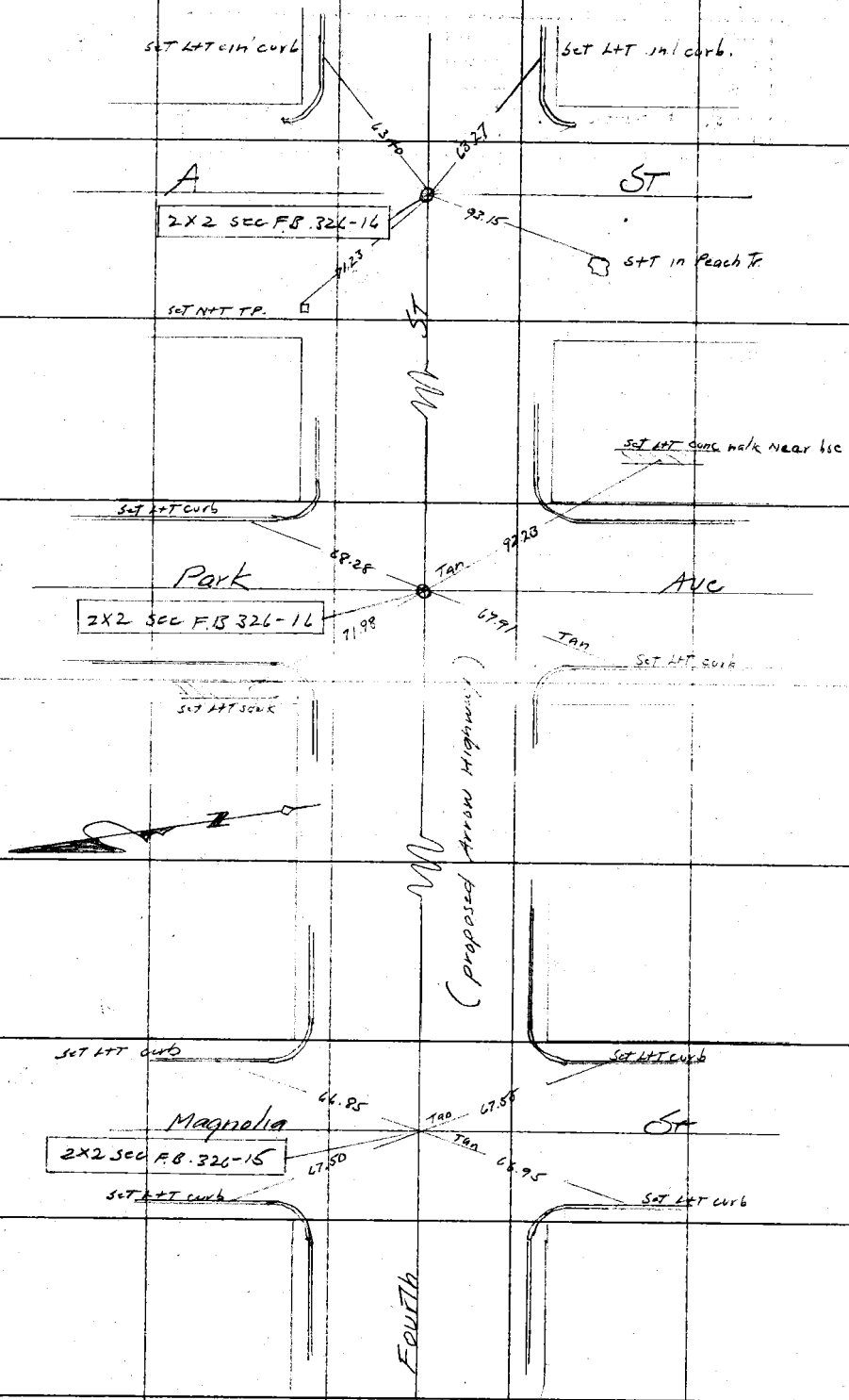

RETURN TO
LOS ANGELES COUNTY SURVEYOR
Do not extend notes this side of this line

Notes: ANY ADDITIONS OR CHANGES ON THIS SHEET MUST BE MADE OR CIRCLED IN Red. WITH DATE AND NAME OF PERSON MAKING CHANGE.

Date _____ Notes by LSH Chief Party LSH F. B. 326 Pg. 101

Planned by	W. O. No. 4200 D. S. O. No.
Date	Location Arrow Highway
Map No.	Surveyed by L S Hammond
Plotting C'k'd by	Date May 1928
Date	Indexed

Notes: ANY ADDITIONS OR CHANGES ON THIS SHEET MUST BE MADE OR CIRCLED IN Red. WITH DATE AND NAME OF PERSON MAKING CHANGE.

Do not extend notes this side of this line

RETURN TO LOS ANGELES COUNTY SURVEYOR

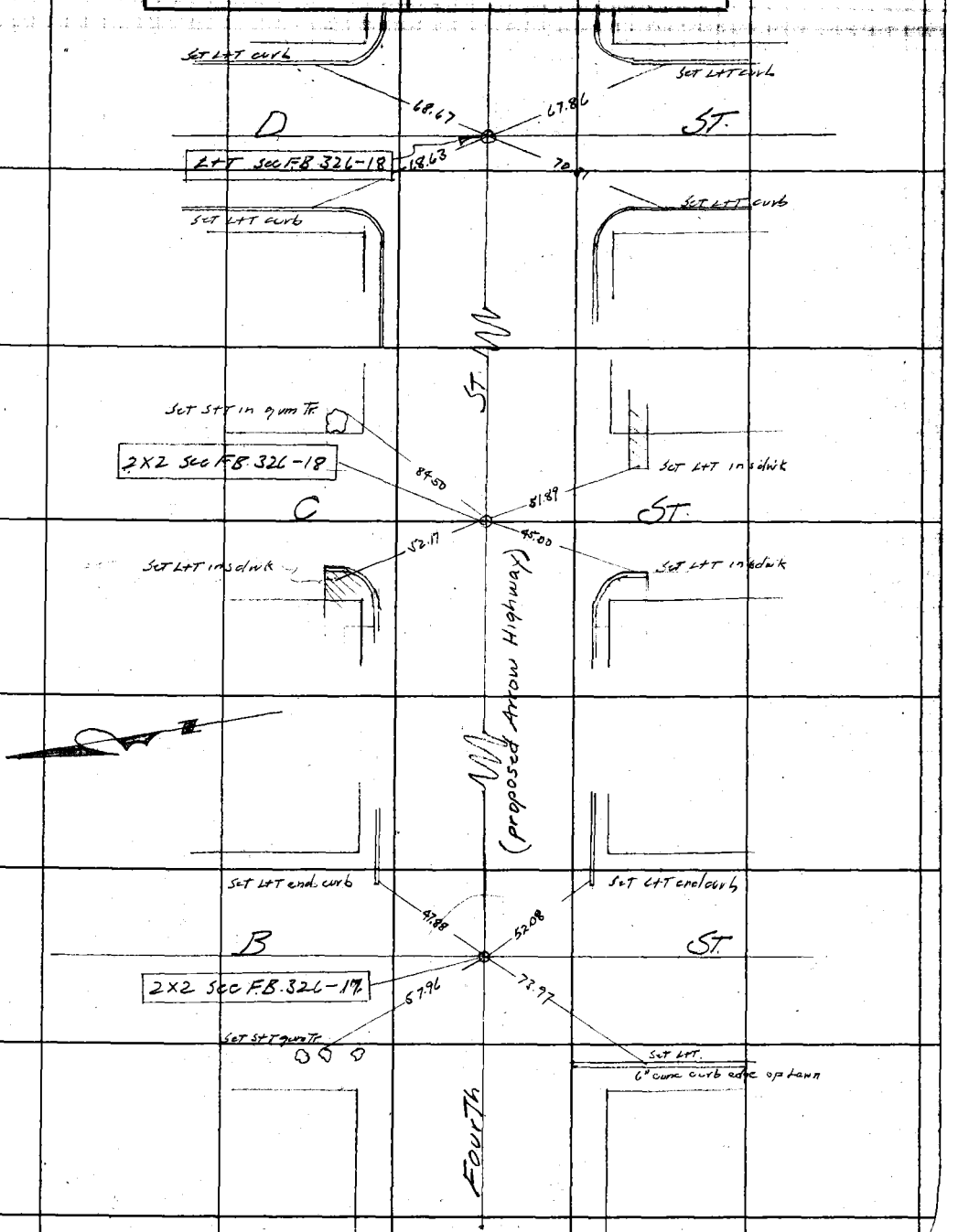

F.B. 326 Pg. 102 Miller Chief Party Notes by Miller Date 6-5-28



RETURN TO
LOS ANGELES COUNTY SURVEYOR
Do not extend notes this side of this line

Note: ANY ADDITIONS OR CHANGES ON THIS SHEET MUST BE MADE OR CIRCLED IN Red. WITH DATE AND NAME OF PERSON MAKING CHANGE.

Date 6-7-28 Notes by Miller Chief Party Miller F. B. 326 Pg. 103

Plotted by
Date
Map No.
Plotting C'k'd by
Date

W. O. No. 4200 D. S. O. No.
Location ARROW Hwy
Surveyed by Miller
Date June 1928
Indexed

Set 2×2-12" Deep

58.79 Tan

Set N·T in Ph. Pole

15.91

52.36 Tan

Set 2×2-24" Deep

Fd 2×2-20" Deep
89+29.48 - Page 21

30.87

47.43

37.36

Set N·T in 30" Umbrella Tr

Set 2×2-12" Deep

80.50

Set L·T in Walk

Walk

No 2762

STREET

HWY.

Set L·T in Curb

Set 2×2-12" Deep

Tan 61.70

Tan 75.19

I

℄ Fd 2×2-10" Deep
76+93.05 - Page 20

52.15

62.17

Set 2×2-12" Deep

Set L·T in Curb

N

FOURTH

ARROW

PRO

Set N·T in 60" Gum Tr

51.30

Set L·T in Curb

Fd 2×2-10" Deep
71+13.68 - Page 20

Tan 64.46

℄ H

68.64

68.10

Set L·T in Curb

Set L·T in Curb

Notes: ANY ADDITIONS OR CHANGES ON THIS SHEET MUST BE MADE OR CIRCLED IN Red. WITH DATE AND NAME OF PERSON MAKING CHANGE.

Do not extend notes this side of this line

RETURN TO LOS ANGELES COUNTY SURVEYOR

F.B. 326 Pg. 104 Miller Chief Party Notes by Miller Date 6-7-'28

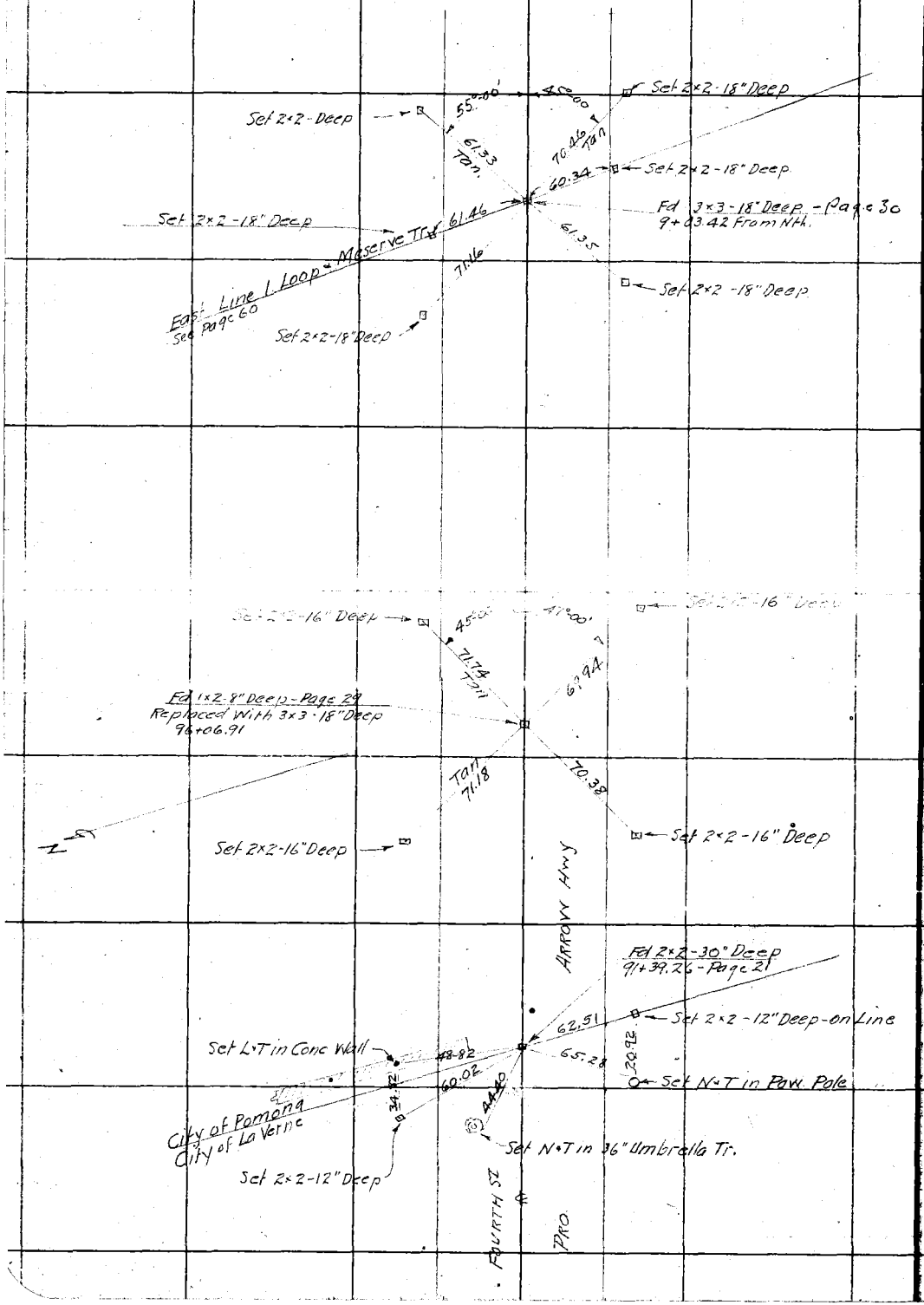

RETURN TO
LOS ANGELES COUNTY SURVEYOR
Do not extend notch this side of this line

Notes: ANY ADDITIONS OR CHANGES ON THIS SHEET MUST BE MADE OR CIRCLED IN Red. WITH DATE AND NAME OF PERSON MAKING CHANGE.

Date 6-8-28 Notes by Miller Chief Party Miller F. B. 326 Pg. 105

Plotted by	W. O. No. 4200 D. S. O. No.
Date	Location ARROW HWY
Map No.	Surveyed by Miller
Plotting Ch'd by	Date June 1928
Date	Indexed

Notes: ANY ADDITIONS OR CHANGES ON THIS SHEET MUST BE MADE OR CIRCLED IN Red. WITH DATE AND NAME OF PERSON MAKING CHANGE.

Do not extend notes this side of this line

RETURN TO LOS ANGELES COUNTY SURVEYOR

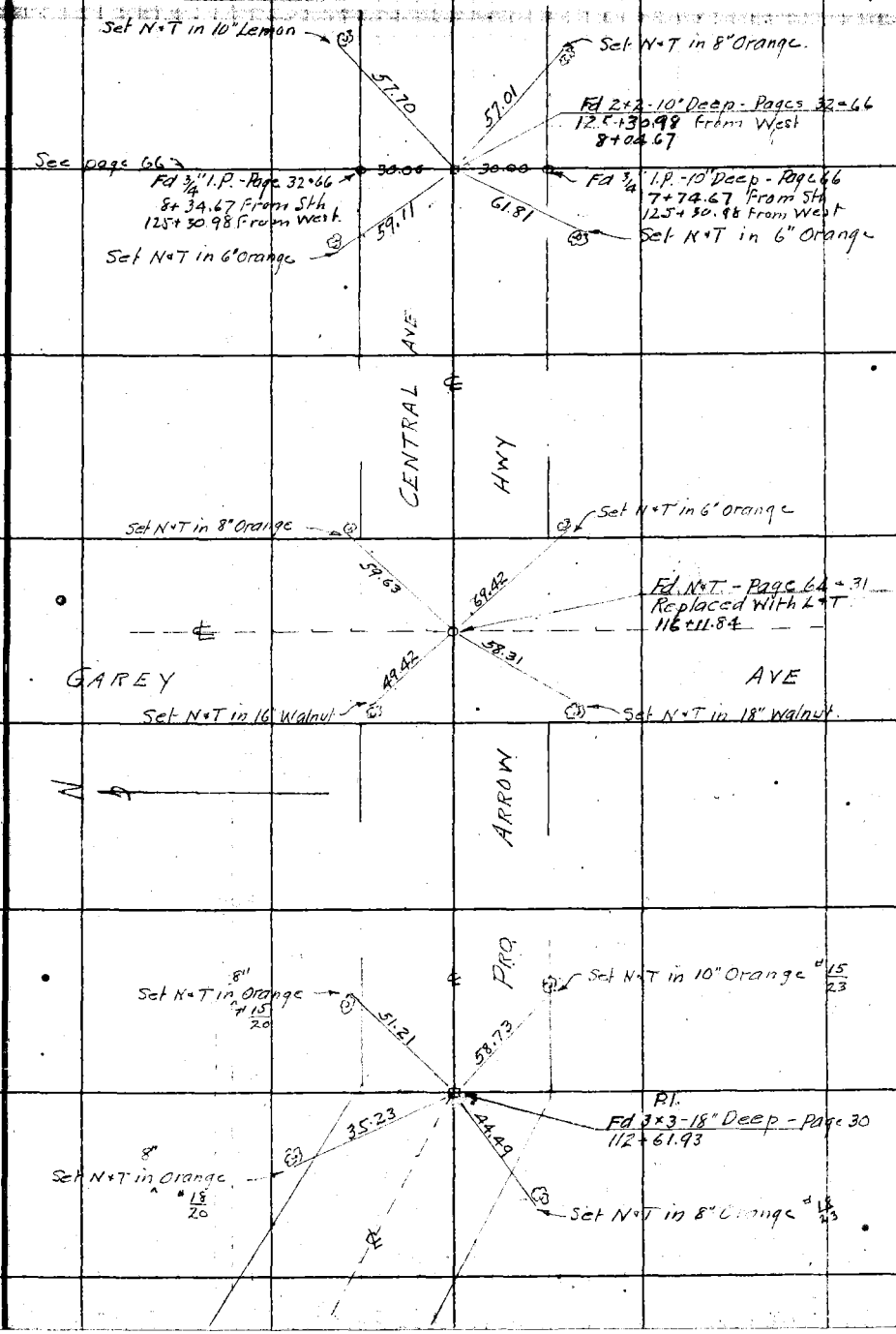

F.B. 326 Pg. 106 Miller Chief Party Notes by Miller Date 6-8-28

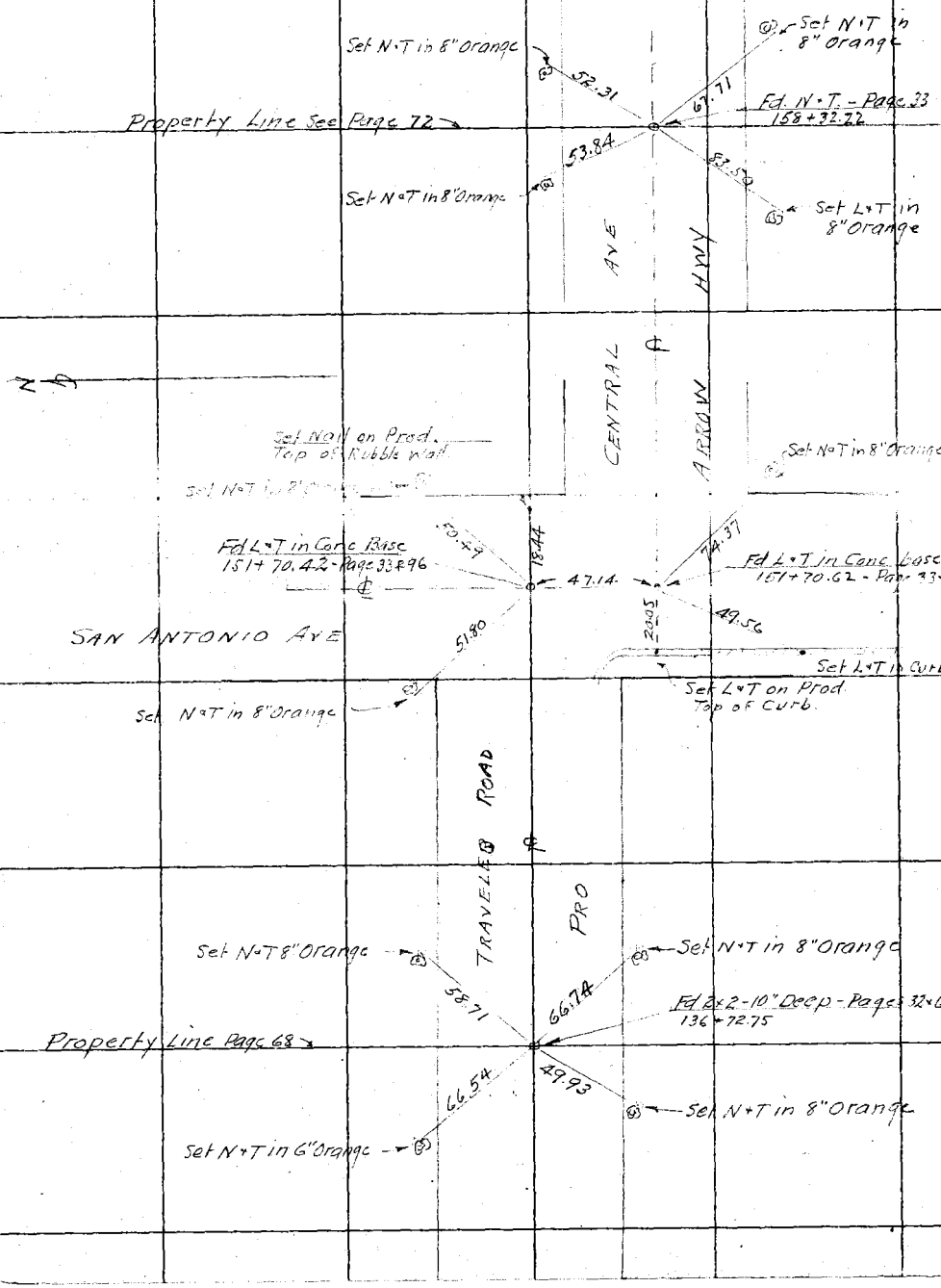

RETURN TO
LOS ANGELES COUNTY SURVEYOR
Do not extend notes this side of this line

Notes: ANY ADDITIONS OR CHANGES ON THIS SHEET MUST BE MADE OR CIRCLED IN Red. WITH DATE AND NAME OF PERSON MAKING CHARGE.

Date 6-8-28 Notes by Miller Chief Party Miller F. B. 326 Pg. 107

Planned by
Date
Map No.
Plotting C'k'd by
Date

W. O. No. 4200 C. & G. No.
Location ARROW HWY
Surveyed by Miller
Date June 1928.
Indexed

Notes: ANY ADDITIONS OR CHANGES ON THIS SHEET MUST BE MADE OR CIRCLED IN Red. WITH DATE AND NAME OF PERSON MAKING CHANGE.

RETURN TO LOS ANGELES COUNTY SURVEYOR

Do not extend notes this side of this line

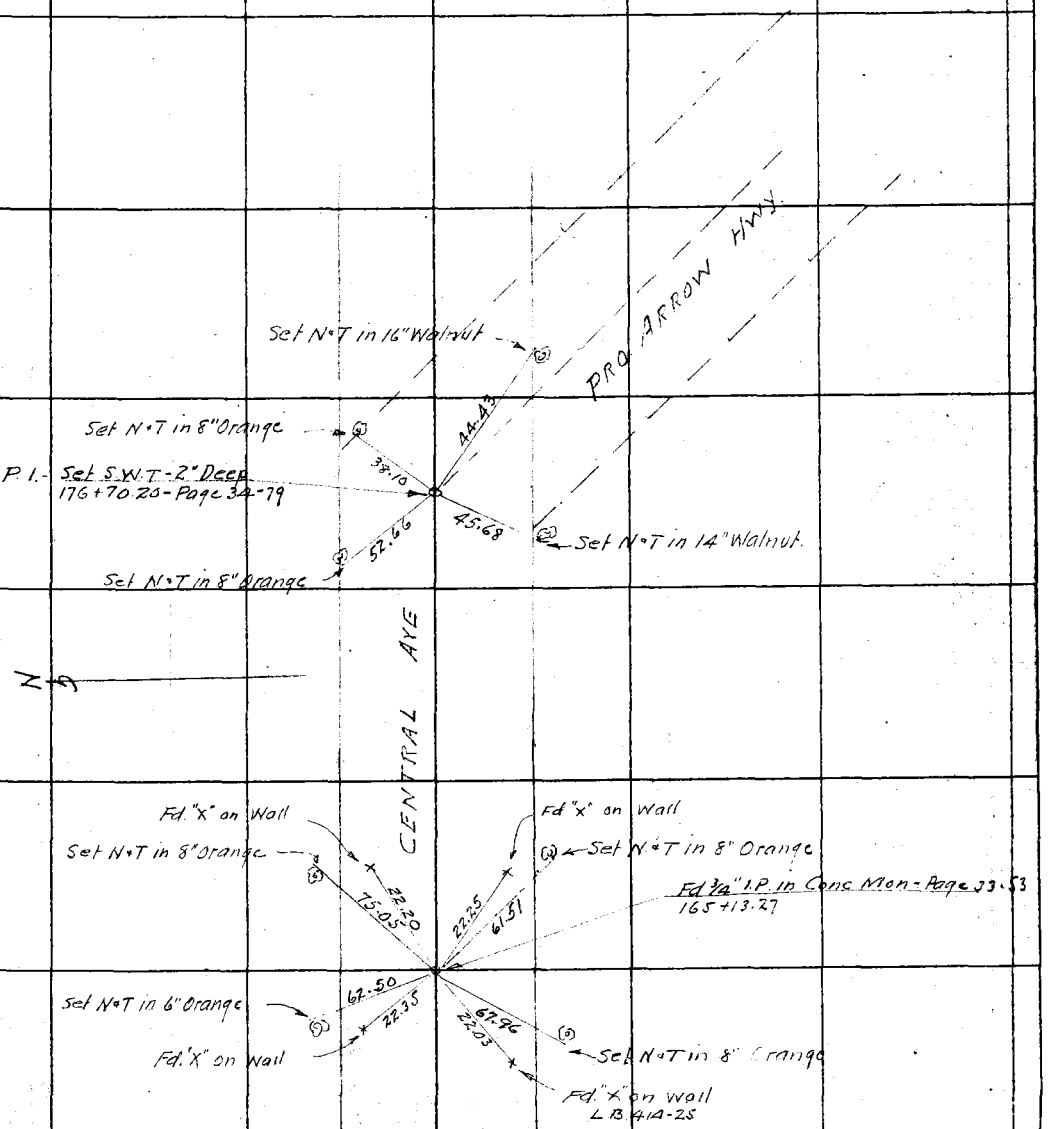

F.B. 326 PG. 108 Miller Chief Party Notes by Miller Date 6-9-28

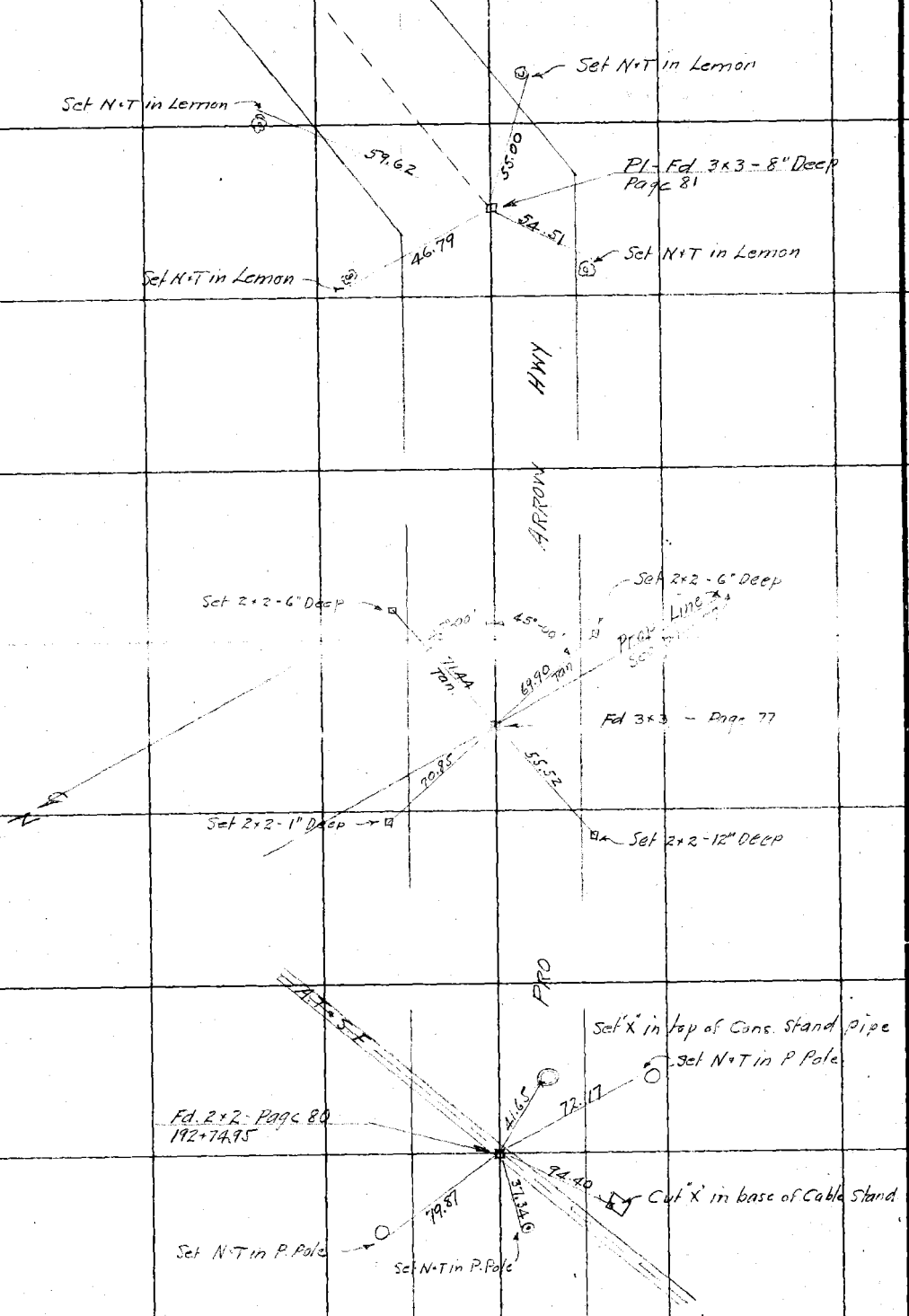

RETURN TO
LOS ANGELES COUNTY SURVEYOR
Do not extend notes this side of this line

Notes: ANY ADDITIONS OR CHANGES ON THIS SHEET MUST BE MADE OR CIRCLED IN Red. WITH DATE AND NAME OF PERSON MAKING CHARGE.

Date 6-9-28 Notes by Miller Chief Party Miller F. B. 326 Pg. 109

Planned by
Date
Map No.
Plotting C'k'd by
Date

W. O. No. 4200 D. S. O. No.
Location ARROW HWY
Surveyed by Miller
Date June 1928
Indexed

Set 2×2-12" Deep
45°-00'
45°-00'
Set 2×2-12" Deep
Tan 70.41
Tan 70.41
Fd S.W.T. - page 83-97
222+99.30
OLIVE ST
70.76
70.41
Set 2×2-12" Deep
Set 2×2-12" Deep
HWY
Set L×T in Curb
Set L×T in Curb
Tan 63.45
Tan 64.41
Fd S.W.T. - Page 82-58
218+91.71
℄
ALEXANDER
63.97
62.69
AVE
Set L×T in Curb
Set L×T in Curb
ARROW (GREEN ST)
Set N×T in Orange
Set N×T in 5" Orange
ST PAUL
63.72
68.12
Fd 2×2-12" Deep
212+67.59 - Page 82
ST
52.50
56.71
Set N×T in 8" Orange
Set N×T in 5" Orange

Notes: ANY ADDITIONS OR CHANGES ON THIS SHEET MUST BE MADE OR CIRCLED IN Red. WITH DATE AND NAME OF PERSON MAKING CHANGE.

Do not extend notes this side of this line

RETURN TO LOS ANGELES COUNTY SURVEYOR

F.B. 326 PG. 110 Miller Chief Party Notes by Miller Date 6-11-28

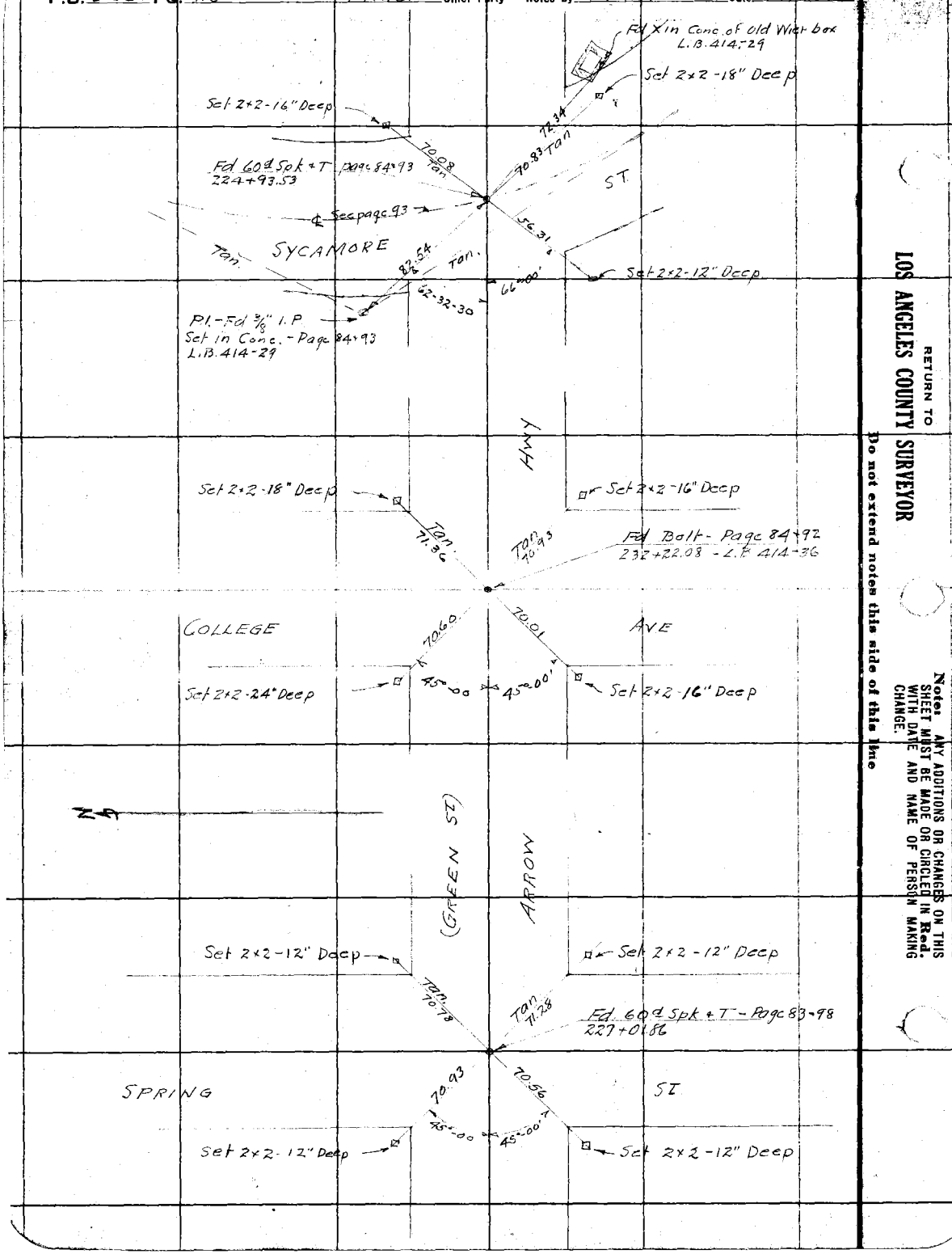

RETURN TO
LOS ANGELES COUNTY SURVEYOR
Do not extend notes this side of this line

Notes: ANY ADDITIONS OR CHANGES ON THIS SHEET MUST BE MADE OR CIRCLED IN Red. WITH DATE AND NAME OF PERSON MAKING CHANGE.

Date 6-11-28 Notes by Miller Chief Party Miller F. B. 326 PG. 111

Plotted by
Date
Map No.
Plotting C'k'd by
Date

M. S. No. 4209 S. S. D. No.
Location ARROW HWY
Surveyed by Miller
Date June 1928
Indexed

Notes: ANY ADDITIONS OR CHANGES ON THIS SHEET MUST BE MADE OR CIRCLED IN Red. WITH DATE AND NAME OF PERSON MAKING CHANGE.

RETURN TO LOS ANGELES COUNTY SURVEYOR

Do not extend notes this side of this line

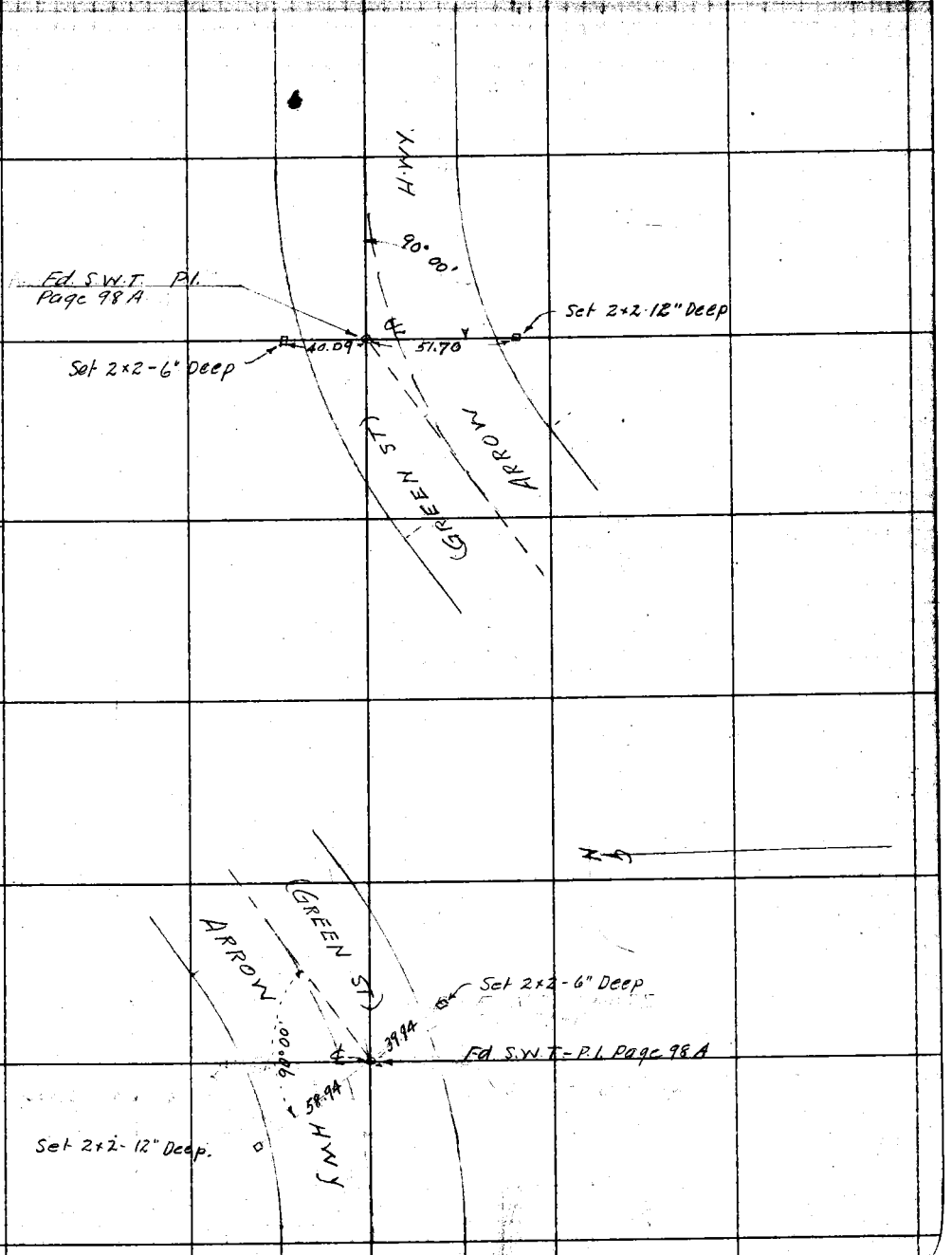

F.B. 326 Pg. 112 Miller Chief Party Notes by Miller Date 6-11-28

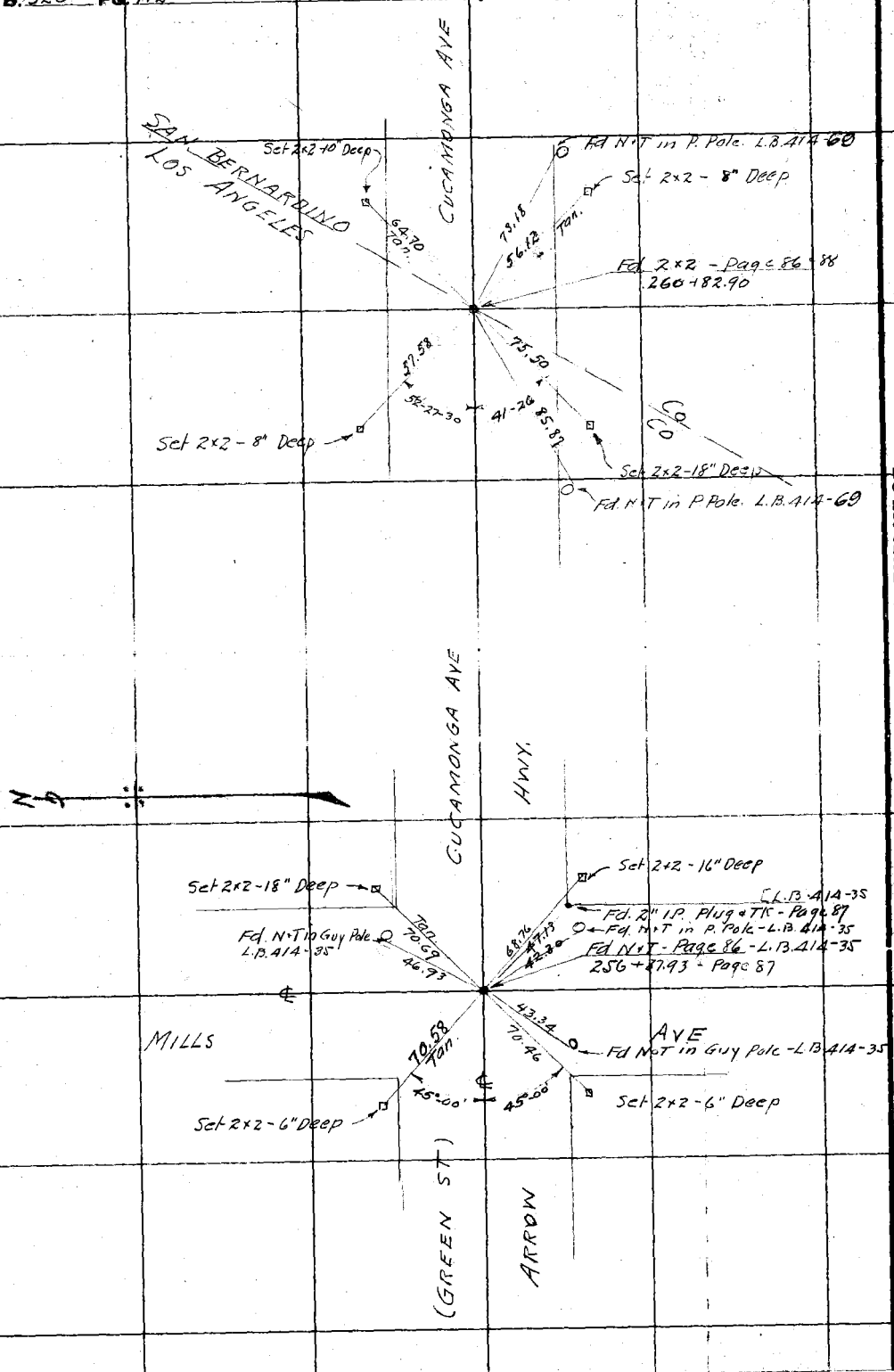

RETURN TO
LOS ANGELES COUNTY SURVEYOR

Do not extend notes this side of this line

Note: ANY ADDITIONS OR CHANGES ON THIS SHEET MUST BE MADE OR CIRCLED IN Red. WITH DATE AND NAME OF PERSON MAKING CHANGE.

Date 6-15-28 Notes by Miller Chief Party Miller F. B. 326 Pg. 113

Plotted by	W. O. No. 4200 C. S. O. No:
Date	Location ARROW HWY
Map No.	Surveyed by Miller
Plotting C'k'd by	Date June 1928
Date	Indexed

Notes ANY ADDITIONS OR CHANGES ON THIS SHEET MUST BE MADE OR CIRCLED IN Red. WITH DATE AND NAME OF PERSON MAKING CHANGE.

Do not extend notes this side of this line

RETURN TO LOS ANGELES COUNTY SURVEYOR

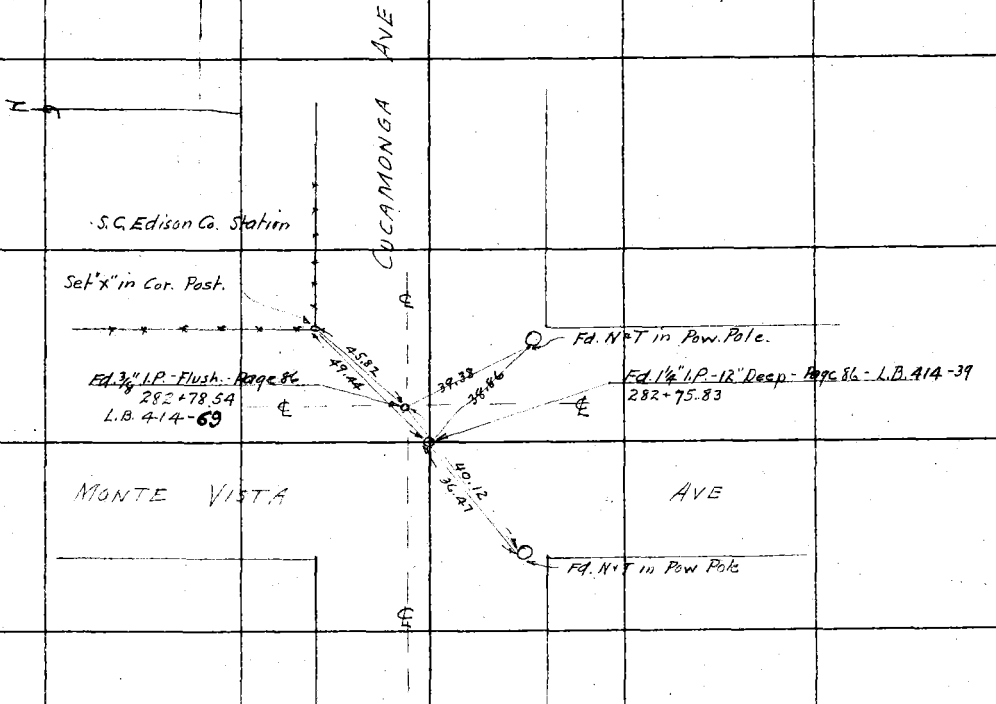

F.B. 326 Pg. 114 Miller Chief Party Notes by Miller Date 6-15-28

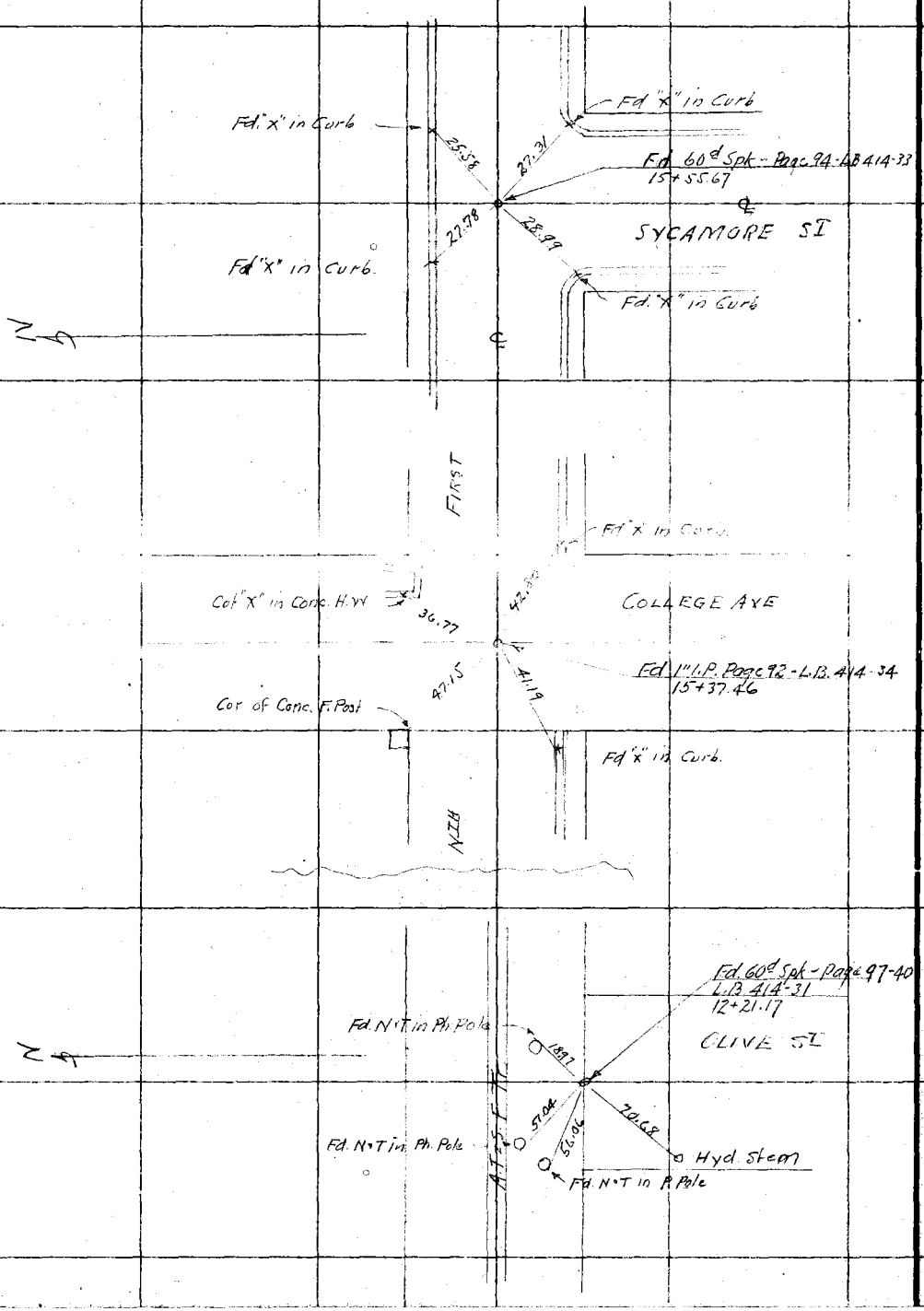

RETURN TO
LOS ANGELES COUNTY SURVEYOR
Do not extend notes this side of this line

Notes: ANY ADDITIONS OR CHANGES ON THIS SHEET MUST BE MADE OR CIRCLED IN Red. WITH DATE AND NAME OF PERSON MAKING CHANGE.

Date 6-15-28 Notes by Miller Chief Party Miller F. B. 386 Pg. 115

Planned by
Date
Map No.
Plotted C'k'd by
Date

W. O. No. 4200 D. S. O. No.
Location ARROW HWY
Surveyed by Miller
Date JUNE 1928
Indexed

Notes: ANY ADDITIONS OR CHANGES ON THIS SHEET MUST BE MADE OR CIRCLED IN Red, WITH DATE AND NAME OF PERSON MAKING CHANGE.

Do not extend notes this side of this line

RETURN TO LOS ANGELES COUNTY SURVEYOR

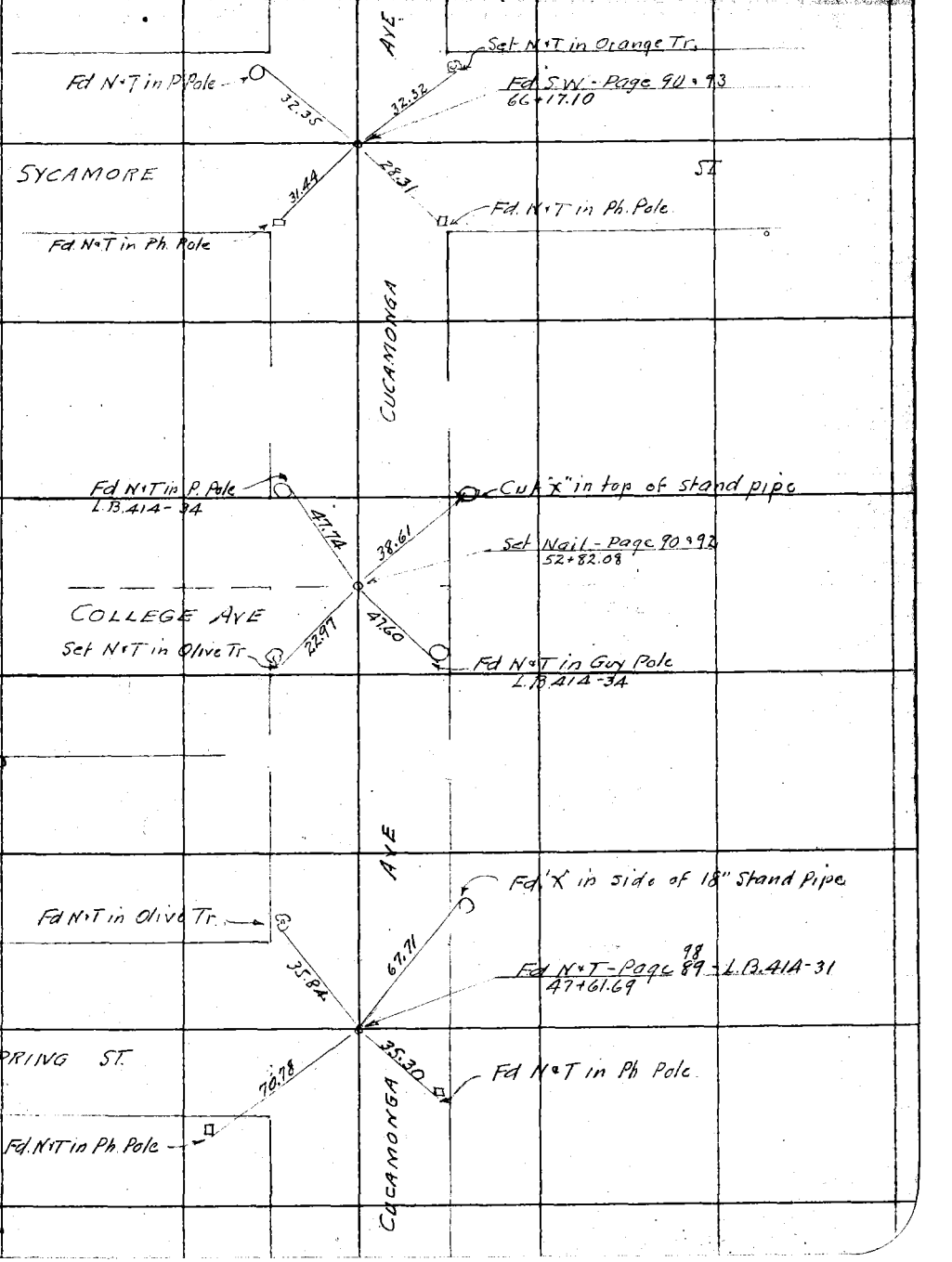

F.B. 326 Pg. 116 Miller Chief Party Notes by Miller Date 6-15-28

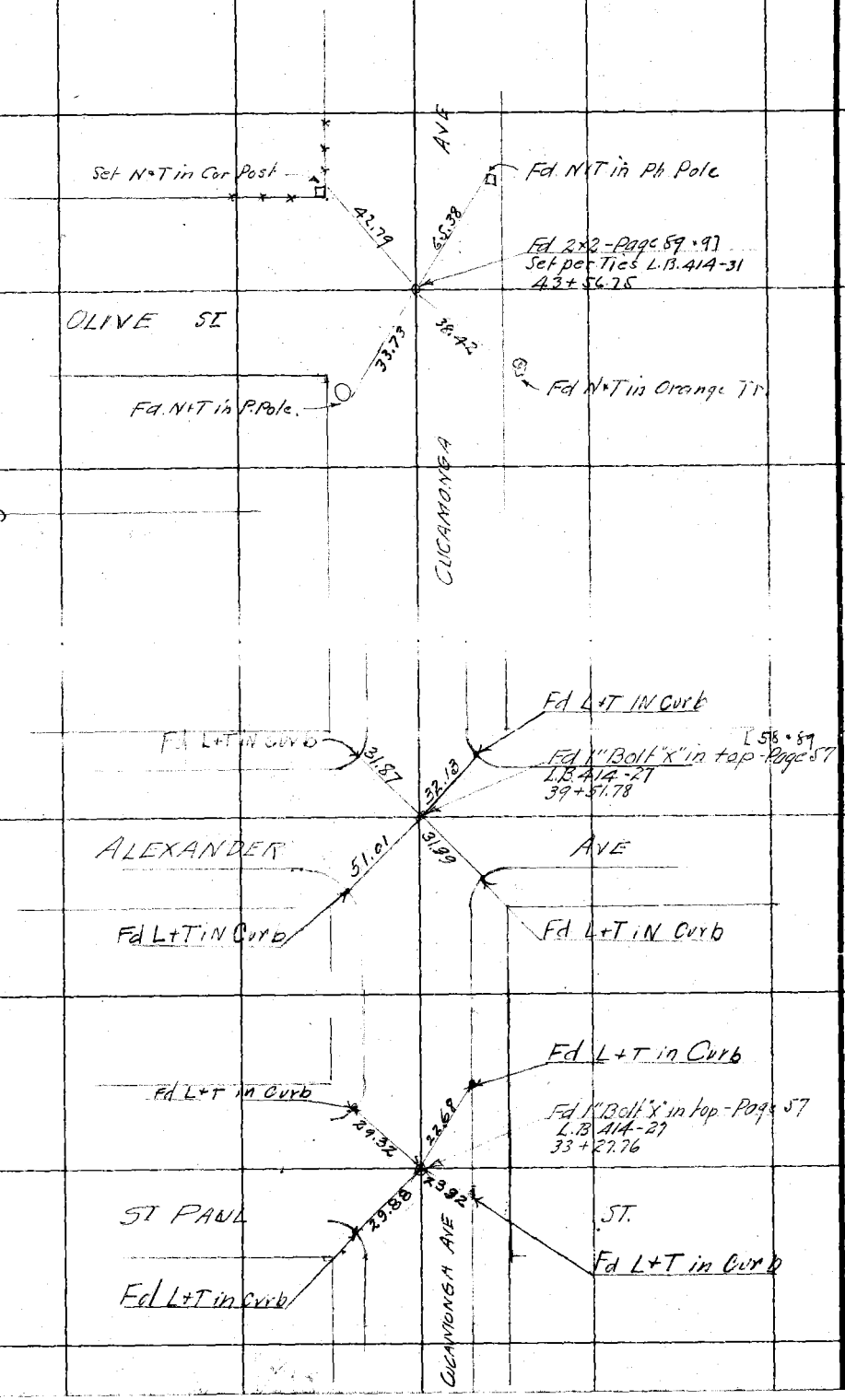

RETURN TO
LOS ANGELES COUNTY SURVEYOR
Do not extend notes this side of this line

Notes: ANY ADDITIONS OR CHANGES ON THIS SHEET MUST BE MADE OR CIRCLED IN Red. WITH DATE AND NAME OF PERSON MAKING CHANGE.

Date 6-18-28 Notes by Grangquist Chief Party Miller F. B. 326 Pg. 117

Plotted by
Date
Map No.
Planting C'ts by
Date

W. O. No. 4200 D. S. No.
Location ARROW HWY
Surveyed by Miller
Date June 1928
Indexed

Notes: ANY ADDITIONS OR CHANGES ON THIS SHEET MUST BE MADE OR CIRCLED IN Red. WITH DATE AND NAME OF PERSON MAKING CHARGE.

Do not extend notes this side of this line

RETURN TO LOS ANGELES COUNTY SURVEYOR

Fd N+T in Curb
20.65
2.36
Fd N+T in Curb
Fd 1" Bolt 'X' in Top - Page 56
L.B. 414-27
23+06.41

Fd N+T in Curb
21.02
20.89
Fd N+T in Curb

AVE

Fd L+T in Curb
Fd L+T in Curb
26.21
28.84
Fd 1" Bolt 'X' in Top - Page 56 + 78
L.B. 414-25
13+19.32

(MOUNTAIN AVE)
TRAVELED ROAD.

19.64
28.84
Fd L+T in Curb
Set X in side of 2' Conc ST. P/P.

N

CUCAMONGA

Set N+T in Orange Tree
49.12
39.76
Fd X in West face 1' std pipe.
55
Fd N+T - Page 56 - L.B. 414-25
0+00 Going East

EAST LIMITS CITY OF POMONA

38.27
60.82
Fd N+T in Power Pole
Set N+T in Tel Pole

F.B. 326 Pg. 118 Miller Chief Party Notes by Granquist Date 6-18-28

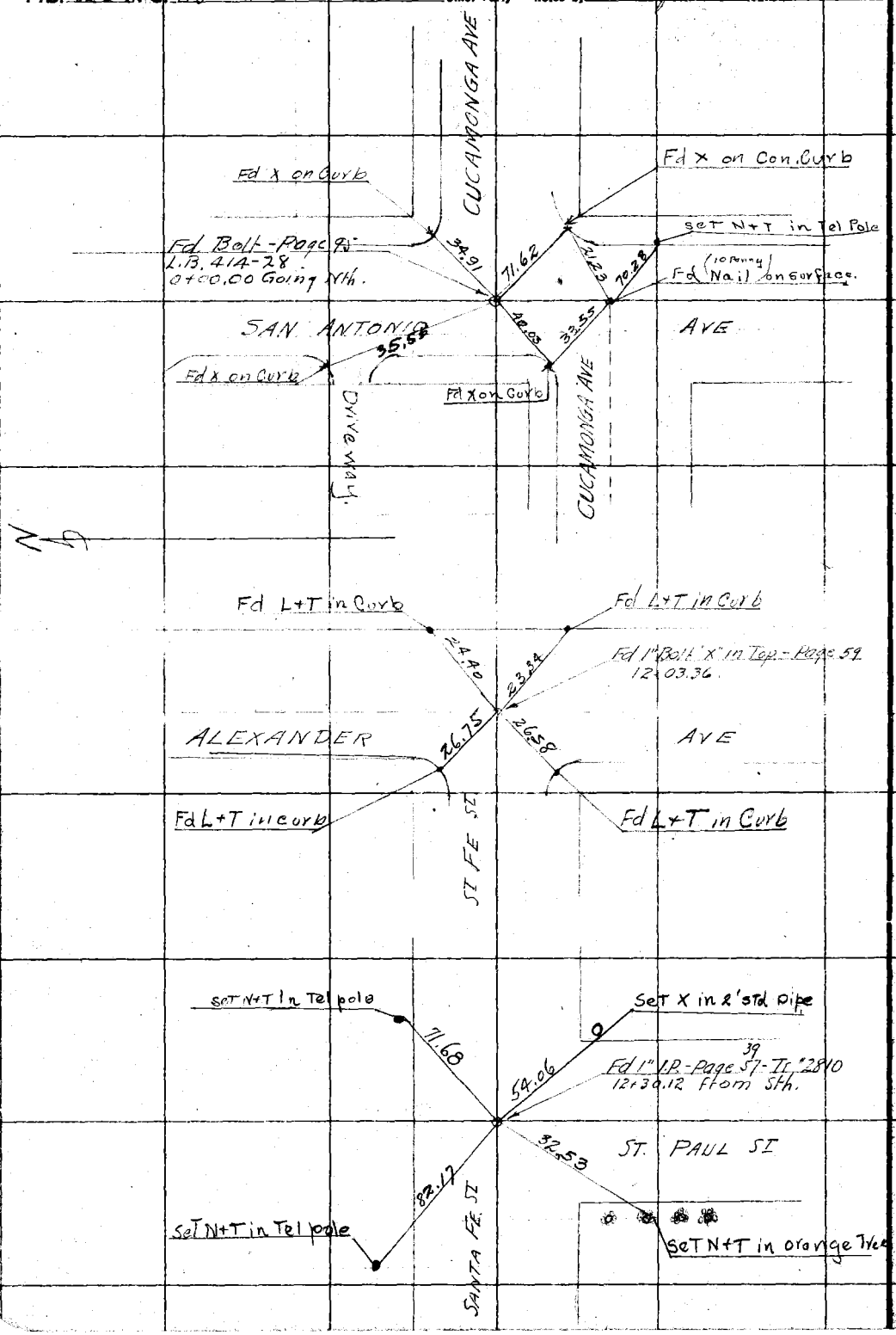

RETURN TO
LOS ANGELES COUNTY SURVEYOR
Do not extend notes this side of this line

Note: ANY ADDITIONS OR CHANGES ON THIS SHEET MUST BE MADE OR CIRCLED IN Red. WITH DATE AND NAME OF PERSON MAKING CHANGE.

Date 6-18-28 Notes by Granquist Chief Party Miller F. B. 326 PG. 119

Plotted by	W. O. No. 4200
Date	Location ARROW HWY
Map No.	Surveyed by Miller
Plotting C'k'd by	Date June 1928
Date	Indexed

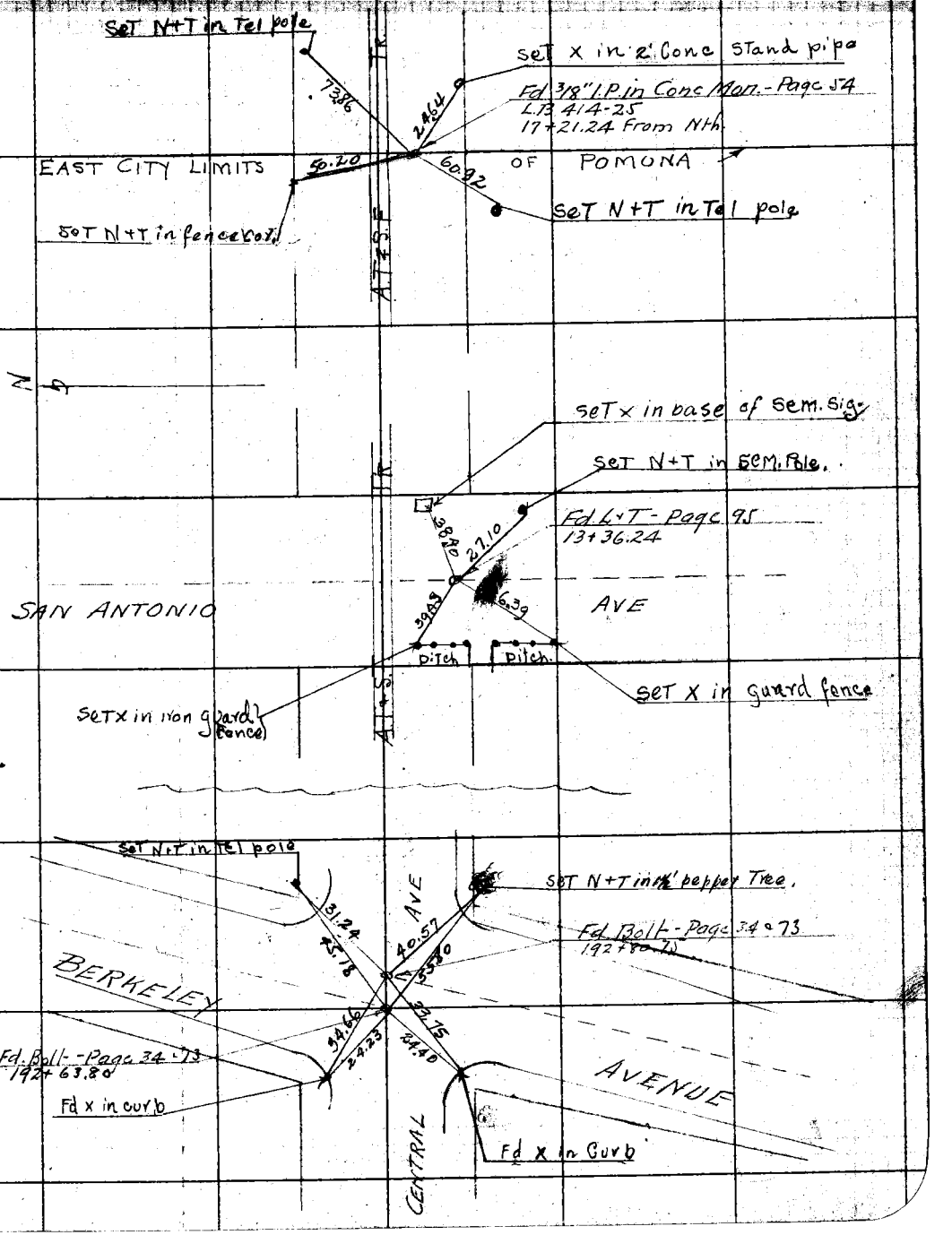

Notes: ANY ADDITIONS OR CHANGES ON THIS SHEET MUST BE MADE OR CIRCLED IN Red. WITH DATE AND NAME OF PERSON MAKING CHANGE.

RETURN TO LOS ANGELES COUNTY SURVEYOR

Do not extend notes this side of this line

F.B. 326 Pg. 120 Miller Chief Party. Notes by Granquist Date 6-16-28

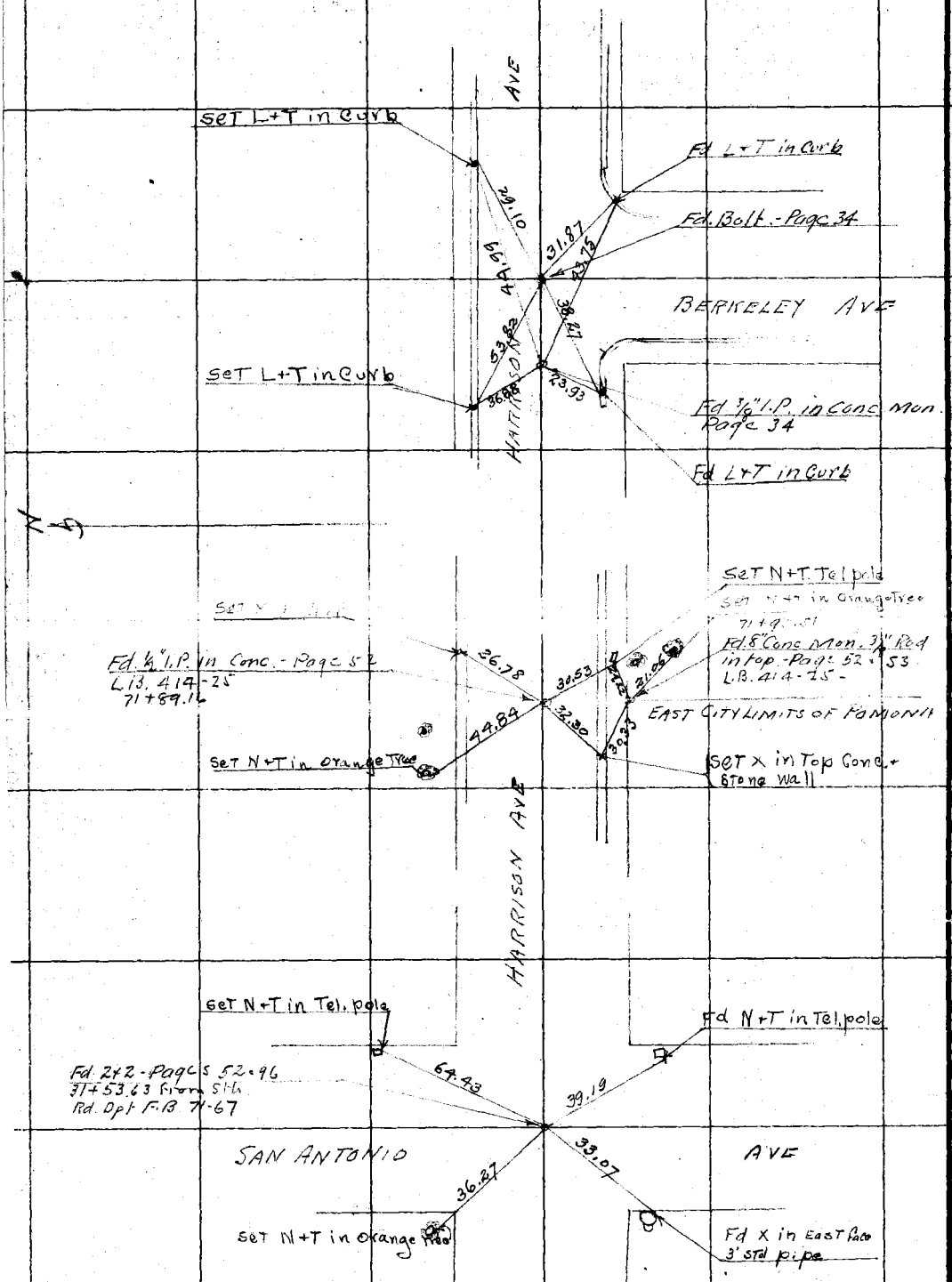

RETURN TO
LOS ANGELES COUNTY SURVEYOR
Do not extend notes this side of this line

Notes. ANY ADDITIONS OR CHANGES ON THIS SHEET MUST BE MADE OR CIRCLED IN Red. WITH DATE AND NAME OF PERSON MAKING CHANGE.

Date 6-18-28 Notes by Granquist Chief Party Miller F. B. 326 PG. 121

Plotted by	W. O. No. [illegible] O. C. O. No.
Date	Location Arrow Hwy
Map No.	Surveyed by Miller
Plotting C'k'd by	Date June 1928
Date	Indexed

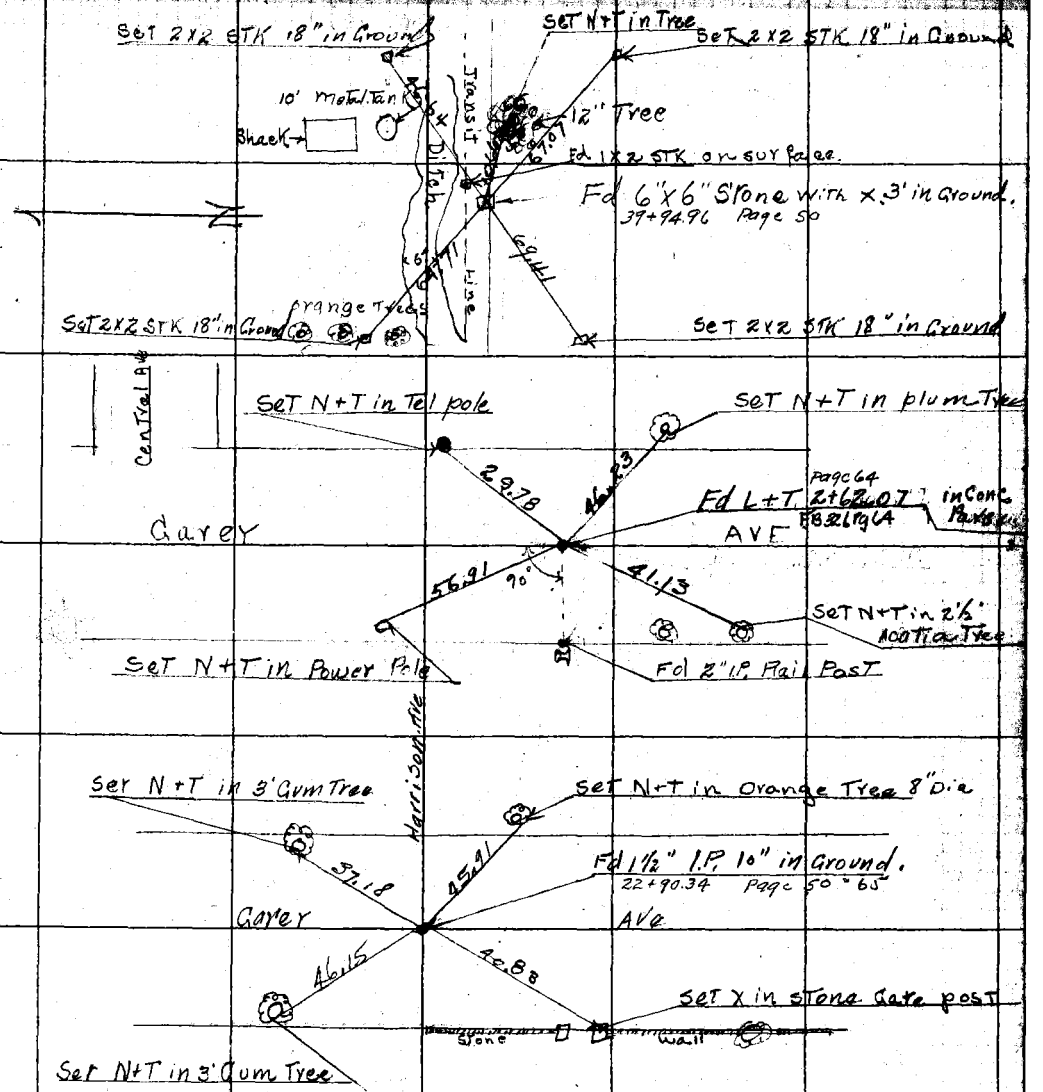

Note: ANY ADDITIONS OR CHANGES ON THIS SHEET MUST BE MADE OR CIRCLED IN Red. WITH DATE AND NAME OF PERSON MAKING CHANGE.

Do not extend notes this side of this line

RETURN TO LOS ANGELES COUNTY SURVEYOR

F.B. 326 , P.G. 122 Miller Chief Party Notes by Granquist Date 6-18-28

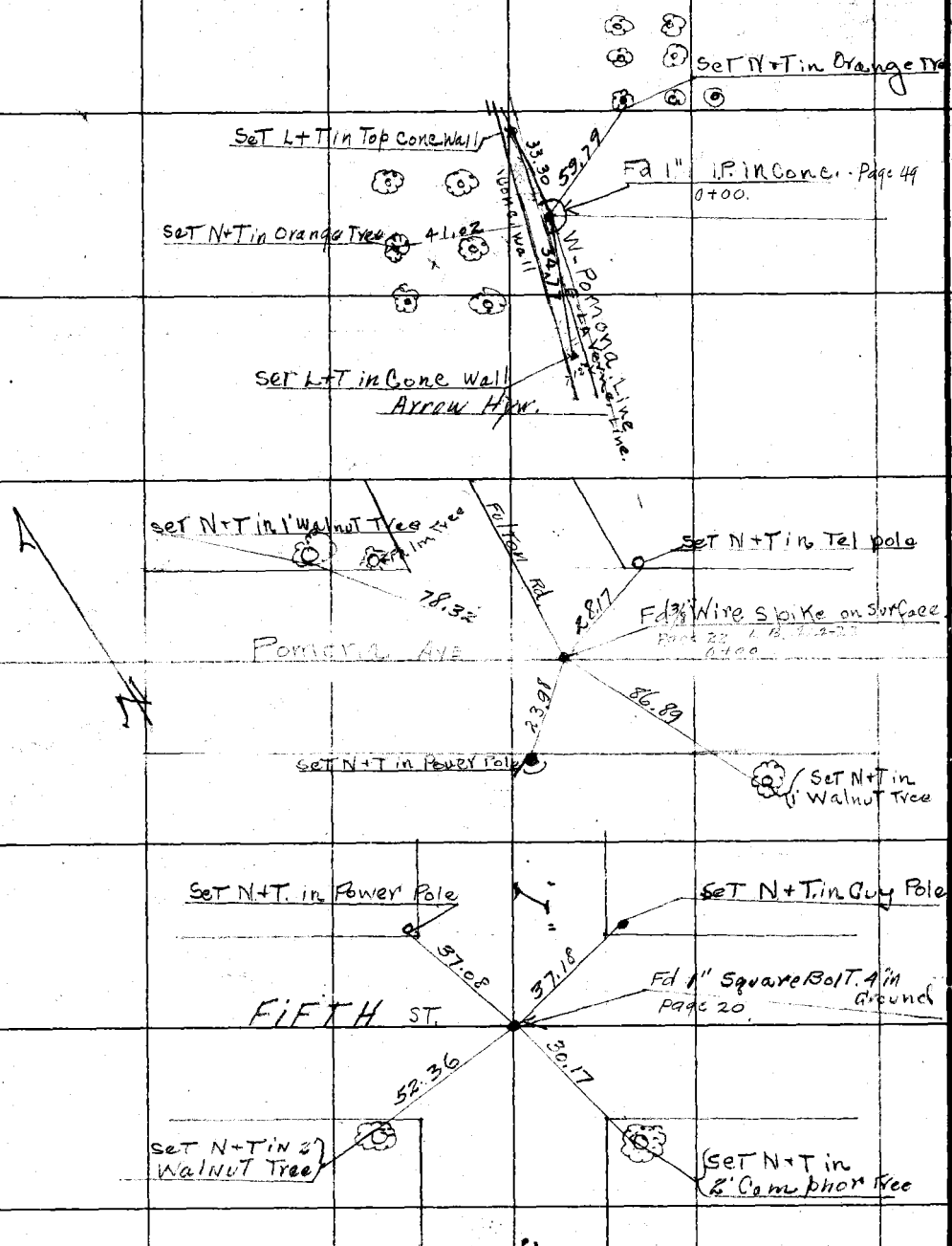

RETURN TO
LOS ANGELES COUNTY SURVEYOR
Do not extend notes this side of this line

Note: ANY ADDITIONS OR CHANGES ON THIS SHEET MUST BE MADE OR CIRCLED IN Red. WITH DATE AND NAME OF PERSON MAKING CHANGE.

Date 6-19-28 Notes by Granquist Chief Party Miller F. B. 326 Pg. 123

Platted by	W. O. No. [illegible]
Date	Location ARROW HWY
Map No.	Surveyed by Miller
Platting C'k'd by	Date June 1928
Date	Indexed

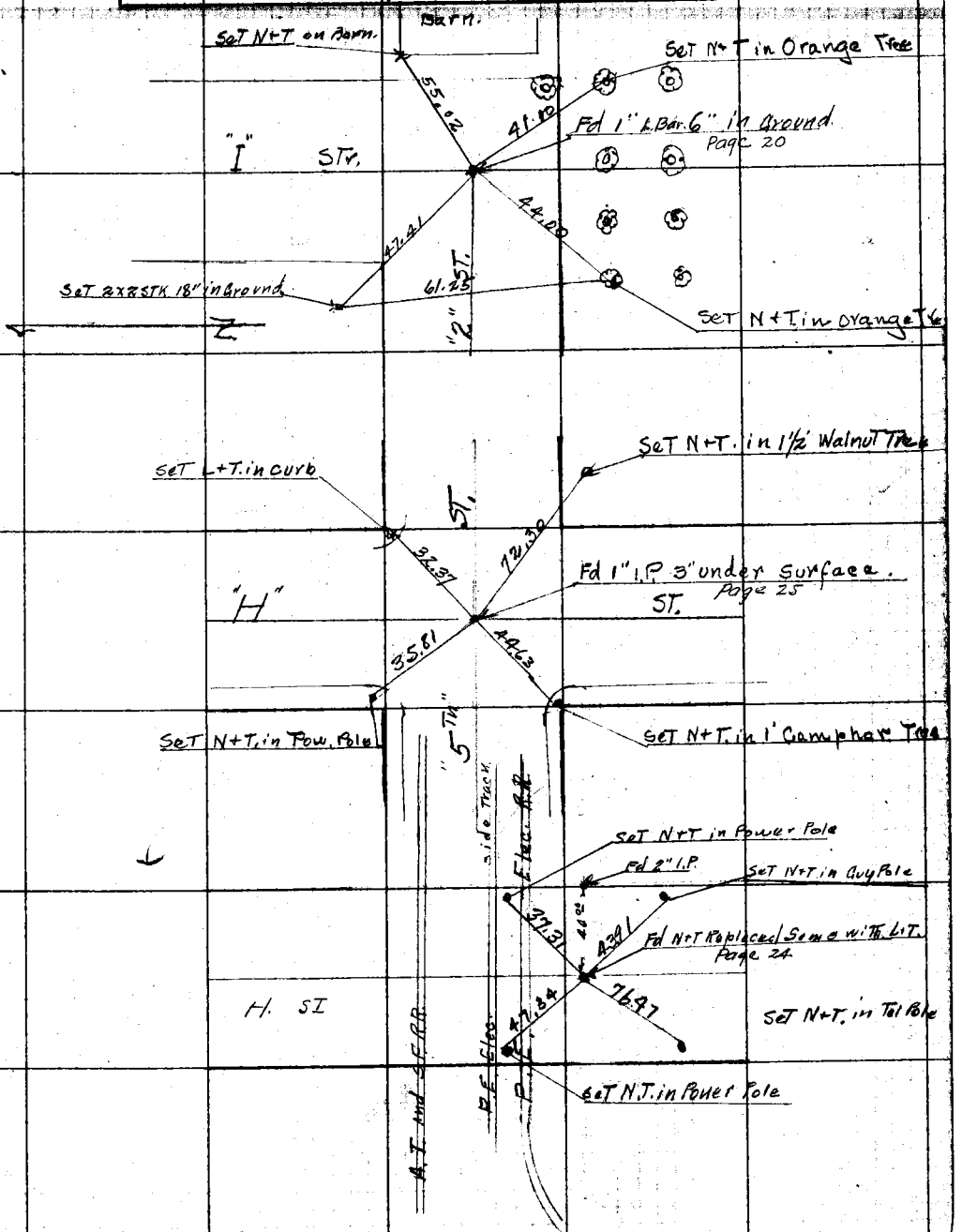

Note: ANY ADDITIONS OR CHANGES ON THIS SHEET MUST BE MADE OR CIRCLED IN Red. WITH DATE AND NAME OF PERSON MAKING CHANGE.

RETURN TO
LOS ANGELES COUNTY SURVEYOR

Do not extend notes this side of this line

F.B. 326 PG. 124 Miller Chief Party Notes by Granquist Date 6-19-28

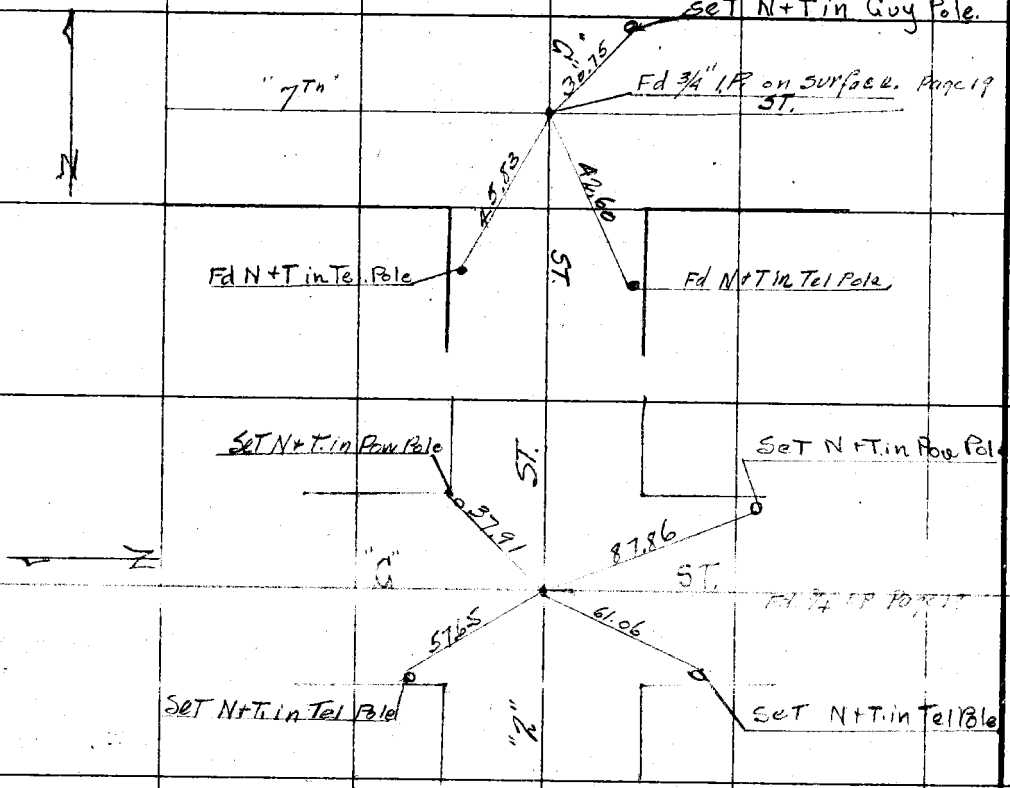

RETURN TO
LOS ANGELES COUNTY SURVEYOR
Do not extend notes this side of this line

Note: ANY ADDITIONS OR CHANGES ON THIS SHEET MUST BE MADE OR CIRCLED IN Red. WITH DATE AND NAME OF PERSON MAKING CHANGE.

Date 6-19-28 Notes by Granquist Chief Party Miller F. B. 326 PG. 125

Platted by	W. O. No. 4200 S. O. No.
Date	Location ARROW Hwy
Map No.	Surveyed by Miller
Platting C'k'd by	Date June 1928
Date	Indexed

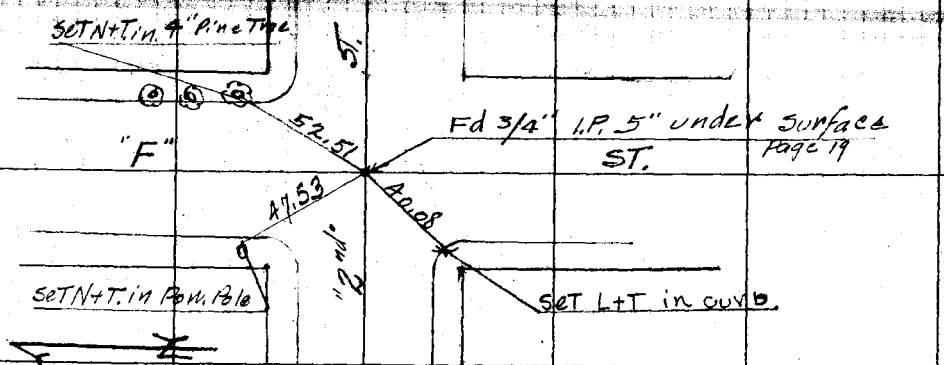

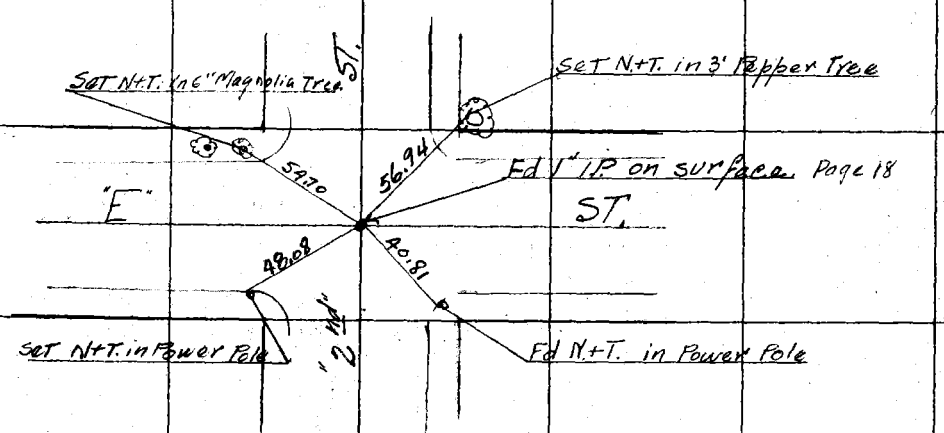

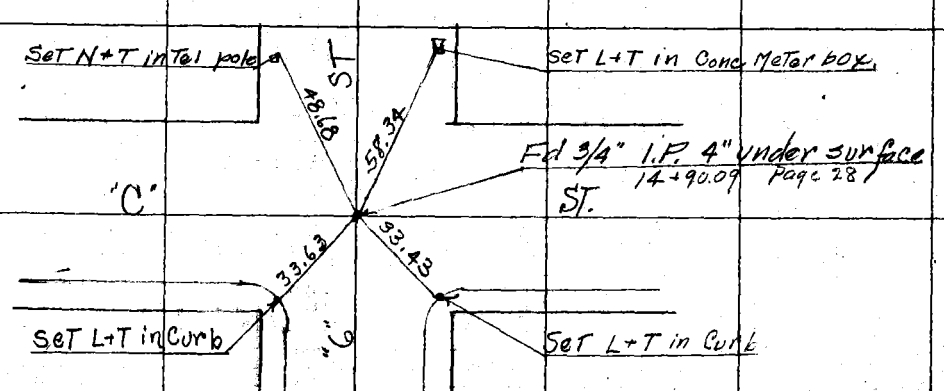

Note: ANY ADDITIONS OR CHANGES ON THIS SHEET MUST BE MADE OR CIRCLED IN Red. WITH DATE AND NAME OF PERSON MAKING CHANGE.

RETURN TO
LOS ANGELES COUNTY SURVEYOR

Do not extend notes this side of this line

F.B. 326 Pg. 126 Miller Chief Party Notes by Granquist Date 6-19-28

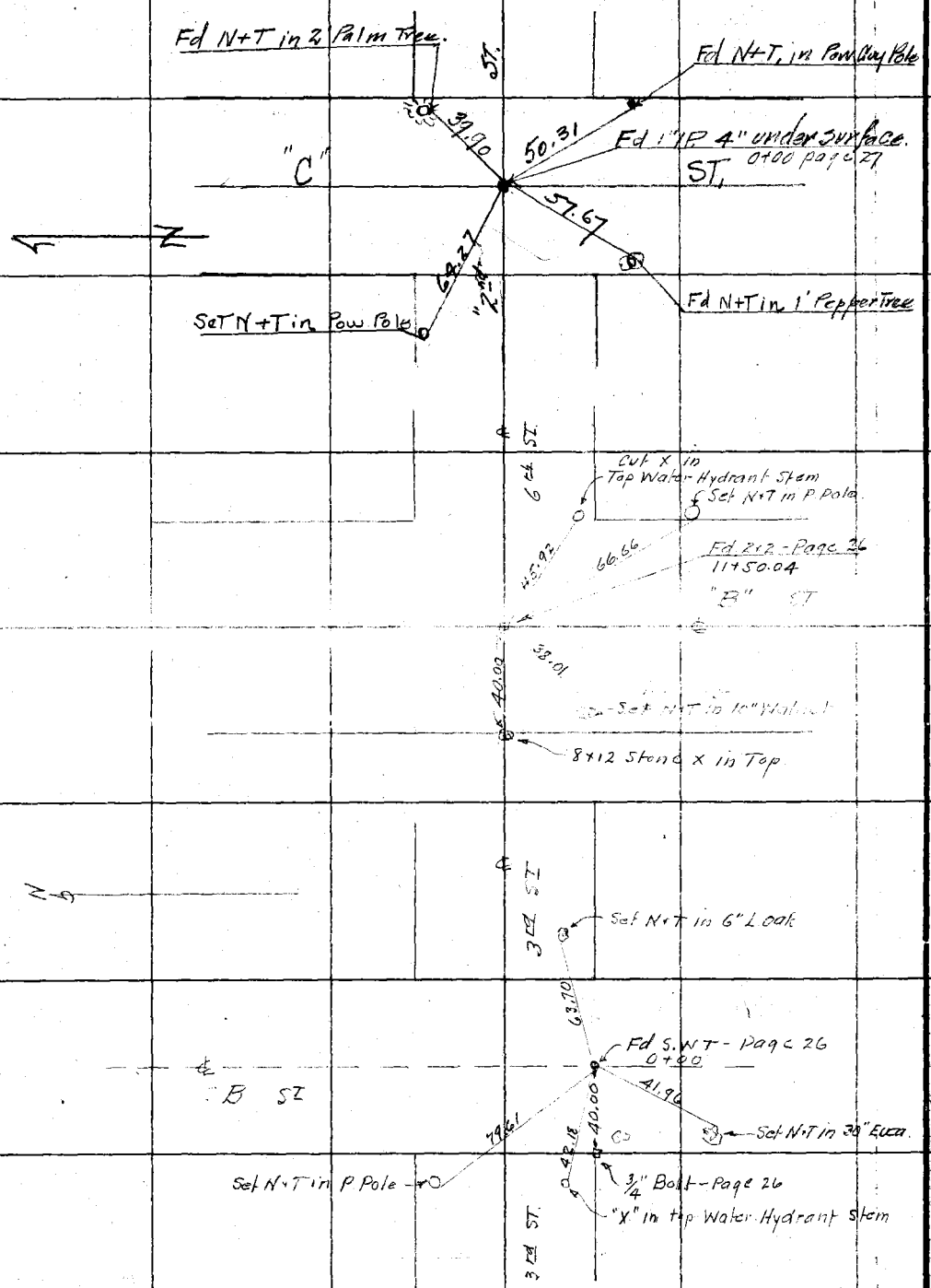

RETURN TO
LOS ANGELES COUNTY SURVEYOR
Do not extend notes this side of this line

Notes: ANY ADDITIONS OR CHANGES ON THIS SHEET MUST BE MADE OR CIRCLED IN Red. WITH DATE AND NAME OF PERSON MAKING CHANGE.

Date 6-19-28 Notes by Granquist Chief Party Miller F. B. 326 PG 127

Plotted by	W. O. No. 4200 C. S. O. No.
Date	Location ARROW HWY
Map No.	Surveyed by Miller
Plotting C'k'd by	Date June 1928
Date	Indexed

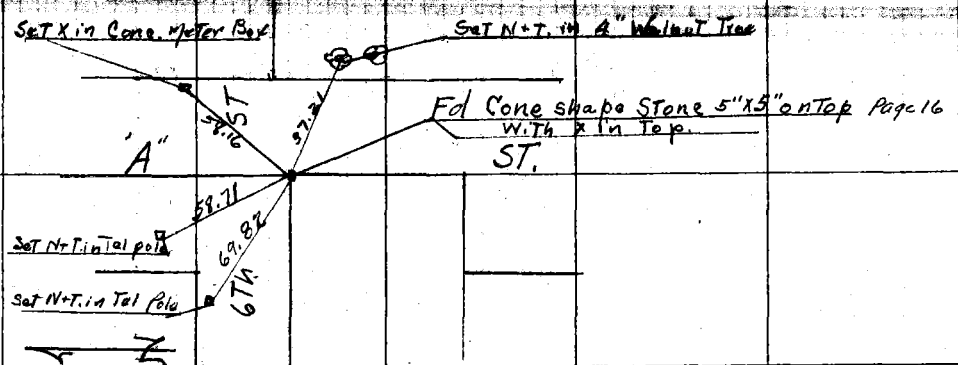

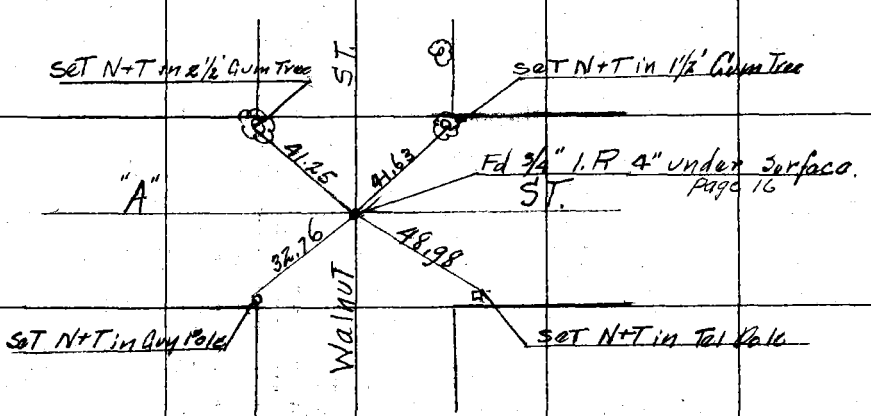

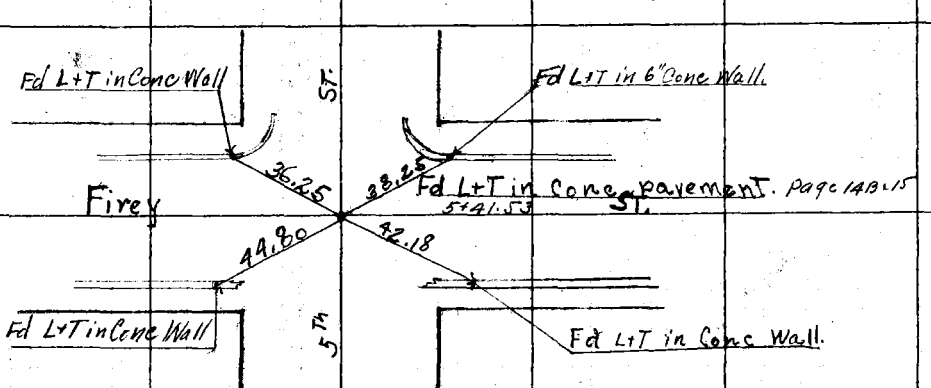

Note: ANY ADDITIONS OR CHANGES ON THIS SHEET MUST BE MADE OR CIRCLED IN Red. WITH DATE AND NAME OF PERSON MAKING CHANGE.

RETURN TO LOS ANGELES COUNTY SURVEYOR

Do not extend notes this side of this line

F.B. 326 Pg. 128 Miller Chief Party Notes by Cranquist Date June 19-28

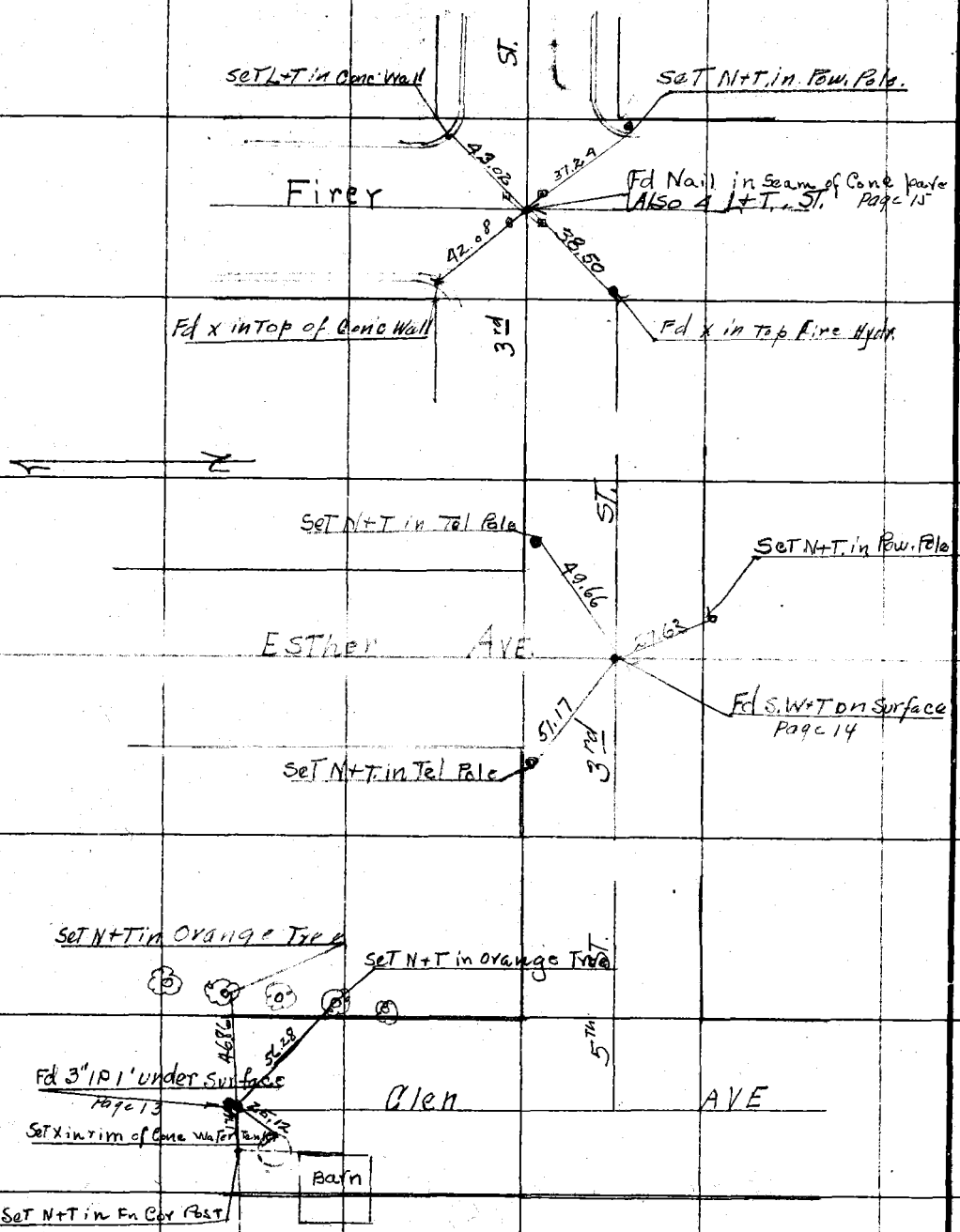

RETURN TO
LOS ANGELES COUNTY SURVEYOR
Do not extend notes this side of this line

Notice: ANY ADDITIONS OR CHANGES ON THIS SHEET MUST BE MADE OR CIRCLED IN Red. WITH DATE AND NAME OF PERSON MAKING CHANGE.

Date 6-9-28 Notes by Granquist Chief Party Miller F. B. 226 Pg. 122

Platted by	W. O. No. 4200 R. O. No.
Date	Location ARROW Hwy
Map No.	Surveyed by Miller
Platting C'k'd by	Date June 1928
Date	Indexed

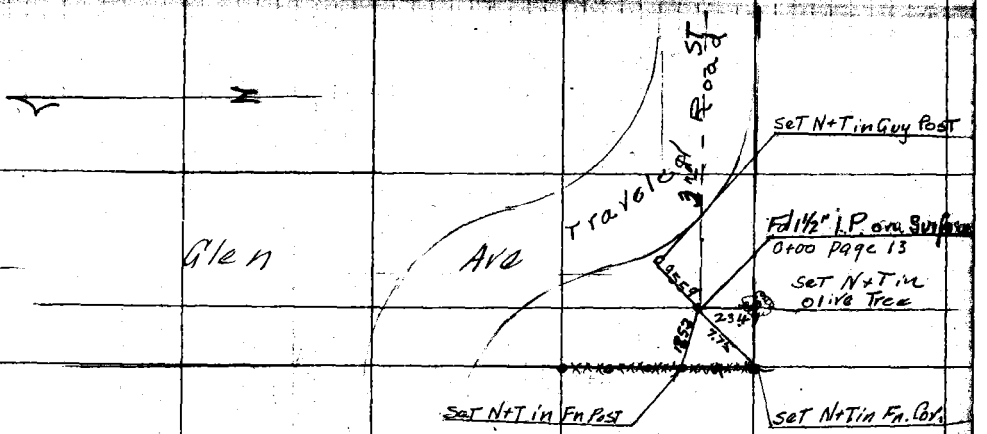

Notes: ANY ADDITIONS OR CHANGES ON THIS SHEET MUST BE MADE IN CIRCLED IN Red. WITH DATE AND NAME OF PERSON MAKING CHANGE.

Do not extend notes this side of this line

RETURN TO LOS ANGELES COUNTY SURVEYOR

F.B. 326 Pg. 130 Chief Party Notes by Date

RETURN TO

LOS ANGELES COUNTY SURVEYOR

Do not extend notes this side of this line

Notes: ANY ADDITIONS OR CHANGES ON THIS SHEET MUST BE MADE OR CIRCLED IN Red. WITH DATE AND NAME OF PERSON MAKING CHANGE.

Date 10-26-28 Notes by J.L.T. Chief Party J.H.S. F.B. 326 Pg. 131

Platted by F.W. Howard
Date Nov. 16-1928
Map No. B-147-8
Platting C'k'd by C.M. Finley
Date Nov. 1928

W. O. No. 4200 D. S. O. No.
Location Arrow Hwy.
Surveyed by
Date 10-
Indexed

Talbot Pg.

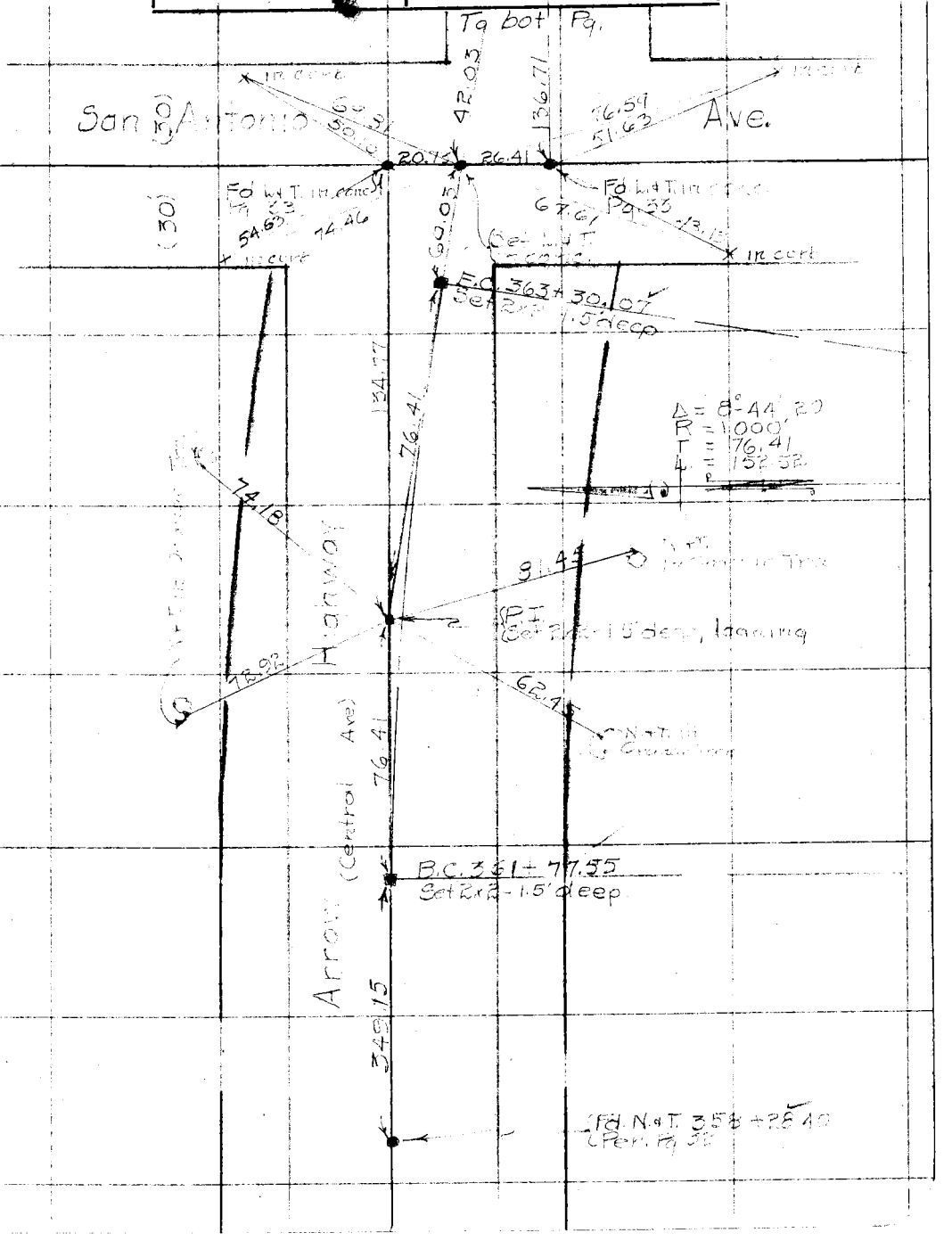

Notes: ANY ADDITIONS OR CHANGES ON THIS SHEET MUST BE MADE OR CIRCLED IN Red. WITH DATE AND NAME OF PERSON MAKING CHANGE.

Do not extend notes this side of this line

RETURN TO
LOS ANGELES COUNTY SURVEYOR

F. B. 526 Pg. 132 J. L. Thayer Chief Party Notes by J. L. T. Date 10-26-28



RETURN TO
LOS ANGELES COUNTY SURVEYOR

Do not extend notes this side of this line

Note: ANY ADDITIONS OR CHANGES ON THIS SHEET MUST BE MADE OR CIRCLED IN Red. WITH DATE AND NAME OF PERSON MAKING CHANGE.

Date _____ Notes by _____ Chief Party _____ F. B. 326 PG. 133

Platted by _____
Date _____
Map No. _____
Platting C'k'd by _____
Date _____

C. O. No. _____ U. S. C. No. _____
Location _____
Surveyed by _____
Date _____
Indexed _____

RETURN TO
LOS ANGELES COUNTY SURVEYOR

Do not extend notes this side of this line

Note: ANY ADDITIONS OR CHANGES ON THIS SHEET MUST BE MADE OR CIRCLED IN Red. WITH DATE AND NAME OF PERSON MAKING CHANGE.

RETURN TO

LOS ANGELES COUNTY SURVEYOR

Note: ANY ADDITIONS OR CHANGES ON THIS SHEET MUST BE MADE OR CIRCLED IN **Red.** WITH DATE AND NAME OF PERSON MAKING CHANGE.

Do not extend notes this side of this line

F.B. _____ PG. _____ Chief Party _____ Notes by _____ Date _____

Notes Ck'd by D. M. Finley
Map No. B-1916
Office Work
Checked D. M. Finley
Date Apr 1939

Survey of Arrow Highway
W. O. 8169 Tape No. St'd °F.
Surveyed by A. H. Hellstrom
Notes A. H. Date 1-25-37
Indexed A. C. Johnson
2-1-37

F.B. 326 Pg. 137

ARROW HIGHWAY
J.N 8169.

Surveyed Jan 137
By
Hellstrom
Tomplesa
Porter
Off NE
Holmes DE.

Note: Any Additions or Changes on This Sheet Must be Made at Circled in Red Ink With Date and Name of Person Making Change.

Do not extend notes this side of this line

RETURN TO
LOS ANGELES COUNTY SURVEYOR
700 HALL OF RECORDS

FORM 247 10M 11-38

F.B. 326 Pg. 138

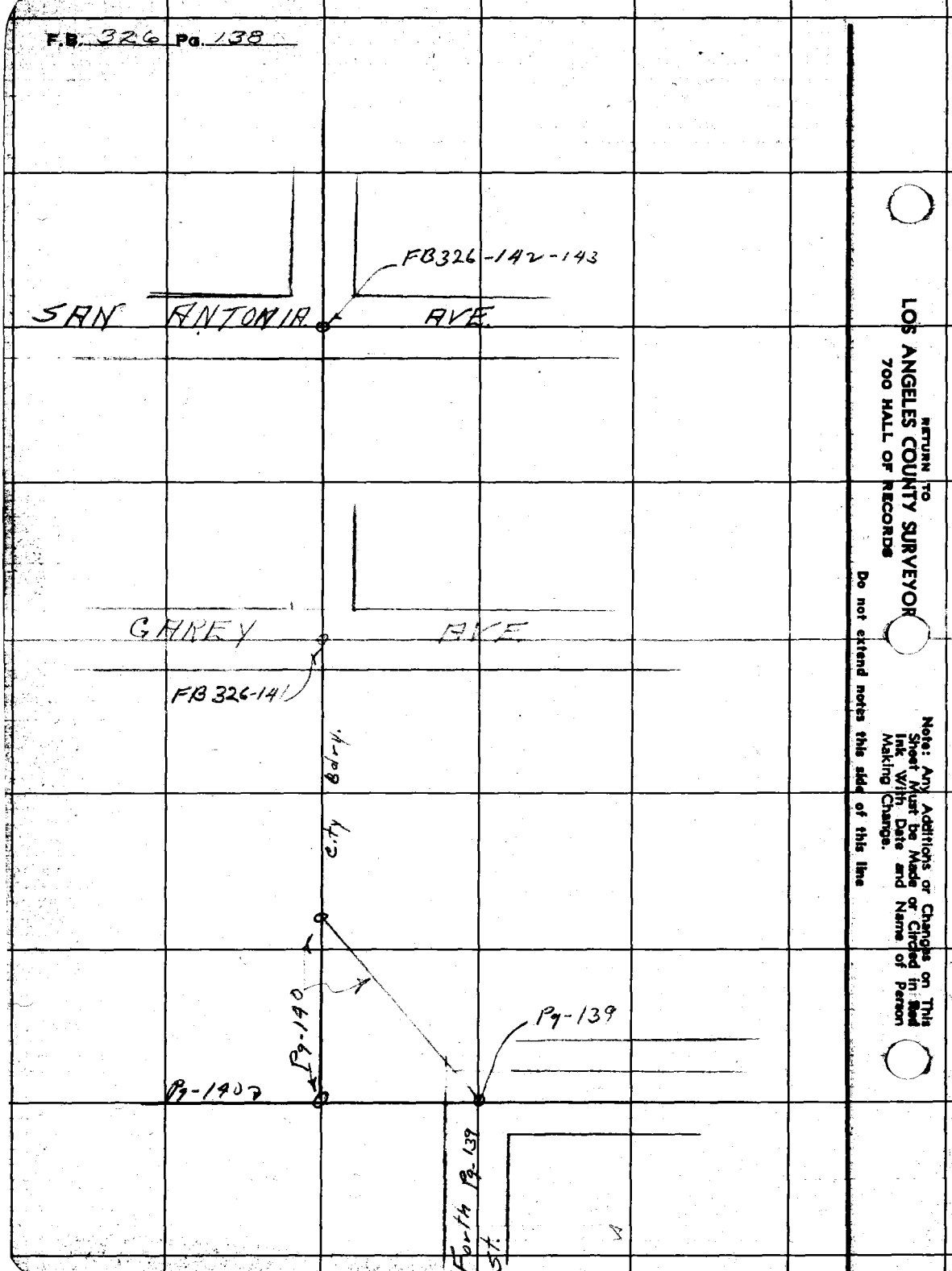

RETURN TO
LOS ANGELES COUNTY SURVEYOR
700 HALL OF RECORDS

Note: Any Additions or Changes on This Sheet Must be Made or Circled in Red Ink With Date and Name of Person Making Change.

Do not extend notes this side of this line

FORM 247 10M 11-28

RETURN TO
LOS ANGELES COUNTY SURVEYOR
700 HALL OF RECORDS

Note: Any Additions or Changes on This Sheet Must be Made or Circled in Red Ink With Date and Name of Person Making Change.

Do not extend notes this side of this line

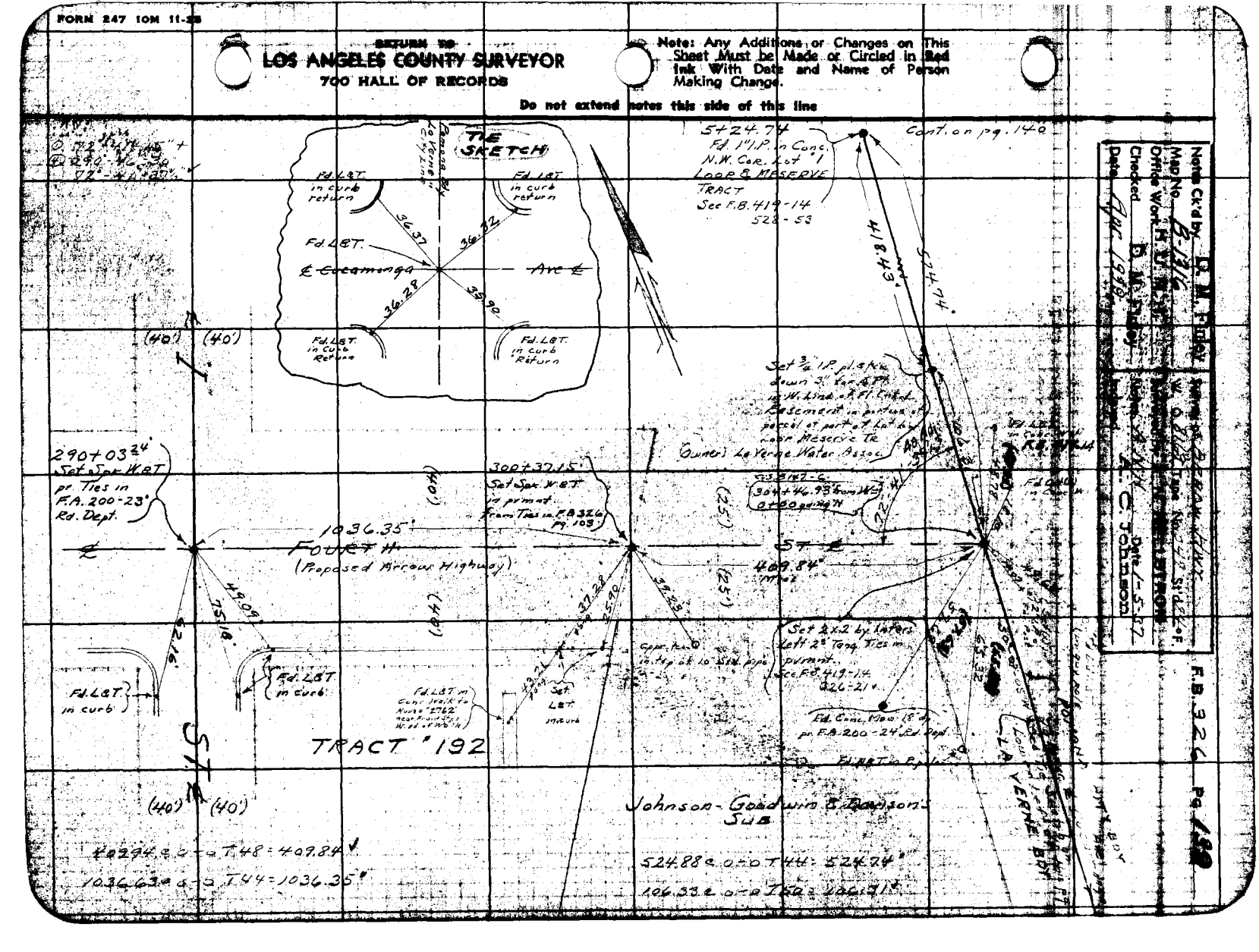

Notes Ck'd by D. M. Foley
Map No. 2-1216
Office Work H. J. M. E.
Checked D. M. Foley
Date Dec 1938

Surveyed by A. C. Johnson Date 1-5-27
Party Chief A. C. Johnson
Rodman
Transit Man
Chainmen
Notes

F.B. 326 Pg. 102

F.B. 326 PG. 140

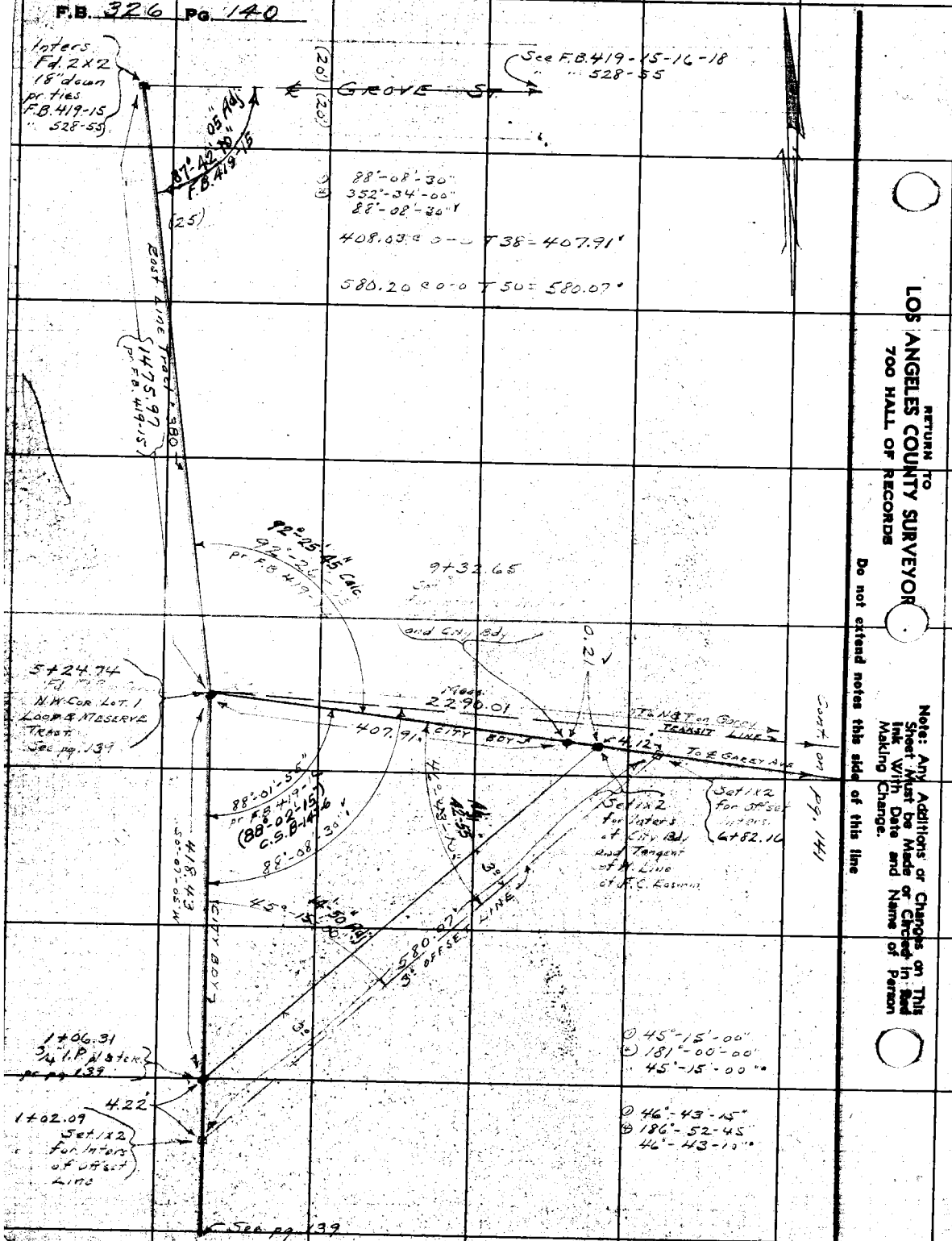

RETURN TO
LOS ANGELES COUNTY SURVEYOR
700 HALL OF RECORDS

Note: Any Additions or Changes on This Sheet Must be Made or Checked in Red Ink With Date and Name of Person Making Change.

Do not extend notes this side of this line

Notes Ck'd by D. M. Finley	Survey of Arrow Highway
Map No. B-1316	W. O. 8169 Tape No. 048 St'd 84°F
Office Work H. U. M. H.	Surveyed by A. N. HELLSTROM
Checked D. M. Finley	Notes A.N.H. Date 1-8-37
Date Apr 1939	Indexed A. C. Johnson

F.B. 326 Pg. 141

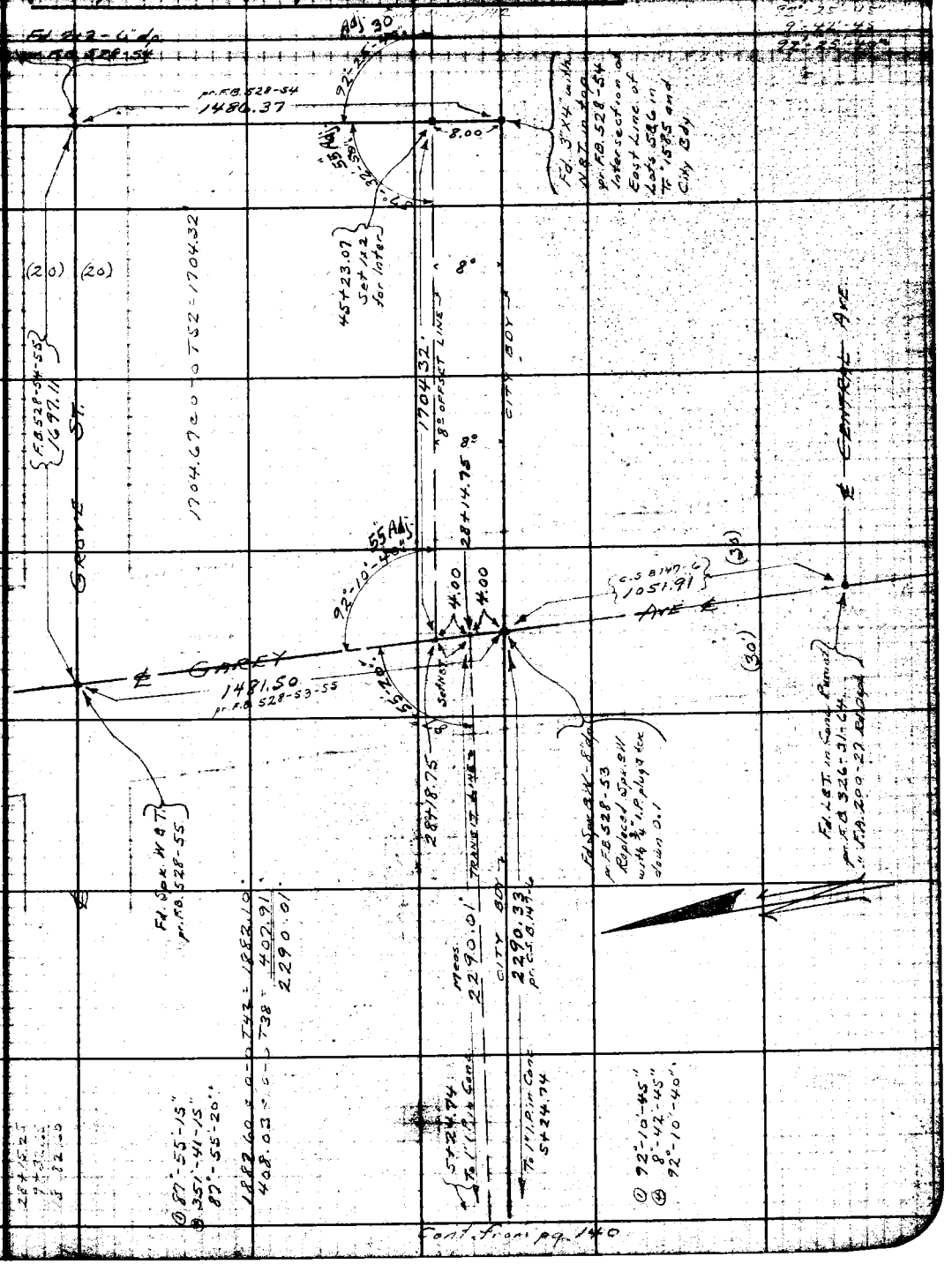

Cont. from pg. 140

Note: Any Additions or Changes on This Sheet Must be Made or Circled in Red Ink With Date and Name of Person Making Change.

Do not extend notes this side of this line

RETURN TO
LOS ANGELES COUNTY SURVEYOR
700 HALL OF RECORDS

FORM 247 10M 11-38

F.B. 326 Pg. 142

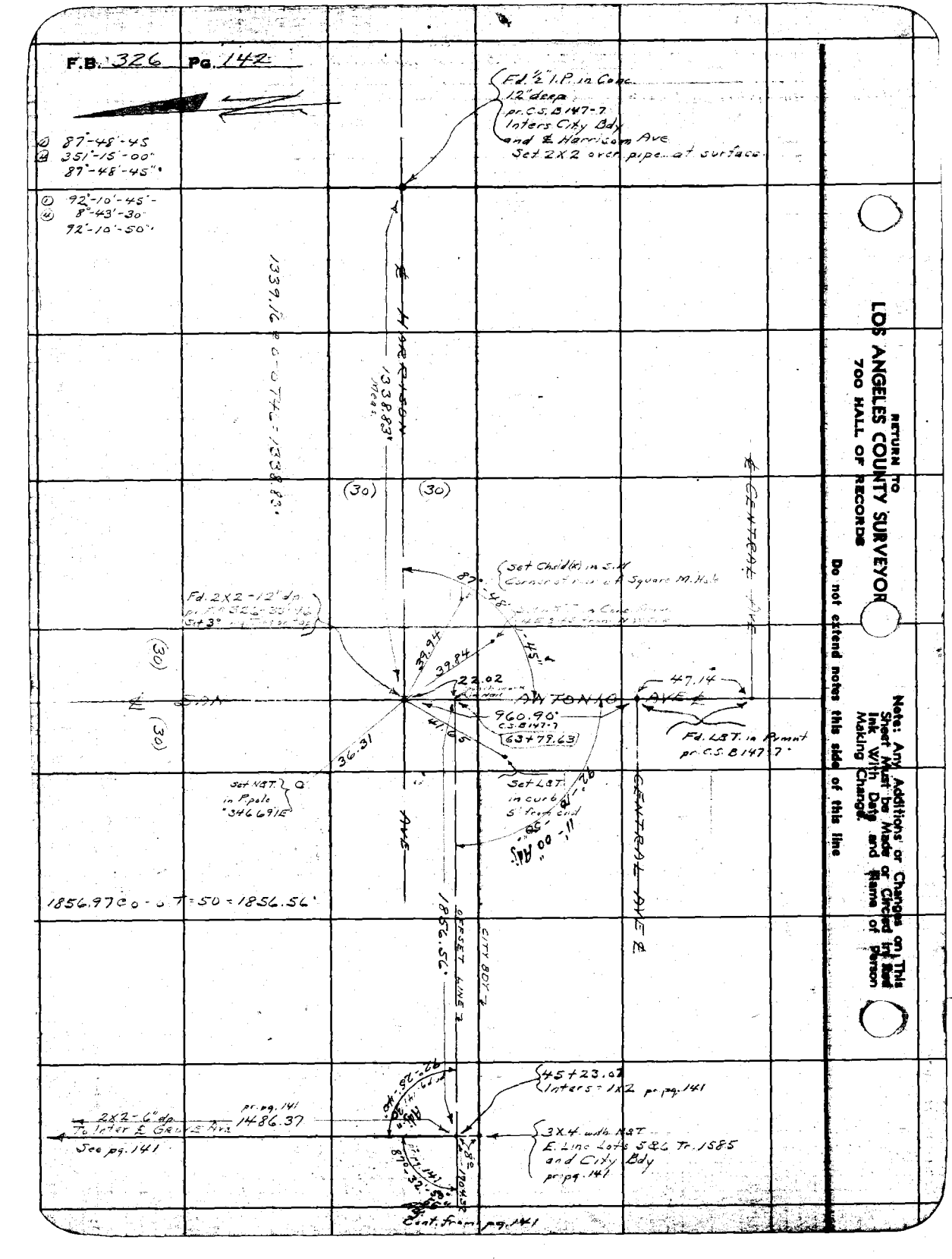

RETURN TO
LOS ANGELES COUNTY SURVEYOR
700 HALL OF RECORDS

Do not extend notes this side of this line

Note: Any Additions or Changes on This Sheet Must be Made or Circled in Red Ink With Date and Name of Person Making Change.

Notes Ck'd by D. M. Finley
Map No. B-1316
Office Work H. U. M. M.
Checked D. M. Finley
Date Apr. 1939.

Survey of Arrow Hwy
W. O. 8169 Tape No. 048 St'd 8% °F.
Surveyed by A. N. HELLSTROM
Notes A.N.H. Date 1-13-37
Indexed A. C. Johnson

F.B. 326 Pg. 49

RETURN TO
LOS ANGELES COUNTY SURVEYOR
700 HALL OF RECORDS

Note: Any Additions or Changes on This Sheet Must be Made or Circled in Red Ink With Date and Name of Person Making Change.

Do not extend notes this side of this line

FORM 247 10M 11-38

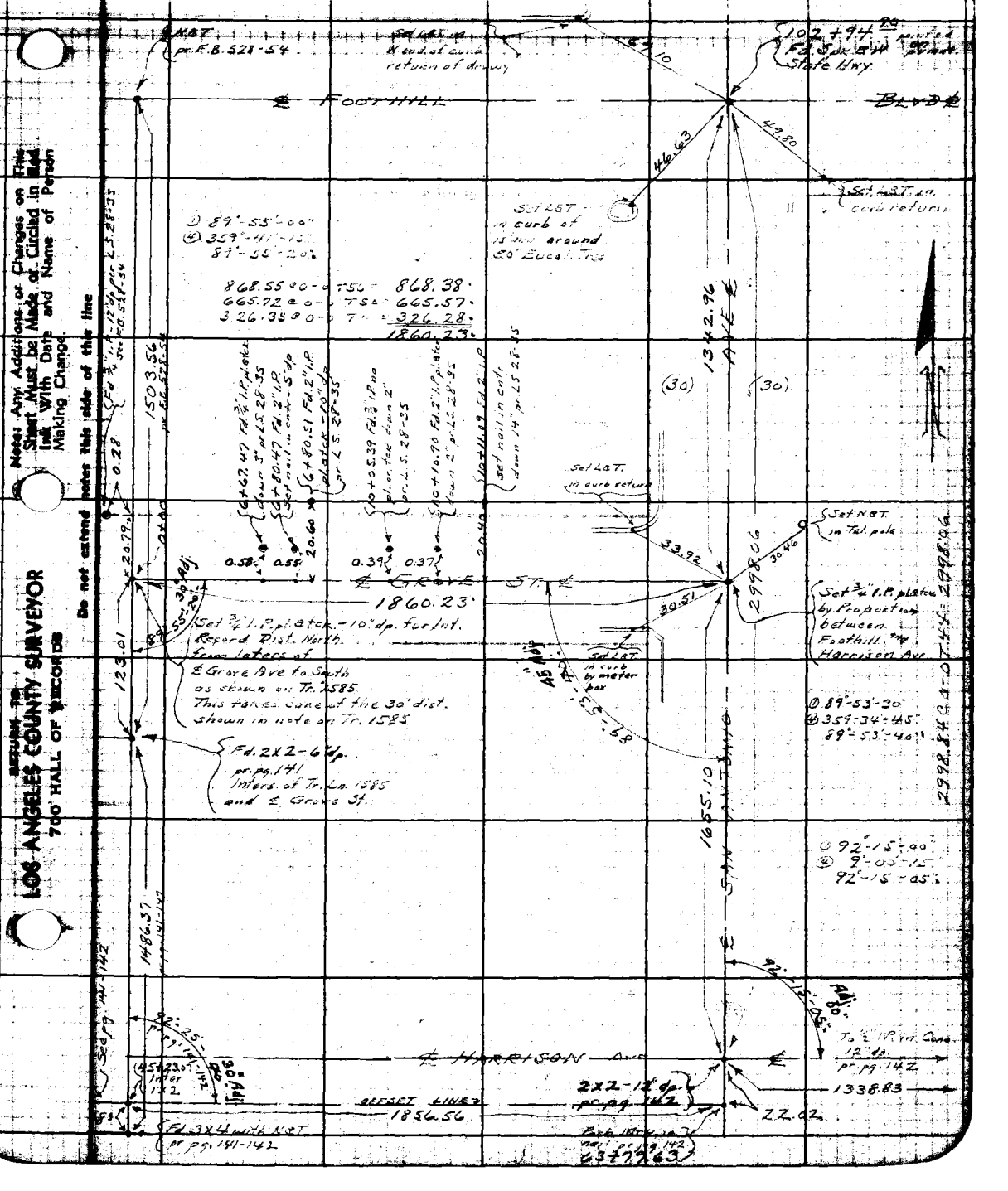

RETURN TO
LOS ANGELES COUNTY SURVEYOR
700 HALL OF RECORDS

Note: Any Additions or Changes on This Sheet Must be Made or Circled in Red Ink With Date and Name of Person Making Change.

Do not extend notes this side of this line

F.B. 326 Pg. 144

Notes Ck'd by M. Finley	Survey of Arrow Highway
Map No. B-1316	W. O. 8169 Tape No. St'd °F.
Office Work H. U. M. H.	Surveyed by A. N. HELLSTROM
Checked D. M. Finley	Notes A.N.H. Date 1-14-37
Date Apr 1939	Indexed A. C. Johnson 2-1-37

F.B. 326 Pg. 145

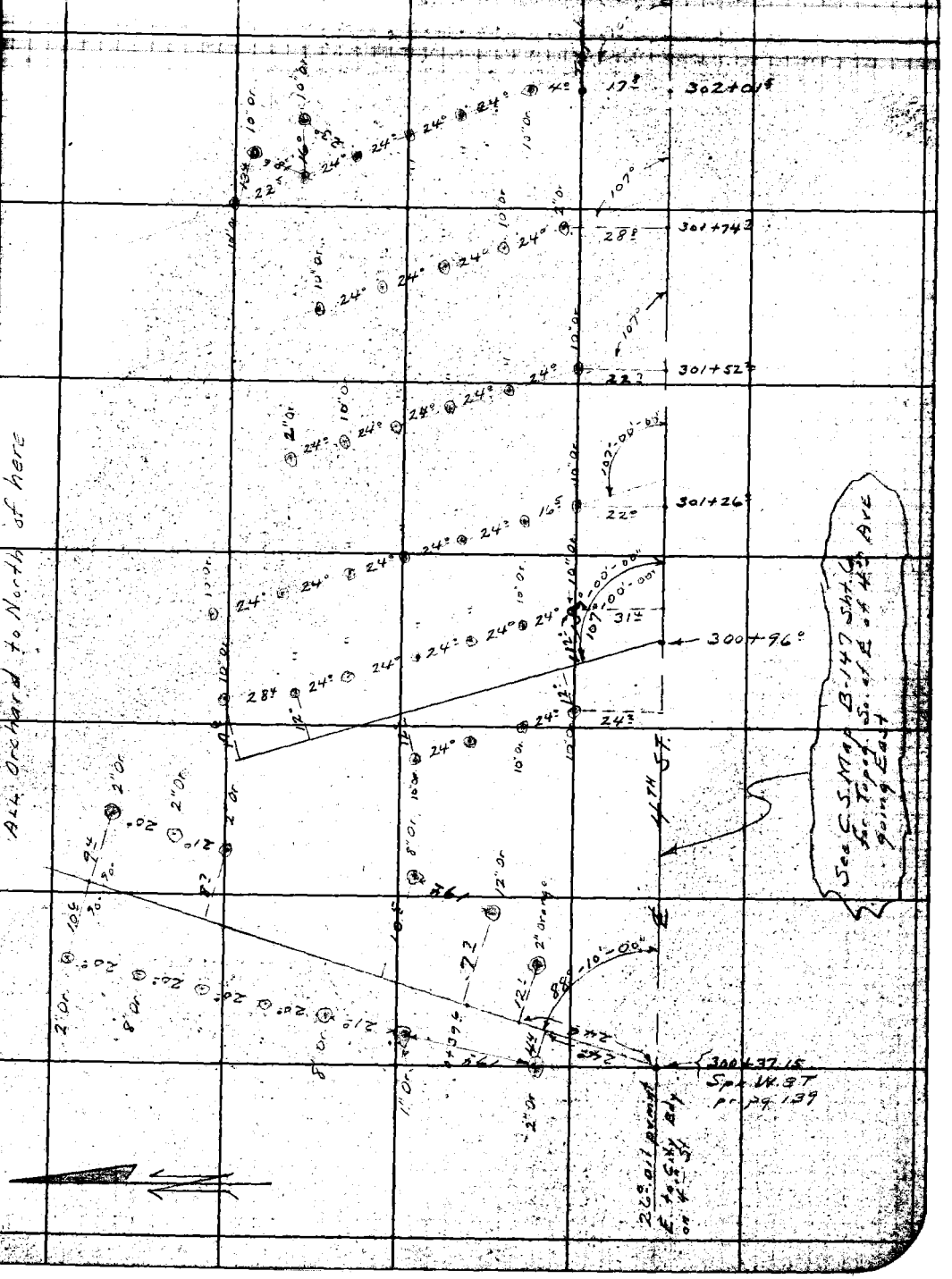

Note: Any Additions or Changes on This Sheet Must be Made or Circled in Red Ink With Date and Name of Person Making Change.

Do not extend notes this side of this line

RETURN TO
LOS ANGELES COUNTY SURVEYOR
700 HALL OF RECORDS

F.B. 326 Pg. 146



RETURN TO
LOS ANGELES COUNTY SURVEYOR
700 HALL OF RECORDS

Note: Any Additions or Changes on This Sheet Must be Made or Circled in Red Ink With Date and Name of Person Making Change.

Do not extend notes this side of this line

Notes Ck'd by D. M. Finley	Survey of Arrow Hwy	F.B. 326 PG. 147
Map No. B-1316	W. O. 8167 Tape No. St'd °F.	
Office Work H. U. M. H.	Surveyed by A. N. HELLSTROM	
Checked D. M. Finley	Notes A.N.H. Date 1-14-37	
Date Apr. 1939	Indexed A. C. Johnson	

See C.S. Topog. Map No. P.T. 34 Sht 2

Note: Any Additions or Changes on This Sheet Must be Made at Circled in Red Ink With Date and Name of Person Making Change.

Do not extend notes this side of this line

RETURN TO LOS ANGELES COUNTY SURVEYOR 700 HALL OF RECORDS

FORM 247 10M 11-35

RETURN TO
LOS ANGELES COUNTY SURVEYOR
700 HALL OF RECORDS

Note: Any Additions or Changes on This Sheet Must be Made or Circled in Red Ink With Date and Name of Person Making Change.

Do not extend notes this side of this line

F.B. 336 Pg. 148

Notes Ck'd by D. M. Finley	Survey of ARROW HWY
Map No. B-1316	W. O. 8169 Tape No. St'd °F.
Office Work H. U. M. H.	Surveyed by A. N. HELLSTROM
Checked D. M. Finley	Notes A.N.H. Date 1-14-37
Date Apr. 1939	Indexed A. C. Johnson

F.B. 326 Pg. 149

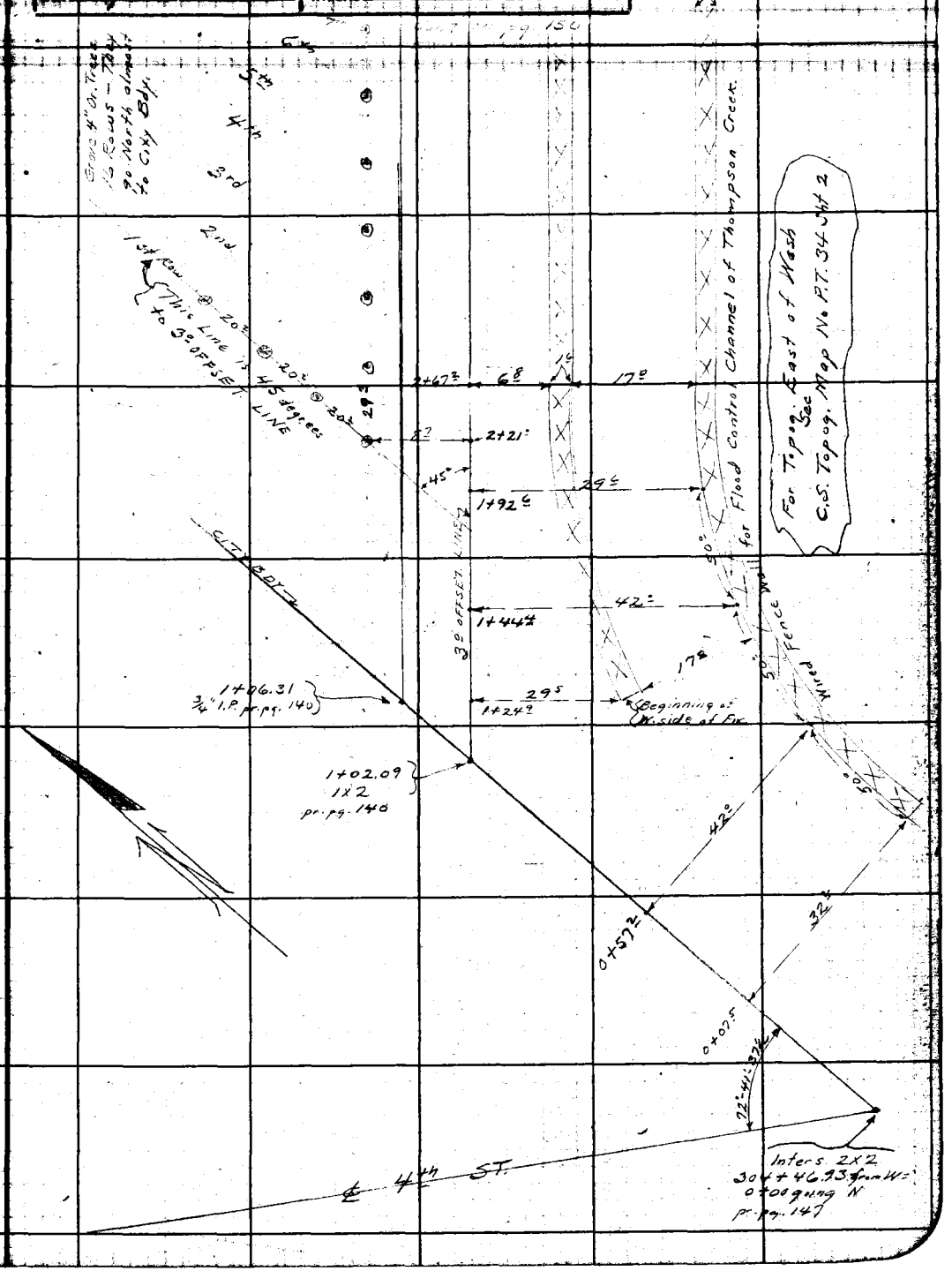

Note: Any Additions or Changes on This Sheet Must be Made or Circled in Red Ink With Date and Name of Person Making Change.

Do not extend notes this side of this line

RETURN TO
LOS ANGELES COUNTY SURVEYOR
700 HALL OF RECORDS

FORM 247 10M 11-35

RETURN TO
LOS ANGELES COUNTY SURVEYOR
700 HALL OF RECORDS

Note: Any Additions or Changes on This Sheet Must be Made or Circled in Red Ink With Date and Name of Person Making Change.

Do not extend notes this side of this line

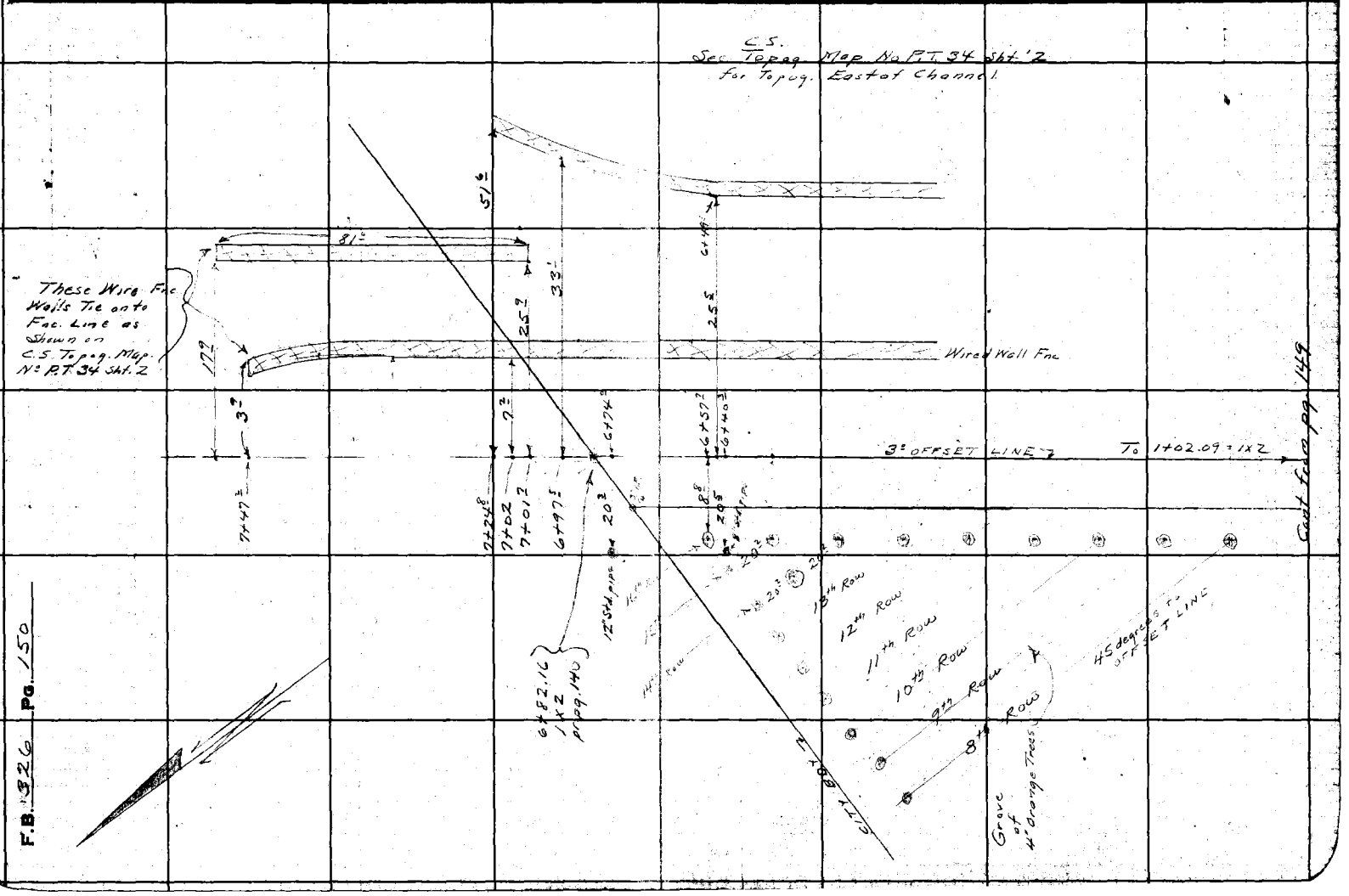

Notes Ckd by D. M. Finley	Survey of ARROW HWY.	F.B. 326 Pg. 151
Map No. B-1316	W. O. 8169 Tape No. St'd °F.	18+59
Office Work H. O. M. H.	Surveyed by A. N. HELLSTROM	
Checked D. M. Finley	Notes A.N.H. Date 1-18-37	
Date Apr. 1939	Indexed A. C. Johnson	

Cont. on pg. 152



Note: Any Additions or Changes on This Sheet Must be Made or Circled in Red Ink With Date and Name of Person Making Change.

Do not extend notes this side of this line

RETURN TO LOS ANGELES COUNTY SURVEYOR 700 HALL OF RECORDS

FORM 247 10M 11-35

Cont on pg. 153

F.B. 326 Pg. 152

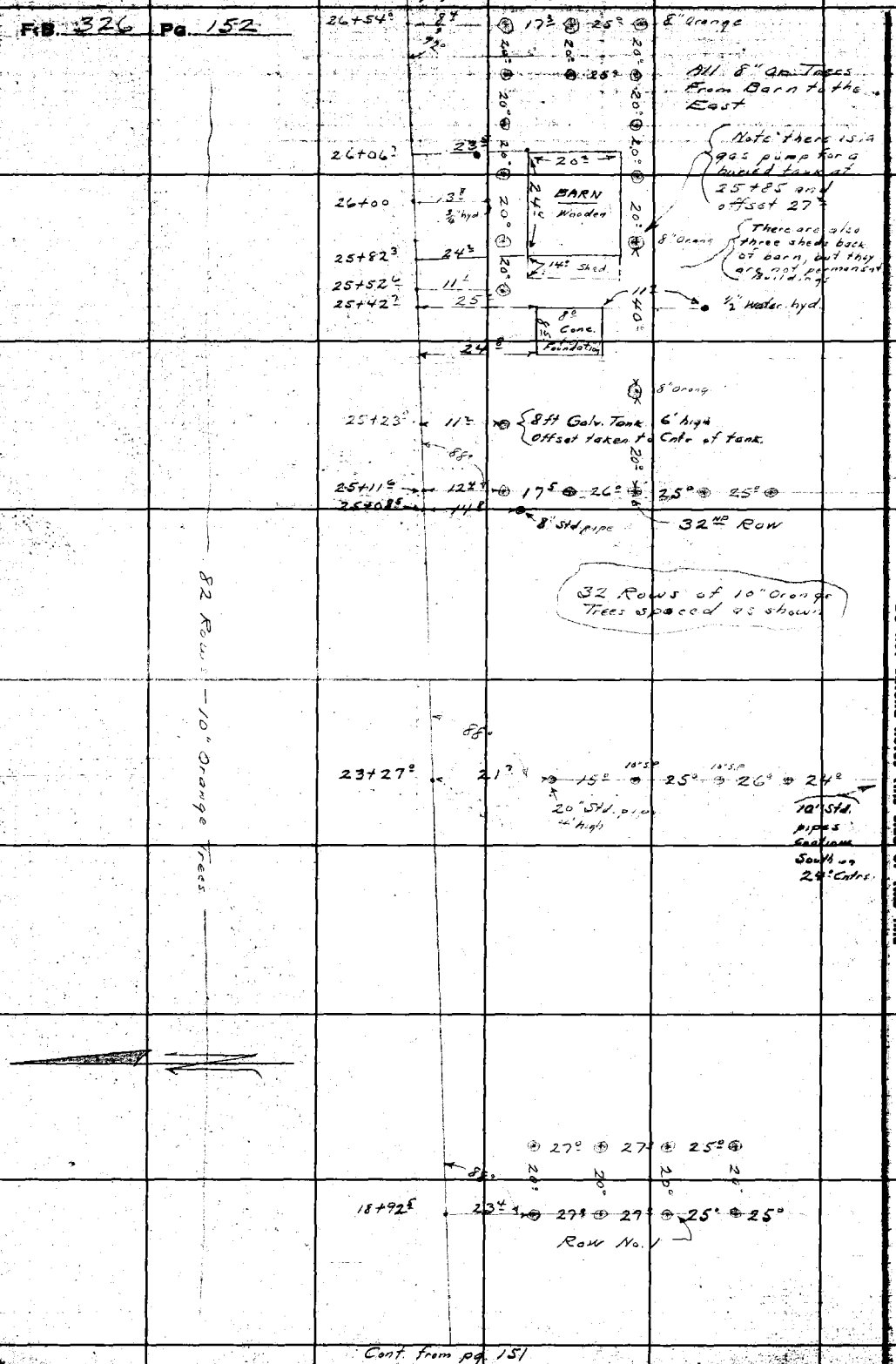

Cont from pg 151

RETURN TO
LOS ANGELES COUNTY SURVEYOR
700 HALL OF RECORDS

Do not extend notes this side of this line

Note: Any Additions or Changes on This Sheet Must be Made or Circled in Red Ink With Date and Name of Person Making Change.

Notes Ck'd by D. M. Finley	Survey of ARROW HWY	F.B. 326 Pg. 153
Map No. B-1316	W. O. 8169 Tape No. ____ St'd ____ °F.	
Office Work H. U. M. H.	Surveyed by A. N. HELLSTROM	
Checked D. M. Finley	Notes A.N.H. Date 1-18-37	
Date Apr 1939	Indexed A. C. Johnson	

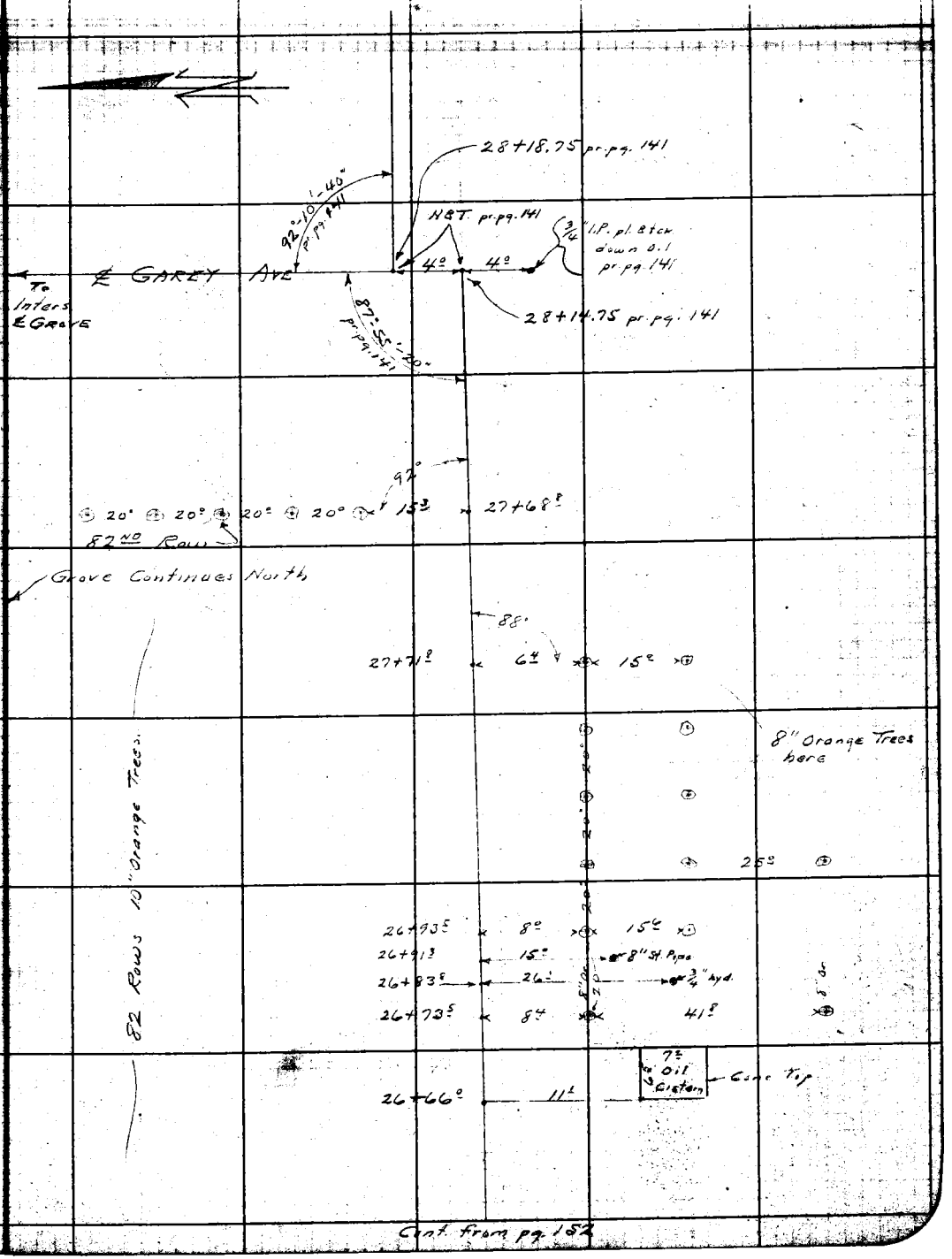

Cont. from pg. 152

Note: Any Additions or Changes on This Sheet Must be Made or Circled in Red Ink With Date and Name of Person Making Change.

Do not extend notes this side of this line

RETURN TO
LOS ANGELES COUNTY SURVEYOR
700 HALL OF RECORDS

FORM 847 10M 11-35

RETURN TO
LOS ANGELES COUNTY SURVEYOR
700 HALL OF RECORDS

Note: Any Additions or Changes on This Sheet Must be Made or Circled in Red Ink With Date and Name of Person Making Change.

Do not extend notes this side of this line

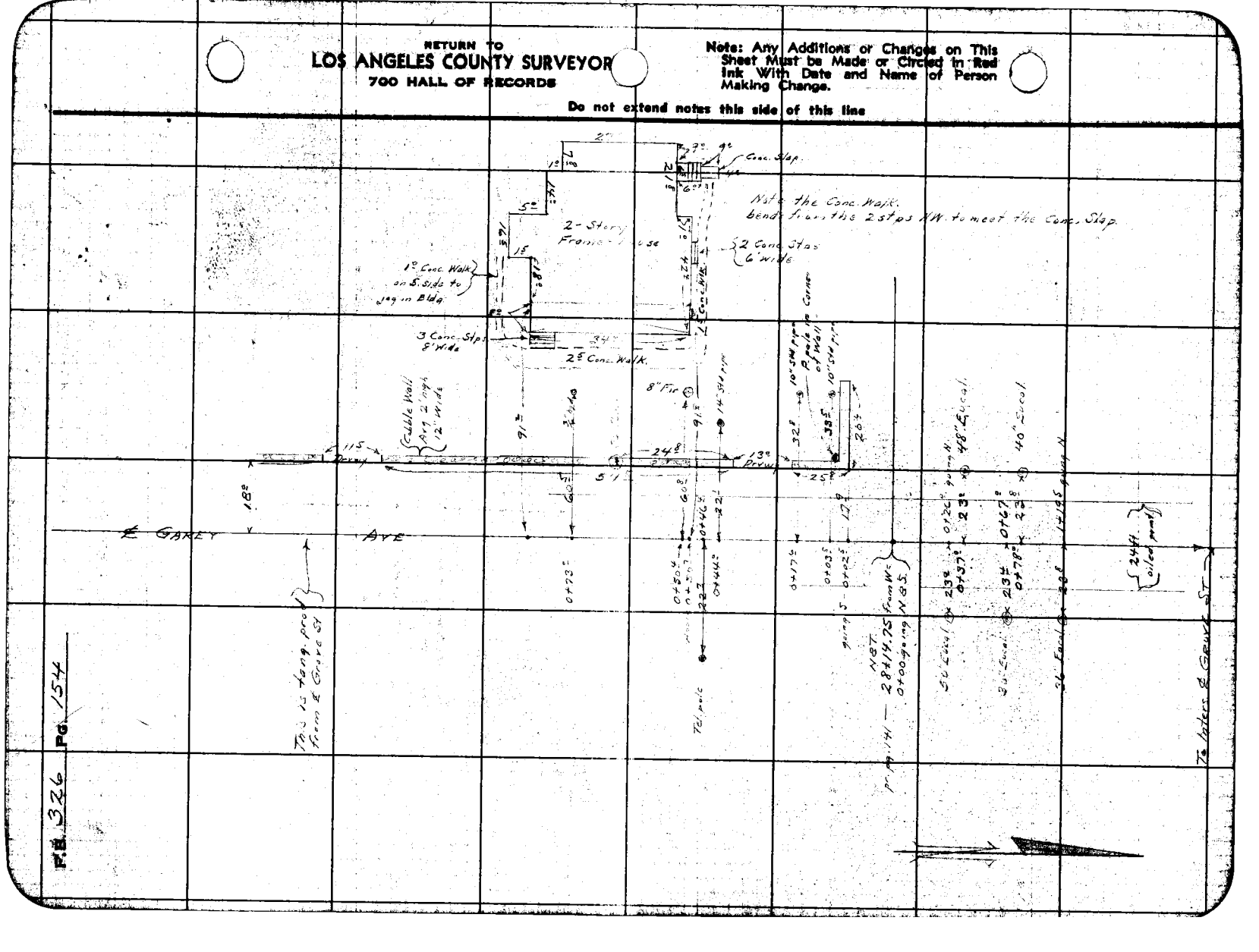

P.B. 326 Pg 154

Notes Ck'd by D. M. Finley	Survey of ARROW HWY.	F.B. 326 Pg. 155
Map No. B-1316	W. 08169 Tape No. St'd °F.	
Office Work H.U.M.H.	Surveyed by A. N. HELLSTROM	
Checked D. M. Finley	Notes A.N.H. Date 1-18-37	
Date Apr. 1939	Indexed A. C. Johnson	

Cont. on pg. 156



Note: Any Additions or Changes on This Sheet Must be Made or Circled in Red Ink With Date and Name of Person Making Change.
Do not extend notes outside of this line.
RETURN TO LOS ANGELES COUNTY SURVEYOR 700 HALL OF RECORDS
FORM 247 10M 11-25

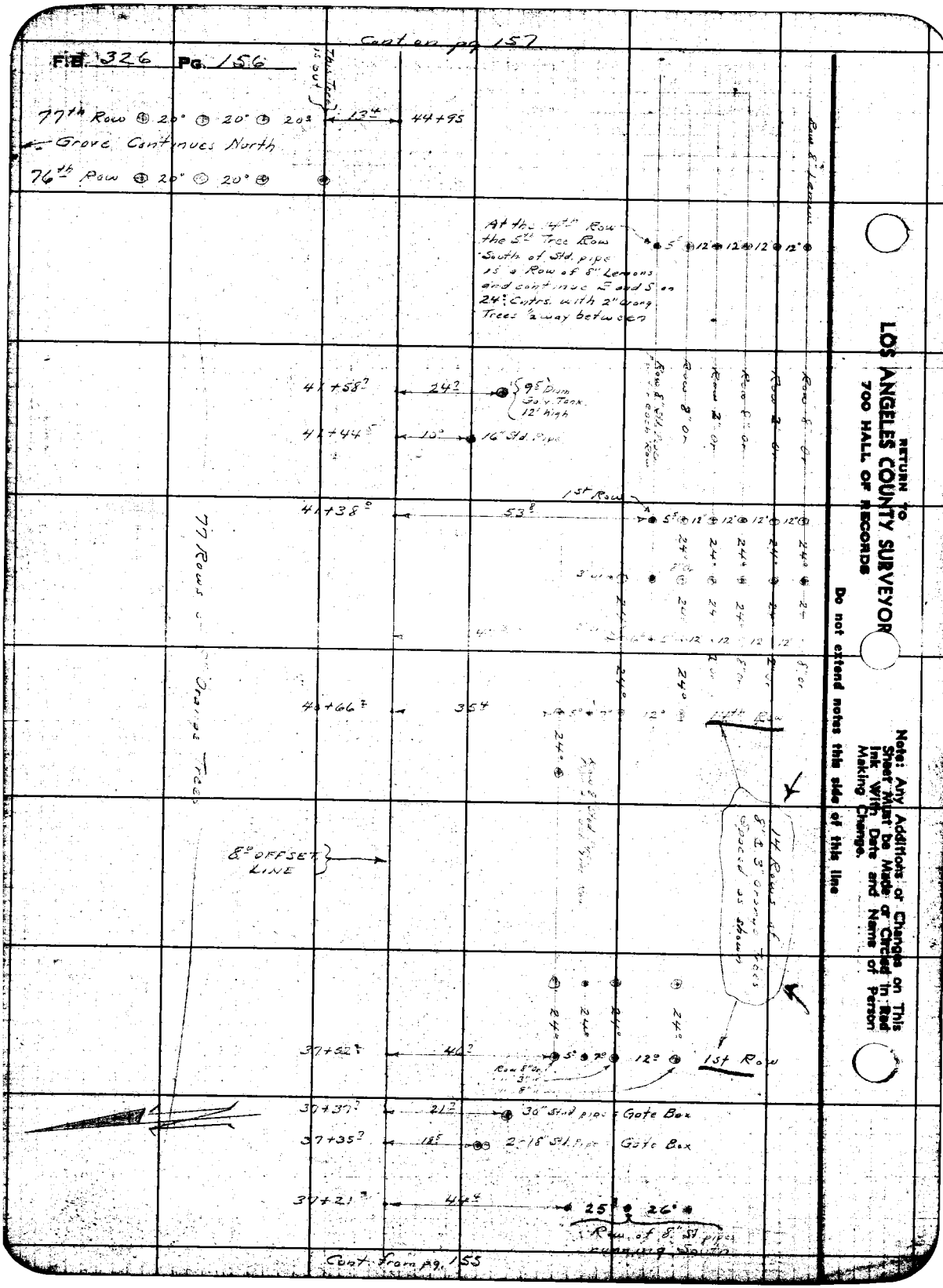

Cont on pg 157
FIB. 326 PG. 156
This Tree is out
77th Row 20° 20° 20°
13.4
44+95
Grove Continues North
76th Row 20° 20°
At the 14th Row the 5th Tree Row South of Std. pipe is a Row of 8" Lemons and continue E and S on 24' Cntrs. with 2" Orang Trees ½ way between
5° 12° 12° 12° 12°
Row 8" Lemons
41+58.7
24.7
9.5' Diam Galv. Tank 12' high
41+44.5
10°
16" Std. Pipe
Row 8" Or
Row 2" Or
Row 8" Or
Row 2" Or
Row 8" Or
1st Row
41+38.0
53.8
5° 12° 12° 12° 12°
24° 24° 24° 24° 24°
77 Rows of 8" Orange Trees
40+66.7
35.4
5° 7° 12°
24°
14th Row
8" OFFSET LINE
14 Rows of 8" & 3" Orange Trees Spaced as shown
24° 24° 24° 24°
37+52.7
46.7
5° 7° 12°
1st Row
Row 8" Or
37+37.7
21.7
30" Std pipe Gate Box
37+35.7
18.5
2-18" Std. Pipe Gate Box
37+21.3
44.4
25° 26°
Row of 8" St pipes running South
Cont from pg. 155
RETURN TO
LOS ANGELES COUNTY SURVEYOR
700 HALL OF RECORDS
Do not extend notes this side of this line
Note: Any Additions or Changes on This Sheet Must be Made or Circled in Red Ink With Date and Name of Person Making Change.

Notes Ck'd by D. M. Finley	Survey of ARROW HWY	F.B. 326 Pg. 187
Map No. B-1316	W. O. 8169 Tape No. ____ St'd ____ °F.	
Office Work H. U. M. H.	Surveyed by A. N. HELLSTROM	
Checked D. M. Finley	Notes A.N.H. Date 1-18-37	
Date Apr. 1939	Indexed A. C. Johnson	

Cont. on pg. 158

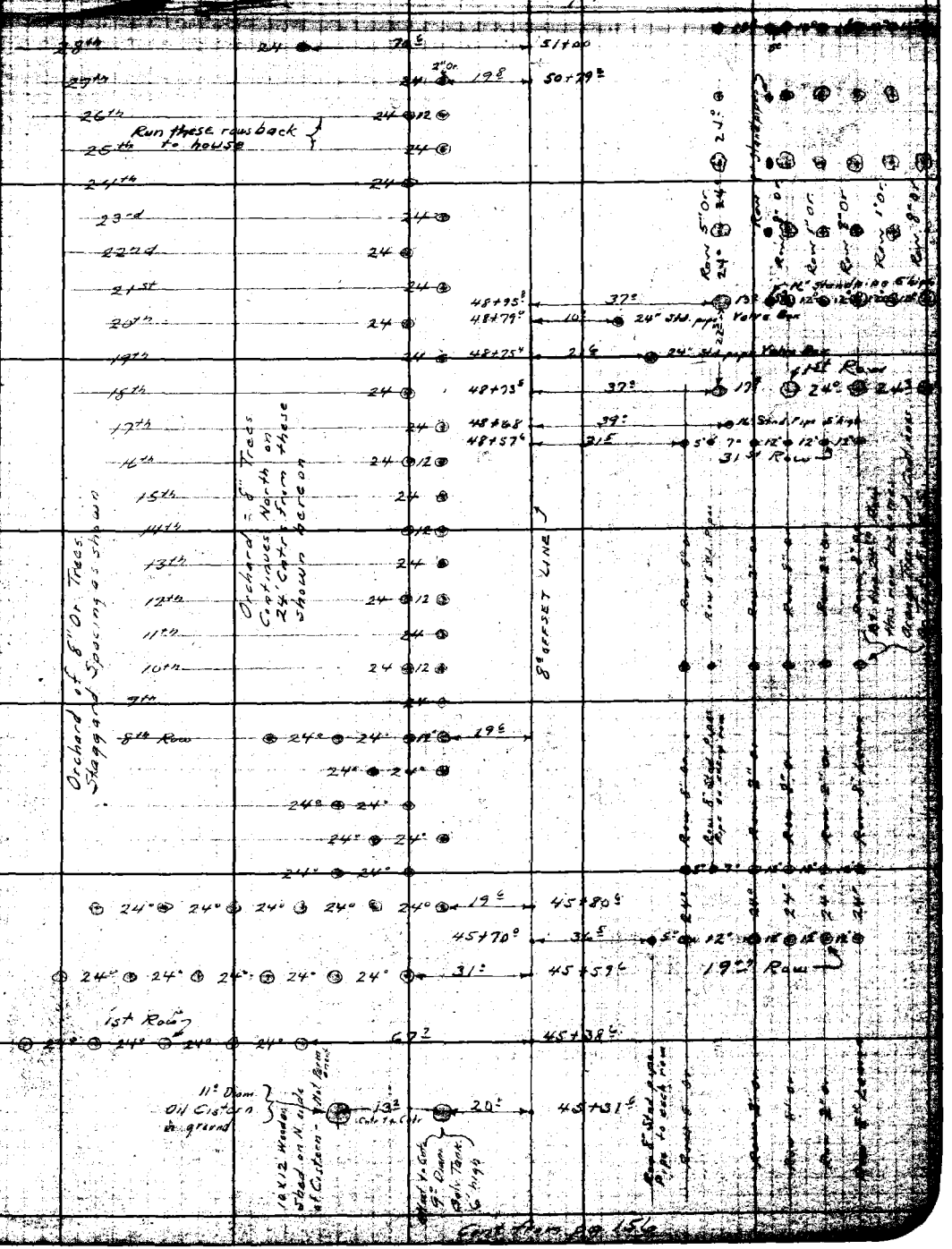

Cont. from pg. 156

Note: Any Additions or Changes on This Sheet Must be Made or Circled in Red Ink With Date and Name of Person Making Change.
Do not extend notes this side of this line
RETURN TO
LOS ANGELES COUNTY SURVEYOR
700 HALL OF RECORDS
FORM 247 10M 11-35

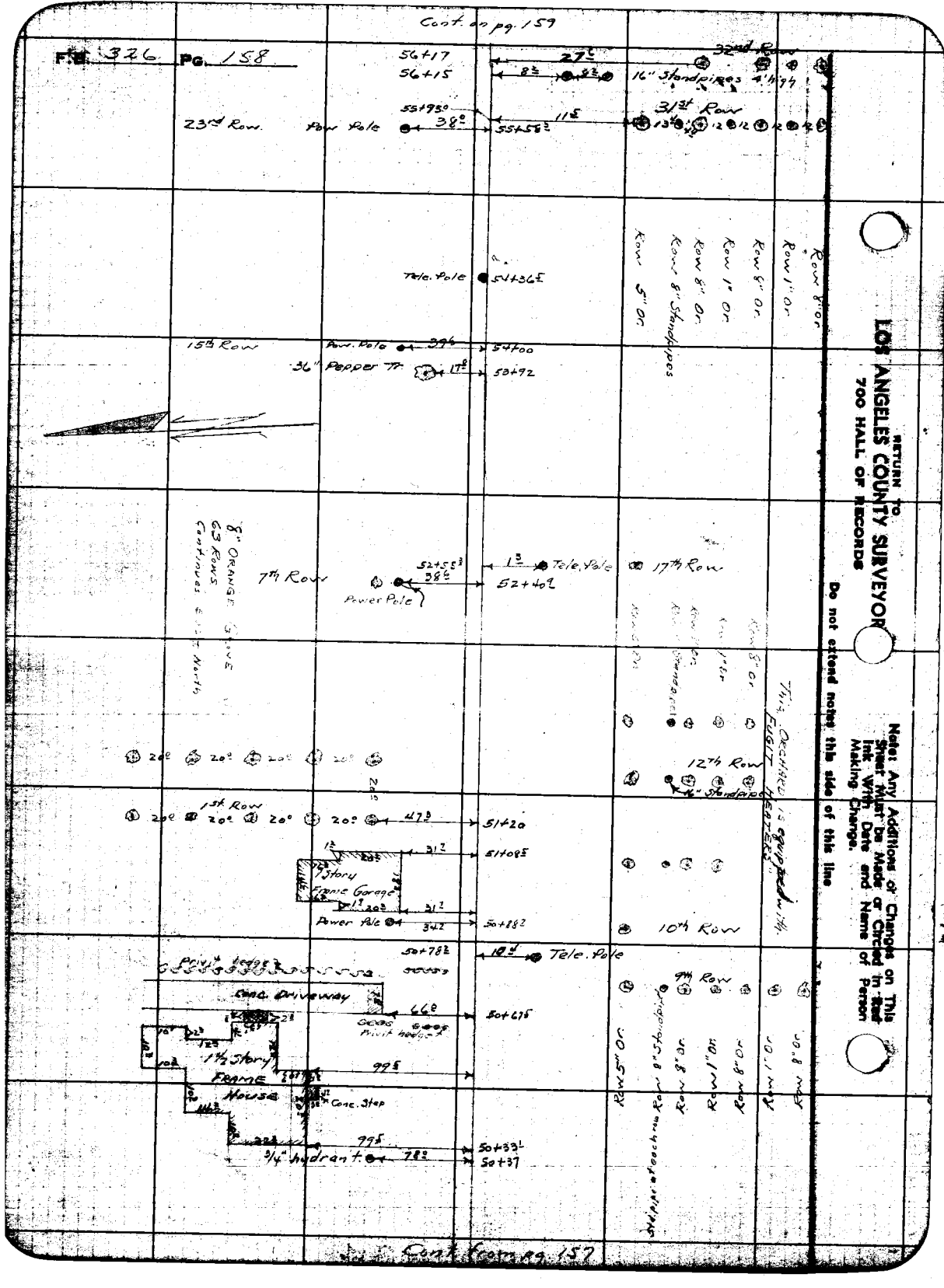

RETURN TO
LOS ANGELES COUNTY SURVEYOR
700 HALL OF RECORDS
Do not extend notes this side of this line
Note: Any Additions or Changes on This Sheet Must be Made or Circled in Red Ink With Date and Name of Person Making Change.

Notes Ck'd by D. M. Finley	Survey of ARROW HWY.
Map No. B-1316	W. O. 8169 Tape No. ____ St'd ____ °F.
Office Work H. U. M. H.	Surveyed by A. N. HELLSTROM
Checked D. M. Finley	Notes E.S.T. Date 1-19-37
Date Apr. 1939	Indexed A. C. Johnson

F.B. 326



F.B. [illegible] Pg. 160



223

Cont. from pg. 159