Notes by _____ Chief Party _____ F.B. _____ PG. _____

Plotted by _____	W. O. No. _____ S. S. O. No. _____
Date _____	Location _____
Map No. _____	Surveyed by _____
Plotting C'k'd by _____	Date _____
Date _____	Indexed _____

1

2

3

F.B. 327 PG. Index Chief Party Notes by Date

F.B. 327

PAGES: Index,"O",1 to 13 incl.,13A,
14A,14,15,15A,15B,16,17,17A,17B,17C,
18,19,19A,19B,20 to 37 incl.,37A,37B,
38 to 73 incl. 73A,73B,74,75,76A,76B,
76,77,78,79,78A,79A,80 to 84 incl.,
,86,87,88,89,89A,90A,90,91,91A,92A,
93A-void,94A-void,92,93,93A,94A,94,95,
95A,96A,96,97,97A,98A,98,99,99A, ,
100,101,101A,102A,102 to 105 incl.,
105A,105B,105C,105D,106 to 117 incl.,
,118 to 122 incl., are blank.123
to 127 incl., ,129,130,131, ,
133 to 147 incl. ,149 to 155 incl.,
,157 to 161 incl.163,163 to 166 incl.,
, , ,169 to 187 incl.,

193 to 215 incl., 217, 218,
219, to 227 incl., , 229 to 234 incl.,

RETURN TO
LOS ANGELES COUNTY SURVEYOR

Do not extend notes this side of this line

Note: ANY ADDITIONS OR CHANGES ON THIS SHEET MUST BE MADE OR CIRCLED IN Red. WITH DATE AND NAME OF PERSON MAKING CHANGE.

Date _____ Notes by _____ Chief Party _____ E.B. [illegible]

Date _____	Location _____
Map No. _____	Surveyed by _____
Date _____	Indexed _____

GLENDORA MT. ROAD

W.O. 766

Glendora Mt. Road W.O. 766	1-[illegible]
Palmdale Elizabeth Lake Road W.O. 342	85-10[illegible]
Eureka Villa Park W.O. 918	105C-11[illegible]
Sawmill Mt. Lookout Tower W.O. 941	123-127
Eureka Val Verde Pk. W.O. 918	129-161
Little Gleason Forestry Lot W.O. 976	169-1[illegible]
Val Verde Park Ext. of Riverside Dr.	193-20[illegible]

4" Water line from Val Verde Pk to well in Lower lot 221-22[illegible]

RETURN TO
LOS ANGELES COUNTY SURVEYOR
Do not extend notes into title at this time
Notes: ANY ADDITIONS OR CHANGES ON THIS SHEET MUST BE MADE OR COPIED IN WHOLE WITH SAME OR MADE OF PERSON MAKING CHANGE

F.B. 327 Pg. 1 Dunn Chief Party Notes by Dunn Date Feb. 1928

SURVEY
OF
GLENDORA MOUNTAIN ROAD W.O. 766
Showing
Center Line of Location

From Top of San Gabriel Divide (Head of Horse Canyon) To Bottom of East Fork of San Gabriel Canyon at Mouth of Cattle Canyon.
See Index Sketch on Page 2

Note:—
This Survey Made for 30' Width of Road With a Maximum 6% Grade.
Minimum Curve Radius of 100'

Grade Line Flagged By Dunn & Party
Topography By Stevenson & Party
Location Alignment By Dunn & Stevenson
Variation Set at 16°00' " " "

All Control Measurements made with 300' Tape.
Standard Temperature of Dunn's Tape = 62°
" " " Stevenson's " = 80°
℄ Stakes set by Stevenson

Reference Points set by Stevenson
Bench Levels and Profile notes in L.B. 381
Crossection Notes in L.B.s 381—

RETURN TO
LOS ANGELES COUNTY SURVEYOR
Do not extend notes this side of this line
Note: ANY ADDITIONS OR CHANGES ON THIS SHEET MUST BE MADE OR CIRCLED IN Red. WITH DATE AND NAME OF PERSON MAKING CHANGE.

Date 2-15-28 Notes by Dunn Chief Party Dunn F. B. 327 PG.

Signed by	W. O. No. 766 B. S. O. No.
Date	Location Glendora Mt. Road
Map No.	Surveyed by Dunn & Stevenson
Planning C'd by	Date 2-15-28
Date	Indexed A. C. Johnson

GLENDORA MOUNTAIN ROAD

INDEX SKETCH

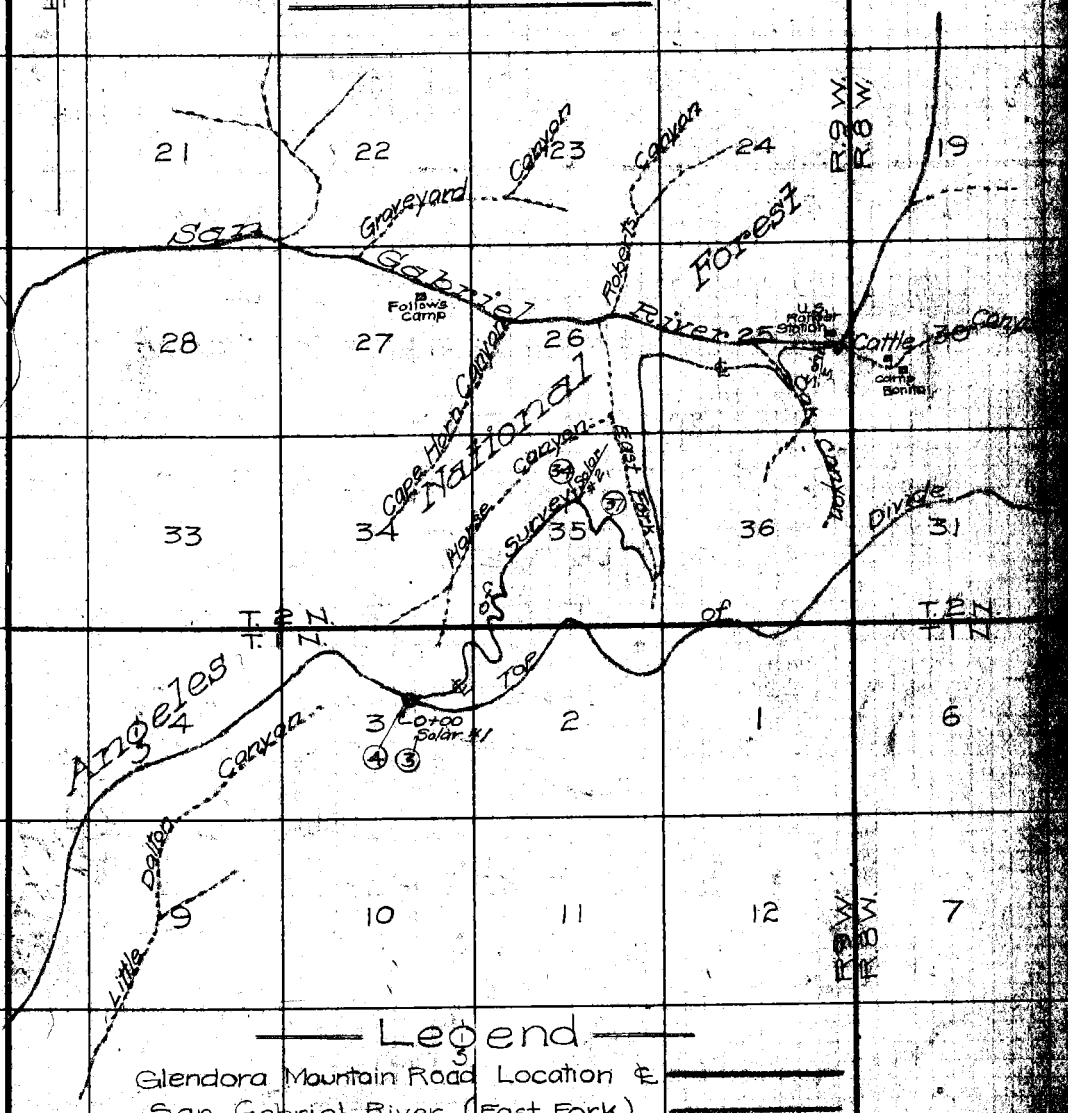

Legend

Glendora Mountain Road Location ℄

San Gabriel River (East Fork)

San Gabriel Divide

Note: ANY ADDITIONS OR CHANGES ON THIS SHEET MUST BE MADE OR CIRCLED IN Red WITH DATE AND NAME OF PERSON MAKING CHANGE.

Do not extend notes this side of this line

RETURN TO LOS ANGELES COUNTY SURVEYOR

F.B. 327 Pg. 3 Dunn Chief Party Notes by Dunn Date 1-29-28

Glendora Mountain Road WO. 766
Solar Observation #1

Latitude 34°12'10"

Dunn } Recorders
Brock
Wyatt Inst.

January 29. 1928 A.M.
Standard Time
Instrument at P.O.T. 00+00.00 Per Pg. 4
Sight " P.I. #2 " Pg. 5
Angle Turned to the Right to Sun
Magnetic Bearing S. 79°-50 E. (Var. Set at 16°00')

Number	Time	Hor. Angle	Ver. Angle	Quadrant
1	9-38-30	41-24-00	27-53-30	Lower Left
2	9-39-30	40-59-00	27-27-30	Upper Right
3	9-40-30	41-49-15	28-07-30	Lower Left
4	9-41-30	41-25-45	27-42-30	Upper Right
5	9-42-30	42-17-45	28-23-00	Lower Left
6	9-43-30	41-52-30	27-58-30	Upper Right
7	9-44-30	42-46-30	28-39-30	Lower Left
8	9-45-30	42-22-45	28-14-30	Upper Right
9	9-46-30	43-12-15	28-54-00	Lower Left
10	9-47-30	42-48-45	28-28-30	Upper Right

Calc. Bearing S. 79°52'-45 E. By A.E.D.

RETURN TO LOS ANGELES COUNTY SURVEYOR

Do not extend notes this side of this line

Note: ANY ADDITIONS OR CHANGES ON THIS SHEET MUST BE MADE OR CIRCLED IN RED WITH DATE AND NAME OF PERSON MAKING CHANGE.

Date 1-26-28 Notes by Dunn Chief Party Dunn F. B. 327 PG. 4

Plotted by	W. O. No. 766
Date	Location Glendora Mt. Road
Map No.	Surveyed by Dunn & Party
Plotting C'k'd by	Date 1-26-28
Date	Indexed A. C. Johnson

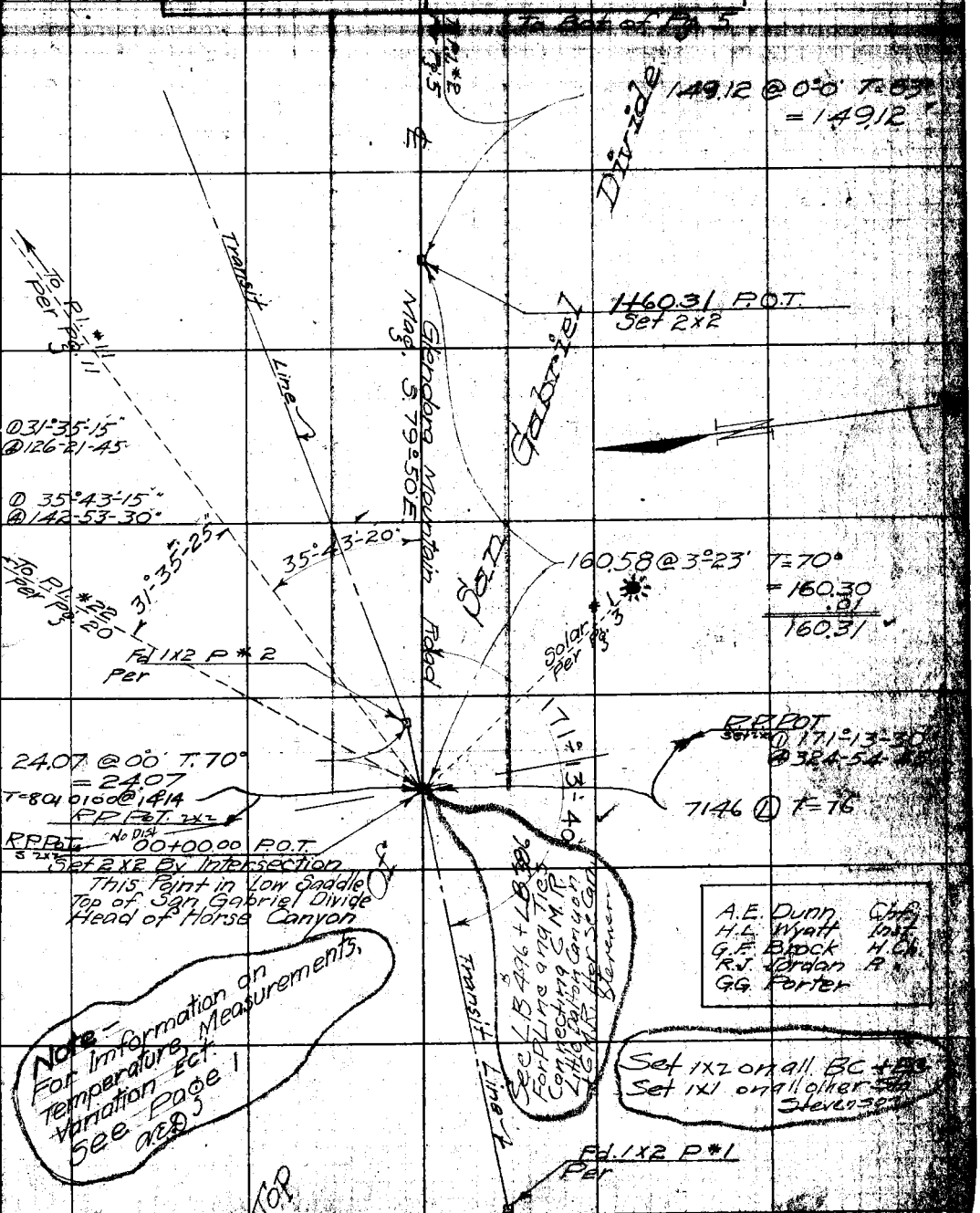

Notes: ANY ADDITIONS OR CHANGES ON THIS SHEET MUST BE MADE OR CIRCLED IN Red. WITH DATE AND NAME OF PERSON MAKING CHANGE.

Do not extend notes this side of this line

RETURN TO LOS ANGELES COUNTY SURVEYOR

F.B. 337 Pg. 5 Dunn Chief Party Notes by Dunn Date 1-26-28

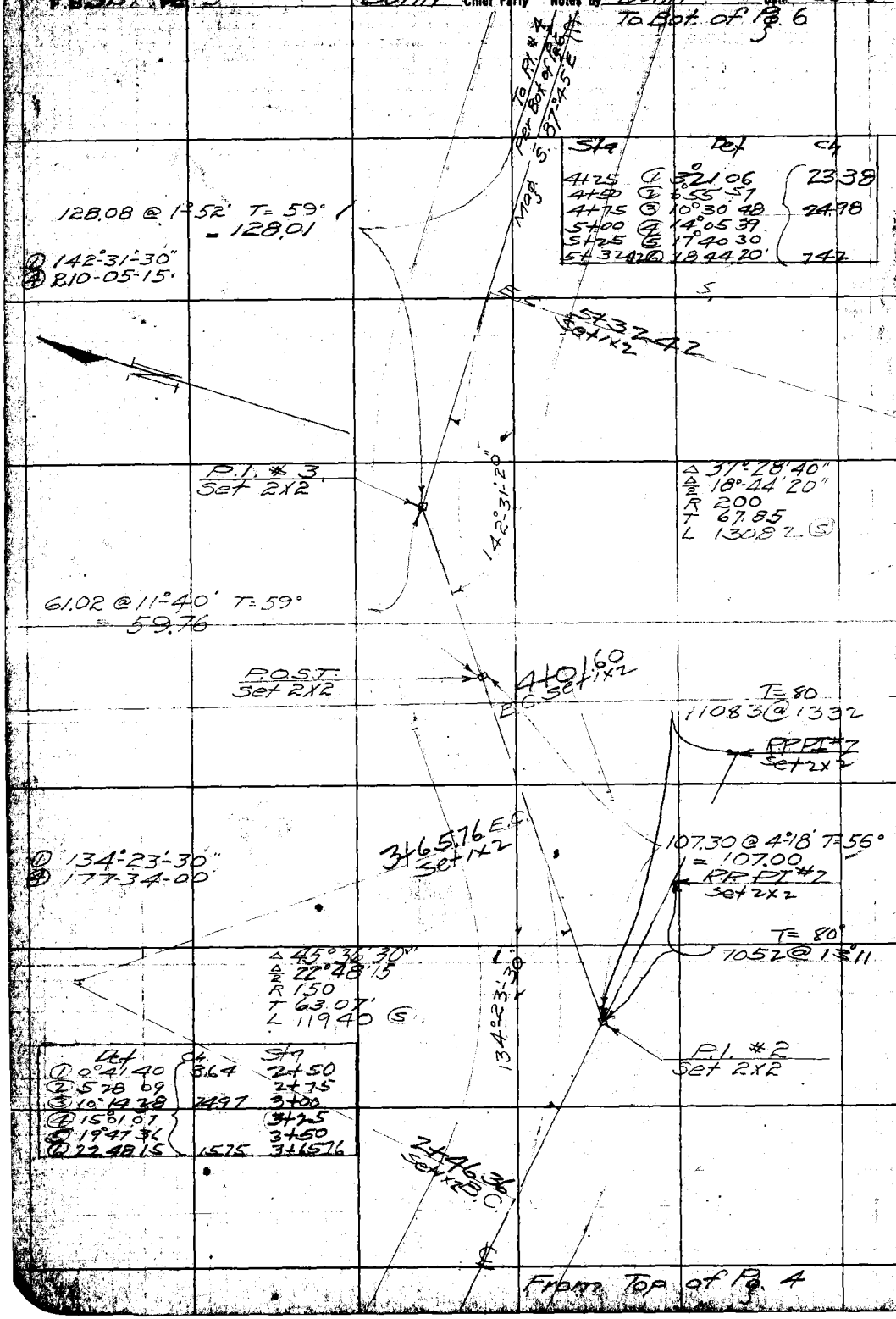

Sta	Det	Ch
4+25	① 3°21'06	23.38
4+50	② 6°55'57	
4+75	③ 10°30'48	24.98
5+00	④ 14°05'39	
5+25	⑤ 17°40'30	
5+32.42	⑥ 18°44'20'	7.42

Det	Ch	Sta
① 0°41'40	3.64	2+50
② 5°28'09		2+75
③ 10°14'38	24.97	3+00
④ 15°01'07		3+25
⑤ 19°47'36		3+50
⑥ 22°48'15	15.75	3+65.76

RETURN TO
LOS ANGELES COUNTY SURVEYOR
Do not extend notes this side of this line

Note: ANY ADDITIONS OR CHANGES ON THIS SHEET MUST BE MADE OR CIRCLED IN Red. WITH DATE AND NAME OF PERSON MAKING CHANGE.

Date 1-27-28 Notes by Dunn Chief Party Dunn F.B. 327 Pg. 6

Plotted by	W. O. No. 766
Date	Location Glendora Mt Road
Map No.	Surveyed by Dunn & Party
Plotting C'k'd by	Date 1-27-28
Date	Indexed A. C. Johnson

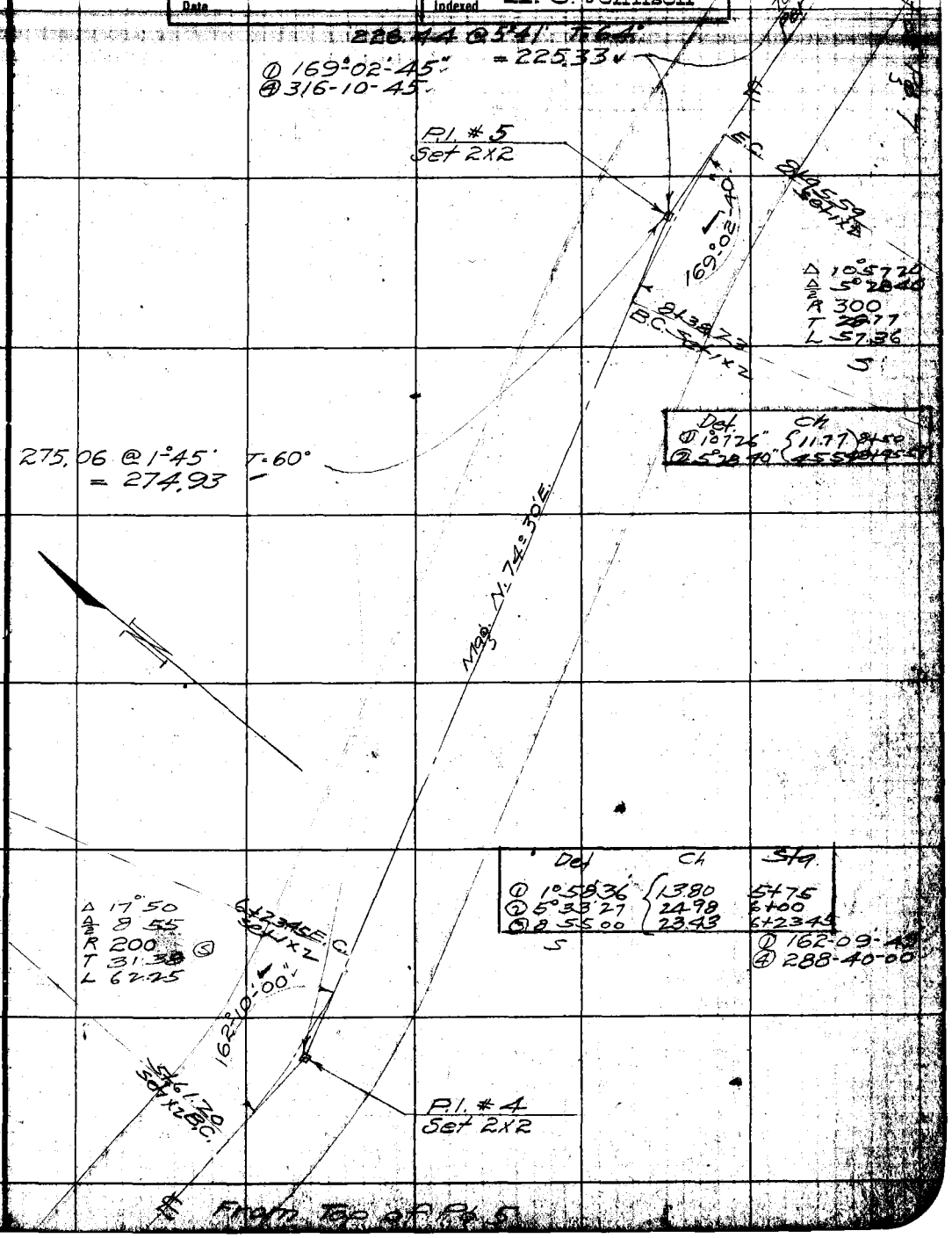

Notes: ANY ADDITIONS OR CHANGES ON THIS SHEET MUST BE MADE OR CIRCLED IN Red. WITH DATE AND NAME OF PERSON MAKING CHANGE.

RETURN TO LOS ANGELES COUNTY SURVEYOR

Do not extend notes this side of this line

F.B. 327 Pg. 7 Dunn Chief Party Notes by Dunn Date 1-27-28

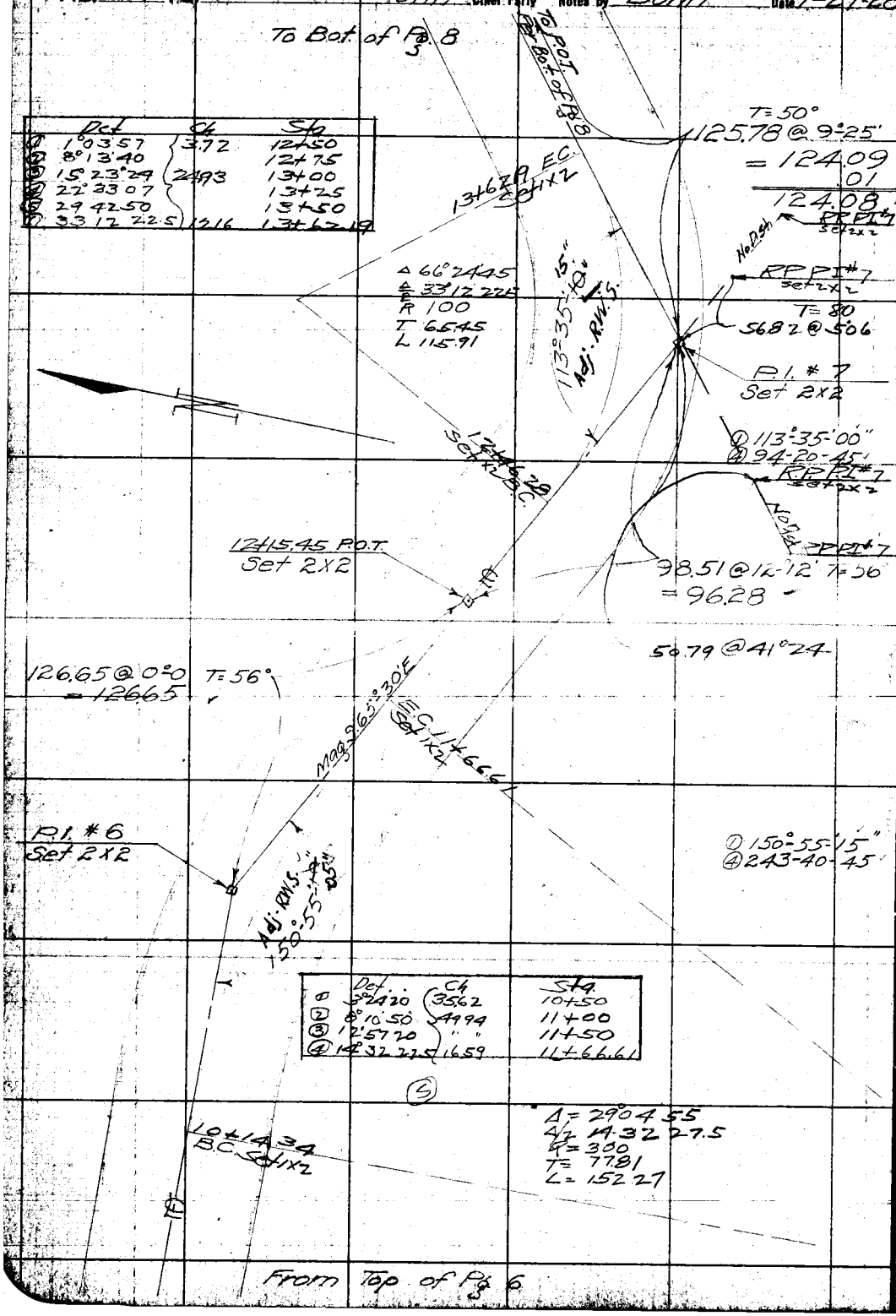

Det	Ch	Sta
① 1°03'57	3.72	12+50
② 8°13'40		12+75
③ 15°23'29	24.93	13+00
④ 22°33'07		13+25
⑤ 29°42'50		13+50
⑥ 33°12'22.5	12.16	13+62.19

Det	Ch	Sta
① 3°24'20	35.62	10+50
② 8°10'50	49.94	11+00
③ 12°57'20	" "	11+50
④ 14°32'22.5	16.59	11+66.61

RETURN TO
LOS ANGELES COUNTY SURVEYOR
Do not extend notes this side of this line

Note: ANY ADDITIONS OR CHANGES ON THIS SHEET MUST BE MADE OR CIRCLED IN Red. WITH DATE AND NAME OF PERSON MAKING CHANGE.

Date 1/27/28 Notes by Stevenson Chief Party Stevenson F.B. 327 Pg. 8

Plotted by [illegible]	[illegible]
Date July 1928	Location Glendora Mt Road
Map No. B-194	Surveyed by Stevenson
Plotting C'k'd by [illegible]	Date 1/27/28
Date Aug. Sept. 1928	Indexed A. C. Johnson

T J Stevenson	Chief
J L Willey	Inst.
C H Johnson	H.C.
N R Watson	R.C.
L D Hall	Extra

Det	Ck	Sta.
① 1°33'35	1089	14+50
② 5°08'26		14+75
③ 8°43'17		15+00
④ 12°18'08	2498	15+25
⑤ 15°52'59		15+50
⑥ 19°27'50"		15+75
⑦ 23°02'41		16+00
⑧ 23°04'05	16	16+00.16

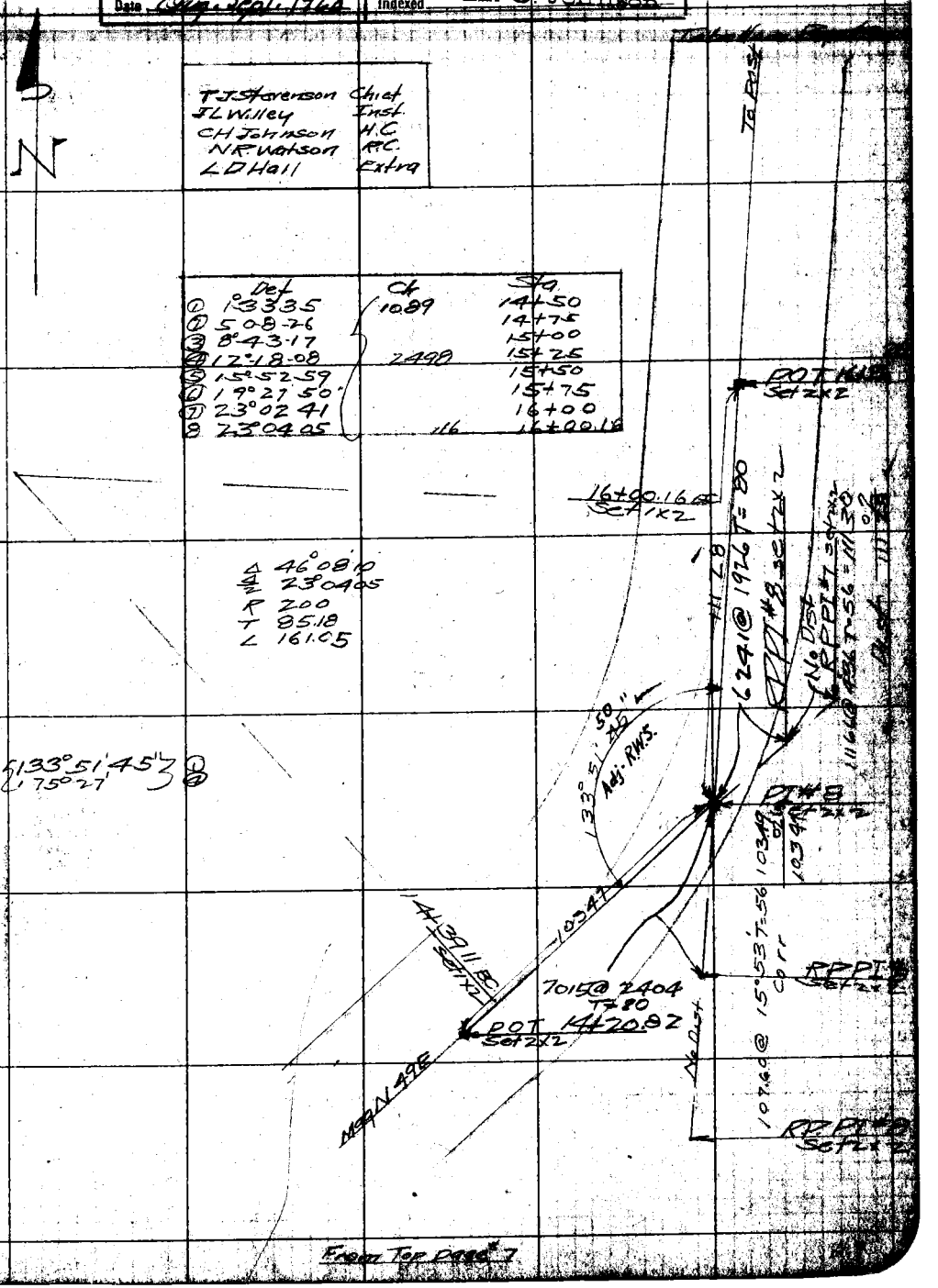

From Top Page #7

Note: ANY ADDITIONS OR CHANGES ON THIS SHEET MUST BE MADE OR CIRCLED IN Red. WITH DATE AND NAME OF PERSON MAKING CHANGE.

RETURN TO LOS ANGELES COUNTY SURVEYOR

Do not extend notes this side of this line

F.B. 327 Pg. 9 Stevenson Chief Party Notes by Stevenson Date 1/27/78

{110° 27' 30" ①
{81 49 45" ④

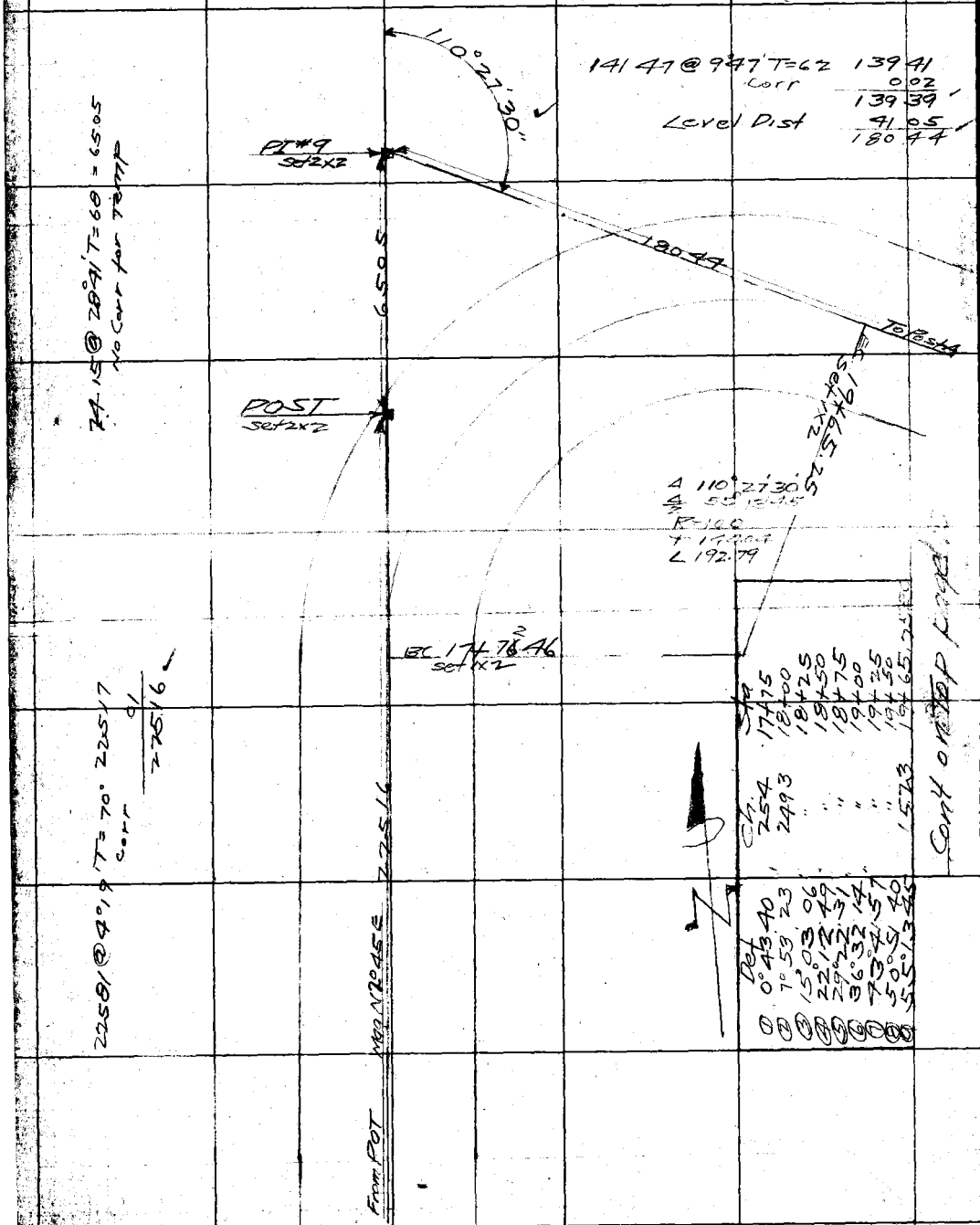

RETURN TO
LOS ANGELES COUNTY SURVEYOR

Do not extend notes this side of this line

Note: ANY ADDITIONS OR CHANGES ON THIS SHEET MUST BE MADE OR CIRCLED IN Red. WITH DATE AND NAME OF PERSON MAKING CHANGE.

Cont from Top Page #8

Date 1/27/28 Notes by Stevenson Chief Party Stevenson F. B. 327 PG. 10

Plotted by Beam & Calkins	W. O. No. 761 S. & O. No.
Date July - 1928	Location Glendora Mt Road
Map No. B-194	Surveyed by Stevenson
Plotting C'k'd by Dillon - Calkins	Date 1/27/28
Date Aug - Sept. 1928	Indexed A. C. Johnson

Cont on bottom of page 11

	Dst	Ch	Sta
①	1.39.21	5.78	20+00
②	8.49.04	24.93	20+25
③	15°58.46	"	20+50
④	23°08.29	"	20+75
⑤	30 18 11	"	21+00
⑥	37°27.53	"	21+25
⑦	44 37 36	"	21+50
⑧	51 28 05	23.83	21+73.88

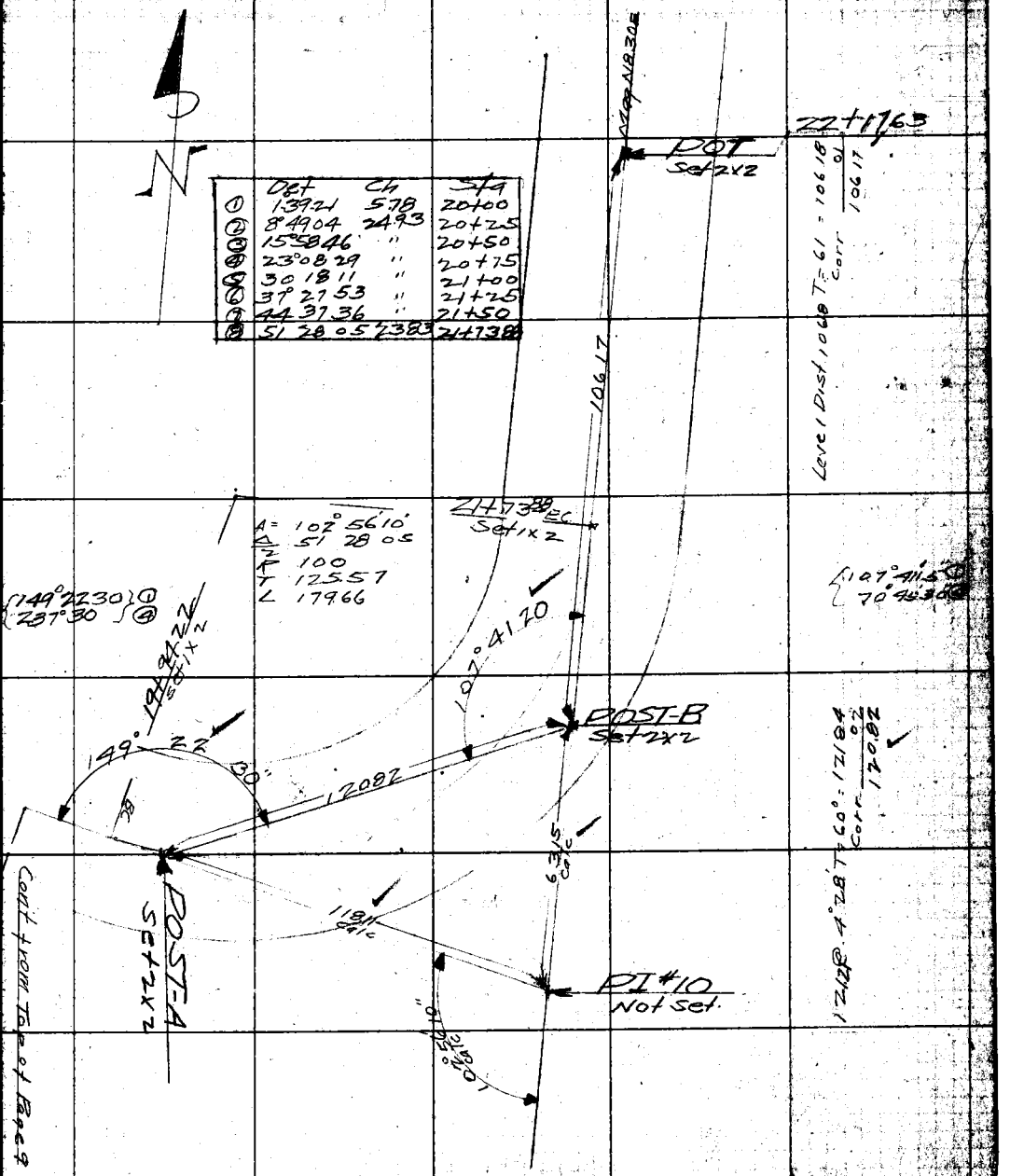

Note: ANY ADDITIONS OR CHANGES ON THIS SHEET MUST BE MADE OR CIRCLED IN Red, WITH DATE AND NAME OF PERSON MAKING CHANGE.

Do not extend notes this side of this line

RETURN TO LOS ANGELES COUNTY SURVEYOR

F.B. 327 Pg. 11 Stevenson Chief Party Notes by Stevenson Date 1/27/08

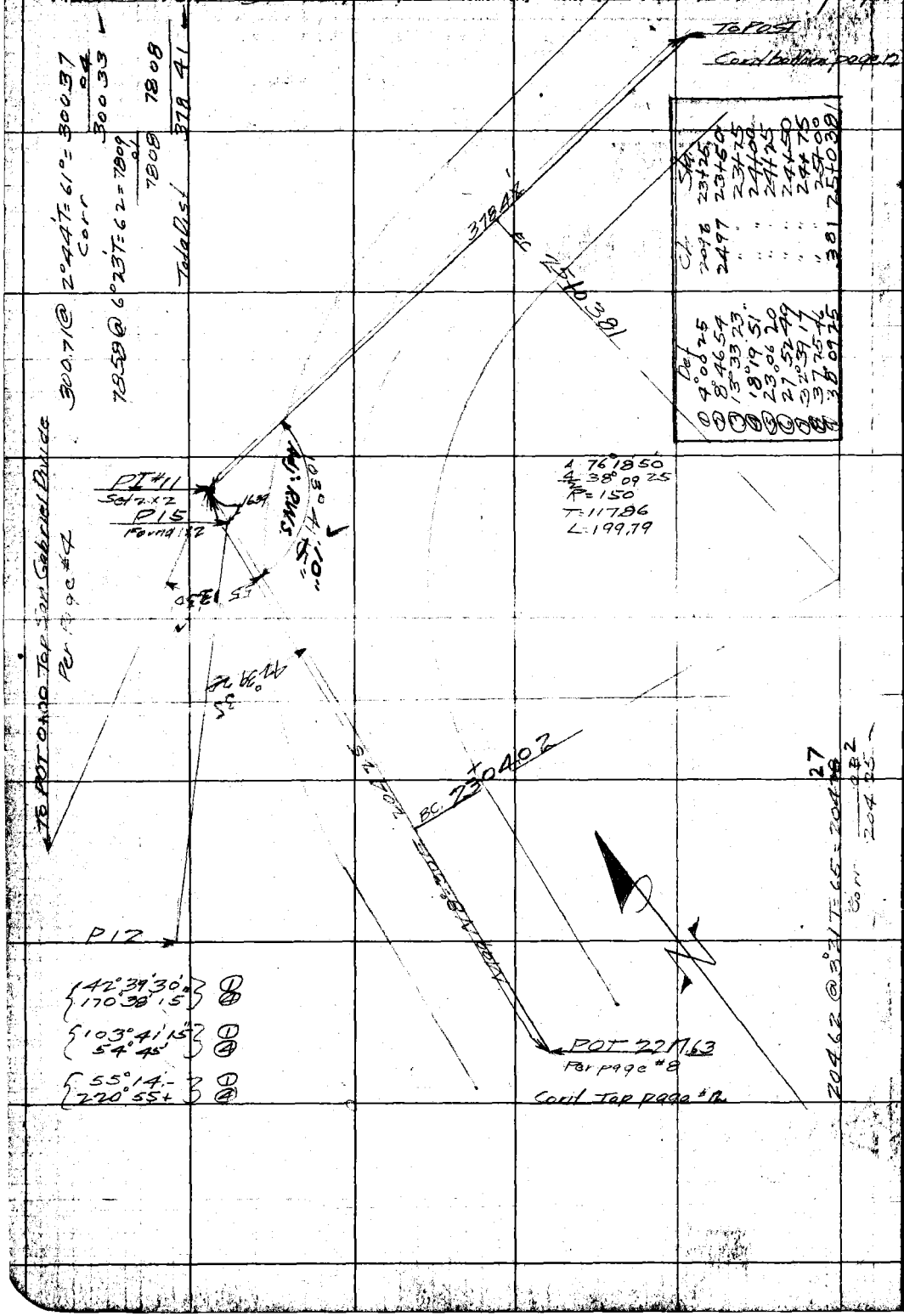

Def	Ch	Sta
① 4°00'25	2096	23+25
② 8°46'54	2497	23+60
③ 13°33'23	"	23+75
④ 18°19'51	"	24+00
⑤ 23°06'20	"	24+25
⑥ 27°52'49	"	24+50
⑦ 32°39'17	"	24+75
⑧ 37°25'46	"	25+00
⑨ 38°09'25	381	25+03.81

Δ 76°18'50
Δ/2 38°09'25
R = 150
T = 117.86
L = 199.79

300.71 @ 2°44'T = 61° = 300.37
Corr 04
300.33

7858 @ 6°23'T = 62 = 7809
01
7808 7808

Total Dist 378.41

204.62 @ 3°21'T = 65 = 204.28
Corr 02
204.25

42°39'30" ①
170°38'15" ④

103°41'15" ①
54°45' ④

55°14'- ①
220°55+ ④

RETURN TO
LOS ANGELES COUNTY SURVEYOR

Do not extend notes this side of this line

Note: ANY ADDITIONS OR CHANGES ON THIS SHEET MUST BE MADE OR CIRCLED IN Red WITH DATE AND NAME OF PERSON MAKING CHANGE.

Date 2/11/28 Notes by Stevenson Chief Party Stevenson F. B. 327 Pg. 12

Date July - 1928	Location Glendora Mt Road
Map No. B-194	Surveyed by Stevenson
Date Aug - Sept 1928	Indexed A. C. Johnson

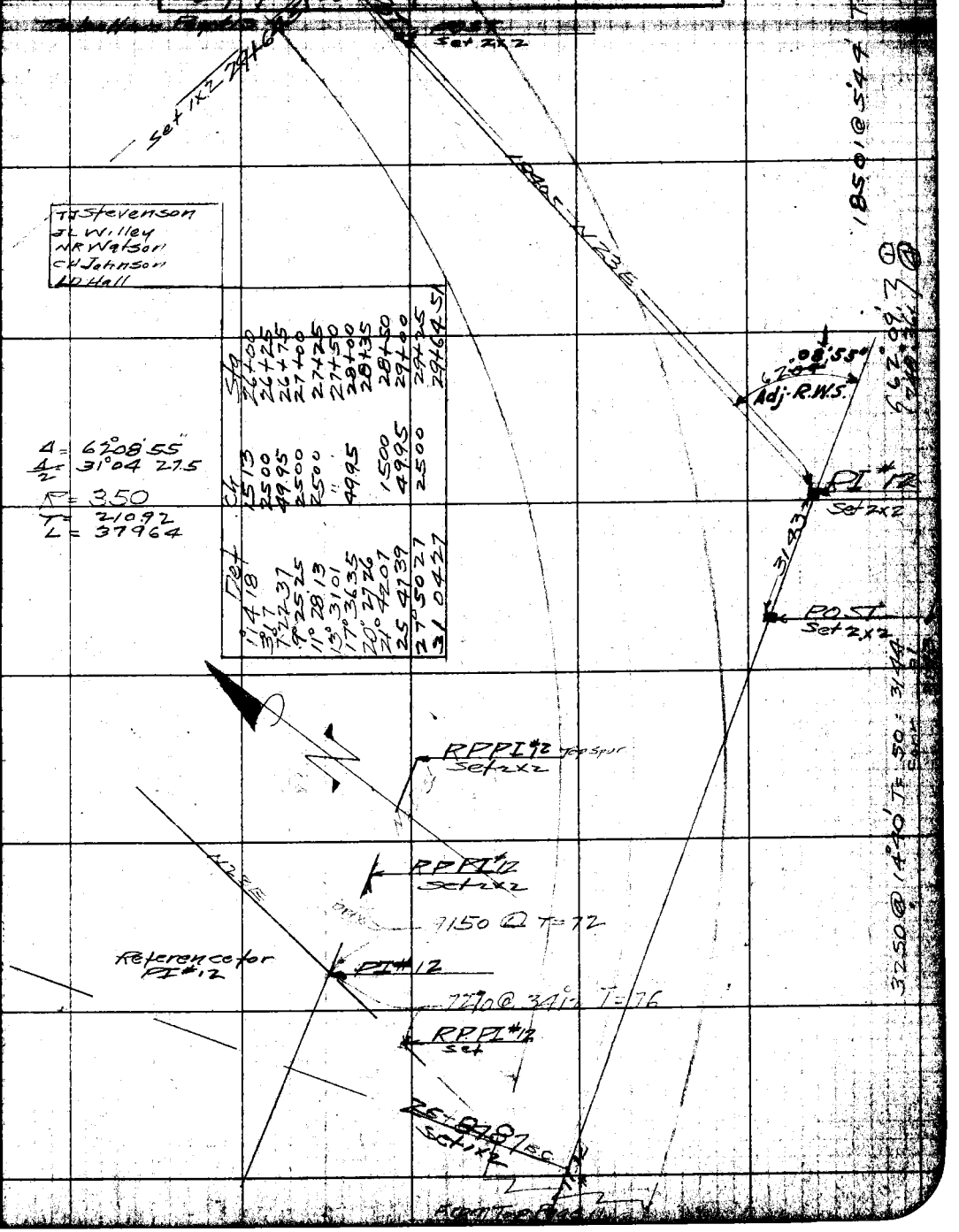

Note: ANY ADDITIONS OR CHANGES ON THIS SHEET MUST BE MADE OR CIRCLED IN Red. WITH DATE AND NAME OF PERSON MAKING CHANGE.

RETURN TO LOS ANGELES COUNTY SURVEYOR

Do not extend notes this side of this line

Page 13 Stevenson Chief Party Notes by Stevenson Date 2/1/28

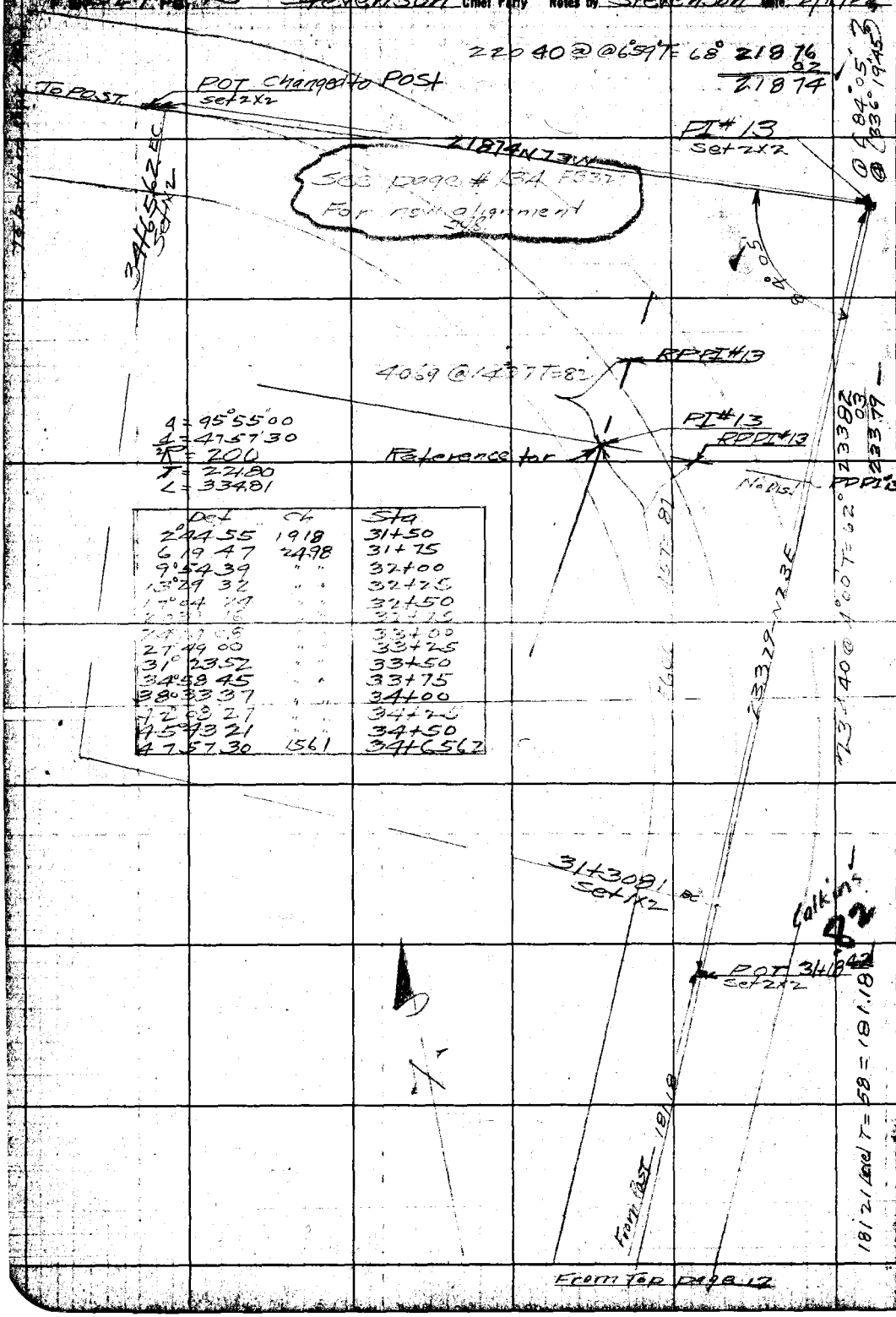

Δ = 95°55'00
Δ = 47°57'30
R = 200
T = 221.80
L = 334.81

Det	Ch	Sta
2°44 55	19.18	31+50
6 19 47	24.98	31+75
9°54 39	" "	32+00
13°29 32	" "	32+25
17°04 [illegible]	" "	32+50
[illegible]	" "	32+75
[illegible]	" "	33+00
27°49 00	" "	33+25
31°23 52	" "	33+50
34°58 45	" "	33+75
38°33 37	" "	34+00
42°08 27	" "	34+25
45°43 21	" "	34+50
47 57 30	15.61	34+65.62

RETURN TO
LOS ANGELES COUNTY SURVEYOR
Do not extend notes this side of this line

Notes: ANY ADDITIONS OR CHANGES ON THIS SHEET MUST BE MADE OR CIRCLED IN Red. WITH DATE AND NAME OF PERSON MAKING CHANGE.

Date 3-6-29 Notes by ______ Chief Party Stevenson F. B 327 PG.

Plotted by	W. O. No. 766 D. S. O. No.
Date	Location Glendora Mt Rd
Map No.	Surveyed by Stevenson
Plotting C's'd by	Date 3-6-29
Date	Indexed A. C. Johnson

Notes: ANY ADDITIONS OR CHANGES ON THIS SHEET MUST BE MADE OR CIRCLED IN Red. WITH DATE AND NAME OF PERSON MAKING CHANGE.

RETURN TO LOS ANGELES COUNTY SURVEYOR

Do not extend notes this side of this line

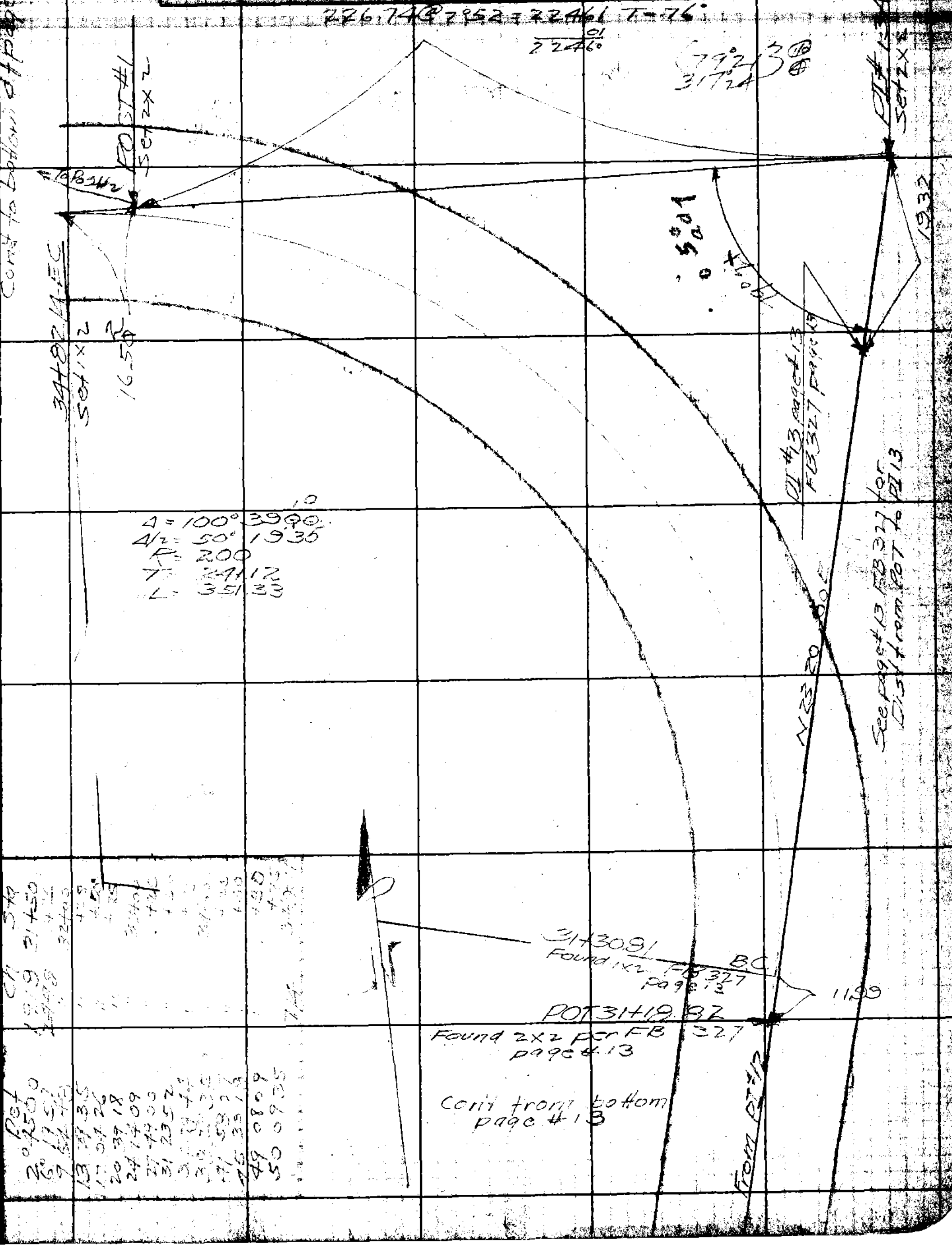

F.B. 327 Pg. 14A Stevenson Chief Party Notes by 3-7-29 Date

Con't to bottom of page #15A

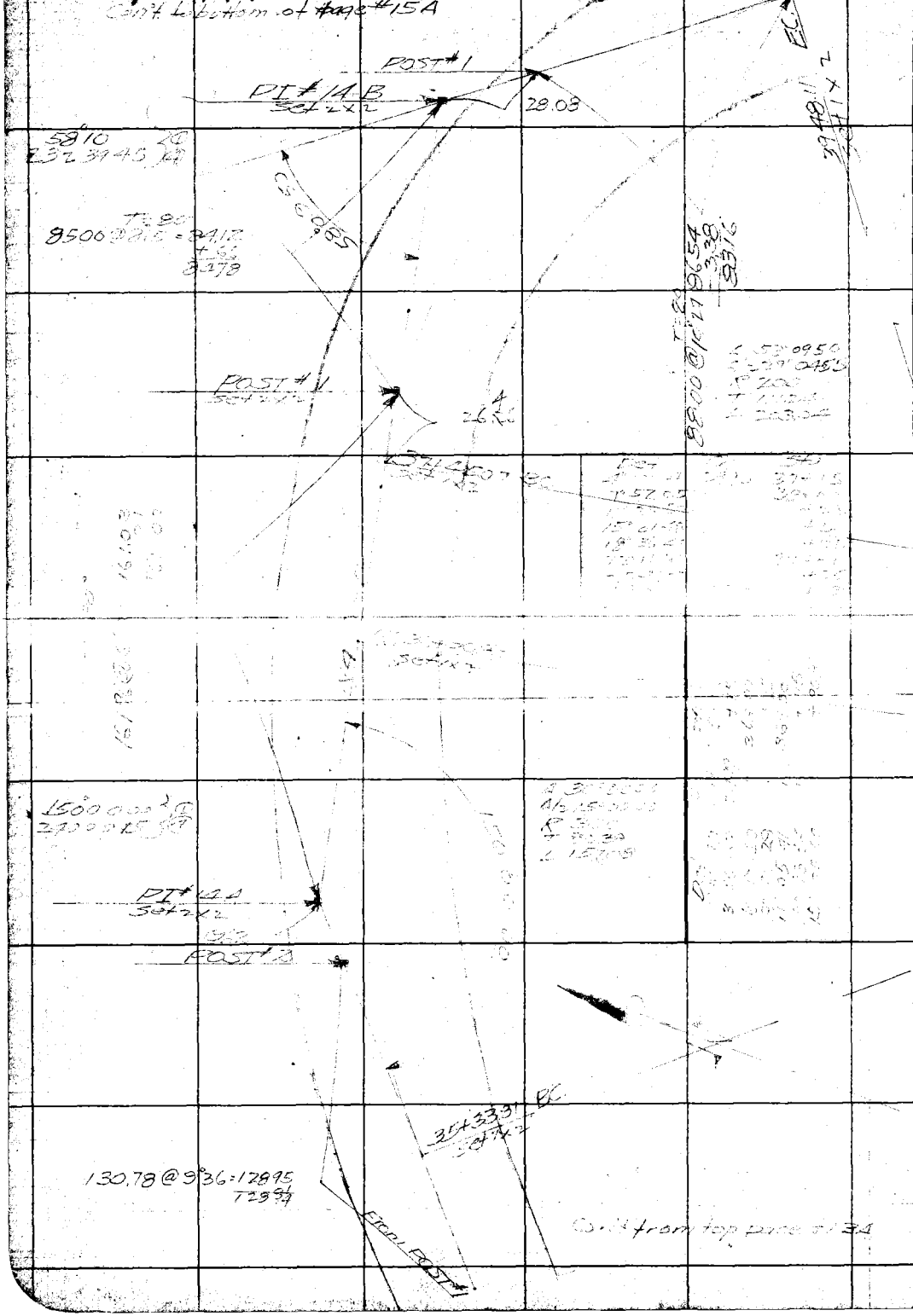

Con't from top page #13A

RETURN TO

LOS ANGELES COUNTY SURVEYOR

Do not extend notes this side of this line

Note: ANY ADDITIONS OR CHANGES ON THIS SHEET MUST BE MADE OR CIRCLED IN **Red.** WITH DATE AND NAME OF PERSON MAKING CHANGE.

Date 2/11/28 Notes by Stevenson Chief Party Stevenson F. B. 327 Pg. [illegible]

Plotted by Drew-Calkins	W. O. No. 766 S. O. No.
Date July-1928	Location Glendora Mt Road
Map No. B-194	Surveyed by Stevenson
Plotting C'd by Drew-Calkins	Date 2/11/28
Date Aug-Sept. 1928	Indexed A. C. Johnson

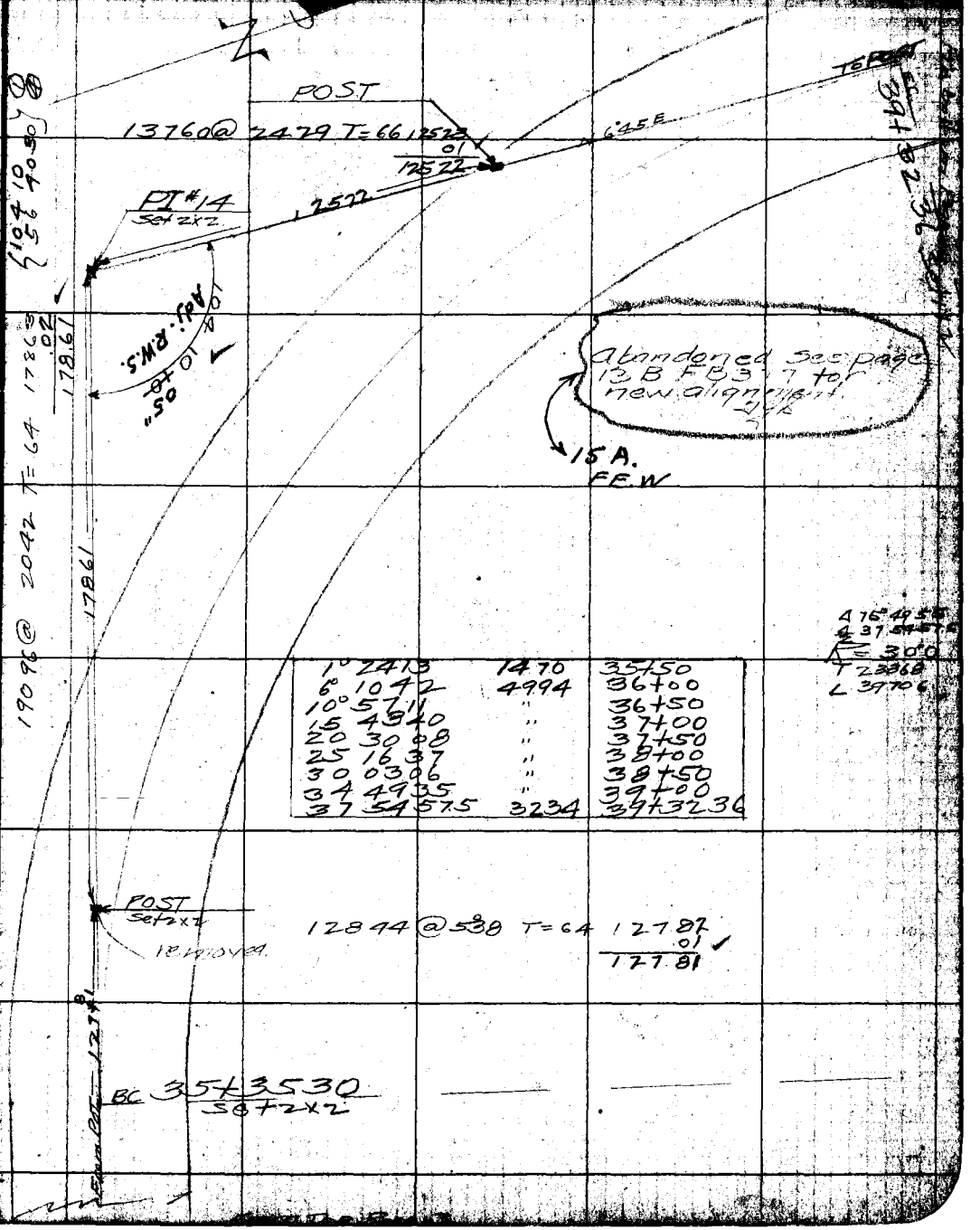

1° 2413	1470	35+50
6° 1042	4994	36+00
10° 5711	"	36+50
15 4340	"	37+00
20 3008	"	37+50
25 1637	"	38+00
30 0306	"	38+50
34 4935	"	39+00
37 54575	3234	39+32.36

Note: ANY ADDITIONS OR CHANGES ON THIS SHEET MUST BE MADE OR CIRCLED IN Red. WITH DATE AND NAME OF PERSON MAKING CHANGE.

RETURN TO LOS ANGELES COUNTY SURVEYOR

Do not extend notes this side of this line

F.B. 327 Pg. 15 Stevenson Chief Party Notes by Stevenson Date 2/11/28

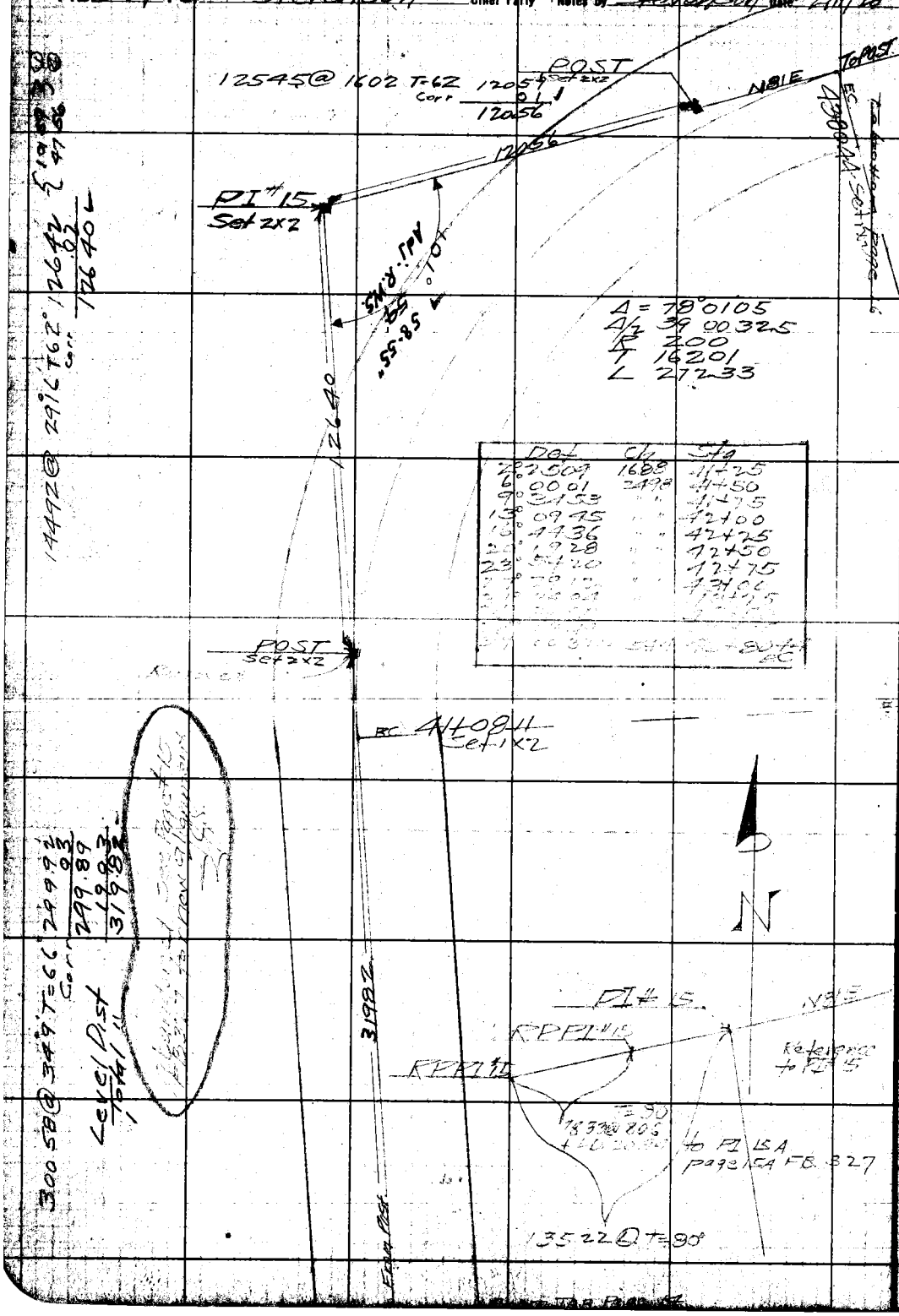

Det	Ch	Sta
2° 2509	1688	41+25
6° 0001	2498	41+50
9° 3453	" "	41+75
13° 0945	" "	42+00
16° 4436	" "	42+25
20° 1928	" "	42+50
23° 5420	" "	42+75
[illegible]	" "	43+00
[illegible]	" "	[illegible]
[illegible]	[illegible]	[illegible]
[illegible]	[illegible]	[illegible]

RETURN TO
LOS ANGELES COUNTY SURVEYOR
Do not extend notes this side of this line

Note: ANY ADDITIONS OR CHANGES ON THIS SHEET MUST BE MADE OR CIRCLED IN Red. WITH DATE AND NAME OF PERSON MAKING CHANGE.

Date 3-7-29 Notes by [illegible] Chief Party Stevenson F. B. 327 PG. 154

Planned by	W. O. No. 766
Date	Location Glendora Mt Rd
Map No.	Surveyed by [illegible]
Plotting C'k'd by	Date 3-6-29
Date	Indexed A. C. Johnson

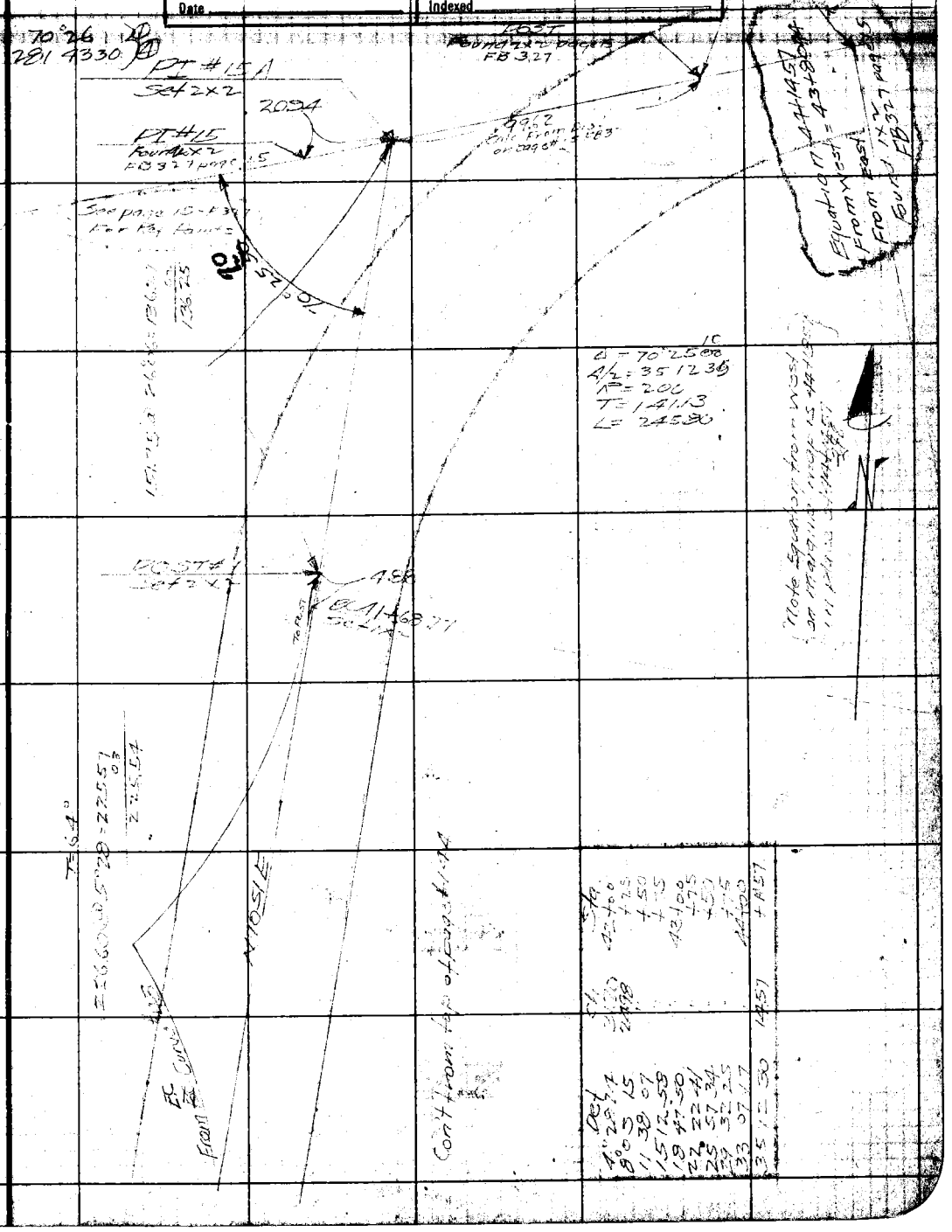

Note: ANY ADDITIONS OR CHANGES ON THIS SHEET MUST BE MADE OR CIRCLED IN Red. WITH DATE AND NAME OF PERSON MAKING CHANGE.

RETURN TO

LOS ANGELES COUNTY SURVEYOR

Do not extend notes this side of this line

[redacted] 15B

Chief Party Notes by Date

RETURN TO

LOS ANGELES COUNTY SURVEYOR

Note: ANY ADDITIONS OR CHANGES ON THIS SHEET MUST BE MADE OR CIRCLED IN Red. WITH DATE AND NAME OF PERSON MAKING CHANGE.

Do not extend notes this side of this line

Date 2/11/28 Notes by Stevenson Chief Party Stevenson F. B. 327 Pg.

Plotted by [illegible] Collins	W. O. No. 766 S. & O. No.
Date July-1928	Location Glendora Mt Road
Map No. B-194	Surveyed by Stevenson
Plotting C'k'd by [illegible] Collins	Date 2/11/28
Date Aug-Sept. 1928	Indexed A. C. Johnson

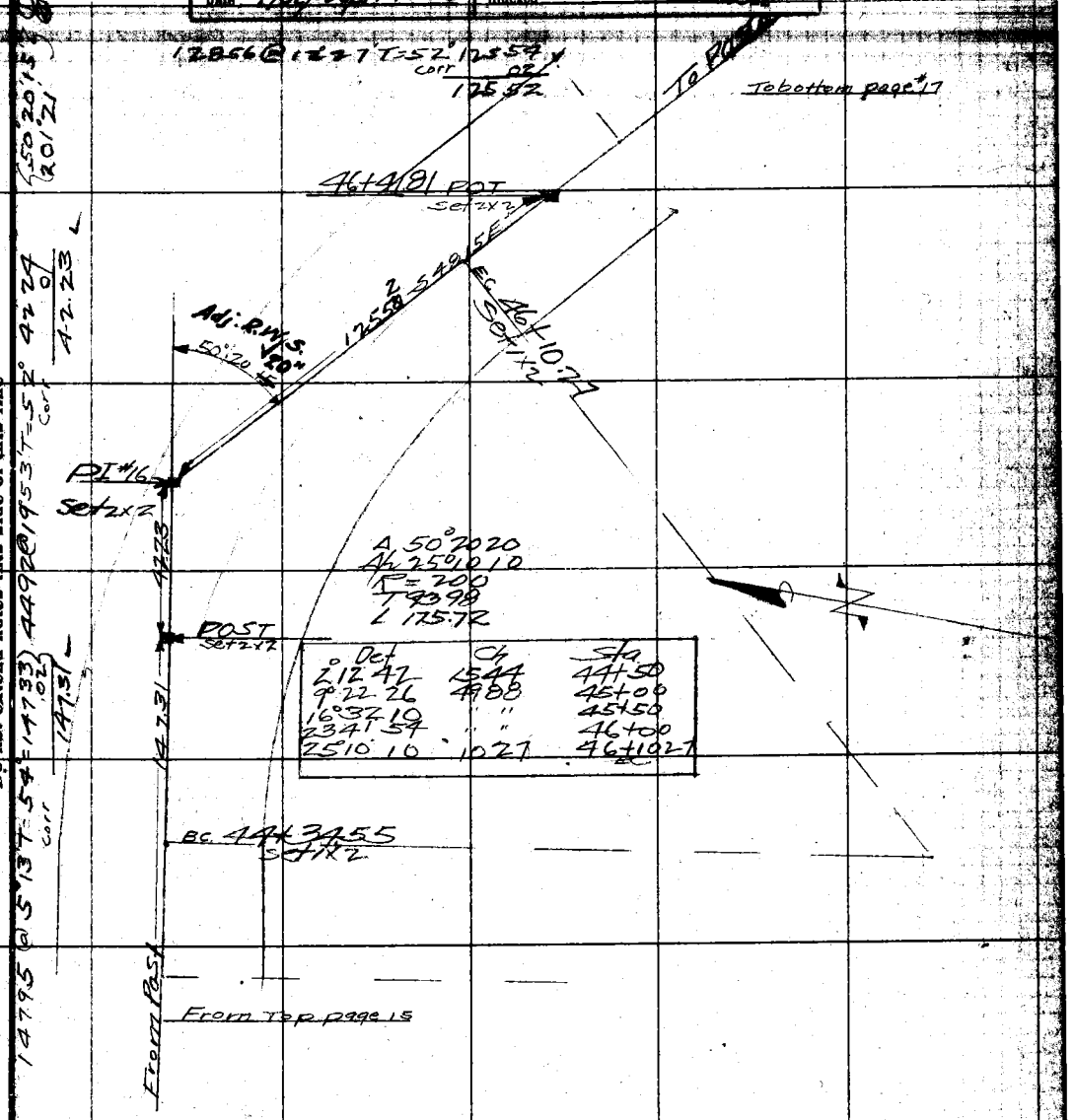

Det	Ch	Sta
2°12'42	1544	44+50
9°22'26	4988	45+00
16°32'10	" "	45+50
23°41'54	" "	46+00
25°10'10	1027	46+10.27

Note: ANY ADDITIONS OR CHANGES ON THIS SHEET MUST BE MADE OR CIRCLED IN Red, WITH DATE AND NAME OF PERSON MAKING CHANGE.

RETURN TO

LOS ANGELES COUNTY SURVEYOR

Do not extend notes this side of this line

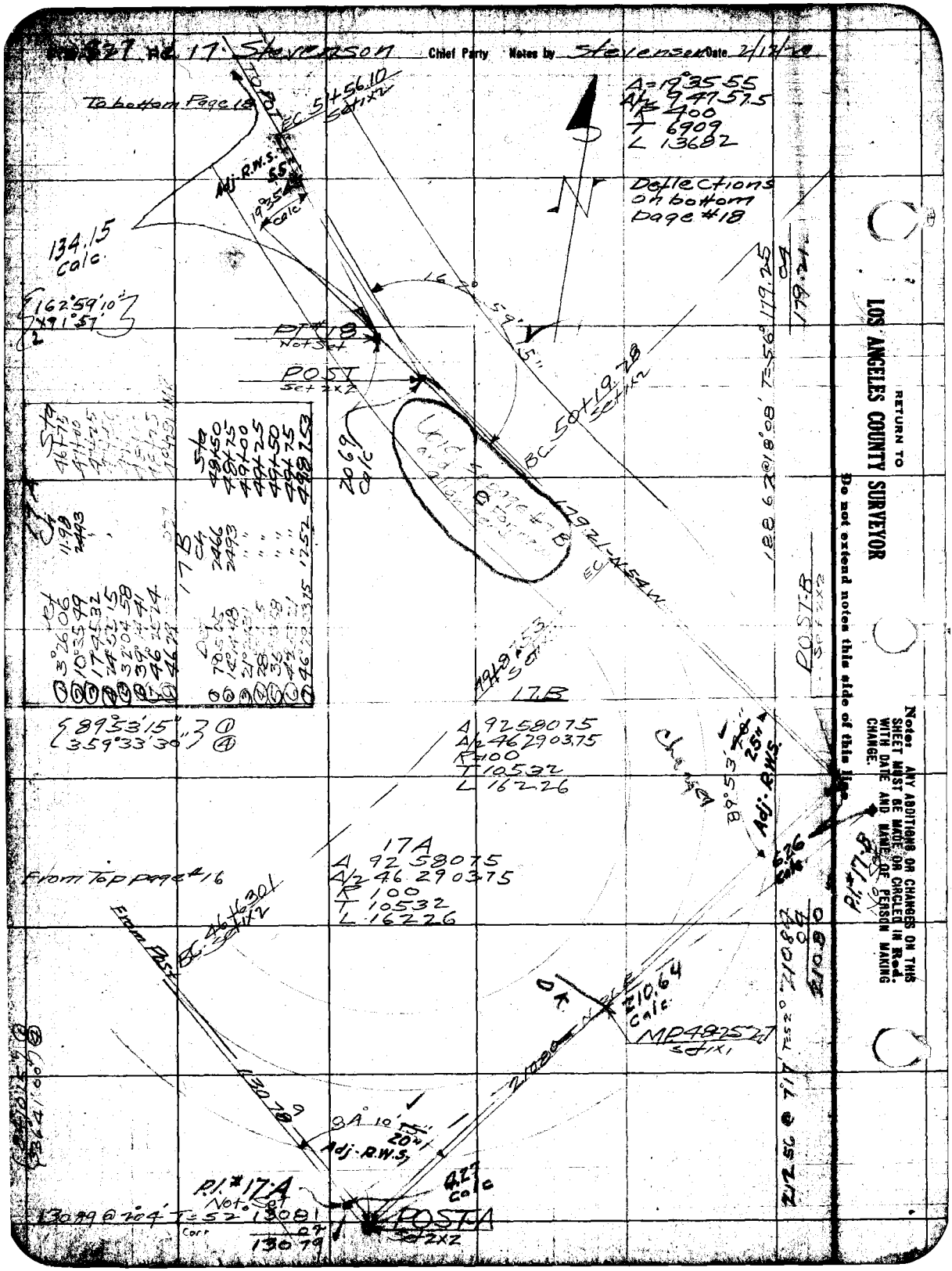

Chief Party
Notes by Stevenson
To bottom Page 18
EC 5+56.10 Set 1x2
Adj. R.W.S. 55"
19°35'
Calc
134.15 Calc
162°59'10" x91°57'
PT #18 Not Set
POST Set 2x2
BC 50+19.78 Set 1x2
2069 Calc
Deflections on bottom Page #18
A=19°35'55
A/2 9°47'57.5
R 400
T 6909
L 13682
17B
A 92 58075
A/2 46 29 03.75
R 100
T 10532
L 16226
17A
A 92 58075
A/2 46 29 03.75
R 100
T 10532
L 16226
From Top page #16
From Post
BC 46+16.301 Set 1x2
Adj. R.W.S.
210.64 Calc
MP 48+25.27 Set 1x1
Adj. R.W.S.
P.I. #17A Not Set
POST A Set 2x2
13079
Note: ANY ADDITIONS OR CHANGES ON THIS SHEET MUST BE MADE OR CIRCLED IN Red. WITH DATE AND NAME OF PERSON MAKING CHANGE.
RETURN TO
LOS ANGELES COUNTY SURVEYOR
Do not extend notes this side of this line

Date 6/14/28 Notes by S Chief Party Stevenson F. B. 327 Pg. 174

Plotted by [illegible]	W. O. No. 766
Date July-1928	Location Glendora
Map No. B-194	Surveyed by Stevenson
Plotting C'k'd by [illegible]	Date 6/14/28
Date Aug-Sept-1928	Indexed A. C. Johnson

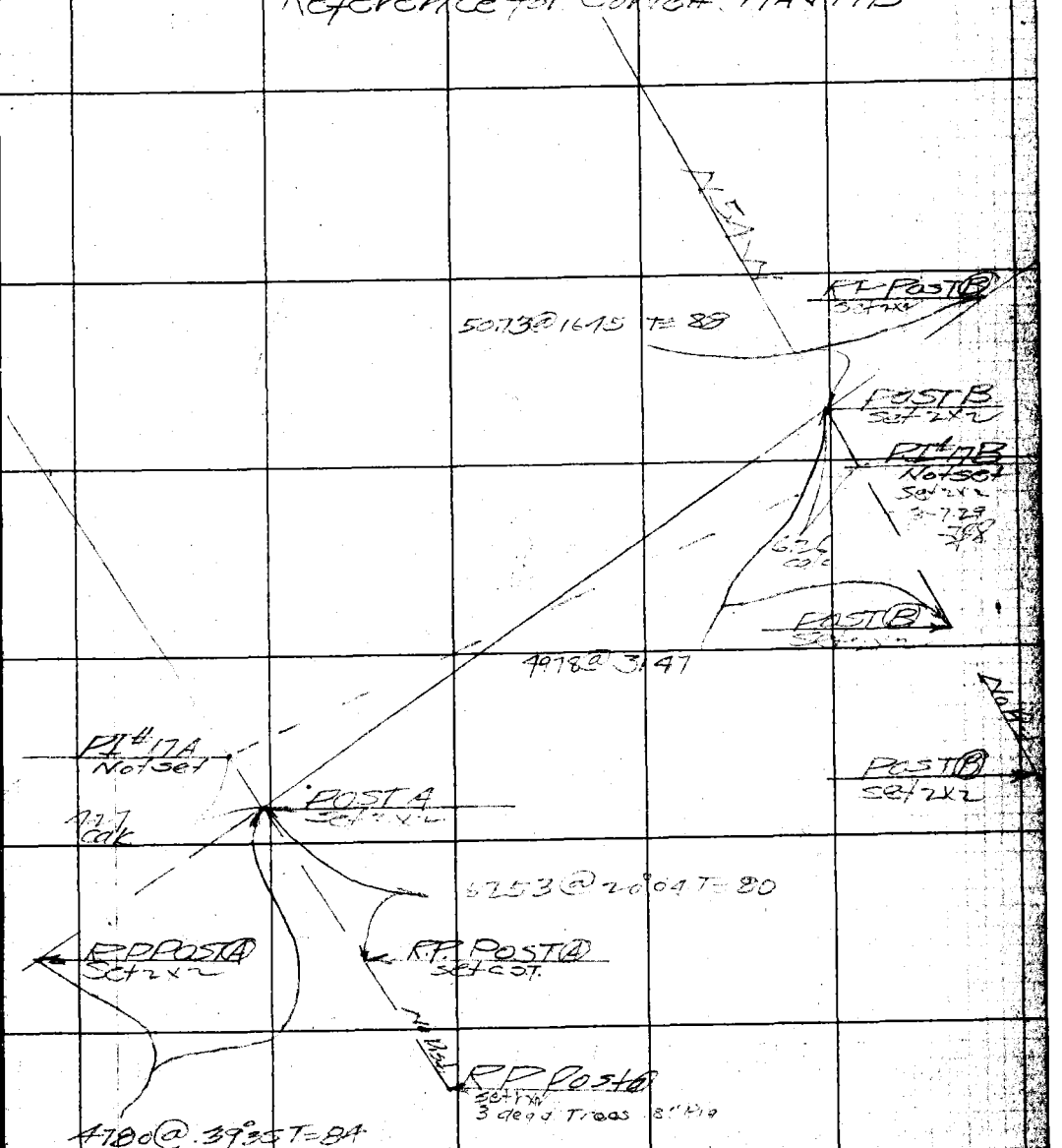

Note: ANY ADDITIONS OR CHANGES ON THIS SHEET MUST BE MADE OR CIRCLED IN Red. WITH DATE AND NAME OF PERSON MAKING CHANGE.

RETURN TO LOS ANGELES COUNTY SURVEYOR

Do not extend notes this side of this line

RETURN TO

LOS ANGELES COUNTY SURVEYOR

Note: ANY ADDITIONS OR CHANGES ON THIS SHEET MUST BE MADE OR CIRCLED IN **Red.** WITH DATE AND NAME OF PERSON MAKING CHANGE.

Do not extend notes this side of this line

Date

Chief Party Notes by

Pg.

Date 3-7-29 Notes by S Chief Party Stevenson F. B. 327 PG. 17

Plotted by	W. O. No. 166 R. S. O. No.
Date	Location Glendale Mt Rd
Map No.	Surveyed by [illegible]
Plotting C'k'd by	Date [illegible]
Date	Indexed A. C. Johnson

① 935730
② 154950

20478 @ 700 + 20246
Post A Found 2x2
20244
1986
626
1200

48+25.27 EC+BC
Found 1x1 FB 327-17

POST A
Found 2x2 per
FB 327 page 17

1427

FI 17A
Set 2x2

86°02'00.5
R=100
T=93.37
L=150.17

A=92 58 07.5
R=100
T=105.32
L=162

162.26
F.E.W.
4-1-29

46+63.01
Found 1x2
FB 327-17

46+48.1
Found 2x2 FB 327-16

To POT #1

Cont to top page #17

See bottom of page #17 for tie

Note: ANY ADDITIONS OR CHANGES ON THIS SHEET MUST BE MADE OR CIRCLED IN Red. WITH DATE AND NAME OF PERSON MAKING CHANGE.

Do not extend notes this side of this line

RETURN TO
LOS ANGELES COUNTY SURVEYOR

7

32 [illegible] 18C Stevenson Chief Party Notes by S Date 3-7-79

Con't to bottom Page# 19A

DOT 54+02.82
Set 2x2

12545 ⊙ T=50
3
12542

15.30

1542730 ⊙
2575000 ⊙

Set EXT.

T=58° 11796 ⊙
02
11794

N41°24'20"

DOT 50+70.3[illegible]
Set 2x2

Con't from top page# 17B

RETURN TO
LOS ANGELES COUNTY SURVEYOR

Do not extend notes this side of this line

Note: ANY ADDITIONS OR CHANGES ON THIS SHEET MUST BE MADE OR CIRCLED IN Red. WITH DATE AND NAME OF PERSON MAKING CHANGE.

Date 2/12/28 Notes by Stevenson Chief Party Stevenson F. B. [illegible] Pg. [illegible]

Plotted by Drew & Calkins	W. O. No. 761 A. S. O. No.
Date July - 1928	Location Glendora Mt Road
Map No. B-194	Surveyed by Stevenson
Plotting C'd by Drew & Calkins	Date 2/12/28
Date Aug-Sept. 1928	Indexed A. C. Johnson

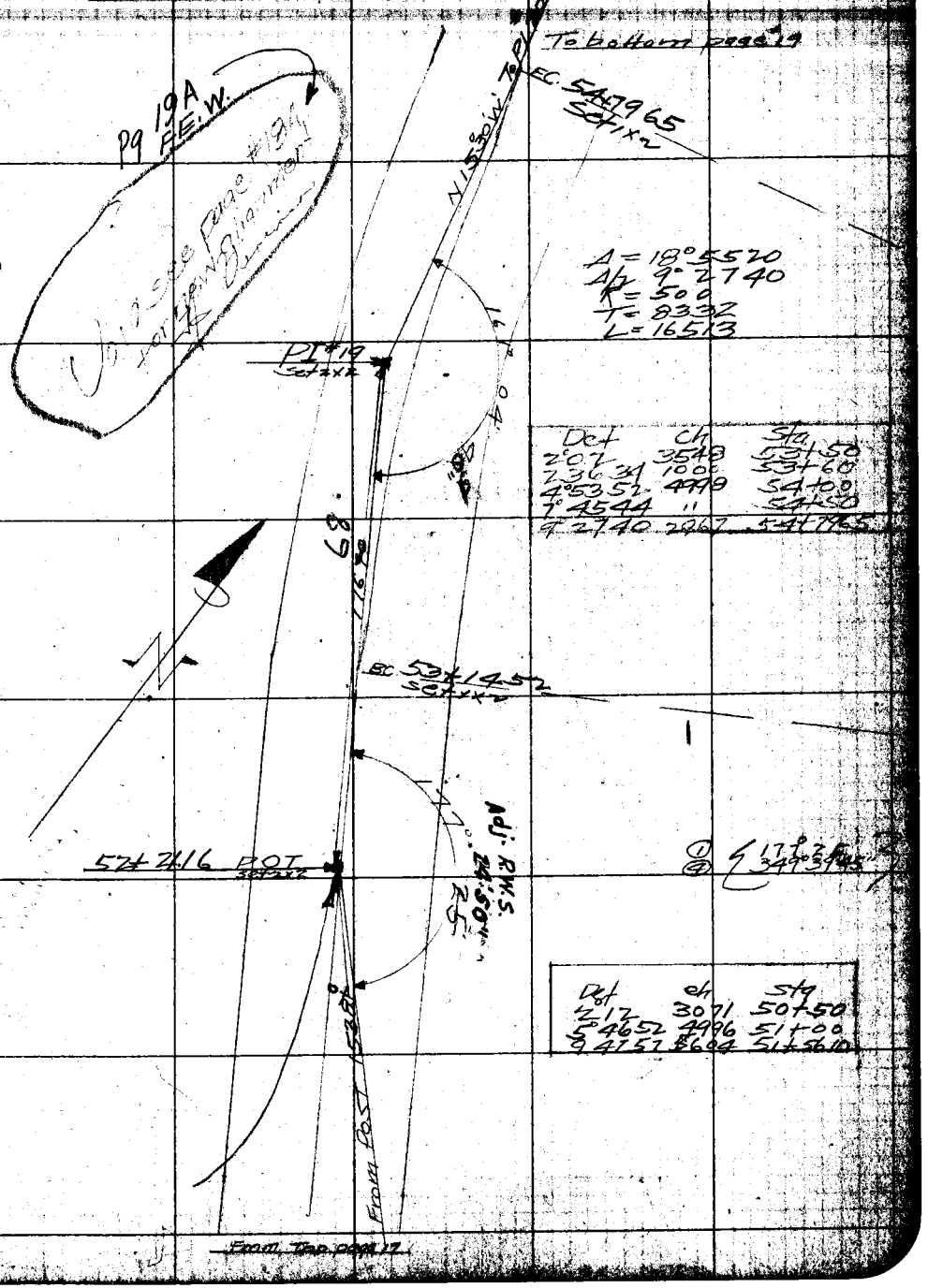

Det	Ch	Sta
2°07	3548	53+50
2°36'34"	1000	53+60
4°53'52"	4998	54+00
7°45'44"	"	54+50
9°27'40"	2967	54+79.65

Det	Ch	Sta
2°12	3071	50+50
5°46'52"	4996	51+00
9°47'57"	8604	51+56.10

Note: ANY ADDITIONS OR CHANGES ON THIS SHEET MUST BE MADE OR CIRCLED IN Red, WITH DATE AND NAME OF PERSON MAKING CHANGE.

Do not extend notes this side of this line

RETURN TO LOS ANGELES COUNTY SURVEYOR

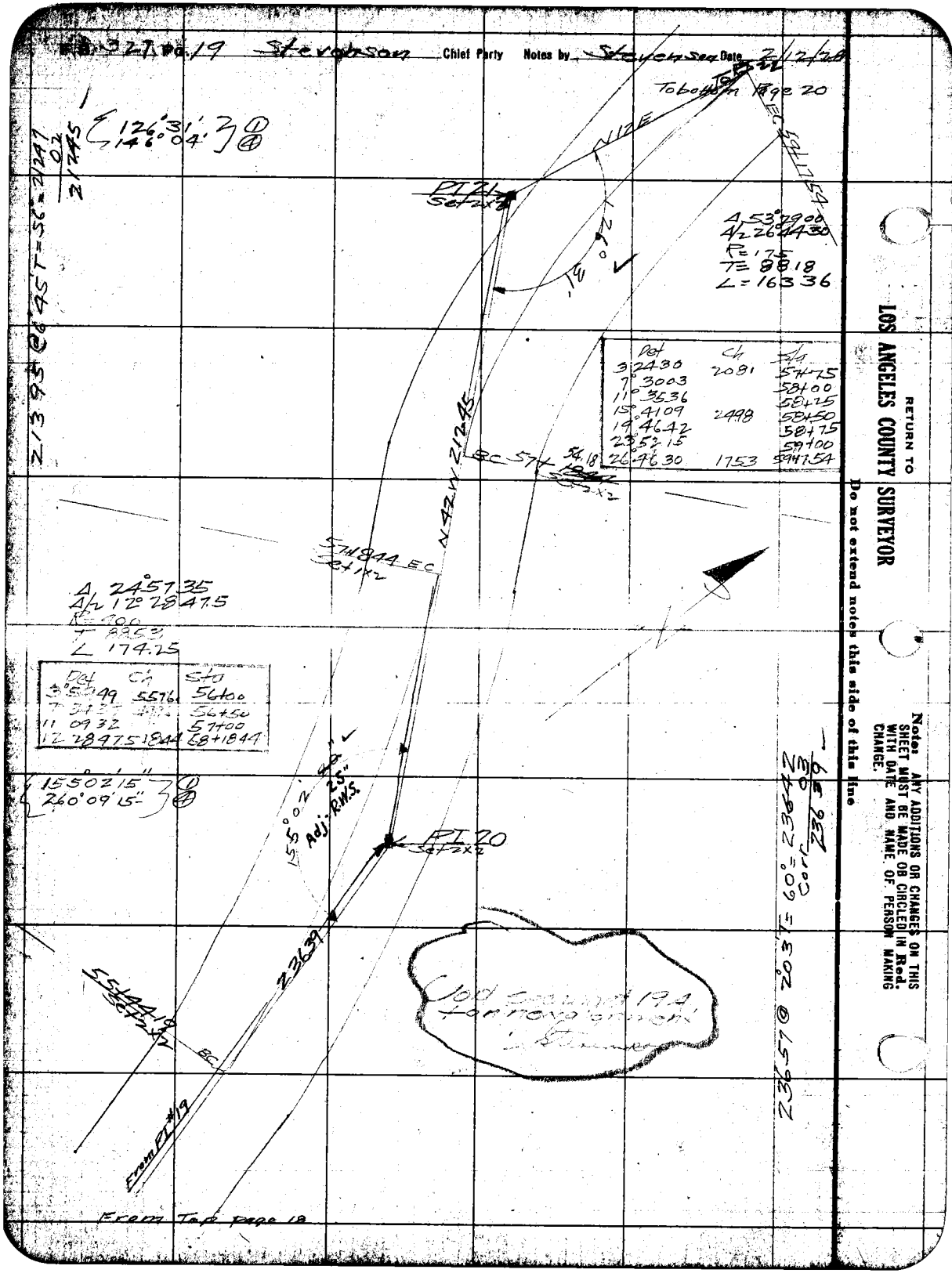

RETURN TO
LOS ANGELES COUNTY SURVEYOR

Do not extend notes this side of this line

Note: ANY ADDITIONS OR CHANGES ON THIS SHEET MUST BE MADE OR CIRCLED IN Red. WITH DATE AND NAME OF PERSON MAKING CHANGE.

Date 3-8-29 Notes by S Chief Party Stevenson F. B. 327 Pg. 194

Plotted by	M. C. No. 266 A. C. C. No.
Date	Location Glendora Mt Rd
Map No.	Surveyed by Stevenson
Plotting C'k'd by	Date 3-8-29
Date	Indexed A. C. Johnson

See bottom page for tie

Note Equation on marginal map Stationed for BC of Curve #21 in place of EC of Curve #20A Corrected Equation below 58

Equation 57+19.05 From South 57+18.47 Going North Found 2x2 FB 327-18

A=18 53 30
Δ/2 9 26.45
R 400
T 66.55
L 1318

161 06 30
28 42 6.15

21.98

DT #20 Found 2x2 per page 19 FB 327 removed

55+87.16 Set 1x2

25090 D

From Pot #1

Note: ANY ADDITIONS OR CHANGES ON THIS SHEET MUST BE MADE OR CIRCLED IN Red. WITH DATE AND NAME OF PERSON MAKING CHANGE.

RETURN TO LOS ANGELES COUNTY SURVEYOR

Do not extend notes this side of this line

PG 227 PG 19 B

Chief Party Notes by Date

RETURN TO

LOS ANGELES COUNTY SURVEYOR

Do not extend notes this side of this line

Note: ANY ADDITIONS OR CHANGES ON THIS SHEET MUST BE MADE OR CIRCLED IN Red. WITH DATE AND NAME OF PERSON MAKING CHANGE.

Date 7/17/28 Notes by Stevenson Chief Party Stevenson F. B. 327 PG. 29

Plotted by Brown & Collins	W. O. No. 766
Date July - 1928	Location Glendora Mt Road
Map No. B-194	Surveyed by Stevenson
Plotting Ch'd by Brown - Collins	Date
Date Aug - Sept. 1928	Indexed A. C. Johnson

Notes ANY ADDITIONS OR CHANGES ON THIS SHEET MUST BE MADE OR CIRCLED IN Red, WITH DATE AND NAME OF PERSON MAKING CHANGE.

RETURN TO LOS ANGELES COUNTY SURVEYOR

Do not extend notes this side of this line

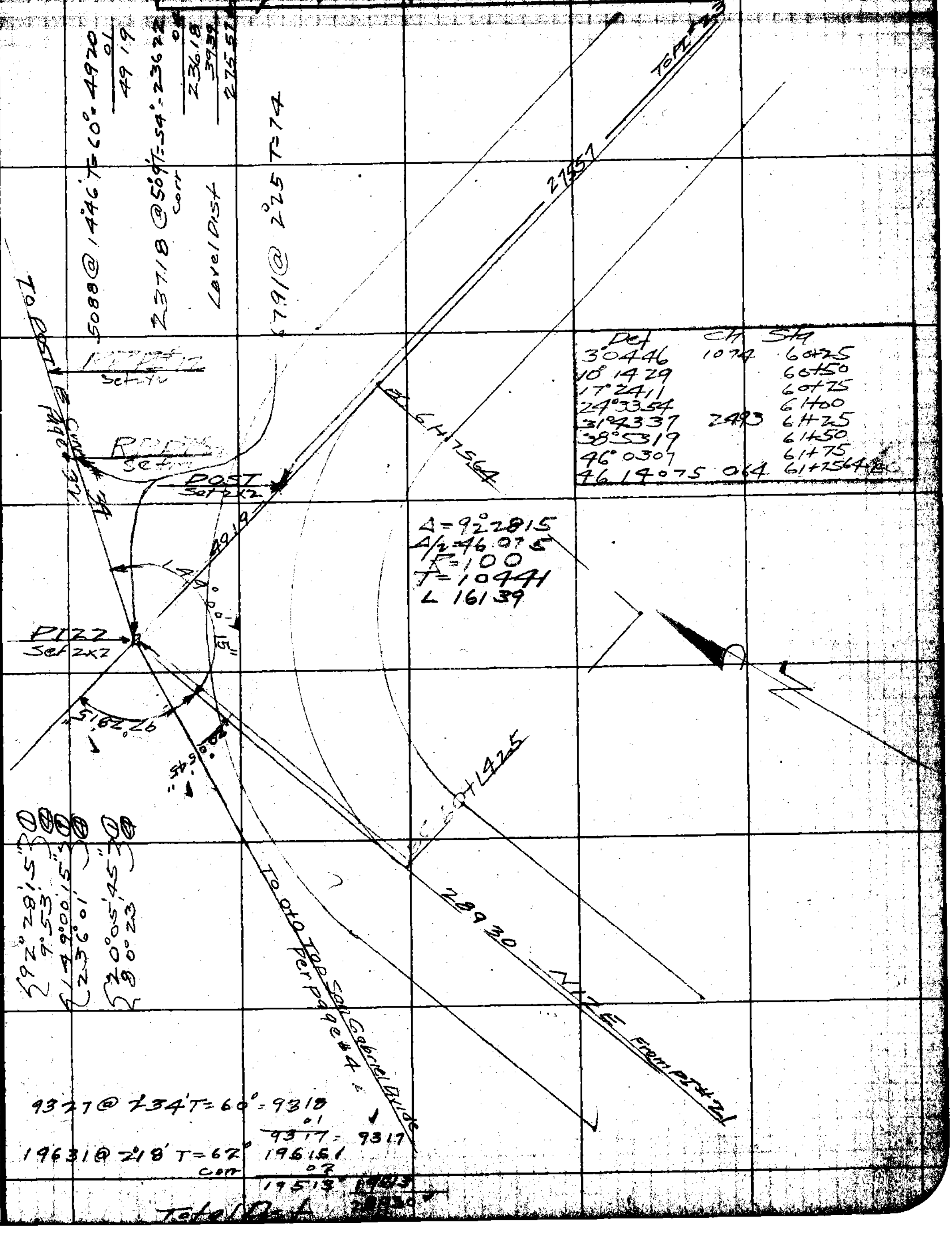

Def	Ch	Sta
3°04'46	10.74	60+25
10°14'29		60+50
17°24'11		60+75
24°33'54		61+00
31°43'37	24.93	61+25
38°53'19		61+50
46°03'07		61+75
46°14'07.5	0.64	61+75.64 E.C.

327 21 Stevenson Chief Party Notes by Stevenson Date 2/12/28

To bottom page 22

Level Dist 16980 T = 48
corr 03
Dist corr 16947
16946

65+67.65 POT
Set 2x2

N 7 W To POST A

N

16944

EC 64+66.34

Δ 27°24.20
Δ/2 13°42.10
R 300
T 73.15
L 143.50

152°35'30" ①
250°22'30" ④

PI #23
Set 2x2

152°35'40"

Det	Ch	Sta
2°35.37	2714	63+50
7°22.06	4994	64+00
12°08.34	"	64+50
13°42.10	1634	64+66.34

From Post

BC 63+22.84

From Top page #20

PI 24B

Det	Ch	Sta
2°39.56	1860	67+00
6°14.48		69+25
9°49.40		69+50
13°24.31		69+75
16°59.22	2498	70+00
20°34.14		70+25
24°09.06		70+50
25°35.03	1000	70+60
27°43.58	2498	70+75
31°18.49		71+00
34°53.41		71+25
38°28.32		71+50
40°07.36	1153	71+61.53

See page #22

RETURN TO
LOS ANGELES COUNTY SURVEYOR
Do not extend notes this side of this line

Note: ANY ADDITIONS OR CHANGES ON THIS SHEET MUST BE MADE OR CIRCLED IN Red. WITH DATE AND NAME OF PERSON MAKING CHANGE.

Date 2/13/28 Notes by Stevenson Chief Party Stevenson F. B. [illegible] PG. [illegible]

Plotted by [illegible]	[illegible] 766
Date July - 1928	Location Glendora Mt Road
Map No. B-194	Surveyed by Stevenson
Plotting C.P.'s by [illegible]	Date 2/13/28
Date Aug-Sept. 1928	Indexed A. C. Johnson

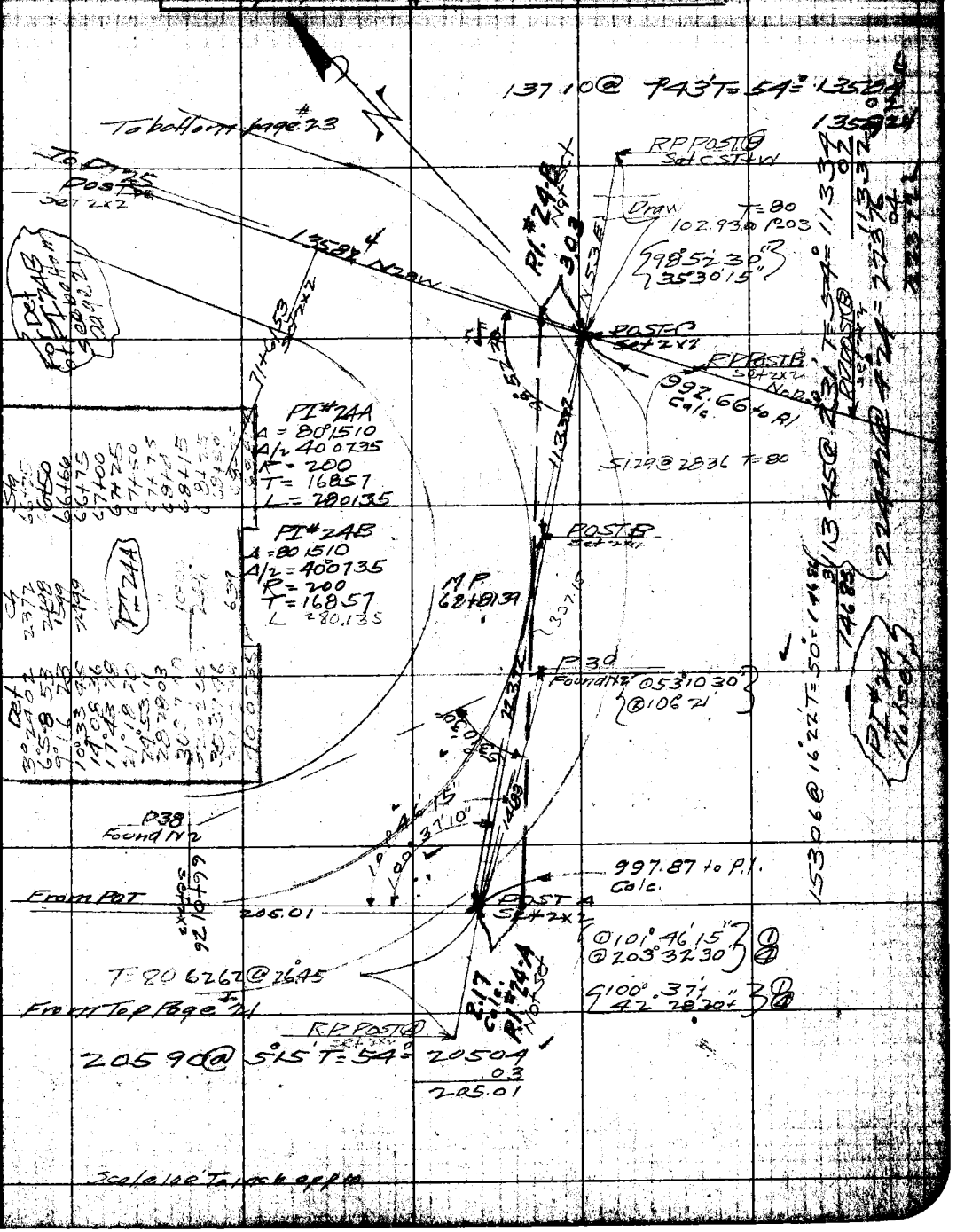

Note: ANY ADDITIONS OR CHANGES ON THIS SHEET MUST BE MADE OR CIRCLED IN Red. WITH DATE AND NAME OF PERSON MAKING CHANGE.

RETURN TO LOS ANGELES COUNTY SURVEYOR

Do not extend notes this side of this line

F.B. 971 Pg. 23 Stevenson Chief Party Notes by Stevenson Date 7/13/28

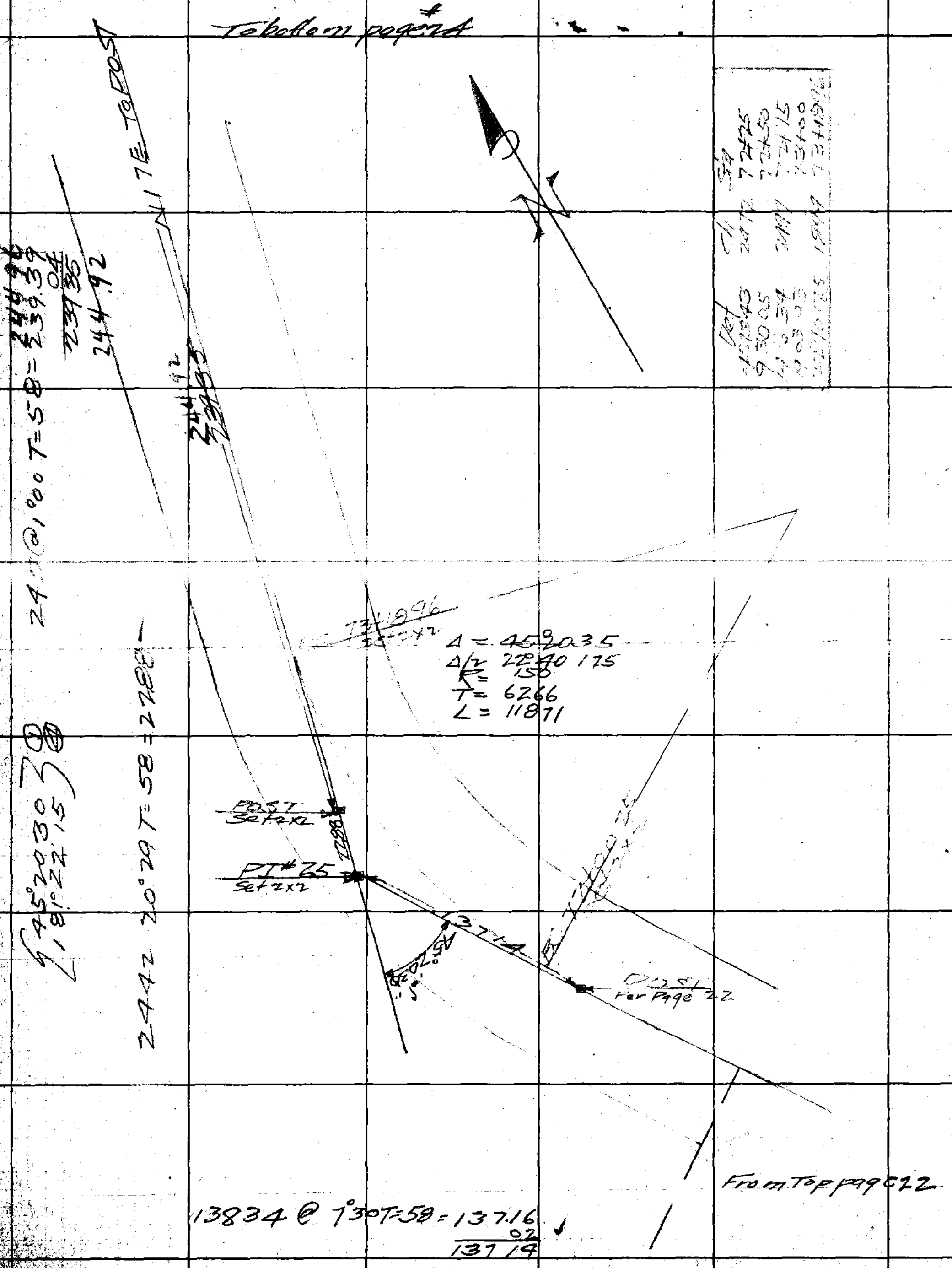

RETURN TO
LOS ANGELES COUNTY SURVEYOR
Do not extend notes this side of this line

Note: ANY ADDITIONS OR CHANGES ON THIS SHEET MUST BE MADE OR CIRCLED IN Red. WITH DATE AND NAME OF PERSON MAKING CHANGE.

Date 2/10/28 Notes by Stevenson Chief Party Stevenson F. B. 327 Pg. 24

Checked by Paul Calkins	W. O. No. 766 R. S. O. No.
Date July-1928	Location Glendora Mt Road
Map No. B-194	Surveyed by Stevenson
Plotting Checked by Paul Calkins	Date 2/13/28
Date Aug-Sept. 1928	Indexed A. C. Johnson

Notes: ANY ADDITIONS OR CHANGES ON THIS SHEET MUST BE MADE OR CIRCLED IN Red. WITH DATE AND NAME OF PERSON MAKING CHANGE.

Do not extend notes this side of this line

RETURN TO LOS ANGELES COUNTY SURVEYOR

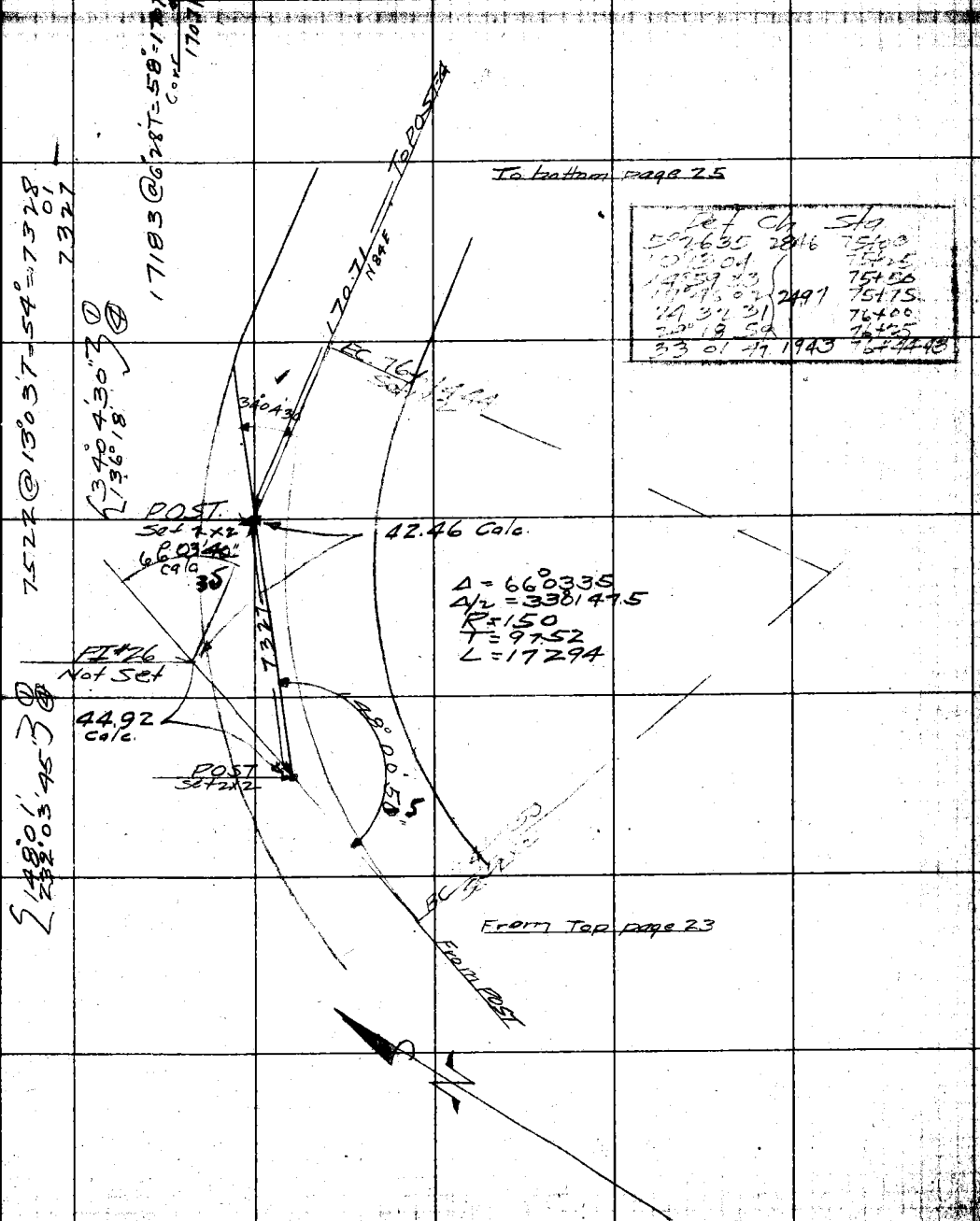

PG. 25 Stevenson Chief Party Notes by Stevenson Date 2/13/28

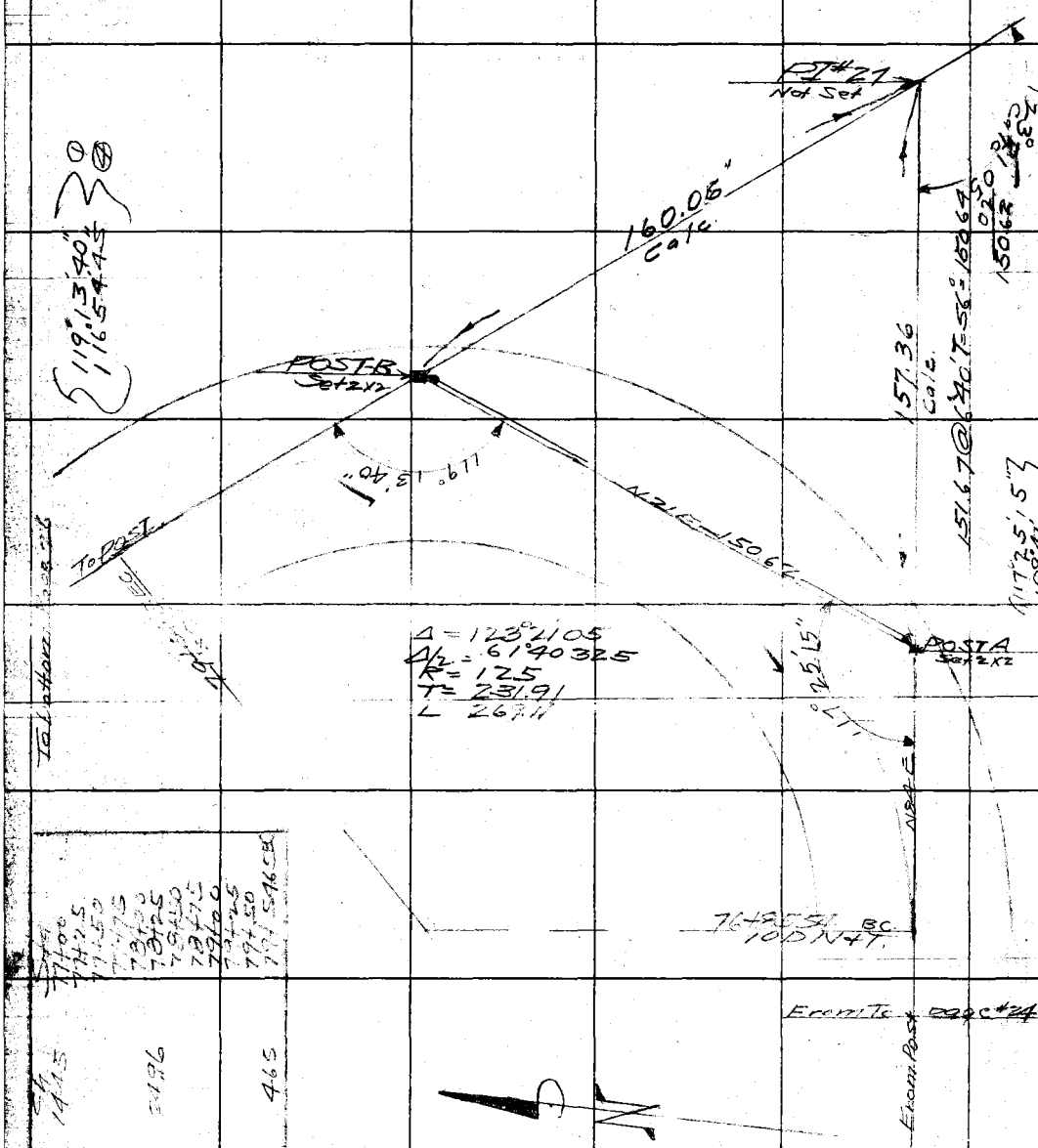

Det	Ch	Sta
3°18'50	14.15	77+00
9°02'36		77+25
14°46'22		77+50
20°30'08		77+75
26°13'55	24.96	78+00
31°57'41		78+25
37°41'27		78+50
43°25'13		78+75
49°09'00		79+00
54°52'46		79+25
60°36'32		79+50
61°40'32	4.65	79+54.65 BC

LOS ANGELES COUNTY SURVEYOR

Do not extend notes this side of this line

SHEET MUST BE MADE OR CIRCLED IN Red. WITH DATE AND NAME OF PERSON MAKING CHANGE.

Date 2/13/29 Notes by Stevenson Chief Party Stevenson F.B. 227 Pg.

Plotted by Drew-Calkins	W. O. No. 766 B. S. O. No.
Date July-1928	Location Glendora Mt Road
Map No. B-194	Surveyed by Stevenson
Plotting C'k'd by Drew-Calkins	Date 2/13/29
Date Aug-Sept. 1928	Indexed A. C. Johnson

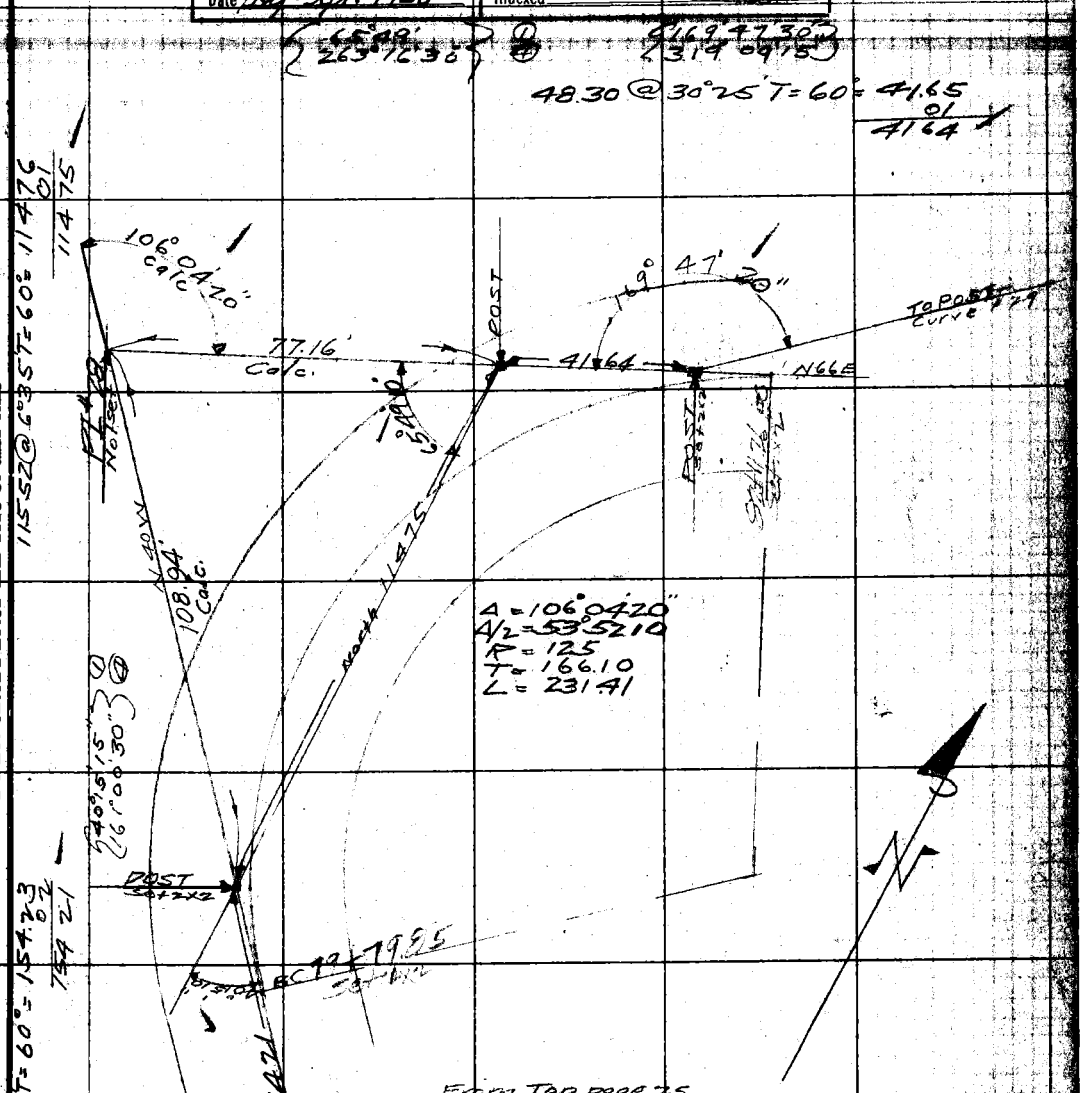

From Top page 25

Det.	Ch.	Sta.
4°37'05	2012	80+12
10°20'50	2496	80+25
12 38 20	1000	80+35
16 04 36	1498	80+50
21 48 23		80+75
27 32 10		81+00
33°15'56	2496	81+25
38 59 42		81+50
44 43 28		81+75
50 27 14		82+00
53 02 10	1126	82+11.26

Note: ANY ADDITIONS OR CHANGES ON THIS SHEET MUST BE MADE OR CIRCLED IN Red. WITH DATE AND NAME OF PERSON MAKING CHANGE.

RETURN TO

LOS ANGELES COUNTY SURVEYOR

Do not extend notes this side of this line

115.52 @ 6°35' T=60° = 114.76
01
114.75

15817 @ 12°49' T=60° = 154.23
02
154.21

Page 27 Stevenson Chief Party Notes by Stevenson Date 2/13/28

To bottom page 28

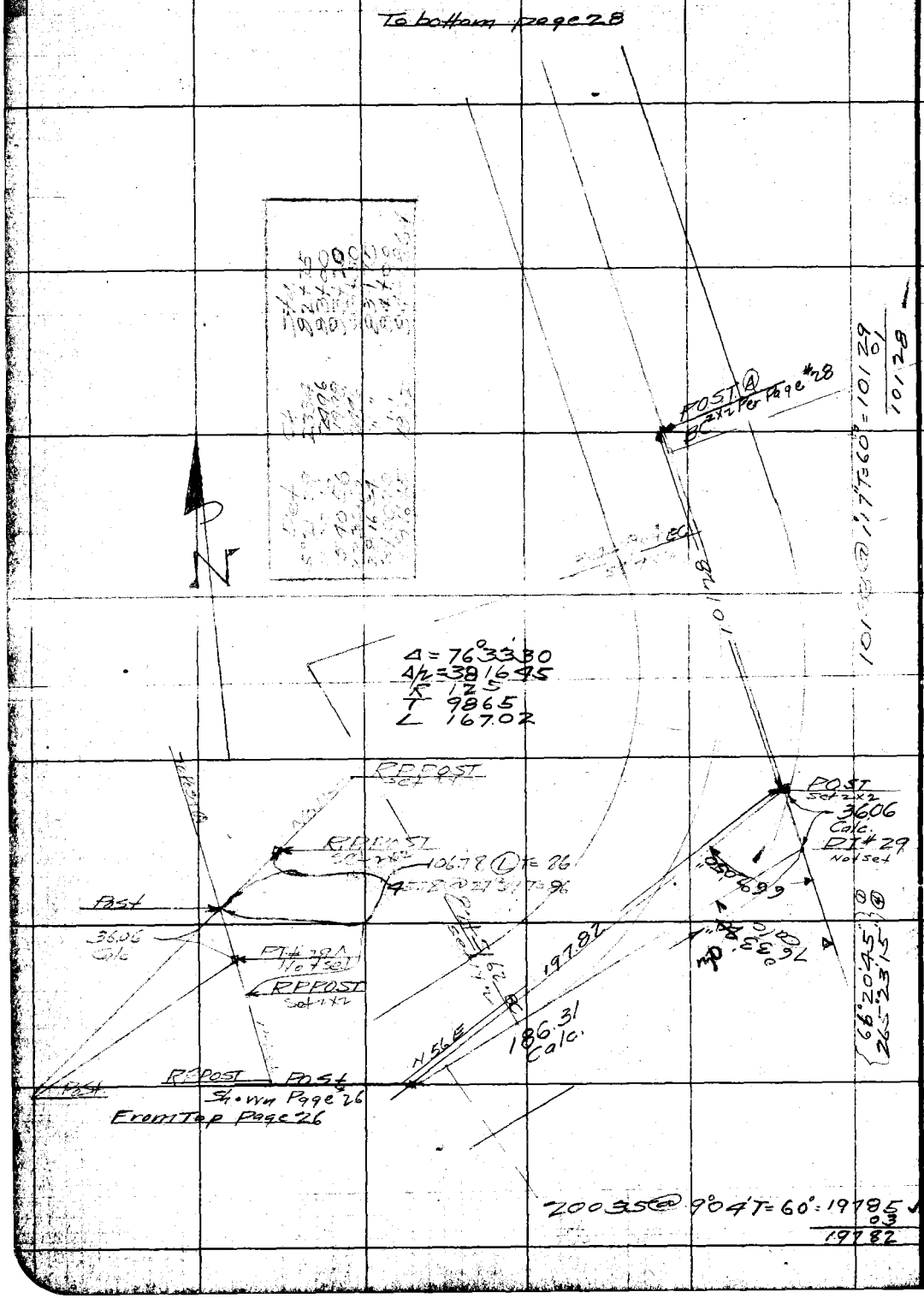

RETURN TO
LOS ANGELES COUNTY SURVEYOR
Do not extend notes this side of this line

Note: ANY ADDITIONS OR CHANGES ON THIS SHEET MUST BE MADE OR CIRCLED IN Red. WITH DATE AND NAME OF PERSON MAKING CHANGE.

Date 2-11-28 Notes by Dunn Chief Party Dunn F. B. 327 Pg. 28

Plotted by Drew-Calkins	W. O. No. 766 D. S. O. No.
Date July-1928	Location Glendora Mt. Road
Map No. B-194	Surveyed by Dunn & Party
Plotting Ch'd by Drew-Calkins	Date 2-11-28
Date Aug-1928	Indexed A. C. Johnson

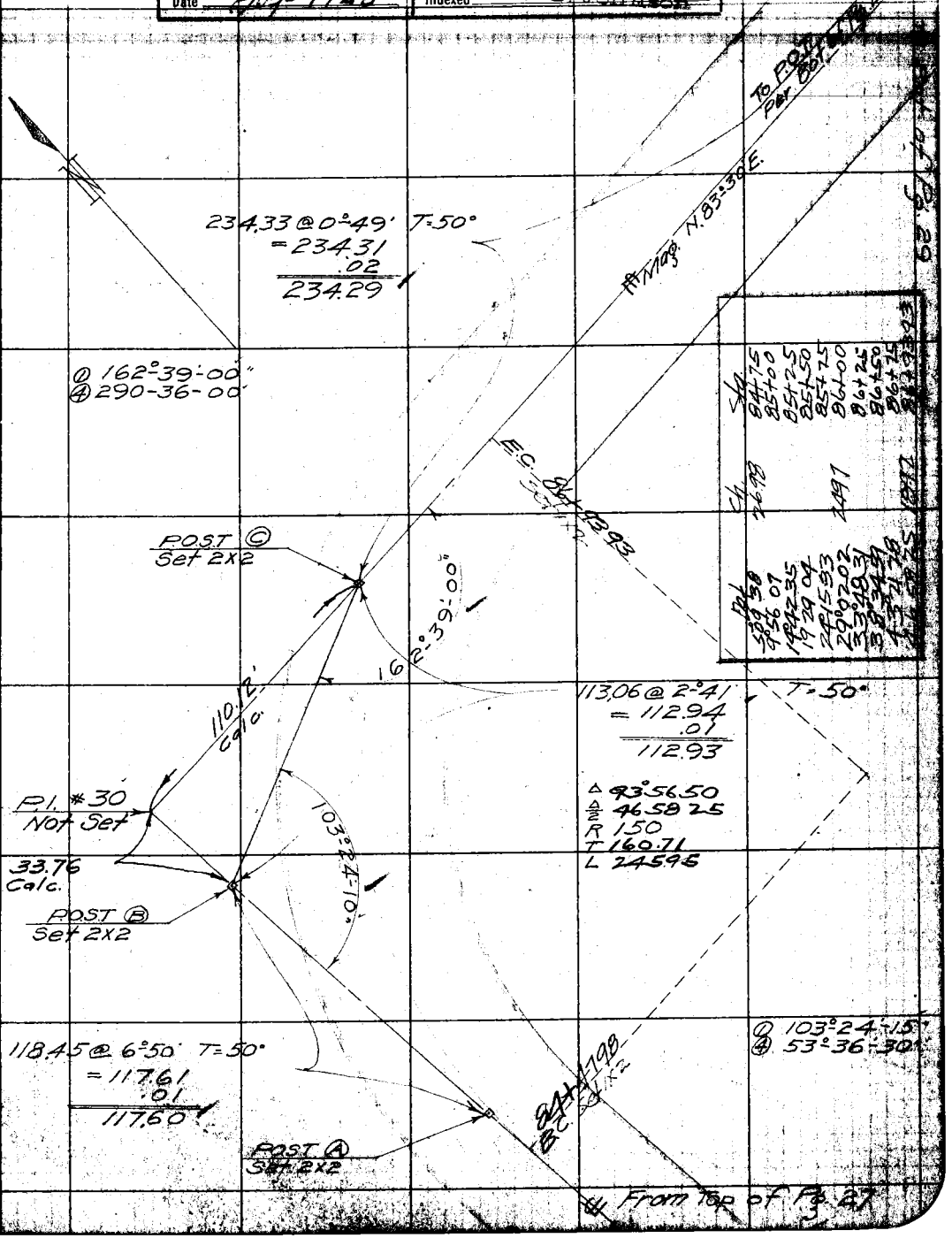

Pot.	Ch.	Sta.
509.38	2698	84+75
9°56.07		85+00
14°42.35		85+25
19°29.04		85+50
24°15.93	2497	85+75
29°02.02		86+00
33°48.31		86+25
38°34.59		86+50
43°21.28		86+75
46°58.25	1872	86+93.93

Notes: ANY ADDITIONS OR CHANGES ON THIS SHEET MUST BE MADE OR CIRCLED IN Red. WITH DATE AND NAME OF PERSON MAKING CHANGE.

RETURN TO LOS ANGELES COUNTY SURVEYOR

Do not extend notes this side of this line

327 29 Dunn Chief Party Notes by Dunn Date 2-11-28

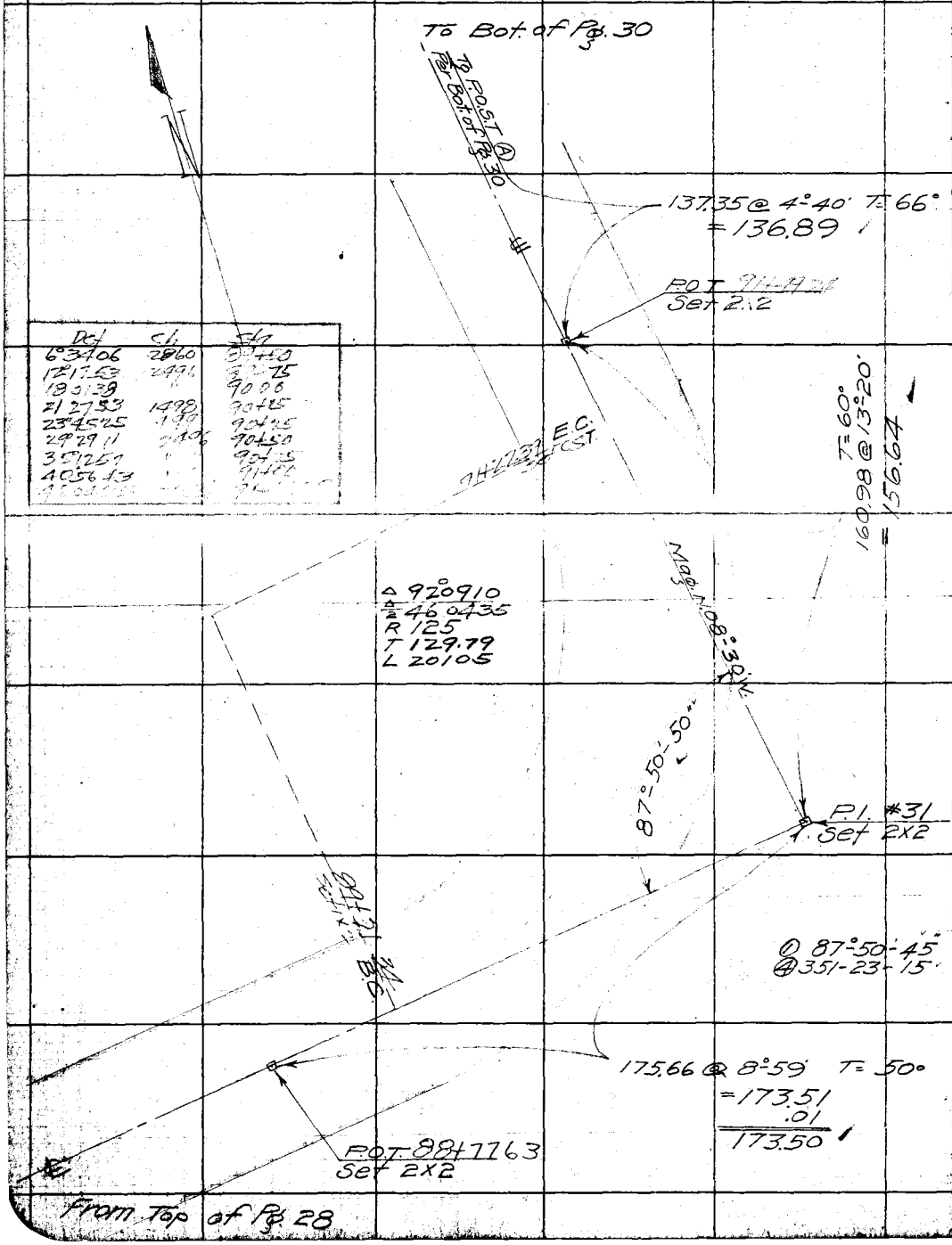

Det	Ch.	Sta
6°34'06	2860	89+50
12°17'53	2496	89+75
18°01'38	"	90+00
21°27'53	1498	90+25
23°45'25	499	90+25
29°29'11	2496	90+50
35°12'57	"	90+75
40°56'43	"	91+00
[illegible]	[illegible]	[illegible]

RETURN TO
LOS ANGELES COUNTY SURVEYOR

Do not extend notes this side of this line

Note: ANY ADDITIONS OR CHANGES ON THIS SHEET MUST BE MADE OR CIRCLED IN Red. WITH DATE AND NAME OF PERSON MAKING CHANGE.

Date 2-11-28 Notes by Dunn Chief Party Dunn F. B. 327 Pg. 30

Plotted by Drew Calkins	W. O. No. 766 B. S. O. No.
Date July-1928	Location Glendora Mt. Road
Map No. B-194	Surveyed by Dunn & Party
Plotting Ch'd by Drew Calkins	Date 2-11-28
Date Aug.-Sept. 1928	Indexed A. C. Johnson

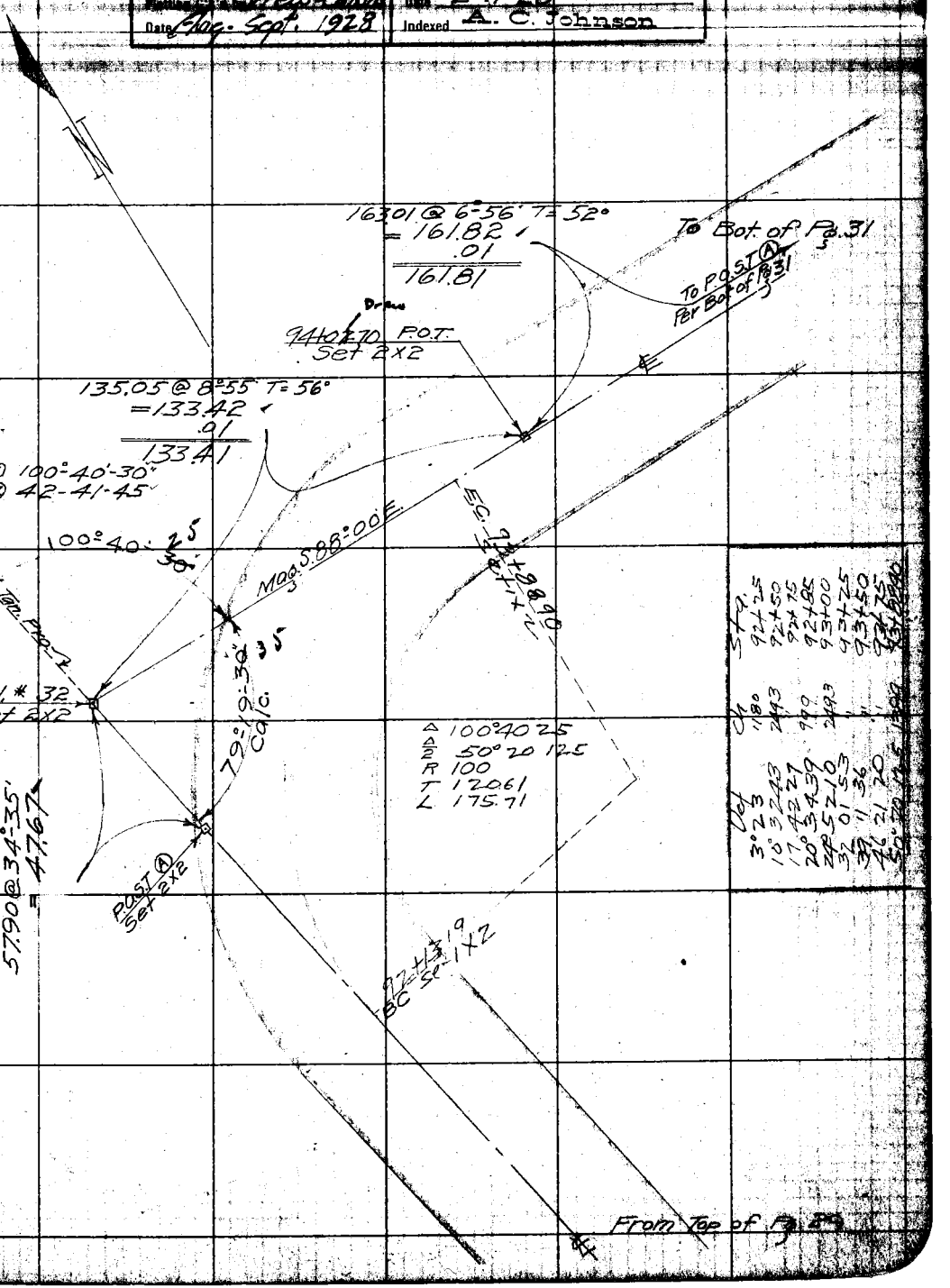

Vel	Ch	Sta.
3°23	1180	92+25
10°32 43	2493	92+50
17 42 27		92+75
20°34 39	990	92+85
24°52 10	2493	93+00
32 01 53		93+25
39 11 36		93+50
46 21 20		93+75
50°20 12.5	1300	93+88.40

Note: ANY ADDITIONS OR CHANGES ON THIS SHEET MUST BE MADE OR CIRCLED IN Red. WITH DATE AND NAME OF PERSON MAKING CHANGE.

Do not extend notes this side of this line

RETURN TO LOS ANGELES COUNTY SURVEYOR

F.B. 327 Pg. 31 Dunn Chief Party Notes by Dunn Date 2-11-28

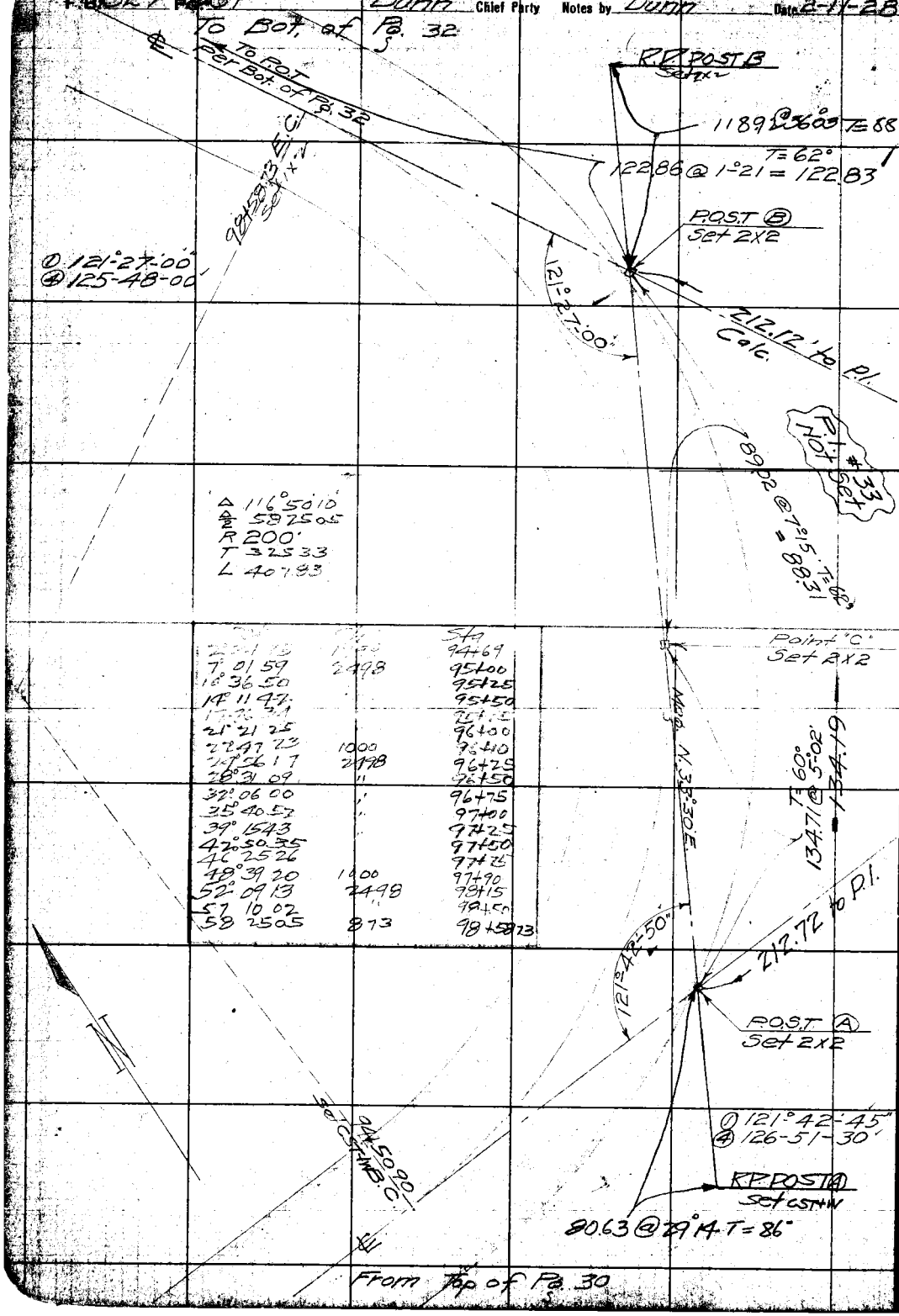

[illegible]	[illegible]	Sta
[illegible]	[illegible]	94+69
7°01'59	2498	95+00
16°36'50		95+25
14°11'42		95+50
[illegible]		[illegible]
21°21'25		96+00
22°47'23	1000	96+10
24°56'17	2498	96+25
28°31'09	"	96+50
32°06'00	"	96+75
35°40'52	"	97+00
39°15'43	"	97+25
42°50'35		97+50
46°25'26		97+75
48°39'20	1000	97+90
52°09'13	2498	98+15
57°10'02	"	98+50
58°25'05	873	98+58.73

RETURN TO
LOS ANGELES COUNTY SURVEYOR

Do not extend notes this side of this line

Notes: ANY ADDITIONS OR CHANGES ON THIS SHEET MUST BE MADE OR CIRCLED IN Red. WITH DATE AND NAME OF PERSON MAKING CHANGE.

Date 2-12-28 Notes by Dunn Chief Party Dunn F. B. 327 Pg. 32

Plotted by Drew - Calkins	W. O. No. 766 D. S. O. No.
Date July - 1928	Location Glendora Mt. Road
Map No. B-194	Surveyed by Dunn
Plotting C'k'd by Drew-Calkins	Date 2-12-28
Date Aug. Sept. 1928	Indexed A. C. Johnson

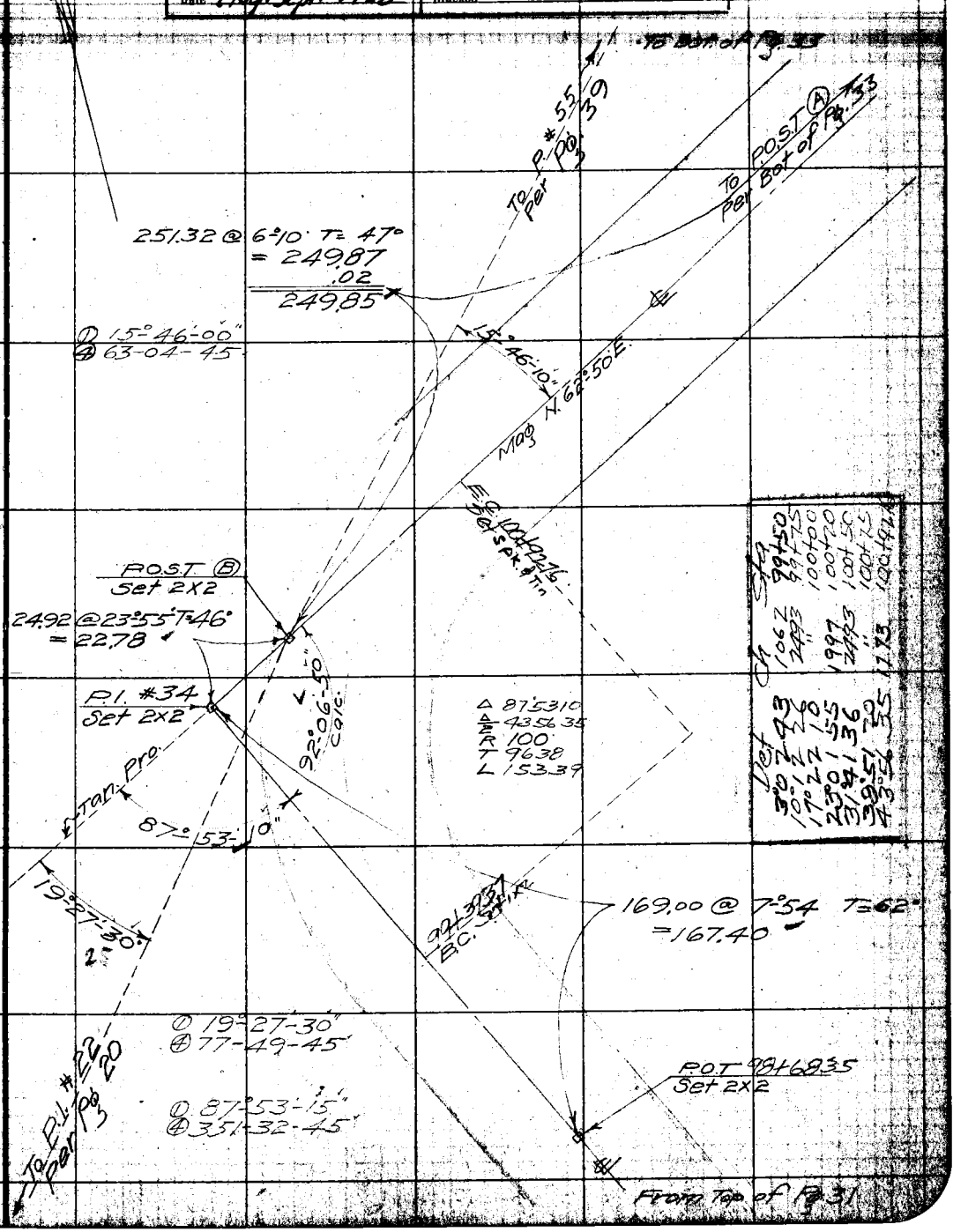

Det	Ch	Sta
3°0'2.43	1062	99+50
10°12'26	2493	99+75
17°22'10	"	100+00
23°01'55	1997	100+20
31°41'36	2493	100+50
39°51'20	"	100+75
43°56'35	1773	100+92.76

Notes: ANY ADDITIONS OR CHANGES ON THIS SHEET MUST BE MADE OR CIRCLED IN Red WITH DATE AND NAME OF PERSON MAKING CHANGE.

RETURN TO LOS ANGELES COUNTY SURVEYOR

Do not extend notes this side of this line

Dunn Chief Party Notes by Dunn Date 2-12-28

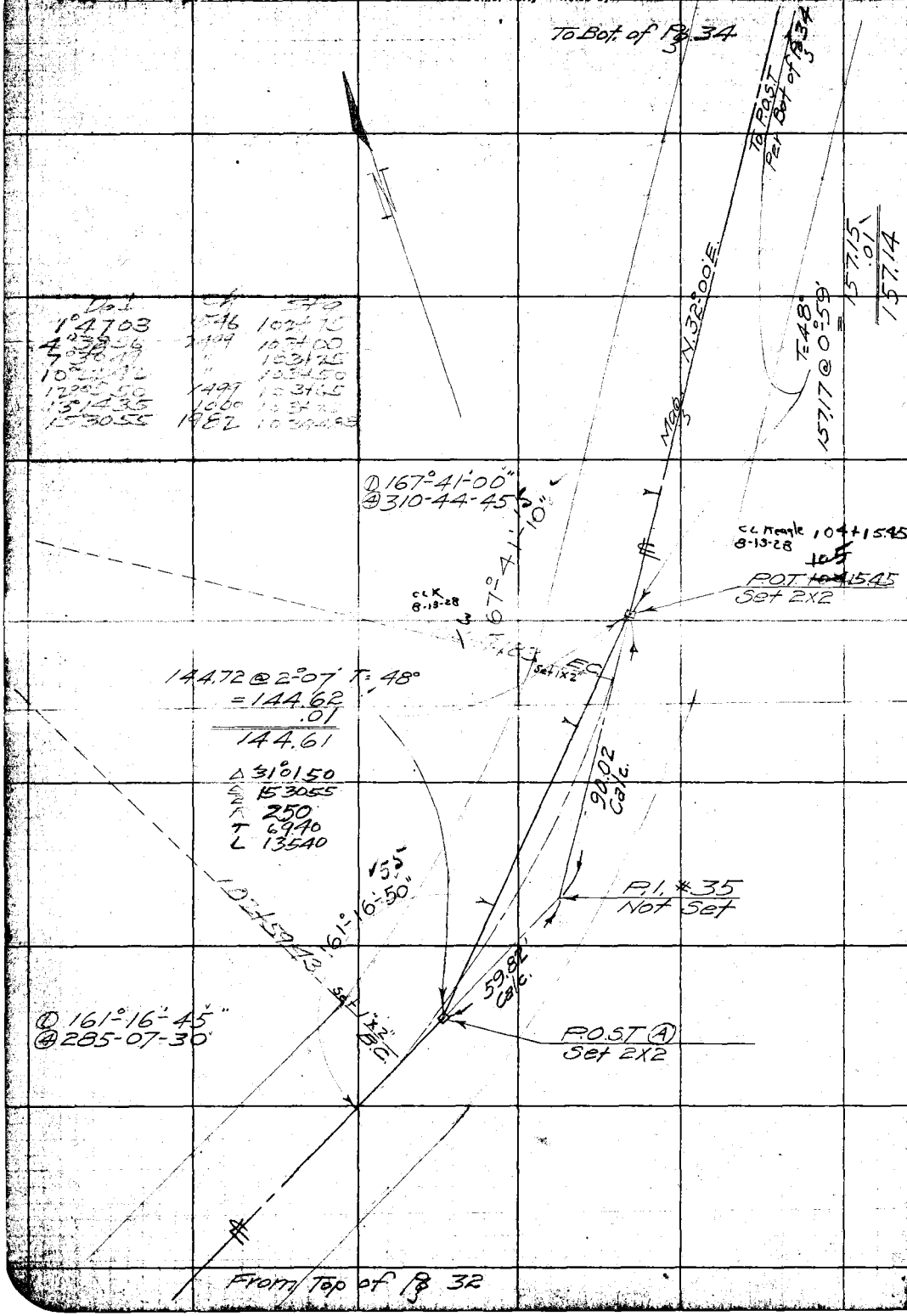

Del	Ch	Sta
1°47'03	1546	102+75
4°38'56	2499	103+00
7°30'49	"	103+25
10°22'42	"	103+50
12°05'50	1499	103+65
13°14'35	1000	103+75
153055	1982	103+94.83

RETURN TO
LOS ANGELES COUNTY SURVEYOR

Do not extend notes this side of this line

Note: ANY ADDITIONS OR CHANGES ON THIS SHEET MUST BE MADE OR CIRCLED IN Red. WITH DATE AND NAME OF PERSON MAKING CHANGE.

Date 2-12-28 Notes by Dunn Chief Party Dunn F. B. 327 PG. 3[illegible]

Plotted by Drew-Calkins	W. O. No. 766 S. O. No.
Date July-1928	Location Glendora Mt. Road
Map No. B-194	Surveyed by Dunn
Plotting C'k'd by Drew-Calkins	Date 2-12-28
Date Aug. Sept. 1928	Indexed A. C. Johnson

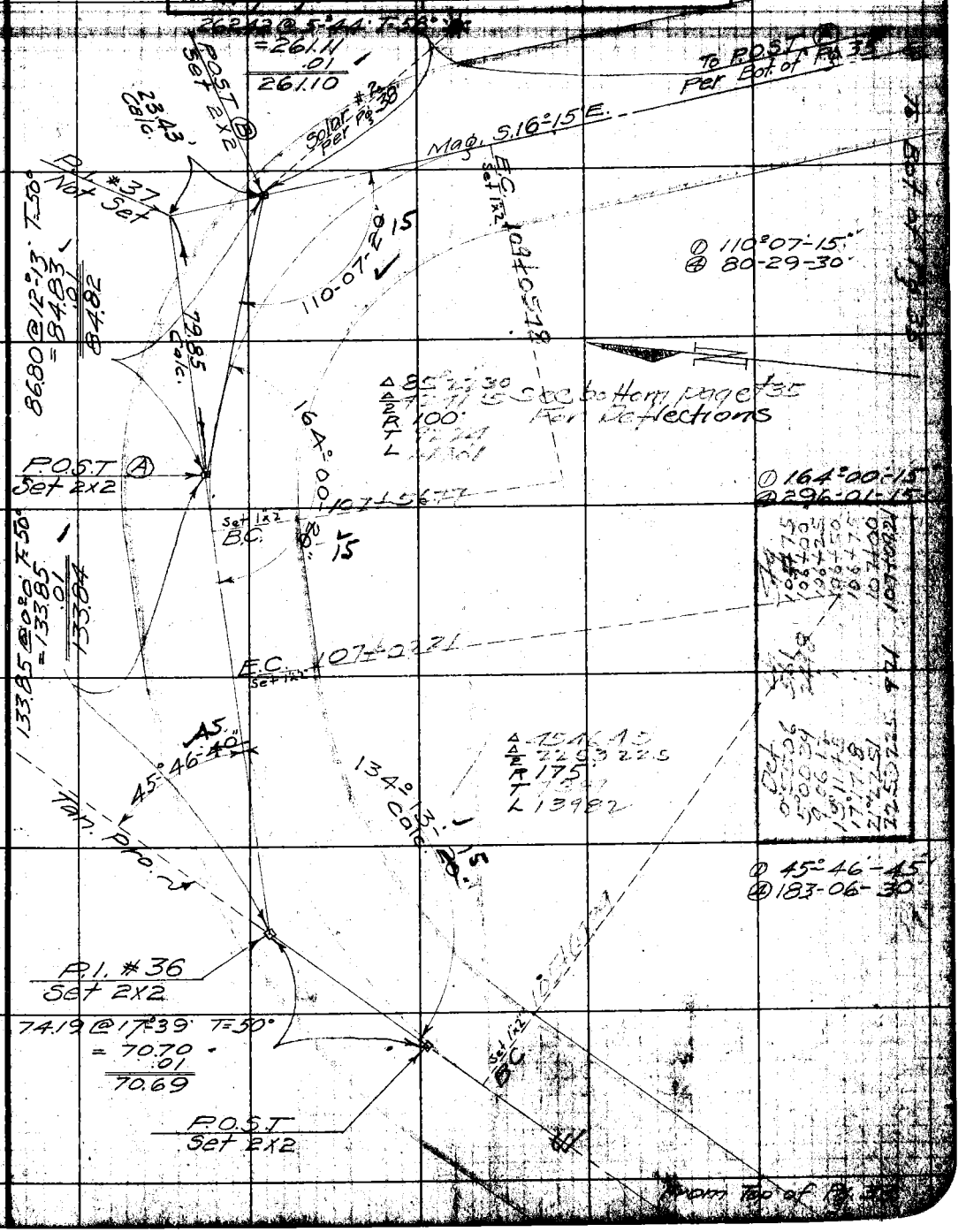

Note: ANY ADDITIONS OR CHANGES ON THIS SHEET MUST BE MADE OR CIRCLED IN Red. WITH DATE AND NAME OF PERSON MAKING CHANGE.

RETURN TO LOS ANGELES COUNTY SURVEYOR

Do not extend notes this side of this line

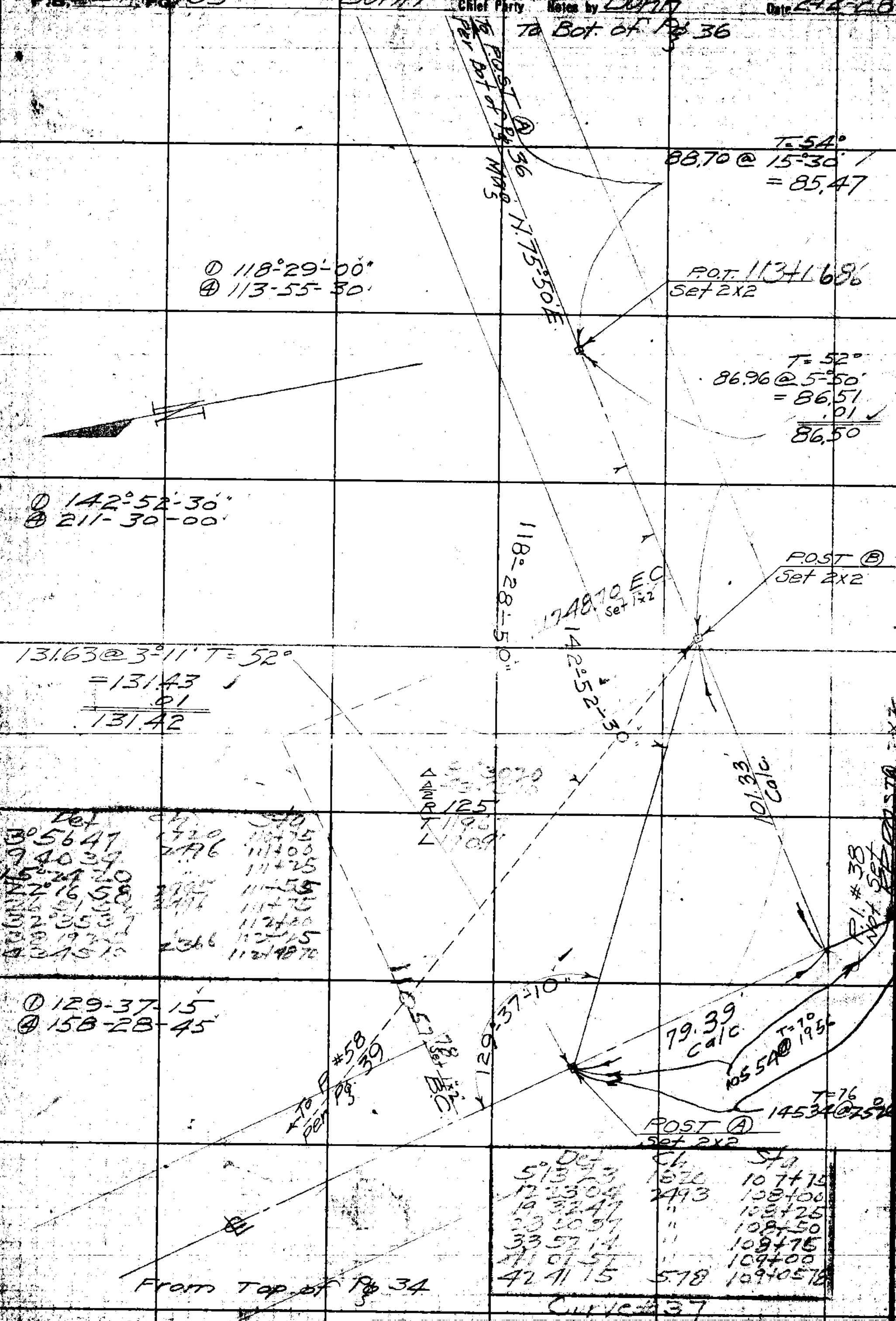

Def	Ch	Sta
3°56'47"	7.20	1110+75
9 40 39	24.76	111+00
15 24 20	"	111+25
22 16 58	[illegible]	111+55
[illegible]	[illegible]	111+75
32 35 3?		112+00
[illegible]	23.66	112+25
[illegible]		112+48.70

Def	Ch	Sta
5°13'23"	18.22	107+75
12 33 04	24.93	108+00
19 32 47	"	108+25
26 20 34	"	108+50
33 57 14	"	108+75
41 01 57	"	109+00
42 41 15	5.78	109+05.78

Curve #37

Date 2-13-28 Notes by Dunn Chief Party Dunn F. B. 327 Pg. 36

Plotted by Drew-Calkins	W. O. No. 766 O. S. O. No.
Date July-1928	Location Glendora Mt. Road
Map No. B-194	Surveyed by Dunn & Party
Plotted C'k'd by Drew-Calkins	Date 2-13-28
Date Aug. Sept. 1928	Indexed A. C. Johnson

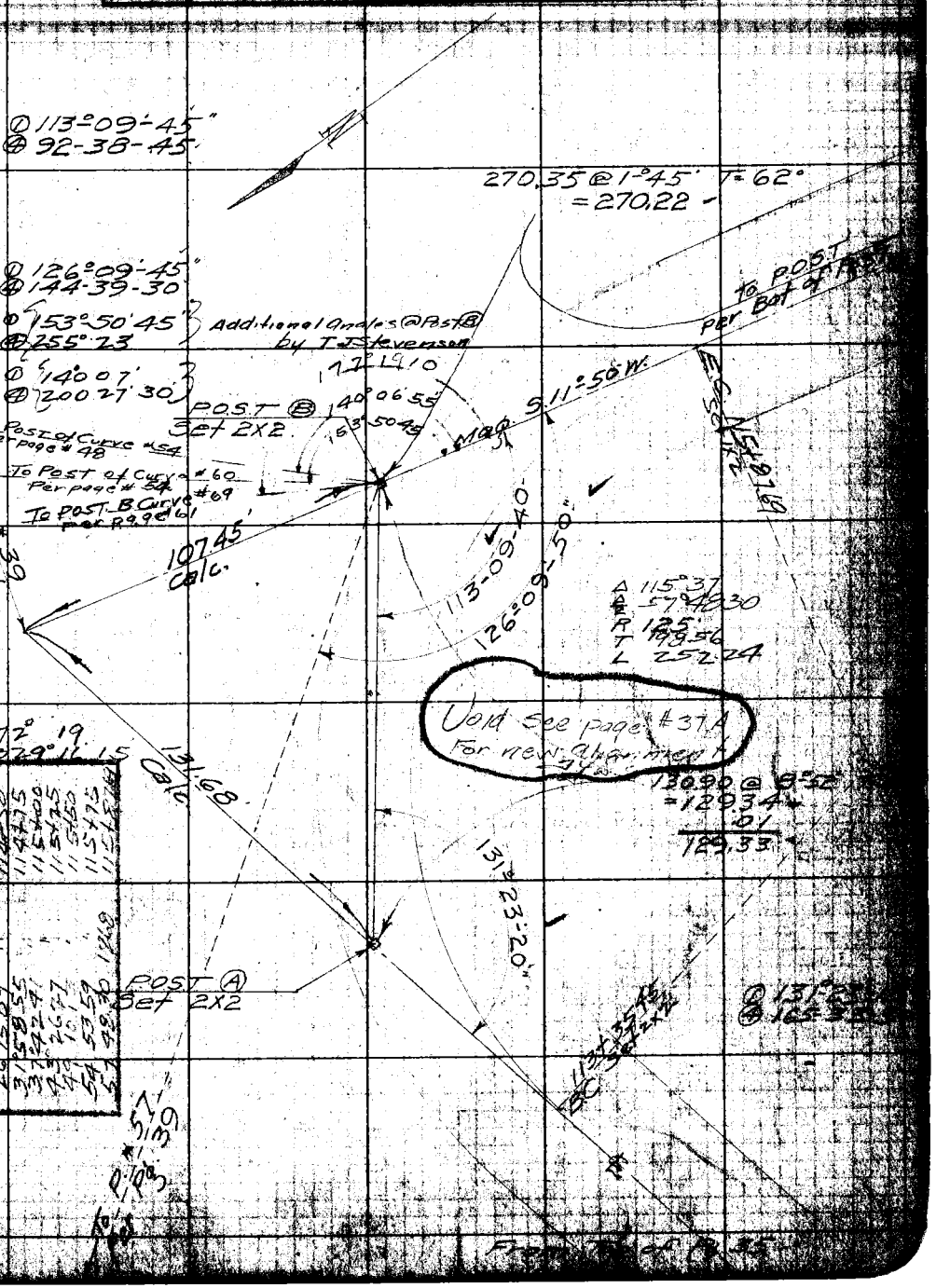

Post	Ch.	Sta.
03°20'05	14.54	113+50
09°03'51	24.96	113+75
14°47'37		114+00
20°21'23		114+25
26°15'09		114+50
31°58'55		114+75
37°42'41		115+00
43°26'27		115+25
49°10'13		115+50
54°53'59		115+75
57°48'30	17.68	115+87.69

Notes: ANY ADDITIONS OR CHANGES ON THIS SHEET MUST BE MADE OR CIRCLED IN Red. WITH DATE AND NAME OF PERSON MAKING CHANGE.

RETURN TO LOS ANGELES COUNTY SURVEYOR

Do not extend notes this side of this line

F.B. 327 Pg. 37 Dunn Chief Party Notes by Dunn Date 2-13-28

To bottom page #40

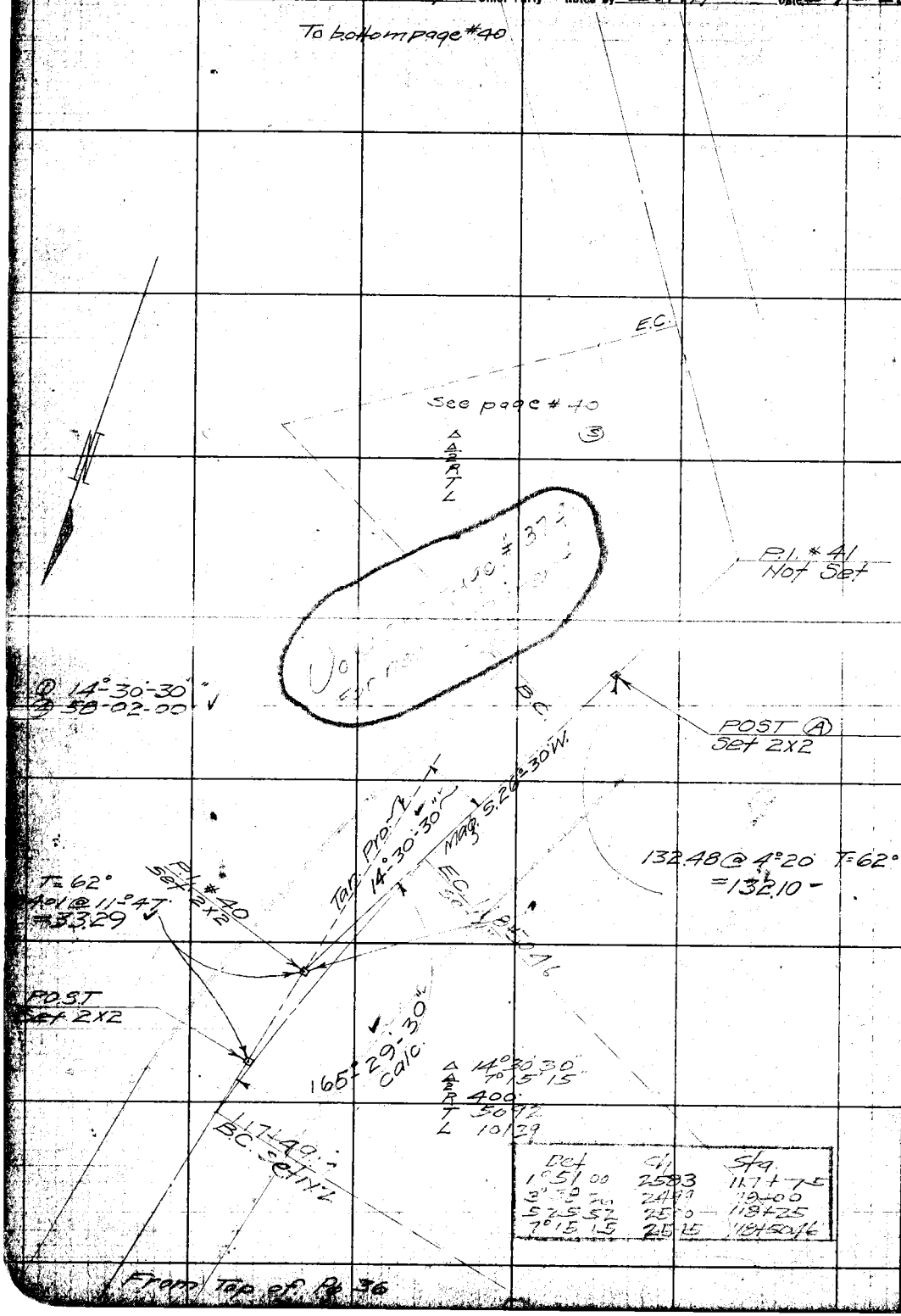

Det	Ch	Sta.
1°51'00	2583	117+75
3°38'20	2499	118+00
5°25'52	2500	118+25
7°15'15	2515	118+50.46

From Top of Pg 36

RETURN TO
LOS ANGELES COUNTY SURVEYOR

Do not extend notes this side of this line

Note: ANY ADDITIONS OR CHANGES ON THIS SHEET MUST BE MADE OR CIRCLED IN Red. WITH DATE AND NAME OF PERSON MAKING CHANGE.

Date 3-27-29 Notes by S Chief Party Stevenson F. B 327 Pg. 371

Plotted by	W. O. No. 766 R. S. O. No.
Date	Location Glendora Mt Rd
Map No.	Surveyed by Stevenson
Plotting C'k'd by	Date 3-27-29
Date	Indexed A. C. Johnson

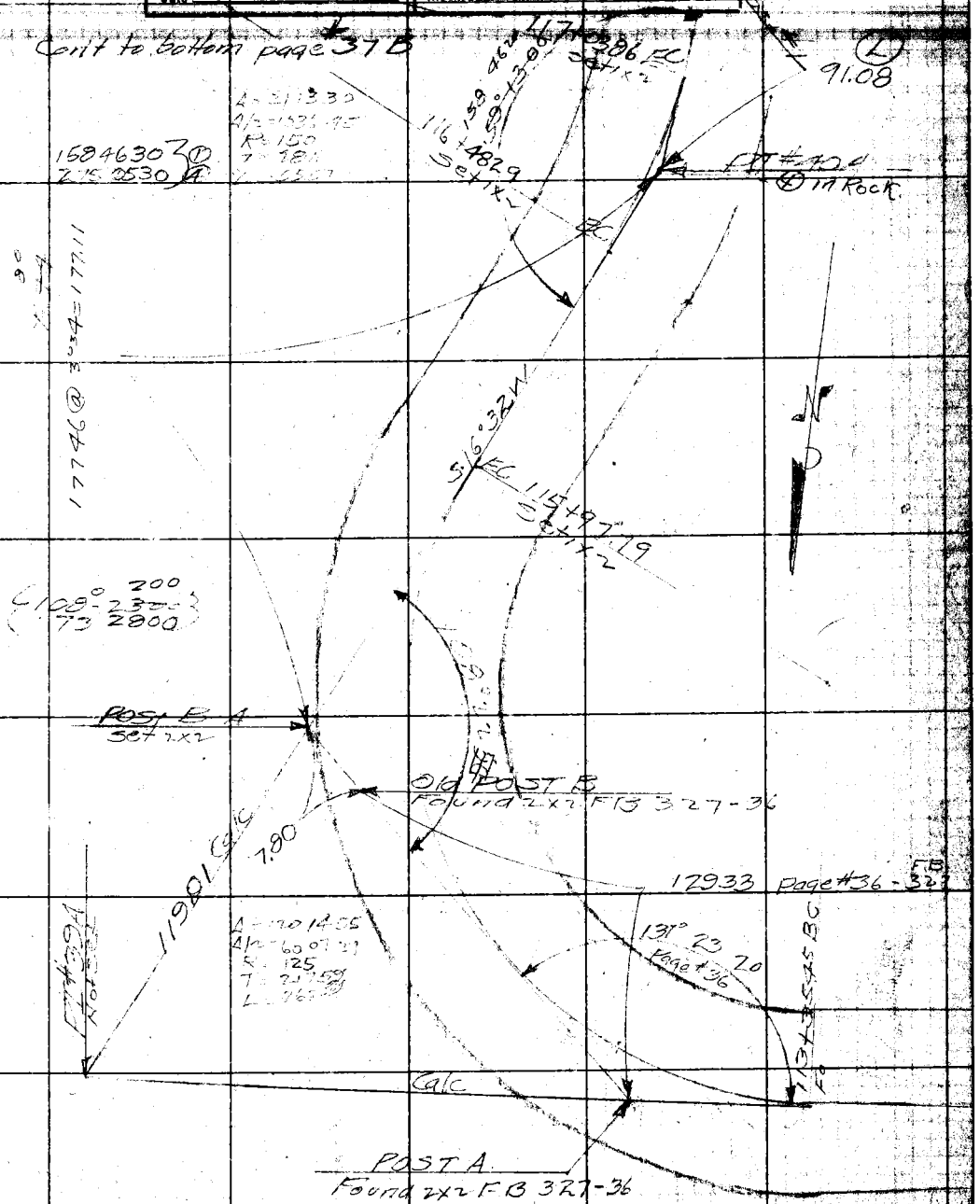

Note: ANY ADDITIONS OR CHANGES ON THIS SHEET MUST BE MADE OR CIRCLED IN Red. WITH DATE AND NAME OF PERSON MAKING CHANGE.

Do not extend notes this side of this line

RETURN TO LOS ANGELES COUNTY SURVEYOR

327 37B Stevenson Chief Party Notes by S Date 3-22-29

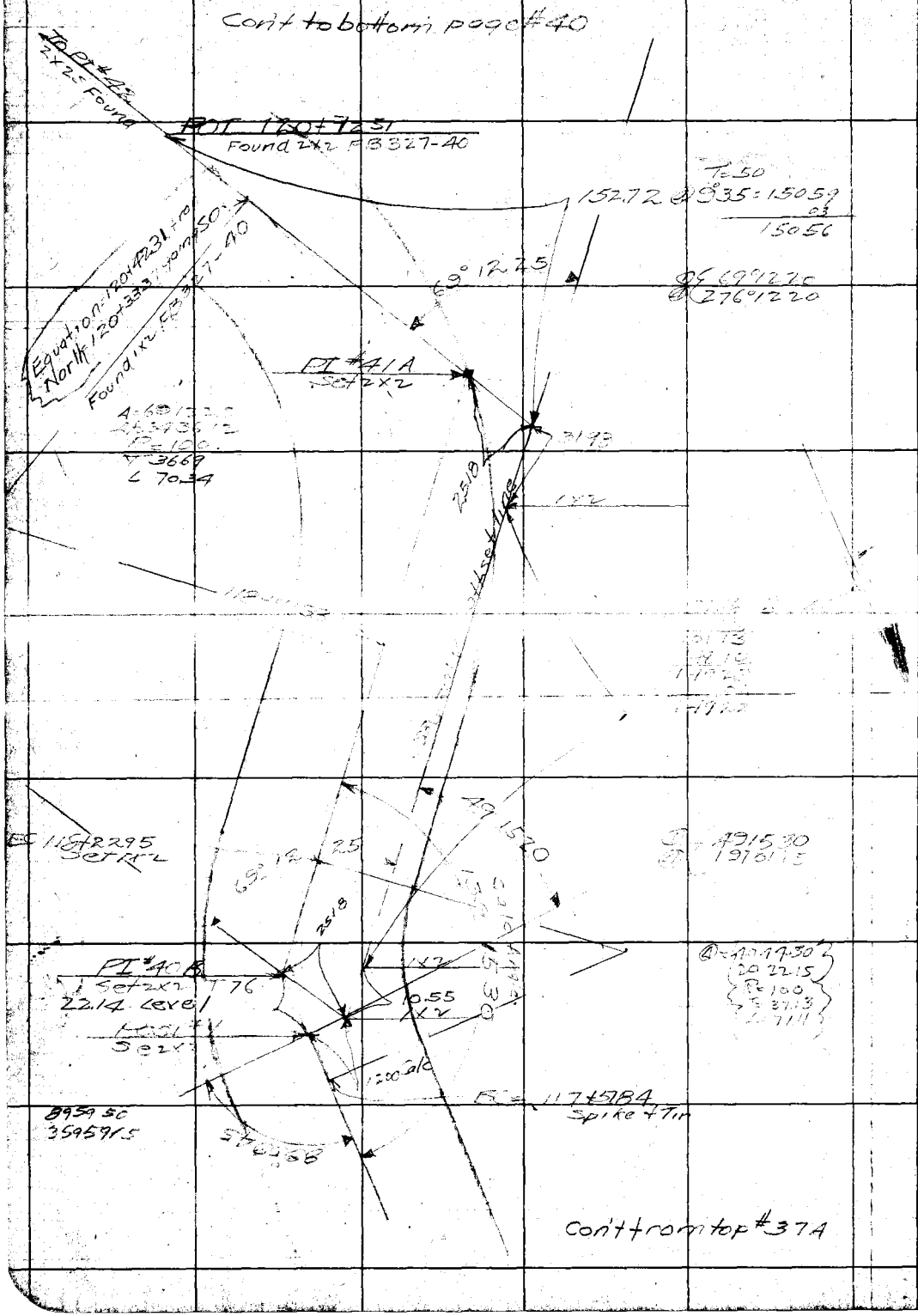

RETURN TO
LOS ANGELES COUNTY SURVEYOR

Do not extend notes this side of this line

Note: ANY ADDITIONS OR CHANGES ON THIS SHEET MUST BE MADE OR CIRCLED IN Red. WITH DATE AND NAME OF PERSON MAKING CHANGE.

Date 2-12-28 Notes by Dunn Chief Party Dunn F. B. [illegible] Pg. [illegible]

Plotted by	W. O. No. 766 R. S. O. No.
Date	Location Glendora Mt. Road
Map No.	Surveyed by Dunn
Plotting C'k'd by	Date 2-12-28
Date	Indexed E. C. Johnson

Notes: ANY ADDITIONS OR CHANGES ON THIS SHEET MUST BE MADE OR CHECKED IN Red. WITH DATE AND NAME OF PERSON MAKING CHANGE.

Do not extend notes this side of this line

RETURN TO LOS ANGELES COUNTY SURVEYOR

Glendora Mountain Road W.O. 766

Solar Observation #2

Latitude 34°-13'-00"

Dunn } Recorders
Brock }
Wyatt Inst.

February 12 1928 A.M.
Standard Time
Instrument at P.O.S.T (B) Curve #37 Per Pg. 34
Sight " P.O.S.T (A) Curve #38 Per Pg. 35
~~Angle Turned to the Left to Sun~~
Magnetic Bearing S. 16°-15' E. (Var. Set at 16°-00')

#	Time	Hor. Angle	Ver. Angle	Quadrant
1	9-15-00	31°-08'-45"	27°-19'-00"	Lower Left
2	9-16-00	31°-33'-30"	26°-54'-30"	Upper Right
3	9-17-00	30°-42'-30"	27°-37'-30"	Lower Left
4	9-18-00	31°-05'-45"	27°-14'-30"	Upper Right
5	9-19-00	30°-14'-45"	27°-57'-00"	Lower Left
6	9-20-00	30°-38'-45"	27°-33'-00"	Upper Right
7	9-21-00	29°-47'-00"	28°-16'-00"	Lower Left
8	9-22-00	30°-08'-45"	27°-54'-30"	Upper Right
9	9-23-00	29°-18'-30"	28°-36'-00"	Lower Left
10	9-24-00	29°-45'-15"	28°-10'-00"	Upper Right

Calc. Bearing S. 16°-12'-35" E. By arc

Pg. 327 Pg. 39 Dunn Chief Party Notes by Dunn Date 2-13-28

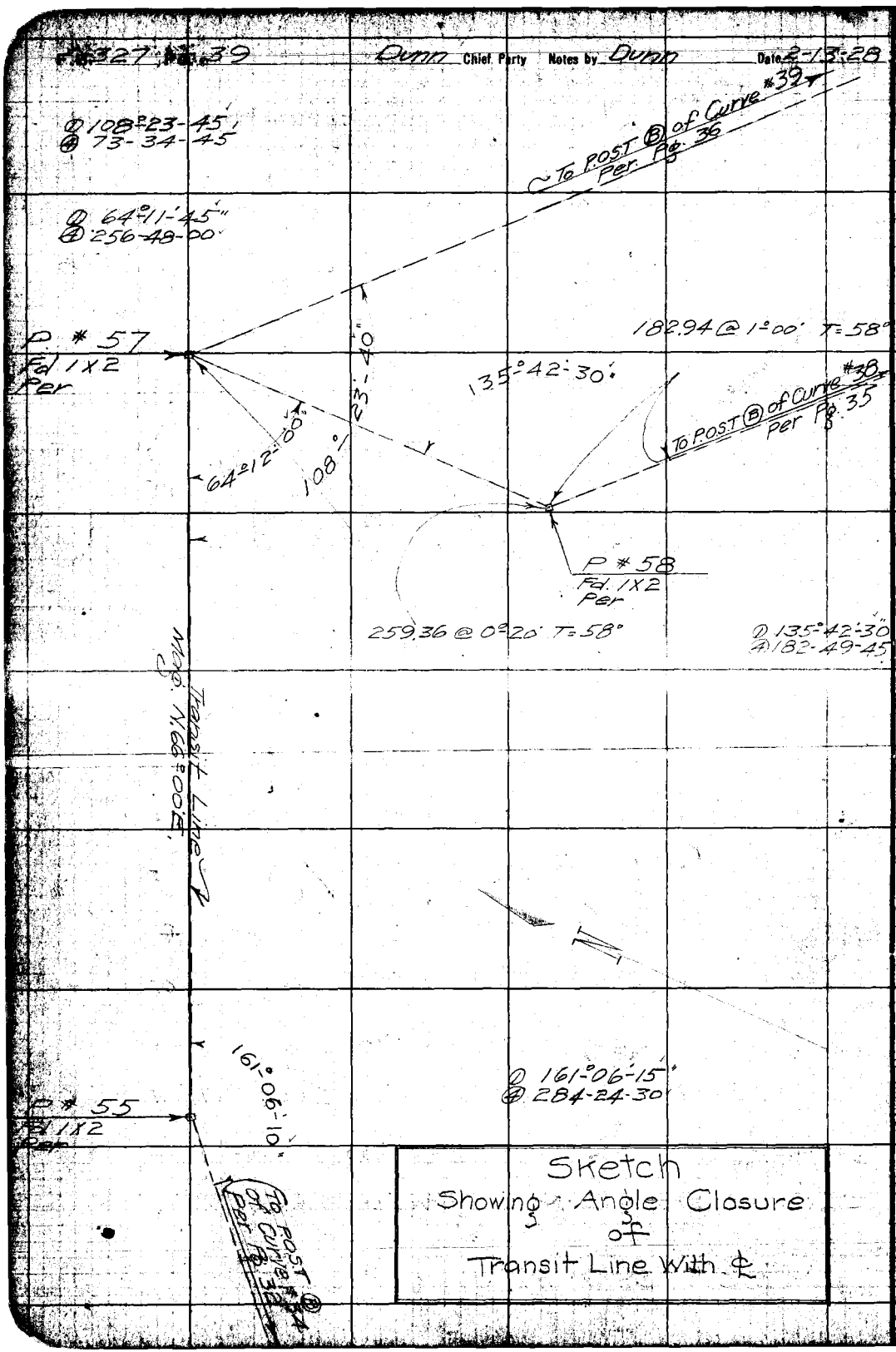

Sketch
Showing Angle Closure
of
Transit Line With ℄

RETURN TO
LOS ANGELES COUNTY SURVEYOR
Do not extend notes this side of this line

Notes: ANY ADDITIONS OR CHANGES ON THIS SHEET MUST BE MADE OR CIRCLED IN RED WITH DATE AND NAME OF PERSON MAKING CHANGE.

Date 2/25/28 Notes by Stevenson Chief Party Stevenson F. B. 327 Pg. 40

Plotted by Drew-Calkins	W. O. No. 766 U. S. O. No.
Date July-1928	Location Glendora Mt Road
Map No. B-194	Surveyed by Stevenson
Plotting C'k'd by Drew-Calkins	Date 2/25/28
Date Aug-Sept. 1928	Indexed A. C. Johnson

Use distances as originally shown. Corr made for wrong standard. — Steve

71.14 @ 16°00 T=58 = 68.38
01
68.37

42.79 @ 170°00 T=60 = 40.97
01
40.91

{148°20 30} ① ✓
{233 22} ④

{164°14 45} ①
{296°59 10} ④

49.71 @ 170.4 T=70 = 47.52

Void see page #37B
For new alignment
28

A 59°73 55
A/2 29°41 57½
R 125
T 71.30
L = 129.59 Drew 7-14-28

T=56
138.24 @ 446 = 137.76
02
~~137.74~~ 137.73

① {136°21 15"
④ {185.25

RP POST Ⓐ Set CST+W

RP POST Ⓐ Set 2x2

PT #41 Not set

43.44 Calc.

107.73 @ 21.41 T=

POST Ⓐ Found 2x2 per page #37

Pt 4 51 48 | Ch 21 19 | Sta 119+25
10 35 34 | 24 96 | 119+50
14 01 30 | 14 98 | 119+65
16 19 20 | 24 96 | 119+75
22 03 06 | " | 120+00
27 46 52 | " | 120+25
29 41 57½ | 8 37 | 120+33 37

Form top of page #37

Note: ANY ADDITIONS OR CHANGES ON THIS SHEET MUST BE MADE OR CIRCLED IN Red. WITH DATE AND NAME OF PERSON MAKING CHANGE.

RETURN TO LOS ANGELES COUNTY SURVEYOR

Do not extend notes this side of this line

Stevenson Chief Party Notes by Stevenson Date 2/25/70

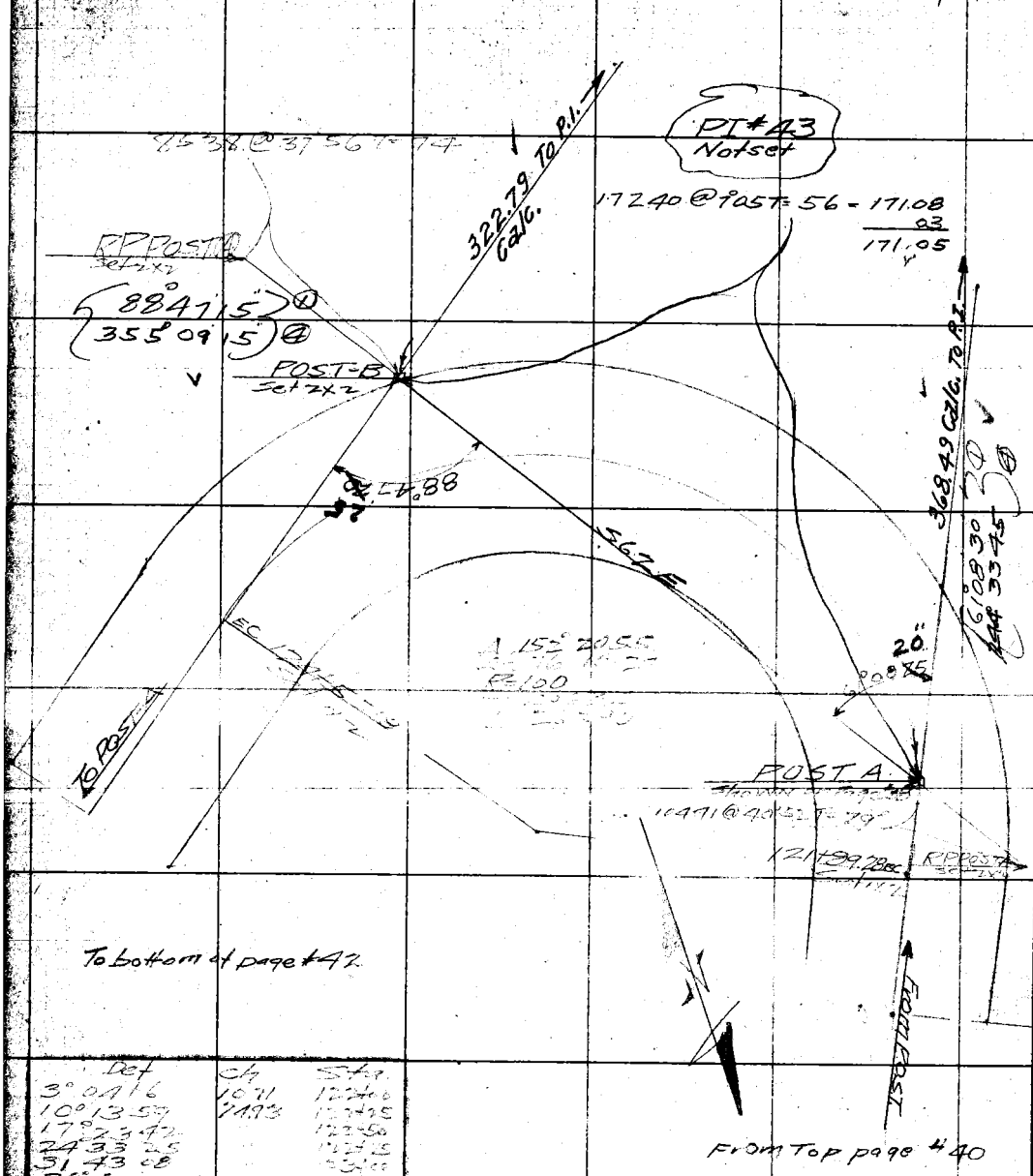

Det	Ch	Sta.
3° 04 16	10.71	122+00
10° 13 59	24.93	122+25
17° 23 42		122+50
24° 33 25		122+75
31° 43 08		[illegible]
38° 52 51		[illegible]
46° 02 34		[illegible]
53° 12 17		[illegible]
60° 22 00		[illegible]
67° 31 43	"	124+25
74° 41 26	"	124+50
76 10 27½	5.18	124+55.18

RETURN TO
LOS ANGELES COUNTY SURVEYOR
Do not extend notes this side of this line

Note: ANY ADDITIONS OR CHANGES ON THIS SHEET MUST BE MADE OR CIRCLED IN Red. WITH DATE AND NAME OF PERSON MAKING CHANGE.

Date 2/25/28 Notes by S Chief Party Stevenson F. B. 327 Pg. [illegible]

Plotted by Drew-Collins	W. O. No. 766 A. S. O. No.
Date July-1928	Location Glendora Mt Road
Map No. B-194	Surveyed by Stevenson
Plotting C'd by Drew-Collins	Date 2/25/28
Date Aug-Sept. 1928	Indexed A. C. Johnson

Det	Ch	Sta
3°23'51	1185	128+00
10°33'34	2493	128+25
17°43'17		128+50
24°53		128+75
29°50'55	1730	128+9233

{120°18 / 121°12'15} ① ④ ✓

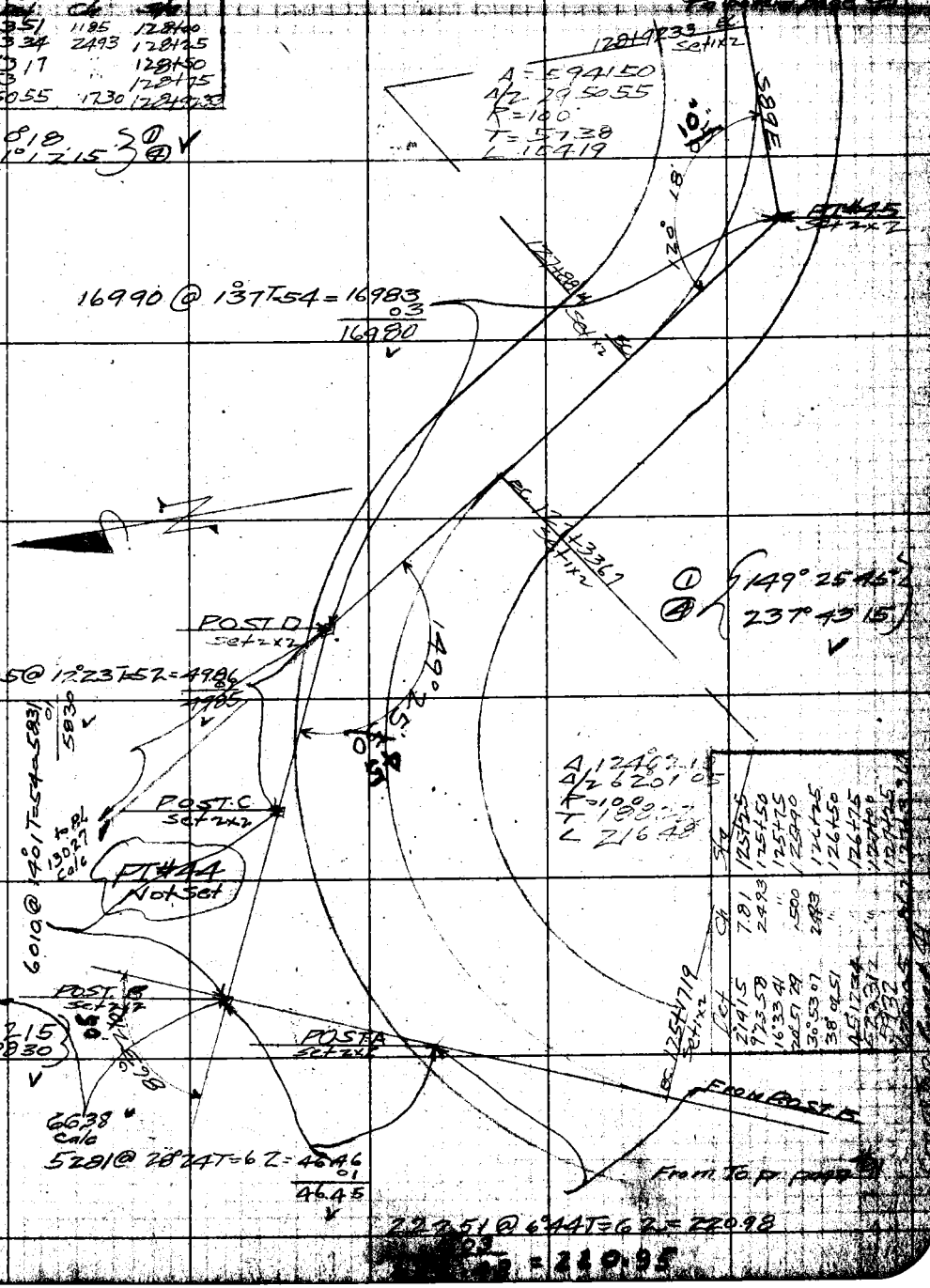

Det	Ch	Sta
21°41'15	7.81	125+25
9°23'58	2493	125+50
16°33'41	"	125+75
20°51'29	1500	125+90
30°53'07	2493	126+25
38°02'51	"	126+50
45°12'34		126+75
52°23'12		127+00
59°32		127+25
62°50'05		127+33

Note: ANY ADDITIONS OR CHANGES ON THIS SHEET MUST BE MADE OR CIRCLED IN Red. WITH DATE AND NAME OF PERSON MAKING CHANGE.

RETURN TO LOS ANGELES COUNTY SURVEYOR

Do not extend notes this side of this line

327 43 Stevenson Chief Party Notes by S Date 2/26/28

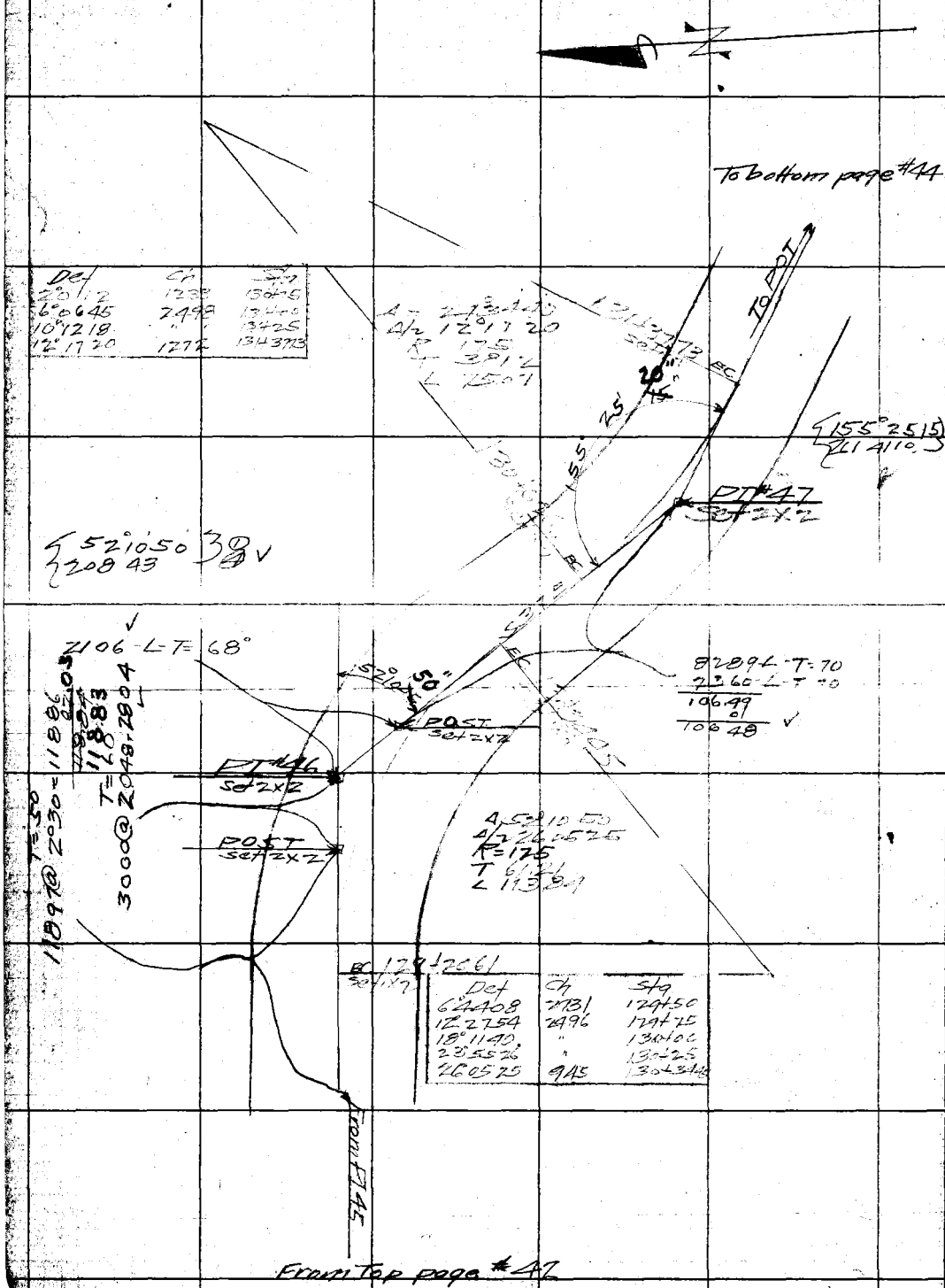

Det	Ch	Sta
2°0 12	1233	130+75
6°0 6 45	2498	134+00
10°12 18	"	134+25
12°17 20	1272	134+37.3

Det	Ch	Sta
6°44 08	2731	129+50
12°27 54	2496	129+75
18°11 40	"	130+00
23°55 26	"	130+25
26°05 25	945	130+34.8

RETURN TO
LOS ANGELES COUNTY SURVEYOR
Do not extend notes this side of this line

Note: ANY ADDITIONS OR CHANGES ON THIS SHEET MUST BE MADE OR CIRCLED IN Red. WITH DATE AND NAME OF PERSON MAKING CHANGE.

Date 2/26/28 Notes by S Chief Party Stevenson F. B. 327 PG. [illegible]

Plotted by Draw-Calkins	W. O. No. 766 R. S. O. No.
Date July-1928	Location Glendora Mt Road
Map No. B-194	Surveyed by Stevenson
Plotting C'd by Draw-Calkins	Date 2/26/28
Date Aug-Sept. 1928	Indexed A. C. Johnson

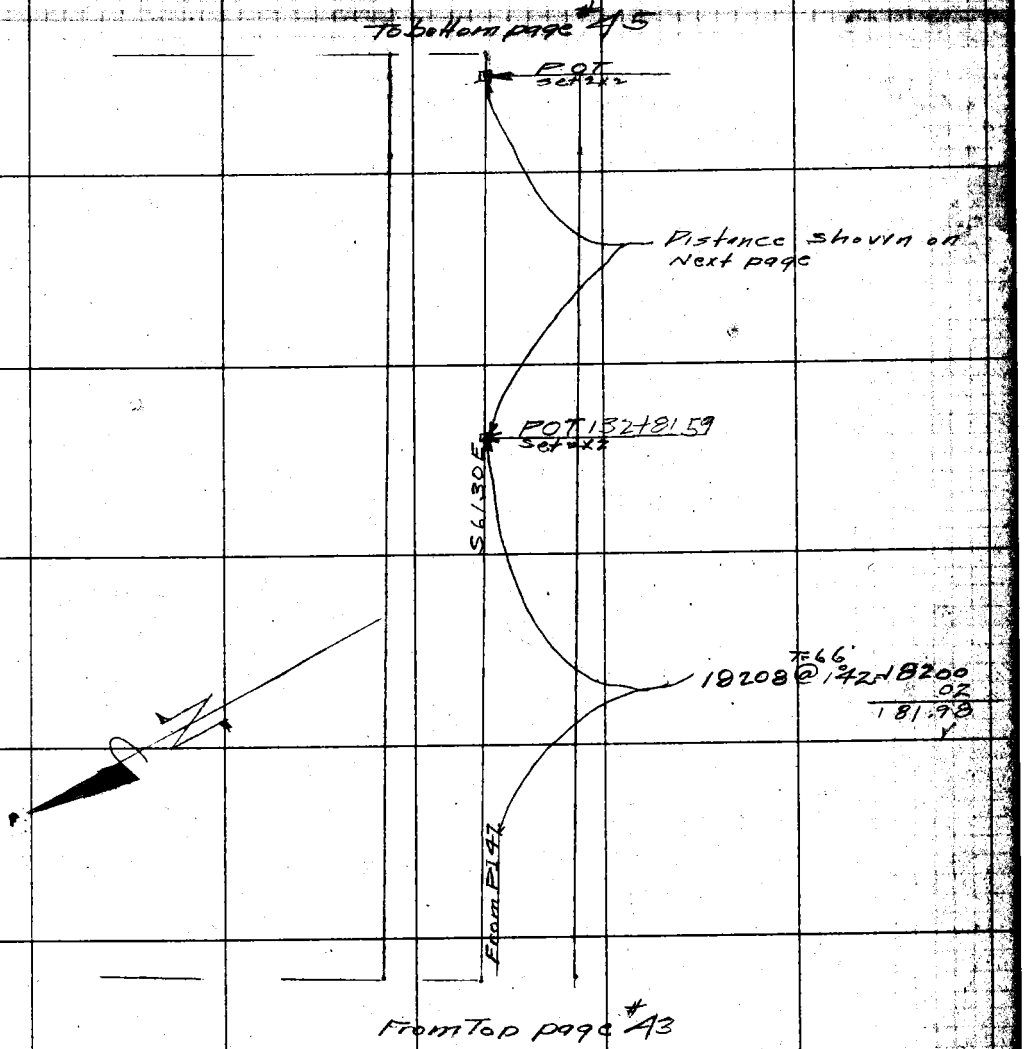

Notes: ANY ADDITIONS OR CHANGES ON THIS SHEET MUST BE MADE OR CIRCLED IN Red. WITH DATE AND NAME OF PERSON MAKING CHANGE.

Do not extend notes this side of this line

RETURN TO

LOS ANGELES COUNTY SURVEYOR

F.M. 327 [illegible] 45 Stevenson Chief Party Notes by [illegible] Date 2/26/20

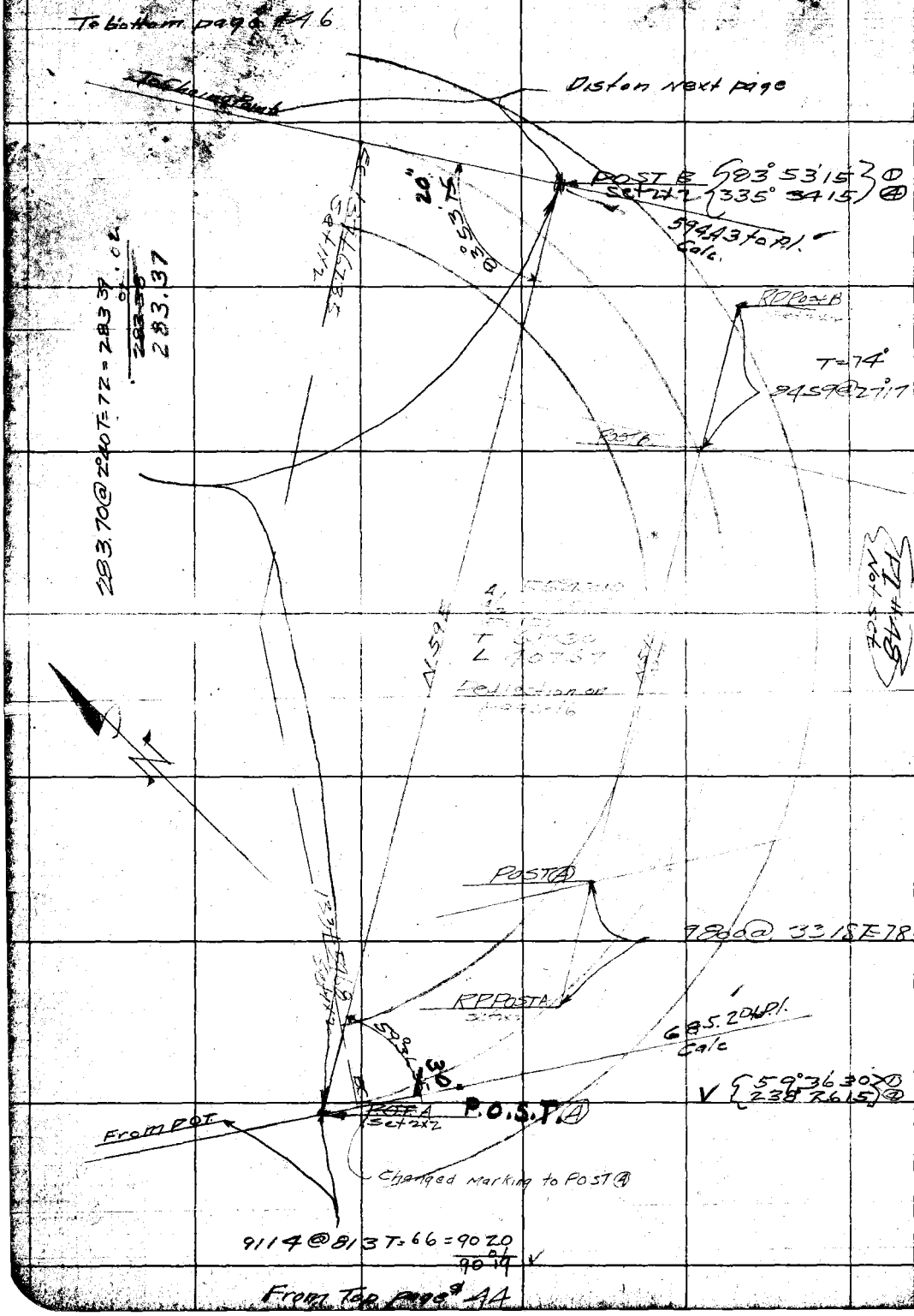

RETURN TO
LOS ANGELES COUNTY SURVEYOR

Do not extend notes this side of this line

Note: ANY ADDITIONS OR CHANGES ON THIS SHEET MUST BE MADE OR CIRCLED IN Red. WITH DATE AND NAME OF PERSON MAKING CHANGE.

Date 2/26/28 Notes by S Chief Party Stevenson F. B. 327 Pg. 46

Plotted by Drew-Collins	W. O. No. 766 R. S. O. No.
Date Aug July-1928	Location Glendora Mt Road
Map No. B-194	Surveyed by Stevenson
Plotting C'k'd by Drew-Collins	Date 2/26/28
Date Aug-Sept. 1928	Indexed A. C. Johnson

To bottom page #47

Det	Ch	Sta.
2°55 33	1531	133+75
7°42 02	2497	134+00
12 28 31	"	134+25
17 15 00	"	134+50
19 09 36	100	134+60
22 01 29	2497	134+75
26 47 58	"	135+00
31 34 27	"	135+25
36 23 56	"	135+50
41 07 25	"	135+75
[illegible]	[illegible]	[illegible]
[illegible]	[illegible]	[illegible]
[illegible]		[illegible]
60 13 21		[illegible]
64°59 50		[illegible]
69 46 19		[illegible]
74 32 48		[illegible]
77 57 35	1734	137+67 35

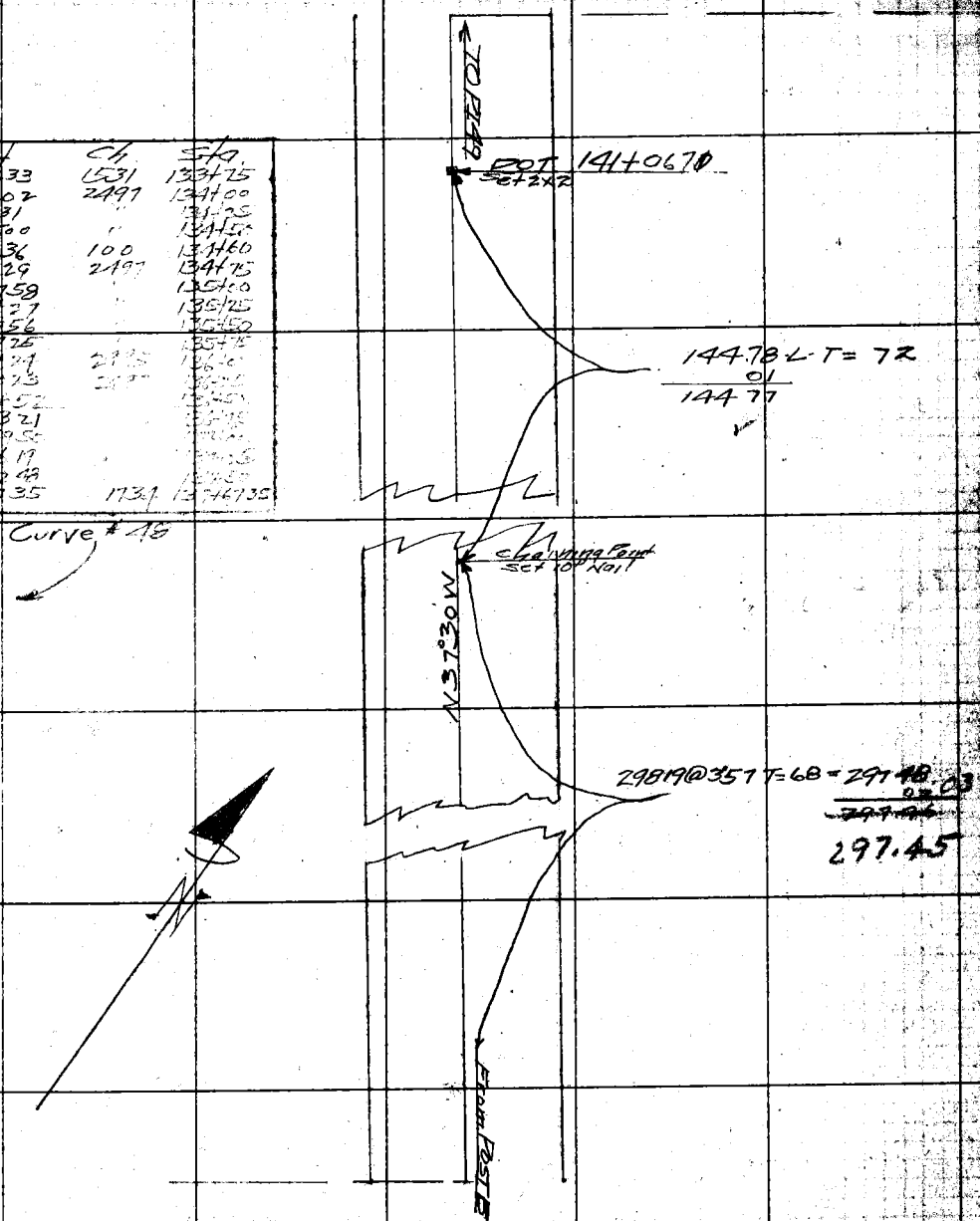

From Top page #45

Notes: ANY ADDITIONS OR CHANGES ON THIS SHEET MUST BE MADE OR CIRCLED IN Red. WITH DATE AND NAME OF PERSON MAKING CHANGE.

RETURN TO LOS ANGELES COUNTY SURVEYOR

Do not extend notes this side of this line

327 A T Stevenson Chief Party Notes by S Date 2/26/28

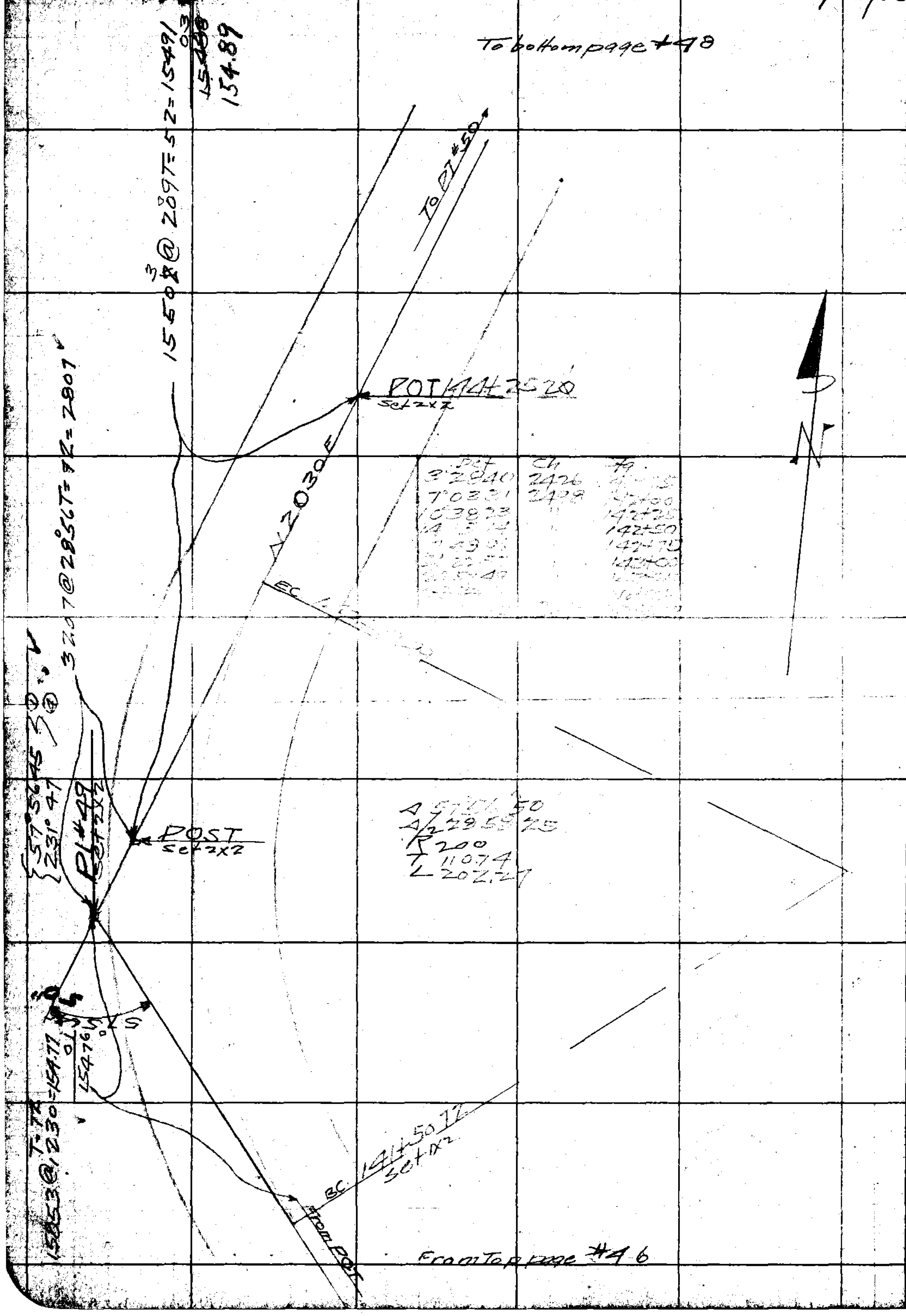

RETURN TO
LOS ANGELES COUNTY SURVEYOR
Do not extend notes this side of this line

Notes: ANY ADDITIONS OR CHANGES ON THIS SHEET MUST BE MADE OR CIRCLED IN **Red.** WITH DATE AND NAME OF PERSON MAKING CHANGE.

Date 2/27/28 Notes by S Chief Party Stevenson F. B. [illegible] PG. [illegible]

Plotted by Drew Calkins	W. O. No. 766 R. S. O. No.
Date July - 1928	Location Glendora Mt Road
Map No. B-194	Surveyed by Stevenson
Plotting C'k'd by Drew Calkins	Date 2/27/28
Date Aug-Sept. 1928	Indexed A. C. Johnson

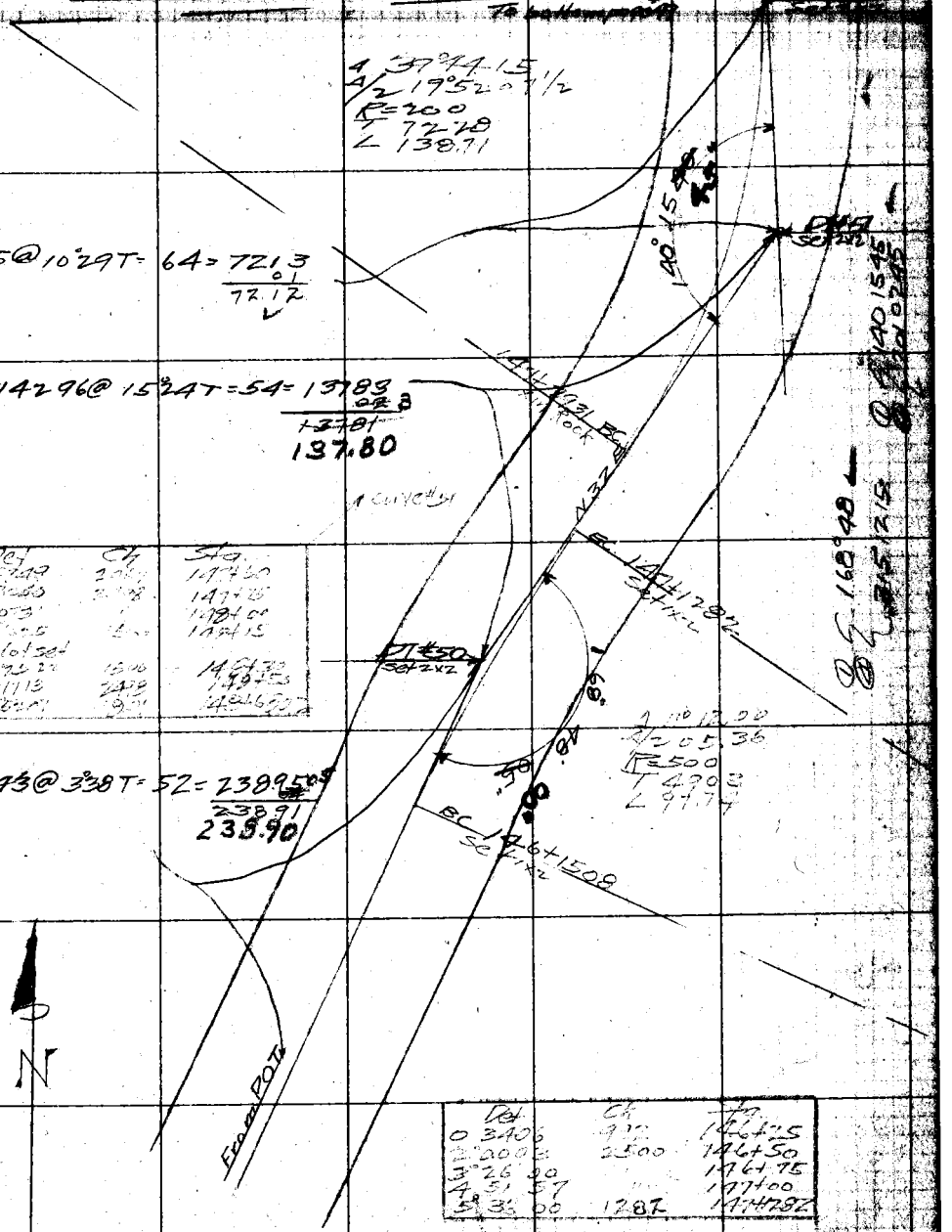

Det	Ch	Sta
[illegible]	[illegible]	147+50
[illegible]	[illegible]	147+75
100°31'	[illegible]	148+00
[illegible]	[illegible]	148+15
Not set		
[illegible]	[illegible]	148+30
[illegible]	[illegible]	148+55
[illegible]	[illegible]	148+60

Det	Ch	Sta
0 3406	[illegible]	146+25
2°0003	2500	146+50
3°26 00		146+75
4 51 57		147+00
5°36 00	1282	147+282

From Top page #47

Notes: ANY ADDITIONS OR CHANGES ON THIS SHEET MUST BE MADE OR CIRCLED IN Red. WITH DATE AND NAME OF PERSON MAKING CHANGE.

Do not extend notes this side of this line

RETURN TO LOS ANGELES COUNTY SURVEYOR

327 Stevenson Chief Party Notes by S Date 2/27/28

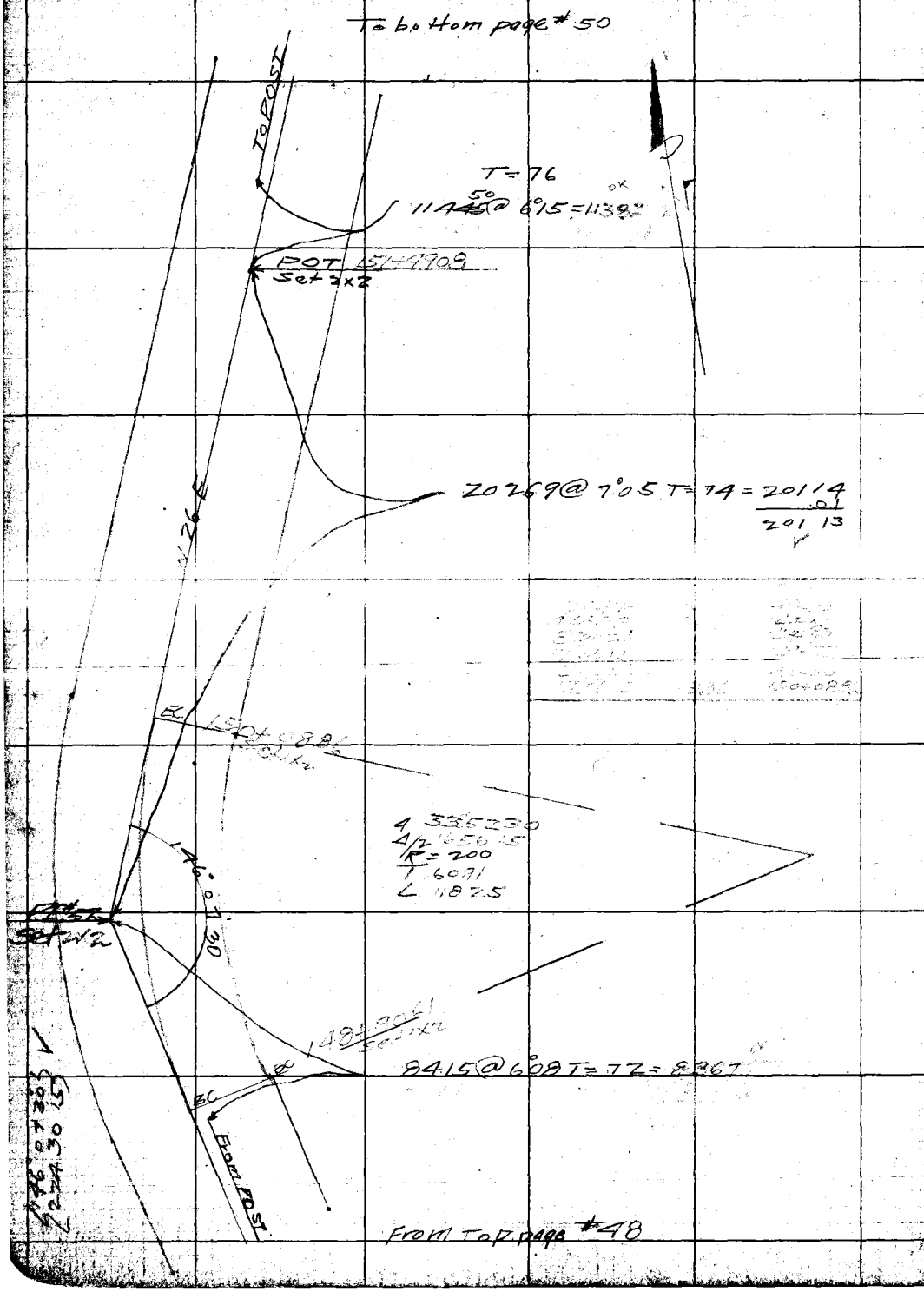

RETURN TO
LOS ANGELES COUNTY SURVEYOR

Do not extend notes this side of this line

Note: ANY ADDITIONS OR CHANGES ON THIS SHEET MUST BE MADE OR CIRCLED IN Red. WITH DATE AND NAME OF PERSON MAKING CHANGE.

Date 2/27/28 Notes by S Chief Party Stevenson F. B. 827 PG. 50

Plotted by Drew Calkins	W. O. No. 766 A. & O. No.
Date July-1928	Location Glendora Mt Road
Map No. B-194	Surveyed by Stevenson
Plotting C'k'd by Drew Calkins	Date 2/27/28
Date Aug-Sept. 1928	Indexed A. C. Johnson

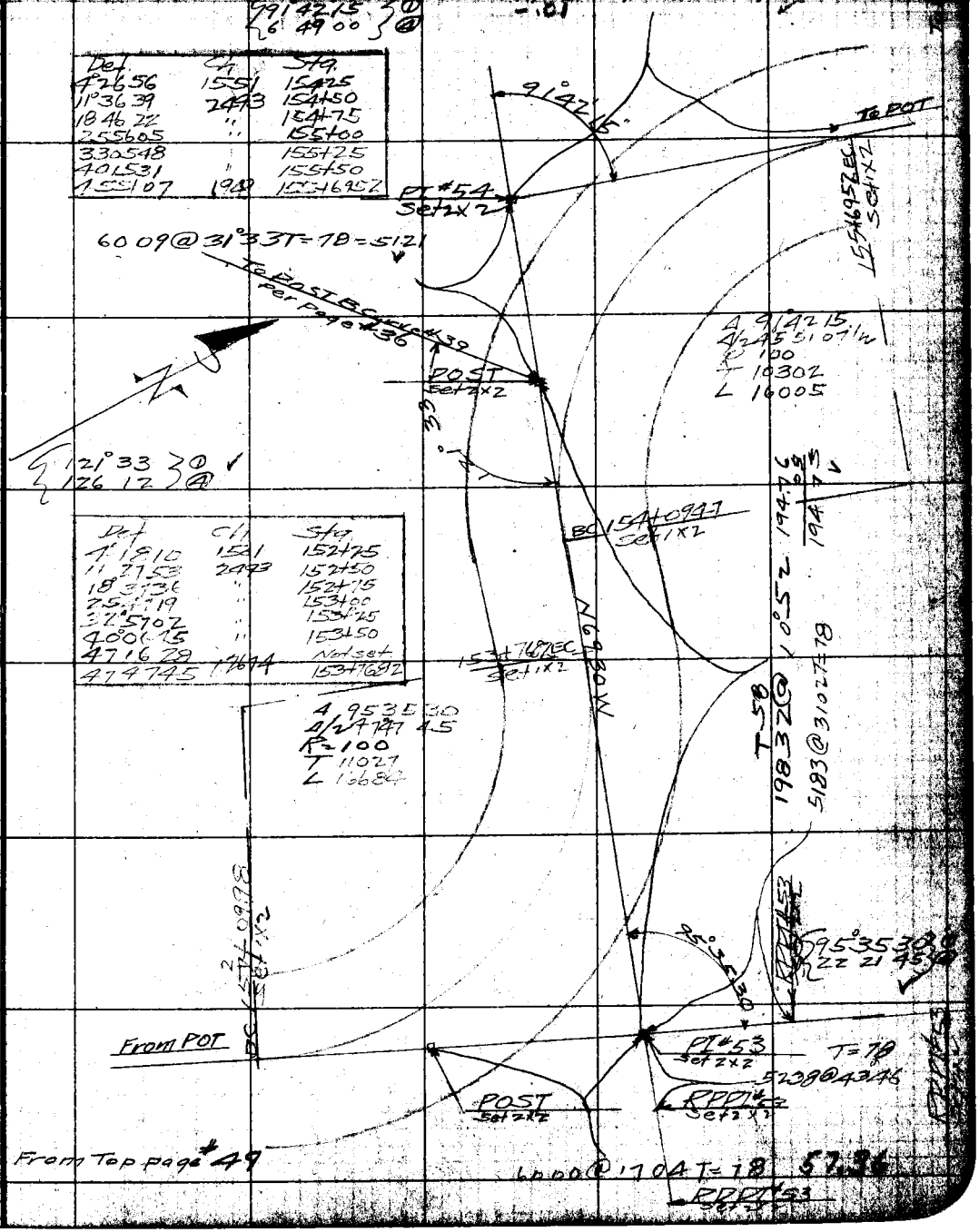

Det	Ch	Sta
4°26 56	1551	154+25
11°36 39	2493	154+50
18 46 22	"	154+75
255605	"	155+00
330548	"	155+25
401531	"	155+50
455107	1949	155+6952

Det	Ch	Sta
4°18 10	1521	152+25
11 27 53	2493	152+50
18 37 36	"	152+75
25 47 19	"	153+00
32°57 02	"	153+25
40°06 45	"	153+50
47 16 28	17674	Not set
474745		153+7682

Notes: ANY ADDITIONS OR CHANGES ON THIS SHEET MUST BE MADE OR CIRCLED IN Red. WITH DATE AND NAME OF PERSON MAKING CHANGE.

RETURN TO LOS ANGELES COUNTY SURVEYOR

Do not extend notes this side of this line

Page 321 #51 Stevenson Chief Party Notes by S Date 2/20/28

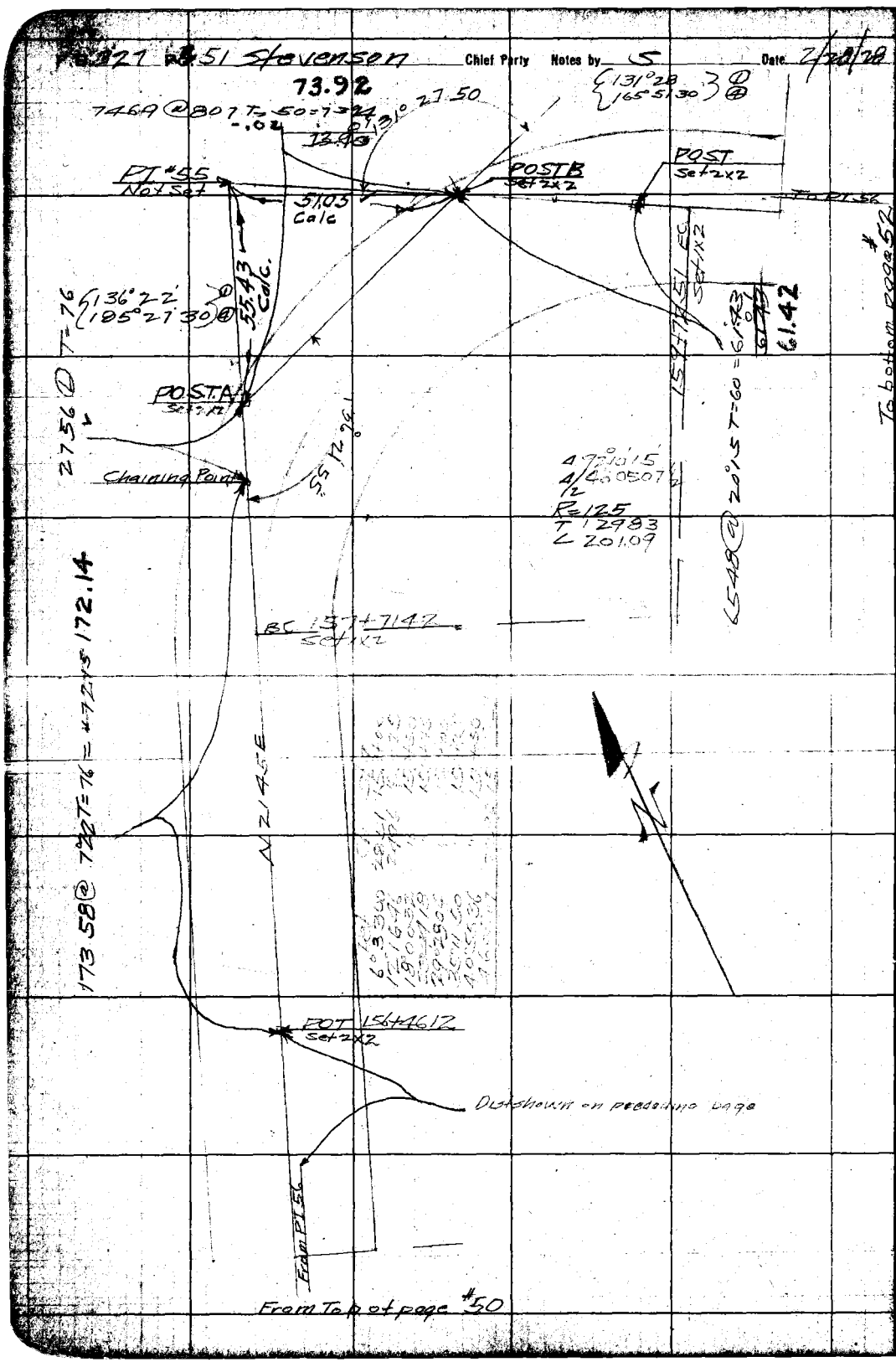

Date 2/28/28 Notes by S Chief Party Stevenson F. B. 327 Pg. [illegible]

Plotted by Drew-Collins	W. O. No. 766 D. S. O. No.
Date July-1928	Location Glendora Mt Road
Map No. B-194	Surveyed by Stevenson
Plotting C'k'd by Drew-Collins	Date 2/28/28
Date Aug-Sept. 1928	Indexed A. C. Johnson

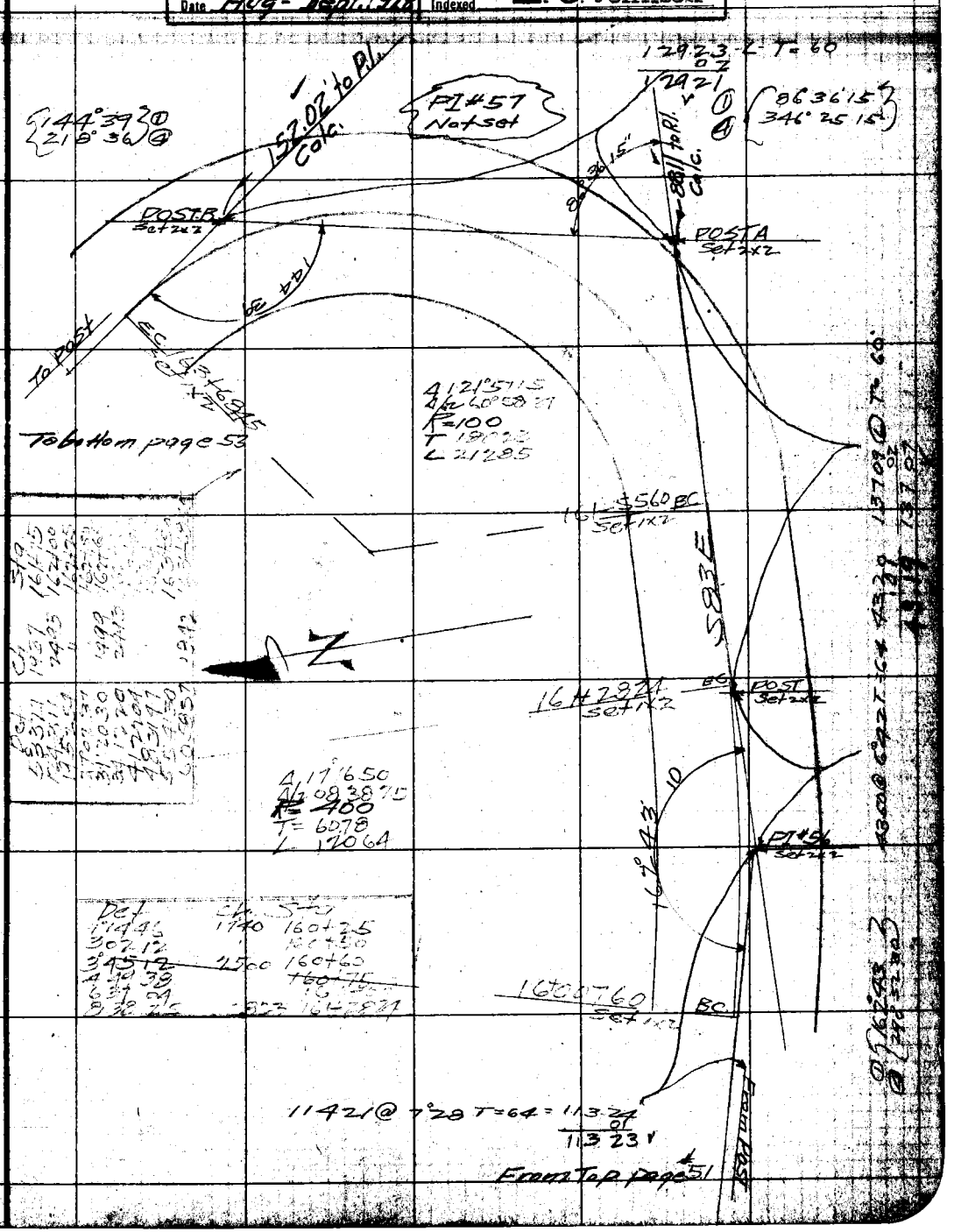

Note: ANY ADDITIONS OR CHANGES ON THIS SHEET MUST BE MADE OR CIRCLED IN Red. WITH DATE AND NAME OF PERSON MAKING CHANGE.

Do not extend notes this side of this line

RETURN TO LOS ANGELES COUNTY SURVEYOR

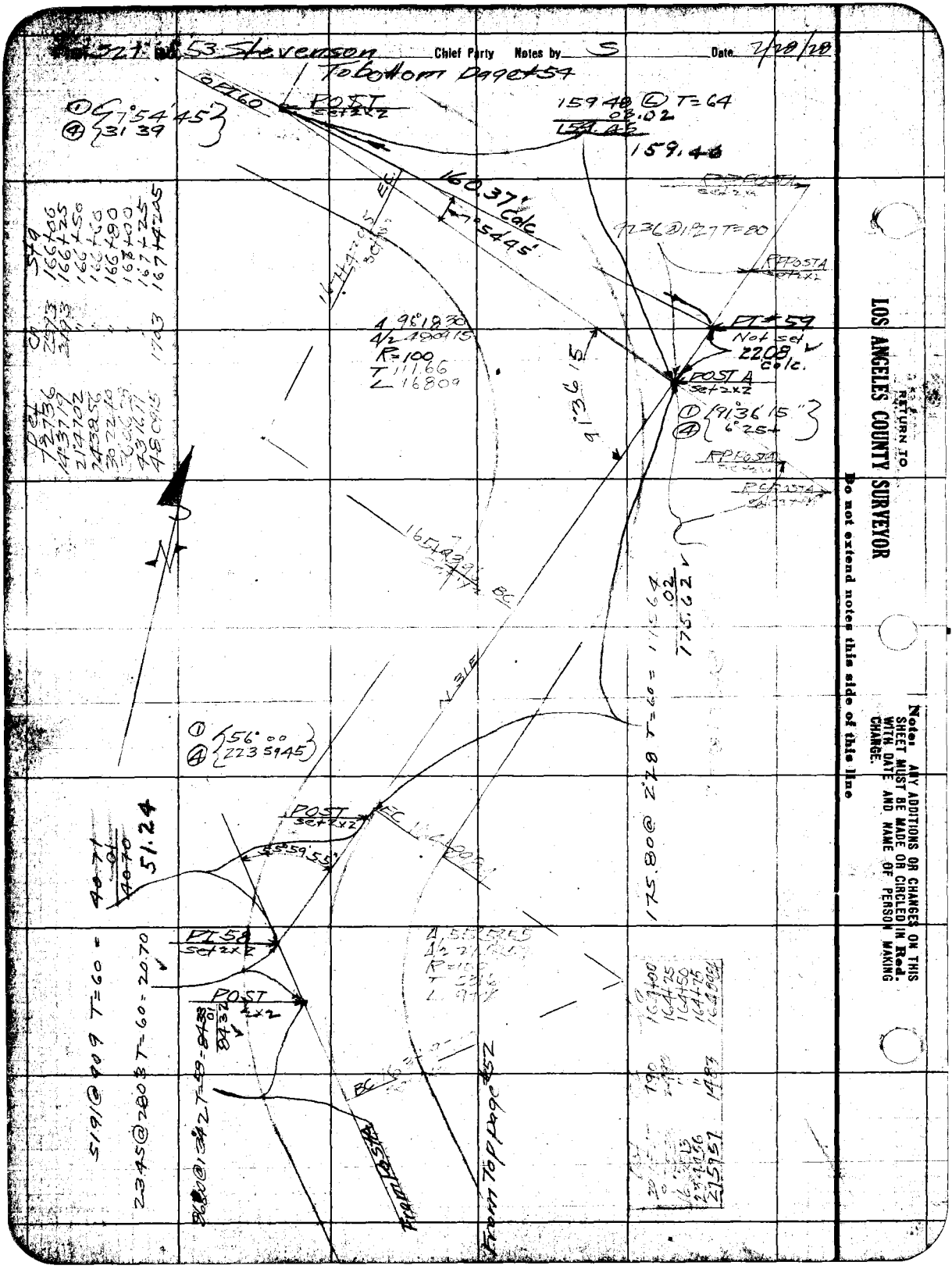

RETURN TO

LOS ANGELES COUNTY SURVEYOR

Do not extend notes this side of this line

Note: ANY ADDITIONS OR CHANGES ON THIS SHEET MUST BE MADE OR CIRCLED IN **Red.** WITH DATE AND NAME OF PERSON MAKING CHANGE.

Date 2/28/28 Notes by S Chief Party Stevenson F. B. 327 Pg. 54

Planned by [illegible]	[illegible]
Date [illegible] July-1928	Location Glendora Mt Road
Map No. B-194	Surveyed by Stevenson
Plotting C & D by [illegible]	Date [illegible]
Date Aug-Sept. 1928	Indexed A. C. Johnson

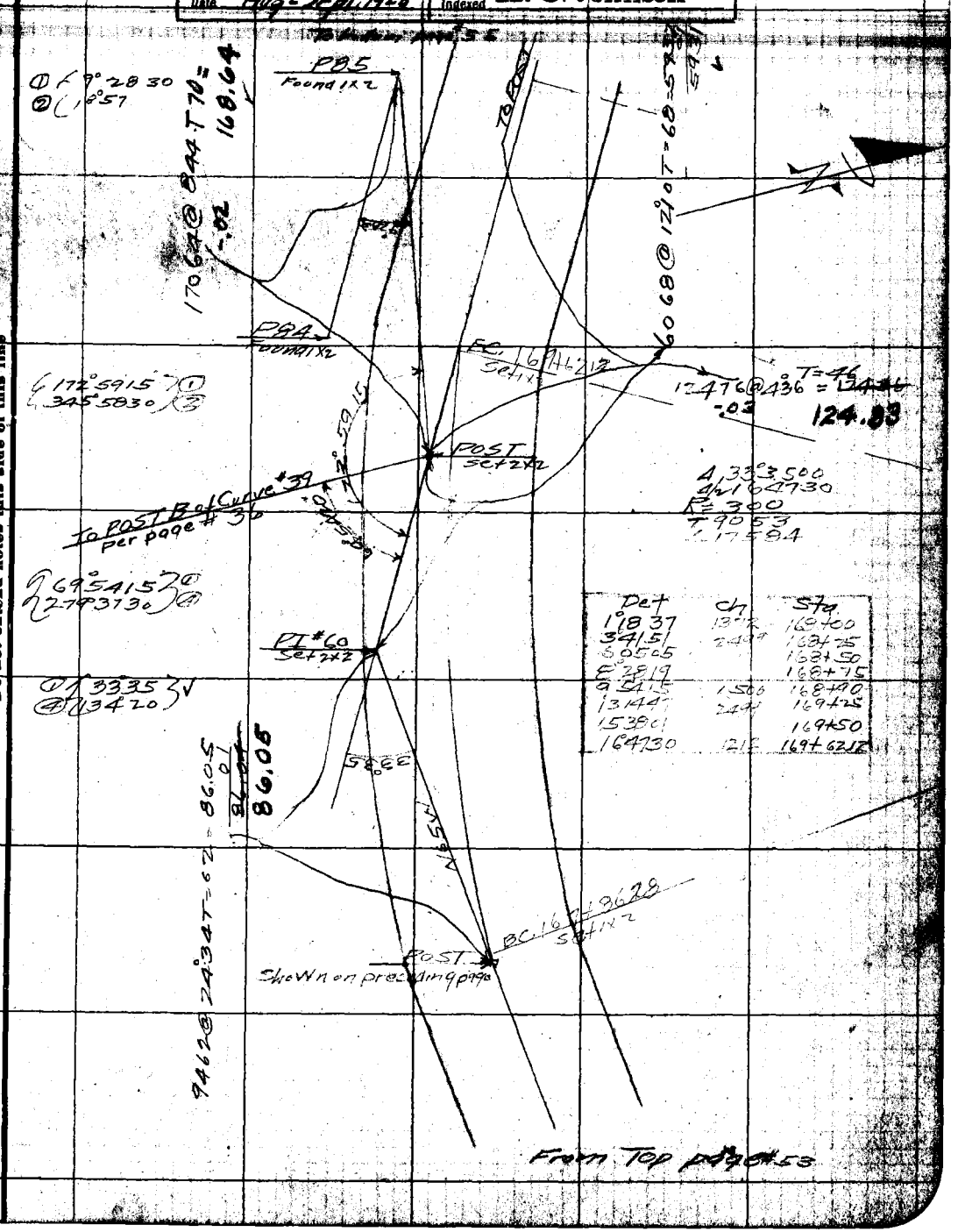

Det	Ch	Sta
1°18 37	13.72	168+00
34151	24.99	168+25
60505		168+50
8°2819		168+75
95415	1.500	168+90
131447	24.99	169+25
153801		169+50
164730	12.12	169+62.12

Notes: ANY ADDITIONAL [illegible] SHEET MUST BE [illegible] WITH DATE AND [illegible] CHANGE.

RETURN TO LOS ANGELES COUNTY SURVEYOR

Do not extend notes this side of this line

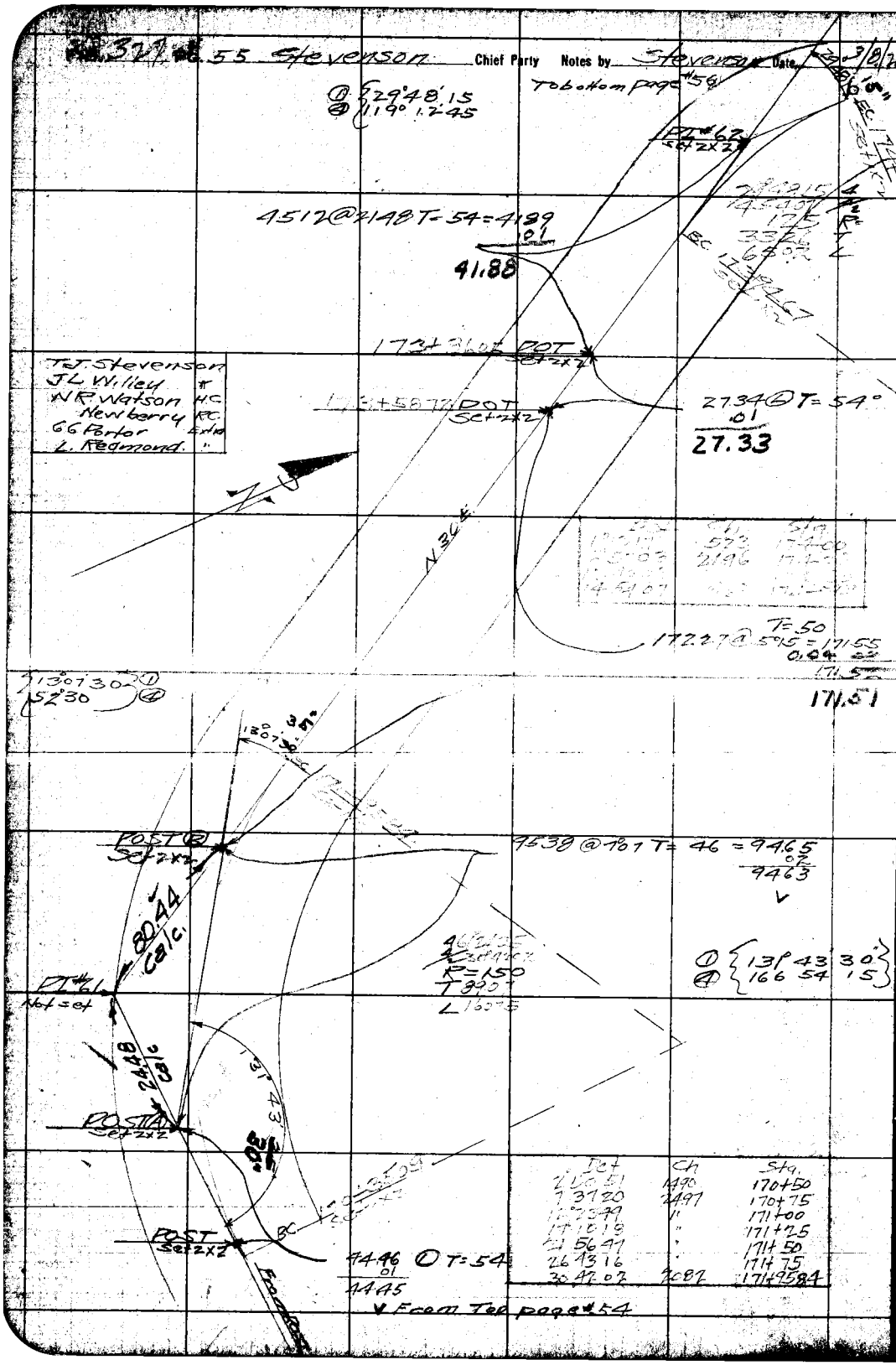

Det	Ch	Sta.
2 50 51	1490	170+50
7 37 20	2497	170+75
12 23 49	"	171+00
17 10 19	"	171+25
21 56 47	"	171+50
26 43 16	"	171+75
30 42 02	2082	171+95.84

RETURN TO
LOS ANGELES COUNTY SURVEYOR
Do not extend notes this side of this line

Note: ANY ADDITIONS OR CHANGES ON THIS SHEET MUST BE MADE OR CIRCLED IN Red. WITH DATE AND NAME OF PERSON MAKING CHANGE.

Date 3/8/28 Notes by S Chief Party Stevenson F. B. 327 PG. 56

Plotted by [illegible]	W. O. No. 266
Date July - 1928	Location Glendora Mt Road
Map No. B-194	Surveyed by Stevenson
Plotting C'k'd by [illegible]	Date 3/8/28
Date Aug. Sept. 1928	Indexed A. C. Johnson

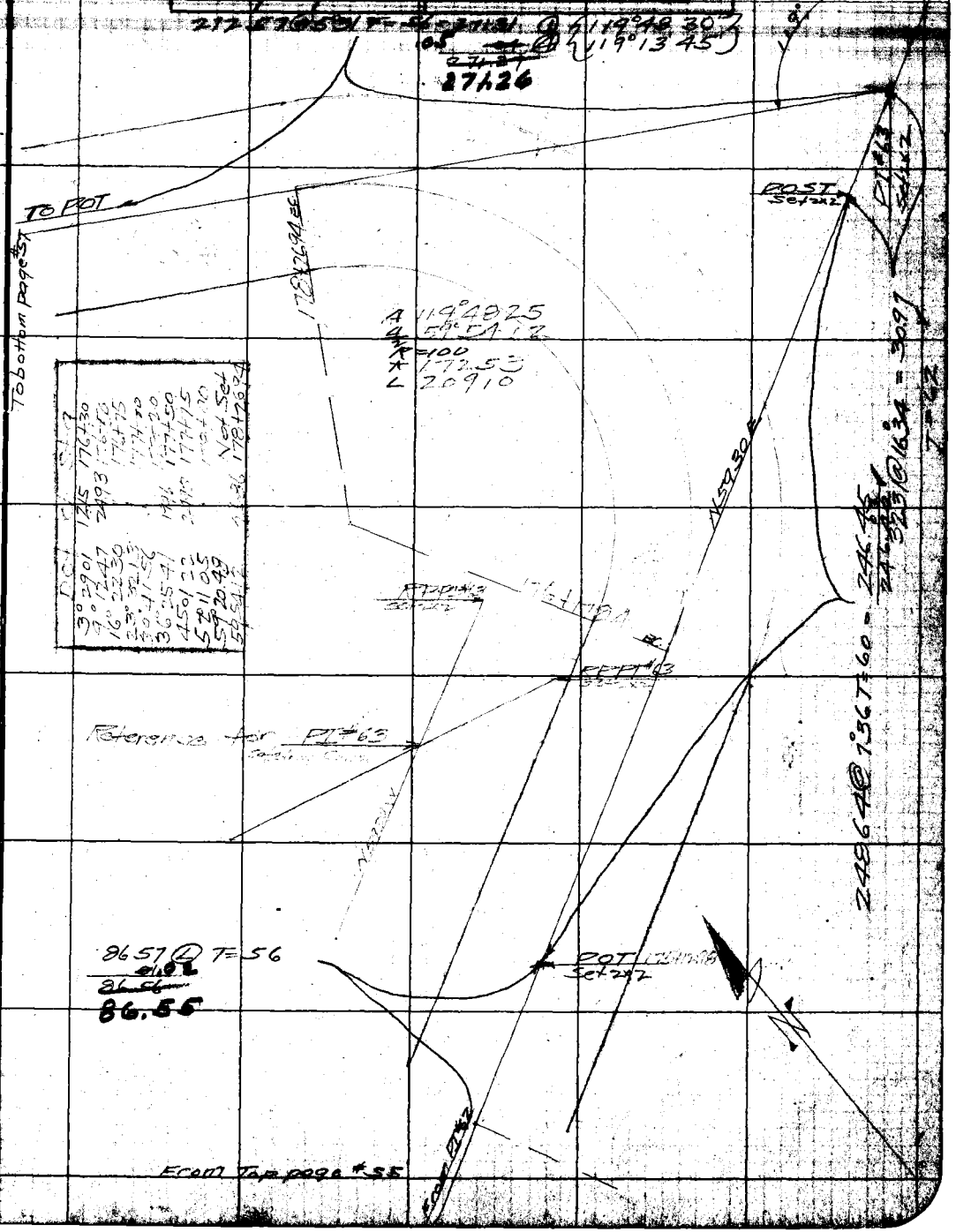

Note: ANY ADDITIONS OR CHANGES ON THIS SHEET MUST BE MADE OR CIRCLED IN Red. WITH DATE AND NAME OF PERSON MAKING CHANGE.

RETURN TO LOS ANGELES COUNTY SURVEYOR

Do not extend notes this side of this line

Book 327 Pg. 57 Stevenson Chief Party Notes by S Date 3/28/28

To bottom page 58

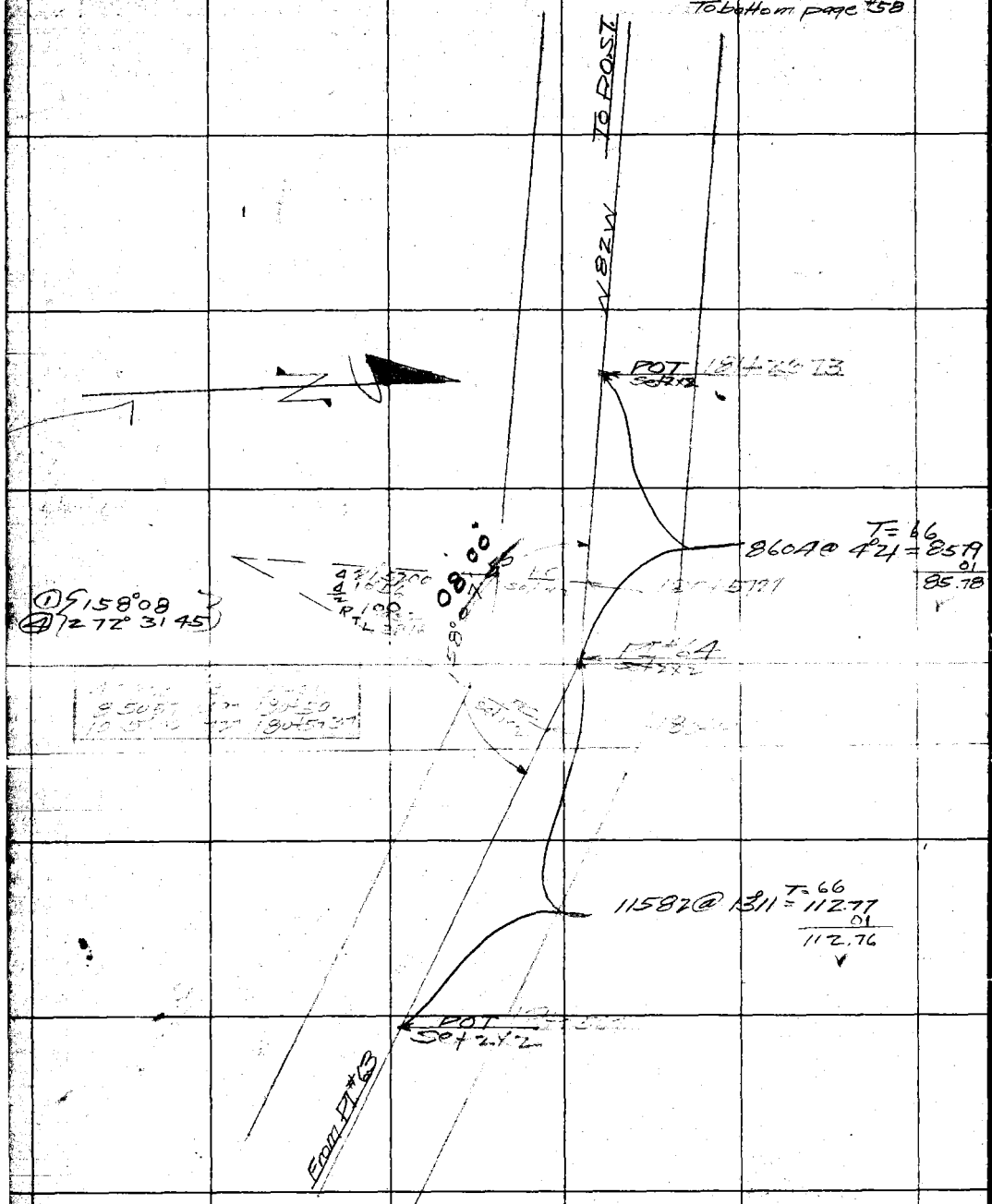

From Top page 56

RETURN TO
LOS ANGELES COUNTY SURVEYOR
Do not extend notes this side of this line

Notes: ANY ADDITIONS OR CHANGES ON THIS SHEET MUST BE MADE OR CIRCLED IN Red. WITH DATE AND NAME OF PERSON MAKING CHANGE.

Date: 3/9/28 Notes by S Chief Party Stevenson F. B. 327 PG. 58

Planned by [illegible]	W. O. No. 766
Date July - 1928	Location Glendora Mt Road
Map No. B - 194	Surveyed by Stevenson
Planning [illegible]	Date 3/9/28
Date Aug - Sept. 1928	Indexed A. C. Johnson

RETURN TO LOS ANGELES COUNTY SURVEYOR

Notes: ANY ADDITIONS OR CHANGES ON THIS SHEET MUST BE MADE OR CIRCLED IN Red. WITH DATE AND NAME OF PERSON MAKING CHANGE.

Do not extend notes this side of this line

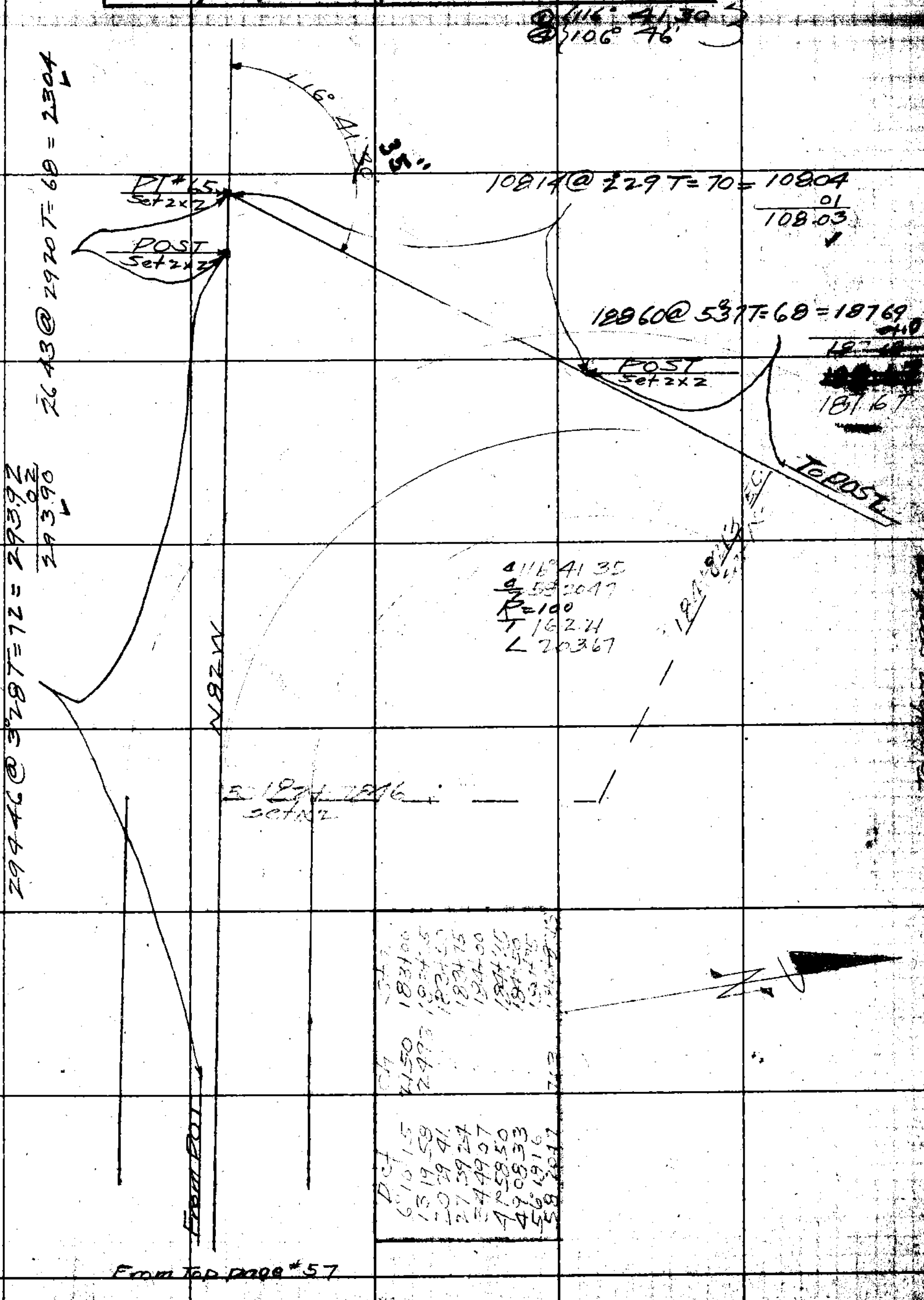

F.B. 27 Pg. 59 Stevenson Chief Party Notes by S Date 3/8/28

To bottom page #60

Det	Ct	Sta
4 11 28	1462	188+25
11 2 11	2493	188+50
18° 30 54	1	188+75
22 48 40	1499	189+00
25 40 31	10.00	189+00
31 13 17	1932	189+135

To BOT

189+135 EC

4 6 37 6 35
4 31 13 17.5
R=100
T 6061
L 6878

25"

PT #67
Set 2x2

① 117° 33 15
② 110° 13 15

13200 ① T=56°
02
131.98

N67E

POST
Set 2x2

① 32° 16 30
② 129° 06 30

40"

77.20
01
77.19

PT #66
Set 2x2

4
4
R=27.5
T
L

POST.
Set 2x2

5240 @ 1921 T=48 = 4944
4943

From POST

= 185+85.4 Ahead

Equation
(S)

From Top page #58

RETURN TO
LOS ANGELES COUNTY SURVEYOR

Do not extend notes this side of this line

Note: ANY ADDITIONS OR CHANGES ON THIS SHEET MUST BE MADE OR CIRCLED IN Red. WITH DATE AND NAME OF PERSON MAKING CHANGE.

Date 3/10/28 Notes by S Chief Party Stevenson F. B. 327 PG. 62

Drawn by Drew Calkins	W. O. No. 766 R. S. O. No.
Date July - 1928	Location Glendora Mtn Road
Map No. B-194	Surveyed by Stevenson
Plotting Checked by Drew Calkins	Date 3/10/28
Date Aug-Sept. 1928	Indexed R. C. Johnson

To bottom page #61

Notes: ANY ADDITIONS OR CHANGES ON THIS SHEET MUST BE MADE OR CHECKED IN Red, WITH DATE AND NAME OF PERSON MAKING CHANGE.

Do not extend notes this side of this line

RETURN TO LOS ANGELES COUNTY SURVEYOR

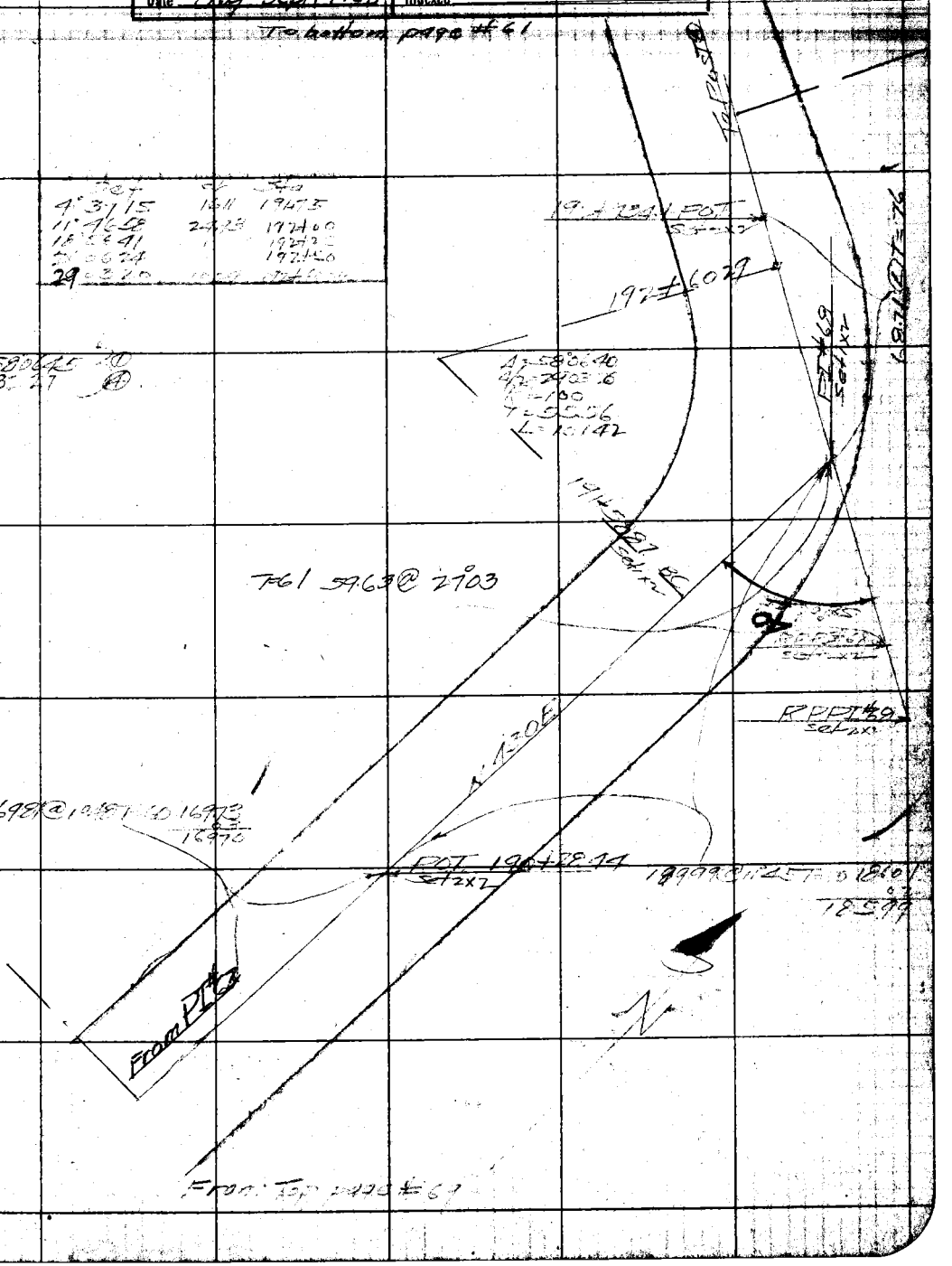

PG. 61 Steverson Chief Party Notes by S Date

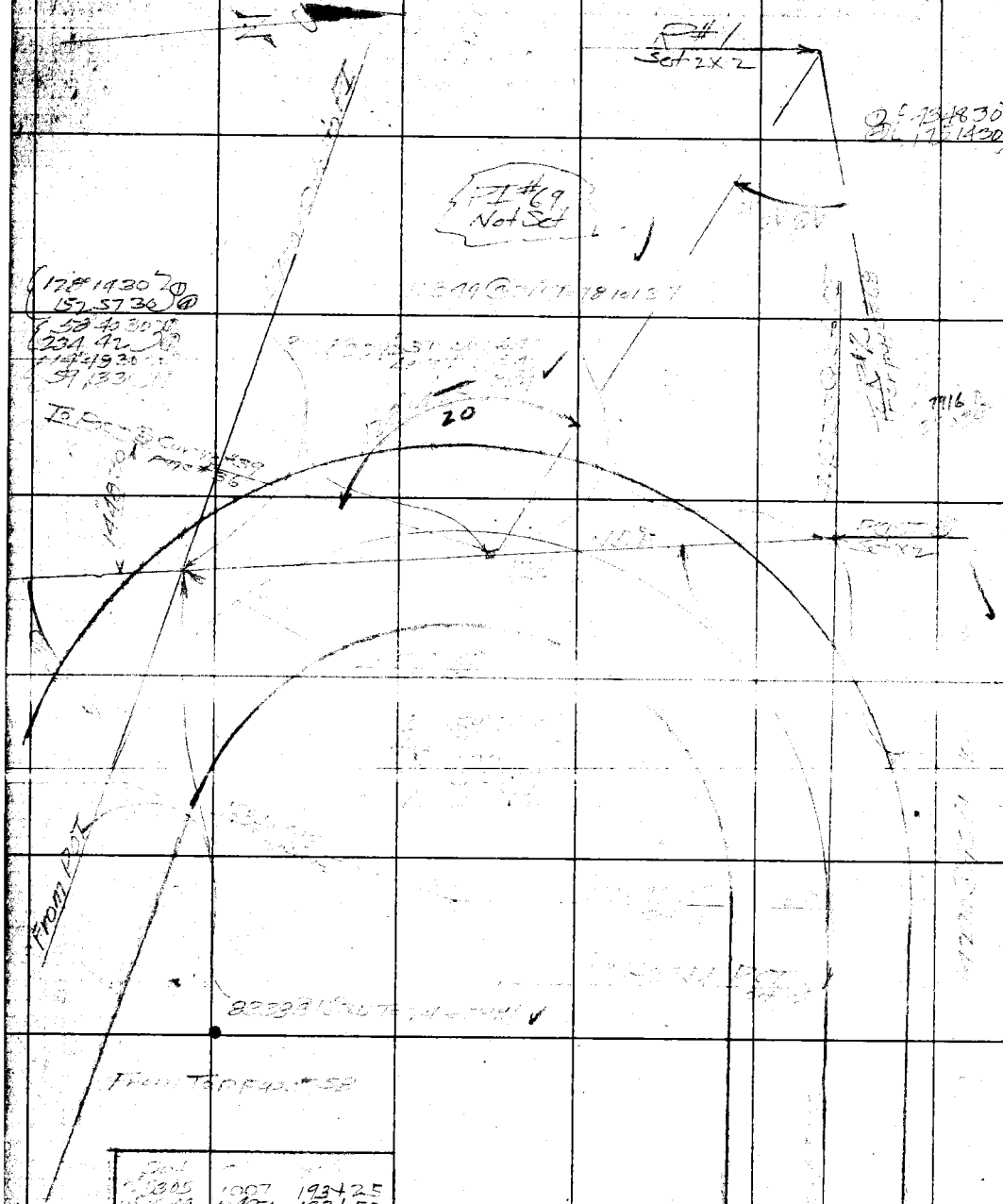

305	1007	193+25
[illegible]	2493	193+50
1		193+75
[illegible]		194+00
31°31'51		194+25
35 44 45	1499	194+40
45 51 23	3440	194+75
53°01'06	2493	195+00
60 10 47		195+25
67 20 32		195+50
74 30 15		195+75
79 42 15	1813	195+73 15

194+50 [illegible]

RETURN TO
LOS ANGELES COUNTY SURVEYOR

Do not extend notes this side of this line

Note: ANY ADDITIONS OR CHANGES ON THIS SHEET MUST BE MADE OR CIRCLED IN Red. WITH DATE AND NAME OF PERSON MAKING CHANGE.

Date _____ Notes by S Chief Party Stevenson F. B. 327 Pg. [illegible]

Plotted by Drew-Collins	W. O. No. 766 A. S. O. No.
Date July-1928	Location Glendora Mt Road
Map No. B-194	Surveyed by Stevenson
Plotting Chk'd by Drew-Collins	Date 3/18/29
Date Aug-Sept. 1928	Indexed K. C. Johnson

Set 2x2 200+09.17

432°16.05
4 16 05 02½
R=600
T 173.57
L 337.91

Det	Ch	Sta
1°22.26	7874	197+00
3°45.34	4999	197+50
6°08.48	"	198+00
8°32.02	"	198+50
10°55.16	"	199+00
12°06.53	2500	199+25
13°18.30	"	199+50
14°01.30	1500	199+65
15°41.44	3500	200+00
16°08.02	9.17	200+09.17

To POS

22620 @ 7°42 T=60 = [illegible]

14°44
230 55 30

147°43 55

PT #70
Set 2x2

57.45

215.32

21542 @ 1°30 T=66 = 215.35

196+71.26
Set 2x2

From POT

From Top page #61

Note: ANY ADDITIONS OR CHANGES ON THIS SHEET MUST BE MADE OR CIRCLED IN Red. WITH DATE AND NAME OF PERSON MAKING CHANGE.

RETURN TO:
LOS ANGELES COUNTY SURVEYOR

Do not extend notes this side of this line

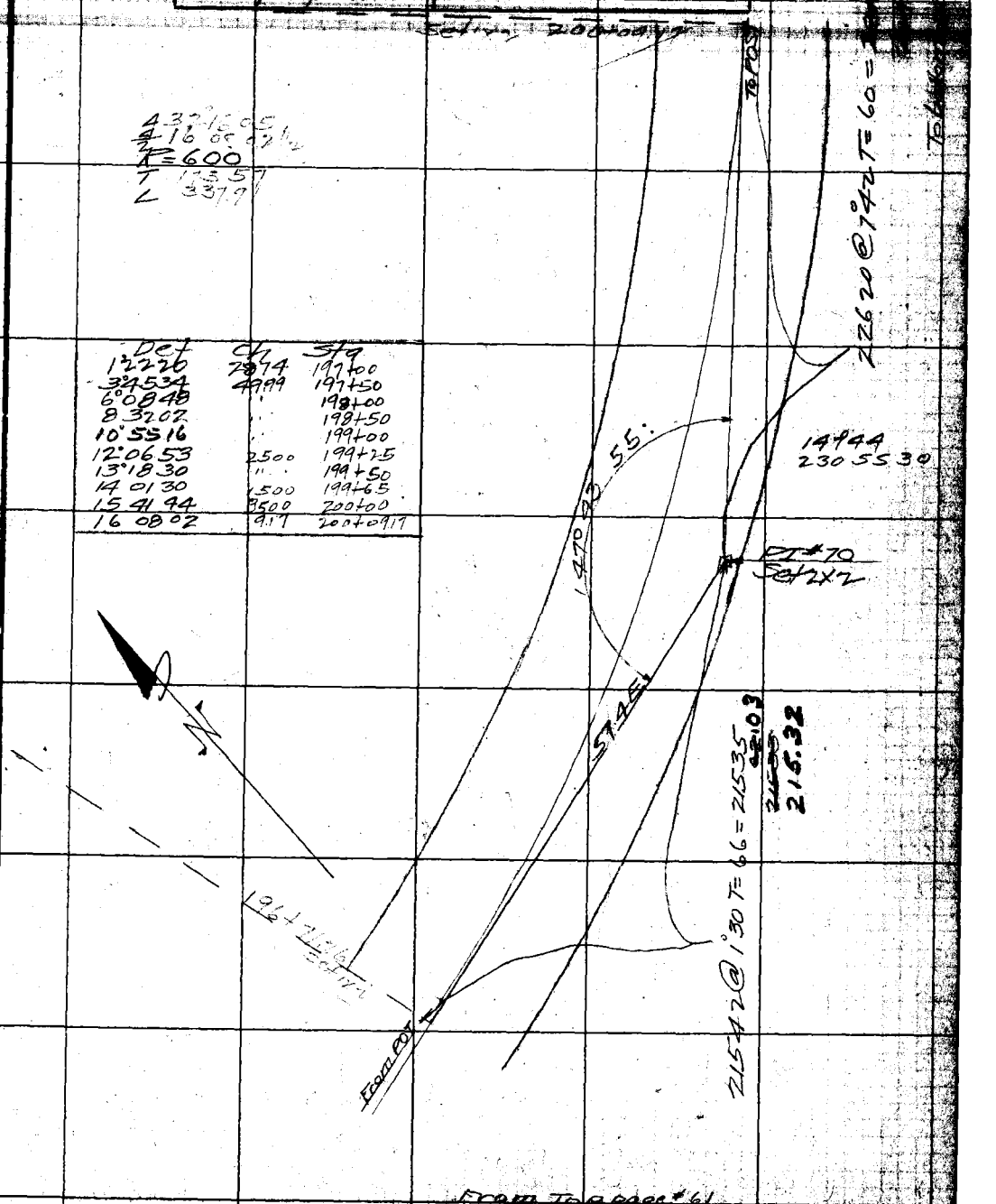

[illegible] 63 Stevenson Chief Party Notes by S Date 3/11/28

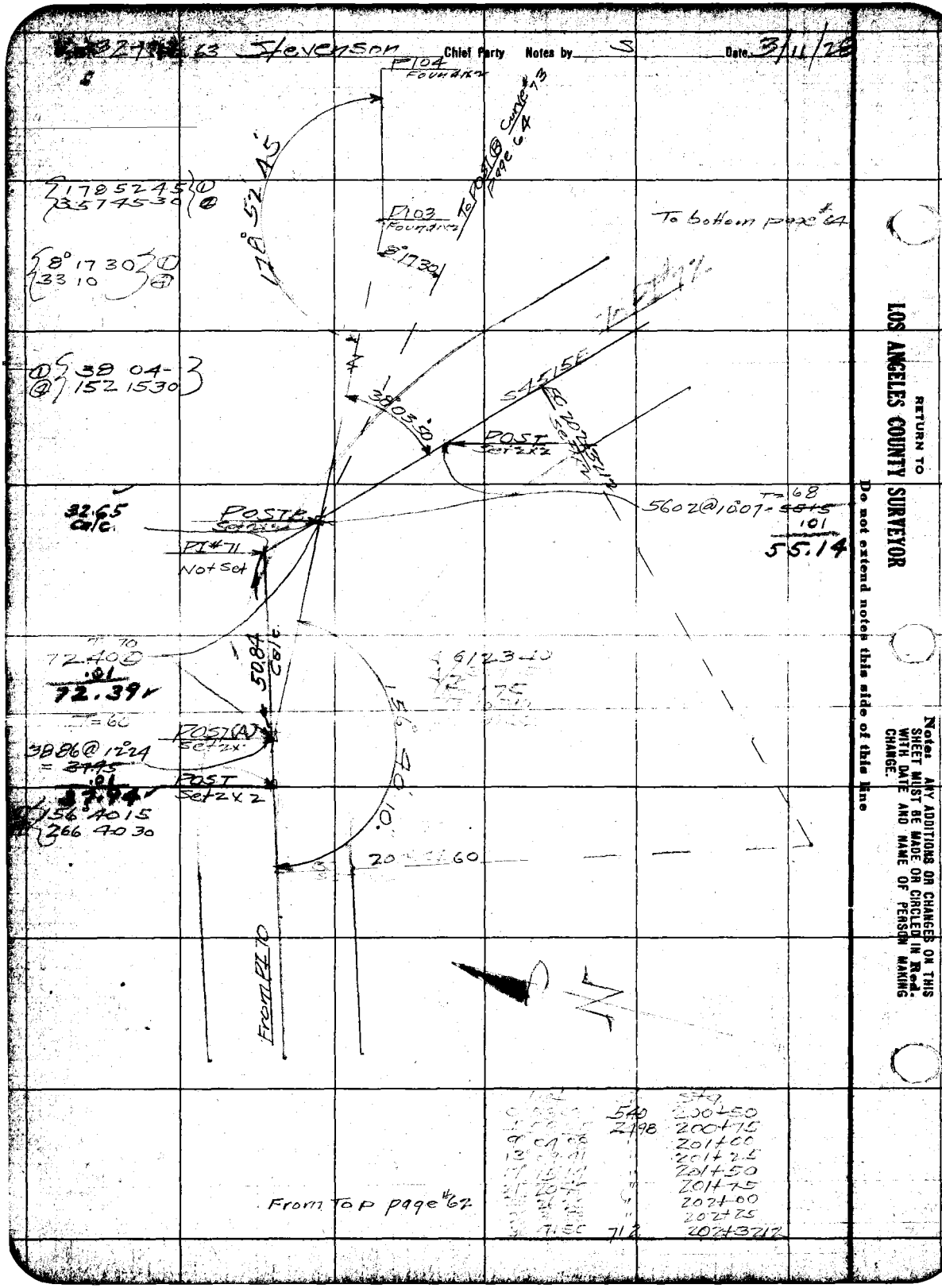

RETURN TO
LOS ANGELES COUNTY SURVEYOR

Do not extend notch this side of this line

Notes: ANY ADDITIONS OR CHANGES ON THIS SHEET MUST BE MADE OR CIRCLED IN Red. WITH DATE AND NAME OF PERSON MAKING CHANGE.

Date 3/11/28 Notes by S Chief Party F. B. 327 PG. 6

Plotted by Bruce Collins	W. O. No. 766
Date July-1928	Location Glendora Xst Road
Map No. B-194	Surveyed by
Plotting C'd by Bruce Collins	Date 3/11/28
Date Aug-Sept. 1928	Indexed A. C. Johnson

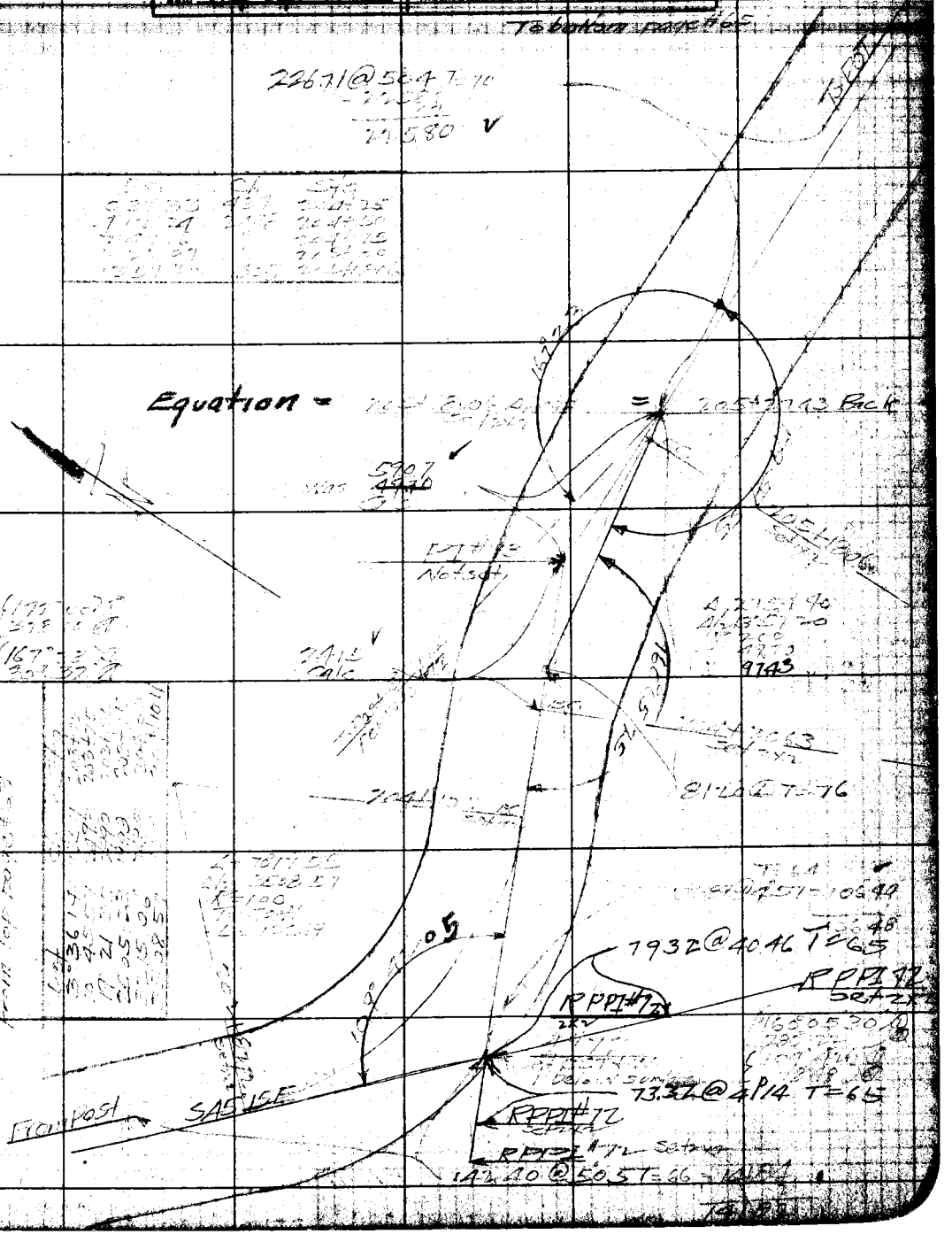

Notes: ANY ADDITIONS OR CHANGES ON THIS SHEET MUST BE MADE OR CIRCLED IN Red. WITH DATE AND NAME OF PERSON MAKING CHANGE.

Do not extend notes this side of this line

RETURN TO

LOS ANGELES COUNTY SURVEYOR

F.B. 2775 Pg. 65 Stevenson Chief Party Notes by S Date 3/11/78

To bottom page 66



RETURN TO

LOS ANGELES COUNTY SURVEYOR

Do not extend notes this side of this line

Note: ANY ADDITIONS OR CHANGES ON THIS SHEET MUST BE MADE OR CIRCLED IN Red. WITH DATE AND NAME OF PERSON MAKING CHANGE.

Date 3/11/28 Notes by S Chief Party Stevenson F. B. 327 PG. 66

Plotted by [illegible] Calkins	W. O. No. 766
Date July-1928	Location Glendora Mt Road
Map No. B-194	Surveyed by Stevenson
Plotting C'k'd by [illegible] Calkins	Date [illegible]
Date Aug-Sep. 1928	Indexed A. C. Johnson

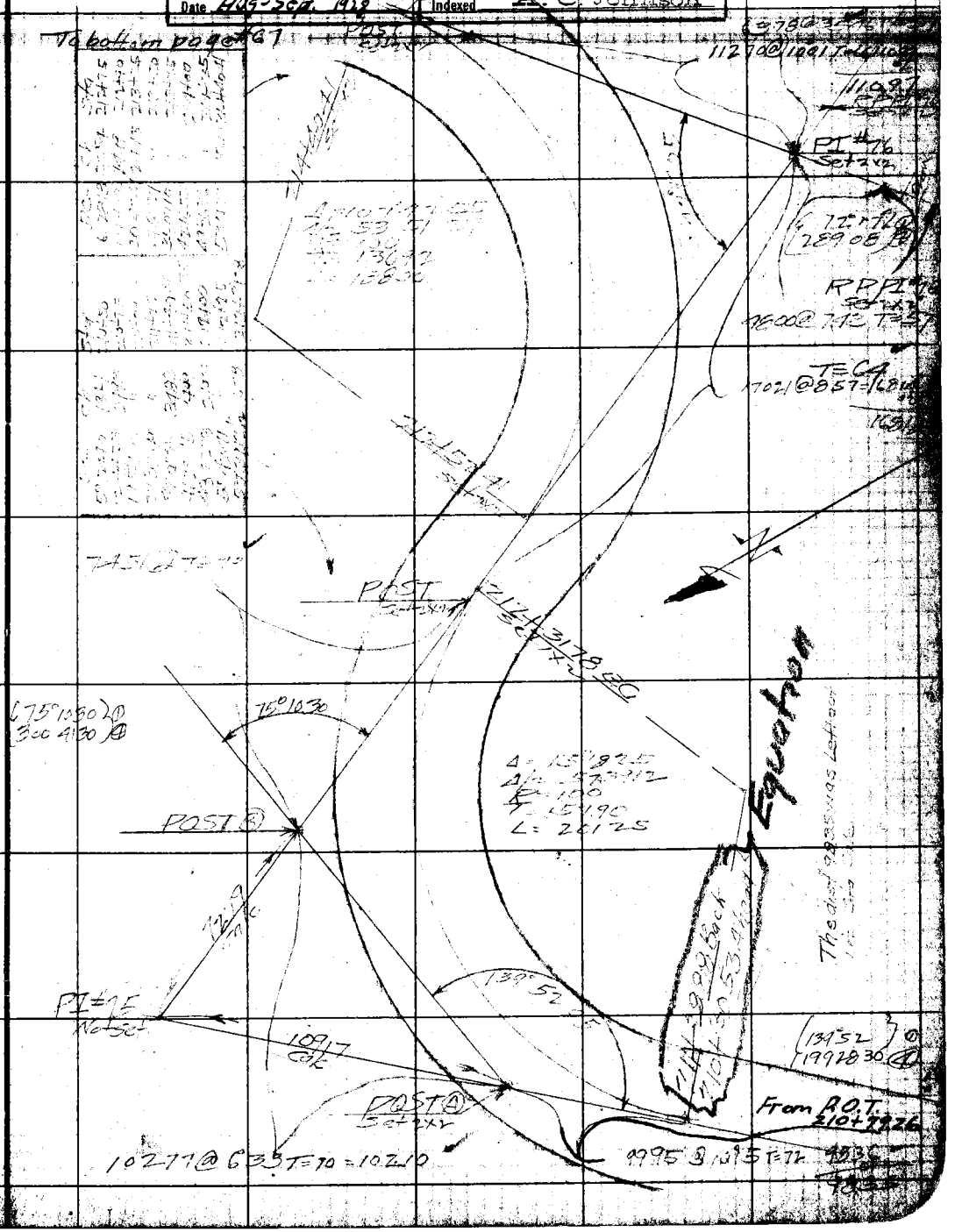

Note: ANY ADDITIONS OR CHANGES ON THIS SHEET MUST BE MADE OR CIRCLED IN Red. WITH DATE AND NAME OF PERSON MAKING CHANGE.

RETURN TO

LOS ANGELES COUNTY SURVEYOR

Do not extend notes this side of this line

F.B. 71 Pg. 61 Stevenson Chief Party Notes by S Date 3/15/29

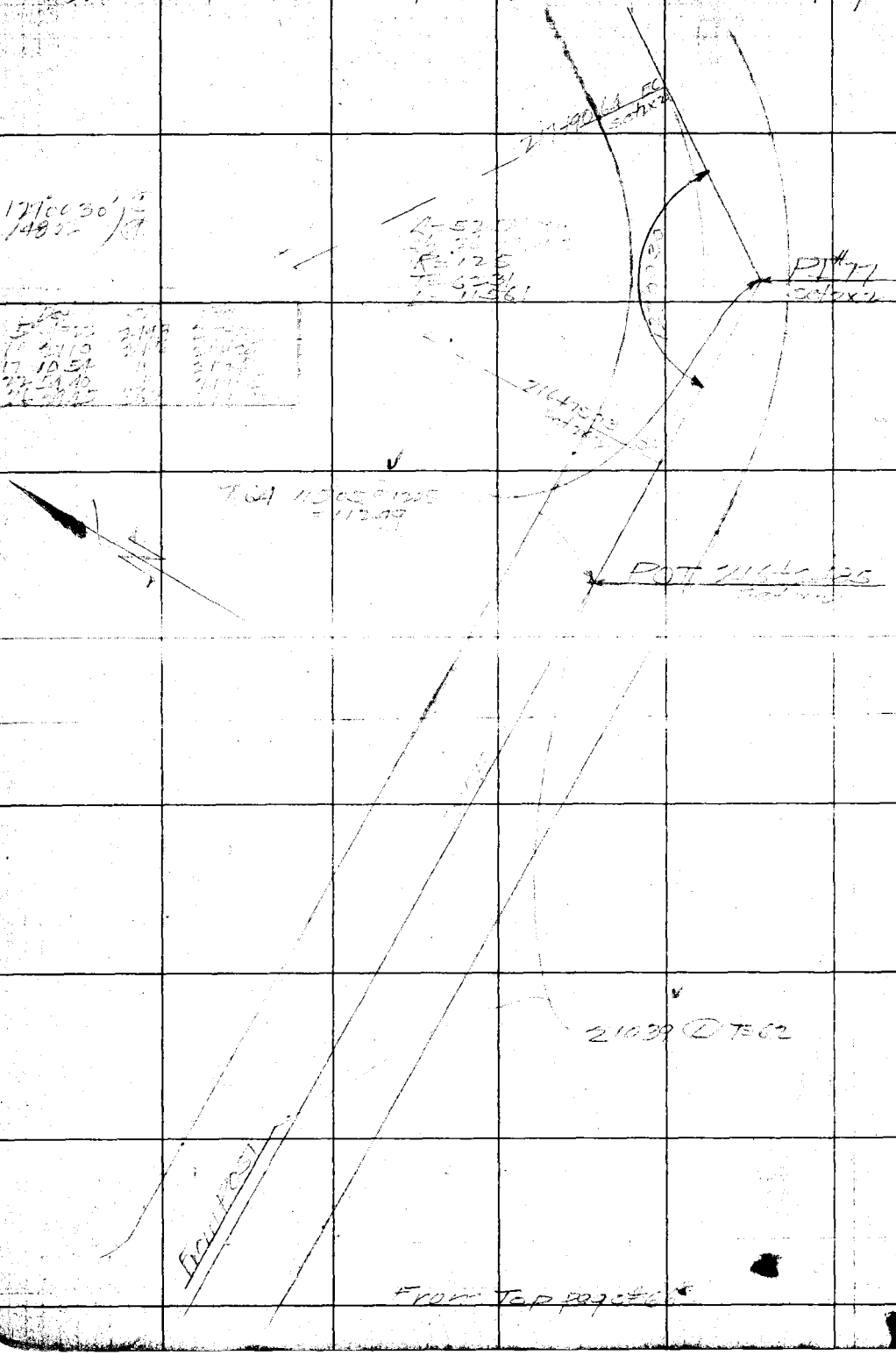

RETURN TO
LOS ANGELES COUNTY SURVEYOR

Do not extend notes this side of this line

Notes: ANY ADDITIONS OR CHANGES ON THIS SHEET MUST BE MADE OR CIRCLED IN Red. WITH DATE AND NAME OF PERSON MAKING CHANGE.

Date 4/7/28 Notes by S Chief Party Stevenson F. B. 327 Pg. 68

Plotted by [illegible]	[illegible]
Date July - 1928	Location [illegible]
Map No. 8-194	Surveyed by [illegible]
Plotting C & D by [illegible]	Date [illegible]
Date July - Aug - 1928	Indexed [illegible]

Pages 68-82
Slope & temperature reductions checked by C.L. Keagle 4-16-28

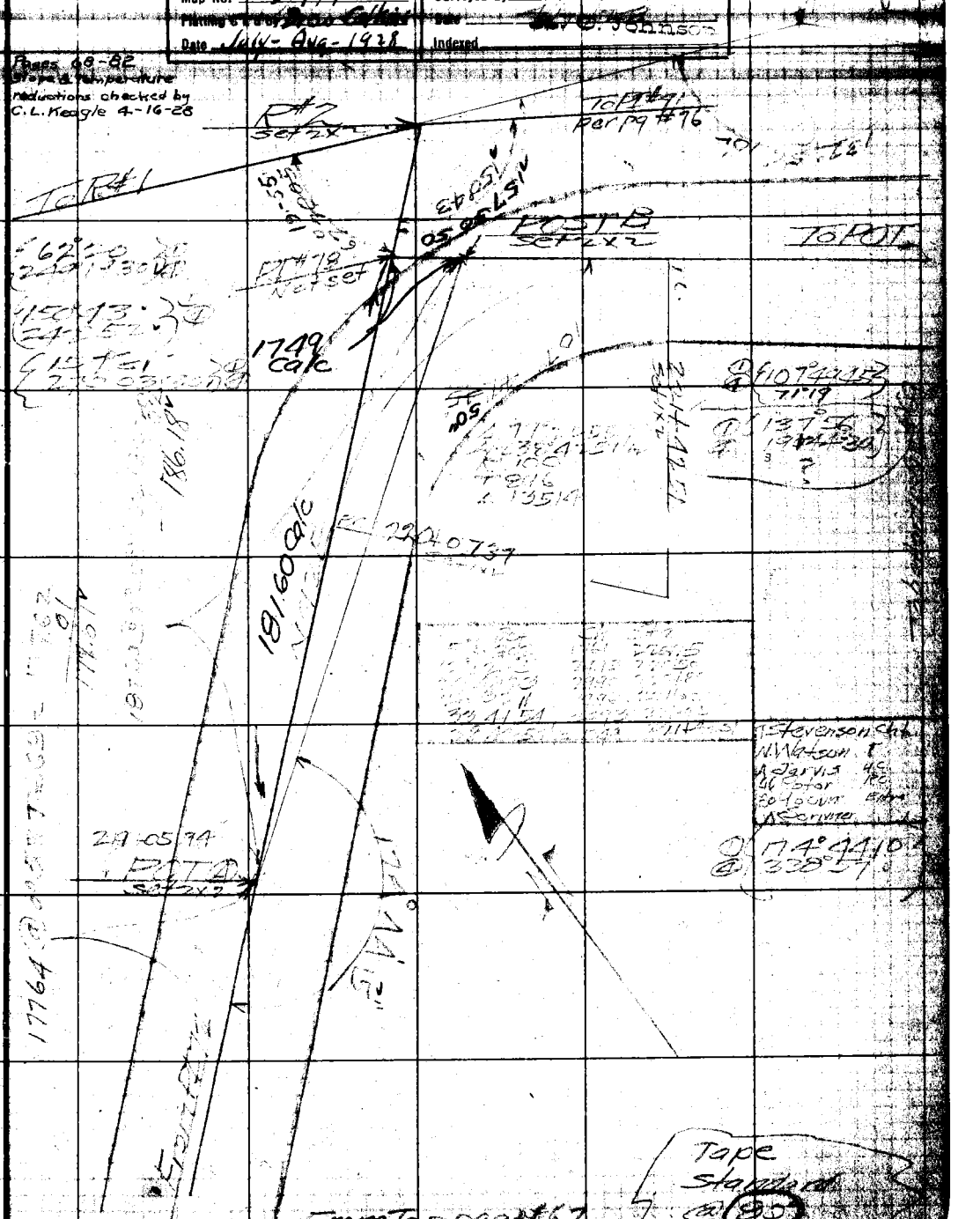

Note: ANY ADDITIONS OR CHANGES ON THIS SHEET MUST BE MADE OR CIRCLED IN Red. WITH DATE AND NAME OF PERSON MAKING CHANGE.

RETURN TO
LOS ANGELES COUNTY SURVEYOR

Do not extend notes this side of this line

F.B. 27 PG. 69 Stevenson Chief Party Notes by S Date 4/7/78

To bottom page #70

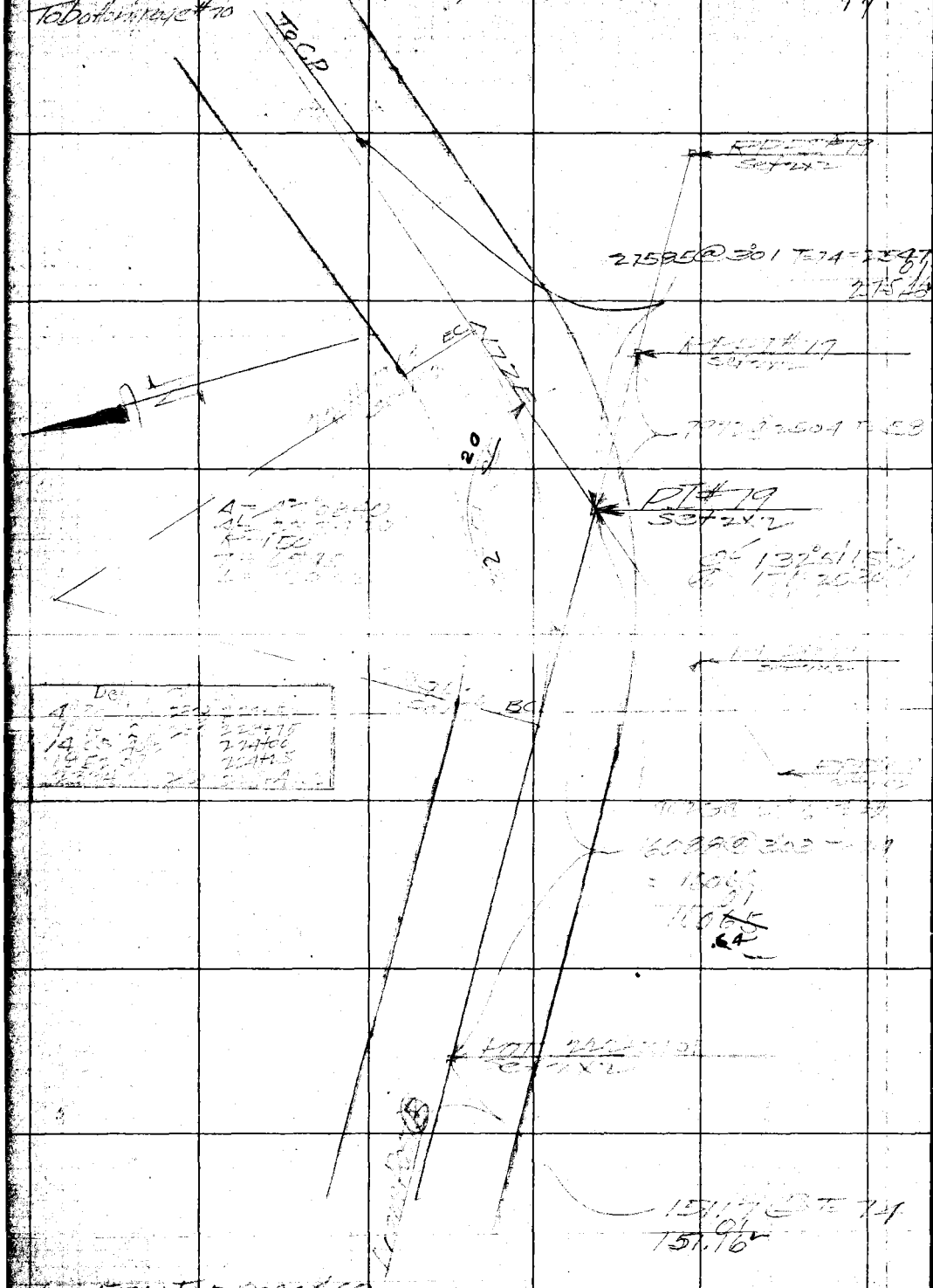

From Top page #68

RETURN TO

LOS ANGELES COUNTY SURVEYOR

Do not extend notes this side of this line

Note: ANY ADDITIONS OR CHANGES ON THIS SHEET MUST BE MADE OR CIRCLED IN Red. WITH DATE AND NAME OF PERSON MAKING CHANGE.

Date 4/7/28 Notes by S Chief Party Stevens F. B. 327 PG. 70

Platted by Rhoni - Calkins	W. O. No. 766 S. S. O. No.
Date July - 1928	Location Glendora
Map No. B-194	Surveyed by Stevenson
Platting Ch'd by Rhoni - Calkins	Date 4/7/28
Date Aug - Sept. 1928	Indexed A. C. Johnson

...ANGES ON THIS
...CLED IN Red.
...ERSON MAKING
[redacted]
SH... WI... CH...

RETURN TO
LOS ANGELES COUNTY SURVEYOR
Do not extend notes this side of th...

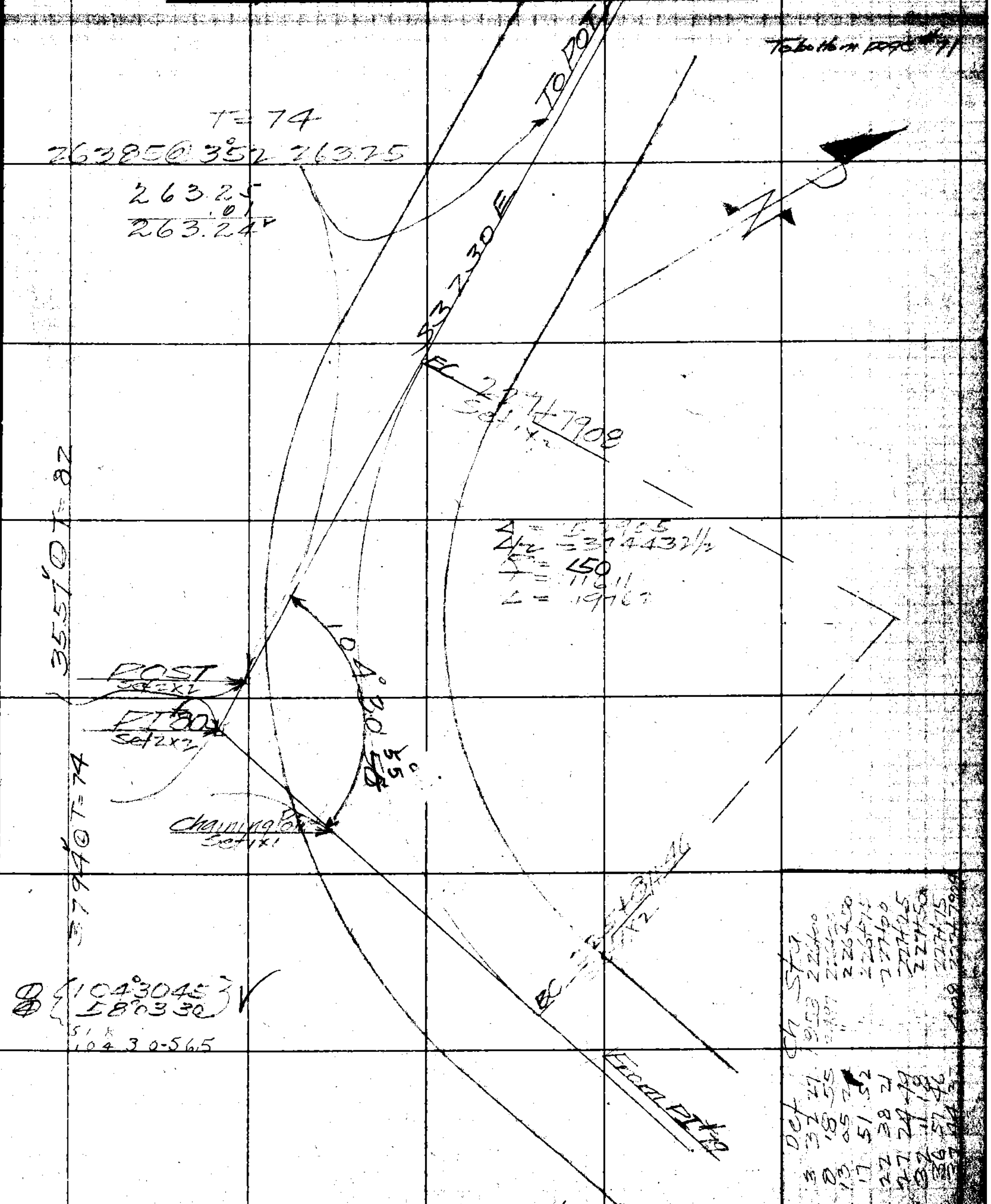

F.B. 327 Pg. 71 Stevenson Chief Party Notes by S Date 4/1/28

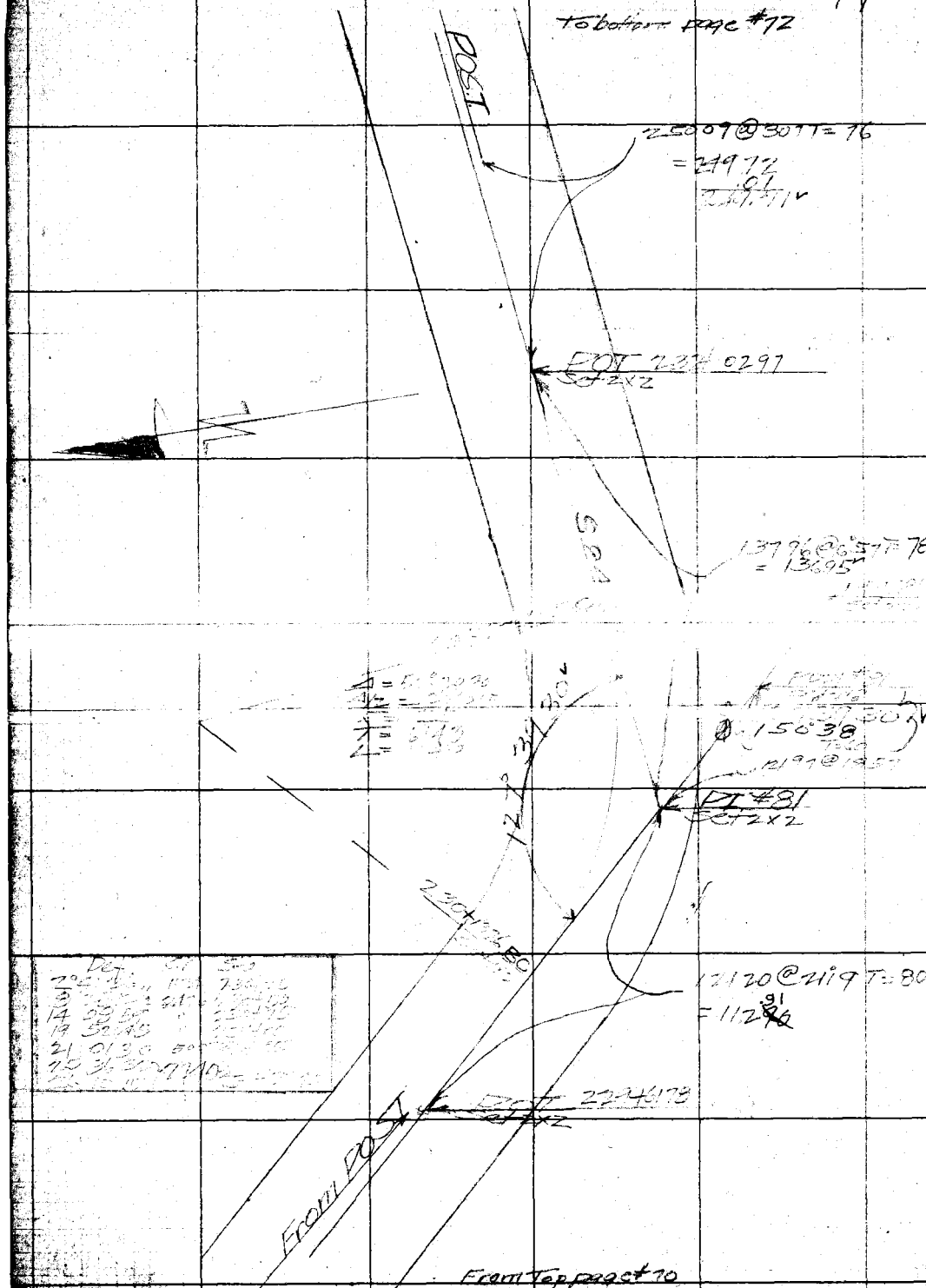

LOS ANG[redacted]EYOR

Note: ANY ADDITIONS OR CHANGES ON THIS SHEET MUST BE MADE OR CIRCLED IN Red. WITH DATE AND NAME OF PERSON MAKING CHANGE.

extend notes this side of this line

Date 4/1/28 Notes by S Chief Party Stevenson F. B. 327 Pg. 72

Plotted by Drew-Calkins	W. O. No. 766 B. S. O. No.
Date July-1928	Location Glendora Mt Road
Map No. 8-194	Surveyed by Stevenson
Plotting C'k'd by Drew-Calkins	Date 4/1/28
Date Aug-Sept. 1928	Indexed A. C. Johnson

Det	Ch	Sta
3 4416	1630	236+25
9 2803	2496	236+50
12 5433	1499	236+65
15 1149	1000	236+75
20 5536	2496	237+00
26 3922	"	237+25
32 2309	"	237+50
33 4925	627	237+56.27

To bottom page #73

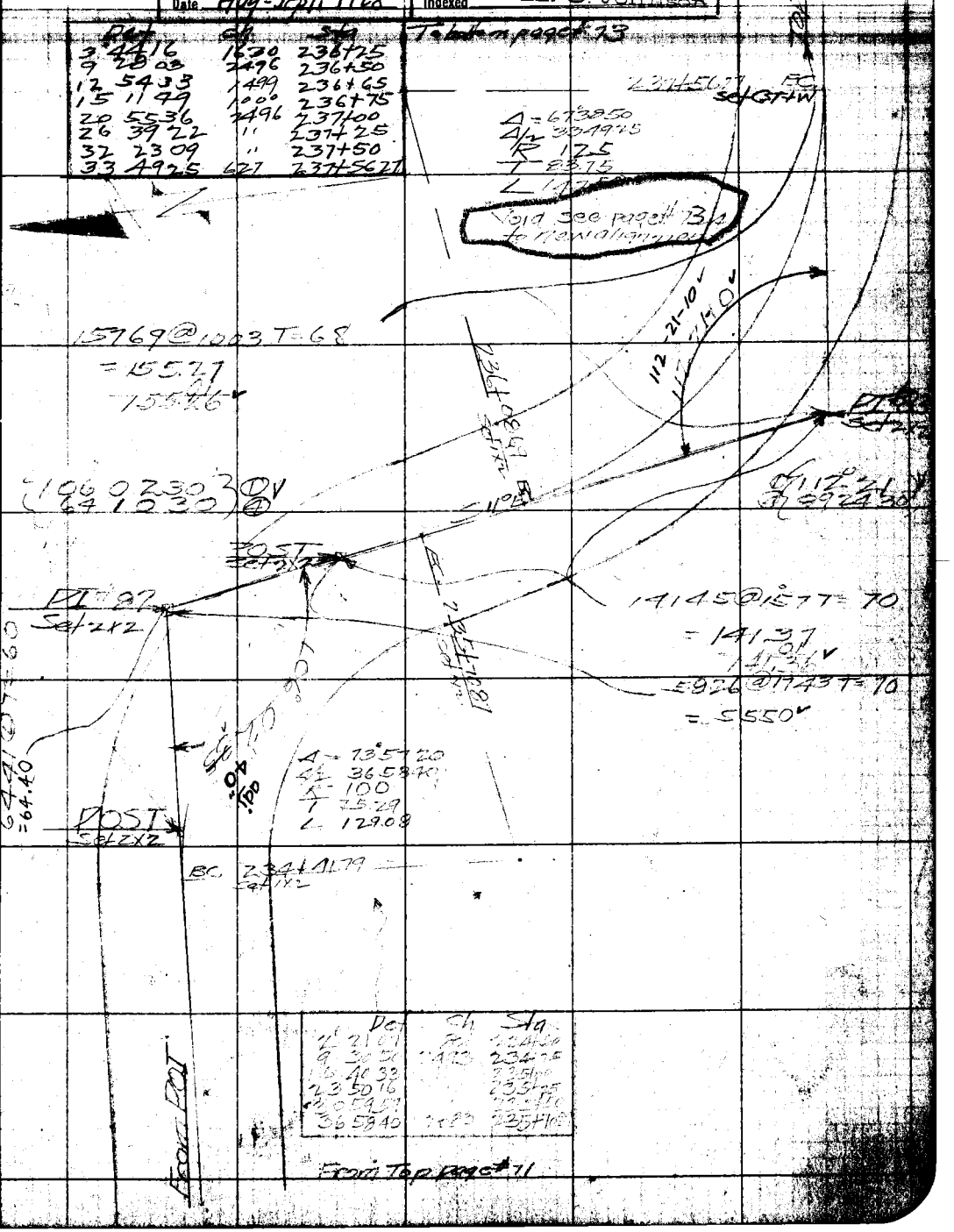

Det	Ch	Sta
2 21 07	[illegible]	234+50
9 30 50	2493	234+75
16 40 33		235+00
23 50 16		235+25
30 59 57		235+50
36 58 40	[illegible]	235+[illegible]

From Top page #71

Notes: ANY ADDITIONS OR CHANGES ON THIS SHEET MUST BE MADE OR CIRCLED IN Red. WITH DATE AND NAME OF PERSON MAKING CHANGE.

RETURN TO LOS ANGELES COUNTY SURVEYOR

Do not extend notes this side of this line

Bk. 377 Pg. 13 Stevenson Chief Party Notes by S Date 4/10/70

RETURN TO
LOS ANGELES COUNTY SURVEYOR
Do not extend notes this side of this line

Notes: ANY ADDITIONS OR CHANGES ON THIS SHEET MUST BE MADE OR CIRCLED IN Red. WITH DATE AND NAME OF PERSON MAKING CHANGE.

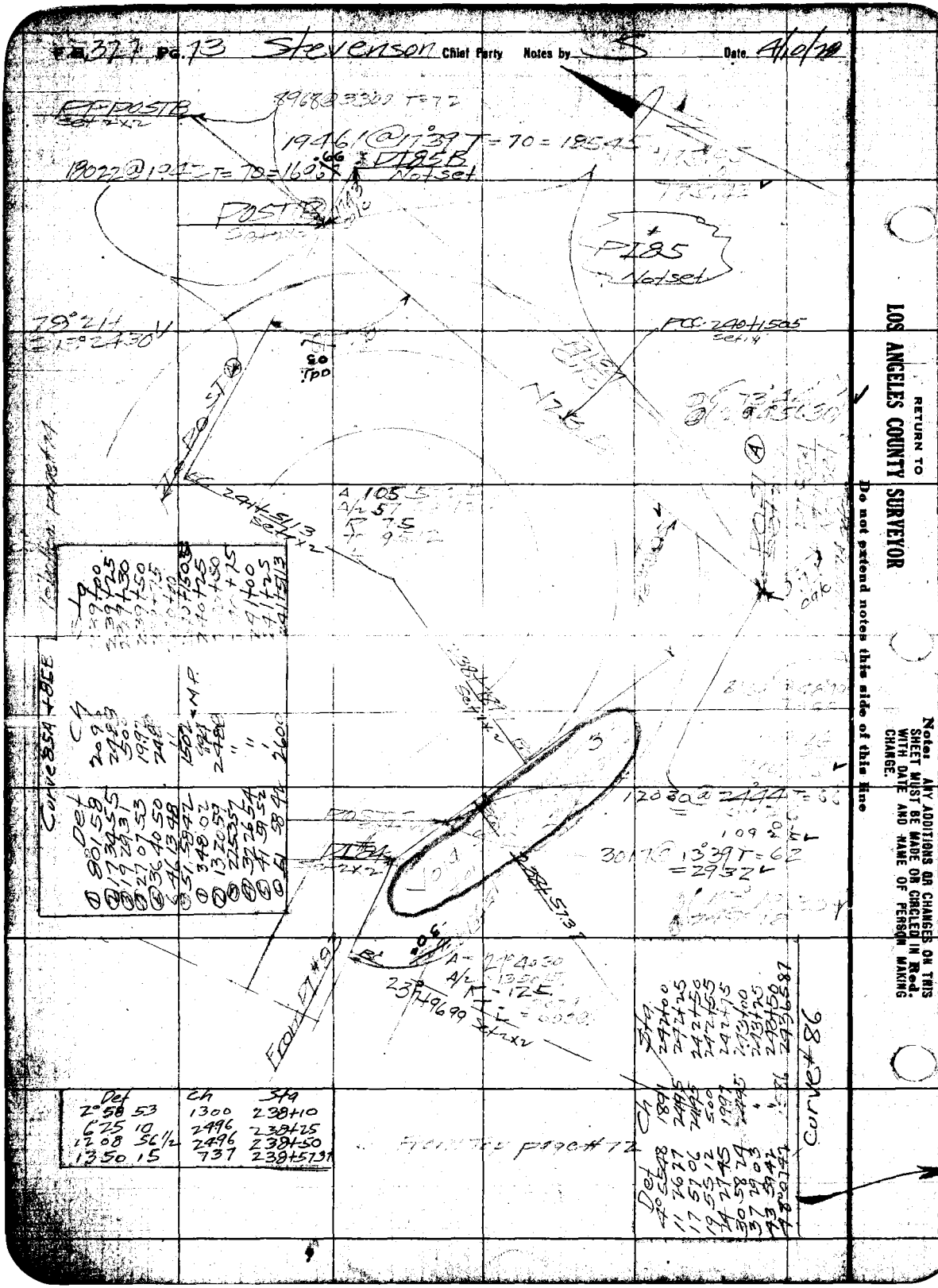

Date 3-20-29 Notes by S Chief Party Stevenson F. B. 327 Pg. 73A

Plotted by	W. O. No. 766
Date	Location Glendora Mt. #3
Map No.	Surveyed by Stevenson
Plotting C'k'd by	Date 3-20-29
Date	Indexed A. C. Johnson

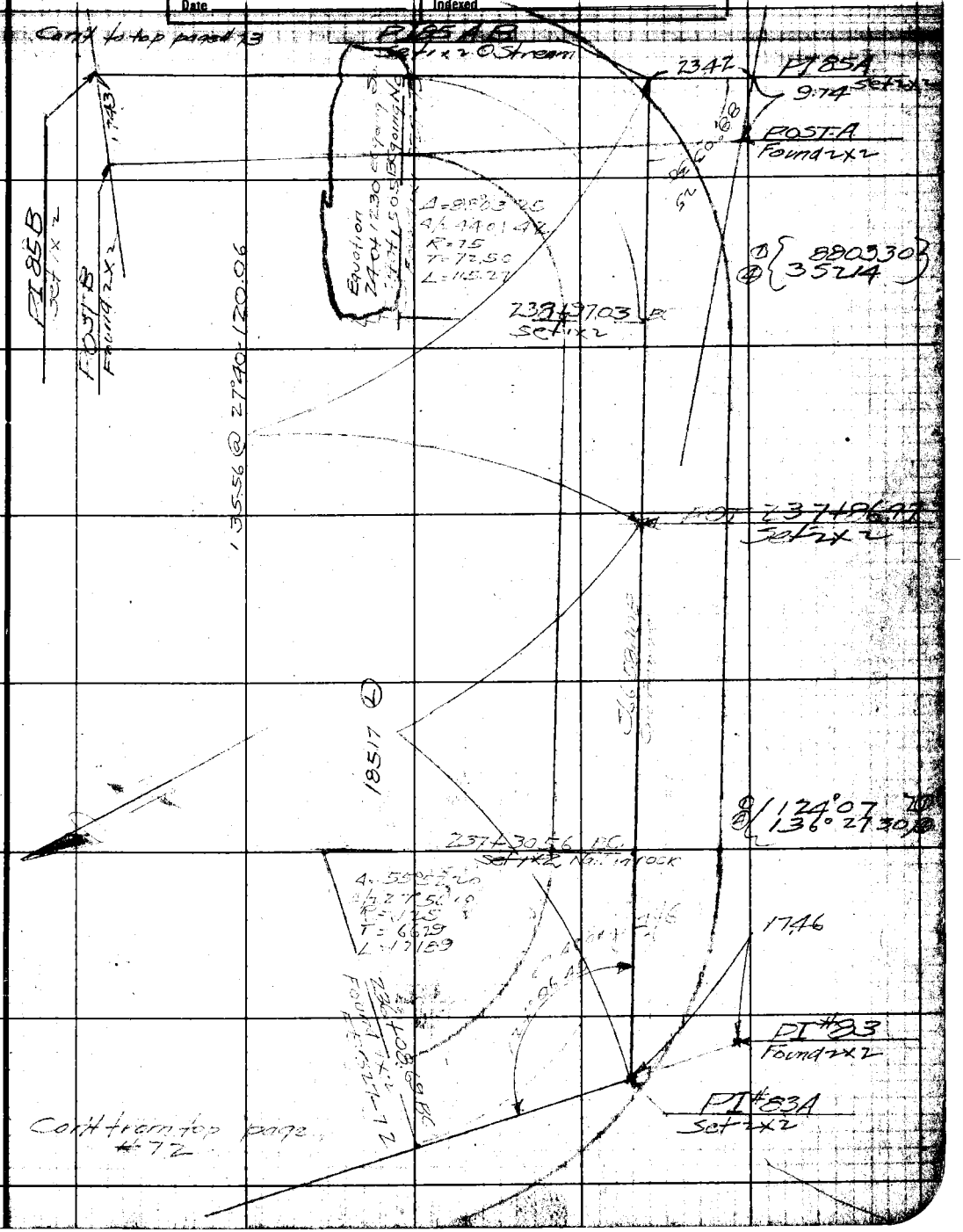

Note: ANY ADDITIONS OR CHANGES ON THIS SHEET MUST BE MADE OR CIRCLED IN Red. WITH DATE AND NAME OF PERSON MAKING CHANGE.

RETURN TO LOS ANGELES COUNTY SURVEYOR

Do not extend notes this side of this line

R.B. 327 PG. 73B

Chief Party Notes by Date

RETURN TO

LOS ANGELES COUNTY SURVEYOR

Do not extend notes this side of this line

Note: ANY ADDITIONS OR CHANGES ON THIS SHEET MUST BE MADE OR CIRCLED IN Red. WITH DATE AND NAME OF PERSON MAKING CHANGE.

Date 4/10/28 Name by S Chief Party Stevenson F. B. 327 Pg. 74

Plotted by Drew-Calkins	M. O. No. 76
Date July - 1928	Location Glendora Mt Road
Map No. B-194	Surveyed by Stevenson
Plotting Chk'd by Drew-Calkins	Date 4/10/28
Date Aug-Sept. 1928	Indexed A. C. Johnson

Det	Ch	Sta
134.6	808	244+00
73453	2496	244+25
95223	10.0	244+35
131839	1498	244+50
164455	1498	244+65
190226	10.0	244+75
244612	2496	245+00
302959	"	245+25
361345		245+50
402220	1807	246+6808

To bottom page #75

Δ 80°44.40
Δ/2 40°22.20
R = 125
T 10628
L 17616

Calc 12912

Δ 96°15.25
Δ/2 48°07.42.5
R 10
T 12272
L 18480

Det page #73

From Top page #73

Note: ANY ADDITIONS OR CHANGES ON THIS SHEET MUST BE MADE OR CIRCLED IN Red. WITH DATE AND NAME OF PERSON MAKING CHANGE.

RETURN TO LOS ANGELES COUNTY SURVEYOR

Do not extend notes this side of this line

F.B. 329 PG. 75 Stevenson Chief Party Notes by S Date 4/10/78

To bottom page # 76

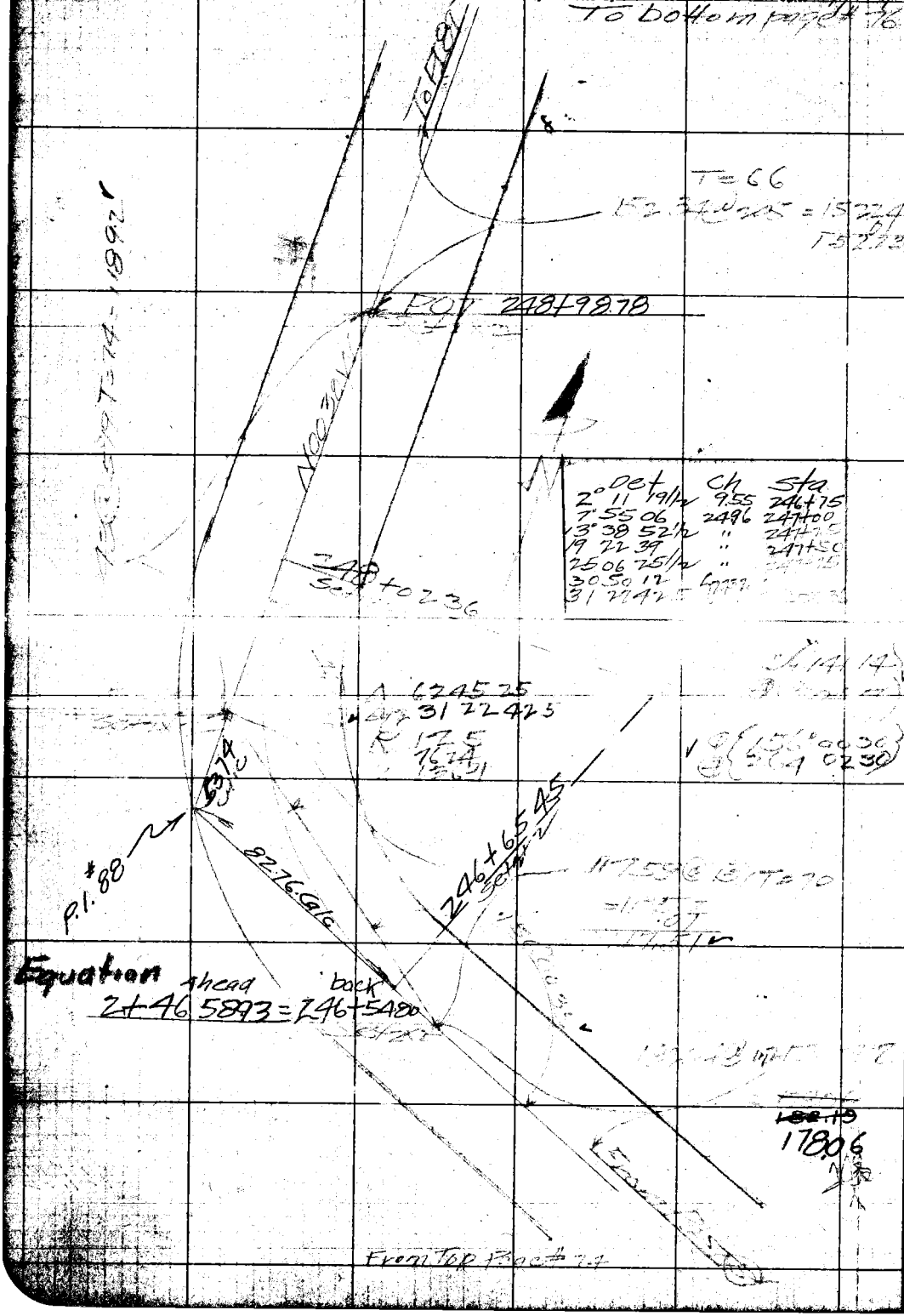

Det	Ch	Sta
2° 11 19½	9.55	246+75
7° 55 06	24.96	247+00
13° 38 52½	"	247+25
19 22 39	"	247+50
25 06 25½	"	247+75
30 50 12	[illegible]	[illegible]
31 22 42.5	[illegible]	[illegible]

RETURN TO

LOS ANGELES COUNTY SURVEYOR

Do not extend notes this side of this line

Note: ANY ADDITIONS OR CHANGES ON THIS SHEET MUST BE MADE OR CIRCLED IN Red. WITH DATE AND NAME OF PERSON MAKING CHANGE.

Date 3-19-29 Notes by S Chief Party Stevenson F. B. 327 Pg. 76A

Planned by	W. O. No. 766
Date	Location Glendora Mt Rd
Map No.	Surveyed by Stevenson
Plotting C'k'd by	Date
Date	Indexed S.A. C. Johnson

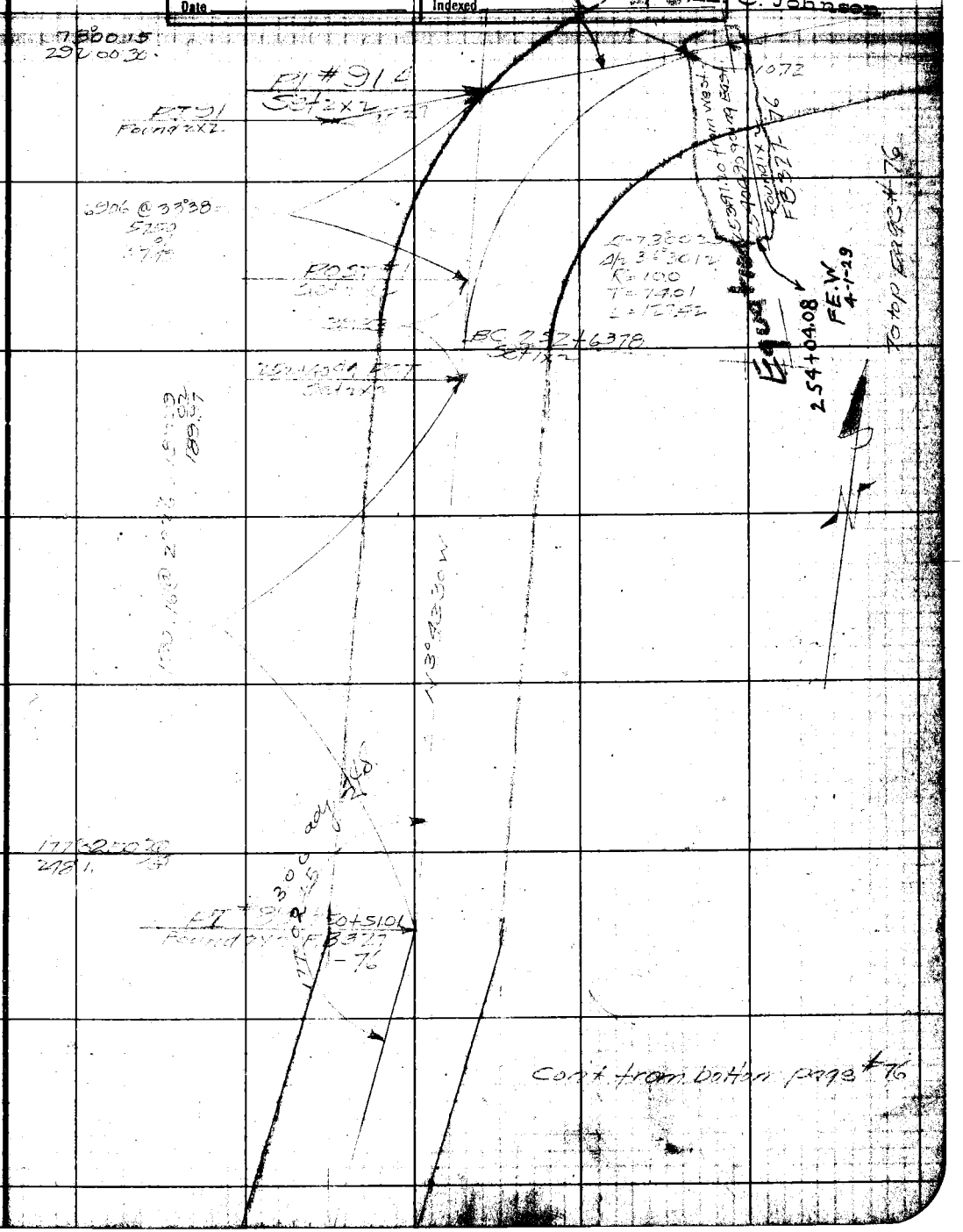

RETURN TO
LOS ANGELES COUNTY SURVEYOR

Note: ANY ADDITIONS OR CHANGES ON THIS SHEET MUST BE MADE OR CIRCLED IN Red. WITH DATE AND NAME OF PERSON MAKING CHANGE.

Do not extend notes this side of this line

F.B. 327 PG. 76B

Chief Party Notes by Date

RETURN TO

LOS ANGELES COUNTY SURVEYOR

Do not extend notes this side of this line

Notes: ANY ADDITIONS OR CHANGES ON THIS SHEET MUST BE MADE OR CIRCLED IN Red. WITH DATE AND NAME OF PERSON MAKING CHANGE.

Date 4/9/28 Notes by S Chief Party Stevenson F. B. 327 Pg. 76

Plotted by Drew Calkins	W. O. No. 766 A. S. O. No.
Date July - 1928	Location Glendora Mt Road
Map No. B-194	Surveyed by Stevenson
Plotting Chk'd by Drew Calkins	Date 4/9/28
Date Aug - Sept. 1928	Indexed A. C. Johnson

Note: ANY ADDITIONS OR CHANGES ON THIS SHEET MUST BE MADE OR CIRCLED IN RED WITH DATE AND NAME OF PERSON MAKING CHANGE.

RETURN TO LOS ANGELES COUNTY SURVEYOR

Do not extend notes this side of this line

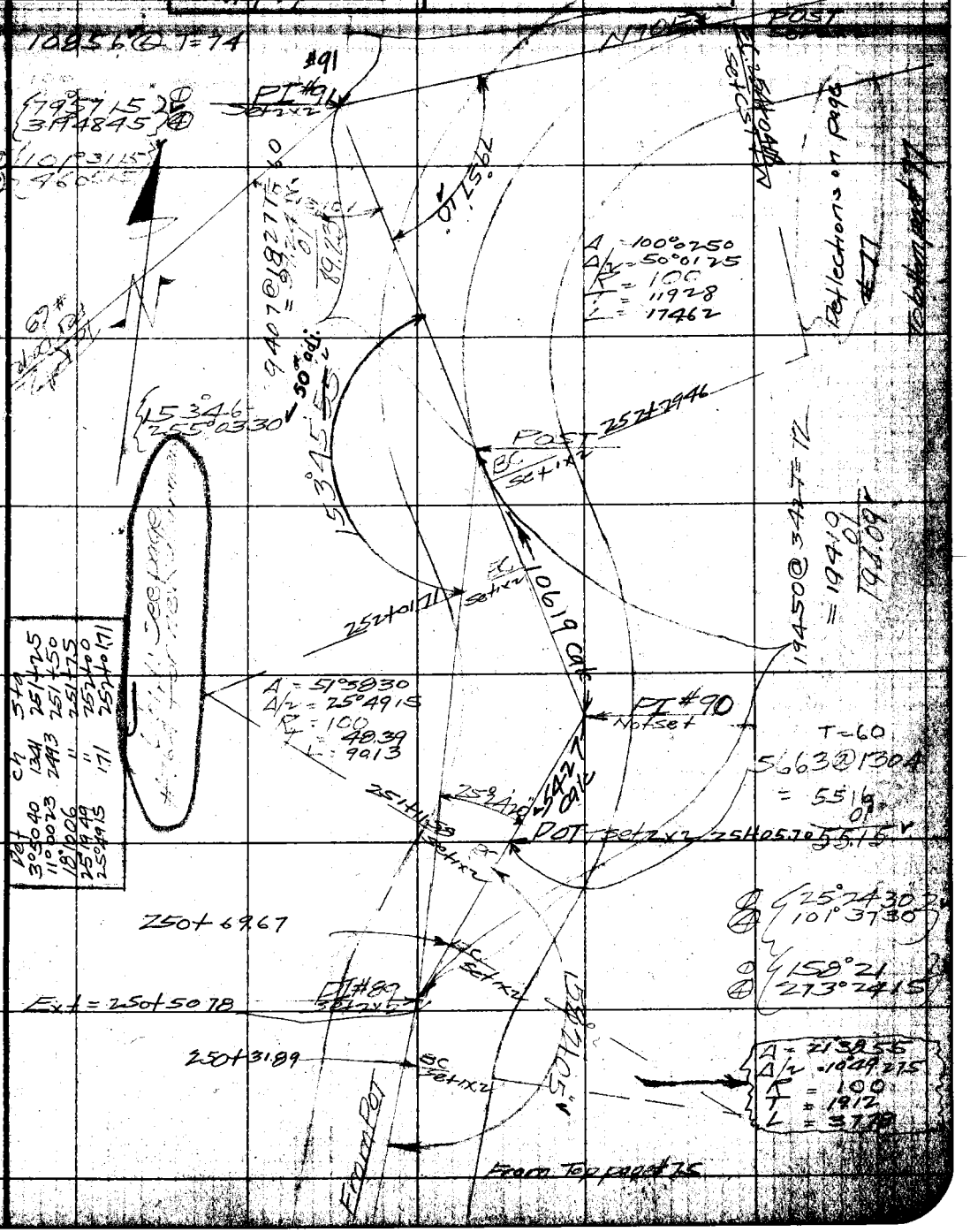

Det	ch	Sta
3°50'40	1341	251+25
11°00'23	2493	251+50
18°10'06	"	251+75
25°19'49	"	252+00
25°49'15	171	252+01.71

B.B. 327 PG. 77 Stevenson Chief Party Notes by S Date 4/9/28

To bottom page #18

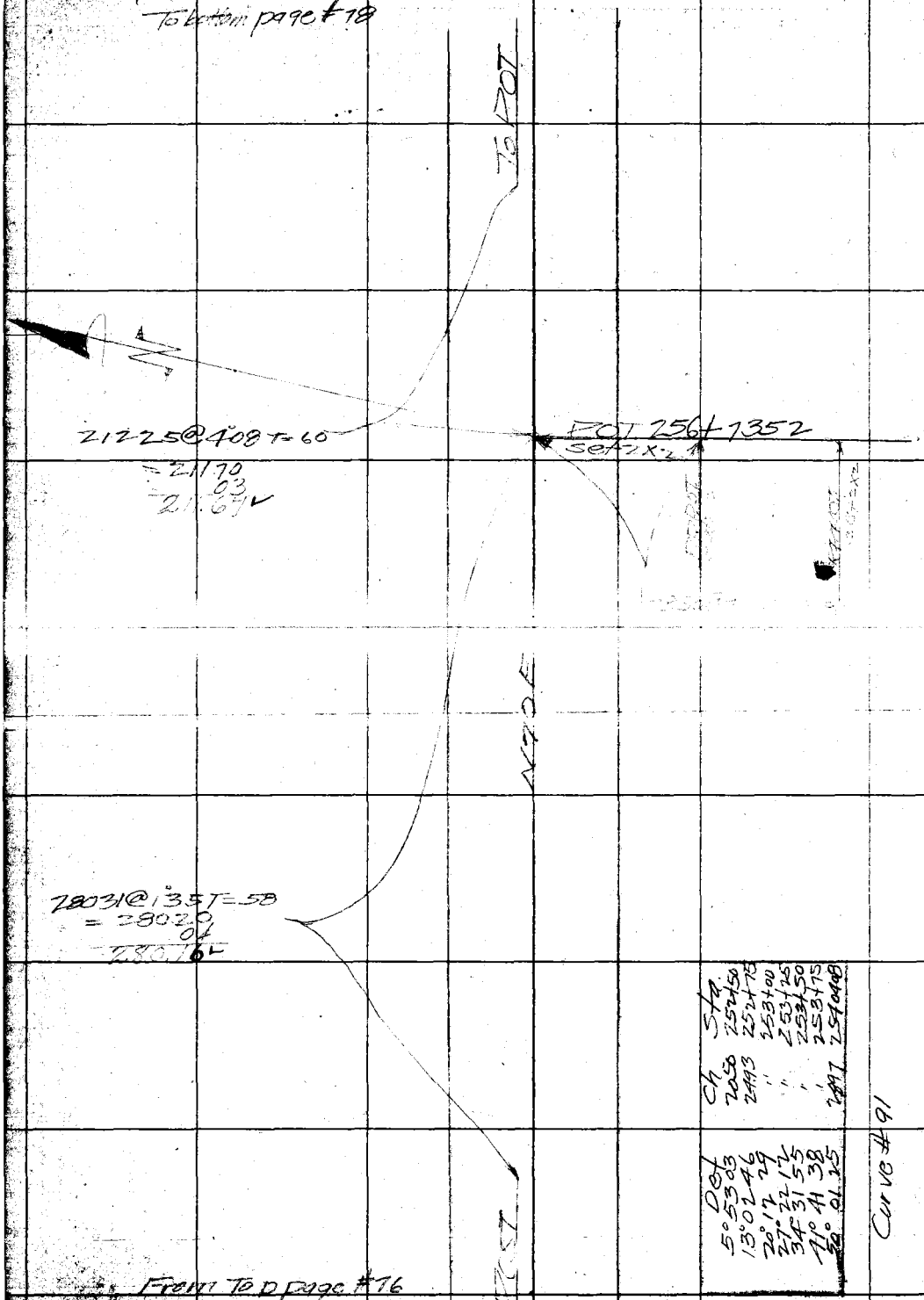

Det	Ch	Sta
5°53 03	2050	252+50
13°02 46	2493	252+75
20°12 29	"	253+00
27°22 12	"	253+25
34°31 55	"	253+50
41°41 38	"	253+75
50°01 25	2497	254+08

Curve #91

From TOD page #16

RETURN TO
LOS ANGELES COUNTY SURVEYOR

Do not extend notes this side of this line

Note: ANY ADDITIONS OR CHANGES ON THIS SHEET MUST BE MADE OR CIRCLED IN Red. WITH DATE AND NAME OF PERSON MAKING CHANGE.

Date 4/8/28 Notes by S Chief Party Stevenson F. B. 327 Pg. 78

Plotted by Brown-Calkins	Dr. C. Co. 766
Date July-1928	Location Glendora Mt Road
Map No. B-194	Surveyed by Stevenson
Plotting Ch'd by Brown-Calkins	Date 4/8/28
Date Aug. Sept. 1928	Indexed A. C. Johnson

To bottom page #78

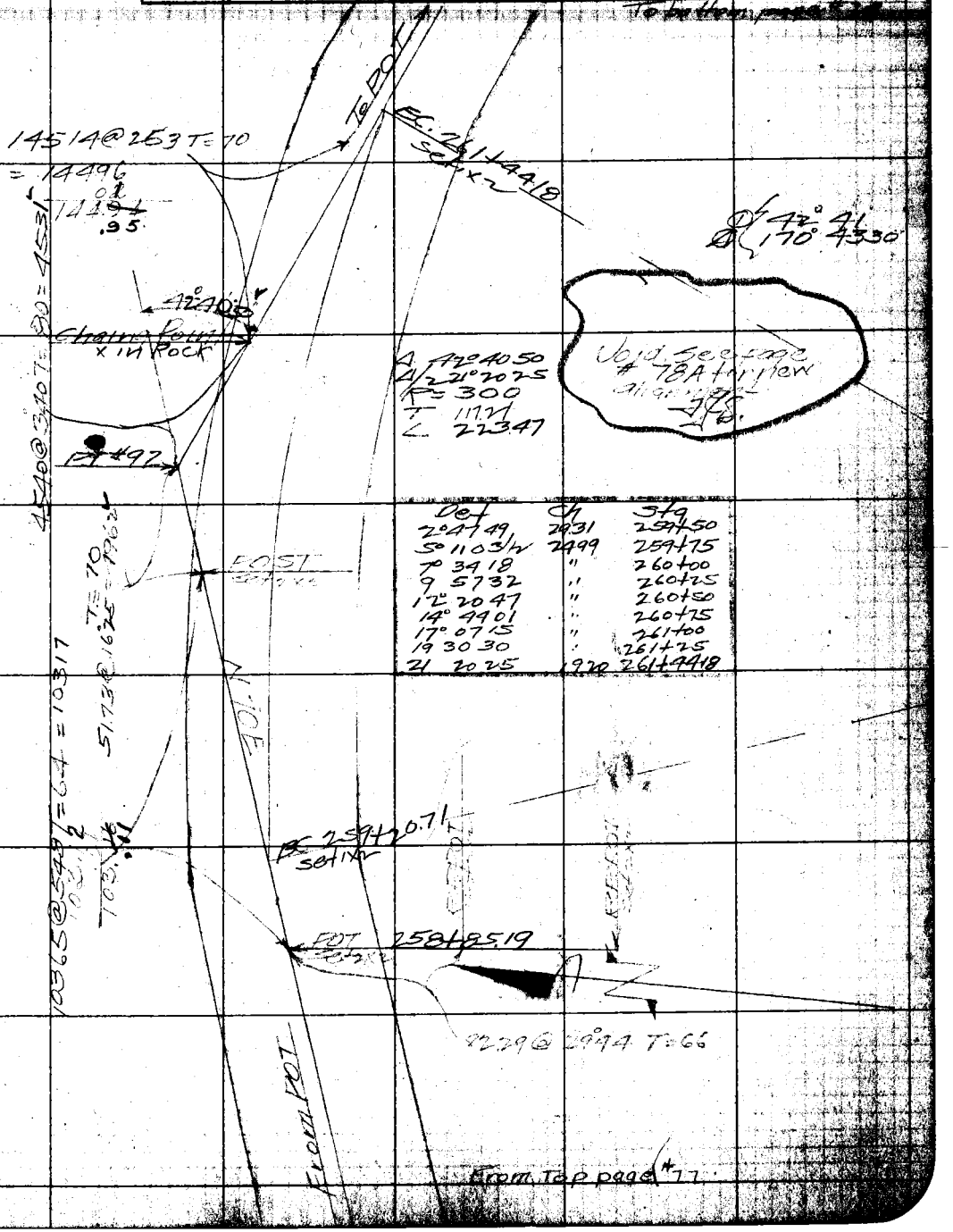

Det	Ch	Stg
2°47 49	29.31	259+50
5°11 03½	24.99	259+75
7° 34 18	"	260+00
9 57 32	"	260+25
12° 20 47	"	260+50
14° 44 01	"	260+75
17° 07 15	"	261+00
19 30 30	"	261+25
21 20 25	19.20	261+44.18

Note: ANY ADDITIONS OR CHANGES ON THIS SHEET MUST BE MADE OR CIRCLED IN Red. WITH DATE AND NAME OF PERSON MAKING CHANGE.

RETURN TO LOS ANGELES COUNTY SURVEYOR

Do not extend notes this side of this line

F.B. 327 Pg. 79 Stevenson Chief Party Notes by S Date 4/8/78

To bottom page #80

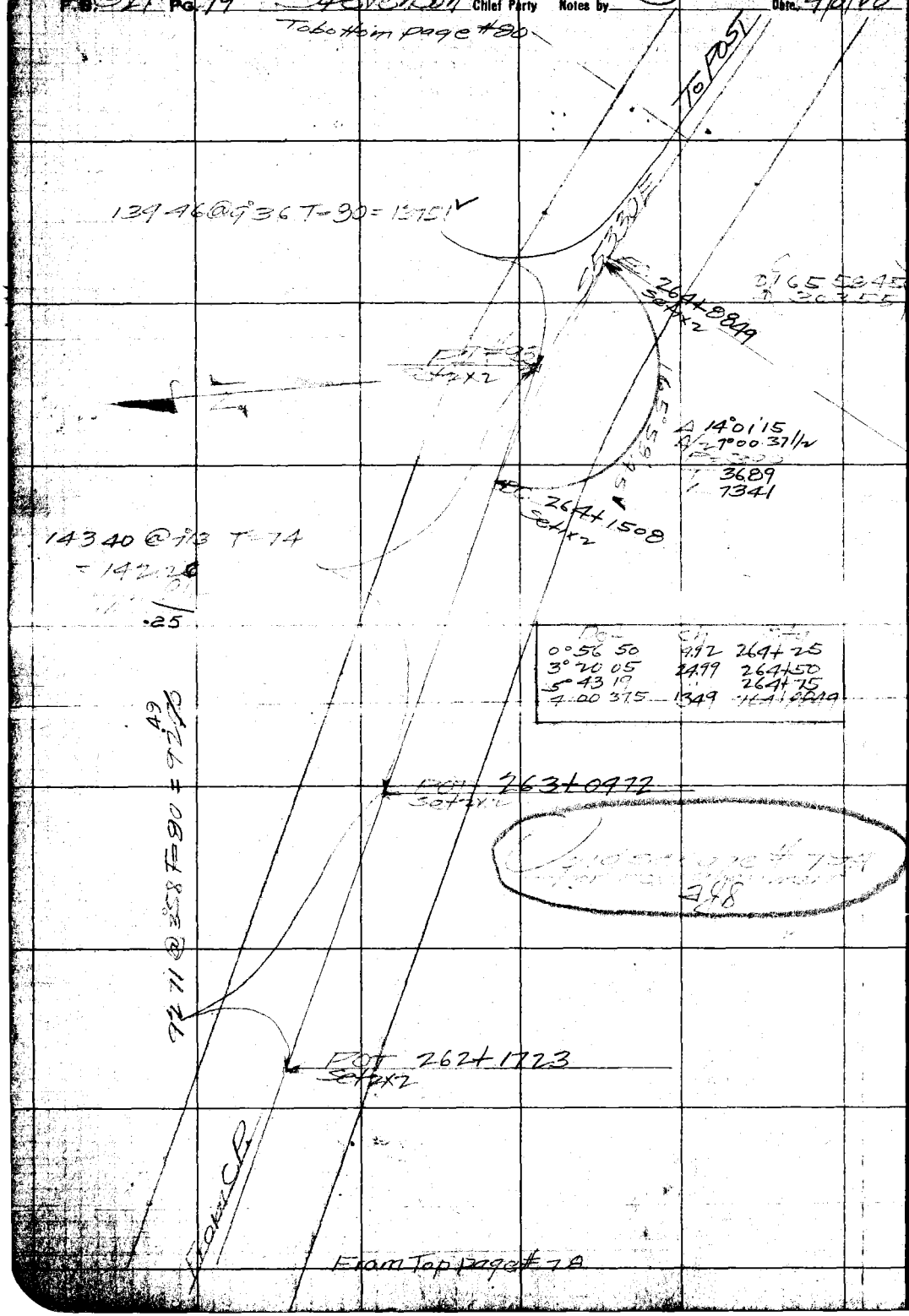

Det	Ch	Sta
0°56 50	9.92	264+25
3°20 05	24.99	264+50
5°43 19		264+75
4°00 37.5	13.49	264+8849

RETURN TO
LOS ANGELES COUNTY SURVEYOR

Do not extend notes this side of this line

Note: ANY ADDITIONS OR CHANGES ON THIS SHEET MUST BE MADE OR CIRCLED IN Red. WITH DATE AND NAME OF PERSON MAKING CHANGE.

Date 3-9-79 Notes by S Chief Party Stevenson F. B. 327 Pg. 78A

Plotted by	W. O. No. 766
Date	Location Glendora Mt Road
Map No.	Surveyed by Stevenson
Plotting C'k'd by	Date 3-9-79
Date	Indexed A. C. Johnson

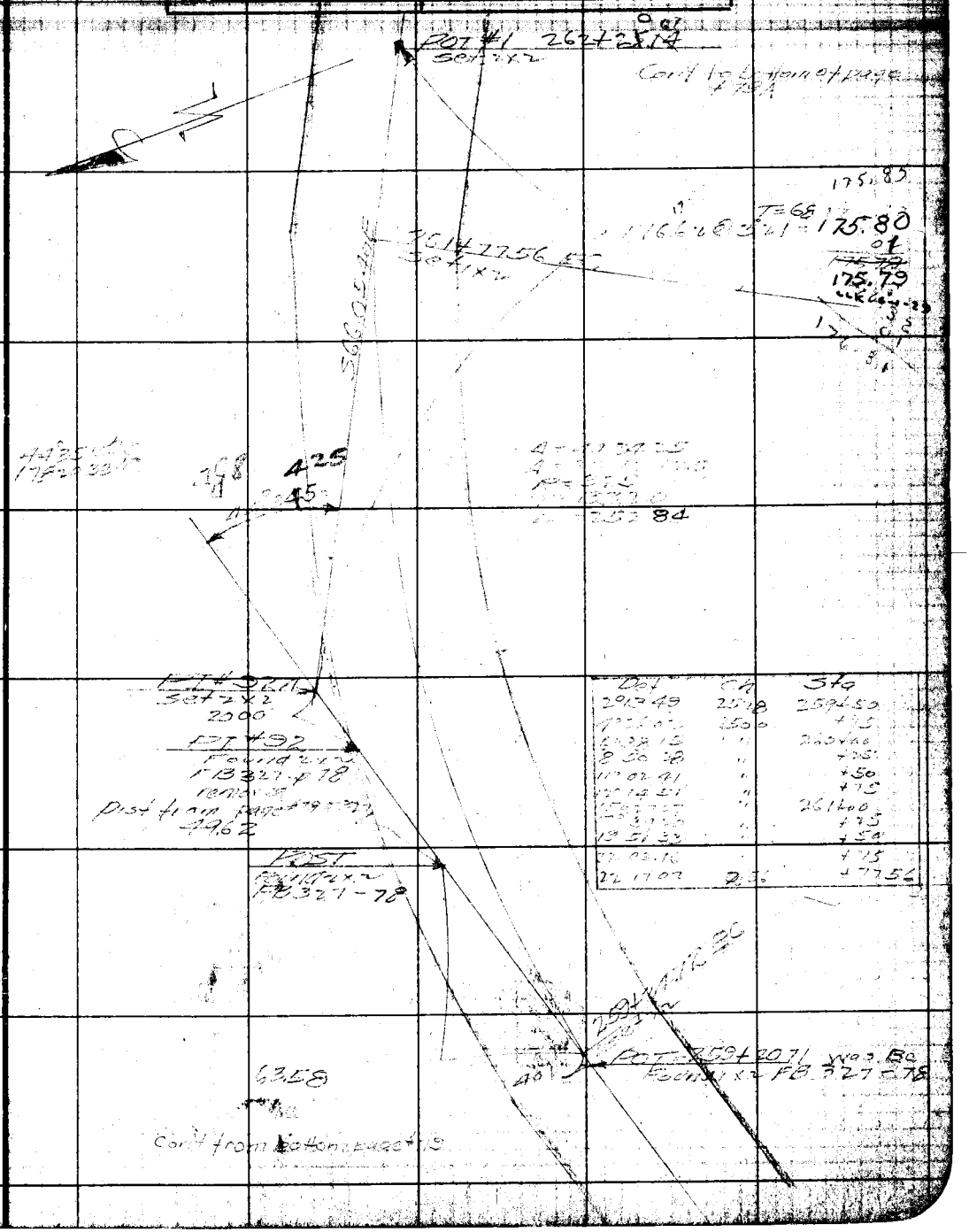

Det	Ch	Sta
2013 49	2578	259+50
[illegible]	2500	+75
[illegible]	"	260+00
8 50 28	"	+25
11 02 41	"	+50
[illegible]	"	+75
[illegible]	"	261+00
[illegible]	"	+75
13 51 33	"	+50
22 02 16	"	+75
22 17 07	2.56	+77.56

Note: ANY ADDITIONS OR CHANGES ON THIS SHEET MUST BE MADE OR CIRCLED IN Red. WITH DATE AND NAME OF PERSON MAKING CHANGE.

RETURN TO LOS ANGELES COUNTY SURVEYOR

Do not extend notes this side of this line

FB 327 Pg 79 A Stevenson Chief Party Notes by S Date 3-9-29

Cont to bottom page #80

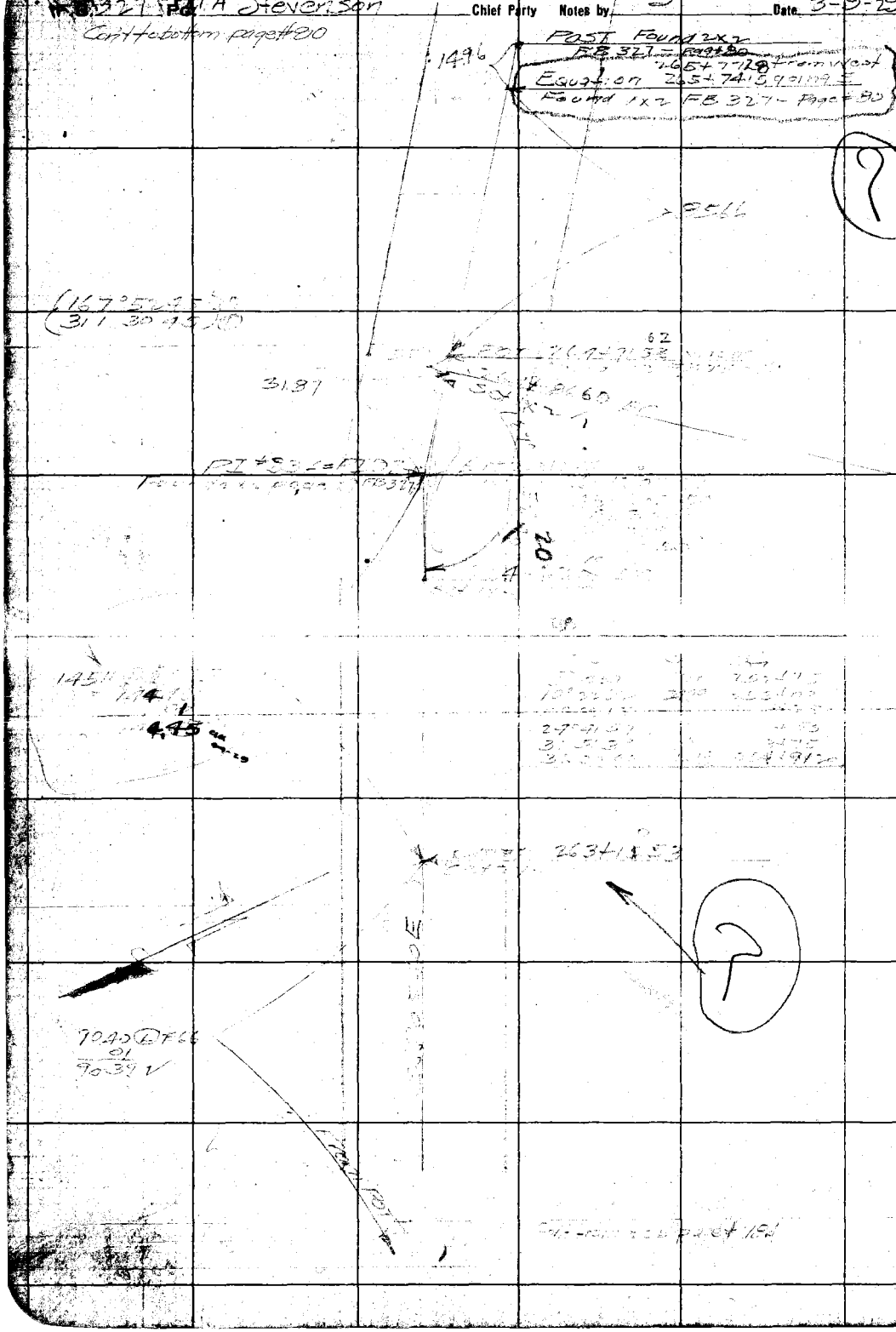

RETURN TO

LOS ANGELES COUNTY SURVEYOR

Do not extend notes this side of this line

Note: ANY ADDITIONS OR CHANGES ON THIS SHEET MUST BE MADE OR CIRCLED IN Red. WITH DATE AND NAME OF PERSON MAKING CHANGE.

Date 4/8/28 Notes by S Chief Party Stevenson F. B. 327 Pg. [illegible]

Plotted by Drew Calkins	W. O. No. 766 A. S. O. No.
Date July- 1928	Location Glendora Mt Road
Map No. B-194	Surveyed by Stevenson
Plotting Ck'd by Drew Calkins	Date 4/8/28
Date Aug-Sept. 1928	Indexed A. C. Johnson

To bottom page #81

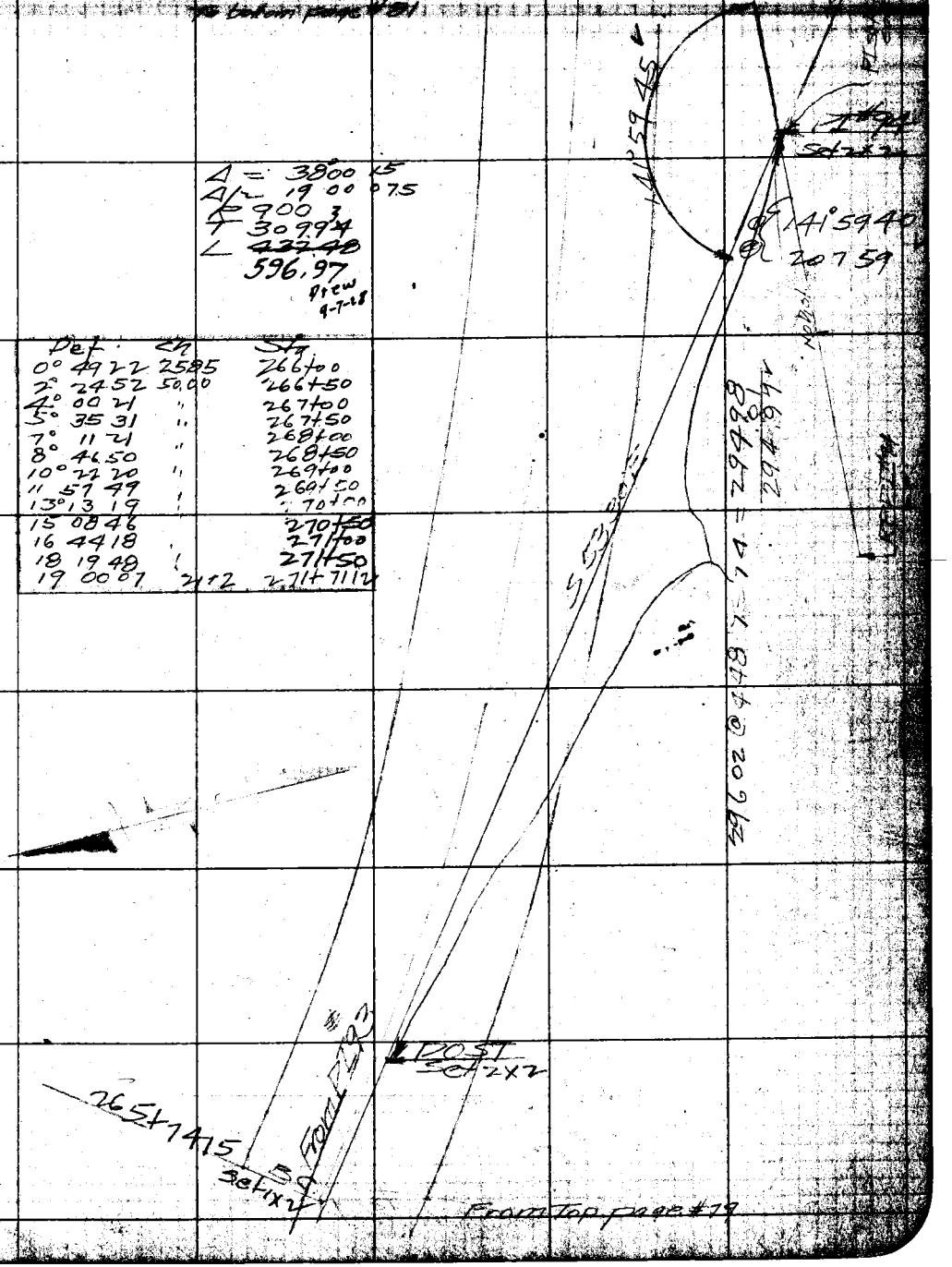

Δ = 38°00 15
Δ/2 = 19 00 07.5
R 900 3
T 309.94
L ~~437.48~~
596.97
Drew 9-7-28

Def	Ch	Sta
0° 49 22	25.85	266+00
2° 24 52	50.00	266+50
4° 00 21	"	267+00
5° 35 31	"	267+50
7° 11 21	"	268+00
8° 46 50	"	268+50
10° 22 20	"	269+00
11 57 49	"	269+50
13° 13 19	"	270+00
15 08 46		270+50
16 44 18	"	271+00
18 19 48	"	271+50
19 00 07	21+2	271+71 12

Note: ANY ADDITIONS OR CHANGES ON THIS SHEET MUST BE MADE OR CIRCLED IN Red. WITH DATE AND NAME OF PERSON MAKING CHANGE.

RETURN TO
LOS ANGELES COUNTY SURVEYOR

Do not extend notes this side of this line

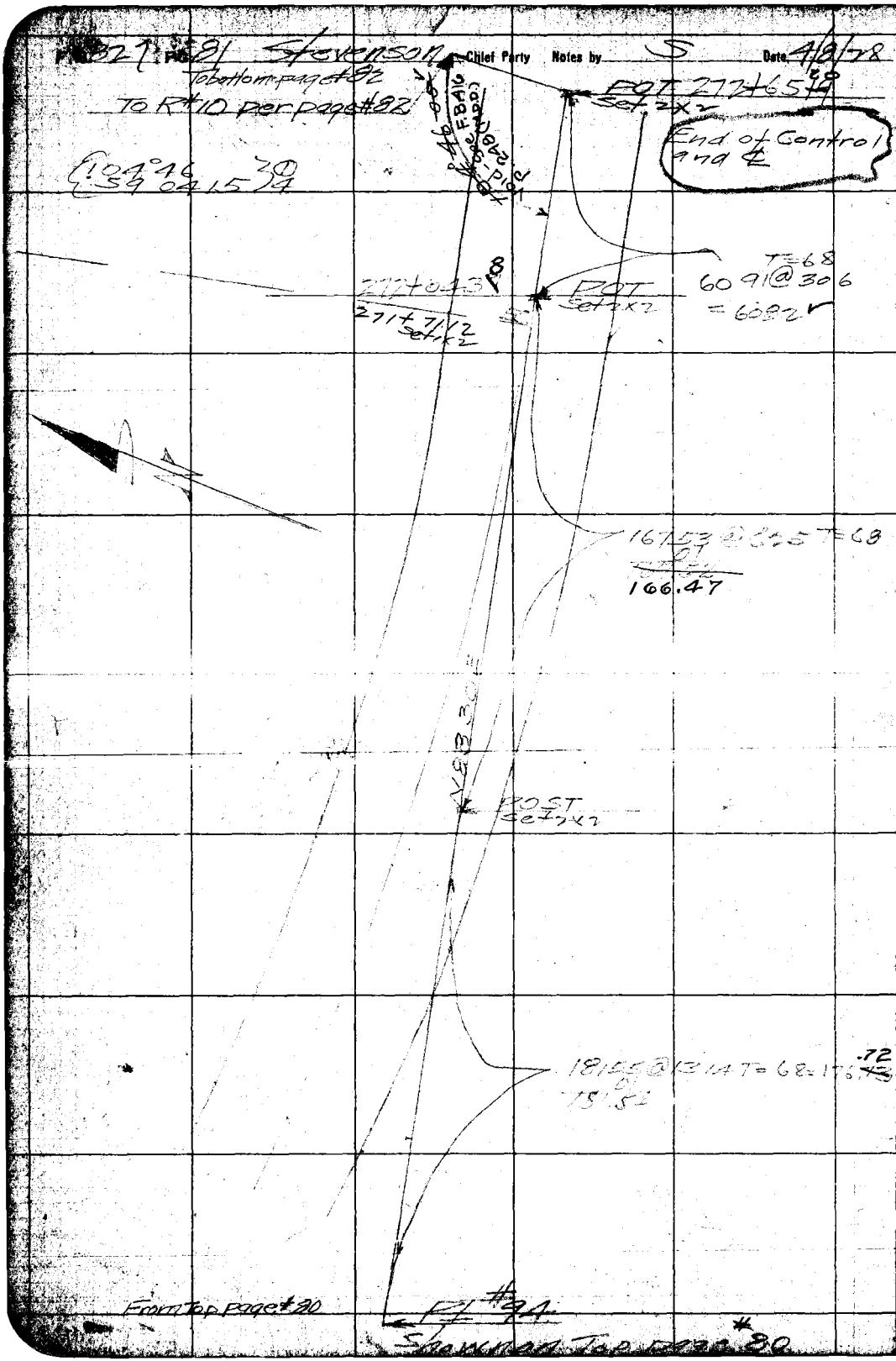

RETURN TO
LOS ANGELES COUNTY SURVEYOR

Note: ANY ADDITIONS OR CHANGES ON THIS SHEET MUST BE MADE OR CIRCLED IN Red. WITH DATE AND NAME OF PERSON MAKING CHANGE.

Do not extend notes this side of this line

Date 4/4/28 Notes by Stevenson Chief Party Stevenson F. B. 327 Pg. 83

Date July - 1928	Location Glendora Mtn
Map No. B - 194	Surveyed by Stevenson
Plotting C'k'd by	Date 4/4/28
Date July - Aug - 1928	Indexed A. C. Johnson

Notes: ANY ADDITIONS OR CHANGES ON THIS SHEET MUST BE MADE OR CIRCLED in Red WITH DATE AND NAME OF PERSON MAKING CHANGE.

RETURN TO LOS ANGELES COUNTY SURVEYOR

Do not extend notes this side of this line

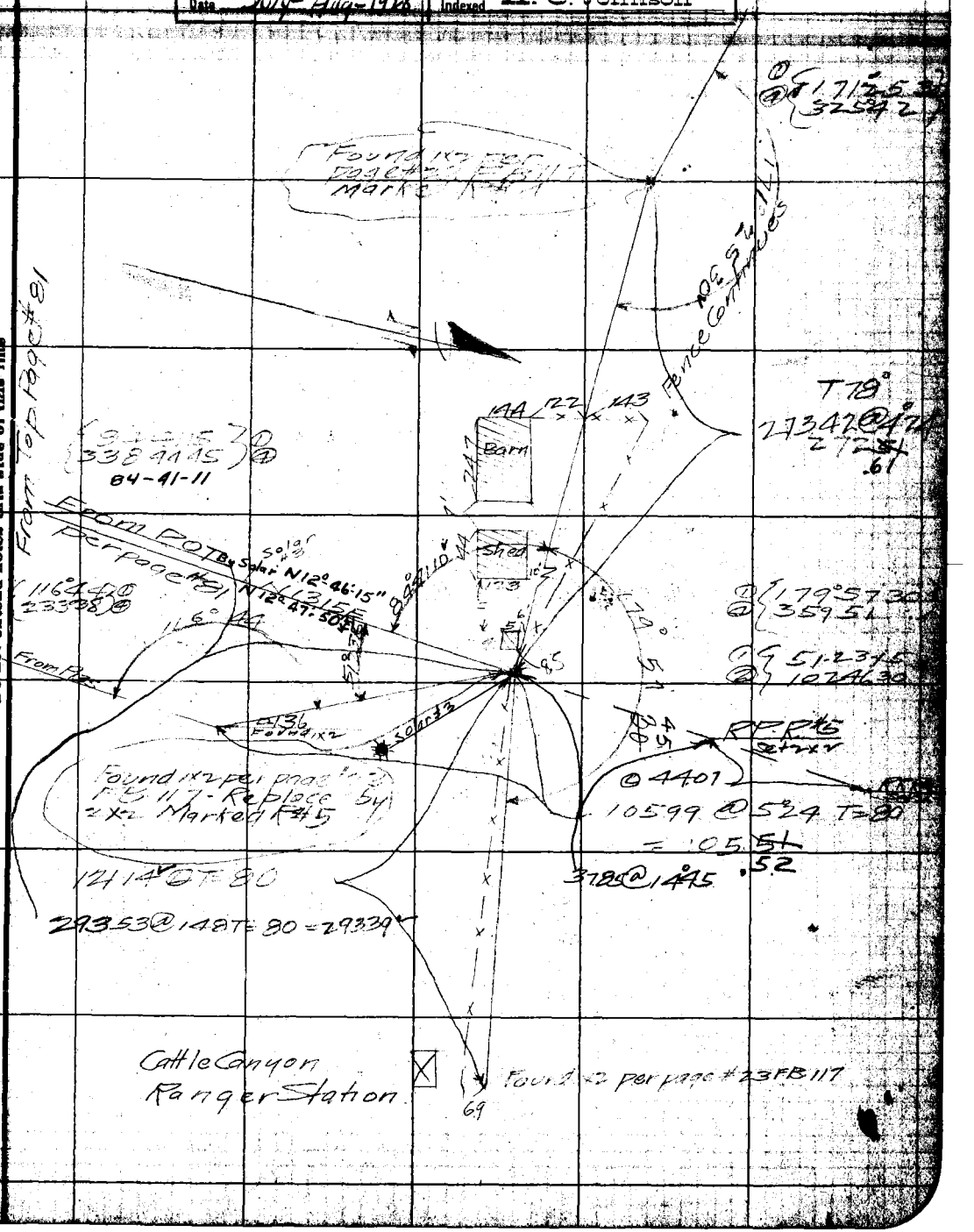

F.B. 327 Pg. 83 Stevenson Chief Party Notes by S Date 4/9/28

Glendora Mountain Road
Solar Observation #3
Latitude 341330 Watson Porter } Recorders

April-9- 1928
Standard Time
Instrument @ 5 per page #82
Sight @ POT per page #82
Angle turned to Left to Sun
Magnetic Bearing N 1315 E (Var set @ 16°00)

Number	Time	Hor angle	Ver Angle	Quadrant
1	9-12-30	75°54	44°24	Lower left
2	9-13-30	76°37	44°47	Upper Right
3	9 14 30	75 29 45	[illegible]	Lower left
4	9-15 00	76 12 30	44 50 30	Upper Right
5	9-16 00	75°06 45	45°15	Lower left
6	9 17 00	75°50	45 08	Upper Right
7	9 18 30	74°30	45 44 30	Lower Left
8	9 19	75°11 30	45°18	Upper Right
9	9 20	74°08	46°22	Lower left
10	9 21	74°45 30	[illegible]°57	Upper Right

RETURN TO
LOS ANGELES COUNTY SURVEYOR
Do not extend notes this side of this line

Note: ANY ADDITIONS OR CHANGES ON THIS SHEET MUST BE MADE OR CIRCLED IN Red. WITH DATE AND NAME OF PERSON MAKING CHANGE.

Date 4/9/78 Notes by S Chief Party Stevenson F. B. 121 Pg. 84

Plotted by
Date
Map No.
Plotting C'k'd by
Date

W. O. No. 14 R. S. O. No.
Location Glendora Mt Road
Surveyed by Stevenson
Date 4/9/78
Indexed M. C. Johnson

Glendora Mt Road
Solar Observation #3
Latitude = 34° 13.30

Watson } Recorders
Porter
Stevenson Inst.

April 9 1978
Standard Time
Inst @ R #5 per page # 82
Sight on POT per page #81
Angle turned to Left to Sun
Mag Bearing N 13 15 E

Var = (16°00)

Number	Time	Hor Angle	Ver Angle	Quadrant	
1	9 25 30	72°48	47°20	Lower	Left
2	9 26 00	73°32'30"	46° 51	Upper	Right
3	9 27 00	72°25'45	47°33	L	L
4	9 28 00	73°09	47°08'30"	U	R
5	9 28 30	72°01'45	47°50	L	L
6	9 29 00	72 49	47°22	U	R
7	9 30 00	71°40'10	48°04'30	L	L
8	9 30 30	72°29'30	47°36	U	R
9	9 31 00	71°24	48°22	L	L
10	9 32 00	72 00	47°56'30	U	R

Calc Bearing = N 12°46 15 E

Notes: ANY ADDITIONS OR CHANGES ON THIS SHEET MUST BE MADE OR CIRCLED IN Red. WITH DATE AND NAME OF PERSON MAKING CHANGE.
Do not extend notes this side of this line
RETURN TO LOS ANGELES COUNTY SURVEYOR

FIG. 32 NO. 85 Chief Party Notes by Date

RETURN TO

LOS ANGELES COUNTY SURVEYOR

Do not extend notes this side of this line

Note: ANY ADDITIONS OR CHANGES ON THIS SHEET MUST BE MADE OR CIRCLED IN Red. WITH DATE AND NAME OF PERSON MAKING CHANGE.

Brunty Chief Brunty F. B. 327 Pg. 86

Date Oct. 1928	Location Palmdale Eliz. Lake Rd.
Map No. CS 8750-1	Surveyed by C.E. Brunty
Date 10/26/28	Indexed A. C. Johnson

[illegible]	[illegible]	[illegible]	Dist.
[illegible]	[illegible]	90°	19.63
[illegible]	440	90°	464.06



Page No. 87 Brunty Chief Party Notes by Brunty Date 9-2-28

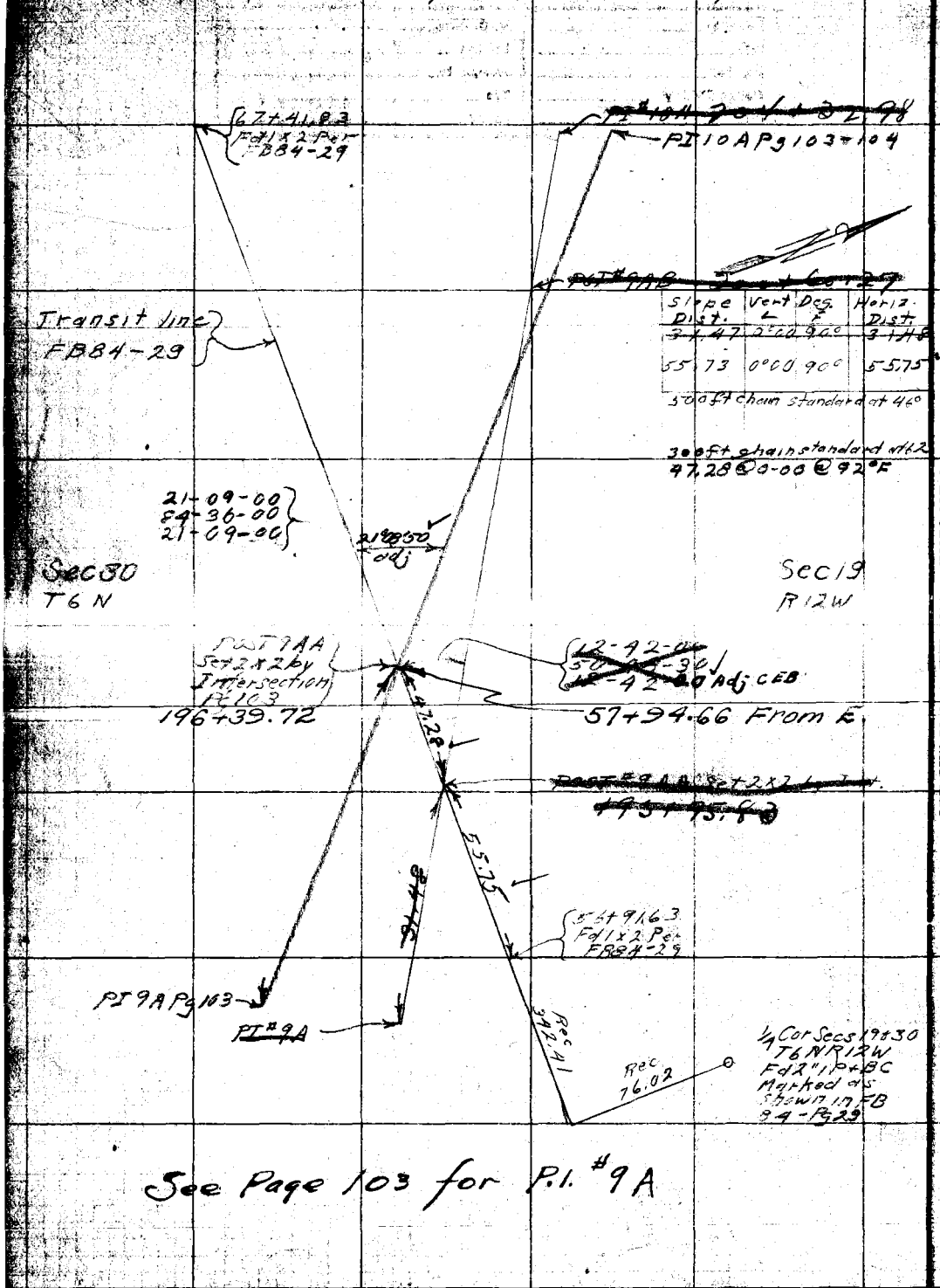

See Page 103 for P.I. #9A

RETURN TO
LOS ANGELES COUNTY SURVEYOR
Do not extend notes this side of this line

Notes ANY ADDITIONS OR CHANGES ON THIS SHEET MUST BE MADE OR CIRCLED IN Red. WITH DATE AND NAME OF PERSON MAKING CHANGE.

Date 8-2-28 Notes by Brunty Chief Party Brunty F.B. 327 Pg.

Drawn by Wood	
Date Oct. 1928	Location Palmdale Eliz. Lake Rd.
Map No. 10 CS 8750-1	Surveyed by CEBrunty
Plotting C.P.D. U.M.H.	Date 8-2-28
Date 10/26/28	Indexed A. C. Johnson

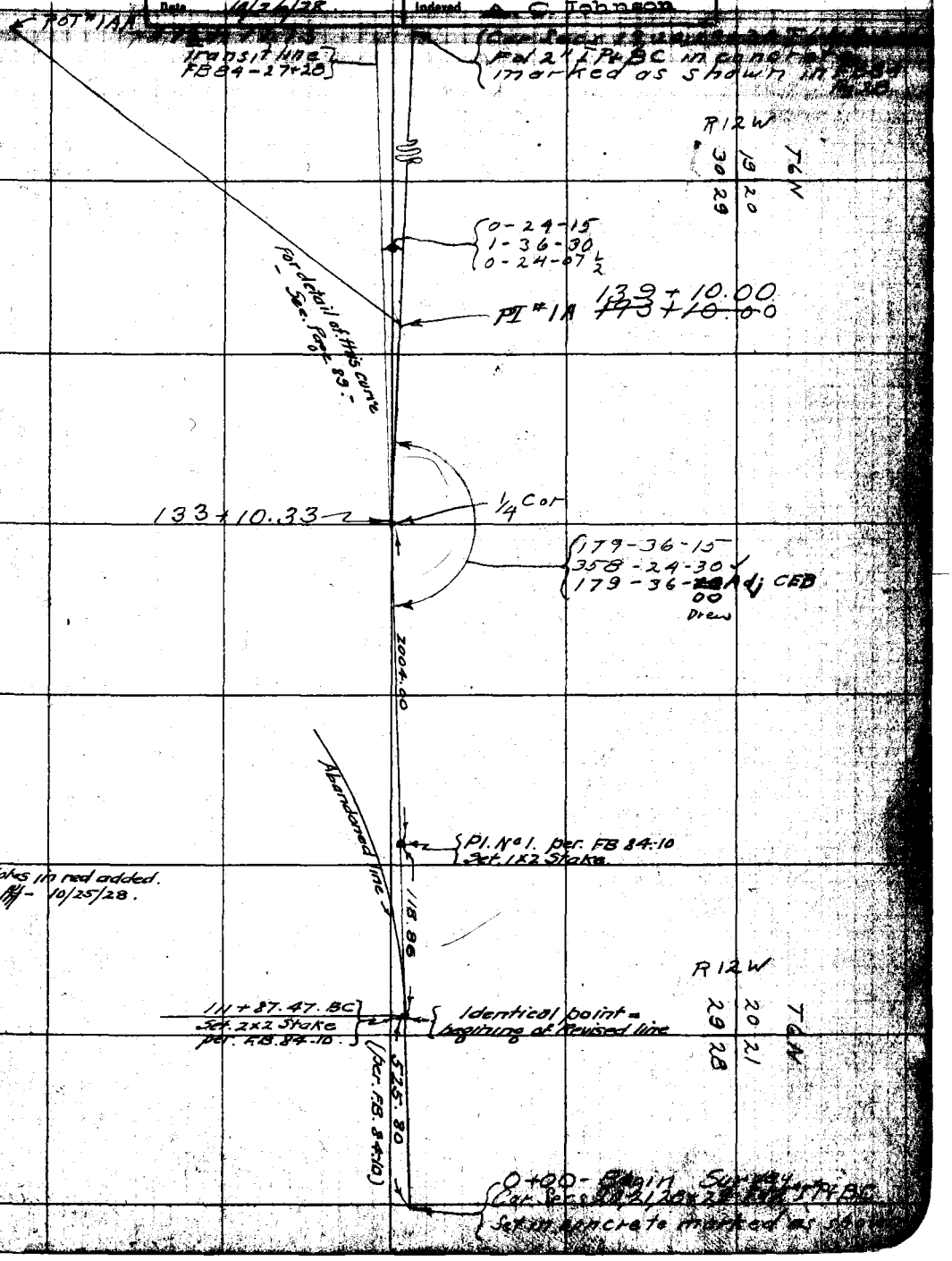

Note: ANY ADDITIONS OR CHANGES ON THIS SHEET MUST BE MADE ON SHEET OF FIELD NOTE WITH DATE AND NAME OF PERSON MAKING CHANGE.

RETURN TO LOS ANGELES COUNTY SURVEYOR

Do not extend notes this side of this line

F.B. 327 PG. 89 Brunty Chief Party Notes by Brunty Date 8-1-28

Chained with a 500ft 1/4" steel tape standard at 76°

Slope Distance	Vert. Ang. ∠	Vert. Ang. ∠	Horiz. Dist.
501.00	0°18	92°	501.14
98.50	0°00	92°	98.53
			599.67
464.37	0°00	85°	464.49

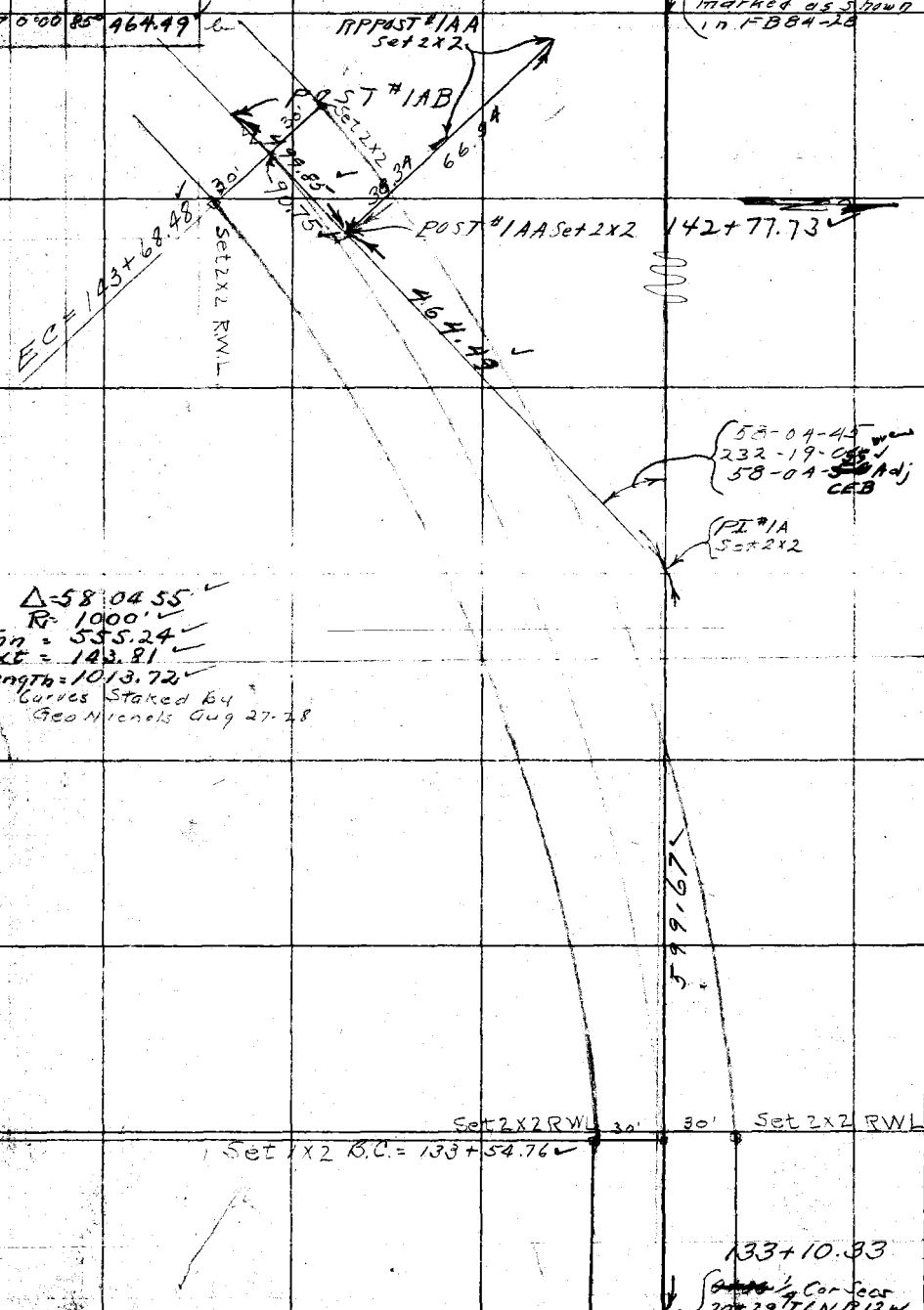

RETURN TO
LOS ANGELES COUNTY SURVEYOR
Do not extend notes this side of this line

Notes: ANY ADDITIONS OR CHANGES ON THIS SHEET MUST BE MADE OR CIRCLED IN Red. WITH DATE AND NAME OF PERSON MAKING CHANGE.

Date Sep 8-28 Notes by Nichols Chief Party Brunty. F. B. 321 Pg. 89A

Plotted by Wood
Date Oct. 1928
Map No. CS 8750-1
Plotted C.E. by H.U.M.H.
Date 10/26/28.

W. O. No. 342 R.B.&B. No.
Location Palmdale Eliz Lake Road
Surveyed by C.E. Brunty
Date Aug 1st 1928
Indexed A. C. Johnson

P/#1A

CD NO	TOTAL DEFL Δ FROM BC	Cds	STATIONS	REMARKS P/I.A BW/I.S.
			133+54.76	BC
1	0°34-47	20-24	133+75	
2	1-17-46	25.00	134+00	
3	2-00-44	"	" 25	
4	2-43-42	"	" 50	
5	3-26-40	"	" 75	
6	4-09-39	"	135+00	
7	4-52-37	"	" 25	
8	5-35-35	"	" 50	
9	6-18-34	"	" 75	
10	7-01-32	"	136+00	
11	7-44-30	"	" + 25	
12	8-27-29	"	" 50	
13	9-10-27	"	" 75	
14	9-53-25	"	137+00	
15	10-36-23	"	" 25	
16	11-19-22	"	" 50	
17	12-02-20	"	" 75	
18	12-45-18	"	138+00	
19	13-28-16	"	" 25	
20	14-11-15	"	" 50	Ext 143.81
21	14-54-13	"	" 75	
22	15-37-11	"	139+00	
23	16-20-10	"	" 25	
24	17-03-08	"	" 50	
25	17-46-06	"	" 75	
26	18-29-04	"	140+00	
27	19-12-03	"	25	
28	19-55-01	"	50	
29	20-37-59	"	75	
30	21-20-58	"	141+00	
31	22-03-56	"	25	
32	22-46.54	"	50	
33	23-29.52	"	75	
34	24-12.51	"	142+00	
35	24-55-49	"	25	
36	25-38-47	"	50	
37	26-21-46	"	75	
38	27-04-44	"	143+00	
39	27-47-43	"	25	
40	28-30-41	"	50	
41	29-02-27½	18.48	143+68.48	EC.

Checked by - Brunnett

Notes: ANY ADDITIONS OR CHANGES ON THIS SHEET MUST BE MADE OR CIRCLED IN Red. WITH DATE AND NAME OF PERSON MAKING CHANGE.

Do not extend notes this side of this line

RETURN TO LOS ANGELES COUNTY SURVEYOR

Pg. 327 Pts. 90A Brunty Chief Party Notes by Nichols Date Sep. 8st

P/#2A

	TOTAL DEFL. △ FROM B.C.	CDS.	STATION	Remarks
			142+77.73	P.O.S.T. 1-AA
			147+77.58	P.O.S.T. 1-AB
			150+74.91	P.I. 2A
1	0-59-20	13.81	147+11.19	B.C.
2	2-46-40	24.99	" +25	
3	4-34-16	"	50	
4	6-21-42	"	75	
5	8-09-08	"	148+00	
6	9-56-34	"	25	
7	11-43-59	"	50	
8	13-31-25	"	75	
9	15-18-51	"	149+00	
10	17-06-17	"	25	
11	18-53-43	"	50	
12	20-41-08	"	75	Ext = 140.64
13	22-28-34	"	150+00	
14	24-16-00	"	25	
15	26-03-26	"	50	
16	27-50-52	"	75	
17	29-38-17	"	151+00	
18	31-25-43	"	25	
19	33-19-09	"	50	
20	35-00-35	"	75	
21	36-48-01	"	152+00	
22	38-35-27	"	25	
23	40-22-52	"	50	
24	42-16-50	26.53	153+01.54	EC

Checked by Brummett

RETURN TO LOS ANGELES COUNTY SURVEYOR

Do not extend notes this side of this line

Notes: ANY ADDITIONS OR CHANGES ON THIS SHEET MUST BE MADE OR CIRCLED IN Red. WITH DATE AND NAME OF PERSON MAKING CHANGE.

Date 5-1-28 Notes by Brunty Chief Party Brunty F. B. 327 Pg. 70

Plotted by Wood	[illegible]
Date Oct. 1928	Location Palmdale Eliz. Lake Rd.
Map No. CS.8750-1	Surveyed by CE Brunty
Plotting Chk'd by H.U.M.H.	[illegible]
Date 10/26/28.	Indexed A. C. Johnson

Slope Dist.	Vert. L	Deg. F.	Horiz. Dist.
499.75	0°35	85°	499.85
297.25	0°00	85°	297.33
428.33	0°37	90°	428.43
299.01	7°00	90°	296.87

Δ = 84°33'40"
R = 400'
Tan = 363.72
Ext = 140.64
Arc = 590.35
GHN. Aug 28-28

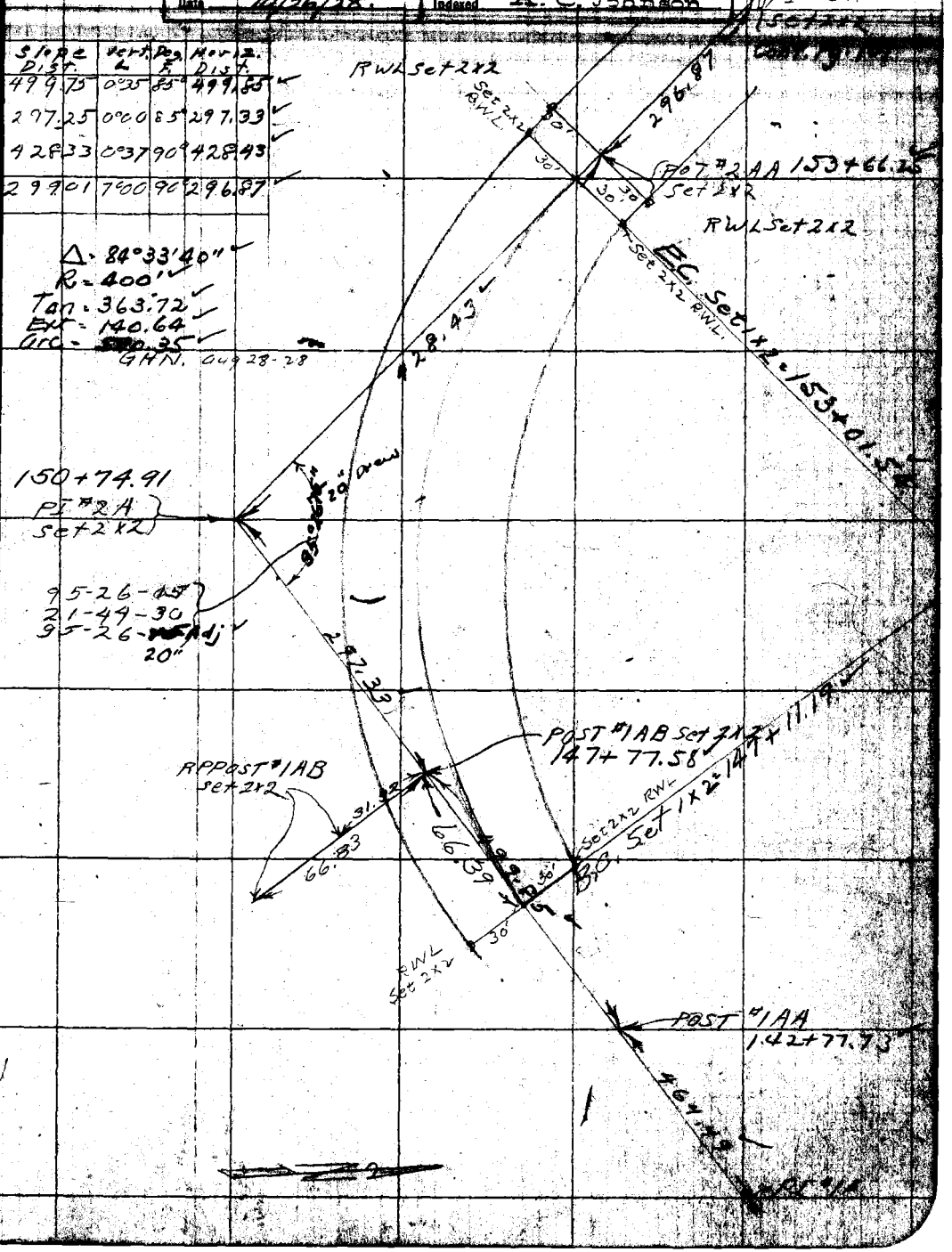

Note: ANY ADDITIONS OR CHANGES ON THIS SHEET MUST BE MADE OR CIRCLED IN Red. WITH DATE AND NAME OF PERSON MAKING CHANGE.

RETURN TO LOS ANGELES COUNTY SURVEYOR

Do not extend notes this side of this line

F.B. 327 Pg. F 91 Brunty Chief Party Notes by Brunty Date 8-1-28

Slope Dist.	Vert ∠	Deg F	Horiz Dist.
421.04	0°27	90	421.15 ✓
287.31	6°06	90	285.76 ✓

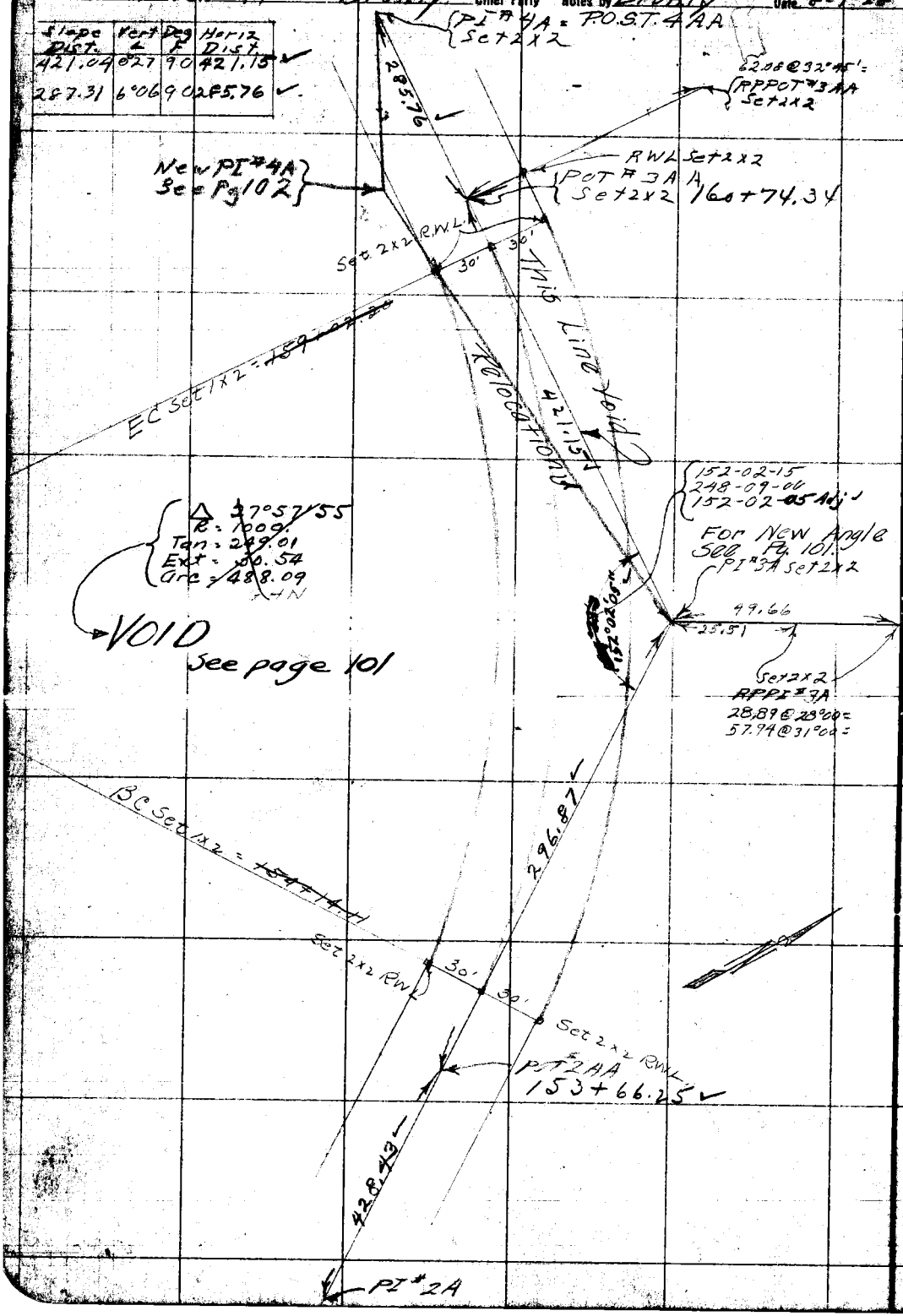

RETURN TO
LOS ANGELES COUNTY SURVEYOR

Do not extend notes this side of this line

Note: ANY ADDITIONS OR CHANGES ON THIS SHEET MUST BE MADE OR CIRCLED IN Red. WITH DATE AND NAME OF PERSON MAKING CHANGE.

Date Sep 8-28 Notes by Nichols Chief Party Brunty F.B. 327 PG. 91A

Plotted by Wood	W. O. No. 342
Date Oct. 1928	Location Palmdale Eliz Lake Road
Map No. CS 8750-1	Surveyed by CE Brunty
Plotting C'k'd by H. U. M. H.	Date
Date 10/26/28	Indexed A. C. Johnson

CD. NO.	Total Def. Δ From B.C.	CDS.	Stations	Remarks
			153+66.25	P.O.T. 2AA
			156+63.12	P.I. 3A
			154+14.11	B.C.
1	0-18-43	10.89	154+25.	
2	0-01-41	25.00	" 50	
3	1-44-40	"	" 75	
4	2-27-38	"	155+00	
5	3-10-36	"	" 25	
6	3-53-35	"	" 50	
7	4-36-33	"	" 75	
8	5-19-31	"	156+00	
9	6-02-29	"	" 25	
10	6-45-28	"	" 50	Ext 30.54
11	7-28-26	"	" 75	
12	8-11-24	"	157+00	
13	8-54-23	"	" 25	
14	9-37-21	"	" 50	
15	10-20-19	"	" 75	
16	11-03-18	"	158+00	
17	11-46-16	"	" 25	
18	12-29-15	"	" 50	
19	13-12-13	"	" 75	
20	13-58-57 5	27.20	159+02.20	E.C.

VOID (see page 101A)

Note: ANY ADDITIONS OR CHANGES ON THIS SHEET MUST BE MADE OR CIRCLED IN Red. WITH DATE AND NAME OF PERSON MAKING CHANGE.

Do not extend notes this side of this line

RETURN TO LOS ANGELES COUNTY SURVEYOR

F.B. 327 PG 92A Brunty Chief Party Notes by Nichols Date Sep 8-28

	total Defl Δ From BC.	Cds.	Stations	Remarks
			160+74.34	POT 3A.A.
			~~163+60.10~~	~~P.I. 4A~~
			162+25.41	B.C.
1	0-42-16	24.59	" +50	
2	1-25-14	25.00	" +75	
3	2-08-13	"	163 +00	
4	2-51-11	"	" +25	
5	3-34-09	"	" +50	Ext = 9.03
6	4-17-08	"	" +75	
7	5-00-06	"	164 +00	
8	5-43-04	"	" +25	
9	6-26-02	"	" +50	
10	7-09-01	"	" +75	
11	740-15	18.17	164+93.17	EC

VOID (See page 102A)

RETURN TO
LOS ANGELES COUNTY SURVEYOR

Do not extend notes this side of this line

Notes: ANY ADDITIONS OR CHANGES ON THIS SHEET MUST BE MADE OR CIRCLED IN Red. WITH DATE AND NAME OF PERSON MAKING CHANGE.

Date 8-1-28 Notes by Brunty Chief Party Brunty F. B. 327 PG. 92

Plotted by Wood	W. O. No. 342 D. S. O. No.
Date Oct. 1928	Location Palmdale Eliz. Lake Rd.
Map No. CS 8750-1	Surveyed by C E Brunty
Plotting Ck'd by H. U. M. H.	Date Aug. 1, 1928
Date 10/26/28	Indexed A. C. Johnson

Slope Dist.	Vert. L	Deg F	Horiz. Dist.
251.59	2°49	90	251.36

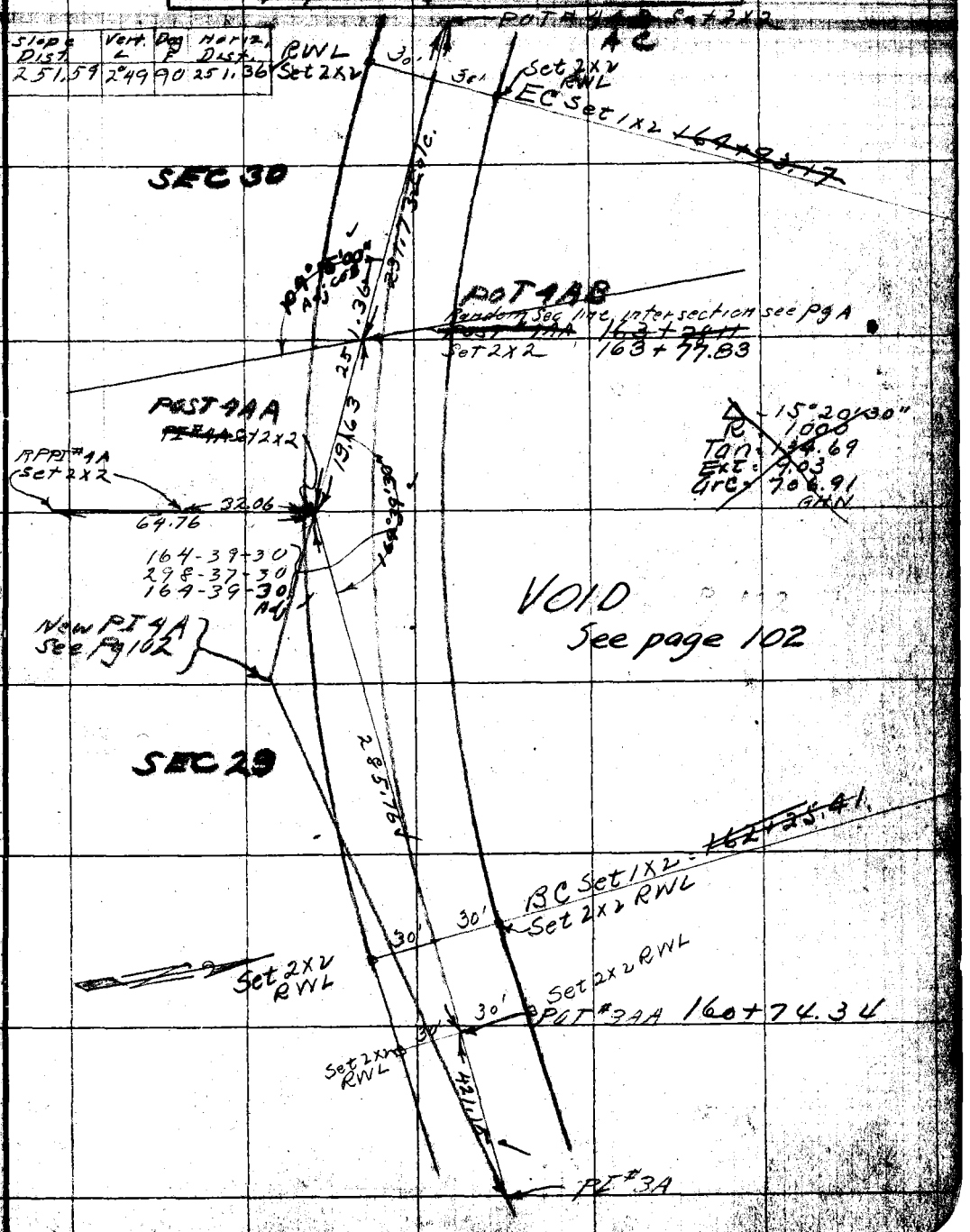

Note: ANY ADDITIONS OR CHANGES ON THIS SHEET MUST BE MADE OR CIRCLED IN Red. WITH DATE AND NAME OF PERSON MAKING CHANGE.

Do not extend notes this side of this line

RETURN TO LOS ANGELES COUNTY SURVEYOR

F.B. 327 Pg. 193 Brunty Chief Party Notes by Brunty Date 8-1-26

Slope Dist.	Vert. ∠	Deg F	Horiz Dist
501.00	0°43'	90	501.10
0.17	0°00'	90	.17
			501.27
397.29	1°58'	90	397.17
309.31	0°00'	90	309.40
201.36	1°38'	90	201.34

PI #54 180+~~19.02~~ 18.74

Cont'd P.94

201.34

POT #4AF 178+17.~~68~~ .40

Set 2x2

RWL Set 2x2 — 30' — 30' — RWL Set 2x2

309.40

POT #4AE 175+08.~~28~~ .00

Set 2x2

RWL Set 2x2 — 30' — 30' — RWL Set 2x2

397.17

POT #4AD Set 2x2 171+~~77.11~~ 60.83

RWL Set 2x2 — 30' — 30' — RWL Set 2x2

501.27

POT #4AC Set 2x2 166+09.~~74~~ .56

RWL Set 2x2 — 30' — 30' — RWL Set 2x2

236.73 Calc

Cont'd from P.162

P.O.T. POT #4AB 163+~~48.14~~ 77.83

RETURN TO LOS ANGELES COUNTY SURVEYOR

Do not extend notes this side of this line

Notes: ANY ADDITIONS OR CHANGES ON THIS SHEET MUST BE MADE OR CIRCLED IN Red. WITH DATE AND NAME OF PERSON MAKING CHANGE.

Date Sep 8- Notes by B Nichols Chief Party Brunty F. B. 327 PG. 93A

Platted by
Date
Map No.
Platting C'k'd by
Date

W. O. No. 342 S. O. S. No.
Location Palmdale Elm Lake Road
Surveyed by C.E. Brunty
Date
Indexed A. C. Johnson

CD. NO.	total Defl. Δ From B.C.	Cds.	Stations 58-20	Remarks
			163+~~78.11~~ 77.83	P.O.S.t. 4AA
			166+~~69.84~~ 69.56	P.O.t. 4A.B.
			171+~~44.11~~ 10.83	" 4.A.C.
			175+~~08.28~~ 08.08	" 4AD.
			178+~~17.69~~ 18.74	" 4AE
			180+~~19.02~~	P.I. 5A
			178+88.~~87~~ 59	B.C.
1	0-19-08	11.~~13~~ 41	179+00	
2	1-02-06	25.00	" 25	
3	1-45-05	"	" 50	
4	2-28-03	"	" 75	
5	3-11-01	"	180+00	
6	3-54-00	"	" 25	Ext. 8.44.
7	4-36-58	"	" 50	
8	5-19-56	"	" 75	
9	6-02-54	"	181+00	
10	6-45-53	"	" 25	
11	7-24-55	22.43	181+47.~~71~~ 43	EC

VOID

Note: ANY ADDITIONS OR CHANGES ON THIS SHEET MUST BE MADE OR CIRCLED IN Red. WITH DATE AND NAME OF PERSON MAKING CHANGE.

Do not extend notes this side of this line

RETURN TO LOS ANGELES COUNTY SURVEYOR

F.B. 327 Pg. 94A Brunty Chief Party Notes by Nichols Date Sep 8

total Defl. Δ From BC.	Cds.	Station	Remarks
		180+98.72	P.O.S.T. 5AA
		~~185+94.87~~	~~P.I. 6A.~~
		183+44.36	B.C.
0-09-42	5.64	" +50	
0-52-41	25.00	" +75	
1-35-39	"	184+00	
2-18-37	"	" +25	
3-01-35	"	" +50	
3-44-34	"	" +75	
4-27-32	"	185+00	
5-10-30	"	" 25	
5-53-29	"	" 50	
6-36-27	"	" 75	
7-19-25	"	186+00	Ext 30.90
8-02-24	"	" 25	
8-45-22	"	" 50	
9-28-02	"	" 75	
10-11-18	"	187+00	
10-54-17	"	" 25	
11-37-15	"	" 50	
12-20-13	"	" 75	
13-03-12	"	188+00	
13-46-10	"	" 25	
14-03-30	10.28	188+35.28	EC

RETURN TO
LOS ANGELES COUNTY SURVEYOR
Do not extend notes this side of this line
Notes: ANY ADDITIONS OR CHANGES ON THIS SHEET MUST BE MADE OR CIRCLED IN Red. WITH DATE AND NAME OF PERSON MAKING CHANGE.

Date Sept 8 Notes by Nichols Chief Party Brunty F.B. 327 Pg. 93A

Platted by Wood	W. O. No. 342 O. S. O. No.
Date Oct. 1928	Location Palmdale Eliz Lake Road
Map No. CS 8750-1	Surveyed by C. E. Brunty
Platting Ck'd by H. U. M. H.	Date
Date 10/26/28	Indexed A. C. Johnson

P.I. #5A

Cd No	Total Deflection	Cd.	Station	Remarks
			163+58.20	P.O.ST. 4AA
			163+77.83	P.O.T. 4AB
			166+09.56	" 4AC
			171+10.83	" 4AD
			175+08.00	" 4AE
			178+17.40	" 4AF
			180+18.74	P.I. 5A
			178+88.59	B.C.
1	0+19-37	11.41	179+00	
2	1-02-35	25.00	+25	
3	1-45-33		+50	
4	2-28-31		+75	
5	3-11-29		180+00	Ext = 8.44
6	3-54-28		+25	
7	4-37-26		+50	
8	5-20-24		+75	
9	6-03-22		181+00	
10	6-46-20		+25	
11	7-24-55	22.43	181+47.43	E.C.

Checked by - Brummett

Notes: ANY ADDITIONS OR CHANGES ON THIS SHEET MUST BE MADE OR CIRCLED IN Red. WITH DATE AND NAME OF PERSON MAKING CHANGE.

Do not extend notes this side of this line

RETURN TO LOS ANGELES COUNTY SURVEYOR

F.B. 327 Pg. 94A Bruntz Chief Party Notes by Nichols Date Sept 8

P.I. #6A

Total Deflection	Chord	Station	Remarks
			~~180+98.44~~
		180+98.44	P.O.S.T 5AA
		185+94.59	P.I. 6A
		183+44.08	B.C.
0-53-09	30.92	+75	
1-36-07	25.00	184 +00	
2-19-05		+25	
3-02-04		+50	
3-45-02		+75	
4-28-00		185 +00	
5-10-58		+25	
5-53-56		+50	
6-36-55		+75	Ext. = 30.90
7-19-53		186 +00	
8-02-51		+25	
8-45-50		+50	
9-28-47		+75	
10-11-47		187 +00	
10-54-45		+25	
11-37-42		+50	
12-20-40		+75	
13-03-38		188 +00	
13-46-40		+25	
14-03-50	10.00	188 +35.00	E.C.

Checked By - Brummett

RETURN TO LOS ANGELES COUNTY SURVEYOR

Do not extend notes this side of this line

Note: ANY ADDITIONS OR CHANGES ON THIS SHEET MUST BE MADE OR CIRCLED IN Red. WITH DATE AND NAME OF PERSON MAKING CHANGE.

Date 8-1-28 Notes by Brunty Chief Party Brunty F. B. 327 PG. 94

Plotted by Wood	W. O. No. 342 D. S. O. No.
Date Oct. 1928	Location Palmdale Eliz. Lake Rd.
Map No. C.S. 8750-1	Surveyed by C.E. Brunty
Plotting Ch'd by H. H. M. H.	Date Aug. 1, 1928
Date 10/26/28	Indexed A. C. Johnson

Slope Dist.	Vert. L	Deg. F	Horiz. Dist.
81.47	5°11	90°	81.16
496.11	1°08	90°	496.15

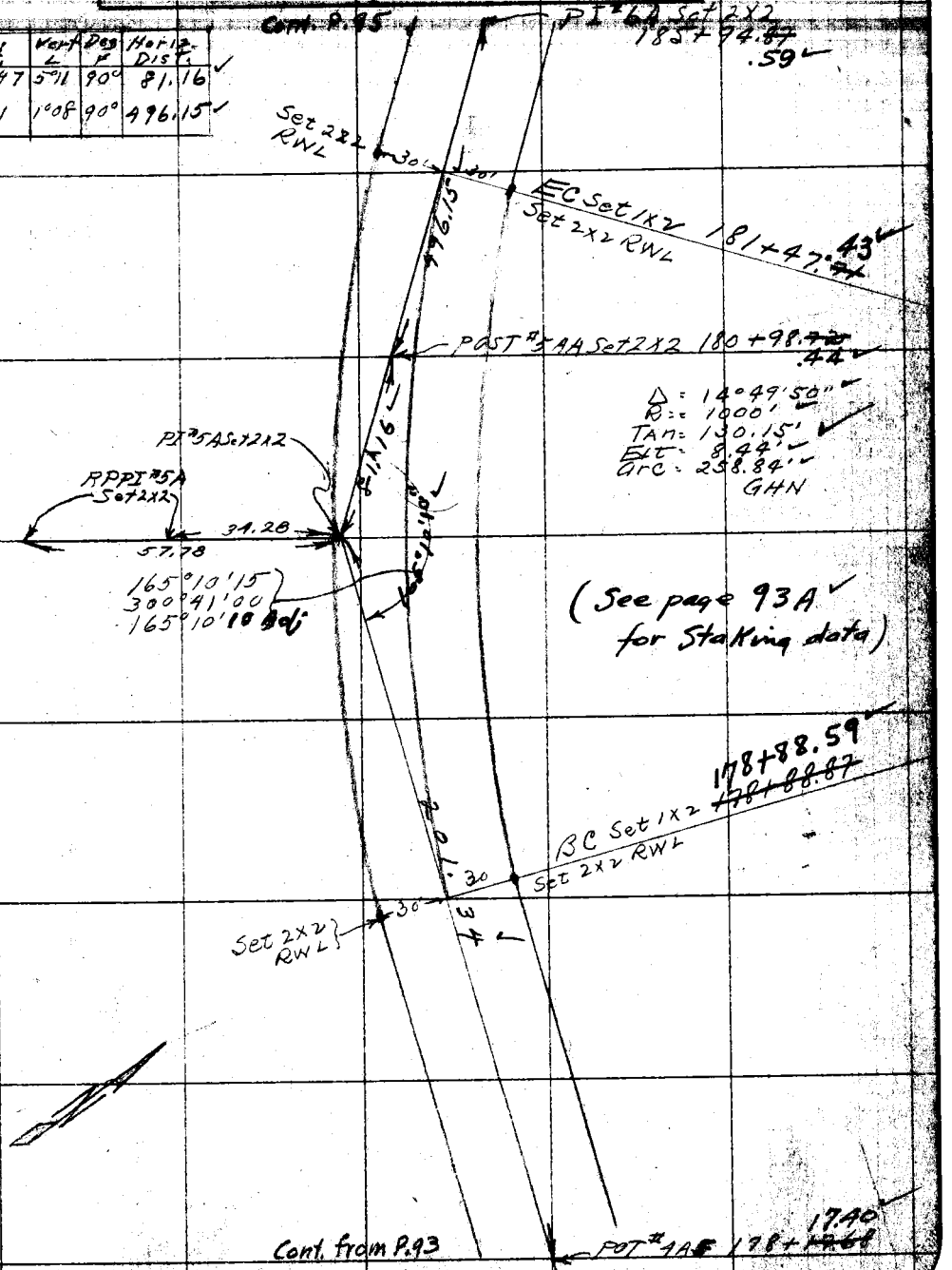

Notes: ANY ADDITIONS OR CHANGES ON THIS SHEET MUST BE MADE OR CIRCLED IN Red. WITH DATE AND NAME OF PERSON MAKING CHANGE.

Do not extend notes this side of this line

RETURN TO LOS ANGELES COUNTY SURVEYOR

F.B. 327 PG. 95 Brunty Chief Party . Notes by Brunty Date 8-1-28

Cont. on P. 96

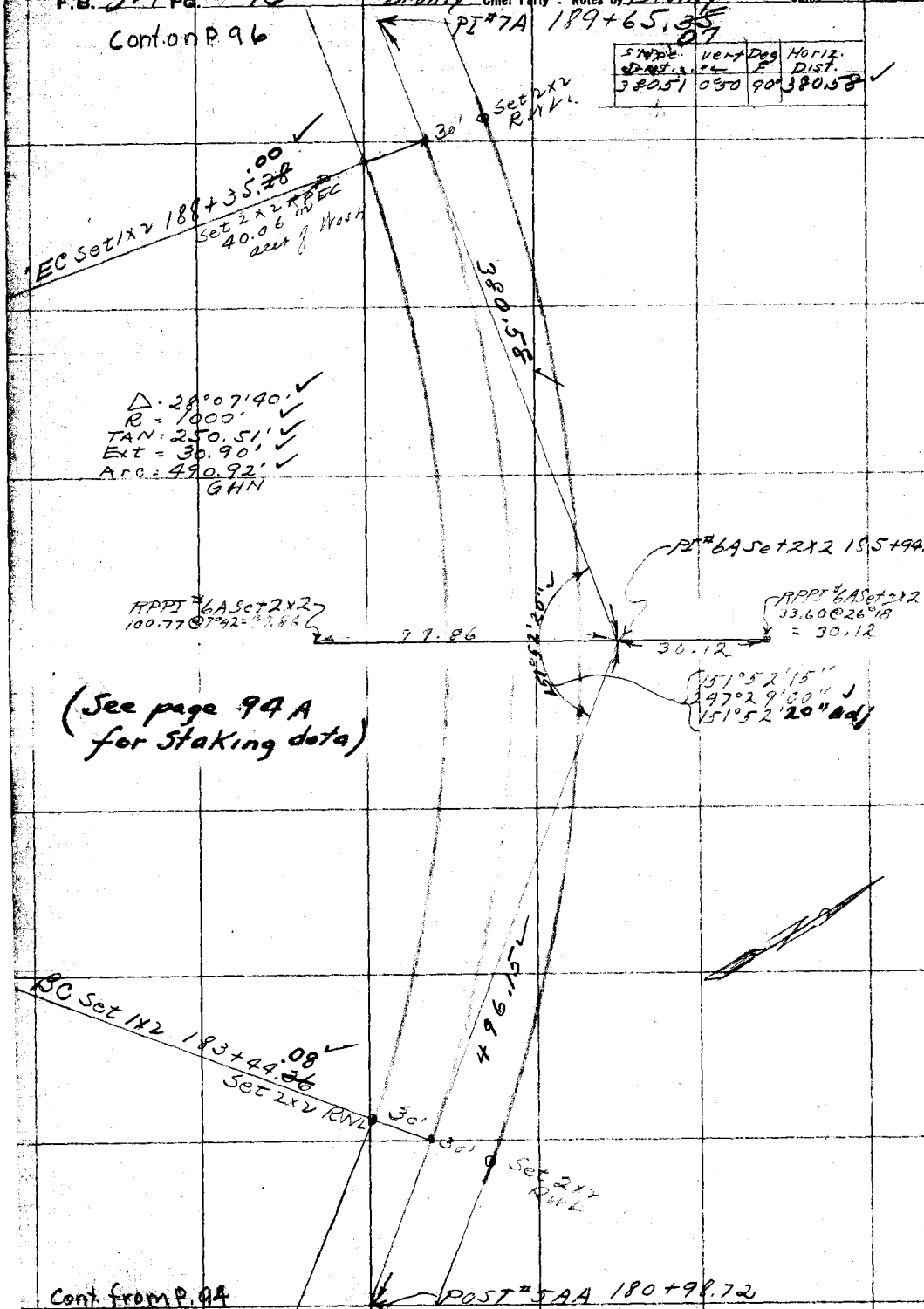

Slope Dist.	Vert.	Deg F	Horiz. Dist.
380.51	0°50	90°	380.58

Cont. from P. 94

RETURN TO
LOS ANGELES COUNTY SURVEYOR

Do not extend notes this side of this line

Note: ANY ADDITIONS OR CHANGES ON THIS SHEET MUST BE MADE OR CIRCLED IN Red. WITH DATE AND NAME OF PERSON MAKING CHANGE.

Date Sep 8 Notes by Nichols Chief Party Brunty F. B. 327 PG. 95A

Plotted by Wood	W. O. No. 342 R. S. O. No.
Date Oct. 1928	Location Palmdale Eliz Lake Road
Map No. CS.8750-1	Surveyed by C E Brunty
Plotting C'k'd by H. U. M. H.	Date
Date 10/26/28	Indexed A. C. Johnson

C.D. No.	Total Defl. From B.C.	Cds.	Stations	Remarks
			189+65.35	P1 7A
			188+96.64	B.C.
1	0-05-47	3.36	189+00	
2	0-48-45	25.00	" 25	
3	1-31-44	"	" 50	Ext 2.36
4	2-14-42	"	" 75	
5	2-57-40	"	190+00	
6	3-40-39	"	" 25	
7	3-55-50	8.84	190+33.84	EC

VOID

P.I. # 7A

	Total Defl.	Chord	Station	
			189+65.07	P.I. 7A
			188+96.36	B.C.
1	0-49-14	28.64	189+25	
2	1-32-12	25.00	+50	
3	2-15-10	"	+75	Ext=2.36
4	2-58-08	"	190+00	
5	3-41-07	"	+25	
6	3-55-50	8.56	190+33.56	E.C.

Checked by - Brummett

Note: ANY ADDITIONS OR CHANGES ON THIS SHEET MUST BE MADE OR CIRCLED IN Red. WITH DATE AND NAME OF PERSON MAKING CHANGE.

RETURN TO LOS ANGELES COUNTY SURVEYOR

Do not extend notes this side of this line

F.B. 327 Pg. 96 A Brunty Chief Party Notes by Nichols Date Sep 8

Total Defl. Δ From B.C.	Cds.	Station	Remarks
		192+89.91	P.I. 8A
0-39-01	22.70	192+02.30	B.C.
1-21-59	25.00	" +25	
2-04-58	"	" 50	
2-47-56	"	" 75	
~~3-30-54~~	"	193+00	Ext 3.83
4-13-53	"	" 25	
5-00-25	27.08	" 50	
		193+77.08	E.C

VOID

P.I. 8A

Total Defl.	Chord	Station	Remarks
		192+89.63	P.I. 8A
		192+02.02	B.C.
0-39-30	22.98	+25.00	
1-22-28	25.00	+50	
2-05-26	"	+75	Ext = 3.83
2-48-25	"	193+00	
3-31-23	"	+25	
4-14-21	"	+50	
5-00-25	26.80	193+76.80	E.C.

Checked by Brummett

RETURN TO LOS ANGELES COUNTY SURVEYOR

Do not extend notes this side of this line

Notes: ANY ADDITIONS OR CHANGES ON THIS SHEET MUST BE MADE OR CIRCLED IN Red. WITH DATE AND NAME OF PERSON MAKING CHANGE.

Date 8-1-28 Notes by Brunty Chief Party Brunty F. B. 327 PG. 96

Plotted by Wood	W. O. No. 342 D. S. O. No.
Date Oct. 1928	Location Palmdale Eliz. Lake Rd
Map No. CS 8750-1	Surveyed by CEBrunty
Plotting Ck'd by H. U. M. H.	Date Aug. 1, 1928
Date 10/26/28	Indexed A. C. Johnson

Slope Dist.	Vert. ∠	Deg. F	Horiz. Dist
324.73	0°56	90°	324.78

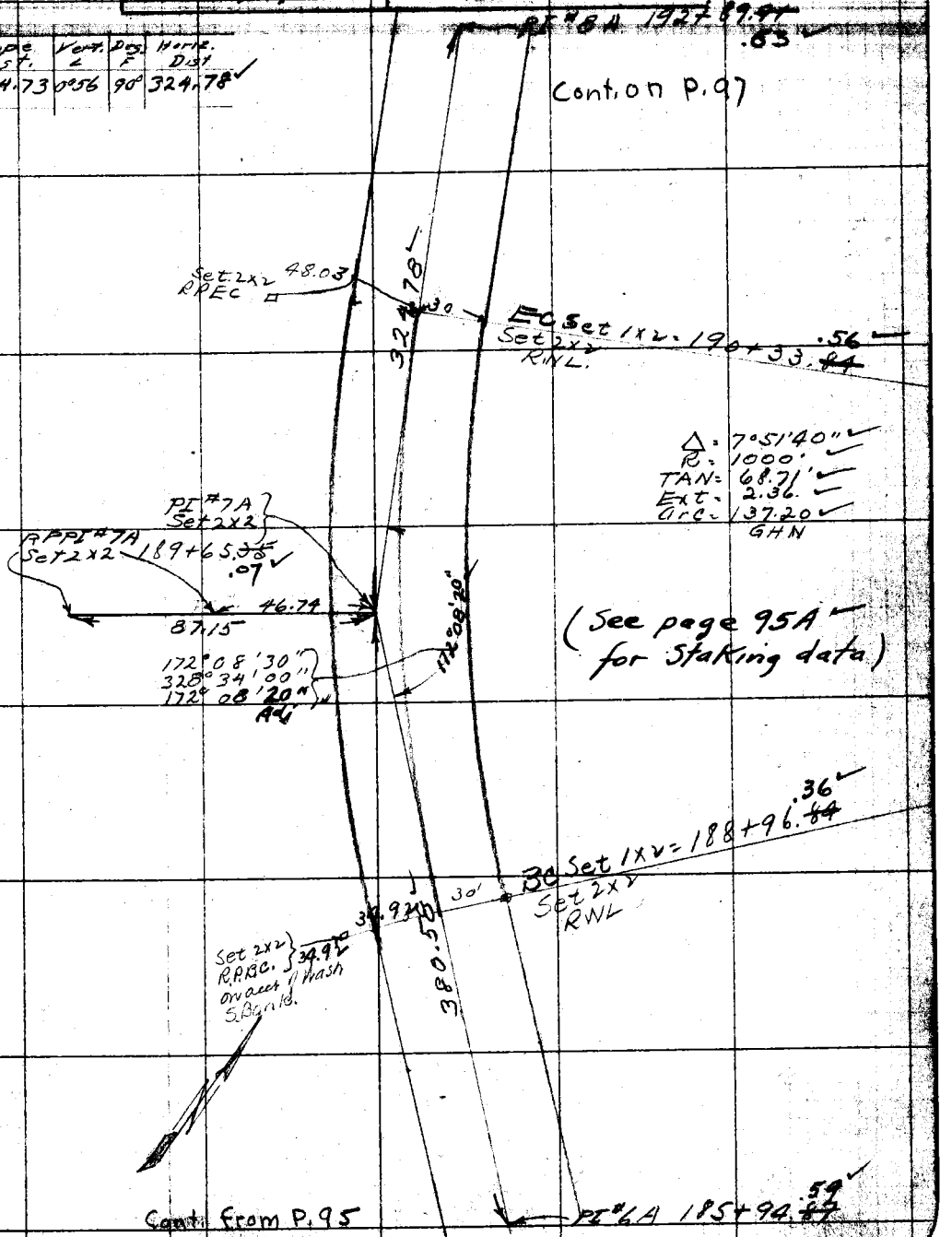

Note: ANY ADDITIONS OR CHANGES ON THIS SHEET MUST BE MADE OR CIRCLED IN Red. WITH DATE AND NAME OF PERSON MAKING CHANGE.

RETURN TO LOS ANGELES COUNTY SURVEYOR

Do not extend notes this side of this line

F.B. 327 Pg. 97 Brunty Chief Party Notes by Brunty Date 8-1-28

Cont. Bot. Pg. 103 P.O.S.T. 8AA

~~PI #9A 195+65.55~~ 196+22.34

Slope Dist.	Vert Deg L	Vert Deg F	Horiz. Dist.
276.10	1°38	88	276.08

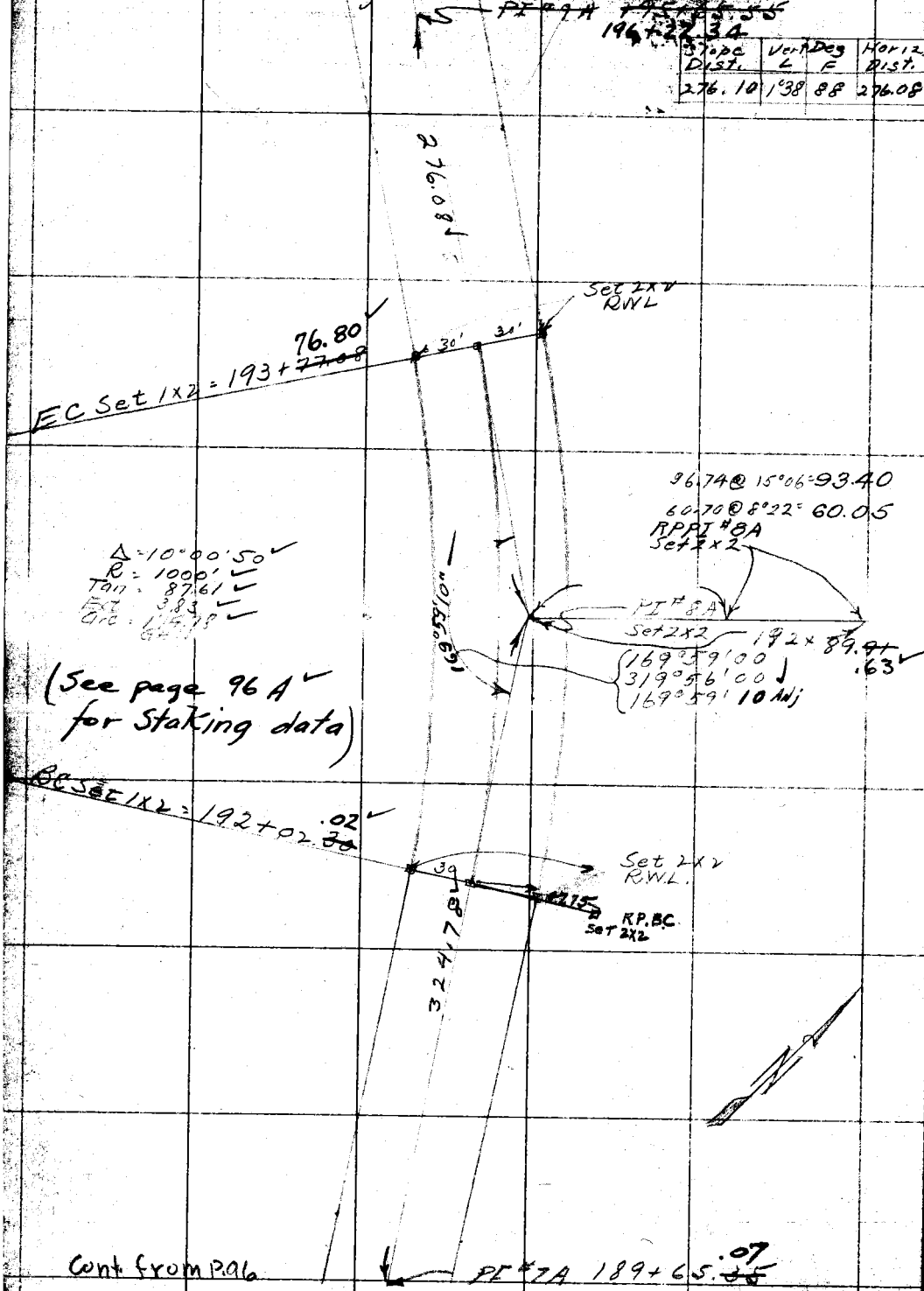

RETURN TO

LOS ANGELES COUNTY SURVEYOR

Do not extend notes this side of this line

Note: ANY ADDITIONS OR CHANGES ON THIS SHEET MUST BE MADE OR CIRCLED IN Red. WITH DATE AND NAME OF PERSON MAKING CHANGE.

Date Sep 8 Notes by Nichols Chief Party Brunty F. B. 327 PG. 92A

Plotted by Wood	W. O. No. 342
Date Oct 1928	Location Palmdale Eliz Lake Road
Map No. CS 8750-1	Surveyed by CE Brunty
Plotting C'k'd by H. U. M. M.	Date
Date 10/26/28	Indexed A. C. Johnson

Cd. No.	Total Defl. Δ From B.C.	Cds.	Station	Remarks
			195+65.55	PI #9A
			194+43.70 →	B.C.
1	0-10-50	6.30	" +50	
2	0-53-48	25.00	" 75	
3	1-36-47	"	195 +00	
4	2-19-45	"	" 25	
5	3-02-43	"	" 50	
6	3-45-42	"	" 75	Ext 7.40
7	4-28-40	"	196 +00	
8	5-18-38	"	" 25	
9	5-54-36	"	" 50	
10	6-37-35	"	" 75	
11	6-56-50	11.20	196+86.20	EC

VOID

Notes: ANY ADDITIONS OR CHANGES ON THIS SHEET MUST BE MADE OR CIRCLED IN Red, WITH DATE AND NAME OF PERSON MAKING CHANGE.

Do not extend notes this side of this line

RETURN TO LOS ANGELES COUNTY SURVEYOR

B. 327 Pg. 98A Brunty Chief Party Notes by Nichols Date Sep. 8

total Defl. Δ From B.C.	Cds.	Stations	Remarks
		195+95.83	P.O.S.T. 9AA
		200+60.27	P.O.T. 9AB.
		204+32.98	P.I. #10A
		202+48.81	B.C.
0-45-01	26.19	" 75	
1-27-59	25.00	203+00	
2-10-58	"	" 25	
2-53-56	"	" 50	
3-36-54	"	" 75	
4-19-53	"	204+00	
5-02-51	"	" 25	
~~5-45-49~~	"	" 50	Ext 16.82
6-28-47	"	" 75	
7-11-46	"	205+00	
7-54-44	"	25	
8-37-42	"	50	
9-20-41	"	75	
10-03-39	"	206+00	
10-26-075	13.07	206+13.07	EC.

VOID

RETURN TO
LOS ANGELES COUNTY SURVEYOR

Do not extend notes this side of this line

Note: ANY ADDITIONS OR CHANGES ON THIS SHEET MUST BE MADE OR CIRCLED IN Red. WITH DATE AND NAME OF PERSON MAKING CHANGE.

Date 8-1-28 Notes by Brunty Chief Party Brunty F. B. 327 PG. 78

Plotted by Wood	[illegible]
Date Oct. 1928	Location Palmdale Eliz. Lake Rd.
Map No. CS 8750-1	Surveyed by CE Brunty
Plotting Ck'd by H. U. M. N.	Date [illegible]
Date 10/26/28	Indexed A. C. Johnson

Slope Dist.	Vert. ∠	Deg F	Horiz Dist
495.78	0°00	88	495.92
372.62	0°31	90	372.71

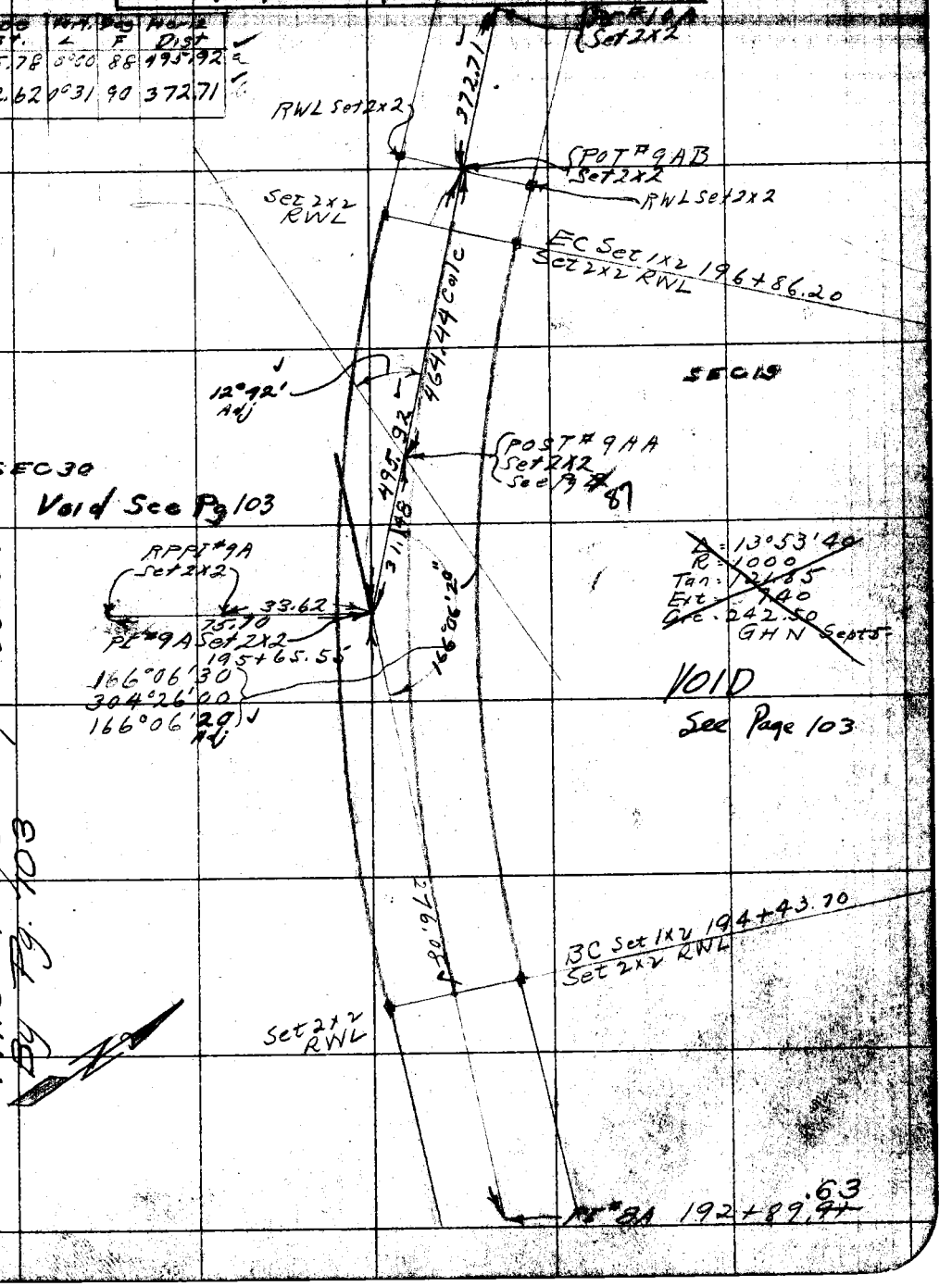

This Page Superceded By Pg. 103

Notes: ANY ADDITIONS OR CHANGES ON THIS SHEET MUST BE MADE OR CIRCLED IN Red. WITH DATE AND NAME OF PERSON MAKING CHANGE.

RETURN TO LOS ANGELES COUNTY SURVEYOR

Do not extend notes this side of this line

F.B. 327 PG. 199 Brunty Chief Party Notes by Brunty Date 8-2-28

Slope Dist.	Vert ∠	Deg ∠	Horiz. Dist.
447.84	0°56	90°	448.01

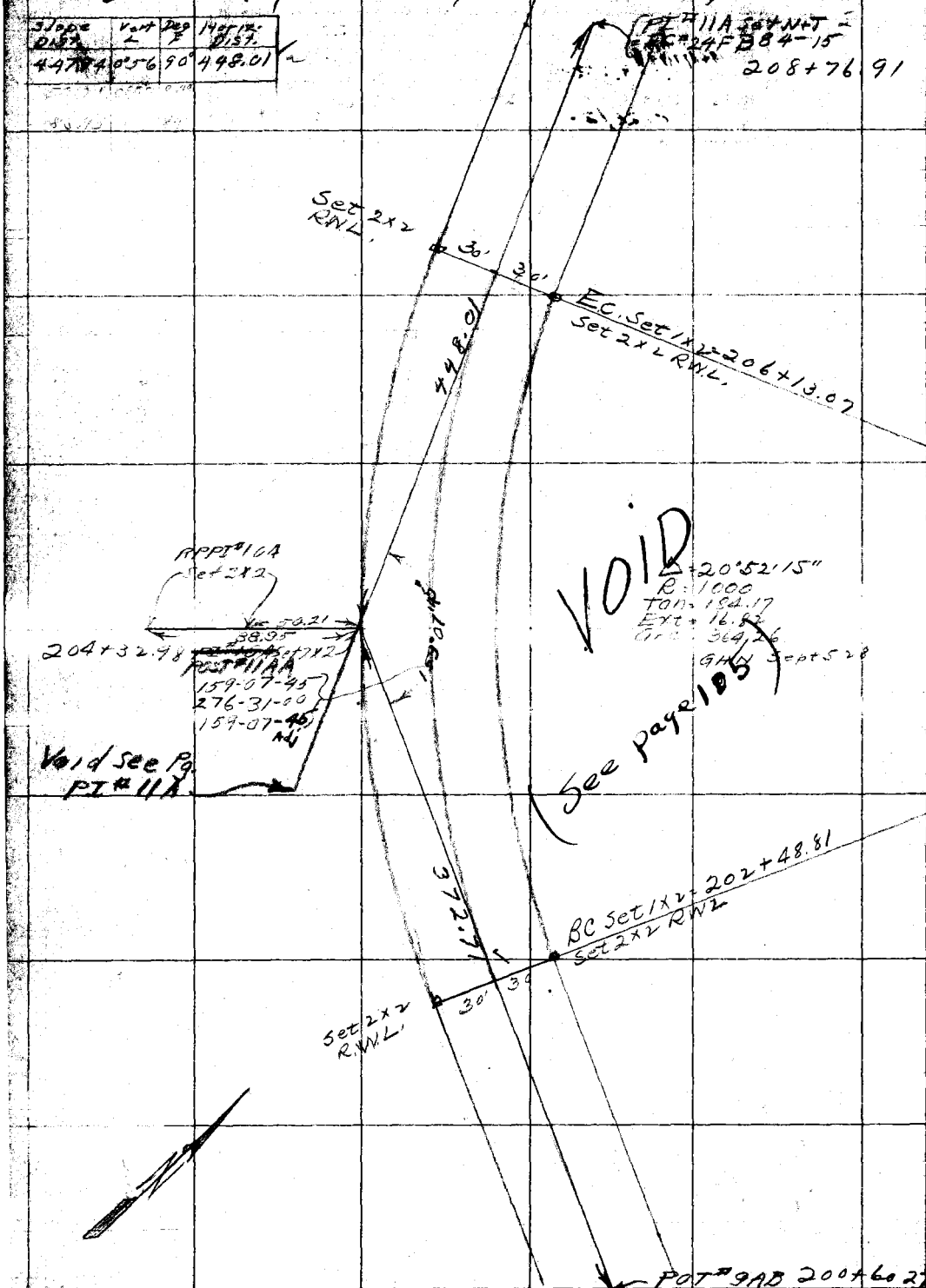

RETURN TO
LOS ANGELES COUNTY SURVEYOR
Do not extend notes this side of this line

Note: ANY ADDITIONS OR CHANGES ON THIS SHEET MUST BE MADE OR CIRCLED IN Red. WITH DATE AND NAME OF PERSON MAKING CHANGE.

Date Sep 8 Notes by Nichols Chief Party Brunty F. B. 327 PG. 99A

Plotted by Weed	W. O. No. 342
Date Oct. 1928	Location Palmdale Eliz Lake Road.
Map No. CS 8750-1	Surveyed by CE Brunty
Plotting C'k'd by H. U. M. H.	Note
Date 10/26/28	Indexed A. C. Johnson

Notes: ANY ADDITIONS OR CHANGES ON THIS SHEET MUST BE MADE OR CIRCLED IN Red, WITH DATE AND NAME OF PERSON MAKING CHANGE.

Do not extend notes this side of this line

RETURN TO LOS ANGELES COUNTY SURVEYOR

Cd. No.	total Defl. Δ From B.C.	Cds.	Stations		Remarks.
			208+76.91		P.I. # 11A
			206+84.19		B.C.
1	0-27-11	15.81	207+00		
2	1-10-09	25.00	" 25		
3	1-53-08	"	" 50		
4	2-36-06	"	" 75		
5	3-19-04	"	208+00		
6	4-02-02	"	" 25	(see page 105 A)	
7	4-45-01	"	" 50		
8	5-27-59	"	" 75		Ext 18.40
9	6-10-57	"	209+00		
10	6-53-56	"	" 25		
11	7-36-54	"	" 50		
12	8-19-52	"	" 75		
13	9-02-51	"	210+00		
14	9-45-49	"	" 25		
15	10-28-47	"	" 50		
16	10-54-30	14.96	210+64.96		EC

NO

F.B. _____ PG. _____ Chief Party _____ Notes by _____ Date _____

RETURN TO

LOS ANGELES COUNTY SURVEYOR

Do not extend notes this side of this line

Note: ANY ADDITIONS OR CHANGES ON THIS SHEET MUST BE MADE OR CIRCLED IN Red. WITH DATE AND NAME OF PERSON MAKING CHANGE.

Date 8-2-28 Notes by Brunty Chief Party Brunty F. B. 327 PG. 100

Plotted by Wood	W. O. No. 342 D. S. O. No.
Date Oct. 1928	Location Palmdale Eliz. Lake Rd.
Map No. CS. 8750-1	Surveyed by CF Brunty
Plotting Ch'd by H. U. M. M.	Date 8-2-28
Date 10/26/28	Indexed A. C. Johnson

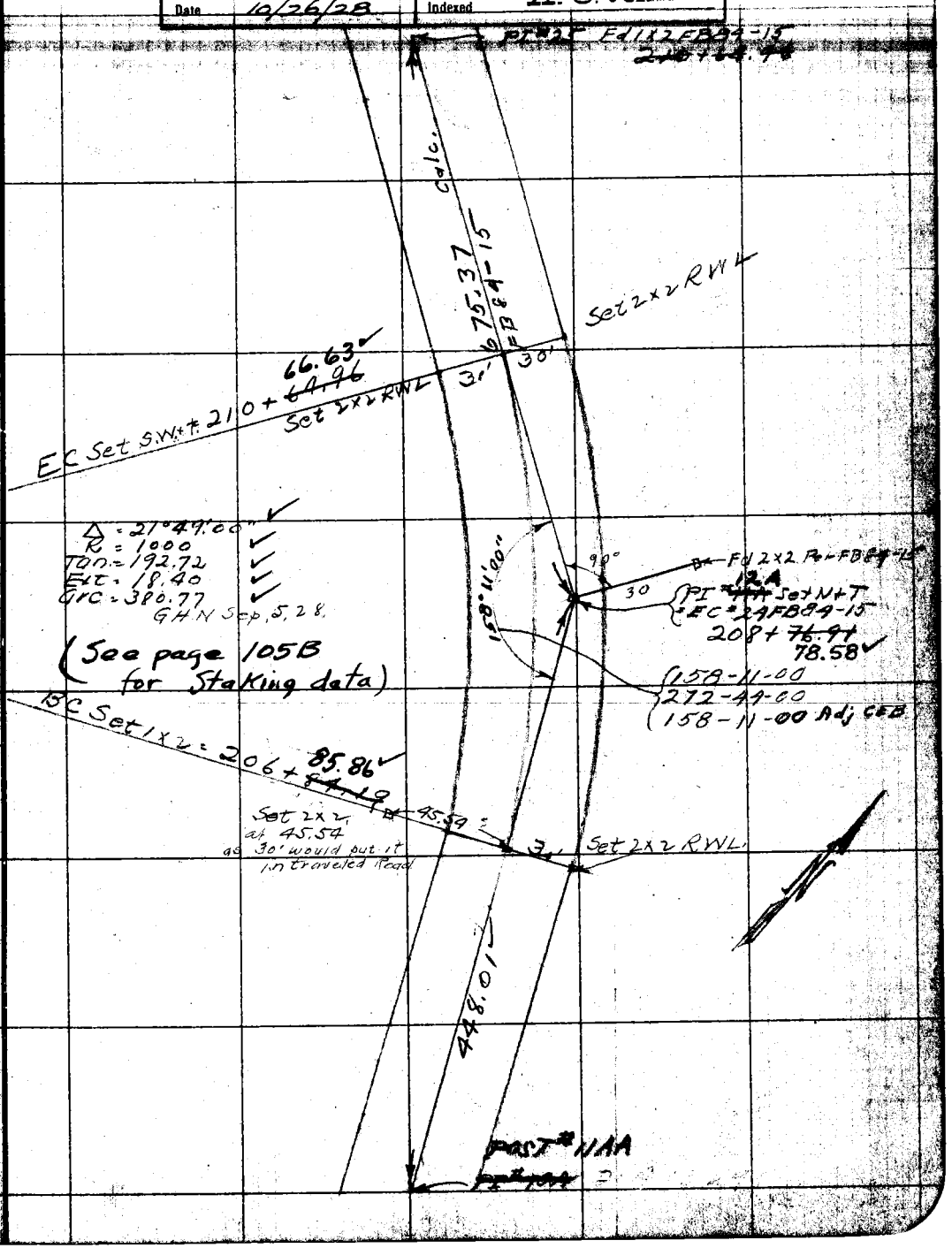

Note: ANY ADDITIONS OR CHANGES ON THIS SHEET MUST BE MADE OR CIRCLED IN Red. WITH DATE AND NAME OF PERSON MAKING CHANGE.

RETURN TO LOS ANGELES COUNTY SURVEYOR

Do not extend notes this side of this line

F.B. 327 Pg. 101 Brunty Chief Party Notes by Brunty Date 9-28-28

Slope Dist	Vert. L	Deg. F	Horiz. Dist.
288.28	4°18	84°	287.51
265.48	3°09	84°	265.12
300 ft Standard at 62°			

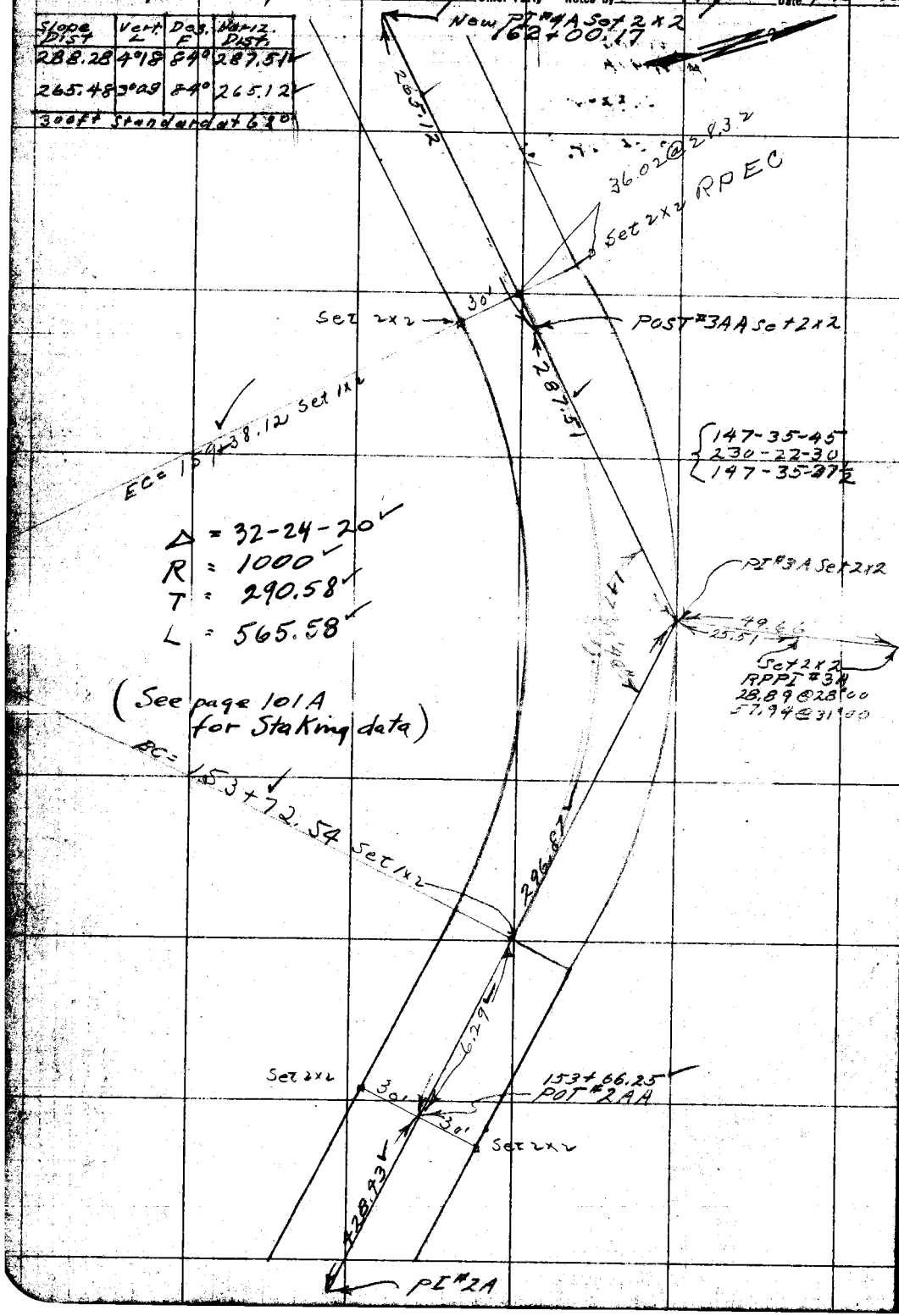

RETURN TO
LOS ANGELES COUNTY SURVEYOR

Do not extend notes this side of this line

Notes: ANY ADDITIONS OR CHANGES ON THIS SHEET MUST BE MADE OR CIRCLED IN Red, WITH DATE AND NAME OF PERSON MAKING CHANGE.

Date _____ Notes by Nichols Chief Party C E Brunty F. B. 327 Pg. 101A

Plotted by Wood	W. O. No. 107 D. S. O. No.
Date Oct. 1928	Location Palmdale Eliz.
Map No. CS. 8750-1	Surveyed by C E Brunty
Plotting C'k'd by H. U. M. H.	Date Oct. 10-1928
Date 10/26/28.	Indexed A. C. Johnson

P.I. #3A

Cd No	Defl ∠	Cds.	Stations	Remarks.
				P.I. 2A to 3A.
			153+66.25 ✓	P.O.t. 2A A
			156+63.12 ✓	P.I. 3A.
	0-00-00		153+72.54 ✓	B.C.
1	0-47-12 ✓	27.46	154+00	
2	1-30-10 ✓	25.00	+25	
3	2-13-08 ✓	"	+50	
4	2-56-07 ✓	"	+75	
5	3-39-05 ✓	"	155+00	
6	4-22-03 ✓	"	+25	
7	5-05-01 ✓	"	+50	
8	5-47-59 ✓	"	+75	
9	6-30-58 ✓	"	156+00	
10	7-13-56 ✓	"	+25	
11	7-56-54 ✓	"	+50	
12	8-39-52 ✓	"	+75	
13	9-22-50 ✓	"	157+00	
14	10-05-49 ✓	"	+25	
15	10-48-47 ✓	"	+50	
16	11-31-45 ✓	"	+75	
17	12-14-43 ✓	"	158+00	
18	12-57-41 ✓	"	+25	
19	13-40-40 ✓	"	+50	
20	14-23-38 ✓	"	+75	
21	15-06-36 ✓	"	159+00	
22	15-49-34 ✓	"	+25	
23	16-12-10 ✓	13.12	159+38 ✓ 12	E.C.

Note: ANY ADDITIONS OR CHANGES ON THIS SHEET MUST BE MADE OR CIRCLED IN Red. WITH DATE AND NAME OF PERSON MAKING CHANGE.

Do not extend notes this side of this line

RETURN TO LOS ANGELES COUNTY SURVEYOR

F.B. 327 Pg. 102A WO# 342 Chief Party Notes by Nichols Date Oct 10-28

P.I. # 4A

Cd No	Defl Δs	Cds	Stations	Remarks
				P.I. 3A to 4A
			159 + 35.05 ✓	P.O.S.T. 3AA
			162 + 00.17 ✓	P.I. # 4A.
	0-00-00		160 + 25.80 ✓	B.C.
1	0-41-36	24.20 ✓	+ 50	
2	1-24-34 ✓	25.00 ✓	+ 75	
3	2-07-32 ✓	"	161 + 00	
4	2-50-30 ✓	"	+ 25	
5	3-33-29 ✓	"	+ 50	
6	4-16-27 ✓	"	+ 75	
7	4-59-25 ✓	"	162 + 00	
8	5-42-23 ✓	"	+ 25	
9	6-25-21 ✓	"	+ 50	
10	7-08-20 ✓	"	+ 75	
11	7-51-[illegible] ✓	"	163 + 00	
12	8-34-[illegible] ✓	"	+ 25	
13	9-27-14 ✓	"	+ 50	
14	9-53-[illegible]½ ✓	[illegible] ✓	163 + 71.06	E.O.

RETURN TO
LOS ANGELES COUNTY SURVEYOR

Do not extend notes this side of this line

Note: ANY ADDITIONS OR CHANGES ON THIS SHEET MUST BE MADE OR CIRCLED IN Red. WITH DATE AND NAME OF PERSON MAKING CHANGE.

Date 9-28-28 Notes by Brunty Chief Party Brunty F. B. 327 PG 102

Plotted by Wood	W. O. No. 342 O. S. O. No.
Date Oct. 1928	Location Palmdale Ehr. Lake Rd
Map No. C.S.8750-1	Surveyed by C.E. Brunty
Plotting Ck'd by [illegible]	Date Sept. 28, 1928
Date 10/26/28	Indexed A. C. Johnson

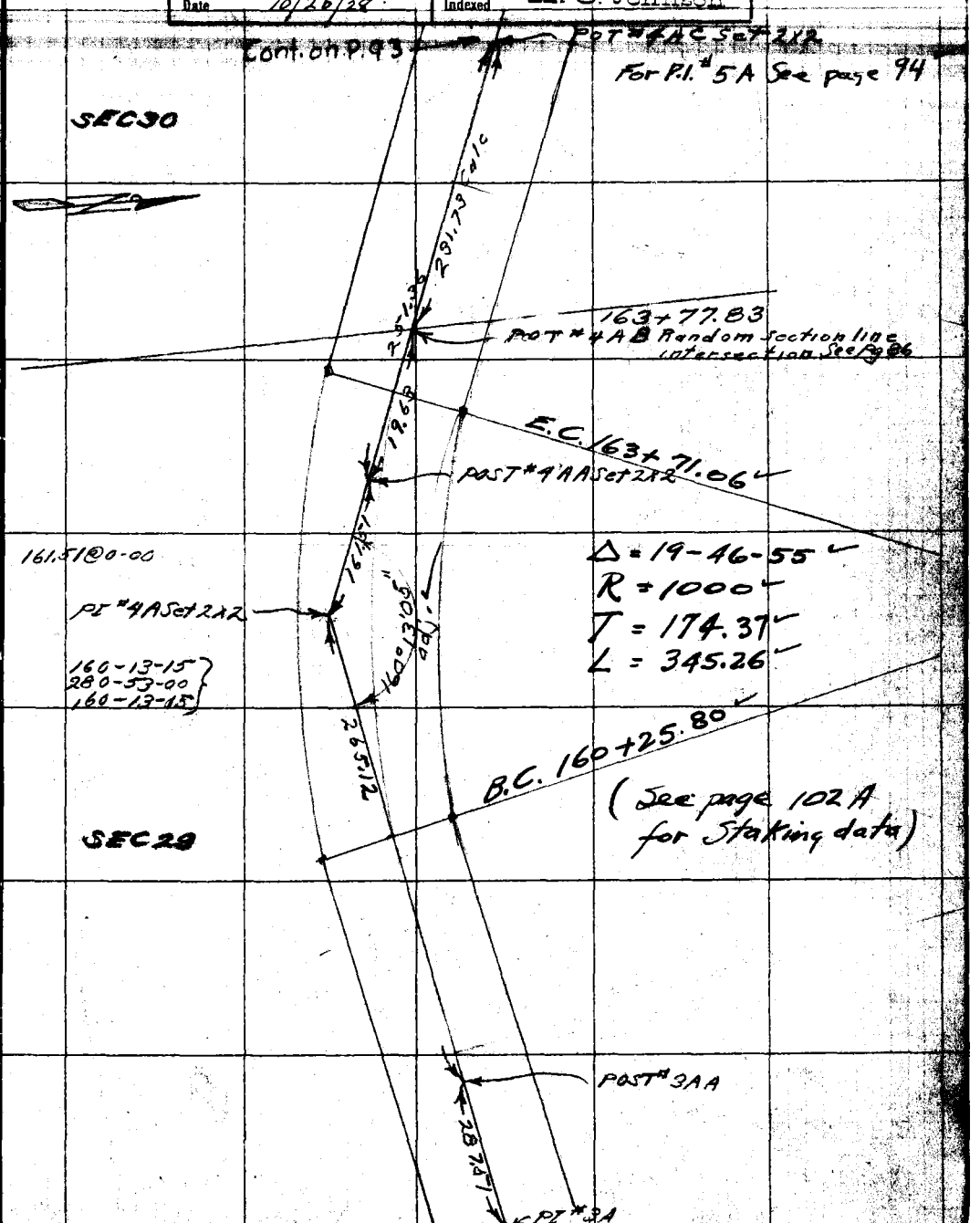

Notes: ANY ADDITIONS OR CHANGES ON THIS SHEET MUST BE MADE ON CIRCLED IN Red. WITH DATE AND NAME OF PERSON MAKING CHANGE.

Do not extend notes this side of this line

RETURN TO LOS ANGELES COUNTY SURVEYOR

#8327 Pg. 103 Brunty Chief Party Notes by Brunty Date 9-28-28

300 ft standard at 62°

Slope Dist.	Vert L	Deg F	Horiz. Dist.
57.06	0-00	90°	57.07
260.98	0-00	90°	261.03
52.73	4-23	92°	52.59
22.63	3-15	92°	22.59
			336.21
22.40	0-00	92°	22.40

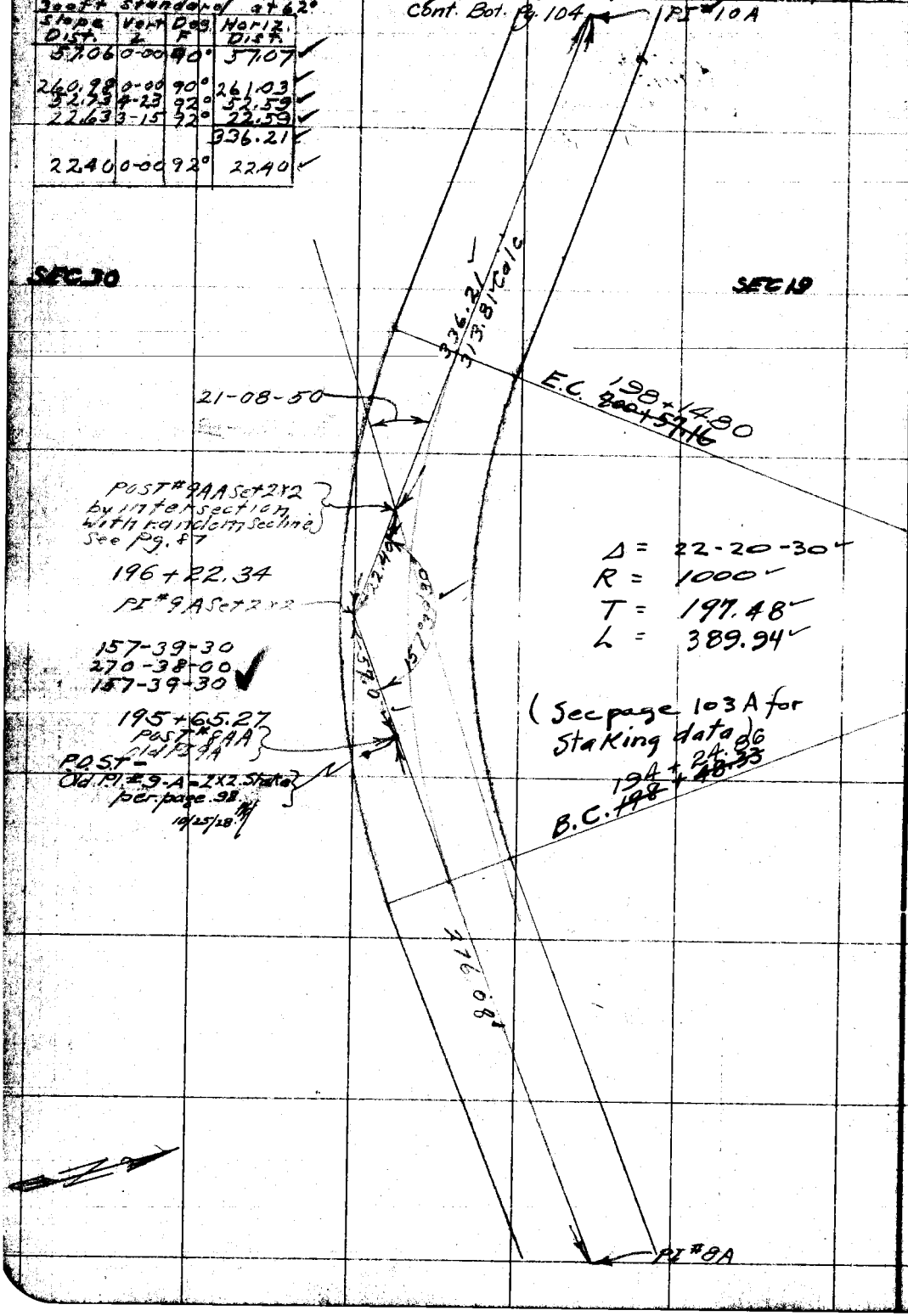

RETURN TO
LOS ANGELES COUNTY SURVEYOR

Do not extend notes this side of this line

Note: ANY ADDITIONS OR CHANGES ON THIS SHEET MUST BE MADE OR CIRCLED IN Red. WITH DATE AND NAME OF PERSON MAKING CHANGE.

Date Oct 10-28 Notes by Nichols Chief Party C E Brunty F. B. 327 PG. 103A

Plotted by Wood	W. O. No. 342 R. & O. No.
Date Oct. 1928	Location Palmdale Eliz. La[illegible]
Map No. CS 87501	Surveyed by C E Brunty
Plotting C'k'd by H. U. M. H.	Date Oct 10 - 1928
Date 10/26/28	Indexed A. C. Johnson

Cd. No	Defl.		Cds	Sta.	Remarks
				195+65.27	~~P.1.8A to 9A~~
	P.I.	#9A		196+22.34	P.I.9A
				194+24.86	B.C.
1	0-43.13	✓	25.14 ✓	+50.	
2	1-26-11	✓	25.00 ✓	+75	
3	2-09-09	✓	"	195+00	
4	2-52-07	✓	"	+25	
5	3-35-05	✓	"	+50	
6	4-18-04	✓	"	+75	
7	5-01-02	✓	"	196+00	Ext = 19.32 ✓
8	5-44-00	✓	"	+25	
9	6-26-58	✓	"	+50	
10	7-09-57	✓	"	+75	
11	7-52-55	✓	"	197+00	
12	8-35-53	✓	"	+25	
13	9-18-51	✓	"	+50	
14	10-01-49	✓	"	+75	
15	10-44-48	✓	"	198+00	
16	11-10-15	✓	14.80 ✓	198+14.80 ✓	E.C.

checked by Calltins

Note: ANY ADDITIONS OR CHANGES ON THIS SHEET MUST BE MADE OR CIRCLED IN Red, WITH DATE AND NAME OF PERSON MAKING CHANGE.

Do not extend notes this side of this line

RETURN TO LOS ANGELES COUNTY SURVEYOR

Field Bk. 1027, Pg. 104A C E Brunty Chief Party Notes by Geo Nichols Date Oct 10-2

Cd. No	Defl Δ's	Cds	Stations	Remarks
				P.I. 9 A to P.I. 10 A.
			196+39.72 ✓	P.O.S.T. 9AA
			199+53.55 ✓	PI # 10 A
	0-00-00		198+48.33 ✓	BC
1	1-05-29 ✓	26.67 ✓	+75	
2	2-06-52 ✓	25.00 ✓	199+00	
3	3-08-16 ✓	"	+25	
4	4-09-39 ✓	"	+50	Ext = 7.85.
5	5-11-03 ✓	"	+75	
6	6-12-25 ✓	"	200+00	
7	7-13-49 ✓	"	+25	
8	8-15-12 ✓	"	+50	
9	8-32-47½ ✓	7.16 ✓	200+57.16 ✓	E.C.

Checked by Calkins.

RETURN TO
LOS ANGELES COUNTY SURVEYOR
Do not extend notes this side of this line

Note: ANY ADDITIONS OR CHANGES ON THIS SHEET MUST BE MADE OR CIRCLED IN Red. WITH DATE AND NAME OF PERSON MAKING CHANGE.

Date 9-28-28 Notes by Brunty Chief Party Brunty F. B 327 PG. 104

Plotted by Wood	W. O. No. 342 D. S. O. No.
Date Oct. 1928	Location Palmdale Eliz. Lake Rd.
Map No. CS 8790-1	Surveyed by CE Brunty
Plotting Ck'd by H. U. M. M.	Date Sept. 28, 1928
Date 10/26/28	Indexed A. C. Johnson

300 ft Standard at 62°

Slope Dist.	Vert.	Deg.	Horiz.
298.40	0-00	92°	[illegible]
116.80	0-00	92°	116.82
			415.28

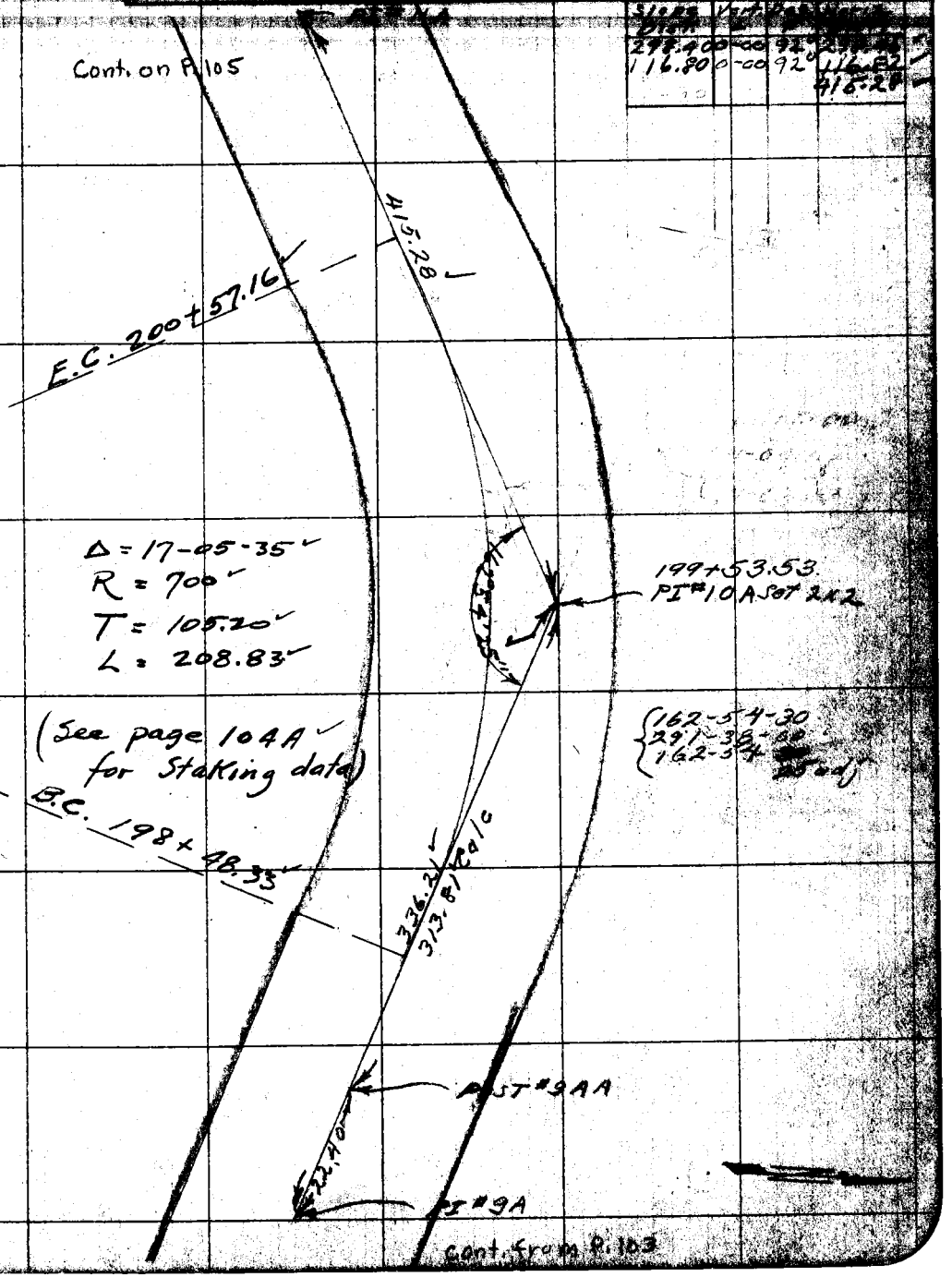

Notes: ANY ADDITIONS OR CHANGES ON THIS SHEET MUST BE MADE OR CIRCLED IN Red. WITH DATE AND NAME OF PERSON MAKING CHANGE.

RETURN TO LOS ANGELES COUNTY SURVEYOR

Do not extend notes this side of this line

F.B. 327 No. 105 Brunty Chief Party Notes by Brunty Date 9-28-28

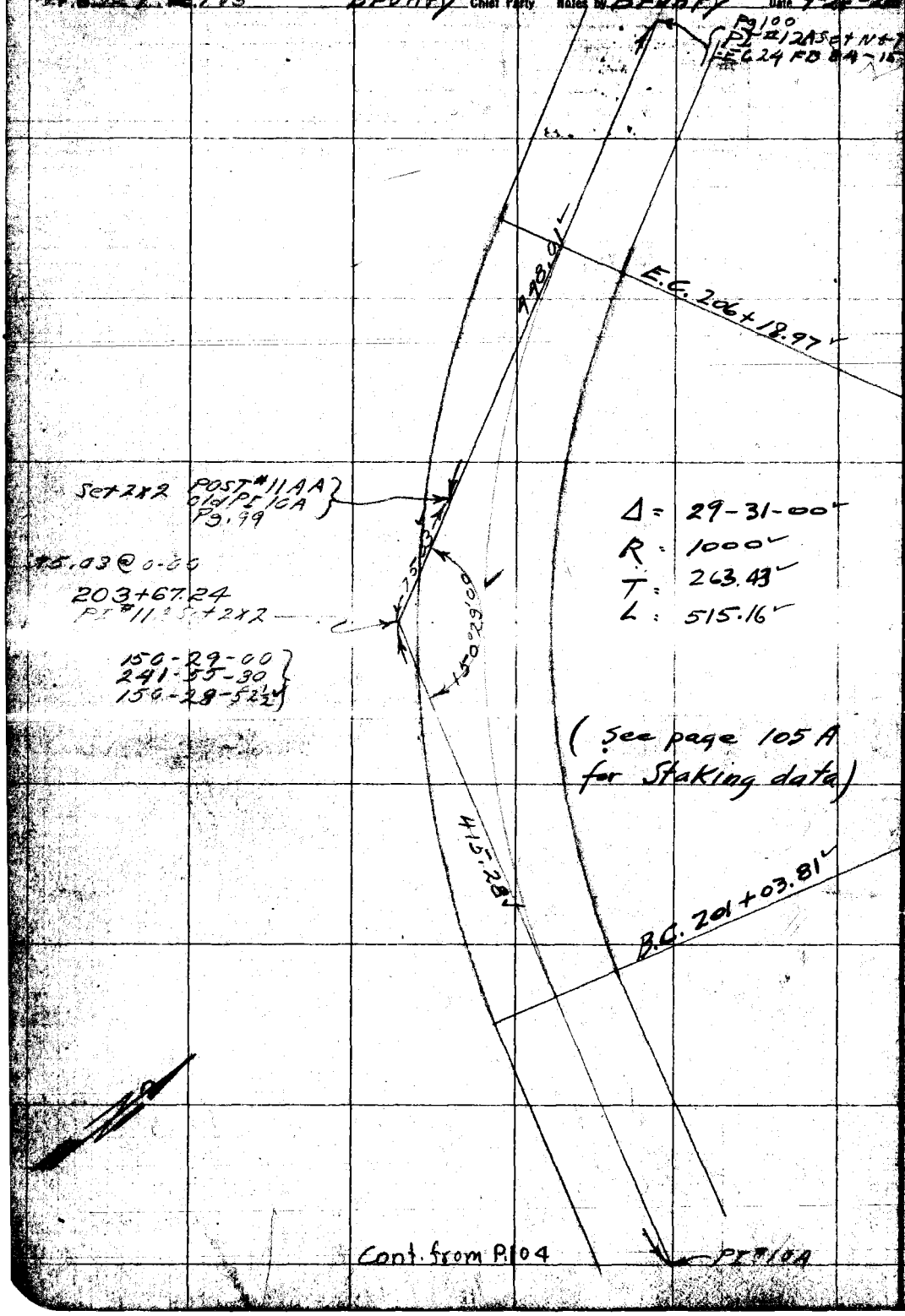

Cont. from P.104

RETURN TO
LOS ANGELES COUNTY SURVEYOR
Do not extend notes this side of this line
Note: ANY ADDITIONS OR CHANGES ON THIS SHEET MUST BE MADE OR CIRCLED IN Red. WITH DATE AND NAME OF PERSON MAKING CHANGE.

Date _____ Notes by Nichols Chief Party _____ F. B. 327 PG. 105A

Plotted by Wood	W. O. No. 342 A. S. O. No.
Date Oct. 1928	Location Palmdale Eliz L
Map No. CS 8750-1	Surveyed by C E Brunty
Plotting C'k'd by H. U. M. H.	Date Oct. 10-28
Date 10/26/28	Indexed A. C. Johnson

Cd No	Def	D's	Cds	Stations	Remarks
		P.I. # 11A			P.I. 10A to 11A
				203+67.24 ✓	P.I. 11A
		0-00-00		201+03.81 ✓	B.C.
1		0-36-25 ✓	21.19 ✓	+25	
2		1-19-24 ✓	25.00 ✓	+50	
3		2-02-22 ✓	"	+75	
4		2-45-20 ✓	"	202+00	
5		3-28-18 ✓	"	+25	
6		4-11-16 ✓	"	+50	
7		4-54-15 ✓	"	+75	
8		5-37-13 ✓	"	203+00	
9		6-20-11 ✓	"	+25	Ext = 34.12 ✓
10		7-03-09 ✓	"	+50	
11		7-46-07 ✓	"	+75	
12		8-29-06 ✓	"	204+00	
13		9-12-04 ✓	"	+25	
14		9-55-02 ✓	"	+50	
15		10-38-00 ✓	"	+75	
16		11-20-58 ✓	"	205+00	
17		12-03-56 ✓	"	+25	
18		12-46-55 ✓	"	+50	
19		13-29-53 ✓	"	+75	
20		14-12-51 ✓	"	206+00	
21		14-45-30½ ✓	18.97 ✓	206+18.97 ✓	E.C.

Note: ANY ADDITIONS OR CHANGES ON THIS SHEET MUST BE MADE OR CIRCLED IN Red. WITH DATE AND NAME OF PERSON MAKING CHANGE.

Do not extend notes this side of this line

RETURN TO LOS ANGELES COUNTY SURVEYOR

F.B. 327 Pg. 105B Brunty Chief Party Notes by Date

P.I. #12A

Chord No	Total Deflection		Station	Remarks
			204+30.57	POST 11AA
			208+78.58	P.I. 12A
			206+85.86	B.C.
			207+00	
1	0-24-18	14.14	+25	
2	1-07-16	25.00	+50	
3	1-50-14		+75	
4	2-33-13		208 +00	
5	3-16-11		+25	
6	3-59-09		+50	Ext = 18.40
7	4-42-07		+75	
8	5-25-05		209 +00	
9	6-08-04		+25	
10	6-51-02		+50	
11	7-34-00		+75	
12	8-16-58		210 +00	
13	8-59-56		+25	
14	9-42-55		+50	
15	10-25-53		210 +66.63	E.C.
16	10-54-30	16.63		

RETURN TO
LOS ANGELES COUNTY SURVEYOR
Do not extend notch this side of this line

Notes: ANY ADDITIONS OR CHANGES ON THIS SHEET MUST BE MADE ON CIRCLED IN Red. WITH DATE AND NAME OF PERSON MAKING CHANGE.

Date Dec. 1928 Notes by Howard Chief Party Howard F. B. 327 PG. 105 C

Date 12/14/28	Location Eureka Villa Park
Map No. C.S. B.324	Surveyed by Howard
Date Jan 1929	Indexed A. C. Johnson

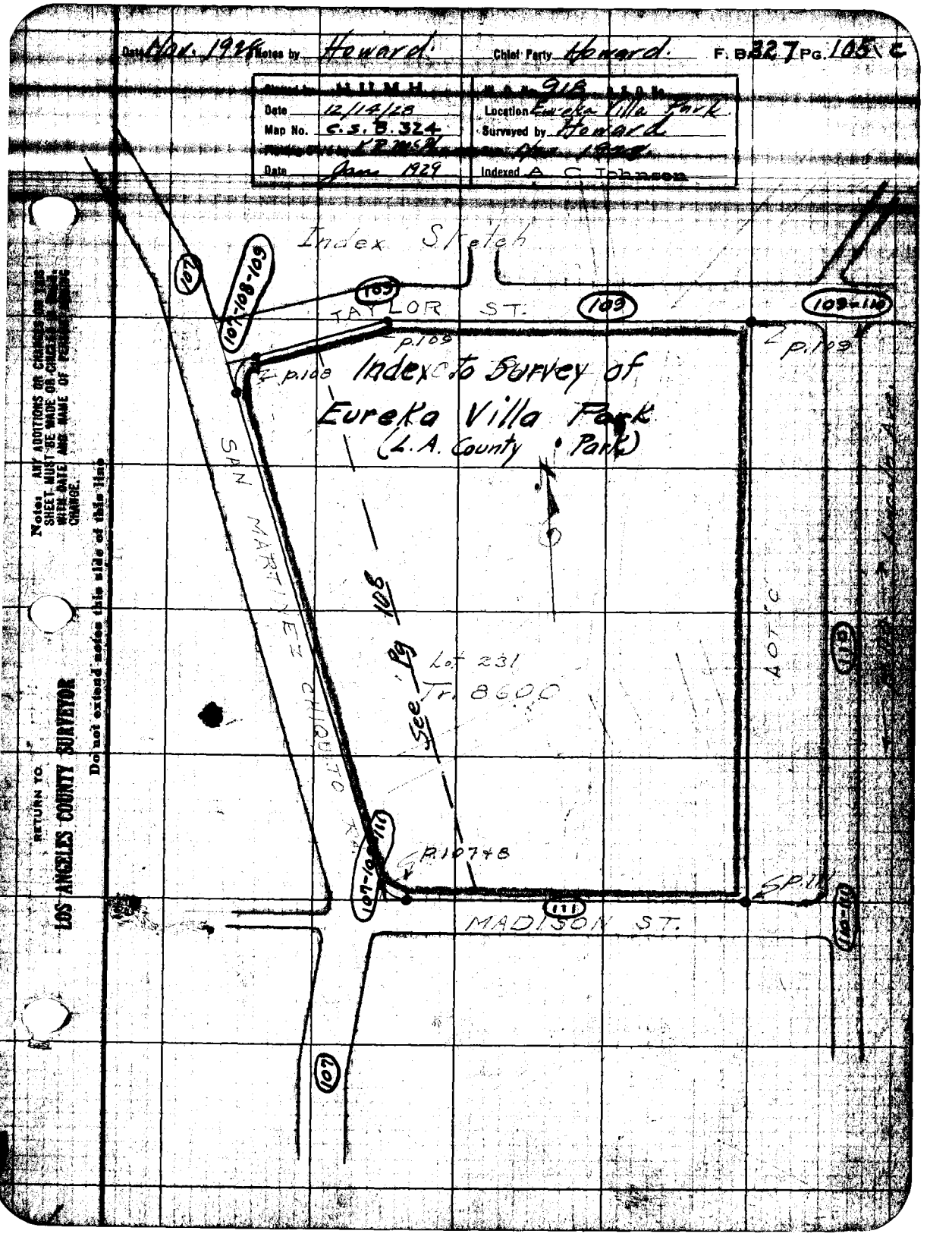

Notes: ANY ADDITIONS OR CHANGES ON THIS SHEET MUST BE MADE OR CHECKED BY THE WITH DATE AND NAME OF PERSON MAKING CHANGE.

Do not extend notes this side of this line

RETURN TO LOS ANGELES COUNTY SURVEYOR

RETURN TO

LOS ANGELES COUNTY SURVEYOR

Note: ANY ADDITIONS OR CHANGES ON THIS SHEET MUST BE MADE OR CIRCLED IN **Red.** WITH DATE AND NAME OF PERSON MAKING CHANGE.

Do not extend notes this side of this line

Date

Chief Party Notes by

L.A. Co. Park

Eureka Val Verde

Lots 414 to 467 incl. & Lots 694 to 698 incl.

Tr. 53

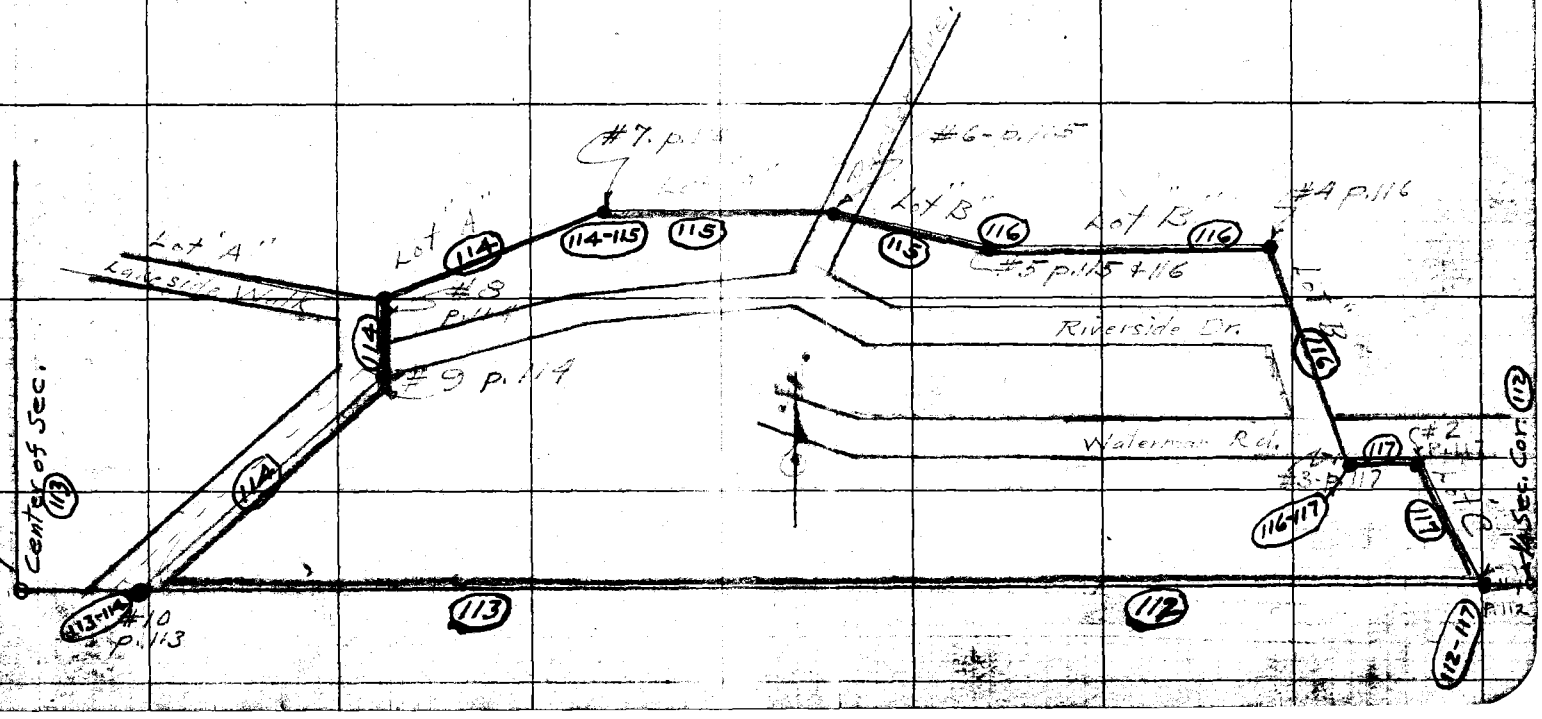

Date Nov. 1928 Notes by Howard Chief Party Howard F. B. 324 Pg. 106

H.U.M.H.	W.O. 918
Date 12/6/28.	Location Eureka Villa Park
Map No. C.S.B. 324	Surveyed by F.C. Howard
[illegible]	Nov. 1928.
Date Jany 1929	Indexed A. C. Johnson

EUREKA VILLA AND EUREKA VAL VERDE
PARK.
W.O. 918

F.C. Howard - Chief
W.F. Kragness - Inst.
W.T. Lind - H. Ch.
B. Nelson - R. Ch.
J.G. Keyes - Extra
K. Murray "

Survey made with 300' tape
Standard at T. 62°F

Notes: ANY ADDITIONS OR CHANGES ON THIS SHEET MUST BE MADE OR CIRCLED IN Red. WITH DATE AND NAME OF PERSON MAKING CHANGE.

Do not extend notes this side of this line

RETURN TO
LOS ANGELES COUNTY SURVEYOR

F.B. 327 Pg. 107 Howard Chief Party Notes by Howard Date Nov 1928

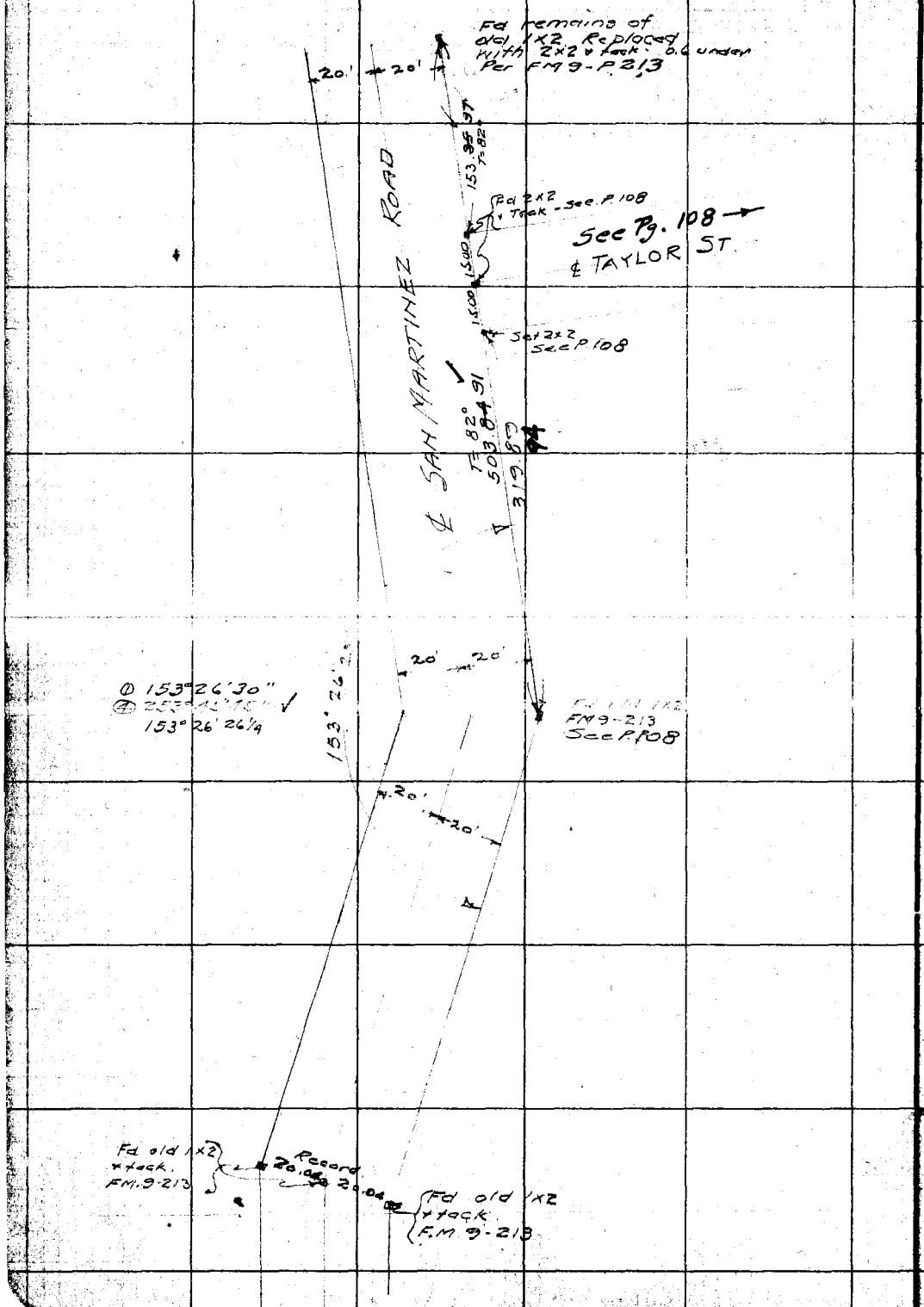

RETURN TO
LOS ANGELES COUNTY SURVEYOR

Do not extend notes this side of this line

Notes: ANY ADDITIONS OR CHANGES ON THIS SHEET MUST BE MADE OR CIRCLED IN Red. WITH DATE AND NAME OF PERSON MAKING CHANGE.

Date Nov. 1928 Notes by Howard Chief Party F. C. Howard F. B. 327 Pg. 108

Plotted by H. H. M. H.	W. O. No. 918 D. S. O. No.
Date 12/6/28	Location Eureka Val Verde Park
Map No. C.S.B. 324	Surveyed by F. C. Howard
Plotting C'k'd by [illegible]	Date Nov. 1928
Date Jan 1929	Indexed A. C. Johnson

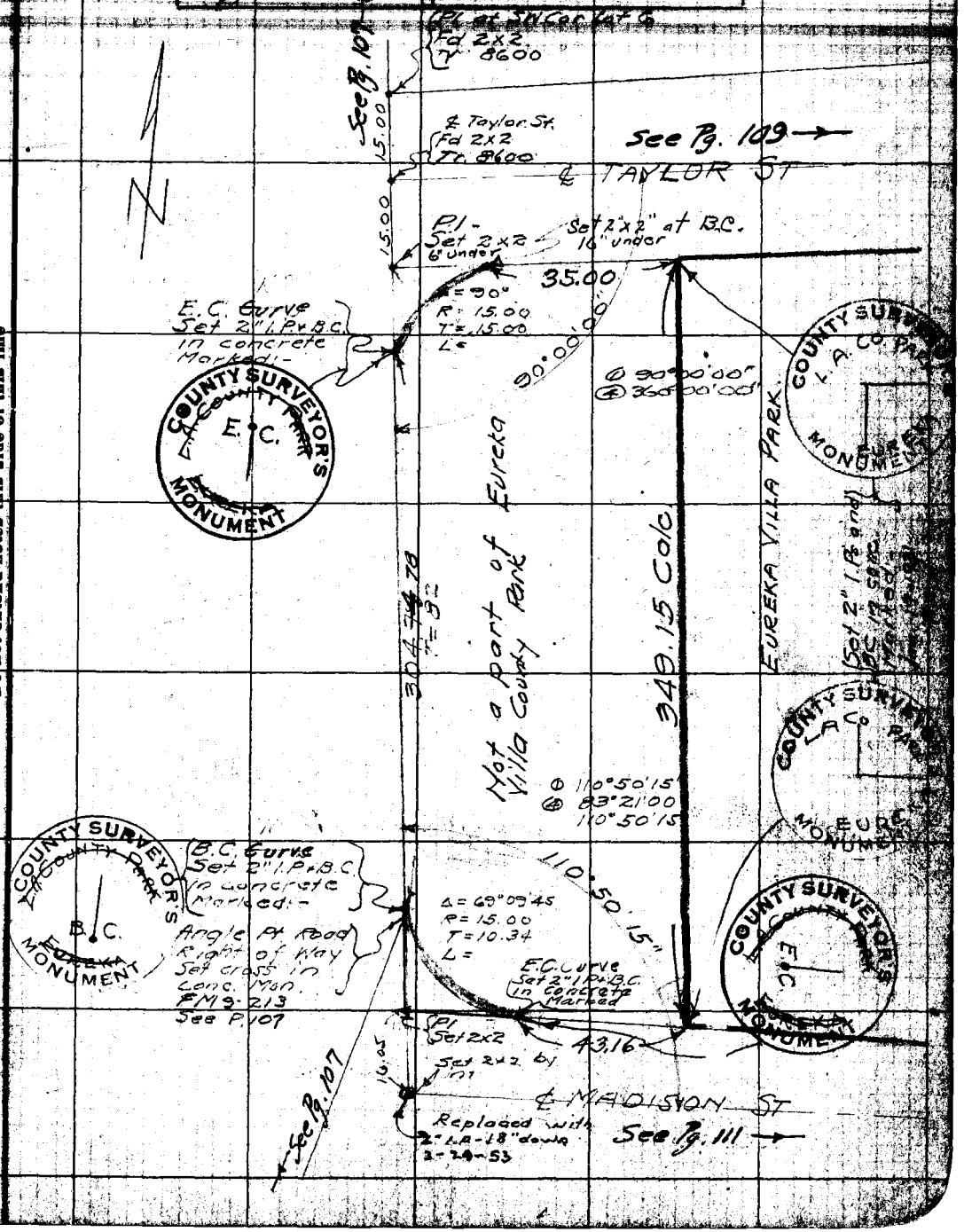

Note: ANY ADDITIONS OR CHANGES ON THIS SHEET MUST BE MADE OR CIRCLED IN Red. WITH DATE AND NAME OF PERSON MAKING CHANGE.

RETURN TO LOS ANGELES COUNTY SURVEYOR

Do not extend notes this side of this line

F.B. 227 Pg. 109 Howard Chief Party Notes by Howard Date Nov 1928

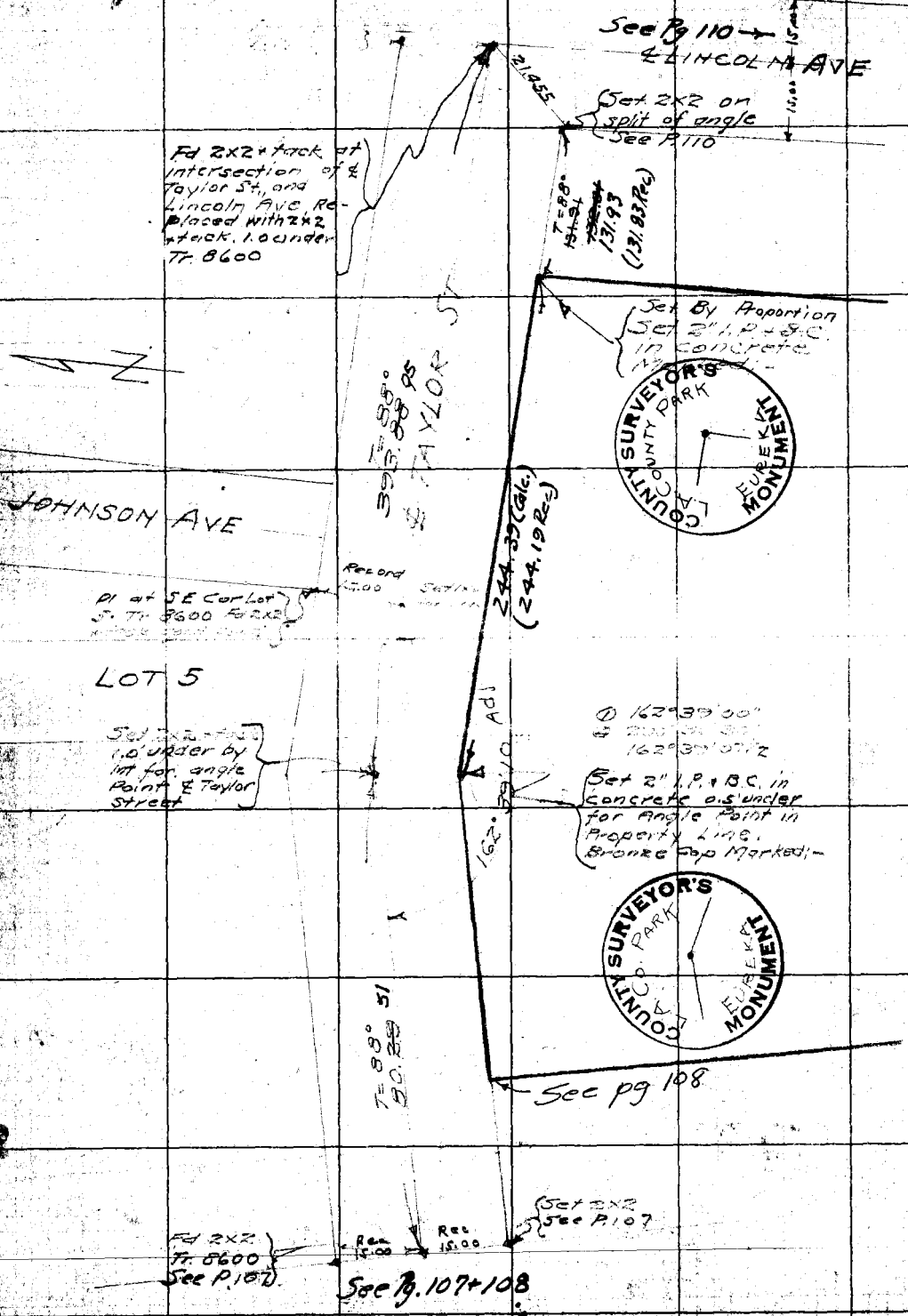

RETURN TO
LOS ANGELES COUNTY SURVEYOR

Do not extend notes this side of this line

Note: ANY ADDITIONS OR CHANGES ON THIS SHEET MUST BE MADE OR CIRCLED IN Red. WITH DATE AND NAME OF PERSON MAKING CHANGE.

Date Nov. 1928 Notes by Howard Chief Party Howard F.B. [illegible] Pg. 110

Plotted by H.U.M.H.	W.O. No. [illegible] G.S.G. No.
Date 12/6/28	Location Eureka Val Verde Park
Map No. B-324	Surveyed by F.C. Howard
Plotting C'k'd by [illegible]	Date Nov. 1928
Date Jan. 1929	Indexed A. C. Johnson



NOTE: ANY ADDITION OR CHANGES ON THIS SHEET MUST BE MADE OR CIRCLED IN RED, WITH DATE AND NAME OF PERSON MAKING CHANGE.

DO NOT EXTEND NOTES THIS SIDE OF THIS LINE

RETURN TO LOS ANGELES COUNTY SURVEYOR

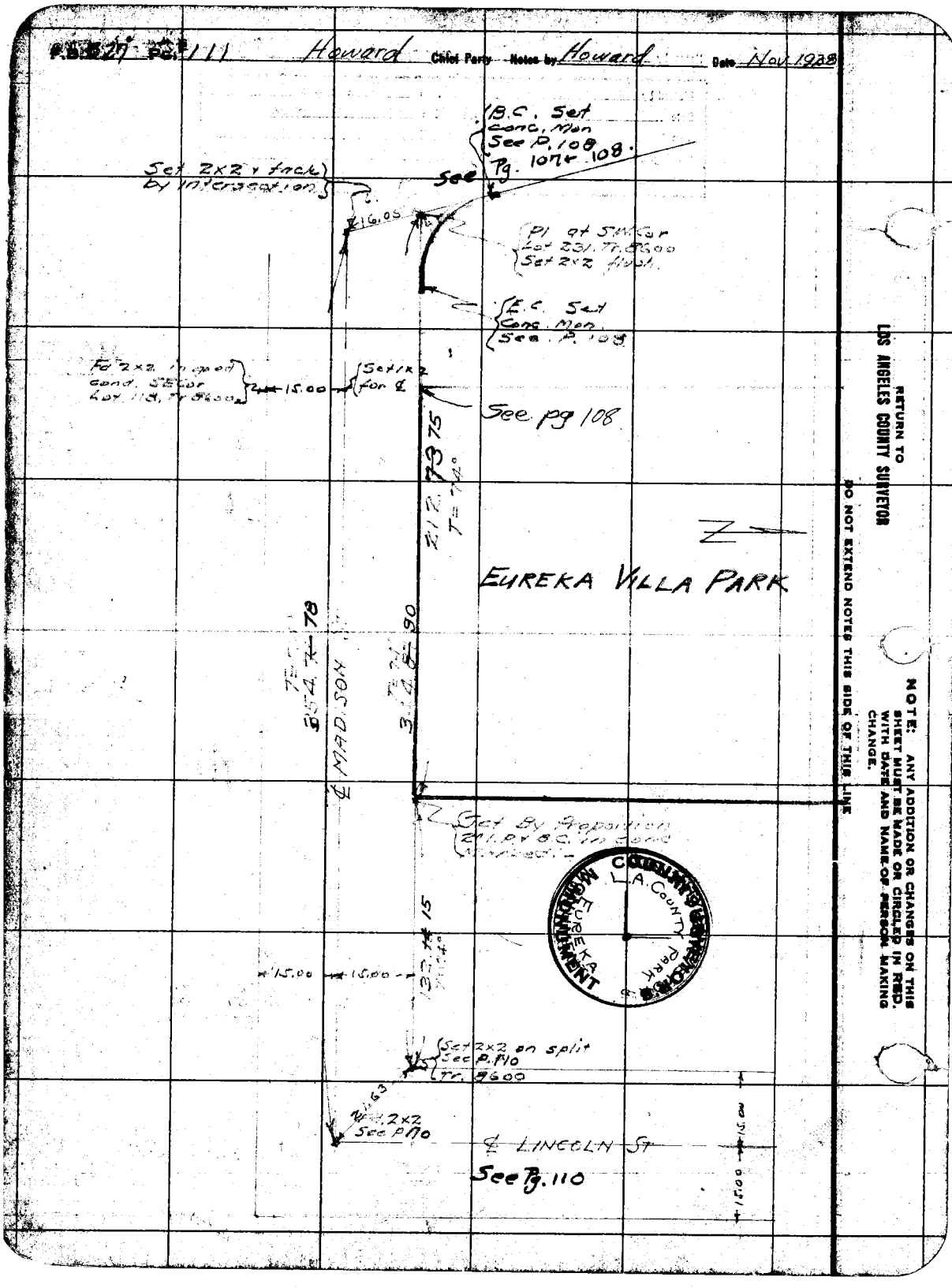

P.B. 527 Pg. 111 Howard Chief Party Notes by Howard Date Nov 1938
B.C. Set Conc. Mon See P. 108
See Pg. 107 + 108.
Set 2x2 + tack by intersection
16.05
Pl at SW Cor Lot 231. Tr. 8600 Set 2x2 flush.
E.C. Set Conc. Mon. See P. 108
Fd 2x2 in oped cond. SE Cor Lot 118, Tr 8600
15.00
Set 1x2 for ℄
See pg 108
212.73 75
T = 74°
EUREKA VILLA PARK
354.78
℄ MADISON
Set By Proportion
15.00
15.00
Set 2x2 on split See P. 110 Tr. 8600
Fd. 2x2 See P. 110
℄ LINCOLN ST
See Pg. 110
15.00
15.00
COUNTY SURVEYOR
L.A. COUNTY PARK
EUREKA
MONUMENT
RETURN TO
LOS ANGELES COUNTY SURVEYOR
DO NOT EXTEND NOTES THIS SIDE OF THIS LINE
NOTE: ANY ADDITION OR CHANGES ON THIS SHEET MUST BE MADE OR CIRCLED IN RED, WITH DATE AND NAME OF PERSON MAKING CHANGE.

Date Nov 1928 Made by Howard Chief Party F.C. Howard F. B. [illegible] Page [illegible]

Date 12/14/28	Location Eureka Val Verde Park
Map No. C.S.B-325	Surveyed by F.C. Howard
Date 12-15-28	Indexed A.C. Johnson

Notes: ANY ADDITIONS OR CHANGES ON THIS SHEET MUST BE MADE OR CIRCLED IN Red WITH DATE AND NAME OF PERSON MAKING CHANGE.

RETURN TO LOS ANGELES COUNTY SURVEYOR

Do not extend notes this side of this line



FIG. 327 Pg. 113 Howard Chief Party Notes by Howard Date Nov 1928

83.02
15+~~82.90~~
CEN. SEC. 9
Fd 2" I.P. P+T.
Per tract map
5317 - Sheet 5

T = 74°F
47.27 @ 0°00' = 47.27 ✓

47.27 ✓

15+35.~~63~~ 75
Ch Pt
N+T

T = 74°F 281.93 ✓
298.61 @ 19°15'
297.60 @ 18°41' } = 281.91 ✓

N

93
~~94~~
28

13+94.~~80~~ 90
Fd 2x2 on line
SW Cor lot 436
Tract map 5317 Sheet 5
Set 2" I.P. P+C in
Concrete [illegible]

T = 74°F
141.81 @ 6°01'
141.98 @ 6°40' } +.05 = 141.08 ✓

To Pg 114

COUNTY SURVEYOR'S
L.A. CO. PARK
EUREKA MONUMENT
10

141.08 ✓

12+53.~~72~~ 82
Fd 2x2 Not
used for Line

T = 74°F 262.57 ✓
285.83 @ 23°17'
286.89 @ 23°46' } = 262.55

57
~~55~~
262.55

To Pg. 112

9+91.~~27~~ 25
Ch Pt
N+T

RETURN TO
LOS ANGELES COUNTY SURVEYOR

Do not extend notes this side of this line

Note: ANY ADDITIONS OR CHANGES ON THIS SHEET MUST BE MADE OR CIRCLED IN Red. WITH DATE AND NAME OF PERSON MAKING CHANGE.

Date Nov 1928 Notes by Howard Chief Party Howard F.B. 327 PG. 114

Date 12/14/28	Location Eureka Village Part
Map No. CS.B.325	Surveyed by F.C. Howard
Date 12-15-28	Indexed A. C. Johnson

Notes: ANY ADDITIONS OR CHANGES ON THIS SHEET MUST BE MADE OR CIRCLED IN Red, WITH DATE AND NAME OF PERSON MAKING CHANGE.

Do not extend notes this side of this line

RETURN TO LOS ANGELES COUNTY SURVEYOR

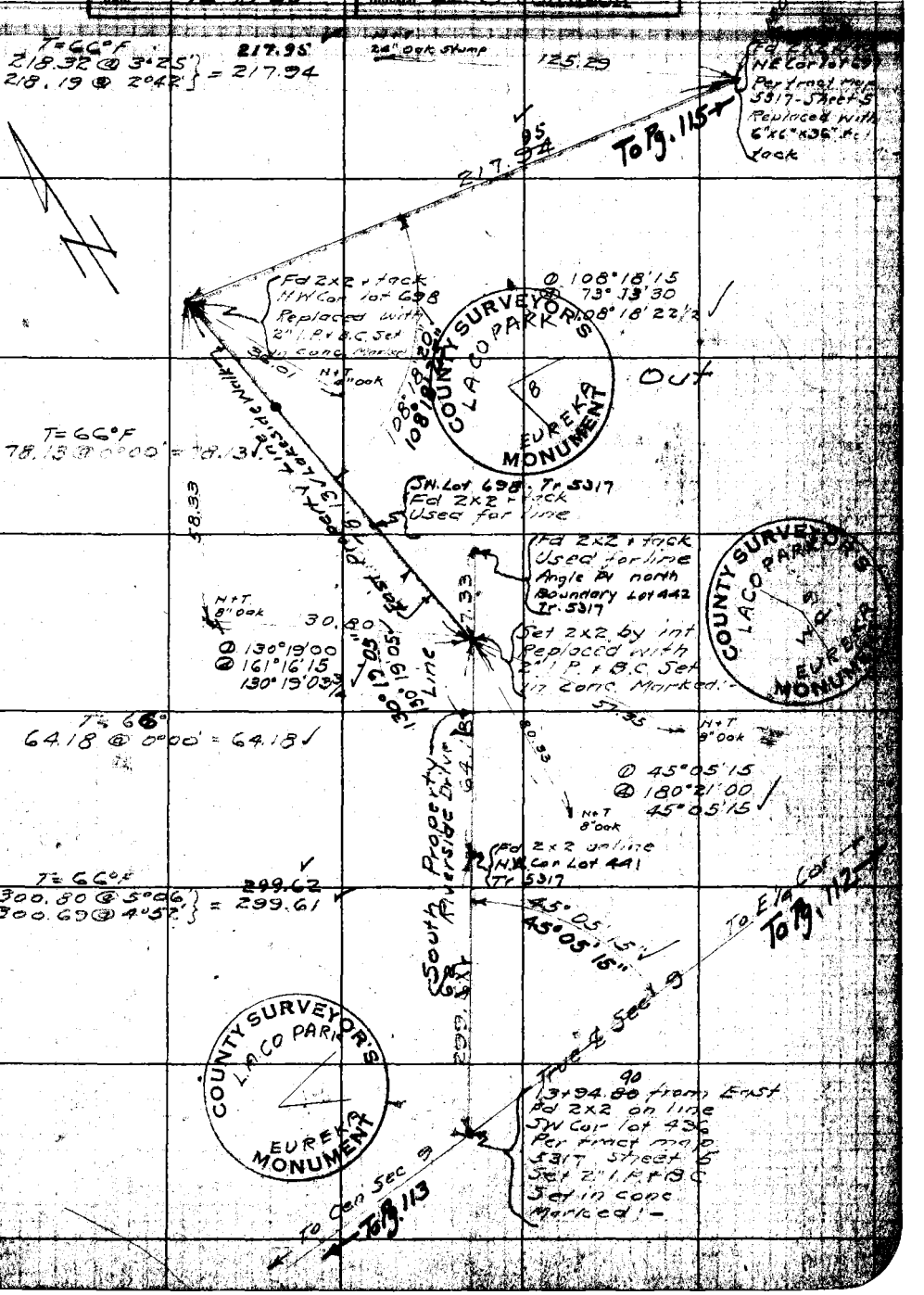

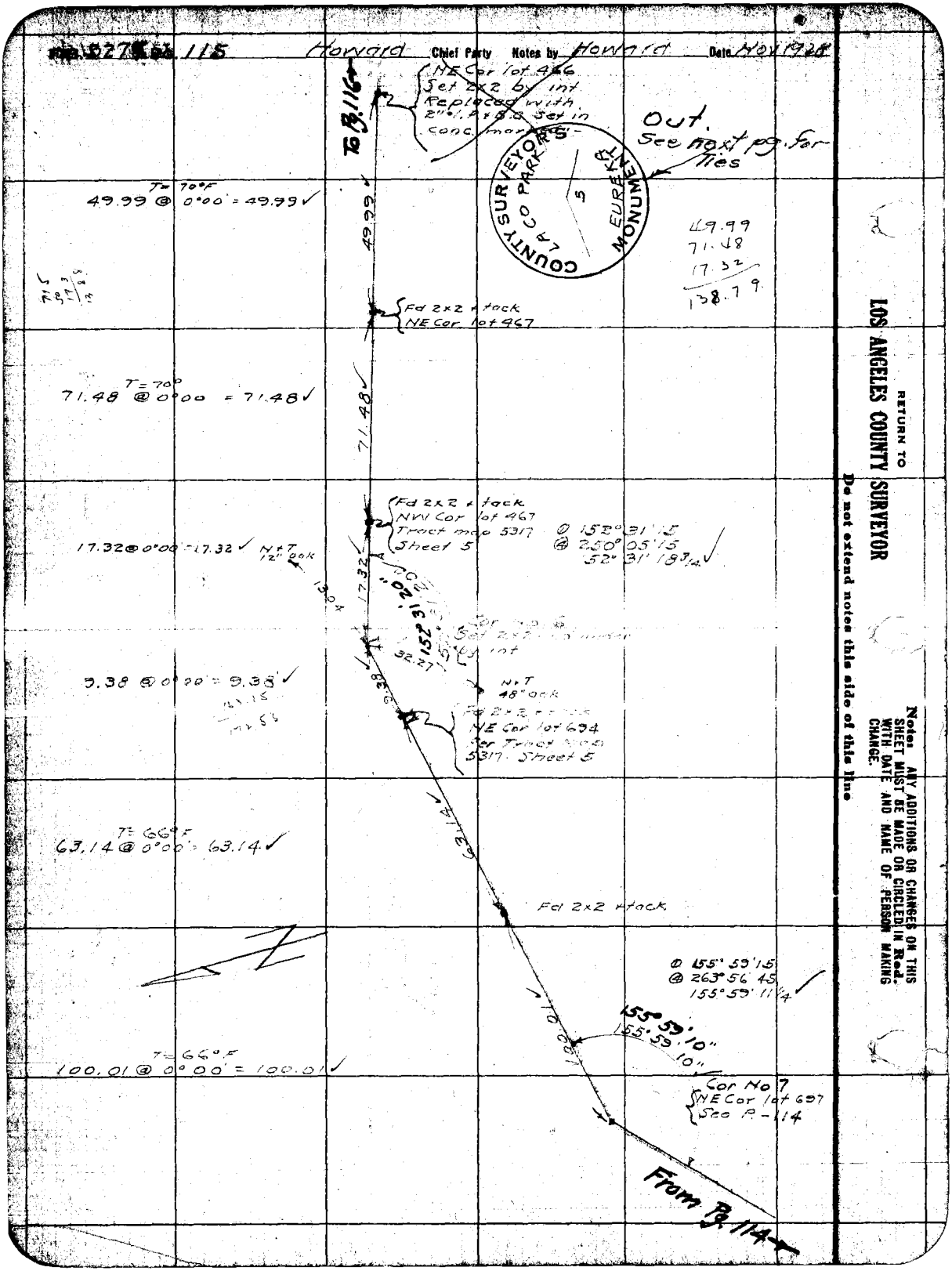

RETURN TO
LOS ANGELES COUNTY SURVEYOR

Notes: ANY ADDITIONS OR CHANGES ON THIS SHEET MUST BE MADE OR CIRCLED IN Red. WITH DATE AND NAME OF PERSON MAKING CHANGE.

Do not extend notes this side of this line

Date Nov. 1928 Notes by Howard Chief Party Howard F. B. 327 PG. 14

Plotted by H.U.M.H.	W. O. No. 618 A.S.O. No.
Date 12/14/28	Location Eureka Val Verde Park
Map No. McPherson	Surveyed by F.C. Howard
Plotting C'k'd by [illegible]	Date Nov. 1928
Date Dec. 17, 28	Indexed A. C. Johnson

Notes: ANY ADDITIONS OR CHANGES ON THIS SHEET MUST BE MADE OR CIRCLED IN Red. WITH DATE AND NAME OF PERSON MAKING CHANGE.

RETURN TO LOS ANGELES COUNTY SURVEYOR

Do not extend notes this side of this line

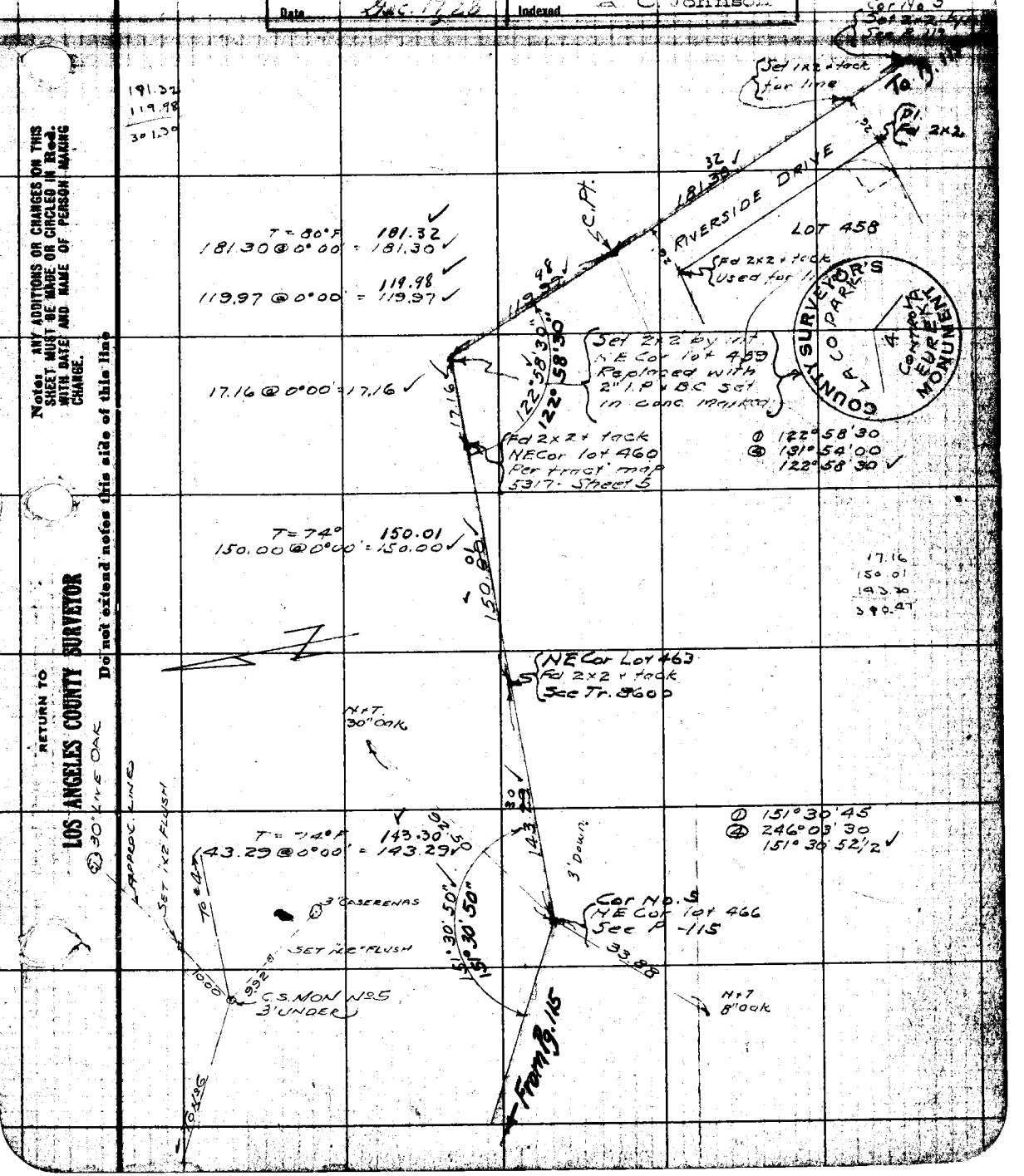

F. 527 Pg. 117 Howard Chief Party Notes by Howard Date Nov 1928

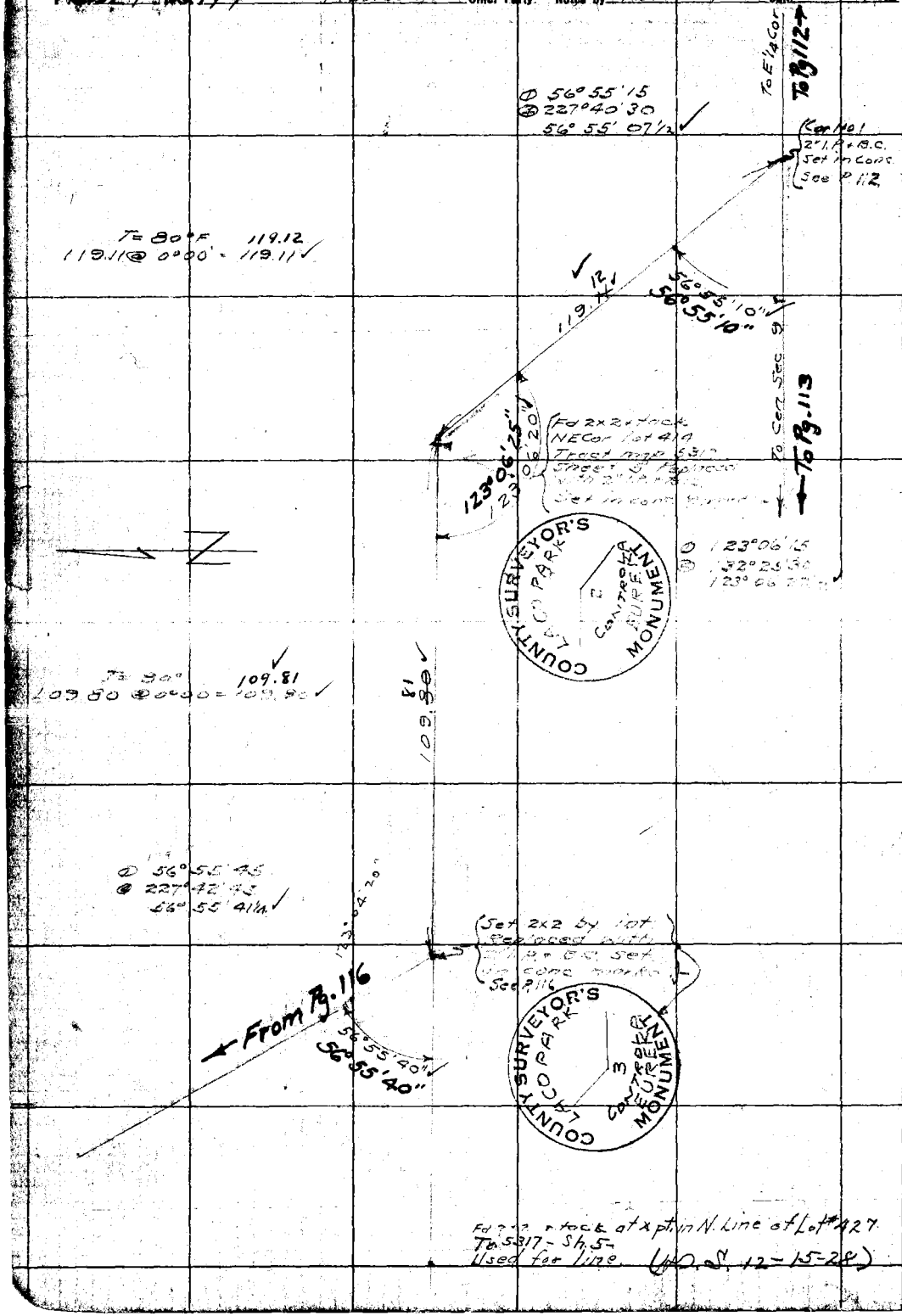

RETURN TO

LOS ANGELES COUNTY SURVEYOR

Do not extend notes this side of this line

Note: ANY ADDITIONS OR CHANGES ON THIS SHEET MUST BE MADE OR CIRCLED IN Red. WITH DATE AND NAME OF PERSON MAKING CHANGE.

Date _____ Notes by _____ Chief Party _____ F.B. 327 PG 118

Platted by _____	W. O. No. _____ D. S. O. No. _____
Date _____	Location _____
Map No. _____	Surveyed by _____
Platting C'k'd by _____	Date _____
Date _____	Indexed A. C. Johnson

Note: ANY ADDITIONS OR CHANGES ON THIS SHEET MUST BE MADE OR CIRCLED IN Red. WITH DATE AND NAME OF PERSON MAKING CHANGE.

Do not extend notes this side of this line

RETURN TO
LOS ANGELES COUNTY SURVEYOR

118-122

~~Pages 118 to 122~~
are blank

F.B. 327 Pg 122 Chief Party Notes by Date

pages 118 to 122
are blank

RETURN TO
LOS ANGELES COUNTY SURVEYOR

Do not extend notes this side of this line

Note: ANY ADDITIONS OR CHANGES ON THIS SHEET MUST BE MADE OR CIRCLED IN Red. WITH DATE AND NAME OF PERSON MAKING CHANGE.

Date [illegible] Notes by [illegible] Chief Party [illegible] F. B. 327 Pg. 123

Platted by [illegible] (Wood)	W. O. No. [illegible] D. S. O. No.
Date [illegible] 1929	Location [illegible]
Map No. 40-12	Surveyed by [illegible]
Platting C'k'd by H.B.M.H.	Date [illegible] 1929
Date May 1929	Indexed A. C. Johnson

SURVEY OF SAWMILL MOUNTAIN
LOOKOUT TOWER
W.O. 541
April 23-24-1929

F.C. Howard Chief
F.S. Livingston Transit
[illegible] Chain
[illegible] R.
[illegible] Extra

Transit -
Berger 10" Precise
Chain -
300' Tape [illegible]

Note: ANY ADDITIONS OR CHANGES ON THIS SHEET MUST BE MADE OR CIRCLED IN Red. WITH DATE AND NAME OF PERSON MAKING CHANGE.

RETURN TO
LOS ANGELES COUNTY SURVEYOR

Do not extend notes this side of this line

F.B. 327 PG. 124 Howard Chief Party Notes by Howard Date Apr 1929



RETURN TO

LOS ANGELES COUNTY SURVEYOR

Do not extend notes this side of this line

Note: ANY ADDITIONS OR CHANGES ON THIS SHEET MUST BE MADE OR CIRCLED IN **Red.** WITH DATE AND NAME OF PERSON MAKING CHANGE.

Date Apr 24/29 Notes by [illegible] Chief Party [illegible] F. B. 327 PG. 125

Platted by [illegible] (Wood)	W. O. No. [illegible] O. S. O. No. [illegible]
Date April 26 1929	Location [illegible]
Map No. 40-12	Surveyed by [illegible]
Platting C'k'd by H. U. M. H.	Date [illegible]
Date May 1929	Indexed A. C. Johnson

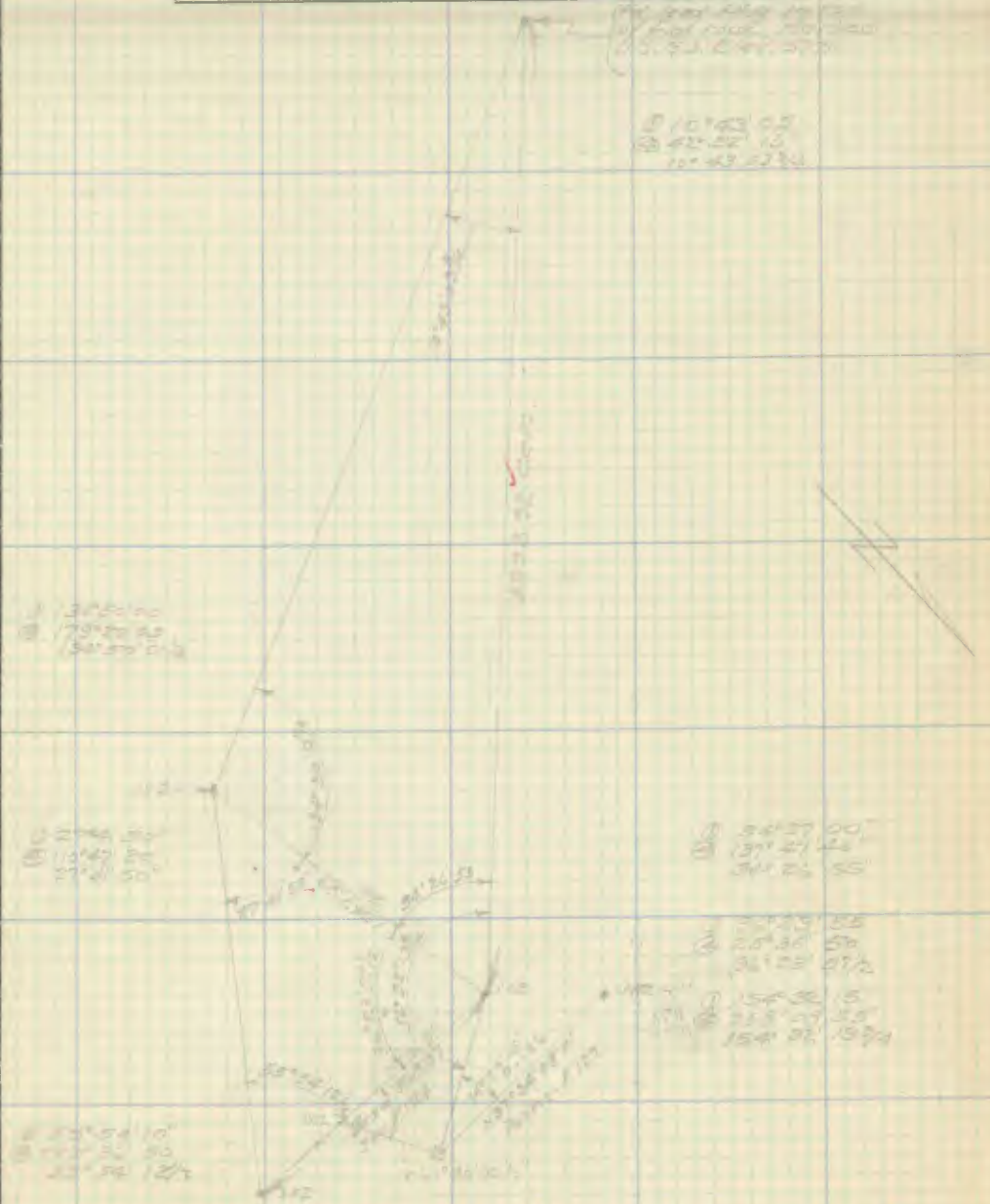

Notes ANY ADDITIONS OR CHANGES ON THIS SHEET MUST BE MADE OR CIRCLED IN Red. WITH DATE AND NAME OF PERSON MAKING CHANGE.

Do not extend notes this side of this line

RETURN TO LOS ANGELES COUNTY SURVEYOR

F.B. 327 PG. 126 Howard Chief Party Notes by Howard Date [illegible]

RETURN TO

LOS ANGELES COUNTY SURVEYOR

Do not extend notes this side of this line

Note: ANY ADDITIONS OR CHANGES ON THIS SHEET MUST BE MADE OR CIRCLED IN **Red.** WITH DATE AND NAME OF PERSON MAKING CHANGE.

Date [illegible] Notes by [illegible] Chief Party [illegible] F. B. 327 PG. 127

Platted by [illegible] (Wood)	W. O. No. [illegible] D. S. O. No.
Date [illegible]	Location [illegible]
Map No. 40-12	Surveyed by [illegible]
Platting C'k'd by H.U.M.H.	Date [illegible]
Date May 1929	Indexed A. C. Johnson

Observation of Polaris at
Sawmill Mountain Lookout Tower

April 23-1929

Transit at center of Tower base
Sight on 1x2 end of Random Line
Rope to Right (East) to Polaris
Standard Western Union Time used

Lat. 34°40' N
Long. 118°34' W

Time	Horiz. Angle	Bearing
[illegible]	[illegible]	[illegible]
[illegible]	[illegible]	[illegible]
[illegible]	[illegible]	[illegible]
[illegible]	[illegible]	[illegible]
[illegible]	[illegible]	[illegible]

Adopted Bearing N 87°34'05" W

Note: ANY ADDITIONS OR CHANGES ON THIS SHEET MUST BE MADE OR CIRCLED IN Red. WITH DATE AND NAME OF PERSON MAKING CHANGE.

RETURN TO
LOS ANGELES COUNTY SURVEYOR

Do not extend notes this side of this line

F.B. 327 PG. 128 Chief Party Notes by Date

RETURN TO

LOS ANGELES COUNTY SURVEYOR

Do not extend notes this side of this line

Note: ANY ADDITIONS OR CHANGES ON THIS SHEET MUST BE MADE OR CIRCLED IN **Red.** WITH DATE AND NAME OF PERSON MAKING CHANGE.

Date _____ Notes by F. C. Howard Chief Party F. C. Howard F.B. 327 Pg. 129

Platted by K.V. Morin	W. O. No. 918 D. S. O. No.
Date 4-24-30	Location Eureka Val Verde
Map No. B. 325-2	Surveyed by F. C. Howard
Platting C'k'd by Wood	Date [illegible]
Date 4-25-30	Indexed A. C. Johnson 6-27-30

SURVEY OF

EUREKA VAL VERDE

PARK EXTENSION

W.O. 918

C.S. B-325-2

F.C. Howard	Chief
F.S. Livingston	Inst.
L.T. Cunningham	H. Chain
L.C. Cole	R.
L.E. Muse	Extra
H. Baker	"

Tapes Standard @ T. 54°

For Levels see L.B. 387-263, 315.

Note: ANY ADDITIONS OR CHANGES ON THIS SHEET MUST BE MADE OR CIRCLED IN Red. WITH DATE AND NAME OF PERSON MAKING CHANGE.

RETURN TO LOS ANGELES COUNTY SURVEYOR

Do not extend notes this side of this line

F. B. 327 Pg. 130 F. C. Howard Chief Party Notes by F. C. Howard Date

Cont on P. 133 (Bot)

W.S. 63, 8-1

RETURN TO
LOS ANGELES COUNTY SURVEYOR

Do not extend notes this side of this line

Note: ANY ADDITIONS OR CHANGES ON THIS SHEET MUST BE MADE OR CIRCLED IN Red. WITH DATE AND NAME OF PERSON MAKING CHANGE.

Date _____ Notes by BCH Chief Party Harward F.B. 327 PG. 131

Platted by K. V. Morris	W. O. No. 9UR D. S. O. No. _____
Date 4-24-30	Location Eureka Val Verde
Map No. B 325-2	Surveyed by _____
Platting C'k'd by Wood	Date _____
Date 4-25-30	Indexed A. C. Johnson

INDEX SKETCH OF
EUREKA VAL VERDE PARK EXT.

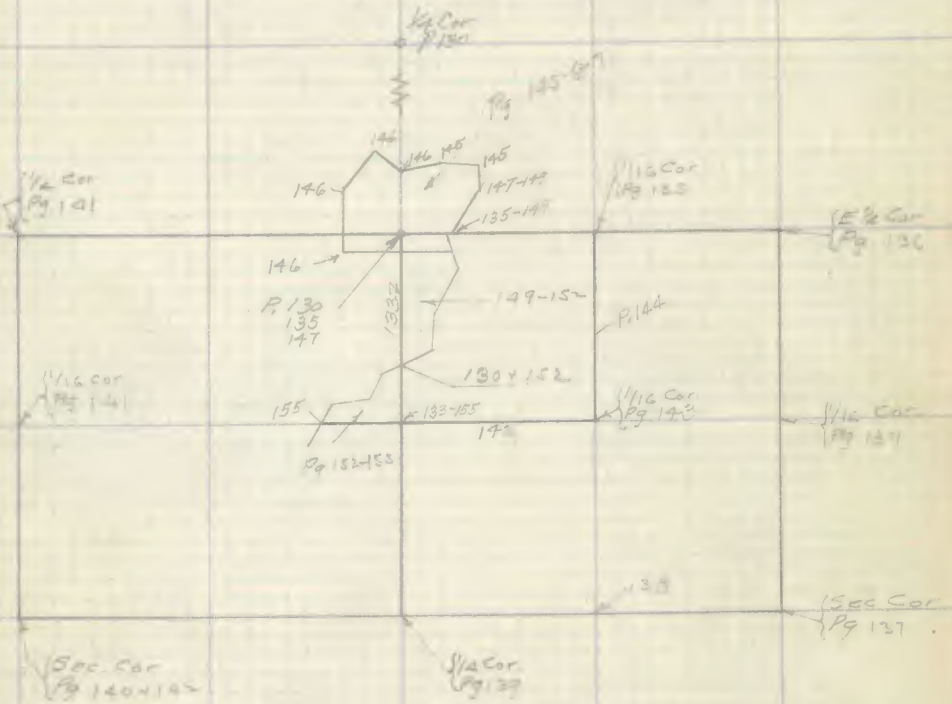

Note: ANY ADDITIONS OR CHANGES ON THIS SHEET MUST BE MADE OR CIRCLED IN Red. WITH DATE AND NAME OF PERSON MAKING CHANGE.

Do not extend notes this side of this line

RETURN TO
LOS ANGELES COUNTY SURVEYOR

F.B. _____ PG. 132 _____ Chief Party Notes by _____ Date _____

RETURN TO
LOS ANGELES COUNTY SURVEYOR

Do not extend notes this side of this line

Note: ANY ADDITIONS OR CHANGES ON THIS SHEET MUST BE MADE OR CIRCLED IN Red. WITH DATE AND NAME OF PERSON MAKING CHANGE.

Date 3/1930 Notes by F. C. Howard Chief Party F. C. Howard F.B. 327 Pg. 133

Platted by K.J. Morin	W.O. No. 918 D.S.O. No.
Date 4-24-30	Location Eureka Val Verde
Map No. B-325-2	Surveyed by F. C. Howard
Platting C'k'd by Wood	Date
Date 4/25/30	Indexed A. C. Johnson

Cont on Pg. 134

T. 78°
38.32 Level 38.32

166.10 @ 3°11' = 165.84
166.20 @ 3°42' = 165.85 } 165.85
204.17
T. -.01
204.16 ✓

T. 70°
233.54 @ 34°10' = 193.23
232.71 @ 33°52' = 193.23 } 193.23

497.64 @ 20°19' = 466.68
497.51 @ 20°17' = 466.66 } 466.67
659.90
T. -.06
659.84 ✓

5/16 Sec. Line Pg. 143

T. 70°
60.59 @ 8°06' = 59.99
60.49 @ 7°23' = 59.99 } 59.99
T. .01
59.98' ✓

T. 74°
191.09 @ 6°10' = 189.98

500.54 @ 4°17' = 499.14
500.48 @ 4°13' = 499.13 } 499.13
689.11
T. .04
689.07 ✓

Pl No 4
Pg 152

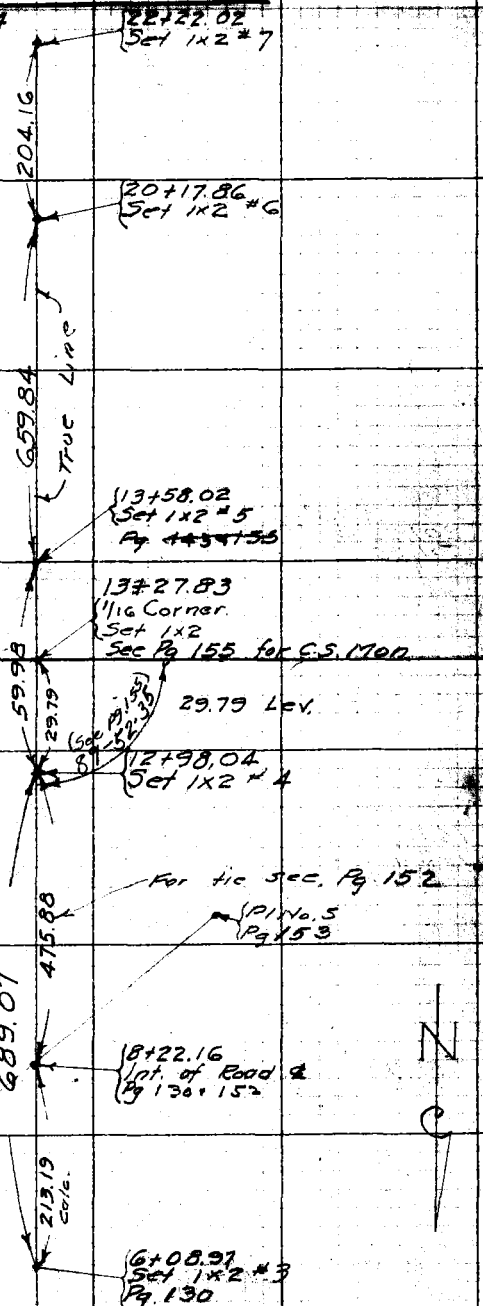

COUNTY SURVEYOR'S MONUMENT
L.A.Co. PARK
EUREKA
1/4 Cor

Cont. from Pg 130

Note: ANY ADDITIONS OR CHANGES ON THIS SHEET MUST BE MADE OR CIRCLED IN RED WITH DATE AND NAME OF PERSON MAKING CHANGE.

W.S. 63, B-2

Do not extend notes this side of this line

RETURN TO
LOS ANGELES COUNTY SURVEYOR

F.B. 327 Pg. 134 F. C. Howard Chief Party Notes by F. C. Howard Date

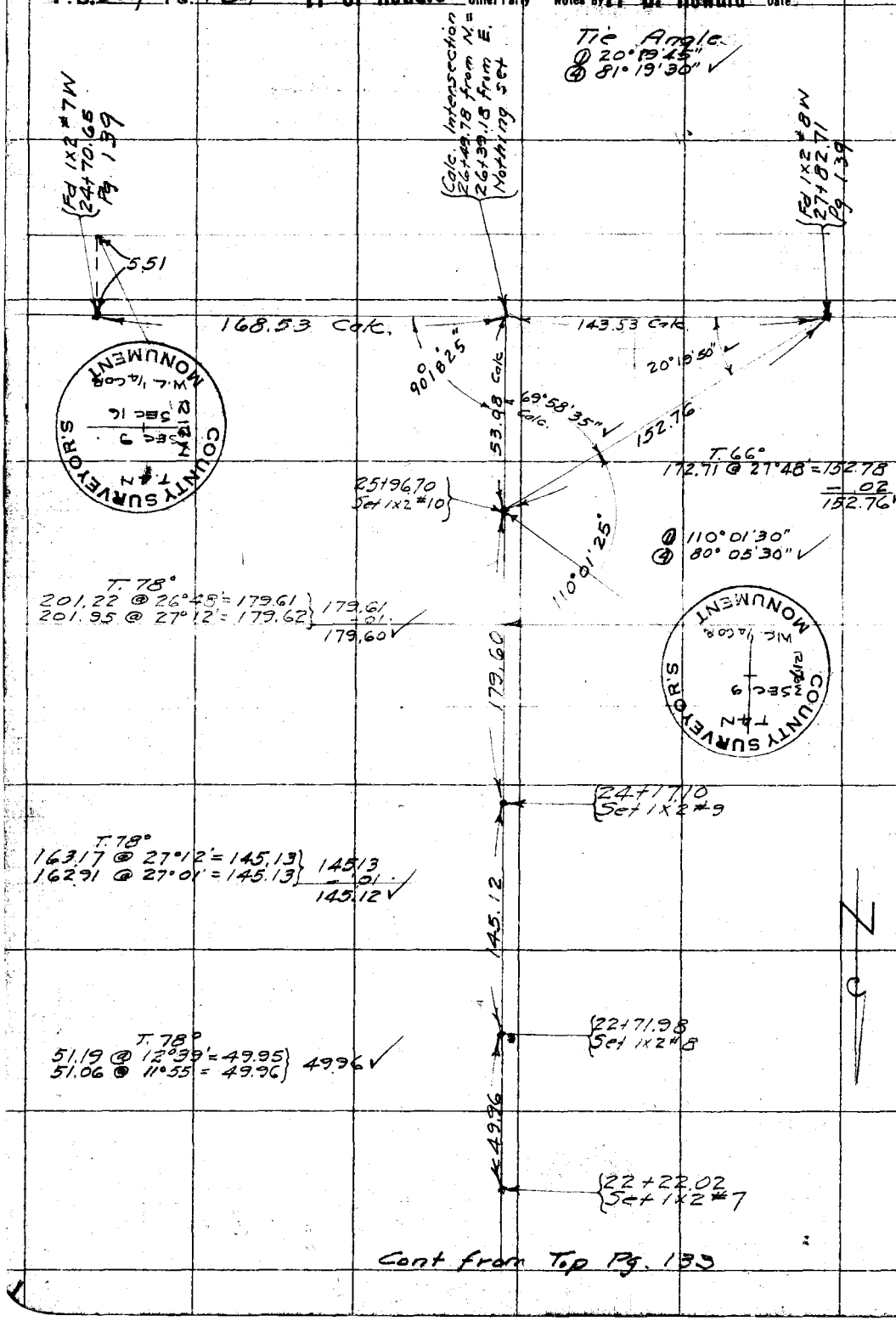

Cont from Top Pg. 133

W.S.63, B-2

RETURN TO
LOS ANGELES COUNTY SURVEYOR

Do not extend notes this side of this line

Note: ANY ADDITIONS OR CHANGES ON THIS SHEET MUST BE MADE OR CIRCLED IN Red. WITH DATE AND NAME OF PERSON MAKING CHANGE.

Date 3/1930 Notes by F. C. Howard Chief Party F. C. Howard F.B. 327 Pg. 135

Platted by K.V. MORIN	W.O. No. 718 D.S.O. No.
Date 4-24-30	Location Eureka Val Verde
Map No. B-325-2	Surveyed by F. C. Howard
Platting C'k'd by Wood	Date
Date 4/25/30	Indexed A. C. Johnson

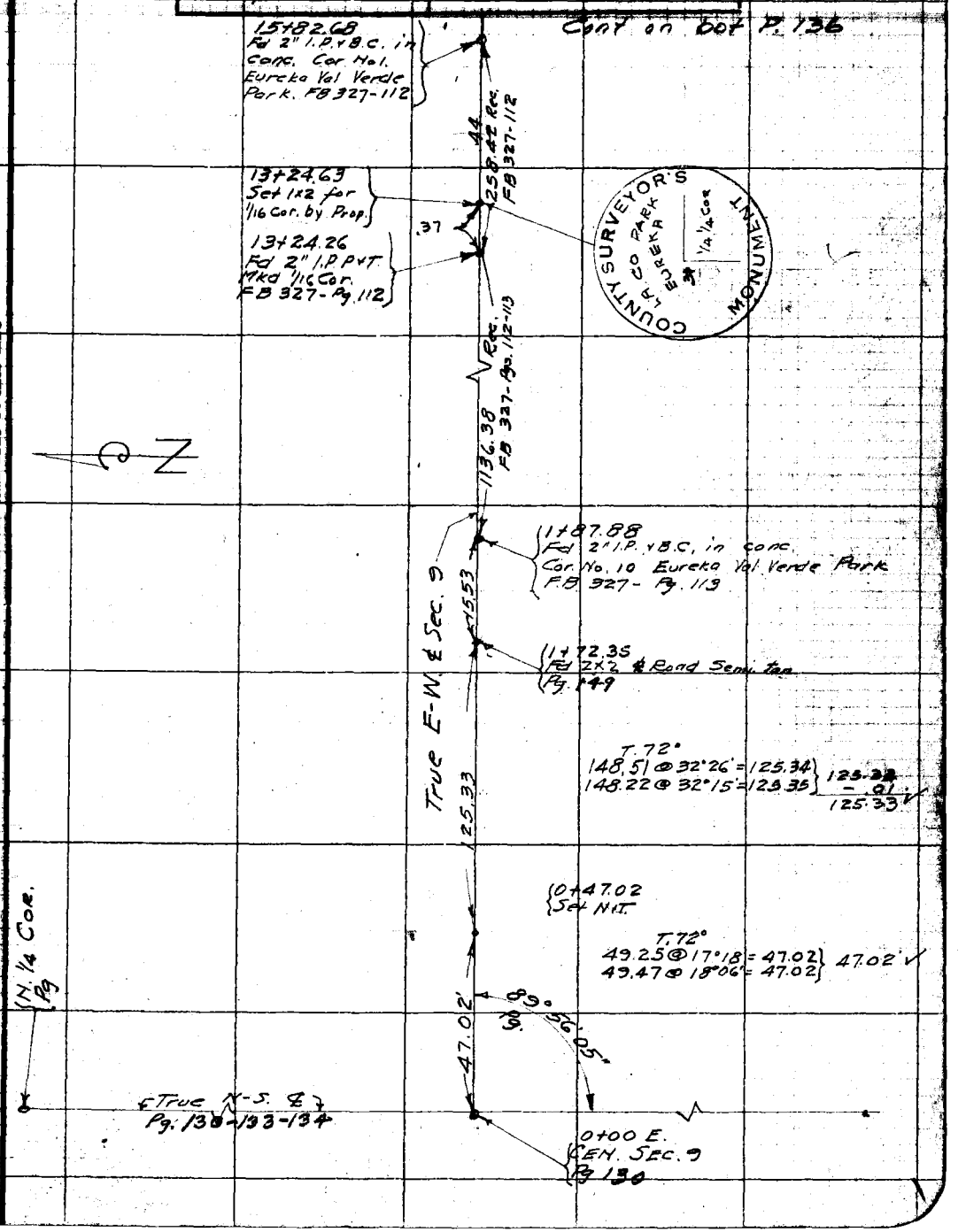

Note: ANY ADDITIONS OR CHANGES ON THIS SHEET MUST BE MADE OR CIRCLED IN RED WITH DATE AND NAME OF PERSON MAKING CHANGE.

W. S. 63, B-1

Do not extend notes this side of this line

RETURN TO LOS ANGELES COUNTY SURVEYOR

F.B. 327 Pg. 136 F. C. Howard Chief Party Notes by F. C. Howard Date

Cont. Bot. Pg 137

W.S. 63, B-1

0+00 South

26+49.25
E. 1/4 Cor. Sec. 9
Fd 2" I.P. P.T.
FB 327-112

6+50.10
Set 1x2 #1 E

Random E. Line Sec. 9

650.10

89°51'05"

① 89°51'00"
④ 359°24'30" ✓

COUNTY SURVEYOR'S MONUMENT
T. 4N
R. 14W
SEC 9
SEC 10
1/4 Cor

N

1066.61 Lev. @ T. 78° = 1066.57
True Line

T. 52°
425.95 @ 8°52' = 420.86 } 420.88
425.84 @ 8°44' = 420.90 }
227.28 @ 21°54' = 210.88 } 210.89
227.43 @ 21°59' = 210.89 }
18.47 Lev

18.47
650.24
T. -.14
650.10 ✓

15+82.68
C.S. Mon.
Pg 112

From Pg. 135

RETURN TO
LOS ANGELES COUNTY SURVEYOR

Do not extend notes this side of this line

Note: ANY ADDITIONS OR CHANGES ON THIS SHEET MUST BE MADE OR CIRCLED IN Red. WITH DATE AND NAME OF PERSON MAKING CHANGE.

Date _____ Notes by F. C. Howard Chief Party F. C. Howard F.B. 327 Pg. 137

Platted by R. V. MORIN	W. O. No. 918 D. S. O. No.
Date 4-24-30	Location Eureka Val Verde
Map No. B-325-2	Surveyed by F. C. Howard
Platting C'k'd by Wood	Date 3-1930
Date 4/25/30	Indexed A. C. Johnson

7.53 Lev.

26+61.06
Sec. Cor
Fd 2" I.P.P.T. in small md. Per

Random S. Line
Sec. 9-Pg. 138

26+53.53
Set 1x2 #7E

T. 56°
366.69 @ 14°38' = 354.80
366.62 @ 14°36' = 354.78
354.79
-.06
354.73 ✓

22+98.80
Set 1x2 #6E

T. 56°
96.36 @ 6°20' = 95.77
96.54 @ 7°15' = 95.77
95.77

T. 56°
468.27 @ 8°42' = 462.88
468.33 @ 8°45' = 462.88
462.88
558.65
-.10
558.55 ✓

17+40.25
Set 1x2 #5E

89°54'25"

T. 56°
429.81 @ 17°33' = 409.80
429.46 @ 17°24' = 409.81
409.81
-.07
409.74 ✓

① 89°54'30"
④ 359°57'45"
89°54'26¼" ✓

13+30.51
Fd 2" I.P.P.T.
for 1/16 Cor
Per. 143

COUNTY SURVEYOR'S MONUMENT
T-4N
R17W
9 | 10
16 | 15
SEC COR

This sketch should be reversed for North

T. 52°
122.75 @ 27°46' = 108.62
122.43 @ 27°29' = 108.61
108.61
-.02
108.59 ✓

12+21.92
Set 1x2 #3E

T. 52°
368.20 @ 16°29 = 353.07
368.09 @ 16°26' = 353.05
353.06
-.07
352.99 ✓

8+68.93
Set 1x2 #2E

218.88 Level @ T. 52° = 218.83 ✓

6+50.10
1x2 #1E

Cont. from Top. P. 136

Note: ANY ADDITIONS OR CHANGES ON THIS SHEET MUST BE MADE OR CIRCLED IN Red. WITH DATE AND NAME OF PERSON MAKING CHANGE.

W.S. 63, B-2

RETURN TO LOS ANGELES COUNTY SURVEYOR

Do not extend notes this side of this line

F.B. 327 Pg. 138 F. C. Howard Chief Party Notes by F. C. Howard Date

To Pg 139

T. 60°
394.40 @ 26°15' = 353.73
394.49 @ 26°17' = 353.71
353.72
- .06.
353.66 ✓

17+57.99
Set 1x2 #5W

353.66

T. 60°
135.83 @ 16°17' = 130.38
- .02.
130.36 ✓

14+04.33
Set 1x2 #4W

Set 2" I.P. P+T.
30" Long - 22" in ground for 1/16 Corner
Pg 144

2.94

130.36

13+19.63
Set 1x2

45.66 Lev.

45.66

12+73.97
Set 1x2 #3W

T. 56°
436.73 @ 16°27' = 418.85
436.40 @ 16°18' = 418.86
418.86

208.82 @ 10°57' = 205.02
208.95 @ 11°08' = 205.02
205.02
623.88
- .11.
623.77 ✓

623.77

6+50.20
Set 1x2 #2W

T. 56°
58.19 Lev.
58.19

116.51 @ 6°18' = 115.81
116.43 @ 5°56' = 115.81
115.81
174.00
- .03.
173.97 ✓

173.97

4+76.23
Set 1x2 #1W.

T. 56°
486.61 @ 11°48' = 476.33
486.81 @ 11°55' = 476.32
476.32
- .09.
476.23 ✓

476.23

89°54'25"

0+00.12
Fd 2" I.P.P.+T.
Sec. Cor. Pg.

26+61.06 from N.=
0+00 Going West.
1x2 #7E. Pg

.12

7.53

Random E. Line
Sec. 9

Cont from Top. Pg. 137

RETURN TO
LOS ANGELES COUNTY SURVEYOR

Do not extend notes this side of this line

Note: ANY ADDITIONS OR CHANGES ON THIS SHEET MUST BE MADE OR CIRCLED IN Red. WITH DATE AND NAME OF PERSON MAKING CHANGE.

Date _____ Notes by E. C. Howard Chief Party E. C. Howard F.B. 327 Pg. 139

Plotted by K.V. Morin	W.O. No. 718 D.S.O. No.
Date 4-24-30	Location Eureka Val Verde
Map No. B-325-2	Surveyed by E. C. Howard
Platting C'k'd by Wood	Date
Date 4/25/30	Indexed A. C. Johnson

Cont. on Pg 148

35+49.72
Set 1x2 # 9W

T.70°
87.51 @ 14°51' = 84.59
87.36 @ 14°30' = 84.58 } 84.58

389.34 @ 20°12' = 365.39
389.44 @ 20°15' = 365.37 } 365.38

317.65 @ 3°20' = 317.11
317.68 @ 3°24' = 317.12 } 317.12
767.08
− .07
767.01✓

767.01

27+82.71
Set 1x2 # 8W

143.53

26+39.18
For Calc. Int. See Pg 134

℄ Sec. 9- Pg

T.66°
346.92 @ 25°53' = 312.12
347.62 @ 26°08' = 312.08 } 312.10
.04
312.06✓

312.06

168.53

24+70.65
Set 1x2 # 7W

50.73 Lev. @ T. 62° = 50.72.

50.72

24+19.93
Set 1x2 # 6W

T.62°
315.76 @ 6°54' = 313.47
315.69 @ 6°48' = 313.47 } 313.47✓

349.90 @ 3°44' = 348.56
349.41 @ 3°59' = 348.57 } 348.56'
662.03
− .09
661.94✓

661.94

17+57.99
Set 1x2 # 5W

Cont from top Pg. 138

RETURN TO
LOS ANGELES COUNTY SURVEYOR
Do not extend notes this side of this Map
Note: ANY ADDITIONS OR CHANGES ON THIS SHEET MUST BE MADE IN CIRCLES IN RED WITH DATE AND NAME OF PERSON MAKING CHANGE.

F.B. 327 Pg. 140 F. C. Howard Chief Party Notes by F. C. Howard Date

W.S. 63, B-2

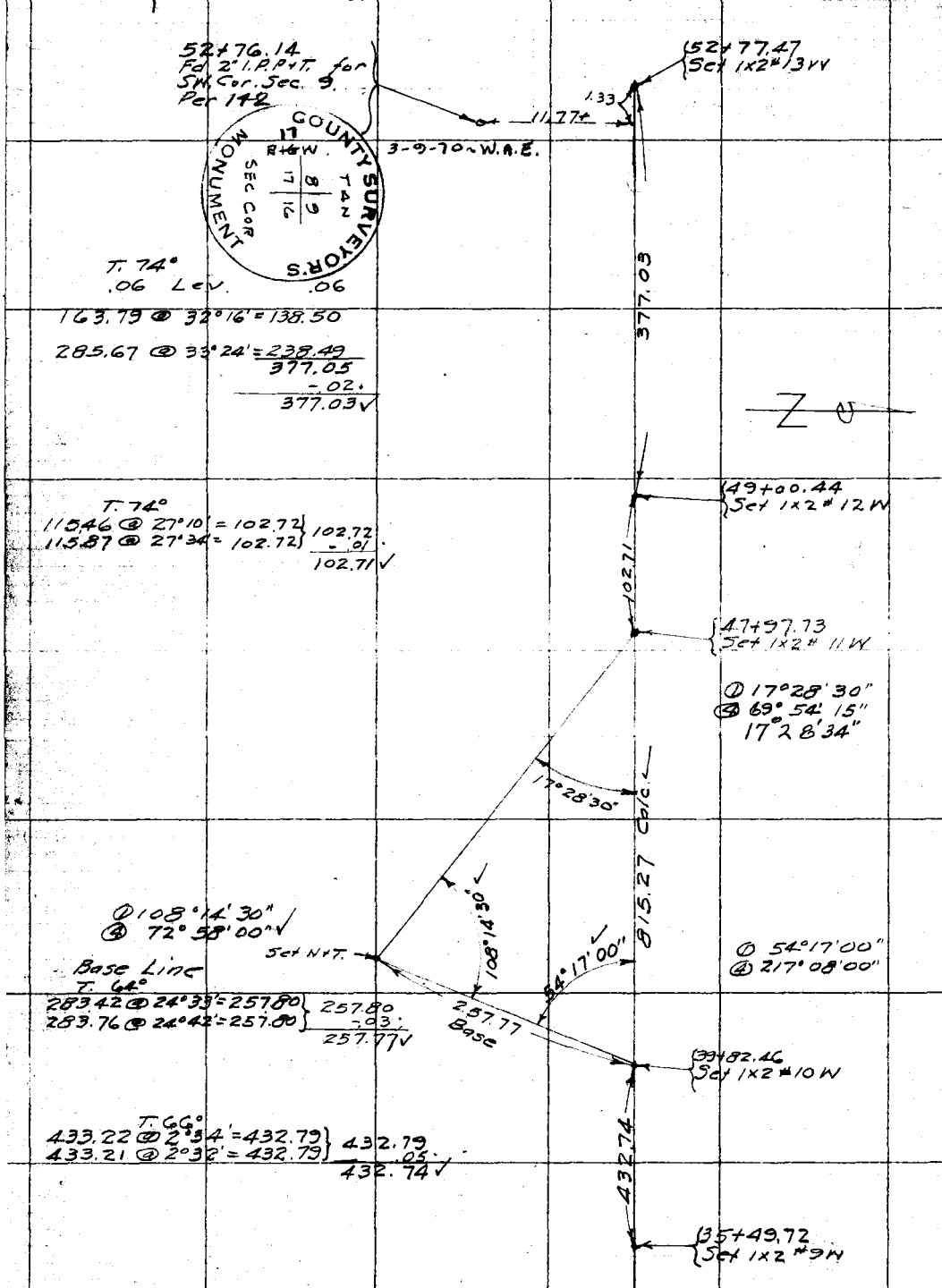

Cont from Top. Pg 139

RETURN TO
LOS ANGELES COUNTY SURVEYOR

Do not extend notes this side of this line

Note: ANY ADDITIONS OR CHANGES ON THIS SHEET MUST BE MADE OR CIRCLED IN Red. WITH DATE AND NAME OF PERSON MAKING CHANGE.

Date _____ Notes by F. C. Howard Chief Party F. C. Howard F.B. 327 Pg 141

Platted by K.J. Morin	W.O. No. 718 D.S.O. No.
Date 4-24-30	Location Eureka Val Verde
Map No. B-325-2	Surveyed by F. C. Howard
Platting C'k'd by Wood	Date 3-19[illegible]
Date 4/25/30	Indexed A. C. Johnson

Note: ANY ADDITIONS OR CHANGES ON THIS SHEET MUST BE MADE ON CIRCLES IN Red. WITH DATE AND NAME OF PERSON MAKING CHANGE.

W.S. 63, B-2

RETURN TO LOS ANGELES COUNTY SURVEYOR

Do not extend notes this side of this line

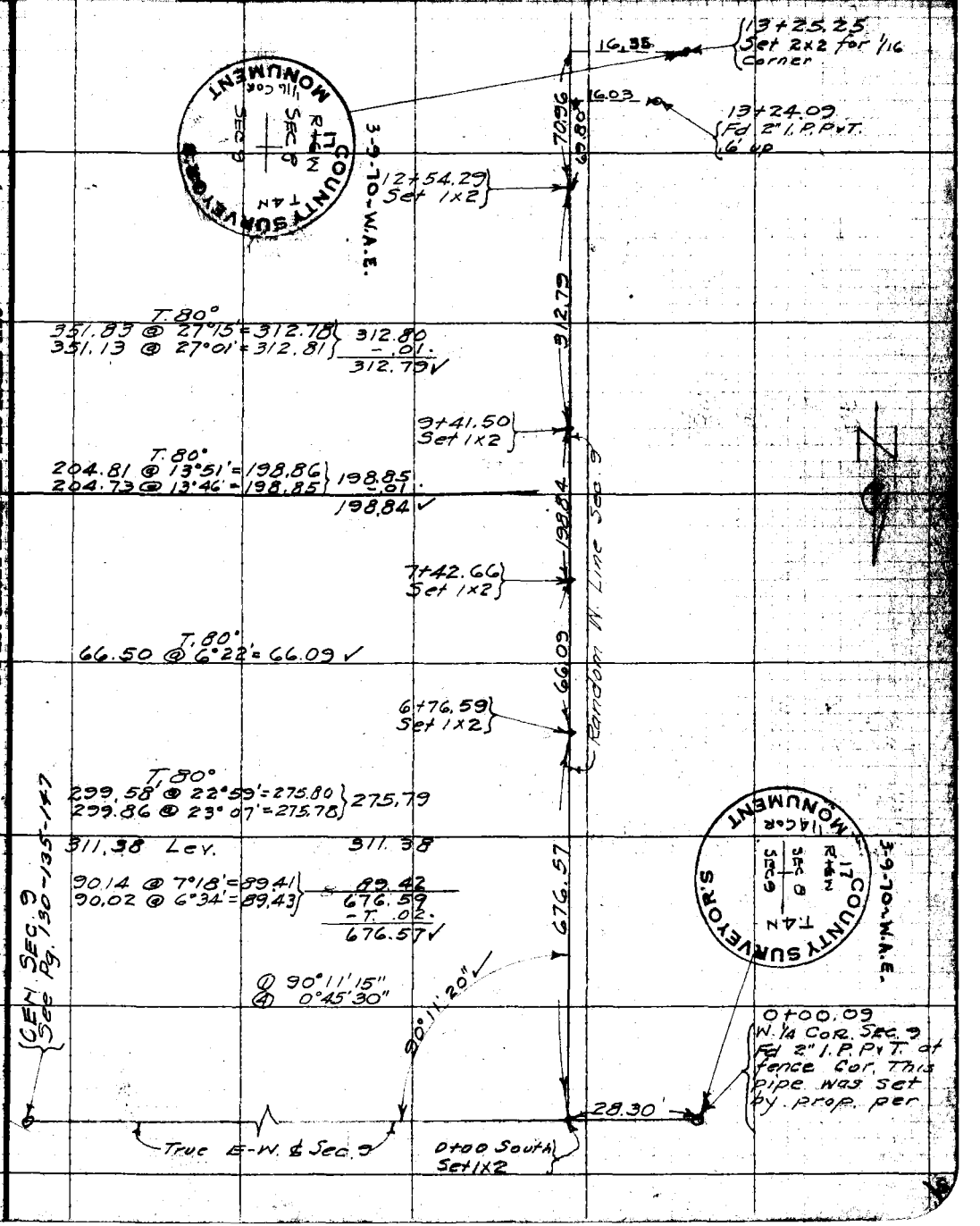

F.B. 327 Pg. 142 F. C. Howard Chief Party Notes by F. C. Howard Date

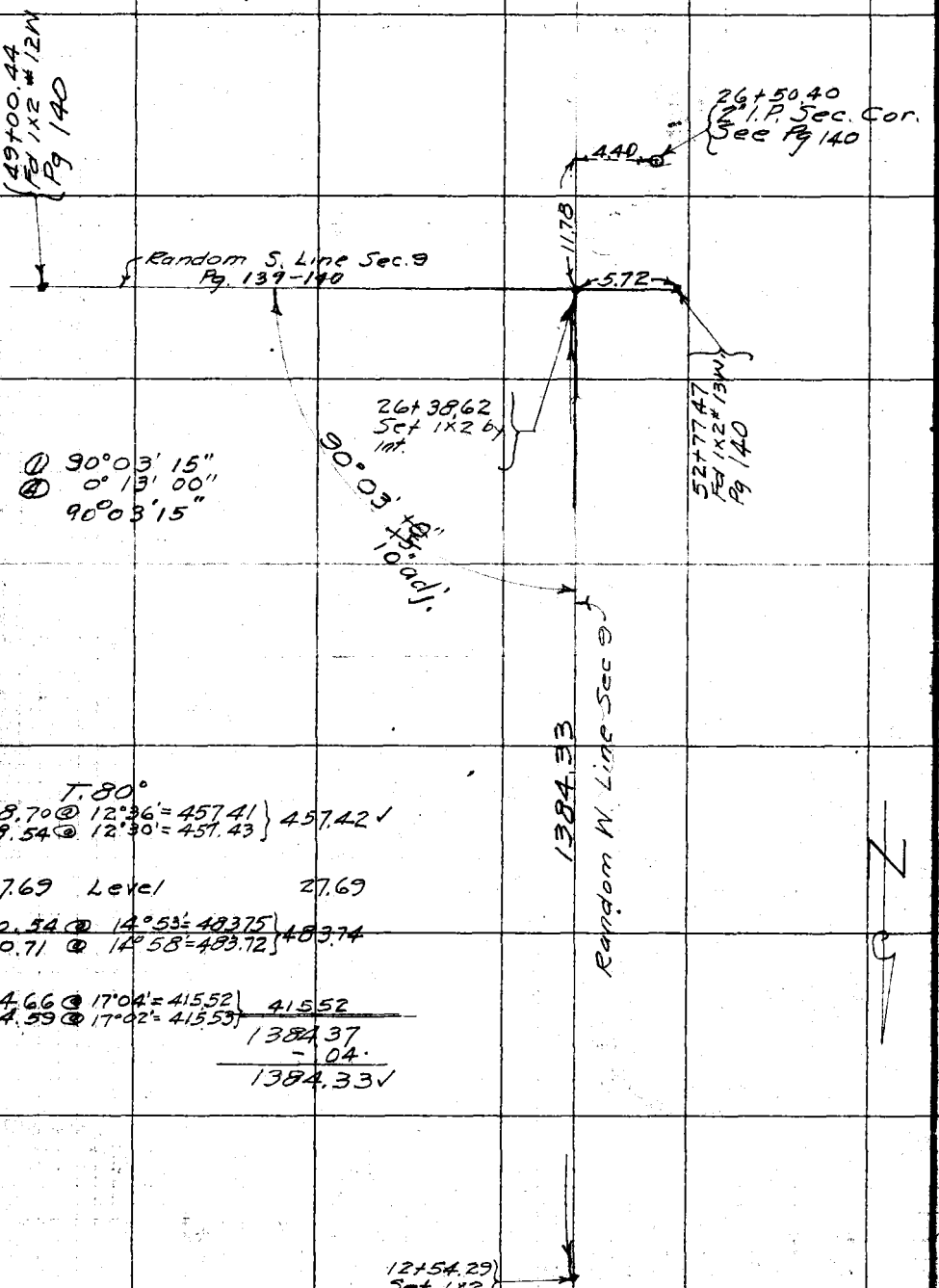

T. 80°

468.70 @ 12°36' = 457.41
468.54 @ 12°30' = 457.43 } 457.42 ✓

27.69 Level 27.69

500.54 @ 14°53' = 483.75
500.71 @ 14°58' = 483.72 } 483.74

434.66 @ 17°04' = 415.52
434.59 @ 17°02' = 415.53 } 415.52

1384.37
- .04
1384.33 ✓

RETURN TO
LOS ANGELES COUNTY SURVEYOR

Do not extend notes this side of this line

Note: ANY ADDITIONS OR CHANGES ON THIS SHEET MUST BE MADE OR CIRCLED IN Red WITH DATE AND NAME OF PERSON MAKING CHANGE.

Date _____ Dated by F.C.H. Horvard Pg 327 Pg 143

Plotted by [illegible]	W. O. No. [illegible]
Date 4-24-30	Location Eureka Val Verde
Map No. B. 325.2	Surveyed by F.C.H.
Plotting C'k'd by [illegible]	Date [illegible]
Date 4/25/30	Recorded A. C. Johnson

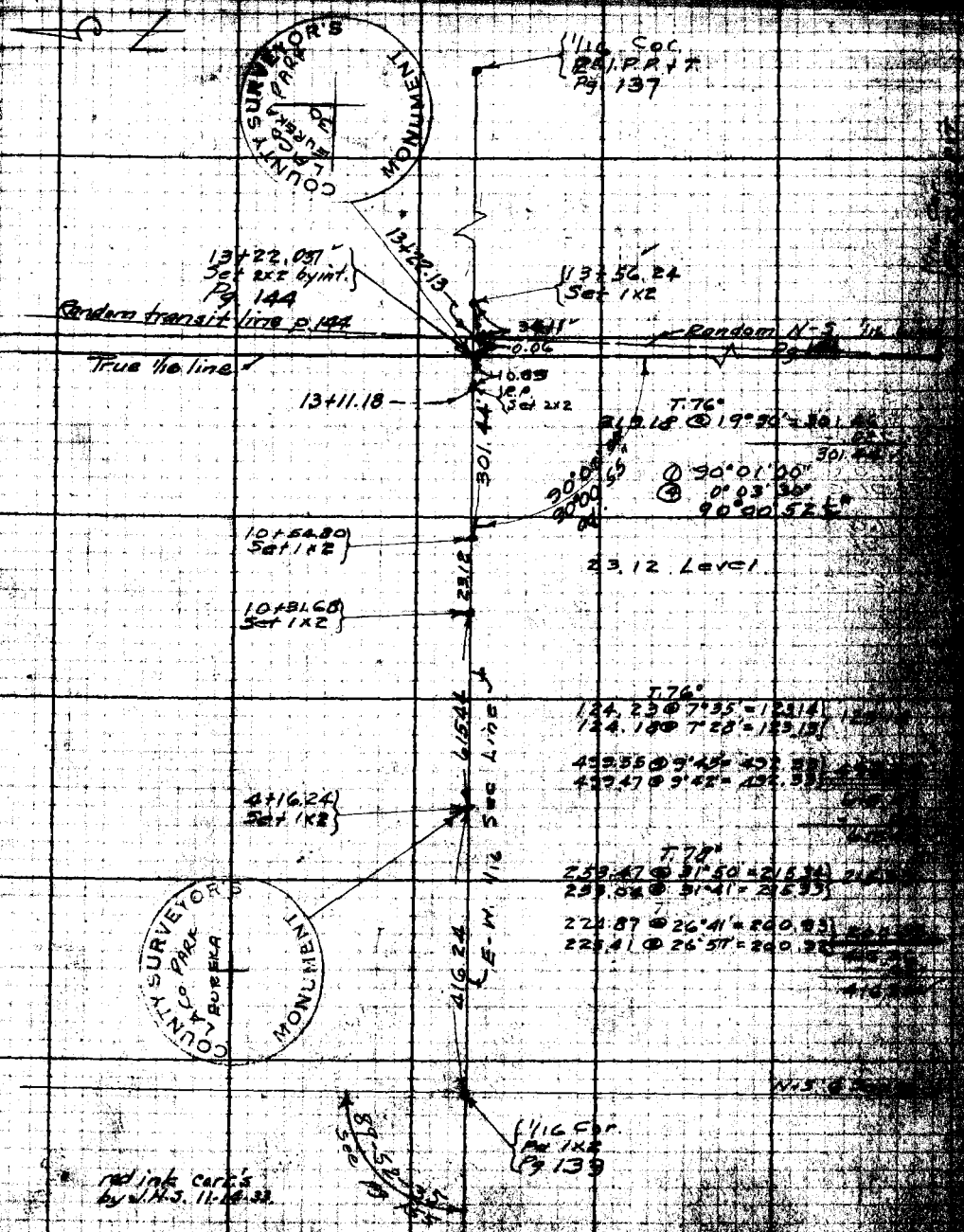

Attached to LOS ANGELES COUNTY SURVEYOR

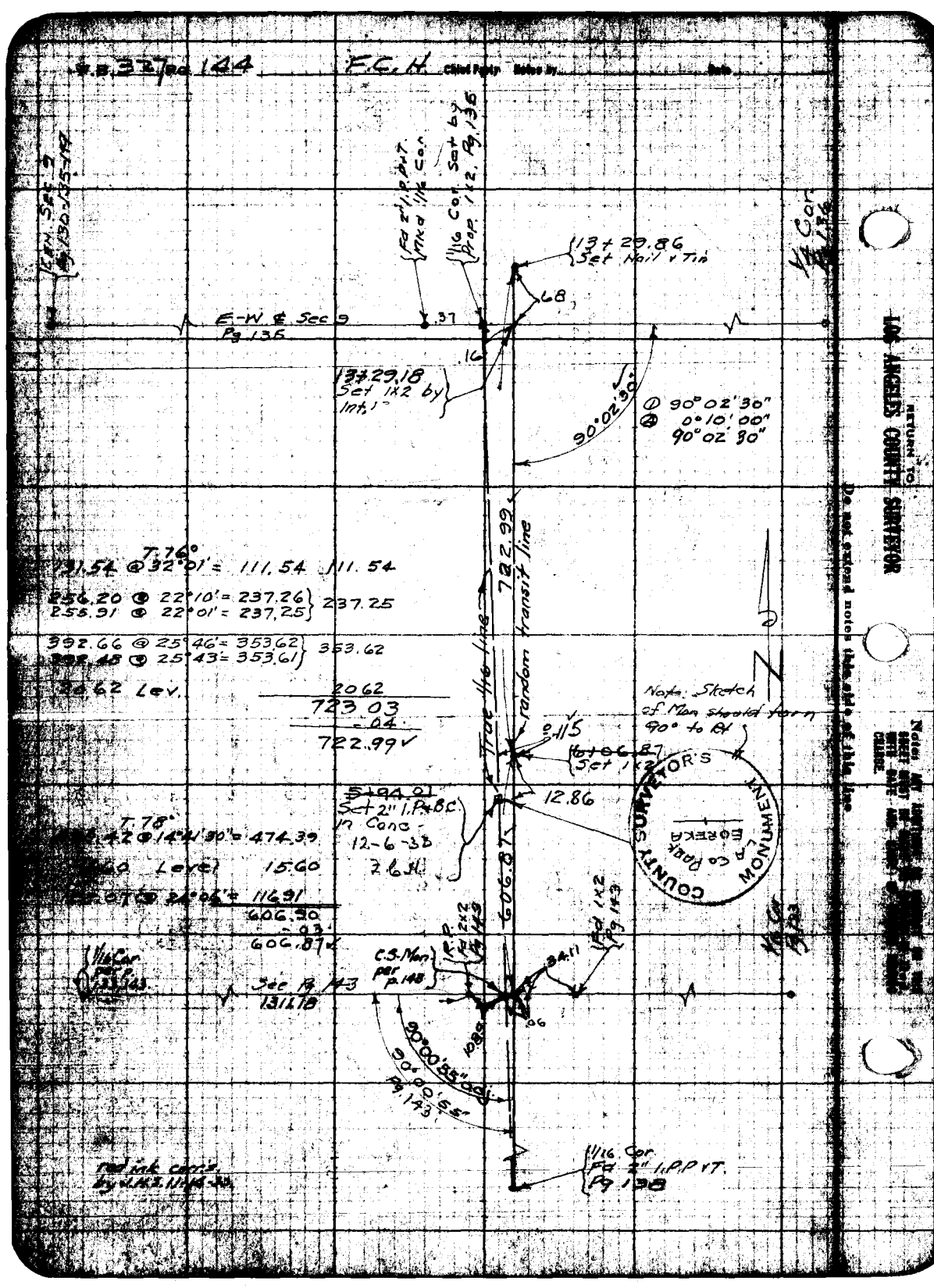

W.B. 327 Pg 144
F.C.H.
Chief Party
Notes by
Date
Cen. Sec 9 Pg 130-135-147
Fd 2" I.P. P+T. Mkd 1/16 Cor
1/16 Cor. Set by Prop. 1x2, Pg 135
1/4 Cor Pg 136
13+29.86 Set Nail & Tin
.68
E-W ¢ Sec 9 Pg 135
.37
.16
13+29.18 Set 1x2 by Int.
90°02'30"
① 90°02'30"
② 0°10'00"
90°02'30"
722.99
random transit line
True 1/16 line
T.76°
131.54 @ 32°01' = 111.54 111.54
256.20 @ 22°10' = 237.26
255.91 @ 22°01' = 237.25
237.25
392.66 @ 25°46' = 353.62
392.48 @ 25°43' = 353.61
353.62
20.62 Lev.
20.62
723.03
-.04
722.99
Note: Sketch of Mon should form 90° to Rt
.115
6+06.87 Set 1x2
12.86
5+94.01 Set 2" I.P. & B.C. in Conc. 12-6-38
T.78°
.42 @ 14°41'30" = 474.39
Level 15.60
24°06' = 116.91
606.90
-.03
606.87
606.87
1/16 Cor per p. 133-143
See Pg 143
131.18
C.S. Mon per p. 148
R.P. Fd 2x2 Pg 143
Fd 1x2 Pg 143
34.11
.06
108.9
90°00'55" adj.
90°00'55" Pg 143
1/16 Cor Fd 2" I.P.P. & T. Pg 138
red ink corr's by J.H.S. 11-14-38
COUNTY SURVEYOR'S MONUMENT
LA CO PARK
EUREKA
RETURN TO
LOS ANGELES COUNTY SURVEYOR
Do not extend notes this side of this line

Date _____ Notes by F. C. Howard Chief Party F. C. Howard F.B. 327 Pg. 145

Platted by R. J. Morin	W. O. No. 918 D. S. O. No.
Date 4-24-30	Location Eureka Val Verde
Map No. B-3252	Surveyed by F. C. Howard
Platting C'k'd by Wood	Date 4-1930
Date 4/25/30	Indexed A. C. Johnson

Cont. Bot Pg. 146

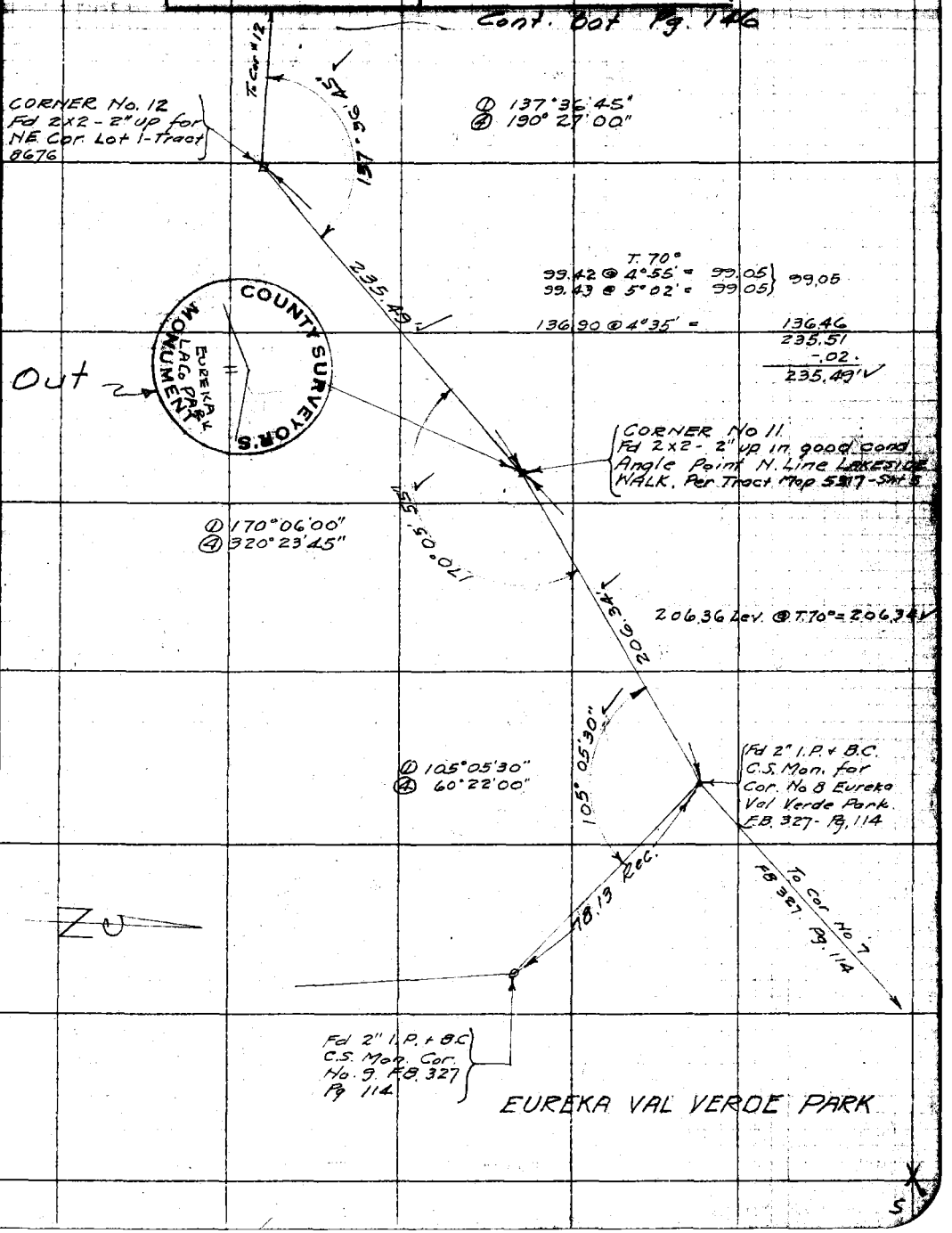

Note: ANY ADDITIONS OR CHANGES ON THIS SHEET MUST BE MADE OR CIRCLED IN Red. WITH DATE AND NAME OF PERSON MAKING CHANGE.

Do not extend notes this side of this line

RETURN TO LOS ANGELES COUNTY SURVEYOR

F.B. 327 Pg. 146 F. C. Howard Chief Party Notes by F. C. Howard Date

Cont on 147

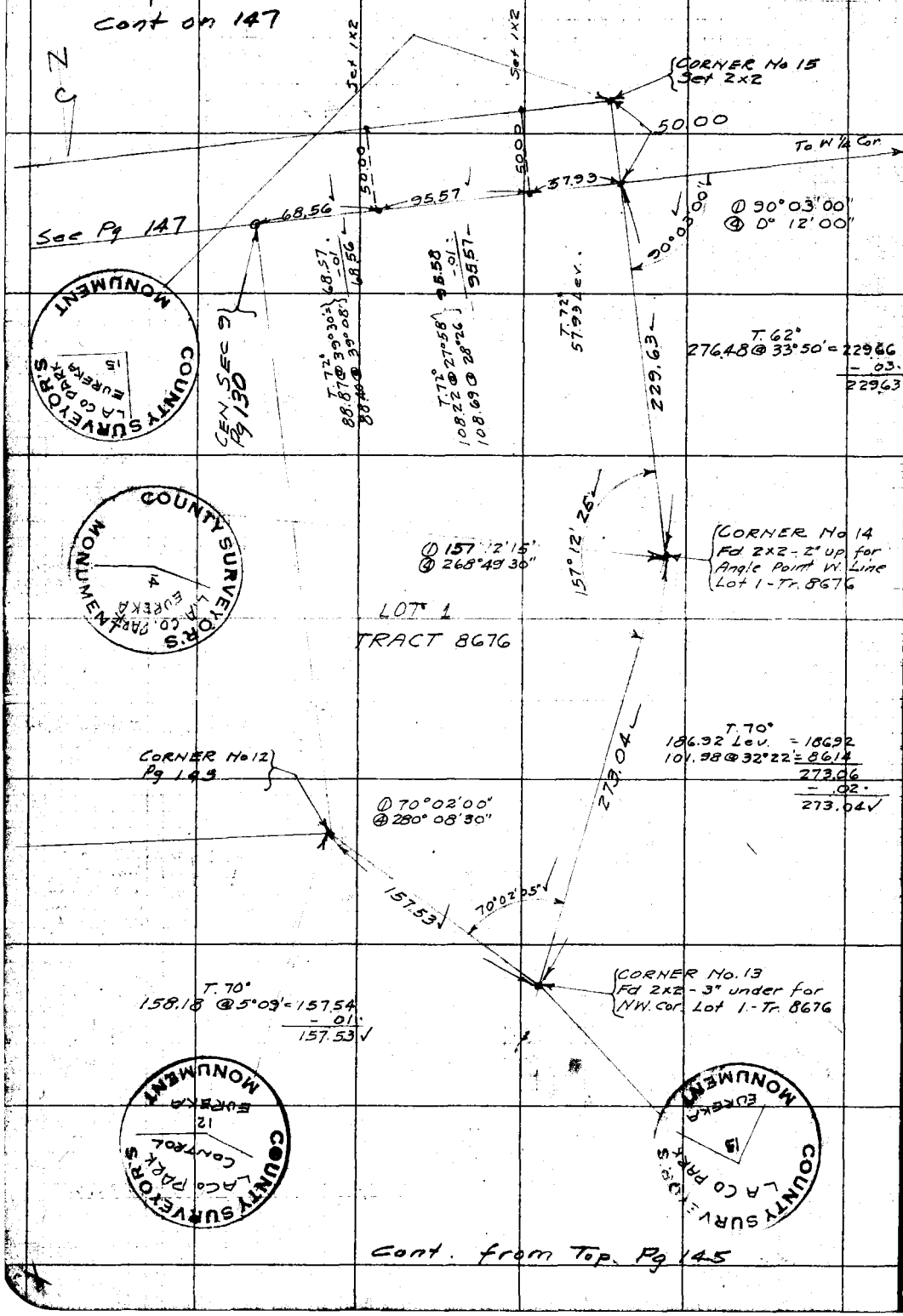

Cont. from Top. Pg 145

RETURN TO
LOS ANGELES COUNTY SURVEYOR

Do not extend notes this side of this line

Note: ANY ADDITIONS OR CHANGES ON THIS SHEET MUST BE MADE OR CIRCLED IN Red. WITH DATE AND NAME OF PERSON MAKING CHANGE.

Date _____ Notes by F. C. Howard Chief Party F. C. Howard F.B. 327 Pg. 147

Platted by R.V. Morin	W. O. No. 918 D. S. O. No.
Date 4-24-30	Location
Map No. B-325-2	Surveyed by F. C. Howard
Platting C'k'd by Wood	Date
Date 4/25/30	Indexed A. C. Johnson

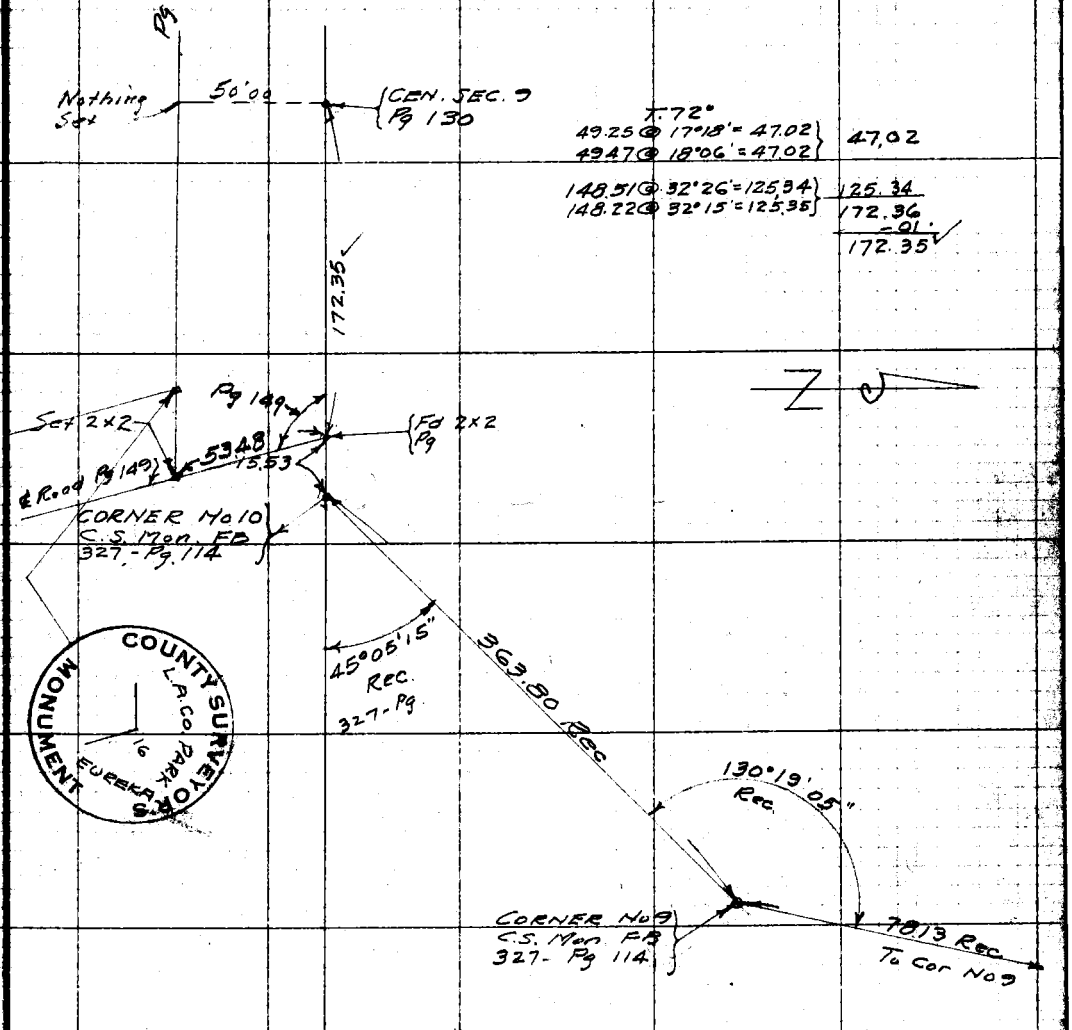

7.72°
49.25 @ 17°18' = 47.02 } 47.02
49.47 @ 18°06' = 47.02 }

148.51 @ 32°26' = 125.34 } 125.34
148.22 @ 32°15' = 125.35 } 172.36
-.01
172.35

Cont from Pg. 146.

Notice: ANY ABSTRACTS OR CHANGES ON THIS SHEET MUST BE MADE IN CIRCLE IN Red. WITH NAME AND TITLE OF PERSON MAKING CHANGE.

Do not extend notes to the other side of this sheet.

RETURN TO LOS ANGELES COUNTY SURVEYOR

F.B. 327 Pg. 148 F. C. Howard Chief Party Notes by F. C. Howard Date

RETURN TO
LOS ANGELES COUNTY SURVEYOR

Do not extend notes this side of this line

Note: ANY ADDITIONS OR CHANGES ON THIS SHEET MUST BE MADE OR CIRCLED IN Red. WITH DATE AND NAME OF PERSON MAKING CHANGE.

Date _____ Notes by F. C. Howard Chief Party F. C. Howard F.B. 327 Pg. 149

Plotted by R.V. Morm	W.O. No. 713 D.S.O. No.
Date 4-24-30	Location Eureka Val Verde
Map No. B-325-2	Surveyed by F. C. Howard
Plotting C'k'd by Wood	Date 3-19-30
Date 4/25/30	Indexed A. C. Johnson

Note: ANY ADDITIONS OR CHANGES ON THIS SHEET MUST BE MADE ON CIRCLED IN Red: WITH DATE AND NAME OF PERSON MAKING CHANGE.

Take side of this Map

Do not extend notes

RETURN TO LOS ANGELES COUNTY SURVEYOR

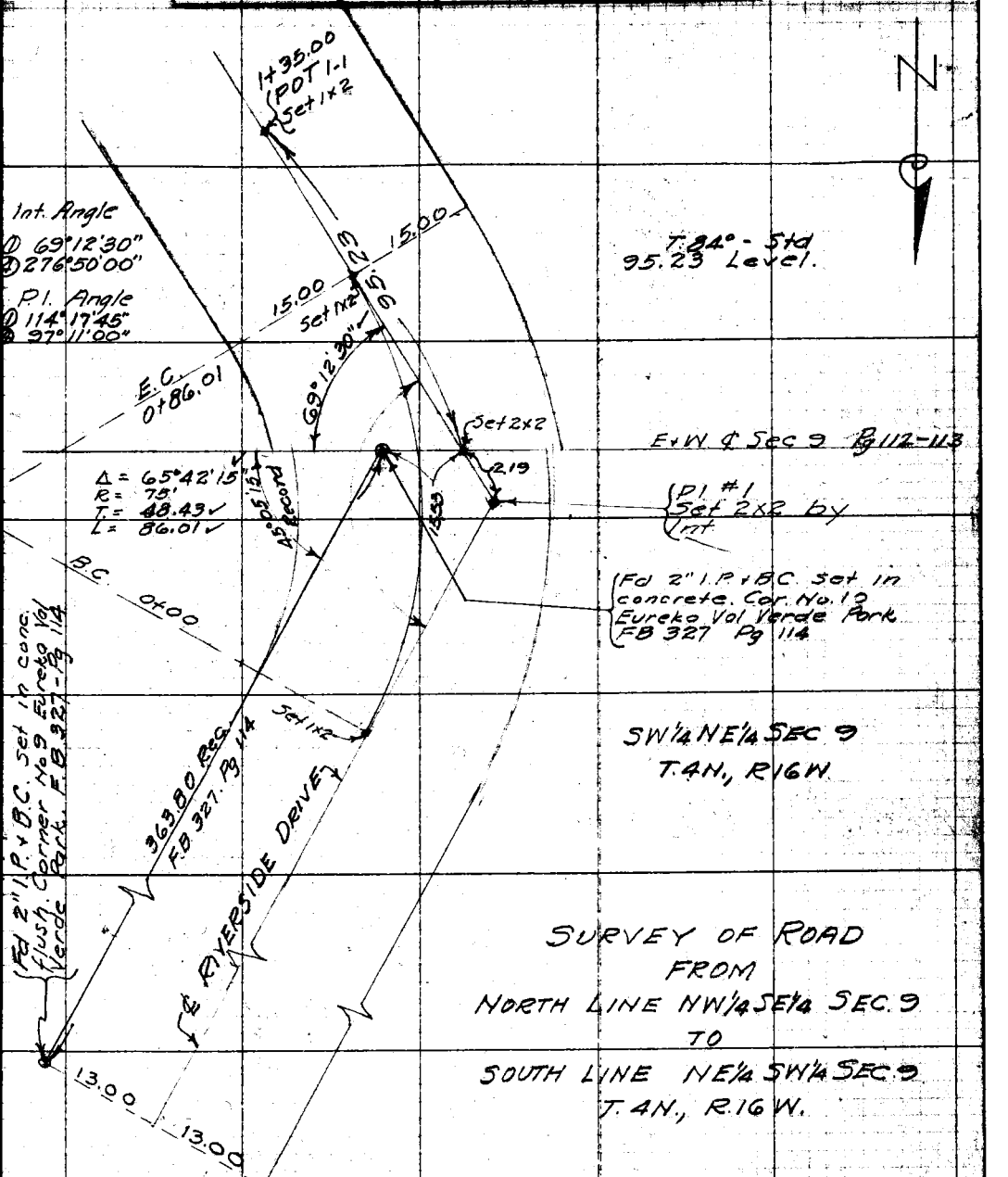

SURVEY OF ROAD
FROM
NORTH LINE NW¼ SE¼ SEC. 9
TO
SOUTH LINE NE¼ SW¼ SEC. 9
T. 4N., R. 16 W.

F. B. 327 Pg. 150 F. C. Howard Chief Party Notes by F. C. Howard Date

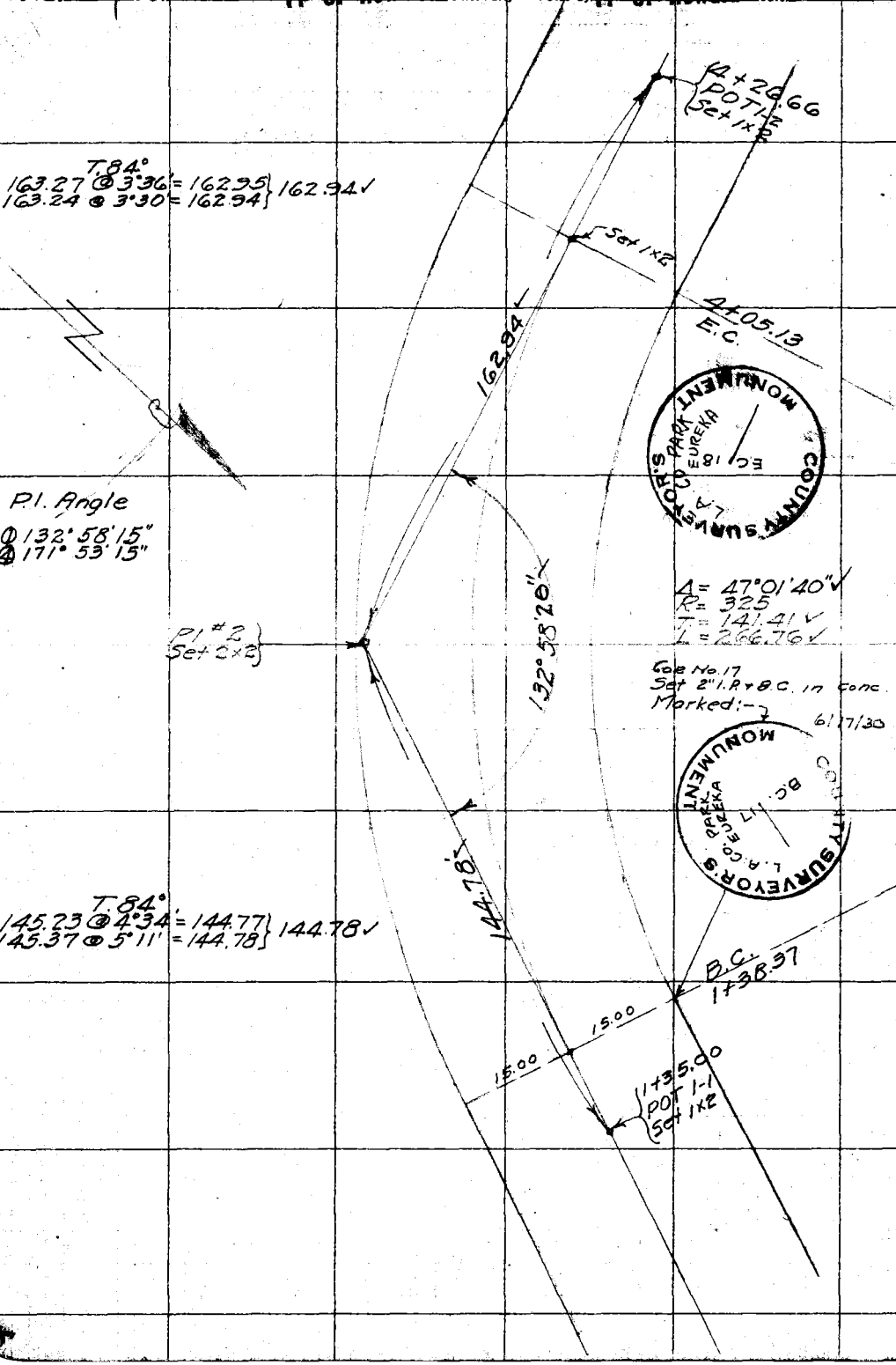

RETURN TO
LOS ANGELES COUNTY SURVEYOR

Do not extend notes this side of this line

Note: ANY ADDITIONS OR CHANGES ON THIS SHEET MUST BE MADE OR CIRCLED IN Red WITH DATE AND NAME OF PERSON MAKING CHANGE.

Date _____ Notes by F. C. Howard Chief Party F. C. Howard F.B. 327 Pg. 151

Platted by K.V. Morin	W.O. No. 918 D.S.O. No.
Date 4-24-30	Location
Map No. B-325-2	Surveyed by F. C. Howard
Platting C'k'd by Wood	Date
Date 4/25/30	Indexed A. C. Johnson

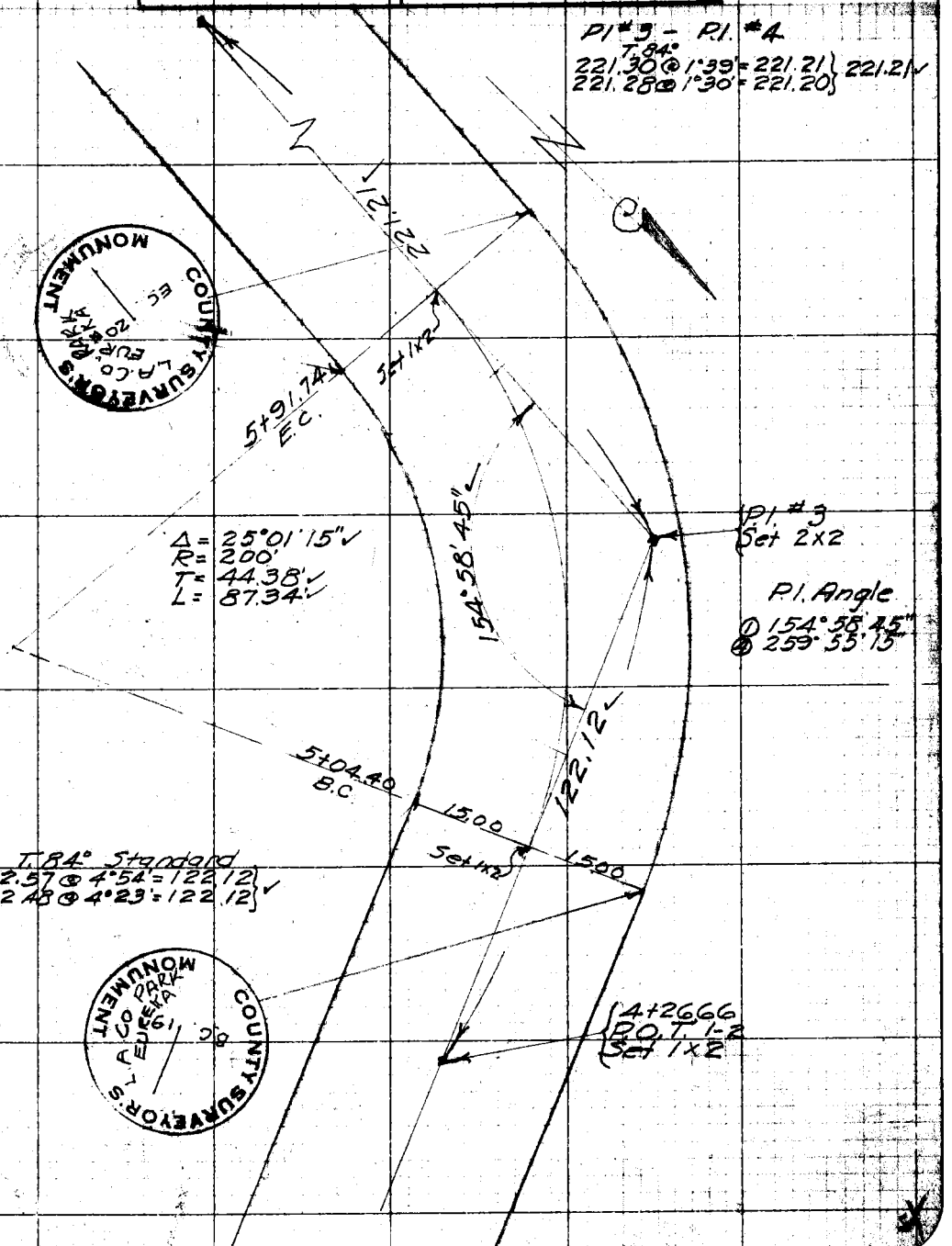

Notes: ANY ADDITIONS OR CHANGES ON THIS SHEET MUST BE MADE OR CIRCLED IN Red. WITH DATE AND NAME OF PERSON MAKING CHANGE.

Do not extend notes this side of this line

RETURN TO
LOS ANGELES COUNTY SURVEYOR

F. B. 327 Pg 152 F. C. Howard Chief Party Notes by F. C. Howard Date

W.S. 63, 8-2

Tie to Int.

191.09 @ 6°10' @ T. 74° = 189.97

286.69 @ 4°16' @ T. 88° = 285.91

475.88 ✓

P.O.T. to Int.

101.77 Level @ T. 88° = 101.78' ✓

P.I. No 4 to POT

T. 84°

73.43 @ 7°17' = 72.84
73.55 @ 8°02' = 72.83 } 72.83 ✓

P.I. Angle

① 135°04'00"
② 80°15'30"
110°03'52½"

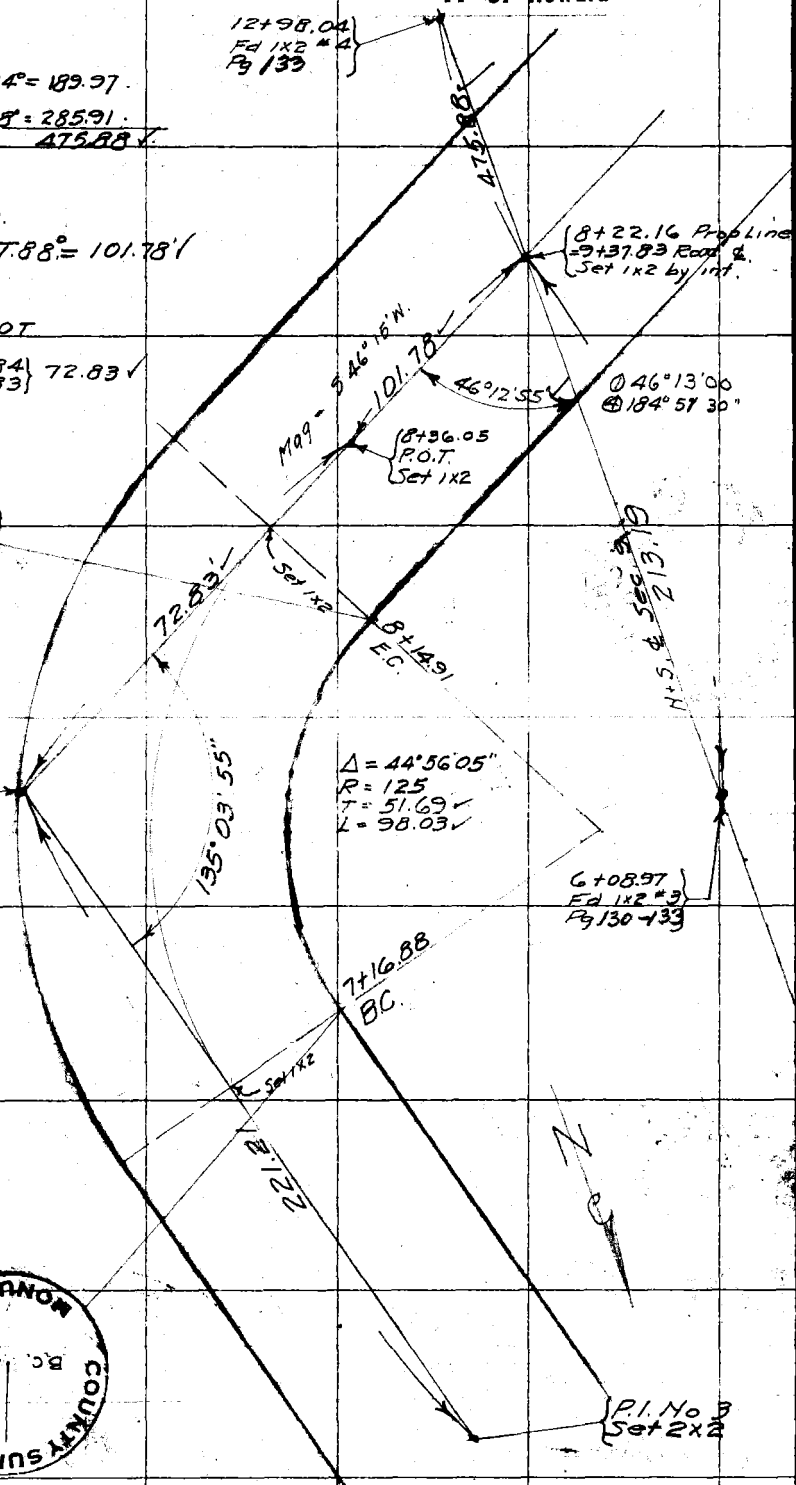

COUNTY SURVEYOR'S LA CO. PARK LEUREKA MONUMENT E.C. 2

COUNTY SURVEYOR'S LA CO. PARK LEUREKA MONUMENT B.C. 21

RETURN TO
LOS ANGELES COUNTY SURVEYOR
Do not extend notes this side of this line
Note: ANY ADDITIONS OR CHANGES ON THIS SHEET MUST BE MADE OR CIRCLED IN Red. WITH DATE AND NAME OF PERSON MAKING CHANGE.

Date _____ Notes by F. C. Howard Chief Party F. C. Howard F.B. 327 Pg. 153

Platted by R.V. Morin	W. O. No. 918 D. S. O. No.
Date 4-24-30	Location Eureka Val Verde
Map No. B 325.2	Surveyed by F. C. Howard
Platting Ck'd by Wood	Date 3 + 4 - 1930
Date 4/25/30	Indexed A. C. Johnson

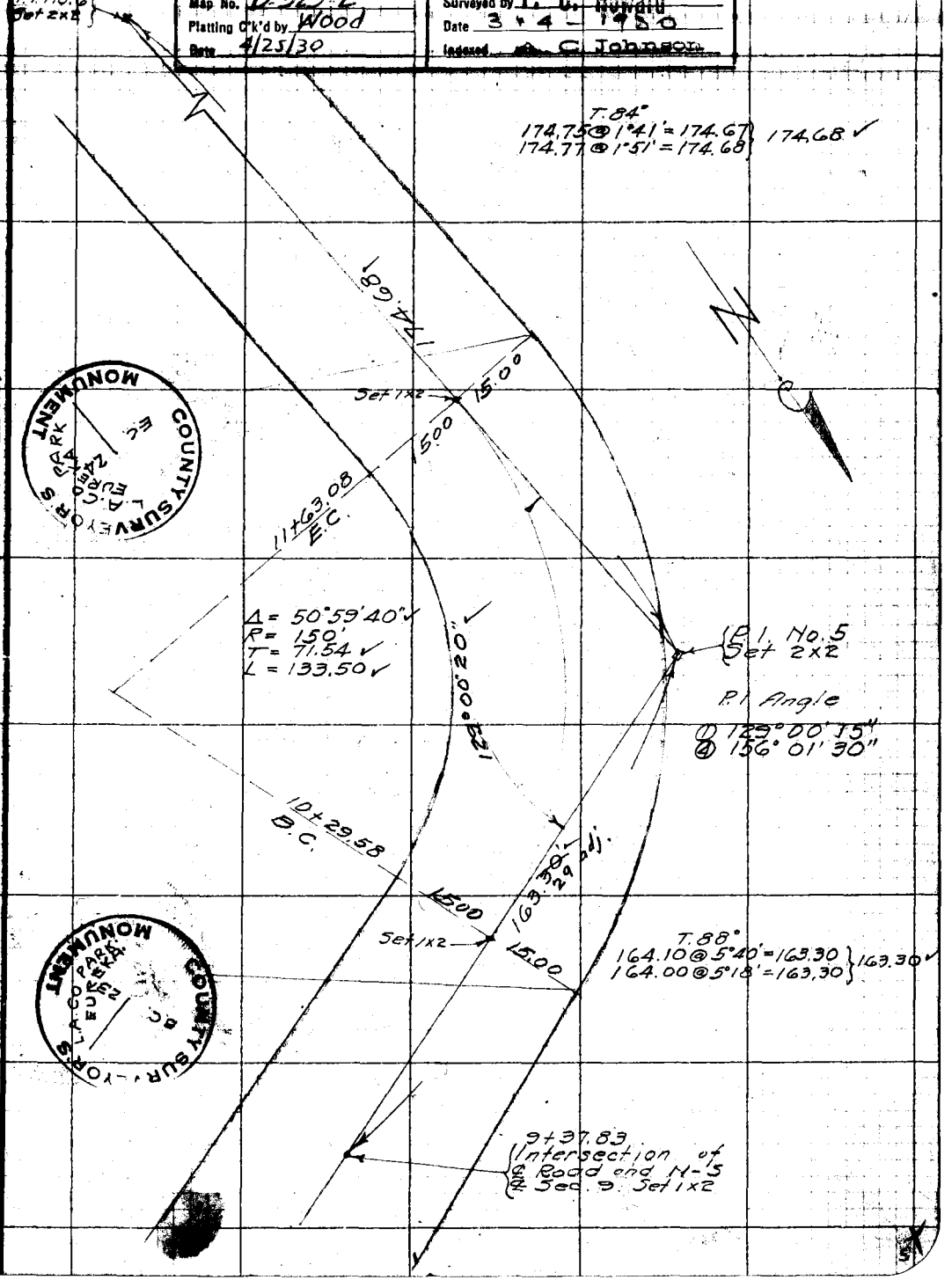

Notes: ANY ADDITIONS OR CHANGES ON THIS SHEET MUST BE MADE OR CHALLED IN Red. WITH DATE AND NAME OF PERSON MAKING CHANGE.

Do not extend notes this side of this line

RETURN TO
LOS ANGELES COUNTY SURVEYOR

F.B. 327 Pg. 154 F. C. Howard Chief Party Notes by F. C. Howard Date

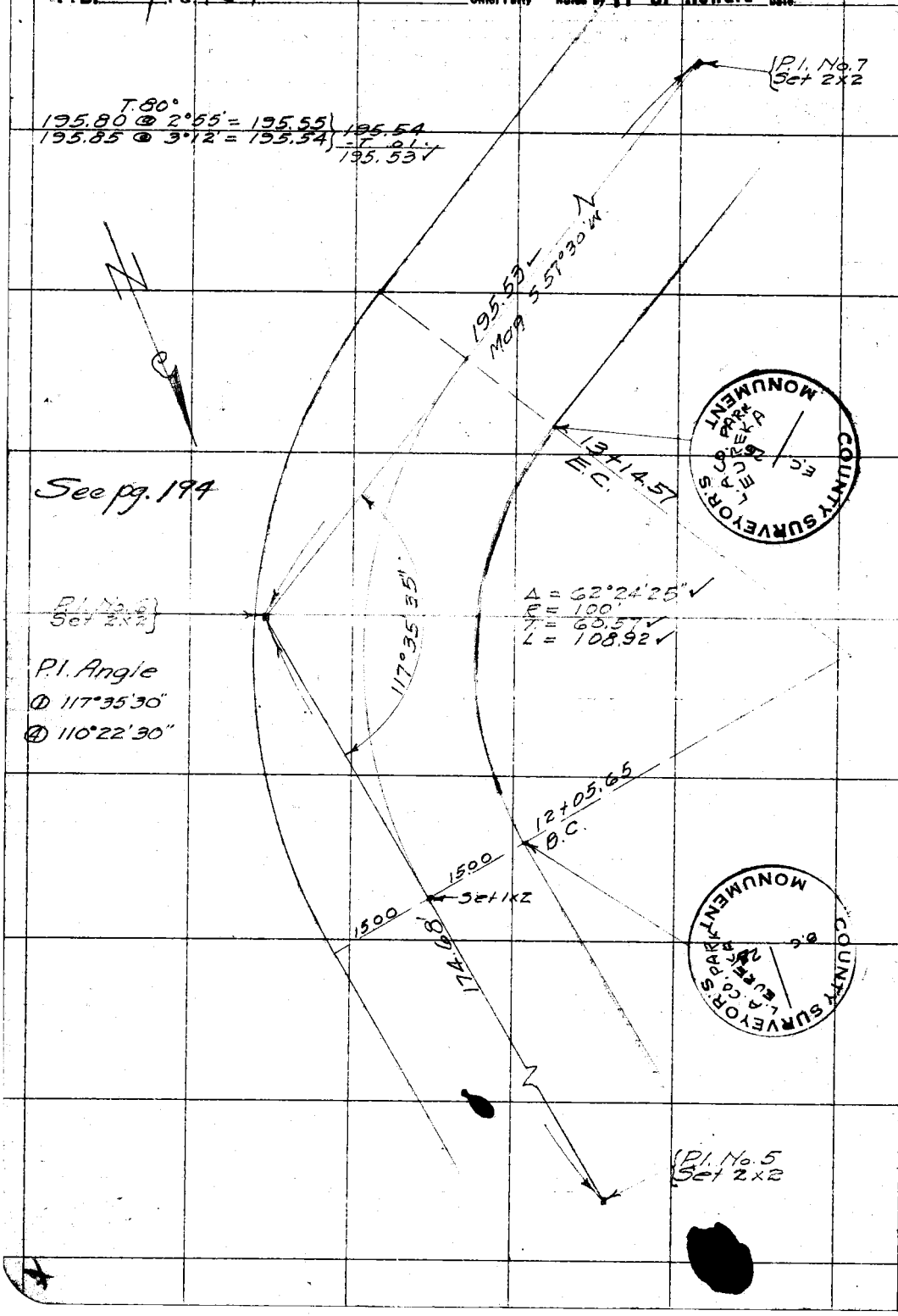

RETURN TO
LOS ANGELES COUNTY SURVEYOR

Do not extend notes this side of this line

Note: ANY ADDITIONS OR CHANGES ON THIS SHEET MUST BE MADE OR CIRCLED IN Red. WITH DATE AND NAME OF PERSON MAKING CHANGE.

Date _____ Notes by F. C. Howard Chief Party F. C. Howard F.B. 327 Pg. 155

Platted by K.V. Morin	W. O. No. 918 D. S. O. No.
Date 4-24-30	Location Eureka Val Yorde
Map No. B-325-2	Surveyed by F. C. Howard
Platting C'k'd by Wood	Date
Date 4/25/30	Indexed A. C. Johnson

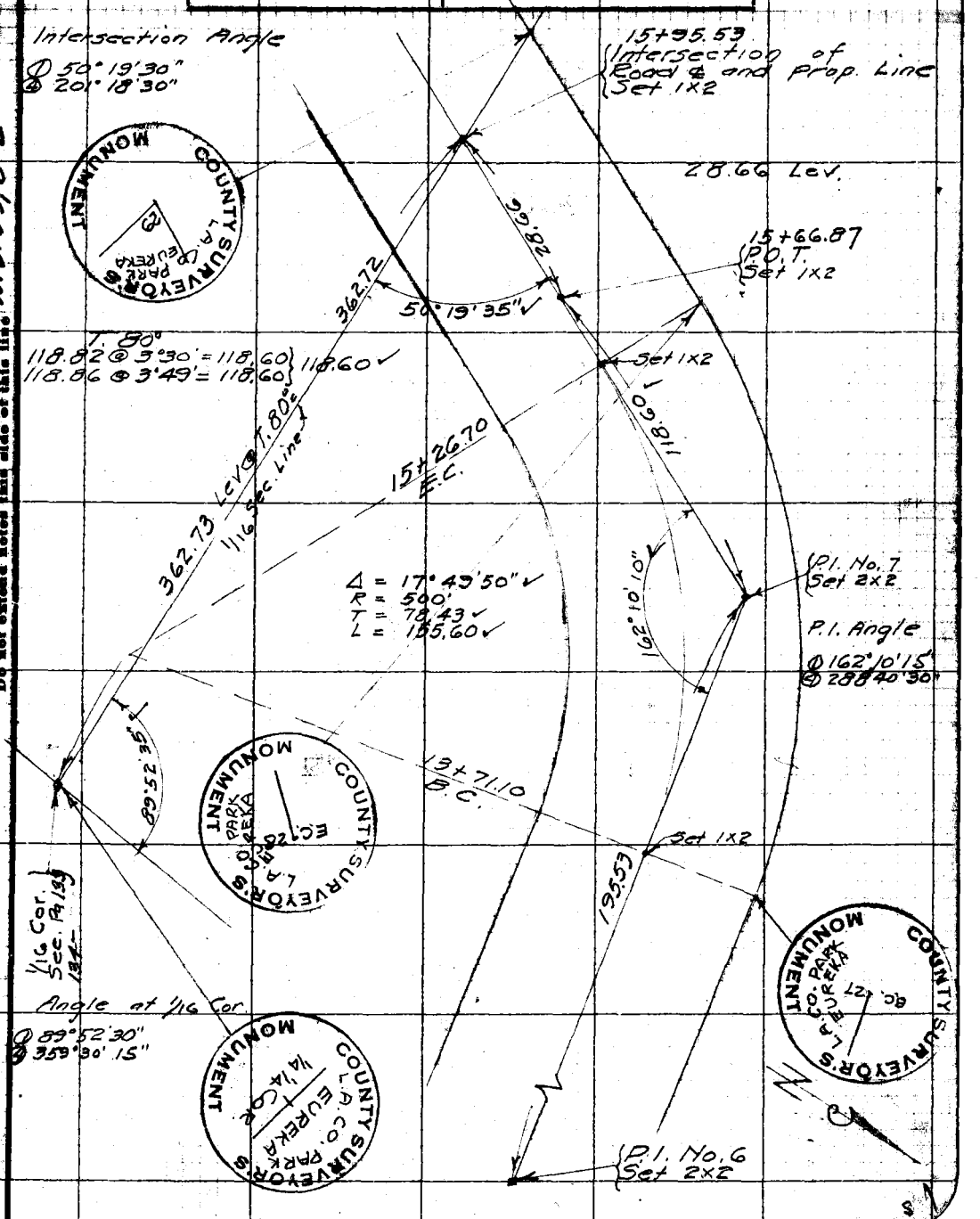

Note: ANY ADDITIONS OR CHANGES ON THIS SHEET MUST BE MADE, OR CIRCLED IN Red, WITH DATE AND NAME OF PERSON MAKING CHANGE.

Do not extend notes this side of this line

W.S. 63, 8-2

RETURN TO
LOS ANGELES COUNTY SURVEYOR

RETURN TO
LOS ANGELES COUNTY SURVEYOR

Note: ANY ADDITIONS OR CHANGES ON THIS SHEET MUST BE MADE OR CIRCLED IN Red. WITH DATE AND NAME OF PERSON MAKING CHANGE.

W.S. 63, B-1

Do not extend notes this side of this line

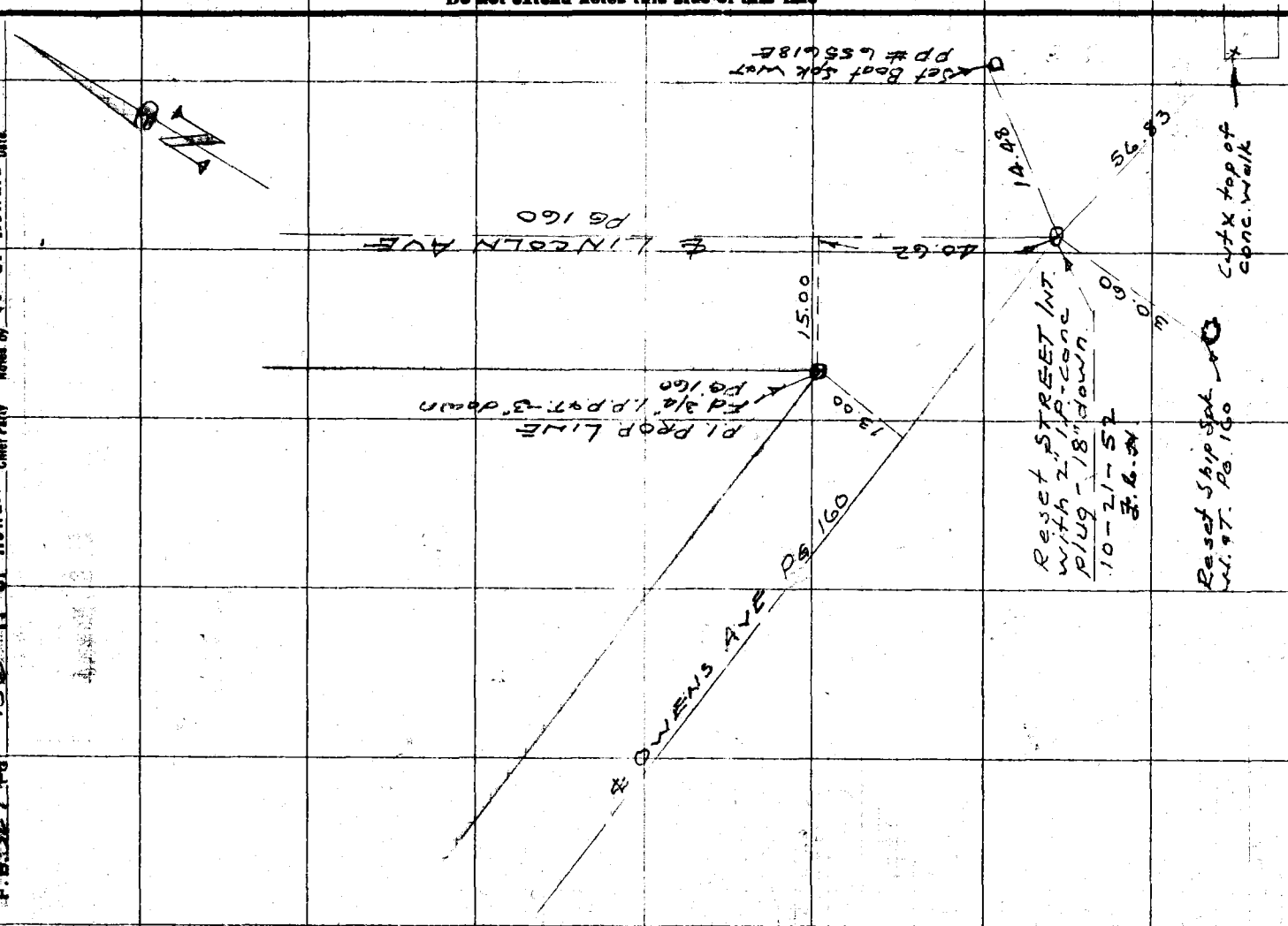

F. B. 327 Pg. 156 F. G. Howard Chief Party Notes by F. G. Howard Date

Notes Ck'd by	Survey of VALVE VERDE
Map No.	W. O. Tape No. 117 St'd 84 °F
Office Work	Surveyed by F.C. HOWARD
Checked	Notes G.W.S. Date 10-22-52
Date	Indexed

F. B. 327 Pg. 1[illegible]

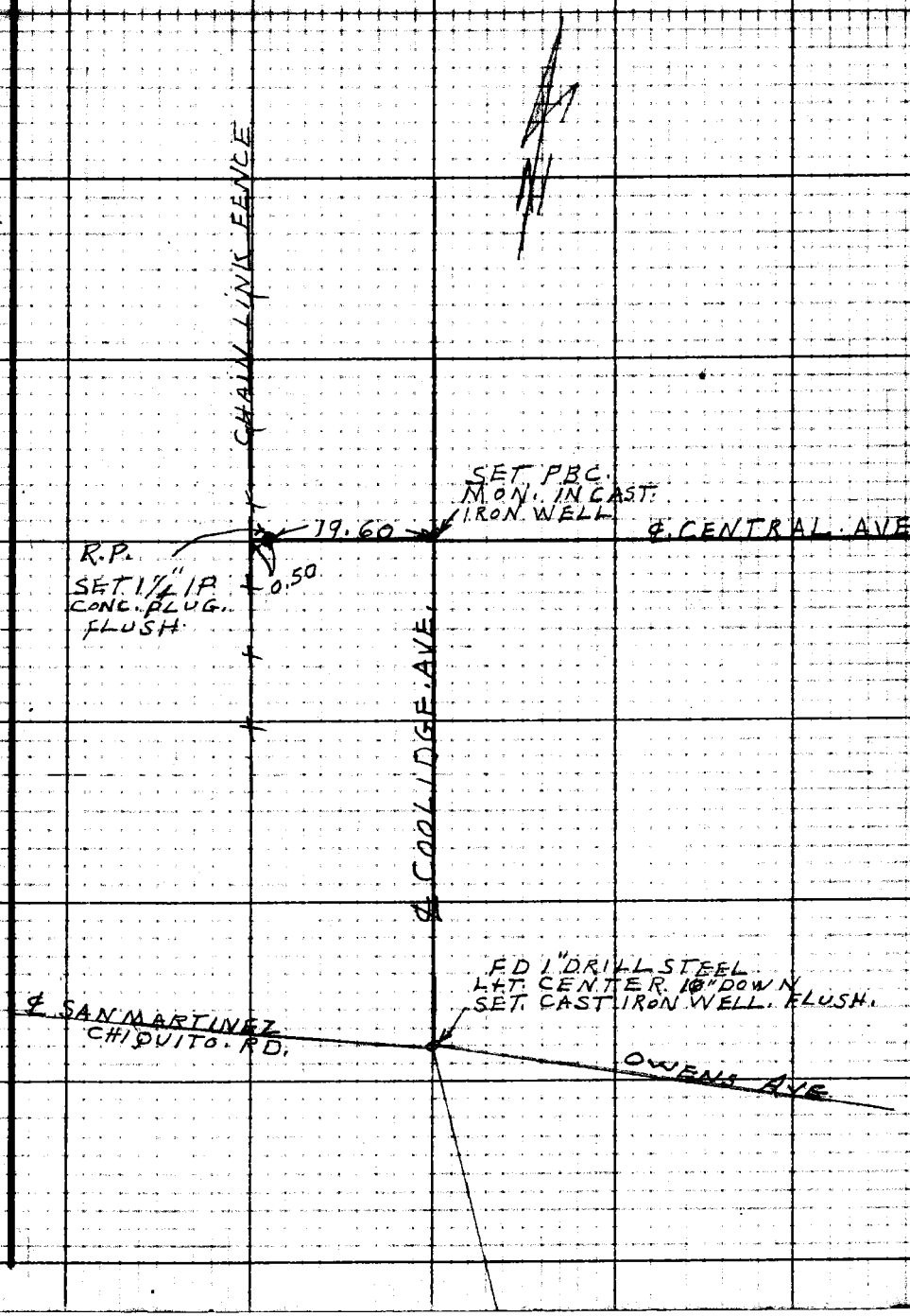

Note: Any Additions or Changes on This Sheet Must be Made or Circled in Red Ink With Date and Name of Person Making Change.

W.S. 63, B-1

Do not extend notes this side of this line.

RETURN TO
LOS ANGELES COUNTY SURVEYOR
726 LOS ANGELES COUNTY
ENGINEERING BLDG.

76F3098 247 10M 1-49

RETURN TO
LOS ANGELES COUNTY SURVEYOR
725 LOS ANGELES COUNTY
ENGINEERING BLDG.

Note: Any Additions or Changes on This Sheet Must be Made or Circled in Red Ink With Date and Name of Person Making Change.

Do not extend notes this side of this line.

F. B. _____ Pg. _____

Notes by F. C. Howard Field Work F. C. Howard F.B. 327 Pg. 157

Plotted by [illegible]	W. O. No. [illegible]
Date 4-24-30	Location Eureka Val Verde
Map No. B-325-2	Surveyed by F. C. Howard
Plotting Ck'd by Wood	Date [illegible]
Date 4/25/30	Approved A. C. Johnson

INDEX SKETCH OF SURVEY OF
LOT 186, TRACT 8672
W.O. 918

Additional work done 8/17-37

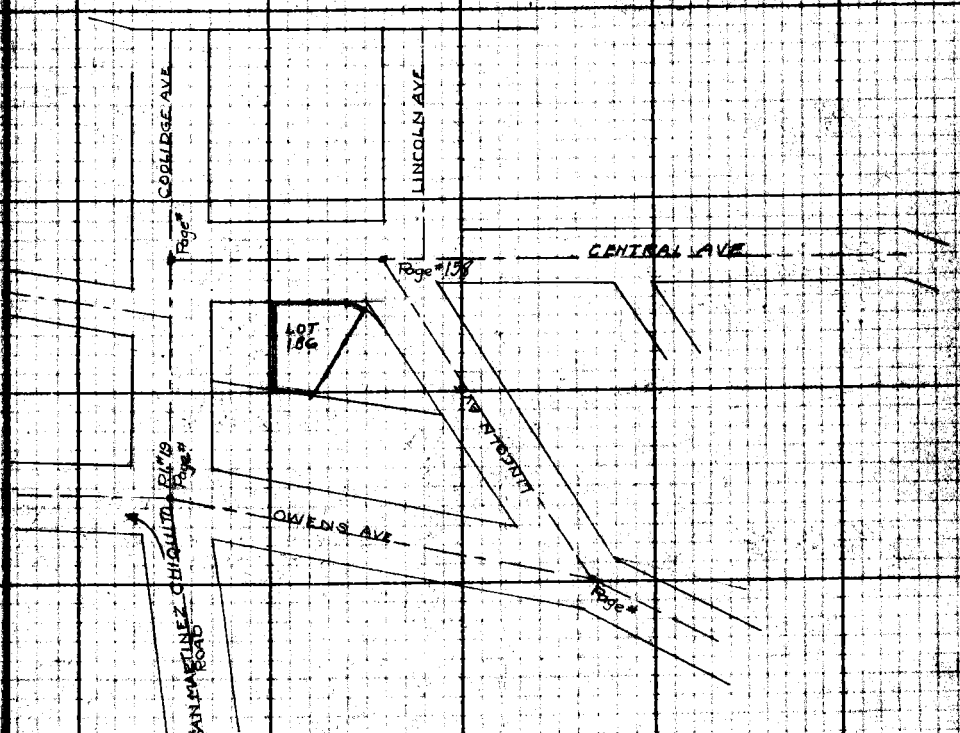

F.B. 327 Pg. 158 F. C. Howard Chief Party Notes by F. C. Howard Date

W.S.L.3, B-1

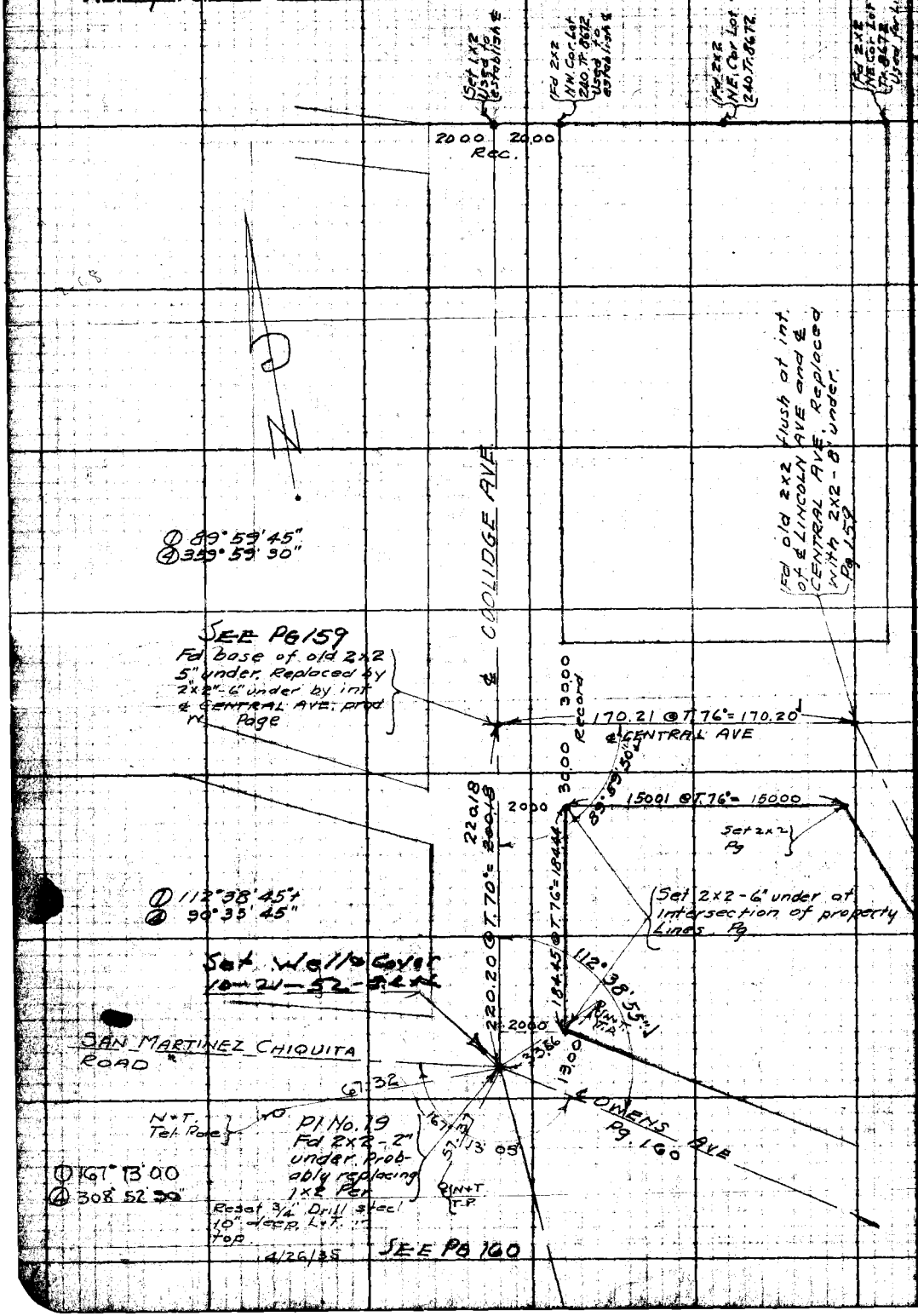

RETURN TO LOS ANGELES COUNTY SURVEYOR

Do not extend notes this side of this line

Note: ANY ADDITIONS OR CHANGES ON THIS SHEET MUST BE MADE OR CIRCLED IN BLACK WITH DATE AND NAME OF PERSON MAKING CHANGE.

Date Apr 1930 Noted by F. C. Howard Chief Plate F. C. Howard P.B. 327 Pg. 159

Plotted by R. V. Morin	W. O. No. [illegible] U. S. O. No.
Date 4-24-30	Location Eureka Val Verde
Map No. B-3752	Surveyed by F. C. Howard
Plotting C'k'd by Wood	Date Apr 1930
Date 4/25/30	Reduced A. C. Johnson

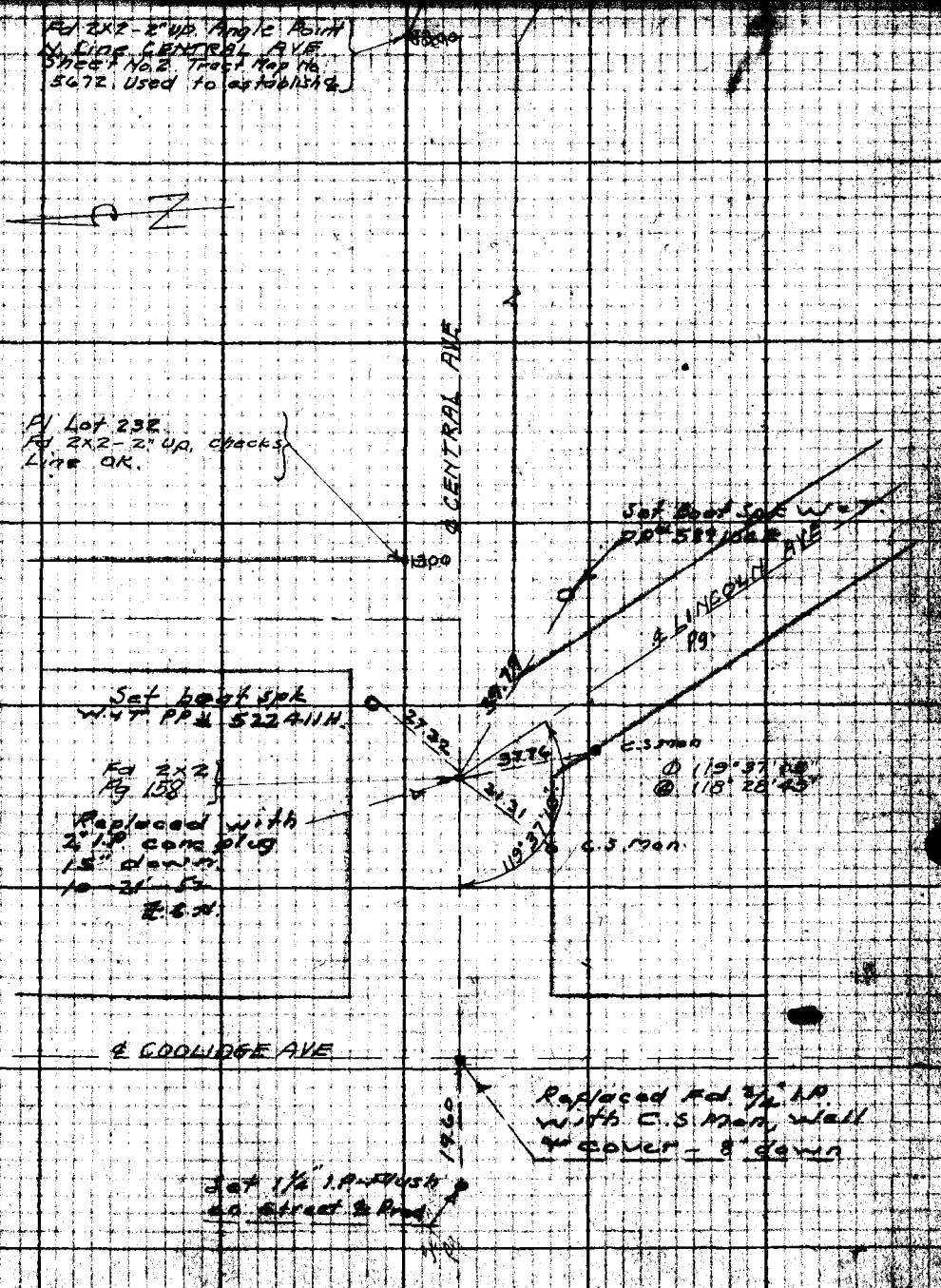

W.S. 63, B-1

Notes: [illegible]

Return to LOS ANGELES COUNTY SURVEYOR

Do not extend notes this side of this line

F.B. 327 Pg. 160 F. C. Howard Chief Party Notes by F. C. Howard Date Apr. 1930

W.S. 63, B-1

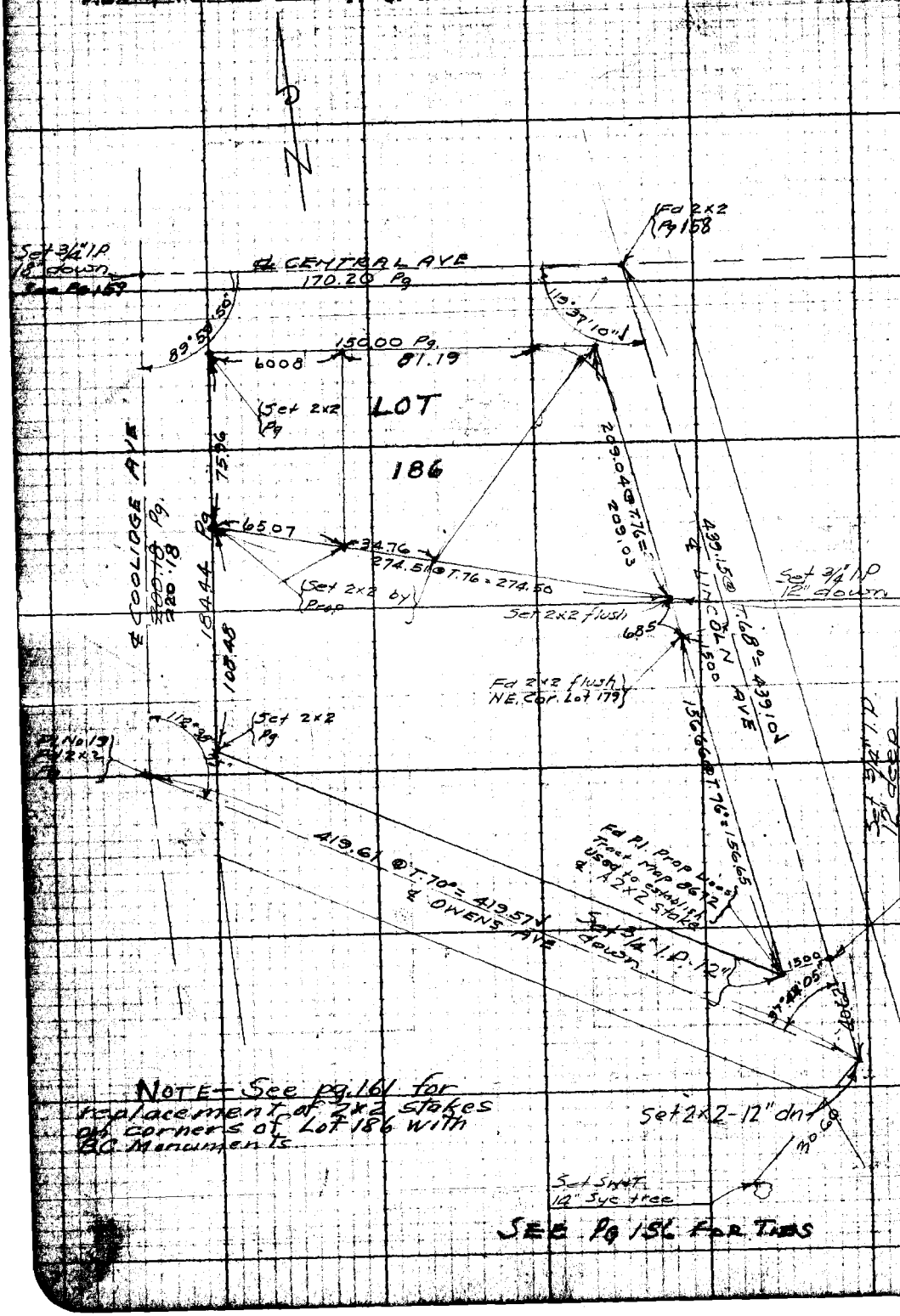

NOTE - See pg. 161 for replacement of 2x2 stakes on corners of Lot 186 with BC Monuments

SEE Pg 156 FOR TIES

RETURN TO LOS ANGELES COUNTY SURVEYOR

Do not extend notes this side of this line

Notes ANY ADDITIONS OR CHANGES ON THIS SHEET MUST BE MADE OR ENGLISH IN Red. WITH DATE AND NAME OF PERSON MAKING CHANGE.

Date Apr 1930 Noted by F. C. Howard Checked by F. C. Howard F.B. 327 Pg. 161

Platted by [illegible]	W.O. No. [illegible]
Date 4-24-30	Location Eureka Val Verde
Map No. B-325-2	Surveyed by F. C. Howard
Platting C'k'd by Wood	Date Apr 1930
Date [illegible]	[illegible] C. Johnson

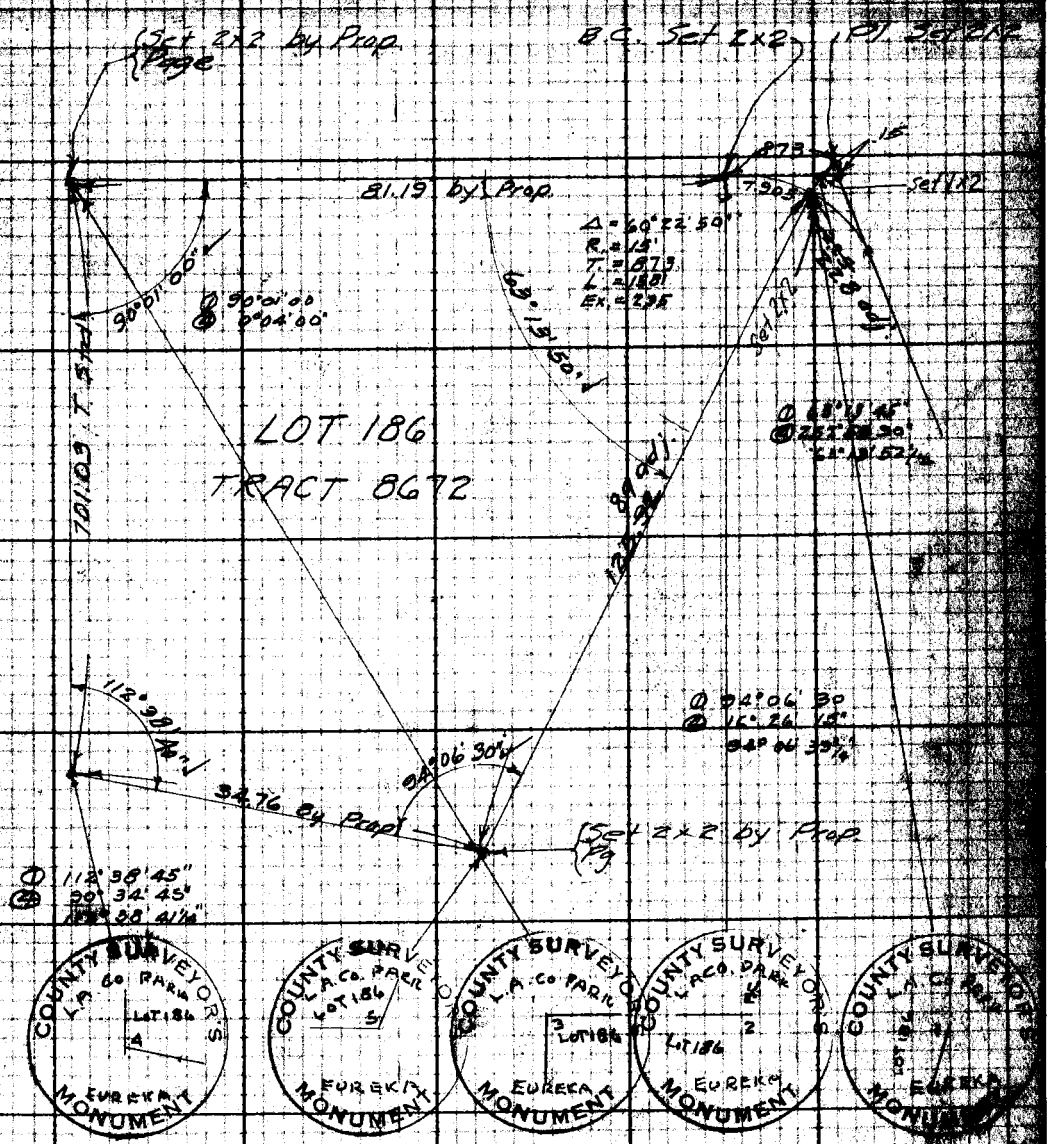

LOS ANGELES COUNTY SURVEYOR



Set 3/4" I.P. 18" deep
Unable to set Pl. acct water pipe
Set C.S. Mon
℄ CENTRAL AVE
2X2 8" down
Fd 2x2 Pl
81.19
89.92
LOT 186
LOT 187
LOT 184
LOT 182
Prop 85.88
Prop 65.07
Prop 144.66
= C.S. MON SET THIS SURVEY 8/17-37
= C.S. MON SET PREVIOUSLY
Set 3/4" I.P. 12" deep

Sheet Ch'd by J. H. S.	Survey of Eureka Val Verde Pk	F.B. 327	Pg. 16[illegible]
Map No. Survey File 71-43.	W. O. 7918 Tape No. St'd 84° °F.		
Office Work J. H. S.	Surveyed by [illegible]		
Checked P. T. D.	Notes F. C. H. Date 9-20-33		
Date OCT 4 1933	Indexed A. C. Johnson		

EUREKA VAL VERDE PARK

W.O. 7918

ALIGNMENT OF PIPE LINES

For Profile see L.B. 387-317 to 332
" " of line change see pp. 333-335.

RETURN TO
LOS ANGELES COUNTY SURVEYOR
700 HALL OF RECORDS
Do not remove notes [illegible] of file here

Checking & corrections & additions by J.H.S. 10-3-33.

F.B. 327 Pg. 164

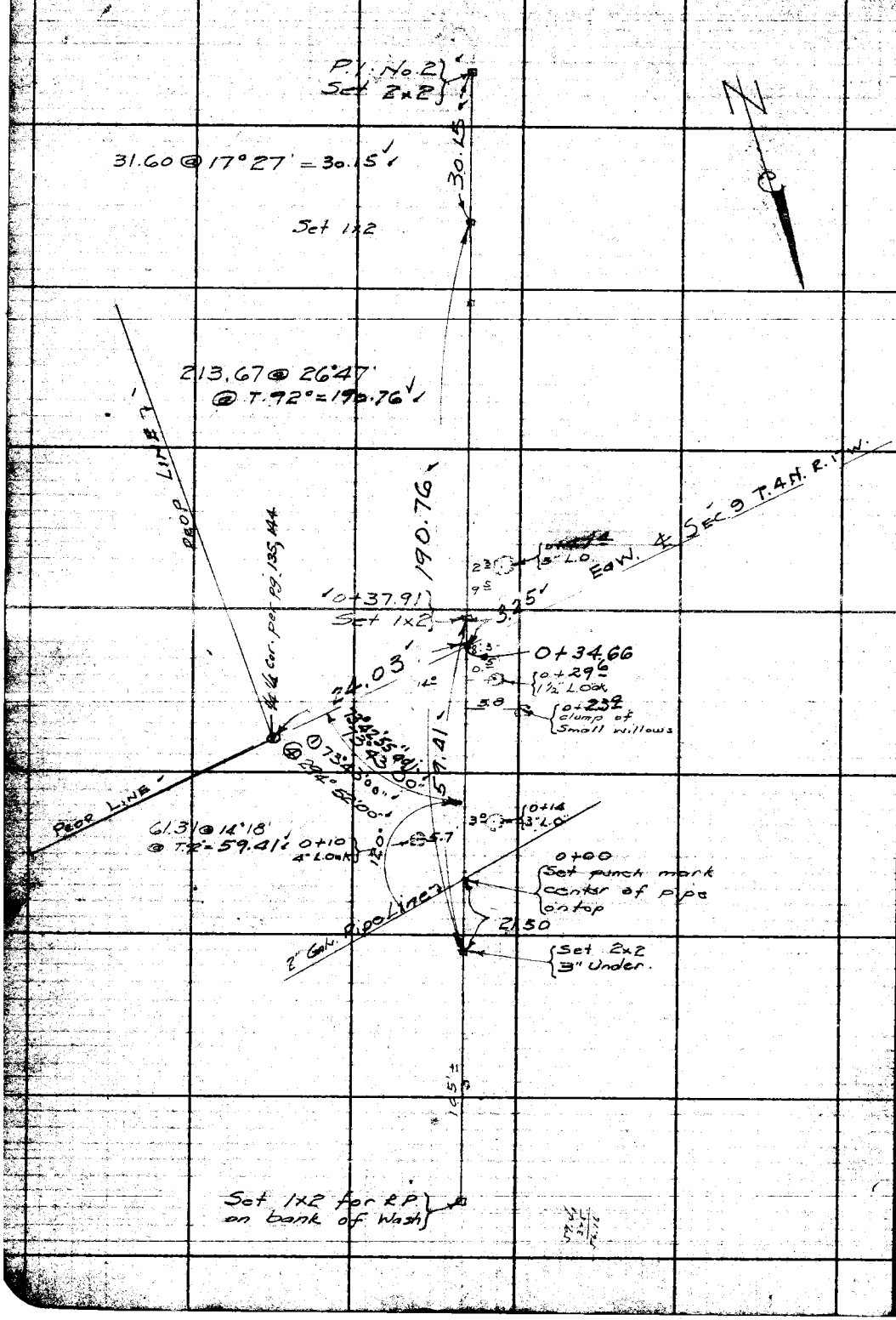

RETURN TO
LOS ANGELES COUNTY SURVEYOR
700 HALL OF RECORDS
Do not extend notes this side of this line

Note: ANY ADDITIONS OR CHANGES ON THIS SHEET MUST BE MADE OR CIRCLED IN Red Ink, WITH DATE AND NAME OF PERSON MAKING CHANGE.

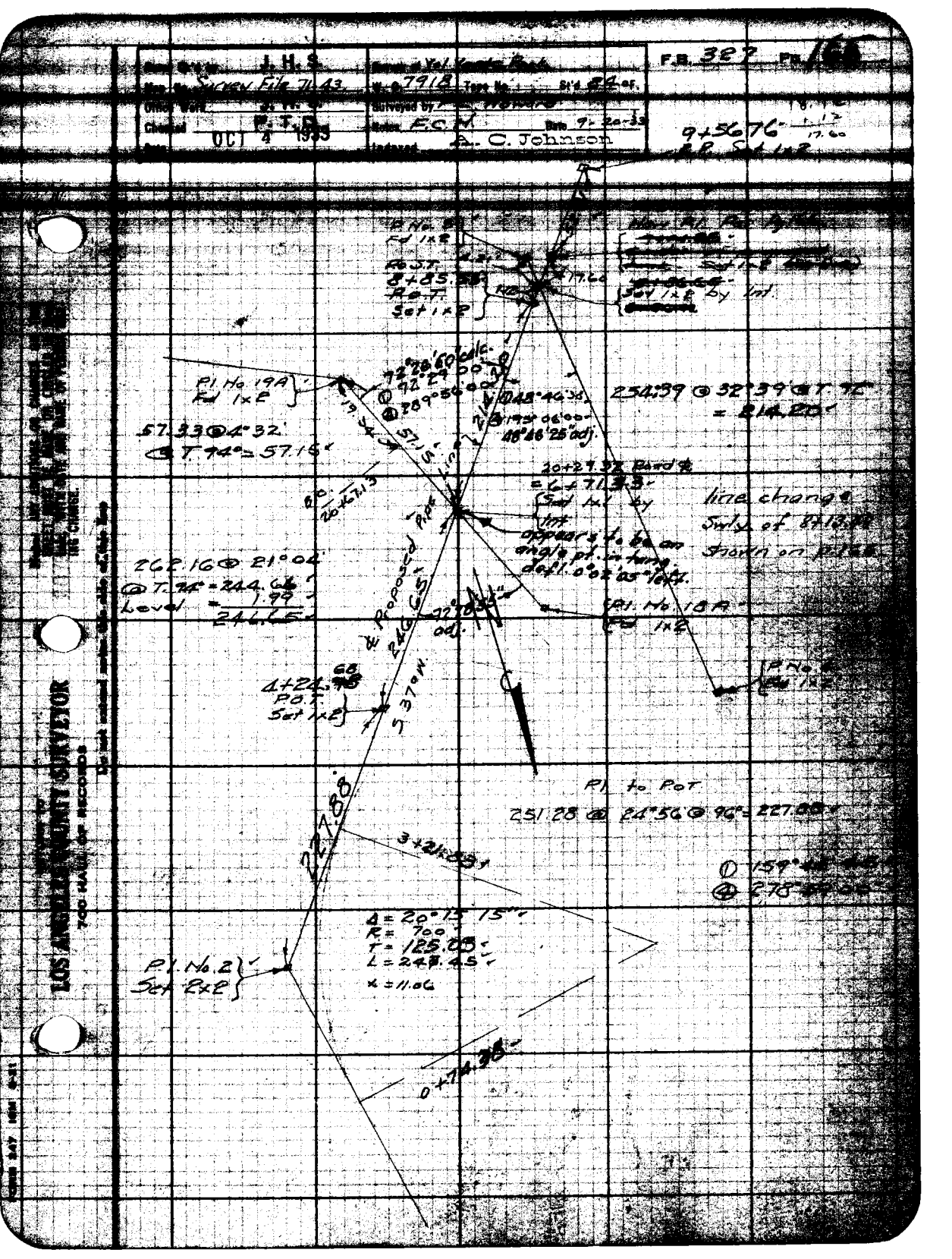

J. H. S.
Survey File 71.43
Office Work
Checked
P. T. D.
OCT 4 1933
Surveyed by
Notes F.C.H.
Date 9-20-33
Indexed A. C. Johnson
F.B. 327
9+56.76
P.I. No. 19A
Fd 1x2
57.33 @ 4°32'
@ T. 94° = 57.15
254.39 @ 32°39' @ T. 92°
= 214.20
20+27.32 Road ℄
= 6+71.33
Set 1x1 by Int
appears to be an angle pt. in tang. defl. 0°02'05" left.
line change
Swly of 8+13.
shown on p.
262.16 @ 21°04'
@ T. 94° = 244.66
Level = 1.99
246.65
℄ Proposed Pipe
246.65
P.I. No. 18A
Fd 1x2
4+24.68
P.O.T.
Set 1x2
S 37° W.
P.I. to P.O.T.
251.28 @ 24°56' @ 96° = 227.88
227.88
3+21.83
Δ = 20°15'15"
R = 700
T = 125.05
L = 248.45
x = 11.06
P.I. No. 2
Set 2x2
0+74.38
LOS ANGELES COUNTY SURVEYOR
700 HALL OF RECORDS

F.B. 327 PG. 166



RETURN TO
LOS ANGELES COUNTY SURVEYOR
700 HALL OF RECORDS
Do not extend notes this side of this line
Note: ANY ADDITIONS OR CHANGES ON THIS SHEET MUST BE MADE OR CHECKED IN Red Ink WITH DATE AND NAME OF PERSON MAKING CHANGE.

Date _____ Notes by _____ Chief Party Graber F.B. 327 Pg. 169

Plotted by W. E. BRADEN	W. O. No. 976 O. S. O. No. _____
Date JUN 10 1930	Location Little Gleason Forestry Sta
Map No. 2-526	Surveyed by Graber
Plotting C'k'd by JUN 10 1930	Date _____
Date _____	Indexed A. C. Johnson

Boundary Location
of
Forestry Department Station
on
Little Gleason Mountain

H.F. Graber
F.J. Baker
A. Carrasco
N.L. Sloan
K. Murray

April & May - 1930

Index:

Boundry Notes page - 170 - 176 inc
Section line - 16-17 " " - 185 - 186
Triangulation - " " - 187 - 188
"F" line Topography " - 177 - 182 inc
Angular location
of Lookout towers 183
and Polaris observation - 184

F.B. 327 Pg. 170 Graber Chief Party Notes by H.F.G. Date

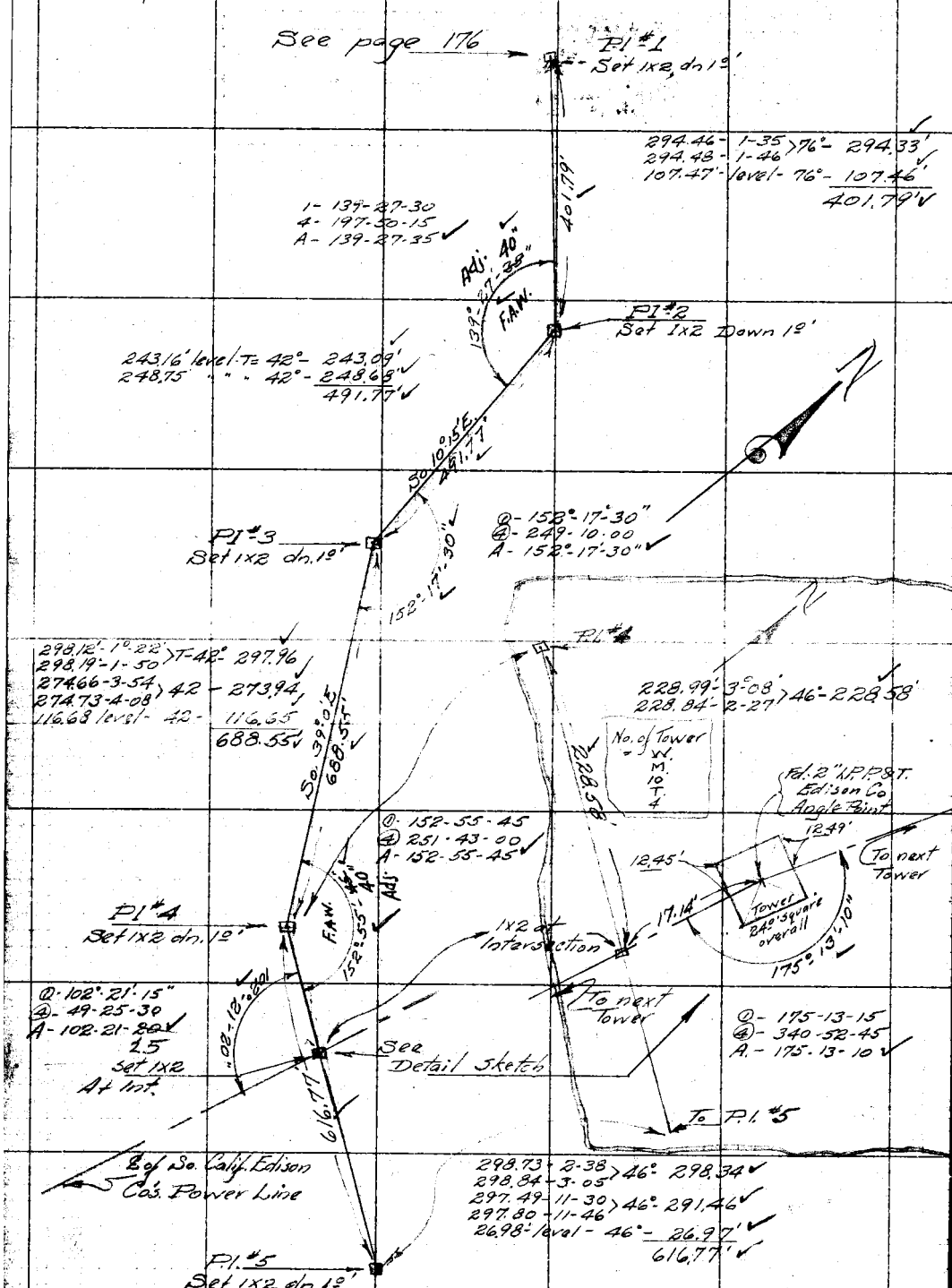

Con't top next page 171

RETURN TO
LOS ANGELES COUNTY SURVEYOR

Do not extend notes this side of this line

Note: ANY ADDITIONS OR CHANGES ON THIS SHEET MUST BE MADE OR CIRCLED IN Red. WITH DATE AND NAME OF PERSON MAKING CHANGE.

Date _____ Notes by HFE Chief Party Graber F.B. 327 Pg. 171

Platted by W. E. BRADEN	W. O. No. 976 D. S. O. No.
Date JUN 10 1930	Location Little Gleason Forest, Cal
Map No. B-526	Surveyed by Graber
Platting C'k'd by H. H. REYNOLDS	Date
Date JUN 10 1930	Indexed A. C. Johnson

From bot. pg 170

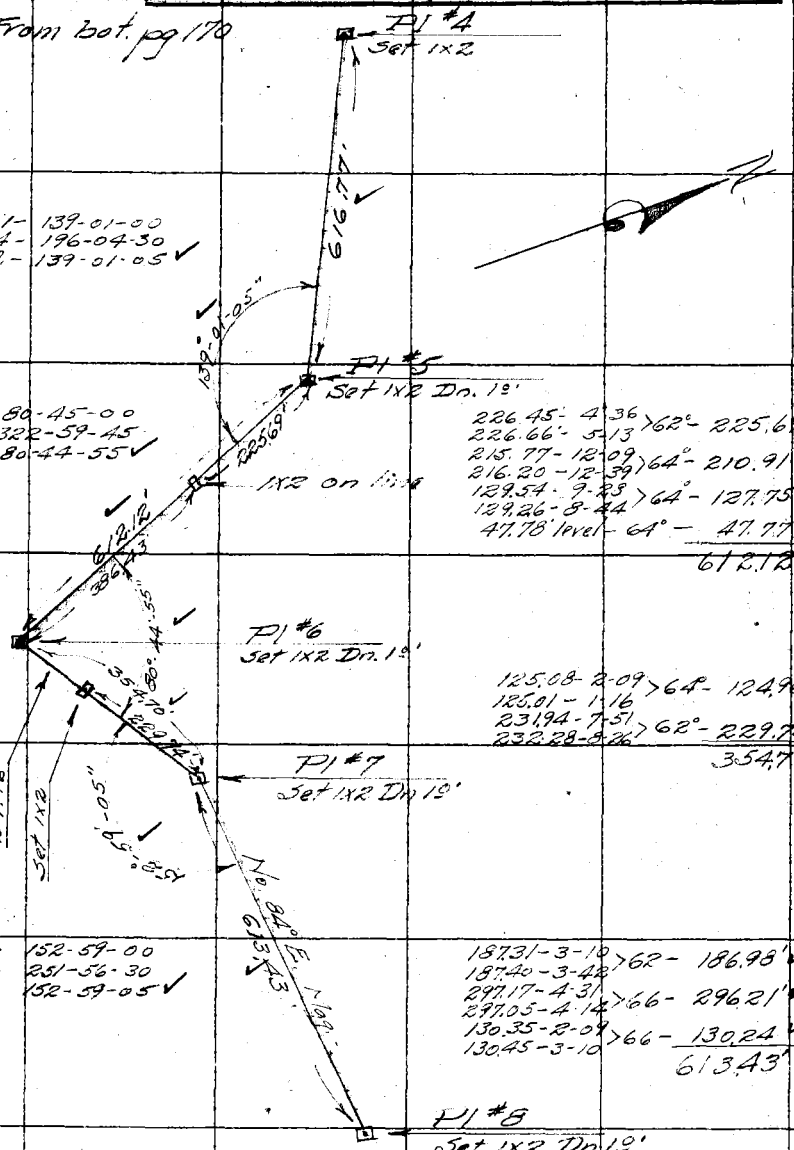

1- 139-01-00
4- 196-04-30
A- 139-01-05 ✓

1- 80-45-00
4- 322-59-45
A- 80-44-55 ✓

226.45 - 4.36 > 62° - 225.69' ✓
226.66 - 5.13
215.77 - 12.09 > 64° - 210.91' ✓
216.20 - 12.39
129.54 - 9.23 > 64° - 127.75' ✓
129.26 - 8.44
47.78' level - 64° - 47.77' ✓
612.12' ✓

125.08 - 2.09 > 64° - 124.96' ✓
125.01 - 1.16
231.94 - 7.51 > 62° - 229.74' ✓
232.28 - 8.26
354.70' ✓

1- 152-59-00
4- 251-56-30
A- 152-59-05 ✓

187.31 - 3.10 > 62 - 186.98' ✓
187.40 - 3.42
297.17 - 4.31 > 66 - 296.21' ✓
297.05 - 4.14
130.35 - 2.09 > 66 - 130.24' ✓
130.45 - 3.10
613.43' ✓

Cont. top pg. 172

Note: ANY ADDITIONS OR CHANGES ON THIS SHEET MUST BE MADE OR CIRCLED IN Red. WITH DATE AND NAME OF PERSON MAKING CHANGE.

RETURN TO LOS ANGELES COUNTY SURVEYOR

Do not extend notes this side of this line

F.B. 327 Pg. 172 Graber Chief Party Notes by 4 FB Date

From top page 171

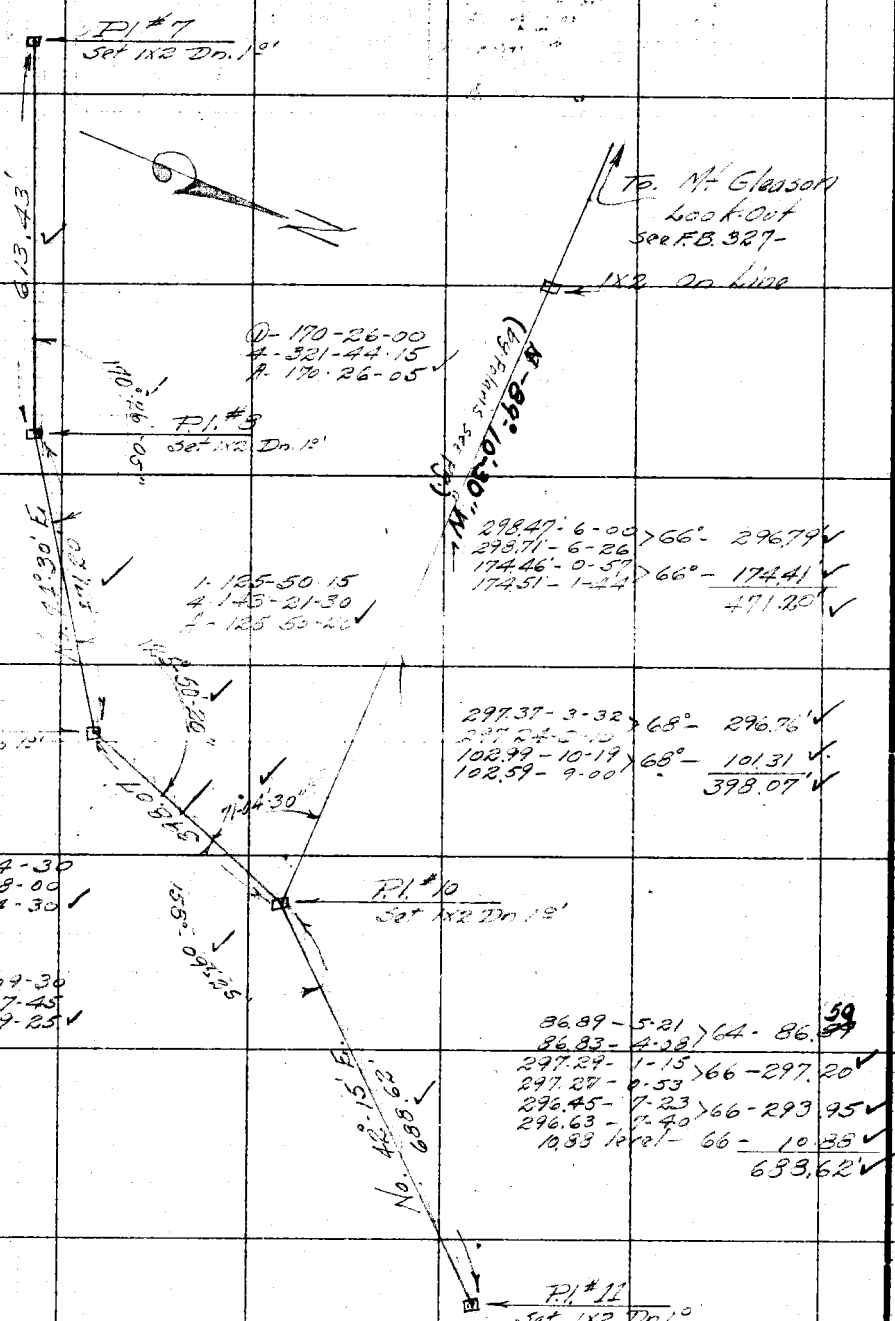

297.47 - 6-00 > 66° - 296.79
297.71 - 6-26
174.46 - 0-57 > 66° - 174.41
174.51 - 1-24
471.20

297.37 - 3-32 > 68° - 296.76
297.24 - 2-10
102.99 - 10-19 > 68° - 101.31
102.59 - 9-00
398.07

86.89 - 5-21 > 64 - 86.59
86.83 - 4-38
297.29 - 1-15 > 66 - 297.20
297.27 - 0-53
296.45 - 1-23 > 66 - 293.95
296.63 - 1-40
10.83 1x2 - 66 - 10.35
633.62

Cont. Top pg 173

RETURN TO
LOS ANGELES COUNTY SURVEYOR
Do not extend notes this side of this line
Notes: ANY ADDITIONS OR CHANGES ON THIS SHEET MUST BE MADE OR CIRCLED IN Red. WITH DATE AND NAME OF PERSON MAKING CHANGE.

Date _____ Notes by H.F.G. Chief Party Graber F.B. 327 Pg. 173

Plotted by W. E. SRADEN	W. O. No. 976 U. S. G. S. No.
Date JUN 10 1930	Location Little Gleason Forrestry Sta.
Map No. B-526	Surveyed by Graber
Platting C'k'd by H. H. REYNOLDS	Date
Date JUN 10 1930	Indexed A. C. Johnson

Cont from bot. pg. 172

Pl #10

688.62'
No. 42° 15' East

Pl #11

76°47'30"

1- 76-47-30"
4- 307-10-00
A- 76-47-30

298.60' - 10-09 > 66° - 293.90'
298.89 - 10-27
99.58' level - 66° - 99.57'
393.47'

393.47

131°58'00"

Pl #12
Set 1x2 dn 1'

99.40' - 5-17 > 66° - 98.97'
99.54' - 6-05
210.26 - 9-52 > 66° - 207.13'
210.08' - 9-34
306.10'

306.10

1- 131°-58'-00"
4- 167-52-00
A- 131-58-00

Pl #13
Set 1x2 Dn 1'

91°50'15"

1- 91°-50'-15"
4- 7-21-00
A- 91-50-15

640.50'
No. 21° West

288.46 - 10-00 > 66° - 284.05'
288.75 - 10-19
281.00 - 5-48 > 60° - 279.51'
281.17 - 6-09
76.95 - level - 60° - 76.94'
640.50'

1- 130°-02'-00"
4- 160-07-30
A- 130-01-55

130°01'55"

Pl #14
Set 1x2 dn 1'

248.28 - 1-13 > 60° - 248.18'
248.25 - 0-50

248.18

120°29'45"

1- 120-29-45
4- 121-59-00
A- 120-29-45

Pl #15
Set 1x2 Dn 1'

610.05'
No. 11°30' West

296.09 - 2-20 > 60° - 295.79'
296.21 - 2-50
89.57 - 11-14 > 64 - 87.84'
89.92 - 12-20
226.45 - level - 66 - 226.42'
610.05'

Pl #16
set 1x2 dn 1'

Cont. top pg. 174

Notice: ANY CHANGES OR CORRECTIONS ON THIS SHEET MUST BE MADE ON ORIGINAL IN ... WHEN DONE ... CHANGE.
Do not extend notes this side of this line
PERTAINS TO LOS ANGELES COUNTY SURVEYOR

F.B. 327 Pg. 174 Graber Chief Party Notes by HFG Date

From bottom page 173

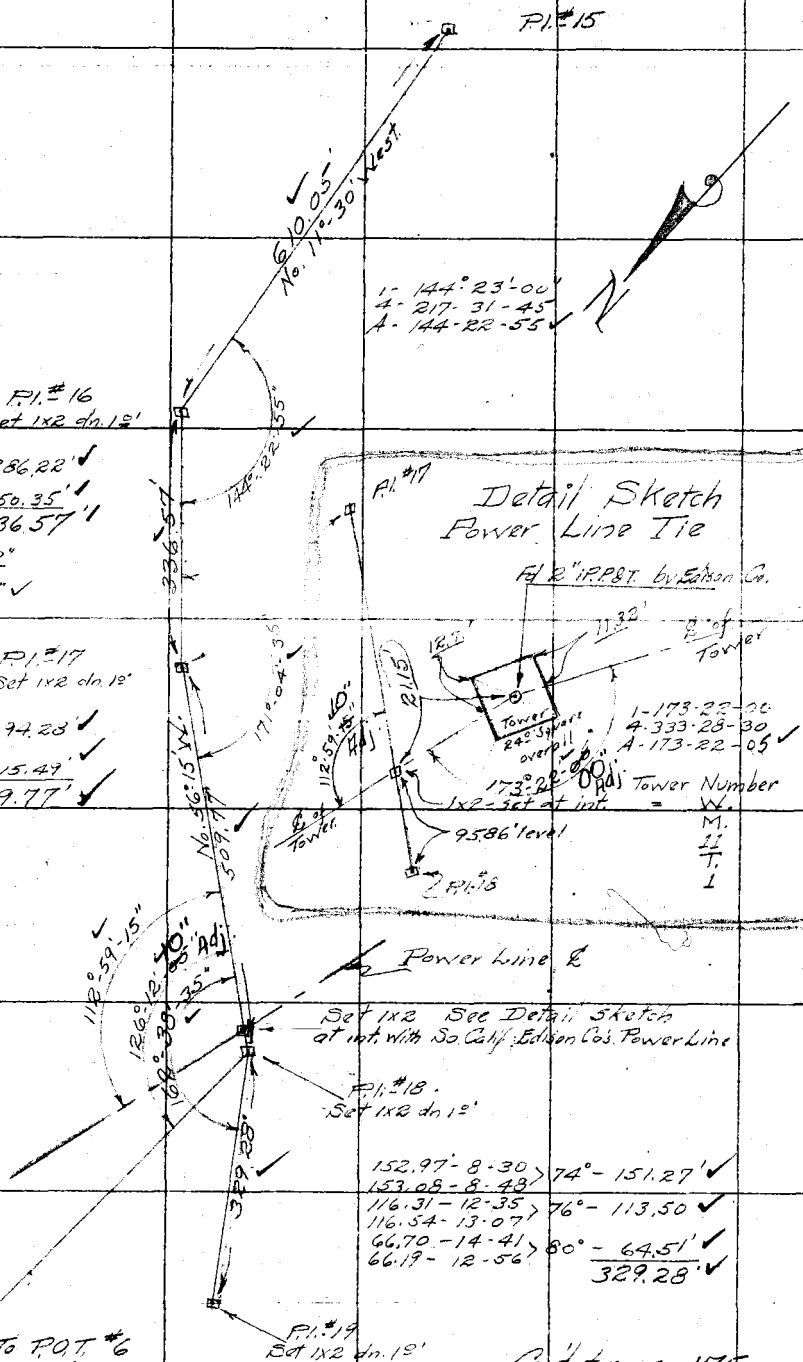

Cont. top pg. 175

RETURN TO
LOS ANGELES COUNTY SURVEYOR
Do not extend notes this side of this line
Note: ANY ADDITIONS OR CHANGES ON THIS SHEET MUST BE MADE OR CIRCLED IN Red. WITH DATE AND NAME OF PERSON MAKING CHANGE.

Date _____ Notes by H.F.G. Chief Party Graber F.B. 327 Pg. 175

Plotted by W. E. BRADEN	W. O. No. 976 D. S. O. No.
Date JUN 10 1930	Location Little Gleason Forrestry St.
Map No. B-526	Surveyed by
Plotting C'k'd by H. H. REYNOLDS	Date
Date JUN 10 1930	Indexed A. C. Johnson

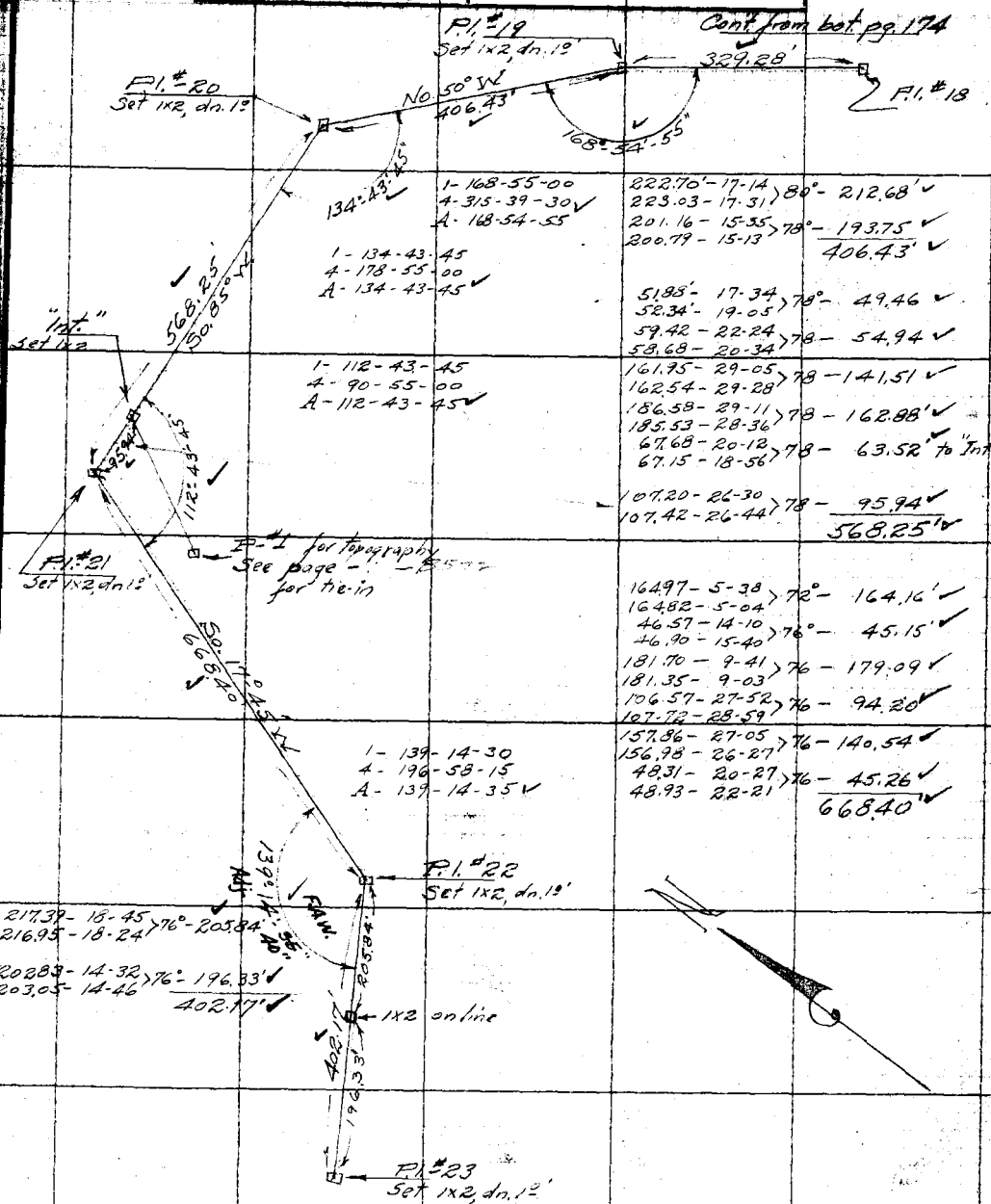

222.70'-17-14 } 80°- 212.68'
223.03-17-31
201.16-15-35 } 78°- 193.75
200.79-15-13
406.43'

51.88'-17-34 } 78°- 49.46
52.34'-19-05
59.42-22-24 } 78- 54.94
58.68-20-34

161.95-29-05 } 78- 141.51
162.54-29-28
186.58-29-11 } 78- 162.88'
185.53-28-36
67.68-20-12 } 78- 63.52' to "Int."
67.15-18-56
107.20-26-30 } 78- 95.94
107.42-26-44
568.25'

164.97-5-38 } 72°- 164.16'
164.82-5-04
46.57-14-10 } 76°- 45.15'
46.90-15-40
181.70-9-41 } 76- 179.09
181.35-9-03
106.57-27-52 } 76- 94.20
107.72-28-59
157.86-27-05 } 76- 140.54
156.98-26-27
48.31-20-27 } 76- 45.26
48.93-22-21
668.40'

217.39-18-45 } 76°- 205.84'
216.95-18-24
202.83-14-32 } 76°- 196.33'
203.05-14-46
402.17'

Cont. top pg.-176

Notes: ANY ADDITIONS OR CHANGES ON THIS SHEET MUST BE MADE OR CHECKED IN RED. WITH DATE AND NAME OF PERSON MAKING CHANGE.
Do not extend [illegible]
RETURN TO LOS ANGELES COUNTY SURVEYOR

F. B. 327 Pg. 176 Graber Chief Party Notes by H.F.G. Date

Cont. from bot. pg. 175

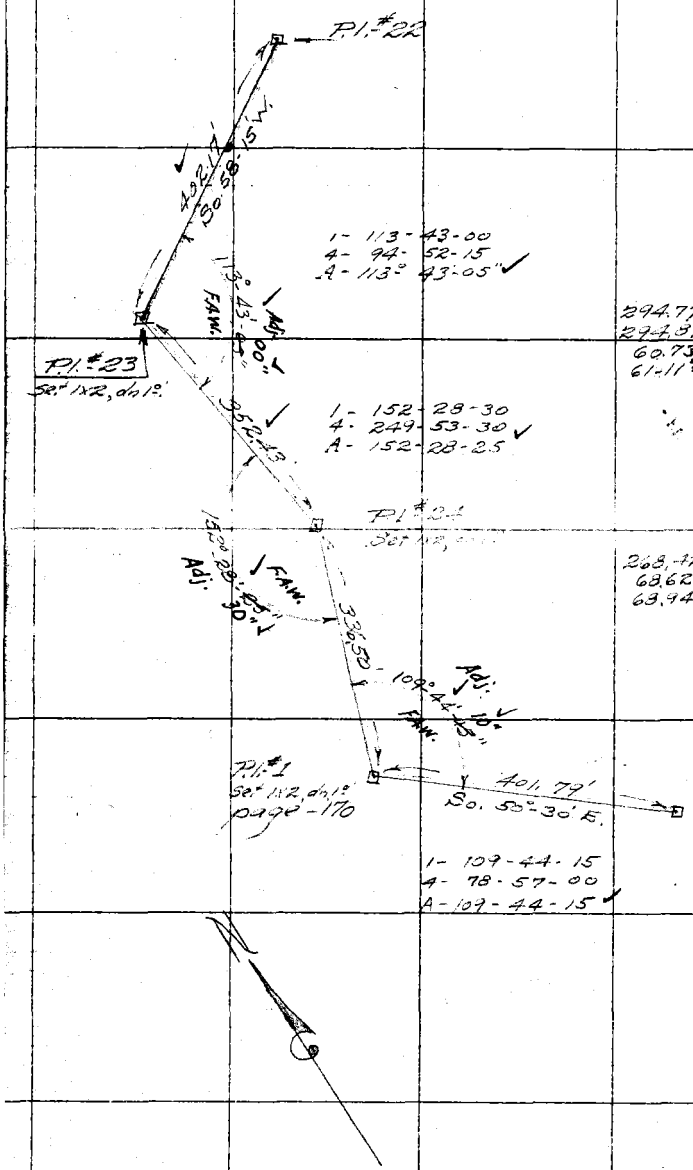

294.77 - 7-20 > 76° - 292.35'
297.39 - 7-29

60.73 - 8-21 > 76° - 60.08
61.11 - 10-31

352.43'

268.42' - Level - T = 78° - 268.40
68.62 - 7-04 > 76° - 68.10
69.44 - 8-54

336.50'

RETURN TO
LOS ANGELES COUNTY SURVEYOR

Do not extend notes this side of this line

Note: ANY ADDITIONS OR CHANGES ON THIS SHEET MUST BE MADE OR CIRCLED IN Red. WITH DATE AND NAME OF PERSON MAKING CHANGE.

Date _____ Notes by _____ Chief Party Graber F.B. 327 Pg. 177

Platted by W. E. BRADEN	W. O. No. 976 D. S. O. No.
Date JUN 10 1930	Location Little Gleason Forrestry Sta
Map No. B-526	Surveyed by [illegible]
Platting C'k'd by H. H. REYNOLDS	Date
Date JUN 10 1930	Indexed A. C. Johnson

Bearings Shown are Magnetic – Inst. Set at 16°-15' Corr.

107.20' - 26-30
107.42 - 26-44 } 78° - 95.94' ✓

Intersection (Page 175)
Set 1x2

Pl #21
Set 1x2
page 175

B'd'r'y Line
95.94'

To Pl. #20

"P" line for topographical location of Canyon and Springs

① - 43° 14'-30"
④ - 172-57-45
A - 43-14-25 ✓

43°14'25"

76.44'

76.87 - 6-02
76.76 - 5-13 } 78° - 76.44' Little Gleason Exp. Station Forrestry Department

P #1
Set 1x2

F.A.W.
132°56'-00"
Adj. 16"

① - 132°-56'-00"
④ - 171-44-30
A - 132-56-05 ✓

No. 5°15' W (Mag.)
202.46'

202.91 - 3-37
203.02 - 4-00 } T = 48° - 202.46' ✓

P #2
Set 1x2
On line

77.18 - 10-37
76.98 - 9-47 } 50° - 75.84' ✓

75.84'

① - 168-12-45
④ - 312-51-30
A - 168-12-50 ✓

P #3
Set 1x2

168°12'15"

165.47 - 3-09
165.38 - 2-32 } 50 - 165.18' ✓

165.18

P #4
Set 1x2
On line

3.00' level
298.69 - 8-02
298.99 - 8-26 } 56° - 3.00' ✓ 295.71' ✓
298.71' ✓

So. 17°30' E
298.71

① - 178-05-30
④ - 352-22-00
A - 178-05-30 ✓

P #5
Set 1x2

178°05'-30"

To P #6 Cont. top page

Note: ANY ADDITIONS OR CHANGES ON THIS SHEET MUST BE MADE ON CIRCLE IN Red. WHEN ONE ARE MADE OR PERSON ABOVE CHANGE.

Do not extend notes this side of this line.

RETURN TO: LOS ANGELES COUNTY SURVEYOR

F.B. 327 Pg. 178 Graber Chief Party Notes by H.F.G. Date

Cont. from bottom Page

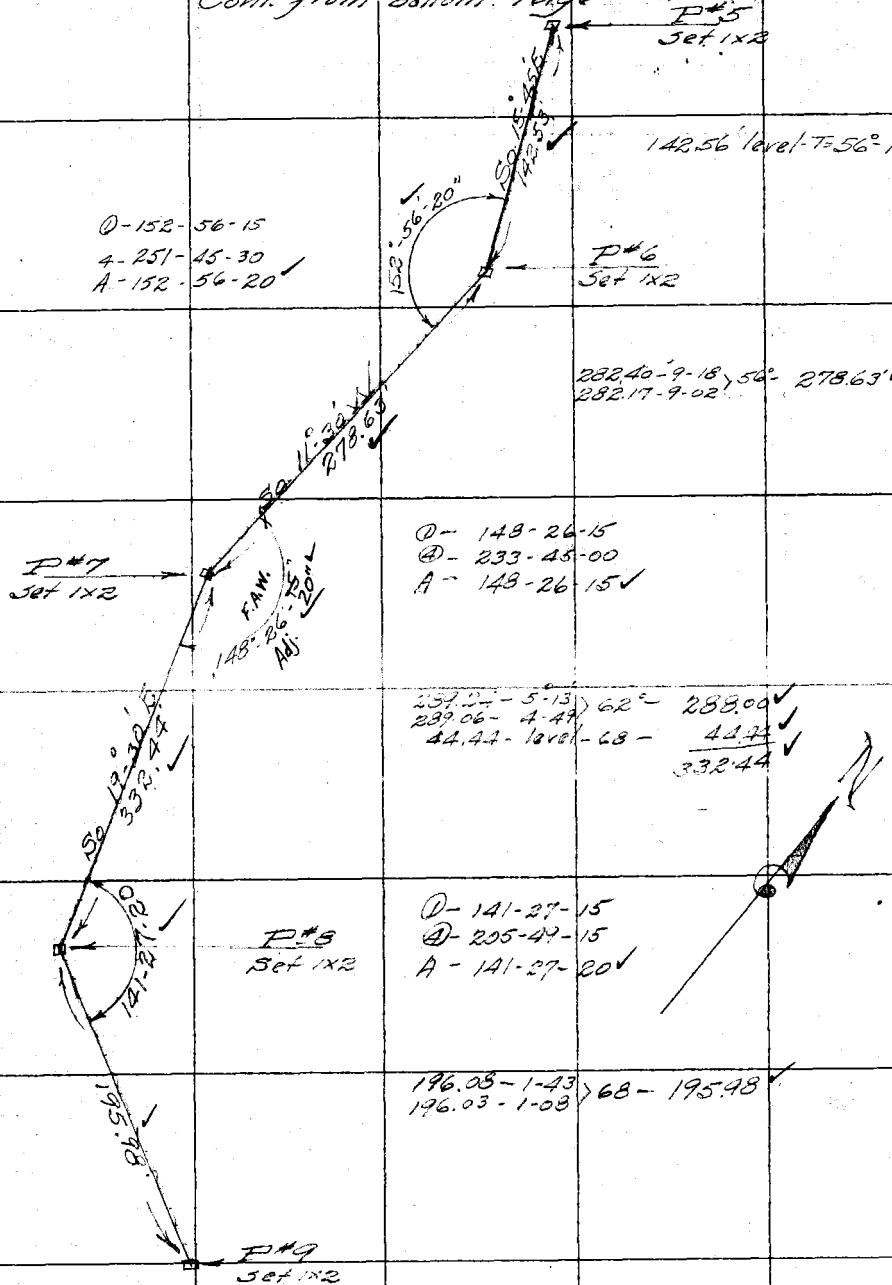

RETURN TO
LOS ANGELES COUNTY SURVEYOR

Do not extend notes this side of this line

Note: ANY ADDITIONS OR CHANGES ON THIS SHEET MUST BE MADE OR CIRCLED IN Red. WITH DATE AND NAME OF PERSON MAKING CHANGE.

Date _____ Notes by S Chief Party Stevenson F.B. 327 Pg. 179

Plotted by [illegible]	W. O. No. 378 U. S. O. No.
Date JUN 10 1930	Location LITTLE GLEASON FORESTRY DEPT
Map No. B-526	Surveyed by Stevenson
Plotting C'k'd by [illegible]	Date 5-13-30
Date JUN 10 1930	Instrument A. C. Johnson

Cont to bot page 180

S 46 30 E

P-12 Set 2x2

Adj. 53.30 160° F.A.W.

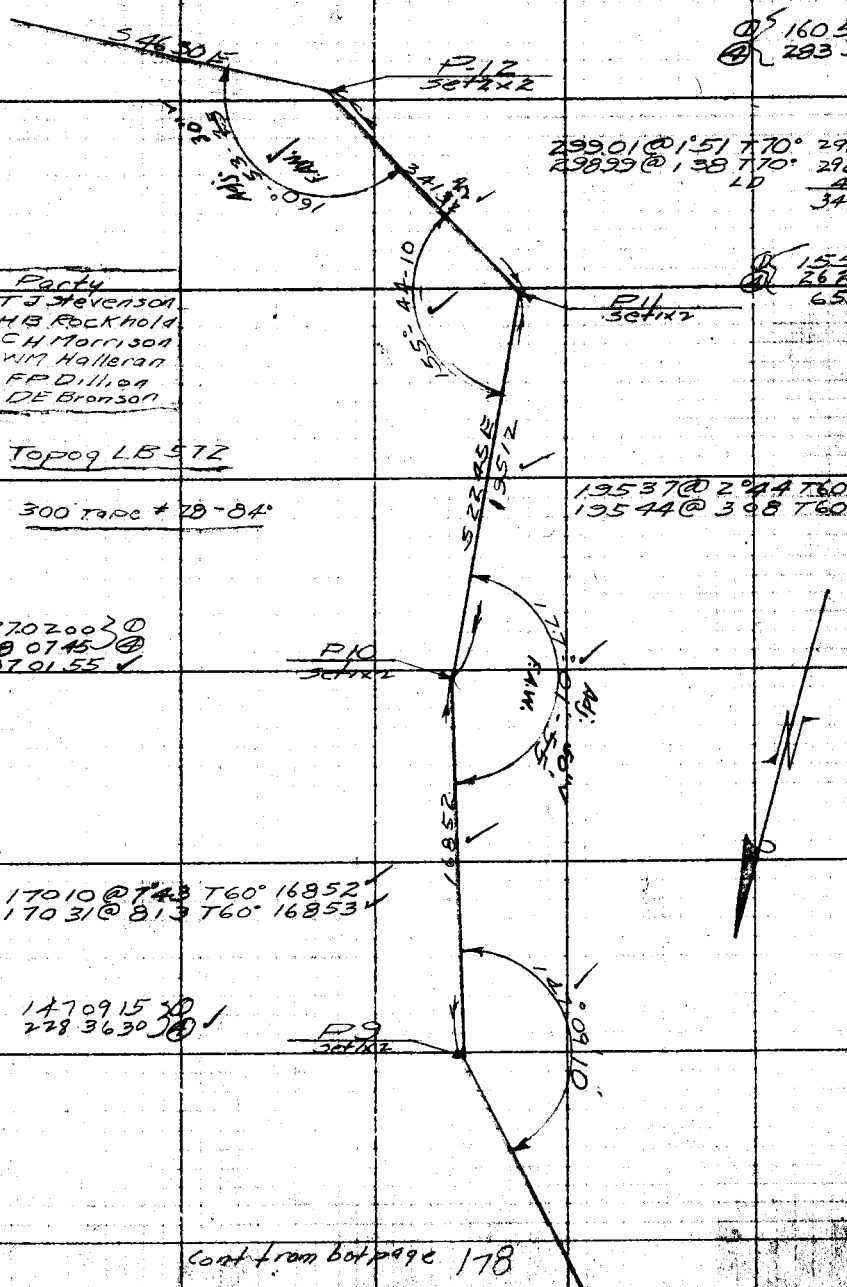

341.22

155° 44-10

P11 Set 1x2

Party
T J Stevenson
H B Rockhold
C H Morrison
W M Halleran
F P Dillion
D E Bronson

Topog LB 572

300 Tape # 28-84°

S 22 45 E 195.12

177.02 00 ①
348 07 45 ④
87 01 55

P10 Set 1x2

177° 01-55 F.A.W. Adj. 50.10

168.52

170 10 @ 7°43 T60° 168.52
170 31 @ 8 13 T60° 168.53

147 09 15 30 ①
228 36 30 ④

P9 Set 1x2

147° 09 10

① 160 53 30
④ 283 33 30

299.01 @ 1°51 T70° 298.82
298.99 @ 1 38 T70° 298.83
LD 42.31
341.22

① 155-44 00
④ 262 56 30
65 44 10

195 37 @ 2°44 T60° 195[illegible]
195 44 @ 3 08 T60° 195[illegible]

Cont from bot page 178

Notes: ANY ADDITIONS OR CHANGES ON THIS SHEET MUST BE MADE OR CHECKED IN RED WITH DATE AND NAME OF PERSON MAKING CHANGE.

RETURN TO LOS ANGELES COUNTY SURVEYOR

Do not extend notes this side of this line

F.B. 371 Pg. 180 Stevenson Chief Party Notes by J Date

230 39 @ 239 T68° 230 13
230 45 @ 301 T68 230 11
139 17 @ 13°02 T68 13557
139 61 @ 13°46 T68 13559

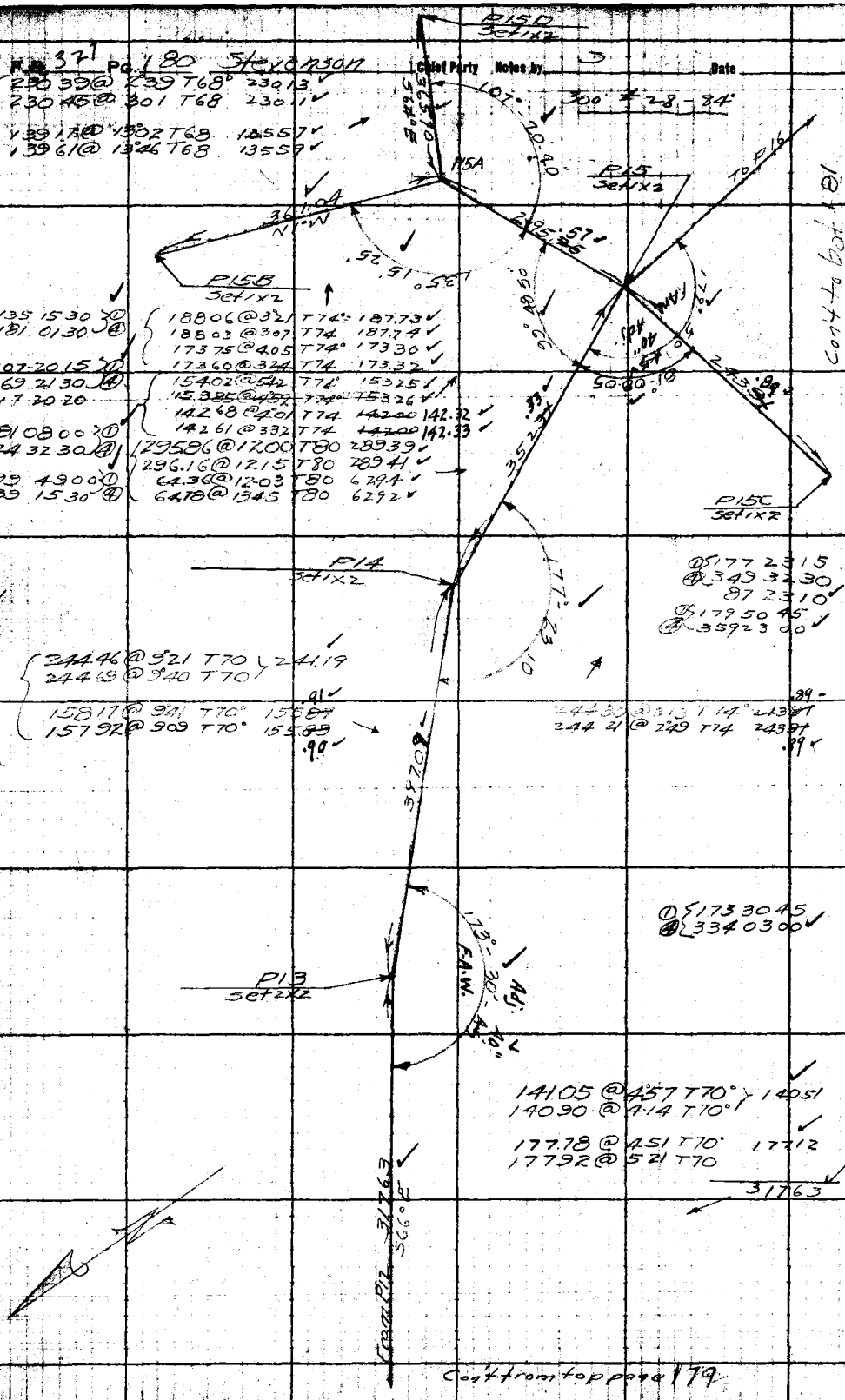

135 15 30 ①
181 01 30 ④
107-20 15 ①
69 21 30 ④
17 20 20
81 08 00 ①
324 32 30 ④
99 49 00 ①
39 15 30 ④

188 06 @ 321 T74° 187.73
188 03 @ 307 T74 187.74
173 75 @ 405 T74° 173 30
173 60 @ 324 T74 173.32
154 02 @ 542 T74° 153 25
~~15 385 @ 457 T74° 153 26~~
142 68 @ 401 T74 ~~142 00~~ 142.32
142 61 @ 332 T74 ~~142 00~~ 142.33
129 586 @ 1200 T80 289 39
296.16 @ 1215 T80 289.41
64.36 @ 12-03 T80 62 94
64 78 @ 1345 T80 62 92

① 177 23 15
④ 349 32 30
87 23 10
① 179 50 45
④ 359 23 00

244 46 @ 921 T70 } 241.19
244 69 @ 940 T70
158 17 @ 941 T70° 155 ~~87~~ .91
157 92 @ 909 T70° 155 ~~89~~ .90

244 30 @ 313 T74° 243 ~~87~~ .89
244 21 @ 249 T74 243 ~~87~~ .89

① 173 30 45
④ 334 03 00

141 05 @ 457 T70° } 140 51
140 90 @ 414 T70°
177 78 @ 451 T70° 177 12
177 92 @ 521 T70
31763

RETURN TO
LOS ANGELES COUNTY SURVEYOR

Do not extend notes this side of this line

Note: ANY ADDITIONS OR CHANGES ON THIS SHEET MUST BE MADE OR CIRCLED IN Red. WITH DATE AND NAME OF PERSON MAKING CHANGE.

Date _____ Notes by S Chief Party Stevenson F.B. 327 Pg. 181

Plotted by W. E. BRADEN	W. O. No. 976 S. O. S. No.
Date JUN 10 1930	Location LITTLE Gleason Exp Forestry Dept
Map No. B-5216	Surveyed by Stevenson
Platting C'k'd by JUN 10 1930	Date 3-14-30
Date	Reviewed A. C. Johnson

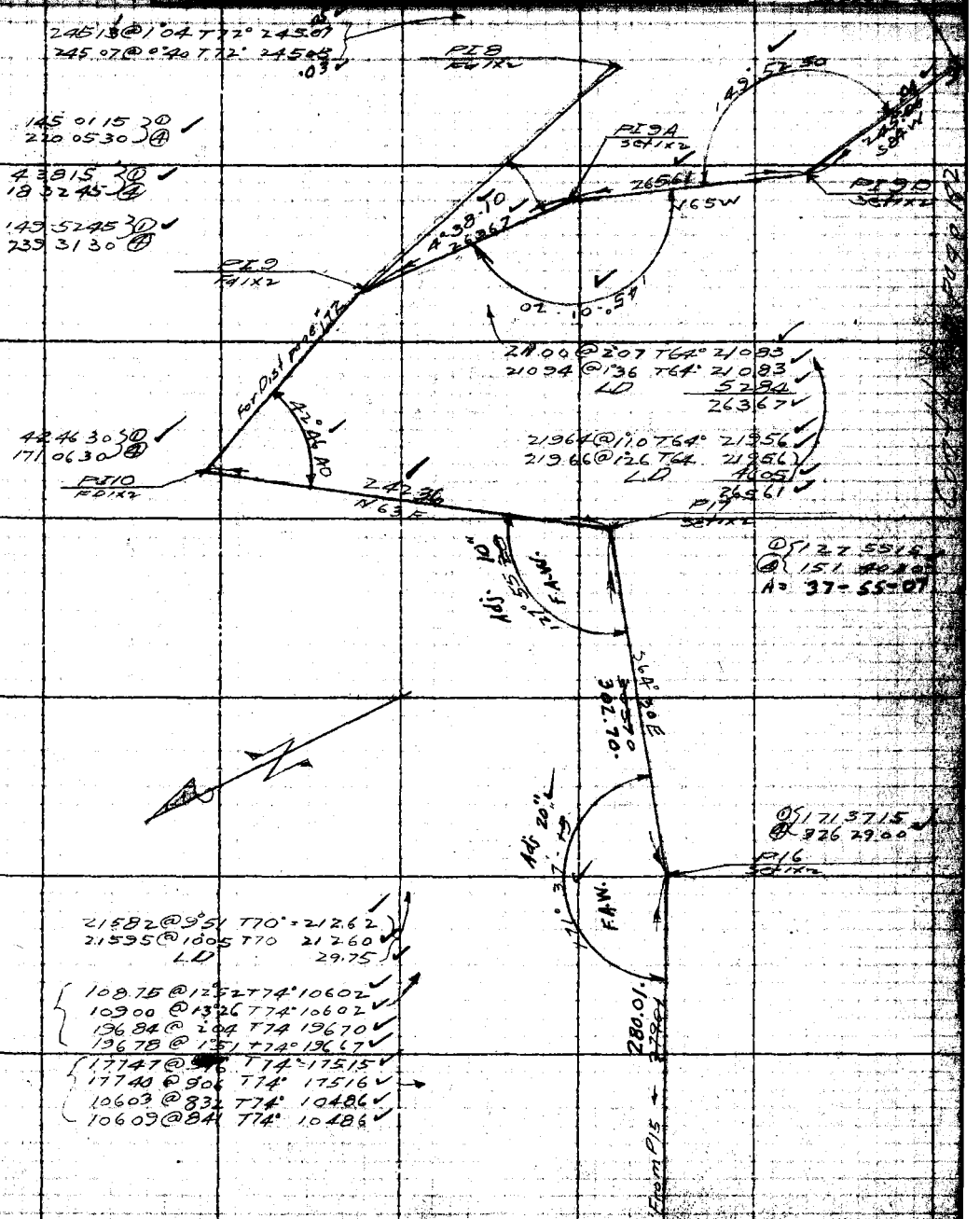

21.00 @ 2°07 T64° 21083
21094 @ 1°36 T64° 21083
LD 5284
26367

21964 @ 1°10 T64° 21956
21966 @ 1°26 T64 21956
LD 4605
26561

① 127 55 15
④ 151 40 30
A = 37-55-07

① 171 37 15
④ 326 29 00

21582 @ 9°51 T70° = 212.62
21595 @ 10°05 T70 212.60
LD 29.75

108.75 @ 12°52 T74° 10602
109.00 @ 13°26 T74° 10602
196.84 @ 2°04 T74 196.70
196.78 @ 1°51 T74° 196.67

17747 @ 9°16 T74° 17515
17740 @ 9°06 T74° 17516
10603 @ 8°32 T74° 10486
10609 @ 8°41 T74° 10486

Cont from top page 181

Notes: ANY ADDITIONS OR CHANGES ON THIS SHEET MUST BE MADE OR CHECKED IN RED WITH DATE AND SIGNATURE OF PERSON MAKING CHANGE.

RETURN TO LOS ANGELES COUNTY SURVEYOR

Do not extend notes this side of this line

F.B. 327 Pg. 182 Stevenson Chief Party Notes by S Date

Cont from top page 181

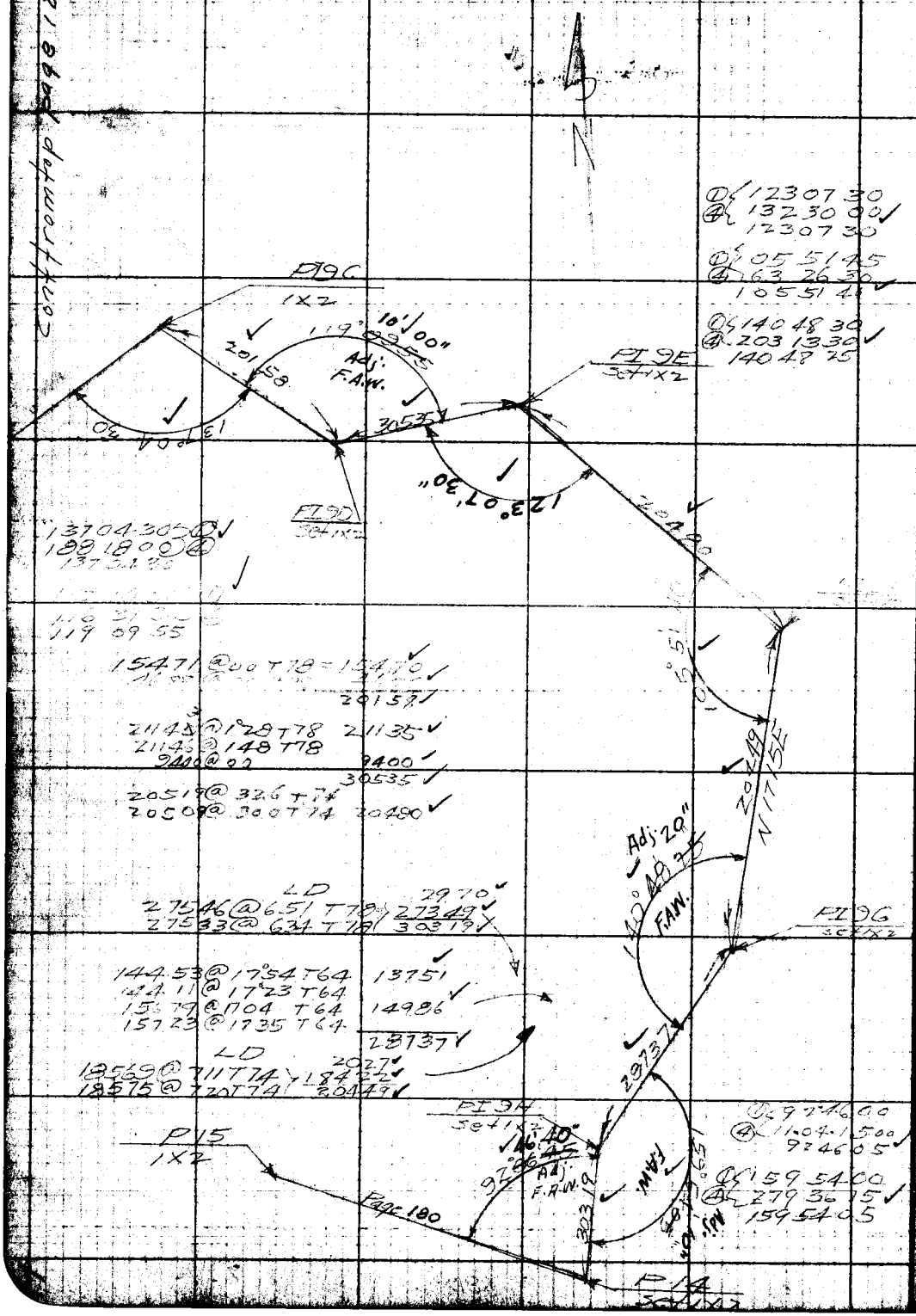

① 12307 30
④ 13230 00
12307 30

① 05 51 45
④ 63 26 30
105 51 45

① 140 48 30
④ 203 13 30
140 48 25

13704 305 ①
188 18 00 ④
137 04 30

119 09 55

15471 @ 00 T 78 = 15470
20158

21145 @ 1°28 T 78 21135
21146 @ 148 T 78
9400 @ 00 9400
30535

20519 @ 326 T 74
20509 @ 300 T 74 20480

LD
27546 @ 6.51 T 78 27349
27533 @ 634 T 78 30319

29 70

144 53 @ 17°54 T 64 13751
144 11 @ 17°23 T 64
15679 @ 1704 T 64 14986
15723 @ 1735 T 64
28737

LD
18569 @ 711 T 74 18422
18575 @ 720 T 74 20449

2027

① 9 24 6 00
④ 11 04 15 00
9 24 6 05

① 159 54 00
④ 279 36 15
159 54 05

RETURN TO
LOS ANGELES COUNTY SURVEYOR

Do not extend notes this side of this line

Note: ANY ADDITIONS OR CHANGES ON THIS SHEET MUST BE MADE OR CIRCLED IN Red. WITH DATE AND NAME OF PERSON MAKING CHANGE.

Date _____ Notes by H.F.G. Chief Party Graber F.B. 327 Pg 183

Platted by W. E. BRADEN	W. O. No. 976 D. S. O. No.
Date JUN 10 1930	Location Little Gleason Forrestry Sta
Map No. B-520	Surveyed by Graber
Platting C'k'd by H. H. R. ..NOLDS	Date
Date JUN 10 1930	Indexed A. C. Johnson

Pl. #10 Forrestry Sta Boundary
Page 172

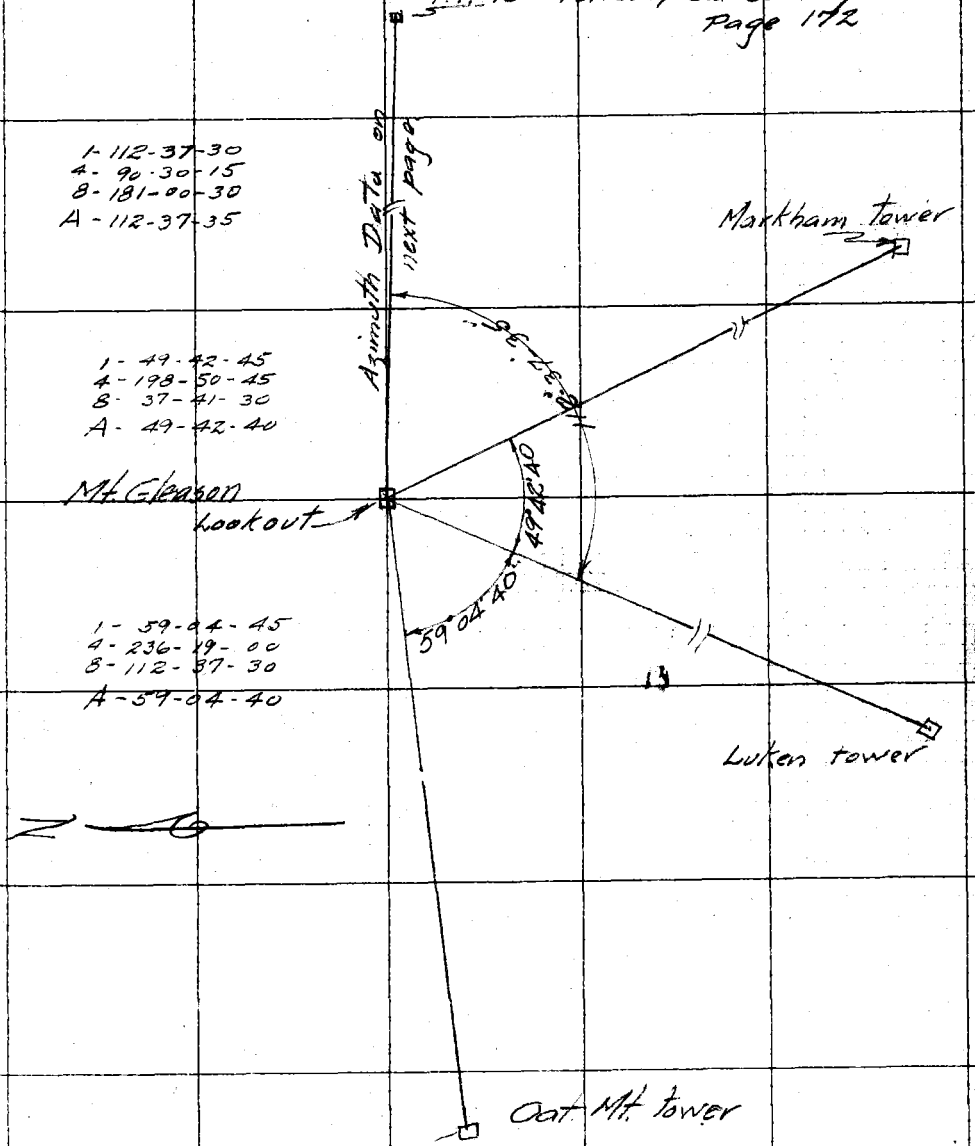

Note: ANY ADDITIONS OR CHANGES ON THIS SHEET MUST BE MADE OR CIRCLED IN Red. WITH DATE AND NAME OF PERSON MAKING CHANGE.

RETURN TO LOS ANGELES COUNTY SURVEYOR

Do not extend notes this side of this line

F. B. 327 Pg. 184 Chief Party Notes by Date

Recording of Polaris Observation

Lat. = 34°22'30"
Long. = 118°08'40"

J.J. Hornbrook
H.F. Graber
F.H. Baker
J.J. Phillips
} May 20th 1930

Watch is 21" (sec) slow by Arlington Radio Signal.
8:02 = 8:02:20

Instrument at Pl. #10 of Forrestry Station Boundary
Back sight at Mt. Gleason Lookout.

			Horizontal ∠		Time
#1 –	Direct	J.J.H	88°-39-30		8:02:00 P.A.P.S. Time
	Invert		177-20-15		8:06:00
	Direct		266-03-00	N89° 10' 12" W	8:10:00
	Invert –		354-46-30		8:14:00
#2 –	D.	H.F.G	88-51-45		8:41:00
	In.		177-45-00		8:44:00
	D.		266-39-00		8:47:00
	In.		355-34-30	N89° 10' 23" W	8:50:00
3 –	D –	J.J.H.	88-57-15		8:58:00
	I. –		177-56-30		9:01:00
	D. –		266-56-15		9:04:00
	I. –		355-57-00	N 89° 10' 38" W	9:07:00
4 –	D –	J.J.H. –	89-01-30		9:12:00
	I.		178-03-30		9:14:00
	D		267-06-30		9:16:00
	I. –		356-10-30	Not Used N89° 09' 20" W	9:18:00
5 –	D.	F.H.B.	89-06-00		9:26:00
	I. –		178-14-15		9:29:00
	D.		267-23-30		9:32:00
	I. –		356-33-30		9:35:00
			Mean 566	N89° 10' 35" W	
6 –	D.	H.F.G	89-10-45		9:40:00
	I.		178-23-30		9:42:00
	D.		267-36-00		9:44:00
	I. –		356-50-15		9:46:00
			Average	N89° 10' 30" W	

RETURN TO LOS ANGELES COUNTY SURVEYOR

Do not extend notes this side of this line

Note: ANY ADDITIONS OR CHANGES ON THIS SHEET MUST BE MADE IN CIRCLE IN Red. WITH DATE AND NAME OF PERSON MAKING CHANGE.

Date _____ Notes by HFG Chief Party Graber F.B. 1007 Pg. 185

Plotted by		W. O. No.	U. S. G. No.
Date		Location	Little Gleason Forrestry Sta.
Map No.	~~B-596~~	Surveyed by	Graber
Platting C'k'd by		Date	
Date		Indexed	E. C. Johnson

Using 300' Tape #2
Calibrated 1-22-
Temp. Cor. Mark

From Sec. Cor. 4-5-8-9 T-4-N, R-12-W FB 319-5

Sec. 8 T-4-N, R-12-W.

Fd. 1X2 Marked P.O.T. #6 Set by Braden FB 319-5

Sec 9 T-4-N, R-12-W.

FBA-P9-187

Sec. Cor. 8-9-16-17 C.S. Monument FB 319-5

Line by Braden Produced FB 319-5

0+00 south

J.H.S. 0°-01'-40" ✓

16+35 88 1XB #1

21+55 67 1XB #2

25+09 55 1X2 - #3

26+40 32

26+50 75 1X2 #4

41+56 25 1X2 - #5

40 Cor.

J.H.S. 0°-05'-55"

J.H.S. 2640.32'

Random Line

131.71'

135.98'

353.88'

141.20'

1506.18'

Replaced with 2" I.P. + B.C. in concrete

1/4 Sec. Corner FB. 10x10x24" Rock in mound - no scribing

1.29'

1043

Sec. 17

133.91 -	10-21	60° -	131.71 ✓
133.51 -	9-20		
85.90 -	7-08	T-84° -	85.24 ✓
85.77 -	6-28		
264.73 -	2-06	-84° -	264.55 ✓
264.76 -	2-12		
210.17 -	2-17	-90° -	210.00 ✓
210.21 -	2-36		
260.59 -	level -	90° -	260.60 ✓
276.06 -	4-19	86 -	275.27 ✓
276.15 -	4-37		
298.83 -	4-09	86 -	298.05 ✓
298.71 -	3-49		
242.54 -	2-39	86 -	242.27 ✓
242.58	2-56		
			1635.98' ✓
249.07 -	0-59	86 -	249.03 ✓
249.10 -	1-17		
270.69 -	0-48	86 -	270.66 ✓
270.71 -	1-03		
			519.69' ✓
291.93 -	1-10	44° -	291.78 ✓
291.96 -	1-34		
62.12 -	level -	44 -	62.10 ✓
			353.88' ✓

Checked by - R. S. BRUMMETT

Sec. 16

143.12 -	9-18	46° -	141.20' ✓
143.27 -	9-38		
178.41 -	0-57	46° -	178.35' ✓
178.43 -	1-15		
293.91	level -	46 -	293.84 ✓
148.84 -	4-49	50 -	148.29 ✓
148.68 -	3-58		
217.94 -	5-41	50 -	216.82 ✓
217.77 -	5-13		
103.08 -	5-55	50 -	102.51 ✓
103.21 -	6-35		
192.14 -	2-59	50 -	191.83 ✓
192.04 -	2-26		
262.28 -	6-54	56 -	260.33 ✓
262.08 -	6-32		
114.38 -	2-57	56 -	114.21' ✓
114.48 -	3-48		
			1506.18' ✓

Cont. top next page

Notice: ANY ADDITIONS OR CHANGES OF THIS SHEET MUST BE MADE BY A CORRECTION WITH DATE AND WHERE OR PERSON MAKING CHANGE.
W.S. 80, C-2
Return to LOS ANGELES COUNTY SURVEYOR
Do not write on this side of this file.

SURVEYOR'S MONUMENT T-4-N R-12-W 5-17 5-16 1/4 COR.

F.B. 327 Pg. 186 Stevenson Chief Party Notes by S Date 5-16-30

W.S. 89C-2

Con't from bot preceeding pg

300' Tape # 28 T84

41+56.93 #5 Set 1x2

to 1/4 Cor

210 52 @ 3°46 T56 = 210.02

210 48 @ 3°34 T56 = 210.03

Checked by

R. S. BRUMMETT

210.02

+66.95

43+36.95 #6 Set 1x2

J.H.S.

0°-04'-15"

2646.16 J.H.S

Replaced with 2" I.P. + B.C. Set in concrete 5-21-30 Graber

COUNTY SURVEYOR'S MONUMENT R12W T4N 17 16

298 52 @ 3°20 T50 29794

298 58 @ 3°35 T50 LD. 3291

89 59 @ 11°01 T50

89 79 @ 11°39 T50 8792

149 12 @ [illegible] T50

149 03 @ 222 T50 148.88

293 01 @ 403 T50

293 05 @ 412 T50 292.22

LD 6548

925.35

Sec 17

Sec 16

+92.30

52+61.46 #7 Set 1x2

2.00

52+86.48

Fd 6x8x18 Scribed [illegible] E Side also Mount of Rocks 3'W Set x in top

925.35

To ΔA See pg. 187

54+08.57

53+77.73 #8 Set 1x2

11732 @ 7°35 T50 116.26

11747 @ 8°05 T50 16.28

Sec 20

Sec 21

522.42

[illegible] 84

231 32 @ [illegible] T46

292 19 @ 3°29 T46 291.58

292 26 @ 3°44 T46

522.42

+30.99

[illegible] Set 1x2

26301 @ 5°05 T46 26191

263 17 @ 5°25 T46

241 82 @ 8°37 T46 239.03

241 58 @ 8°14 T46

50094

50094

+31.93

64+01.75 Δ #10 Set 1x2

T J Stevenson
H B Rockhold
C H Morrison
W M Halleran
F P Dillon
D E Bronson

300' Tape # 28 84

RETURN TO LOS ANGELES COUNTY SURVEYOR

Do not extend notes this side of this line

Note: ANY ADDITIONS OR CHANGES ON THIS SHEET MUST BE MADE OR CIRCLED IN Red. WITH DATE AND NAME OF PERSON MAKING CHANGE.

Date _____ Notes by _____ Chief Party Graber F.B. 327 Pg. 1[illegible]

Plotted by _____	W. O. No. 770 D. S. O. No. _____
Date _____	Location Little Gleason Forestry Sta.
Map No. B-526	Surveyed by Graber
Plotting C'k'd by _____	Date May-1938
Date _____	Indexed A. C. Johnson

Calc. by- Hornbrook
CKd. by- Brummett

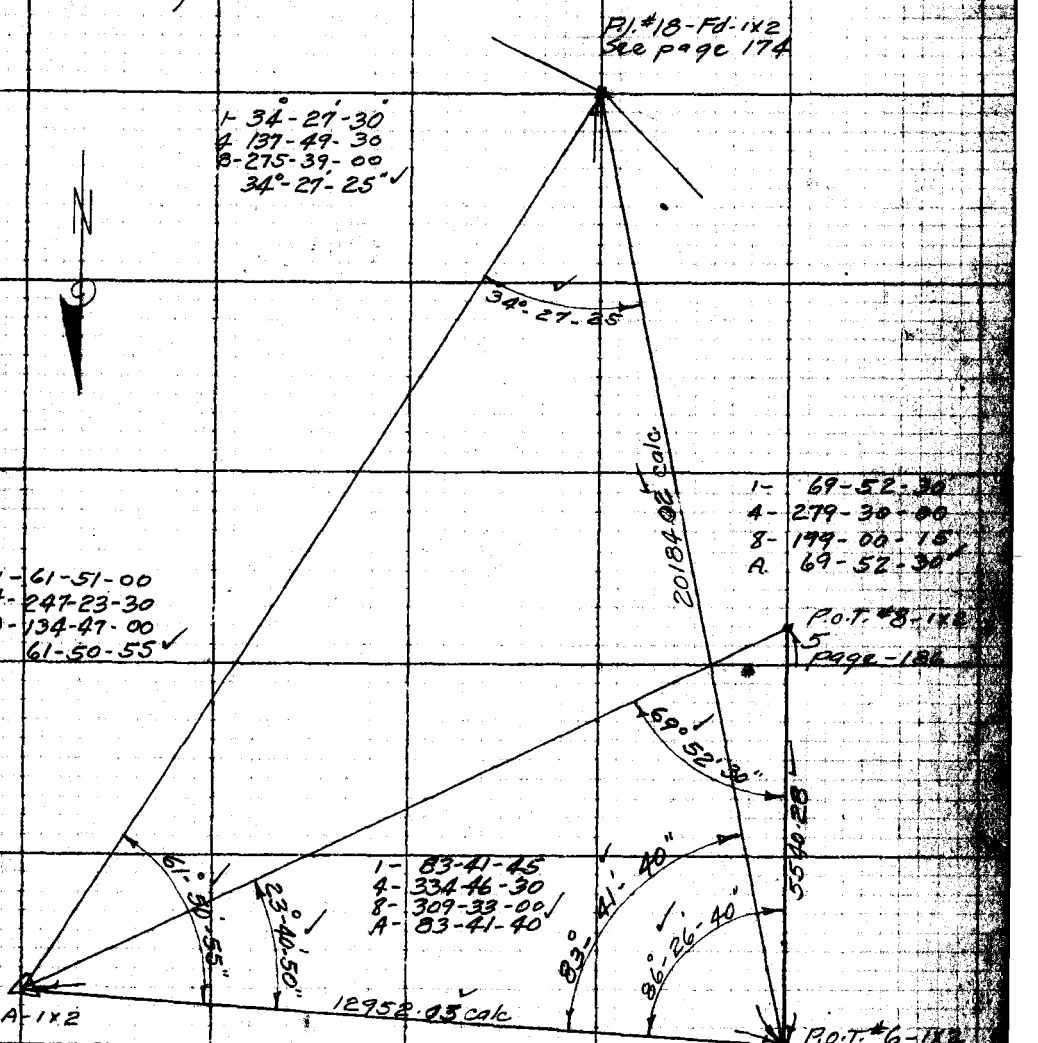

1- 23-41-00
4- 94-43-45
8- 189-27-15 ✓
A- 23-40-55

$\frac{5540.28 \times 9389442}{4016370} = 12952.028$

1- 86-26-45
4- 345-46-45
8- 331-33-30 ✓
A- 86-26-40

$\frac{12952.028 \times 881704}{5657868} = 20184.02$

calc- by Hornbrook

Notes and sentences on changes on this sheet must be made on checking in red with date and name of person making change.
Do not extend notes this side of this line
Approved by LOS ANGELES COUNTY SURVEYOR

P.B. 347 PG 188

Chief Party Notes by Date

RETURN TO

LOS ANGELES COUNTY SURVEYOR

Do not extend notes this side of this line

Note: ANY ADDITIONS OR CHANGES ON THIS SHEET MUST BE MADE OR ENCLOSED IN BLACK WITH DATE AND NAME OF PERSON MAKING CHANGE.

Date _____ Notes by _____ Chief Party _____ F.B. 327 Pg. 193

Platted by _____	W. O. No. 7118 D. S. O. No. _____
Date _____	Location Val Verde Park
Map No. _____	Surveyed by F.C.H.
Platting C'k'd by _____	Date 1933
Date _____	Indexed A. C. Johnson

P.I. LINE

EXTENSION OF RIVERSIDE DRIVE

IN

VAL VERDE PARK

For preliminary topog. see L.B.744 Pg. 39
For Profile and Slope Stks. see L.B.744 Pg. 93

add'ns., corr's., adjmts., etc., by J.H.S. 11-23.33. pg. 193-208.

Note: ANY ADDITIONS OR CHANGES ON THIS SHEET MUST BE MADE OR CIRCLED IN RED WITH DATE AND NAME OF PERSON MAKING CHANGE.

Do not extend notes this side of this line

RETURN TO
LOS ANGELES COUNTY SURVEYOR

F.B 327 Pg. 194 Chief Party Notes by FCH Date

Cont on bot. Pg 195

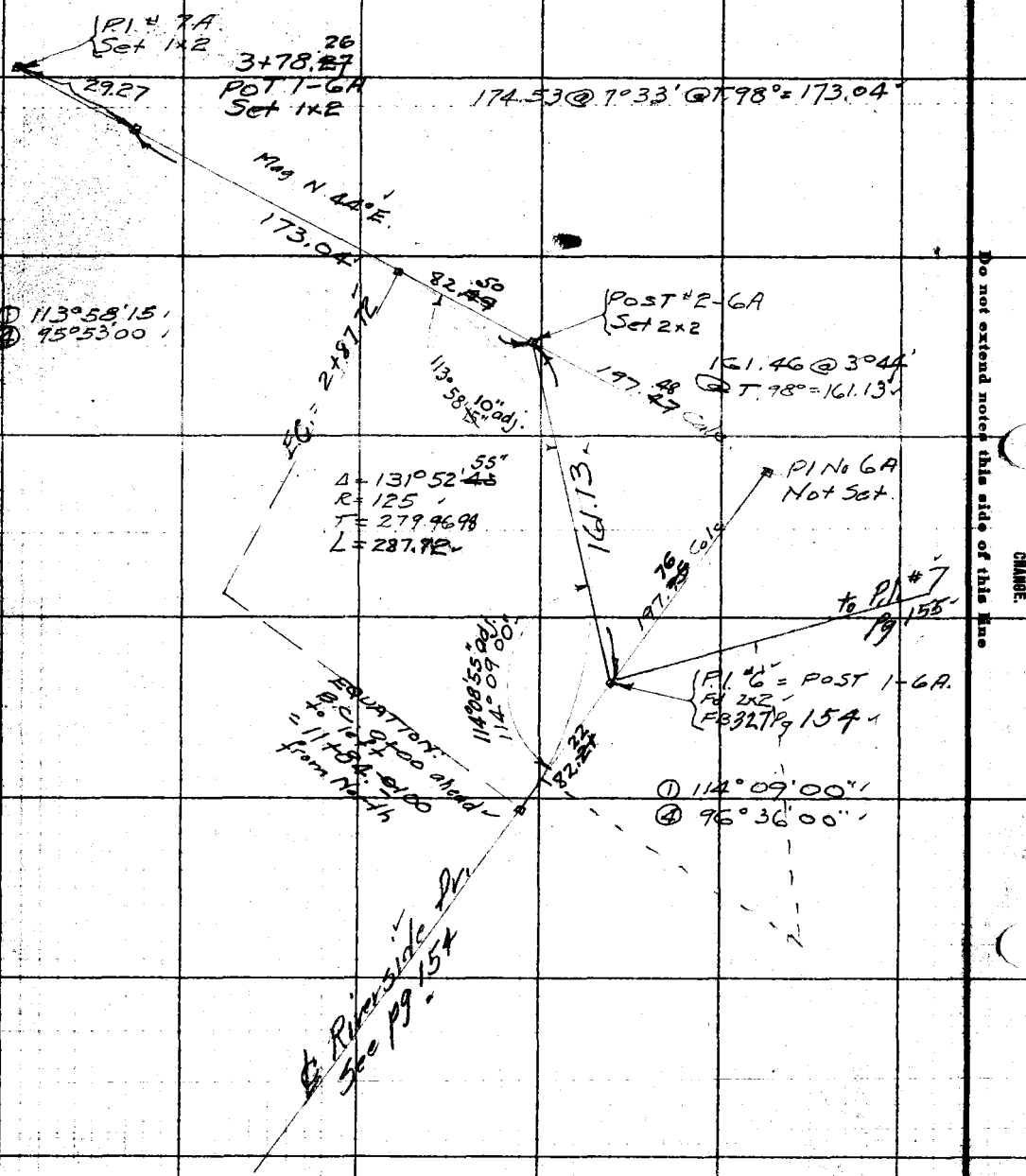

RETURN TO
LOS ANGELES COUNTY SURVEYOR
Do not extend notes this side of this line
Notes: ANY ADDITIONS OR CHANGES ON THIS SHEET MUST BE MADE OR CIRCLED IN Red. WITH DATE AND NAME OF PERSON MAKING CHANGE.

Date _____ Notes by F.C.H. Chief Party F.C. Howard F.B. 327 Pg. 145

Plotted by	W. O. No. _____ D. S. O. No. _____
Date	Location Eureka Park
Map No.	Surveyed by F.C. Howard
Plotting C'k'd by	Date July 5-1930
Date	Indexed A. C. Johnson

Cont. on Bot Pg 196

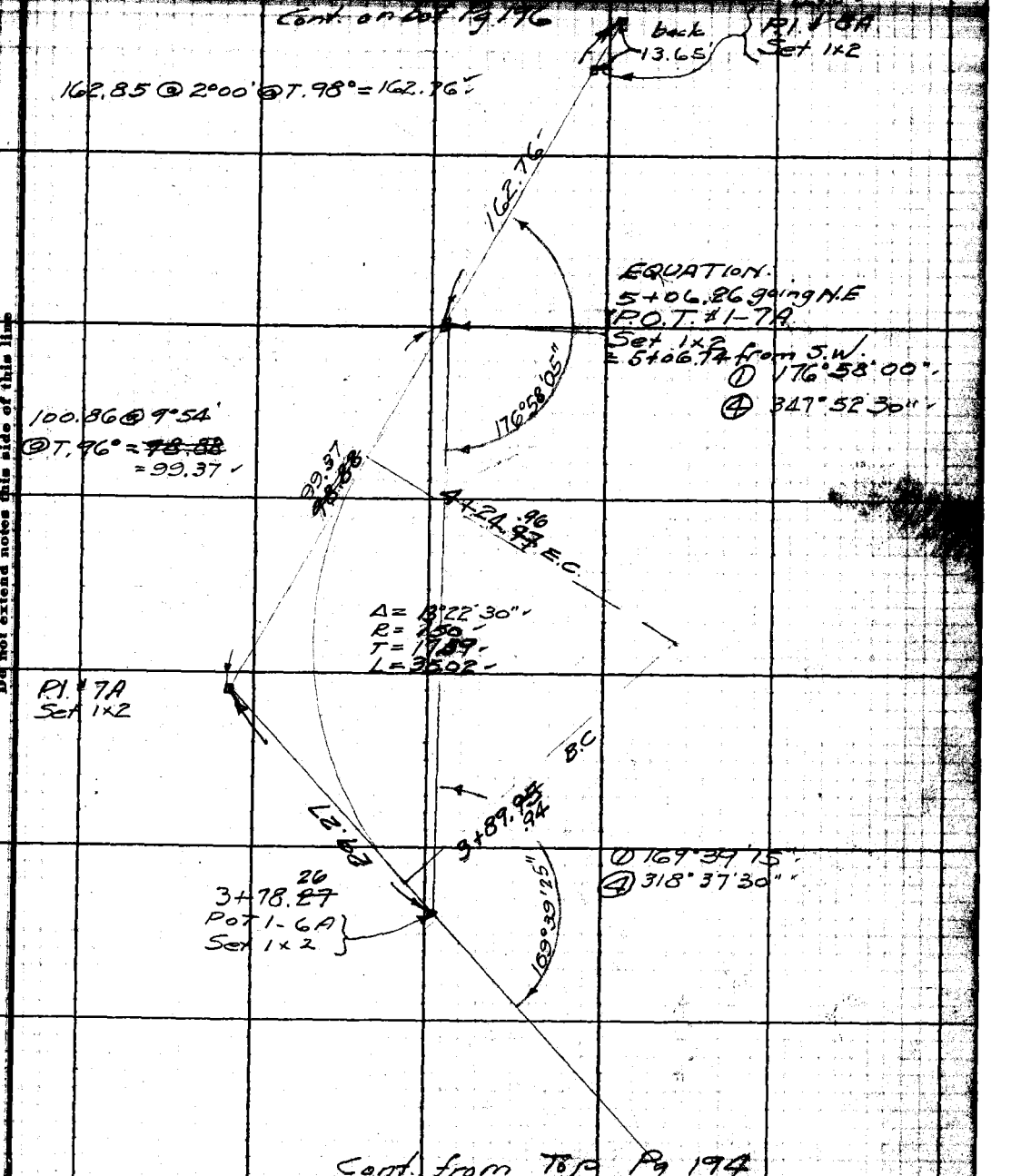

Cont. from Top Pg. 194

Note: ANY ADDITIONS OR CHANGES ON THIS SHEET MUST BE MADE OR CHOLED IN Red WITH DATE AND NAME OF PERSON MAKING CHANGE.

Do not extend notes this side of this line

RETURN TO LOS ANGELES COUNTY SURVEYOR

F.B. 327 Pg. 196 F.C.H. Chief Party Notes by F.C.H. Date

Cont. on Bot Pg. 197

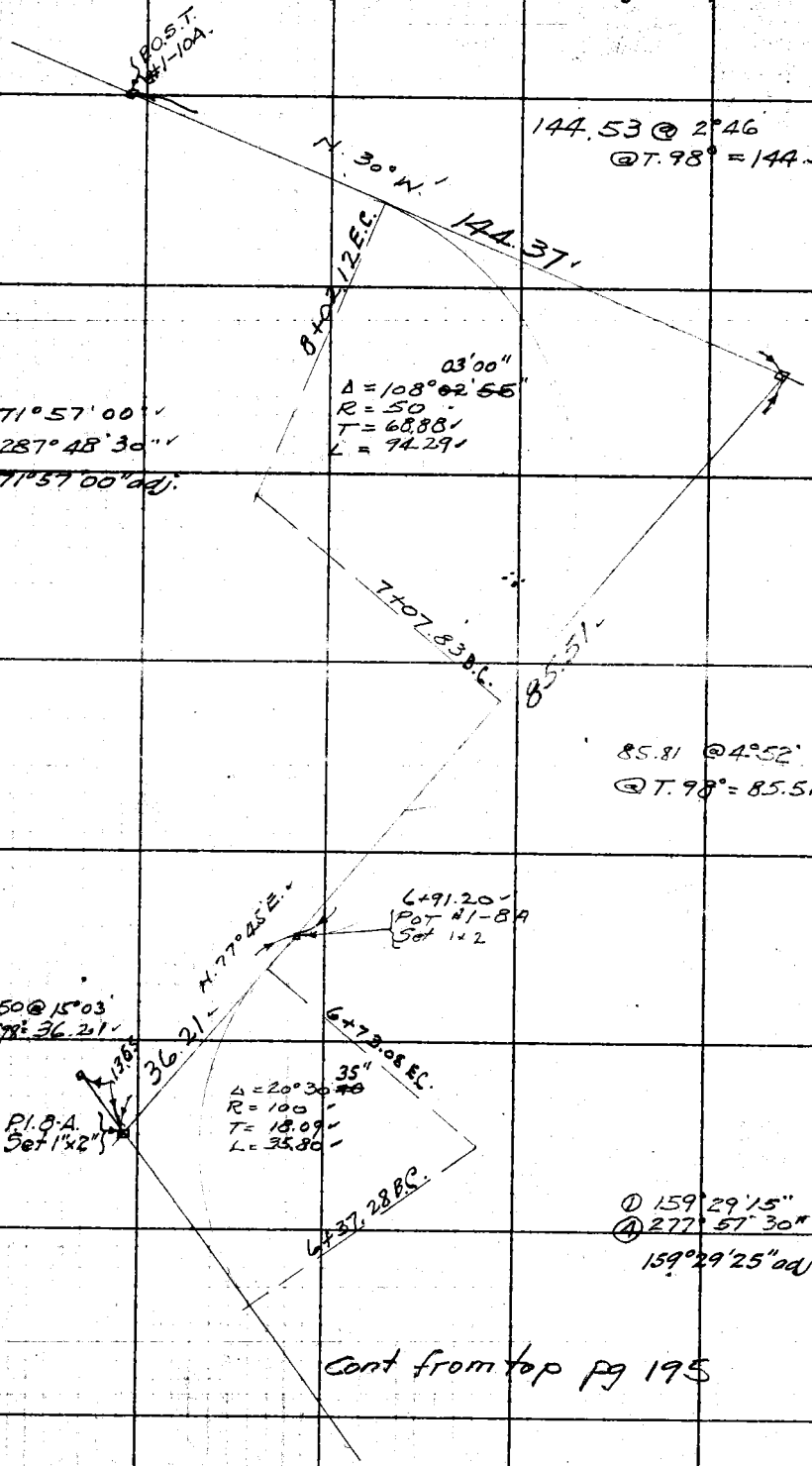

Cont from top pg 195

RETURN TO
LOS ANGELES COUNTY SURVEYOR
Do not extend notes this side of this line
Notes: ANY ADDITIONS OR CHANGES ON THIS SHEET MUST BE MADE OR CHECKED IN Red. WITH DATE AND NAME OF PERSON MAKING CHANGE.

Date _____ Notes by F.C.H. Chief Party F.C.H. F.B. 327 Pg. 197

Platted by	W. O. No. 7918 U. S. O. No.
Date	Location Val Verde Park
Map No.	Surveyed by F.C. Howard
Platting C'k'd by	Date 7-12-55
Date	Indexed A. C. Johnson

Cont. on Bot. Pg 198

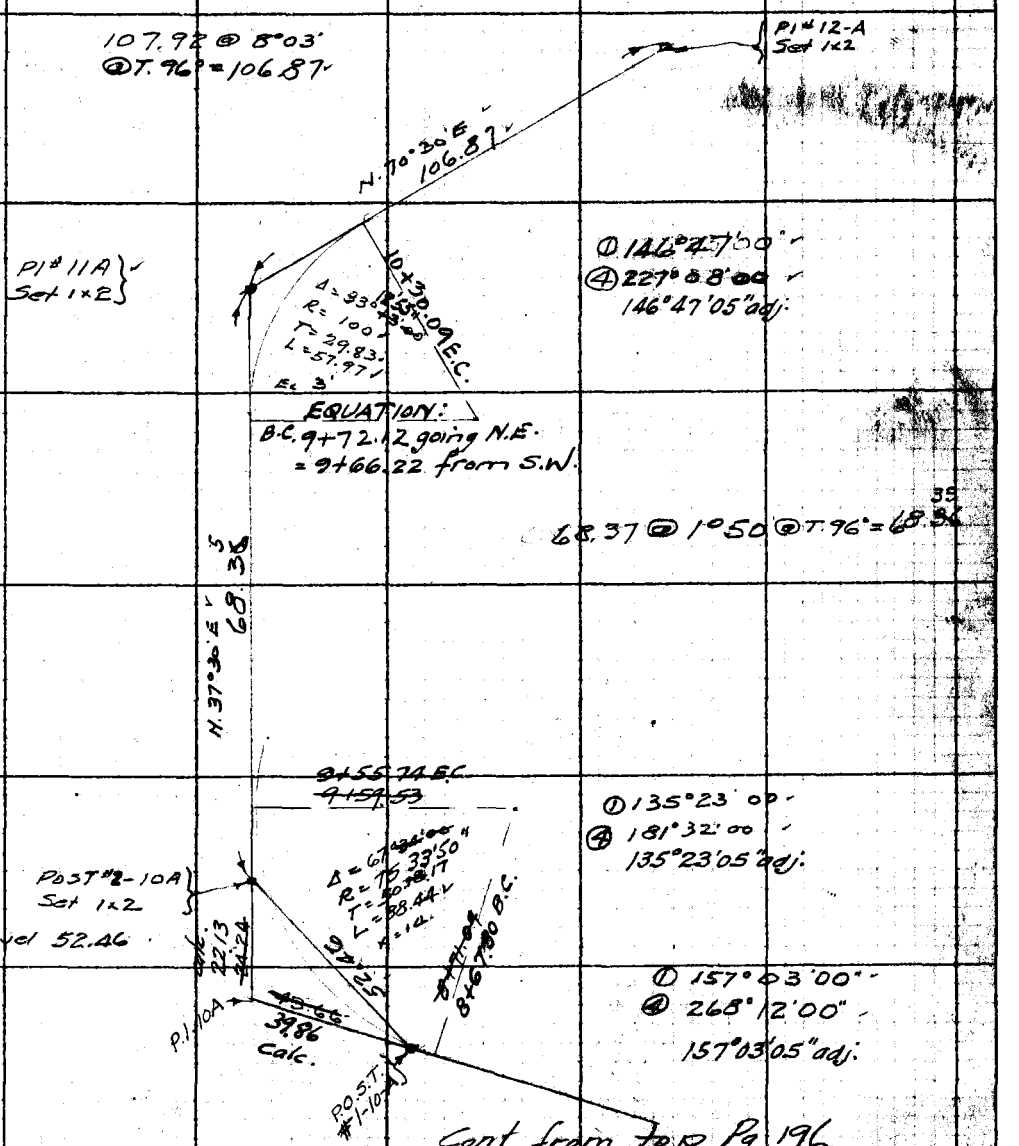

Cont from top Pg. 196

Note: ANY ADDITIONS OR CHANGES ON THIS SHEET MUST BE MADE OR CIRCLED IN Red WITH DATE AND NAME OF PERSON MAKING CHANGE.

Do not extend notes this side of this line

RETURN TO LOS ANGELES COUNTY SURVEYOR

F.B. 327 Pg. 198 F.C.H Chief Party Notes by F.C.H Date

Cont. on bot Pg. 199

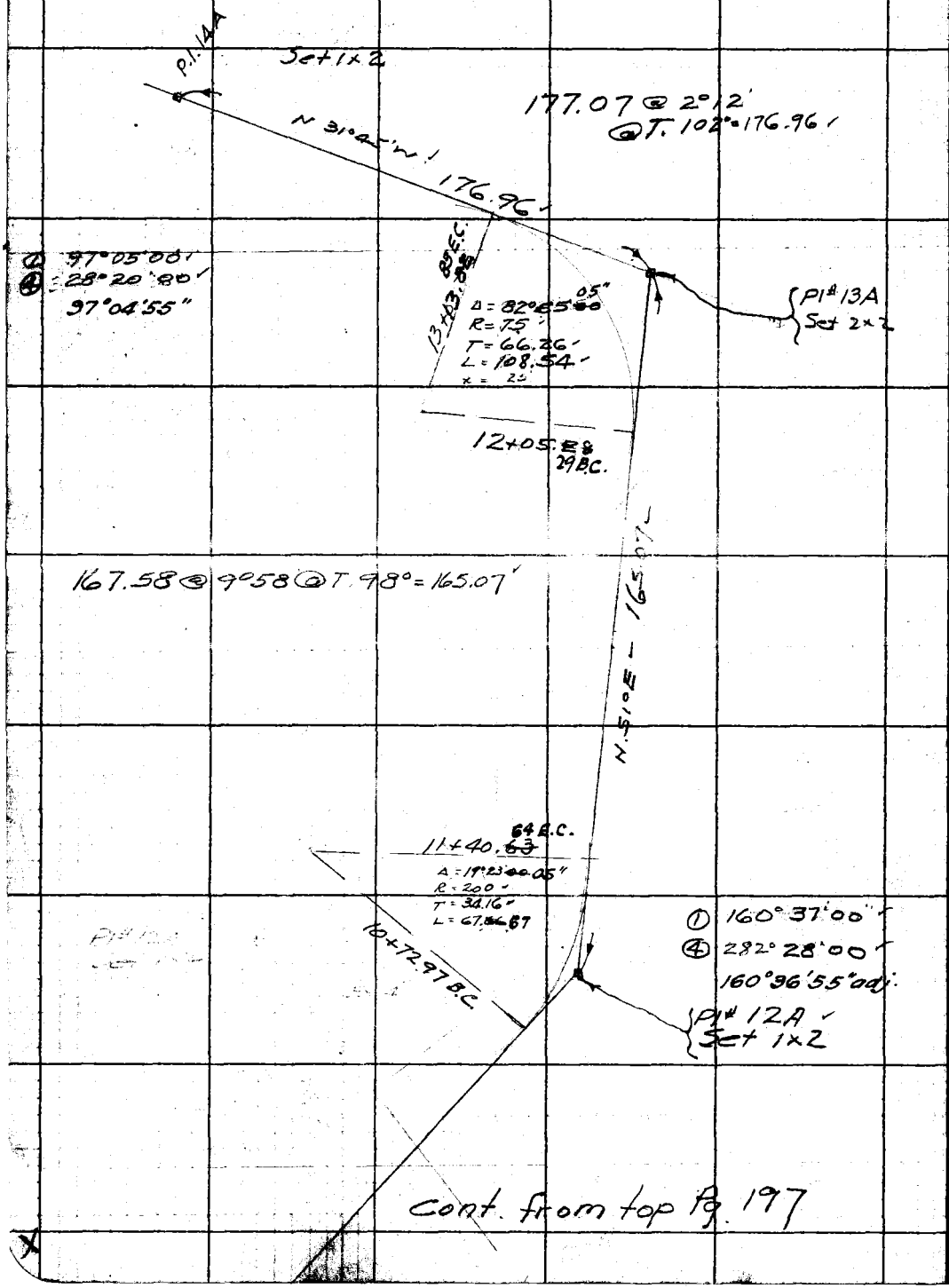

Cont. from top Pg. 197

RETURN TO
LOS ANGELES COUNTY SURVEYOR

Do not extend notes this side of this line

Note: ANY ADDITIONS OR CHANGES ON THIS SHEET MUST BE MADE OR CIRCLED IN Red. WITH DATE AND NAME OF PERSON MAKING CHANGE.

Date _____ Notes by F.C.H. Chief Party F.C.H. F.B. 327 Pg. 199

Platted by	W. O. No. 7918 D. S. O. No.
Date	Location Val Verde Park
Map No.	Surveyed by F.C. Howard
Platting C'k'd by	Date
Date	Indexed C. Johnson

Cont. Bot Pg. 200

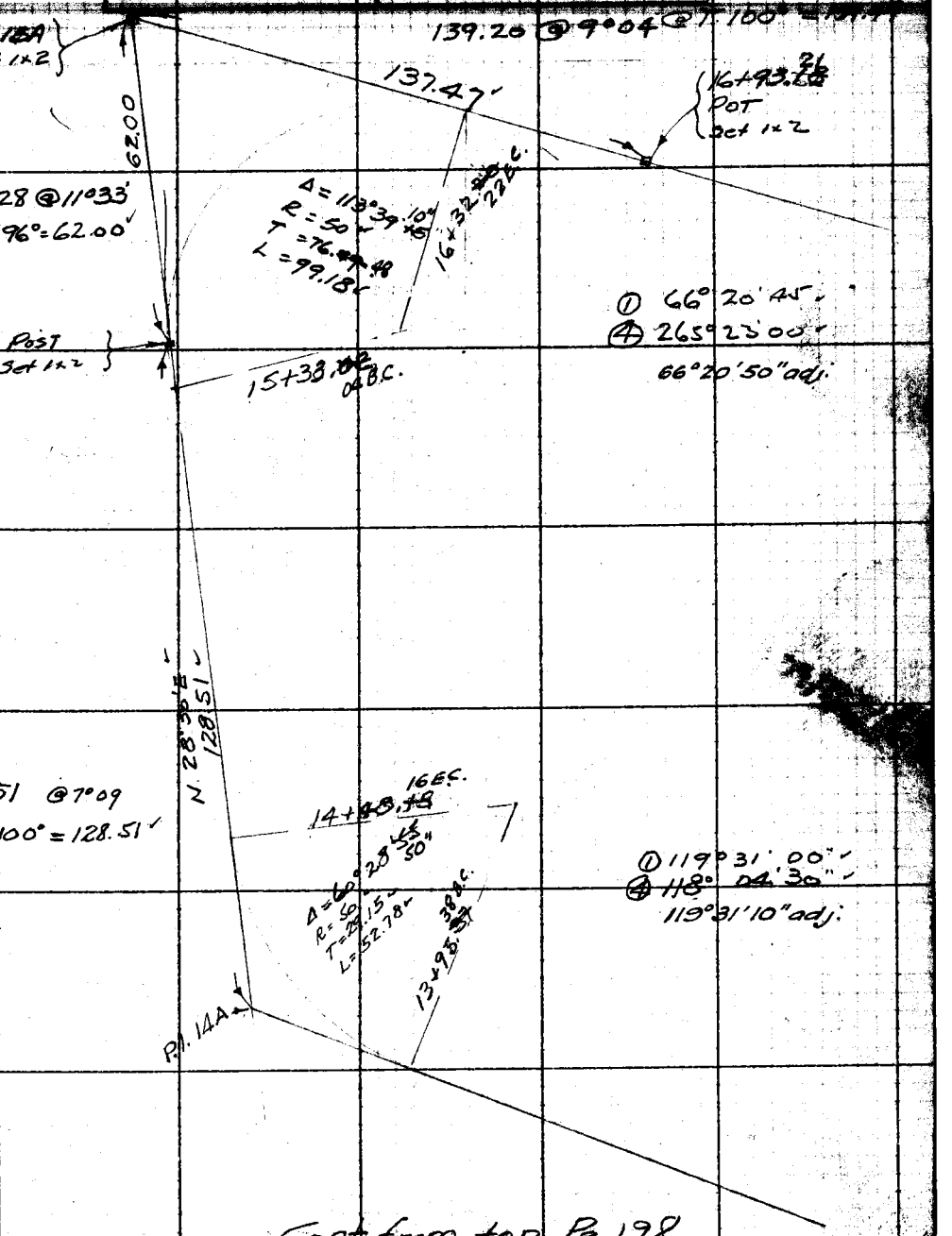

Cont from top Pg 198

Note: ANY ADDITIONS OR CHANGES ON THIS SHEET MUST BE MADE OR CIRCLED IN Red WITH DATE AND NAME OF PERSON MAKING CHANGE.

Do not extend notes this side of this line

RETURN TO LOS ANGELES COUNTY SURVEYOR

F.B. 327 Pg. 200 F.C.H. Chief Party Notes by F.C.H. Date 7-13-33

Cont. on bot. Pg. 201

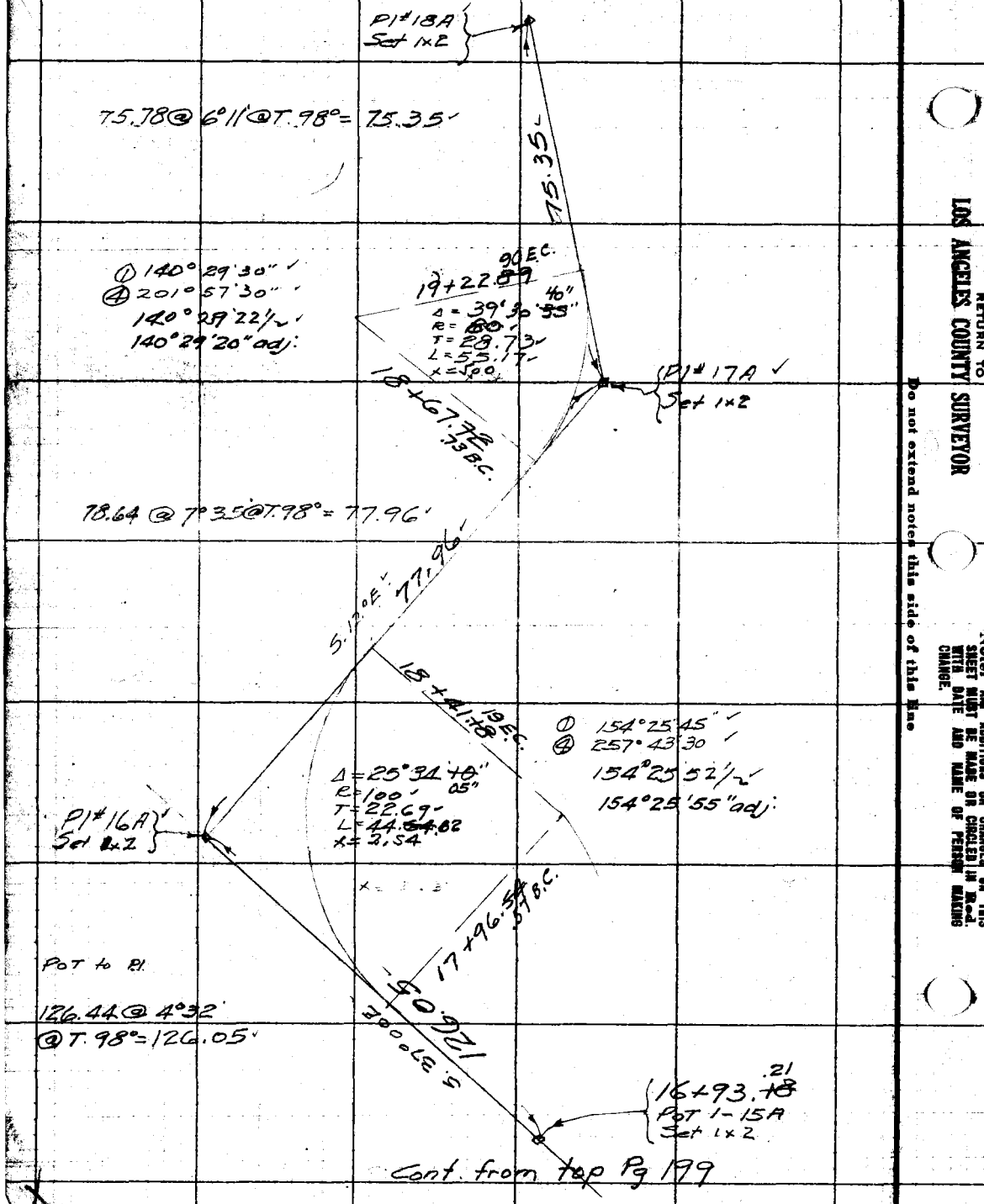

Cont. from top Pg 199

RETURN TO
LOS ANGELES COUNTY SURVEYOR
Do not extend notes this side of this line
Note: ANY ADDITIONS OR CHANGES ON THIS SHEET MUST BE MADE OR CHECKED IN Red. WITH DATE AND NAME OF PERSON MAKING CHANGE.

Date _____ Notes by F.C.H Chief Party F.C.H F.B. 327 Pg. 201

Platted by	W. O. No. 7918 D. S. O. No.
Date	Location Val Verde Park
Map No.	Surveyed by E.C. Howard
Platting C'k'd by	Date 7-13-53
Date	Indexed A. C. Johnson

Cont. on bot. Pg 202

① 158°06'30"
④ 272°26'30"
158°06'37½
158°06'30" adj.

21+05.35 E.C.
Δ = 21°53'30"
R = 100
T = 19.34
L = 38.21

P1 # 19A
Set 1x2

20+67.14 B.C.

Mag. 335°30' E.
117.25

117.79 @ 5°32 @ T. 108° = 117
117.25

19+90.69 E.C.
Δ = 16°17'00"
R = 180
T = 21.46
L = 42.63
x = 2'+

P1 # 18A
Set 1x2

① 163°43'00"
④ 294°52'00"
16°17'00
163°43'05" adj.

19+48.05 B.C.

S 5°30' E.

Cont. from top Pg. 200

Note: ANY ADDITIONS OR CHANGES ON THIS SHEET MUST BE MADE OR CIRCLED IN Red. WITH DATE AND NAME OF PERSON MAKING CHANGE.

Do not extend notes this side of this line

RETURN TO
LOS ANGELES COUNTY SURVEYOR

F.B. 327 Pg. 202 Chief Party Notes by Date

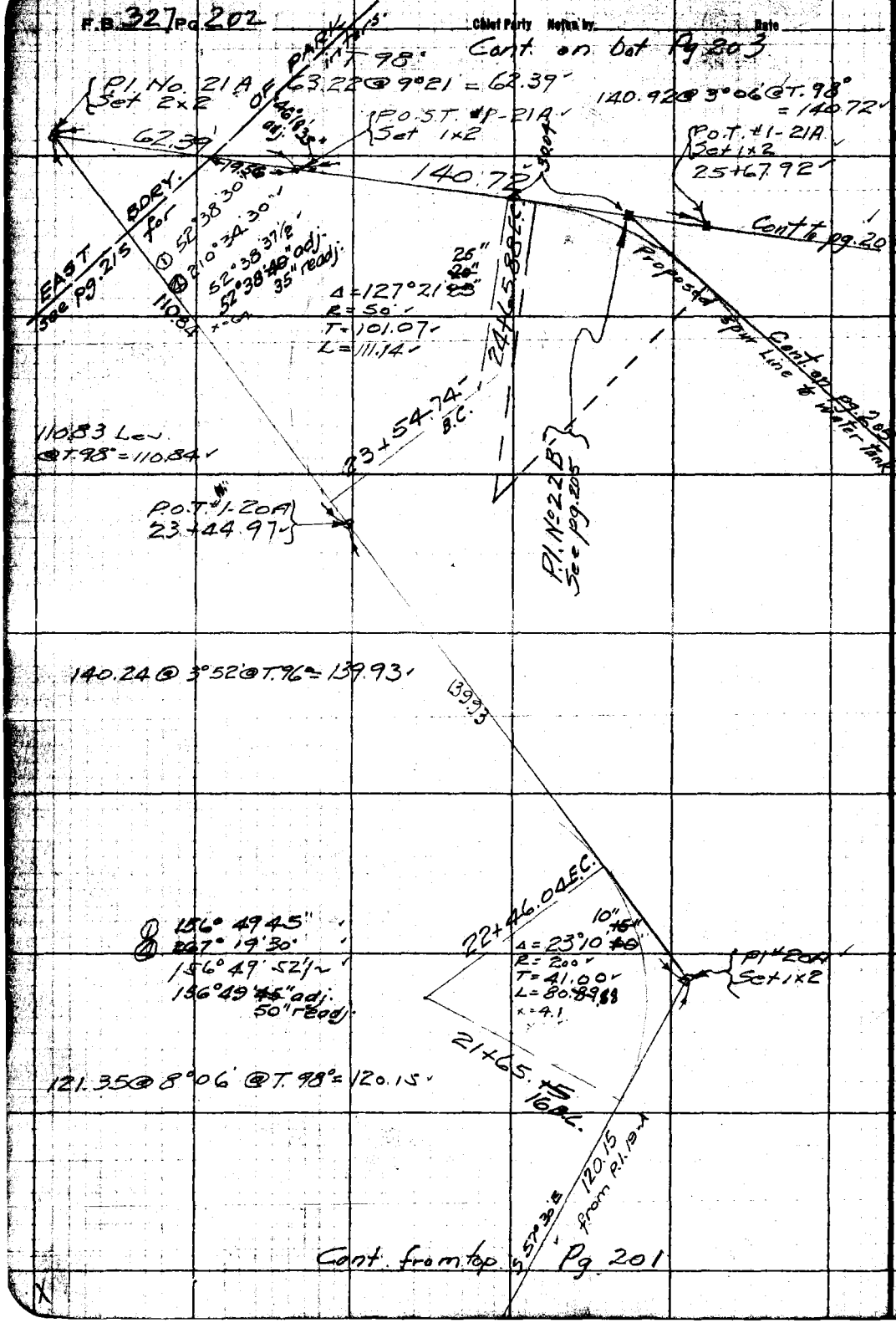

RETURN TO
LOS ANGELES COUNTY SURVEYOR

Do not extend notes this side of this line

Note: ANY ADDITIONS OR CHANGES ON THIS SHEET MUST BE MADE OR CIRCLED IN Red. WITH DATE AND NAME OF PERSON MAKING CHANGE.

Notes Ck'd by	Survey of Val Verde Park	F.B. 327 Pg. 203
Map No.	W. O. [illegible] Tape No. 25 St'd 34° °F.	
Office Work		
Checked	Notes Date 9-5-33	
Date	Indexed A. C. Johnson	

Cont. on bot Pg. 204

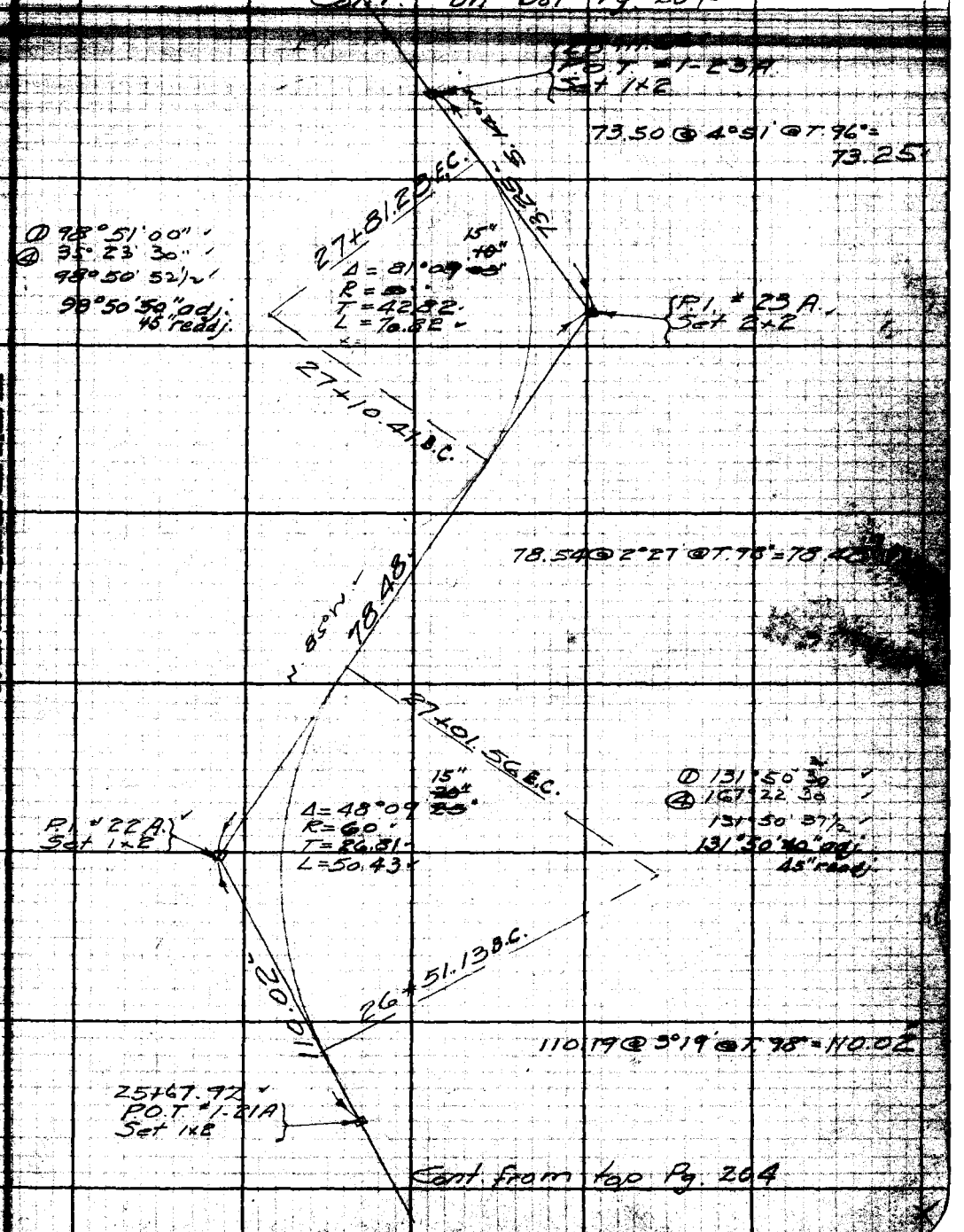

Cont. from top Pg. 204

RETURN TO
LOS ANGELES COUNTY SURVEYOR
700 HALL OF RECORDS
Do not extend notes into side of this line
Note: ANY ADDITIONS OR CHANGES ON THIS SHEET MUST BE MADE OR CIRCLED IN RED INK WITH DATE AND NAME OF PERSON MAKING CHANGE.

F.B. 327 Pg. 204

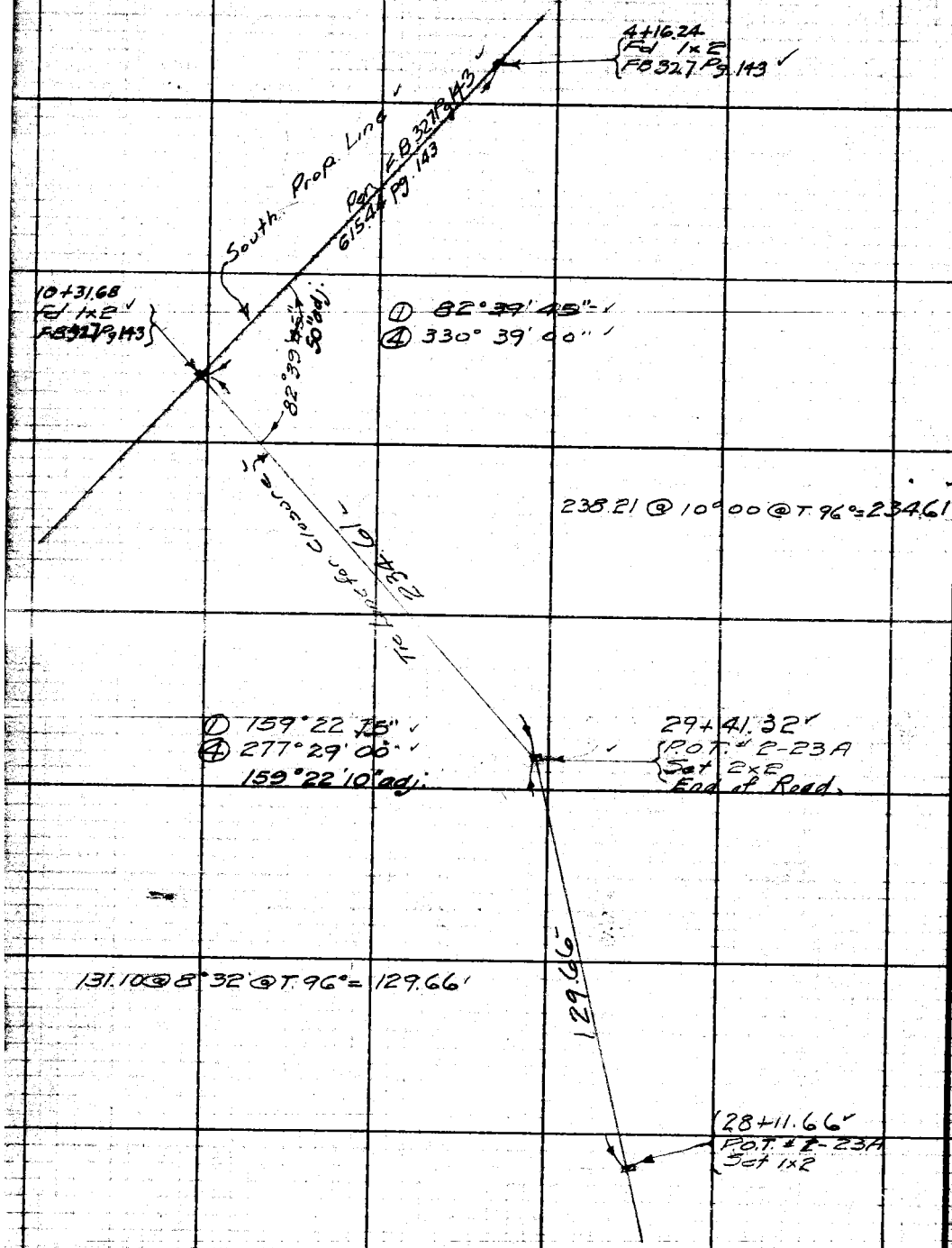

Cont. from top Pg. 203

RETURN TO
LOS ANGELES COUNTY SURVEYOR
700 HALL OF RECORDS
Do not extend notes this side of this line
Note: ANY ADDITIONS OR CHANGES ON THIS SHEET MUST BE MADE OR CIRCLED IN Red Ink WITH DATE AND NAME OF PERSON MAKING CHANGE.

Notes Ck'd by	Survey of	F.B. 327 Pg. 205
Map No.	W. O. Tape No. St'd °F.	
Office Work	Surveyed by	
Checked	Notes Date 11-1-33	
Date	Indexed A. C. Johnson	

SPUR LINE "A" TO PROPOSED TANK SITE

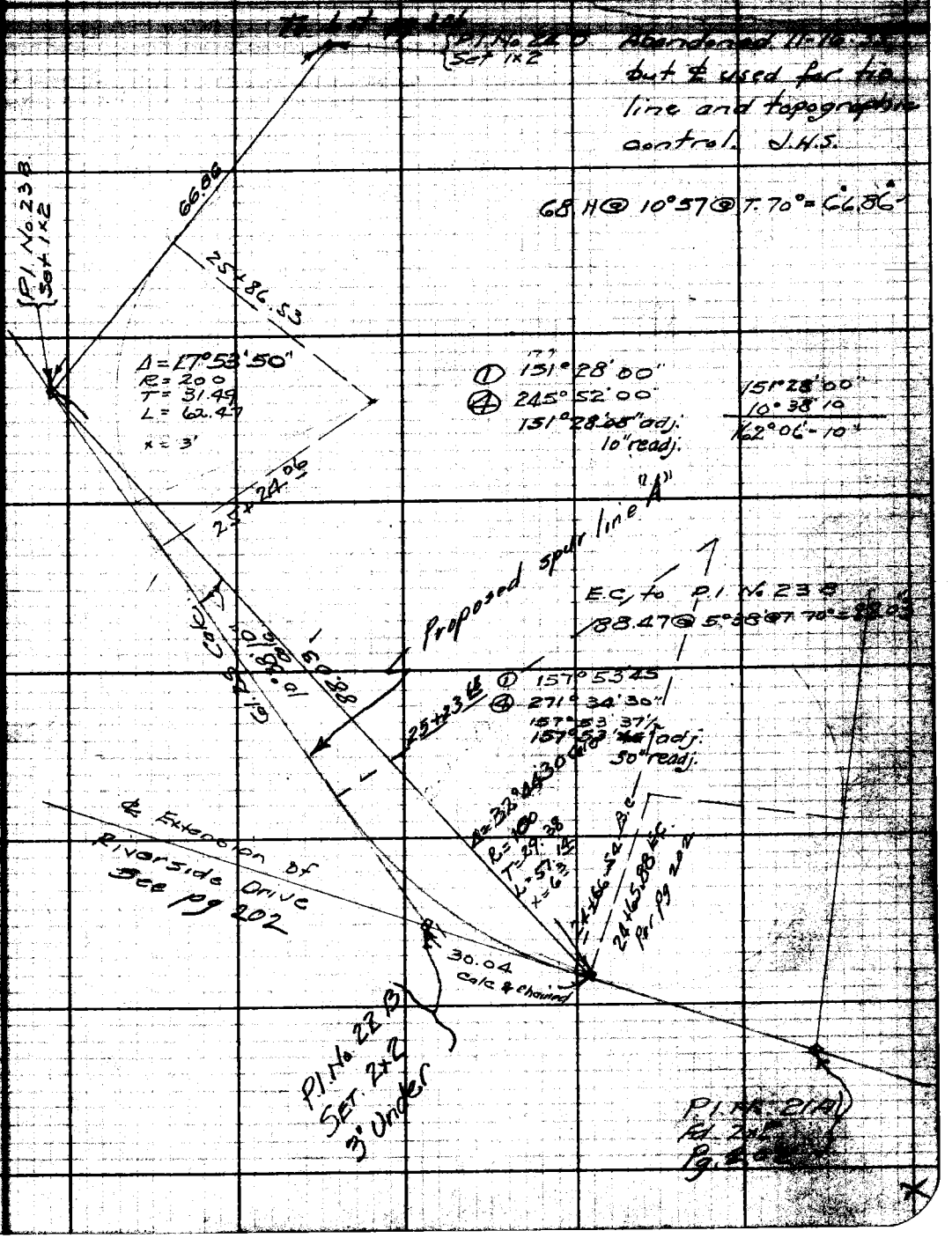

Notes: ANY ADDITIONS OR CHANGES ON THIS SHEET MUST BE MADE OR CIRCLED IN RED INK, WITH DATE AND NAME OF PERSON MAKING CHANGE.

RETURN TO
LOS ANGELES COUNTY SURVEYOR
700 HALL OF RECORDS
Do not extend notes this side of this line

FORM 247 10M 5-31

F.B. 327 Pg. 206

Cont. to bot Pg. 207

P.I. No. 26 B
Set 1x2

98.35 @ 11°08' @ T.70° = 96.49'

96.49

26+96.01

① 132°57'00"
④ 171°48'00"
132°57'05" adj.

Δ = 47°03'00
R = 50
T = 21.77
L = 41.06
x =

P.I. No. 25 B
Set 1x2

26+54.51

56.37 @ 8°34' @ T.70° = 55.73'

55.73

26+40.94

① 150°12'45"
④ 240°51'00"
150°12'40" adj.

Δ = 29°47'15
R = 75
T = 19.95
L = 38.99
x = 2-B

P.I. No. 24B
Set 1x2

26+01.95

Cont. from top Pg. 205

RETURN TO
LOS ANGELES COUNTY SURVEYOR
700 HALL OF RECORDS
Do not extend notes this side of this line

Note: ANY ADDITIONS OR CHANGES ON THIS SHEET MUST BE MADE, OR CIRCLED IN Red Ink, WITH DATE AND NAME OF PERSON MAKING CHANGE.

Notes Ck'd by	Survey of
Map No.	W. O. Tape No. St'd °F.
Office Work	Surveyed by
Checked	Notes Date
Date	Indexed C. Johnson

F.B. 327 Pg. 207

(Windy)

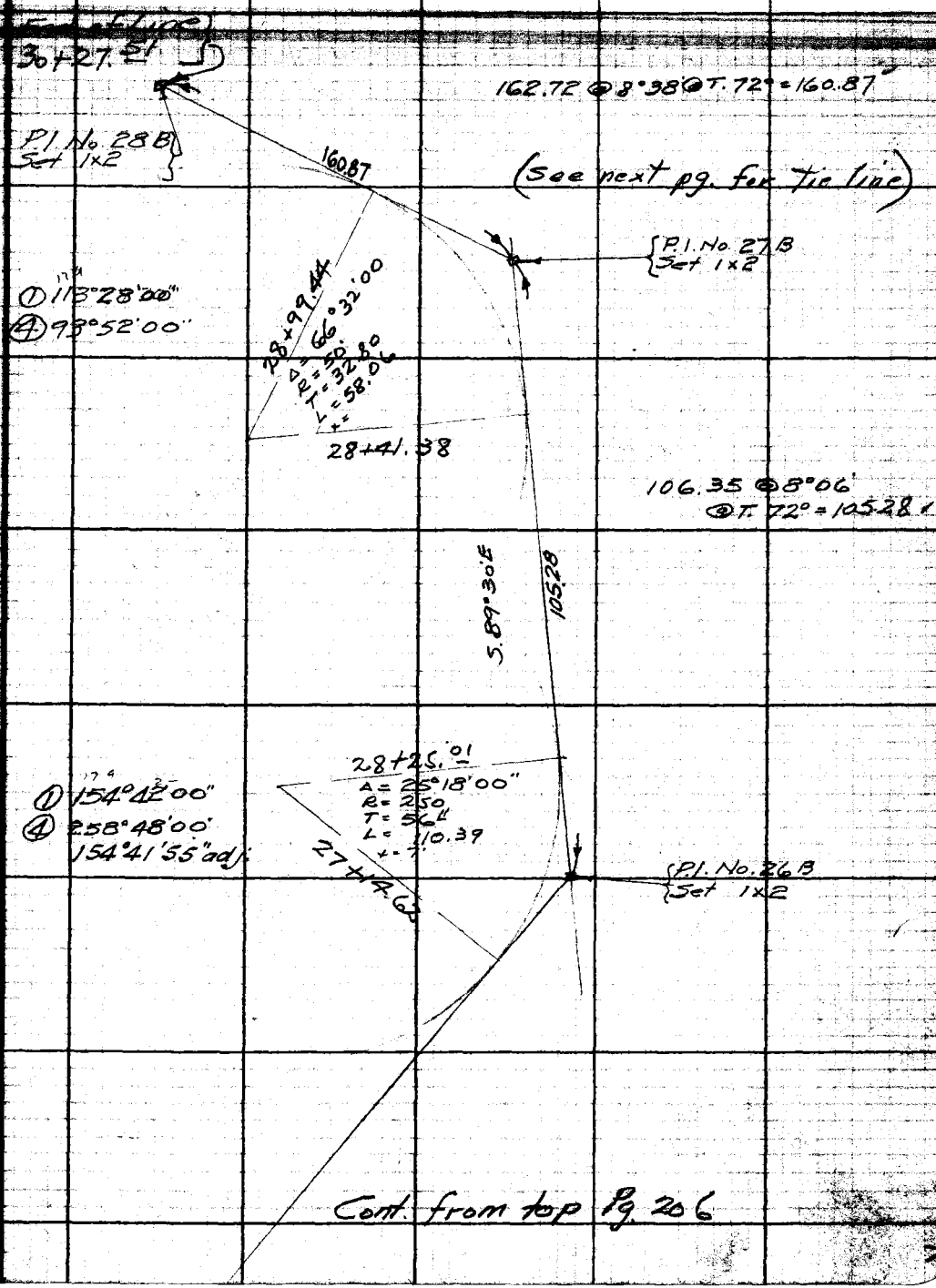

Cont. from top Pg. 206

Note: ANY ADDITIONS OR CHANGES ON THIS SHEET MUST BE MADE OR CIRCLED IN RED INK WITH DATE AND NAME OF PERSON MAKING CHANGE.

RETURN TO
LOS ANGELES COUNTY SURVEYOR
700 HALL OF RECORDS
Do not extend notes this side of this line

FORM 247 10M 8-81

F.B. 327 PG. 208

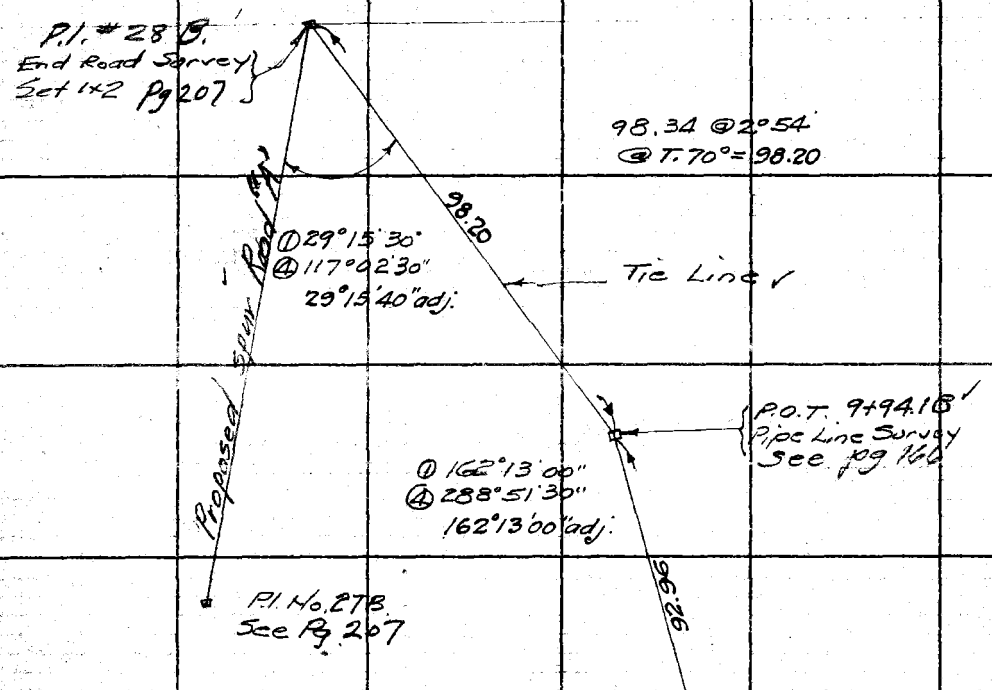

RETURN TO
LOS ANGELES COUNTY SURVEYOR
700 HALL OF RECORDS
Do not extend notes this side of this line

Note: ANY ABBRIONS OR CHANGES ON THIS SHEET MUST BE MADE OR CIRCLED IN Red Ink WITH DATE AND NAME OF PERSON MAKING CHANGE.

Notes Ck'd by	Survey of Val Verde Park	F.B. 327 Pg. 209
Map No.	W. O. 7918 Tape No. 25 Bk'd 84 of.	
Office Work	Surveyed by F.C. Hansard	Cold-Wind + Sleet
Checked	Notes F.C.H. Date 11-28-33	
Date	Indexed A. C. Johnson	

Cont. on bot. Pg. 210

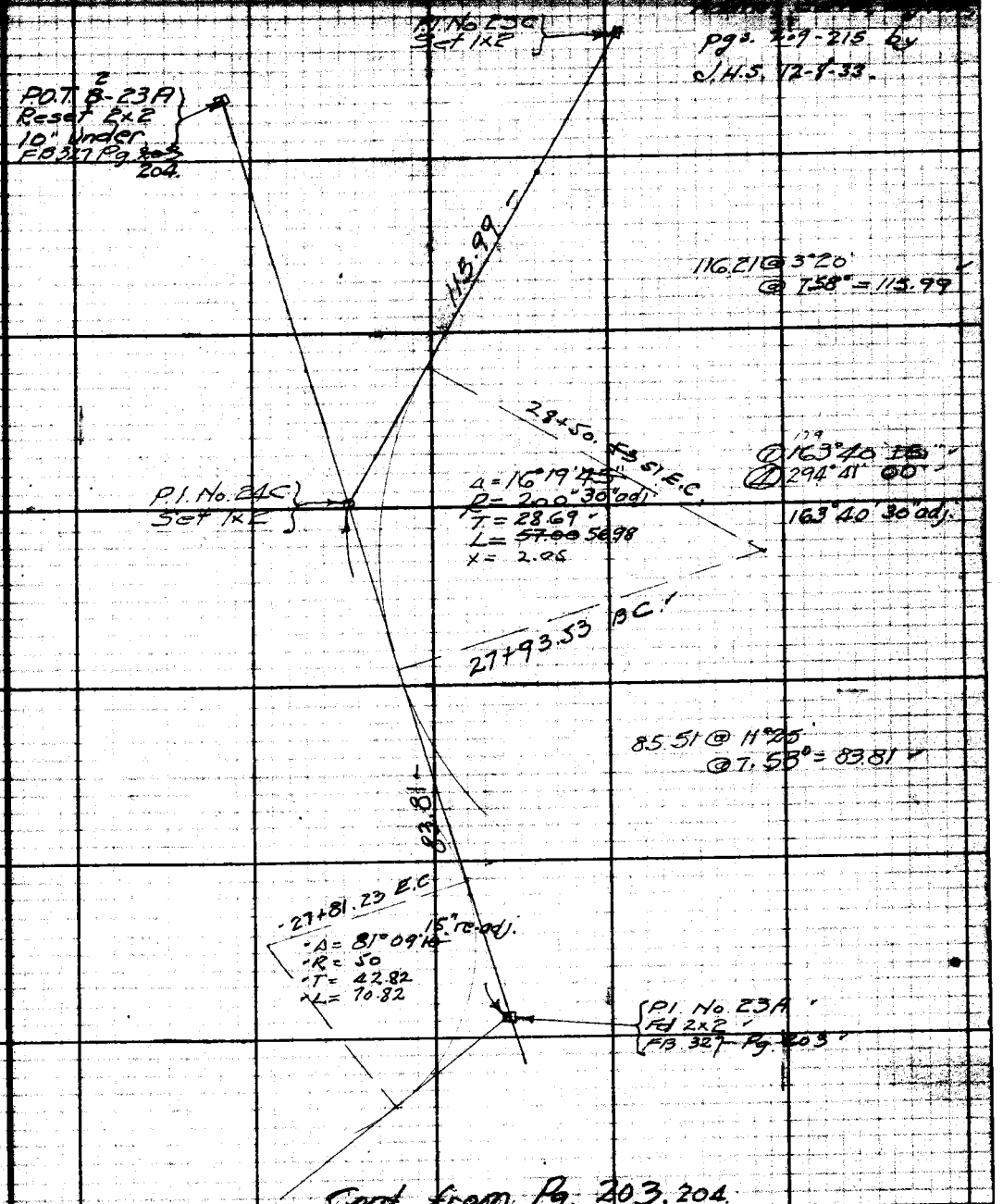

Cont. from Pg. 203, 204.

Note: ANY ADDITIONS OR CHANGES ON THIS SHEET MUST BE MADE OR CIRCLED IN Red Ink WITH DATE AND NAME OF PERSON MAKING CHANGE.

RETURN TO
LOS ANGELES COUNTY SURVEYOR
700 HALL OF RECORDS
Do not extend notes this side of this line

FORM 247 10M 8-31

F.B. 327 Pg. 210

Cont. on Bot. Pg. 211.

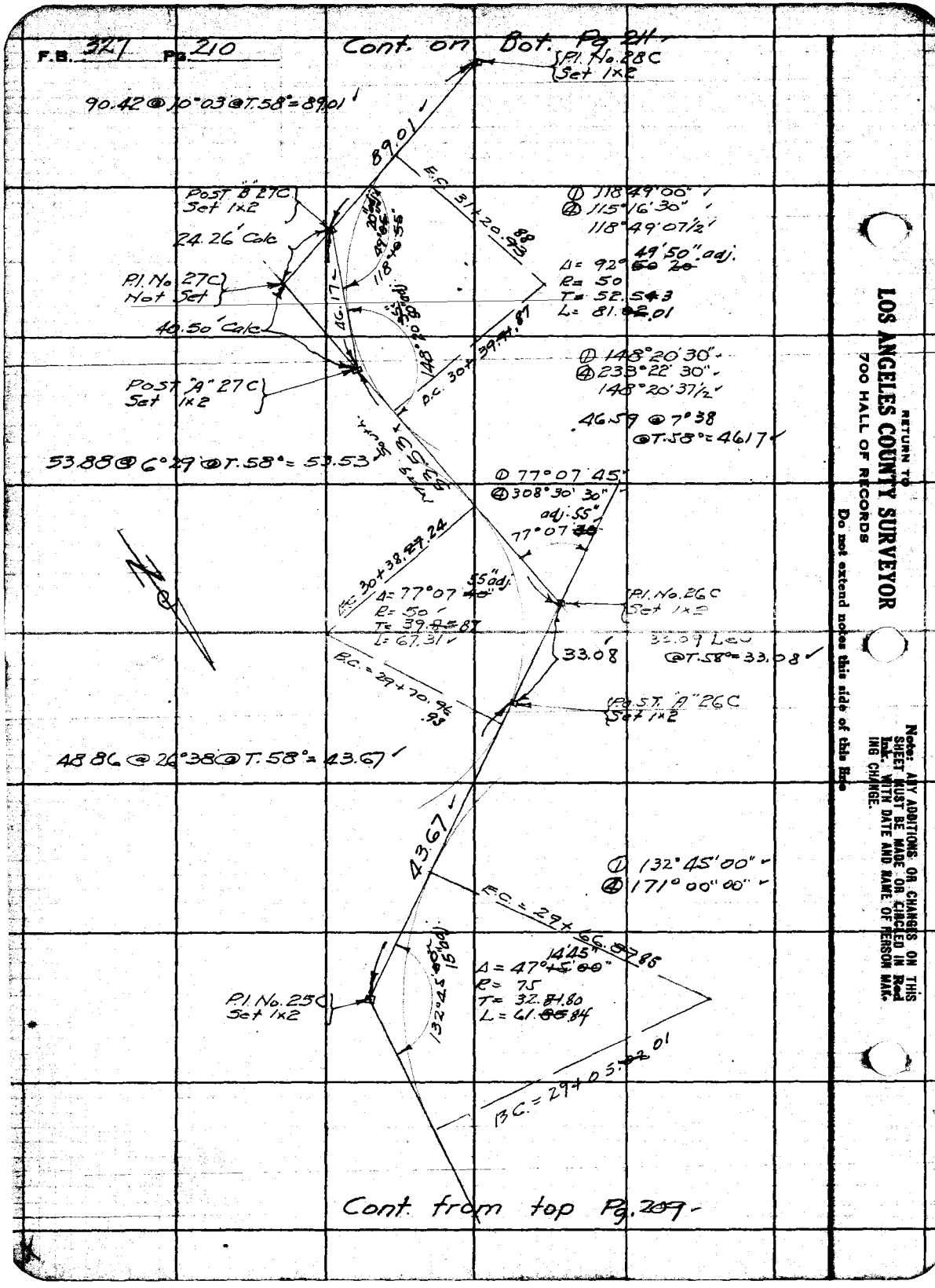

Cont. from top Pg. 209.

RETURN TO
LOS ANGELES COUNTY SURVEYOR
700 HALL OF RECORDS
Do not extend notes this side of this line

Note: ANY ADDITIONS, OR CHANGES ON THIS SHEET MUST BE MADE OR CIRCLED IN Red Ink, WITH DATE AND NAME OF PERSON MAKING CHANGE.

Date Sh'd by	Survey of Val Verde Park	F.B. 327 Pg. 211
Map No.	W. O. 7918 Tape No. 25 St'd 84 °F.	
Office Work	Surveyed by [illegible]	
Checked	Notes FC H. Date 11-29-33	
Date	Indexed A. C. Johnson	

Cont on Bot. Pg. 212

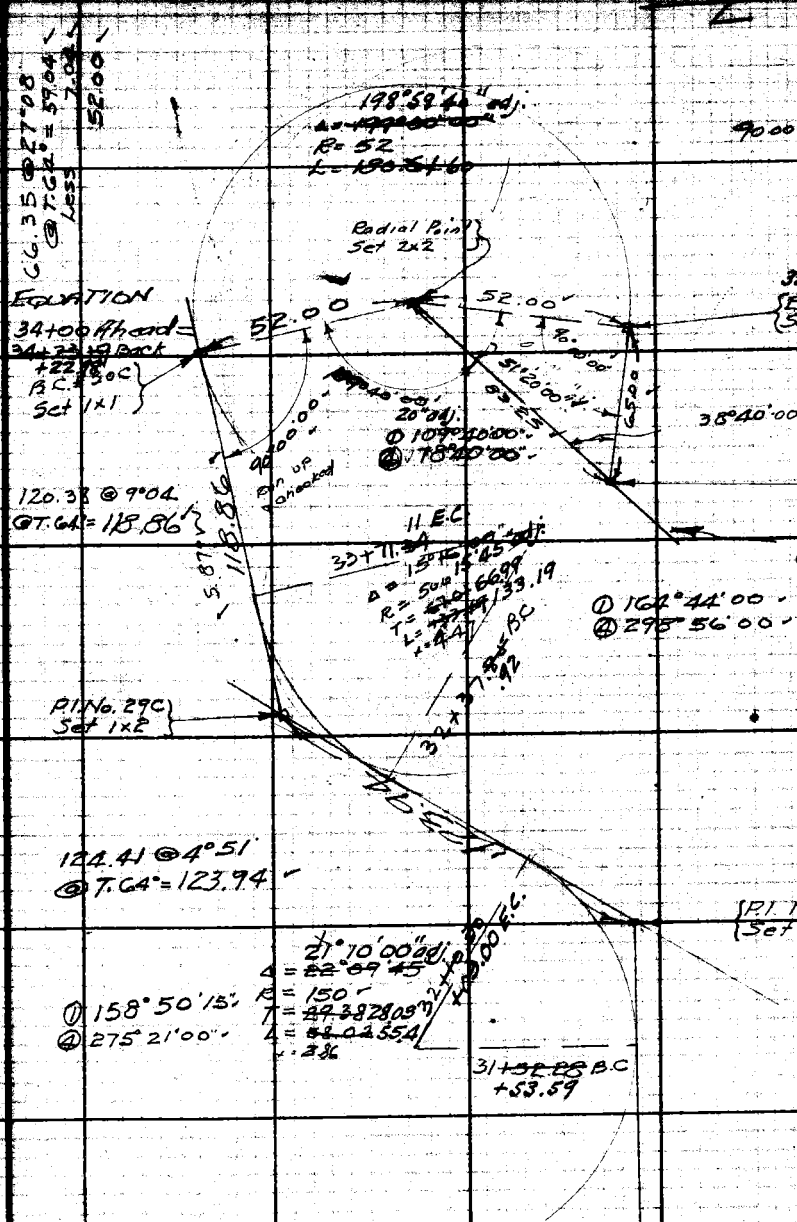

Cont. from Top Pg. 210

Note: ANY ADDITIONS OR CHANGES ON THIS SHEET MUST BE MADE OR CIRCLED IN RED INK, WITH DATE AND NAME OF PERSON MAKING CHANGE.
RETURN TO
LOS ANGELES COUNTY SURVEYOR
700 HALL OF RECORDS
Do not extend notes this side of this line
FORM 247 10M 8-31

F.B. 327 Pg. 212

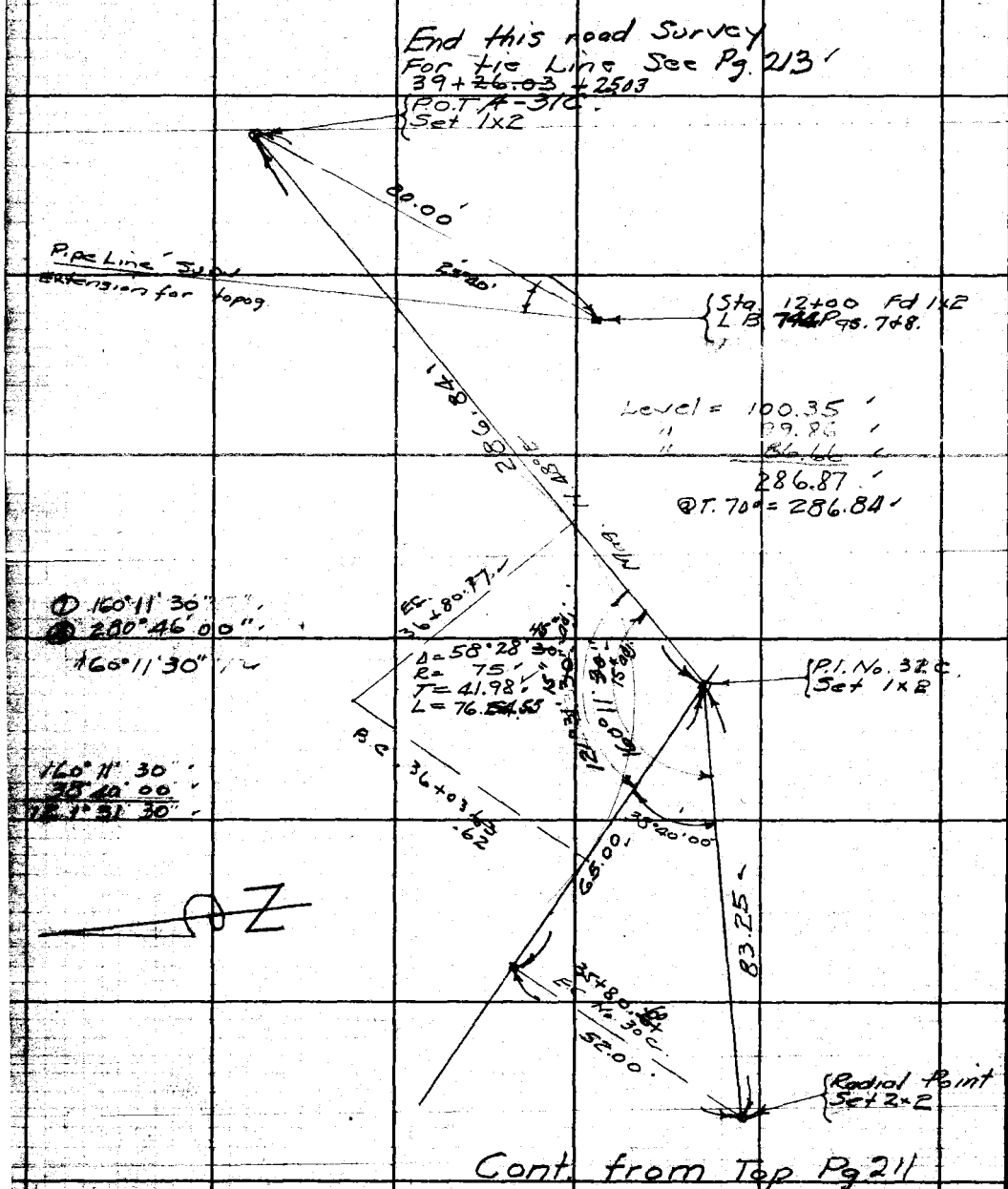

Cont. from Top Pg 211

RETURN TO
LOS ANGELES COUNTY SURVEYOR
700 HALL OF RECORDS
Do not extend notes this side of this line

Note: ANY ADDITIONS OR CHANGES ON THIS SHEET MUST BE MADE OR CIRCLED IN Red Ink. WITH DATE AND NAME OF PERSON MAKING CHANGE.

Noted Ck'd by	Survey of Val Verde Park	F.B. 327 Pg. 213
Map No.	W. O. 7918 Tape No. 36 St'd 84 °F.	
Office Work	Surveyed by F. C. Howard	
Checked	Notes F.C.H. Date 12-6-33	
Date	Indexed A. C. Johnson	

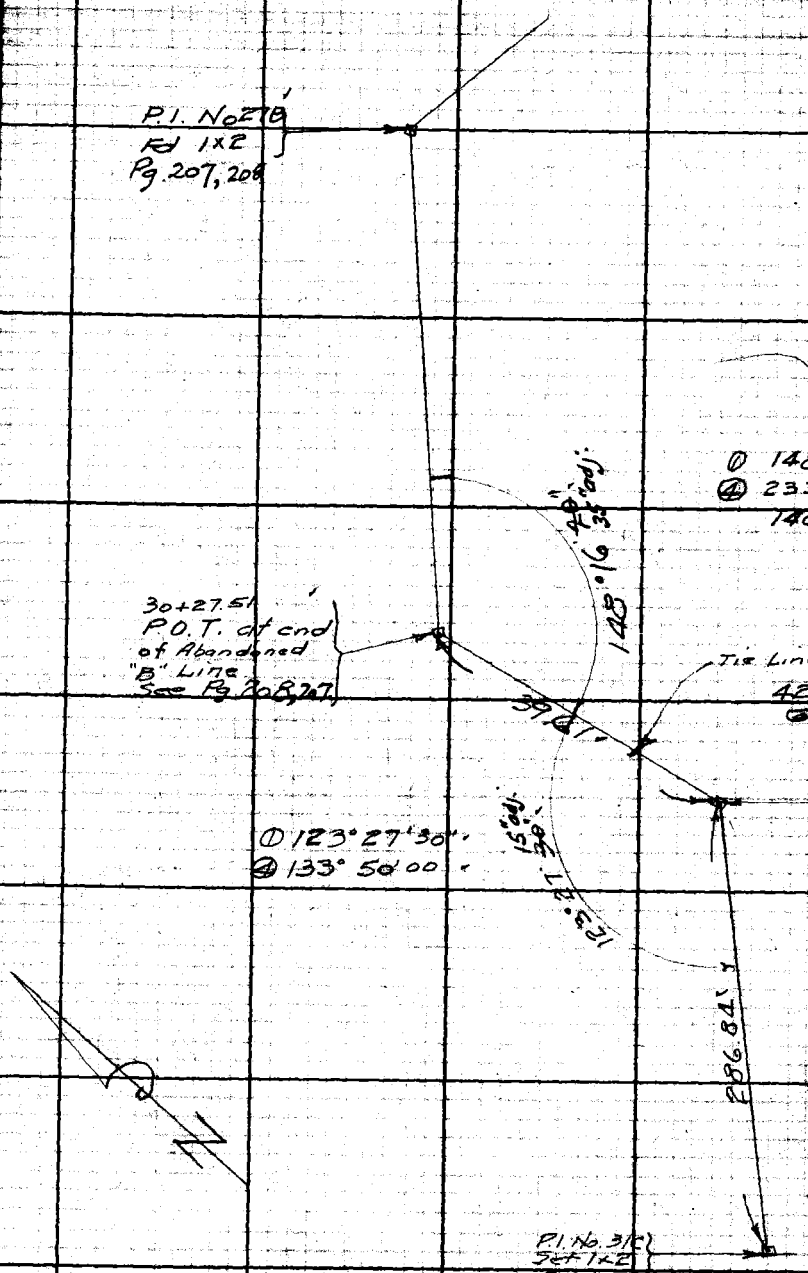

RETURN TO
LOS ANGELES COUNTY SURVEYOR
700 HALL OF RECORDS
Do not extend name this side of this line
Note: ANY ADDITIONS OR CHANGES ON THIS SHEET MUST BE MADE OR CIRCLED IN RED INK, WITH DATE AND NAME OF PERSON MAKING CHANGE.
FORM 247 10M 9-31

F.B. 327 Pg. 214

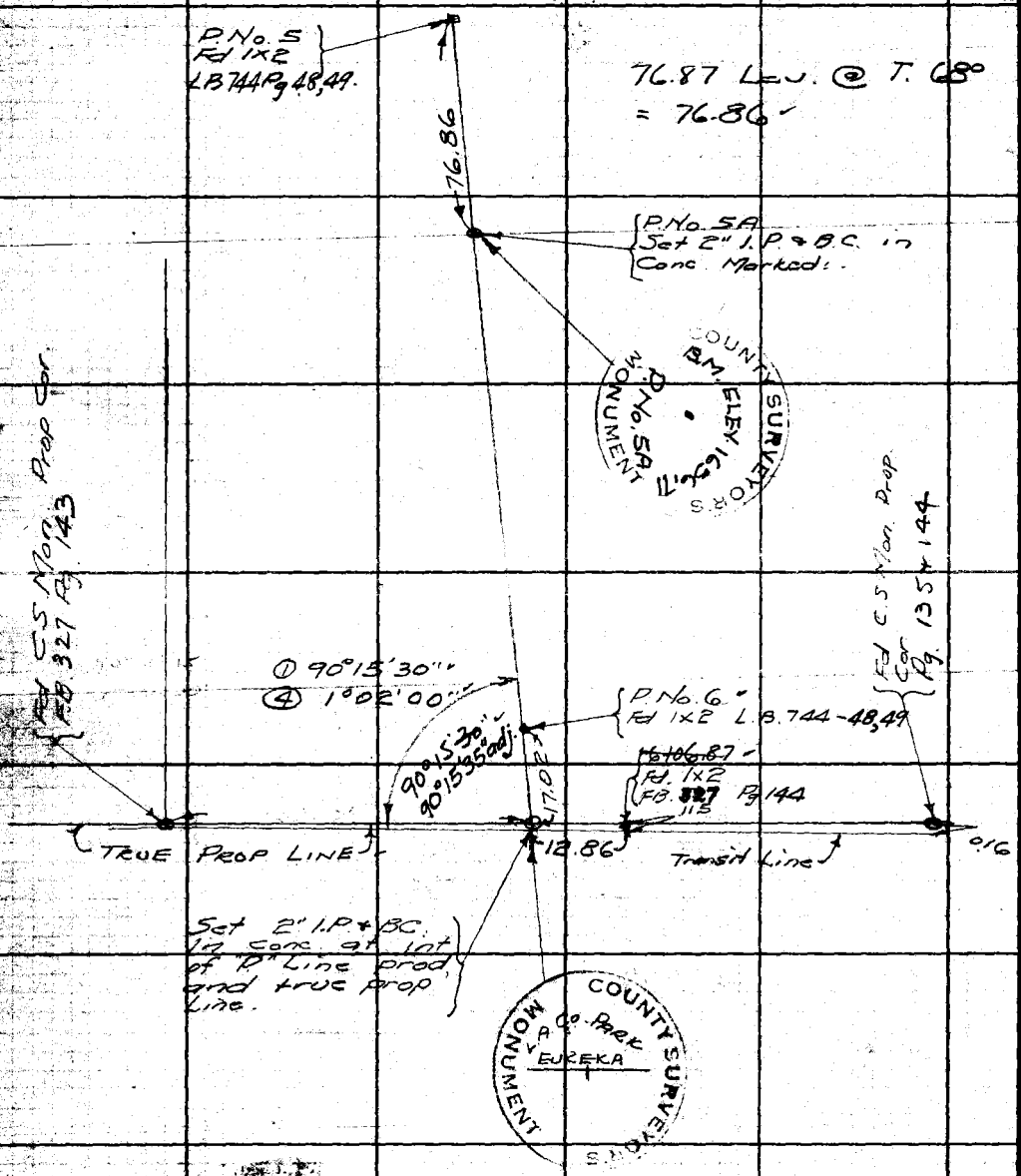

RETURN TO
LOS ANGELES COUNTY SURVEYOR
700 HALL OF RECORDS

Do not extend notes this side of this line

Notes: ANY ADDITIONS OR CHANGES ON THIS SHEET MUST BE MADE OR CIRCLED IN Red Ink, WITH DATE AND NAME OF PERSON MAKING CHANGE.

Notes Ck'd by	Survey at Val Verde Park	F.B. 327 Pg. 215
Map No.	W. O. 7918 Tape No. 36 St'd 84 °F.	
Office Work	Surveyed by F.C. Howard	
Checked	Notes F.C.W. Date 12-6-33	
Date	Indexed A. C. Johnson	

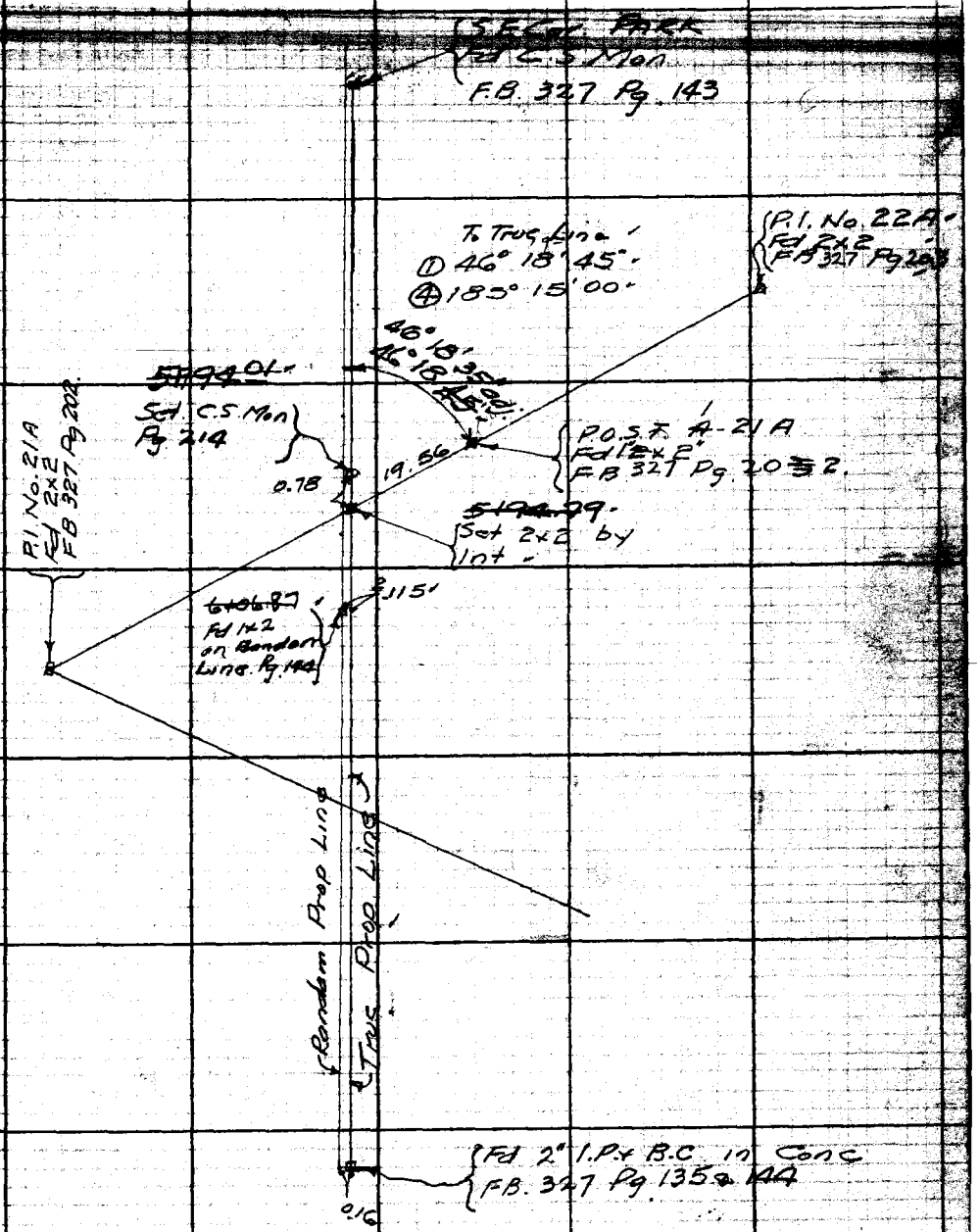

RETURN TO
LOS ANGELES COUNTY SURVEYOR
700 HALL OF RECORDS
Do not extend notes this side of this line
Note: ANY ADDITIONS OR CHANGES ON THIS SHEET MUST BE MADE OR CIRCLED IN RED INK WITH DATE AND NAME OF PERSON MAKING CHANGE.
FORM 247 10M 8-31

RETURN TO

LOS ANGELES COUNTY SURVEYOR

700 HALL OF RECORDS

Note: ANY ADDITIONS OR CHANGES ON THIS SHEET MUST BE MADE OR CIRCLED IN **Red Ink**, WITH DATE AND NAME OF PERSON MAKING CHANGE.

Do not extend notes this side of this line

F.B. _____ PG. _____

Notes Ck'd by	Survey of Val Verde Park	F.B. 327 Pg. 217
Map No.	W. O. 7918 Tape No. St'd °F.	
Office Work	Surveyed by F.C. Howard	
Checked	Notes F.C.H Date Feb 1934	
Date	Indexed A. C. Johnson	

HC 1-61

VAL VERDE PARK.

SURVEY OF

LOT No. 186 - TRACT No 8672 - MB-104-5,6.

SHOWING

LOCATION OF IMPROVEMENTS

J.N. 7918

See C.S.D. - 325-2 for property line survey.

Party:-
F.C. Howard
F.S. Livingston
H.W. Gunderson
C.C. Hayden

Note: ANY ADDITIONS OR CHANGES OF THIS SHEET MUST BE MADE OR CIRCLED IN Red Ink. WITH DATE AND NAME OF PERSON MAKING CHANGE.

RETURN TO
LOS ANGELES COUNTY SURVEYOR
700 HALL OF RECORDS
Do not extend notes this side of this line

FORM 247 10M 8-31

F.B. 327 Pg. 218

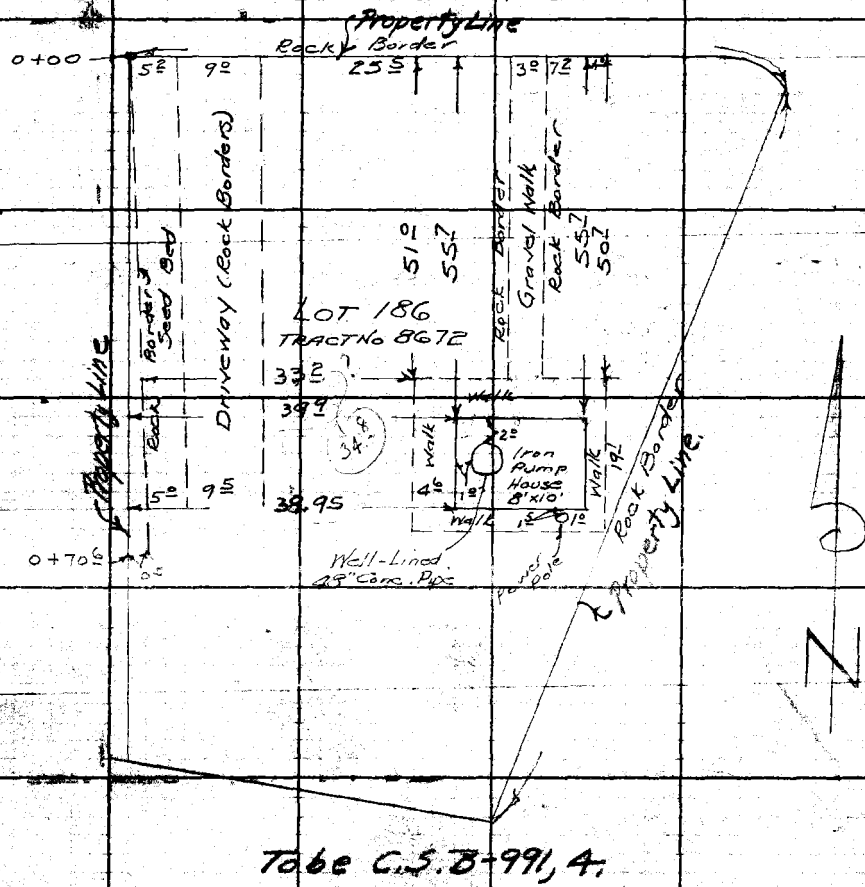

RETURN TO
LOS ANGELES COUNTY SURVEYOR
700 HALL OF RECORDS
Do not extend notes this side of this line

Notice: ANY ADDITIONS OR CHANGES ON THIS SHEET MUST BE MADE OR CANCELED IN Red Ink. WITH DATE AND NAME OF PERSON MAKING CHANGE.

Notes Ck'd by JHS 8-10-34	Survey of	F.B. 327 Pg. 219
Map No.	W. O. Tape No St'd	
Office Work	Reproducible	
Checked	Notes Date 8-8-34	
Date	Indexed A. C. Johnson 8-8-34	

VAL VERDE PARK

Re-Tracement of Road
and
Control Line of Reservoir Site

See L.B. 744 Pg 185 for Xsec.

Note: ANY ADDITIONS OR CHANGES ON THIS SHEET MUST BE MADE OR CIRCLED IN Red Ink WITH DATE AND NAME OF PERSON MAKING CHANGE.

Do not extend notes on this side of this line

RETURN TO
LOS ANGELES COUNTY SURVEYOR
700 HALL OF RECORDS

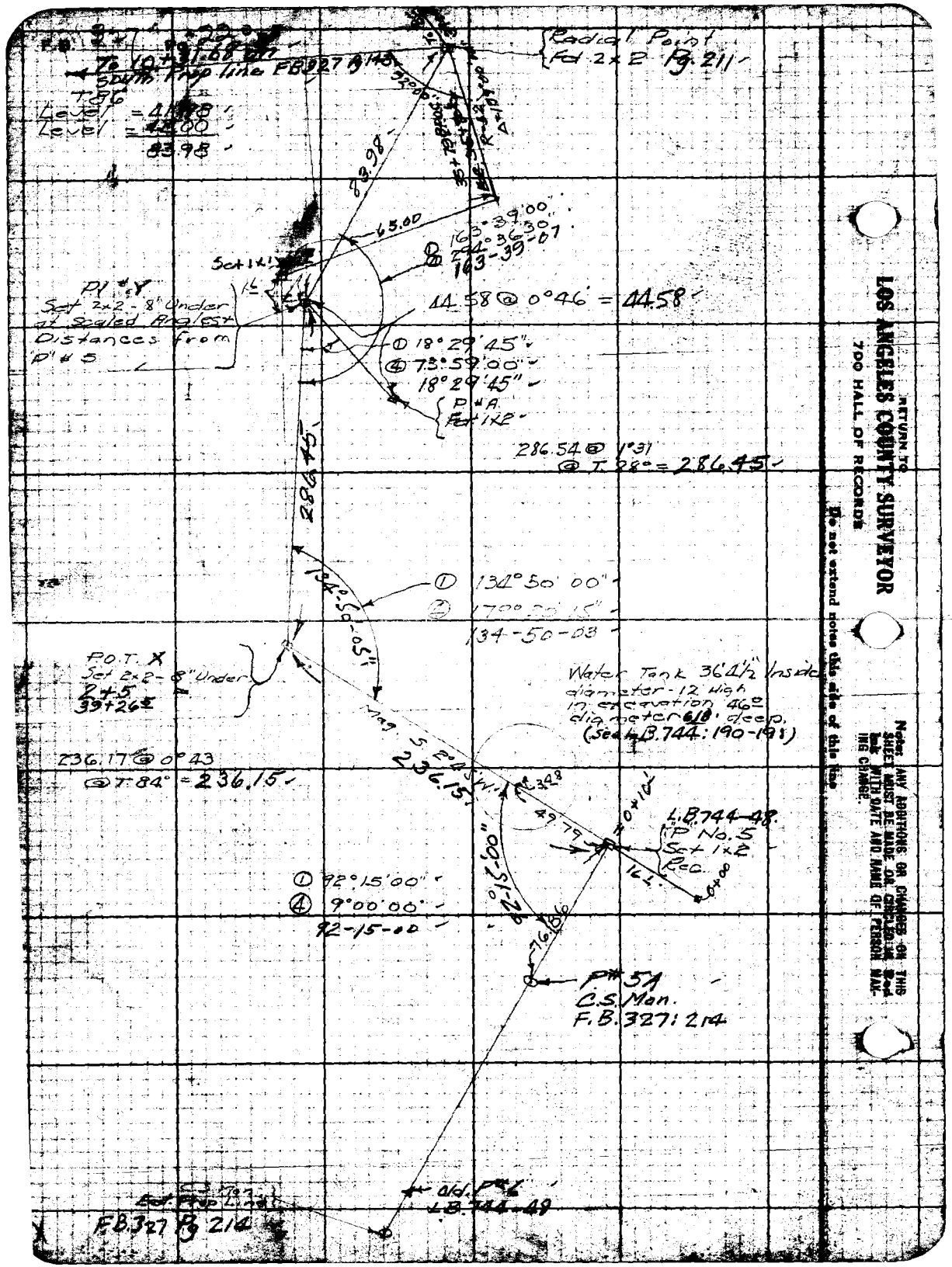

RETURN TO
LOS ANGELES COUNTY SURVEYOR
700 HALL OF RECORDS
Note: ANY ADDITIONS OR CHANGES ON THIS SHEET MUST BE MADE OR CIRCLED IN Red Ink WITH DATE AND NAME OF PERSON MAKING CHANGE.
Do not extend notes this side of this line

Notes Ck'd by		Survey of	
Map No.		W. O.	Tape No. Sr'd of
Office Work		Surveyed by	
Checked		Notes	Date
Date		Indexed	A. C. Johnson

F.B. 327 Pg. 221

SURVEY OF

4" PIPE LINE

FROM

VAL VERDE PARK

TO

WELL IN LOWER PARK

See LB 744 Pg. 205 for Profile

NOTE - In TR No 8672 this line is inside of LOTS A&B. In TR 8600 it is in LOT C

Notes: ANY MENTIONS OR CHANGES ON THIS SHEET MUST BE MADE OR CHECKED IN THIS BOOK WITH DATE AND NAME OF PERSON MAKING CHANGE.

Do not extend notes this side of this line

RETURN TO
LOS ANGELES COUNTY SURVEYOR
700 HALL OF RECORDS

F.B. 321 Pg. 222

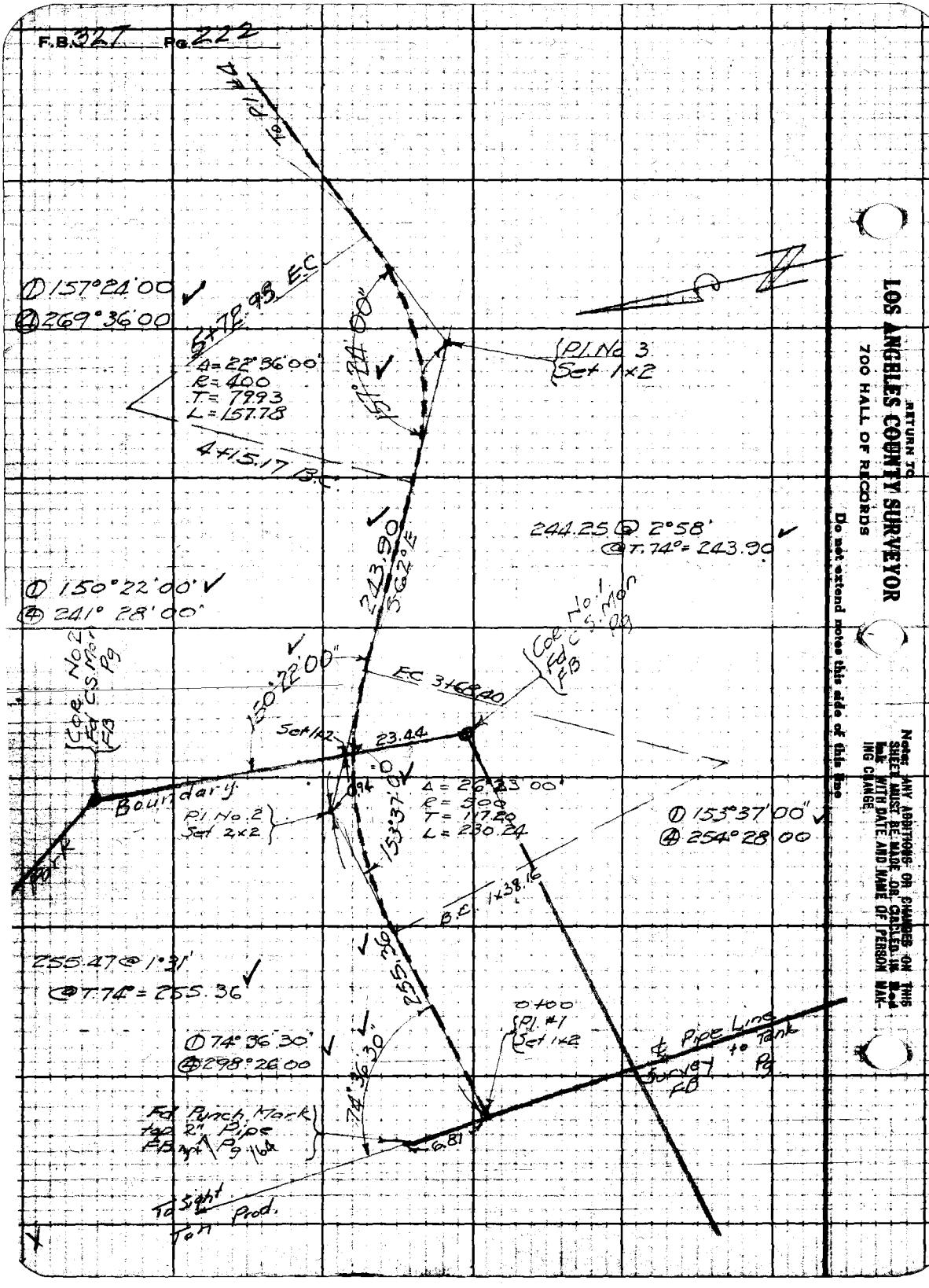

RETURN TO
LOS ANGELES COUNTY SURVEYOR
700 HALL OF RECORDS
Do not extend notes this side of this line

Notice: ANY ADDITIONS OR CHANGES ON THIS SHEET MUST BE MADE OR CHECKED IN RED WITH DATE AND NAME OF PERSON MAKING CHANGE.

Notes Ck'd by	Survey of Val Verde Pipe Line	F.B. 327 Pg 223
Map No.	W. O. 7918 Tape No 47 St'd 50 of.	
Office Work	Surveyed by E.C. Howard	
Checked	Notes F.C.H. Date 1-25-34	
Date	Indexed A. C. Johnson	

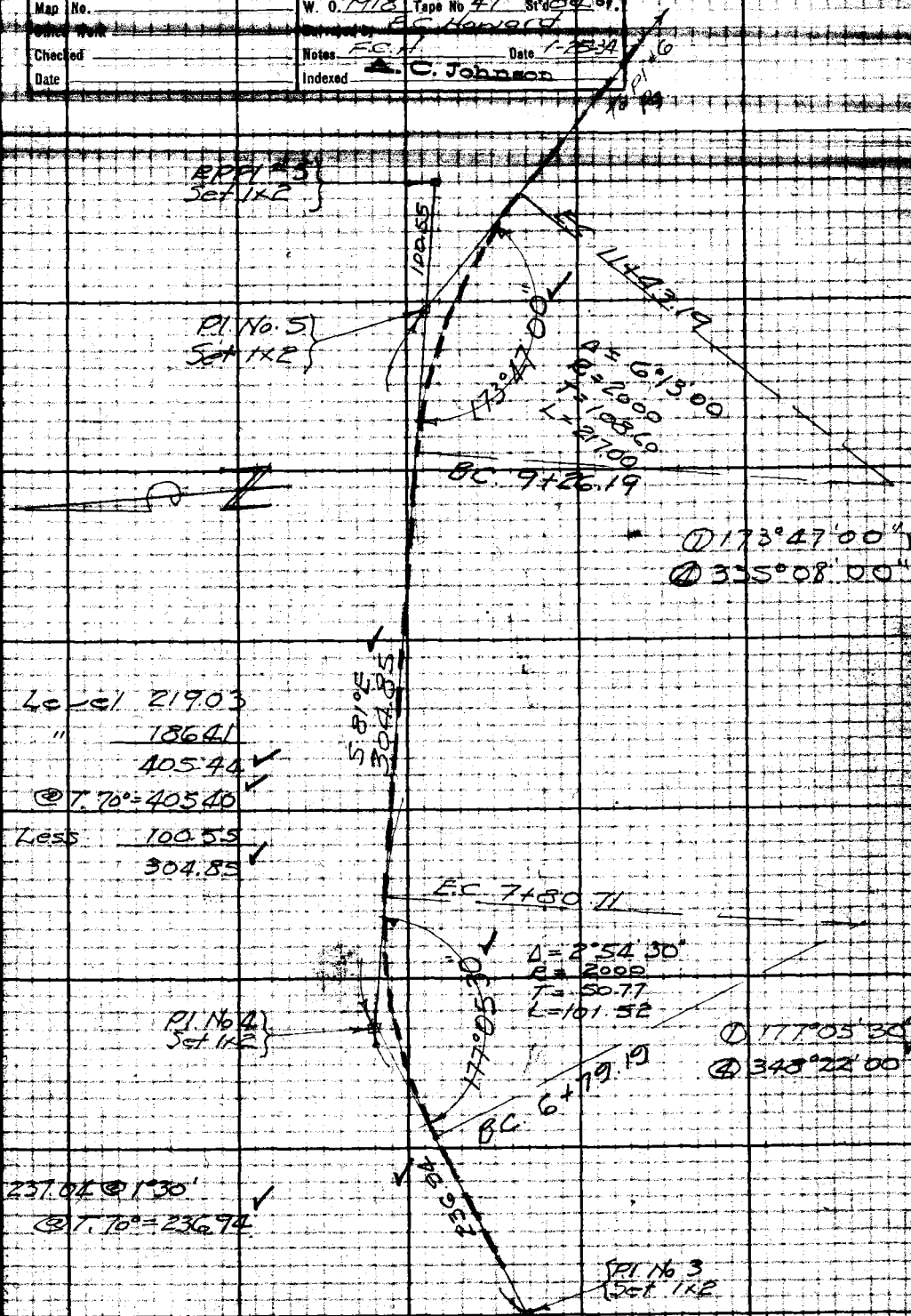

Note: ANY ADDITIONS OR CHANGES ON THIS SHEET MUST BE MADE OR CHECKED IN RED INK WITH DATE AND NAME OF PERSON MAKING CHANGE.

RETURN TO
LOS ANGELES COUNTY SURVEYOR
700 HALL OF RECORDS

Do not extend notes this side of this line

F.B. 527 Pg. 224

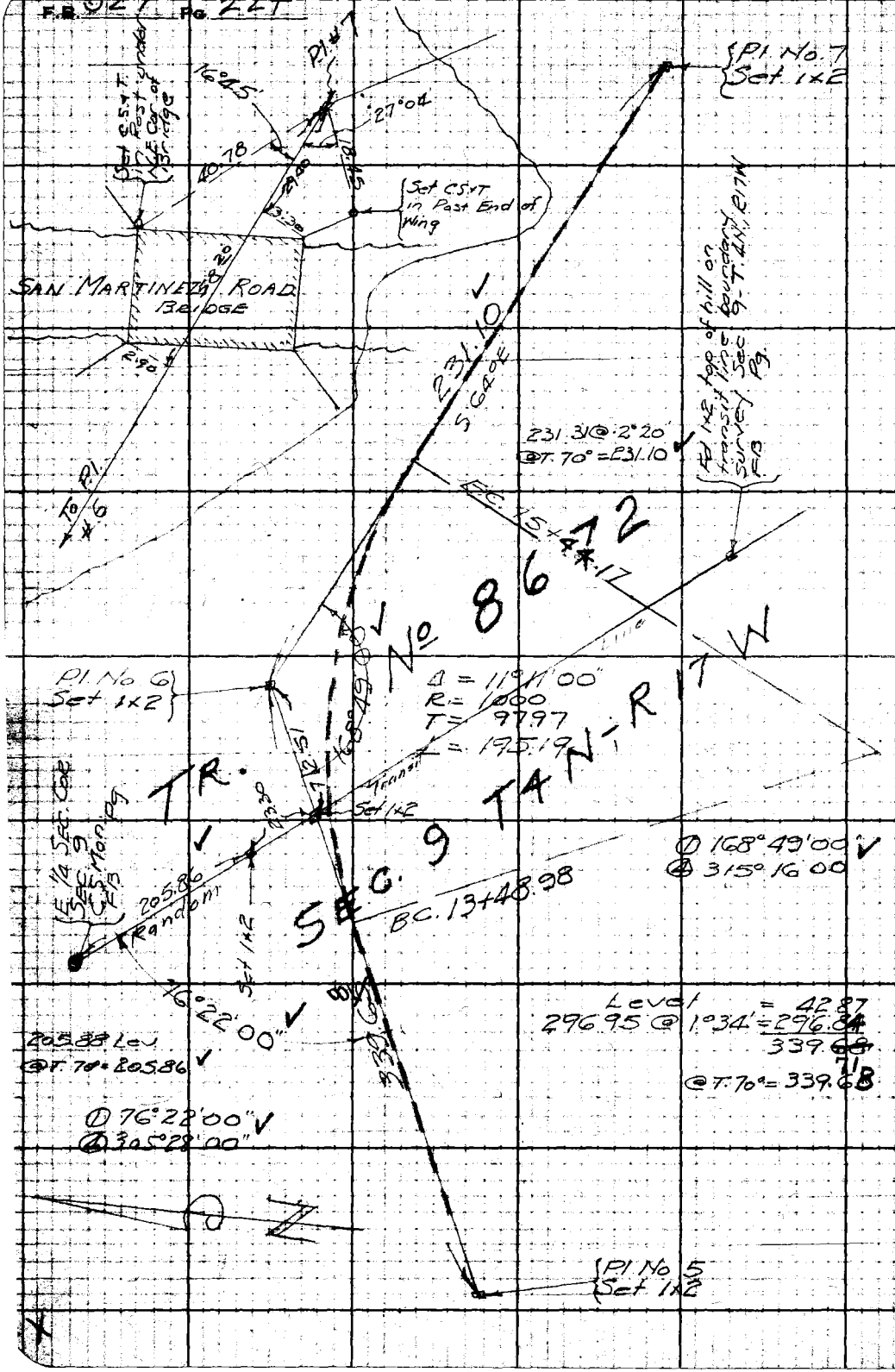

RETURN TO
LOS ANGELES COUNTY SURVEYOR
700 HALL OF RECORDS

Do not extend notes this side of this line

NOTE: ANY ADDITIONS OR CHANGES ON THIS SHEET MUST BE MADE OR CANCELLED IN RED INK WITH DATE AND NAME OF PERSON MAKING CHANGE.

Notes Ck'd by	Survey of Val Verde Pipe Line	F.B. 327 Pg. 225
Map No.	W. O. 7918 Tape No 47 St'd 84 of.	
Office Work	Surveyed by F.C. Hanford	
Checked	Notes F.C.H. Date 1-25-34	
Date	Indexed A. C. Johnson	

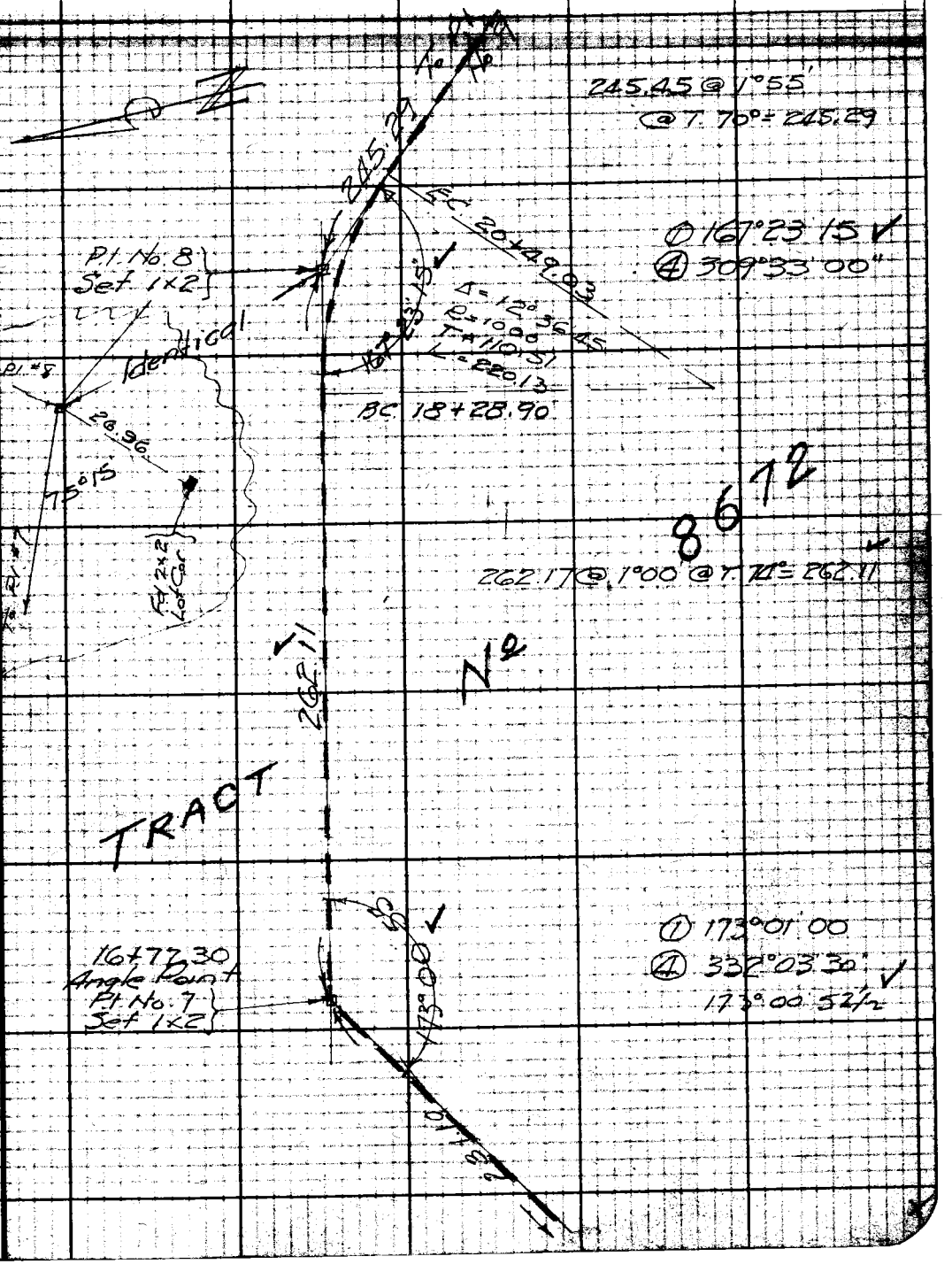

Notes: ANY ADDITIONS OR CHANGES ON THIS SHEET MUST BE MADE ON CIRCLED IN Red Ink WITH DATE AND NAME OF PERSON MAKING CHANGE.

Do not extend notes this side of this line

RETURN TO
LOS ANGELES COUNTY SURVEYOR
700 HALL OF RECORDS

FORM 247 BM 2-34

F.B. 327 PG. 226

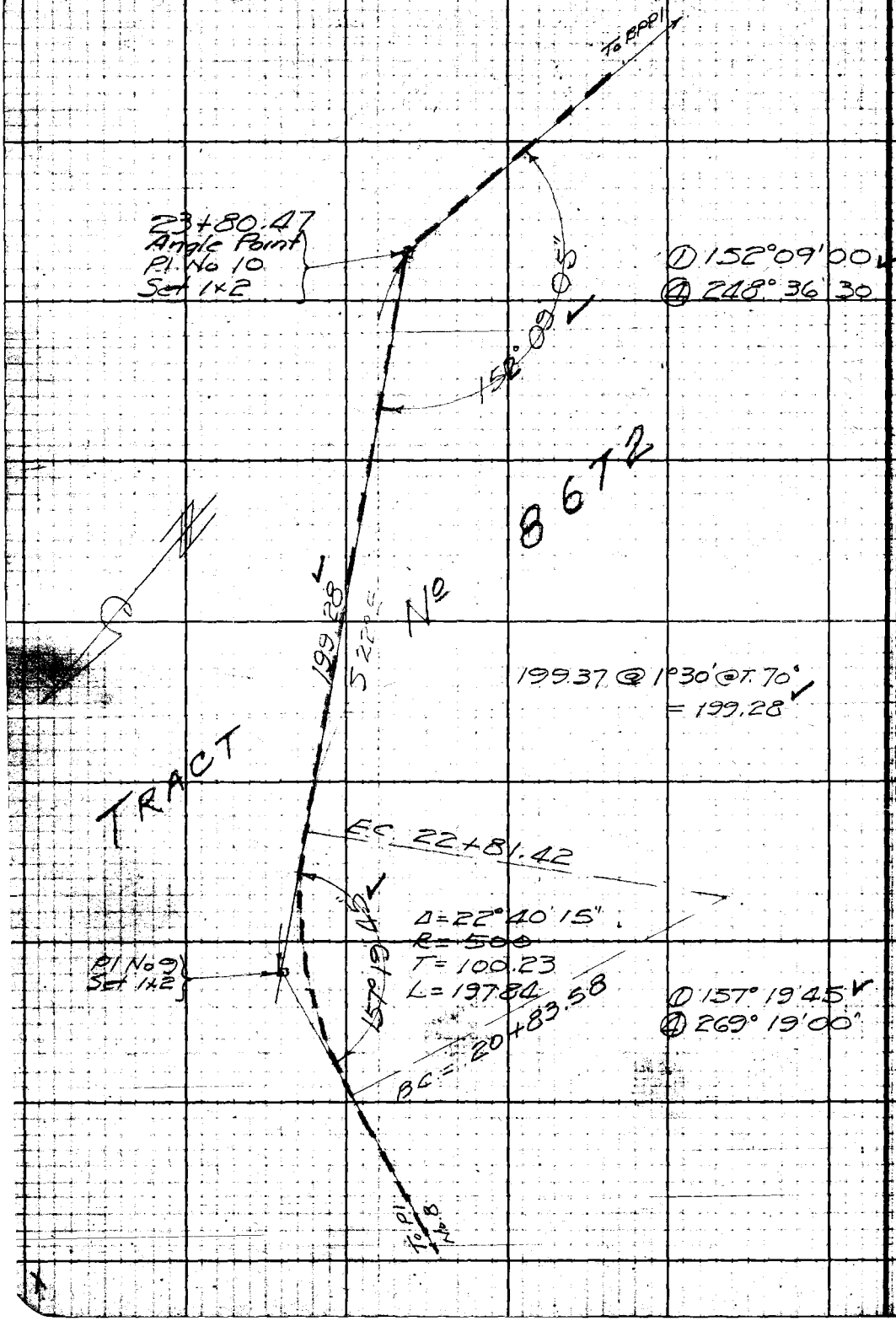

RETURN TO
LOS ANGELES COUNTY SURVEYOR
700 HALL OF RECORDS
Do not extend notes this side of this line
Note: ANY ADDITIONS OR CHANGES ON THIS SHEET MUST BE MADE OR CIRCLED IN INK WITH DATE AND NAME OF PERSON MAKING CHANGE.

Notes Ck'd by	Survey of Val Verde Pipe Line
Map No.	W. O. 7710 Tape No 47 St'd 84 oz.
Office Work	Surveyed by F.C. Howard
Checked	Notes F.C.H. Date 1-25-34
Date	Indexed A. C. Johnson

F.B. 327 Pg. 227



Notes: ANY ADDITIONS OR CHANGES ON THIS SHEET MUST BE MADE ON CIRCLED IN Red Ink WITH DATE AND NAME OF PERSON MAKING CHANGE.

Do not extend notes this side of this line

RETURN TO
LOS ANGELES COUNTY SURVEYOR
700 HALL OF RECORDS

RETURN TO

LOS ANGELES COUNTY SURVEYOR

700 HALL OF RECORDS

Note: ANY ADDITIONS OR CHANGES ON THIS SHEET MUST BE MADE OR CIRCLED IN Red Ink WITH DATE AND NAME OF PERSON MAKING CHANGE.

Do not extend notes this side of this line

FB 727 PG 220

Notes Ck'd by
Survey of
Office Work
Surveyed by
Checked
Notes
Date
A. C. Johnson

SURVEY OF

PROPOSED FLOOD CONTROL CHANNEL

AT VAL VERDE PARK

J.N. 7918

Note:- Survey is along South Boundary of Proposed Channel

VOID

See F.B. 579 - Pg. 77

LOS ANGELES COUNTY SURVEYOR
700 HALL OF RECORDS

F.B. 327 Pg. 230

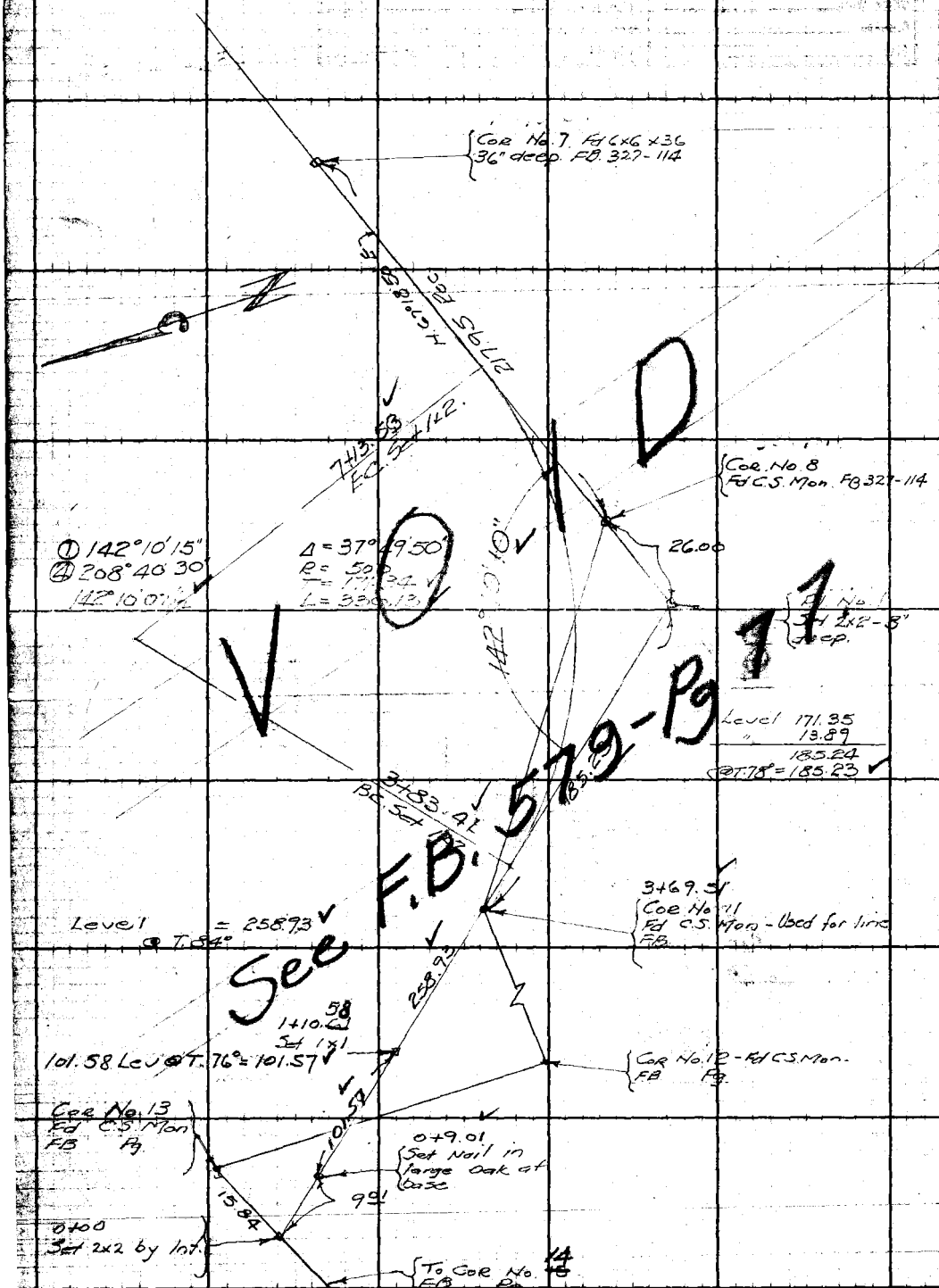

RETURN TO
LOS ANGELES COUNTY SURVEYOR
700 HALL OF RECORDS
Do not extend notes the side of the file

Note: ANY ADDITIONS OR CHANGES ON THIS SHEET MUST BE MADE OR CHECKED IN RED INK WITH DATE AND NAME OF PERSON MAKING CHANGE.

Notes Ck'd by

Office Work

Checked

Survey of Flood Control Valley ... Park

Surveyed by F.C. Howard

Notes F.C.H. Date 3-13-35



LOS ANGELES COUNTY SURVEYOR
700 HALL OF RECORDS

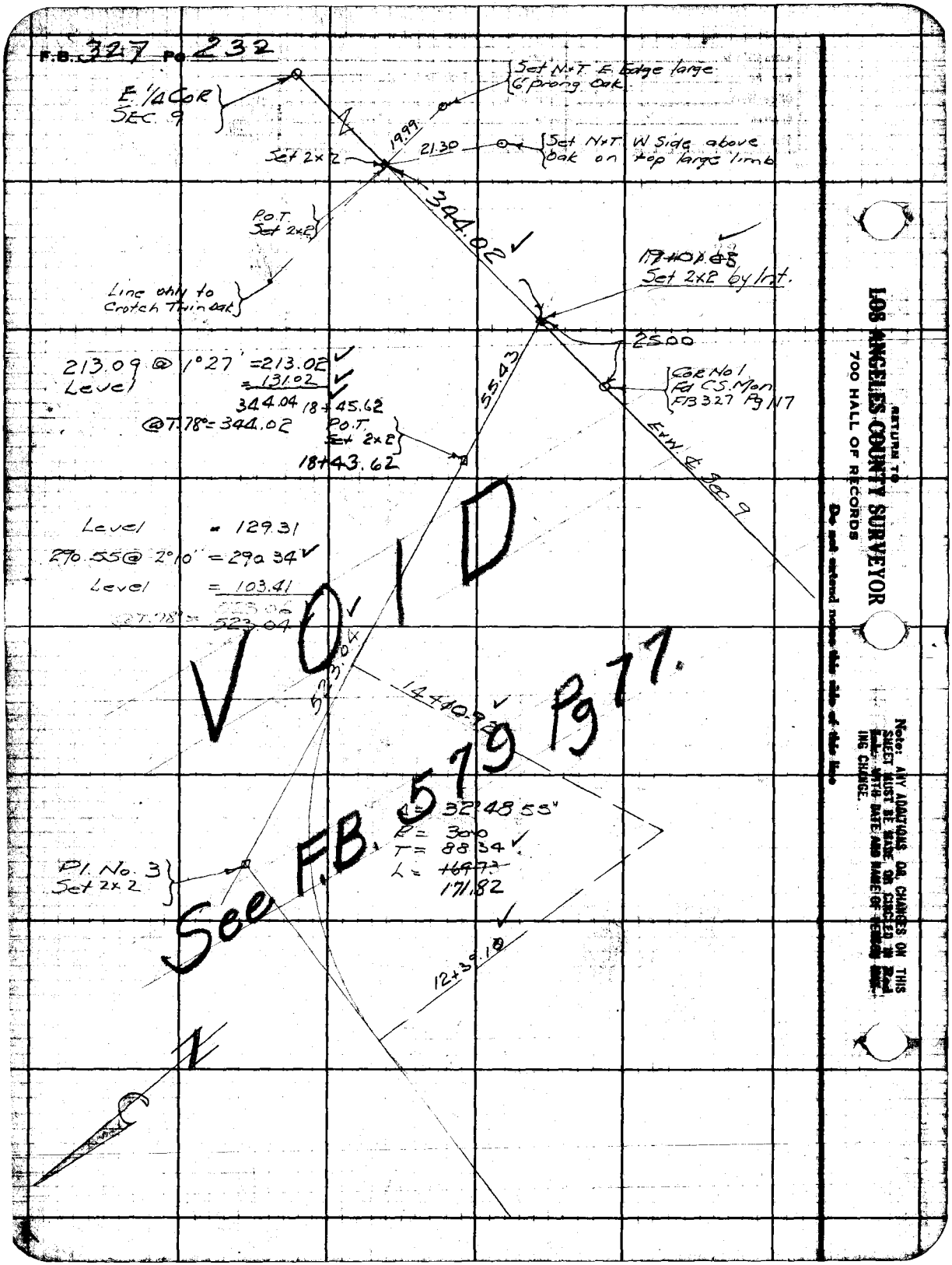
F.B. 327 Pg 232
E 1/4 Cor Sec. 9
Set N+T E Edge large 6' prong Oak
19.99
21.30
Set N+T W Side above Oak on top large limb
Set 2x2
344.02
P.O.T. Set 2x2
Line only to Crotch Twin Oak
Set 2x2 by Int.
25.00
Cor No 1 Fd CS Mon FB 327 Pg 117
E+W ℄ Sec 9
213.09 @ 1°27' = 213.02
Level = 131.02
344.04 18+45.62
@T.78° = 344.02
P.O.T. Set 2x2
18+43.62
55.43
Level = 129.31
290.55 @ 2°10' = 290.34
Level = 103.41
523.04
14+40.92
VOID
See F.B. 579 Pg 77.
Δ = 32°48'55"
R = 300
T = 88.34
L = 171.82
Pl. No. 3 Set 2x2
12+39.18
N
RETURN TO
LOS ANGELES COUNTY SURVEYOR
700 HALL OF RECORDS
Do not extend notes this side of this line
Note: ANY ADDITIONS OR CHANGES ON THIS SHEET MUST BE MADE OR CIRCLED IN Red Ink WITH DATE AND NAME OF PERSON MAKING CHANGE.

Notes Ck'd by

Office Work

Checked

Survey of Flood Control Val Verde Park

Surveyed by F.C. Howard

Notes F.C.H. Date 3-13-35

F.B. 327 Pg. 233



LOS ANGELES COUNTY SURVEYOR
700 HALL OF RECORDS

Set 1x2 Top Cr
Bank - S. Side
See F.L. 579 - Pg. 77
To P.I. 1x03