Notes Ck'd by	Survey of
ap No.	W. O. Tape No. St'd °F.
ffice Work	Surveyed by
hecked	Notes Date
ate	Indexed

F.B. PG.

3228

LOS ANG

FORM 247

F.B. 328 Pg. Index

F.B. 328

Pages: Index, 1 to 76 incl., 76A 76B 77A

77B 77 to 94 incl.,

103 to 132 incl., 141, , 143

RETURN TO
LOS ANGELES COUNTY SURVEYOR
700 HALL OF RECORDS
Do not extend notes this side of this line

Note: ANY ADDITIONS OR CHANGES ON THIS SHEET MUST BE MADE OR CIRCLED IN Red Ink WITH DATE AND NAME OF PERSON MAKING CHANGE.

Date _____ Notes by Miller Chief Party Miller F. B. 328 PG. 1

Plotted by E. W. Howard	W. O. No. 4187 D. S. O. No.
Date March & April 1928	Location EASTERN AVE
Map No. B-149	Surveyed by Miller
Plotting C'k'd by D. M. Finley	Date Jan & Feb 1928
Date April 1928	Indexed A. C. Johnson

SURVEY OF EASTERN AVENUE
FROM
TELEGRAPH ROAD TO VINVALE ON SP

WORK BEGUN JAN. 16, 1928
WORK CLOSED FEB 27 1928
C L BERGER & SONS TRANSIT No 16383
100' BAND TAPE No. 020 STAN. 76°F 21" PULL
100' BAND TAPE No. 013 STAN 76°F 22½" PULL

W. A. MILLER	CHF
W. J. CASSIDY	INST.
C. C. HAYDEN	HO. CH
K. C. HEISLER	R. CH
M. WATTS	EXTRA

Note: ANY ADDITIONS OR CHANGES ON THIS SHEET MUST BE MADE OR CIRCLED IN Red. WITH DATE AND NAME OF PERSON MAKING CHANGE.
Do not extend notes this side of this line
RETURN TO LOS ANGELES COUNTY SURVEYOR

F.B. 328 PG 2 Miller Chief Party Notes by Miller Date

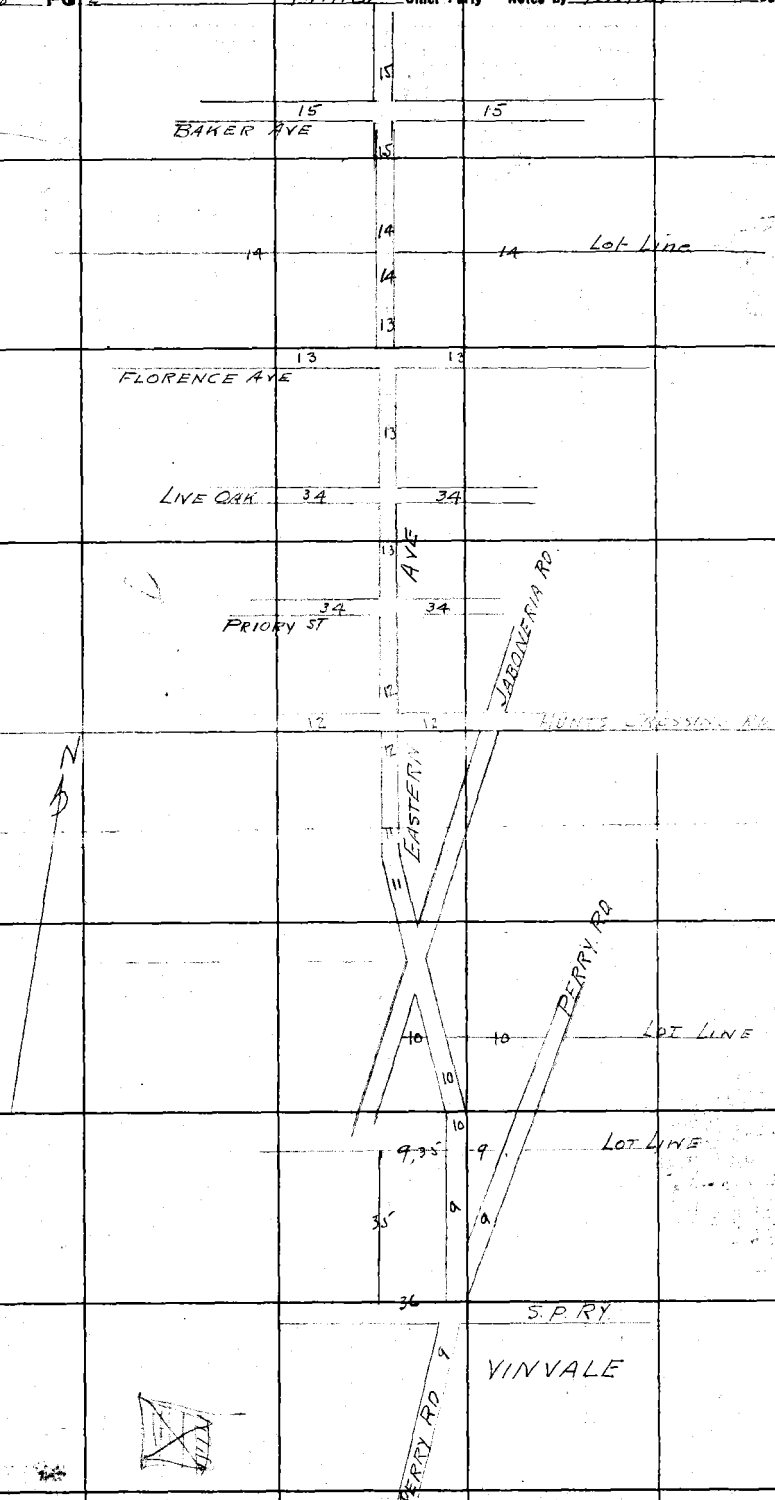

RETURN TO
LOS ANGELES COUNTY SURVEYOR

Do not extend notes this side of this line

Note: ANY ADDITIONS OR CHANGES ON THIS SHEET MUST BE MADE OR CIRCLED IN **Red.** WITH DATE AND NAME OF PERSON MAKING CHANGE.

Date _____ Notes by Miller Chief Party Miller F. B. 328 PG. 3

Plotted by F. W. Howard
Date Mar & Apr. 1928.
Map No. B-149
Platting Chk'd by D. M. F.
Date APR 1928

W. O. No. 4187 O. S. O. No. _____
Location EASTERN AVE
Surveyed by Miller
Notes Jan & Feb 1928
Indexed A. C. Johnson

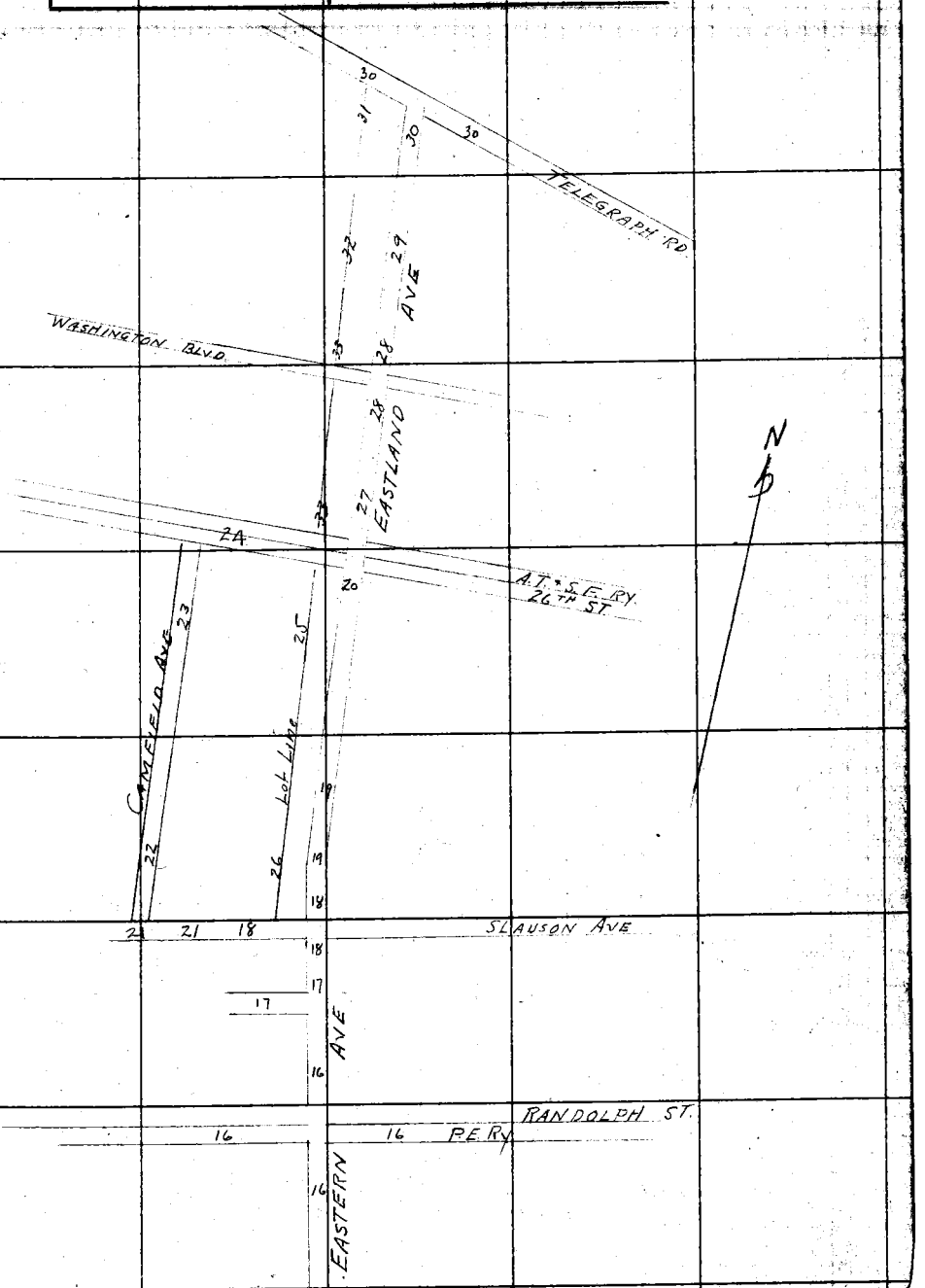

Notes: ANY ADDITIONS OR CHANGES ON THIS SHEET MUST BE MADE OR CIRCLED IN Red, WITH DATE AND NAME OF PERSON MAKING CHANGE.

Do not extend notes this side of this line

RETURN TO LOS ANGELES COUNTY SURVEYOR

F.B. 328 PG 4 Miller Chief Party Notes by Miller Date

RETURN TO

LOS ANGELES COUNTY SURVEYOR

Do not extend notes this side of this line

Note: ANY ADDITIONS OR CHANGES ON THIS SHEET MUST BE MADE OR CIRCLED IN Red. WITH DATE AND NAME OF PERSON MAKING CHANGE.

Date 1-18-1928 Notes by Miller Chief Party Miller F. B. 328 PG. 5

Planed by E. W. Howard
Date Apr. 1928
Map No. B-149
Plotting Checked by D. M. F.
Date APR 1928

W. O. No. 6157 C. S. O. No.
Location EASTERN AVE
Surveyed by Miller
Date Jan 1928
Indexed A. C Johnson



Note
℄ Eastern Ave determined by 2x2 at A.T.+S.F. RR. and Nail at Baker Ave.

Miller W.A. chf.
Cassidy W.J. Inst.
Hayden C.C. R.Ch.
Heisler K.C. R.Ch
Watts. M. Extra.

C. L. Berger & Sons 16383
Band Tape #020
100.00' @ 76°F @ 21# Ten.

Notes: ANY ADDITIONS OR CHANGES ON THIS SHEET MUST BE MADE OR CIRCLED IN Red. WITH DATE AND NAME OF PERSON MAKING CHANGE.

Do not extend notes this side of this line

RETURN TO LOS ANGELES COUNTY SURVEYOR

F.B. 328 PG. 6 Chief Party Notes by Date 1-18-1928

Fd. L+T. W. Line Camfield Ave.

1579.35 @ 0-00 T 50 = 1579.08

Fd. L+T 0.01 W of Line

1579.08

This distance was called 1579.49 to make Lot Line parallel to ℄ of Camfield Ave.

See calculation sheet index No. 2 sht. No. 7

SLAUSON AVE

Conc. Pavement. 30' wide

90-20-30
1-21-45
90-20-26¼

1498 2258 2248 1493

Set 1x2

20 Adj.

20°20'20"

N

Conc Pavement

EASTERN AVE

100

RETURN TO

LOS ANGELES COUNTY SURVEYOR

Do not extend notes this side of this line

Note: ANY ADDITIONS OR CHANGES ON THIS SHEET MUST BE MADE OR CIRCLED IN Red. WITH DATE AND NAME OF PERSON MAKING CHANGE.

Date _____ Notes by _____ Chief Party _____ F. B. 328 PG. 7

Plotted by E.W. Howard	W. O. No. 4187 D. S. O. No.
Date Apr 1928	Location EASTERN AVE
Map No. B-149	Surveyed by Miller
Plotting C'd by D. M. F.	Date Jan 1928
Date APR 1928	Indexed A. C. Johnson

1579.08
51.76
11 27 32

Needle N 8° E

SOLAR OBSERVATION EASTERN AVE
SLAUSSON TO RANDOLPH.
Jan 17 1928 W. J. Cassidy, Observer

Set.	Sun	Ver. Angle	Hor. Angle	Time P.M.
A	d	24-48-15	31-06-30	2-33-00
	p	23-54-45	63-24-00	2-35-40
Mean		24-21-30	31-42-00	2-34-20
B	d	24-05-30	32-15-00	2-38-20
	p	23-11-30	65-39-30	2-41-00
Mean		23-38-30	32-49-45	2-39-40
C	d	23-20-15	33-25-15	2-44-00
	p	22-04-45	68-05-15	2-47-10
Mean		22-42-30	34-02-37½	2-45-~~30~~ 35
D	d	21-30-00	36-05-45	2-57-10
	p	20-56-30	73-14-00	2-59-30
Mean		21-13-15	36-37-00	2-58-20
E	b	20-46-30	37-05-15	3-02-10
	q	19-59-30	75-06-15	3-04-00

VOID
DMF
Based on C. F.
Bearing

1555

Note: ANY ADDITIONS OR CHANGES ON THIS SHEET MUST BE MADE OR CIRCLED IN Red. WITH DATE AND NAME OF PERSON MAKING CHANGE.

RETURN TO LOS ANGELES COUNTY SURVEYOR

Do not extend notes this side of this line

F.B. 328 Pg. 8 Miller Chief Party Notes by Miller Date

1943

RETURN TO
LOS ANGELES COUNTY SURVEYOR

Do not extend notes this side of this line

Note: ANY ADDITIONS OR CHANGES ON THIS SHEET MUST BE MADE OR CIRCLED IN Red. WITH DATE AND NAME OF PERSON MAKING CHANGE.

Date 1-20-1928 Notes by Miller Chief Party Miller F. B. 328 Pg. 9
2-7-1928

Planned by Howard Pitt W. O. No. 4187 S. O. No.
Date March 1928 Location EASTERN AVE
Map No. B-149 Surveyed by Miller
Plotting Checked by D. M. E. Date Jan 1928
Date APR 1928 Indexed A. C. Johnson

Fd. 1½" I.P. Plug + Tk. D. Rec. Bk.

Set Nail

Con. at [illegible] page 10

See Pg 69 for outline

LOT 4

156-04-00
264-16-15
156-04-03¾

Nothing Fd.

Fd. 1x2 - 16' Deep
7+34.85

158.48 @ 0-00 T64
100.00 @ 0-00 T64
168.47
68
158.48 @ 0-00 T64 = 158.47

LOT 4

Fd. 1½" I.P. Plug + Tk
D. Rec. Bk 7 Page 249
L.S. 17-37

Set 1x2 by Inter.
5+86.38

1976.61 Rec.
20°

1042.72

100

Lot Line
398.63

50' 50'

2000

ROAD

Set 1x2 by Inter.
90
47-20
O.K.

See page 63

20' 40' 20'

Fd 1½" I.P. Plug + Tk
B. Rec. Bk 7 Page 249
90-47-15
3-09-15
90-47-18¾
734.90 @ 0-00 T66 = 734.85

N.
42.79 @ 0-00 T66
1000.00 @ 0-00 T66
1042.79 @ 0-00 T66 = 1042.72

PROPOSED EASTERN AVE

734.85

37-03-45

PERRY

98.66 @ 0-00 T66
300.00 @ 0-00 T66
398.66 @ 0-00 T66 = 398.63

TRACT

LOT 3

37-03-45
145-15-00
37-03-45

J. HEYMAN

See page 43 for Ties
Fd. N+T 0+00
San. Dept. F.B. 13-24

See Page 68

Fd. N+T in Ph. Pole

19.36

66.80

Fd. N+T in Telegraph Pole

Set Nail on ℄ Main Trk

13.12 C to C

3+00

172°

172-59-45

57.8

100

S.P. RY

172-59-45
331-59-00
172-59-45

89-44-15 to Sta 3+00 Single

Sta 3+00
89-59-45
Single

San. Dept.

40
20 20

Power Line Tower

Fd. Nail in Cor. of Conc. base.

244.03

PERRY RD

49.96

100.00

Fd. 2x2

Fd. 2x2 Set by L.A. Co. [illegible] Dept. Their F.B. 13-24
San. Dept. Note: Dug [illegible] Surface without [illegible] ¾ I.P. Set by Co. [illegible] is silted over.

Fd. N+T

Notes: ANY ADDITIONS OR CHANGES ON THIS SHEET MUST BE MADE OR CHECKED IN Red. WITH DATE AND NAME OF PERSON MAKING CHANGE.

Do not extend notes this side of this line

RETURN TO LOS ANGELES COUNTY SURVEYOR

F.B. 328 PG. 10 Miller Chief Party Notes by Miller Date 1-21-1928

Con at bottom page 11

365.62

Set 2×2-18" Deep
24+36.81

100'

50' 50'

560.29

114-43-00
98-52-30
114-43-07½

36.85 @ 0-00 T66
500.00 @ 0-00 T66
23.48 @ 0-00 T66
560.33 @ 0-00 T66 = 560.29

Lot 5

Set 2×2-18" Deep
18+76.52

EASTERN AVE

Lot 5

TRACT

114-43-05

O.K.

235.37

76.53 @ 0-00 T68
100.00 @ 0-00 T68
58.85 @ 0-00 T68
235.38 @ 0-00 T68 = 235.37

Fd. 2" I.P. 50' E. of (Plug-TK)
Compton & Jaboneria
Road D.Rec. Bk 7 Page 249

Set 1×2 in Ctr Grass Turn Row
16+41.15

Set 2×2 by Inter-15" Deep
16+37.23
See page 43 For Ties

3.92

817.60

41.17 @ 0-00 T68
200.00 @ 0-00 T68
88.08 @ 0-00 T68
330.25 @ 0-00 T68 = 330.33

1503.47

Lot Line

Lot 4

Set 2×2-16" Deep
13+10.92

PROPOSED

817.59 @ 0-00 T78
800.00 @ 0-00 T78
817.59 @ 0-00 T78 = 817.60

Fd. 1½" I.P. Plug-TK
18" Deep Westerly
Line Perry Rd
D. Rec. Bk 7 Page 249

Lot 4

10.95 @ 0-00 T68
500.00 @ 0-00 T68
65.15 @ 0-00 T68
576.10 @ 0-00 T68 = 576.07

576.07

3.45 @ 0-00 T78
1500.00 @ 0-00 T78
1503.45 @ 0-00 T78 = 1503.47

Fd. 1×2-16" Deep
7+34.85
See page 43 For Ties

I. HEYMAN

156.04 See page 9

See Pg. 69 for Curve which fits in here.

734.85

Con From top page 9

RETURN TO
LOS ANGELES COUNTY SURVEYOR
Do not extend notes this side of this line

Notes. ANY ADDITIONS OR CHANGES ON THIS SHEET MUST BE MADE OR CIRCLED IN Red. WITH DATE AND NAME OF PERSON MAKING CHANGE.

Date 1-21-1928 23 Notes by Miller Chief Party Miller F. B. 328 Pg. 11

Plotted by Howard FW	W. O. No. 4187 B. & O. No.
Date March 1928	Location EASTERN AVE
Map No. B-149	Surveyed by Miller
Planning Office by D. M. F.	Date Jan 1928
Date APR 1928	Indexed A. C. Johnson

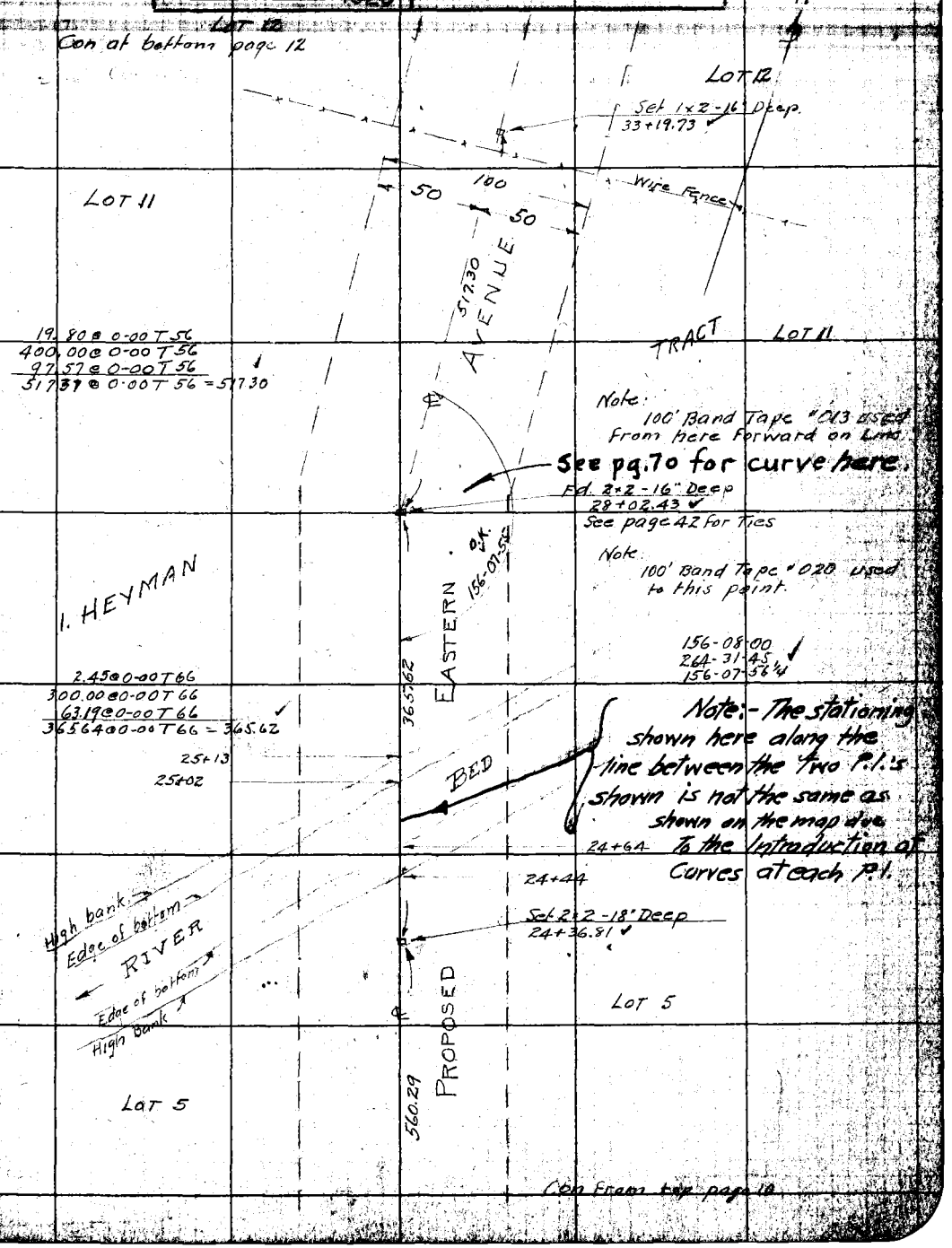

Note: ANY ADDITIONS OR CHANGES ON THIS SHEET MUST BE MADE OR CIRCLED IN Red. WITH DATE AND NAME OF PERSON MAKING CHANGE.

RETURN TO LOS ANGELES COUNTY SURVEYOR

Do not extend notes this side of this line

F.B. 328 PG. 12 Miller Chief Party Notes by Miller Date 1-21-1928
23

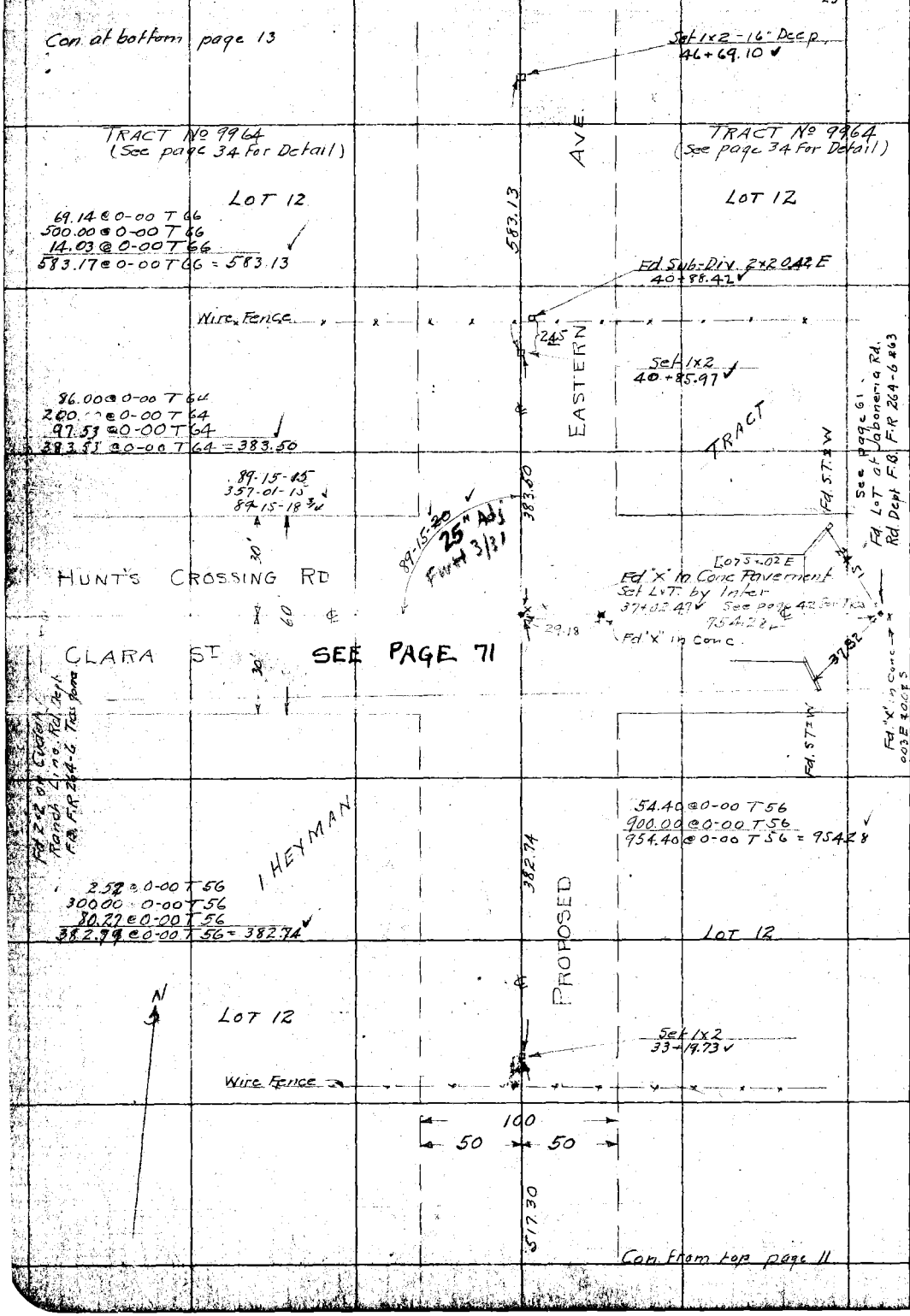

RETURN TO
LOS ANGELES COUNTY SURVEYOR

Do not extend notes this side of this line

Note: ANY ADDITIONS OR CHANGES ON THIS SHEET MUST BE MADE OR CIRCLED IN Red. WITH DATE AND NAME OF PERSON MAKING CHANGE.

Date 1-21-1928 Notes by Miller Chief Party Miller F. B. 328 PG. 13

Plotted by Howard FW
Date March '28
Map No. B-149
Plotting Chk'd by D. M. F.
Date APR 1928

W. O. No. 4187 O. S. O. No.
Location EASTERN AVE
Surveyed by Miller
Date Jan 1928
Indexed A. C. Johnson

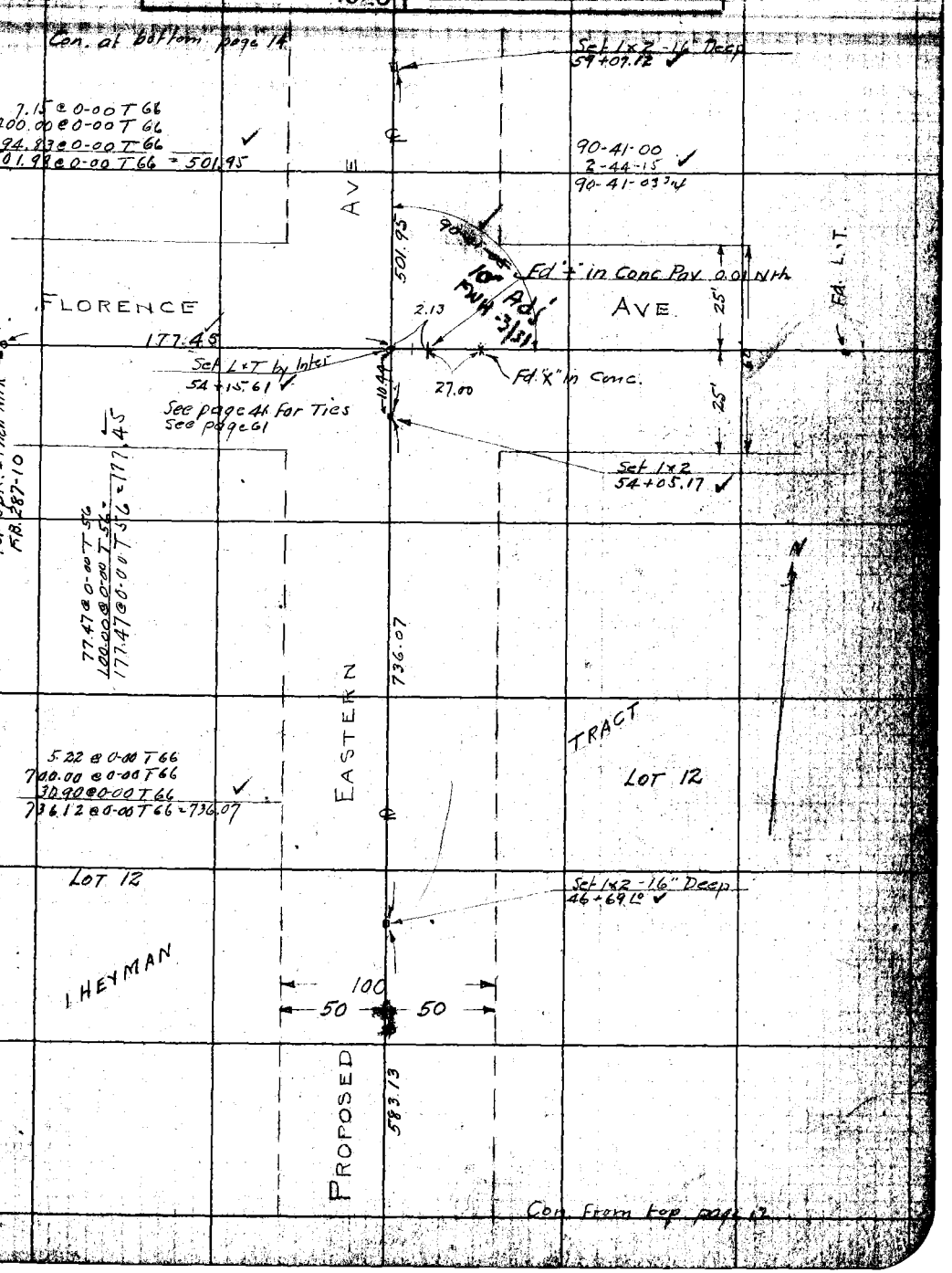

Notes: ANY ADDITIONS OR CHANGES ON THIS SHEET MUST BE MADE OR CIRCLED IN Red. WITH DATE AND NAME OF PERSON MAKING CHANGE.

Do not extend notes this side of this line

RETURN TO LOS ANGELES COUNTY SURVEYOR

F.B. 328 Pg. 14 Miller Chief Party Notes by Miller Date 1-21-1928
1-23-1928
2-9-1928

Con at bottom page 15

100
50 50

Set 1x2 - 18" Deep
74+25.08
See page 41 For Ties

25.12 @ 0-00 T 66
600.00 @ 0-00 T 66
40.58 @ 0-00 T 66
665.70 @ 0-00 T 66 = 665.66

665.66

AVE

Set 1x2 - 16" Deep
67+59.42

Old Fence Line

LOT A TRACT 3562

89-12-15
356-49-00
89-12-15

89-12-15

EASTERN

564.92

LOT A TRACT 3562

See page 41 for Ties
Set 1x2 by Inter
62+02.48

A.B. De Lugo Tract
MR 37-21

59.46 @ 0-00 T 66
500.00 @ 0-00 T 66
5.50 @ 0-00 T 66
564.96 @ 0-00 T 66 = 564.92

Fd 1½" I.P.-6" Deep
TR No 3562

867.00 Old Fence Line 471.87

Fd 1½" I.P.-6" Deep
TR No 3562

7.98

Set 1x2 - 18" Deep
61+94.50

67.03 @ 0-00 T 70
800.00 @ 0-00 T 70
867.03 @ 0-00 T 70 = 867.00

PROPOSED

71.89 @ 0-00 T 70
400.00 @ 0-00 T 70
471.89 @ 0-00 T 70 = 471.87

94.52 @ 0-00 T 66
100.00 @ 0-00 T 66
92.88 @ 0-00 T 66
287.40 @ 0-00 T 66 = 287.38

287.38

Set 1x2 - 16" Deep
59+07.12

N

501.95

Con From top page 13

RETURN TO
LOS ANGELES COUNTY SURVEYOR
Do not extend notes this side of this line

Notes: ANY ADDITIONS OR CHANGES ON THIS SHEET MUST BE MADE OR CIRCLED IN Red. WITH DATE AND NAME OF PERSON MAKING CHANGE.

Date 1-21-1928 Notes by Miller Chief Party Miller F. B. 328 Pg. 15

Plotted by Howard	W. O. No. 4187 B. S. O. No.
Date March 28	Location EASTERN AVE
Map No. B-149	Surveyed by Miller
Plotting Ch'd by D. M. F.	Date Jan 1928
Date APR 1928	Indexed A. C. Johnson

Con. at bottom page 16

Note: ANY ADDITIONS OR CHANGES ON THIS SHEET MUST BE MADE OR CIRCLED IN Red. WITH DATE AND NAME OF PERSON MAKING CHANGE.

Do not extend notes this side of this line

RETURN TO LOS ANGELES COUNTY SURVEYOR

Set 1x2 - 18" Deep.
89+00.23

Note: ℄ Fixed by Nail in Pav. at Baker Ave and 2x2 in Ctr. of A.T. + S.F. Ry Track F.B. 96-45

0.31
600.00 @ 0-00 T 58
80.05 @ 0-00 T 58
680.36 @ 0-00 T 58 = 680.28

89-53-00
359-32-00
89-53-00

Fd. Nail in Pav.

See Page 40 for Ties
Fd. Nail in Pavement
82+19.95

839.04

2217.89

BAKER AVENUE

Fd. 1½" I.P. .07 W of Rt Angle
F.B. 207-134
N.W. Cor. TR No 3562

Set 1x2
81+93.27

89-10-15
356-41-00
89-10-15

Fd. No. 1 in Guy Pole

39.08 @ 0-00 T 68
800.00 @ 0-00 T 68
839.08 @ 0-00 T 68 = 839.04

179-03-15
356-13-15
179-03-18¾

18.01 @ 0-00 T 68
2200.00 @ 0-00 T 68
2218.01 @ 0-00 T 68 = 2217.89

93.34 @ 0-00 T 62
600.00 @ 0-00 T 62
74.92 @ 0-00 T 62
768.26 @ 0-00 T 62 = 768.19

TRACT No 3562

TRACT No 3562

Set 1x2 - 24" Deep
74+25.08

656.27

680.28

89-53-00

26.68

89-10-15

179-03-15

30.10

58.35

30'

60

30

100

50

50

768.19

665.66

EASTERN AVE

PROPOSED

N

Con. from top page 14

F.B. 328 Pg. 16 Miller Chief Party Notes by Cassidy Date 1/24/28 2/6/28

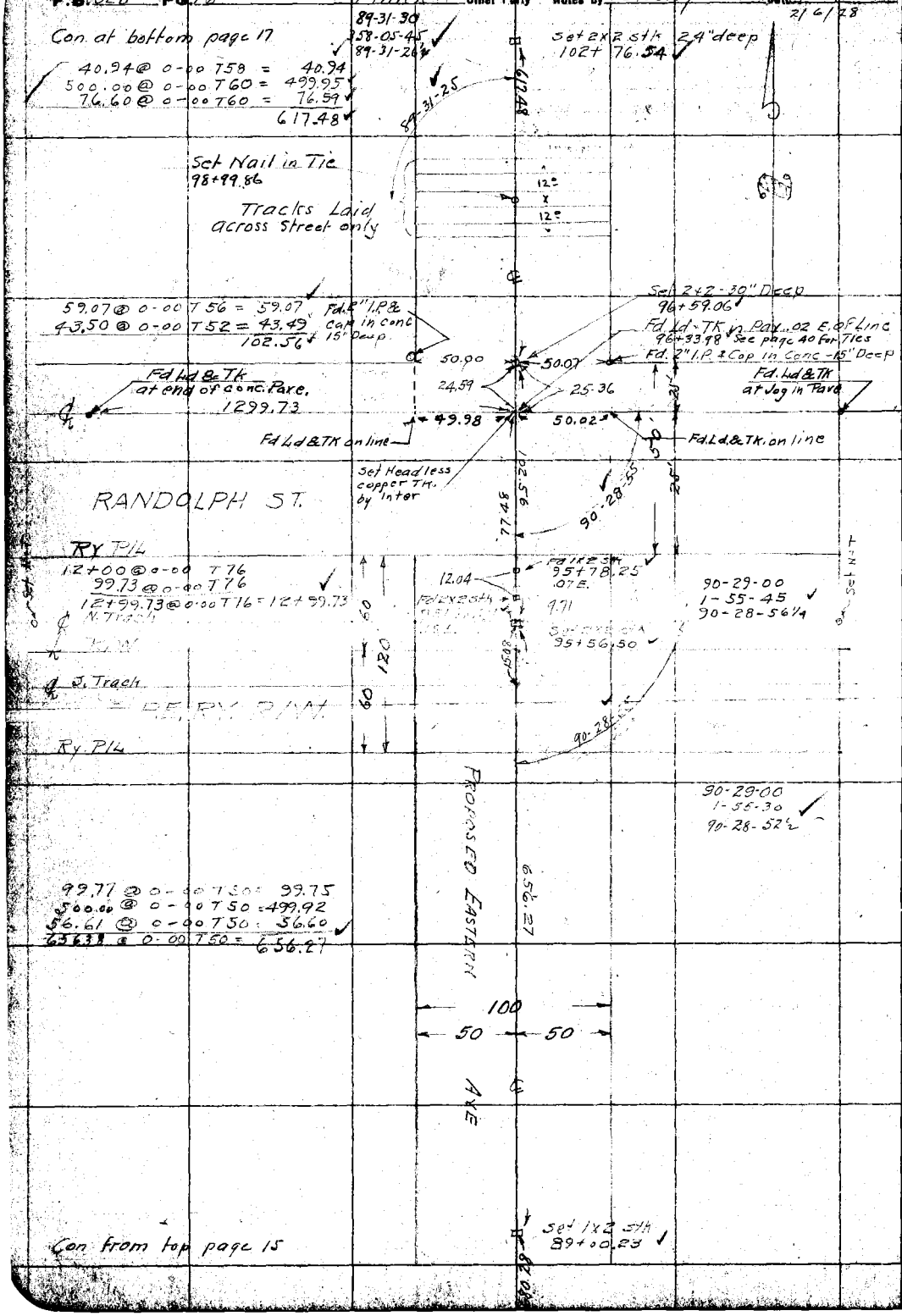

RETURN TO
LOS ANGELES COUNTY SURVEYOR
Do not extend notes this side of this line

Note: ANY ADDITIONS OR CHANGES ON THIS SHEET MUST BE MADE OR CIRCLED IN Red. WITH DATE AND NAME OF PERSON MAKING CHANGE.

Date 1-24-1928 Notes by Cassidy Chief Party Miller F. B. 325 PG. 17

Plotted by Howard FW	W. O. No. 4187 D. S. O. No.
Date March '28	Location EASTERN AVE
Map No. B-149	Surveyed by Miller
Plotting C'k'd by D. M. F.	Date Jan 1928
Date APR 1928	Indexed A. C. Johnson

Con. at bottom page 18

Set 2x2 stk
114+00.01

100.05 @ 0-00 T64
400.00 @ 0-00 T64
31.05 @ 0-00 T64
531.10 @ 0-00 T64 = 531.06

531.06

EASTERN AVE

89-31-45
358-07-30
89-31-52½

Set 2x2 - 18" Deep
108+68.95
See page 40 for Ties

89-31-50

64.73

Set Nail by Inter
108+04.22

Set Nail

Set Nail

13°

13°

JUNCTION Ry

Note: The two outside tracks are laid across Ave only

592.41

69.01 @ 0-00 T60
500.00 @ 0-00 T60
23.46 @ 0-00 T60
592.47 @ 0-00 T60 = 592.41

100

50 50

90-29-00
1-55-30
90-28-52½

Set 2x2 24" deep
102+76.54

90-28-55

23.67

Fd. L+T at End. of Pav.

50.04

Fd. L+T

Width not known

Set 1x2 by Inter 2-10-1928
102+52.85

617.98

Con. from top page 16

Note: ANY ADDITIONS OR CHANGES ON THIS SHEET MUST BE MADE OR CIRCLED IN Red. WITH DATE AND NAME OF PERSON MAKING CHANGE.

Do not extend notes this side of this line

RETURN TO LOS ANGELES COUNTY SURVEYOR

F.B. 328 Pg. 18 Miller Chief Party Notes by Cassidy Date 1/24/28
2-15-1928

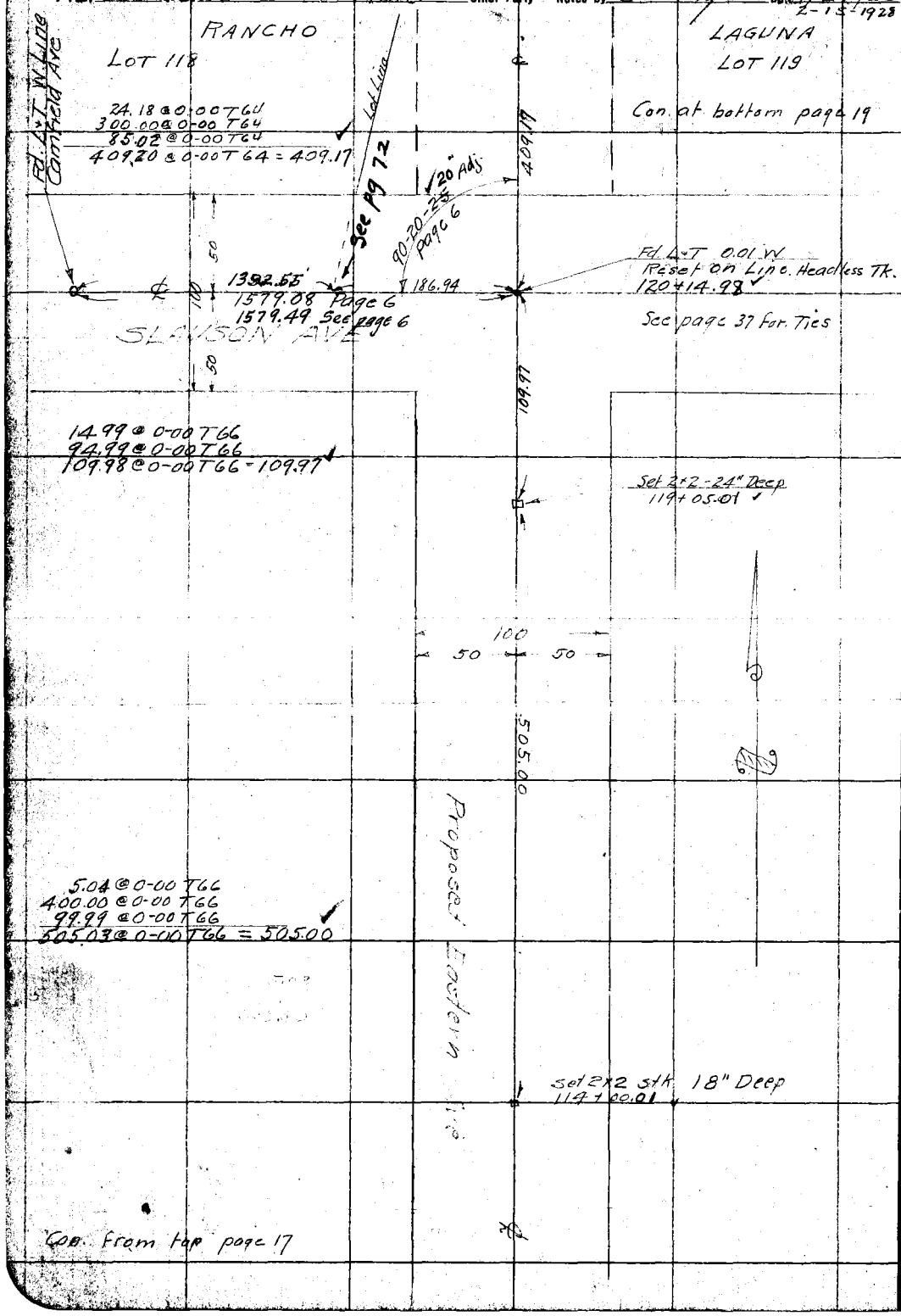

RETURN TO
LOS ANGELES COUNTY SURVEYOR

Do not extend notes this side of this line

Note: ANY ADDITIONS OR CHANGES ON THIS SHEET MUST BE MADE OR CIRCLED IN Red. WITH DATE AND NAME OF PERSON MAKING CHANGE.

Date 1-24-1928 2-15-1928 Notes by Miller Chief Party Miller F. B. 328 PG. 19

Plotted by Howard F.W.	W. O. No. 4187 D. S. O. No.
Date March '28	Location EASTERN AVE
Map No. B-149	Surveyed by Miller
Plotting Chk'd by D. M. F.	Date Jan 1928
Date APR 1928	Indexed A. C. Johnson

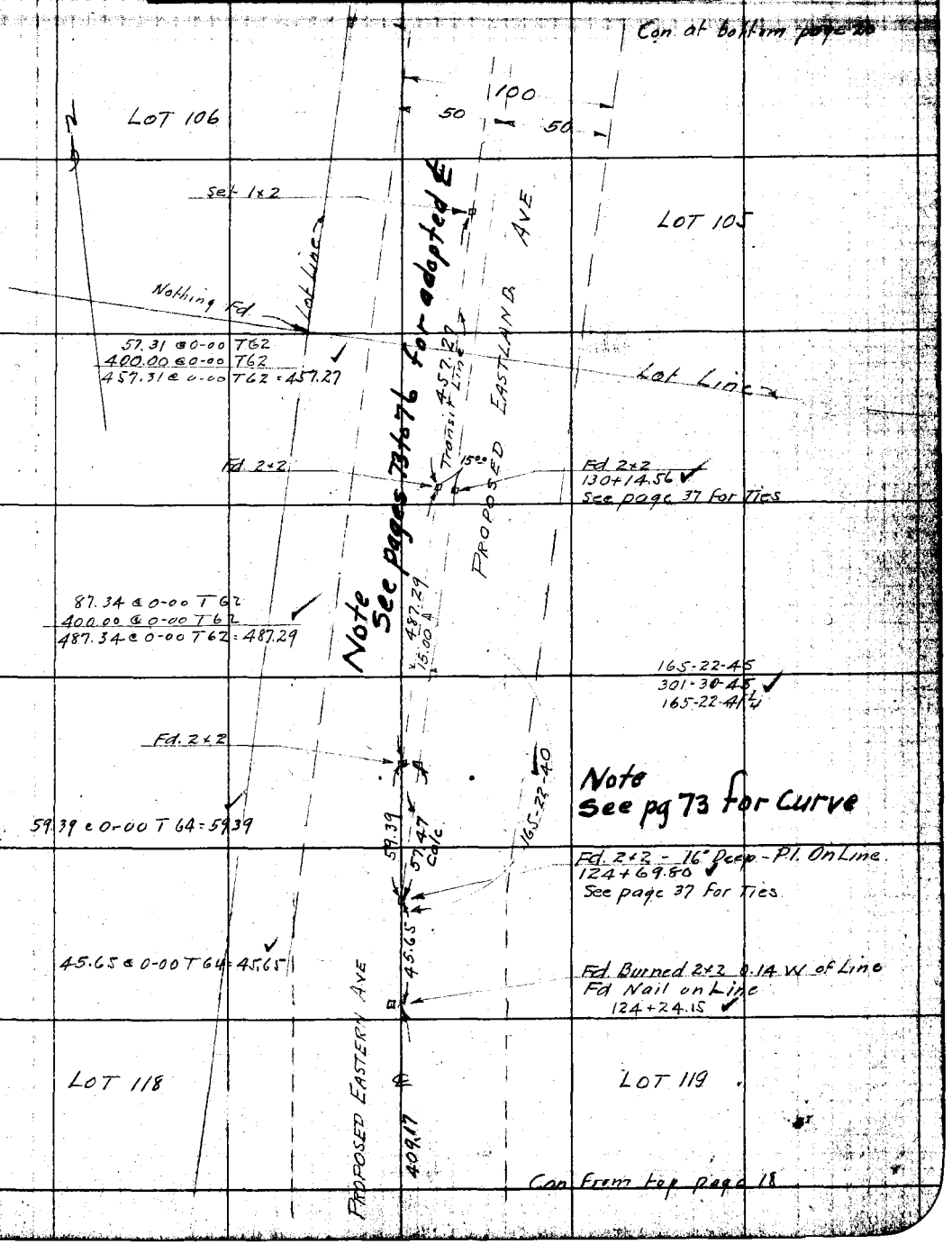

Notes: ANY ADDITIONS OR CHANGES ON THIS SHEET MUST BE MADE OR CIRCLED IN Red. WITH DATE AND NAME OF PERSON MAKING CHANGE.

RETURN TO LOS ANGELES COUNTY SURVEYOR

Do not extend notes this side of this line

F.B. 328 Pg. 20 Miller Chief Party Notes by Miller Date 1-31-1928
2-15-1928

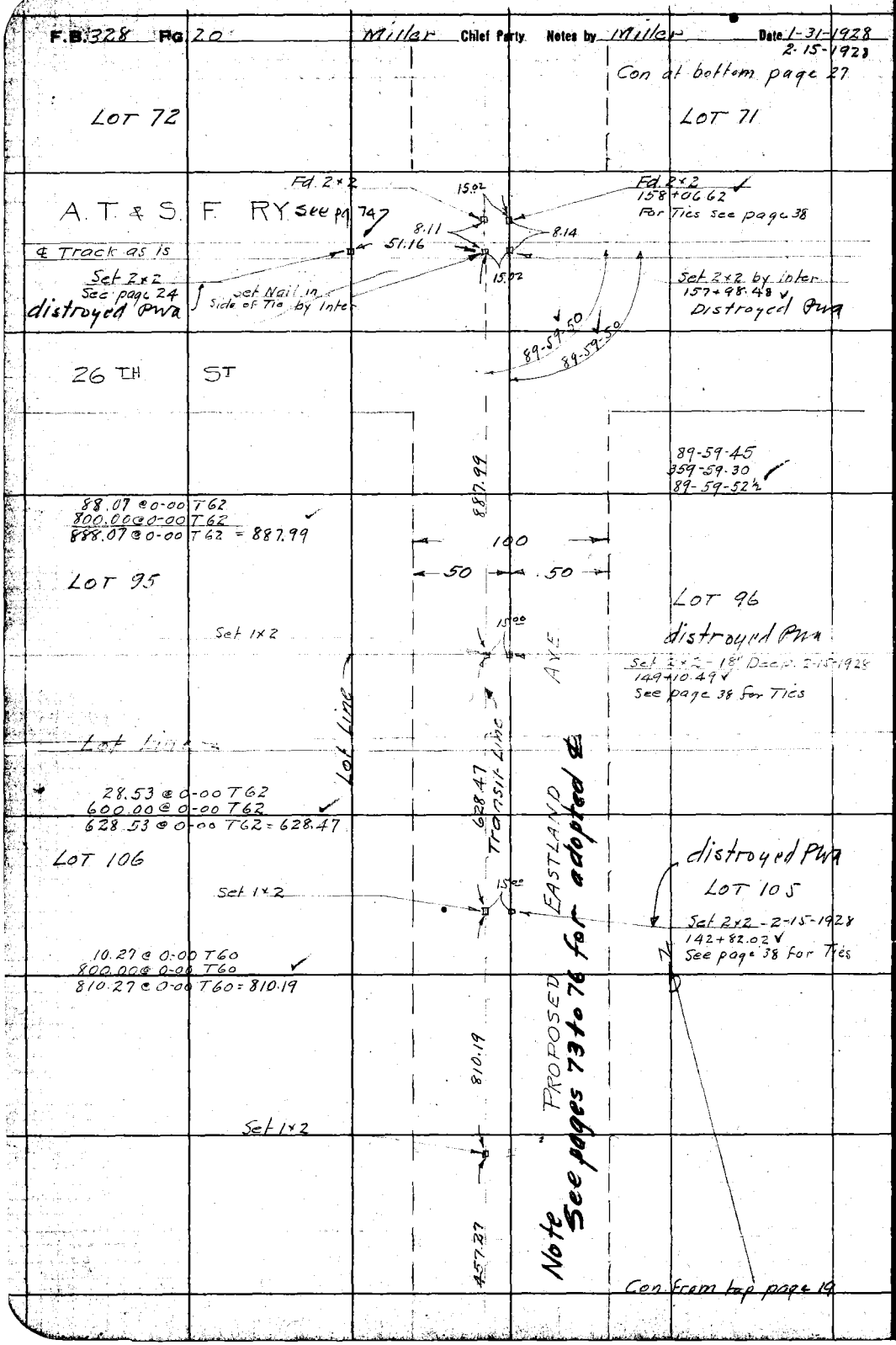

RETURN TO
LOS ANGELES COUNTY SURVEYOR
Do not extend notes this side of this line

Note: ANY ADDITIONS OR CHANGES ON THIS SHEET MUST BE MADE OR CIRCLED IN Red. WITH DATE AND NAME OF PERSON MAKING CHANGE.

Date _____ Notes by Miller Chief Party Miller F. B. 328 PG. 21

Plotted by Howard F.W.	W. O. No. 4187 D. S. O. No.
Date March 1928	Location EASTERN AVE
Map No. B-149	Surveyed by Miller
Plotting C'k'd by D. M. F.	Date Jan 1928
Date APR 1928	Indexed A. C. Johnson

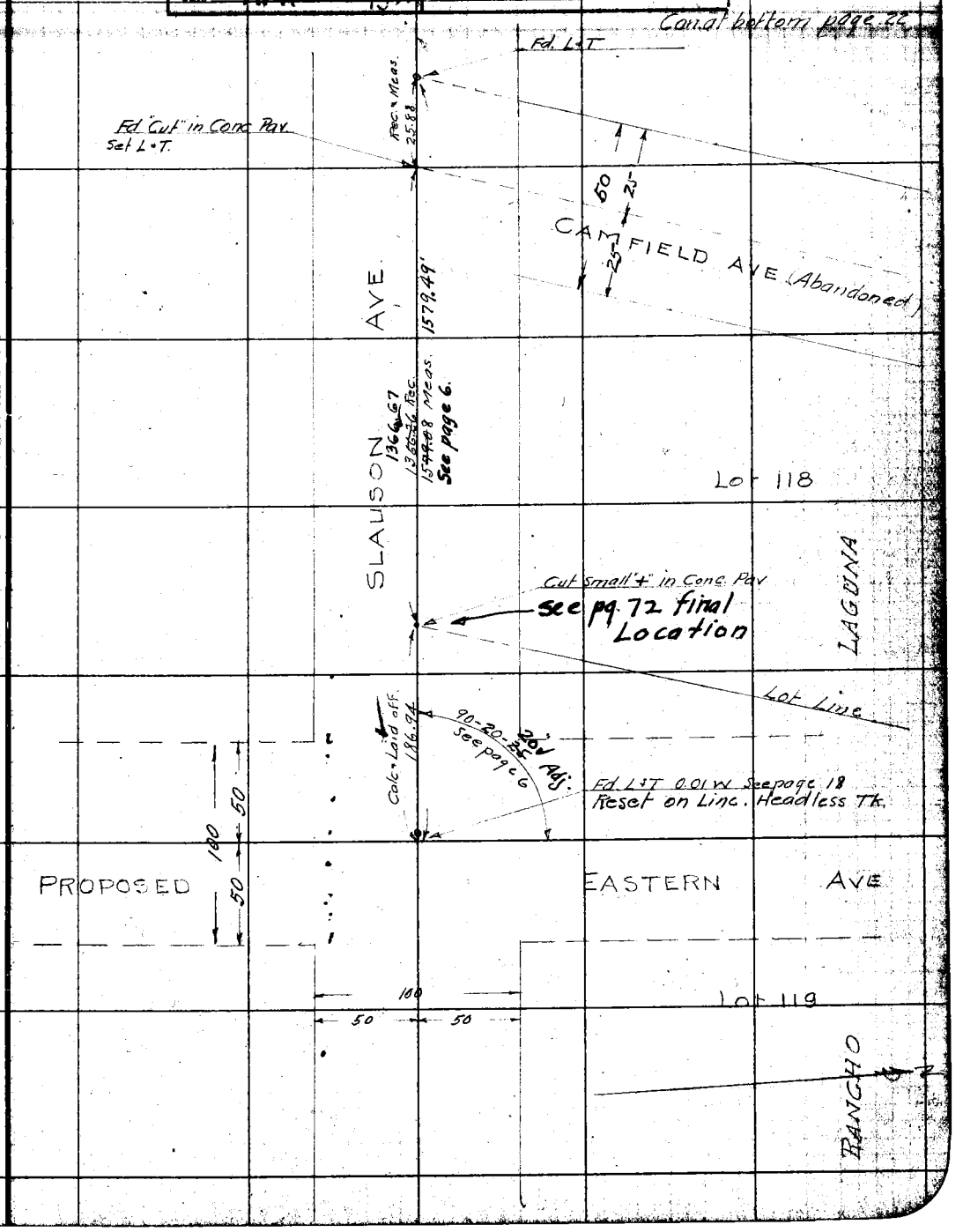

Notes: ANY ADDITIONS OR CHANGES ON THIS SHEET MUST BE MADE OR CIRCLED IN Red. WITH DATE AND NAME OF PERSON MAKING CHANGE.

Do not extend notes this side of this line

RETURN TO LOS ANGELES COUNTY SURVEYOR

F.B. 328 PG 22 Miller Chief Party Notes by Miller Date 1-30-1928

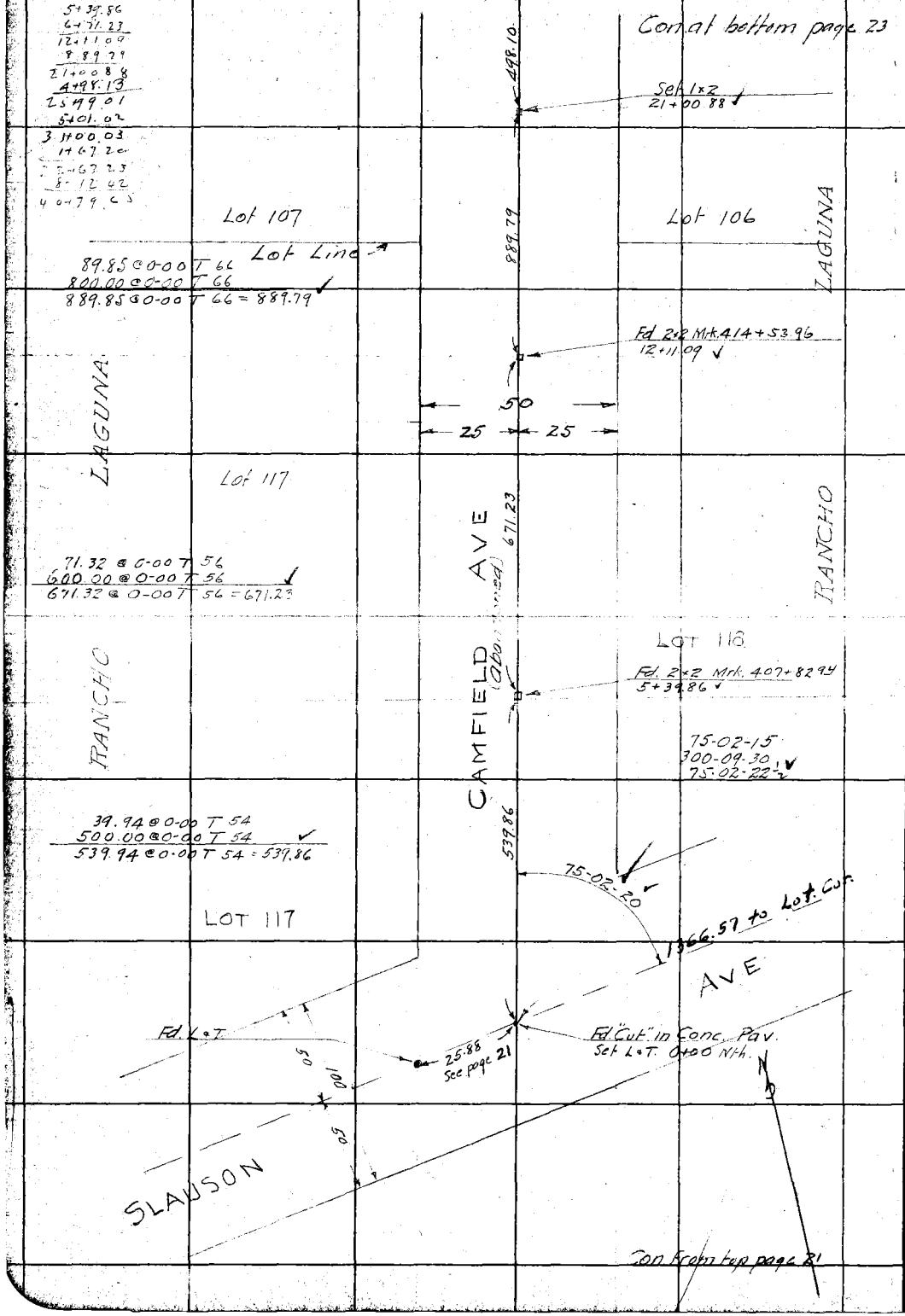

RETURN TO
LOS ANGELES COUNTY SURVEYOR

Do not extend notes this side of this line

Note: ANY ADDITIONS OR CHANGES ON THIS SHEET MUST BE MADE OR CIRCLED IN Red. WITH DATE AND NAME OF PERSON MAKING CHANGE.

Date 1-30-1928 Notes by Miller Chief Party Miller F. B. 328 Pg. 23

Plotted by Howard, F.N.	W. O. No. 4187 D. S. O. No.
Date March 1928	Location EASTERN AVE
Map No. B-149	Surveyed by Miller
Plotting Chk'd by D. M. F.	Date Jan 1928
Date APR 1928	Indexed C. Johnson

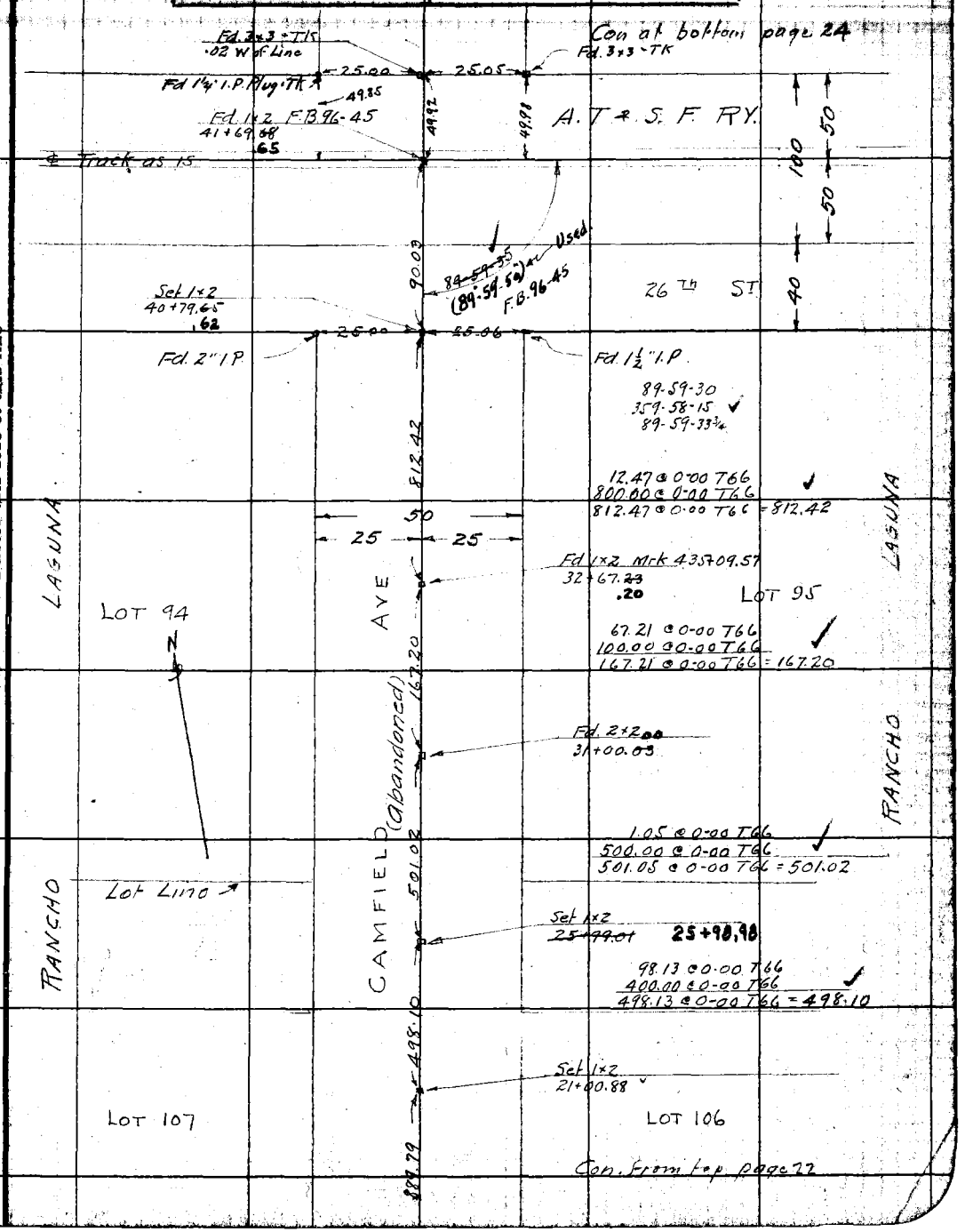

Notes: ANY ADDITIONS OR CHANGES ON THIS SHEET MUST BE MADE OR CIRCLED IN Red. WITH DATE AND NAME OF PERSON MAKING CHANGE.

RETURN TO LOS ANGELES COUNTY SURVEYOR

Do not extend notes this side of this line

F.B. 328 Pg. 24 Miller Chief Party Notes by Miller Date 1-30-1928

Con at bottom page 25

Set N+T

℄ Track 95.15

89-59-50

89-59-50

PROPOSED EASTLAND AVE

50

100

50

Fd. 2×2

Fd 2×2

8.14

15.02

15.02

8.11

Set 2×2 by Inter

Transit Line

Set Nail in Side of Tie by Inter

LOT 71

LOT 96

LAGUNA

LAGUNA

Set 2×2 on ℄ Track & Rec. Dist from ℄ Camfield 13+20.00 This pt. destroyed

51.16

Set 2×2 for Lot Corner See Pg. 74

Mon 0.25

Con bottom page 25

50 50 40

100

99.25 @ 0-00 T 70
100.00 @ 0-00 T 70
402.00 @ 0-00 T 70
201.00 @ 0-00 T 70
802.25 @ 0-00 T 70 = 802.25

802.25

A.T. & S.F. RY.

To L+T on ℄ EASTERN AVE at ℄ SLAUSON AVE

Fd. 2×2 5+17.75 C.S.F.B 96-45

RANCHO

LOT 72

LOT 95

RANCHO

26TH ST

15.77 @ 0-00 T 70
402.00 @ 0-00 T 70
100.00 @ 0-00 T 70
517.77 @ 0-00 T 70 = 517.75

517.75

Used (89-59-50) 84-59-35 F.B. 96-45

Fd. 1½" I.P.

CAMFIELD AVE

25.00

Set 1×2

90.03

50

25

25

Fd. 1×2 F.B 96-45 0+00

25.00

Fd. 2" I.P.

Con from top page 23

50 50 40

100

RETURN TO LOS ANGELES COUNTY SURVEYOR

Do not extend notes this side of this line

Notes: ANY ADDITIONS OR CHANGES ON THIS SHEET MUST BE MADE OR CIRCLED IN Red. WITH DATE AND NAME OF PERSON MAKING CHANGE.

Date 1-30-1928 Notes by Miller Chief Party Miller F. B. 328 PG. 25

Plotted by Howard FW	W. O. No. 4187 B. S. O. No.
Date March '28	Location EASTERN AVE
Map No. B-149	Surveyed by Miller
Plotting Office D. M. F.	Date Jan 1928
Date APR 1928	Indexed C. Johnson

Con at bottom page 26

LOT 105

LOT 106

973.89 1320 Rec

Set 1x2
17+85.30

PROPOSED EASTLAND? AVE.

63.68 @ 0-00 T66
500.00 @ 0-00 T66
563.68 @ 0-00 T66 = 563.64

563.64

Lot Line

Nothing Fd.

LAGUNA

Set 1x2
12+21.66

LAGUNA

Lot Line

100

50 50

2.57 @ 0-00 T 68
600.00 @ 0-00 T 68
602.57 @ 0-00 T 68 = 602.54

602.54 1280 Rec

LOT 96

LOT 95

Set 1x2
6+19.12

RANCHO

RANCHO

N

Cont. on Pg. 33.

19.15 @ 0-00 T 68
600.00 @ 0-00 T 68
619.15 @ 0-00 T 68 = 619.12

619.12

26TH ST.

90-00-20 10" Adj.
See page 33

Set 2x2 on ℄ Track & Rec Dist from ℄ Camfield 0+00 Sth. } distroyed PWA pg. 74

50

66.18

℄ Track as is

100

50

A.T. & S.F. RY.

Con from Right side page 24

Notes: ANY ADDITIONS OR CHANGES ON THIS SHEET MUST BE MADE OR CIRCLED IN Red. WITH DATE AND NAME OF PERSON MAKING CHANGE.

RETURN TO LOS ANGELES COUNTY SURVEYOR

Do not extend notes this side of this line

F.B. 328 Pg 26 Miller Chief Party Notes by Miller Date 1-30-1928

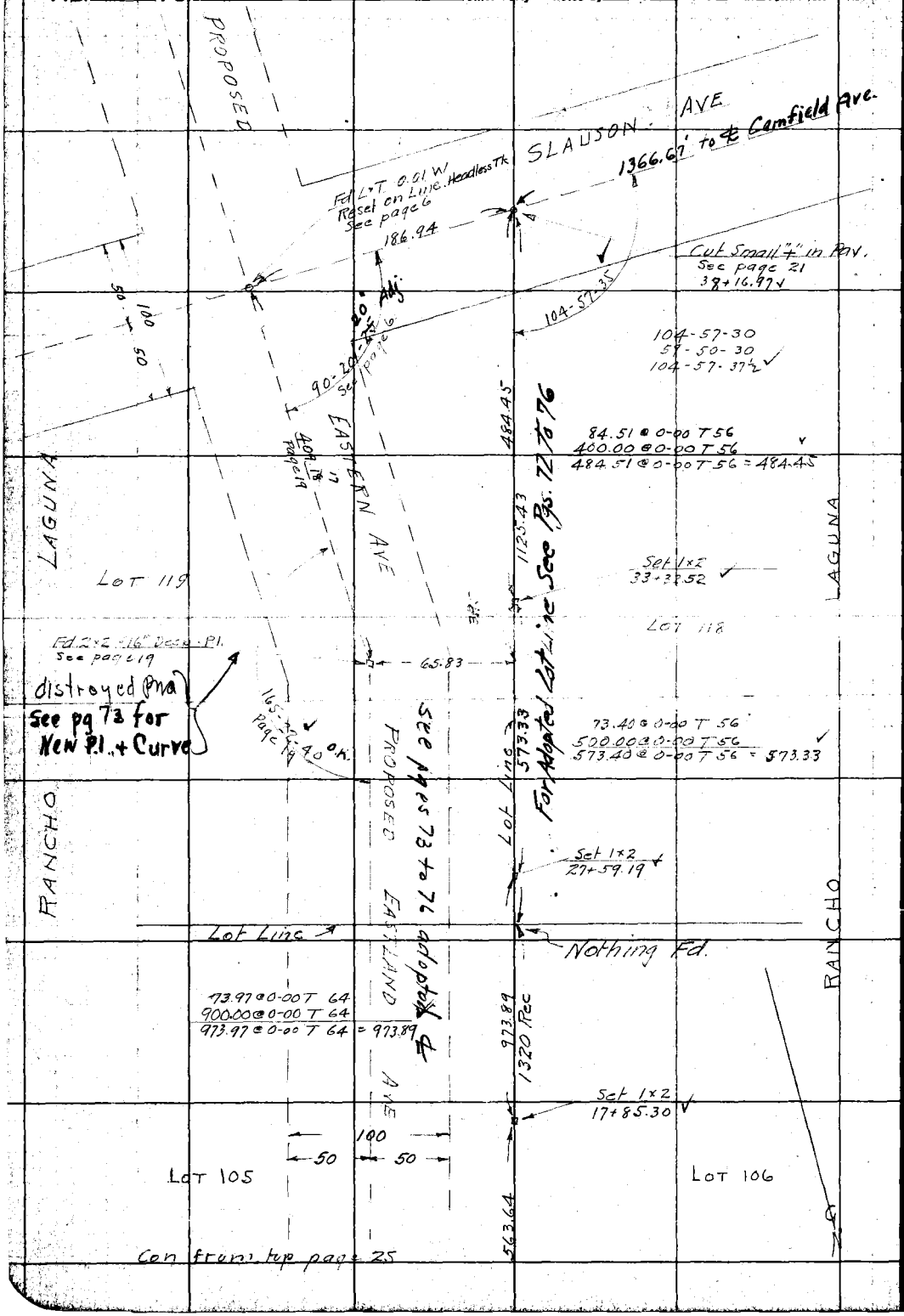

RETURN TO
LOS ANGELES COUNTY SURVEYOR

Do not extend notes this side of this line

Note: ANY ADDITIONS OR CHANGES ON THIS SHEET MUST BE MADE OR CIRCLED IN Red, WITH DATE AND NAME OF PERSON MAKING CHANGE.

Date 1-31-1928 Notes by Miller Chief Party Miller F. B. 328 Pg. 27

Plotted by Howard, F.W.	W. O. No. 4182 D. S. O. No.
Date Apr '28	Location EASTERN AVE
Map No. B-149	Surveyed by Miller
Plotting Chk'd by D. M. F.	Date Jan 1928
Date APR 1928	Indexed A. C. Johnson

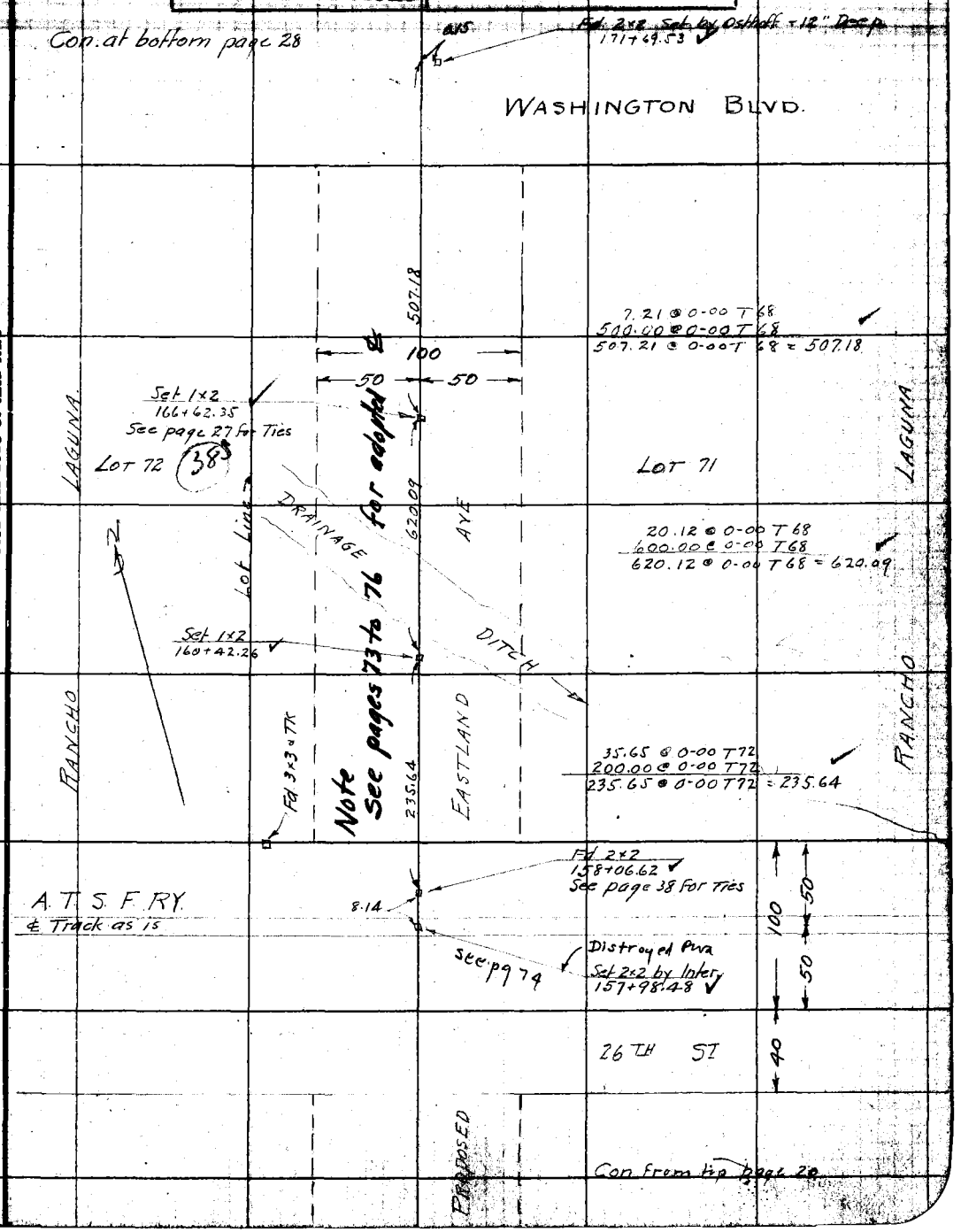

Notes: ANY ADDITIONS OR CHANGES ON THIS SHEET MUST BE MADE OR CIRCLED IN Red. WITH DATE AND NAME OF PERSON MAKING CHANGE.

RETURN TO LOS ANGELES COUNTY SURVEYOR

Do not extend notes this side of this line

F.B. 328 Pg. 28 Miller Chief Party Notes by Miller Date 2-1-1928

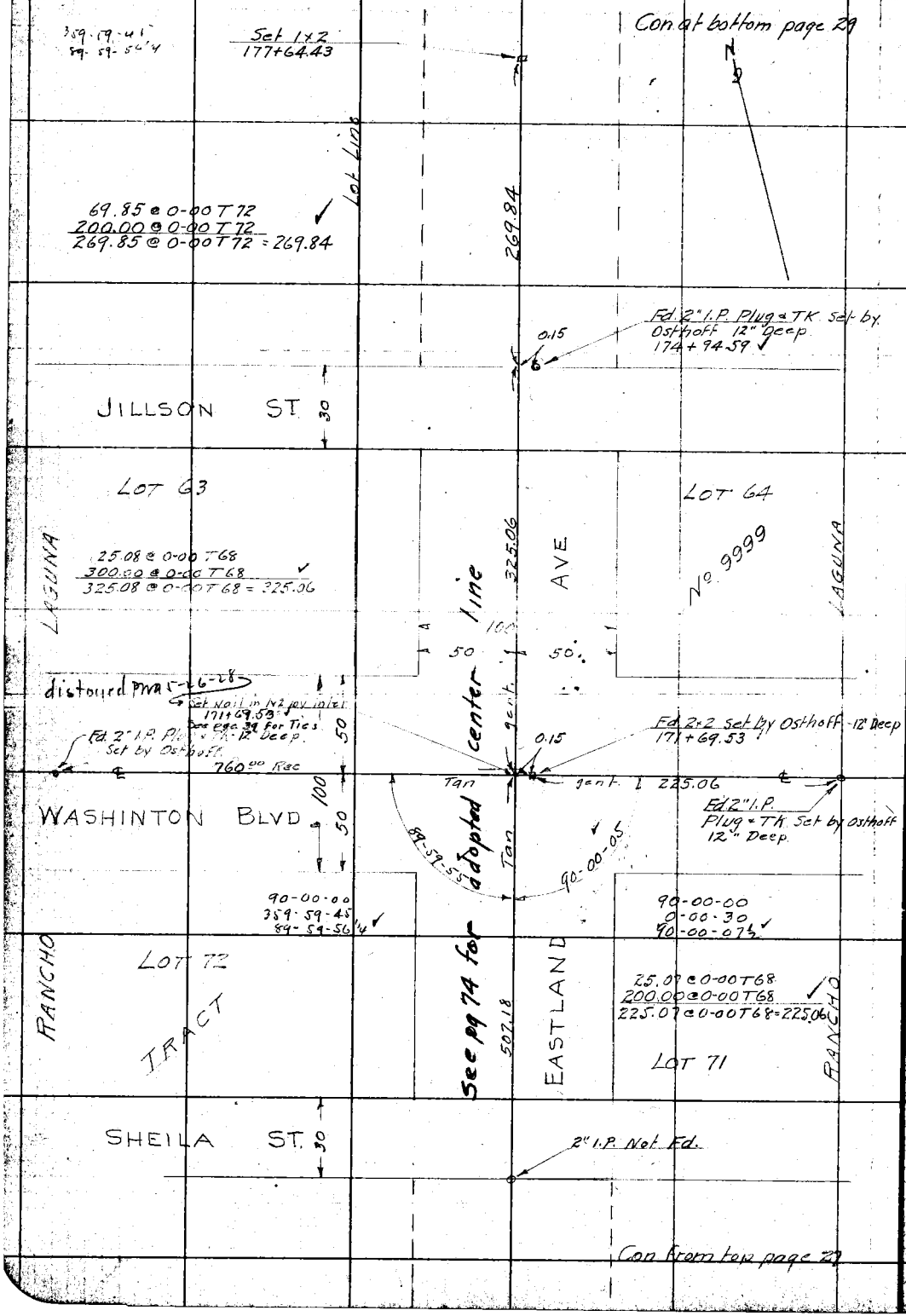

RETURN TO
LOS ANGELES COUNTY SURVEYOR

Do not extend notes this side of this line

Note: ANY ADDITIONS OR CHANGES ON THIS SHEET MUST BE MADE OR CIRCLED IN Red. WITH DATE AND NAME OF PERSON MAKING CHANGE.

Date 2-1-1928 Notes by Miller Chief Party Miller F. B. 328 PG. 29

Planned by Howard
Date April '28
Map No. B-149
Plotting C'k'd by D. M. F.
Date APR 1928

W. O. No. 4187 S. O. No.
Location EASTERN AVE
Surveyed by Miller
Date Feb 1928
Indexed A. C. Johnson

Con. at bottom page 30.

Set 1x2
194+63.00

LOT 48

LOT 49

74.06 @ 0-00 T 76
500.00 @ 0-00 T 76
574.06 @ 0-00 T 76 = 574.06

574.06

LAGUNA

Set 1x2
188+88.94

100

Nothing Fd.

50 50

Lot Line

LAGUNA

454.51

54.51 @ 0-00 T, 76
400.00 @ 0-00 T 76
454.51 @ 0-00 T 76 = 454.51

Set 1x2
184+34.43
See page 39 for Ties

EASTLAND AVE

RANCHO

RANCHO

Lot Line

670.00

70.02 @ 0-00 T 72
600.00 @ 0-00 T 72
670.02 @ 0-00 T 72 = 670.00

Note adopted E
See pgs. 73 to 76 for

PROPOSED

LOT 64

Set 1x2
177+64.43

LOT 63

269.84

Con. From top page 28

Notes: ANY ADDITIONS OR CHANGES ON THIS SHEET MUST BE MADE OR CIRCLED IN Red. WITH DATE AND NAME OF PERSON MAKING CHANGE.

Do not extend notes this side of this line

RETURN TO LOS ANGELES COUNTY SURVEYOR

F.B. 328 PG 30 Miller Chief Party Notes by Miller Date 2-1-1928

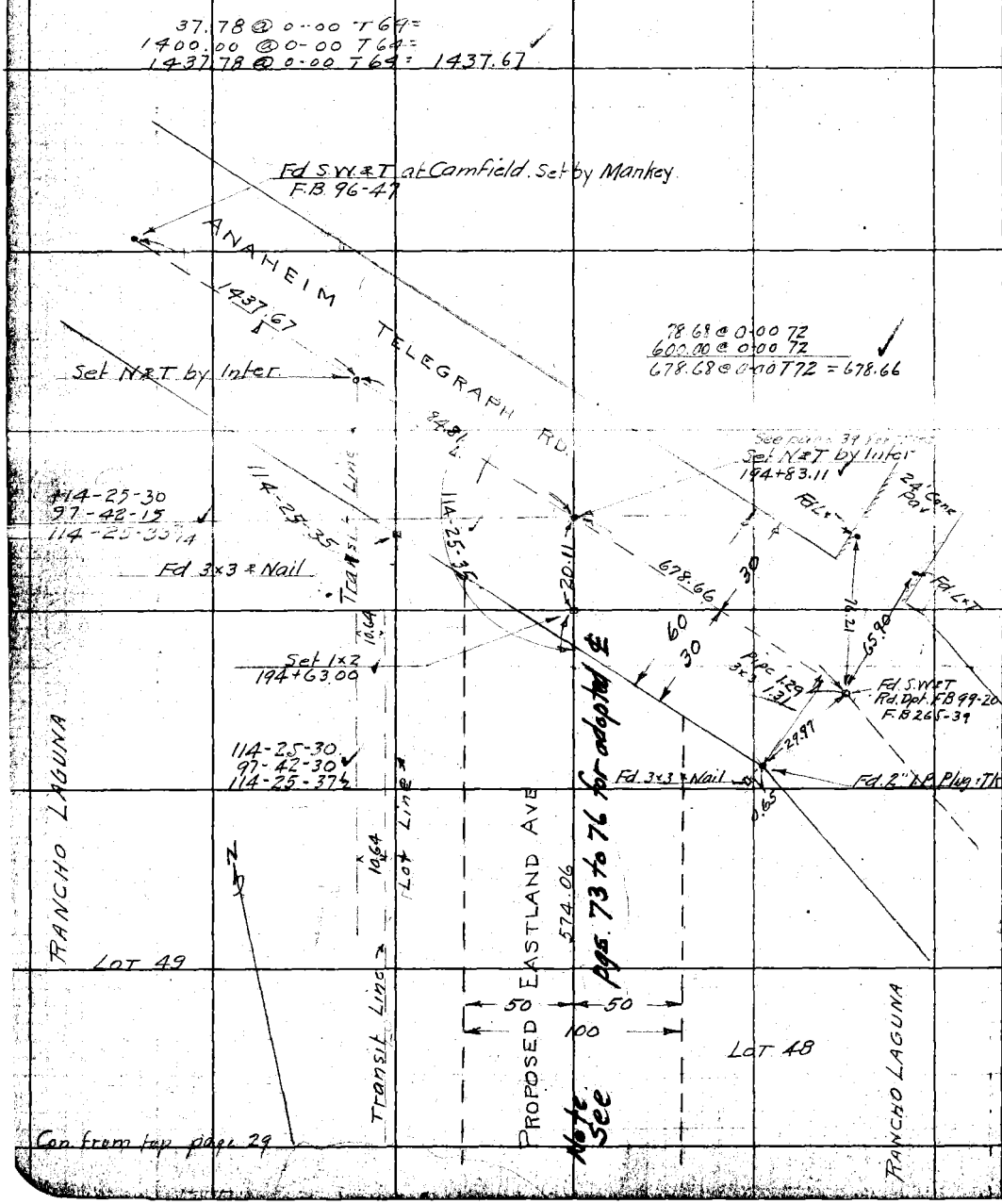

Con. from top page 29

RETURN TO
LOS ANGELES COUNTY SURVEYOR
Do not extend notes this side of this line

Notes: ANY ADDITIONS OR CHANGES ON THIS SHEET MUST BE MADE OR CIRCLED IN Red. WITH DATE AND NAME OF PERSON MAKING CHANGE.

Date 2/2/28 Notes by Cassidy Chief Party Cassidy F. B. 328 PG. 31

Plotted by Howard	W. O. No. 4182 & E. O. No.
Date 4-2-28	Location EASTERN AVE
Map No. B-149	Surveyed by Miller
Plotting Ch'd by D. M. F.	Date Feb. 1928
Date APR 1928	Indexed by A. C. Johnson

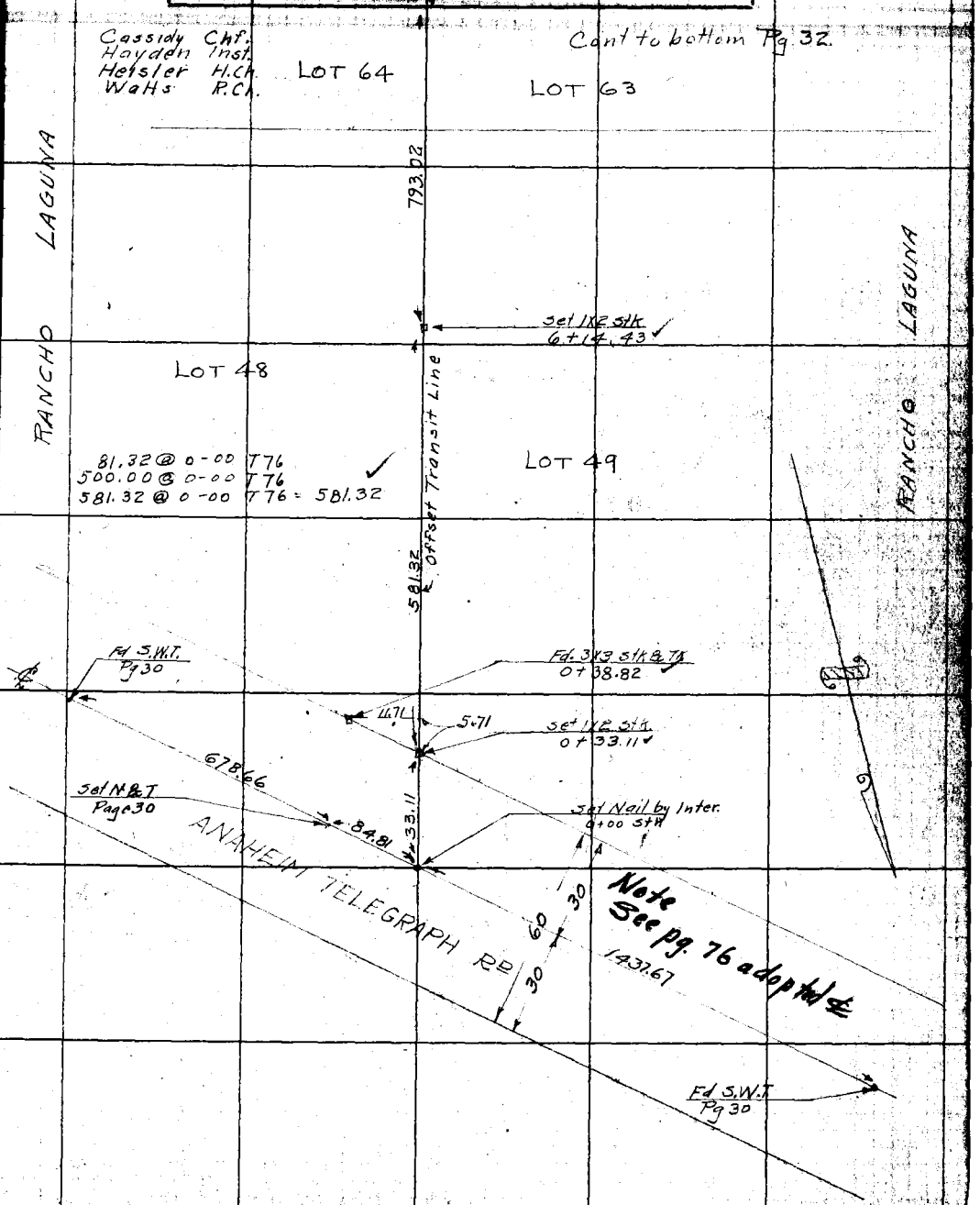

Note: ANY ADDITIONS OR CHANGES ON THIS SHEET MUST BE MADE OR CIRCLED IN Red. WITH DATE AND NAME OF PERSON MAKING CHANGE.

Do not extend notes this side of this line

RETURN TO LOS ANGELES COUNTY SURVEYOR

F.B. 928 PG 32 Cassidy Chief Party Notes by Cassidy Date 2/2/28

Cont to bottom Pg 32.

set 1X2 stk by Inter.
23+48.~~63~~ .69

WASHINGTON BLVD

Transit Line

TR No 9999

11.66 @ 0-00 T80
300.00 @ 0-00 T80
311.66 @ 0-00 T80 = 311.~~65~~ .63

311.~~65~~ .63

TR No 9999

JILLSON ST

Set 1X2 stk
20+~~36.98~~
37.02

10.64

Set 1X2 stk
20+~~36.98~~
37.02

29.57 @ 0-00 T82
600.00 @ 0-00 T82
629.57 @ 0-00 T82 = 629.~~55~~ .57

629.~~55~~ .57

LAGUNA

LOT 64

LOT 63

Set 1X2 stk
14+07.~~43~~
.45

10.64

Set 1X2 stk
14+07.~~43~~
.45

1 sty Hse
(Japanese)

RANCHO

RANCHO LAGUNA

93.02 @ 0-00 T76
700.00 @ 0-00 T76
793.02 @ 0-00 T76 = 793.02

793.02

Offset Transit Line

LOT 48

LOT 49

Set 1X2 stk
6+14.43

Cont from top Pg 31

RETURN TO
LOS ANGELES COUNTY SURVEYOR

Do not extend notes this side of this line

Notes: ANY ADDITIONS OR CHANGES ON THIS SHEET MUST BE MADE OR CIRCLED IN Red. WITH DATE AND NAME OF PERSON MAKING CHANGE.

Date 2/2/28 Notes by Cassidy Chief Party Cassidy F. B. 328 Pg. 33

Plotted by Howard	W. O. No. 4187 B. S. O. No.
Date Mar-Apr '28	Location Eastern Ave
Map No. B-149	Surveyed by Miller
Plotting C'Hd by D. M. F.	Date Feb 1928
Date APR 1928	Indexed A. C. Johnson

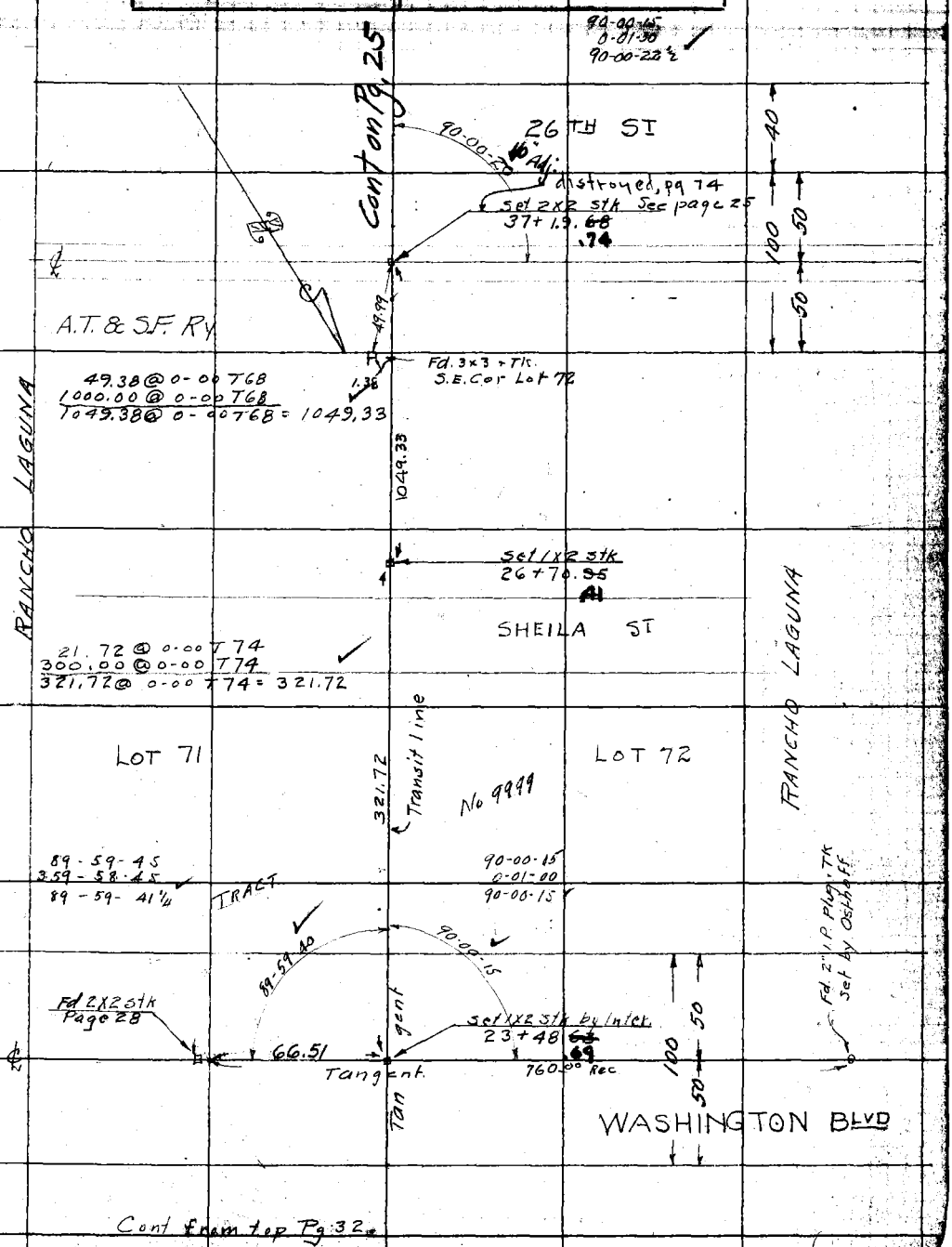

Cont from top Pg 32.

Note: ANY ADDITIONS OR CHANGES ON THIS SHEET MUST BE MADE OR CIRCLED IN Red. WITH DATE AND NAME OF PERSON MAKING CHANGE.

Do not extend notes this side of this line

RETURN TO LOS ANGELES COUNTY SURVEYOR

F.B. 328 PG 34 Miller Chief Party Notes by Miller Date 2/8/28

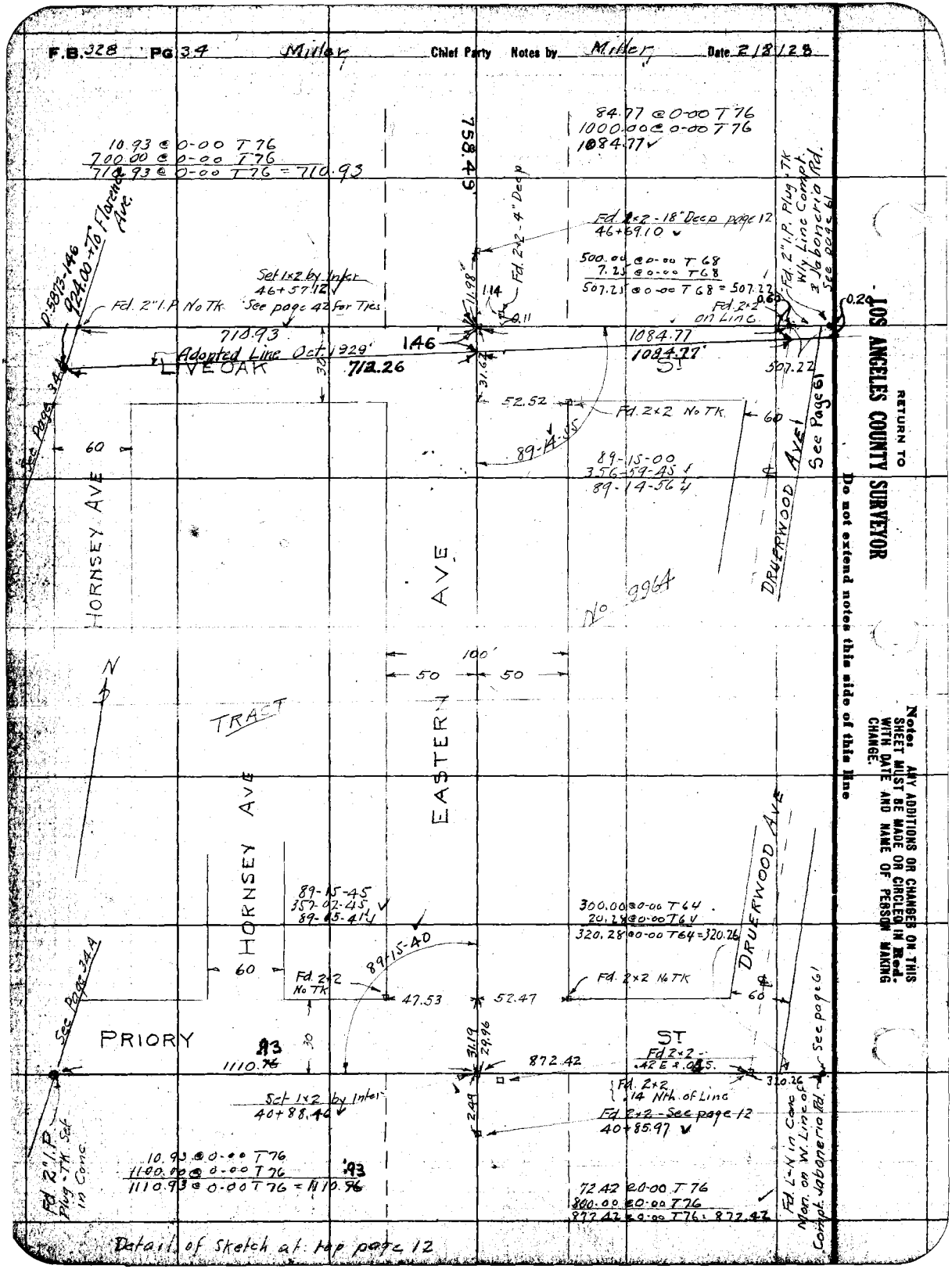

Detail of Sketch at top page 12

RETURN TO
LOS ANGELES COUNTY SURVEYOR

Do not extend notes this side of this line

Notes: ANY ADDITIONS OR CHANGES ON THIS SHEET MUST BE MADE OR CIRCLED IN Red. WITH DATE AND NAME OF PERSON MAKING CHANGE.

Date 7-24-29 Notes by Miller Chief Party Miller F.B. 328 Pg. 34A

4+17.41
5+07.01
9+26.48

Platted by Bert McAtee	W. O. No. 4187 D. S. O. No.
Date July 1929	Location EASTERN AVE
Map No. B-149-1	Surveyed by W. C. [illegible]
Platting C'k'd by D.M. Finley	Date July 1929
Date July 1929	Indexed A. C. Johnson

Tape #028
68°F 20½

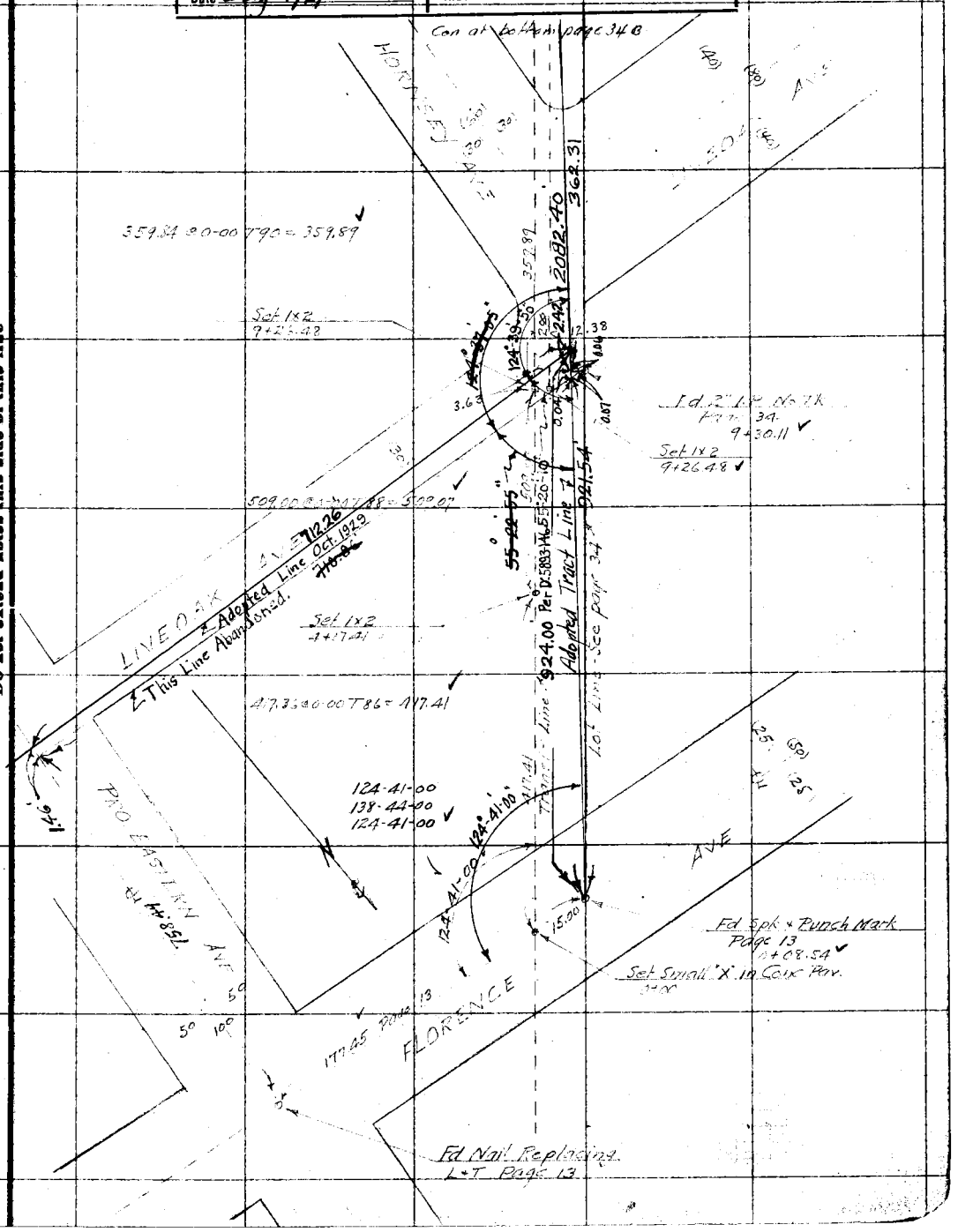

Note: ANY ADDITIONS OR CHANGES ON THIS SHEET MUST BE MADE OR CIRCLED IN Red. WITH DATE AND NAME OF PERSON MAKING CHANGE.

Do not extend notes this side of this line

RETURN TO
LOS ANGELES COUNTY SURVEYOR

F.B. 328 Pg. 34B Miller Chief Party Notes by Miller Date 7-24-29

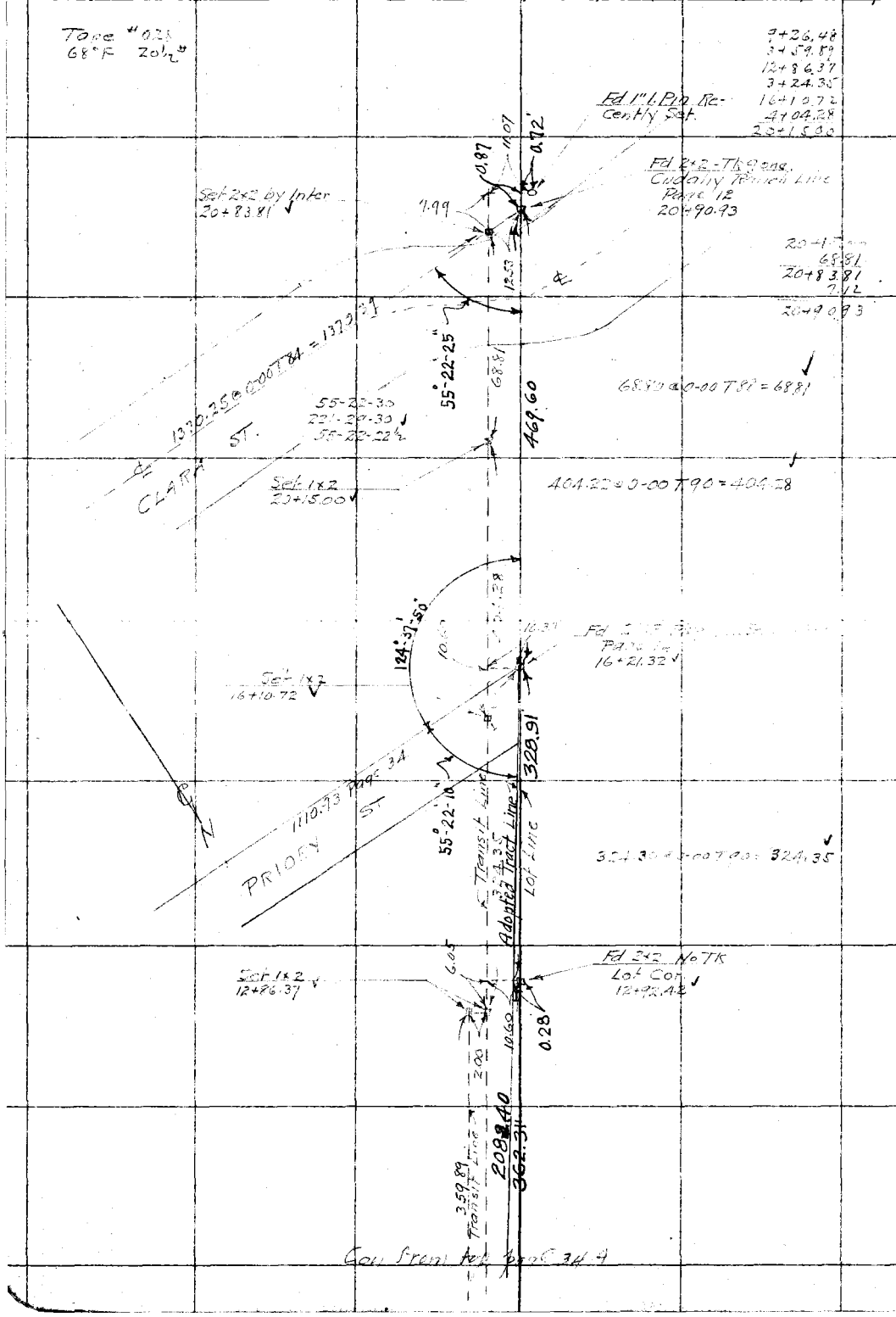

RETURN TO
LOS ANGELES COUNTY SURVEYOR

Do not extend notes this side of this line

Note: ANY ADDITIONS OR CHANGES ON THIS SHEET MUST BE MADE OR CIRCLED IN Red. WITH DATE AND NAME OF PERSON MAKING CHANGE.

Date 2-10-1928 Notes by Miller Chief Party Miller F. B. 328 PG. 35

Plotted by Howard FW	W. O. No. 4187 D. S. O. No.
Date Mar-Apr '28	Location EASTERN AVE
Map No. B-149	Surveyed by Miller
Plotting Chief by D. M. F.	Date Feb 1928
Date APR 1928	Indexed A. C. Johnson

Notes: ANY ADDITIONS OR CHANGES ON THIS SHEET MUST BE MADE OR CIRCLED IN Red. WITH DATE AND NAME OF PERSON MAKING CHANGE.

RETURN TO LOS ANGELES COUNTY SURVEYOR

Do not extend notes this side of this line

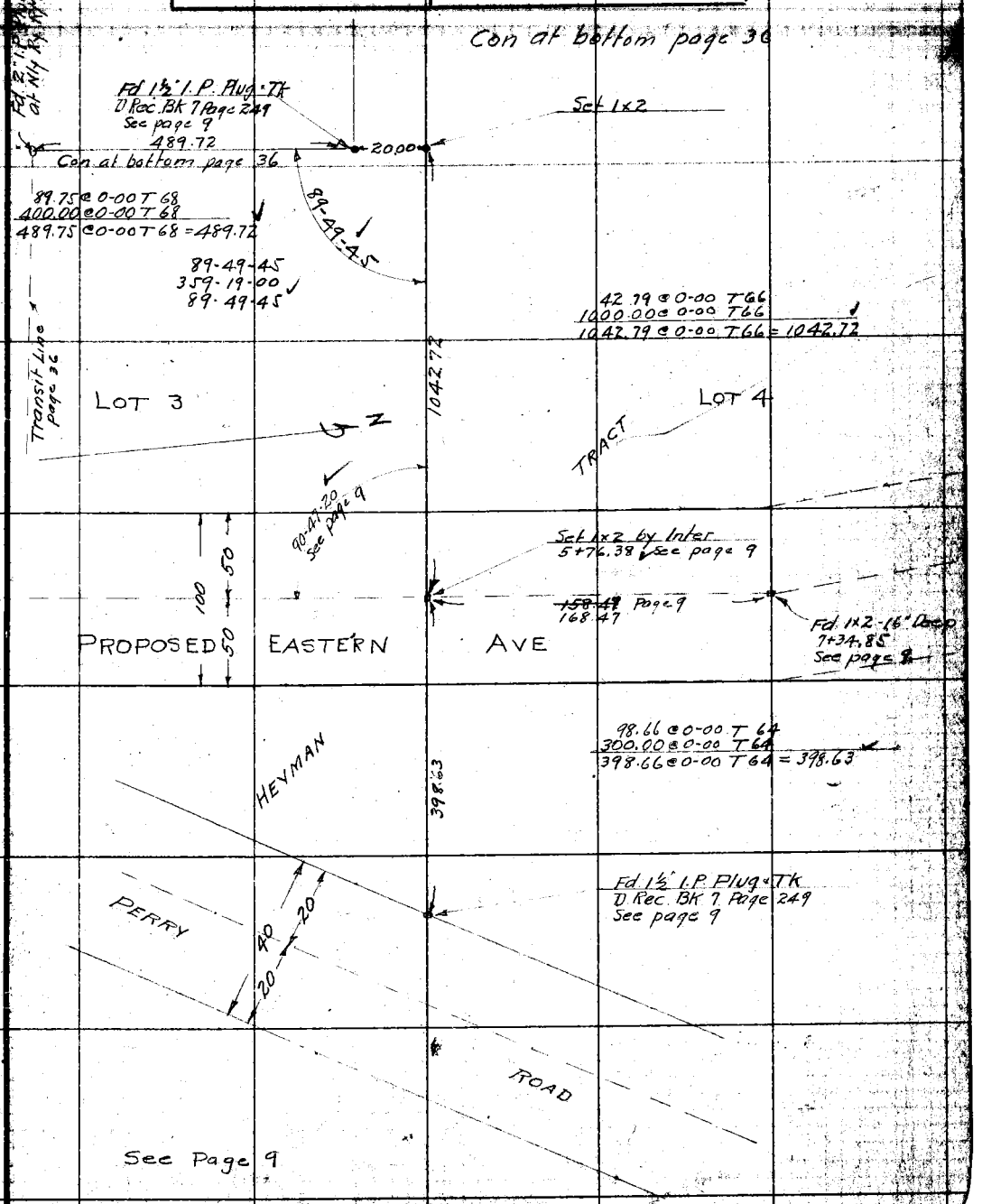

F.B. 328 Pg. 36 Miller Chief Party Notes by Miller Date 2-10-1928

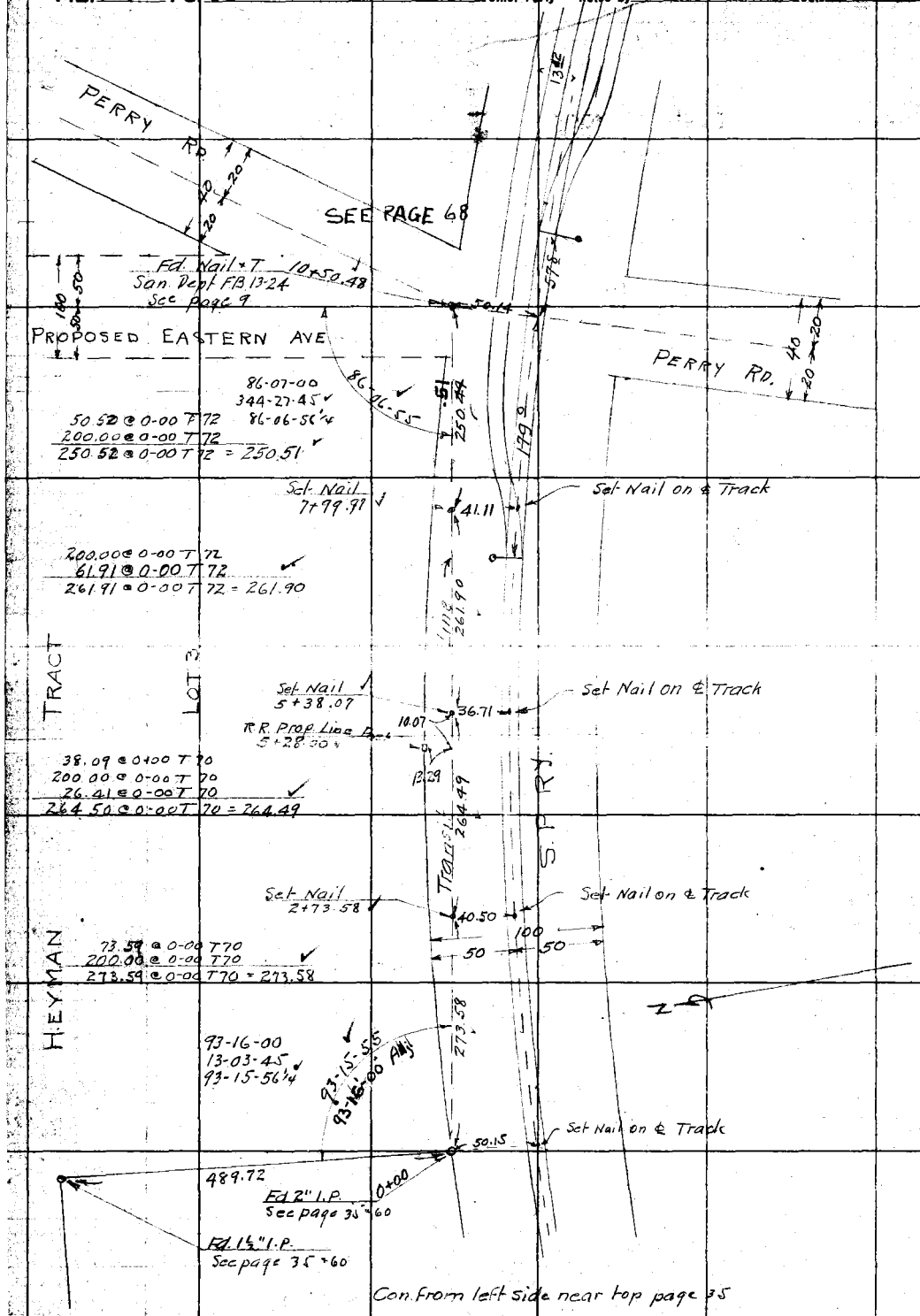

RETURN TO
LOS ANGELES COUNTY SURVEYOR
Do not extend notes this side of this line

Notes. ANY ADDITIONS OR CHANGES ON THIS SHEET MUST BE MADE OR CIRCLED IN Red. WITH DATE AND NAME OF PERSON MAKING CHANGE.

Date 2-14-1928 Notes by Miller Chief Party Miller F. B. 328 PG. 37

Plotted by E. W. Howard	W. O. No. 4187 D. S. O. No.
Date Apr 1928	Location EASTERN AVE
Map No. B-149	Surveyed by Miller
Plotting Chk'd by D. M. F.	Date Feb 1928
Date APR 1928	Indexed A. C. Johnson

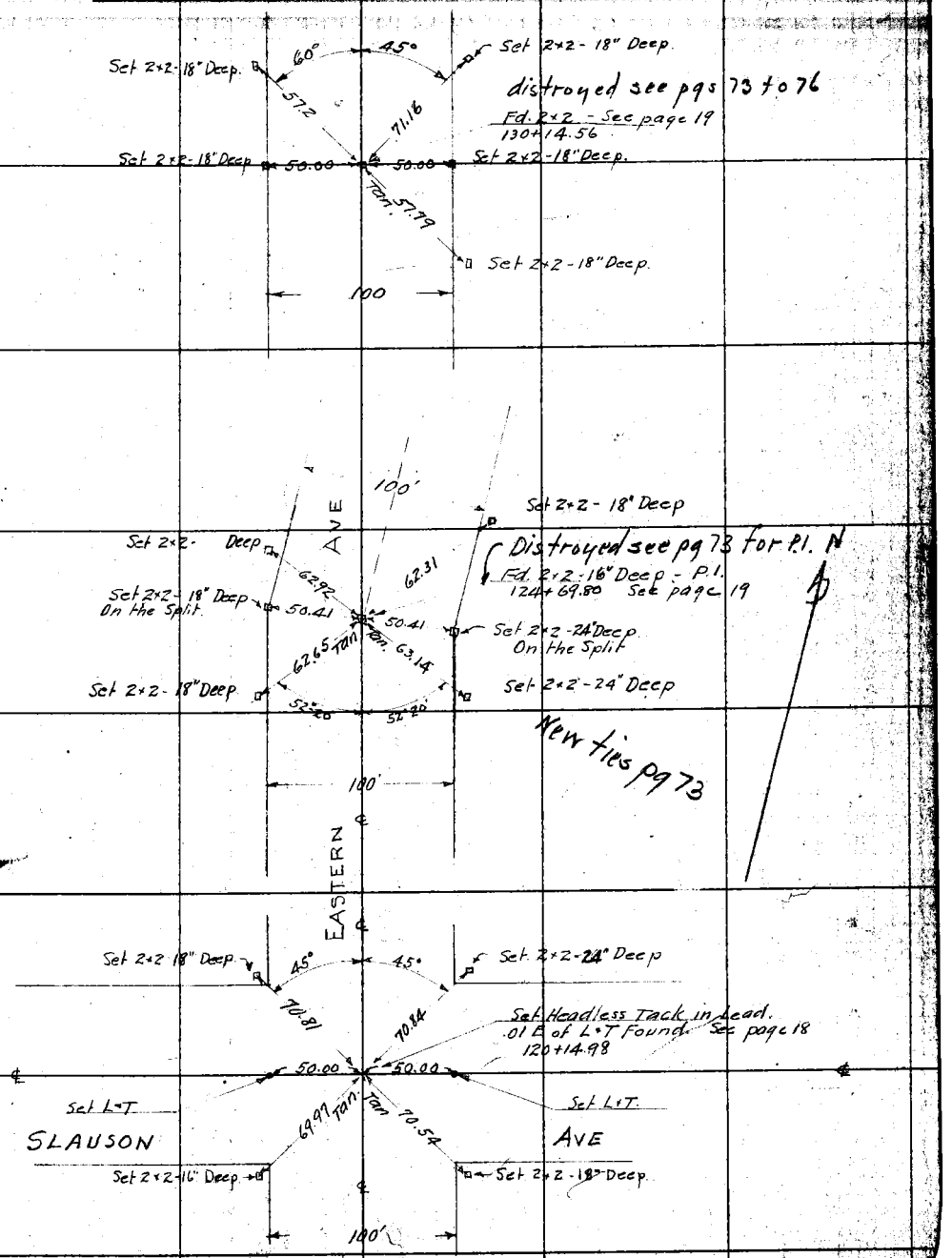

Notes: ANY ADDITIONS OR CHANGES ON THIS SHEET MUST BE MADE OR CIRCLED IN Red. WITH DATE AND NAME OF PERSON MAKING CHANGE.

Do not extend notes this side of this line

RETURN TO LOS ANGELES COUNTY SURVEYOR

F.B. 328 PG 38 Miller Chief Party Notes by Miller Date 2-15-1928

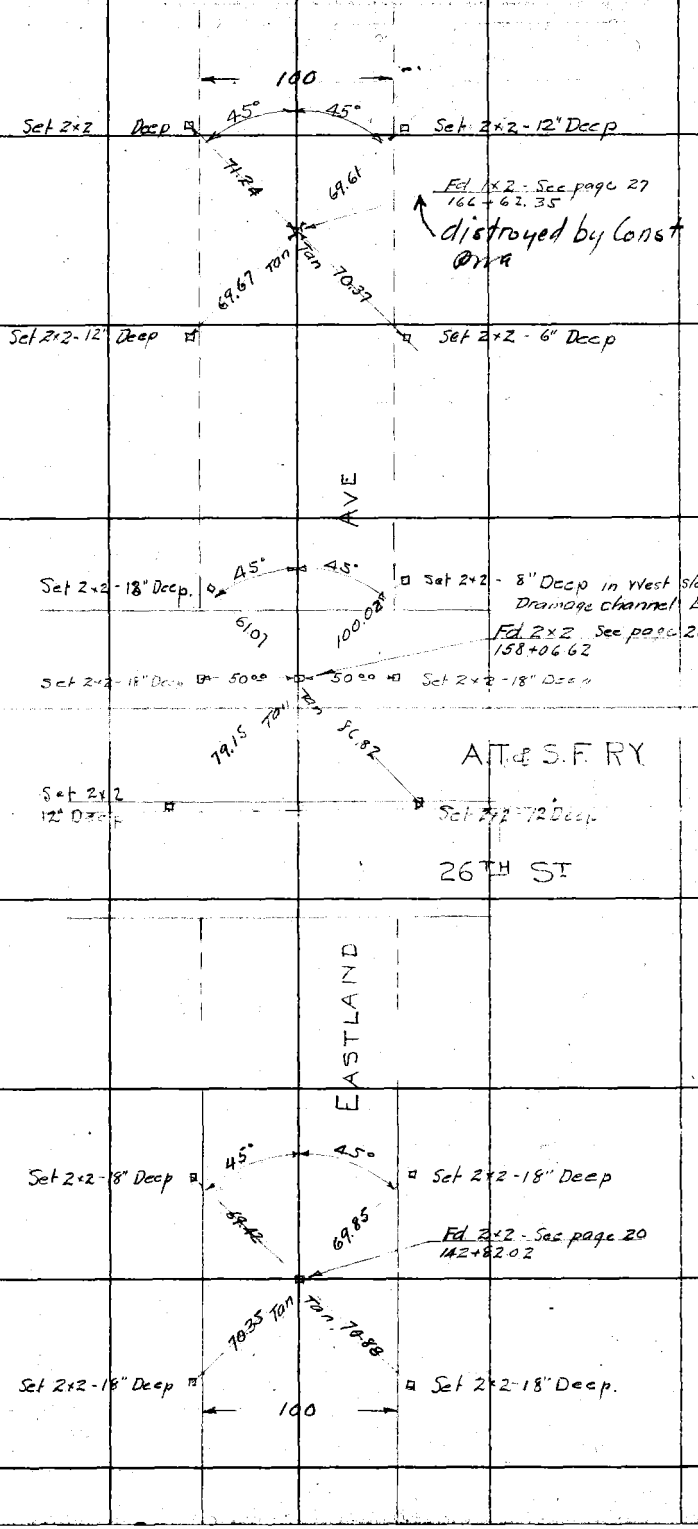

RETURN TO
LOS ANGELES COUNTY SURVEYOR

Do not extend notes this side of this line

Notes. ANY ADDITIONS OR CHANGES ON THIS SHEET MUST BE MADE OR CIRCLED IN Red. WITH DATE AND NAME OF PERSON MAKING CHANGE.

Date 25-6-1928 Notes by Miller Chief Party Miller F. B. 328 PG. 39

Plotted by E. M. Howard	W. O. No. 4187 O. S. O. No.
Date Apr. 1928	Location EASTERN AVE
Map No. B-149	Surveyed by Miller
Plotting C'k'd by D. M. F.	Date Feb. 1928
Date APR 1928	Indexed A. C. Johnson

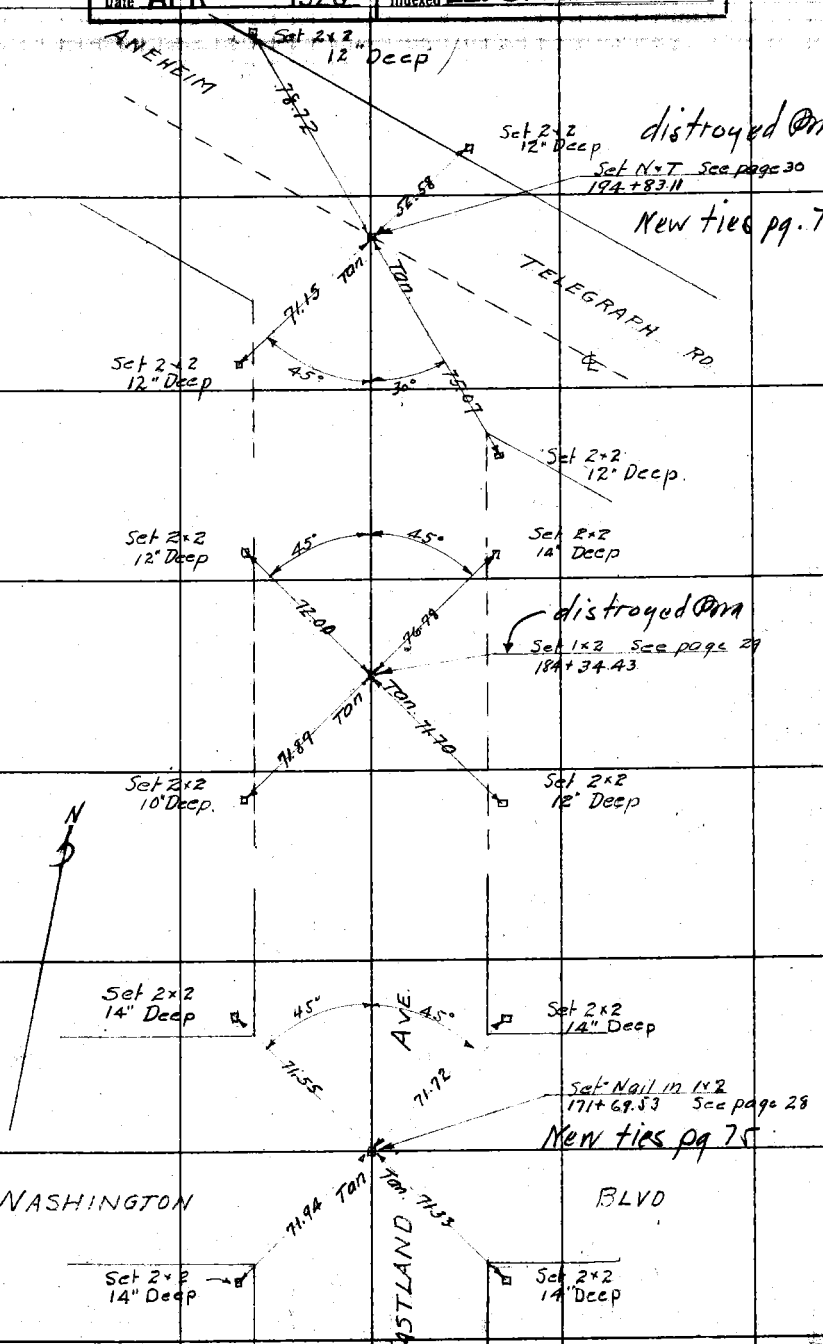

Notes: ANY ADDITIONS OR CHANGES ON THIS SHEET MUST BE MADE OR CIRCLED IN Red. WITH DATE AND NAME OF PERSON MAKING CHANGE.

Do not extend notes this side of this line

RETURN TO LOS ANGELES COUNTY SURVEYOR

F.B. 328 Pg. 40 Miller Chief Party Notes by Miller Date 2-16-1928

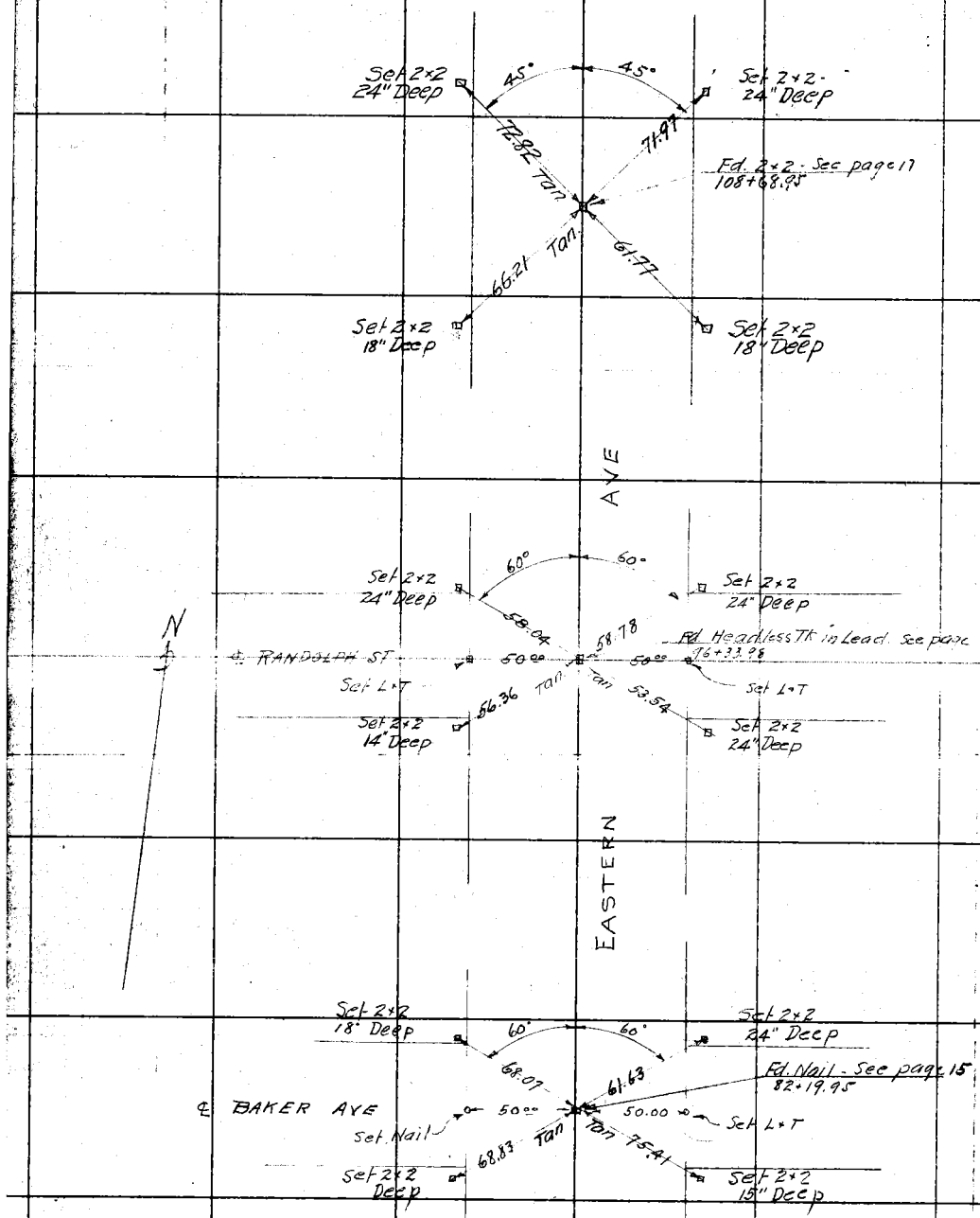

RETURN TO
LOS ANGELES COUNTY SURVEYOR
Do not extend notes this side of this line

Notes: ANY ADDITIONS OR CHANGES ON THIS SHEET MUST BE MADE OR CIRCLED IN Red. WITH DATE AND NAME OF PERSON MAKING CHANGE.

Date 2-17-1928 Notes by Miller Chief Party Miller F. B. 328 PG. 41

Plotted by F. W. Howard	W. O. No. 4187 D. S. O. No.
Date Apr. 1928	Location EASTERN AVE
Map No. B-149	Surveyed by Miller
Plotting Ch'k'd by D. M. F.	Date Feb 1928
Date APR 1928	Indexed A. C. Johnson

Notes: ANY ADDITIONS OR CHANGES ON THIS SHEET MUST BE MADE OR CIRCLED IN Red. WITH DATE AND NAME OF PERSON MAKING CHANGE.

RETURN TO LOS ANGELES COUNTY SURVEYOR

Do not extend notes this side of this line

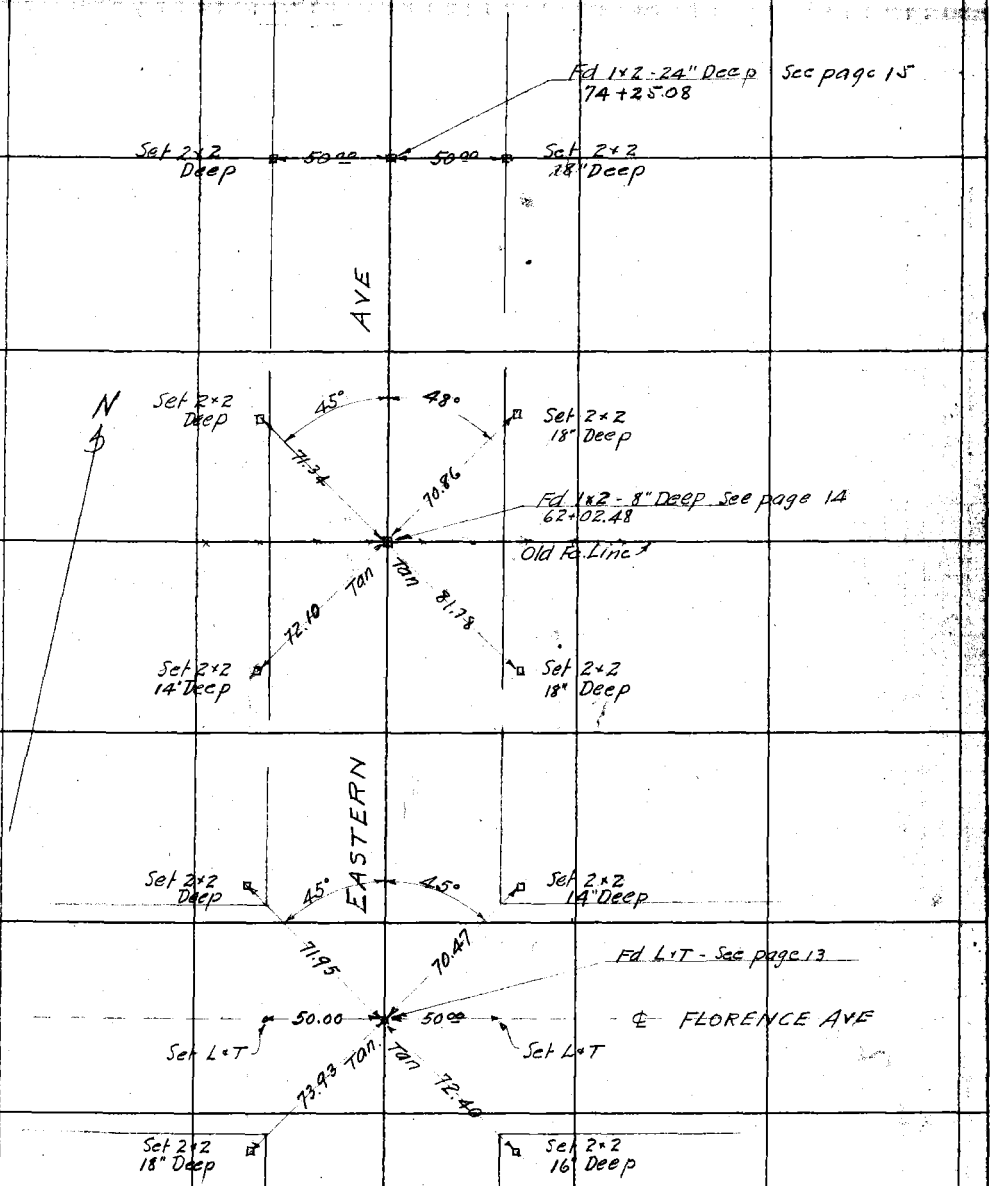

F.B. 328 Pg. 42 Miller Chief Party Notes by Miller Date 2-17-1928

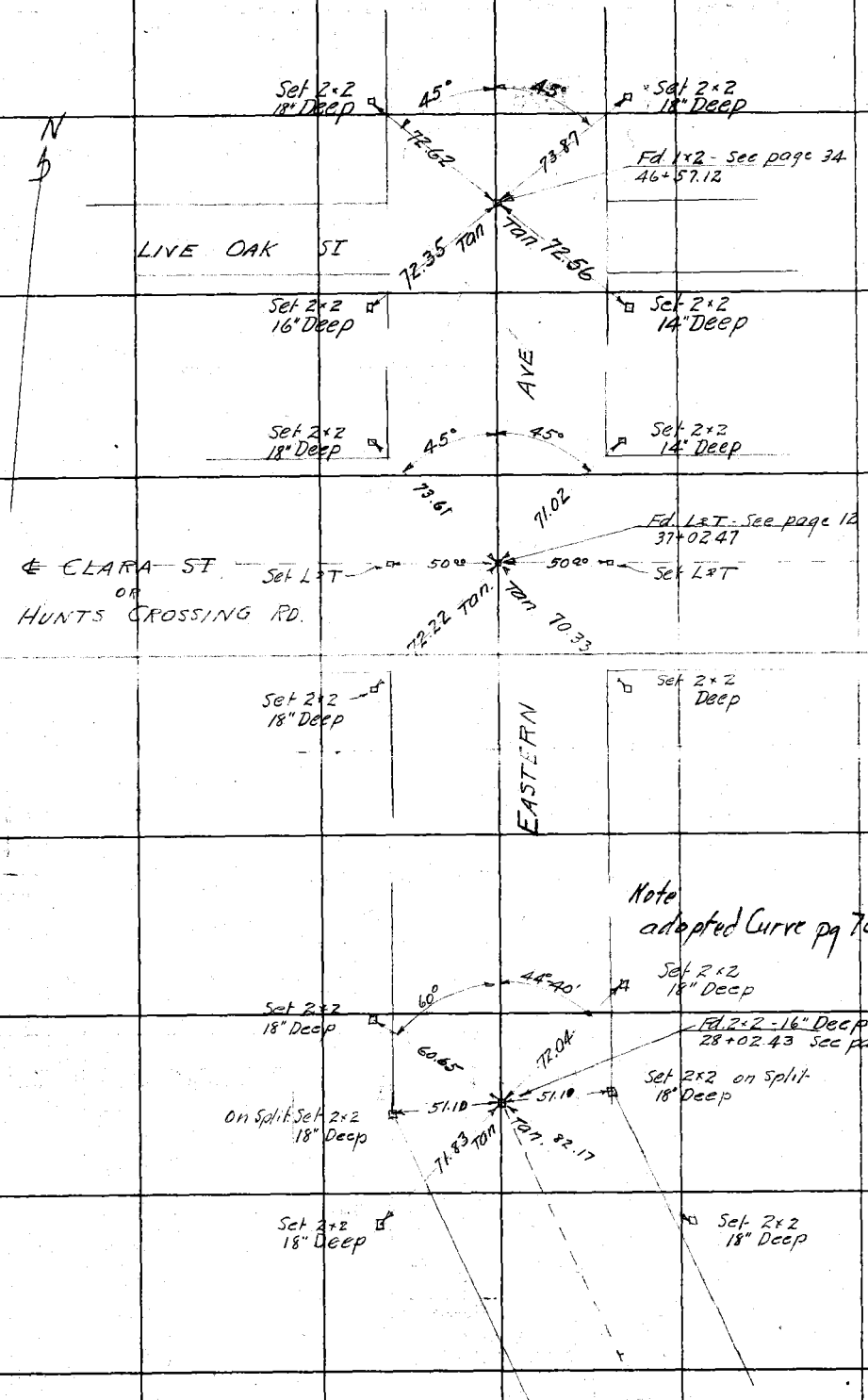

RETURN TO
LOS ANGELES COUNTY SURVEYOR
Do not extend notch this side of this line

Note: ANY ADDITIONS OR CHANGES ON THIS SHEET MUST BE MADE OR CIRCLED IN Red. WITH DATE AND NAME OF PERSON MAKING CHANGE.

Date 2-18-1928 Notes by Miller Chief Party Miller F. B. 328 Pg. 43

Plotted by E.W. Howard	W. O. No. 4187 B. S. O. No.
Date Apr 1928	Location EASTERN AVE
Map No. B-149	Surveyed by Miller
Plotting Checked D. M. F.	Date Feb 1928
Date APR 1928	Indexed A. C. Johnson

Notes: ANY ADDITIONS OR CHANGES ON THIS SHEET MUST BE MADE OR CIRCLED IN Red, WITH DATE AND NAME OF PERSON MAKING CHANGE.

RETURN TO LOS ANGELES COUNTY SURVEYOR

Do not extend notes this side of this line

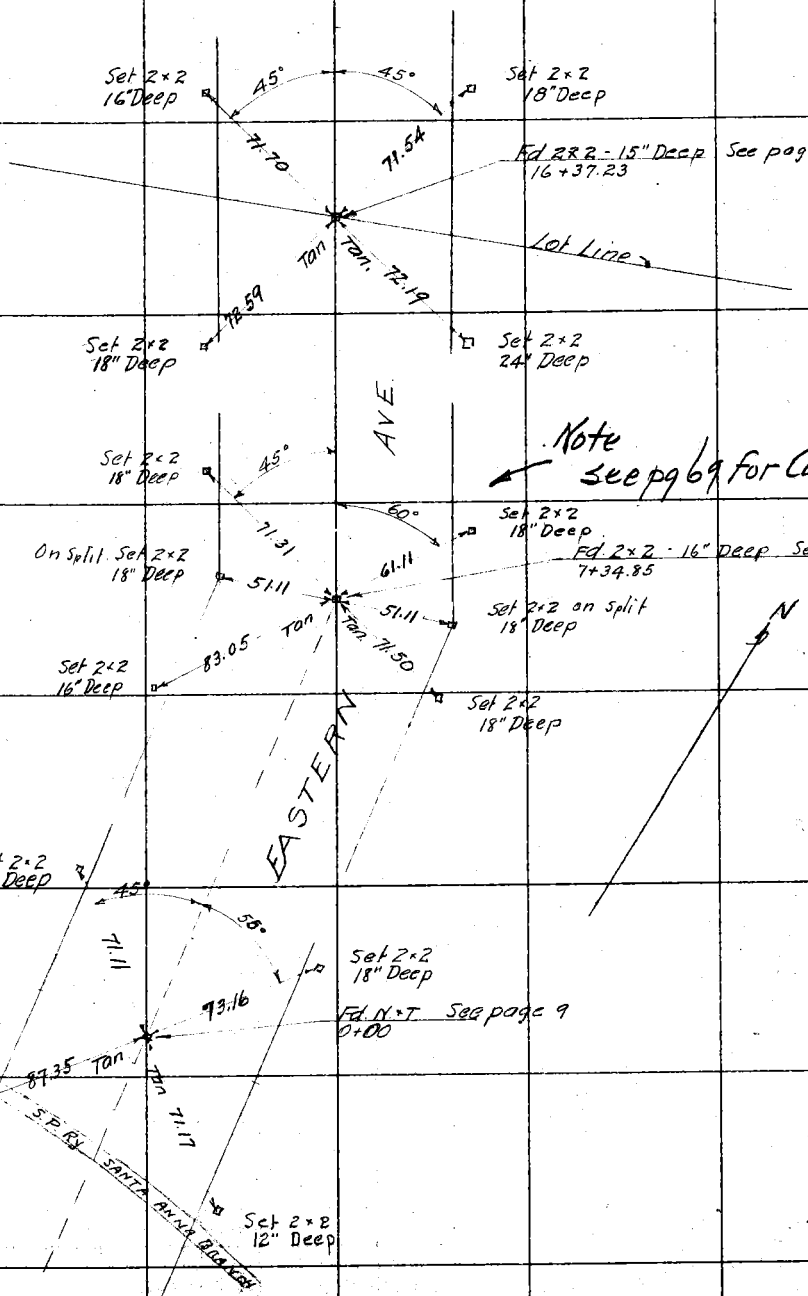

F.B. 328 PG. 44 Chief Party Notes by Date

RETURN TO
LOS ANGELES COUNTY SURVEYOR

Do not extend notes this side of this line

Note: ANY ADDITIONS OR CHANGES ON THIS SHEET MUST BE MADE OR CIRCLED IN Red. WITH DATE AND NAME OF PERSON MAKING CHANGE.

Date 1-23-1928 Notes by Miller Chief Party Miller F. B. 328 PG. 45

Plotted by Howard	W. O. No. 4187 U. S. O. No.
Date April-1928	Location EASTERN AVE
Map No. B-149	Surveyed by Miller
Plotting Chk'd by D. M. F.	Date Jan. 1928
Date APR 1928	Indexed A. C. Johnson

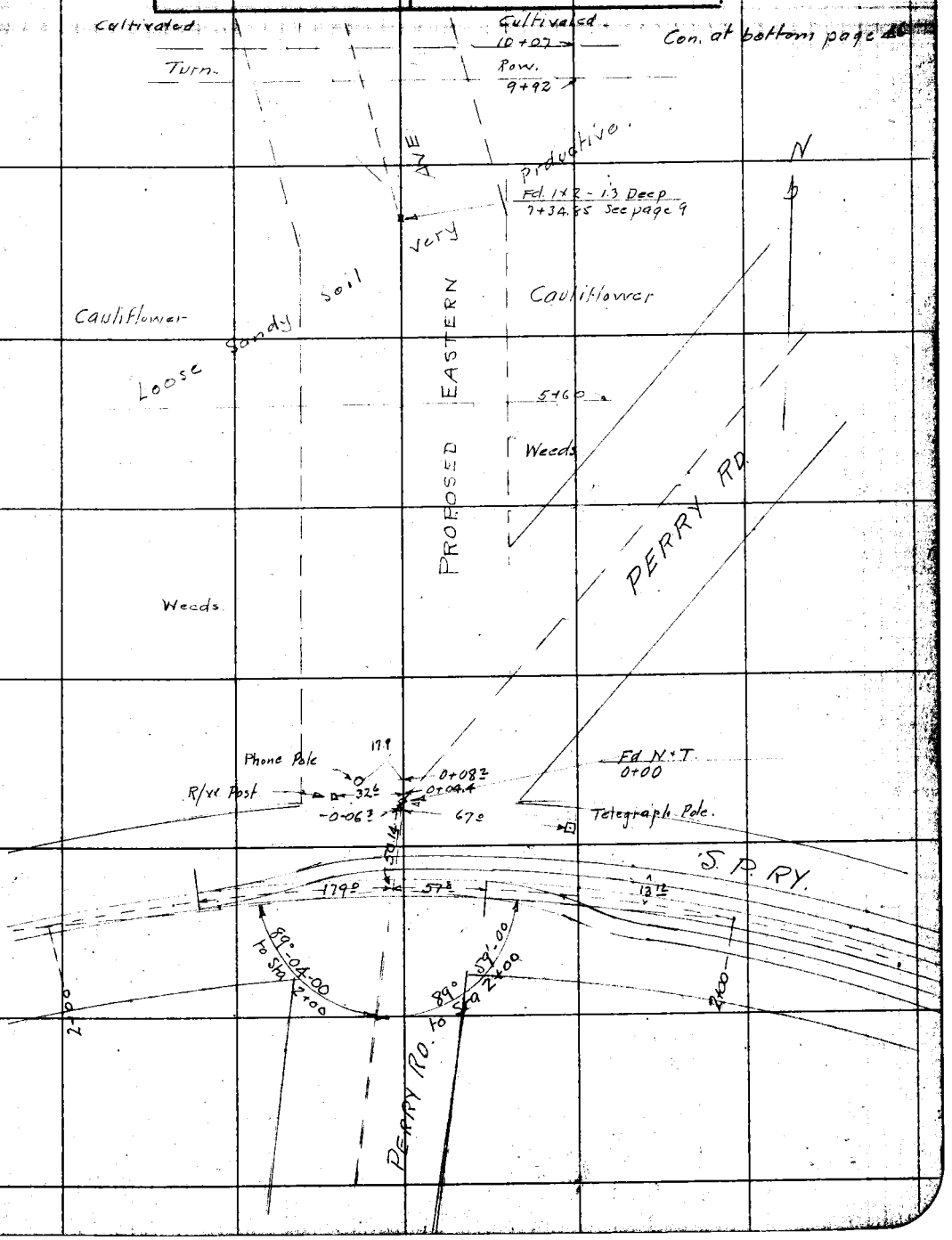

Note: ANY ADDITIONS OR CHANGES ON THIS SHEET MUST BE MADE OR CIRCLED IN Red. WITH DATE AND NAME OF PERSON MAKING CHANGE.

Do not extend notes this side of this line

RETURN TO LOS ANGELES COUNTY SURVEYOR

F.B. 328 PG. 46 Miller Chief Party Notes by Miller Date 1-23-1928

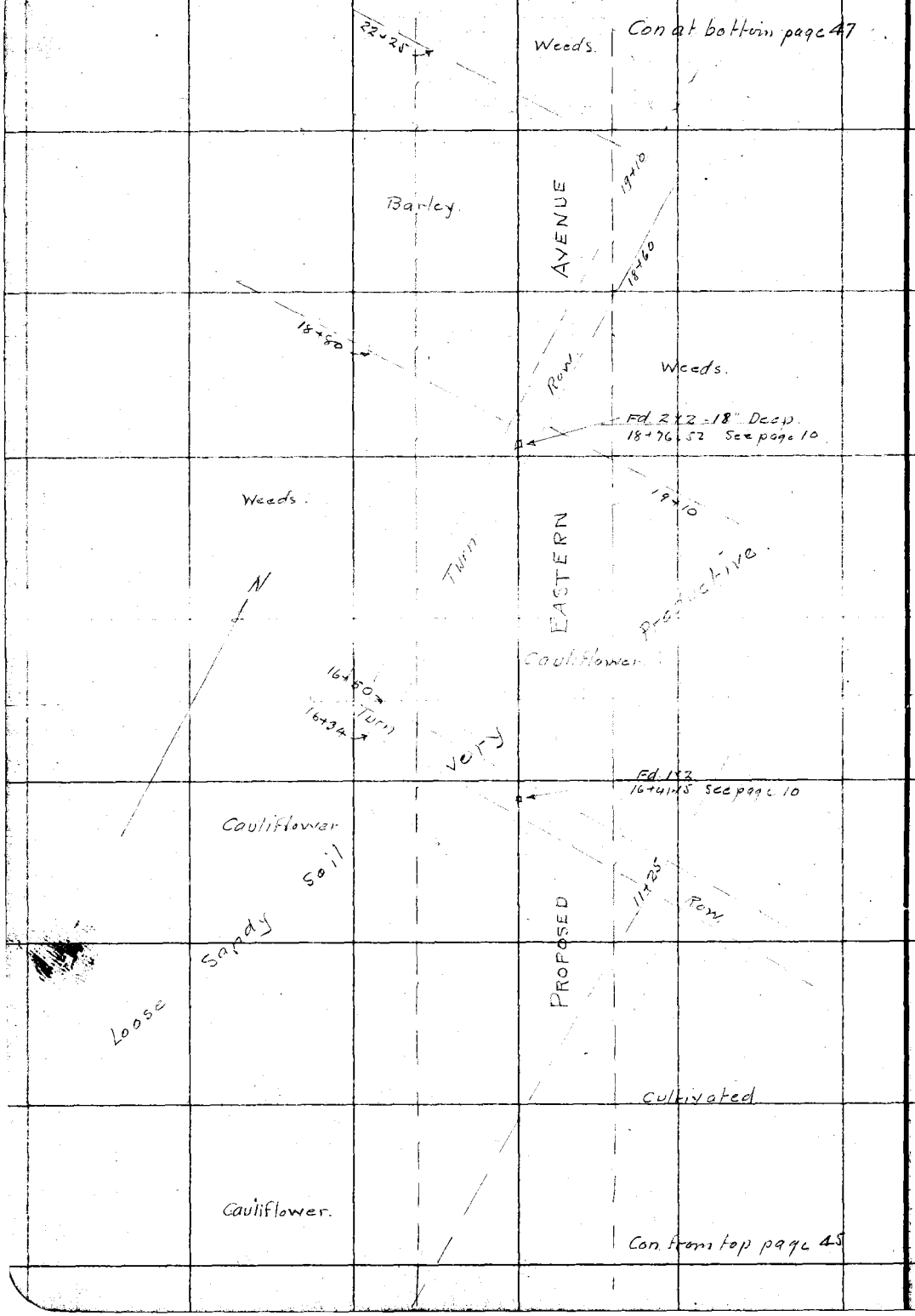

RETURN TO
LOS ANGELES COUNTY SURVEYOR

Do not extend notes this side of this line.

Notes: ANY ADDITIONS OR CHANGES ON THIS SHEET MUST BE MADE OR CIRCLED IN Red. WITH DATE AND NAME OF PERSON MAKING CHANGE.

Date 1-23-1928 Notes by Miller Chief Party Miller F. B. 328 PG. 47

Plotted by Hauser & FW	W. O. No. 4187 D. S. O. No.
Date April-1928	Location EASTERN AVE
Map No. B-149	Surveyed by Miller
Plotting C'k'd by D. M. F.	Date Jan 1928
Date APR 1928	Indexed A. C. Johnson

Con at bottom page 48

Cauliflower

Cauliflower

AVE

33+15

Fd. 1x2-16" Deep
33+19.73 See page 11

Barley

EASTERN

productive

Fd. 2x2-1.3 Deep
28+02.43 See page 11

very

Barley

N

soil

Sandy

Loose

PROPOSED

25+13

25+12

BED

Barley

RIVER

24+64

24+44

High bank 2" to 6" Willows

Edge of bottom

Some water in bed of stream

Edge of bottom 2" to 6" Willows

High bank

Fd. 2x2 18" Deep
24+36.81 See page 11

Weeds.

Con from top of page 46

Notes: ANY ADDITIONS OR CHANGES ON THIS SHEET MUST BE MADE OR CIRCLED IN Red. WITH DATE AND NAME OF PERSON MAKING CHANGE.

Do not extend notes this side of this line

RETURN TO LOS ANGELES COUNTY SURVEYOR

F.B. 328 Pg. 48 Miller Chief Party Notes by Miller Date 1-23-1928

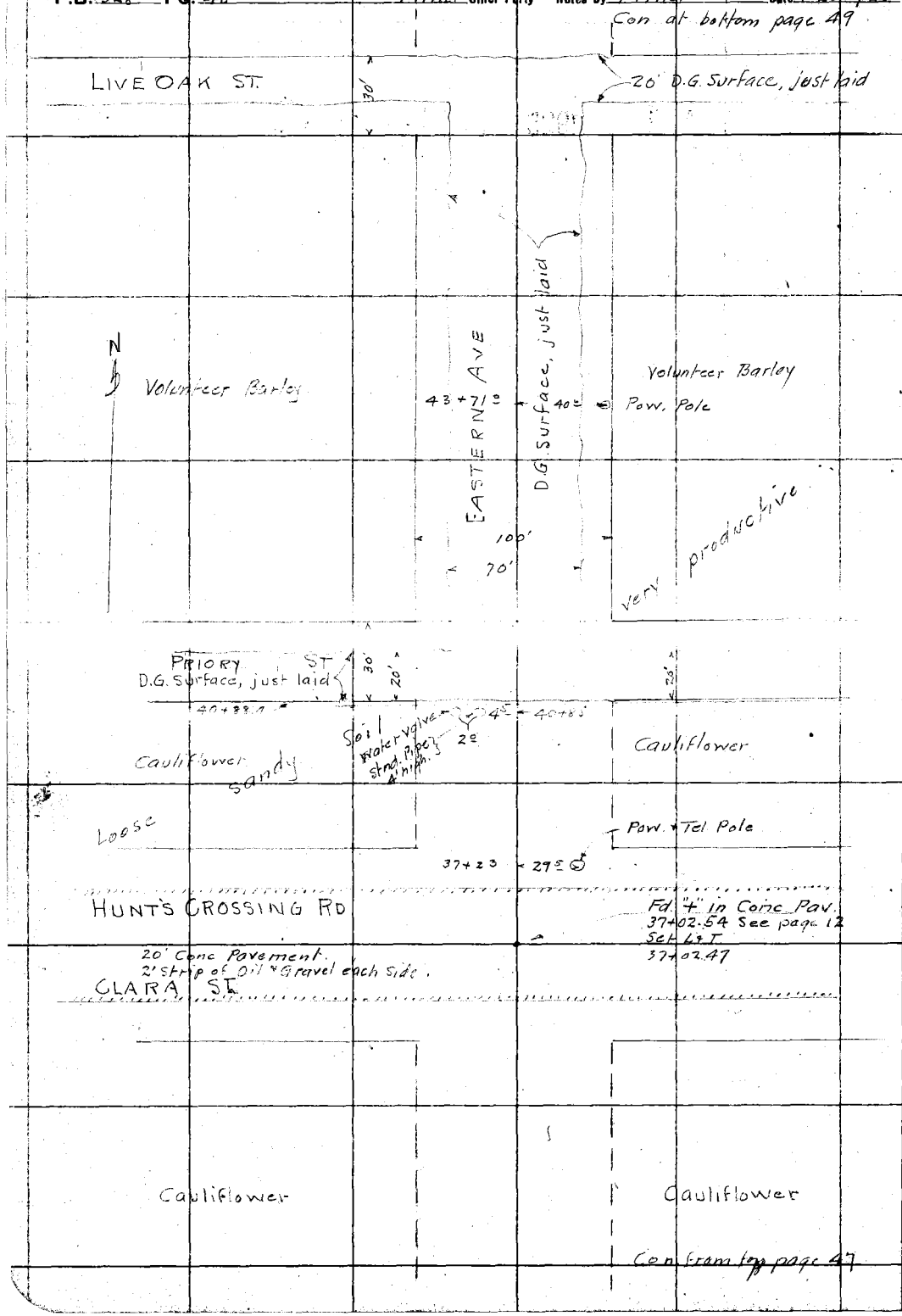

RETURN TO
LOS ANGELES COUNTY SURVEYOR
Do not extend notes this side of this line

Notes: ANY ADDITIONS OR CHANGES ON THIS SHEET MUST BE MADE OR CIRCLED IN Red. WITH DATE AND NAME OF PERSON MAKING CHANGE.

Date 1-23-1928 Notes by Miller Chief Party Miller F. B. 328 PG. 49

Plotted by Howard FW	W. O. No. 4187 D. S. O. No.
Date April 1928	Location EASTERN AVE
Map No. B-149	Surveyed by Miller
Plotting Ch'd by D. M. F.	Date Jan 1928
Date APR 1928	Indexed A. C. Johnson

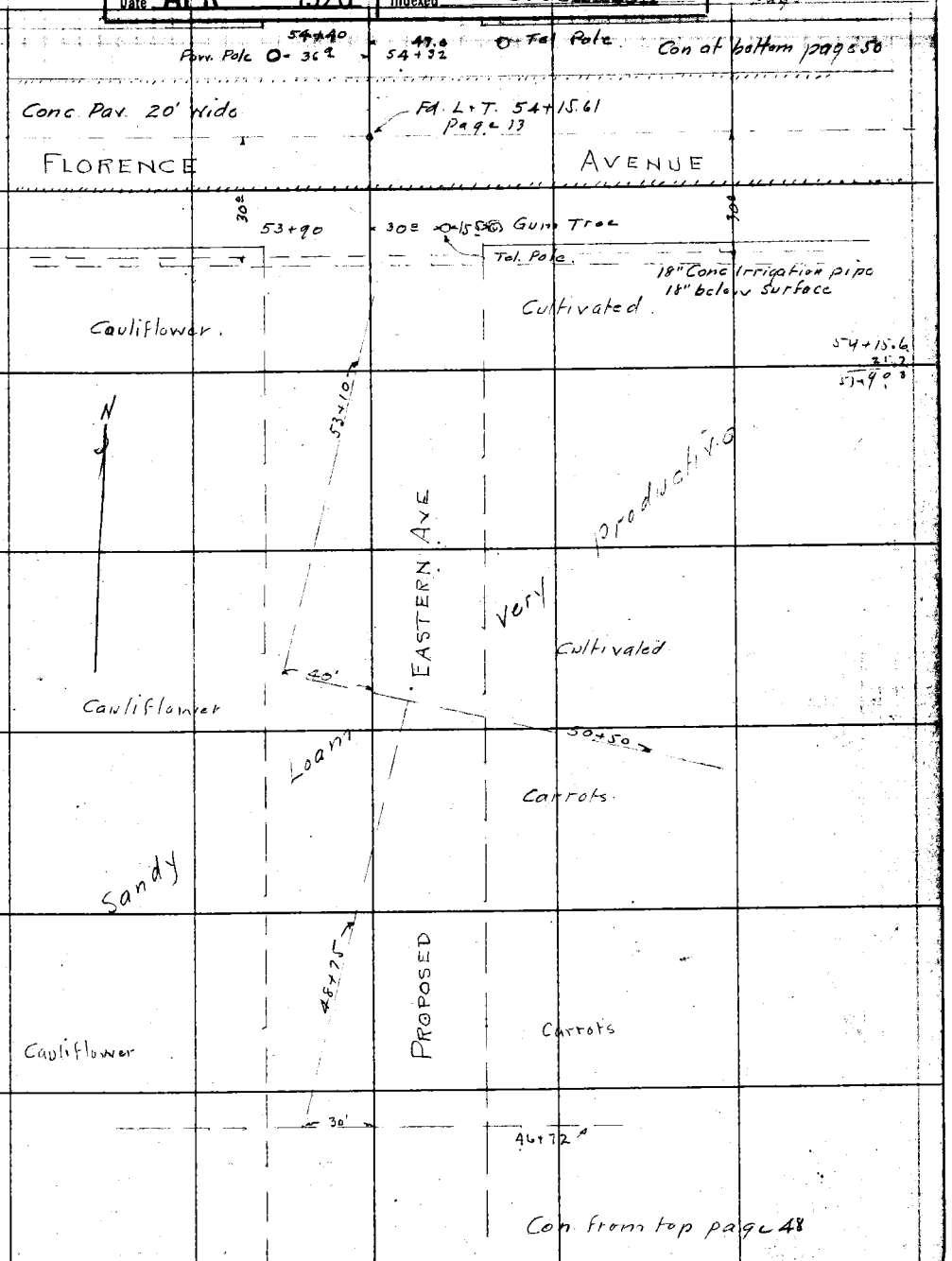

Note: ANY ADDITIONS OR CHANGES ON THIS SHEET MUST BE MADE OR CIRCLED IN Red. WITH DATE AND NAME OF PERSON MAKING CHANGE.

Do not extend notes this side of this line

RETURN TO LOS ANGELES COUNTY SURVEYOR

F.B. 328 Pg. 50 Miller Chief Party Notes by Miller Date 1-23-1928

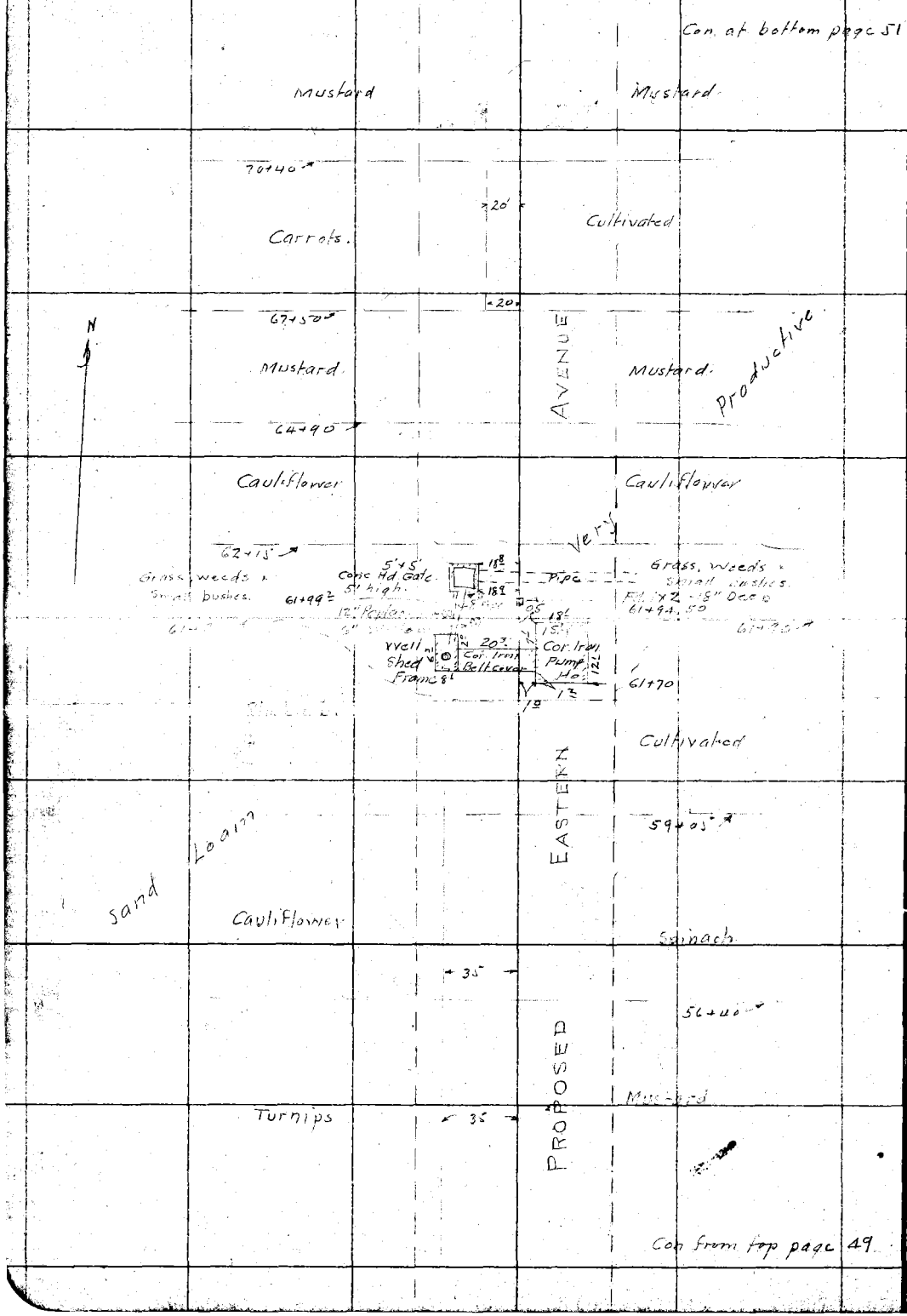

RETURN TO
LOS ANGELES COUNTY SURVEYOR
Do not extend notes this side of this line

Note: ANY ADDITIONS OR CHANGES ON THIS SHEET MUST BE MADE OR CIRCLED IN Red. WITH DATE AND NAME OF PERSON MAKING CHANGE.

Date 1-24-1928 Notes by Miller Chief Party Miller F. B. 328 PG. 51

Plotted by Howard	W. O. No. 4187 D. S. O. No.
Date Apr - 28	Location EASTERN AVE
Map No. B-149	Surveyed by Miller
Plotting Ch'd by D. M. F.	Date Jan 1928
Date APR 1928	Indexed A. C. Johnson



Notes: ANY ADDITIONS OR CHANGES ON THIS SHEET MUST BE MADE OR CIRCLED IN Red. WITH DATE AND NAME OF PERSON MAKING CHANGE.

Do not extend notes this side of this line

RETURN TO LOS ANGELES COUNTY SURVEYOR

F.B. 328 Pg 52 Miller Chief Party Notes by Miller Date 2-10-1928

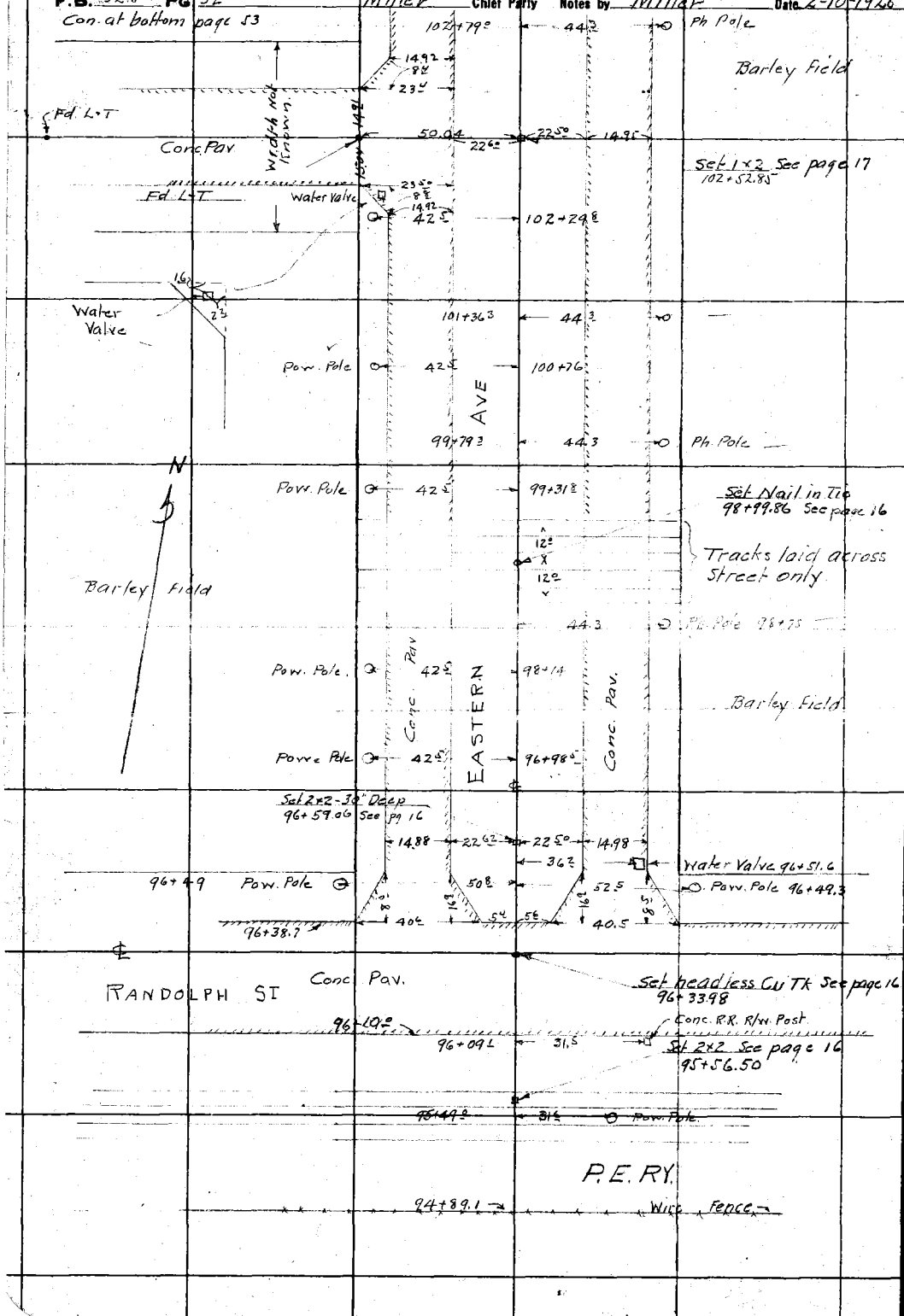

RETURN TO

LOS ANGELES COUNTY SURVEYOR

Do not extend notes this side of this line

Note: ANY ADDITIONS OR CHANGES ON THIS SHEET MUST BE MADE OR CIRCLED IN Red. WITH DATE AND NAME OF PERSON MAKING CHANGE.

Date 2-10-1928 Notes by Miller Chief Party Miller F. B. 328 PG. 53

Plotted by Howard-FW	W. O. No. 4187 O. S. O. No.
Date Apr 1928	Location EASTERN AVE
Map No. B-149	Surveyed by Miller
Plotting C'k'd by D. M. F.	Date Feb 1928
Date APR 1928	Indexed A. C. Johnson

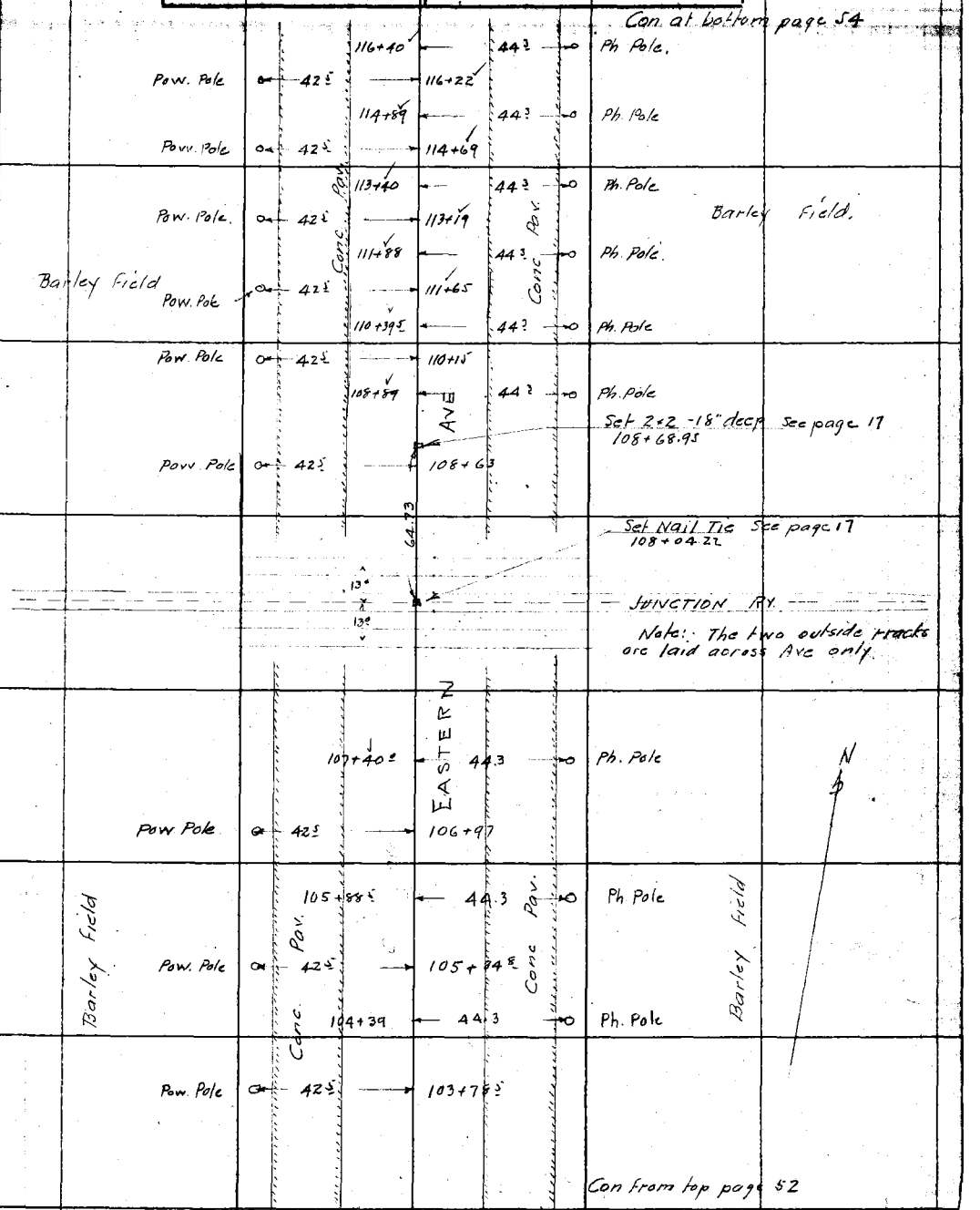

Note: ANY ADDITIONS OR CHANGES ON THIS SHEET MUST BE MADE OR CIRCLED IN Red. WITH DATE AND NAME OF PERSON MAKING CHANGE.

RETURN TO LOS ANGELES COUNTY SURVEYOR

Do not extend notes this side of this line

F.B. 328 PG. 54 Miller Chief Party Notes by Miller Date 2-14-1928

Con. at bottom page 55

Fd 2x2 - See page 19
134+14.56

Dug Well
4' Square
30' Deep

1 Sty
Fr. Stable

Fr. Shed
Moved away

Moved away

Japanese

Truck garden

Truck garden

Fd. 2x2 - 16" Deep
124+69.80
See page 19

124+51 43.2 Ph. Pole

Set Headless Th on Line
120+14.98

Conc. Pav.

SLAUSON Pow. Pole 524 123+72.5 119 AVE

14.98 22.56 22.44 14.96

Set 2x2 24" Deep
119+05.01

AVE

Barley Field

119+44 Ph. Pole

119+24

117+89 Ph. Pole

Pow. Pole 117+72

Barley Field

Con. from top page 53

Conc. Pav. EASTERN Conc. Pav.

N

RETURN TO
LOS ANGELES COUNTY SURVEYOR
Do not extend notes this side of this line

Notice: ANY ADDITIONS OR CHANGES ON THIS SHEET MUST BE MADE OR CIRCLED IN Red. WITH DATE AND NAME OF PERSON MAKING CHANGE.

Date 2-15-1928 Notes by Miller Chief Party Miller F. B. 328 PG. 55

Plotted by Howard Fer	W. O. No. 4187 B. S. O. No.
Date Apr '28	Location EASTERN AVE
Map No. B-149	Surveyed by Miller
Plotting Chk'd by D. M. F.	Date Feb 1928
Date APR 1928	Indexed A. C. Johnson

Notes: ANY ADDITIONS OR CHANGES ON THIS SHEET MUST BE MADE OR CIRCLED IN Red. WITH DATE AND NAME OF PERSON MAKING CHANGE.

Do not extend notes this side of this line

RETURN TO LOS ANGELES COUNTY SURVEYOR

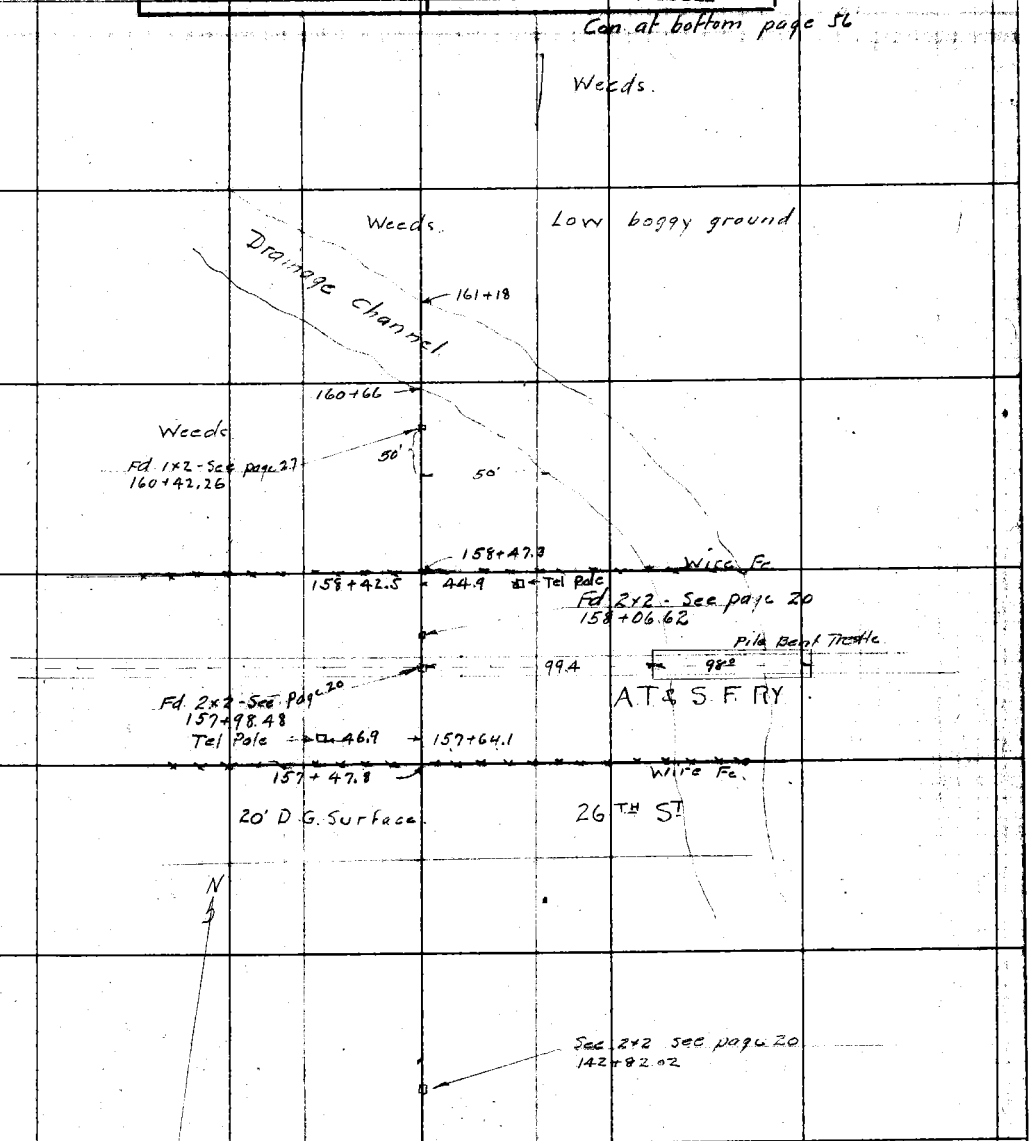

F.B. 328 PG 56 Miller Chief Party Notes by Miller Date 2-15-1928

Con. at bottom page 57

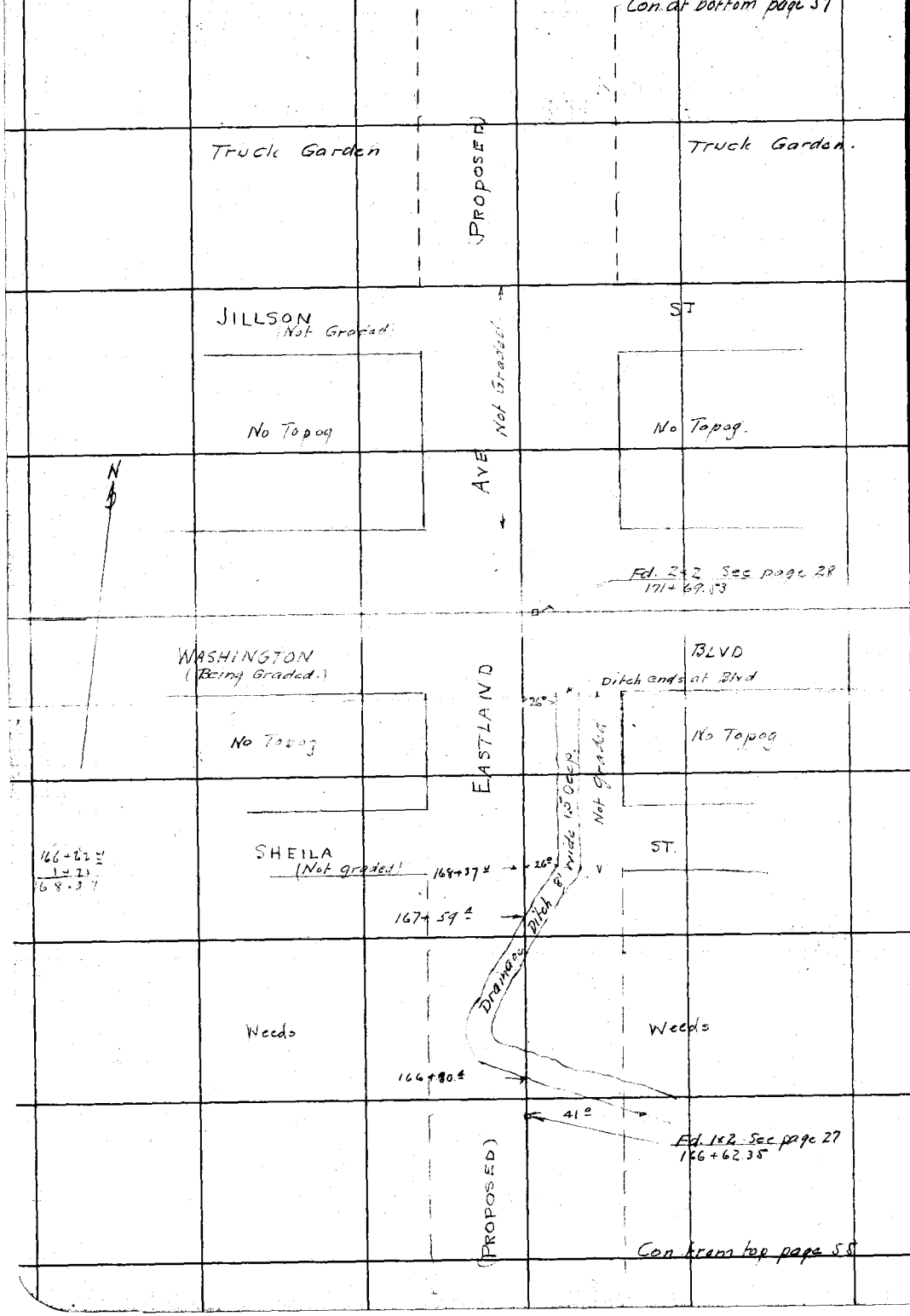

RETURN TO
LOS ANGELES COUNTY SURVEYOR
Do not extend notes this side of this line

Notes: ANY ADDITIONS OR CHANGES ON THIS SHEET MUST BE MADE OR CIRCLED IN Red. WITH DATE AND NAME OF PERSON MAKING CHANGE.

Date 2-16-1928 Notes by Miller Chief Party Miller F. B. 328 PG. 57

Plotted by Howard FW	W. O. No. 4187 U. S. O. No.
Date Apr. 1928	Location EASTERN AVE
Map No. B-149	Surveyed by Miller
Plotting Chk'd by D. M. F.	Date Feb 1928
Date APR 1928	Indexed A. C. Johnson

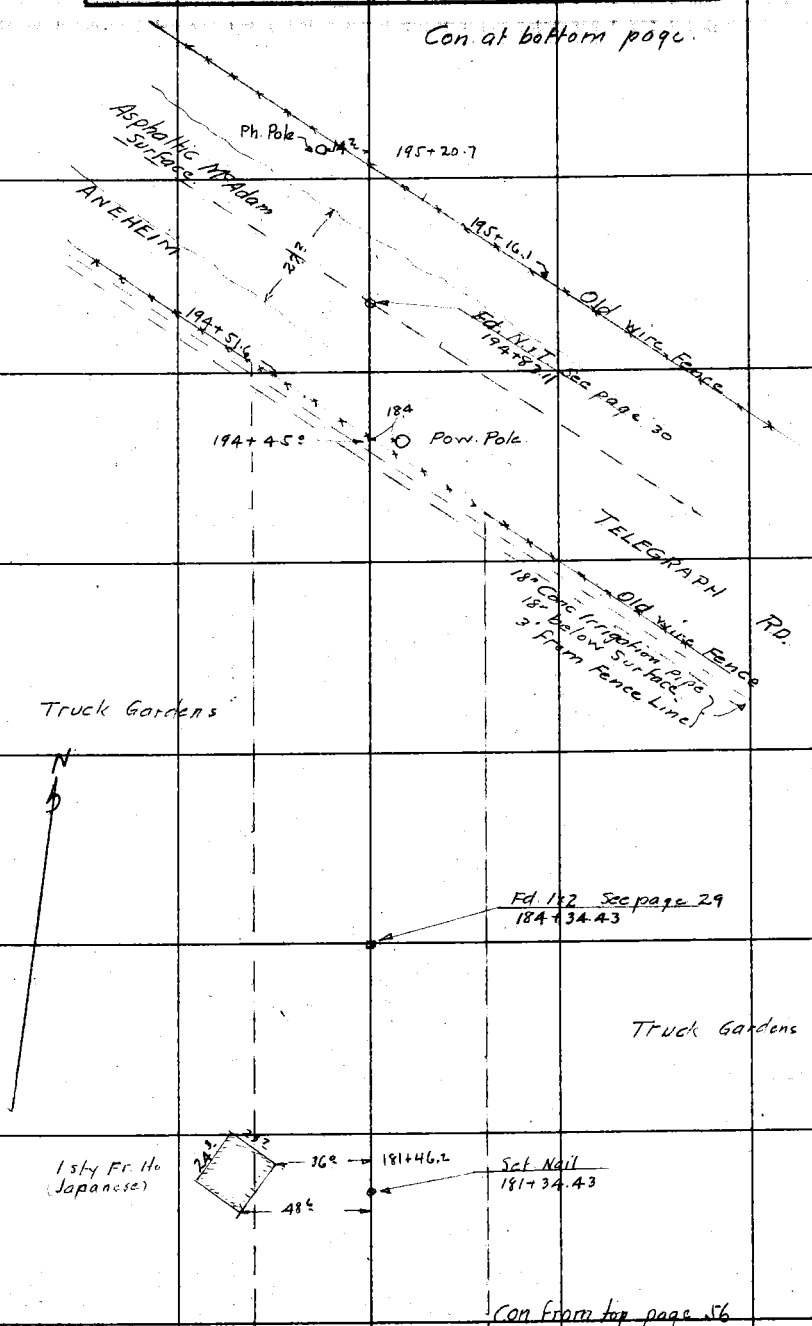

Note: ANY ADDITIONS OR CHANGES ON THIS SHEET MUST BE MADE OR CIRCLED IN Red. WITH DATE AND NAME OF PERSON MAKING CHANGE.

RETURN TO LOS ANGELES COUNTY SURVEYOR

Do not extend notes this side of this line

F.B. 328 PG. 58 Chief Party Notes by Date

RETURN TO

LOS ANGELES COUNTY SURVEYOR

Do not extend notes this side of this line

Note: ANY ADDITIONS OR CHANGES ON THIS SHEET MUST BE MADE OR CIRCLED IN Red, WITH DATE AND NAME OF PERSON MAKING CHANGE.

Date 2-21-1928 Notes by Miller Chief Party Miller F. B. 328 Pg. 59

Plotted by Howard F. W.	W. O. No. 4187 D. S. O. No.
Date 3-31	Location EASTERN AVE
Map No. B-149	Surveyed by Miller
Plotting Chk. by D. M. F.	Date Feb 1928
Date APR 1928	Indexed A. C. JOHNSON

Notes: ANY ADDITIONS OR CHANGES ON THIS SHEET MUST BE MADE OR CIRCLED IN Red. WITH DATE AND NAME OF PERSON MAKING CHANGE.

Do not extend notes this side of this line

RETURN TO LOS ANGELES COUNTY SURVEYOR

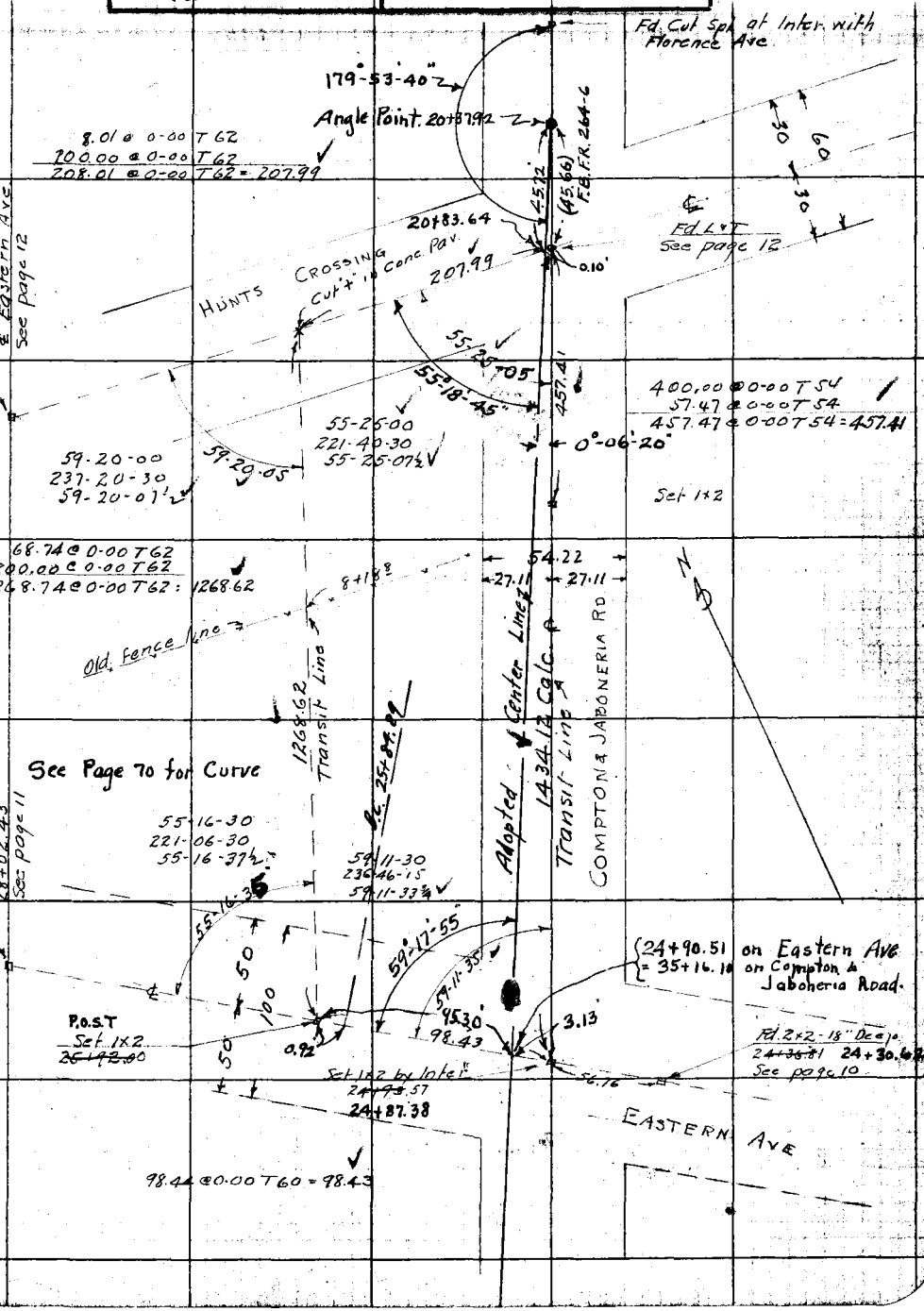

F.B. 328 Pg. 60 Miller Chief Party Notes by Miller Date 2-23-'28

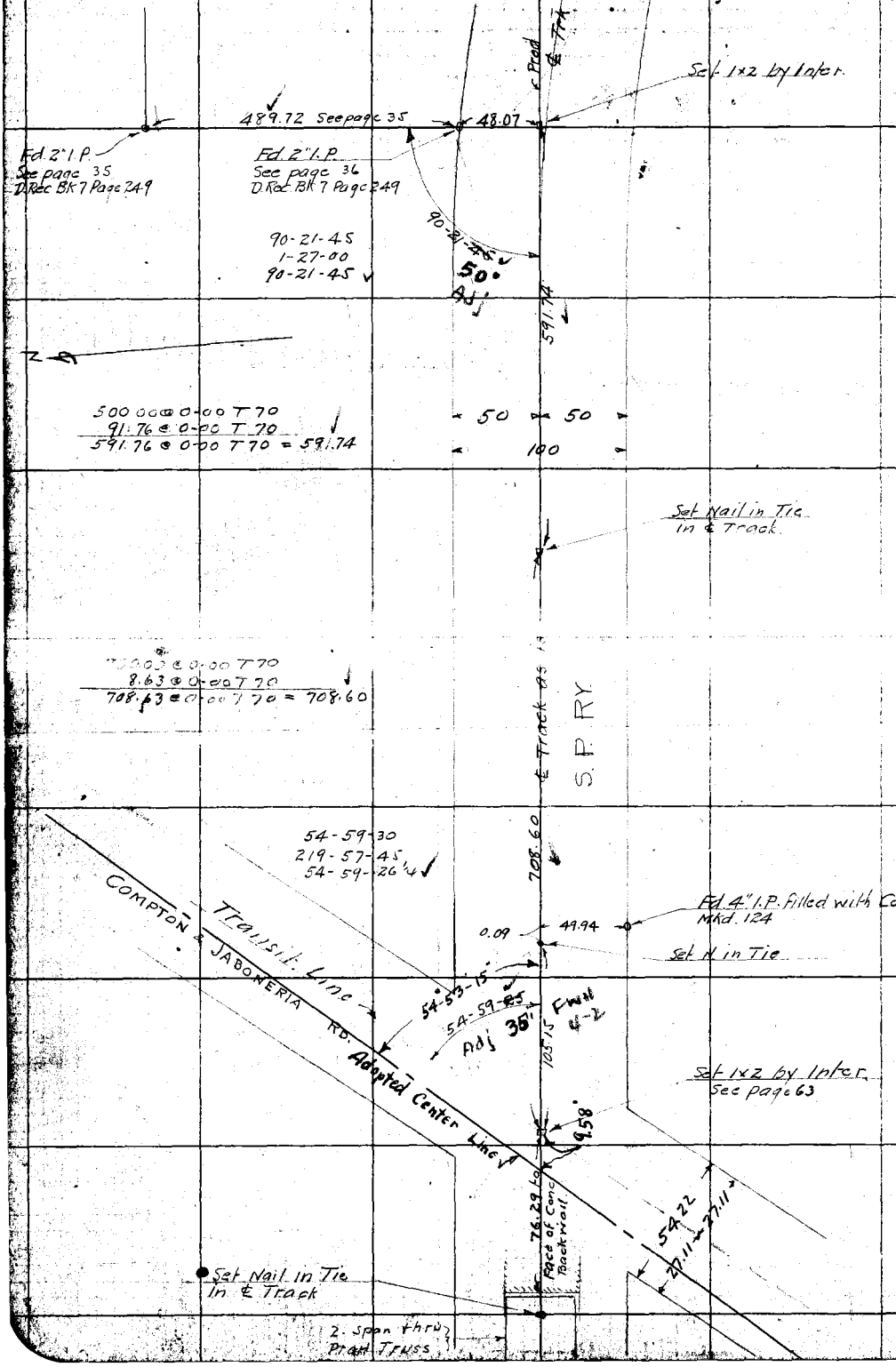

RETURN TO
LOS ANGELES COUNTY SURVEYOR

Do not extend notes this side of this line

Notes: ANY ADDITIONS OR CHANGES ON THIS SHEET MUST BE MADE OR CIRCLED IN Red. WITH DATE AND NAME OF PERSON MAKING CHANGE.

Date 2-24-1928 Notes by Miller Chief Party Miller F. B. 328 Pg. 61

Checked by Howard - F.W.	M. O. No. 4187 S. S. O. No.
Date 4-2-28	Location EASTERN AVE
Map No. B-149	Surveyed by Miller
Plotting Checked by D. M. F.	Date Feb 1928
Date APR 1928	Indexed A. C. Johnson

Notes: ANY ADDITIONS OR CHANGES ON THIS SHEET MUST BE MADE OR CIRCLED IN Red, WITH DATE AND NAME OF PERSON MAKING CHANGE.

RETURN TO LOS ANGELES COUNTY SURVEYOR

Do not extend notes this side of this line

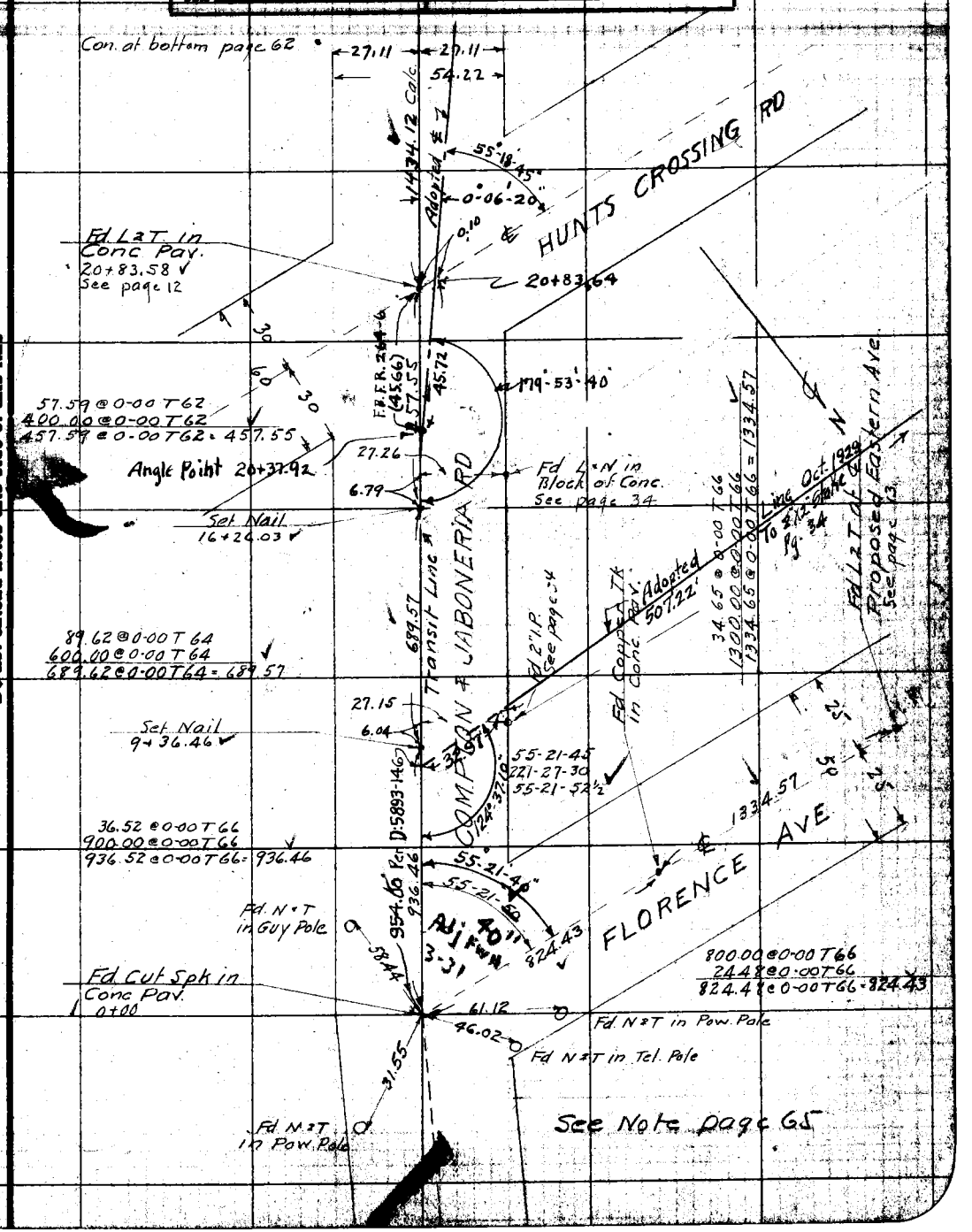

F.B. 328 Pg. 62 Miller Chief Party Notes by Miller Date 2-25-'28

Con at bottom page 63



Con from top page 61

RETURN TO
LOS ANGELES COUNTY SURVEYOR

Do not extend notes this side of this line

Note: ANY ADDITIONS OR CHANGES ON THIS SHEET MUST BE MADE OR CIRCLED IN Red. WITH DATE AND NAME OF PERSON MAKING CHANGE.

Date 2-25-28 Notes by Miller Chief Party Miller F. B. 328 Pg. 63

Plotted by F.W. Howard	W. O. No. 4187 U. S. O. No.
Date Apr. 1928	Location EASTERN AVE
Map No. B-149	Surveyed by Miller
Plotting Ck'd by D. M. F.	Date Feb. 1928
Date APR 1928	Indexed A. C. JOHNSON

Con at bottom page 64

54.22
27.11 27.11

Set 1x2
~~73+68.45~~
74+68.23

ROAD
397.85
Transit Line
Adopted ℄

97.89 @ 0-00 T62
300.00 @ 0-00 T62
397.89 @ 0-00 T62 = 397.85

70+70.38

100.01 @ 6-43 T64 = 99.32
100.20 @ 7-38 T64 = 99.31 } 99.30

Los Angeles
JABONERIA
99.30

Set 1x2
69+71.08

45-20-00
181-20-15
45-20-03¾

45-20-00

79-40-15
318-41-00
79-40-15

FWH 3/29

Calc.
℄ 619.98
620.00

54-59-45
219-59-00
54-59-45

54-59-45
79-40-15
35 Adj.
20' Adj.

Fd. 1x2 in Track, set by S.P. Ry

468
448.21
63+56.60

Set 1x2 by Inter
63+51.10
See page 60

50
100
50
54°53'15"

℄ Track as is
S. P. RY.

48.24
400.00 @ 0-00 T64
448.24 @ 0-00 T64 = 448.21

89.71 @ 0-00 T66
700.00 @ 0-00 T66
789.71 @ 0-00 T66 = 789.66

COMPTON
789.66

River

Con. from top page 62

Notes: ANY ADDITIONS OR CHANGES ON THIS SHEET MUST BE MADE OR CIRCLED IN Red. WITH DATE AND NAME OF PERSON MAKING CHANGE.

RETURN TO
LOS ANGELES COUNTY SURVEYOR
Do not extend notes this side of this line

F.B. 328 PG. 64 Miller Chief Party Notes by Miller Date 2-27-28

Con at bottom page 65.

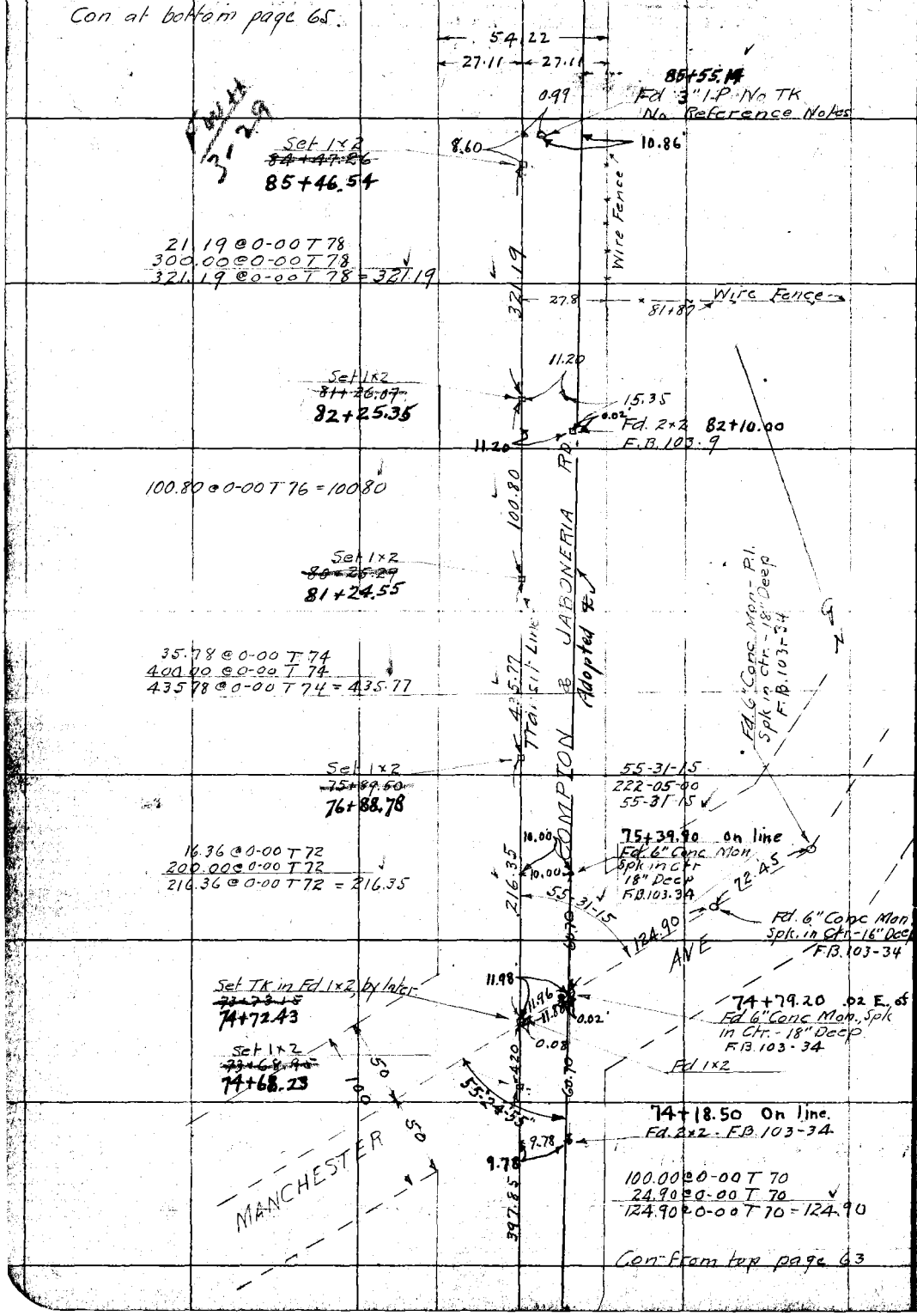

Con from top page 63

RETURN TO
LOS ANGELES COUNTY SURVEYOR

Do not extend notes this side of this line

Note: ANY ADDITIONS OR CHANGES ON THIS SHEET MUST BE MADE OR CIRCLED IN Red. WITH DATE AND NAME OF PERSON MAKING CHANGE.

Date 2-27-28 Notes by Miller Chief Party Miller F. B. 328 PG. 65

Plotted by F. W. Howard	W. O. No. 4187 O. S. O. No.
Date Apr 1928	Location EASTERN AVE
Map No. B-149	Surveyed by Miller
Plotting C'ld by D. M. F.	Date Feb 1928
Date APR 1928	Indexed A. C. Johnson

8" Deep
Fd 3/4" I.P. at
Stewart & Grey Rd
F.B. 103-9
102+16.16

700.00 @ 0-00 T 83
34.96 @ 0-00 T 83
734.96 @ 0-00 T 83 = 734.99 ✓

175-35-15
342-20-45
175-35-11¼ ✓

Set S&T by Inter.
~~93+81.96~~
94+81.17

100.00 @ 0-00 T 82
71.98 @ 0-00 T 82
171.98 @ 0-00 T 82 = 171.99

71.55 @ 0-00 T 82
100.00 @ 0-00 T 82
171.55 @ 0-00 T 82 = 171.56 ✓

175-28-50"

Set 1x2
~~92+09.97~~
93+09.18

93+10.12
Fd 40d Wire Spk & 2 Washers
F.B. 103-9 (See page 66 for Ties)

0.93 13.22 13.25

0.18 0.04 0.26 40d Wire Spk
Fd. Cut Spk Fd 2x2

53.59 @ 0-00 T 82
200.00 @ 0-00 T 82
253.59 @ 0-00 T 82 = 253.~~62~~ .60

U.P. RY

Transit Line

.60 253.~~67~~

90+65.95

Set 1x2
~~89+56.30~~
90+55.58

10.37

℄ Track as is

Note:
Compton & Jaboneria Road, according to map of Heyman Tract, should be straight from Florence Ave., which is the North line of Lot 12, to 40d Spk. found opposite Sta 92+09.97. This point is on the South line of Lot 1, and at an angle point in the Road.
Miller

9.03 @ 0-00 T 80
500.00 @ 0-00 T 80
509.03 @ 0-00 T 80 = 509.04 ✓

Adopted ℄

509.04

54.22
27.11 27.11

Set 1x2
~~[illegible]~~
85+46.54 FWH 3/29

321.19

Con from top page 64

Note: ANY ADDITIONS OR CHANGES ON THIS SHEET MUST BE MADE OR CIRCLED IN Red. WITH DATE AND NAME OF PERSON MAKING CHANGE.

RETURN TO LOS ANGELES COUNTY SURVEYOR

Do not extend notes this side of this line

F.B. 328 PG. 66 Miller Chief Party Notes by Miller Date 2-27-28

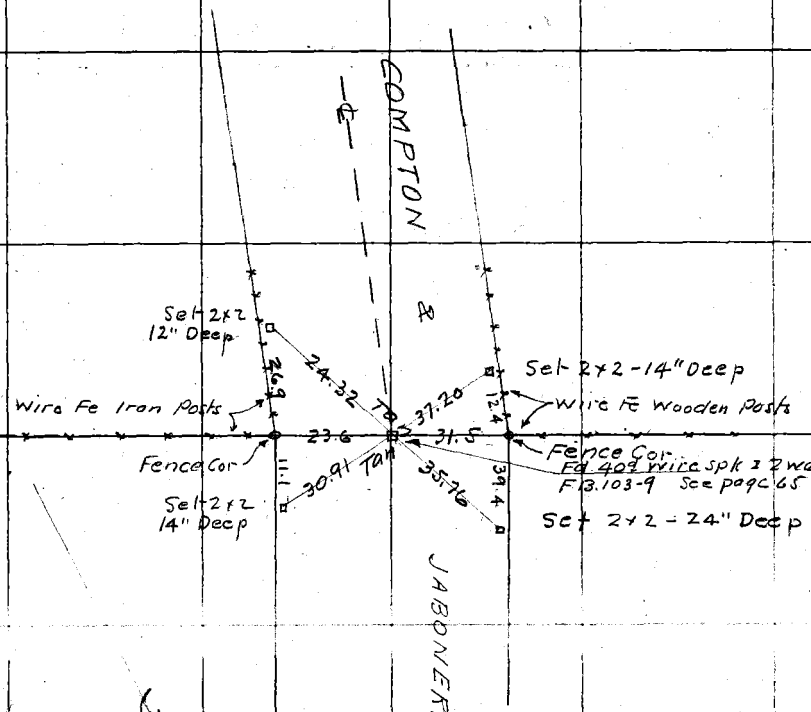

RETURN TO
LOS ANGELES COUNTY SURVEYOR

Do not extend notes this side of this line

Note: ANY ADDITIONS OR CHANGES ON THIS SHEET MUST BE MADE OR CIRCLED IN Red. WITH DATE AND NAME OF PERSON MAKING CHANGE.

Date 5-23-28 Notes by Orra Chief Party Orra F. B. 328 PG. 67

Plotted by F.W. Howard	W. O. No. 4187 Tape No. 029
Date June 1928	Location Eastern Ave
Map No. B-149	Surveyed by Paul Atkins
Plotting C'k'd by [illegible]	Date May 23 1928
Date June 1928	Indexed A. C. Johnson

Note: ANY ADDITIONS OR CHANGES ON THIS SHEET MUST BE MADE OR CIRCLED IN Red. WITH DATE AND NAME OF PERSON MAKING CHANGE.

RETURN TO LOS ANGELES COUNTY SURVEYOR

Do not extend notes this side of this line

EASTERN AVE.

from

SP RR

Nly, to

ANAHEIM TELEGRAPH ROAD.

Staking out Curves, Adopted Center line and locating additional Topography.

References
FB 328 - 1 to 66 incl.

Party
P.W. Atkins, chief
L. Babcock, inst
MR Hubbell, hd.ch
Wm Scott, rr "
Weather fair

C.L. Berger & Sons
transit No. 15980

F.B. 328 Pg. 68 Chief Party Notes by Date 5-23-28

Contd on bottom pg. 69

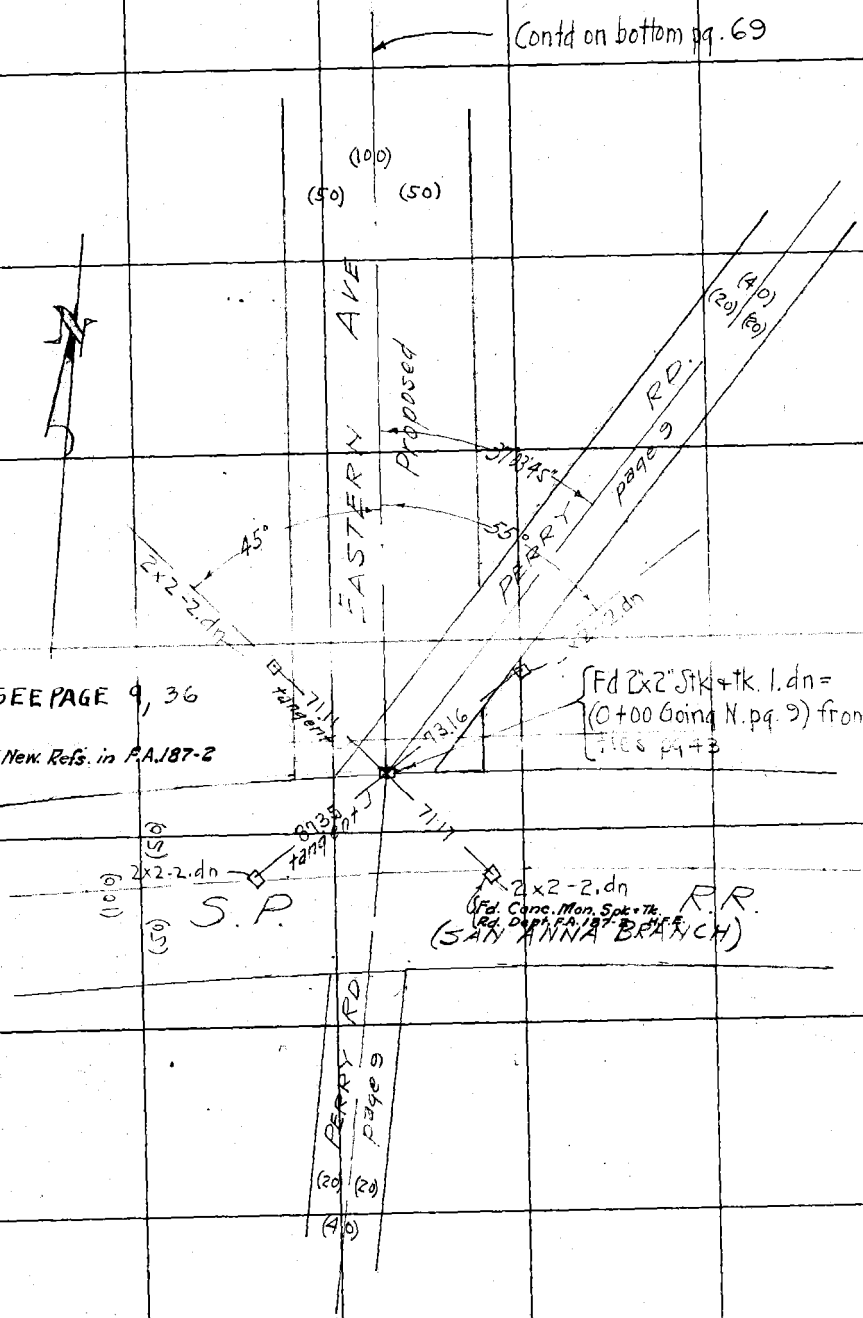

RETURN TO
LOS ANGELES COUNTY SURVEYOR
Do not extend notes this side of this line

Notes: ANY ADDITIONS OR CHANGES ON THIS SHEET MUST BE MADE OR CIRCLED IN Red. WITH DATE AND NAME OF PERSON MAKING CHANGE.

Date 5-23-28 Notes by Dma Chief Party Dma F. B. 328 Pg. 69

Plotted by F W Howard	W. O. No. 4187 Tape No. 029
Date June 1928	Location Eastern Ave
Map No. B-149	Surveyed by Paul A Hills
Plotting C'k'd by D M Finley	Date 5-23-28
Date June 1928	Indexed A. C. Johnson

1560410
235555
1560405

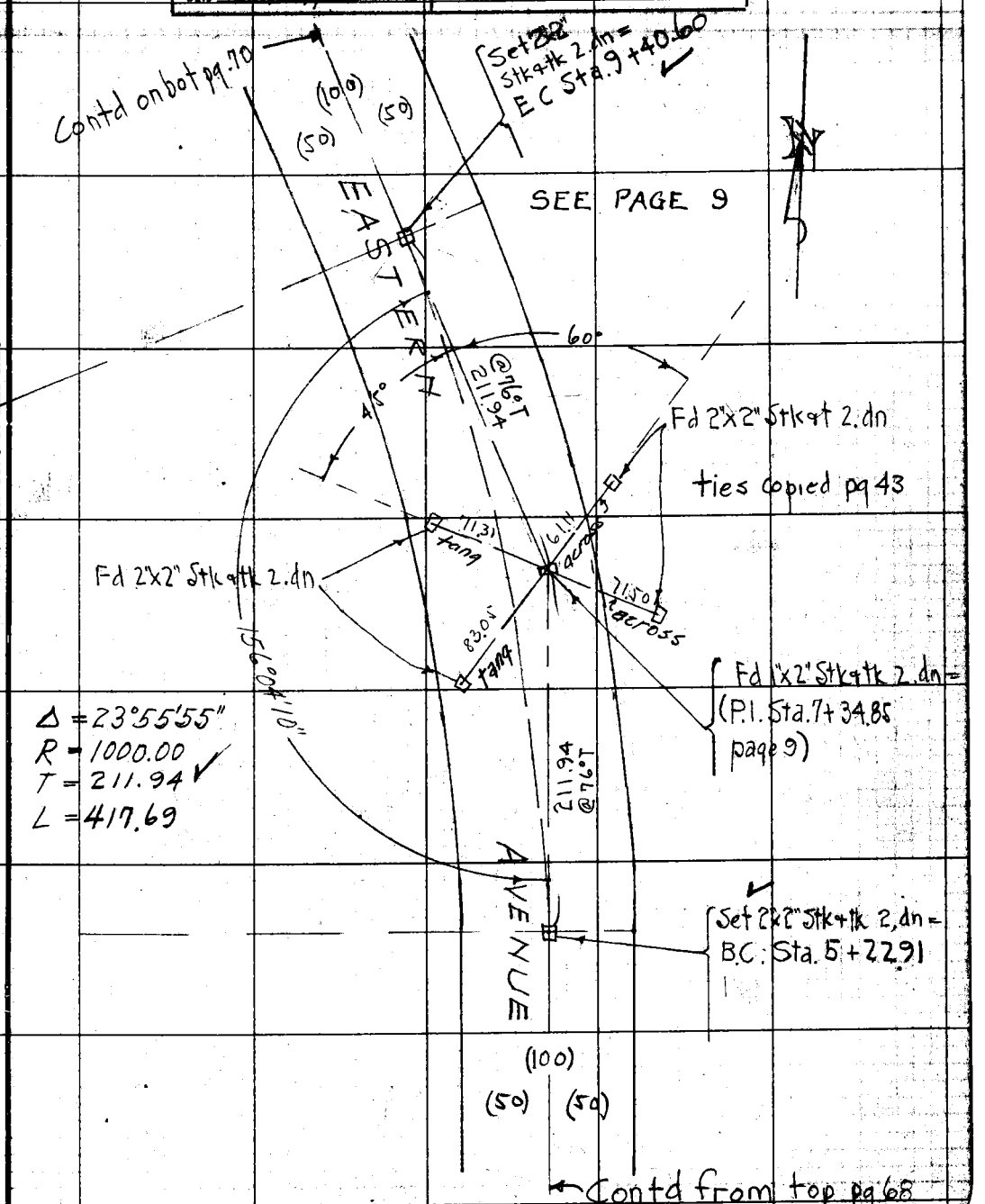

Notes: ANY ADDITIONS OR CHANGES ON THIS SHEET MUST BE MADE OR CIRCLED IN Red. WITH DATE AND NAME OF PERSON MAKING CHANGE.

Do not extend notes this side of this line

RETURN TO LOS ANGELES COUNTY SURVEYOR

F.B. 328 PG. 70 Chief Party Notes by Date 5-23-28

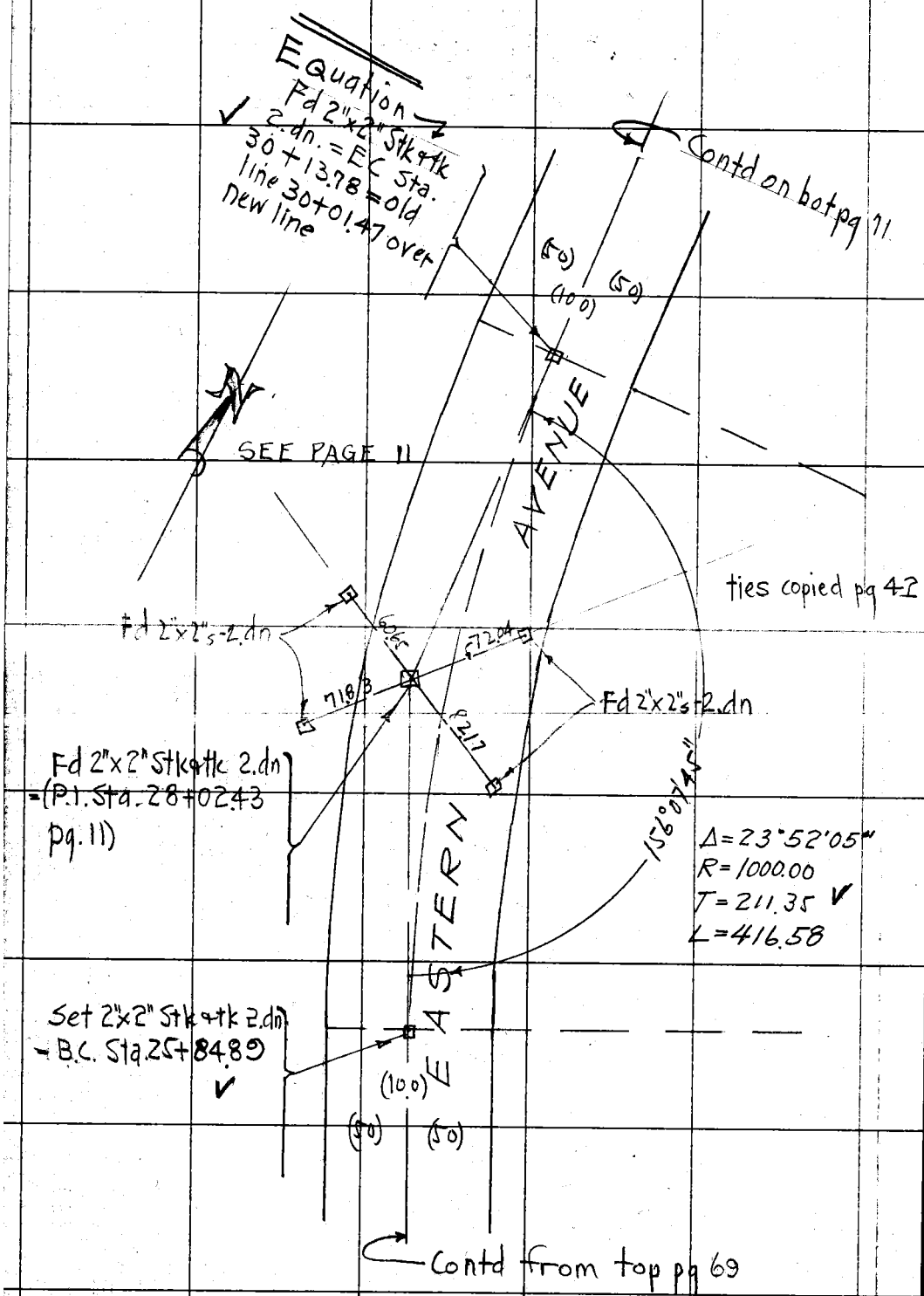

RETURN TO
LOS ANGELES COUNTY SURVEYOR

Do not extend notes this side of this line

Note: ANY ADDITIONS OR CHANGES ON THIS SHEET MUST BE MADE OR CIRCLED IN Red. WITH DATE AND NAME OF PERSON MAKING CHANGE.

Date 5-23-28 Notes by Pra Chief Party Pra F. B. 328 PG. 71

Plotted by F.W. Howard	W. O. No. 4187 Tape No. 029
Date June 1928	Location Eastern Ave
Map No. B-149	Surveyed by Paul Atkins
Plotting C'k'd by J.W. Finley	Date 5-23-1928
Date June 1928	Indexed A. C. Johnson

Notes: ANY ADDITIONS OR CHANGES ON THIS SHEET MUST BE MADE OR CIRCLED IN Red. WITH DATE AND NAME OF PERSON MAKING CHANGE.

RETURN TO LOS ANGELES COUNTY SURVEYOR

Do not extend notes this side of this line

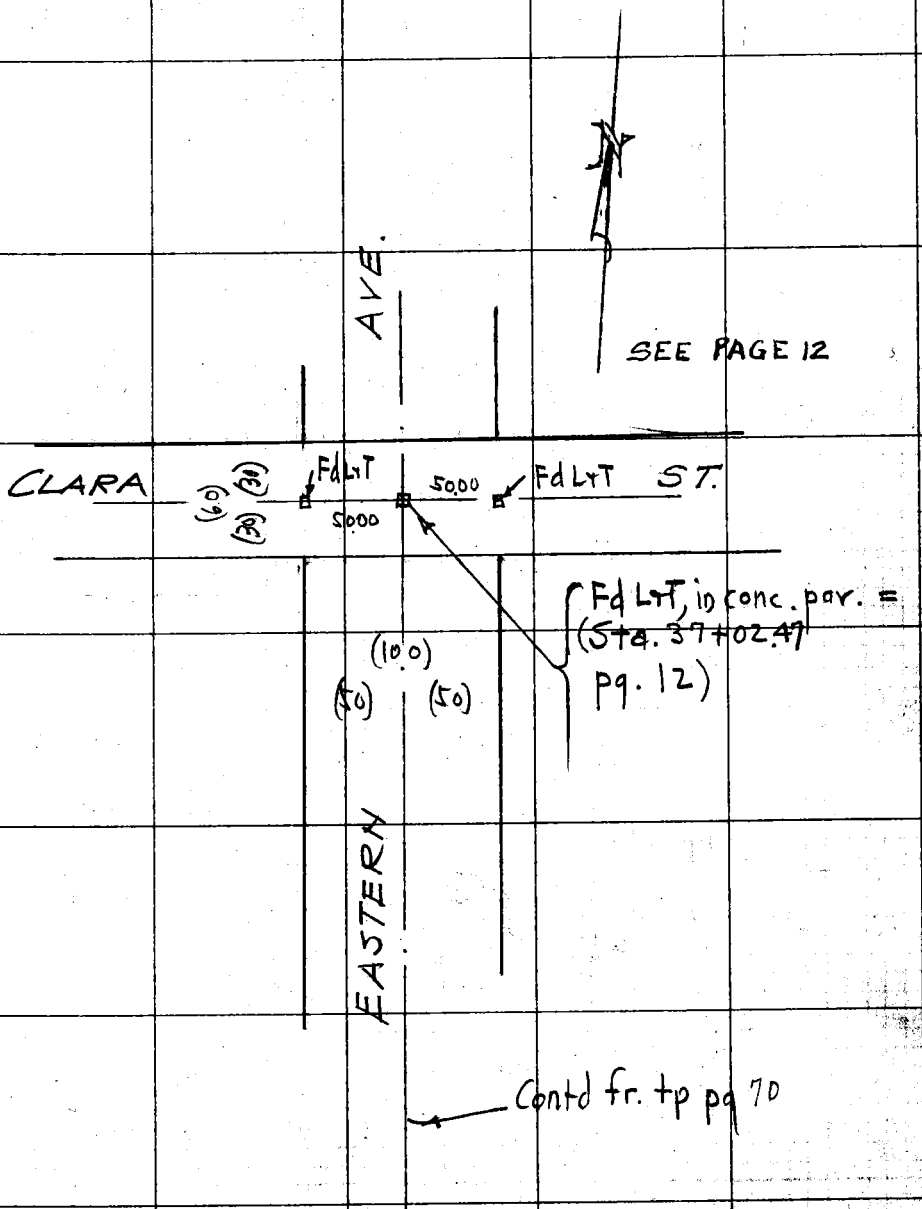

F.B. 328 Pg. 72 Chief Party Notes by Date 5-24-28

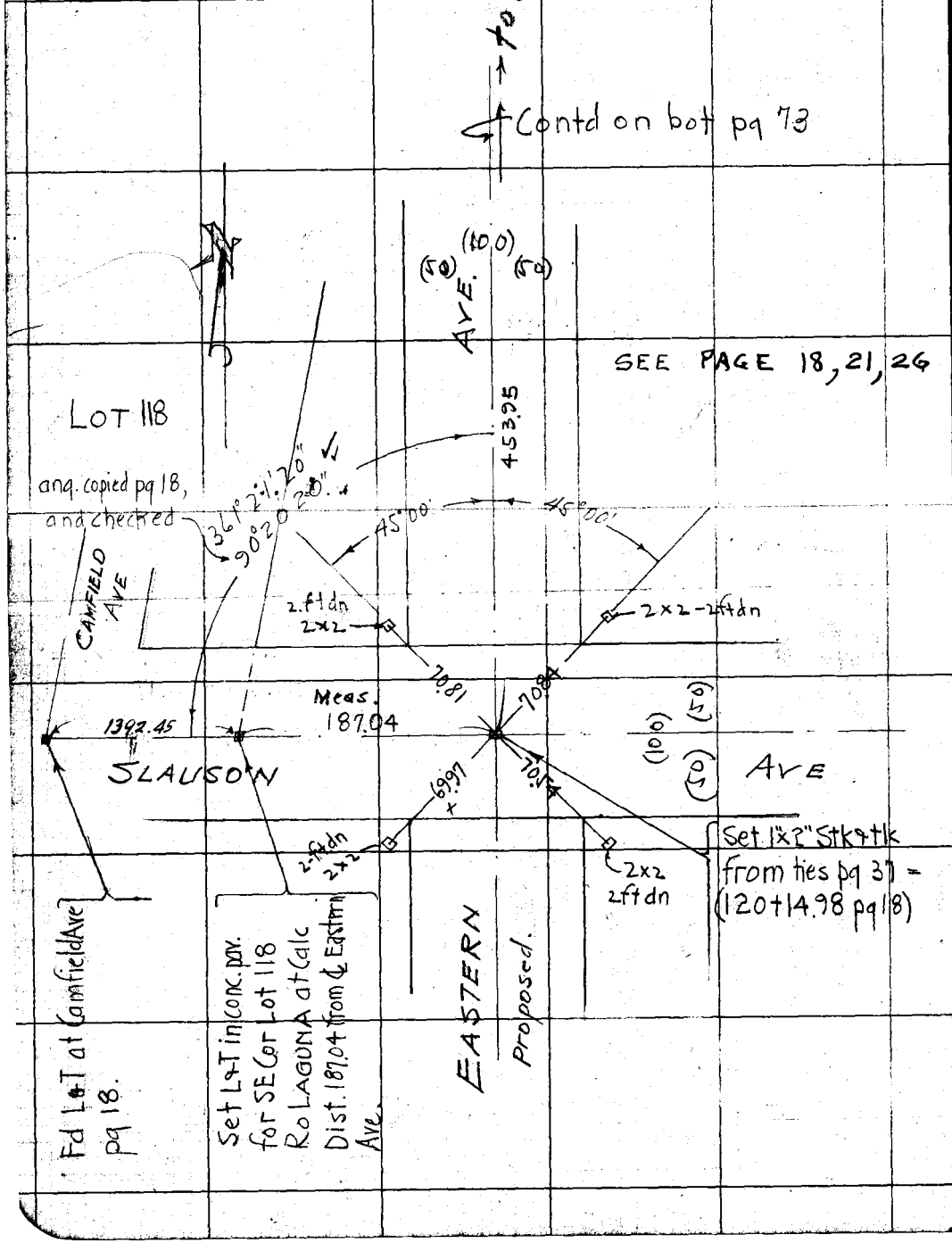

RETURN TO
LOS ANGELES COUNTY SURVEYOR
Do not extend notes this side of this line

Notes: ANY ADDITIONS OR CHANGES ON THIS SHEET MUST BE MADE OR CIRCLED IN Red. WITH DATE AND NAME OF PERSON MAKING CHANGE.

Date 5-24-28 Notes by Gna Chief Party Gna F. B. 328 PG. 73

Plotted by F.W. Hansard	W. O. No. 4187 Tape No. 621
Date June 1928	Location EASTERN AVE
Map No. B-149	Surveyed by Paul A Hillis
Plotting C'k'd by B.M. Finley	Date 5-24-28
Date June 1928	Indexed A. C. Johnson

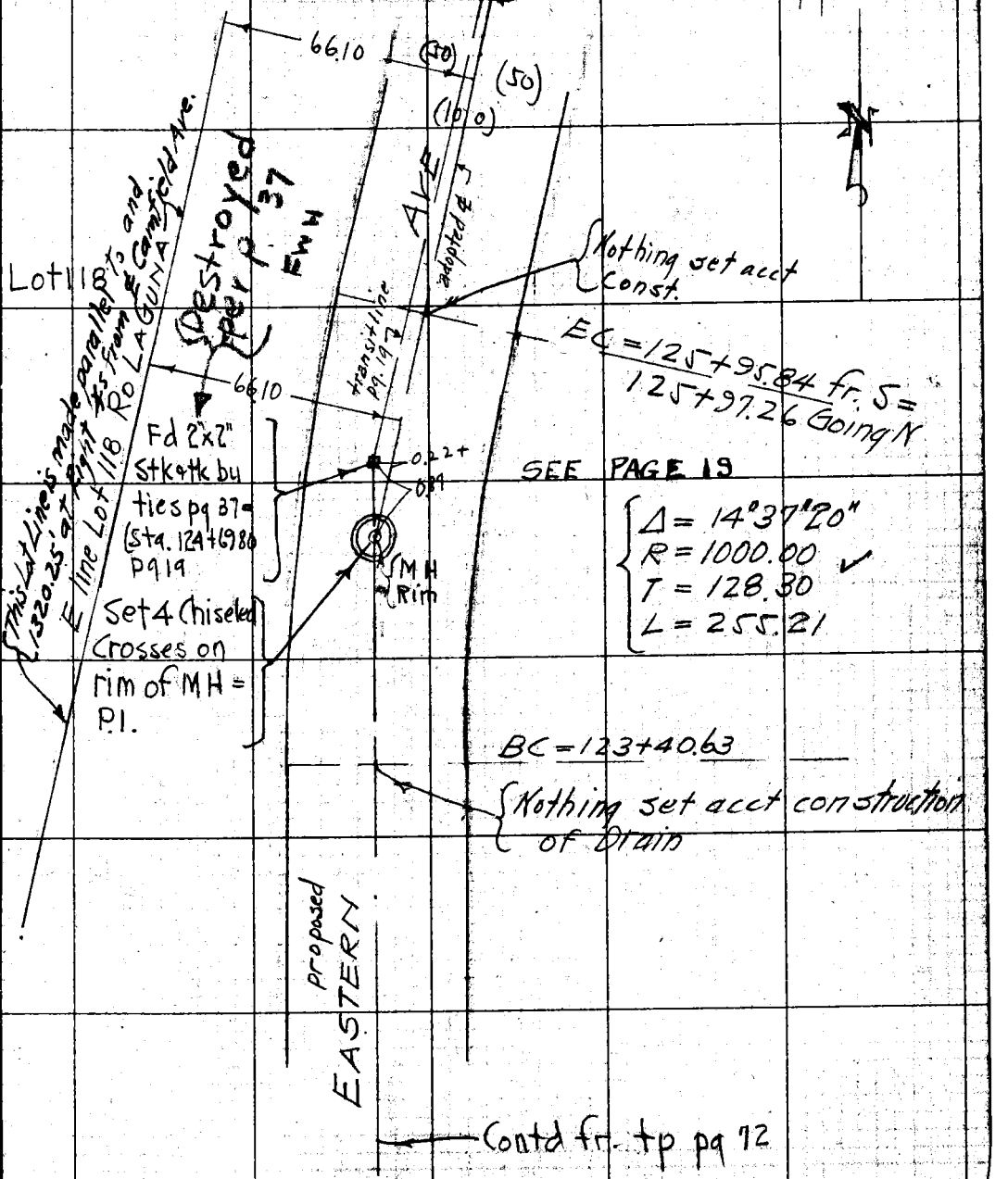

Note: ANY ADDITIONS OR CHANGES ON THIS SHEET MUST BE MADE OR CIRCLED IN Red. WITH DATE AND NAME OF PERSON MAKING CHANGE.

Do not extend notes this side of this line

RETURN TO LOS ANGELES COUNTY SURVEYOR

F.B. 378 PG. 74 Chief Party Notes by Date 5-26-28

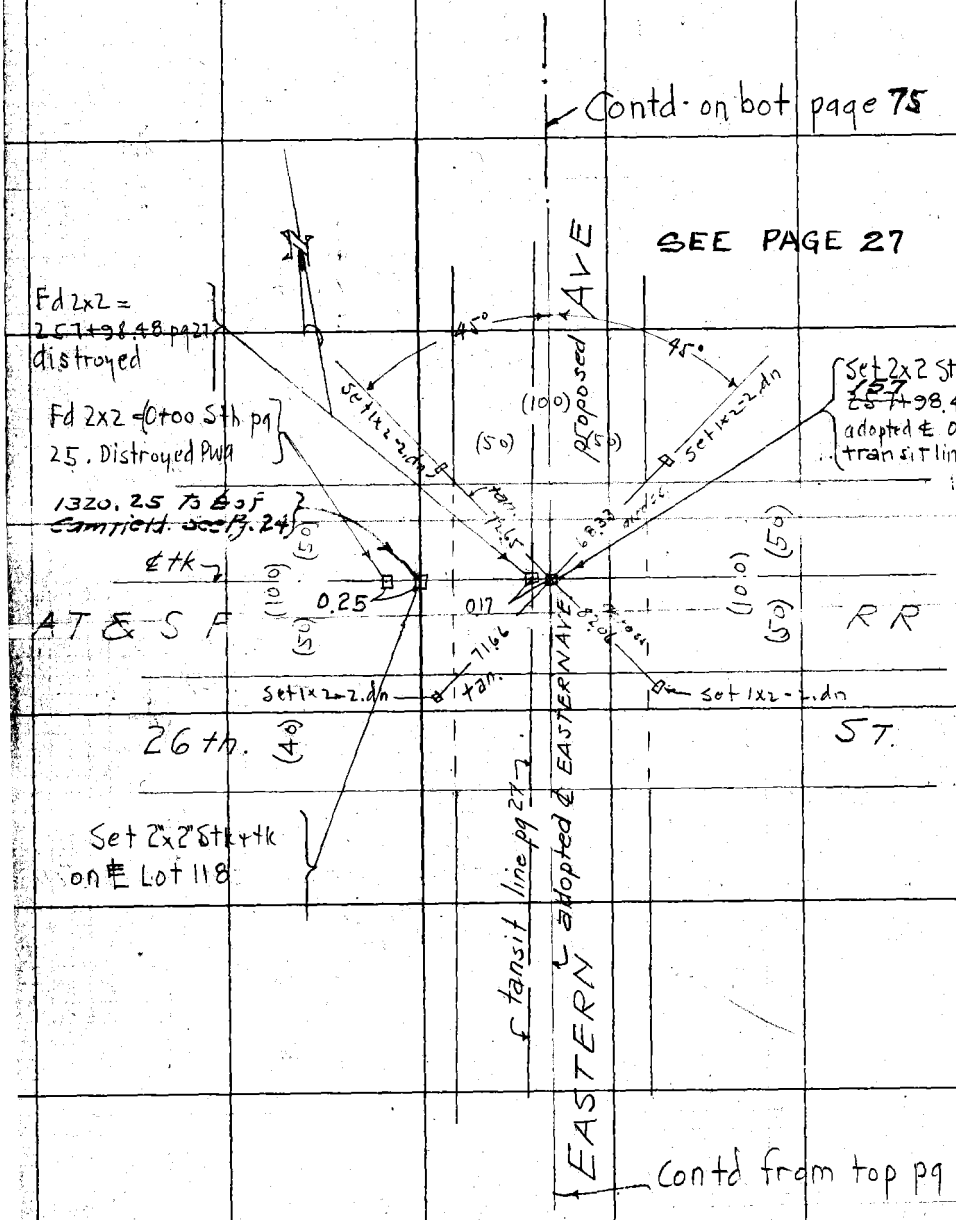

RETURN TO
LOS ANGELES COUNTY SURVEYOR
Do not extend notes this side of this line

Notes. ANY ADDITIONS OR CHANGES ON THIS SHEET MUST BE MADE OR CIRCLED IN Red. WITH DATE AND NAME OF PERSON MAKING CHANGE.

Date 5-26-28 Notes by Pova Chief Party Pova F. B. 328 PG. 75

Plotted by E.M. Hammond	W. O. No. 4187, Page No. 021
Date June 1928	Location Eastern Ave
Map No. B-149	Surveyed by Paul Atkins
Plotting C'k'd by E.M. Finley	Date May 26 1928
Date June 1928	Indexed A. C. Johnson

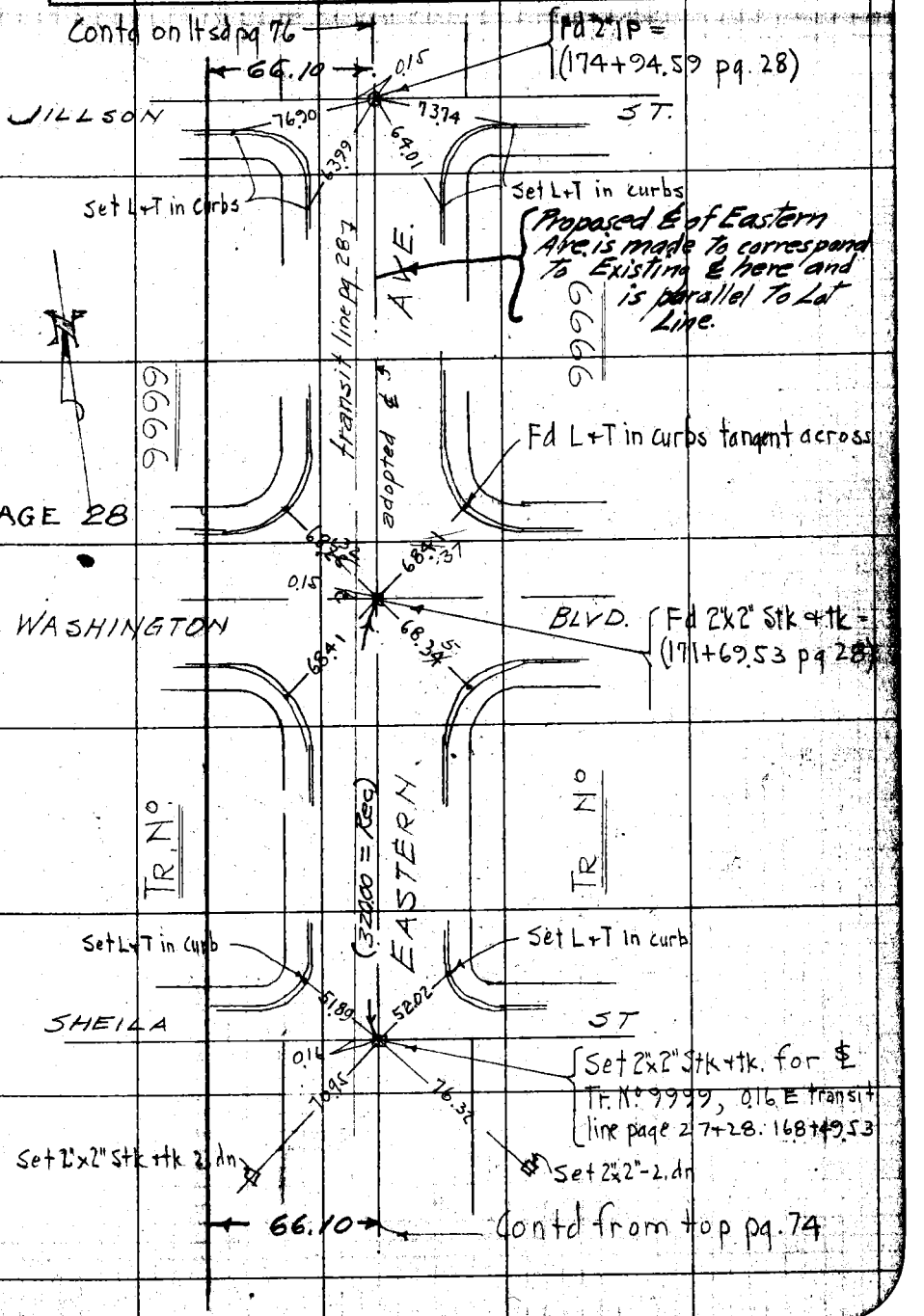

Note: ANY ADDITIONS OR CHANGES ON THIS SHEET MUST BE MADE OR CIRCLED IN Red. WITH DATE AND NAME OF PERSON MAKING CHANGE.

Do not extend notes this side of this line

RETURN TO LOS ANGELES COUNTY SURVEYOR

F.B. 328 Pg. 76 Chief Party Notes by Date 5-29-28

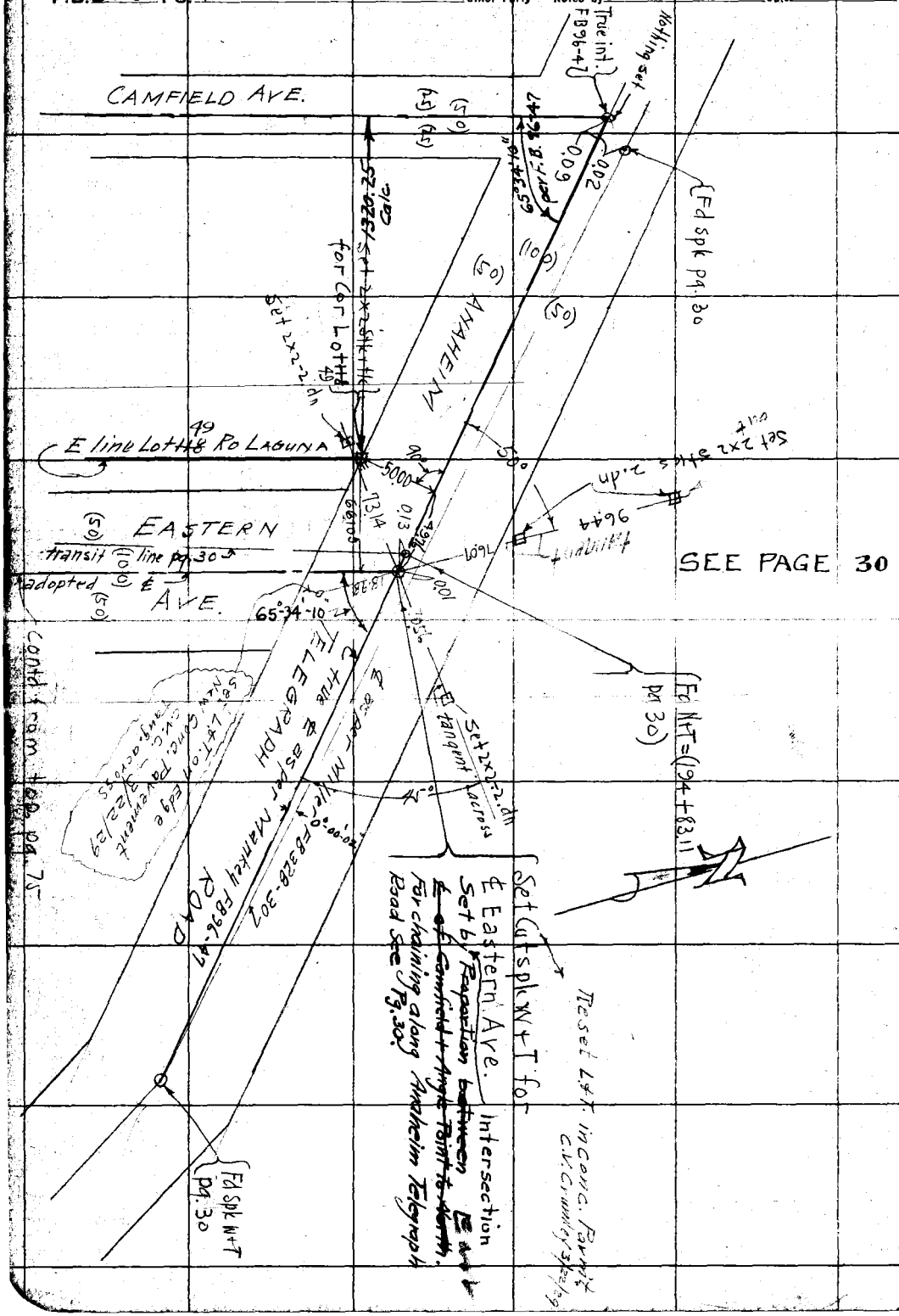

RETURN TO

LOS ANGELES COUNTY SURVEYOR

Do not extend notes this side of this line

Note: ANY ADDITIONS OR CHANGES ON THIS SHEET MUST BE MADE OR CIRCLED IN Red. WITH DATE AND NAME OF PERSON MAKING CHANGE.

Date _____ Notes by _____ Chief Party _____ F.B. 328 Pg 76A

Platted by _____	W. O. No. _____ D. S. O. No. _____
Date _____	Location _____
Map No. _____	Surveyed by _____
Platting C'k'd by _____	Date _____
Date _____	Indexed A. C. Johnson

Note: ANY ADDITIONS OR CHANGES ON THIS SHEET MUST BE MADE ON CIRCLED IN Red. WITH DATE AND NAME OF PERSON MAKING CHANGE.

Do not extend notes this side of this line

RETURN TO
LOS ANGELES COUNTY SURVEYOR

F.B. 328 PG. 76B Chief Party Notes by C.V. Crumley Date March 1929

SURVEY OF PROPOSED
EASTERN AVE
FROM
SLAUSON AVE TO ATLANTIC AVE

W.O. 4187

C.V. Crumley	Chief
Ed. Tomlinson	[illegible]
S.C. Barnhart	Hd. Chn
L.V. Harris	R. Chn
H.M. Hall	R. Chn

RETURN TO
LOS ANGELES COUNTY SURVEYOR

Do not extend notes this side of this line

Note: ANY ADDITIONS OR CHANGES ON THIS SHEET MUST BE MADE OR CIRCLED IN Red. WITH DATE AND NAME OF PERSON MAKING CHANGE.

Date _____ Notes by _____ Chief Party _____ F. B. 328 Pg. 77

Plotted by Bert McAfee	W. O. No. 4187 S. S. O. No.
Date Apr 1929	Location Eastern Ave
Map No. B-149-3	Surveyed by C.V. Crumley
Plotting C'k'd by D.M. Finley	Date Feb 26-28/1929
Date Apr 1929	Indexed A. C. Johnson

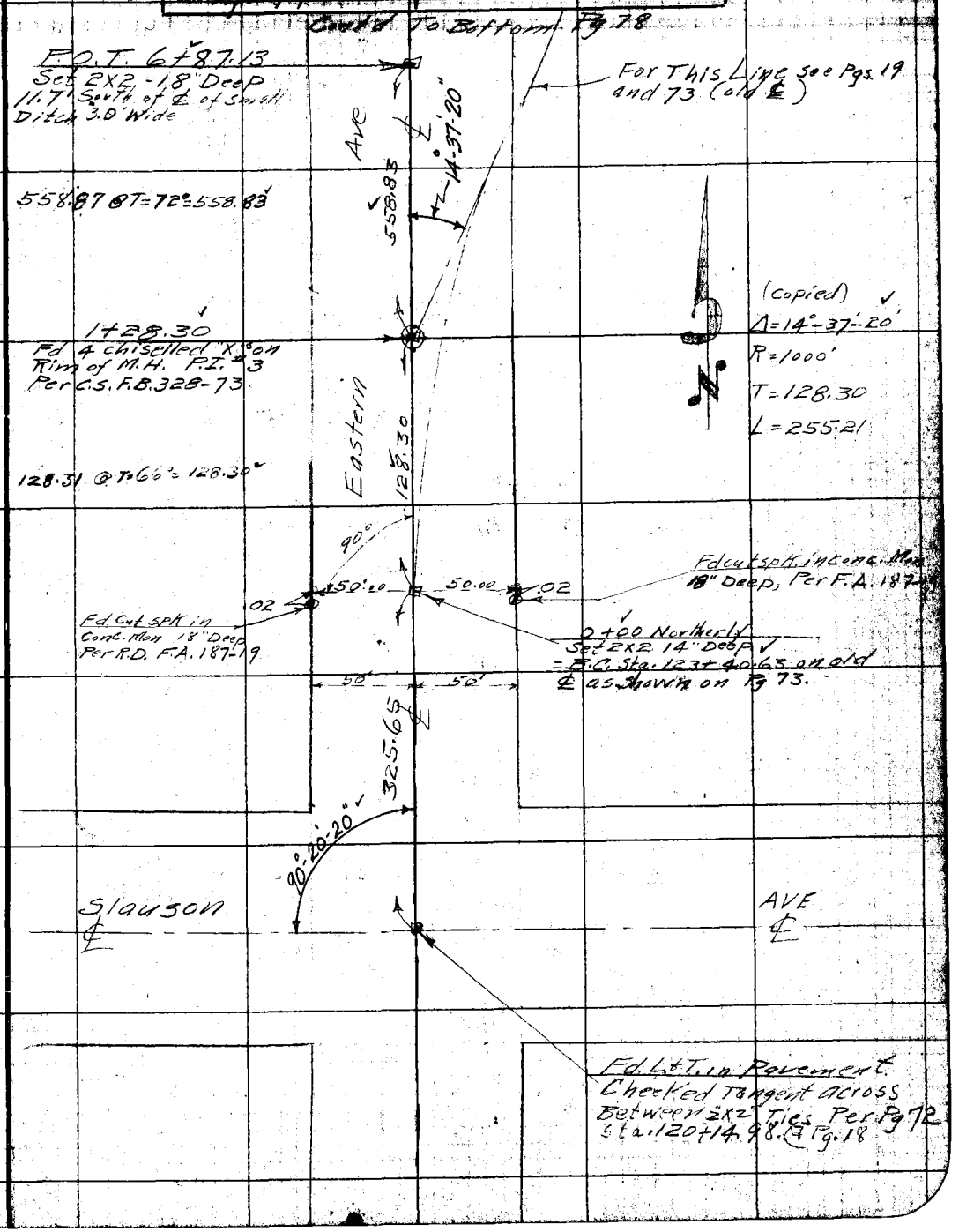

Notes: ANY ADDITIONS OR CHANGES ON THIS SHEET MUST BE MADE OR CIRCLED IN Red. WITH DATE AND NAME OF PERSON MAKING CHANGE.

RETURN TO LOS ANGELES COUNTY SURVEYOR

Do not extend notes this side of this line

F.B. 328 Pg. 78 Chief Party Notes by C.V. Crumley Date 2/27 & 28/29

Continued To Bottom Pg 79

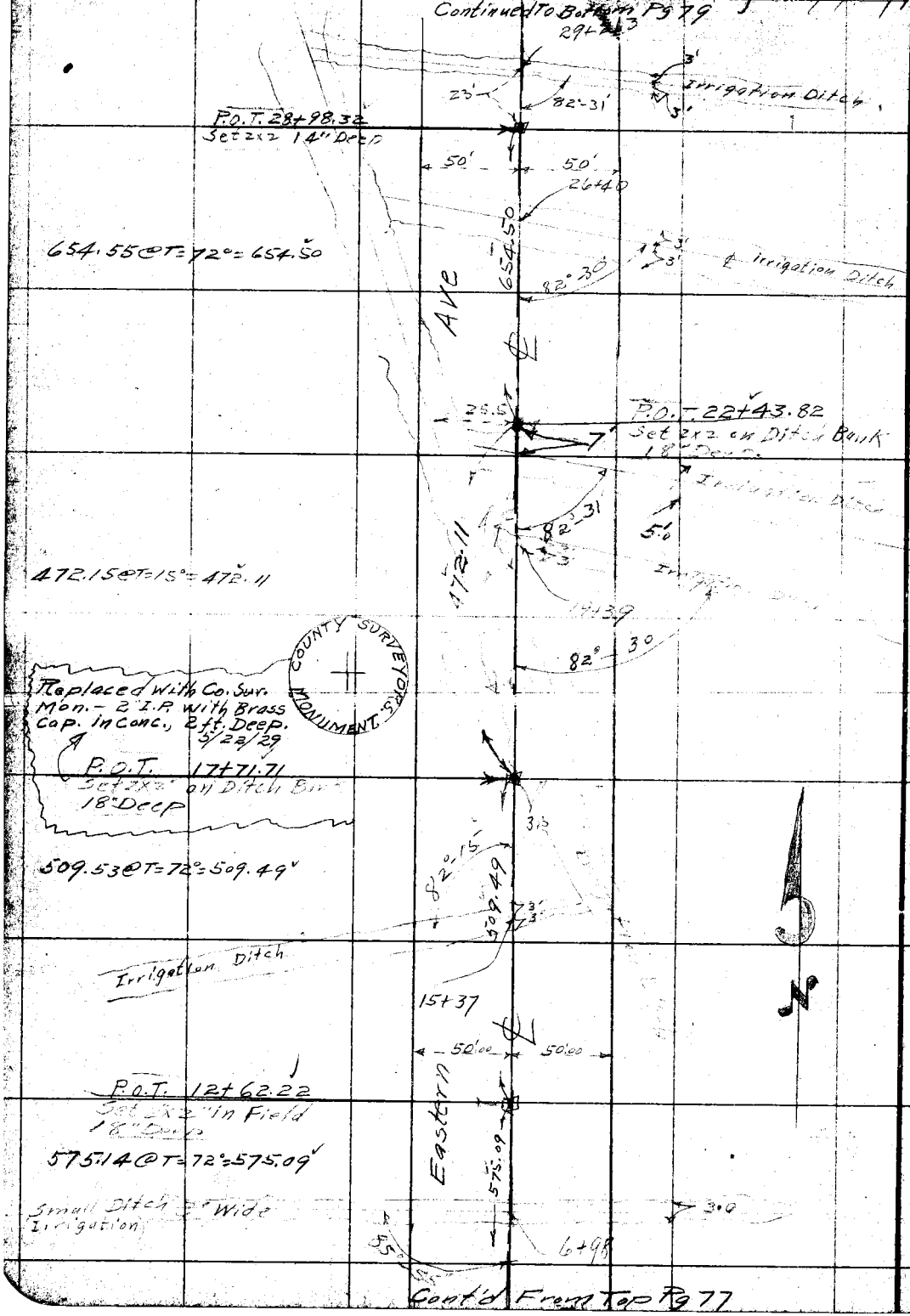

Cont'd From Top Pg 77

RETURN TO
LOS ANGELES COUNTY SURVEYOR

Do not extend notes this side of this line

Note: ANY ADDITIONS OR CHANGES ON THIS SHEET MUST BE MADE OR CIRCLED IN Red. WITH DATE AND NAME OF PERSON MAKING CHANGE.

Date _____ Notes by C.V.C. Chief Party C.V.C. F.B. 328 Pg. 77A

Plotted by Bert McAtee	W.O. No. 4187 O.G.O. No.
Date Apr. 1929	Location Eastern Ave
Map No. B-149-3	Surveyed by C.V. Crumley
Plotting C'k'd by D.M. Finley	Date March 1929
Date Apr. 1929	Indexed A. C. Johnson

C.V. Crumley
Ed Tombleson
S.C. Barnhart
L.V. Harris

INDEX SHEET

Proposed Change of Eastern Ave
W.O. 4187

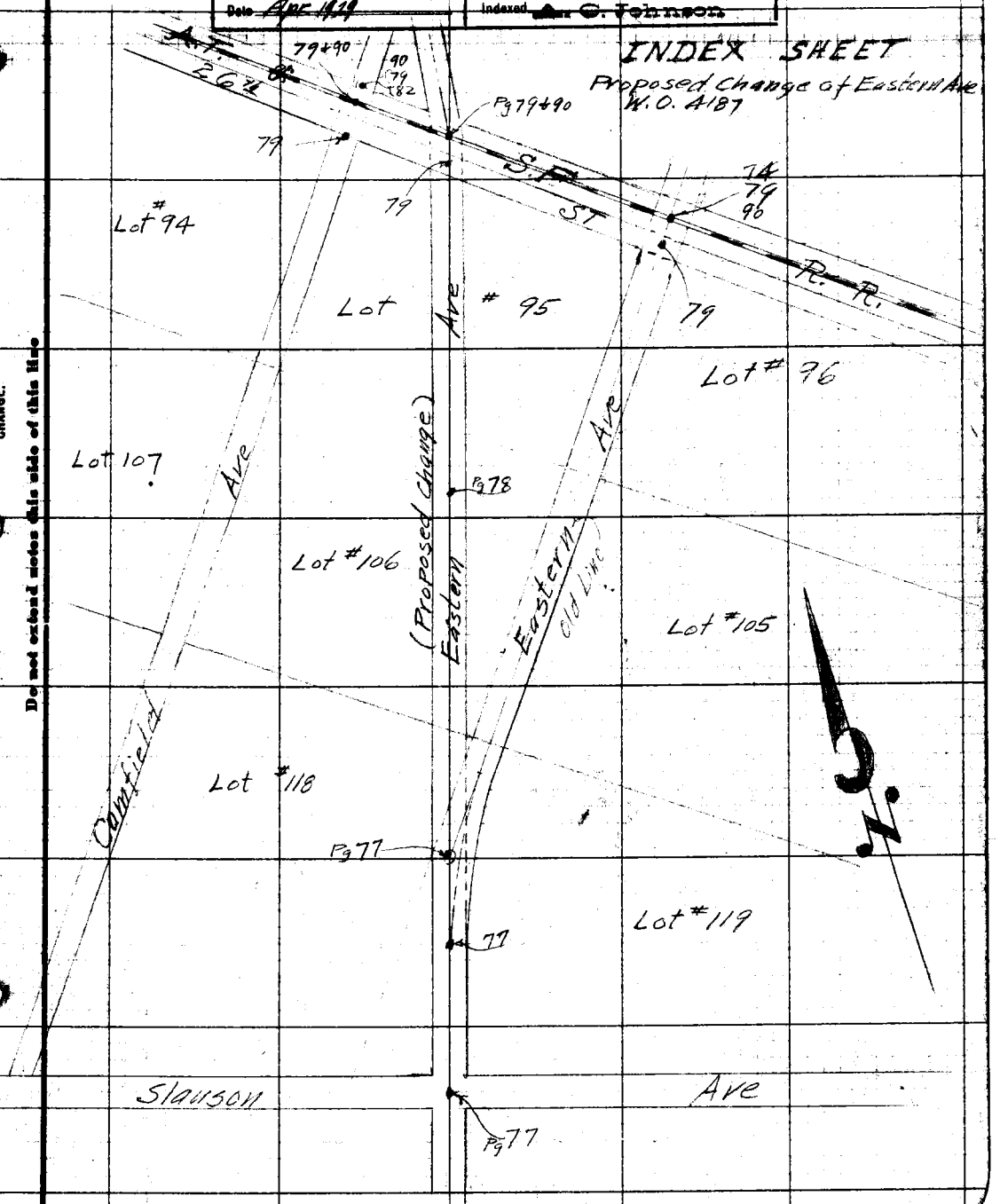

Note: ANY ADDITIONS OR CHANGES ON THIS SHEET MUST BE MADE OR CIRCLED IN Red. WITH DATE AND NAME OF PERSON MAKING CHANGE.

Do not extend notes this side of this line

RETURN TO
LOS ANGELES COUNTY SURVEYOR

Bk. 328 Pg. 77B Chief Party Notes by C.V. Crumley Date 3/7/29

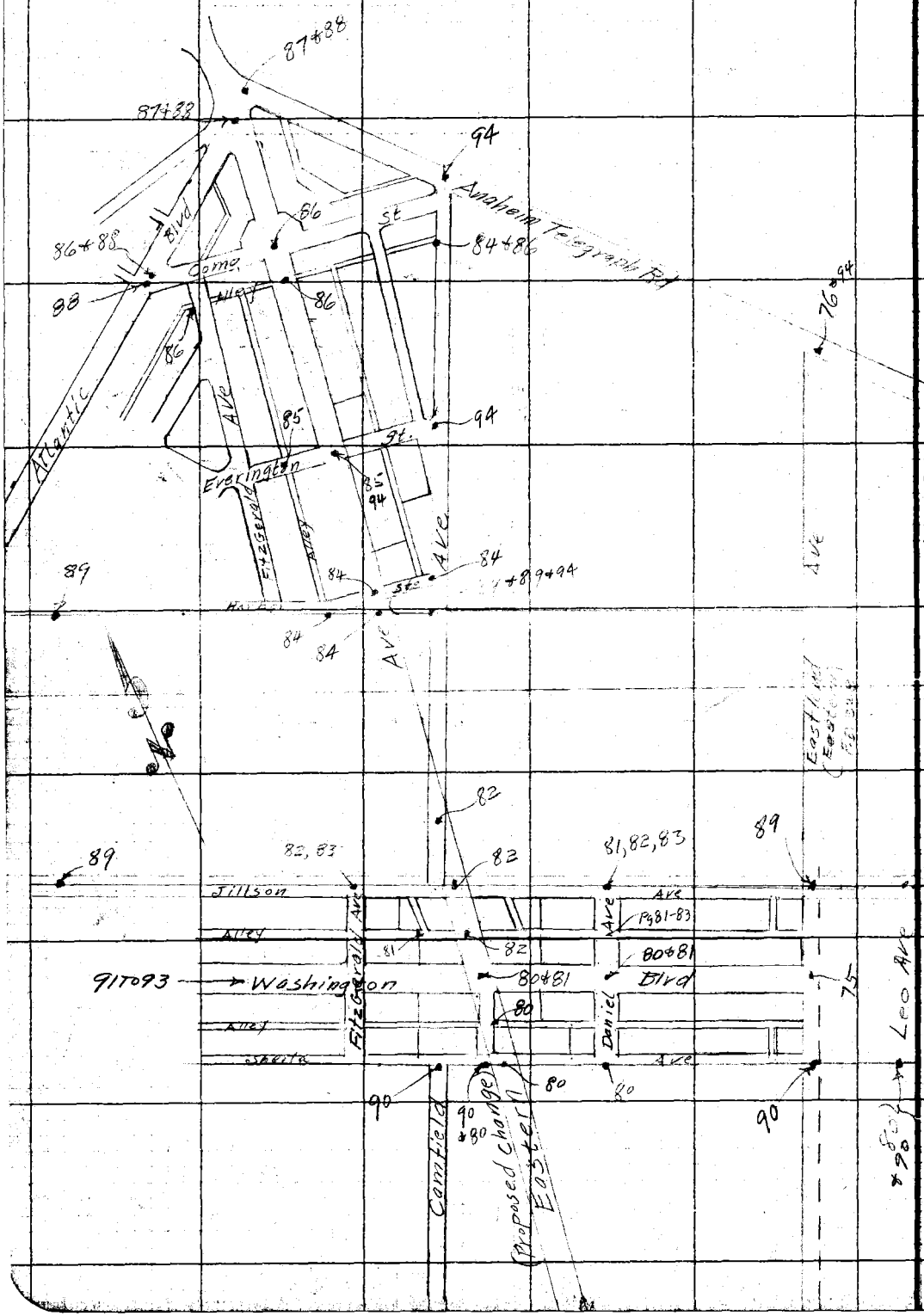

RETURN TO
LOS ANGELES COUNTY SURVEYOR

Do not extend notes this side of this line

Notes: ANY ADDITIONS OR CHANGES ON THIS SHEET MUST BE MADE OR CIRCLED IN Red. WITH DATE AND NAME OF PERSON MAKING CHANGE.

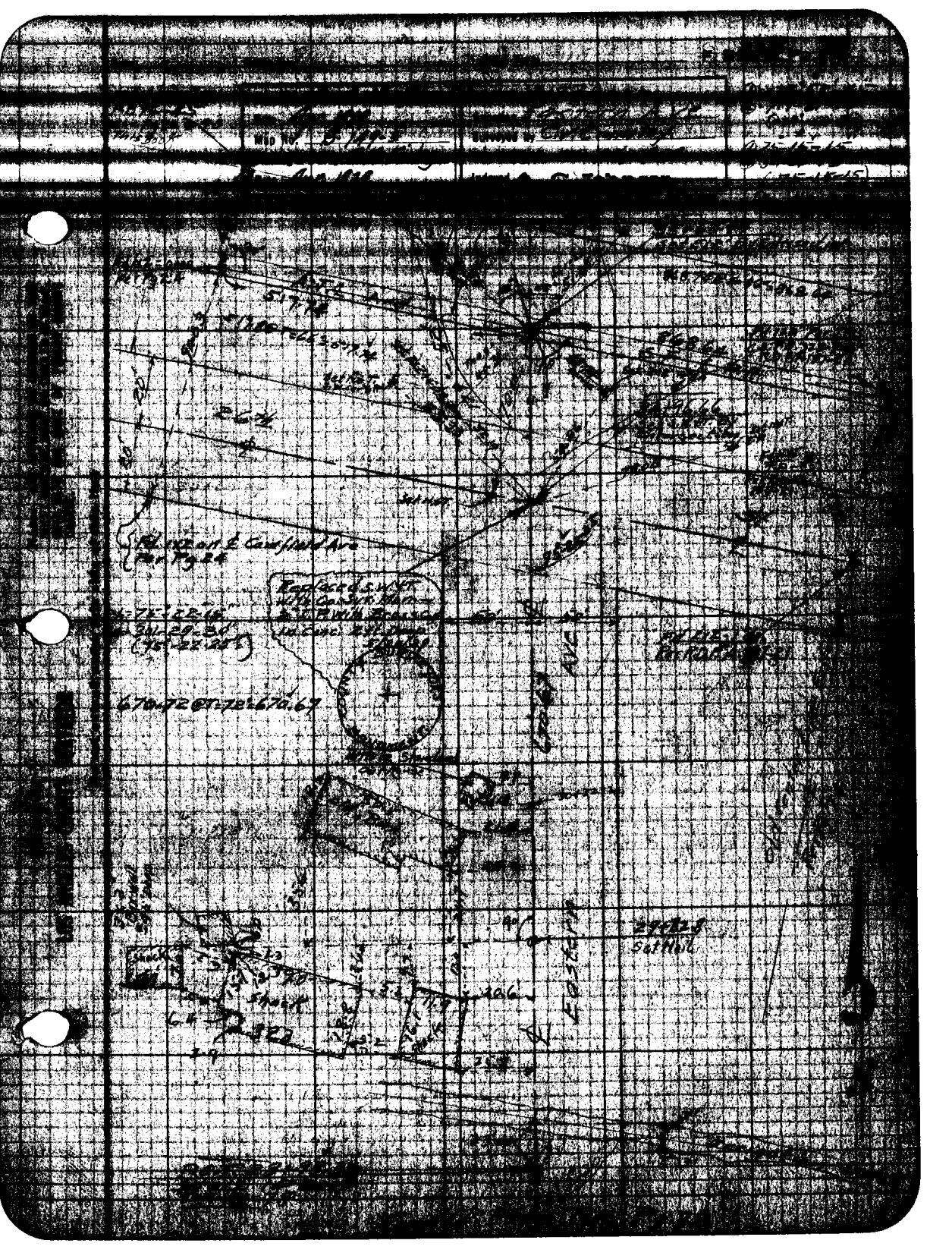



4.5' Park
10' Walk
Alley
Industrial Ave
Daniel Ave
5' Walk
4.5' Park
5.0' Walk
2.6' Park
144.59 @ T=66°
144.57
P.O.T. 46+76.57
Set L & T. in Curb
160.02 @ T=78°
160.01
(No Correction)

Date _____ Notes by _____ Chief Party _____ F.B. 328 Pg. 81

84° Standard

Plotted by [illegible]	W.O. No. 4187
Date Apr. 1929	Location Eastern Ave
Map No. B-149-3	Surveyed by C.V. Crumley
Plotting C'k'd by D.M. Finley	Date March [illegible]
Date Apr. 1929	Indexed K. C. Johnson

Cont'd To Bottom Pg 82

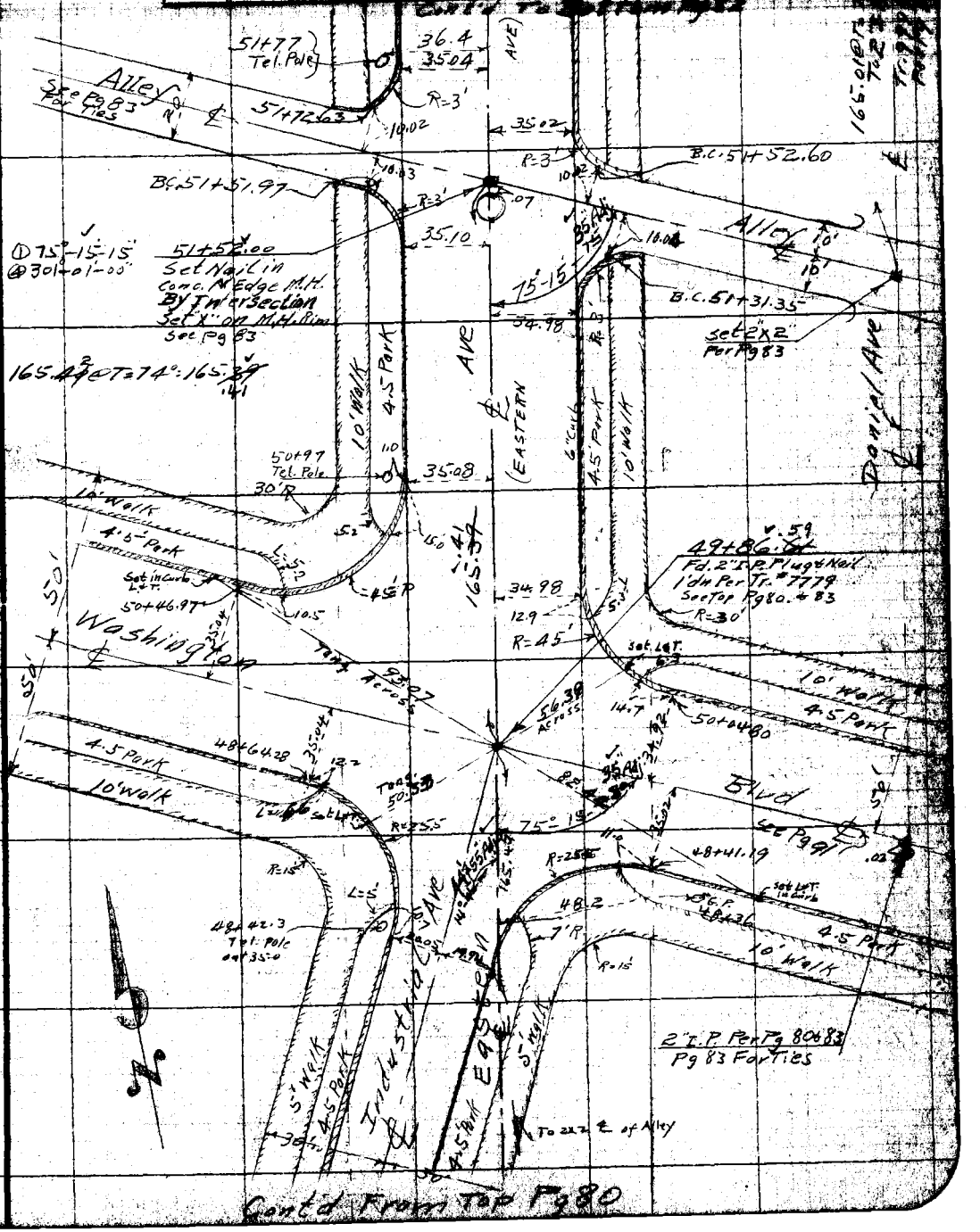

Cont'd From Top Pg 80

Note: ANY ADDITIONS OR CHANGES ON THIS SHEET MUST BE MADE OR CIRCLED IN Red. WITH DATE AND NAME OF PERSON MAKING CHANGE.

Do not extend notes this side of this line

RETURN TO LOS ANGELES COUNTY SURVEYOR

F.B. 828 Pg. 82 Chief Party Notes by C.V. Crumley Date 3/1/29

Cont'd To Bottom Pg 84

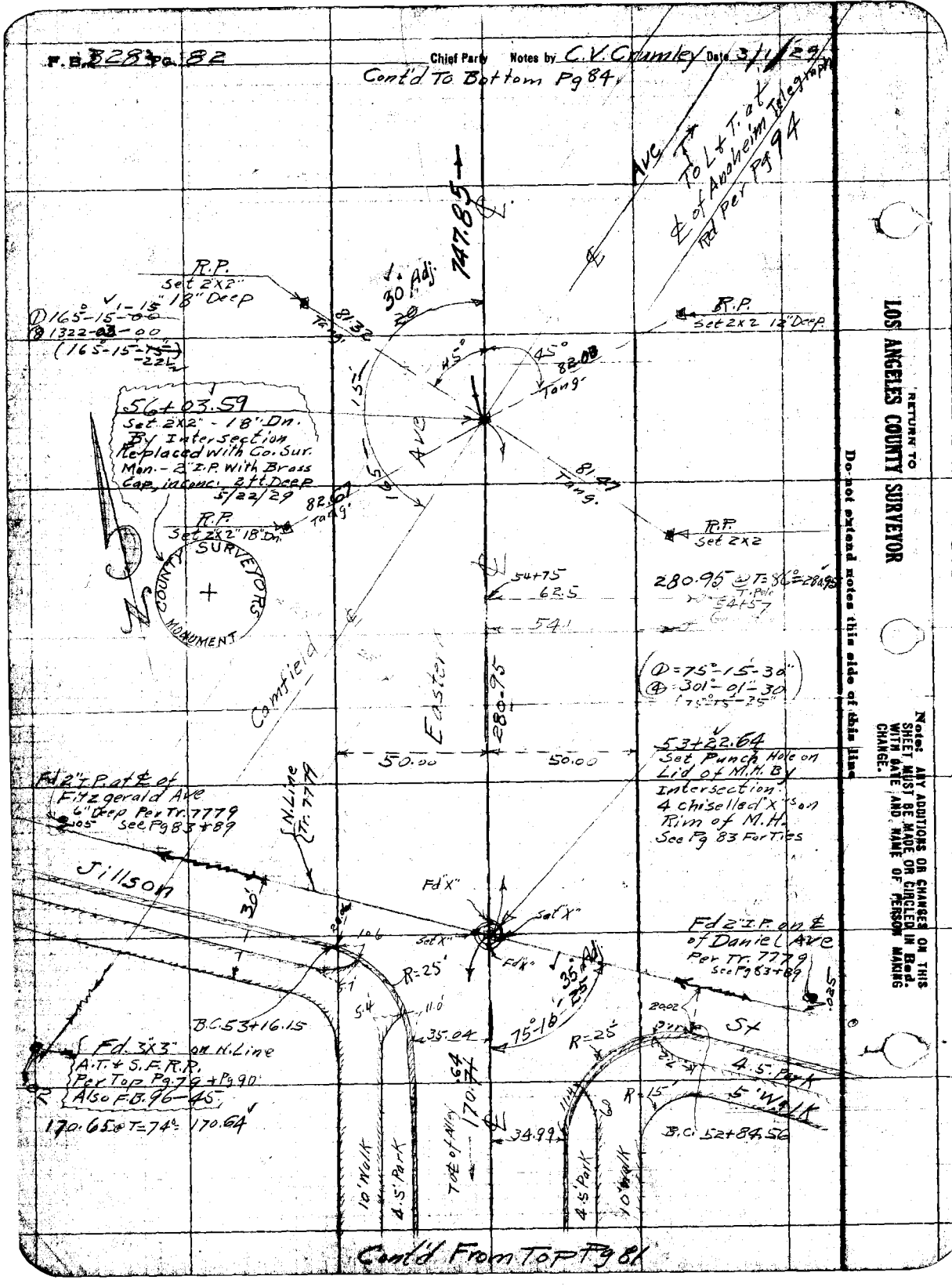

Cont'd From Top Pg 81

RETURN TO LOS ANGELES COUNTY SURVEYOR

Do not extend notes this side of this line

Notice: ANY ADDITIONS OR CHANGES ON THIS SHEET MUST BE MADE OR CIRCLED IN Red. WITH DATE AND NAME OF PERSON MAKING CHANGE.

Date _____ Notes by _____ Chief Party _____ F.B. 328 Pg. 82

Plotted by Bert M. Allen	W.O. No. 4187 T.G.R.C. No. 1031
Date Apr. 1929	Location Eastern Ave
Map No. B-149-3.	Surveyed by C.V. Crumley
Plotting C'k'd by D.M. Finley	Date March 2, 1929
Date Apr. 1929	Indexed by A. C. Johnson

Moves 0.55 S

2" I.P. Plug & Nail Per Pg 82 .08

38.77

38.95

℄ Jillson Ave

set "X" in Curb Ret.

set "X" Curb Ret.

53+22.64 Punch Hole in M.H. per Pg 82

35.71 Adj

61.82

47.54

set L&T. B.C. Curb

75°

set L&T. Cor. Curb Ret.

2" I.P. Plug & TK Per Pg 82 & 89 .025 N. of line

.025 See Page 89

℄ St.

38.29

set "X" on Curb

38.82

set "X" on Curb

(used) Fd 2" I.P. 10" Dia. S. Wiley Lot #7 Per TT 7779

89.55

set Wire Tel. Pole

170.10 Rec. 10½"

30.48

See Pg. 81

51+52.00 Set Wire Spike in Edge M.H.

170.04 per Pg. 82

℄ Fitzgerald Alley

set "X2"

.07

Set "X" on Rim of MH

℄ Eastern Ave

165.00 Per Pg. 81

set "X" on Curb

2.64

set "X" on Curb

25.74

℄ Alley

15°-15'-15"

Set "X" on Rim of M.H.

Set "X" on Curb

26.34

26.27

set "X" on Curb

165.39 per Page 81

325.02 @ T=74°: 325.00

2" I.P. Per Pg 80 & 81

℄ Daniel

325.00

Set 2"X2" By Prop. = Recovered Between 2" I.P. at Jillson & 2" I.P. at Washington Blvd.

49+86.61 2" I.P. Plug & Nail Per Pg 80 & 81

℄ Washington

set L&T. in Curb

5.14 Tang.

set L&T. in Curb

50.30 across

BL

50.35 Tang.

54.07 across

set L&T. in Curb

set L&T. in Curb

Industrial Ave

Per Pg 80 & 81

Fd 2" I.P. 10" Deep Per Pg 28 & 81 & 80 & 92 This Pipe is .02 S. of ℄ - See Pg 92

Notice: ANY ADDITIONS OR CHANGES ON THIS SHEET MUST BE MADE OR CIRCLED IN RED WITH DATE AND MADE OF PERSON MAKING CHANGE.

Do not extend notes this side of this line

RETURN TO LOS ANGELES COUNTY SURVEYOR

F.B. 328 Pg. 84 Chief Party Notes by C.V. Crumley Date 3/4 + 5/29

Cont'd To Bottom Pg. 85

Fd 2" I.P. Plug + Nail N.E. Cor. Lot #1, Tr. 10162

Dug Great Hole Fd Nothing But Angle Worms

Fd. Nothing

170' Rec.

5' Walk 9.5' Park 6' Curb 6' Curb 9.5' Park 5' Walk

35.08

34.85

160'

65+81.89 End of Curb

65+81.19 End of Curb

65+81.89 Set Nail

W. Line Camfield Ave

184.76 @ T=78° = 184.75

50' 50'

Ave ℄

184.75

Alley

1 = 75°-15'-00"
4 = 301-00-30"
(75-15-05)

Fd 2"X2" 1' Deep on Line Between Pipes (used)

0 = 89°-59'-45"
2 = 359-58-45

89°-59'-40"

Set "X" with Punch Hole

Set "X" with Punch Hole

Set "X" with Punch Hole

Harbor ℄ 169.69 Record

St.

30'

30'

30'

104°-44'-50"

Rec. = 175.79
Meas. 175.54

75°-15'-05"

45.70

63+97.14 Set Punch Hole in M.H. Lid By Intersection

90.76

53.96

Set L+T. in curb (New) 5/22/29

37.56

50'

50

(340.85 = Rec.)

63+51.44 Set 2X2 18" Dn By Intersection Replaced with Co. Sur. Mon. - 2" I.P. with Brass Cap 2' Down 5/22/29

Fd 2" I.P. Plug + Nail S.E. Cor. Tr. 8181 Per Tr. 8863 18" Dn

175.55 @ T=76 = 175.54

747.85

To ℄ at Camfield Ave

Eastern ℄

747.98 @ T=74° = 747.93 .85

COUNTY SURVEYORS MONUMENT

Fd 2" I.P. Plug + Nail 6" dn. S.E. Cor. Lot 50 Laguna Ro. Per Tr. 8863 See Top Pg. 89 & Pg. 94

Cont'd From Top Pg 82

RETURN TO LOS ANGELES COUNTY SURVEYOR

Do not extend notes this side of this line

Note: ANY ADDITIONS OR CHANGES ON THIS SHEET MUST BE MADE OR CIRCLED IN Red. WITH DATE AND NAME OF PERSON MAKING CHANGE.

Date _____ Notes by _____ Chief Party _____ F.B. 328 Pg. 85

84° Fan

Plotted by G.F. Holbrook	W.O. No. 4187 B.S.C. No. .031
Date Apr. 1929	Location Eastern Ave
Map No. B-149-3	Surveyed by C.V. Counley
Plotting C'k'd by D.M. Finley	Date March 5, 1929
Date Apr. 1929	Indexed by A. C. Johnson

Cont'd To Bottom Pg 86

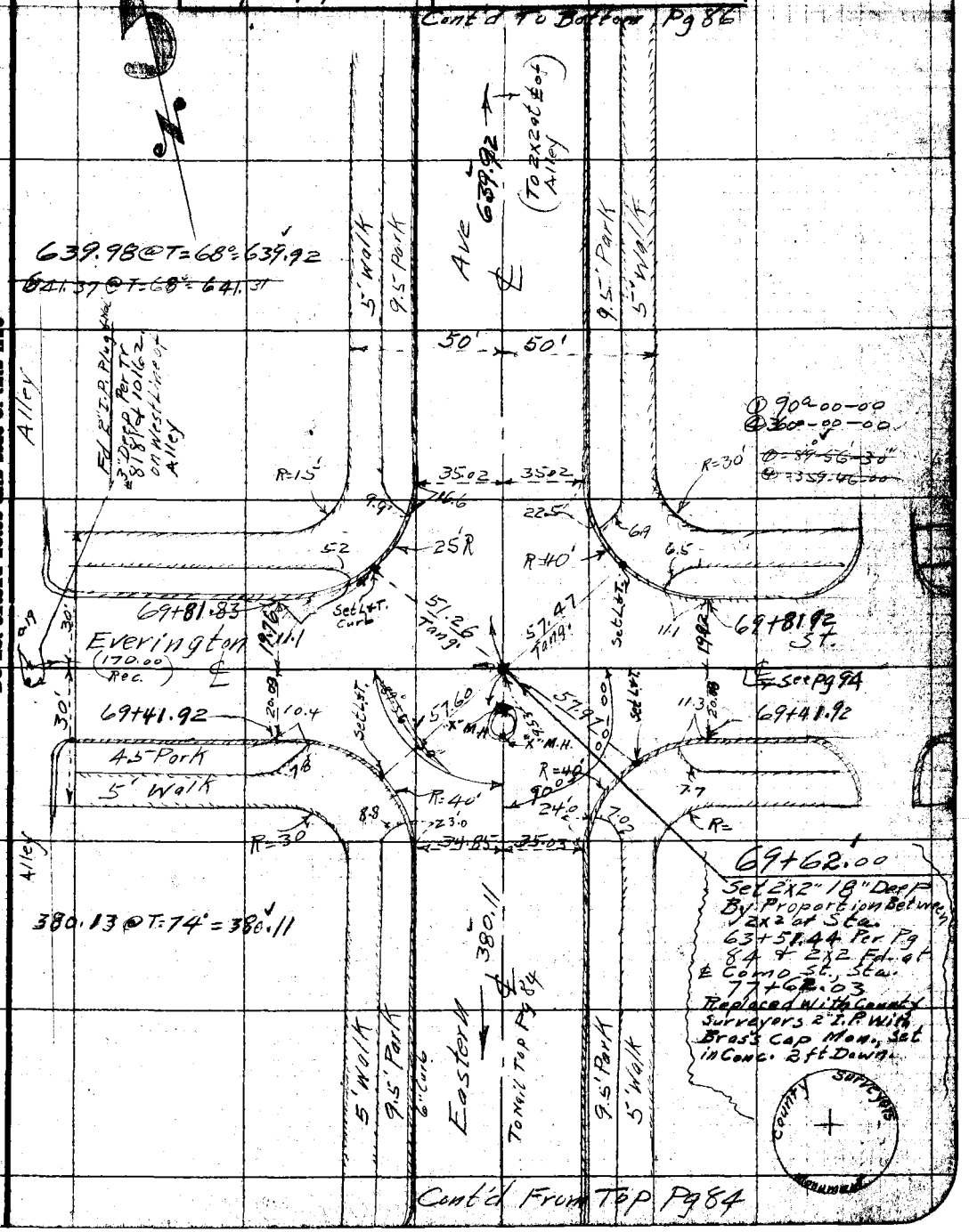

Cont'd From Top Pg 84

Note: ANY ADDITIONS OR CHANGES ON THIS SHEET MUST BE MADE OR CIRCLED IN Red. WITH DATE AND NAME OF PERSON MAKING CHANGE.

Do not extend notes this side of this line

RETURN TO LOS ANGELES COUNTY SURVEYOR

F.B. 828 Pg. 86

Chief Party Notes by C.V. Crumley Date 3/6/29

Cont'd To Bottom Pg 87

10' Walk
4.5' Park
R=15'
R=4.5'
34.26
34.93
73.97
87.06
78+81.40
78+70.48
67.27
78+81.60
78+70.53
86.85
99.15
84.02
61.95
78+62.03
Set L&T. in Curb
132.24
Tang.
T=60°
Replaced with County Surveyors Brass Cap 2' Deep Mon. 5/21/29
Tang. 105.03
Ed 2x2
77+62.03
6" Deep
Set L&T. 1.4' Inside
See Pg 88
To L&T. 9.4' of Atlantic Blvd.
Como St
out 77.8
77+29.8 P.P.
30.09
77+31.94
Set L&T. in Curb
65.01
90°00'00" Adj.
61.09
77+31.93
out 71.3
P.P. +30
Park 96'
R=9.6
R=40'
R=35'
14.5 Park
14.1
5' Walk
10' Walk
65.1
77+11.9
58.3
77+10.1
Lighted Sign Board
Flag Pole
Conc. Pad
3.0
2.0
3.2
13.5
R=1.6
8'R
Dirt Drive
67.2
Conc. Dr.
22.0
34.90
35.03
R=15'
① 90°00'00"
② 360-00-45"
30.5
Service Sta.
Frame Bldg.
76+82.1
76+73
12.9
17.5
50.09
76+65.2
2.0
Guard Rail
76+49.64
76+45.56
10' Walk
4.5' Park
Conc. Dr.
Eastern
9.5' Park
5' Walk
160.12 @ T=74°
160.11'
Set "X" on Curb
Set "X" on Curb
76+14.1
50.5
35.03
34.99
76+13.80
Row of 1" Cypress Trees
Alley
76+11.89
R=5'
38.66
5'R
Alley
75+92.0
75+91.97
49.80
75+93.4 T.P.
Set X on Curb
35.05
35.00
T.P. 75+92.7
76+01.92
Set 2x2 By Intersection 18" Dn.
5'R
Set X on Curb
5' Walk
9.5' Park
5' Walk
9.5' Park
Also 4.8' Fr. 1' Deep N.E. Cor. Lot 1
Tr. 10162
Deed
Fd. 2x2" N.E. Cor. Lot 46 Tr. #8181
① = 89-59-45"
② = 359-59-00
9.71

Cont'd From Top Pg 85

RETURN TO LOS ANGELES COUNTY SURVEYOR

Do not extend notes this side of this line

Notice! ANY ADDITIONS OR CHANGES ON THIS SHEET MUST BE MADE OR CIRCLED IN Red. WITH DATE AND NAME OF PERSON MAKING CHANGE.

Date _____ Notes by _____ Chief Party _____ F.B. 328 Pg. 87

Plotted by G. F. Holbrook
Date Apr. 1929
Map No. B-149-3
Plotting C'k'd by D.M. Finley
Date Apr. 1929

W. O. No. 4187 S.B.C. No. 031
Location Eastern Ave
Surveyed by C.K. Crumley
Date March 7, 1929
Indexed A. C. Johnson

Analyzed 84 Pg 21 Pull

Fd L&T. Top Conc. Gradient & Prod. Per R.D.F.C. 472-21

Fd L&T. 2.13 N.O.T. 40.55

Fd. L&T. Intersection of Anaheim Telegraph Road & Atlantic Blvd Per R.D. 472-21. C.S. F.B. 96-39

Δ 43°-40-00
Δ 174°-40-15"

82+96.56
Fd. L&T. in conc. Pavement Per R.D.F.C. 472-21
See C.S.F.B. 96-39

48.88

40' Adj

94°-19'-37½"

To L&T. at Intersect of Conc. per Pg 88

Anaheim Telegraph Rd

Pg 94-5

204.45 @ T=60° = 204.42'

43°-40-00

204.42

R=45'

35.03

Atlantic Blvd

Conc. Pavmt.

14.5' Walk

81+91.08 — 34.78 — B.C.

R=45'

Conc. Dr.

14.5' Walk

47.4
3.8 Conc.

49.98

49.0

one story Stucco Garage

72.5

24.9

30.0

50'

95' Park

10' Walk

4'-1M-5'-1

4.0

5'

11.2 Porch

Frame Office Bldg (one story) Stoop

6.0

11.8

81+09.58

49.98

35.02 — 81+98.53

67.7 — 37.0

L&T — 37.8

T.P. 81+09.8

Guy Pole 81+05.14

80+92.14
Set S. of W.

14.85

Set L&T. in Curb

35.25 — 35.42

0.53

End Conc. Pavmt.

Set L&T. in Curb

75.2

M.H. Set 63.2

10' Walk

45' Park

45' Park

10' Walk

330.16 @ T=60° = 330.11

To 2x2 at ℄ Como St

Cont'd From Top Pg 86

Notes: ANY ADDITIONS OR CHANGES ON THIS SHEET MUST BE MADE IN CIRCLED INK WITH DATE AND INITIALS OF PERSON MAKING CHANGE.

Do not extend notes this side of this line

RETURN TO LOS ANGELES COUNTY SURVEYOR

F.B. 328 Pg. 88 Chief Party Notes by C.V. Crumley Date 3/7/29

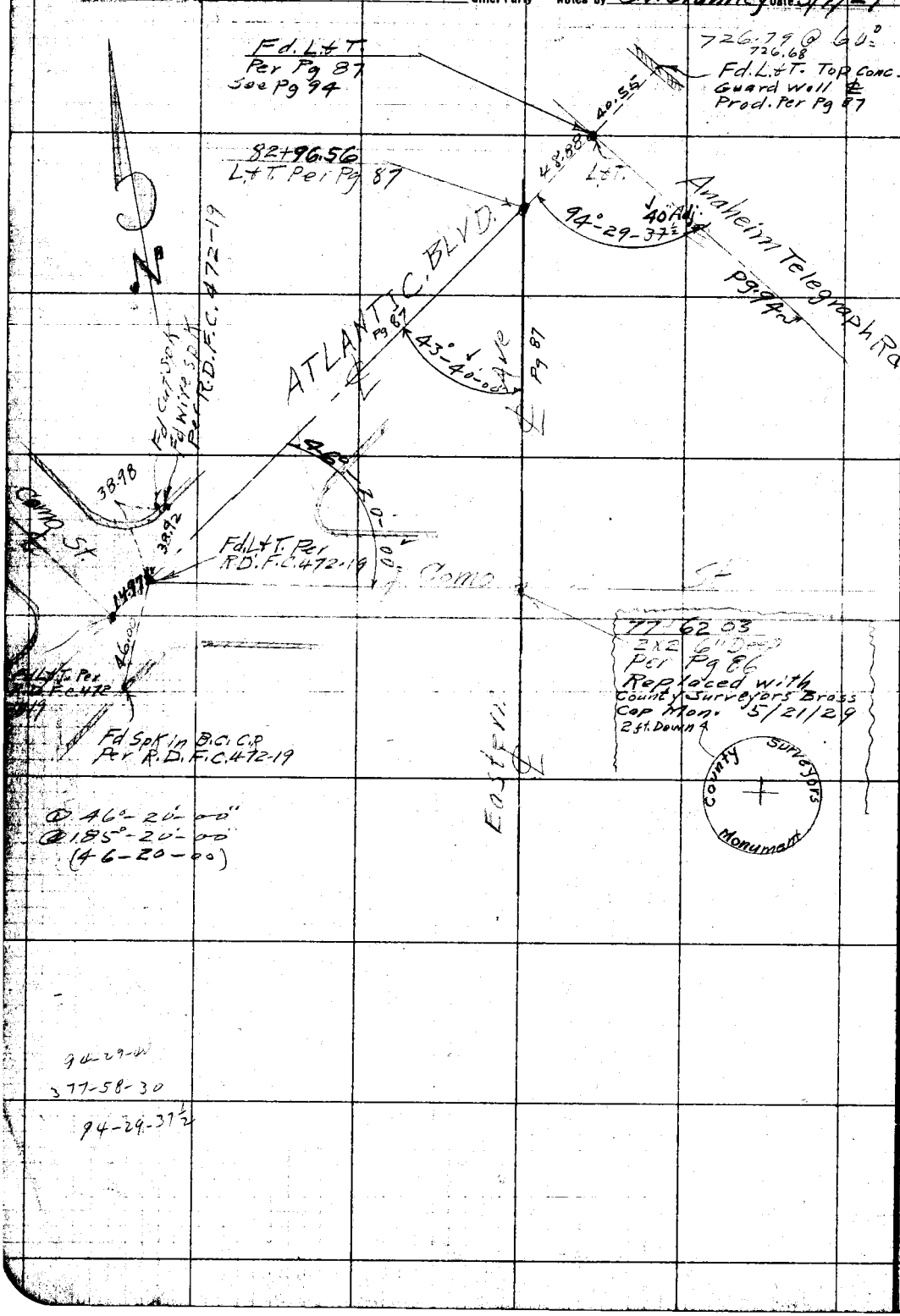

34 W. L&T

RETURN TO
LOS ANGELES COUNTY SURVEYOR

Do not extend notes this side of this line

Note: ANY ADDITIONS OR CHANGES ON THIS SHEET MUST BE MADE OR CIRCLED IN Red. WITH DATE AND NAME OF PERSON MAKING CHANGE.

Date _____ Notes by C.V.C. Chief Party C.V.S. F.B. [illegible] Pg. [illegible]

Plotted by D. F. Holbrook
Date Apr. 1929
Map No. B-149-3
Plotting C'k'd by D. M. Finley
Date Apr. 1929

W. O. No. 4187 S.O. No. [illegible]
Location Eastern Ave
Surveyed by C. V. Crumley
Date Mar. 11, 1929
Indexed C. Johnson

Set 1/2" on Curb on Line Prod.

Fd 3" I.P. Plug & Tk Per Tr. 9256

Fd 2" I.P. Plug & Tk Mark Ely Co. Lot 61 Per Tr. # 9256

954.11

Harbor Ave

Rec. 175.79
175.54 Meas

20.19

89-59-40 Adj.
359°-59-00"

Set 1/2" on Curb

Wilma

102.30

975.01

975.16 @ T=60° = 975.01

954.20 @ T=68°
954.11

175.55 @ T=175.54

Sta. 63+51.44
2x2 Per Pg 84

75°-15-00"
St Pg. 84

(Rec. Per Tr. 9256)
1295.00

165.28

Replaced with Co. Sur. Brass Cap Mon. 5/22/29

COUNTY SURVEYORS MONUMENT

Eastern Ave

Per Pg 82 & 84

COUNTY SURVEYORS MONUMENT

56+03.59
Fd 2x2 18" Dh Per Pg 82
Replaced with Co. Sur. Brass Cap Mon.

See Pg. 82 & 83
Fd 2" I.P. Plug & Nail .05 N. of Line

(Macon St.)

Jillson St.

89°-59-55" 50.

1010.06

1391.37 = Rec. Per Tr.

24.86

24.79

(used) Fd 2" I.P. Plug & Nail E. line Lot 61 Laguna Per Tr. 9256 & Tr. 9937

90°-00-00" ⊕
359-59-45 @
(89-59-56)

1010.18 @ T=64° = 1010.06

381.49 @ T=64° = 381.44

Sta. 53+22.64
M.H. Per Pg. 82

Camfield Ave

Fd 2" I.P. Plug & Copper Tk. See Pg 75

Fd 2" I.P. Plug & Nail Per Pg. 82 & 83

16.5-0-15

30 Adj.

38.44

Fitzgerald Ave

916.66

916.77 @ T=66° = 916.66

To 2x2 on E. Sheila St Per Pg 90

Set 1/2" on Line Prod.

Fd 2" I.P. Plug & Tk Mark Ely Co. Lot 61 Per Tr. # 9256

90°-00-15"
360-01-15"
Av. 90°-00-00"

165.30 @ T=66° = 165.28

Fd 2x2 Per Pg 82
Adj.

90°-00-20"

Fd 2" I.P. Plug & Nail 4 mi. N. of S.E. Cor. Lot 50 Laguna Rec. Per Tr. 8613 See Pg 84

Set Nail in Intersection

(23.32)
723.32 @ T=70° = 723.32

723.32

Fd. Wire Nail

(used) Fd 2" I.P. Plug & Nail 6 Dn. N.E. Cor. Tr. # 9961

Eastland Ave

Set X on Curb

Set X on Curb

Denial Ave

NOTE: ANY ADDITIONS OR CHANGES ON THIS SHEET MUST BE MADE ON CIRCLED INFO. WITH DATE AND NAME OF PERSON MAKING CHANGE.

Do not extend notes this side of this line

RETURN TO LOS ANGELES COUNTY SURVEYOR

F.B. 328 Pg 90 — C.V.C. Chief Party — Notes by C.V. Crumley — Date 3/12/29



RETURN TO
LOS ANGELES COUNTY SURVEYOR

Do not extend notes this side of this line

Note: ANY ADDITIONS OR CHANGES ON THIS SHEET MUST BE MADE OR CIRCLED IN RED: WITH DATE AND NAME OF PERSON MAKING CHANGE.

Date _____ Notes by CVC Chief Party CVC F.B. [illegible] Pg. 91

Platted by Bert McAfee	W. O. No. [illegible] B. O. No.
Date Apr. 1929	Location Eastern Ave
Map No. B-149-3	Surveyed by C.V. Crumley
Platting C'k'd by D.M. Finley	Date March 20-21, 1929
Date Apr. 1929	Indexed A. C. Johnson

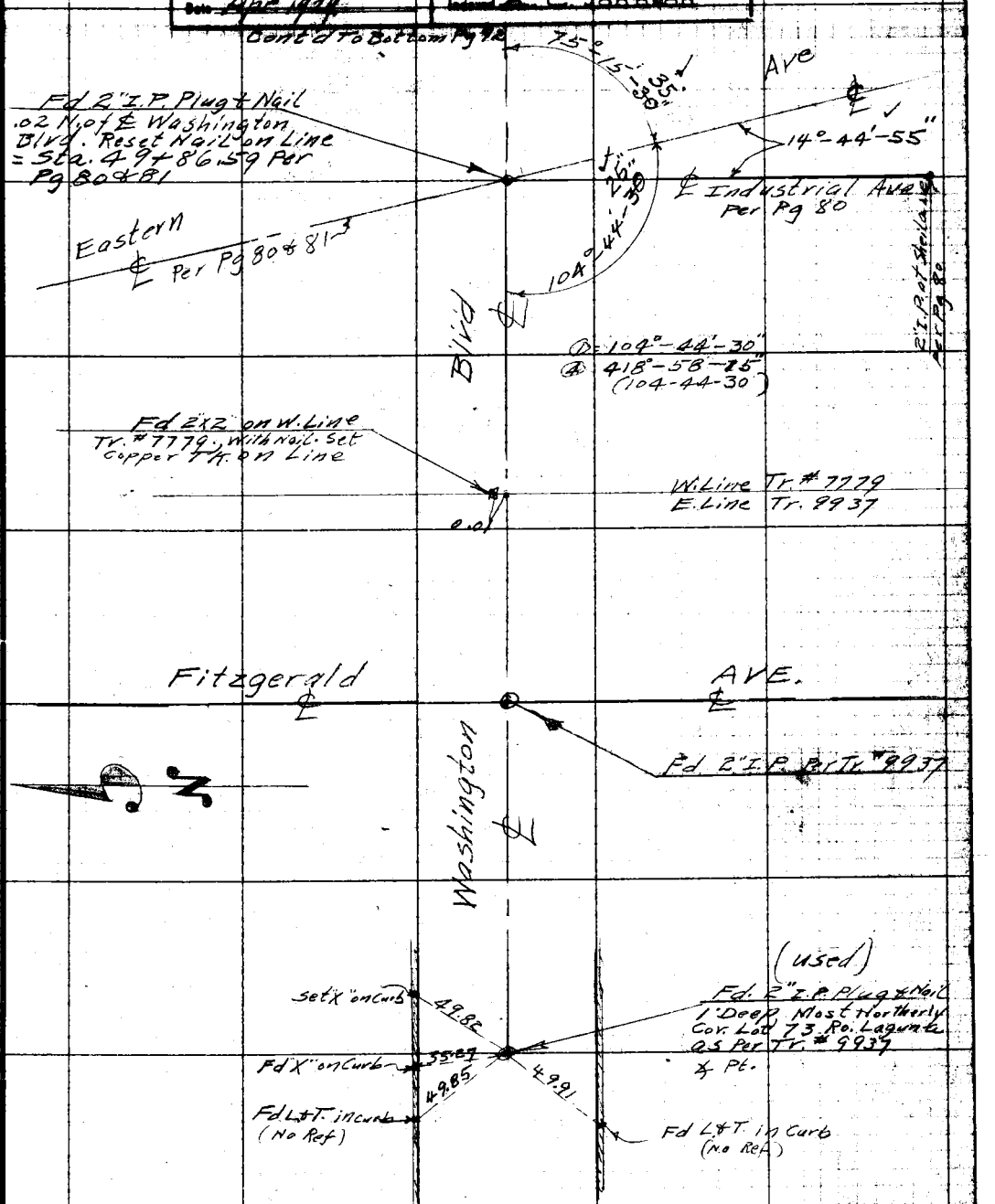

Note: ANY ADDITIONS OR CHANGES ON THIS SHEET MUST BE MADE OR CIRCLED IN Red. WITH DATE AND NAME OF PERSON MAKING CHANGE.

Do not extend notes this side of this line

RETURN TO LOS ANGELES COUNTY SURVEYOR

F.B. 328 Pg. 92 CVC Chief Party Notes by C.V. Crumley Date 3/20-21/29

Cont'd To Bottom Pg 93



Cont'd From Top Pg 91

RETURN TO
LOS ANGELES COUNTY SURVEYOR

Do not extend notes this side of this line

Note: ANY ADDITIONS OR CHANGES ON THIS SHEET MUST BE MADE OR CIRCLED IN Red. WITH DATE AND NAME OF PERSON MAKING CHANGE.

Date _____ Notes by C V C Chief Party C V C F.B. 328 Pg. 93

Platted by Bert M. Atlee	W.O. No. 4187 D.B.O. No.
Date Apr. 1929	Location Eastern Ave
Map No. B-149-3	Surveyed by C. V. Crumley
Platting C'k'd by D.M. Finley	Date March 20-21, 1929
Date Apr. 1929	Indexed A. C. Johnson

Notice: ANY ADDITIONS OR CHANGES ON THIS SHEET MUST BE MADE ON CIRCLED IN Red. WITH DATE AND NAME OF PERSON MAKING CHANGE.

Do not extend notes this side of this line

RETURN TO LOS ANGELES COUNTY SURVEYOR



Cont'd From Top Pg 92

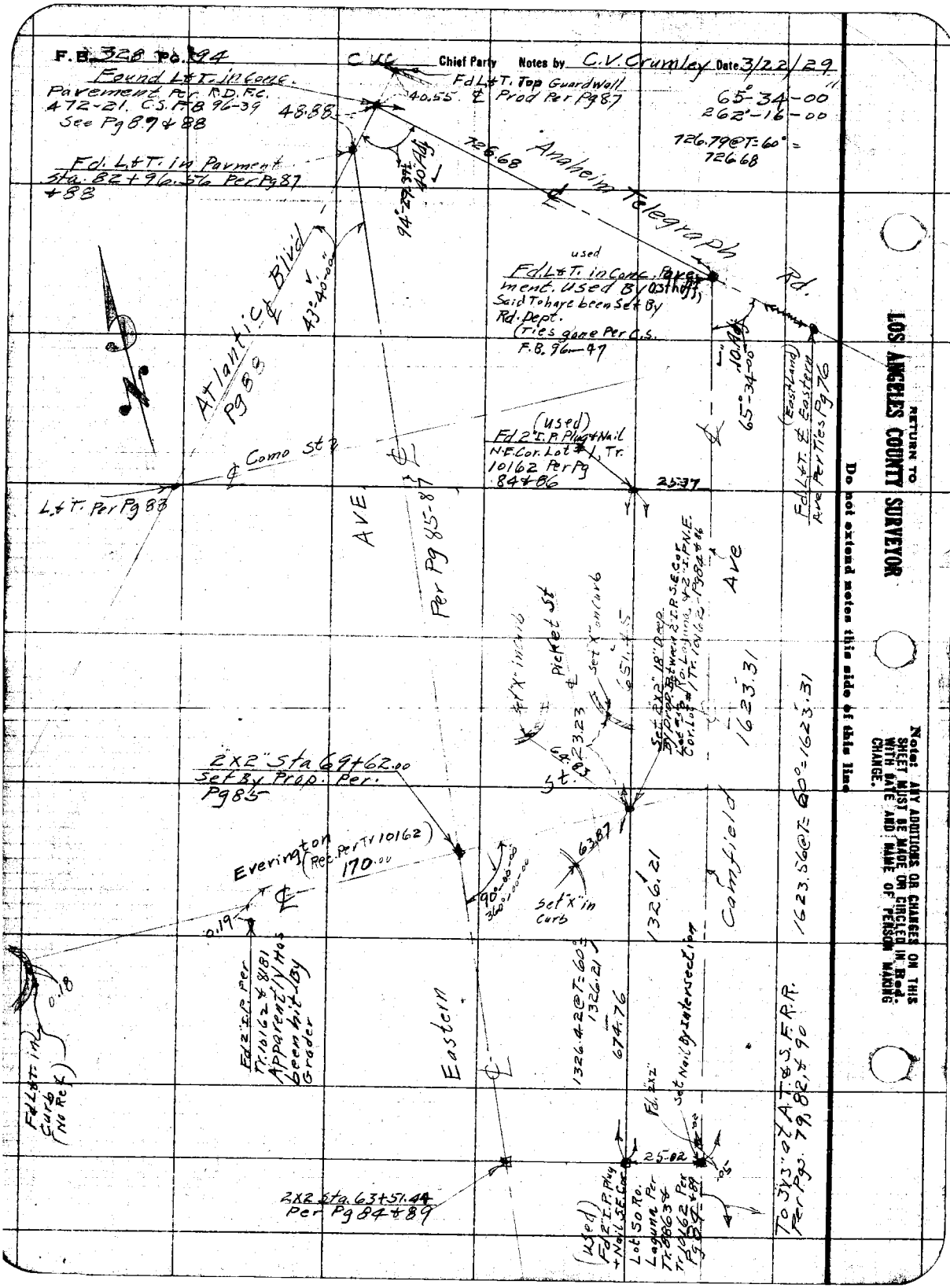
F.B. 328 Pg. 94
Chief Party
Notes by C.V. Crumley Date 3/22/29
Found L&T. in Conc. Pavement Per R.D.F.C. 472-21. C.S. F.B. 96-39 See Pg 87 & 88
Fd L&T. Top Guardwall ℄ Prod Per Pg 87
65°-34-00"
262'-16-00
726.79@T=60° = 726.68
Fd. L&T. in Pavment Sta. 82+96.56 Per Pg 87 & 88
Anaheim Telegraph Rd.
Atlantic Blvd
Pg 88
used
Fd. L&T. in Conc. Pavement. Used By Osthoff, Said To have been Set By Rd. Dept. (Ties gone Per C.S. F.B. 96-47
(Used) Fd 2" I.P. Plug & Nail N.E. Cor. Lot #1, Tr. 10162 Per Pg 84 & 86
Como St
L&T. Per Pg 88
AVE
Per Pg 85-87
Fd L&T. ℄ Eastern Ave Per Ties Pg 76
Ave
Pickett St
Set "X" in Curb
Set 2X2" 18" Deep By Prop. Between 2" I.P. S.E. Cor. Lot #1 Ro. Laguna & 2" I.P. N.E. Cor. Lot #1 Tr. 10162 - Pg 84 & 86
1623.31
2X2" Sta 69+62.00 Set By Prop. Per. Pg 85
Everington (Rec. Per Tr 10162) 170.00
Set "X" in Curb
Camfield
1623.56@T=60°=1623.31
1326.21
Fd 2" I.P. Per Tr. 10162 & 8181 Apparently Has been hit By Grader
Eastern
1326.42@T=60° 1326.21
674.76
Fd L&T. in Curb (No Ref)
Set Nail By Intersection
Fd. 2X2"
25.02
2X2 Sta. 63+51.44 Per Pg 84 & 89
(Used) Fd 2" I.P. Plug + Nail S.E. Cor. Lot 50 Ro. Laguna Per Tr. 8863 & Tr. 10162 Per Pg 84 & 89
To 3 Yds at A.T. & S.F. R.R. Per Pgs. 79, 82, & 90
RETURN TO
LOS ANGELES COUNTY SURVEYOR
Do not extend notes this side of this line
Note: ANY ADDITIONS OR CHANGES ON THIS SHEET MUST BE MADE OR CIRCLED IN Red. WITH DATE AND NAME OF PERSON MAKING CHANGE.

Notes Ck'd by D.M. Finley	Survey of EASTERN AVE		F.B. 328 Pg. 95
Map No. B-149-1	W. O. 7731	Tape No. A23	Std 76 °F
Office Work [illegible]	Surveyed by [illegible]		
Checked [illegible]	Notes Miller	Date Aug 1940	
Date Sept. 1940	Indexed [illegible]		

REVISION
EASTERN AVE

Miller
Livingston
Gunderson
Harris

RETURN TO
LOS ANGELES COUNTY SURVEYOR
700 HALL OF RECORDS

Note: Any Additions or Changes on This Sheet Must be Made or Checked in Red Ink With Date and Name of Person Making Change

Do not extend notes this side of this line.

FORM 247 5M 10-39

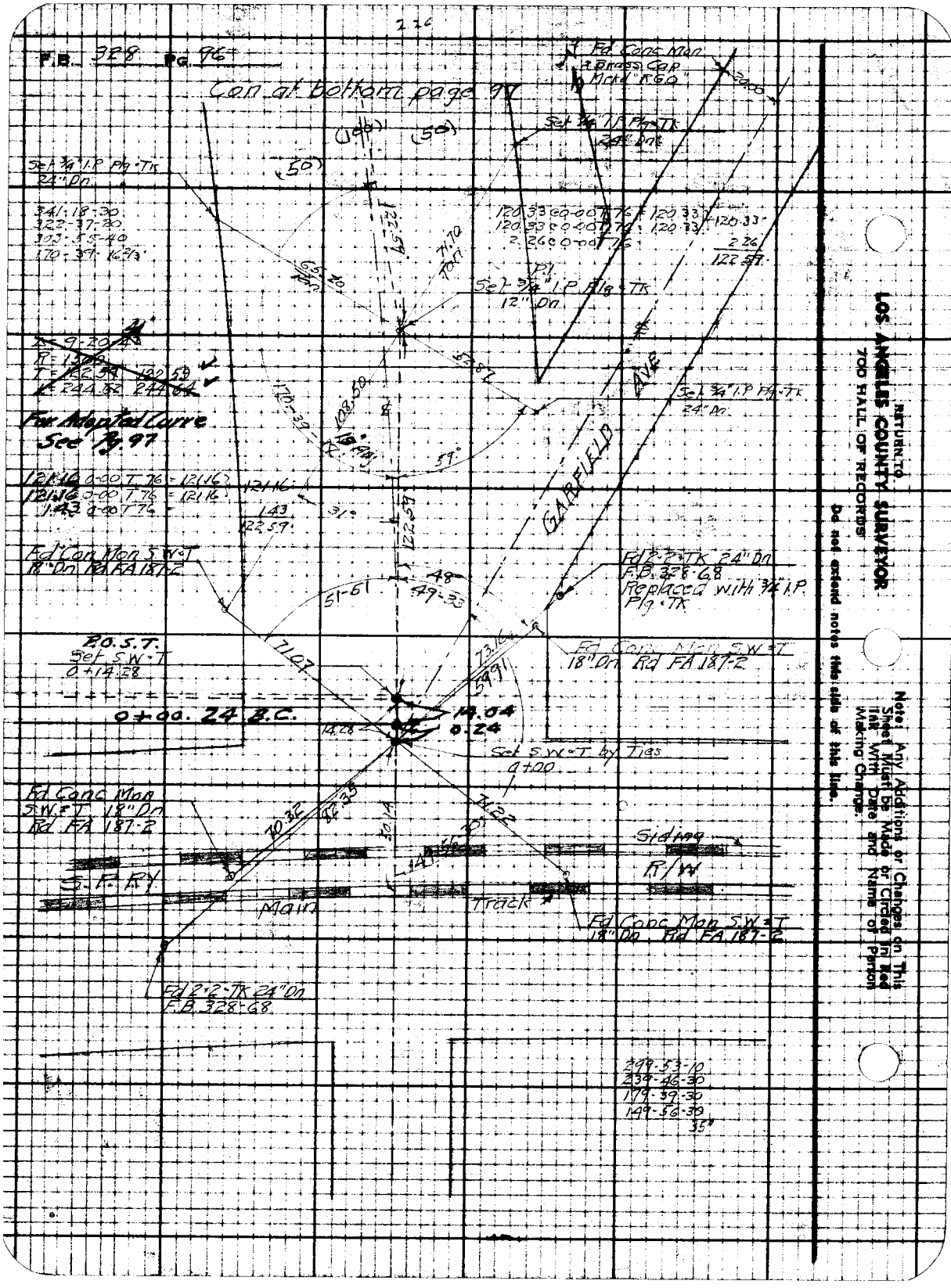

RETURN TO
LOS ANGELES COUNTY SURVEYOR
700 HALL OF RECORDS
Do not extend notes this side of this line.
Note: Any Additions or Changes on This Sheet Must be Made or Circled in Red Ink With Date and Name of Person Making Change.

Notes Ck'd by D.M. Finley	Survey of EASTERN AVE	F.B. 328	Pg. 97
Map No. B-149-1	W. O. 7731 Tape No. 023 Std. 74 °F	0+14.28	
Office Work [illegible]	Surveyed by [illegible]	2+[illegible]	
Checked [illegible]	Notes Miller Date Aug 1940	2+58.90	
Date Sept. 1940	Indexed A. C. Johnson		



Note: Any Additions or Changes on This Sheet Must be Made or Checked in Red Ink With Date and Name of Person Making Change.

Do not extend notes this side of this line.

RETURN TO
LOS ANGELES COUNTY SURVEYOR
700 HALL OF RECORDS

FORM 247 5M 10-39

F.B. 328 PG. 98

Con. at bottom page 99

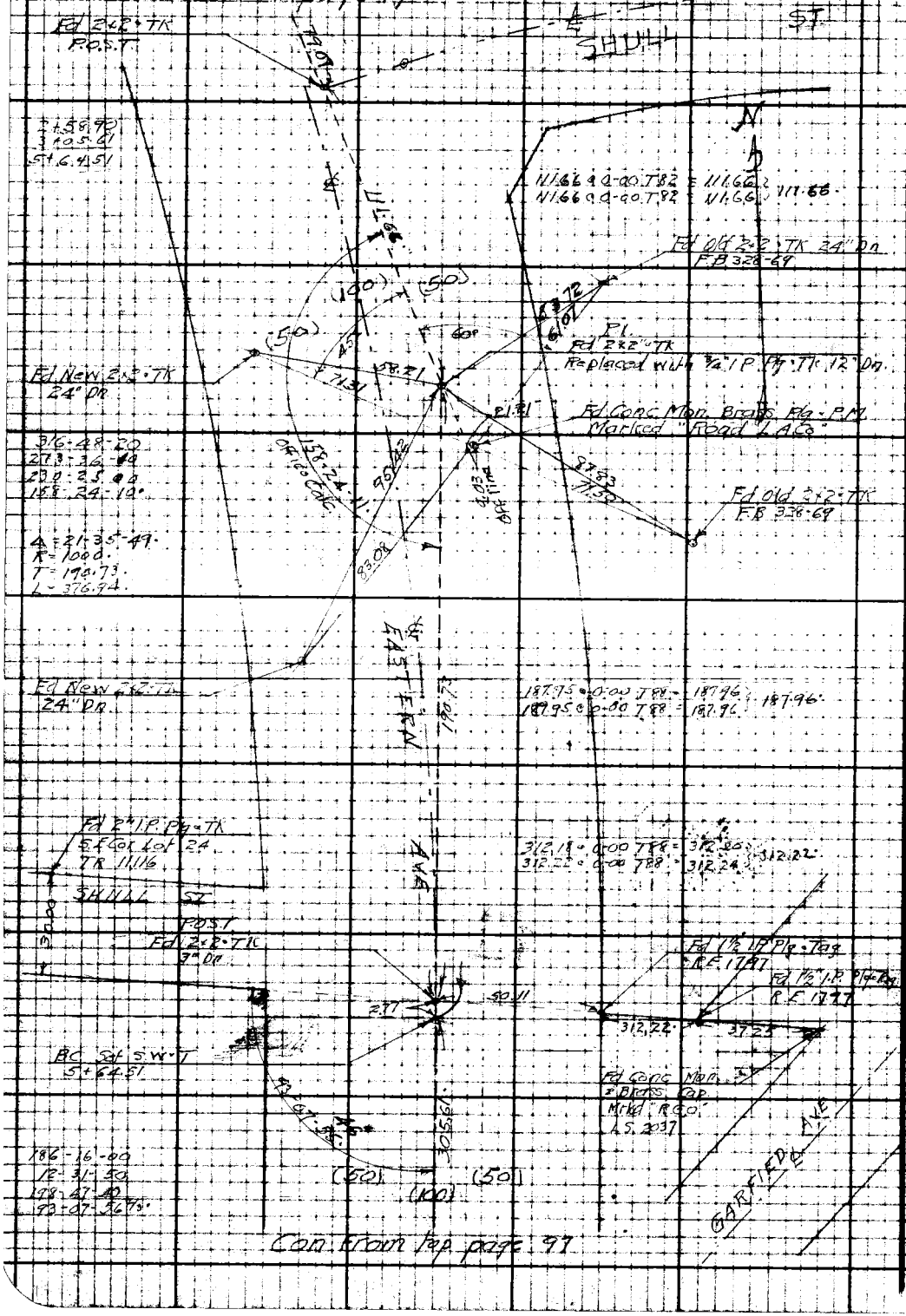

Con. from top page 97

RETURN TO
LOS ANGELES COUNTY SURVEYOR
700 HALL OF RECORDS

Do not extend notes this side of this line.

Note: Any Additions or Changes on This Sheet Must be Made or Circled in Red Ink With Date and Name of Person Making Change.

Notes Ck'd by D. M. Finley	Survey of EASTERN AVE	F.B. 328	PG. 99
Map No. B-149-1	W. O. 7731 Tape No. 523 Std. 96 °F		
Office Work [illegible]	Surveyed by [illegible]		
Checked [illegible]	Notes Miller Date		
Date Sept. 1940	Indexed A. C. Johnson		

Con. at bottom page 100

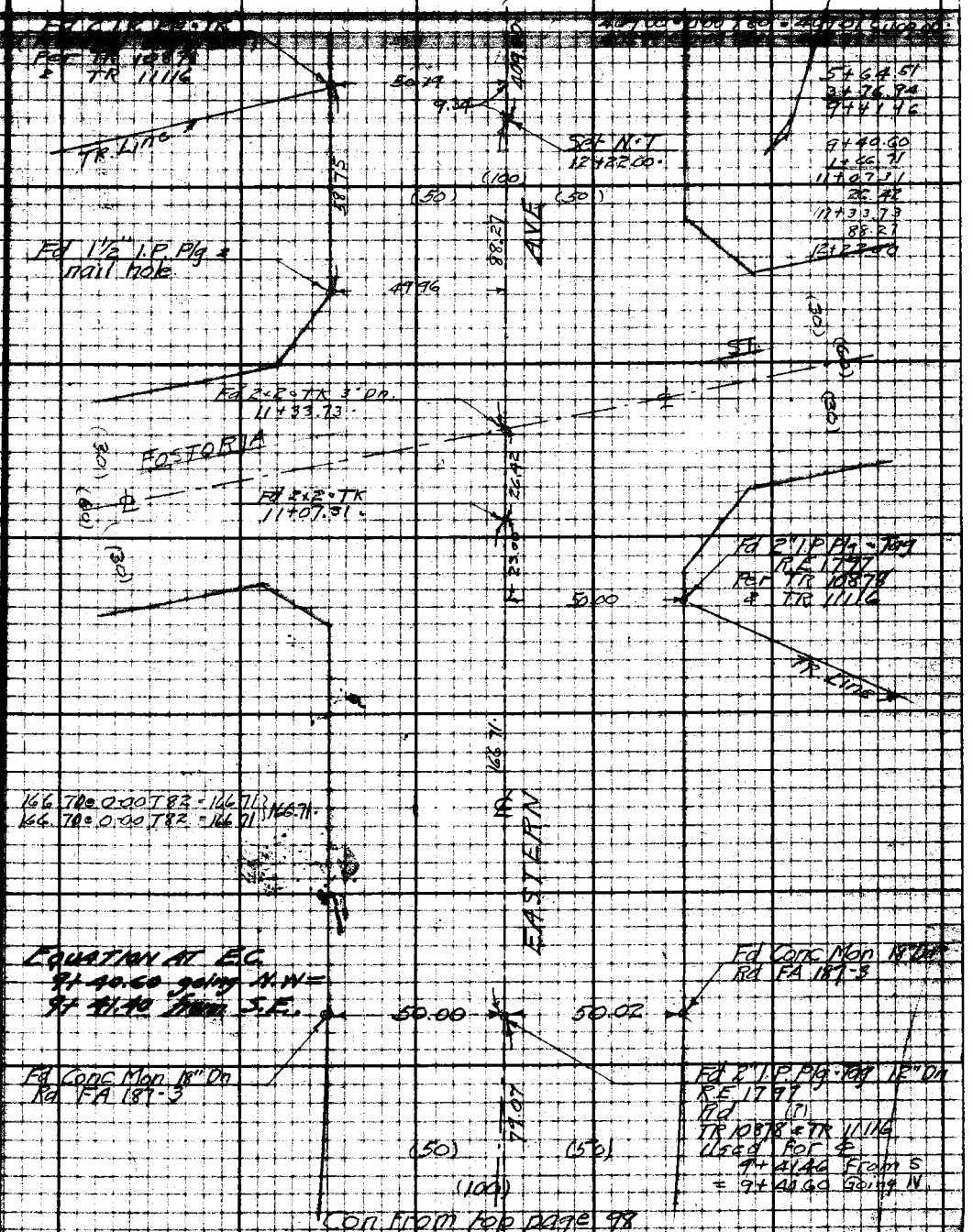

Con. from top page 98

Note: Any Additions or Changes on this Sheet Must be Made or Checked in Red Ink With Date and Name of Person Making Changes.

Do not extend notes this side of this line.

RETURN TO
LOS ANGELES COUNTY SURVEYOR
700 HALL OF RECORDS

FORM 247 5M 10-39

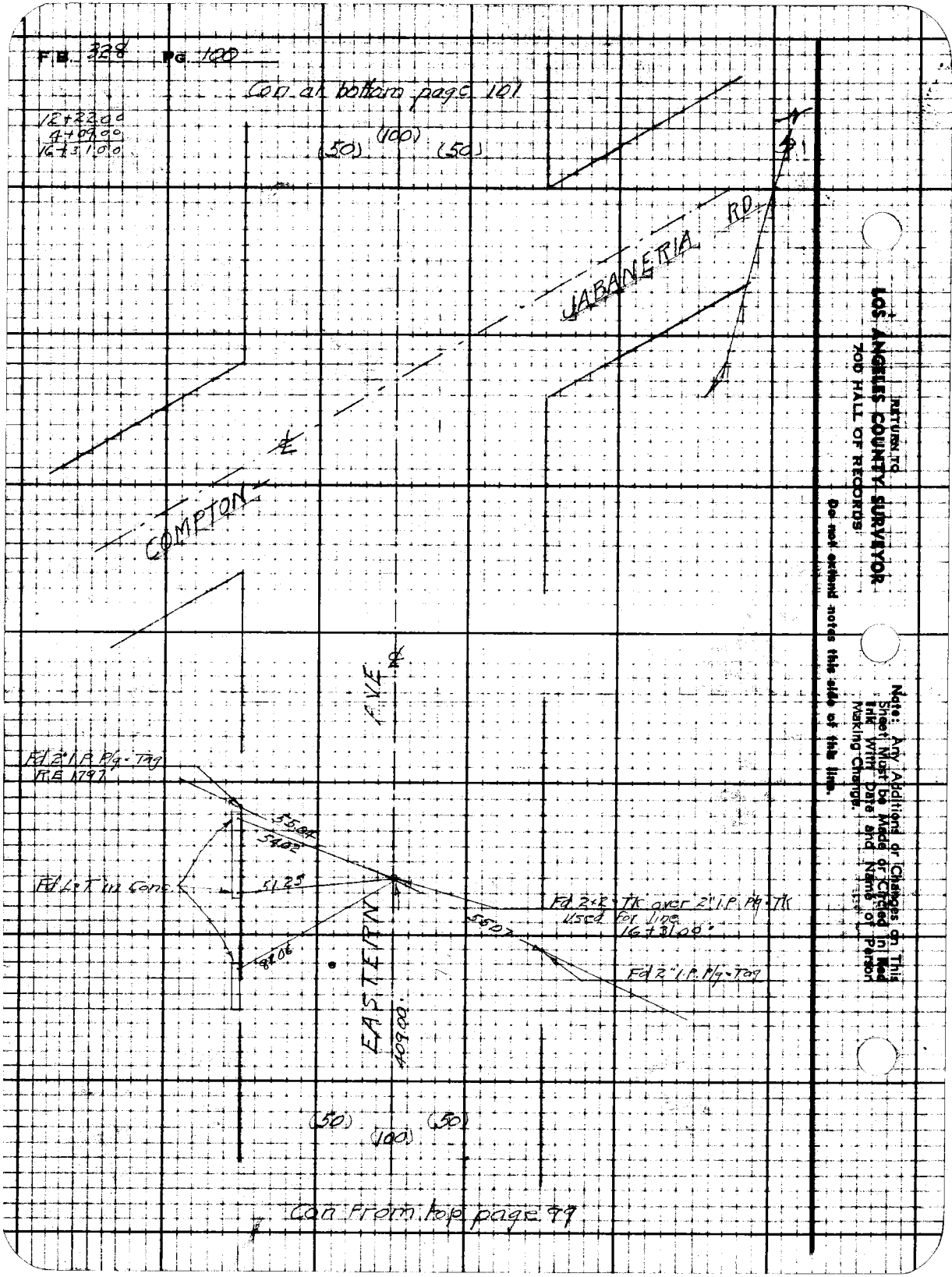
F.B. 328 PG. 100
Con at bottom page 101
12+22.00
4+09.00
16+31.00
(50) (100) (50)
JABANERIA RD.
COMPTON
AVE.
Fd 2" I.P. P/g - Tag
RE 1797
55.04
54.02
51.25
Fd L.T. in Conc.
Fd 2x2 TK over 2" I.P. P/g - TK
used for line
16+31.00
55.07
Fd 2" I.P. P/g - Tag
EASTERN
409.00
(50) (100) (50)
Con from top page 99
RETURN TO
LOS ANGELES COUNTY SURVEYOR
700 HALL OF RECORDS
Do not extend notes this side of this line.
Note: Any Additions or Changes on This Sheet Must be Made or Circled in Red Ink With Date and Name of Person Making Change.

Notes Ck'd by D. M. Finley	Survey of EASTERN AVE	F.B. 328	PG. 101
Map No. B-149-1	W. O. 7731 Tape No. Std. °F		
Office Work [illegible]	Surveyed by W. A. Miller		
Checked [illegible]	Notes Miller Date		
Date Sept. 1940.	Indexed A. C. Johnson		

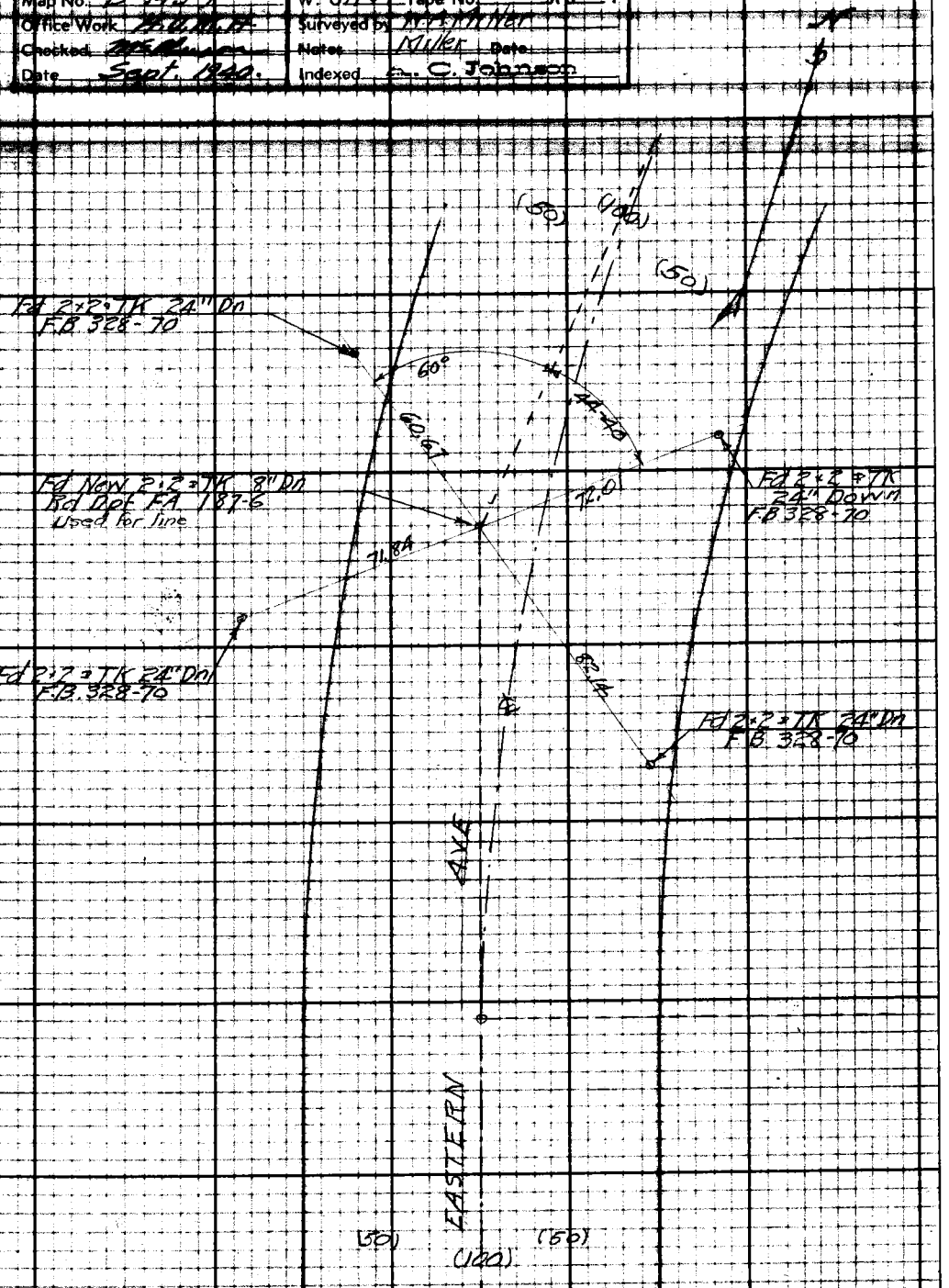

Con. from top page 100

Note: Any Additions or Changes on This Sheet Must be Made or Circled in Red Ink With Date and Name of Person Making Change

Do not extend notes this side of this line.

RETURN TO
LOS ANGELES COUNTY SURVEYOR
700 HALL OF RECORDS

FORM 247 5M 10-39

F.B. 328 Pg. 102

RETURN TO
LOS ANGELES COUNTY SURVEYOR
700 HALL OF RECORDS

Do not extend notes this side of this line.

Note: Any Additions or Changes on This Sheet Must Be Made or Circled In Red Ink With Date and Name of Person Making Change.

Date 8-6-29 Notes by Moore Chief Party Moore F.B. 328 PG. 103

Plotted by G. F. Holbrook	W. O. No. 4281 S. S. O. No.
Date Aug. 1929	Location Rosemead Blvd.
Map No.	Surveyed by L. D. Moore
Plotting Ck'd by D M Finley	Date 8-6-29
Date Aug 1929	Indexed A. C. Johnson

ADDITIONAL TOPOGRAPHY
for
ROSEMEAD BLVD
W O # 4281

Party

Moore
Gleason
Heisler
Boyd
Quick

Aug. 6, 1929

Notes: ANY ADDITIONS OR CHANGES ON THIS SHEET MUST BE MADE OR CIRCLED IN Red. WITH DATE AND NAME OF PERSON MAKING CHANGE.

Do not extend notes this side of this line

RETURN TO LOS ANGELES COUNTY SURVEYOR

F.B. 328 Pg. 104 Moore Chief Party Notes by Moore Date 86-29

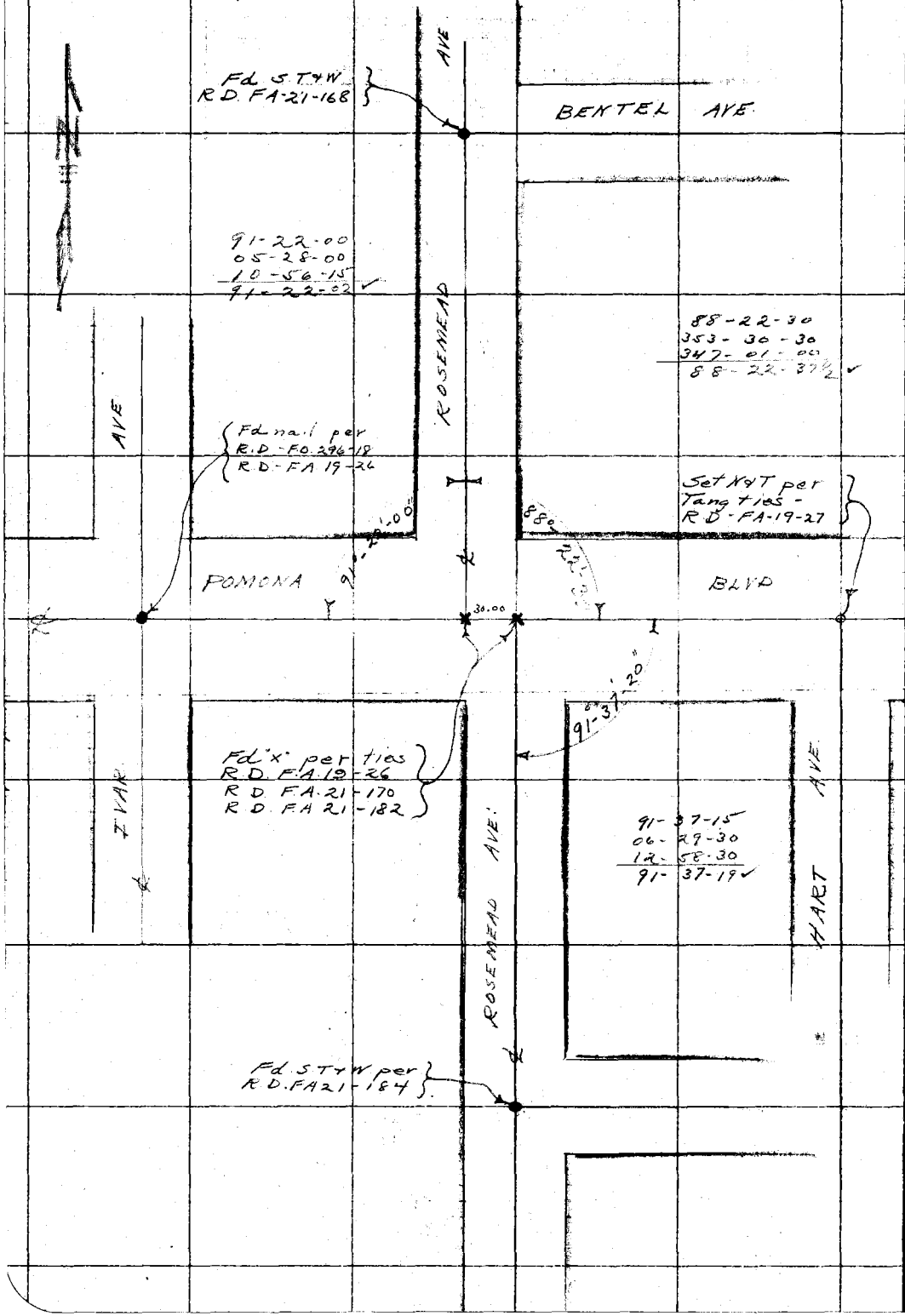

RETURN TO
LOS ANGELES COUNTY SURVEYOR

Do not extend notes this side of this line

Note: ANY ADDITIONS OR CHANGES ON THIS SHEET MUST BE MADE OR CIRCLED IN Red. WITH DATE AND NAME OF PERSON MAKING CHANGE.

Date 8-6-29 Notes by Moore Chief Party Moore F.B. 328 Pg. 105

Platted by G.F. Holbrook	W.O. No. 4281 B.S.O. No.
Date Aug. 1929	Location Rosemead Blvd.
Map No.	Surveyed by L.D. Moore
Platting C'k'd by D.M. Finley	Date 8-6-29
Date Aug. 1929	Indexed A. C. Johnson

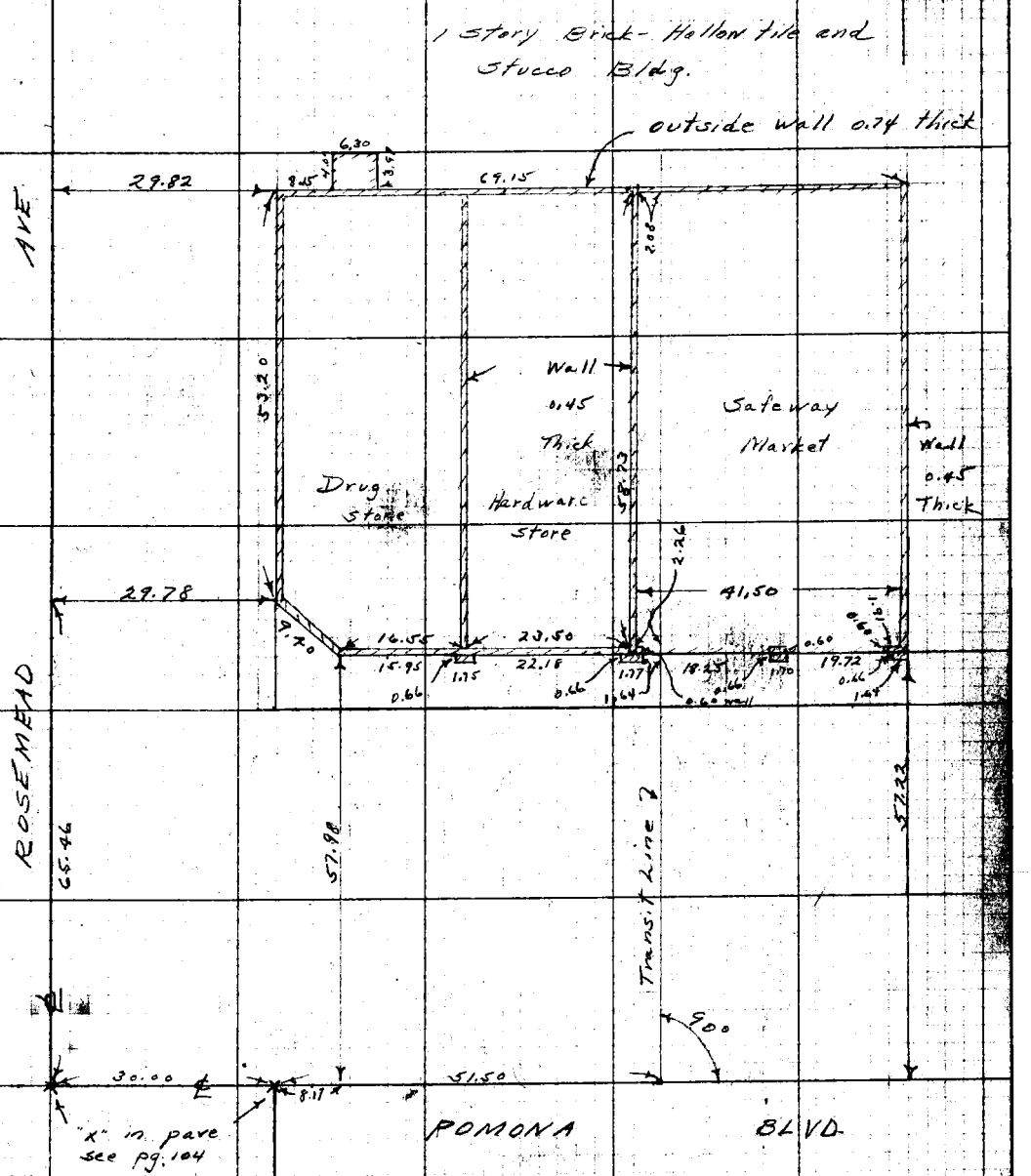

Note: ANY ADDITIONS OR CHANGES ON THIS SHEET MUST BE MADE OR CIRCLED IN Red. WITH DATE AND NAME OF PERSON MAKING CHANGE.

Do not extend notes this side of this line

RETURN TO LOS ANGELES COUNTY SURVEYOR

F.B. 328 PG. 106 Moore Chief Party Notes by Moore Date 8-6-29

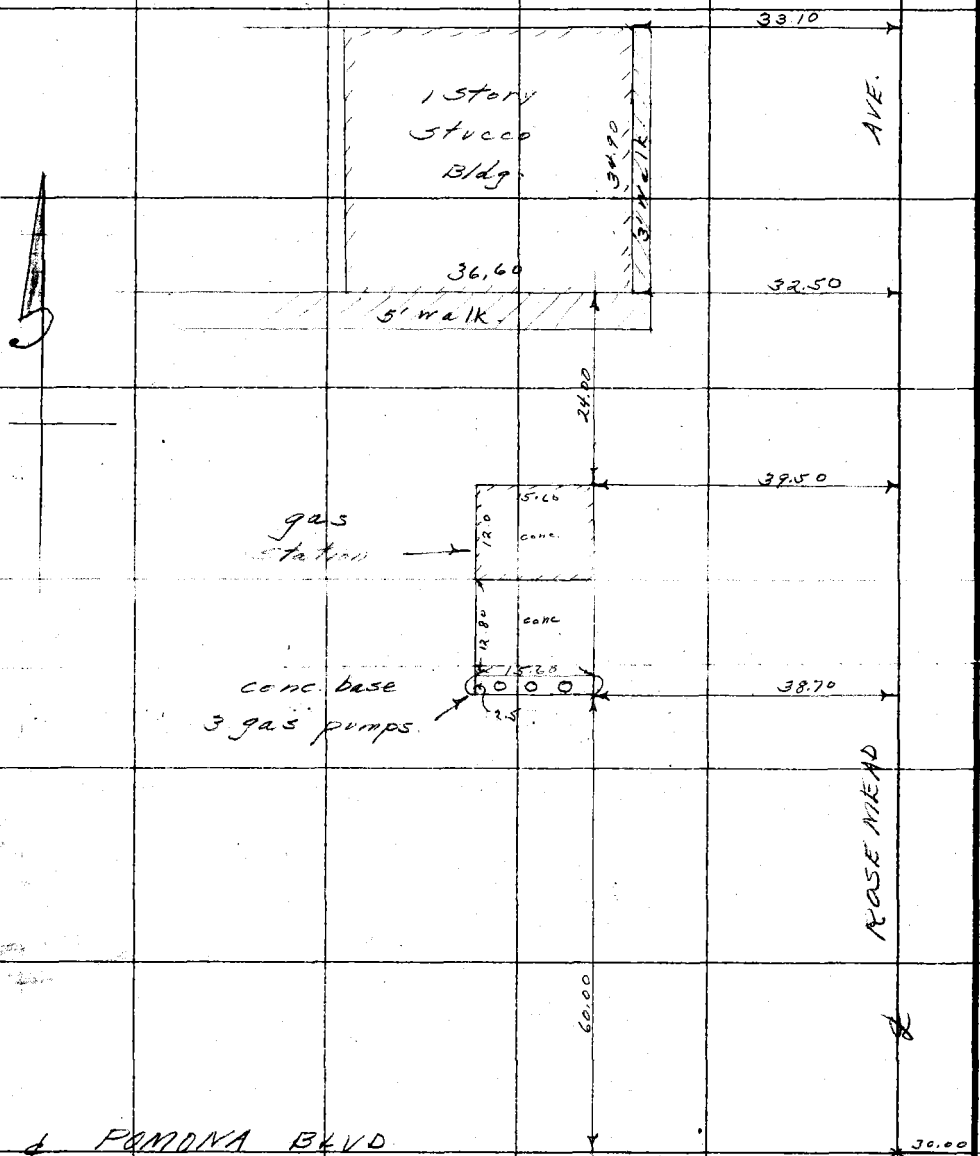

RETURN TO
LOS ANGELES COUNTY SURVEYOR

Do not extend notes this side of this line

Note: ANY ADDITIONS OR CHANGES ON THIS SHEET MUST BE MADE OR CIRCLED IN Red. WITH DATE AND NAME OF PERSON MAKING CHANGE.

Date 8-6-29 Notes by Moore Chief Party Moore F.B. 328 Pg. 107

Platted by G. F. Holbrook	W. O. No. 4281 S. S. O. No.
Date Aug. 1929	Location Rosemead Blvd
Map No.	Surveyed by L. D. Moore
Platting Ck'd by D. M. Finley	Date 8-6-29
Date Aug 1929	Indexed ▲ C. Johnson

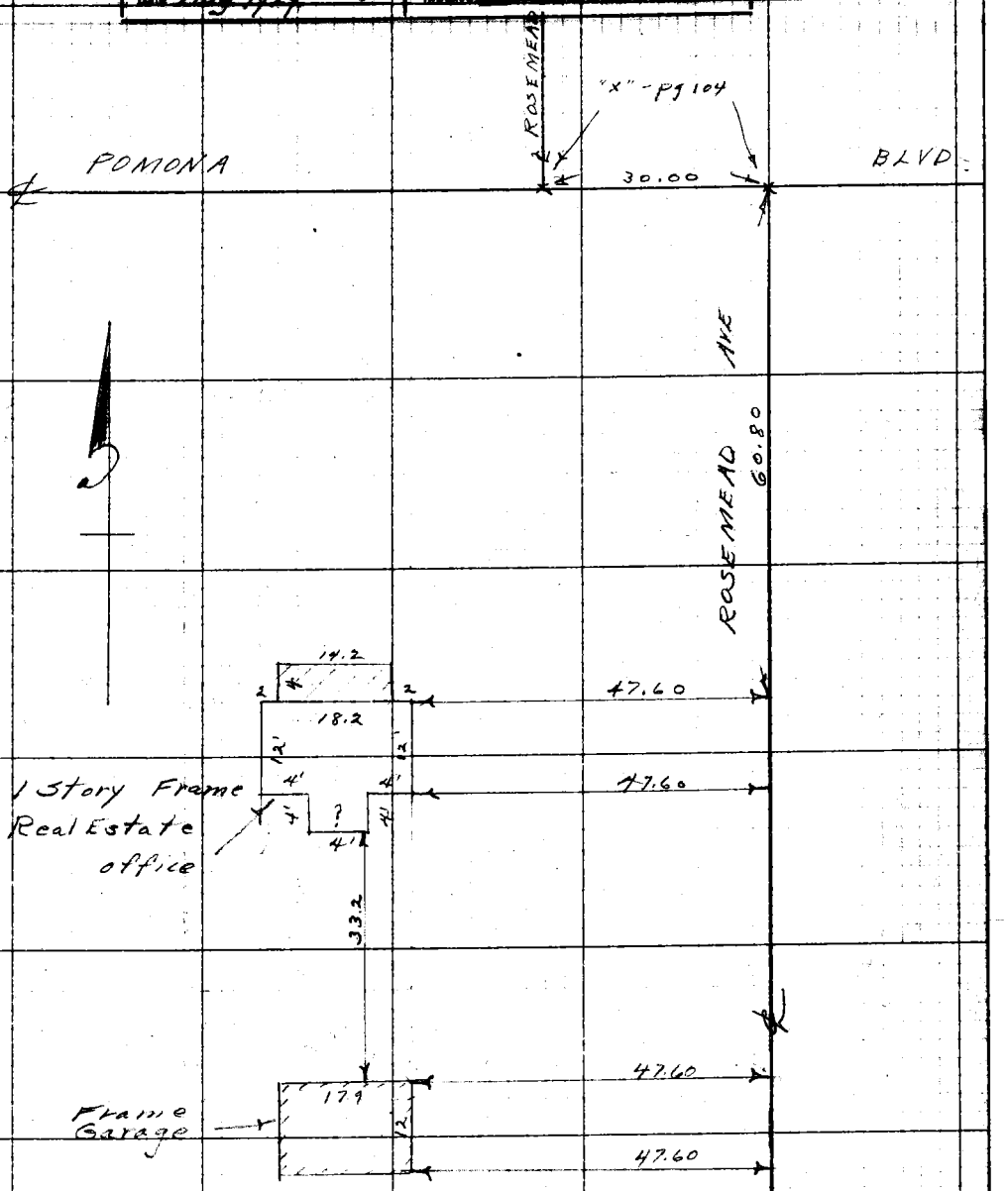

Notes: ANY ADDITIONS OR CHANGES ON THIS SHEET MUST BE MADE OR CIRCLED IN Red. WITH DATE AND NAME OF PERSON MAKING CHANGE.

Do not extend notes this side of this line

RETURN TO LOS ANGELES COUNTY SURVEYOR

F.B. 328 Pg. 108 Moore Chief Party Notes by Moore Date 8-6-29

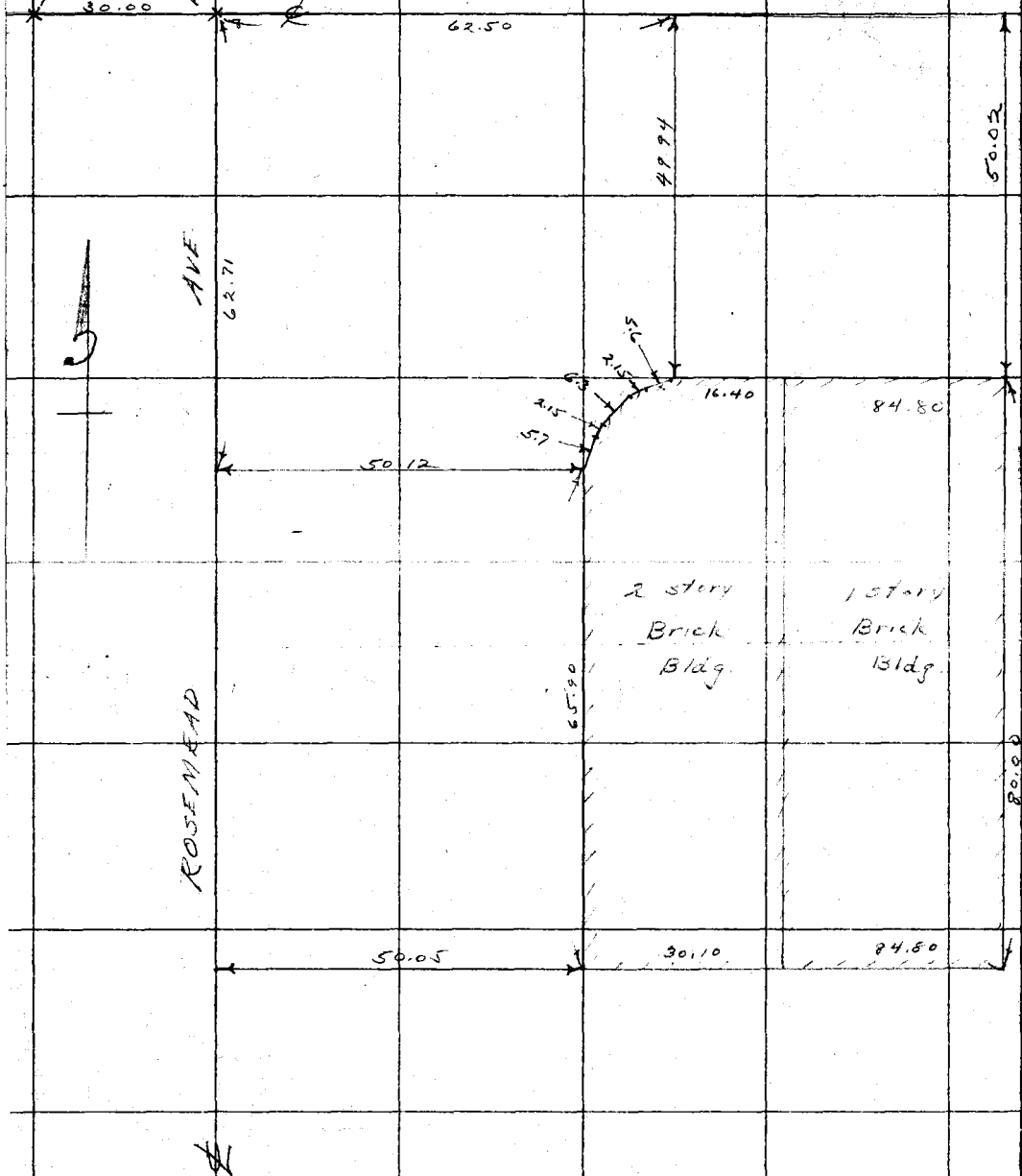

RETURN TO
LOS ANGELES COUNTY SURVEYOR

Do not extend notes this side of this line

Notes: ANY ADDITIONS OR CHANGES ON THIS SHEET MUST BE MADE OR CIRCLED IN Red. WITH DATE AND NAME OF PERSON MAKING CHANGE.

Date _____ Notes by _____ Chief Party _____ F.B. 328 Pg 109

Platted by	W. O. No. 4281 O. S. O. No.
Date	Location Rosemead Blvd.
Map No.	Surveyed by A.W. Van Fleet
Platting C'k'd by	Date Sept. 1929
Date	Indexed C. Johnson

Note: ANY ADDITIONS OR CHANGES ON THIS SHEET MUST BE MADE OR CIRCLED IN Red. WITH DATE AND NAME OF PERSON MAKING CHANGE.

Do not extend notes this side of this line

RETURN TO LOS ANGELES COUNTY SURVEYOR

ROSEMEAD BOULEVARD

(ADDITIONAL TOPOGRAPHY)

Sept., 1929

Party

Van Fleet

Miller

Reynolds

Irwin

Note:

Stationing and ℄ used in these notes are the same as shown in Road Dept. Field Book F.A. 21.

F. B. 328 Pg. 110 A.W. Van Fleet Chief Party Notes by A.W. Van Fleet Date 9-11-29



RETURN TO
LOS ANGELES COUNTY SURVEYOR

Do not extend notes this side of this line

Note: ANY ADDITIONS OR CHANGES ON THIS SHEET MUST BE MADE ON CIRCLED INK Red. WITH DATE AND NAME OF PERSON MAKING CHANGE.

Date 9-11-29 Notes by A.W.V.F. Chief Party A.W. Van Fleet F.B. 328 Pg 111

Platted by	W. O. No. 4281 D. S. O. No.
Date	Location Rosemead Blvd.
Map No.	Surveyed by A.W. Van Fleet
Platting C'k'd by	Date 9-11-29
Date	Indexed A. C. Johnson

Notes: ANY ADDITIONS OR CHANGES ON THIS SHEET MUST BE MADE OR CIRCLED IN Red. WITH DATE AND NAME OF PERSON MAKING CHANGE.

Do not extend notes this side of this line

RETURN TO LOS ANGELES COUNTY SURVEYOR

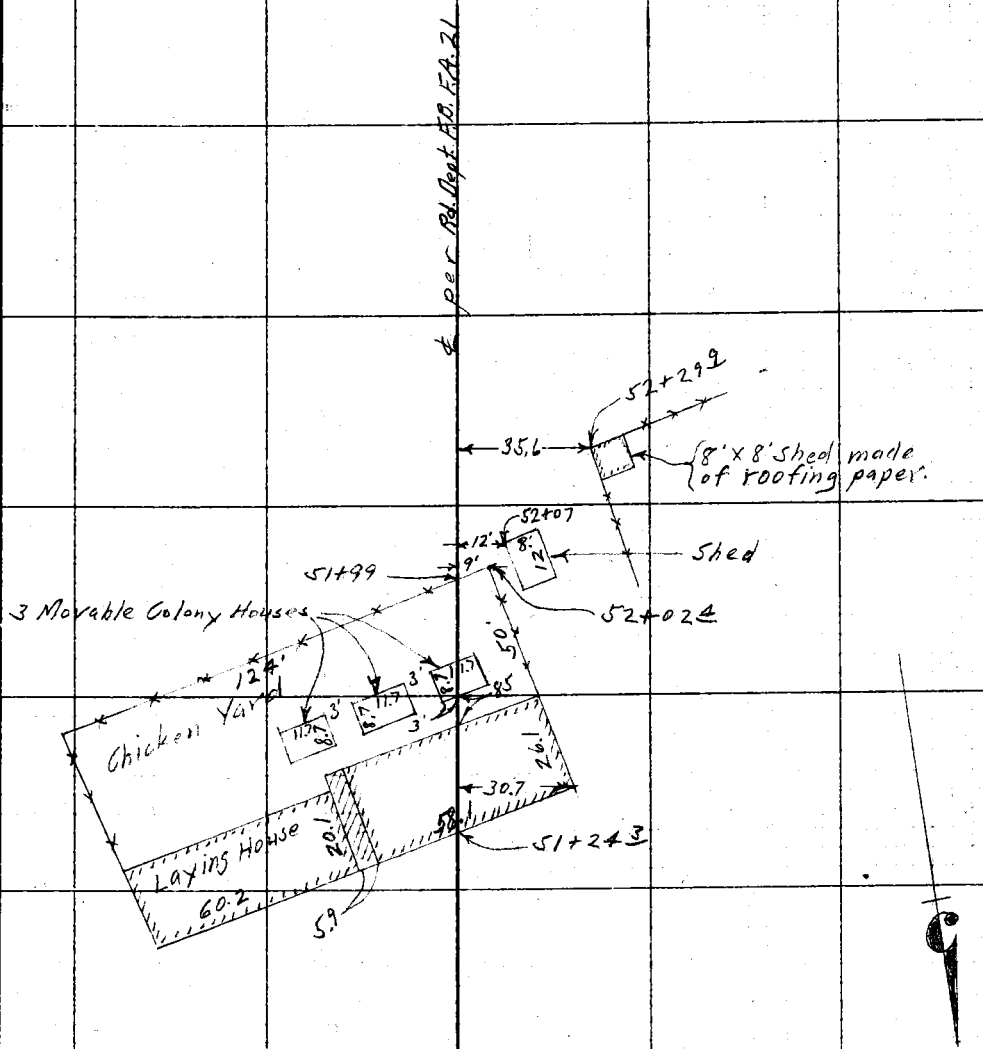

F.B. 328 Pg. 112 A.W. Van Fleet Chief Party Notes by A.W.V.F. Date 9-12-29

To bottom of page 113

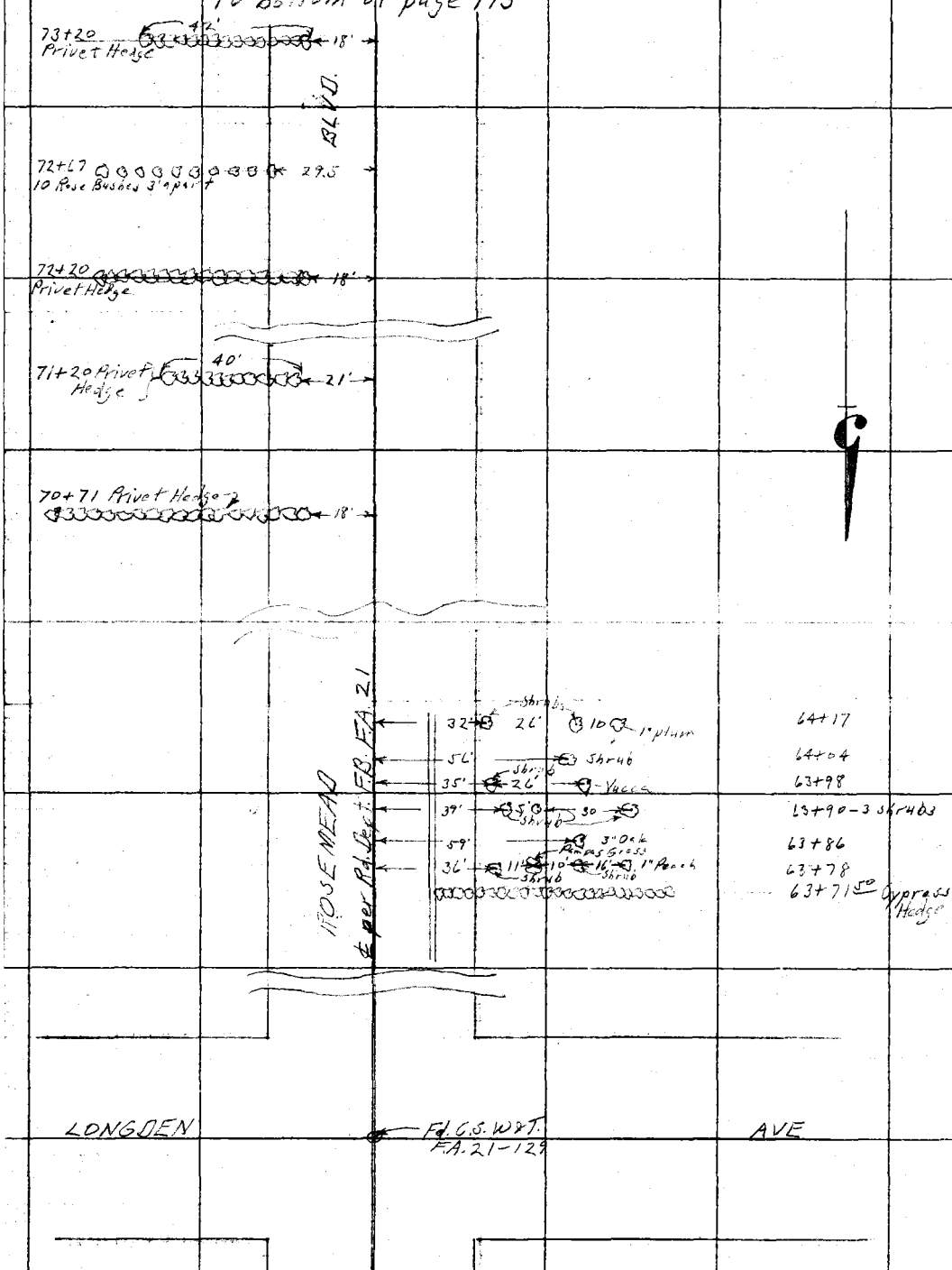

RETURN TO
LOS ANGELES COUNTY SURVEYOR

Do not extend notes this side of this line

Note: ANY ADDITIONS OR CHANGES ON THIS SHEET MUST BE MADE OR CIRCLED IN Red. WITH DATE AND NAME OF PERSON MAKING CHANGE.

Date 9-12-29 Notes by A.W.V.F. Chief Party A.W. Van Fleet F.B. 329 Pg 113

Platted by	W. O. No. 4281 B. S. O. No.
Date	Location Rosemead Blvd.
Map No.	Surveyed by A.W. Van Fleet
Platting Ck'd by	Date 9-12-29
Date	Indexed A. C. Johnson

To bottom of page 114

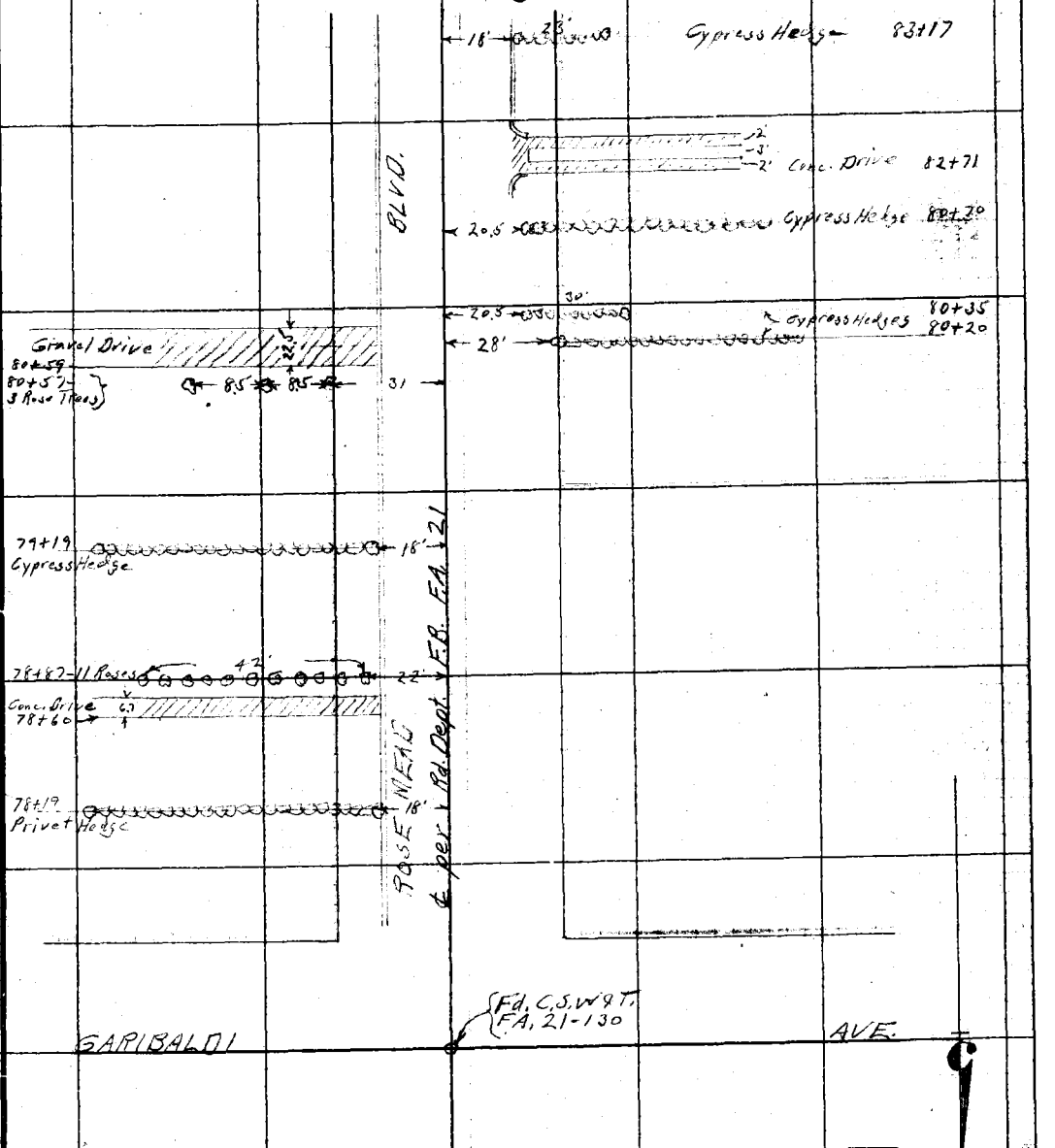

From top of page 112

Notes: ANY ADDITIONS OR CHANGES ON THIS SHEET MUST BE MADE OR CIRCLED IN Red, WITH DATE AND NAME OF PERSON MAKING CHANGE.
Do not extend notes this side of this line
RETURN TO
LOS ANGELES COUNTY SURVEYOR

F.B. 328 Pg. 114 A.W. Van Fleet Chief Party Notes by A.W.V.F. Date 9-12-29

To bottom of page 115

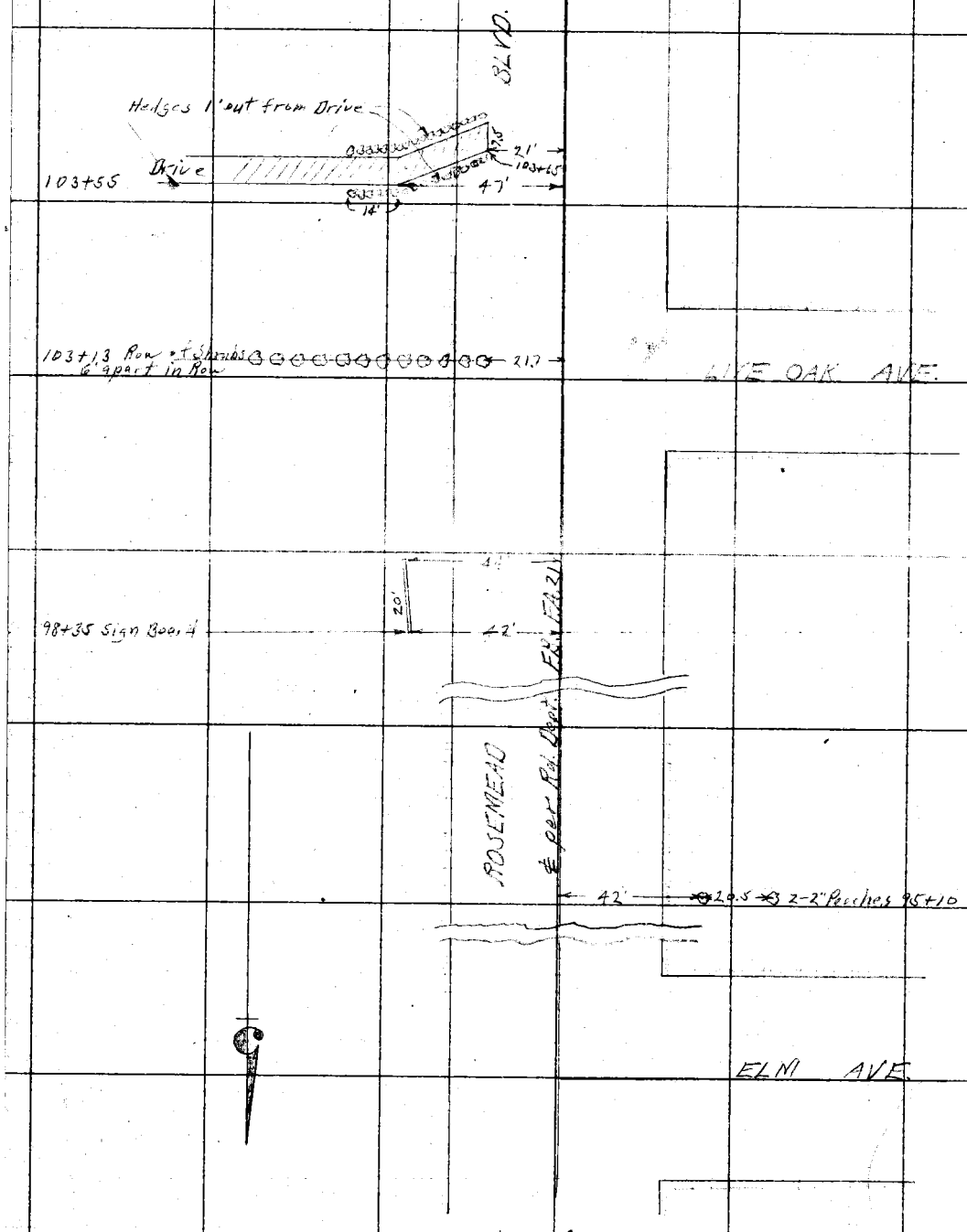

From top of page 113

RETURN TO
LOS ANGELES COUNTY SURVEYOR
Do not extend notes this side of this line
Note: ANY ADDITIONS OR CHANGES ON THIS SHEET MUST BE MADE OR CIRCLED IN "Red" WITH DATE AND NAME OF PERSON MAKING CHANGE.

Date 9-12-29 Notes by A.W.V.F. Chief Party A.W. Van Fleet F.B. 328 Pg. 115

Platted by	W. O. No. 4281 S. O. No.
Date	Location Rosemead Blvd.
Map No.	Surveyed by A.W. Van Fleet
Platting C'k'd by	Date 9-12-29
Date	Indexed C. Johnson

To bottom of page 116

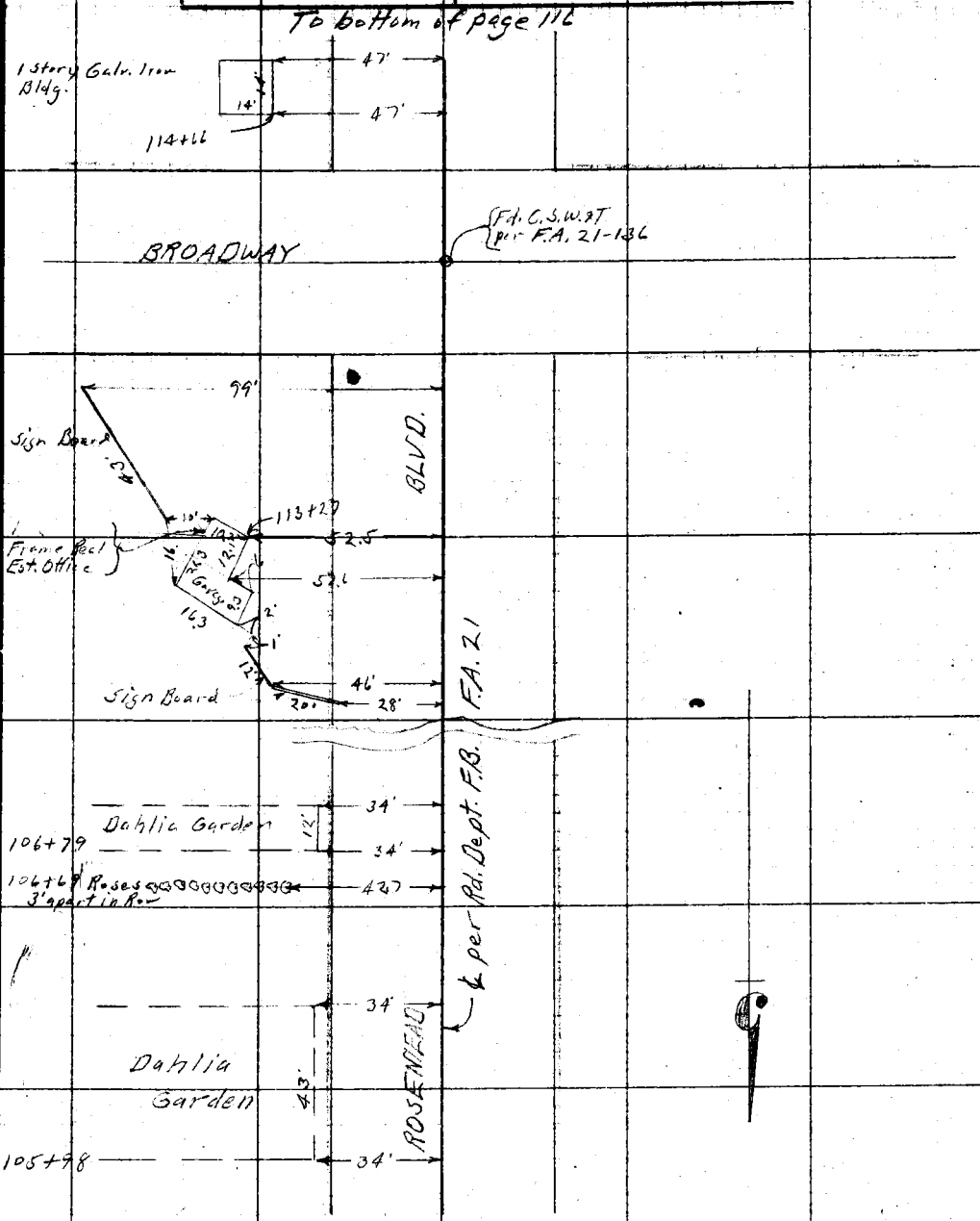

From top of page 114

Notes: ANY ADDITIONS OR CHANGES ON THIS SHEET MUST BE MADE IN Red. WITH DATE AND NAME OF PERSON MAKING CHANGE.
Do not extend notes this side of this line
RETURN TO LOS ANGELES COUNTY SURVEYOR

F. B. 328 Pg. 116 A.W. Van Fleet Chief Party Notes by A.W.V.F. Date 9-13-29

To bottom of page 117

3" Cypress
1" Oranges
33' 126+79

BLVD.

33' 1" Cypress 126+48

34' 14' 126+34
2-1" Oranges

37' 1" Acacia 125+43

37' 1" Acacia 125+17

48' 2" Orange 124+64

2" " 124+45

3" " 124+27

10' Gravel Drive
124+03

3" " 124+00

ROSEMEAD

3" " 123+85

48' 123+58

14' Gravel Drive
123+41

18' 38' 10' Shrubs 123+35

18' 123+30
Row of Shrubs
3.5 apart in row

30.7 123+00 - 12" Gum

From top of page 116

RETURN TO
LOS ANGELES COUNTY SURVEYOR

Do not extend notes this side of this line

Note: ANY ADDITIONS OR CHANGES ON THIS SHEET MUST BE MADE ON CIRCLED INK. Red. WITH DATE AND NAME OF PERSON MAKING CHANGE.

Date 9-13-29 Notes by A.W.V.F. Chief Party A.W. Van Fleet F.B. 328 Pg. 117

Platted by	W. O. No. 4281 O. S. O. No.
Date	Location Rosemead Ave.
Map No.	Surveyed by A.W. Van Fleet
Platting C'k'd by	Date 9-13-29
Date	Indexed A. C. Johnson

Notes: ANY ADDITIONS OR CHANGES ON THIS SHEET MUST BE MADE OR CIRCLED IN Red. WITH DATE AND NAME OF PERSON MAKING CHANGE.

Do not extend notes this side of this line

RETURN TO LOS ANGELES COUNTY SURVEYOR



From top of page 116

F. B. 328 Pg. 118 A.W. Van Fleet Chief Party Notes by A.W.V.F. Date 9-13-29

To bottom of page 119

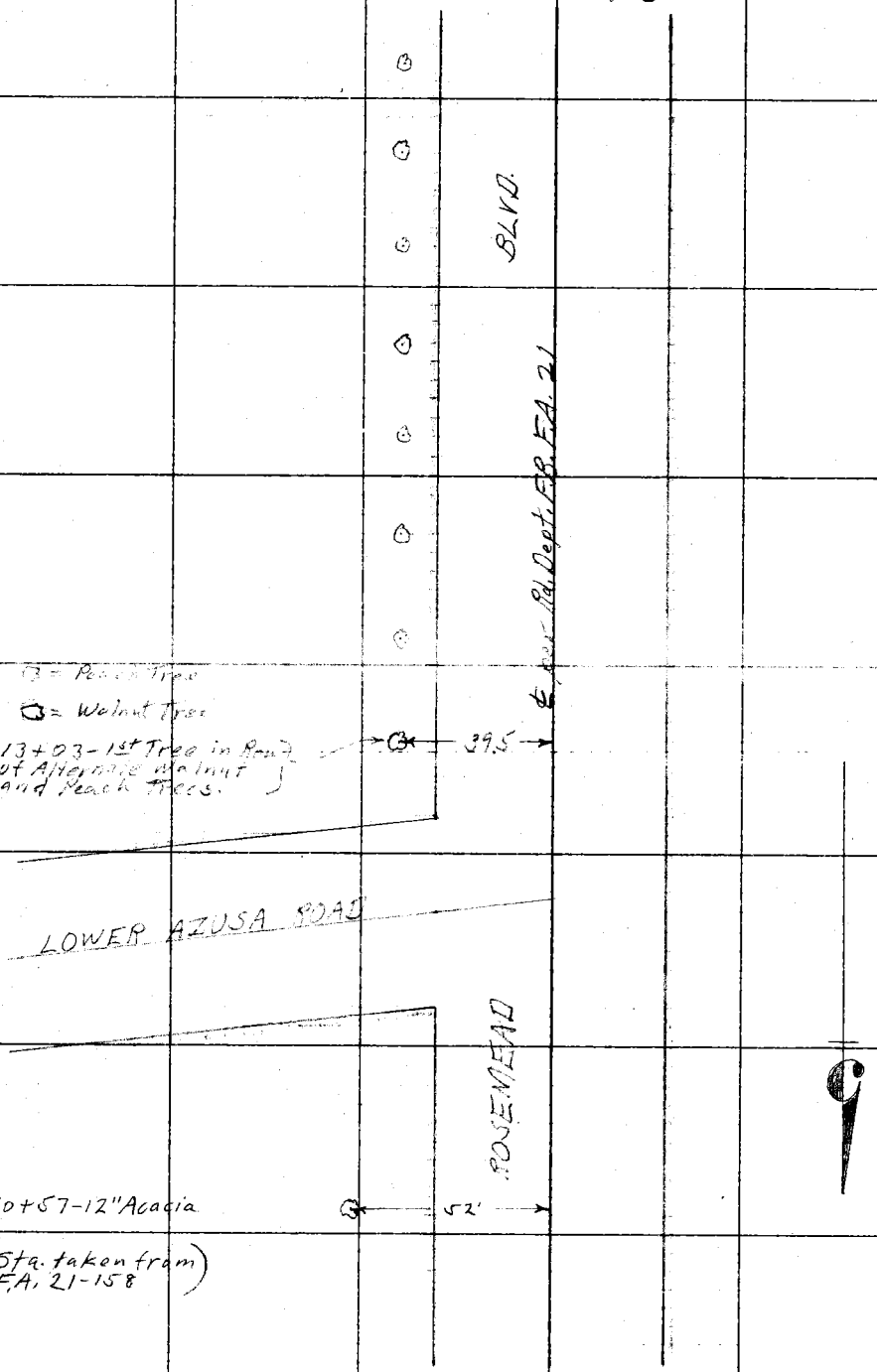

RETURN TO
LOS ANGELES COUNTY SURVEYOR

Do not extend notes this side of this line

Note: ANY ADDITIONS OR CHANGES ON THIS SHEET MUST BE MADE OR CIRCLED IN RED WITH DATE AND NAME OF PERSON MAKING CHANGE.

Date 9-13-29 Notes by A.W.V.F. Chief Party A.W. Van Fleet F.B. 328 Pg 118

Platted by	W. O. No. 4281 D. S. O. No.
Date	Location Rosemead Blvd.
Map No.	Surveyed by A.W. Van Fleet 9-13-29
Platting C'k'd by	Date
Date	Indexed ~~A. C. Johnson~~

To bottom of page 120

BLVD.

6" Peach Trees

℄ per Rd. Dept. F.B. F.A. 21

ROSEMEAD

From top of page 118

Notes: ANY ADDITIONS OR CHANGES ON THIS SHEET MUST BE MADE OR CANCELED IN Red. WITH DATE AND NAME OF PERSON MAKING CHANGE.

Do not extend notes this side of this line

RETURN TO LOS ANGELES COUNTY SURVEYOR

F.B. 328 Pg. 120 A.W. Van Fleet Chief Party Notes by A.W.V.F. Date 9-13-29



From top of page 119

RETURN TO
LOS ANGELES COUNTY SURVEYOR

Do not extend notes this side of this line

Note: ANY ADDITIONS OR CHANGES ON THIS SHEET MUST BE MADE OR CIRCLED IN Red. WITH DATE AND NAME OF PERSON MAKING CHANGE.

Date 9-13-29 Notes by A.W.V.F. Chief Party A.W. Van Fleet F.B. 328 Pg 121

Platted by	W. O. No. 4281 O. S. O. No.
Date	Location Rosemead Blvd
Map No.	Surveyed by A.W. Van Fleet
Platting C'k'd by	Date 9-13-29
Date	Indexed A. C. Johnson

To bottom of page 122

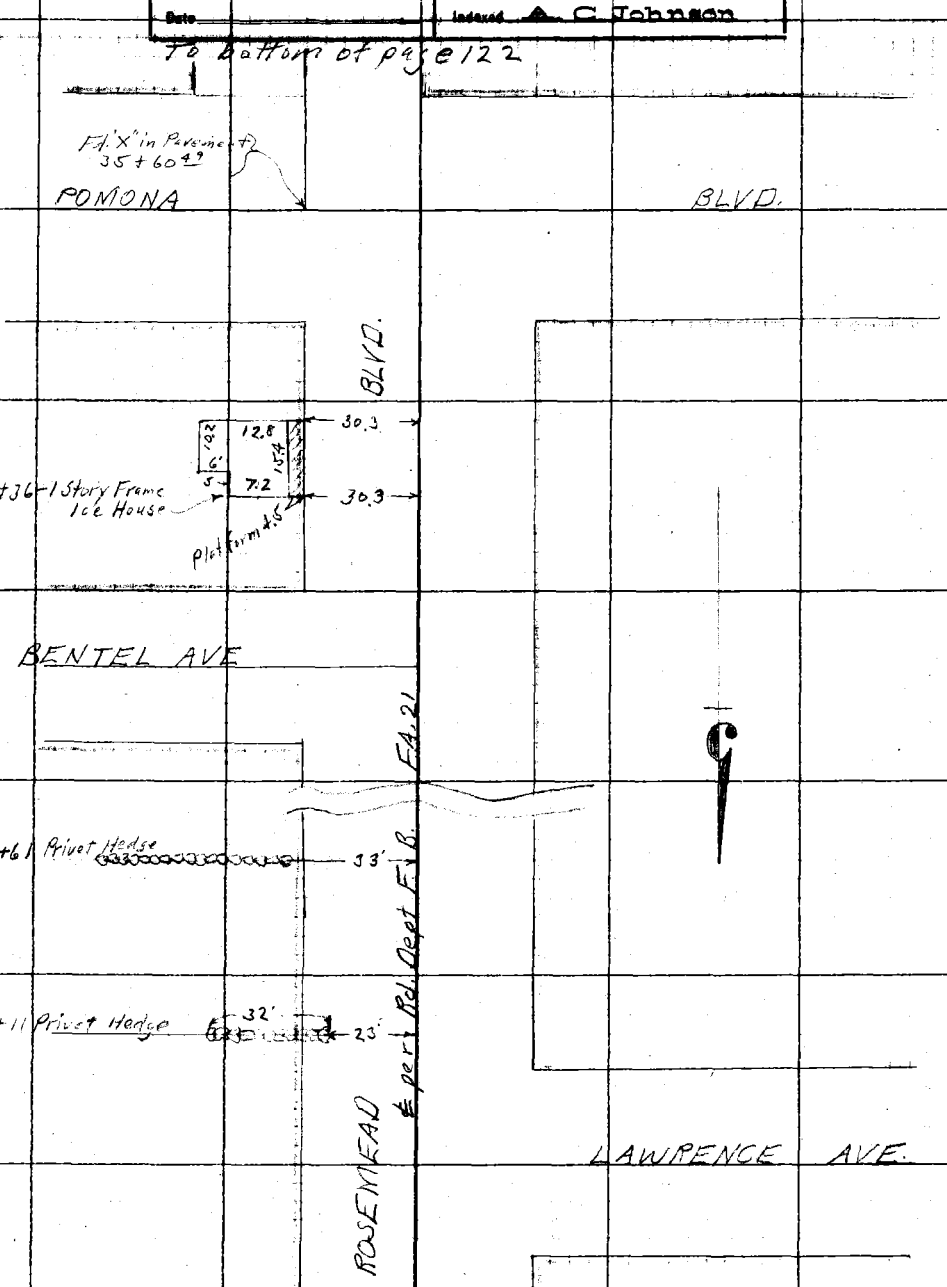

Notes: ANY ADDITIONS OR CHANGES ON THIS SHEET MUST BE MADE OR CIRCLED IN Red. WITH DATE AND NAME OF PERSON MAKING CHANGE.

Do not extend notes this side of this line

RETURN TO LOS ANGELES COUNTY SURVEYOR

F. B. 328 Pg. 122 A.W. Van Fleet Chief Party Notes by A.W.V.F. Date 9-13-29

To bottom of page 123

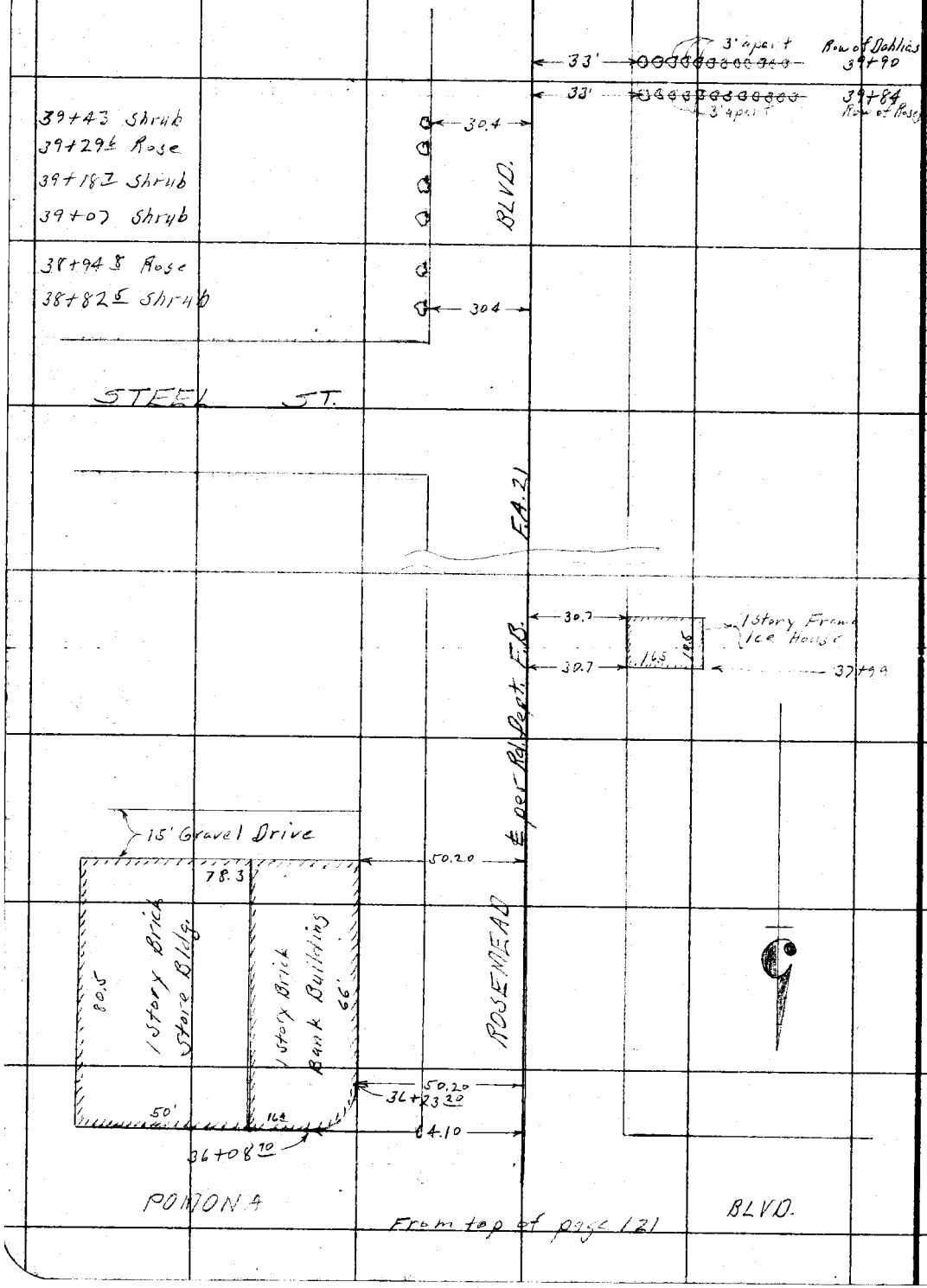

From top of page 121

RETURN TO
LOS ANGELES COUNTY SURVEYOR

Do not extend notes this side of this line

Note: ANY ADDITIONS OR CHANGES ON THIS SHEET MUST BE MADE OR CIRCLED IN Red. WITH DATE AND NAME OF PERSON MAKING CHANGE.

Date 9-13-29 Notes by A.W.V.F. Chief Party A.W. Van Fleet F.B. 328 PG. 123

Platted by	W. O. No. 4281 D. S. O. No.
Date	Location Rosemead
Map No.	Surveyed by A.W. Van Fleet
Platting C'k'd by	Date 9-13-29
Date	Indexed A. C. Johnson

To bottom of page 124

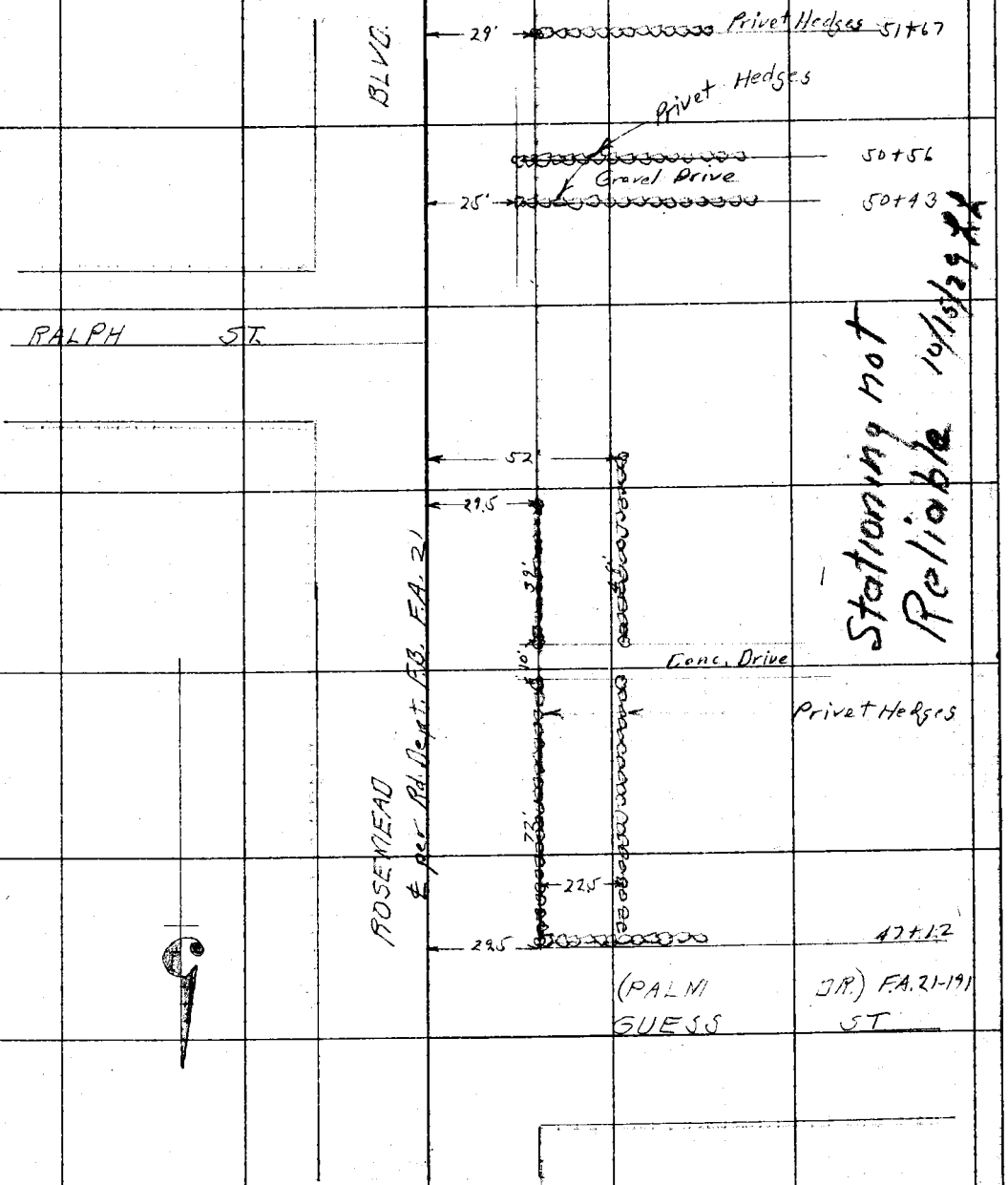

Stationing not Reliable 10/15/29

From top of page 122

Notes: ANY ADDITIONS OR CHANGES ON THIS SHEET MUST BE MADE OR CIRCLED IN Red. WITH DATE AND NAME OF PERSON MAKING CHANGE.

Do not extend notes this side of this line

RETURN TO LOS ANGELES COUNTY SURVEYOR

F.B. 328 Pg. 124 A.W. Van Fleet Chief Party Notes by A.W.V.F. Date 9-13-29

To bottom of page 125

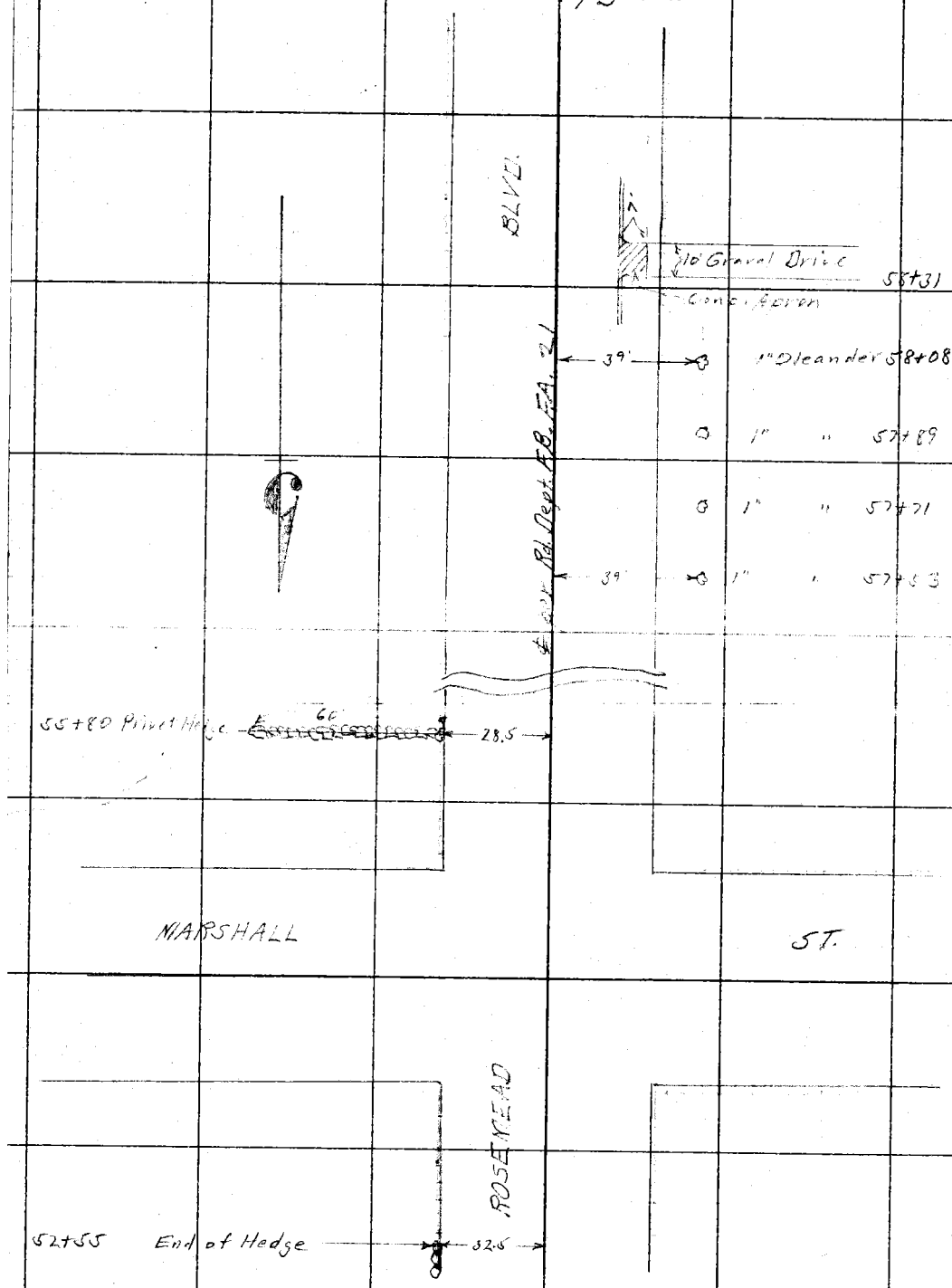

From top of page 123.

RETURN TO
LOS ANGELES COUNTY SURVEYOR
Do not extend notes this side of this line
Note: ANY ADDITIONS OR CHANGES ON THIS SHEET MUST BE MADE OR CIRCLED IN Red. WITH DATE AND NAME OF PERSON MAKING CHANGE.

Date 9-13-29 Notes by A.W.V.F. Chief Party A.W. Van Fleet F.B. 328 Pg. 125

Platted by	W. O. No. 4281 O. S. O. No.
Date	Location Rosemead Blvd
Map No.	Surveyed by A.W. Van Fleet
Platting C'k'd by	Date 9-13-29
Date	Indexed A. C. Johnson

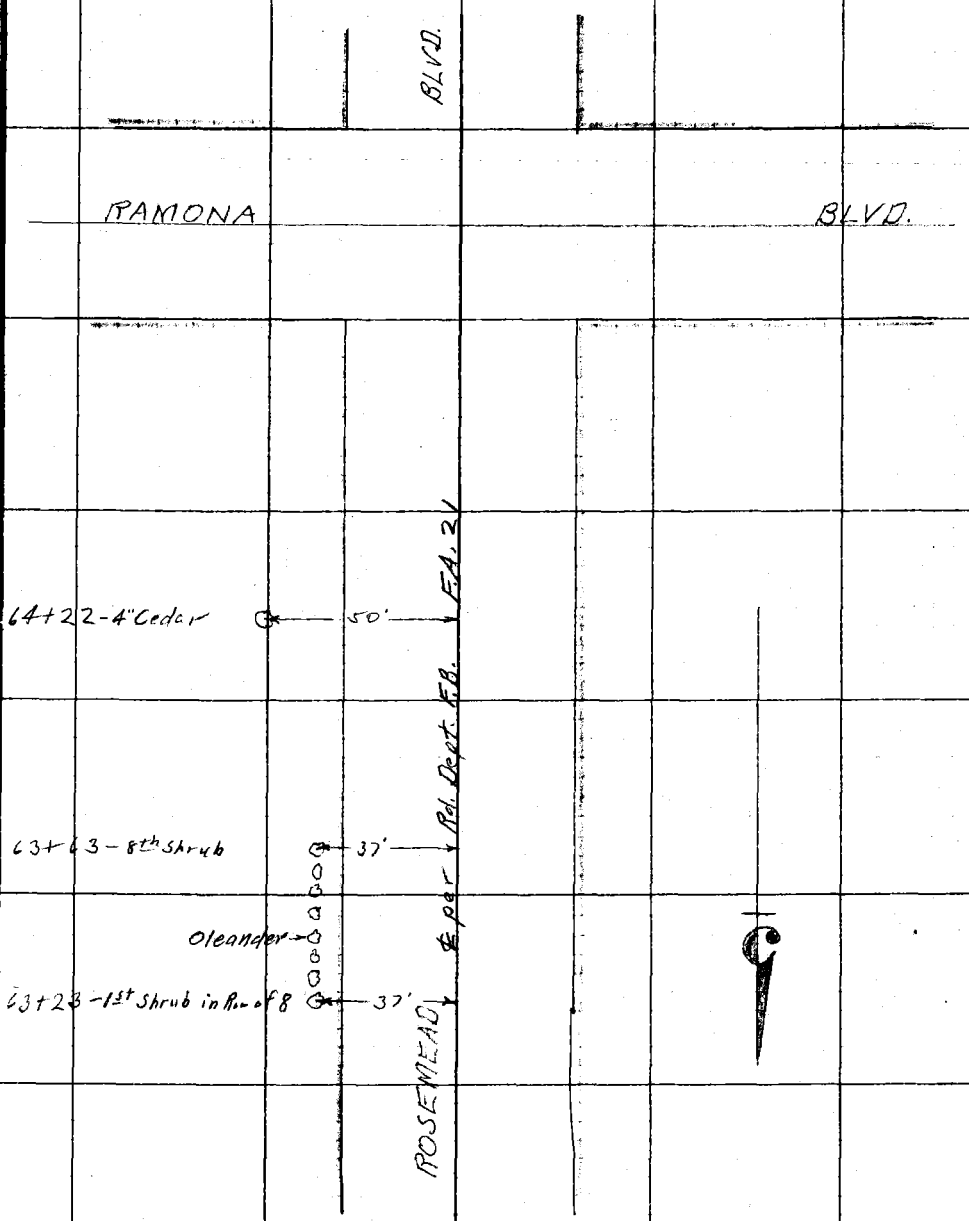

From top of page 124

RETURN TO
LOS ANGELES COUNTY SURVEYOR
Note: ANY ADDITIONS OR CHANGES ON THIS SHEET MUST BE MADE, OR CIRCLED IN Red, WITH DATE AND NAME OF PERSON MAKING CHANGE.
Do not extend notes this side of this line

F.B. 328 Pg. 126 A.W. Van Fleet Chief Party Notes by A.W.V.F. Date 9-14-27

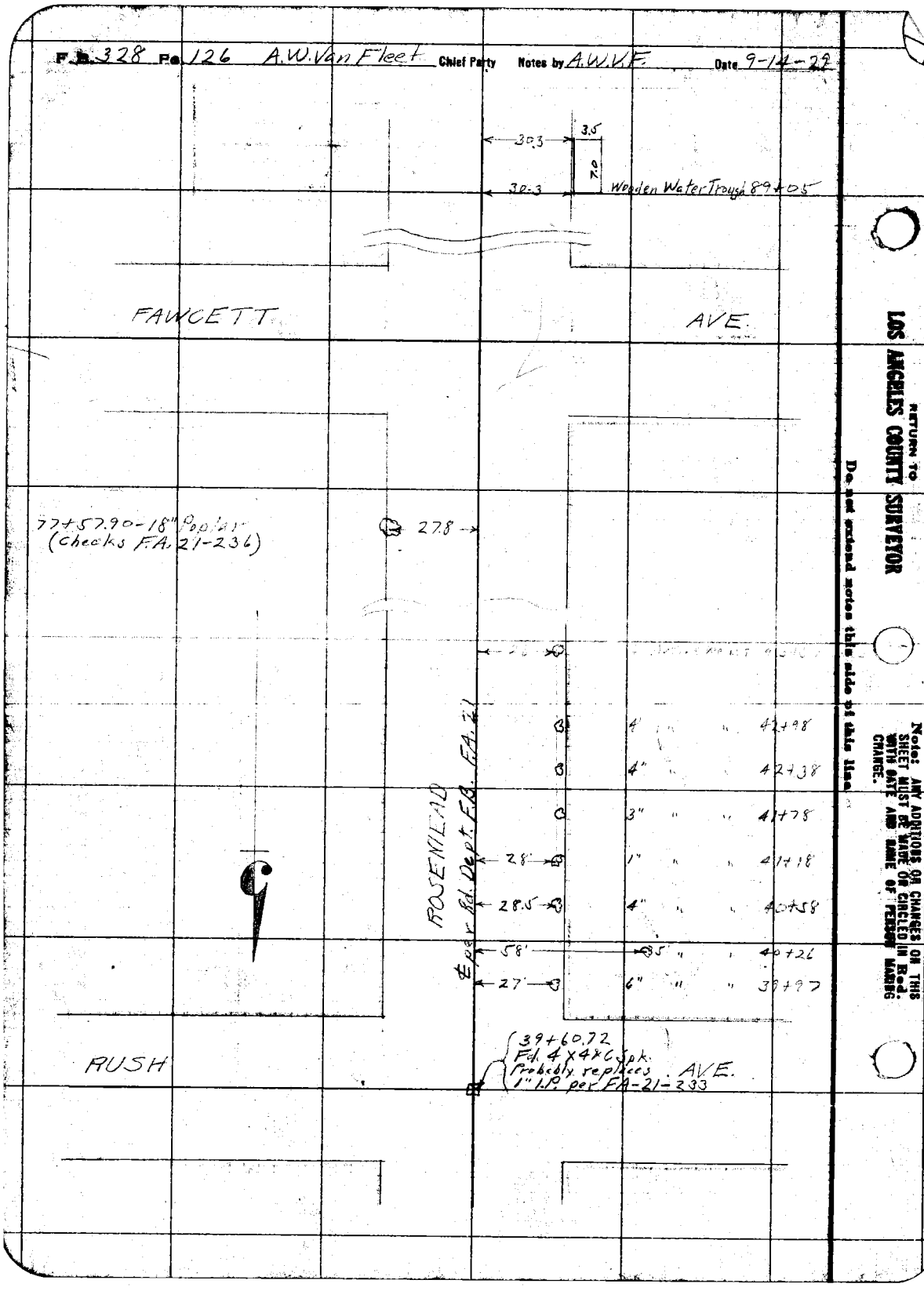

RETURN TO
LOS ANGELES COUNTY SURVEYOR

Do not extend notes this side of this line

Note: ANY ADDITIONS OR CHANGES ON THIS SHEET MUST BE MADE OR CIRCLED IN Red. WITH DATE AND NAME OF PERSON MAKING CHANGE.

Date 11-18-79 Notes by Bma Chief Party Bma F.B. 328 Pg 127

Platted by	W. O. No. 3095 D. S. O. No.
Date	Location Rosemead Blvd
Map No.	Surveyed by Pw Atkins Dep
Platting C'k'd by	Date
Date	Indexed A. C. Johnson

Notes: ANY ADDITIONS OR CHANGES ON THIS SHEET MUST BE MADE OR CIRCLED IN RED WITH DATE AND NAME OF PERSON MAKING CHANGE.

Do not extend notes this side of this line

RETURN TO LOS ANGELES COUNTY SURVEYOR

ADDITIONAL

TOPOGRAPHY

on

ROSEMEAD BLVD

PW Atkins
CC Holliday
KC Heisler
CF Virtich
RT Graham

Page a to f incl.

F.B. 328 Pg. 1/8 Chief Party Notes by Date

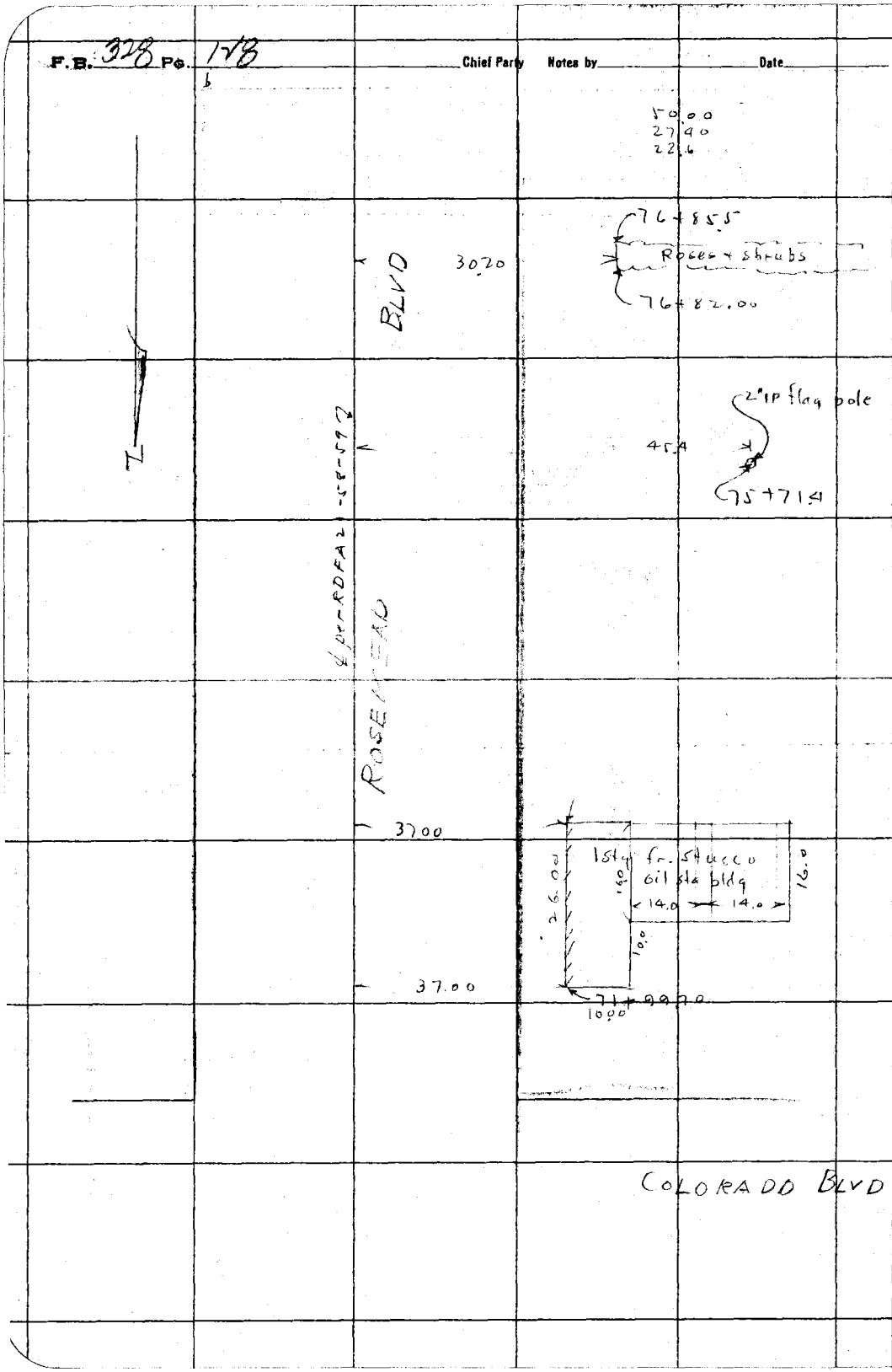

RETURN TO
LOS ANGELES COUNTY SURVEYOR

Do not extend notes this side of this line

Note: ANY ADDITIONS OR CHANGES ON THIS SHEET MUST BE MADE OR CIRCLED IN Red. WITH DATE AND NAME OF PERSON MAKING CHANGE.

Date 11-18-29 Notes by Ma Chief Party Ma F.B. 328 Pg 129

Plotted by	W. O. No. 8097 D. S. O. No.
Date	Location Rosemead Blvd
Map No.	Surveyed by PW Atkins Dep
Plotting C'k'd by	Date 11-18-29
Date	Indexed A. C. Johnson

Notes: ANY ADDITIONS OR CHANGES ON THIS SHEET MUST BE MADE OR CANCELED W/ Red. WITH DATE AND NAME OF PERSON MAKING CHANGE.

Do not extend notes this side of this line

RETURN TO LOS ANGELES COUNTY SURVEYOR



F.B. 378 Pg 130 Mra Chief Party Notes by Mra Date 11-18-29

d

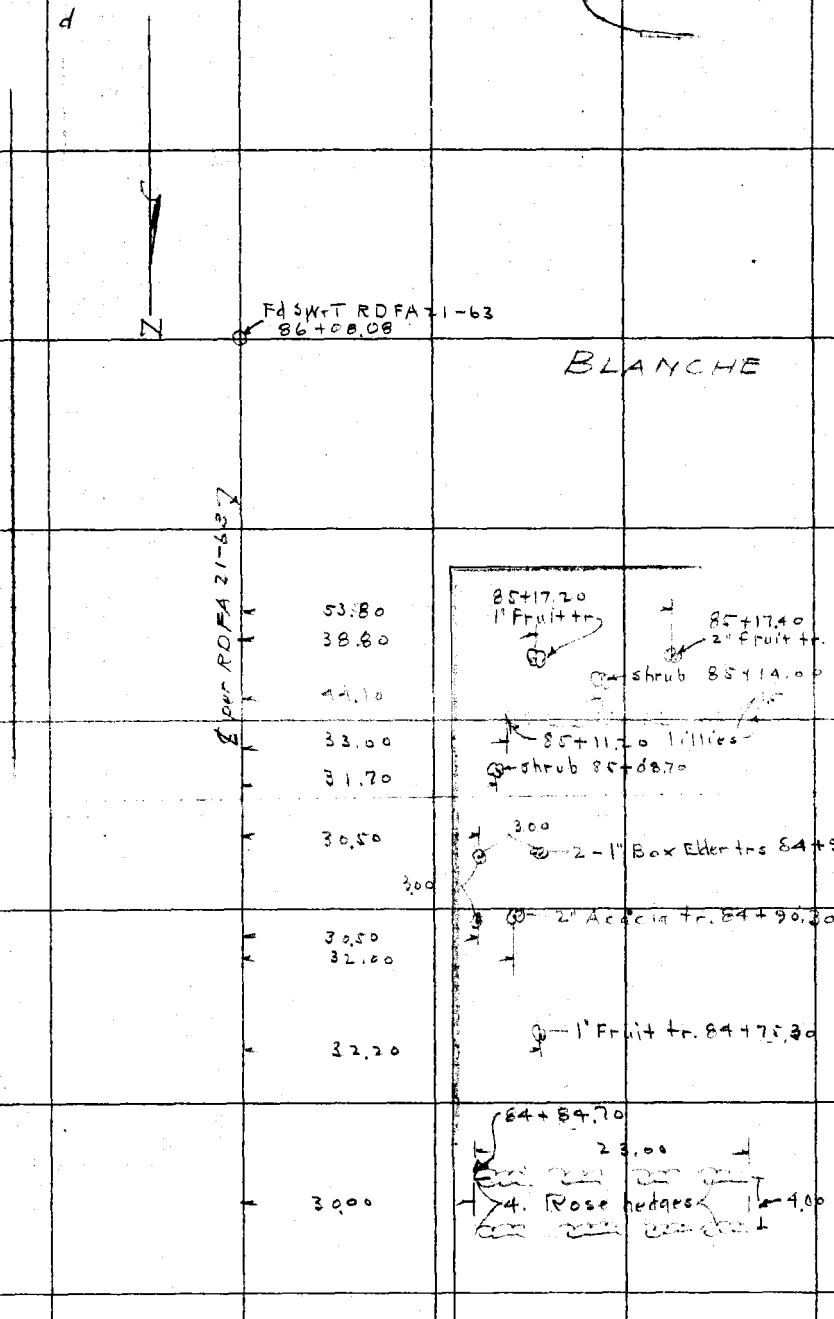

RETURN TO
LOS ANGELES COUNTY SURVEYOR

Do not extend notes this side of this line

Note: ANY ADDITIONS OR CHANGES ON THIS SHEET MUST BE MADE OR CIRCLED IN Red. WITH DATE AND NAME OF PERSON MAKING CHANGE.

Date 11-18-27 Notes by ma Chief Party ma F.B. 328 Pg. 131

Platted by	W. O. No. 3097 D. S. O. No.
Date	Location Rosemead Blvd
Map No.	Surveyed by P W Atkins Dep
Platting C'k'd by	Date 11-18-27
Date	Indexed A. C. Johnson

98+87.5
+4.5
[illegible]

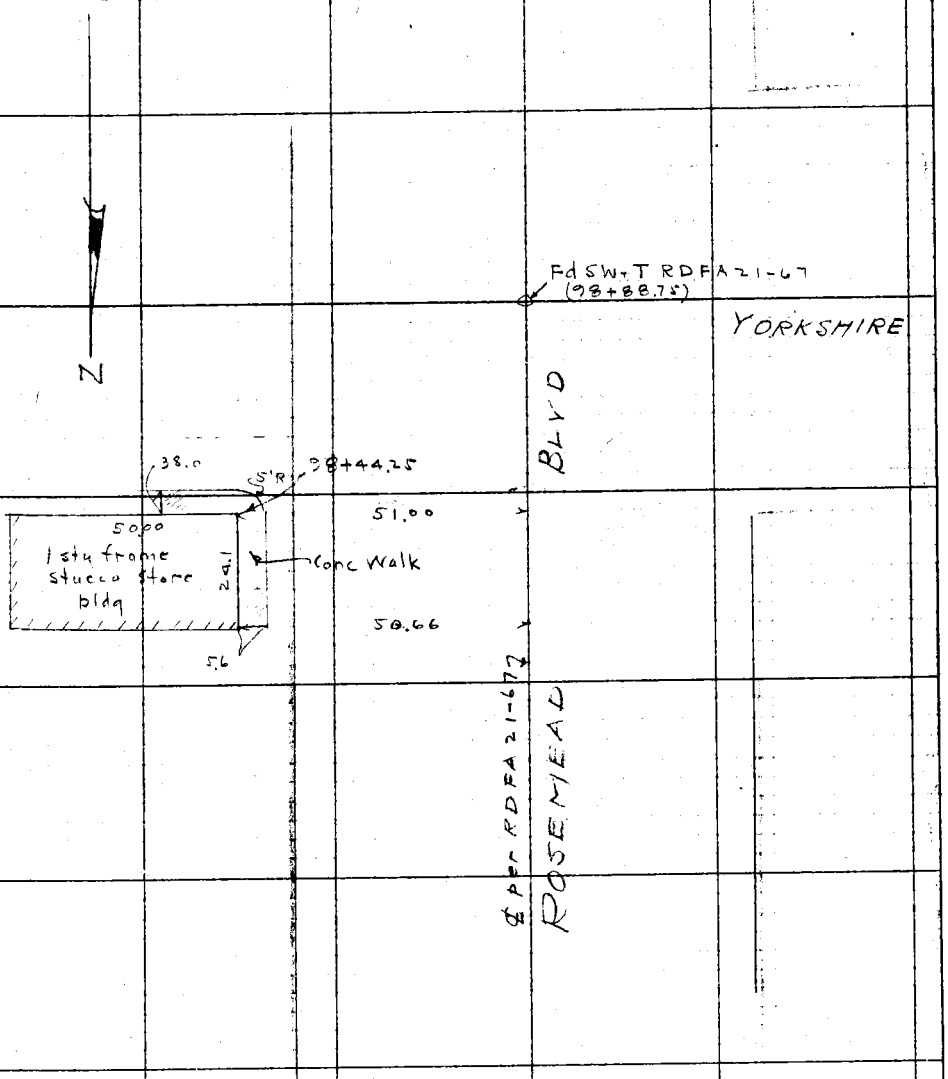

Notes: ANY ADDITIONS OR CHANGES ON THIS SHEET MUST BE MADE OR CIRCLED IN Red. WITH DATE AND NAME OF PERSON MAKING CHANGE.

Do not extend notes this side of this line

RETURN TO
LOS ANGELES COUNTY SURVEYOR

F. B. 378 PG. 132 Chief Party Notes by Date 11-18-29

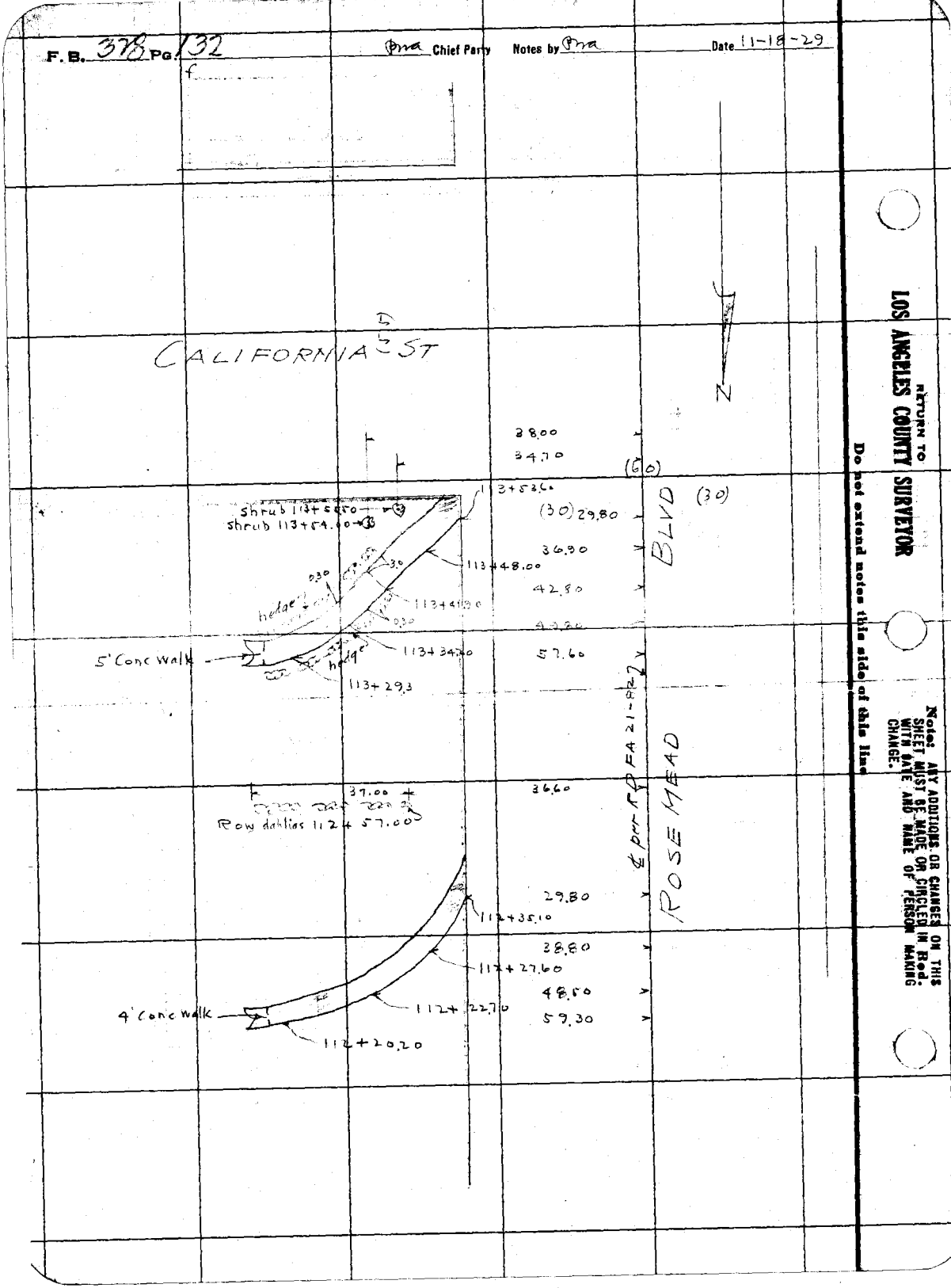

Notes Ck'd by	Survey of Rosemead Blvd	F.B. 328 Pg. 133
Map No.	W.O. 3095 Tape No. St'd °F.	
Office Work	Surveyed by L.D. Moore	
Checked	Notes Moore Date 4-19-32	
Date	Indexed A. C. Johnson	

ADDITIONAL TOPOGRAPHY
ROSEMEAD BLVD
W.O # 3095

Party
Moore
Van Fleet
Tombleson
Neuman

April 19, 1932

Notes: ANY ADDITIONS OR CHANGES ON THIS SHEET MUST BE MADE OR CIRCLED IN RED INK, WITH DATE AND NAME OF PERSON MAKING CHANGE.

RETURN TO
LOS ANGELES COUNTY SURVEYOR
700 HALL OF RECORDS

Do not extend notes this side of this line

FORM 247 10M 5-31

To better pg 135

F.B. 328 Pg. 134

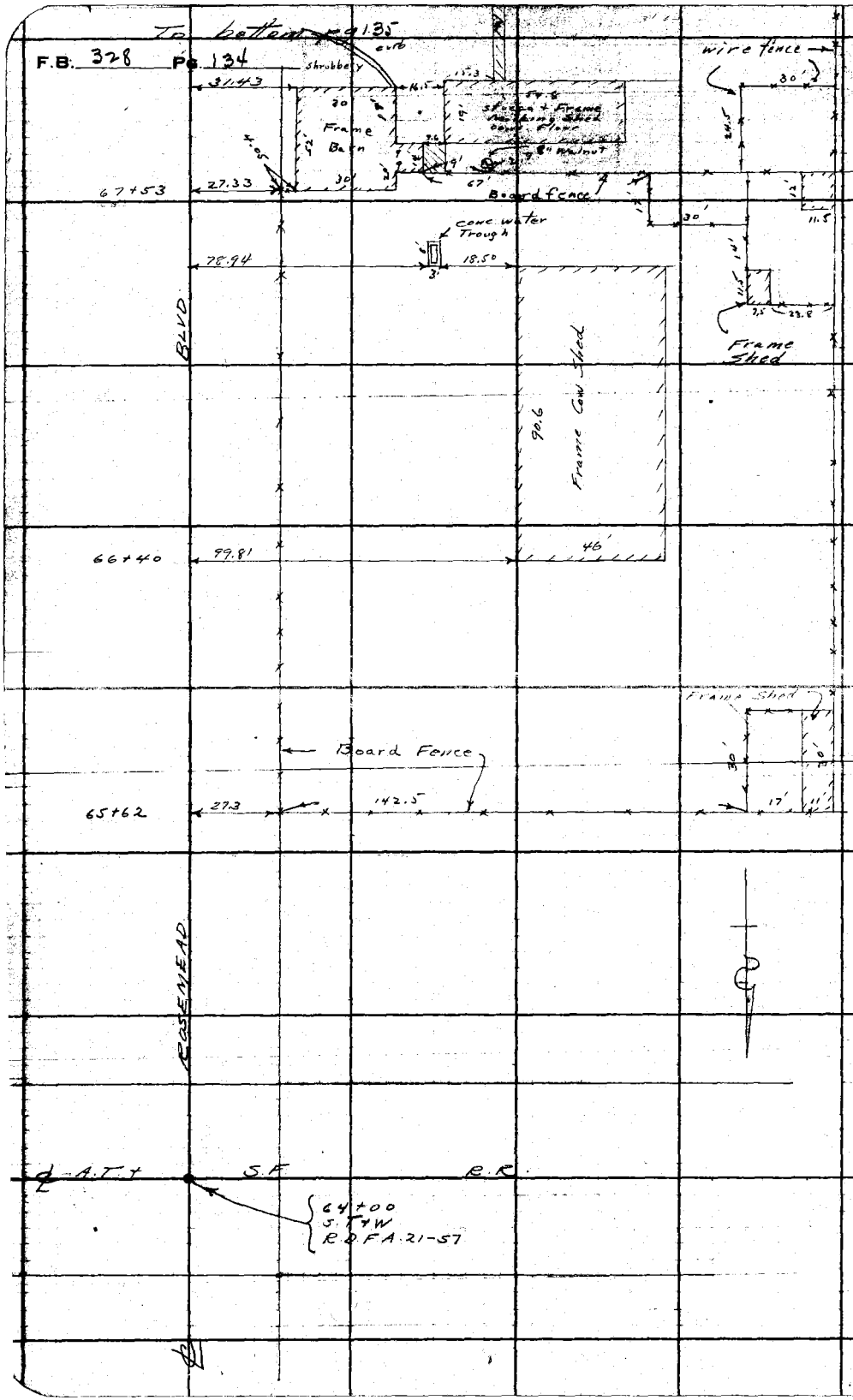

RETURN TO
LOS ANGELES COUNTY SURVEYOR
700 HALL OF RECORDS
Do not extend notes this side of this line

Note: ANY ADDITIONS OR CHANGES ON THIS SHEET MUST BE MADE OR CIRCLED IN Red Ink. WITH DATE AND NAME OF PERSON MAKING CHANGE.

Notes Ck'd by	Survey of Rosemead Blvd
Map No.	W.O. 3095 Tape No. St'd °F.
Office Work	Surveyed by L.D. Moore
Checked	Notes Moore Date 4-19-32
	Indexed A. C. Johnson

F.B. 328 Pg. 135

To bottom pg 136

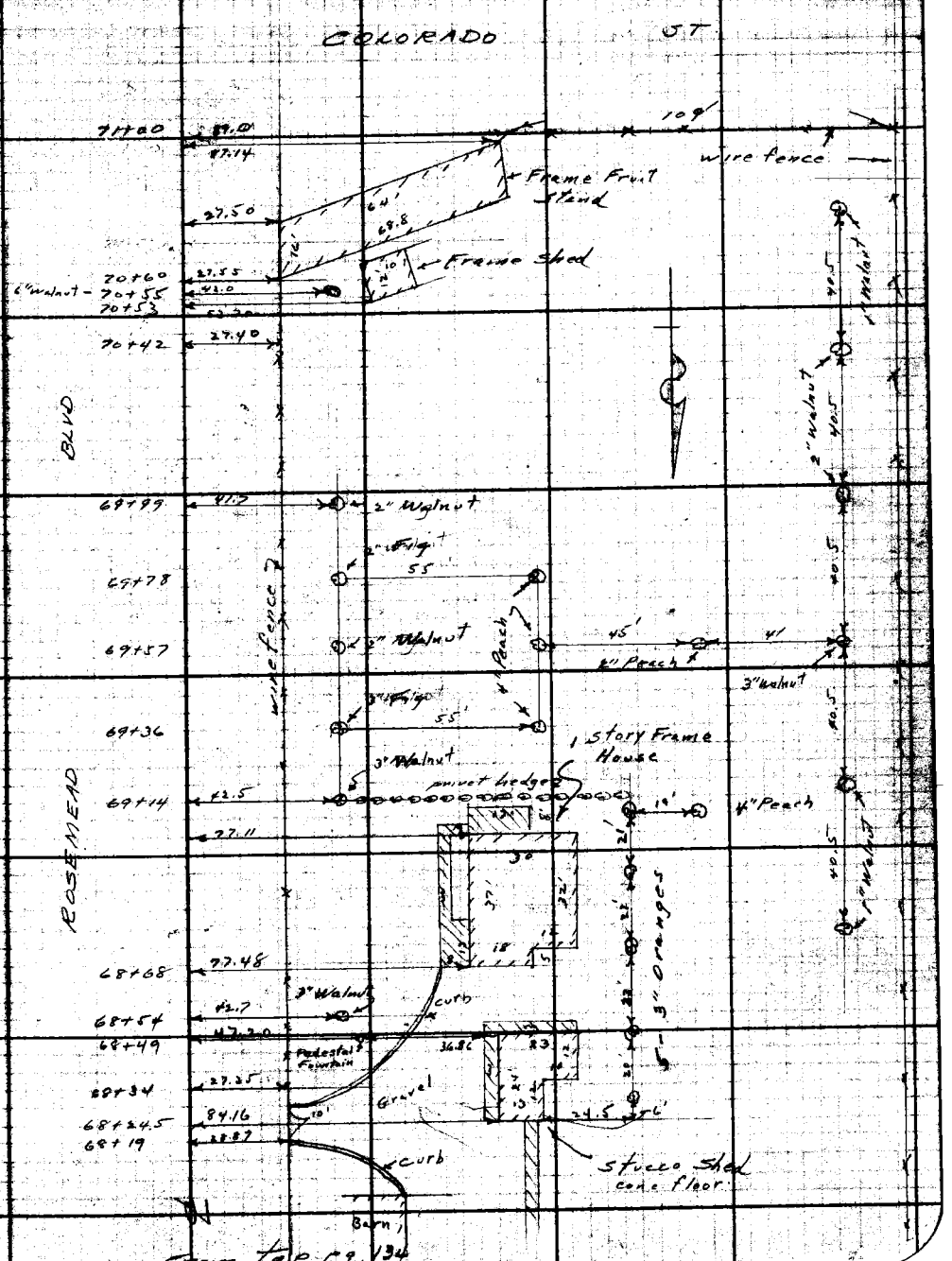

From top pg 134

Note: ANY ADDITIONS OR CHANGES ON THIS SHEET MUST BE MADE OR CONCEPT ON THIS SHEET WITH DATE AND NAME OF PERSON MAKING CHANGE.

RETURN TO
LOS ANGELES COUNTY SURVEYOR
700 HALL OF RECORDS
Do not extend notes this side of this line

FORM 247 10M 8-31

F.B. 328 PG. 136

To bottom pg 137

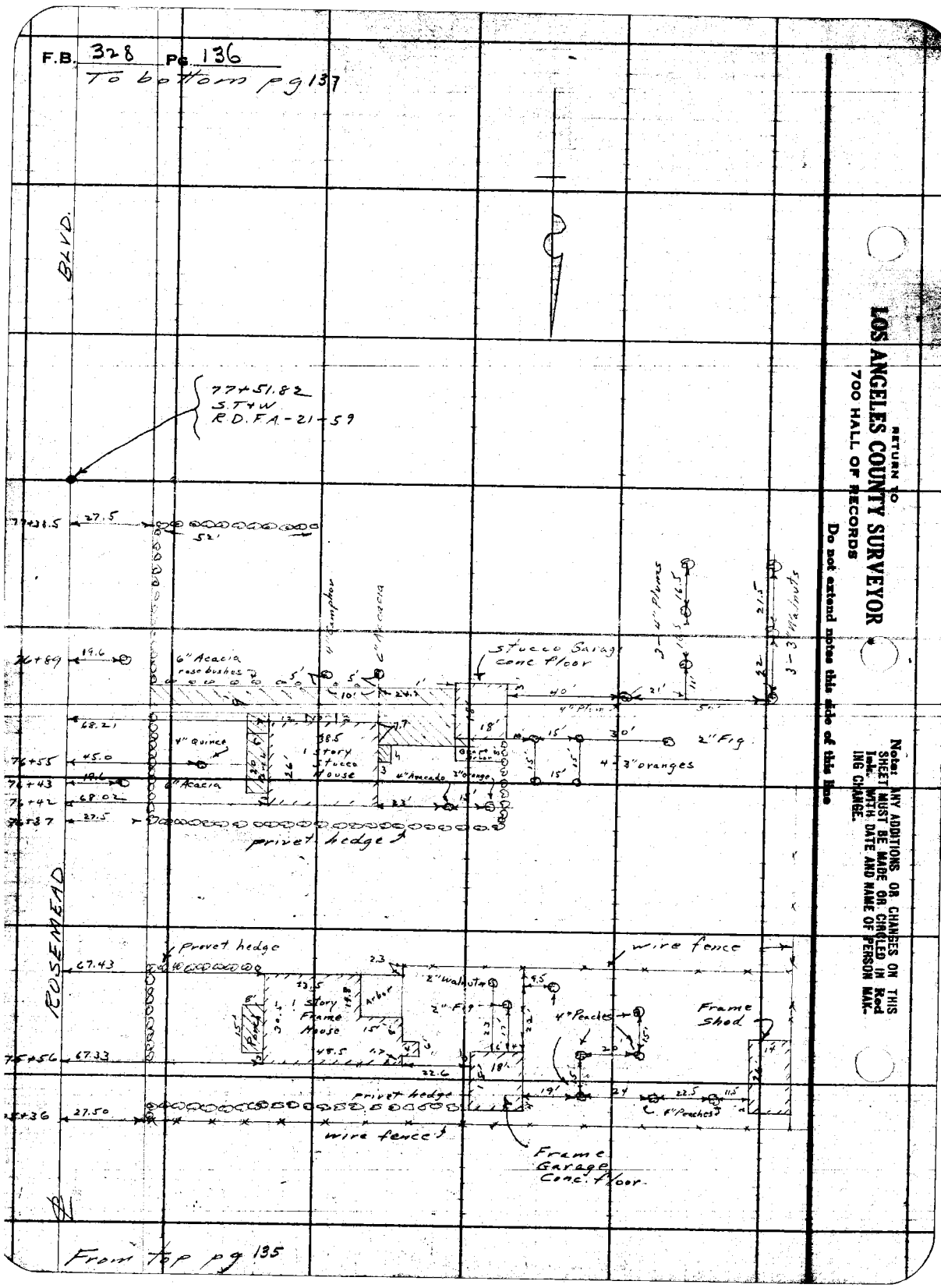

From top pg 135

RETURN TO
LOS ANGELES COUNTY SURVEYOR
700 HALL OF RECORDS
Do not extend notes this side of this line

Note: ANY ADDITIONS OR CHANGES ON THIS SHEET MUST BE MADE OR CIRCLED IN Red Ink, WITH DATE AND NAME OF PERSON MAKING CHANGE.

Notes Ch'd by	Survey of Rosemead Blvd	F.B. 328 Pg. 137
Map No.	W.O. 3095 Type No. St'd °F.	
Office Work	Surveyed by L D Moore	
Checked	Notes Moore Date 4-19-32	
	Indexed A. C. Johnson	

To bottom pg 138



From top pg 136

Note: ANY ADDITIONS OR CHANGES ON THIS SHEET MUST BE MADE OR CHECKED IN INK, WITH DATE AND NAME OF PERSON MAKING CHANGE.

RETURN TO LOS ANGELES COUNTY SURVEYOR 700 HALL OF RECORDS

Do not extend notes this side of this line

FORM 247 10M 5-31

F.B. 328 Pg. 138

To bottom pg. 139

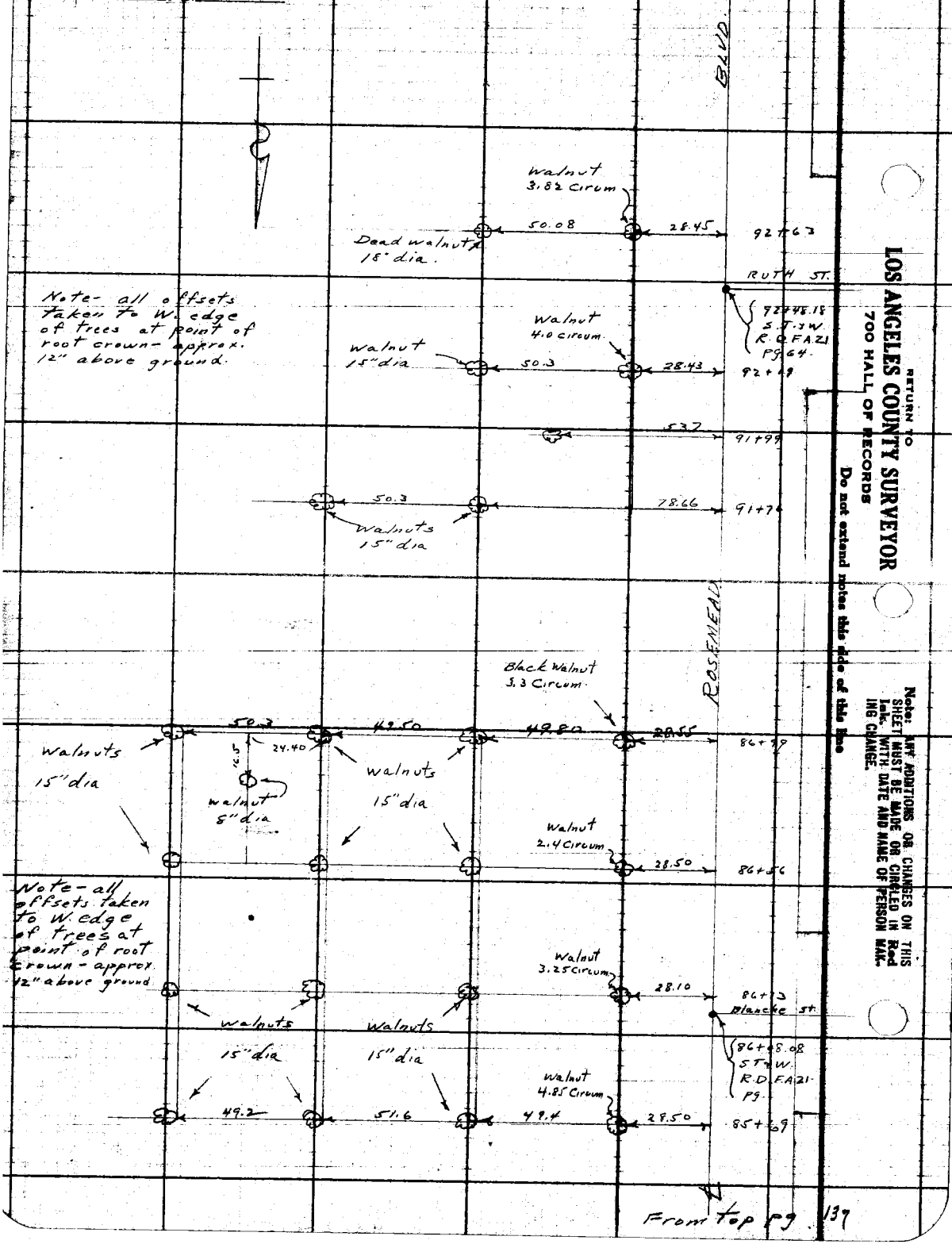

From top pg. 137

RETURN TO
LOS ANGELES COUNTY SURVEYOR
700 HALL OF RECORDS
Do not extend notes this side of this line
Note: ANY ADDITIONS OR CHANGES ON THIS SHEET MUST BE MADE OR CIRCLED IN Red Ink. WITH DATE AND NAME OF PERSON MAKING CHANGE.

Notes Ck'd by	Survey of Rosemead Blvd	F.B. 328 Pg. 139
Map No.	W.O. 3095 Tape No. St'd. of.	
Office Work	Surveyed by L.D. Moore	
Checked	Notes Moore Date 4-19-82	
Date	Indexed A. C. Johnson	

Note: ANY ADDITIONS OR CHANGES ON THIS SHEET MUST BE MADE OR CIRCLED IN RED INK WITH DATE AND NAME OF PERSON MAKING CHANGE.

RETURN TO
LOS ANGELES COUNTY SURVEYOR
700 HALL OF RECORDS
Do not extend notes this side of this line

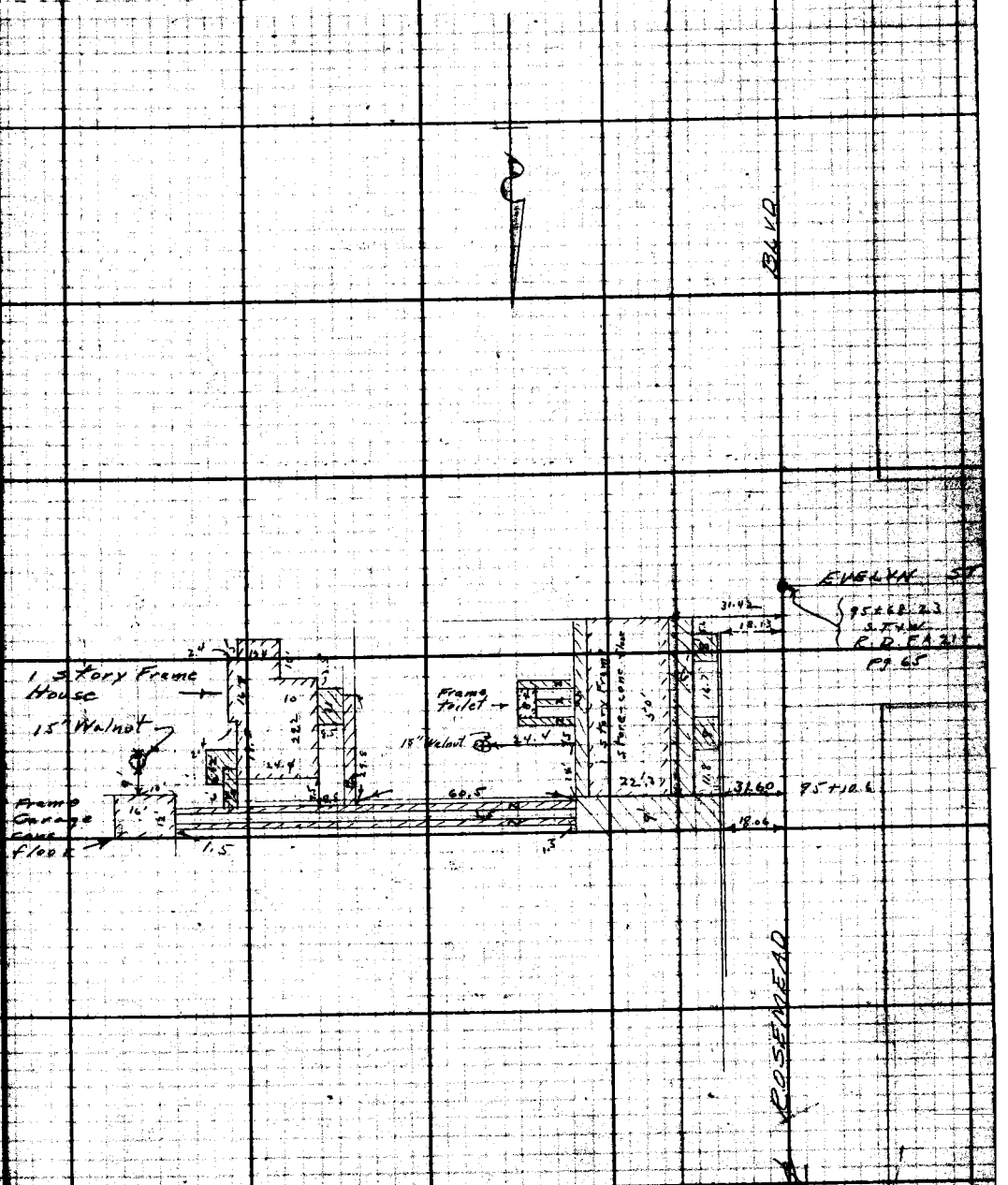

From Top Pg 138

FORM 247 10M 5-31

F.B. 328 Pg. 140

RETURN TO
LOS ANGELES COUNTY SURVEYOR
700 HALL OF RECORDS

Do not extend notes this side of this line

Note: ANY ADDITIONS OR CHANGES ON THIS SHEET MUST BE MADE OR CIRCLED IN Red Ink WITH DATE AND NAME OF PERSON MAKING CHANGE.

Notes Ck'd by		Survey of ROSEMEAD BLVD	F.B. 328 Pg. 141
Map No.		W. O. 3095 Type No. 016 St'd 84 of.	
Office Work		Surveyed by W A Miller	
Checked		Notes Miller Date 8-25-33	
Date		Indexed Mrs. C. Johnson	

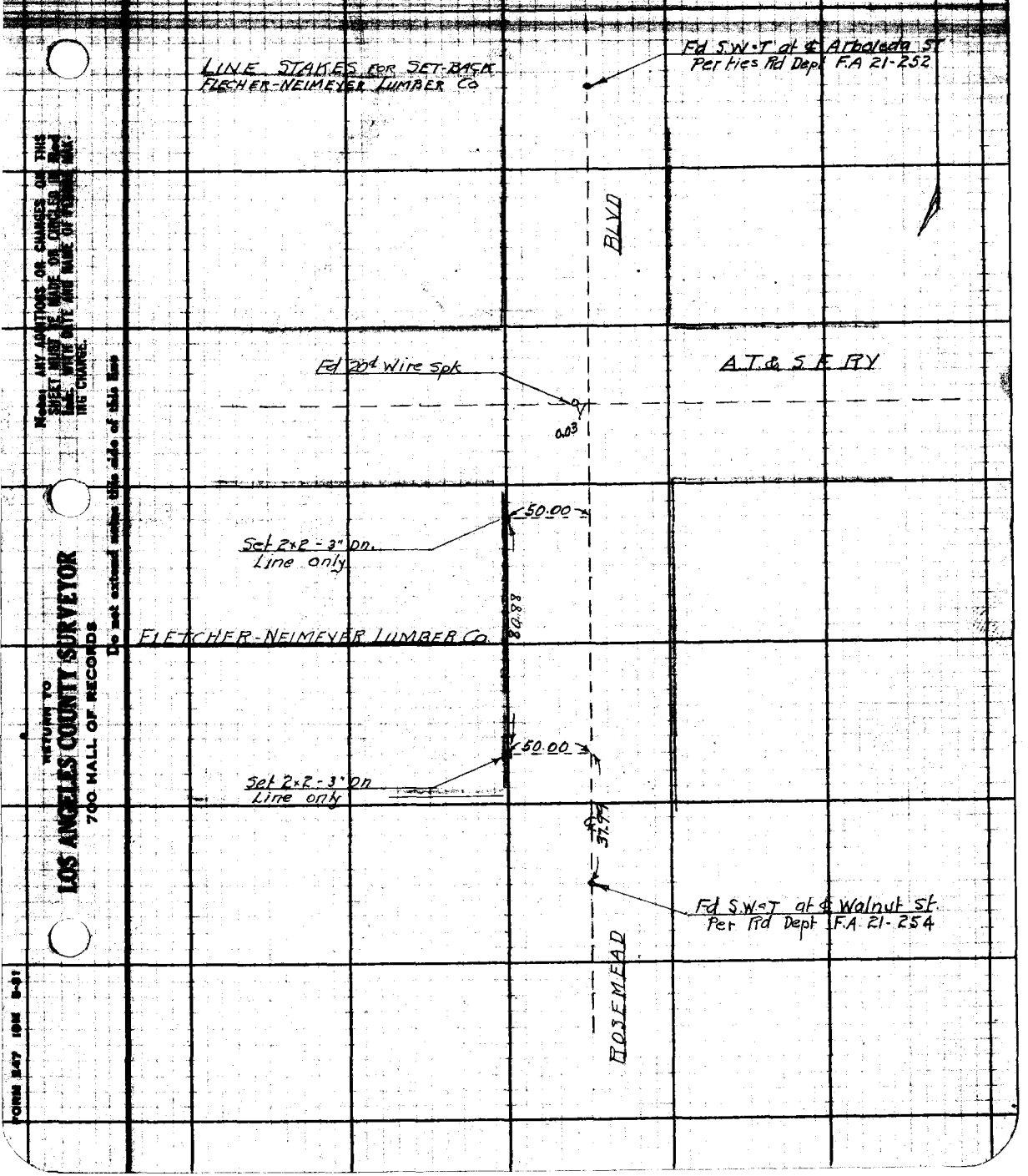

Note: ANY ADDITIONS OR CHANGES ON THIS SHEET MUST BE MADE OR CIRCLED IN Red Ink, WITH DATE AND NAME OF PERSON MAKING CHARGE.

Do not extend notes this side of this line

RETURN TO
LOS ANGELES COUNTY SURVEYOR
700 HALL OF RECORDS

FORM 247 10M 8-31

F.B. 328 Pg. 142

RETURN TO
LOS ANGELES COUNTY SURVEYOR
700 HALL OF RECORDS

Do not extend notes this side of this line

Note: ANY ADDITIONS OR CHANGES ON THIS SHEET MUST BE MADE OR CIRCLED IN Red Ink. WITH DATE AND NAME OF PERSON MAKING CHANGE.

Notes Ck'd by	Survey of Rosemead BLVD.	F.B. 328 Pg. 143
Map No.	W. O. 3095 Tape No. St'd °F.	
Office Work	Surveyed by C.V. Crumley	
Checked	Notes C.V.C. Date 9-6-33	
Date	Inspected [illegible] C. Johnson	

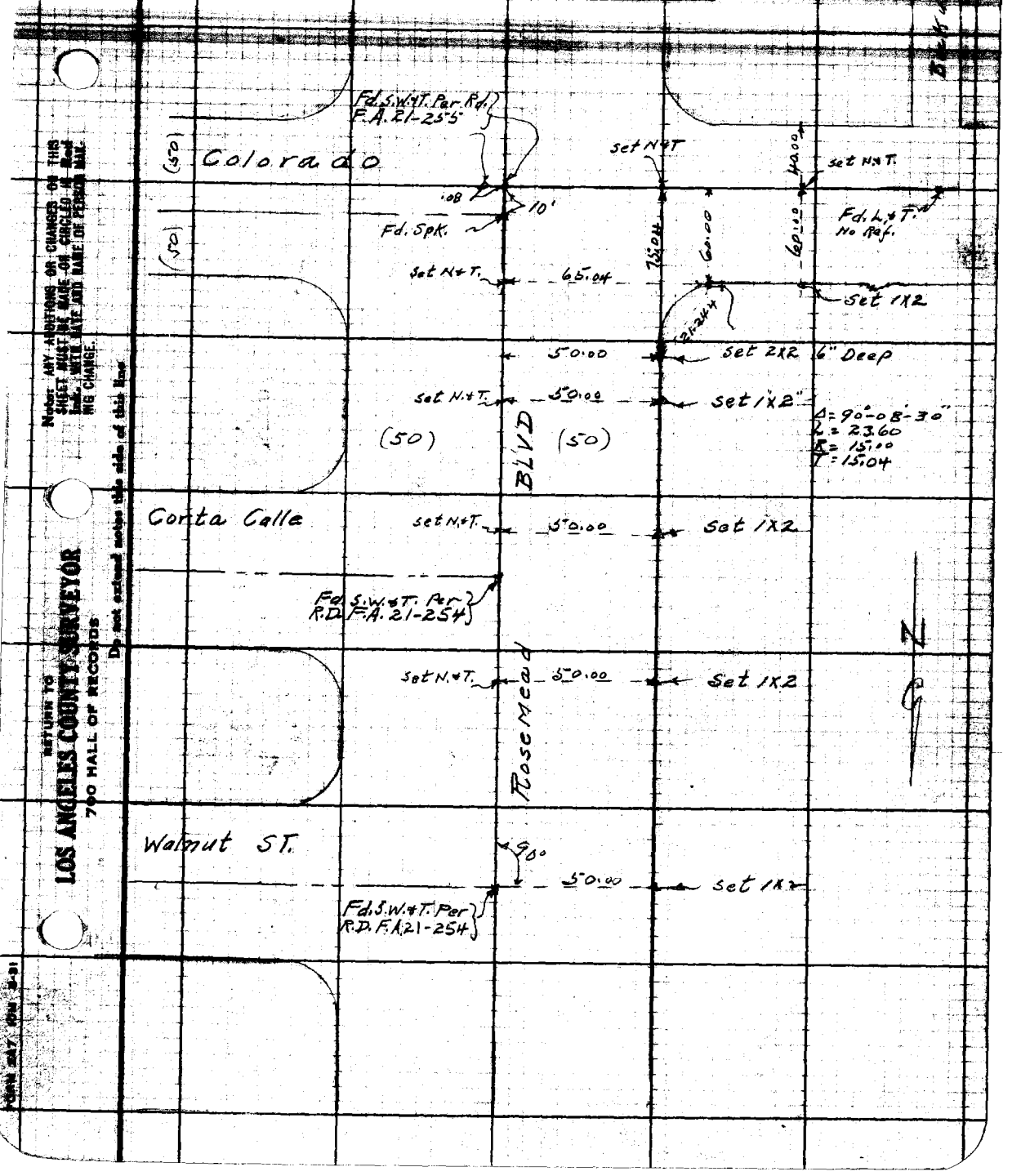

Note: ANY ADDITIONS OR CHANGES ON THIS SHEET MUST BE MADE OR CIRCLED IN Red Ink, WITH DATE AND NAME OF PERSON MAKING CHANGE.

RETURN TO
LOS ANGELES COUNTY SURVEYOR
700 HALL OF RECORDS

Do not extend notes this side of this line

FORM 247 (Rev. 3-31)

RETURN TO

LOS ANGELES COUNTY SURVEYOR

700 HALL OF RECORDS

Note: ANY ADDITIONS OR CHANGES ON THIS SHEET MUST BE MADE OR CIRCLED IN **Red Ink.** WITH DATE AND NAME OF PERSON MAKING CHANGE.

Do not extend notes this side of this line

F.B. _____ Pg. _____