Date _____ Notes by _____ Chief Party _____ F.B. _____ Pg. _____

Platted by _____	W. O. No. _____ D. S. O. No. _____
Date _____	Location _____
Map No. _____	Surveyed by _____
Platting C'k'd by _____	Date _____
Date _____	Indexed _____

Notes: ANY ADDITIONS OR CHANGES ON THIS SHEET MUST BE MADE OR CIRCLED IN Red. WITH DATE AND NAME OF PERSON MAKING CHANGE.

Do not extend notes this side of this line

RETURN TO
LOS ANGELES COUNTY SURVEYOR

F.B. 329 Pg INDEX Chief Party Notes by Date

F.B.No. 329

PAGES: Index, 1 to 24 incl., 24A,
25 to 51 incl.,
51B, 52, 53, 55 to 63 incl.,
65 to 79 incl., 81,
83 to 97 incl., 99 to 101 incl.,
103, 105, 107 to 116 incl.

RETURN TO
LOS ANGELES COUNTY SURVEYOR

Do not extend notes this side of this line

Note: ANY ADDITIONS OR CHANGES ON THIS SHEET MUST BE MADE OR CIRCLED IN Red. WITH DATE AND NAME OF PERSON MAKING CHANGE.

Date Jan 1927 Sheet Party McGillivray F.B. 329 Pg. 1

Date Mar 1928	Location So. Vermont
Map No. B-311-2	Surveyed by McGillivray
Date 12/4/28	Indexed A. C. Johnson

Survey of So. Vermont Ave from Ocean Ave to Weston

McGillivray Y/c
Helm inst.
Cunningham H.C.
Cravens R.C.

Tape in use #024 = 100.30' @ 84°F. - Ten 21# - [illegible]

INDEX - p. 2-3-4-5

For L.A. City Emp's Ties (copy) [illegible]
see L.B. [illegible] p. [illegible] to [illegible]
and L.B. [illegible] p. [illegible]

For Improvements [illegible]

2

F.B. 329 PG. MCG Chief Party Notes by MCG Date Sept. '28



RETURN TO
LOS ANGELES COUNTY SURVEYOR

Do not extend notes this side of this line

Note: ANY ADDITIONS OR CHANGES ON THIS SHEET MUST BE MADE OR CIRCLED IN Red. WITH DATE AND NAME OF PERSON MAKING CHANGE.

Date Sept 1928 Notes by McG. Chief Party McG. F.B. 329 Pg. 3

Plotted by R.R. Burke	W.O. No. 784 Tape No. 024
Date Nov. 1928	Location So. Vermont
Map No. B-311-2	Surveyed by McGillivray
Plotting Ck'd by H.U.M.H.	Date Sept 1928
Date 12/4/28	Indexed A. C. Johnson

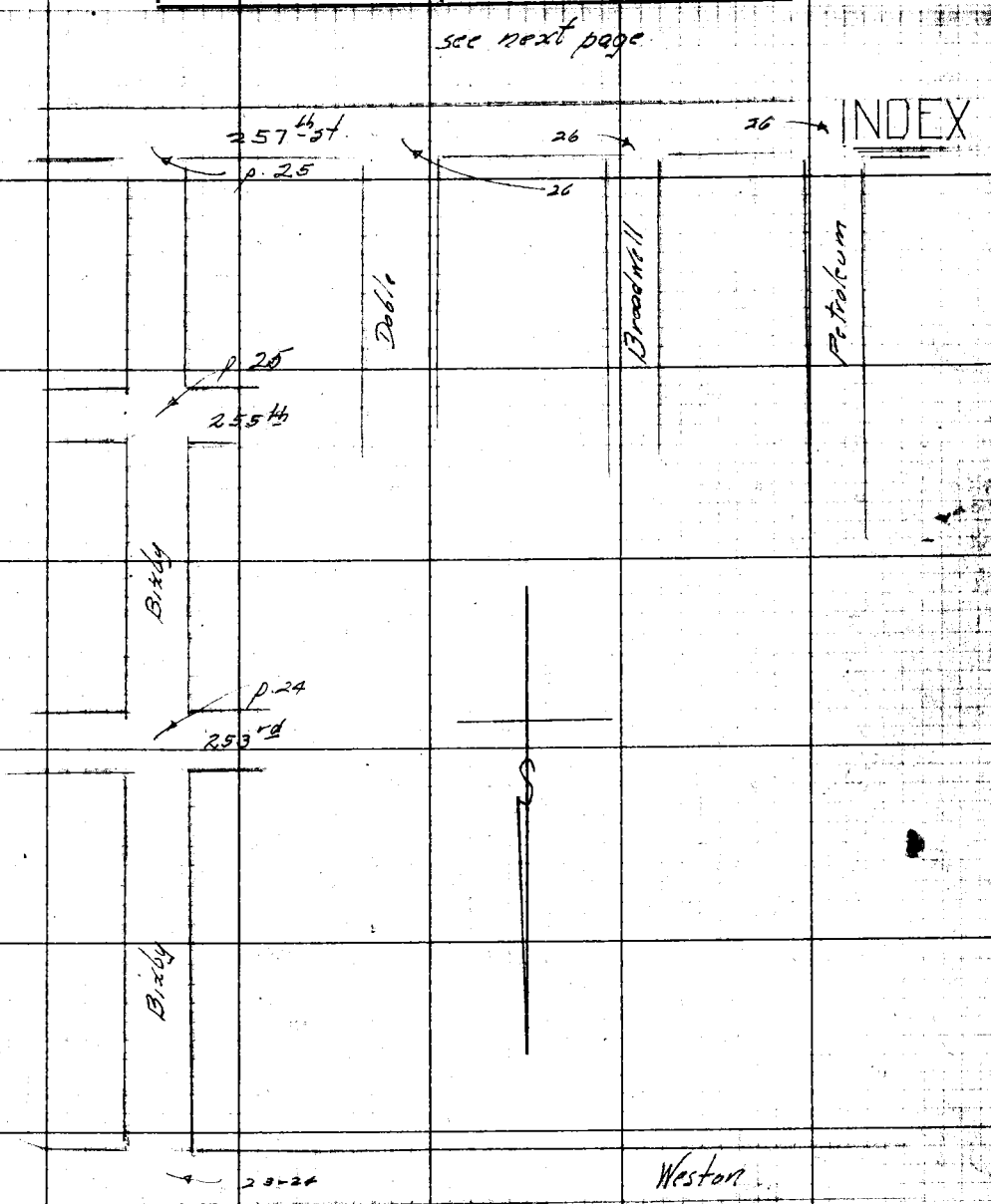

Note: ANY ADDITIONS OR CHANGES ON THIS SHEET MUST BE MADE OR CIRCLED IN Red. WITH DATE AND NAME OF PERSON MAKING CHANGE.

RETURN TO LOS ANGELES COUNTY SURVEYOR

Do not extend notes this side of this line

F.B. 329 Pg 4 McG. Chief Party Notes by McG. Date Sept. 1928

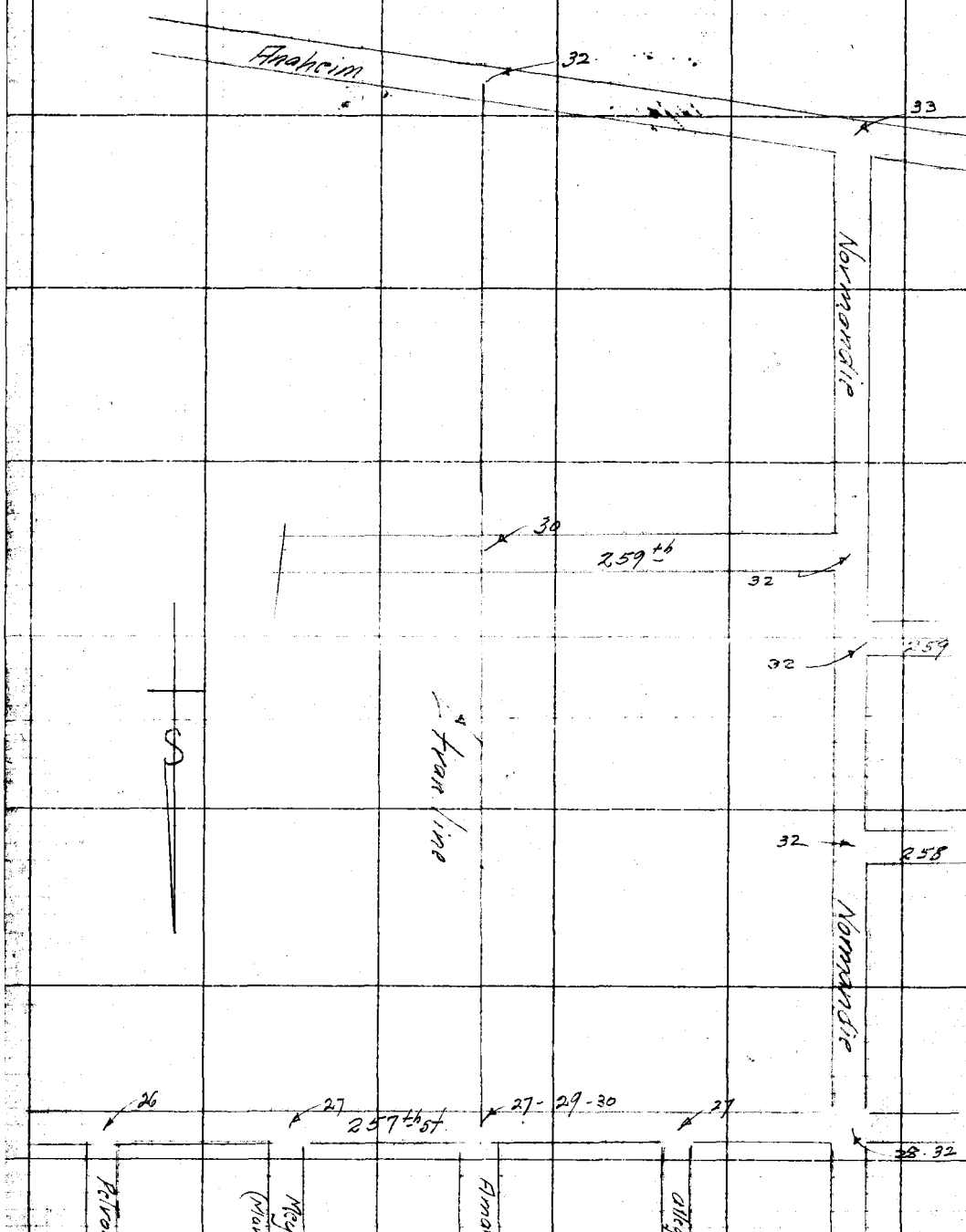

RETURN TO
LOS ANGELES COUNTY SURVEYOR

Do not extend notes this side of this line

Note: ANY ADDITIONS OR CHANGES ON THIS SHEET MUST BE MADE OR CIRCLED IN Red. WITH DATE AND NAME OF PERSON MAKING CHANGE.

Date Sept. 1928 Notes by McG. Chief Party McG. F.B. 329 Pg. 5

Plotted by	R. R. Beebee	W. O. No.	784 tape
Date	Nov. 1928	Location	So. Vermont
Map No.	B-311-2	Surveyed by	McGillivray
Planting C'k'd by	H. U. M. H.	Date	Sept. 1928
Date	12/4/28	Indexed	A. C. Johnson

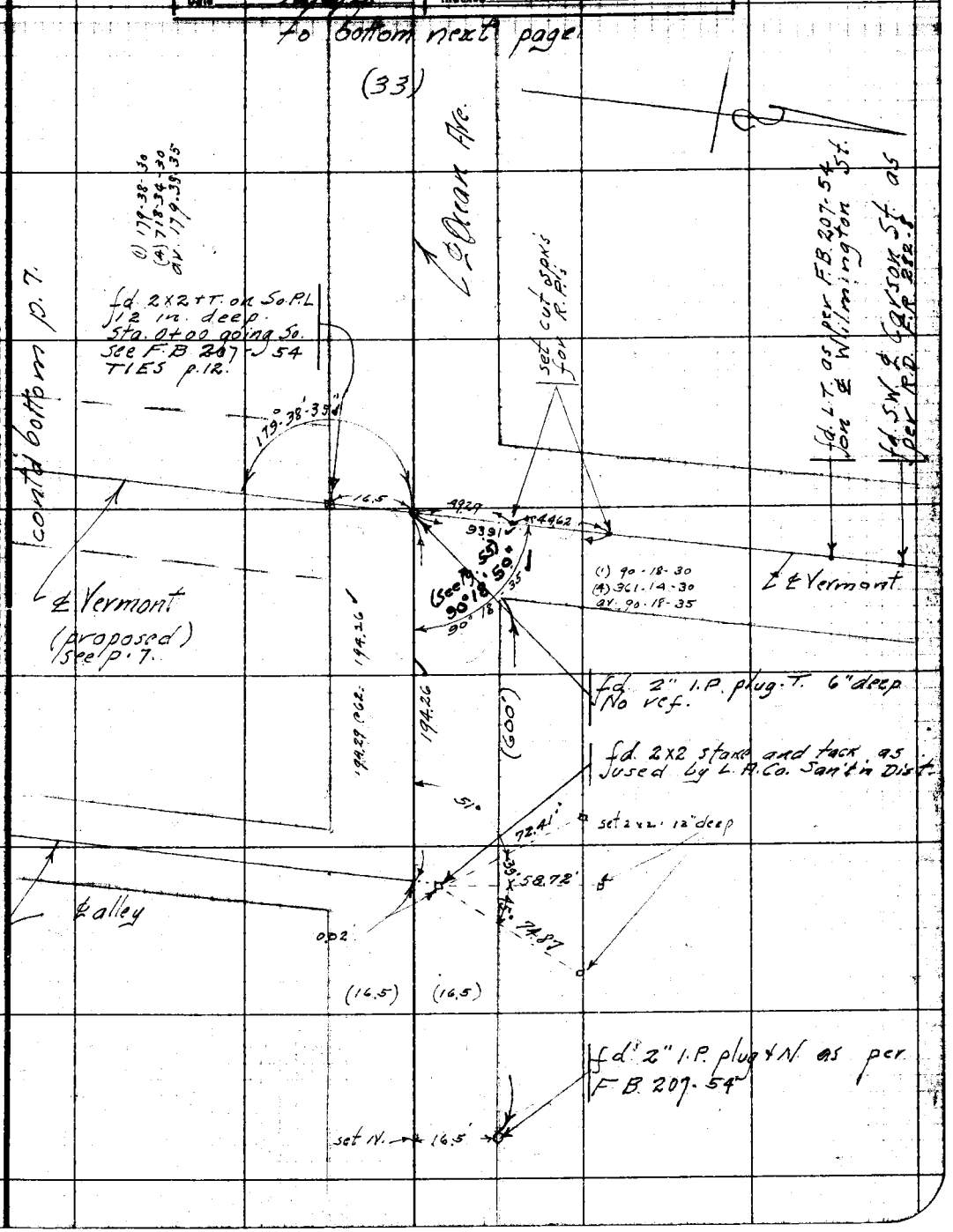

Notes: ANY ADDITIONS OR CHANGES ON THIS SHEET MUST BE MADE OR CIRCLED IN Red. WITH DATE AND NAME OF PERSON MAKING CHANGE.

RETURN TO LOS ANGELES COUNTY SURVEYOR

Do not extend notes this side of this line

F.B. 329 Pg. 6 MC6. Chief Party Notes by MC6. Date Sept 1928



contd from top prev. page

RETURN TO
LOS ANGELES COUNTY SURVEYOR
Do not extend notes this side of this line
Note: ANY ADDITIONS OR CHANGES ON THIS SHEET MUST BE MADE OR CIRCLED IN Red. WITH DATE AND NAME OF PERSON MAKING CHANGE.

Date Sept '28 Notes by MCG Chief Party MCG F.B. 329 Pg. 7

Plotted by	R.R. Burke	W.O. No. 784	Tape ~~C.O.O.~~ No. 026
Date	Nov. 1928	Location	So. Vermont
Map No.	B-311-2	Surveyed by	McGillivray
Plotting C'k'd by	H.U.M.H.	Date	Sept 1928
Date	12/4/28	Indexed	A. C. Johnson

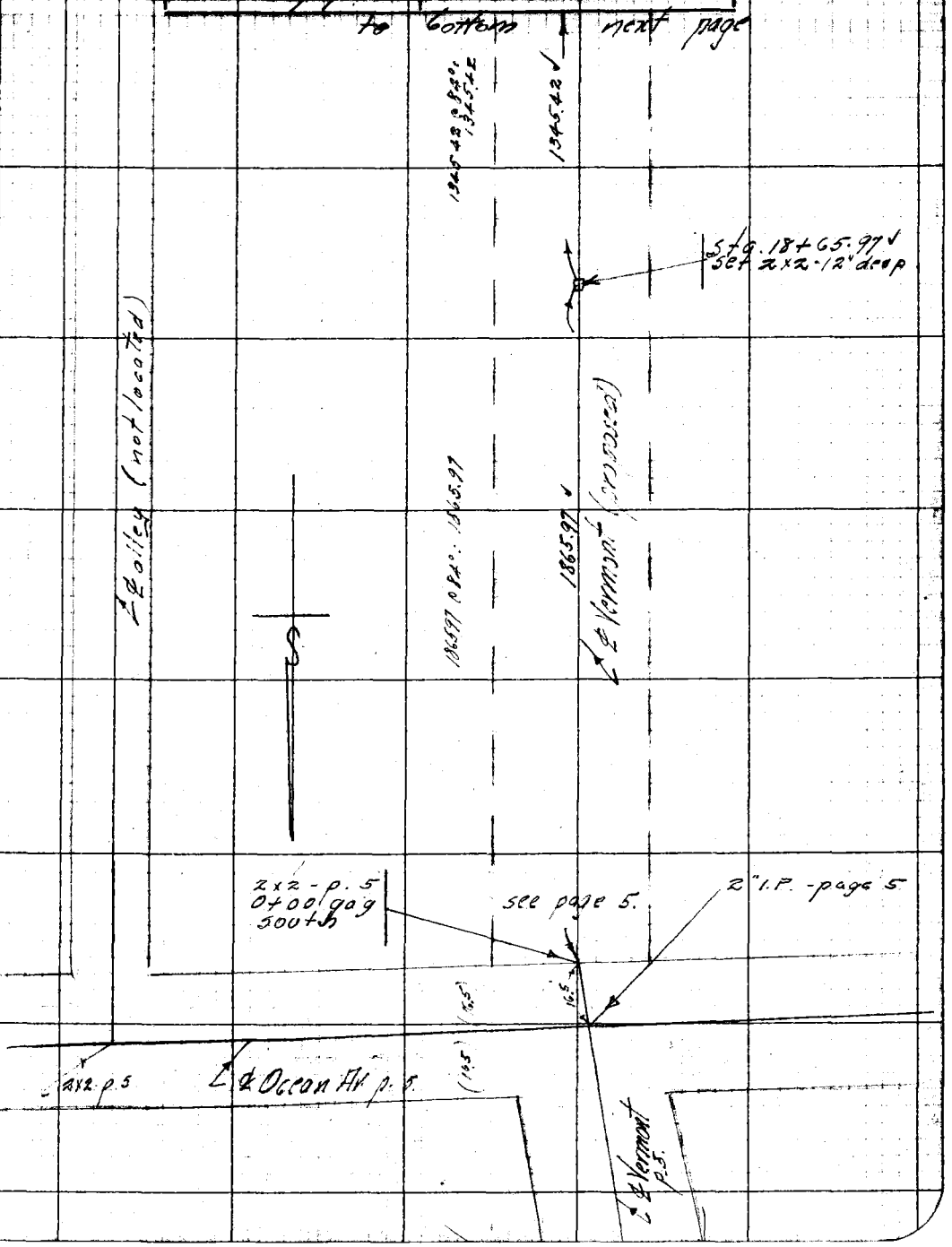

Notes: ANY ADDITIONS OR CHANGES ON THIS SHEET MUST BE MADE OR CIRCLED IN Red. WITH DATE AND NAME OF PERSON MAKING CHANGE.

RETURN TO
LOS ANGELES COUNTY SURVEYOR

Do not extend notes this side of this line

F. B. 329 Pg. 8 MCG Chief Party Notes by MCG Date Sept. '25

to bottom next page



from top prev page.

RETURN TO
LOS ANGELES COUNTY SURVEYOR

Do not extend notes this side of this line

Note! ANY ADDITIONS OR CHANGES ON THIS SHEET MUST BE MADE OR CIRCLED IN Red. WITH DATE AND NAME OF PERSON MAKING CHANGE.

Date Aug. 1928 Notes by McG. Chief Party McG. F. B. 329 PG. 9

Plotted by R.R. Becker	W. O. No. 784 S.O. No. 026
Date Nov. 1928	Location So. Vermont Av.
Map No. B/311-2	Surveyed by McG. Illivray
Plotting C'd by H.U.M.H.	Date Aug. 1928.
Date 12/4/28.	Indexed A. C. Johnson.

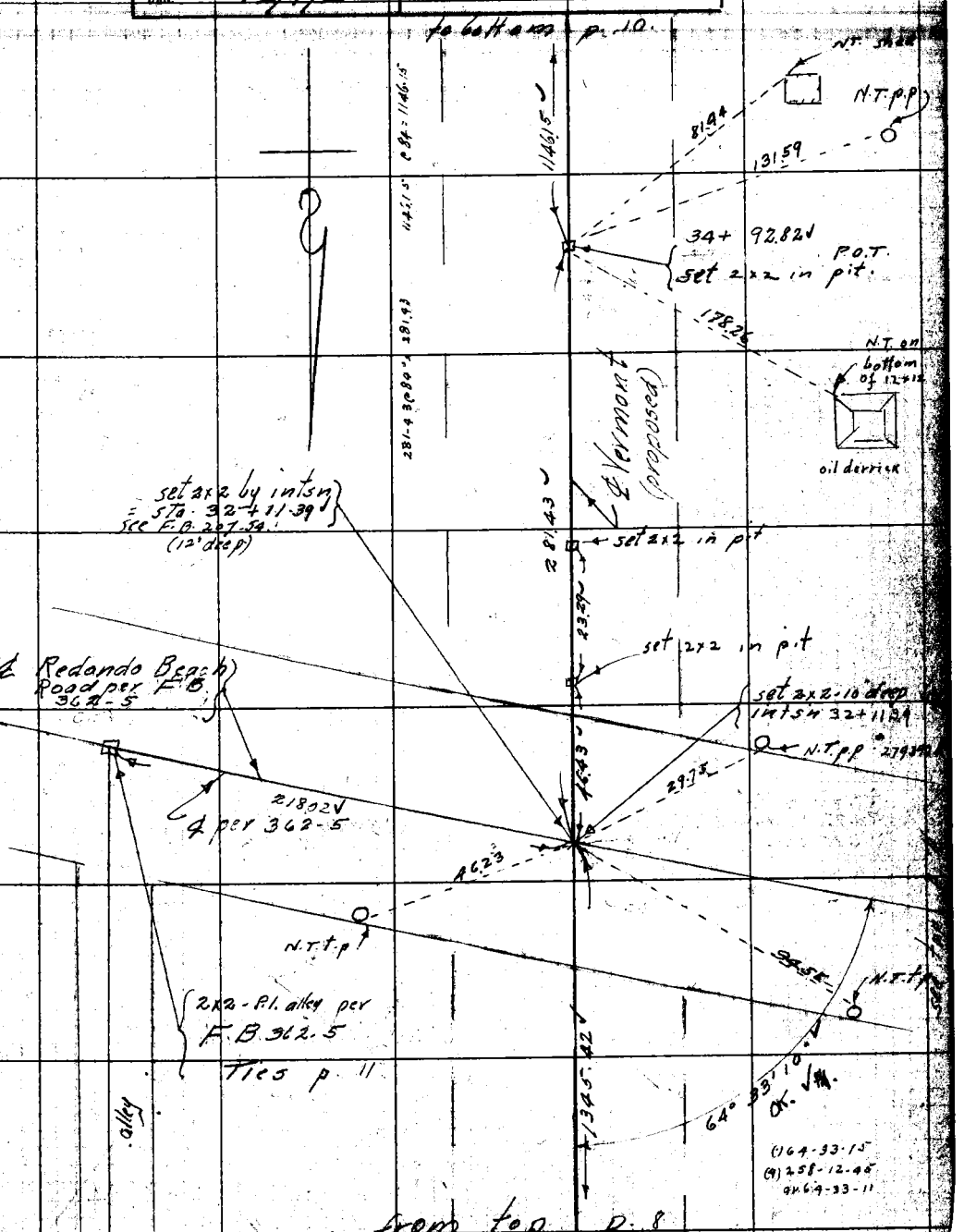

Note: ANY ADDITIONS OR CHANGES ON THIS SHEET MUST BE MADE OR CIRCLED IN Red. WITH DATE AND NAME OF PERSON MAKING CHANGE.

RETURN TO LOS ANGELES COUNTY SURVEYOR

Do not extend notes this side of this line

F.B. 329 PG. 10 MCG Chief Party Notes by MCG Date Aug 1928

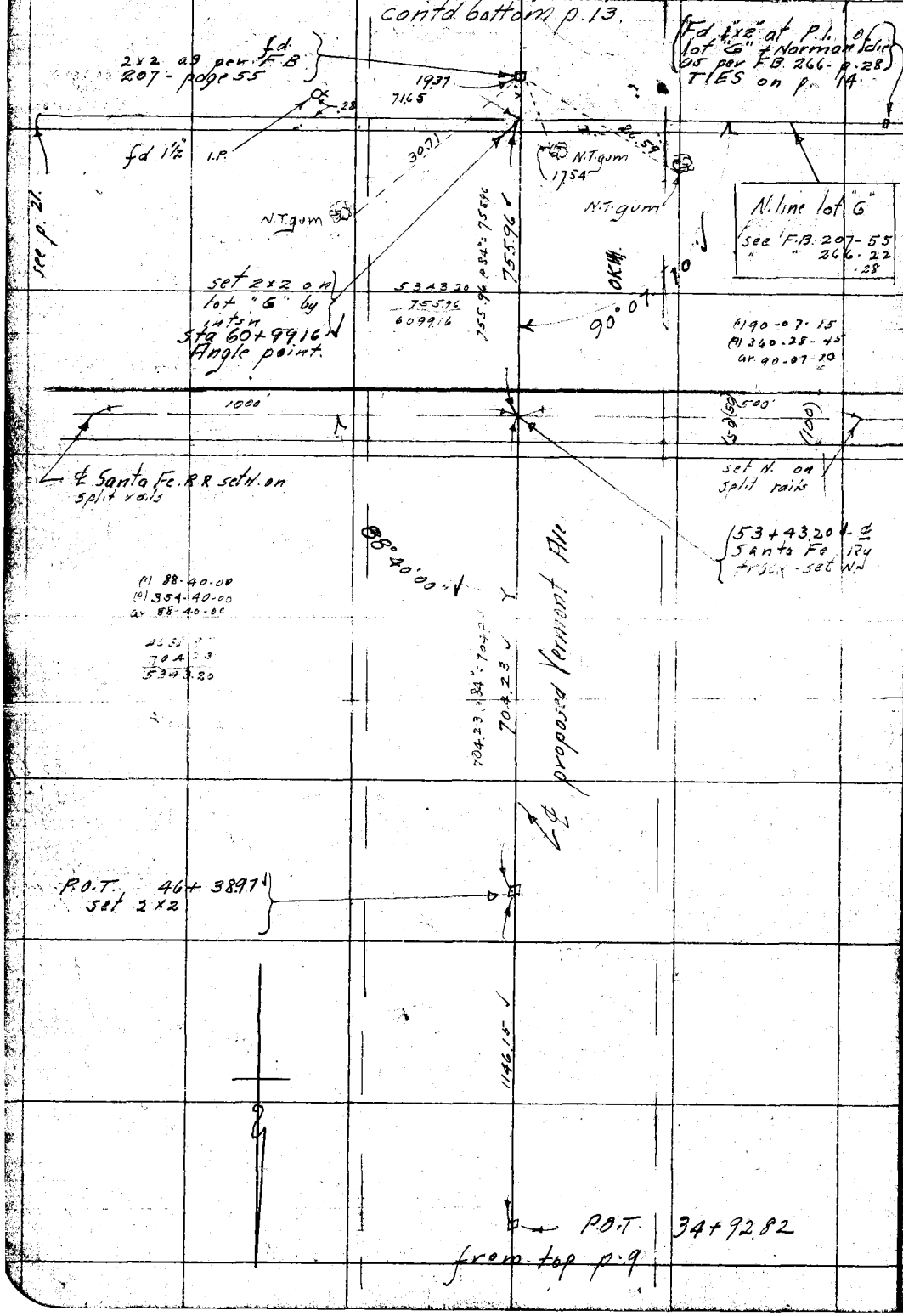

RETURN TO
LOS ANGELES COUNTY SURVEYOR

Do not extend notes this side of this line

Note: ANY ADDITIONS OR CHANGES ON THIS SHEET MUST BE MADE OR CIRCLED IN Red, WITH DATE AND NAME OF PERSON MAKING CHANGE.

Date Jan 1927 Notes by MC Chief Party McGillivray F. B. 329 Pg. 11

Plotted by R R Beeler	W. O. No. 784 S. S. O. No.
Date Nov. 1928	Location So. Vermont
Map No. B-311-2	Surveyed by McGillivray
Plotting C'k'd by H. U. M. H.	Date Sept 1928
Date 12/4/28	Indexed A. C. Johnson

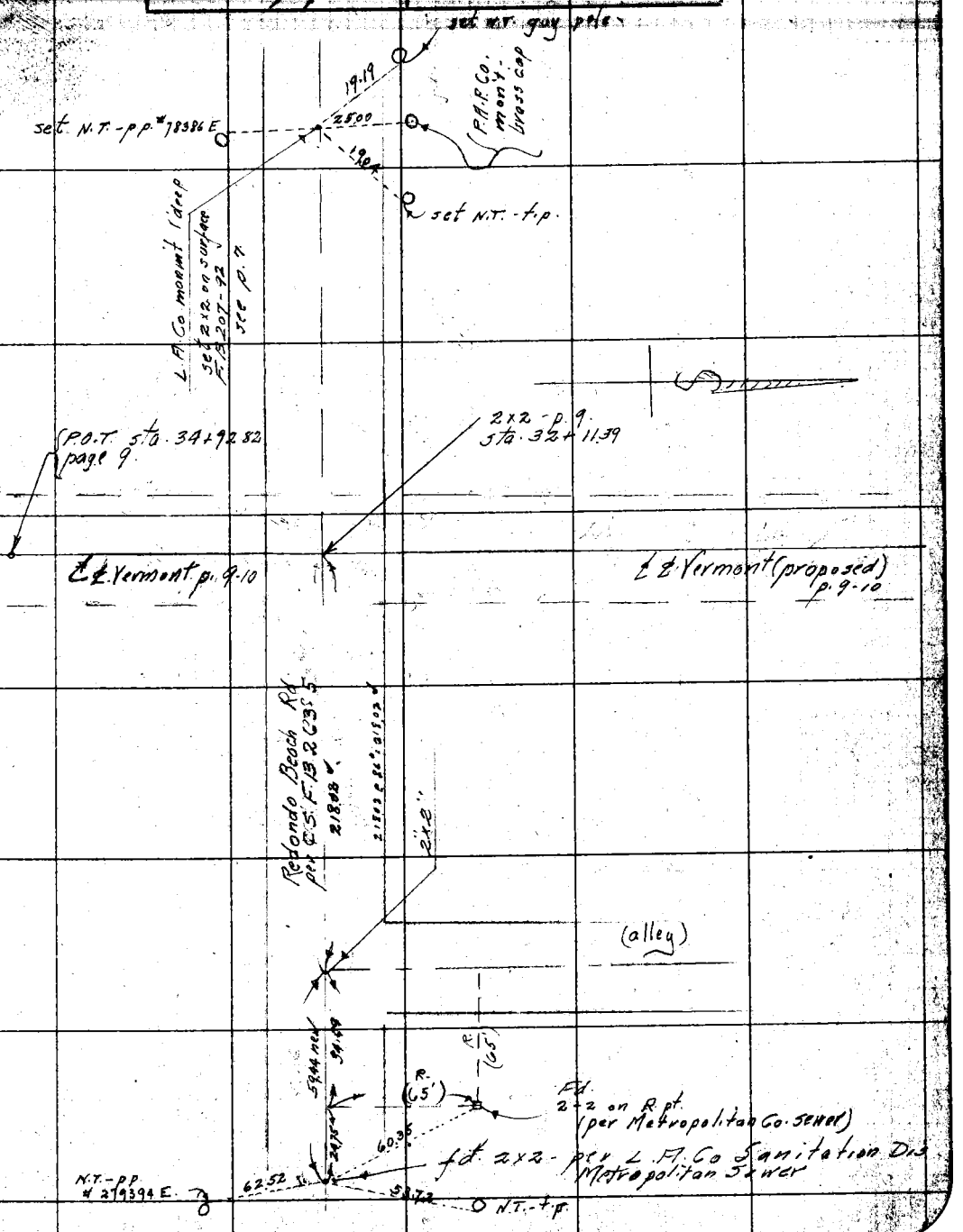

Note: ANY ADDITIONS OR CHANGES ON THIS SHEET MUST BE MADE OR CIRCLED IN Red. WITH DATE AND NAME OF PERSON MAKING CHANGE.

RETURN TO LOS ANGELES COUNTY SURVEYOR

Do not extend notes this side of this line

F.B. 329 Pg. 12 Chief Party Notes by McG Date Sept 28

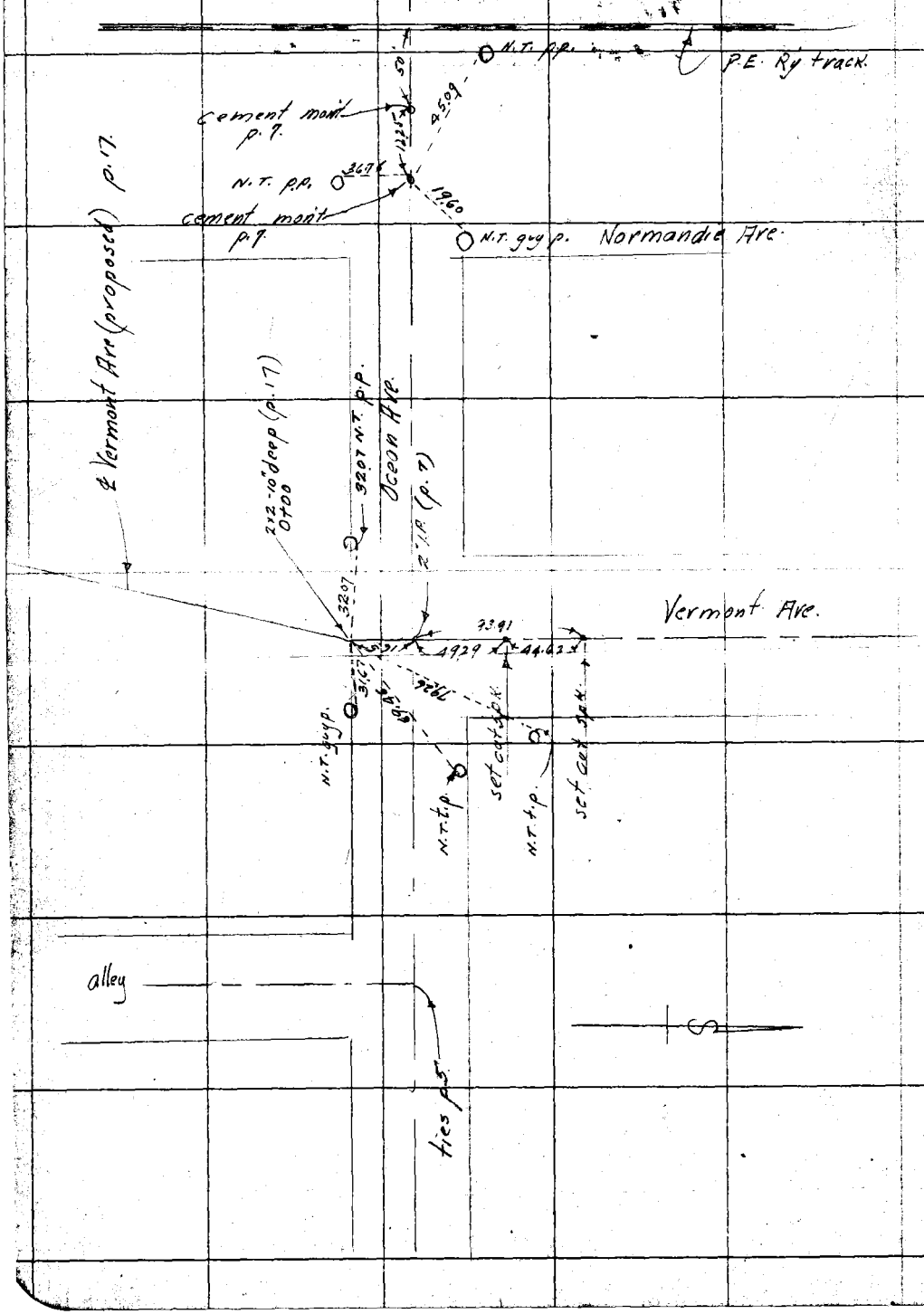

RETURN TO
LOS ANGELES COUNTY SURVEYOR.
Do not extend notes this side of this line

Note: ANY ADDITIONS OR CHANGES ON THIS SHEET MUST BE MADE OR CIRCLED IN Red. WITH DATE AND NAME OF PERSON MAKING CHANGE.

Date Sept '28 Notes by MG Chief Party MG F.B. 329 PG. 13

Platted by RR Becker	W. O. No. 184 D. S. O. No. 024
Date Nov. 1928	Location So. Fairmont
Map No. B-311-2	Surveyed by MG
Platting C'k'd by H. U. M. H.	Date Sept 1928
Date 12/4/28	Indexed A. C. Johnson

Note: ANY ADDITIONS OR CHANGES ON THIS SHEET MUST BE MADE OR CIRCLED IN Red. WITH DATE AND NAME OF PERSON MAKING CHANGE.

Do not extend notes this side of this line

RETURN TO LOS ANGELES COUNTY SURVEYOR

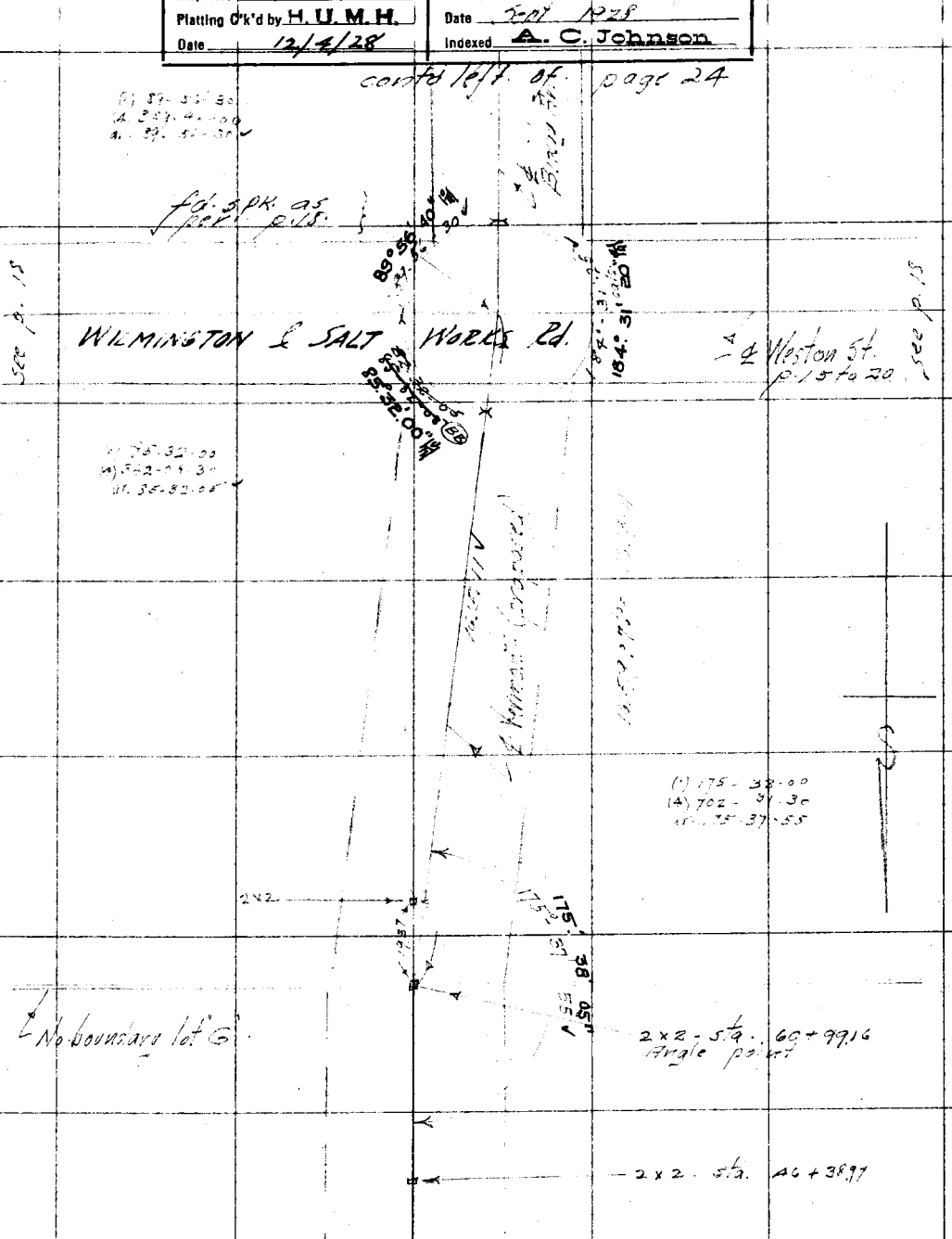

F. B. 329 PG 14 M.G. Chief Party Notes by M.G. Date Sept '28



RETURN TO
LOS ANGELES COUNTY SURVEYOR

Do not extend notes this side of this line

Note: ANY ADDITIONS OR CHANGES ON THIS SHEET MUST BE MADE OR CIRCLED IN **Red.** WITH DATE AND NAME OF PERSON MAKING CHANGE.

Date Sept 1928 Notes by McG. Chief Party McGillivray F. B. 329 PG. 15

Plotted by A R Beeler	W. O. No. 784 D. S. C. No. Topo 024
Date Nov 1928	Location So Vermont
Map No. B-311-2	Surveyed by McGillivray
Plotting C'k'd by H. U. M. H.	Date Sept 1928
Date 12/4/28	Indexed A. C. Johnson

Survey of Weston St
from
Normandie to Machado

Notes: ANY ADDITIONS OR CHANGES ON THIS SHEET MUST BE MADE OR CIRCLED IN Red. WITH DATE AND NAME OF PERSON MAKING CHANGE.

RETURN TO
LOS ANGELES COUNTY SURVEYOR

Do not extend notes this side of this line

F.B. 329 Pg. 16 McG. Chief Party Notes by McG. Date Sept. '28

contd on bottom of page 17

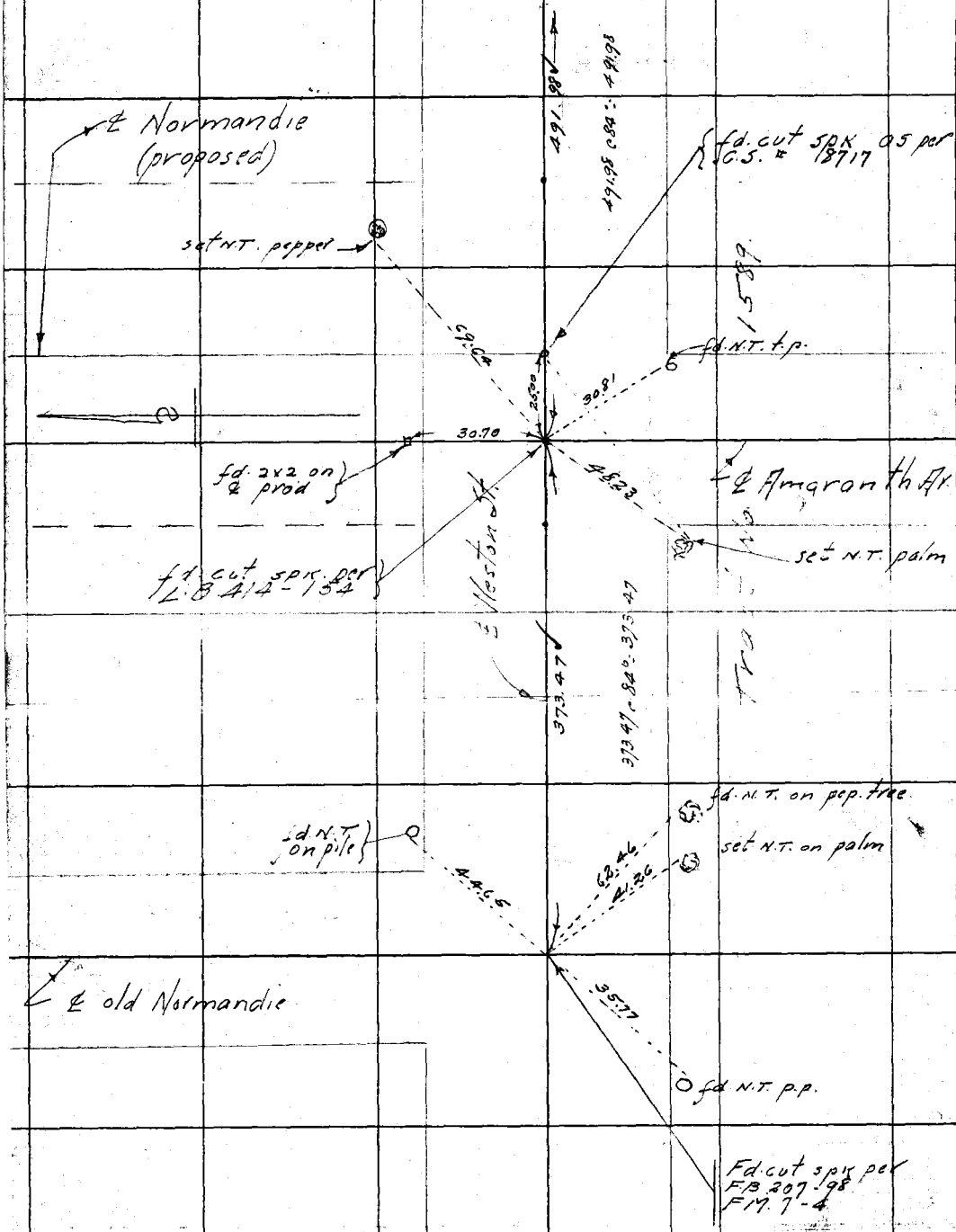

RETURN TO
LOS ANGELES COUNTY SURVEYOR
Do not extend notes this side of this line
Note: ANY ADDITIONS OR CHANGES ON THIS SHEET MUST BE MADE OR CIRCLED IN Red. WITH DATE AND NAME OF PERSON MAKING CHANGE.

Date Sept 1928 Notes by McG Chief Party McGillivray F. B. 329 PG. 17

Plotted by	R R Bailey	W. O. No.	784 S. S. No. 024
Date	Nov 1928	Location	So Vermont Av.
Map No.	B-311-2	Surveyed by	McGillivray
Plotting C'k'd by	H. U. M. H.	Date	Sept 1928
Date	12/4/28	Indexed	A. C. Johnson

cont'd on bottom of page 18

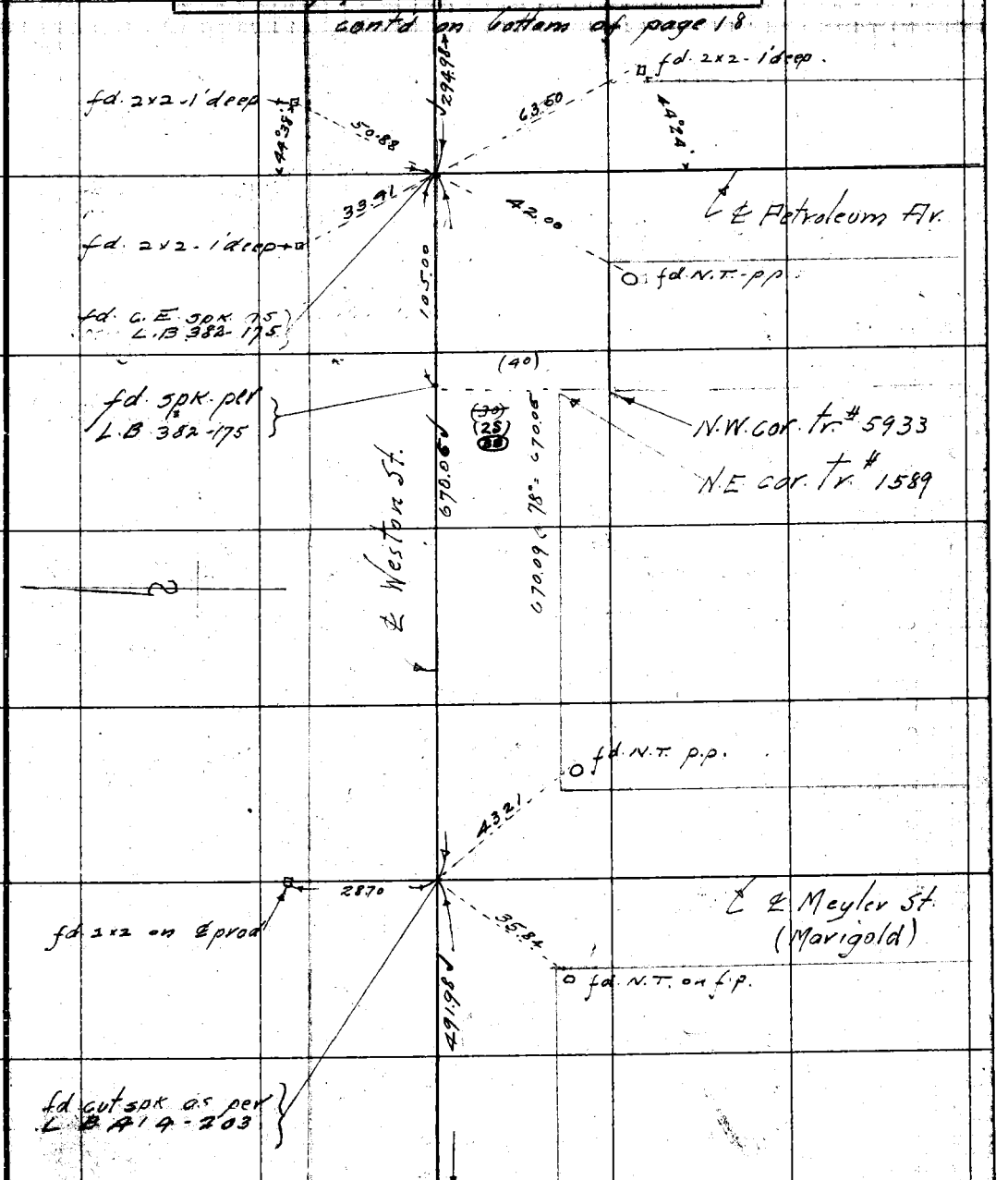

cont'd from top of page 16

RETURN TO
LOS ANGELES COUNTY SURVEYOR
Note: ANY ADDITIONS OR CHANGES ON THIS SHEET MUST BE MADE OR CIRCLED IN Red. WITH DATE AND NAME OF PERSON MAKING CHANGE.
Do not extend notes this side of this line

F.B. 329 PG. 18 McG Chief Party Notes by McG Date Sept 28

contd on bottom page 19

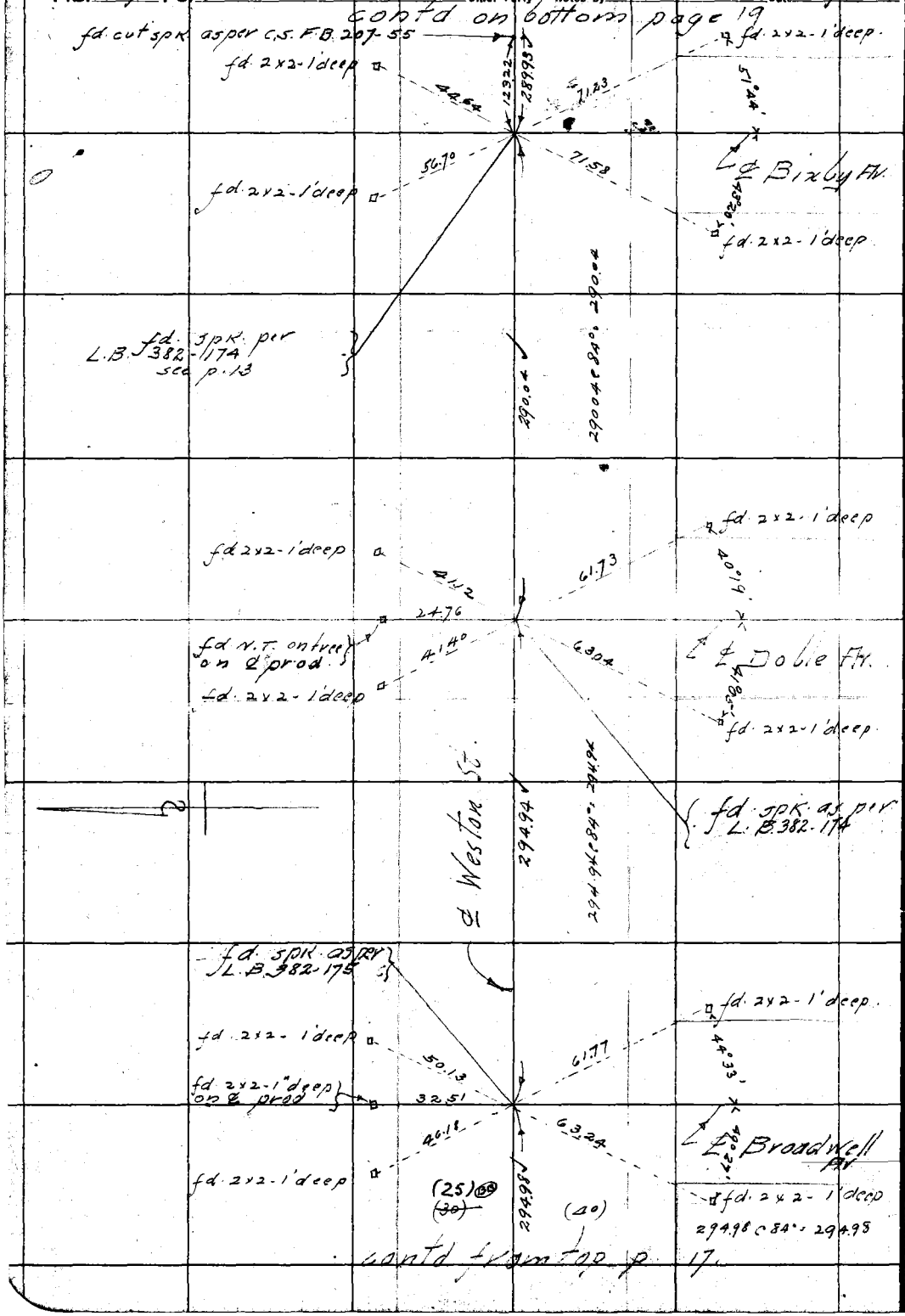

contd from top p. 17.

RETURN TO
LOS ANGELES COUNTY SURVEYOR
Do not extend notes this side of this line

Note: ANY ADDITIONS OR CHANGES ON THIS SHEET MUST BE MADE OR CIRCLED IN Red. WITH DATE AND NAME OF PERSON MAKING CHANGE.

Date Sept '28 Notes by McG. Chief Party McG. F. B. 329 PG. 19

Plotted by R.R. Bailey	W. O. No. 784 Topo. No. 024
Date Nov. 1928	Location So. Vermont
Map No. 13-311-2	Surveyed by McGillivray
Plotting C'k'd by H.U.M.H.	Date Sept. 1928
Date 12/4/28	Indexed A. C. Johnson

cont'd on bottom p. 20

Note: ANY ADDITIONS OR CHANGES ON THIS SHEET MUST BE MADE OR CIRCLED IN Red. WITH DATE AND NAME OF PERSON MAKING CHANGE.

RETURN TO LOS ANGELES COUNTY SURVEYOR

Do not extend notes this side of this line

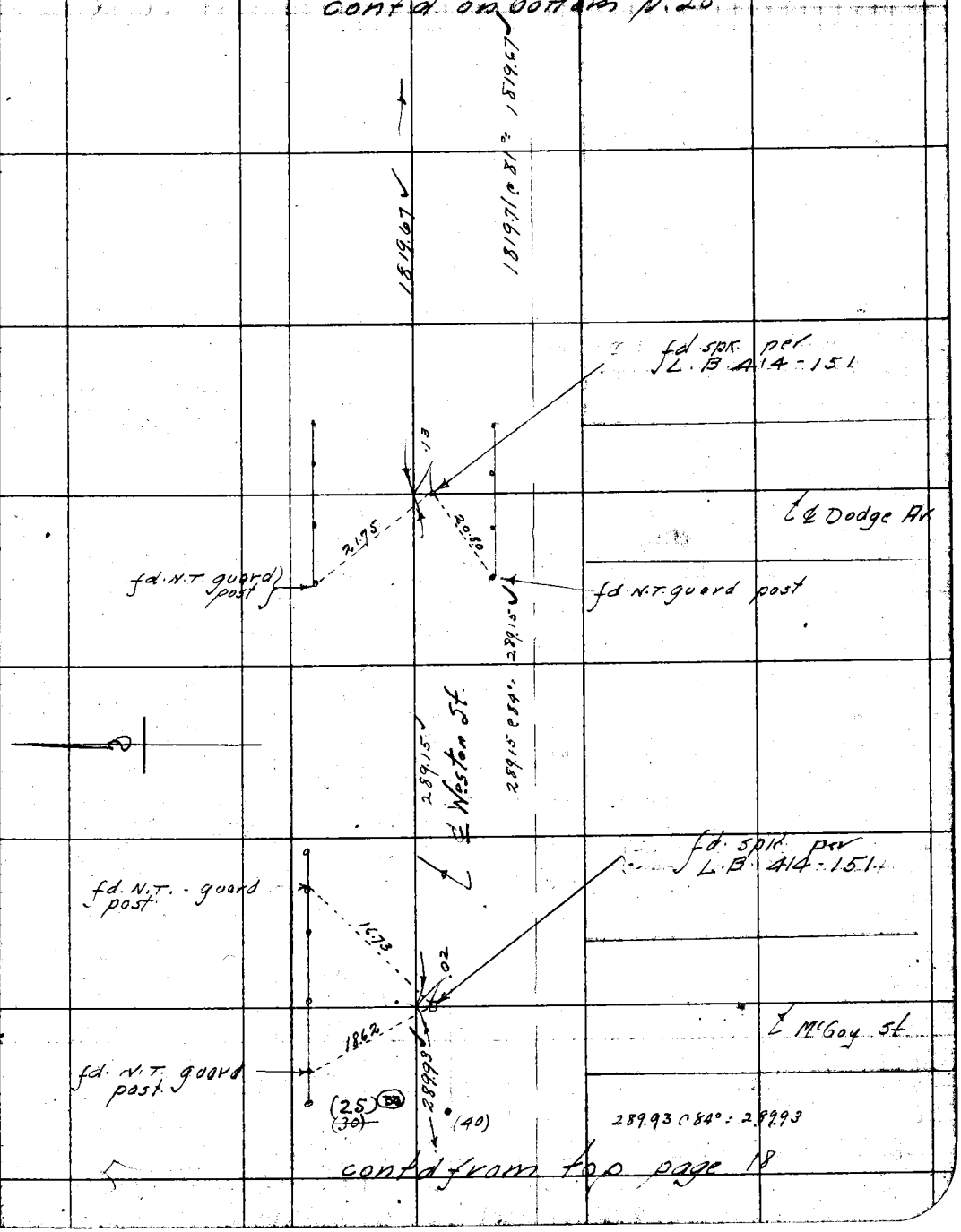

cont'd from top page 18

F.B. 329 PG 20 McG. Chief Party Notes by McG. Date Sept 1920

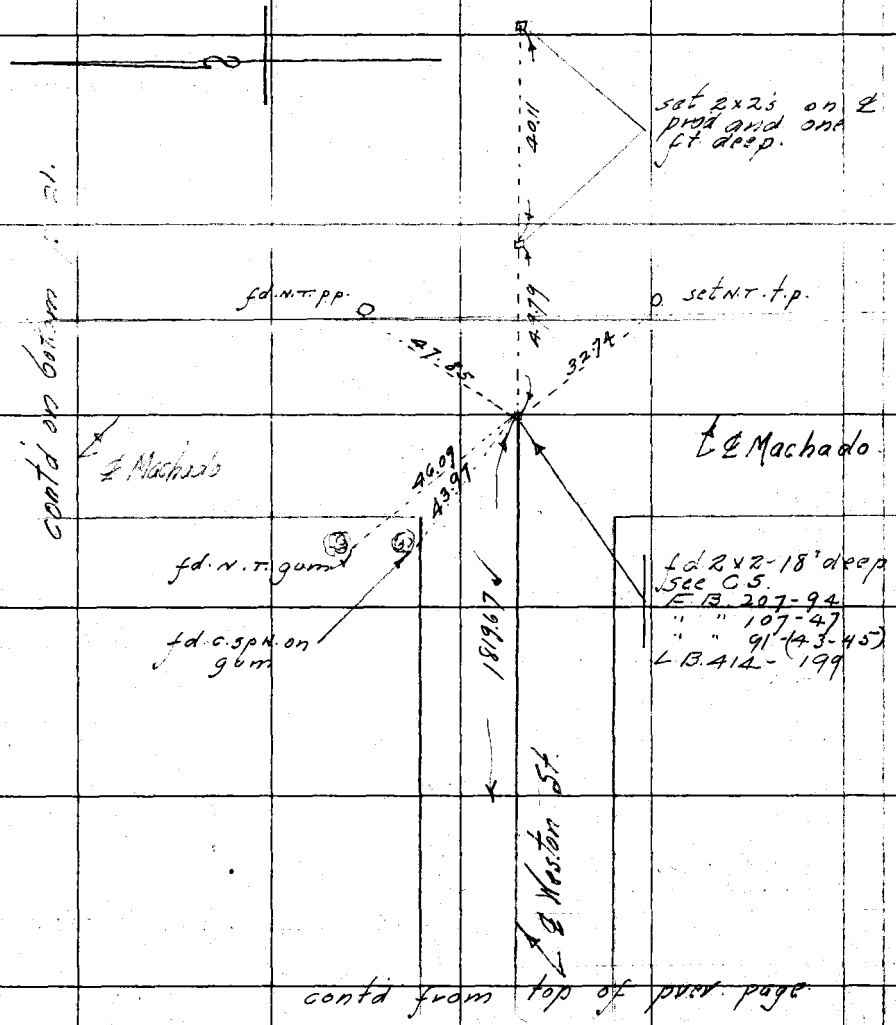

contd from top of prev. page

RETURN TO
LOS ANGELES COUNTY SURVEYOR

Do not extend notes this side of this line

Notes: ANY ADDITIONS OR CHANGES ON THIS SHEET MUST BE MADE OR CIRCLED IN Red. WITH DATE AND NAME OF PERSON MAKING CHANGE.

Date Sept. '28 Notes by McG. Chief Party McG F. B. 329 PG. 21

Plotted by	R.R. Bailey	W. O. No.	784 Lap. 024
Date	Nov. 1928	Location	So. Vermont
Map No.	B-311-2	Surveyed by	McGillivray
Plotting C'd by	H.U.M.H.	Date	Sept. 1928
Date	12/4/28	Indexed	A. C. Johnson

to bottom next page

Note: ANY ADDITIONS OR CHANGES ON THIS SHEET MUST BE MADE OR CIRCLED IN Red. WITH DATE AND NAME OF PERSON MAKING CHANGE.

RETURN TO LOS ANGELES COUNTY SURVEYOR

Do not extend notes this side of this line

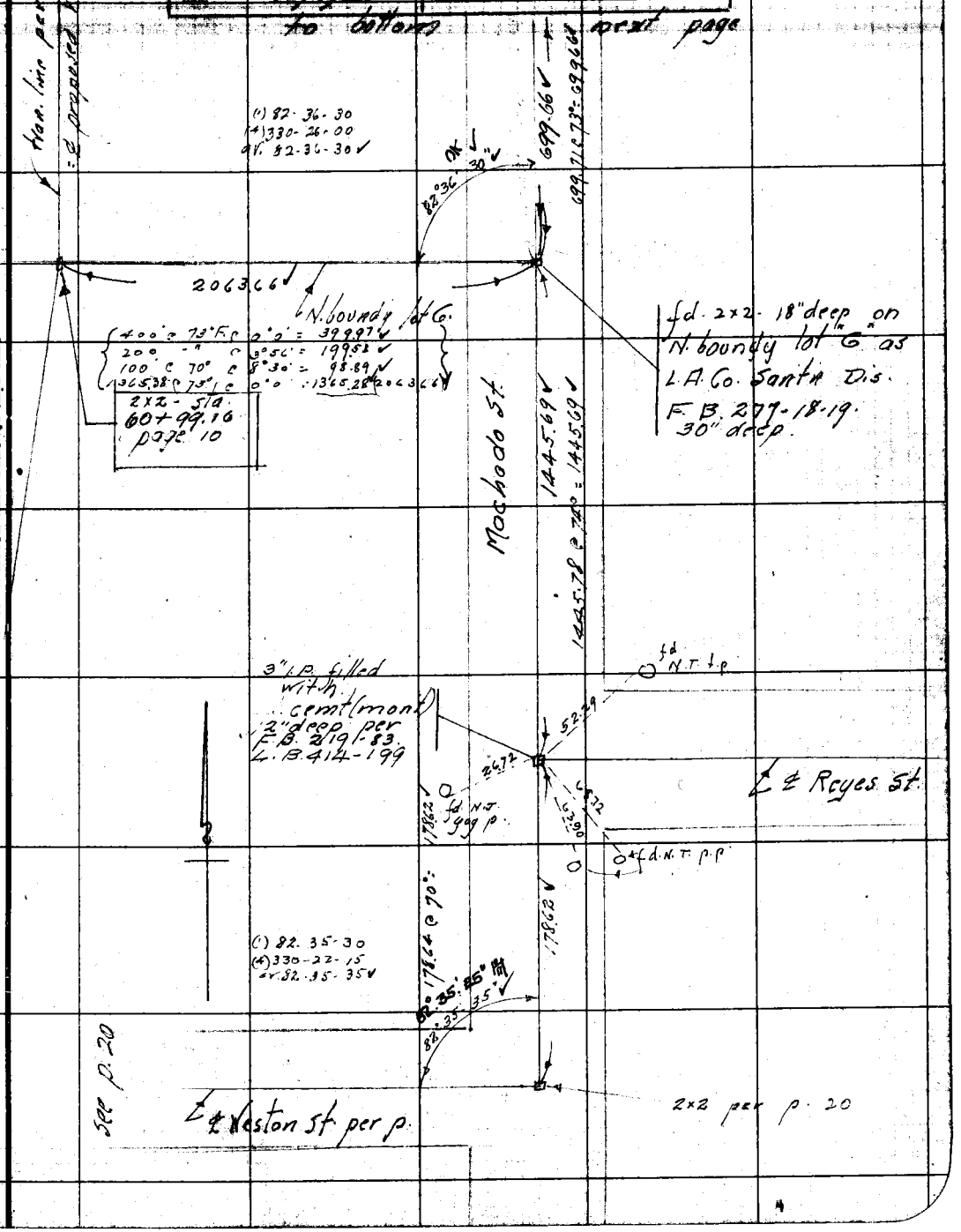

F.B. 329 Pg 22 MKC Chief Party Notes by MKC Date Sept. 28

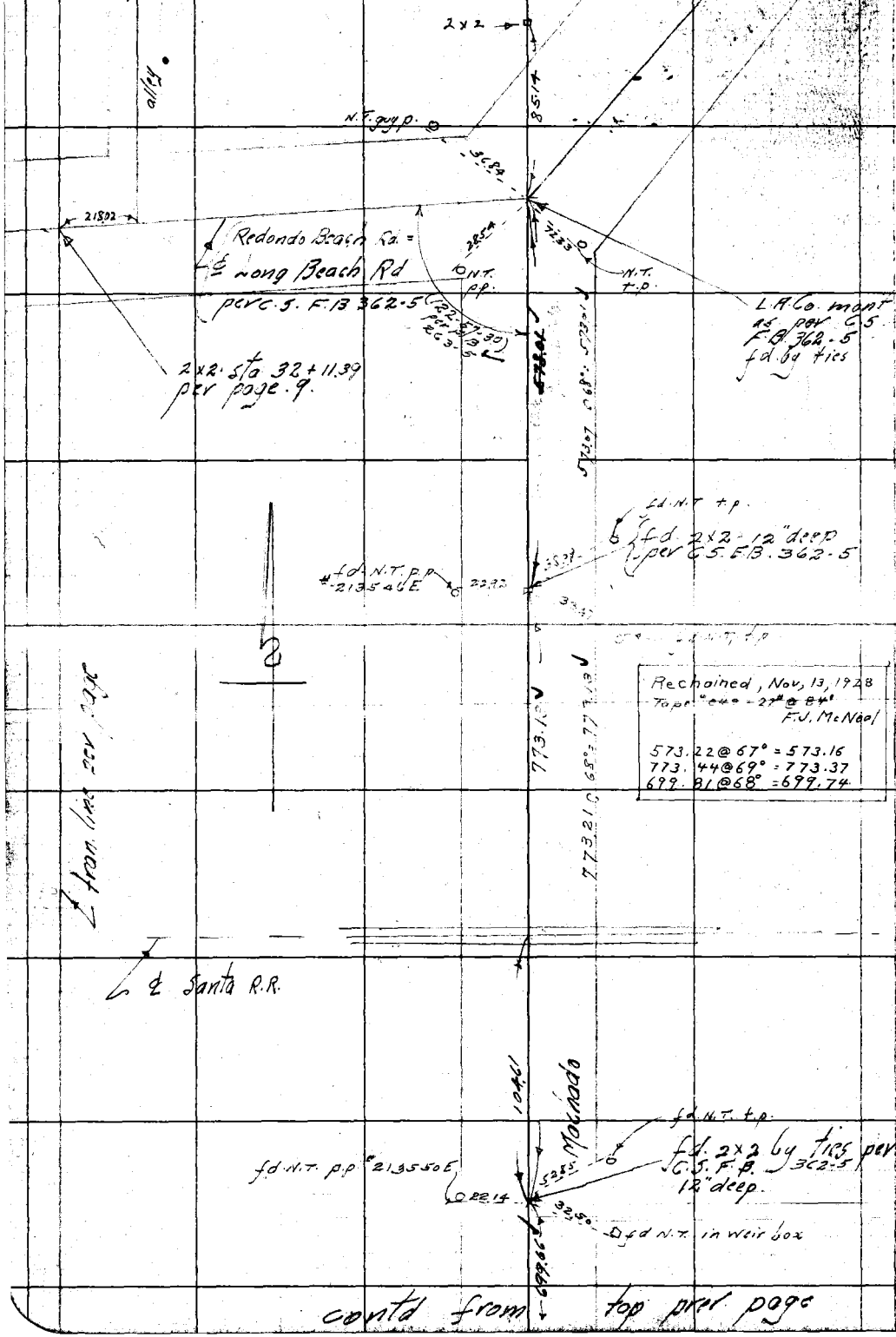

RETURN TO
LOS ANGELES COUNTY SURVEYOR
Do not extend notes this side of this line

Notes: ANY ADDITIONS OR CHANGES ON THIS SHEET MUST BE MADE OR CIRCLED IN Red. WITH DATE AND NAME OF PERSON MAKING CHANGE.

Date Sept '28 Notes by McG Chief Party McG F. B. 329 PG. 23

Plotted by R R Buhr	W. O. No. 784 Topo No. 024
Date Nov. 1928	Location So. Vermont
Map No. B-311-2	Surveyed by McGillivray
Plotting C'k'd by H. U. M. H.	Date Sept '28
Date 12/4/28	Indexed A. C. Johnson

Survey of Bixby St.
Weston from to 257th st.

Note: ANY ADDITIONS OR CHANGES ON THIS SHEET MUST BE MADE OR CIRCLED IN Red. WITH DATE AND NAME OF PERSON MAKING CHANGE.

RETURN TO
LOS ANGELES COUNTY SURVEYOR

Do not extend notes this side of this line

F.B. 329 Pg. 24 McG Chief Party Notes by MIG Date Sept '28

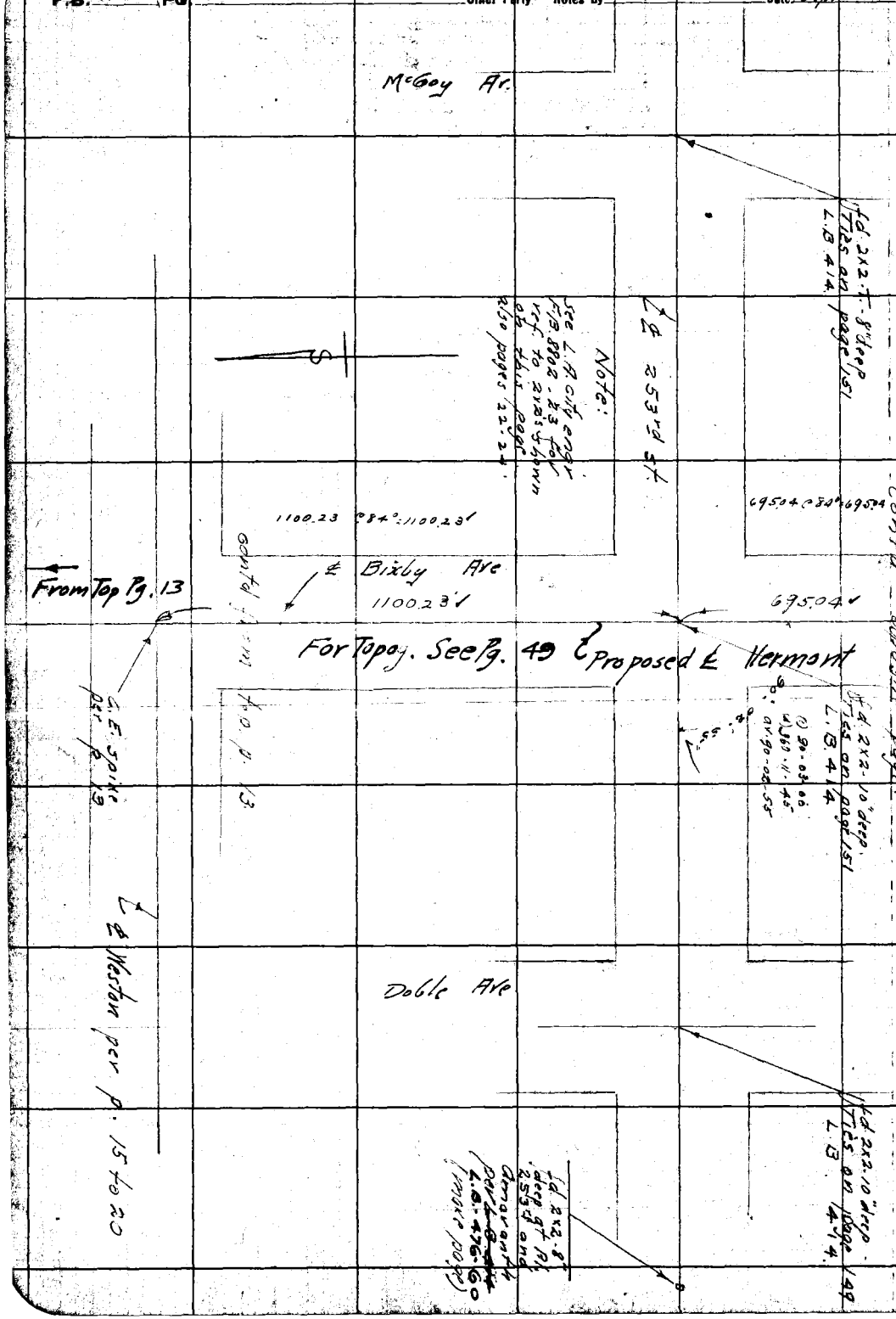

RETURN TO

LOS ANGELES COUNTY SURVEYOR

Do not extend notes this side of this line

Note: ANY ADDITIONS OR CHANGES ON THIS SHEET MUST BE MADE OR CIRCLED IN **Red.** WITH DATE AND NAME OF PERSON MAKING CHANGE.

Date 3-27-29 Notes by Miller Chief Party Miller F.B. 329 Pg. 24A

Platted by Blackmer	W. O. No. 784 D. S. O. No.
Date 4/3/29	Location So. VERMONT AVE
Map No. B 311-2	Surveyed by Miller
Platting C'k'd by Milly Higgins	Date Mar 1929
Date 4/8/29	Indexed A. C. Johnson

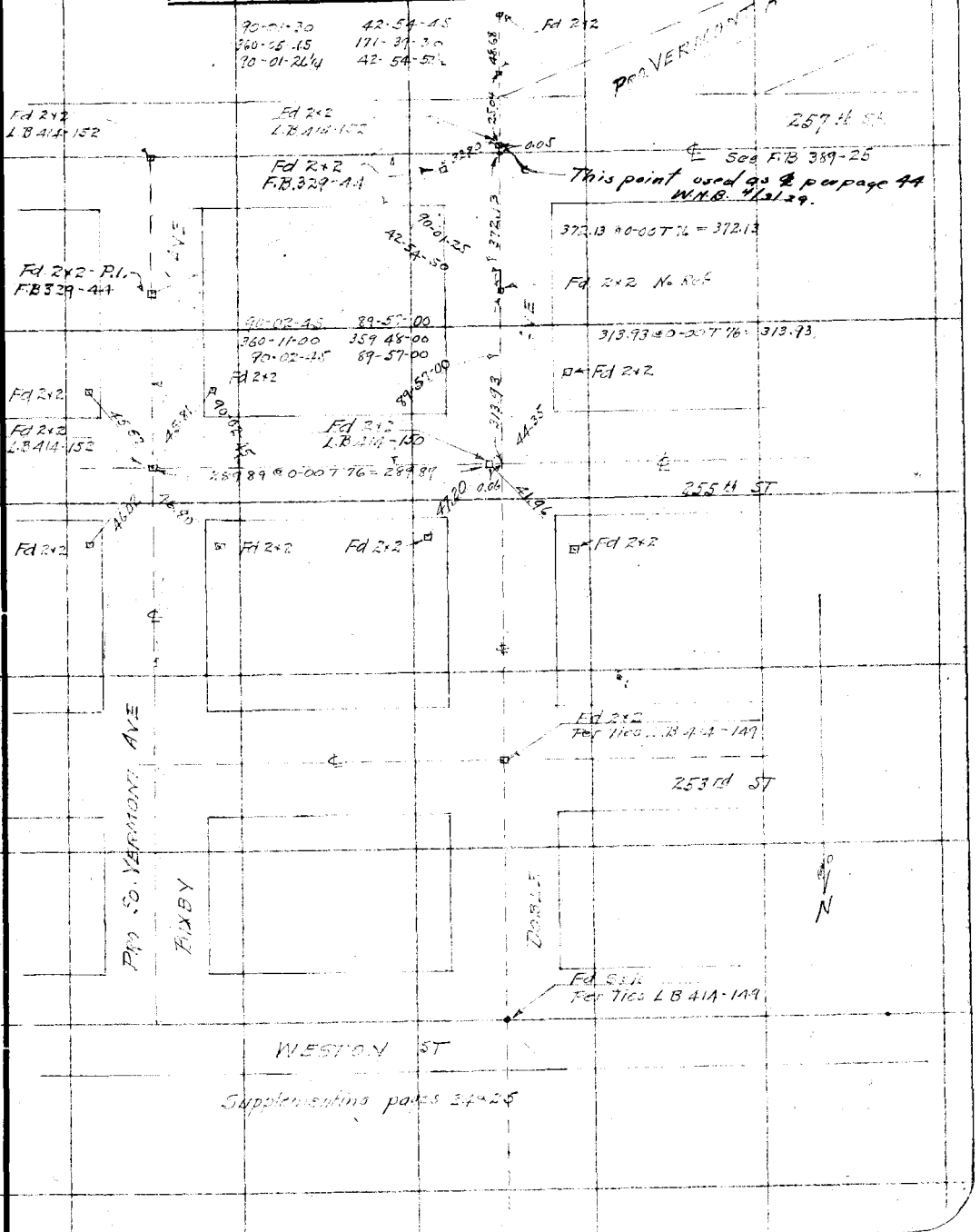

Note: ANY ADDITIONS OR CHANGES ON THIS SHEET MUST BE MADE OR CIRCLED IN Red. WITH DATE AND NAME OF PERSON MAKING CHANGE.

Do not extend notes this side of this line

RETURN TO LOS ANGELES COUNTY SURVEYOR

F. B._____ Pg._____ Chief Party _____ Notes by_____ Date_____

RETURN TO
LOS ANGELES COUNTY SURVEYOR

Do not extend notes this side of this line

Note: ANY ADDITIONS OR CHANGES ON THIS SHEET MUST BE MADE OR CIRCLED IN Red. WITH DATE AND NAME OF PERSON MAKING CHANGE.

Date Sept 28 Notes by McG Chief Party McG F. B. 329 PG. 25

Plotted by R P Bushey	W. O. No. [illegible]
Date Nov. 1928	Location So. Vermont
Map No. B-311-2	Surveyed by McG. Hilvray
Plotting C'k'd by H. U. M. H.	Date Sept 1928
Date 12/4/28	Indexed A. G. Johnson

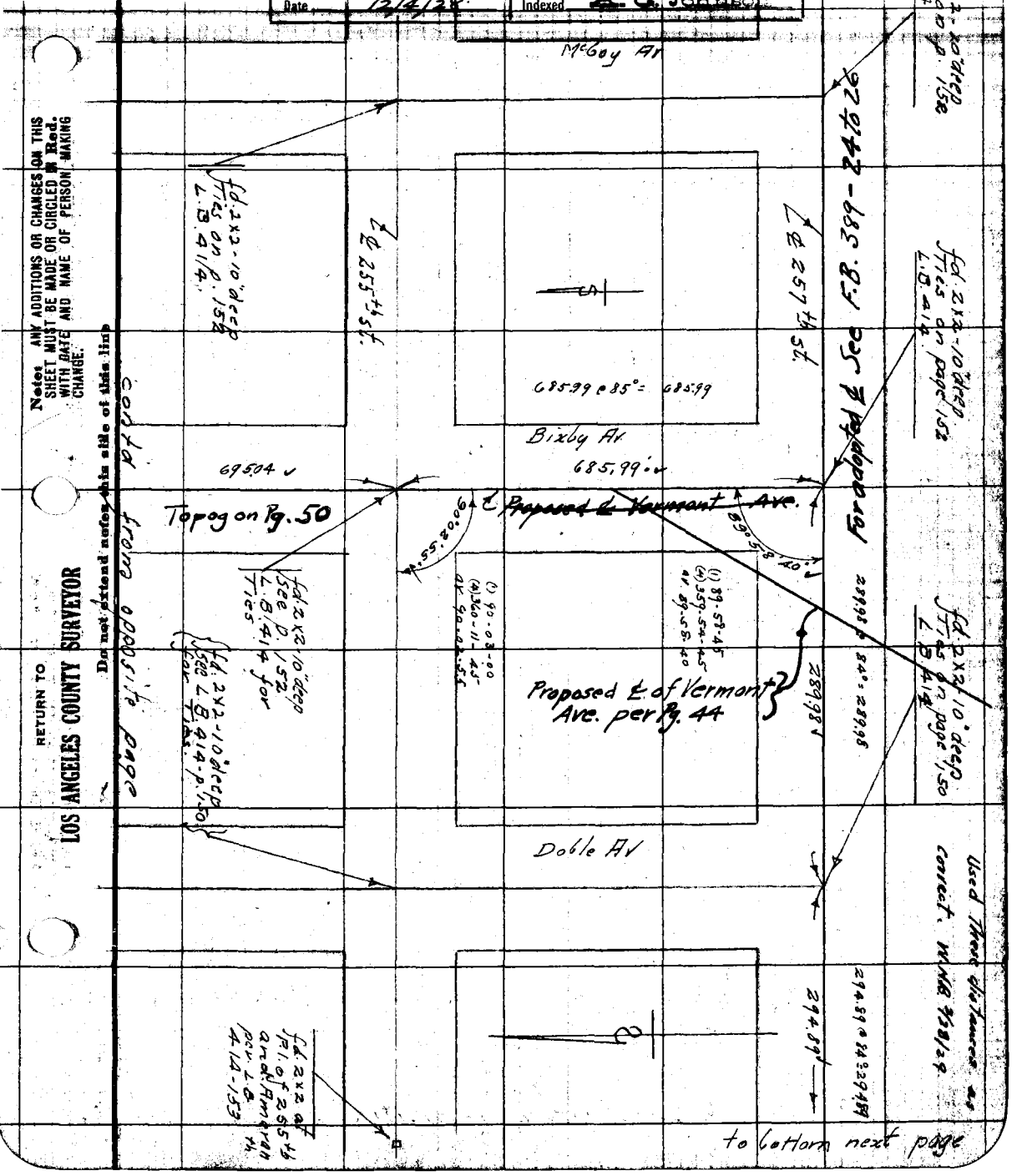

Notes: ANY ADDITIONS OR CHANGES ON THIS SHEET MUST BE MADE OR CIRCLED IN Red. WITH DATE AND NAME OF PERSON MAKING CHANGE.

RETURN TO LOS ANGELES COUNTY SURVEYOR

Do not extend notes this side of this line

contd from opposite page

F.B. 329 Pg. 26 Chief Party Notes by MCG Date Sept. '28

cont'd on bottom page 27

670.71

670.75 @ 75° = 670.71

℄ ℄ Petroleum

fd. 2x2-10" deep for Ties
see L.B. 382-p.173
" " " 414-p.153

See F.B. 389-24 for distances used. WHB. 3/28/29

295.00

295.00 @ 85° = 295.00

℄ ℄ Broadwell

fd. 2x2-10" deep
see L.B. 414 page 150 for Ties also L.B. 382-p.173

℄ 257th St.

294.89

2x2 (fd) per L.B. 382-173

℄ ℄ Doble

from bottom of previous page

RETURN TO
LOS ANGELES COUNTY SURVEYOR
Do not extend notes this side of this line
Note: ANY ADDITIONS OR CHANGES ON THIS SHEET MUST BE MADE OR CIRCLED IN Red. WITH DATE AND NAME OF PERSON MAKING CHANGE.

Date Sept. 1928 Notes by McG Chief Party McGillivray F. B. 329 PG. 27

Plotted by R.R. Bayley	W. O. No. 784 S. O. No. 024
Date Nov. 1928	Location So. Vermont
Map No. B-311-2	Surveyed by McGillivray
Plotting C'k'd by H.U.M.H.	Date Sept. 1928
Date 12/4/28	Indexed A. C. Johnson

contd bottom p. 28

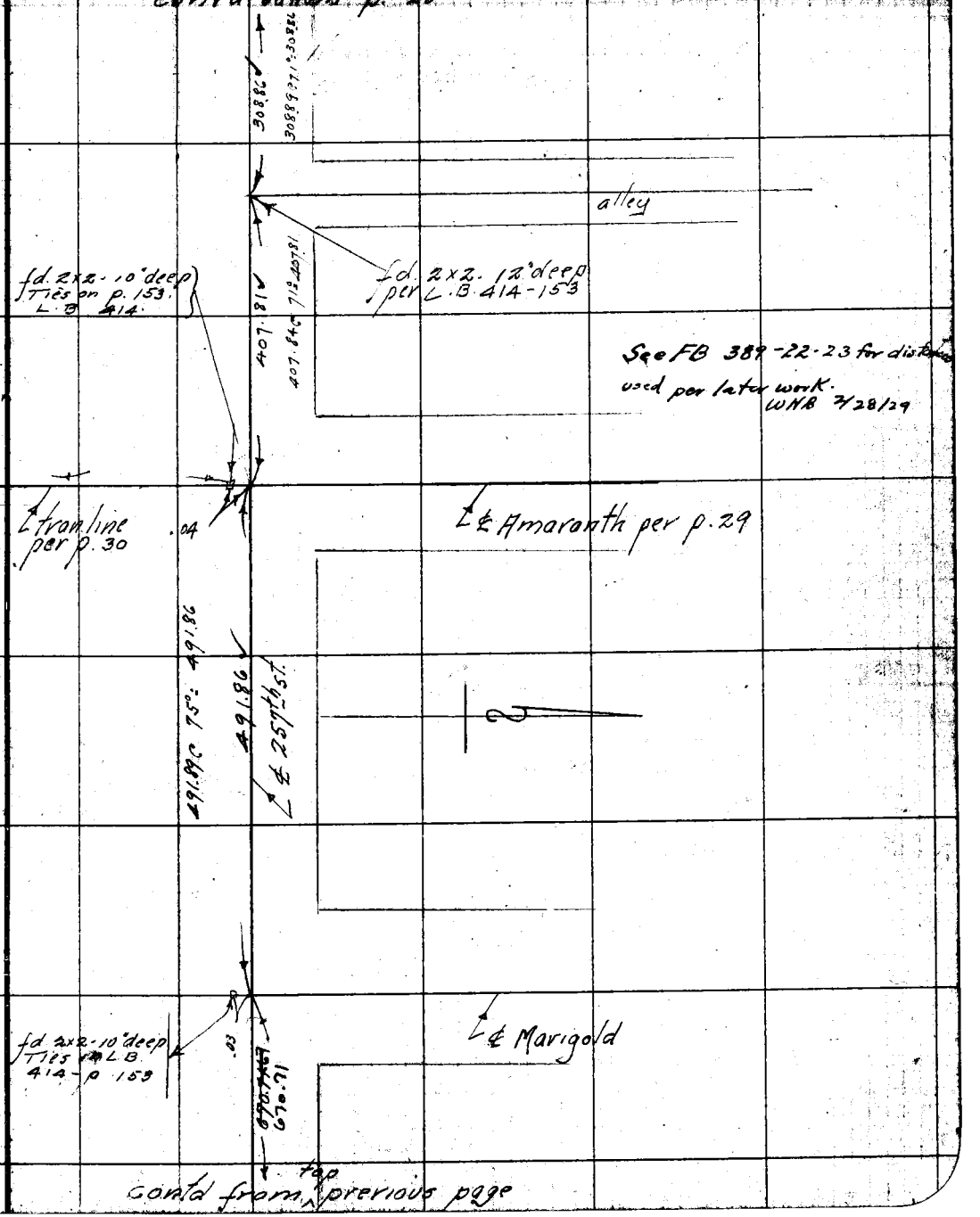

contd from top previous page

Note: ANY ADDITIONS OR CHANGES ON THIS SHEET MUST BE MADE OR CIRCLED IN Red. WITH DATE AND NAME OF PERSON MAKING CHANGE.

RETURN TO LOS ANGELES COUNTY SURVEYOR

Do not extend notes this side of this line

F.B. 329 PG. 28 MMC Chief Party Notes by MMC Date Sept 1928

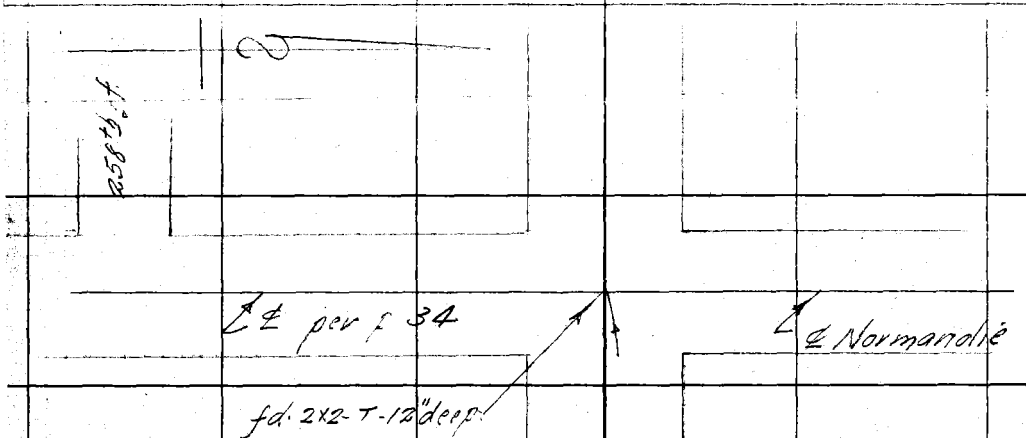

cont'd. from top p. 27

RETURN TO
LOS ANGELES COUNTY SURVEYOR

Do not extend notes this side of this line

Notes: ANY ADDITIONS OR CHANGES ON THIS SHEET MUST BE MADE OR CIRCLED IN Red. WITH DATE AND NAME OF PERSON MAKING CHANGE.

Date Sept. 1928 Notes by MG Chief Party MG F.B. 329 PG. 29

Plotted by R.R. Buhee	W.O. No. 784 tape O.S.O. No. 024
Date Nov 1928	Location So. Vermont
Map No. B-311-2	Surveyed by McGillivray
Plotting C'k'd by H.U.M.H.	Date Sept. 1928
Date 12/4/28.	Indexed A. C. Johnson

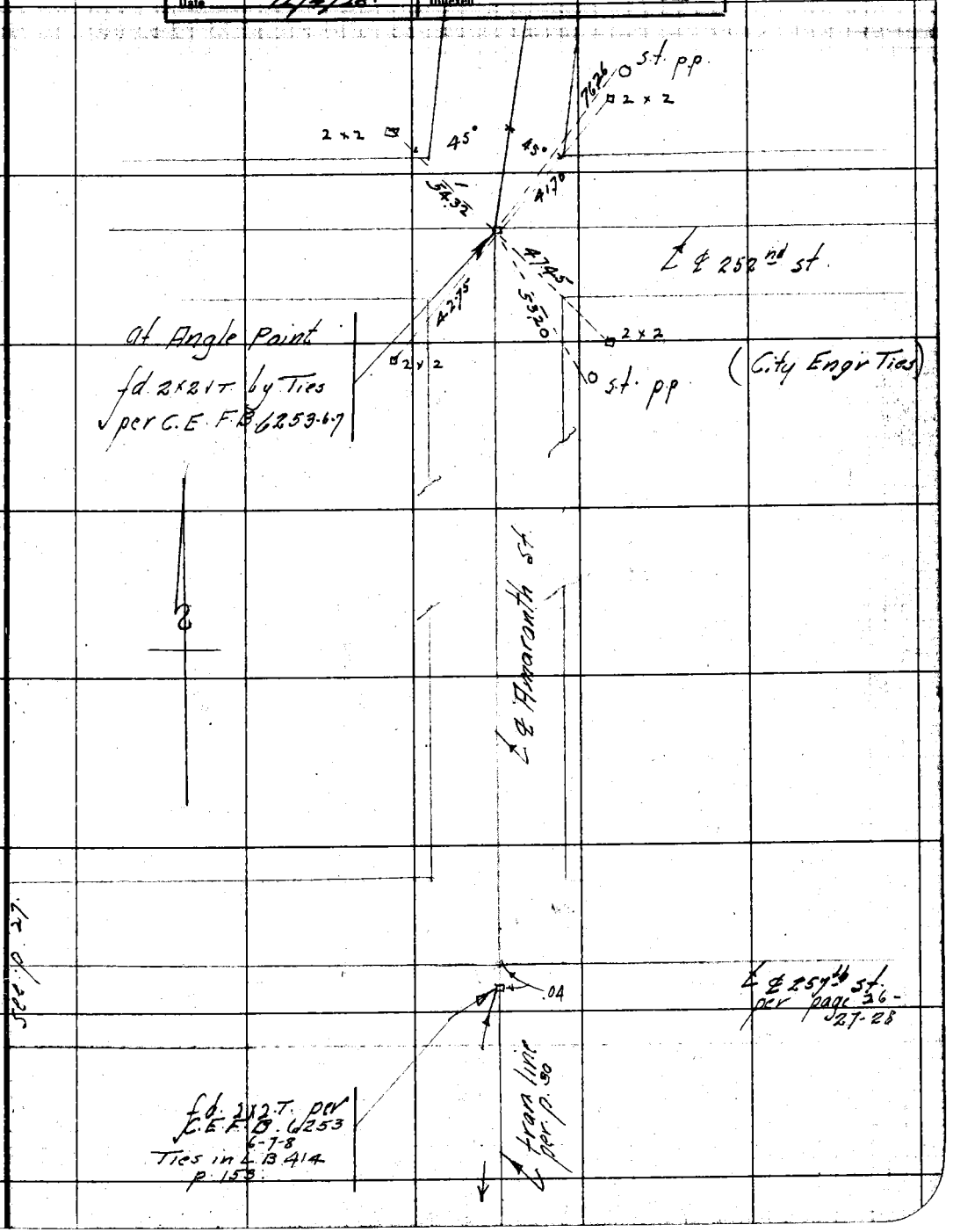

See p. 27.

Note: ANY ADDITIONS OR CHANGES ON THIS SHEET MUST BE MADE OR CIRCLED IN Red. WITH DATE AND NAME OF PERSON MAKING CHANGE.

Do not extend notes this side of this line

RETURN TO
LOS ANGELES COUNTY SURVEYOR

F.B. 329 PG. 30 McG Chief Party Notes by McG Date Sept 1928

contd bottom p. 31

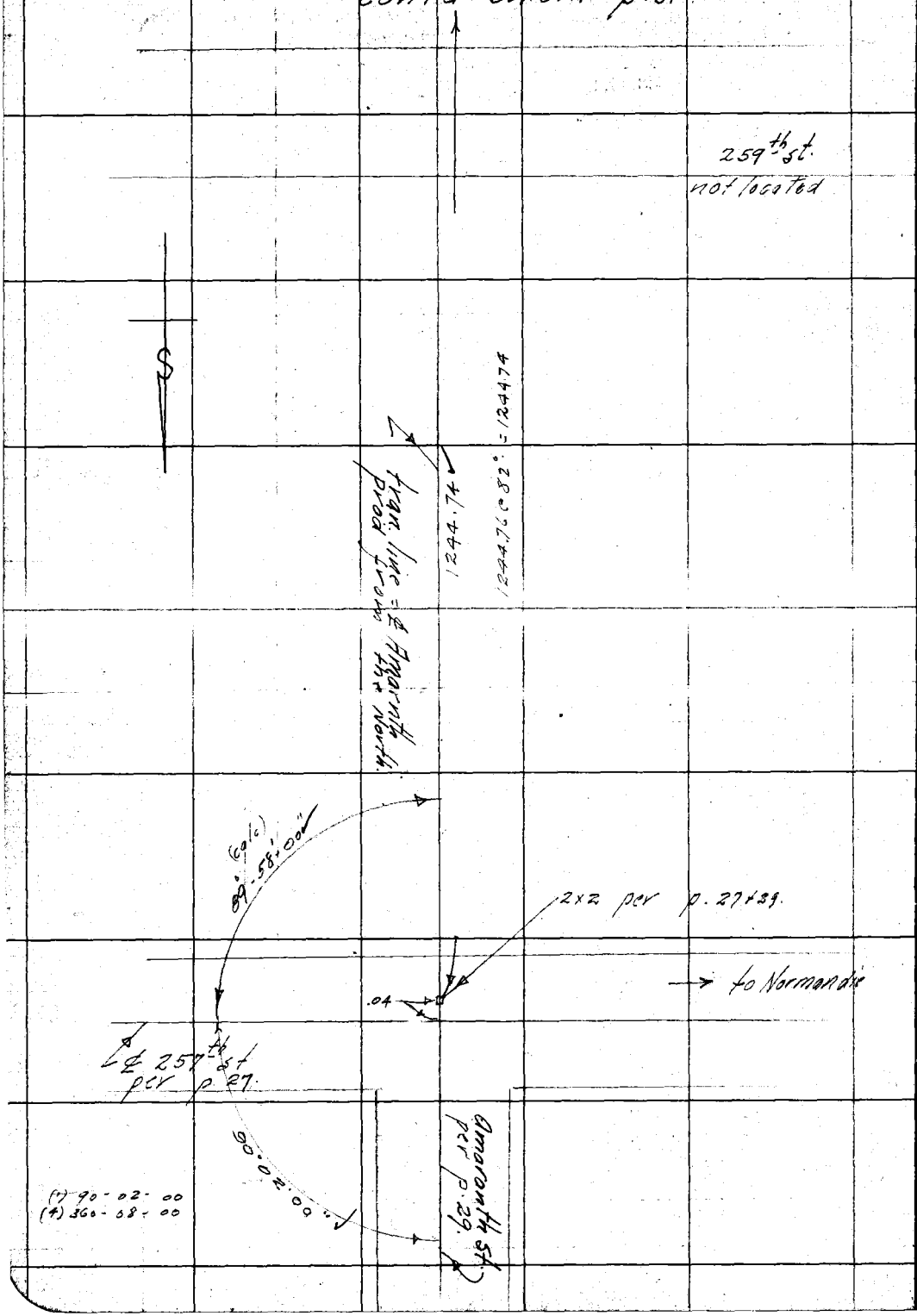

RETURN TO

LOS ANGELES COUNTY SURVEYOR

Do not extend notes this side of this line

Note: ANY ADDITIONS OR CHANGES ON THIS SHEET MUST BE MADE OR CIRCLED IN Red. WITH DATE AND NAME OF PERSON MAKING CHANGE.

Date Sept 1928 Notes by MCG Chief Party MCG F. B. 329 PG. 31

Plotted by R R Beaker	W. O. No. 784 tape ~~S. C. O.~~ No. 024
Date Nov. 1928	Location So. Vermont
Map No. B-311-2	Surveyed by McGillivray
Plotting C'k'd by H. U. M. H.	Date Sept 1928
Date 12/4/28	Indexed A. C. Johnson

contd bottom p. 32



contd from top. p. 30.

Note: ANY ADDITIONS OR CHANGES ON THIS SHEET MUST BE MADE OR CIRCLED IN Red. WITH DATE AND NAME OF PERSON MAKING CHANGE.

RETURN TO LOS ANGELES COUNTY SURVEYOR

Do not extend notes this side of this line

F.B. 329 PG. 32 McG. Chief Party Notes by McG Date Sept 1928

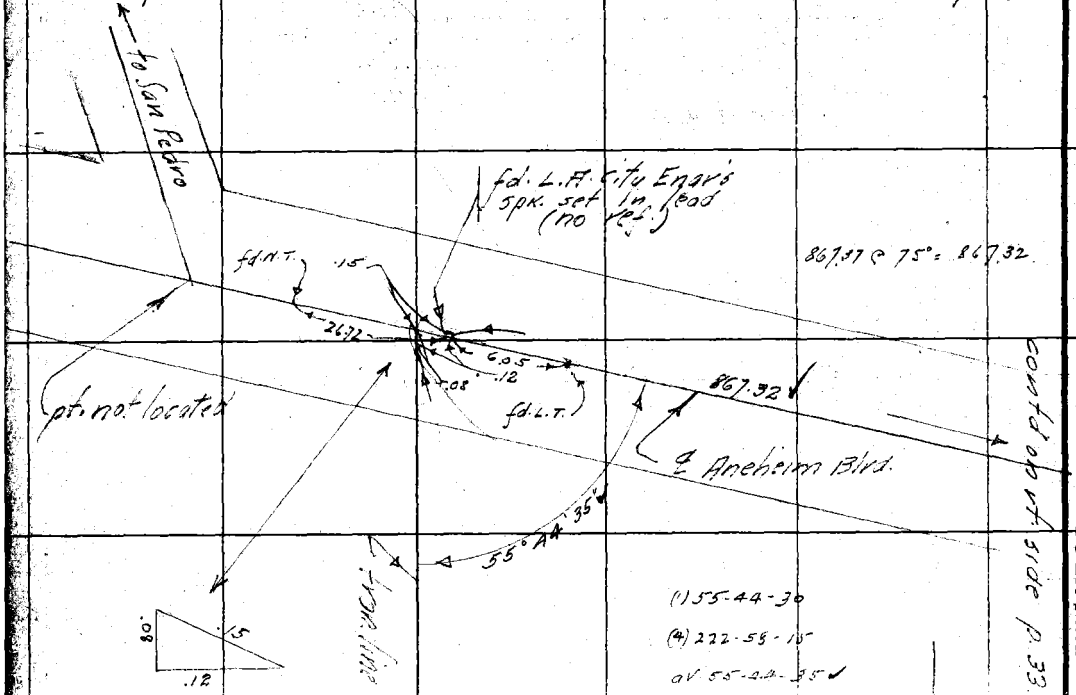

1953.38 28 (BD)

contd from top p. 31.

RETURN TO
LOS ANGELES COUNTY SURVEYOR

Do not extend notes this side of this line

Note: ANY ADDITIONS OR CHANGES ON THIS SHEET MUST BE MADE OR CIRCLED IN Red. WITH DATE AND NAME OF PERSON MAKING CHANGE.

Date Sept 1928 Notes by MCG Chief Party MCG F. B. 329 PG. 33

Planned by R.R. Bailey	W. O. No. 784 Tape No. 024
Date Nov. 1928	Location So Vermont
Map No. B 311/2	Surveyed by McGillivray
Plotting C'k'd by H. U. M. H.	Date Sept 1928
Date 12/4/28	Indexed A. C. Johnson

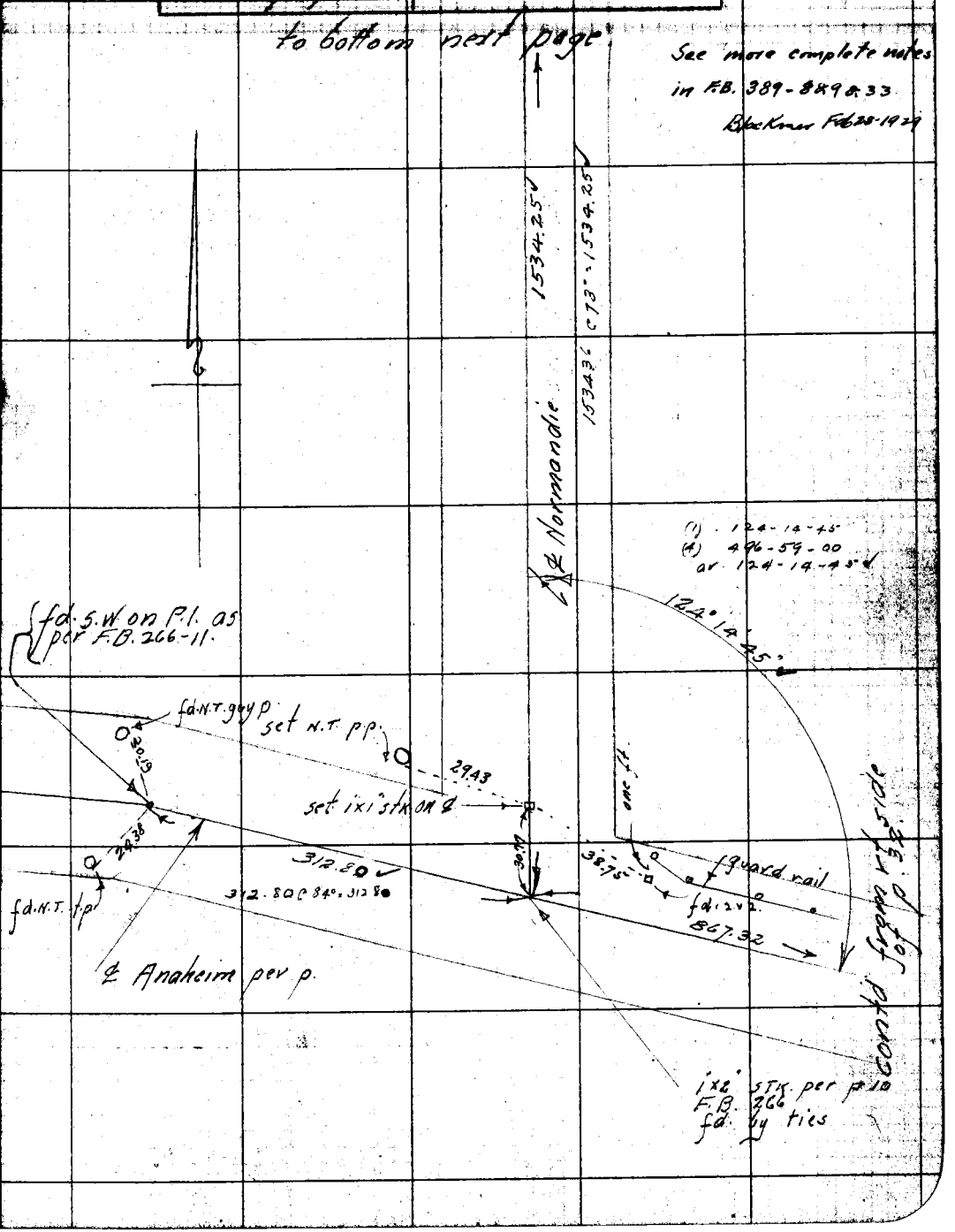

Note: ANY ADDITIONS OR CHANGES ON THIS SHEET MUST BE MADE OR CIRCLED IN Red. WITH DATE AND NAME OF PERSON MAKING CHANGE.

Do not extend notes this side of this line

RETURN TO LOS ANGELES COUNTY SURVEYOR

F.B. 329 PG. 34 McG. Chief Party Notes by McG. Date Sept 1928

See more complete notes in FB 389-10
Blackmer - Feb 28-1929

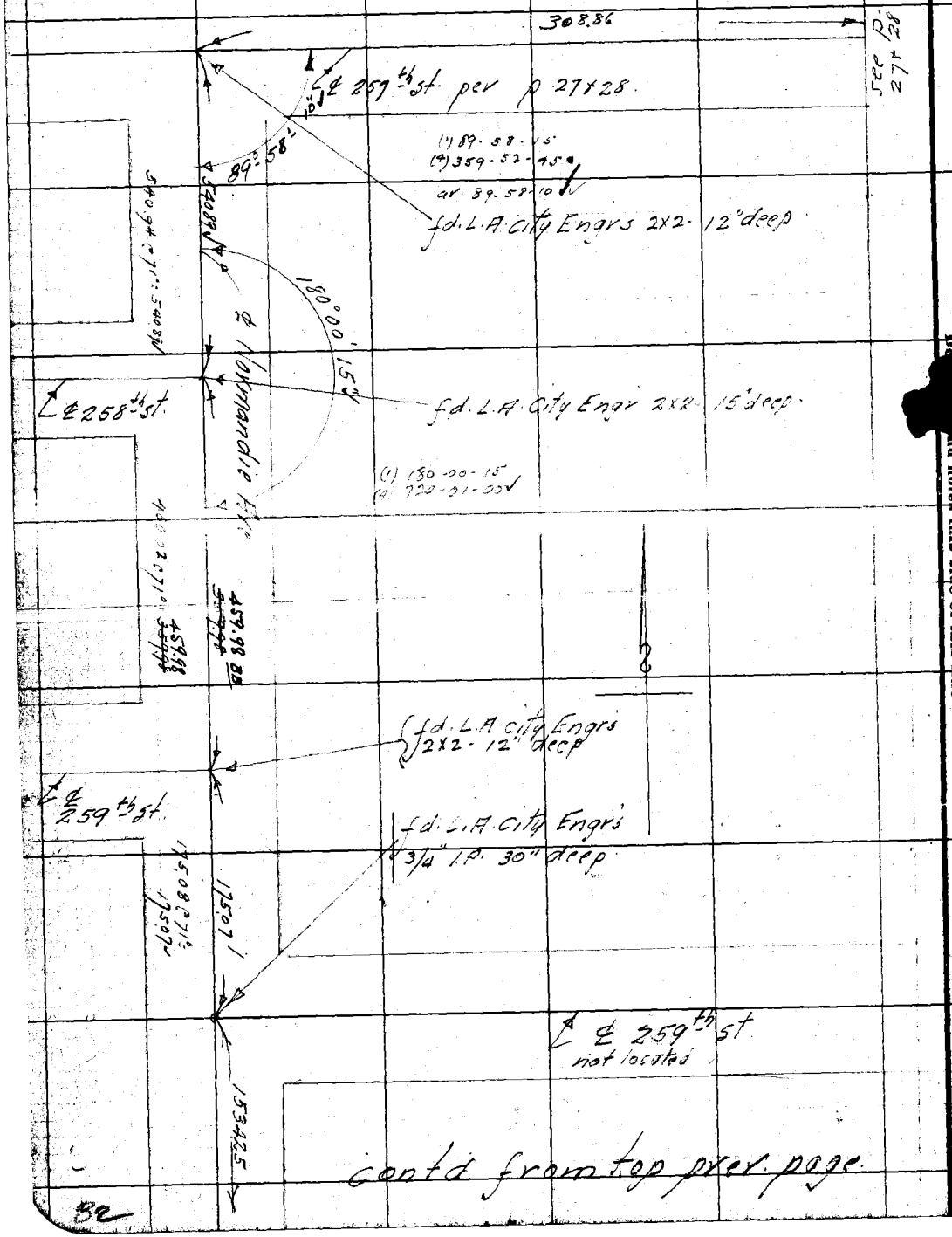

contd from top prev. page

RETURN TO
LOS ANGELES COUNTY SURVEYOR
[redacted]nd notes this side of this line

Note: ANY ADDITIONS OR CHANGES ON THIS SHEET MUST BE MADE OR CIRCLED IN Red. WITH DATE AND NAME OF PERSON MAKING CHANGE.

B2

Date Jan 1928 Notes by MC Chief Party McGillivray F. B. 329 Pg. 35

Plotted by R.R. Bailey	W. O. No. 784 R. S. O. No.
Date Nov. 1928	Location So. Vermont
Map No. B-311-2	Surveyed by McGillivray
Plotting C'k'd by H.U.M.H.	Date Jan. 1928
Date 12/4/28	Indexed A. C. Johnson

RETURN TO
LOS ANGELES COUNTY SURVEYOR
Do not extend notes this side of this line
Note: ANY ADDITIONS OR CHANGES ON THIS SHEET MUST BE MADE OR CIRCLED IN Red. WITH DATE AND NAME OF PERSON MAKING CHANGE.



to bottom next page

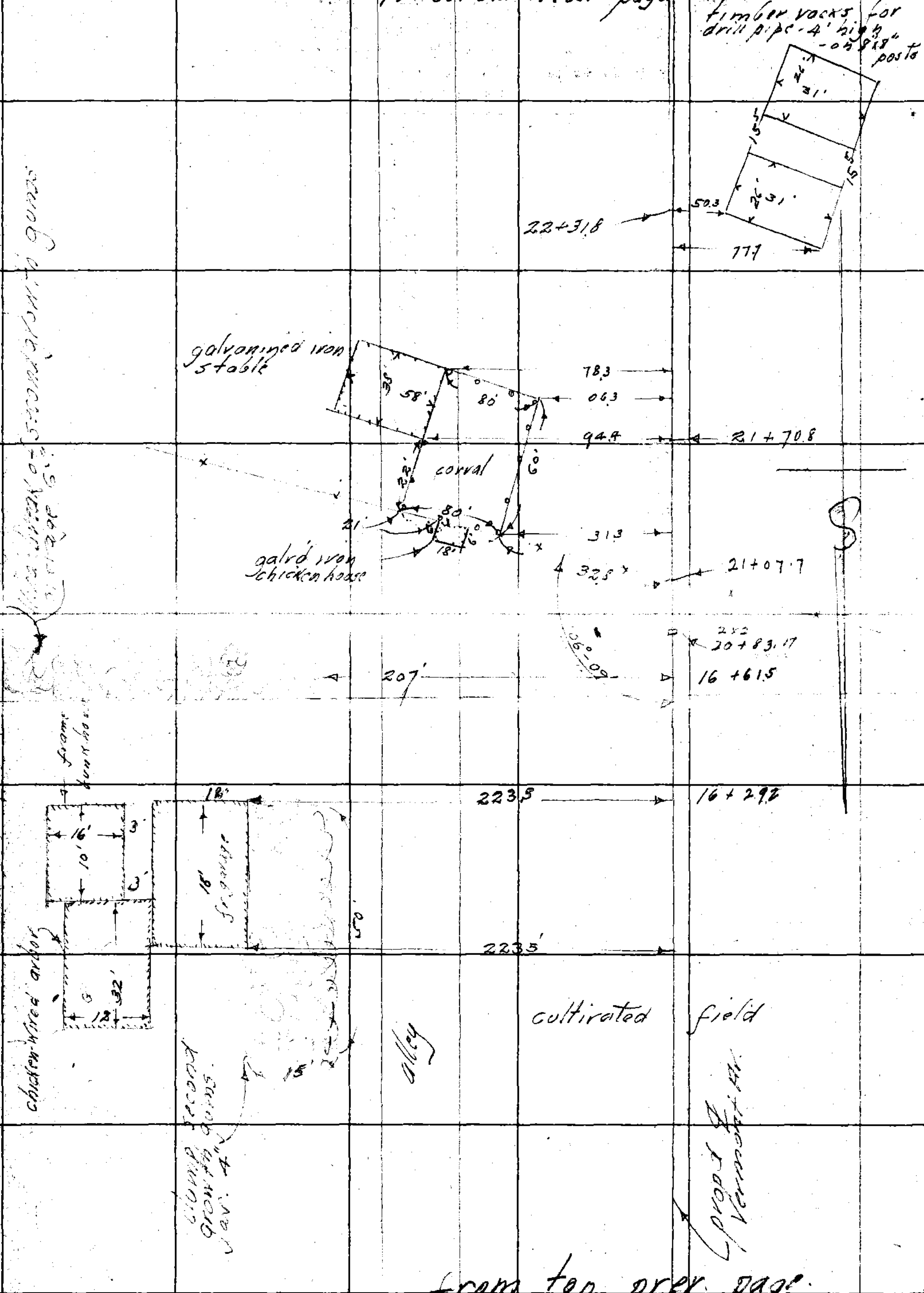

from top prev. page

RETURN TO
LOS ANGELES COUNTY SURVEYOR
Do not extend notes this side of this line

Note: ANY ADDITIONS OR CHANGES ON THIS SHEET MUST BE MADE OR CIRCLED IN Red. WITH DATE AND NAME OF PERSON MAKING CHANGE.

Date Jan. 1928 Notes by Mc Chief Party McGillivray F. B. 329 PG. 37

Plotted by [illegible]	W. O. No. 78A D. S. O. No.
Date Nov. 1928	Location So. Vermont
Map No.	Surveyed by McGillivray
Plotting C'k'd by H. U. M. H.	Date Jan. '28
Date	Indexed A. C. Johnson

to bottom next page

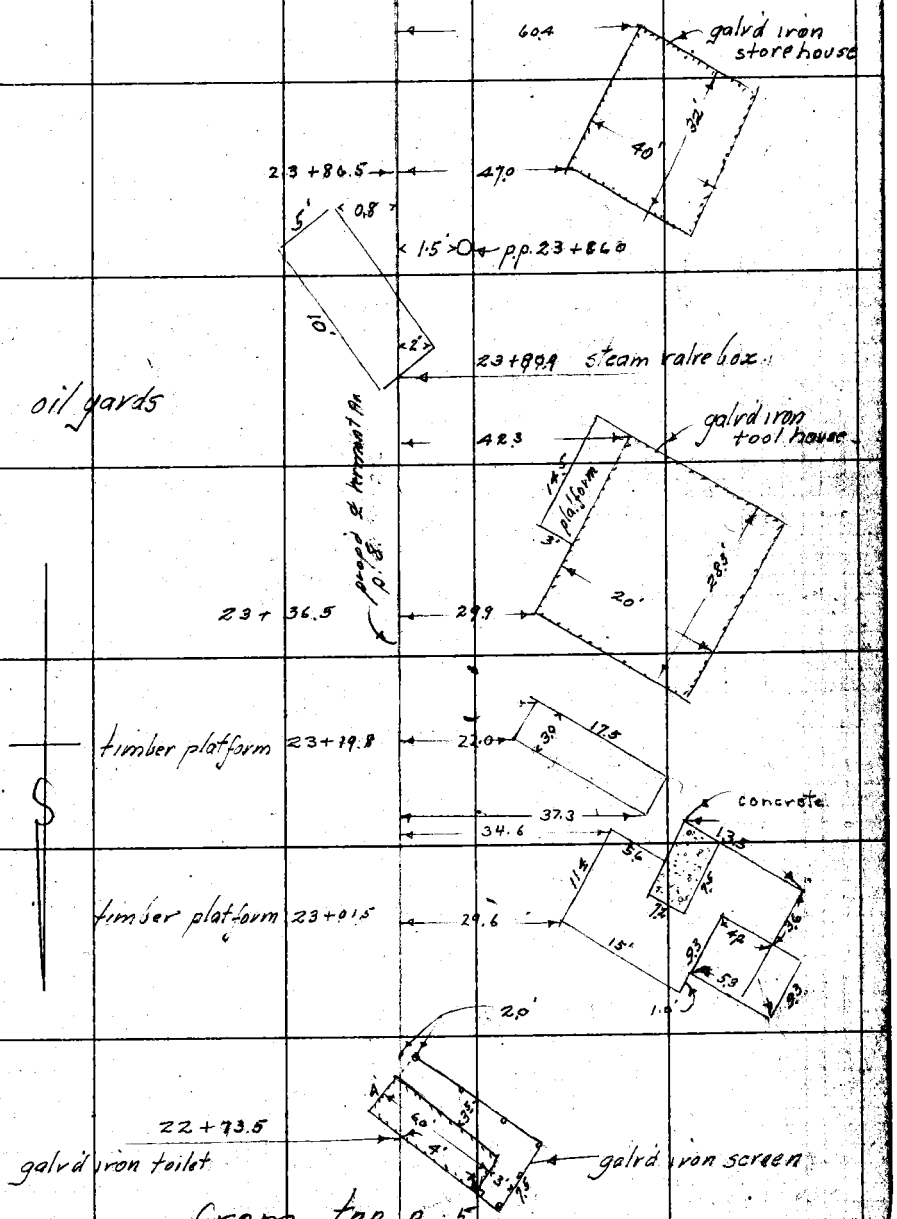

from top p. 5

Note: ANY ADDITIONS OR CHANGES ON THIS SHEET MUST BE MADE OR CIRCLED IN Red. WITH DATE AND NAME OF PERSON MAKING CHANGE.

RETURN TO LOS ANGELES COUNTY SURVEYOR

Do not extend notes this side of this line

F.B. 329 PG. 38 MCG Chief Party Notes by MCG Date Jan. 1928

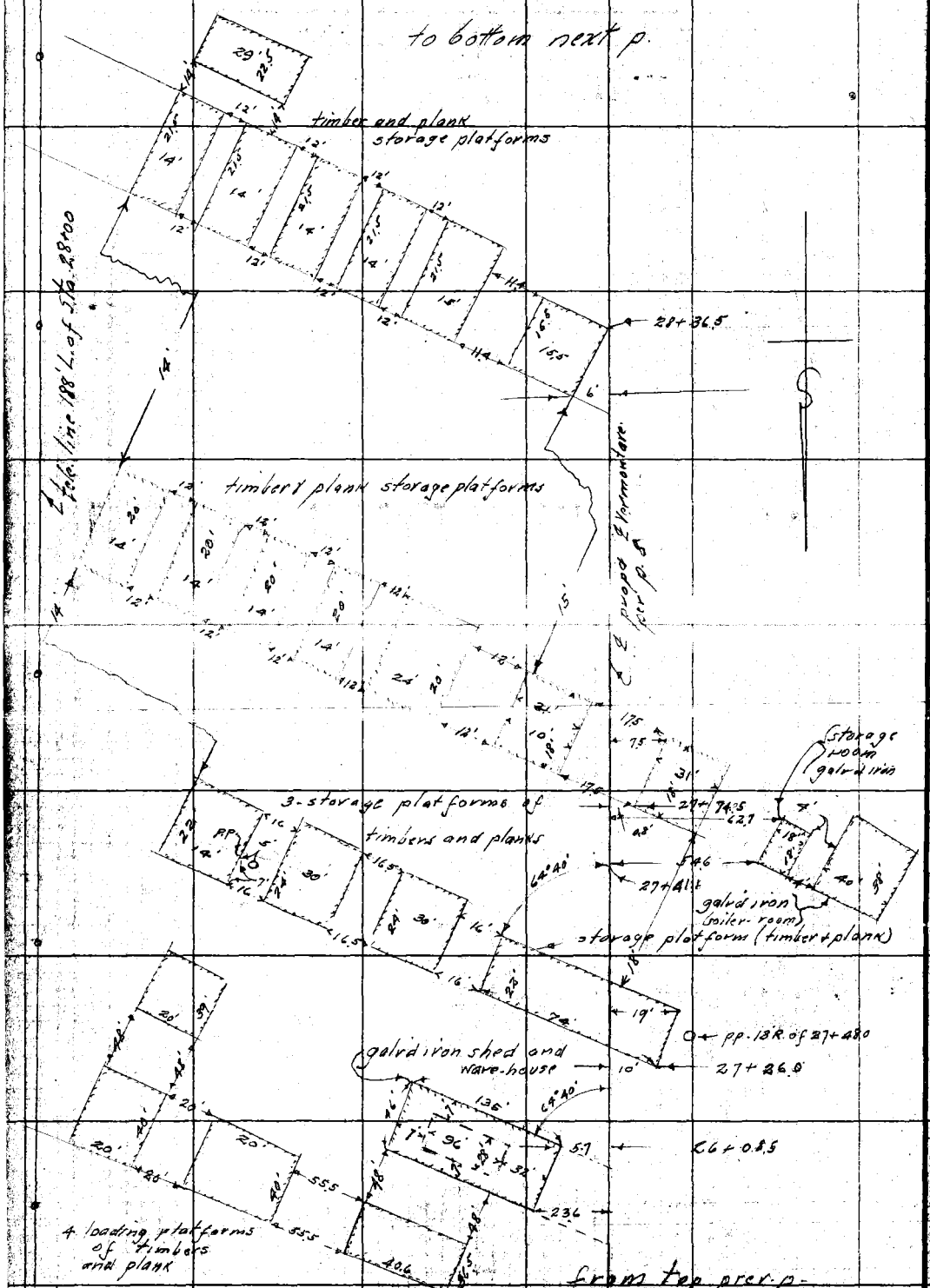

RETURN TO
LOS ANGELES COUNTY SURVEYOR
Do not extend notes this side of this line

Notes: ANY ADDITIONS OR CHANGES ON THIS SHEET MUST BE MADE, OR CIRCLED IN Red. WITH DATE AND NAME OF PERSON MAKING CHANGE.

36

Date Jan 1928 Notes by MCG Chief Party McGillivray F. B. 329 PG. 39

Plotted by R.P. Burke	W. O. No. 784 B. S. O. No.
Date Nov. 1928	Location So Vermont
Map No. B. 311-2	Surveyed by McGillivray
Plotting C'k'd by H. U. M. H.	Date Jan-28
Date 12/4/28	Indexed A. C. Johnson

to bottom next p.

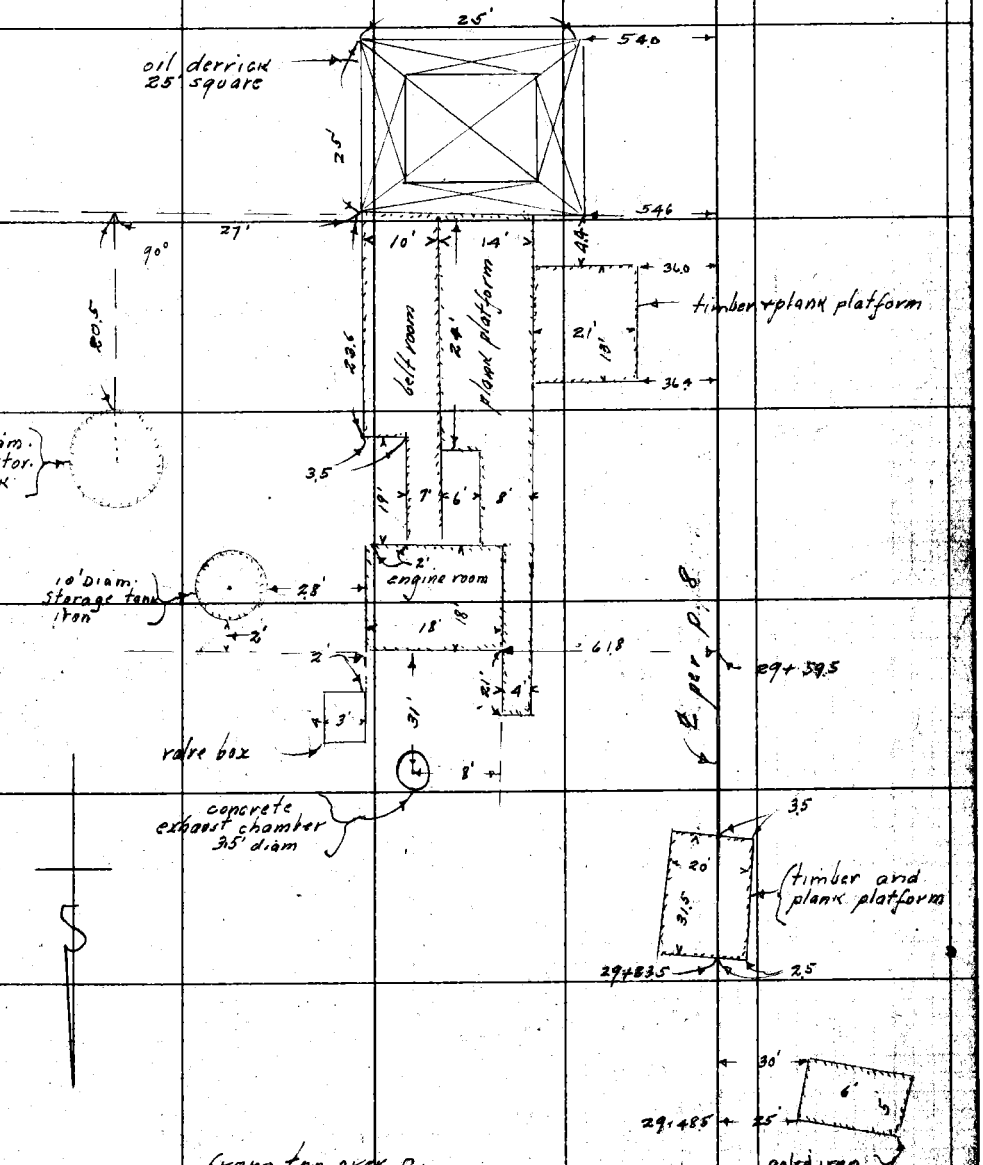

from top prev. p.

RETURN TO
LOS ANGELES COUNTY SURVEYOR
Do not extend notes this side of this line
Note: ANY ADDITIONS OR CHANGES ON THIS SHEET MUST BE MADE OR CIRCLED IN Red. WITH DATE AND NAME OF PERSON MAKING CHANGE.

F.B. 329 Pg. 40 McG Chief Party Notes by McG Date Jan 1928

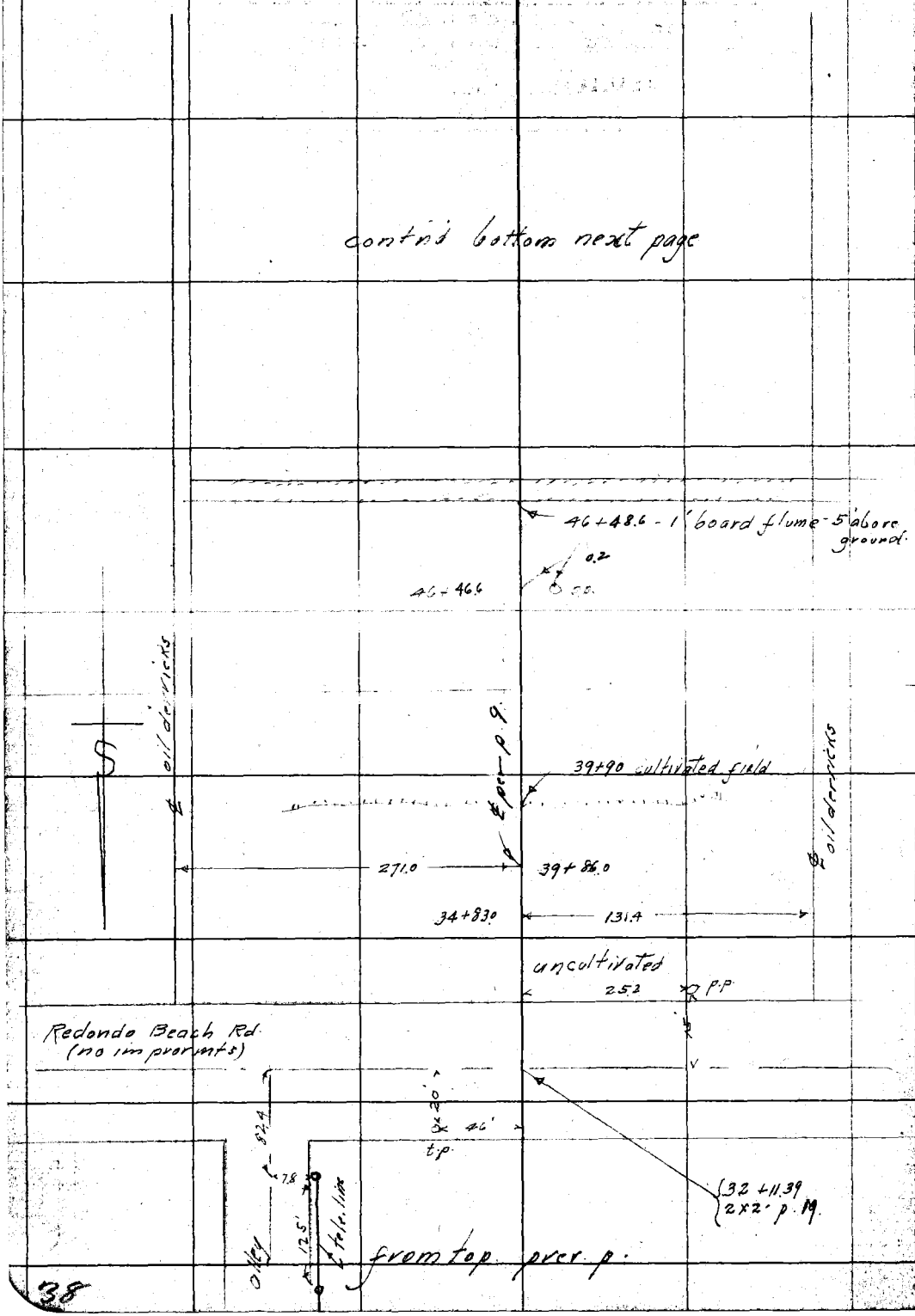

RETURN TO
LOS ANGELES COUNTY SURVEYOR

Do not extend notes this side of this line

Note: ANY ADDITIONS OR CHANGES ON THIS SHEET MUST BE MADE OR CIRCLED IN Red. WITH DATE AND NAME OF PERSON MAKING CHANGE.

38

Date Jan 1928 Notes by MC. Chief Party McGillivray F. B. 329 PG. 41

Plotted by R.R.Beeby	W. O. No. 784 D. S. O. No.
Date Nov 1928	Location So Vermont
Map No. 13.311-2	Surveyed by McGillivray
Plotting C'k'd by H. U. M. H.	Date Jan. 1928
Date 12/4/28.	Indexed A. C. Johnson

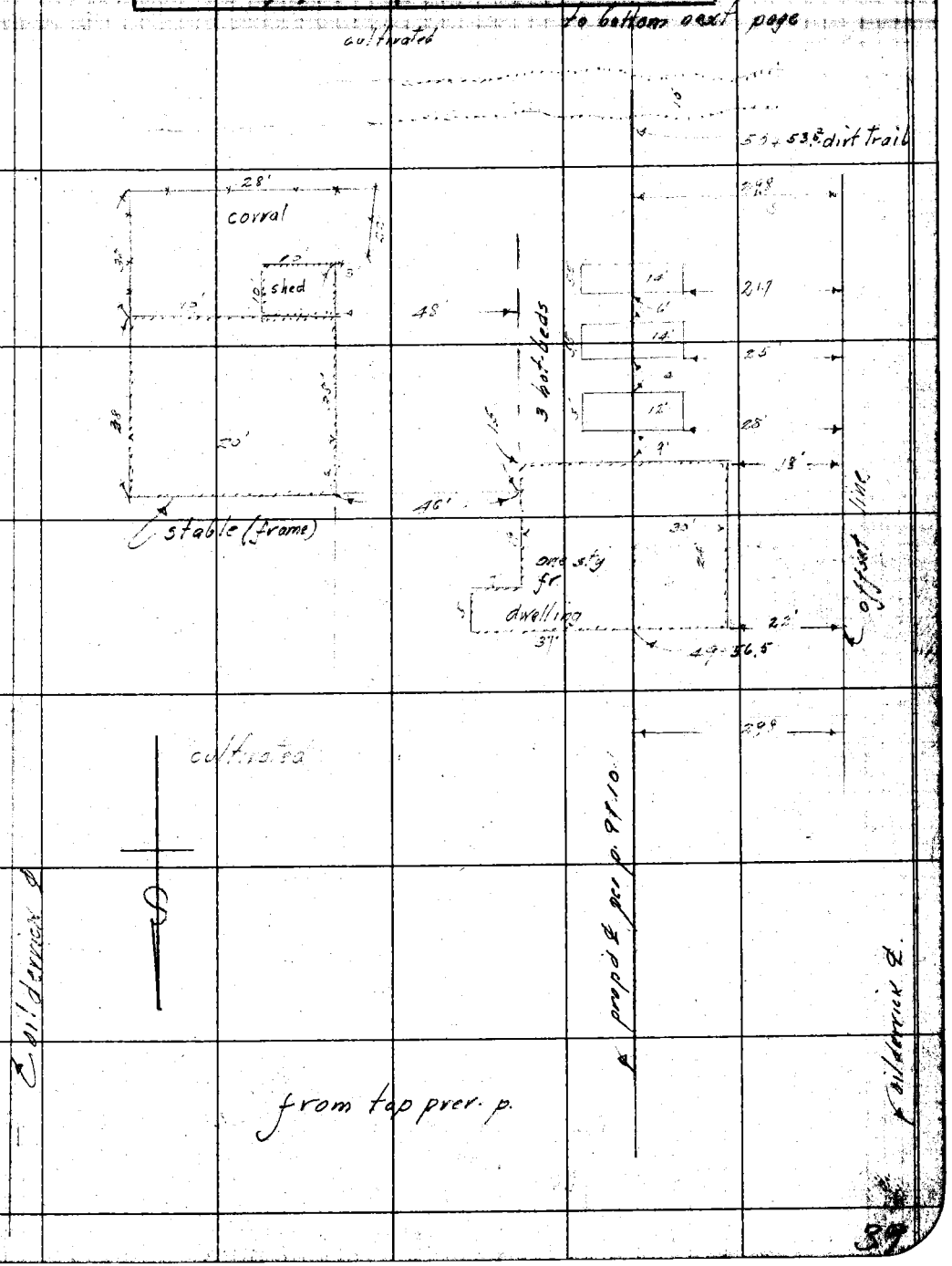

Notes: ANY ADDITIONS OR CHANGES ON THIS SHEET MUST BE MADE OR CIRCLED IN Red. WITH DATE AND NAME OF PERSON MAKING CHANGE.

Do not extend notes this side of this line

RETURN TO LOS ANGELES COUNTY SURVEYOR

F.B. 329 Pg. 42 MCG Chief Party Notes by MCG Date Jan. 1928

Weston Ave
(see p. 8)

balance not completed
See Pg - 45

grape vineyard plants on squares
8' apart

2 x 2
p. 10

wind
break

61+12.0

61+02.5

N.T.

61+00.0 - fence

2 x 2 - 60+99.16
page 10.

273'

127'

60+85.0

℄ oil derricks

cultivated

℄ per p 20

oil derricks ℄

53+43.20 ℄ Santa Fe Ry
see p 10

cultivated field

RETURN TO
LOS ANGELES COUNTY SURVEYOR

Do not extend notes this side of this line

Notes: ANY ADDITIONS OR CHANGES ON THIS SHEET MUST BE MADE OR CIRCLED IN Red. WITH DATE AND NAME OF PERSON MAKING CHANGE.

40

Date _____ Notes by McNeal Chief Party _____ F. B. 329 PG. 43

Plotted by [illegible]	W. O. No. 784 Tape No. 028
Date Nov. 1928	Location So Vermont
Map No. B-311-2	Surveyed by F.J. McNeal
Plotting C'k'd by H.U.M.H.	Date Oct. 1928
Date 12/4/28	Indexed A. C. Johnson



Note: ANY ADDITIONS OR CHANGES ON THIS SHEET MUST BE MADE OR CIRCLED IN Red. WITH DATE AND NAME OF PERSON MAKING CHANGE.

RETURN TO

LOS ANGELES COUNTY SURVEYOR

Do not extend notes this side of this line

41

F.B. 329 PG. 44 Chief Party Notes by McNeal Date

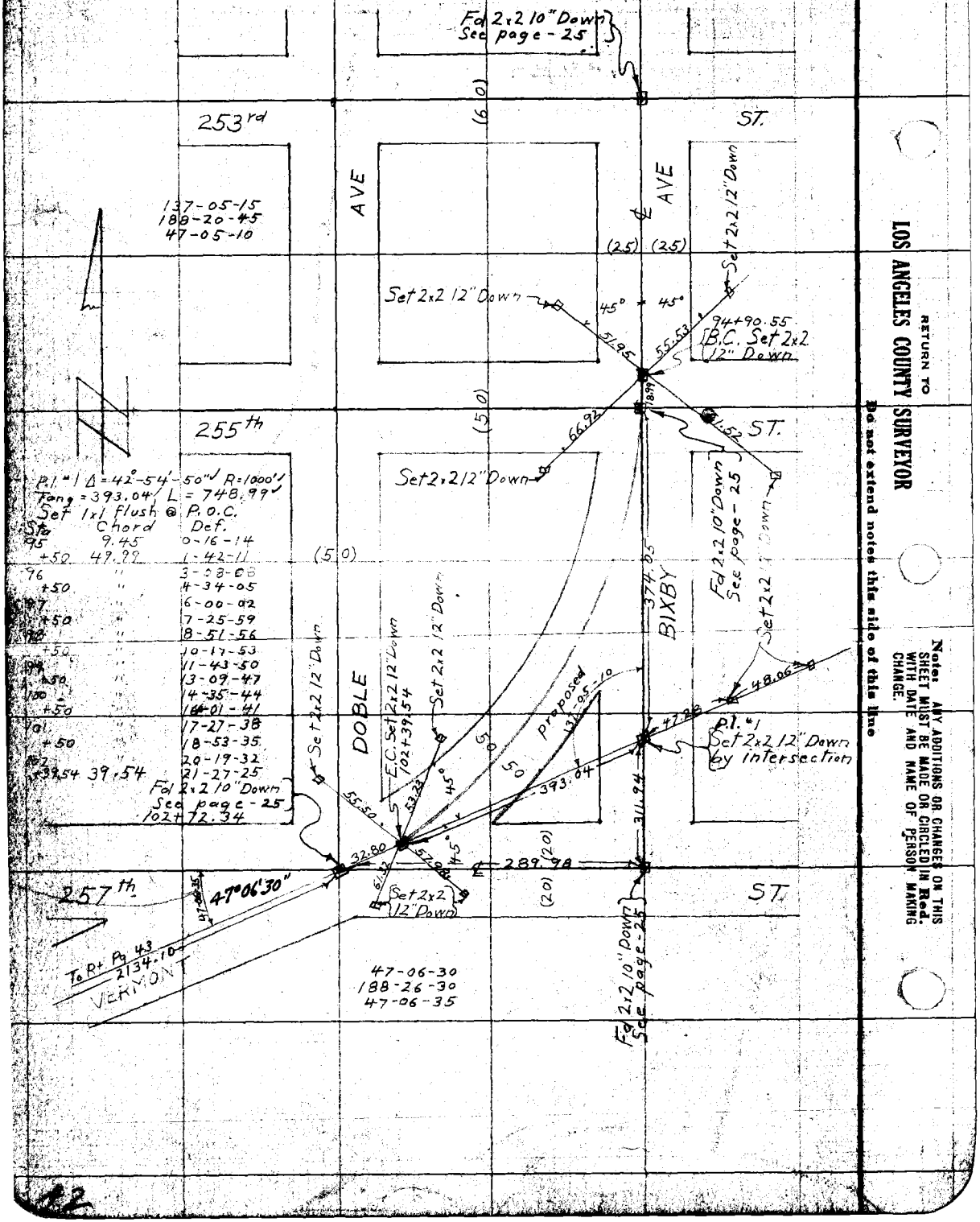

RETURN TO
LOS ANGELES COUNTY SURVEYOR

Do not extend notes this side of this line

Notes: ANY ADDITIONS OR CHANGES ON THIS SHEET MUST BE MADE OR CIRCLED IN Red. WITH DATE AND NAME OF PERSON MAKING CHANGE.

Date _____ Notes by McNeal Chief Party _____ F. B. 329 Pg. 43

Plotted by R.P. Buly	W. O. No. 784 Tape D.S.O. No. 028
Date Nov. 1928	Location So Vermont
Map No. B-311-2	Surveyed by F. J. McNeal
Plotting Chief by H.H.M.H.	Date Oct-5-1928
Date 12/4/28	Indexed A. C. Johnson

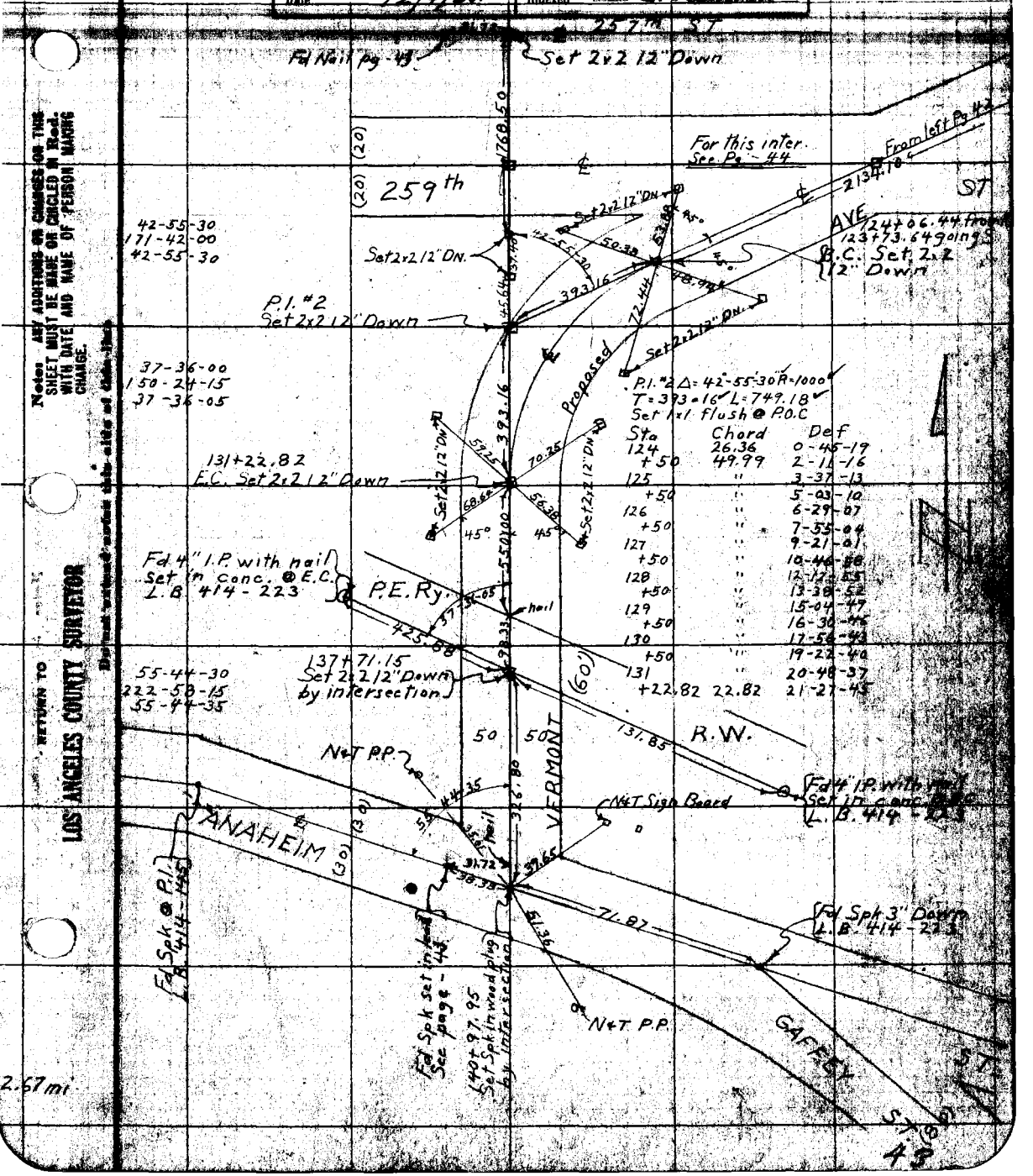

Sta	Chord	Def
124	26.36	0-45-19
+50	49.99	2-11-16
125	"	3-37-13
+50	"	5-03-10
126	"	6-29-07
+50	"	7-55-04
127	"	9-21-01
+50	"	10-46-58
128	"	12-12-55
+50	"	13-38-52
129	"	15-04-47
+50	"	16-30-46
130	"	17-56-43
+50	"	19-22-40
131	"	20-48-37
+22.82	22.82	21-27-45

Notes: ANY ADDITIONS OR CHANGES ON THIS SHEET MUST BE MADE OR CIRCLED IN Red. WITH DATE AND NAME OF PERSON MAKING CHANGE.

RETURN TO LOS ANGELES COUNTY SURVEYOR

F.B. 329 PG. 46 Chief Party Notes by McNeal Date

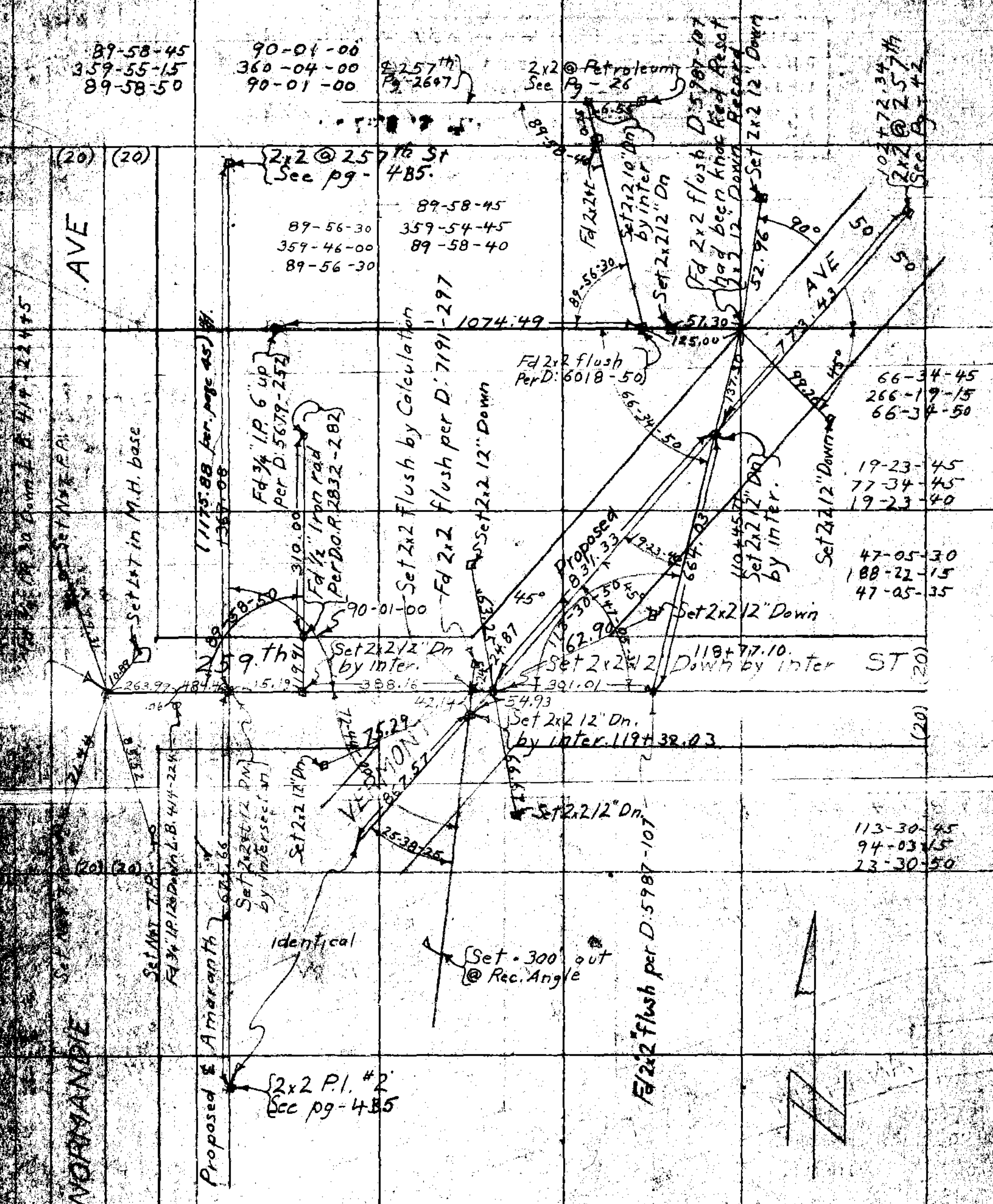

Used later more complete notes for center line 259th ST and dead lines as shown in FB 389-(1926)

Blackman Feb-28-1929

RETURN TO
LOS ANGELES COUNTY SURVEYOR

Do not extend notes this side of this line

Note: ANY ADDITIONS OR CHANGES ON THIS SHEET MUST BE MADE OR CIRCLED IN Red. WITH DATE AND NAME OF PERSON MAKING CHANGE.

B-311-B-481

Date _____ Notes by McNeal Chief Party _____ F. B. 329 Pg. 47

Plotted by R R Becker	W. O. No. 784 Tape No. 028
Date Nov. 1928	Location So Vermont
Map No. B-311.2	Surveyed by F. J. McNeal
Plotting C'k'd by H. U. M. H.	Date Oct. 1928
Date 12/4/28	Indexed A. C. Johnson

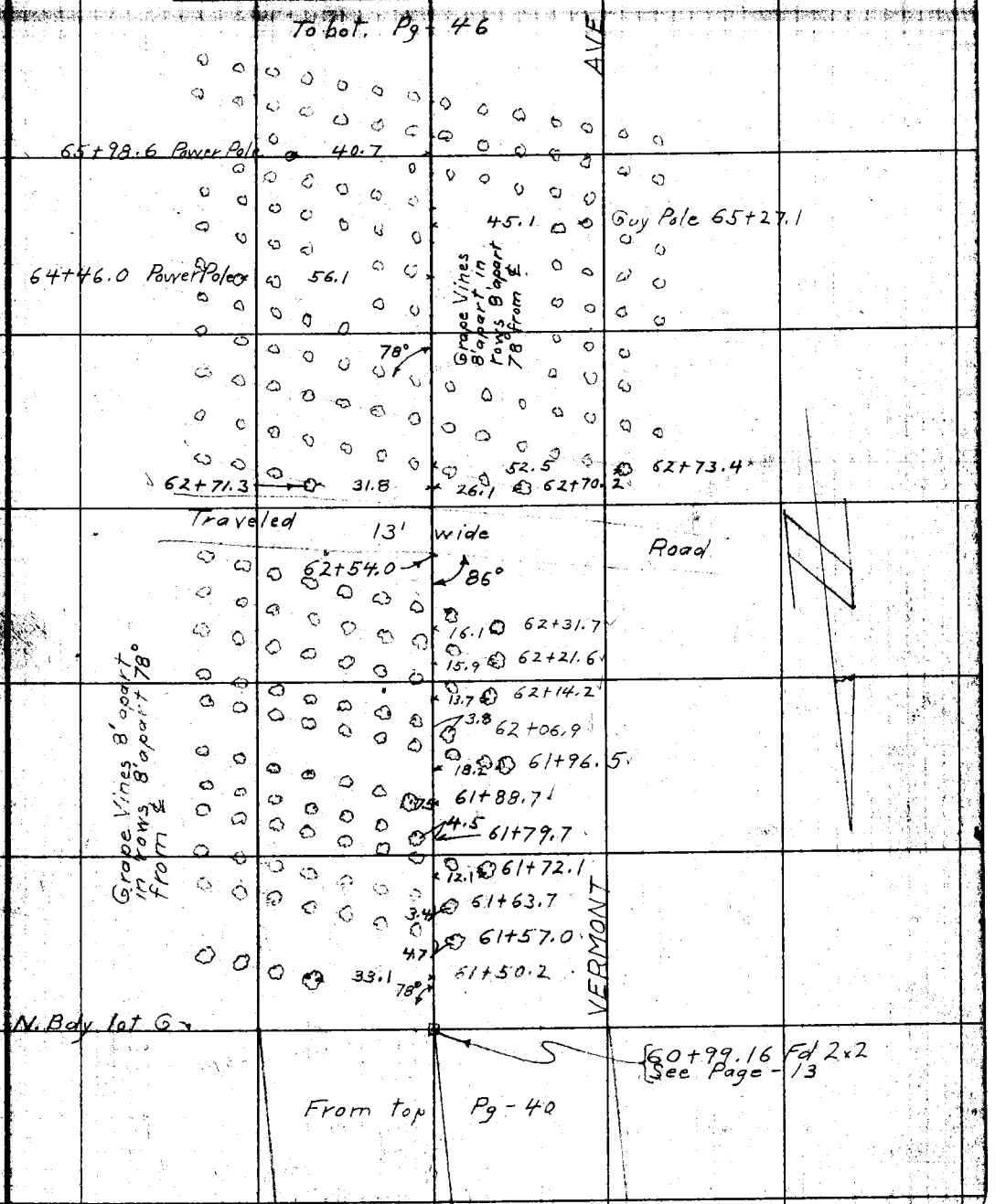

Note: ANY ADDITIONS OR CHANGES ON THIS SHEET MUST BE MADE OR CIRCLED IN Red. WITH DATE AND NAME OF PERSON MAKING CHANGE.

RETURN TO LOS ANGELES COUNTY SURVEYOR

Do not attend notes this side of this line

F.B. 329 PG. 48 Chief Party Notes by McNeal Date

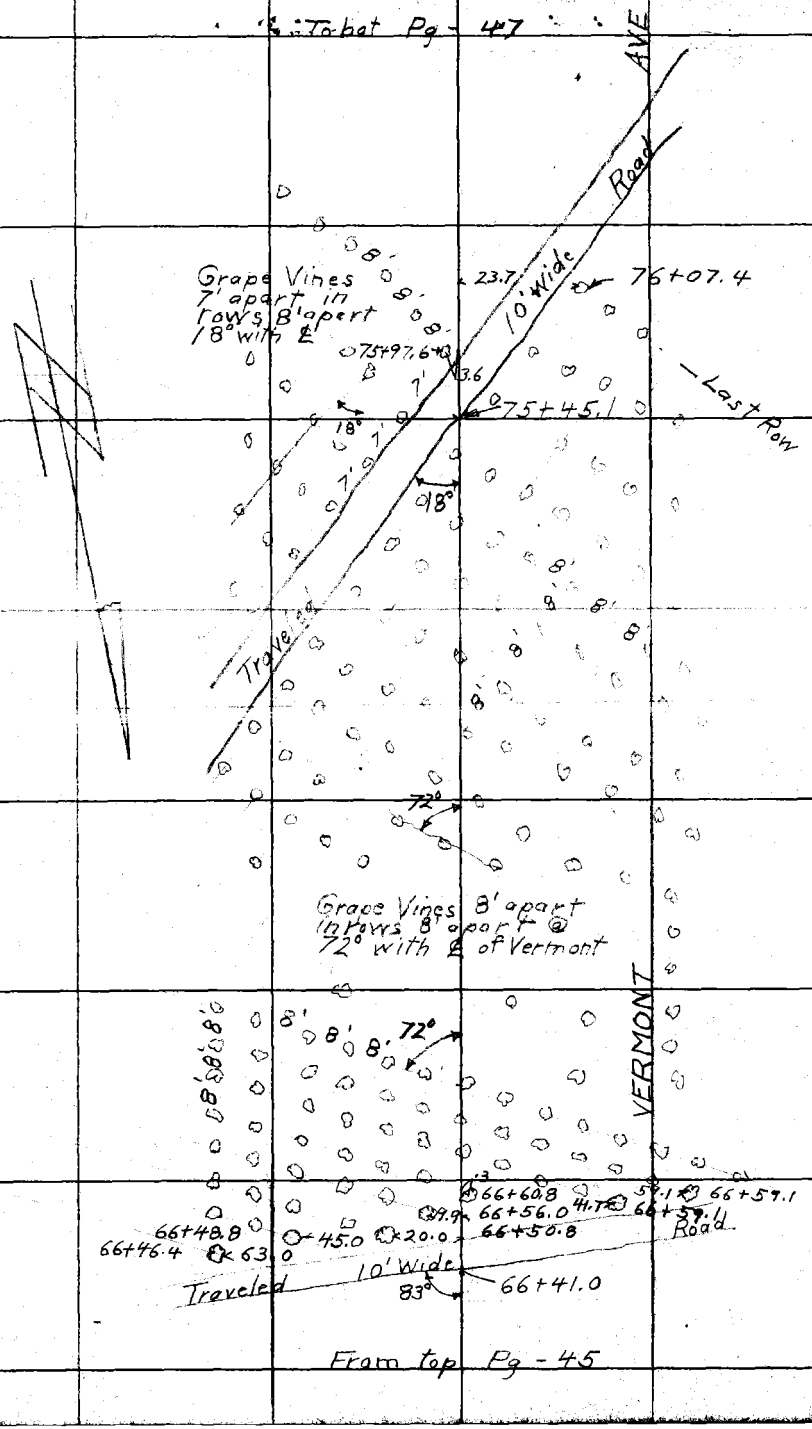

RETURN TO
LOS ANGELES COUNTY SURVEYOR
Do not extend notes this side of this line

Notes: ANY ADDITIONS OR CHANGES ON THIS SHEET MUST BE MADE OR CIRCLED IN Red. WITH DATE AND NAME OF PERSON MAKING CHANGE.

16

Date _____ Notes by McNeal Chief Party _____ F. B. 329 Pg. 49

Plotted by R.R. Bushey	W. O. No. 784 Tape No. 028
Date Nov. 1928	Location So Vermont
Map No. B-311-2	Surveyed by F.J. McNeal
Plotting C'd'd by H.U.M.H.	Date Oct - 1928
Date 12/4/28	Indexed A. C. Johnson

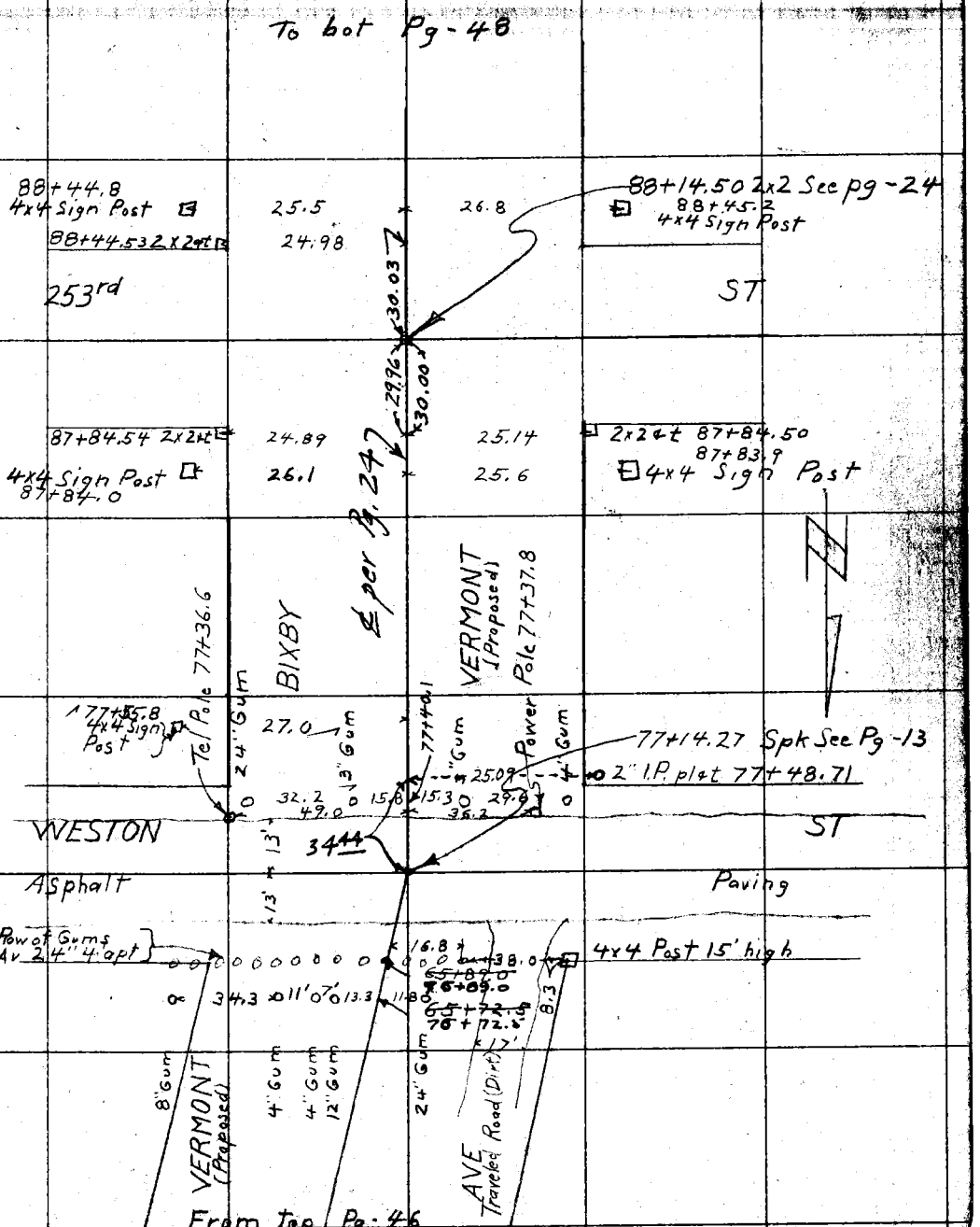

Notes: ANY ADDITIONS OR CHANGES ON THIS SHEET MUST BE MADE OR CIRCLED IN Red. WITH DATE AND NAME OF PERSON MAKING CHANGE.

Do not extend notes this side of this line

RETURN TO LOS ANGELES COUNTY SURVEYOR

F.B. 329 PG. 50 Chief Party Notes by Mc Neal Date

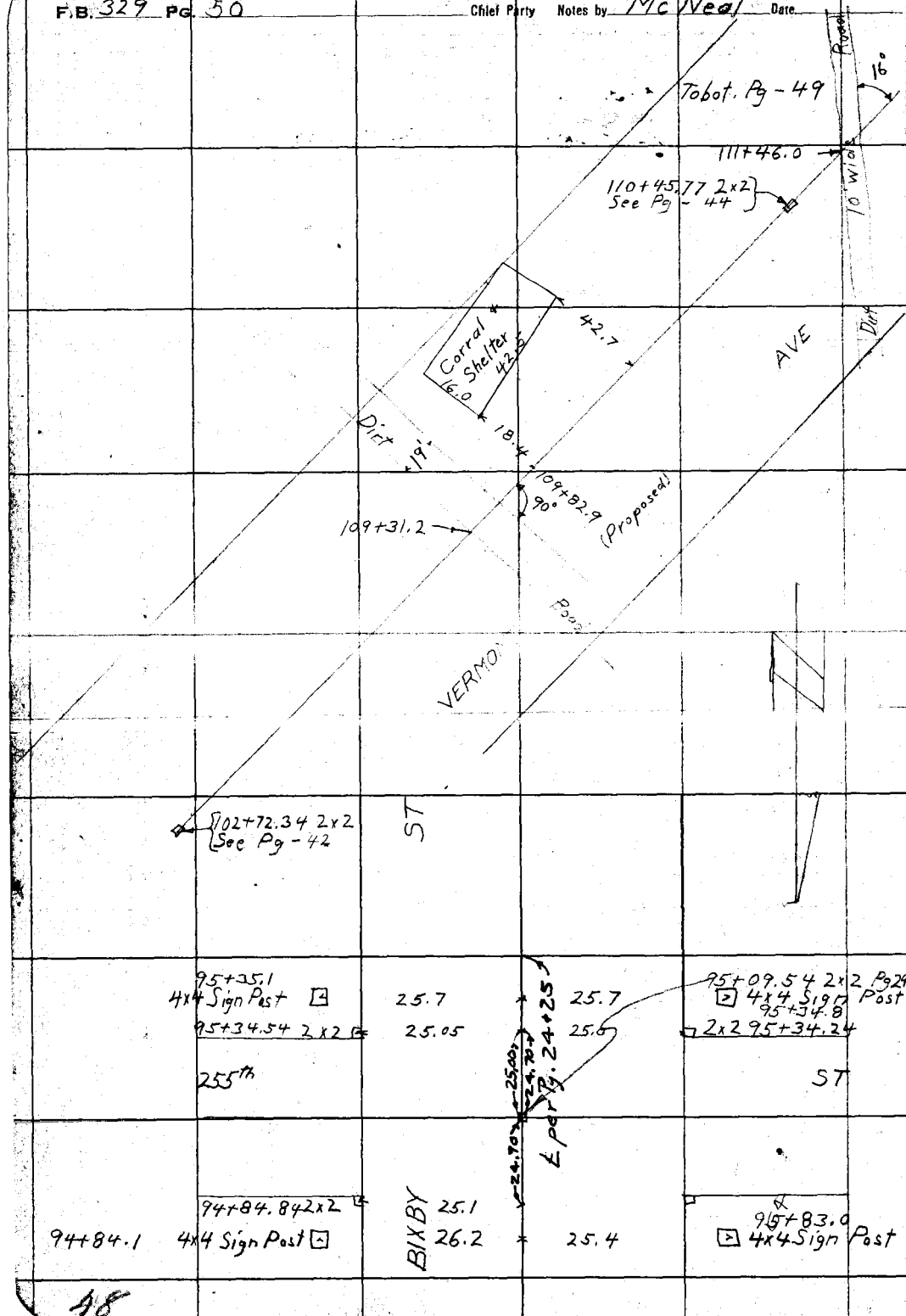

RETURN TO
LOS ANGELES COUNTY SURVEYOR

Do not extend notes this side of this line

Note: ANY ADDITIONS OR CHANGES ON THIS SHEET MUST BE MADE OR CIRCLED IN Red. WITH DATE AND NAME OF PERSON MAKING CHANGE.

48

Date _____ Notes by McNeal Chief Party _____ F. B. 329 PG. 51

Started by R.R. Burke	W. O. No. 784 Tape No. 028
Date Nov. 1928	Location So Vermont
Map No. 13-311-2	Surveyed by F.J. McNeal
Plotting C'k'd by H. U. M. H.	Date Oct 1928
Date 12/4/28	Indexed A. C. Johnson

Notes: ANY ADDITIONS OR CHANGES ON THIS SHEET MUST BE MADE OR CIRCLED IN Red. WITH DATE AND NAME OF PERSON MAKING CHANGE.

Do not extend notes this side of this line

RETURN TO LOS ANGELES COUNTY SURVEYOR

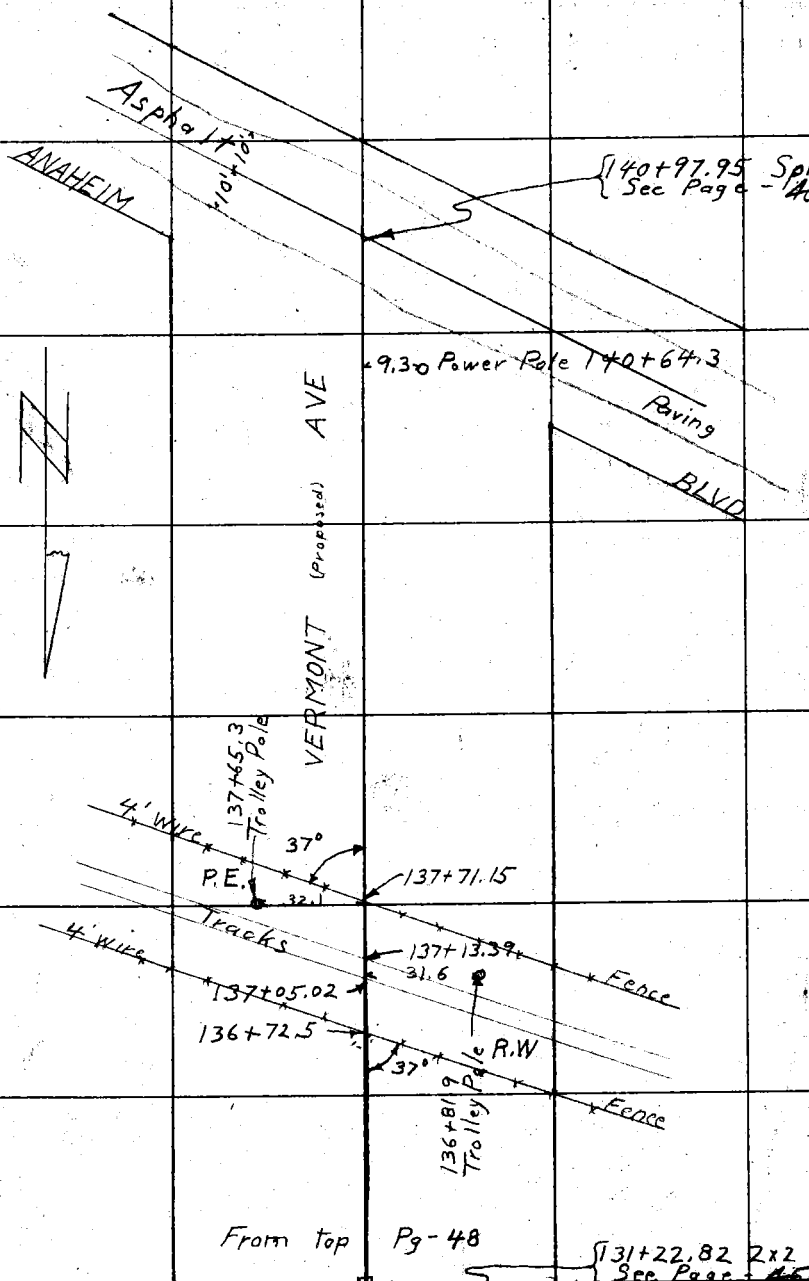

F.B. 329 Pg. 52

Chief Party Notes by Date

RETURN TO

LOS ANGELES COUNTY SURVEYOR

Do not attend notes this side of this line.

Note: [illegible] SHEET [illegible] WHEN DATE AND NAME OF PERSON MAKING CHANGE.

50

Date _____ Notes by McNeal Chief Party _____ F. B. 329 PG. 51B

Plotted by R. R. Beebee	W. O. No. 4090 ~~S. O.~~ No. [illegible]
Date Dec. 1923	Location Vermont Ave
Map No. B-311-1-2	Surveyed by F. J. McNeal
Plotting C'k'd by Blackmer	Date Dec. [illegible]
Date Feb. 1929	Indexed A. C. Johnson

Note: ANY ADDITIONS OR CHANGES ON THIS SHEET MUST BE MADE OR CIRCLED IN Red. WITH DATE AND NAME OF PERSON MAKING CHANGE.

Do not extend notes this side of this line

RETURN TO LOS ANGELES COUNTY SURVEYOR

TITLE PAGE

SURVEY OF

VERMONT AVE

FROM

182nd ST

TO

OCEAN AVE

STARTED NOV. 1928

COMPLETED DEC. 1928

PARTY

F. J. MC Neal - Ch
C. M. Helm - ⊼
C. H. Johnson - H.C.
B. O. Yocum - R.C.

F.B. 329 Pg. 52 Chief Party Notes by McNeal Date

INDEX SHEET

For Topog. See Pg - 65-78

To bot Pg - 53

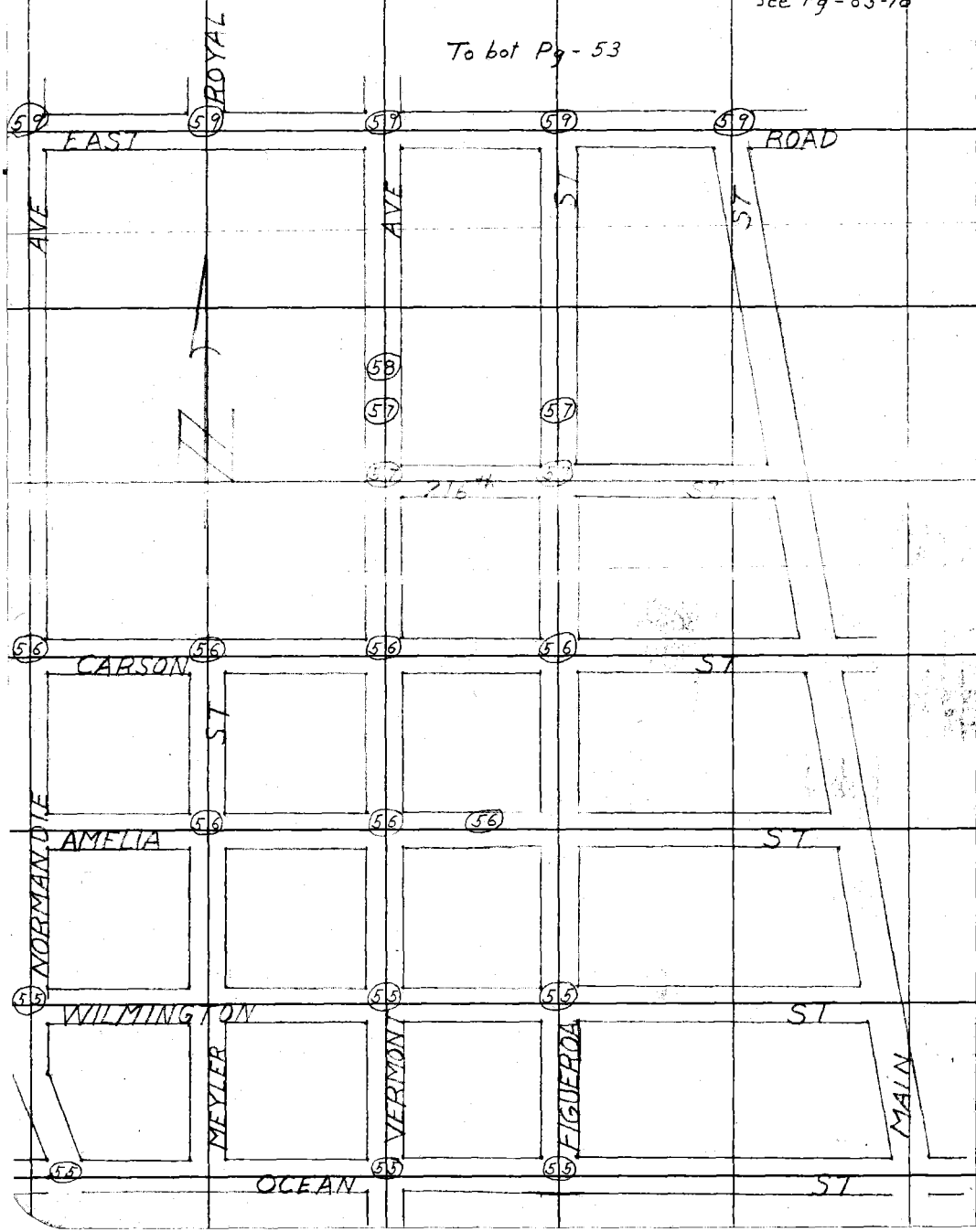

RETURN TO
LOS ANGELES COUNTY SURVEYOR

Do not extend notes this side of this line

Note: ANY ADDITIONS OR CHANGES ON THIS SHEET MUST BE MADE OR CIRCLED IN Red. WITH DATE AND NAME OF PERSON MAKING CHANGE.

Date _____ Notes by McNeal Chief Party _____ F. B. 329 PG. 53

Plotted by R. R. Baeher	W. O. No. 4090 TBLC B. S. O. No. 022 049
Date Dec. 1928	Location Vermont Ave
Map No. B-311-2	Surveyed by F. J. McNeal
Plotting C'k'd by _____	Date Dec. - 1928
Date _____	Indexed A. C. Johnson

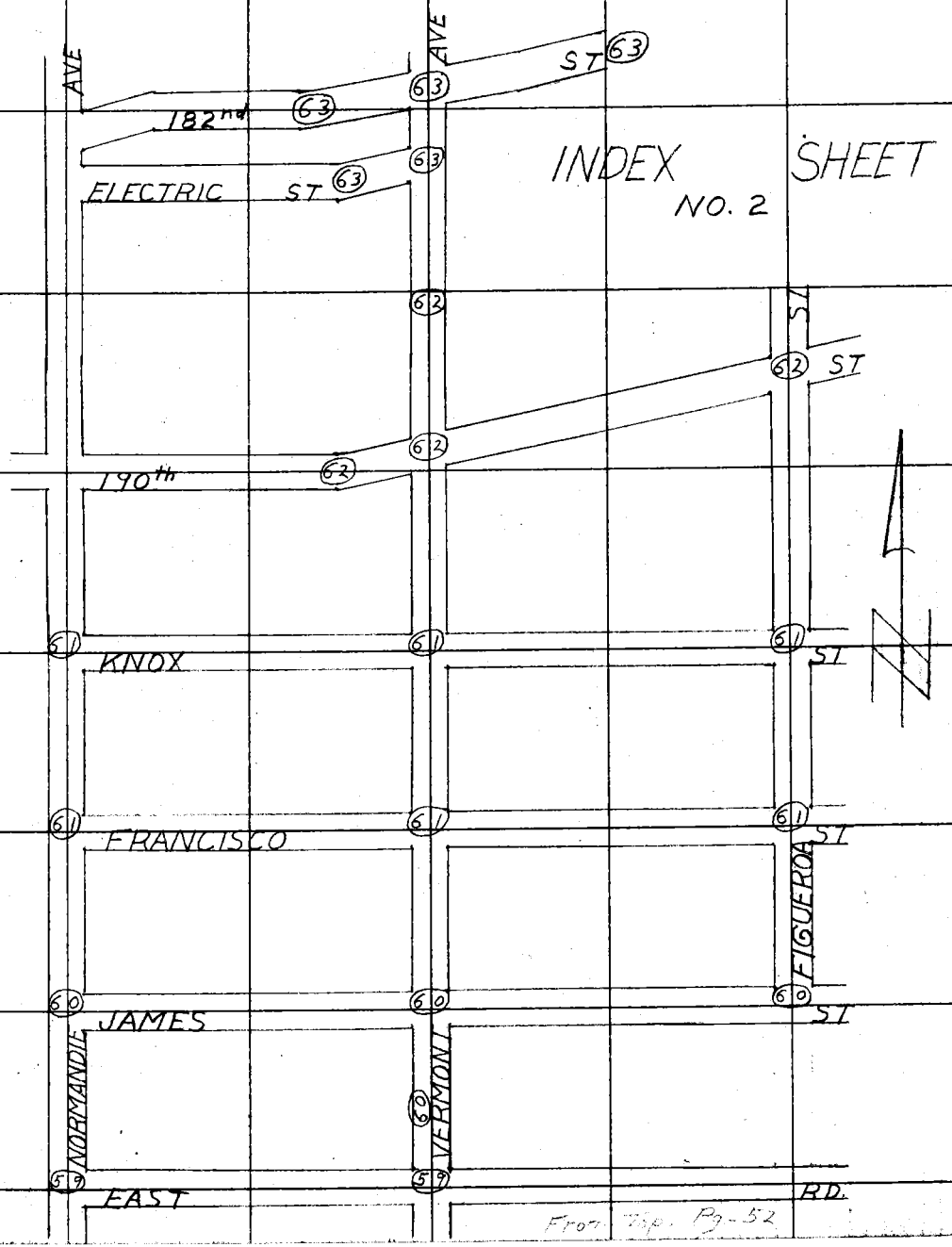

From Map Pg-52

Note: ANY ADDITIONS OR CHANGES ON THIS SHEET MUST BE MADE OR CIRCLED IN Red. WITH DATE AND NAME OF PERSON MAKING CHANGE.

Do not extend notes this side of this line

RETURN TO

LOS ANGELES COUNTY SURVEYOR

F.B. 329 PG. 54 Chief Party Notes by Date

BLANK

RETURN TO
LOS ANGELES COUNTY SURVEYOR

Do not extend notes this side of this line

Note: ANY ADDITIONS OR CHANGES ON THIS SHEET MUST BE MADE OR CIRCLED IN Red. WITH DATE AND NAME OF PERSON MAKING CHANGE.

Date ___ Notes by McNeal Chief Party ___ F. B. 329 Pg. 55

Plotted by [illegible]	W. O. No. 4080 Tape No. 040
Date Jan-Feb 1929	Location Vermont Ave
Map No. B-311-1	Surveyed by F.J. McNeal
Plotting Ck'd by [illegible]	Date Nov - 1928
Date Feb 1929	Indexed A. C. Johnson

offset

RETURN TO LOS ANGELES COUNTY SURVEYOR

Do not extend notes into this side of this line

Note: Any additions or changes on this sheet must be made or circled in Red, with date and name of person making change.

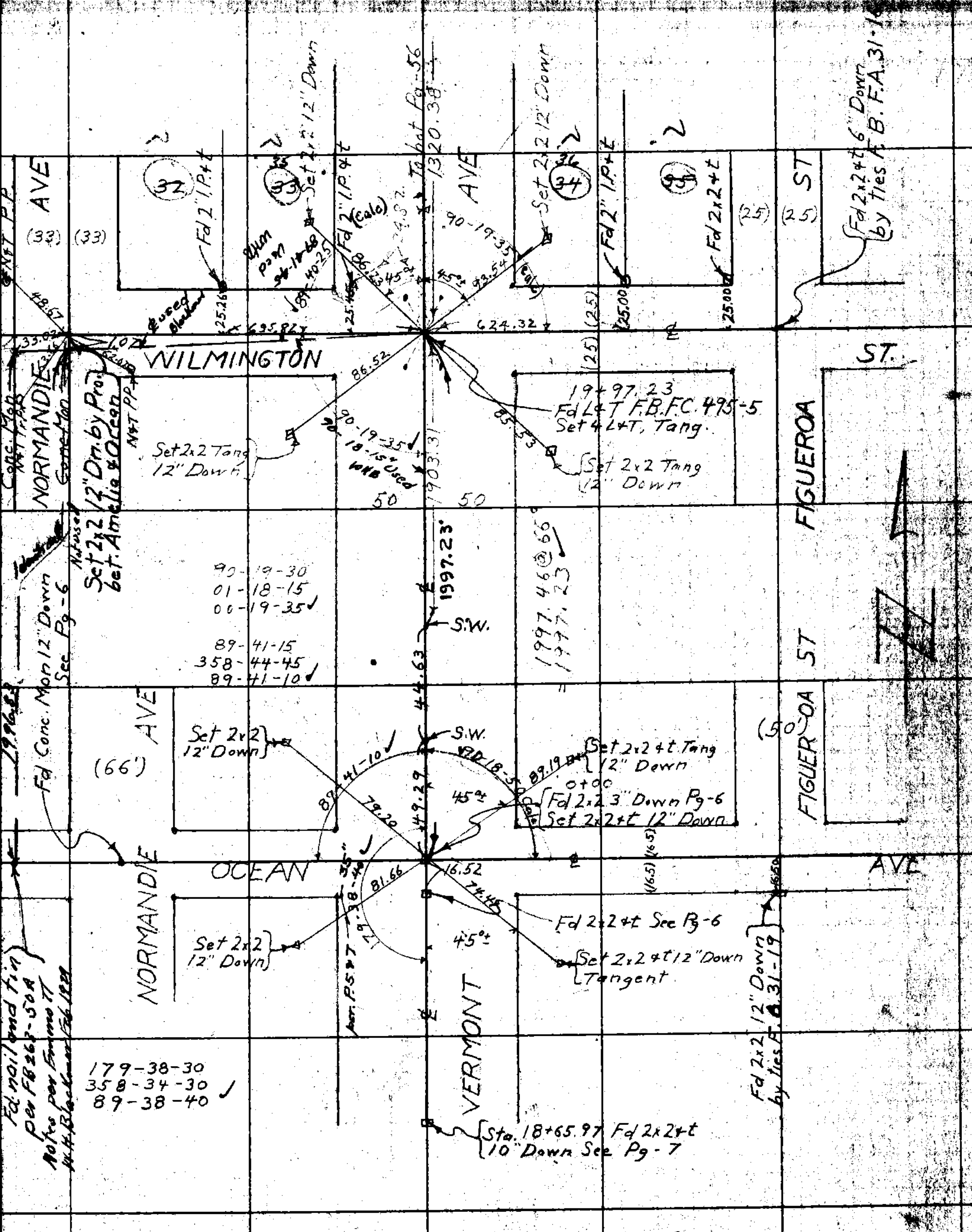

F.B. 329 PG. 56 Chief Party Notes by McNeal Date

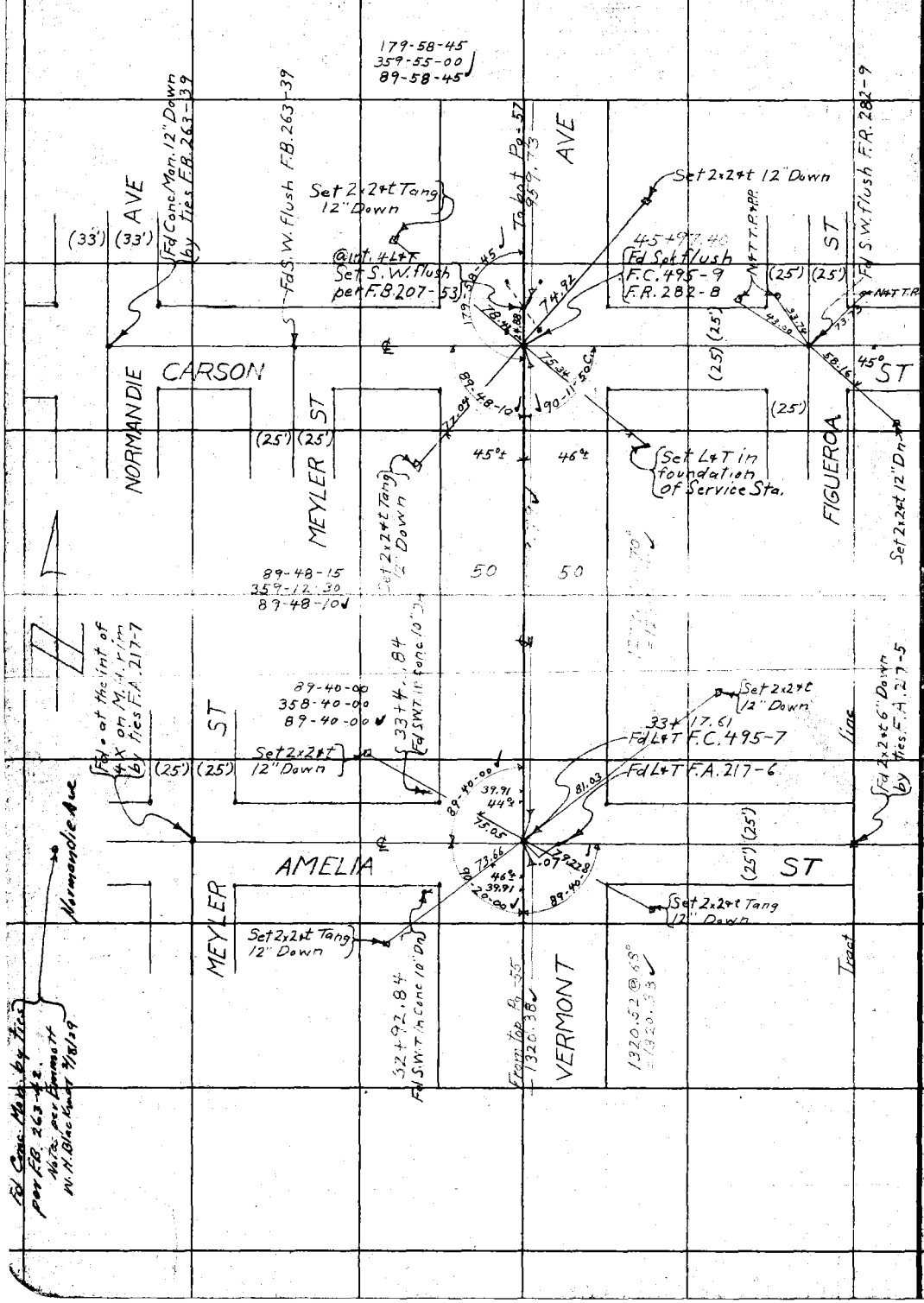

RETURN TO
LOS ANGELES COUNTY SURVEYOR
Do not extend notes this side of this line

Notes: ANY ADDITIONS OR CHANGES ON THIS SHEET MUST BE MADE OR CIRCLED IN Red: WITH DATE AND NAME OF PERSON MAKING CHANGE.

Date _____ Notes by McNeal (A.J. Delang) Chief Party _____ F. B. 329 Pg. 57

Plotted by	[illegible]	W. O. No.	4090 Tape No. 049
Date	Dec. 1928	Location	Vermont Ave
Map No.	B-311-2	Surveyed by	F.J. McNeal
Plotting C'k'd by	Blackmer	Date	Nov. 1928
Date	Feb. 1929	Indexed	A. C. Johnson

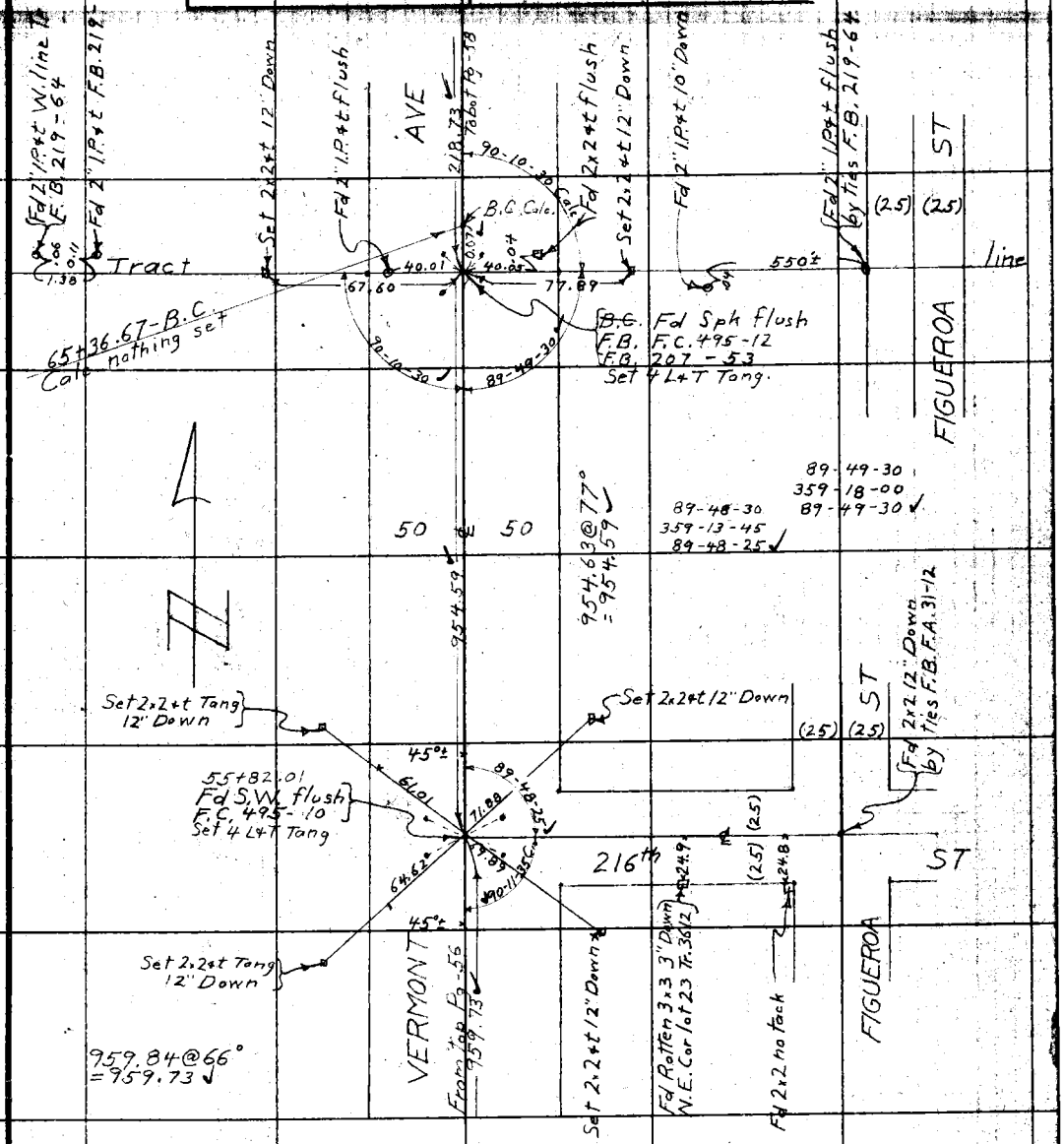

Note: ANY ADDITIONS OR CHANGES ON THIS SHEET MUST BE MADE OR CIRCLED IN Red. WITH DATE AND NAME OF PERSON MAKING CHANGE.

RETURN TO

LOS ANGELES COUNTY SURVEYOR

Do not extend notes this side of this line

Tape # 028

F.B. 329 PG. 58 Chief Party Notes by McNeal Date

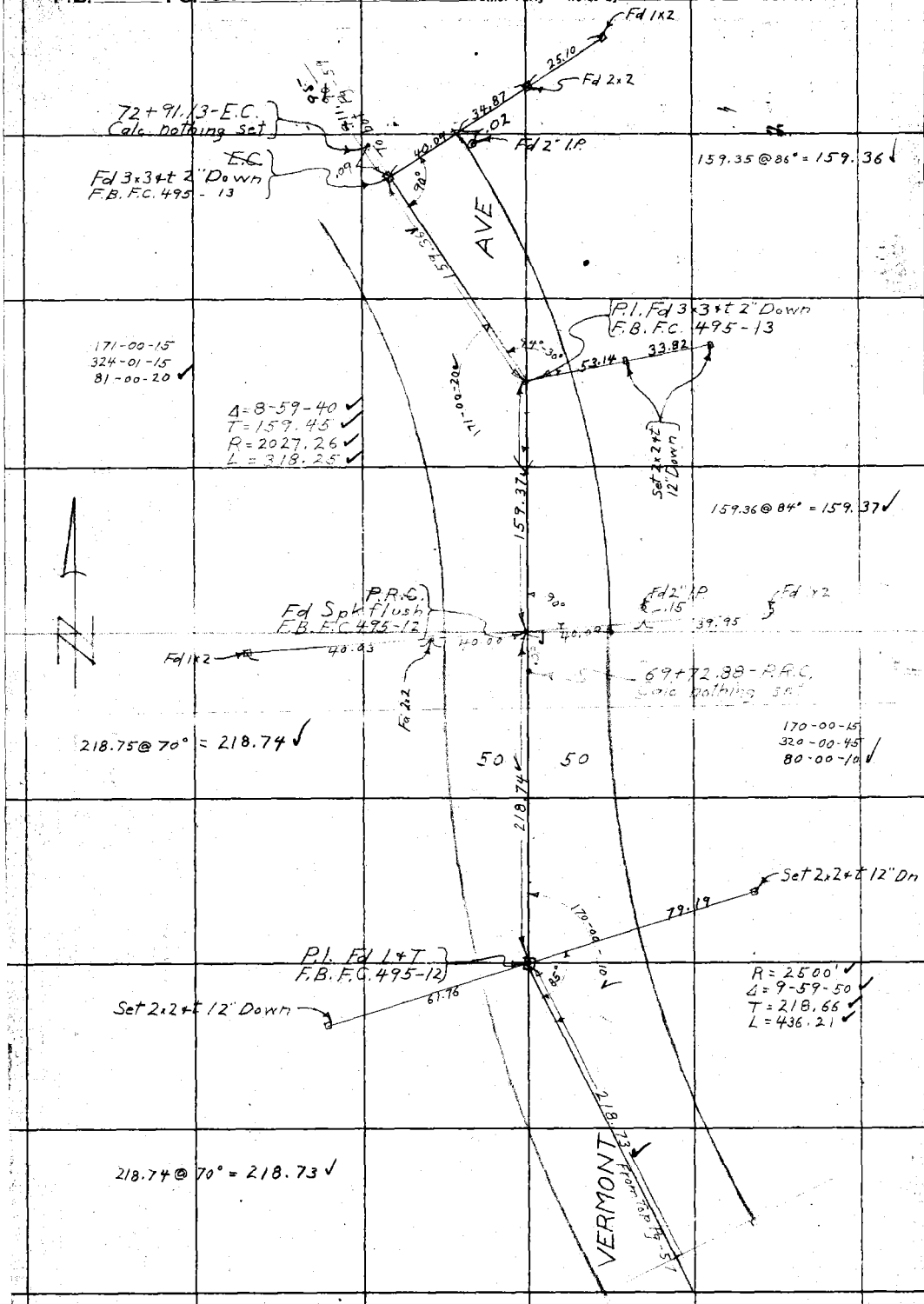

RETURN TO
LOS ANGELES COUNTY SURVEYOR
Do not extend notes this side of this line

Note: ANY ADDITIONS OR CHANGES ON THIS SHEET MUST BE MADE OR CIRCLED IN Red. WITH DATE AND NAME OF PERSON MAKING CHANGE.

Date _____ Notes by Mc Neal Chief Party _____ F. B. 329 Pg. 59

Plotted by L. J. Delong / R. R. Barber	W. O. No. 4090 Tape O. No. 028 = 76°
Date Dec. 1928	Location Vermont Ave
Map No. B-311-2	Surveyed by F. J. Mc Neal
Plotting D'f'd by [illegible]	Date Nov. 1928
Date Feb. 1929	Indexed A. C. Johnson

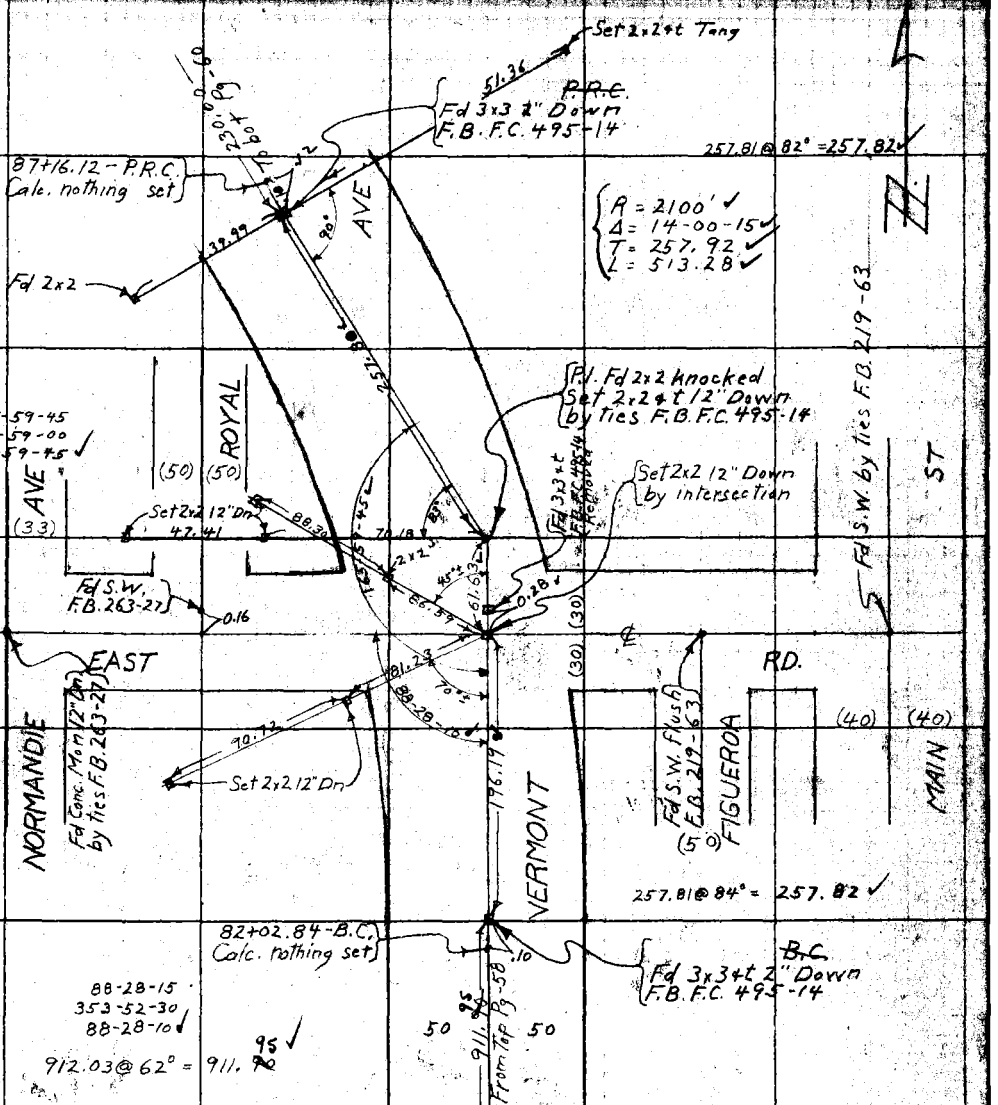

Note: ANY ADDITIONS OR CHANGES ON THIS SHEET MUST BE MADE OR CIRCLED IN Red. WITH DATE AND NAME OF PERSON MAKING CHANGE.

RETURN TO LOS ANGELES COUNTY SURVEYOR

Do not extend notes this side of this line

F.B. 329 Pg. 60 Chief Party Notes by: McNeal Date

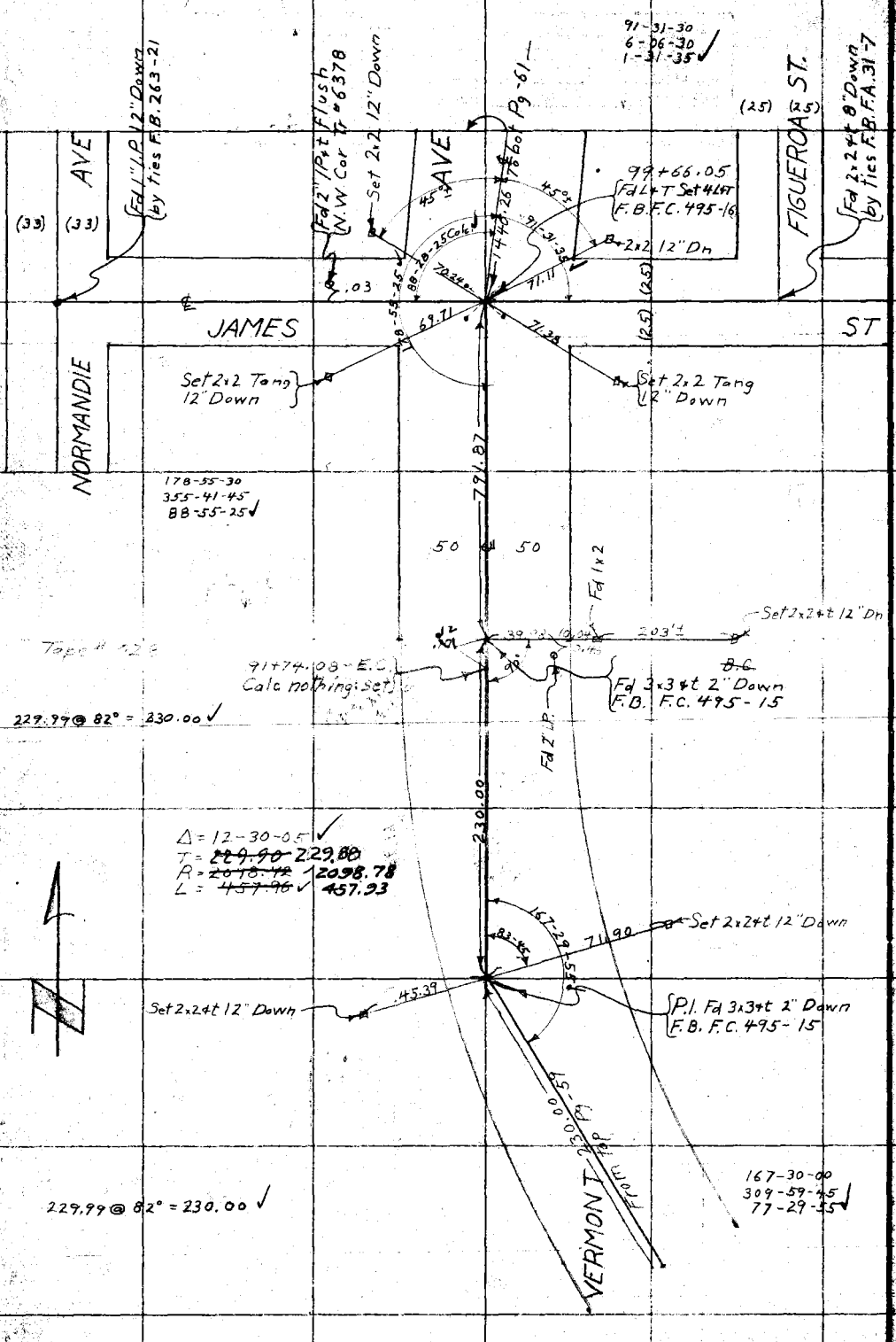

RETURN TO LOS ANGELES COUNTY SURVEYOR

Do not extend notes this side of this line

Notes: ANY ADDITIONS OR CHANGES ON THIS SHEET MUST BE MADE OR CIRCLED IN Red. WITH DATE AND NAME OF PERSON MAKING CHANGE.

RETURN TO

LOS ANGELES COUNTY SURVEYOR

Note: ANY ADDITIONS OR CHANGES ON THIS SHEET MUST BE MADE OR CIRCLED IN Red. WITH DATE AND NAME OF PERSON MAKING CHANGE.

Do not extend notes this side of this line

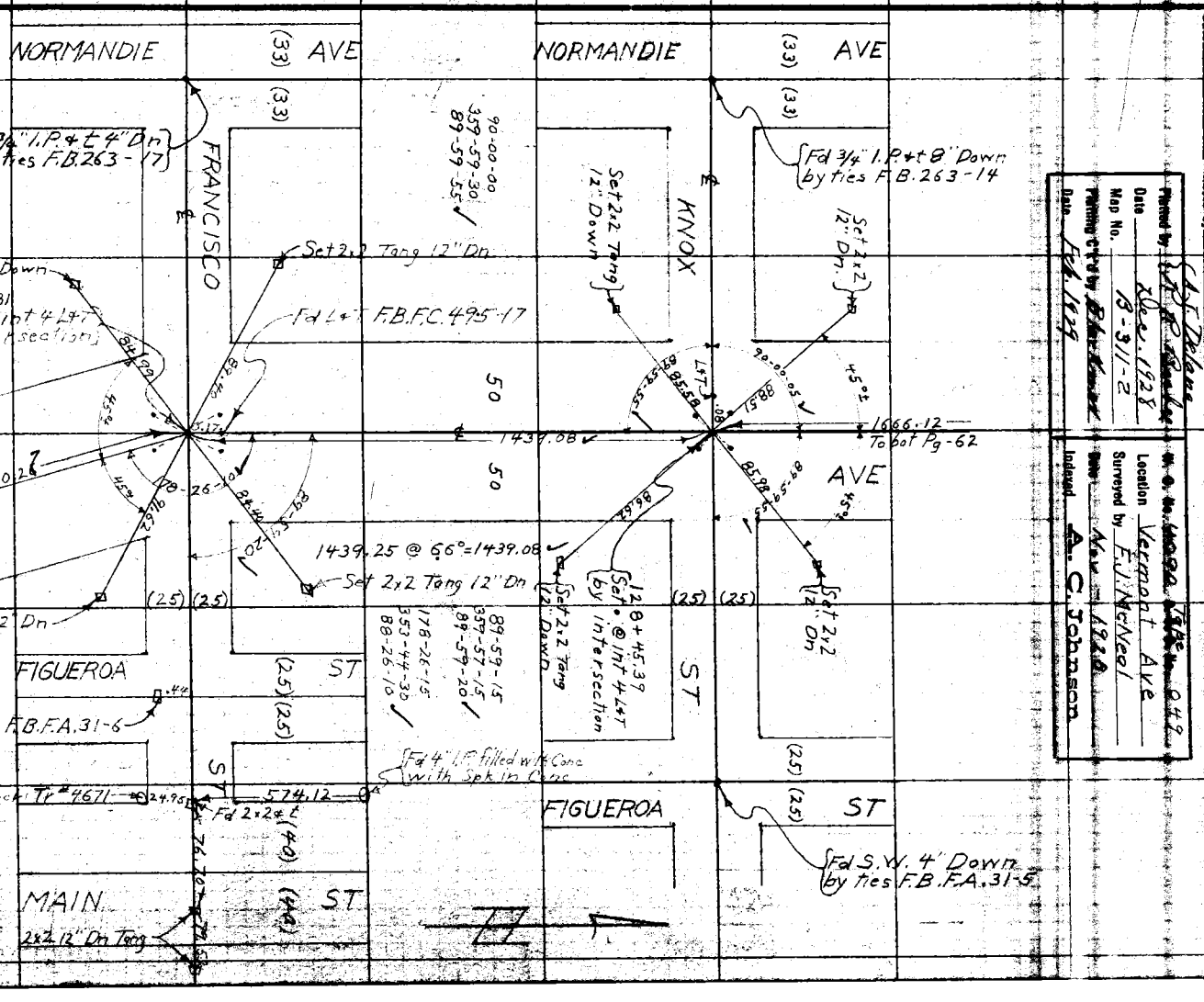

Date _____ Notes by McNeal Chief Party _____ F. B. 329 Pg. 61

Plotted by [illegible] Date Dec. 1928 Map No. 13-311-2 Plotting ck'd by [illegible] Date Feb. 1929

Tr. & No. 4671 Tr. & No. 049 Location Vermont Ave Surveyed by F.J. McNeal Date Nov 1928 Indexed A. C. Johnson

F.B. 329 PG. 62 Chief Party Notes by McNeal Date

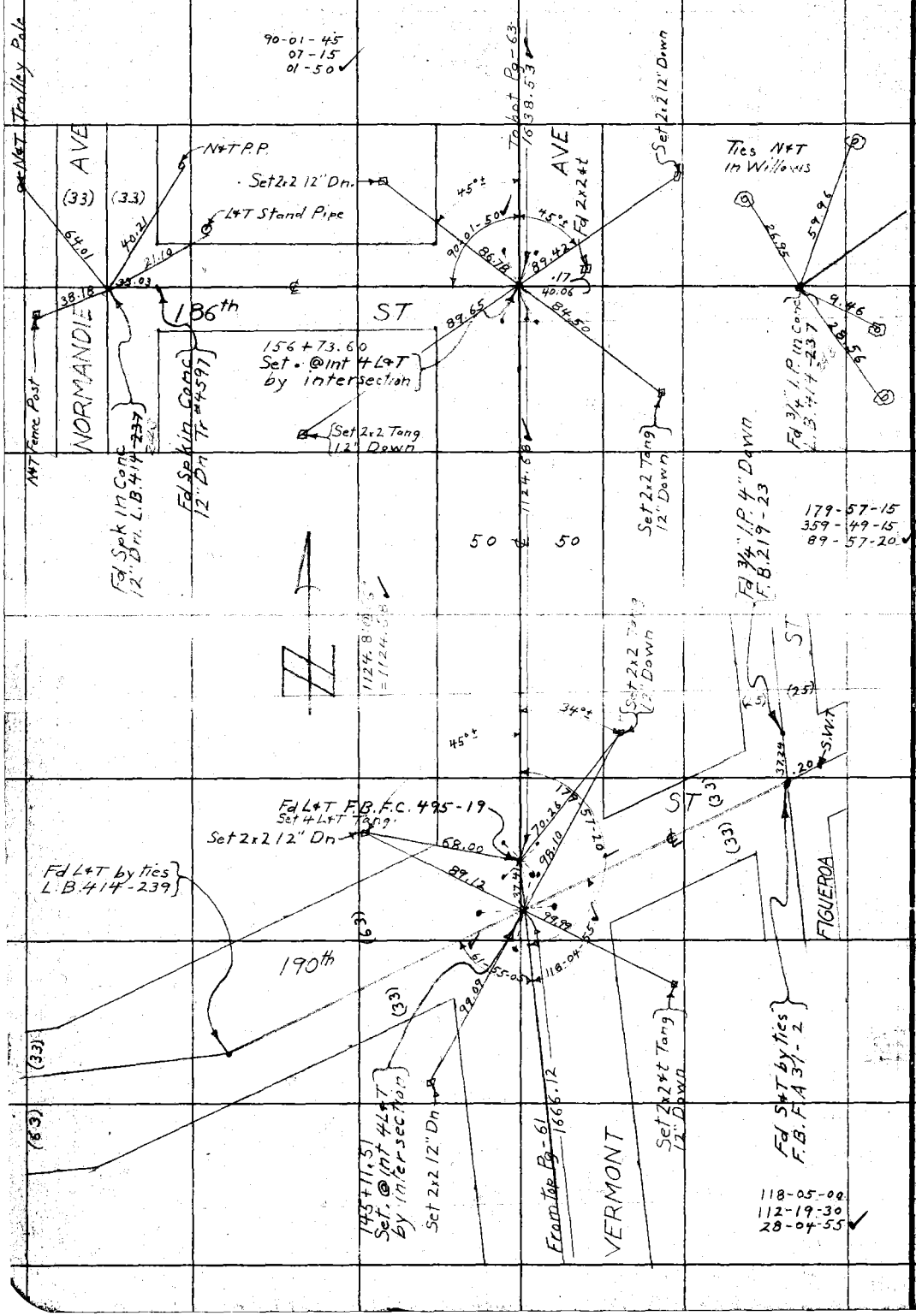

RETURN TO
LOS ANGELES COUNTY SURVEYOR
Do not extend notes this side of this line

Notes: ANY ADDITIONS OR CHANGES ON THIS SHEET MUST BE MADE OR CIRCLED IN Red. WITH DATE AND NAME OF PERSON MAKING CHANGE.

Date _____ Notes by McNeal Chief Party _____ F. B. 329 PG. 63

Plotted by C.A.J. Delano / R.R. Bachee	W. O. No. 4090 Tape No. 049
Date Dec 1928	Location Vermont Ave
Map No. B-311-2	Surveyed by F.J. McNeal
Plotting C'k'd by Blackmer	Date Nov - 1928
Date Feb. 1929	Indexed A. C. Johnson

65-01-00
260-04-15
65-01-05

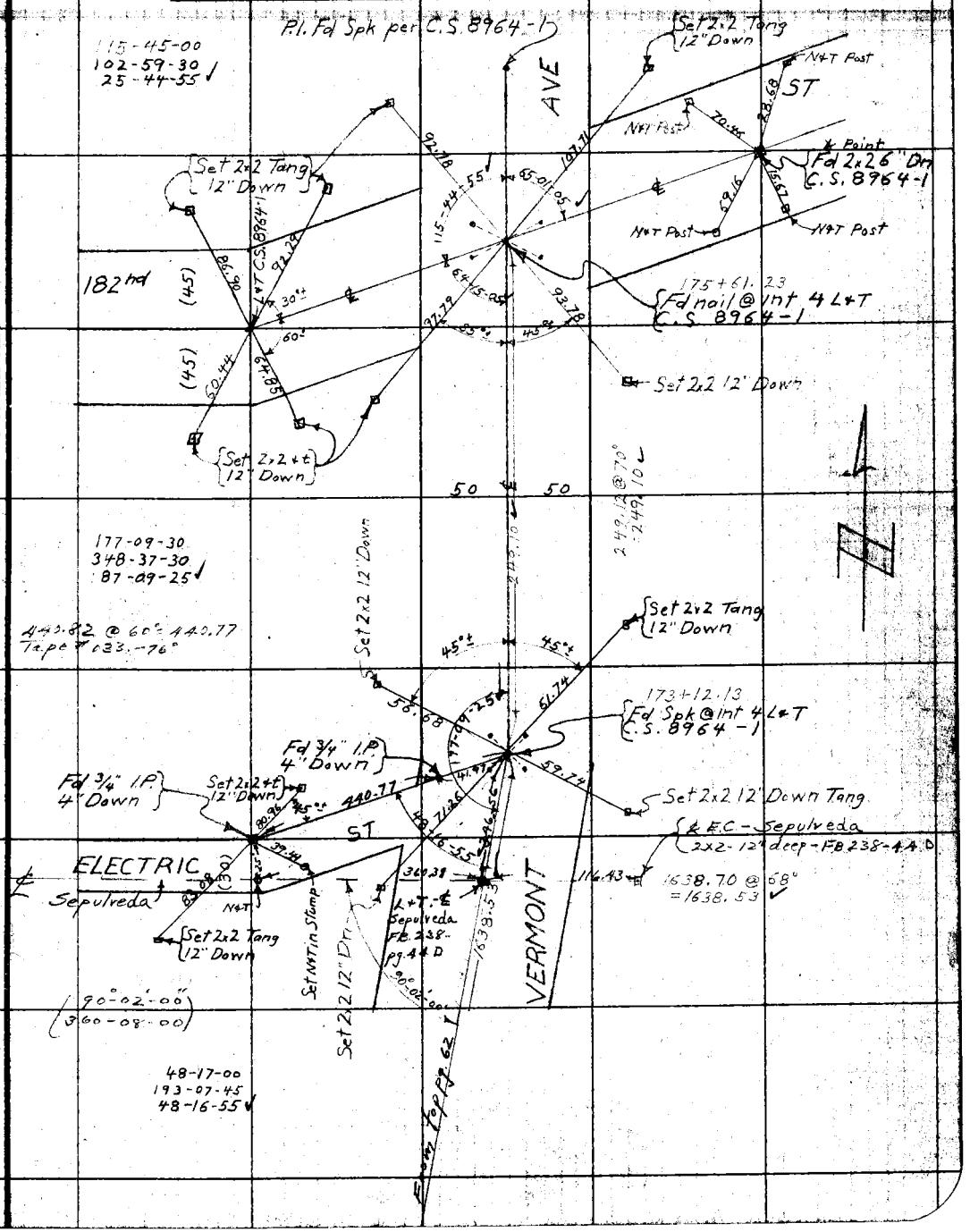

Note: ANY ADDITIONS OR CHANGES ON THIS SHEET MUST BE MADE OR CIRCLED IN Red. WITH DATE AND NAME OF PERSON MAKING CHANGE.

Do not extend notes this side of this line

RETURN TO LOS ANGELES COUNTY SURVEYOR

F.B. 329 Pg. 64 Chief Party Notes by Date

BLANK

RETURN TO

LOS ANGELES COUNTY SURVEYOR

Do not extend notes this side of this line

Note: ANY ADDITIONS OR CHANGES ON THIS SHEET MUST BE MADE OR CIRCLED IN Red. WITH DATE AND NAME OF PERSON MAKING CHANGE.

Date _____ Notes by McNeal Chief Party _____ F.B. 329 Pg. 65

Platted by A.J. Delano / R.R. Barker	W. O. No. 4090 B. O. No.
Date Dec 1928	Location Vermont Ave
Map No. B-311-1	Surveyed by F.J. McNeal
Platting Ck'd by Blackmer	Date Nov - 1928
Date Feb 1929	Indexed A. C. Johnson

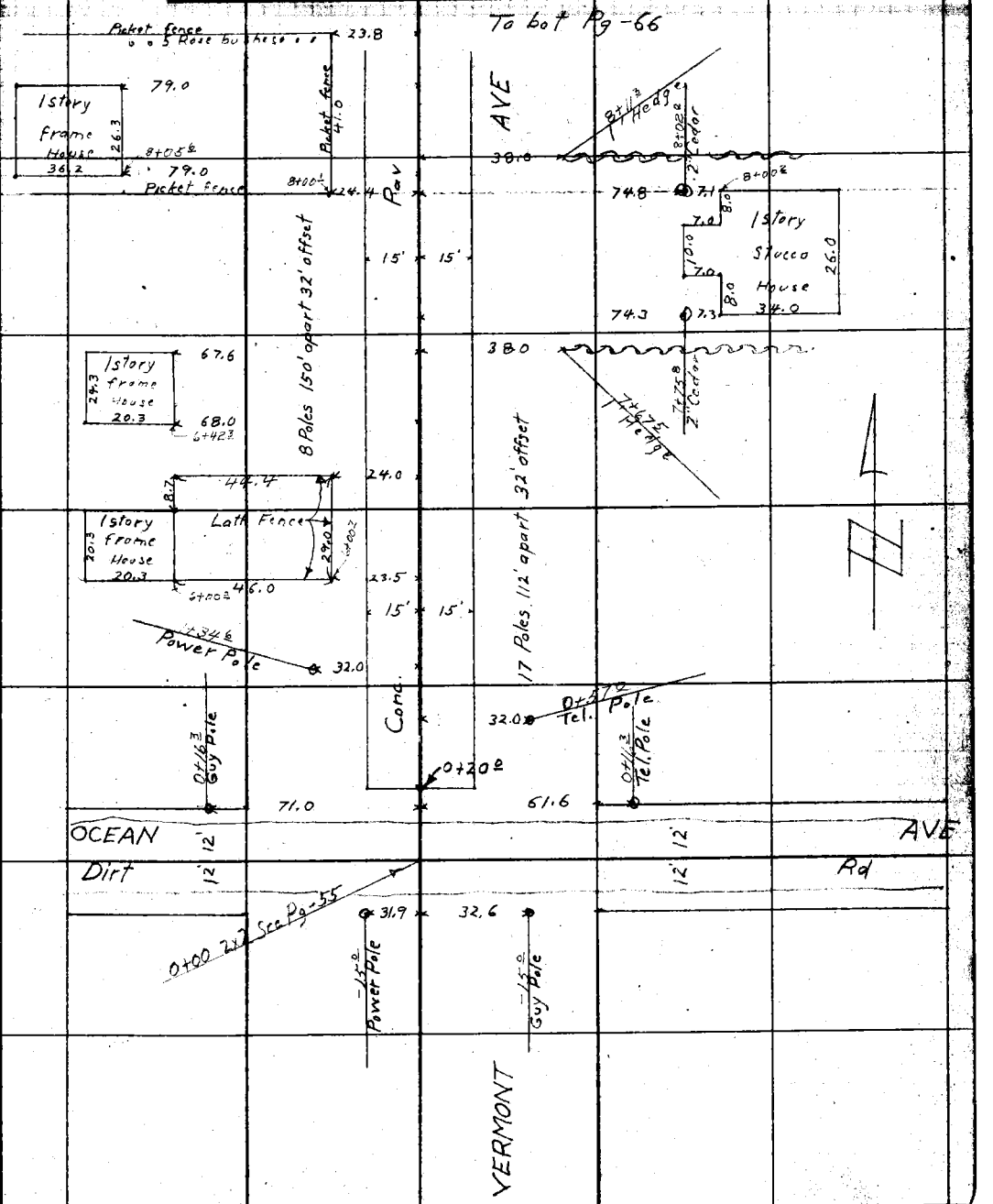

NOTE: ANY ADDITION OR CHANGES ON THIS SHEET MUST BE MADE OR CIRCLED IN RED, WITH DATE AND NAME OF PERSON MAKING CHANGE.

DO NOT EXTEND NOTES THIS SIDE OF THIS LINE

RETURN TO LOS ANGELES COUNTY SURVEYOR

F.B. 329 PG. 66 Chief Party Notes by McNeal Date

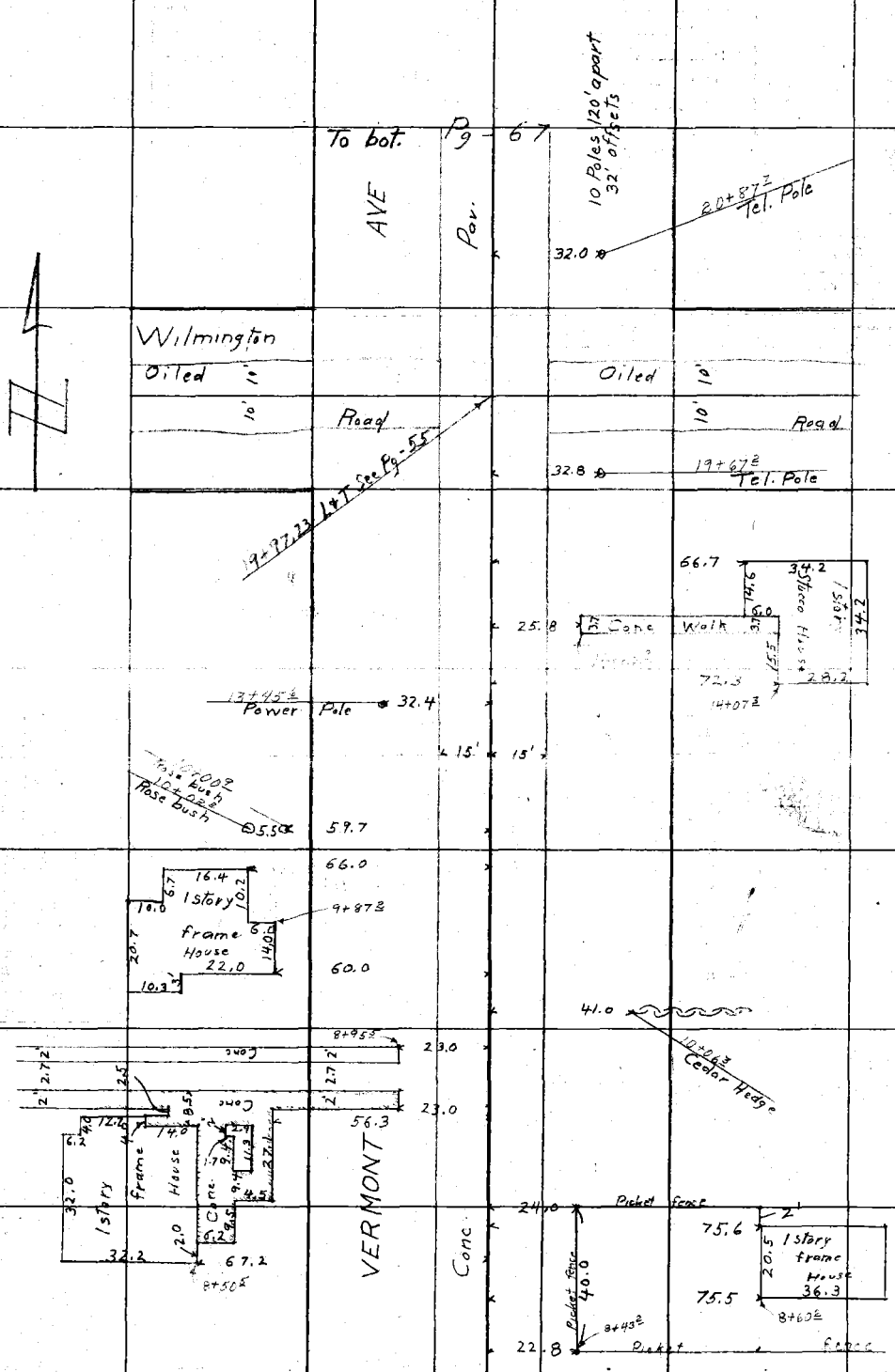

RETURN TO
LOS ANGELES COUNTY SURVEYOR

DO NOT EXTEND NOTES THIS SIDE OF THIS LINE

NOTE: ANY ADDITION OR CHANGES ON THIS SHEET MUST BE MADE OR CIRCLED IN RED, WITH DATE AND NAME OF PERSON MAKING CHANGE.

Date _____ Notes by McNeal Chief Party _____ F. B. 329 PG. 67

Plotted by Beebe - Delano	W. O. No. 4990 S. O. No.
Date Feb.-Jan. 1929	Location Vermont Ave
Map No. B 311-1	Surveyed by F.J. McNeal
Plotting Ch'd by Blackwood	Date Nov - 1928
Date Feb. 1929	Indexed A. C. Johnson

To bat. Pg - 68

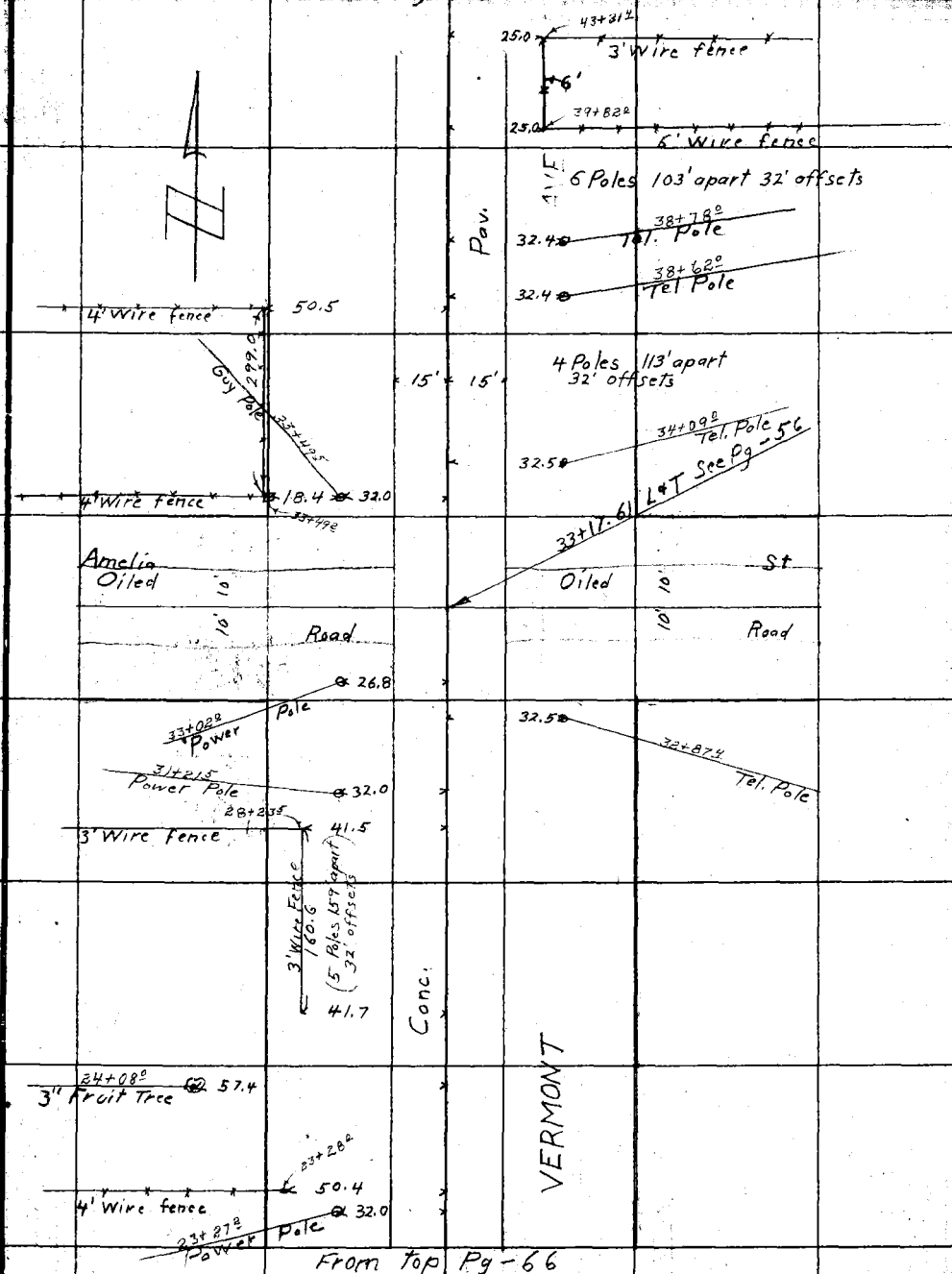

From top Pg - 66

Notes: ANY ADDITIONS OR CHANGES ON THIS SHEET MUST BE MADE OR CIRCLED IN Red. WITH DATE AND NAME OF PERSON MAKING CHANGE.

Do not extend notes this side of this line

RETURN TO LOS ANGELES COUNTY SURVEYOR

F.B. 329 Pg. 68 Chief Party Notes by McNeal Date

To bot. Pg - 69

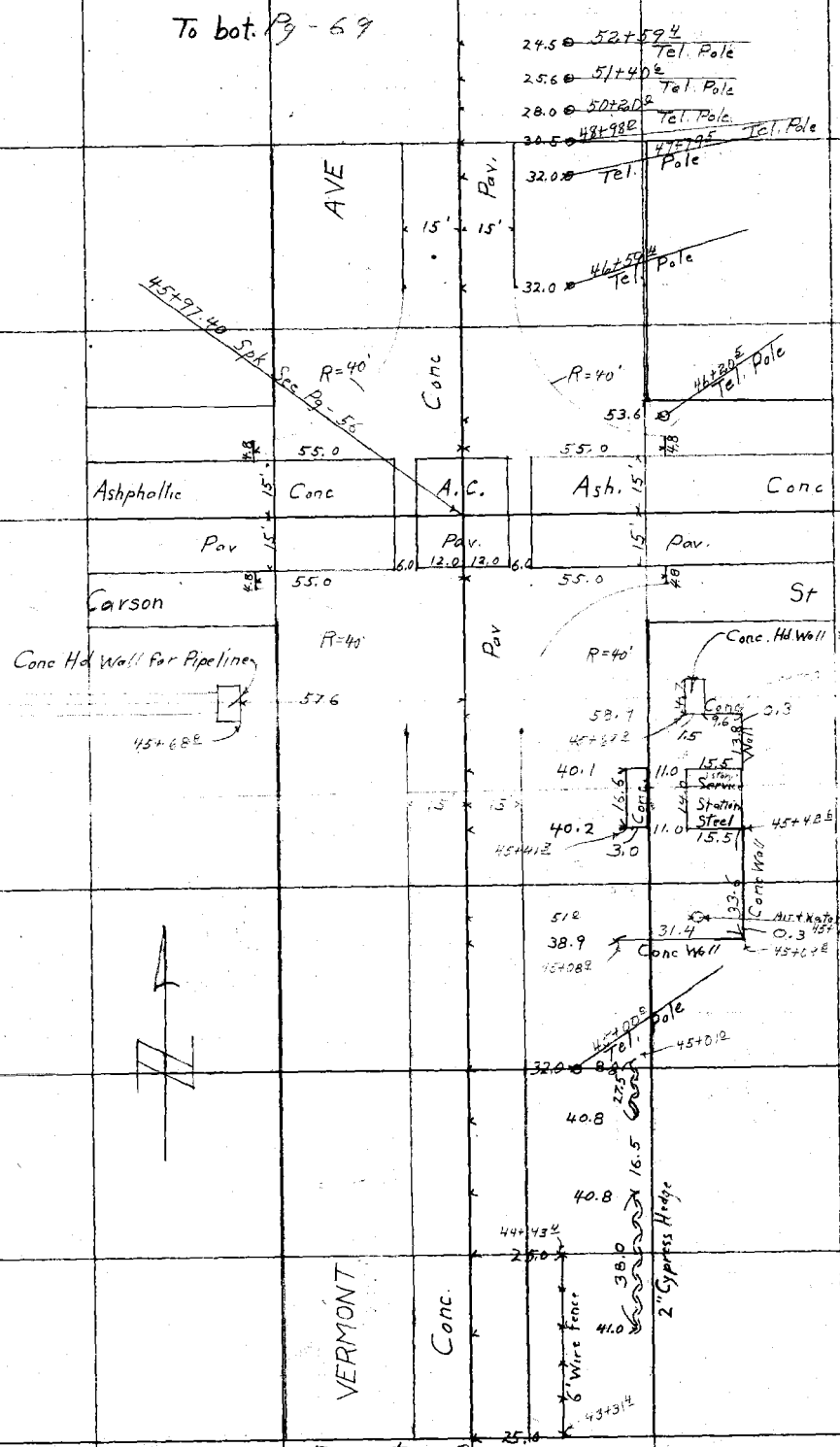

From top Pg - 67

RETURN TO
LOS ANGELES COUNTY SURVEYOR
Do not extend notes this side of this line

Note: ANY ADDITIONS OR CHANGES ON THIS SHEET MUST BE MADE OR CIRCLED IN Red. WITH DATE AND NAME OF PERSON MAKING CHANGE.

Date _____ Notes by Mc Neal Chief Party _____ F. B. 329 PG. 69

Plotted by [illegible]	W. O. No. 4090 S. O. No.
Date Jan-Feb 1929	Location Vermont Ave
Map No. B-311-1	Surveyed by F. J. McNeal
Plotting D'n'd by [illegible]	Date Nov-1928
Date Feb 1929	Indexed [illegible]

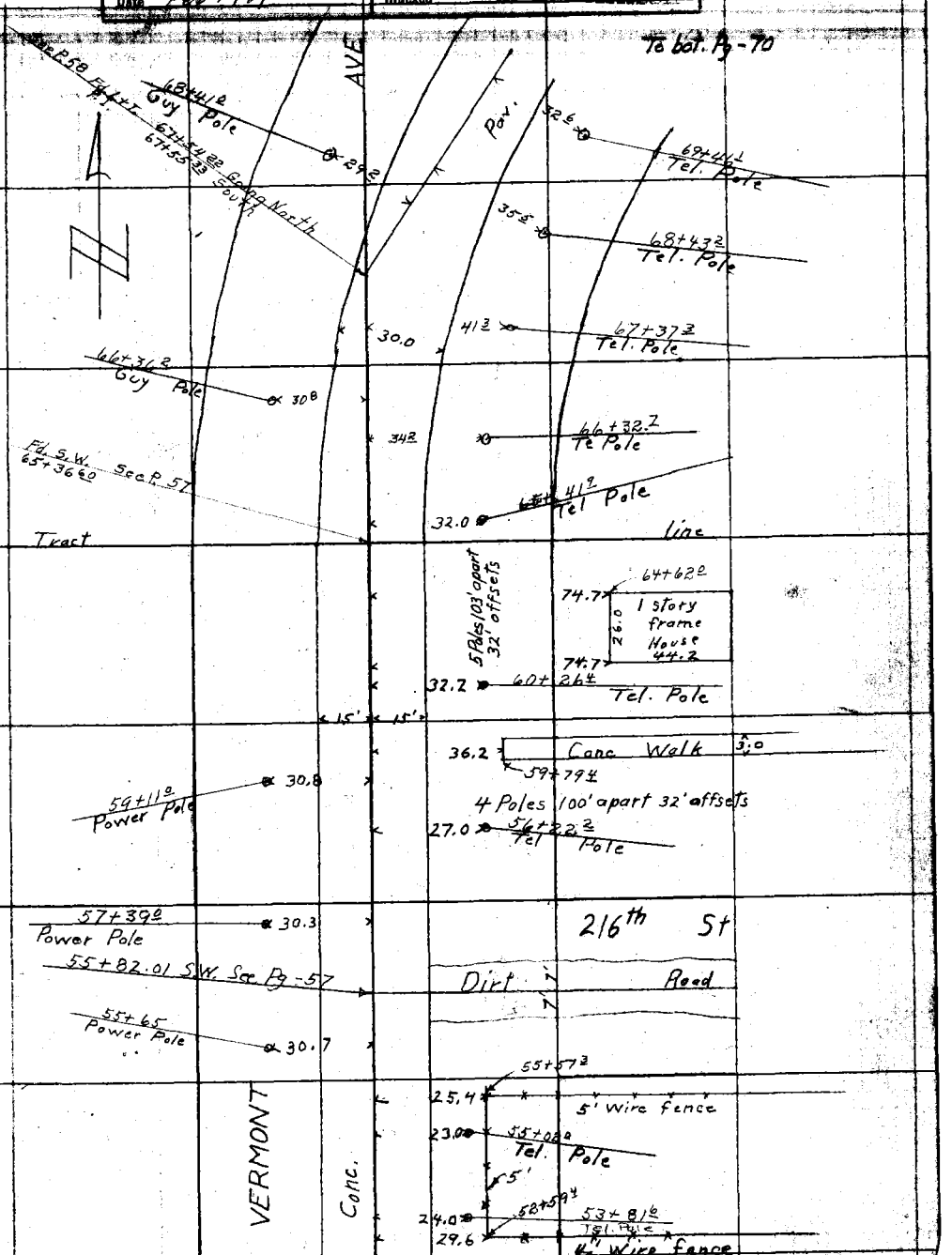

From top Pg-68

Note: ANY ADDITIONS OR CHANGES ON THIS SHEET MUST BE MADE OR CIRCLED IN Red. WITH DATE AND NAME OF PERSON MAKING CHANGE.

RETURN TO LOS ANGELES COUNTY SURVEYOR

Do not extend notes this side of this line

F.B. 329 PG. 70 Chief Party Notes by McNeal Date

To bot Pg - 71

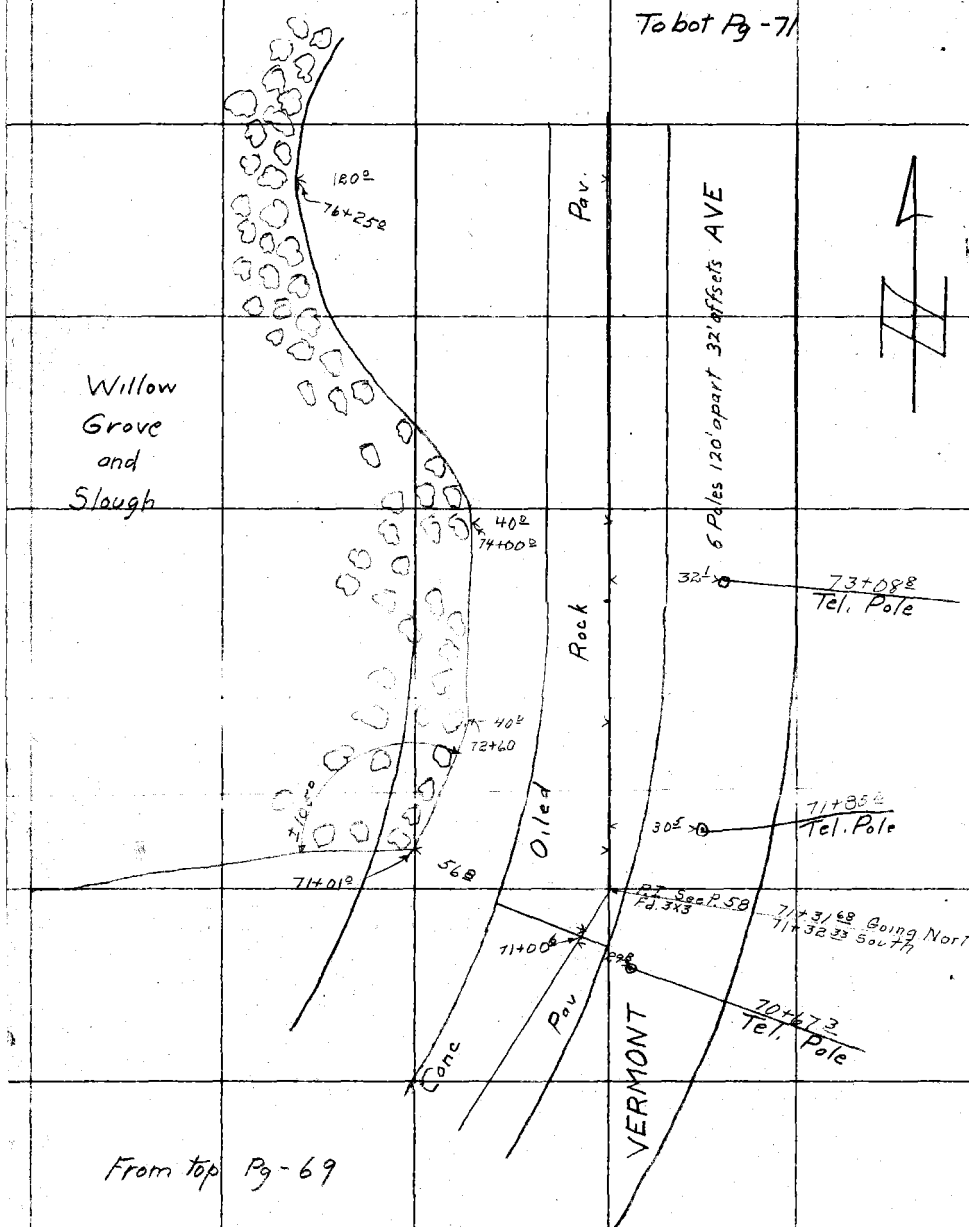

From top Pg - 69

RETURN TO
LOS ANGELES COUNTY SURVEYOR
Do not extend notes this side of this line

Notes: ANY ADDITIONS OR CHANGES ON THIS SHEET MUST BE MADE OR CIRCLED IN Red. WITH DATE AND NAME OF PERSON MAKING CHANGE.

Date _____ Notes by McNeal Chief Party _____ F. B. 329 PG. 71

Planned by _____
Date Jan.-Feb 1929
Map No. B-211-1
Plotted by _____
Date Feb. 1929

M. O. No. 4090 S. O. No.
Location Vermont Ave
Surveyed by F.J. McNeal
Date Nov. 1928
Indexed R. C. Johnson

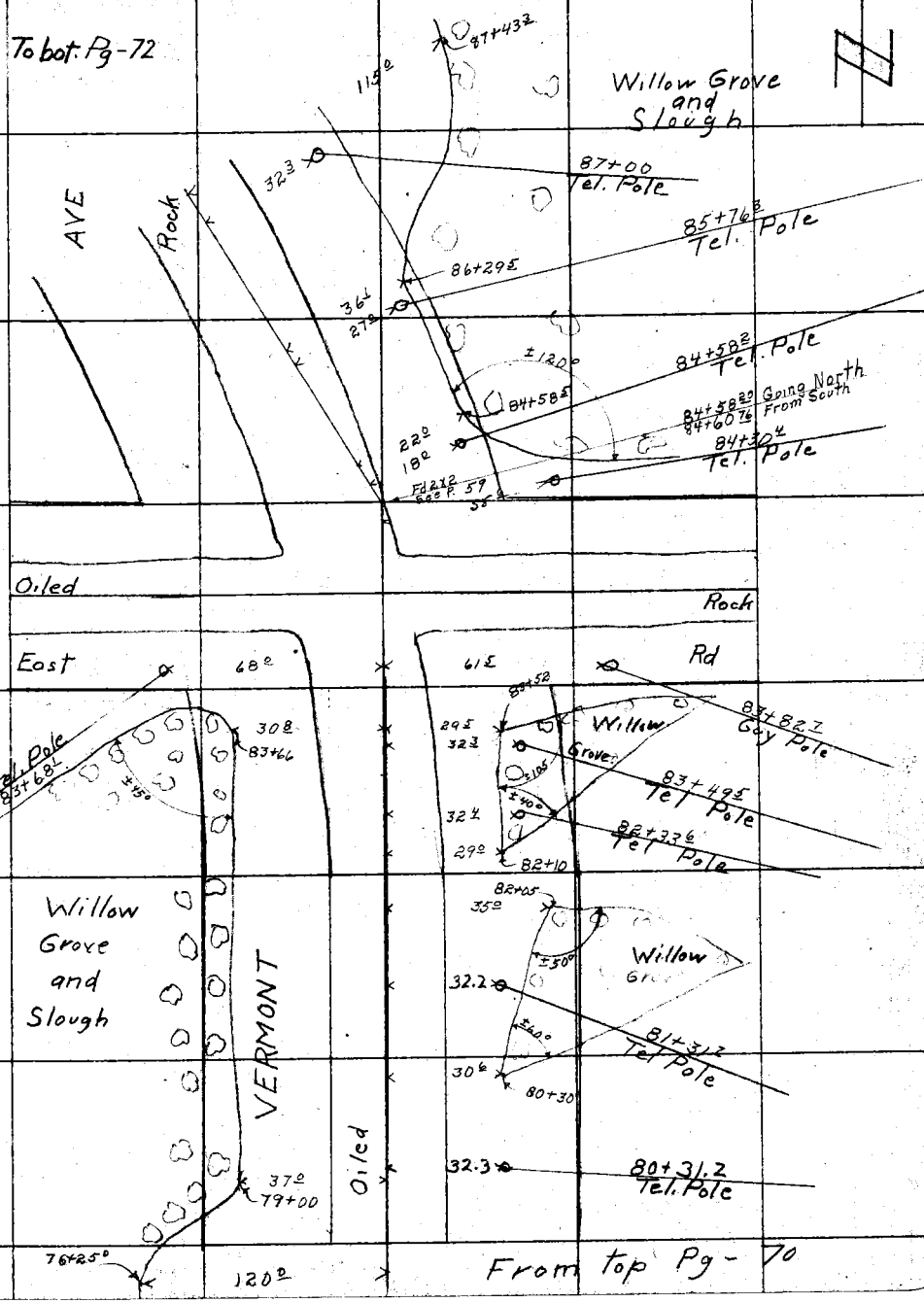

Notes: ANY ADDITIONS OR CHANGES ON THIS SHEET MUST BE MADE OR CIRCLED IN Red. WITH DATE AND NAME OF PERSON MAKING CHANGE.

Do not extend notes this side of this line

RETURN TO LOS ANGELES COUNTY SURVEYOR

F.B. 329 Pg. 72 Chief Party Notes by McNeal Date

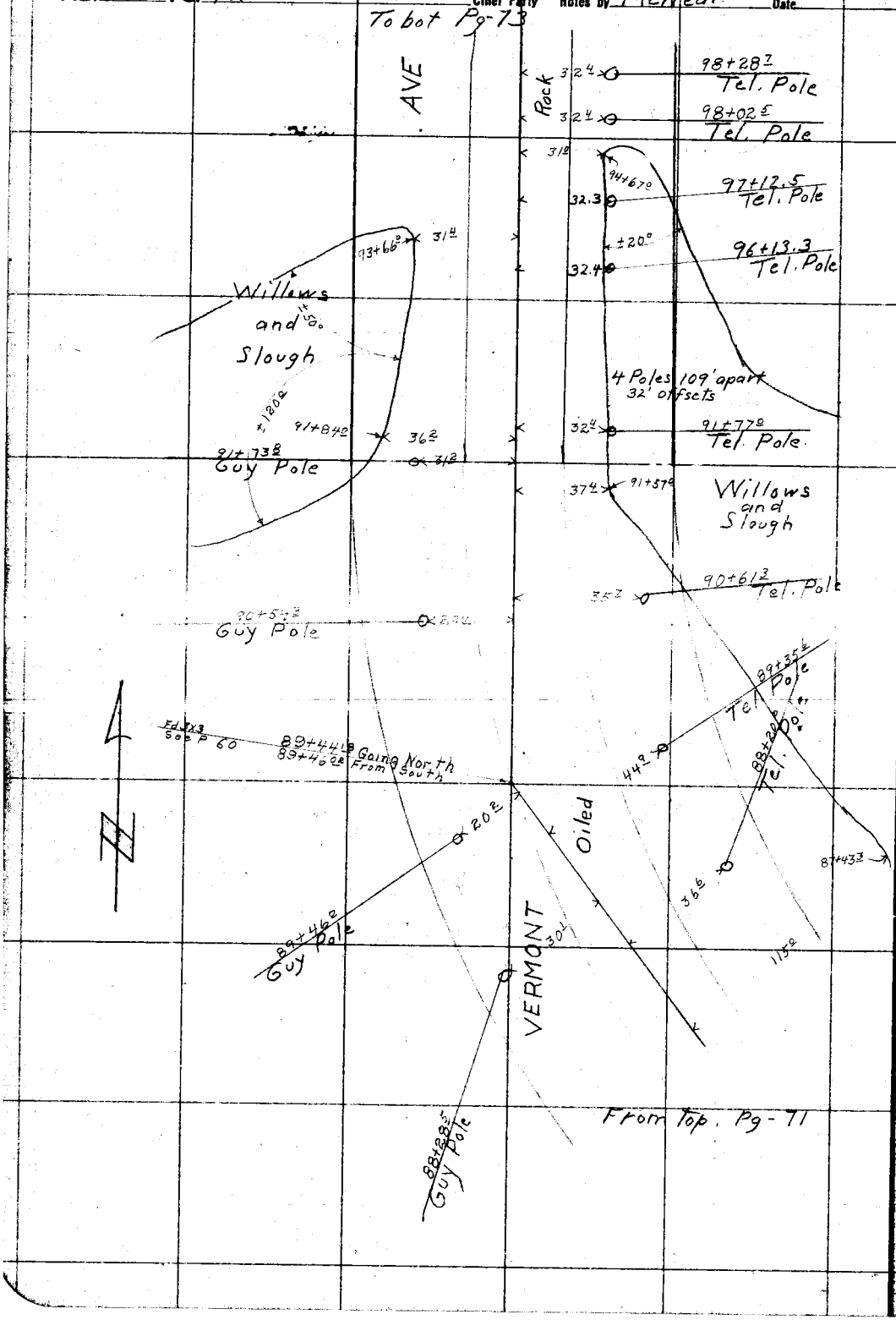

RETURN TO
LOS ANGELES COUNTY SURVEYOR

Do not extend notes this side of this line

Note: ANY ADDITIONS OR CHANGES ON THIS SHEET MUST BE MADE OR CIRCLED IN Red. WITH DATE AND NAME OF PERSON MAKING CHANGE.

Date _____ Notes by McNeal Chief Party _____ F. B. 329 Pg. 73

Plotted by [illegible]	W. O. No. 4090 S. & O. No.
Date Jan.-Feb. 1929	Location Vermont Ave
Map No. B-311-1	Surveyed by F.J. McNeal
Plotting C'k'd by [illegible]	Date Nov - 1928
Date Feb. 1929	Indexed A. C. Johnson

To bot Pg - 74

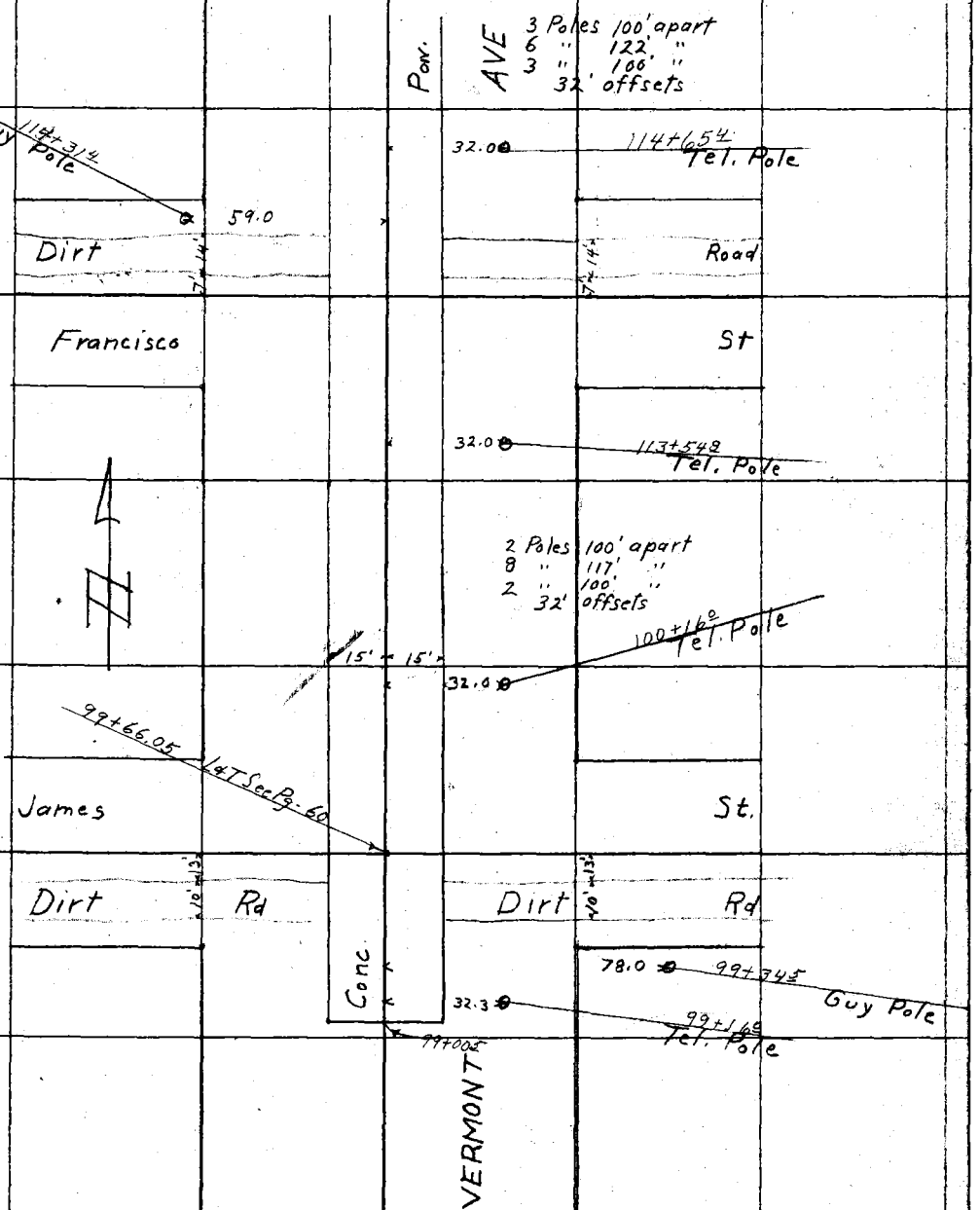

From Top Pg - 72

Note: ANY ADDITIONS OR CHANGES ON THIS SHEET MUST BE MADE OR CIRCLED IN Red. WITH DATE AND NAME OF PERSON MAKING CHANGE.

RETURN TO LOS ANGELES COUNTY SURVEYOR

Do not extend notes this side of this line

F.B. 329 Pg. 74 Chief Party Notes by McNeal Date

To bot Pg - 75

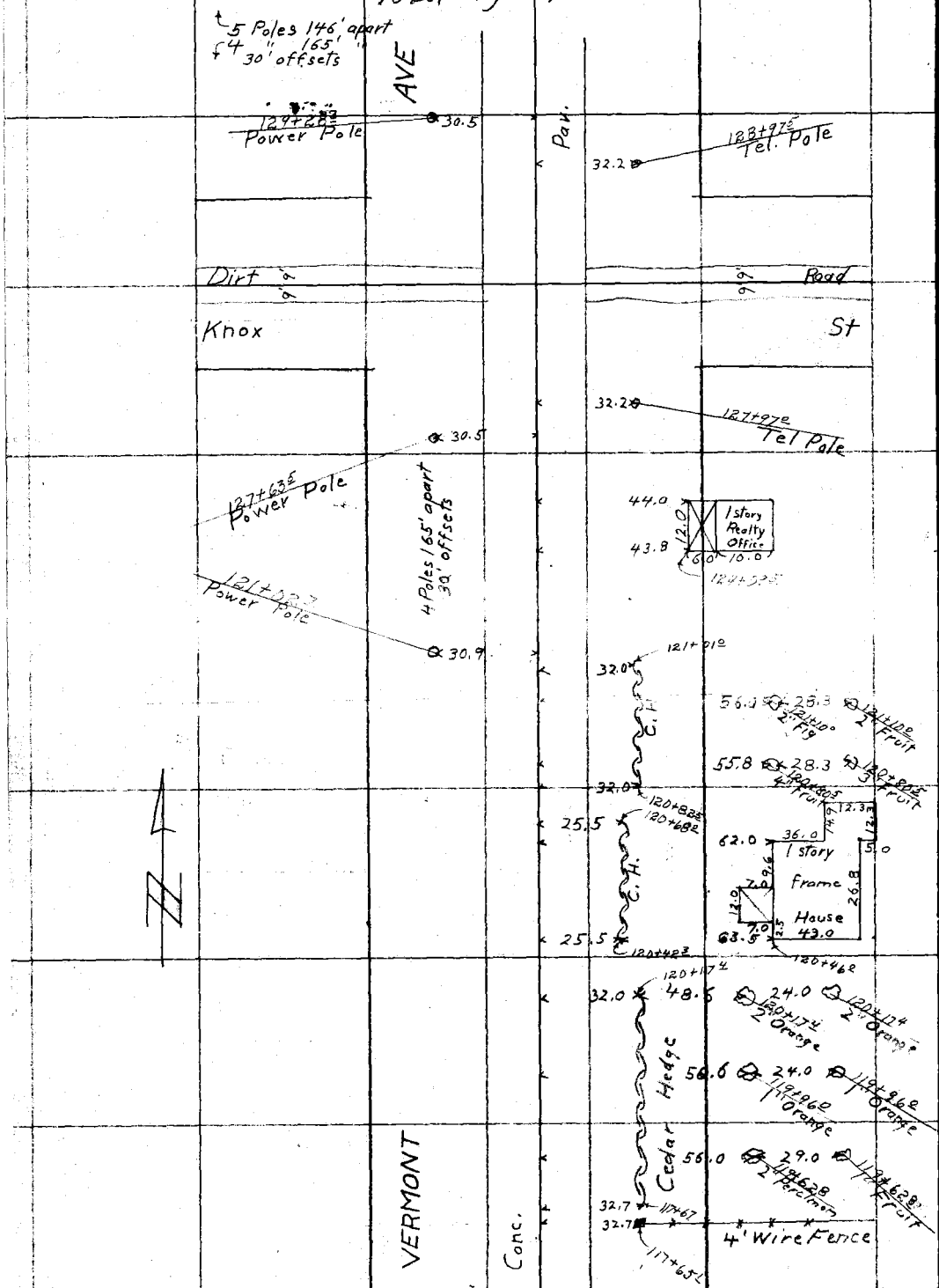

From top Pg - 73

RETURN TO
LOS ANGELES COUNTY SURVEYOR

Do not extend notes this side of this line

Note: ANY ADDITIONS OR CHANGES ON THIS SHEET MUST BE MADE OR CIRCLED IN Red. WITH DATE AND NAME OF PERSON MAKING CHANGE.

Date _____ Notes by McNeal Chief Party _____ F. B. 329 PG. 75

Plotted by Barbara Dahme	W. O. No. 4090 D. S. O. No.
Date Jan - Feb. 1929	Location Vermont Ave
Map No. B-311-1	Surveyed by F. J. McNeal
Plotting C'k'd by Blackmer	Date Nov - 1928
Date Feb.	Indexed A. C. Johnson

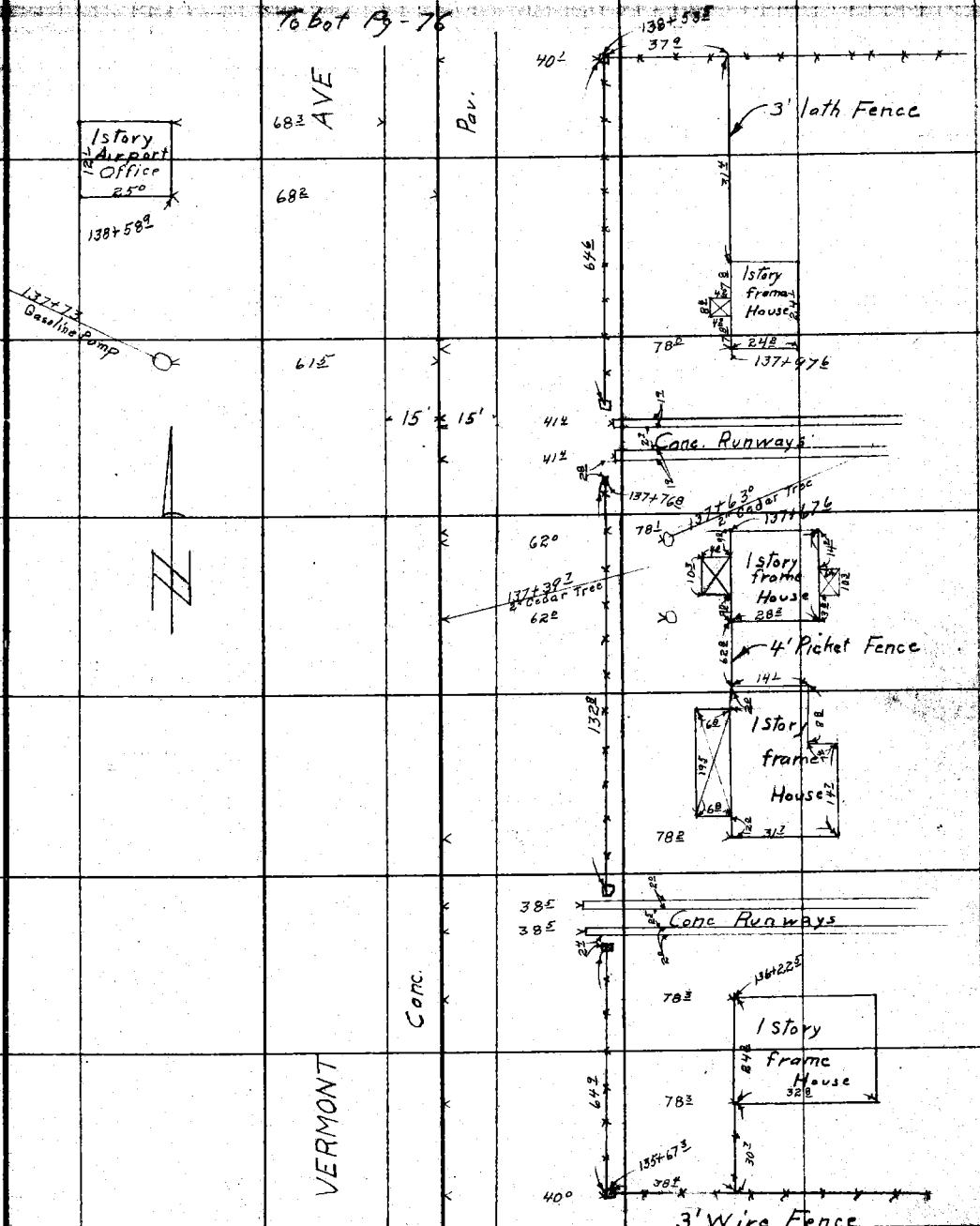

Note: ANY ADDITIONS OR CHANGES ON THIS SHEET MUST BE MADE OR CIRCLED IN RED WITH DATE AND NAME OF PERSON MAKING CHANGE.

RETURN TO LOS ANGELES COUNTY SURVEYOR

Do not extend notes this side of this line

F.B. 329 PG. 76 Chief Party Notes by McNeal Date

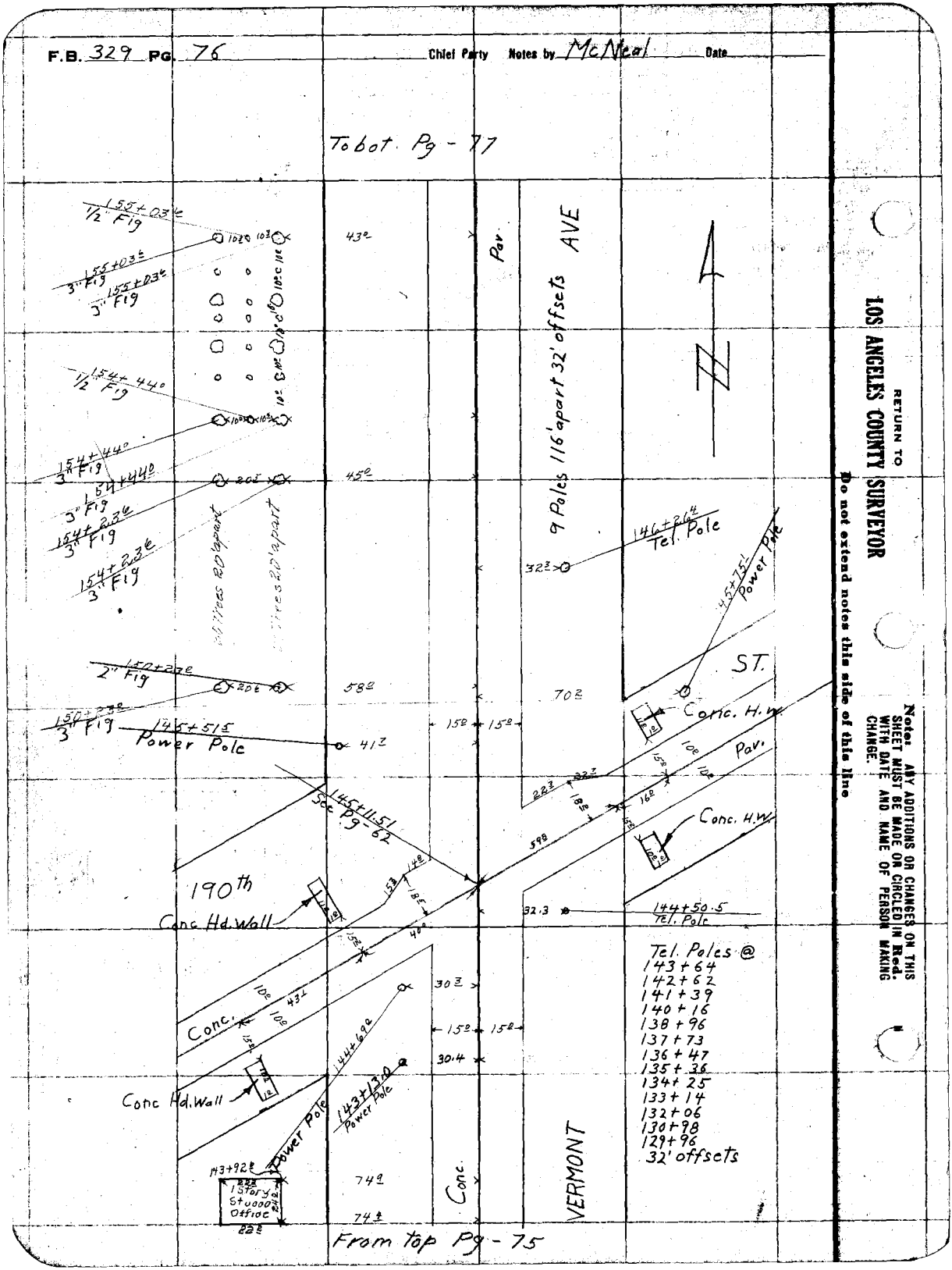

RETURN TO
LOS ANGELES COUNTY SURVEYOR

Do not extend notes this side of this line

Notes: ANY ADDITIONS OR CHANGES ON THIS SHEET MUST BE MADE OR CIRCLED IN Red. WITH DATE AND NAME OF PERSON MAKING CHANGE.

Date _____ Notes by McNeal Chief Party _____ F. B. 329 PG. 77

Plotted by [illegible]	W. O. No. 4090 S. S. O. No.
Date Jan.-Feb.-1929	Location Vermont Ave
Map No. B-311-1	Surveyed by F.J. McNeal
Plotting C'k'd by [illegible]	Date Nov.-1928
Date Feb. 1929	Indexed A. C. Johnson

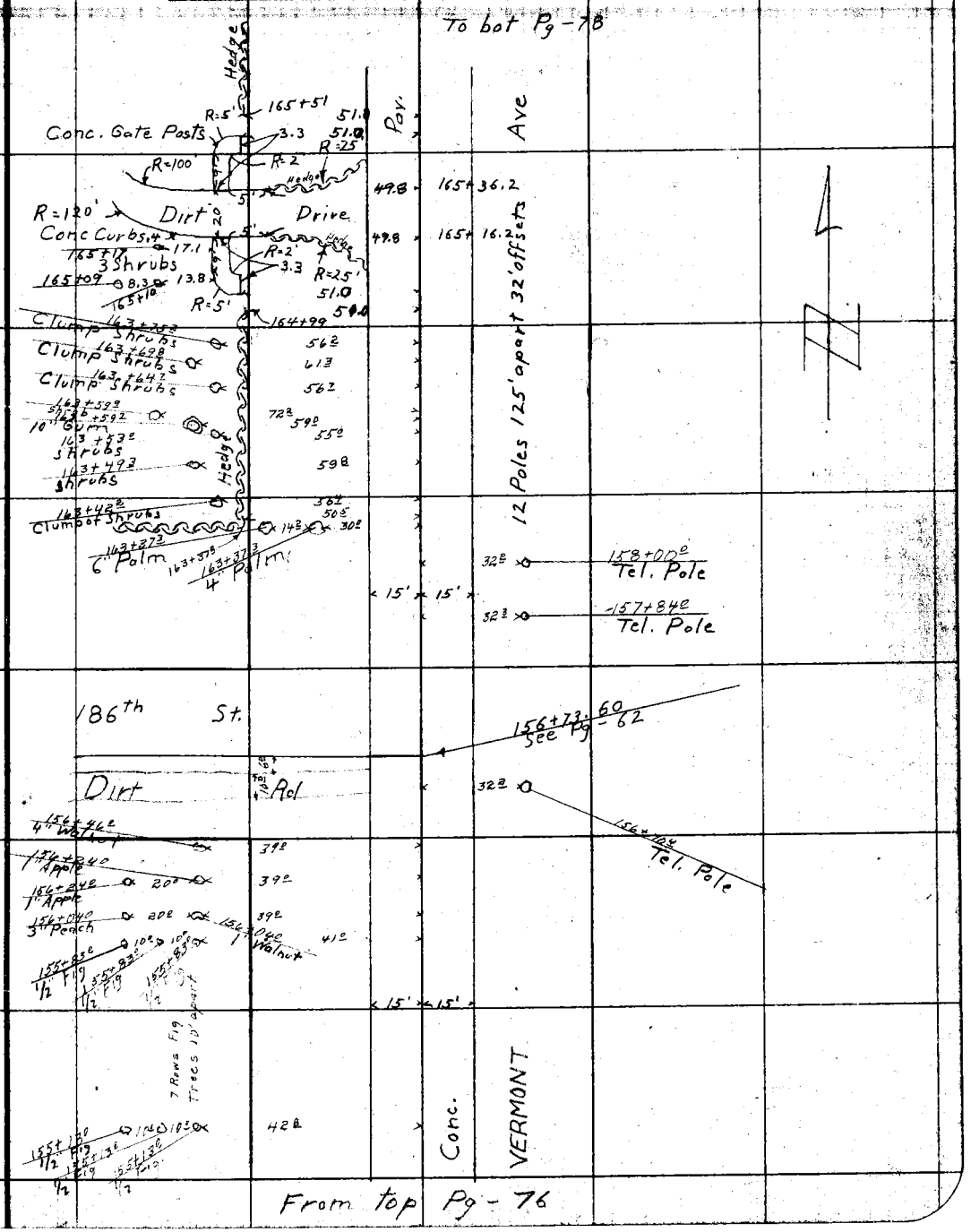

Note: ANY ADDITIONS OR CHANGES ON THIS SHEET MUST BE MADE OR CIRCLED IN Red. WITH DATE AND NAME OF PERSON MAKING CHANGE.

RETURN TO LOS ANGELES COUNTY SURVEYOR

Do not extend notes this side of this line

F.B. 329 PG. 78 Chief Party Notes by McNeal Date

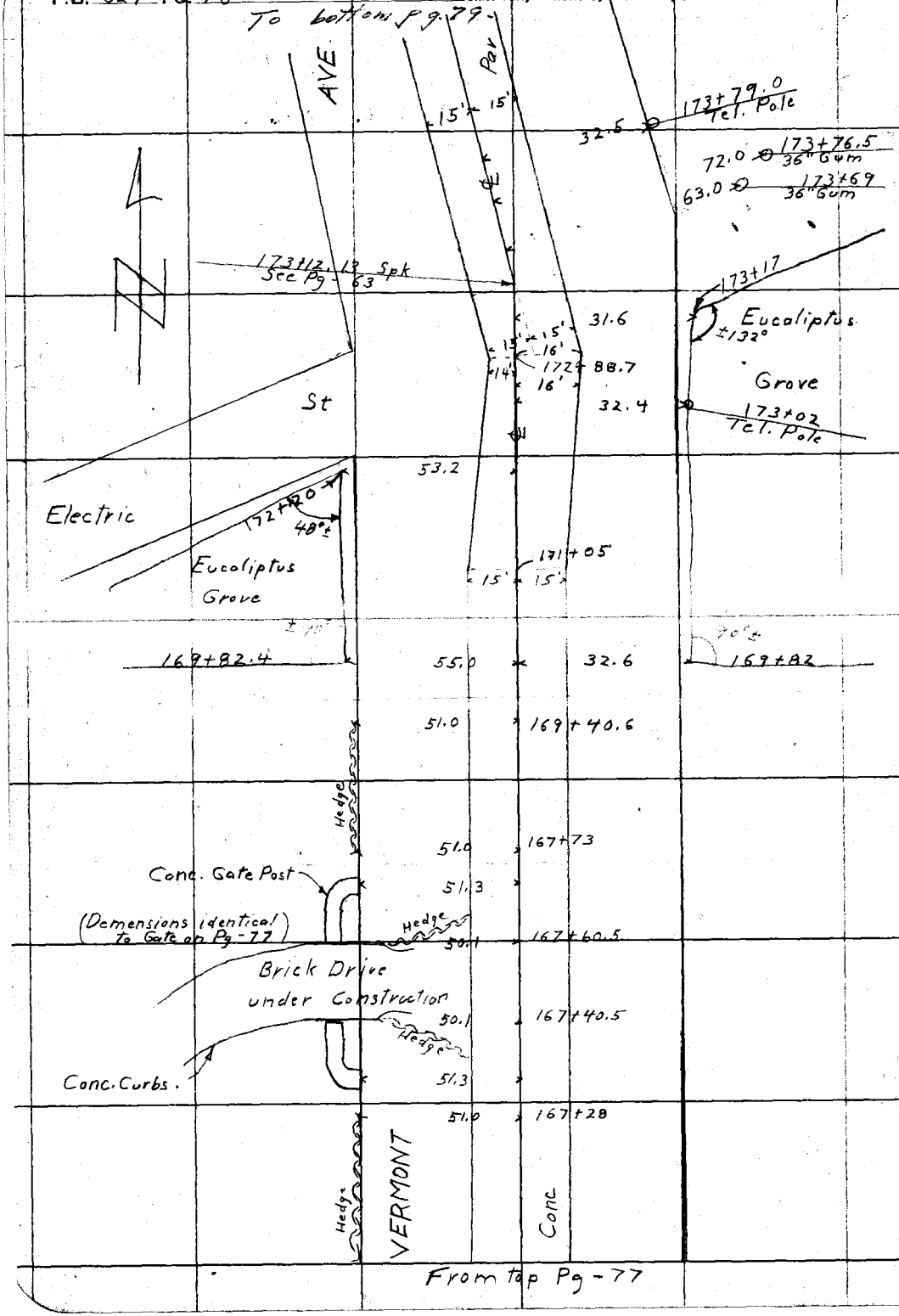

RETURN TO
LOS ANGELES COUNTY SURVEYOR

Do not extend notes this side of this line

Note: ANY ADDITIONS OR CHANGES ON THIS SHEET MUST BE MADE OR CIRCLED IN Red. WITH DATE AND NAME OF PERSON MAKING CHANGE.

Date 1-26-29 Notes by Moore Chief Party Moore F.B. 329 PG. 79

Platted by Beebe-Delano	W.O. No. 4095 D. S. O. No.
Date Jan.-Feb 1929	Location Vernon Ave
Map No. B311-1	Surveyed by L. D. Moore
Platting C'k'd by Blackmer	Date 1-26-29
Date Feb	Indexed A. C. Johnson

Notes: ANY ADDITIONS OR CHANGES ON THIS SHEET MUST BE MADE OR CIRCLED IN Red. WITH DATE AND NAME OF PERSON MAKING CHANGE.

Do not extend notes this side of this line

RETURN TO LOS ANGELES COUNTY SURVEYOR

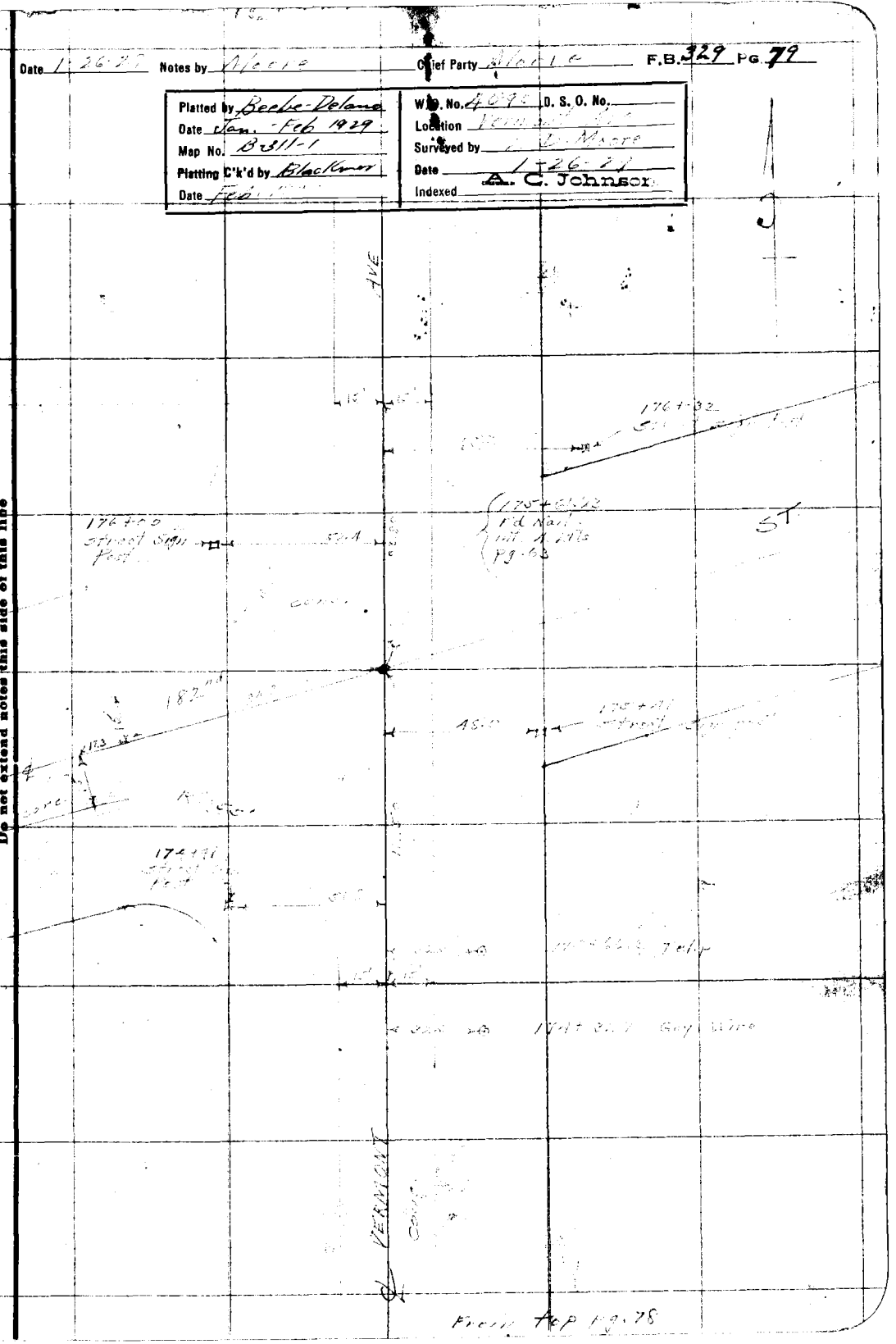

F. B. 329 Pg. 80 Chief Party Notes by Date

RETURN TO
LOS ANGELES COUNTY SURVEYOR

Do not extend notes this side of this line

Note: ANY ADDITIONS OR CHANGES ON THIS SHEET MUST BE MADE OR CIRCLED IN "Red. WITH DATE AND NAME OF PERSON MAKING CHANGE.

Date _____ Notes by _____ Chief Party _____ F.B. 329 Pg. 81

Plotted by	W. O. No. 4116 D. S. O. No.
Date	Location Coal Canyon Road
Map No. C.S. B-390-1	Surveyed by Mc Gillivray
Plotting C'k'd by	Date Apr-1929
Date	Indexed

Notes: ANY ADDITIONS OR CHANGES ON THIS SHEET MUST BE MADE OR CIRCLED IN Red. WITH DATE AND NAME OF PERSON MAKING CHANGE.

Do not extend notes this side of this line

RETURN TO LOS ANGELES COUNTY SURVEYOR

COAL CANYON ROAD

— A.&I. 116 —

REALIGNMENT

P.I. #46 - P.I. #70

C.S.B-390-1.

Mc Gillivray & Party
April - 1929

See F.B. 246 - 43 to 74

NOTE:-

The original location of Coal Canyon Road, from P.I. 46 to P.I. 119, per F.B. 246, Pgs. 38D to 75, incl., was surveyed in June, 1927, and shown on C.S.B-126-1.

In April, 1929, a Realignment Survey was made per F.B. 329-Pgs. 81 to 103, and shown on C.S.B-390-1. The original location, per C.S.B-126-1, was abandoned.

Subsequently, the realignment location, per C.S.B-390-1, was abandoned and the original location, per C.S.B-126-1, was readopted.

F. B. 329 Pg. 82 Chief Party Notes by Date

RETURN TO
LOS ANGELES COUNTY SURVEYOR

Do not extend notes this side of this line

Note: ANY ADDITIONS OR CHANGES ON THIS SHEET MUST BE MADE OR CIRCLED IN Red. WITH DATE AND NAME OF PERSON MAKING CHANGE.

Date Apr. 1929 Notes by McG Chief Party McG F. B. 329 Pg. 83

Plotted by	W. O. No. 4116 S. O. No.
Date	Location Coal Canon Rd.
Map No. C.S.B-390-1	Surveyed by McGillivray
Plotting C'k'd by	Date Apr. 1929
Date	Indexed A. C. Johnson

Note: ANY ADDITIONS OR CHANGES ON THIS SHEET MUST BE MADE OR CIRCLED IN Red. WITH DATE AND NAME OF PERSON MAKING CHANGE.

RETURN TO LOS ANGELES COUNTY SURVEYOR

Do not extend notes this side of this line

204.54 ... 1°47' = 204.43
204.62 " 2°25' =
204.62 " 2°25' =

set 2x2 P.O.S.T. 47A of B Line

204.43

to P.O.S.T. 47B B Line

Cont. on Pg. 84

67.97 @ 70° @ 0°0' V = 67.97

(This angle should show a left deflection. w.n.c.

Tape correct @ 80° F.

(1) 89°02'45

(A) 356-11-00

av. 89°02'45"

67.97

145.182

set 2x2 P.O.T. "B" line

N21°59'25"E.

104.36

5.05

B.C.

105.77 @ 70° @ 9°19' =
105.61 " 8°46' = } 104.36

Page 103

E.C.

See

set 2x2 P.O.T. "B" line

108.15

112.61 @ 70° @ 16°10' = 108.18

112.85 " " " 16°36' = 108.14

av. 108.15

(1) 147-51-45

(A) 231-27-30

147°51'50"

set 2x2 (new) P.I. #46 "B" line

36.00

av. 147-51-52

fd. 2x2 @ old P.I. # 46 = P.O.S.T. A-46

P.I. 46
Δ = 32°08'10"
R = 450 (500)
T = 129.61
L = 252.40

B.C. 46

Void

242.00 per F.B. 246-38D.
N10°08'45"W

See Pg. 103

R = 500'

fd. 1x2 = 143+03.61 (old)

E.C. #45

P.I. No. 45
See F.B. 246-38D.

to bottom of next page

F.B. 329 Pg. 84 McG Chief Party Notes by McG Date 4 Oct 1924

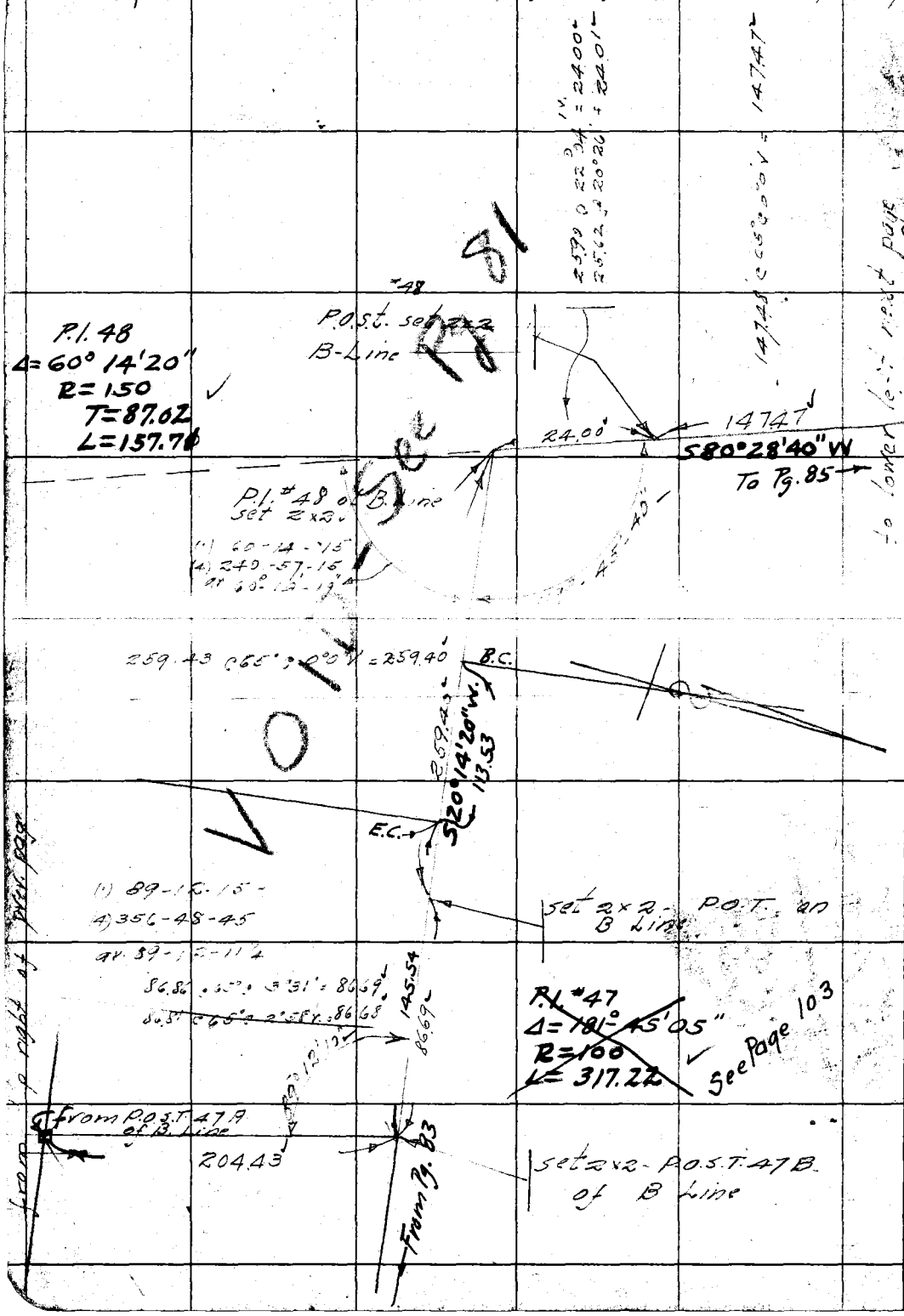

RETURN TO
LOS ANGELES COUNTY SURVEYOR

Do not extend notes this side of this line

Note: ANY ADDITIONS OR CHANGES ON THIS SHEET MUST BE MADE OR CIRCLED IN Red. WITH DATE AND NAME OF PERSON MAKING CHANGE.

Apr. 1929

Date _____ Notes by MCG Chief Party MCG F. B. 329 Pg. 85

Plotted by	W. O. No. 4116 B. S. O. No.
Date May-1929	Location Goal Canon Rd
Map No. B-390-1	Surveyed by MCG 11/1/24
Plotting C'k'd by	Date Apr. 1929
Date	Indexed A. C. Johnson

Note: ANY ADDITIONS OR CHANGES ON THIS SHEET MUST BE MADE OR CIRCLED IN Red. WITH DATE AND NAME OF PERSON MAKING CHANGE.

RETURN TO LOS ANGELES COUNTY SURVEYOR

Do not extend notes this side of this line

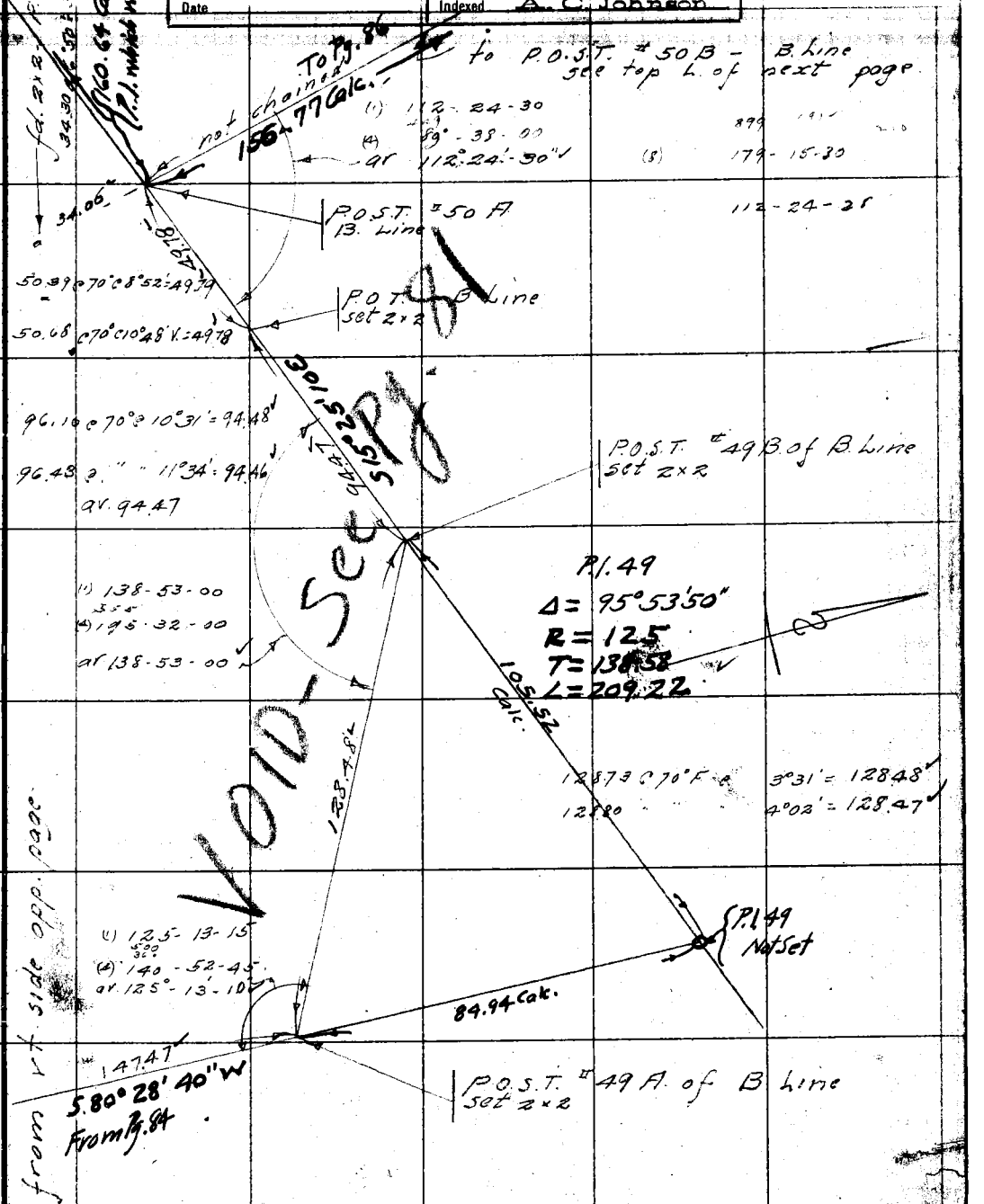

F.B. 329 Pg. 86 McG Chief Party Notes by McG Date Apr. 1924

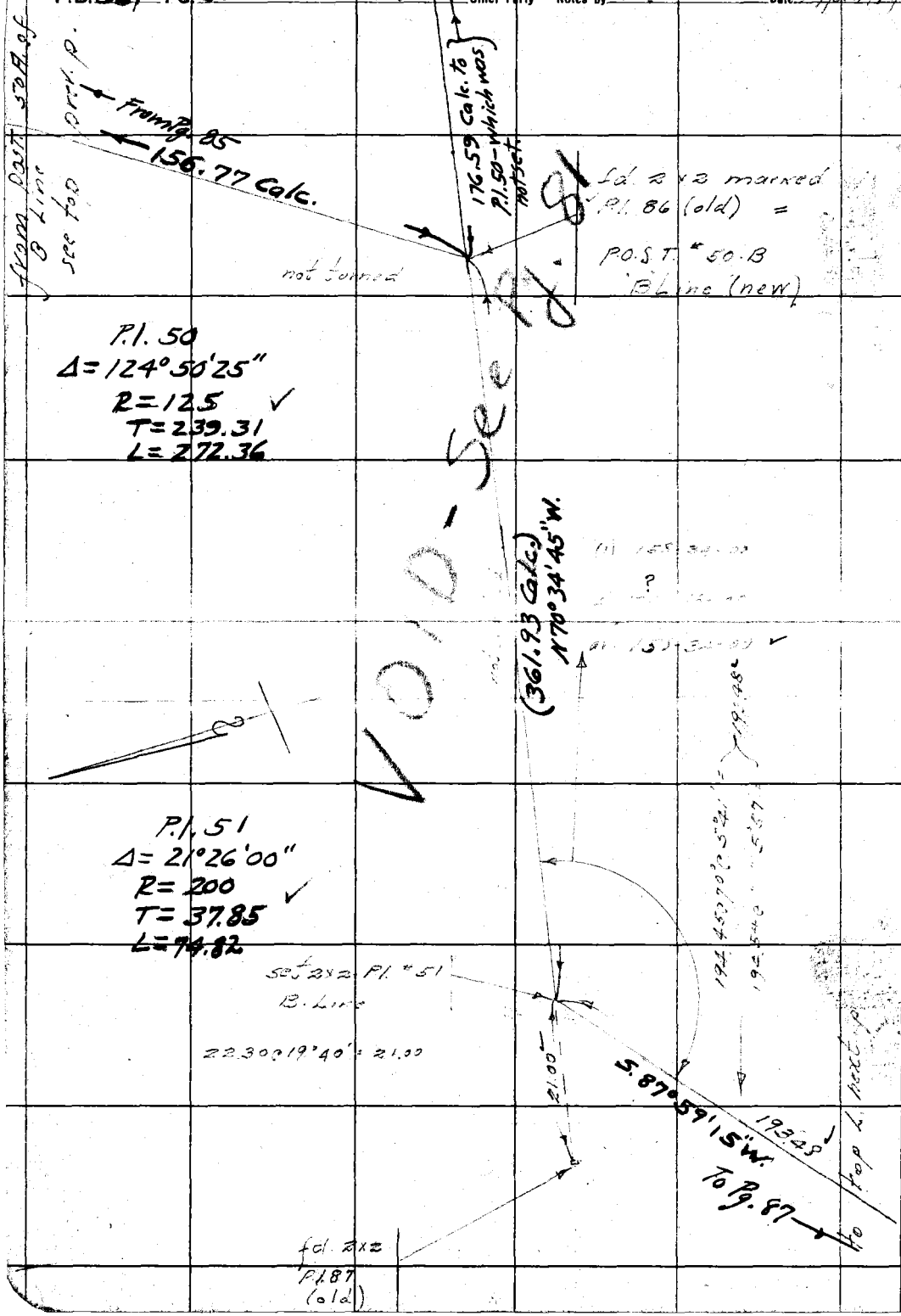

RETURN TO
LOS ANGELES COUNTY SURVEYOR

Do not extend notes this side of this line

Note: ANY ADDITIONS OR CHANGES ON THIS SHEET MUST BE MADE OR CIRCLED IN Red. WITH DATE AND NAME OF PERSON MAKING CHANGE.

Date 17 Apr. 1929 Notes by McG Chief Party McG F. B. 329 Pg. 87

Plotted by Blackmer	W. O. No. 4116 D. S. O. No.
Date May 1929	Location Coal Canon Rd
Map No.	Surveyed by McGillivray
Plotting C'k'd by	Date Apr. 1929
Date	Indexed A. C. Johnson

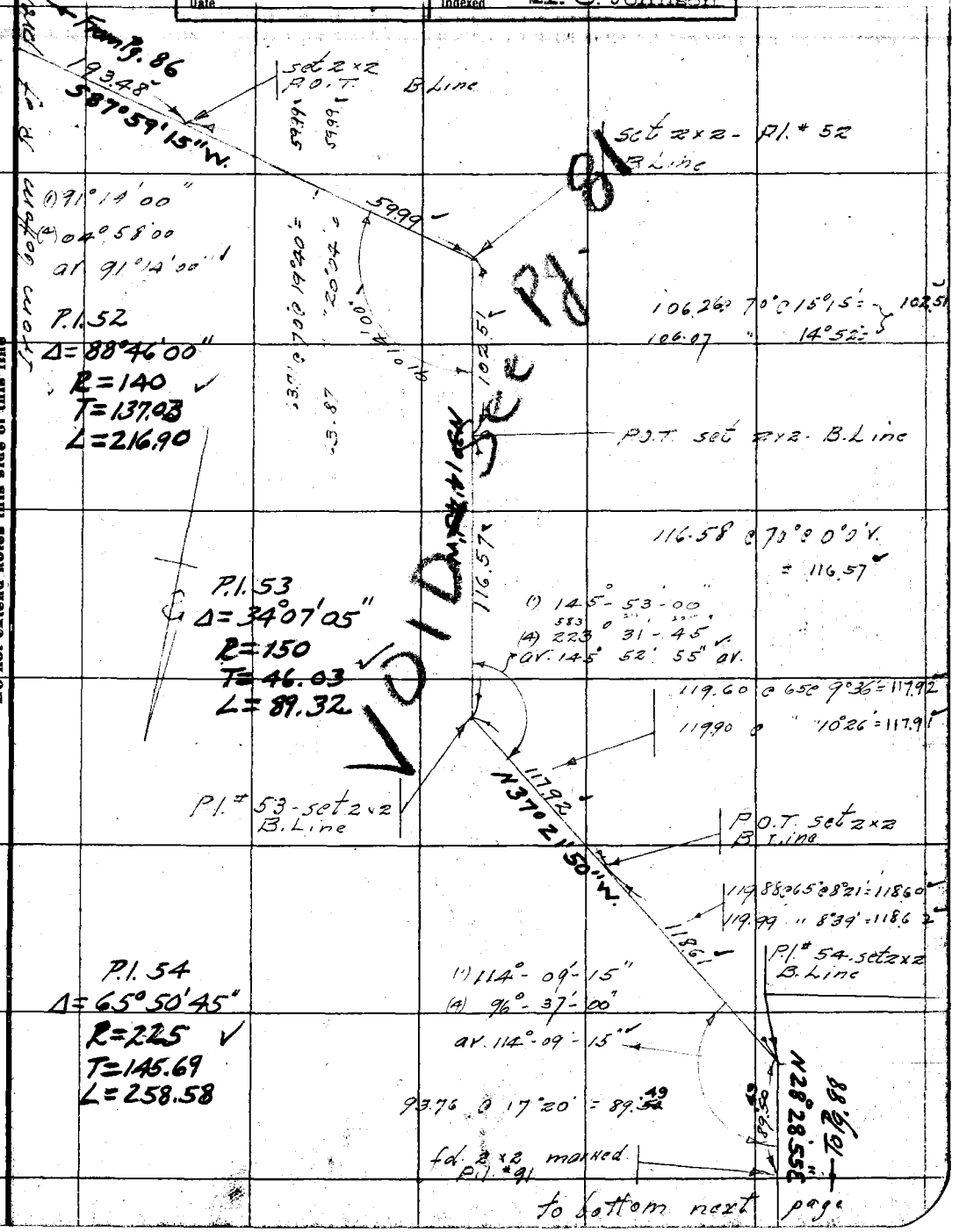

Note: ANY ADDITIONS OR CHANGES ON THIS SHEET MUST BE MADE OR CIRCLED IN Red, WITH DATE AND NAME OF PERSON MAKING CHANGE.

Do not extend notes this side of this line

RETURN TO LOS ANGELES COUNTY SURVEYOR

F.B. 329 Pg. 88 McG. Chief Party Notes by McG. Date 1929

see bottom next page

set 2x2 - ℄ Prod

134.92 @ 75° @ 16°33' = 129.33
135.11 " 16°51' = 129.30
mean = 129.32
30.10 @ 32°50' = 25.29
30.73 @ 34°42' = 25.27 = 25.28

To Pg. 89

29.32
25.28

set 2x2 - P.I. # 56 - B. Line

P.I. 56
Δ = 19°35'30"
R = 500
T = 86.33
L = 170.97

129.32
104.00
.04

19°35'30"

fd 2x2 - no marker
old P.I. # 94
= P.O.T. "B" Line

193.90 @ 70° @ 2°34' = 193.70
193.93 " 2°46' = 193.69

193.70

N54°29'30"W.

P.O.T. set 2x2 - B line

183.15 @ 70° @ 5°11' = 182.39
183.25 @ 70° @ 5°29' = 182.48
(1) 82°58'30"

(1) 19°35'30"
(4) 78°22'00"

av. 82°58'25"

fd 2x2 marked P.I. # 92

36.56 @ 10° = 36.00
36.43 @ 8°43' = 36.01

set 2x2 - P.I. # 55
B. Line

182.39
36.00
97°01'35"

P.I. 55
Δ = 82°58'25"
R = 125
T = 110.54
L = 181.02

From Pg. 87
N28°28'55"E.
421.63 Calc.
from P.I. 54 to P.I. 55.

from bottom prev. page

VOID - See Pg. 81

RETURN TO
LOS ANGELES COUNTY SURVEYOR

Do not extend notes this side of this line

Note: ANY ADDITIONS OR CHANGES ON THIS SHEET MUST BE MADE OR CIRCLED IN Red. WITH DATE AND NAME OF PERSON MAKING CHANGE.

Date Apr 1929 Notes by MCG Chief Party MCG F. B. 329 Pg. 89

Plotted by Blackmer	W. O. No. 4116 B. & O. No.
Date May 1929	Location Coal Canon Rd
Map No.	Surveyed by MCG, Hiveway
Plotting C'k'd by	Date Apr. 1929 L. S. Johnson
Date	Indexed

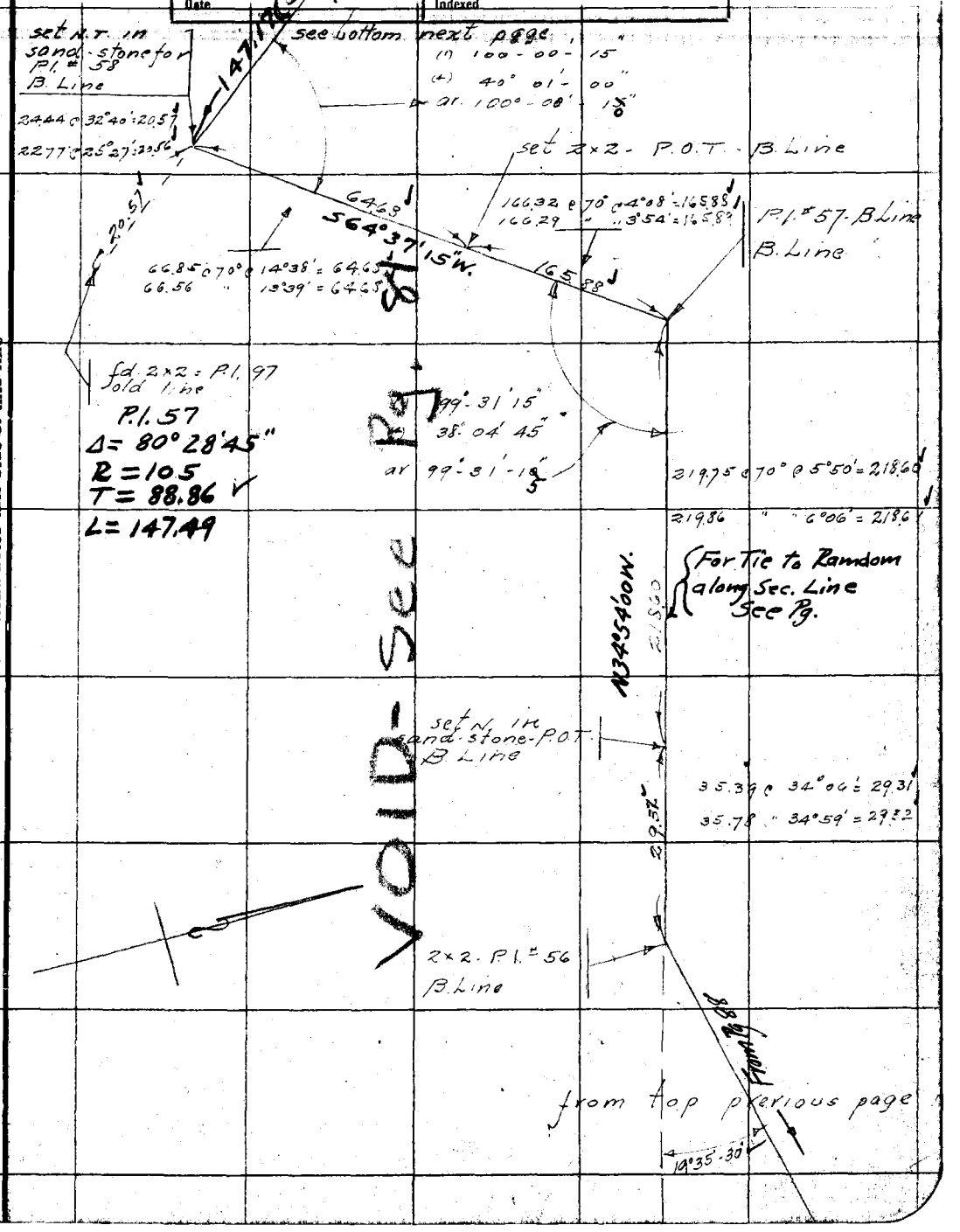

Note: ANY ADDITIONS OR CHANGES ON THIS SHEET MUST BE MADE OR CIRCLED IN Red. WITH DATE AND NAME OF PERSON MAKING CHANGE.

Do not extend notes this side of this line

RETURN TO LOS ANGELES COUNTY SURVEYOR

F.B. 329 Pg. 90 8 McG Chief Party Notes by McG Date Apr. 1979

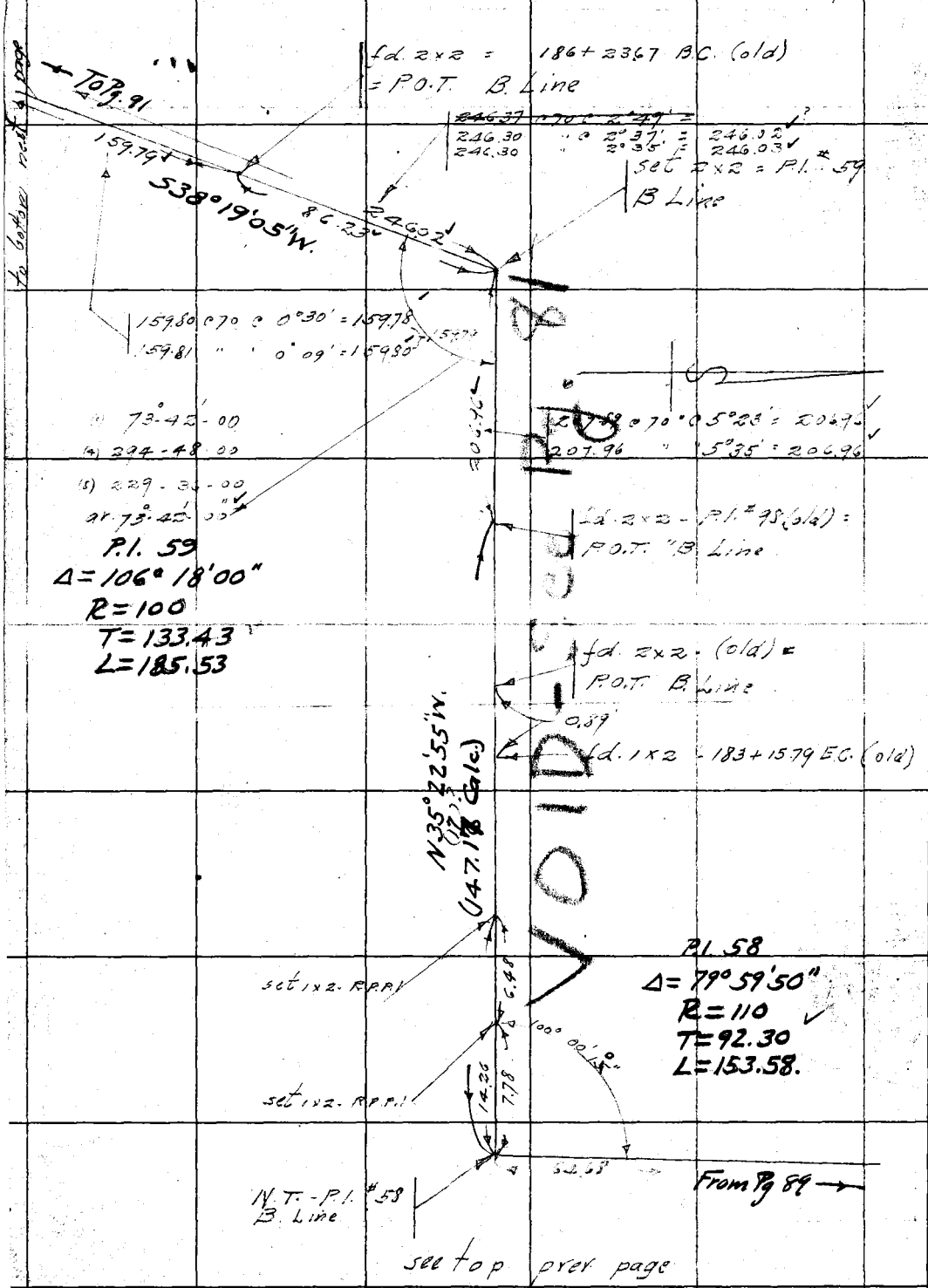

RETURN TO
LOS ANGELES COUNTY SURVEYOR
Do not extend notes this side of this line

Note: ANY ADDITIONS OR CHANGES ON THIS SHEET MUST BE MADE OR CIRCLED IN Red. WITH DATE AND NAME OF PERSON MAKING CHANGE.

Date Apr 1929 Notes by McG Chief Party McG F. B. 329 Pg 91

Plotted by Blackmer	W. O. No. 4116 B. S. O. No.
Date May 1929	Location Coal Canon Rd
Map No.	Surveyed by McG Wiseman
Plotting C'k'd by	Date Apr 1929
Date	Indexed A. C. Johnson

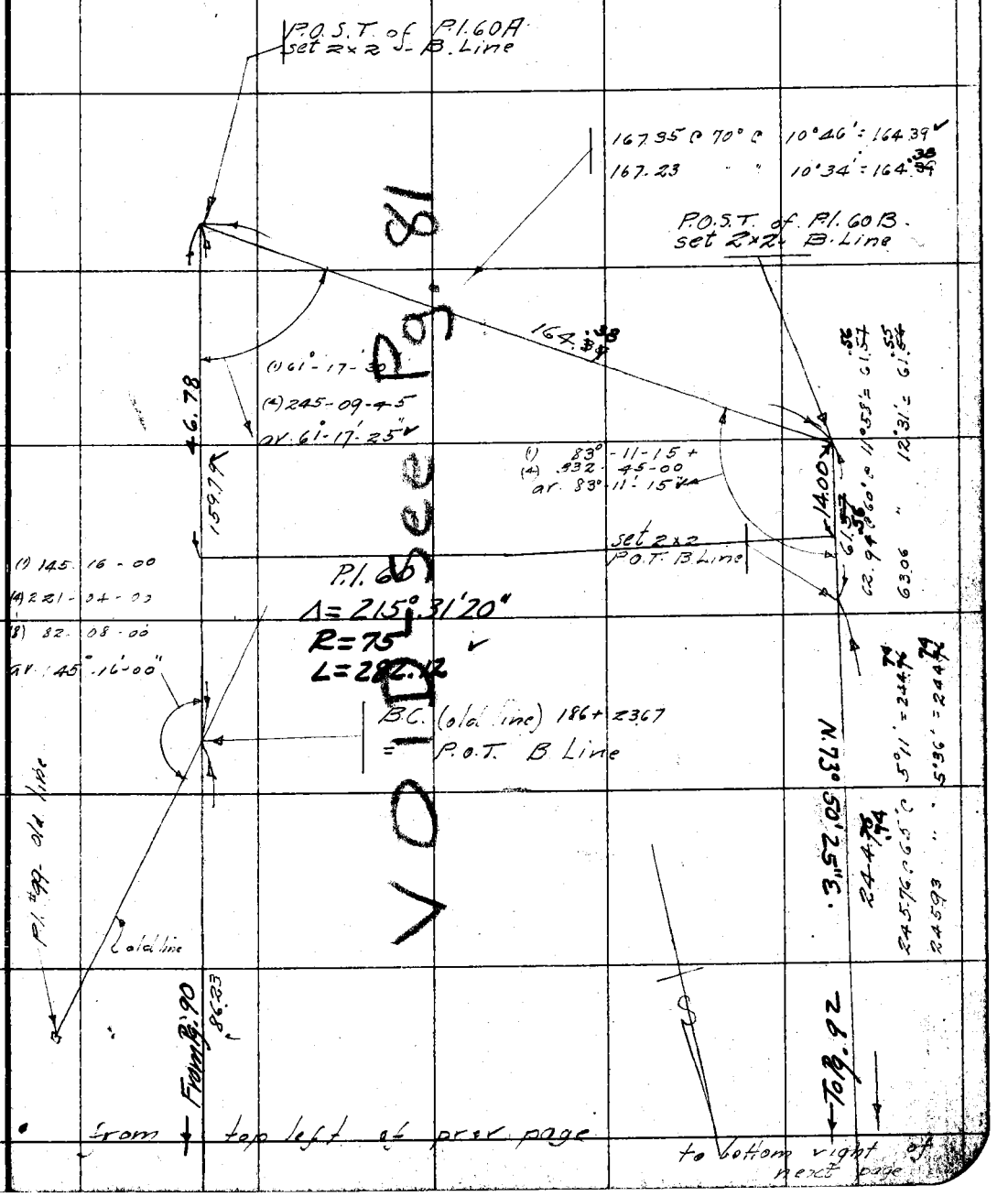

VOID See Pg. 81

Note: ANY ADDITIONS OR CHANGES ON THIS SHEET MUST BE MADE OR CIRCLED IN Red. WITH DATE AND NAME OF PERSON MAKING CHANGE.

Do not extend notes this side of this line

RETURN TO LOS ANGELES COUNTY SURVEYOR

F.B. 329 Pg. 92 McG Chief Party Notes by McG Date Apr. 14 29

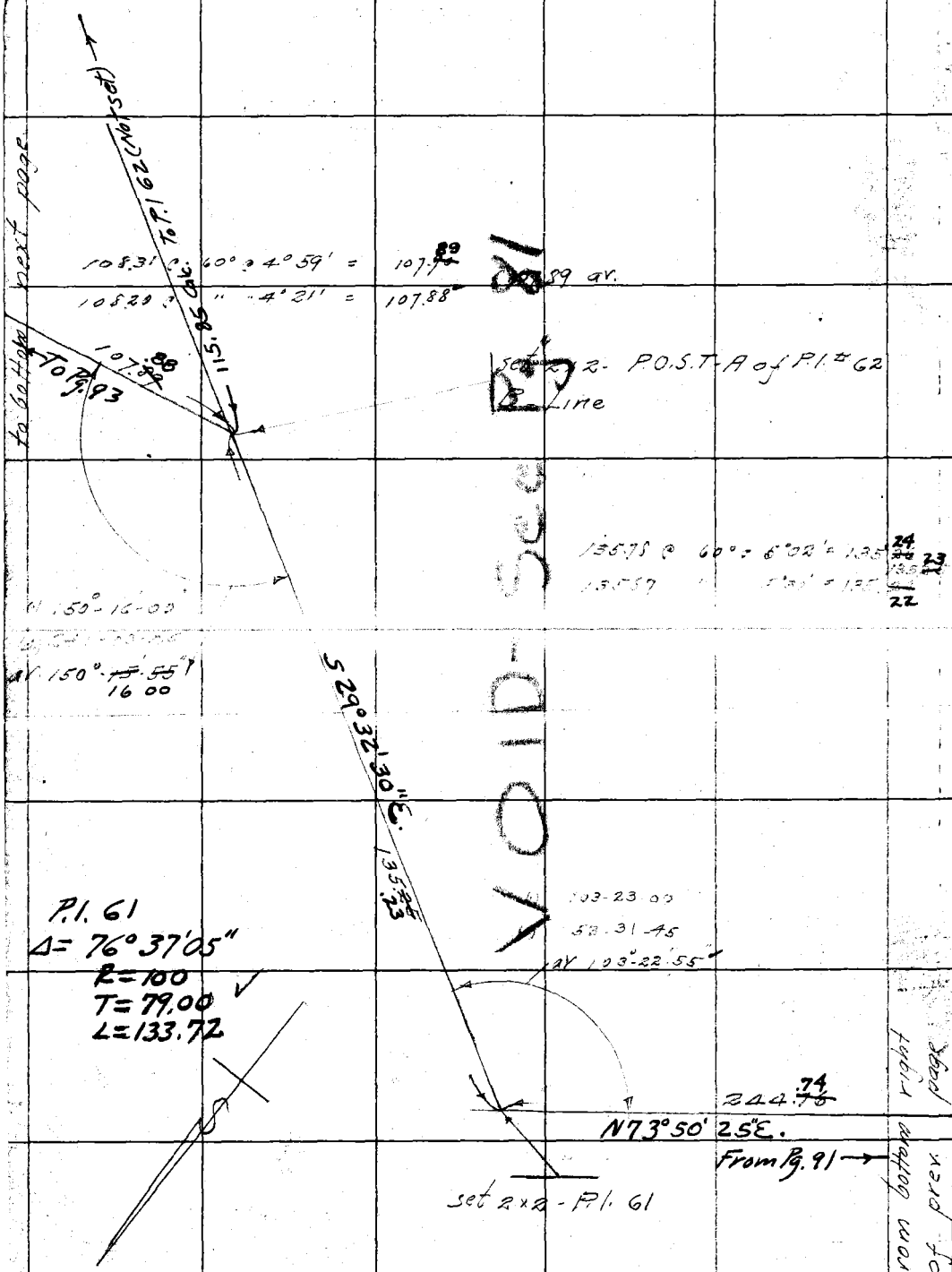

VOID - See P. 91

RETURN TO
LOS ANGELES COUNTY SURVEYOR

Do not extend notes this side of this line

Notes: ANY ADDITIONS OR CHANGES ON THIS SHEET MUST BE MADE OR CIRCLED IN Red. WITH DATE AND NAME OF PERSON MAKING CHANGE.

Date Apr 1929 Notes by MCG Chief Party MCG F. B. 329 PG. 93

Plotted by Blackmar
Date May 1929
Map No. C.S. (D) 390-1
Plotting C'k'd by
Date

W. O. No. 4416 B. & O. No.
Location Coal Canyon Rd
Surveyed by ARGMILLMAN
Date APR 1929
Indexed A. C. Johnson

see bottom next page

158.30
57.79

158.22 @ 60°0' = 2°53'
158.18 " 2°28' =

set 2x2 - P.O.S.T. - B.63
B Line

(135.42 Calc. to P.I.63 Not Set)

66.06 @ 70°0'0" = 66.06

66.06

35.18

chpt

30.70

S 14°13' 30 E.

P.O.S.T. - A.63 = set 2x2 For Tie To Sec. Line - Sec 8.

(1) 127-37-45
(4) 150-31-00
av. 127-37-45

127°37'45"

7.39

set 2x2 - P.I. #64
B Line
P.I. 63
Δ = 109°17'40"
R = 100
T = 135.89
L = 187.26

set 2x2
P.O.T.
B Line

31.18 @ 10°02' = 30.70
31.16 @ 12°39' =

S 71°35'50" E.

set 2x2

(1) 125-04-45
(4) 140-19-00
av. 125-04-45

125-04

90.52 @ 70°0' 0°0' = 90.51

fd. 2x2 - no marker = old P.I. # 105 ?

10.25

90.51

(1) 3°33'00"
(4) 14°12'15"
av. 3°33'05"

set 2x2
P.O.T. - B.Line

set 2x2 = P.O.S.T. - B.62
B Line

92.96

fd. 1x2 old B.C. 198+51.66
= P.O.T. B Line

N 53° 28'50" E.

158.78

92.97 @ 70°0' 0°0' = 92.96
92.97 @ " " " = "

158.93 @ 65 @ 2°19' = 158.78
158.91 " 2°08' = "

(62.31 To P.I. 62 - Not Set)

VOID - See P.81

(1) 112-45-15
(4) 91-01-15
av. 112°45'20"

16.82

P.I. 62
Δ = 96°58'40"
R = 125
T = 141.23
L = 211.57

fd. 2x2 no marker used for pt on B. Line

107.34

From P.72

from top left of previous page

Note: ANY ADDITIONS OR CHANGES ON THIS SHEET MUST BE MADE OR CIRCLED IN Red. WITH DATE AND NAME OF PERSON MAKING CHANGE.

Do not extend notes this side of this line

RETURN TO LOS ANGELES COUNTY SURVEYOR

1305 Calc. to P.I. 63 (Not Set)

F.B. 329 Pg. 94 12 MCG Chief Party Notes by MCG Date Apr 1979

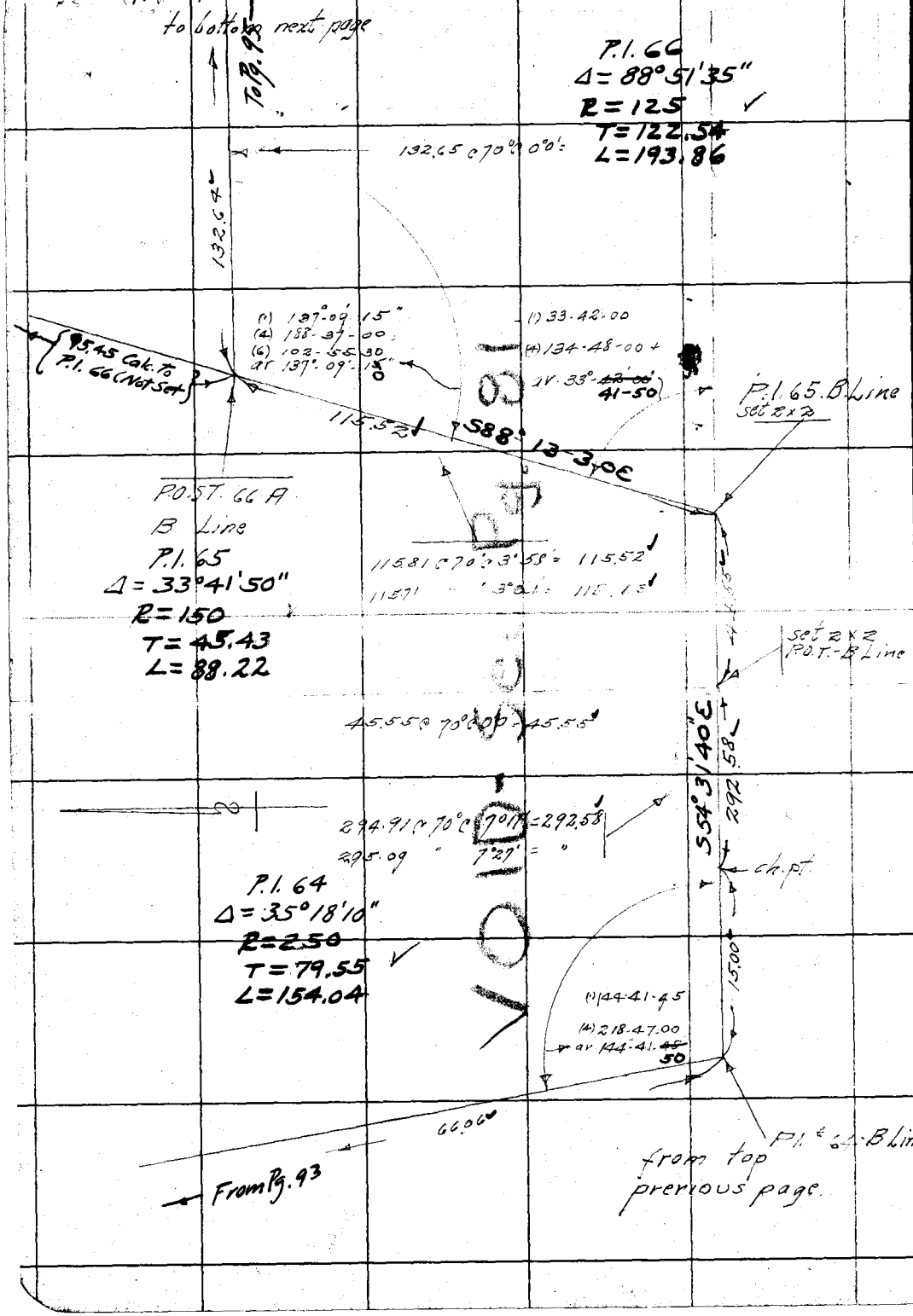

RETURN TO
LOS ANGELES COUNTY SURVEYOR
Do not extend notes this side of this line

Note: ANY ADDITIONS OR CHANGES ON THIS SHEET MUST BE MADE OR CIRCLED IN Red. WITH DATE AND NAME OF PERSON MAKING CHANGE.

13

Date Apr. 1929 Notes by MCG Chief Party MCG F. B. 329 Pg. 95

Platted by Blackmer	W. O. No. 4116 D. S. O. No.
Date May 1929	Location Coal Canon Rd
Map No.	Surveyed by McGillivray
Platting C'k'd by	Date Apr. 1929
Date	Indexed A. C. Johnson

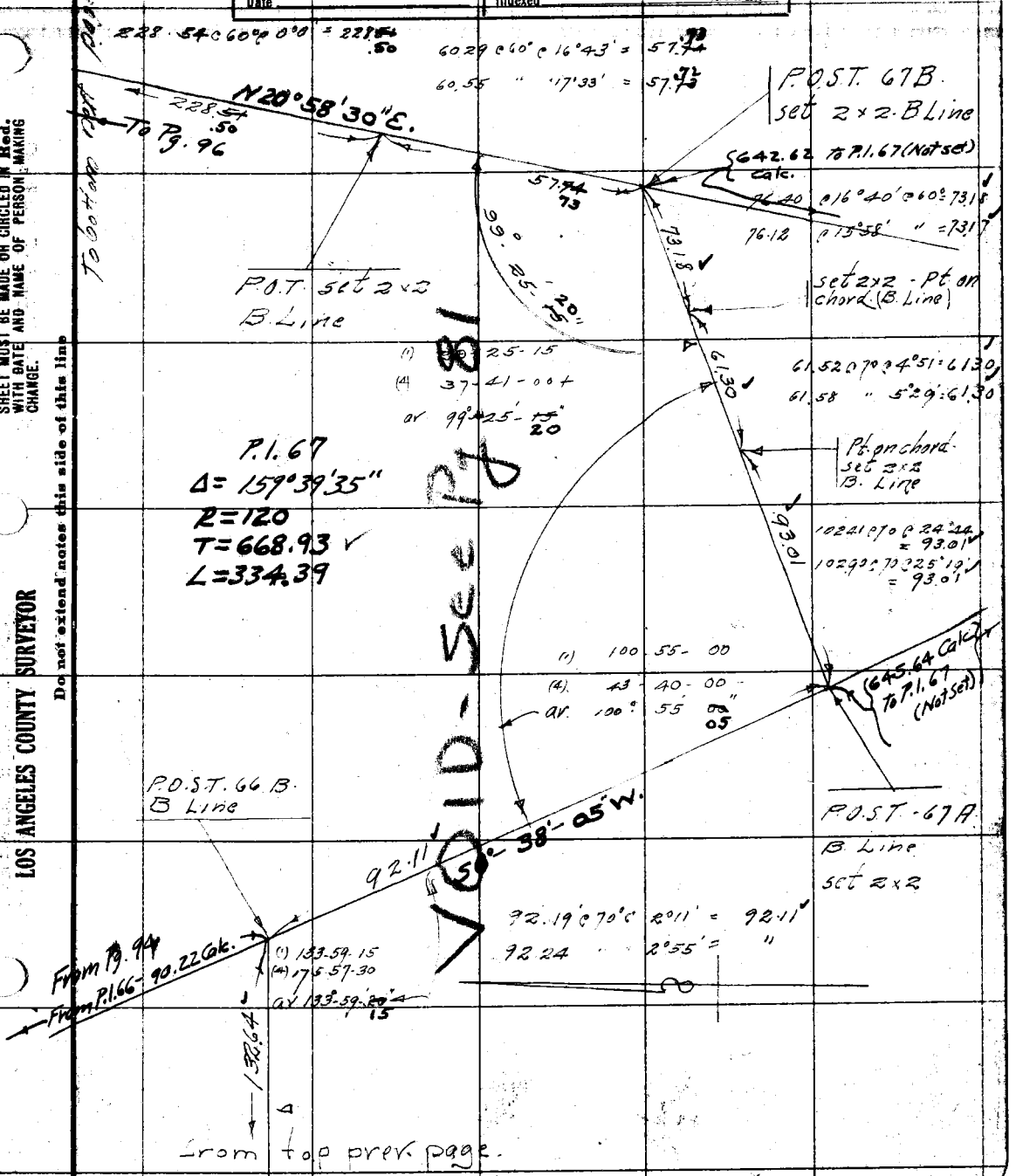

Notes: ANY ADDITIONS OR CHANGES ON THIS SHEET MUST BE MADE OR CIRCLED IN Red. WITH DATE AND NAME OF PERSON MAKING CHANGE.

RETURN TO LOS ANGELES COUNTY SURVEYOR

Do not extend notes this side of this line

F.B. 329 Pg. 96 McG Chief Party Notes by McG Date 17 Apr. 1929

276.29 @ 70 @ 1°09' = 276.21
276.33 @ 70 @ 1°31' = 276.21
set 2x2 - POT - B Line
116.9 @ 70 @ 3°48' = 116.64
117.00 " 4°26' = 116.64
set 2x2 - POT - B Line
79.25 @ 70 @ 11°59' = 77.54
79.34 @ 70 @ 12°21' = 77.50

set 2x2 - POST. 68 B
B. Line

276.21 116.64 77.50

N 84° 54' 05" W.
To Pg. 97

121.66 (Calc)

7459 @ 70 @ 12°28' = 72.93
7455 @ 70 @ 12°58' = 72.94
P.I. 68 Not Set

set 2x2 - Planch
B Line

96.21 (Calc)

135
51-00
10

to bottom next page

(1) 135-51-00
(4) 188-24-00

6149 @ 70 @ 12°57' = 59.93
6127 @ 70 @ 11°5' = 59.94

P.I. 68
Δ = 105° 52' 35"
R = 125
T = 165.51
L = 230.99

59.93
118°
16
5
T 65°
55.5

set 2x2
POST 68A
B. Line

(1) 118 16 15
(4) 113 04 30
or 118-16-15

N 20° 58' 30" E.

P.O.T. set 2x2
B Line

228.50

from top left previous page

From Pg. 95

VOID - See Pg. 81

RETURN TO
LOS ANGELES COUNTY SURVEYOR

Do not extend notes this side of this line

Note: ANY ADDITIONS OR CHANGES ON THIS SHEET MUST BE MADE OR CIRCLED IN Red. WITH DATE AND NAME OF PERSON MAKING CHANGE.

Date Apr. 1929 Notes by McG Chief Party McG F. B. 329 Pg 97

Platted by Blackmer	W. O. No. 4116 S. S. O. No.
Date May 1929	Location Coal Canon Rd.
Map No. C.S. P-390-1	Surveyed by McGillivray
Platting C'k'd by	Date Apr. 1929
Date	Indexed A. C. Johnson

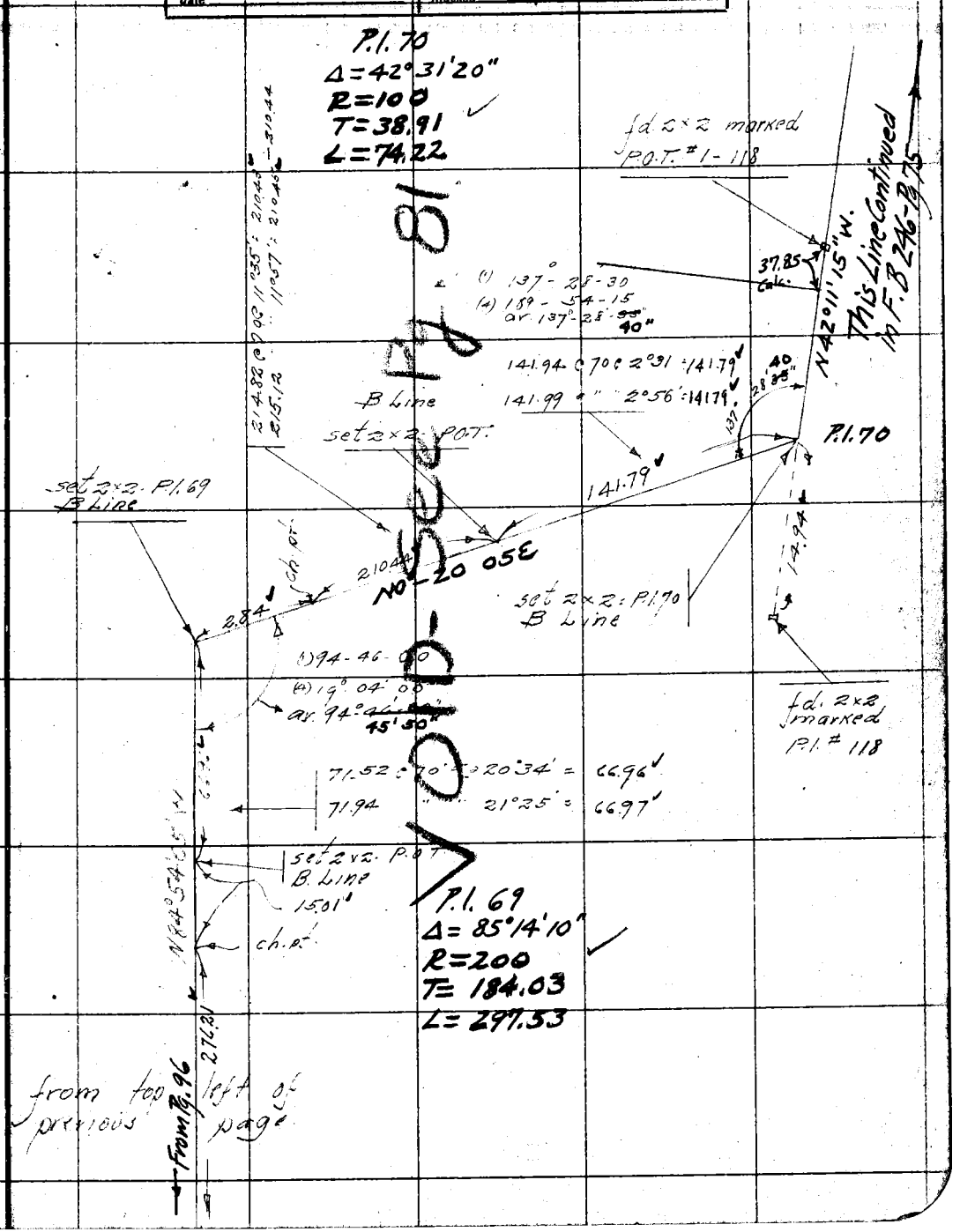

Note: ANY ADDITIONS OR CHANGES ON THIS SHEET MUST BE MADE OR CIRCLED IN Red. WITH DATE AND NAME OF PERSON MAKING CHANGE.

RETURN TO LOS ANGELES COUNTY SURVEYOR

Do not extend notes this side of this line

F.B. 329 PG. 46 98 Chief Party Notes by Date

RETURN TO

LOS ANGELES COUNTY SURVEYOR

Do not extend notes this side of this line

Notes: ANY ADDITIONS OR CHANGES ON THIS SHEET MUST BE MADE OR CIRCLED IN Red. WITH DATE AND NAME OF PERSON MAKING CHANGE.

Date Apr 1929 Notes by MCG Chief Party MCG F.B. 329 Pg. 99

Platted by Blackmer	W. O. No. 4116 D. S. O. No.
Date May 1929	Location Coal Canon Rd
Map No. C.S.B-390-1	Surveyed by McGillivray
Platting C'k'd by	Date Apr. 1929
Date	Indexed A. C. Johnson

Pages 18-19 show tie of portion of "B. Line" of Coal Cañon Rd. with W. line boundary of sec. 28. see F.B. 246-113 etc.

Note: ANY ADDITIONS OR CHANGES ON THIS SHEET MUST BE MADE OR CIRCLED IN Red. WITH DATE AND NAME OF PERSON MAKING CHANGE.

RETURN TO LOS ANGELES COUNTY SURVEYOR

Do not extend notes this side of this line

F.B. 329 Pg. #100 Chief Party Notes by MCG Date Apr 1929

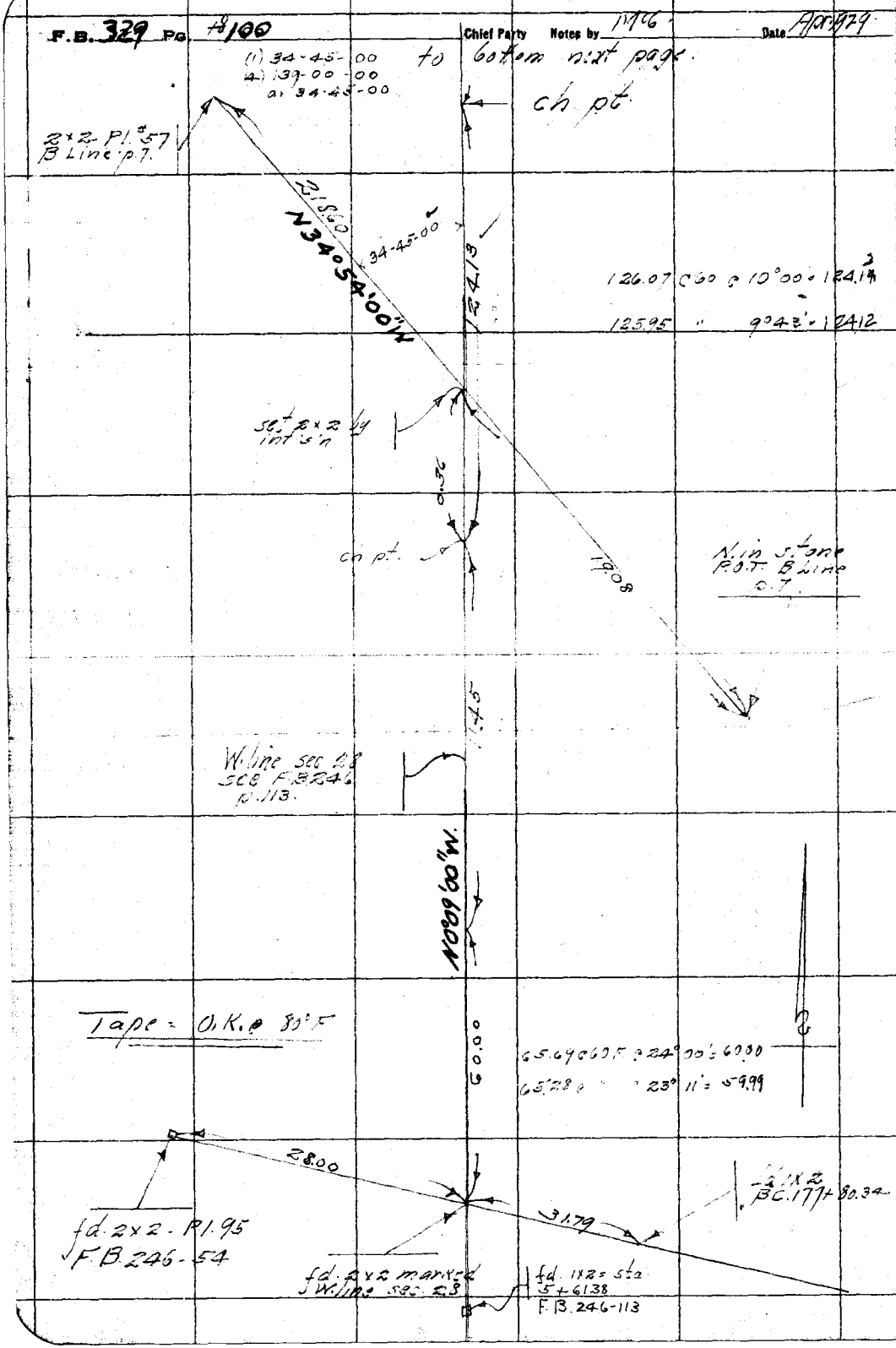

RETURN TO
LOS ANGELES COUNTY SURVEYOR

Do not extend notes this side of this line

Note: ANY ADDITIONS OR CHANGES ON THIS SHEET MUST BE MADE OR CIRCLED IN Red. WITH DATE AND MADE OF PERSON MAKING CHANGE.

Date Apr. 1929 Notes by MG. Chief Party MG. F.B. 329 PG. 101

Plotted by Blackmer	W. O. No. 6616 D. S. O. No.
Date May 1929	Location Coal Canon Rd
Map No.	Surveyed by McGillivray
Plotting Ck'd by	Date Apr. 1929
Date	Indexed A. C. Johnson

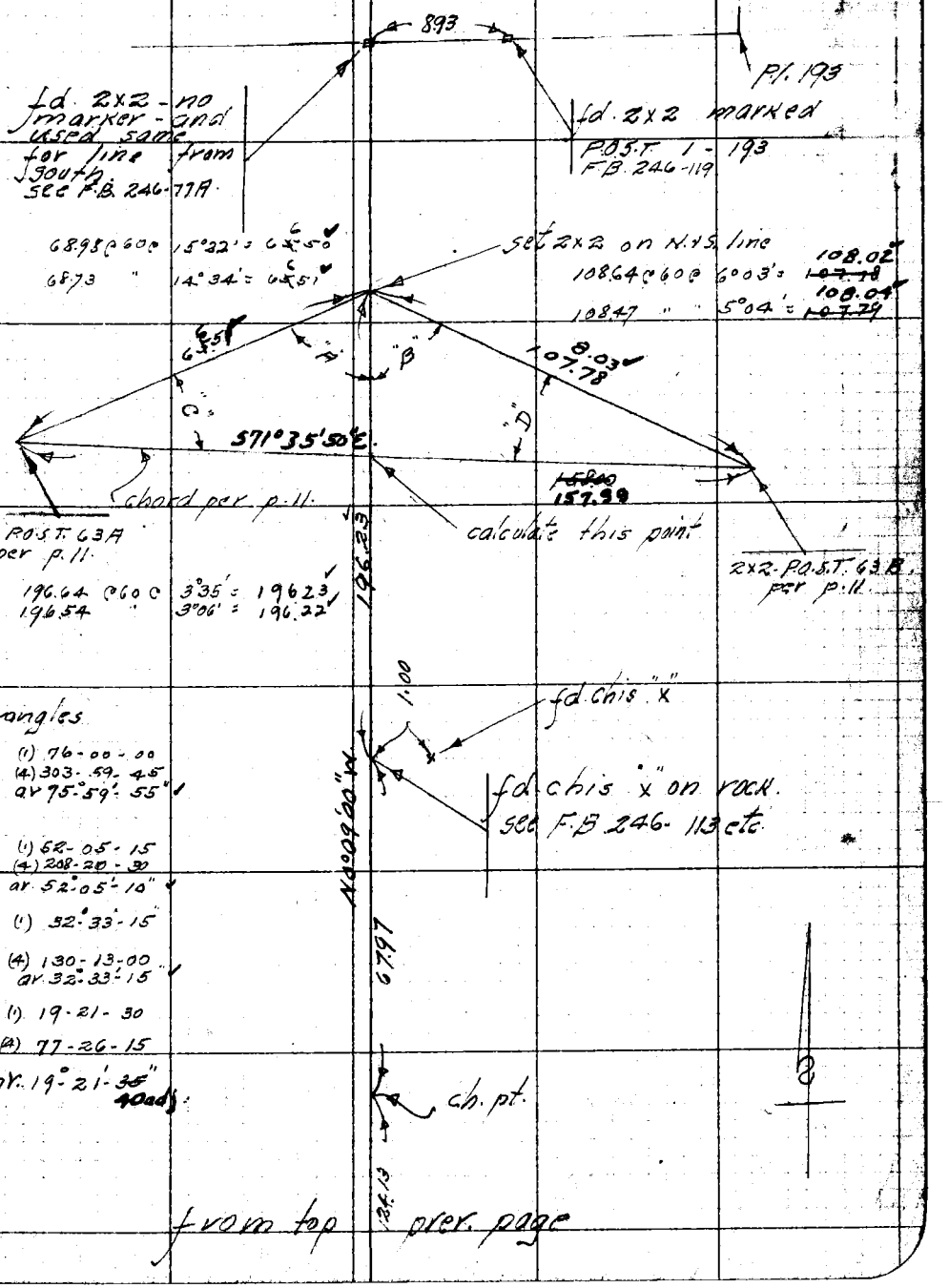

angles

"A" (1) 76-00-00
(4) 303-59-45
av 75°59'55"

"B" (1) 52-05-15
(4) 208-20-30
av. 52°05'10"

"C" (1) 32°33'15"
(4) 130-13-00
av. 32°33'15

"D" (1) 19-21-30
(4) 77-26-15
av. 19°21'35"
40adj.

Return to LOS ANGELES COUNTY SURVEYOR

Notes: ANY ADDITIONS OR CHANGES ON THIS SHEET MUST BE MADE OR CIRCLED IN Red. WITH DATE AND NAME OF PERSON MAKING CHANGE

Do not extend notes this side of this line.

F.B. 329 Pg. 102 Chief Party Notes by Date

RETURN TO
LOS ANGELES COUNTY SURVEYOR

Note: ANY ADDITIONS OR CHANGES ON THIS SHEET MUST BE MADE OR CIRCLED IN Red. WITH DATE AND NAME OF PERSON MAKING CHANGE.

Do not extend notes this side of this line.

Date June 27-1929 Notes by McG Chief Party McG F.B. 329 Pg 103

Platted by Blackmer	W. O. No. 4116 O. S. O. No.
Date July 1929	Location Coal Cn Rd
Map No. C.S.B-390-2	Surveyed by McGillivray
Platting C'k'd by H. U. M. H.	Date June 1929
Date 7/10/29	Indexed A. C. Johnson

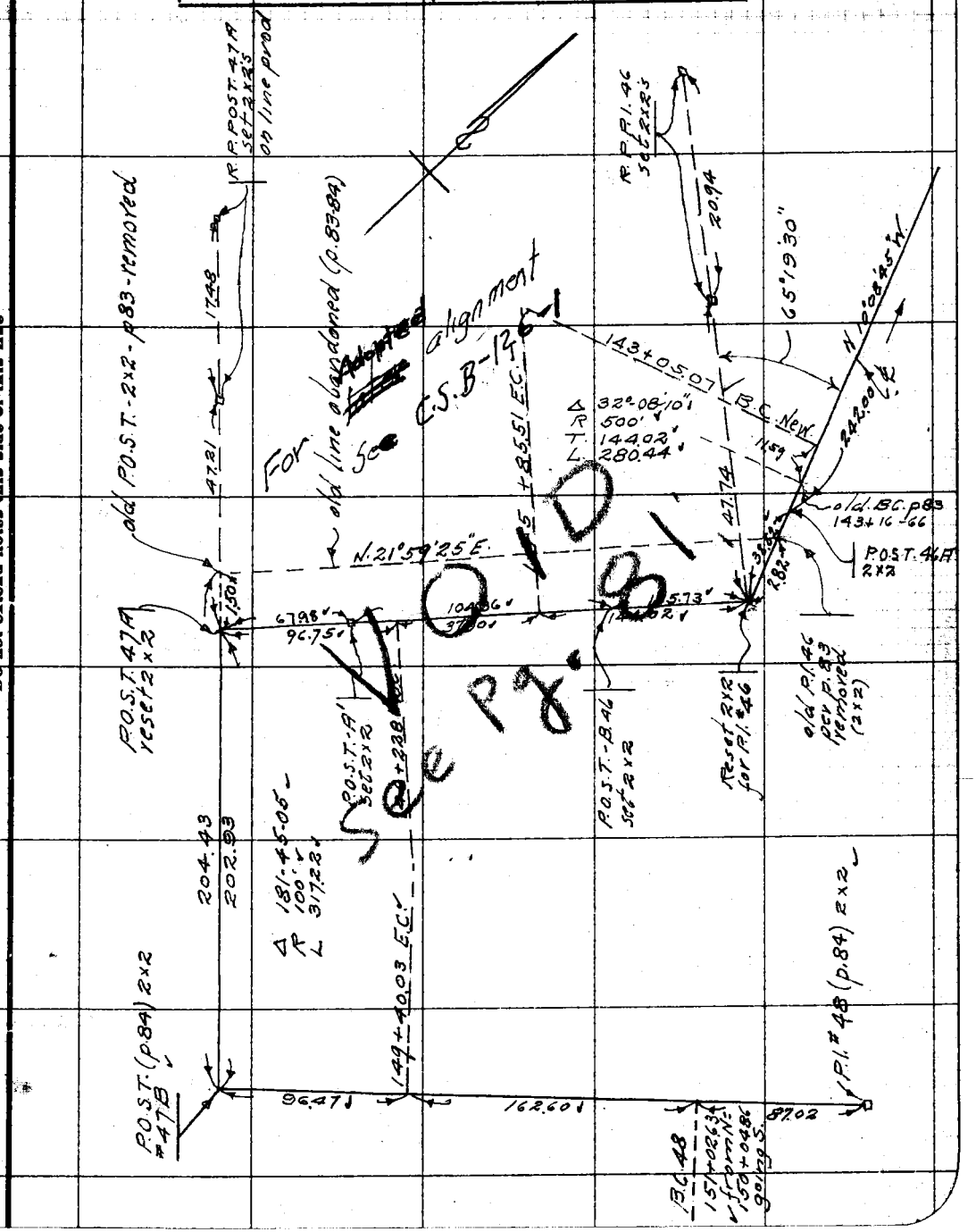

Note: ANY ADDITIONS OR CHANGES ON THIS SHEET MUST BE MADE OR CIRCLED IN Red. WITH DATE AND NAME OF PERSON MAKING CHANGE.

Do not extend notes this side of this line

RETURN TO
LOS ANGELES COUNTY SURVEYOR

F. B. _____ Pg 104 _____ Chief Party _____ Notes by _____ Date _____

RETURN TO

LOS ANGELES COUNTY SURVEYOR

Do not extend notes this side of this line

Note: ANY ADDITIONS OR CHANGES ON THIS SHEET MUST BE MADE OR CIRCLED IN Red WITH DATE AND NAME OF PERSON MAKING CHANGE.

Date _____ Notes by _____ Chief Party _____ F.B. 329 Pg. 105

Plotted by _____	W. O. No. _____ B. S. O. No. _____
Date _____	Location _____
Map No. _____	Surveyed by _____
Plotting C'k'd by _____	Date _____
Date _____	Indexed A. C. Johnson

Note: ANY ADDITIONS OR CHANGES ON THIS SHEET MUST BE MADE OR CIRCLED IN Red. WITH DATE AND NAME OF PERSON MAKING CHANGE.

Do not extend notes this side of this line

RETURN TO
LOS ANGELES COUNTY SURVEYOR

AMARANTH AVE

WO. 4090

WILMINGTON SALT WORKS ROAD TO ANAHEIM ST.

W.A. Miller & Party
Sept 1929

F.B. 329 PG. 106 Chief Party Notes by Date

RETURN TO
LOS ANGELES COUNTY SURVEYOR

Note: ANY ADDITIONS OR CHANGES ON THIS SHEET MUST BE MADE OR CIRCLED IN Red. WITH DATE AND NAME OF PERSON MAKING CHANGE.

Do not extend notes this side of this line

Date 9-25-29 Notes by Miller Chief Party Miller F.B. 329 Pg 107

Plotted by Morin	W.O. No. [illegible] D.S.O. No.
Date 9/30/29	Location NORMANDIE AVE
Map No. CS.B-311-1	Surveyed by W A Miller
Plotting C'k'd by CS.B-311-1	Date Sept [illegible]
Date 10/2/29	Indexed A. C. Johnson

Tape #434 84°F 20½#

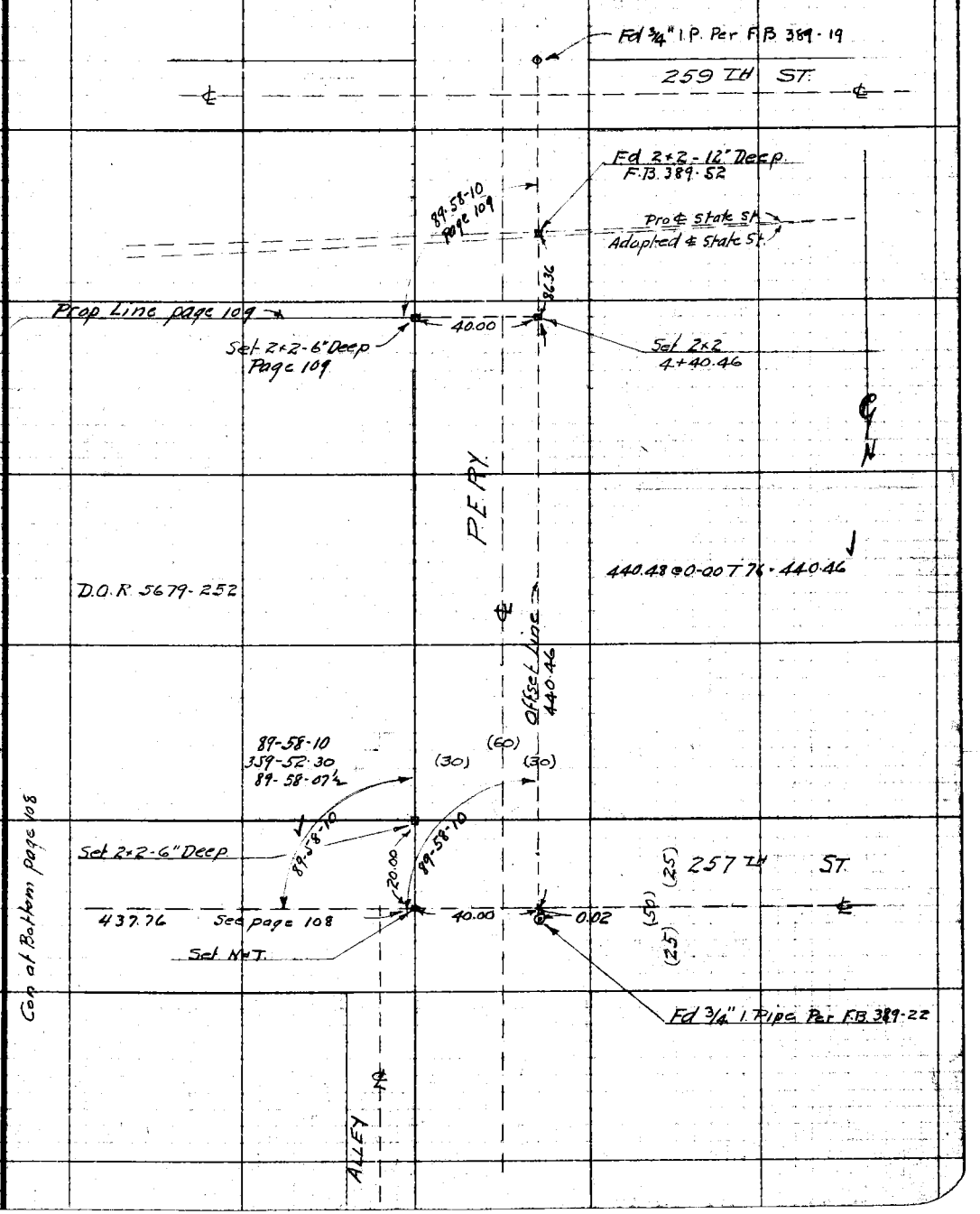

Notes: ANY ADDITIONS OR CHANGES ON THIS SHEET MUST BE MADE OR CIRCLED IN Red. WITH DATE AND NAME OF PERSON MAKING CHANGE.

Do not extend notes this side of this line

RETURN TO LOS ANGELES COUNTY SURVEYOR

F.B. 329 Pg. 108 Miller Chief Party Notes by Miller Date 9-25-29

Tape #034
84° F 20 1/2"

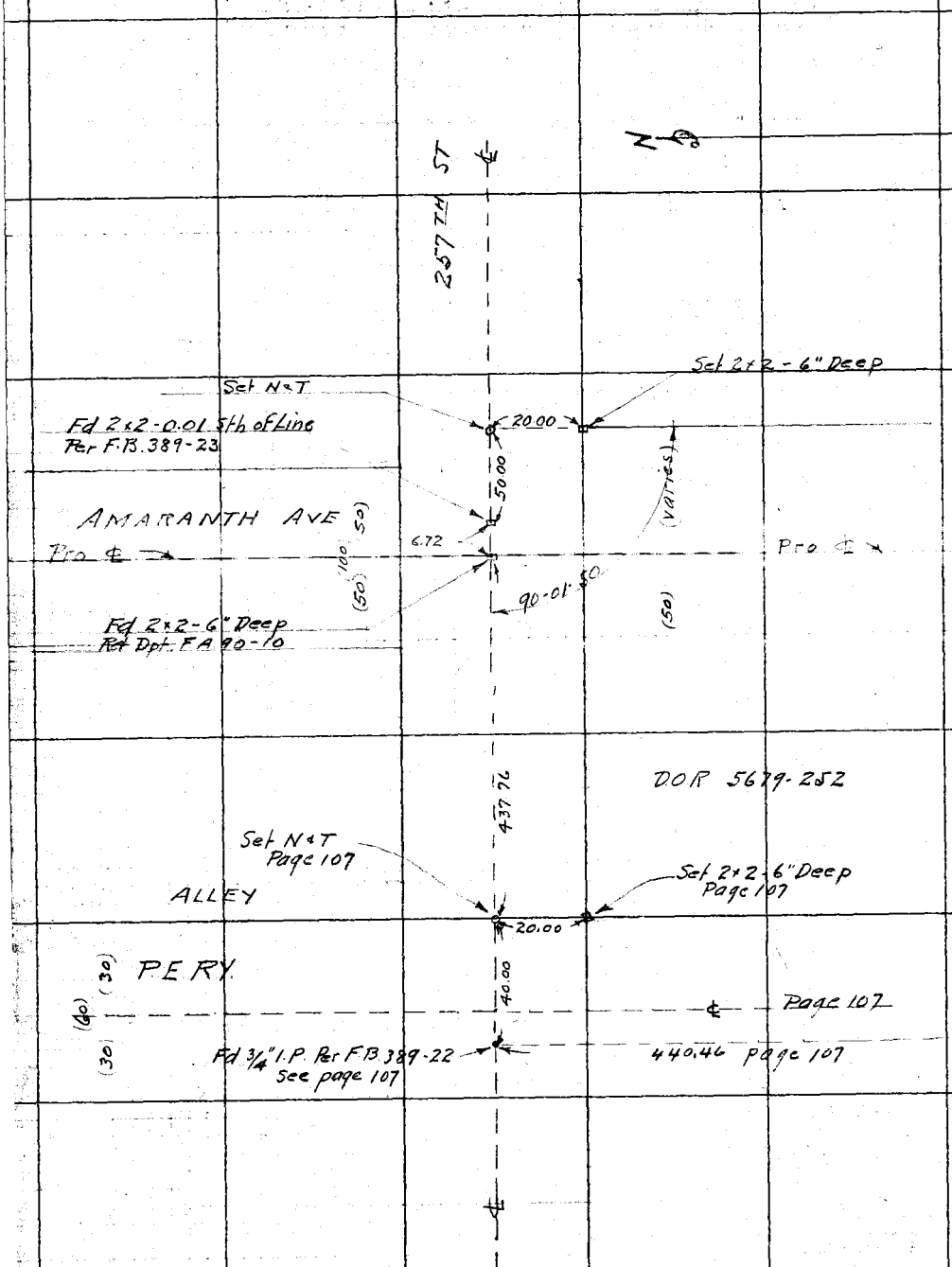

RETURN TO
LOS ANGELES COUNTY SURVEYOR

Do not extend notes this side of this line

Notes: ANY ADDITIONS OR CHANGES ON THIS SHEET MUST BE MADE OR CIRCLED IN Red. WITH DATE AND NAME OF PERSON MAKING CHANGE.

Date 9-25-29 Notes by Miller Chief Party Miller F.B. 329 Pg 109

Plotted by Morin	W. O. No. 4096 B. S. O. No.
Date 9/30/29	Location NORMANDIE AVE
Map No. CSB-311-1	Surveyed by W.A. Miller
Plotting C'k'd by [illegible]	Date Sept. 1929
Date 10/2/29	Indexed A. C. Johnson

Tape #[illegible] 84°F 20½#

Notes in red by RUM.H. 11/14/28.

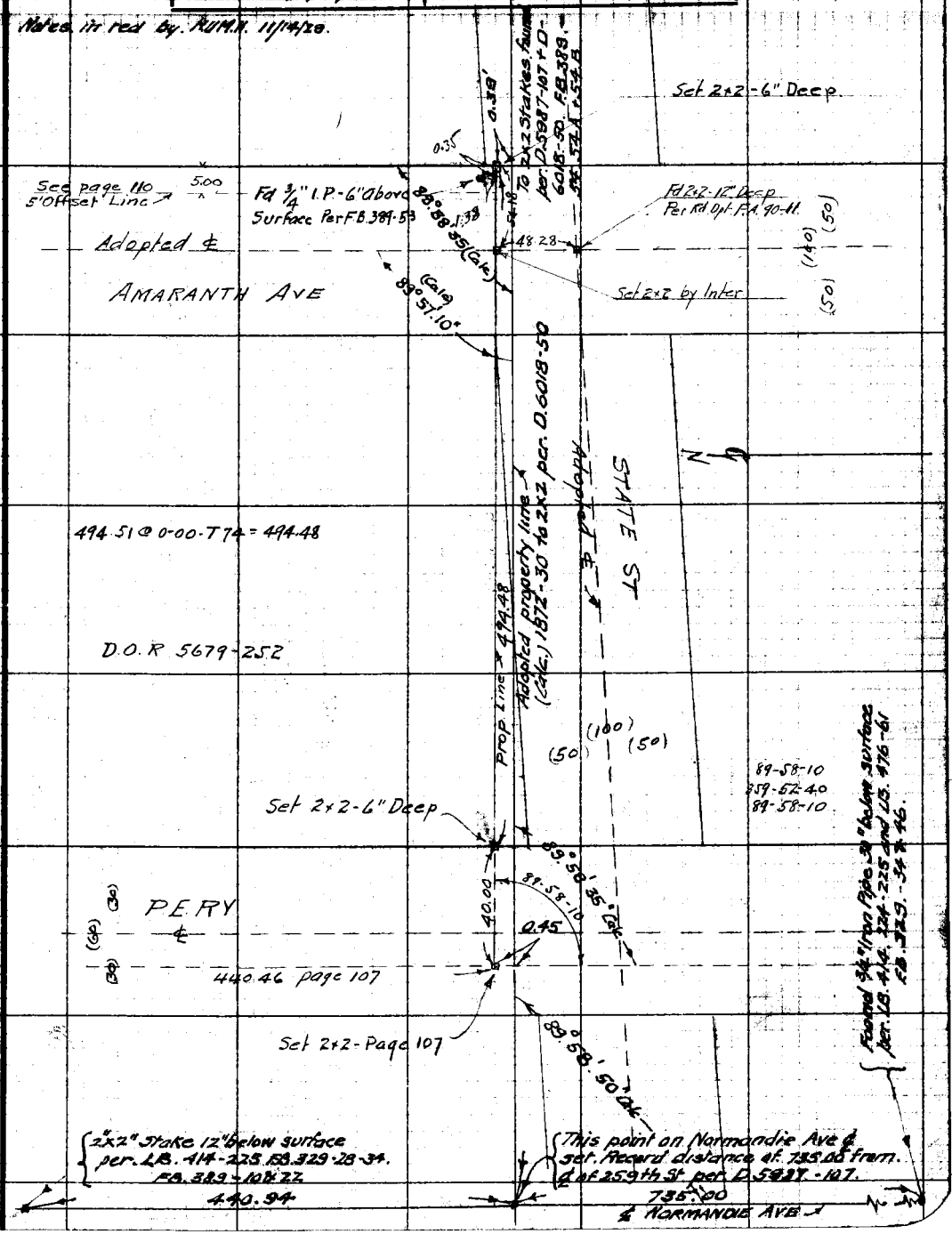

Notes: ANY ADDITIONS OR CHANGES ON THIS SHEET MUST BE MADE OR CIRCLED IN Red. WITH DATE AND NAME OF PERSON MAKING CHANGE.

Do not extend notes this side of this line

RETURN TO LOS ANGELES COUNTY SURVEYOR

F.B. 329 Pg. 110 Miller Chief Party Notes by Miller Date 9-26-29

Tape #034
84°F 20½#

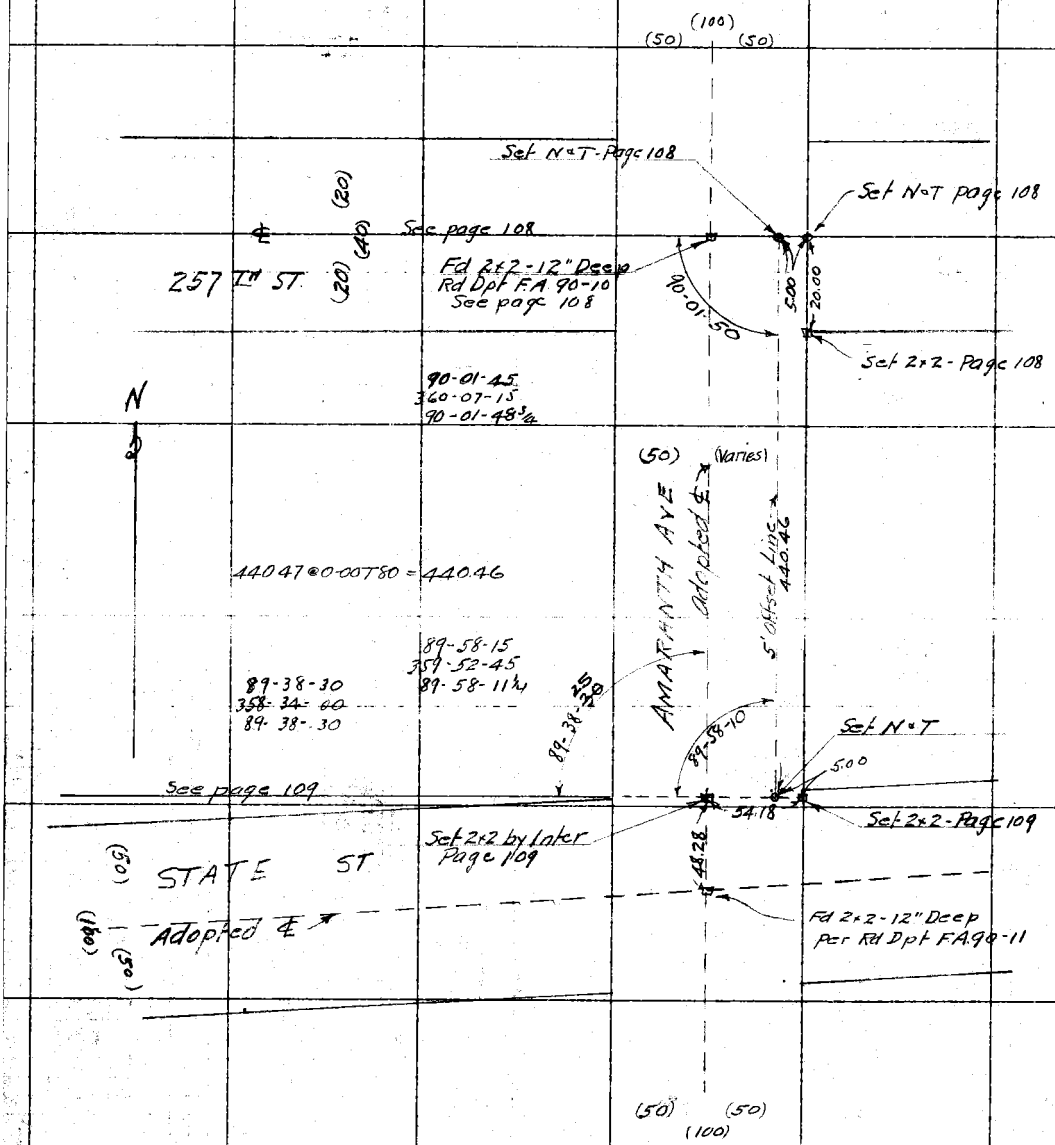

RETURN TO
LOS ANGELES COUNTY SURVEYOR

Do not extend notes this side of this line

Note: ANY ADDITIONS OR CHANGES ON THIS SHEET MUST BE MADE OR CIRCLED IN Red. WITH DATE AND NAME OF PERSON MAKING CHANGE.

Date 11-1-29 Notes by Miller Chief Party Miller F.B. 329 Pg 111

0+25.00
4+66.95
4+91.95

Plotted by Morin	W. O. No. 4090 D. S. O. No.
Date 11-13-29	Location AMARANTH AVE
Map No. C.S B-311	Surveyed by W A Miller
Plotting C'k'd by [illegible]	Date Nov 1929
Date 11/14/29	Indexed A. C. Johnson

Tape #024
84° F 20°

NOTE
The following Field pages contain work done in field to get Angular closure between the work done by Road Dept. on survey of Amaranth St. per Road Dept. F.B. F.A. 90-38 to 52. + Survey of Vermont Ave per F.B. 329. 44 & 50.
[illegible] 11/14/29

Con. at bottom page 112

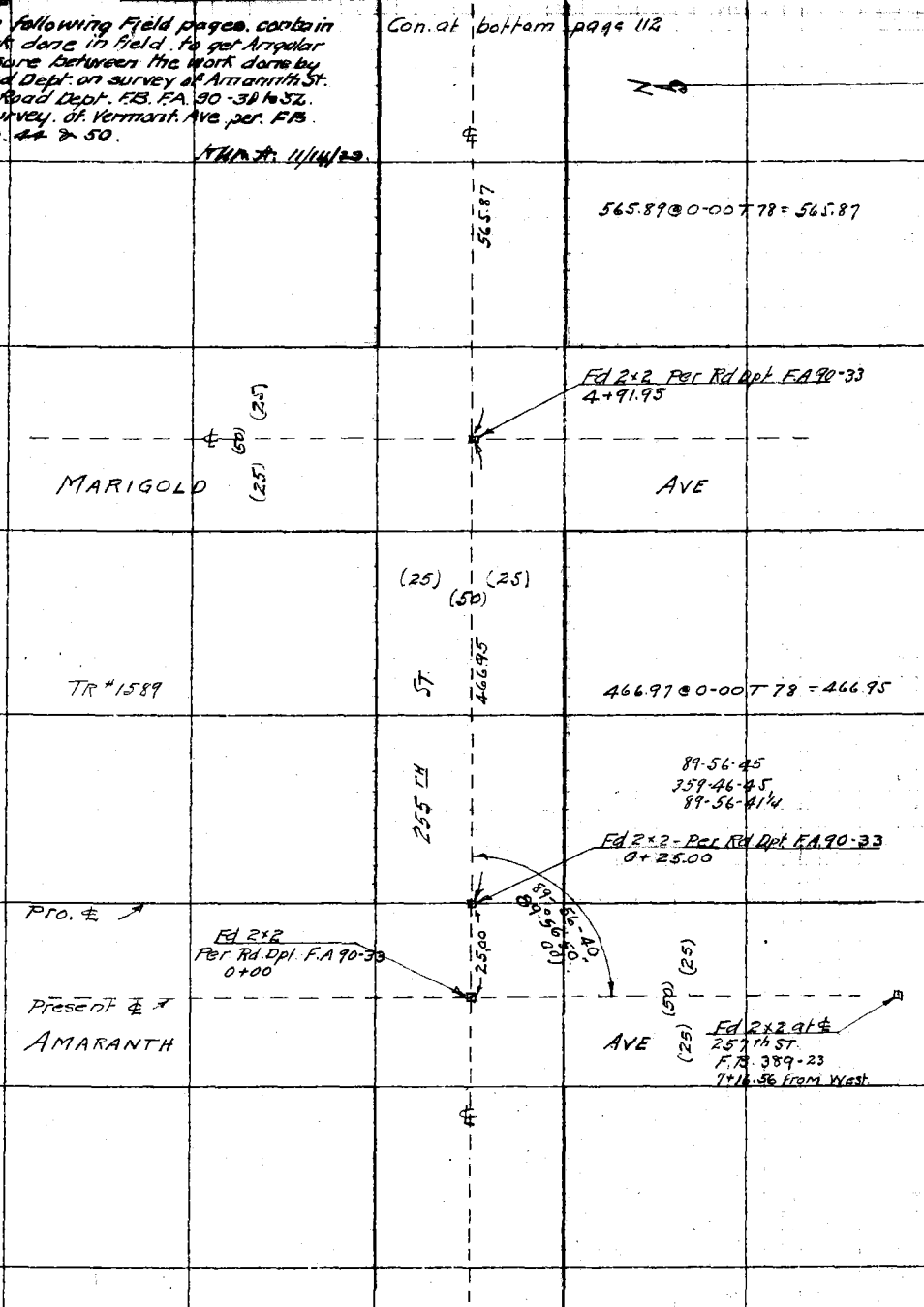

Note: ANY ADDITIONS OR CHANGES ON THIS SHEET MUST BE MADE OR CIRCLED IN Red. WITH DATE AND NAME OF PERSON MAKING CHANGE.

Do not extend notes this side of this line

RETURN TO
LOS ANGELES COUNTY SURVEYOR

F.B. 329 Pg. 112 Miller Chief Party Notes by Miller Date 11-1-29

Tape #028
84°F 20#

Con at bottom page 113

4+91.95
5+65.87
10+57.82
11+05.06
11+62.88
2+94.99
14+57.87

294.98 @ 0-00 T 78 = 294.97

294.97

Fd 2x2 Per F.B. 414-135
14+57.87

BROADWELL (30) (60) (30) ST

(25) (50) (25)

295.00 @ 0-00 T 78 = 294.99

255TH ST.

294.99

Fd 2x2 Per F.B. 414-128
11+62.88

PETROLEUM (25) (50) (25) AVE

105.06

105.06 @ 0-00 T 78 = 105.06

179-59-45
359-59-00
179-59-45

TR #5933

TRACT LINE

Fd 2x2 Per F.B. 414-128
10+57.82

TR #1589

565.87

Con from top page 111

RETURN TO
LOS ANGELES COUNTY SURVEYOR

Do not extend notes this side of this line

Note: ANY ADDITIONS OR CHANGES ON THIS SHEET MUST BE MADE OR CIRCLED IN Red. WITH DATE AND NAME OF PERSON MAKING CHANGE.

Date 11-1-29 Notes by Miller Chief Party Miller F.B. 329 Pg. 113

Tape #024
84°F 20#

14+57.87
2+94.97
17+52.84
2+89.93
20+42.77

Planned by Morin
Date 11-13-29
Map No. C.S. B-311
Plotting C'k'd by [illegible]
Date [illegible]

W. O. No. 4090 S. B. O. No.
Location AMARANTH AVE
Surveyed by W.A. Miller
Date Nov. 1929
Indexed A. C. Johnson

Notes: ANY ADDITIONS OR CHANGES ON THIS SHEET MUST BE MADE OR CIRCLED IN Red. WITH DATE AND NAME OF PERSON MAKING CHANGE.

Do not extend notes this side of this line

Return to LOS ANGELES COUNTY SURVEYOR

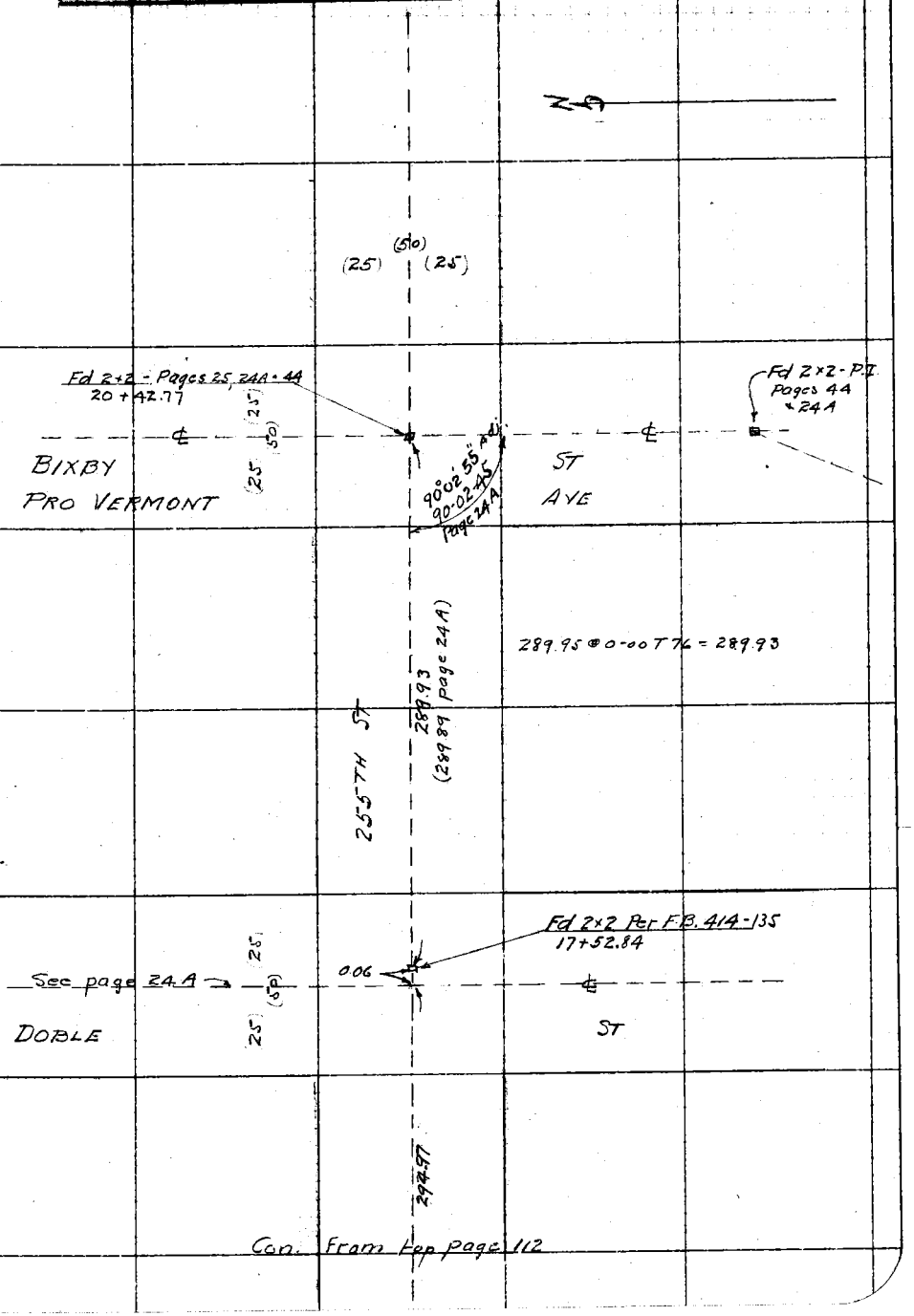

F.B. 329 Pg. 114 Miller Chief Party Notes by Miller Date 11-2-29

Tape #024
84°F - 20#

Con at bottom page 115

0+25.02
4+66.94
4+91.96
5+65.93
10+57.89

TR # 5933

104.99

10499@0-00T84=10499

Fd 2x2 Per F.B. 414-128
10+57.89

179-59-30
179°59'40" Adj.

179-59-30
359-58-00
179-59-30

TRACT LINE

TR # 1589

565.93

565.92@0-00T86=565.93

Fd 2x2 Per Rd Dpt FA 90-31
4+91.96

25
(50)
25
MARIGOLD
010
AVE

466.94

466.93@0-00T86=466.94

ST.

253.44

89-56-45
359-47-00
89-56-45

89-56-45
89°56'55" Adj.

Pro ℄

Fd 2x2 Per Rd Dpt FA 90-31
0+00

25.02

Fd 2x2 at ℄ 255TH ST
Page 111

(25)
(50)
25
Present ℄
AMARANTH
AVE

(30) (30)
(60)

RETURN TO
LOS ANGELES COUNTY SURVEYOR

Do not extend notes this side of this line

Note! ANY ADDITIONS OR CHANGES ON THIS SHEET MUST BE MADE OR CIRCLED IN Red. WITH DATE AND NAME OF PERSON MAKING CHANGE.

Date 12-2-29 Notes by Miller Chief Party Miller F.B. 329 Pg. 115

Tape #024
84°F 20#

10+57.89
1+44.99
11+62.88
2+95.05
14+57.93
2+95.00
17+52.93

Plotted by Morin	W.O. No. 4090 B.B.O. No.
Date 11-13-29	Location AMARANTH AVE
Map No. C.S. B-311	Surveyed by W.A. Miller
Plotting C'k'd by [illegible]	Date Nov 1929
Date 11/14/29	Indexed A. C. Johnson

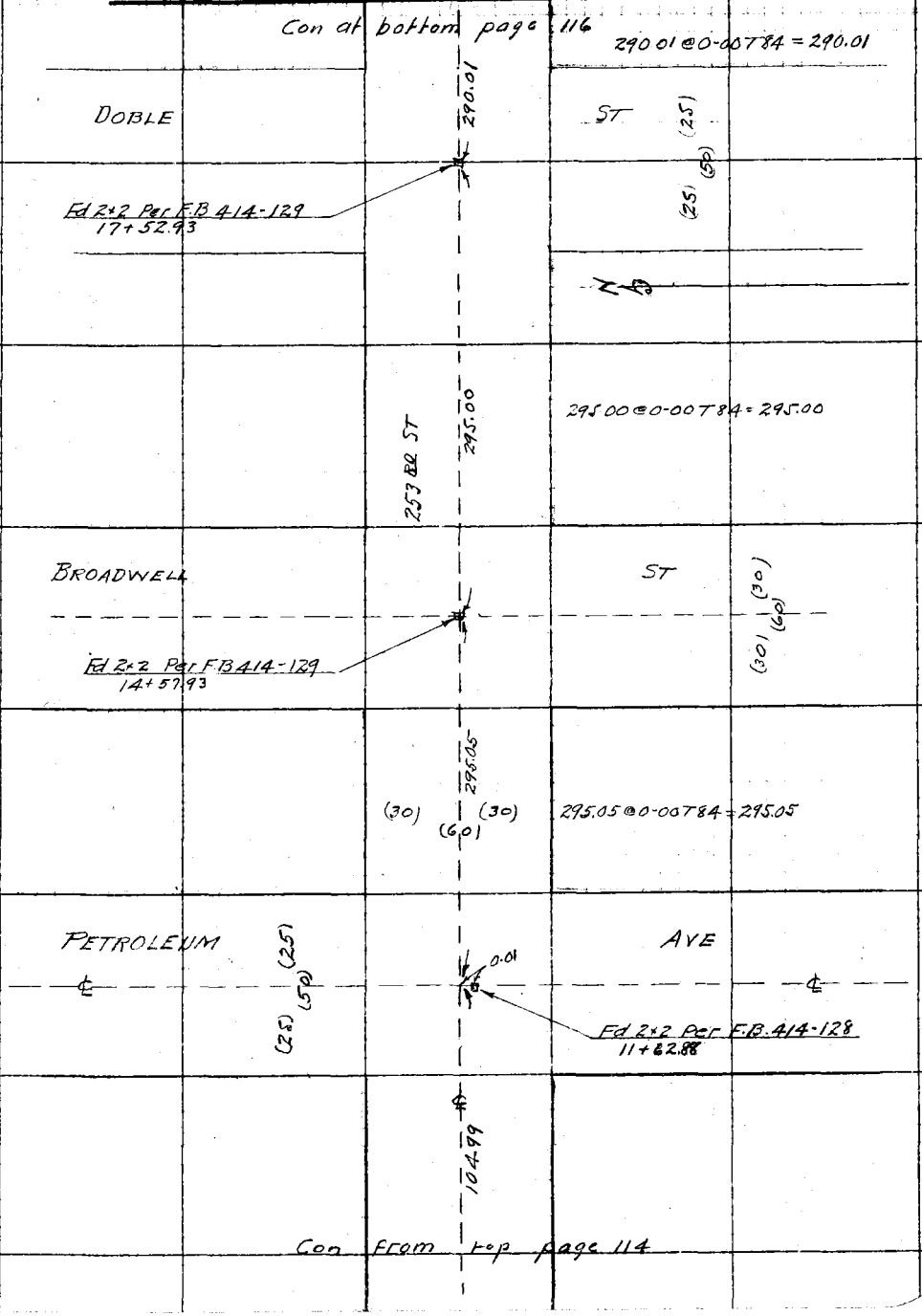

Note: ANY ADDITIONS OR CHANGES ON THIS SHEET MUST BE MADE OR CIRCLED IN Red. WITH DATE AND NAME OF PERSON MAKING CHANGE.

Do not extend notes this side of this line

RETURN TO
LOS ANGELES COUNTY SURVEYOR

F.B. 329 Pg. 116 Miller Chief Party Notes by Miller Date 11-2-29

Tape #024
84°F 20#

17+52.93
2+90.01
20+42.94

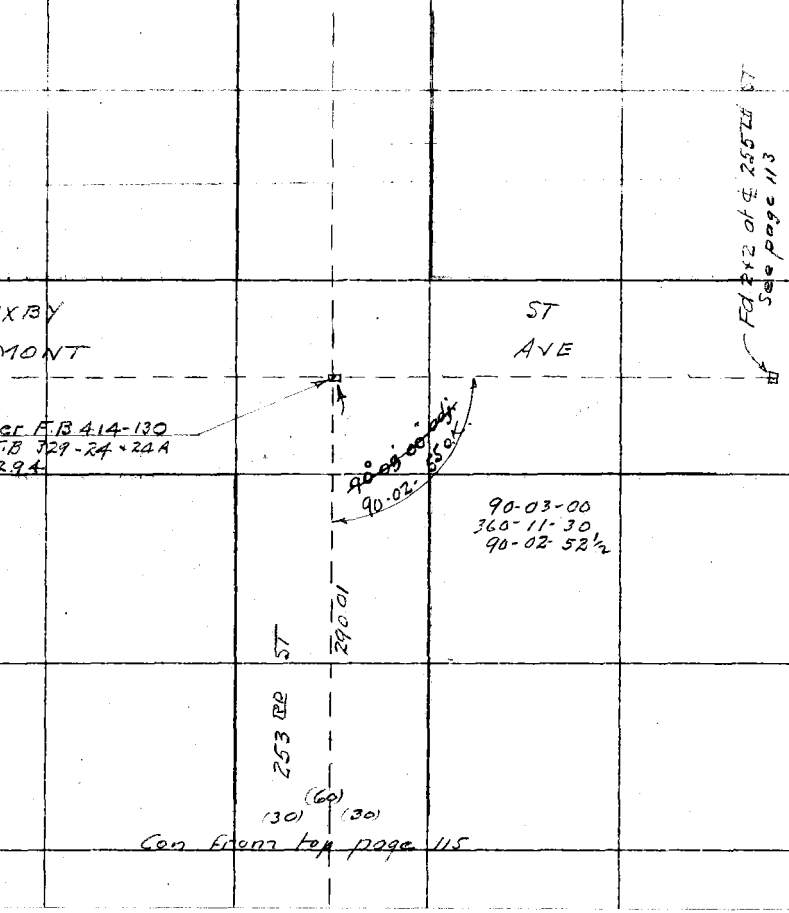

Con from top page 115

RETURN TO
LOS ANGELES COUNTY SURVEYOR

Do not extend notes this side of this line

Note: ANY ADDITIONS OR CHANGES ON THIS SHEET MUST BE MADE OR CIRCLED IN RED. WITH DATE AND NAME OF PERSON MAKING CHANGE.

Notes Ck'd by McPherson	Survey of Vermont Ave
Map No. B-311-2	W. O. 7784 Tape No. 067 St'd 84 °F.
Office Work Wood	Surveyed by [illegible]
Checked McPherson	Notes [illegible] Date 1/26/34
Date 1-31-34	Indexed A. C. Johnson

F.B. 349 Pg. 117

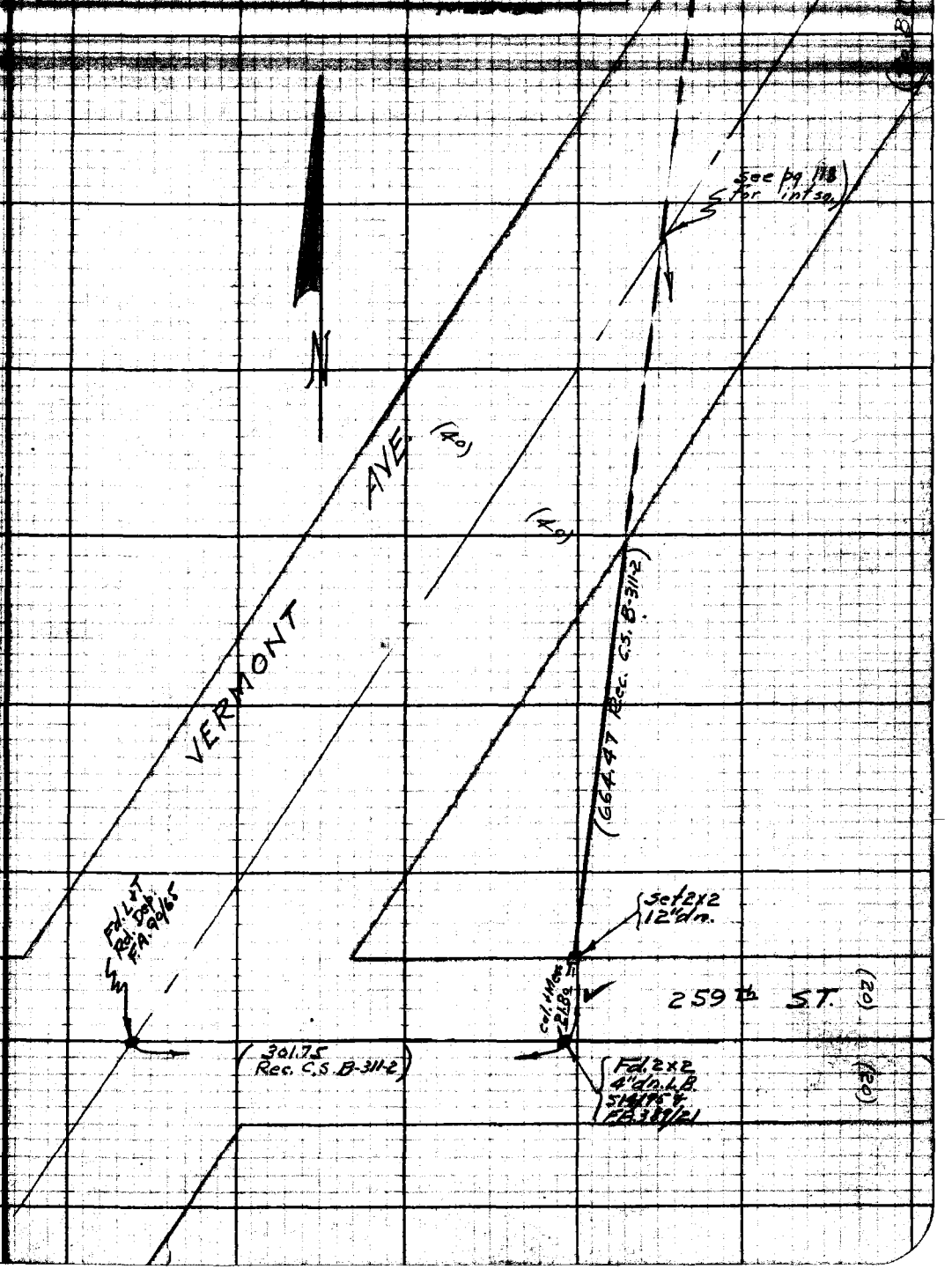

Note: ANY ADDITIONS OR CHANGES ON THIS SHEET MUST BE MADE OR CIRCLED IN Red Ink, WITH DATE AND NAME OF PERSON MAKING CHANGE.

RETURN TO
LOS ANGELES COUNTY SURVEYOR
700 HALL OF RECORDS

Do not extend notes this side of this line

FORM 247 10M 8-31

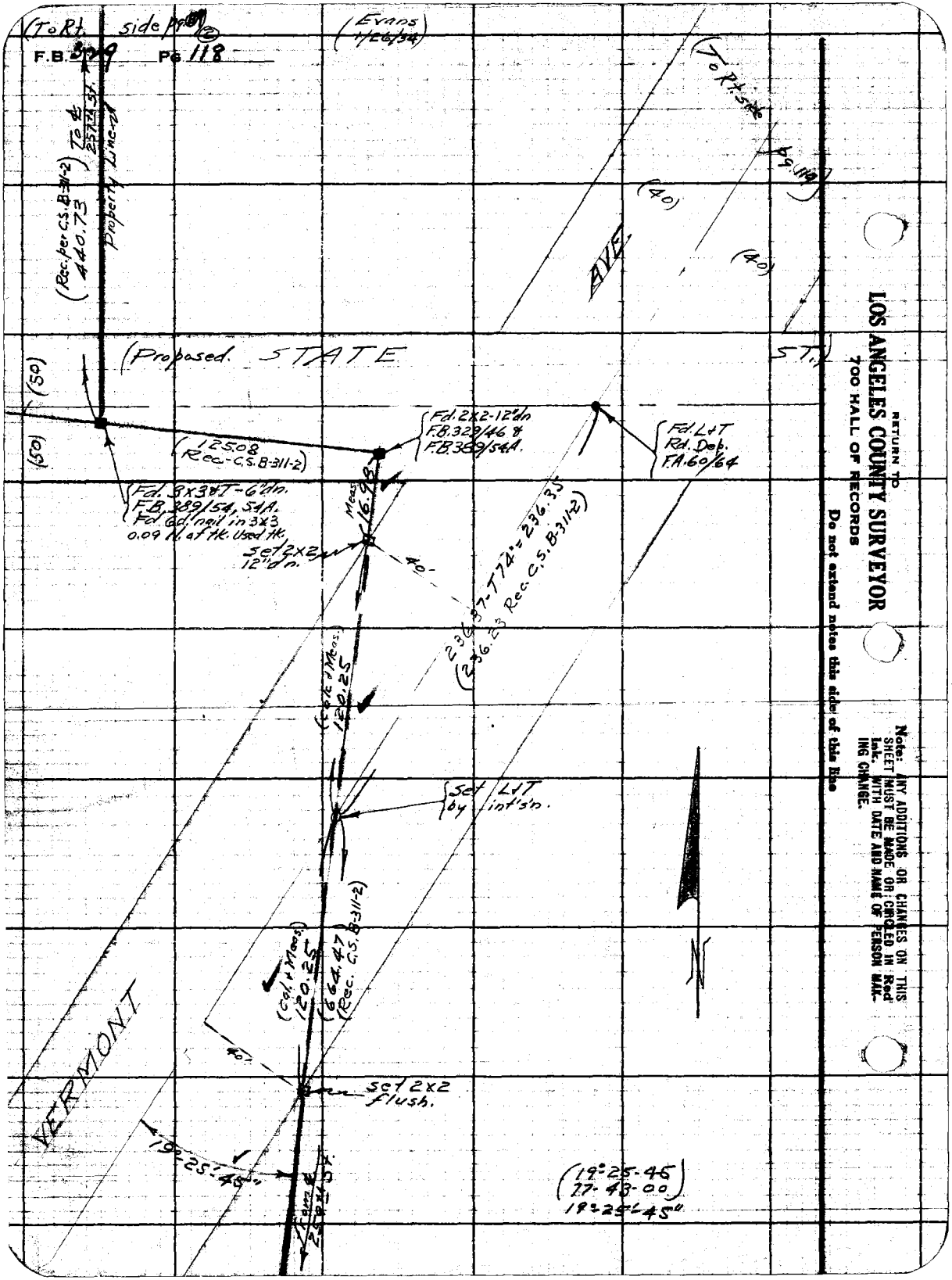

RETURN TO
LOS ANGELES COUNTY SURVEYOR
700 HALL OF RECORDS
Do not extend notes this side of this line

Note: ANY ADDITIONS OR CHANGES ON THIS SHEET MUST BE MADE OR CIRCLED IN Red Ink. WITH DATE AND NAME OF PERSON MAKING CHANGE.

Notes Ck'd by [illegible]	Survey of	Vermont Ave	F.B. 329 PG. 119
Map No. B-311-2	W. O. 7784	Tape No. 067 St'd 84 °F.	
Office Work [illegible]	Surveyed by	[illegible]	
Checked [illegible]	Notes	HE Date 1/26/34	
Date 1-31-34	Indexed	A. C. Johnson	

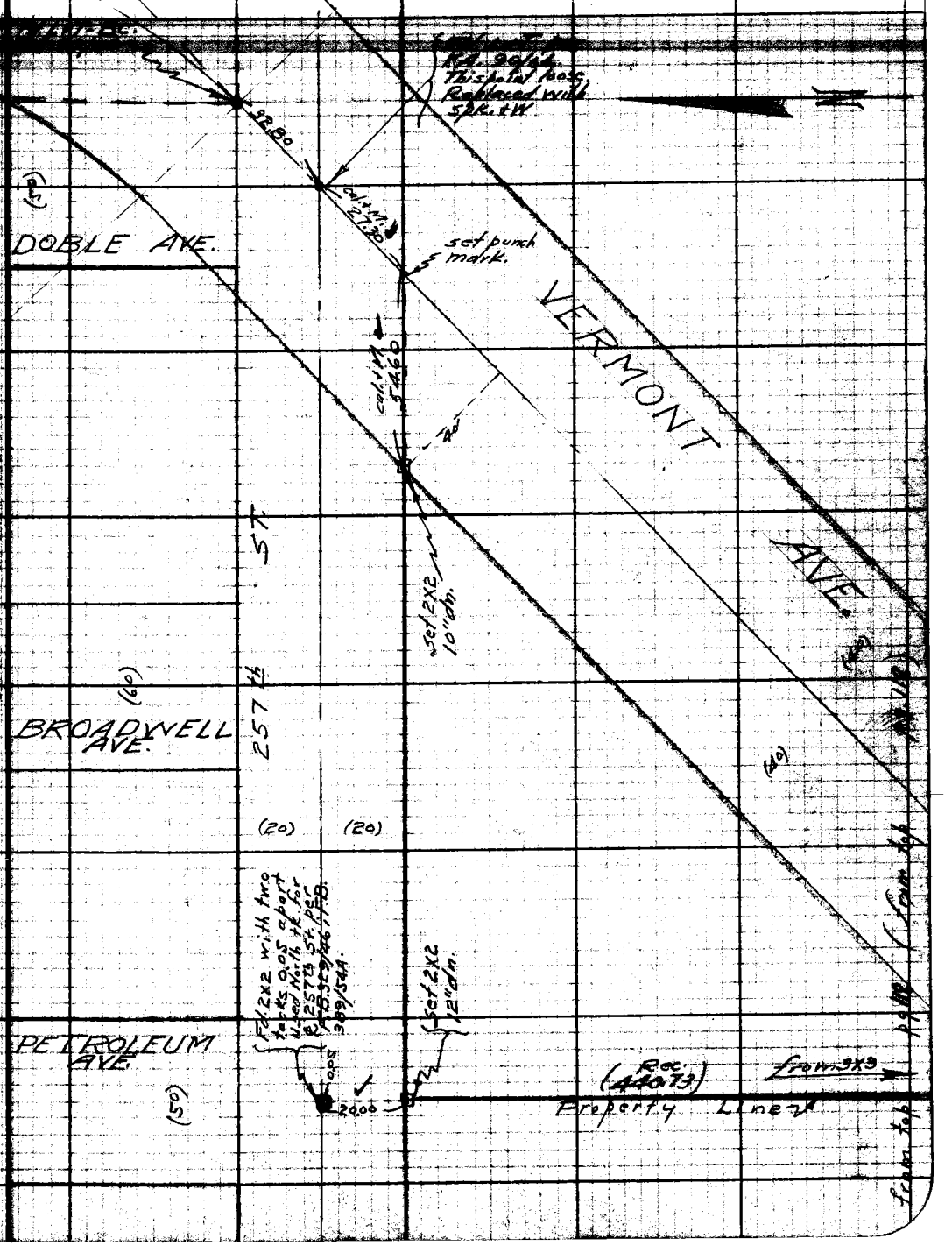

Note: ANY ADDITIONS OR CHANGES ON THIS SHEET MUST BE MADE OR CIRCLED IN Red Ink WITH DATE AND NAME OF PERSON MAKING CHANGE.

RETURN TO
LOS ANGELES COUNTY SURVEYOR
700 HALL OF RECORDS

Do not extend notes this side of this line

FORM 247 10M 5-31

F.B. 329 PG 120

RETURN TO:

LOS ANGELES COUNTY SURVEYOR

700 HALL OF RECORDS

Do not extend notes this side of this line

Note: ANY ADDITIONS OR CHANGES ON THIS SHEET MUST BE MADE OR CHECKED IN Red Ink, WITH DATE AND NAME OF PERSON MAKING CHANGE.