Date _____ Notes by _____ Chief Party _____ F.B. _____ PG. _____

Platted by _____	W. O. No. _____ D. S. O. No. _____
Date _____	Location _____
Map No. _____	Surveyed by _____
Platting C'k'd by _____	Date _____
Date _____	Indexed _____

Note: ANY ADDITIONS OR CHANGES ON THIS SHEET MUST BE MADE OR CIRCLED IN Red. WITH DATE AND NAME OF PERSON MAKING CHANGE.

Do not extend notes this side of this line

RETURN TO
LOS ANGELES COUNTY SURVEYOR

F.B. 330 Pg. Index Chief Party Notes by Date

F.B. 330

PAGES: Index, 1 to 22 incl., ,22B,
23 to 57 incl., ,59 to 82 incl.,
,84 to 119 incl., ,121,122,123,
, ,126 to 130 incl.,

RETURN TO
LOS ANGELES COUNTY SURVEYOR

Do not extend notes this side of this line

Notes: ANY ADDITIONS OR CHANGES ON THIS SHEET MUST BE MADE OR CIRCLED IN Red. WITH DATE AND NAME OF PERSON MAKING CHANGE.

Date June-1929 Notes by Moore Chief Party Moore F.B. 330 Pg. 1

Plotted by	W.O. No. 4263 B.S.O. No.
Date	Location Ramona Blvd Div #2
Map No.	Surveyed by L. D. Moore
Plotting C'k'd by	Date June 1929
Date	Indexed A. C. Johnson

SURVEY
for
RAMONA BLVD
Div #2
from
WESTMINSTER AVE
EAST to
FIFTH ST
W.O. #4263

June 7 - July 1, 1929

Party
Moore
Gleason
White
Heisler
White

100' band tape #026 = 100.00 @ 76° + 21 lbs

Note: ANY ADDITIONS OR CHANGES ON THIS SHEET MUST BE MADE OR CIRCLED IN Red. WITH DATE AND NAME OF PERSON MAKING CHANGE.

RETURN TO
LOS ANGELES COUNTY SURVEYOR

Do not extend notes this side of this line

F.B. 330 Pg. 2 Moore Chief Party Notes by Moore Date

INDEX SKETCH

Numbers are page numbers

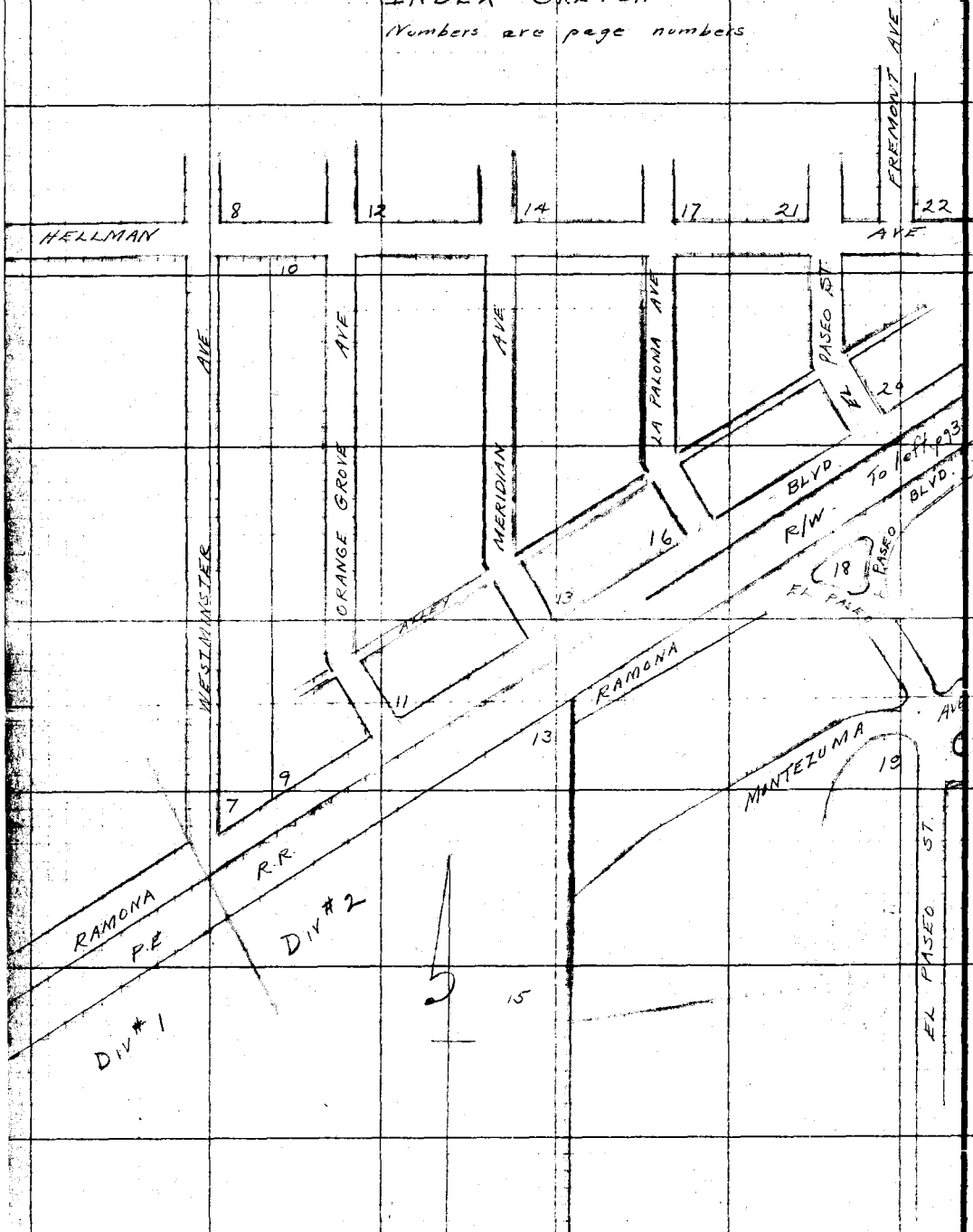

RETURN TO
LOS ANGELES COUNTY SURVEYOR

Do not extend notes this side of this line

Note: ANY ADDITIONS OR CHANGES ON THIS SHEET MUST BE MADE OR CIRCLED IN Red. WITH DATE AND NAME OF PERSON MAKING CHANGE.

Date _____ Notes by Moore Chief Party Moore F.B. 330 Pg 3

Plotted by _____	W.O. No. 4263 D.S.O. No. _____
Date _____	Location Ramona Blvd - Div #2
Map No. _____	Surveyed by L. D Moore
Plotting C'k'd by _____	Date _____
Date _____	Indexed A. C. Johnson

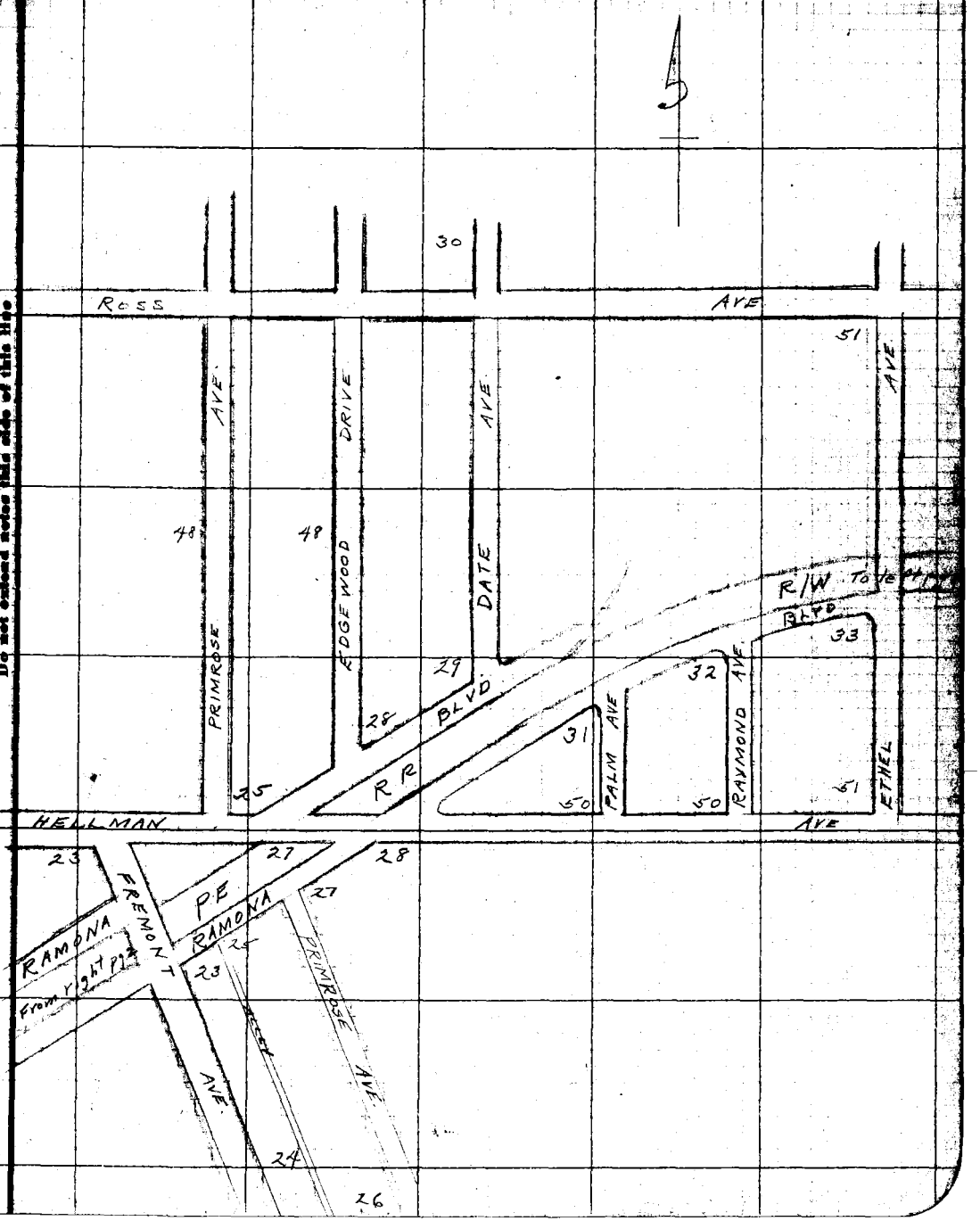

Note: ANY ADDITIONS OR CHANGES ON THIS SHEET MUST BE MADE OR CIRCLED IN RED WITH DATE AND NAME OF PERSON MAKING CHANGE.

Do not extend notes this side of this line

RETURN TO LOS ANGELES COUNTY SURVEYOR

F. B. 330 Pg. 4 Moore Chief Party Notes by Moore Date

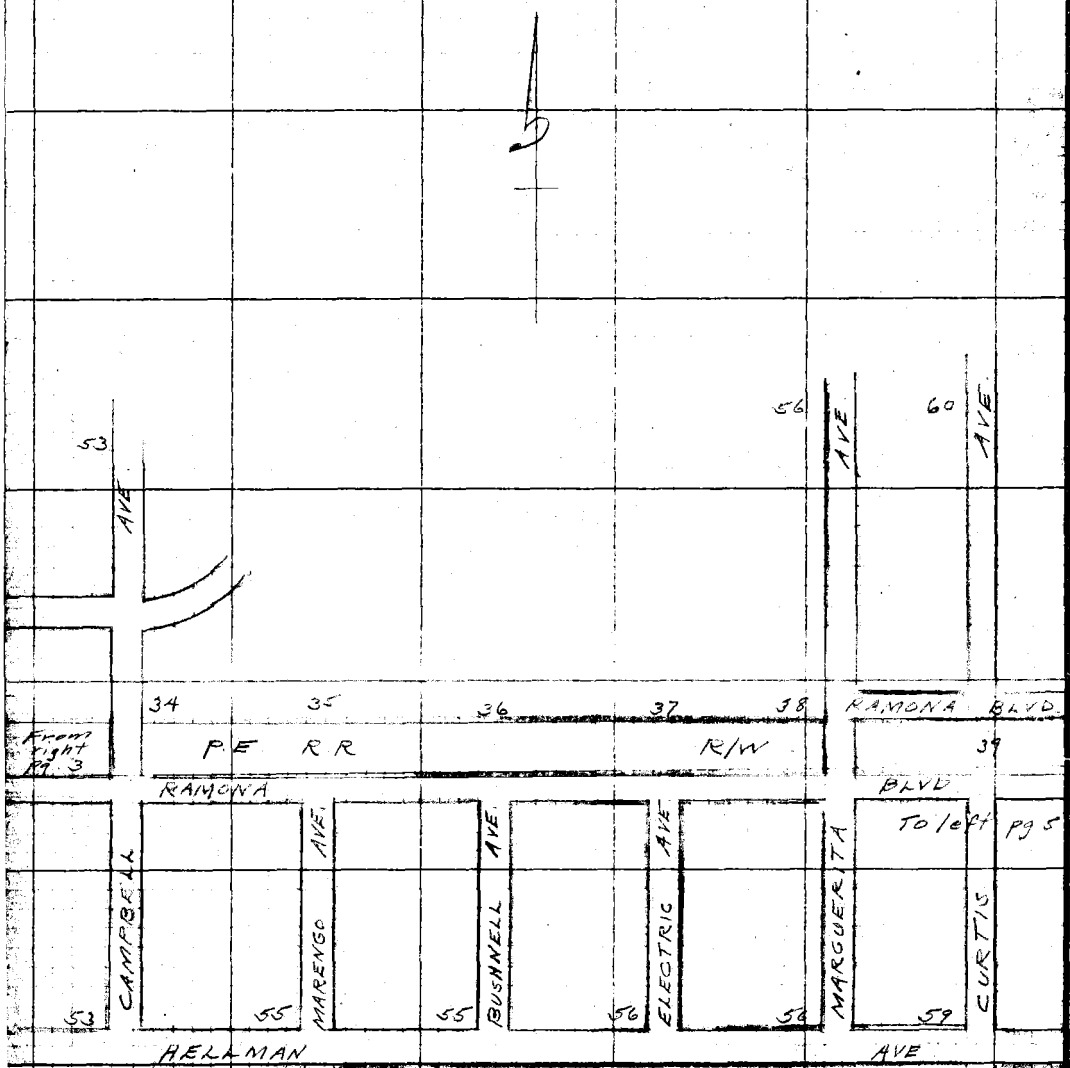

RETURN TO
LOS ANGELES COUNTY SURVEYOR

Do not extend notes this side of this line

Note: ANY ADDITIONS OR CHANGES ON THIS SHEET MUST BE MADE OR CIRCLED IN Red. WITH DATE AND NAME OF PERSON MAKING CHANGE.

Date _____ Notes by Moore Chief Party Moore F.B. 330 Pg. 5

Plotted by	W. O. No. 4263 D. S. O. No.
Date	Location Ramona Blvd. Div #2
Map No.	Surveyed by L. D. Moore
Plotting C'k'd by	Date
Date	Indexed

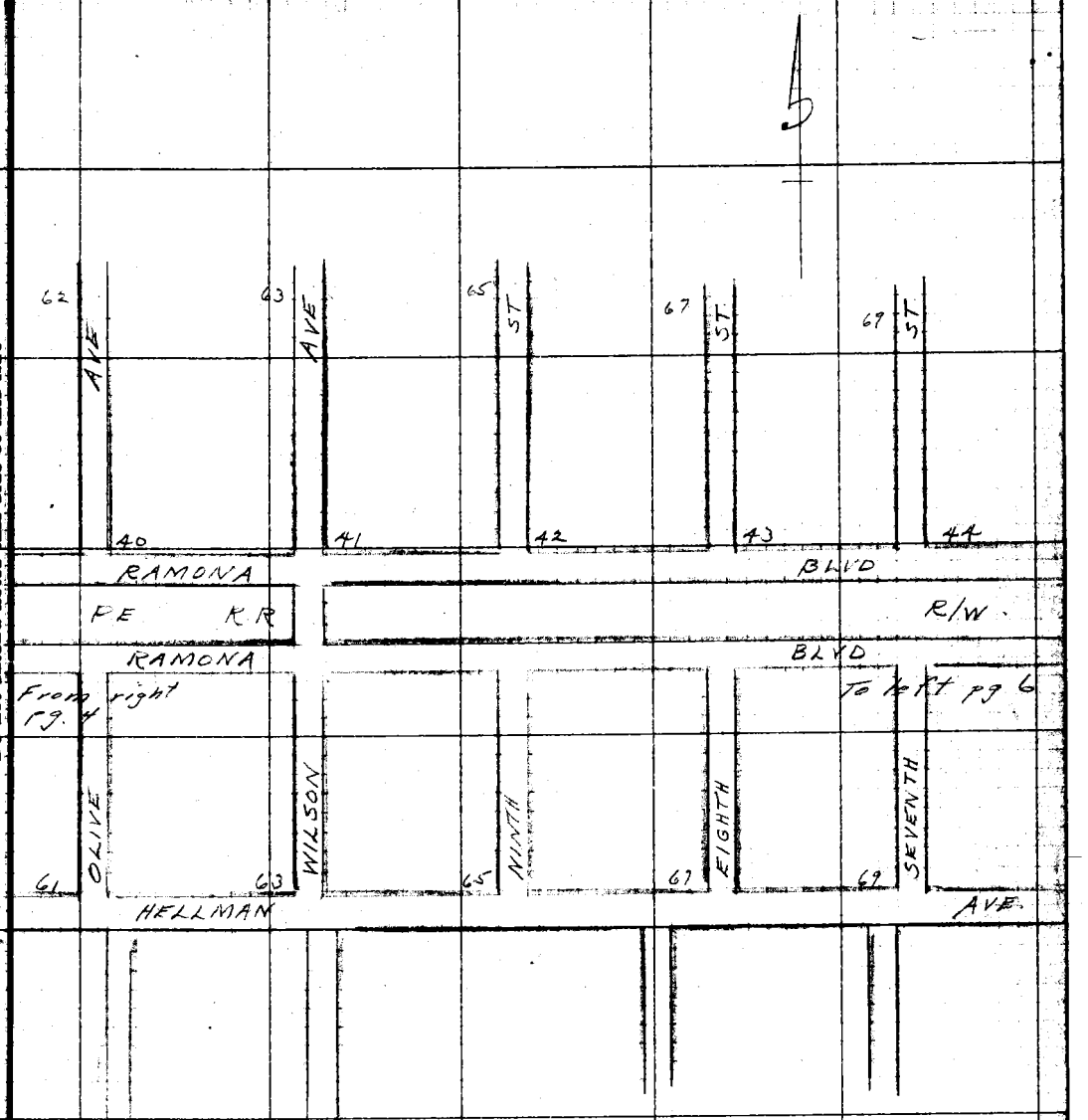

Notes: ANY ADDITIONS OR CHANGES ON THIS SHEET MUST BE MADE OR CIRCLED IN Red, WITH DATE AND NAME OF PERSON MAKING CHANGE.

Do not extend notes this side of this line

RETURN TO LOS ANGELES COUNTY SURVEYOR

F.B. 330 Pg. 6 Moore Chief Party Notes by Moore Date

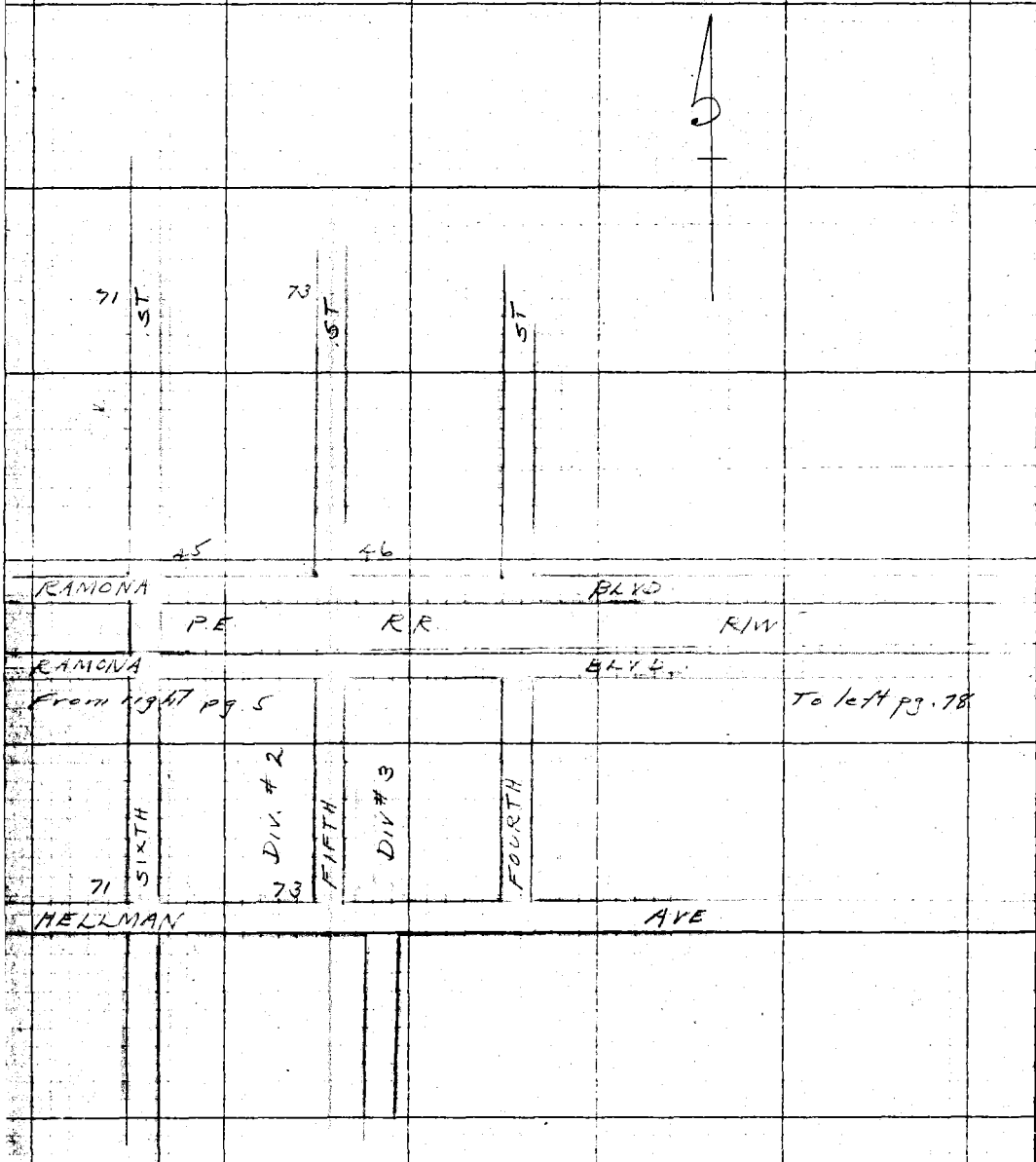

RETURN TO
LOS ANGELES COUNTY SURVEYOR

Do not extend notes this side of this line

Note: ANY ADDITIONS OR CHANGES ON THIS SHEET MUST BE MADE OR CIRCLED IN Red. WITH DATE AND NAME OF PERSON MAKING CHANGE.

Date 6-12-29 Notes by Moore Chief Party Moore F.B. 330 Pg. 7

Plotted by A.E.S.	W.O. No. 4263 Tape No. 1026
Date Dec. 29	Location Ramona Blvd
Map No. B-441 Sht 2	Surveyed by L D Moore
Planning Dist'd by A.A.B.	Date 6-12-29
Date Jan. 1930	Indexed



SEE F.B. 406-110 for adopted ℄ RAMONA BLVD.

For Topog. See F.B. 412-26.

Notes: ANY ADDITIONS OR CHANGES ON THIS SHEET MUST BE MADE IN CIRCLES IN BLUE, WHEN DATE AND NAME OF PERSON MAKING CHANGE

Do not extend notes this side of this line

LOS ANGELES COUNTY SURVEYOR

F.B. 830 Pg. 8 Moore Chief Party Notes by Moore Date 6-12-29

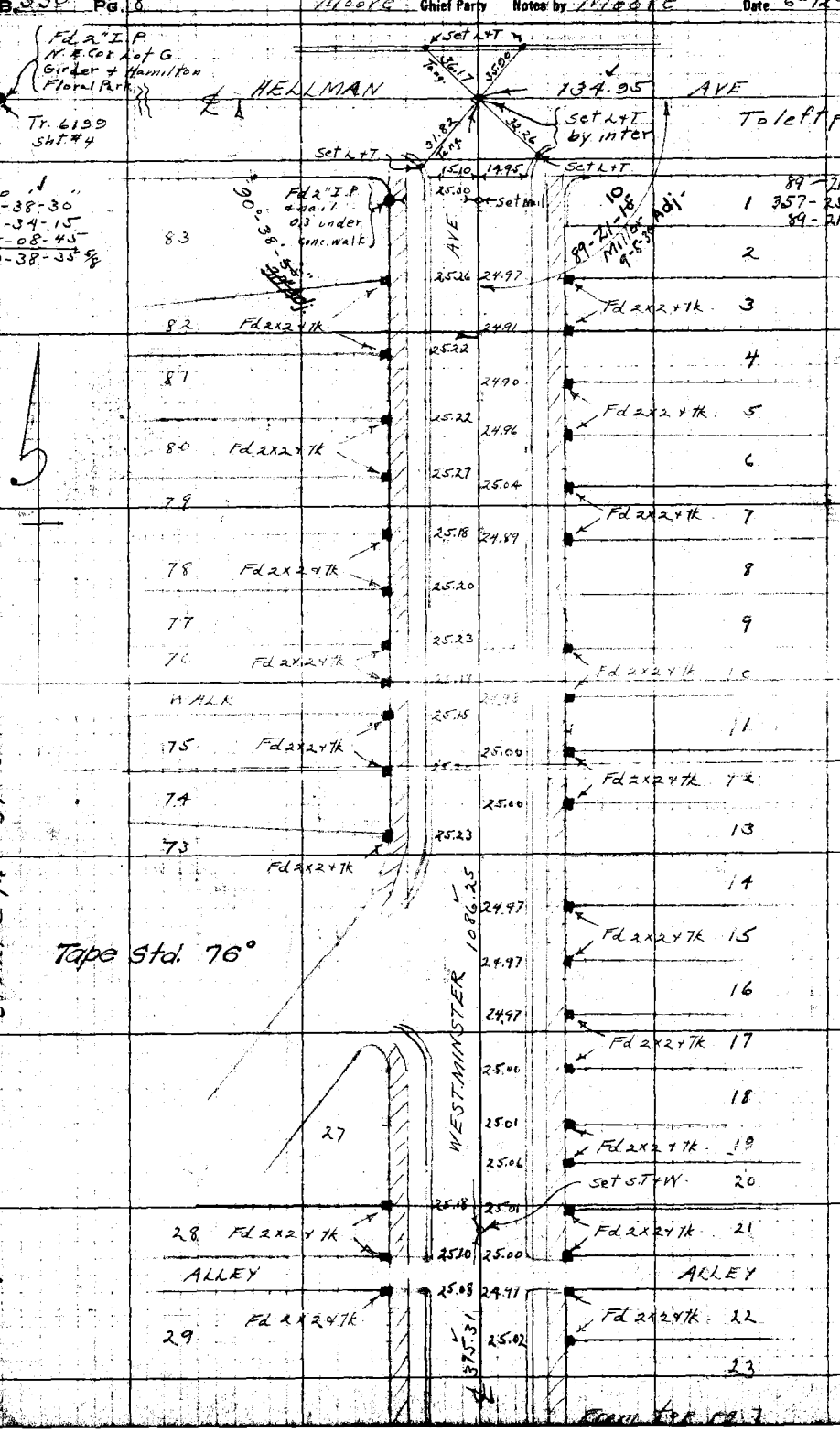

RETURN TO
LOS ANGELES COUNTY SURVEYOR

Do not extend notes this side of this line

Note: ANY ADDITIONS OR CHANGES ON THIS SHEET MUST BE MADE OR CIRCLED IN Red. WITH DATE AND NAME OF PERSON MAKING CHANGE.

Date 6-13-29 Notes by Moore Chief Party Moore F.B. 330 Pg 9.

Plotted by A. Swensen	W.O. No. 4263 Type No. 026
Date 11-29-29	Location Ramona Blvd
Map No. B 441 Sh 2	Surveyed by L. D. Moore
Plotting C'k'd by A.A.R.	Date 6-13-29
Date Jan. 1930	Indexed A. C. Johnson

Div #2

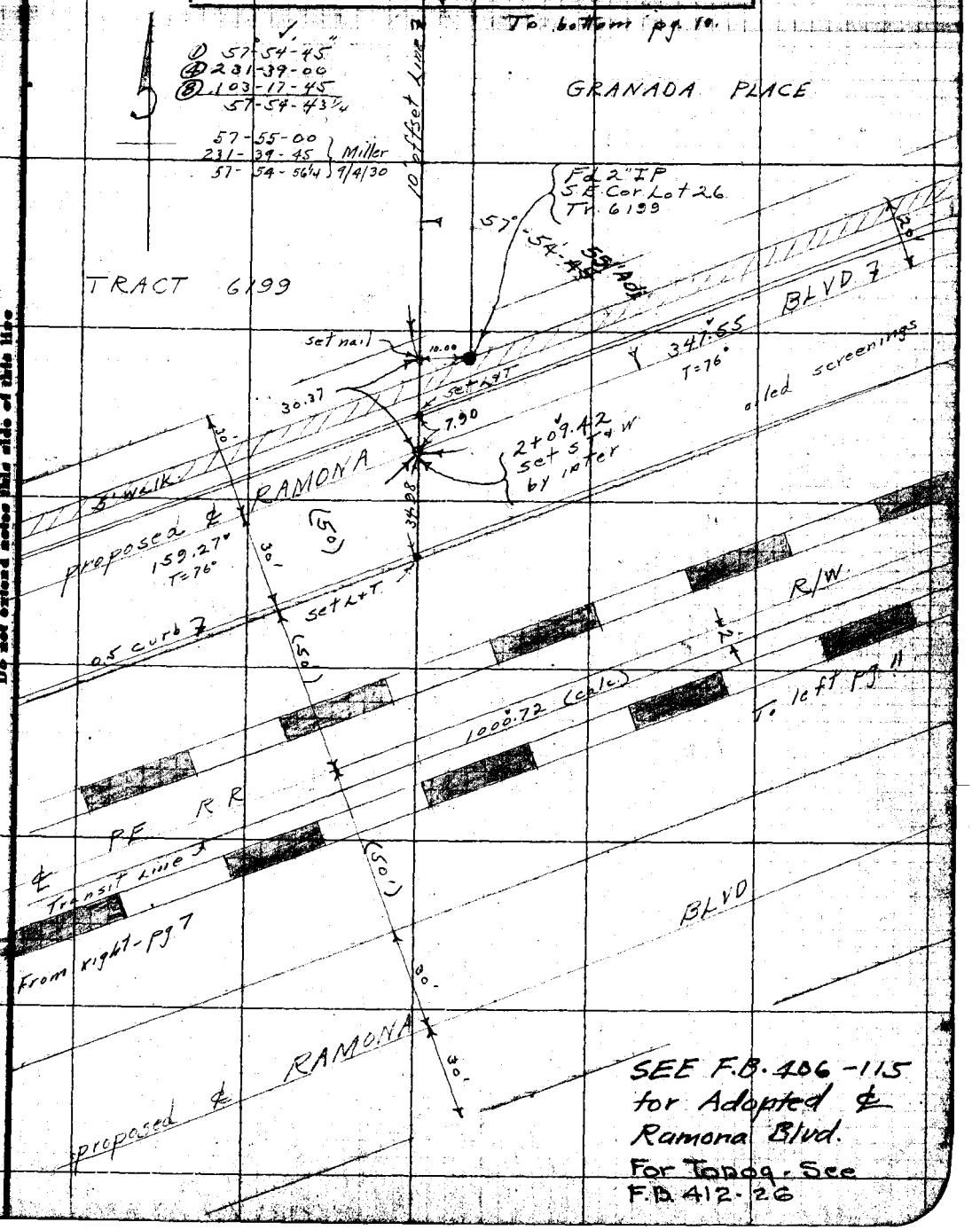

SEE F.B. 406-115 for Adopted ℄ Ramona Blvd.
For Topog. See F.B. 412-26

Note: ANY ADDITIONS OR CHANGES OF THIS SHEET MUST BE MADE OR CIRCLED IN Red. WITH DATE AND NAME OF PERSON MAKING CHANGE.

Do not extend notes this side of this line

RETURN TO LOS ANGELES COUNTY SURVEYOR

F.B. 330 Pg. 10 Moore Chief Party Notes by Moore Date 6-13-29

134.95 @ 80° = 134.95 ✓
196.31 @ 80° = 196.31 ✓

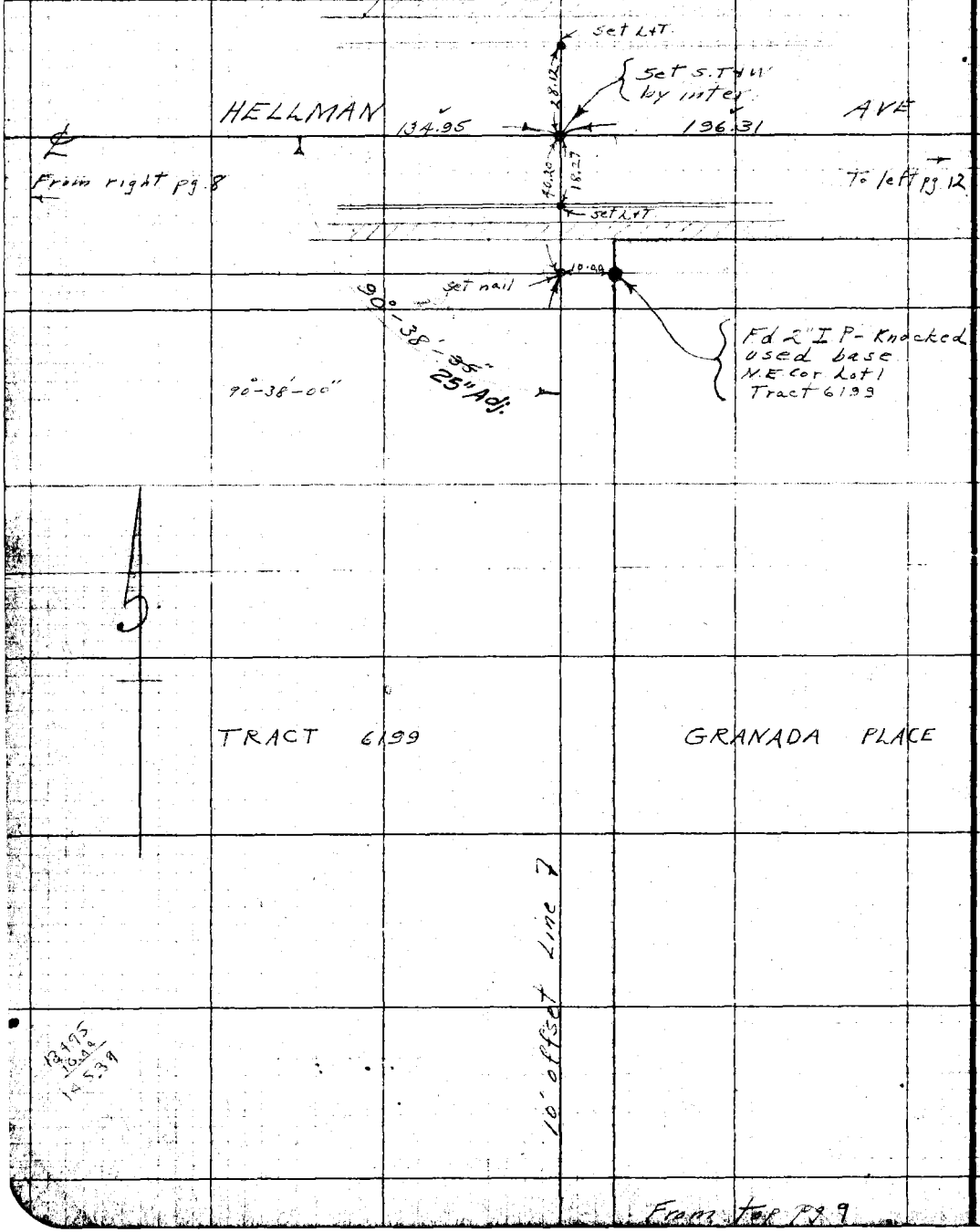

RETURN TO
LOS ANGELES COUNTY SURVEYOR

Do not extend notes this side of this line

Note: ANY ADDITIONS OR CHANGES ON THIS SHEET MUST BE MADE OR CIRCLED IN Red. WITH DATE AND NAME OF PERSON MAKING CHANGE.

Date 6-14-29 Notes by Moore Chief Party Moore F.B. 330 Pg 11

Plotted by A Svensen	W.O. No. 4263 Tape No. 026
Date 11-29-29	Location Ramona Blvd
Map No. B441-Sh3	Surveyed by L.D. Moore
Plotting C'd by A.A.R.	Date 6-14-29
Date Jan. 1930	Indexed A. C. Johnson

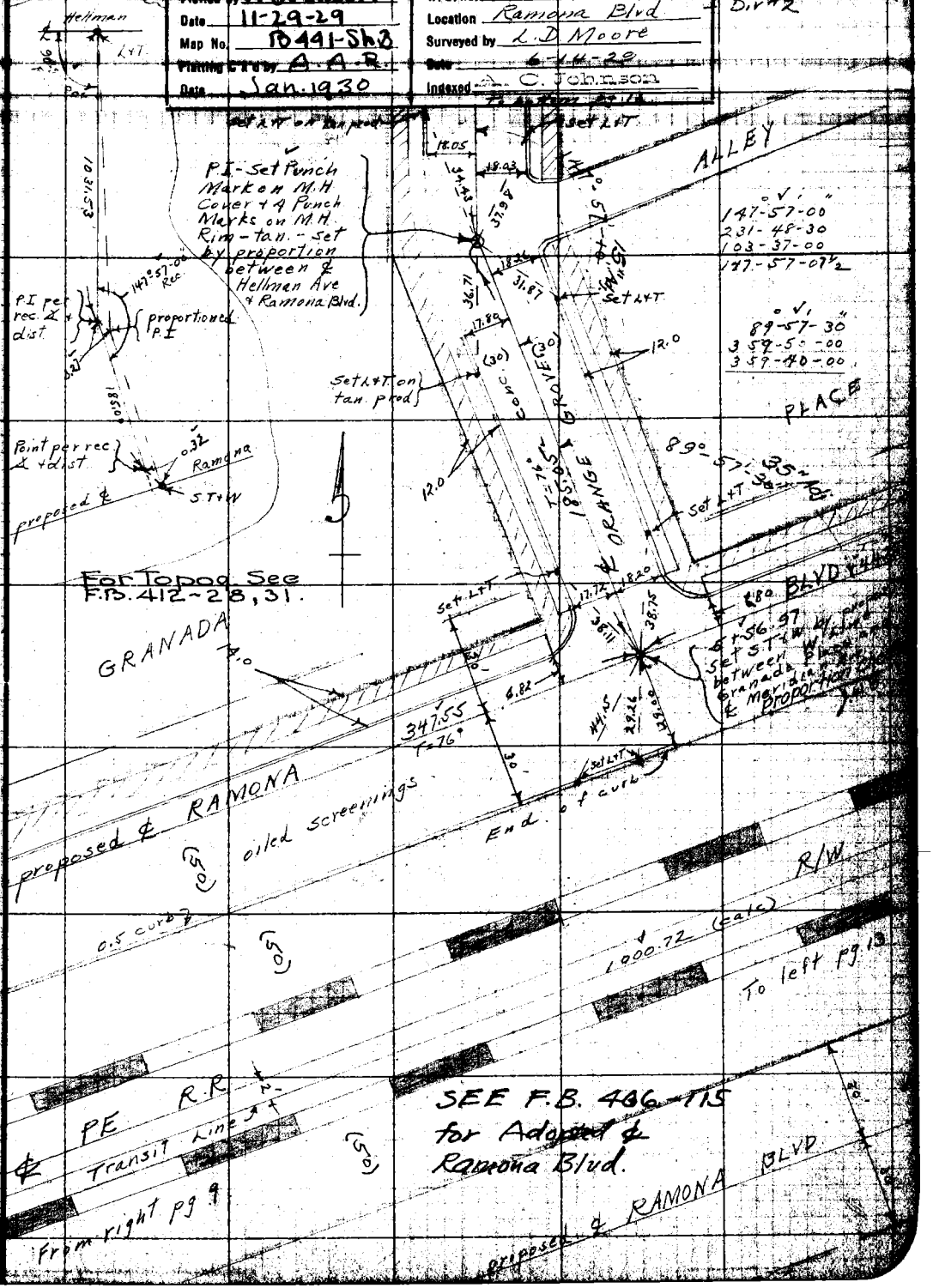

Notes: ANY ADDITIONS OR CHANGES ON THIS SHEET MUST BE MADE OR CIRCLED IN Red. WITH DATE AND NAME OF PERSON MAKING CHANGE.

Do not extend notes this side of this line

RETURN TO LOS ANGELES COUNTY SURVEYOR

F.B. 330 Pg. 12 Moore Chief Party Notes by Moore Date 6-14-29

375.02 @ 80° = 375.03 ✓

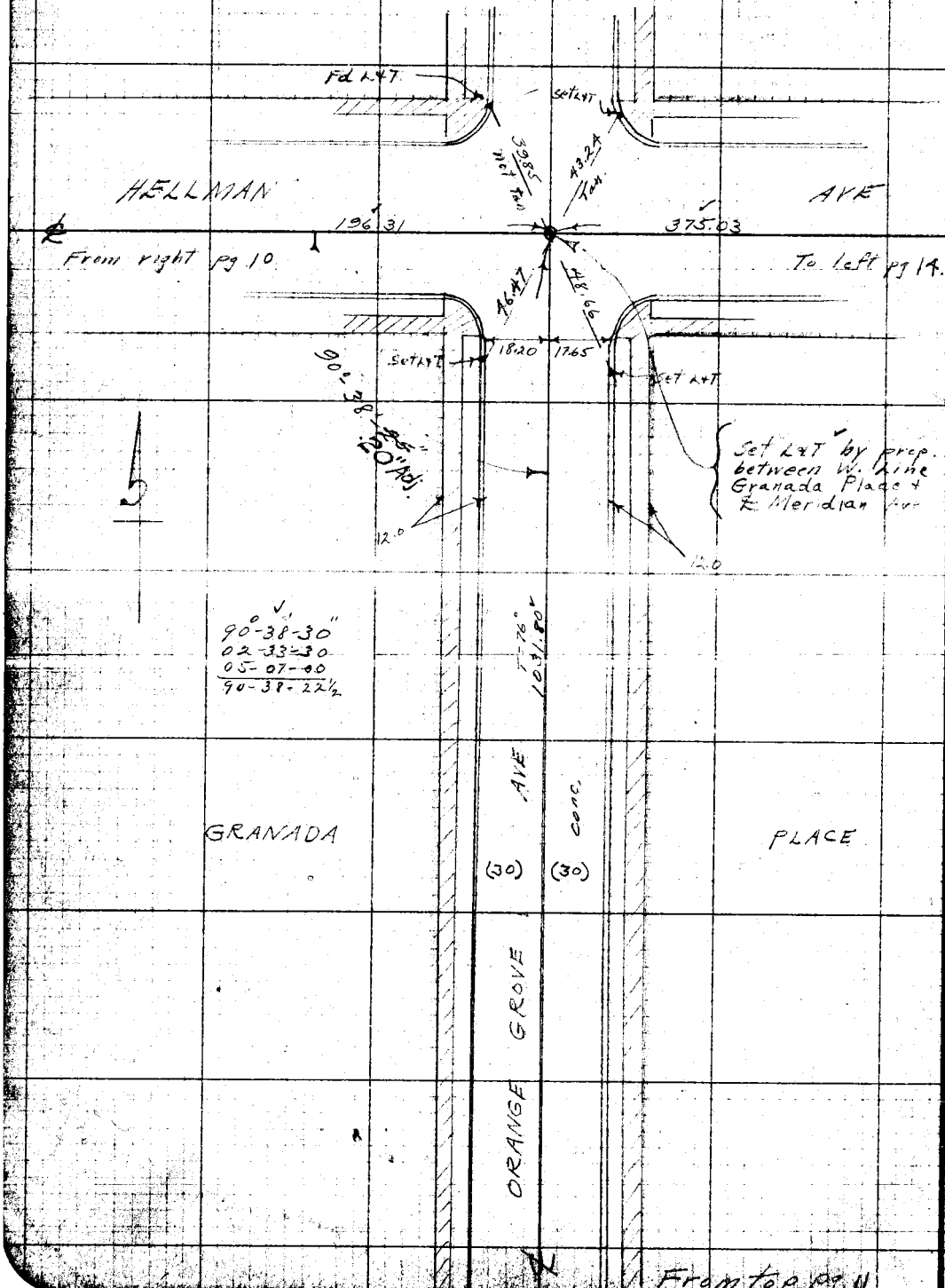

RETURN TO LOS ANGELES COUNTY SURVEYOR

Do not extend notes this side of this line

Note: ANY ADDITIONS OR CHANGES ON THIS SHEET MUST BE MADE ON CIRCLED IN Red. WITH DATE AND NAME OF PERSON MAKING CHANGE.

Date 6-13-29 Notes by Moore Chief Party Moore F.B. 330 Pg 13

Plotted by A. Swenson	W.O. No. 4263 Tape No. 026
Date 11-29-29	Location Ramona Blvd
Map No. B441-Sh2	Surveyed by L. D. Moore
Plotting Ck'd by A.A.R.	Date 6-13-29
Date Jan. 1930	Indexed A. C. Johnson

Div #2

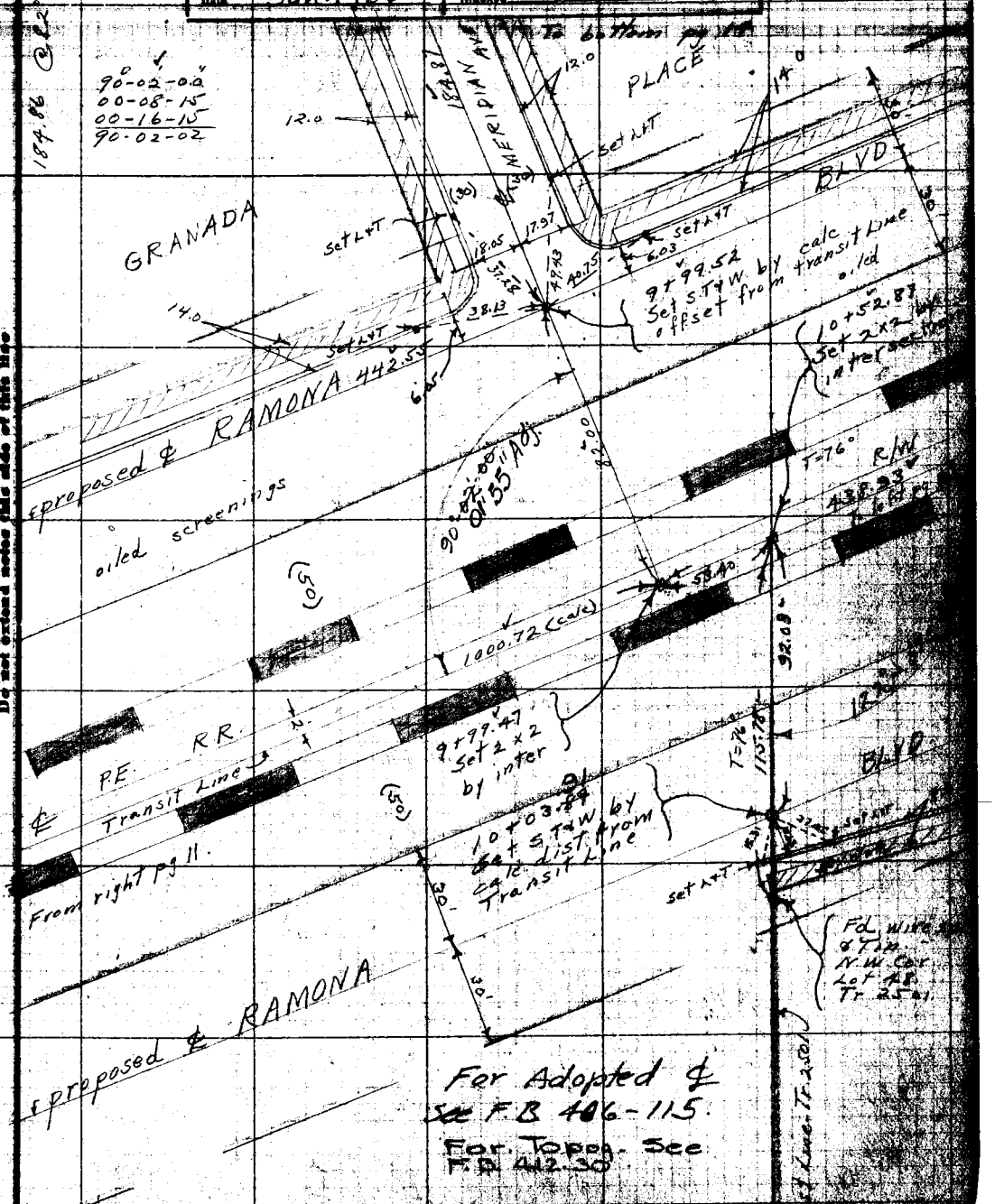

For Adopted ℄
See F.B. 406-115.
For Topog. See F.B. 412.30

Note: ANY ADDITIONS OR CHANGES ON THIS SHEET MUST BE MADE OR CHECKED IN IND. WITH DATE AND NAME OF PERSON MAKING CHANGE.

Do not extend notes this side of this line

RETURN TO LOS ANGELES COUNTY SURVEYOR

F.B. 330 Pg. 14 Moore Chief Party Notes by Moore Date 6-13-29

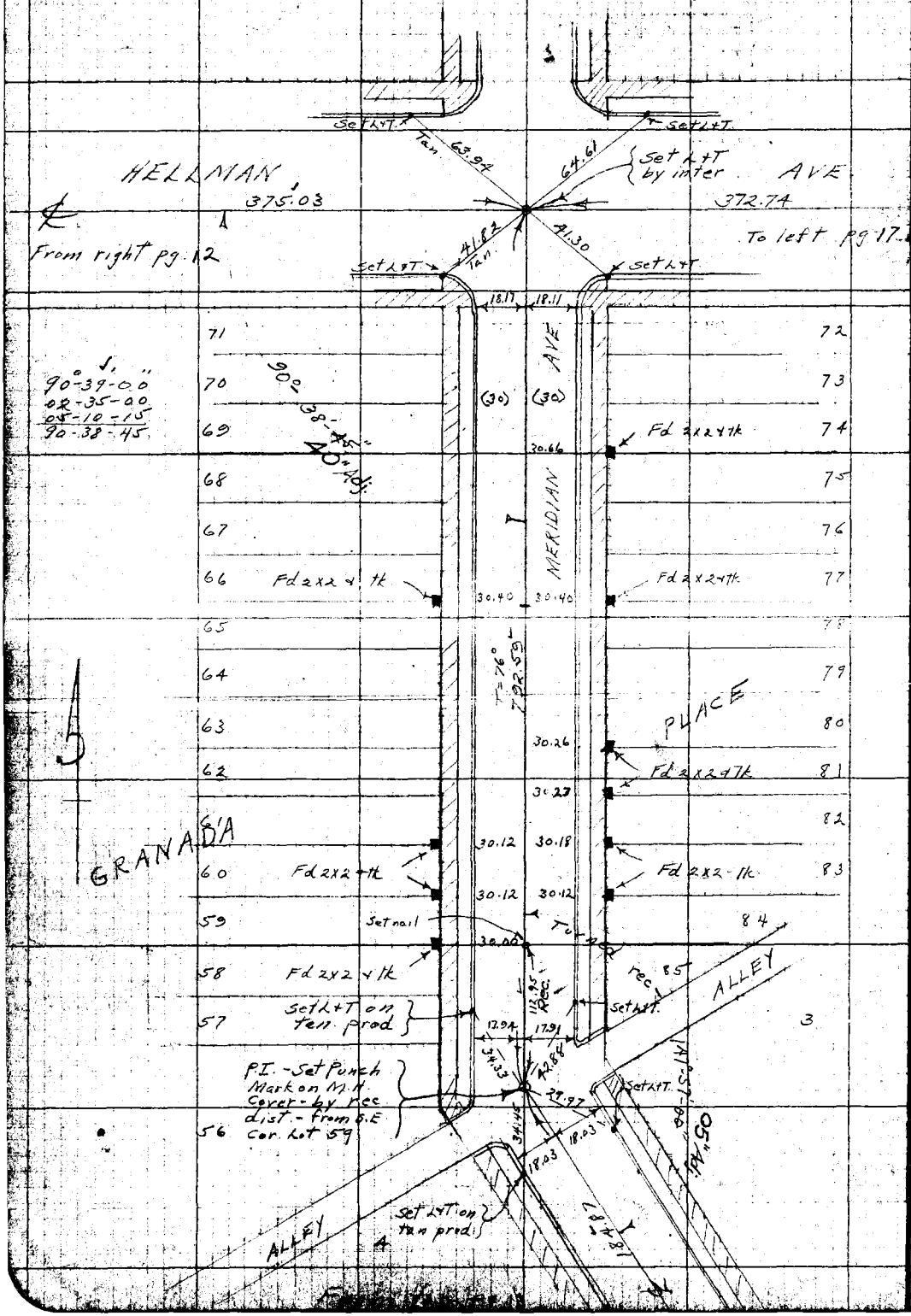

RETURN TO
LOS ANGELES COUNTY SURVEYOR

Do not extend notes this side of this line

Note: ANY ADDITIONS OR CHANGES ON THIS SHEET MUST BE MADE OR CIRCLED IN Red. WITH DATE AND NAME OF PERSON MAKING CHANGE.

Date 6-18-29 Notes by Moore Chief Party Moore F.B. 330 PG. 15

Plotted by A Svenson	W.O. No. 4263 Tape No. 026
Date 11-29-29	Location L D Moore
Map No. B441-Sh2.	Surveyed by Ramona Blvd. - Div # 2
Plotting C'k'd by A. A. R	Date 6-18-29
Date Jan. 1930	Indexed

From bottom pg 13



Notes: ANY ADDITIONS OR CHANGES ON THIS SHEET MUST BE MADE OR CIRCLED IN Red. WITH DATE AND NAME OF PERSON MAKING CHANGE.

Do not extend notes this side of date line

RETURN TO LOS ANGELES COUNTY SURVEYOR

F.B. 330 Pg. 16 Moore Chief Party Notes by Moore Date 6-14-29

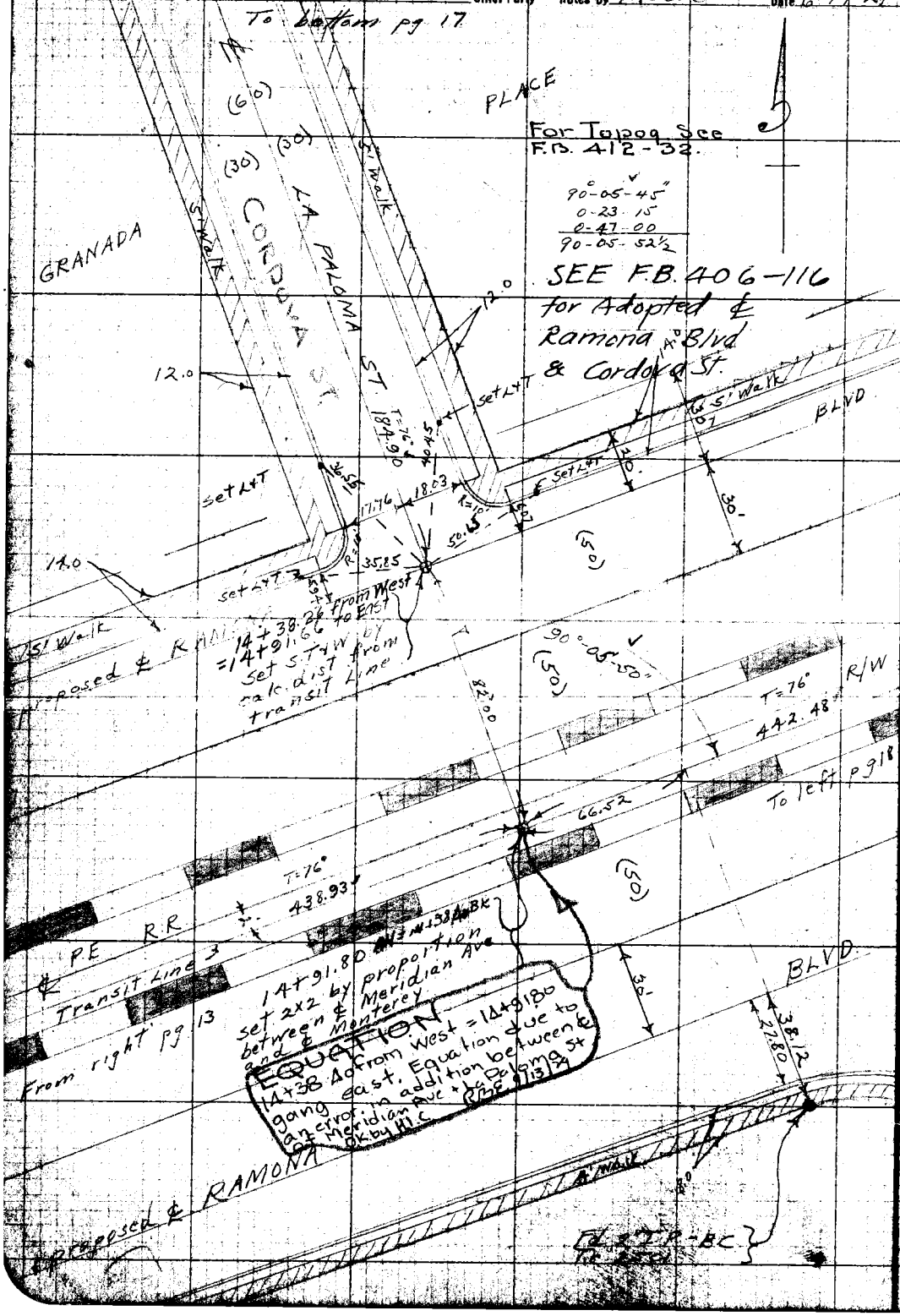

RETURN TO
LOS ANGELES COUNTY SURVEYOR

Do not extend notes this side of this line

Note: ANY ADDITIONS OR CHANGES ON THIS SHEET MUST BE MADE OR CIRCLED IN Red. WITH DATE AND NAME OF PERSON MAKING CHANGE.

Date 6-14-29 Notes by Moore Chief Party Moore F.B. 330 Pg. 17

90°-30'-45"
02-03-00
04-06-00
90-30-45

Plotted by A Svenson	W.O. No. 4263 Tape No. 026
Date 11-29-29	Location Ramona Blvd.
Map No. B441-Sh2	Surveyed by L D Moore
Plotting C'k'd by A.A.R.	Date 6-14-29
Date Jan. 1930	Indexed C. Johnson

Div #2

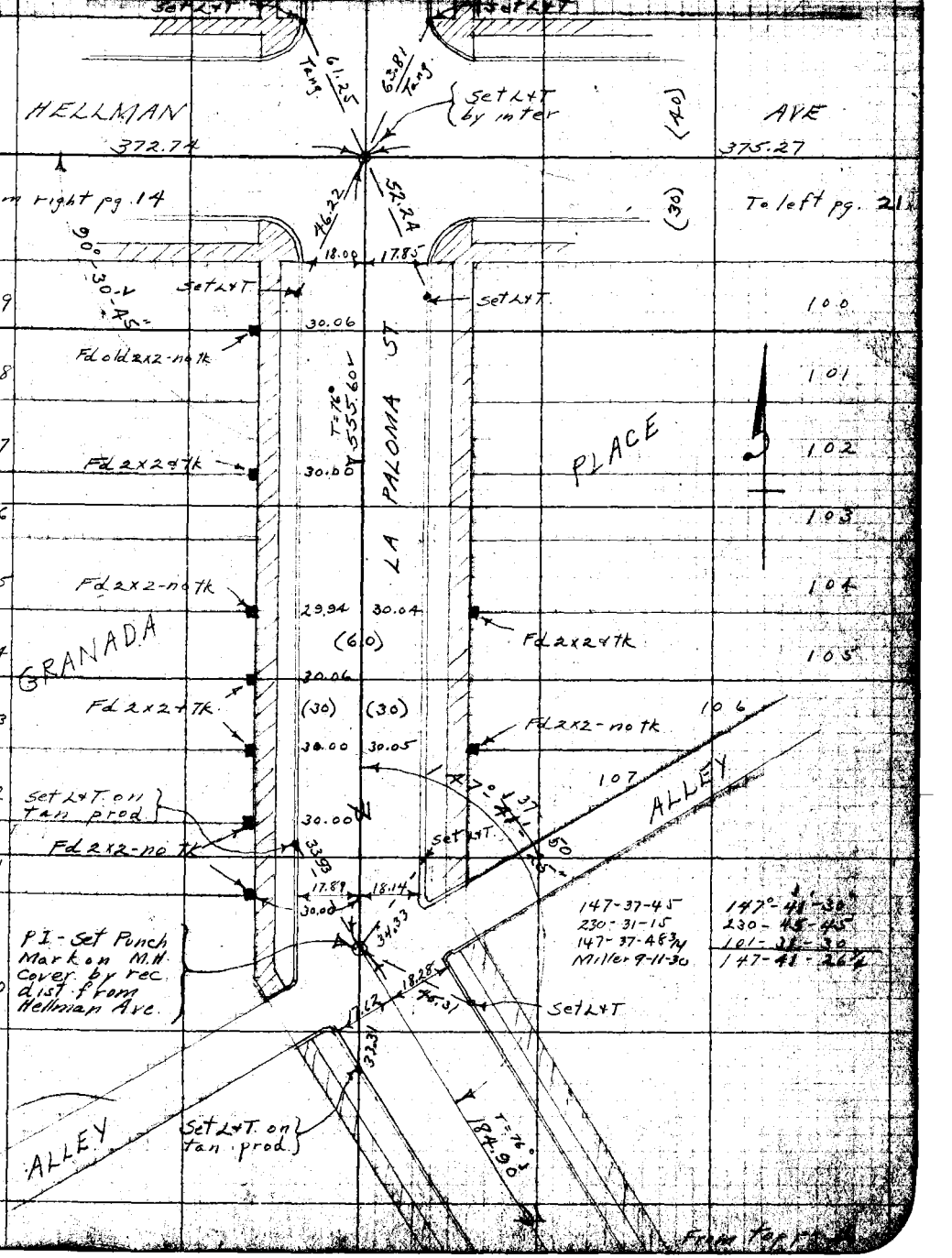

Notes: ANY ADDITIONS OR CHANGES ON THIS SHEET MUST BE MADE OR CIRCLED IN Red. WITH DATE AND NAME OF PERSON MAKING CHANGE.

Do not extend notes this side of this line

RETURN TO LOS ANGELES COUNTY SURVEYOR

F.B. 330 Pg. 18 Moore Chief Party Notes by Moore Date 6-18-29

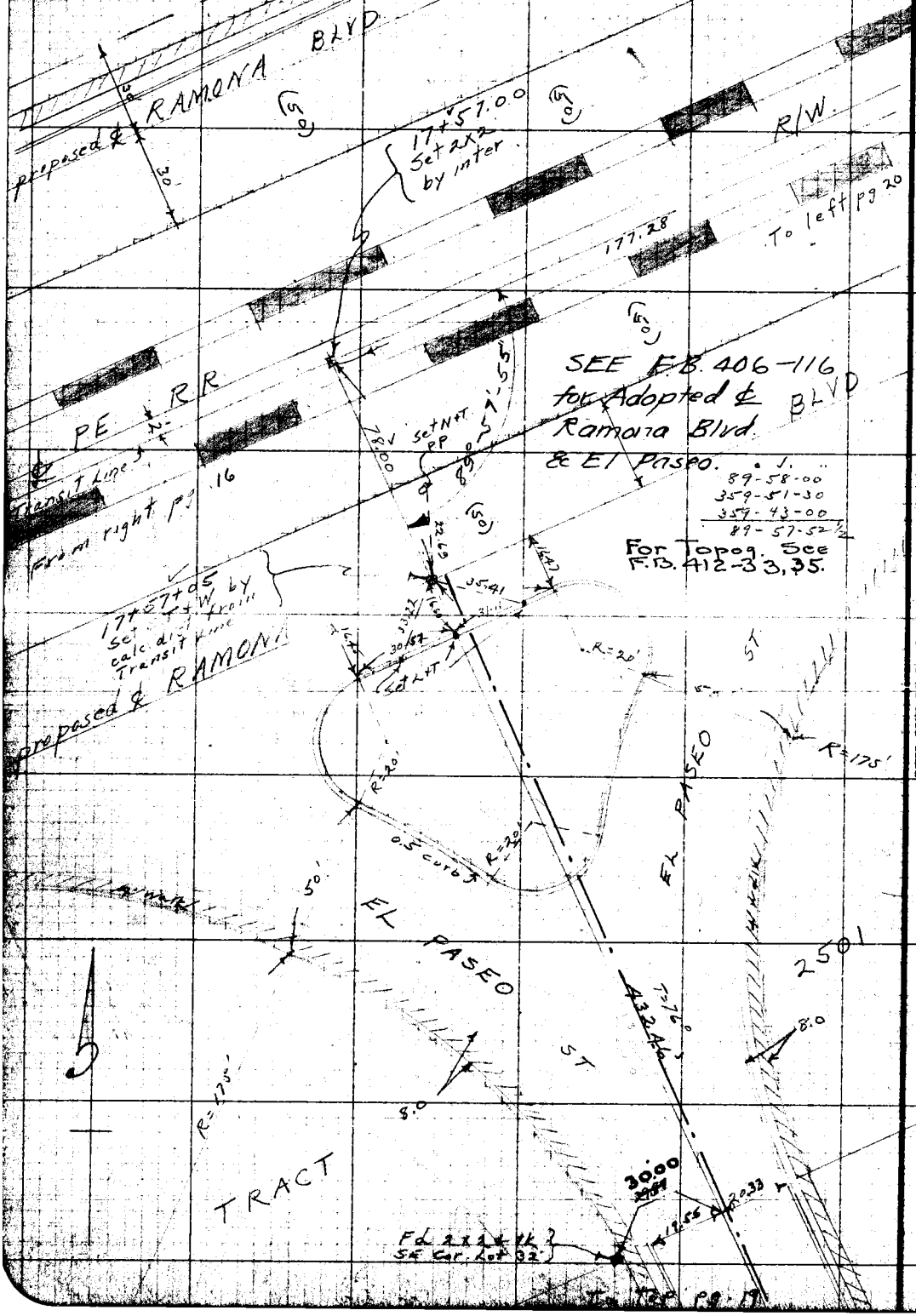

RETURN TO
LOS ANGELES COUNTY SURVEYOR

Do not extend notes this side of this line

Note: ANY ADDITIONS OR CHANGES ON THIS SHEET MUST BE MADE OR CIRCLED IN Red. WITH DATE AND NAME OF PERSON MAKING CHANGE.

Date 6-19-29 Notes by Moore Chief Party Moore F.B. 330 Pg. 19

Planned by A Swenson	W.O. No. 4263 Tape No. 026
Date 11-29-29	Location Ramona Blvd
Map No. B441-Sh3	Surveyed by L D Moore
Planning C'k'd by A.A.R.	Date 6-18-29
Date Jan. 1930	Indexed A. C. Johnson

Div 2

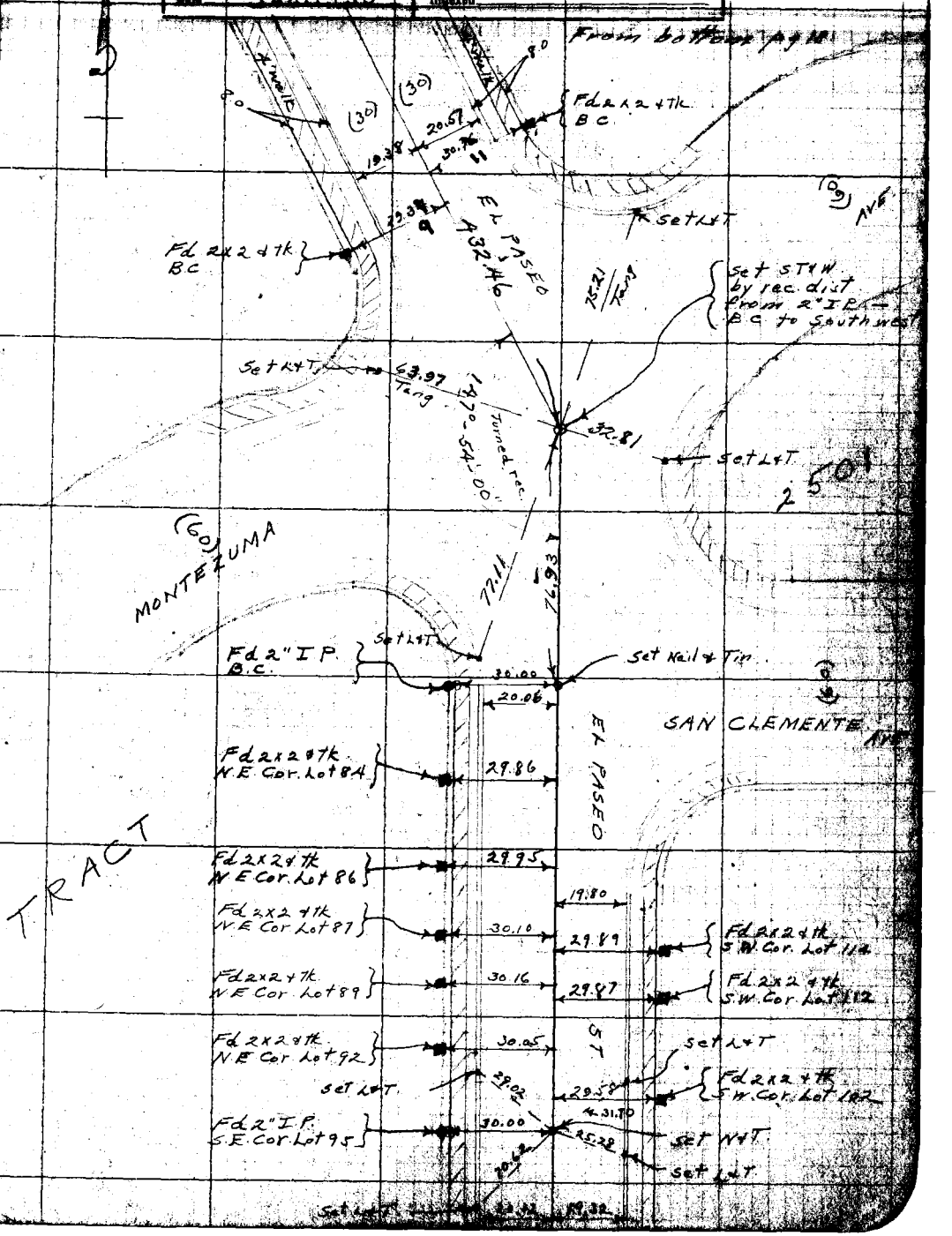

Notes: ANY ADDITIONS OR CHANGES ON THIS SHEET MUST BE MADE OR CIRCLED IN Red. WITH DATE AND NAME OF PERSON MAKING CHANGE.

Do not extend notes this side of this line

RETURN TO LOS ANGELES COUNTY SURVEYOR

F.B. 330 Pg. 20 Moore Chief Party Notes by Moore Date 6-17-29

To bottom pg 21



RETURN TO
LOS ANGELES COUNTY SURVEYOR

Do not extend notes this side of this line

Note: ANY ADDITIONS OR CHANGES ON THIS SHEET MUST BE MADE OR CIRCLED IN Red. WITH DATE AND NAME OF PERSON MAKING CHANGE.

Date 6-17-29 Notes by Moore Chief Party Moore F.B. 330 Pg. 21

Plotted by [illegible]	W.C. No. 4243 Tape No. 026
Date 11-29-29	Location Ramona Blvd.
Map No. B441-Sh2	Surveyed by L.D. Moore
Plotting C'k'd by A.A.R.	Date 6-17-29
Date Jan. 19, 30	Indexed A. C. Johnson

Div #2

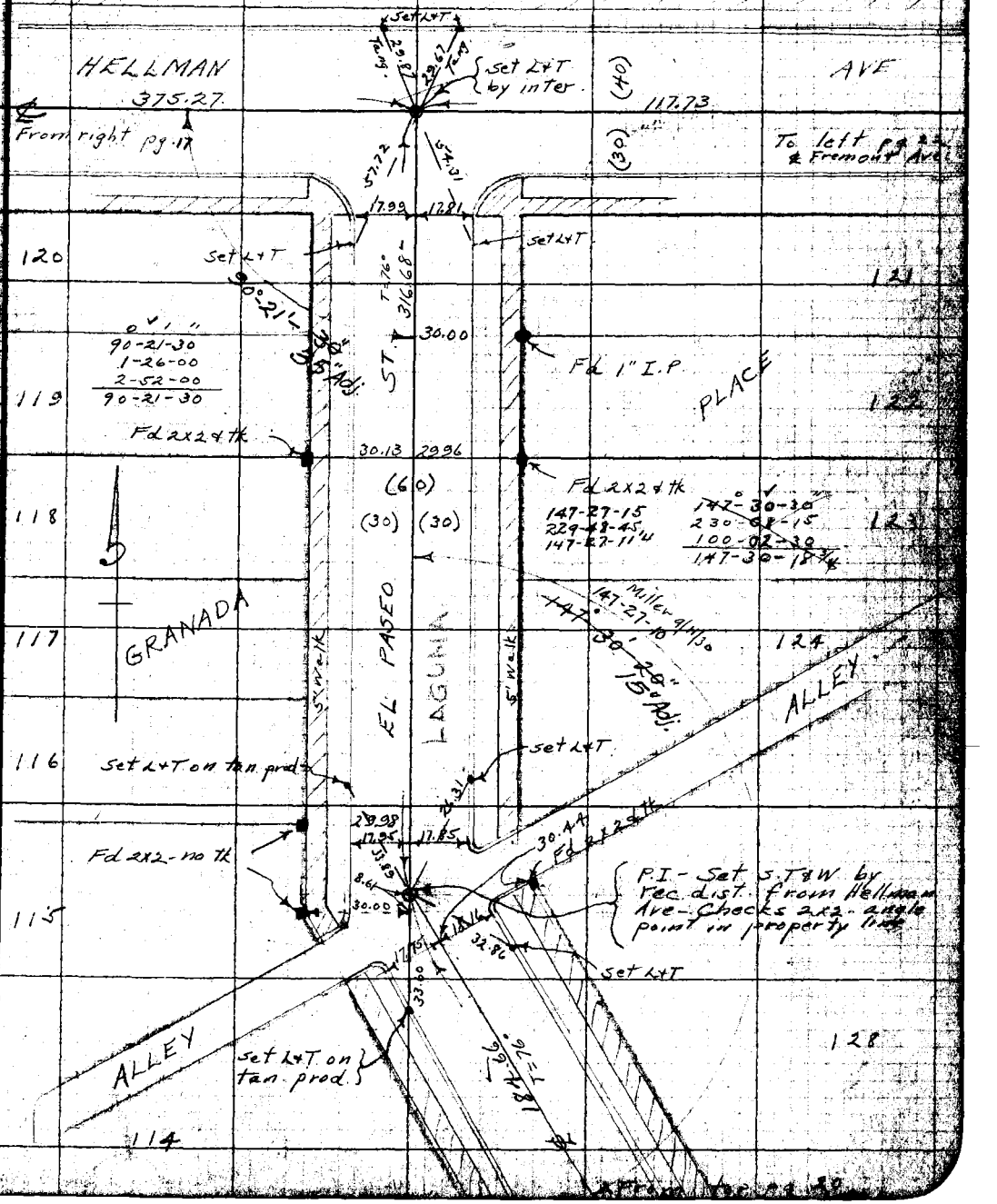

Notes: ANY ADDITIONS OR CHANGES ON THIS SHEET MUST BE MADE OR CIRCLED IN Red. WHEN DATE AND NAME OF PERSON MAKING CHANGE.

Do not extend notes this side of this line

RETURN TO LOS ANGELES COUNTY SURVEYOR

RETURN TO
LOS ANGELES COUNTY SURVEYOR

Note: ANY ADDITIONS OR CHANGES ON THIS SHEET MUST BE MADE OR CIRCLED IN **Red.** WITH DATE AND NAME OF PERSON MAKING CHANGE.

Do not extend notes this side of this line

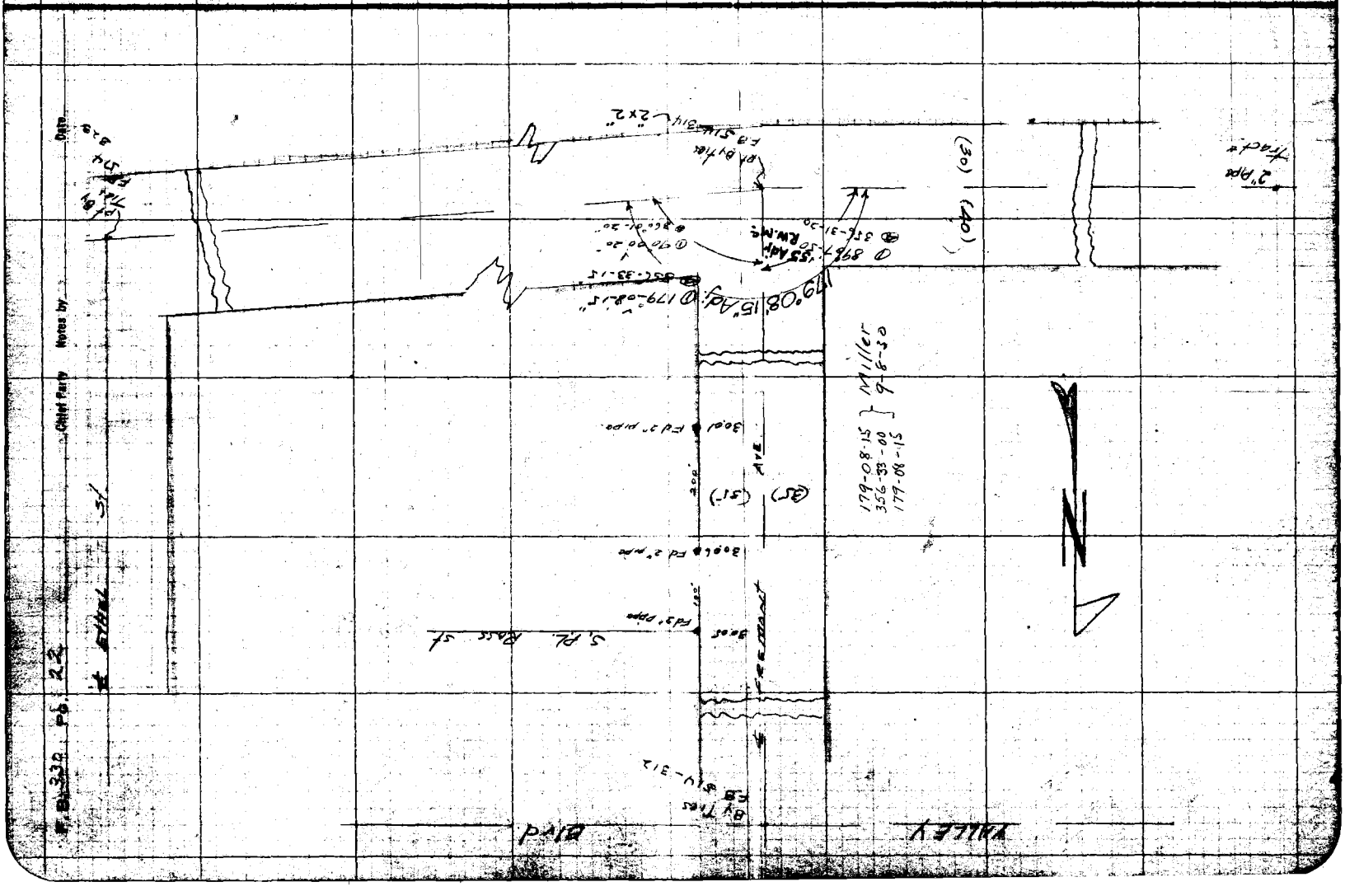

Date _____ Notes by _____ Chief Party _____ F.B. 330 PG. 22A

Plotted by: A Svensen	M. O. No. _____ D. & O. No. _____
Date: 11-29-29	Location _____
Map No. B441-SL3	Surveyed by _____
Plotting C'k'd by: A. A. R.	Date _____
Date: Jan. 1930	Indexed: A. C. Johnson

Note: ANY ADDITIONS OR CHANGES ON THIS SHEET MUST BE MADE OR CIRCLED IN Red. WITH DATE AND NAME OF PERSON MAKING CHANGE.

Do not extend notes this side of this line

RETURN TO
LOS ANGELES COUNTY SURVEYOR

F.B. 330 Pg. 22B. P.T.D Chief Party Notes by Dunlap Date 10-2-29

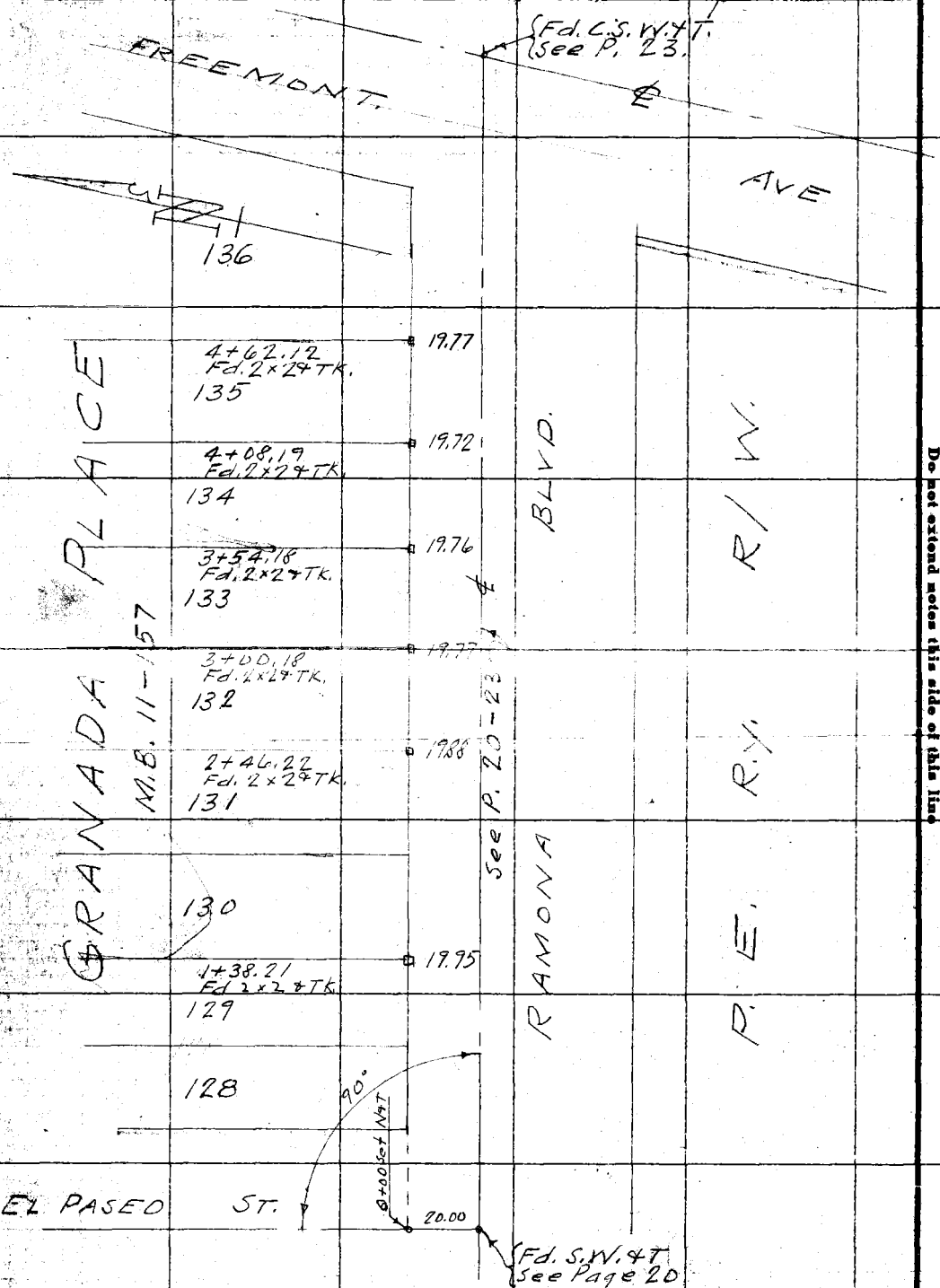

RETURN TO
LOS ANGELES COUNTY SURVEYOR

Do not extend notes this side of this line

Notes: ANY ADDITIONS OR CHANGES ON THIS SHEET MUST BE MADE OR CIRCLED IN Red. WITH DATE AND NAME OF PERSON MAKING CHANGE.

Date 6-17-29 Notes by [illegible] Chief Party Moore F.B. 330 Pg 23

Date 11-29-29	Location Ramona Blvd
Map No. B441 Sh 8	Surveyed by L D Moore
Planning [illegible]	Date 6-17-29
Date Jan. 1930	Indexed A. C. Johnson

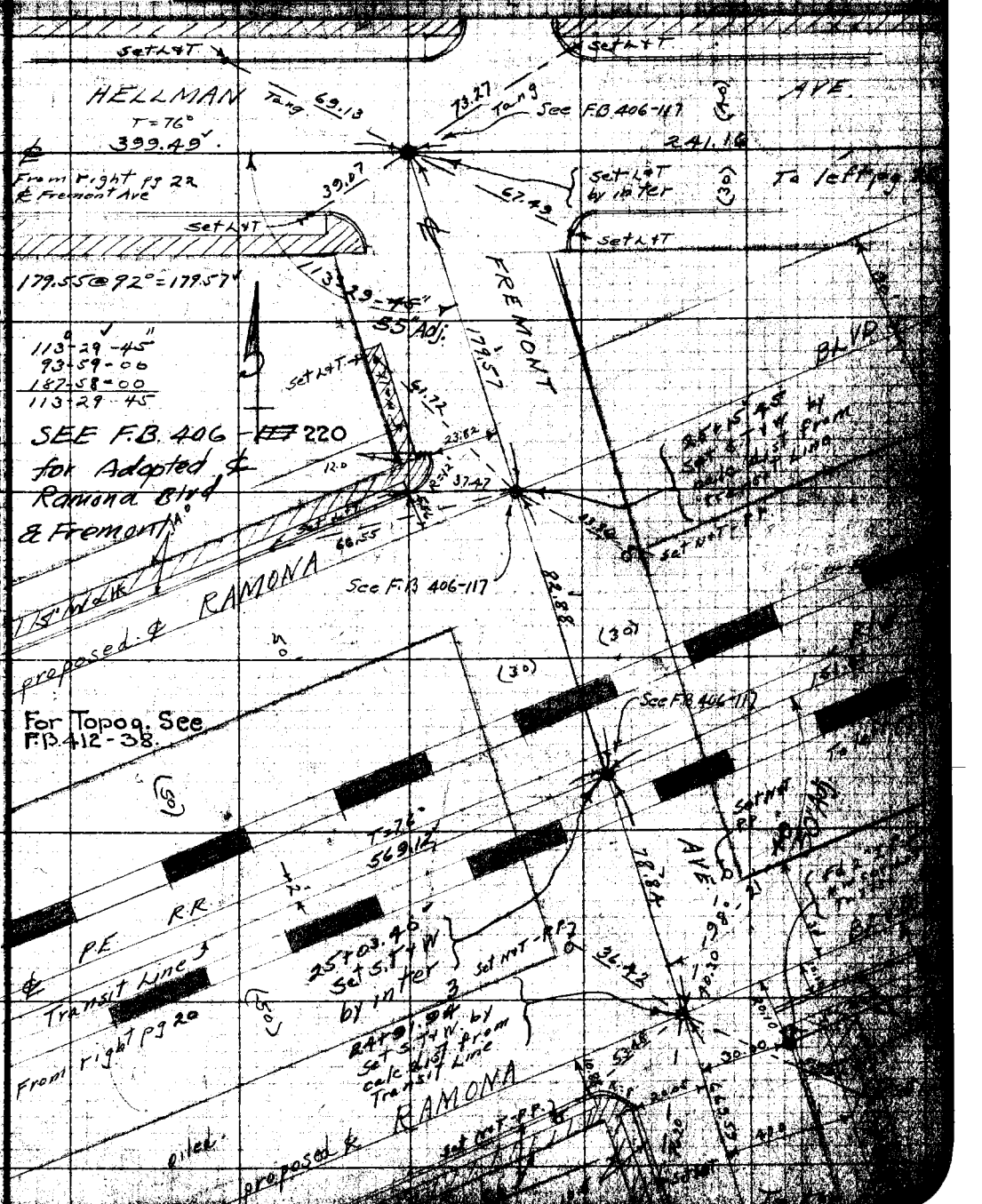

Note: ANY ADDITIONS OR CHANGES OF THIS SHEET MUST BE MADE OF CANCELLED IN RED WITH DATE AND NAME OF PERSON MAKING CHANGE.

Do not extend notes this side of this line

RETURN TO LOS ANGELES COUNTY SURVEYOR

F.B. 830 Pg. 24 Moore Chief Party Notes by Moore Date 6-17-29

From bottom pg 23

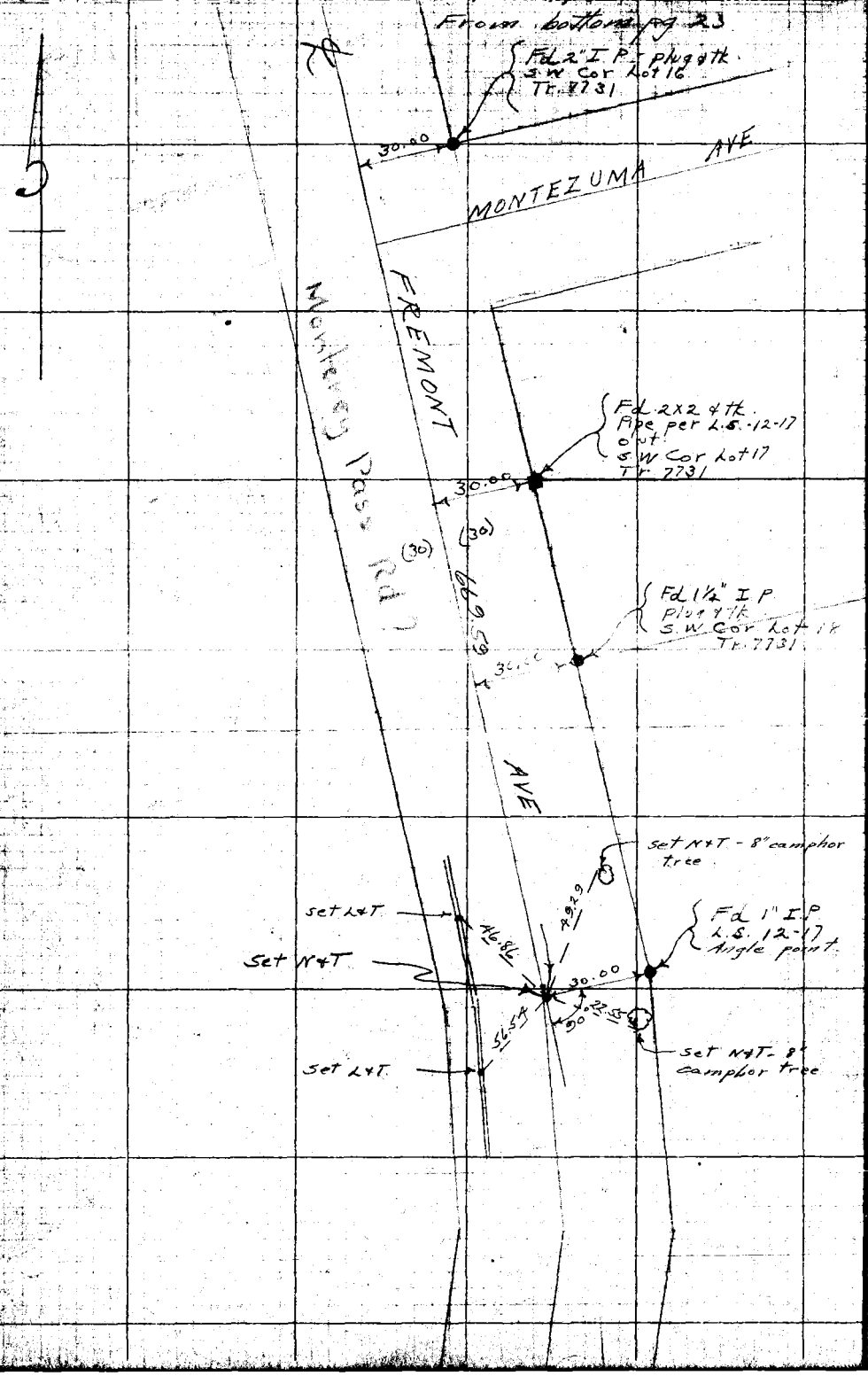

RETURN TO
LOS ANGELES COUNTY SURVEYOR

Do not extend notes this side of this line

Note: ANY ADDITIONS OR CHANGES ON THIS SHEET MUST BE MADE OR CIRCLED IN Red. WITH DATE AND NAME OF PERSON MAKING CHANGE.

Date 6-19-29 Notes by Moore Chief Party Moore F.B. 330 Pg. 25

Planted by A. Svensen	W.O. No. 4263 Tape 026
Date 11-29-29	Location Ramona Blvd
Map No. Bad Sh 2	Surveyed by L D Moore
Plotting C.K'd by [illegible]	Date 6-19-29
Date Jan. 1930	Indexed A. C. Johnson

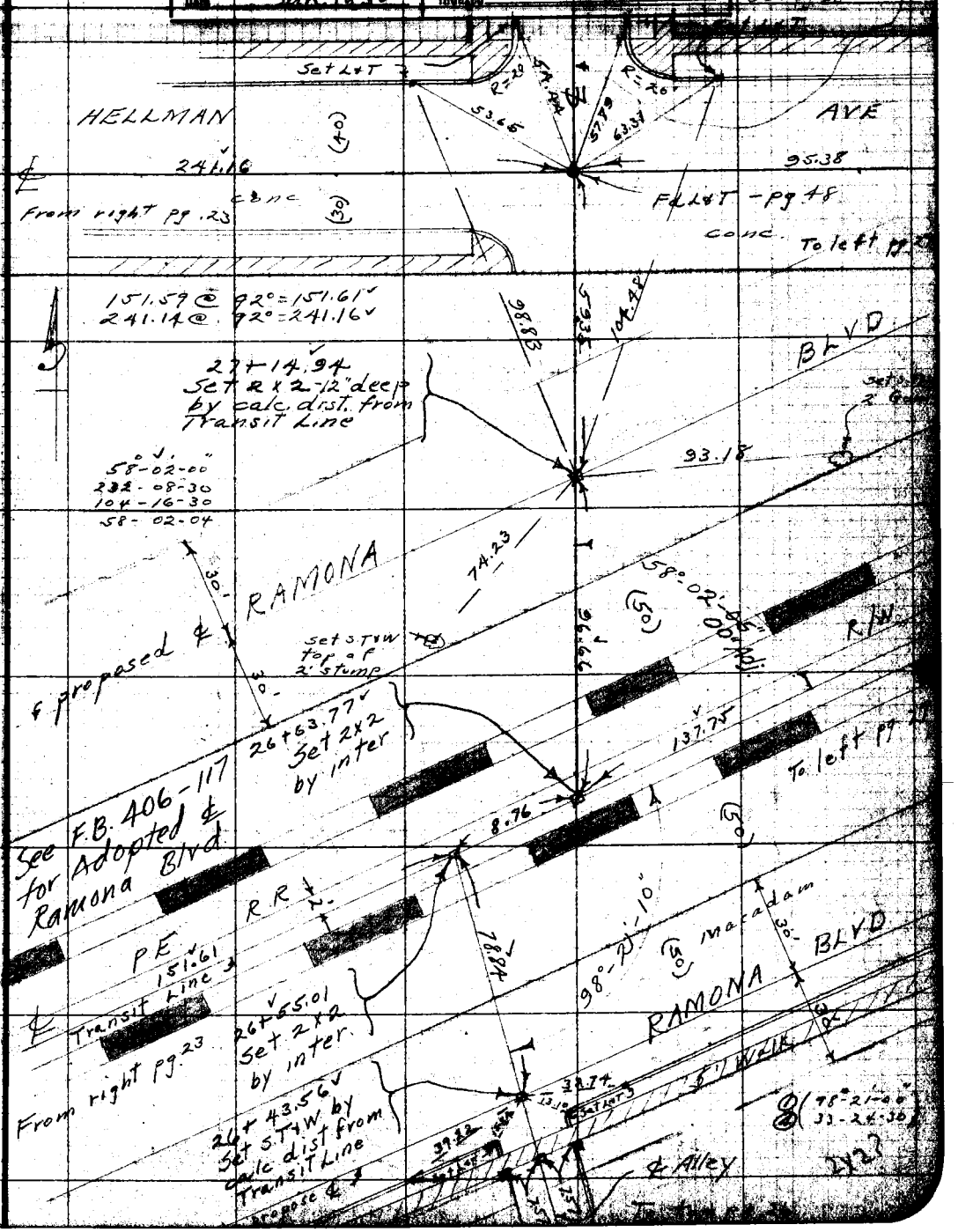

Note: ANY ADDITIONS OR CHANGES ON THIS SHEET MUST BE MADE OR CIRCLED IN Red. WITH RATE AND NAME OF PERSON MAKING CHANGE.

Do not extend notes this side of this line

RETURN TO LOS ANGELES COUNTY SURVEYOR

F.B. 330 Pg. 26 Moore Chief Party Notes by Moore Date 6-19-29

From bottom pg 25 From bottom pg 27

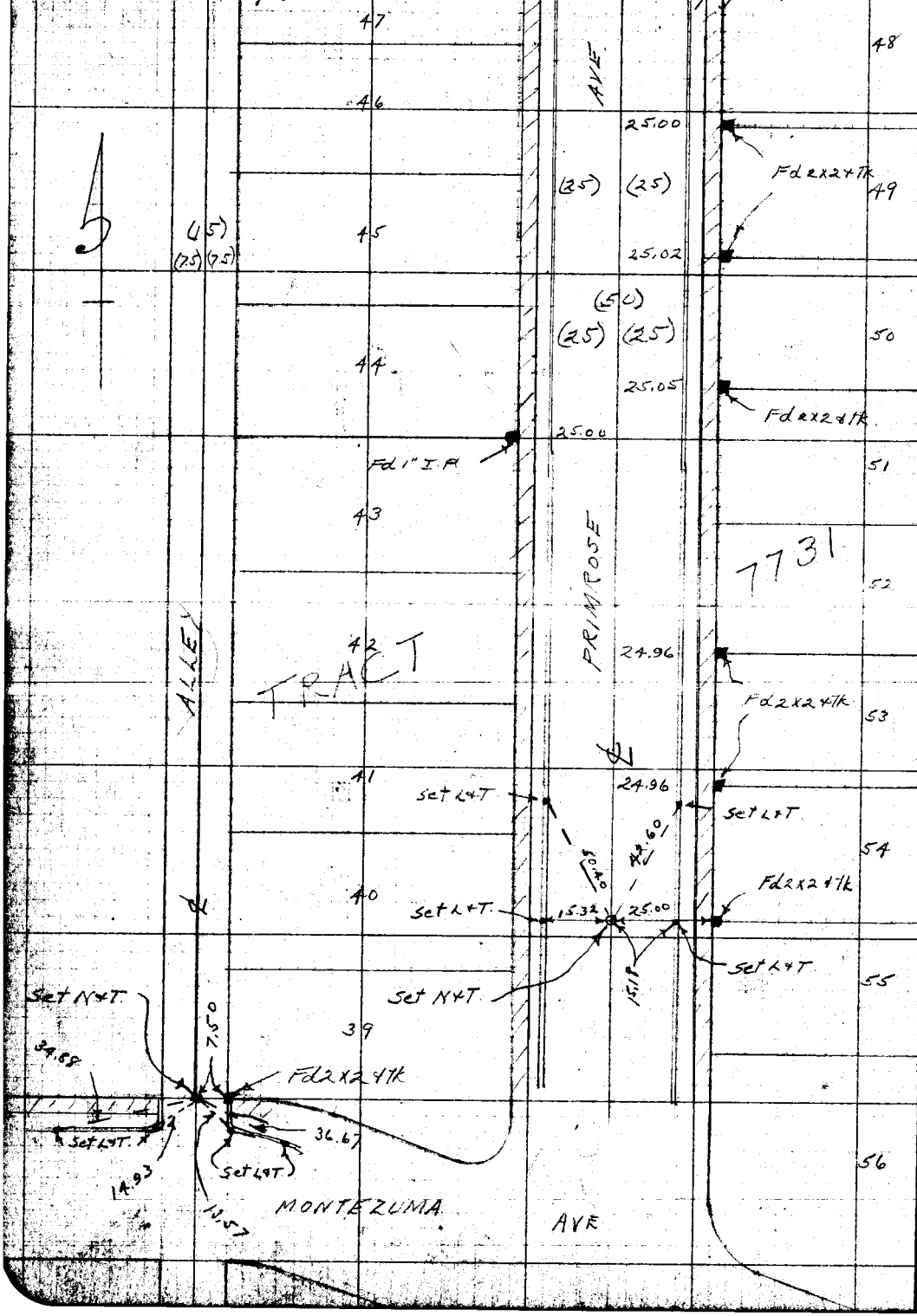

RETURN TO
LOS ANGELES COUNTY SURVEYOR

Do not extend notes this side of this line

Note: ANY ADDITIONS OR CHANGES ON THIS SHEET MUST BE MADE OR CIRCLED IN Red. WITH DATE AND NAME OF PERSON MAKING CHANGE.

Date 6-20-29 Notes by Moore Chief Party Moore F.B. 330 Pg. 27

Plotted by [illegible]	W.O. No. [illegible]
Date 11-29-29	Location Ramona Blvd -Div #2
Map No. B441 Sh2	Surveyed by L D Moore
Plotting C'k'd by [illegible]	Date 6-20-29
Date Jan. 1930	Indexed A. C. Johnson

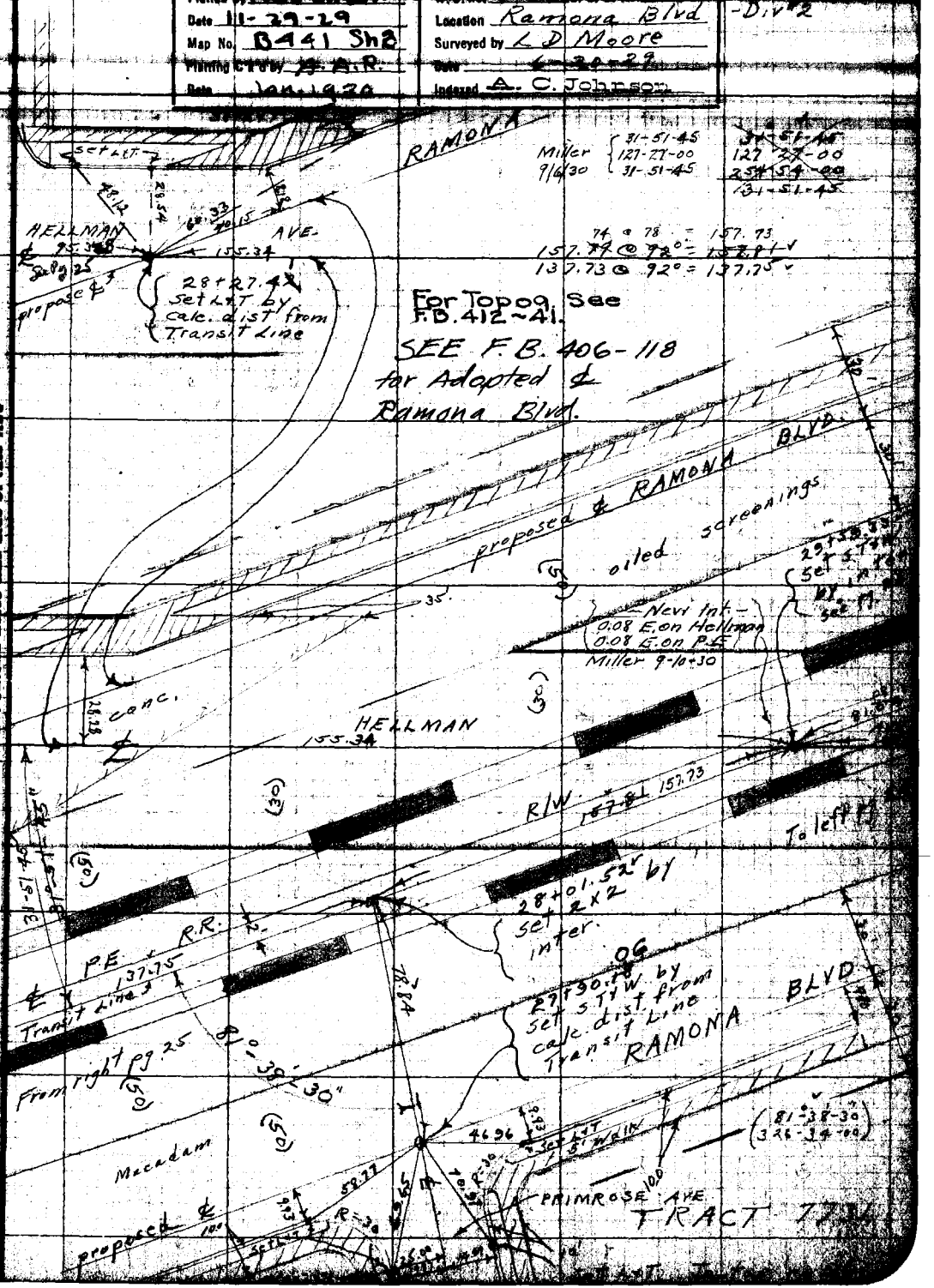

Note: ANY ADDITIONS OR CHANGES ON THIS SHEET MUST BE MADE OR CIRCLED IN Red. WITH DATE AND NAME OF PERSON MAKING CHANGE.

Do not extend notes this side of this line

RETURN TO LOS ANGELES COUNTY SURVEYOR

F.B. 330 Pg. 28 Moore Chief Party Notes by Moore Date 6-20-29

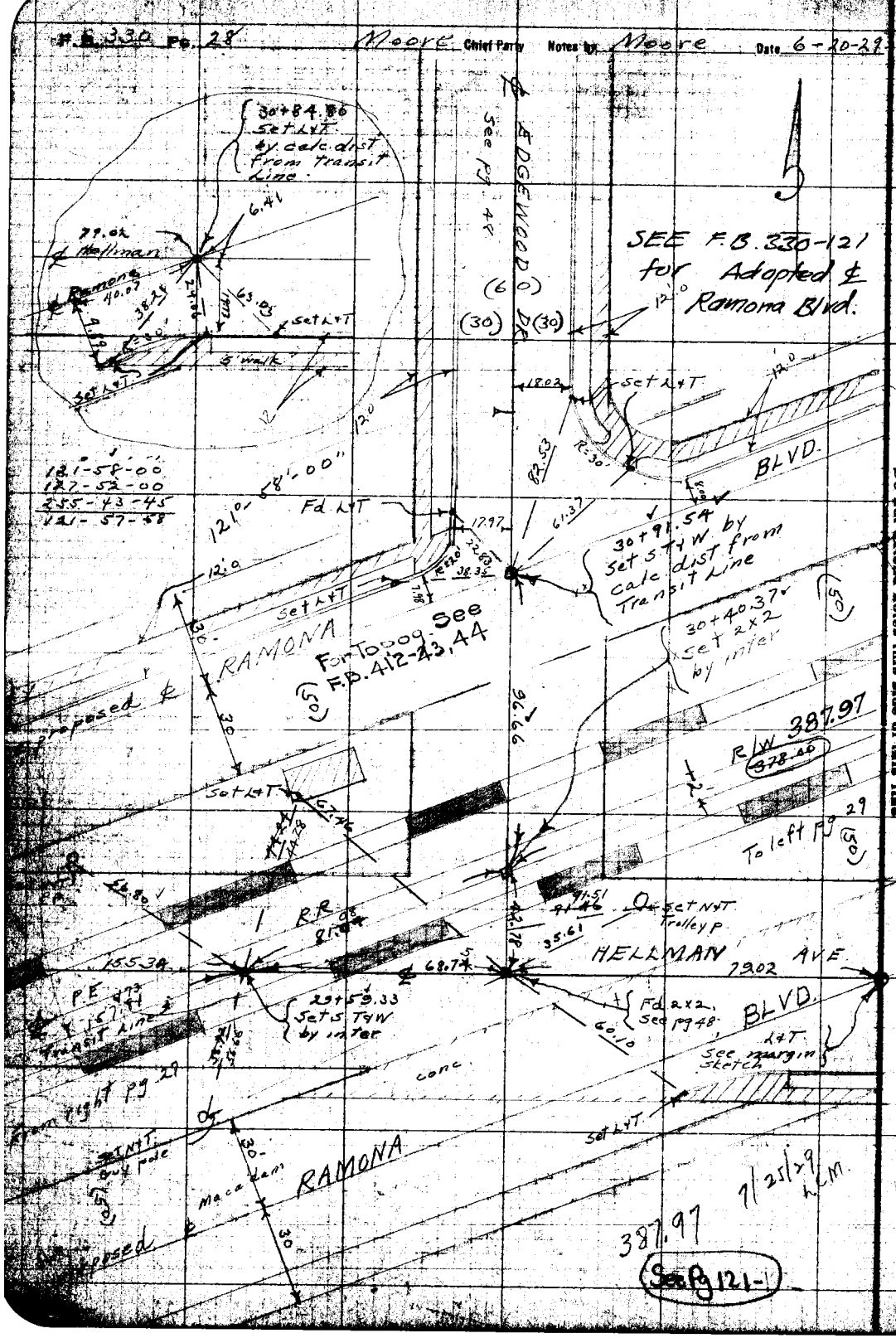

RETURN TO LOS ANGELES COUNTY SURVEYOR

Do not extend notes this side of this line

Note: ANY ADDITIONS OR CHANGES ON THIS SHEET MUST BE MADE OR CIRCLED IN Red. WITH DATE AND NAME OF PERSON MAKING CHANGE.

Date 6-21-29 Notes by Moore Chief Party Moore F.B. 334 Pg 29

Date 11-29-29	Location Ramona Blvd
Map No. B441-2	Surveyed by L.D. Moore
Planning C.K'd by	Date
Date Jan. 1920	Indexed



Note: ANY ADDITIONS OR CHANGES ON THIS SHEET MUST BE MADE OR CIRCLED IN RED WITH DATE AND NAME OF PERSON MAKING CHANGE.

Do not extend notes this side of this line

RETURNS TO LOS ANGELES COUNTY SURVEYOR

F.B. 330 Pg. 30 Moore Chief Party Notes by Moore Date 6-21-29

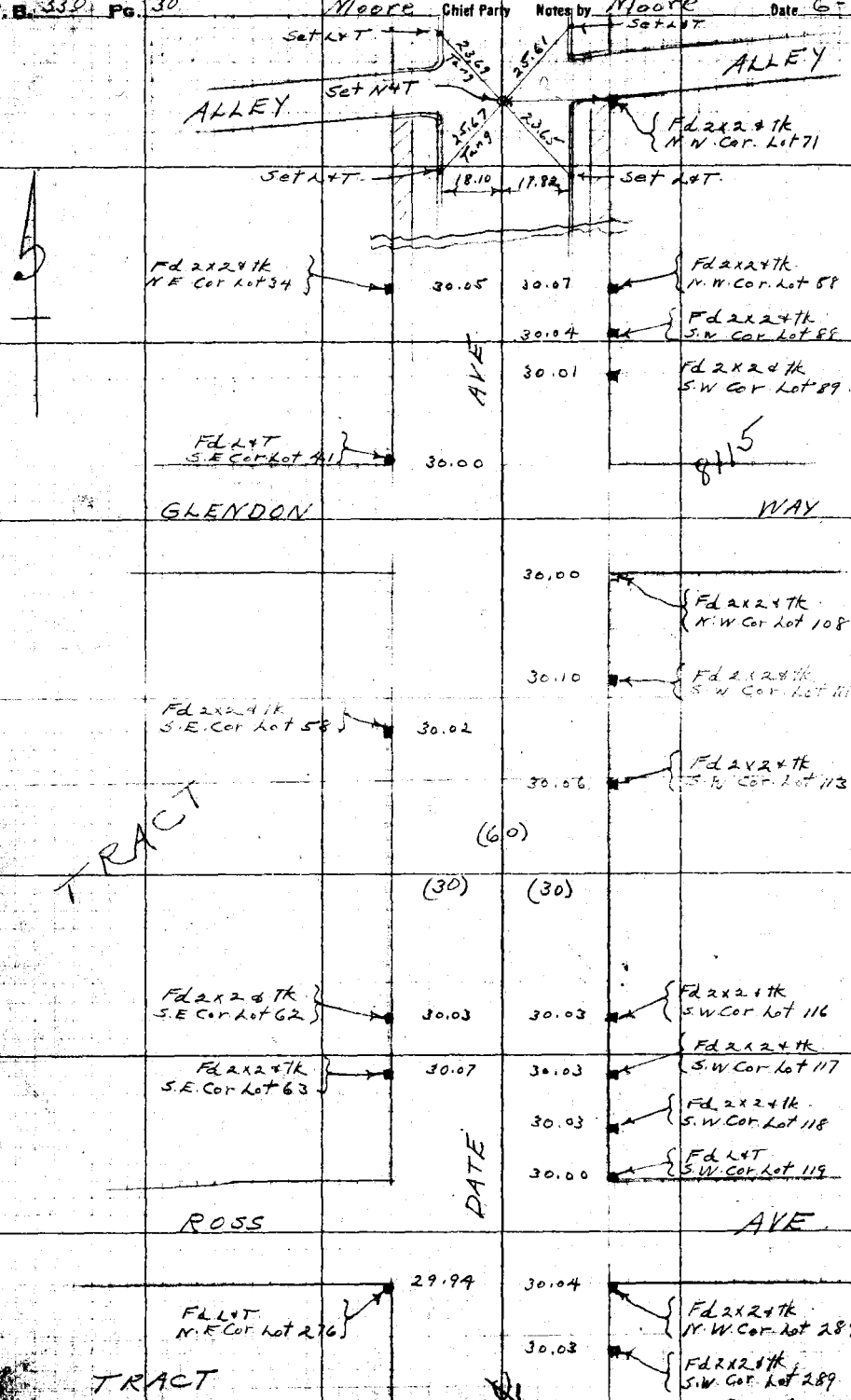

From Top Pg. 29

RETURN TO
LOS ANGELES COUNTY SURVEYOR

Do not extend notes this side of this line

Note: ANY ADDITIONS OR CHANGES ON THIS SHEET MUST BE MADE OR CIRCLED IN Red. WITH DATE AND NAME OF PERSON MAKING CHANGE.

Date 6-21-29 Notes by Moore Chief Party Moore F.B. 330 Pg. 31

Plotted by A. Swenson	W.O. No. 4263 Topo 026
Date 11-29-29	Location Ramona Blvd
Map No. B441-Sh 2	Surveyed by L. D. Moore
Plotting C'k'd by A.A.R.	Date 6-21-29
Date Jan. 1930	Indexed A. C. Johnson

-Div #2

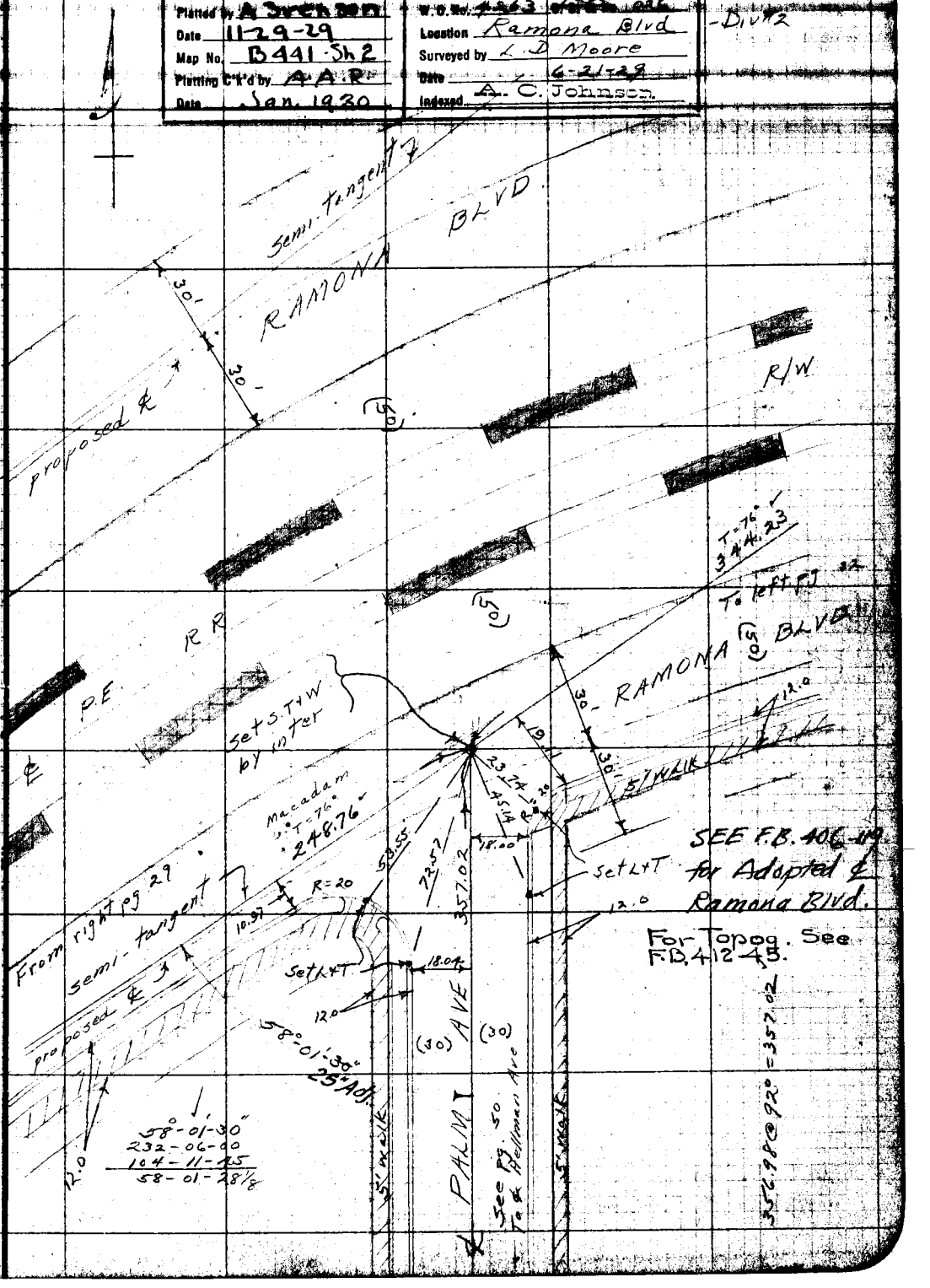

Note: ANY ADDITIONS OR CHANGES ON THIS SHEET MUST BE MADE OR CIRCLED IN Red. WITH DATE AND NAME OF PERSON MAKING CHANGE.

Do not extend notes this side of this line

RETURN TO LOS ANGELES COUNTY SURVEYOR

F.B. 339 Pg. 32 Moore Chief Party Notes by Moore Date 6-25-29

P.E. & Date
Taper #1 - 2°-15' at each end.
D = 1910.57
d = 0.66
t = 75.00
I = 31°-36'-00"
D x tan ½ I + t = 615.63

Length of taper = 150.00
" " cir. cur = 903.36
" " taper = 150.00
1203.36

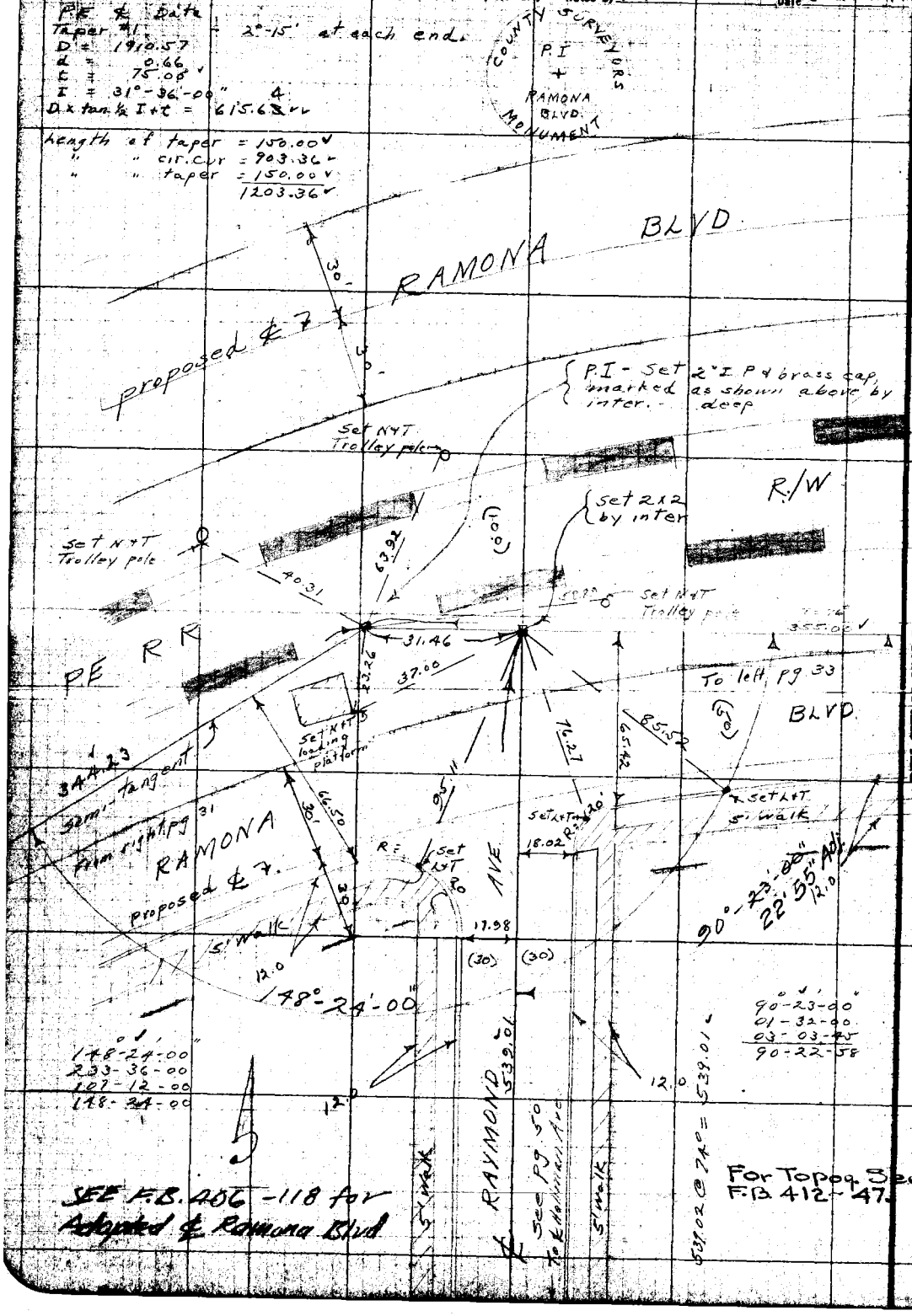

SEE F.B. 406-118 for Adopted ℄ Ramona Blvd

For Topog. See F.B. 412-47.

RETURN TO LOS ANGELES COUNTY SURVEYOR

Do not extend notes this side of this line

Note: ANY ADDITIONS OR CHANGES ON THIS SHEET MUST BE MADE OR CIRCLED IN Red. WITH DATE AND NAME OF PERSON MAKING CHANGE.

Date 6-25-29 Notes by Moore Chief Party Moore F.B. 330 Pg 33

Plotted by A Swanson	W.O. No. 4263
Date 11-29-29	Location Ramona Blvd
Map No. B441-Sh3	Surveyed by L D Moore
Plotting C'k'd by A.A.C.	Date 6-25-29
Date June 1930	Indexed A. C. Johnson

Div #2

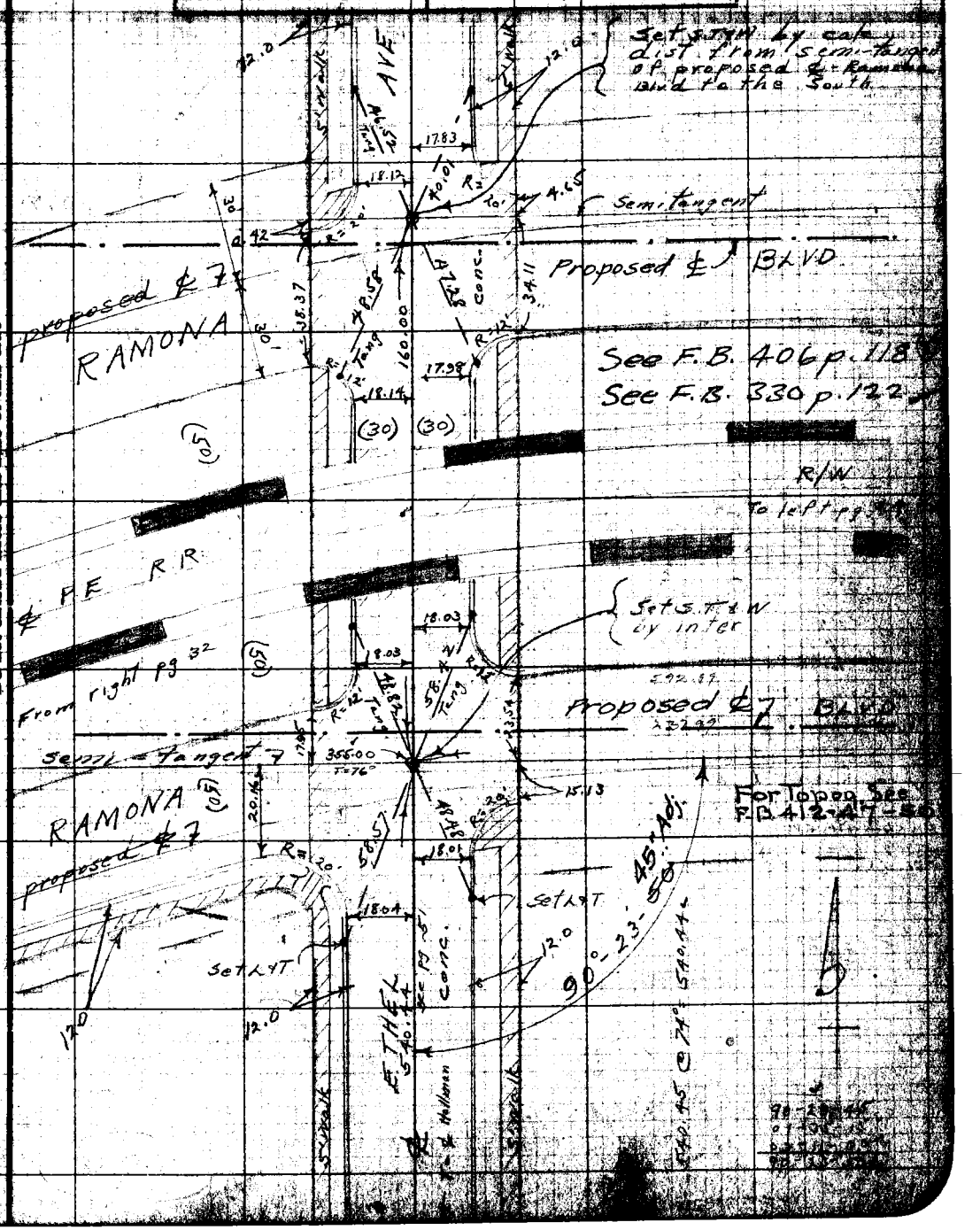

Notes. ANY ADDITIONS OR CHANGES ON THIS SHEET MUST BE MADE OR CIRCLED IN RED. WITH DATE AND NAME OF PERSON MAKING CHANGE.

Do not extend notes this side of this line

RETURN TO LOS ANGELES COUNTY SURVEYOR

F.B. 330 Pg. 34 Moore Chief Party Notes by Moore Date 6-25-29

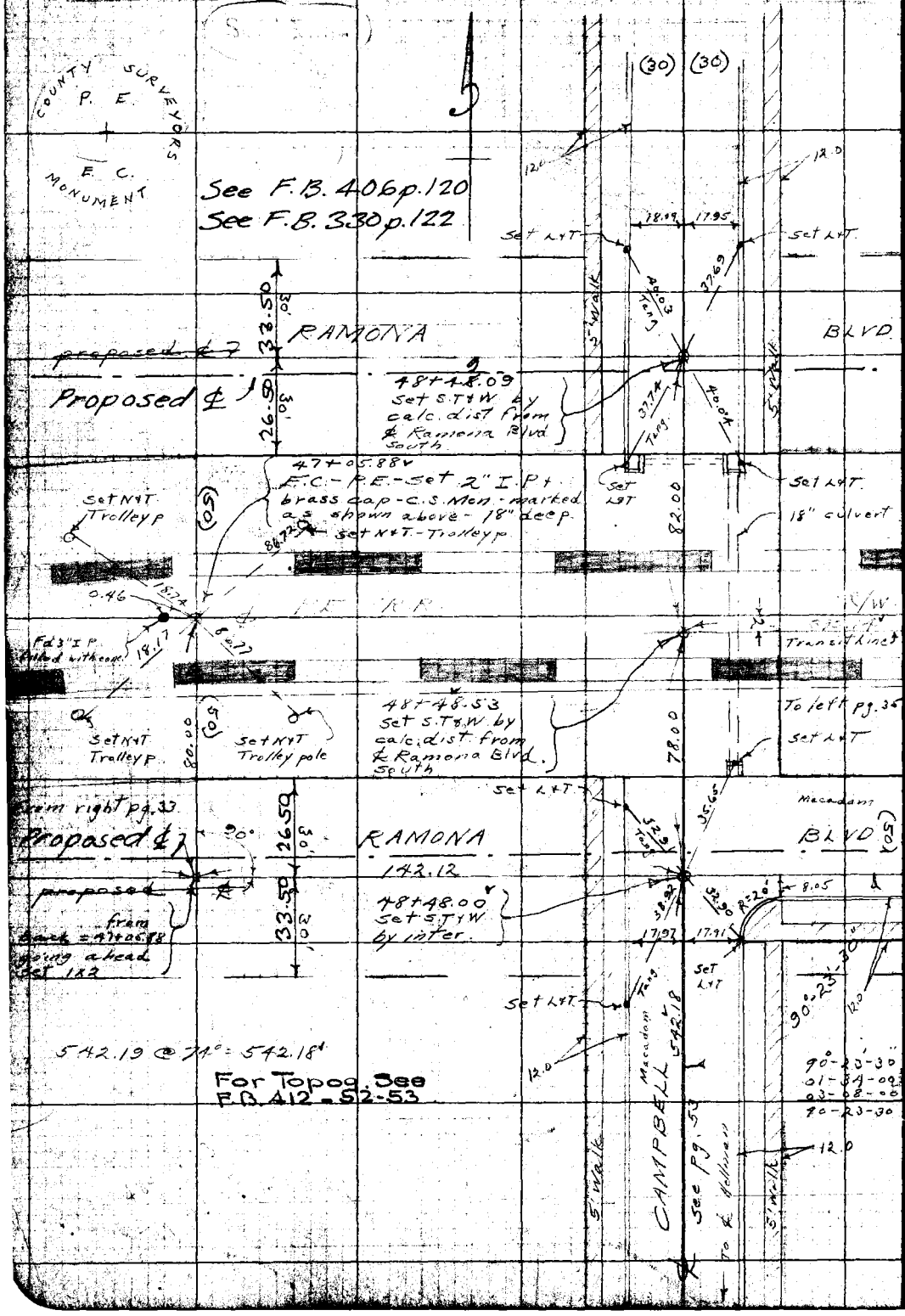

RETURN TO
LOS ANGELES COUNTY SURVEYOR

Do not extend notes this side of this line

Note: ANY ADDITIONS OR CHANGES ON THIS SHEET MUST BE MADE OR CIRCLED IN Red. WITH DATE AND NAME OF PERSON MAKING CHANGE.

Date 6-28-29 Notes by Moore Chief Party Moore F.B. 330 Pg 35

Plotted by A Svenson	W.O. No. 4263 Tape 026
Date 11-29-29	Location Ramona Blvd
Map No. B441-Sh 3	Surveyed by L.D. Moore
Plotting Ck'd by A.A.R	Date 6-28-29
Date June 1930	Indexed A. C. Johnson

Div #2

390.13 @ 82° = 390.14
376.87 @ 82° = 376.88

See F.B. 406 p. 120

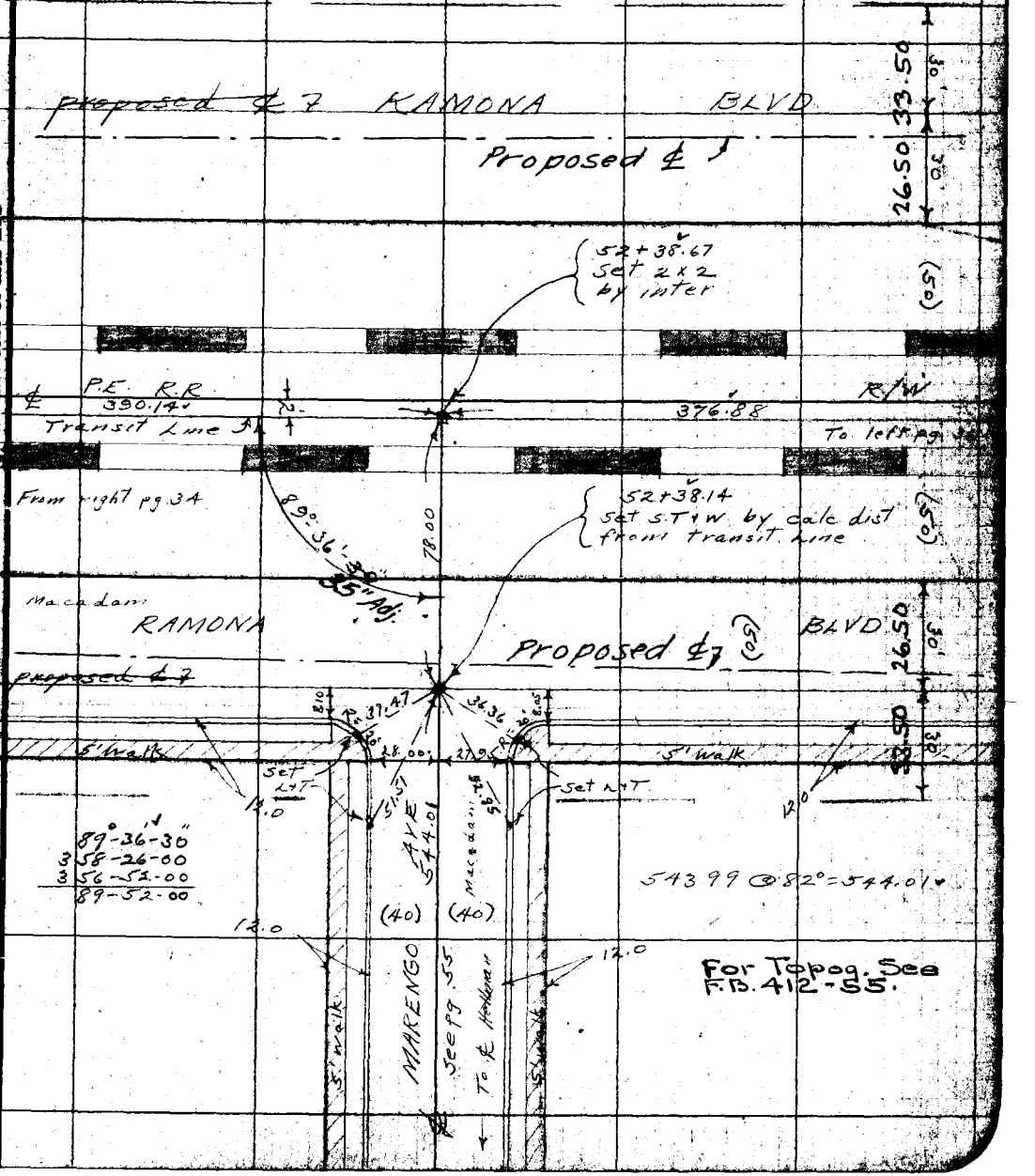

89°-36'-30"
358-26-00
356-52-00
89-52-00

543.99 @ 82° = 544.01

For Topog. See F.B. 412-55.

Notes: ANY ADDITIONS OR CHANGES ON THIS SHEET MUST BE MADE OR CIRCLED IN Red, WITH DATE AND NAME OF PERSON MAKING CHANGE.

Do not extend notes this side of this line

RETURN TO LOS ANGELES COUNTY SURVEYOR

F.B. 330 Pg. 36 Moore Chief Party Notes by Moore Date 5-28-19

See F.B. 406 p. 120

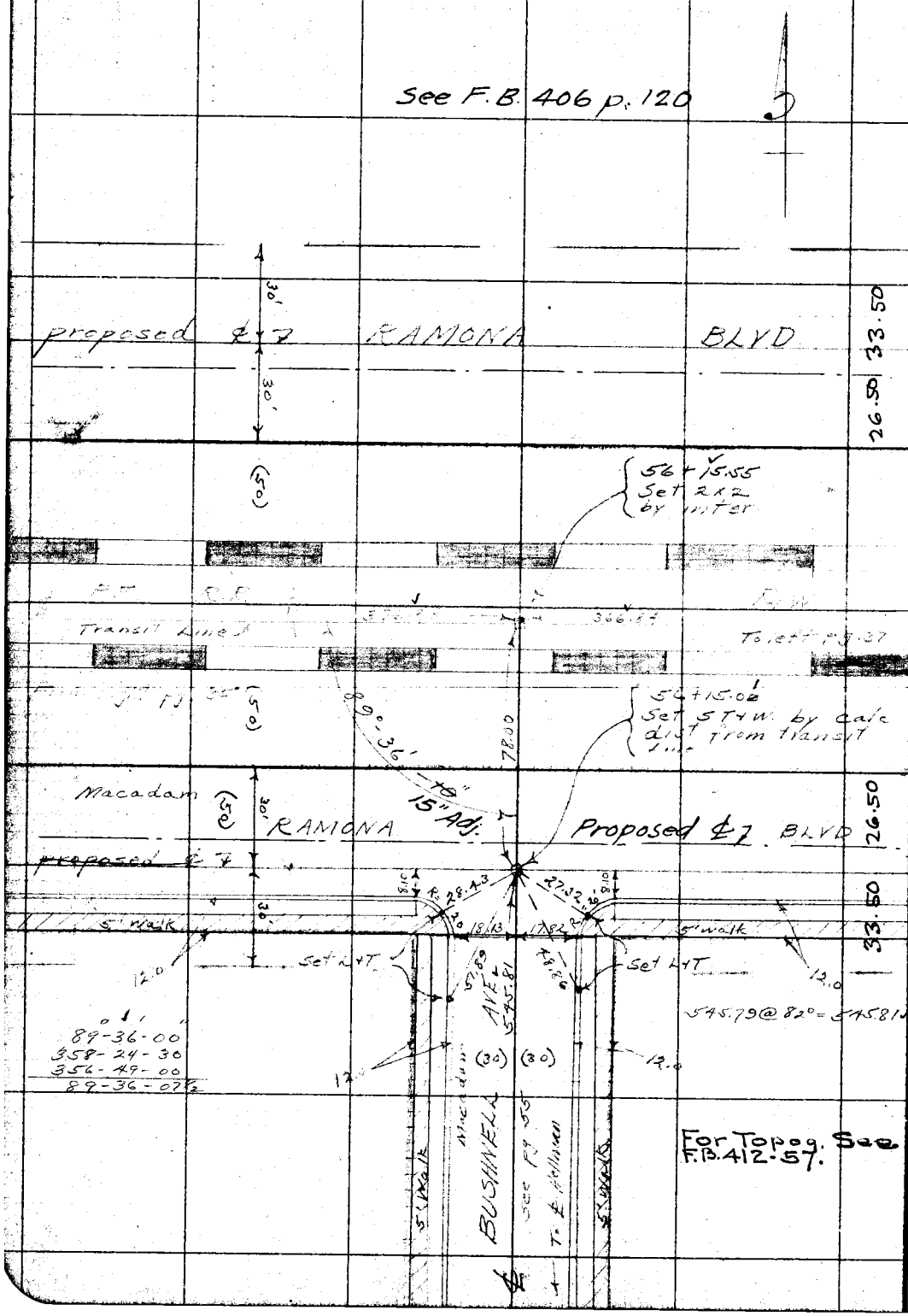

For Topog. See F.B. 412-57.

RETURN TO LOS ANGELES COUNTY SURVEYOR

Do not extend notes this side of this line

Note: ANY ADDITIONS OR CHANGES ON THIS SHEET MUST BE MADE OR CIRCLED IN Red. WITH DATE AND NAME OF PERSON MAKING CHANGE.

Date 6-28-29 Notes by Moore Chief Party Moore F.B. 330 Pg. 37

Plotted by A Svenson	W.O. No. 4263 Type D.O.O. No. 026
Date 11-29-29	Location Ramona Blvd
Map No. B441-Sh3	Surveyed by L.D. Moore
Plotting Ck'd by A.A.R.	Date 6-28-29
Date June 1930	Indexed A. C. Johnson

Div #2

366.83 @ 82° = 366.84
366.62 @ 82° = 366.63

See F.B. 406 p. 121

~~proposed ℄~~ RAMONA BLVD

Proposed ℄

33.50 30' 30' 26.50

59 + 82.39
Set 2x2
by inter

(50)

P.E. R.R. R/W

366.84 366.63

Transit Line

To left pg. 38

From right pg. 36

89°-36'-25"
30" Adj.

78.00

59 + 81.86
Set S.T.&W. by calc.
dist. from transit
line

(50)

RAMONA BLVD

Proposed ℄

(50)

Macadam

~~propose ℄~~

26.50 30' 30' 33.50

8.10 R 28.54 27.42 8.04

18.13 17.87

5' walk 5' walk

Set L&T Set L&T

12.0 12.0

547.54 @ 82° = 547.56

89-36-30
358-26-00
356-51-30
89-36-26

(30) (30)

12.0 12.0

Macadam

ELECTRIC

See pg 56

To ℄ Hellman

5' walk 5' walk

For Topog. See F.B. 412-59.

Note: ANY ADDITIONS OR CHANGES ON THIS SHEET MUST BE MADE OR CIRCLED IN Red. WITH DATE AND NAME OF PERSON MAKING CHANGE.

Do not extend notes this side of this line

RETURN TO LOS ANGELES COUNTY SURVEYOR

F.B. 330 Pg. 38 Moore Chief Party Notes by Moore Date 6-28-29

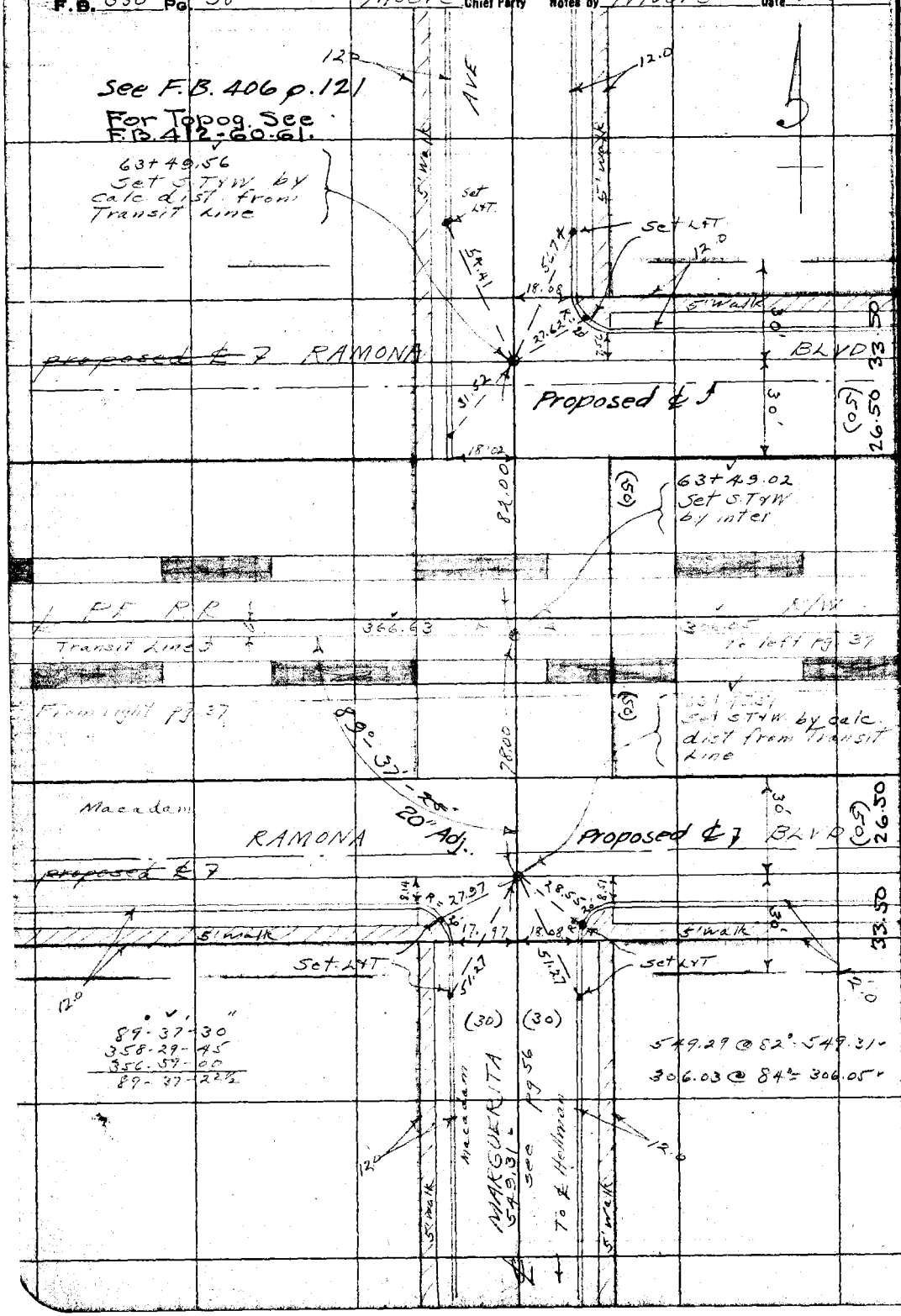

RETURN TO
LOS ANGELES COUNTY SURVEYOR

Do not extend notes this side of this line

Note: ANY ADDITIONS OR CHANGES ON THIS SHEET MUST BE MADE OR CIRCLED IN Red. WITH DATE AND NAME OF PERSON MAKING CHANGE.

Date 6-28-29 Notes by Moore Chief Party Moore F.B. 330 Pg 39

Platted by ASVERSON	W.O. No. 4263 Tape O.C.C. No. 026
Date 11-29-29	Location Ramona Blvd
Map No. B441-Sh3	Surveyed by L. D. Moore
Platting Ck'd by A.A.R.	Date 6-28-29
Date June 1930	Indexed A. C. Johnson

Div #2

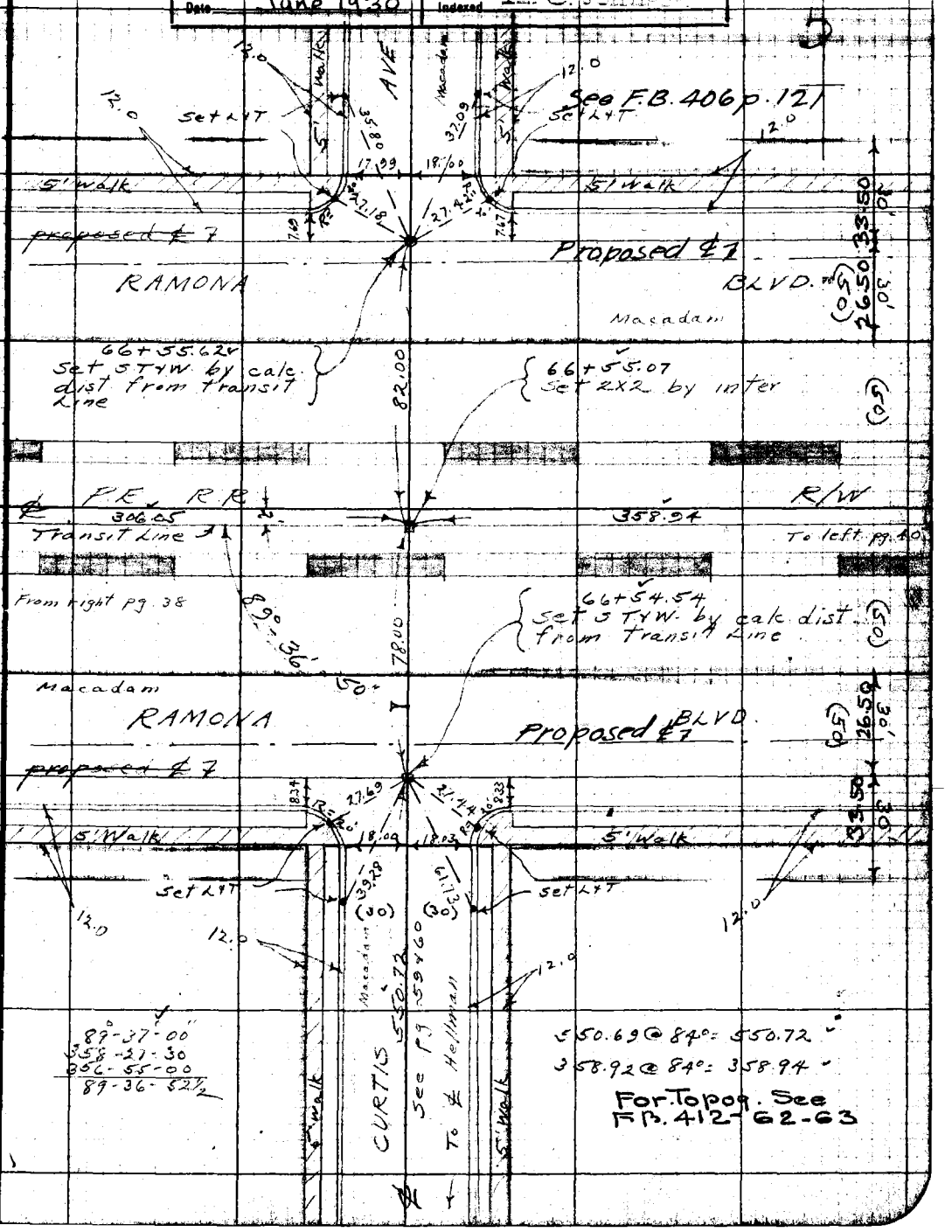

Note: ANY ADDITIONS OR CHANGES ON THIS SHEET MUST BE MADE OR CIRCLED IN Red, WITH DATE AND NAME OF PERSON MAKING CHANGE.

Do not extend notes this side of this line

RETURN TO LOS ANGELES COUNTY SURVEYOR

F.B. 330 Pg. 40 Moore Chief Party Notes by Moore Date 6-29-29

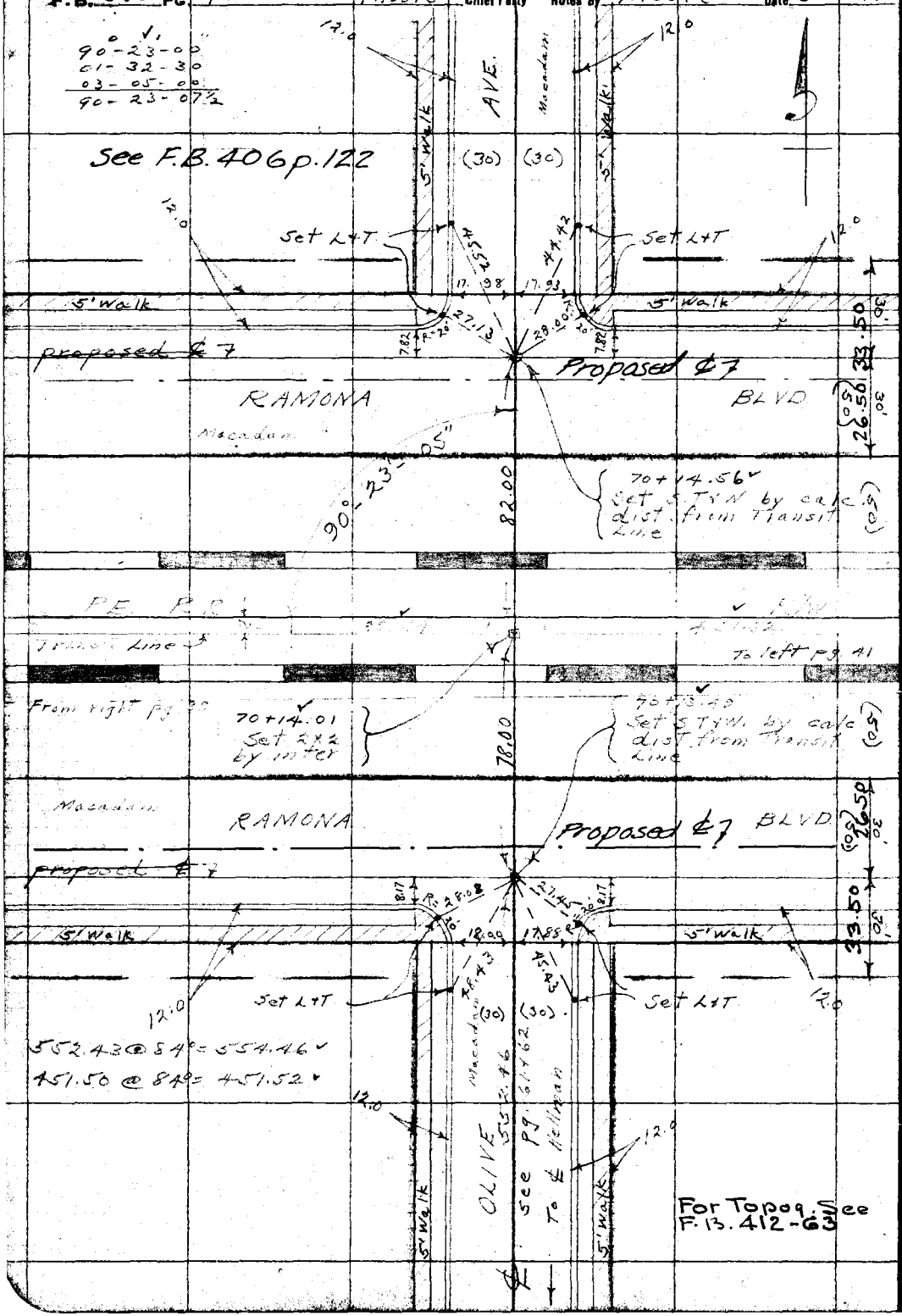

RETURN TO
LOS ANGELES COUNTY SURVEYOR

Do not extend notes this side of this line

Note: ANY ADDITIONS OR CHANGES ON THIS SHEET MUST BE MADE OR CIRCLED IN Red. WITH DATE AND NAME OF PERSON MAKING CHANGE.

Date 6-29-29 Notes by Moore Chief Party Moore F.B. 330 Pg. 41

Plotted by A Svenson	W. O. No. 4263 O. S. O. No.
Date 11-29-29	Location Ramona Blvd. -
Map No. B441 Sh3	Surveyed by L D. Moore
Plotting C'k'd by A. A. R.	Date 6-29-29
Date June 1930	Indexed A. C. Johnson

Div #2

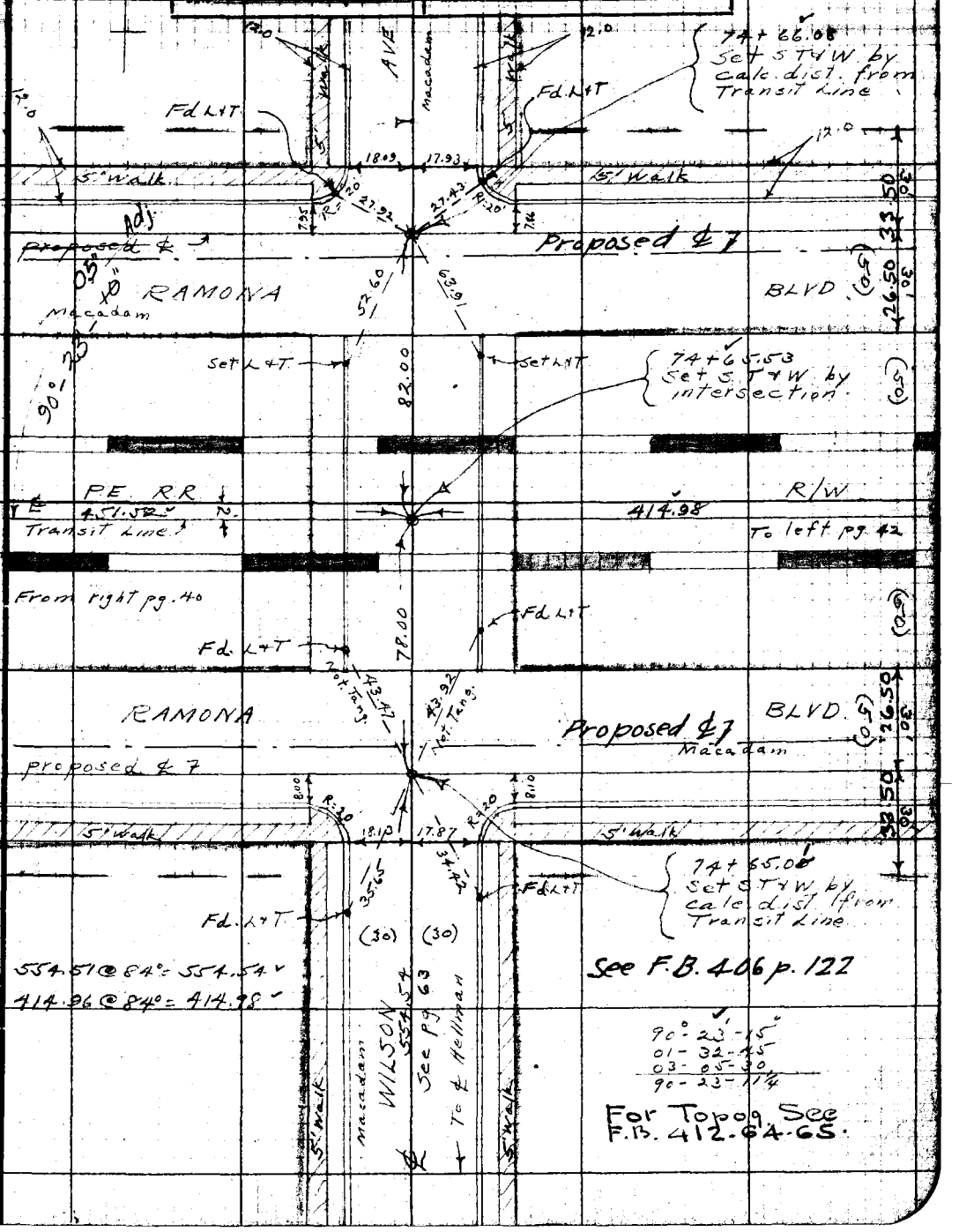

Note: ANY ADDITIONS OR CHANGES ON THIS SHEET MUST BE MADE OR CIRCLED IN Red, WITH DATE AND NAME OF PERSON MAKING CHANGE.

Do not extend notes this side of this line

RETURN TO LOS ANGELES COUNTY SURVEYOR

F.B. 330 Pg 42 Moore Chief Party Notes by Moore Date 6-29-29

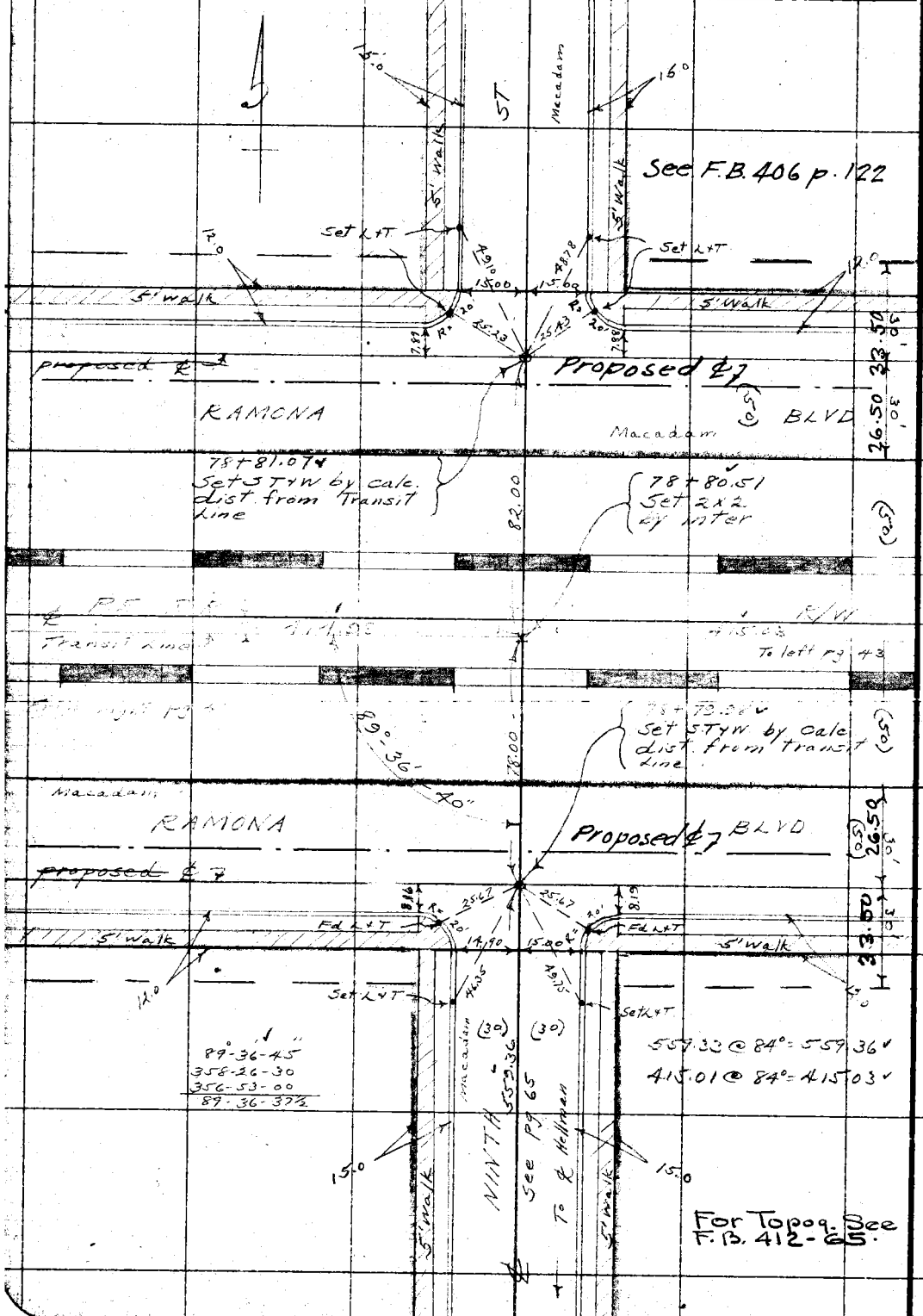

RETURN TO LOS ANGELES COUNTY SURVEYOR

Do not extend notes this side of this line

Notes: ANY ADDITIONS OR CHANGES ON THIS SHEET MUST BE MADE OR CIRCLED IN Red. WITH DATE AND NAME OF PERSON MAKING CHANGE.

Date 6-29-29 Notes by Moore Chief Party Moore F.B. 330 Pg. 43

Plotted by A.S. Venson	W.O. No. 4263 Tape O.S.C. No. 026
Date 11-29-29	Location Ramona Blvd
Map No. B491-Sh3	Surveyed by L. D. Moore
Plotting C'k'd by A.A.R.	Date 6-29-29
Date June 1930	Indexed A. C. Johnson

Div #2

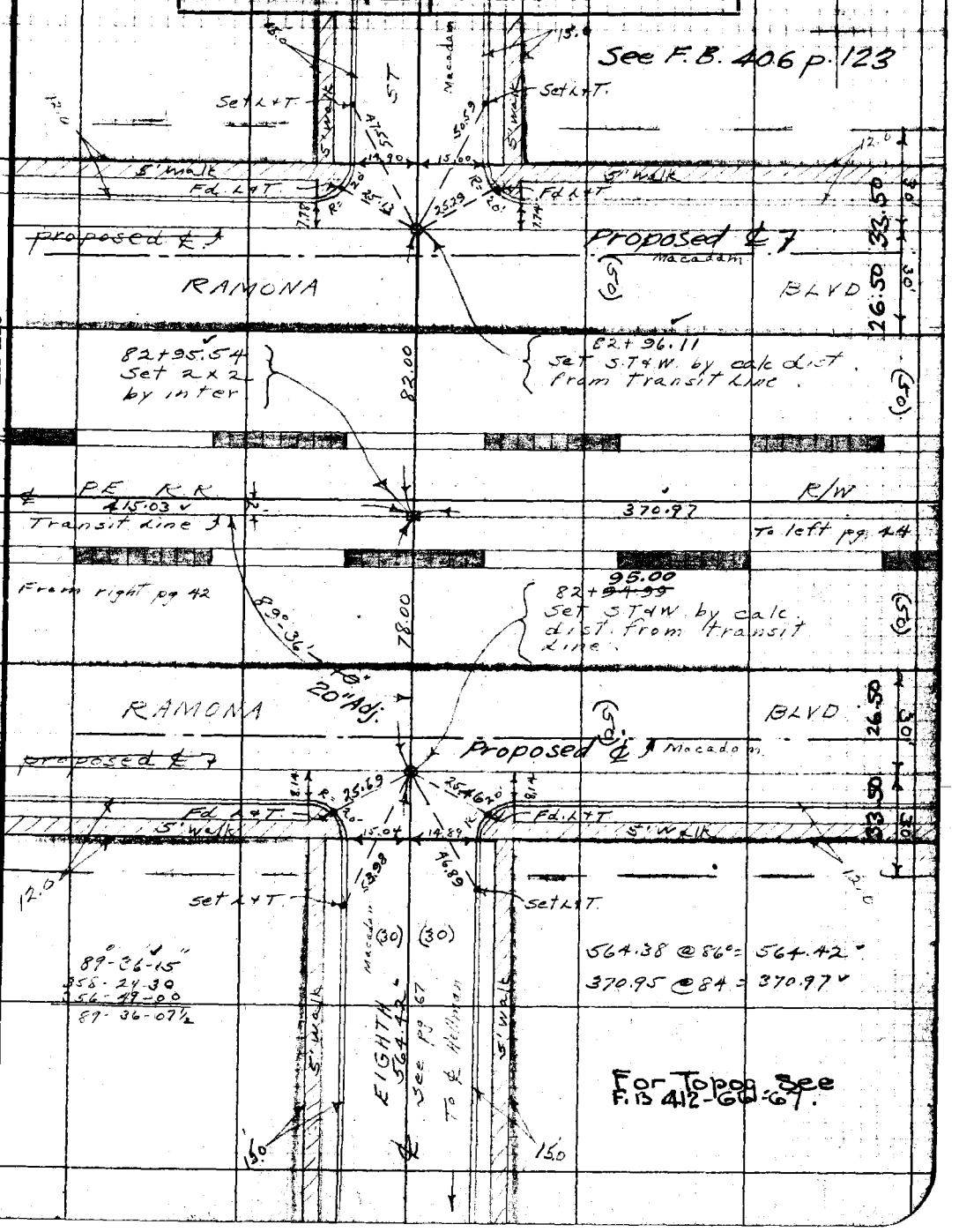

Note: ANY ADDITIONS OR CHANGES ON THIS SHEET MUST BE MADE OR CIRCLED IN Red, WITH DATE AND NAME OF PERSON MAKING CHANGE.

Do not extend notes this side of this line

RETURN TO LOS ANGELES COUNTY SURVEYOR

F.B. 330 Pg. 44 Moore Chief Party Notes by Moore Date 7-1-29

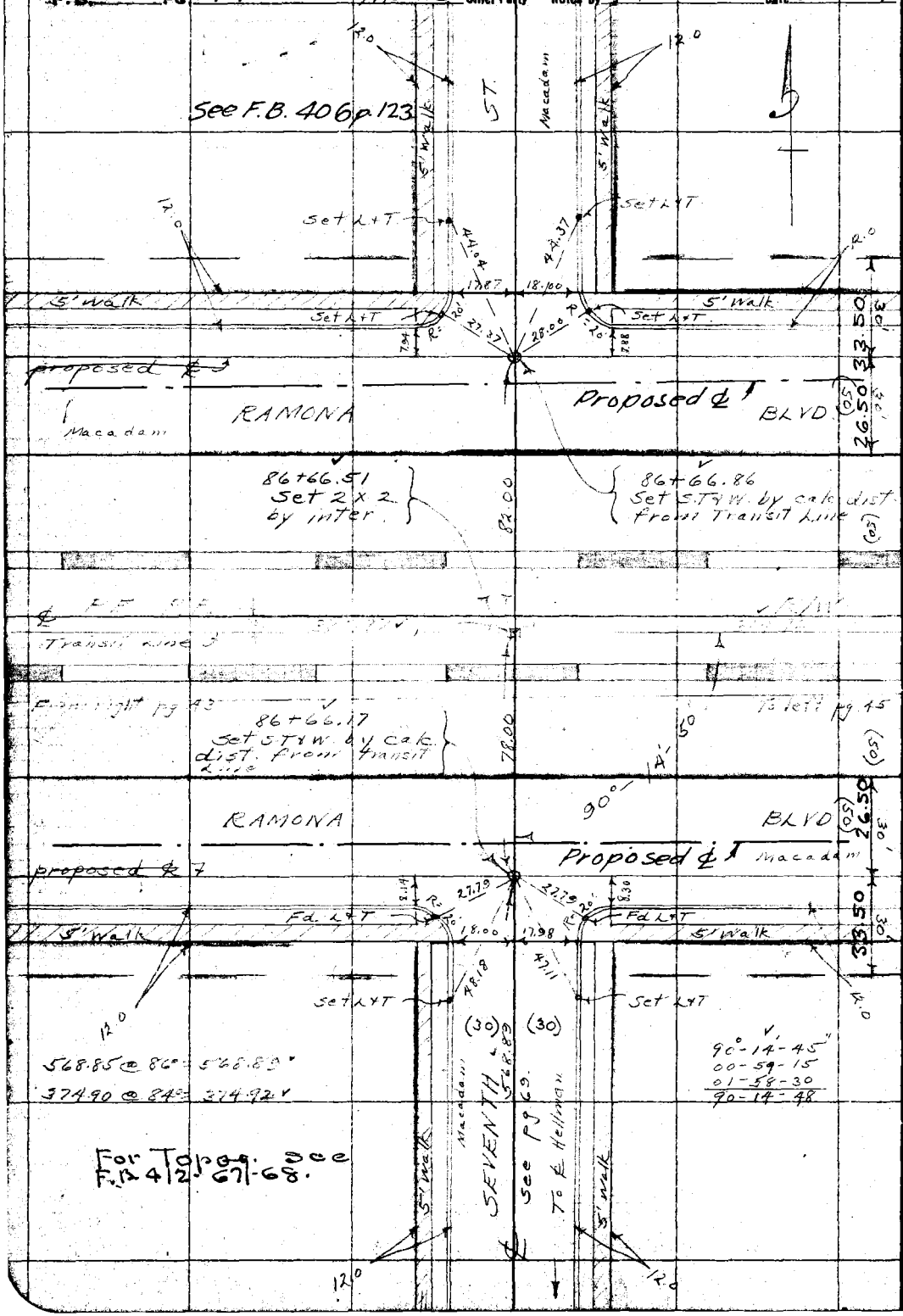

RETURN TO
LOS ANGELES COUNTY SURVEYOR

Do not extend notes this side of this line

Note: ANY ADDITIONS OR CHANGES ON THIS SHEET MUST BE MADE OR CIRCLED IN Red. WITH DATE AND NAME OF PERSON MAKING CHANGE.

Date 7-1-29 Notes by Moore Chief Party Moore F.B. 330 Pg. 45

Plotted by A. Brenson	W. O. No. 4263 Sec. No. 026
Date 11-29-29	Location Ramona Blvd
Map No. B441-Sh3	Surveyed by L D Moore
Plotting Ck'd by A.A.R	Date 7-1-29
Date June 1930	Indexed A. C. Johnson

Div #2

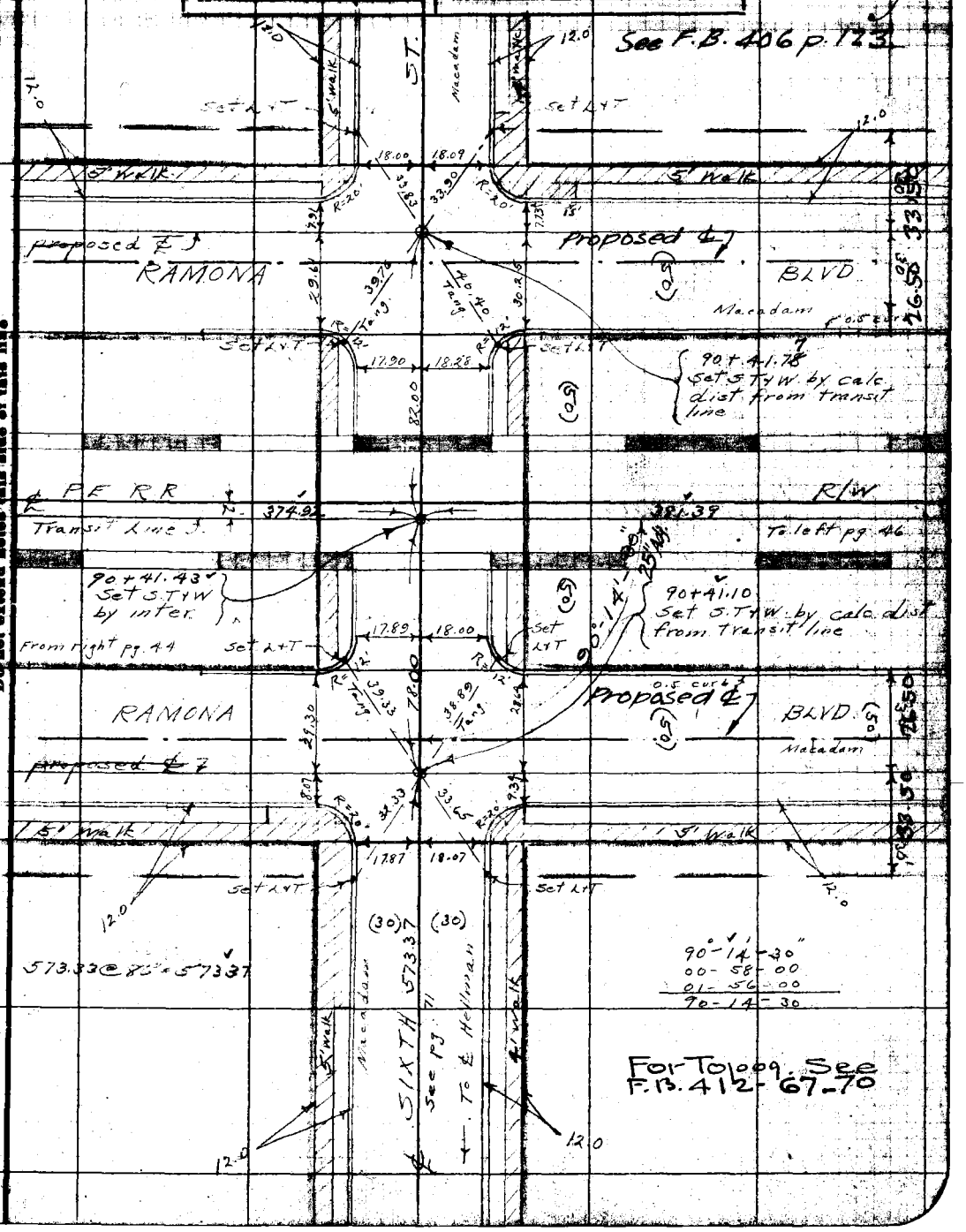

Note: ANY ADDITIONS OR CHANGES ON THIS SHEET MUST BE MADE OR CIRCLED IN Red. WITH DATE AND NAME OF PERSON MAKING CHANGE.

Do not extend notes this side of this line

RETURN TO LOS ANGELES COUNTY SURVEYOR

F.B. 330 Pg. 46 Moore Chief Party Notes by Moore Date 7-1-29

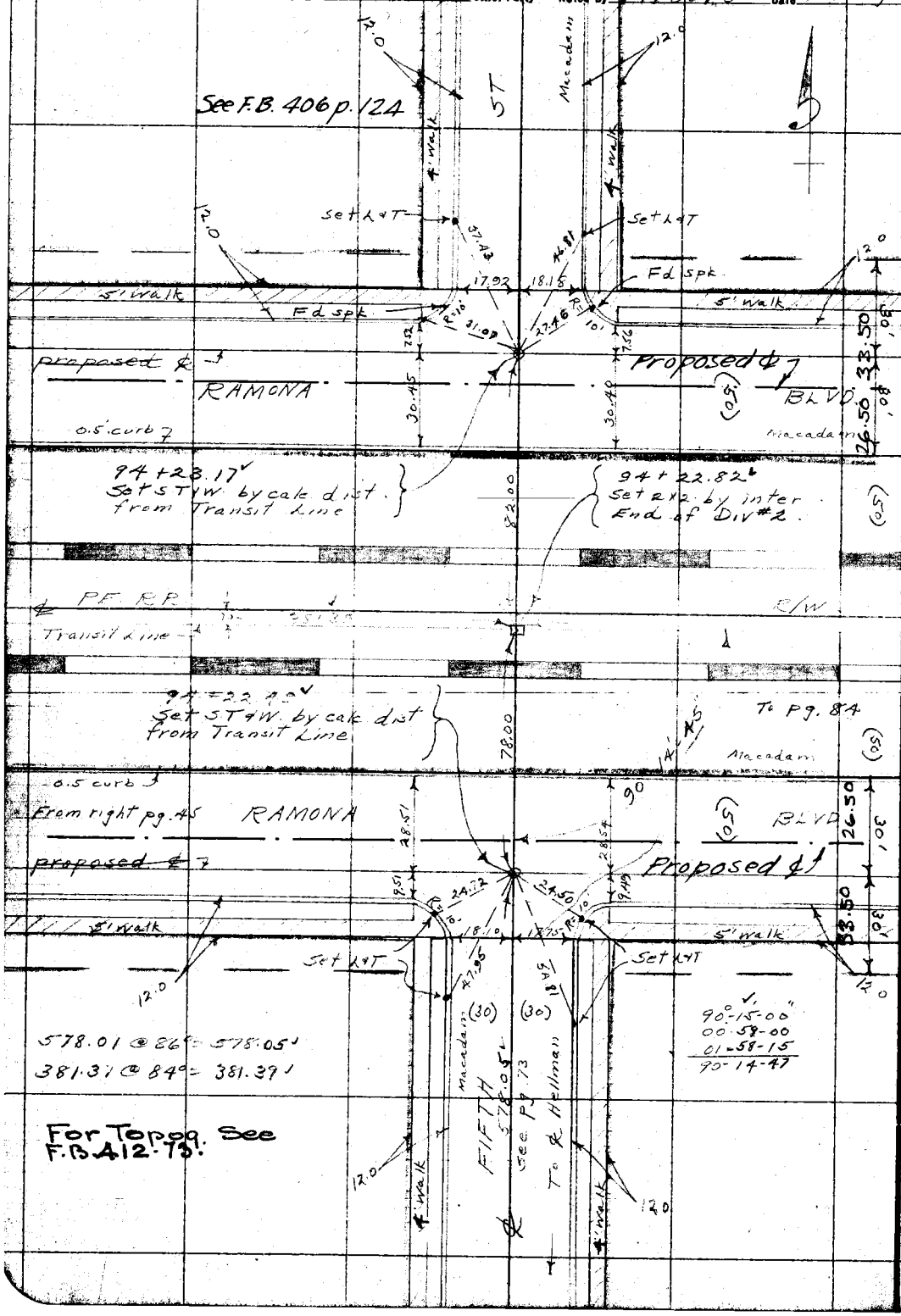

RETURN TO
LOS ANGELES COUNTY SURVEYOR

Do not extend notes this side of this line

Notice: ANY ADDITIONS OR CHANGES ON THIS SHEET MUST BE MADE OR CIRCLED IN Red. WITH DATE AND NAME OF PERSON MAKING CHANGE.

Date _____ Notes by _____ Chief Party _____ F.B. 330 Pg. 47

Plotted by	W.O. No. 4263 Loc. No. 042
Date	Location Romona Blvd Div #2
Map No. B-441-Sht3	Surveyed by LC McMillan
Plotting Ck'd by A.A.R.	Date 6-18-29
Date June 1930	Indexed C. Johnson

Div. #2

Center Line

HELLMAN AVE

FREMONT E to 5th st.

McMillan
Kemper
Wittich
Beardsley

RETURN TO LOS ANGELES COUNTY SURVEYOR

Notes: ANY ADDITIONS OR CHANGES ON THIS SHEET MUST BE MADE OR CHECKED IN Red. WITH DATE AND NAME OF PERSON MAKING CHANGE.

Do not extend notes this side of this line.

F. B. 330 Pg. 48 LCM Chief Party Notes by McMillan Date 6/20/29

Cont to Hon pg. 50

RETURN TO
LOS ANGELES COUNTY SURVEYOR

Do not extend notes this side of this line

Note: ANY ADDITIONS OR CHANGES ON THIS SHEET MUST BE MADE OR CIRCLED IN Red. WITH DATE AND NAME OF PERSON MAKING CHANGE.

RETURN TO
LOS ANGELES COUNTY SURVEYOR

NOTE: ANY ADDITIONS OR CHANGES ON THIS SHEET MUST BE MADE OR CIRCLED IN Red. WITH DATE AND NAME OF PERSON MAKING CHANGE.

Do not extend notes this side of this line

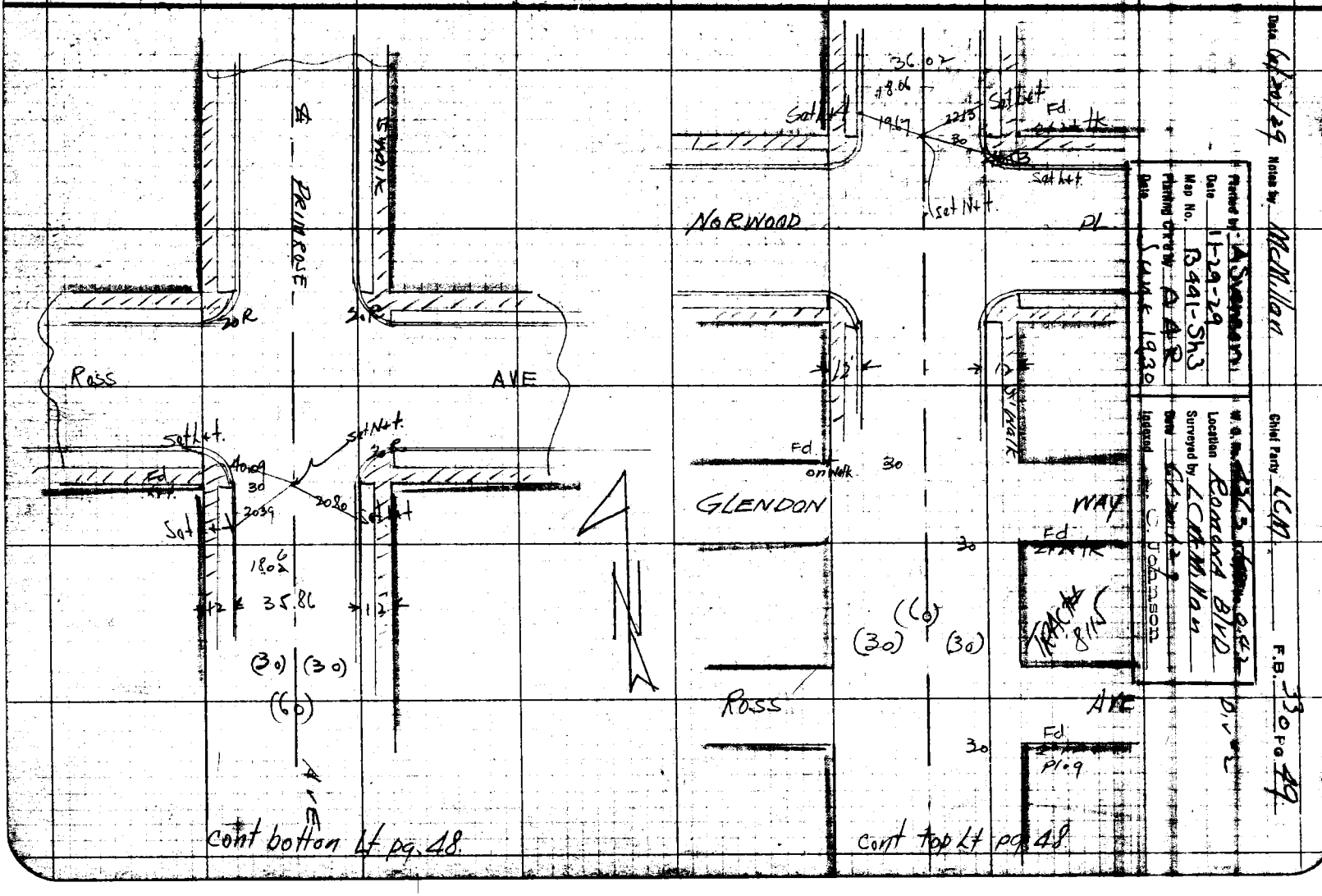

cont bottom Lt pg. 48.

cont top Lt pg 48

F.B. 320 PG. 50 LCM Chief Party Notes by McMillan Date 6/20/29

Date 6/9/29 Notes by McMillan Chief Party LCM F.B. 330 Pg 51

Plotted by [illegible]	W.O. No. [illegible]
Date 11-29-29	Location ROMANA BLVD. Div #2
Map No. B491-SL3	Surveyed by LCM McMillan
Plotting Ck'd by AAR	Date [illegible]
Date June 1930	Indexed A. C. Johnson

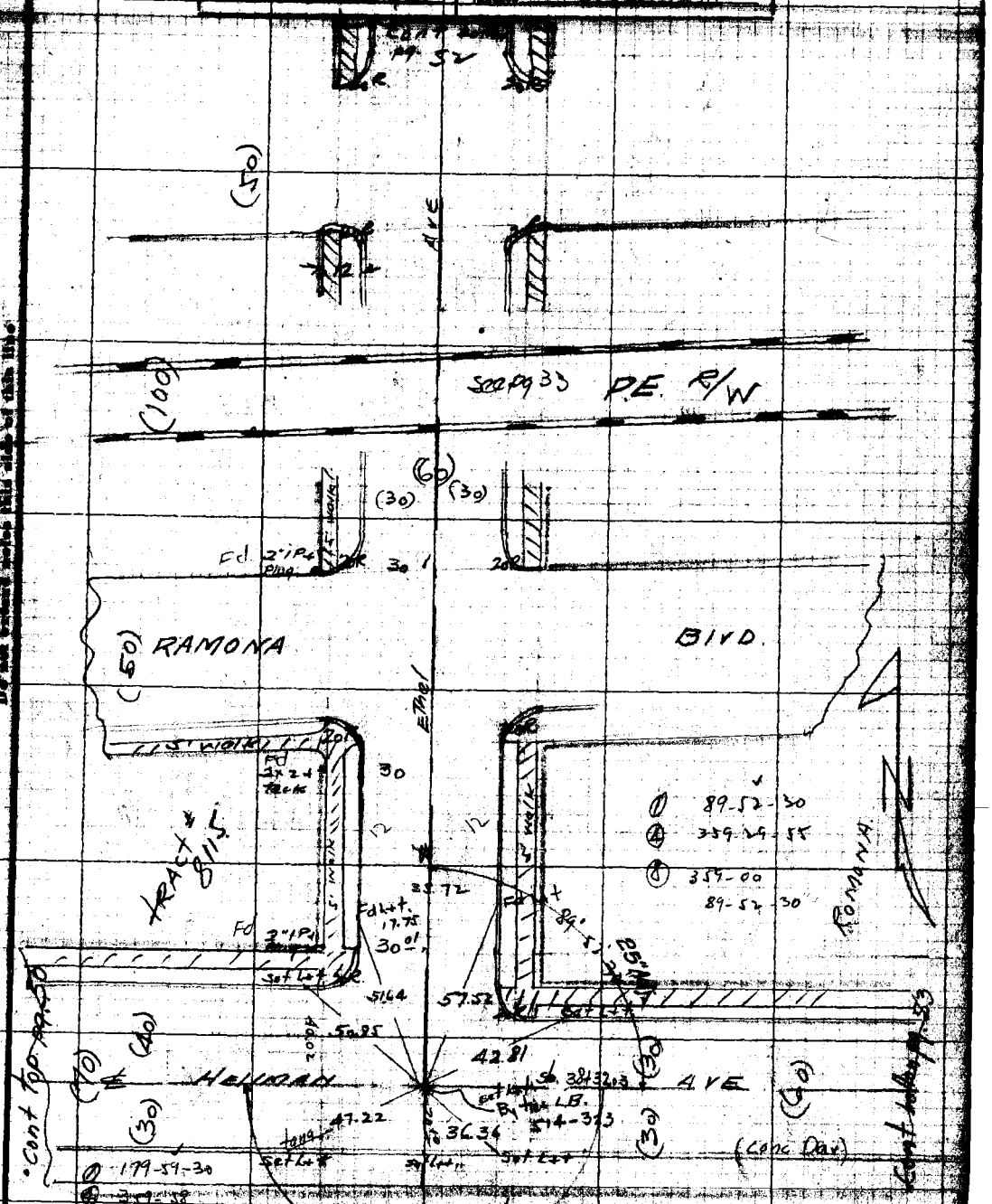

Notes: ANY ADDITIONS OR CORRECTIONS TO THIS SHEET MUST BE MADE OR CONFIRMED IN WRITING WITH THE NAME OF PERSON MAKING CHANGE.

Do not extend notes this side of this line

RETURN TO LOS ANGELES COUNTY SURVEYOR

F.B. 330 Pg. 52 LCM Chief Party Notes by McMillan Date 6/21/29

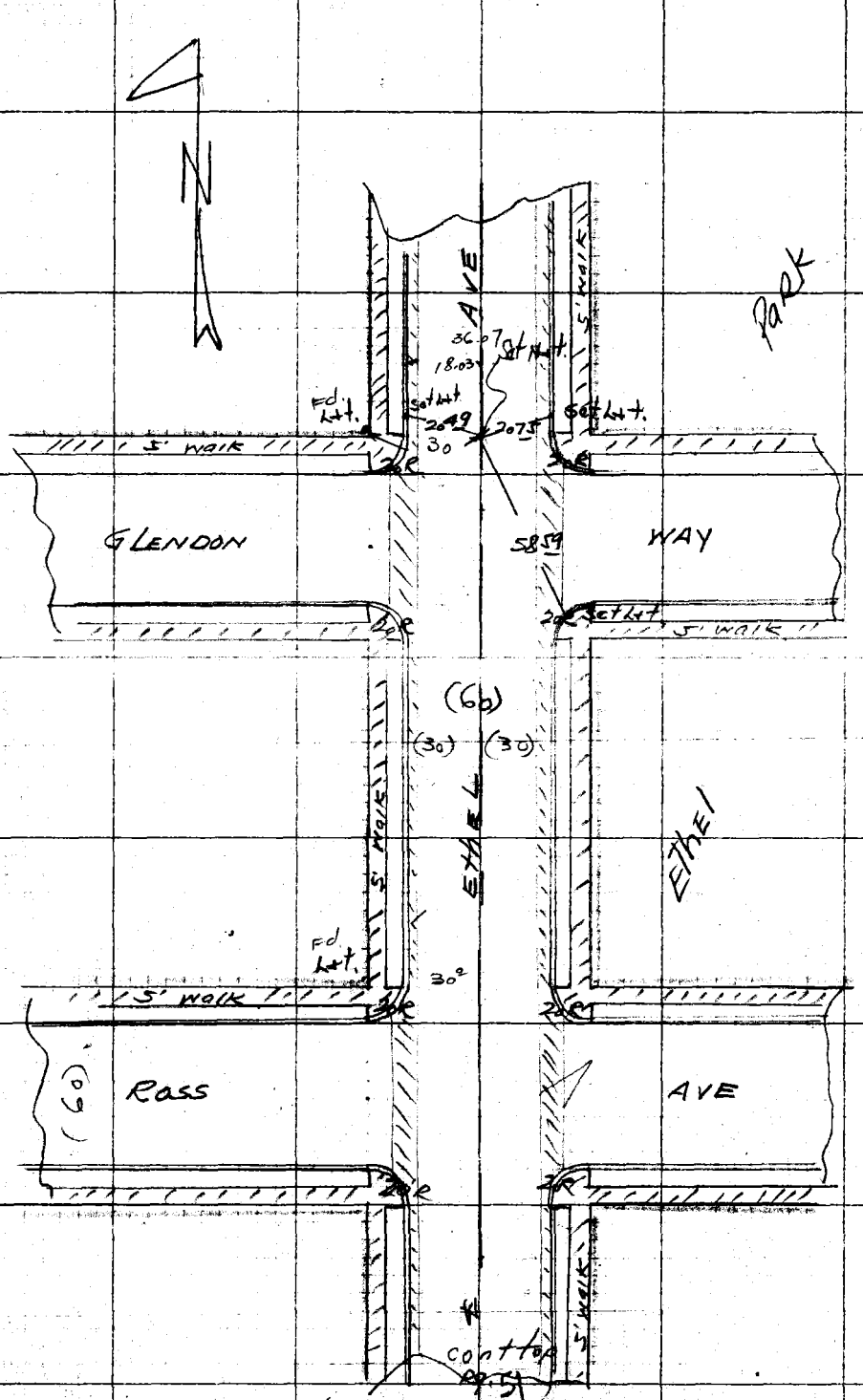

RETURN TO LOS ANGELES COUNTY SURVEYOR

Do not extend notes this side of this line

Note! ANY ADDITIONS OR CHANGES ON THIS SHEET MUST BE MADE OR CIRCLED IN Red. WITH DATE AND NAME OF PERSON MAKING CHANGE.

Date 6/21/29 Notes by Mc Millan Chief Party LCM F.B. 330 Pg. 53

Plotted by A Svenson	W.O. No. 4263
Date 11-29-29	Location Romona Blvd Div #2
Map No. B441-Sh 3	Surveyed by L C McMillan
Plotting C'k'd by AAR	Date 6/21/29
Date June 1930	Indexed A. C. Johnson

Notice ANY ADDITIONS OR CHANGES ON THIS SHEET MUST BE MADE OR CHECKED IN Blue, WITH DATE AND NAME OF PERSON MAKING CHANGE.

Do not extend notes this side of this line

RETURN TO LOS ANGELES COUNTY SURVEYOR

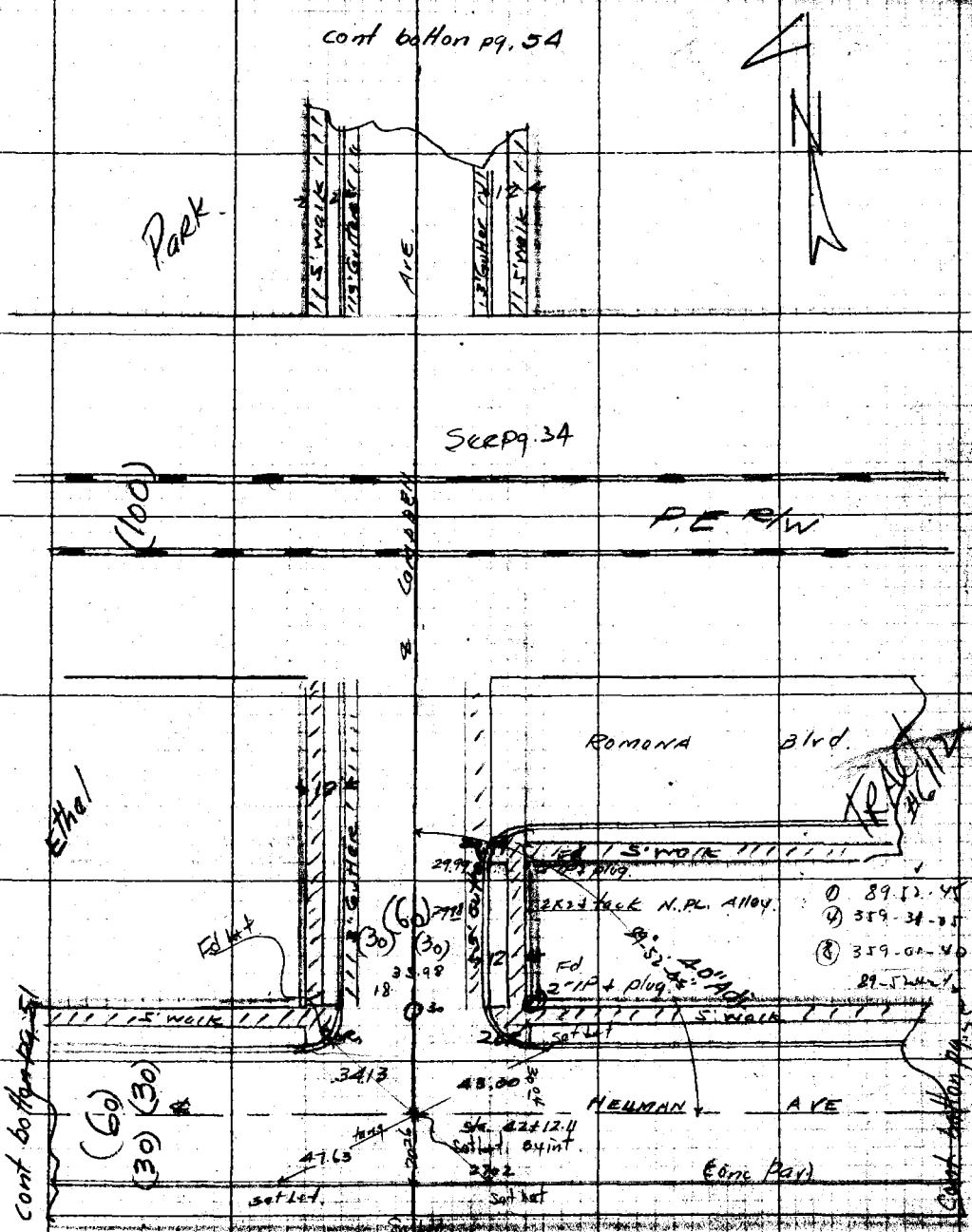

F.B. 330 Pg. 54 LCM Chief Party Notes by McMillan Date 6/22/29

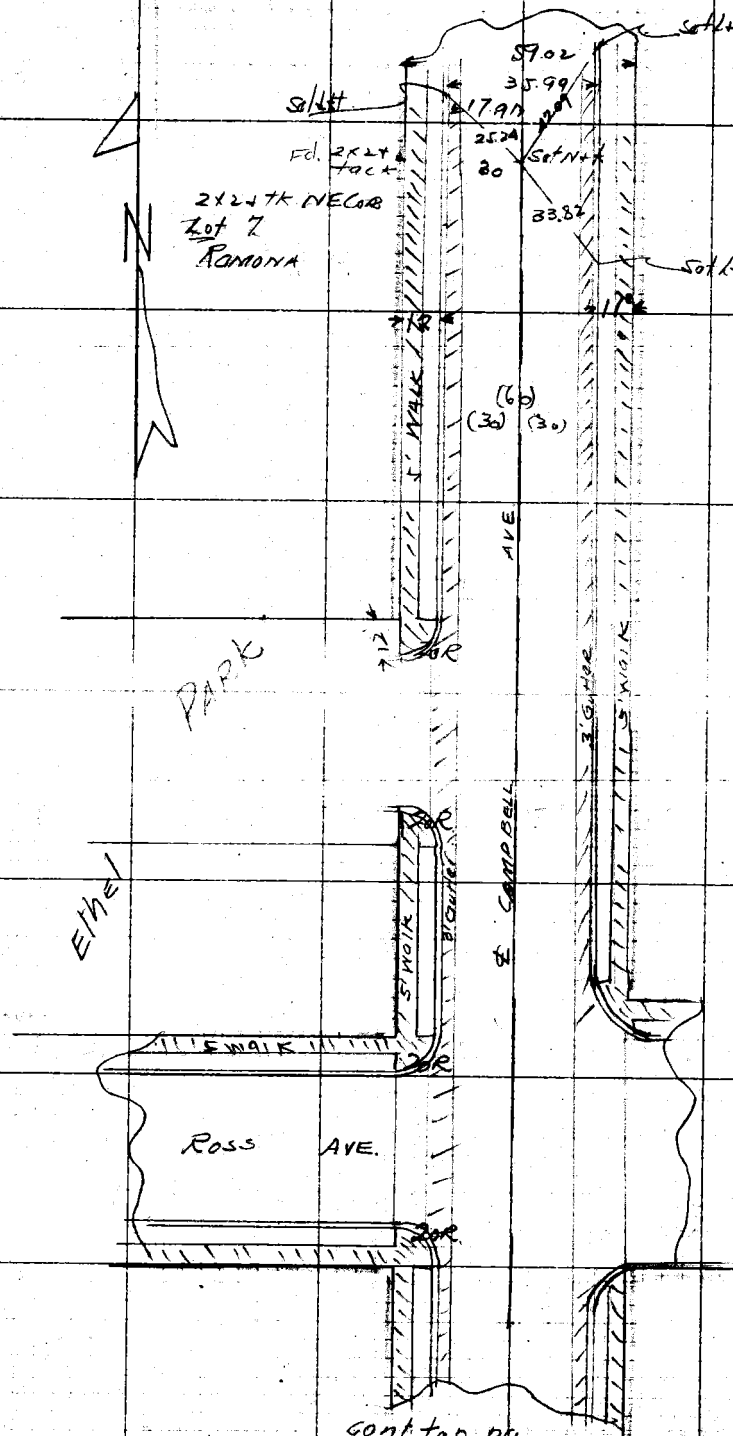

cont top pg. 53

RETURN TO
LOS ANGELES COUNTY SURVEYOR
Do not extend notes this side of this line
Note: ANY ADDITIONS OR CHANGES ON THIS SHEET MUST BE MADE OR CIRCLED IN Red. WITH DATE AND NAME OF PERSON MAKING CHANGE.

Date 6/20/29 Notes by McMillan Chief Party LCM F.B. 33 Pg. 55

Platted by A Svenson	W.O. No. ...
Date 11-29-29	Location Romona Blvd
Map No. B441-Sh3	Surveyed by LCMcMillan
Platting Ck'd by AAR	Date 6/20/29
Date June 1930	Indexed A. C. Johnson

Div #2

RETURN TO LOS ANGELES COUNTY SURVEYOR

Note: ANY ADDITIONS OR CHANGES ON THIS SHEET MUST BE MADE OR CIRCLED IN Red. WITH DATE AND NAME OF PERSON MAKING CHANGE.

Do not extend notes this side of this line

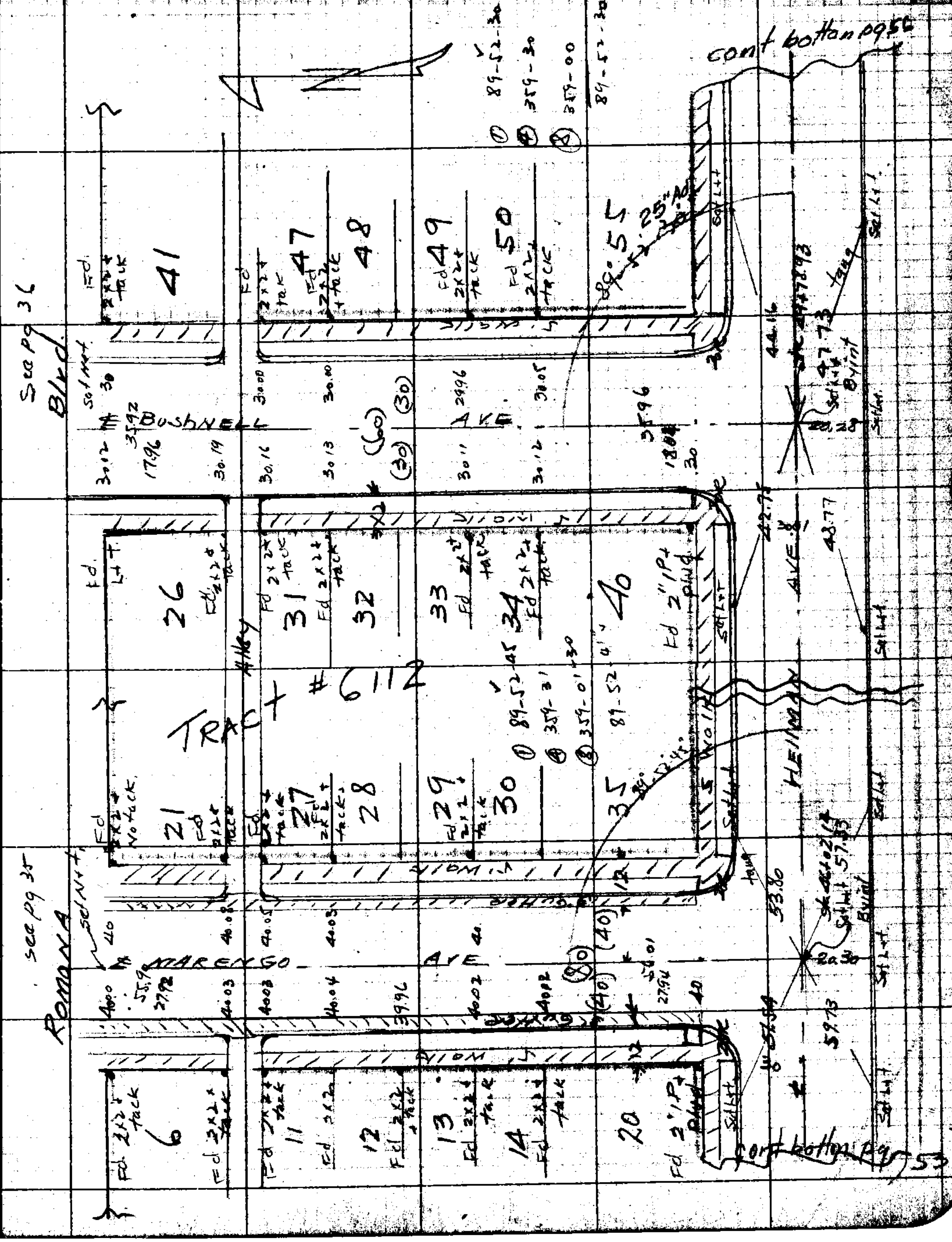

F.B. 330 Pg. 56 LCM Chief Party Notes by McMillan Date 6/22/29

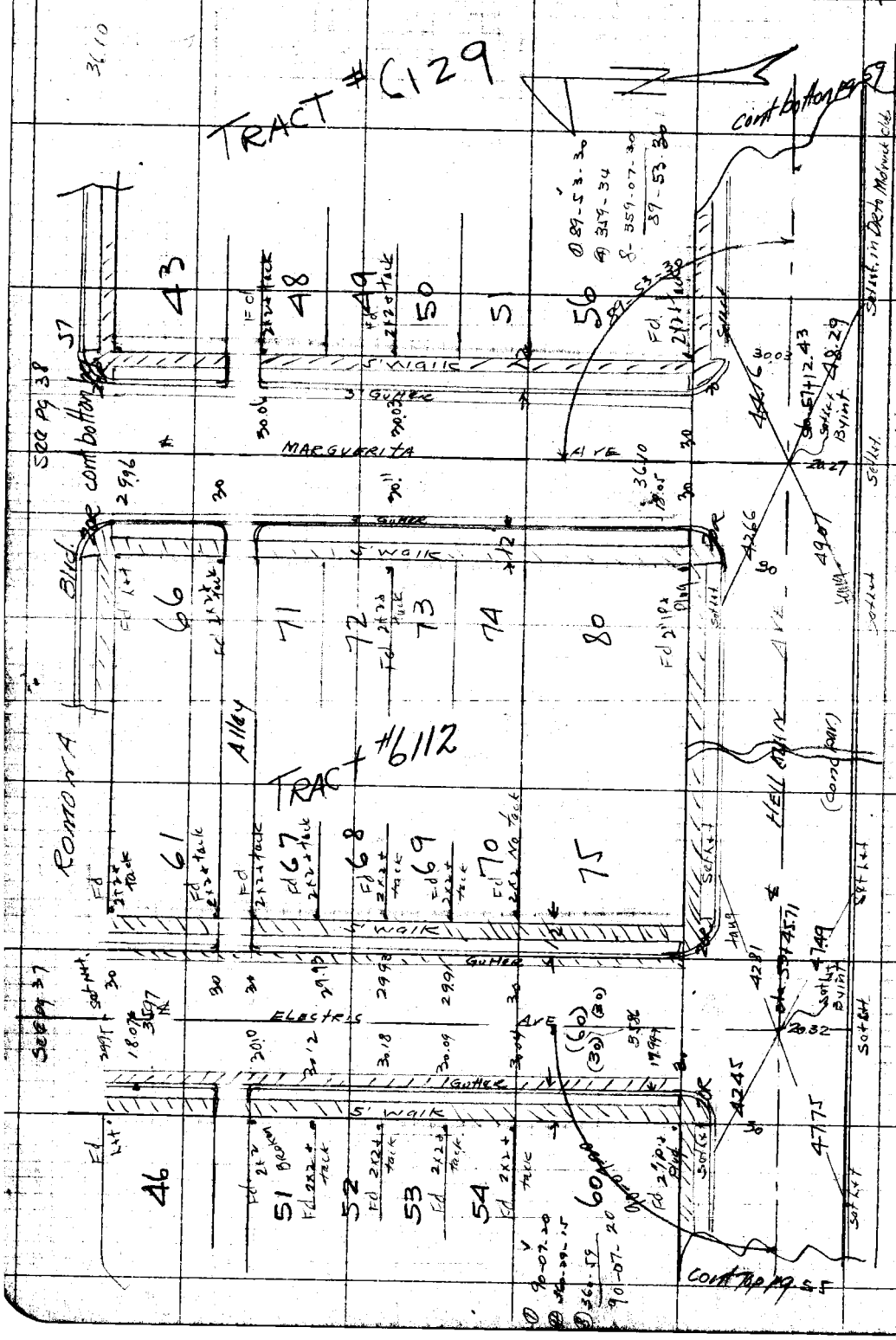

RETURN TO
LOS ANGELES COUNTY SURVEYOR

Do not extend notes this side of this line

Note: ANY ADDITIONS OR CHANGES ON THIS SHEET MUST BE MADE OR CIRCLED IN Red. WITH DATE AND NAME OF PERSON MAKING CHANGE.

Date _____ Notes by McMillan Chief Party LCM F.B. 330 Pg 57

Plotted by A Svenson	W.O. No. [illegible]
Date 11-29-29	Location Ramona Blvd
Map No. B441-Sh3	Surveyed by LC McMillan
Plotting O'k'd by AAR	Date 6/22/29
Date June 1930	Indexed A. C. Johns[illegible]

Div #2

See pg 75

Portics E.B. 514-381

VALLEY BLVD

Fd. IRON Pin in walk

30

30.19

Fd. 2x2 No Tack

18.02

36.24

AVE

Fd. 2" IP + plug S.W Cor Lot #12

30

(60)

(30) (30)

TRACT # 6129

29.89

Fd 2" IP + Plug NW Cor Lot 20

MARGUETA

5' walk

3' G. Here

3' G. Here

5' walk

20.8

RAMOMA

Blvd

Cont top pg 56

P.E. R/W.

Notes: ANY ADDITIONS OR CHANGES ON THIS SHEET MUST BE MADE OR CIRCLED IN Red. WITH DATE AND NAME OF PERSON MAKING CHANGE.

RETURN TO LOS ANGELES COUNTY SURVEYOR

Do not extend notes this side of this line

F.B. 330 Pg. 58 Chief Party Notes by Date

RETURN TO
LOS ANGELES COUNTY SURVEYOR

Do not extend notes this side of this line

Note: ANY ADDITIONS OR CHANGES ON THIS SHEET MUST BE MADE ON CIRCLED IN Red. WITH DATE AND NAME OF PERSON MAKING CHANGE.

Date 6-24-29 Notes by Moore Chief Party Moore F.B. 331 Pg. 59

Plotted by A Svenson	W.O. No. 4263 T.S.P. No. 026
Date 11-29-29	Location Ramona Blvd -
Map No. B441 Sh3	Surveyed by L D Moore
Platting C'k'd by AAR	Date 6-24-29
Date June 1930	Indexed [illegible]

Div #2

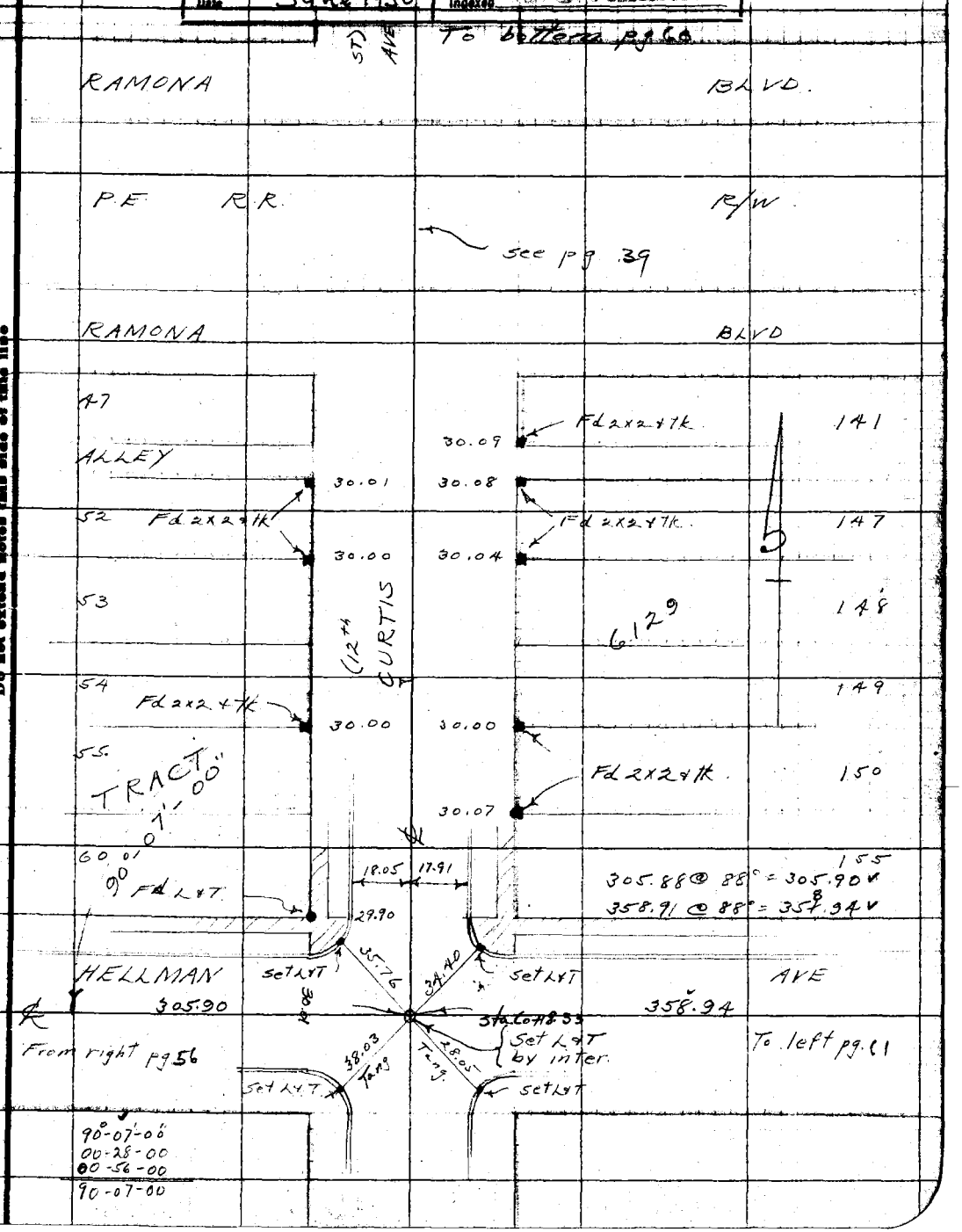

Note: ANY ADDITIONS OR CHANGES ON THIS SHEET MUST BE MADE OR CIRCLED IN Red. WITH DATE AND NAME OF PERSON MAKING CHANGE.

Do not extend notes this side of this line

RETURN TO LOS ANGELES COUNTY SURVEYOR

F.B. 330 Pg. 60 Moore Chief Party Notes by Moore Date 6-24-29

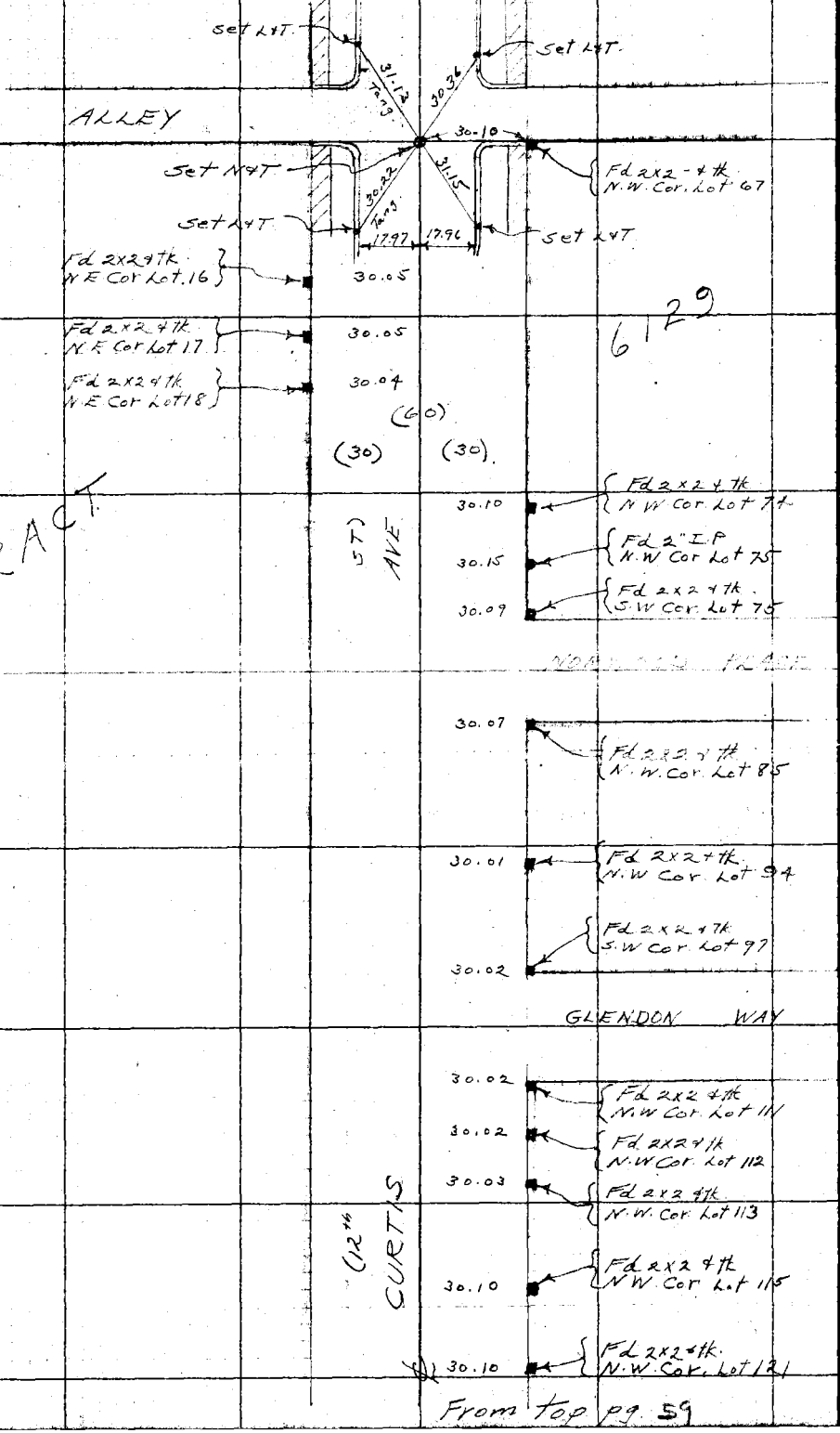

From top pg. 59

RETURN TO
LOS ANGELES COUNTY SURVEYOR
Do not extend notes this side of this line
Note: ANY ADDITIONS OR CHANGES ON THIS SHEET MUST BE MADE OR CIRCLED IN Red. WITH DATE AND NAME OF PERSON MAKING CHANGE.

Date 6-24-29 Notes by Moore Chief Party Moore F.B. 330 Pg 61

Platted by ASvenson	W.O. No. 4263 Type S.O. No. 026
Date 1-29-29	Location Ramona Blvd
Map No. B441-Sh3	Surveyed by L.D. Moore
Platting C'k'd by AAR	Date 6-24-29
Date June 1930	Indexed A. C. Johnson

Div #2

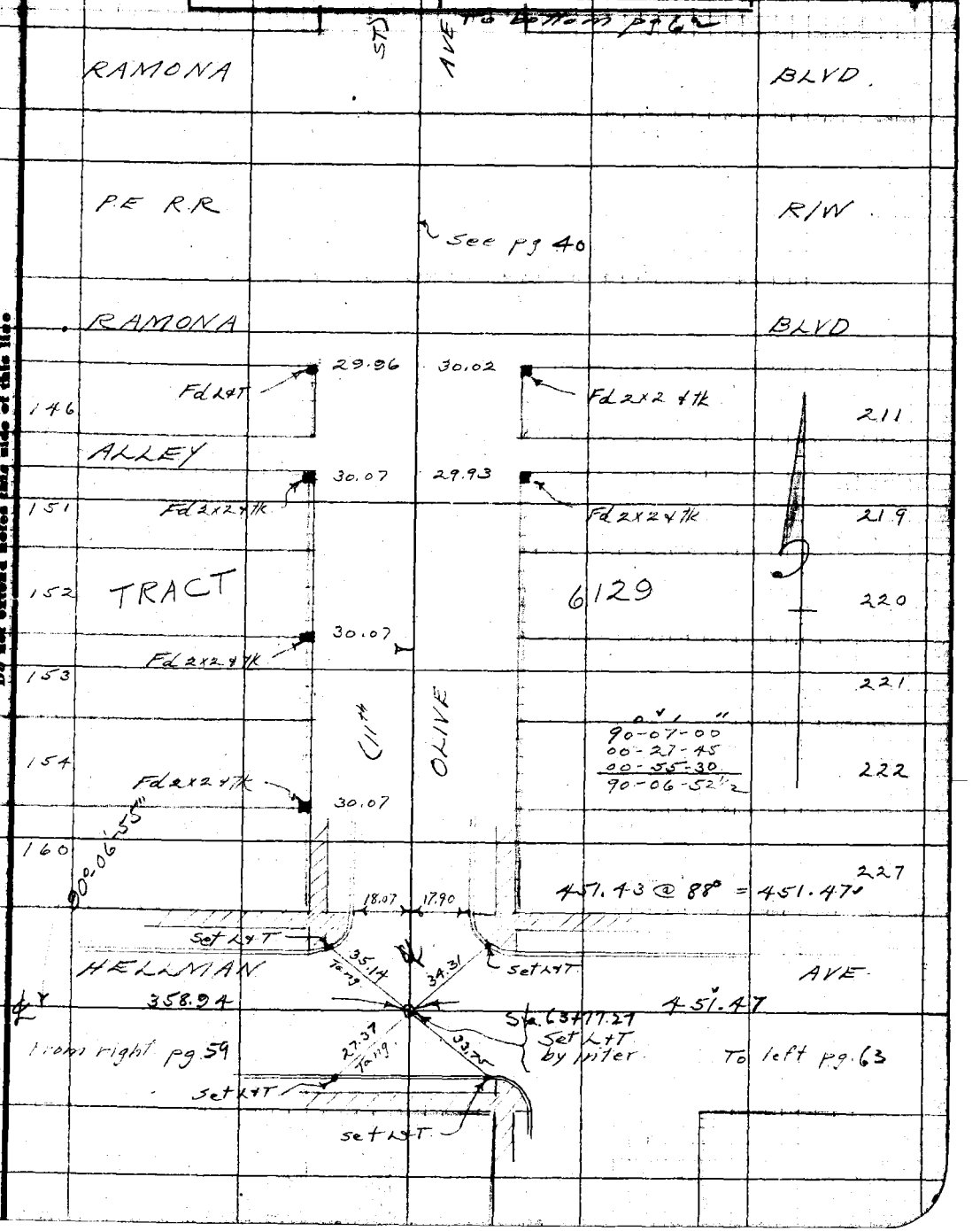

Note: ANY ADDITIONS OR CHANGES ON THIS SHEET MUST BE MADE OR CIRCLED IN Red. WITH DATE AND NAME OF PERSON MAKING CHANGE.

Do not extend notes this side of this line

RETURN TO LOS ANGELES COUNTY SURVEYOR

F.B. 330 Pg. 62 Moore Chief Party Notes by Moore Date 6-24-29

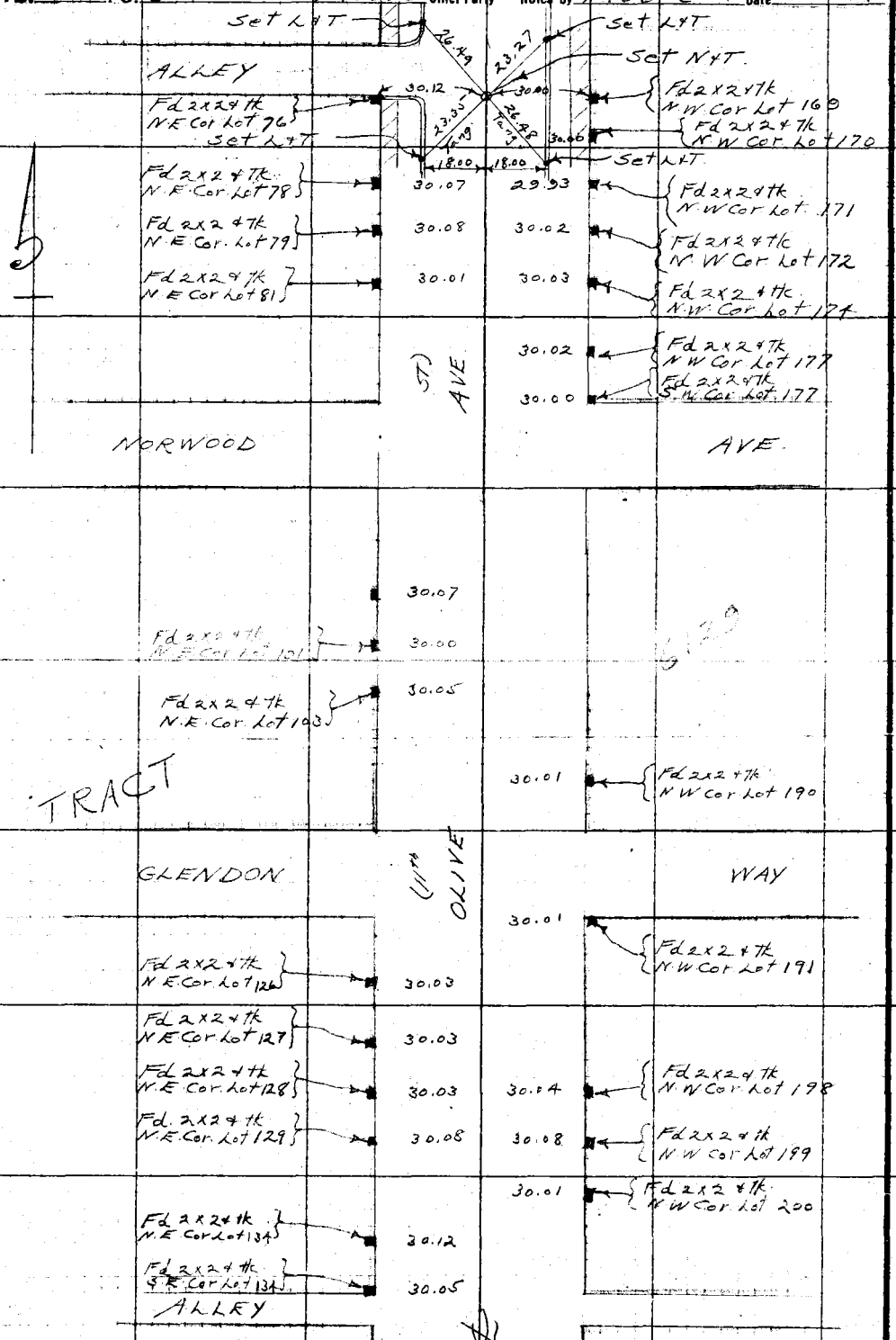

From top pg 61

RETURN TO LOS ANGELES COUNTY SURVEYOR

Do not extend notes this side of this line

Notes: ANY ADDITIONS OR CHANGES ON THIS SHEET MUST BE MADE OR CIRCLED IN Red. WITH DATE AND NAME OF PERSON MAKING CHANGE.

Date 6/24/29 Notes by McMillan Chief Party LCM F.B. 330 Pg. 63

Plotted by A Svenson	W.O. No. 4263
Date 11-29-29	Location ROMONA BLVD
Map No. B441-Sh3	Surveyed by LC McMillan
Plotting C'k'd by A.A.R	Date 6/24/29
Date June 1930	Indexed A. C. Johnson

Div #2

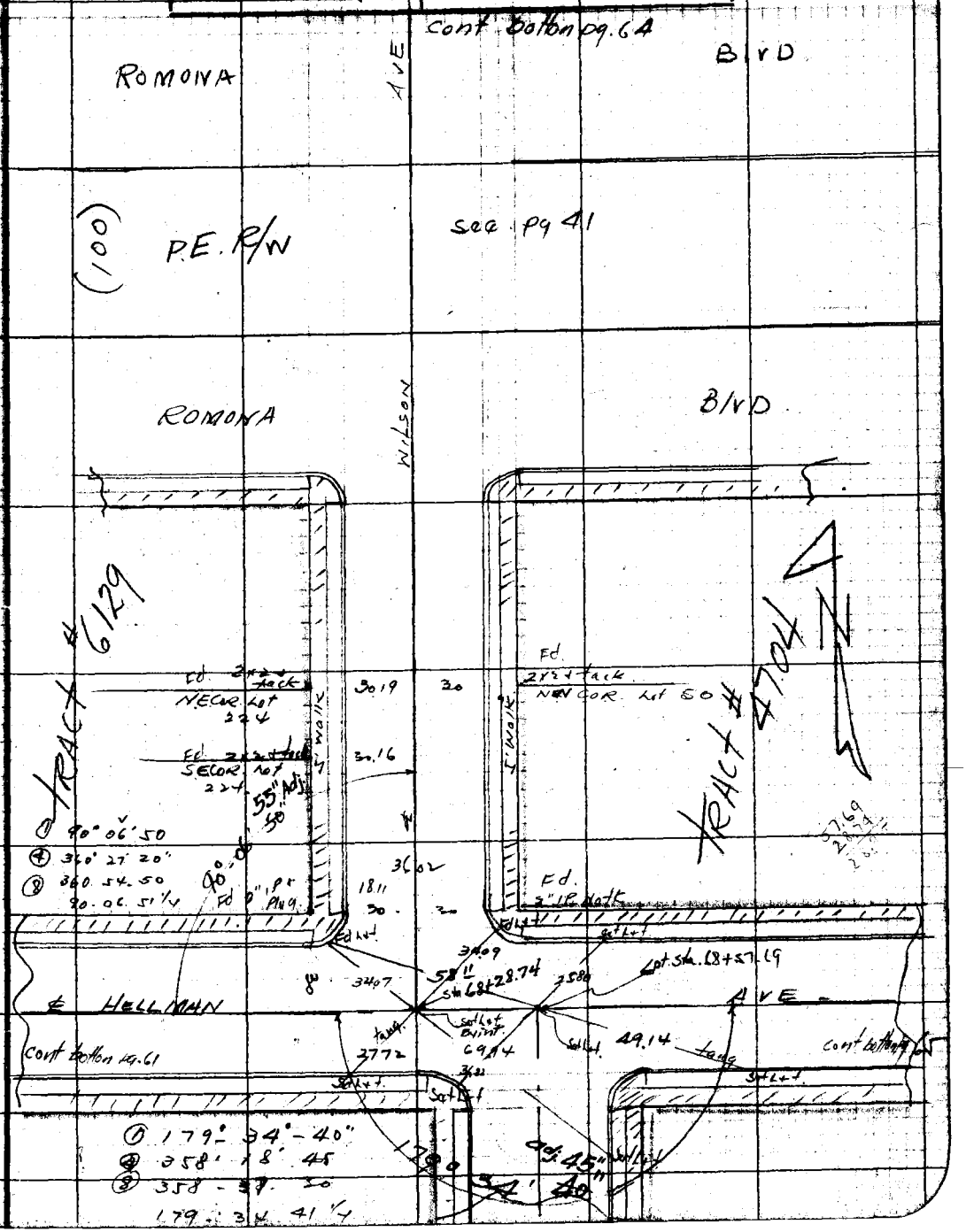

Note: ANY ADDITIONS OR CHANGES ON THIS SHEET MUST BE MADE OR CIRCLED IN Red. WITH DATE AND NAME OF PERSON MAKING CHANGE.

Do not extend notes this side of this line

RETURN TO LOS ANGELES COUNTY SURVEYOR

F.B. 330 Pg. 64 LCM Chief Party Notes by McMillan Date 6/24/29

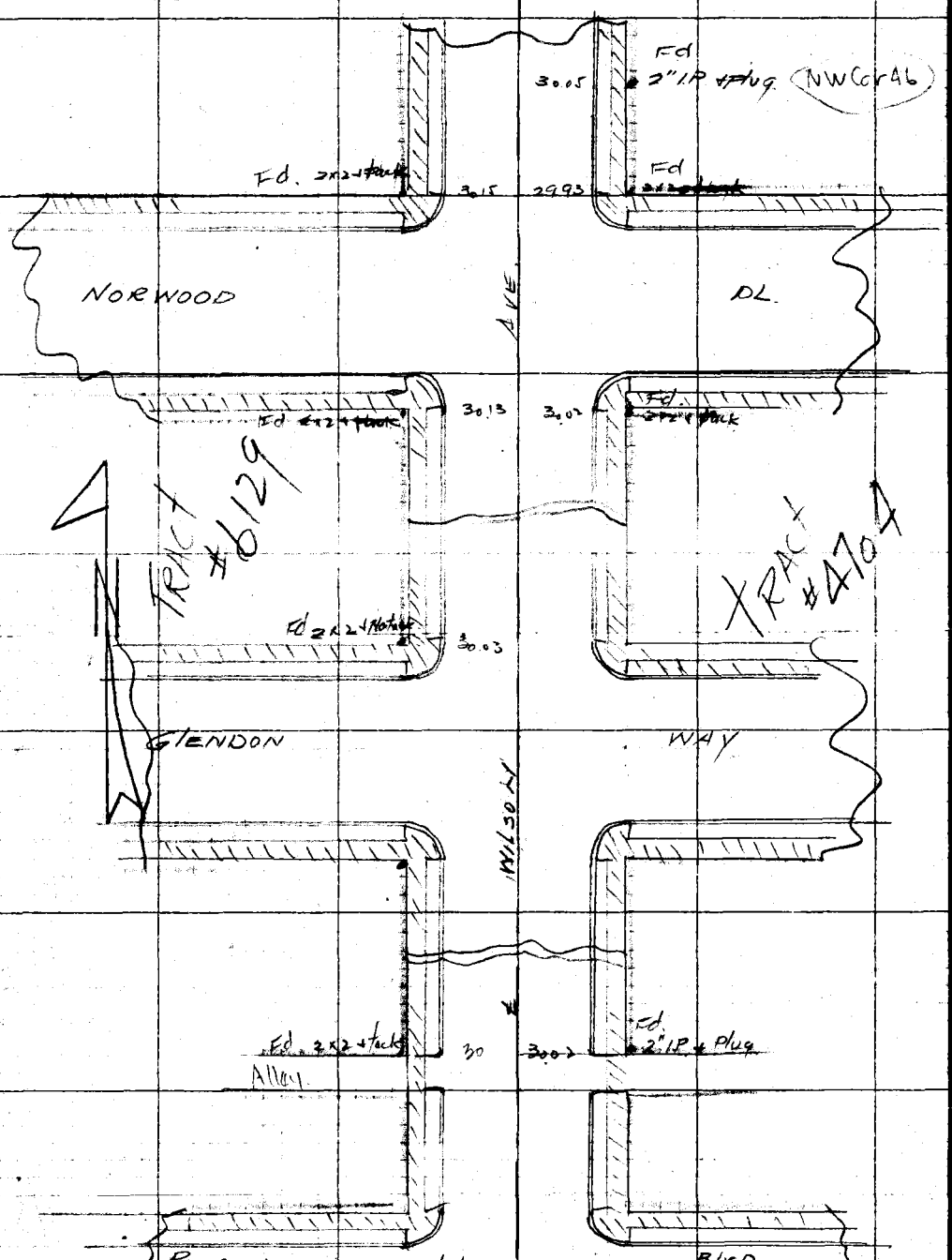

Cont Top pg. 63

RETURN TO
LOS ANGELES COUNTY SURVEYOR
Do not extend notes this side of this line
Note! ANY ADDITIONS OR CHANGES ON THIS SHEET MUST BE MADE ON CIRCLED IN Red. WITH DATE AND NAME OF PERSON MAKING CHANGE.

Date 6/24/29 Notes by McMillan Chief Party LCM F.B. 330 Pg. 65

Plotted by A Svenson	W. O. No. 4263 [illegible] 042
Date 11-29-29	Location Romona Blvd.
Map No. 13441-Sh3	Surveyed by LCMcMillan
Plotting C'k'd by AAR	Date 6/24/29
Date June 1930	Indexed A. C. [illegible]

Div #2

cont bottom pg. 66

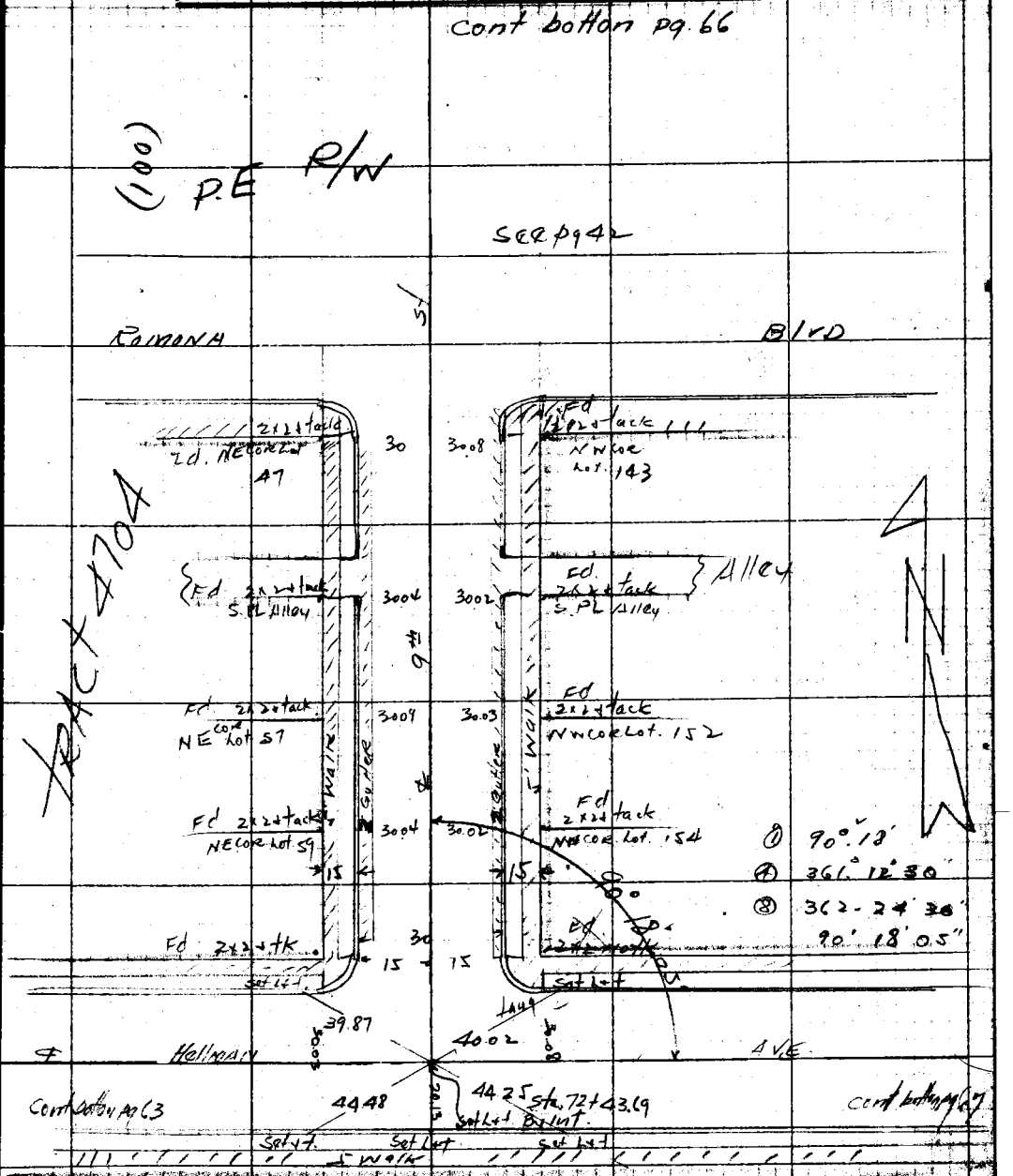

Notes: ANY ADDITIONS OR CHANGES ON THIS SHEET MUST BE MADE OR CIRCLED IN Red. WITH DATE AND NAME OF PERSON MAKING CHANGE.

RETURN TO LOS ANGELES COUNTY SURVEYOR

Do not extend notes this side of this line

F.B. 330 Pg. 66 LCM Chief Party Notes by McMillan Date 6/25/29

See pg 75 By ties #514.372

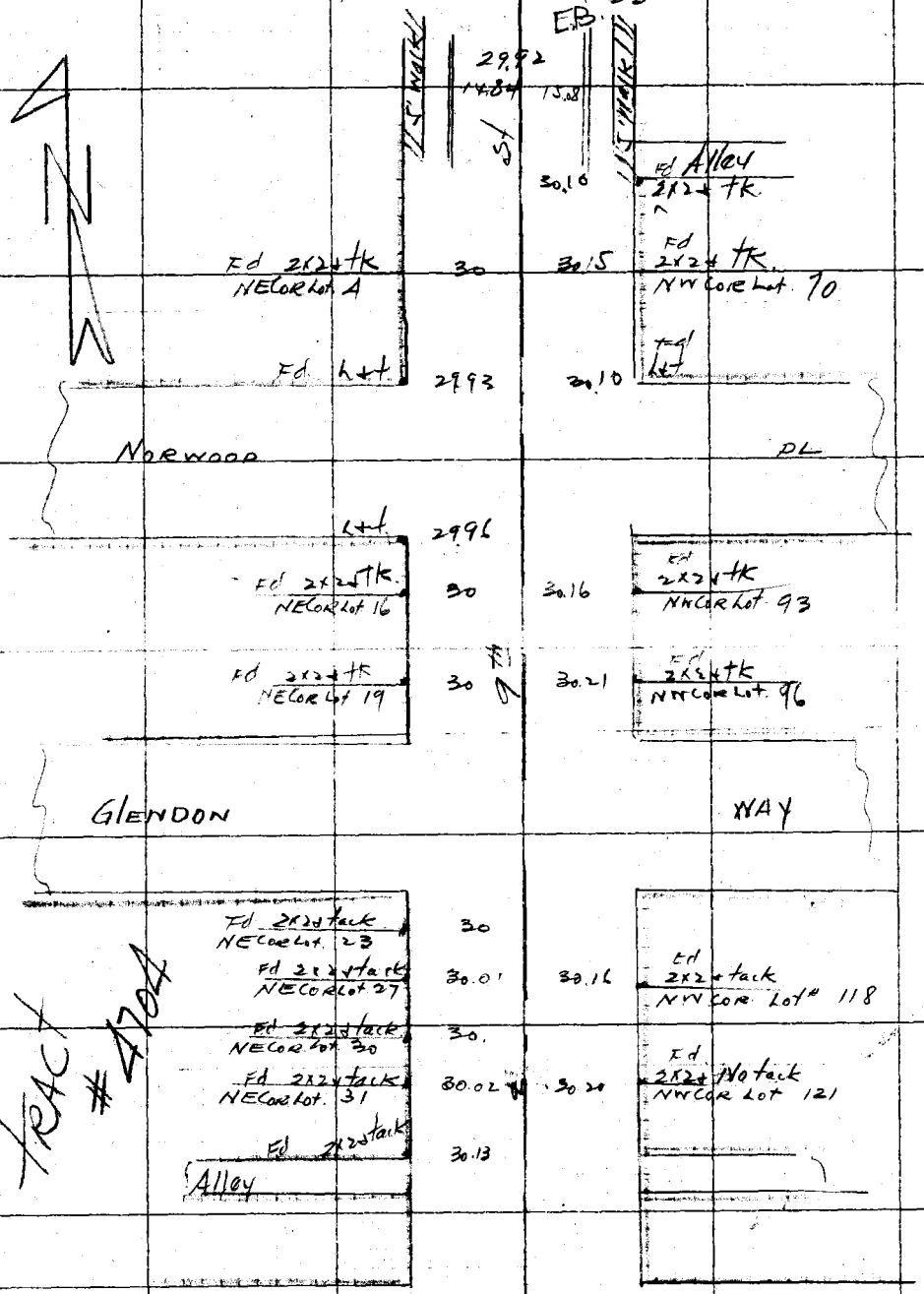

cont top pg 65

RETURN TO LOS ANGELES COUNTY SURVEYOR

Do not extend notes this side of this line

Note! ANY ADDITIONS OR CHANGES ON THIS SHEET MUST BE MADE ON CIRCLED IN Red. WITH DATE AND NAME OF PERSON MAKING CHANGE.

Date 6/25/29 Notes by LCMcMillan Chief Party LCM F.B. 330 Pg. 67

Platted by A Svenson	W.O. No. 4263
Date 11-29-29	Location Romona Blvd
Map No. B441 Sh3	Surveyed by LCMcMillan
Platting C'k'd by AAR	Date 6/25/29
Date June 1930	Indexed A. C. Johnson

Div #2

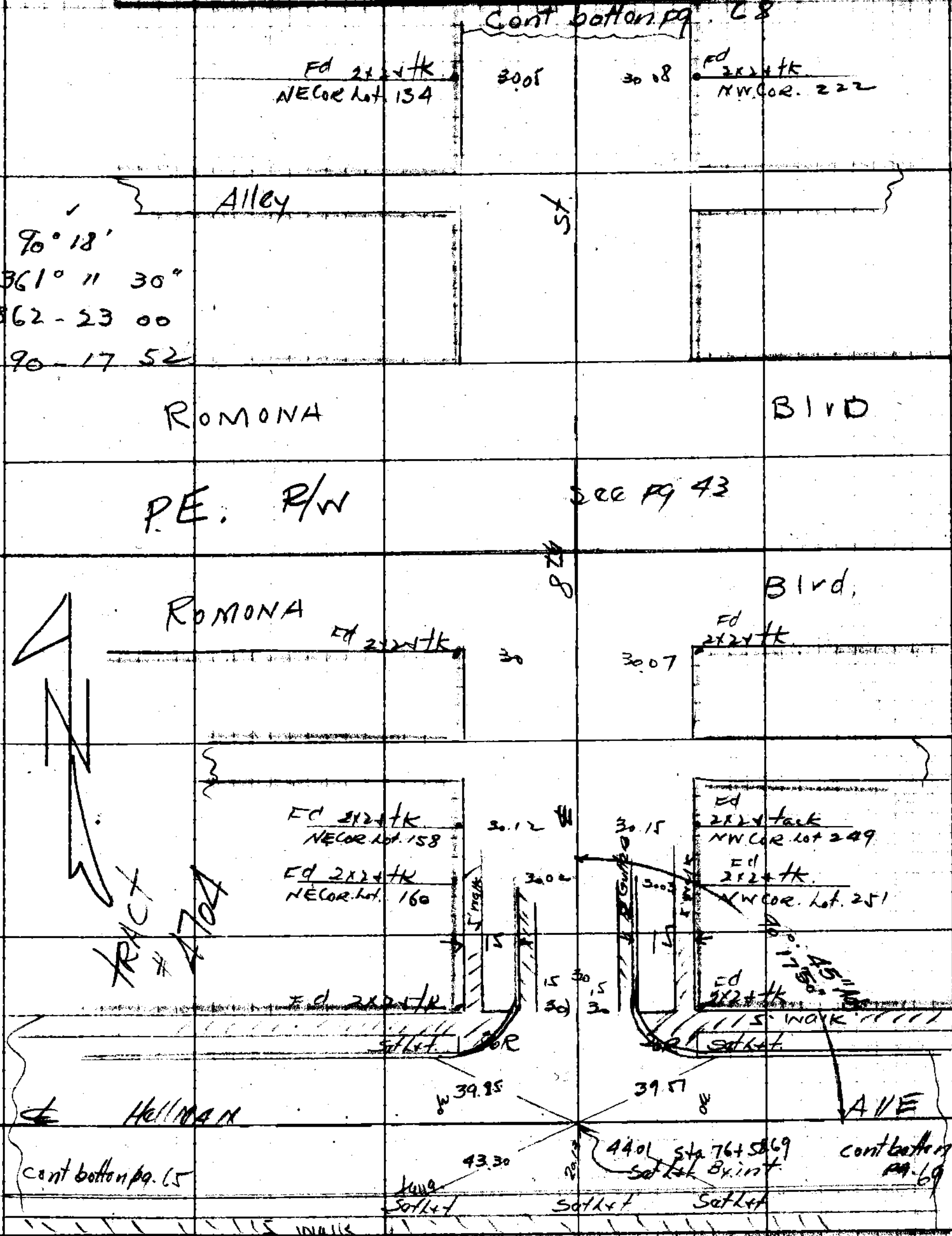

Notes: ANY ADDITIONS OR CHANGES ON THIS SHEET MUST BE MADE OR CIRCLED IN Red: WITH DATE AND NAME OF PERSON MAKING CHANGE.

Do not extend notes this side of this line

RETURN TO LOS ANGELES COUNTY SURVEYOR

F.B. 330 Pg. 68 LCM Chief Party Notes by McMillan Date 6/26/29

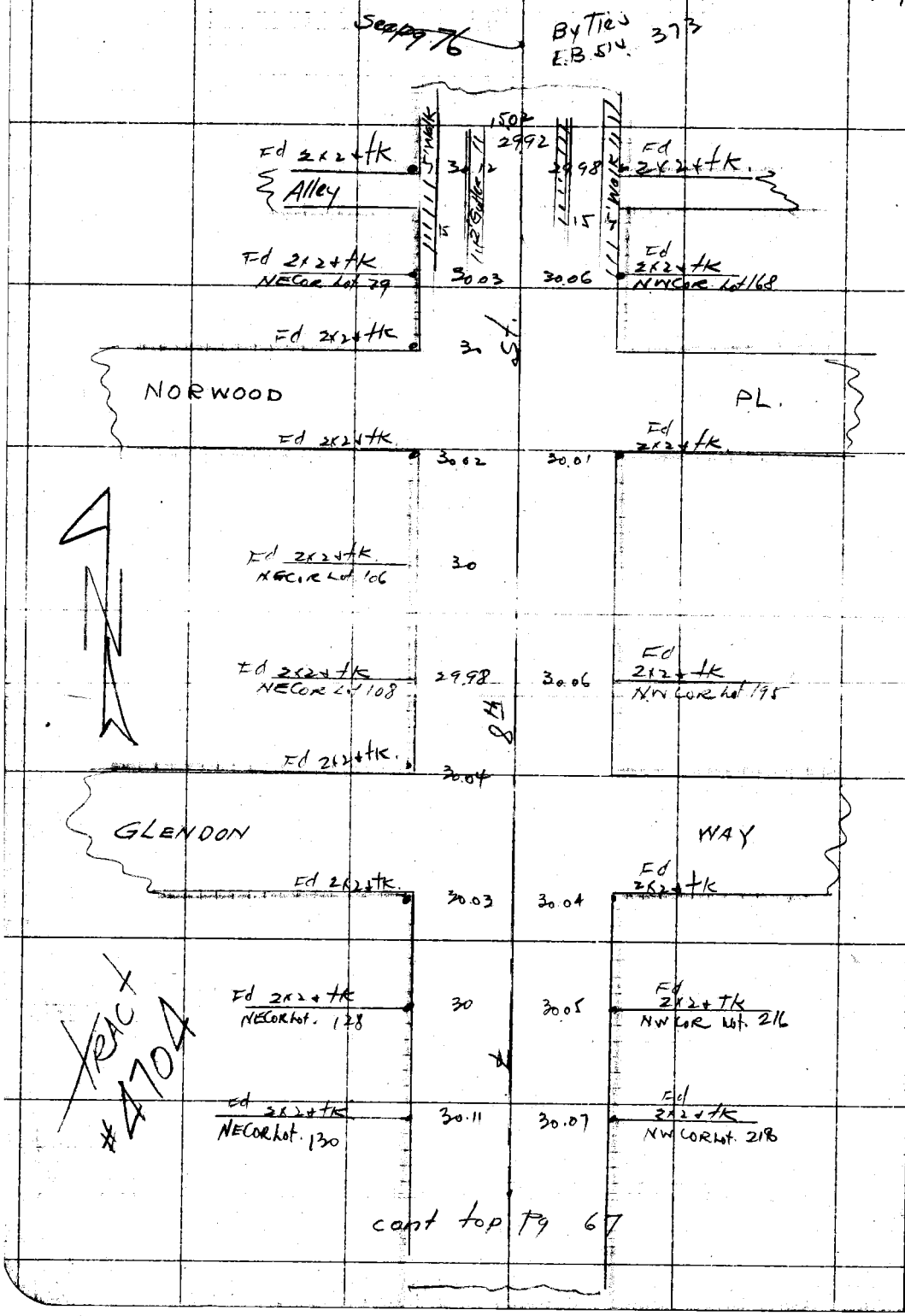

RETURN TO
LOS ANGELES COUNTY SURVEYOR

Do not extend notes this side of this line

Note: ANY ADDITIONS OR CHANGES ON THIS SHEET MUST BE MADE OR CIRCLED IN Red. WITH DATE AND NAME OF PERSON MAKING CHANGE.

Date 6/26/29 Notes by LCM Chief Party LCM F.B. 330 Pg. 69

Platted by A Svenson	W. O. No. 4263
Date 11-29-29	Location ROMONA BLVD
Map No. B441 Sh 3	Surveyed by LCM
Platting C'k'd by AAR	Date 6/26/29
Date June 19.30	Indexed A. C. Johnson

Div #2

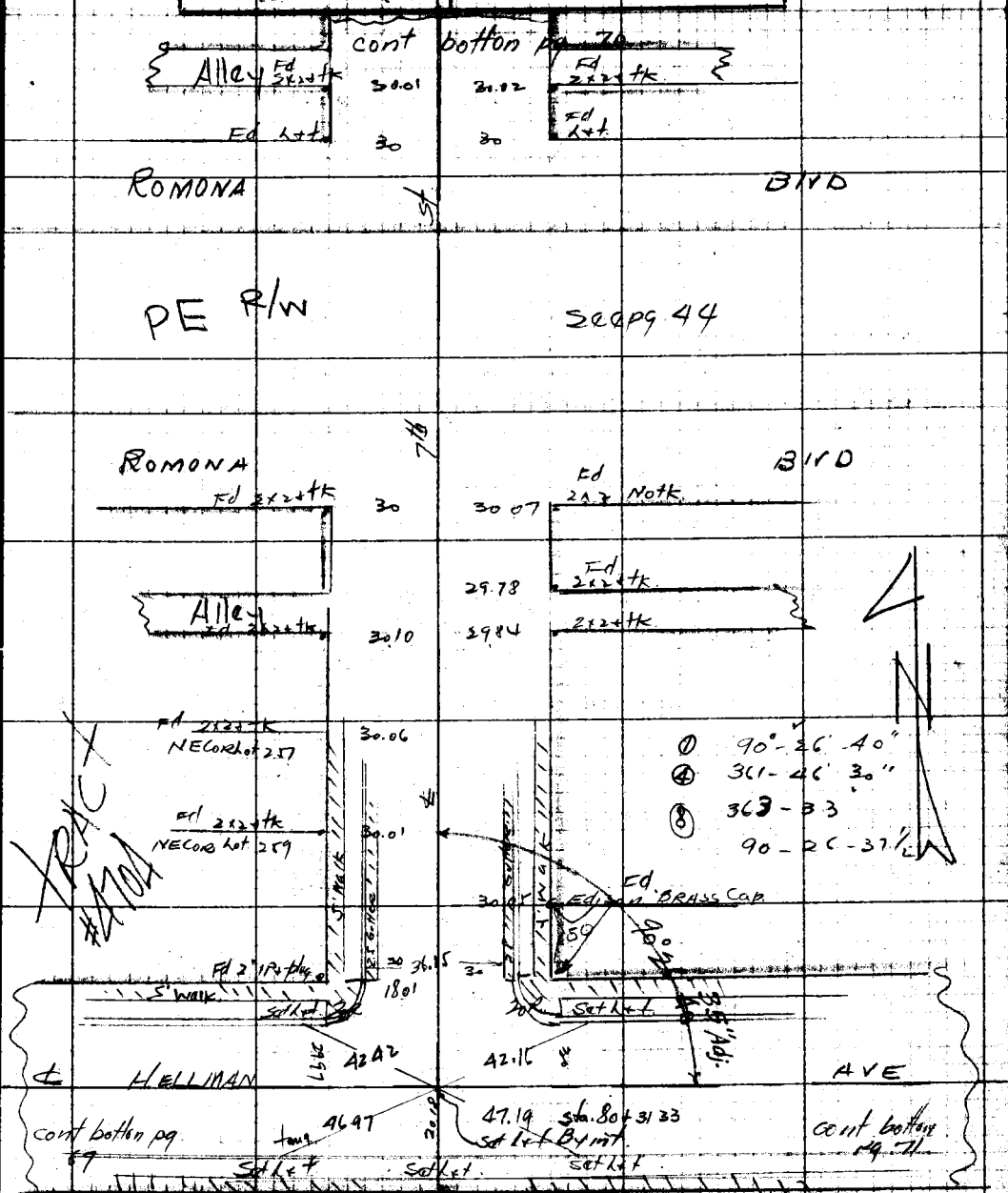

Notes: ANY ADDITIONS OR CHANGES ON THIS SHEET MUST BE MADE OR CIRCLED IN Red. WITH DATE AND NAME OF PERSON MAKING CHANGE.

Do not extend notes this side of this line

RETURN TO LOS ANGELES COUNTY SURVEYOR

F.B. 33 Pg. 70 LCM Chief Party Notes by McMillan Date 6/27/29

Sal Lot

35.94

17.94

26.90

Alley Fd 2x2 + tk

30

Sal 18.45

Nail

Sal Lot

24.22

Fd 2x2 + tk. NE Cor Lot 177

Walk 12' 2.5 Curb 30 30 Walk 12'

Fd 2x2 + tk. NW Cor. Lot 265

Fd 2x2 + tk NE Cor. Lot 179

30.03

Fd 2x2 + tk. NW Cor. Lot 267

Fd 2x2 + tk NE Cor. Lot 182

30.10 30.01

Fd 2x2 + No tk NW Cor Lot 270

Fd 2x2 + tk. NE Cor Lot 183

30 30

Fd 2x2 + tk NW Cor Lot 271

Fd 2x2 + tk. NE Cor Lot 184

30 30

Fd 2x2 + tk. NW Cor Lot 272

Fd 2x2 No tk

30.07

NORWOOD PL.

Fd 2x2 No tk.

30.07

30

Fd 2x2 + tk. NW Cor. Lot 276

Fd 2x2 + tk. NE Cor Lot 206

29.93 30.01

Fd 2x2 + tk. NW Cor Lot 278

Fd 2x2 No tk NE Cor Lot 208

30 30.14

Fd 2x2 + tk. NW Cor. 283

Fd 2x2 + tk. NE Cor Lot 210

30

Fd 2x2 + tk. NW Cor. Lot. 285

Fd 2x2 + tk.

30.07 29.95

Fd Lt.

GLENDON WAY

Fd 2x2 + tk

29.95

30.

Fd 2x2 + tk.

Fd 2x2 + tk NE Cor. 226

30

30.05

Fd 2x2 + tk. NW Cor Lot 289

30

Fd 2x2 + tk. NW Cor. Lot 290

30.04

Fd 2x2 No tk. NW Cor. Lot 291

30.02

Fd 2x2 + tk. NW Cor Lot 294

Fd 2x2 + tk NE Cor Lot 283

29.97 30.01

Fd 2x2 + tk. NW Cor Lot 296

cont top pg. 69

RETURN TO LOS ANGELES COUNTY SURVEYOR

Do not extend notes this side of this line

Note: ANY ADDITIONS OR CHANGES ON THIS SHEET MUST BE MADE OR CIRCLED IN Red. WITH DATE AND NAME OF PERSON MAKING CHANGE.

TRACT # 4704

Date 6/27/29 Notes by LCM. Chief Party McMillan F.B. 330 Pg. 71

Platted by A Svenson	W. O. No. 4263 [illegible] 042
Date 11-29-29	Location Romona Blvd. Div #2
Map No. B441 Sh 3	Surveyed by LCMcMillan
Platting C'k'd by AAR	Date 6/27/29
Date June 1930	Indexed A. C. Johnson

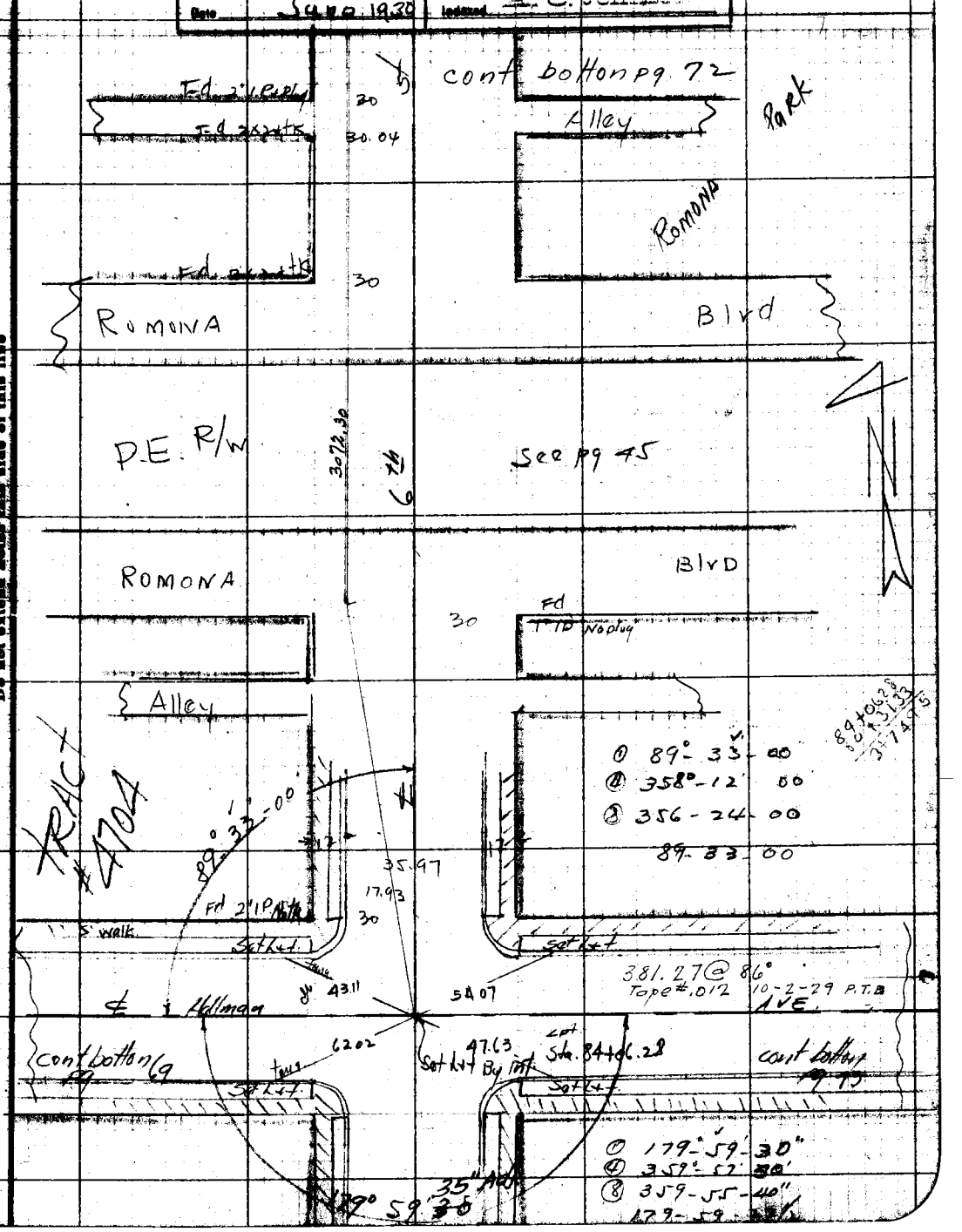

Note: ANY ADDITIONS OR CHANGES ON THIS SHEET MUST BE MADE OR CHANGED IN RED WITH DATE AND NAME OF PERSON MAKING CHANGE.

RETURN TO LOS ANGELES COUNTY SURVEYOR

Do not extend notes this side of this line

F.B. 330 Pg. 72 LCM Chief Party Notes by McMillan Date 6/2 7/29

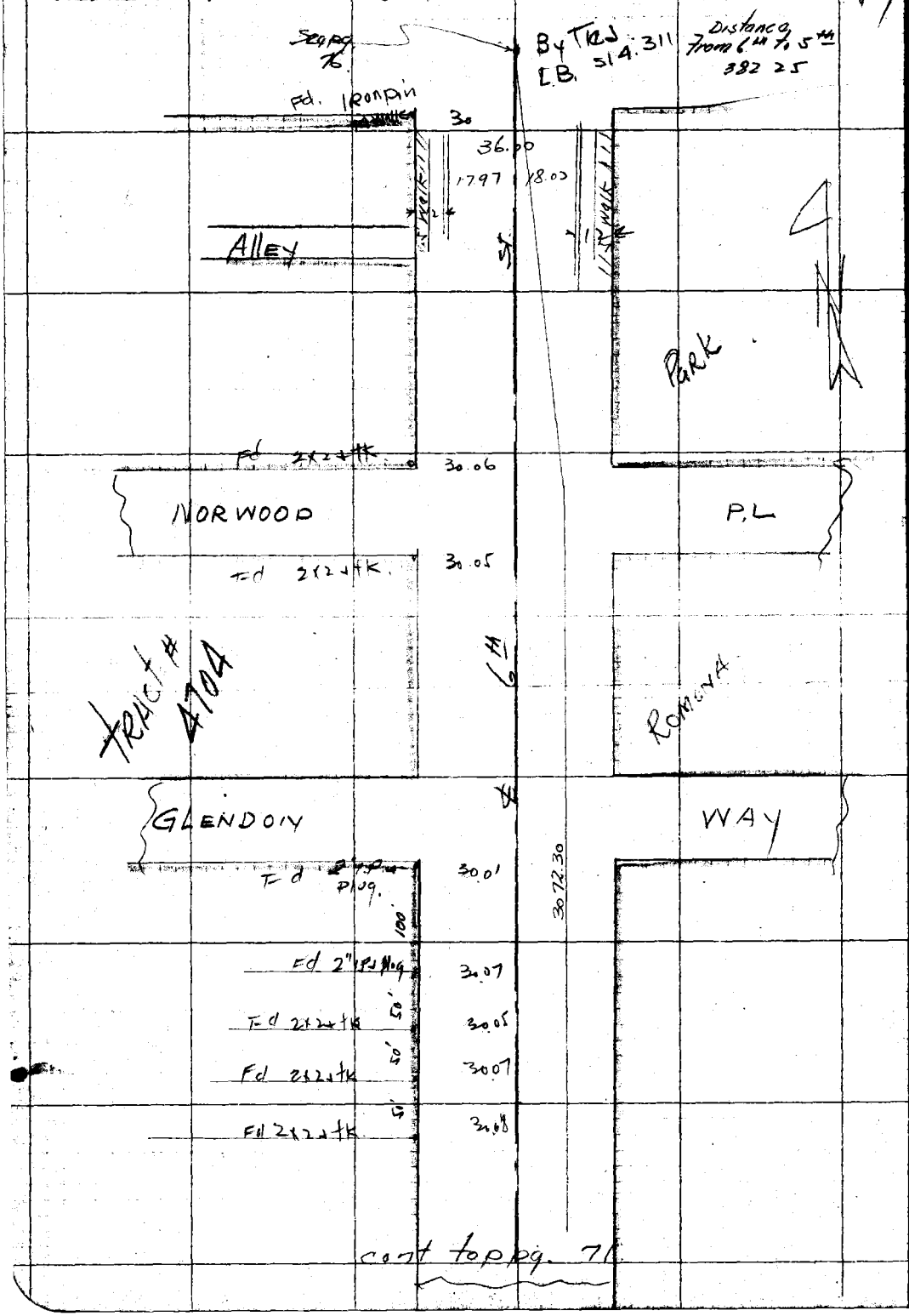

RETURN TO
LOS ANGELES COUNTY SURVEYOR

Do not extend notes this side of this line

Note: ANY ADDITIONS OR CHANGES ON THIS SHEET MUST BE MADE OR CIRCLED IN Red. WITH DATE AND NAME OF PERSON MAKING CHANGE.

Date 6/29/29 Notes by McMillan Chief Party LCM F.B. 330 Pg. 73

Plotted by A Svenson	W.O. No. 4263
Date 11-29-29	Location Romona Blvd
Map No. B441 Sh3	Surveyed by LCMc Millan
Plotting C'k'd by AAR	Date 6/29/29
Date June 1930	Indexed A. C. Johnson

Div #2

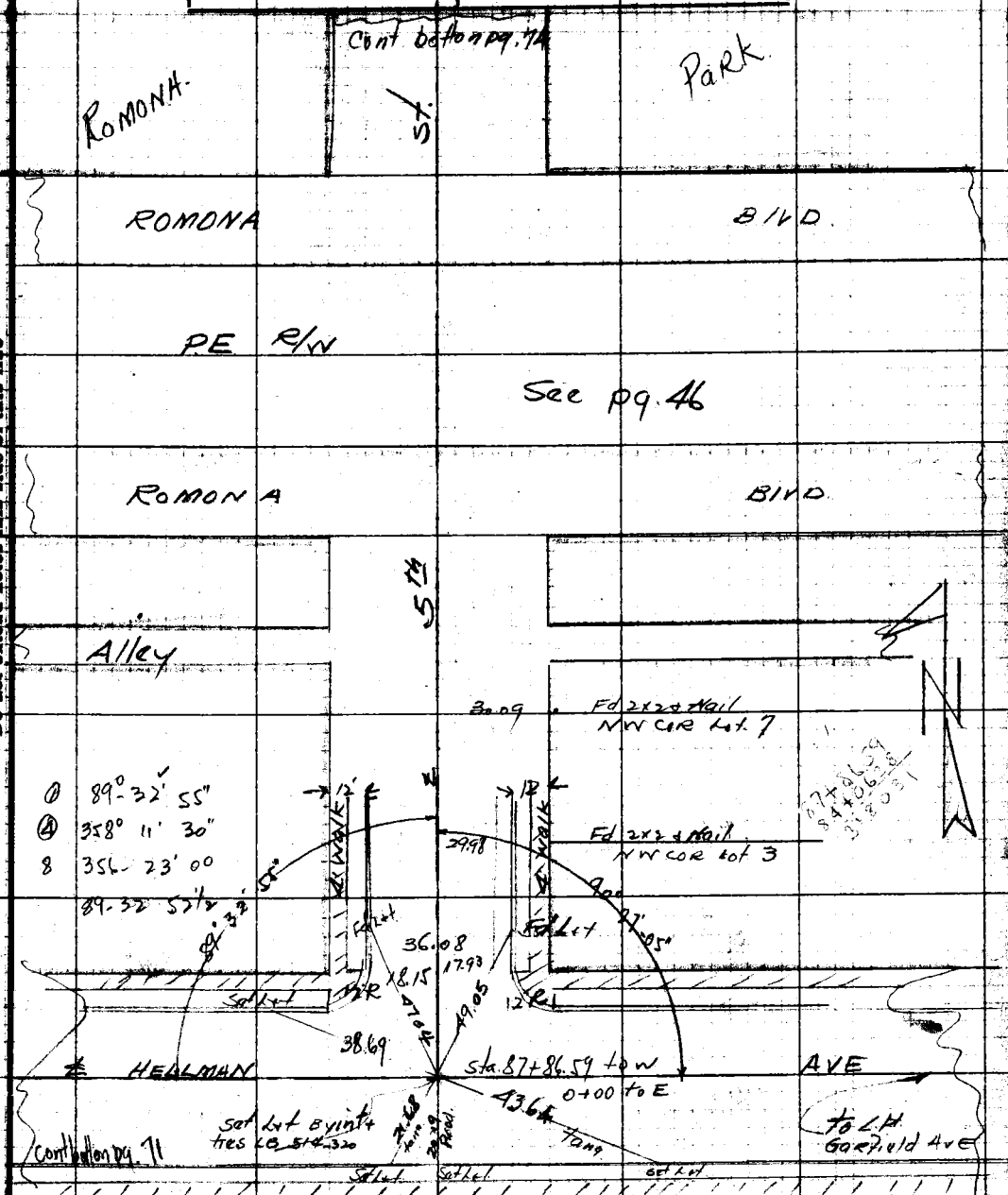

Notes: ANY ADDITIONS OR CHANGES ON THIS SHEET MUST BE MADE OR CIRCLED IN Red. WITH DATE AND NAME OF PERSON MAKING CHANGE.

Do not extend notes this side of this line

RETURN TO LOS ANGELES COUNTY SURVEYOR

F.B. 330 Pg. 74 LCM Chief Party Notes by McMillan Date 6/29/69

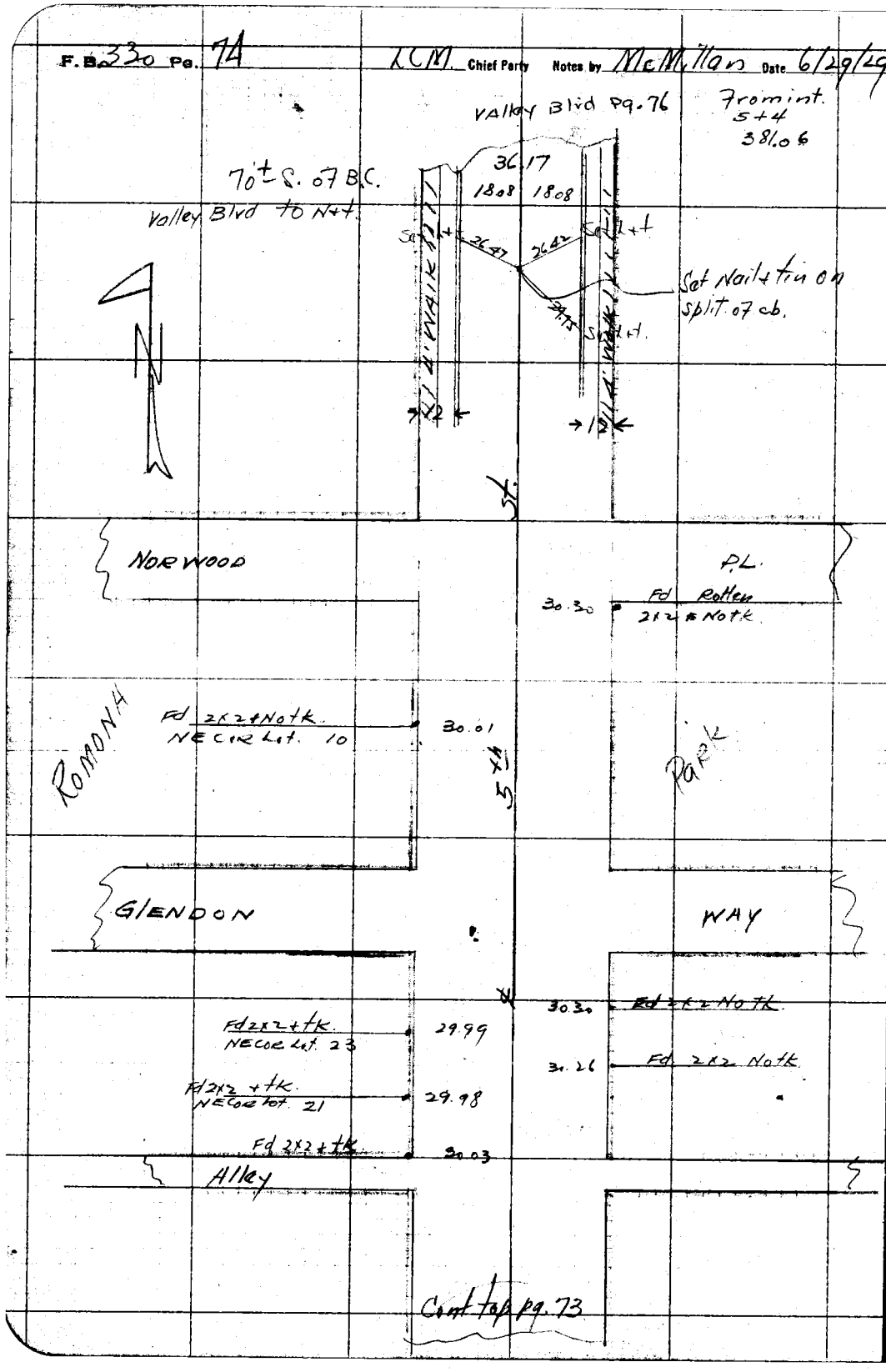

RETURN TO LOS ANGELES COUNTY SURVEYOR

Do not extend notes this side of this line

Note: ANY ADDITIONS OR CHANGES ON THIS SHEET MUST BE MADE OR CIRCLED IN RED WITH DATE AND NAME OF PERSON MAKING CHANGE.

Date 7/2/29 Notes by McMillan Chief Party LCM. F.B. 330 Pg 75

Plotted by A Svenson	W. O. No. 4263 S. O. No.
Date 11-29-29	Location Ramona Blvd
Map No. B441-Sh 3	Surveyed by LC McMillan
Plotting Ck'd by A AR	Date 7/2/29
Date June 1930	Indexed by C. Johnson

Div # 2

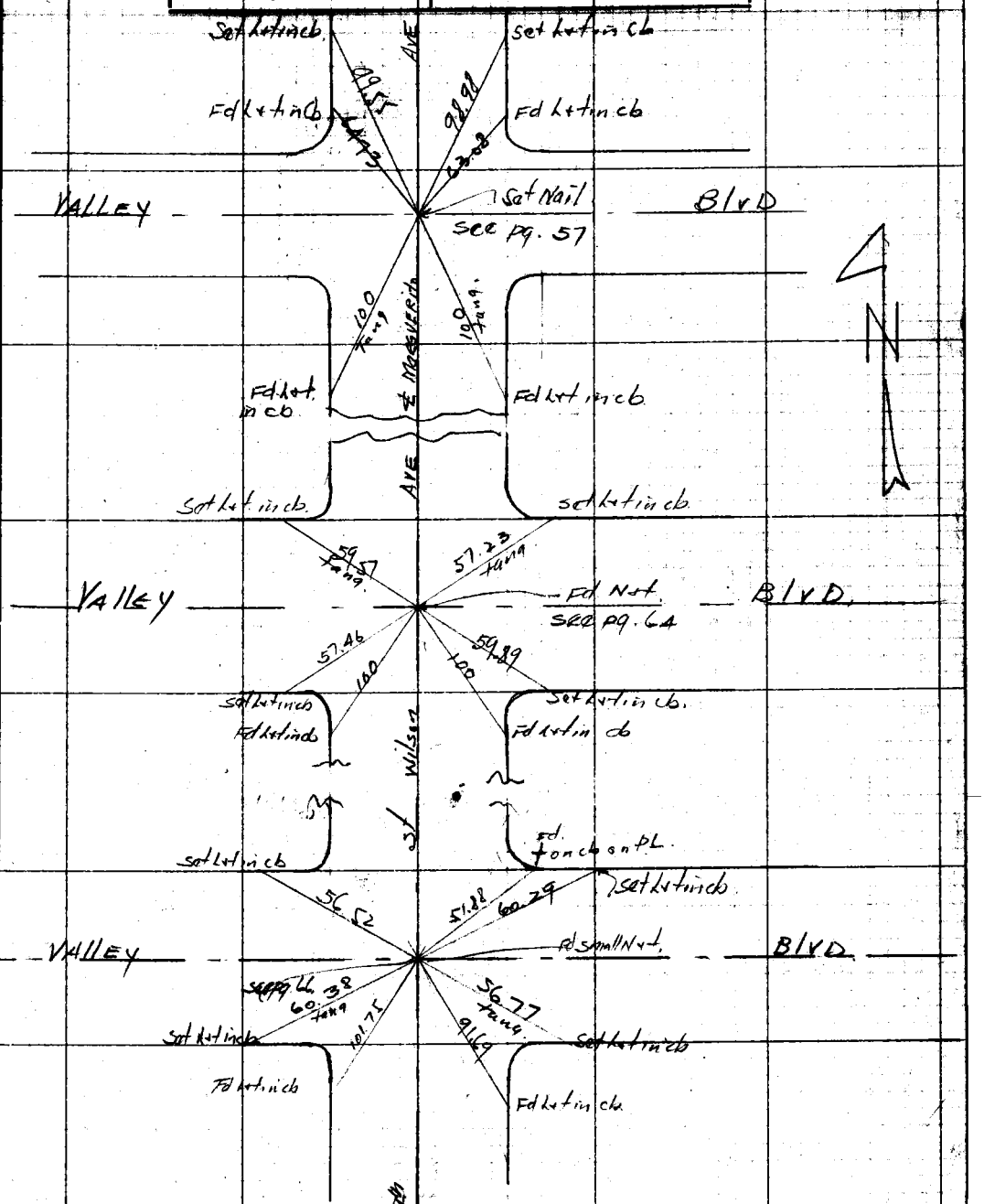

Notes: ANY ADDITIONS OR CHANGES ON THIS SHEET MUST BE MADE OR CIRCLED IN Red. WITH DATE AND NAME OF PERSON MAKING CHANGE.

Do not extend notes this side of this line

RETURN TO LOS ANGELES COUNTY SURVEYOR

F.B. 330 Pg. 76 LCM Chief Party Notes by LCM Date 7/3/29

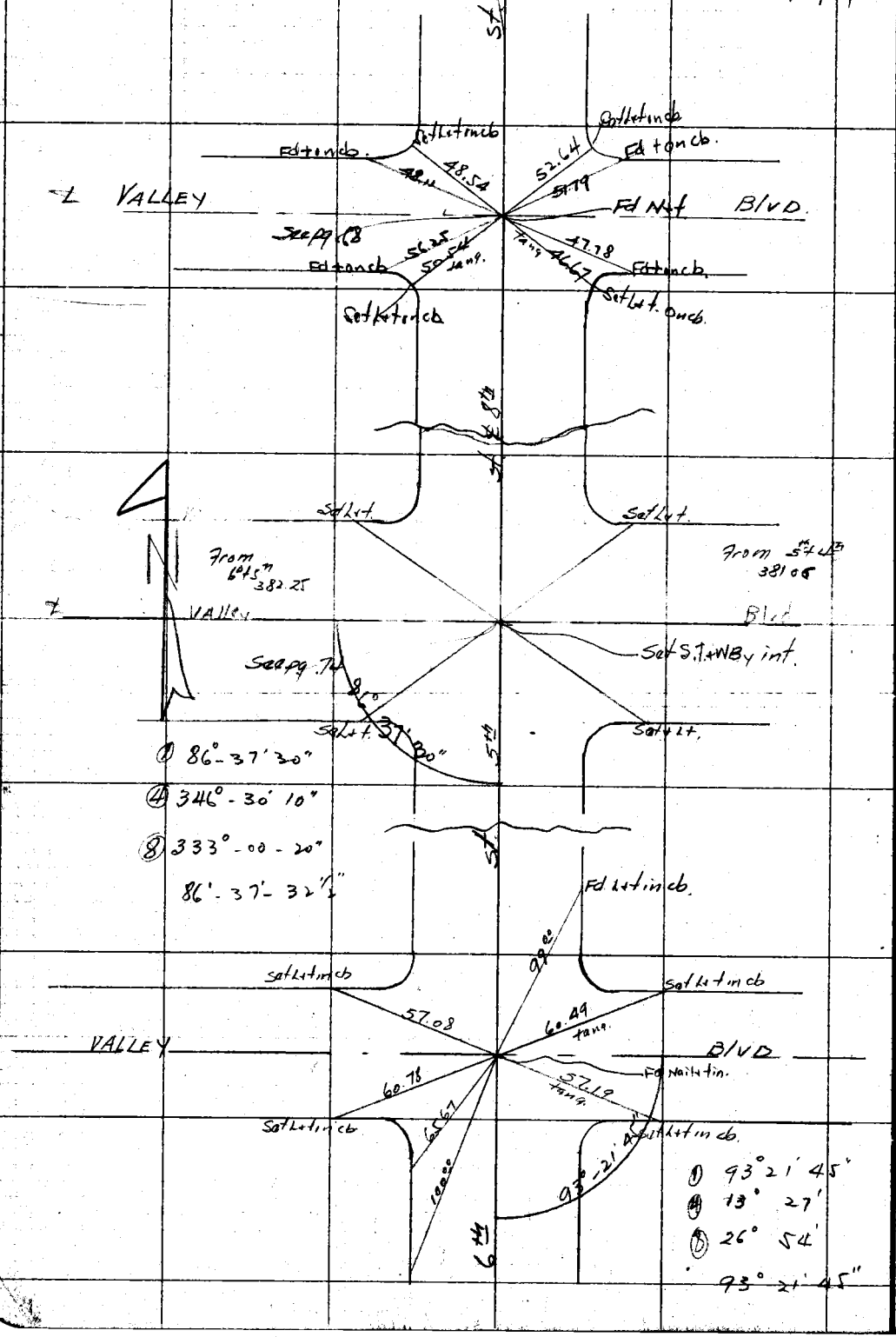

RETURN TO
LOS ANGELES COUNTY SURVEYOR
Do not extend notes this side of this line
Notes: ANY ADDITIONS OR CHANGES ON THIS SHEET MUST BE MADE OR CIRCLED IN Red. WITH DATE AND NAME OF PERSON MAKING CHANGE.

Date July 1929 Notes by Moore Chief Party Moore F.B. 330 Pg 77

Platted by A Svenson	W. O. No. 4263 B. S. O. No.
Date 11-29-29	Location Ramona Blvd
Map No. B441-Sh 3	Surveyed by L. D. Moore
Platting C'k'd by	Date July 1929
Date	Indexed A. C. Johnson

Div #3

SURVEY
for
RAMONA BLVD
DIV. #3
from
FIFTH ST
EAST
to
WALNUT GROVE AVE

W.O. #4263

Party
Moore
Gleason
Heisler
Boyd.

July 2 to

100' band tape #026 - 100.00 @ 76° & 21 lbs

Notes: ANY ADDITIONS OR CHANGES ON THIS SHEET MUST BE MADE OR CIRCLED IN Red. WITH DATE AND NAME OF PERSON MAKING CHANGE.

Do not extend notes this side of this line

RETURN TO
LOS ANGELES COUNTY SURVEYOR

F. B. 330 Pg. 78 Moore Chief Party Notes by Moore Date

Index Sketch - Div #3

Numbers are page numbers.

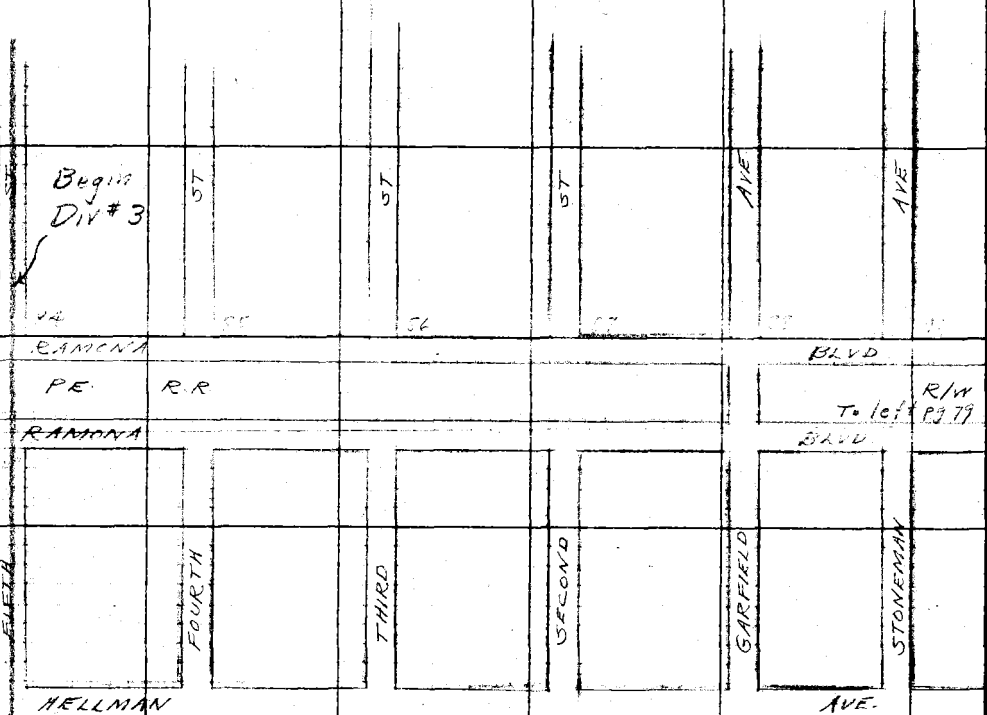

RETURN TO
LOS ANGELES COUNTY SURVEYOR

Do not extend notes this side of this line

Note: ANY ADDITIONS OR CHANGES ON THIS SHEET MUST BE MADE OR CIRCLED IN Red. WITH DATE AND NAME OF PERSON MAKING CHANGE.

Date _____ Notes by Moore Chief Party Moore F.B. 330 Pg. 79

Plotted by A Svenson	W.O. No. 4263 O.S.O. No.
Date 11-29-29	Location Ramona Blvd Div #3
Map No. B441 Sh3	Surveyed by L.B. Monro
Plotting Ck'd by	Date
Date	Indexed C. Johnson

Notes: ANY ADDITIONS OR CHANGES OF THIS SHEET MUST BE MADE OR CIRCLED IN Red. WITH DATE AND NAME OF PERSON MAKING CHANGE.

Do not extend notes this side of this line

RETURN TO LOS ANGELES COUNTY SURVEYOR

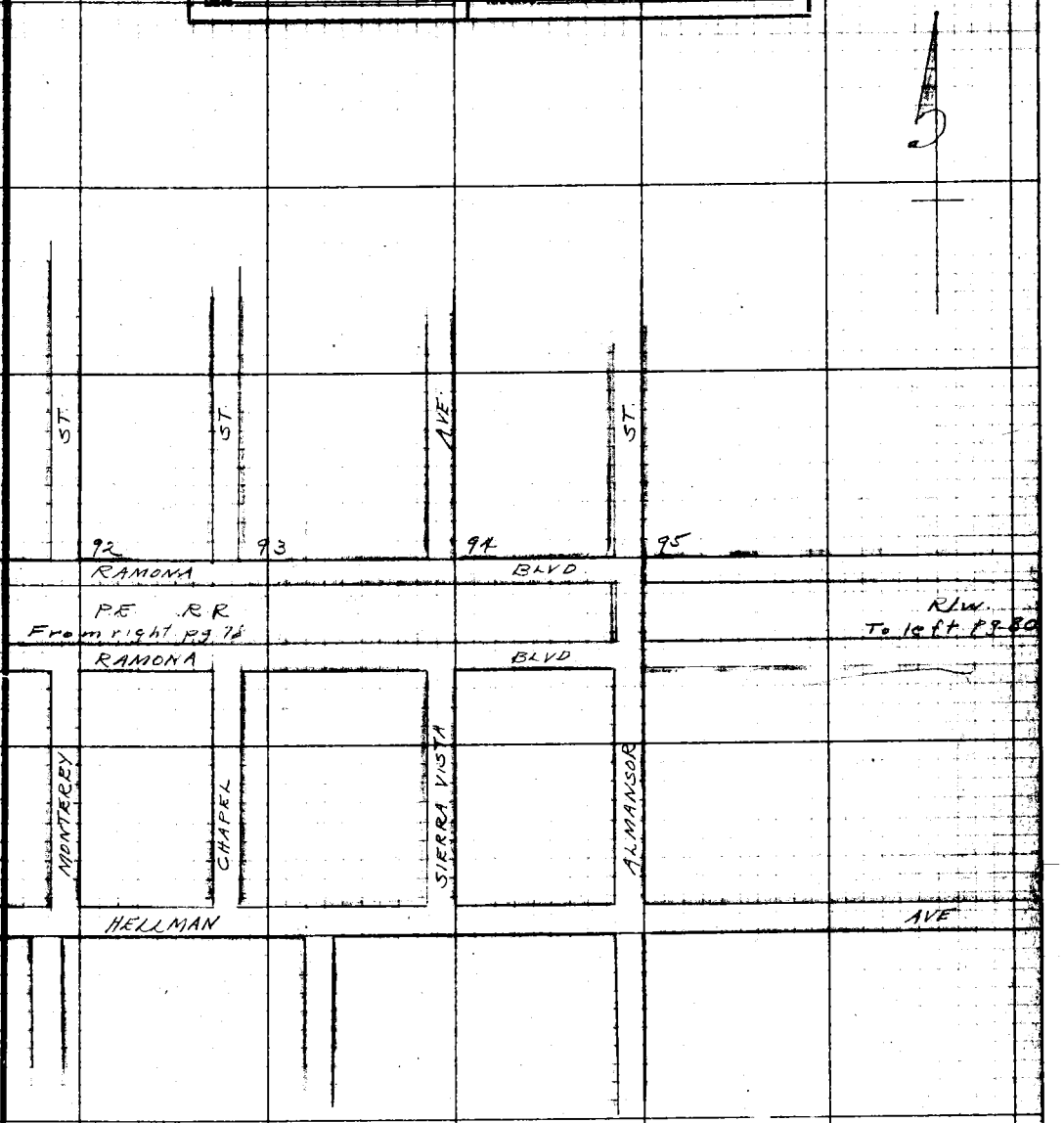

F. B. 330 Pg. 80 Moore Chief Party Notes by Moore Date

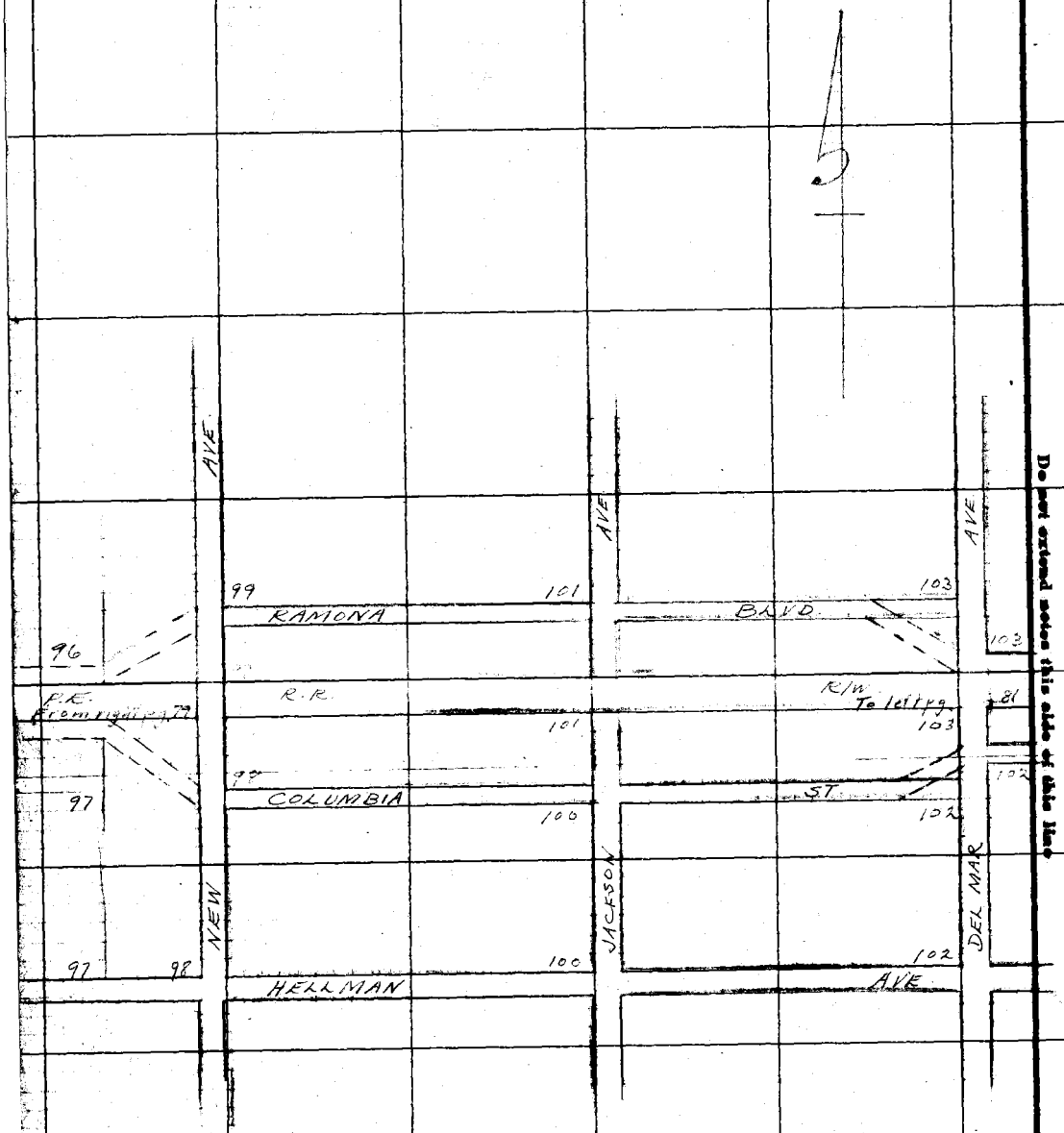

RETURN TO
LOS ANGELES COUNTY SURVEYOR

Do not extend notes this side of this line

Note: ANY ADDITIONS OR CHANGES ON THIS SHEET MUST BE MADE OR CIRCLED IN RED WITH DATE AND NAME OF PERSON MAKING CHANGE.

Date _____ Notes by Moore Chief Party Moore F.B. 330 Pg 81

Platted by A Svenson	W.O. No. 4263 D.S.O. No.
Date 1129-29	Location Ramona Blvd Div #3
Map No. B441 Sh3	Surveyed by J D Moore
Platting C'k'd by	Date
Date	Indexed A. C. Johnson

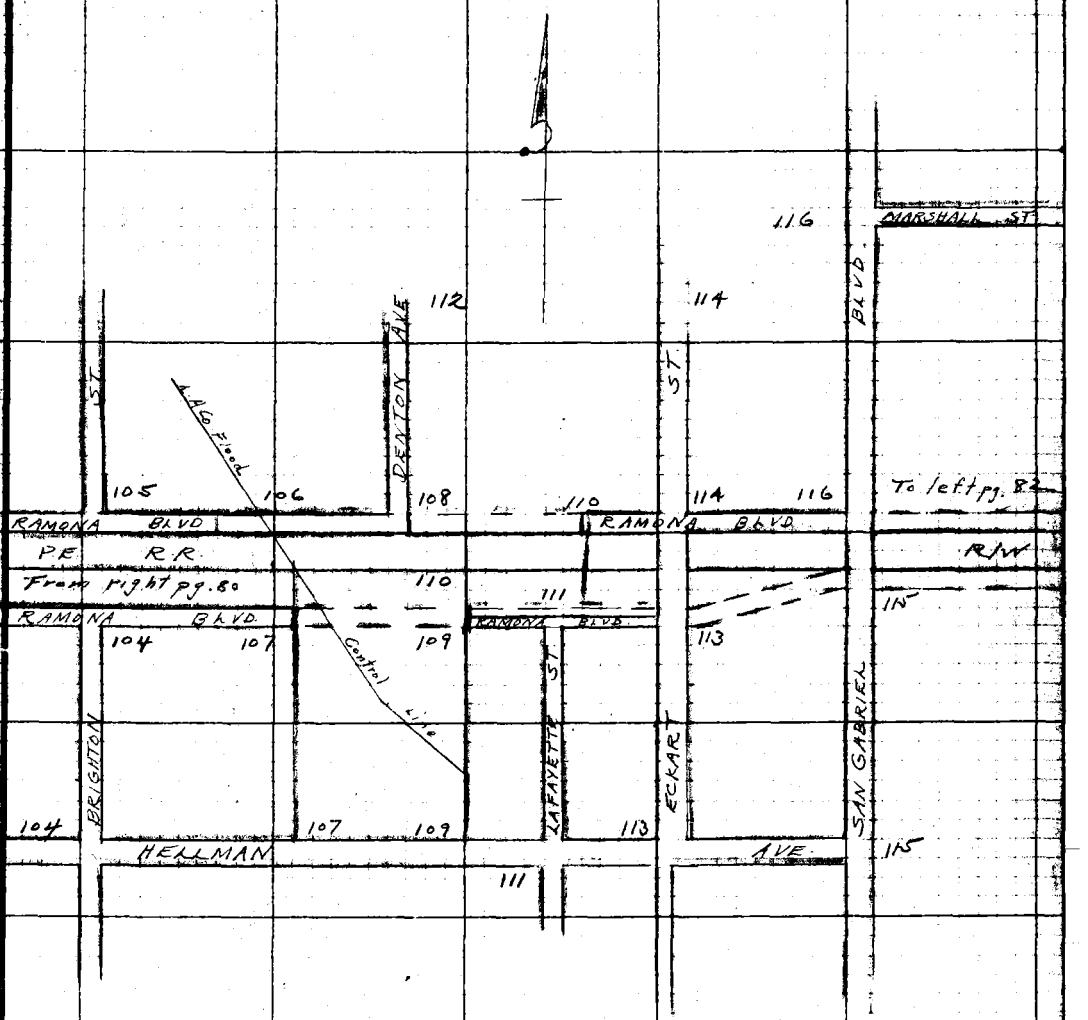

Notes: ANY ADDITIONS OR CHANGES ON THIS SHEET MUST BE MADE OR CIRCLED IN Red, WITH DATE AND NAME OF PERSON MAKING CHANGE.

Do not extend notes this side of this line

RETURN TO
LOS ANGELES COUNTY SURVEYOR

F.B. 330 Pg 82 Moore Chief Party Notes by Moore Date

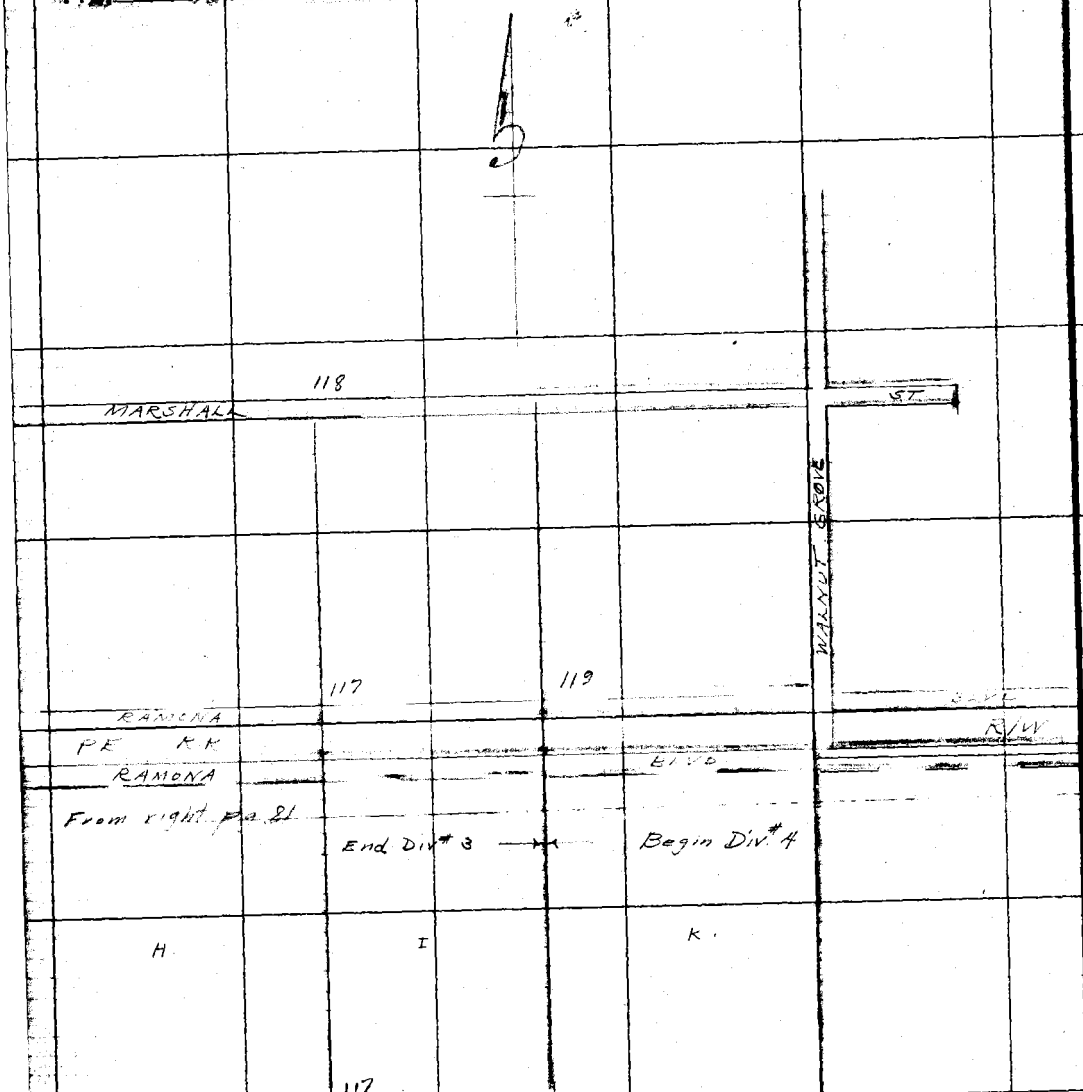

RETURN TO
LOS ANGELES COUNTY SURVEYOR
Do not extend notes this side of this line

Note: ANY ADDITIONS OR CHANGES ON THIS SHEET MUST BE MADE OR CIRCLED IN Red. WITH DATE AND NAME OF PERSON MAKING CHANGE.

Date _____ Notes by Moore Chief Party Moore F.B. 330 Pg. 83

Plotted by	W. O. No. 4263 O. S. O. No.
Date	Location Ramona Blvd Div #3
Map No.	Surveyed by J. Moore
Platting Ck'd by	Date July 1929
Date	Indexed A. C. Johnson

Notes: ANY ADDITIONS OR CHANGES ON THIS SHEET MUST BE MADE OR CIRCLED IN Red. WITH DATE AND NAME OF PERSON MAKING CHANGE.

Do not extend notes this side of this line

RETURN TO LOS ANGELES COUNTY SURVEYOR

F.B. 330 Pg. 84 Moore Chief Party Notes by Moore Date 7-2-29

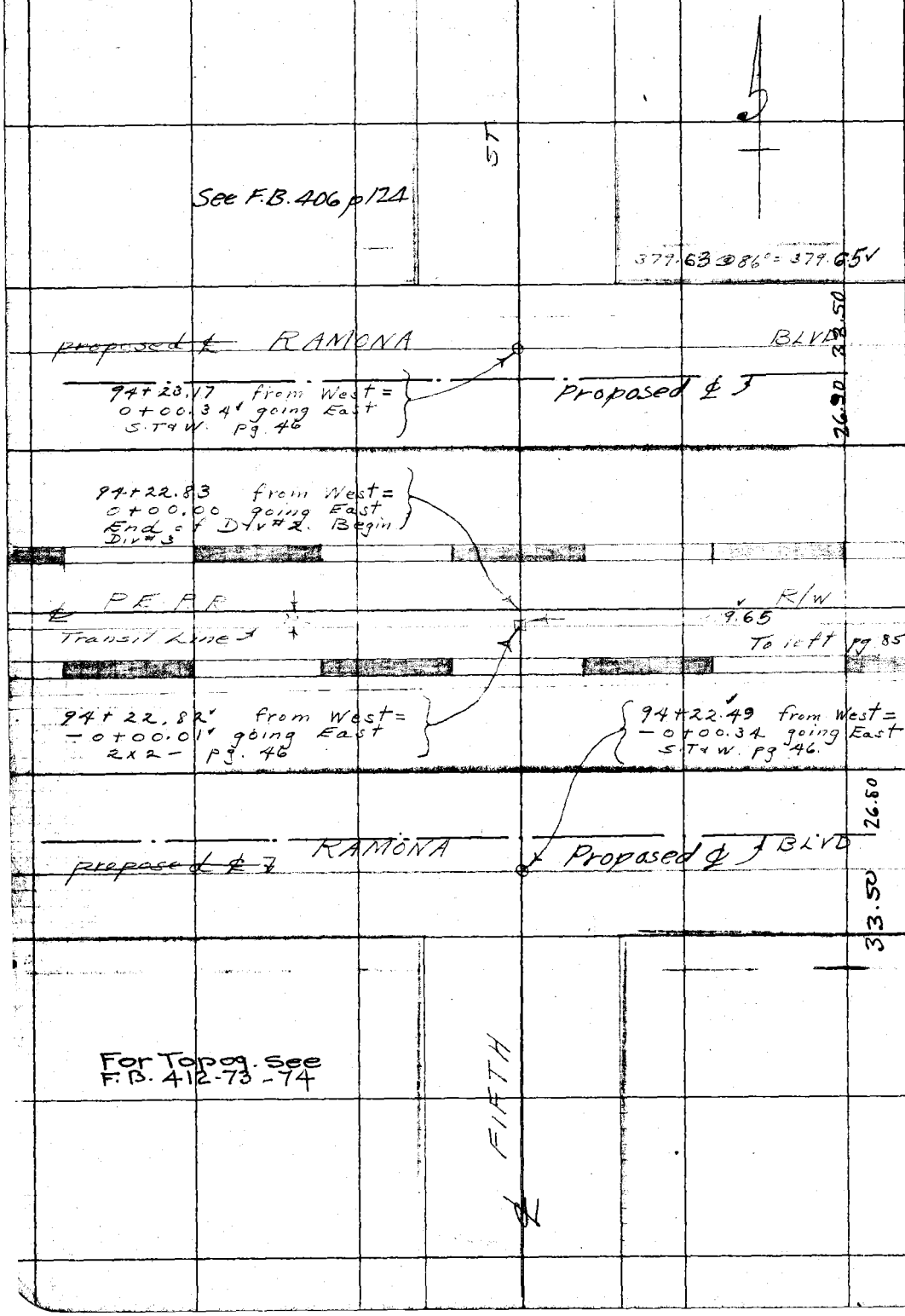

RETURN TO LOS ANGELES COUNTY SURVEYOR

Do not extend notes this side of this line

Note: ANY ADDITIONS OR CHANGES ON THIS SHEET MUST BE MADE OR CIRCLED IN Red. WITH DATE AND NAME OF PERSON MAKING CHANGE.

Date 7-3-29 Notes by Moore Chief Party Moore F.B. 330 Pg 85

Platted by A Svenson	W. O. No. 4263 Type No. 026
Date 11-29-29	Location Ramona Blvd
Map No. B441-Sh3	Surveyed by [illegible]
Platting C'k'd by A. A. R.	Date 7-3-29
Date June 1930	Indexed A. C. Johnson

Div #3

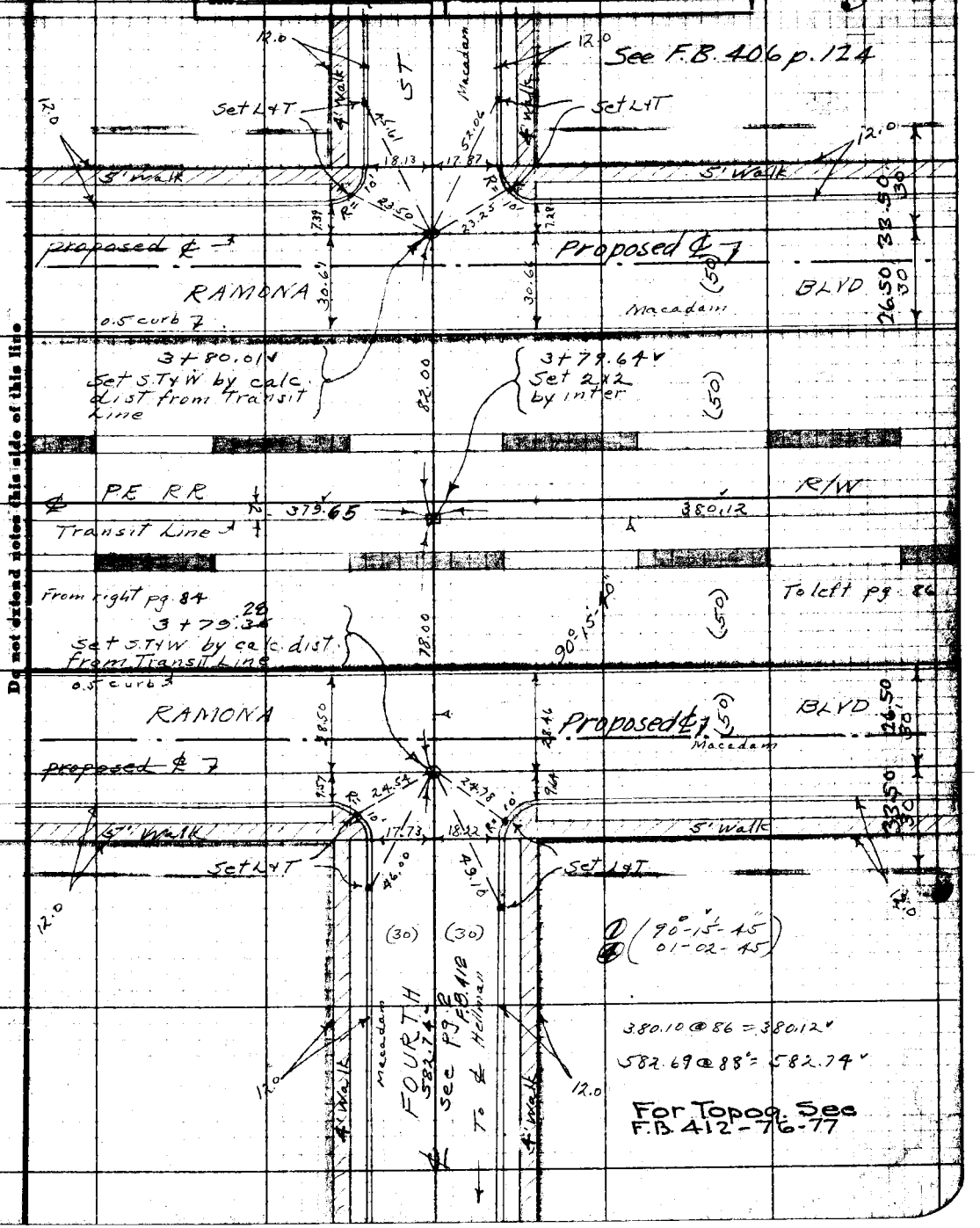

Note: ANY ADDITIONS OR CHANGES ON THIS SHEET MUST BE MADE OR CIRCLED IN Red. WITH DATE AND NAME OF PERSON MAKING CHANGE.

Do not extend notes this side of this line

RETURN TO LOS ANGELES COUNTY SURVEYOR

F.B. 330 Pg. 86 Moore Chief Party Notes by Moore Date 7-3-29

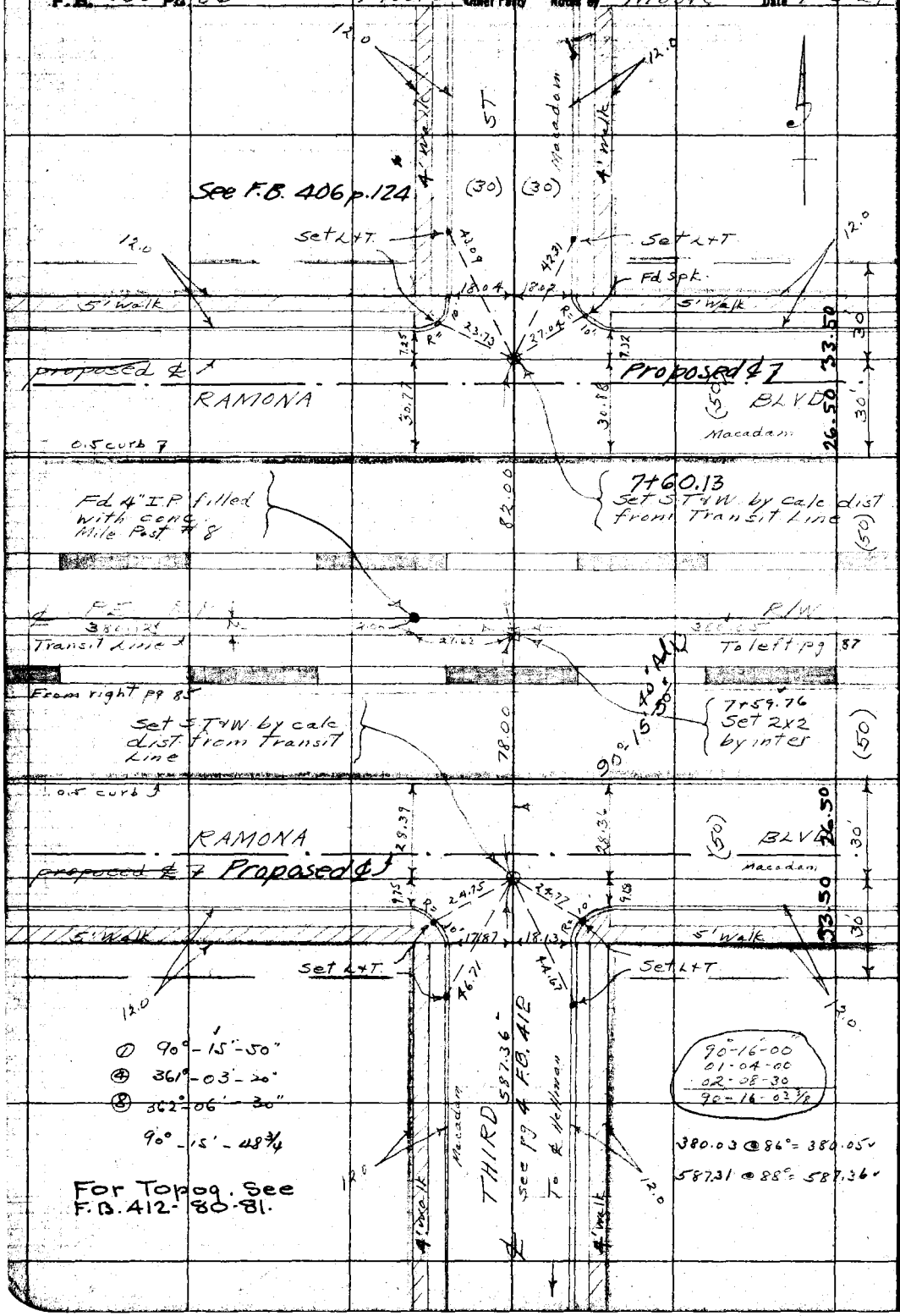

For Topog. See F.B. 412-80-81.

RETURN TO LOS ANGELES COUNTY SURVEYOR

Do not extend notes this side of this line.

Notes: ANY ADDITIONS OR CHANGES ON THIS SHEET MUST BE MADE ON CIRCLED IN RED WITH DATE AND NAME OF PERSON MAKING CHANGE.

Date 7-3-29 Notes by Moore Chief Party Moore F.B. 330 Pg. 87

Plotted by A. Svenson	W.O. No. [illegible] S.O. No. 026
Date 11-29-29	Location Ramona Blvd
Map No. B441-Sh3	Surveyed by L. D. Moore
Platting C'k'd by A.A.R.	Date 7-3-29
Date June 1930	Indexed A. C. Johnson

Div #3

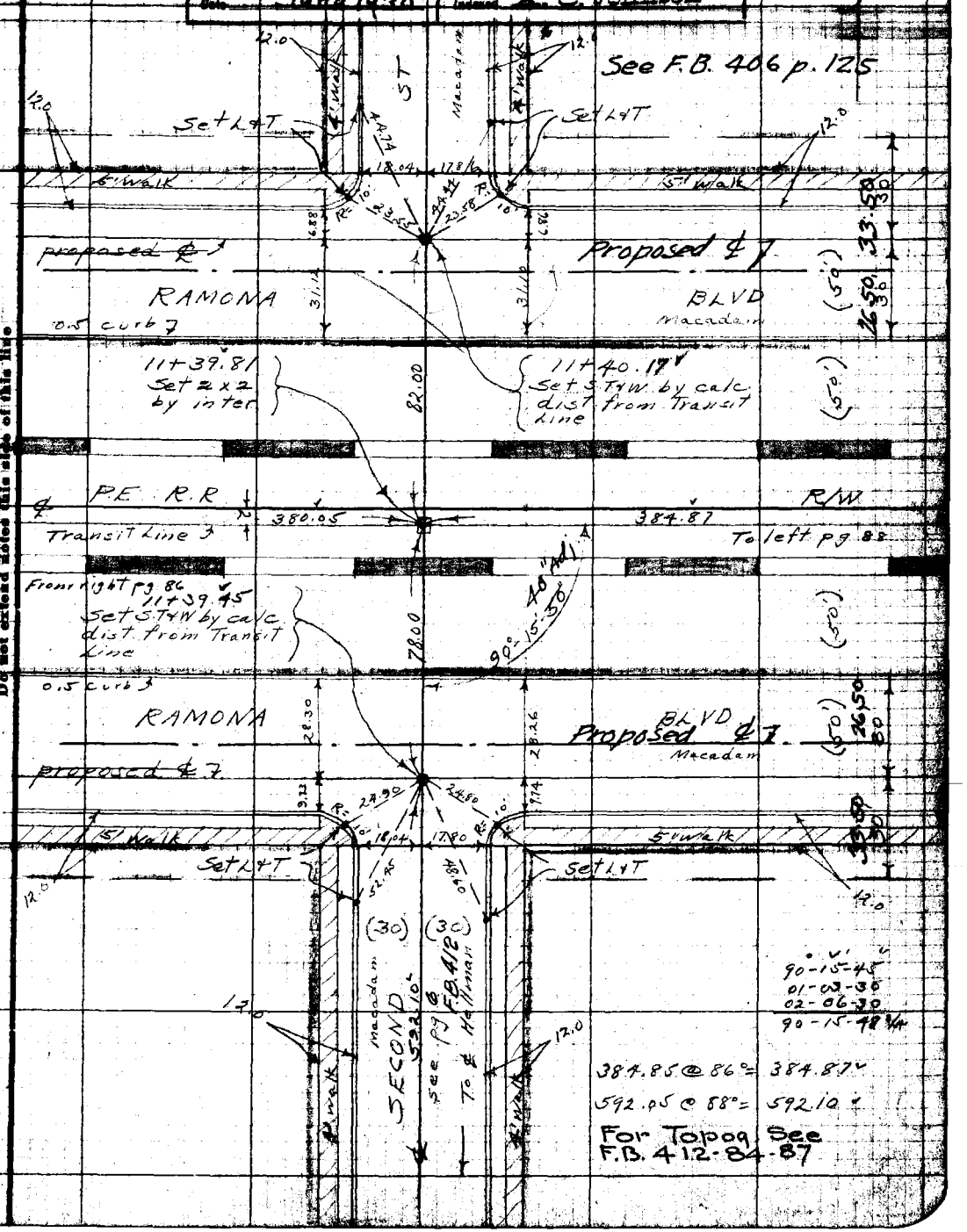

Notes: ANY ADDITIONS OR CHANGES ON THIS SHEET MUST BE MADE OR CIRCLED IN Red. WITH DATE AND NAME OF PERSON MAKING CHANGE.

Do not extend notes this side of this line

RETURN TO LOS ANGELES COUNTY SURVEYOR

F.B. 330 Pg. 88 Moore Chief Party Notes by Moore Date 7-3-29

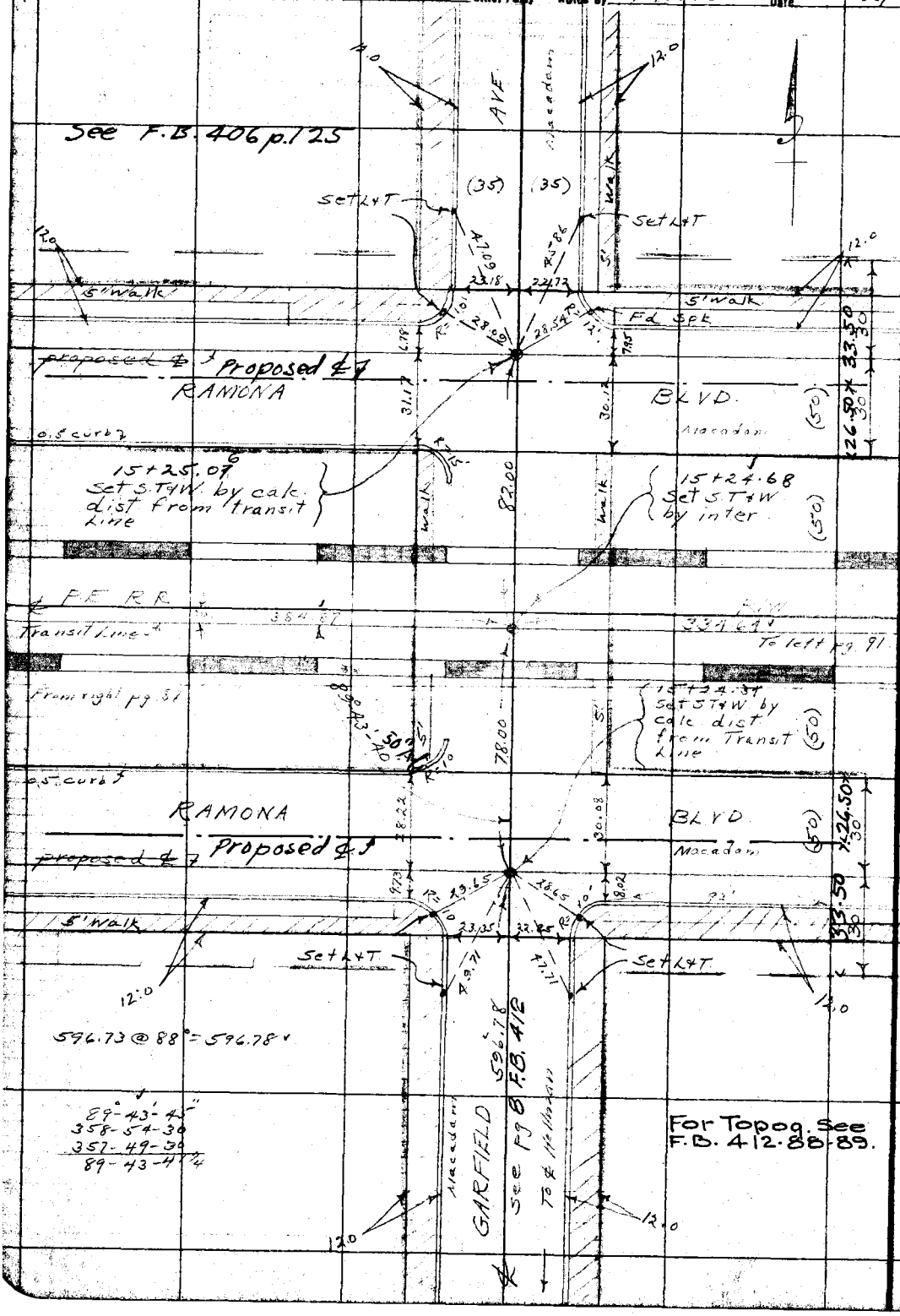

RETURN TO
LOS ANGELES COUNTY SURVEYOR

Do not extend notes this side of this line

Note: ANY ADDITIONS OR CHANGES ON THIS SHEET MUST BE MADE OR CIRCLED IN Red. WITH DATE AND NAME OF PERSON MAKING CHANGE.

Date 7-8-29 Notes by Moore Chief Party Moore F.B. 330 Pg 89

Platted by R.W. McA	W.O. No. 4263 O.S.O. No.
Date Jan. 1930	Location Ramona Blvd
Map No. B-441 Sht. 3	Surveyed by L. D. Moore
Platting C'k'd by A.A.R.	Date 7-8-28
Date June 1930	Indexed A. C. Johnson

Div #3

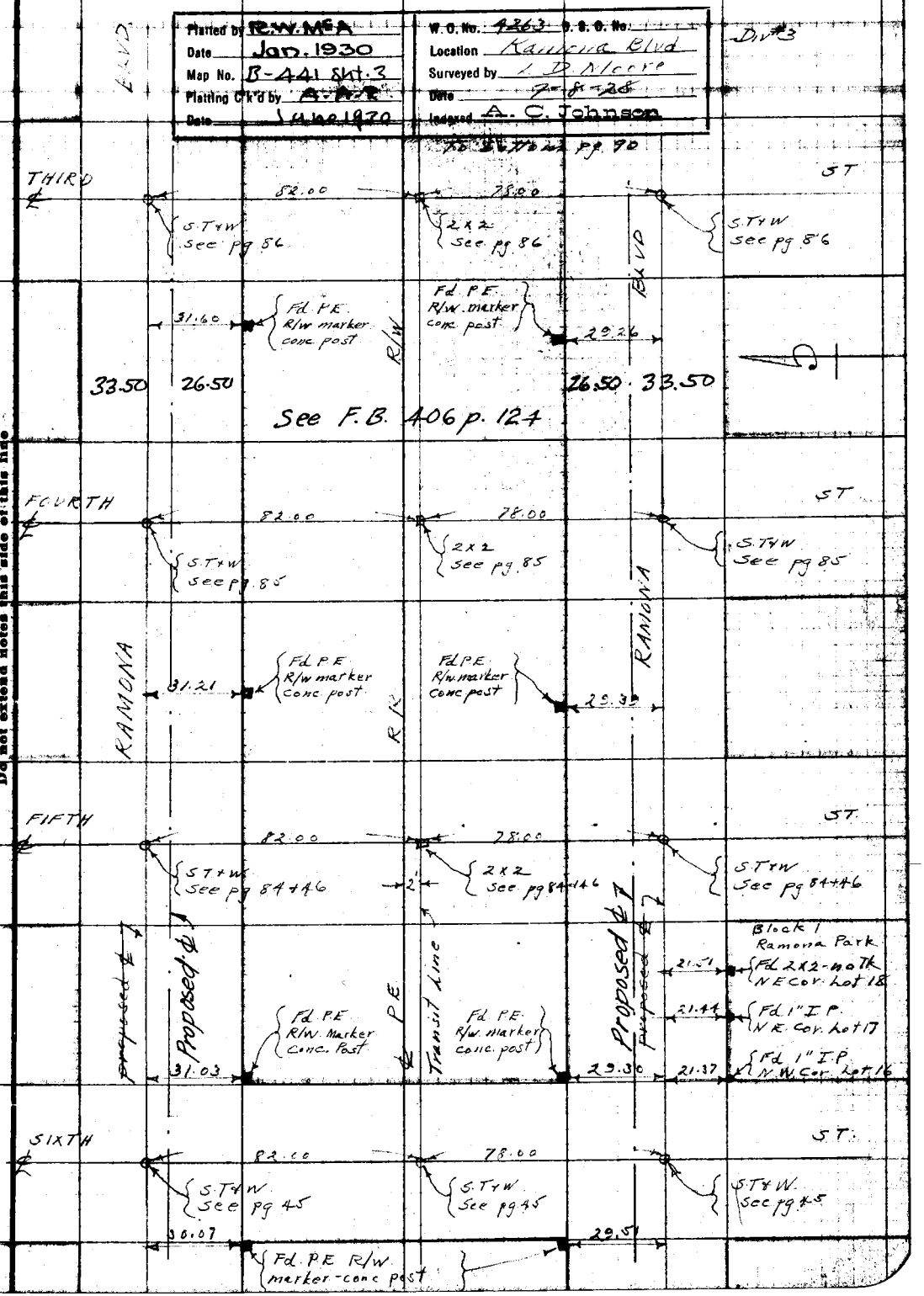

Note: ANY ADDITIONS OR CHANGES ON THIS SHEET MUST BE MADE OR CIRCLED IN Red. WITH DATE AND NAME OF PERSON MAKING CHANGE.

Do not extend notes this side of this line

RETURN TO LOS ANGELES COUNTY SURVEYOR

F.B. 330 Pg. 90 Moore Chief Party Notes by Moore Date 7-8-29

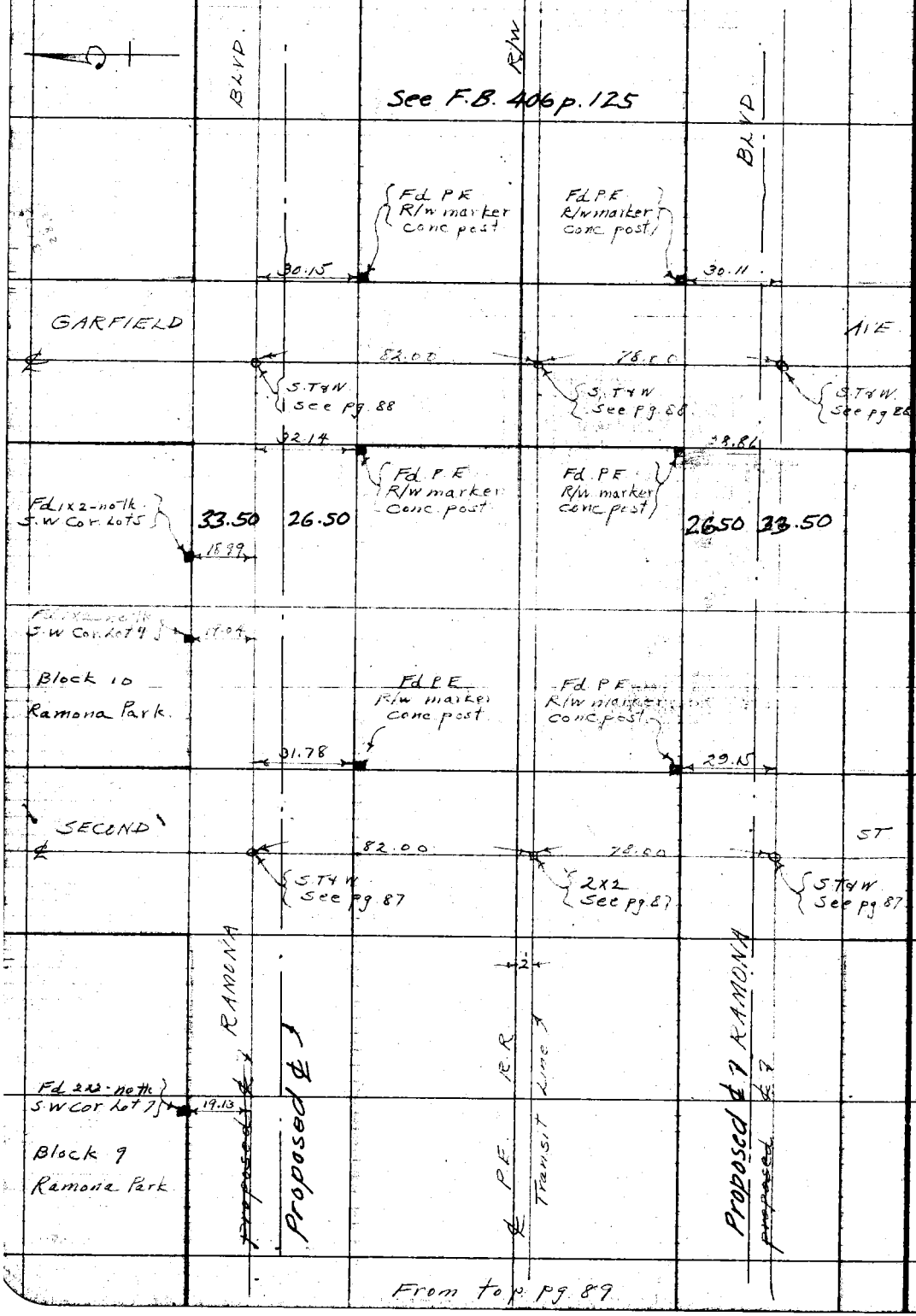

RETURN TO LOS ANGELES COUNTY SURVEYOR

Do not extend notes this side of this line

Note: ANY ADDITIONS OR CHANGES ON THIS SHEET MUST BE MADE ON CIRCLED INK. Red. WITH DATE AND NAME OF PERSON MAKING CHANGE.

Date 7-13-29 Notes by Moore Chief Party Moore F.B. 330 Pg 91

Platted by R.W.M.A.	W.O. No. 4263 Tape S.S.C. No. 026
Date Jan. 1930	Location Ramona Blvd
Map No. B-441 Sht. 3	Surveyed by L. D. Moore
Platting C'k'd by A.A.R.	Date 7-13-29
Date June 1930	Indexed A. C. Johnson

Div #3

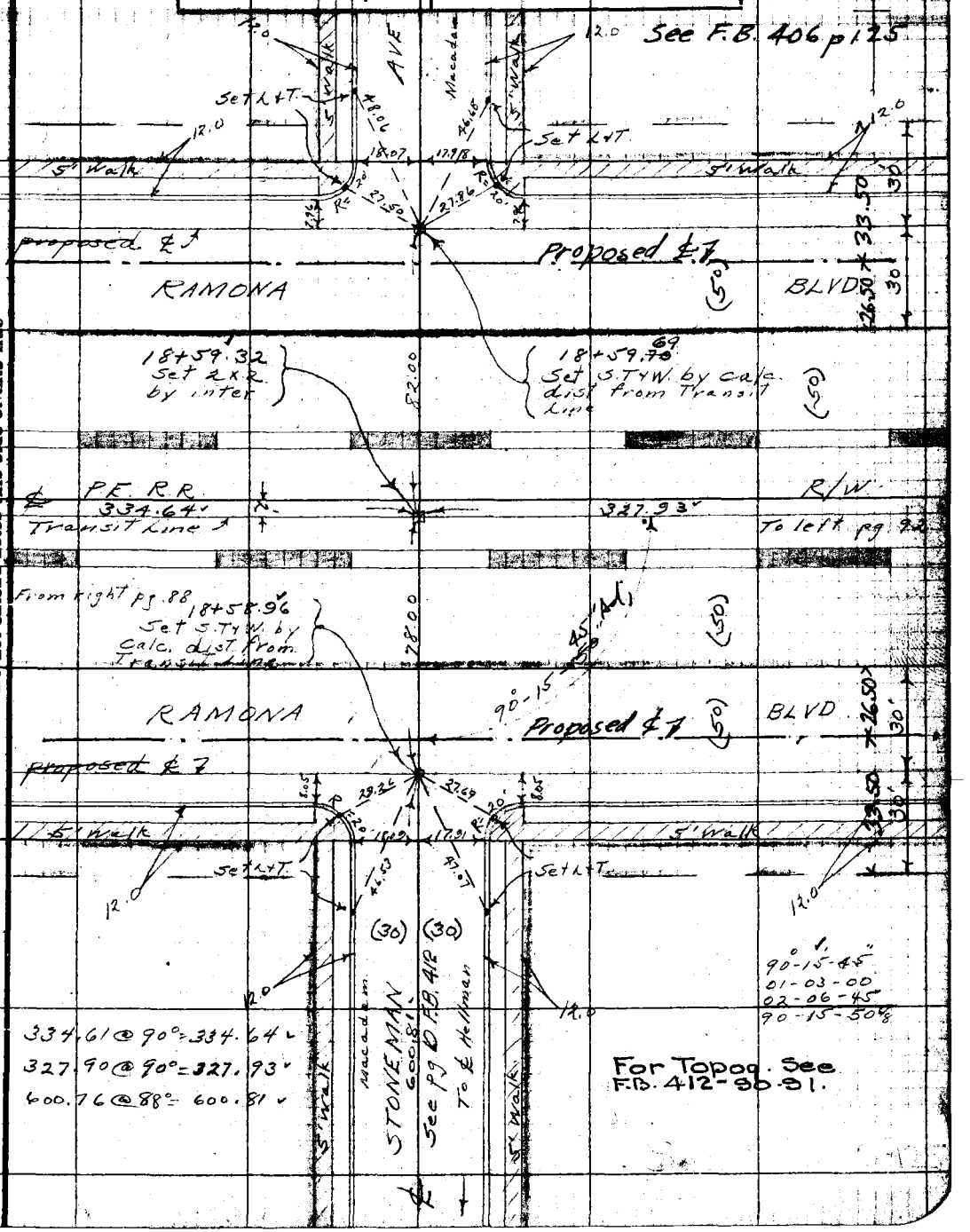

Notes: ANY ADDITIONS OR CHANGES ON THIS SHEET MUST BE MADE OR CIRCLED IN Red, WITH DATE AND NAME OF PERSON MAKING CHANGE.

Do not extend notes this side of this line

RETURN TO LOS ANGELES COUNTY SURVEYOR

F.B. 330 Pg. 92 Moore Chief Party Notes by Moore Date 7-13-29

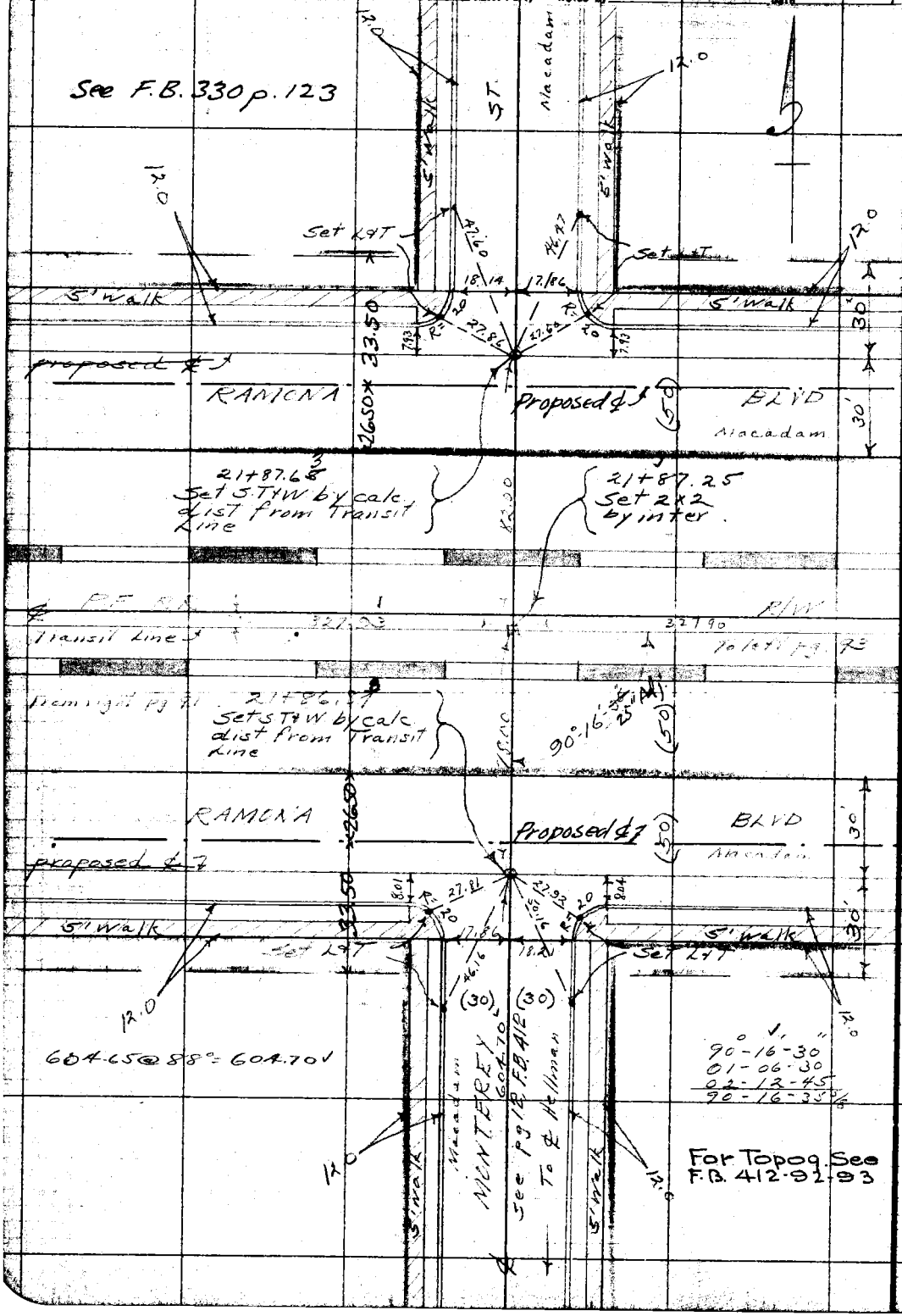

RETURN TO
LOS ANGELES COUNTY SURVEYOR

Do not extend notes this side of this line

Note: ANY ADDITIONS OR CHANGES ON THIS SHEET MUST BE MADE OR CIRCLED IN Red. WITH DATE AND NAME OF PERSON MAKING CHANGE.

Date 7/15/29 Notes by Moore Chief Party Moore F.B. 330 Pg. 93

Plotted by [illegible]	W.O. No. 4263 Tape O.S.C. No. 026
Date Jan. 1930	Location Ramona Blvd
Map No. B-441 Sht 3	Surveyed by I. D. Moore
Plotting Ck'd by A.A.R.	Date 7-15-29
Date June 1930	Indexed A. C. Johnson

Div #3

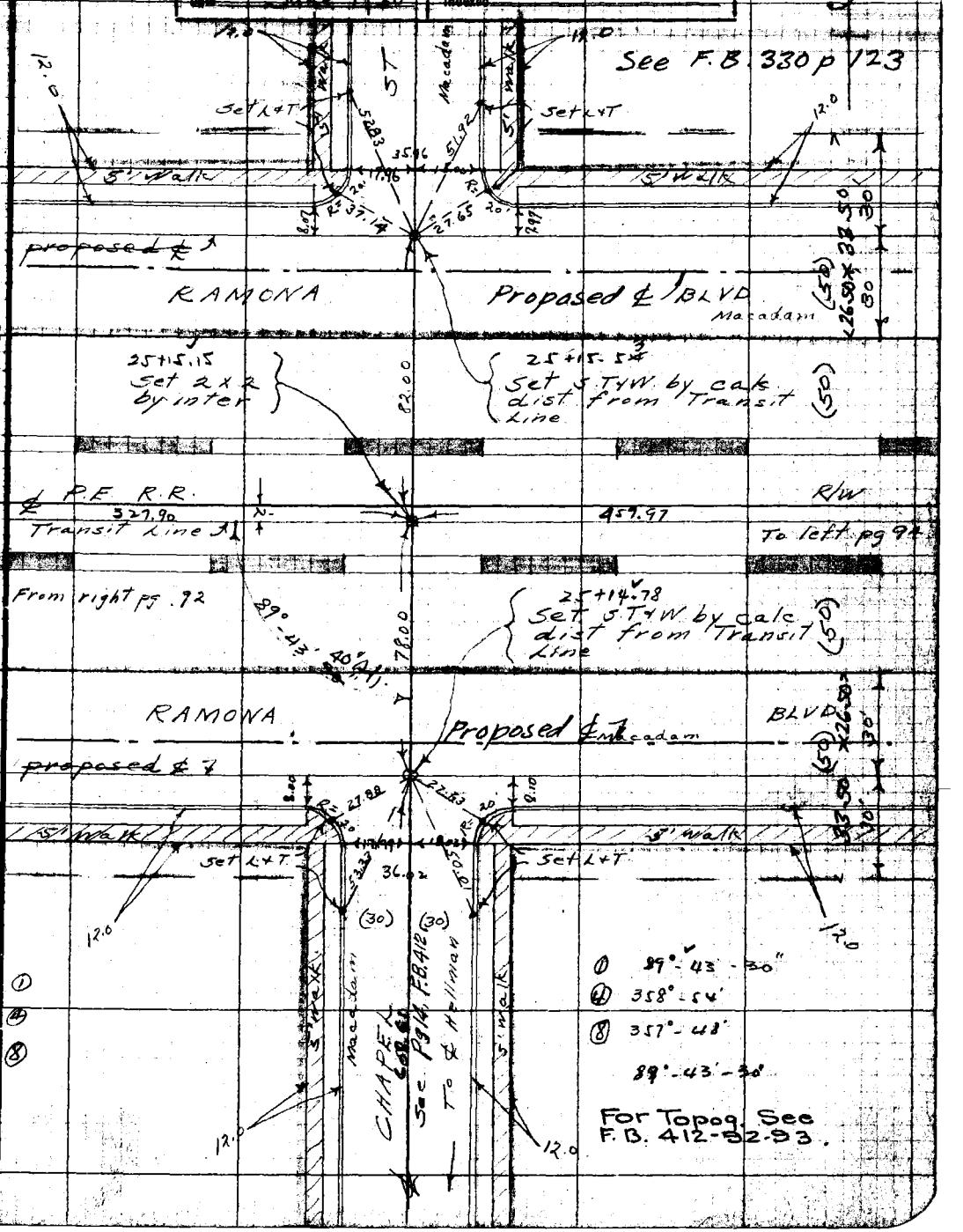

Notes: ANY ADDITIONS OR CHANGES ON THIS SHEET MUST BE MADE OR CIRCLED IN Red WITH DATE AND NAME OF PERSON MAKING CHANGE.

Do not extend notes this side of this line

RETURN TO LOS ANGELES COUNTY SURVEYOR

F.B. 330 PG. 94 Moore Chief Party Notes by Moore Date 7/15/29

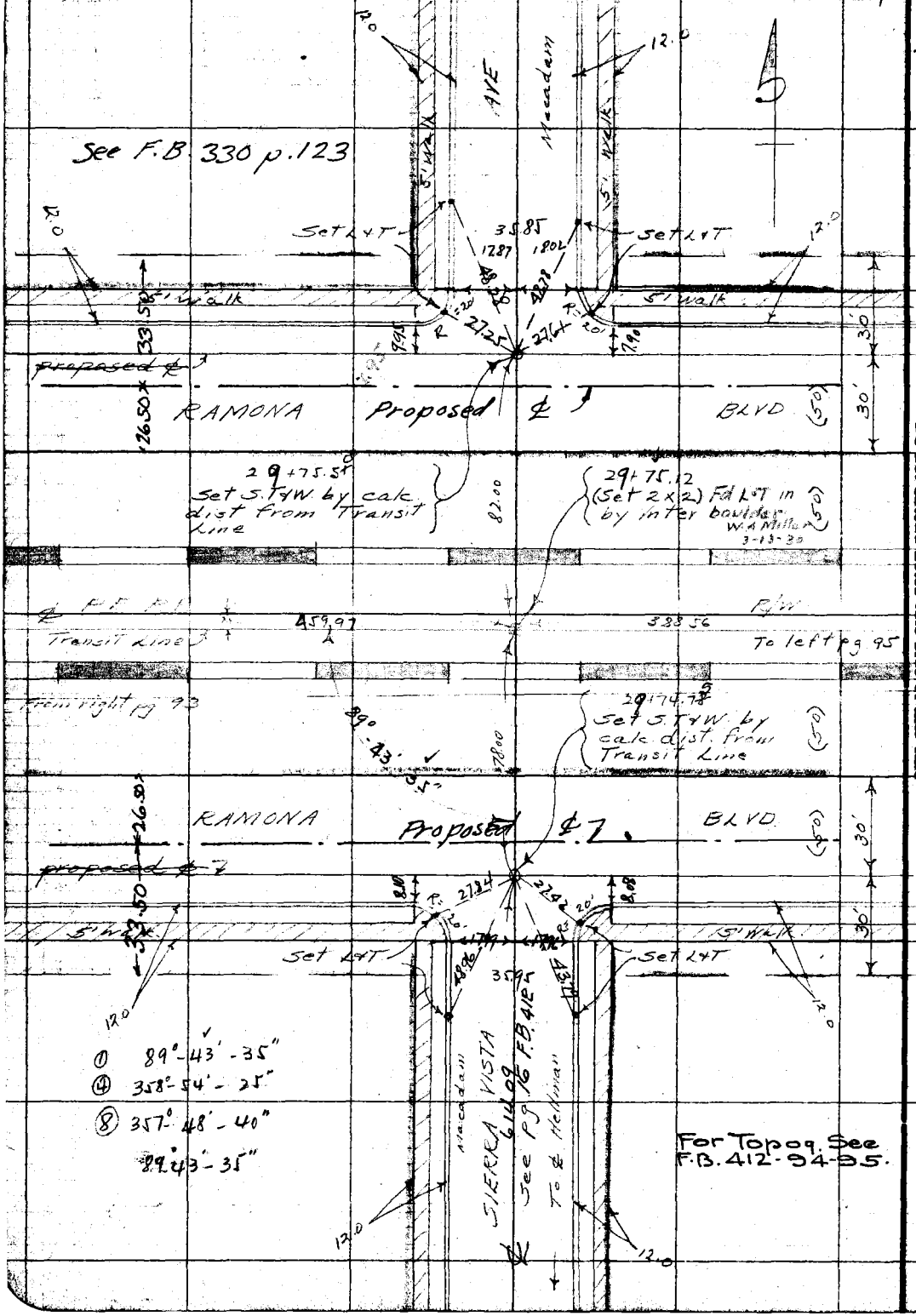

RETURN TO LOS ANGELES COUNTY SURVEYOR

Do not extend notes this side of this line

Note: ANY ADDITIONS OR CHANGES ON THIS SHEET MUST BE MADE OR CIRCLED IN RED. WITH DATE AND NAME OF PERSON MAKING CHANGE.

Date 7-15-29 Notes by Moore Chief Party Moore F.B. 330 Pg 95

Platted by R.W.M.S.A.	W.O. No. 4263 S.S.O. No.
Date Jan. 1930	Location Ramona Blvd
Map No. B-441 Sht. 3	Surveyed by L. D. Moore
Platting Ck'd by A.A.R.	Date 7-15-29
Date June 1930	Indexed A. C. Johnson

Div # 3

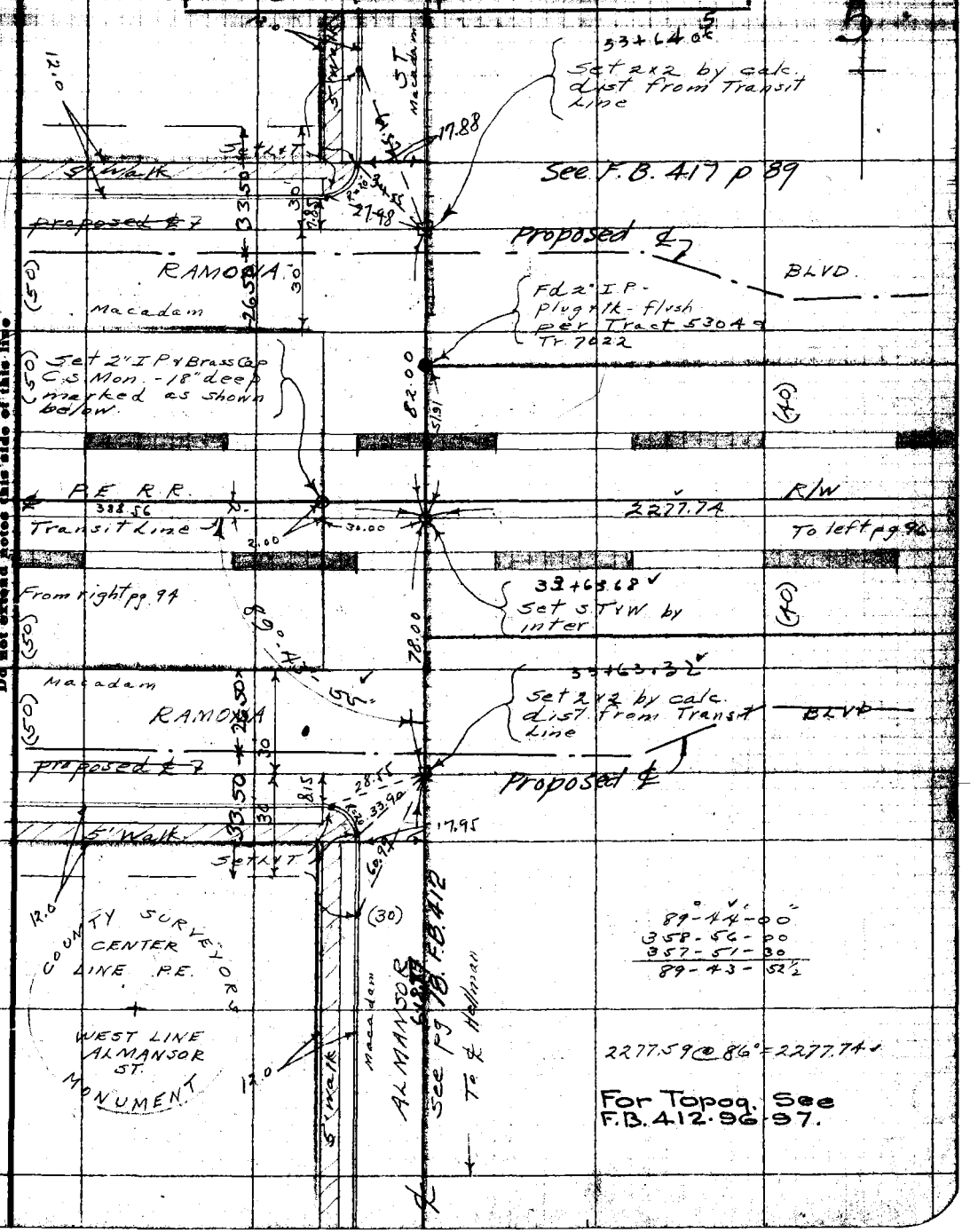

For Topog. See F.B. 412-96-97.

Notes: ANY ADDITIONS OR CHANGES ON THIS SHEET MUST BE MADE OR CIRCLED IN Red. WITH DATE AND NAME OF PERSON MAKING CHANGE.

Do not extend notes this side of this line

RETURN TO LOS ANGELES COUNTY SURVEYOR

F.B. 330 Pg. 96 Moore Chief Party Notes by Moore Date 7-9-29

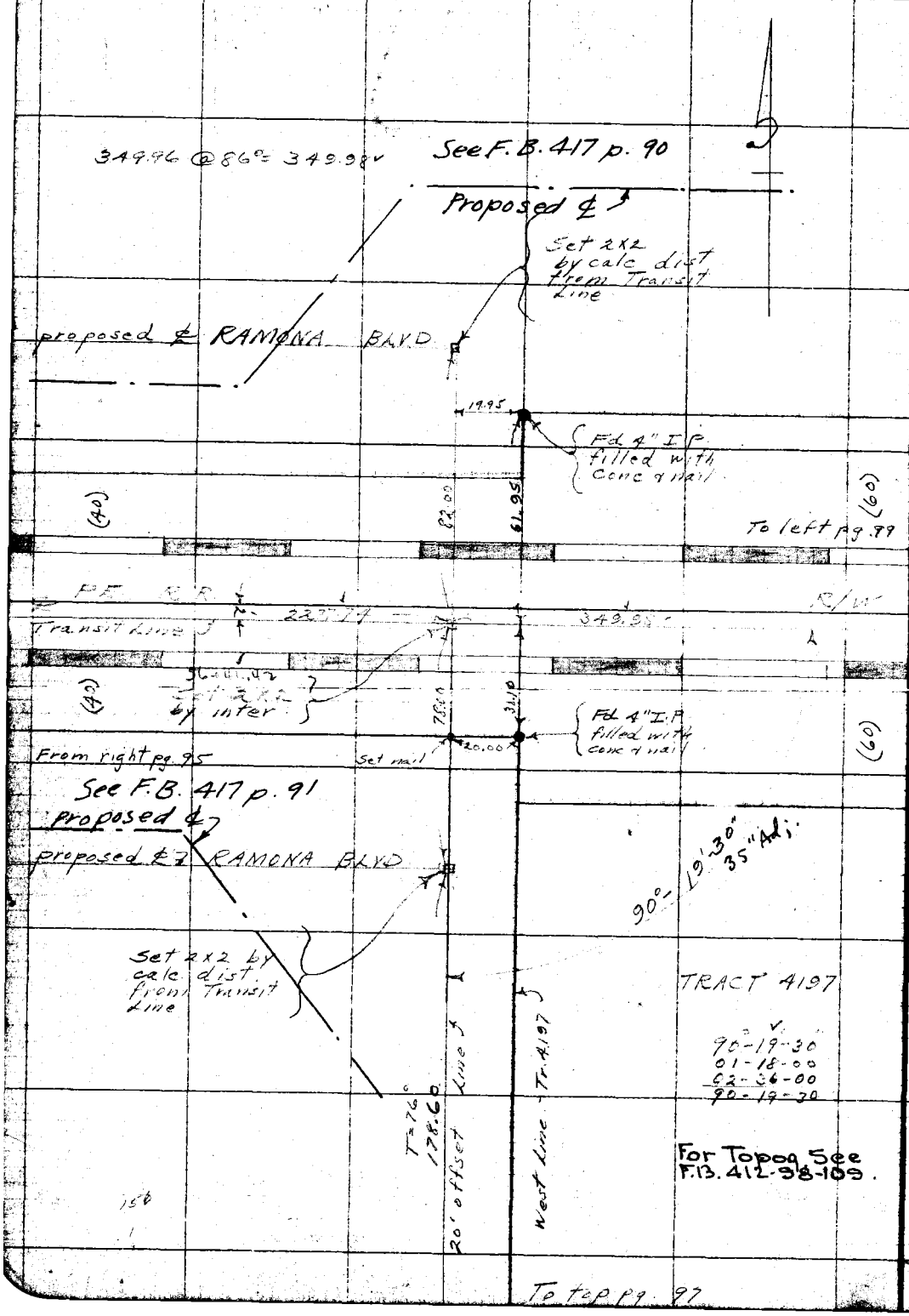

RETURN TO
LOS ANGELES COUNTY SURVEYOR

Do not extend notes this side of this line

Note: ANY ADDITIONS OR CHANGES ON THIS SHEET MUST BE MADE OR CIRCLED IN Red. WITH DATE AND NAME OF PERSON MAKING CHANGE.

Date 7-9-29 Notes by Moore Chief Party Moore F.B. 330 Pg 97

Plotted by R.W.W.A.	W.O. No. 4243 Tape D.O.C. No. 026
Date Jan. 1930	Location Ramona Blvd - Div #3
Map No. B-441 Sht. 3	Surveyed by L. D. Moore
Plotting Ck'd by AAR	Date 7-9-29
Date June 1930	Indexed by C. Johnson

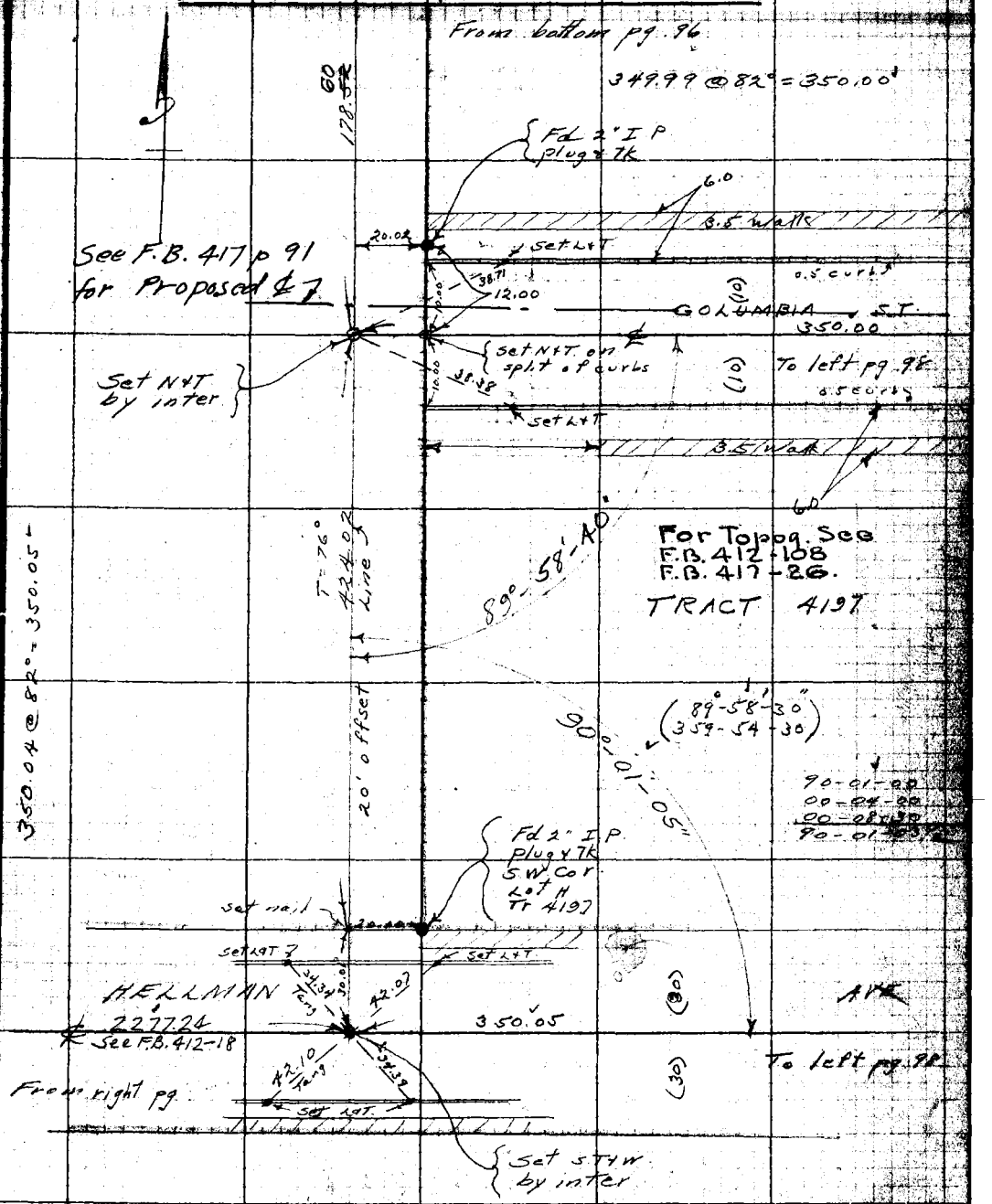

Note: ANY ADDITIONS OR CHANGES ON THIS SHEET MUST BE MADE OR CIRCLED IN Red. WITH DATE AND NAME OF PERSON MAKING CHANGE.

Do not extend notes this side of this line

RETURN TO LOS ANGELES COUNTY SURVEYOR

F.B. 330 Pg 98 Moore Chief Party Notes by Moore Date 7-10-29

To bottom pg 99

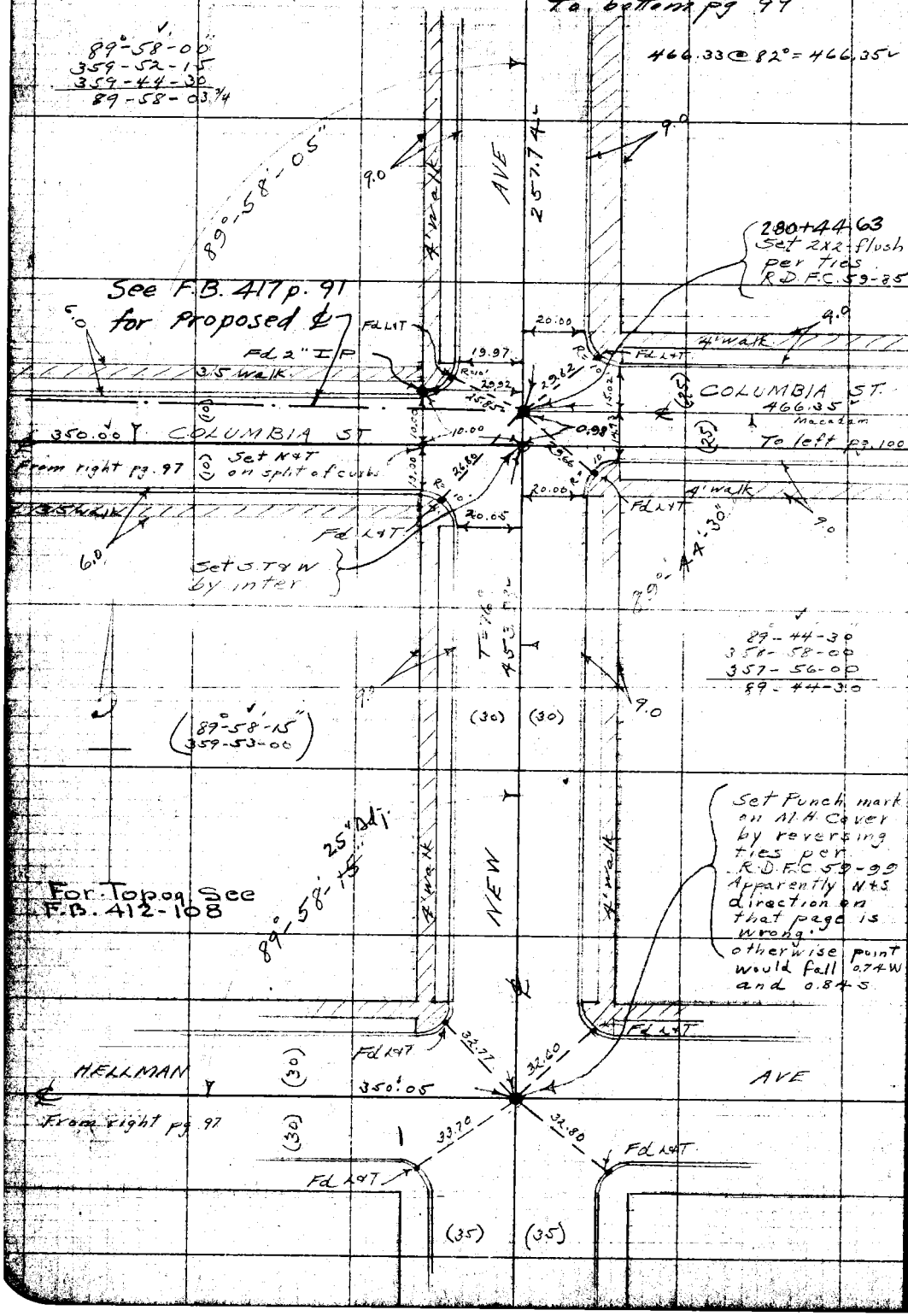

RETURN TO LOS ANGELES COUNTY SURVEYOR

Do not extend notes this side of this line

Note: ANY ADDITIONS OR CHANGES ON THIS SHEET MUST BE MADE OR CIRCLED IN Red. WITH DATE AND NAME OF PERSON MAKING CHANGE.

Date 7-10-29 Notes by Moore Chief Party Moore F.B. 330 Pg 99

Planted by R.W.M.A.	W.O. No. 4263 Tape 926
Date Jan. 1930	Location Ramona Blvd
Map No. B-441 Sht. 3	Surveyed by L D Moore
Plotting Ck'd by A.A.R.	Date 7-10-29
Date July 1930	Indexed A. C. Johnson

Div #3

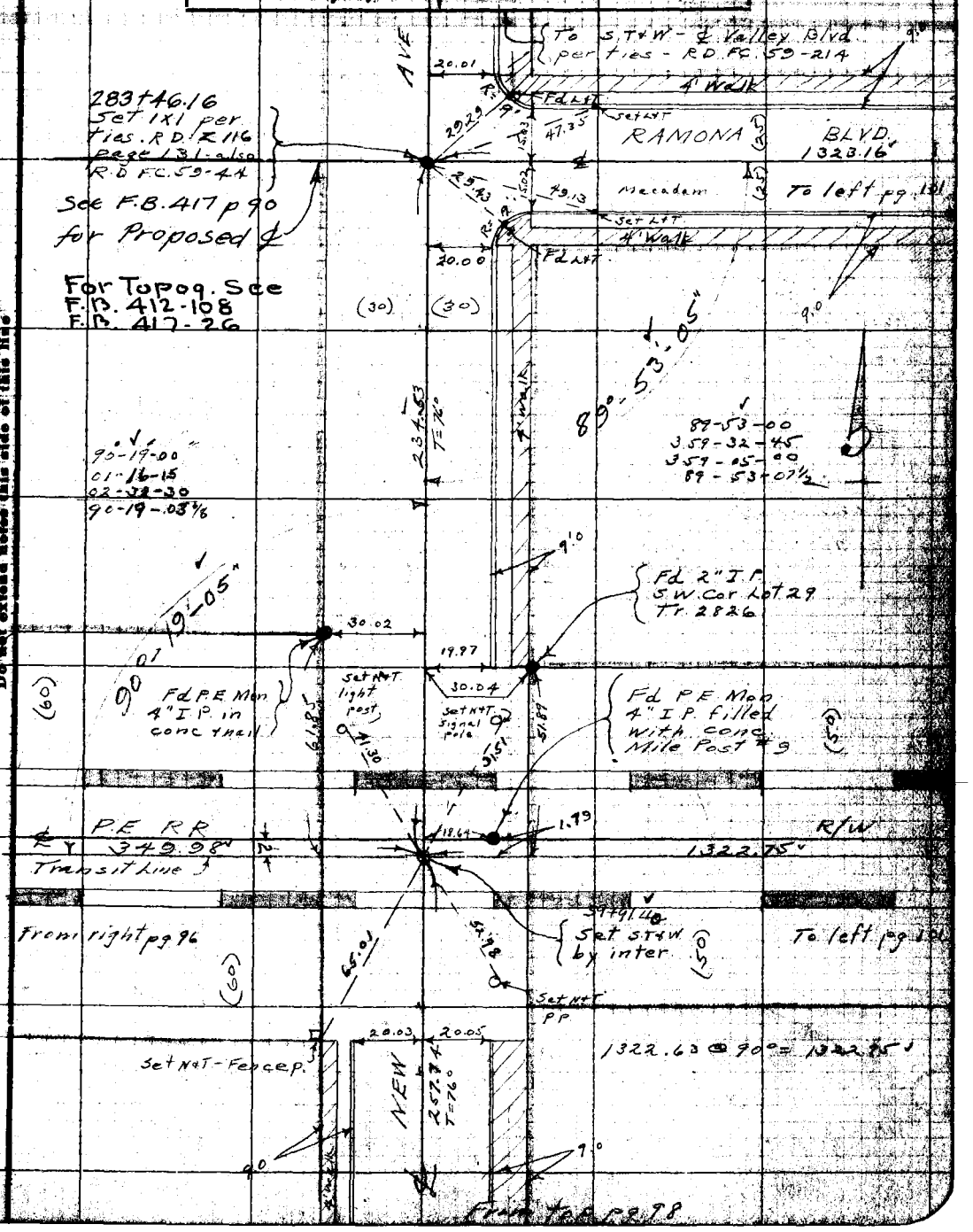

Note: ANY ADDITIONS OR CHANGES OF THIS SHEET MUST BE MADE ON CIRCLED IN Red. WITH DATE AND NAME OF PERSON MAKING CHANGE.

Do not extend notes this side of this line

RETURN TO LOS ANGELES COUNTY SURVEYOR

F.B. 330 Pg. 100 Moore Chief Party Notes by Moore Date 7-11-29

To bottom pg. 101

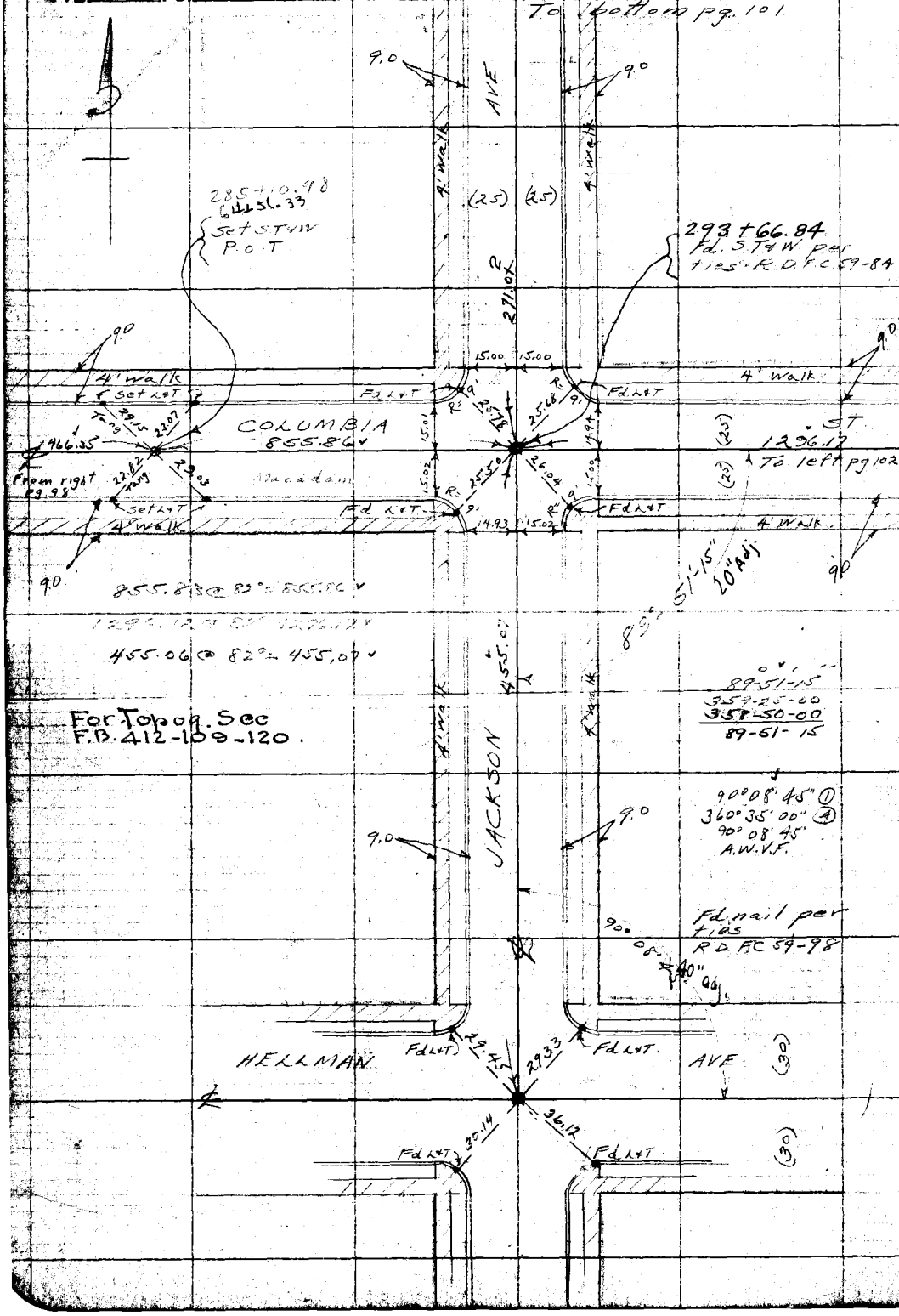

RETURN TO
LOS ANGELES COUNTY SURVEYOR

Do not extend notes this side of this line

Note: ANY ADDITIONS OR CHANGES ON THIS SHEET MUST BE MADE OR CHECKED IN Red. WITH DATE AND NAME OF PERSON MAKING CHANGE.

Date 7-11-29 Notes by Moore Chief Party Moore F.B. 330 Pg 101

Plotted by R.W. M&A	W.O. No. 4263 Tape No. 026
Date Jan. 1930	Location Ramona Blvd.
Map No. B-441-4	Surveyed by L. D. Moore
Plotting Ck'd by D. M. Finley	Date 7-11-29
Date OCT 1930	Indexed

Div 3

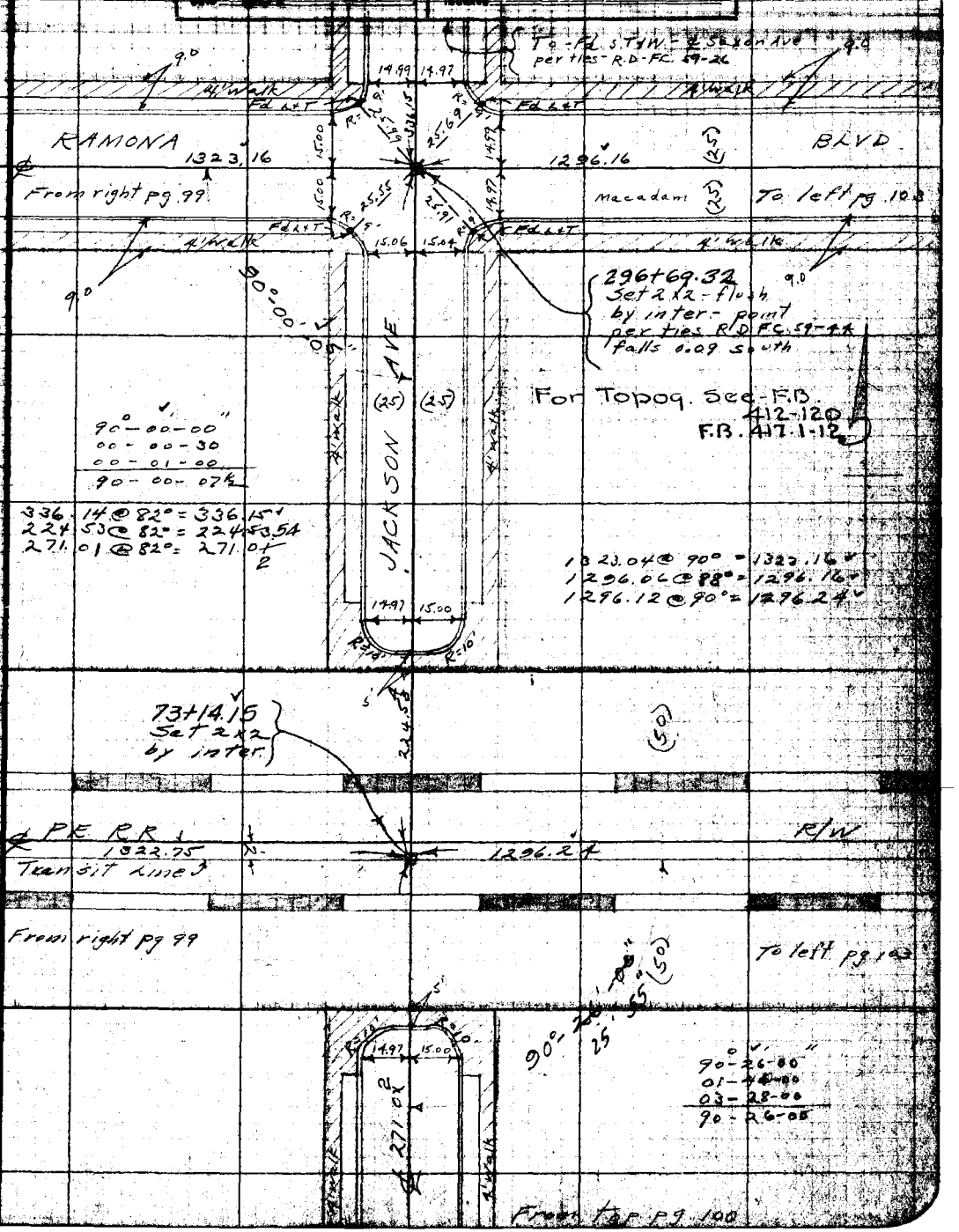

Note: ANY ADDITIONS OR CHANGES ON THIS SHEET MUST BE MADE OR CIRCLED IN Red. WITH DATE AND NAME OF PERSON MAKING CHANGE.

Do not extend notes this side of this line

RETURN TO LOS ANGELES COUNTY SURVEYOR

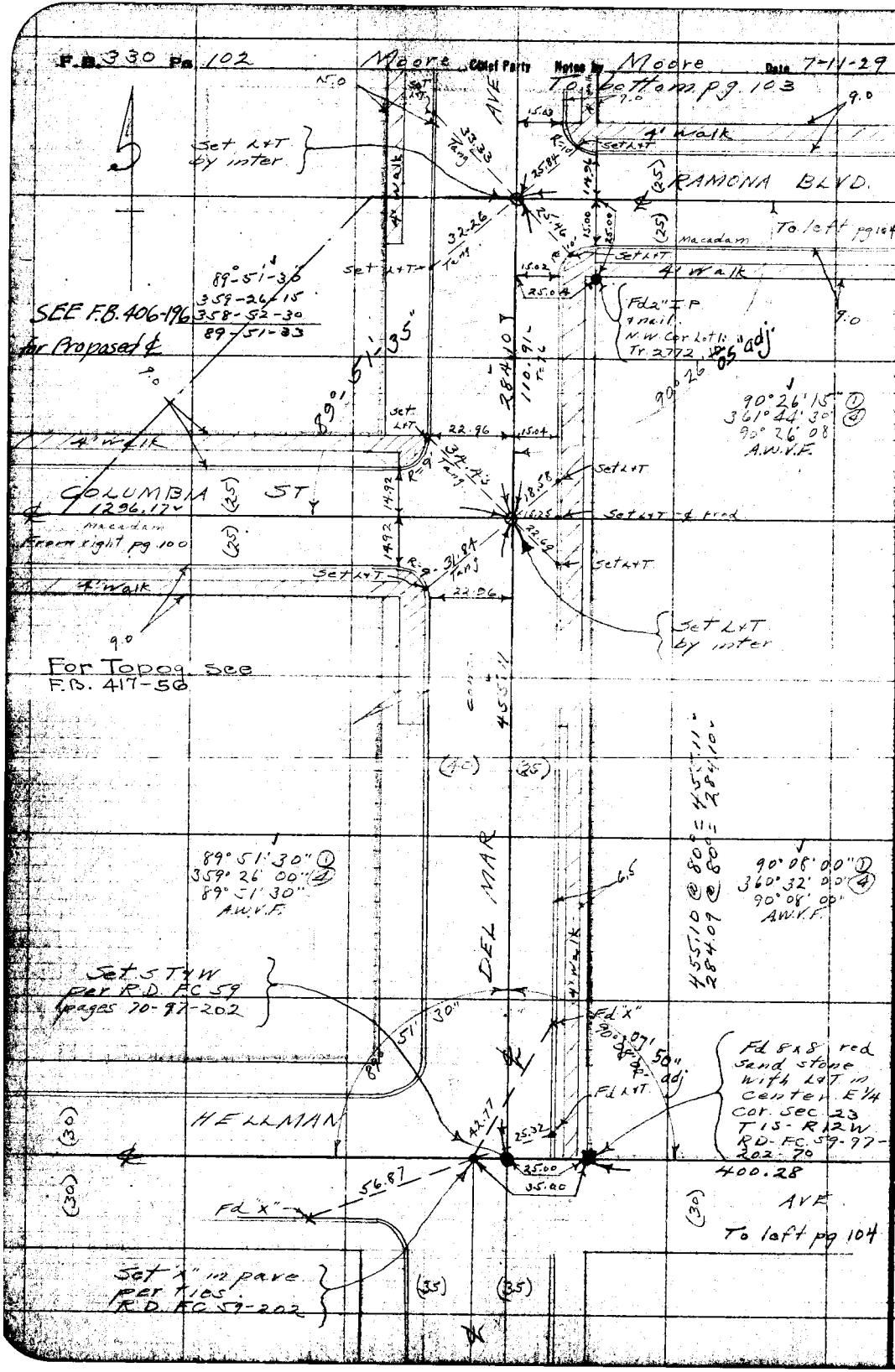

RETURN TO
LOS ANGELES COUNTY SURVEYOR

Do not extend notes this side of this line

Note: ANY ADDITIONS OR CHANGES ON THIS SHEET MUST BE MADE OR CIRCLED IN RED. WITH DATE AND NAME OF PERSON MAKING CHANGE.

Date 7-11-29 Notes by Moore Chief Party Moore F.B. 330 Pg. 103

Plotted by R.W. McA	W.O. No. 4263 Tape S.B.C. No. 026
Date Jan. 1930	Location Ramona Blvd
Map No. B-441-4	Surveyed by L D Moore
Plotting Ck'd by D. M. Finley	Date 7-11-29
Date OCT 1930	Indexed A. C. Johnson

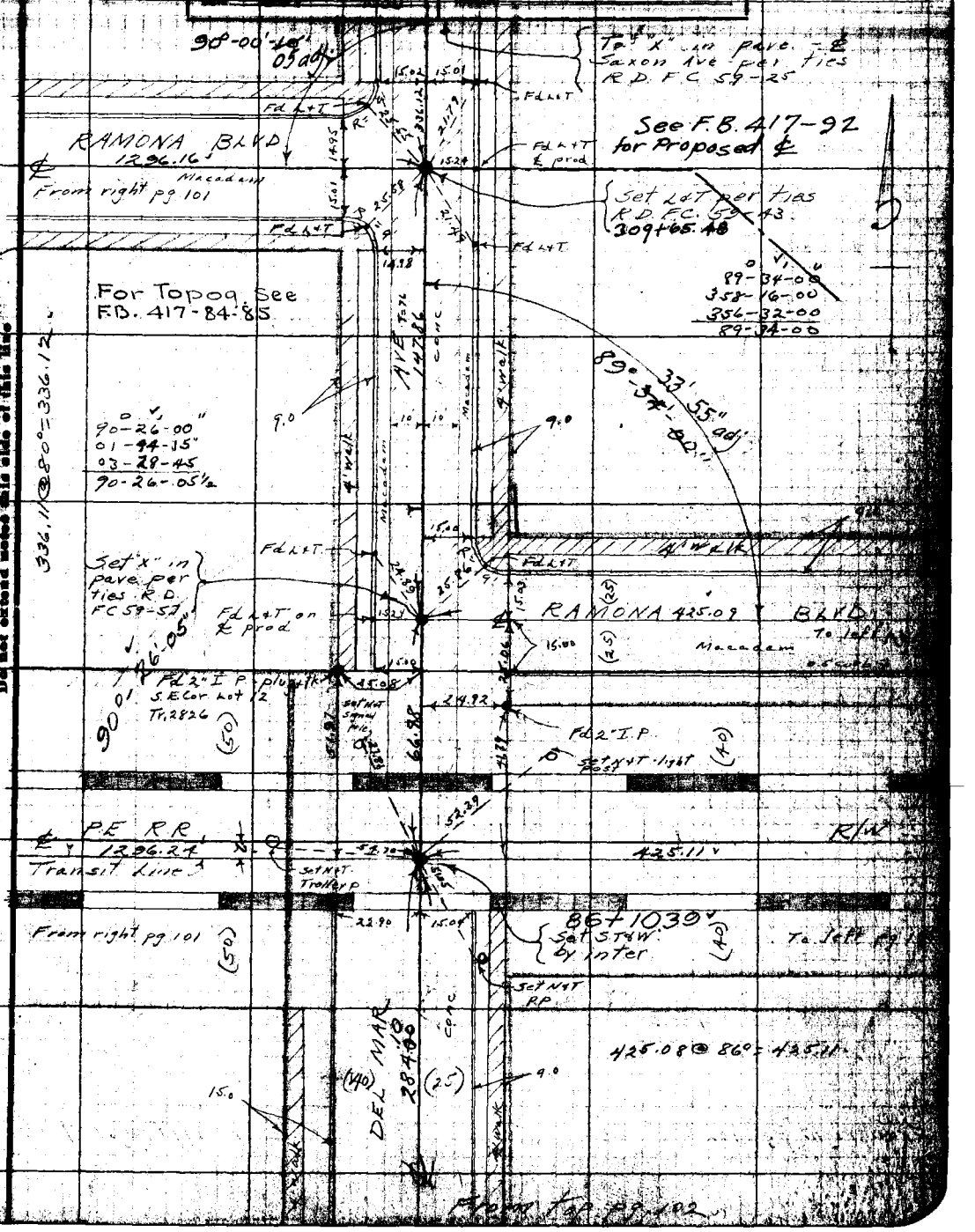

Note: ANY ADDITIONS OR CHANGES ON THIS SHEET MUST BE MADE OR CIRCLED IN Red. WITH DATE AND NAME OF PERSON MAKING CHANGE.

Do not extend notes this side of this line

RETURN TO LOS ANGELES COUNTY SURVEYOR

F.B. 330 Pg. 104 Moore Chief Party Notes by Moore Date 7-31-29

To bottom pg. 105

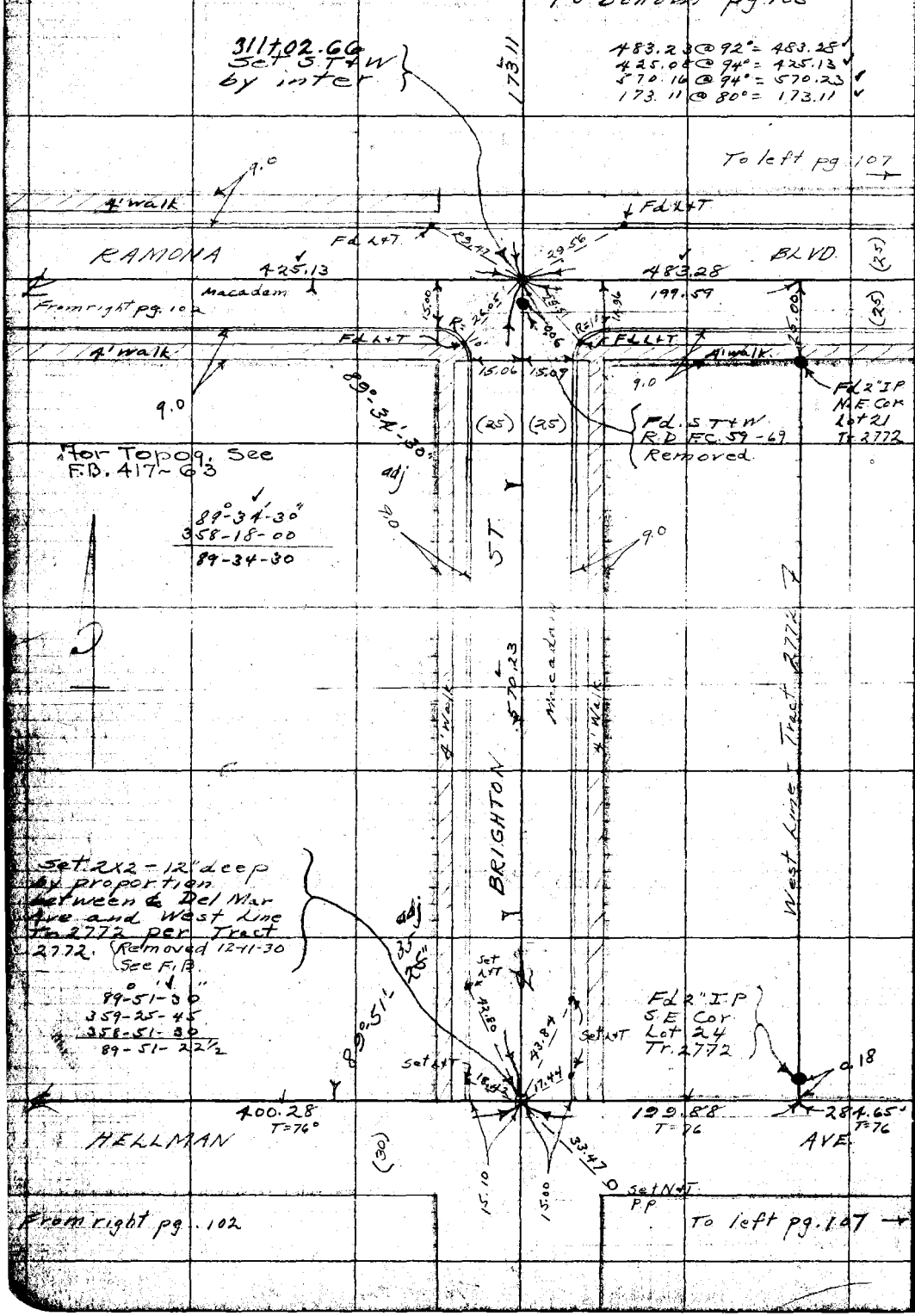

RETURN TO
LOS ANGELES COUNTY SURVEYOR

Do not extend notes this side of this line

Note: ANY ADDITIONS OR CHANGES ON THIS SHEET MUST BE MADE OR CIRCLED IN RED, WITH DATE AND NAME OF PERSON MAKING CHANGE.

Date 7-31-29 Notes by Moore Chief Party Moore F.B. 336 Pg. 105

Planned by	R.W.McA.	W.O. No. 4263	Tr. No. 026
Date	Jan. 1930	Location	Ramona Blvd.
Map No.	B-441-4	Surveyed by	L D Moore
Planting Ck'd by	D. M. Finley	Date	7-31-29
Date	OCT 1930	Indexed	C. Johnson

Div #3

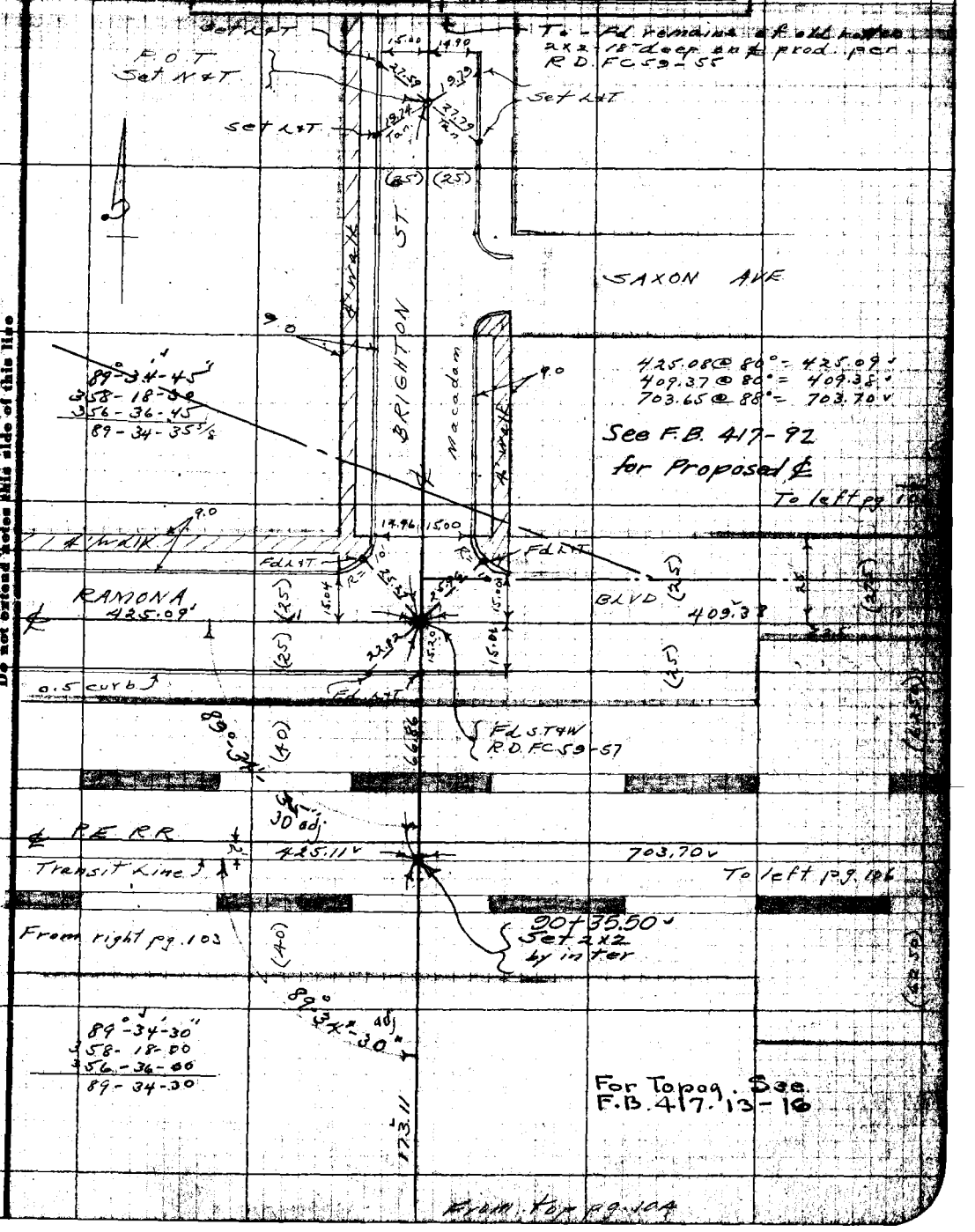

Notes: ANY ADDITIONS OR CHANGES ON THIS SHEET MUST BE MADE OR CIRCLED IN Red. WITH DATE AND NAME OF PERSON MAKING CHANGE.

Do not extend notes this side of this line

RETURN TO LOS ANGELES COUNTY SURVEYOR

F.B. 330 Pg. 106 Moore Chief Party Notes by Moore Date 8-1-29

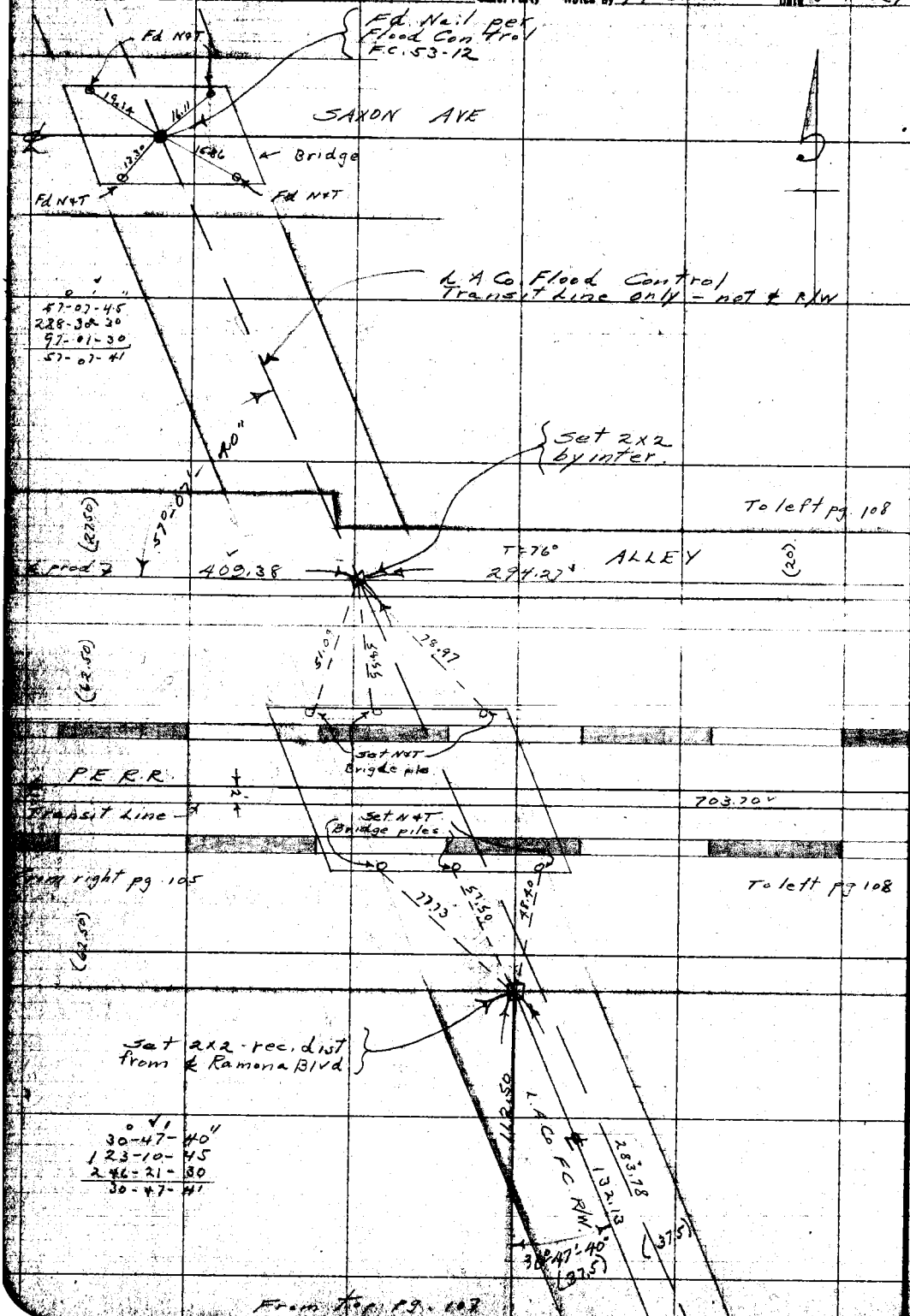

RETURN TO LOS ANGELES COUNTY SURVEYOR

Do not extend notes this side of this line

Notice: ANY ADDITIONS OR CHANGES ON THIS SHEET MUST BE MADE OR CIRCLED IN RED WITH DATE AND NAME OF PERSON MAKING CHANGE.

Date 8-1-29 Notes by Moore Chief Party Moore F.B. 330 Pg. 107

Planted by R.M.M.&A.
Date Jan 1930
Map No. B-441-4
Plotting Ck'd by D. M. Finley
Date OCT 1930

W.O. No. 4243 Tr. No. 6256
Location Ramona Blvd
Surveyed by L. D. Moore
Date 8-1-29
Indexed C. Johnson

Div 3

To left pg 106

To bottom pg 106

Fd 3/4" I.P.
12" deep
R.D. F.C. 59-69
315+85.94

T=76°

112.50

Set 1x4 T

15.07

33.39

RAMONA BLVD.
483.28'
Macadam

23.46

17.42

15.83

445.49

67.65

316+53.59
Set 2x2
by inter

Set 1x4 T

44.15

(42.5)

(22')

41

9°

89°-42-30
178°-50-20
adj.
05 adj.

178°-50-15
355-21-00
350-42-00
178-50-15

89°-42-30
358-50-00
352-40-15
89-42-32

Set x" in F.C. Fence Post

For Topog. See F.B. 417-69

Set 2x2 by rec. angle & dist from West Line Tr. 7353 per C.S.

Set x" in F.C. Fence post

Property Line per L.S. 21-37

283.76 @ 86° = 283.76'
575.00 @ 88° = 575.04'
445.44 @ 92° = 445.49'

Fd 2" I.P.
Plug & tk
L.S. 21-37
R.D. F.B. 59-70

90°-16-15

0.18

90°-16-15
01-05-00
02-10-00
90-16-15

To left pg 107

284.65'
T=76°

35.97

42.26

63.20

444.54'
T=76°

Set 1x4 T by inter

HELLMAN AVE

Set 1x4 T

Set 1x4 T

Set 1x4 T

From right pg 104

L.A.C. F.C. 55.43

2.68.79

121°-39-45"

121°-15-30"

Set 2x2 by rec. angle & dist from W line Tr. 7353 per C.S.

To left pg 109

Set "x" in F.C. Fence post

165°-38-15

74.37

32.38

21.63

41.05

165°-38-20

Set x" in F.C. Fence post

(37.5)

(37.5)

From left

Notice: ANY ADDITIONS OR CHANGES ON THIS SHEET MUST BE MADE OR CIRCLED IN Red. WITH DATE AND NAME OF PERSON MAKING CHANGE.

Do not extend notes this side of this line

RETURN TO LOS ANGELES COUNTY SURVEYOR

F.B. 330 Pg. 108 Moore Chief Party Notes by Moore Date 8- -29

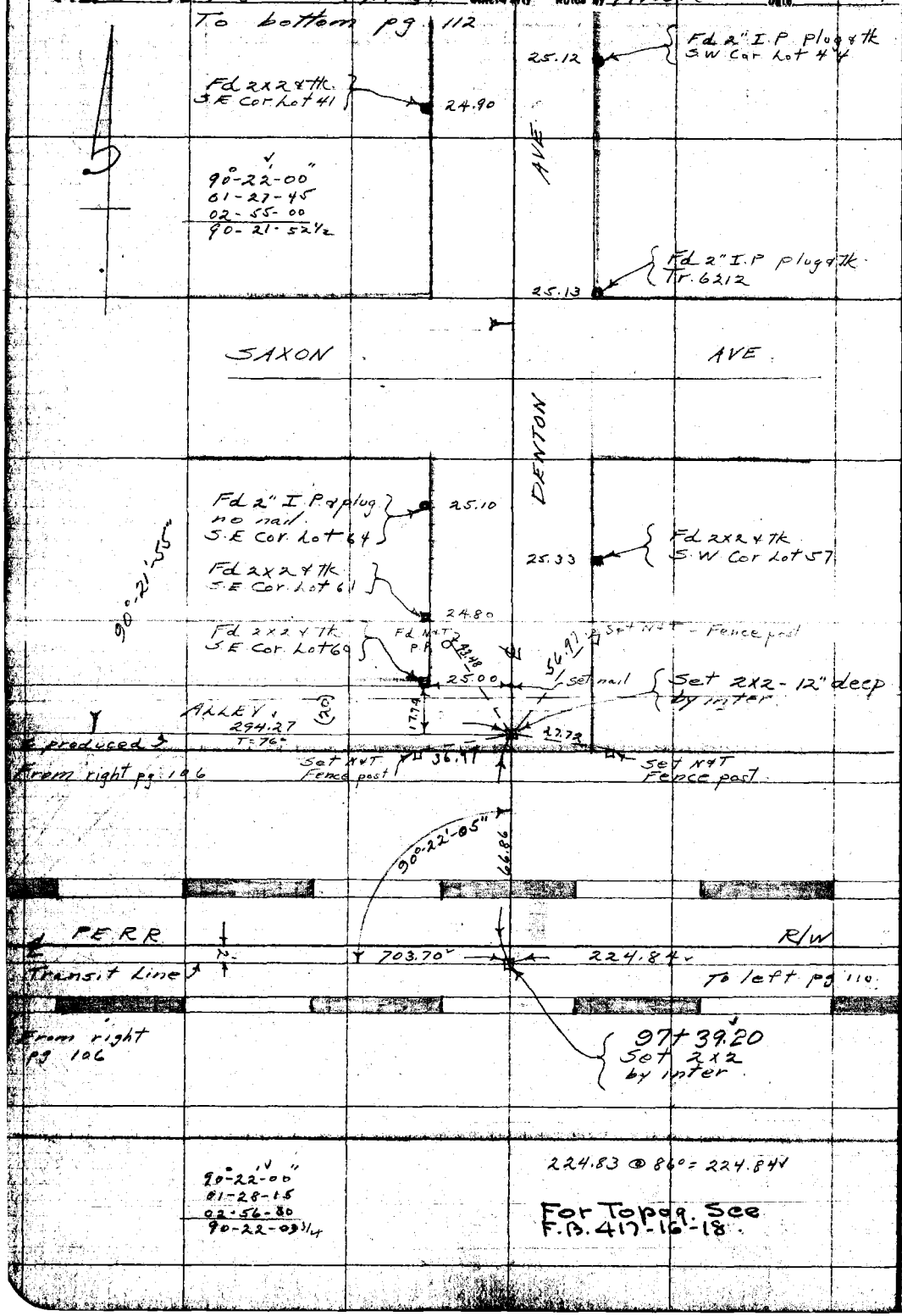

For Topog. See
F.B. 417-16-18.

RETURN TO
LOS ANGELES COUNTY SURVEYOR

Do not extend notes this side of this line

Note: ANY ADDITIONS OR CHANGES ON THIS SHEET MUST BE MADE OR CIRCLED IN RED, WITH DATE AND NAME OF PERSON MAKING CHANGE.

Date 8-2-29 Notes by Moore Chief Party Moore F.B. 330 Pg 109

Plotted by R.W.M.A.	W.O. No. 4262 Tape No. 626
Date Jan. 1930	Location Ramona Blvd - Div 3
Map No. B-441-4	Surveyed by L.D. Moore
Plotting Ck'd by D. M. Finley	Date 8-2-29
Date OCT 1930	Indexed A. C. Johnson

179°-07'-15"
358-27-45
352-51-30
179-07-11

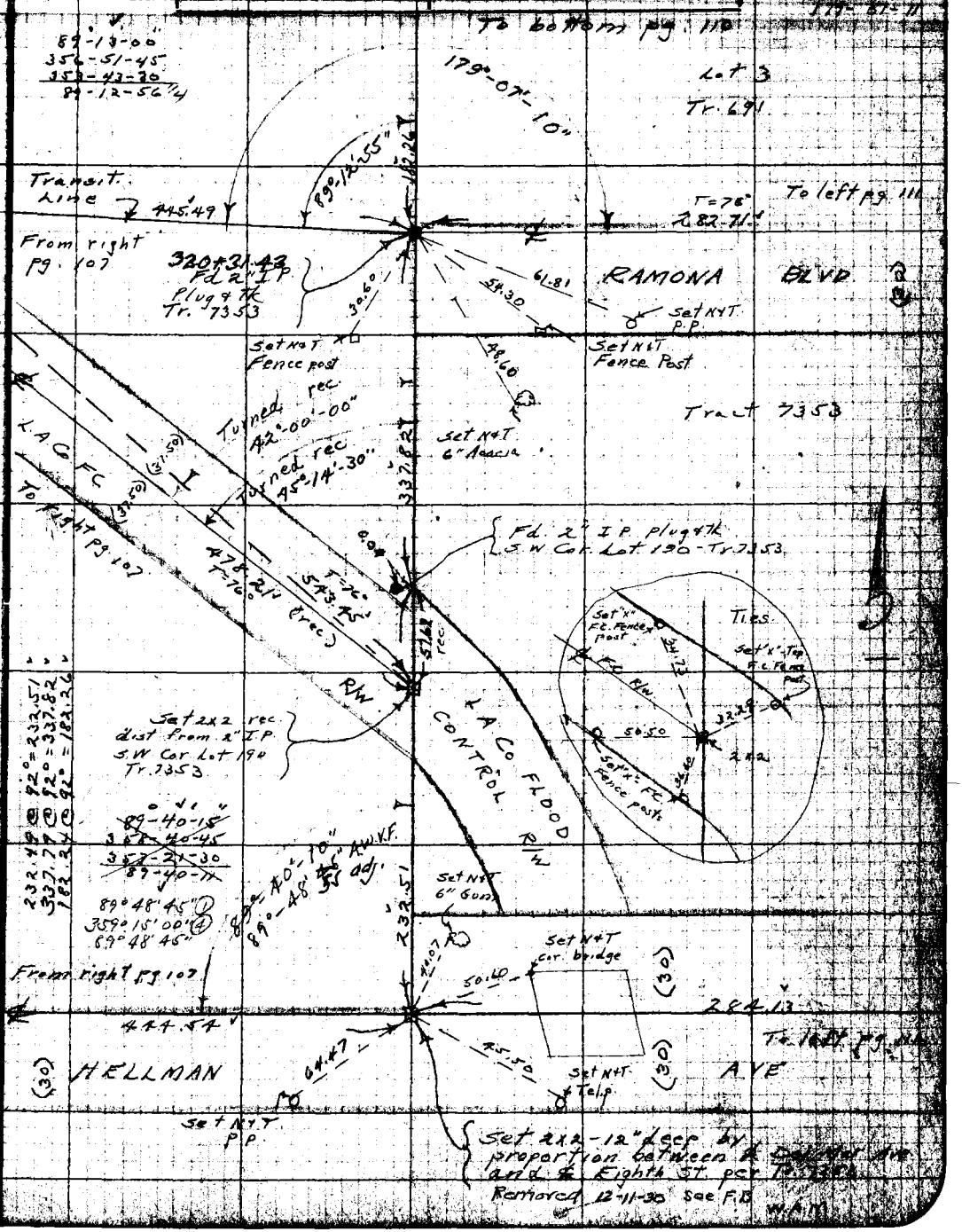

Note: ANY ADDITIONS OR CHANGES ON THIS SHEET MUST BE MADE OR CIRCLED IN Red. WITH DATE AND NAME OF PERSON MAKING CHANGE.

Do not extend notes this side of this line

RETURN TO LOS ANGELES COUNTY SURVEYOR

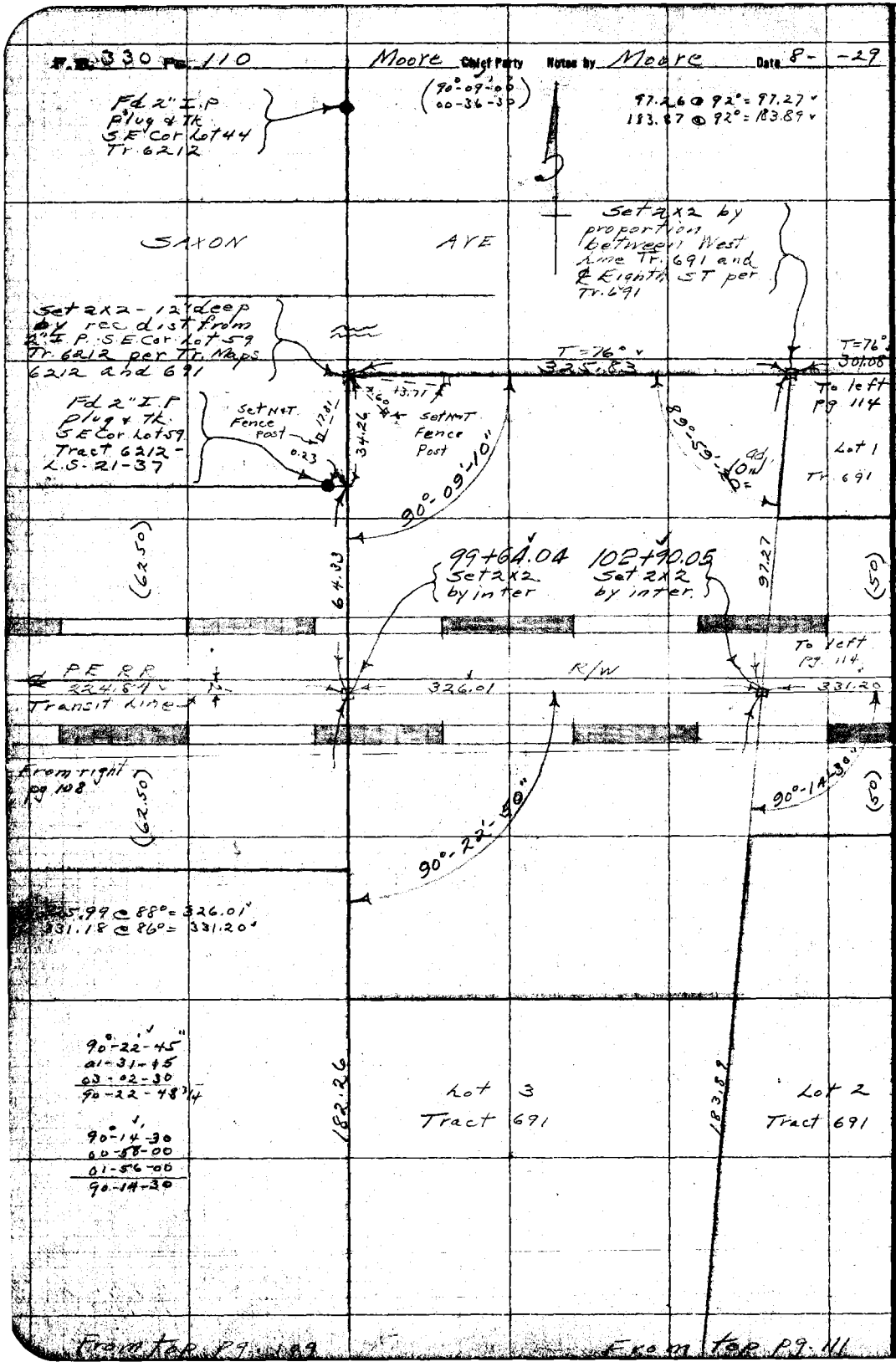

RETURN TO
LOS ANGELES COUNTY SURVEYOR

Do not extend notes this side of this line

Note: ANY ADDITIONS OR CHANGES ON THIS SHEET MUST BE MADE OR CIRCLED IN Red. WITH DATE AND NAME OF PERSON MAKING CHANGE.

Date 8-3-29 Notes by Moore Chief Party Moore F.B. 330 Pg. 111

Plotted by R.W.McA.	W.O. No. 4263 Tap No. 026
Date Jan. 1930	Location Ramona Blvd
Map No. B-441-4	Surveyed by L.D. Moore
Plotting Ch'd by D. M. Finley	Date 8-3-29
Date OCT 1930	Indexed

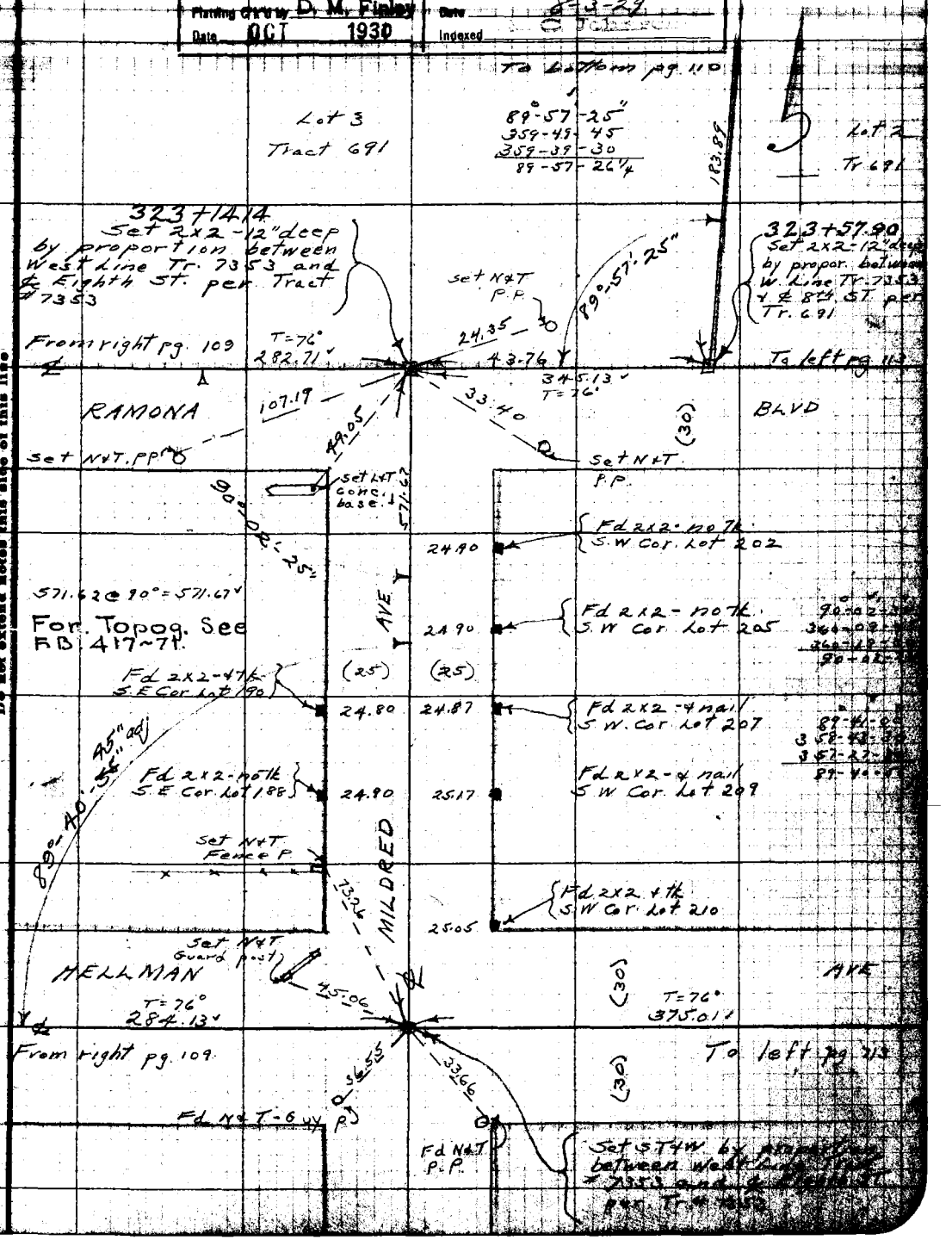

Notes: ANY ADDITIONS OR CHANGES ON THIS SHEET MUST BE MADE OR CIRCLED IN RED WITH DATE AND NAME OF PERSON MAKING CHANGE.

Do not extend notes this side of this line

RETURN TO LOS ANGELES COUNTY SURVEYOR

F.B. 330 Pg. 112 Moore Chief Party Notes by Moore Date

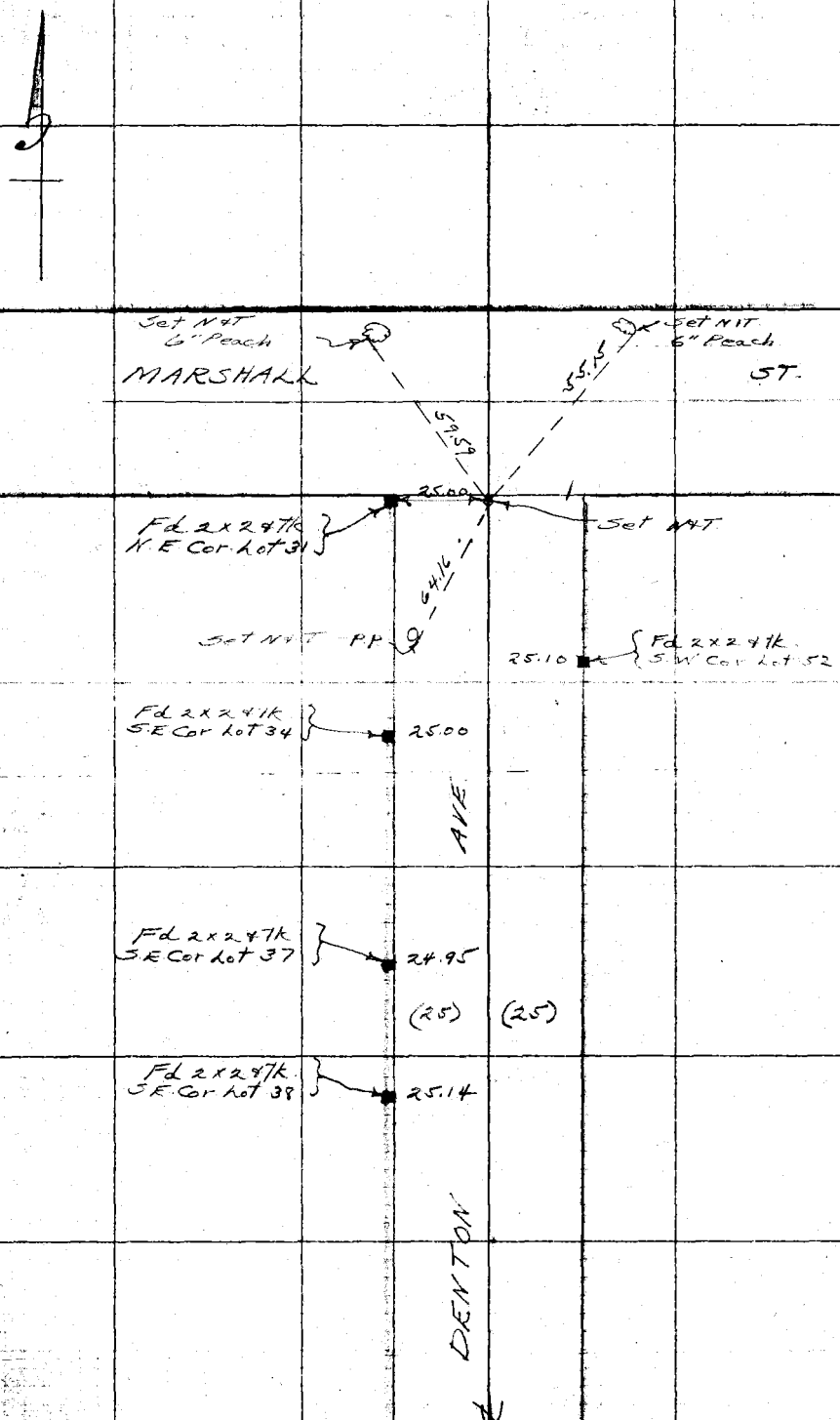

From top Pg. 108

RETURN TO
LOS ANGELES COUNTY SURVEYOR

Do not extend notes this side of this line

Note: ANY ADDITIONS OR CHANGES ON THIS SHEET MUST BE MADE OR CIRCLED IN "Red." WITH DATE AND NAME OF PERSON MAKING CHANGE.

Date 8-3-29 Notes by Moore Chief Party Moore F.B. 330 Pg 113

Plotted by R.W.McA.	W.O. No. 4263 Topo No. 026
Date Jan. 1930	Location Ramona Blvd - Div
Map No. B-441-4	Surveyed by L. D. Moore
Plotting Ck'd by D. M. Finley	Date 8-3-29
Date OCT 1930	Indexed A. C. Johnson

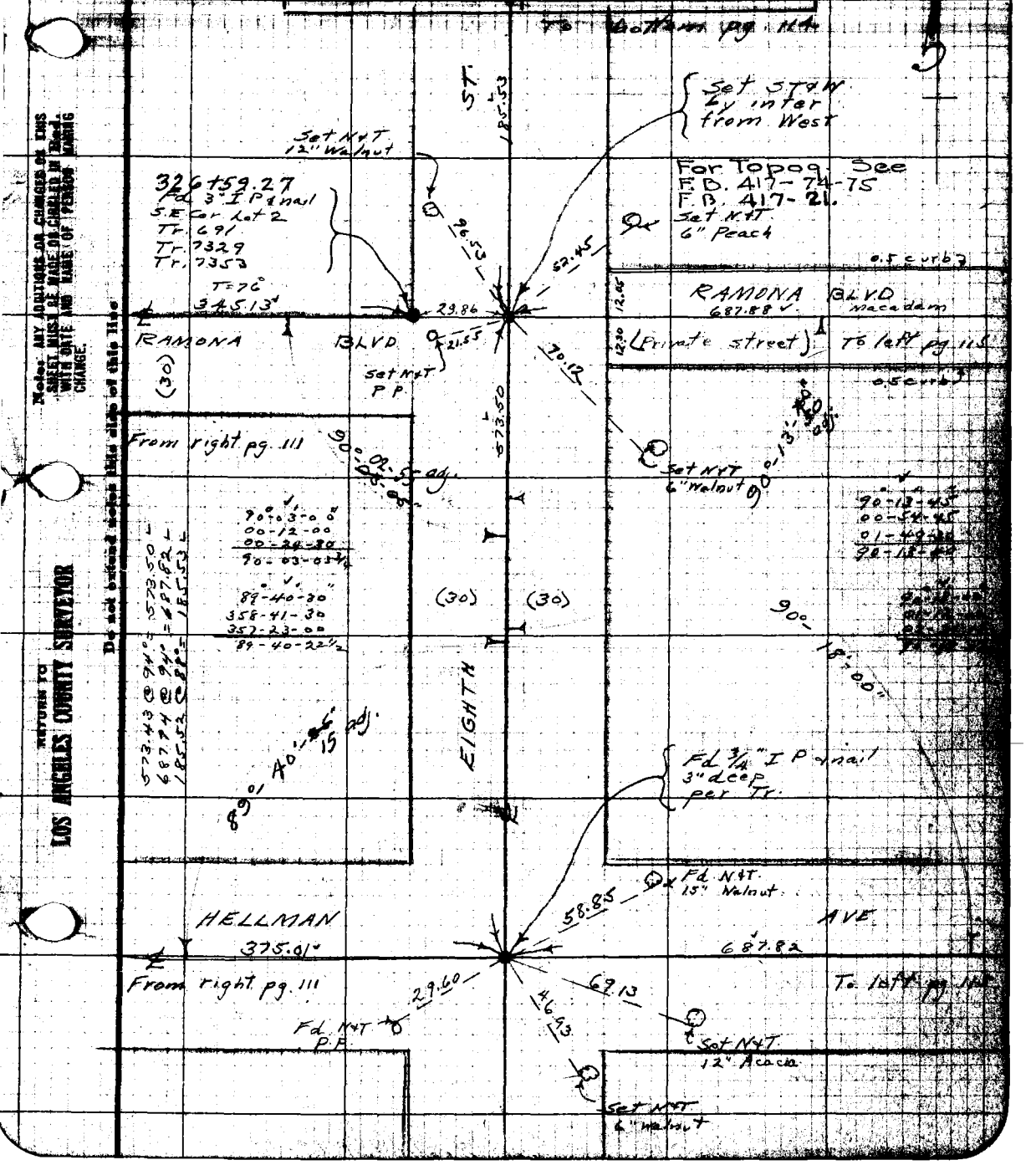

Note: ANY ADDITIONS OR CHANGES ON THIS SHEET MUST BE MADE OR CIRCLED IN Red WITH DATE AND NAME OF PERSON MAKING CHANGE.

Do not extend notes this side of this line

RETURN TO LOS ANGELES COUNTY SURVEYOR

F.B. 330 Pg. 114 Moore Chief Party Notes by Moore Date 8-3-29

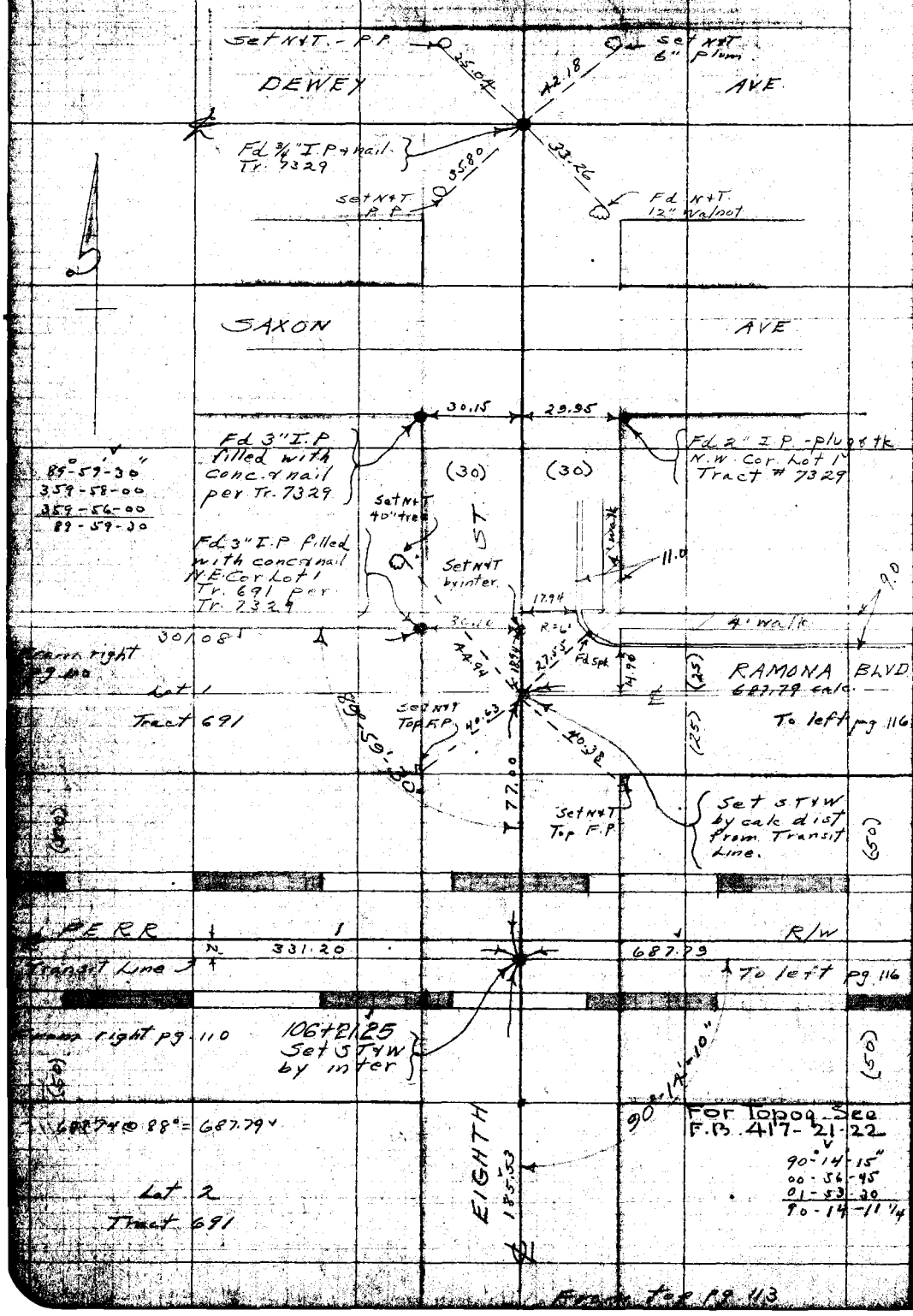

RETURN TO
LOS ANGELES COUNTY SURVEYOR

Do not extend notes this side of this line

Note: ANY ADDITIONS OR CHANGES ON THIS SHEET MUST BE MADE OR CIRCLED IN RED WITH DATE AND NAME OF PERSON MAKING CHANGE.

Date 8-6-29 Notes by Moore Chief Party Moore F.B. 330 Pg. 115

Date Jan. 1930	Location Ramona Blvd
Map No. B-441-4	Surveyed by L. D. Moore
Plotting Chk'd by D. M. Finley	Date 8-6-29
Date OCT 1930	Indexed A. C. Johnson

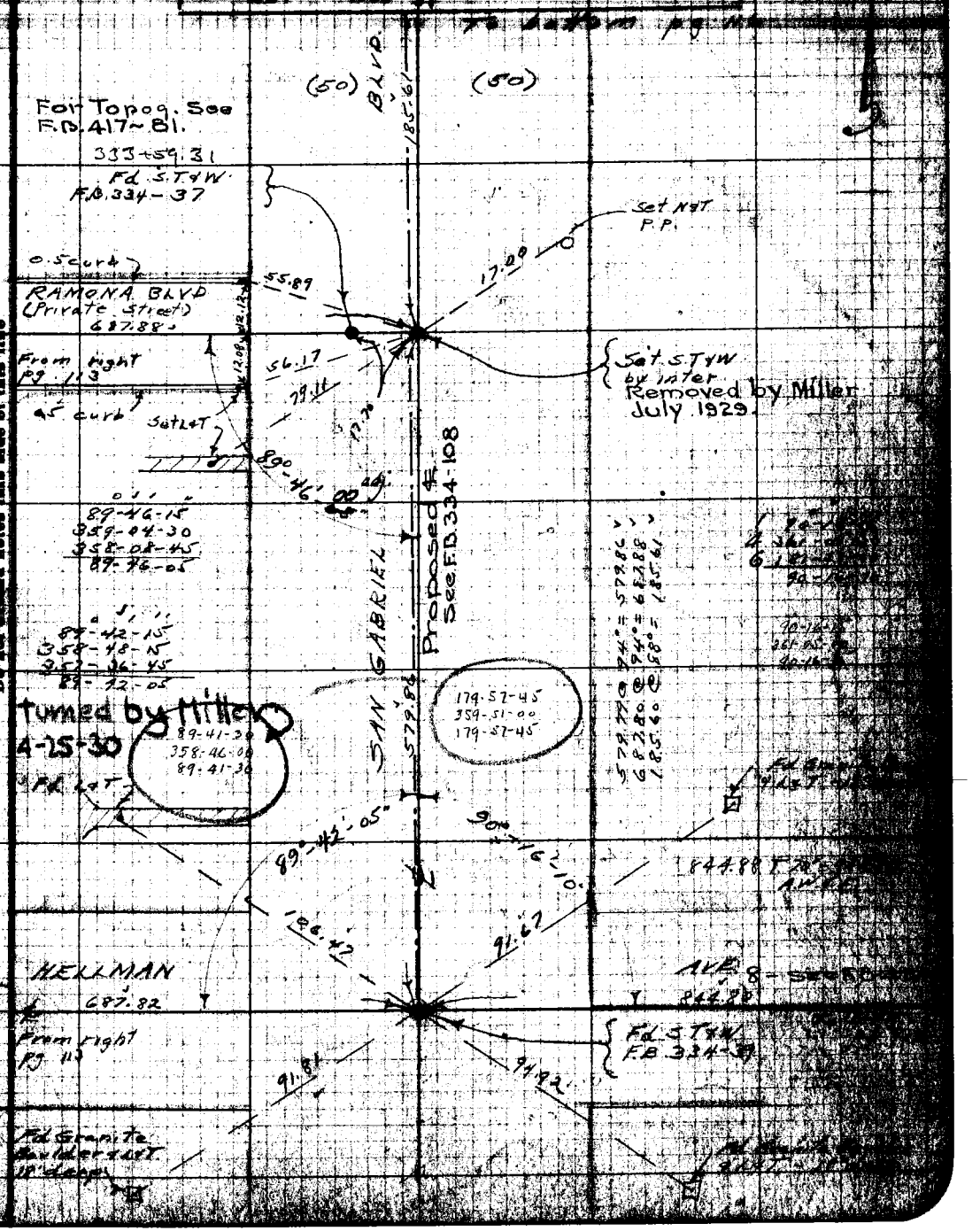

Note: ANY ADDITIONS OR CHANGES ON THIS SHEET MUST BE MADE OR CIRCLED IN Red. WITH DATE AND NAME OF PERSON MAKING CHANGE.

Do not extend notes this side of this line

RETURN TO LOS ANGELES COUNTY SURVEYOR


F.B. 330 Pg. 116
Moore Chief Party Noted by Moore Date 8-6-29
Set N&T - Tel.p
To left pg. 118
Fd L&T
89.73
7.27
50.75
MARSHALL
854.55
per C.S. 8947
82.22
35.76
Fd N&T Walnut
Set N&T - Tel.p
Fd ST&W FB 334-31
89°-54'-30"
(50)
(50)
89°-54'-30"
359-38-00
359-16-00
89-54-30
89-54-00
359-36-15
89-54-03
BLVD.
Proposed ℄ - See F.B. 334-108
1028.94
1028.90 @ 82° = 1028.94
848.95 @ 82° = 848.98
For Topog. See F.B. 417-22
14.0
4' walk
Set N&T Tel p
97.62
9.0
4' walk
47.96
R=10'
57.36
Fd spk
15.02
18" deep
Set 2x2 by calc dist. from Transit Line
RAMONA BLVD.
687.79 calc.
From right pg 114
51.10
29.16
Set N&T P.P.
Set N&T Tel p
Fd 4" I.P. filled with conc
77.00
To left pg 117
1.93
687.79
14.34
R/W
848.98
Transit Line
113+09.04
Set 2x2 by inter
From right pg 114
89°-45'-45"
359-02-45
358-05-30
89-45-45
89°-45'-40"
SAN GABRIEL
185.61
For Topog. See F.B. 417-87.
From top pg 115
RETURN TO
LOS ANGELES COUNTY SURVEYOR
Do not extend notes this side of this line
ANY ADDITIONS OR CHANGES ON THIS SHEET MUST BE MADE OR CIRCLED IN Red WITH DATE AND NAME OF PERSON MAKING CHANGE.

Date 8-12-29 Notes by Moore Chief Party Moor F.B. 330 Pg. 117

Plotted by R.W. McA.	[illegible]
Date Jan. 1930	Location Ramona Blvd
Map No. B-441-4	Surveyed by L. D. Moore
Plotting Chk'd by D. M. Finley	Date 8-12-29
Date OCT 1930	Indexed A. C. Johnson

Dir 3

To bottom pg. 118

89-27-15
357-48-45
355-37-30
89-27-11

TRACT

Set N+T Top Fence Post

121+58.02 Set 2x2 by inter.

76.56

994.02

65.14

89°-27'-10"

(50)

Set N+T Trolley

P.E. R.R. 849.98

Transit Line

68.14

82.25

R/W 878.50

From right pg. 116

To left pg. 118

53.12

61.94

(50)

Set N+T Top Fence Post

Lot H

FREER

Lot I

772.93

1 90°-02-30
4360-10-00
6180-15-00
90-02-30

90°-02'-30"

Fd 2x2 - 18" deep set by Miller by proportion. see FB

See F.B. 411-10
844.88
844.88

From right pg. 115

772.91 @ 80° = 772.93
994.00 @ 80° = 994.02
878.45 @ 84° = 878.50

Notes: ANY ADDITIONS OR CHANGES ON THIS SHEET MUST BE MADE OR CHECKED IN Red. WITH DATE AND NAME OF PERSON MAKING CHANGE.

Do not extend notes this side of this line

RETURN TO LOS ANGELES COUNTY SURVEYOR

F.B. 380 Pg. 118 Moore Chief Party Notes by Moore Date 8-12-29

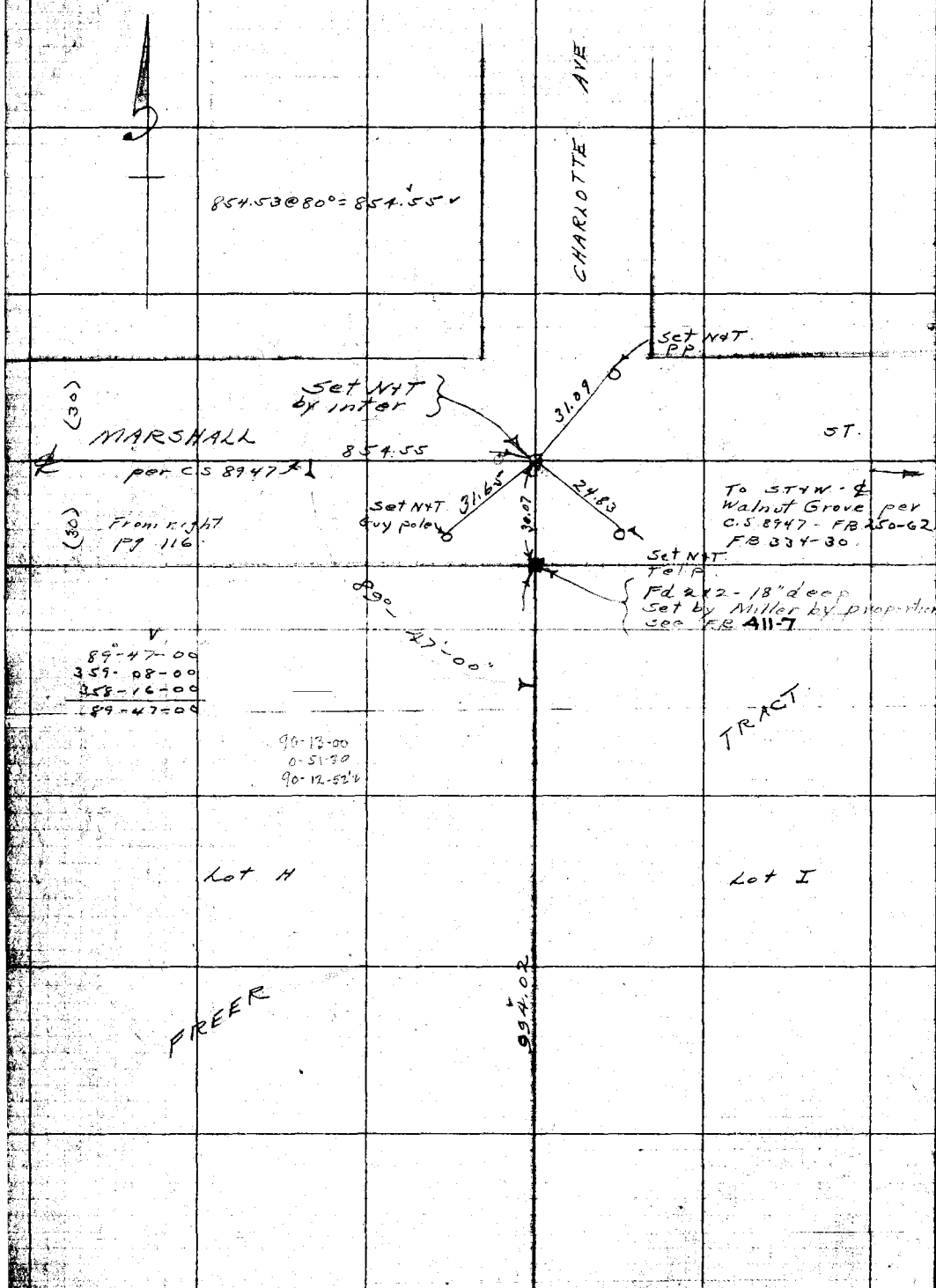

RETURN TO LOS ANGELES COUNTY SURVEYOR

Do not extend notes this side of this line

Notes: ANY ADDITIONS OR CHANGES ON THIS SHEET MUST BE MADE OR CIRCLED IN RED. WITH DATE AND NAME OF PERSON MAKING CHANGE.

A. CROWN

Date 8-12-29 Notes by Moore Chief Party Moore F.B. 330 Pg. 119

Plotted by R.W.M.&A.	W.O. No. 4263 Tape B.O. No. 086
Date Jan. 1930	Location Ramona Blvd - Div # 3
Map No. B-441-4	Surveyed by L.D. Moore
Plotting C'k'd by D. M. Finley	Date 8-12-29
Date OCT 1930	Indexed A. C. Johnson

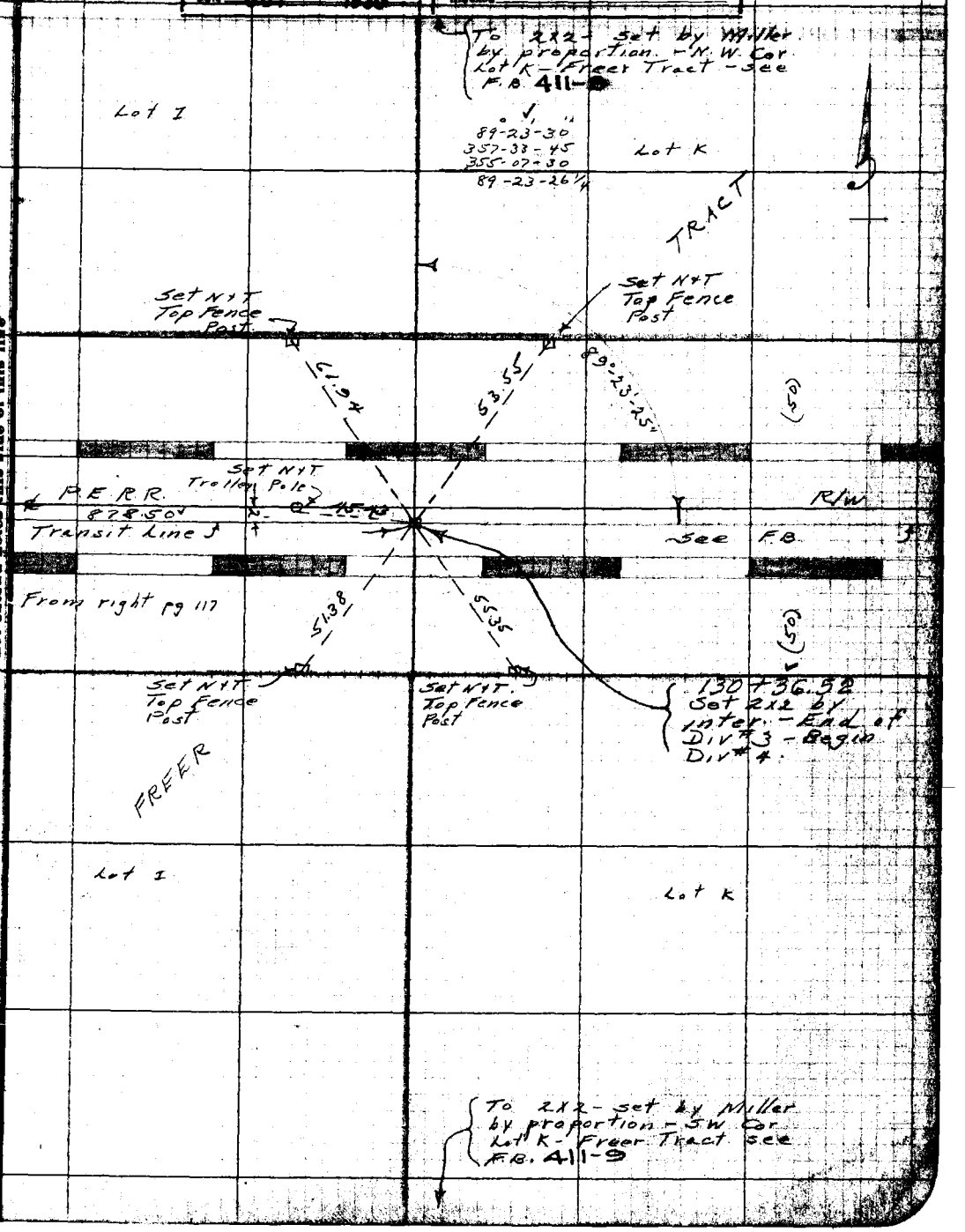

Note: ANY ADDITIONS OR CHANGES ON THIS SHEET MUST BE MADE OR CIRCLED IN Red. WITH DATE AND NAME OF PERSON MAKING CHANGE.

Do not extend notes this side of this line

RETURN TO LOS ANGELES COUNTY SURVEYOR

F. B. 330 Pg. 120 Chief Party Notes by Date

RETURN TO
LOS ANGELES COUNTY SURVEYOR

Do not extend notes this side of this line

Note: ANY ADDITIONS OR CHANGES ON THIS SHEET MUST BE MADE OR CIRCLED IN RED. WITH DATE AND NAME OF PERSON MAKING CHANGE.

Date 2-26-30 Noted by Miller Chief Party Miller F.B. 330 Pg. 121

Tape #434

Date 4-19-30	Location RAMONA BLVD
Map No. B441 Sh.	Surveyed by W. A. Miller
Date June 1930	Indexed A. C. Johnson

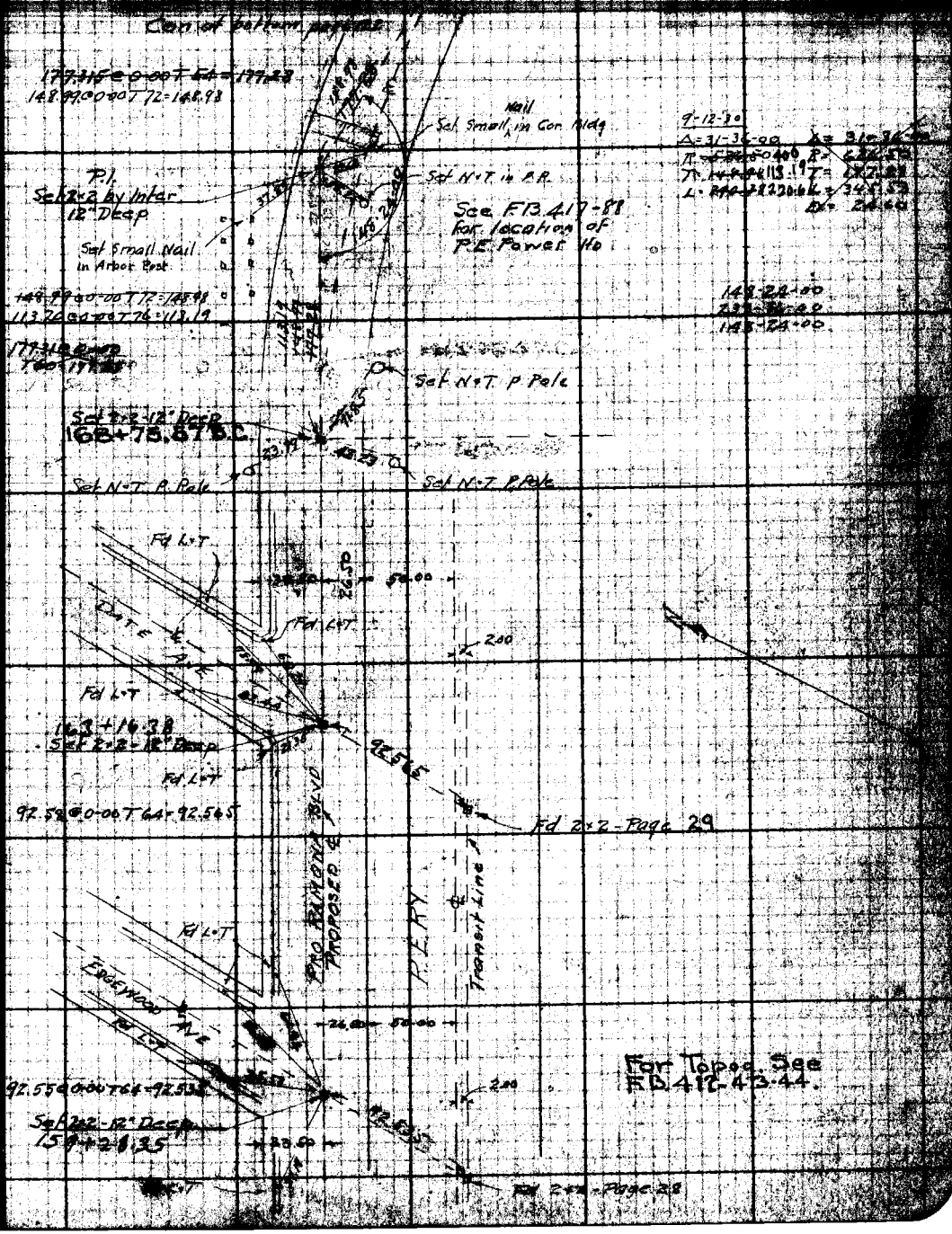

Note: [illegible]

Do not extend notes this side of this line

LOS ANGELES COUNTY SURVEYOR

F.B. 330 Pg. 122 Miller Chief Party Notes by Miller Date 2-26-30

Tape #03J
84°F 20°
Div 2.

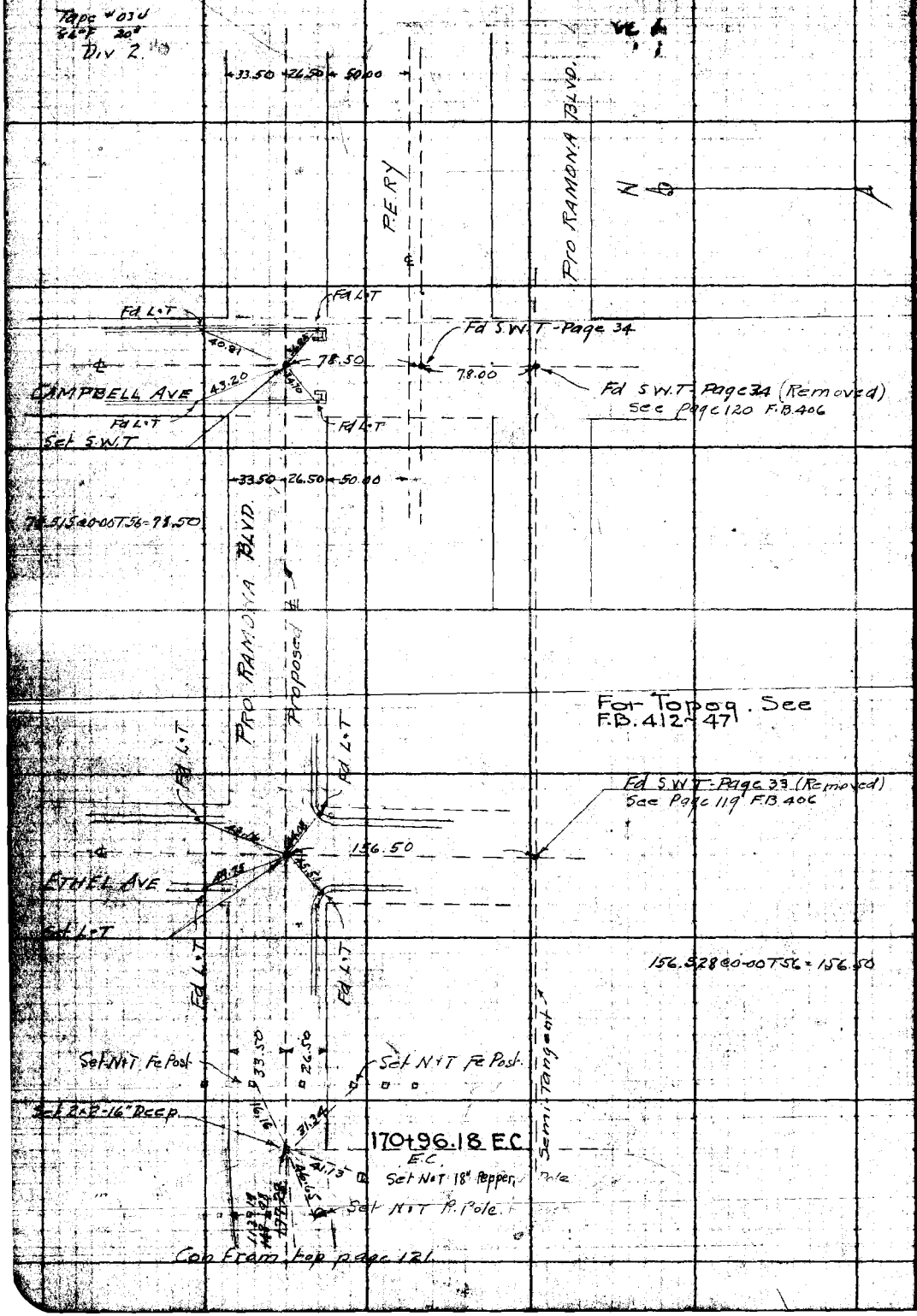

RETURN TO
LOS ANGELES COUNTY SURVEYOR

Do not extend notes this side of this line

Note: ANY ADDITIONS OR CHANGES ON THIS SHEET MUST BE MADE OR CHECKED IN Red. WITH DATE AND NAME OF PERSON MAKING CHANGE.

Date 3-12-30 Notes by Miller Chief Party Miller F.B. 330 Pg. 123

Tape #034

Date 4-19-30	Location RAMONA BLVD
Map No. B441-Sh3	Surveyed by W. A. Miller
Date June 1930	Indexed A. C. Johnson

Con at bottom page 69 F.B. 417



Con from top Page 125 F.B. 406

RETURN TO LOS ANGELES COUNTY SURVEYOR
Do not extend notes this side of this line

F.B. 330 PG. 124 Chief Party Notes by Date

RETURN TO
LOS ANGELES COUNTY SURVEYOR

Do not extend notes this side of this line

Note: ANY ADDITIONS OR CHANGES ON THIS SHEET MUST BE MADE OR CHECKED IN Red. WITH DATE AND NAME OF PERSON MAKING CHANGE.

Date _____ Notes by _____ Chief Party _____ F.B. 330 Pg. 125

Plotted by	W. O. No. _____ C. O. Or. No.
Date	Location
Map No.	Surveyed by
Plotting Chk'd by	Date
Date	Indexed A. C. Johnson

RAMONA BLVD
DIV. 2 - A&I 263

ALIGNMENT OF HELLMAN AVE
FROM
DEL MAR AVE TO
SAN GABRIEL BLVD

RETURN TO
LOS ANGELES COUNTY SURVEYOR
Do not extend notes this side of this line

F.B. 330 PG. 126 Miller Chief Party Notes by Miller Date 12-11-30

Con at bottom page

Div #3

Tape #044
84° F 20#

[RAMONA
Fd 2" I.P. Plug Th. Sth Side
F.B. 330-104

℄ SEC 24 T 1 S R 12 W

287.03 @ 0-00 T 70 = 287.00
2.97 @ 0-00 T 70 = 2.97
289.97

289.97

Set New Nail in I.P.
0.05 Nthward on
TR Line at Inter.
With 1/4 Sec Line.

0.05
3.61

West Line TR 2772 F.B. 330-107

5.33

Set N+T
5+94.80

Fd 2" I.P. S.E. Cor
Lot 24 TR 2772
F.B. 330-104
(Removed Nail 12-12-30)

Fd S.W.T at ℄ RAMONA AVE
F.B. 330-104

Transit Line

AVE

199.83

194.50

194.52 @ 0-00 T 68 = 194.50

43.70
17.37

570.23 - 0.14.5 = 570.085

BRIGHTON ST

42.67
18.33
4.105

Fd L-T

Set 2x2-8" Deep

Set N+T by Inter
4+00.30

HELLMAN

400.30
400.30

394.81 @ 0-00 T 66 = 394.76
5.54 @ 0-00 T 66 = 5.54
400.30

Fd 8x8 red sand stone
L-T in ctr. E 1/4 Cor
Sec 23 T 1 S R 12 W
F.B. 330-102
0+00

5.00

Set N+T
0+00

DEL MAR AVE

RETURN TO
LOS ANGELES COUNTY SURVEYOR

Do not extend notes this side of this line

NOTE: ANY ADDITIONS OR CHANGES ON THIS SHEET MUST BE MADE OR CIRCLED IN Red. WITH DATE AND NAME OF PERSON MAKING CHANGE.

Date 12-11-30 Notes by Miller Chief Party Miller F.B. 330 Pg. 129

Platted by	W. O. No. 4063 U. S. C. No.
Date	Location RAMONA BLVD
Map No. B-441-4	Surveyed by W. A. Miller
Platting C'k'd by A. A. R.	Date Dec 1930
Date Jan. 1931	Inspect A. C. Johnson

TOPS FORM 84°F 70°

Dis 3

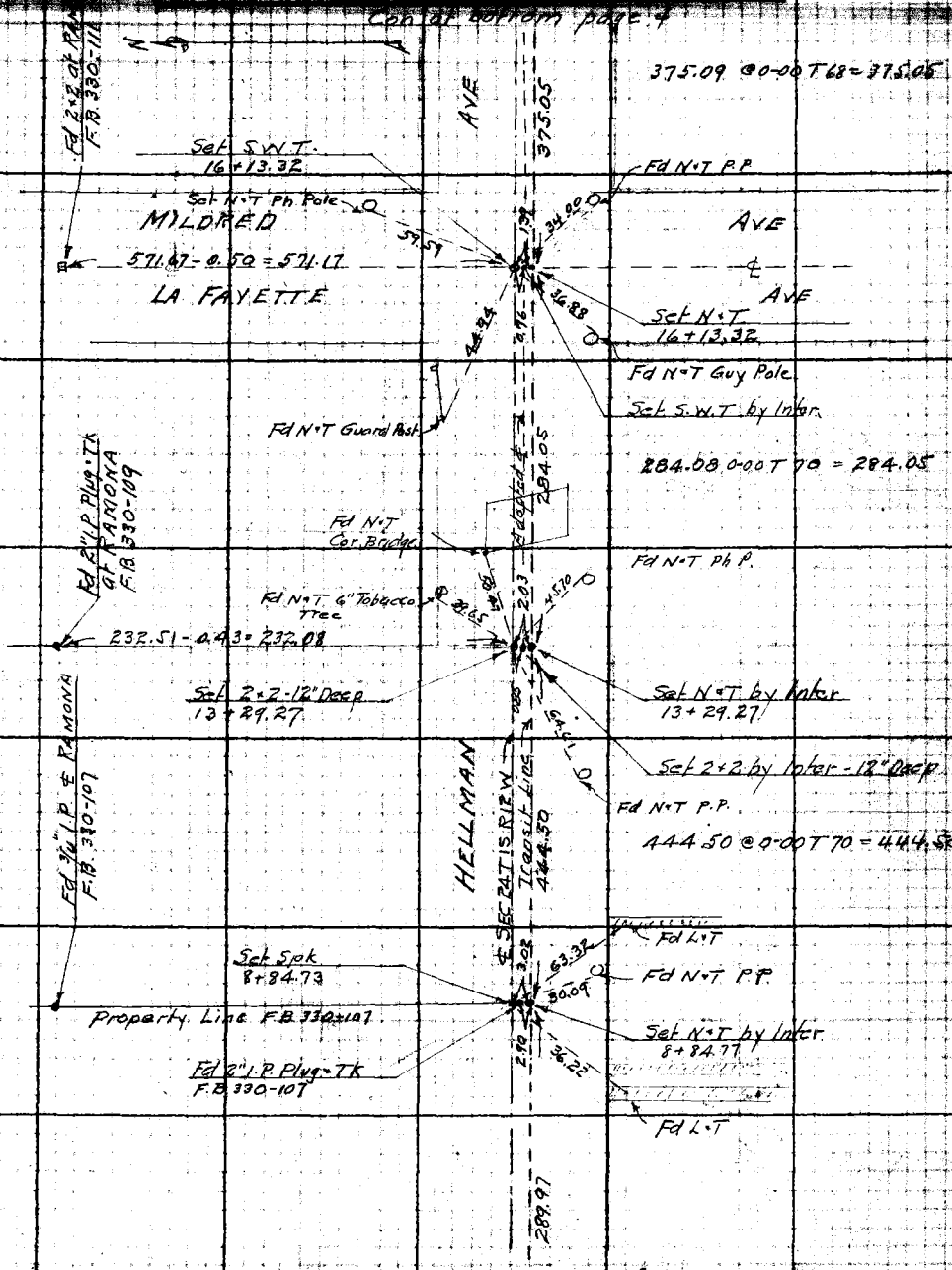

Con From top page

Notes: Any additions or changes on this sheet must be made or checked in red with date and name of person making change.

Do not extend notes this side of this line

RETURN TO LOS ANGELES COUNTY SURVEYOR

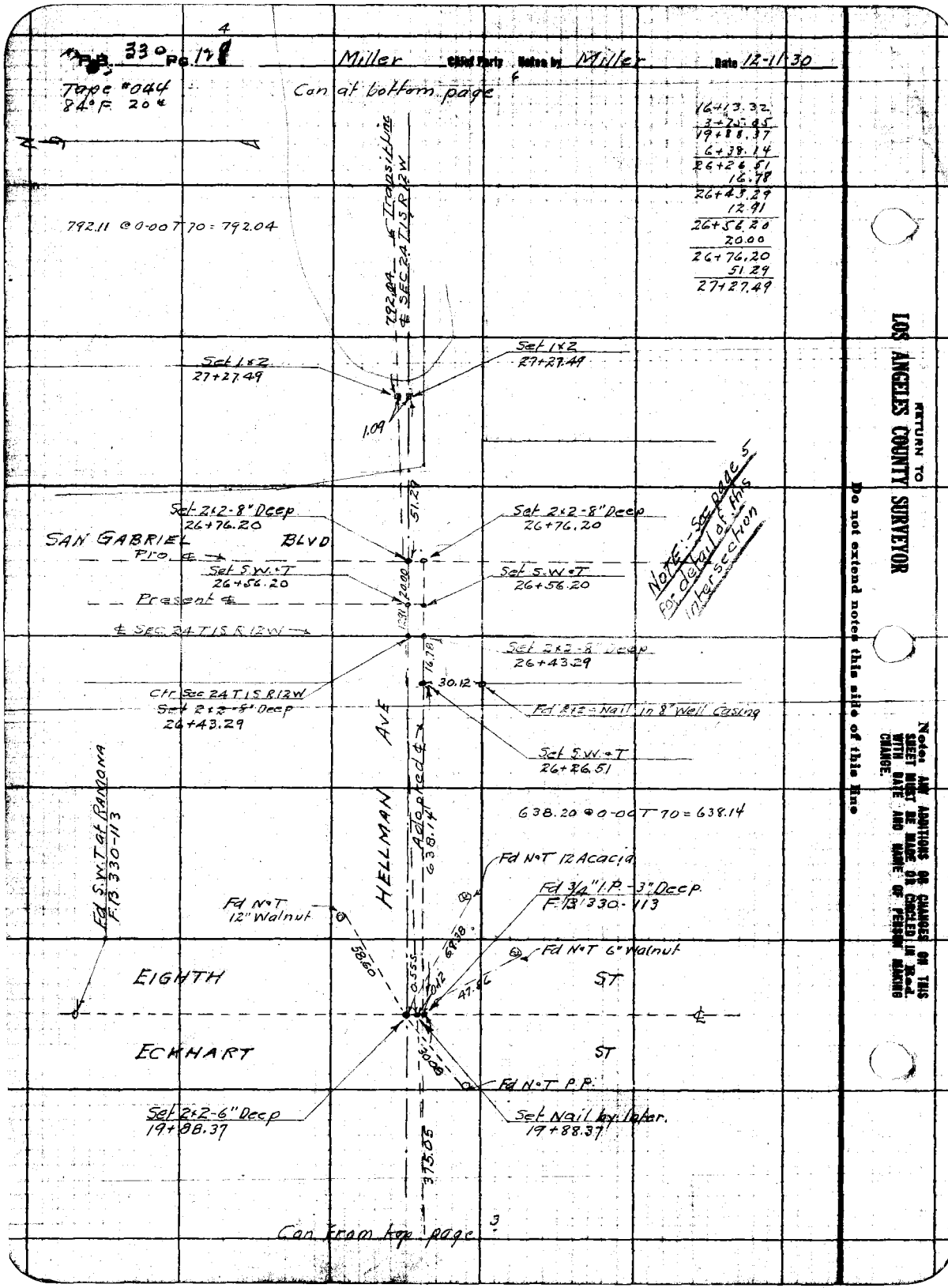

P.B. 330 Pg. 128
Miller Chief Party Notes by Miller Date 12-11-30
Tape #044
84°F 20#
Can at bottom page
16+13.32
3+75.05
19+88.37
6+38.14
26+26.51
16.78
26+43.29
12.91
26+56.20
20.00
26+76.20
51.29
27+27.49
792.11 @ 0-00 T 70 = 792.04
Transit line
792.04
℄ SEC 24 T1S R12W
Set 1x2
27+27.49
Set 1x2
27+27.49
1.09
51.29
Set 2x2-8" Deep
26+76.20
Set 2x2-8" Deep
26+76.20
SAN GABRIEL BLVD
Pro. ℄
Set S.W.+T
26+56.20
Set S.W.+T
26+56.20
Present ℄
20.00
℄ SEC 24 T1S R12W
Set 2x2-8" Deep
26+43.29
16.78
30.12
Ctr Sec 24 T1S R12W
Set 2x2-8" Deep
26+43.29
Fd 2x2 - Nail in 8" Well Casing
Set S.W.+T
26+26.51
HELLMAN AVE
Adopted ℄
638.14
638.20 @ 0-00 T 70 = 638.14
Fd S.W.T at RAMONA
F.B. 330-113
Fd N+T 12 Acacia
Fd 3/4" I.P. - 3" Deep
F.B. 330-113
Fd N+T
12" Walnut
Fd N+T 6" Walnut
58.60
0.555
69.38
47.86
EIGHTH ST
ECKHART ST
Fd N+T P.P.
Set 2x2-6" Deep
19+88.37
Set Nail by Inter.
19+88.37
375.05
Can from top page
Note: - See page 5 for detail of this intersection
RETURN TO
LOS ANGELES COUNTY SURVEYOR
Do not extend notes this side of this line
Note: ANY ADDITIONS OR CHANGES ON THIS SHEET MUST BE MADE OR CIRCLED IN Red. WITH DATE AND NAME OF PERSON MAKING CHANGE.

Date 12-12-30 Notes by _____ Chief Party _____ F.B. 330 Pg. 129

Plotted by _____	W. O. No. 4263 U. O. C. No. _____
Date _____	Location RAMONA BLVD
Map No. R-441-485	Surveyed by W.A. Miller
Plotting C'k'd by A.A.R.	Date Dec 1930
Date Jan 1931	Inspector A. C. Johnson

Div 3

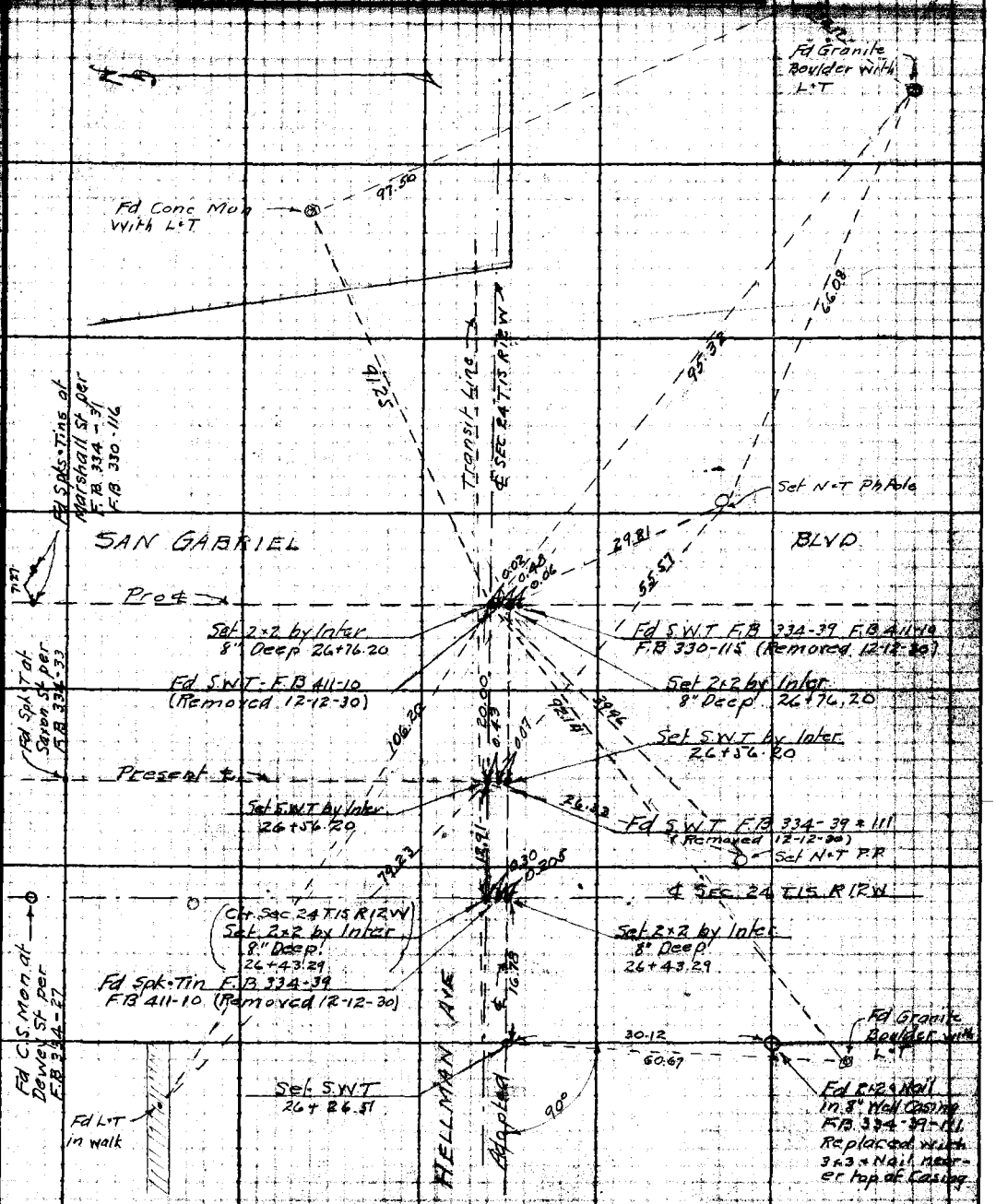

Notes: ANY ADDITIONS OR CHANGES ON THIS SHEET MUST BE MADE OR CHECKED IN RED. WITH DATE AND NAME OF PERSON MAKING CHANGE.

Do not extend notes this side of this line

RETURN TO LOS ANGELES COUNTY SURVEYOR

F.B. 330 pg (30) Miller Chief Party Notes by Miller Date 12-13-30

Tape #044
84°F 20#

27+27.49
7+92.04
35+19.53
8+73.79
43+93.32
8+89.15
52+82.47
.08
52+82.39
19.64
52+62.75

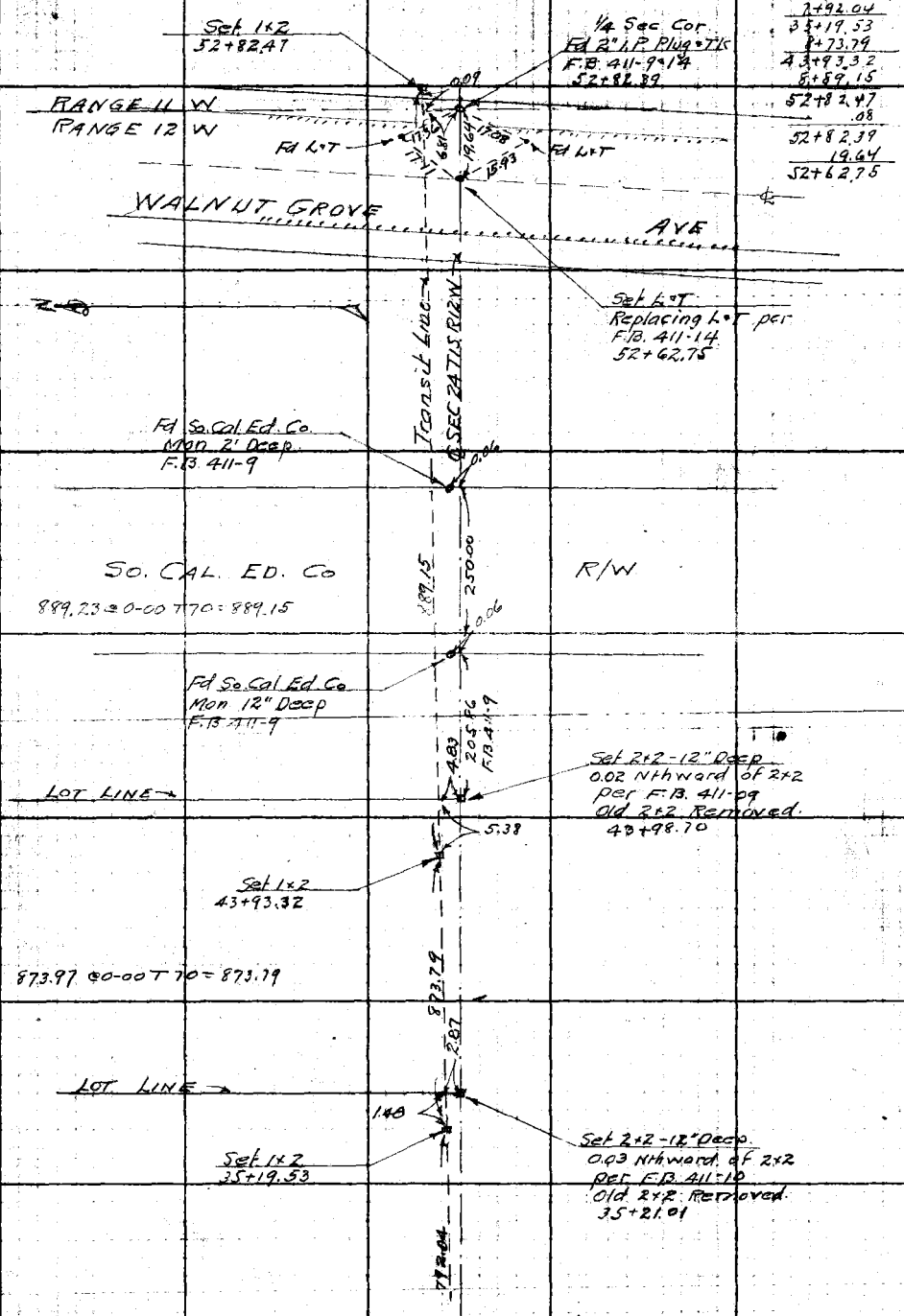

Con from top page 4

RETURN TO
LOS ANGELES COUNTY SURVEYOR

Do not extend notes this side of this line

Notes: ANY ADDITIONS OR CHANGES ON THIS SHEET MUST BE MADE OR CHECKED IN Red. WITH DATE AND NAME OF PERSON MAKING CHANGE.

Date _____ Notes by _____ Chief Party _____ F.B. 330 Pg. 131

Platted by _____	W. O. No. _____ O. S. O. No. _____
Date _____	Location _____
Map No. _____	Surveyed by _____
Platting C'k'd by _____	Date _____
Date _____	Indexed _____

Notes: ANY ALTERATIONS OR CHANGES ON THIS SHEET MUST BE MADE OR CIRCLED IN Red. WITH DATE AND NAME OF PERSON MAKING CHANGE.

Do not extend notes this side of this line

RETURN TO
LOS ANGELES COUNTY SURVEYOR

F.B._____ PG._____ _____ Chief Party Notes by_____ Date_____

RETURN TO

LOS ANGELES COUNTY SURVEYOR

Do not extend notes this side of this line

Note: ANY ADDITIONS OR CHANGES ON THIS SHEET MUST BE MADE ON ENGLISH IN Red. WITH DATE AND NAME OF PERSON MAKING CHANGE.