Date _____ Notes by _____ Chief Party _____ F.B. _____ Pg. _____

| | |
|---|---|
| Platted by | W. O. No. _____ D. S. O. No. _____ |
| Date | Location |
| Map No. | Surveyed by |
| Platting C'k'd by | Date |
| Date | Indexed |



F.B. 331 Pg. INDEX Chief Party Notes by Date

F.B.No. 331

PAGES: Index, "O", OA to OH incl.,
3 to 10 incl., 10A, 11, 12,
13, 14, 14A, 14B, 15 to 23 incl.,

31 to 36 incl., 36A, 36C, 36D,
37, 38, 39, 40, 40A,
41 to 45 incl., 47 to 58 incl.,
59, 60, 61, 63 to 69 incl.,
72, 73, 75 to 87 incl.
, ,90 to 110 incl.,

RETURN TO LOS ANGELES COUNTY SURVEYOR

Do not extend notes this side of this line

Note: ANY ADDITIONS OR CHANGES ON THIS SHEET MUST BE MADE OR CIRCLED IN Red, WITH DATE AND NAME OF PERSON MAKING CHANGE.

Date _____ Notes by _____ Chief Party _____ F. B. 331 Pg. 0

| | |
|---|---|
| Plotted by | W. O. No. _____ D. S. O. No. _____ |
| Date | Location |
| Map No. | Surveyed by |
| Plotting C'k'd by | Date |
| Date | Indexed A. C. Johnson |

Notes: ANY ADDITIONS OR CHANGES ON THIS SHEET MUST BE MADE OR CIRCLED IN Red. WITH DATE AND NAME OF PERSON MAKING CHANGE.

Do not extend notes this side of this line.

RETURN TO LOS ANGELES COUNTY SURVEYOR

# INDEX TO CENTURY BLVD.

F.B. 261

F.B. 273

F.B. 331

Topography in F.B. 267

For Detailed Index to this Job see the following Index Sheets #1 to #8

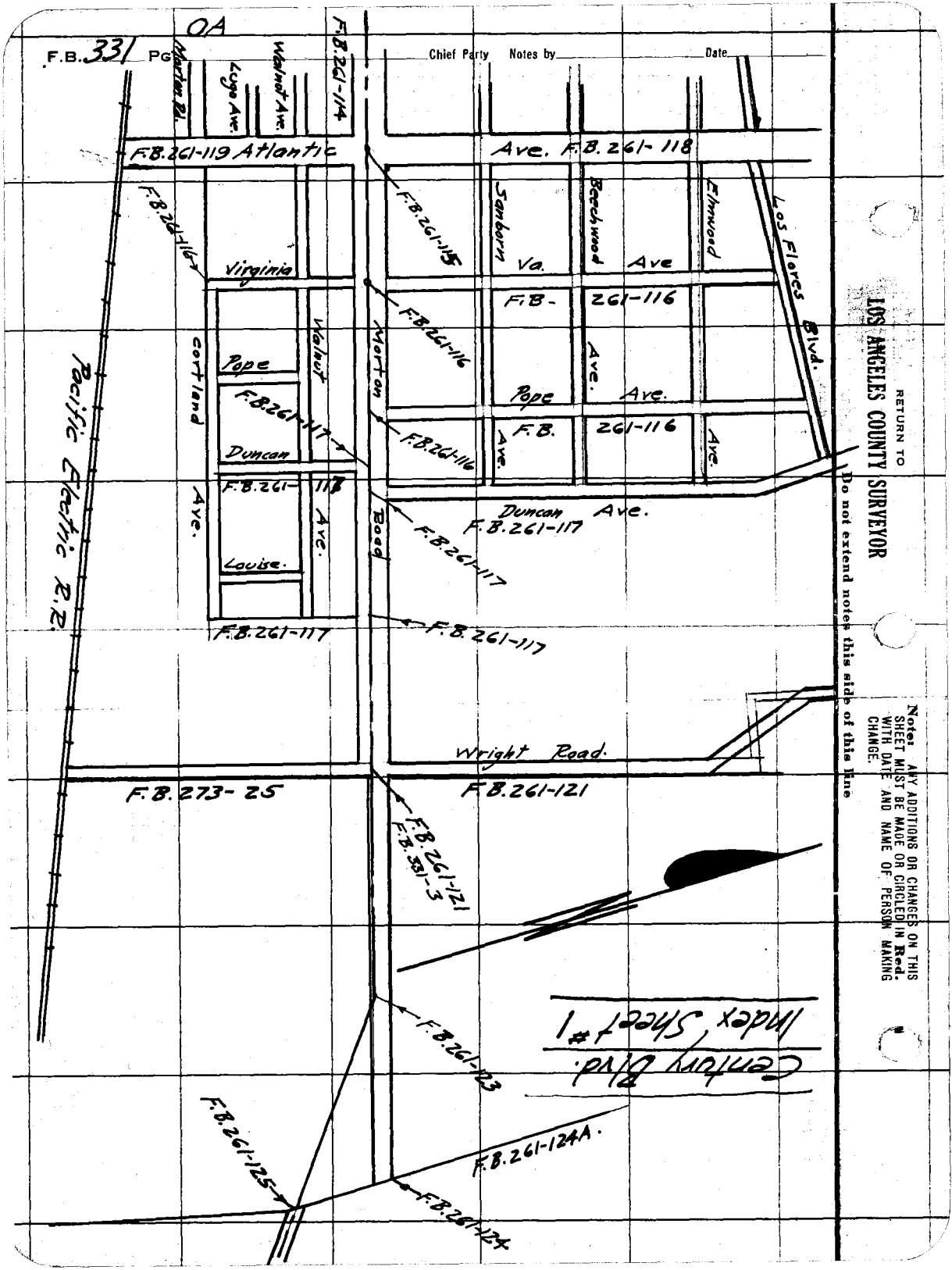


RETURN TO
LOS ANGELES COUNTY SURVEYOR

Do not extend notes this side of this line

Notes: ANY ADDITIONS OR CHANGES ON THIS SHEET MUST BE MADE OR CIRCLED IN Red. WITH DATE AND NAME OF PERSON MAKING CHANGE.

Date _____ Notes by _____ Chief Party _____ F. B. 331 PG. O-B

| | |
|---|---|
| Platted by _____ | W. O. No. _____ D. S. O. No. _____ |
| Date _____ | Location _____ |
| Map No. _____ | Surveyed by _____ |
| Platting C'k'd by _____ | Date _____ |
| Date _____ | Indexed A. C. Johnson |

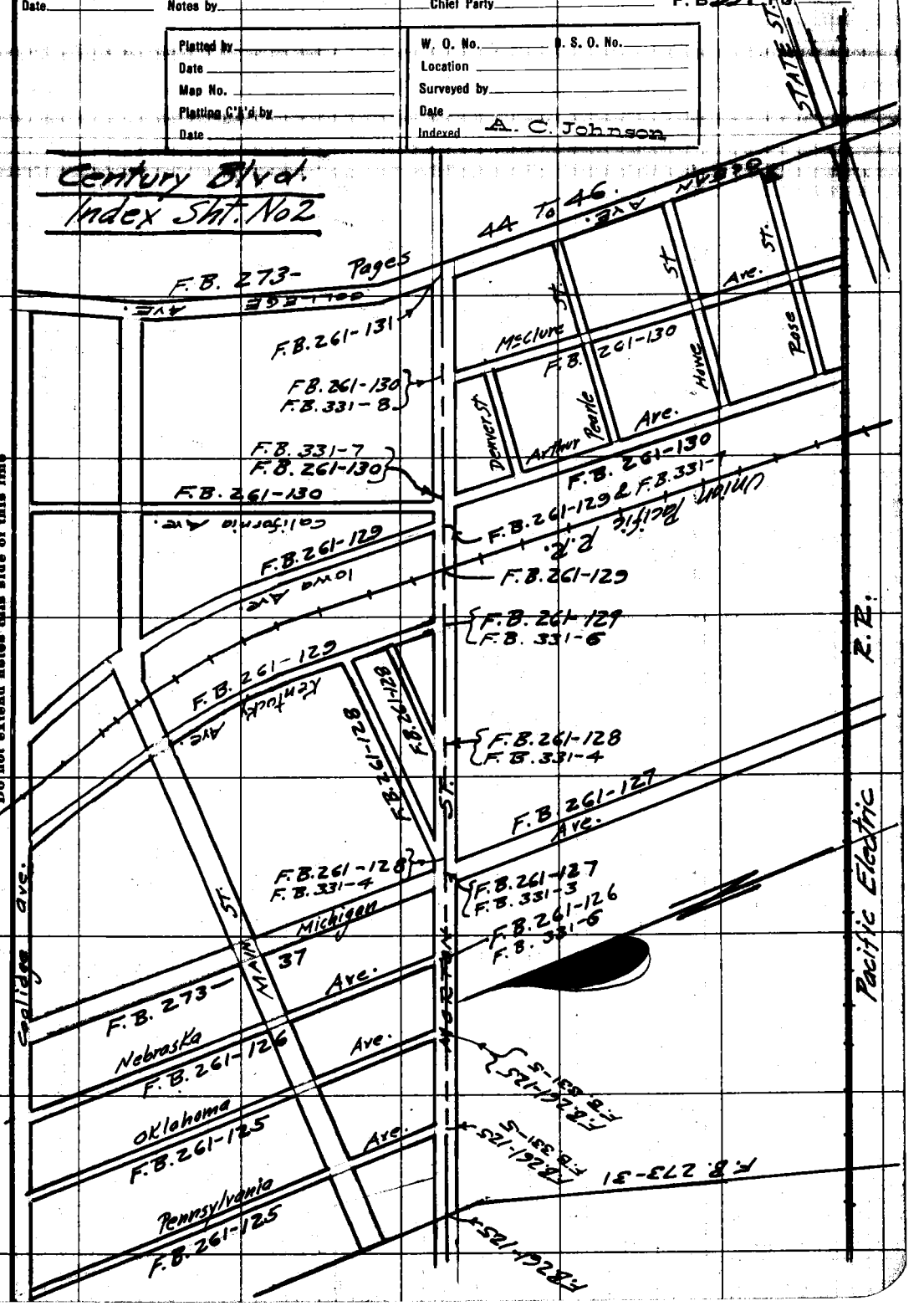


Note: ANY ADDITIONS OR CHANGES ON THIS SHEET MUST BE MADE OR CIRCLED IN Red. WITH DATE AND NAME OF PERSON MAKING CHANGE.

Do not extend notes this side of this line

RETURN TO
LOS ANGELES COUNTY SURVEYOR

F.B. 331 PG. 0-C Chief Party Notes by Date

Century Blvd - Index Sheet #3

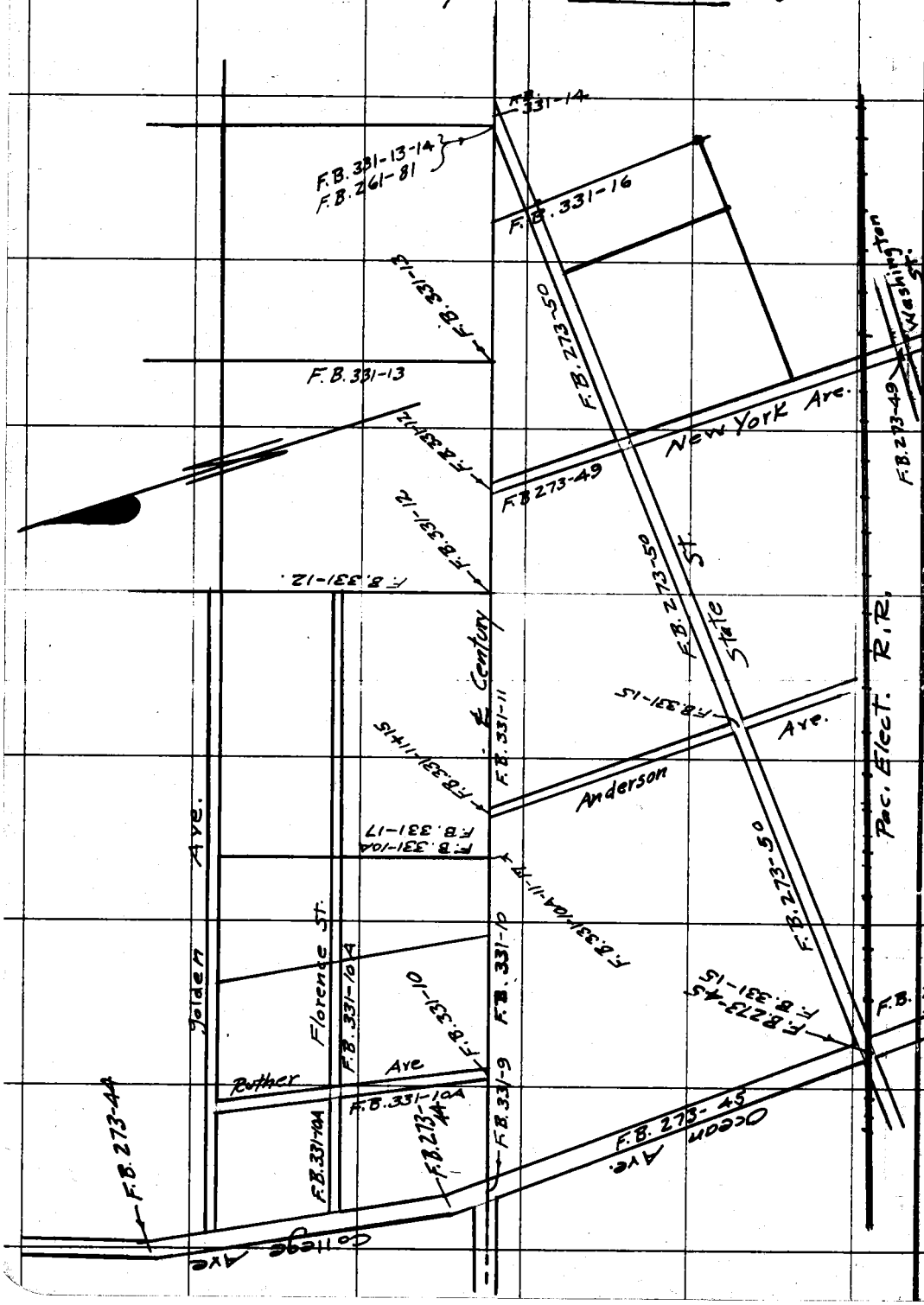


RETURN TO
LOS ANGELES COUNTY SURVEYOR

Do not extend notes this side of this line

Note: ANY ADDITIONS OR CHANGES ON THIS SHEET MUST BE MADE OR CIRCLED IN Red. WITH DATE AND NAME OF PERSON MAKING CHANGE.

Date _____ Notes by _____ Chief Party _____ F. B. 331 PG. 0-D

| | |
|---|---|
| Plotted by | W. O. No. _____ D. S. O. No. _____ |
| Date | Location |
| Map No. | Surveyed by |
| Plotting C'k'd by | Date |
| Date | Indexed A. C. Johnson |

Notes: ANY ADDITIONS OR CHANGES ON THIS SHEET MUST BE MADE OR CIRCLED IN Red. WITH DATE AND NAME OF PERSON MAKING CHANGE.

Do not extend notes this side of this line

RETURN TO LOS ANGELES COUNTY SURVEYOR

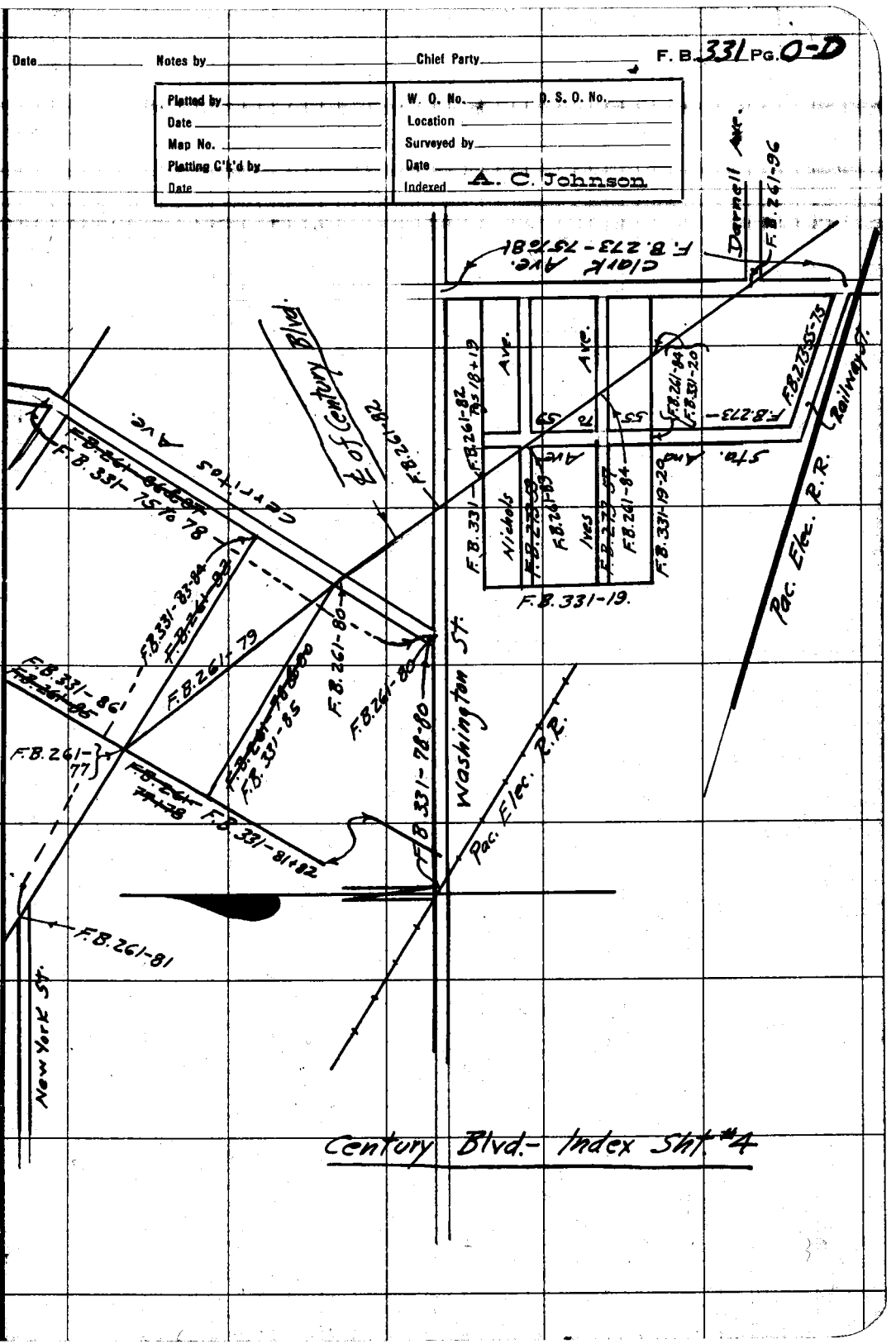

RETURN TO

LOS ANGELES COUNTY SURVEYOR

**Note:** ANY ADDITIONS OR CHANGES ON THIS SHEET MUST BE MADE OR CIRCLED IN **Red.** WITH DATE AND NAME OF PERSON MAKING CHANGE.

**Do not extend notes this side of this line**

Date

Notes by

Chief Party

F.B. 331 PG. O-E

Century Blvd. Index Sht #5

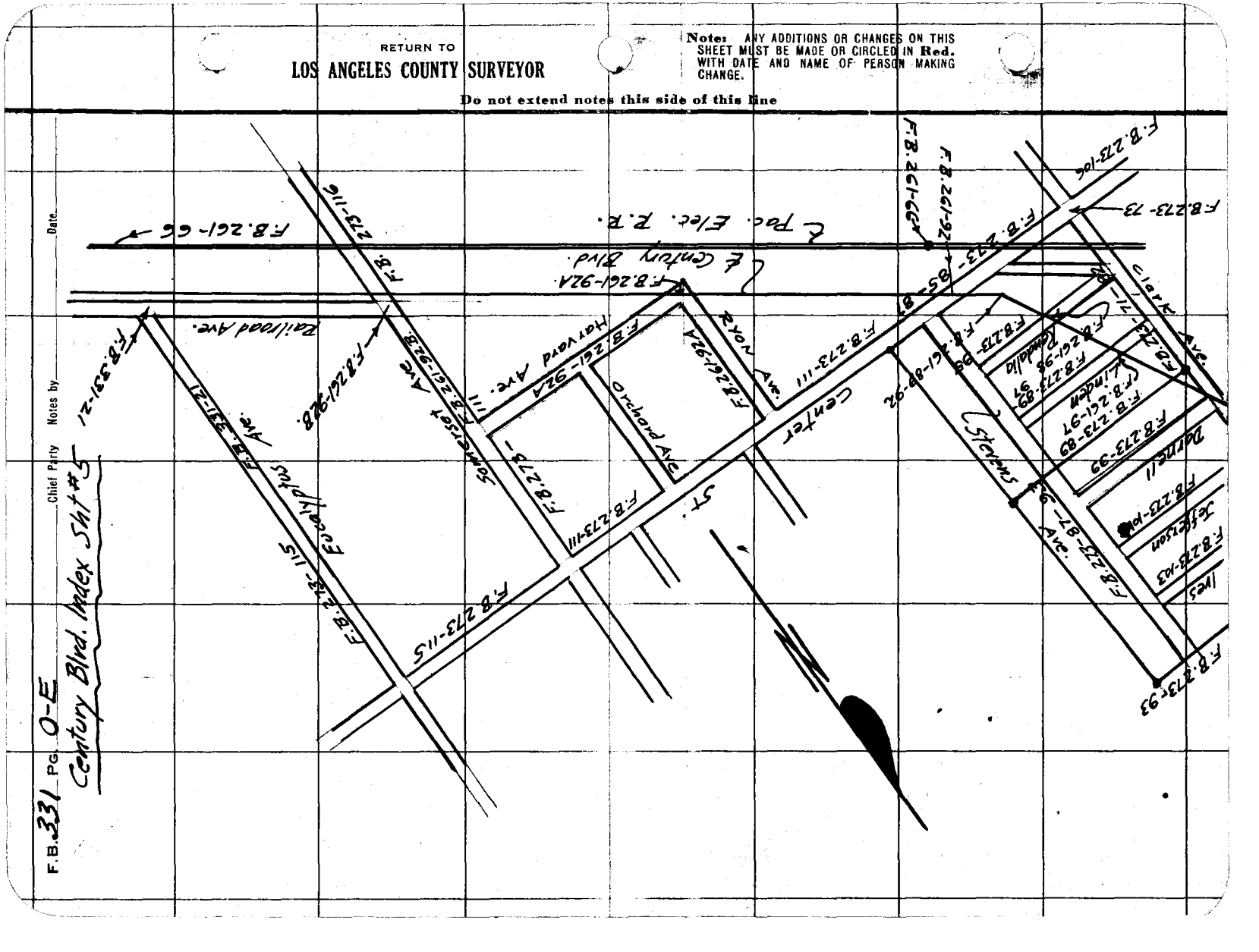

Date _____ Notes by _____ Chief Party _____ F. B. 331 PG. 0-F

| | |
|---|---|
| Platted by | W. O. No. _____ D. S. O. No. _____ |
| Date | Location |
| Map No. | Surveyed by |
| Platting C'k'd by | Date A. C. Johnson |
| Date | Indexed |

Notes: ANY ADDITIONS OR CHANGES ON THIS SHEET MUST BE MADE OR CIRCLED IN Red. WITH DATE AND NAME OF PERSON MAKING CHANGE.

Do not extend notes this side of this line

RETURN TO LOS ANGELES COUNTY SURVEYOR

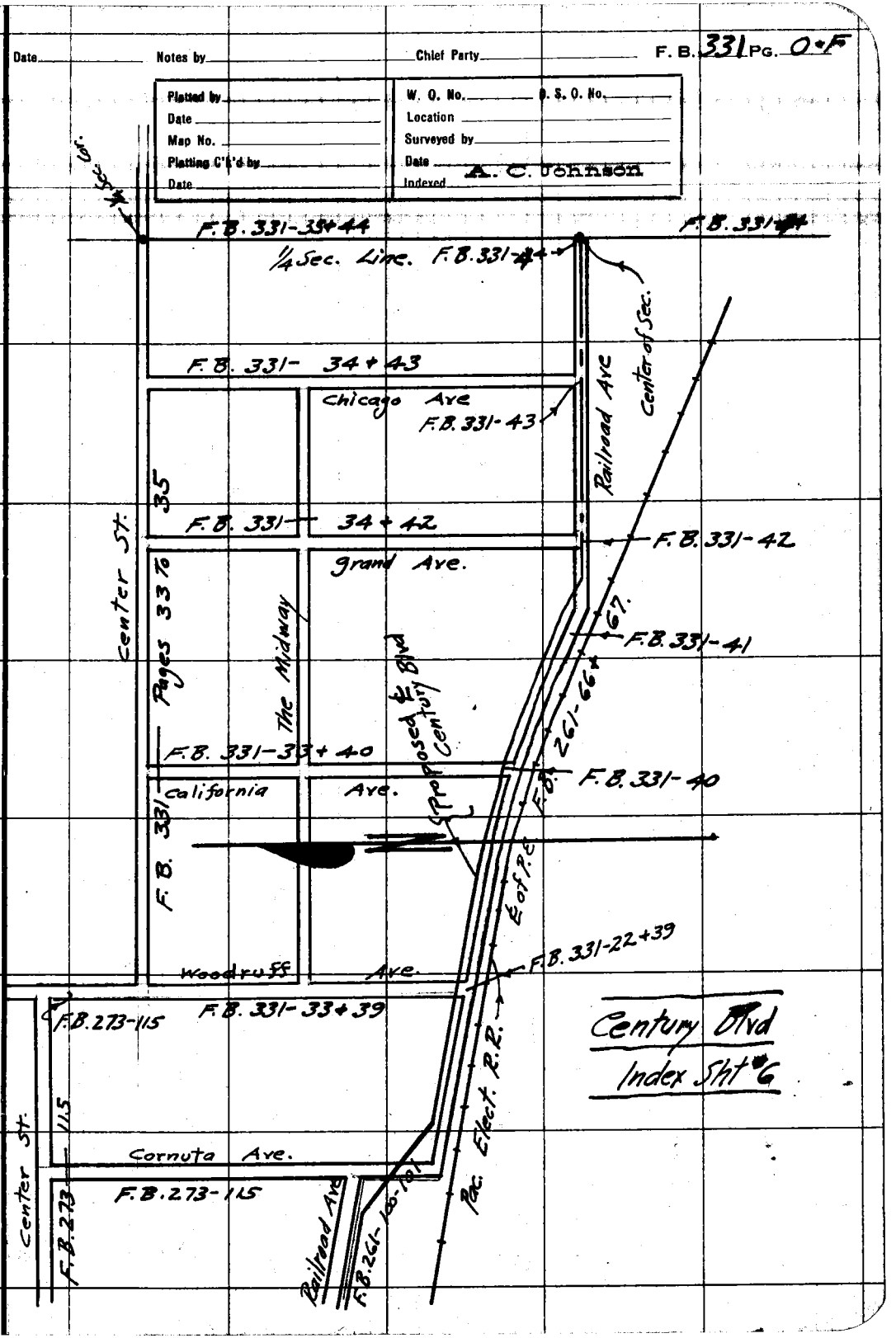

F.B. 331 PG. 0-G

Century Blvd

Index Sht. #7

Chief Party Notes by Date

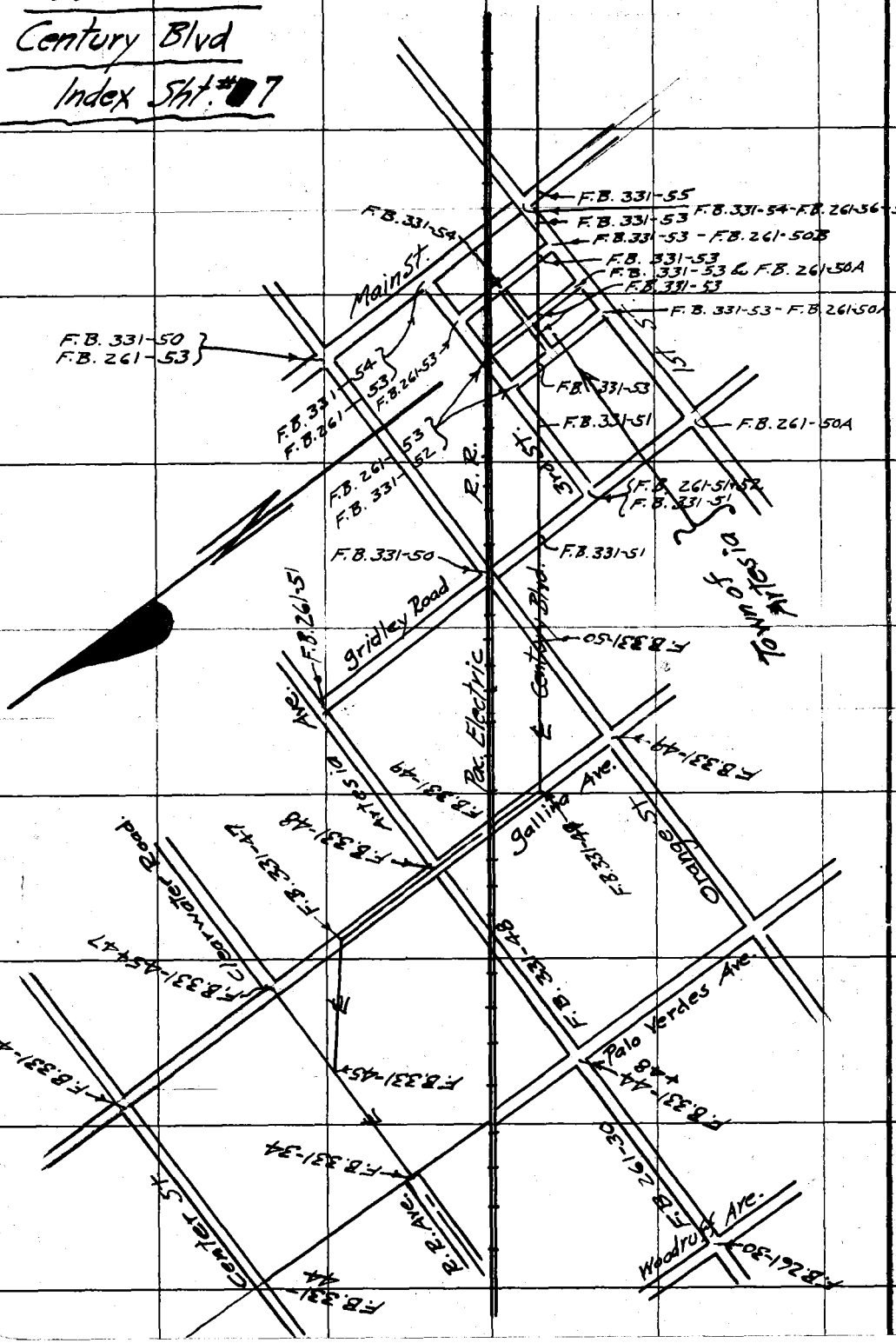


RETURN TO

LOS ANGELES COUNTY SURVEYOR

Do not extend notes this side of this line

Notes: ANY ADDITIONS OR CHANGES ON THIS SHEET MUST BE MADE OR CIRCLED IN Red. WITH DATE AND NAME OF PERSON MAKING CHANGE.

Date _____ Notes by _____ Chief Party _____ F. B. 331 PG. O-H

| | |
|---|---|
| Plotted by _____ | W. O. No. _____ B. S. O. No. _____ |
| Date _____ | Location _____ |
| Map No. _____ | Surveyed by _____ |
| Platting C'k'd by _____ | Date _____ |
| Date _____ | Indexed A. C. Johnson |

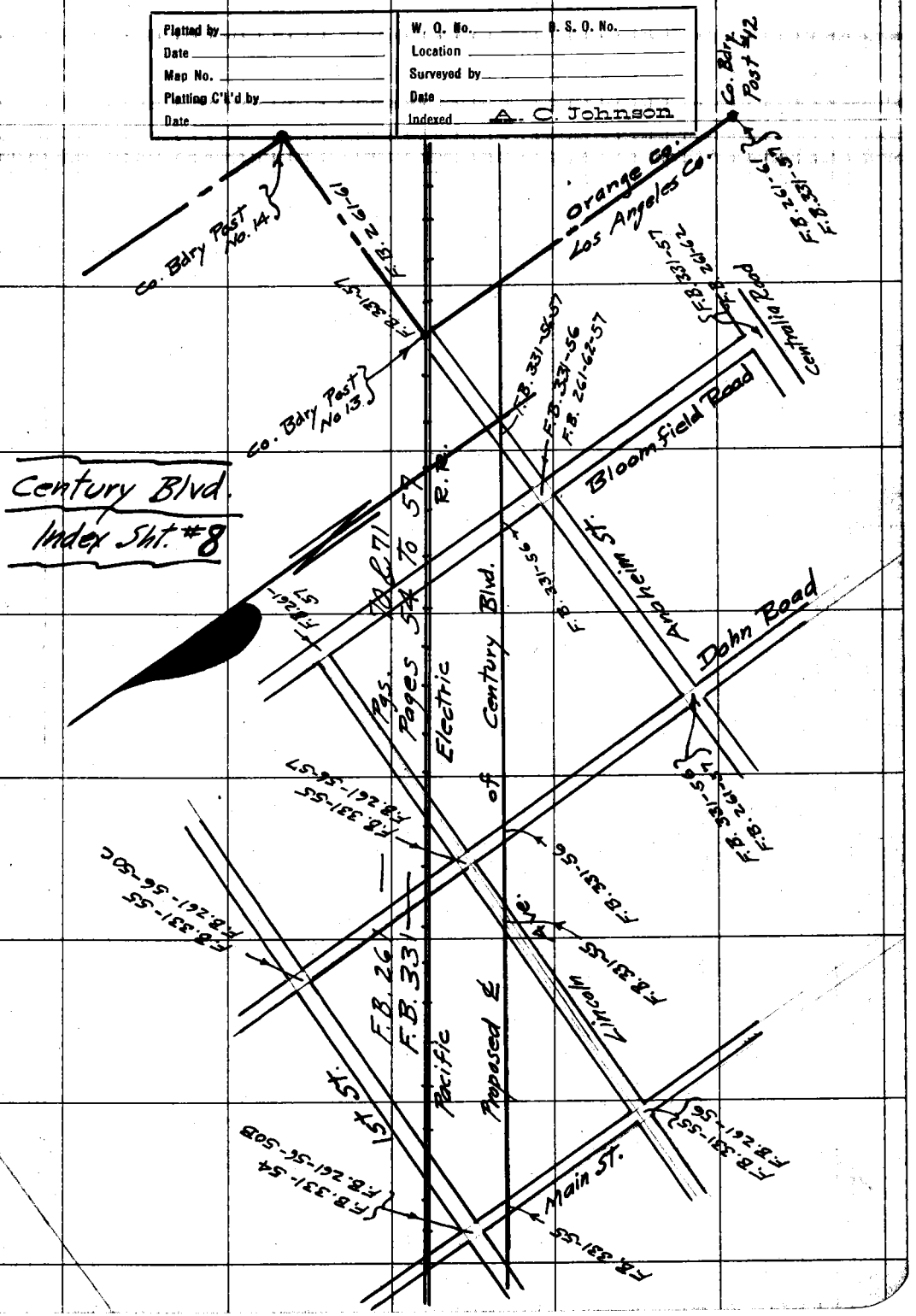


Notes: ANY ADDITIONS OR CHANGES ON THIS SHEET MUST BE MADE OR CIRCLED IN Red. WITH DATE AND NAME OF PERSON MAKING CHANGE.

Do not extend notes this side of this line

RETURN TO

LOS ANGELES COUNTY SURVEYOR

F.B. 331 PG 0-I Chief Party Notes by Date

RETURN TO
LOS ANGELES COUNTY SURVEYOR

Do not extend notes this side of this line

Note: ANY ADDITIONS OR CHANGES ON THIS SHEET MUST BE MADE OR CIRCLED IN Red. WITH DATE AND NAME OF PERSON MAKING CHANGE.

Date 1-9-28 Notes by [illegible] Chief Party [illegible] F. B. 331 PG. 3

| | |
|---|---|
| Plotted by A. C. Johnson | W. O. No. 4046 S. O. No. |
| Date Jan. 1928 | Location Century Blvd |
| Map No. B-114 | Surveyed by [illegible] |
| Plotting C'd by | Date Jan. 9, 1928 |
| Date | Indexed A. C. Johnson |

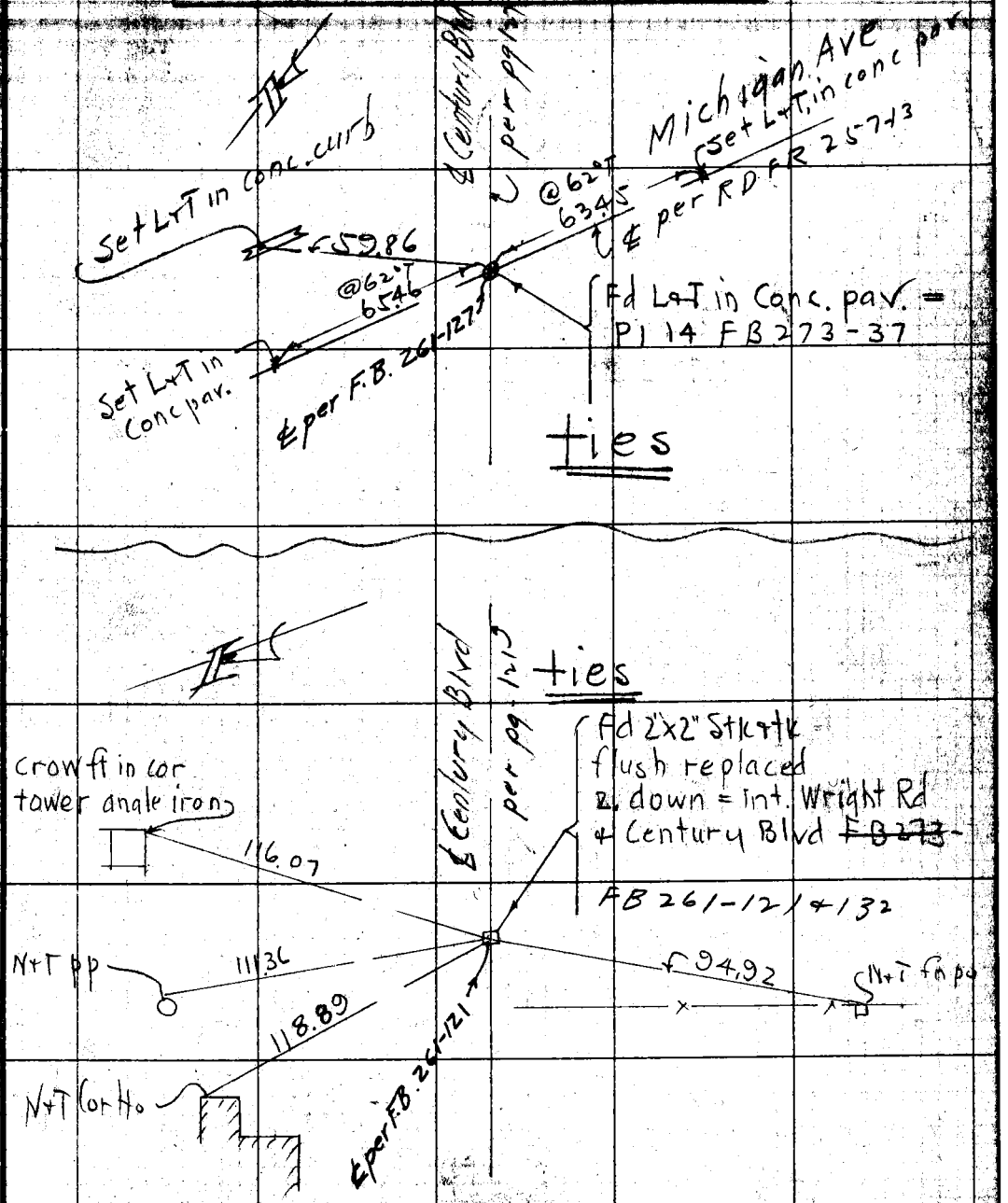


Notes: ANY ADDITIONS OR CHANGES ON THIS SHEET MUST BE MADE OR CIRCLED IN Red. WITH DATE AND NAME OF PERSON MAKING CHANGE.

RETURN TO LOS ANGELES COUNTY SURVEYOR

Do not extend notes this side of this line

F.B. 831 PG. 4 — Chief Party — Notes by — Date 1-9-28

97.28 @ 72° T = 97.29
144.30 @ 72° T = 144.81
82.98 @ 72° T = 82.99
82.47 @ 72° T = 82.48

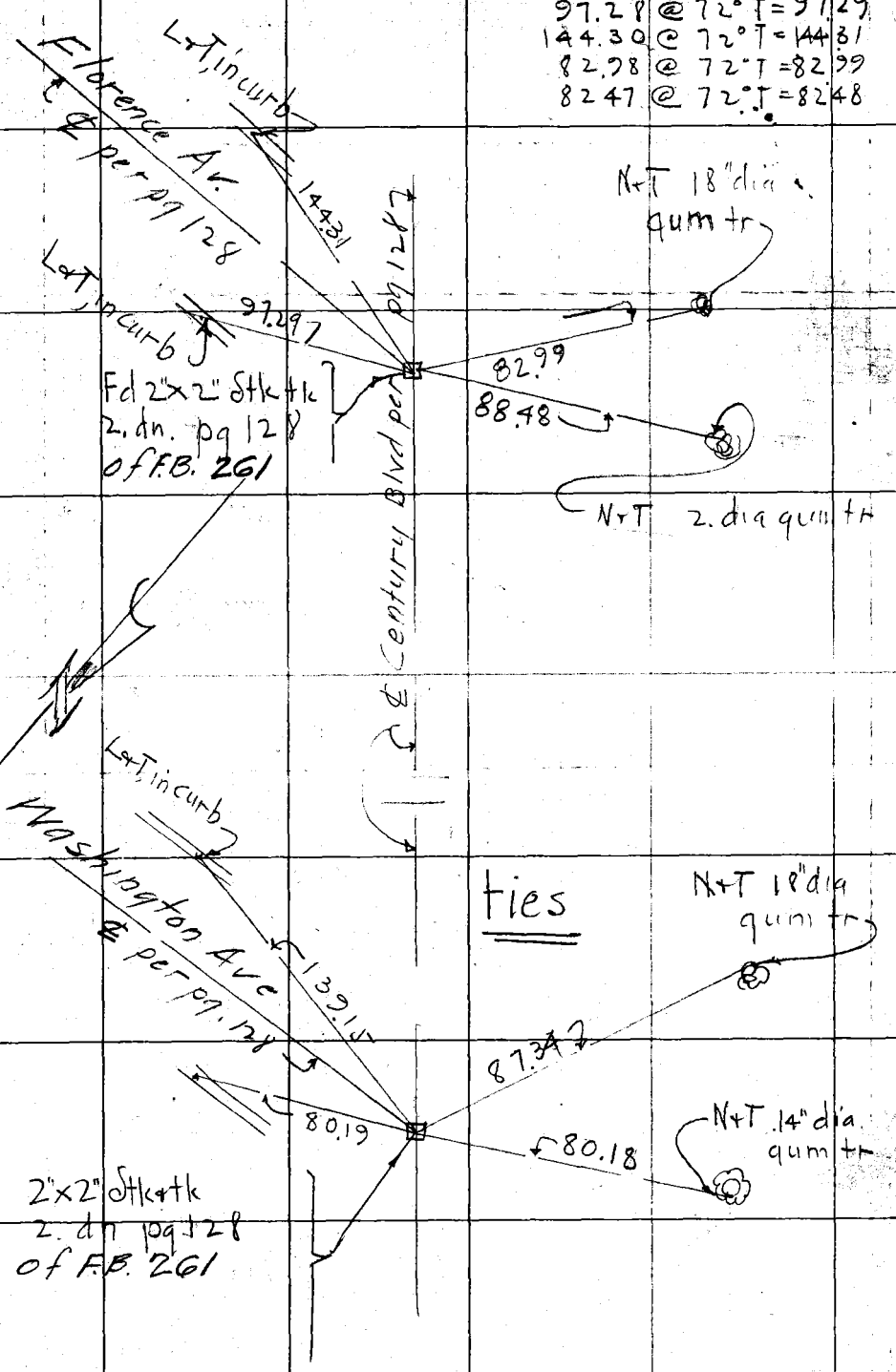


RETURN TO
LOS ANGELES COUNTY SURVEYOR
Do not extend notes this side of this line

Notes: ANY ADDITIONS OR CHANGES ON THIS SHEET MUST BE MADE OR CIRCLED IN Red. WITH DATE AND NAME OF PERSON MAKING CHARGE.

Date 1-9-28 Notes by Dma Chief Party Dma F. B. 331 PG. 5

| | |
|---|---|
| Plotted by A. C. Johnson | W. O. No. 4046 B. S. O. No. |
| Date Jan - 1928 | Location Century Blvd |
| Map No. B-114 | Surveyed by Atkins |
| Plotting C'k'd by | Date Jan 10 |
| Date | Indexed A. C. Johnson |

Band tape N° 026 =
100.00 @ 84° T @ 22 lbs

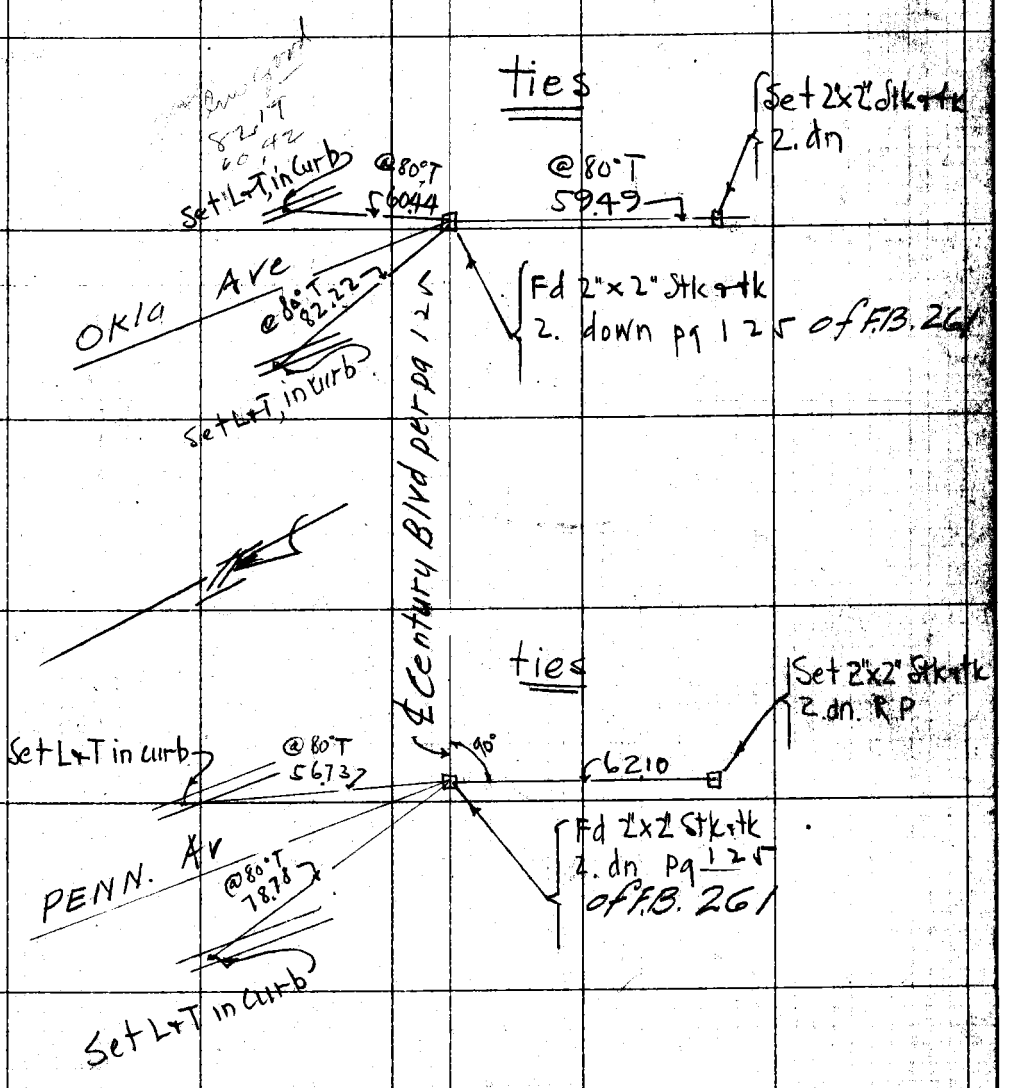


Note: ANY ADDITIONS OR CHANGES ON THIS SHEET MUST BE MADE OR CIRCLED IN Red, WITH DATE AND NAME OF PERSON MAKING CHANGE.

RETURN TO LOS ANGELES COUNTY SURVEYOR

Do not extend notes this side of this line

F.B 331 PG 6 Chief Party Notes by Date 1-10-28

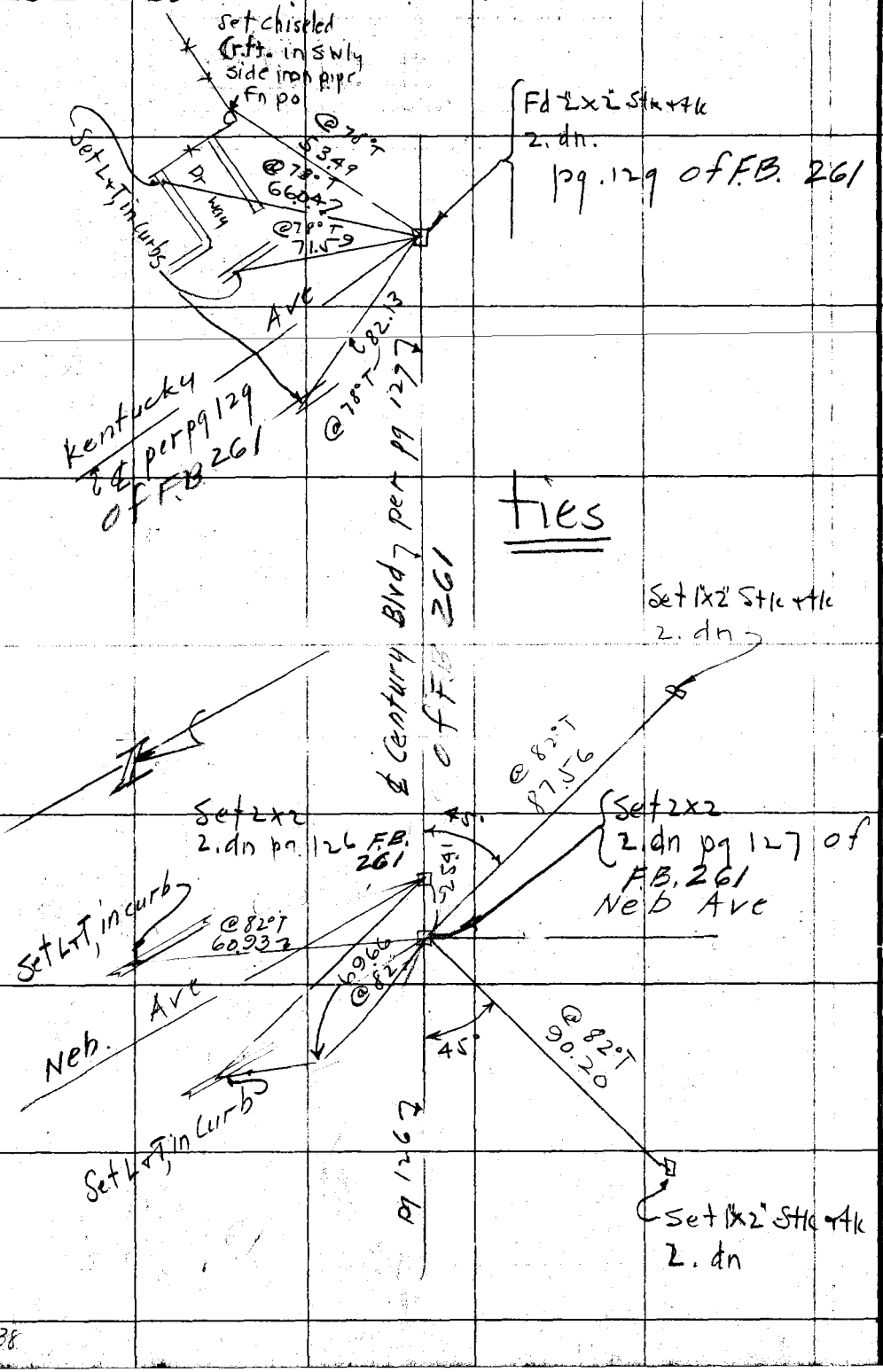


RETURN TO LOS ANGELES COUNTY SURVEYOR

Do not extend notes this side of this line

Notes: ANY ADDITIONS OR CHANGES ON THIS SHEET MUST BE MADE OR CIRCLED IN Red. WITH DATE AND NAME OF PERSON MAKING CHANGE.

Date 1-10-28 Notes by [illegible] Chief Party [illegible] F. B. 331 Pg. 7

| | |
|---|---|
| Plotted by A.C. Johnson | W. O. No. 40 A 6 D. S. O. No. |
| Date Jan-1928 | Location Century Blvd |
| Map No. B-114 | Surveyed by A. H. Hills |
| Plotting C'k'd by | Date Jan. 10, 28. |
| Date | Indexed A. C. Johnson |

Notes: ANY ADDITIONS OR CHANGES ON THIS SHEET MUST BE MADE OR CIRCLED IN Red. WITH DATE AND NAME OF PERSON MAKING CHANGE.

RETURN TO LOS ANGELES COUNTY SURVEYOR

Do not extend notes this side of this line

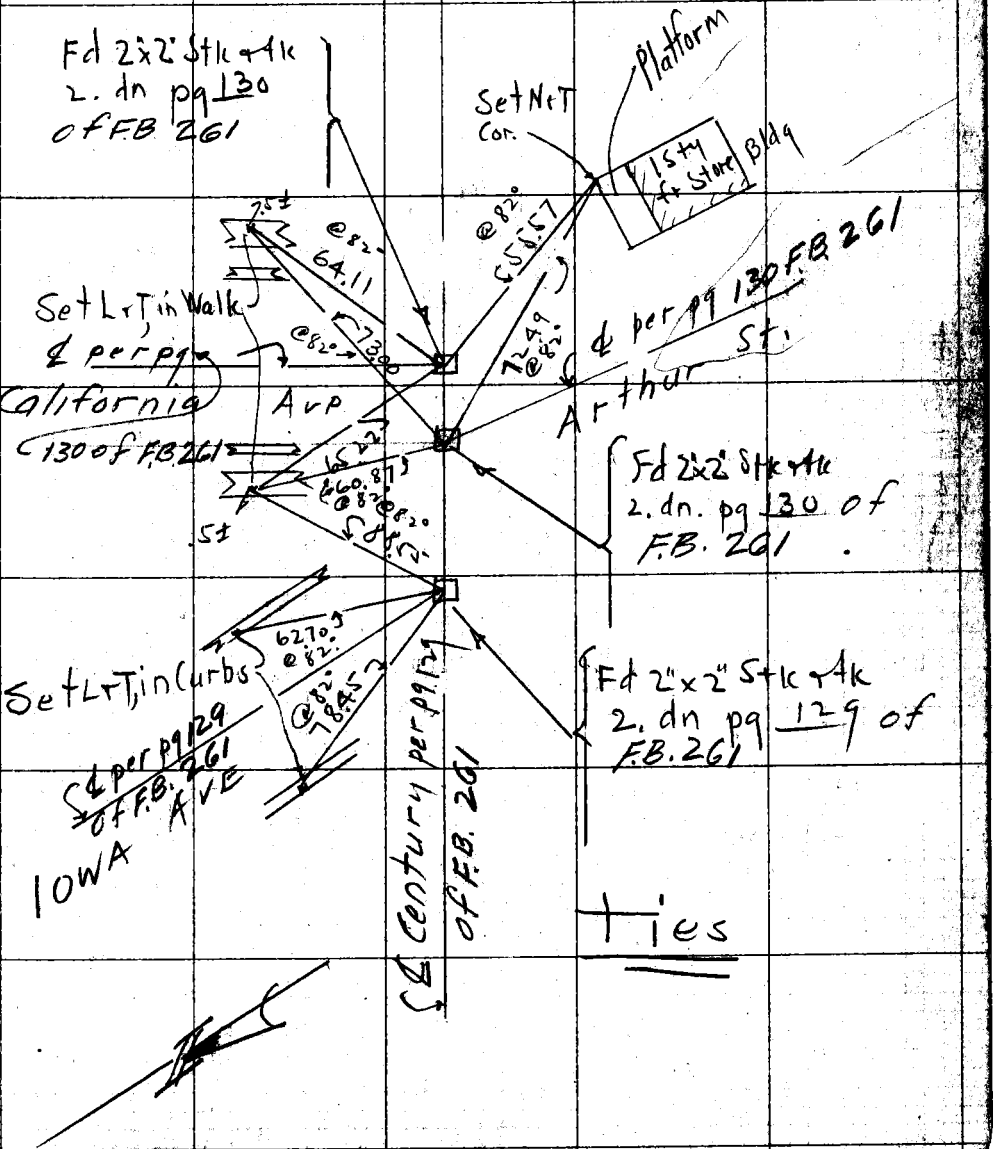

F.B. 331 Pg. 8 Chief Party Notes by Date 1-10-28

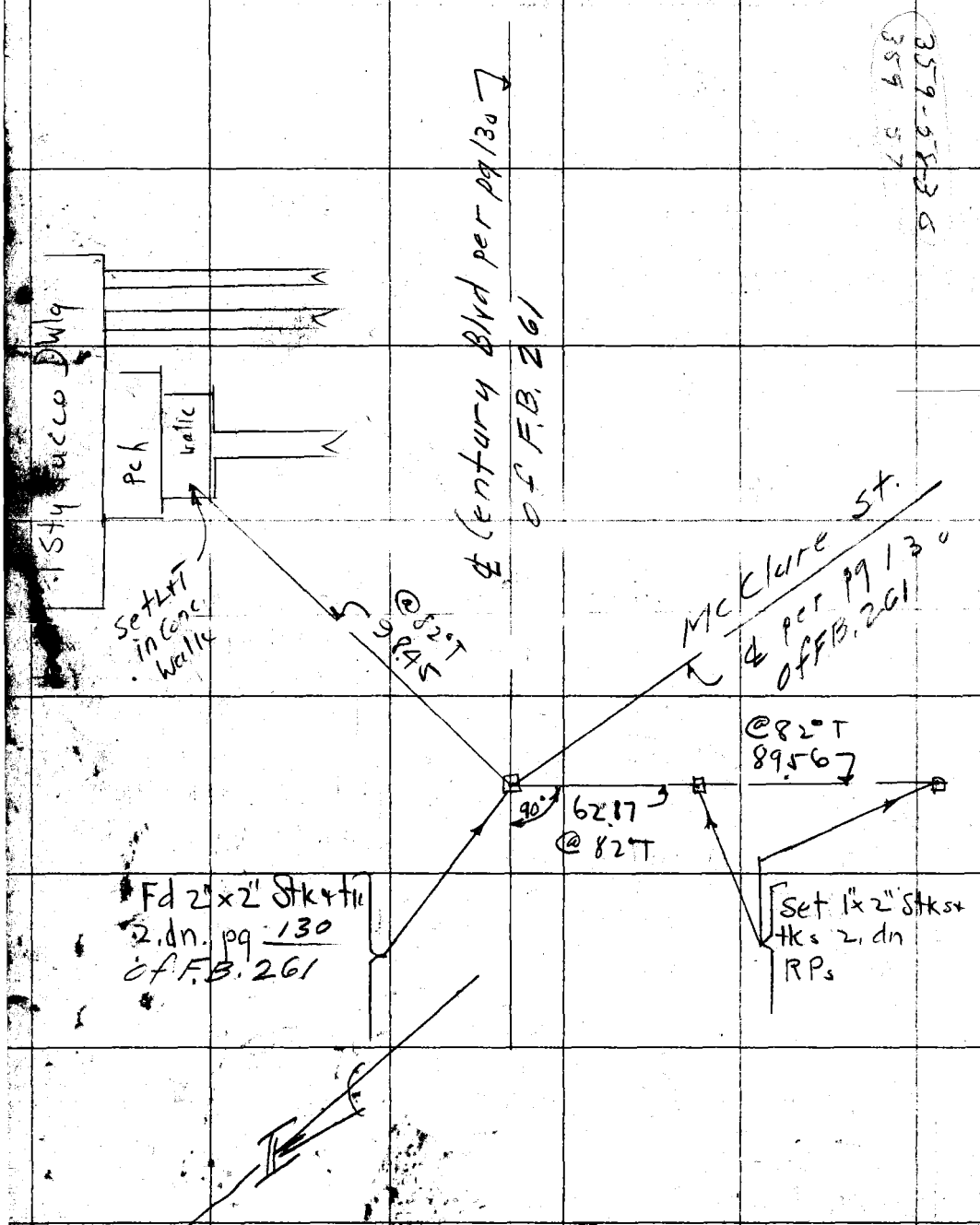


RETURN TO
LOS ANGELES COUNTY SURVEYOR
Do not extend notes this side of this line

Note: ANY ADDITIONS OR CHANGES ON THIS SHEET MUST BE MADE OR CIRCLED IN Red. WITH DATE AND NAME OF PERSON MAKING CHANGE.

Date 1-10-28 Notes by [illegible] Chief Party [illegible] F.B. 331 Pg. 9

| | |
|---|---|
| Plotted by A.C. Johnson | W. O. No. 4046 R. S. O. No. |
| Date Jan-1928 | Location Century Blvd |
| Map No. B-114 | Surveyed by A. Heins |
| Plotting C'k'd by | Date 1-10-28 |
| Date | Indexed A. C. Johnson |

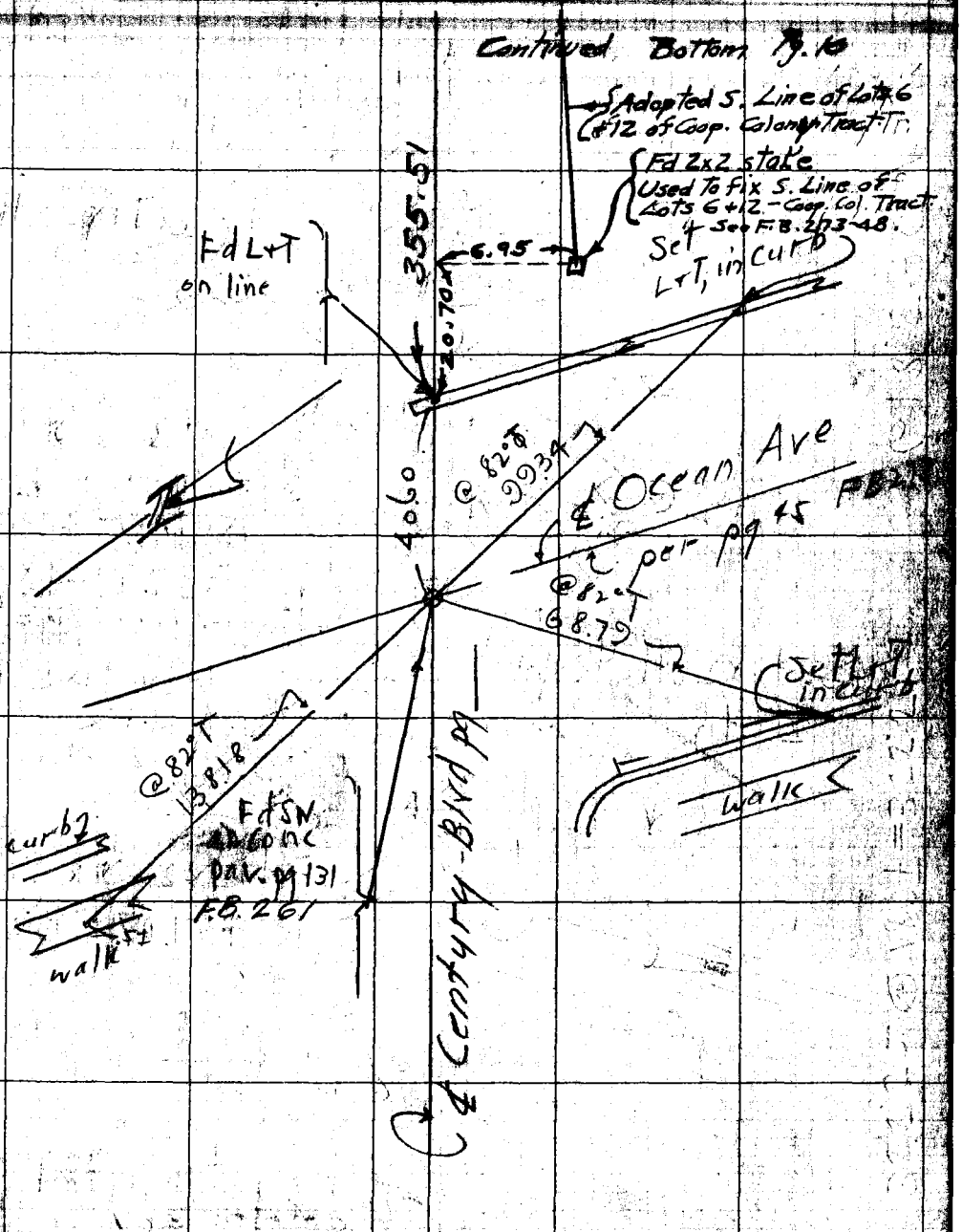


Notes: ANY ADDITIONS OR CHANGES ON THIS SHEET MUST BE MADE OR CIRCLED IN RED, WITH DATE AND NAME OF PERSON MAKING CHANGE.

RETURN TO LOS ANGELES COUNTY SURVEYOR

Do not extend notes this side of this line

F.B. 331 PG. 10. Chief Party. Notes by Date 1-11-21

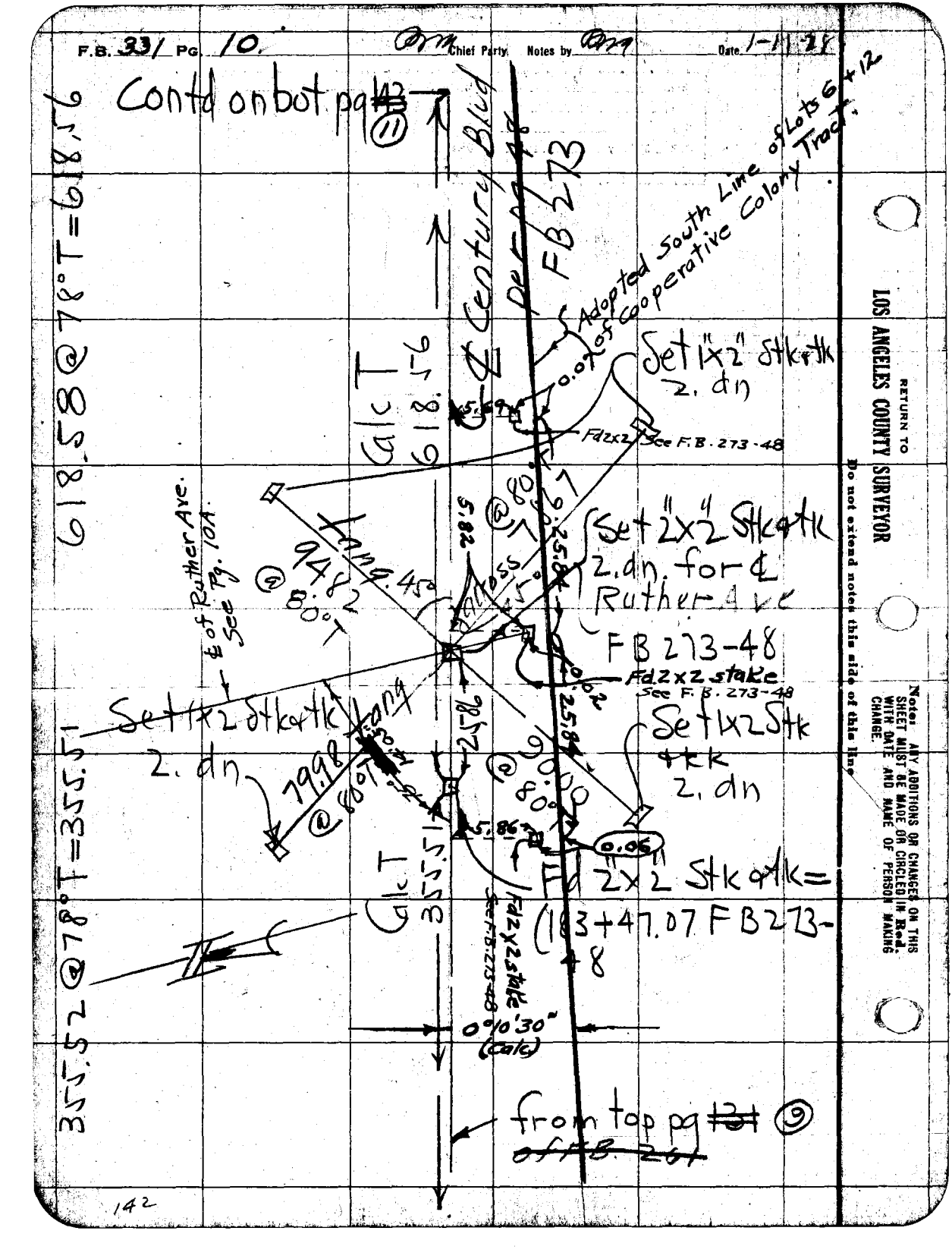


Notes: ANY ADDITIONS OR CHANGES ON THIS SHEET MUST BE MADE OR CIRCLED IN Red. WITH DATE AND NAME OF PERSON MAKING CHANGE.

RETURN TO LOS ANGELES COUNTY SURVEYOR

Do not extend notes this side of this line

Date 2-3-28 Notes by Ora Chief Party Ora F. B. 331 PG. 10A

Plotted by H. C. Johnson
Date Feb 1954
Map No. 8-114
Plotting C'k'd by
Date

W. O. No. 4046 D. S. O. No.
Location Century Blvd
Surveyed by A. Hollis
Date 2-16-28
Indexed H. C. Johnson

Notes: ANY ADDITIONS OR CHANGES ON THIS SHEET MUST BE MADE OR CIRCLED IN Red. WITH DATE AND NAME OF PERSON MAKING CHANGE.

Do not extend notes this side of this line

RETURN TO LOS ANGELES COUNTY SURVEYOR

L 183 3-9-32

7+56.74

Fd 2" pipe PT = S 44° E 0.47 from Sta 6

Fd 1/2 Iron Rod flush, punch mark 0.02 N. of line

0.02 Iron rod

Set N+T

N+T PR

FLORENCE

1590

7+56.74 ST

435.91

30.92

40.36

56.58

N+T in pp

Fd 2" pipe = N 10° W 0.41 from Sta 6

Set N+T

COLLEGE AVE

Na Cor Ho

89°59'00" = I
84°56'00" = A
89°58'55" Adj. ∠

1° 75 26 00
4 = 301 43 310
A 75 25 52.50
75°25'50" = Adj. ∠

Fd 2" pipe PT = Most Ely Cor Blk 6 Tr. No 1973

(Bracket) FB 273-48

6+85.28 @ 66° T = 6+85.27
Tape No 0029 (100. @ 68° F)

RUTHER AVE.

6+85.27

Calc't

Fd 2x2 Stk Tk (18347.07 FB 273-48 ℄ Century Blvd per FB 273-48

Set 2"x2" stake tk, 2. dn, by inf

ties PB 331-10

2.86

6.06

104 46 00 = I
41 90 04 = A
104 46 00 = I
104°45'55" = Adj. ∠

FB 331-17

Fd 5/8 N+T

7.00

Pump Ho.

343

Fd 2x2 Stk tk ℄ Ruther Ave FB 273-48

Fd 2x2 Stk tk = SW Cor Lot 6 Blk 4 Tr. No 1973 FB 273-48

Fd 2x2 Stk tk = SE Cor Lot 6 Blk 2 Tr. No 1973 FB 273-48

Set 2"x2" stk tk 2. dn, by inf

Fd 2x2 Stk tk = (189+ 6.63 FB 273-48)

Fd remains of 2"x2" stk, used cent. of stk for line = Most Sly Cor Blk 6 Tr. No 1973 MB 22-188

F.B. 331 PG 10B. Chief Party Notes by Date

RETURN TO

LOS ANGELES COUNTY SURVEYOR

Do not extend notes this side of this line

Note: ANY ADDITIONS OR CHANGES ON THIS SHEET MUST BE MADE OR CIRCLED IN Red. WITH DATE AND NAME OF PERSON MAKING CHANGE.

Date 1-11-28 Notes by [illegible] Chief Party [illegible] F. B. 331 Pg. 11

| | |
|---|---|
| Plotted by A. C. Johnson | W. O. [illegible] |
| Date Feb-1928 | Location [illegible] Blvd |
| Map No. B-114 | Surveyed by [illegible] |
| Plotting C'k'd by | Date [illegible] 11 1928 |
| Date | Indexed A. C. Johnson |

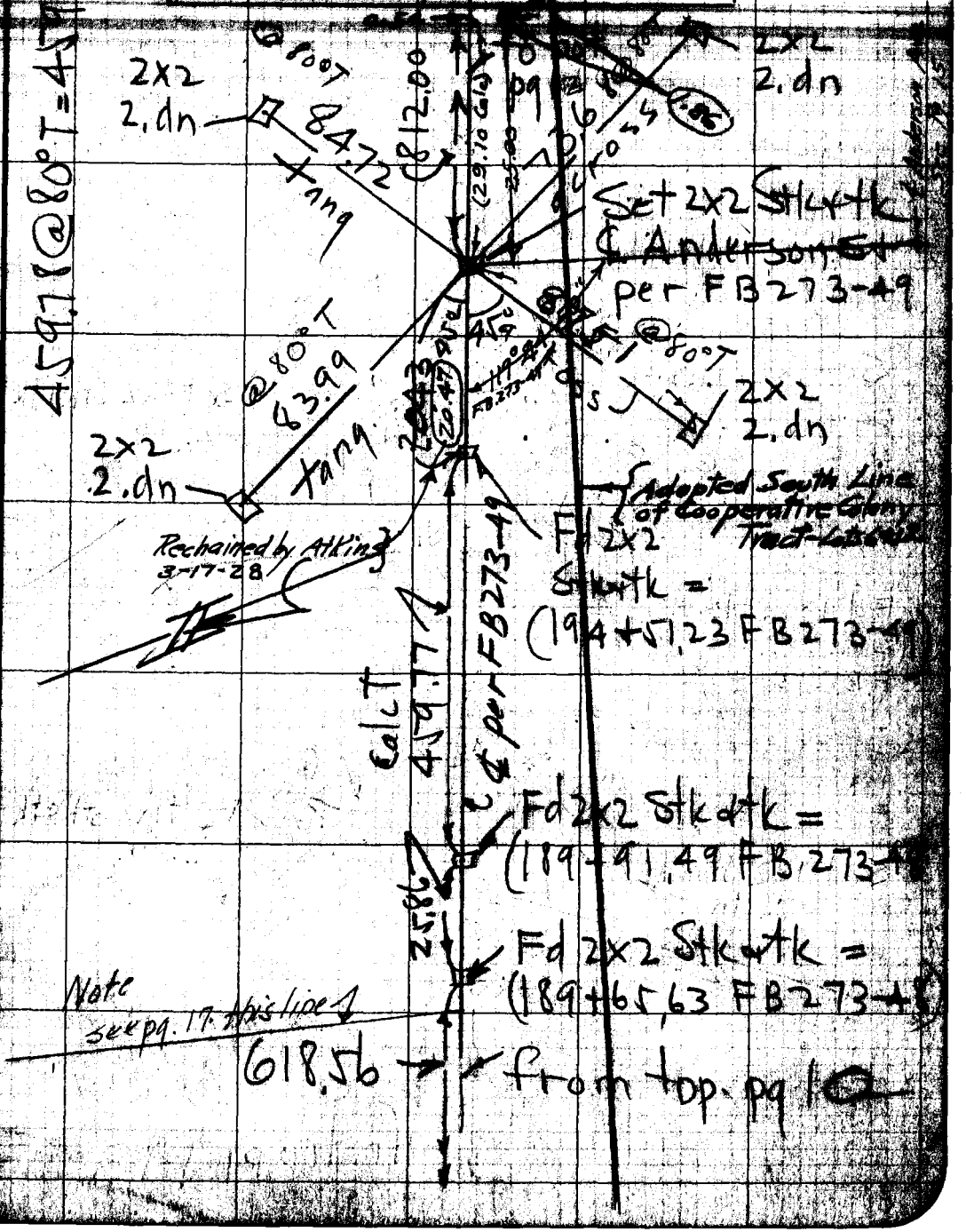



Notes: ANY ADDITIONS OR CHANGES ON THIS SHEET MUST BE MADE OR CIRCLED IN Red. WITH DATE AND NAME OF PERSON MAKING CHANGE.

RETURN TO LOS ANGELES COUNTY SURVEYOR

Do not attach notes this side of this line

F.B. 331 PG. 12 Chief Party Notes by Date 1-12-26

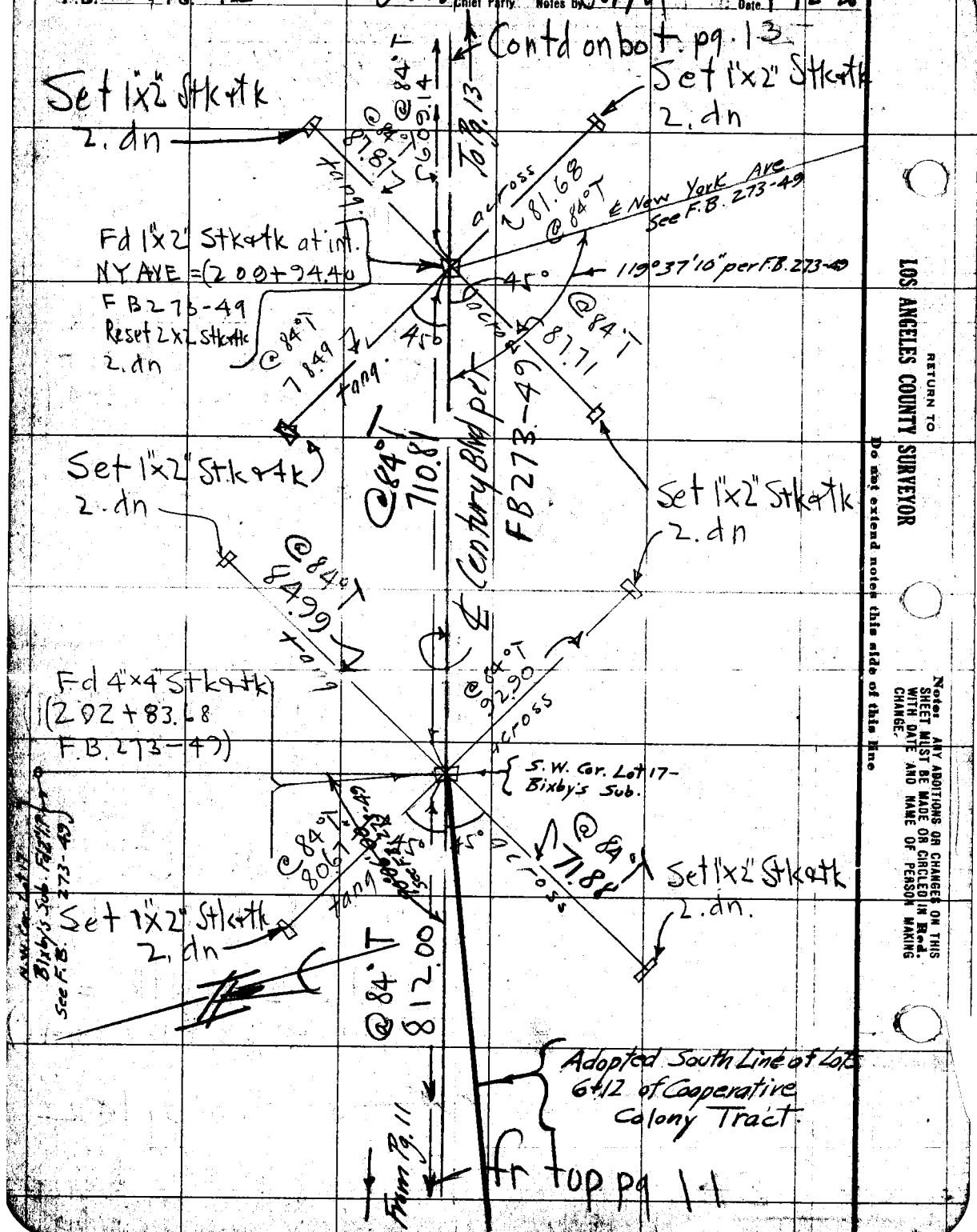


RETURN TO LOS ANGELES COUNTY SURVEYOR

Do not extend notes this side of this line

Notes: ANY ADDITIONS OR CHANGES ON THIS SHEET MUST BE MADE OR CIRCLED IN Red. WITH DATE AND NAME OF PERSON MAKING CHANGE.

Date 1-12-28 Notes by [illegible] Chief Party [illegible] F. B. 301 Pg. 13

| | |
|---|---|
| Plotted by A. C. Johnson | W. O. No. 4046 S. O. No. |
| Date Feb-1928 | Location Century Blvd |
| Map No. [illegible]-114 | Surveyed by [illegible] |
| Plotting C'k'd by | Date 1-12-28 |
| Date | Indexed A. C. Johnson |

130554
1324.67

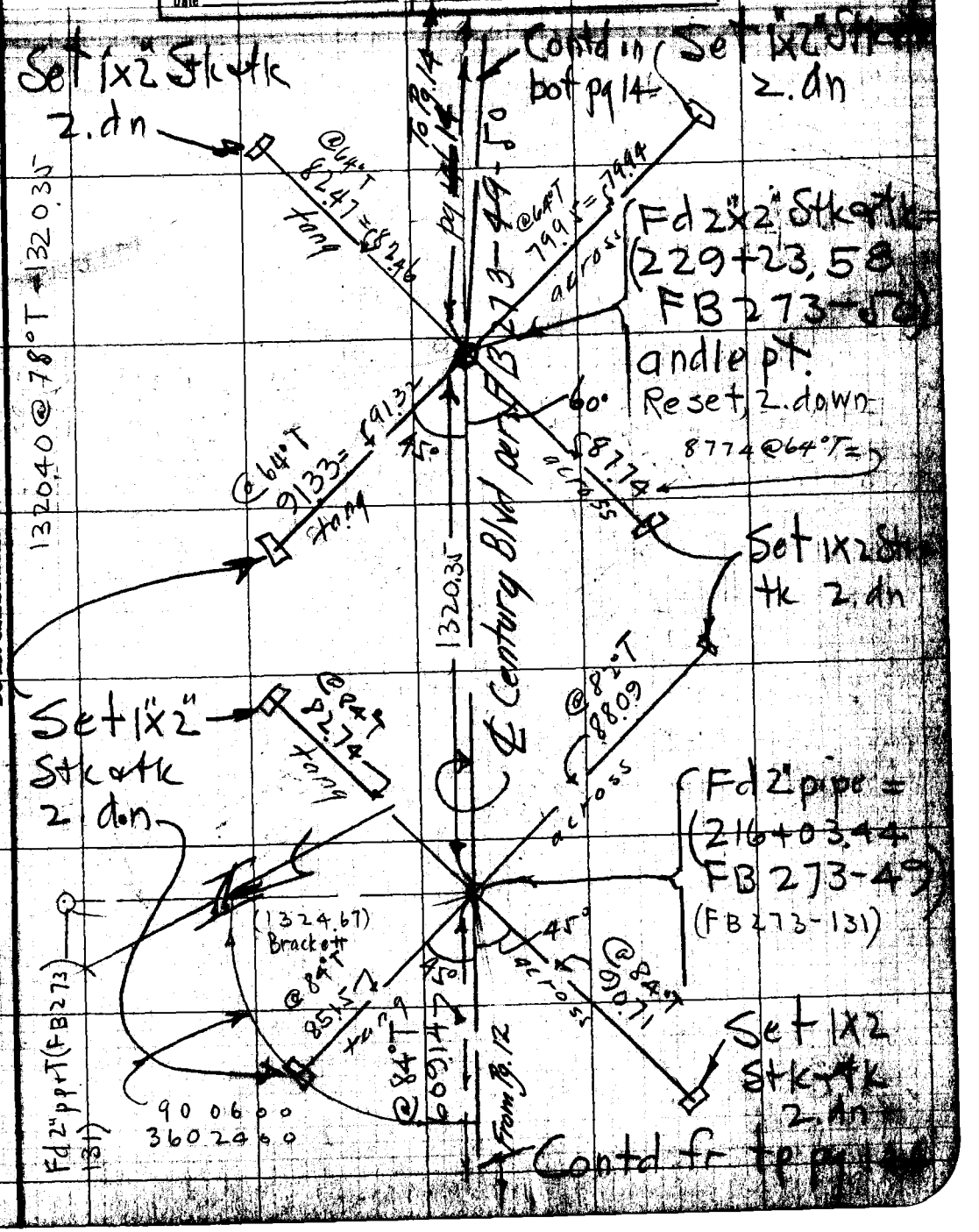


Note: ANY ADDITIONS OR CHANGES ON THIS SHEET MUST BE MADE OR CIRCLED IN Red. WITH DATE AND NAME OF PERSON MAKING CHANGE.

RETURN TO LOS ANGELES COUNTY SURVEYOR

Do not extend notes this side of this line

331 Pg. 14 Chief Party Notes by Date 1-13-28

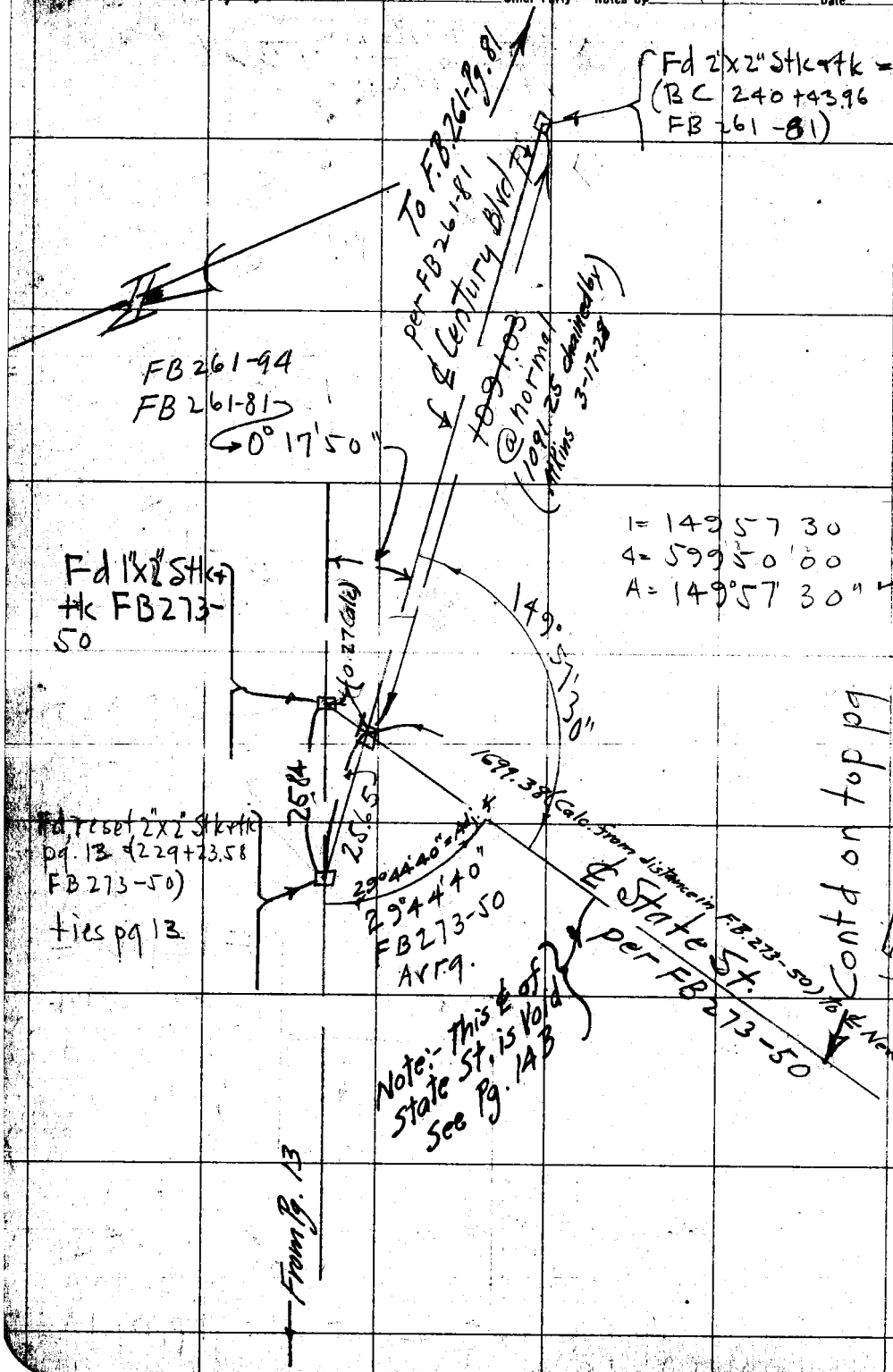


RETURN TO
LOS ANGELES COUNTY SURVEYOR

Do not extend notes this side of this line

Note: ANY ADDITIONS OR CHANGES ON THIS SHEET MUST BE MADE OR CIRCLED IN Red. WITH DATE AND NAME OF PERSON MAKING CHANGE.

Date 7-18-28 Notes by DMM Chief Party DMM F. B. 31 PG. 14A

| | |
|---|---|
| Plotted by A. C. Johnson | W. O. No. 4046 Tape No. 029 |
| Date Feb-1928 | Location Century Blvd |
| Map No. B-114 | Surveyed by P W Atkins |
| Plotting C'k'd by | Date 7-18-28 |
| Date | Indexed A. C. Johnson |

= 100' @ 84°

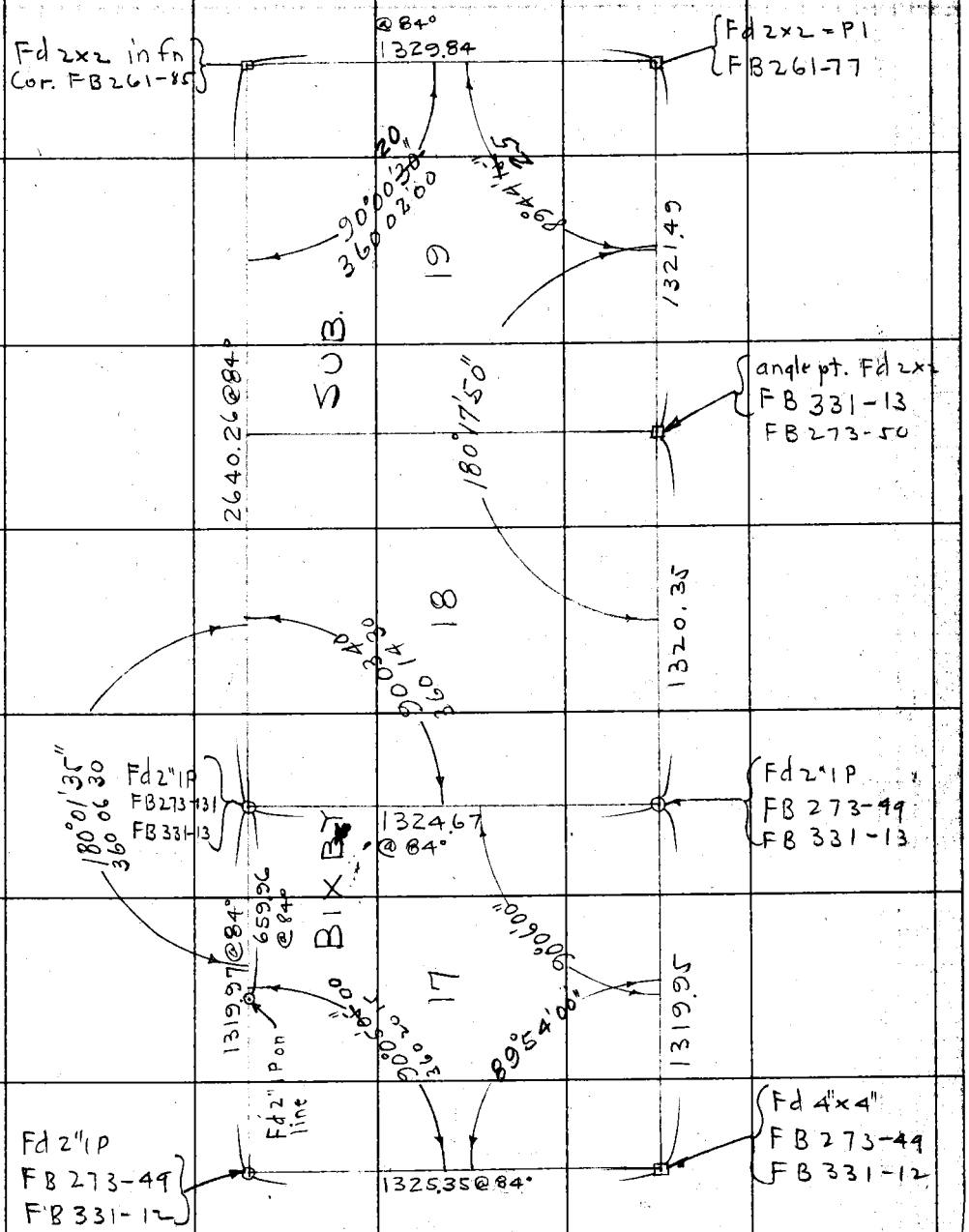


Note: ANY ADDITIONS OR CHANGES ON THIS SHEET MUST BE MADE OR CIRCLED IN Red. WITH DATE AND NAME OF PERSON MAKING CHANGE.

RETURN TO
LOS ANGELES COUNTY SURVEYOR

Do not extend notes this side of this line

F.B. 331 Pg. 148. Chief Party Notes by Date

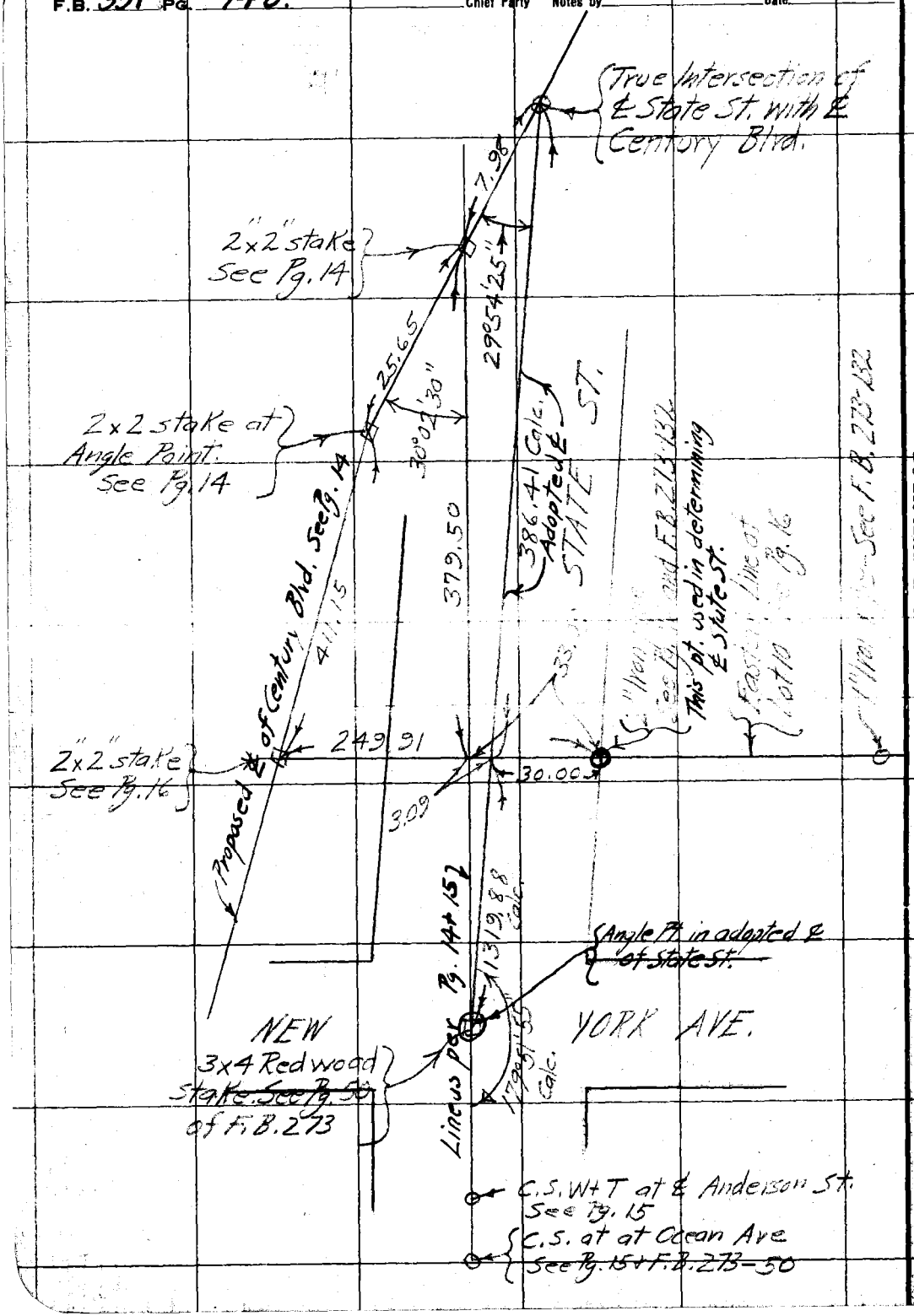


RETURN TO
LOS ANGELES COUNTY SURVEYOR
Do not extend notes this side of this line

Notes: ANY ADDITIONS OR CHANGES ON THIS SHEET MUST BE MADE OR CIRCLED IN Red. WITH DATE AND NAME OF PERSON MAKING CHANGE.

Date 1-13-28 Notes by [illegible] Chief Party [illegible] F.B. 331 Pg. 15

| | |
|---|---|
| Plotted by A. C. Johnson | W. O. No. 4046 A. S. O. No. |
| Date Feb-1928 | Location Century Blvd |
| Map No. B-114 | Surveyed by A. Hills |
| Plotting C'k'd by | Date 1-13-28 |
| Date | Indexed A. C. Johnson |

Note: There is an angle point in ℄ of State St. at New York Ave. See Pg. 148.

Contd from right side pg 14

89°59'50" = 1
90 00 35
60 14 45
119 44 52.5
02.5

℄ per pg 50 FB 273

St. See F.B. 273-Pg. 50

Fd 2" pipe P+T

30.17

Set CSW+T, flush, by int

To Pg. 11

25.00

Set N+T PP (guy)

25.23

ANDERSON ST.

Needle N 0°15' E

25.38

Set N+T PP

45.53

Set N+T P.P.

25.00

89 59 50

30.17

89°59'50" = Adj. 4

Fd 2" pipe P+T

State

Fd Cut Spk at Ocean

89 59 45 = 1
359 59 30 = 4
89 59 52.5 A

90°00'35" = Adj. 4

90°00'35"

90 00 30
360 02 30
90 00 37.5

to Spk at Century Blvd
See F.B. 273-42 & 44

Note: ANY ADDITIONS OR CHANGES ON THIS SHEET MUST BE MADE OR CIRCLED IN Red. WITH DATE AND NAME OF PERSON MAKING CHANGE.

Do not extend notes this side of this line

RETURN TO LOS ANGELES COUNTY SURVEYOR

F.B. 331 Pg. 16 — Chief Party — Notes by — Date 1-19-28

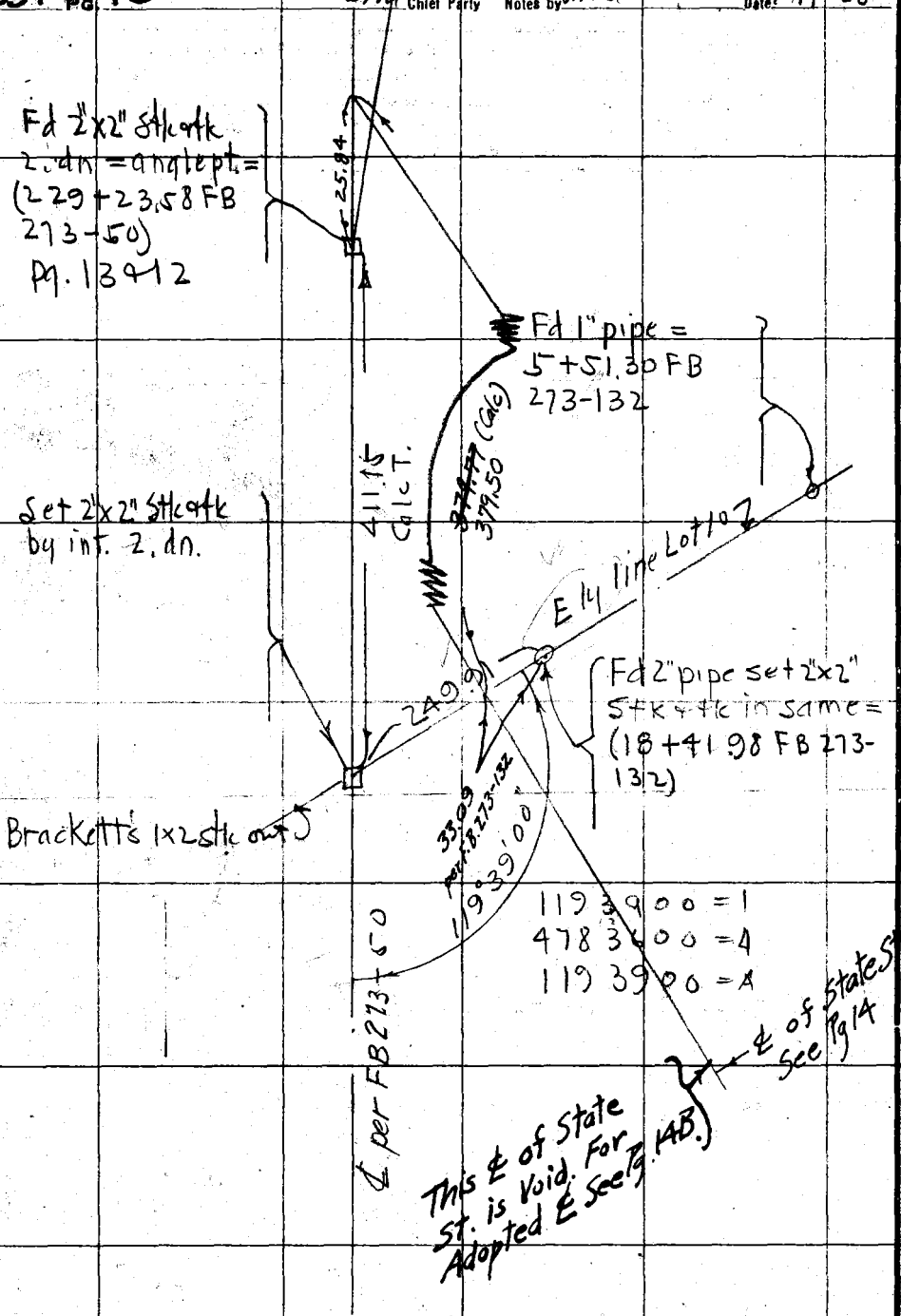


41120 @ 64°T = 411.15
24994 @ 64°T = 249.91

RETURN TO
LOS ANGELES COUNTY SURVEYOR
Do not extend notes this side of this line

Notes: ANY ADDITIONS OR CHANGES ON THIS SHEET MUST BE MADE OR CIRCLED IN Red. WITH DATE AND NAME OF PERSON MAKING CHANGE.

Date 1-19-28 Notes by Orra Chief Party Orra F. B. 331 Pg. 17

| | |
|---|---|
| Plotted by A. C. Johnson | W. O. No. 4046 U. S. O. No. |
| Date Feb-1928 | Location Century Blvd |
| Map No. B-114 | Surveyed by A. Hains |
| Plotting C'k'd by | Date 1-19-28 |
| Date | Indexed A. C. Johnson |

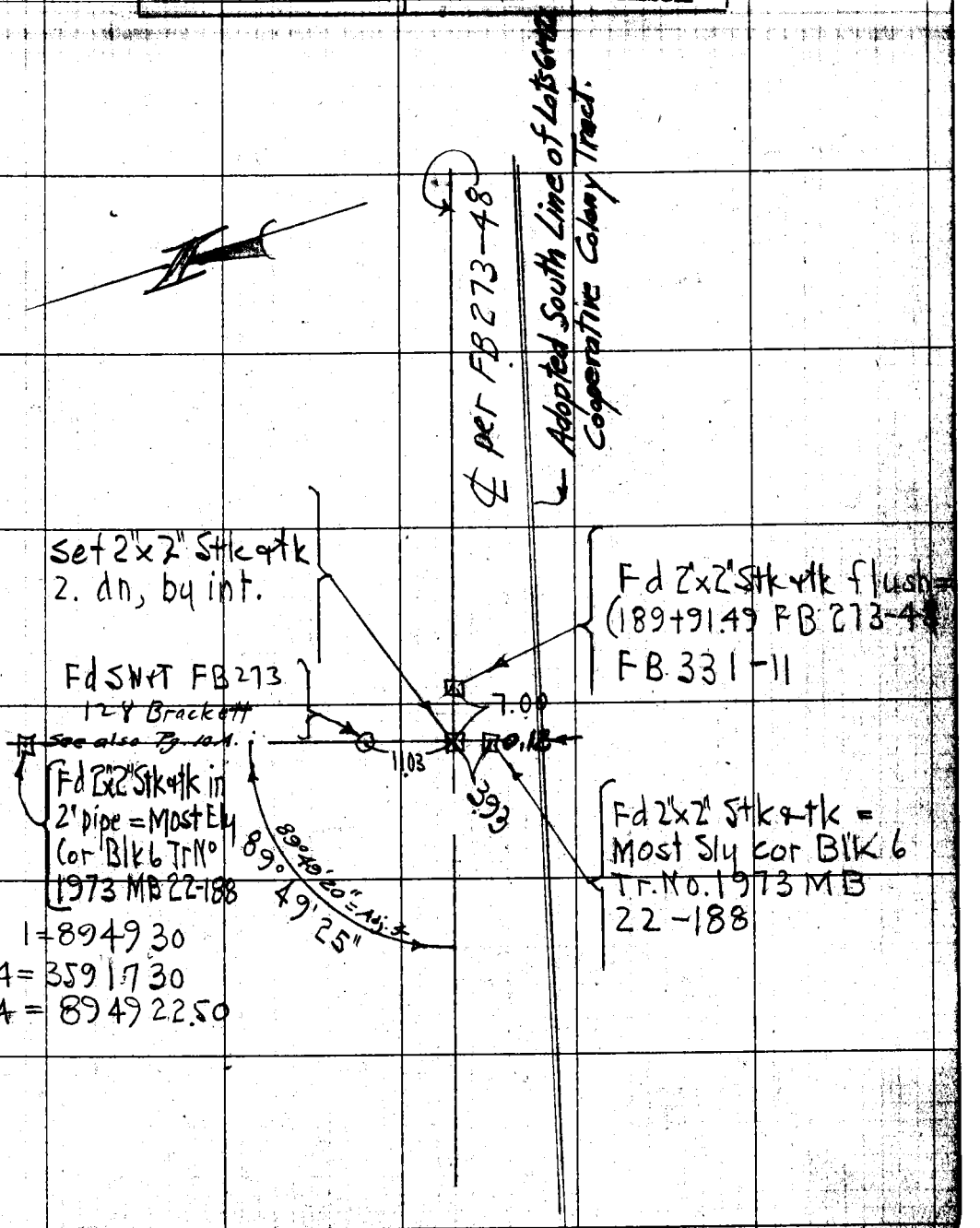


Note: ANY ADDITIONS OR CHANGES ON THIS SHEET MUST BE MADE OR CIRCLED IN Red. WITH DATE AND NAME OF PERSON MAKING CHANGE.

RETURN TO LOS ANGELES COUNTY SURVEYOR

Do not extend notes this side of this line

F.B. 331 Pg. 18 Chief Party Notes by Date 1-20-28

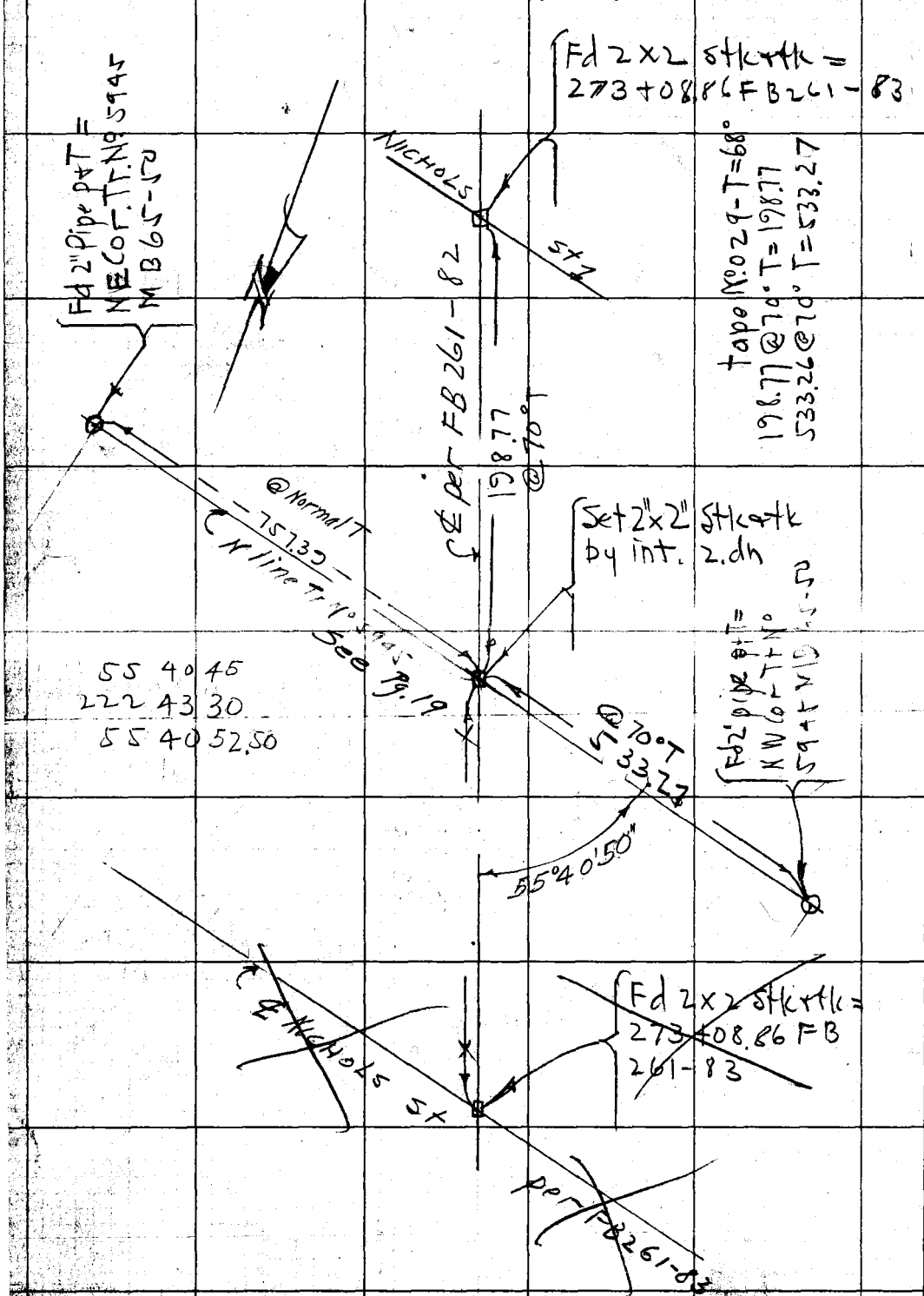


RETURN TO
LOS ANGELES COUNTY SURVEYOR
Do not extend notes this side of this line

Note: ANY ADDITIONS OR CHANGES ON THIS SHEET MUST BE MADE OR CIRCLED IN Red. WITH DATE AND NAME OF PERSON MAKING CHANGE.

Date 1-20-28 Notes by Mra Chief Party Mra F. B. 331 PG. 19

| | |
|---|---|
| Plotted by A. C. Johnson | W. O. No. 4046 D. S. O. No. |
| Date Feb-1928 | Location Century Blvd |
| Map No. B-114 | Surveyed by Atkins |
| Plotting C'k'd by | Date 1-20-28 |
| Date | Indexed A. C. Johnson |

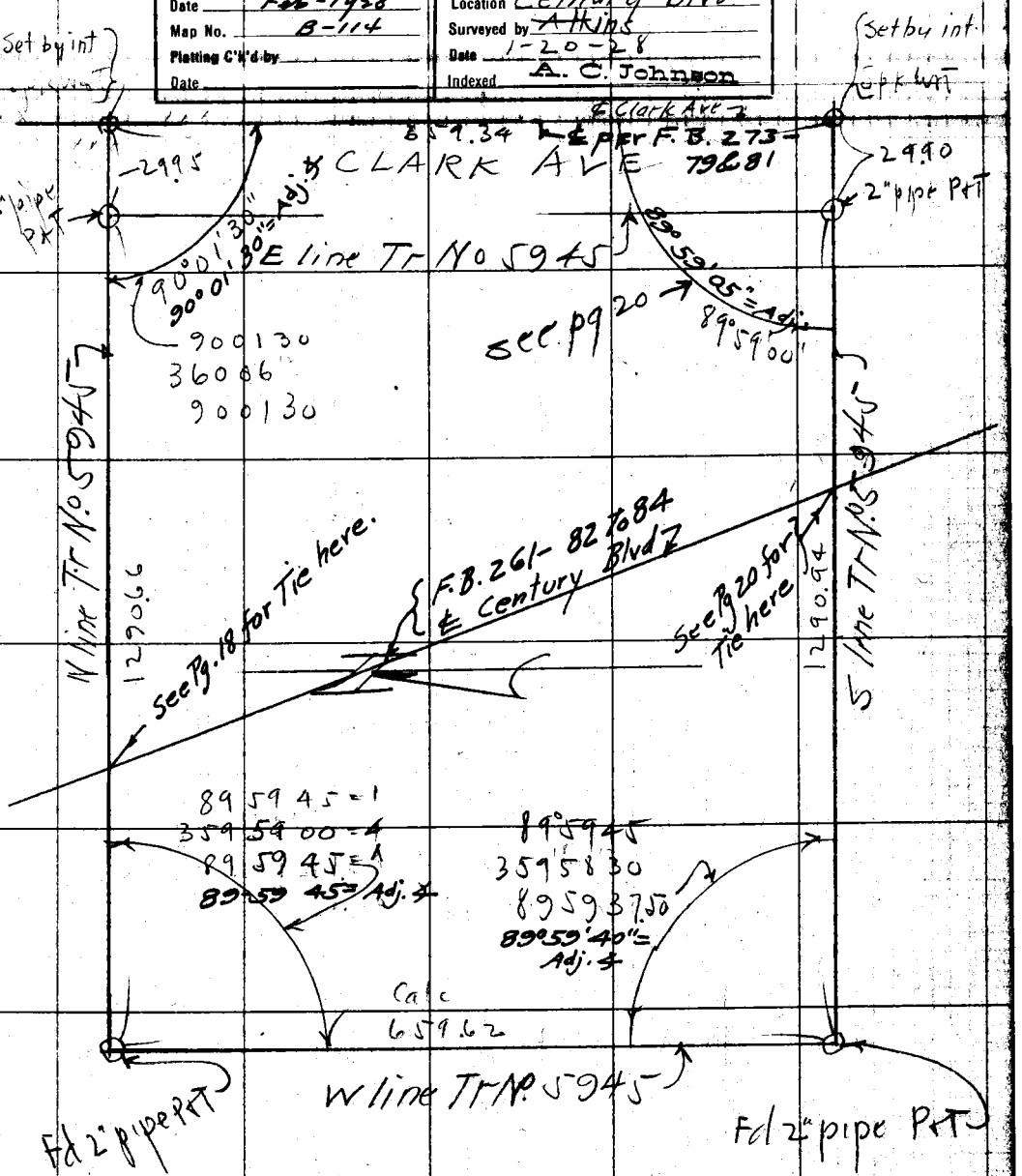


659.65 @ 60°T = 659.62
tape 029 = 100.' @ 68°F

Notes: ANY ADDITIONS OR CHANGES ON THIS SHEET MUST BE MADE OR CIRCLED IN Red. WITH DATE AND NAME OF PERSON MAKING CHANGE.

Do not extend notes this side of this line

RETURN TO LOS ANGELES COUNTY SURVEYOR

F.B. 331 Pg. 20 Chief Party Notes by Date 1-20-28

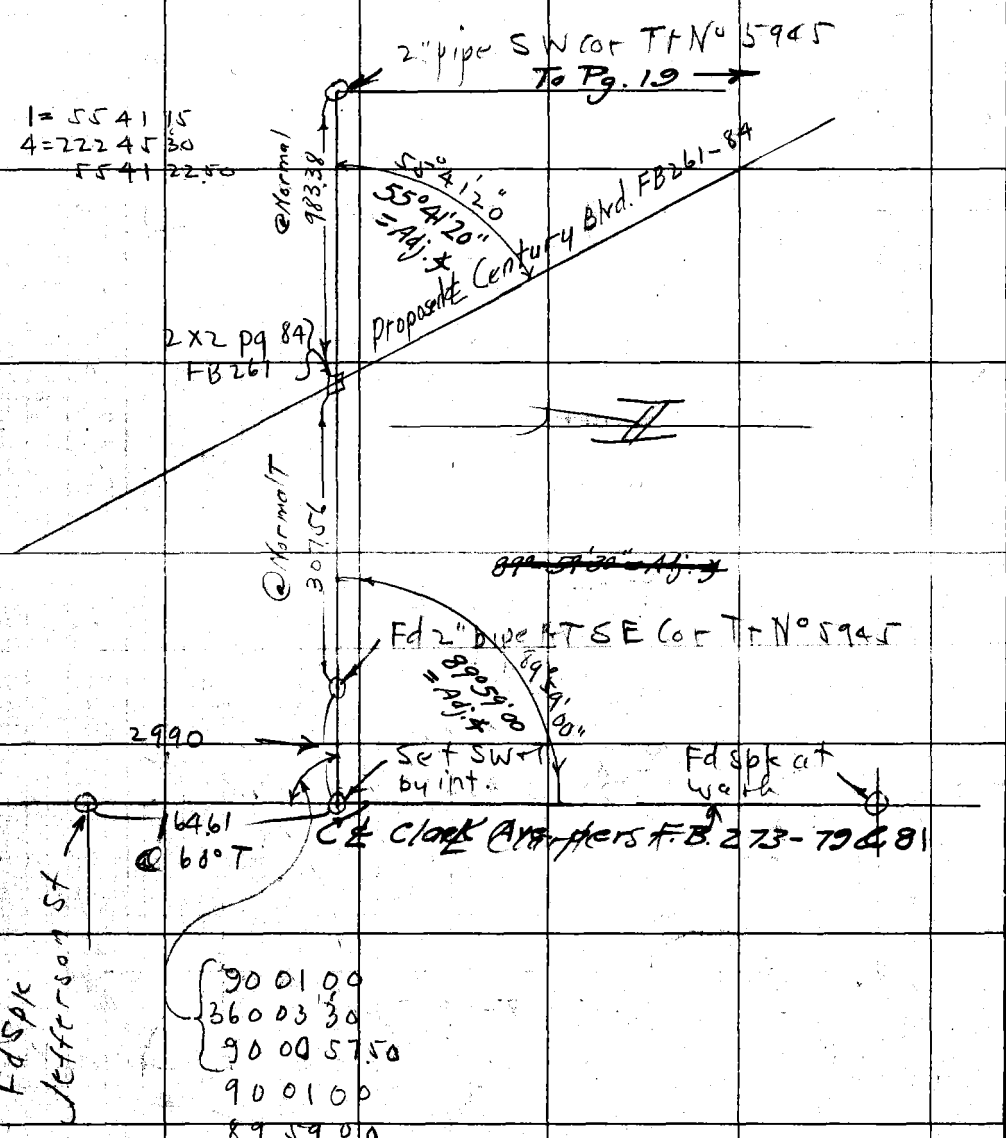


RETURN TO
LOS ANGELES COUNTY SURVEYOR
Do not extend notes this side of this line

Notes: ANY ADDITIONS OR CHANGES ON THIS SHEET MUST BE MADE OR CIRCLED IN Red. WITH DATE AND NAME OF PERSON MAKING CHANGE.

Date 12-8-27 Notes by Pwa Chief Party Pwa F. B. 331 PG. 21

| | |
|---|---|
| Plotted by A.C. Johnson | W. O. No. 4046 S. O. No. |
| Date Feb-1928 | Location |
| Map No. B-114 | Surveyed by |
| Plotting C'k'd by | Date |
| Date | Indexed A. C. Johnson |

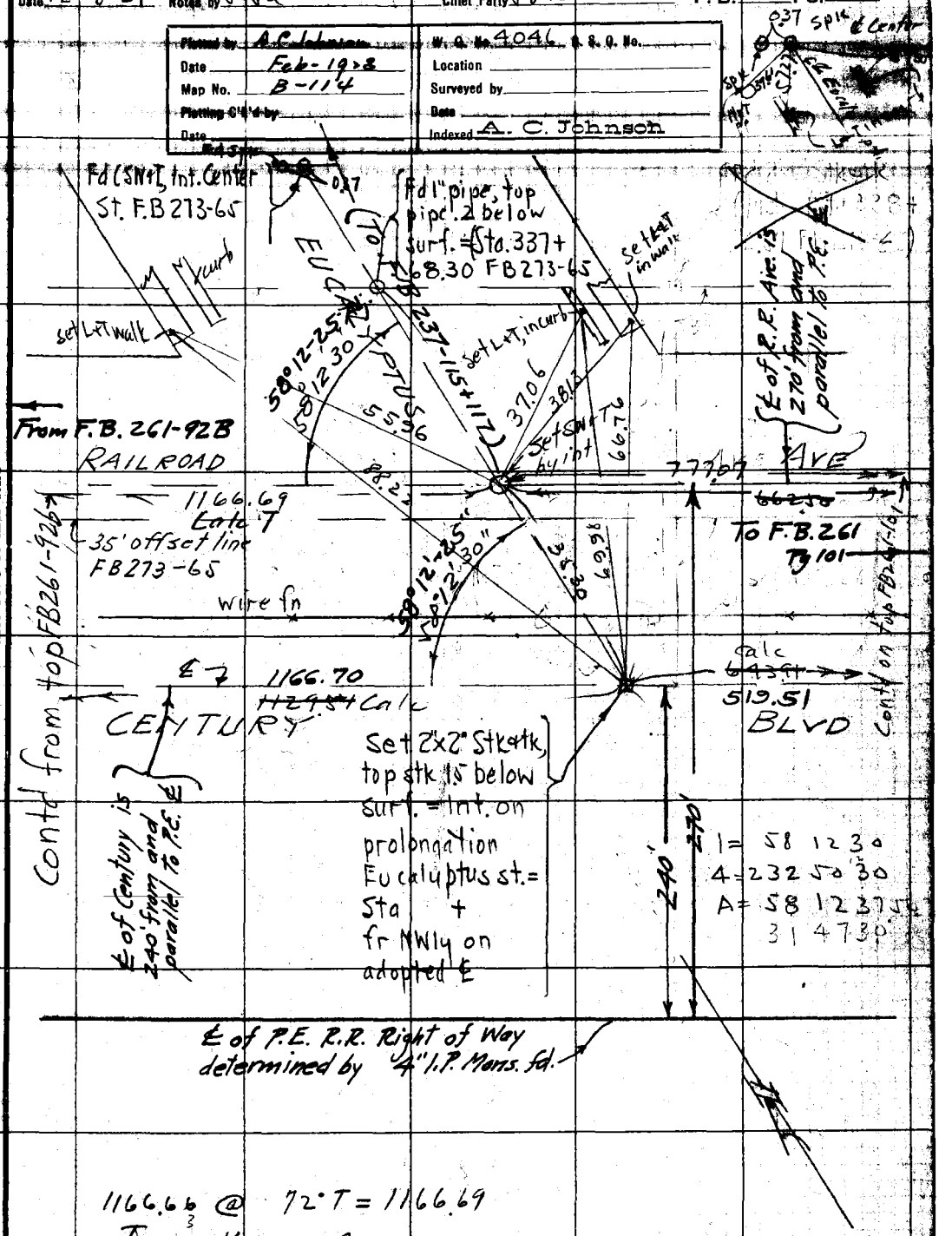


1166.66 @ 72°T = 1166.69
Tape No. 029
100.00 @ 68°TF

Note: ANY ADDITIONS OR CHANGES ON THIS SHEET MUST BE MADE OR CIRCLED IN Red. WITH DATE AND NAME OF PERSON MAKING CHANGE.

Do not extend notes this side of this line

RETURN TO LOS ANGELES COUNTY SURVEYOR

F.B. 331 PG. 22 Chief Party Notes by Date

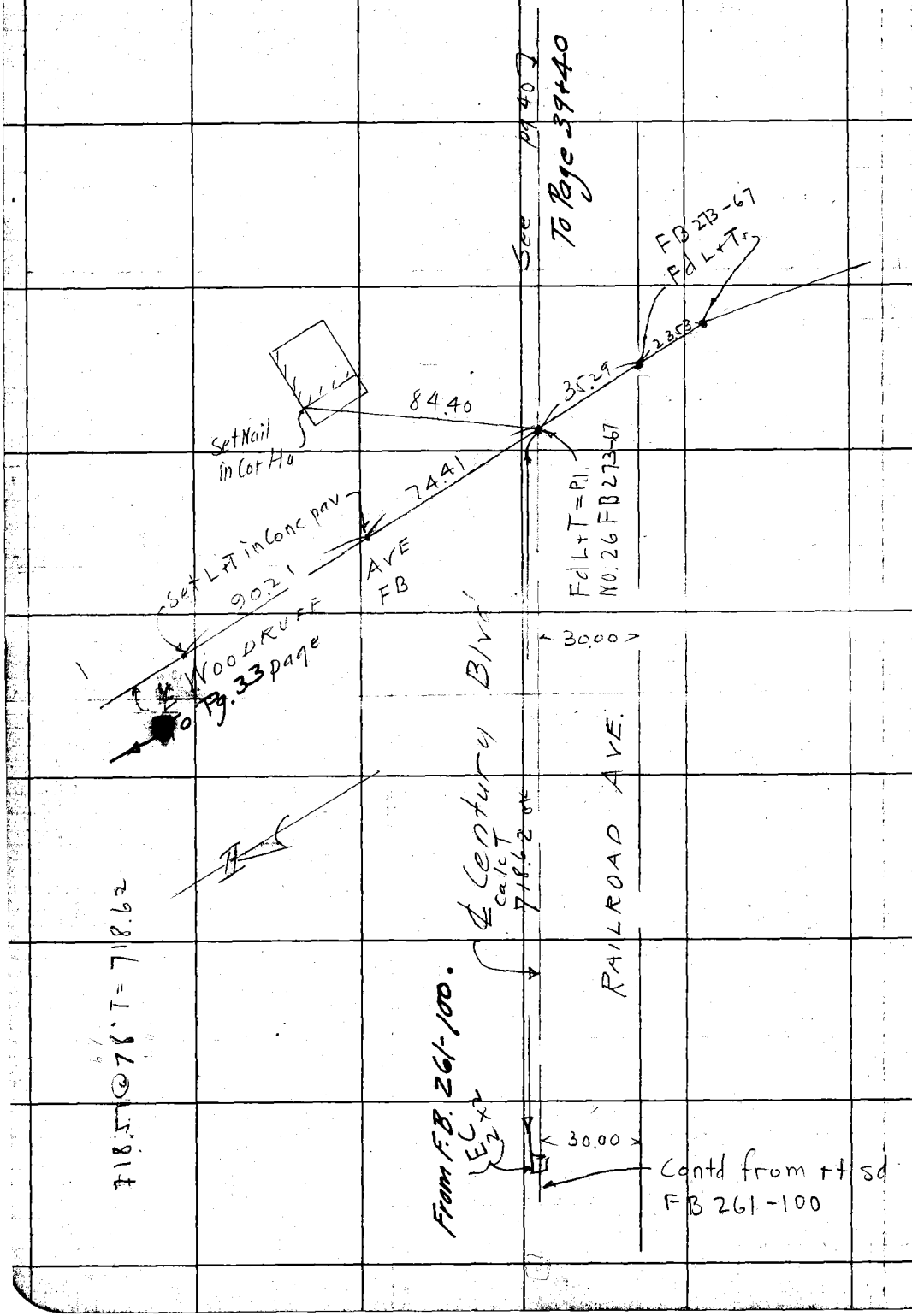


RETURN TO
LOS ANGELES COUNTY SURVEYOR
Do not extend notes this side of this line

Note: ANY ADDITIONS OR CHANGES ON THIS SHEET MUST BE MADE OR CIRCLED IN Red. WITH DATE AND NAME OF PERSON MAKING CHANGE.

Date _____ Notes by _____ Chief Party _____ F. B. 331 PG. 23

| | |
|---|---|
| Plotted by A.C. Johnson | W. O. No. _____ D. S. O. No. _____ |
| Date Feb-1928 | Location _____ |
| Map No. B-114 | Surveyed by _____ |
| Plotting C'k'd by _____ | Date _____ |
| Date _____ | Indexed A. C. Johnson |

Ely tr line

changes

+ dist 470.71 shd rd 471.01 Duncan to Tr line ✓
+ Tr line show 2 x 2 Fd FB 261-117 in pl. of FB 273-30A ✓
+ dist 213.98 shd rd 213.68 Tr line to POT ✓
+ dist 341.20 " " 341.30 POT to Wright Rd ✓
+ dist 448.77 " " 448.24 Wash to Ky ✓
+ dist 294.76 " " 293.77 Ky to ℄ RR ✓
+ " 234.41 " " 235.73 ℄ RR to Iowa ✓
— dist 616.16 shd rd 616.10 McClure to Occam ✓

— Angle at Virginia SE ang. = 89°54'30" etc.

Higgins, I have inserted in pencil on tracing these changes

Phm

2-10-29

6.30 PM

Notes: ANY ADDITIONS OR CHANGES ON THIS SHEET MUST BE MADE OR CIRCLED IN Red. WITH DATE AND NAME OF PERSON MAKING CHANGE.

Do not extend notes this side of this line

RETURN TO LOS ANGELES COUNTY SURVEYOR

RETURN TO

LOS ANGELES COUNTY SURVEYOR

**Note:** ANY ADDITIONS OR CHANGES ON THIS SHEET MUST BE MADE OR CIRCLED IN **Red.** WITH DATE AND NAME OF PERSON MAKING CHANGE.

**Do not extend notes this side of this line**

Date

Chief Party Notes by

F.B. 331 Pg. 24

Date 1-17-28 Notes by [illegible] Chief Party [illegible] F. B. 331 Pg. 31

| | |
|---|---|
| Plotted by A. C. Johnson | W. O. No. [illegible] |
| Date Feb-1928 | Location Century Blvd |
| Map No. B-114 | Surveyed by Paul Atkins |
| Plotting C'd by | Date 1-17-28 |
| Date | Indexed A. C. Johnson |

Notes: ANY ADDITIONS OR CHANGES ON THIS SHEET MUST BE MADE OR CIRCLED IN Red. WITH DATE AND NAME OF PERSON MAKING CHANGE.

RETURN TO LOS ANGELES COUNTY SURVEYOR

Do not extend notes this side of this line



F.B. 331 Pg. 32 — Chief Party — Notes by — Date 1-17-28

Contd from bot pg 31

539.11 @ 64° T = 539.04
1983.71 @ 66° T = 1983.48

121 48 30 = 1
48 71 40 00 = 4
121 48 30 = A

Voided Pg 39

BLVD

AVE

5390 Calc T

AVE

121°48' 30"

Fd L+T

Contd on pg 33 Rt.

WOODRUFF

198348 Calc T

CENTURY

RAILROAD

RETURN TO LOS ANGELES COUNTY SURVEYOR

Do not extend notes this side of this line

Notes: ANY ADDITIONS OR CHANGES ON THIS SHEET MUST BE MADE OR CIRCLED IN Red. WITH DATE AND NAME OF PERSON MAKING CHANGE.

Date 1-17-28 Notes by DM Chief Party DM F. B. 331 Pg. 33

| | | | |
|---|---|---|---|
| Plotted by | A. C. Johnson | W. O. No. | 4041 |
| Date | Feb-1928 | Location | Century Blvd |
| Map No. | B-114 | Surveyed by | Paul Atkins |
| Plotting C'k'd by | | Date | 1-17-28 |
| Date | | Indexed | A. C. Johnson |

RD) 57+70.28
FB (3) 24.02
127-10-16) 26 46.26

330.08
229.98
660.06

90-38-30
4)362-34-20
90-38-35

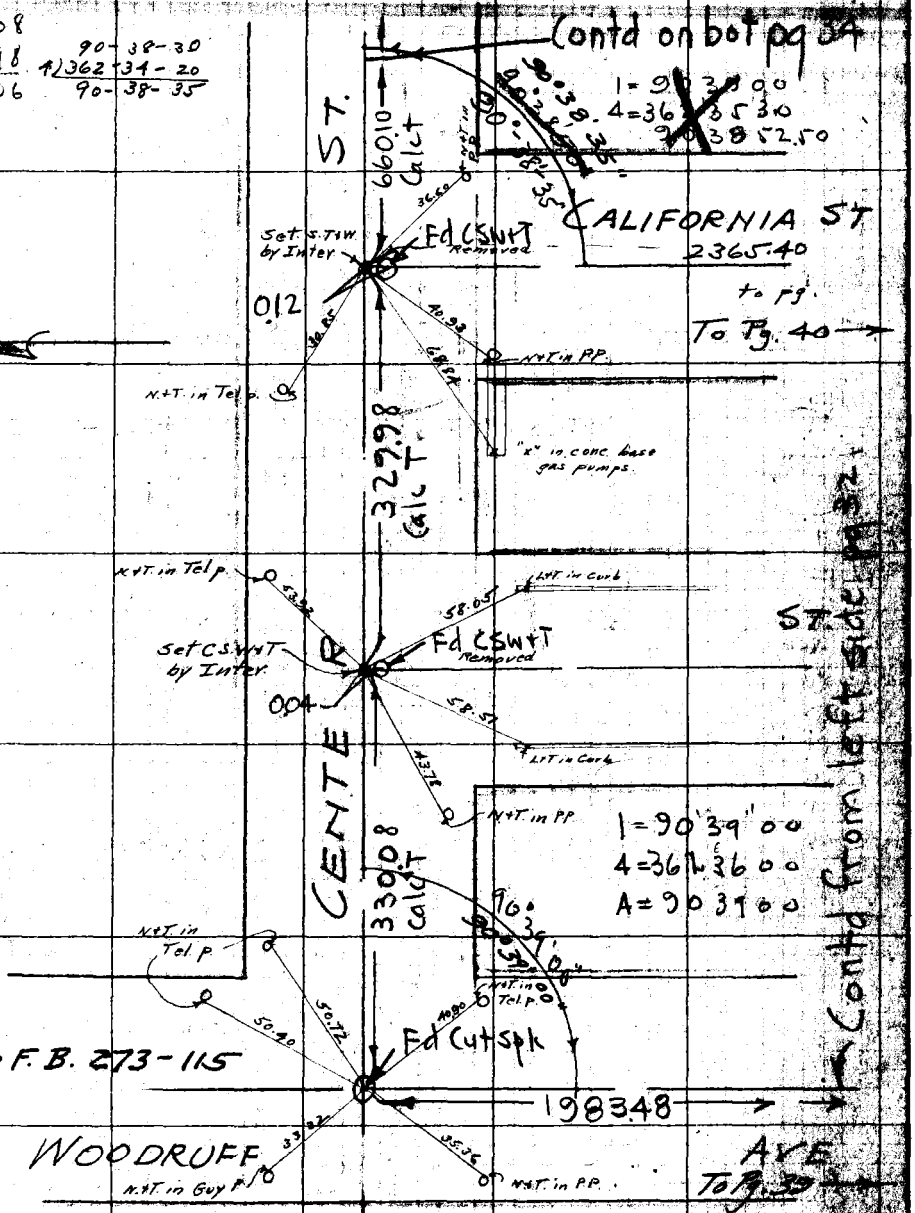


330.11 @ 72° T = 330.08
330.01 @ 72° T = 329.98
660.19 @ 62° T = 660.10

Note: ANY ADDITIONS OR CHANGES ON THIS SHEET MUST BE MADE OR CIRCLED IN Red. WITH DATE AND NAME OF PERSON MAKING CHANGE.

RETURN TO LOS ANGELES COUNTY SURVEYOR

Do not extend notes this side of this line

F.B. 331 PG. 34 Chief Party Notes by Date 1-17-28

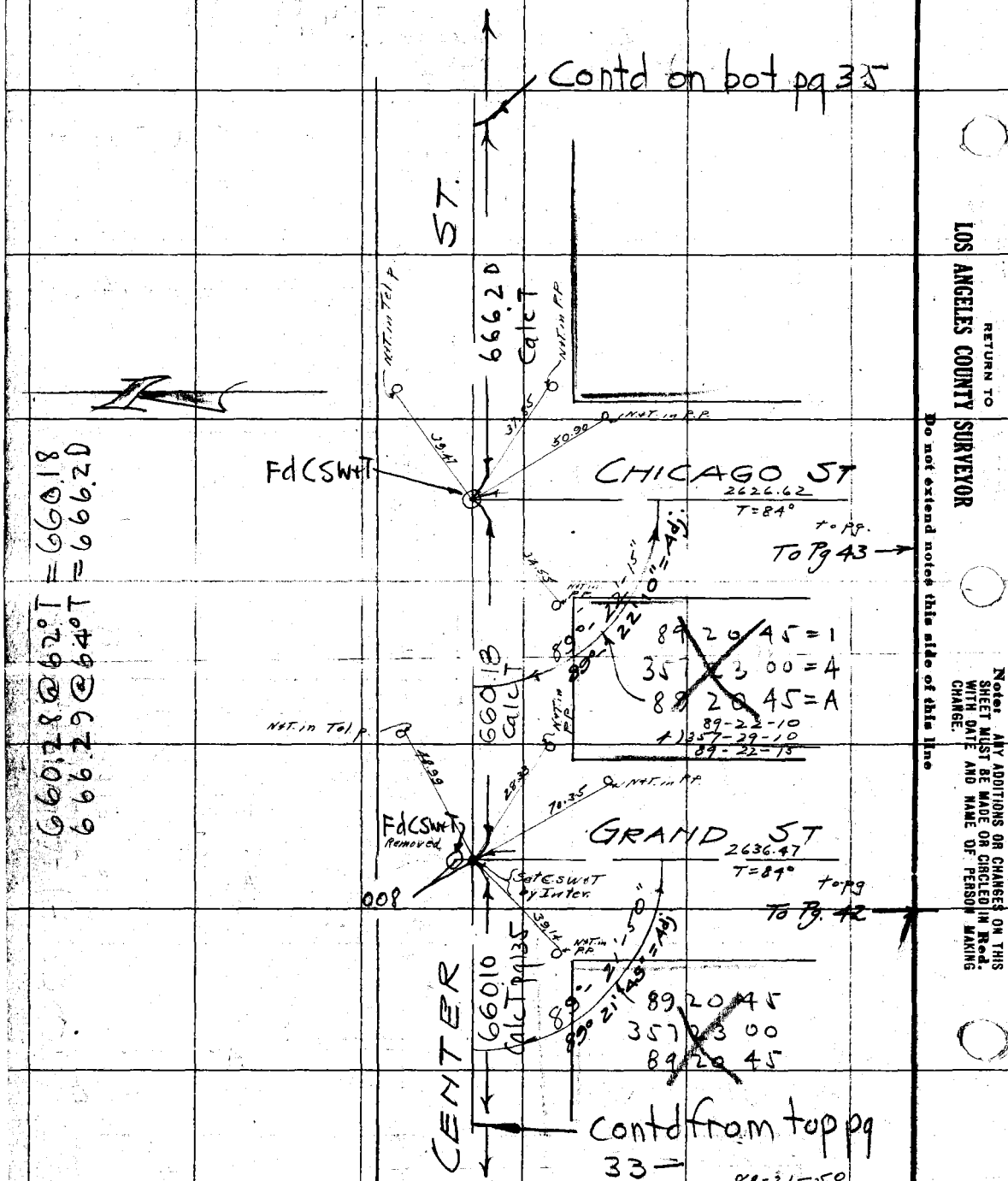


RETURN TO
LOS ANGELES COUNTY SURVEYOR
Do not extend notes this side of this line

Note: ANY ADDITIONS OR CHANGES ON THIS SHEET MUST BE MADE OR CIRCLED IN Red. WITH DATE AND NAME OF PERSON MAKING CHANGE.

Date 1-17-28 Notes by [illegible] Chief Party [illegible] F. B. 331 Pg. 35

| | |
|---|---|
| Platted by A.C. Johnson | W. O. No. [illegible] U. S. O. No. |
| Date Feb-1928 | Location Century Blvd |
| Map No. B-114 | Surveyed by Paul Atkins |
| Platting C'k'd by | Date 1-17-28 |
| Date | Indexed A. C. Johnson |

2 1/2
666.20
660.18
660.10
329.98
330.08
2646.54

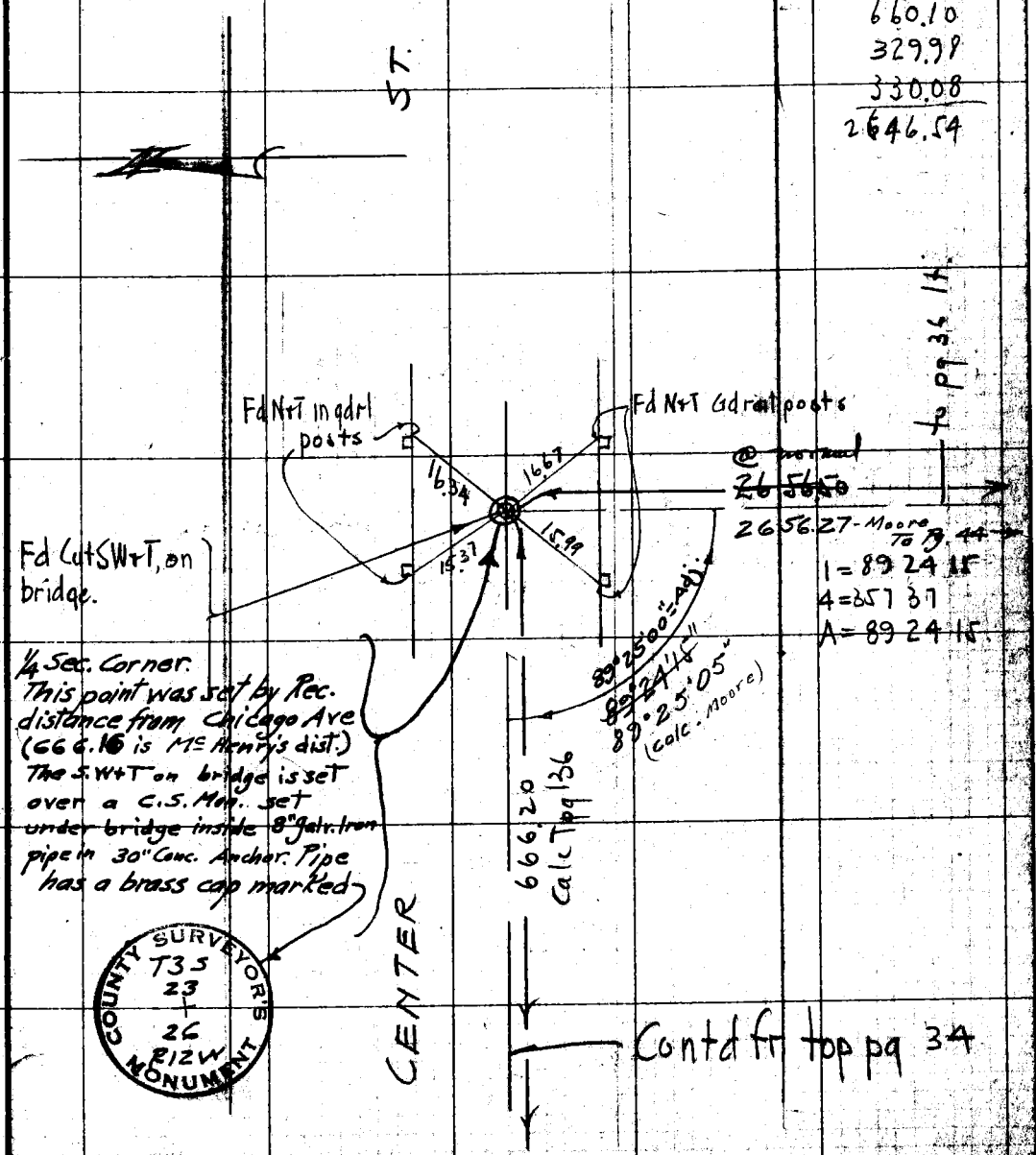


1/4 Sec. Corner.
This point was set by Rec. distance from Chicago Ave (666.16 is McHenry's dist.)
The S.W+T on bridge is set over a C.S. Mon. set under bridge inside 8" galv. Iron pipe in 30" Conc. Anchor. Pipe has a brass cap marked

COUNTY SURVEYOR'S MONUMENT T3S 23 26 R12W

Note: ANY ADDITIONS OR CHANGES ON THIS SHEET MUST BE MADE OR CIRCLED IN Red. WITH DATE AND NAME OF PERSON MAKING CHANGE.

Do not extend notes this side of this line

RETURN TO LOS ANGELES COUNTY SURVEYOR

F.B. 331 Pg. 36 Chief Party Notes by Date

RETURN TO
LOS ANGELES COUNTY SURVEYOR
Do not extend notes this side of this line

Note: ANY ADDITIONS OR CHANGES ON THIS SHEET MUST BE MADE OR CIRCLED IN Red. WITH DATE AND NAME OF PERSON MAKING CHANGE.

Date _____ Notes by _____ Chief Party _____ F. B. 331 Pg. 36A

| | |
|---|---|
| Platted by A. C. Johnson | W. O. No. 4046 S. S. O. No. |
| Date Feb-1928 | Location |
| Map No. B-114 | Surveyed by L. Babcock |
| Platting C'k'd by | Date |
| Date | Indexed A. C. Johnson |

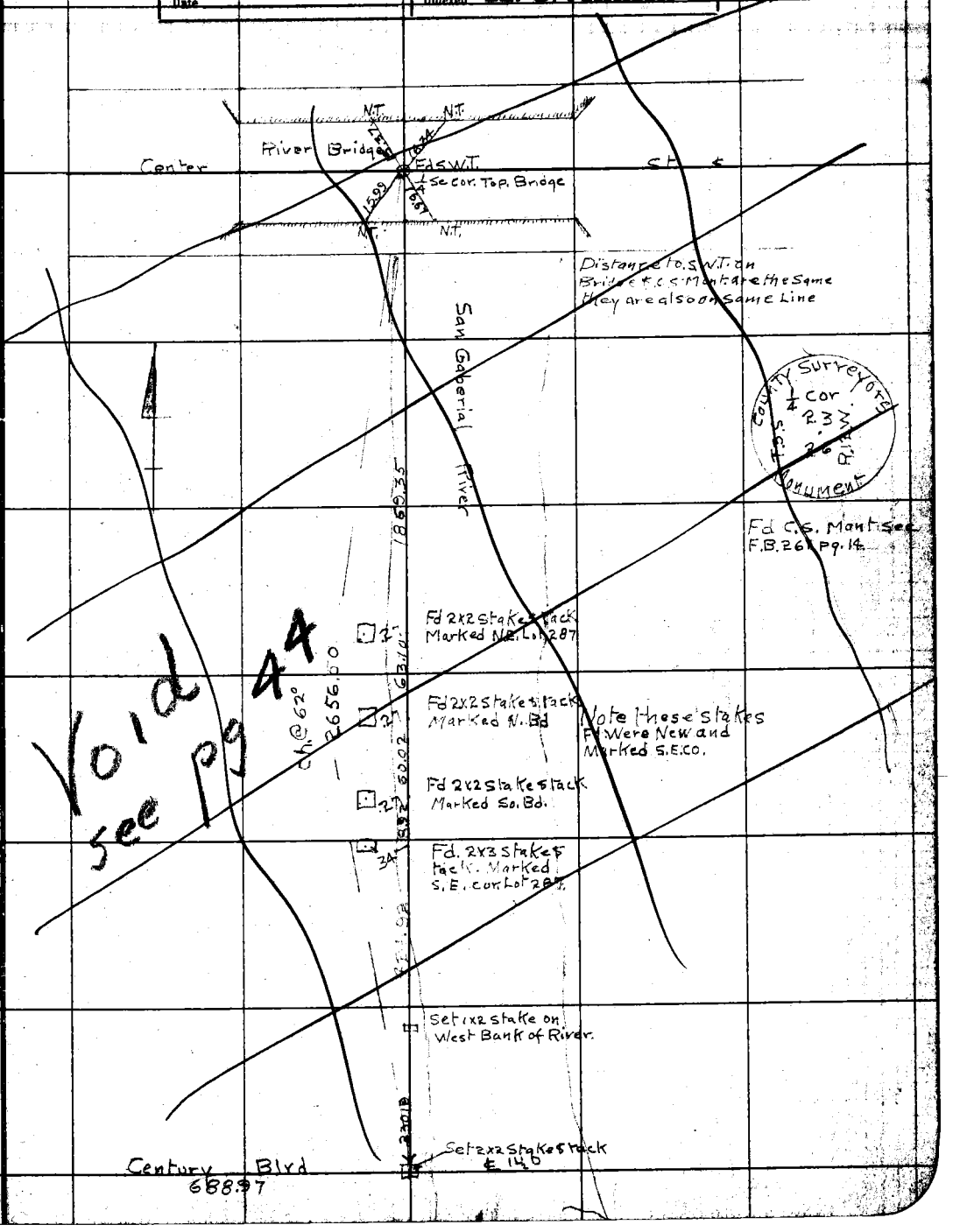


Notes: ANY ADDITIONS OR CHANGES ON THIS SHEET MUST BE MADE OR CIRCLED IN Red. WITH DATE AND NAME OF PERSON MAKING CHANGE.

Do not extend notes this side of this line

RETURN TO LOS ANGELES COUNTY SURVEYOR

F.B. 331 PG. 36B. Chief Party Notes by Date

RETURN TO

LOS ANGELES COUNTY SURVEYOR

Do not extend notes this side of this line

Notes: ANY ADDITIONS OR CHANGES ON THIS SHEET MUST BE MADE OR CIRCLED IN Red. WITH DATE AND NAME OF PERSON MAKING CHANGE.

Date _____ Notes by _____ Chief Party _____ F. B. 331 Pg. 36C.

| | |
|---|---|
| Platted by A.C. Johnson | W. O. No. _____ D. S. O. No. _____ |
| Date Feb-1928 | Location _____ |
| Map No. B-114 | Surveyed by _____ |
| Platting C'k'd by _____ | Date _____ |
| Date _____ | Indexed A. C. Johnson |

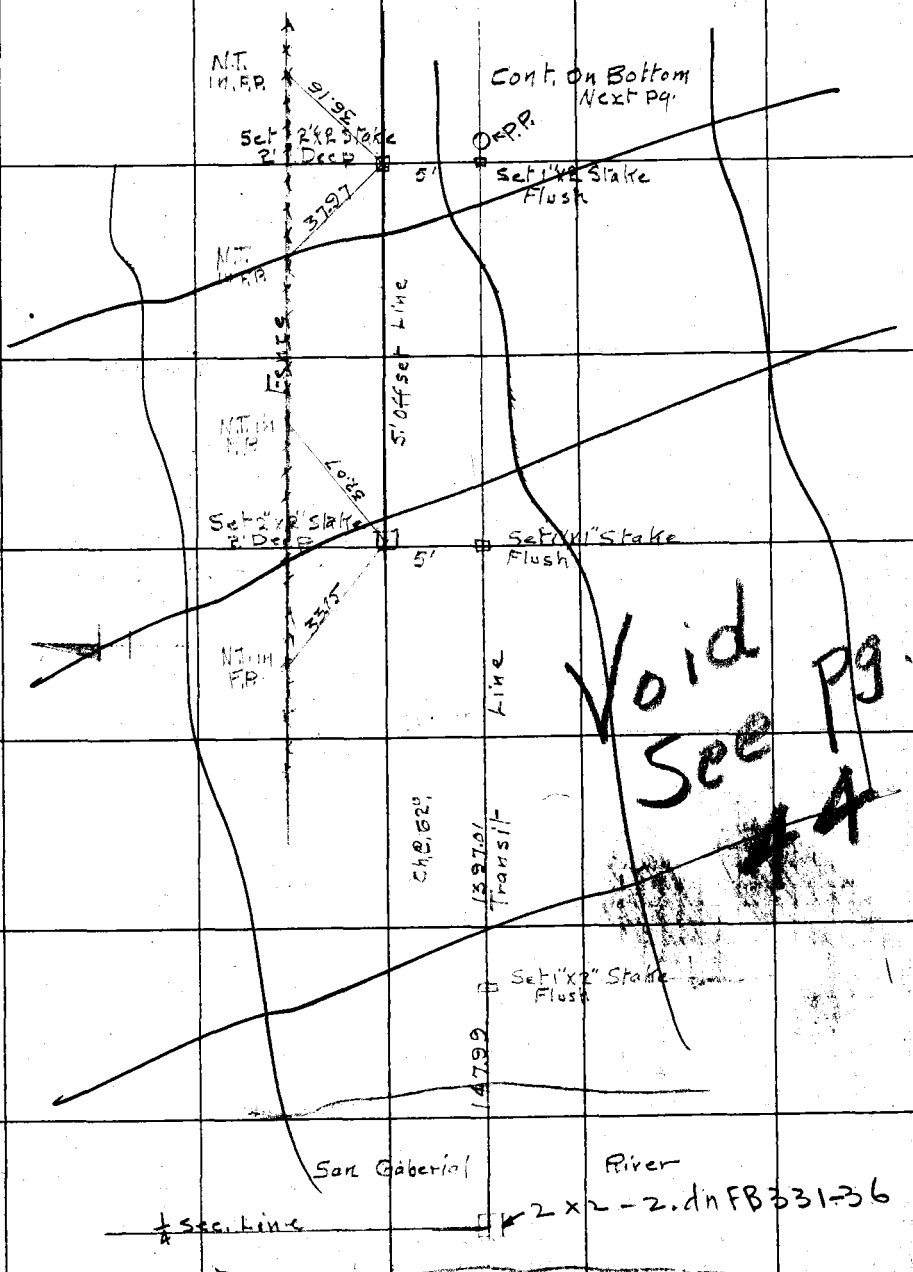


RETURN TO
LOS ANGELES COUNTY SURVEYOR

Notes: ANY ADDITIONS OR CHANGES ON THIS SHEET MUST BE MADE OR CIRCLED IN Red. WITH DATE AND NAME OF PERSON MAKING CHANGE.

Do not extend notes this side of this line

F.B. 331 Pg. 36D Chief Party Notes by Date

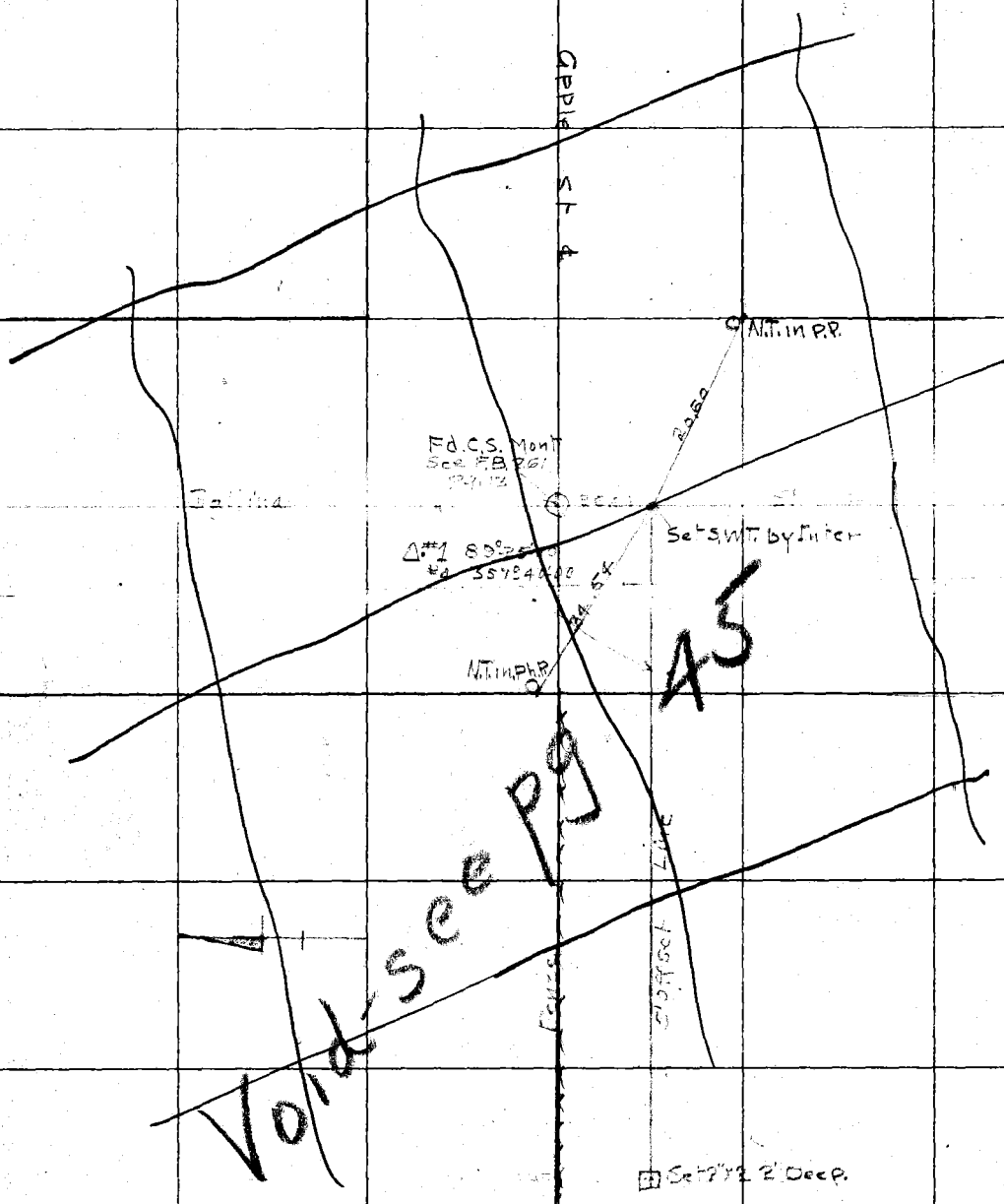


RETURN TO

**LOS ANGELES COUNTY SURVEYOR**

**Do not extend notes this side of this line**

**Note:** ANY ADDITIONS OR CHANGES ON THIS SHEET MUST BE MADE OR CIRCLED IN Red. WITH DATE AND NAME OF PERSON MAKING CHANGE.

Date _____ Notes by Pma Chief Party Pma F. B. 331 Pg. 37

| | |
|---|---|
| Plotted by A. C. Johnson | W. O. No. 4046 D. S. O. No. |
| Date Feb-1928 | Location Century Blvd |
| Map No. B-114 | Surveyed by Paul Atkins |
| Plotting C'k'd by | Date |
| Date | Indexed A. C. Johnson |

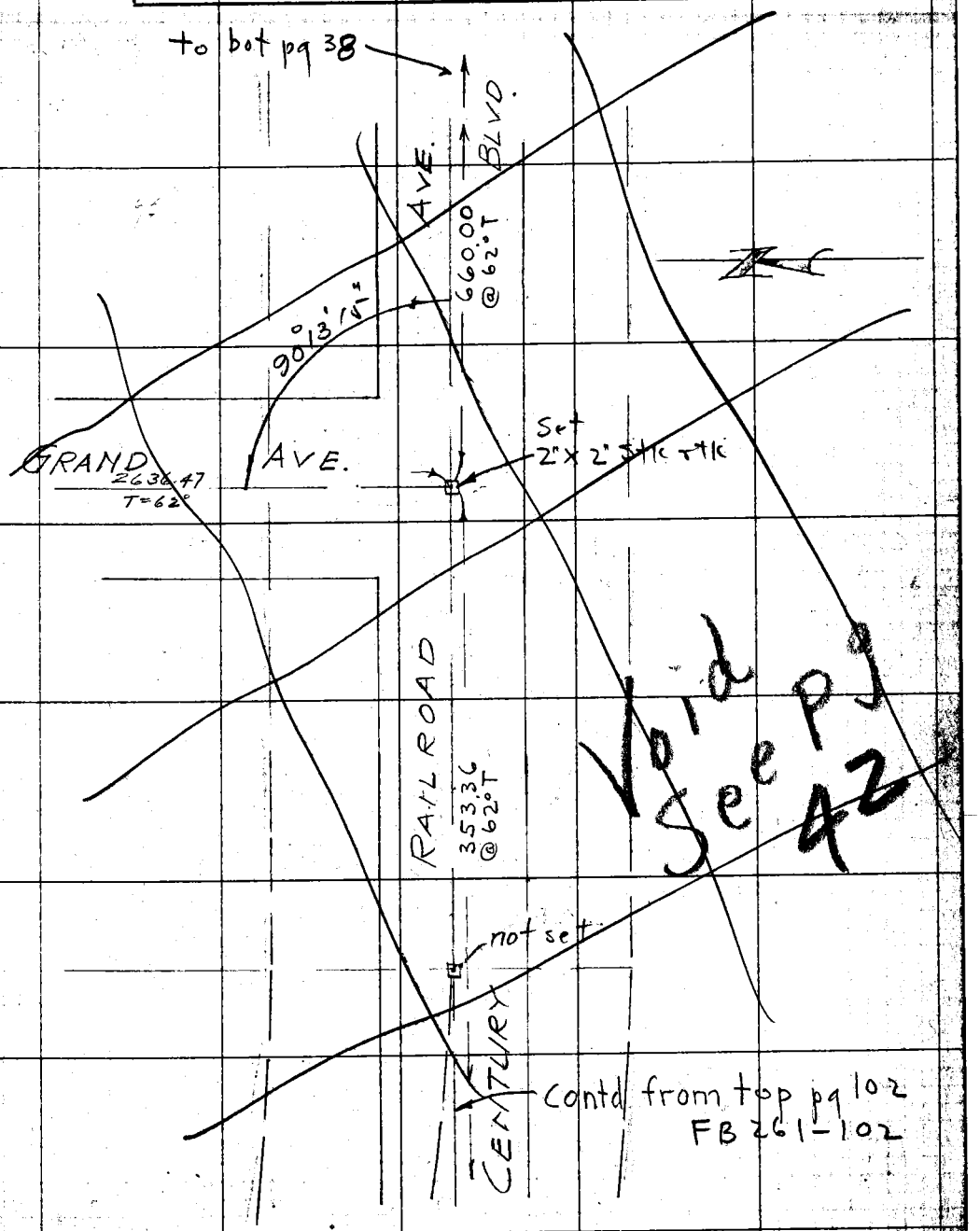


Notes: ANY ADDITIONS OR CHANGES ON THIS SHEET MUST BE MADE OR CIRCLED IN Red. WITH DATE AND NAME OF PERSON MAKING CHANGE.

Do not extend notes this side of this line

RETURN TO
LOS ANGELES COUNTY SURVEYOR

F.B. 331 Pg. 38 Chief Party Notes by Date

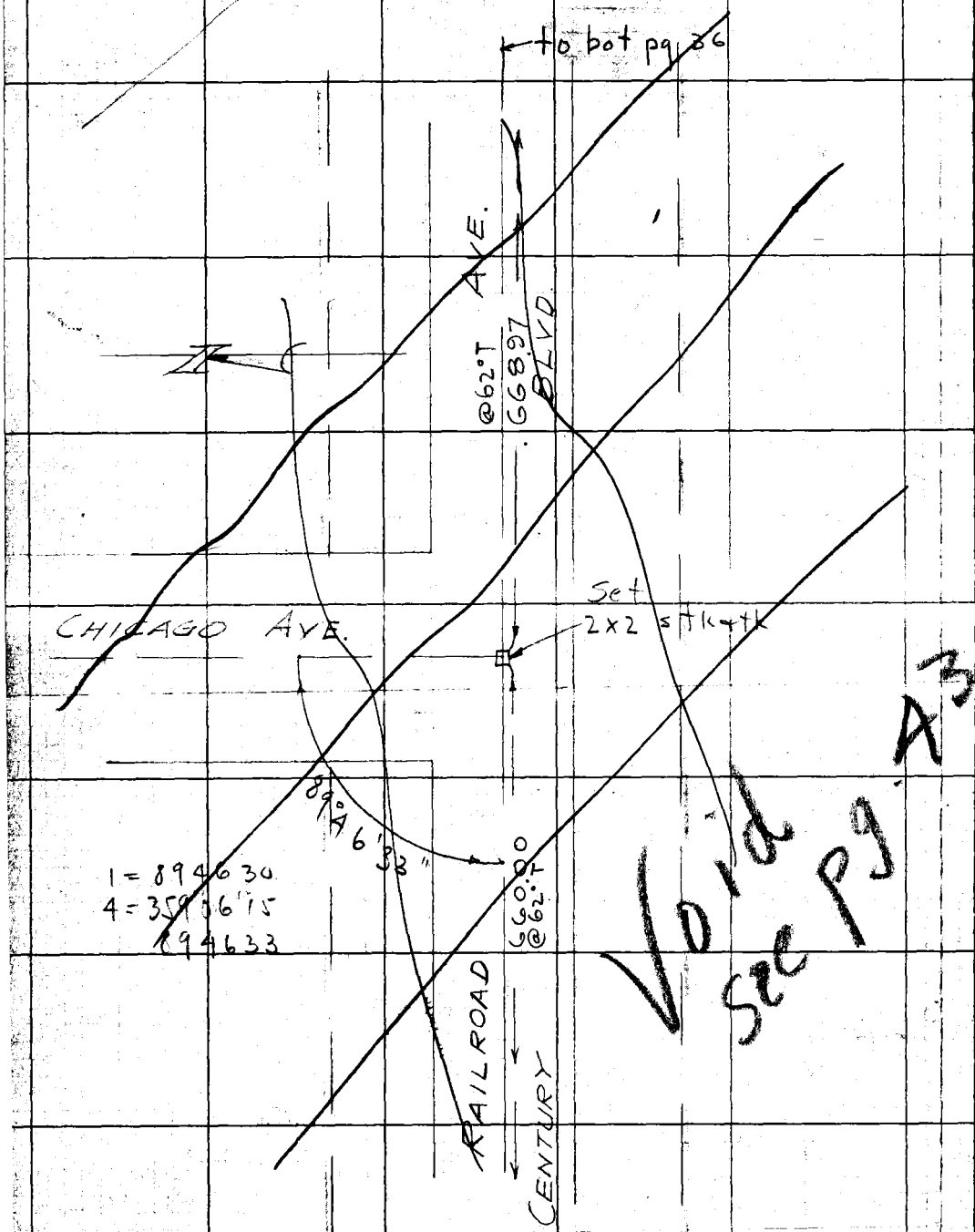


From Top Pg. 37

RETURN TO
LOS ANGELES COUNTY SURVEYOR

Do not extend notes this side of this line

Note: ANY ADDITIONS OR CHANGES ON THIS SHEET MUST BE MADE OR CIRCLED IN Red. WITH DATE AND NAME OF PERSON MAKING CHANGE.

Date 1-31-27 Notes by Moore Chief Party Moore F. B. 331 Pg. 39

| | |
|---|---|
| Platted by A. C. Johnson | W. O. No. 4046 C. S. C. No. |
| Date Feb - 1928. | Location Century Blvd. |
| Map No. B-114 | Surveyed by L. D. Moore |
| Platting C'k'd by | Date 1-31-28 |
| Date | Indexed A. C. Johnson |

Notice: ANY ADDITIONS OR CHANGES ON THIS SHEET MUST BE MADE OR CIRCLED IN Red. WITH DATE AND NAME OF PERSON MAKING CHANGE.

RETURN TO LOS ANGELES COUNTY SURVEYOR

Do not extend notes this side of this line

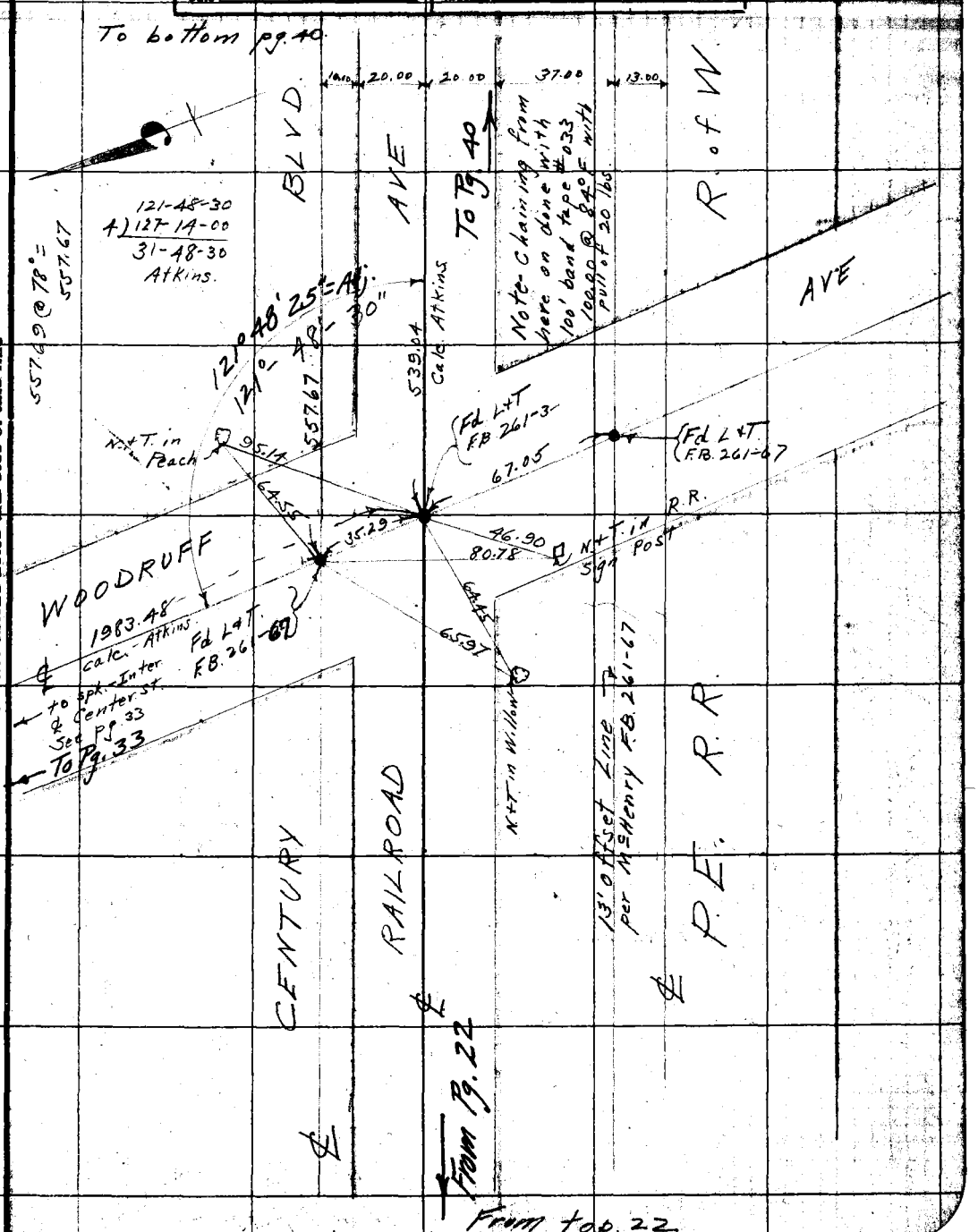

F.B. 331 Pg. 40 Moore Chief Party Notes by Moore Date 1-31-28

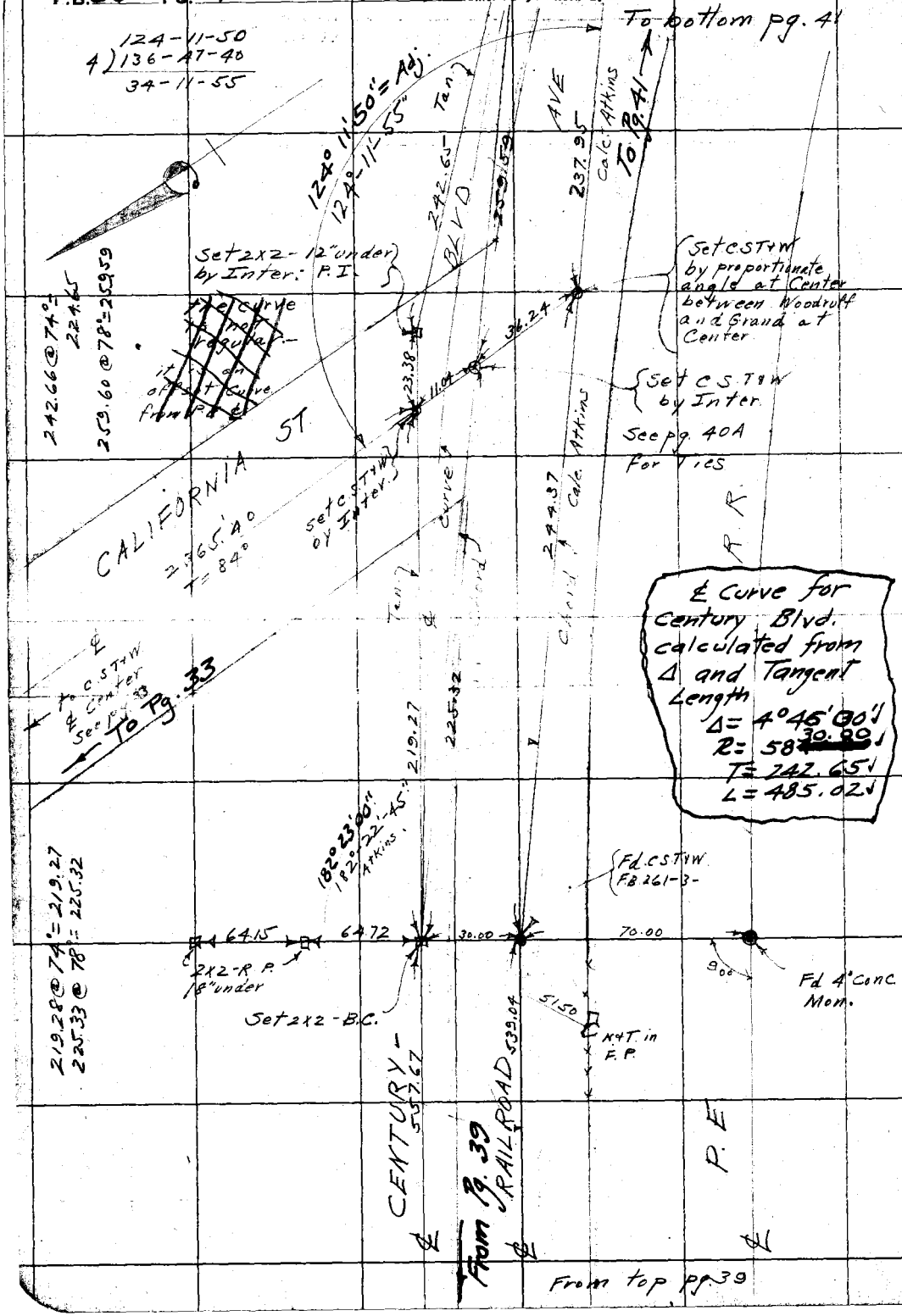


RETURN TO
LOS ANGELES COUNTY SURVEYOR

Do not extend notes this side of this line

Note: ANY ADDITIONS OR CHANGES ON THIS SHEET MUST BE MADE OR CIRCLED IN Red. WITH DATE AND NAME OF PERSON MAKING CHANGE.

Date 1-31-28 Notes by Moore Chief Party Moore F. B. 331 Pg. 40A

Plotted by A. C. Johnson
Date Feb - 1928
Map No. B-114
Platting C'k'd by
Date

W. O. No. 4046 U. S. C. No.
Location Century Blvd.
Surveyed by L. D. Moore
Date 1-31-28
Indexed A. C. Johnson

TIES

See pg. 40

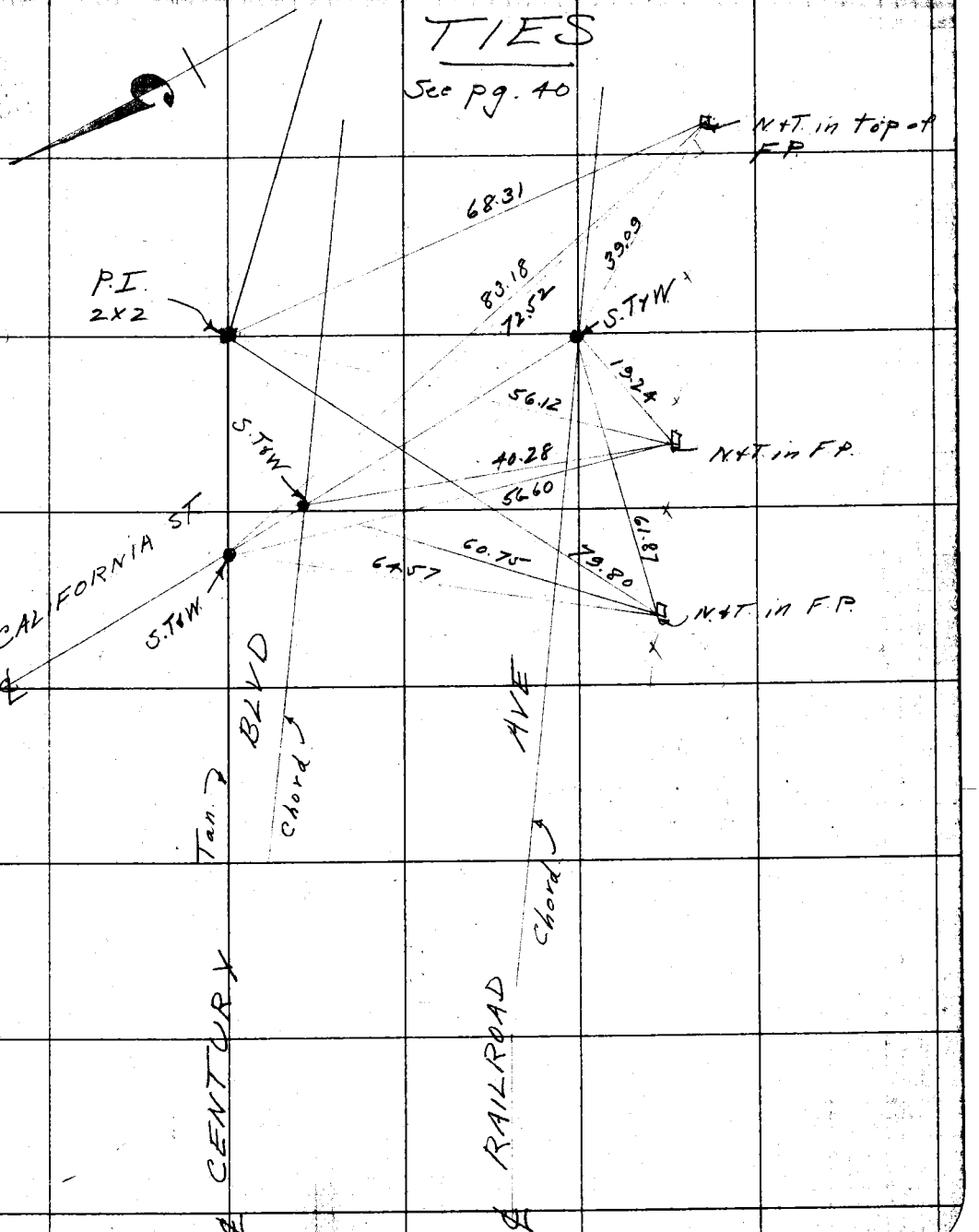


Notes: ANY ADDITIONS OR CHANGES ON THIS SHEET MUST BE MADE OR CIRCLED IN Red. WITH DATE AND NAME OF PERSON MAKING CHANGE.

Do not extend notes this side of this line

RETURN TO LOS ANGELES COUNTY SURVEYOR

RETURN TO

LOS ANGELES COUNTY SURVEYOR

**Note:** ANY ADDITIONS OR CHANGES ON THIS SHEET MUST BE MADE OR CIRCLED IN **Red.** WITH DATE AND NAME OF PERSON MAKING CHANGE.

**Do not extend notes this side of this line**

F.B. 331 Pg. 105

Chief Party _____ Notes by _____ Date _____

Date _____ Notes by _____ Chief Party _____ F.B. 331 PG. 41A

Stn'd 84° @ 22# Pull

| | |
|---|---|
| Platted by _____ | W. O. No. 4046 Tape ~~D. S. O.~~ No. 043 |
| Date _____ | Location Century Blvd |
| Map No. _____ | Surveyed by C. V. Crumley |
| Platting C'k'd by _____ | Date April 19, 1930 |
| Date _____ | Indexed A. C. Johns... |

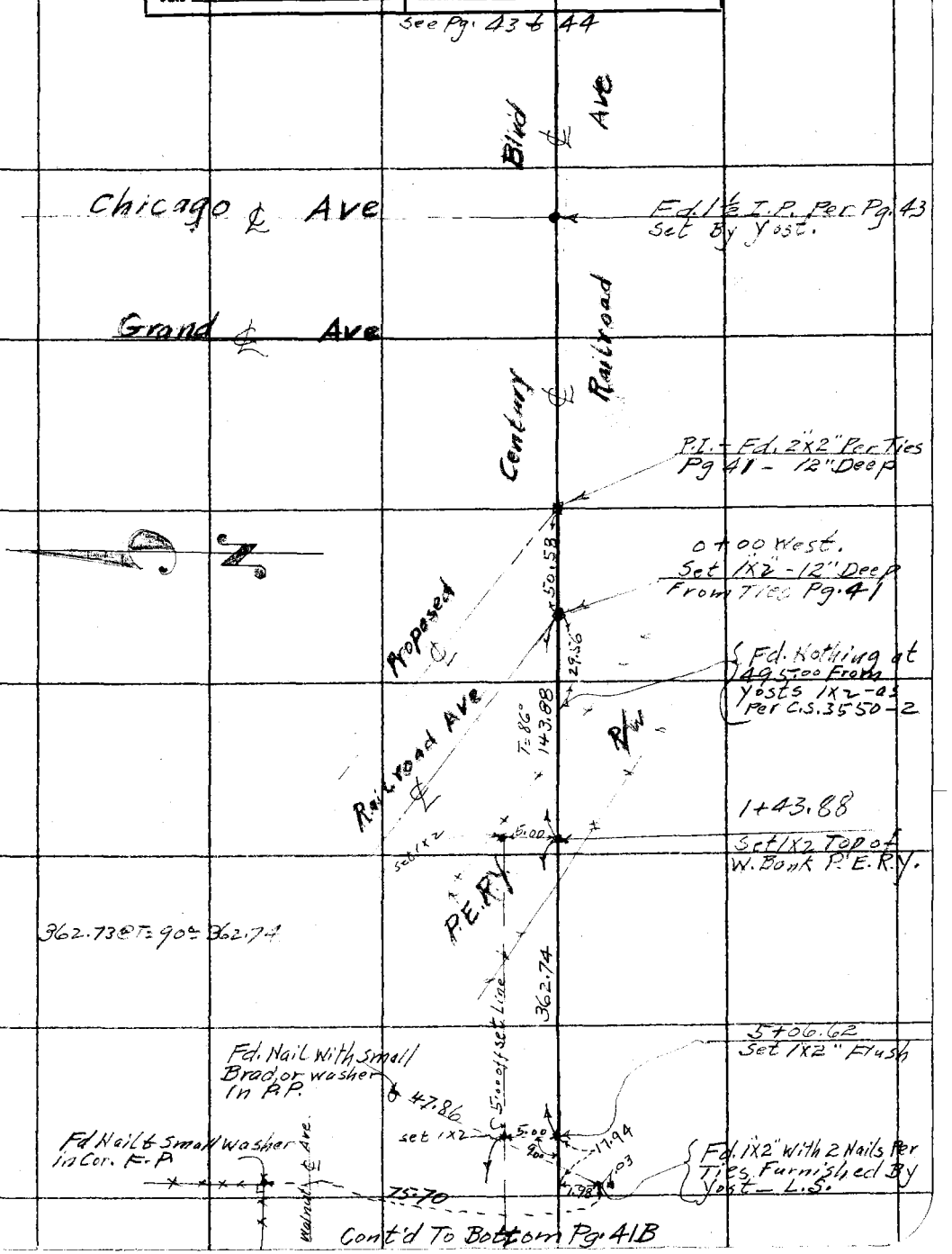


Note: ANY ADDITIONS OR CHANGES ON THIS SHEET MUST BE MADE OR CIRCLED IN Red. WITH DATE AND NAME OF PERSON MAKING CHANGE.

Do not extend notes this side of this line

RETURN TO LOS ANGELES COUNTY SURVEYOR

F.B. 331 PG. 418 Chief Party Notes by C.V. Crumley Date 4/19/30

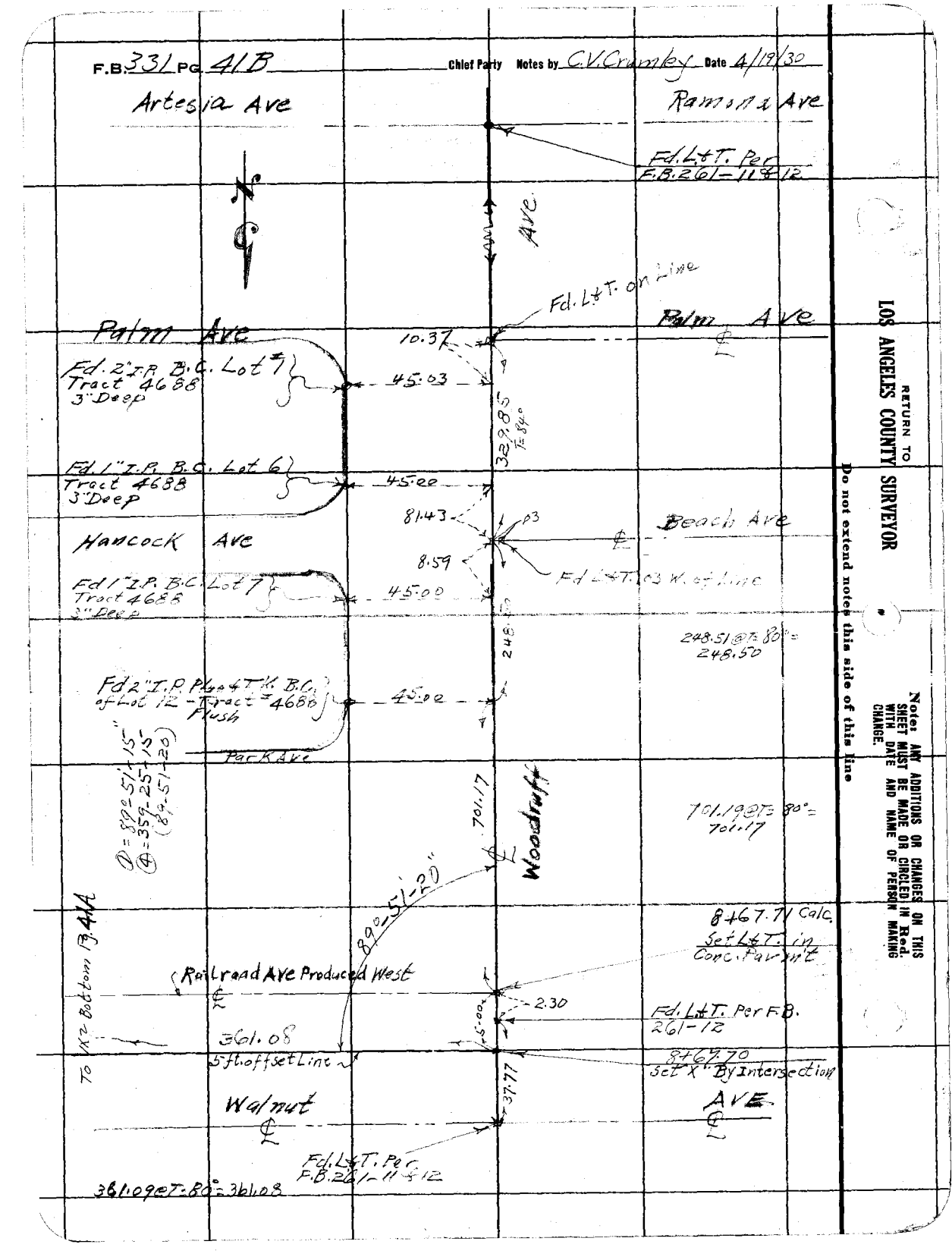


RETURN TO LOS ANGELES COUNTY SURVEYOR

Do not extend notes this side of this line

Notes: ANY ADDITIONS OR CHANGES ON THIS SHEET MUST BE MADE OR CIRCLED IN Red. WITH DATE AND NAME OF PERSON MAKING CHANGE.

Date 1-27-28 Notes by Moore Chief Party Moore F. B. 331 Pg. 41

| | |
|---|---|
| Platted by A. C. Johnson | W. O. No. 4046 D. S. O. No. |
| Date Feb-1928 | Location Century Blvd |
| Map No. B-114 | Surveyed by L. D. Moore |
| Platting C'k'd by | Date 1-27-28 |
| Date | Indexed A. C. Johnson |

Note: ANY ADDITIONS OR CHANGES ON THIS SHEET MUST BE MADE OR CIRCLED IN Red. WITH DATE AND NAME OF PERSON MAKING CHANGE.

RETURN TO LOS ANGELES COUNTY SURVEYOR

Do not extend notes this side of this line

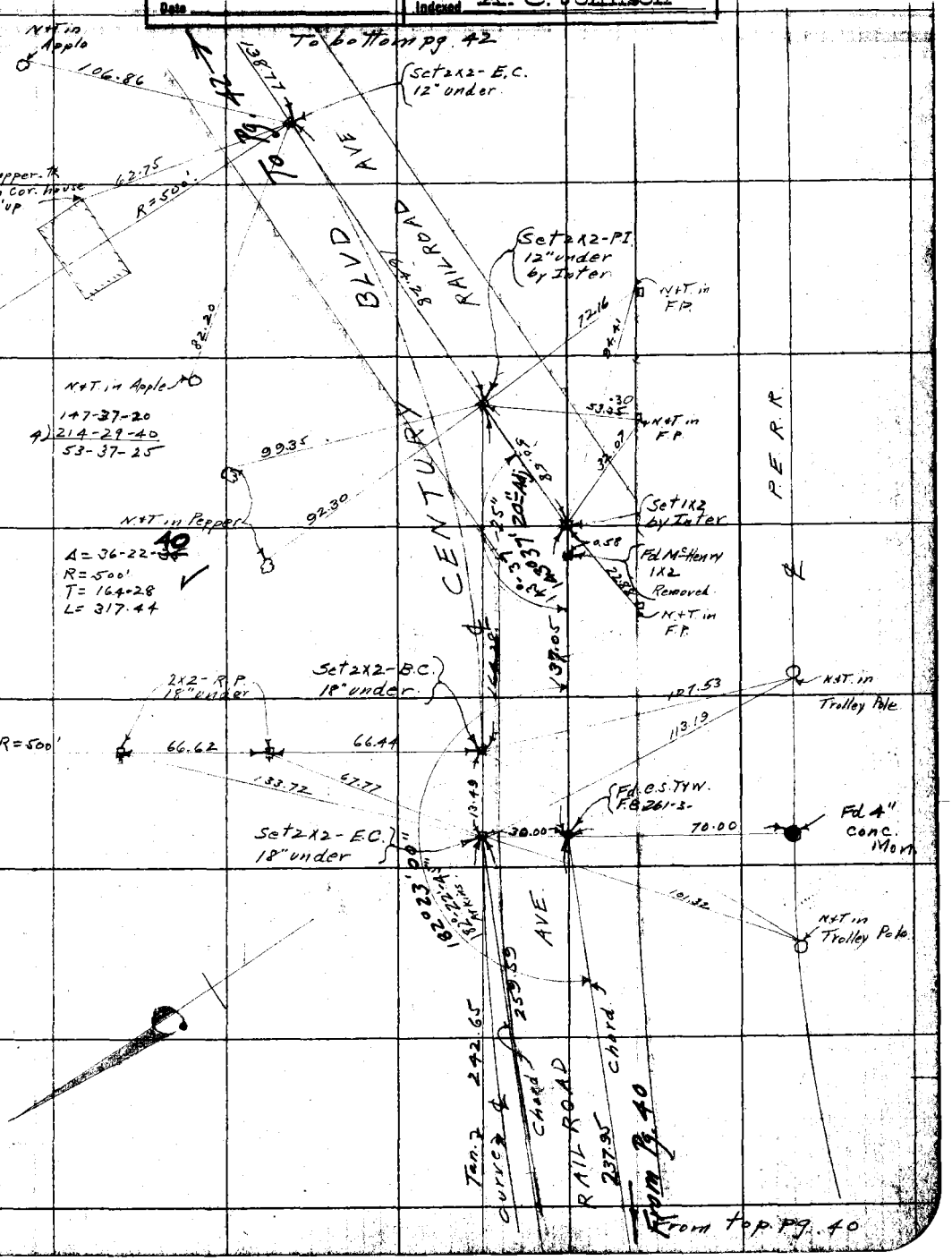

F.B. 331 Pg. 42 — Moore Chief Party — Notes by Moore — Date 1-28-28

To bottom pg 43

To Pg 43

BLVD

660.49
T=84°

90-12-20
1) 360-49-40
90-12-25

90°12'30" = Adj.
90°12'25"

Set 2x2 by proportion between P.I. of Railroad and 1½" pipe - ℄ Chicago. 12" under

GRAND

To Pg. 34

2636.47
T=84°

70.56

1x2 - R.P. 18" under

to SWYT - ℄ Center Pg 34

9.14

30

97.52

N+T in Apple

CENTURY

(RAIL ROAD AVE)

138.77
T=84°

℄

From Pg. 41

From top pg 41

RETURN TO LOS ANGELES COUNTY SURVEYOR

Do not extend notes this side of this line

Note: ANY ADDITIONS OR CHANGES ON THIS SHEET MUST BE MADE OR CIRCLED IN Red. WITH DATE AND NAME OF PERSON MAKING CHANGE.

Date 1-28-28 Notes by Moore Chief Party Moore F. B. 331 Pg. 43

| | |
|---|---|
| Platted by A. C. Johnson | W. O. No. 4046 D. S. O. No. |
| Date Feb-1928 | Location Century Blvd |
| Map No. B-114 | Surveyed by L D Moore |
| Platting C'k'd by | Date 1-28-28 |
| Date | Indexed A. C. Johnson |

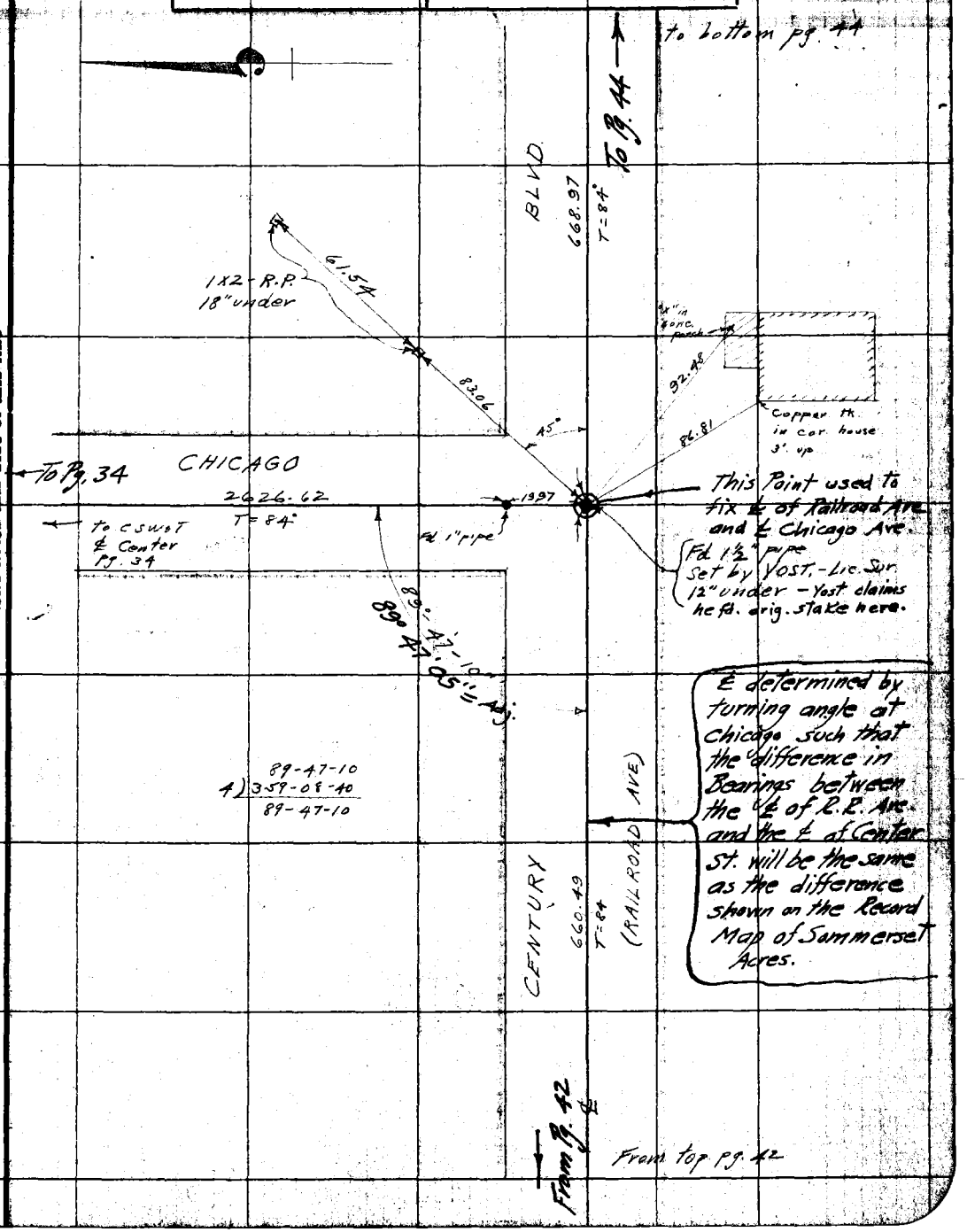


Note: ANY ADDITIONS OR CHANGES ON THIS SHEET MUST BE MADE OR CIRCLED IN Red. WITH DATE AND NAME OF PERSON MAKING CHANGE.

Do not extend notes this side of this line

RETURN TO LOS ANGELES COUNTY SURVEYOR

F.B. 331 Pg. 44 Moore Chief Party Notes by Moore Date 1-28-28

RETURN TO
LOS ANGELES COUNTY SURVEYOR
Do not extend notes this side of this line

Notes: ANY ADDITIONS OR CHANGES ON THIS SHEET MUST BE MADE OR CIRCLED IN Red. WITH DATE AND NAME OF PERSON MAKING CHANGE.

Date 1-30-28 Notes by Moore Chief Party Moore F.B. 331 Pg. 45

| | |
|---|---|
| Platted by A. C. Johnson | W. O. No. 4046 U. S. O. No. |
| Date Feb - 1928 | Location Century Blvd. |
| Map No. B-114 | Surveyed by L D Moore |
| Platting C'k'd by | Date 1-30-28 |
| Date | Indexed A. C. Johnson |

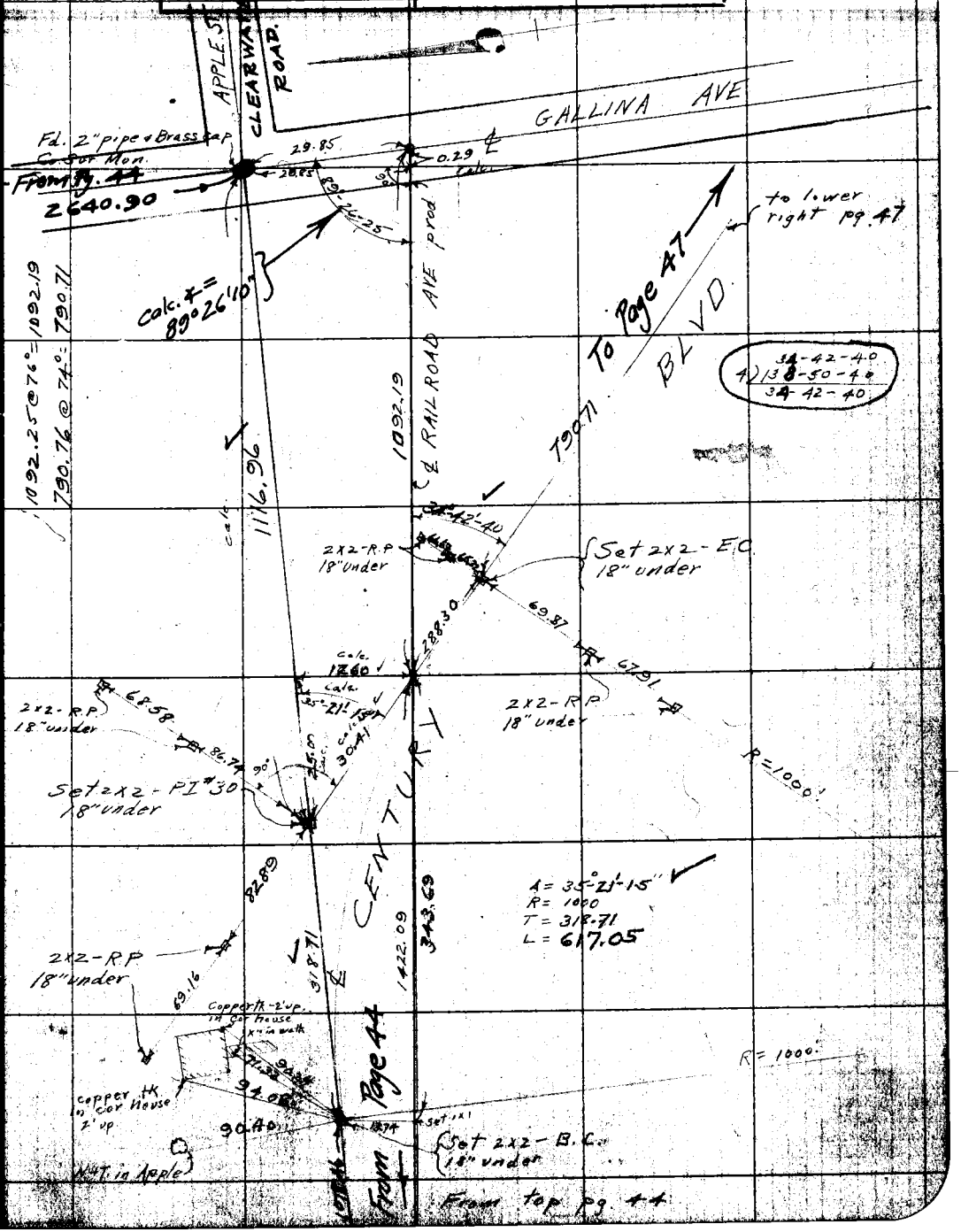


Notes: ANY ADDITIONS OR CHANGES ON THIS SHEET MUST BE MADE OR CIRCLED IN Red. WITH DATE AND NAME OF PERSON MAKING CHANGE.

Do not extend notes this side of this line

RETURN TO LOS ANGELES COUNTY SURVEYOR

F.B. 331 Pg. 46 Chief Party Notes by Date

RETURN TO

LOS ANGELES COUNTY SURVEYOR

Do not extend notes this side of this line

Note: ANY ADDITIONS OR CHANGES ON THIS SHEET MUST BE MADE OR CIRCLED IN Red. WITH DATE AND NAME OF PERSON MAKING CHANGE.

Date 1-17-28 Notes by Moore Chief Party Moore F.B. 331 Pg. 47

| | |
|---|---|
| Plotted by A. C. Johnson | W. O. No. 4046 S. B. O. No. |
| Date Feb-1928 | Location Century Blvd |
| Map No. B-114 | Surveyed by L. D. Moore |
| Plotting C'R'd by | Date 1-17-28 |
| Date | Indexed A. C. Johnson |

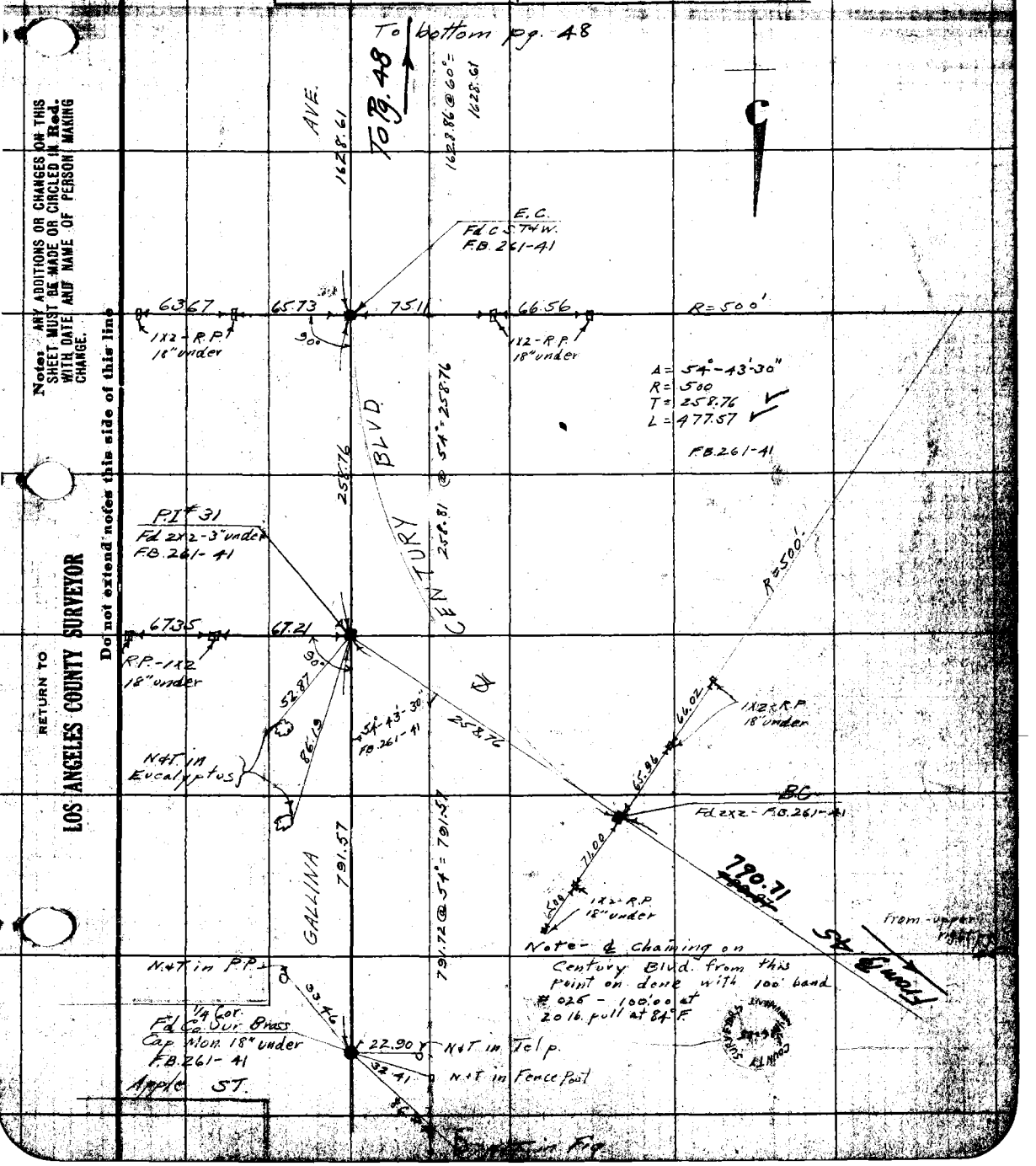


Note: ANY ADDITIONS OR CHANGES ON THIS SHEET MUST BE MADE OR CIRCLED IN Red. WITH DATE AND NAME OF PERSON MAKING CHANGE.

Do not extend notes this side of this line

RETURN TO LOS ANGELES COUNTY SURVEYOR

F.B. 331 Pg. 48 — Moore, Chief Party — Notes by Moore — Date 1-17-28

To bottom pg 49

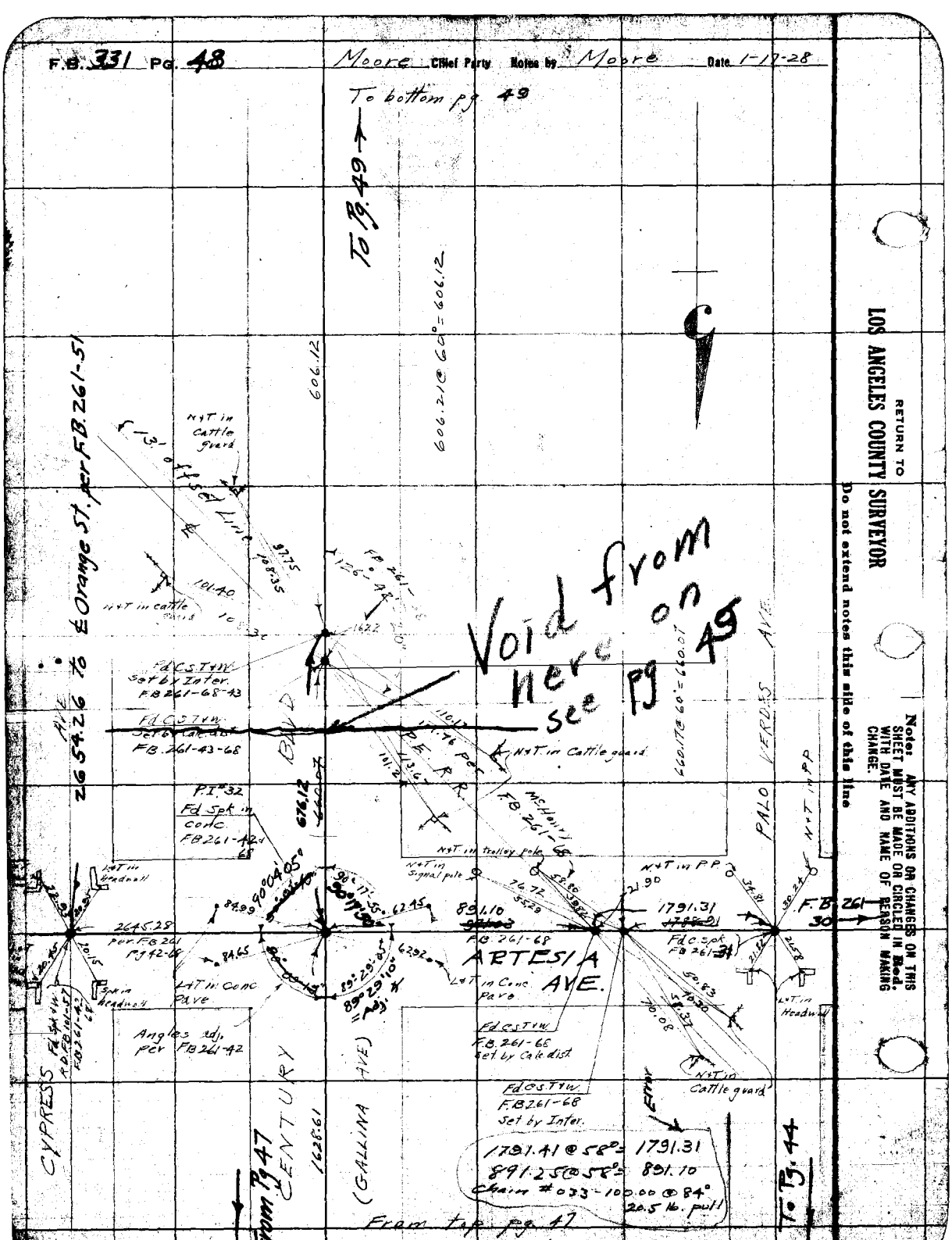


RETURN TO
LOS ANGELES COUNTY SURVEYOR
Do not extend notes this side of this line

Notice: ANY ADDITIONS OR CHANGES ON THIS SHEET MUST BE MADE OR CIRCLED IN Red. WITH DATE AND NAME OF PERSON MAKING CHANGE.

Date 2-3-28 Notes by Moore Chief Party Moore F. B. 331 Pg. 49

| | |
|---|---|
| Plotted by A. C. Johnson | W. O. No. 4046 D. S. O. No. |
| Date Feb-1928 | Location Century Blvd. |
| Map No. B-114 | Surveyed by L. D. Moore |
| Plotting C'k'd by | Date 2-3-28 |
| Date | Indexed A. C. Johnson |

Note: ANY ADDITIONS OR CHANGES ON THIS SHEET MUST BE MADE OR CIRCLED IN Red. WITH DATE AND NAME OF PERSON MAKING CHANGE.

RETURN TO LOS ANGELES COUNTY SURVEYOR

Do not extend notes this side of this line

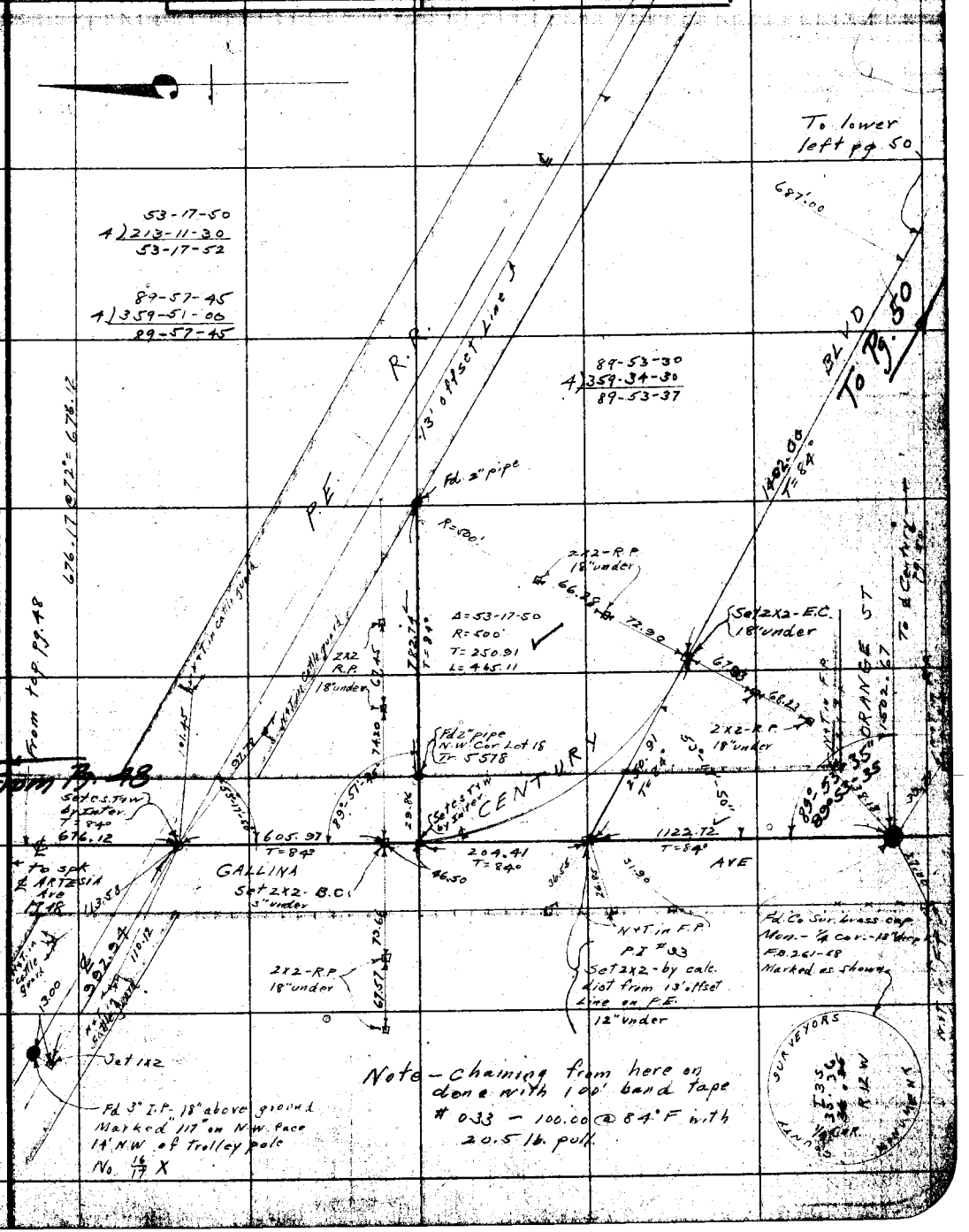

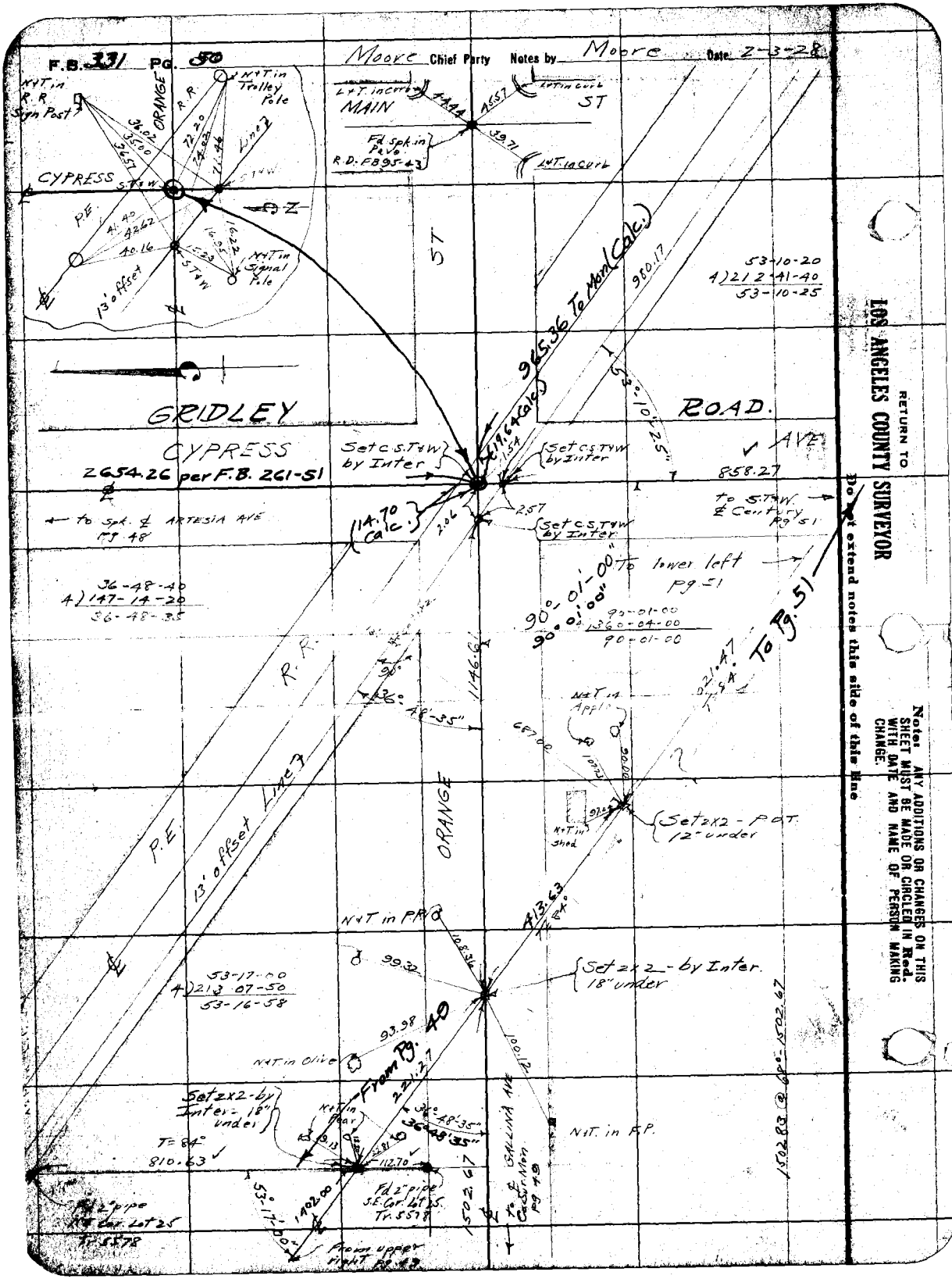
F.B. 331 PG. 50
Moore Chief Party Notes by Moore Date 2-3-28
N+T in R.R. Sign Post
N+T in Trolley Pole
ORANGE
R.R.
CYPRESS
S.T.&W.
P.E.
13' offset
N+T in Signal Pole
L+T in curb
MAIN
ST
Fd Spk in Pavo. R.D. FB95-43
L+T in curb
965.36 To Mon (Calc.)
980.17
53-10-20
4) 212-41-40
53-10-25
GRIDLEY
ROAD.
CYPRESS
AVE.
2654.26 per F.B. 261-51
Set C.S.T.&W. by Inter
Set C.S.T.&W. by Inter
858.27
to S.T.&W. ℄ Century Pg 51
to Spk. ℄ ARTESIA AVE Pg 48
14.70 Calc.
Set C.S.T.&W. by Inter
To lower left Pg 51
36-48-40
4) 147-14-20
36-48-35
90°-01'-00"
90°-01'-00"
90-01-00
4) 360-04-00
90-01-00
To Pg. 51
R.R.
1146.61
36°-48'-35"
N+T in Apple
687.00
90.00
N+T in Shed
Set 2x2 - P.O.T. 12" under
P.E.
13' offset Line
ORANGE
N+T in P.P.
413.63
Set 2x2 - by Inter. 18" under
53-17-00
4) 213-07-50
53-16-58
93.98
From Pg. 40
N+T in Olive
221.27
Set 2x2 - by Inter - 18" under
N+T in Pear
36°-48'-35"
36°-48'-35"
N+T in F.P.
T=84°
810.63
112.70
Fd 2" pipe S.E. Cor. Lot 25 Tr. 5578
1502.67
1502.83 @ 68°-1502.67
Fd 2" pipe N.E. Cor. Lot 25 Tr. 5578
53°-17'-00"
1402.00
From upper right Pg 49
to ℄ GALLINA AVE Cor. Sur. Mon Pg 49
RETURN TO
LOS ANGELES COUNTY SURVEYOR
Do not extend notes this side of this line
Note: ANY ADDITIONS OR CHANGES ON THIS SHEET MUST BE MADE OR CIRCLED IN Red. WITH DATE AND NAME OF PERSON MAKING CHANGE.

Date 2-7-28 Notes by Moore Chief Party Moore F. B. 331 Pg. 51

| | |
|---|---|
| Plotted by A. C. Johnson | W. O. No. 4046 S. S. O. No. |
| Date Feb-1928 | Location Century Blvd. |
| Map No. B-114 | Surveyed by L. D. Moore |
| Plotting C'k'd by | Date 2-7-28 |
| Date | Indexed A. C. Johnson |

Notes: ANY ADDITIONS OR CHANGES ON THIS SHEET MUST BE MADE OR CIRCLED IN Red, WITH DATE AND NAME OF PERSON MAKING CHANGE.

RETURN TO LOS ANGELES COUNTY SURVEYOR

Do not extend notes this side of this line

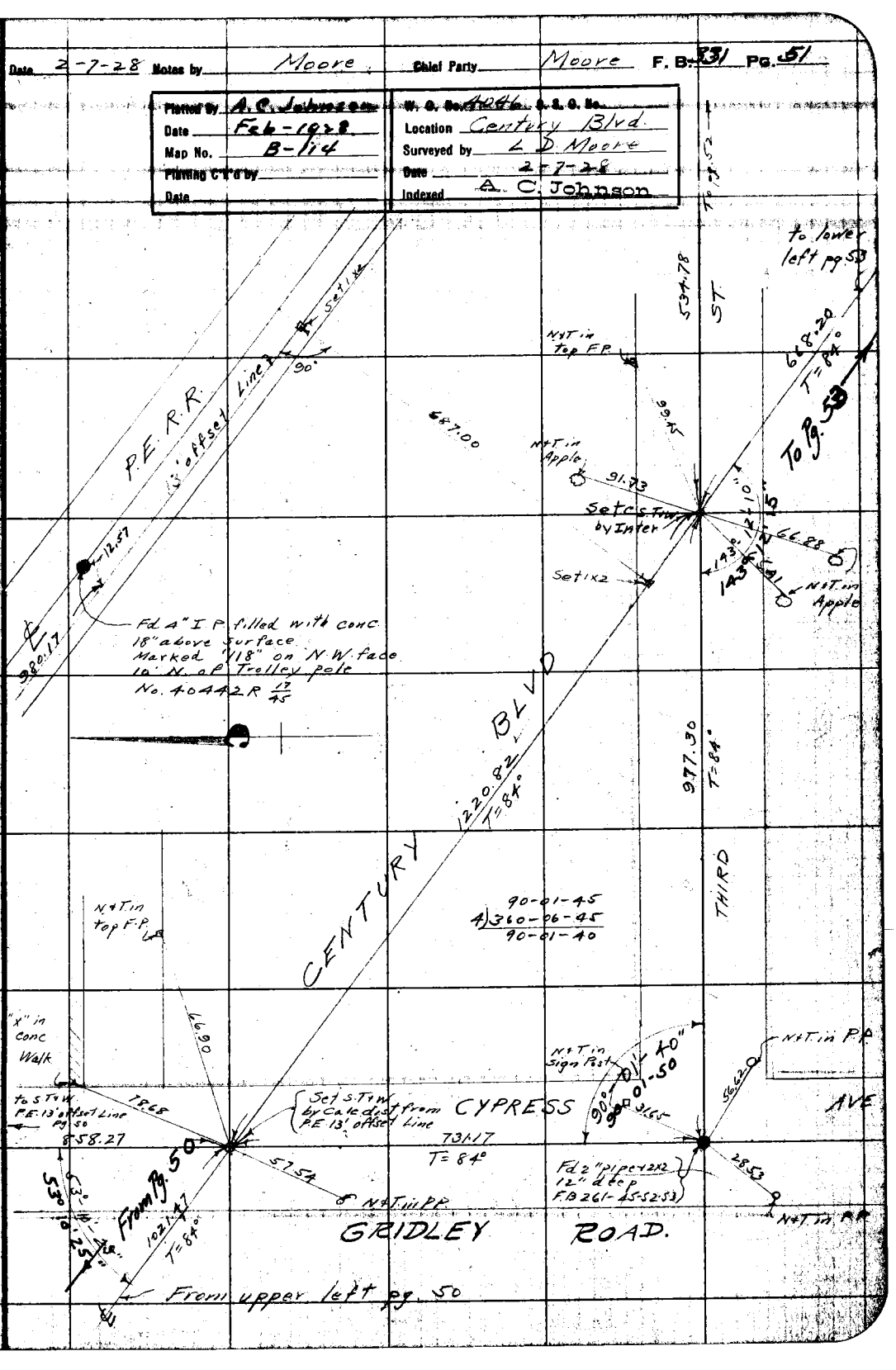

F.B. 331 Pg. 52 Moore Chief Party Notes by Moore Date 2-8-28

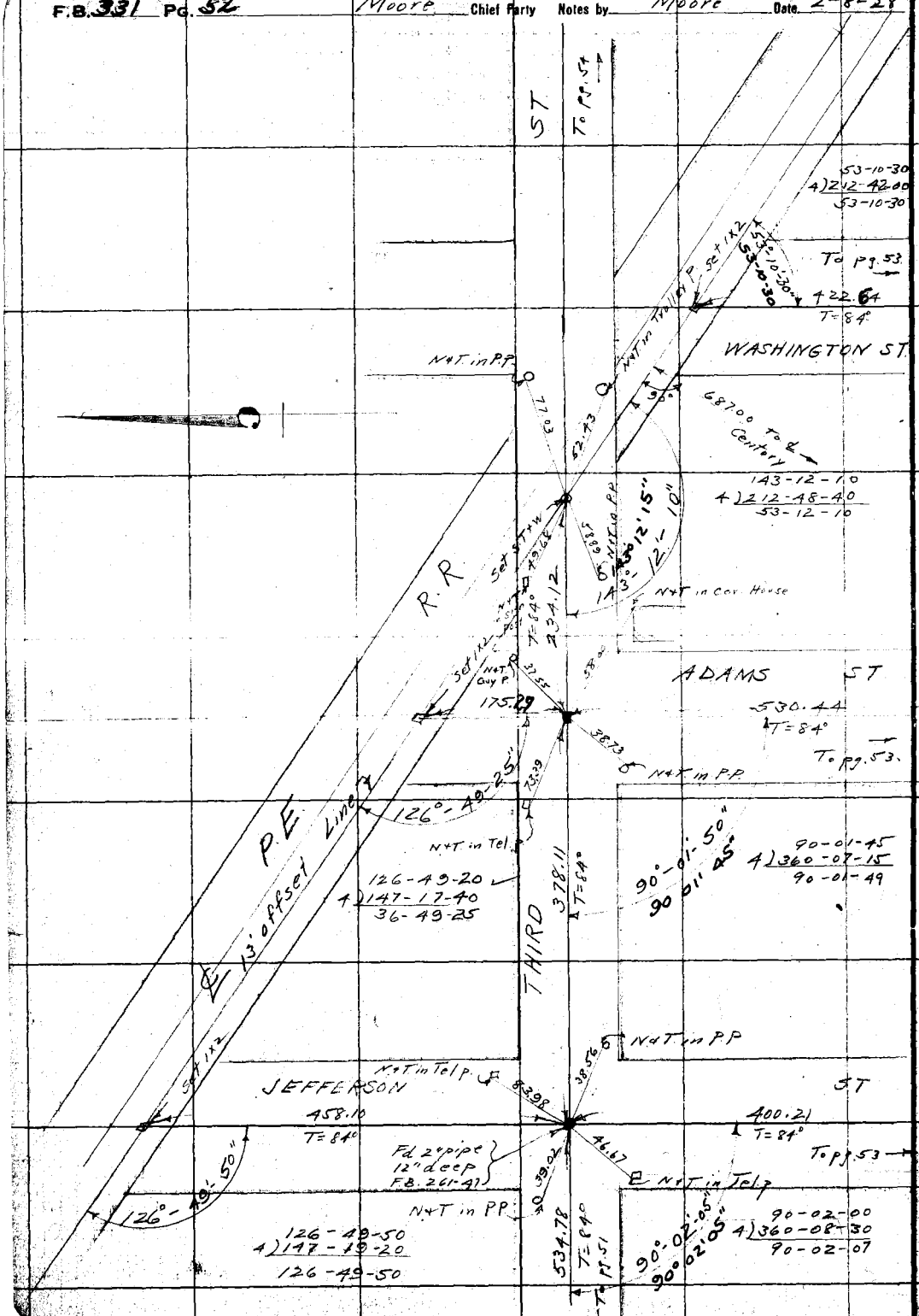


RETURN TO
LOS ANGELES COUNTY SURVEYOR
Do not extend notes this side of this line

Notes: ANY ADDITIONS OR CHANGES ON THIS SHEET MUST BE MADE OR CIRCLED IN Red. WITH DATE AND NAME OF PERSON MAKING CHANGE.

Date 2-8-28 Notes by Moore Chief Party Moore F. B. 331 PG. 53

| | |
|---|---|
| Plotted by A. C. Johnson | W. O. No. 4046 O. S. O. No. |
| Date Feb-1928 | Location Century Blvd |
| Map No. B-114 | Surveyed by L. D. Moore |
| Plotting C'k'd by | Date 2-8-28 |
| Date | Indexed A. C. Johnson |

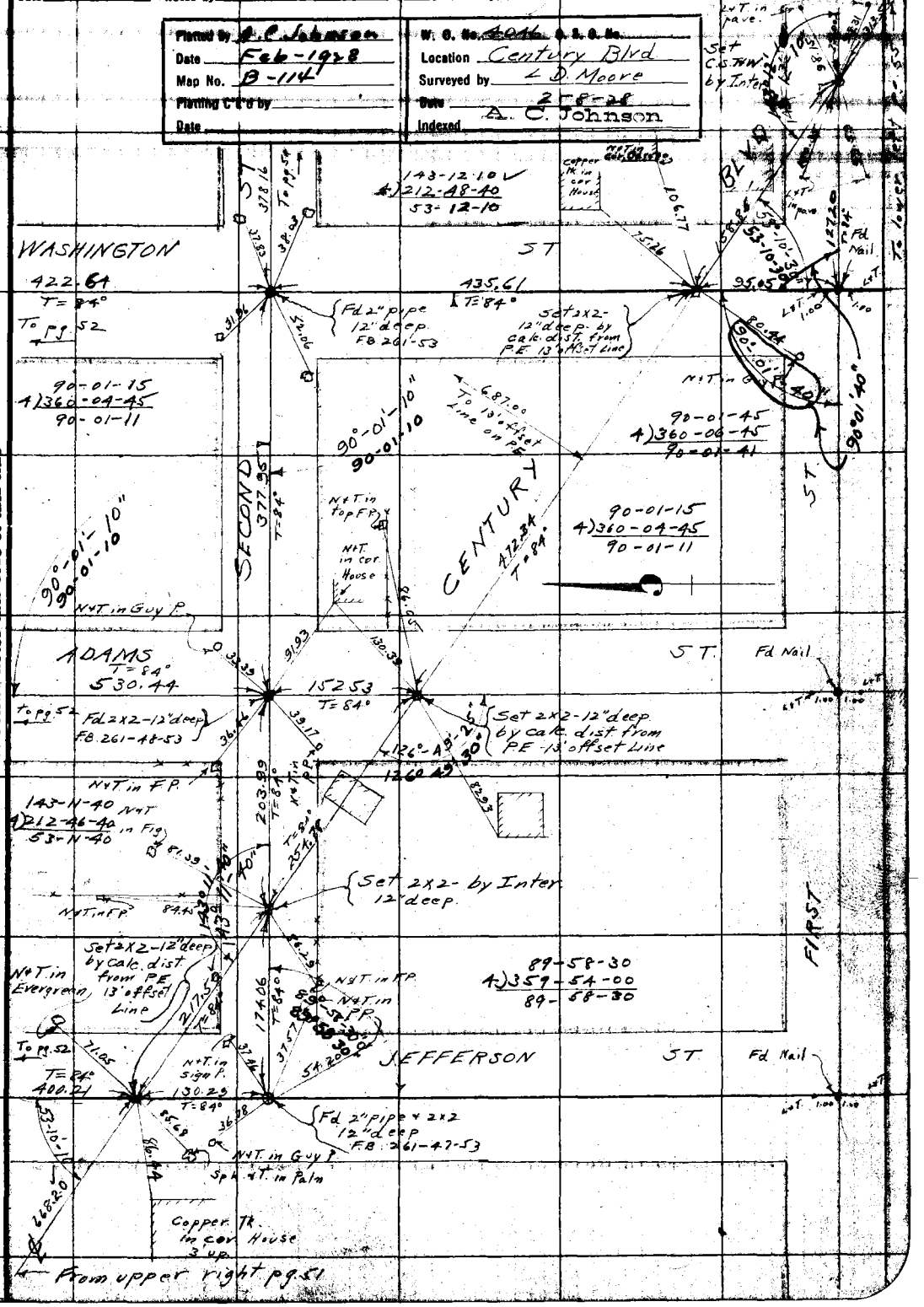


Notes: ANY ADDITIONS OR CHANGES ON THIS SHEET MUST BE MADE OR CIRCLED IN Red. WITH DATE AND NAME OF PERSON MAKING CHANGE.

RETURN TO LOS ANGELES COUNTY SURVEYOR

Do not extend notes this side of this line

F.B. 331 PG. 54 Moore Chief Party Notes by Moore Date 2-8-28

RETURN TO
LOS ANGELES COUNTY SURVEYOR
Do not extend notes this side of this line

Notes: ANY ADDITIONS OR CHANGES ON THIS SHEET MUST BE MADE OR CIRCLED IN Red. WITH DATE AND NAME OF PERSON MAKING CHANGE.

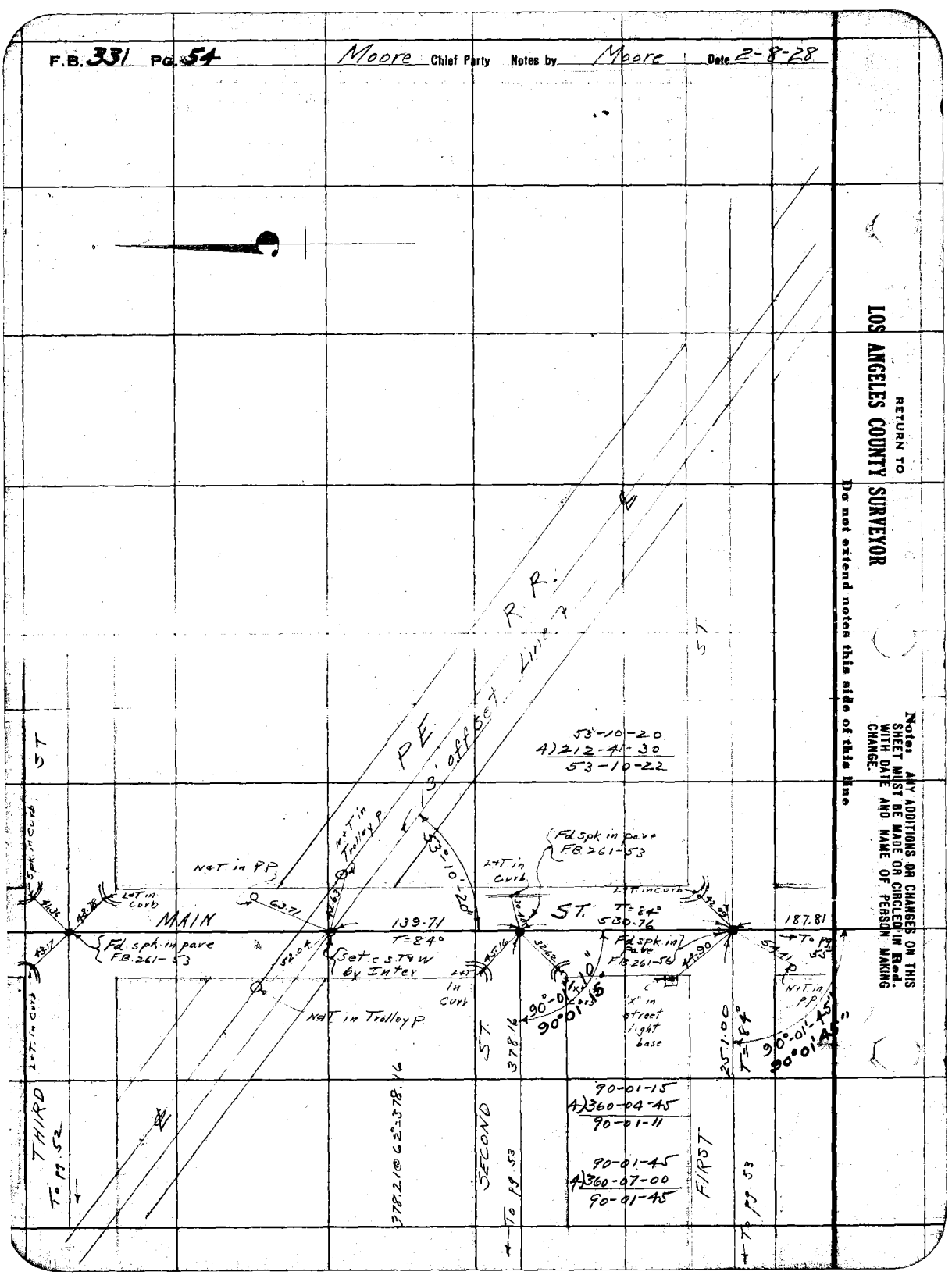

Date 2-9-28 Notes by Moore Chief Party Moore F. B. 331 PG. 55

Plotted by A. C. Johnson
Date Feb - 1928
Map No. B-114
Platting C'k'd by
Date

W. O. No. 4044 S. O. No.
Location Century Blvd
Surveyed by L. D. Moore
Date 2-9-28
Indexed A. C. Johnson

Notes: ANY ADDITIONS OR CHANGES ON THIS SHEET MUST BE MADE OR CIRCLED IN Red. WITH DATE AND NAME OF PERSON MAKING CHANGE.

Do not extend notes this side of this line

RETURN TO LOS ANGELES COUNTY SURVEYOR

DOHN ROAD

MAIN ST

CENTURY BLVD

LINCOLN AVE.

P.E. R.R. Line

SURVEYORS MONUMENT COUNTY CTAS

To spk. in Tar on P.E. & Dohn

N+T in Trolley Pole

Set C-S Tr. W. Water

N+T in P.P.

N+T in Sign Post

Fd 2" pipe & brass L.A. Co. Sur. Mon. 12 under FB 261-57

To pg. 56

To lower left pg 56.

Fd 4" I.P. filled with Conc. 18" above surface Marked "119" on N.W. face 36' S.E. of Trolley pole No. 2472.9 R 18/80 S

Mon. leans 0.15 N.E. Split of Tracks would give 12.60 offset

Set 2x2 12" under by Inter

Set 2x2 - POT 18" under

2x2 R.P. 18" deep

Barn

N+T in F.P.

N+T in door Frame

Set 2x2 - POT 18" under

Fd. spk in pave. FB. 261-56

N+T in Palm

N+T in Acacia

N+T in P.P.

N+T in Fig

Set L+T by calc. dist from P.E. 13' offset Line

To pg. 54

From upper right pg. 53

52-52-50
1) 211-32-00
52-53-00

89-43-15
1) 358-52-00
89-43-15

36-53-20
1) 147-32-50
36-53-13

89-56-15
1) 359-45-15
89-56-19

70-13-45
1) 360-55-00
90-13-45

T=84°

Δ 90°

Δ 53°10'25"

Δ 89°56'20"

Δ 36°53'15"

R 1810.20

R 1682.94

R 2244.35

T 745.74 @ 74° = 745.71
2244.58 @ 68° = 2243.25
1683.11 @ 68° = 1682.94

187.81

313.57

95.94

106.87

85.55

90.54

93.10

47.11

37.18

5.90

20.32

687.00

7824

30.30

21.45

33.84

38.02

56.78

56.31

75.83

79.21

93.19

68.5

6.57

12.75

13.00

12.85

90

Δ 90°

Δ 90°

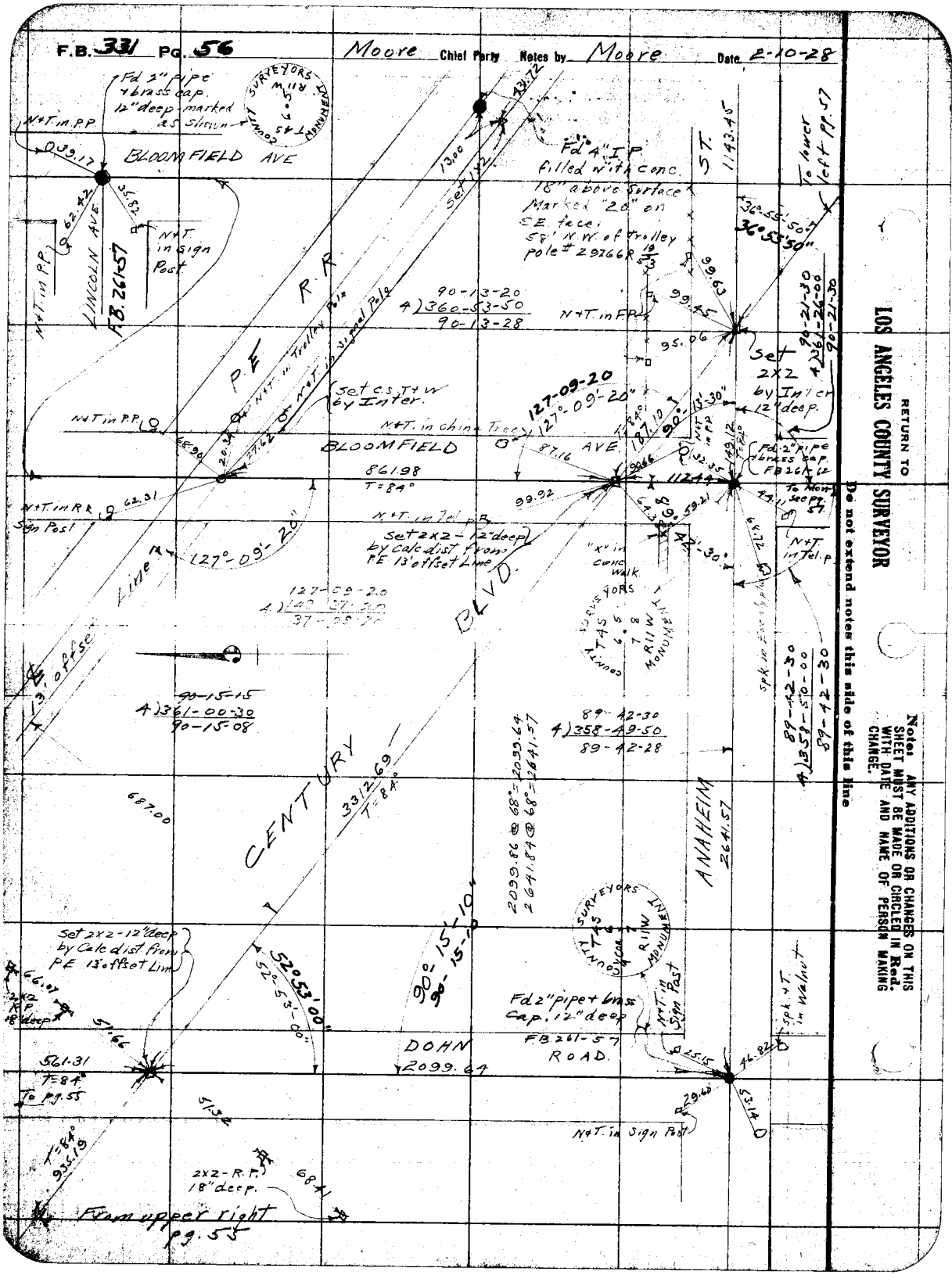
F.B. 331 Pg. 56
Moore Chief Party Notes by Moore Date 2-10-28
Fd 2" pipe + brass cap. 12" deep marked as shown
SURVEYORS
COUNTY
ORANGE
R.III W.
T.4 S.
MONUMENT
N+T. in P.P.
BLOOMFIELD AVE
LINCOLN AVE
F.B. 261-57
N+T. in P.P.
N+T. in Sign Post
P.E. R.R.
Fd "A" I.P. filled with conc. 18" above surface Marked "20" on SE face, 5.8' N.W. of Trolley pole # 29766R
To Inters. Sta. 1143.45
ST.
To Inters. Sta. 1147 Pg. 57
Set N+T. in Trolley Pole
Set C.S.T+W by Inter.
N+T. in Chine Trees
N+T. in P.P.
BLOOMFIELD AVE
861.98
T=84°
N+T. in Tel. P.
Set 2x2 - 12" deep by Calc dist from P.E. 13' offset Line
Line
(127°-09'-20")
127-09-20
4)360-53-50
90-13-28
90-13-20
127°-09'-20"
90°
87.16
99.92
N+T. in RR Sign Post
62.31
Fd 2" Pipe + brass cap. FB 261-12
To Inters. Sta. 1147 Pg. 57
N+T. in Tel. P.
Spk. in Elec. Sp.
"X" in conc. walk.
BLVD.
CENTURY
3312.69
T=84°
687.00
ANAHEIM
2641.57
89-42-30
4)358-49-50
89-42-28
89-42-30
4)358-50-00
89-42-30
2099.86 @ 68°=2099.64
2641.84 @ 68°=2641.57
90°-15'-10"
90°-15'-00"
90-15-15
4)361-00-30
90-15-08
13' offset
Set 2x2-12" deep by Calc dist from P.E. 13' offset Line
520 53' 00"
52° 53'-00"
Fd 2" pipe + brass cap. 12" deep
FB 261-57
DOHN ROAD.
2099.64
N+T. in Sign Post
Spk. in Walnut
561.31
T=84°
To Pg. 55
2x2-R.P. 18" deep.
From upper right pg. 55
N+T. in Sign Post
Set 2x2 by Inch 12" deep.
90-21-30
4)360-53-50
90-21-30
36°55'50"
36°-55'-50"
99.63
99.45
95.06
N+T. in F.P.
127-09-20
4)360-53-20
90-13-20
90-13-28
127°-09'-20"
90°
87.10
13'-30"
N+T. in F.P.
Fd 2" Pipe + brass cap. FB 261-12
To Inters. Sta. 1147 Pg. 57
N+T. in Tel. P.
Spk. in Elec. Sp.
Set 2x2 - 12" deep by Calc dist from P.E. 13' offset Line
"X" in conc. walk.
N+T. in Sign Post
Spk. in Walnut
RETURN TO
LOS ANGELES COUNTY SURVEYOR
Do not extend notes this side of this line
Notes: ANY ADDITIONS OR CHANGES ON THIS SHEET MUST BE MADE OR CIRCLED IN Red. WITH DATE AND NAME OF PERSON MAKING CHANGE.

Date 2-11-28 Notes by Moore Chief Party Moore F. B. 331 Pg. 57

| | |
|---|---|
| Plotted by A. C. Johnson | W. O. No. 4046 O. S. O. No. |
| Date Feb-1928 | Location Century Blvd |
| Map No. B-114 | Surveyed by L D Moore |
| Plotting C'k'd by | Date 2-11-28 |
| Date | Indexed A. C. Johnson |

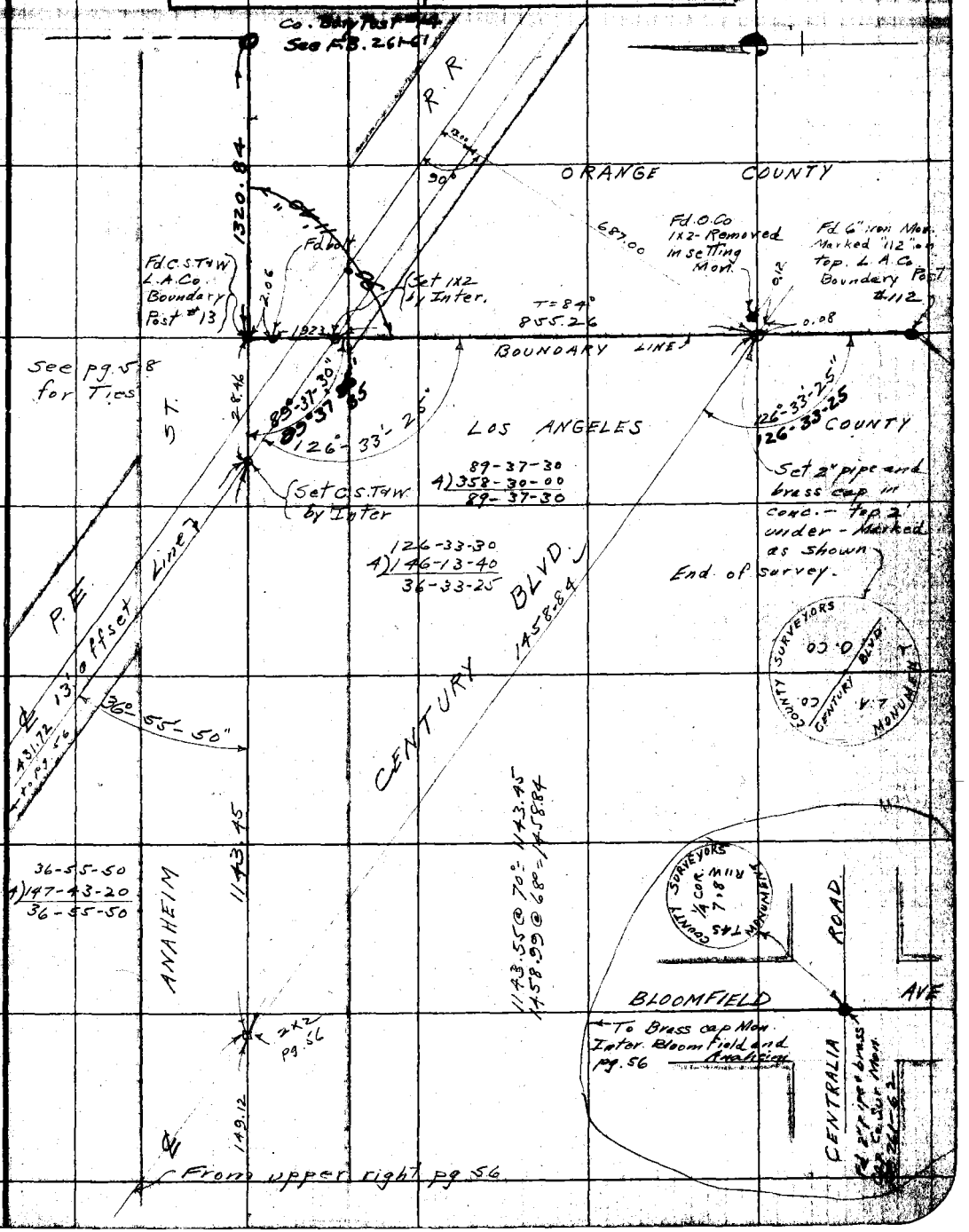


Notes: ANY ADDITIONS OR CHANGES ON THIS SHEET MUST BE MADE OR CIRCLED IN Red. WITH DATE AND NAME OF PERSON MAKING CHANGE.

RETURN TO LOS ANGELES COUNTY SURVEYOR

Do not extend notes this side of this line

F.B. 381 Pg. 58 Moore Chief Party Notes by Moore Date 2-1-28

Ties

See pg 57




RETURN TO
LOS ANGELES COUNTY SURVEYOR
Do not extend notes this side of this line

Notes ANY ADDITIONS OR CHANGES ON THIS SHEET MUST BE MADE OR CIRCLED IN Red. WITH DATE AND NAME OF PERSON MAKING CHANGE.

Date 10-5-28 Notes by Pim Chief Party Pim F. B. 331 PG. 52

| | |
|---|---|
| Platted by Wood | W. O. No. 4046 D. S. O. No. |
| Date Oct. 1928 | Location Century Blvd |
| Map No. 3-14-6 | Surveyed by Paul A. Hicks |
| Platting C'k'd by Beebee | Date 10-5-28 |
| Date Oct 19 28 | Indexed A. C. Johnson |

ADDITIONAL

TOPOG

CENTURY BLVD

Note: ANY ADDITIONS OR CHANGES ON THIS SHEET MUST BE MADE OR CIRCLED IN Red. WITH DATE AND NAME OF PERSON MAKING CHANGE.

Do not extend notes this side of this line

RETURN TO LOS ANGELES COUNTY SURVEYOR

F.B. 331 Pg. 60 PMM Chief Party Notes by PMM Date 10-5-21

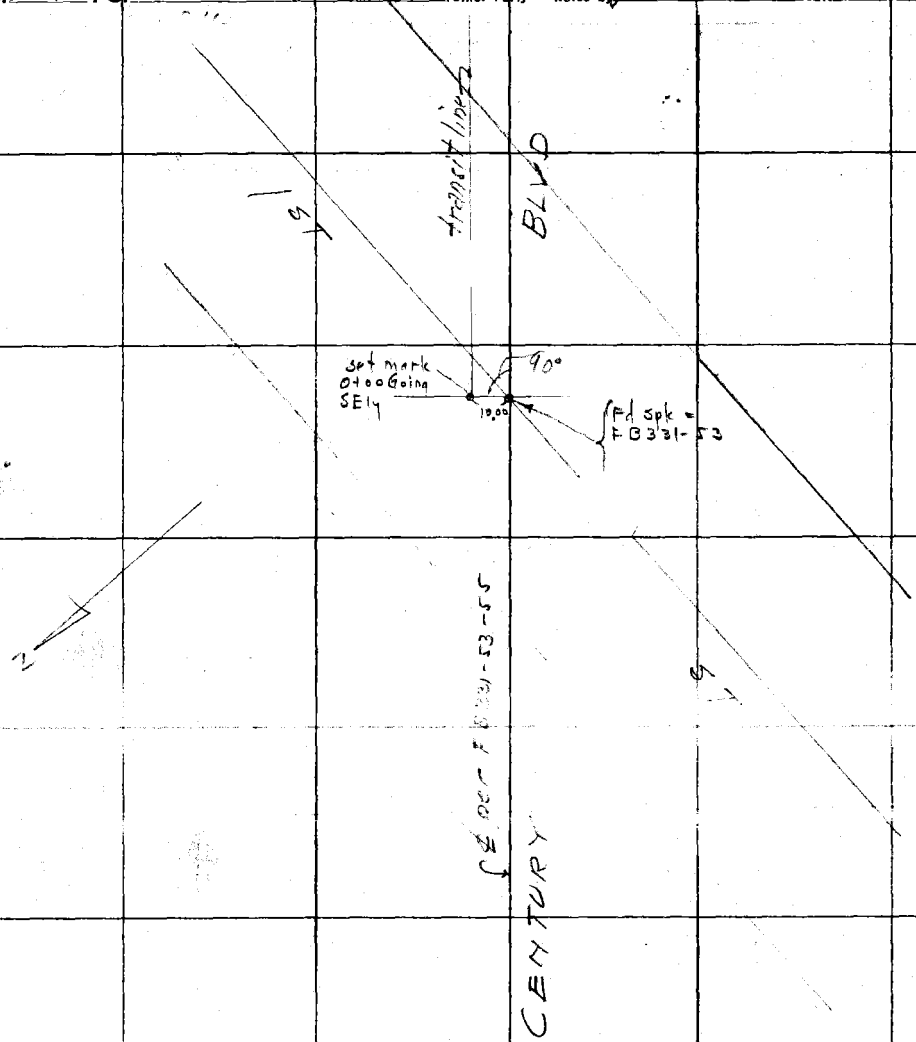


RETURN TO
LOS ANGELES COUNTY SURVEYOR

Do not extend notes this side of this line

Note: ANY ADDITIONS OR CHANGES ON THIS SHEET MUST BE MADE OR CIRCLED IN Red. WITH DATE AND NAME OF PERSON MAKING CHANGE.

Date 10-3-28 Notes by [illegible] Chief Party [illegible] F. B. 331 PG. 61

| | |
|---|---|
| Plotted by [illegible] | W. O. No. 40-46 U. S. G. No. |
| Date ~~B.114-6~~ Oct. 1928 | Location Century Blvd |
| Map No. B.114-6 | Surveyed by Paul Atk |
| Plotting C'k'd by [illegible] | Date 10-3-28 |
| Date Oct. 1928 | Indexed A. C. Johnson |

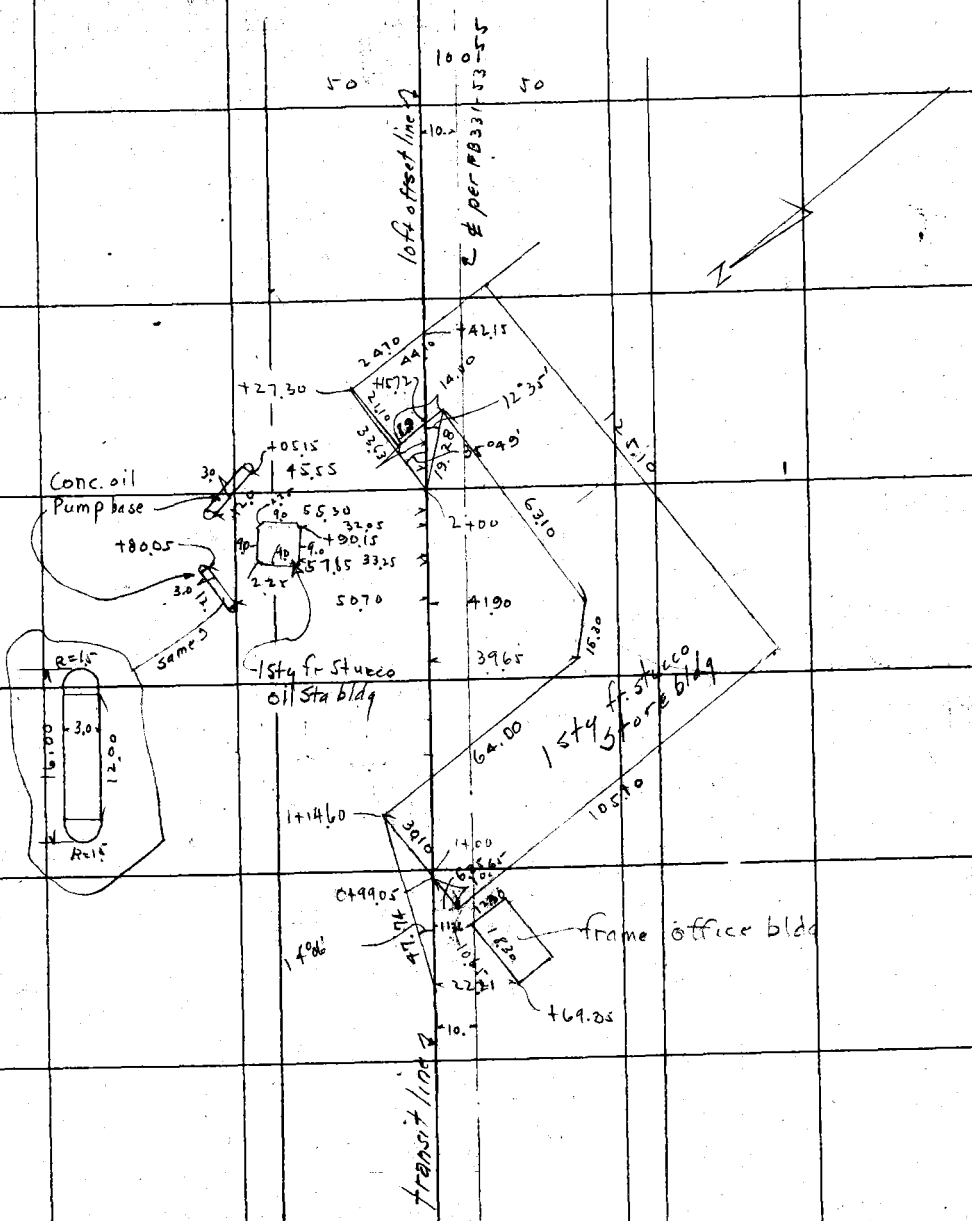


Notes: ANY ADDITIONS OR CHANGES ON THIS SHEET MUST BE MADE OR CHECKED IN RED WITH DATE AND NAME OF PERSON MAKING CHANGE.

RETURN TO LOS ANGELES COUNTY SURVEYOR

Do not extend notes this side of this line

F.B. 331 Pg. 62

Chief Party Notes by Date

RETURN TO

LOS ANGELES COUNTY SURVEYOR

Do not extend notes this side of this line

Note: ANY ADDITIONS OR CHANGES ON THIS SHEET MUST BE MADE OR CIRCLED IN Red. WITH DATE AND NAME OF PERSON MAKING CHANGE.

Date 10-5-28 Notes by DM Chief Party DM F. B. 331 Pg. 63

| | |
|---|---|
| Plotted by Wood | W. O. No. Hoda S. S. O. No. |
| Date Oct. 1928 | Location Century Blvd |
| Map No. B.114-5 | Surveyed by Paul Atkins |
| Plotting C'k'd by Beebee | Date 10-5-28 |
| Date Oct 1928 | Indexed A. C. Johnson |

Fd 2×2 = P. #33
FB 331-49

90°02'

w fng

31.90

℄ per FB 331 49

421.75
@ 84°

N

87°20'

30.25

w fng

GALLENA

230.68
@ 84°

PERR

Fd spk wrt
FB 331-49

3.1 ℄ bet tk

Note: ANY ADDITIONS OR CHANGES ON THIS SHEET MUST BE MADE OR CIRCLED IN Red. WITH DATE AND NAME OF PERSON MAKING CHANGE.

RETURN TO
LOS ANGELES COUNTY SURVEYOR

Do not extend notes this side of this line

F.B. 331 PG. 64 Chief Party Notes by Date 10-5-28

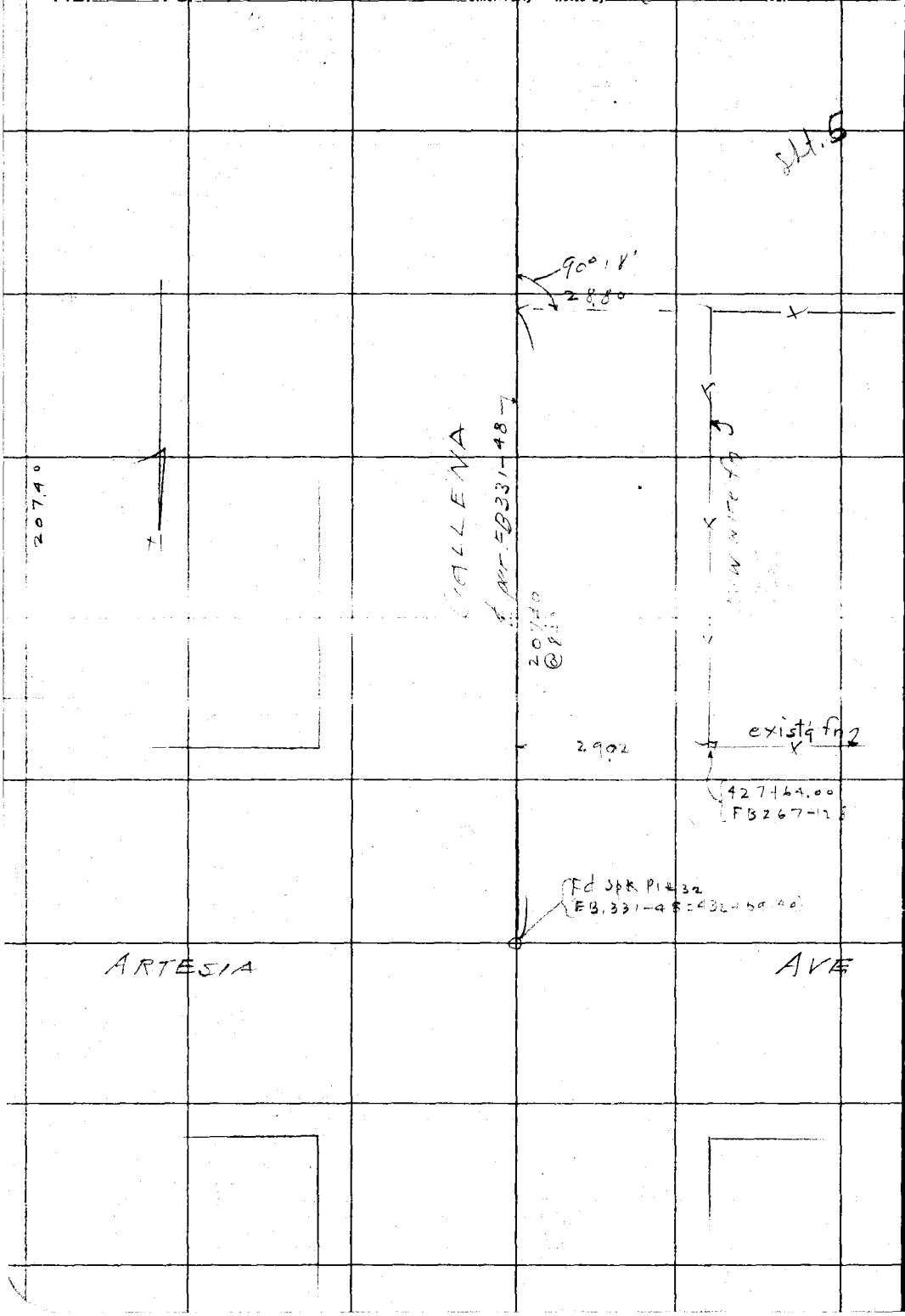


RETURN TO
LOS ANGELES COUNTY SURVEYOR

Do not extend notes this side of this line

Notes: ANY ADDITIONS OR CHANGES ON THIS SHEET MUST BE MADE OR CIRCLED IN Red. WITH DATE AND NAME OF PERSON MAKING CHANGE.

Date 10-5-28 Notes by [illegible] Chief Party [illegible] F. Bk 331 Pg. 65

Platted by Wood
Date Oct. 1928
Map No. B.114-5
Platting C'k'd by Beebee
Date Oct. 1928

W. O. No. 4046 U. S. C. No.
Location Century Blvd
Surveyed by Paul A. Hill
Date 10-5-28
Indexed A. C. Johnson

Notes: ANY ADDITIONS OR CHANGES ON THIS SHEET MUST BE MADE OR CIRCLED IN Red. WITH DATE AND NAME OF PERSON MAKING CHANGE.

Do not extend notes this side of this line

RETURN TO LOS ANGELES COUNTY SURVEYOR

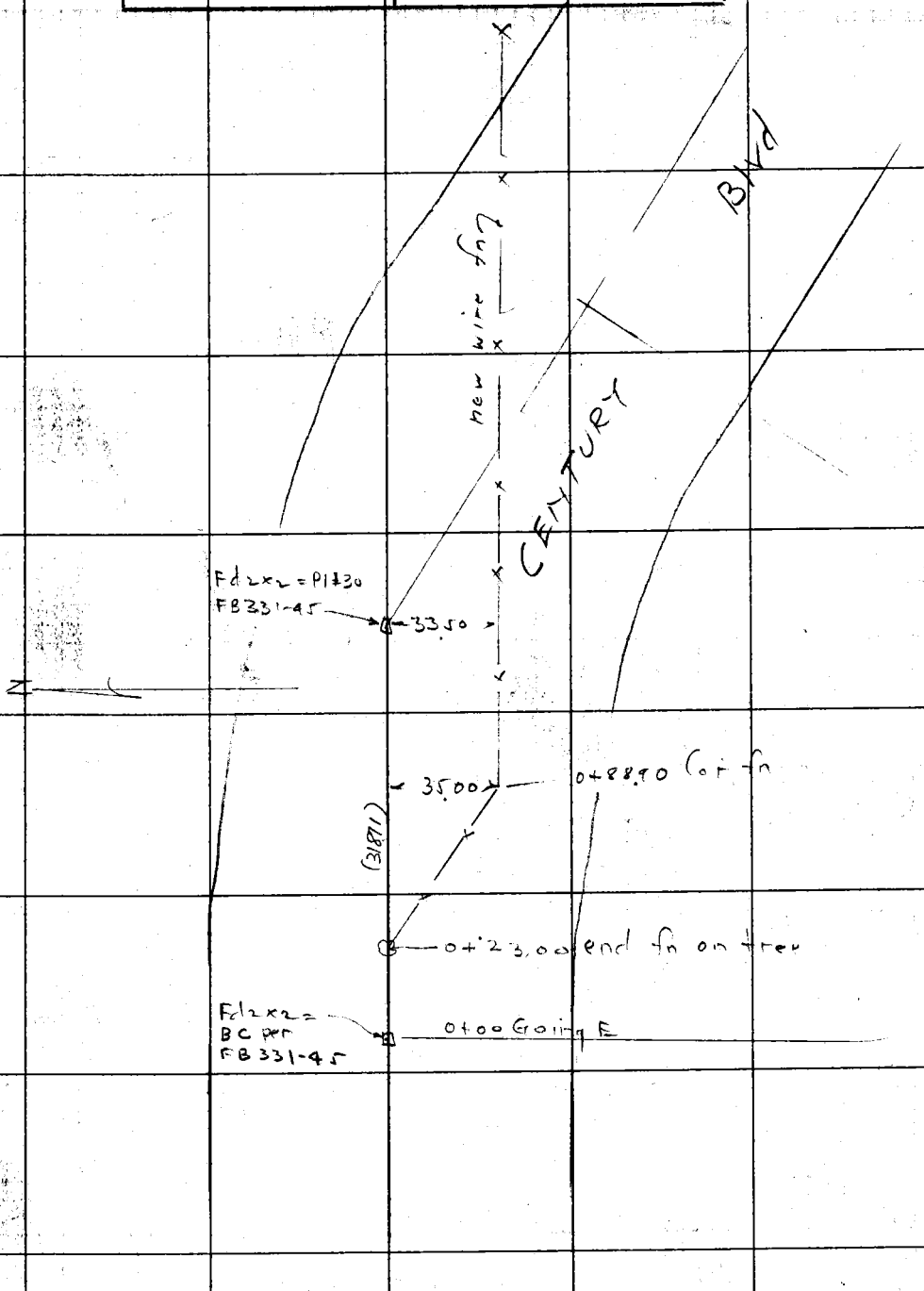

F.B. 331 PG. 66 — Chief Party — Notes by — Date 10-5-21




RETURN TO
LOS ANGELES COUNTY SURVEYOR
Do not extend notes this side of this line

Notes: ANY ADDITIONS OR CHANGES ON THIS SHEET MUST BE MADE OR CIRCLED IN Red. WITH DATE AND NAME OF PERSON MAKING CHANGE.

Date 10-5-21 Notes by DNA Chief Party DNA F. B. 331 Pg. 67

Plotted By Wood
Date Oct. 1928
Map No. B.114-4A
Plotting C'k'd by Beebee
Date Oct 1928

W. O. No. 4044 S. S. O. No.
Location Century Blvd
Surveyed by Pa... & Atkins
Date 10-5-21
Indexed A. C. Johnson.

Notes: ANY ADDITIONS OR CHANGES ON THIS SHEET MUST BE MADE OR CIRCLED IN Red. WITH DATE AND NAME OF PERSON MAKING CHANGE.

Do not extend notes this side of this line

RETURN TO LOS ANGELES COUNTY SURVEYOR

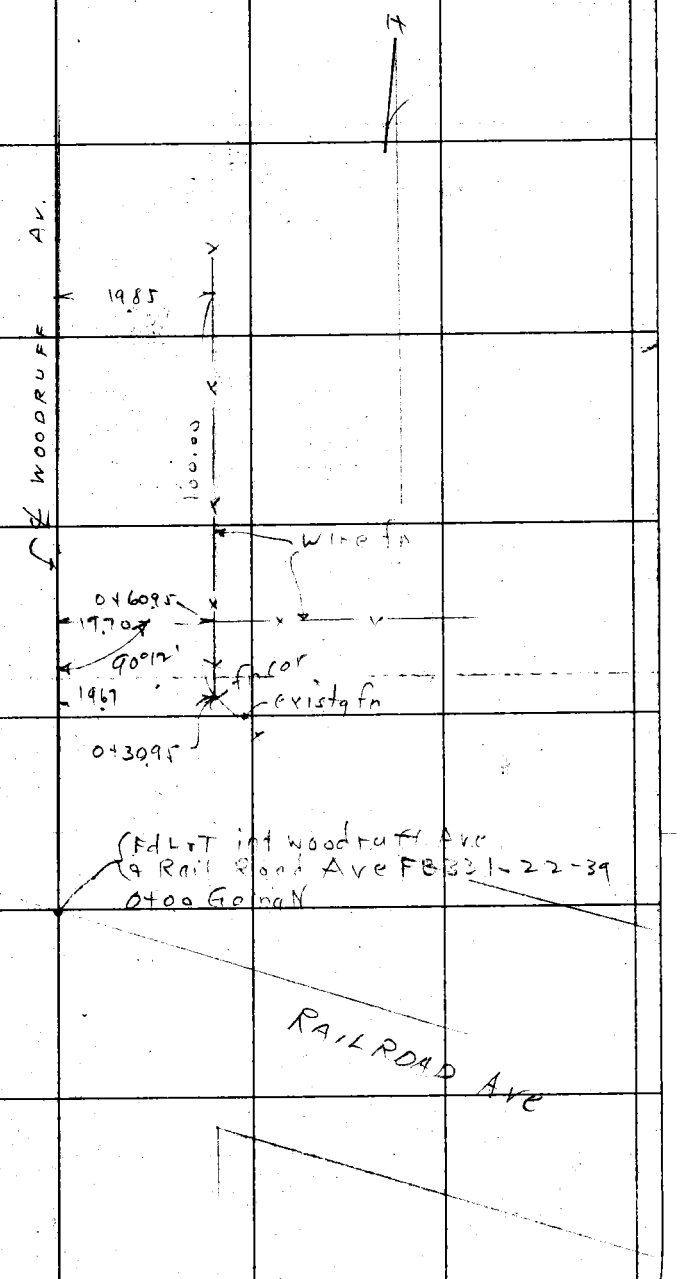

F.B. 331 PG. 68 PMM Chief Party Notes by PMM Date 10-5-28

Sht. 4

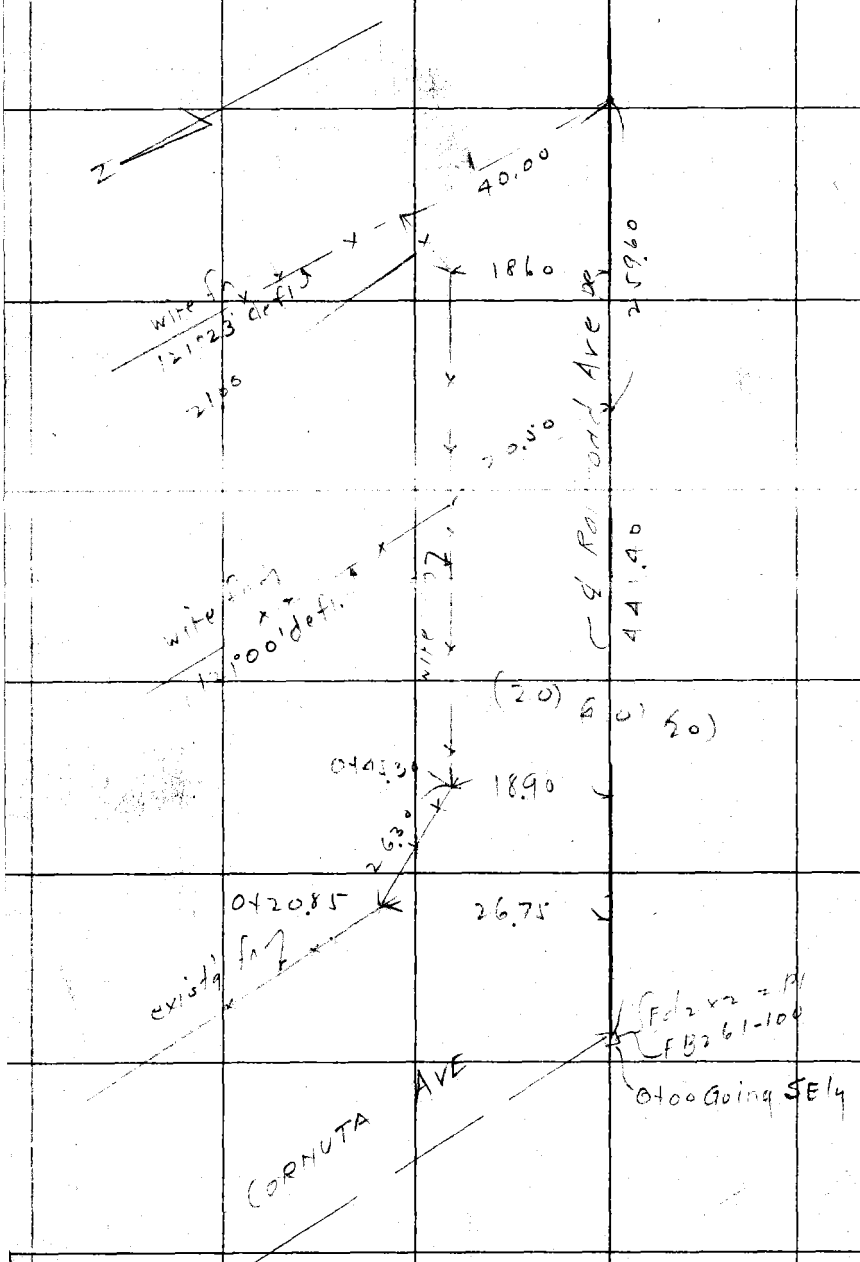


RETURN TO
LOS ANGELES COUNTY SURVEYOR

Note: ANY ADDITIONS OR CHANGES ON THIS SHEET MUST BE MADE OR CIRCLED IN Red. WITH DATE AND NAME OF PERSON MAKING CHANGE.

Do not extend notes this side of this line

Date 10-5-28 Notes by [illegible] Chief Party [illegible] F. B. 337 PG. 69

| | |
|---|---|
| Platted by Wood | W. O. No. 4046 D. S. O. No. |
| Date Oct. 1928 | Location Century Blvd |
| Map No. B.114-4A | Surveyed by [illegible] |
| Platting C'k'd by Beebee | Date 10-5-28 |
| Date Oct 1928 | Indexed A. C. Johnson |

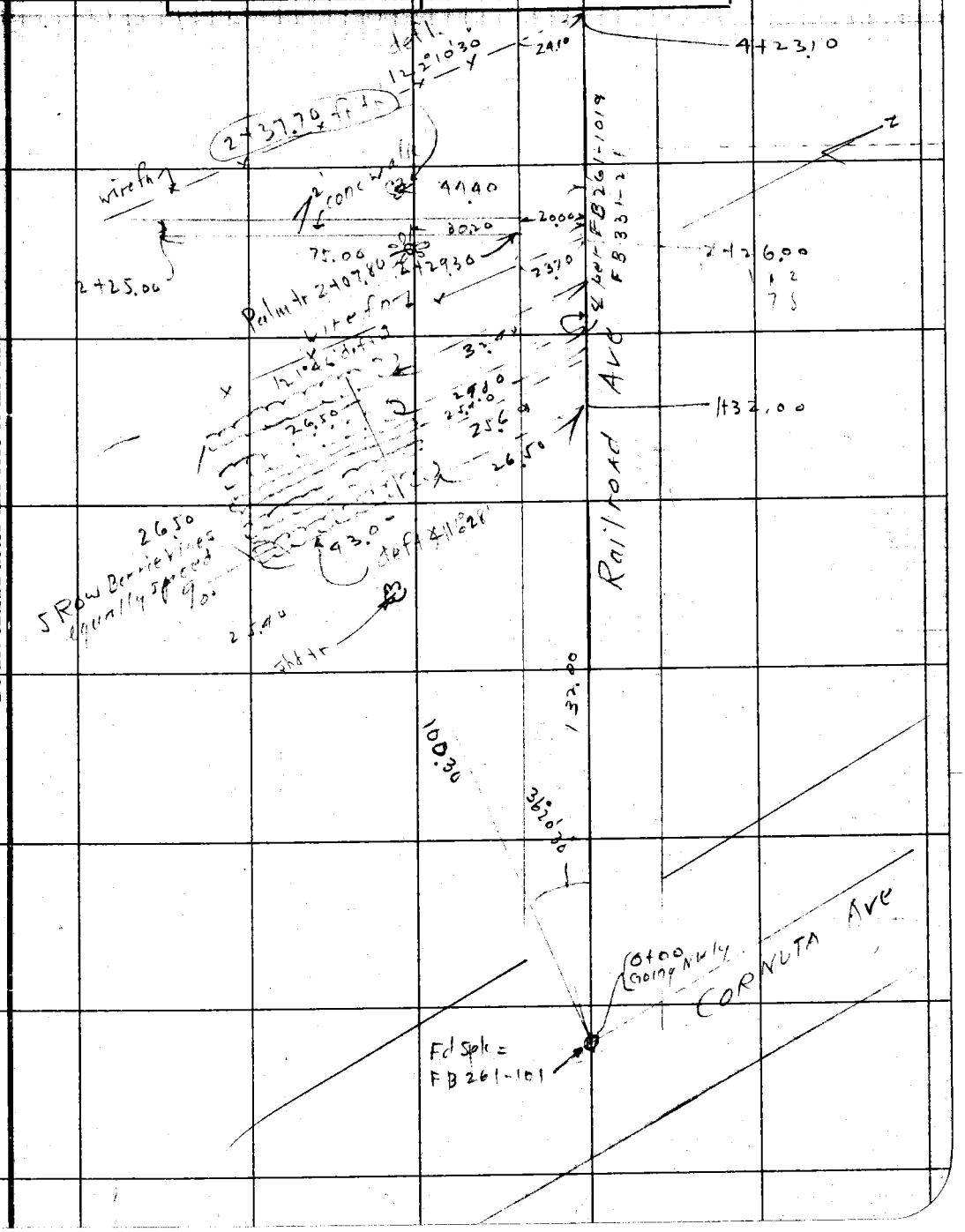


Note: ANY ADDITIONS OR CHANGES ON THIS SHEET MUST BE MADE OR CIRCLED IN Red. WITH DATE AND NAME OF PERSON MAKING CHANGE.

Do not extend notes this side of this line

RETURN TO
LOS ANGELES COUNTY SURVEYOR

P.B. 331 PG. 70

Chief Party Notes by Date

RETURN TO

LOS ANGELES COUNTY SURVEYOR

Do not extend notes this side of this line

Notes: ANY ADDITIONS OR CHANGES ON THIS SHEET MUST BE MADE OR CIRCLED IN Red. WITH DATE AND NAME OF PERSON MAKING CHANGE.

Date _____ Notes by _____ Chief Party _____ F. B. 331 PG. 21

| | |
|---|---|
| Platted by O.A.K | W. O. No. _____ D. S. O. No. _____ |
| Date Oct. 1928 | Location _____ |
| Map No. B.114 | Surveyed by _____ |
| Platting C'k'd by _____ | Date _____ |
| Date _____ | Indexed A. C. Johnson |

Note: ANY ADDITIONS OR CHANGES ON THIS SHEET MUST BE MADE OR CIRCLED IN Red. WITH DATE AND NAME OF PERSON MAKING CHANGE.

Do not extend notes this side of this line

RETURN TO LOS ANGELES COUNTY SURVEYOR

F.B. 331 PG. 72 — Chief Party — Notes by — Date 10-4-21

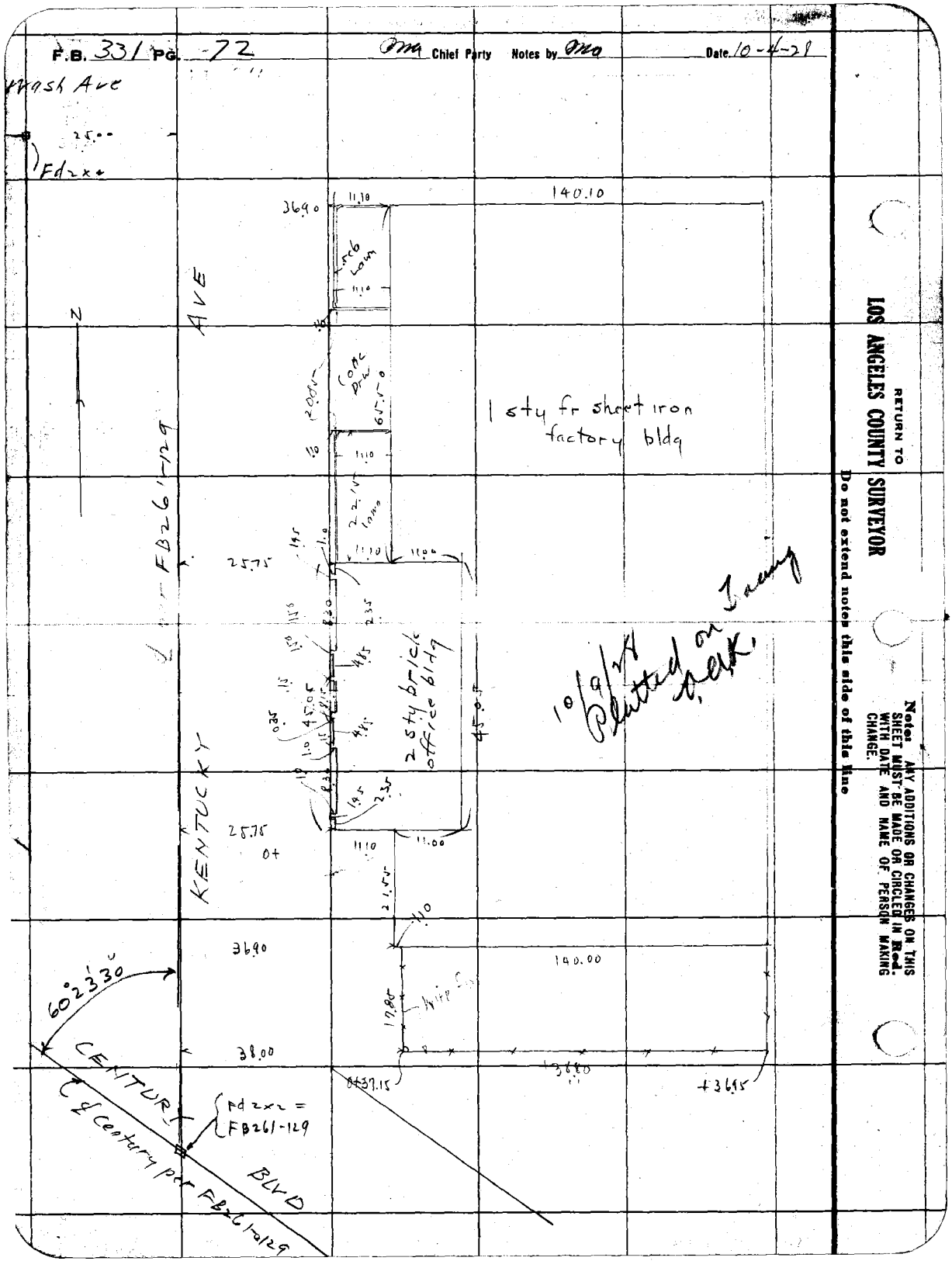


RETURN TO
LOS ANGELES COUNTY SURVEYOR
Do not extend notes this side of this line

Notes: ANY ADDITIONS OR CHANGES ON THIS SHEET MUST BE MADE OR CIRCLED IN Red. WITH DATE AND NAME OF PERSON MAKING CHANGE.

Date 10-8-28 Notes by DMA Chief Party DMA F. B. 331 PG. 73

| | |
|---|---|
| Plotted by O.A.K. | W. O. No. 4046 C. S. O. No. |
| Date Oct. 1928 | Location Century Blvd |
| Map No. B.114 | Surveyed by Paul Atkins |
| Plotting C'k'd by | Date 10-8-28 |
| Date | Indexed A. C. Johnson |

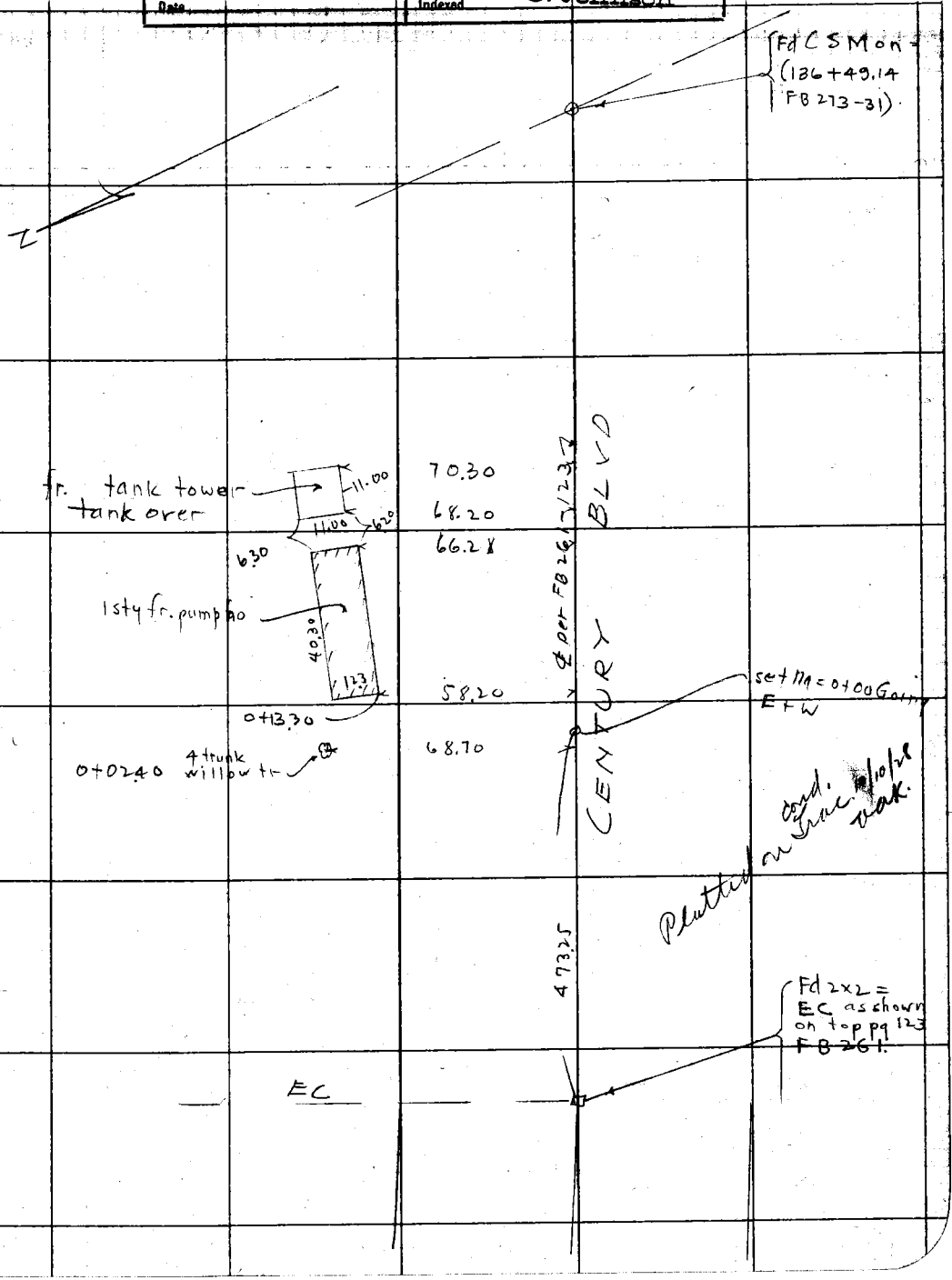


Note: ANY ADDITIONS OR CHANGES ON THIS SHEET MUST BE MADE OR CIRCLED IN Red. WITH DATE AND NAME OF PERSON MAKING CHANGE.

Do not extend notes this side of this line

RETURN TO LOS ANGELES COUNTY SURVEYOR

F.B. 3315 Pg. 74 Chief Party Notes by Date

RETURN TO

LOS ANGELES COUNTY SURVEYOR

Do not extend notes this side of this line

Notes ANY ADDITIONS OR CHANGES ON THIS SHEET MUST BE MADE OR CIRCLED IN Red. WITH DATE AND NAME OF PERSON MAKING CHANGE.

Date 12-21-28 Notes by Miller Chief Party Miller F. B. 331 Pg. 75

660.05
659.24
1319.29
3.82
1323.11

| | |
|---|---|
| Plotted by H. U. M. H. | W. O. No. 4046 S. S. O. No. |
| Date 1/17/29. | Location CENTURY BLVD |
| Map No. C.S. B114-3. | Surveyed by Miller |
| Plotting C'k'd by K.R. McPh. | Date Dec 1928 |
| Date 1/17/29 | Indexed A. C. Johnson |

Tape #013
76°F 21#

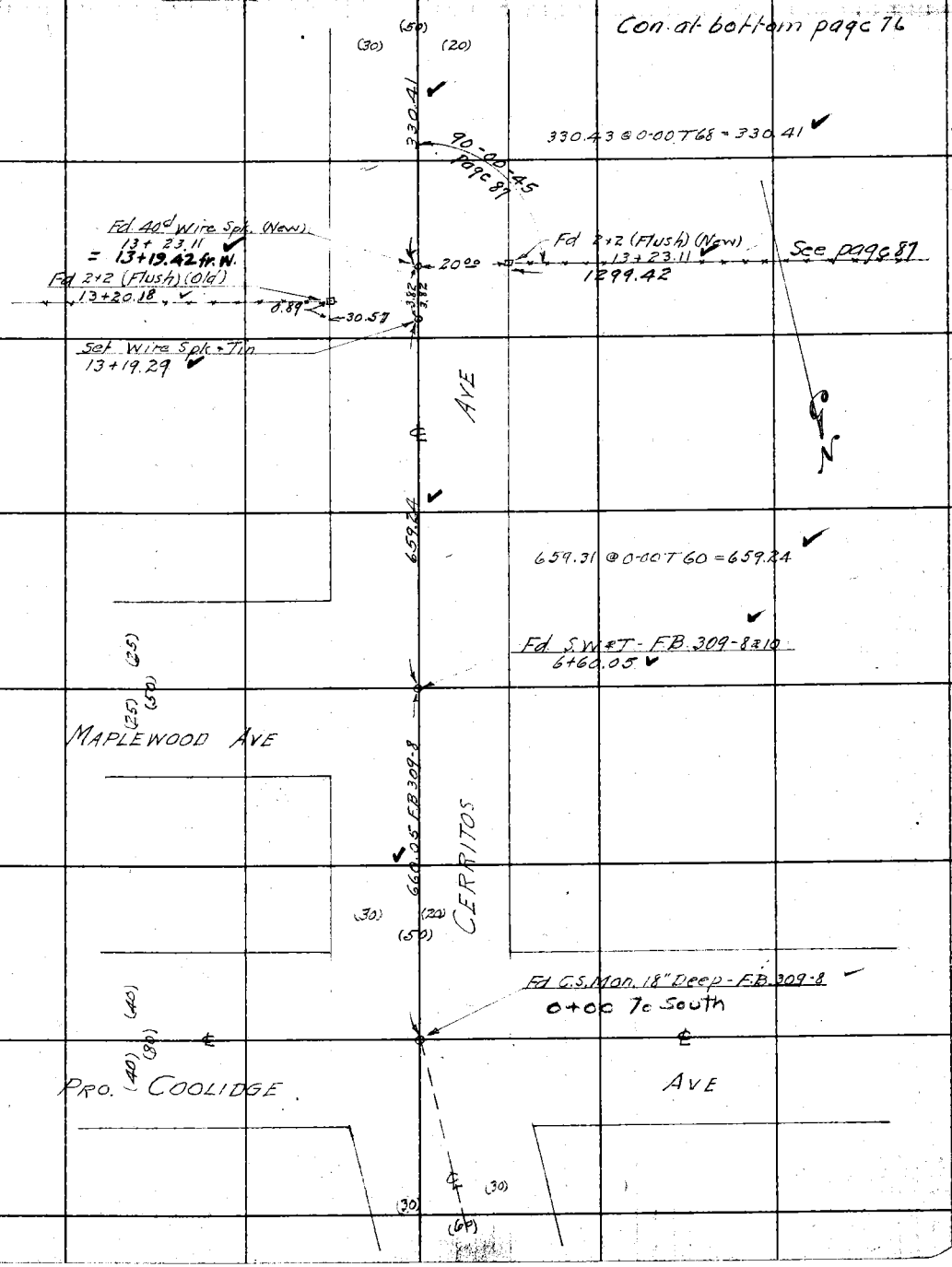


Note: ANY ADDITIONS OR CHANGES ON THIS SHEET MUST BE MADE OR CIRCLED IN Red. WITH DATE AND NAME OF PERSON MAKING CHANGE.

Do not extend notes this side of this line

RETURN TO
LOS ANGELES COUNTY SURVEYOR

F.B. 331 Pg. 76 Miller Chief Party Notes by Miller Date 12-21-28

Tape #013
76°F. 21#

(30) (20)
(50)

Con at bottom page 77

1323.11
330.41
1653.52
143.93
1797.45
189.56
1987.00
476.58
2463.58

174.70 @ 0-00 T 76 = 174.70

174.70

Fd 2" I.P. Plug & TK
S.W. Cor. Lot 61 TR #5084
24+58.60

4.98

31.09

Fd S.W. & T F.B. 309-11
24+63.58

Sly Line TR #5084

467.76 @ 0-00 T 74 = 467.76
8.83 @ 0-00 T 74 = 8.83
476.59 @ 0-00 T 74 = 476.58

476.58

Set N & T
19+87.00

3.90

Fd 2x2 - (Flush) (New)
19+83.10

19.97

AVE

189.56 @ 0-00 T 70 = 189.55

189.55

N

19.23

4.40

Fd 2x2 & TK (Flush) (Old)
18+01.85

Set N & T
17+97.45

CERRITOS

143.94 @ 0-00 T 70 = 143.93

143.93

19.27

3.39

Fd 2x2 & TK (Flush) (Old)
16+56.91

Set N & T
16+53.52

3.30

Fd base of rotten 2x2-2" Deep
S.W. Cor Lot 60 TR 5084
16+50.22

30.54

330.41

Con from top page 75

(30) (20)
(50)

RETURN TO
LOS ANGELES COUNTY SURVEYOR

Do not extend notes this side of this line

Note: ANY ADDITIONS OR CHANGES ON THIS SHEET MUST BE MADE OR CIRCLED IN Red. WITH DATE AND NAME OF PERSON MAKING CHANGE.

Date 12-21-28 Notes by Miller Chief Party Miller F. B. 331 PG. 77

| | |
|---|---|
| Plotted by H. U. M. H. | W. O. No. 4046 D. S. O. No. |
| Date 1/17/29. | Location CENTURY BLVD |
| Map No. CS.B.114-3. | Surveyed by Miller |
| Plotting C'k'd by K.P. McPh | Date Dec 1928 |
| Date 1/17/29 | Indexed A. C. Johnson |

2463.51
174.70
2638.28
21.98
2660.26
558.01
3218.27
7.71
3225.93

Tape #013
76°F 21#

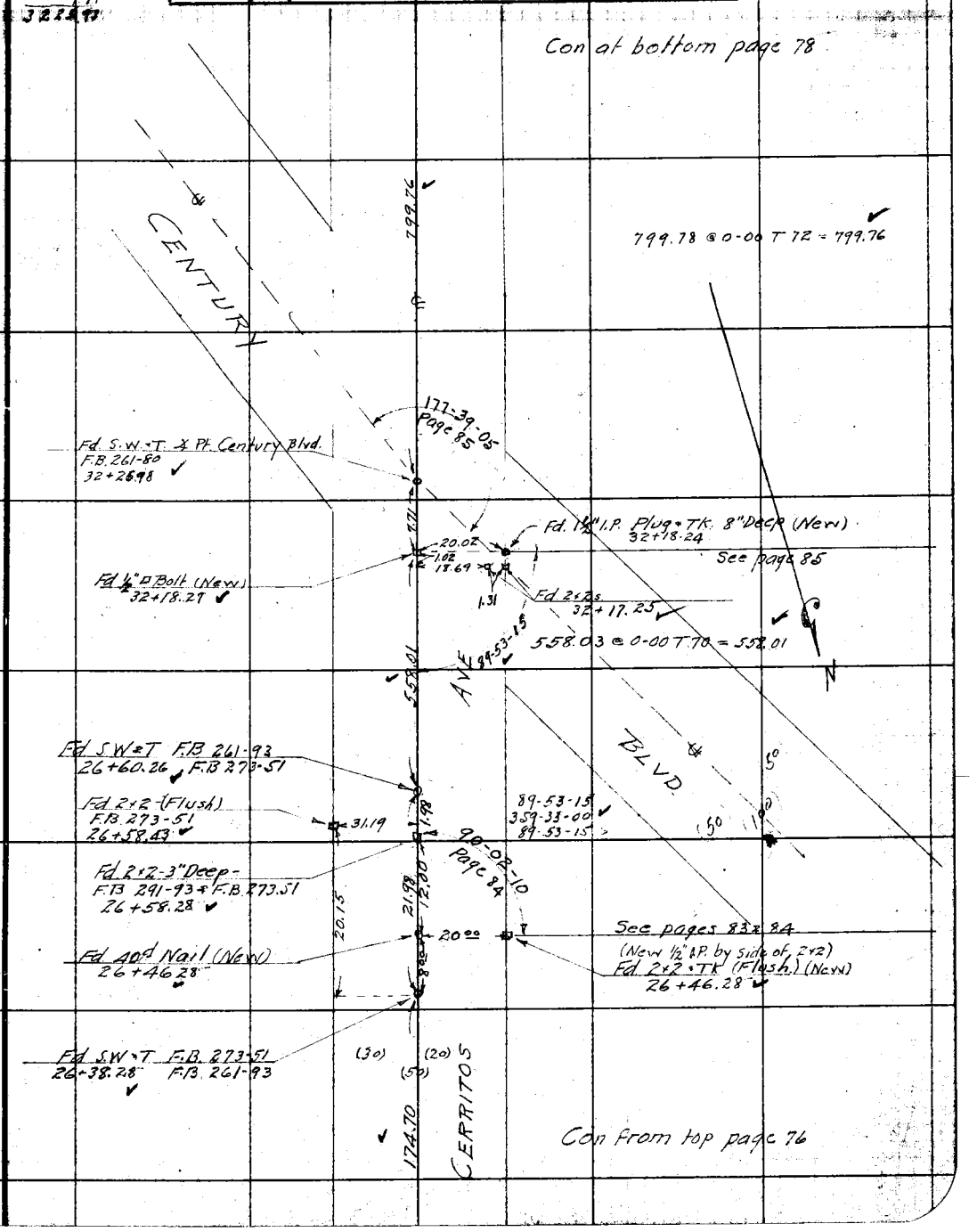


Note: ANY ADDITIONS OR CHANGES ON THIS SHEET MUST BE MADE OR CIRCLED IN Red. WITH DATE AND NAME OF PERSON MAKING CHANGE.

Do not extend notes this side of this line

RETURN TO LOS ANGELES COUNTY SURVEYOR

F.B. 331 Pg. 78 Miller Chief Party Notes by Miller Date 12-26-28

Tape #013
76°F 21#

3225.98
799.76
4028.74
174.92
4200.66

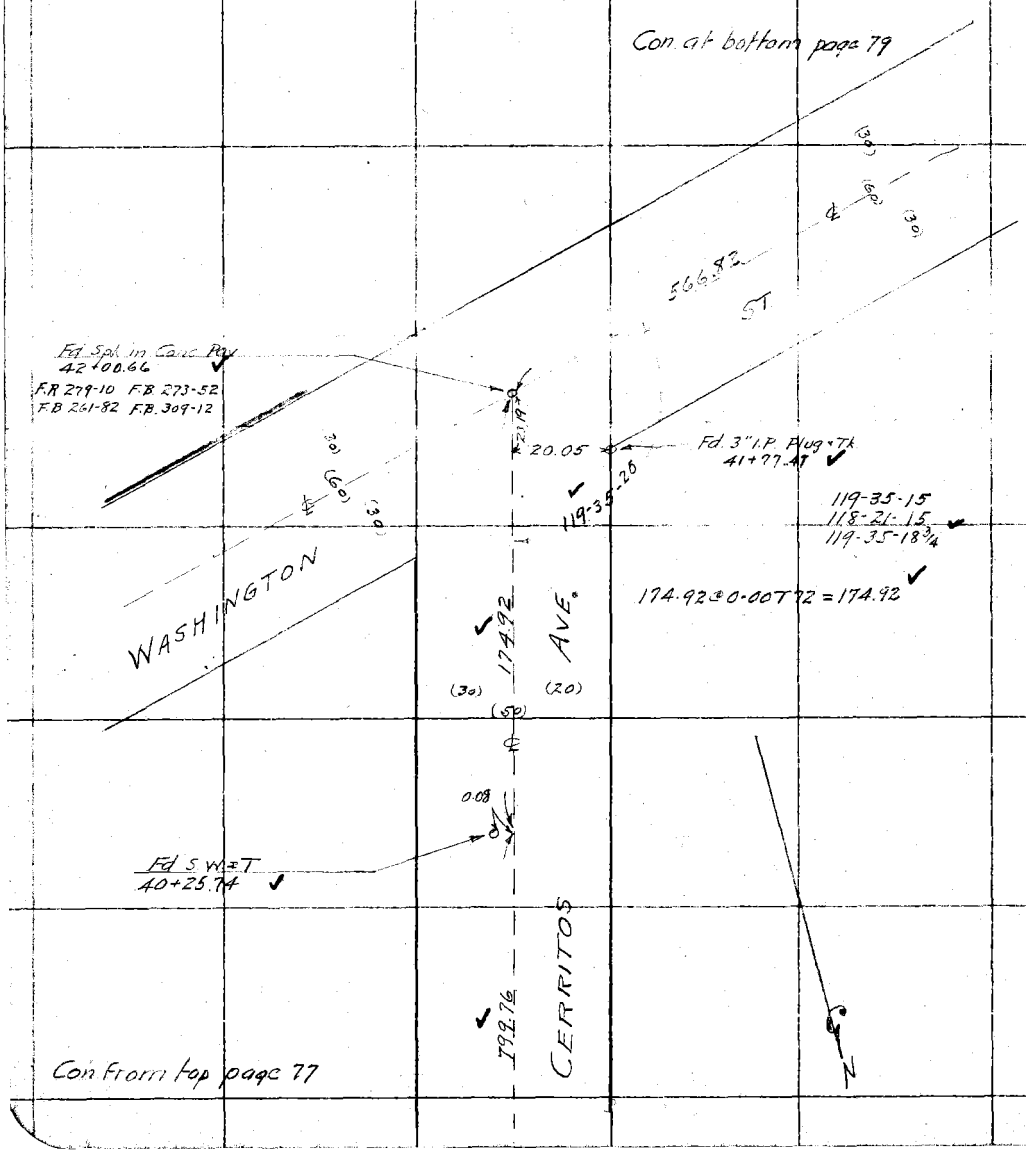


RETURN TO
LOS ANGELES COUNTY SURVEYOR

Do not extend notes this side of this line

Note: ANY ADDITIONS OR CHANGES ON THIS SHEET MUST BE MADE OR CIRCLED IN Red. WITH DATE AND NAME OF PERSON MAKING CHANGE.

Date 12-26-28 Notes by Miller Chief Party Miller F. B. 331 Pg. 79

566.82
606.34
1173.18

| | |
|---|---|
| Platted by H.U.M.H. | W. O. No. 4046 D. S. O. No. |
| Date 1/17/29 | Location CENTURY BLVD |
| Map No. CS.B-114-3. | Surveyed by Miller |
| Platting C'k'd by K.R.McPh. | Date Dec 1928 A. C. Johnson |
| Date 1/17/29 | Indexed |

Tape #013

Con. at bottom page 80

(30) (30)
(60)

347.21 @ 0-00 T 58 = 347.17

347.17

Fd 1½" I.P. Plug & Tk (Flush)
11+78.40

30.03

Set "x" in Conc. Pav.
11+73.18
16

5.24

606.40 @ 0-00 T 60 = 606.34

ST
606.34

(30)
(60)
(30)

Angle Pt.
Fd Spk in Conc Pav
5+66.82 F.R. 279-9

CERRITOS AVE

566.81 @ 0-00 T 80 = 566.82

566.82

119-35-20
Page 78

Fd. 3" I.P. Plug & Tk
0+05.92

30.05

Fd Spk in Conc Pav
42+00.66 From Nth.
0+00 Going West
F.R. 279-10 F.B. 273-52
F.B. 261-82 F.B. 309-12

5.92

174.92

(20)
(50)
(30)

N

CERRITOS AVE

WASHINGTON

(30) (30)
(60)

Con from page 78

Notes: ANY ADDITIONS OR CHANGES ON THIS SHEET MUST BE MADE OR CIRCLED IN Red. WITH DATE AND NAME OF PERSON MAKING CHANGE.

Do not extend notes this side of this line

RETURN TO
LOS ANGELES COUNTY SURVEYOR

F.B. 331 Pg. 80 Miller Chief Party Notes by Miller Date 12-27-28

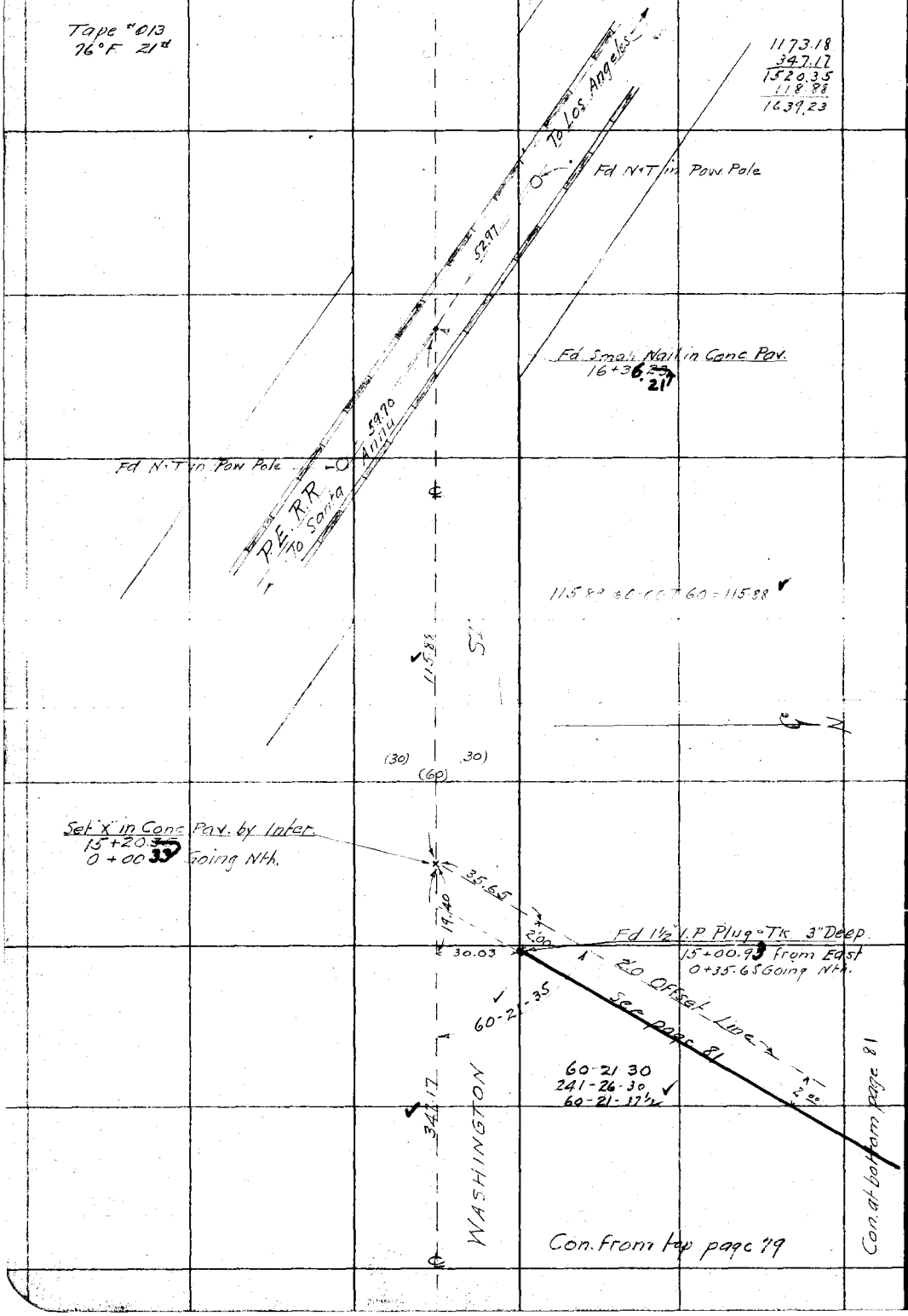


RETURN TO
LOS ANGELES COUNTY SURVEYOR

Do not extend notes this side of this line

Note: ANY ADDITIONS OR CHANGES ON THIS SHEET MUST BE MADE OR CIRCLED IN Red. WITH DATE AND NAME OF PERSON MAKING CHANGE.

Date 12-28-28 Notes by Miller Chief Party Miller F. B. [illegible] Pg [illegible]

Tape #013
76°F

| | |
|---|---|
| Plotted by H. U. M. H. | W. O. No. 4046 D. S. O. No. |
| Date 1/17/29 | Location CENTURY BLVD |
| Map No. CS B.114-3 | Surveyed by Miller |
| Plotting C'k'd by [illegible] | Date Dec. 1928 |
| Date 1-17-29 | Indexed A. G. Johnson |

882.87
4.12
886.99
633.64
1520.63
3.01
1523.64

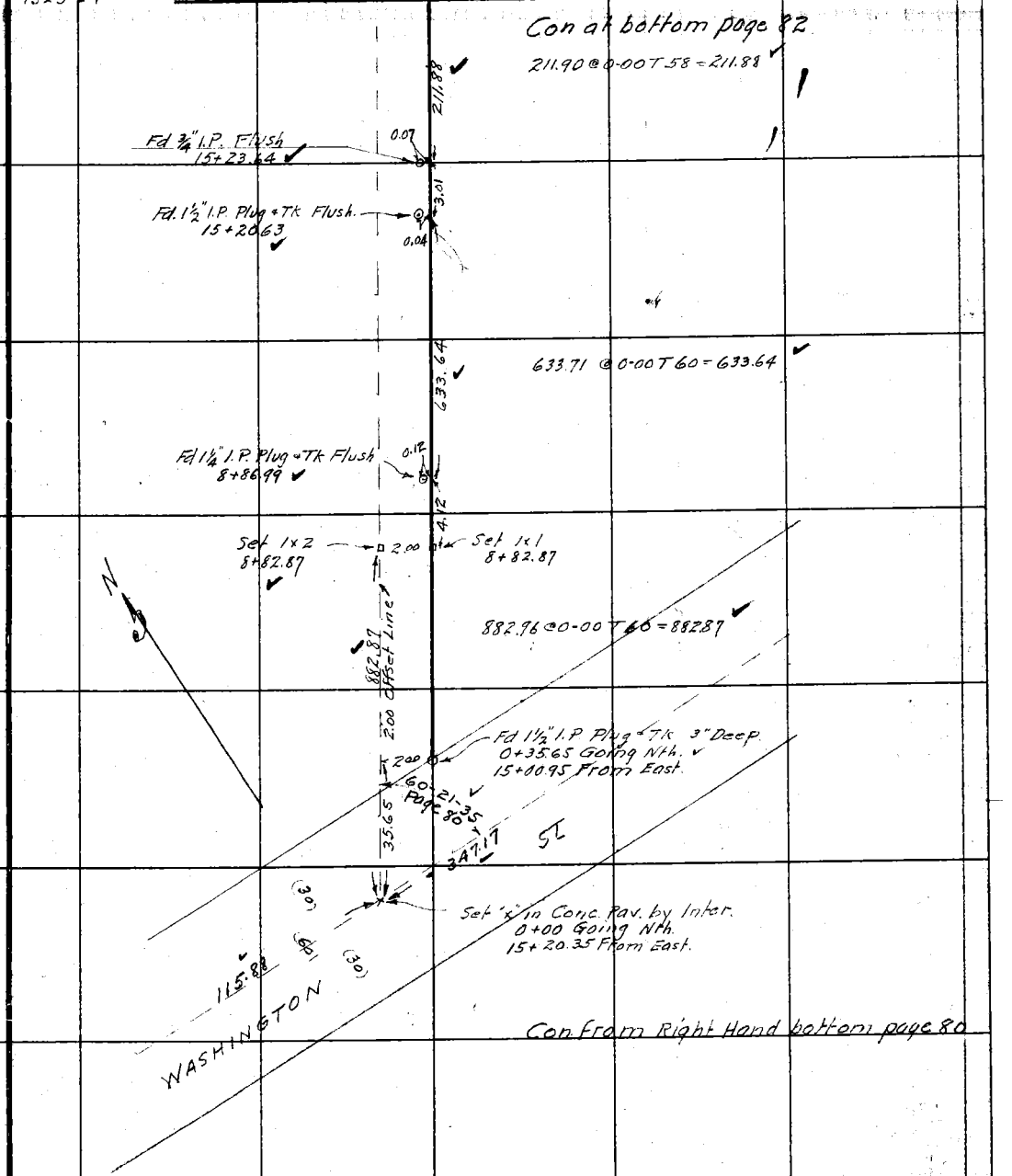


Note: ANY ADDITIONS OR CHANGES ON THIS SHEET MUST BE MADE OR CIRCLED IN Red. WITH DATE AND NAME OF PERSON MAKING CHANGE.

Do not extend notes this side of this line

RETURN TO
LOS ANGELES COUNTY SURVEYOR

F.B. 231 Pg. 82 — Miller Chief Party — Notes by Miller — Date 12-28-28

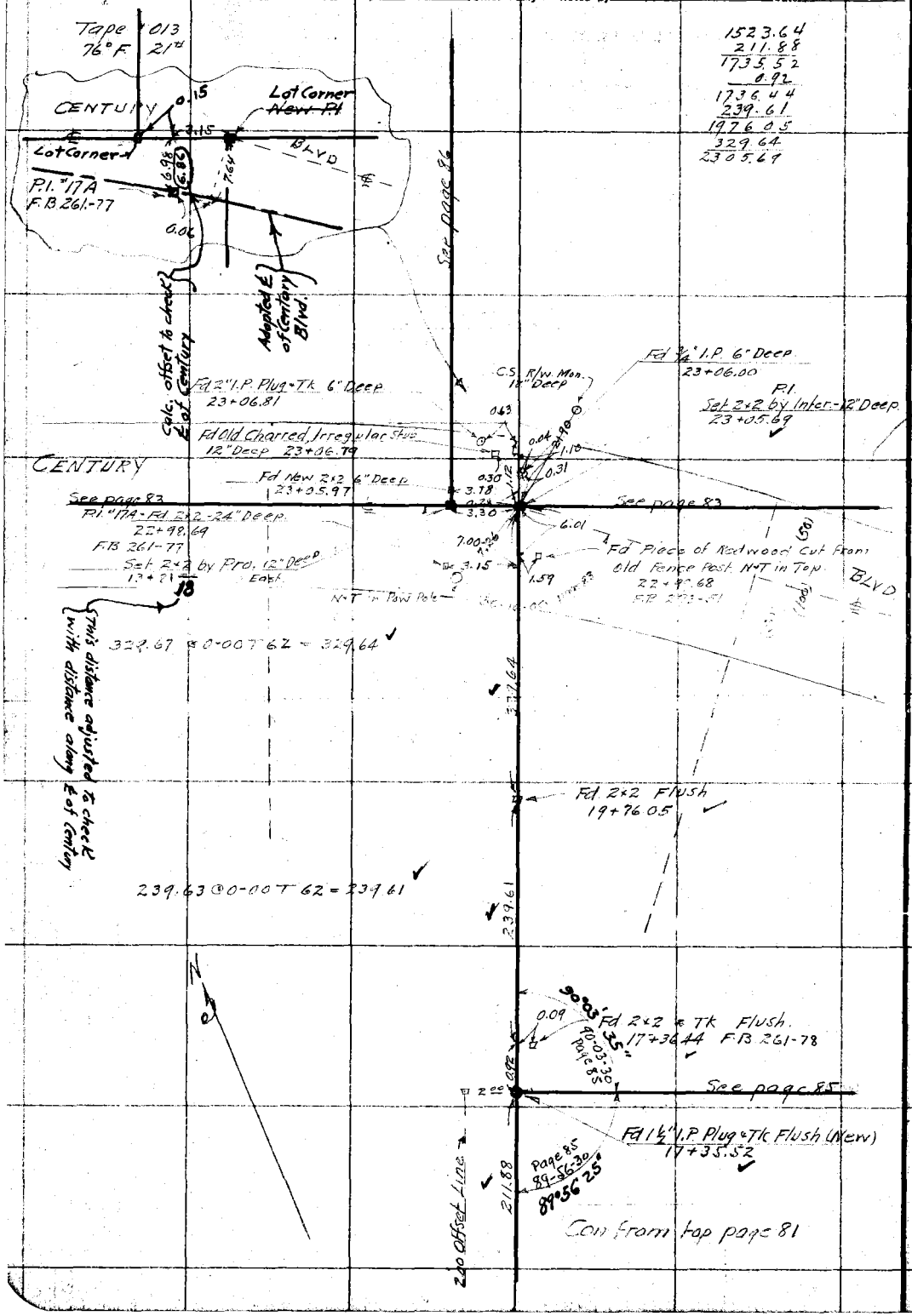


RETURN TO
LOS ANGELES COUNTY SURVEYOR
Do not extend notes this side of this line

Notes: ANY ADDITIONS OR CHANGES ON THIS SHEET MUST BE MADE OR CIRCLED IN Red. WITH DATE AND NAME OF PERSON MAKING CHANGE.

Date 12-28-28 Notes by Miller Chief Party Miller F. B. 331 PG [illegible]

1324.57
602.37
1926.94

| | |
|---|---|
| Plotted by H. U. M. H. | W. O. No. 4046 B. & O. No. |
| Date 1/17/29 | Location CENTURY BLVD |
| Map No. CS.B.114-3 | Surveyed by Miller |
| Plotting C'k'd by [illegible] | Date Dec 1928 |
| Date 1-17-29 | Indexed E. C. Johnson |

Tape #43
76°F 21"

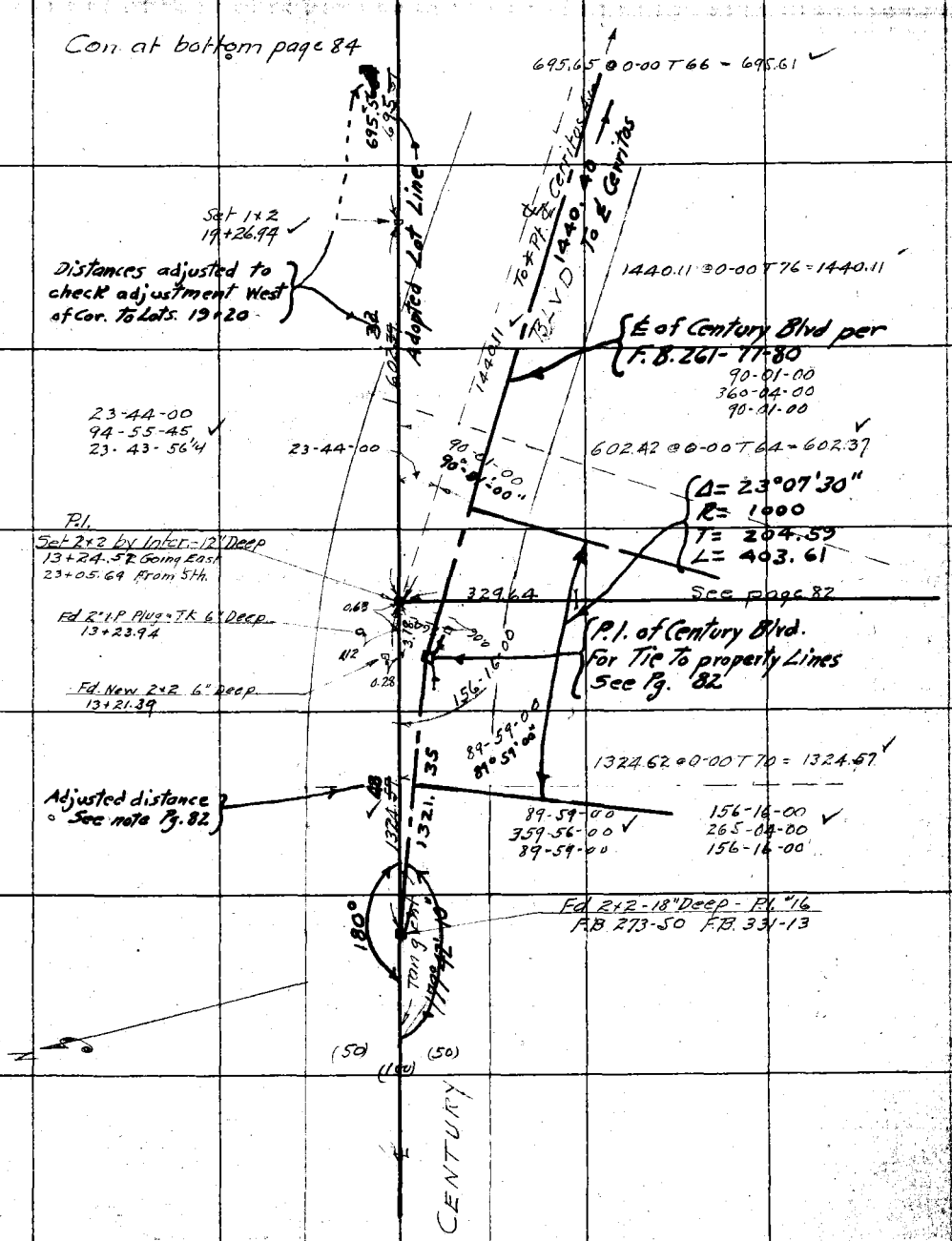


Note: ANY ADDITIONS OR CHANGES ON THIS SHEET MUST BE MADE OR CIRCLED IN Red. WITH DATE AND NAME OF PERSON MAKING CHANGE.

RETURN TO
LOS ANGELES COUNTY SURVEYOR

Do not extend notes this side of this line

F.B. 331 Pg. 84 Miller Chief Party Notes by Miller Date 12-28-28

Tape #013
76°F 21"

1926.94
695.61
2622.55
20.00
2642.55

Set 2x2 by Inter
26+42.55 From West
26+46.28 From Nth

Fd N+T in Fe. Post

Fd 1x2 -12" Deep.
26+43.39

Fd SW+T-See page
26+38.28 From Nth
F.B. 273-51 F.B. 261-93

Fd SW+T-See page
26+60.26
F.B. 273-51 F.B. 261-93

31.97
2.64
0.84
13.98
8.00
0.53
20.00
18.80
52.01
42.12
90-03-40

CERRITOS AVE

Fd 2" I.P. Plug + Tk. Flush.
26+23.75 From West
26+46.33 From Nth
Fd S+T in Pepper
Fd N+T in Pow Pole.

Fd New 2x2 (Flush)
26+22.55
Old 2x2 - 0.15 Nth + 0.15 West.

90-02-15
360-08-30
90-02-07½

90-02'05"

Adopted Lot Line

695.61

Con. From top page 83

RETURN TO
LOS ANGELES COUNTY SURVEYOR
Do not extend notes this side of this line

Note: ANY ADDITIONS OR CHANGES ON THIS SHEET MUST BE MADE OR CIRCLED IN Red. WITH DATE AND NAME OF PERSON MAKING CHANGE.

Date 12-29-28 Notes by Miller Chief Party Miller F. B. 331 Pg. 85

Tape 10/3 76 F 21

542.99
543.01
755.51
1298.52

Plotted by [illegible] Date 1/17/29 Map No. S.B.-114-3. Plotting Chkd by [illegible] Date 1-17-29

U. S. No. 4046 L. S. No.
Location CENTURY BLVD
Surveyed by Miller
Date Dec 1926
Indexed A. G. Johnson

Notes: ANY ADDITIONS OR CHANGES ON THIS SHEET MUST BE MADE OR CIRCLED IN Red. WITH DATE AND NAME OF PERSON MAKING CHANGE.

Do not extend notes this side of this line

RETURN TO LOS ANGELES COUNTY SURVEYOR

See page 81

21488

Fd 1½" I.P. Plug & Tk (Flush) (New)
13+18.52
17+35.52 From 5th.

See page 82

0.09
0.92
Fd 2x2 & Tk Flush. F.B. 261-78
13+18.43
17+36.44 From 5th.

89-56-30
89°56'25"
90-03-30
90°03'35"

755.57@0-00 T64 = 755.51

(1-6-11-12-18 Lots Century Blvd) 825 to P.I. See P.B. 83 Page 83

89-56-30
359-45-45
89-56-26¼

90-03-30
360-13-30
90-03-22½

66-13-30
264-53-45
66-13-26¼

239.15@0-00 T66 = 239.13

824.83 to P.I.

824.88@0-00 T66 = 824.83

1440.40

Adopted Lot Line

Set 1x2 in Fd 1½" I.P. Plug & Tk Flush (New)

239.13

89-52-30
359-30-15
89-52-33

Fd New 2x2 Flush
5+63.01

90-07-35
90-07-30
360-29-45
90-07-26¼

543.03@0-00 T66 = 542.99

543.10@0-00 T66 = 543.06

177-39-00
350-36-15
177-39-03¾

177-39-05

Set 1x2 by Inter

Fd 1½" I.P. Plug & Tk (New) 6" Depp. Set 2x2 Surface. (New)

90-06-45
360-27-00
90-06-45

CERRITOS (20)

Fd ½" □ Bolt
0+00 Going West
32+18.27 From Nth
241.16

AVE

See page 77

Fd Small Nail

Fd S.W. & T & Pt. FB 261-80

(30) (20)

200 offset Line

Angle Point in E. Century Blvd. The Angle Note is per F.B. 261-80

66-14-00
264-56-30
66-14-37½

241.18@0-00 T60 = 241.16

CENTURY Blvd (100)

Fd L.T. at Washington St.

F.B. 331 Pg. 86 Miller Chief Party Notes by Miller Date 1-2-29

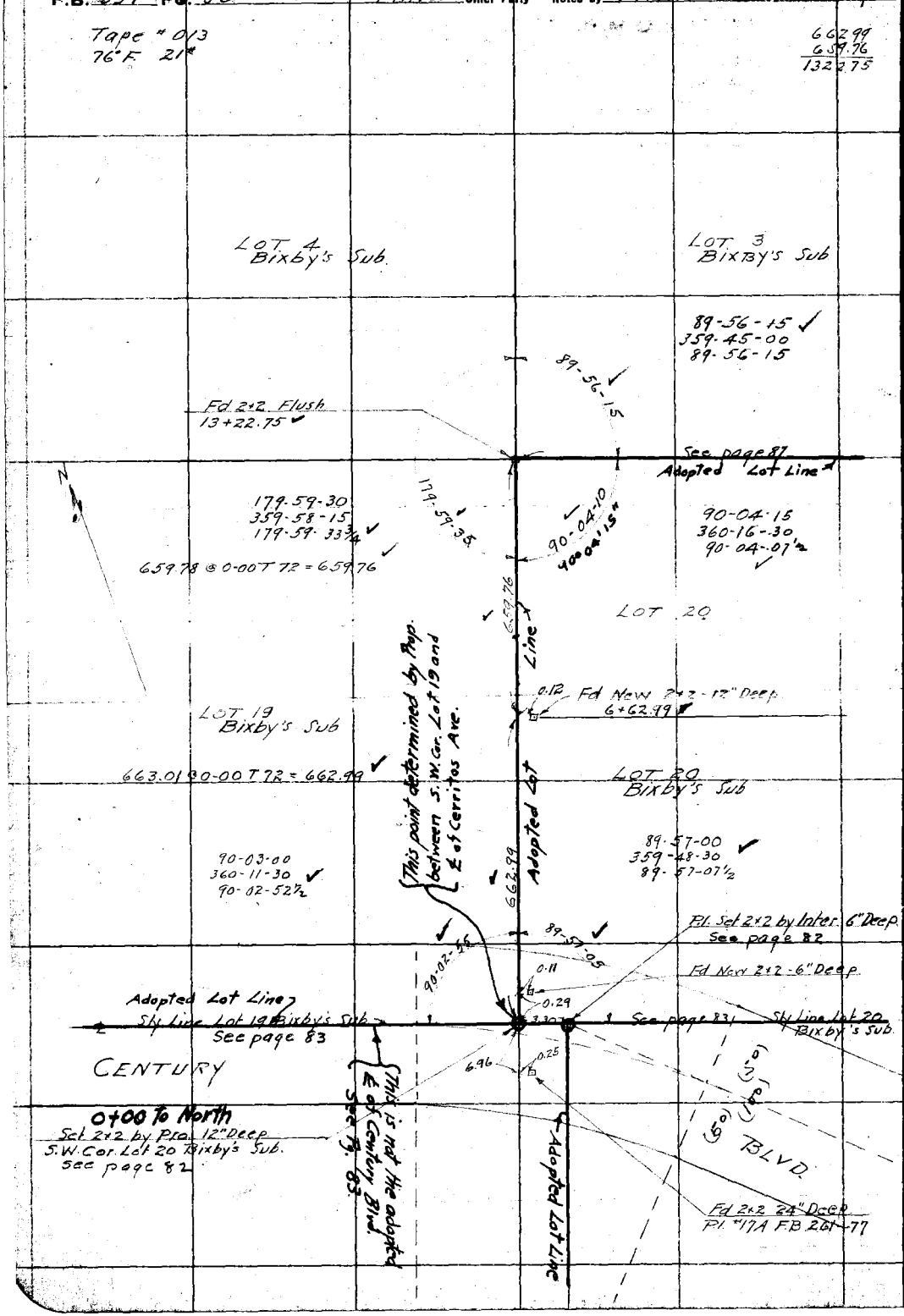


RETURN TO
LOS ANGELES COUNTY SURVEYOR

Do not extend notes this side of this line

Note: ANY ADDITIONS OR CHANGES ON THIS SHEET MUST BE MADE OR CIRCLED IN Red. WITH DATE AND NAME OF PERSON MAKING CHANGE.

Date _____ Notes by Miller Chief Party Miller F. B. 331 Pg. 87

| | |
|---|---|
| Plotted by H. U. M. H. | W. O. No. 4046 C. S. O. No. |
| Date 1/17/29 | Location CENTURY BLVD |
| Map No. CS B.114-3 | Surveyed by Miller |
| Plotting C'k'd by [illegible] | Date Jan 1929 |
| Date [illegible] | Indexed E. C. Johnson |

Notes: ANY ADDITIONS OR CHANGES ON THIS SHEET MUST BE MADE OR CIRCLED IN Red. WITH DATE AND NAME OF PERSON MAKING CHANGE.

Do not extend notes this side of this line

RETURN TO LOS ANGELES COUNTY SURVEYOR

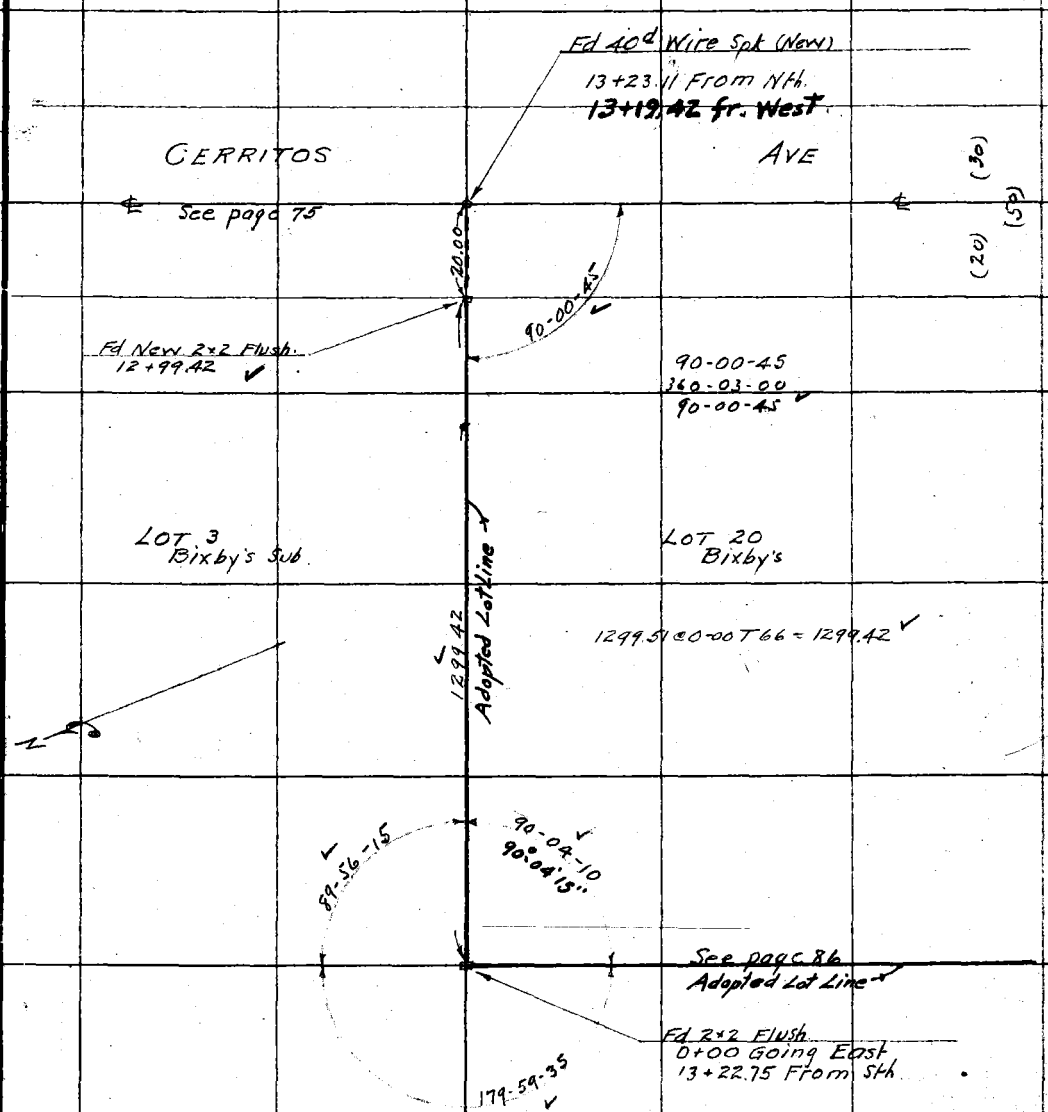

RETURN TO

LOS ANGELES COUNTY SURVEYOR

**Note:** ANY ADDITIONS OR CHANGES ON THIS SHEET MUST BE MADE OR CIRCLED IN **Red.** WITH DATE AND NAME OF PERSON MAKING CHANGE.

**Do not extend notes this side of this line**

F.B. 123 / Pg. 58

Chief Party _____ Notes by _____ Date _____

Date _____ Notes by _____ Chief Party _____ F.B. 331 PG. 89

| | |
|---|---|
| Platted by | W. O. No. 4127 D. S. G. No. |
| Date | Location Slauson Ave |
| Map No. | Surveyed by |
| Platting C'k'd by | Date |
| Date | Indexed A. C. Johnson |

Note: ANY ADDITIONS OR CHANGES ON THIS SHEET MUST BE MADE OR CIRCLED IN Red. WITH DATE AND NAME OF PERSON MAKING CHANGE.

Do not extend notes this side of this line

RETURN TO
LOS ANGELES COUNTY SURVEYOR

F.B. 331 PG. 90 Chief Party Notes by Date

ADDITIONAL TOPOGRAPHY

ON

SLAUSON AVE.

N.D.[illegible]

C.V. Cranney
S.G. Williams
G.D. Kennison
Wm. Scott

March 12-22, 1930

RETURN TO
LOS ANGELES COUNTY SURVEYOR

Note: ANY ADDITIONS OR CHANGES ON THIS SHEET MUST BE MADE OR CIRCLED IN Red. WITH DATE AND NAME OF PERSON MAKING CHANGE.

Do not extend notes this side of this line

Date _____ Notes by _____ Chief Party _____ F.B. 331 PG. 91

| | |
|---|---|
| Platted by _____ | W. O. No. 4127 D. S. O. No. _____ |
| Date _____ | Location Slauson Ave |
| Map No. _____ | Surveyed by C.V. Crumley |
| Platting C'k'd by _____ | Date March 12 1930 |
| Date _____ | Indexed A. C. Johnson |

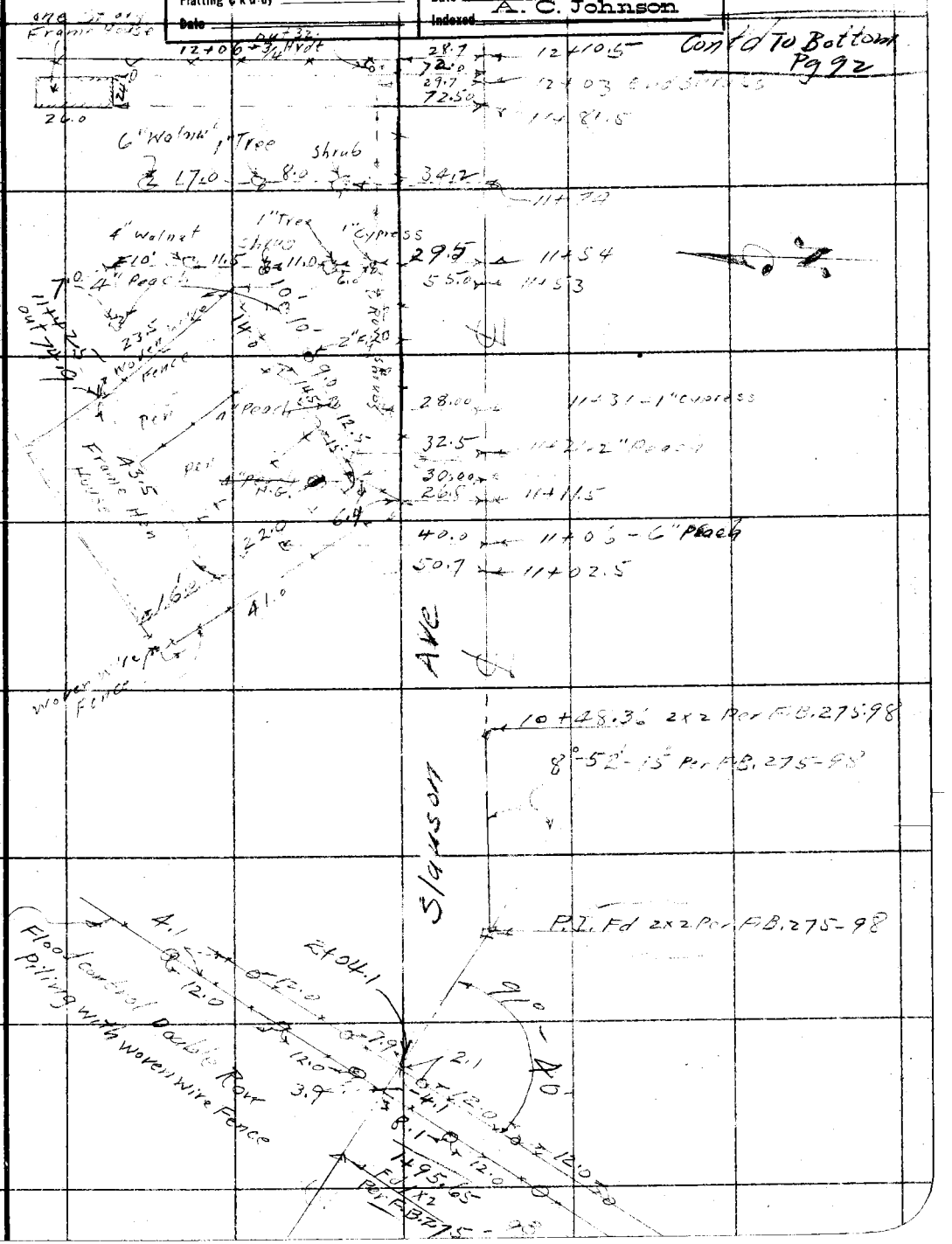


Note: ANY ADDITIONS OR CHANGES ON THIS SHEET MUST BE MADE OR CIRCLED IN Red. WITH DATE AND NAME OF PERSON MAKING CHANGE.

Do not extend notes this side of this line

RETURN TO LOS ANGELES COUNTY SURVEYOR

F.B. 331 Pg. 92 Chief Party Notes by C.V. Crawley Date 3/18/30

Continued To Left Side Pg. 93




Cont'd From Top Pg. 91

RETURN TO
LOS ANGELES COUNTY SURVEYOR

Do not extend notes this side of this line

Note: ANY ADDITIONS OR CHANGES ON THIS SHEET MUST BE MADE OR CIRCLED IN Red. WITH DATE AND NAME OF PERSON MAKING CHANGE.

Date _____ Notes by _____ Chief Party _____ F.B. 331 Pg. 93

| | |
|---|---|
| Platted by _____ | W. O. No. 4127 D. S. O. No. _____ |
| Date _____ | Location Slauson Ave |
| Map No. _____ | Surveyed by C. V. Crumbo |
| Platting C'k'd by _____ | Date March 18 1930 |
| Date _____ | Indexed A. C. Johnson |

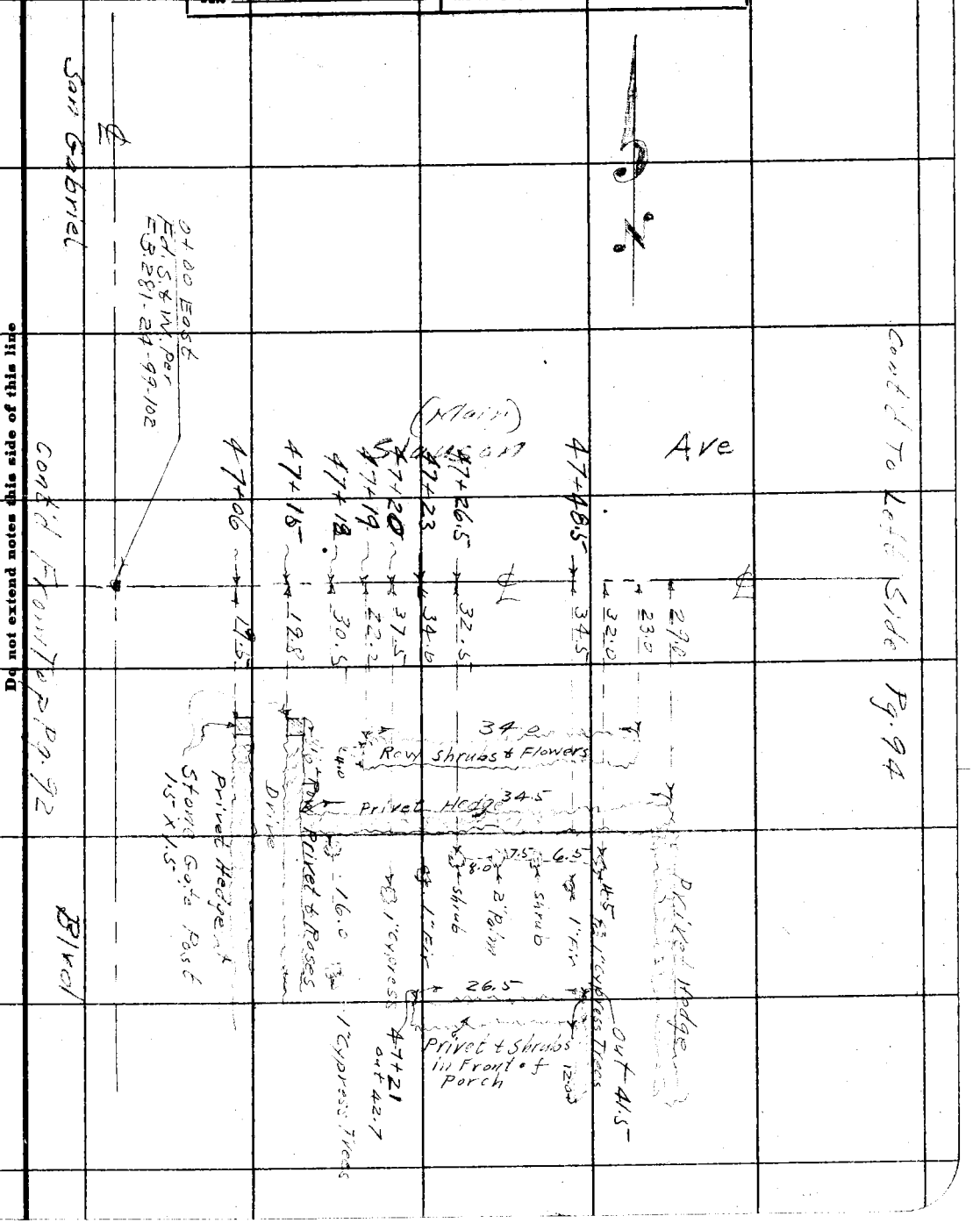


Note: ANY ADDITIONS OR CHANGES ON THIS SHEET MUST BE MADE OR CIRCLED IN Red. WITH DATE AND NAME OF PERSON MAKING CHANGE.

Do not extend notes this side of this line

RETURN TO
LOS ANGELES COUNTY SURVEYOR

RETURN TO
**LOS ANGELES COUNTY SURVEYOR**

**Note:** ANY ADDITIONS OR CHANGES ON THIS SHEET MUST BE MADE OR CIRCLED IN Red. WITH DATE AND NAME OF PERSON MAKING CHANGE.

**Do not extend notes this side of this line**

Chief Party Notes by C.V. Crumley Date 3/18/30

F.B. 331 PG. 94

Cont'd Left side Pg 95

Bequette St

52+35.37
Fd. S.W. Ft. Per
F.B. 281-25

| | | | |
|---|---|---|---|
| 6" Peach | 42.4 | + 06 | |
| 15.0 6" orange 16.30 6" orange | 35.0 | 52+62 | |
| Fern | 41.5 | + 95 | |
| 6" Poplar | 39.5 | + 94 | |
| Vine | 39.5 | + 89 | |
| Lilac | 38.7 | + 86 | |
| Shrub | 39.0 | + 71 | |
| Vine | 41.0 | + 67 | |
| Shrub | 44.0 | + 66.5 | |
| Privet Hedge | 39.0 | + 65 | |
| 6" Peach 17.0 6" orange | 34.8 | 51+59 | |
| | 29.5 | 51+55 | |
| Wire Fence | 25.0 | | |
| Lilac Bush | | | |
| | 48+06 | 31.0 | |
| | 48+03 | 33.0 | |
| | 47+79.5 | 33.0 | |
| | 47+75 | 33.0 | |
| | 47+73.5 | 31.5 | |

Slauson Ave (Main St)

34.8 Privet Hedge

14.7 11.8 1" Avocado

2.7

Privet Hedge

Shrub 10.5 1" Avocado

1" Shrub

6.8

Road Bank 27.8

White House (See map)

Cont'd From Rt Side Pg 93

Date _____ Notes by _____ Chief Party _____ F.B. 331 PG. 95

| | |
|---|---|
| Platted by _____ | W. O. No. 4127 D. S. O. No. _____ |
| Date _____ | Location Slauson Ave |
| Map No. _____ | Surveyed by C. V. Cr[illegible] |
| Platting C'k'd by _____ | Date March 19, 1936 |
| Date _____ | Indexed A. C. Johnson |

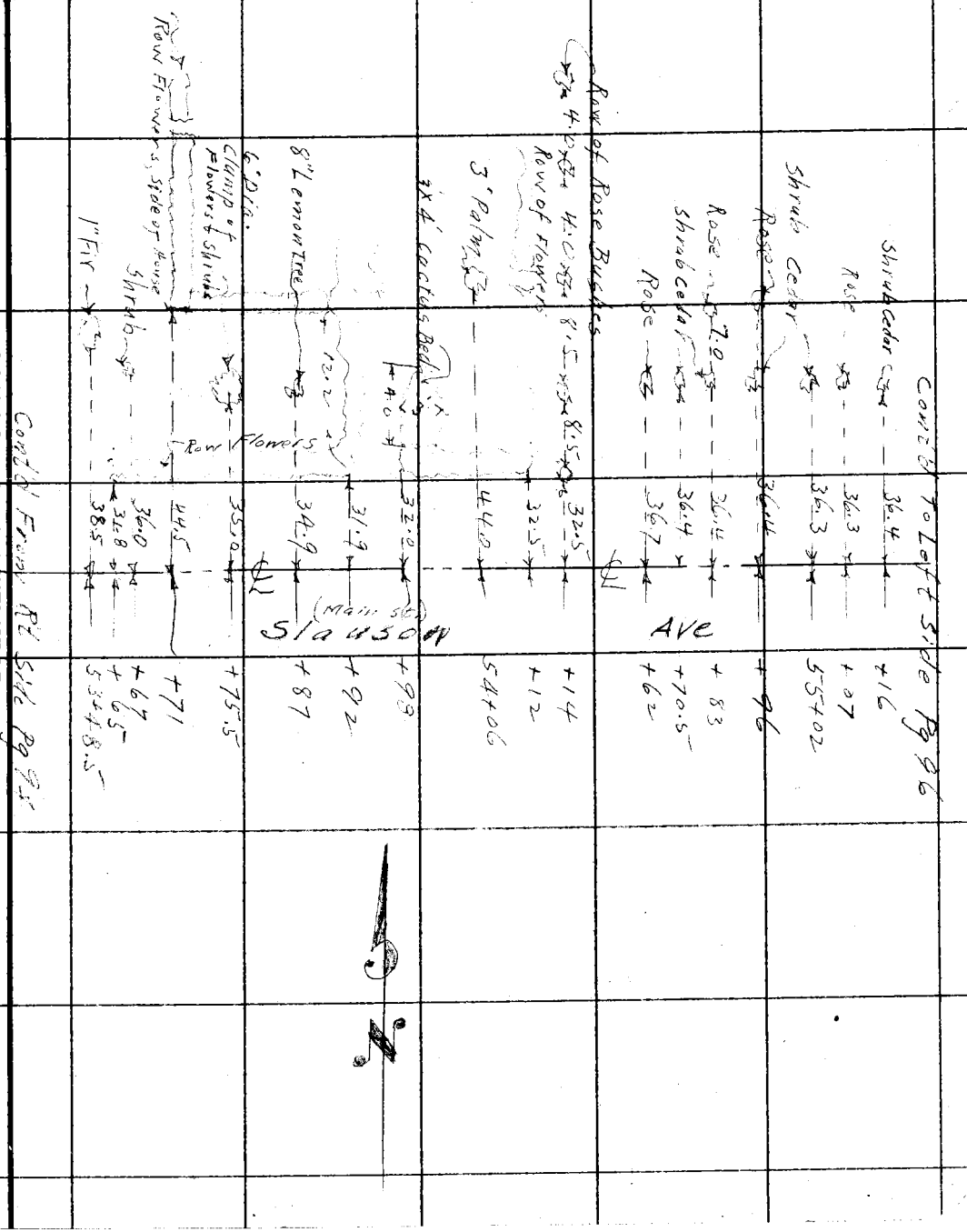


Notes: ANY ADDITIONS OR CHANGES ON THIS SHEET MUST BE MADE OR CIRCLED IN Red. WITH DATE AND NAME OF PERSON MAKING CHANGE.

Do not extend notes this side of this line

RETURN TO
LOS ANGELES COUNTY SURVEYOR

RETURN TO
**LOS ANGELES COUNTY SURVEYOR**

**Note: ANY ADDITIONS OR CHANGES ON THIS SHEET MUST BE MADE OR CIRCLED IN Red. WITH DATE AND NAME OF PERSON MAKING CHANGE.**

**Do not extend notes this side of this line**




Chief Party Notes by C. V. Crumley Date 3/19/30

F.B. 331 Pg. 96

Cont'd To Left Side Pg. 98

| | | |
|---|---|---|
| +96 | 30.5 | T.P. |
| 65+36 | 23.8 | G.P. |
| 63+78 | 30.5 | T.P. |
| 61+75 | 30.5 | T.P. |
| 3" Peach | 42.0 | +24.5 |
| 1" Apricot | 40.0 | +17 |
| 2" Avocado | 49.0 | +06 |
| 2" Apple | 42.0 | 61+03 |
| Rose 4.8 | | |
| 2" Avocado | 34.7 | +93 |
| 2" Lemon | 41.8 | +88 |
| 2" Avocado | | |
| Shrub 6.0 | 36.5 | +85 |
| Grapevine | 41.3 | +78 |
| 6.8 1.7 0.7 | 35.1 | 60+75 |
| Row 1" Avocado Trees | | |
| 60+03 | 30.0 | T.P. |
| 59+18.5 | 29.8 | T.P. |

Sloason Ave

Point
58+95.83
Fd 2x2 Per F.B. 281-26

Topeka ℄ ST. ℄

F.B. 331 PG. 97

Chief Party

Notes by

Date

W. O. No. 4127 D. S. O. No.
Location Sloason Ave
Surveyed by
Date March 19 1930
Indexed C. Johnson

Platted by
Date
Map No.
Platting C'k'd by
Date

Do not extend notes this side of this line

RETURN TO
LOS ANGELES COUNTY SURVEYOR

Note: ANY ADDITIONS OR CHANGES ON THIS SHEET MUST BE MADE OR CIRCLED IN Red. WITH DATE AND NAME OF PERSON MAKING CHANGE.

RETURN TO
**LOS ANGELES COUNTY SURVEYOR**

**Note:** ANY ADDITIONS OR CHANGES ON THIS SHEET MUST BE MADE OR CIRCLED IN Red. WITH DATE AND NAME OF PERSON MAKING CHANGE.

**Do not extend notes this side of this line**




Chief Party Notes by C.V. Crumley Date 3/19/30

F.B. 331 PG. 98

Date _____ Notes by _____ Chief Party _____ F.B. 331 PG. 99

| | |
|---|---|
| Platted by _____ | W. O. No. 4127 D. S. O. No. _____ |
| Date _____ | Location Slauson Ave |
| Map No. _____ | Surveyed by C. V. Crumley |
| Platting C'k'd by _____ | Date March 20 1930 |
| Date _____ | Indexed A. C. Johnson |




Note: ANY ADDITIONS OR CHANGES ON THIS SHEET MUST BE MADE OR CIRCLED IN Red. WITH DATE AND NAME OF PERSON MAKING CHANGE.

Do not extend notes this side of this line

RETURN TO
LOS ANGELES COUNTY SURVEYOR

RETURN TO
LOS ANGELES COUNTY SURVEYOR

Note: ANY ADDITIONS OR CHANGES ON THIS SHEET MUST BE MADE OR CIRCLED IN Red. WITH DATE AND NAME OF PERSON MAKING CHANGE.

Do not extend notes this side of this line

F.B. 331 Pg. 100 Chief Party Notes by G.V. Chumley Date 3/20/30

Cont'd To left side Pg. 101




Cont'd To Rt side Pg. 99

Date _____ Notes by _____ Chief Party _____ F.B. 331 Pg. 101

| | |
|---|---|
| Platted by _____ | W. O. No. 4127 D. S. O. No. _____ |
| Date _____ | Location Slauson Ave |
| Map No. _____ | Surveyed by [illegible] |
| Platting C'k'd by _____ | Date March 20 1936 |
| Date _____ | Indexed A. C. Johnson |

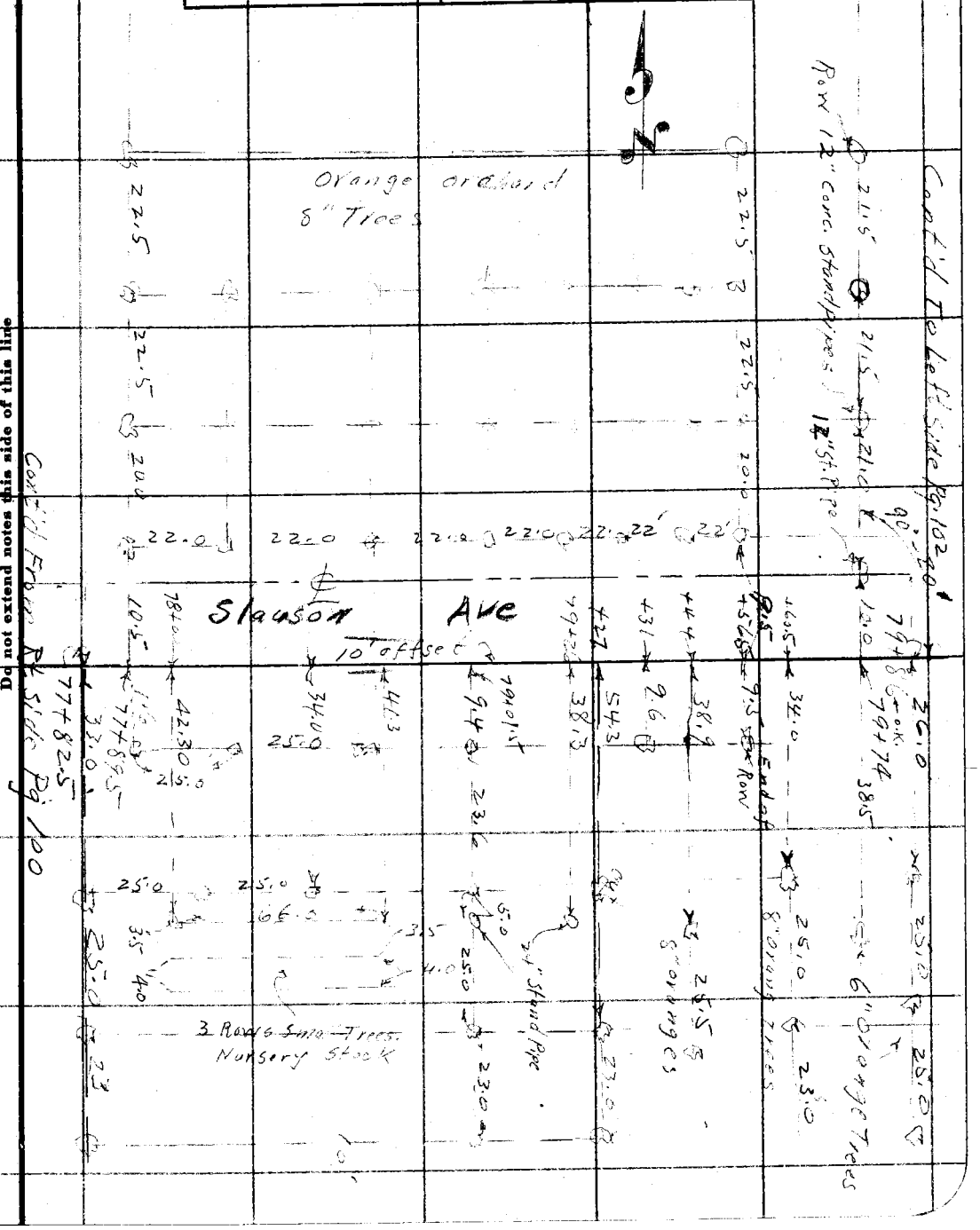


Notes: ANY ADDITIONS OR CHANGES ON THIS SHEET MUST BE MADE OR CIRCLED IN Red. WITH DATE AND NAME OF PERSON MAKING CHANGE.

Do not extend notes this side of this line

RETURN TO
LOS ANGELES COUNTY SURVEYOR

RETURN TO
**LOS ANGELES COUNTY SURVEYOR**

**Note:** ANY ADDITIONS OR CHANGES ON THIS SHEET MUST BE MADE OR CIRCLED IN **Red.** WITH DATE AND NAME OF PERSON MAKING CHANGE.

79+81
1-21
80+02

**Do not extend notes this side of this line**

Chief Party Notes by C.V. Crumby Date 3/20/30

F.B. 331 PG. 122



Date _____ Notes by _____ Chief Party _____ F.B. 331 PG. 103

| | |
|---|---|
| Platted by _____ | W. O. No. 4127 D. S. O. No. _____ |
| Date _____ | Location Slauson Ave |
| Map No. _____ | Surveyed by _____ |
| Platting C'k'd by _____ | Date March 20 1930 |
| Date _____ | Indexed A. C. Johnson |




Note: ANY ADDITIONS OR CHANGES ON THIS SHEET MUST BE MADE OR CIRCLED IN Red. WITH DATE AND NAME OF PERSON MAKING CHANGE.

Do not extend notes this side of this line

RETURN TO
LOS ANGELES COUNTY SURVEYOR

RETURN TO
**LOS ANGELES COUNTY SURVEYOR**

**Note:** ANY ADDITIONS OR CHANGES ON THIS SHEET MUST BE MADE OR CIRCLED IN **Red.** WITH DATE AND NAME OF PERSON MAKING CHANGE.

**Do not extend notes this side of this line**




Chief Party Notes by C.V. Crawley Date 3/20/30

F.B. 331 Pg. 104

Date _____ Notes by _____ Chief Party _____ F.B. 331 Pg. 105

| | |
|---|---|
| Platted by _____ | W. O. No. 4127 D. S. O. No. _____ |
| Date _____ | Location Slauson Ave |
| Map No. _____ | Surveyed by _____ |
| Platting C'k'd by _____ | Date 21 1935 |
| Date _____ | Indexed _____ |

Note: ANY ADDITIONS OR CHANGES ON THIS SHEET MUST BE MADE OR CIRCLED IN Red. WITH DATE AND NAME OF PERSON MAKING CHANGE.

Do not extend notes this side of this line

RETURN TO
LOS ANGELES COUNTY SURVEYOR



RETURN TO
**LOS ANGELES COUNTY SURVEYOR**

**Note:** ANY ADDITIONS OR CHANGES ON THIS SHEET MUST BE MADE OR CIRCLED IN Red. WITH DATE AND NAME OF PERSON MAKING CHANGE.

**Do not extend notes this side of this line**

Cont'd To Left Side Pg. 107

Chief Party Notes by C. V. Crumley Date 3/21/30

F.B. 331 PG. 106

Ave

Slauson

Berry Row

Berry Row

Berry Row

Berry Row

Berry Row

Berry Row

Berry Row

Berry Row

Berry Row

Berries

Berry Row

99+77 — 20.8

99+74

N. End.

4.0 Line 2

3.5 Row Berries

Transit 78.50

98+70.16

N. End of Row.

Ft. 2 I.P.
Per F.B. 281-67

Double Row Piling
With Woven Wire
Flood Control

100.00

Cont'd From Rt Side Pg. 105

Date _____ Notes by _____ Chief Party _____ F.B. 331 PG. 107

| | |
|---|---|
| Platted by _____ | W. O. No. 4127 D. S. O. No. _____ |
| Date _____ | Location Slauson Ave |
| Map No. _____ | Surveyed by [illegible] |
| Platting C'k'd by _____ | Date March 21 1930 |
| Date _____ | Indexed A. C. Johnson |

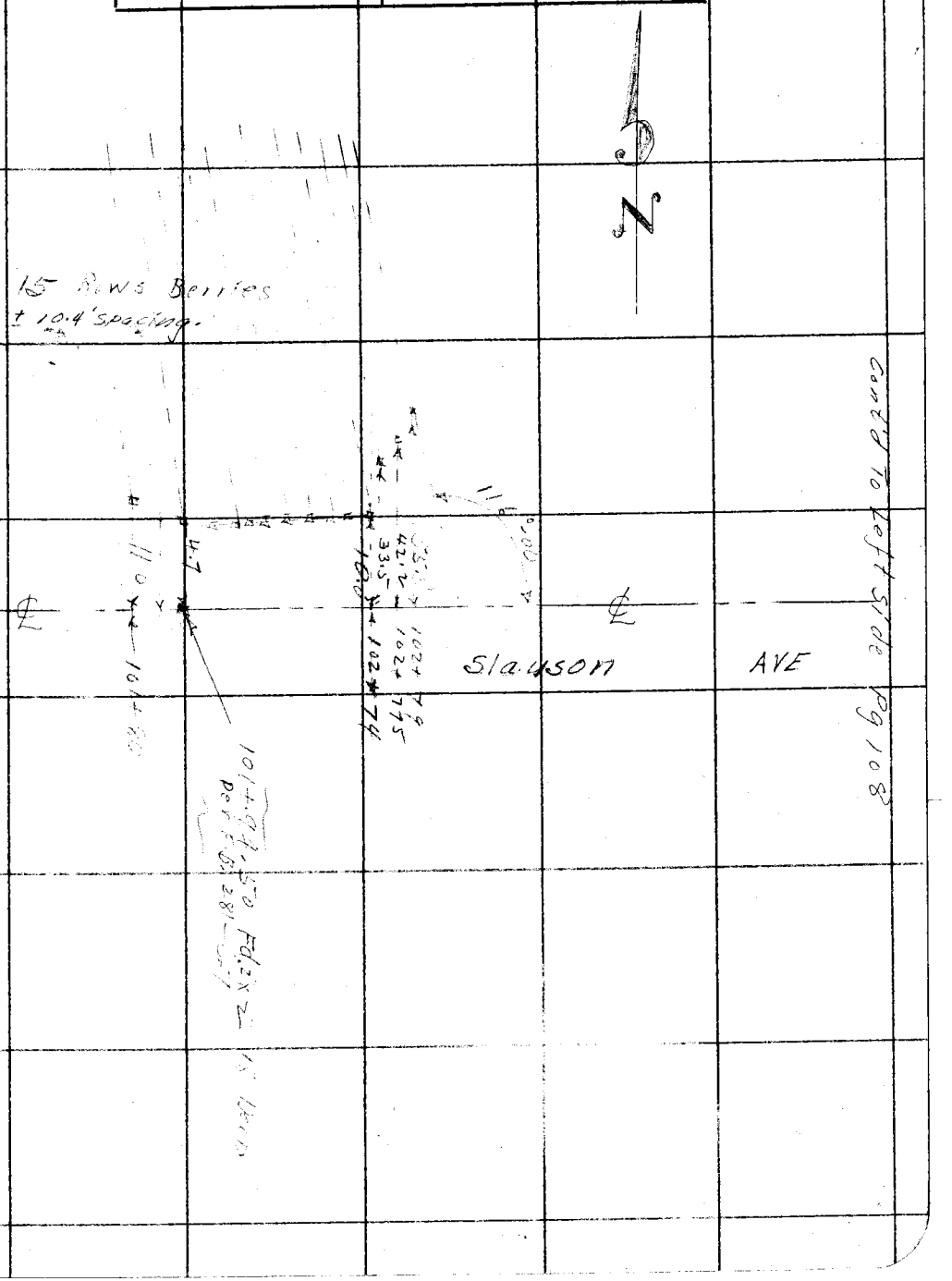


Note: ANY ADDITIONS OR CHANGES ON THIS SHEET MUST BE MADE OR CIRCLED IN Red. WITH DATE AND NAME OF PERSON MAKING CHANGE.

Do not extend notes this side of this line

RETURN TO
LOS ANGELES COUNTY SURVEYOR

RETURN TO
**LOS ANGELES COUNTY SURVEYOR**

**Note:** ANY ADDITIONS OR CHANGES ON THIS SHEET MUST BE MADE OR CIRCLED IN Red. WITH DATE AND NAME OF PERSON MAKING CHANGE.

**Do not extend notes this side of this line**

Cont'd To Left Side Pg 109

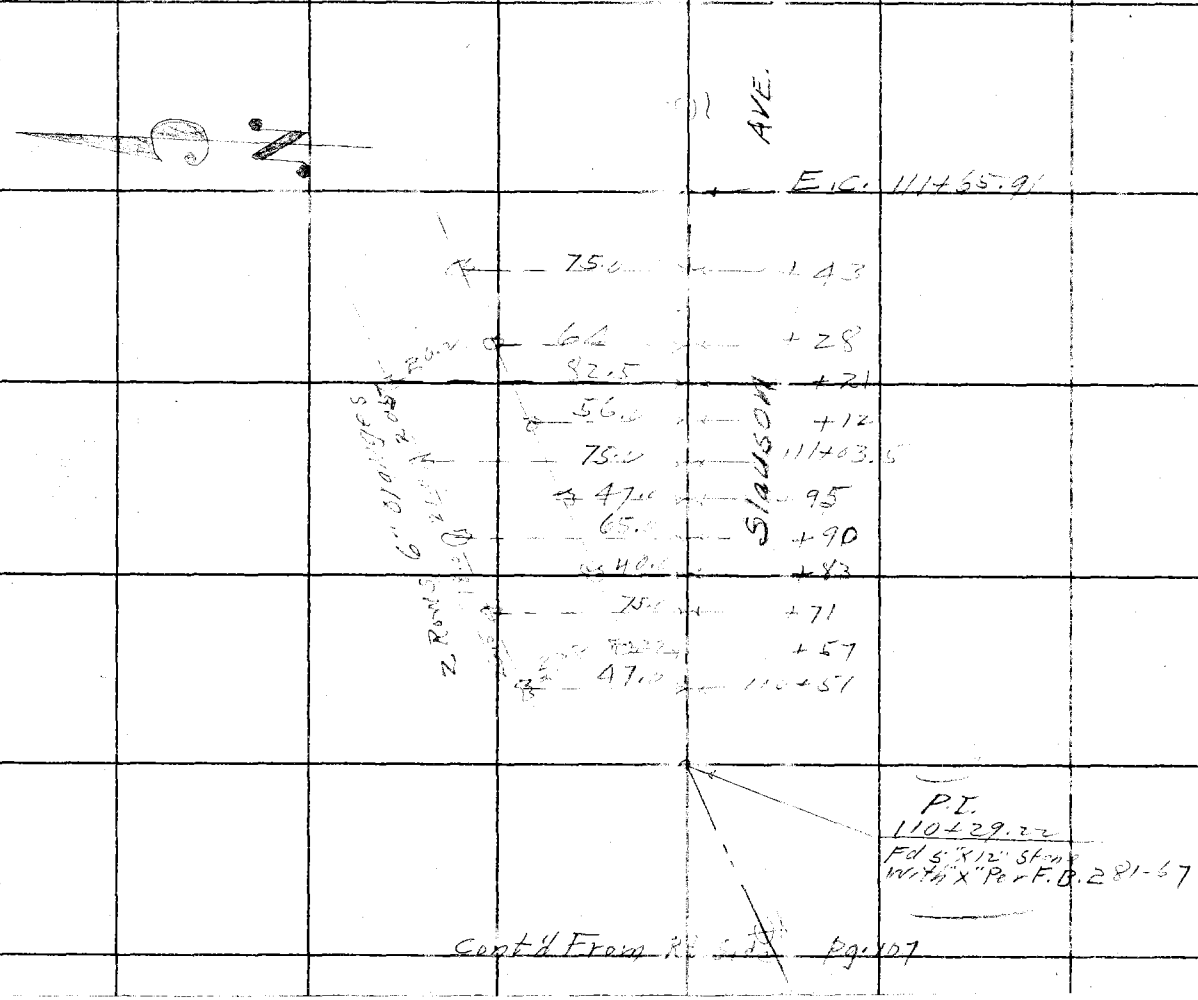


Cont'd From Rt Side Pg. 107

Chief Party Notes by C.V. Crumley Date 3/22/30

F.B. 331 PG. 108

Date _____ Notes by _____ Chief Party _____ F.B. 331 PG. 109

| | |
|---|---|
| Platted by _____ | W. O. No. 0137 D. S. O. No. _____ |
| Date _____ | Location Slauson Ave |
| Map No. _____ | Surveyed by [illegible] |
| Platting C'k'd by _____ | Date March 22 1930 |
| Date _____ | Indexed A. C. Johnson |

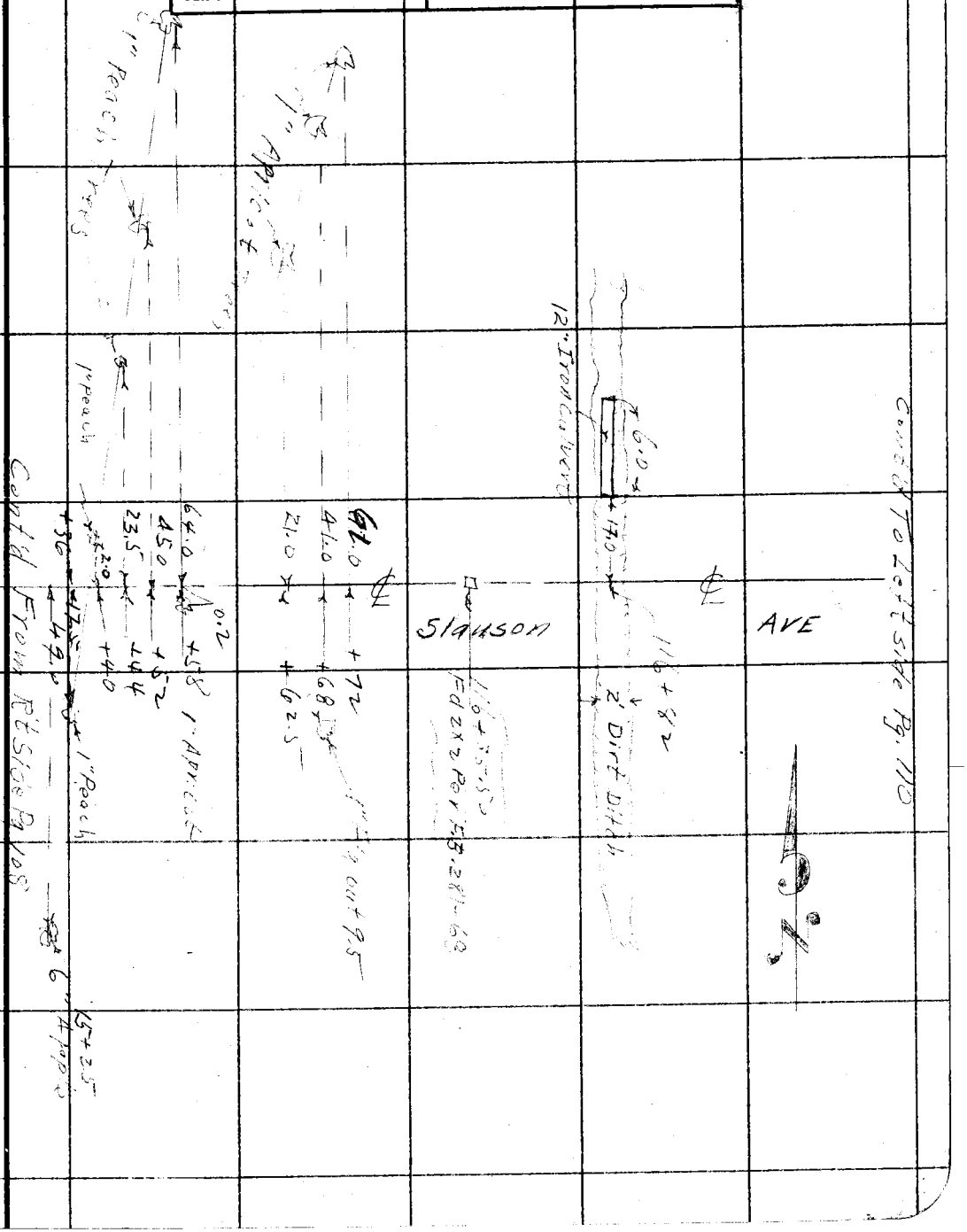


Note: ANY ADDITIONS OR CHANGES ON THIS SHEET MUST BE MADE OR CIRCLED IN Red. WITH DATE AND NAME OF PERSON MAKING CHANGE.

Do not extend notes this side of this line

RETURN TO
LOS ANGELES COUNTY SURVEYOR

RETURN TO
LOS ANGELES COUNTY SURVEYOR

Note: ANY ADDITIONS OR CHANGES ON THIS SHEET MUST BE MADE OR CIRCLED IN Red. WITH DATE AND NAME OF PERSON MAKING CHANGE.

Do not extend notes this side of this line

F.B. 331 PG. 110 Chief Party Notes by C.W. Crumley Date 3/22/30



RETURN TO
LOS ANGELES COUNTY SURVEYOR

Note: ANY ADDITIONS OR CHANGES ON THIS SHEET MUST BE MADE OR CIRCLED IN Red. WITH DATE AND NAME OF PERSON MAKING CHANGE.

Do not extend notes this side of this line

Date _____ Notes by _____ Chief Party _____ F.B. 321 PG. 111

Platted by _____
Date _____
Map No. _____
Platting C'k'd by _____
Date _____

W. O. No. _____ O. S. O. No. _____
Location _____
Surveyed by _____
Date _____
Indexed _____

RETURN TO
[illegible] COUNTY SURVEYOR

Note: [illegible] ON THIS [illegible] Red. [illegible] MAKING [illegible]

Do not extend notes this side of this line

F.B. ____ PG ____ Chief Party Notes by ____ Date ____

331