RETURN TO

**LOS ANGELES COUNTY SURVEYOR**

**Note:** ANY ADDITIONS OR CHANGES ON THIS SHEET MUST BE MADE OR CIRCLED IN **Red.** WITH DATE AND NAME OF PERSON MAKING CHANGE.

**Do not extend notes this side of this line**

Date____ Notes by____ Chief Party____ F.B.____ Pg____

Platted by____
Date____
Map No.____
Platting Ck'd by____
Date____

W. O. No.____ D. S. O. No____
Location____
Surveyed by____
Date____
Indexed____

F.B. 332 Pg INDEX Chief Party Notes by Date

F.B.No. 332

PAGES: Index,

2 to 33 incl.,

34 to 37 incl., 37A, 37B, 38 to 49 incl.

50, , ,53 to57 incl., ,59 to 67 incl.,

68 to 80 incl., are blank,81 to 101 incl.,

RETURN TO LOS ANGELES COUNTY SURVEYOR

Note: ANY ADDITIONS OR CHANGES ON THIS SHEET MUST BE MADE OR CIRCLED IN Red. WITH DATE AND NAME OF PERSON MAKING CHANGE.

Do not extend notes this side of this line

Date _____ Notes by _____ Chief Party _____ F. B. _____ PG. _____

| | |
|---|---|
| Plotted by | W. O. No. _____ D. S. O. No. _____ |
| Date | Location |
| Map No. | Surveyed by |
| Plotting C'k'd by | Date |
| Date | Indexed |

Notes. ANY ADDITIONS OR CHANGES ON THIS SHEET MUST BE MADE OR CHKLED IN Red. WITH DATE AND NAME OF PERSON MAKING CHANGE.

Do not extend notes this side of this line

RETURN TO

LOS ANGELES COUNTY SURVEYOR

F.B. 332 Pg. 2 Chief Party Notes by Date

50' - to 1 inch

# SUNSET BLVD

SURVEY FOR

Widening & improving from westerly boundary city of Los Angeles, westerly To Holloway & Horn Ave's

Surveyed Jan 24, To —

By

L SHammond (ch.)
F H Blanchard Jr
D W Reynolds Helch.
V L Fogarty Rodm.
C C Holliday Extra
F Bates Jr Extra

Tape #030 used which is 100.000' Long at 70°F with 75# 22# pull.

R.D.F.B. 97 & 121 used for Location

RETURN TO LOS ANGELES COUNTY SURVEYOR

Do not extend notes this side of this line

Notes: ANY ADDITIONS OR CHANGES ON THIS SHEET MUST BE MADE OR CIRCLED IN Red. WITH DATE AND NAME OF PERSON MAKING CHANGE.

Date _____ Notes by _____ Chief Party _____ F. B. 332 PG. 3

Plotted by Lisa Young
Date March '28
Map No. B 154
Plotting C'k'd by C. J. T.
Date _____

W. O. No. _____ S. O. No. _____
Location _____
Surveyed by _____
Date _____
Indexed A. C. Johnson

Cont. on page 4

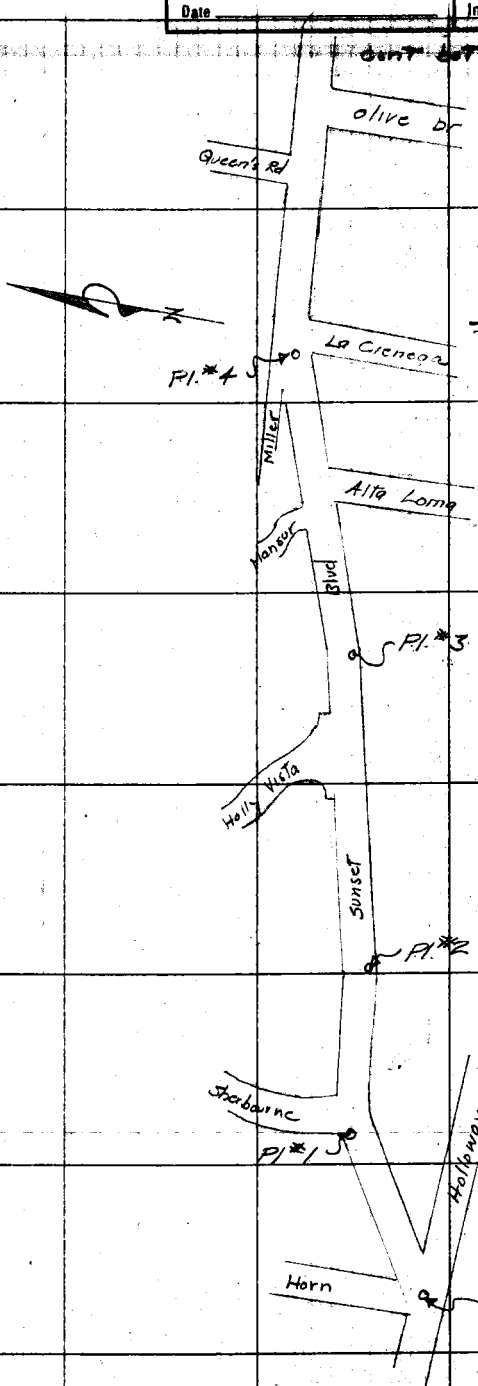


## Data

| | |
|---|---|
| Sta 0+00 | page 5 |
| 0+00 To P.I. *1 | " 5+6 |
| P.I. *1 & Sherbourne Ave | " 6 |
| Sherbourne Ave & P.I. *2 | " 6+7 |
| P.I. *2 To Holly Vista Dr | " 7+8 |
| Holly Vista To P.I. *3. | " 8 |
| P.I. *3 To Manour Dr. & Alta Loma Dr | " 8+9 |
| Alta Loma To P.I. *4 & La Cienega | " 9+10 |
| La Cienega To Queens Rd | " 10+11 |
| Queens Rd To Olive Dr | " 11 |
| Olive Dr To King's Rd & P.I. *5 | " 11+12 |
| P.I. *5 To P.I. *6 | " 13 |
| P.I. *6 To Sweetzer | " 13+14 |
| Sweetzer To P.I. *7 | " 14+15 |
| P.I. *7 To Harper | " 15 |
| Harper To Roxbury | 15 |
| Roxbury To P.I. *8 & Havenhurst Dr | " 16 |

Notes. ANY ADDITIONS OR CHANGES ON THIS SHEET MUST BE MADE OR CIRCLED IN Red. WITH DATE AND NAME OF PERSON MAKING CHANGE.

Do not extend notes this side of this line

RETURN TO LOS ANGELES COUNTY SURVEYOR

F.B. 332 Pg. 4 Chief Party Notes by Date




RETURN TO
LOS ANGELES COUNTY SURVEYOR

Do not extend notes this side of this line

Notes: ANY ADDITIONS OR CHANGES ON THIS SHEET MUST BE MADE OR CIRCLED IN Red. WITH DATE AND NAME OF PERSON MAKING CHANGE.

Date _____ Notes by LSH Chief Party LSH F. B. 332 PG. 5

| | |
|---|---|
| Plotted by [illegible] | W. O. No. [illegible] |
| Date March 23 | Location Sunset Blvd |
| Map No. B 154 | Surveyed by LS Hammond |
| Plotting Ck'd by C. J. T. | Date [illegible] |
| Date APR 1928 | Indexed C. Johnson |

Cont. bot. page 6

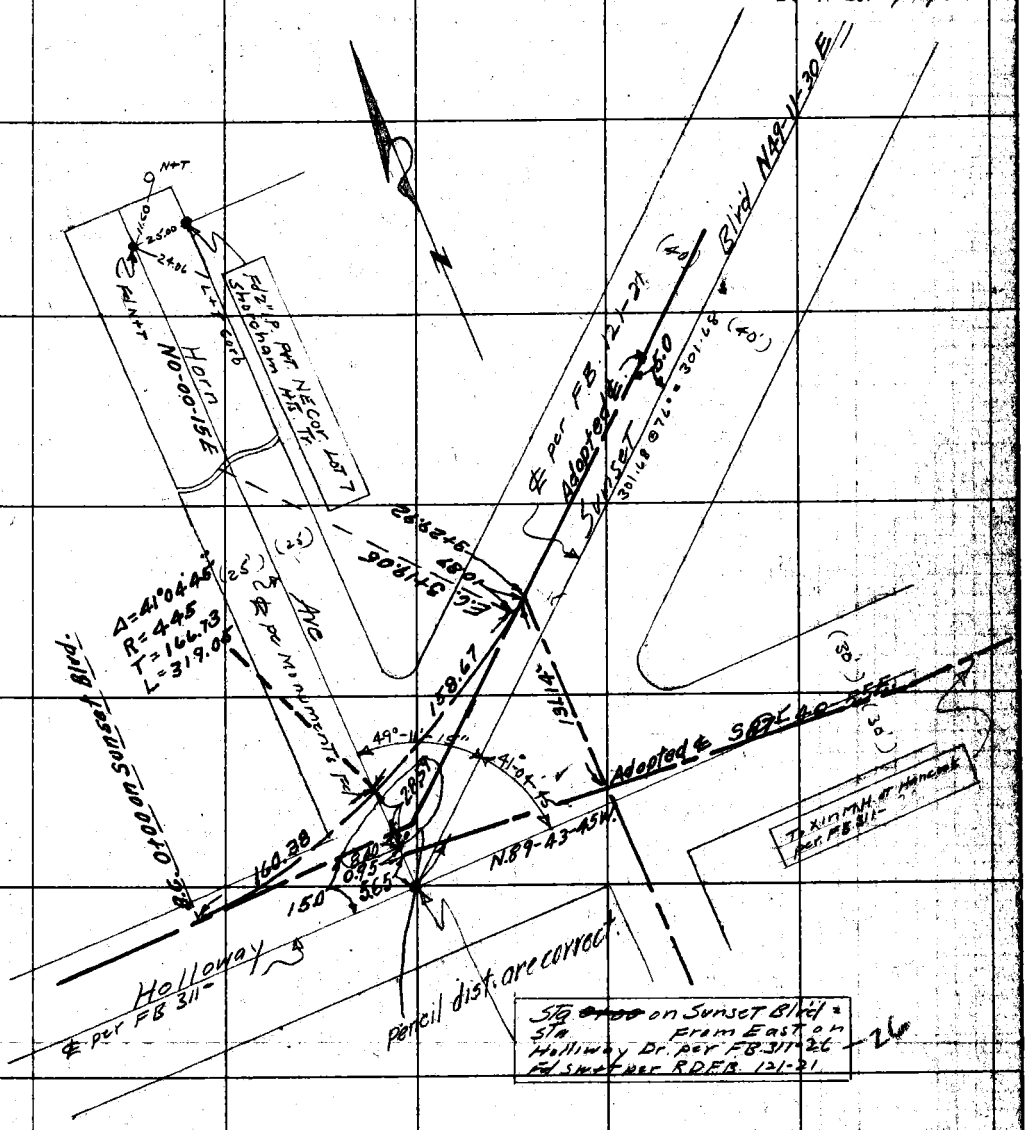


49-11-15
196-45-00
49-11-15

41-04-45
164-19-00
41-04-45

Note: ANY ADDITIONS OR CHANGES ON THIS SHEET MUST BE MADE OR CIRCLED IN Red. WITH DATE AND NAME OF PERSON MAKING CHANGE.

RETURN TO

LOS ANGELES COUNTY SURVEYOR

Do not extend notes this side of this line

F.B. 332 Pg 6 ESM Chief Party Notes by ESM Date

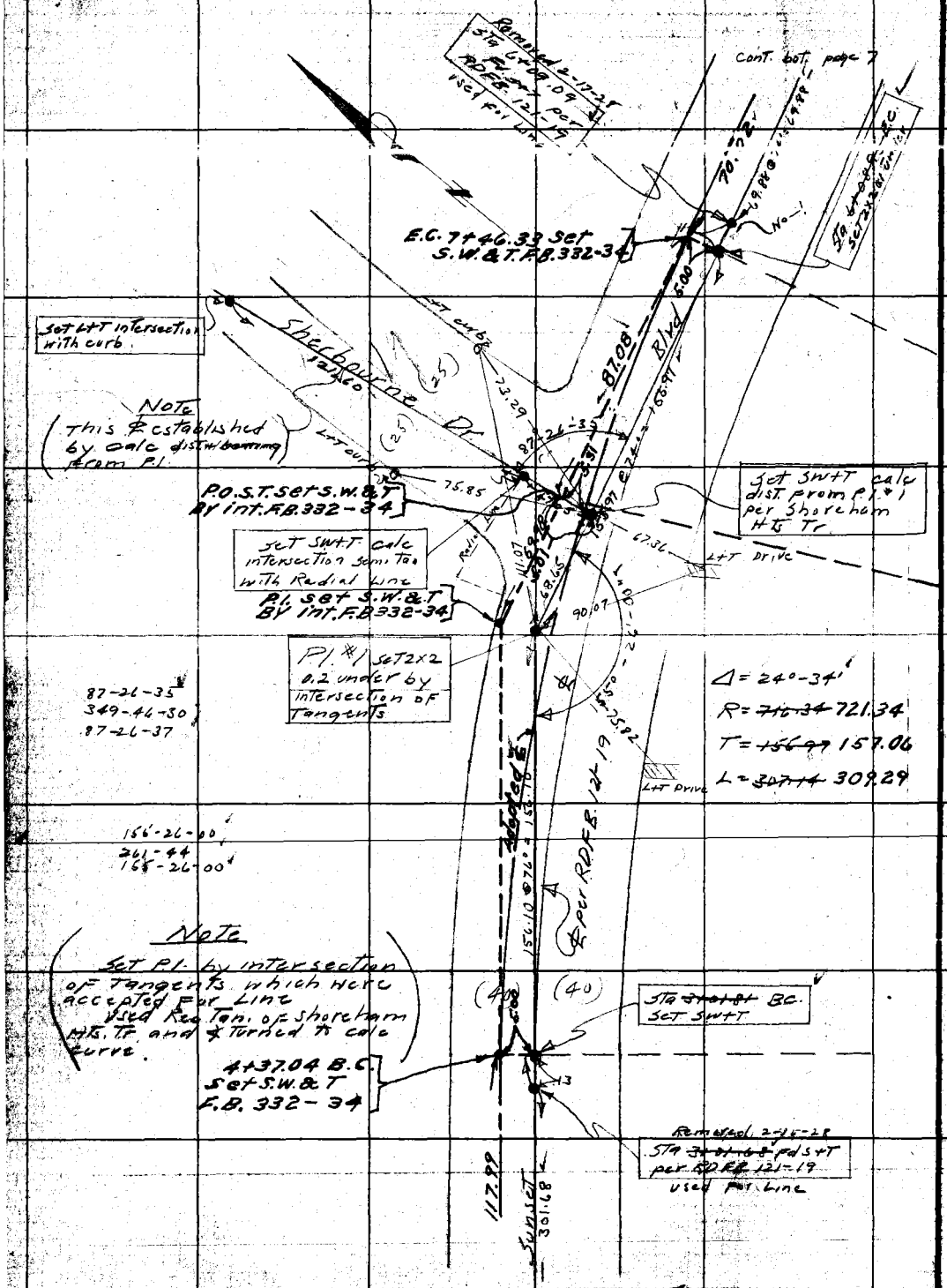


RETURN TO LOS ANGELES COUNTY SURVEYOR

Do not extend notes this side of this line

Notes: ANY ADDITIONS OR CHANGES ON THIS SHEET MUST BE MADE OR CIRCLED IN Red. WITH DATE AND NAME OF PERSON MAKING CHANGE.

Date _____ Notes by L S H Chief Party L S H F. B. 332 Pg. 7

| | |
|---|---|
| Plotted by [illegible] | [illegible] |
| Date March 28 | Location Sunset Blvd |
| Map No. B 154 | Surveyed by L S Hammond |
| Platting C'k'd by C. J. T. | Date Jan 2 & 3 Feb 24 1927 |
| Date APR 1928 | Indexed by C. Johnson |

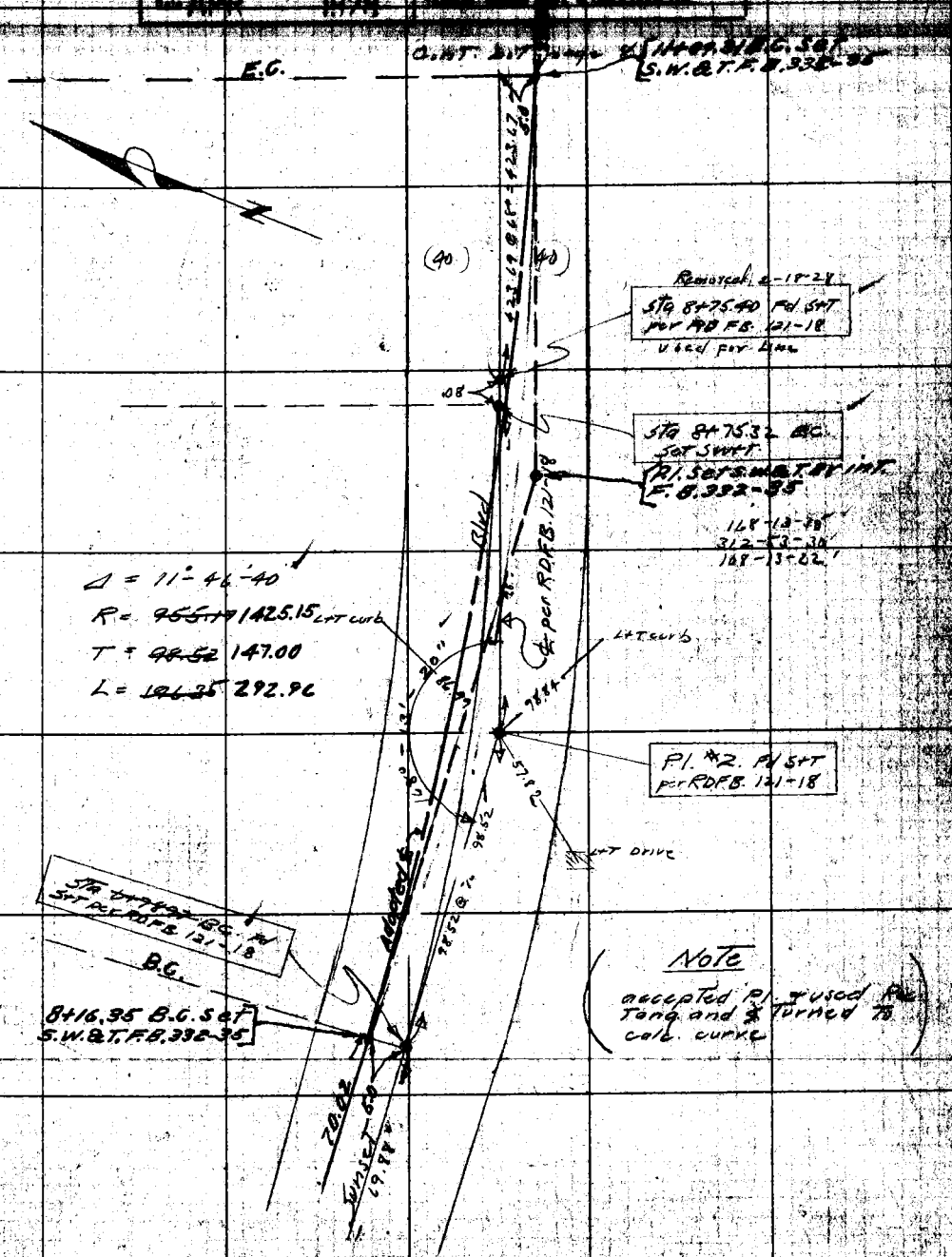


Note
accepted Pl. & used Pl. Tang and ℄ Turned to calc. curve

Cont. From Top page 6

Notes: ANY ADDITIONS OR CHANGES ON THIS SHEET MUST BE MADE OR CIRCLED IN Red WITH DATE AND NAME OF PERSON MAKING CHANGE.

RETURN TO LOS ANGELES COUNTY SURVEYOR

Do not extend notes this side of this line

F.B. 332 Pg. 8

Cont. to/from page

Set

17+65.93 S.B.T.
S.W.&T F.B. 332-36

West Line Sec 8 T.1S R.14W
See F.B. 311-15 for data
R.O.S.T. Set S.W.&T on this Line
BY Int. F.B. 332-36

Set SW+T at intersection with Sec. Line

Set in gum Tree
Removed 2 sdg up
Fd Nail + Small Tin

Fd 1" I.P. No Tag
Fd 3/4" I.P. No Tag
Fd 3/4" I.P. RDFB. 121-15
Bond For Line

Fd 3/4" I.P. RDFB. 121-15
Bond For Line
P.I. Set SW+T

Δ = 10°32'-45"
R = ~~1441.7~~ 1733.
T = ~~165.83~~
L = ~~211.06~~
Δ = 10°32'45"
R = 1733.73
T = 160.01
L = 319.11

Note
Set P.I. Rad Tan dist. & R or R.C. per RDFB. 121 & used Rad Tan and ∠ Turned To calc. curve

Sta ~~14+00.00~~ Fd 3/4" I.P. RDFB. 121-15 accepted for BC

Adopted Street Line per RDFB. 121-15

P.I. Set S.W.&T. BY Int. F.B. 332-36

169-27-15
217-49
169-27-15

Sta 52+84.7 Fd 3/4" I.P. Bent Flush with Ground Per Tr. 8286

Sta 53+00.00 Fd Nail + Shr. Tr. 8286 Bent Flush with Ground Per Tr. 8286

P.O.S.T. Set S.W.&T. F.B. 332-36

Sta 54+46.82 B.C. Set S.W.&T. F.B. 332-36

Sta 54+66.17 Set S.W.&T. Rad dist. from Set T.B. per Tr. 8286

Sta 54+66.17 Set S.W.&T. F.B. 332-36

Holly Vista (60') per Tr. 8286

Fd 1" I.P. No Tag
Fd 3/4" I.P. No Tag
Set 12" I.P. Per Tr. 8286

Fd Nail + Spk Per Tr. 8286

Fd 1" I.P. No Tag
Set 12" I.P. Per Tr. 8286

Fd 1x2 B.C. per Tr. 8286

(20)

44-58-15
259-52-30
44-58-07

90-00-00
359-59-30
89-59-52½

Cont. from Title page

RETURN TO
LOS ANGELES COUNTY SURVEYOR
Do not extend notes this side of this line

Notice: ANY ADDITIONS OR CHANGES ON THIS SHEET MUST BE MADE OR CIRCLED IN Red. WITH DATE AND NAME OF PERSON MAKING CHANGE.

Date ____ Notes by LSH Chief Party LSH F.B. 332 PG. 9

| | |
|---|---|
| Plotted by: McYoung | W. O. No. ____ |
| Date: March 28 | Location: Sunset Blvd |
| Map No.: B 154 | Surveyed by: L S Hammond |
| Platting Ch'k'd by: C. J. T. | Date: ____ |
| Date: APR 1928 | Indexed: A. C. Johnson |

Notes. ANY ADDITIONS OR CHANGES ON THIS SHEET MUST BE MADE OR CIRCLED IN RED WITH DATE AND NAME OF PERSON MAKING CHANGE.

RETURN TO LOS ANGELES COUNTY SURVEYOR

Do not extend notes this side of this line

RETURN TO
**LOS ANGELES COUNTY SURVEYOR**
Do not extend notes this side of this line

Note: ANY ADDITIONS OR CHANGES ON THIS SHEET MUST BE MADE OR CIRCLED IN Red. WITH DATE AND NAME OF PERSON MAKING CHANGE.

Date 2-21-28 Notes by L S H Chief Party L S H F. B. 332 PG. 11

| | |
|---|---|
| Date March '28 | Location Sunset Blvd |
| Map No. B 154 | Surveyed by S Hammond |
| Date APR 1928 | Indexed A. C. Johnson |

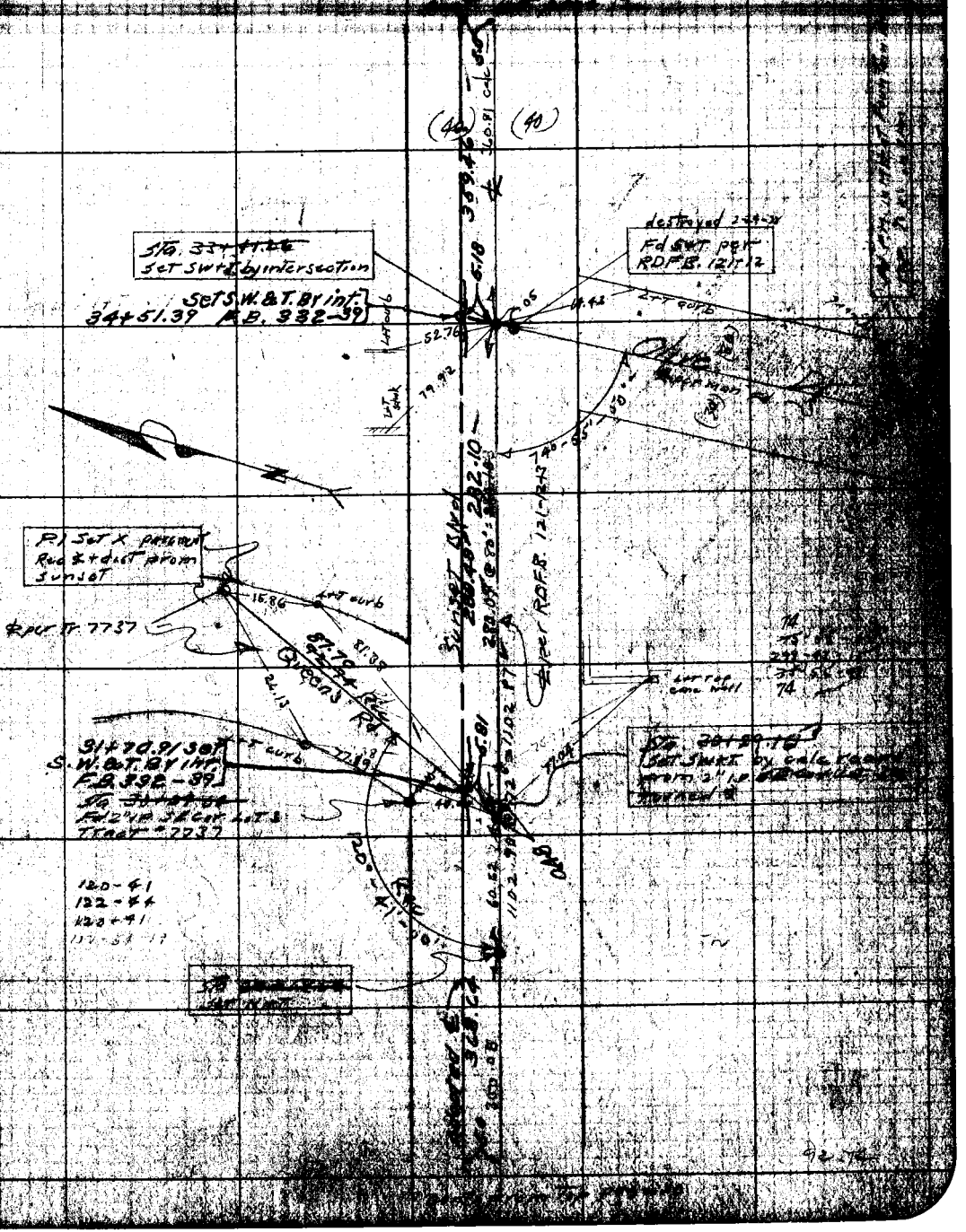


Notes: ANY ADDITIONS OR CHANGES ON THIS SHEET MUST BE MADE OR CIRCLED IN RED WITH DATE AND NAME OF PERSON MAKING CHANGE.

RETURN TO LOS ANGELES COUNTY SURVEYOR

Do not extend notes this side of this line

F.B. 332 Pg. 12 LSM Chief Party Notes by LSM Date

Cont. bot. page 13

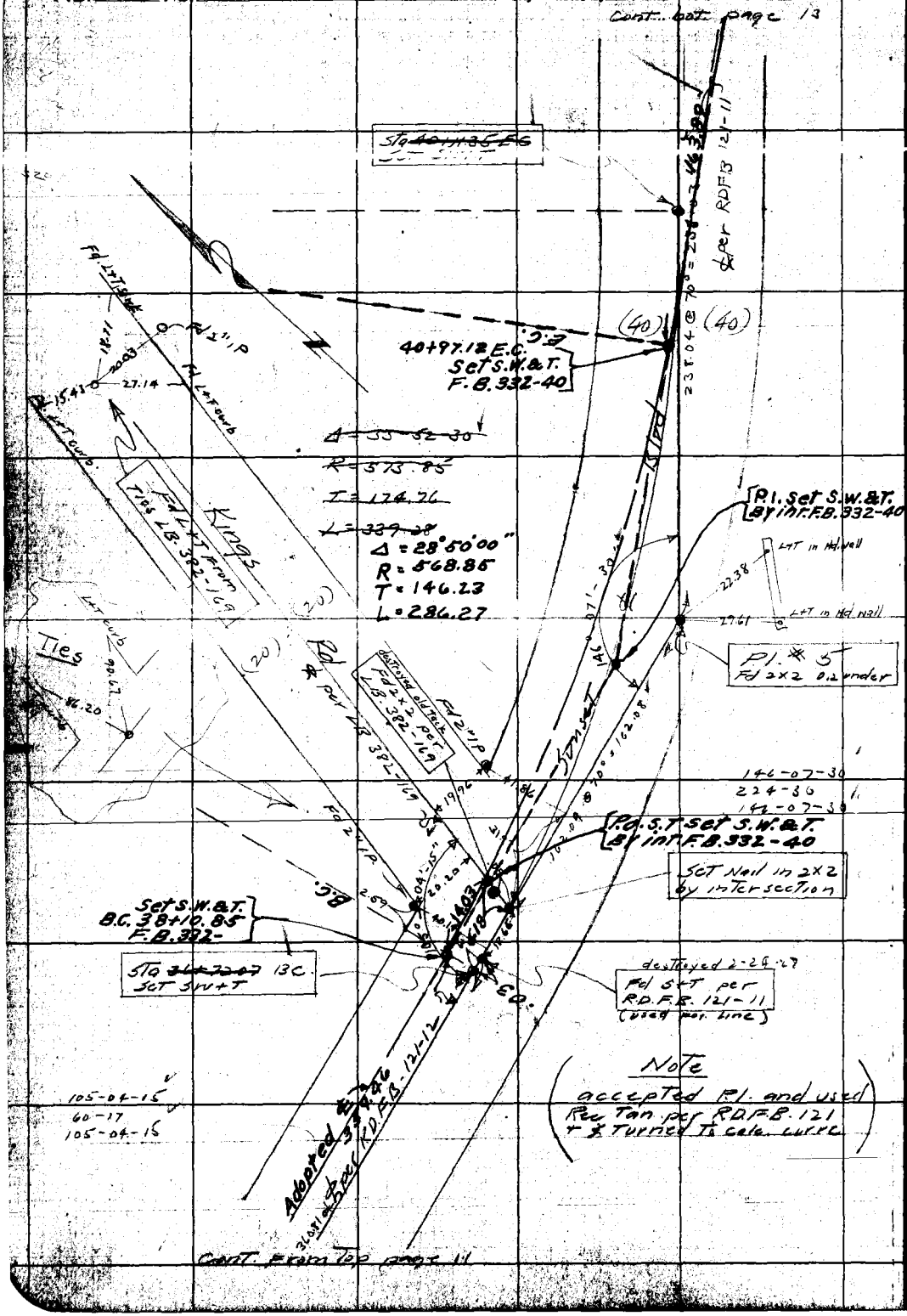


Cont. from top page 11

RETURN TO
LOS ANGELES COUNTY SURVEYOR
Do not extend notes this side of this line

Note: ANY ADDITIONS OR CHANGES ON THIS SHEET MUST BE MADE OR CIRCLED IN Red. WITH DATE AND NAME OF PERSON MAKING CHANGE.

Date _____ Notes by LSH Chief Party LSH F.B. 332 Pg. 13

| | |
|---|---|
| Date March '28 | Location Sunset Blvd |
| Map No. B 154 | Surveyed by LS Hammond |
| Date APR 1928 | Indexed A. C. Johnson |

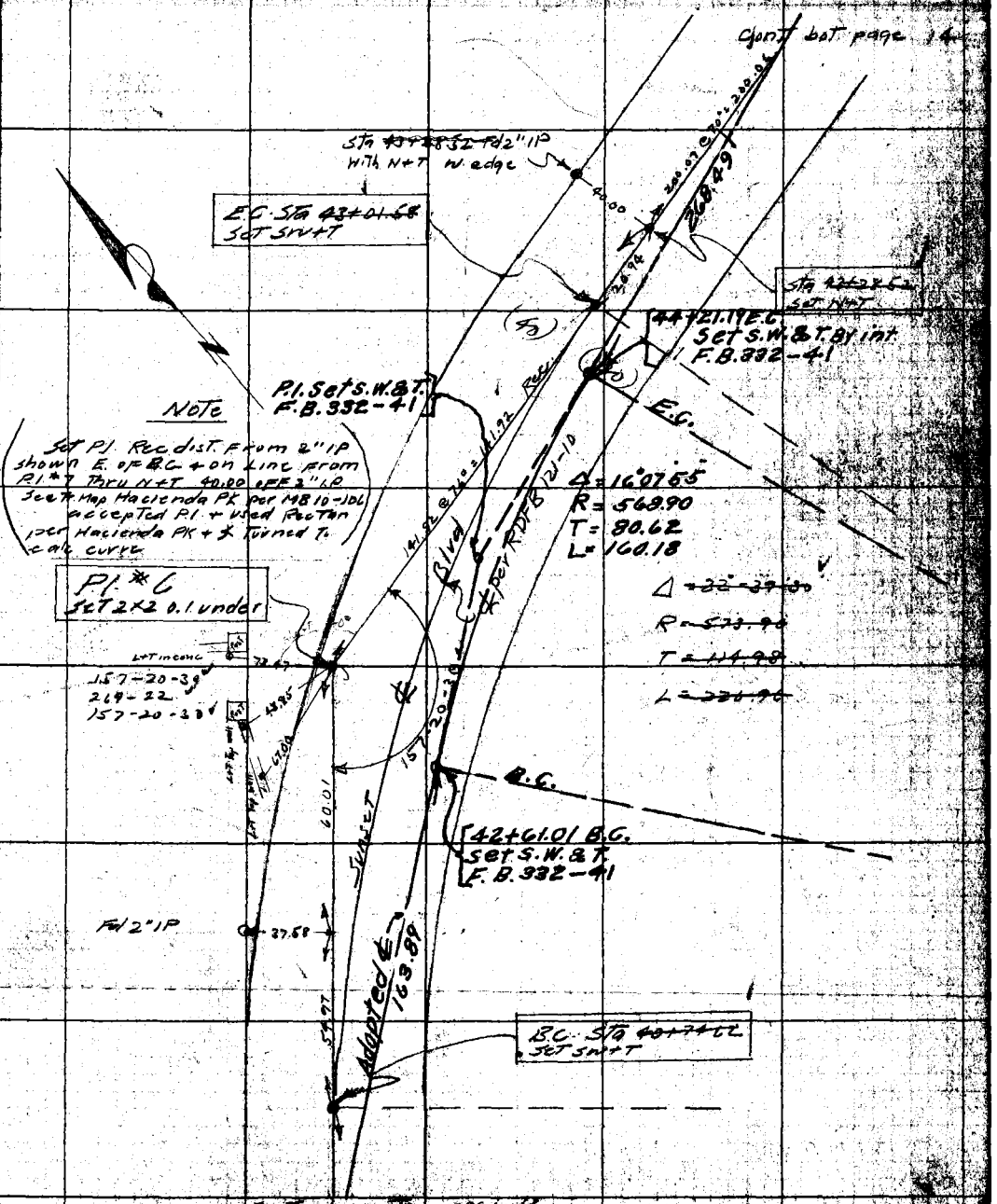


Note: ANY ADDITIONS OR CHANGES ON THIS SHEET MUST BE MADE OR CIRCLED IN RED WITH DATE AND NAME OF PERSON MAKING CHANGE.

RETURN TO LOS ANGELES COUNTY SURVEYOR

Do not extend notes this side of this line

F.B. 442 Pg. 14 LSH Chief Party Notes by LSH Date

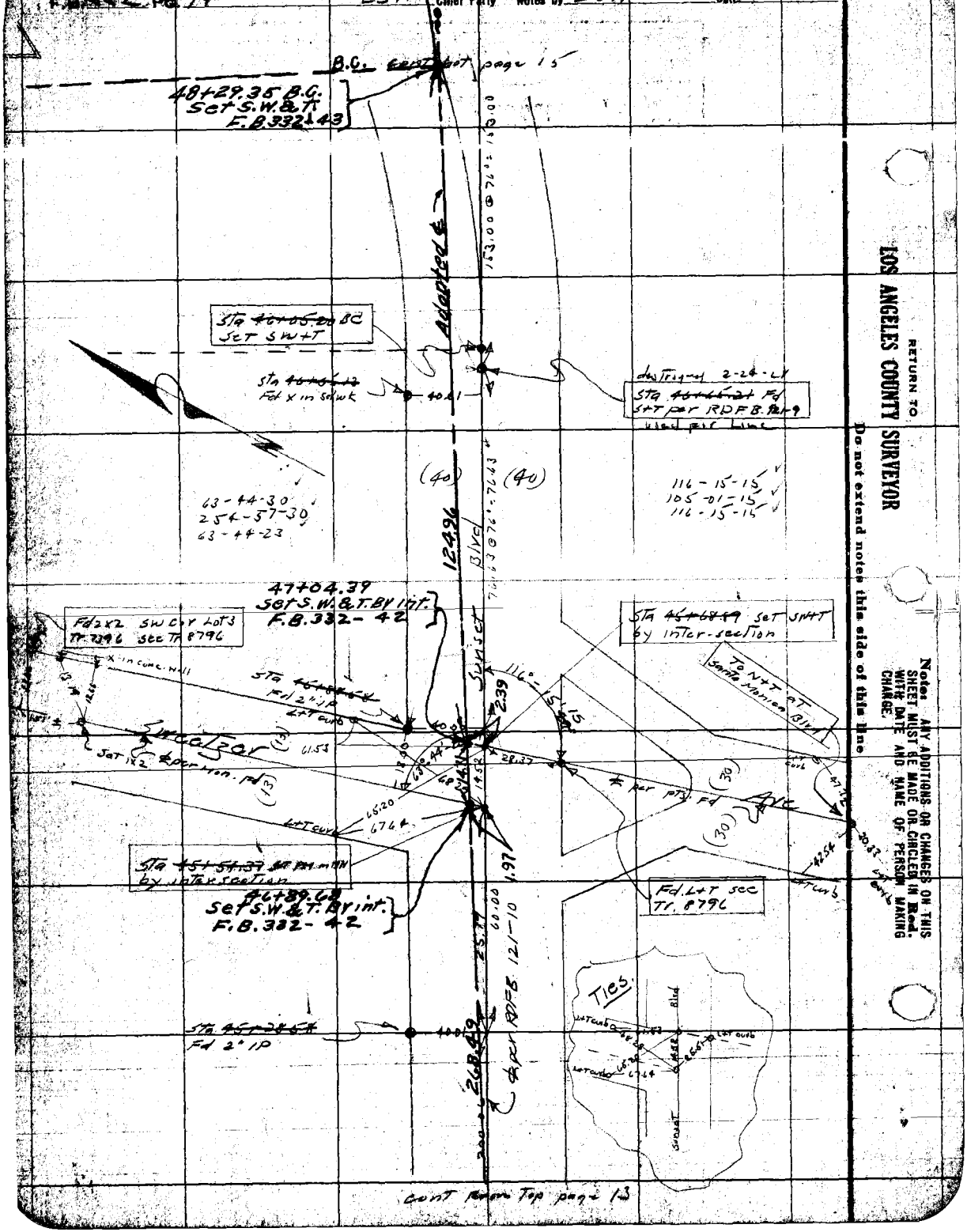


RETURN TO
LOS ANGELES COUNTY SURVEYOR
Do not extend notes this side of this line

Notes: ANY ADDITIONS OR CHANGES ON THIS SHEET MUST BE MADE OR CIRCLED IN Red. WITH DATE AND NAME OF PERSON MAKING CHANGE.

Date _____ Notes by L.S.H. Chief Party L.S.H. F.B. 332 Pg. 15

| | |
|---|---|
| Plotted by [illegible] | [illegible] |
| Date March '29 | Location Sunset Blvd |
| Map No. B 154 | Surveyed by L S Hammond |
| Plotting Checked by [illegible] | Date [illegible] |
| Date APR 1928 | Indexed A. C. Johnson |

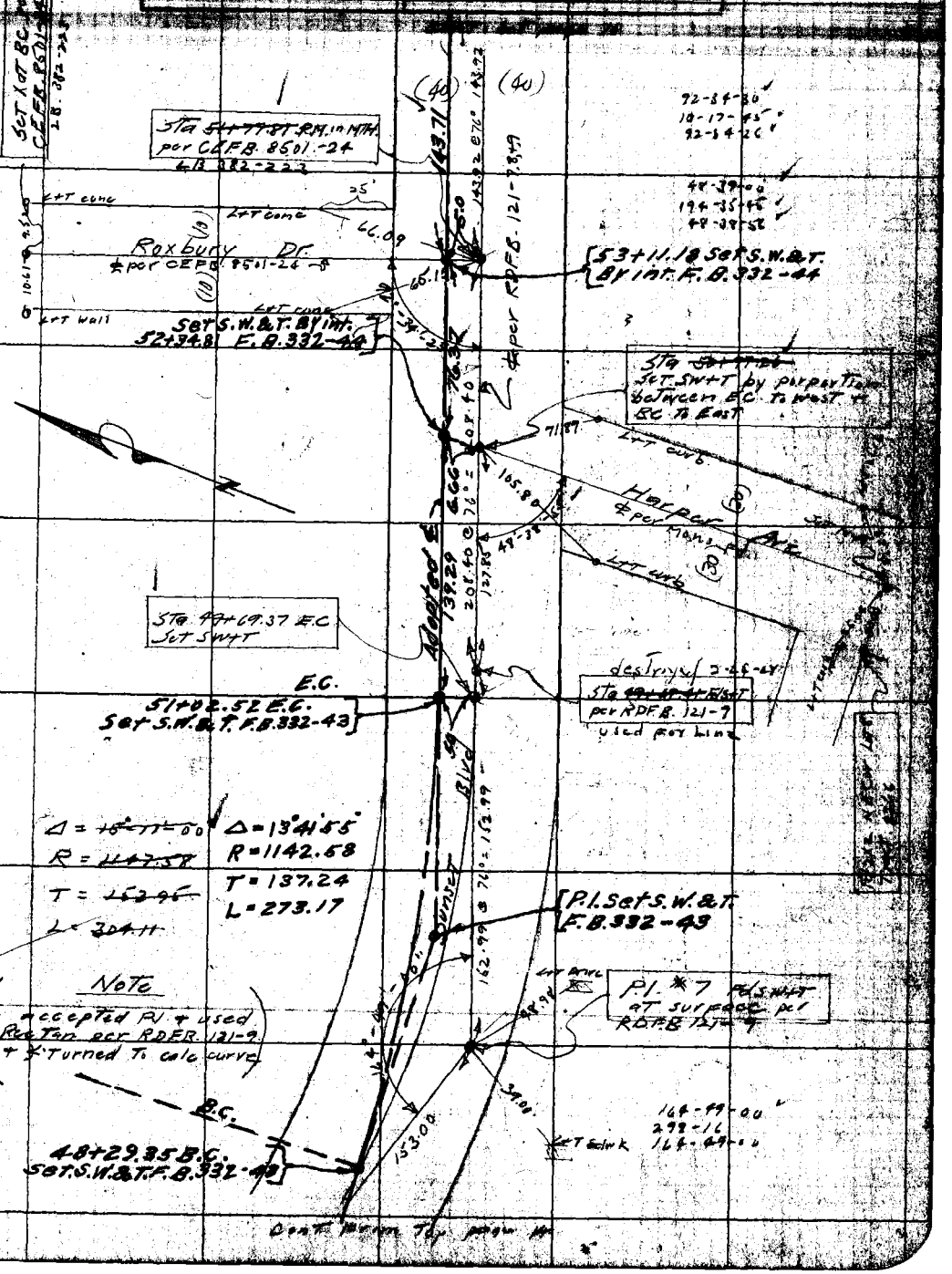


Note: ANY ADDITIONS OR CHANGES ON THIS SHEET MUST BE MADE OR CIRCLED IN RED WITH DATE AND NAME OF PERSON MAKING CHANGE.

RETURN TO LOS ANGELES COUNTY SURVEYOR

Do not extend notes this side of this line

F.B. 332 Pg. 16 — L.S.M. — Chief Party — Notes by L.S.M. — Date

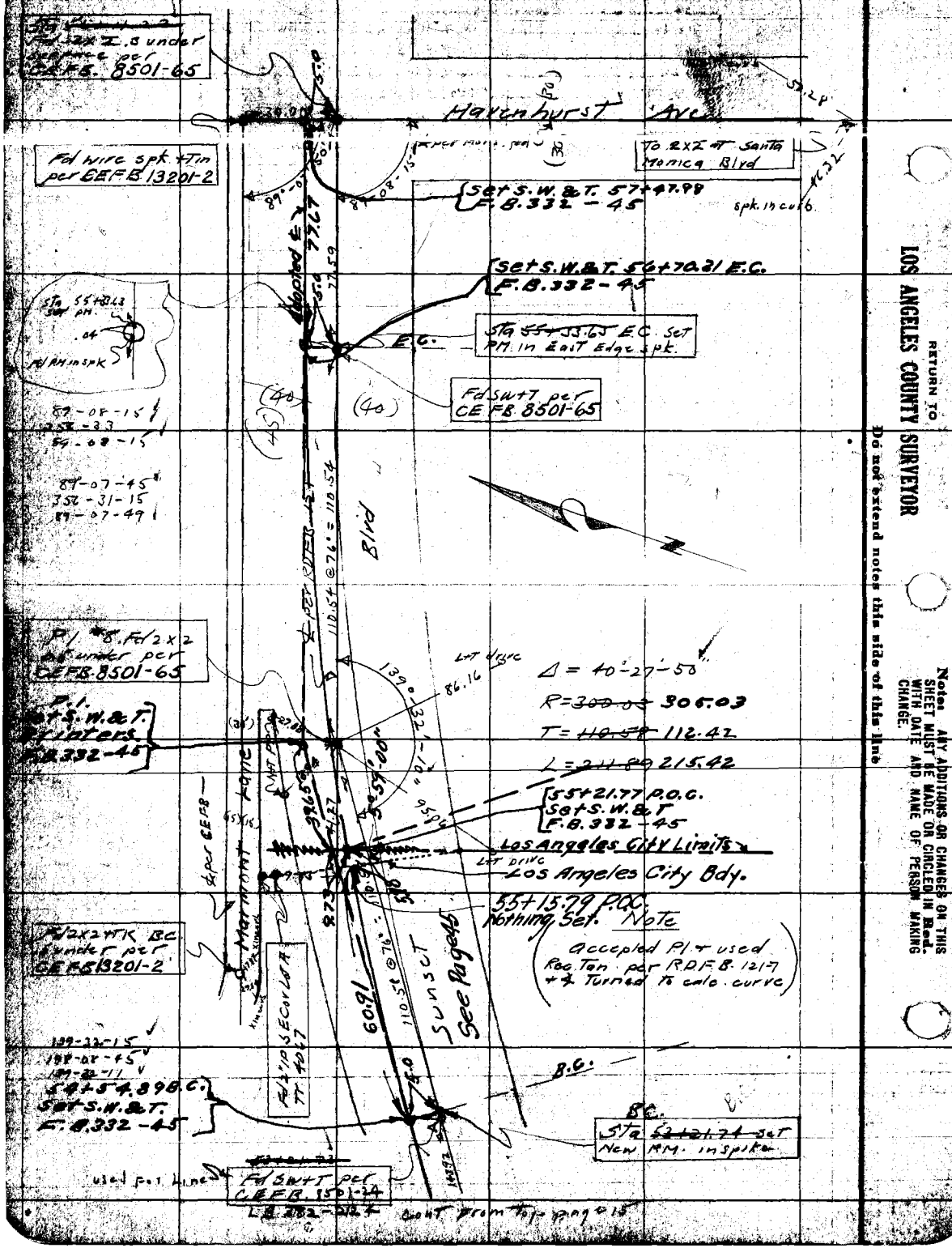


RETURN TO
LOS ANGELES COUNTY SURVEYOR
Do not extend notes this side of this line

Notes: ANY ADDITIONS OR CHANGES ON THIS SHEET MUST BE MADE OR CIRCLED IN Red. WITH DATE AND NAME OF PERSON MAKING CHANGE.

Date 2-27-[illegible] Notes by LSH Chief Party LSH F.B. 332 Pg. 17

| | |
|---|---|
| Date March 28 | Location Sunset Blvd |
| Map No. B 154 | Surveyed by L S Hammond |
| Plotting C & D by [illegible] | Date [illegible] |
| Date APR 1928 | Indexed A. C. Johnson |

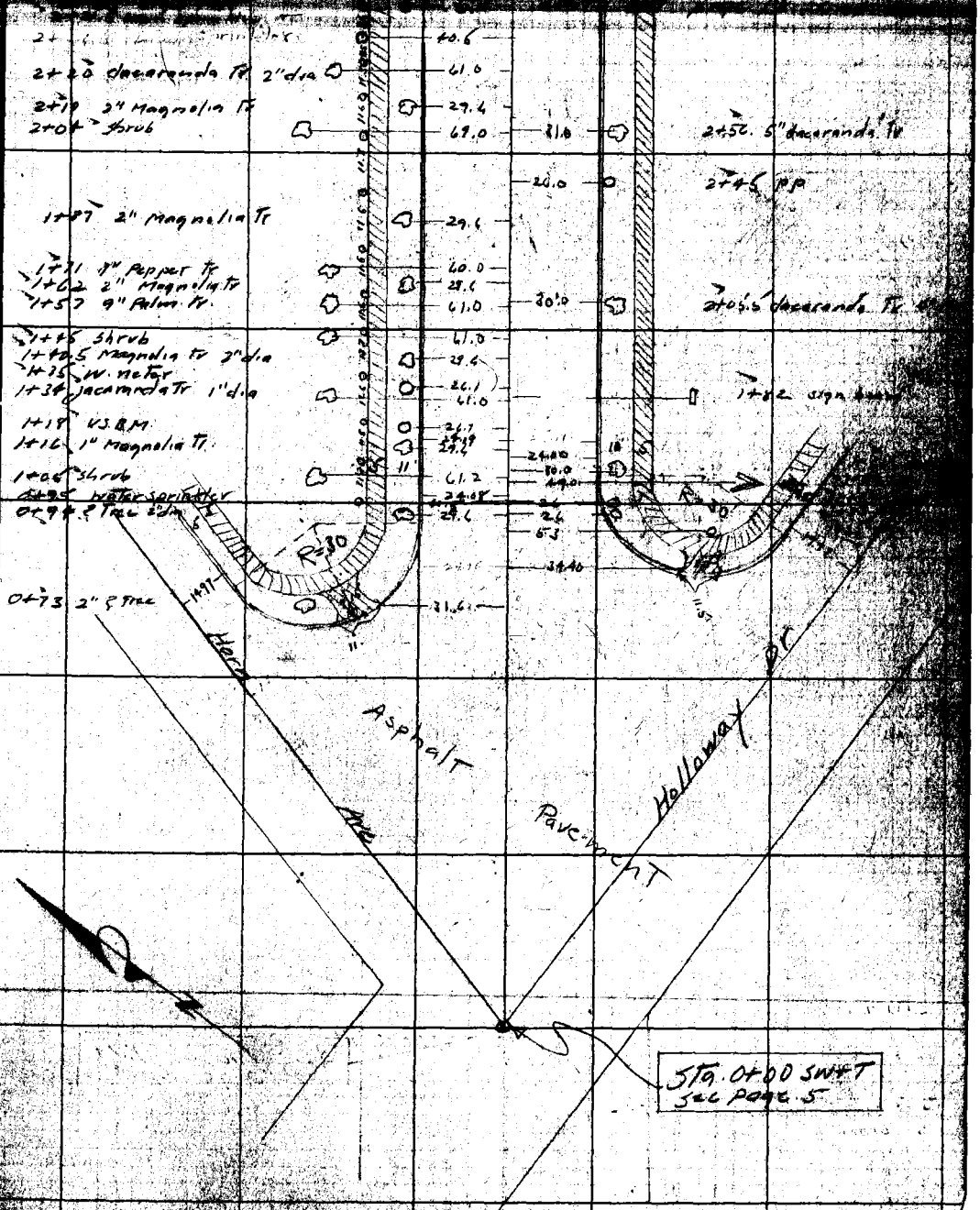


Notes: ANY ADDITIONS OR CHANGES ON THIS SHEET MUST BE MADE OR CIRCLED IN Red. WITH DATE AND NAME OF PERSON MAKING CHANGE.

RETURN TO LOS ANGELES COUNTY SURVEYOR

Do not extend notes this side of this line

F.B. 332 Pg. 18

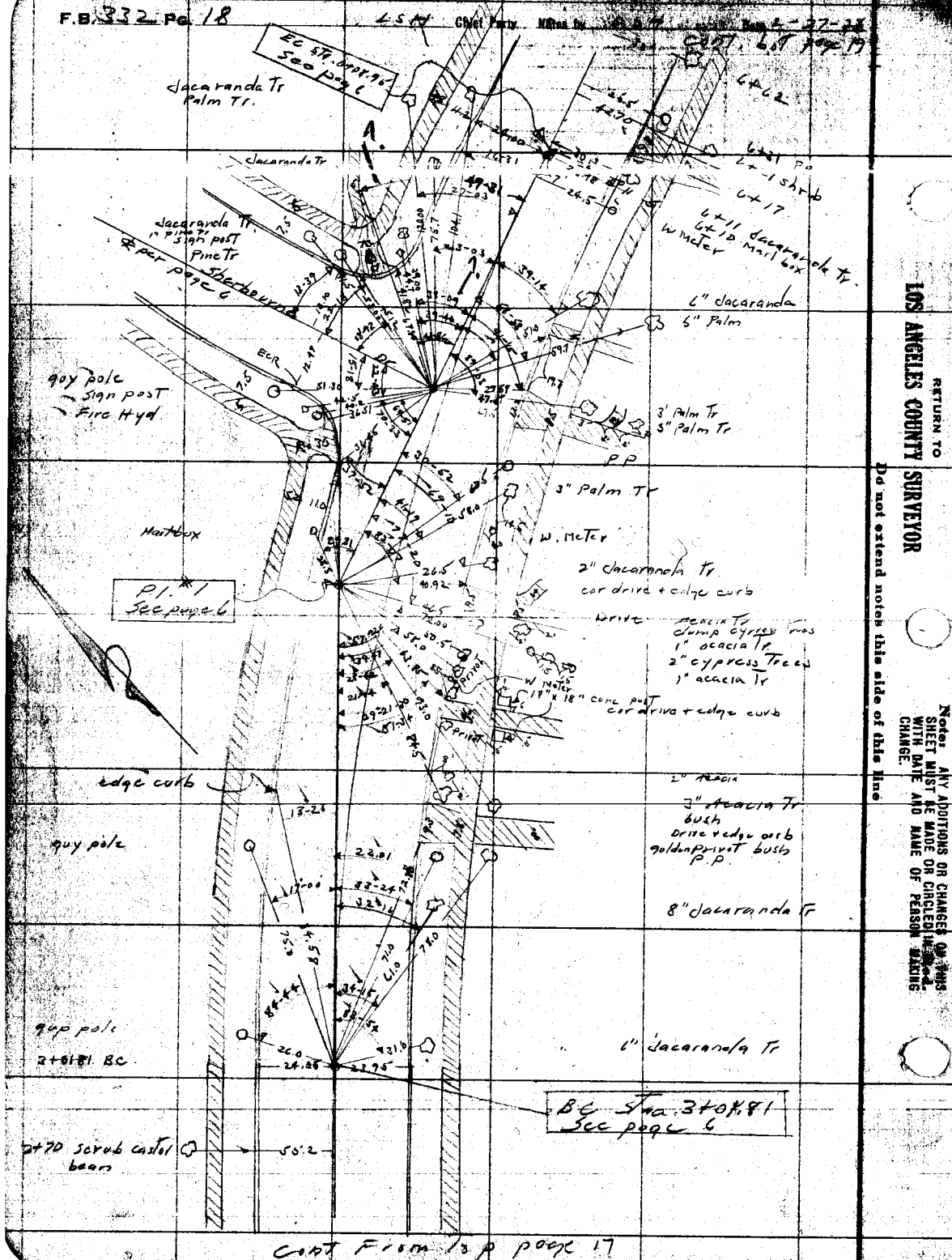


RETURN TO
LOS ANGELES COUNTY SURVEYOR
Do not extend notes this side of this line

Notes: ANY ADDITIONS OR CHANGES ON THIS SHEET MUST BE MADE OR CIRCLED AND WITH DATE AND NAME OF PERSON MAKING CHANGE.

Notes by L.S.H. Chief Party L.S.H. F. B. 332 PG. 19

| | |
|---|---|
| Date March 28 | Location Sunset Blvd |
| Map No. B 154 | Surveyed by L S Hammond |
| APR 1928 | Indexed C. Johnson |

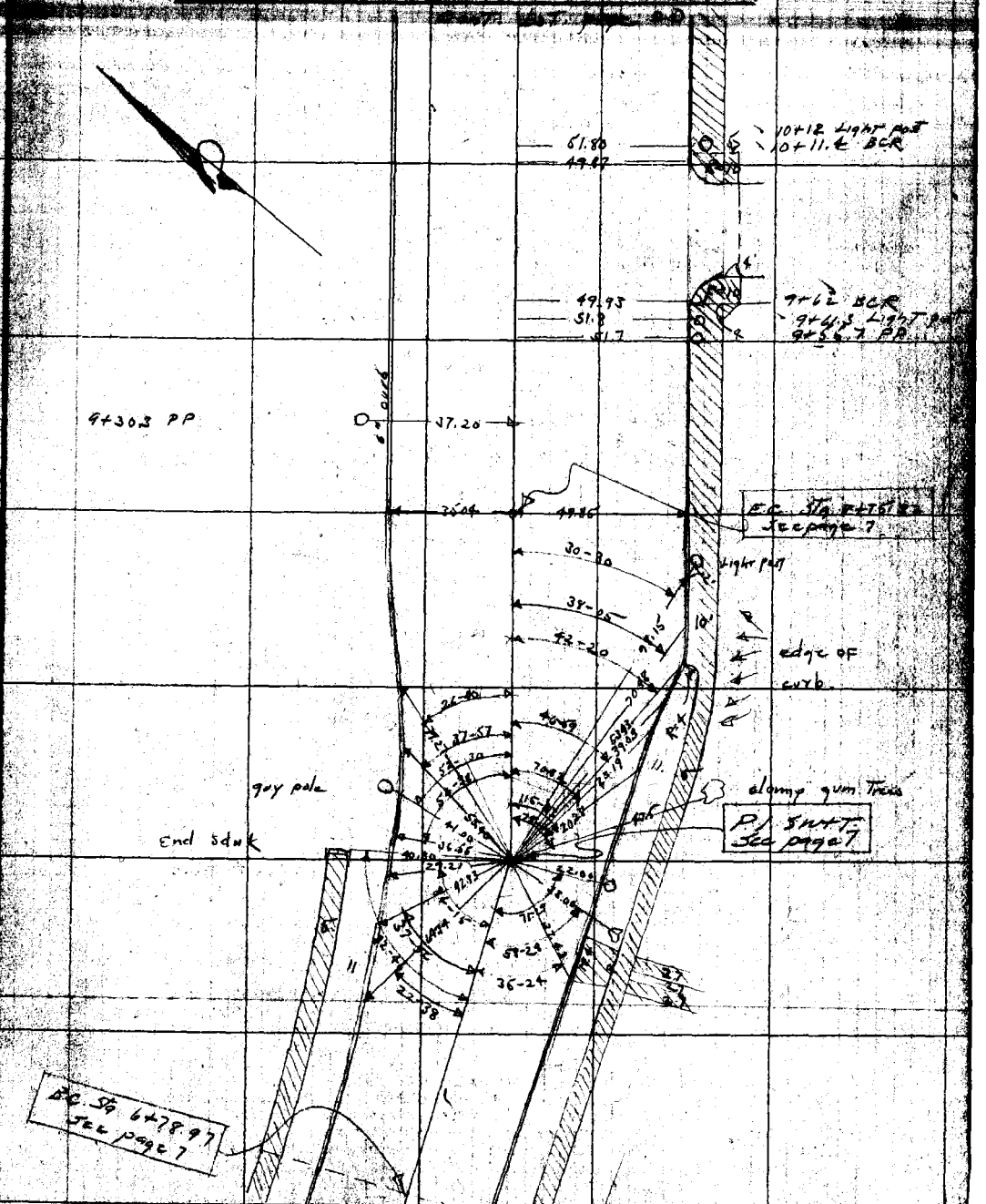


Cont From Top Page 16

Notes: ANY ADDITIONS OR CHANGES ON THIS SHEET MUST BE MADE ON CIRCLES IN RED, WITH DATE AND NAME OF PERSON MAKING CHANGE.

RETURN TO LOS ANGELES COUNTY SURVEYOR

Do not extend notes this side of this line

F.B. 332 PG. 20 LSH Chief Party Notes by LSH Date 2-27-58

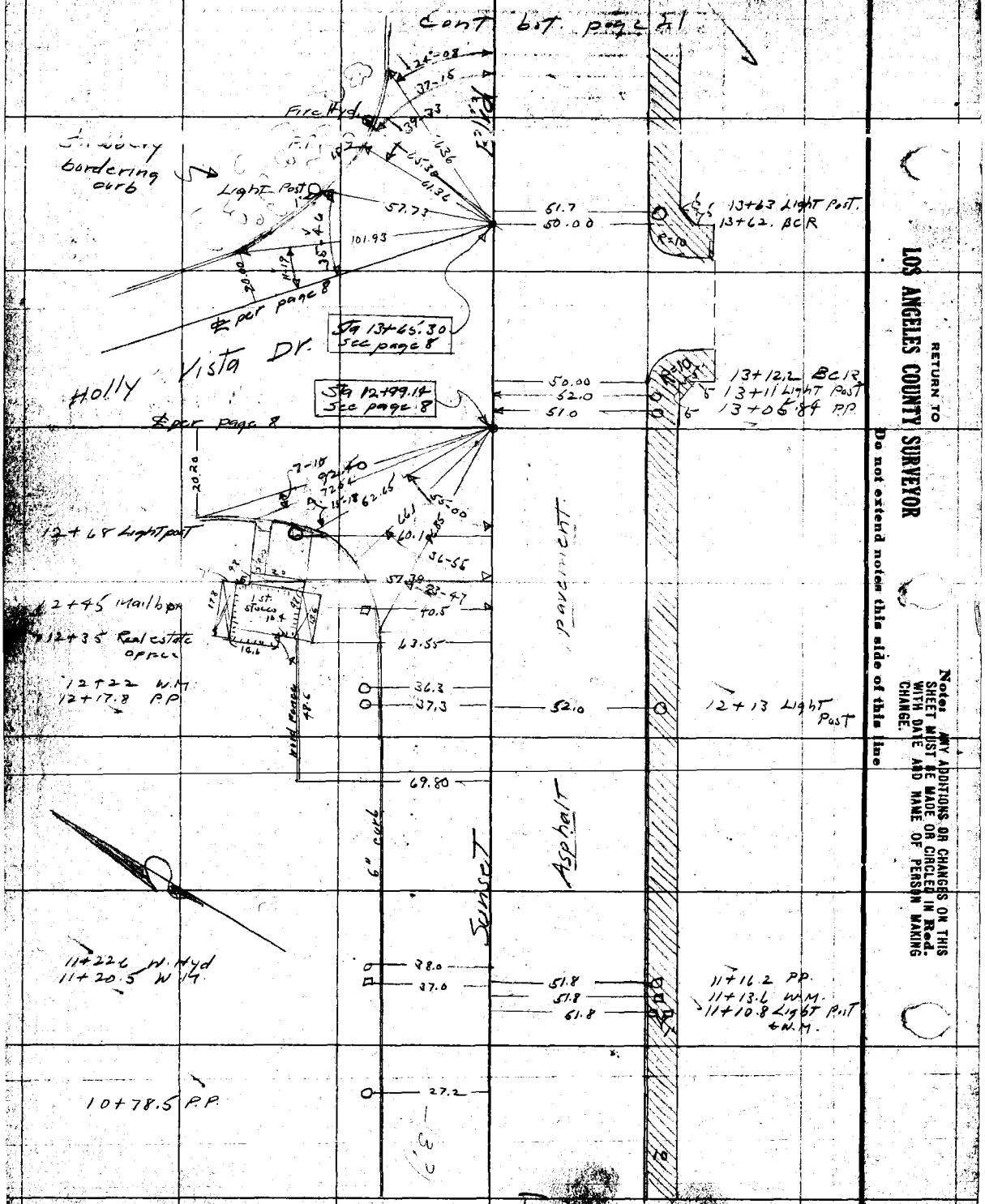


RETURN TO
LOS ANGELES COUNTY SURVEYOR
Do not extend notes this side of this line

Notes: ANY ADDITIONS OR CHANGES ON THIS SHEET MUST BE MADE OR CIRCLED IN Red. WITH DATE AND NAME OF PERSON MAKING CHANGE.

Date 2-27-28 Notes by LSH Chief Party LSH F.B. 332 PG. 21

| | |
|---|---|
| Plotted by [illegible] | [illegible] |
| Date March '28 | Location Sunset Blvd |
| Map No. B 154 | Surveyed by L S Hammond |
| Plotting C'k'd by C.J.T. | Date [illegible] |
| Date APR 1928 | Indexed C. Johnson |

Cont. Lot page 2

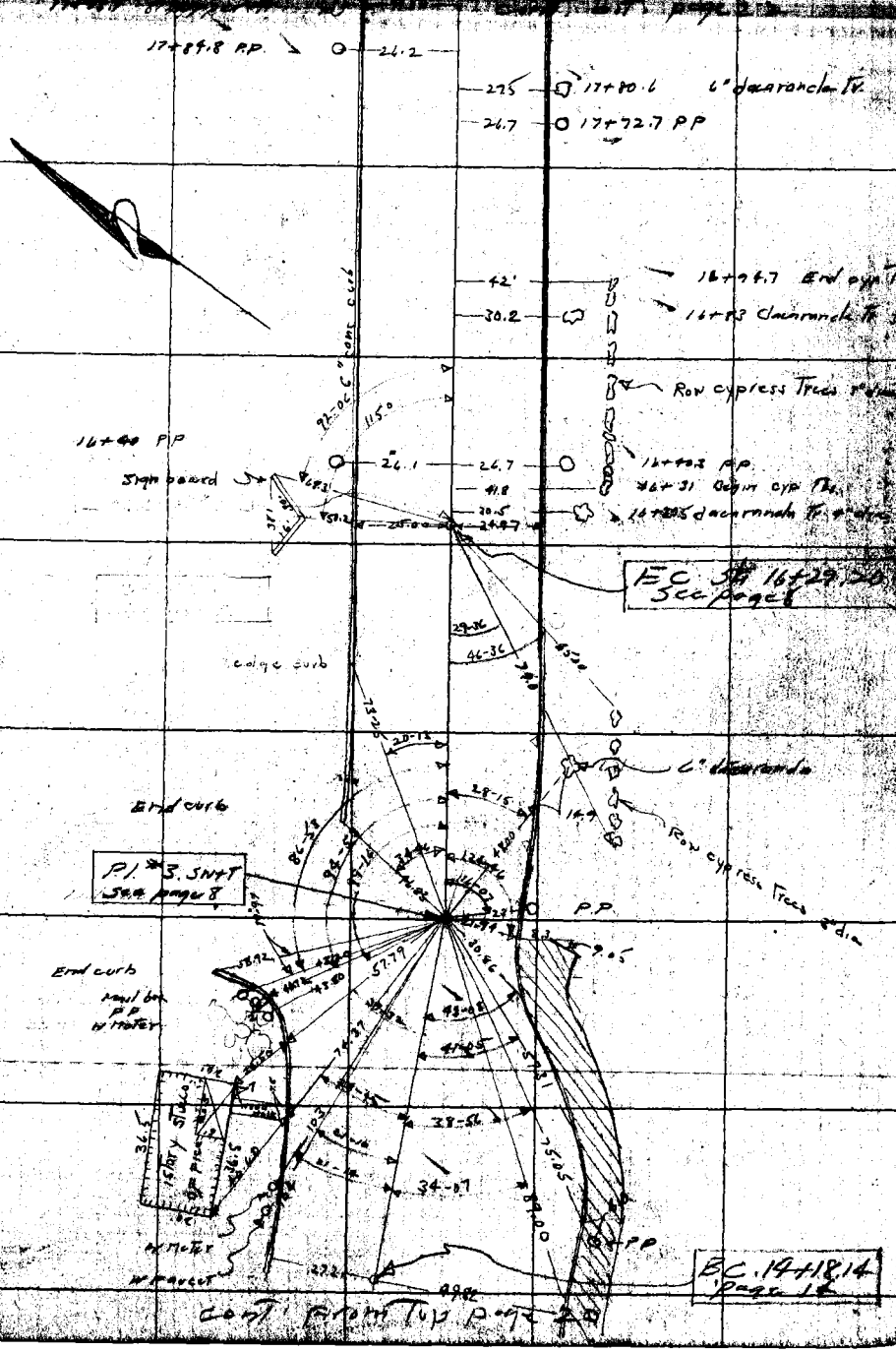


Cont. from Top page 20

Note: ANY ADDITIONS OR CHANGES ON THIS SHEET MUST BE MADE OR CIRCLED IN RED WITH DATE AND NAME OF PERSON MAKING CHANGE.

RETURN TO LOS ANGELES COUNTY SURVEYOR

Do not extend notes this side of this line

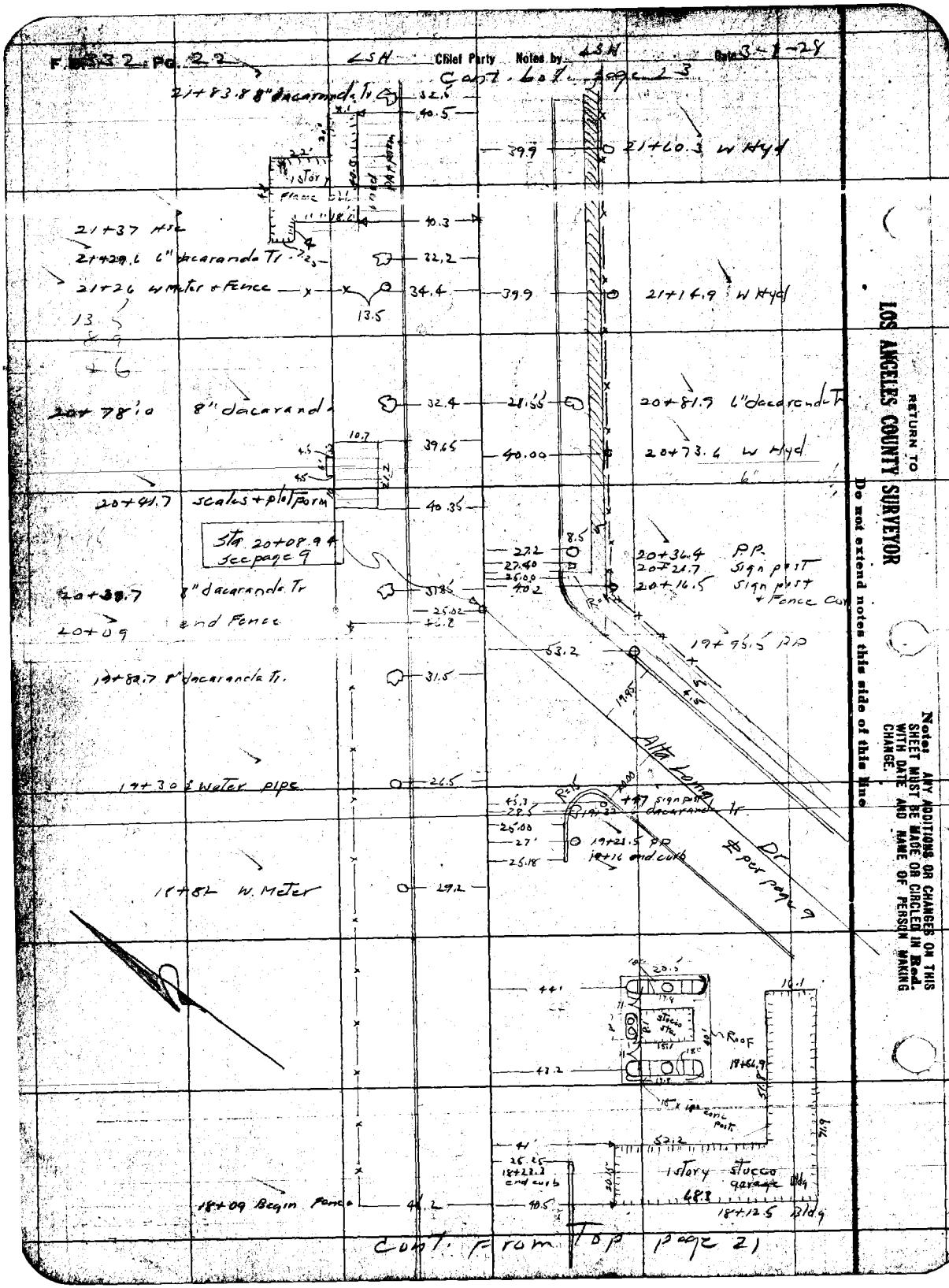
F. 332 Pg. 22
LSH Chief Party Notes by LSH Date 3-1-28
Cont. Lot page 23
21+83.8 8" dacaranda Tr
32.5
40.5
39.9
21+60.3 W Hyd
1 story
Frame
40.3
21+37 Hse
21+29.6 6" dacaranda Tr
32.2
21+26 W Meter + Fence
34.4
39.9
21+14.9 W Hyd
13.5
20+78.0 8" dacaranda
32.4
28.55
20+81.9 6" dacaranda Tr
10.7
39.65
40.00
20+73.6 W Hyd
20+41.7 scales + platform
40.35
Sta 20+08.94
See page 9
27.2
27.40
25.00
40.2
20+36.4 P.P.
20+21.7 Sign post
20+16.5 Sign post + Fence Cor
20+38.7 8" dacaranda Tr
31.85
25.02
20+09 end Fence
53.2
19+95.5 P.P.
19+82.7 8" dacaranda Tr.
31.5
Alta Loma Dr
19+30 ℄ water pipe
26.5
45.3
28.5
19+32
+47 sign post
dacaranda Tr
25.00
27'
19+21.5 P.P.
19+16 end curb
25.18
18+82 W. Meter
29.2
per page 9
44.1
Stucco Sta
Roof
43.2
18+66.9
18" x 18" conc post
41'
52.2
25.25
18+22.3 end curb
1 story stucco garage Bldg
68.3
18+09 Begin Fence
41.2
40.5
18+12.5 Bldg
Cont. From Top page 21
RETURN TO
LOS ANGELES COUNTY SURVEYOR
Do not extend notes this side of this line
Note: ANY ADDITIONS OR CHANGES ON THIS SHEET MUST BE MADE OR CIRCLED IN Red. WITH DATE AND NAME OF PERSON MAKING CHANGE.

Date 3-1-28 Notes by LSH Chief Party LSH F. B 332 PG 23

| | |
|---|---|
| Date March '28 | Location Sunset Blvd |
| Map No. B 154 | Surveyed by LSHammond |
| APR 1928 | Indexed A. C. Johnson |

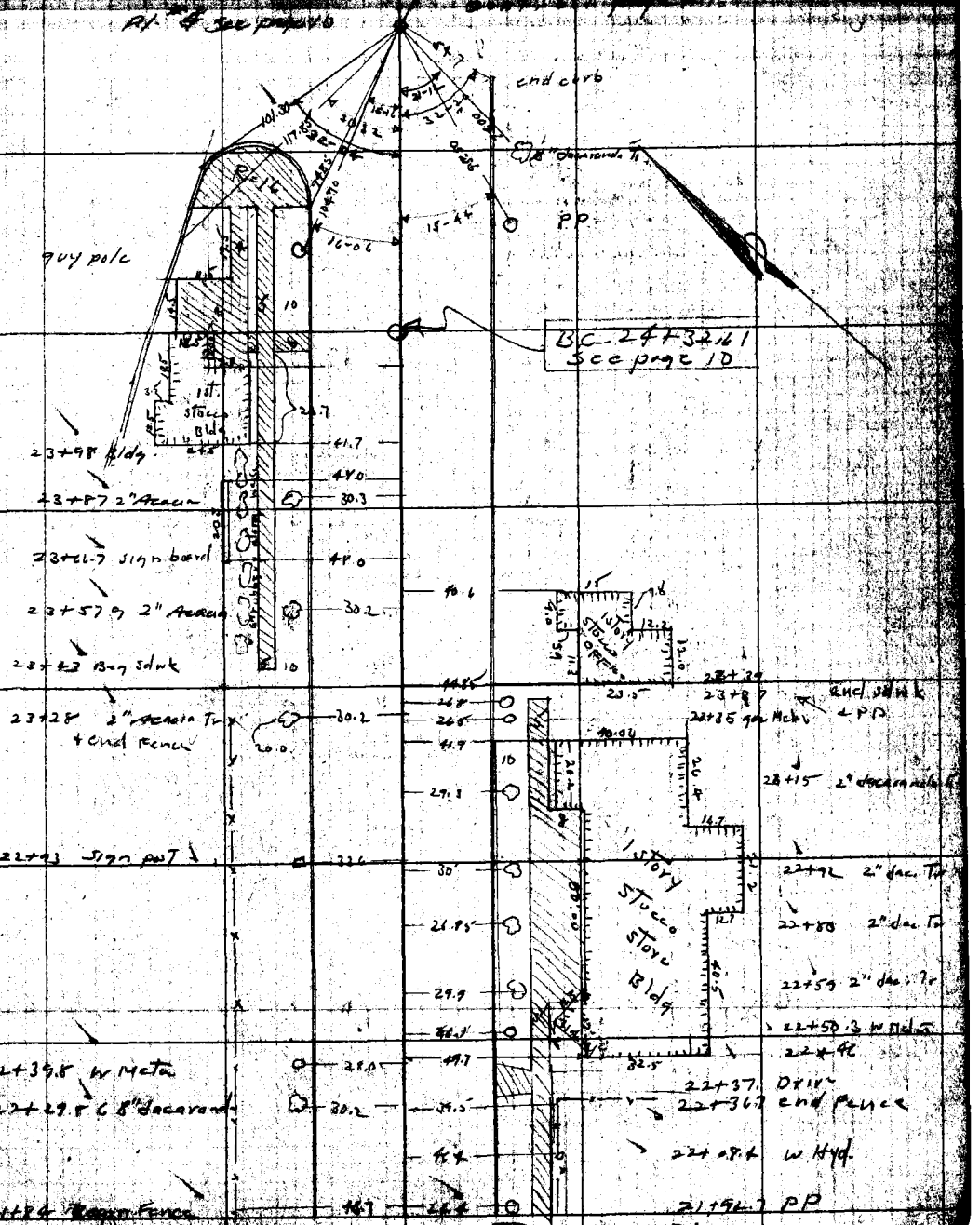


Cont. from Top page 22

Notes: ANY ADDITIONS OR CHANGES ON THIS SHEET MUST BE MADE OR CHECKED IN BLACK WITH DATE AND NAME OF PERSON MAKING CHANGE.

RETURN TO LOS ANGELES COUNTY SURVEYOR

Do not extend notes this side of this line

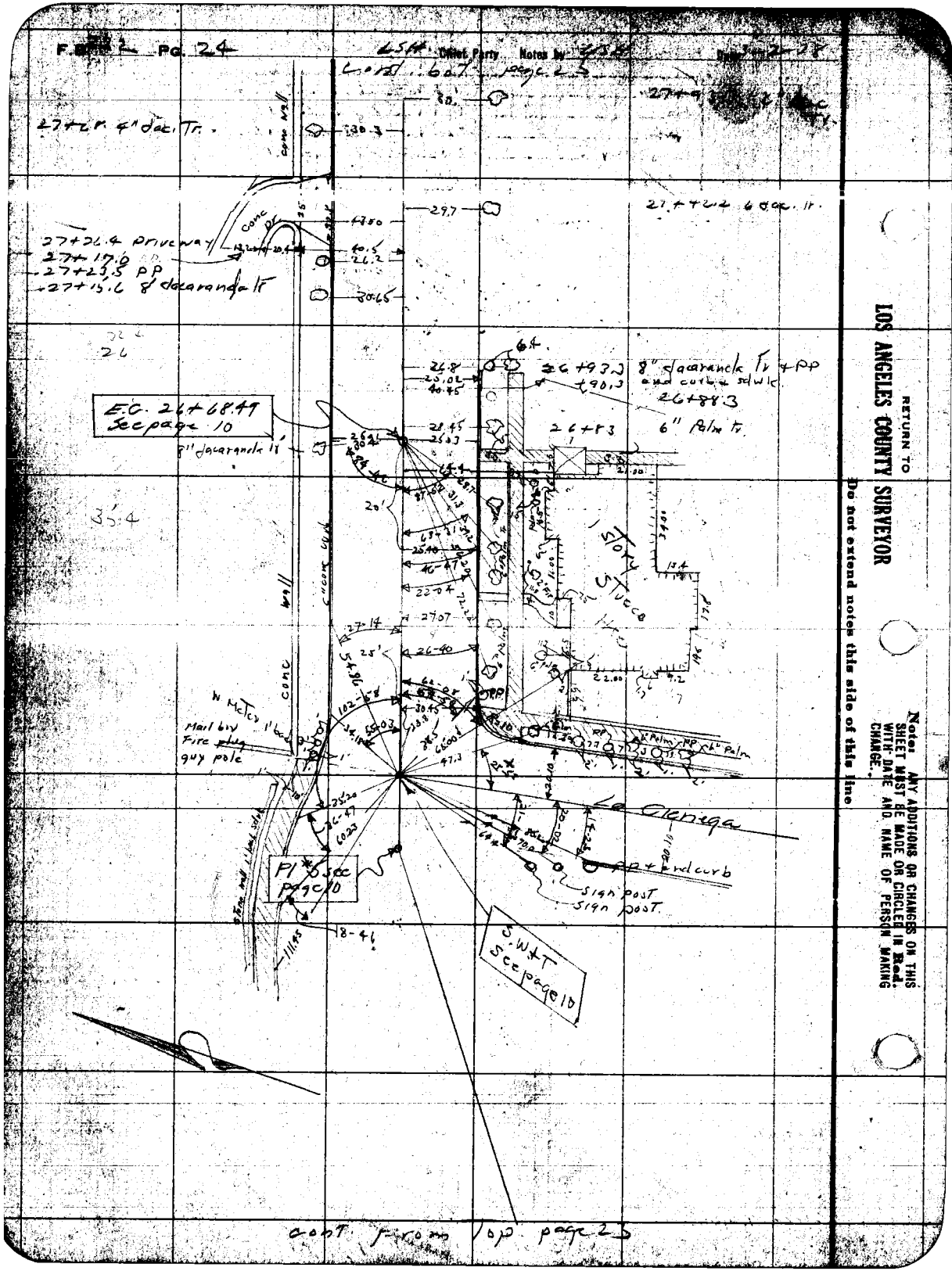


RETURN TO
LOS ANGELES COUNTY SURVEYOR

Do not extend notes this side of this line

Note: ANY ADDITIONS OR CHANGES ON THIS SHEET MUST BE MADE OR CIRCLED IN Red. WITH DATE AND NAME OF PERSON MAKING CHANGE.

Notes by L S H  Chief Party L S H  F. B 332 PG. 25

| | |
|---|---|
| Date March 28 | Location Sunset Blvd |
| Map No. B 150 | Surveyed by L S Hammond |
| Plotting Chk'd by [illegible] | Date 2-27 [illegible] |
| Date APR 1928 | Indexed A. C. Johnson |

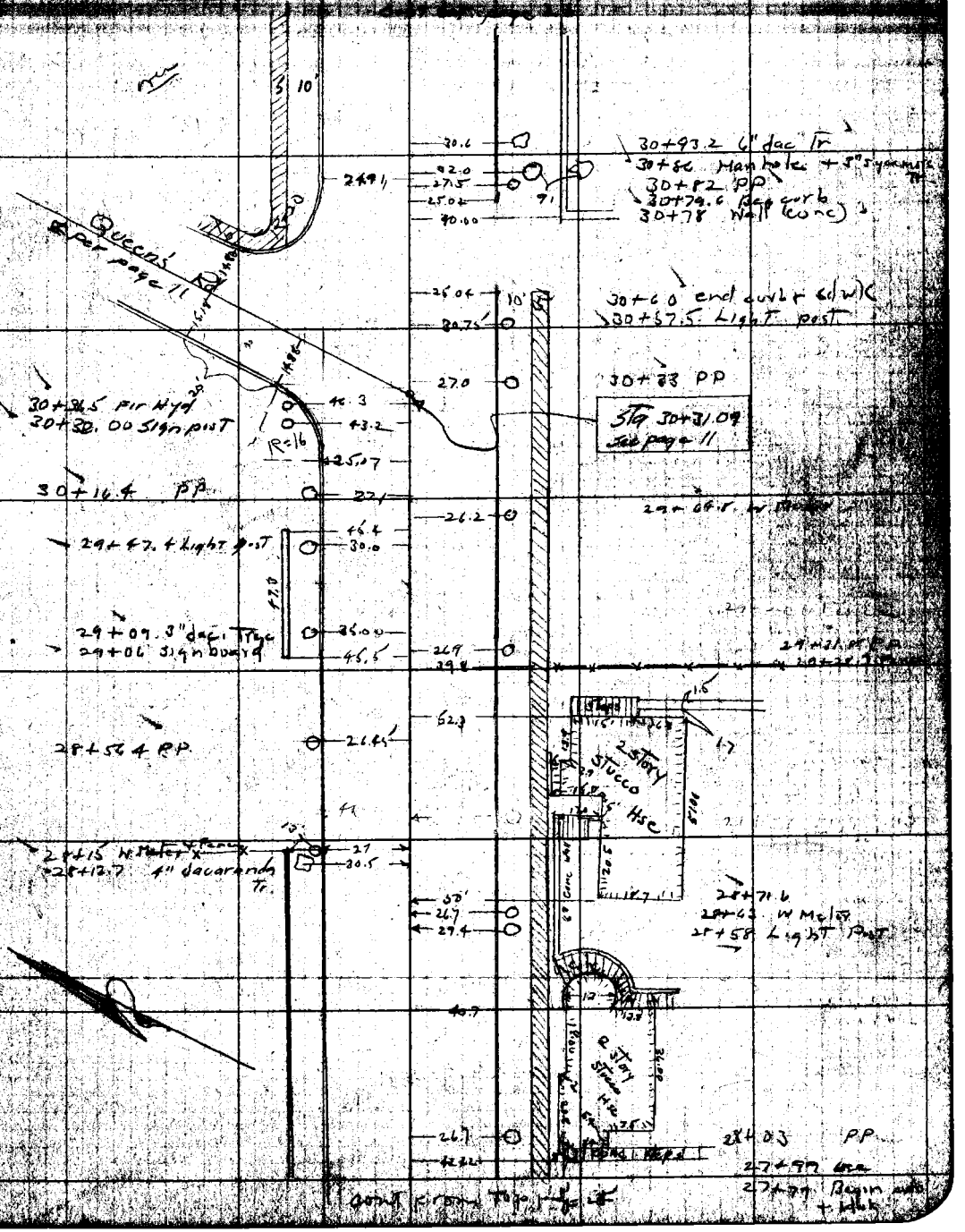


Notes: ANY ADDITIONS OR CHANGES ON THIS SHEET MUST BE MADE OR CIRCLED IN Red. WITH DATE AND NAME OF PERSON MAKING CHANGE.

RETURN TO LOS ANGELES COUNTY SURVEYOR

Do not extend notes this side of this line

F.B. 332 Pg. 26 LSH Chief Party Notes by LSH Date 3-3-28

cont. 6.7 page 27

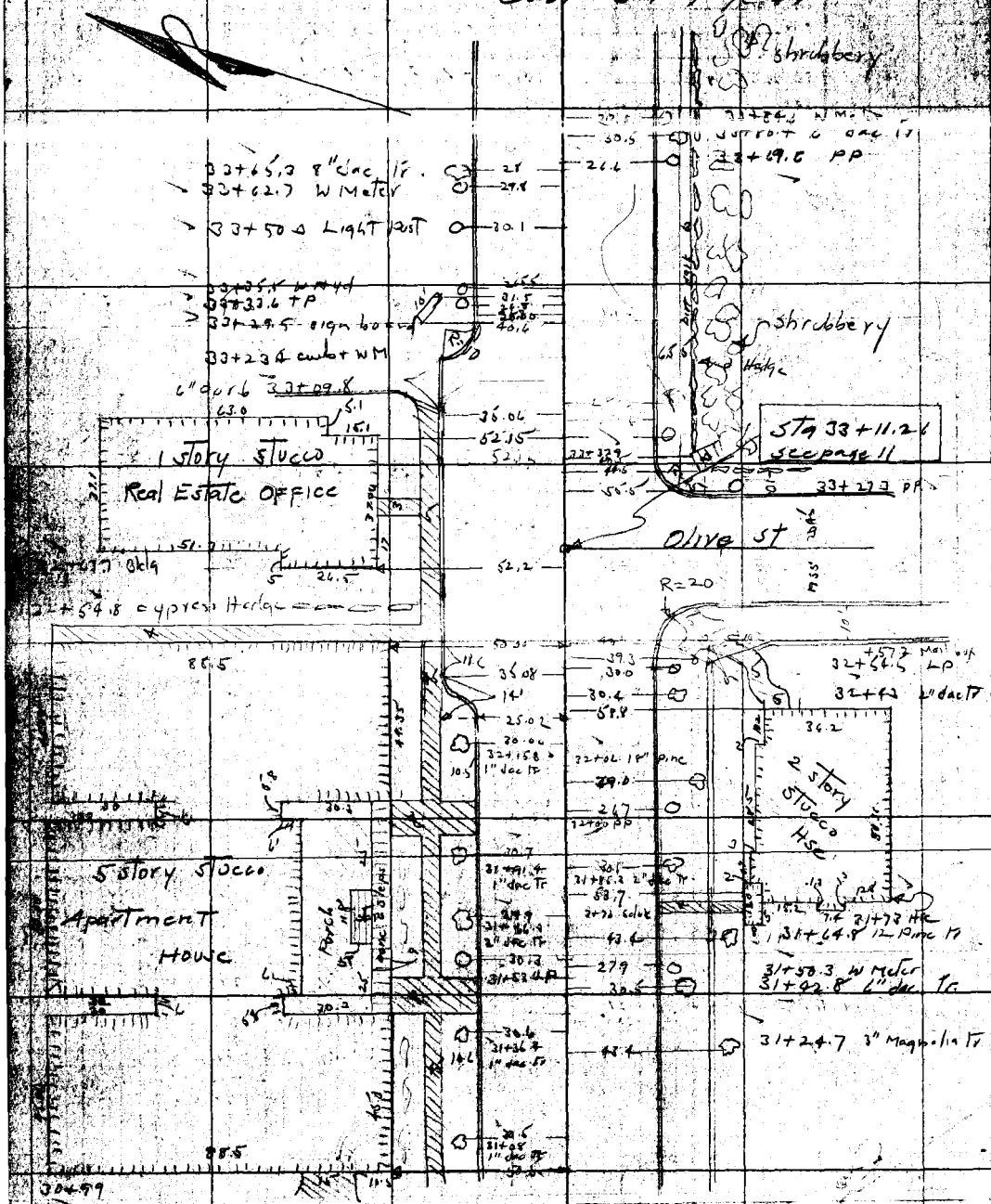


cont. from Tip page 25

RETURN TO
LOS ANGELES COUNTY SURVEYOR
Do not extend notes this side of this line

Notes: ANY ADDITIONS OR CHANGES ON THIS SHEET MUST BE MADE OR CIRCLED IN Red. WITH DATE AND NAME OF PERSON MAKING CHANGE.

Date [illegible] Noted by LSH Chief Party LSH F.B. 322 Pg. 27

| | |
|---|---|
| Fielded by [illegible] | [illegible] |
| Date March 28 | Location Sunset Blvd |
| Map No. B 15A | Surveyed by L S Hammond |
| Plotting C.A.B. by C.J.T. | Date [illegible] |
| APR 1929 | Indexed A. C. Johnson |




cont. from top page 26

Notes: ANY ADDITIONS OR CHANGES ON THIS SHEET MUST BE MADE OR CIRCLED IN RED, WITH DATE AND NAME OF PERSON MAKING CHANGE.

RETURN TO LOS ANGELES COUNTY SURVEYOR

Do not extend notes this side of this line

F.B. 332 PG. 28 LSH Chief Party Notes by LSH Date 3-7-28

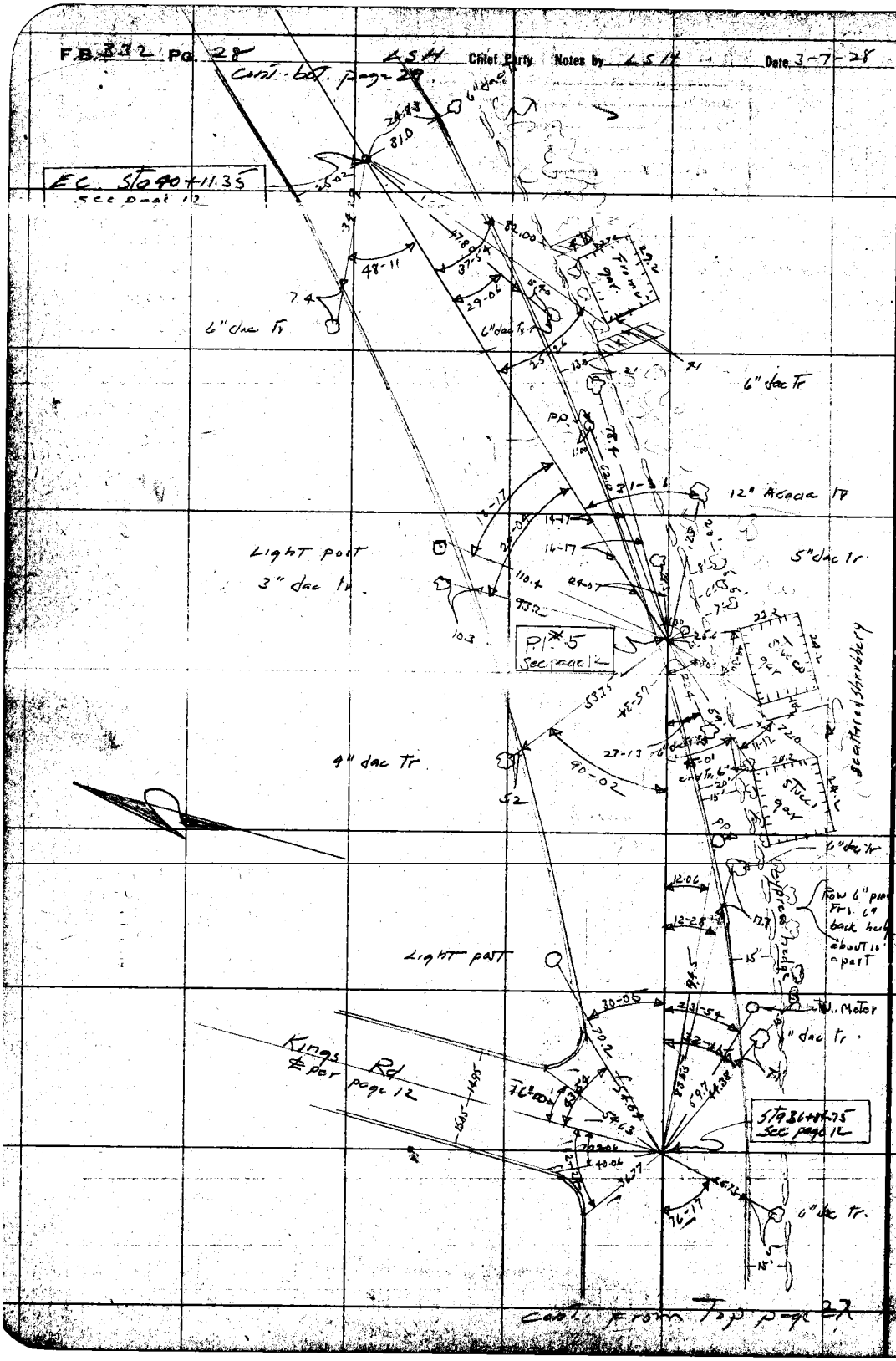


RETURN TO

LOS ANGELES COUNTY SURVEYOR

Do not extend notes this side of this line

Notes: ANY ADDITIONS OR CHANGES ON THIS SHEET MUST BE MADE OR CIRCLED IN Red. WITH DATE AND NAME OF PERSON MAKING CHANGE.

Date 3-7-28 Noted by LSH Chief Party LSH F.B. 332 Pg. 29

| | |
|---|---|
| Date March '28 | Location Sunset Blvd |
| Map No. B 154 | Surveyed by L S Hammond |
| Date APR 1928 | Indexed A. C. Johnson |

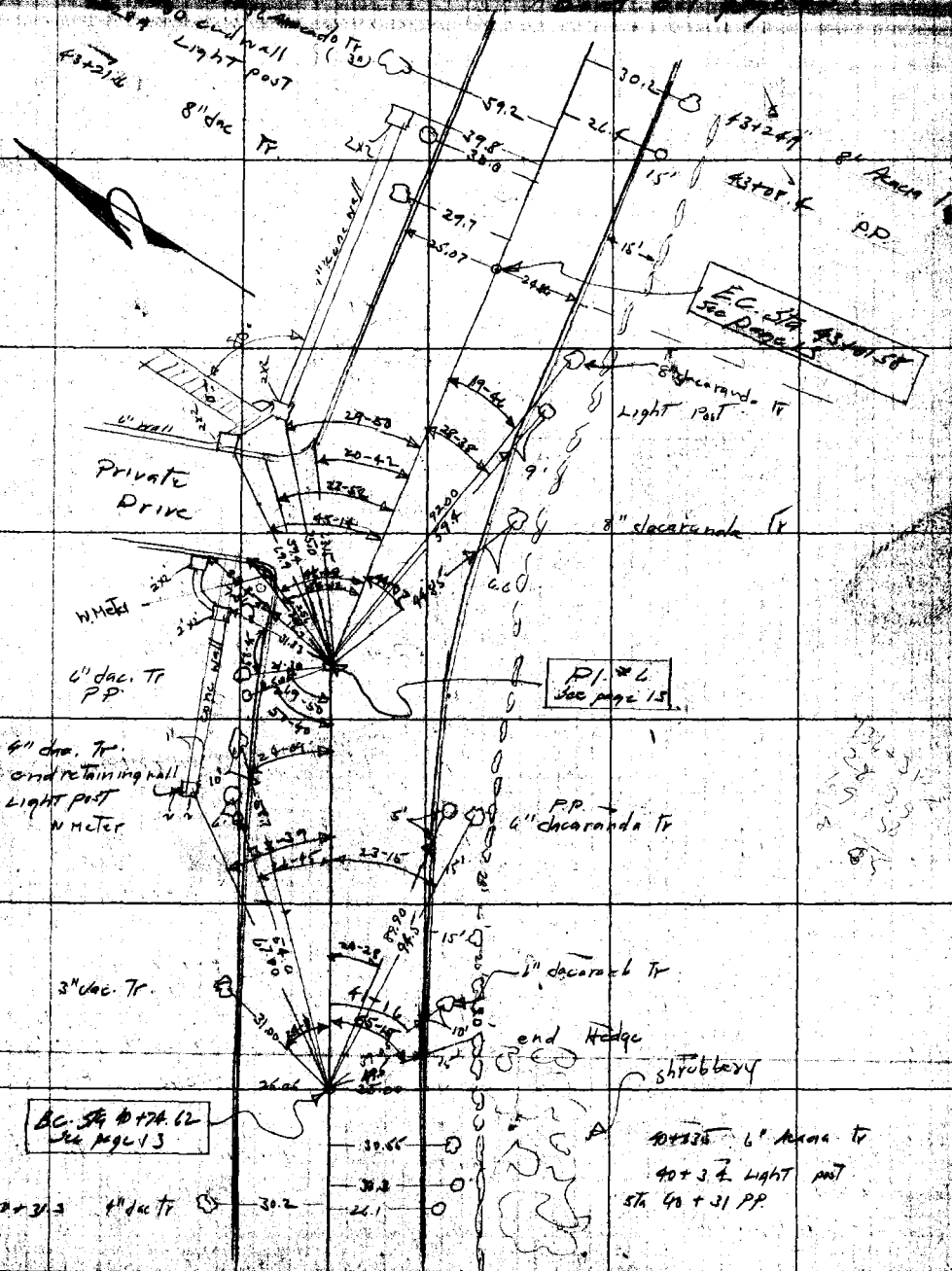


Cont. from Top page 28

Please ANY ADDITIONS OR CHANGES ON THIS SHEET MUST BE MADE OR CIRCLED IN Red. WITH DATE AND NAME OF PERSON MAKING CHANGE.

RETURN TO LOS ANGELES COUNTY SURVEYOR

Do not extend notes this side of this line

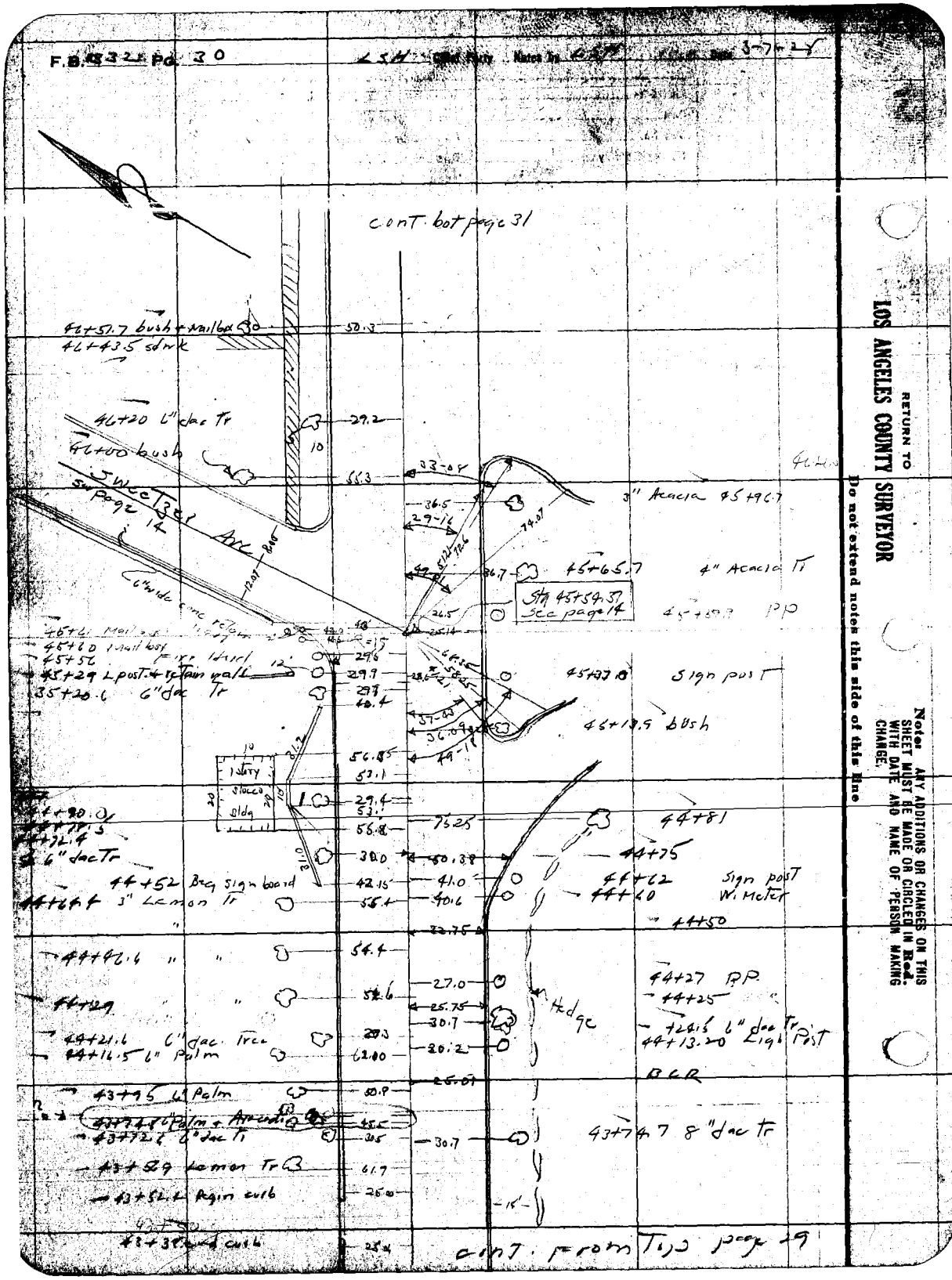
F.B. 832 Pg. 30
LSH
Notes by
Date 3-7-25
cont. bot page 31
46+51.7 bush + mailbox
46+43.5 sdwk
46+20 6" dac Tr
46+00 bush
Sweetzer Ave
See page 14
6" wide conc retain wall
45+60 mailbox
45+56 Fire Hdrd
45+29 L post + retain wall
35+20.6 6" dac Tr
3" Acacia 45+96.7
45+65.7
4" Acacia Tr
Stg 45+54.37 See page 14
45+39.9 PP
45+37.0 Sign post
45+13.9 bush
1 story stucco bldg
44+90.0
44+78.5
44+72.4
6" dac Tr
44+52 Beg sign board
44+64.4 3" Lemon Tr
44+81
44+75
44+62
44+60
Sign post W. Meter
44+50
44+46.6
44+29
44+27 PP
44+25
44+21.6 6" dac Tree
44+16.5 6" Palm
44+13.20 Light Post
Hedge
BCR
43+95 6" Palm
43+74.8 6" Palm + Arecadia
43+72.6 6" dac Tr
43+74.7 8" dac Tr
43+52.9 Lemon Tr
43+52.4 Begin curb
43+38 end curb
cont. from Top page 29
RETURN TO
LOS ANGELES COUNTY SURVEYOR
Do not extend notes this side of this line
Note: ANY ADDITIONS OR CHANGES ON THIS SHEET MUST BE MADE OR CIRCLED IN Red. WITH DATE AND NAME OF PERSON MAKING CHANGE.

7-28 Notes by L S H Chief Party L S H F. B. 332 Pg. 31

| | |
|---|---|
| Plotted by [illegible] | [illegible] |
| Date March 28 | Location Sunset Blvd. |
| Map No. B 15 | Surveyed by L S Hammond |
| Plotting Chk'd by [illegible] | [illegible] |
| Date APR 1928 | Indexed C. Johnson |

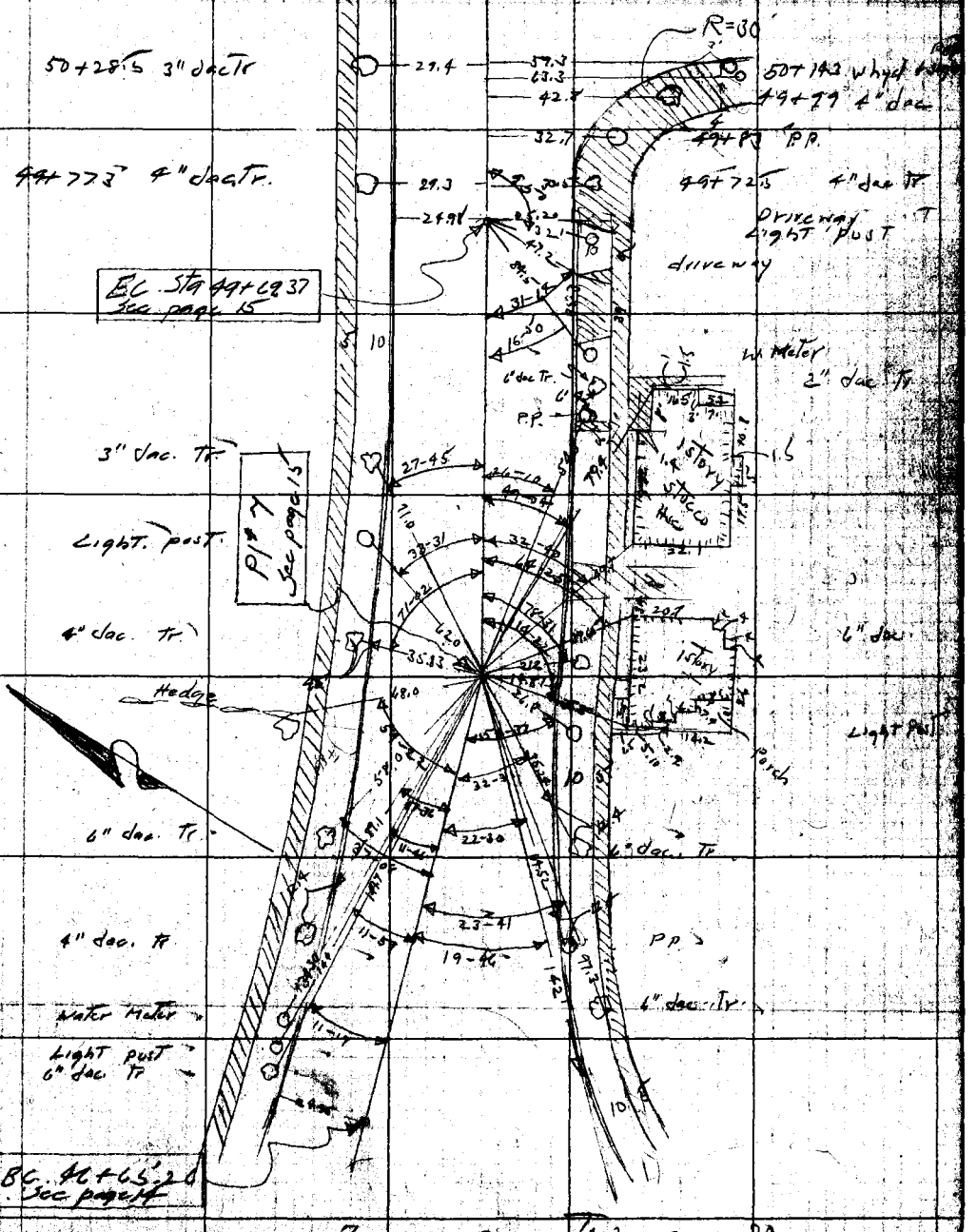


cont. From Top page 20

Notes: ANY ADDITIONS OR CHANGES ON THIS SHEET MUST BE MADE OR CHECKED IN Red. WITH DATE AND NAME OF PERSON MAKING CHANGE.

RETURN TO LOS ANGELES COUNTY SURVEYOR

Do not extend notes this side of this line

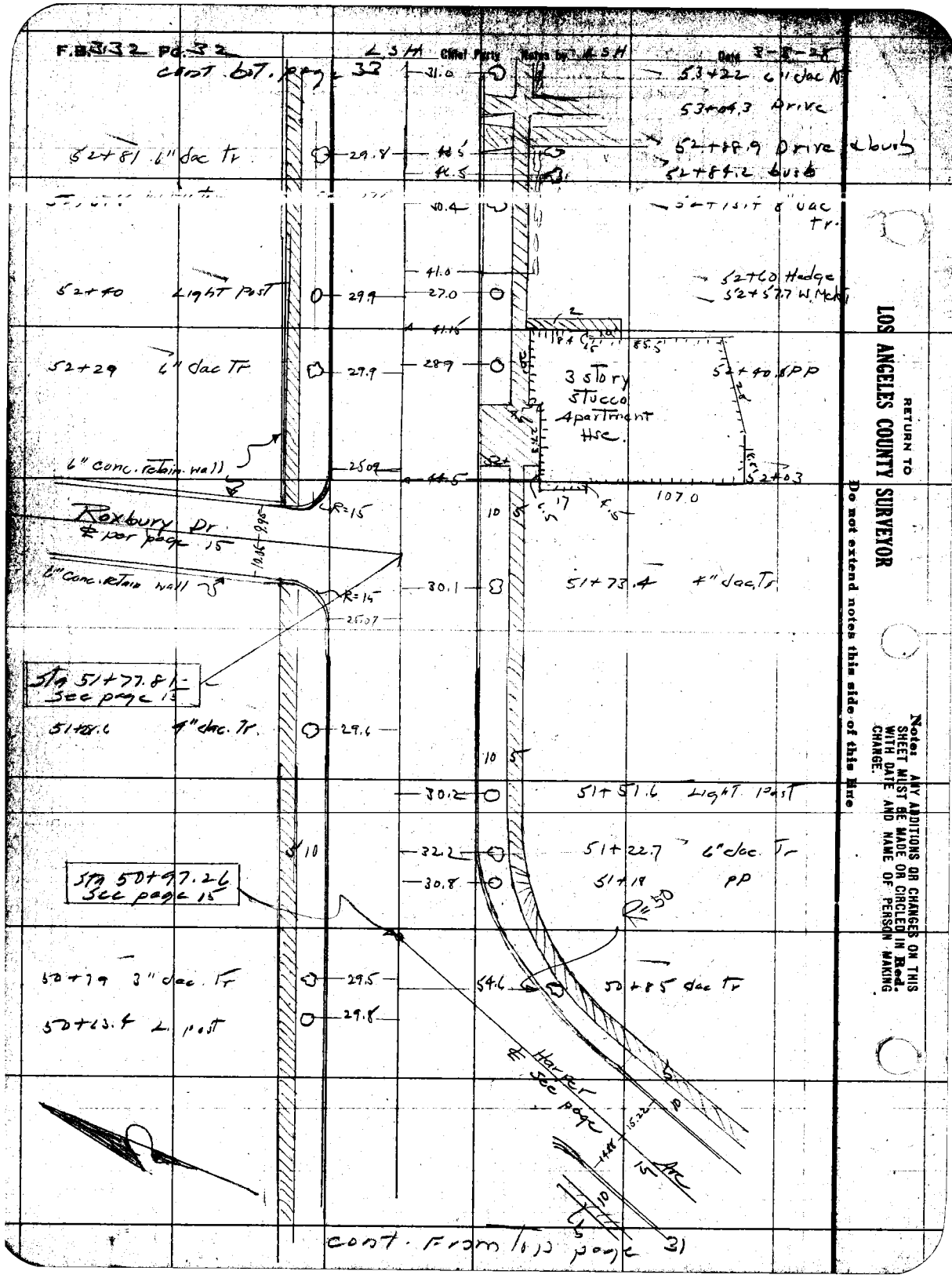


RETURN TO
LOS ANGELES COUNTY SURVEYOR
Do not extend notes this side of this line

Notes: ANY ADDITIONS OR CHANGES ON THIS SHEET MUST BE MADE OR CIRCLED IN Red. WITH DATE AND NAME OF PERSON MAKING CHANGE.

Date 3-8-28 Notes by LSH Chief Party LSH F.B. 332 Pg. 33

| | |
|---|---|
| Printed by [illegible] | W. O. No. [illegible] |
| Date March 28 | Location Sunset Blvd |
| Map No. B 154 | Surveyed by L S Hammond |
| Plotting C R'd by C. J. T. | Date [illegible] |
| Date APR 1928 | Indexed A. C. Johnson |

Notes: ANY ADDITIONS OR CHANGES ON THIS SHEET MUST BE MADE OR CIRCLED IN Red. WITH DATE AND NAME OF PERSON MAKING CHANGE.

RETURN TO LOS ANGELES COUNTY SURVEYOR

Do not extend notes this side of this line

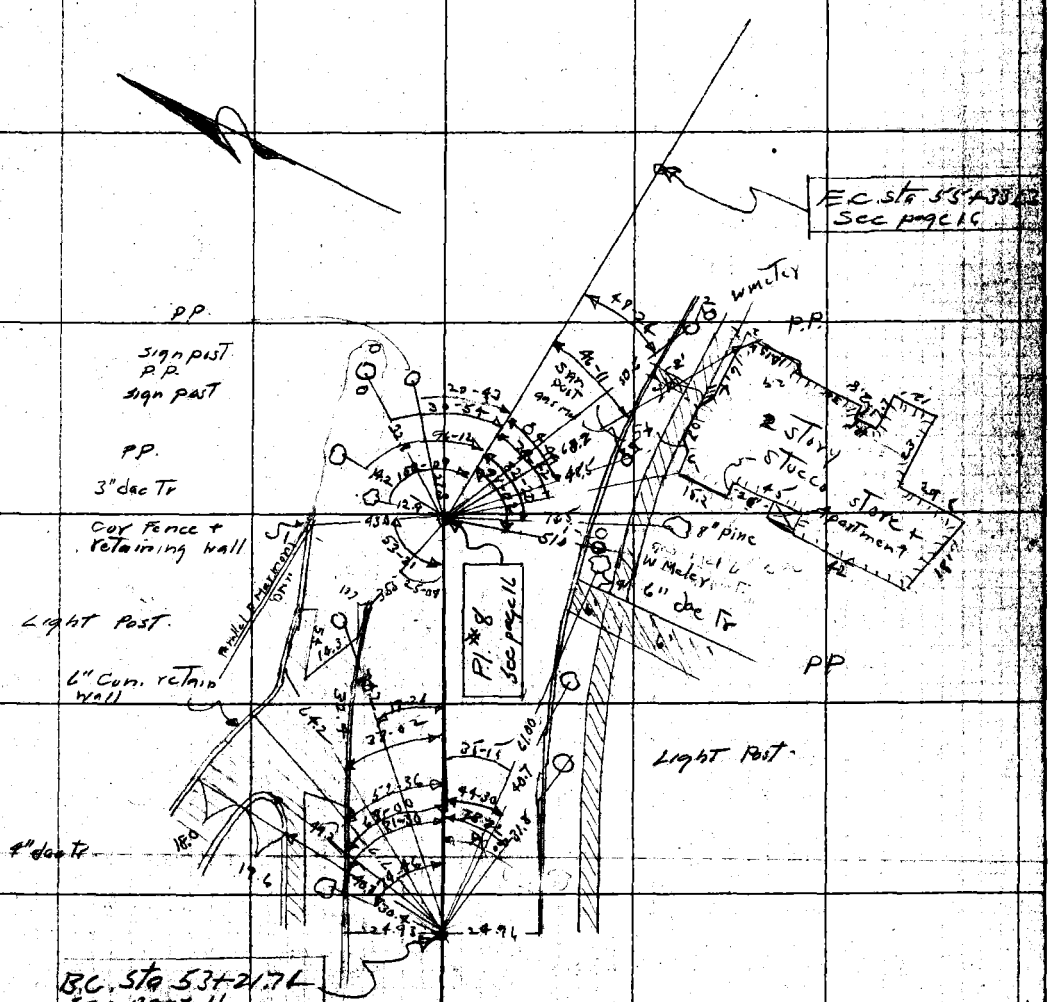


Cont. from Top page 32

RETURN TO

LOS ANGELES COUNTY SURVEYOR

**Note:** ANY ADDITIONS OR CHANGES ON THIS SHEET MUST BE MADE OR CIRCLED IN **Red.** WITH DATE AND NAME OF PERSON MAKING CHANGE.

**Do not extend notes this side of this line**

F.B. _____ PG. _____

Chief Party _____ Notes by _____ Date _____

Date 7/16/28 Notes by F.H.B. Chief Party F.H.B. F. B. 332 Pg. 34

| | |
|---|---|
| Platted by Crowl | W. O. No. 4169 U. S. C. No. |
| Date July 1928 | Location Sunset Blvd. |
| Map No. B-154 | Surveyed by F.H. Blanchard |
| Platting C'k'd by Terry | Date July 1928 |
| Date July 1928 | Indexed C. Johnson |

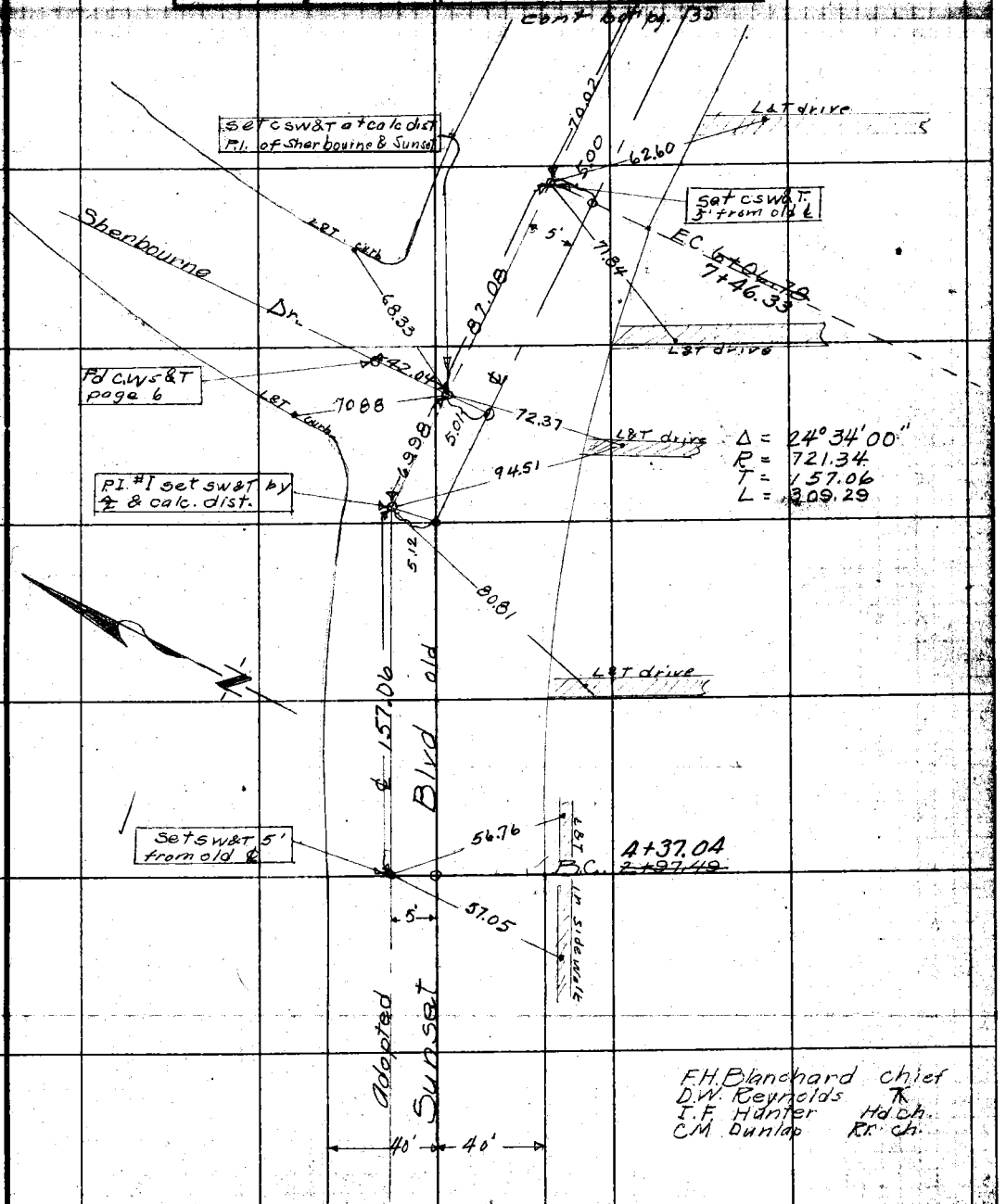


F.H. Blanchard chief
D.W. Reynolds
I.F. Hunter Hd ch.
C.M. Dunlap Rr. ch.

Notes: ANY ADDITIONS OR CHANGES ON THIS SHEET MUST BE MADE OR CIRCLED IN Red. WITH DATE AND NAME OF PERSON MAKING CHANGE.

RETURN TO LOS ANGELES COUNTY SURVEYOR

Do not extend notes this side of this line

F.B. 332 Pg. 35 FHB Chief Party Notes by FHB Date 7/17/28

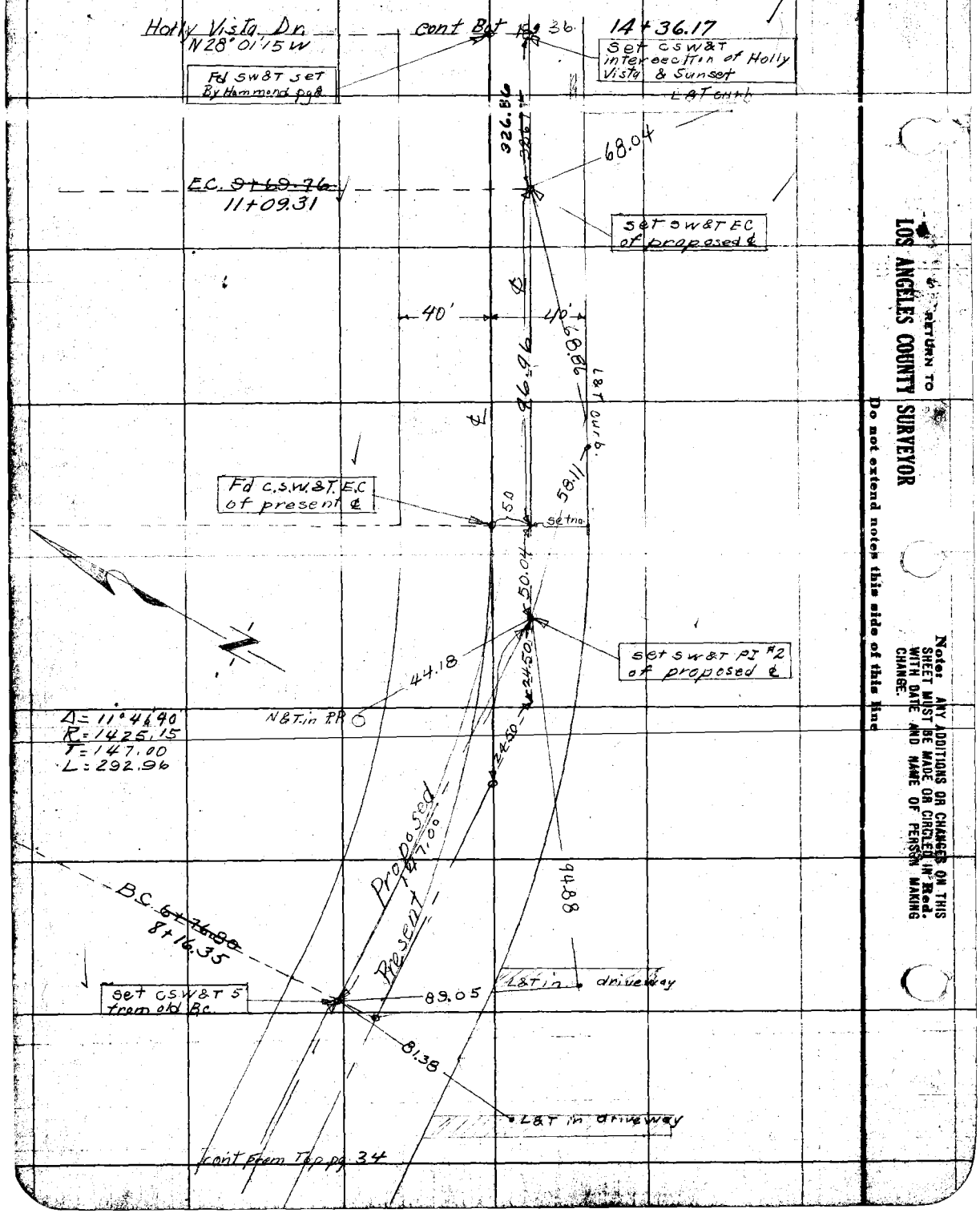


RETURN TO
LOS ANGELES COUNTY SURVEYOR
Do not extend notes this side of this line

Note: ANY ADDITIONS OR CHANGES ON THIS SHEET MUST BE MADE OR CIRCLED IN Red. WITH DATE AND NAME OF PERSON MAKING CHANGE.

Date 7/17/28 Notes by FHB Chief Party FHB F. B. 332 PG. 36

| | |
|---|---|
| Plotted by Crowl | W. O. No. 4169 S. & O. No. |
| Date July 1928 | Location Sunset Blvd |
| Map No. B-154 | Surveyed by FH Blanchard |
| Plotting C'd by Perry | Date July 1928 |
| Date July 1928 | Indexed A. C. Johnson |

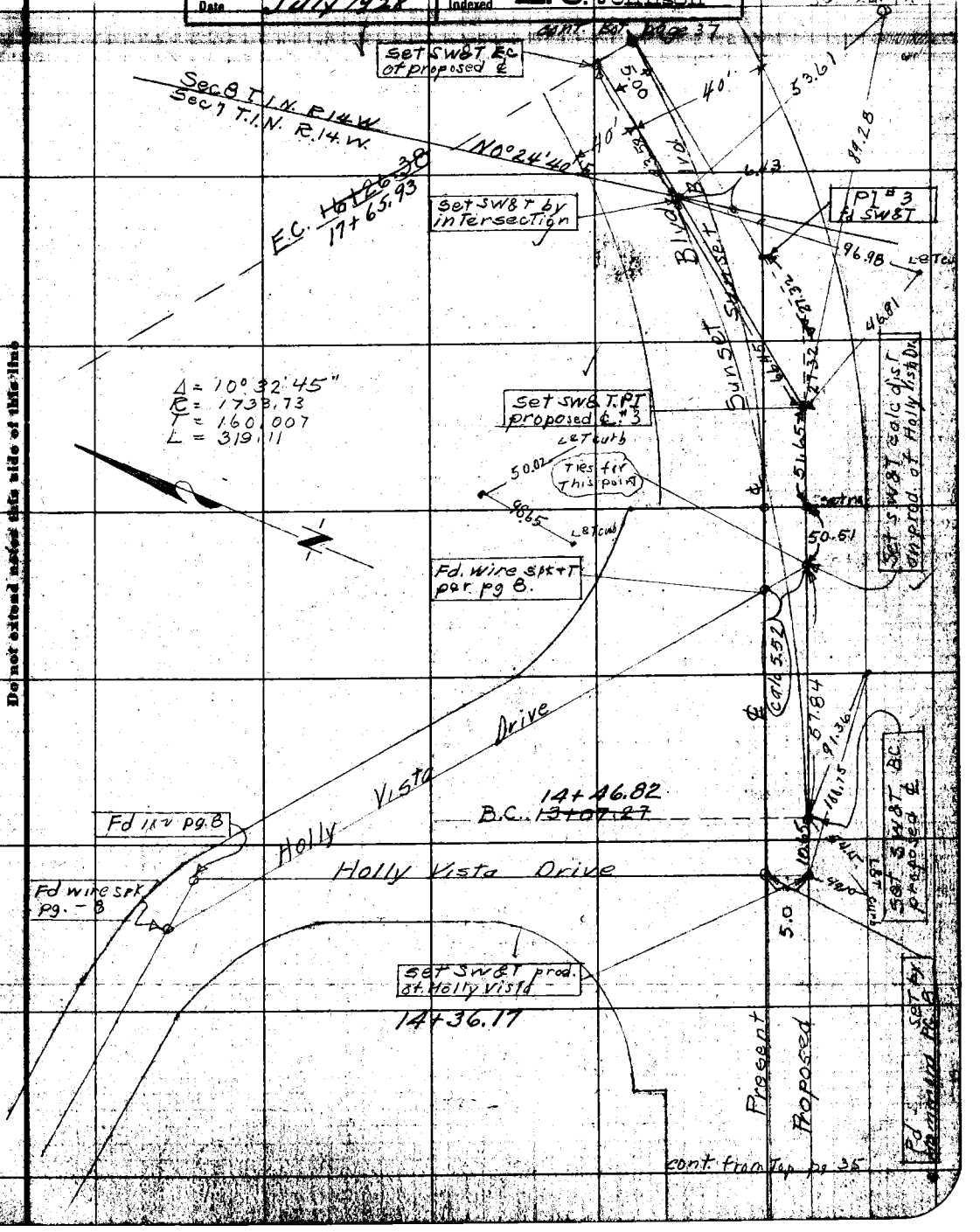


Note: ANY ADDITIONS OR CHANGES ON THIS SHEET MUST BE MADE OR CIRCLED IN RED, WITH DATE AND NAME OF PERSON MAKING CHANGE.

RETURN TO LOS ANGELES COUNTY SURVEYOR

Do not extend notes this side of this line

F.B. 332 Pg. 37 FHB Chief Party Notes by FHB Date 7/1958

cont. Bot. pg. 38

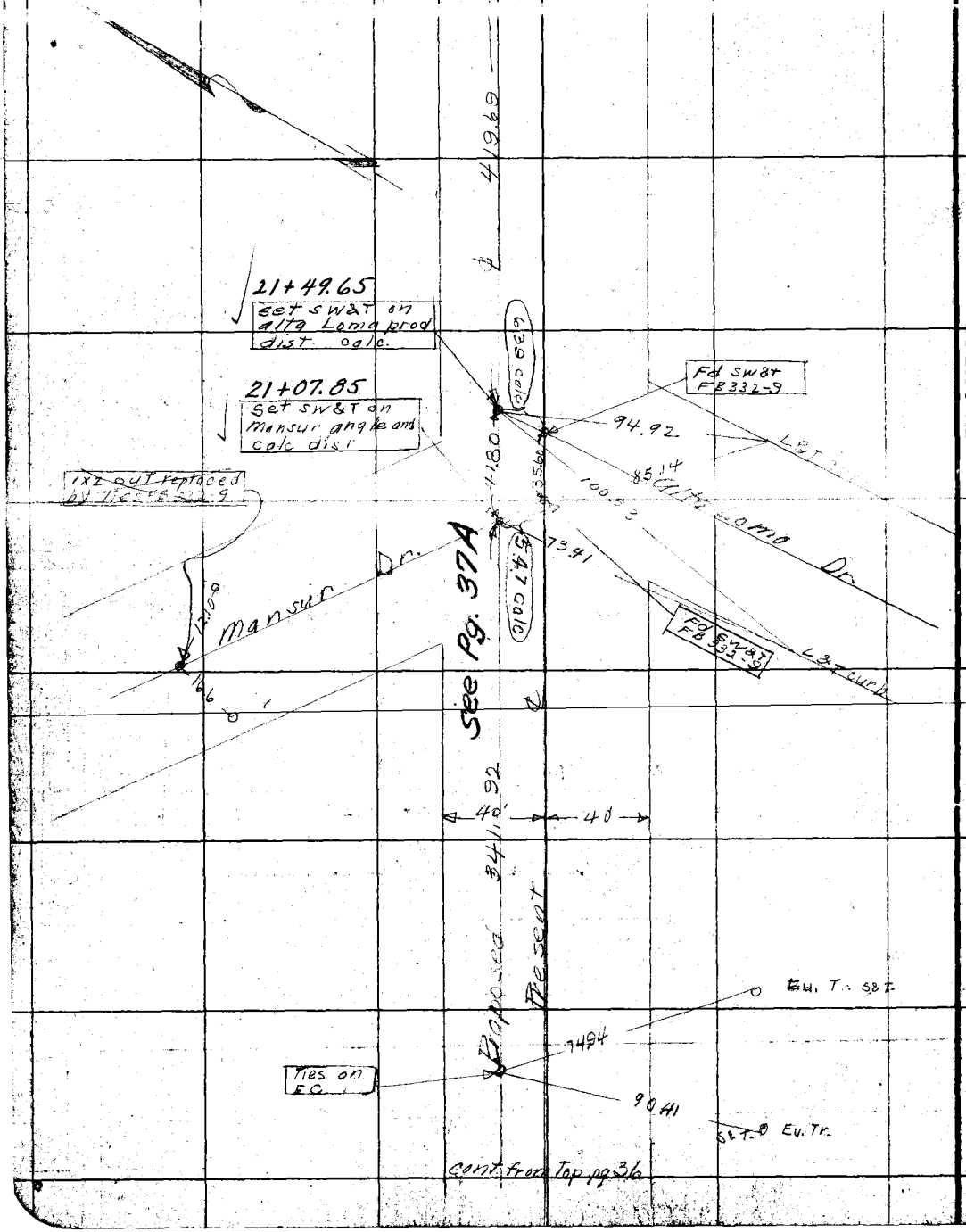


RETURN TO
LOS ANGELES COUNTY SURVEYOR

Do not extend notes this side of this line

Note: ANY ADDITIONS OR CHANGES ON THIS SHEET MUST BE MADE OR CIRCLED IN Red. WITH DATE AND NAME OF PERSON MAKING CHANGE.

Date [illegible] Notes by [illegible] Chief Party [illegible] F.B. 332 Pg. 37A

| | |
|---|---|
| Platted by | W. O. No. 4169 D. S. O. No. |
| Date | Location [illegible] |
| Map No. | Surveyed by [illegible] |
| Platting C'k'd by | Date 11-15-28 |
| Date | Indexed A. C. Johnson |

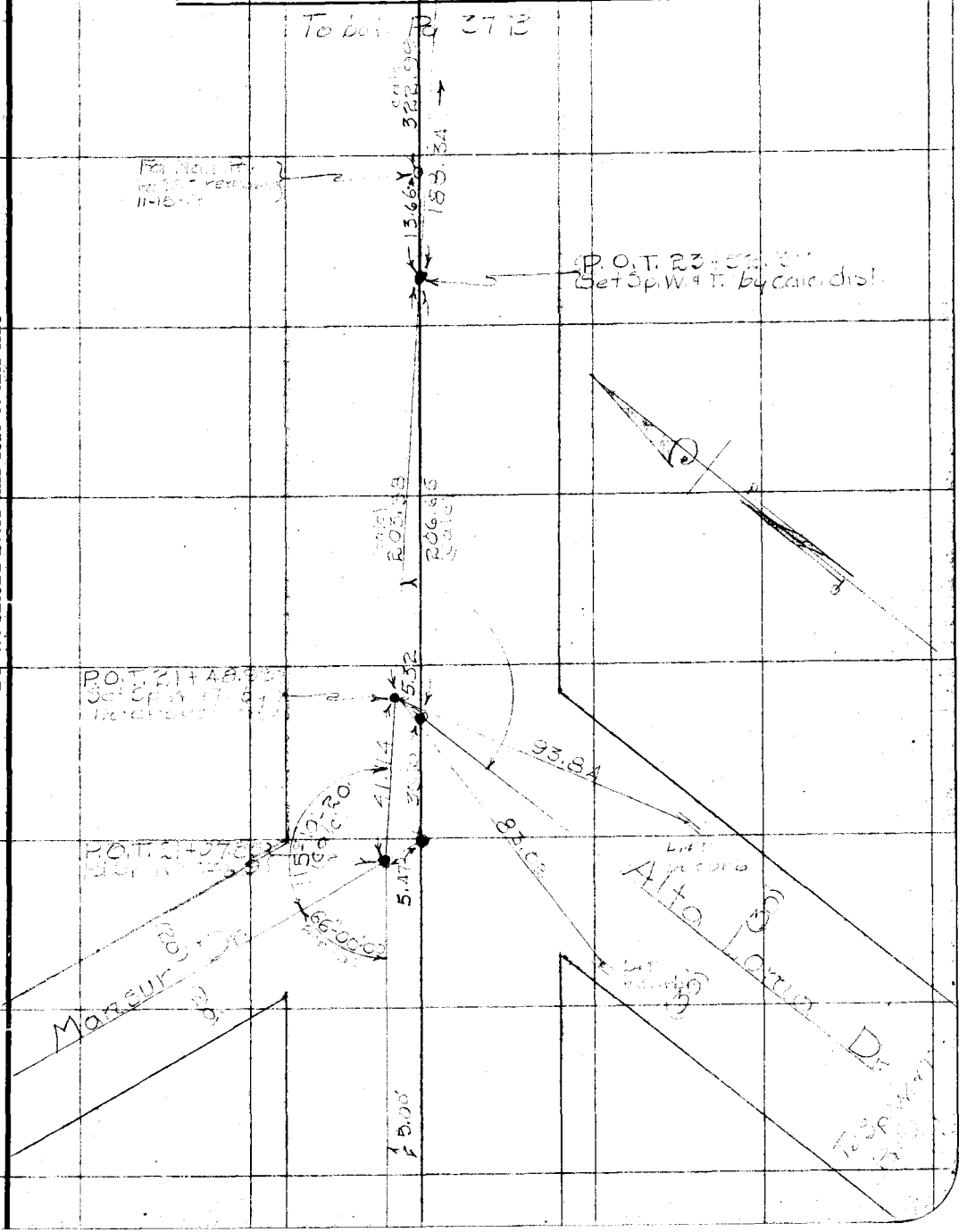


Notes: ANY ADDITIONS OR CHANGES ON THIS SHEET MUST BE MADE OR CIRCLED IN Red. WITH DATE AND NAME OF PERSON MAKING CHANGE.

Do not extend notes this side of this line

RETURN TO
LOS ANGELES COUNTY SURVEYOR

P.B. 332 Pg. 37B J.L. Troyer Chief Party Notes by J.L.T. Date 11-15-[illegible]

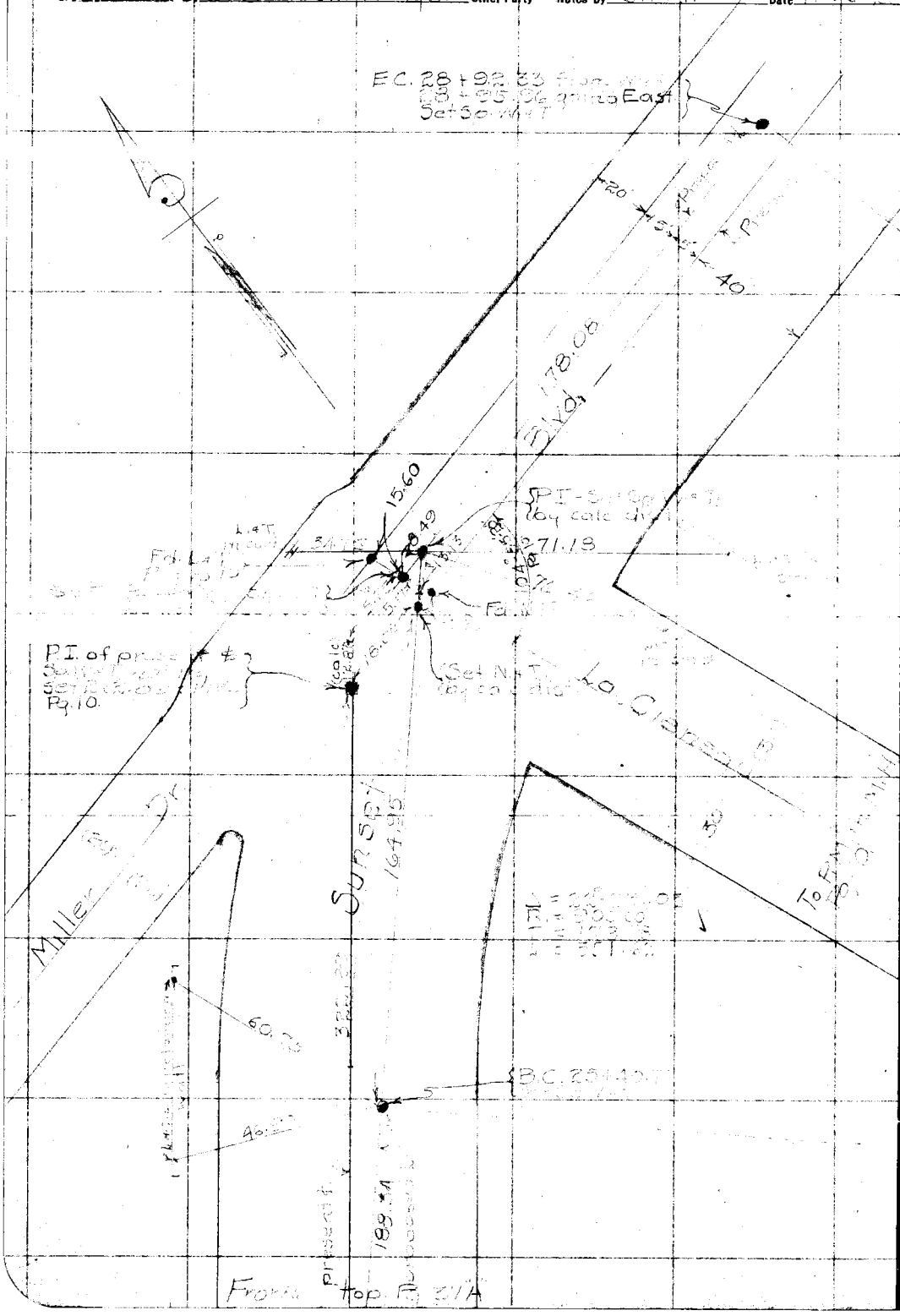


RETURN TO
LOS ANGELES COUNTY SURVEYOR

Do not extend notes this side of this line

Note: ANY ADDITIONS OR CHANGES ON THIS SHEET MUST BE MADE OR CIRCLED IN Red. WITH DATE AND NAME OF PERSON MAKING CHANGE.

Date 7/18/28 Notes by FHB Chief Party FHB F.B. 332 Pg. 38

| | |
|---|---|
| Plotted by Cassell | W.O. No. 4169 |
| Date July 1928 | Location Sunset Blvd. |
| Map No. B-154 | Surveyed by FH Blanchard |
| Plotting C'k'd by [illegible] | Date July 1928 |
| Date July 1928 | Indexed A. C. Johnson |

cont. bot. pg.

Fd NAT. pg. 10

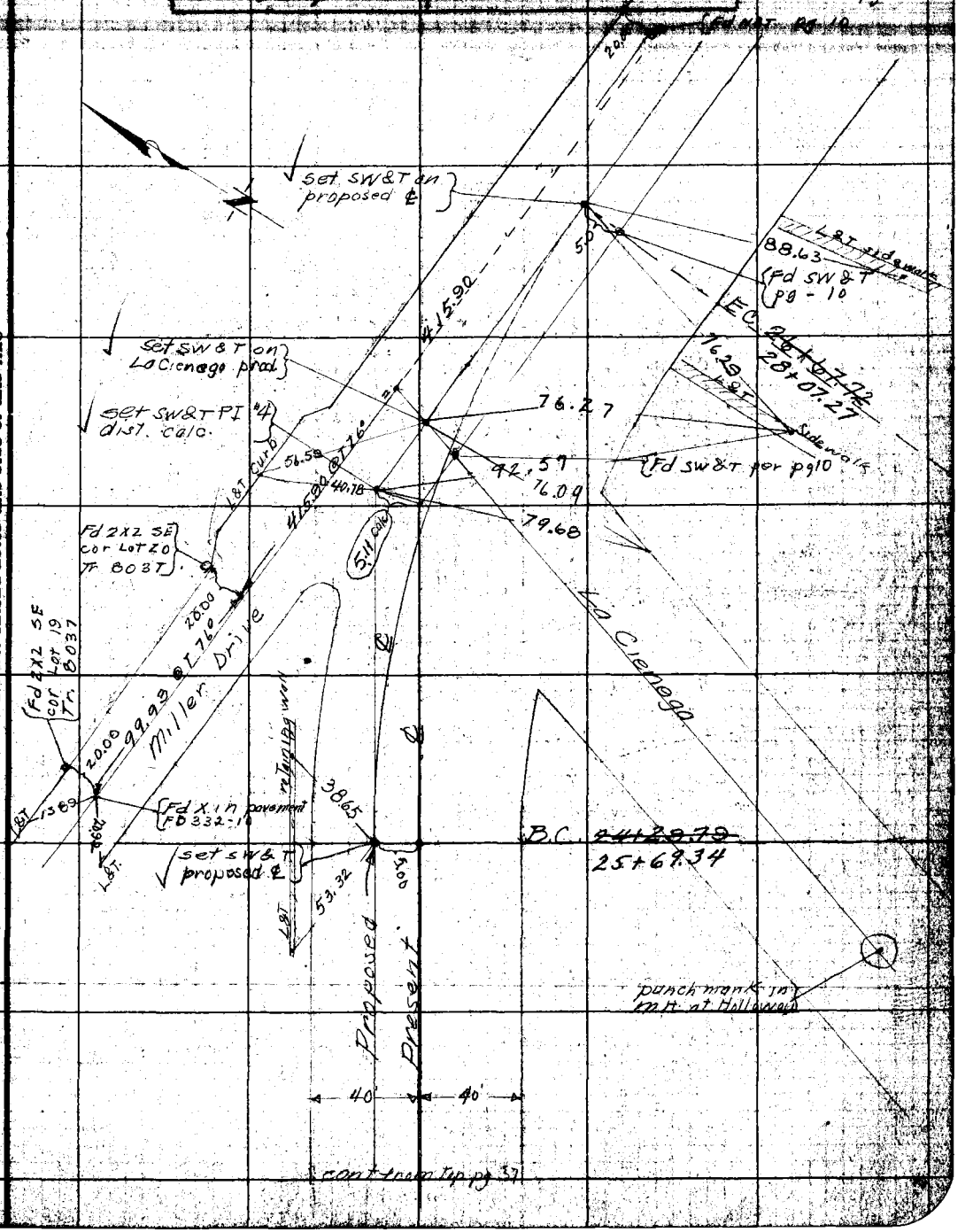


cont from top pg 37

Notes: ANY ADDITIONS OR CHANGES ON THIS SHEET MUST BE MADE OR CIRCLED IN Red. WITH DATE AND NAME OF PERSON MAKING CHANGE.

RETURN TO LOS ANGELES COUNTY SURVEYOR

Do not extend notes this side of this line

F.B. 332 Pg. 39 FHB Chief Party Notes by: FHB Date 7/16/28

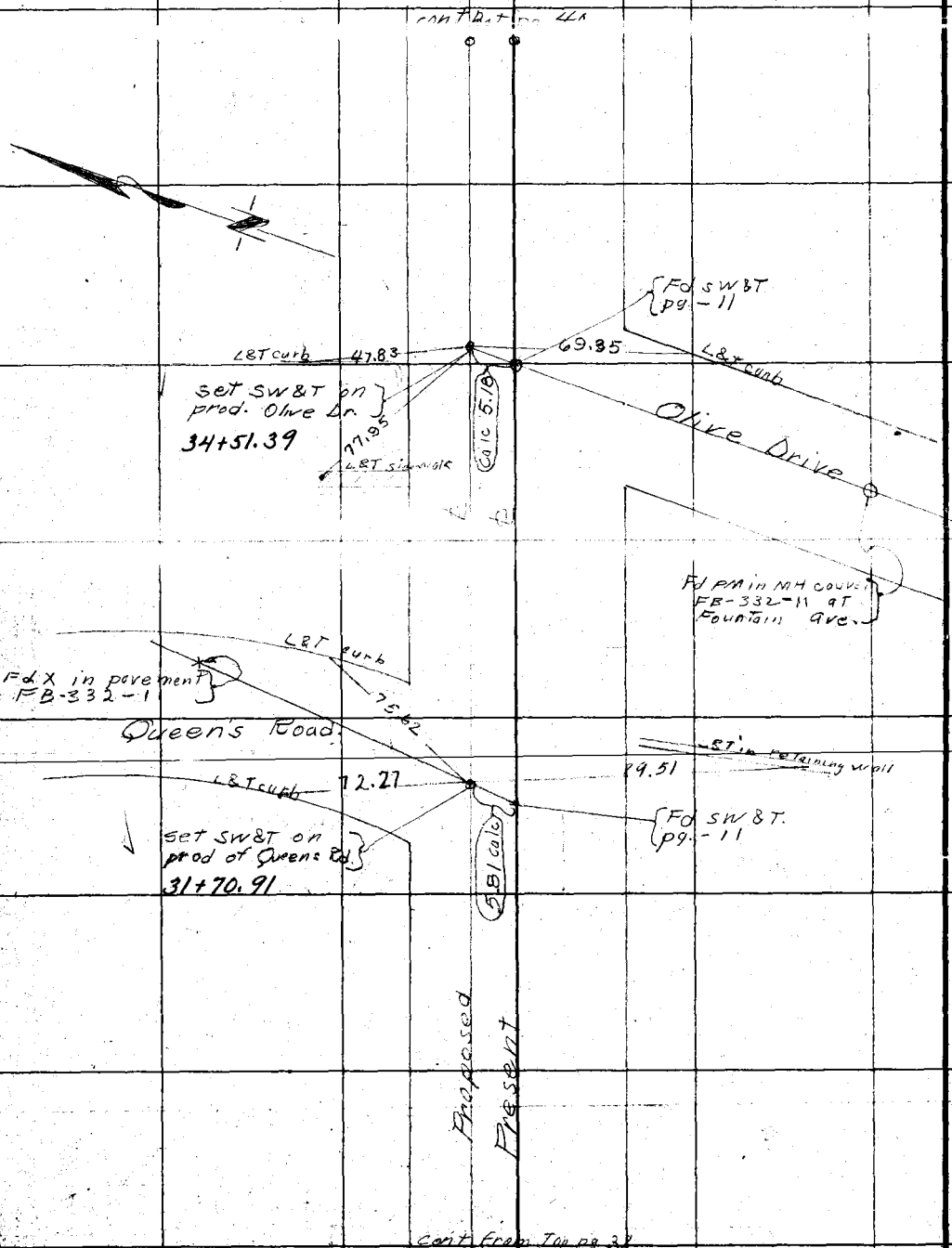


RETURN TO
LOS ANGELES COUNTY SURVEYOR
Do not extend notes this side of this line

Notes: ANY ADDITIONS OR CHANGES ON THIS SHEET MUST BE MADE OR CIRCLED IN Red. WITH DATE AND NAME OF PERSON MAKING CHANGE.

Date 7/19/28 Notes by FHB Chief Party FHB F. B. 332 PG. 40

| | |
|---|---|
| Plotted By Crowl | W. O. No. 4169 O. & O. No. |
| Date July 1928 | Location Sunset Blvd. |
| Map No. B-154 | Surveyed by F H Blanchard |
| Plotting C'k'd by Terry | Date July 1928 |
| Date July 1928 | Indexed A. C. Johnson |

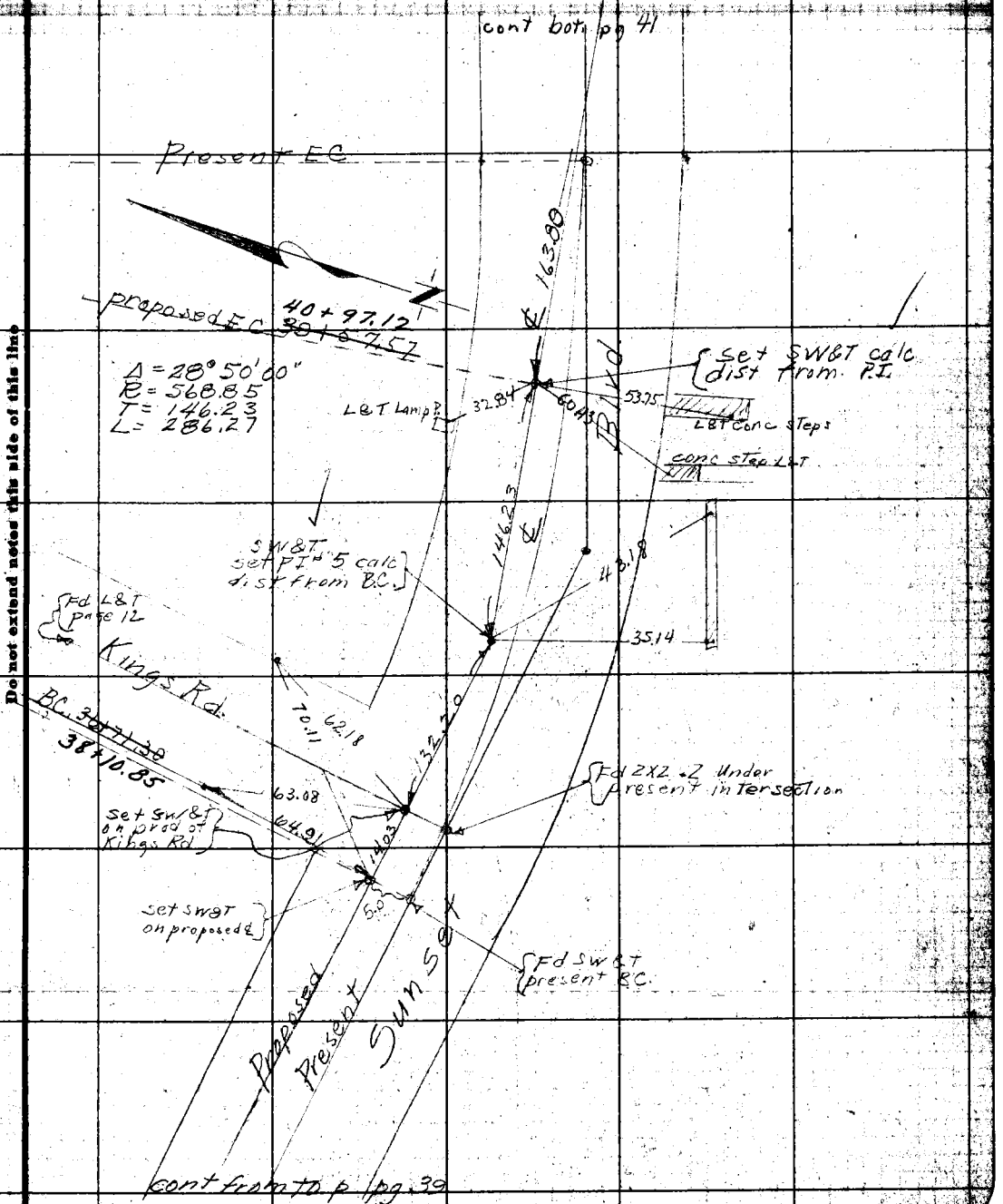


Notes: ANY ADDITIONS OR CHANGES ON THIS SHEET MUST BE MADE OR CIRCLED IN Red. WITH DATE AND NAME OF PERSON MAKING CHANGE.

RETURN TO LOS ANGELES COUNTY SURVEYOR

Do not extend notes this side of this line

P.B. 332 Pg. 41 FHB Chief Party Notes by FHB Date 7/19/28

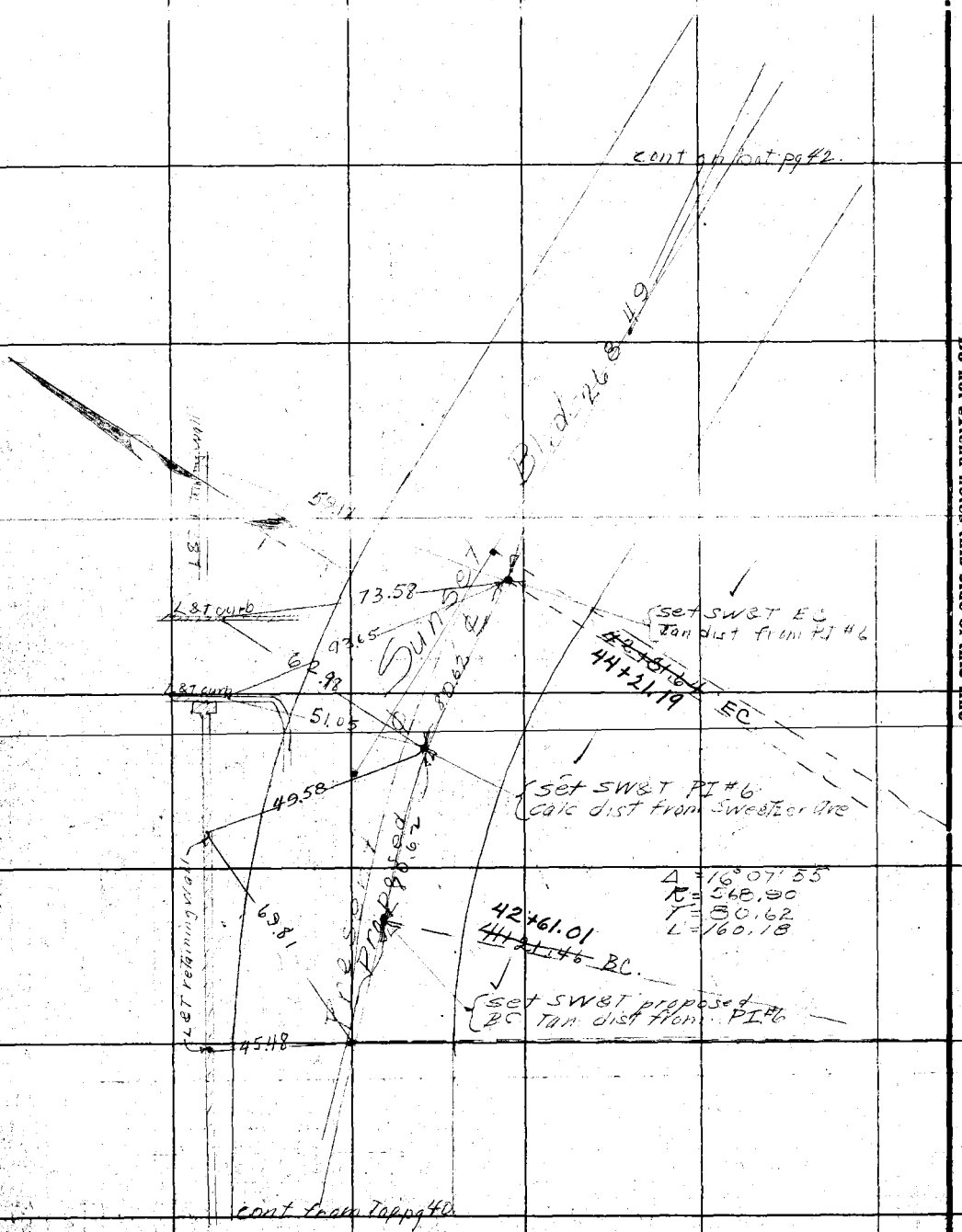


RETURN TO
LOS ANGELES COUNTY SURVEYOR
Do not extend notes this side of this line

Notes: ANY ADDITIONS OR CHANGES ON THIS SHEET MUST BE MADE OR CIRCLED IN Red. WITH DATE AND NAME OF PERSON MAKING CHANGE.

Date 7/20/28 Notes by FHB Chief Party FHB F. B. 332 PG. 42

| | |
|---|---|
| Plotted by Crowl | W. O. No. 4169 C. O. No. |
| Date July 1928 | Location Sunset Blvd |
| Map No. B-154 | Surveyed by F H Blanchard |
| Plotting C'k'd by Terry | Date July 1928 |
| Date July 1928 | Indexed A. C. Johnson |

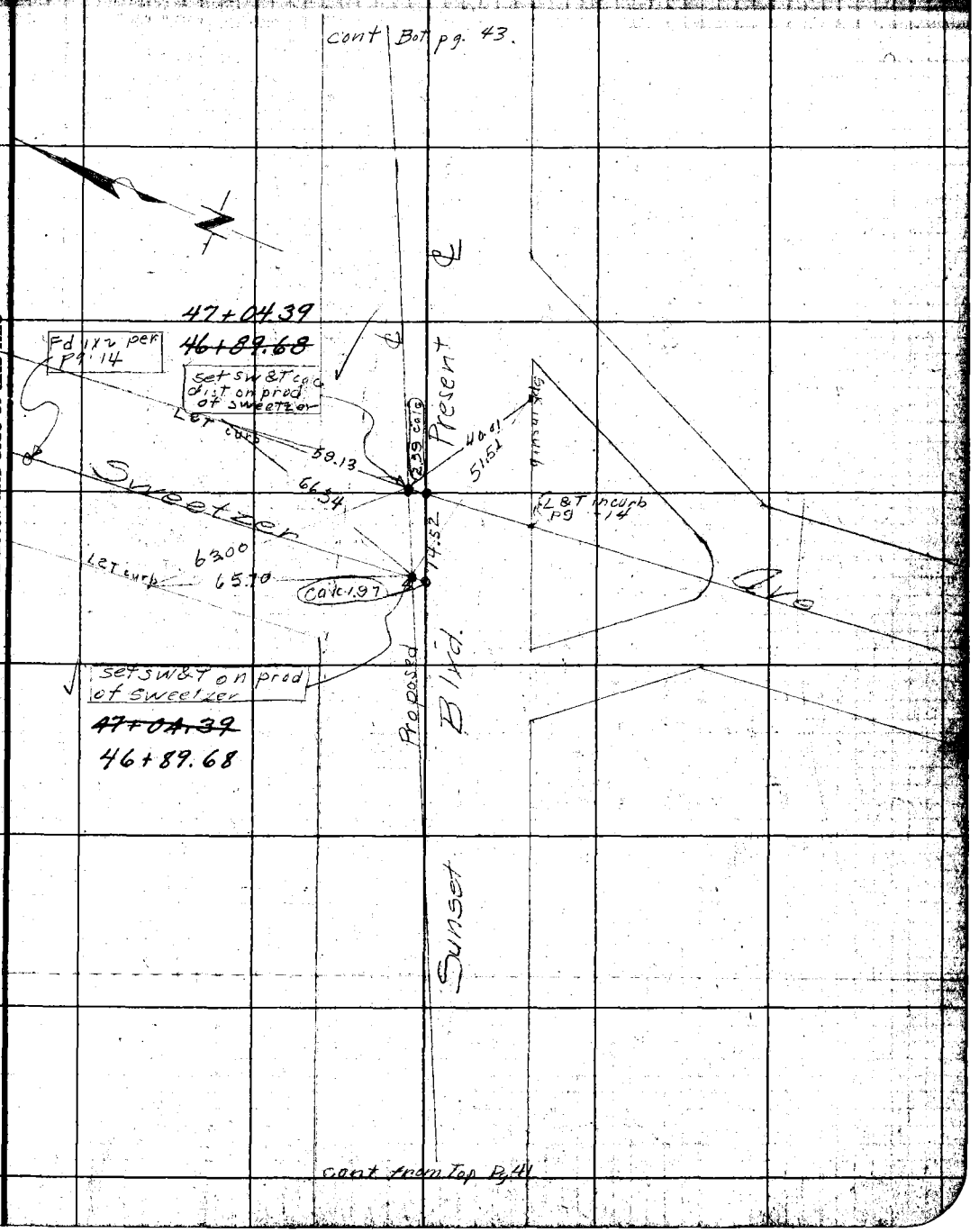


Note: ANY ADDITIONS OR CHANGES ON THIS SHEET MUST BE MADE OR CIRCLED IN Red. WITH DATE AND NAME OF PERSON MAKING CHANGE.

Do not extend notes this side of this line

RETURN TO LOS ANGELES COUNTY SURVEYOR

F.B. 332 Pg. 43 FHB Chief Party Notes by FHB Date 7/20/28

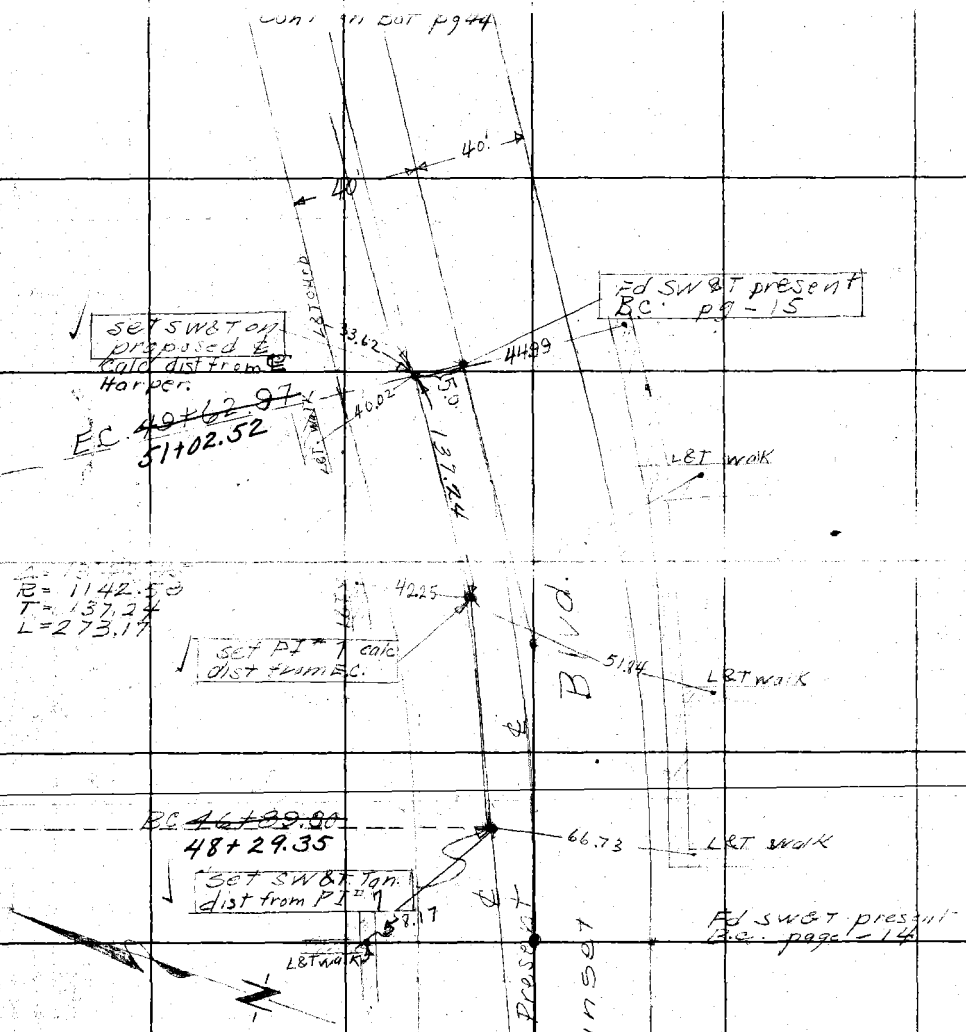


RETURN TO
LOS ANGELES COUNTY SURVEYOR

Do not extend notes this side of this line

Notes: ANY ADDITIONS OR CHANGES ON THIS SHEET MUST BE MADE OR CIRCLED IN Red. WITH DATE AND NAME OF PERSON MAKING CHANGE.

Date 7/20/28 Notes by FHB Chief Party FHB F. B. 332 PG. 44

| | |
|---|---|
| Planned by Crowl | W. O. No. 4169 O. S. O. No. |
| Date July 1928 | Location Sunset Blvd |
| Map No. B-154 | Surveyed by F H Blanchard |
| Plotting C'k'd by Ferry | Date July 1928 |
| Date July 1928 | Indexed A. C. Johnson |

Note: ANY ADDITIONS OR CHANGES ON THIS SHEET MUST BE MADE OR CIRCLED IN Red. WITH DATE AND NAME OF PERSON MAKING CHANGE.

RETURN TO LOS ANGELES COUNTY SURVEYOR

Do not extend notes this side of this line





F.H.B. Chief Party Notes by F.H.B.
Fd 2 x 2
Pg - 16
L&T curb
Havenhurst Drive
57+47.98
set sw. & t
on prod of
Havenhurst
53.20
L&T curb
53.59
70'
40'
Fd SW&T
Pg - 16
56+70.31
Δ = 40° 27' 50"
R = 305.03
T = 112.42
L = 215.42
See page 16
Prop
Preset
Fd PJ #8
2 x 2 under
P.O.C.
55+21.77
L&T walk
51.57
Westerly Boundary Line
L.A. City Boundary
Set SW&T
P.O.C. dist calc
55+15.79 P.O.C.
Nothing set.
2" Iron Pipe
Monmount Lane
Set SW&T
Tan dist

Date Dec. 12'28 Notes by McG. Chief Party McG. F.B. 332 Pg. 46

| | |
|---|---|
| Platted by Bert McAtee | W. O. No. 923 R. S. O. No. |
| Date Feb. 1929 | Location Lots 7+8 - Blk C. - Burkhard Home Tr |
| Map No. B-343 | Surveyed by McG. Murray |
| Platting C'k'd by D.M. Finlay | Date Dec 12 - 1928 |
| Date Feb. 1929 | Indexed A. C. Johnson |

A survey of Lots 7+8, Blk C., Burkhard Home Tr.
-or-
Graham Fire Protection District
(File 441)

For Elevations Taken on This Lot
See L.B. 182-8 to 13.

L.A. McG. Murray T/C.
C.L. Rodgers inst.
K.C. Heisler H.C.
E Cravens R.C.

Tape .024 = 100' @ 84° F.

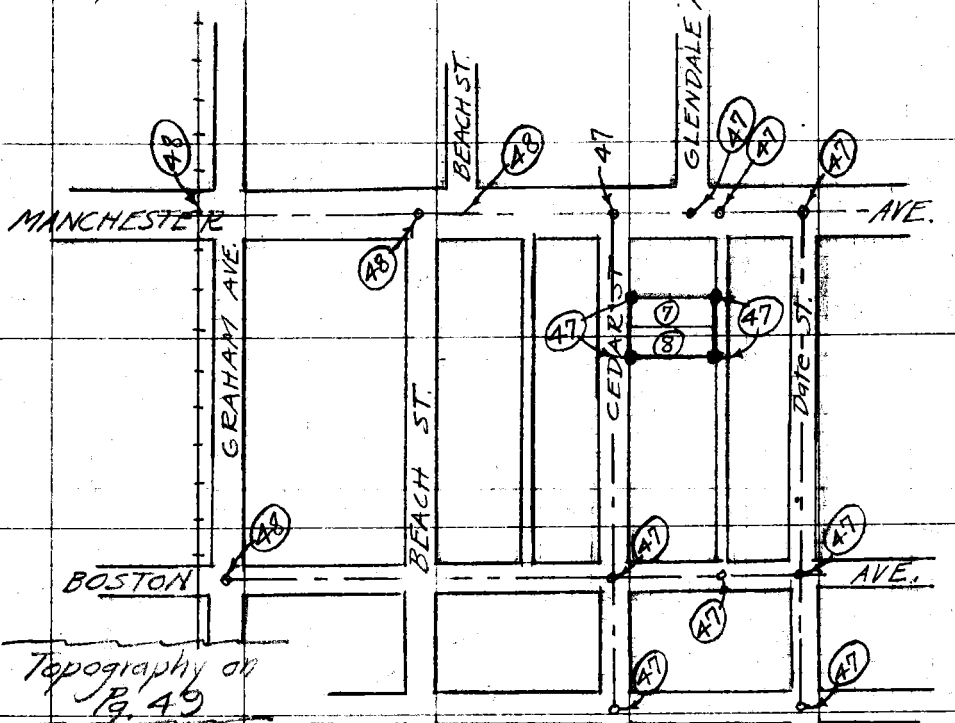


RETURN TO LOS ANGELES COUNTY SURVEYOR

Notes: ANY ADDITIONS OR CHANGES ON THIS SHEET MUST BE MADE OR CIRCLED IN Red. WITH DATE AND NAME OF PERSON MAKING CHANGE.

Do not extend notes this side of this line

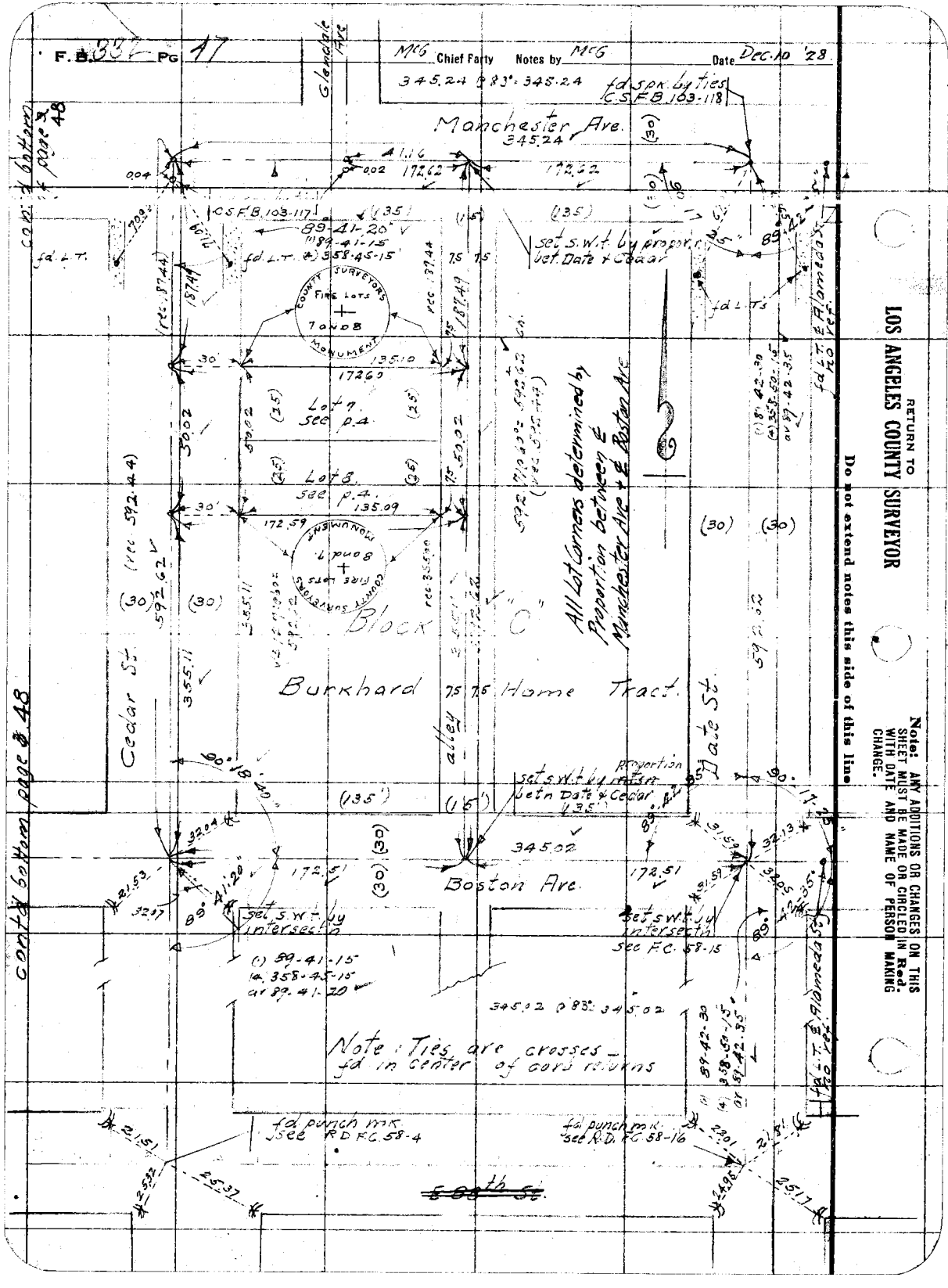
F.B. 332 Pg 47
McG Chief Party Notes by McG Date Dec. 10 '28
345.24 @ 83° = 345.24
fd spk. by ties C.S.F.B. 103-118
Manchester Ave.
345.24
Glendale Ave
C.S.F.B. 103-117
89-41-20
(1) 89-41-15
(4) 358-45-15
fd L.T.
set s.w.t. by propor. r. bet. Date & Cedar
COUNTY SURVEYORS FIRE LOTS 7 AND 8 MONUMENT
Lot 7. see p.4.
Lot 8. see p.4.
135.10
172.60
135.09
172.59
COUNTY SURVEYORS FIRE LOTS 8 and 7 MONUMENT
Block "C"
All Lot Corners determined by Proportion between E Manchester Ave & E Boston Ave
Burkhard Home Tract.
Cedar St.
Date St.
alley
set s.w.t. by proportion betn Date & Cedar
345.02
Boston Ave.
set s.w.t. by intersectn
set s.w.t. by intersectn see F.C. 58-15
(1) 89-41-15
(4) 358-45-15
or 89-41-20
345.02 @ 83° = 345.02
Note: Ties are crosses - fd in center of curb returns
fd punch mk. see R.D. F.C. 58-4
fd punch mk. see R.D. F.C. 58-16
~~E 88th St.~~
fd L.T. E Alameda St. no ref.
cont'd bottom of page 48
cont'd bottom page 48
RETURN TO
LOS ANGELES COUNTY SURVEYOR
Do not extend notes this side of this line
Note: ANY ADDITIONS OR CHANGES ON THIS SHEET MUST BE MADE OR CIRCLED IN Red. WITH DATE AND NAME OF PERSON MAKING CHANGE.

Date Dec. 12 '28 Notes by M.C.S. Chief Party M.C.G. F.B. 332 Pg. 48

| | |
|---|---|
| Platted by Bert McAtee | W. O. No. 923 D. S. O. No. 024 |
| Date Feb. 1929 | Location Lots 773-G.A.C.-Burkhard Home Tr. |
| Map No. B-343 | Surveyed by McG. Illiray |
| Platting Ck'd by D.M. Finley | Date Dec 12 - 1928. |
| Date Feb. 1929 | Indexed C. Johnson |

Notes: ANY ADDITIONS OR CHANGES ON THIS SHEET MUST BE MADE OR CIRCLED IN Red. WITH DATE AND NAME OF PERSON MAKING CHANGE.

Do not extend notes this side of this line

RETURN TO LOS ANGELES COUNTY SURVEYOR

see p. 4.

± PE R/W

fd spk. W. - no rec. land used same for line

fd spk. W. 6" deep see R.D. F.R. ~~180~~ 129

Graham Ave 30 (Ash St)

fd L.T. 31.98 fd L.T.

Boston Ave 30 30

Manchester Ave 30 30

Beach St. 60

0.02 fd spk.

Beach St

0.02 fd spk.

con.'d from l. center of page X 47

con.'d from top l. of page 2.

F.B. 332 Pg. 47 McG. Chief Party Notes by McG Date Dec 12 '28

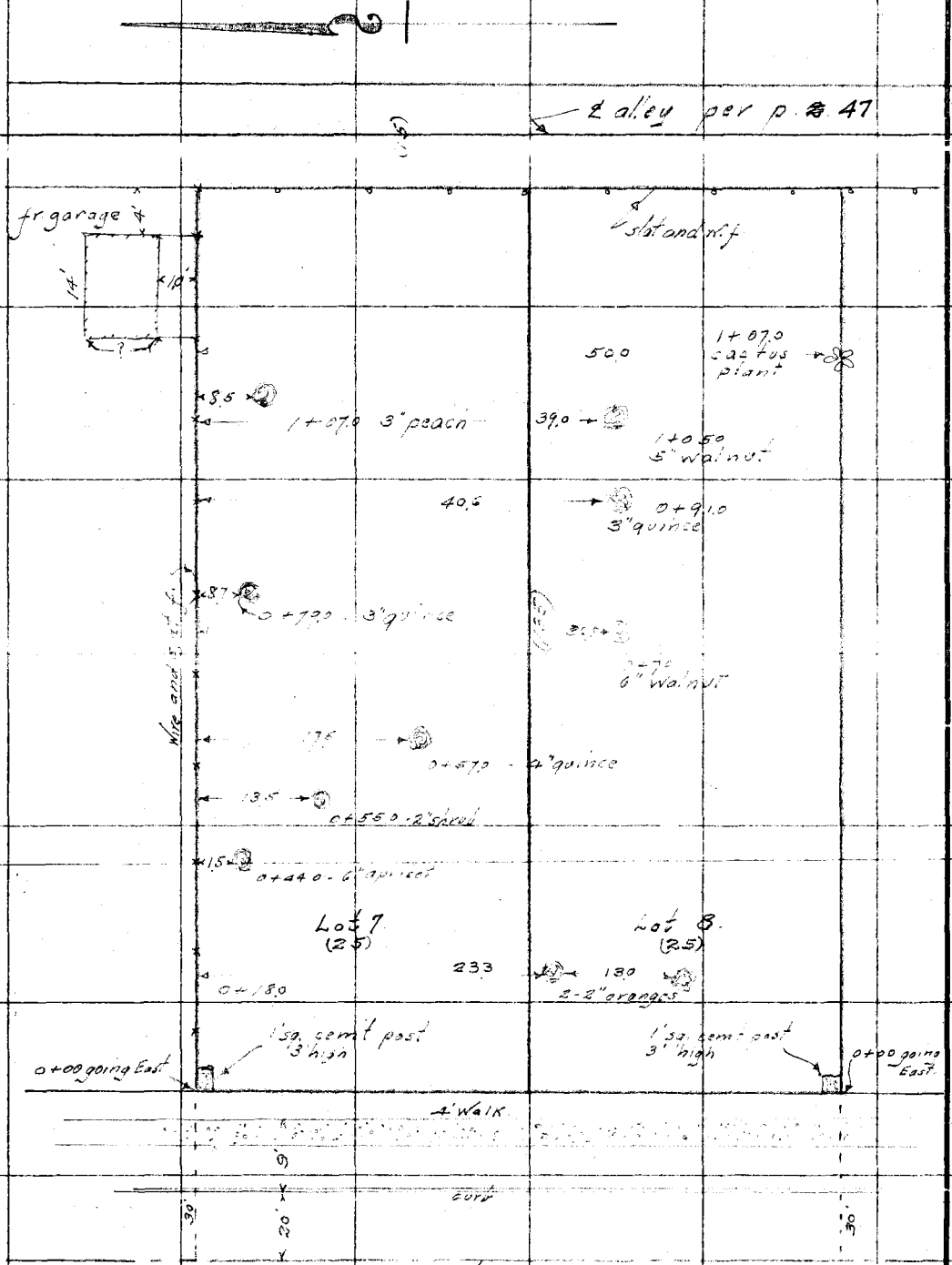


RETURN TO
LOS ANGELES COUNTY SURVEYOR

Do not extend notes this side of this line

Note: ANY ADDITIONS OR CHANGES ON THIS SHEET MUST BE MADE OR CIRCLED IN Red. WITH DATE AND NAME OF PERSON MAKING CHANGE.

Date _____ Notes by _____ Chief Party _____ F. B. 332 Pg. 50

| | |
|---|---|
| Plotted by _____ | W. O. No. 4169 S. & O. No. _____ |
| Date _____ | Location Sunset BLVD |
| Map No. _____ | Surveyed by C.V. Chumley |
| Plotting C'k'd by _____ | Date Oct. 15, 1929 |
| Date _____ | Indexed A. C. Johnson |

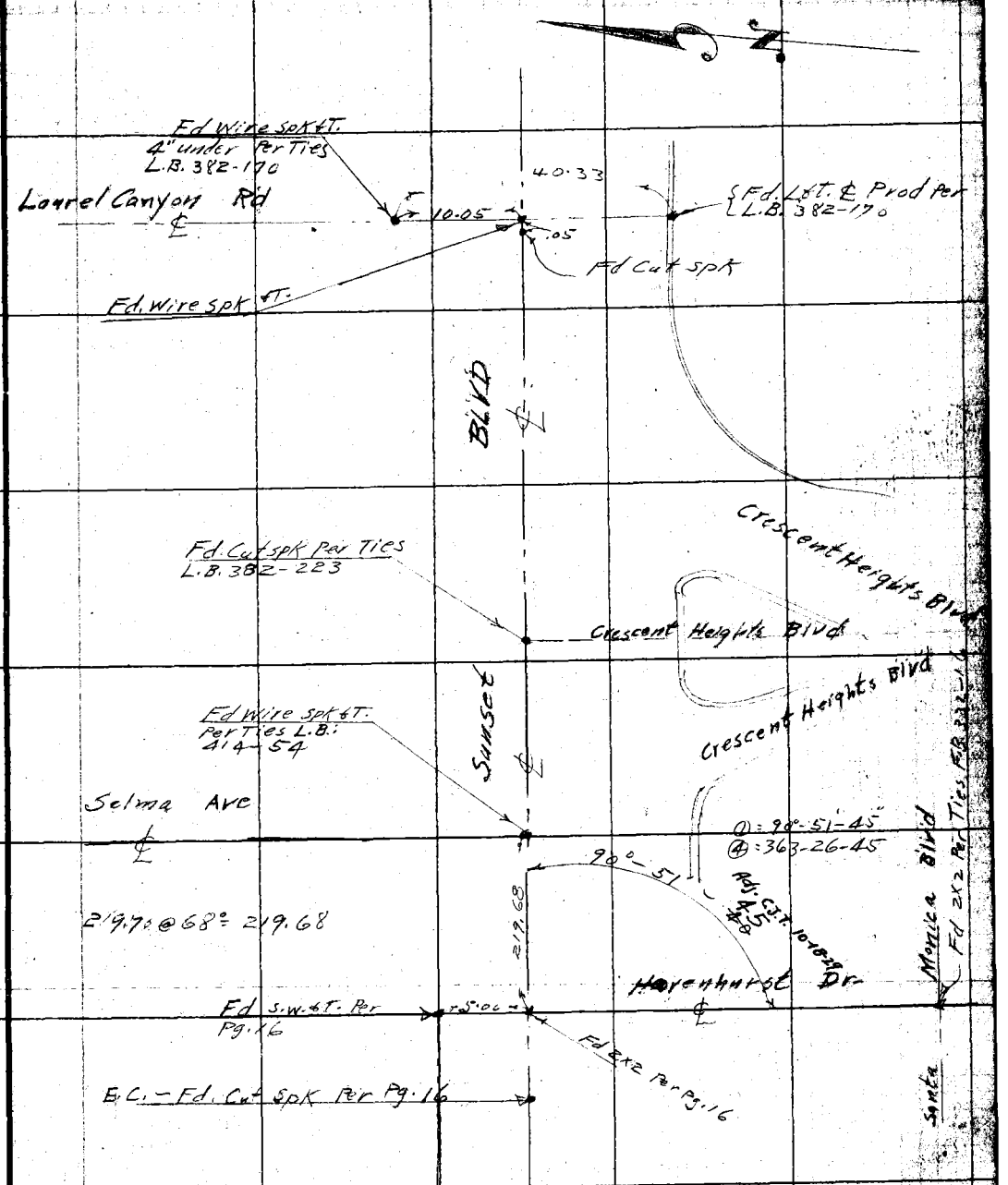


Note: ANY ADDITIONS OR CHANGES ON THIS SHEET MUST BE MADE OR CIRCLED IN Red. WITH DATE AND NAME OF PERSON MAKING CHANGE.

RETURN TO
LOS ANGELES COUNTY SURVEYOR

Do not extend notes this side of this line

(Page 52 is omitted)

F.B. 332 Pg. 51 Chief Party Notes by Date

RETURN TO
LOS ANGELES COUNTY SURVEYOR

Do not extend notes this side of this line

Note: ANY ADDITIONS OR CHANGES ON THIS SHEET MUST BE MADE OR CIRCLED IN Red. WITH DATE AND NAME OF PERSON MAKING CHANGE.

(Page 52 is omitted)

Date _____ Notes by _____ Chief Party _____ F.B. 332 Pg. 53

J.D. Boyer
J.A. Willess
Mose Taylor
H. Irwin

100 Tape "0.36"
Std @ 72°

| | |
|---|---|
| Platted by | |
| Date | |
| Map No. | B-478 |
| Platting C'k'd by | A.A.R. |
| Date | |

| | |
|---|---|
| W.O. No. | 3099 |
| D.S.O. No. | |
| Location | Whittier Blvd |
| Surveyed by | Boyer & Parry |
| Date | Nov 1929 |
| Indexed | A. C. Johnson |

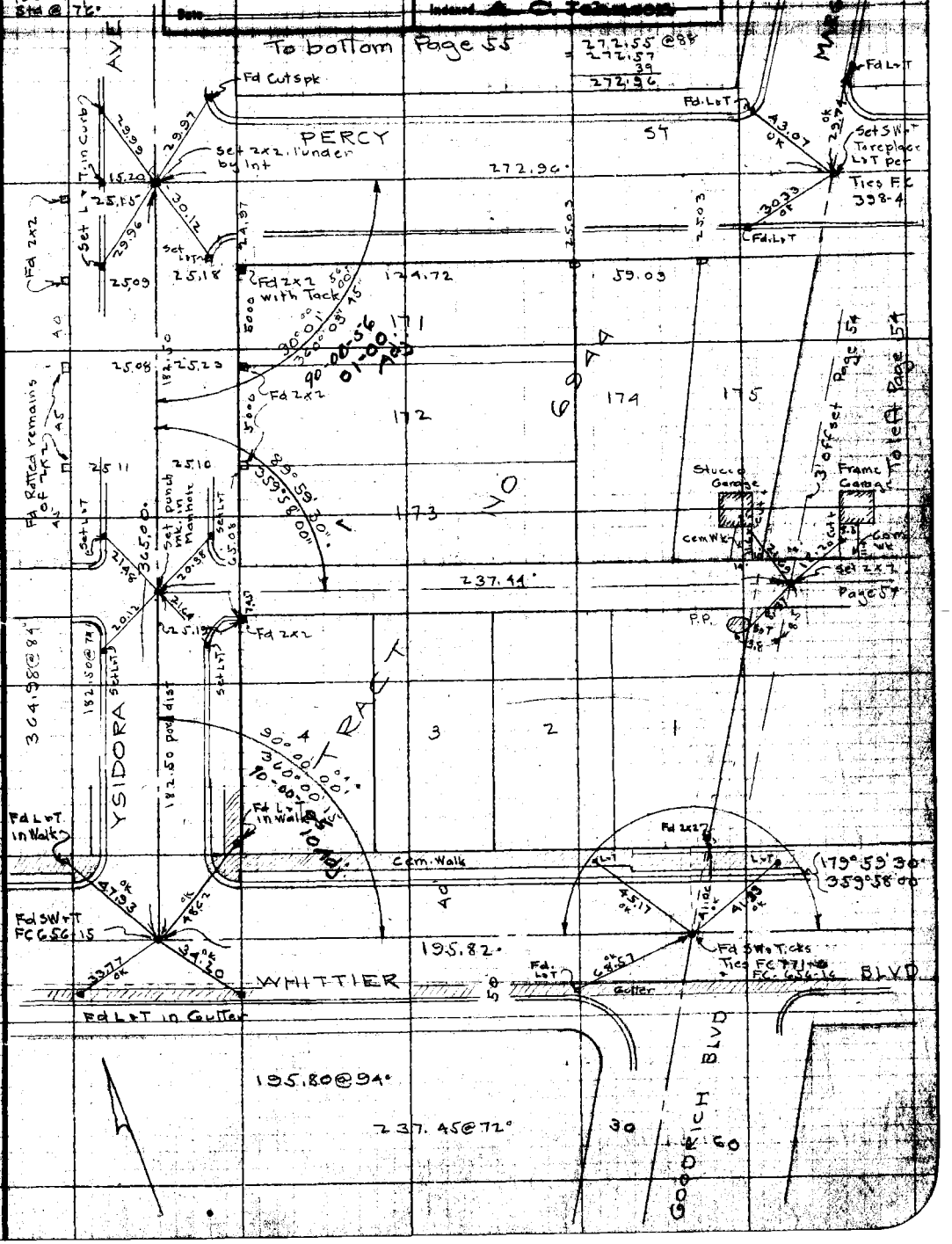


Notes: ANY ADDITIONS OR CHANGES ON THIS SHEET MUST BE MADE OR CIRCLED IN Red. WITH DATE AND NAME OF PERSON MAKING CHANGE.

Do not extend notes this side of this line

RETURN TO
LOS ANGELES COUNTY SURVEYOR

F.B. 332 Pg. 54 Chief Party Notes by Date

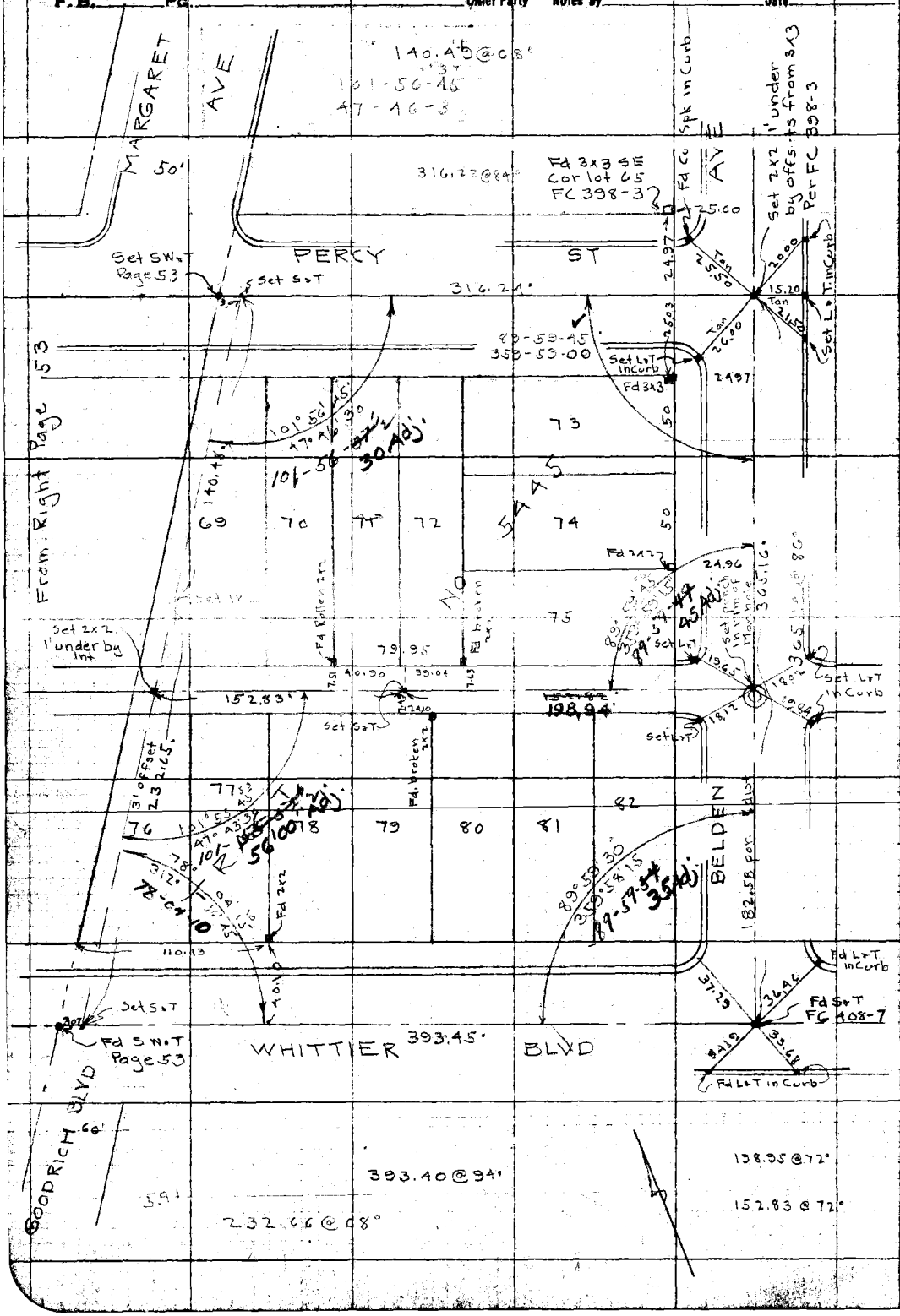


RETURN TO
LOS ANGELES COUNTY SURVEYOR

Do not extend notes this side of this line

Note: ANY ADDITIONS OR CHANGES ON THIS SHEET MUST BE MADE OR CIRCLED IN Red. WITH DATE AND NAME OF PERSON MAKING CHANGE.

Date _____ Notes by _____ Chief Party _____ F.B. 332 Pg. 55

| | |
|---|---|
| Platted by _____ | W. O. No. 3099 O. S. O. No. _____ |
| Date _____ | Location Whittier Blvd |
| Map No. B-478 | Surveyed by Boyer |
| Platting C'k'd by GAR | Date 1979 |
| Date _____ | Indexed A. C. Johnson |

To bottom Page 56

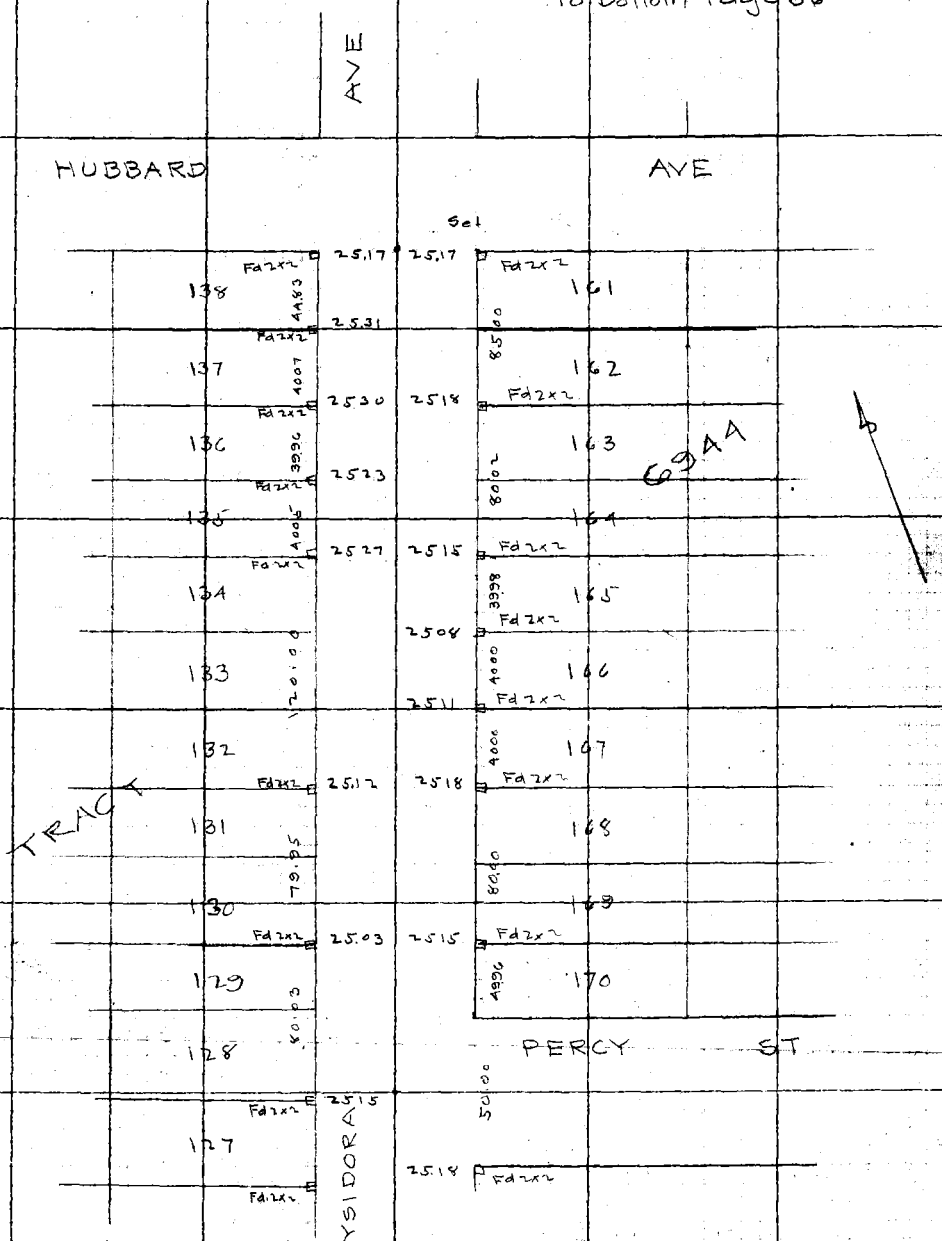


FROM TOP PAGE 53

Note: ANY ADDITIONS OR CHANGES ON THIS SHEET MUST BE MADE OR CIRCLED IN Red. WITH DATE AND NAME OF PERSON MAKING CHANGE.

Do not extend notes this side of this line

RETURN TO
LOS ANGELES COUNTY SURVEYOR

F.B. 332 Pg. 56 Chief Party Notes by Date

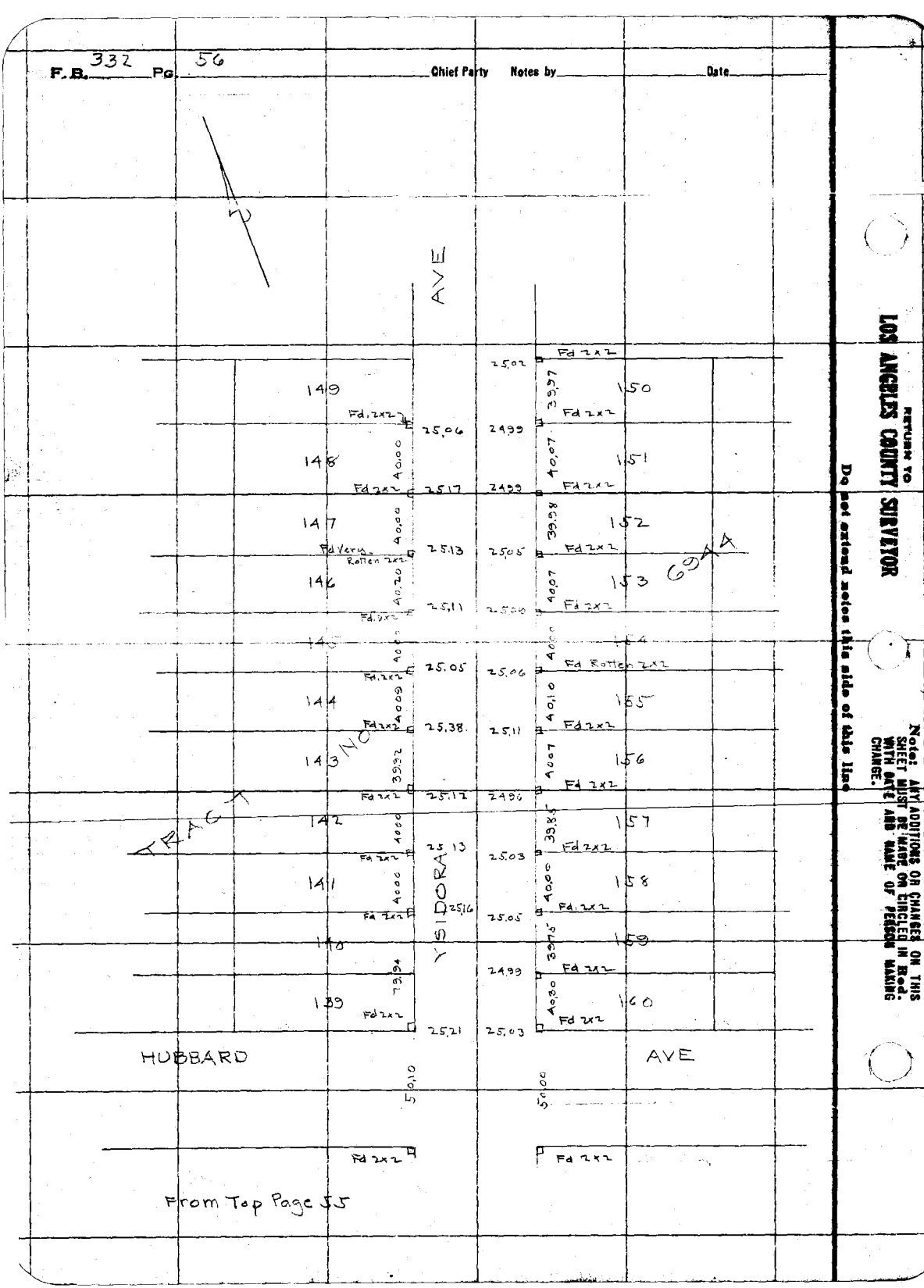


From Top Page 55

RETURN TO
LOS ANGELES COUNTY SURVEYOR

Do not extend notes this side of this line

Note: ANY ADDITIONS OR CHANGES ON THIS SHEET MUST BE MADE ON CIRCLED IN Red. WITH DATE AND NAME OF PERSON MAKING CHANGE.

Date _____ Notes by _____ Chief Party _____ F.B. 332 Pg. 57

Platted by _____
Date _____
Map No. B-478
Platting Ck'd by Car
Date _____

W. O. No. 3033 D. S. O. No. _____
Location Whittier Blvd
Surveyed by Boyer
Date Nov 1929
Indexed C. Johnson

Notes: ANY ADDITIONS OR CHANGES ON THIS SHEET MUST BE MADE IN CIRCLED W Red. WITH DATE AND NAME OF PERSON MAKING CHANGE.

Do not extend notes this side of this line

RETURN TO LOS ANGELES COUNTY SURVEYOR

22.7
15.8
49.3
18.8
34.1
49.9
185.1

27.2
19.9

F. B. _____ Pg _____ Chief Party _____ Notes by _____ Date _____

RETURN TO
LOS ANGELES COUNTY SURVEYOR

Do not extend notes this side of this line

Note: ANY ADDITIONS OR CHANGES ON THIS SHEET MUST BE MADE OR CIRCLED IN Red. WITH DATE AND NAME OF PERSON MAKING CHANGE.

RETURN TO
LOS ANGELES COUNTY SURVEYOR

Notes: ANY ADDITIONS OR CHANGES ON THIS SHEET MUST BE MADE OR CIRCLED IN Red WITH DATE AND NAME OF PERSON MAKING CHANGE.

Do not extend notes this side of this line

F. B. 332 Pg. 60 Chief Party Notes by Date

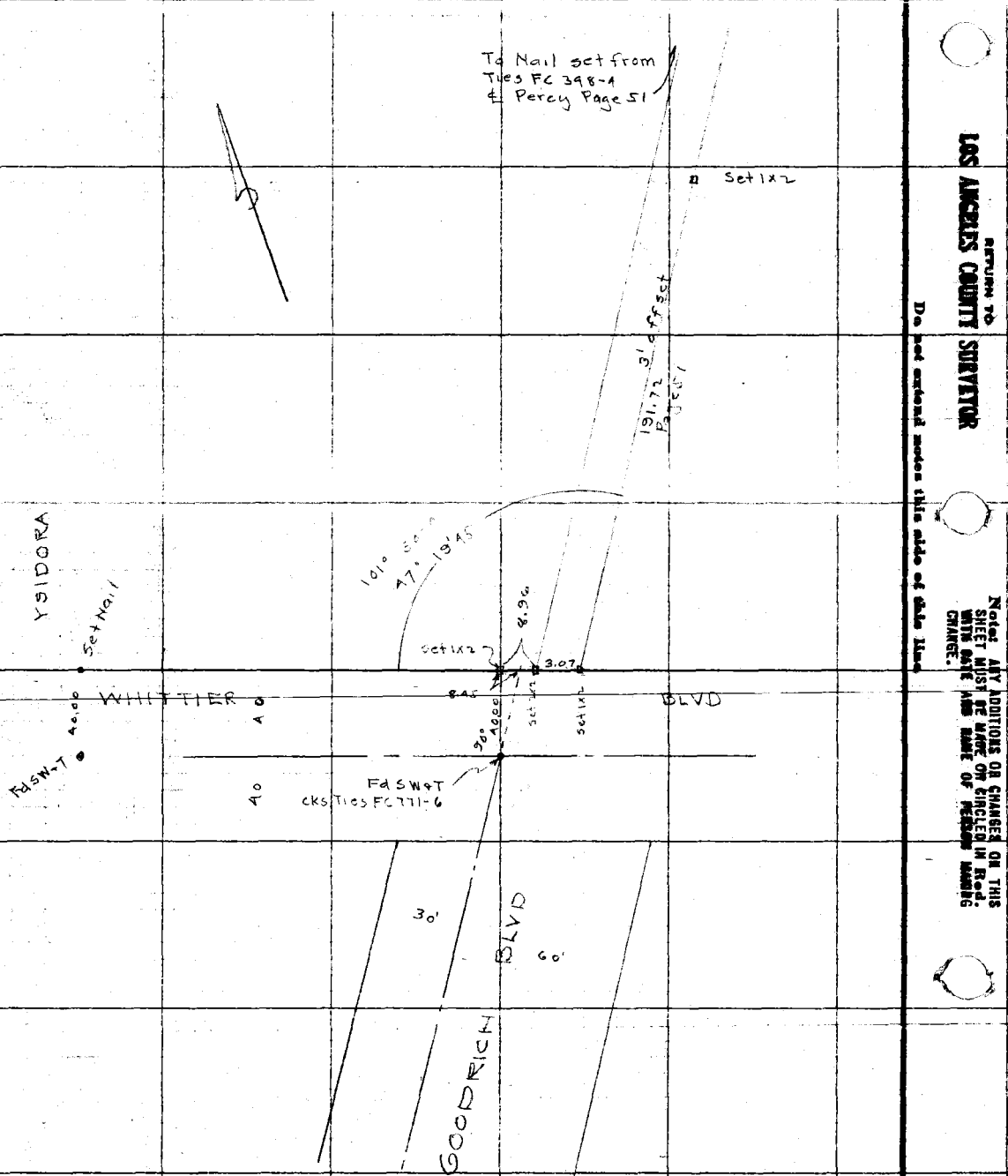


RETURN TO
LOS ANGELES COUNTY SURVEYOR

Do not extend notes this side of this line

Note: ANY ADDITIONS OR CHANGES ON THIS SHEET MUST BE MADE OR CIRCLED IN Red. WITH DATE AND NAME OF PERSON MAKING CHANGE.

Date 9-20-30 Notes by Moore Chief Party Moore F.B. 332 Pg. 61

| | |
|---|---|
| Platted by | W. O. No. 989 D. S. O. No. |
| Date | Location Set Mon County Shops |
| Map No. 8937 | Surveyed by L. D. Moore |
| Platting C'k'd by Wood | Date 9-20-30 |
| Date [illegible] | Indexed A. C. Johnson |

SURVEY
FOR
SETTING MONUMENTS
AT
COUNTY SHOPS

W.O. #989

Party
Moore
Blanchard
Cole
Lind
Halleran

Sept 20- 1930

100' band tape #028 - 100.00 @ 68°

Notes: ANY ADDITIONS OR CHANGES ON THIS SHEET MUST BE MADE OR CHECKED BY THE SUPERVISOR OF THE DATE AND NAME OF PERSON MAKING SUCH

Do not extend notes [illegible]

Return to
LOS ANGELES COUNTY SURVEYOR

F.B. 332 Pg. 62 Moore Chief Party Notes by Moore Date 9-12-20

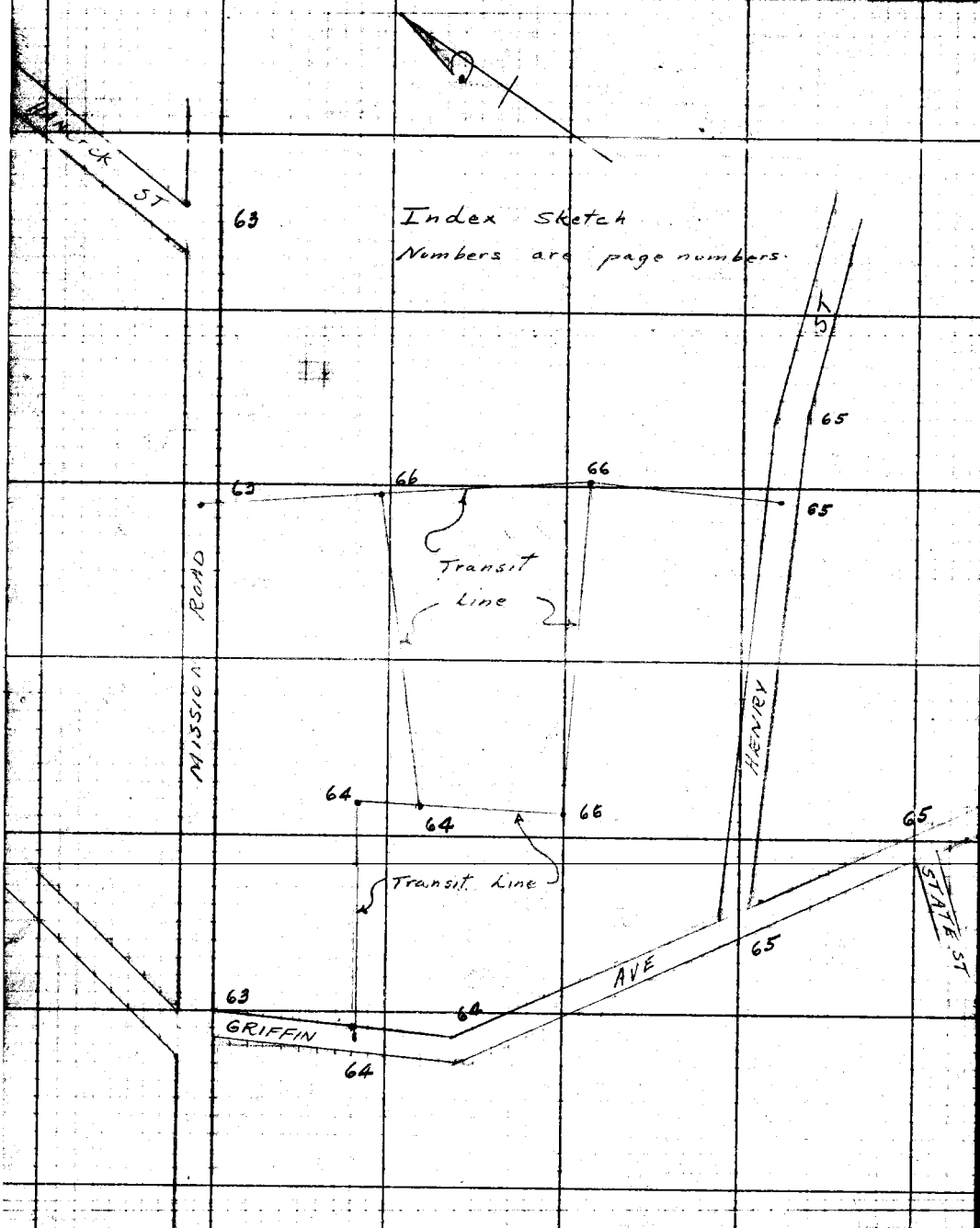


RETURN TO
LOS ANGELES COUNTY SURVEYOR

Note: ANY ADDITIONS OR CHANGES ON THIS SHEET MUST BE MADE OR CIRCLED IN Red. WITH DATE AND NAME OF PERSON MAKING CHANGE.

Do not extend notes this side of this line

Date 9-20-30 Notes by Moore Chief Party Moore F.B. 332 Pg. 63

| | |
|---|---|
| Platted by | W. O. No. 787 |
| Date | Location Set Mon County Shops |
| Map No. 8937 | Surveyed by L. D. Moore |
| Platting C'k'd by Wood | Date 9-20-30 |
| | A. C. Jordan |

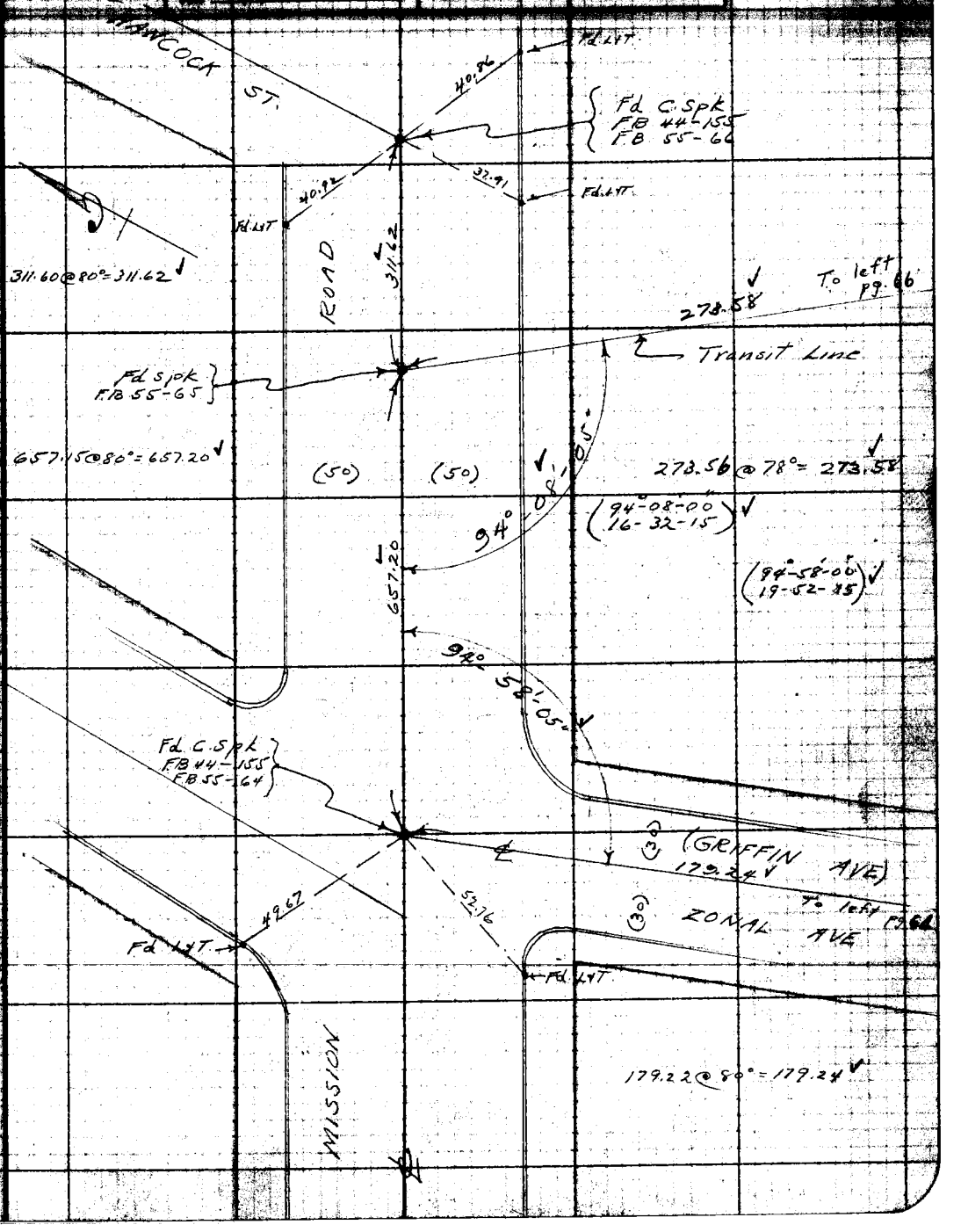


Note: ANY ADDITIONS OR CHANGES ON THIS SHEET MUST BE MADE OR CIRCLED IN RED WITH DATE AND NAME OF PERSON MAKING CHANGE.

Do not extend notes this side of this line

RETURN TO LOS ANGELES COUNTY SURVEYOR

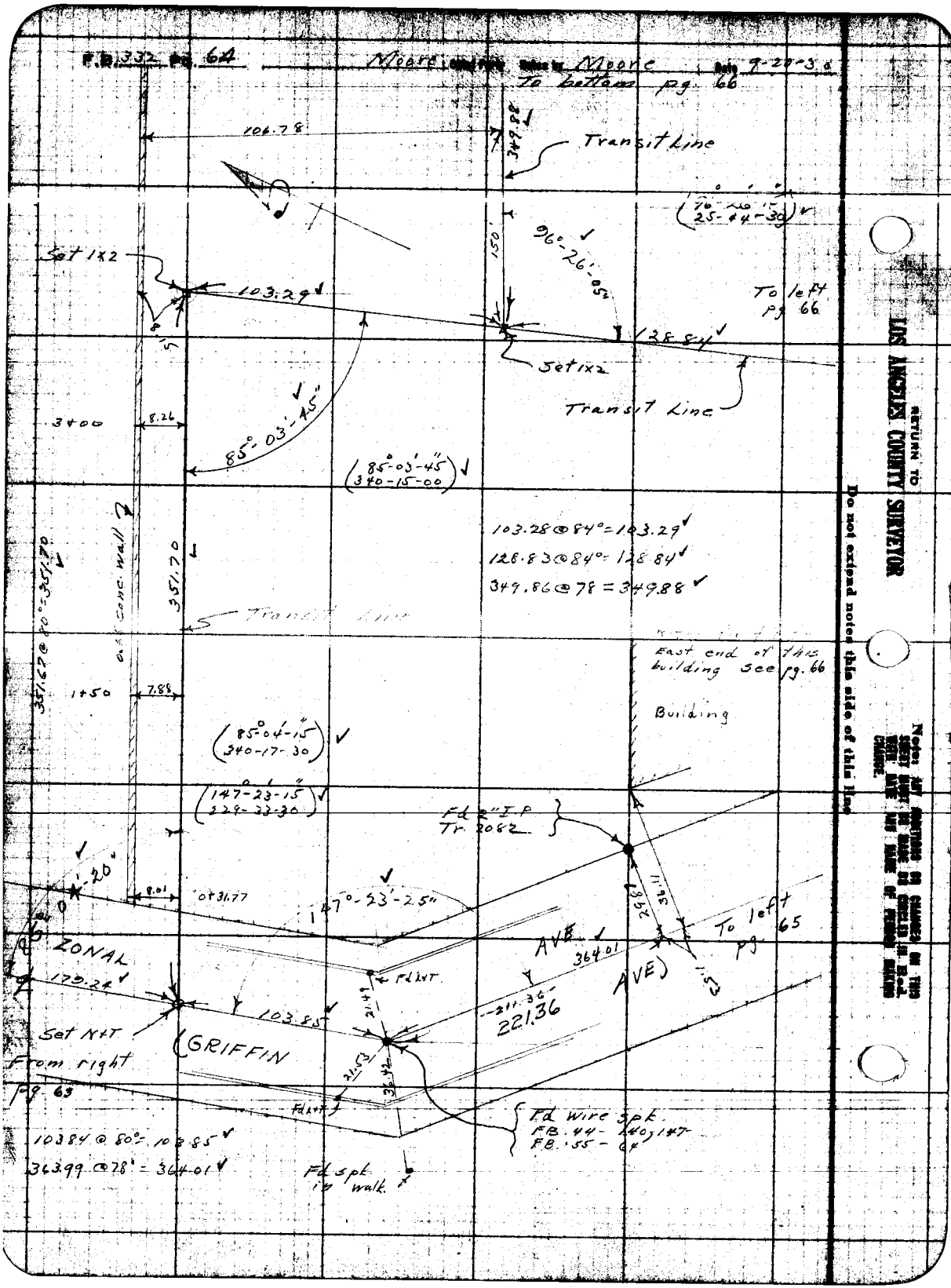
F.B. 332 Pg. 64
Moore
Moore
9-20-30
To bottom pg. 66
106.78
349.88
Transit Line
(96°-26'-15" 25-44-30)
150'
96°-26'-05"
Set 1x2
103.29
To left pg 66
128.84
Set 1x2
Transit Line
3+00
8.26
85°-03'-45"
(85°-03'-45" 340-15-00)
103.28 @ 84° = 103.29
128.83 @ 84° = 128.84
349.86 @ 78 = 349.88
351.67 @ 80° = 351.70
Conc. wall
351.70
Transit Line
East end of this building see pg. 66
Building
1+50
7.88
(85°-04'-15" 340-17-30)
(147°-23'-15" 229-33-30)
Fd 2" I.P. Tr. 2082
0+31.77
147°-23'-25"
To left pg. 65
ZONAL
AVE
364.01
AVE
179.24
Fd L+T
103.85
221.36
Set N+T
From right pg. 63
GRIFFIN
Fd L+T
Fd wire spk.
FB. 44 - 140, 147
FB. 55 - 64
103.84 @ 80° = 103.85
363.99 @ 78° = 364.01
Fd spk in walk
RETURN TO
LOS ANGELES COUNTY SURVEYOR
Do not extend notes this side of this line

Date 9-20-30 Notes by Moore Chief Party Moore F.B. 332 Pg. 65

| | |
|---|---|
| Plotted by | W. O. No. 787 D. S. O. No. [illegible] |
| Date | Location Set Mon. County Shops |
| Map No. 8937 | Surveyed by L. D. Moore |
| Plotting C'k'd by [illegible] | Date 9-20-30 |
| Date [illegible] | Reviewed A. C. Johnson |

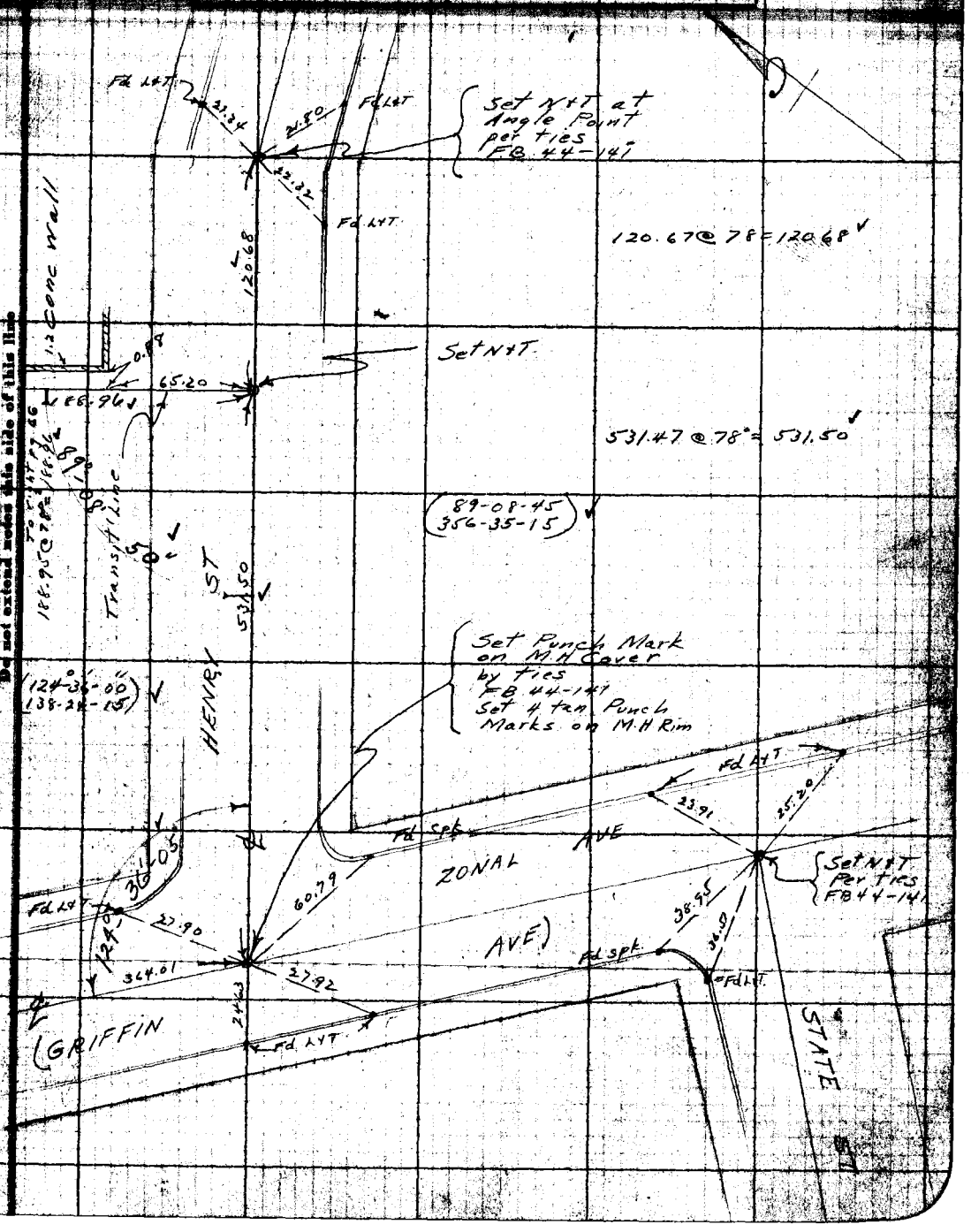


Notes: Any additions or changes on this sheet must be made or circled in red with date and name of person making change.

Do not extend notes this side of this line

Returns to LOS ANGELES COUNTY SURVEYOR

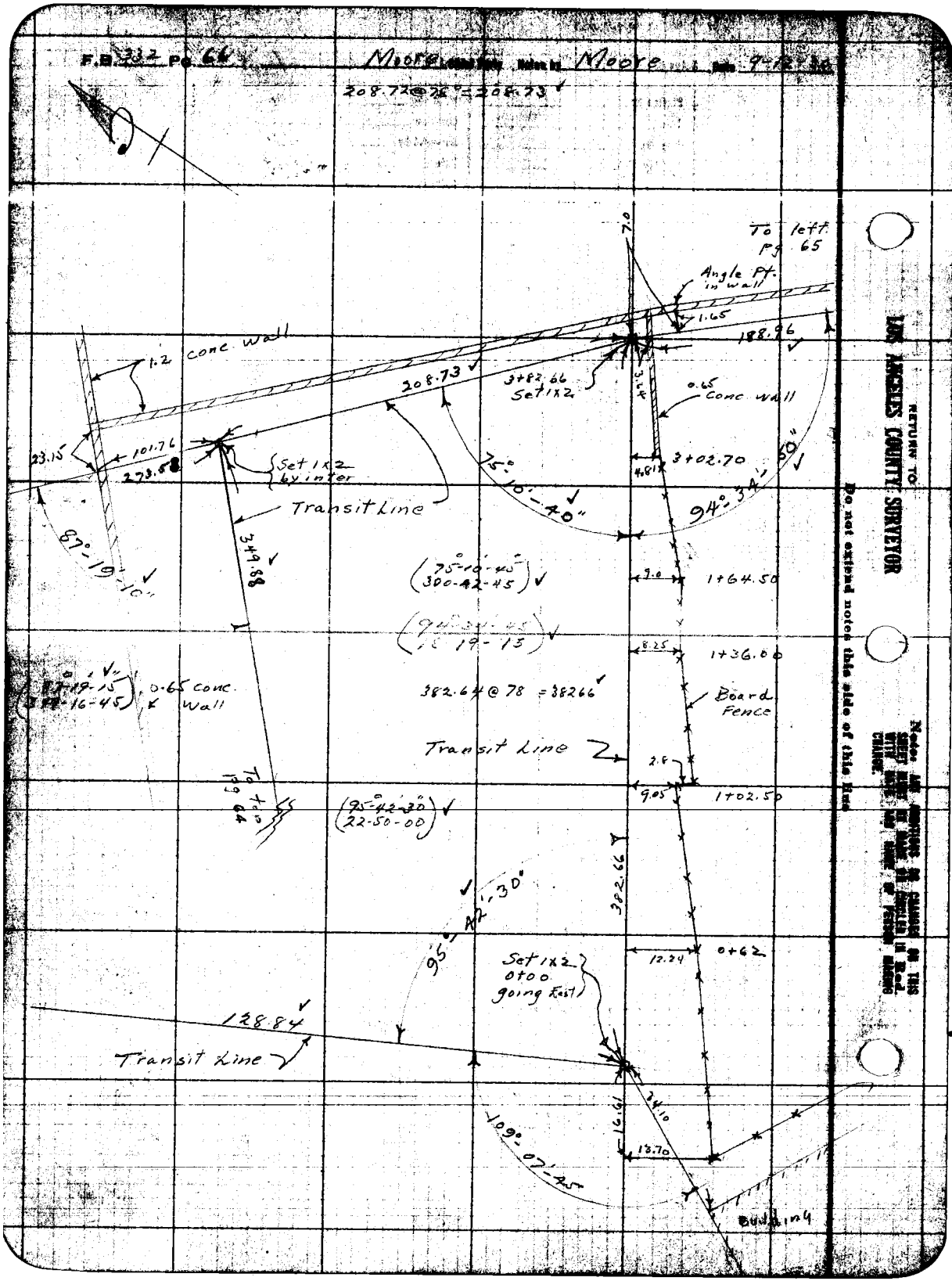
F.B. 332 Pg. 66
Moore
Moore
9-12-30
208.72 @ 78° = 208.73
To left Pg. 65
Angle Pt. in wall
1.65
188.96
1.2 conc. wall
208.73
3+82.66 Set 1x2
0.65 Conc. wall
23.15
101.76
273.58
Set 1x2 by inter
Transit Line
75°-10'-40"
3+02.70
94°-34'-50"
87°-19'-10"
349.88
(75°-10'-45" 300-42-45)
9.0
1+64.50
(94°-34'-45" 18-19-15)
8.25
1+36.00
(87°-19'-15" 349-16-45)
0.65 conc. Wall
382.64 @ 78 = 382.66
Board Fence
Transit Line
2.8
9.05
1+02.50
To top Pg. 64
(95°-42'-30" 22-50-00)
382.66
95°-42'-30"
12.24
0+62
Set 1x2 0+00 going East
128.84
Transit Line
34.10
16.61
13.70
109°-07'-45"
Building
RETURN TO
LOS ANGELES COUNTY SURVEYOR
Do not extend notes this side of this line
Notes ARE ADDITIONS OR CHANGES ON THIS SHEET MUST BE MADE OR CHECKED IN RED WITH NAME AND DATE OF PERSON MAKING CHANGE.

Date 9-25-30 Notes by Moore Chief Party Moore F.B. 332 Pg. 67

Plotted by
Date
Map No. 8937
Plotting C'k'd by Wood
Date

W. O. No. 787 U. S. C. No.
Location Set. Mon - County Shops
Surveyed by L. D. Moore
Date 9-25-30

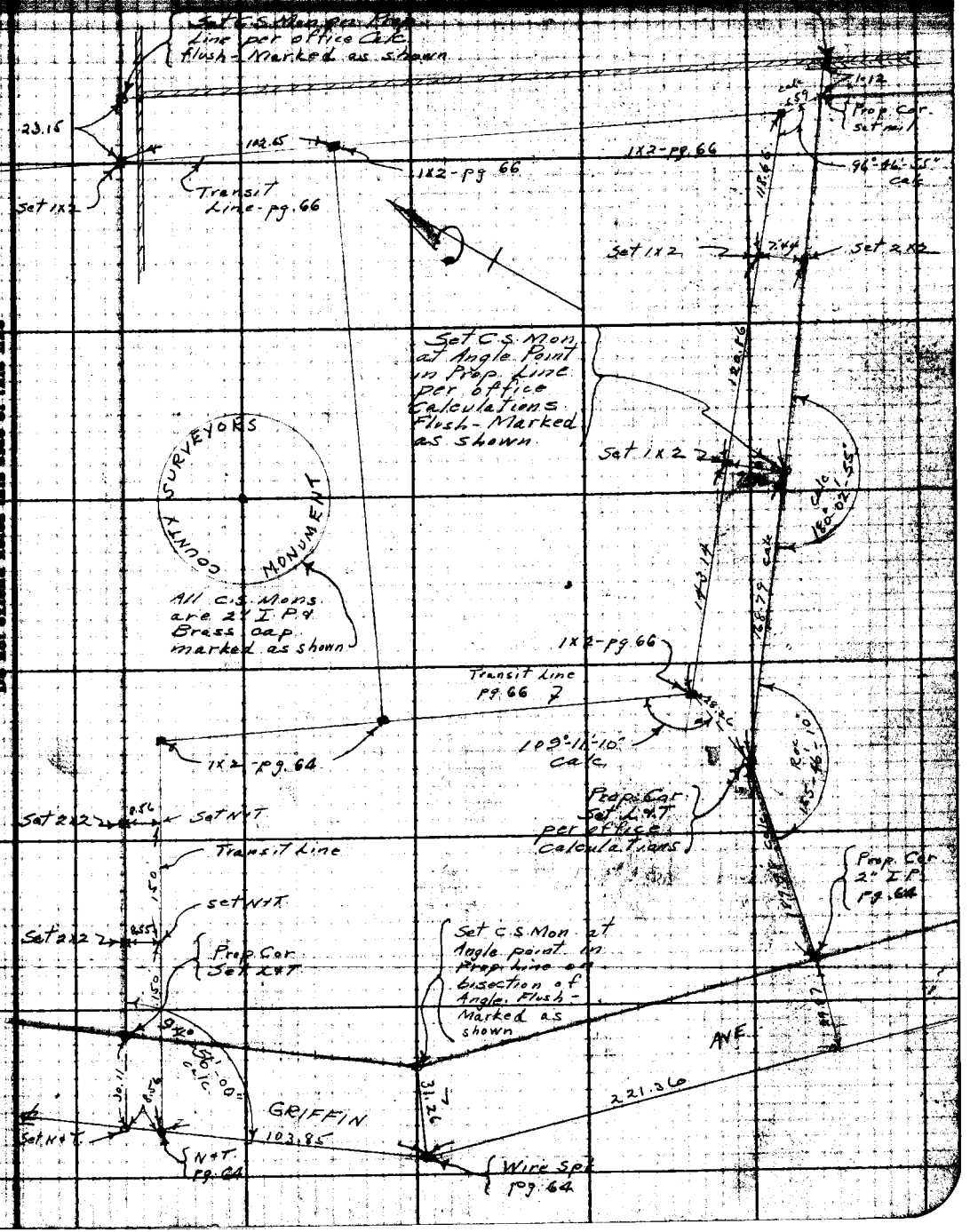


Note: ANY ADDITIONS OR CHANGES ON THIS SHEET MUST BE MADE IN CIRCLES IN RED WITH DATE AND NAME OF PERSON MAKING CHANGE.

Do not extend notes this side of this line

RETURN TO LOS ANGELES COUNTY SURVEYOR

RETURN TO
LOS ANGELES COUNTY SURVEYOR

Note: ANY ADDITIONS OR CHANGES ON THIS SHEET MUST BE MADE OR CIRCLED IN Red. WITH DATE AND NAME OF PERSON MAKING CHANGE.

Do not extend notes this side of this line

Date

Chief Party Notes by

F.B. 332 PG. 68

| | |
|---|---|
| Notes Ck'd by KRM | Survey of Co Purch + Store Dept |
| Map No. | W. 08421 Tape No. 0119 Std. 84 °F |
| Office Work | Surveyed by: R L Willey |
| Checked | Notes " Date 7-13-50 |
| Date | Indexed: A. C. Johnson 7-19-50 |

F. B. 332 Pg. 69

COUNTY PURCHASING & STORES
DEPARTMENT
JN 8421

7-13-50
R L Willey
L V Smith
H Culp
M Walsh
B Lumsden

Note: Any Additions or Changes on This Sheet Must be Made or Circled in Red Ink With Date and Name of Person Making Change.

Do not extend notes this side of this line.

RETURN TO
LOS ANGELES COUNTY SURVEYOR
726 LOS ANGELES COUNTY
ENGINEERING BLDG.

76F3098 247 10M 1-49

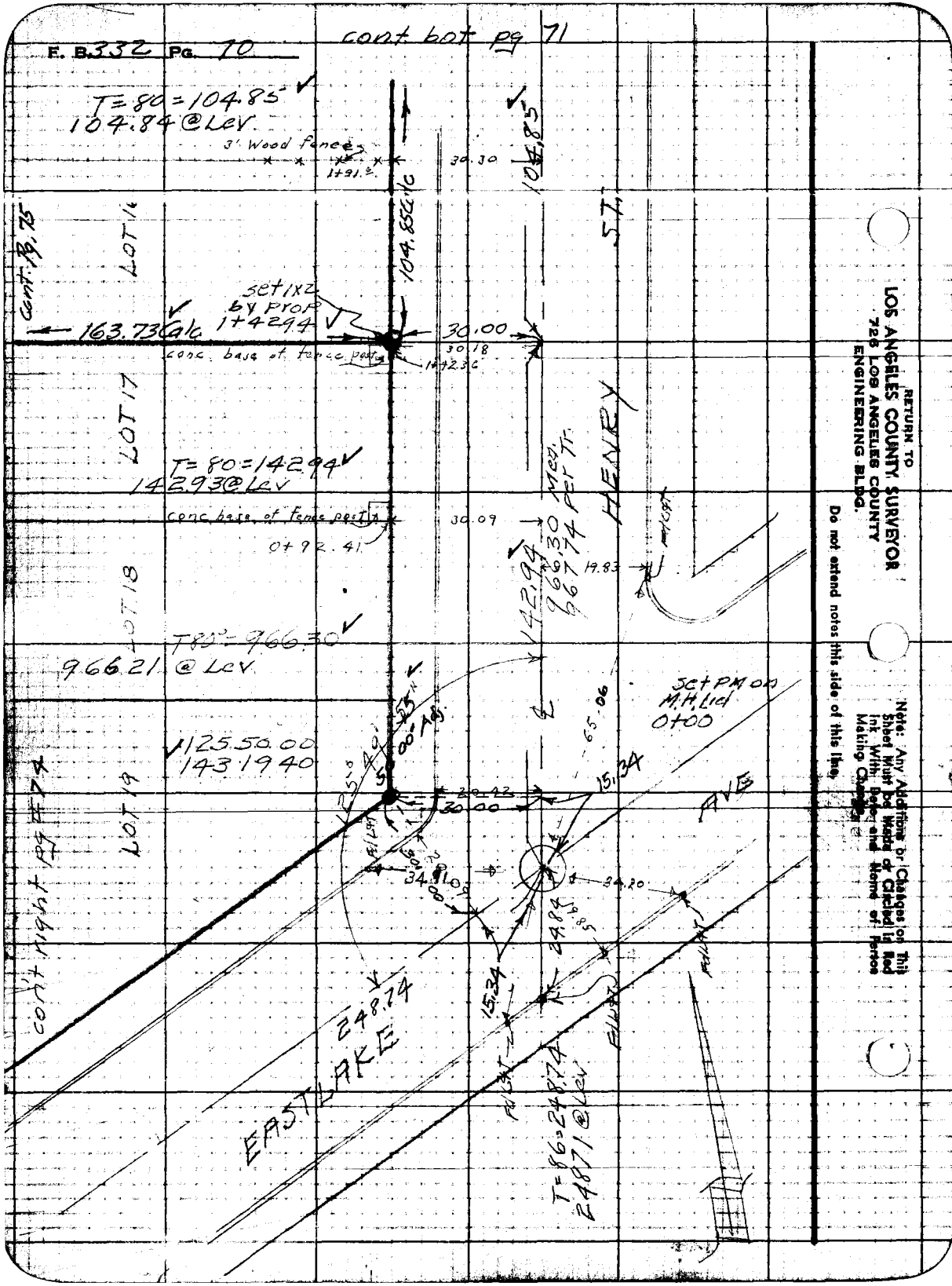
F. B. 332 PG. 70
cont bot pg 71
T=80=104.85
104.84 @ Lev
3' Wood fence
1+91.5
30.30
104.85
104.85 Calc
cont. Pg. 75
LOT 16
set 1x2 by Prop 1+42.94
163.73 Calc
30.00
30.18
conc. base of fence post
1+42.36
LOT 17
T=80=142.94
142.93 @ Lev
conc. base of fence post
0+92.41
30.09
142.94
966.30 Meas.
967.74 per Tr.
19.83
HENRY ST.
LOT 18
T80=966.30
966.21 @ Lev
125.50.00
143.19.40
Set PM on M.H. Lid 0+00
65.06
15.34
AVE
LOT 19
cont right pg #74
30.00
34.20
24.84
15.34
248.74
EASTLAKE
T=86=248.74
248.71 @ Lev
RETURN TO
LOS ANGELES COUNTY SURVEYOR
726 LOS ANGELES COUNTY
ENGINEERING BLDG.
Do not extend notes this side of this line.
Note: Any Additions or Changes on This Sheet Must be Made or Circled in Red Ink With Date and Name of Person Making Change.

| | |
|---|---|
| Notes Ck'd by KRM | Survey of Purch. & Stores Dept |
| Map No. | W. 08421 Tape No. 0119 Std. 68 °F |
| Office Work | Surveyed by R.L.Willey |
| Checked | Notes " Date 7-16-50 |
| Date | Indexed C. Johnson |

F. B. 332 Pg. 71




Note: Any Additions or Changes on This Sheet Must be Made or Circled in Red Ink With Date and Name of Person Making Change.

Do not extend notes this side of this line.

RETURN TO
LOS ANGELES COUNTY SURVEYOR
726 LOS ANGELES COUNTY
ENGINEERING BLDG.

76F3095 247 10M 1-49

F. B. 332 Pg. 72

RETURN TO
LOS ANGELES COUNTY SURVEYOR
726 LOS ANGELES COUNTY
ENGINEERING BLDG.

Do not extend notes this side of this line.

Note: Any Additions or Changes on This Sheet Must be Made or Circled in Red Ink With Date and Name of Person Making Change.

| | |
|---|---|
| Notes Ck'd by KRM | Survey of Parch + Store Dept |
| Map No. | W. O. 8421 Tape No. @119 Std. 68 °F |
| Office Work | Surveyed by P.L. Willey |
| Checked | Notes " Date 7-14-50 |
| Date | Indexed A. C. Johnson |

F. B. 332 Pg. 73




cont from right pg # 72

Notes: Any Additions or Changes on This Sheet Must be Made or Circled in Red Ink With Date and Name of Person Making Change.

Do not extend notes this side of this line.

RETURN TO
LOS ANGELES COUNTY SURVEYOR
726 LOS ANGELES COUNTY
ENGINEERING BLDG.

76F3093 247 10M 1-49

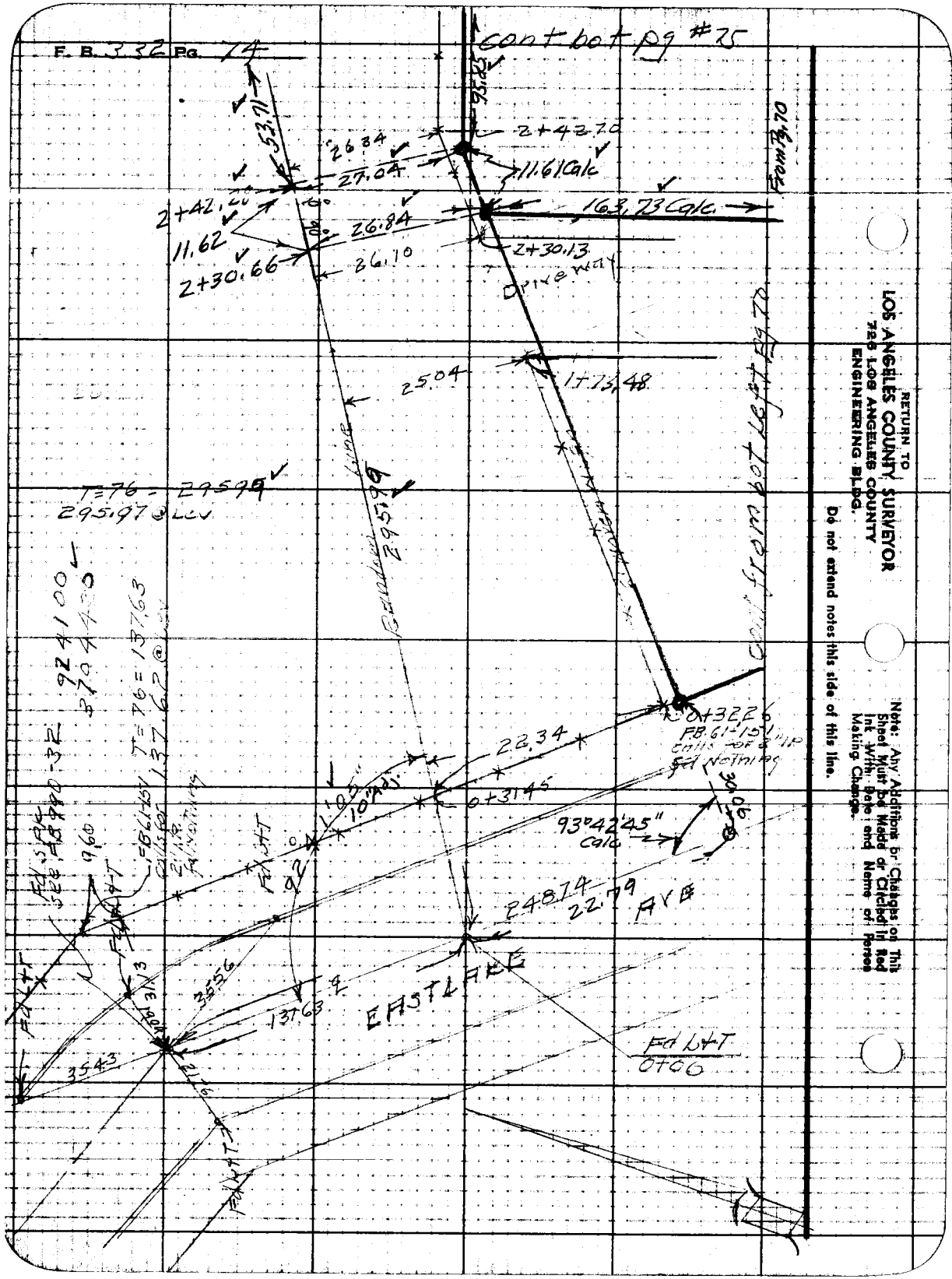


RETURN TO
LOS ANGELES COUNTY SURVEYOR
726 LOS ANGELES COUNTY
ENGINEERING BLDG.

Do not extend notes this side of this line.

Note: Any Additions or Changes on This Sheet Must be Made or Circled in Red Int. with Date and Name of Person Making Change.

| | | |
|---|---|---|
| Notes Ck'd by *KRM* | Survey of *Purch & Stores dept* | F. B. *332* Pg. *75* |
| Map No. | W. O. *8421* Tape No. *2119* Std. *68* °F | |
| Office Work | Surveyed by *E L Willey* | |
| Checked | Notes Date *7-16-50* | |
| Date | Indexed *A. C. Johnson* | |

cont bot pg 76

RETURN TO
LOS ANGELES COUNTY SURVEYOR
728 LOS ANGELES COUNTY
ENGINEERING BLDG.

Note: Any Additions or Changes on This Sheet Must be Made or Circled in Red Ink With Date and Name of Person Making Change.

Do not extend notes this side of this line.

76F309S 247 10M 1-49

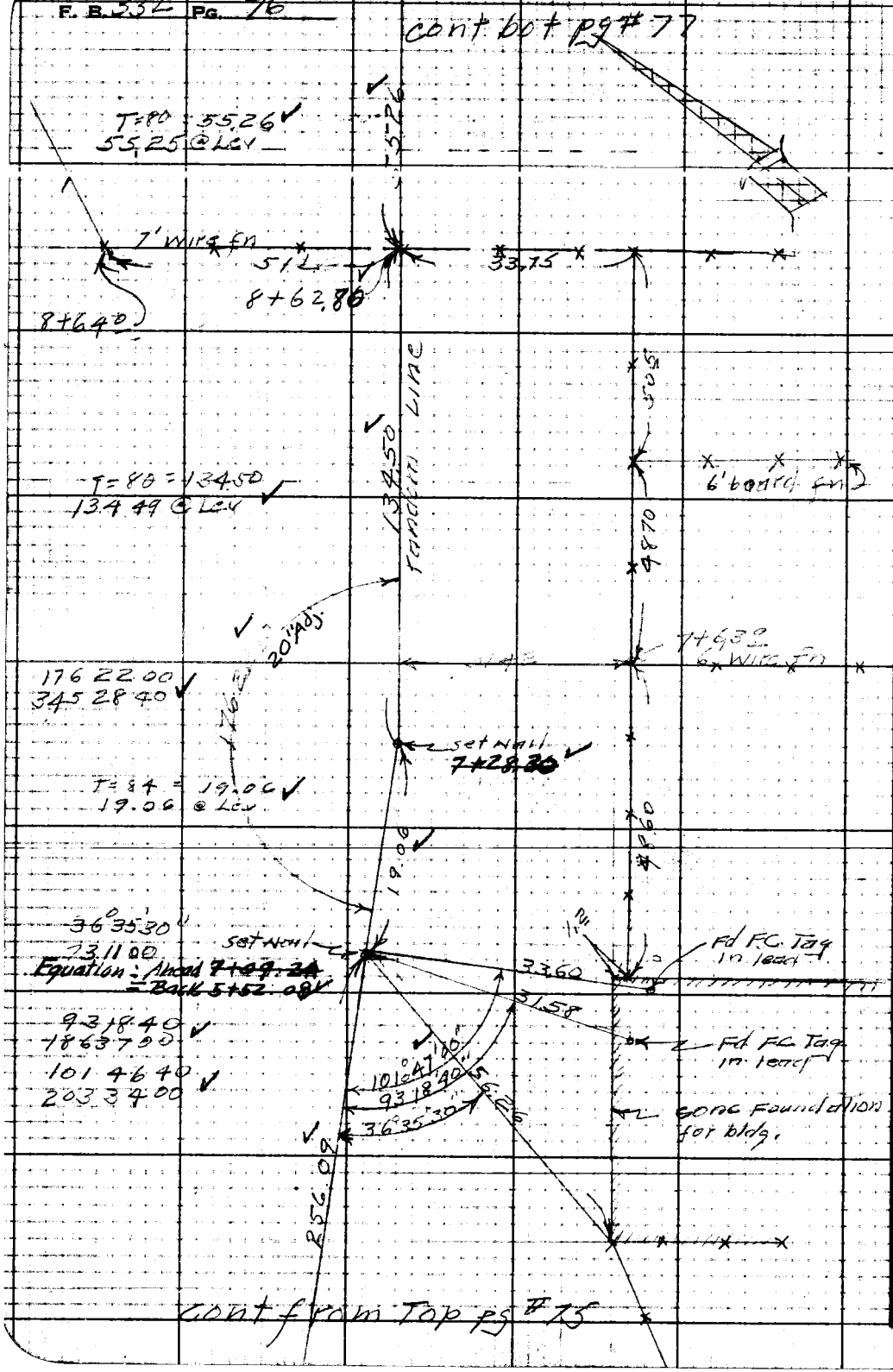


RETURN TO
LOS ANGELES COUNTY SURVEYOR
726 LOS ANGELES COUNTY
ENGINEERING BLDG.

Do not extend notes this side of this line.

Note: Any Additions or Changes on This Sheet Must be Made or Circled in Red Ink With Date and Name of Person Making Change.

| | |
|---|---|
| Notes Ck'd by KRM | Survey of Purch & Stora Dept |
| Map No. | W. O. 8421 Tape No. 0119 Std. 68 °F |
| Office Work | Surveyed by R L Willey |
| Checked | Notes " Date 7-16-50 |
| Date | Indexed |

F. B. 332 Pg. 77

cont top left pg # 72

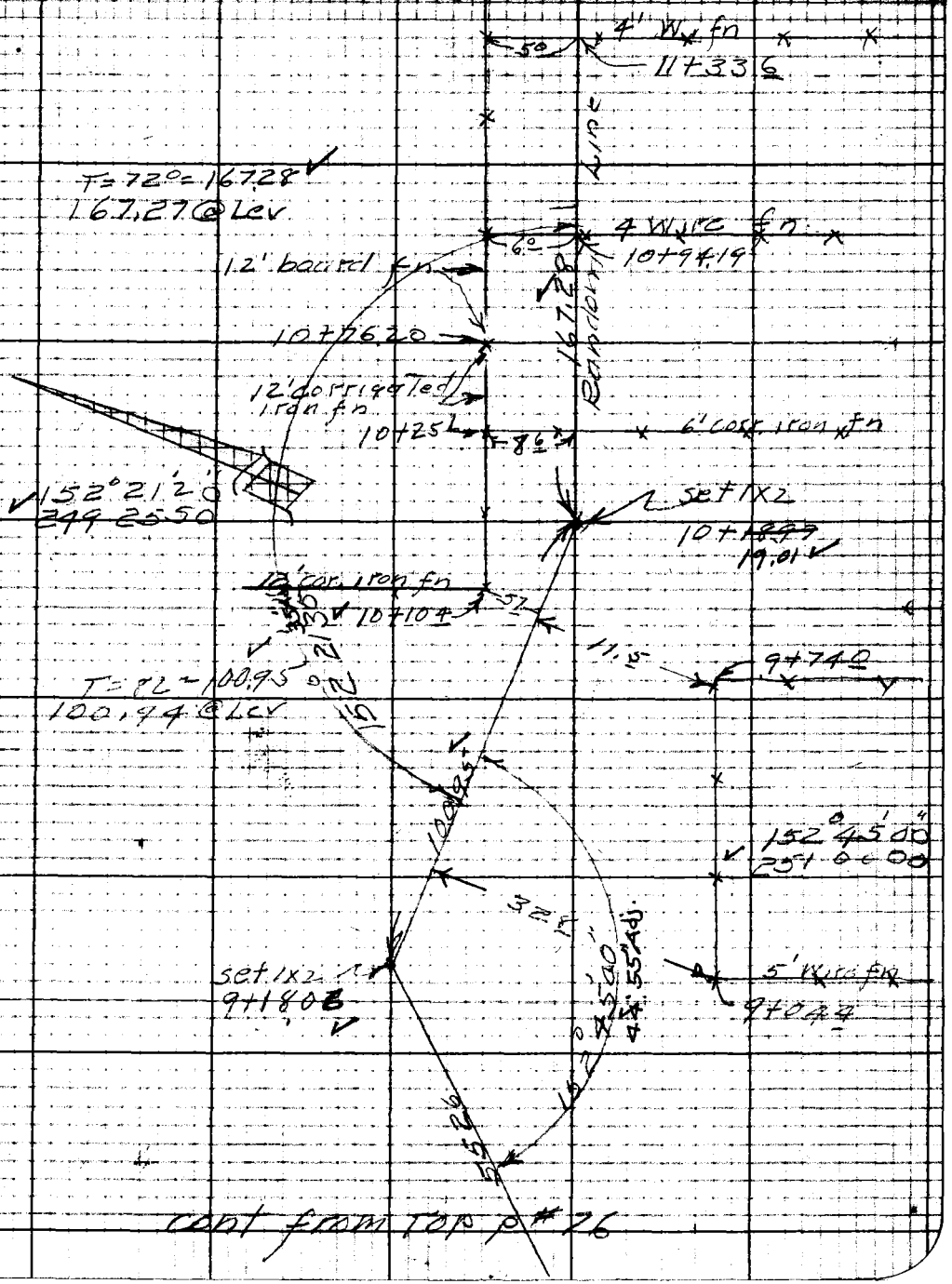


cont from top p # 76

Note: Any Additions or Changes on This Sheet Must be Made or Circled in Red Ink With Date and Name of Person Making Change.

Do not extend notes this side of this line.

RETURN TO
LOS ANGELES COUNTY SURVEYOR
726 LOS ANGELES COUNTY
ENGINEERING BLDG.

76F309S 247 10M 1-49

RETURN TO
LOS ANGELES COUNTY SURVEYOR
725 LOS ANGELES COUNTY
ENGINEERING BLDG.

Note: Any Additions or Changes on This Sheet Must be Made or Circled in Red Ink With Date and Name of Person Making Change.

Do not extend notes this side of this line.

F.B. 332 Pg. 78

Date _____ Notes by _____ Chief Party _____ F.B. 332 Pg. 79

| | |
|---|---|
| Platted by | W. O. No. _____ D. S. O. No. _____ |
| Date | Location |
| Map No. | Surveyed by |
| Platting C'k'd by | Date |
| Date | Indexed |

Notes: ANY ADDITIONS OR CHANGES ON THIS SHEET MUST BE MADE OR CIRCLED IN Red, WITH DATE AND NAME OF PERSON MAKING CHANGE.

Do not extend notes this side of this line

RETURN TO
LOS ANGELES COUNTY SURVEYOR

F.B. 332 PG. 80 Chief Party Notes by Date

RETURN TO
LOS ANGELES COUNTY SURVEYOR

Do not extend notes this side of this line

Note: ANY ADDITIONS OR CHANGES ON THIS SHEET MUST BE MADE ON CIRCLED IN Red. WITH DATE AND NAME OF PERSON MAKING CHANGE.

Date 4-9-31 Noted by S. B. Cooper Chief Party S.B. Cooper F.B. 332 Pg. 81

| | |
|---|---|
| Plotted by R.W. [illegible] | W. O. No. 7015 U. S. O. No. |
| Date Apr. 1931. | Location Pomona Blvd. |
| Map No. B-630 | Surveyed by S. B. Cooper |
| Plotting C'k'd by A. A. R. | Date |
| Date Apr. 31 | Indexed A. C. Johnson 2-10-31 |

W.O. 7015

POMONA BLVD.

Additional Topog.

Party
S.B. Cooper
P.H. Martin
J.A. Jungren
E.R. Beardsley

Note: ANY ADDITIONS OR CHANGES ON THIS SHEET MUST BE MADE OR CHECKED IN Red. WITH DATE AND NAME OF PERSON MAKING CHANGE.

RETURN TO
LOS ANGELES COUNTY SURVEYOR

Do not extend notes this side of this line

F.B. 332 Pg. 82 S.B. Cooper Chief Party Notes by S.B. Cooper Date 4-8-31

Contd Pg 83

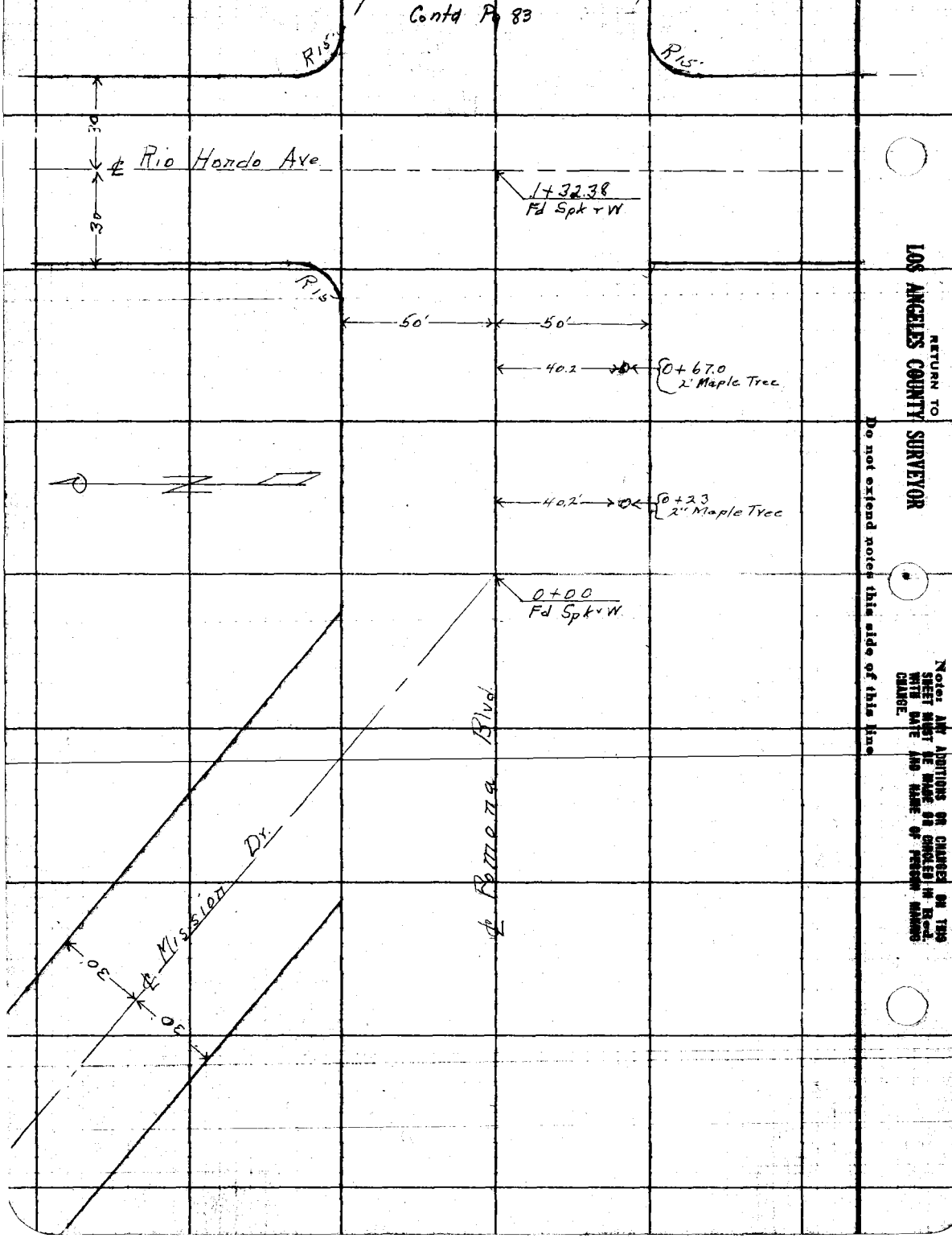


RETURN TO
LOS ANGELES COUNTY SURVEYOR

Do not extend notes this side of this line

Note: ANY ADDITIONS OR CHANGES ON THIS SHEET MUST BE MADE BY CANCELED IN RED WITH DATE AND NAME OF PERSON MAKING CHANGE.

Date 4-8-31 Notes by S.B. Cooper Chief Party S.B. Cooper F.B. 332 Pg. 83

| | |
|---|---|
| Plotted by R.W.M.A. | W. O. No. 7075 U. S. O. No. |
| Date Apr. 1931. | Location Pomona Blvd |
| Map No. B-630 | Surveyed by S.B. Cooper |
| Plotting C'k'd by A.A.R. | Date A. C. Johnson |
| Date Apr. 31 | |

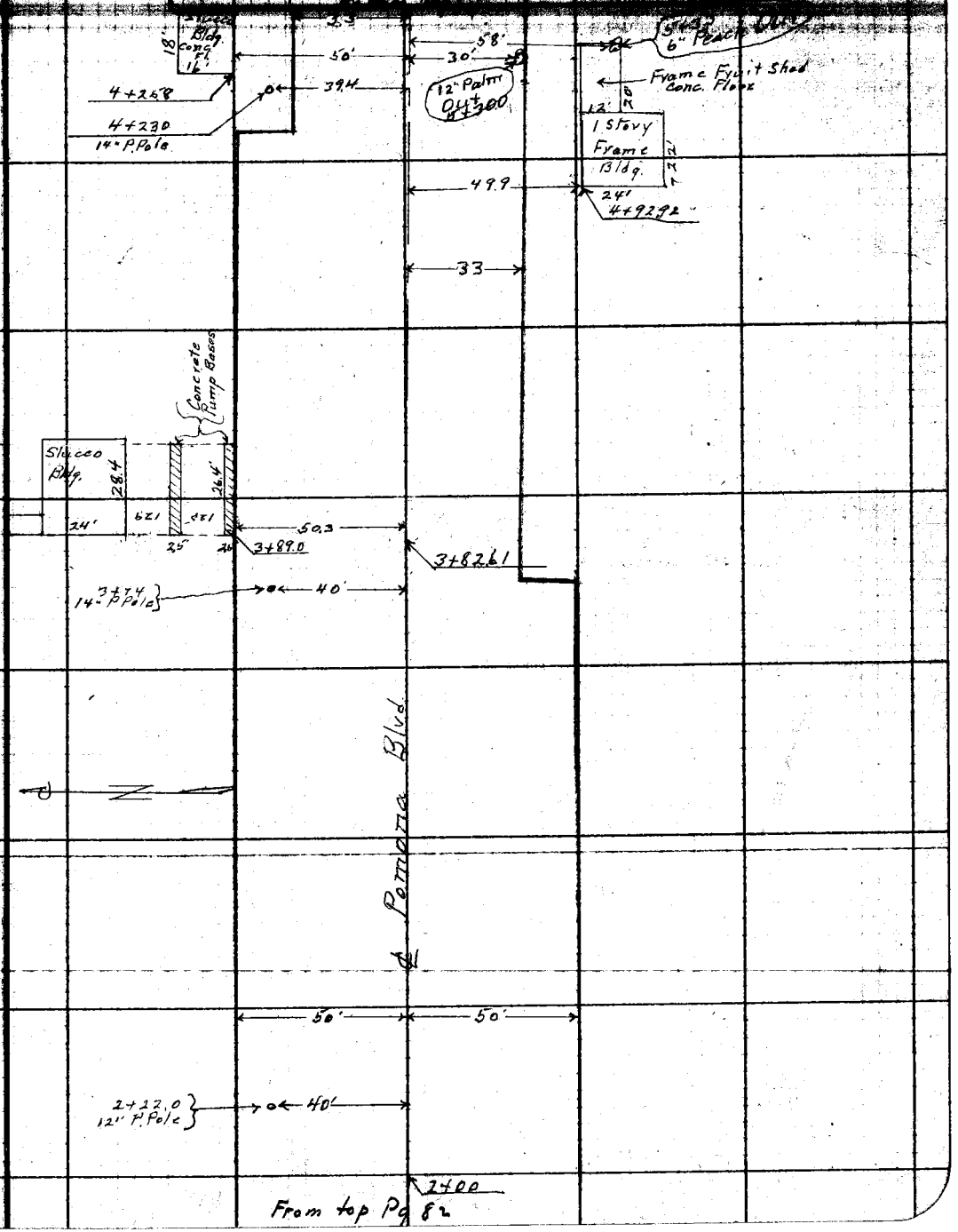


From top Pg 82

Note: ANY ADDITIONS OR CHANGES ON THIS SHEET MUST BE MADE IN CIRCLES IN Red. WITH DATE AND NAME OF PERSON MAKING CHANGE.

Do not extend notes this side of this line

RETURN TO LOS ANGELES COUNTY SURVEYOR

F.B. 332 PG. 84 S.B. Cooper Chief Party Notes by S.B. Cooper Date 4-8-71

Bottom Pg 85

9+26.0
14" P.Pole
25.8

33' 33'

7+98.0
12" P. Pole
25.8

Pomona Blvd.

6+64.0
14" P.Pole
26.4
23.7
6+67.0
12" Guy Pole.

Top Pg 83
5+45.0

RETURN TO
LOS ANGELES COUNTY SURVEYOR

Do not extend notes this side of this line

Notes: ANY ADDITIONS OR CHANGES ON THIS SHEET MUST BE MADE IN CIRCLED IN Red. WITH DATE AND NAME OF PERSON MAKING CHANGE.

Date 4-8-31 Notes by S. B. Cooper Chief Party S. B. Cooper F.B. 332 Pg. 85

| | |
|---|---|
| Platted by R.W.M.&A. | W. O. No. 7015 D. S. O. No. |
| Date Apr. 1931. | Location Pomona Blvd |
| Map No. B-630 | Surveyed by S. B. Cooper |
| Platting C'k'd by A.A.R. | Date |
| Date Apr. 31 | Indexed A. C. Johnson |

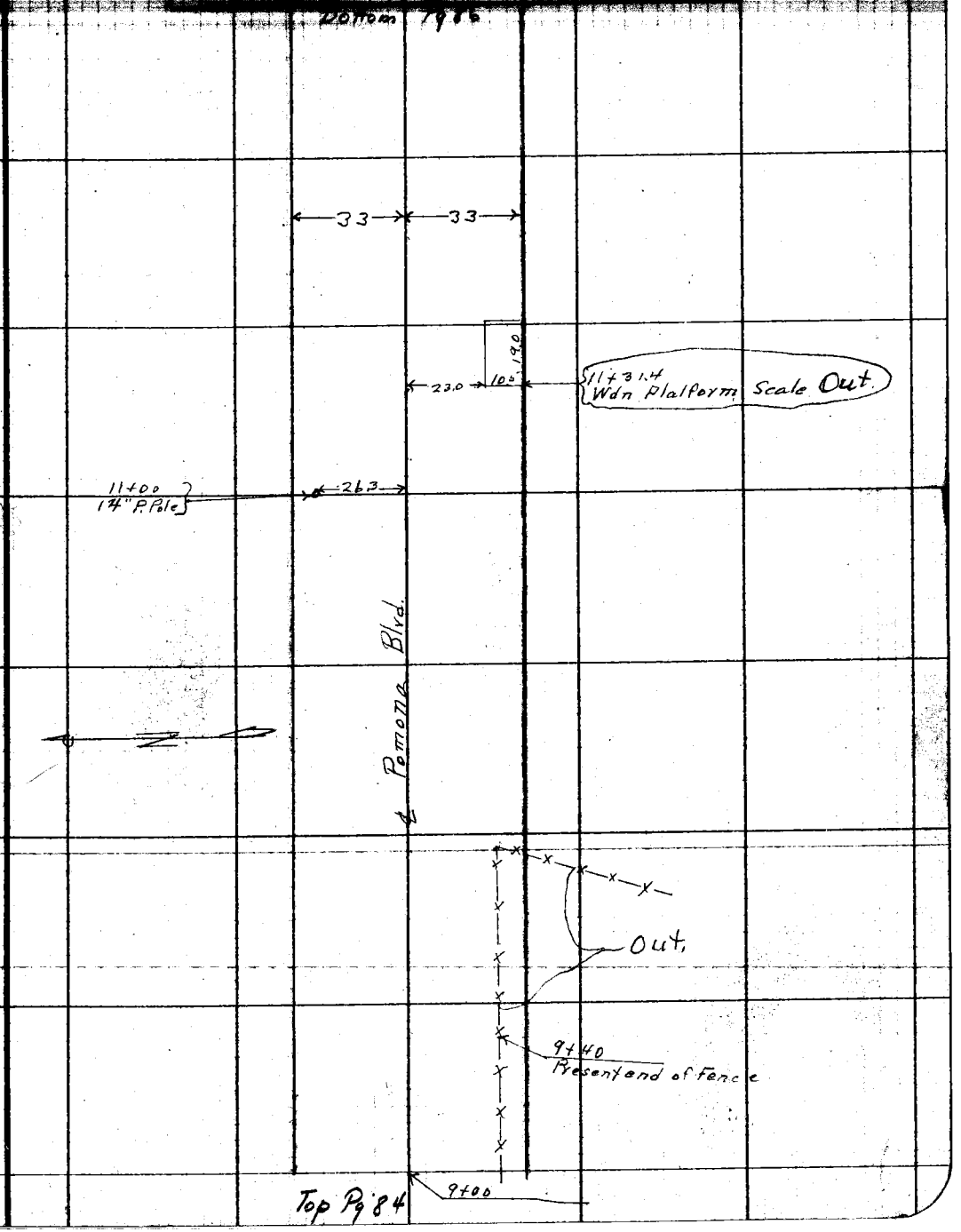


Note: ANY ADDITIONS OR CHANGES ON THIS SHEET MUST BE MADE OR CIRCLED IN Red. WITH DATE AND NAME OF PERSON MAKING CHANGE.

Do not extend notes this side of this line

RETURN TO
LOS ANGELES COUNTY SURVEYOR

F.B. 332 Pg. 86 S. B. Cooper Chief Party Notes by S. B. Cooper Date 4-8-31

Bottom Pg 87

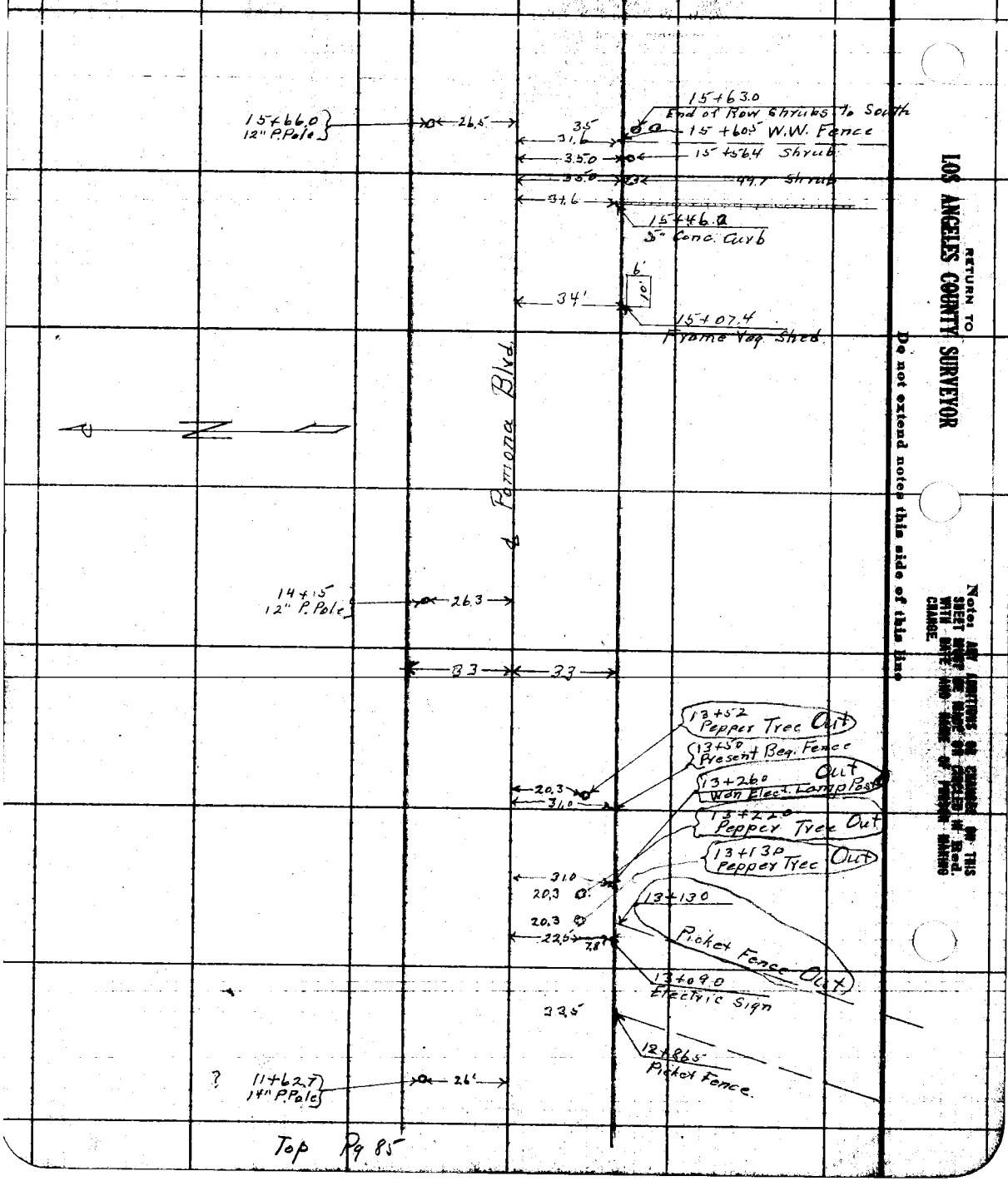


Top Pg 85

RETURN TO
LOS ANGELES COUNTY SURVEYOR

Note: ANY ADDITIONS OR CHANGES ON THIS SHEET MUST BE MADE OR CANCELED IN Red. WITH DATE AND NAME OF PERSON MAKING CHANGE.

Do not extend notes this side of this line

Date 4-8-31 Notes by S. B. Cooper Chief Party S. B. Cooper F.B. 332 Pg 87

| | |
|---|---|
| Plotted by E.W.M.A. | W. O. No. 7015 U. S. O. No. |
| Date Apr. 1931. | Location Pomona Blvd. |
| Map No. R-630 | Surveyed by S. B. Cooper |
| Plotting C'k'd by A. A. R. | Date |
| Date Apr. '31 | Traced by A. C. Johnson |

Bottom Pg 88

18+73,4
14" P.Pole } → 0 ← 27.1 →

Pomona Blvd.

17+14,2
14" P.Pole } → 0 ← 26.7 →

← 33 → ← 33 →

← 22.0 → ← 16+38,0 Rose Trellis Out

Top Pg 86

Note: ANY ADDITIONS OR CHANGES ON THIS SHEET MUST BE MADE OR CIRCLED IN Red. WITH DATE AND NAME OF PERSON MAKING CHANGE.

Do not extend notes this side of this line

RETURN TO
LOS ANGELES COUNTY SURVEYOR

F.B. 332 Pg. 88

S.B.Cooper
Chief Party

Notes by S. B. Cooper Date 4-8-13

Bottom Pg 89

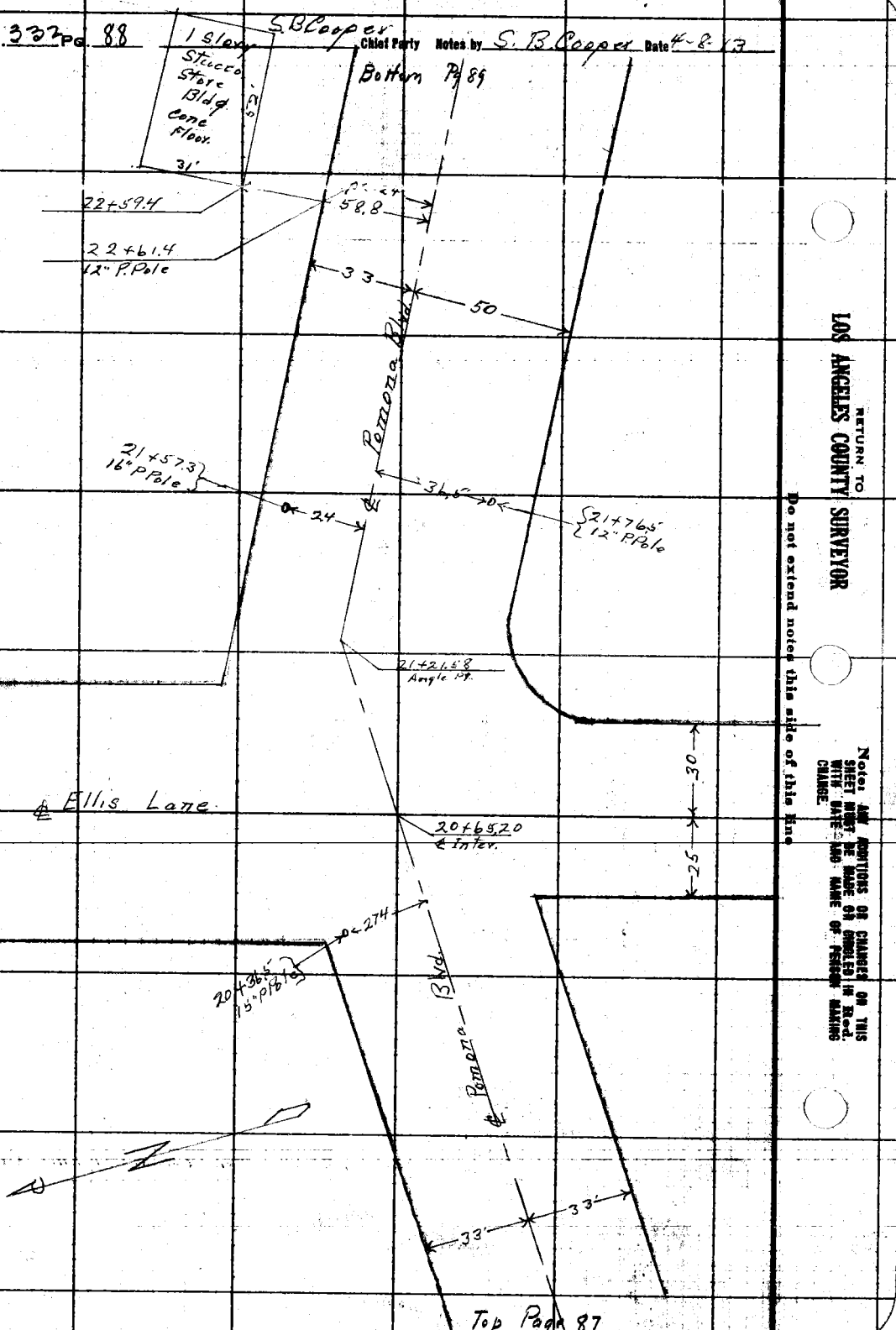


RETURN TO
LOS ANGELES COUNTY SURVEYOR

Do not extend notes this side of this line

Notes AND ADDITIONS OR CHANGES ON THIS SHEET MUST BE MADE OR ENCIRCLED IN Red. WITH DATE AND NAME OF PERSON MAKING CHANGE.

Date 4-8-31 Notes by S. B. Cooper Chief Party S. B. Cooper F.B. 332 PG. 89

| | |
|---|---|
| Platted by R.W.McA. | W. O. No. 2015 U. S. O. No. |
| Date Apr. 1931. | Location Pomona Blvd. |
| Map No. B-630 | Surveyed by S. B. Cooper |
| Platting C'k'd by A.A.R. | Date |
| Date Apr. 31 | [illegible] |

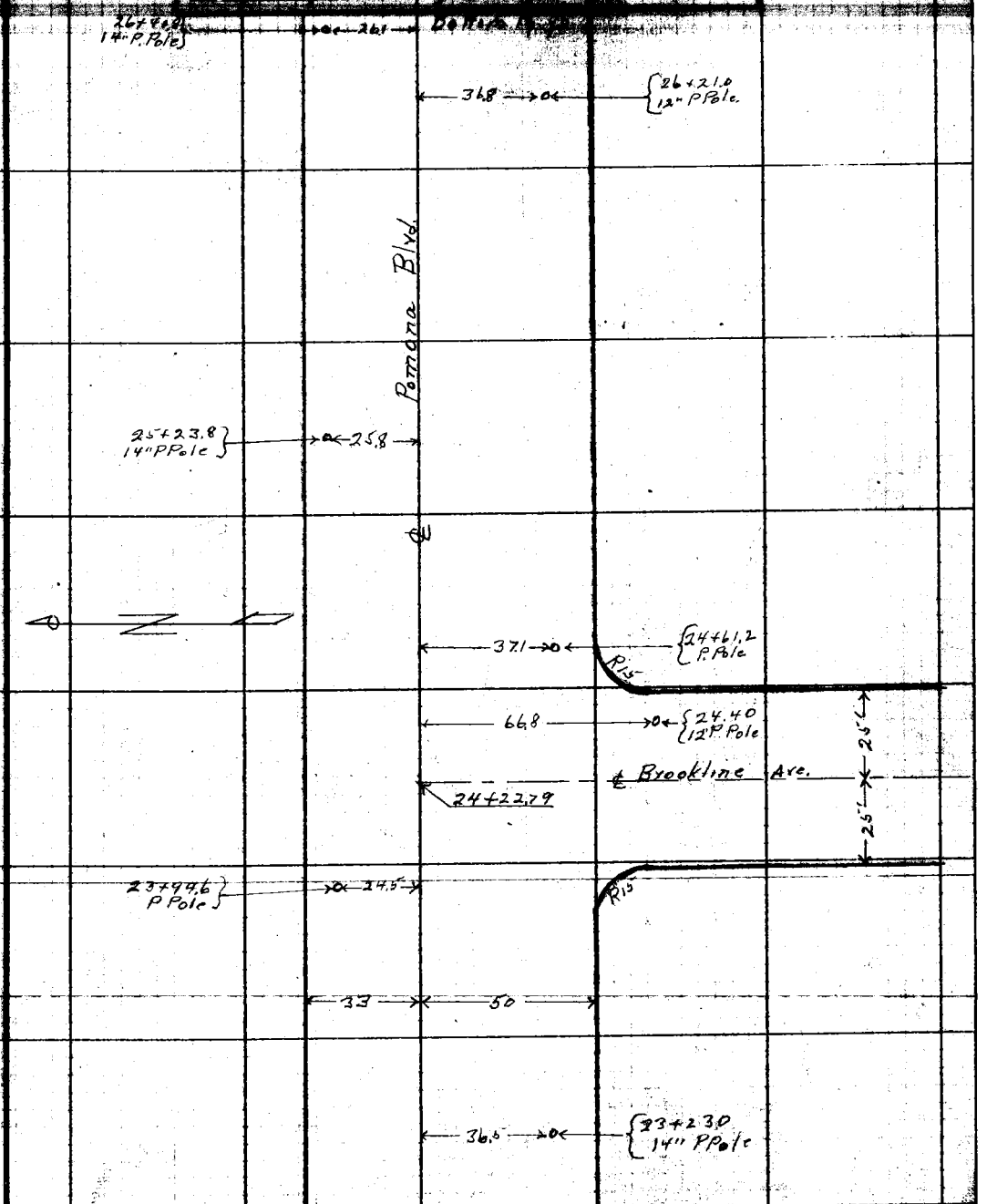


Note: ANY ADDITIONS OR CHANGES ON THIS SHEET MUST BE MADE OR CHECKED IN Red. WITH DATE AND NAME OF PERSON MAKING CHANGE.

Do not extend notes this side of this line

RETURN TO LOS ANGELES COUNTY SURVEYOR

Top Pg 88

F.B. 332 Pg 90 S. B. Cooper Chief Party Notes by S. B. Cooper Date 4-8-31

30+48.0
14" P. Pole
28.8
Bottom Pg 91
33
33
31.3
29+78.5
13" P. Pole
29+37.0
12" P Pole
28.7
29+24.87
Paramount Blvd.
Strang Ave.
28+22.78
25
25
27+72.2
13" P Pole
27.4
36.3
27+79.0
14" P. Pole
93
50
Top Pg 89
26+50

RETURN TO
LOS ANGELES COUNTY SURVEYOR

Do not extend notes this side of this line

Notes: ANY ADDITIONS OR CHANGES ON THIS SHEET MUST BE MADE OR CANCELED IN Red. WITH DATE AND NAME OF PERSON MAKING CHANGE.

Date 4-9-31 Notes by S. B. Cooper Chief Party S. B. Cooper F.B. 332 Pg. 91

| | |
|---|---|
| Plotted by R.W.M.A. | W. O. No. 7015 U. S. O. No. |
| Date Apr. 1931 | Location Pomona Blvd. |
| Map No. B-630 | Surveyed by S. B. Cooper |
| Platting C'k'd by A. A. R. | Date |
| Date Apr. 31 | Indexed A. C. Johnson |

Bottom 1992

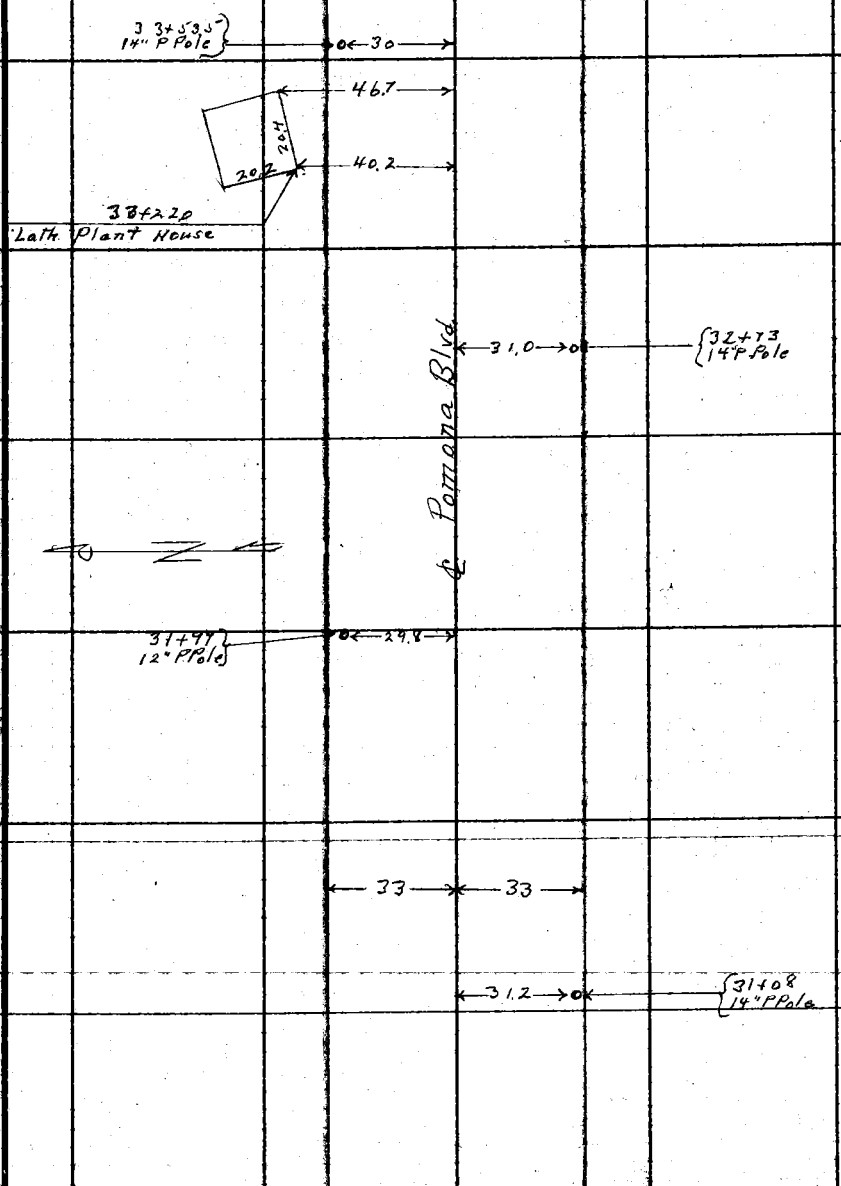


Top Pg 90

Notes: ANY ADDITIONS OR CHANGES ON THIS SHEET MUST BE MADE OR CIRCLED IN Red. WITH DATE AND NAME OF PERSON MAKING CHANGE.

Do not extend notes this side of this line

RETURN TO LOS ANGELES COUNTY SURVEYOR

F.B. 332 Pg. 92 S.B. Cooper Chief Party Notes by S.B. Cooper Date 4-9-31

Bottom Pg 93

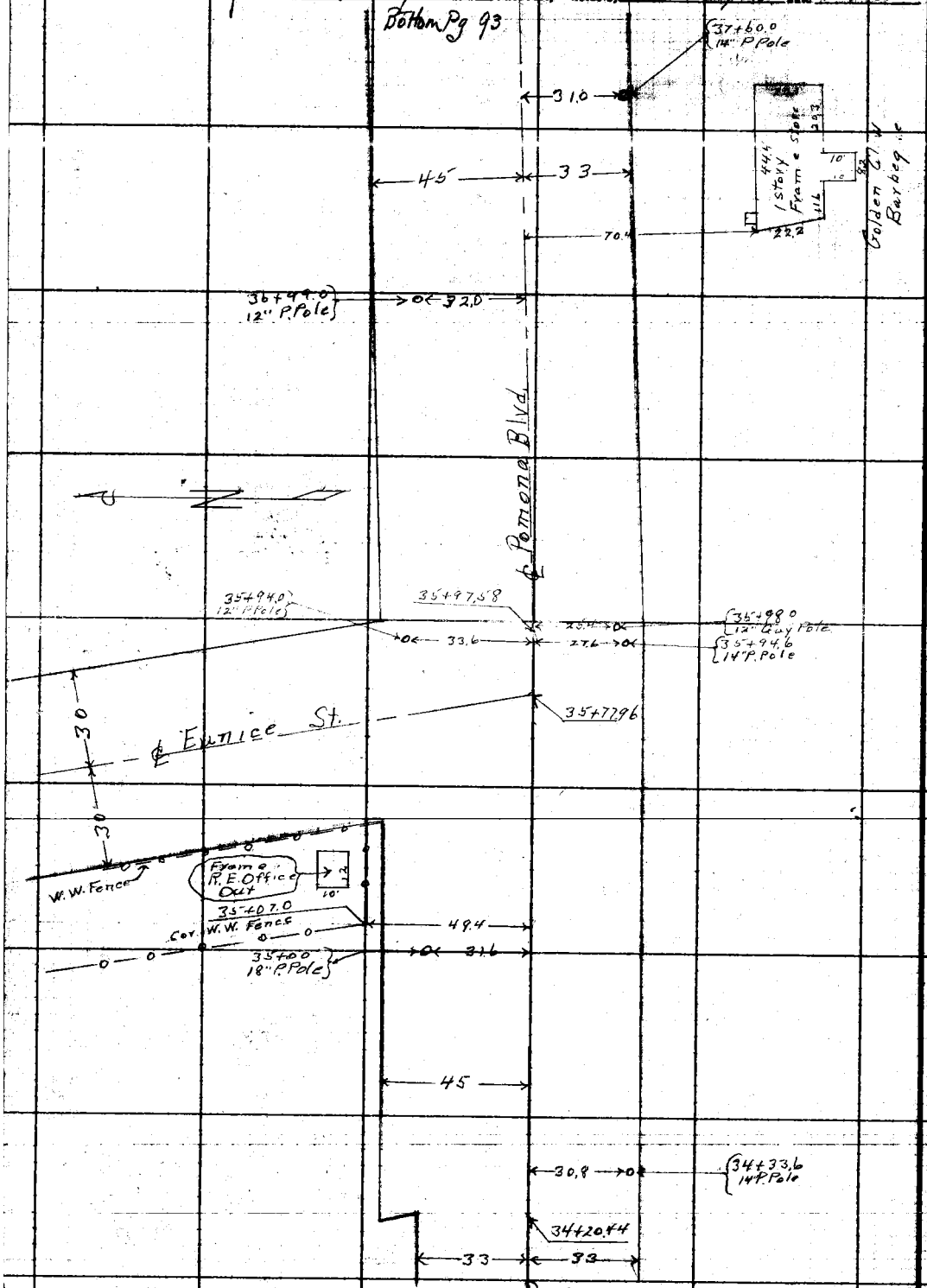


Top Pg 91

RETURN TO
LOS ANGELES COUNTY SURVEYOR

Do not extend notes this side of this line

Note: ANY ADDITIONS OR CHANGES ON THIS SHEET MUST BE MADE IN CIRCLED IN Red. WITH DATE AND NAME OF PERSON MAKING CHANGE.

Date 4-9-31 Notes by S. B. Cooper Chief Party S. B. Cooper F.B. 332 Pg. 93

| | |
|---|---|
| Platted by R.W.M.A. | W. O. No. 2015 U. S. O. No. |
| Date Apr. 1931. | Location Pomona Blvd. |
| Map No. B-630 | Surveyed by S.B. Cooper |
| Platting C'k'd by A.A.R. | Date |
| Date Apr. 71 | Reviewed A. C. Johnson |

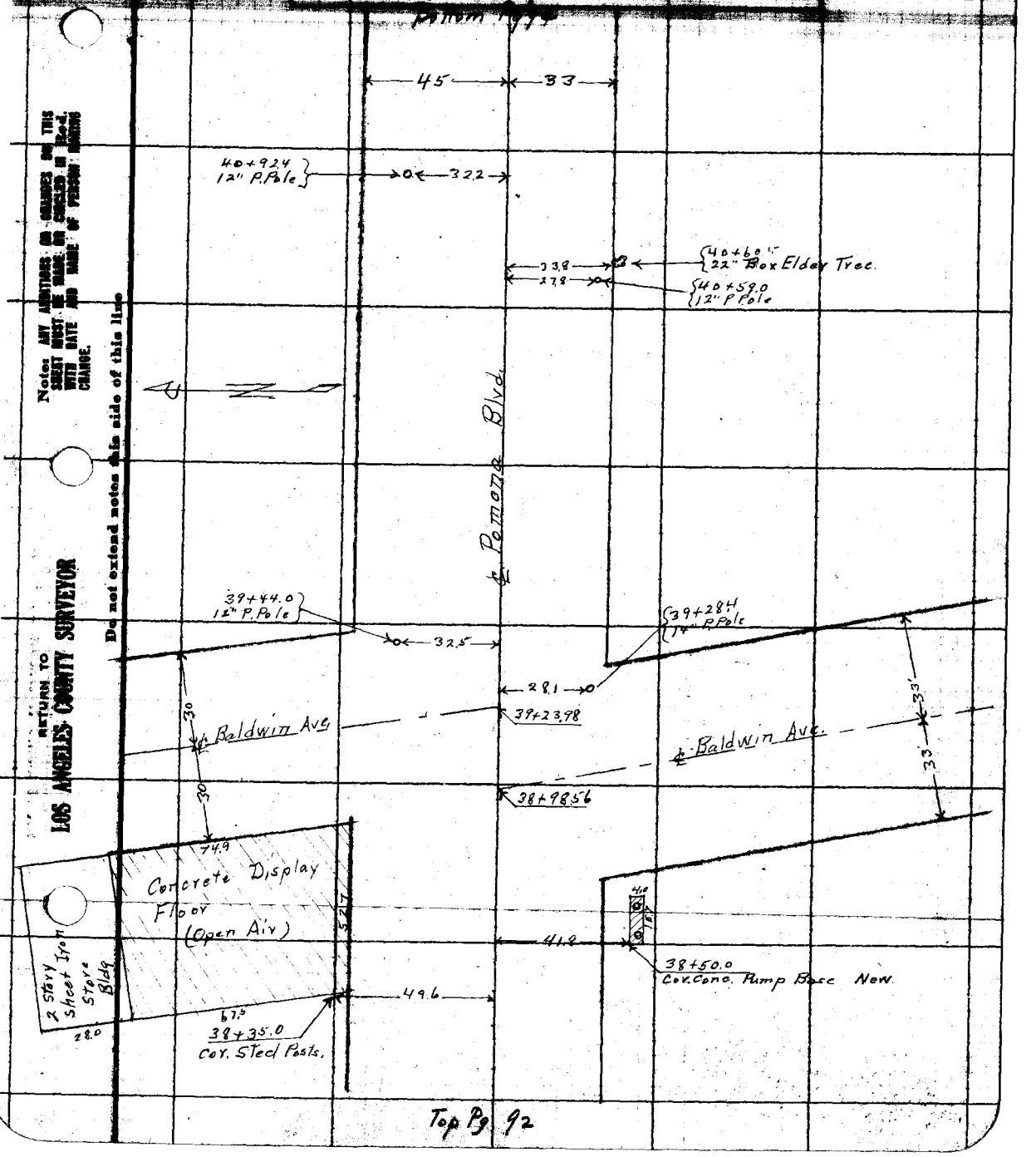


Note: ANY ADDITIONS OR CHANGES ON THIS SHEET MUST BE MADE OR CIRCLED IN Red. WITH DATE AND NAME OF PERSON MAKING CHANGE.

Do not extend notes this side of this line

RETURN TO LOS ANGELES COUNTY SURVEYOR

Top Pg 92

F.B. 332 PG. 94 S. B. Cooper Chief Party Notes by S. B. Cooper Date 4-9-31

Bottom Pg 95

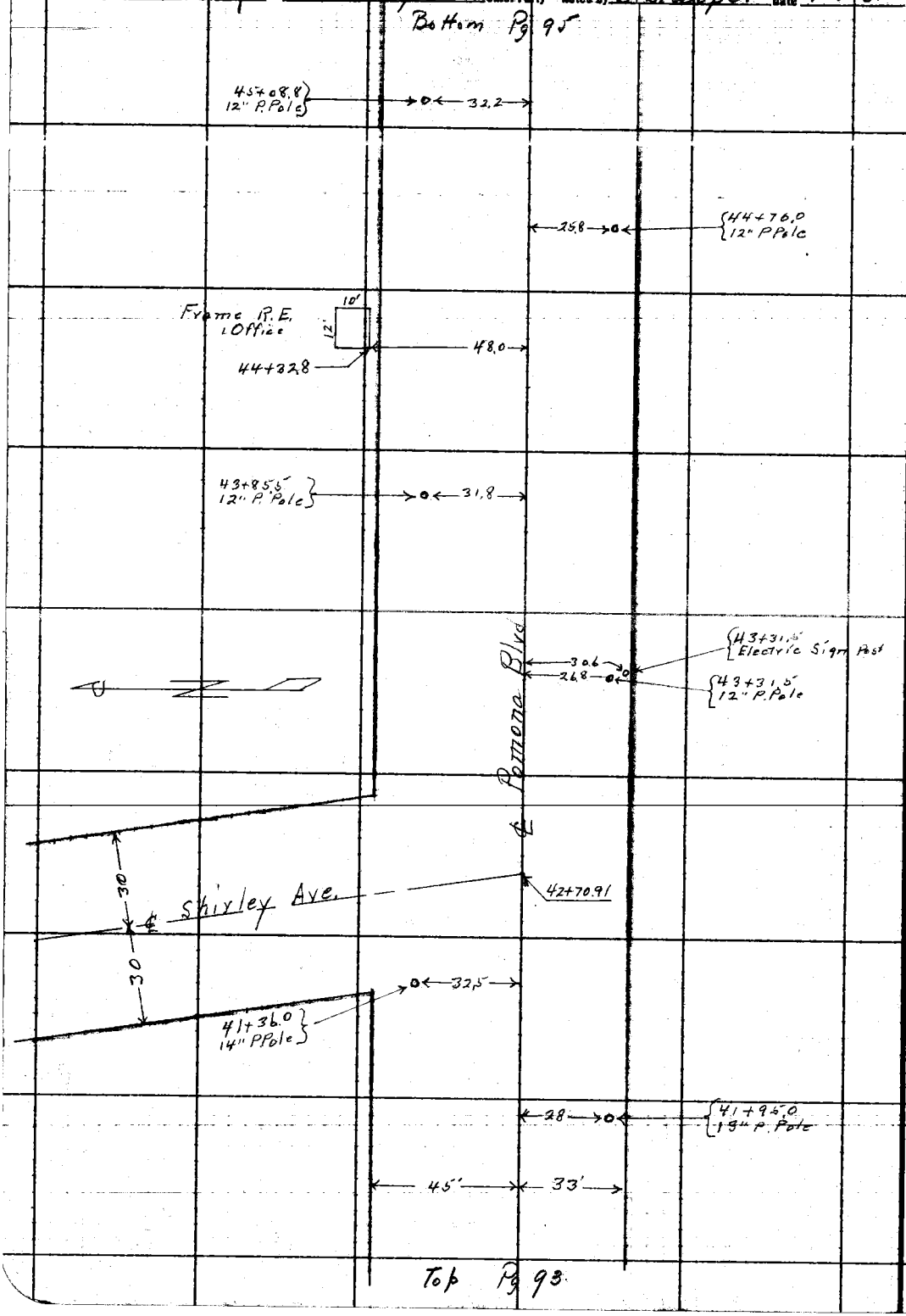


Top Pg 93

RETURN TO
LOS ANGELES COUNTY SURVEYOR

Do not extend notes this side of this line

Note: ANY ADDITIONS OR CHANGES ON THIS SHEET MUST BE MADE OR CIRCLED IN Red. WITH DATE AND NAME OF PERSON MAKING CHANGE.

Date 4-9-31 Notes by S. B. Cooper Chief Party S. B. Cooper F.B. 332 PG. 95

| | |
|---|---|
| Platted by R.W.M.E.A. | W. O. No. 7015 D. S. O. No. |
| Date Apr. 1931. | Location Pomona Blvd. |
| Map No. R-630 | Surveyed by S.B. Cooper |
| Platting C'k'd by A.A.P. | Date |
| Date Apr. '31 | By A. C. Johnson |

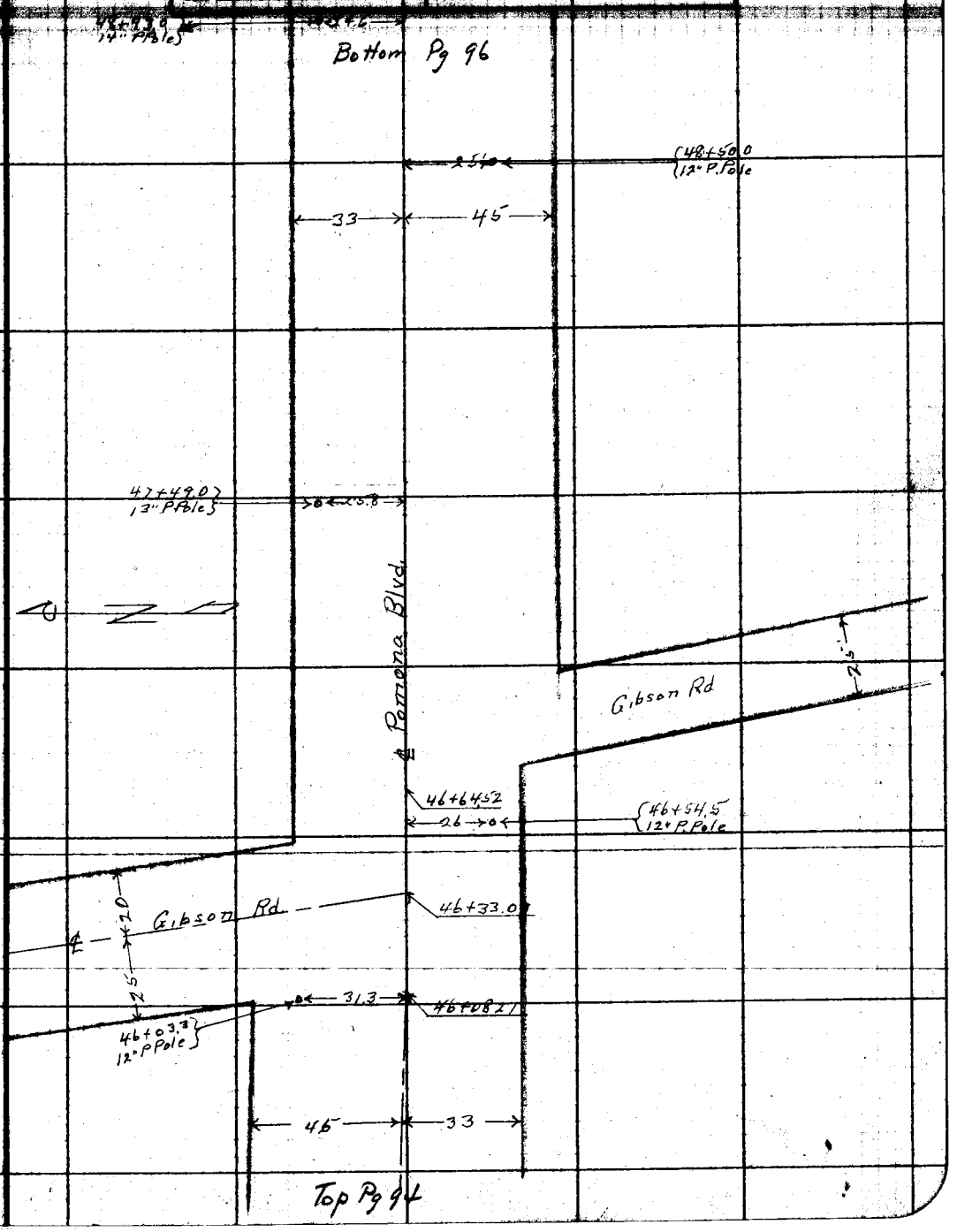


Note: ANY ADDITIONS OR CHANGES ON THIS SHEET MUST BE MADE OR CIRCLED IN Red. WITH DATE AND NAME OF PERSON MAKING CHANGE.

RETURN TO LOS ANGELES COUNTY SURVEYOR

Do not extend notes this side of this line

F.B. 332 Pg 96 S. B. Cooper Chief Party Notes by S. B. Cooper Date 4-9-31

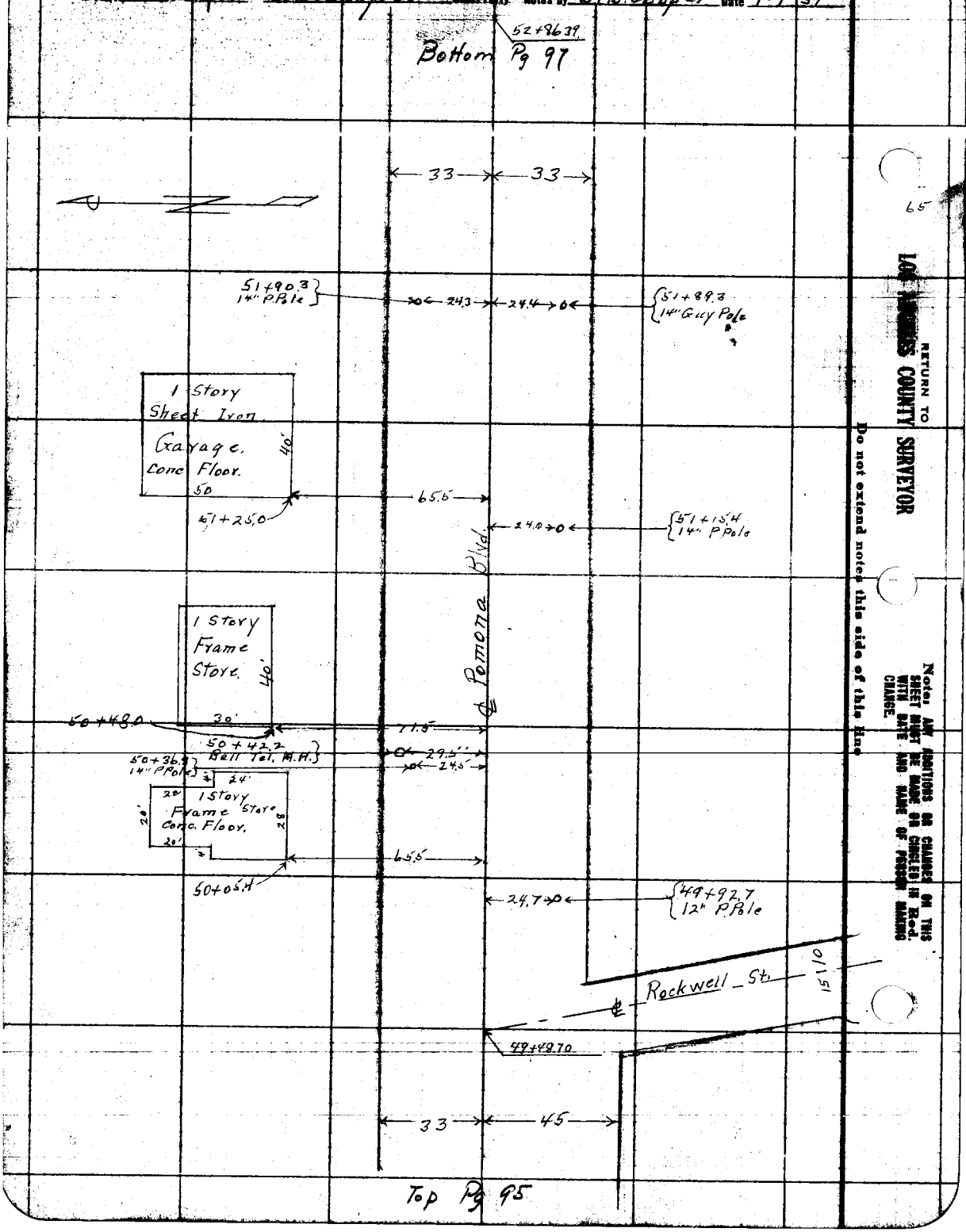


RETURN TO
LOS ANGELES COUNTY SURVEYOR

Do not extend notes this side of this line

Note: ANY ADDITIONS OR CHANGES ON THIS SHEET MUST BE MADE OR CIRCLED IN Red. WITH DATE AND NAME OF PERSON MAKING CHANGE.

Date 4-9-31 Notes by S. B. Cooper Chief Party S. B. Cooper F.B. 332 Pg. 97

| | |
|---|---|
| Plotted by R.W.McA. | W. O. No. 7015 D. S. O. No. |
| Date Apr. 1931. | Location Pomona Blvd. |
| Map No. B-630 | Surveyed by S. B. Cooper |
| Platting C'k'd by A.A.R. | Date |
| Date Apr. '31 | Reviewed A. C. Johnson |

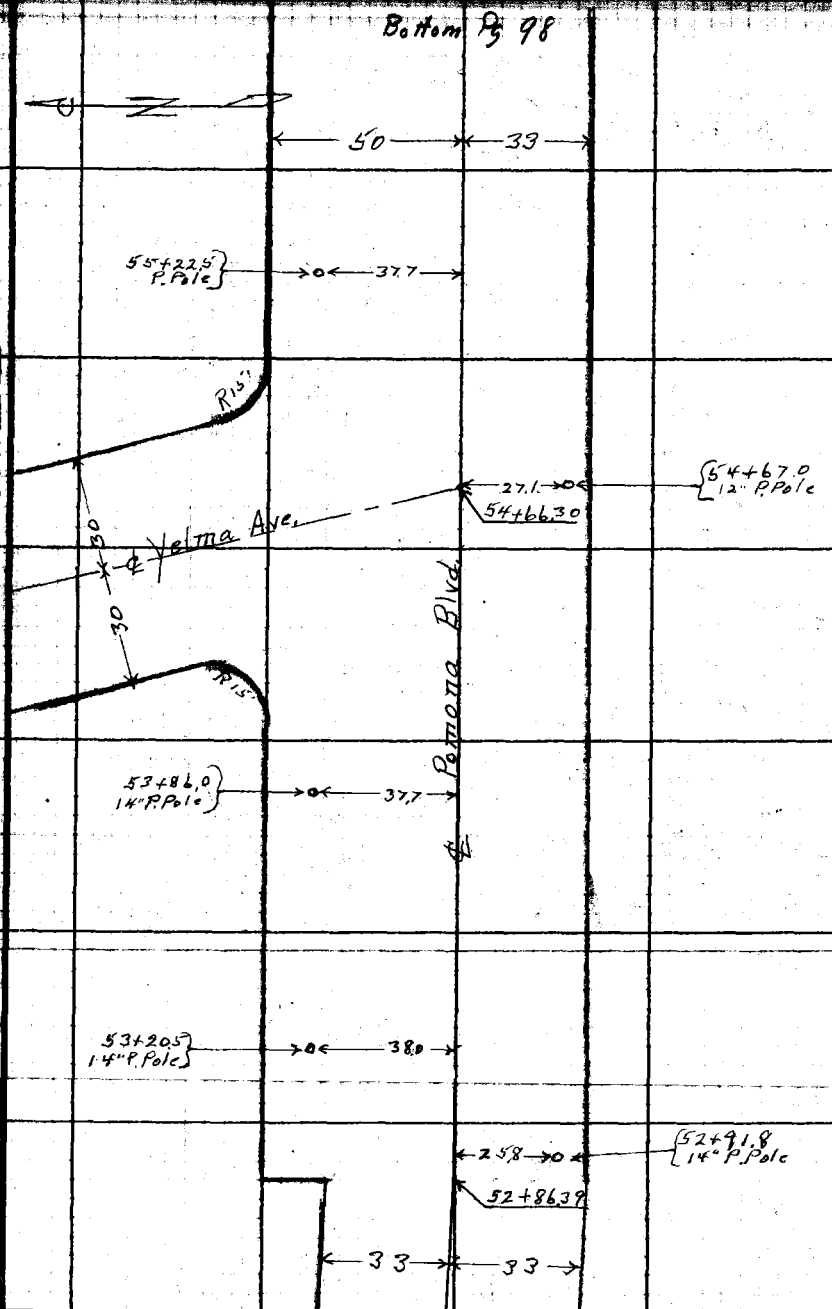


Notes: ANY ADDITIONS OR CHANGES ON THIS SHEET MUST BE MADE OR CIRCLED IN RED WITH DATE AND NAME OF PERSON MAKING CHANGE.

Do not extend notes this side of this line

RETURN TO LOS ANGELES COUNTY SURVEYOR

F.B. 332 Pg. 98 S.B. Cooper Chief Party, Notes by S.B. Cooper Date 4-9-31

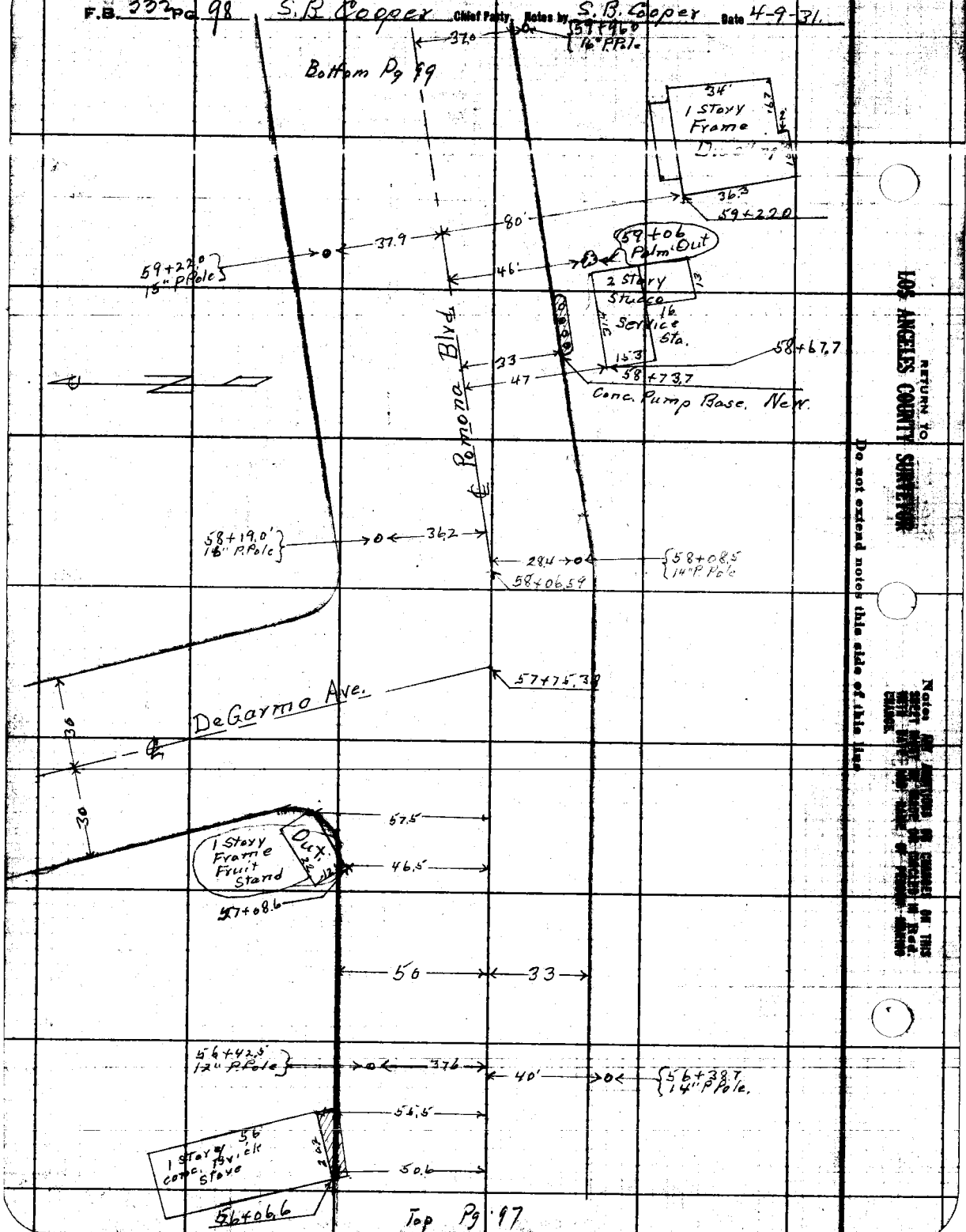


RETURN TO LOS ANGELES COUNTY SURVEYOR
Do not extend notes this side of this line

Date 4-9-31 Notes by S. B. Cooper Chief Party S. B. Cooper F.B. 332 Pg. 99

| | |
|---|---|
| Platted by R.W.McA. | W. O. No. 7075 U. S. O. No. |
| Date Apr. 1931. | Location Pomona Blvd. |
| Map No. R-670 | Surveyed by S. B. Cooper |
| Platting C'k'd by A.A.R. | Date |
| Date Apr. '31 | Traverse A. C. Johnson |

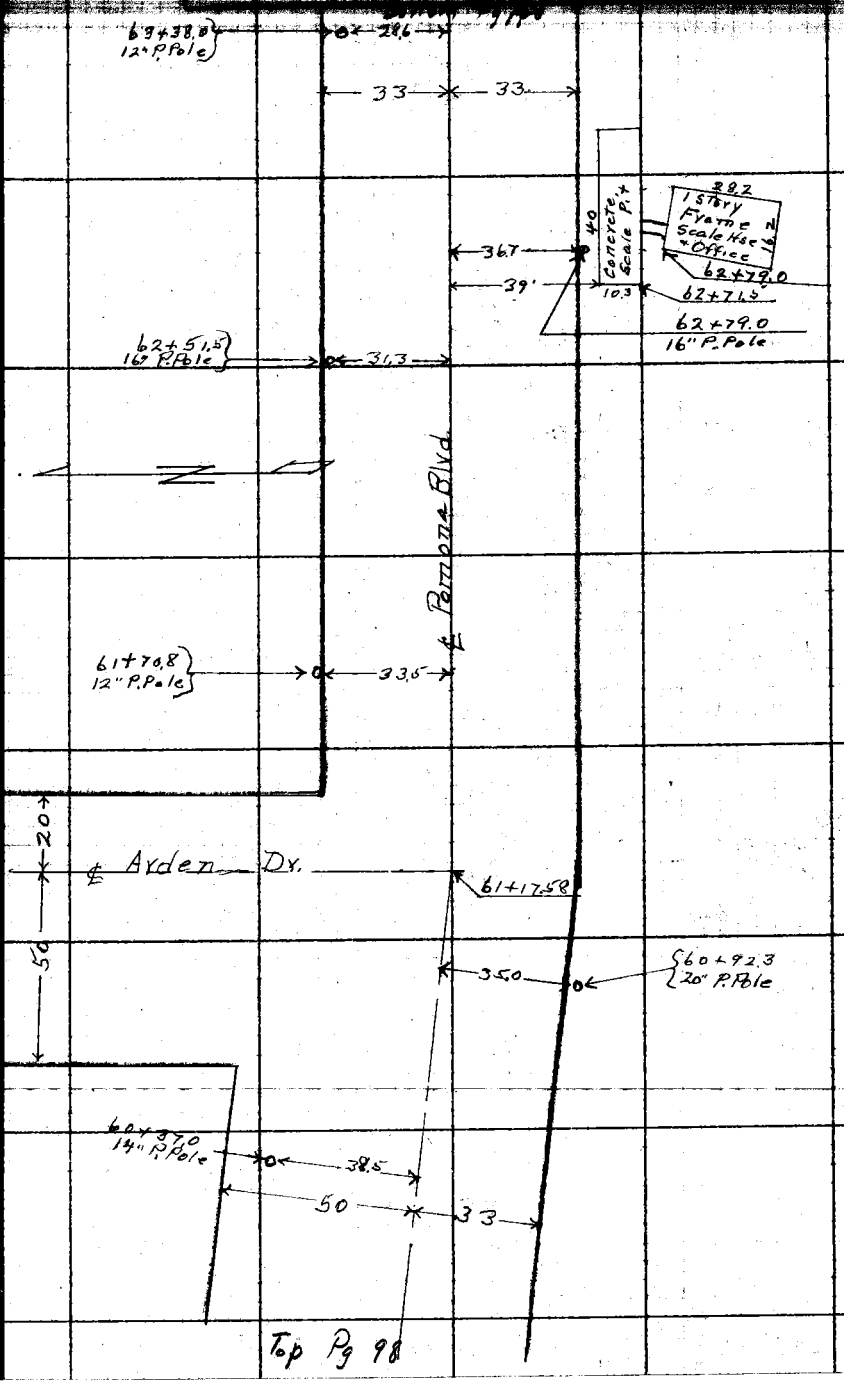


Note: ANY ADDITIONS OR CHANGES ON THIS SHEET MUST BE MADE OR CIRCLED IN Red. WITH DATE AND NAME OF PERSON MAKING CHANGE.

Do not extend notes this side of this line

RETURN TO LOS ANGELES COUNTY SURVEYOR

Top Pg 98

F.B. 332 Pg. 100 S. B. Cooper Chief Party Notes by S. B. Cooper Date 4-9-31

Bottom Pg 101

66+98.0
12" P Pole
21.0

66+80.77

65+82.8
12" P Pole
23.0

Pomona Blvd.

64+69.0
14" P. Pole
25.0

35.0

64+57.0
6" Tel. Pole.

33 33

Top Pg 99

RETURN TO
LOS ANGELES COUNTY SURVEYOR

Do not extend notes this side of this line

Notes: ANY ADDITIONS OR CHANGES ON THIS SHEET MUST BE MADE OR CIRCLED IN Red. WITH DATE AND NAME OF PERSON MAKING CHANGE.

Date 4-9-31 Notes by S.B.Cooper Chief Party S.B.Cooper F.B. 332 Pg. 101

| | |
|---|---|
| Platted by RW.McA. | W. O. No. 7015 D. S. O. No. |
| Date Apr. 1931. | Location Pomona Blvd. |
| Map No. B-630 | Surveyed by S.B.Cooper |
| Platting C'k'd by A.A.R | Date |
| Date Apr. '31 | Indexed A. C. Johnson |

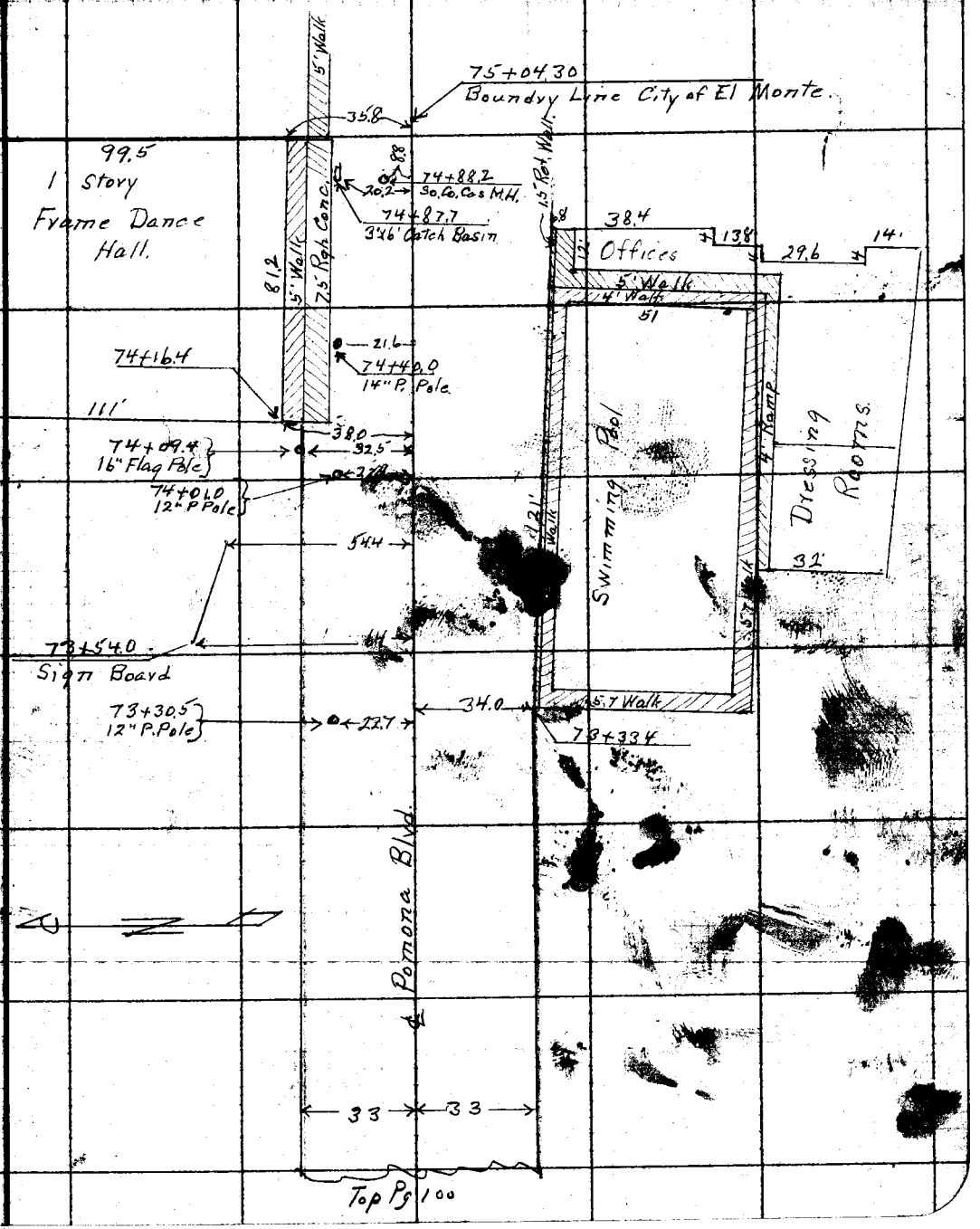


Notes: ANY ADDITIONS OR CHANGES ON THIS SHEET MUST BE MADE IN CIRCLES IN Red. WITH DATE AND NAME OF PERSON MAKING CHANGE. 79.3

Do not extend notes this side of this line

RETURN TO LOS ANGELES COUNTY SURVEYOR

RETURN TO
LOS ANGELES COUNTY SURVEYOR

Note: ANY ADDITIONS OR CHANGES ON THIS SHEET MUST BE MADE OR CIRCLED IN Red. WITH DATE AND NAME OF PERSON MAKING CHANGE.

Do not extend notes this side of this line

Date

Chief Party Notes by

F.B. 332 Pg 102

F.B. 332 Pg. 103

Notes Ck'd by
Map No.
Office Work
Checked
Date

Survey of 0036.02
W.O. Tape No. St'd. of
Surveyed by R.B. Hobson
Notes R.B.H. Date 2-7-55
Indexed C. Johnson 2-14-55

# COUNTY SHOPS AND STORES BLDGS.

LOC. OF WALL ON SOUTH SIDE OF OLD STORES BLDG

J.N. 0036.02

Feb. 7th, 1955

Hobson
Brown
Newman
Harrington

Note: Any Additions or Changes on This Sheet Must be Made or Circled in Red Ink With Date and Name of Person Making Change.

Do not extend notes this side of this line.

RETURN TO
LOS ANGELES COUNTY SURVEYOR
726 LOS ANGELES COUNTY
ENGINEERING BLDG.

76FBOOS 247 4-53

RETURN TO
LOS ANGELES COUNTY SURVEYOR
726 LOS ANGELES COUNTY
ENGINEERING BLDG.

Note: Any Additions or Changes on This Sheet Must be Made or Circled In Red Ink With Date and Name of Person Making Change.

Do not extend notes this side of this line.

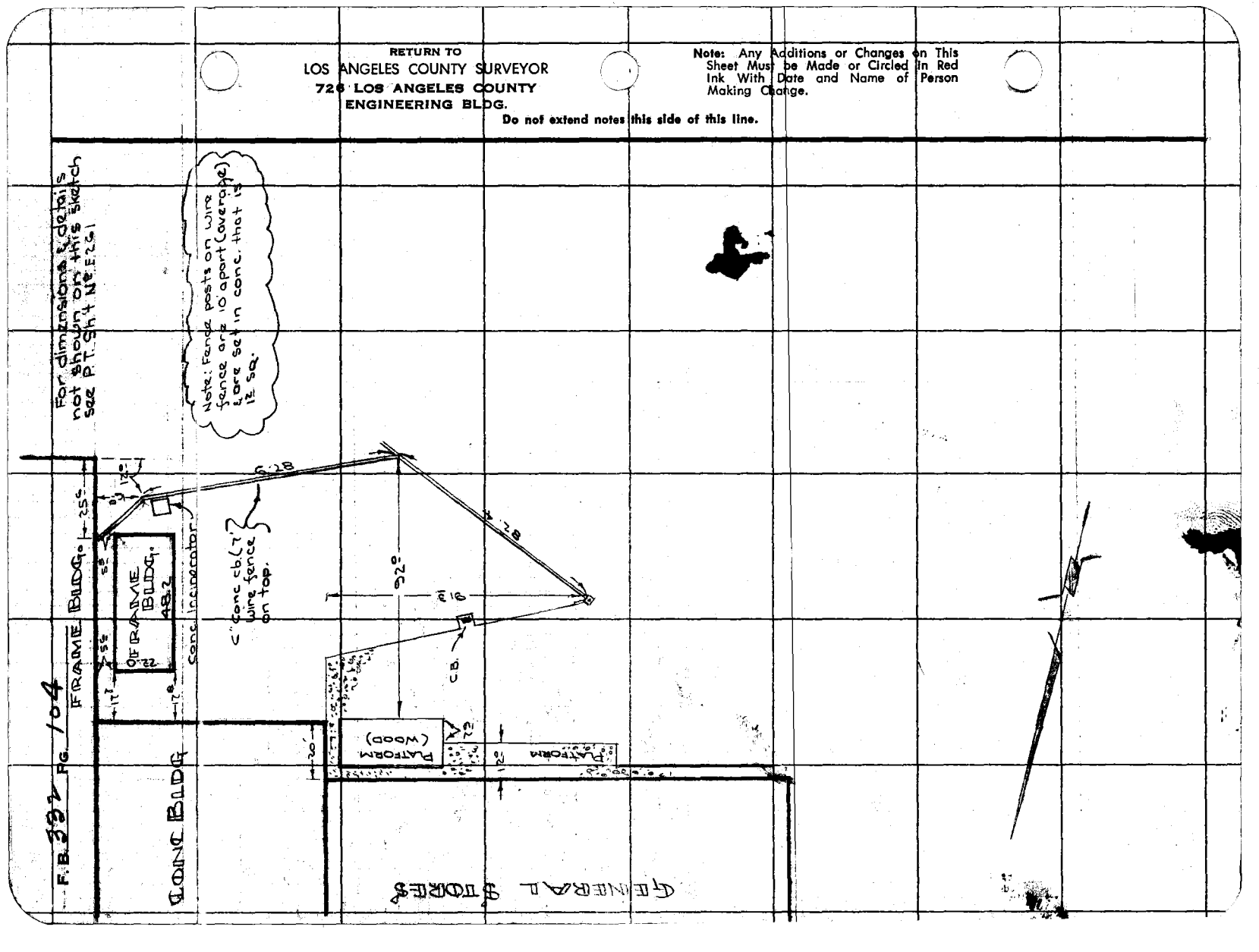

| | |
|---|---|
| Notes Ck'd by | Survey of L.A. Co. Shops |
| Map No. | W. O. 0052.02 Tape No. St'd. °F |
| Office Work | Surveyed by Brown |
| Checked | Notes Harris Date 11/56 |
| Date | Indexed L. C. Johnson |

F.B. 332 Pg. 105

Note: Any Additions or Changes on This Sheet Must be Made or Circled in Red Ink With Date and Name of Person Making Change.

Do not extend notes this side of this line.

RETURN TO
LOS ANGELES COUNTY SURVEYOR
726 LOS ANGELES COUNTY
ENGINEERING BLDG.

# LOS ANGELES COUNTY SHOPS

## J.N. 0052.02

## LOCATION & ELEVATIONS OF UNDERGROUND IMPR'TS

Improvements in Driveway, West of Westerly Building

L.L. Brown
G.O. Harris
D.A. Drown
F.S. Telles
P.S. Bennett

76FS098 247 4-53

RETURN TO
LOS ANGELES COUNTY SURVEYOR
726 LOS ANGELES COUNTY
ENGINEERING BLDG.

Note: Any Additions or Changes on This Sheet Must be Made or Circled in Red Ink With Date and Name of Person Making Change.

Do not extend notes this side of this line.

GARAGE BLD'G. (Corr Iron)
L.A. Co. Shops Bldg.
L.A. Co. No. 892

Mac Pv'm't

Conc Curb

Mac Pv'm't

Driveway

Conc. Pv'm't

Driveway

Elev.:
Gnd 323.23
Tp. Pipe 322.09

Conc. Ret. Wall

P/L's Chain Link Fence

F.B. 332 Pg. 106 Cont'd

Cont'd To Bottom Next Pg 107

| | |
|---|---|
| Notes Ck'd by | Survey of L.A. Co. Shops |
| Map No. | W. O. 0052.02 Tape No. St'd. °F |
| Office Work | Surveyed by Brown |
| Checked | Notes Harris Date 1/56 |
| Date | Indexed C. Johnson |

F.B. 332 Pg. 107

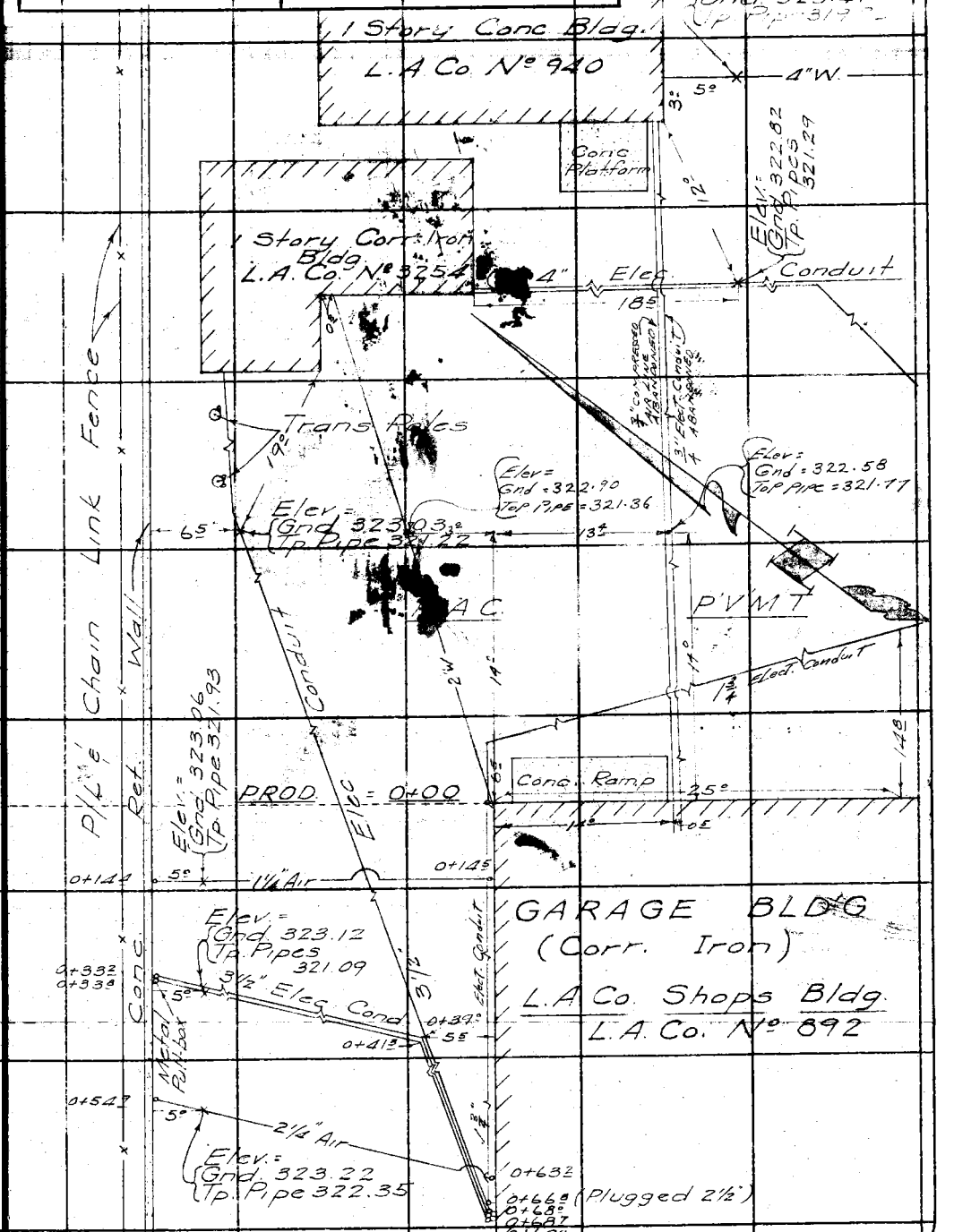


(Cont'd From Top Last Pg. 106)

Note: Any Additions or Changes on This Sheet Must be Made or Circled in Red Ink With Date and Name of Person Making Change.

Do not extend notes this side of this line.

RETURN TO
LOS ANGELES COUNTY SURVEYOR
726 LOS ANGELES COUNTY
ENGINEERING BLDG.

76F309S S&E #247. 8-54

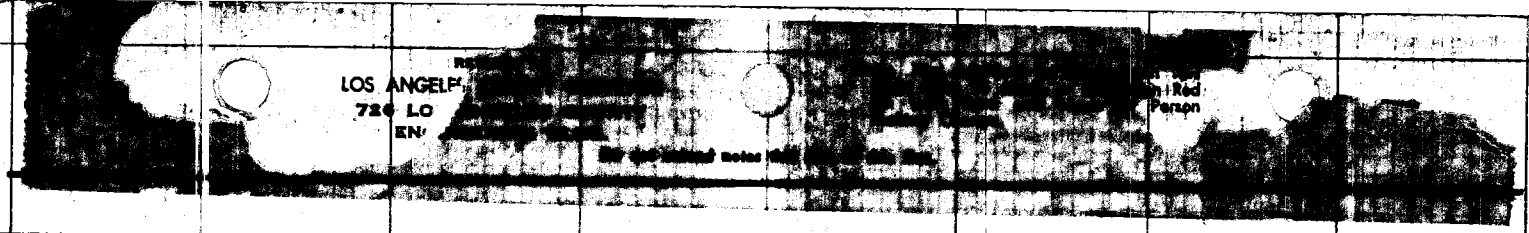


332

F.B. 332 PG. 108