Date _____ Notes by _____ Chief Party _____ F.B. _____ Pg _____

Platted by _____	W. O. No. _____ D. S. O. No. _____
Date _____	Location _____
Map No. _____	Surveyed by _____
Platting C'k'd by _____	Date _____
Date _____	Indexed _____

3333

LOS ANGELES COUNTY SURVEYOR

Do not extend notes this side of this line

F.B. 333 PG INDEX Chief Party Notes by Date

F.B.No. 333

PAGES: Index, 1 to 24 incl.

27 to 36 inclusive., ., .,

39 to 113 incl., ., 115 to 121 incl.,

., 123 to 159 incl., ., 161 to 183 incl.

., 185 to 189 incl.,

RETURN TO
LOS ANGELES COUNTY SURVEYOR

Do not extend notes this side of this line

Note: ANY ADDITIONS OR CHANGES ON THIS SHEET MUST BE MADE OR CIRCLED IN Red WITH DATE AND NAME OF PERSON MAKING CHANGE.

COPIES TO

CENTINELA VALLEY

(REGIONAL OFFICE)

pages 3 thru 24

Date _____ Notes by _____ Chief Party _____ F. B. 333 PG. 1

Platted by	W. O. No. _____ B. S. O. No. _____
Date	Location
Map No.	Surveyed by
Platting C'k'd by	Date
Date	Indexed

Index

Santa Fe Arc (Line change)		pages 3 To
	FB 248 -	1-66
	FB 278	3-130
	FB. 260	1-136
	FB 276	1-64

Notes: ANY ADDITIONS OR CHANGES ON THIS SHEET MUST BE MADE OR CIRCLED IN Red. WITH DATE AND NAME OF PERSON MAKING CHANGE.

Do not extend notes this side of this line

RETURN TO LOS ANGELES COUNTY SURVEYOR

F.B. 333 PG. 2 Chief Party Notes by Date

RETURN TO

LOS ANGELES COUNTY SURVEYOR

Do not extend notes this side of this line

Notes: ANY ADDITIONS OR CHANGES ON THIS SHEET MUST BE MADE OR CIRCLED IN Red. WITH DATE AND NAME OF PERSON MAKING CHANGE.

Date _____ Notes by LSH Chief Party LSH F. B. 333 PG. 3

Platted by Young	W. O. No. 4085 S. S. O. No.
Date Mar. 1928	Location Santa Fe Ave
Map No. 8974 3r4	Surveyed by LS Hammond
Platting C'k'd by AAR	Date ~~3-31-28~~ ~~F. 3-28-28~~
Date April 28	Indexed

Notes: ANY ADDITIONS OR CHANGES ON THIS SHEET MUST BE MADE OR CIRCLED IN Red. WITH DATE AND NAME OF PERSON MAKING CHANGE.

Do not extend notes this side of this line

RETURN TO LOS ANGELES COUNTY SURVEYOR

Santa Fe Ave

W.O. 4085

Change of Line from Sta. at So. end Munk Ave

To Sta So. of Intersection with P.E. R.R.

Surveyed March 1928

by.

LS Hammond (chief)

F.H. Blanchard. (Inst.)

D.W. Reynolds (Hd. ch.)

J.L. Fogarty (Rr ch.)

F. Bates Jr. (Extra)

F.B. 33 PG. 4 Chief Party Notes by Date

RETURN TO

LOS ANGELES COUNTY SURVEYOR

Do not extend notes this side of this line

Notes: ANY ADDITIONS OR CHANGES ON THIS SHEET MUST BE MADE OR CIRCLED IN Red. WITH DATE AND NAME OF PERSON MAKING CHANGE.

Date 3-21-28 Notes by ESH Chief Party ESH F. B. 333 Pg. 5

Plotted by Young	W. O. No. 4085 D. S. O. No.
Date April 1928	Location Santa Fe Ave
Map No. 9914 314	Surveyed by [illegible]
Plotting C'k'd by AAR	Date [illegible]
Date April 1928	Indexed

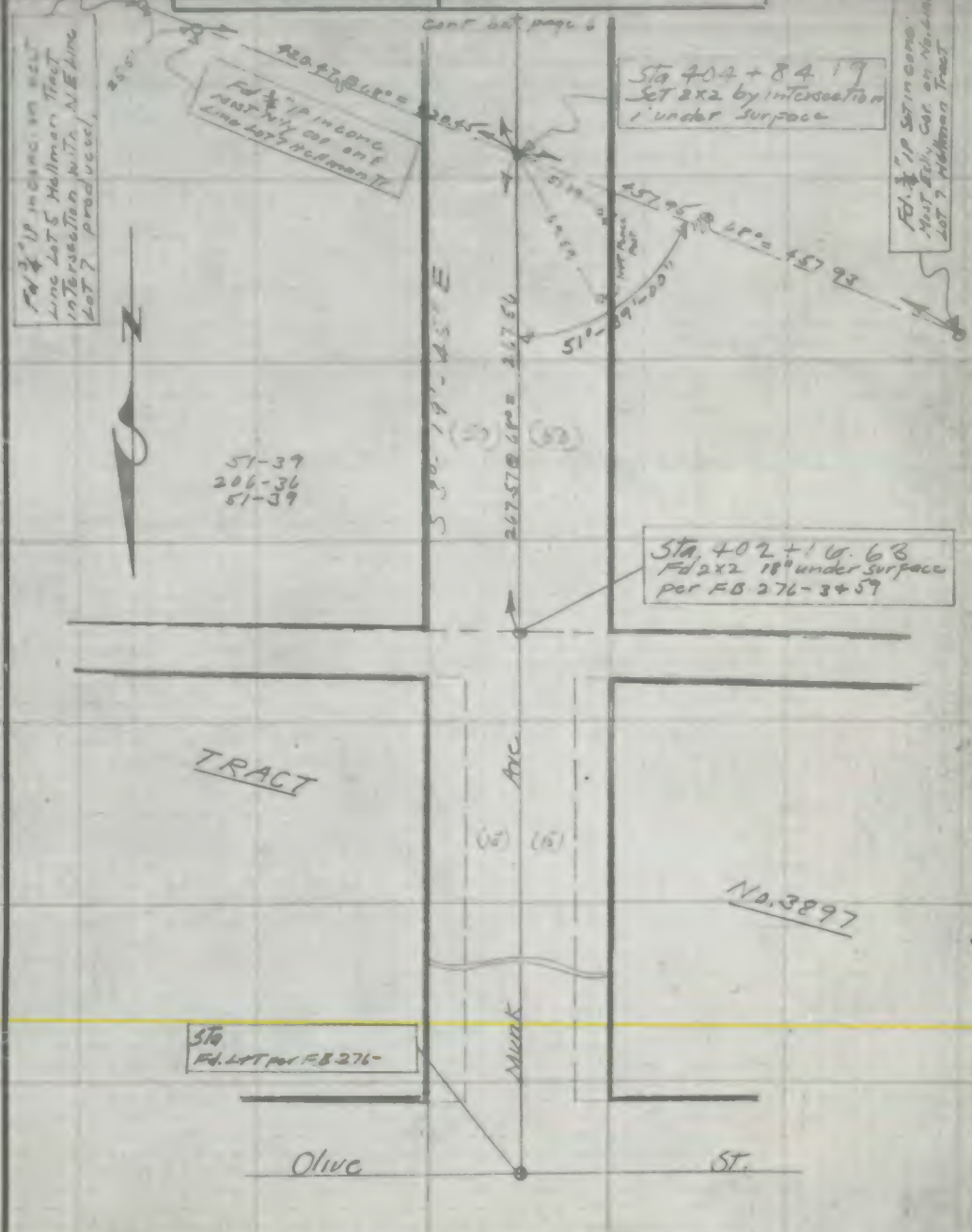

Note: ANY ADDITIONS OR CHANGES ON THIS SHEET MUST BE MADE OR CIRCLED IN Red. WITH DATE AND NAME OF PERSON MAKING CHANGE.

RETURN TO
LOS ANGELES COUNTY SURVEYOR

Do not extend notes this side of this line

F.B. 333 Pg. 6 LSH Chief Party Notes by LSH Date 3-22-29

Cont. bot. page 7

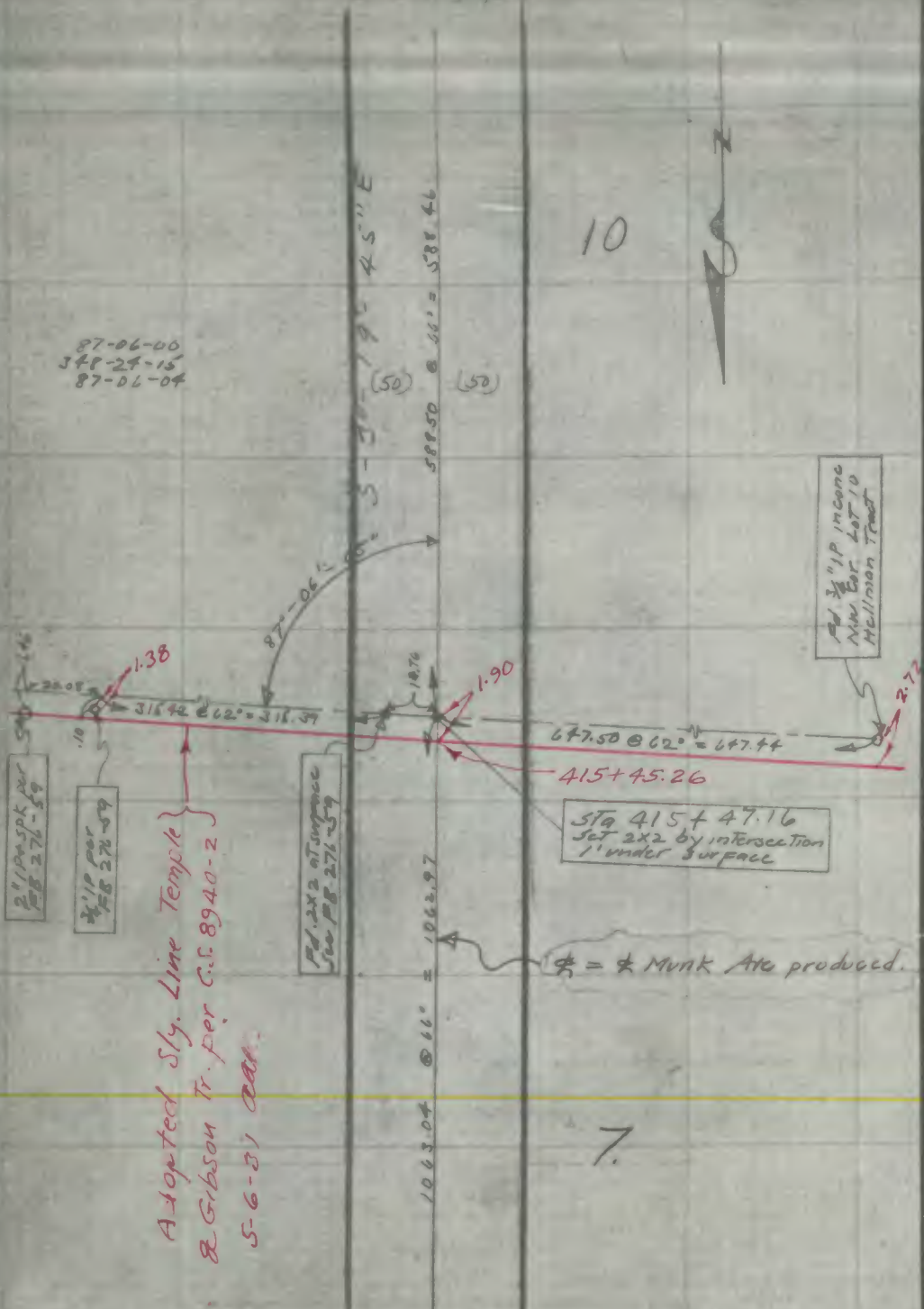

Cont. from top page 5

RETURN TO

LOS ANGELES COUNTY SURVEYOR

Do not extend notes this side of this line

Note: ANY ADDITIONS OR CHANGES ON THIS SHEET MUST BE MADE OR CIRCLED IN Red. WITH DATE AND NAME OF PERSON MAKING CHANGE.

Date 3-23-28 Notes by LSH Chief Party LSH F. B. 333 Pg. 7

Plotted by	Young	W. O. No.	4485
Date	April 1928	Location	Santa Fe Ave
Map No.	8974, 4	Surveyed by	LS Hammond
Plotting C'd by	AAR	Date	3-21-28 to 3-30-28
Date	April 1928	Indexed	

Cont. Lot page 8

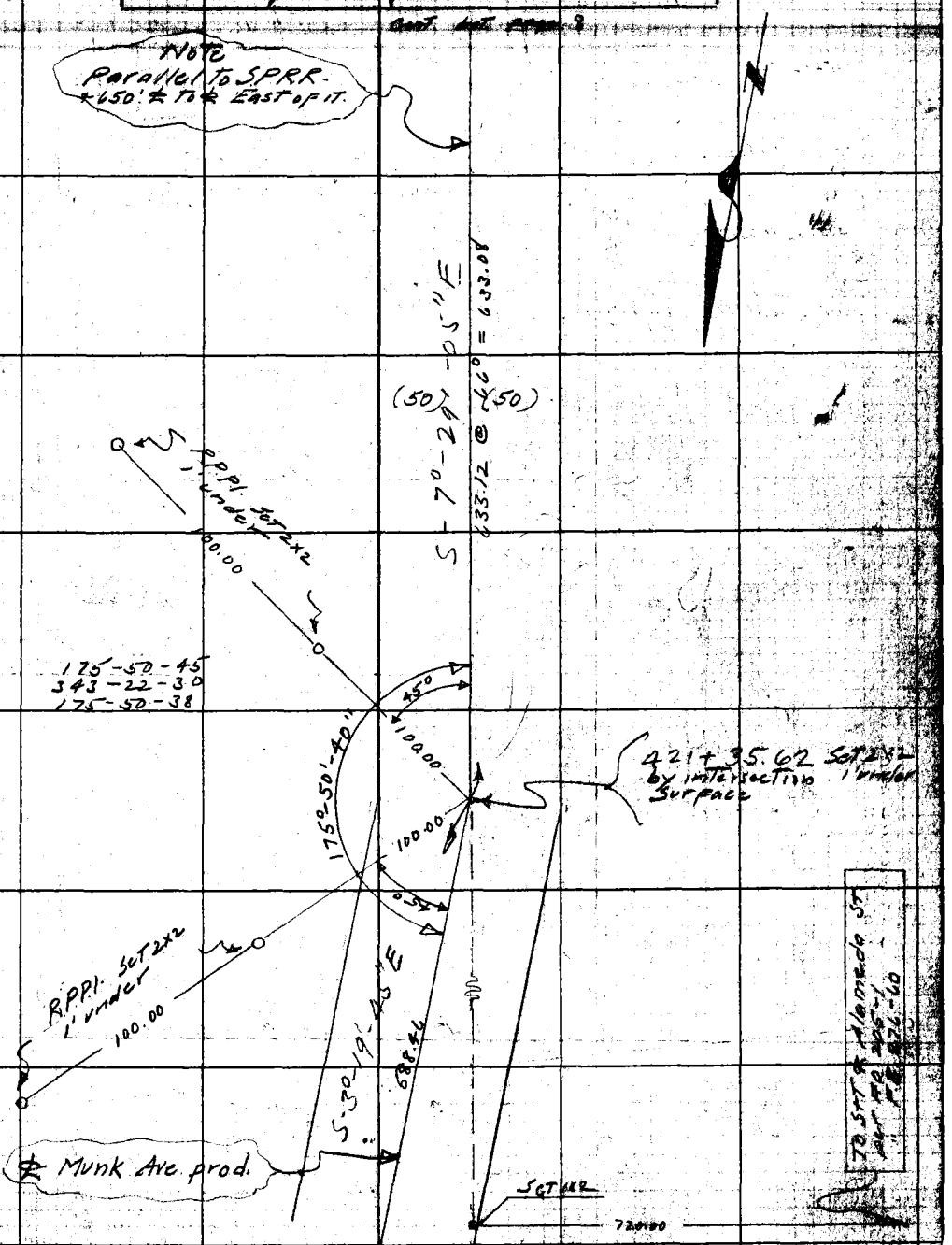

Cont. from top page 6

Note: ANY ADDITIONS OR CHANGES ON THIS SHEET MUST BE MADE OR CIRCLED IN Red. WITH DATE AND NAME OF PERSON MAKING CHANGE.

RETURN TO
LOS ANGELES COUNTY SURVEYOR

Do not extend notes this side of this line

F.B. 333 Pg. 8 LSH Chief Party Notes by LSH Date 3-23-28

Cont. bot. page 9

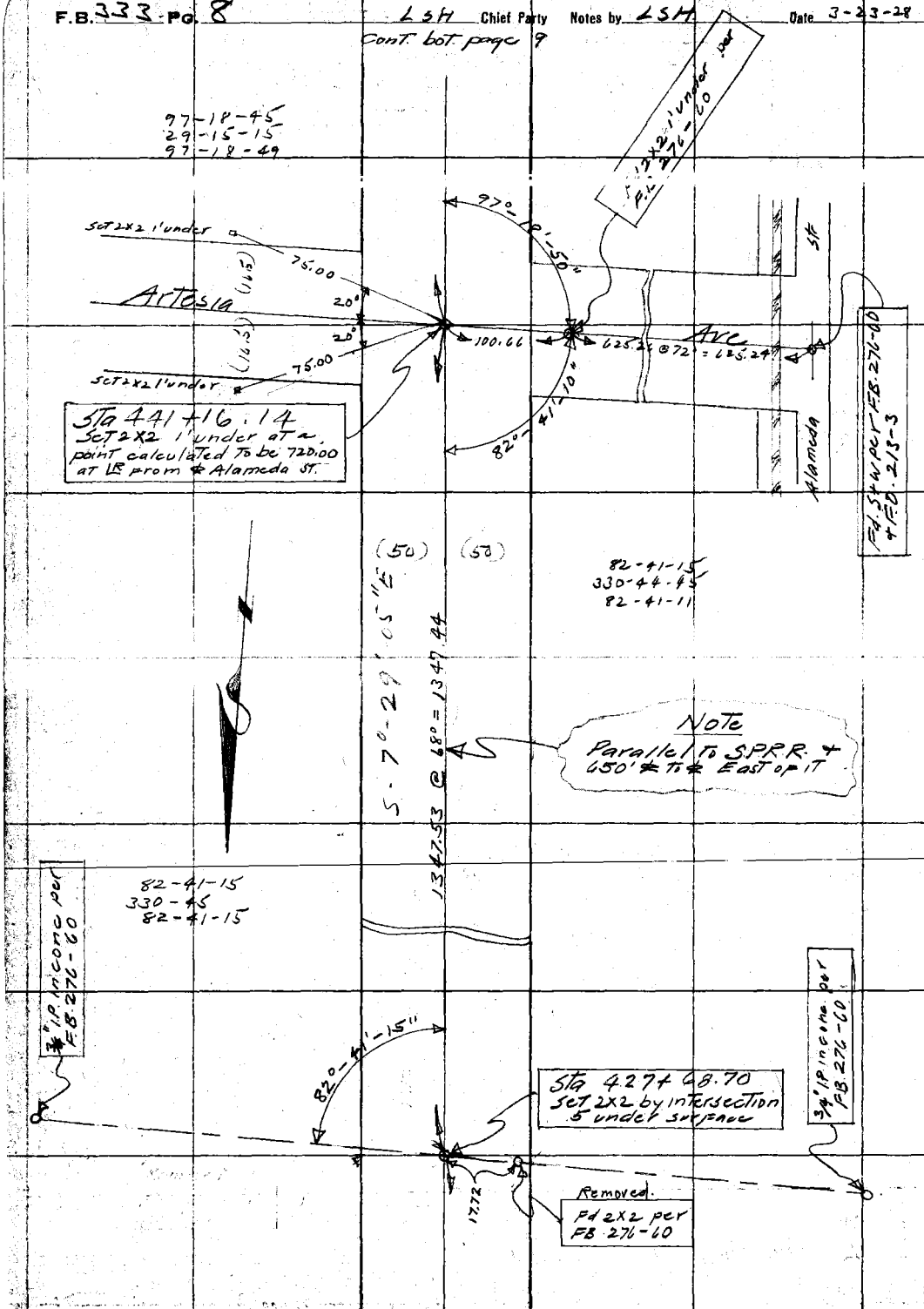

Cont. from Top page 7

RETURN TO
LOS ANGELES COUNTY SURVEYOR

Do not extend notes this side of this line

Note: ANY ADDITIONS OR CHANGES ON THIS SHEET MUST BE MADE OR CIRCLED IN Red. WITH DATE AND NAME OF PERSON MAKING CHANGE.

Date 3-23-28 Notes by LSH Chief Party LSH F. B. 333 PG. 9

Plotted by Young	W. O. No. 4085 R. S. O. No.
Date April 1928	Location Santa Fe Ave
Map No. 8974-4	Surveyed by L S Hammond
Plotting C'd by BAR	Date 3-21-28 to 3-30-28
Date April 1928	Indexed

Cont. bot. page 10

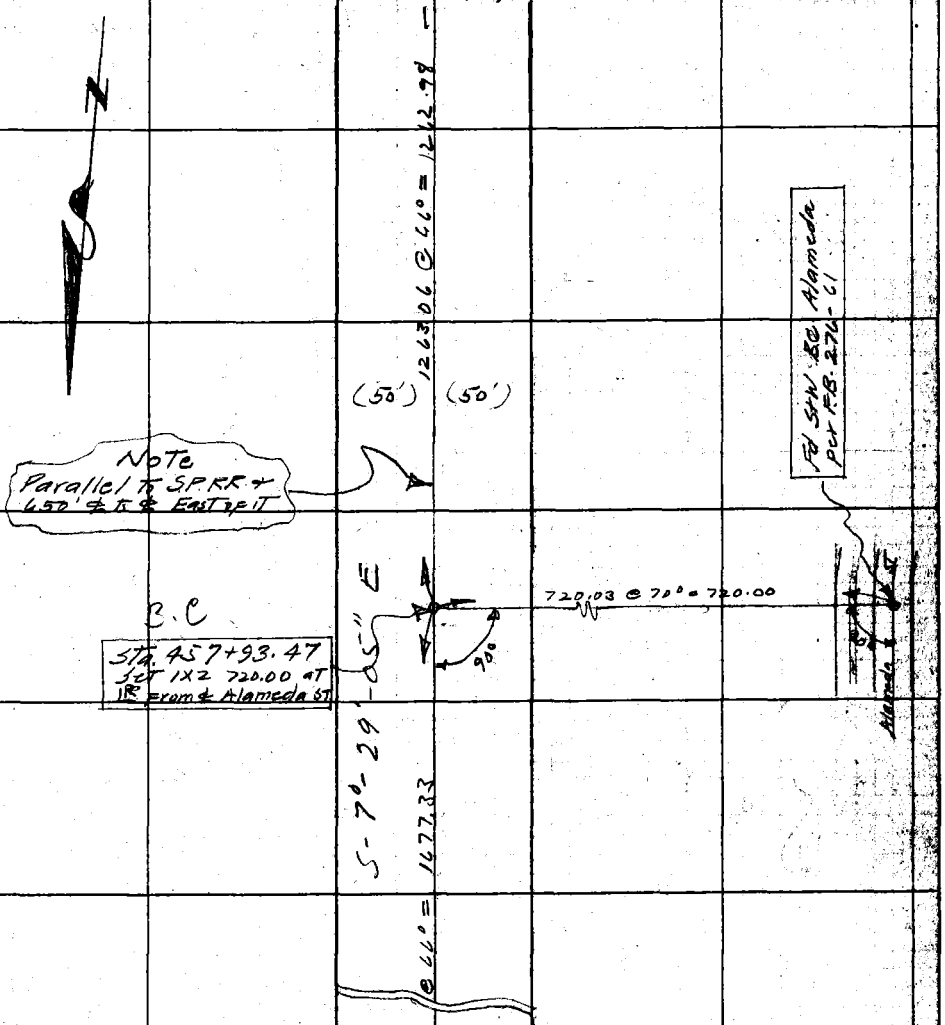

Cont. From Top page 8

Note: ANY ADDITIONS OR CHANGES ON THIS SHEET MUST BE MADE OR CIRCLED IN Red. WITH DATE AND NAME OF PERSON MAKING CHANGE.

Do not extend notes this side of this line

RETURN TO

LOS ANGELES COUNTY SURVEYOR

F.B. 377 PG. 10 LSH Chief Party Notes by LSH Date 3-26-28

Cont. bot. page 11

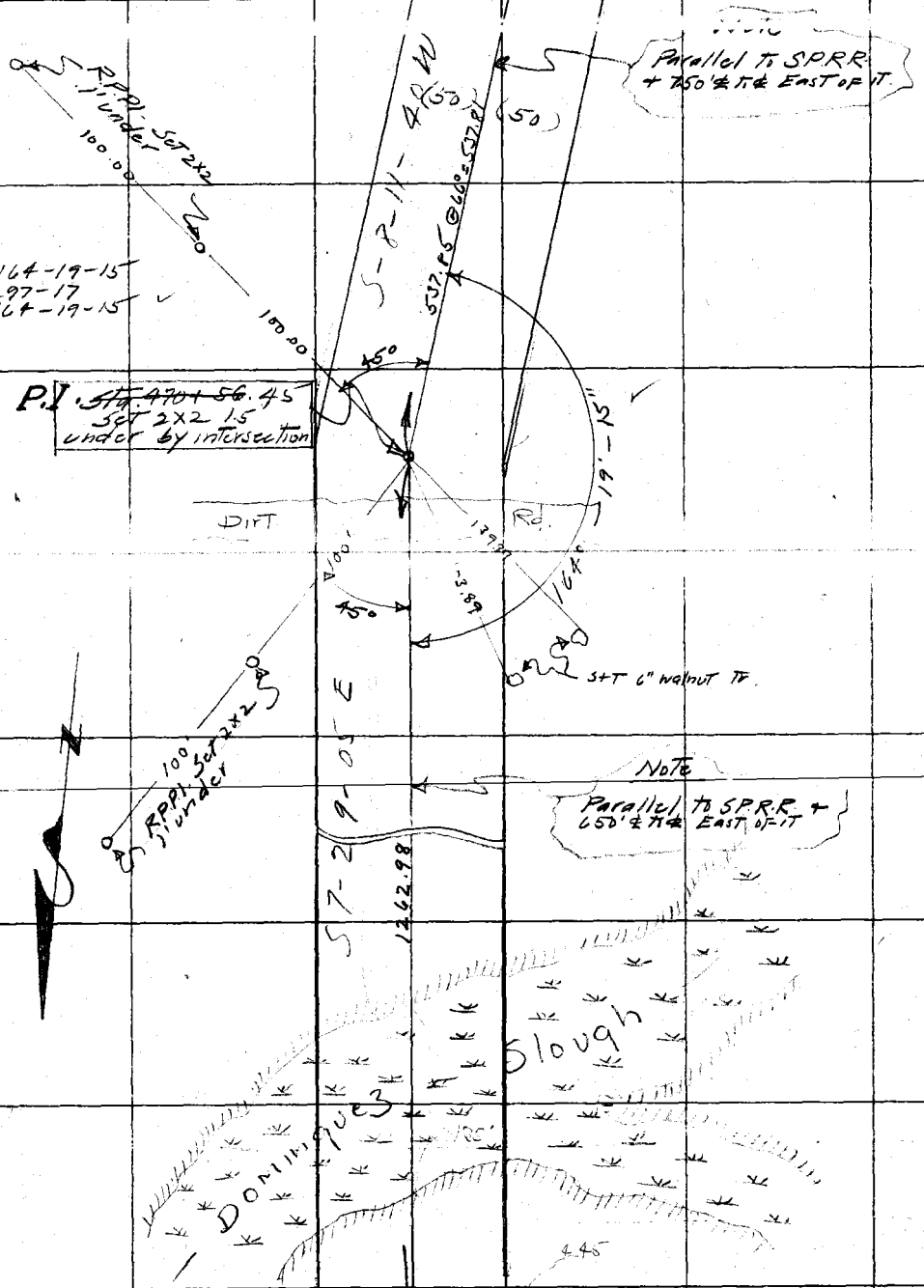

Cont. from top page 9

RETURN TO
LOS ANGELES COUNTY SURVEYOR
Do not extend notes this side of this line

Note: ANY ADDITIONS OR CHANGES ON THIS SHEET MUST BE MADE OR CIRCLED IN Red. WITH DATE AND NAME OF PERSON MAKING CHANGE.

Date 3-27-28 Notes by LSH Chief Party LSH F. B. 333 PG. 11

Plotted by Yauna	W. O. No. 4085 S. S. O. No.
Date April 1928	Location Santa Fe Ave
Map No. 8974-4	Surveyed by LS Hammond
Plotting C'k'd by AAR	Date 3-21-28 to 3-30-28
Date April 1928	Indexed

Cont. Lot page 12

Notes: ANY ADDITIONS OR CHANGES ON THIS SHEET MUST BE MADE OR CIRCLED IN Red. WITH DATE AND NAME OF PERSON MAKING CHANGE.

Do not extend notes this side of this line

RETURN TO LOS ANGELES COUNTY SURVEYOR

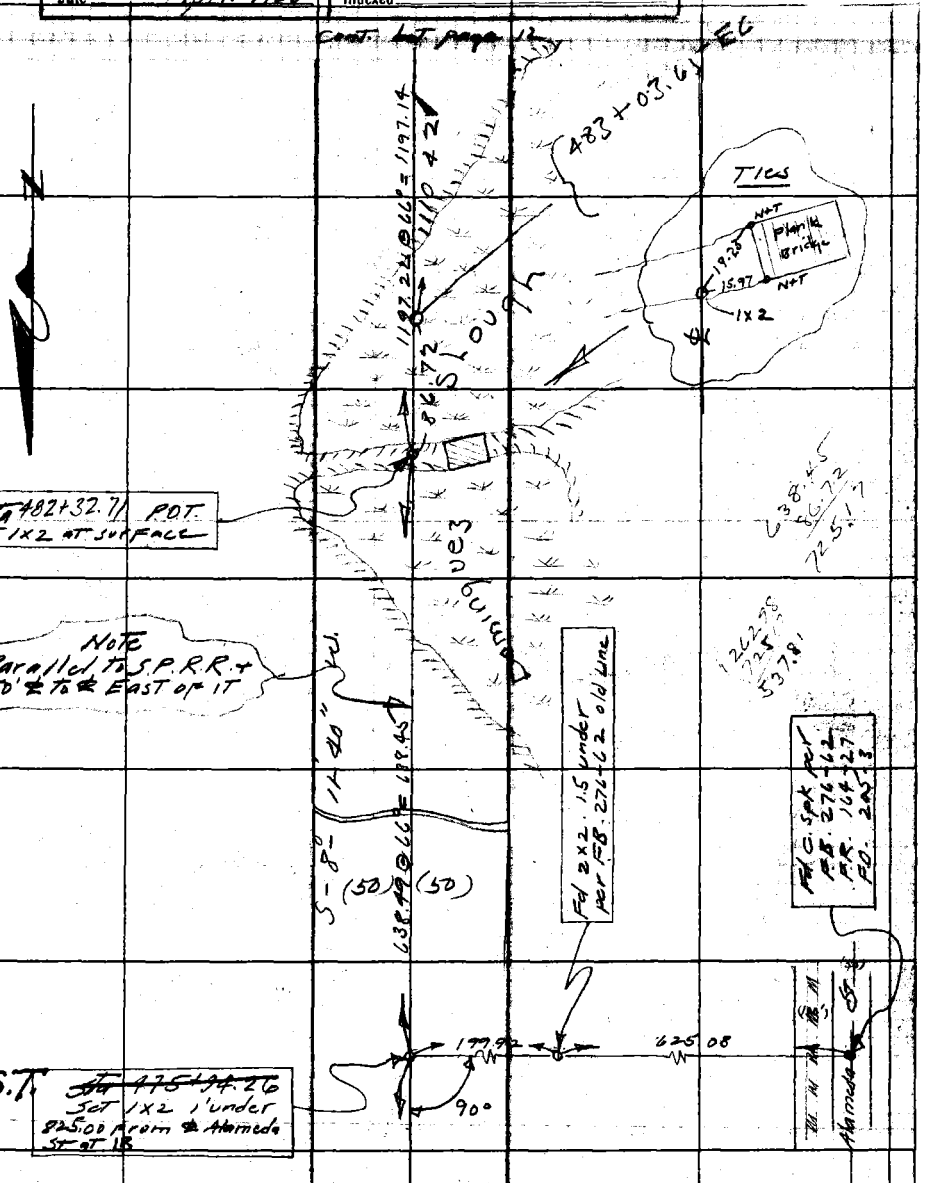

Cont. From Top page 10

F.B. 337 - Pg. 12 LSH Chief Party Notes by LSH Date 3-28-28

cont. bot. page 13

890.78
242.07
1.63
1135.08

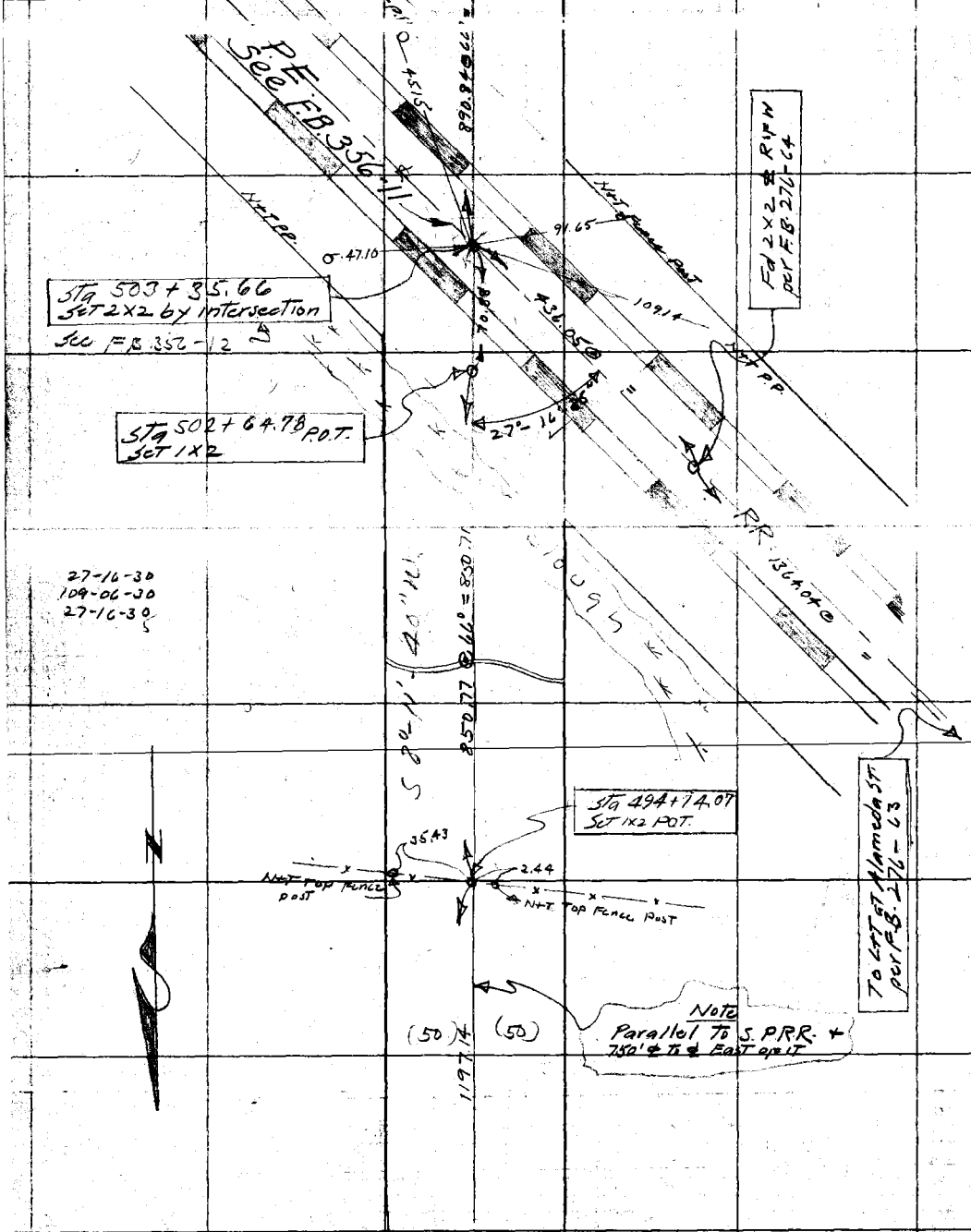

Cont. from top page 11

RETURN TO
LOS ANGELES COUNTY SURVEYOR
Do not extend notes this side of this line

Note. ANY ADDITIONS OR CHANGES ON THIS SHEET MUST BE MADE OR CIRCLED IN Red. WITH DATE AND NAME OF PERSON MAKING CHANGE.

Date 3-28-28 Notes by LSH Chief Party LSH F. B. 333 PG. 13

Young	W. O. No. 4085 D. S. O. No.
Date April 1928	Location Santa Fe Ave
Map No. 8974-4	Surveyed by L S Hammond
AAP	3-21-28 To 4-30-28
Date April 1928	Indexed

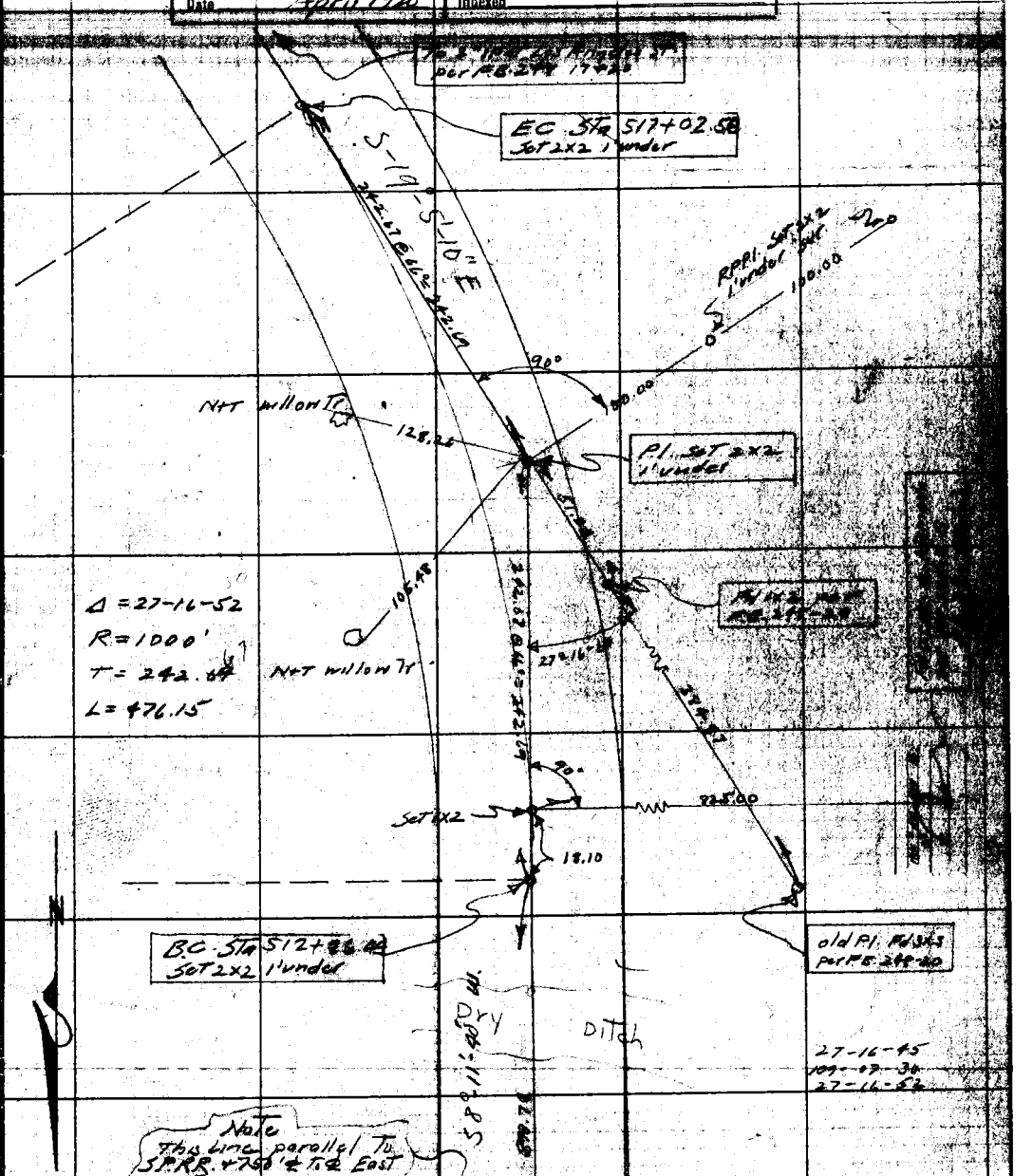

Cont. from Top page 12

Note: ANY ADDITIONS OR CHANGES ON THIS SHEET MUST BE MADE OR CIRCLED IN Red. WITH DATE AND NAME OF PERSON MAKING CHANGE.

RETURN TO LOS ANGELES COUNTY SURVEYOR

Do not extend notes this side of this line

F.B. 333 Pg. 14 LSH Chief Party Notes by LSH Date

RETURN TO
LOS ANGELES COUNTY SURVEYOR

Do not extend notes this side of this line

Notes ANY ADDITIONS OR CHANGES ON THIS SHEET MUST BE MADE OR CIRCLED IN Red. WITH DATE AND NAME OF PERSON MAKING CHANGE.

Date 3-30-28 Notes by LSH Chief Party LSH F. B. 333 PG. 15

Plotted by Young	W. O. No. 4185 B. S. O. No.
Date April 1928	Location Santa Fe Ave
Map No. 8974-4	Surveyed by LS Hammond
Plotting C'k'd by Wood	Date 3-21-28 & 3-30-28
Date April 1928	Indexed

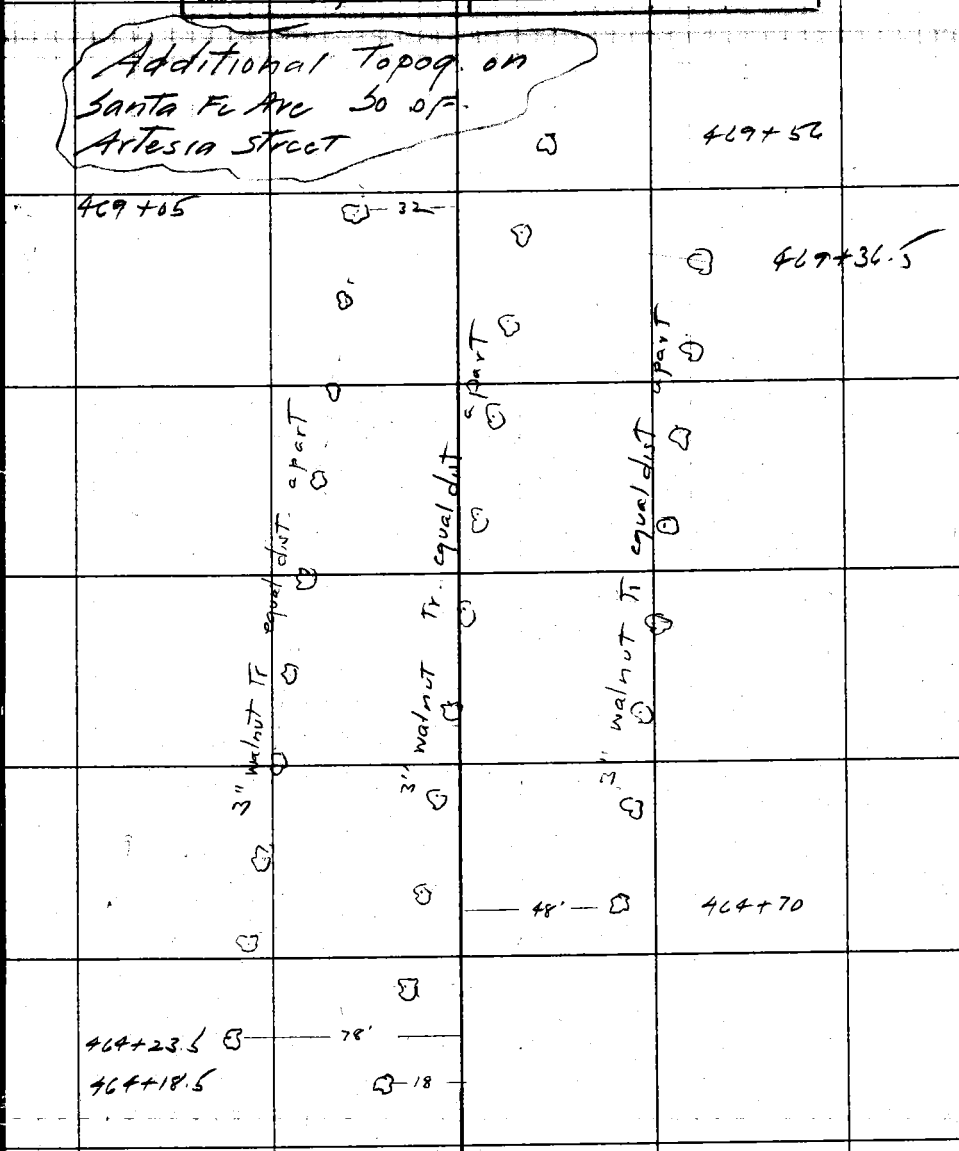

Note: ANY ADDITIONS OR CHANGES ON THIS SHEET MUST BE MADE OR CIRCLED IN Red. WITH DATE AND NAME OF PERSON MAKING CHANGE.

RETURN TO LOS ANGELES COUNTY SURVEYOR

Do not extend notes this side of this line

F.B. 333 PG. 16 Chief Party Notes by LSH Date 3-30-28

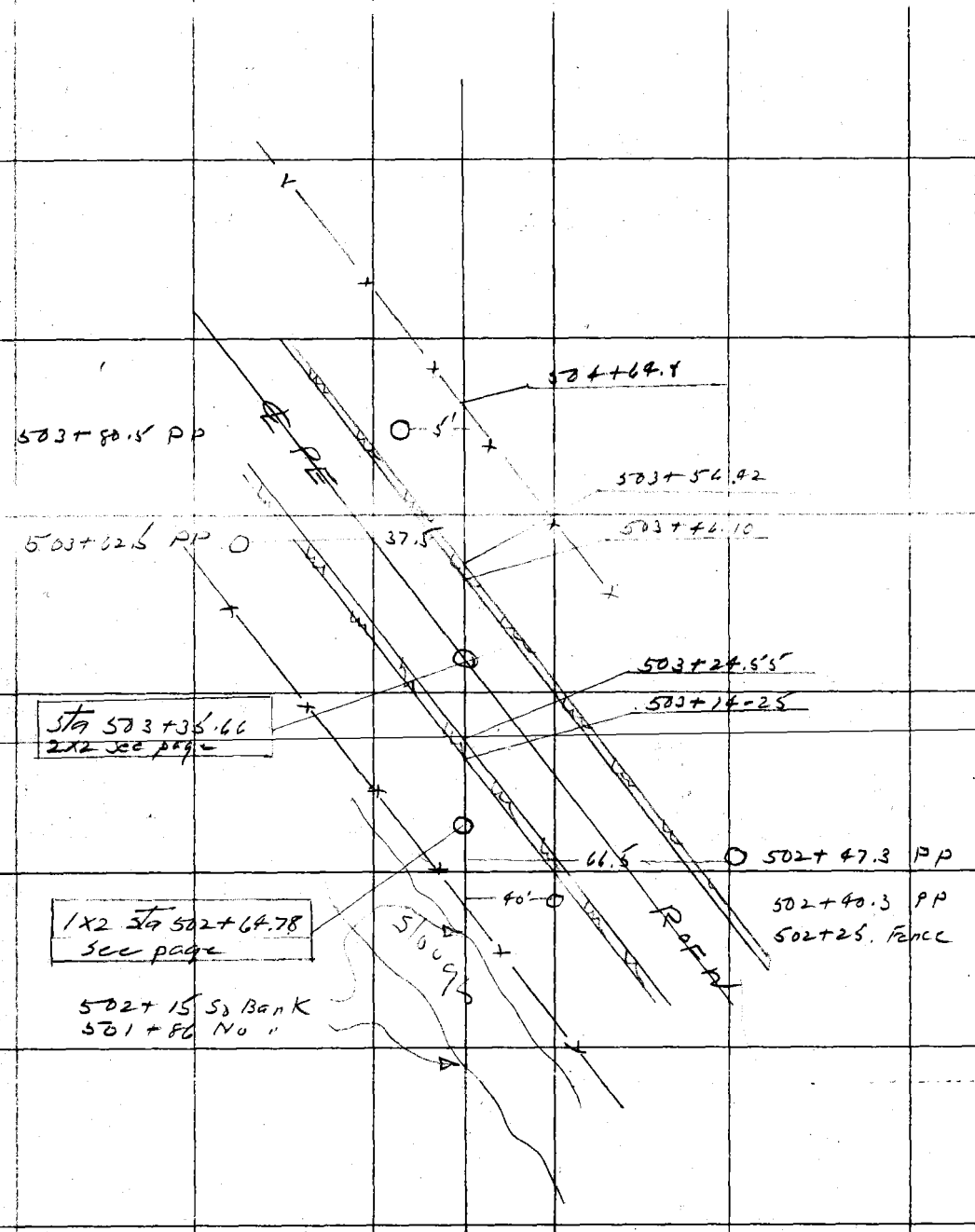

RETURN TO
LOS ANGELES COUNTY SURVEYOR

Do not extend notes this side of this line

Notes. ANY ADDITIONS OR CHANGES ON THIS SHEET MUST BE MADE OR CIRCLED IN Red. WITH DATE AND NAME OF PERSON MAKING CHANGE.

Date 3-29-28 Notes by LSH Chief Party LSH F. B. 333 PG. 17

Plotted by Young	W. O. No. 485 D. S. O. No.
Date April 1928	Location Santa Fe Ave
Map No. 8974-4	Surveyed by L S Hammond
Plotting C'k'd by Wood	Date 3-21-28 & 3-30-28
Date April 1928	Indexed

Notes ANY ADDITIONS OR CHANGES ON THIS SHEET MUST BE MADE OR CIRCLED IN Red. WITH DATE AND NAME OF PERSON MAKING CHANGE.

Do not extend notes this side of this line

RETURN TO LOS ANGELES COUNTY SURVEYOR

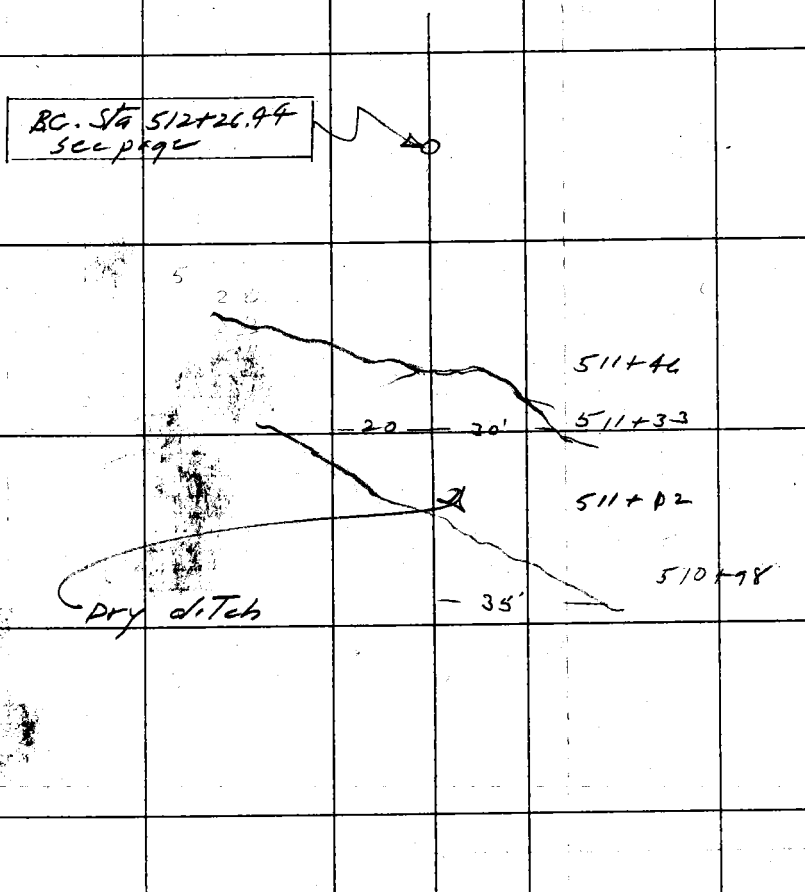

F.B. 333 PG 18 Chief Party Notes by Date

RETURN TO

LOS ANGELES COUNTY SURVEYOR

Do not extend notes this side of this line

Notes: ANY ADDITIONS OR CHANGES ON THIS SHEET MUST BE MADE OR CIRCLED IN Red. WITH DATE AND NAME OF PERSON MAKING CHANGE.

Date Dec 1928 Notes by LSH Chief Party LSH F. B. 333 PG. 19

Plotted by	W. O. No. 4205 R. S. O. No.
Date	Location Santa Fe Ave
Map No.	Surveyed by L S Hammond
Plotting C'k'd by	Date Dec - 1928
Date	Indexed

Notes: ANY ADDITIONS OR CHANGES ON THIS SHEET MUST BE MADE OR CIRCLED IN Red. WITH DATE AND NAME OF PERSON MAKING CHANGE.

Do not extend notes this side of this line

RETURN TO LOS ANGELES COUNTY SURVEYOR

SANTA FE AVE

LINE CHANGE FROM P.E.
R.R. TO LOS ANGELES ST.

W.O — 4205

SURVEY BY —

L S Hammond (chief)
F H Blanchard (inst.)
D.W. Reynolds (Hd. ch.)
F.G. Carson (Rch.)

Band Tape #021 used which is 100.00 @ 84° F

F.B. 333 PG. 20 LSH Chief Party Notes by LSH Date 12-7-28

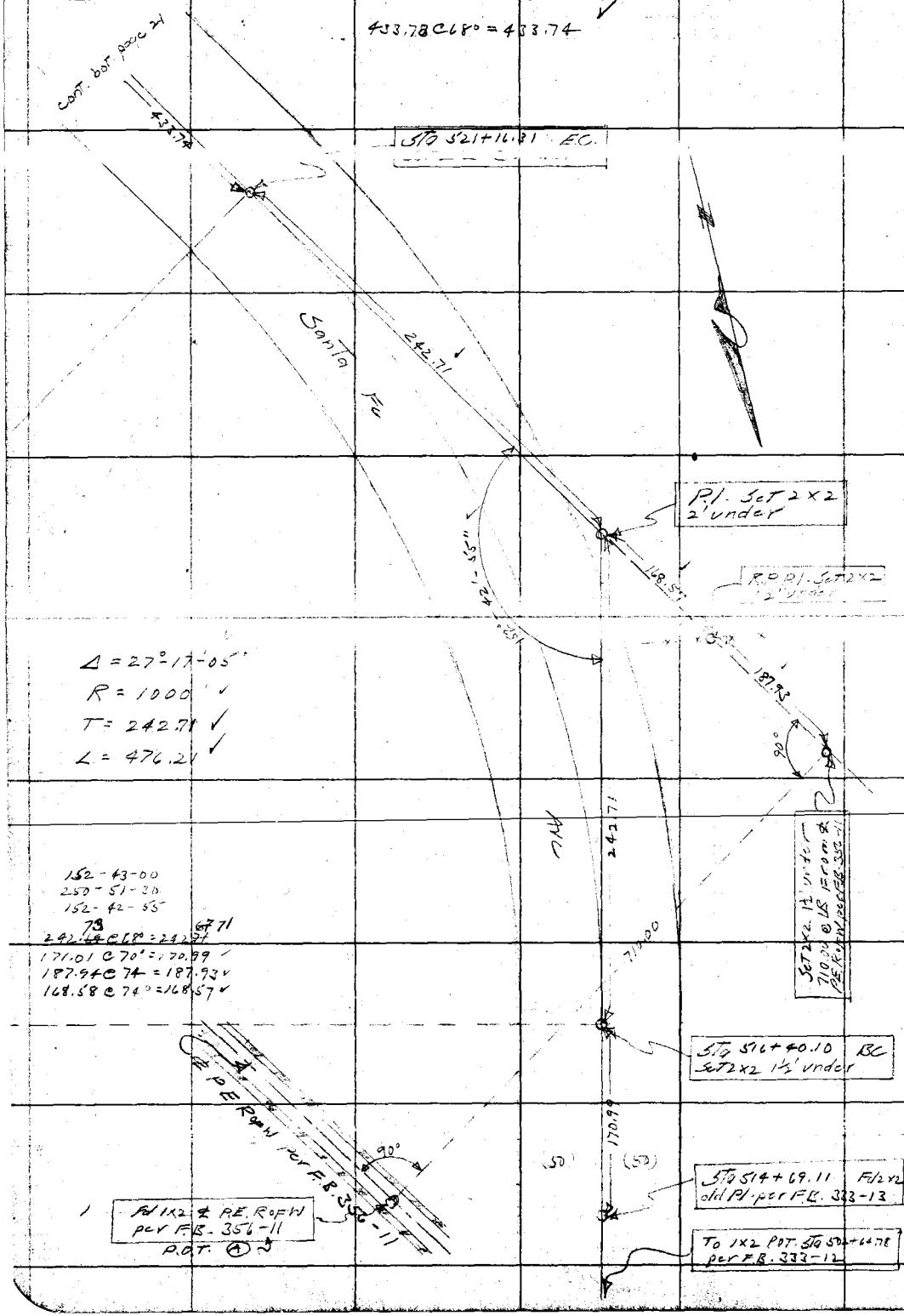

$\Delta = 27°-17'-05''$

$R = 1000'$ ✓

$T = 242.71$ ✓

$L = 476.21$ ✓

152-43-00
250-51-30
152-42-55
73 67 71
242.64 @ 68° = 242.71
171.01 @ 70° = 170.99 ✓
187.94 @ 74 = 187.93 ✓
168.58 @ 74° = 168.57 ✓

RETURN TO
LOS ANGELES COUNTY SURVEYOR

Do not extend notes this side of this line

Note: ANY ADDITIONS OR CHANGES ON THIS SHEET MUST BE MADE OR CIRCLED IN Red. WITH DATE AND NAME OF PERSON MAKING CHANGE.

Date 12-6-28 Notes by L S H Chief Party L S H F. B 333 PG. 21

Plotted by	W. O. No. 4205 S. O. No.
Date	Location Santa Fe Ave
Map No.	Surveyed by L S Hammond
Plotting C'k'd by	Date Dec - 1928
Date	Indexed

Cont. out page 22

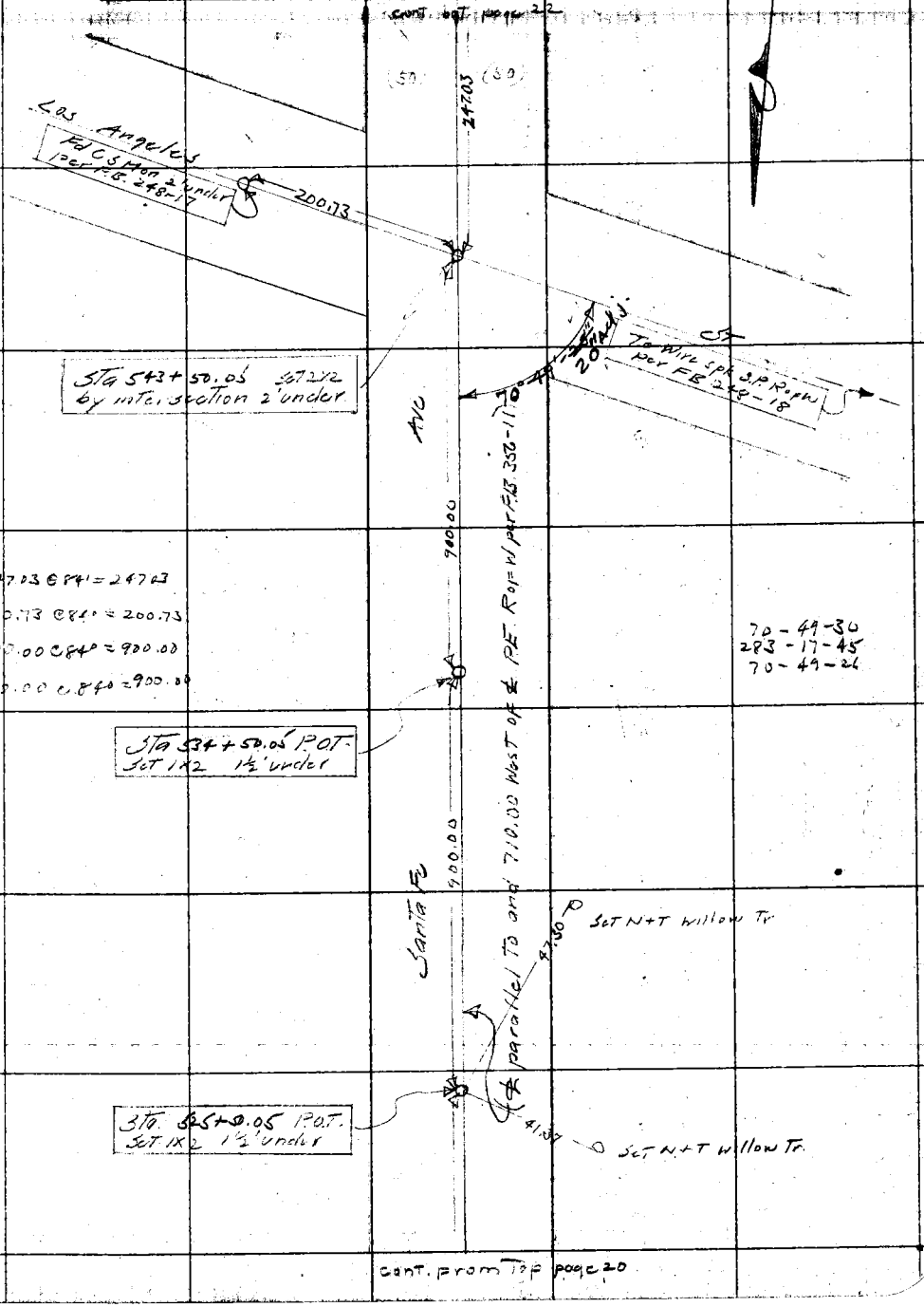

Cont. from top page 20

Notes: ANY ADDITIONS OR CHANGES ON THIS SHEET MUST BE MADE OR CIRCLED IN Red. WITH DATE AND NAME OF PERSON MAKING CHANGE.

Do not extend notes this side of this line

RETURN TO LOS ANGELES COUNTY SURVEYOR

F.B. 333 Pg. 22 LSH Chief Party Notes by LSH Date: 12-6-28

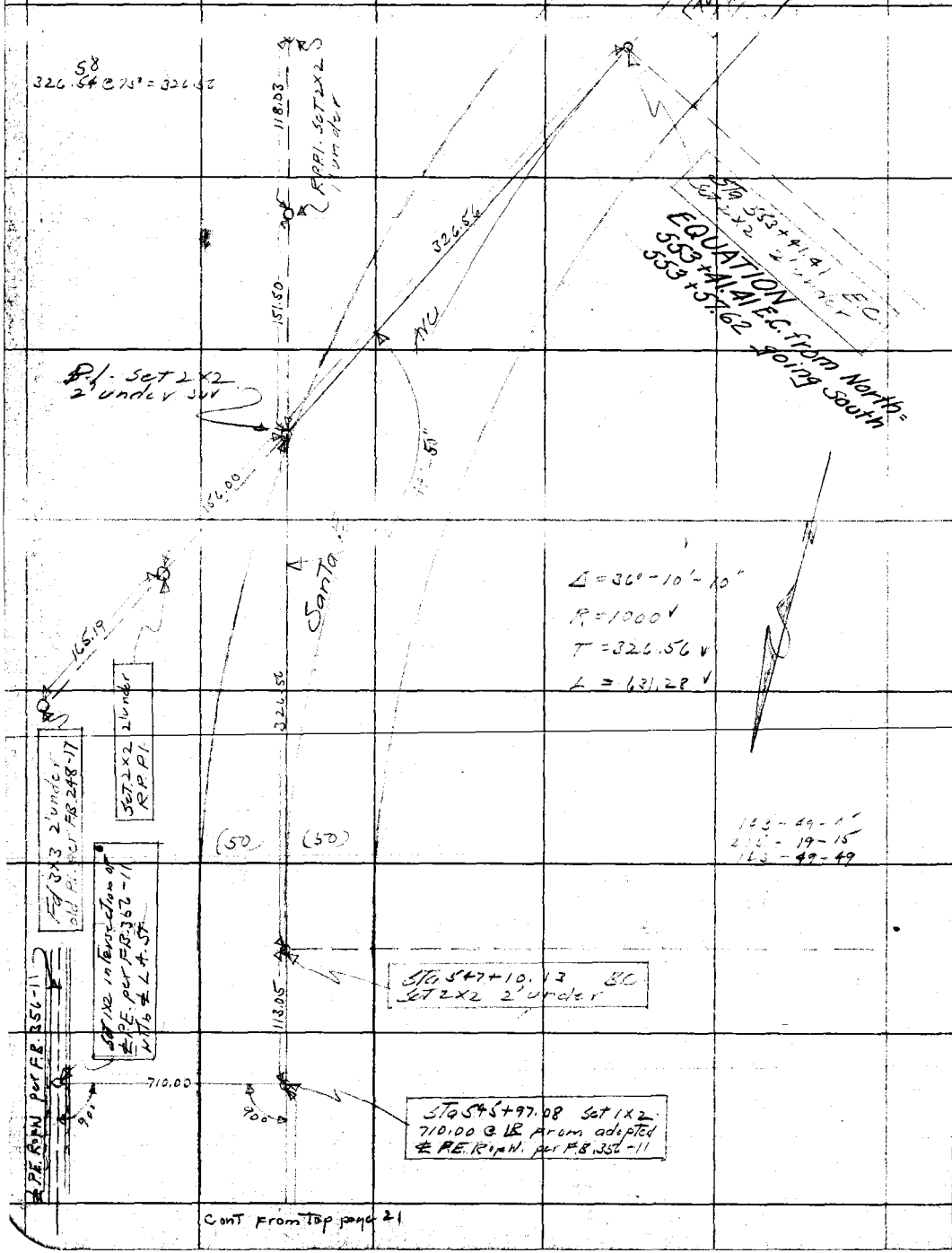

Cont from top page 21

RETURN TO
LOS ANGELES COUNTY SURVEYOR

Do not extend notes this side of this line

Notes: ANY ADDITIONS OR CHANGES ON THIS SHEET MUST BE MADE OR CIRCLED IN Red. WITH DATE AND NAME OF PERSON MAKING CHANGE.

Date 12-7-28 Notes by LSH Chief Party LSH F. B. 333 PG. 23

Plotted by	W. O. No. 4205 B. S. O. No.
Date	Location Santa Fe Ave
Map No.	Surveyed by L S Hammond
Plotting C'k'd by	Date 12-7-28
Date	Indexed

Cont bot page 24

(Additional Topog Santa Fe Ave)

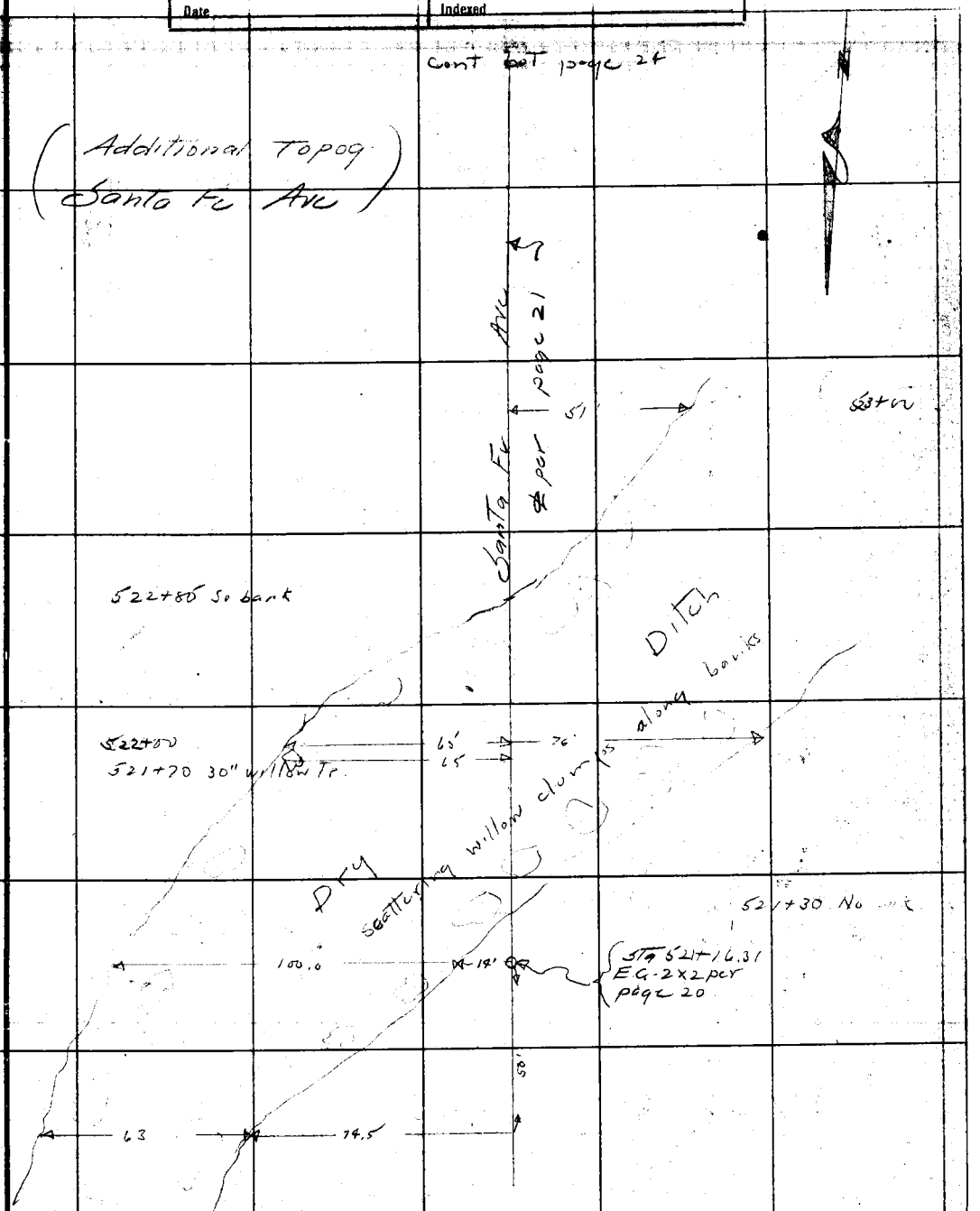

Note: ANY ADDITIONS OR CHANGES ON THIS SHEET MUST BE MADE OR CIRCLED IN Red. WITH DATE AND NAME OF PERSON MAKING CHANGE.

RETURN TO LOS ANGELES COUNTY SURVEYOR

Do not extend notes this side of this line

F.B 233 Pg. 24 LSH Chief Party Notes by LSH Date



RETURN TO
LOS ANGELES COUNTY SURVEYOR

Do not extend notes this side of this line

Notes ANY ADDITIONS OR CHANGES ON THIS SHEET MUST BE MADE OR CIRCLED IN Red. WITH DATE AND NAME OF PERSON MAKING CHANGE.

cont. from Tip page 20

Date _____ Notes by _____ Chief Party _____ F.B. 333 PG. 25

Plotted by _____	W. O. No. _____ D. S. O. No. _____
Date _____	Location _____
Map No. _____	Surveyed by _____
Plotting Ck'd by _____	Date _____
Date _____	Indexed _____

Notes ANY ADDITIONS OR CHANGES ON THIS SHEET MUST BE MADE OR CIRCLED IN Red, WITH DATE AND NAME OF PERSON MAKING CHANGE.

Do not extend notes this side of this line

RETURN TO LOS ANGELES COUNTY SURVEYOR

LOTUS AVE
FROM
COLORADO ST.
TO
BLANCHE ST.

W.O. 3092

Surveyed By
A. Svensen
B. Miller
B.J. Soderbloom
J. Parker

Tape # 022
Std. at 84°F. 20# pull.

June- 1918

F. B. _____ Pg. 26 _____ Chief Party _____ Notes by _____ Date _____

INDEX

LOTUS AVE

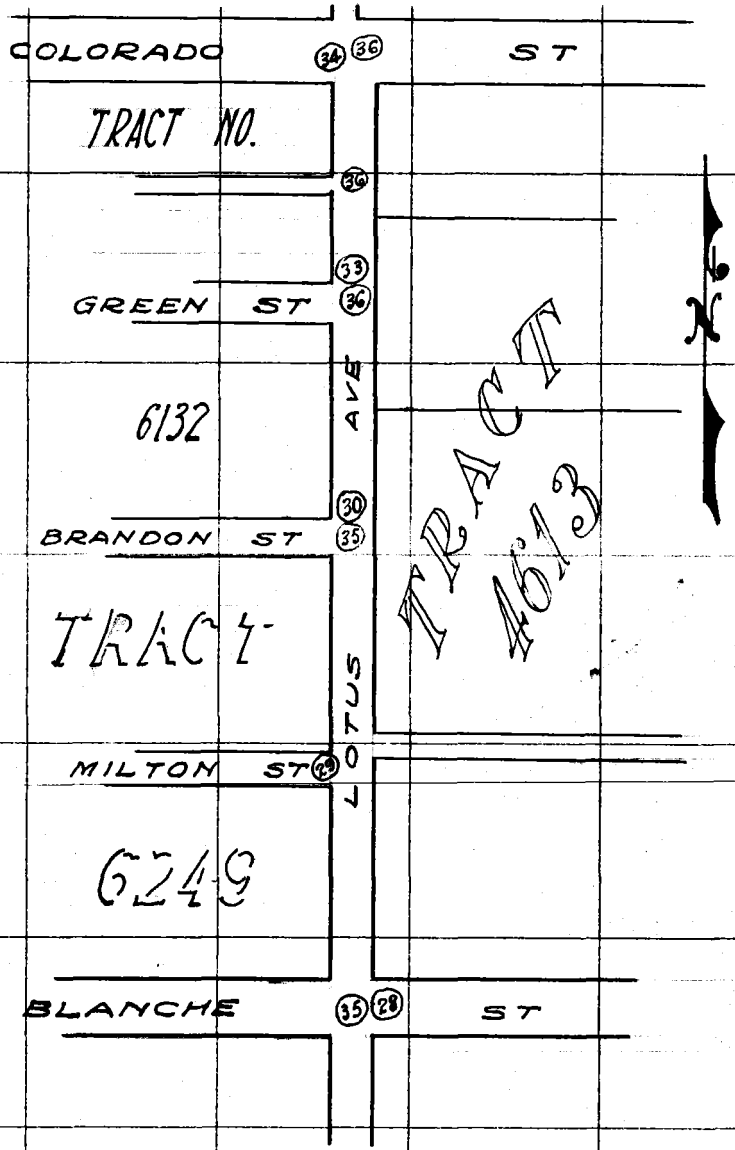

RETURN TO
LOS ANGELES COUNTY SURVEYOR

Do not extend notes this side of this line

Note: ANY ADDITIONS OR CHANGES ON THIS SHEET MUST BE MADE OR CIRCLED IN Red. WITH DATE AND NAME OF PERSON MAKING CHANGE.

Date _____ Notes by Svenson Chief Party Svenson F.B. 333 Pg. 27

Planned by Wood	W. O. No. 3092 S. O. No.
Date July 1929	Location Lotus Ave
Map No. C5.B-[illegible]	Surveyed by Svenson
Plotting Ck'd by [illegible]	Date 6-18-29
Date 7/12/29.	Indexed

Notes: ANY ADDITIONS OR CHANGES ON THIS SHEET MUST BE MADE OR CIRCLED IN Red. WITH DATE AND NAME OF PERSON MAKING CHANGE.

Do not extend notes this side of this line

RETURN TO LOS ANGELES COUNTY SURVEYOR

— LOTUS AVE —

SHOWING IMPROVEMENTS
ON E. SIDE OF STREET.
75' E OF OLD ℄
AND NEW ℄.

A Svenson
B. Miller
B.J. Soderbloom
J. Parker

100' Chain used # 022
with pull 20# at 84°F

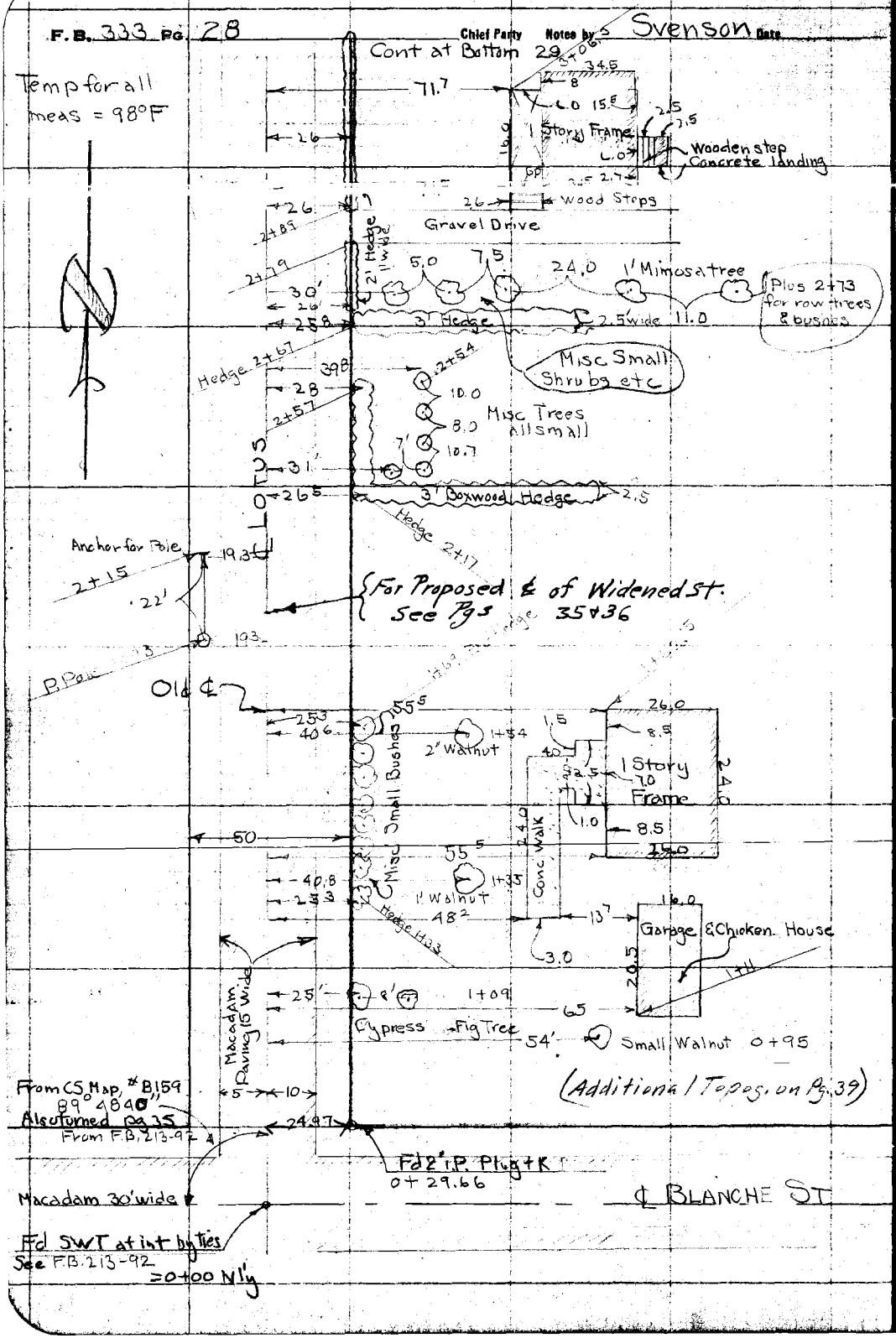

RETURN TO
LOS ANGELES COUNTY SURVEYOR

Do not extend notes this side of this line

Note: ANY ADDITIONS OR CHANGES ON THIS SHEET MUST BE MADE OR CIRCLED IN Red. WITH DATE AND NAME OF PERSON MAKING CHANGE.

Date _____ Notes by _____ Chief Party Svenson F.B. 333 Pg. 29

Planned by Wood	W.O. No. 3092 S.C.O. No.
Date July 1929	Location Lotus Ave
Map No. C.S.B. 410	Surveyed by Svenson
Plotting Ck'd by [illegible]	Date 6-18-29
Date 7/12/29	Indexed

Cont on Bot Page 30

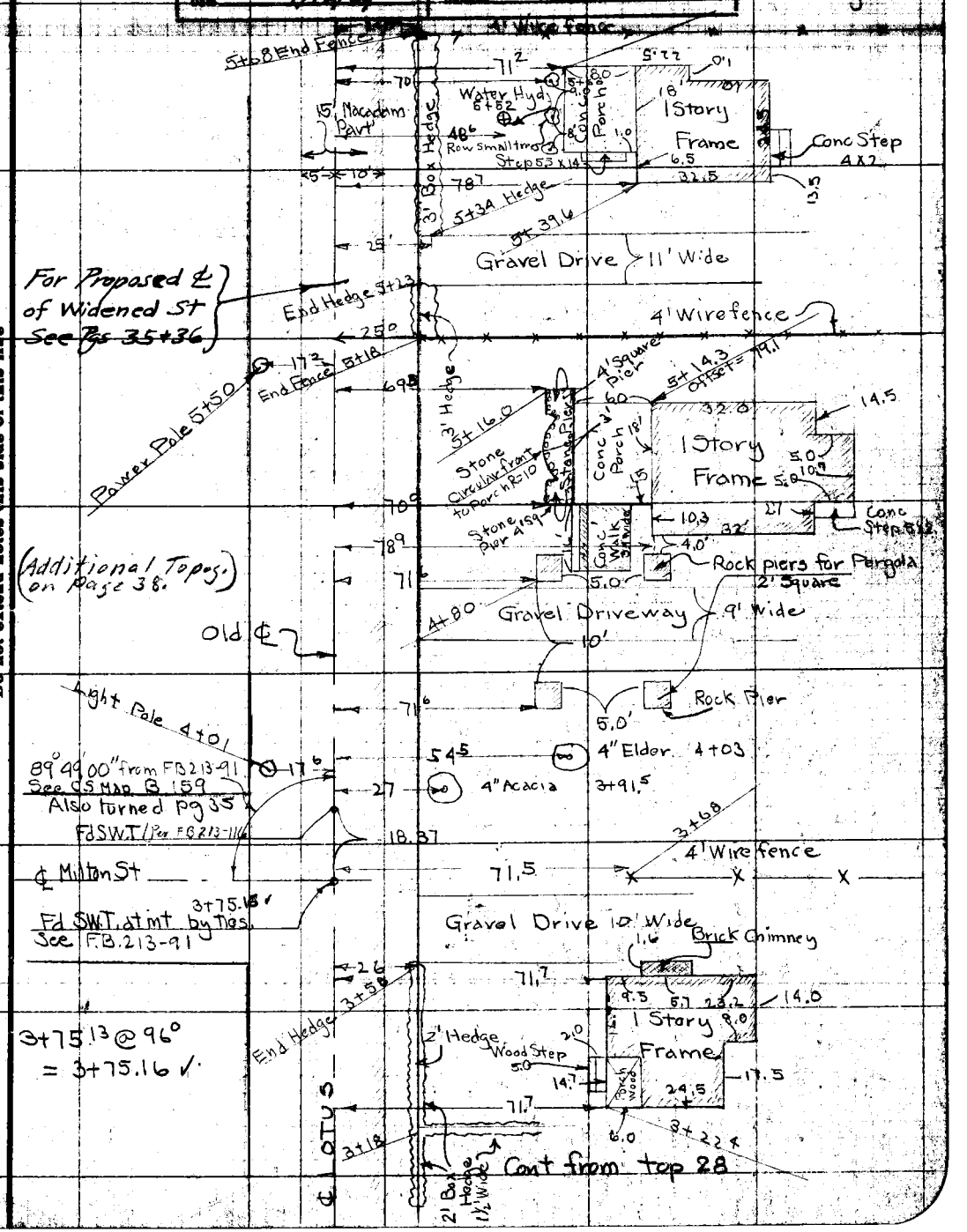

3+75.13 @ 96°
= 3+75.16 ✓

Note: ANY ADDITIONS OR CHANGES ON THIS SHEET MUST BE MADE OR CIRCLED IN Red, WITH DATE AND NAME OF PERSON MAKING CHANGE.

Do not extend notes this side of this line

RETURN TO LOS ANGELES COUNTY SURVEYOR

F. B. 333 Pg. 30 Chief Party Notes by Svensen Date

Cont at center page 31

See opp Page for Sprinkler System bot of 31

See opp Page for Sprinkler System in lawn bot Pg 31

(Additional Topog. on Page 30)

For Proposed ℄ of Widened St. See Pgs. 35+36

See bot opp Page for Sprinkler System

Brandon St

FdSW Tat int. 7+23.20
See FB 2101-65
FB 213-100

7+23.14 @ 90°
= 7+23.20 V

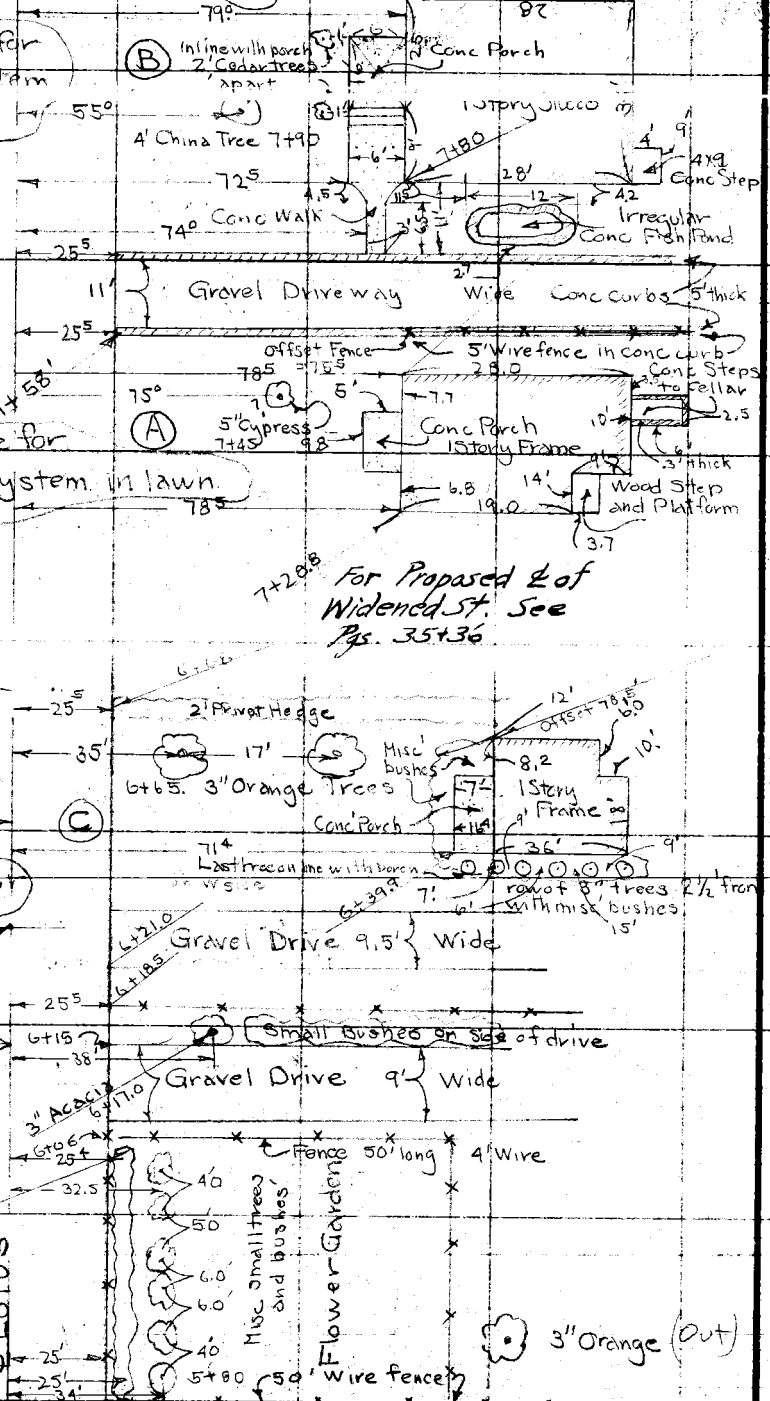

RETURN TO LOS ANGELES COUNTY SURVEYOR

Do not extend notes this side of this line

Note: ANY ADDITIONS OR CHANGES ON THIS SHEET MUST BE MADE OR CIRCLED IN RED WITH DATE AND NAME OF PERSON MAKING CHANGE.

Date _____ Notes by _____ Chief Party Svenson F.B. 333 Pg. 31

Planned by Wood	W. O. No. 3092 O. S. O. No.
Date July 1929	Location Lotus Ave
Map No. C.S.B. 410	Surveyed by Svenson
Plotting Ck'd by H. U. M. H.	Date 6-19-29
Date 7/12/29	Indexed

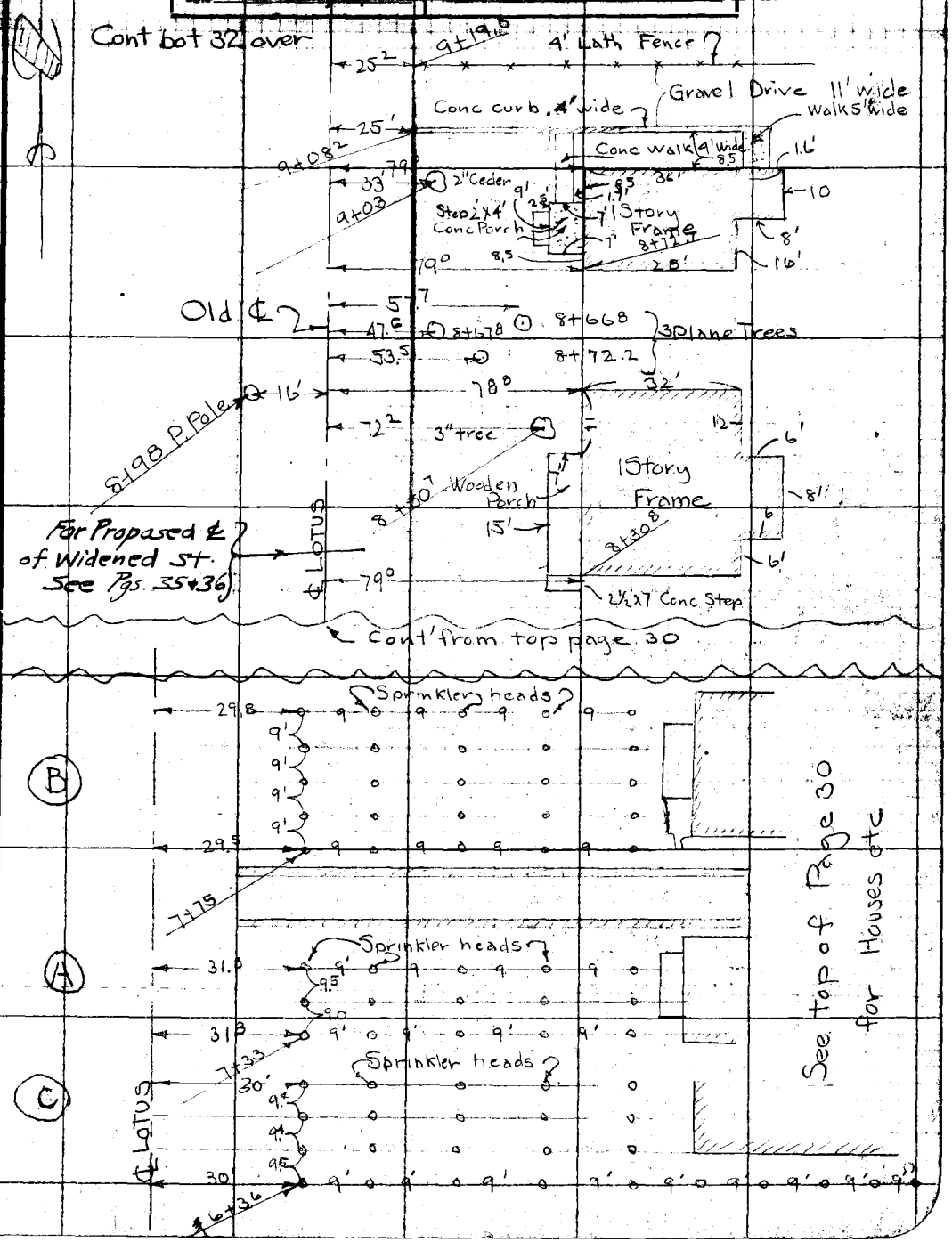

Notes: ANY ADDITIONS OR CHANGES ON THIS SHEET MUST BE MADE OR CIRCLED IN Red. WITH DATE AND NAME OF PERSON MAKING CHANGE.

Do not extend notes this side of this line

RETURN TO LOS ANGELES COUNTY SURVEYOR

F. B. 333 PG. 32 Chief Party Notes by Svenson Date

RETURN TO
LOS ANGELES COUNTY SURVEYOR

Do not extend notes this side of this line

Note: ANY ADDITIONS OR CHANGES ON THIS SHEET MUST BE MADE OR CIRCLED IN Red. WITH DATE AND NAME OF PERSON MAKING CHANGE.

Details of Sprinklers for house below.

D

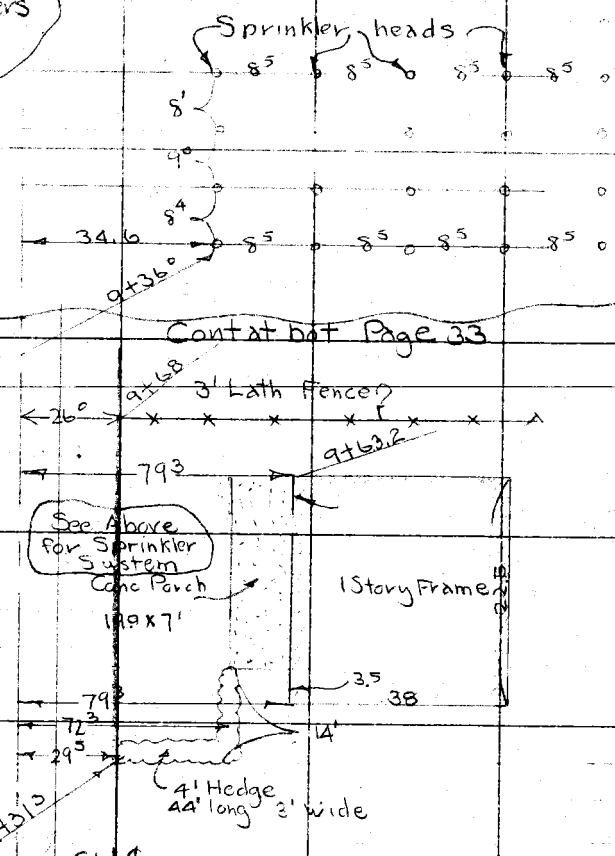

D

Date _____ Notes by Svenson Chief Party Svenson F.B. 333 Pg 33

Plotted by Wood	W.O. No. 2092 O.S.O. No.
Date July 1929	Location Lotus Ave
Map No. C.S.B. 410	Surveyed by Svenson
Plotting Ck'd by H. W. M. M.	Date 6-20-29
Date 7/22/29	Indexed

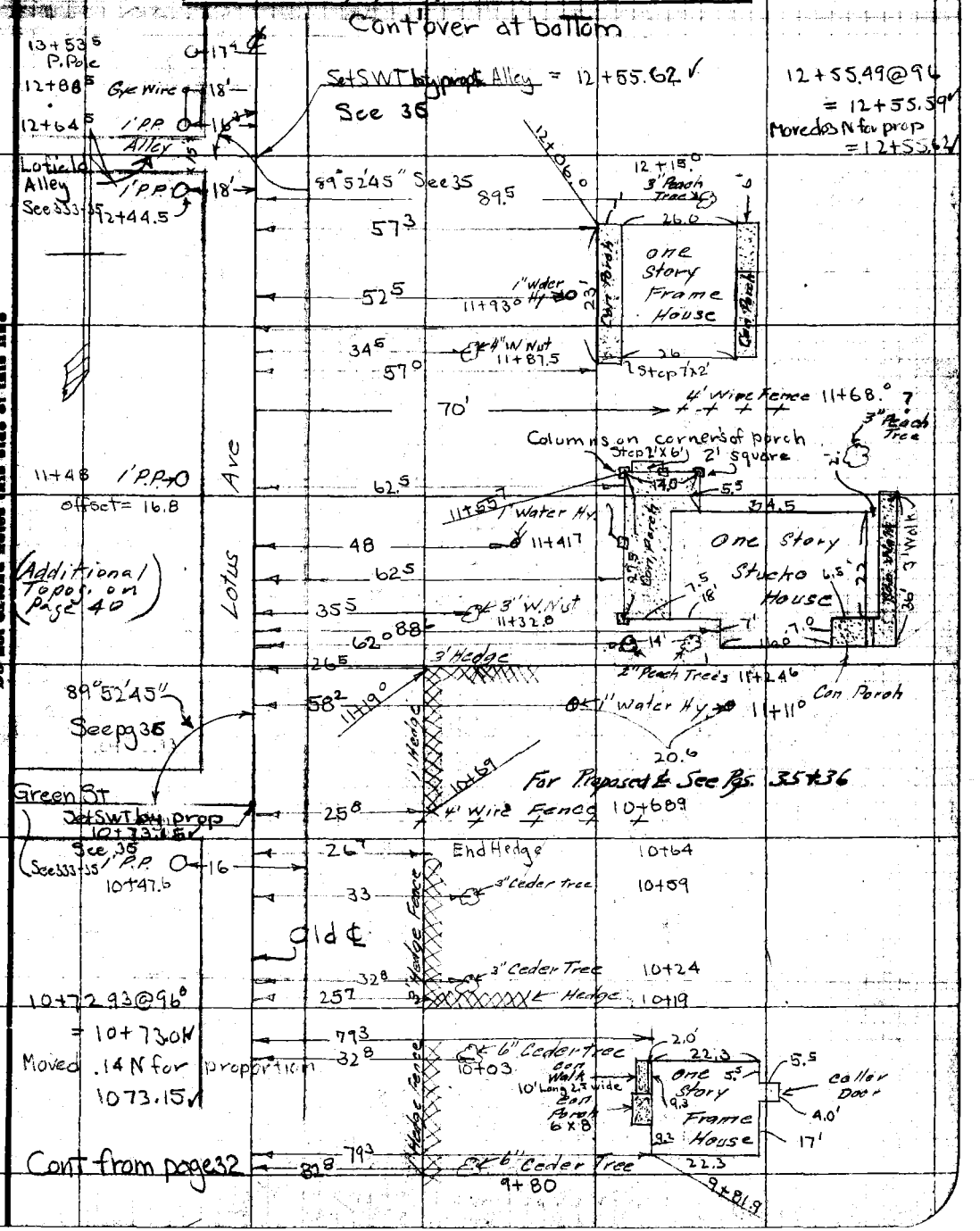

Note: ANY ADDITIONS OR CHANGES ON THIS SHEET MUST BE MADE OR CIRCLED IN Red. WITH DATE AND NAME OF PERSON MAKING CHANGE.

Do not extend notes this side of this line

RETURN TO LOS ANGELES COUNTY SURVEYOR

F. B. 333 Pg. 34 Svenson Chief Party Notes by Svenson Date

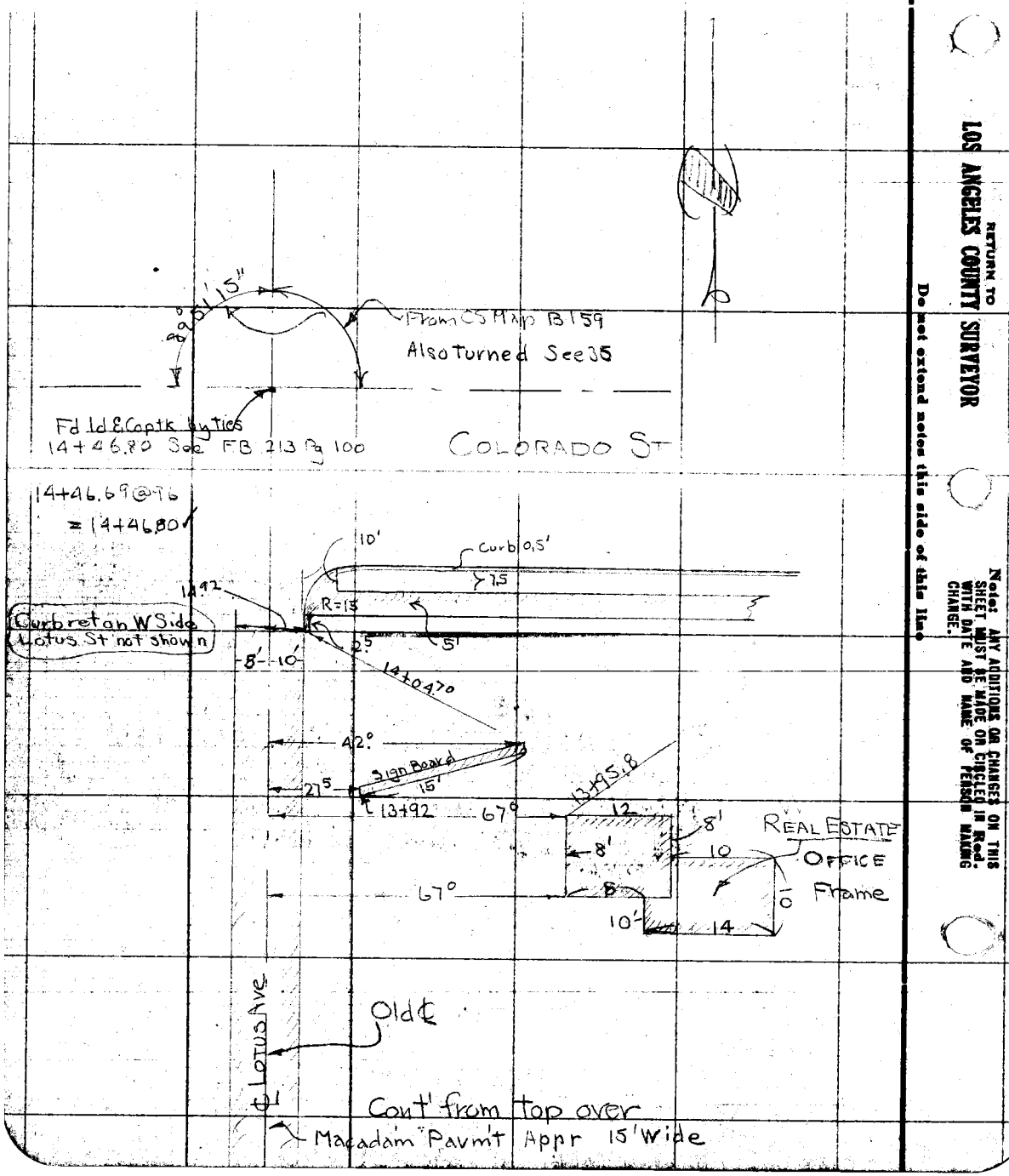

RETURN TO
LOS ANGELES COUNTY SURVEYOR
Do not extend notes this side of this line
Note: ANY ADDITIONS OR CHANGES ON THIS SHEET MUST BE MADE OR CIRCLED IN Red. WITH DATE AND NAME OF PERSON MAKING CHANGE.

Date _____ Notes by _____ Chief Party Svenson F.B. 333 Pg. 35

Platted by [illegible]	W.O. No. 3092 O.S.C. No.
Date July 1929	Location Lotus Ave
Map No. CS.B-[illegible]	Surveyed by Svenson
Platting Ck'd By [illegible]	Date 6-24-29
Date 7/12/29	Indexed

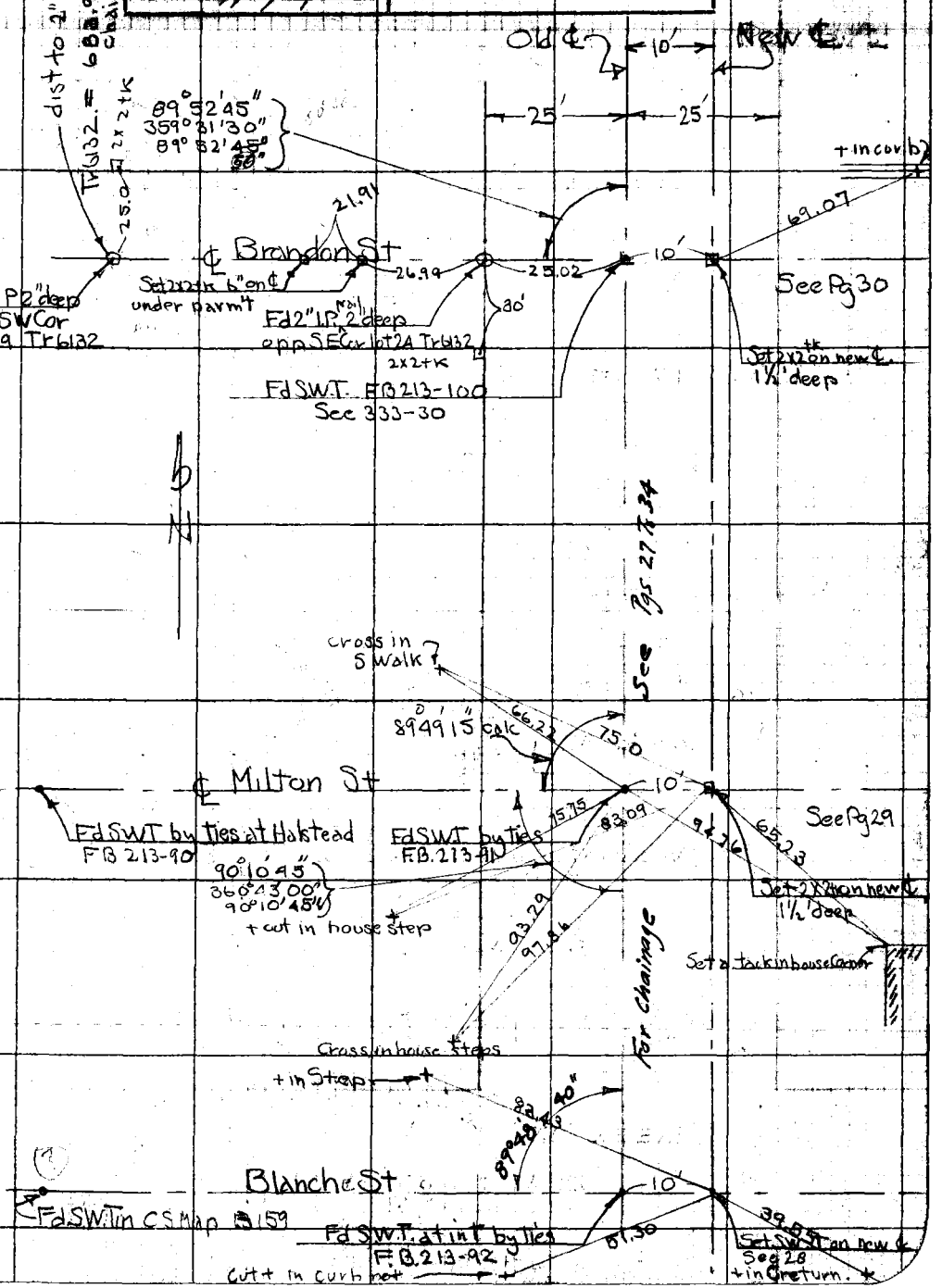

Do not extend notes this side of this line

F. B. 333 PG. 36 Chief Party Notes by Svenson Date

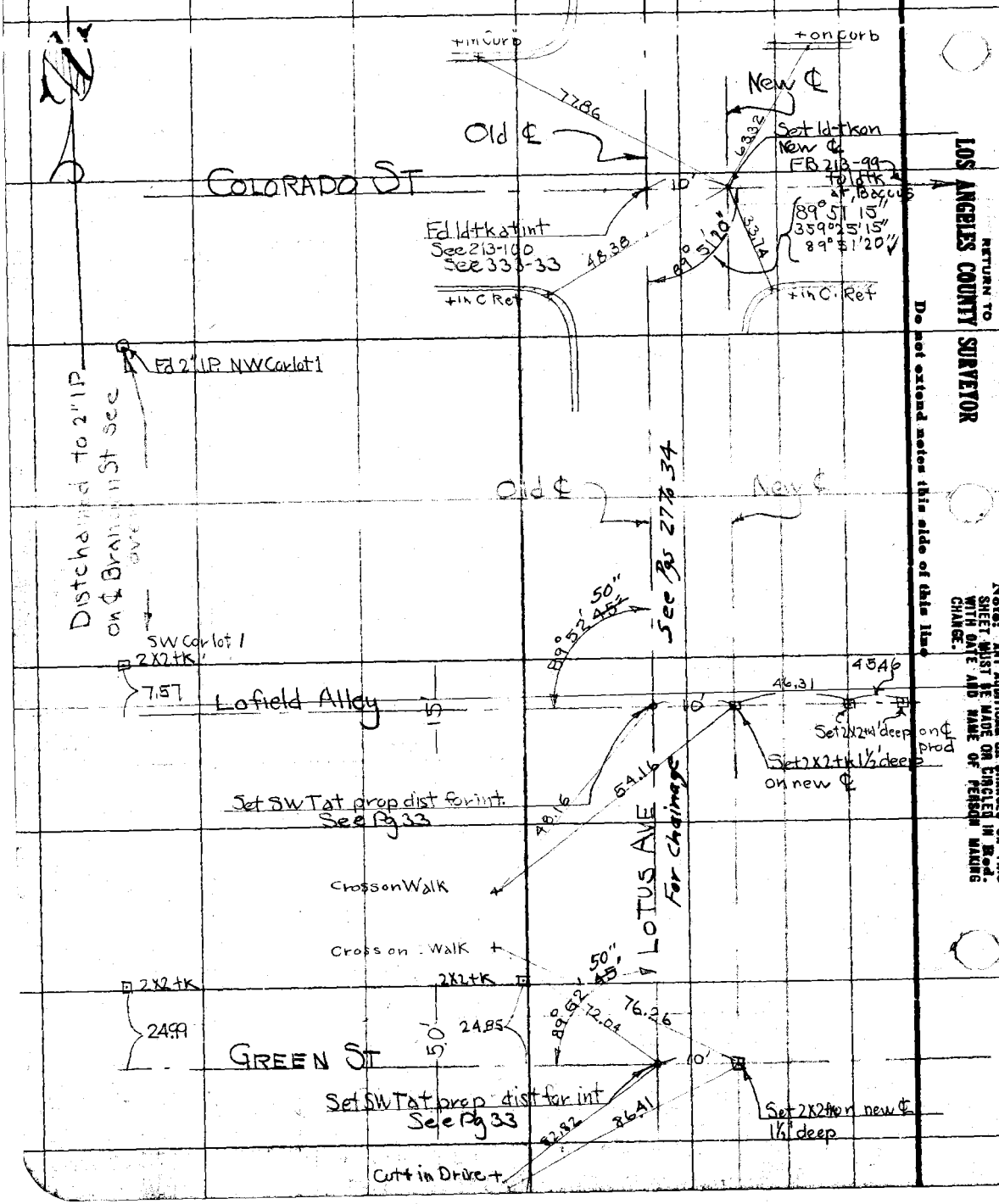

RETURN TO
LOS ANGELES COUNTY SURVEYOR

Do not extend notes this side of this line

Note: ANY ADDITIONS OR CHANGES ON THIS SHEET MUST BE MADE OR CIRCLED IN Red WITH DATE AND NAME OF PERSON MAKING CHANGE.

Date _____ Notes by _____ Chief Party _____ F.B. 333 Pg. 37

Plotted by	W. O. No. 3092 S. S. O. No.
Date	Location Lotus Ave.
Map No.	Surveyed by Anwyn Fleet
Plotting Ck'd by	Date 1-13-30
Date	Indexed 1-22-30 G.D.J.

ADDITIONAL TOPOGRAPHY

LOTUS AVENUE.

W.O. № 3092

Notes: ANY ADDITIONS OR CHANGES ON THIS SHEET MUST BE MADE OR CIRCLED IN Red, WITH DATE AND NAME OF PERSON MAKING CHANGE.

Do not extend notes this side of this line

RETURN TO LOS ANGELES COUNTY SURVEYOR

F. B. 333 Pg 38 A.W. VanFleet Chief Party Notes by A.W.V.F. Date 1-13-30

To bottom of page 39

(Supplementing Topog. on page 28.)

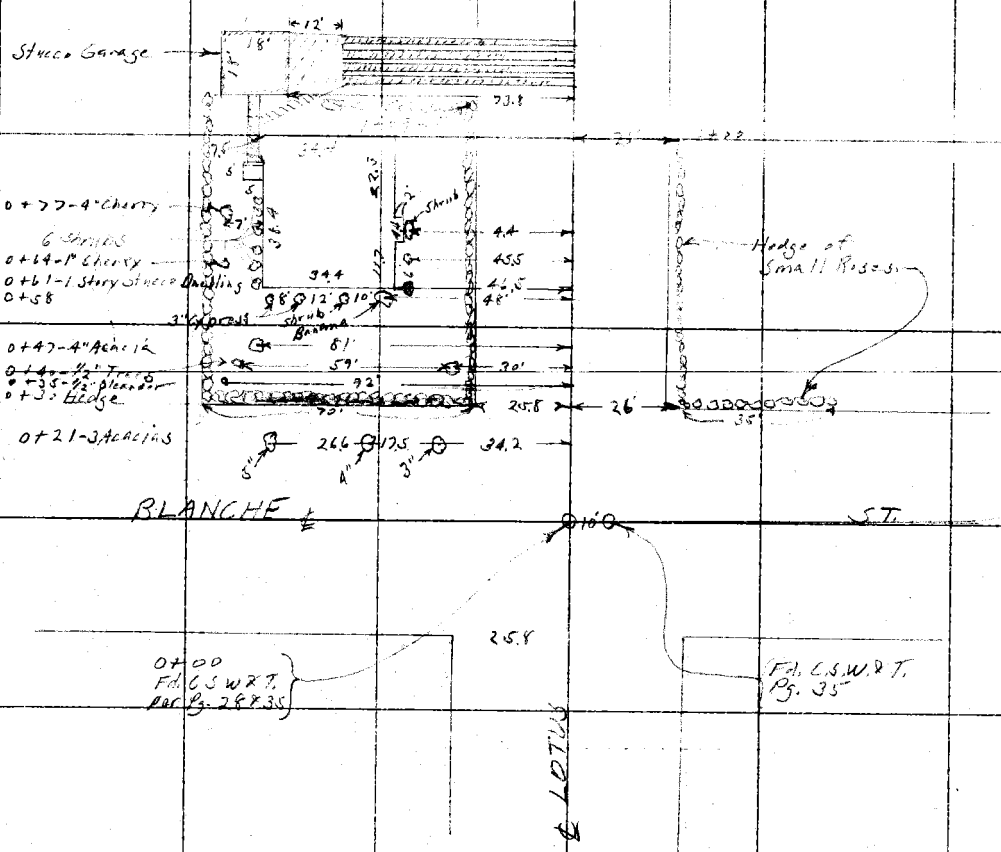

RETURN TO LOS ANGELES COUNTY SURVEYOR

Do not extend notes this side of this line.

Note: ANY ADDITIONS OR CHANGES ON THIS SHEET MUST BE MADE OR CIRCLED IN Red. WITH DATE AND NAME OF PERSON MAKING CHANGE.

Date 1-13-30 Notes by A.W.V.F. Chief Party A.W. Van Fleet F.B. 333 Pg 39

Plotted by	W.O. No. 3092 D.S.O. No.
Date	Location Lotus Ave.
Map No.	Surveyed by A.W. Van Fleet
Plotting C'k'd by	Date 1-13-2
Date	Indexed 1-22-30

To bottom of page 40



From top of page 38

Notes: ANY ADDITIONS OR CHANGES ON THIS SHEET MUST BE MADE OR CIRCLED IN Red. WITH DATE AND NAME OF PERSON MAKING CHANGE.

Do not extend notes this side of this line

RETURN TO LOS ANGELES COUNTY SURVEYOR

F.B. 333 Pg. 40 A.W. Van Fleet Chief Party Notes by A.W.V.F. Date 1-13-30

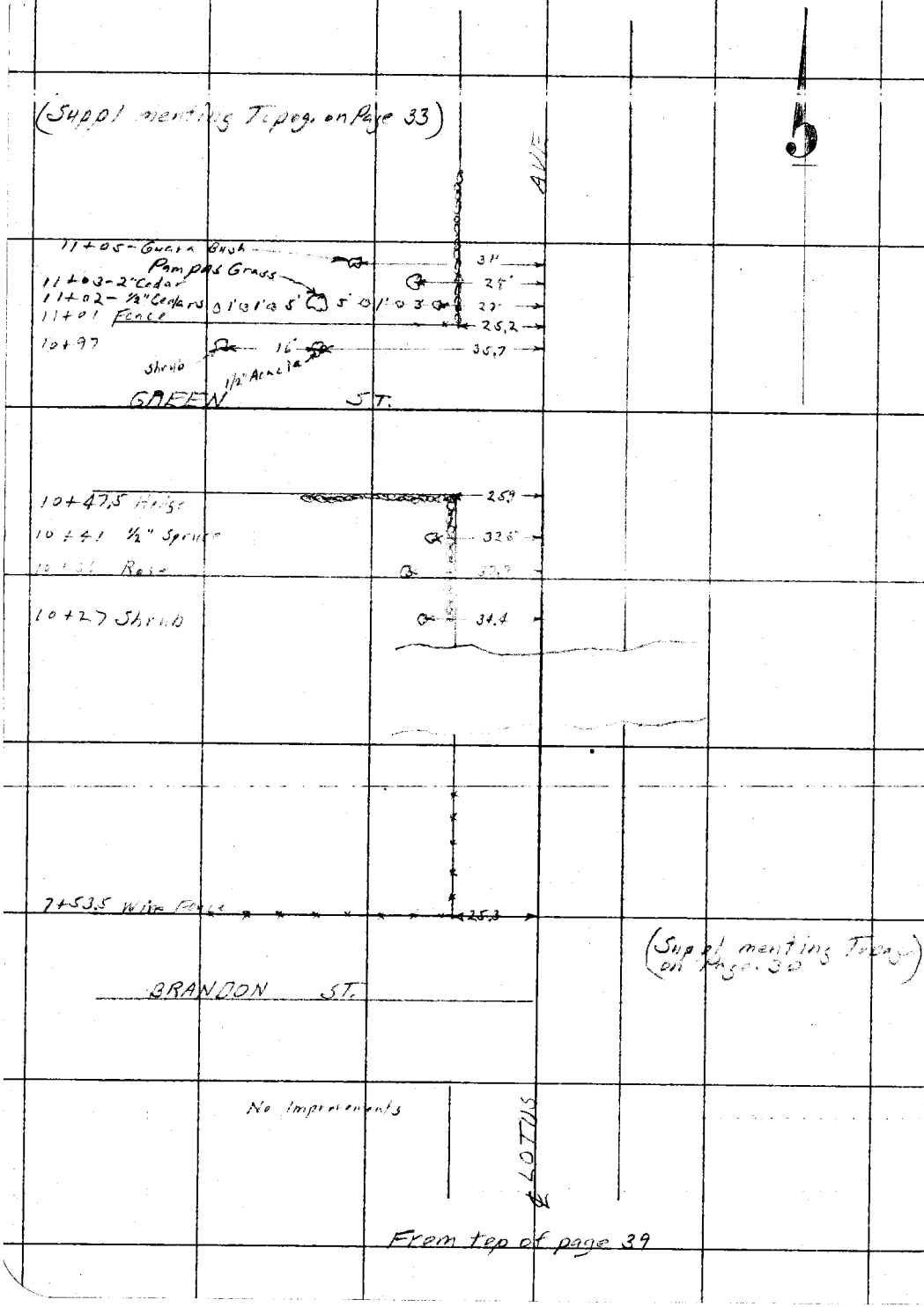

RETURN TO
LOS ANGELES COUNTY SURVEYOR

Do not extend notes this side of this line

Note: ANY ADDITIONS OR CHANGES ON THIS SHEET MUST BE MADE OR CIRCLED IN Red. WITH DATE AND NAME OF PERSON MAKING CHANGE.

Date _____ Notes by _____ Chief Party _____ F.B. [illegible] Pg. 40A

Platted by [illegible]	W. O. No. [illegible] D. S. O. No. _____
Date JUN [illegible] 1931	Location [illegible]
Map No. B-612	Surveyed by [illegible]
Platting C'k'd by _____	Date _____
Date _____	Indexed A. C. Johnson

9-24-30

VICTORIA STREET

[illegible]

WILMINGTON AVENUE

[illegible]

W.O. No. [illegible]

[illegible]

[illegible]

[illegible]

[illegible]

[illegible]

[illegible]

[illegible]

[illegible]

[illegible]

[illegible]

[illegible]

[illegible]

[illegible]

[illegible]

[illegible]

[illegible]

Note: ANY ADDITIONS OR CHANGES ON THIS SHEET MUST BE MADE OR CIRCLED IN Red. WITH DATE AND NAME OF PERSON MAKING CHANGE.

RETURN TO LOS ANGELES COUNTY SURVEYOR

Do not extend notes this side of this line

F. B. 333 Pg. 40B A.W. Von Flect Chief Party Notes by A.W.V.F. Date Dec. 1930

To bottom of page 39

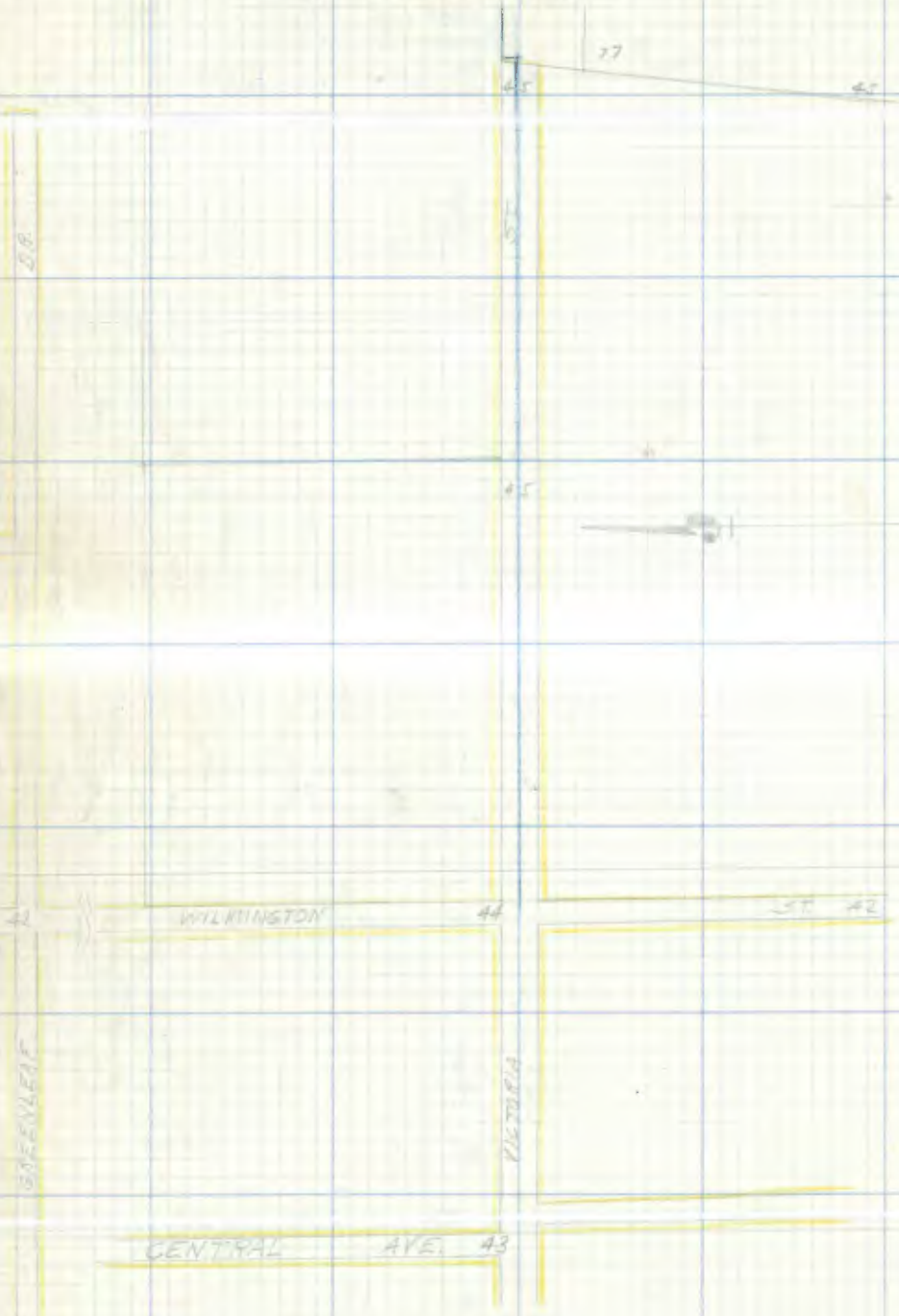

INDEX

RETURN TO
LOS ANGELES COUNTY SURVEYOR

Do not extend notes this side of this line

Note: ANY ADDITIONS OR CHANGES ON THIS SHEET MUST BE MADE OR CIRCLED IN Red. WITH DATE AND NAME OF PERSON MAKING CHANGE.

Date: Jan., 1930 Notes by: A.W.V.F. Chief Party: A.W. Van Fleet F.B. 333 Pg. 40C

Plotted by: [illegible]	W.O. No. 959 D.S.C. No.
Date: [illegible]	Location: Victoria St.
Map No. B-612	Surveyed by: A.W. Van Fleet
Plotting C'k'd by:	Date: Jan., 1930
Date:	Indexed: A. C. Johnson

To bottom of page 40

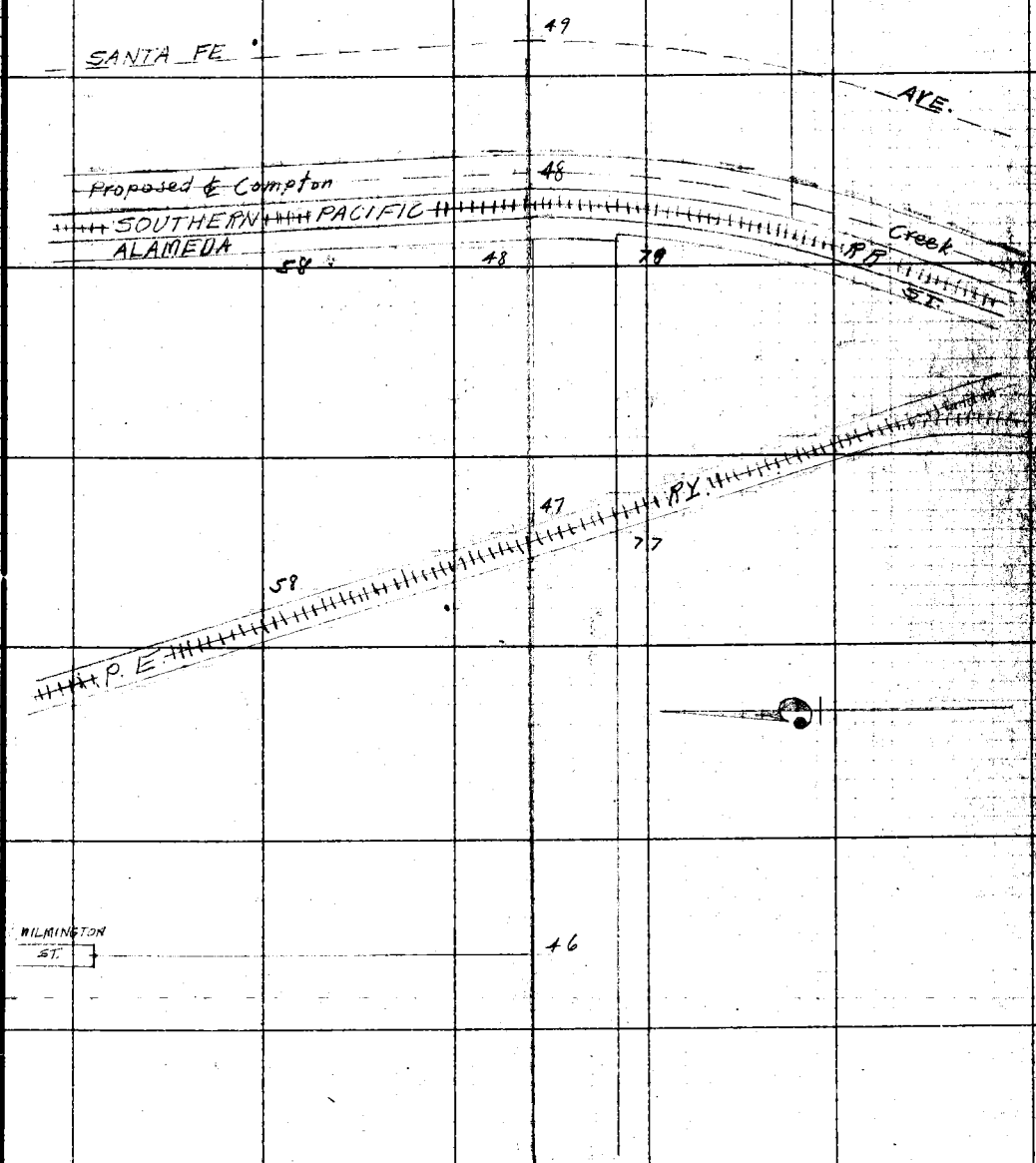

From top of page 38

Note: ANY ADDITIONS OR CHANGES ON THIS SHEET MUST BE MADE OR CIRCLED IN Red, WITH DATE AND NAME OF PERSON MAKING CHANGE.

Do not extend notes this side of this line

RETURN TO
LOS ANGELES COUNTY SURVEYOR

F. B. 333 Pg. 400 A.W. Van Fleet Chief Party Notes by A.W.V.F. Date Feb. 1930

To bottom of page 41

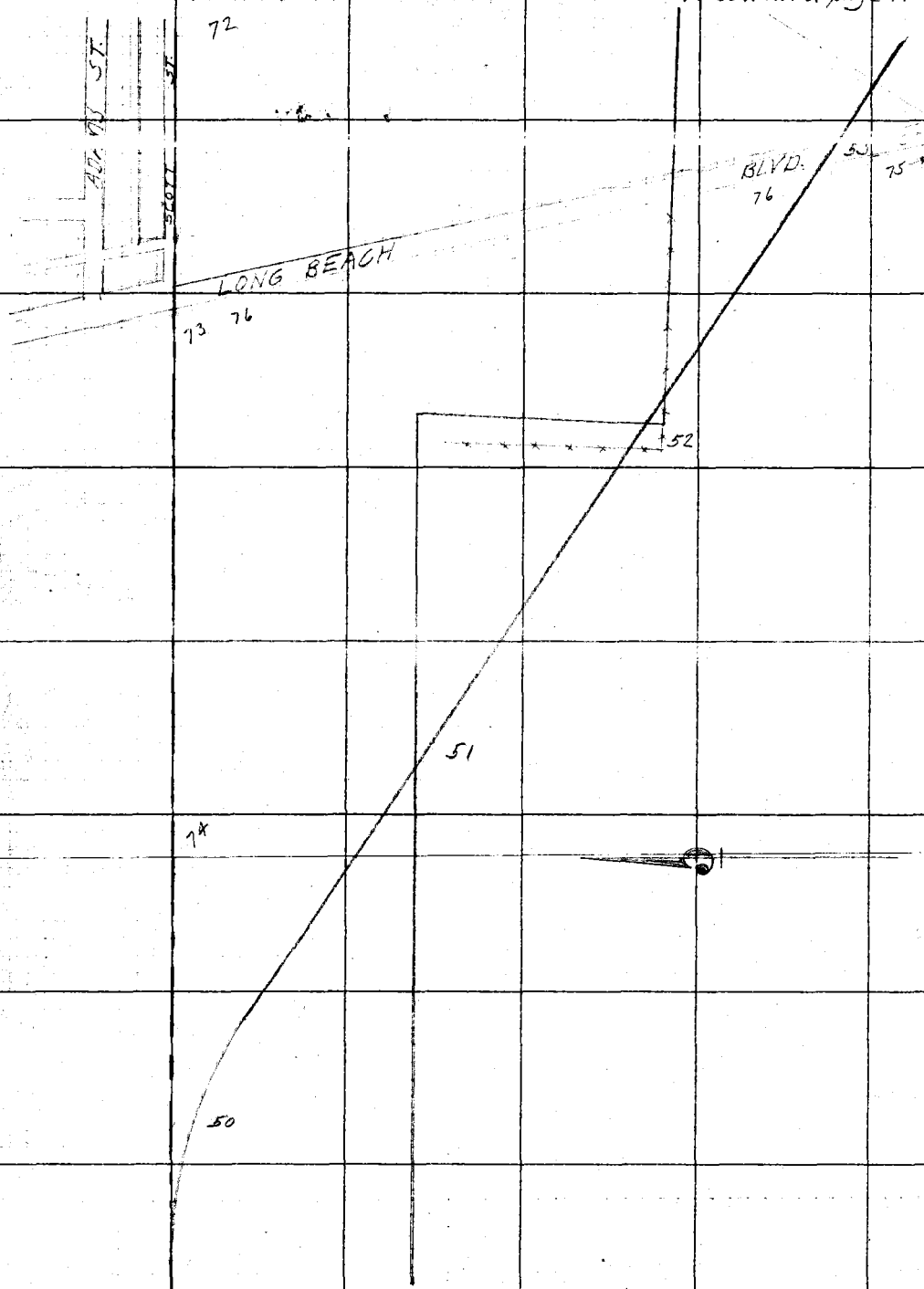

From top of page 39

RETURN TO
LOS ANGELES COUNTY SURVEYOR
Do not extend notes this side of this line
Note: ANY ADDITIONS OR CHANGES ON THIS SHEET MUST BE MADE OR CIRCLED IN Red. WITH DATE AND NAME OF PERSON MAKING CHANGE.

Date Feb. 1930 Notes by A.W.V.F. Chief Party A.W. Van Fleet F.B. 333 PG 44

Plotted by [redacted]	W. O. No. 959 O. S. O. No.
Date [redacted]	Location Victoria St.
Map No. B-612	Surveyed by A.W. Van Fleet
Plotting C'k'd by	Date Feb. 1929
Date	Indexed A. C. Johnson

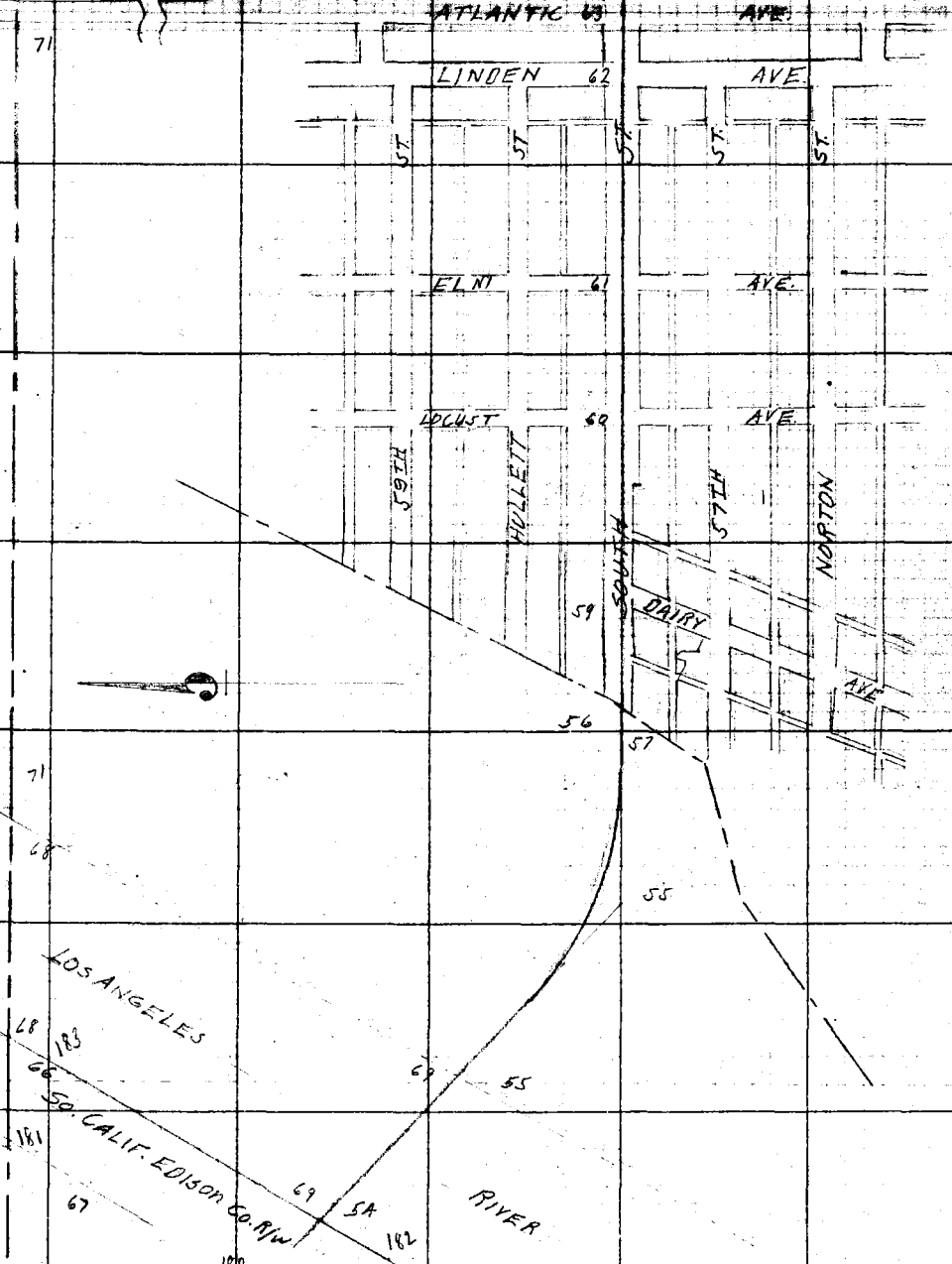

From top of page 40

RETURN TO
LOS ANGELES COUNTY SURVEYOR

NOTE: ANY ADDITIONS OR CHANGES ON THIS SHEET MUST BE MADE IN CIRCLED IN Red. WITH DATE AND NAME OF PERSON MAKING CHANGE.

Do not extend notes this side of this line

F. B. 333 Pg. 42 A.W. Van Fleet Chief Party Notes by A.W.V.F. Date 1-21-30

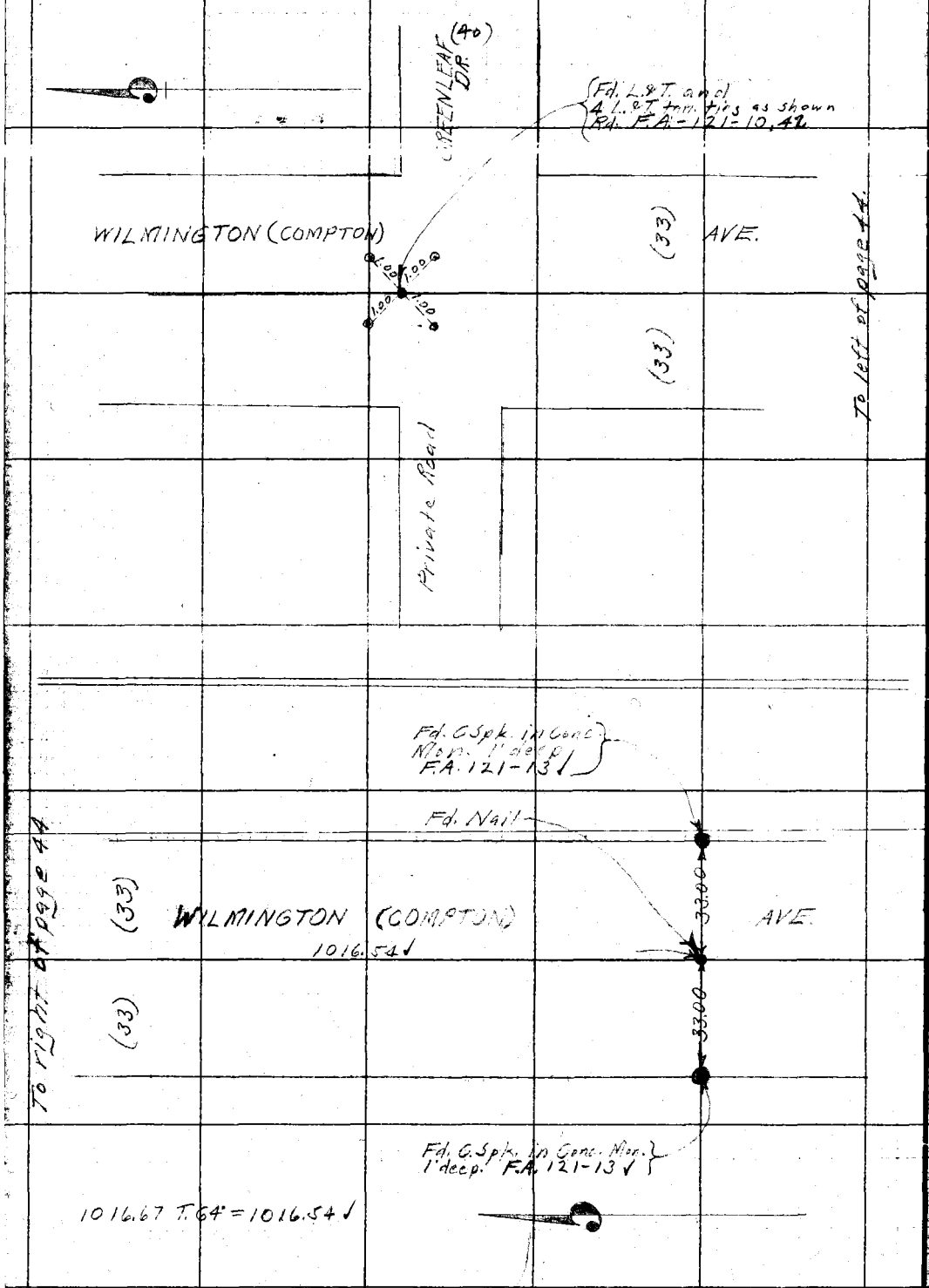

RETURN TO
LOS ANGELES COUNTY SURVEYOR

Do not extend notes this side of this line

Note: ANY ADDITIONS OR CHANGES ON THIS SHEET MUST BE MADE OR CIRCLED IN Red. WITH DATE AND NAME OF PERSON MAKING CHANGE.

Date 1-21-30 Notes by A.W.V.F. Chief Party A.W. Van Fleet F.B. 333 Pg. 43

Plotted by [redacted]	W.O. No. 959 Task No. 029
Date JUN 1931	Location Victoria St.
Map No. B-612	Surveyed by A.W. Van Fleet
Plotting C'k'd by	Date 1-21-30
Date	Indexed A. C. Johnson

Notice: ANY ADDITIONS OR CHANGES ON THIS SHEET MUST BE MADE IN CIRCLES IN Red. WITH DATE AND NAME OF PERSON MAKING CHANGE.

Do not extend notes this side of this line

RETURN TO LOS ANGELES COUNTY SURVEYOR

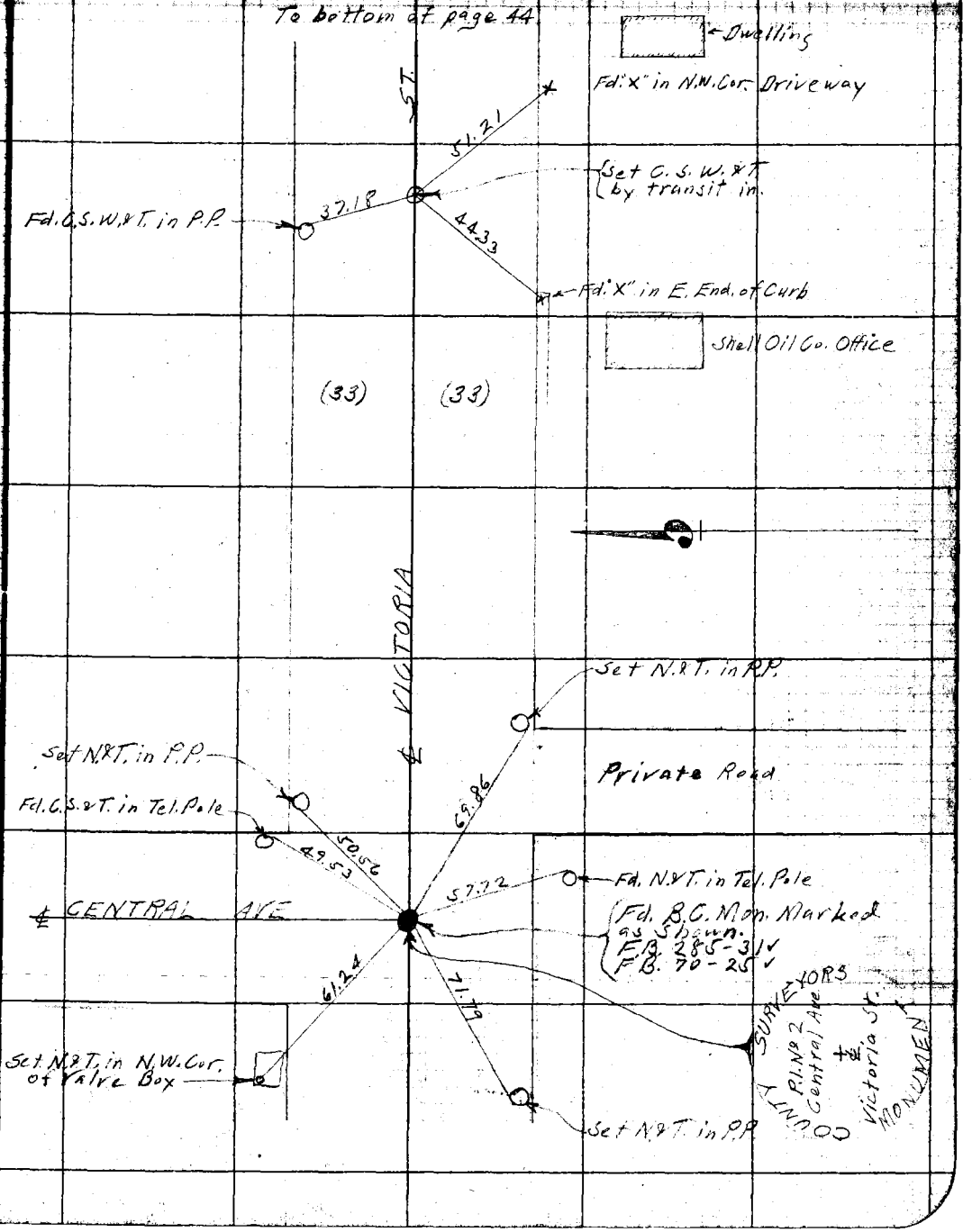

F. B. 233 Pg. 44 A.W. Van Fleet Chief Party Notes by A.W.V.F. Date 1-21-30

To bottom of page 45

179°10'45" ①
356°43'00" ④
179°10'45".

87°59'00" ①
351°56'00" ④
87°59'00".



From top of page 43

RETURN TO
LOS ANGELES COUNTY SURVEYOR

Do not extend notes this side of this line

Note: ANY ADDITIONS OR CHANGES ON THIS SHEET MUST BE MADE OR CIRCLED IN Red. WITH DATE AND NAME OF PERSON MAKING CHANGE.

Date 1-22-30 Notes by A.W.V.F. Chief Party A.W. VanFleet F.B. 333 Pg 45

Date JUN 1931	Location Victoria St.
Map No. B-612	Surveyed by A.W. VanFleet
Plotting C.K.'d by	Date 1-22-30
Date	Inspected A. C. Johnson

To bottom of page 77

100°00'45" 40°03'00" 100°00'45"

To bottom of page 46

30+43.13 Set 1 X 2 1' deep by Inter.

100°00'45"

2' ±

.69

71.35

727.80 T.64° = 727.71

Fd. 2 X 2 & Tk. 3" deep. Accepted for N.&S. Line

227.73

Fd 4" I.P. with E. Side caved in N. Wly. Cor. Victoria de Carson Tr.

79.81

727.71

ST

Set "X" in center of water Valve

Fd. 4" I.P. in Conc. S. Wly. Cor. Victoria de Carson Tr. per L.S. 20-23 Page 77 this book

Set N.&T. in F.P.

42.38

36.37

29+63.32 Set 2 X 2 - 1' deep by offset

Set 1 X 2 Stk.

35.00

25.96

Set N.&T. in F.P.

71.36 T.70° = 71.35

227.75 T.70° = 227.73

1536.76 T.62° = 1536.54

35' Offset Line

1536.54

For new alignment and curve notes see pages [illegible]

14+38.95 Fd. 2 X 2 & Tk. (1' deep) .04 S. of ℄ F.B. 285-29

Fd. 1 X 2 F.B. 285-29

.06

32.94

2.00

.04

14+26.78 Set C.S.W.&T. by 35' offset

Set N.&T. by "transit" in between B.C. Mon. to the east and 35.01 offset at Wilmington Ave.

35.00

14+38.95 Fd. N.&T. F.B. 285-29 F.B. 70-31

VICTORIA

1426.78

1426.91 T.70° = 1426.78

(33) (33)

35.00

(Topog. Pages 83 to 86 and Page 132)

From top of page 44

Note: ANY ADDITIONS OR CHANGES ON THIS SHEET MUST BE MADE OR CIRCLED IN RED WITH DATE AND NAME OF PERSON MAKING CHANGE.

Do not extend notes this side of this line

RETURN TO LOS ANGELES COUNTY SURVEYOR

F.B. 333 Pg. 46 A.W. Van Fleet Chief Party Notes by A.W.V.F. Date 1-28-30



From top of page 45

RETURN TO
LOS ANGELES COUNTY SURVEYOR

Do not extend notes this side of this line

Note: ANY ADDITIONS OR CHANGES ON THIS SHEET MUST BE MADE OR CIRCLED IN Red. WITH DATE AND NAME OF PERSON MAKING CHANGE.

Date _____ Drawn by L.S.H. Chief Party Stevenson F.B. 333 Pg. [illegible]

Date JUN 1931	Location Victoria ST
Map No. B-612	Surveyed by L.S. Hammond
Plotting Chk'd by	Date [illegible]
Date	Indexed

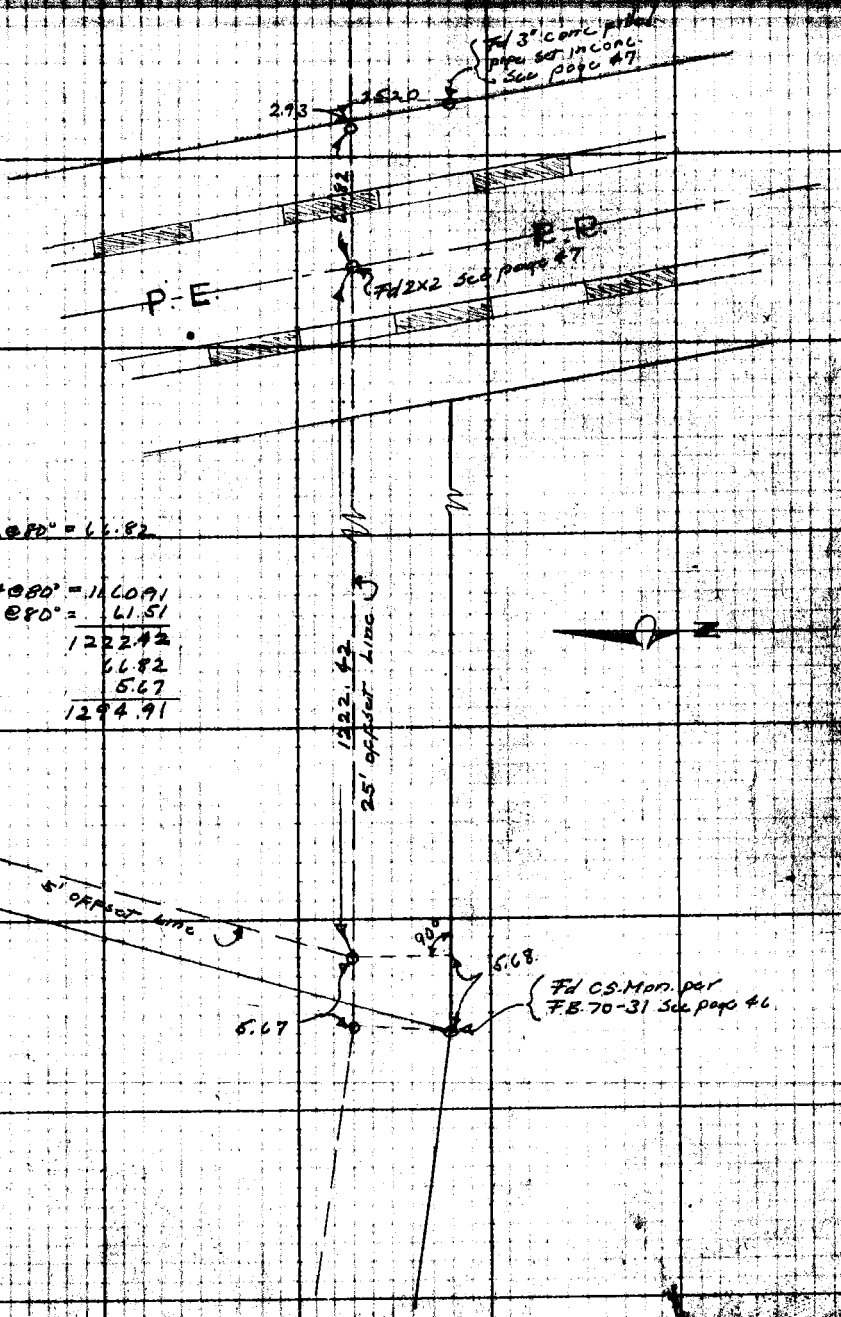

66.82 @ 80° = 66.82

1160.94 @ 80° = 1160.91
61.51 @ 80° = 61.51
1222.42
66.82
5.67
1294.91

Note: ANY ADDITIONS OR CHANGES ON THIS SHEET MUST BE MADE OR CHECKED IN RED WITH DATE AND NAME OF PERSON MAKING CHANGE.

Do not extend notes this side of this line

RETURN TO LOS ANGELES COUNTY SURVEYOR.

RETURN TO

LOS ANGELES COUNTY SURVEYOR

Note: ANY ADDITIONS OR CHANGES ON THIS SHEET MUST BE MADE OR CIRCLED IN Red. WITH DATE AND NAME OF PERSON MAKING CHANGE.

Do not extend notes this side of this line

F.B. ____ PG. ____ Chief Party ____ Notes by ____ Date ____

Date 1-29-30 Name for AWVF Chief Party A.W. Van Fleet F.B. 333 Pg 47

Date JUN 1931
Map No. B-612
Plotting Crew by
Date

Work Order No. 953 Sheet No. 029
Location Victoria St.
Surveyed by A.W. Van Fleet
Date 1-29-30
Indexed C. Johnson

87°58'00"W
N 87°58'00"W
87°58'00"

To bottom of page 48

Fd. 3" I. Pipe
Plug & Tack
L.S. 20-23

25.00

87°58'00"

53+03.47
Set 2X2 by Inter. 12" deep

342.32

53+02.59
Fd. 3" Conc. filled
I. Pipe in Conc.
F.B. 356-18
L.S. 20-23

25.33
25.31

342.36 T. 66° = 342.32

70.38 T. 66° = 70.37

493.79 T. 60° = 493.71

493.71

69.78

(Topos. Pages 22 & 23)

52+33.10
Set 1X2

147.83 T. 76° = 147.82

147.82

N'ly Line of Rancho
Dominguez de la
1843 Acres Tract

25' Offset Line

54+55.65
Set 1½X2 R.W. (Flush)
1' E. of N. Post of gate in Fence

343.76 T. 70° = 343.76

107°03'15" ①
68°13'00" ④
107°03'15"

247.17 T. 56° = 247.13

2917.83 T. 56° = 2917.30

247.13

Set N&T. in Trolley Pole

EC.
Fd. 1X2 & Tk. per
F.B. 356-3

Fd. 3" Conc. Filled
I. Pipe in Conc.
L.S. 20-23

49+90.96
Set L&T. in top
of Conc. Well

4.99

Set N.&T. in Trolley Pole

49+88.90
Fd. 3" Conc. filled
I. Pipe in Conc.
F.B. 356-19
L.S. 20-23

25.22

107°03'15"

49+85.97
Set 1X2

Set L&T. in
Signal Base

90°

69.89

43.67

R/W.

P.E. Ry

125.00

5.39

64.20

(60)

2917.30

343.76

Set N&T.

34.

125.29

Set N&T. in Trolley Pole

49+19.15
Set 2X2 - 1' deep
by Inter

12.94.95

36°

(60)

25.00

Set L&T. in
Signal Base

Set N.&T. in Trolley Pole

Fd. 2X2 & Tk.
F.B. 356-19-19

From top of page 46

Notice: ANY ALTERATIONS OR CHANGES ON THIS SHEET MUST BE MADE IN CIRCLES IN Red, WITH DATE AND NAME OF PERSON MAKING CHANGE.

Do not extend notes this side of this line

RETURN TO LOS ANGELES COUNTY SURVEYOR

F.B. 333 Pg. 48 A.W. Van Fleet Chief Party Notes by A.W.V.F. Date 1-29-30

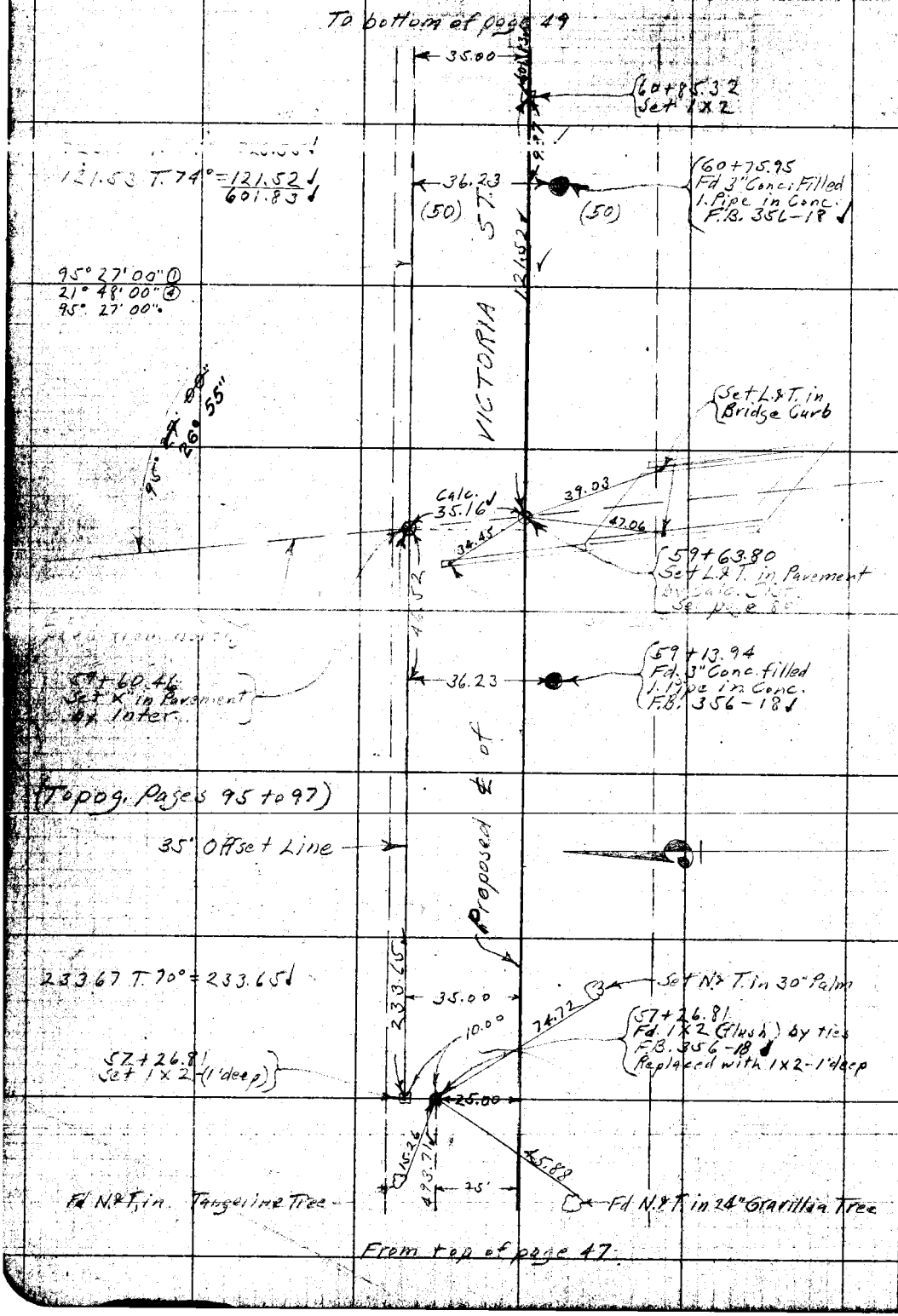

RETURN TO
LOS ANGELES COUNTY SURVEYOR
Do not extend notes this side of this line
Note: ANY ADDITIONS OR CHANGES ON THIS SHEET MUST BE MADE OR CIRCLED IN Red. WITH DATE AND NAME OF PERSON MAKING CHANGE.

Date 2-5-30 Notes by A.W.V.F. Chief Party A.W. Van Fleet F.B. 333 Pg. [illegible]

Plotted by [illegible]	W.O. No. 959 Page No. 029
Date JUN 1931	Location Victoria St.
Map No. B-612	Surveyed by A.W. Van Fleet
Plotting C.K'd by	Date 2-5-30
Date	Indexed C. Johnson

To bottom of page 50

109.15 T. 68° = 109.14 ✓
448.05 T. 68° = 448.00 ✓
557.20 T. 68° = 557.14 ✓ Check

(50) (50)

ST. 109.14 ✓

68+40.00
Set 2×2 - (flush)

(To pog. Pages 98 to 99)

Note:- The 2 [illegible] Monuments at [illegible] curve on Santa [illegible] are apparently [illegible] far South.

83.35 @ 6°09' = 82.87 ✓
70.00 Level = 70.00 ✓
152.87 ✓ T. 68° = 152.85 ✓

35' Offset Line

365.71 T. 60 = 365.65 ✓

VICTORIA 152.85 ✓

Fd. C.S. in Conc. Mon. 15" deep per Rd. FA. 205-3 ✓

Set 2×2 - 1' deep at Split of Mon's.

50.00

50.00

365.65 ✓

Calc. 35.16 ✓

Santa Fe Ave.

Set 2×2 by Inter.

45° 45°

66+87.15
Set 2×2 (flush) by Calc. dist.

84° 32' 30"

85.45 Tan.

53.78

85.83 Tan.

Set 2×2 1' deep

54.79

Set 2×2 - 1' deep

Proposed ℄ of 601.83 ✓

84° 32' 30" ①
338° 10' 00" ④
84° 32' 30".

℄ Compton

35.00

Creek (See page 178)

Fd. C.S. in Conc. Mon. 16" deep per Rd. F.A. 205-3 ✓

From top of page 48

Note: ANY ADDITIONS OR CHANGES ON THIS SHEET MUST BE MADE OR CIRCLED IN Red, WITH DATE AND NAME OF PERSON MAKING CHANGE.

Do not extend notes this side of this line

RETURN TO LOS ANGELES COUNTY SURVEYOR

F. B. 333 Pg. 50 A.W. Van Fleet Chief Party Notes by A.W.V.F. Date 2-15-30

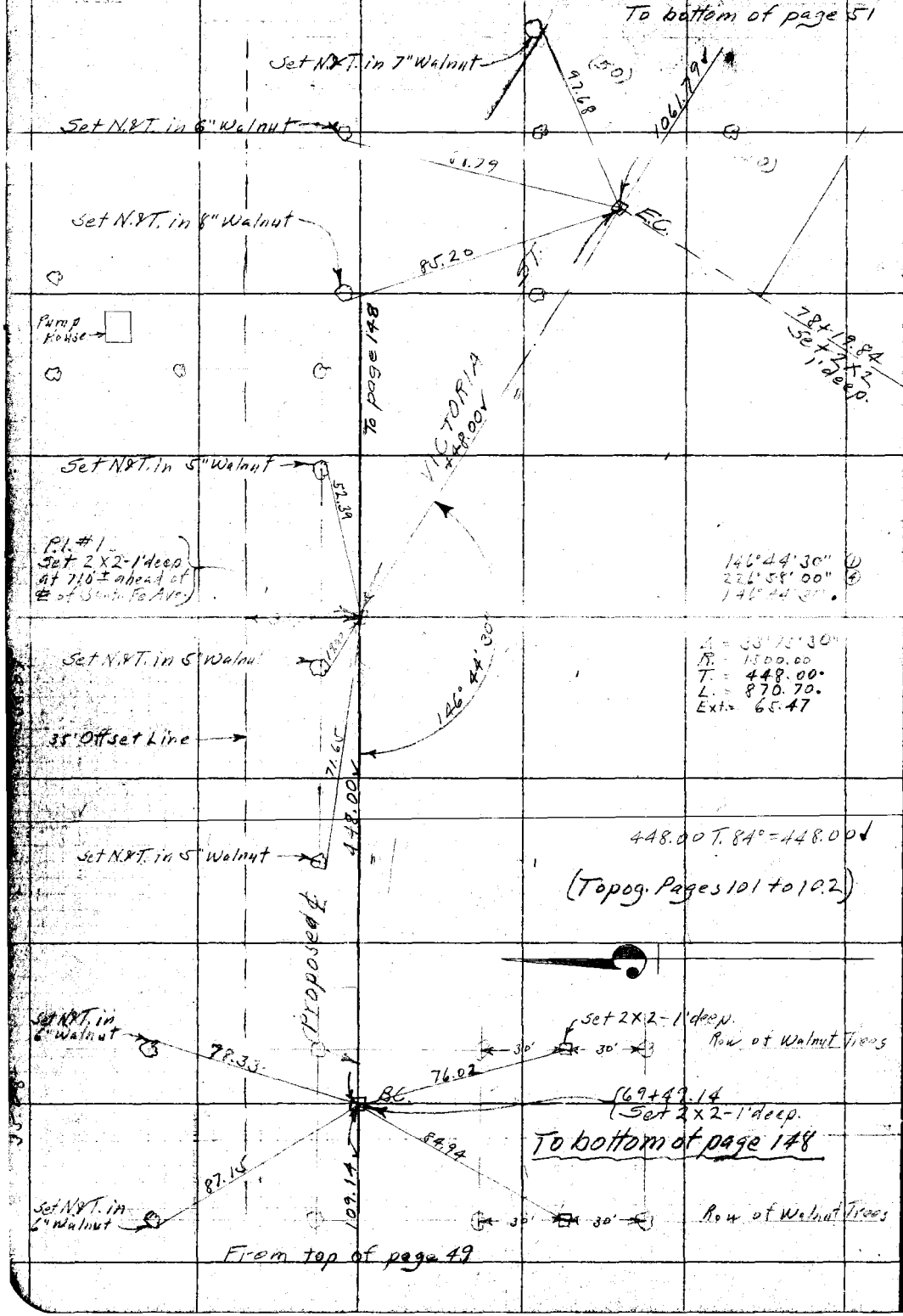

RETURN TO
LOS ANGELES COUNTY SURVEYOR

Do not extend notes this side of this line

Note: ANY ADDITIONS OR CHANGES ON THIS SHEET MUST BE MADE OR CIRCLED IN Red. WITH DATE AND NAME OF PERSON MAKING CHANGE.

Date 2-12-30 Notes by A.W.V.F. Chief Party A.W. Van Fleet F.B. 333 Pg. 51

Plotted by [illegible]	W.O. No. 959 Tape No. 029
Date JUN 1931	Location Victoria St.
Map No. B-612	Surveyed by A.W. Van Fleet
Plotting C'k'd by	Date 2-12-30
Date	Indexed C. Johnson

To bottom of page 52

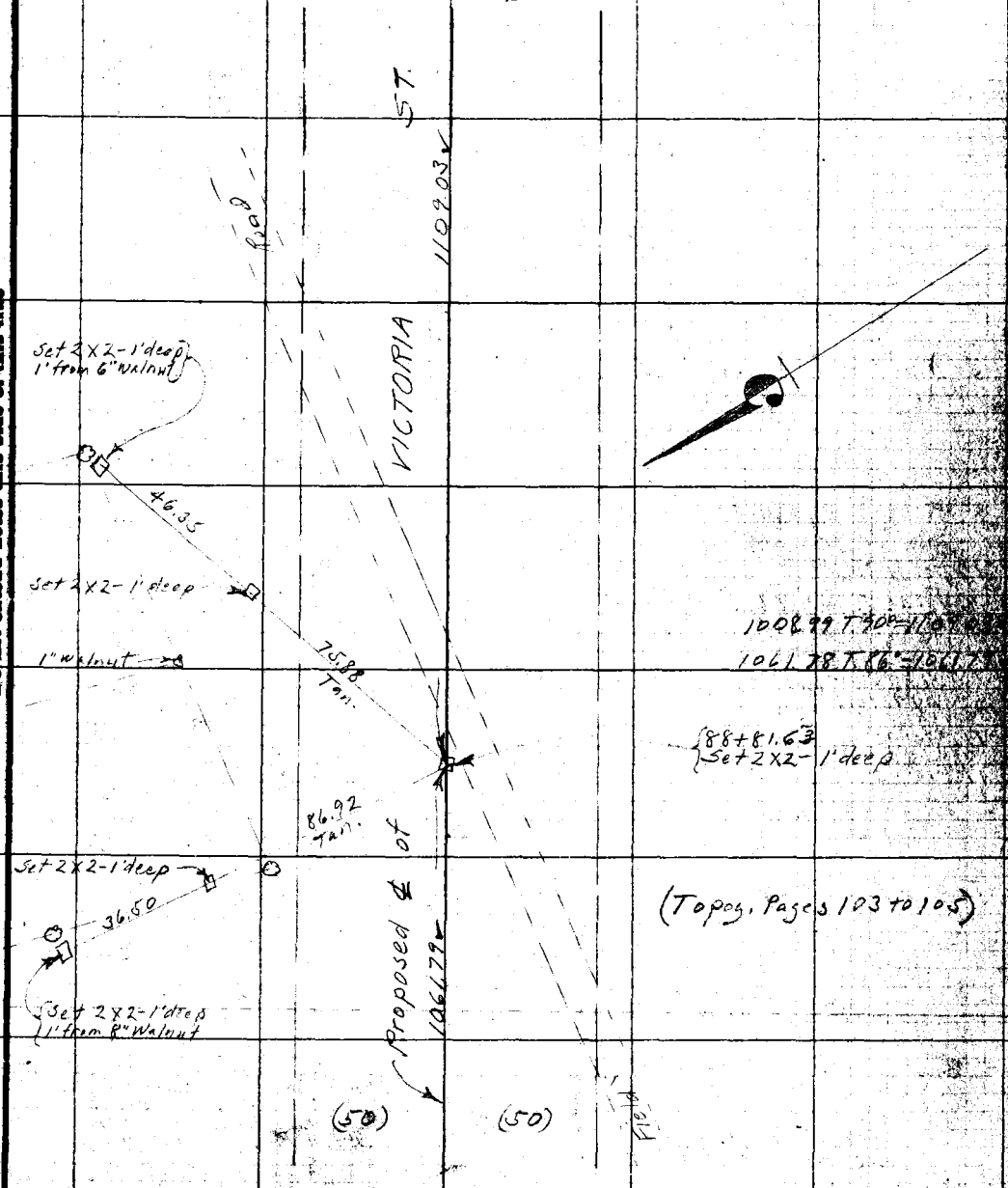

(To pog. Pages 103 to 105)

From top of page 51

RETURN TO
LOS ANGELES COUNTY SURVEYOR
Note: ANY ADDITIONS OR CHANGES ON THIS SHEET MUST BE MADE OR CIRCLED IN Red. WITH DATE AND NAME OF PERSON MAKING CHANGE.
Do not extend notes this side of this line

F. B. 333 Pg. 52 A.W. Van Fleet Chief Party Notes by A.W.V.F. Date 2-20-30

To bottom of page 53

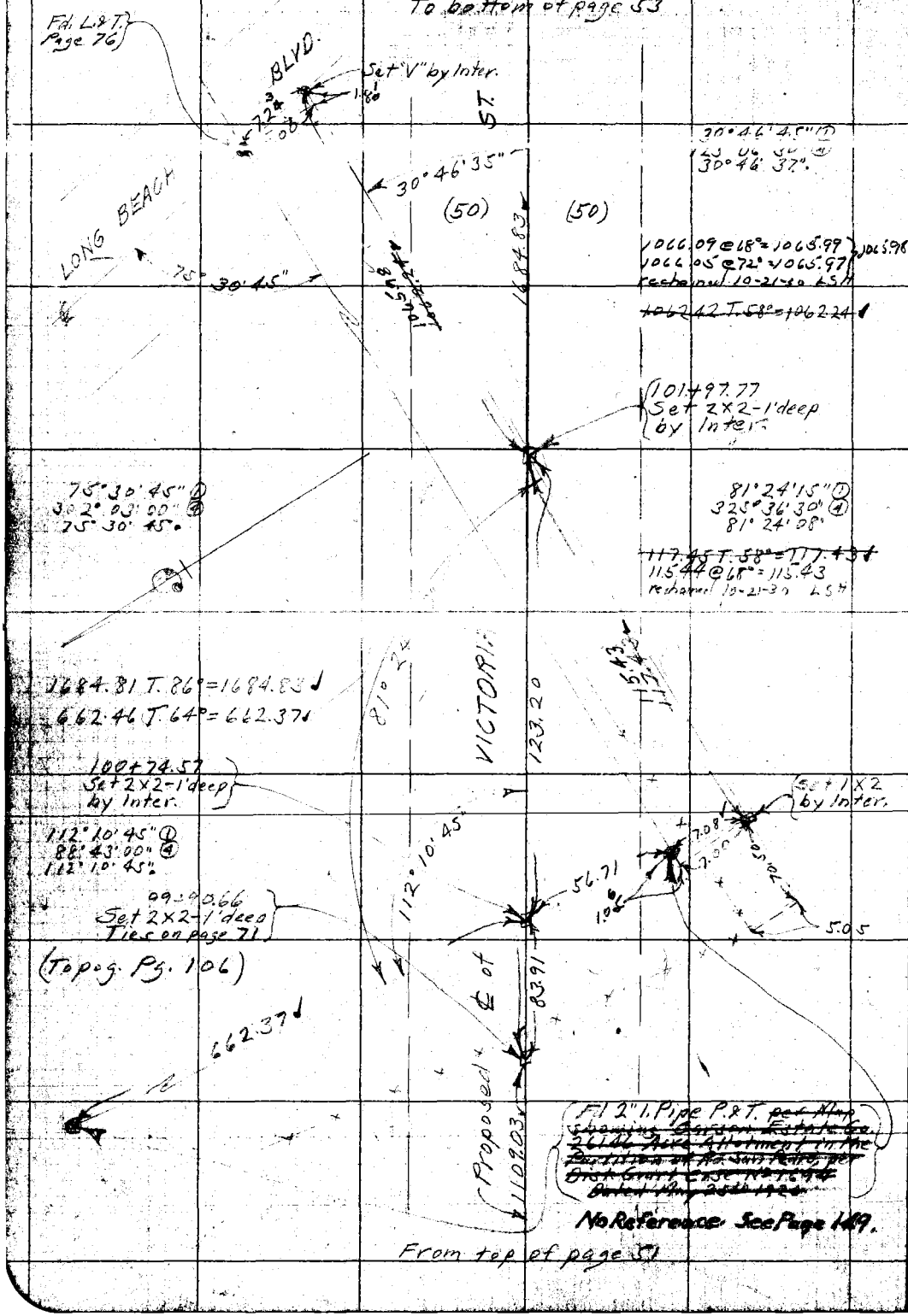

RETURN TO
LOS ANGELES COUNTY SURVEYOR

Do not extend notes this side of this line

Note: ANY ADDITIONS OR CHANGES ON THIS SHEET MUST BE MADE OR CIRCLED IN Red. WITH DATE AND NAME OF PERSON MAKING CHANGE.

Date 2-17-30 Notes by A.W.V.F. Chief Party A.W. Van Fleet F.B. 333 Pg. 53

Planned by [illegible]	W.O. No. 9.59 Tape No. 029
Date JUN	Location Victoria St.
Map No. B-612 1931	Surveyed by A.W. Van Fleet
Planning C & S by	Date 2-17-30
Date	Indexed C. Johnson

To bottom of page 54



(To pg. Pages 107 and 108)

From top of page 52

Note: ANY ADDITIONS OR CHANGES ON THIS SHEET MUST BE MADE OR CIRCLED IN Red, WITH DATE AND NAME OF PERSON MAKING CHANGE.

Do not extend notes this side of this line

RETURN TO
LOS ANGELES COUNTY SURVEYOR

F.B. 333 Pg. 54 A.W. Van Fleet Chief Party Notes by A.W.V.F. Date 2-18-30

To bottom of page 55

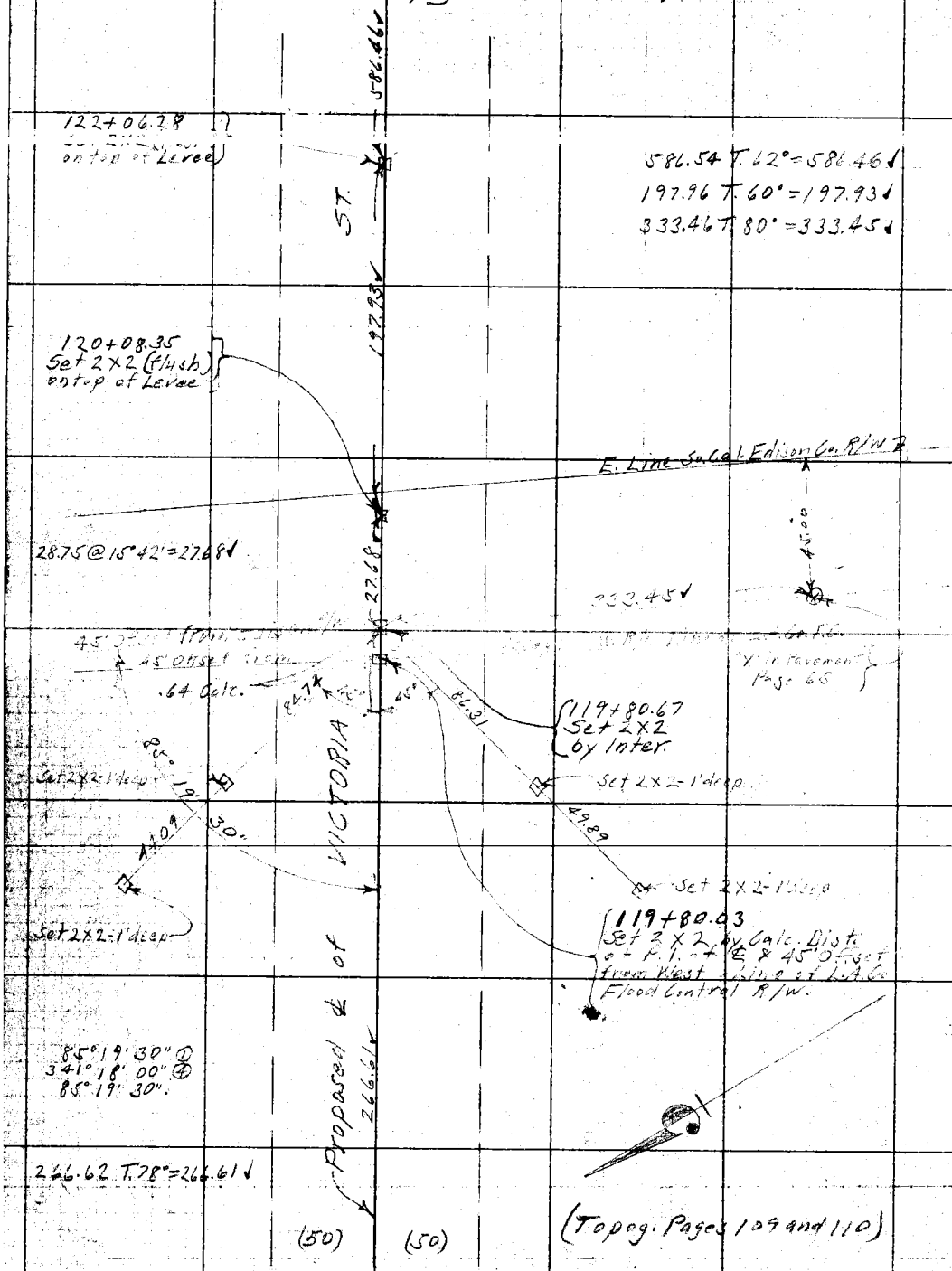

From top of page 53

RETURN TO
LOS ANGELES COUNTY SURVEYOR

Do not extend notes this side of this line

Note: ANY ADDITIONS OR CHANGES ON THIS SHEET MUST BE MADE OR CIRCLED IN Red. WITH DATE AND NAME OF PERSON MAKING CHANGE.

Date 2-21-30 Notes by A.W.V.F. Chief Party A.W. Van Fleet F.B. 333 Pg. 55

Planned by [illegible]	W.O. No. 959 Topo No. 029
Date JUN 1931	Location Victoria St.
Map No. B-612	Surveyed by A.W. Van Fleet
Plotting C'k'd by	Date 2-21-30
Date	Indexed C. Johnson

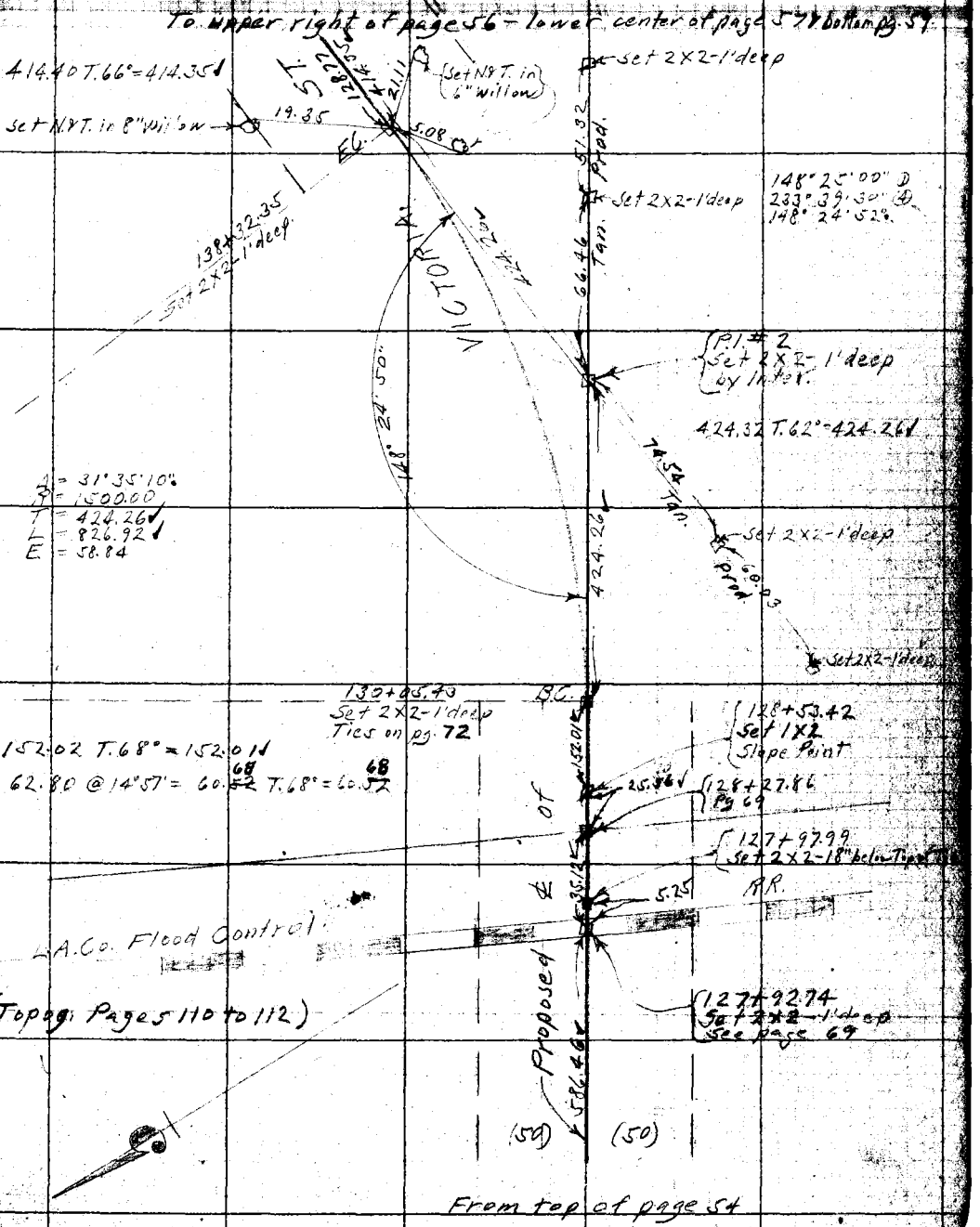

Note: ANY ADDITIONS OR CHANGES ON THIS SHEET MUST BE MADE OR CIRCLED IN Red, WITH DATE AND NAME OF PERSON MAKING CHANGE.

Do not extend notes this side of this line

RETURN TO LOS ANGELES COUNTY SURVEYOR

RETURN TO
LOS ANGELES COUNTY SURVEYOR

Note: ANY ADDITIONS OR CHANGES ON THIS SHEET MUST BE MADE OR CIRCLED IN **Red.** WITH DATE AND NAME OF PERSON MAKING CHANGE.

Do not extend notes this side of this line

F. B. 333 Pg. 56 A.W. Van Fleet Chief Party Notes by A.W.V.F. Date 2-25-30

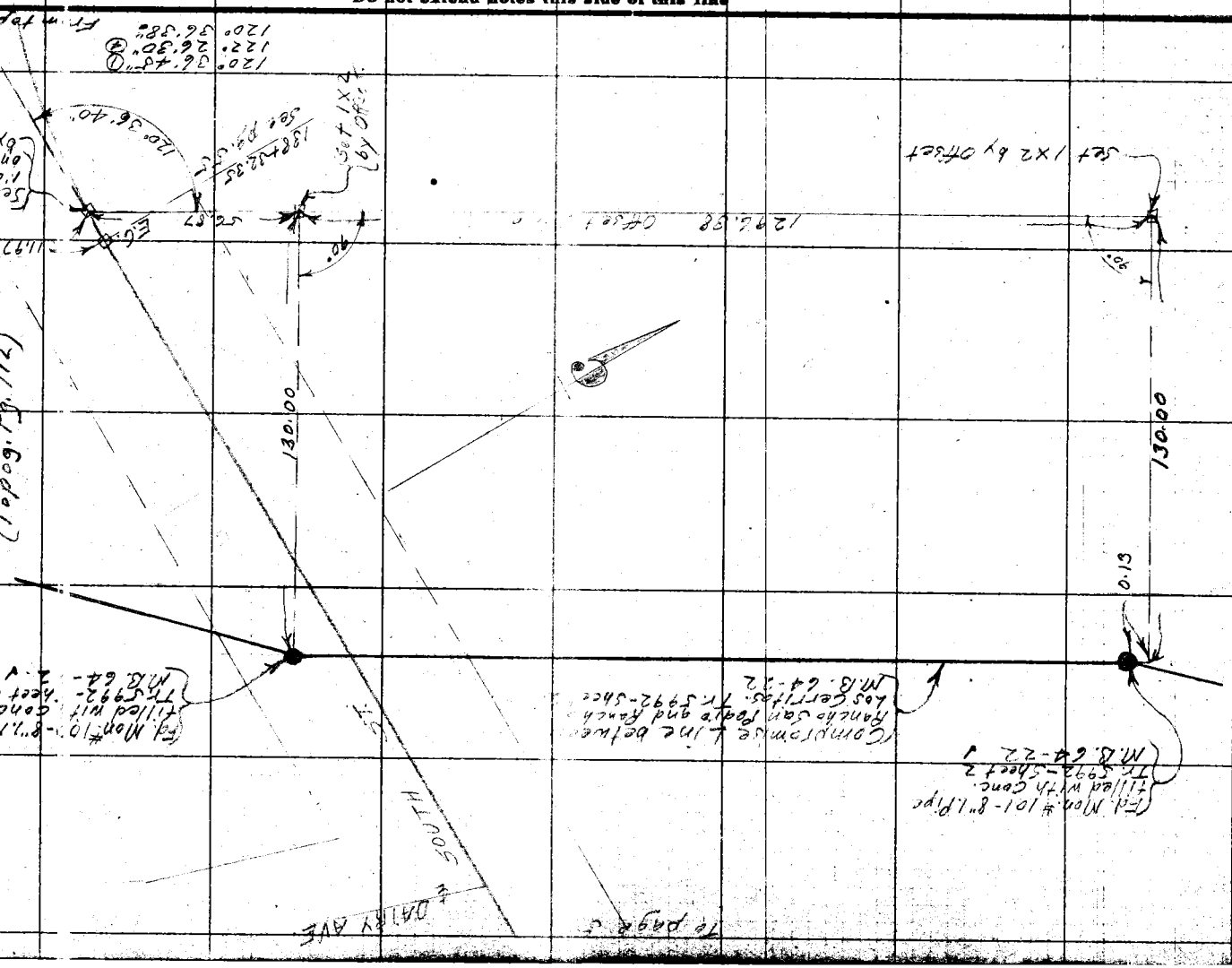

RETURN TO
LOS ANGELES COUNTY SURVEYOR

Note: ANY ADDITIONS OR CHANGES ON THIS SHEET MUST BE MADE OR CIRCLED IN Red. WITH DATE AND NAME OF PERSON MAKING CHANGE.

Do not extend notes this side of this line

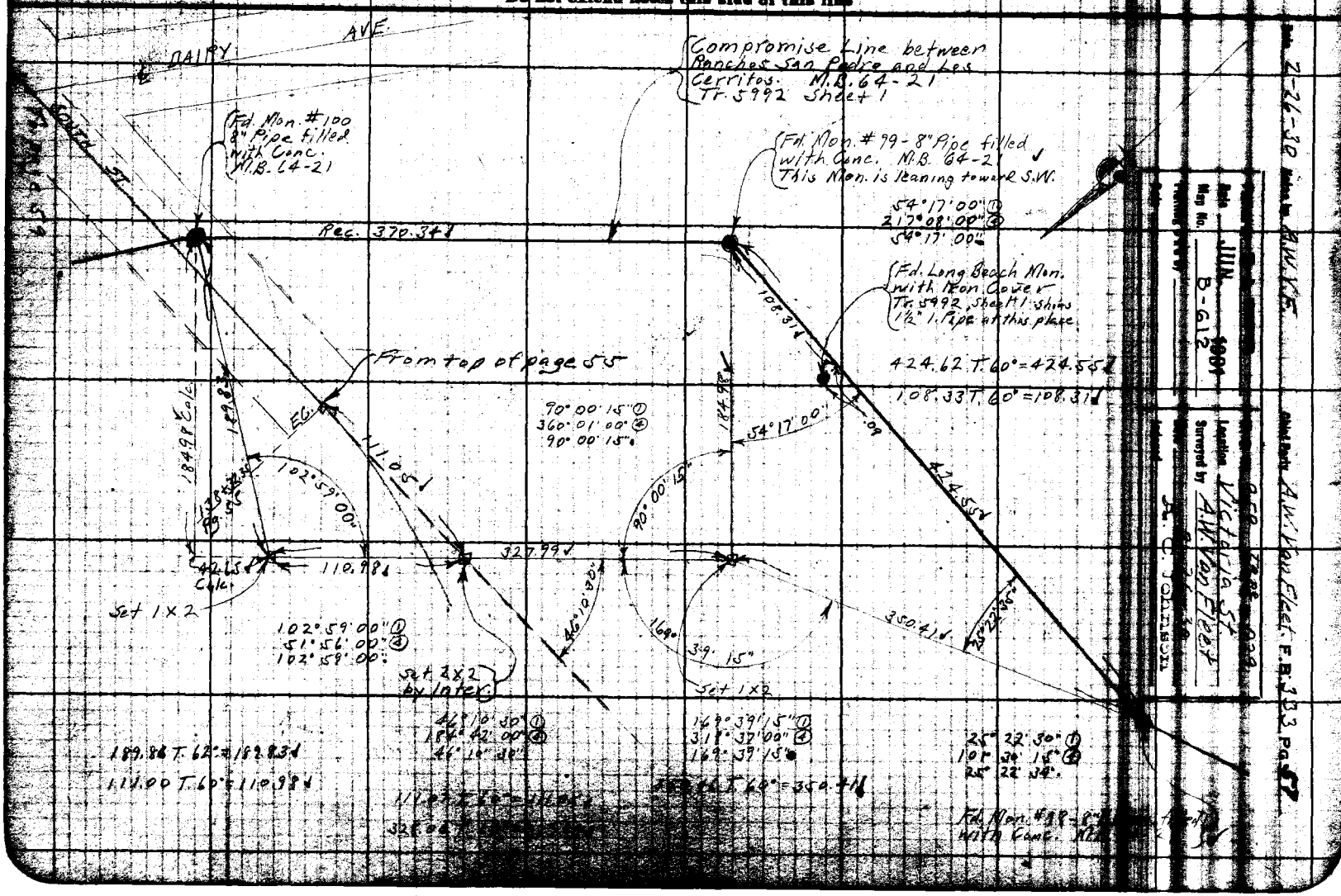

Date 2-26-30 Drawn by A.W.V.F.
Date JUN 1981
Map No. B-612
Location Victoria St.
Surveyed by A.W. Van Fleet
Checked A. C. Johnson
Chief Party A.W. Van Fleet F.B. 333 Pg. 57

F.B. 333 Pg. 58 A.W. Van Fleet Chief Party. Notes by A.W. V.F. Date 6-2-31

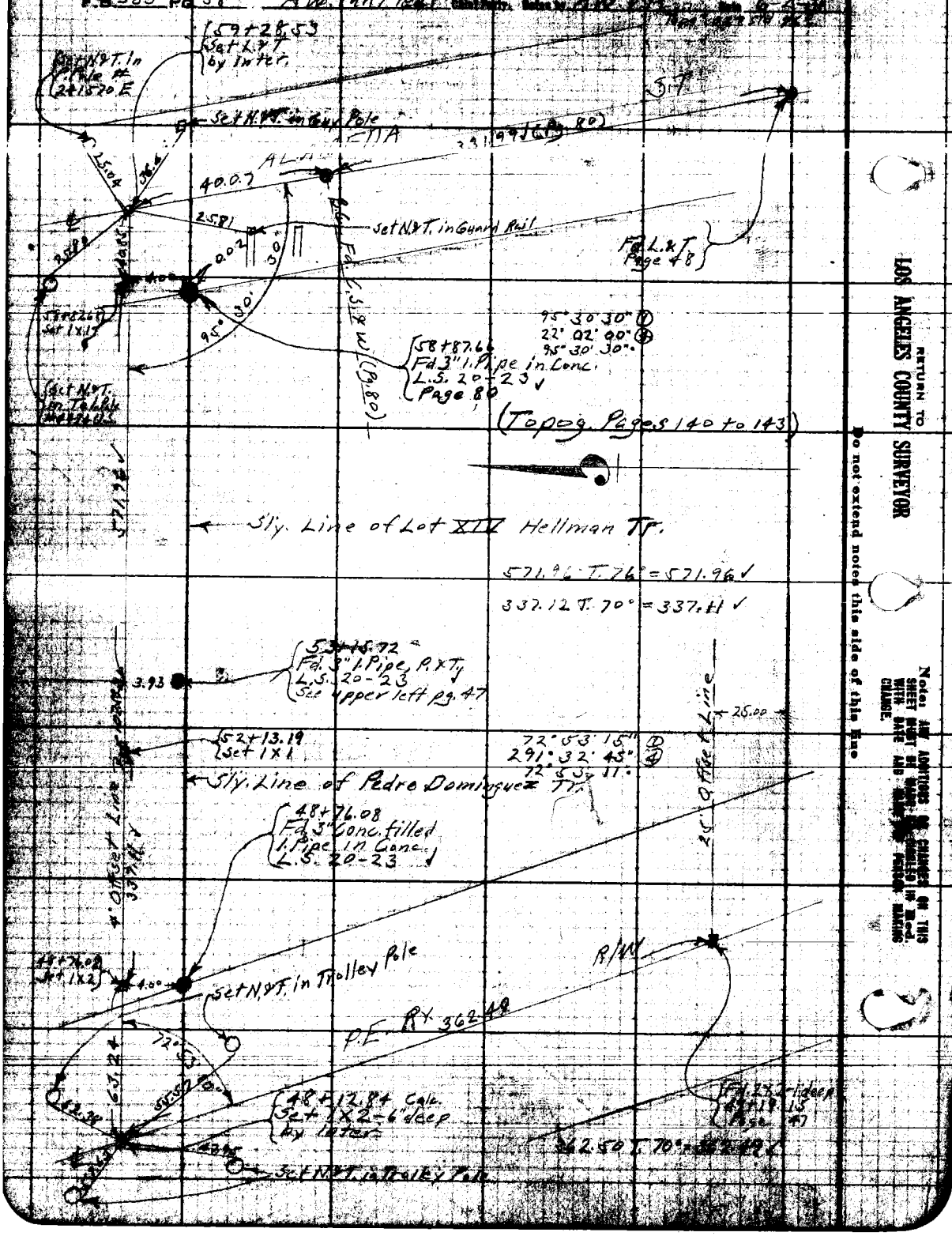

RETURN TO
LOS ANGELES COUNTY SURVEYOR

Do not extend notes this side of this line

Note: ANY ADDITIONS OR CHANGES ON THIS SHEET MUST BE MADE AND SIGNED IN BLDG. WITH DATE AND NAME OF PERSON MAKING CHANGE.

Date 2-10-30 Notes by A.W. [illegible] Chief Party A.W. Van Fleet F.B. 333 Pg. [illegible]

Plotted by D. A. [illegible]	W.O. No. 959 Tape No. 029
Date JUN 1931	Location Victoria St.
Map No. B-612	Surveyed by A.W. Van Fleet
Plotting C'k'd by	Date 2-10-30
Date	Indexed A. C. Johnson

116°00'15" ①
104°01'15" ④
116°00'15"

To bottom of page 60.

143+98.42 Set N.&T. by Inter.

116°00'20"

143+92.09 Fd. 2x2 & Tk.

143+83.74 Set N.&T. by Rec. Offset

116°00'15" ①
104°01'00" ④
116°00'15"

6.33

30.05

Fd. 2x2 (No tack)

16.70

8.36 ALLEY

8.35

30.01

Set 1x2 by Rec. Dist. from 2x2 & Tk.

(Continued from page 155)

143+75.39 Fd. 2x2 Set Tk.

8.35

Fd. 2x2 & Tk.

Fd. L.&T.

497.03

151.72

116°00'15"

142+46.70 Fd. L.B. Mon. #487 L.B. 514 - ~~427~~ 433 Rd. F.A. 145-7

Fd. Leads & Tacks

61.53

10.32

Accepted as Line Point

38.00

38.73 Tan.

(30)

DAIRY

335.61

76.10 Tan.

(30)

Conc. Paving

SOUTH

414.35

AVE.

Fd. 3x3 R.W. 2" deep

(30)

(30)

Fd. Leads & Tacks

Fd. L.B. Mon. #1546 L.B. 514 - 431

139+61.12 Fd. Mon. #100 See pages 56 & 57

497.11 T. 60° = 497.03

335.66 T. 60° = 335.61

151.74 T. 60° = 151.72

17.28

126.77

57TH

(25)

(25)

NORTON

(To pog. Pages 113 & 115)

From top of page 55 & left of pages 56 & 57

Note: ANY ADDITIONS OR CHANGES ON THIS SHEET MUST BE MADE OR CIRCLED IN Red. WITH DATE AND NAME OF PERSON MAKING CHANGE.

Do not extend notes this side of this line

RETURN TO LOS ANGELES COUNTY SURVEYOR

F.B. 333 Pg. 60 A.W. Van Fleet Chief Party Notes by A.W.V.F. Date 2-11-30

To bottom of page 61

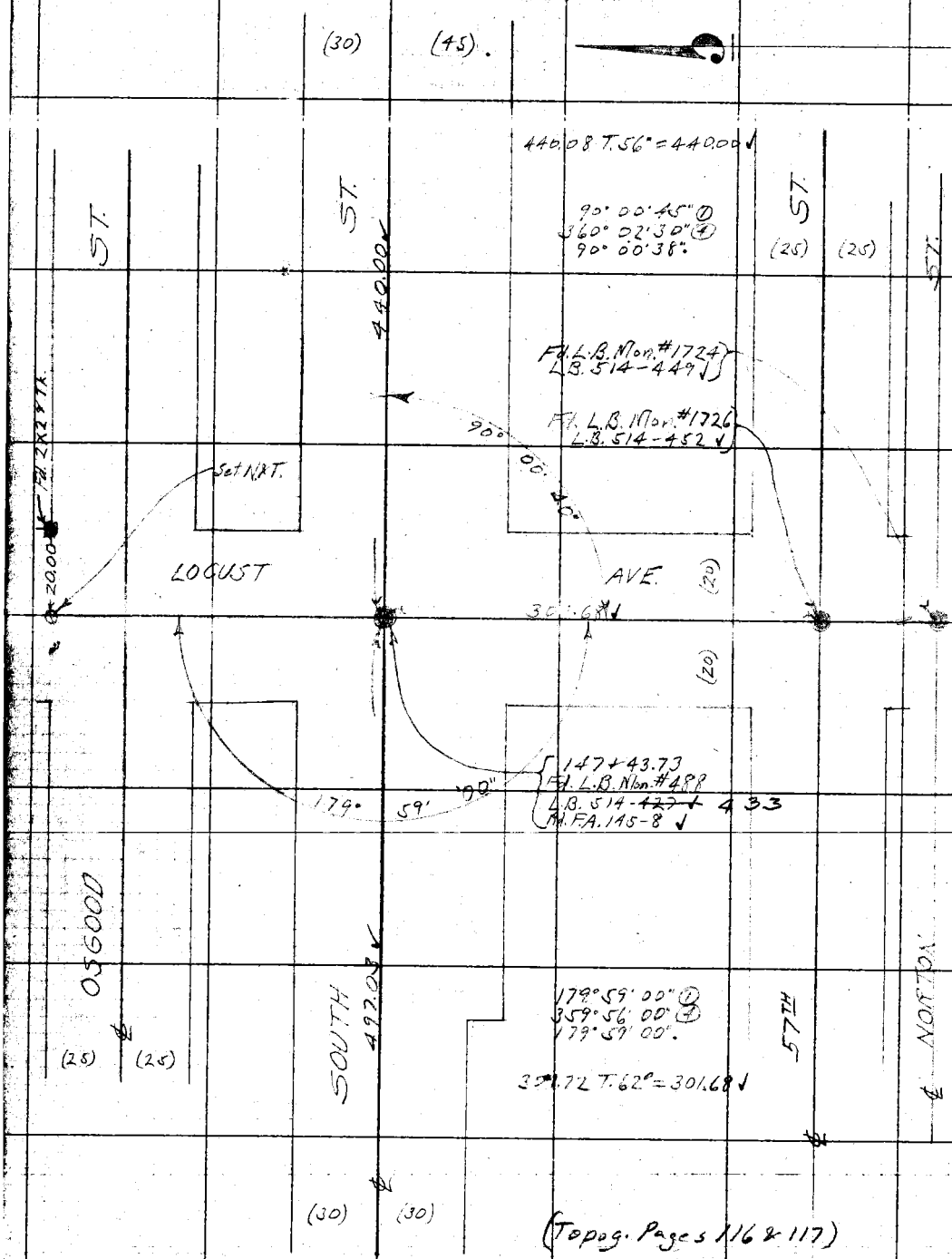

(Topog. Pages 116 & 117)

From top of page 59

RETURN TO
LOS ANGELES COUNTY SURVEYOR

Do not extend notes this side of this line

Note: ANY ADDITIONS OR CHANGES ON THIS SHEET MUST BE MADE OR CIRCLED IN Red. WITH DATE AND NAME OF PERSON MAKING CHANGE.

Date 2-13-30 Notes by A.W.V.F. Chief Party A.W. Van Fleet F.B. 333 Pg. 61

Planted by D. A. WHITE	W.O. No. 959 Tape No. 029
Date JUN 1921	Location Victoria St.
Map No. B-612	Surveyed by A.W. Van Fleet
Plotting C'k'd by	Date 2-13-30
Date	Indexed F. C. Johnson

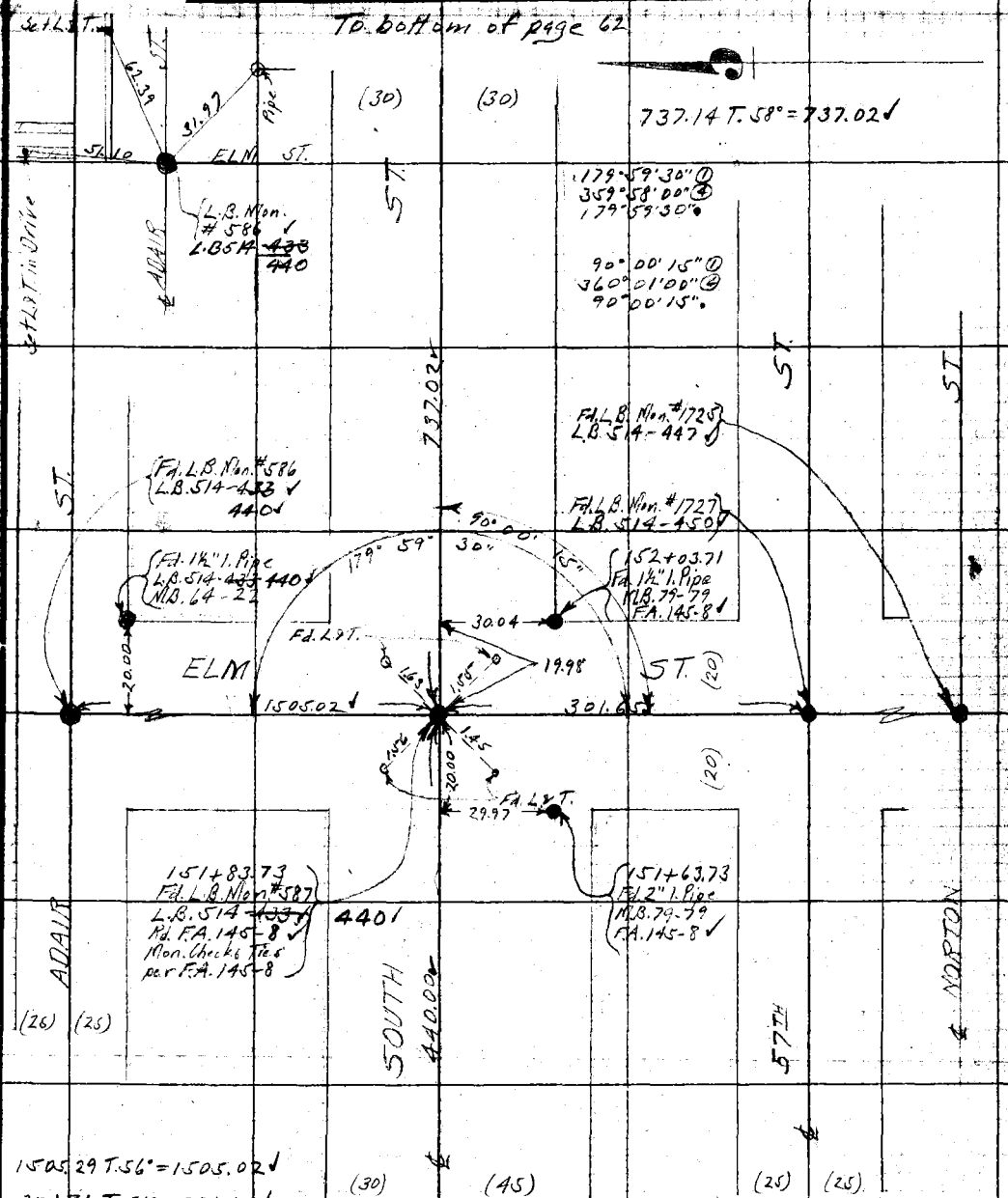

(Topog. Pages 117, 118 & 119)

From top of page 60

Note: ANY ADDITIONS OR CHANGES ON THIS SHEET MUST BE MADE OR CIRCLED IN Red. WITH DATE AND NAME OF PERSON MAKING CHANGE.

Do not extend notes this side of this line

RETURN TO LOS ANGELES COUNTY SURVEYOR

F. B. 333 Pg. 62 A.W. Van Fleet Chief Party Notes by A.W.V.F. Date 2-13-30

To bottom of page 63

(30) (30)

359°57'30" ④
179°59'23"

90°00'45" ①
360°03'00" ④
90°00'45"

ST.

Fd. L.B. Mon. #625
L.B. 514-437

(25) (25)

159+20.75
Fd. L.B. Mon. #489
L.B. 514-443
Rd. F.A. 145-9

305.04

159+50.76
Fd. 1½" I. Pipe P.T.
Rd. F.A. 145-9

59TH ST.

179° 59' 25" 90° 00' 45"

Fd. L.B. Mon. #624
L.B. 514-429

30.01

30.01

LINDEN AVE.

(30)

30.45

30.04

(30)

Fd. L.B. Mon. #545
L.B. 514-~~428~~ 434

158+90.30
Fd. 1½" I. Pipe
Rd. F.A. 145-9

662.60 T. 62° = 662.51
301.70 T. 60° = 301.65
159.53 T. 58° = 159.50

SOUTH

737.02
159.50

8°57'45" ①
359°51'00" ④
89°57'45"

(25) (25)

57TH ST.

NORTON ST.

(Topog. Pages 119 & 120)

Fd. 2X2 x Tk. (Accepted for line)

ALLEY

Fd. 1X2 x Tk. (Accepted for line)

30.08
7.50

7.49

7.50

7.46

7.52

℄ ALLEY

157+61.25
Set N.P.T. by Inter.

89°57'45"

Set N.P.T. by Rec. Offset

Fd. 1X2 x Tk.

Fd. 2X2 x Tk.

Set N.P.T. by Rec. Offset

From top of page 61

RETURN TO
LOS ANGELES COUNTY SURVEYOR

Do not extend notes this side of this line

Notice! ANY ADDITIONS OR CHANGES ON THIS SHEET MUST BE MADE OR CIRCLED IN RED, WITH DATE AND NAME OF PERSON MAKING CHANGE.

Date 2-13-30 Notes by A.W. V.F. Chief Party A.W. Van Fleet F.B. 333 Pg. 63

Planned by	W.O. No. 959 Topo No. 029
Date	Location Victoria St.
Map No.	Surveyed by A.W. Van Fleet
Plotting C'k'd by	Date 2-13-30
Date	Indexed A. C. Johnson

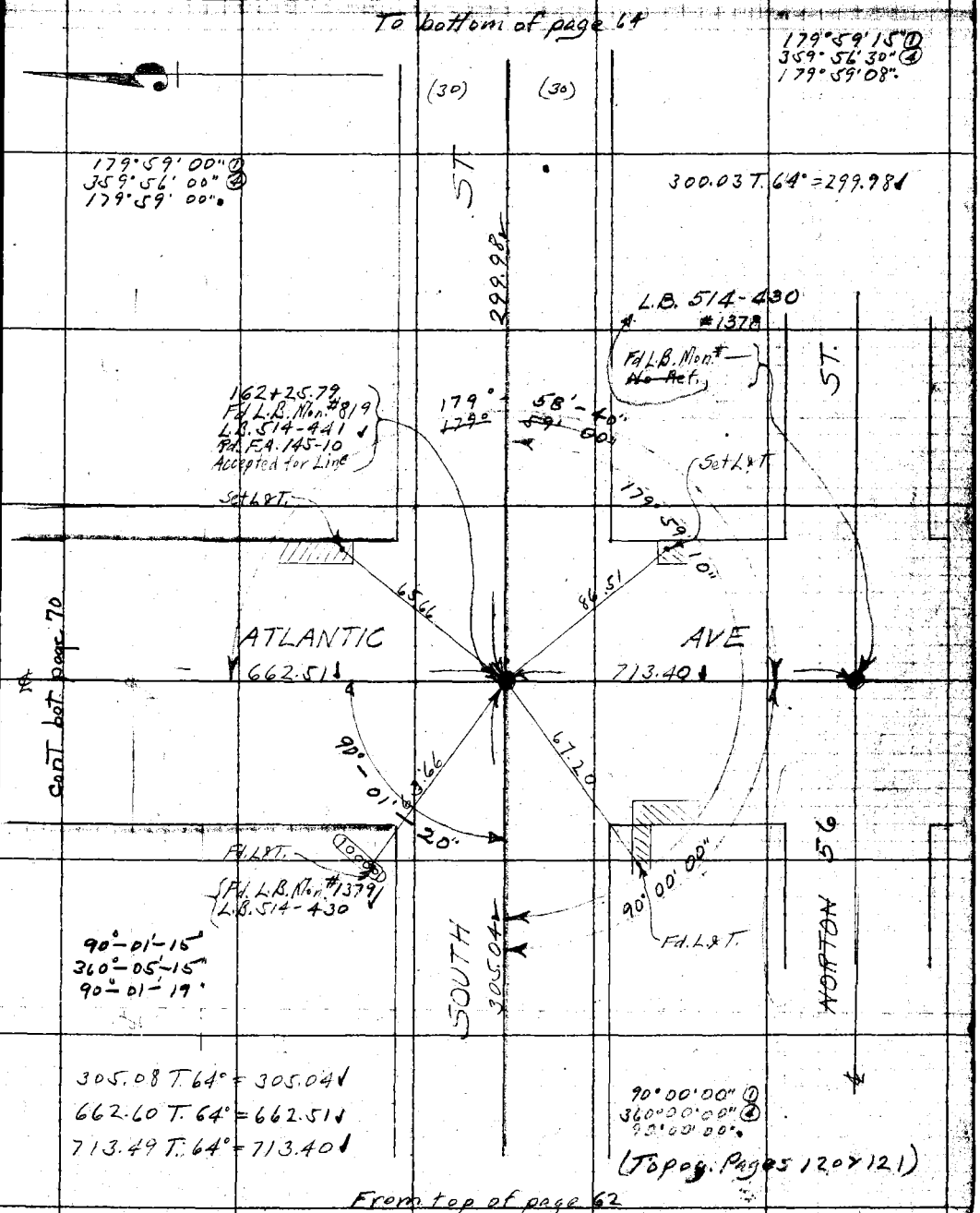

Note: ANY ADDITIONS OR CHANGES ON THIS SHEET MUST BE MADE OR CIRCLED IN Red. WITH DATE AND NAME OF PERSON MAKING CHANGE.

Do not extend notes this side of this line

RETURN TO LOS ANGELES COUNTY SURVEYOR

F. B. 333 Pg. 64 A.W. VanFleet Chief Party Notes by A.W.V.F. Date 2-13-30

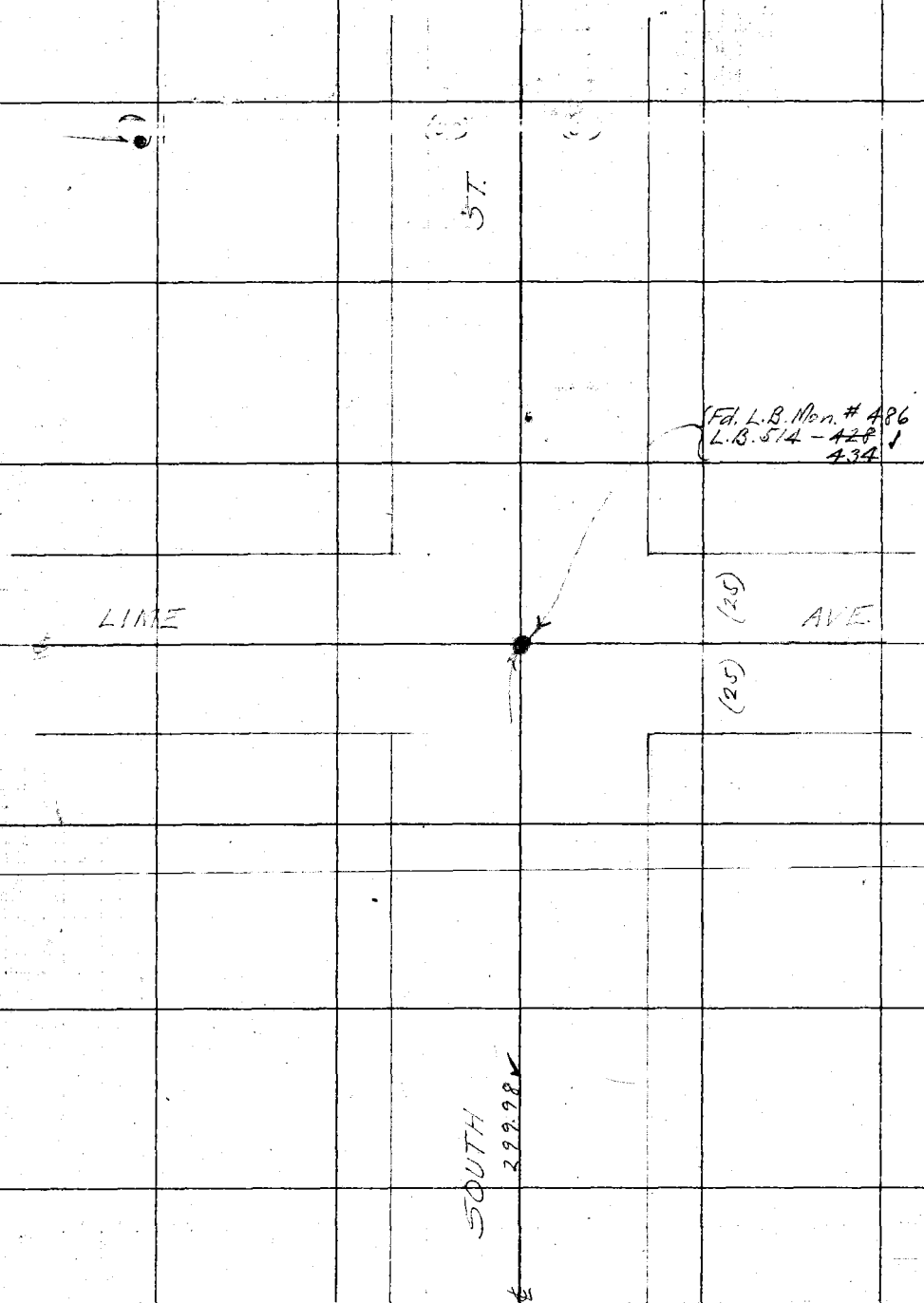

From top of page 63

RETURN TO
LOS ANGELES COUNTY SURVEYOR

Do not extend notes this side of this line

Note: ANY ADDITIONS OR CHANGES ON THIS SHEET MUST BE MADE OR CIRCLED IN Red. WITH DATE AND NAME OF PERSON MAKING CHANGE.

Date 2-19-30 Notes by A.W.V.F. Chief Party A.W. Van Fleet F.B. 333 Pg. 65

Plotted by D. A. [illegible]	W.O. No. 958 Tape No. 029
Date JUN 1931	Location Victoria St.
Map No. B-612	Surveyed by A.W. Van Fleet
Plotting C'k'd by	Date 2-19-30
Date	Indexed E. C. Johnson

To bottom of page 66

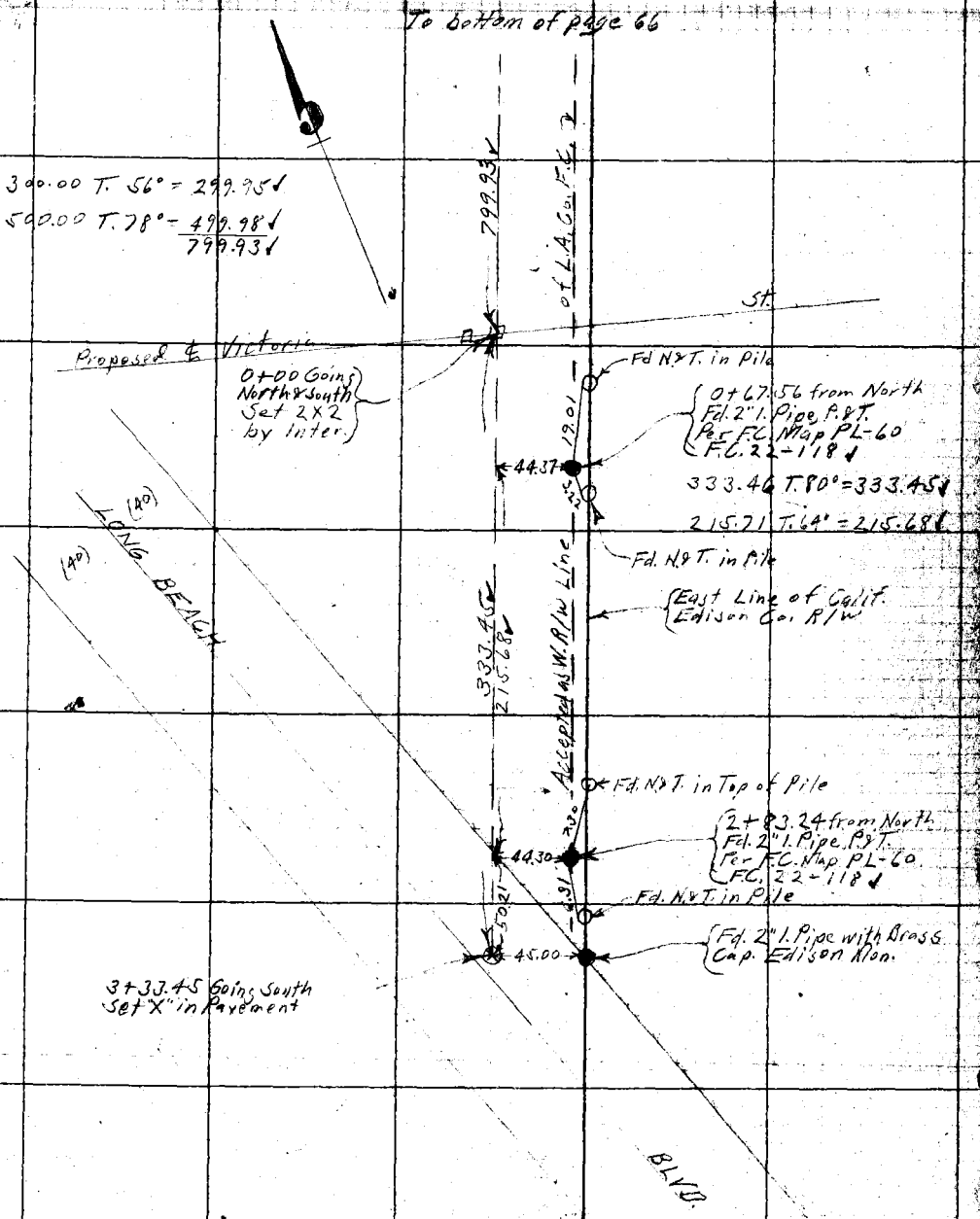

Notes: ANY ADDITIONS OR CHANGES ON THIS SHEET MUST BE MADE OR CIRCLED IN Red. WITH DATE AND NAME OF PERSON MAKING CHANGE.

Do not extend notes this side of this line

RETURN TO LOS ANGELES COUNTY SURVEYOR

F. B. 333 Pg. 66 A.W. Van Fleet Chief Party Notes by A.W.V.F. Date 2-19-30

For corrected location of pipes see page 187

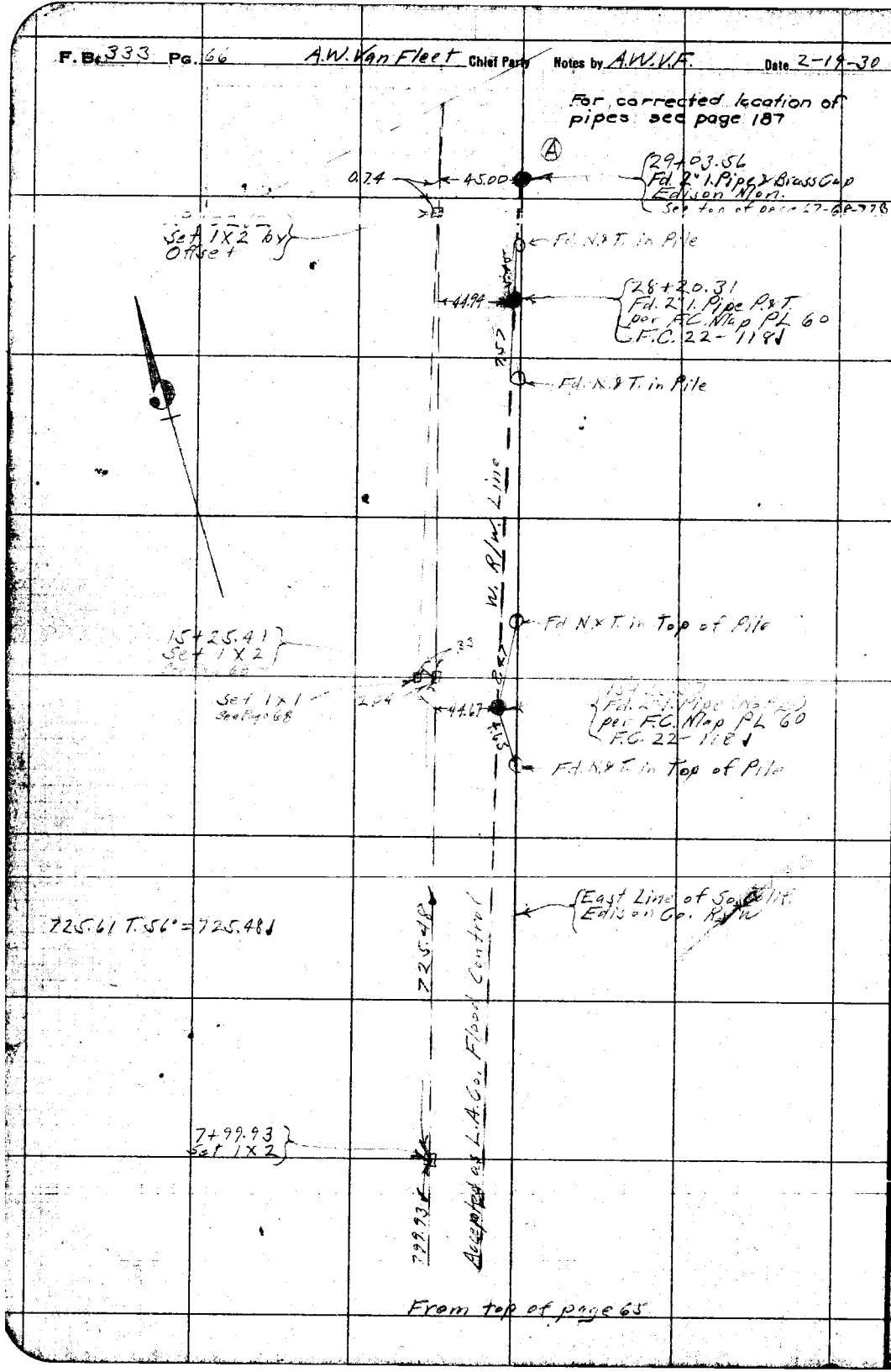

From top of page 65

RETURN TO
LOS ANGELES COUNTY SURVEYOR

Do not extend notes this side of this line

Notes: ANY ADDITIONS OR CHANGES ON THIS SHEET MUST BE MADE OR CIRCLED IN Red. WITH DATE AND NAME OF PERSON MAKING CHANGE.

Date 2-19-30 Notes by A.W.V.F. Chief Party A.W. Van Fleet F.B. 333 Pg. 67

Plotted by D. A. White	W.O. No. 959 Tr. No. 029
Date JUN 1931	Location Victoria St.
Map No. B-612	Surveyed by A.W. Van Fleet
Plotting C'k'd by	Date 2-19-30
Date	Indexed L. C. Johnson

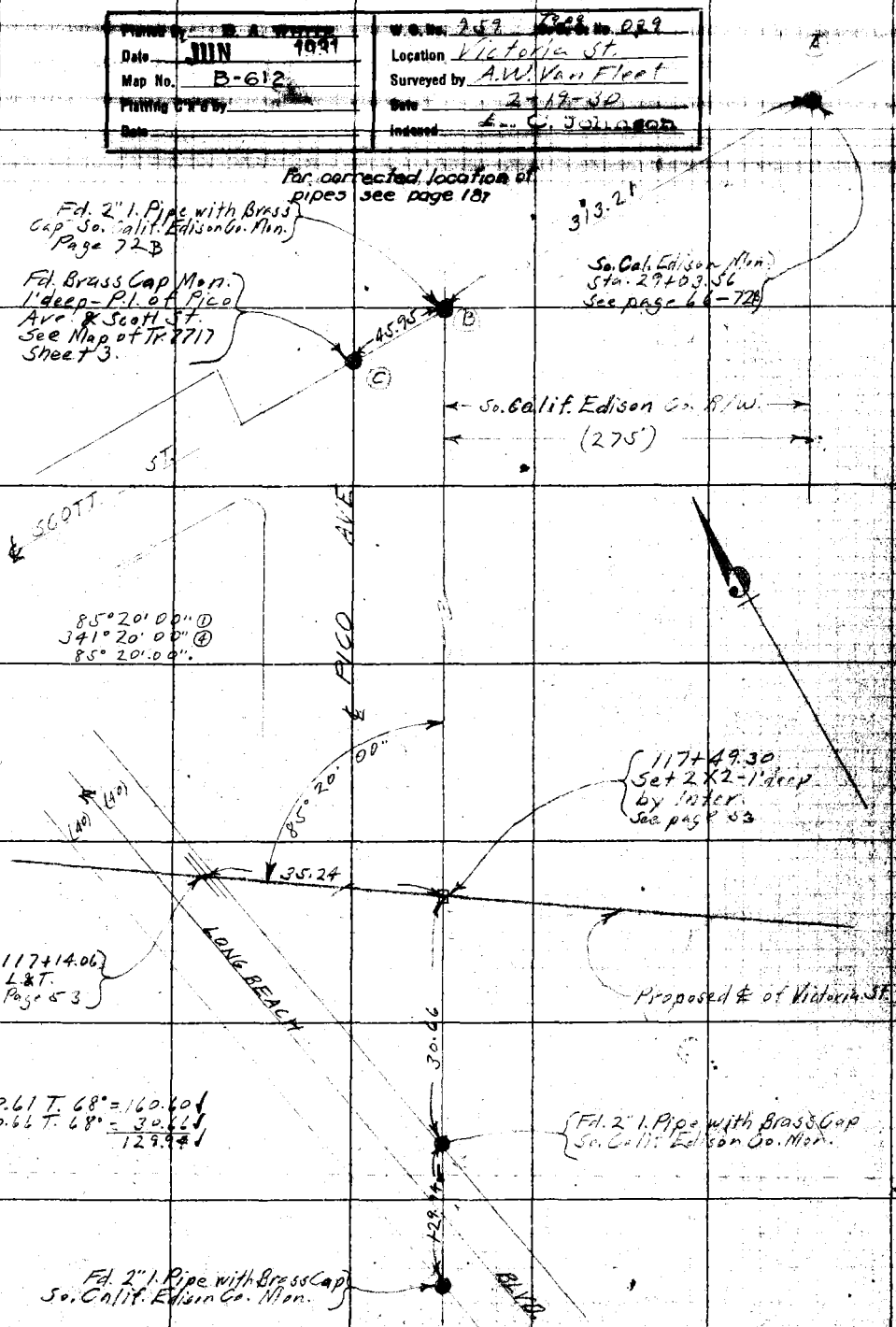

Notes: ANY ADDITIONS OR CHANGES ON THIS SHEET MUST BE MADE OR CIRCLED IN Red, WITH DATE AND NAME OF PERSON MAKING CHANGE.

Do not extend notes this side of this line

RETURN TO LOS ANGELES COUNTY SURVEYOR

F. B. 333 Pg. 68 A.W. Van Fleet Chief Party Notes by A.W.V.F. Date 4-10-30

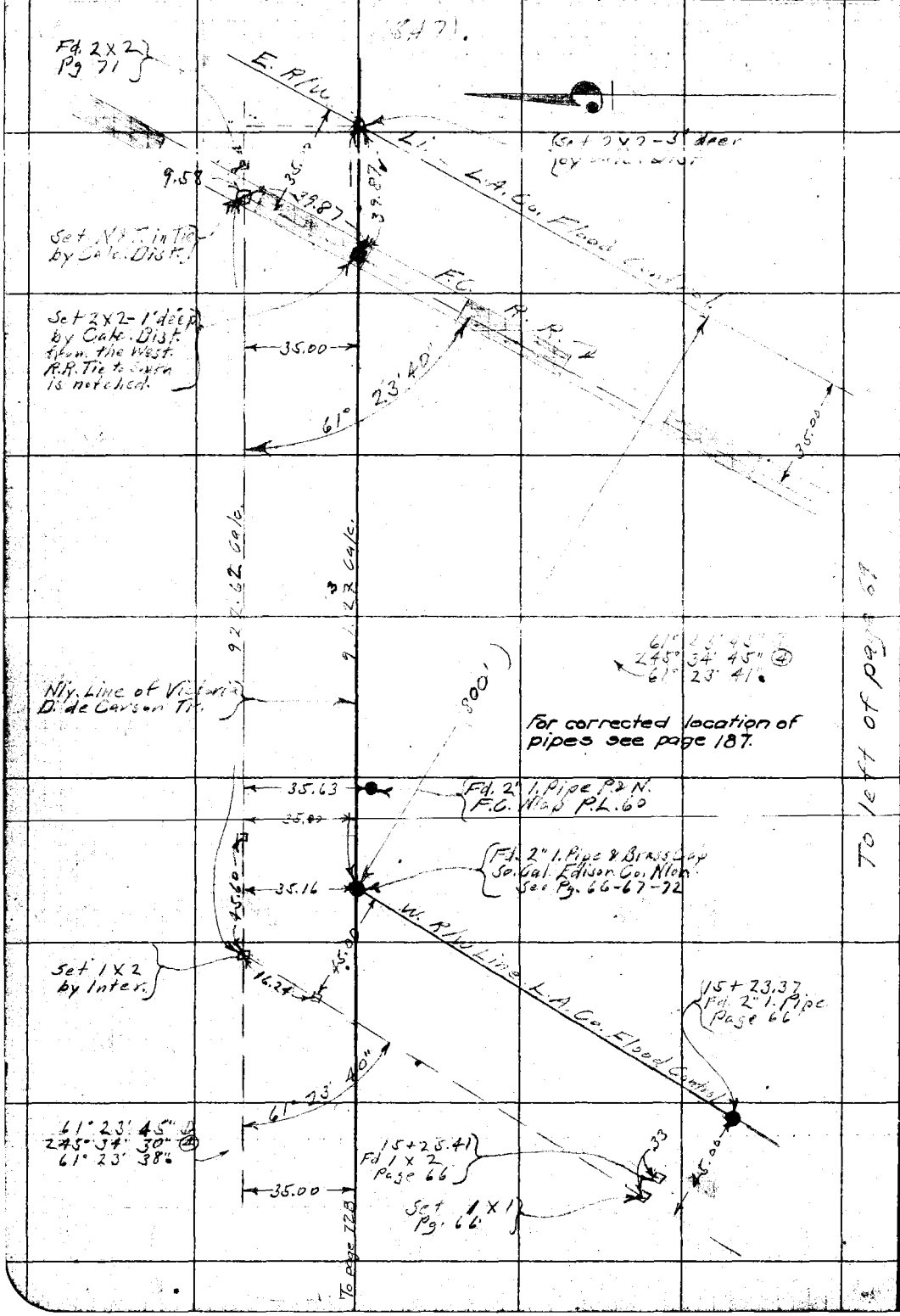

RETURN TO
LOS ANGELES COUNTY SURVEYOR

Do not extend notes this side of this line

Note: ANY ADDITIONS OR CHANGES ON THIS SHEET MUST BE MADE OR CIRCLED IN Red. WITH DATE AND NAME OF PERSON MAKING CHANGE.

Date 4-11-30 Notes by A.W.V.F. Chief Party A.W. Van Fleet F.B. 333 Pg. 68

Date JUN 1931	Location Victoria St.
Map No. B-612	Surveyed by A.W. Van Fleet
Plotting C.K.W. by	Date 4-11-30
Date	Indexed A. C. Johnson

Std. at 76

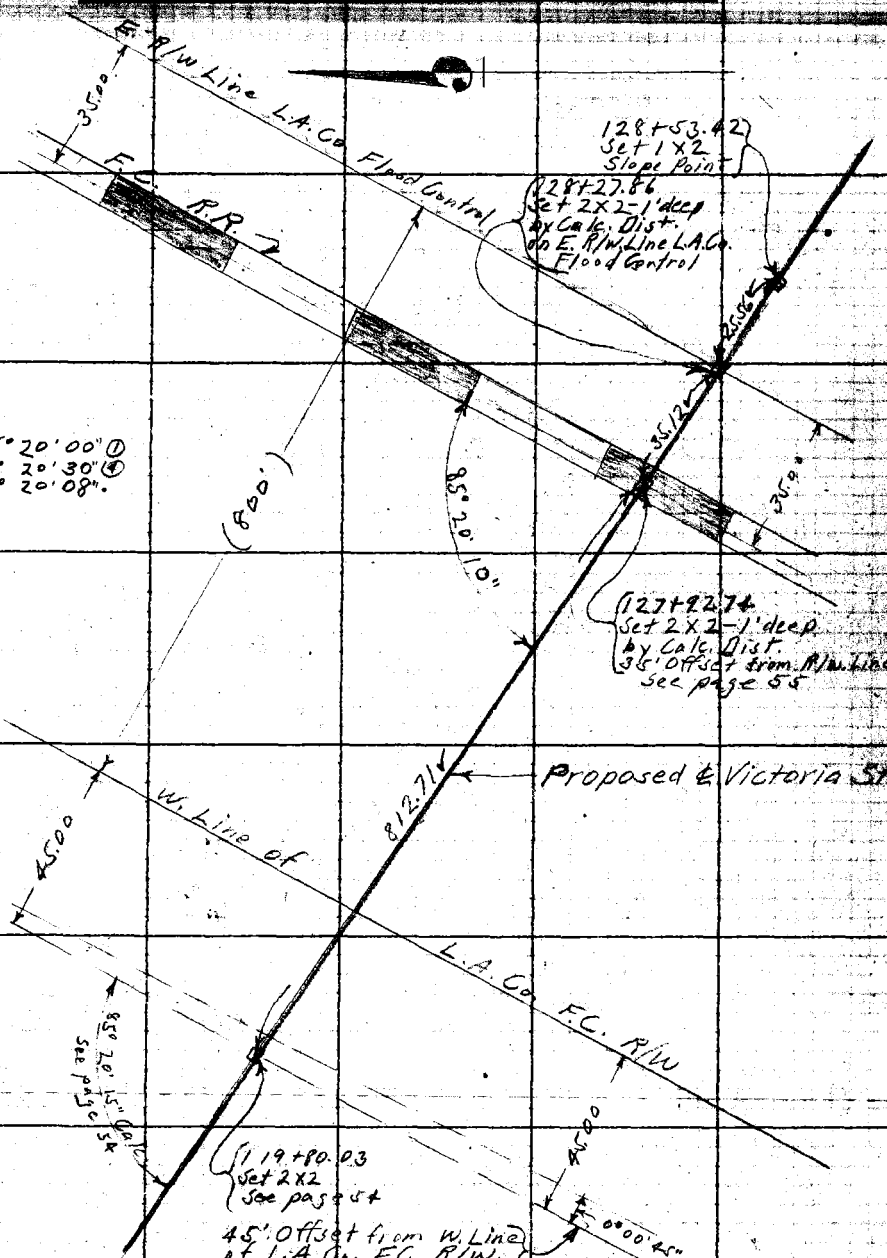

From right of page 68

Notes: ANY ADDITIONS OR CHANGES ON THIS SHEET MUST BE MADE OR CIRCLED IN RED, WITH DATE AND NAME OF PERSON MAKING CHANGE.

Do not extend notes this side of this line

RETURN TO LOS ANGELES COUNTY SURVEYOR

F.B. 333 Pg. 70 Chief Party Notes by Date

cont. lower left page 72 A.

173°-38'-15"
334°-32'-15"
173°-38'-20"

173° 38' 30" adj
173° 38' - 20"

Fd. L.B. city Engineers Mon #1381 L.B. 514-444

BLVD.

58 60 ST.

0.02

Fd. L.B. City Engineers mon #1380 L.B. 514-445

ATLANTIC

59 ST.

0.06

Fd L.B. City Engineers mon. #1379 L.B. 514-430

cont from left page 62

RETURN TO LOS ANGELES COUNTY SURVEYOR

Do not extend notes this side of this line

Notice: ANY ADDITIONS OR CHANGES ON THIS SHEET MUST BE MADE OR CIRCLED IN Red. WITH DATE AND NAME OF PERSON MAKING CHANGE.

Date 2-27-30 Notes by A.W.V.F. Chief Party A.W. Van Fleet F.B. 333 Pg. 71

Date JUN 1931	Location Victoria St.
Map No. B-612	Surveyed by A.W. Van Fleet
Drafting Checked by	Date 2-27-30
Date	Indexed A. C. Johnson

Notice: ANY ADDITIONS OR CHANGES ON THIS SHEET MUST BE MADE ON CHECKER'S Red. WITH DATE AND NAME OF PERSON MAKING CHANGE.

RETURN TO LOS ANGELES COUNTY SURVEYOR

Do not extend notes this side of this line

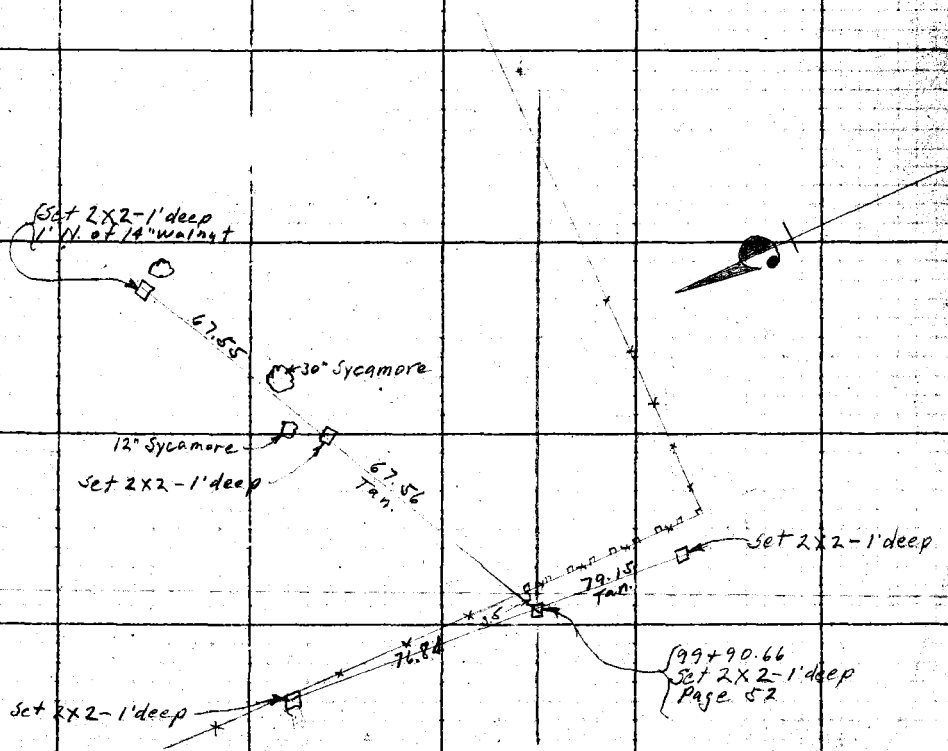

F.B. 333 Pg. 72 Chief Party Notes by Date





(96.64 @ 9°04'39" = 95.43 T.64° = 95.42)
(96.55 @ 17°56' = 95.43
65.15 T.64° = 65.14

(99.77 @ 9°35' = 98.38 T.64° = 98.37)
99.38 @ 8°08' = 98.38
72.55 T.64° = 72.54

RETURN TO
LOS ANGELES COUNTY SURVEYOR

Do not extend notes this side of this line

Notice: ANY ADDITIONS OR CHANGES ON THIS SHEET MUST BE MADE ON CIRCLED IN R.C.L. WITH DATE AND NAME OF PERSON MAKING CHANGE.

Date 3-1-38 Notes by A.W.V.F. Chief Party A.W. Van Fleet F.B. 333 Pg. 72A

Date JUN 1931	Location Victoria St
Map No. B-612	Surveyed by A.W. Van Fleet
Printing and by	Date
Date	Inspect A. C. Johnson

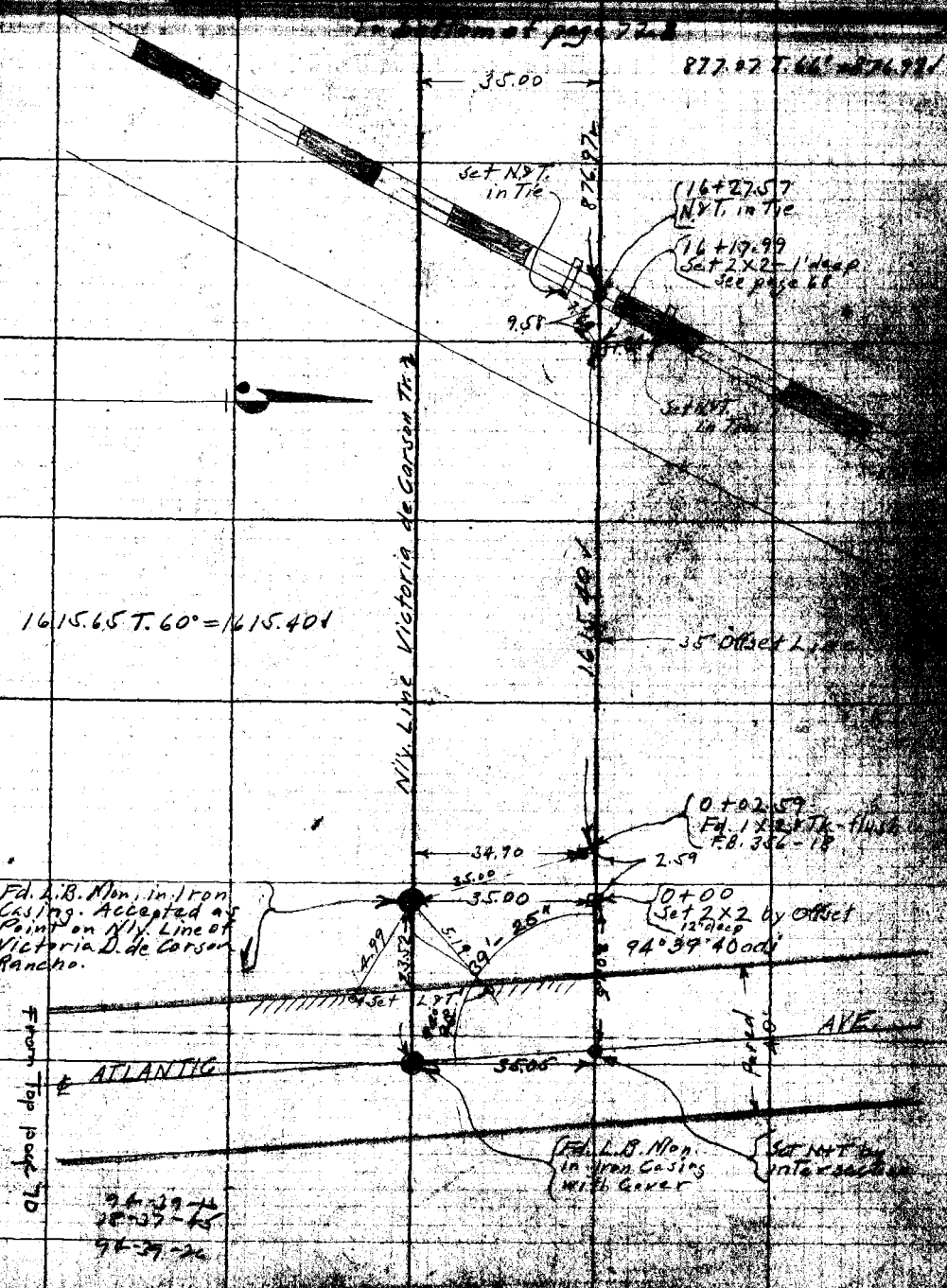

RETURN TO LOS ANGELES COUNTY SURVEYOR

Notes: ANY LOCATIONS, OR DIMENSIONS, OR THEIR SHORT MUST BE MADE OR CHECKED BY THE WITH DATE AND NAME OF PERSON OR CHANGE.

Do not extend notes this side of this line



29+51.62
Fd. 2" I. Pipe, P.&N.-flush
35.18
29+50.65
Fd. 2" I. Pipe, P.&N. flush - See Ls 18-27
10.35
0.37
73.44
35.38
28+77.21
Fd. 5" Vit. Pipe filled with Conc. with 2" bal. & round Brass Cap. 12" deep
164.49
164.51 T.70° = 164.49
28+31.25
35.16
26.74
28+04.51
Set 1 x 2
Victoria B. de Carson Tr.
299.97
300.00 T.68° = 299.97
35.16
25+04.54
Set 1 x 2 - flush
Nly. Line
35.63
35' Offset Line
For corrected location of pipes see page 187.
From top of page 78A
RETURN TO
LOS ANGELES COUNTY SURVEYOR
Do not extend notes this side of this line
Note: ANY ADDITIONS OR CHANGES ON THIS SHEET MUST BE MADE OR CIRCLED IN Red. WITH DATE AND NAME OF PERSON MAKING CHANGE.

A.W. VanFleet F.B. 333 PG. 72

Date: MAY 1921	Location: Victoria St.
Map No. B-612	Surveyed by A.W. VanFleet
Plotting Card by	Notes by C. Johnson

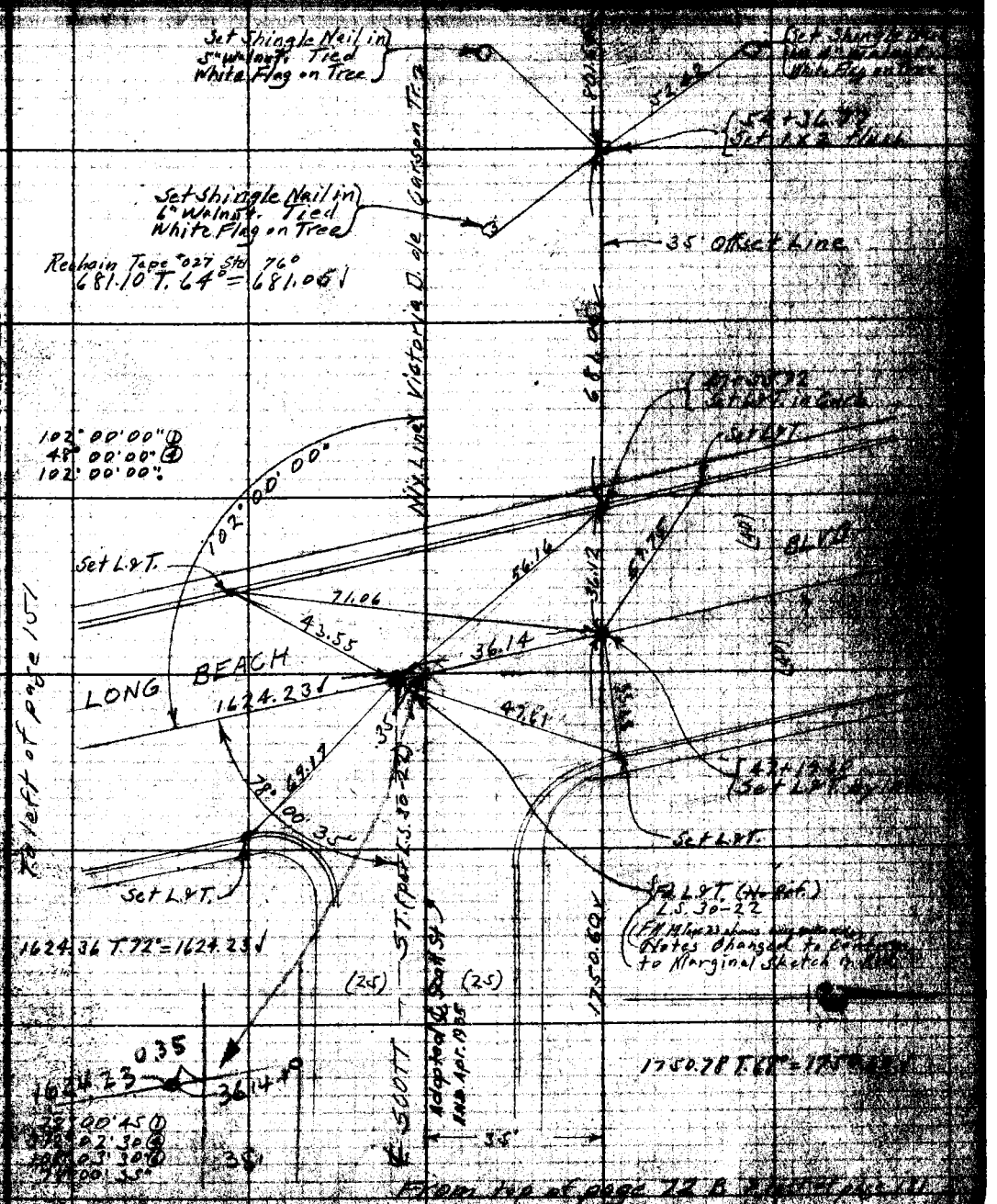

Notes: ANY ADDITIONS OR CHANGES ON THIS SHEET MUST BE MADE IN CHARGE OF R.&T. WITH DATE AND NAME OF PERSON CHANGING CHARGE.

Do not extend notes this side of this line

LOS ANGELES COUNTY SURVEYOR

F.B. 333 Pg. 74 A.W. Van Fleet Chief Party Notes by A.W.V.F. Date 4-12-30

Note:- Ranch line from Sta. 78+23.27 (this page) to Co. Surv. Mon. (page 46) is shown on pages 46 to 50.

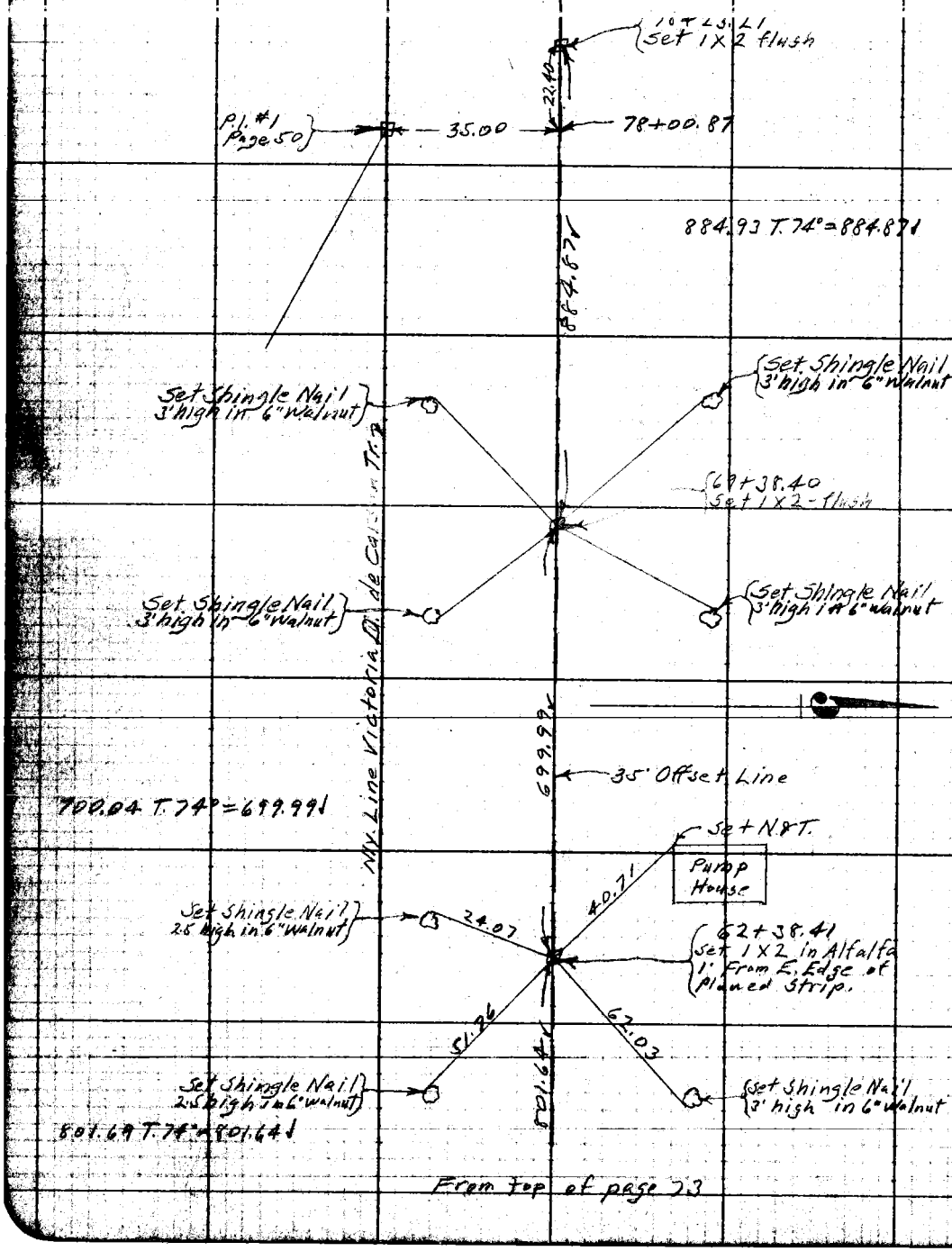

From top of page 73

RETURN TO
LOS ANGELES COUNTY SURVEYOR
Do not extend notes this side of this line
Note: ANY ADDITIONS OR CHANGES ON THIS SHEET MUST BE MADE OR CIRCLED IN RED WITH DATE AND NAME OF PERSON MAKING CHANGE.

Date 4-23-30 Notes by A.W.V.F. Chief Party A.W. Van Fleet F.B. 333 PG. 75

Date JUN 1931	Location Victoria St
Map No. B-612	Surveyed by A.W. Van Fleet
Plotting by	Date 4-23-30
Date	Indexed A. C. Johnson

To bottom of page 76

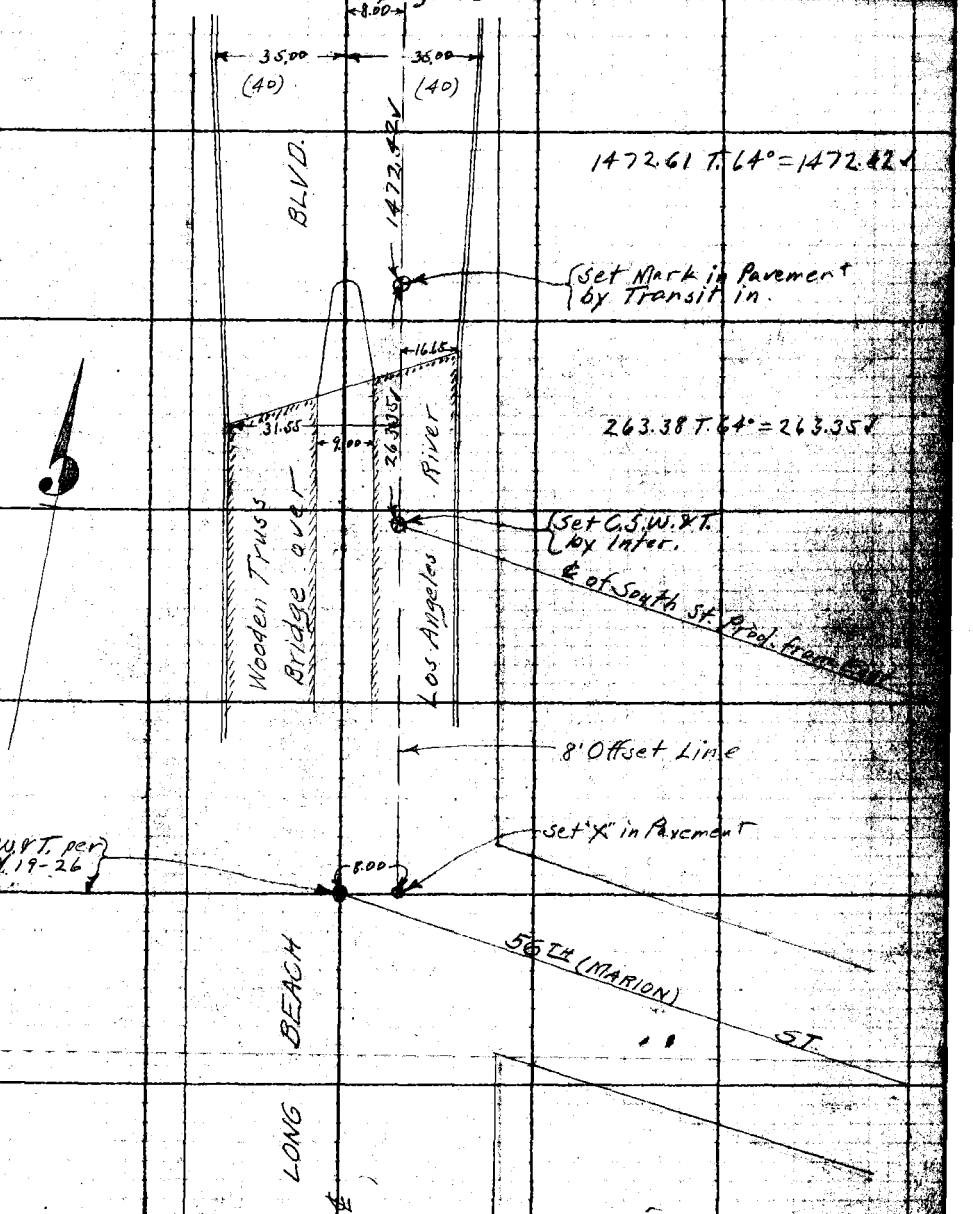

Notes: ANY ADDITIONS OR CHANGES ON THIS SHEET MUST BE MADE IN CIRCLES IN RED, WITH DATE AND NAME OF PERSON MAKING CHANGE.

Do not extend notes this side of this line

RETURN TO LOS ANGELES COUNTY SURVEYOR

F.B. 333 Pg. 76 A.W. Van Fleet Chief Party Notes by A.W.V.F. 7-23-39

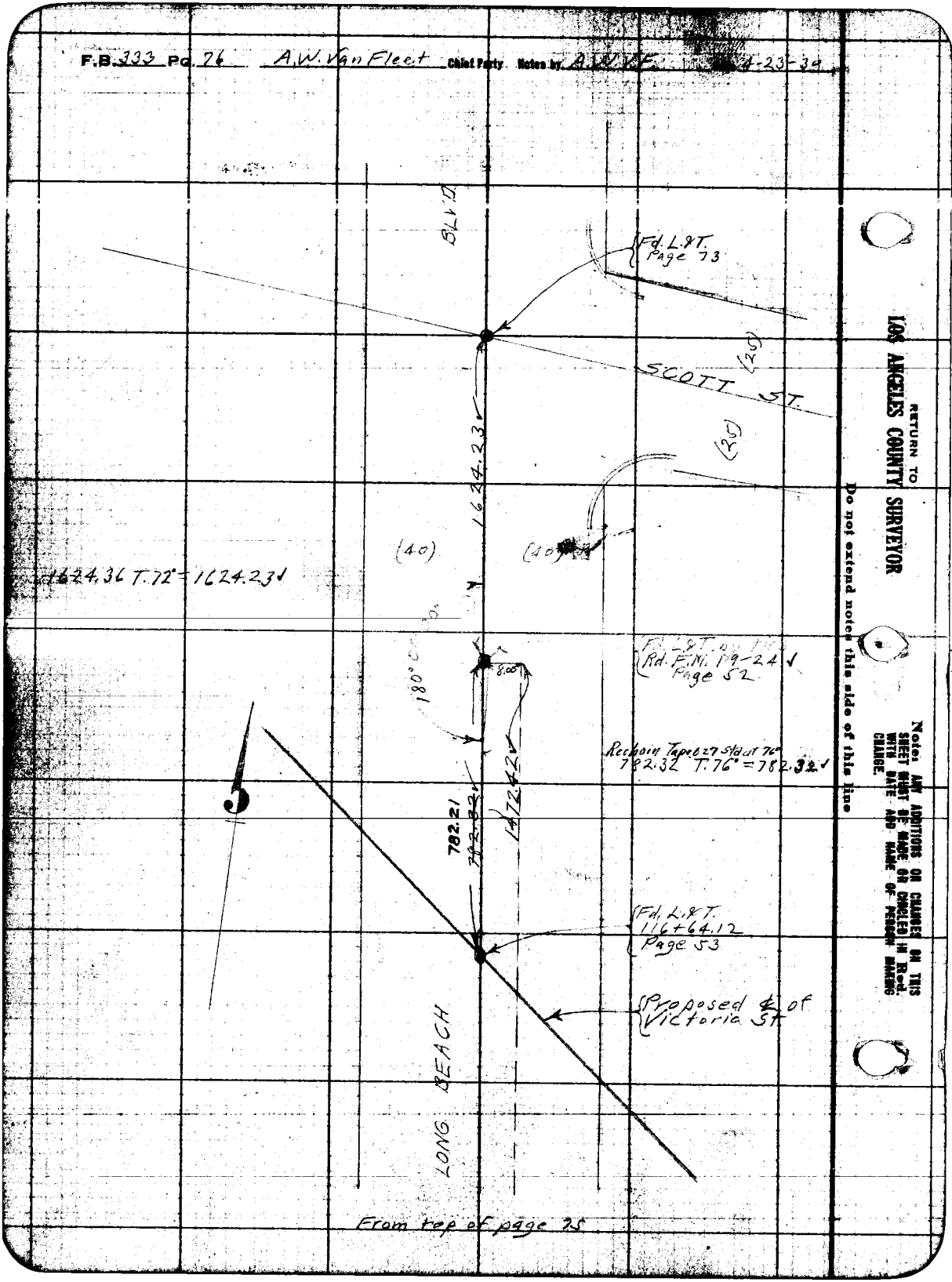

From top of page 75

RETURN TO
LOS ANGELES COUNTY SURVEYOR

Do not extend notes this side of this line

Notes: ANY ADDITIONS OR CHANGES ON THIS SHEET MUST BE MADE OR CANCELED IN INK WITH DATE AND NAME OF PERSON MAKING CHANGE.

Date 4-25-30 Notes by A.W.V.F. Chief Party A.W. Van Fleet F.B. 333 Pg. 77

Date JUN 1931	Location Victoria St.
Map No. B-612	Surveyed by A.W. Van Fleet
Plotting Chk'd by	Date 4-25-30
Date	Indexed A. C. Johnson

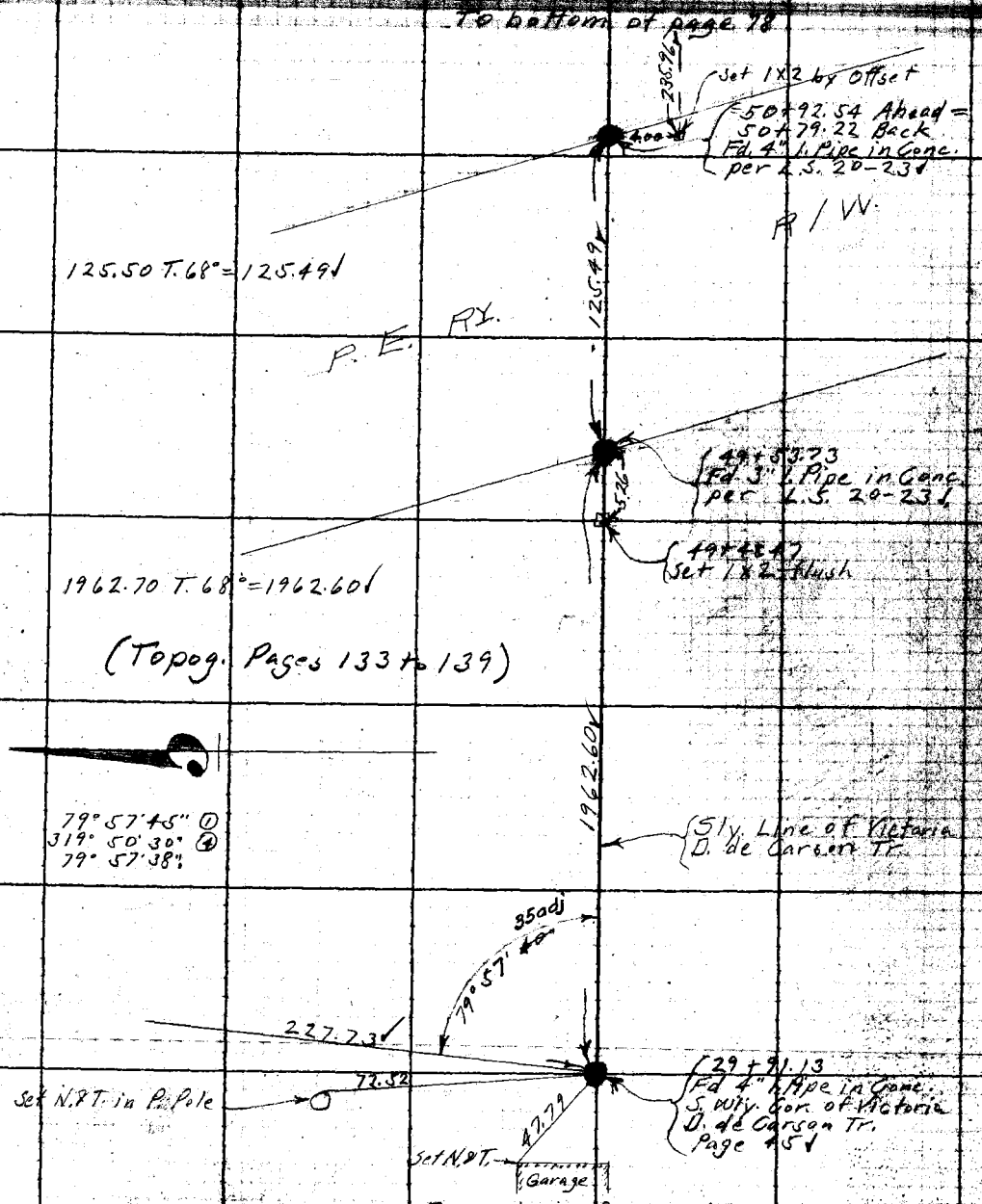

Note: ANY ADDITIONS OR CHANGES ON THIS SHEET MUST BE MADE ON CIRCLES IN Red. WITH DATE AND NAME OF PERSON MAKING CHANGE.

Do not extend notes this side of this line

RETURN TO LOS ANGELES COUNTY SURVEYOR

F.B. 333 Pg. 78 A.W. Van Fleet Chief Party Notes by A.W.V.F. Date 4-26-30

To bottom of page 79

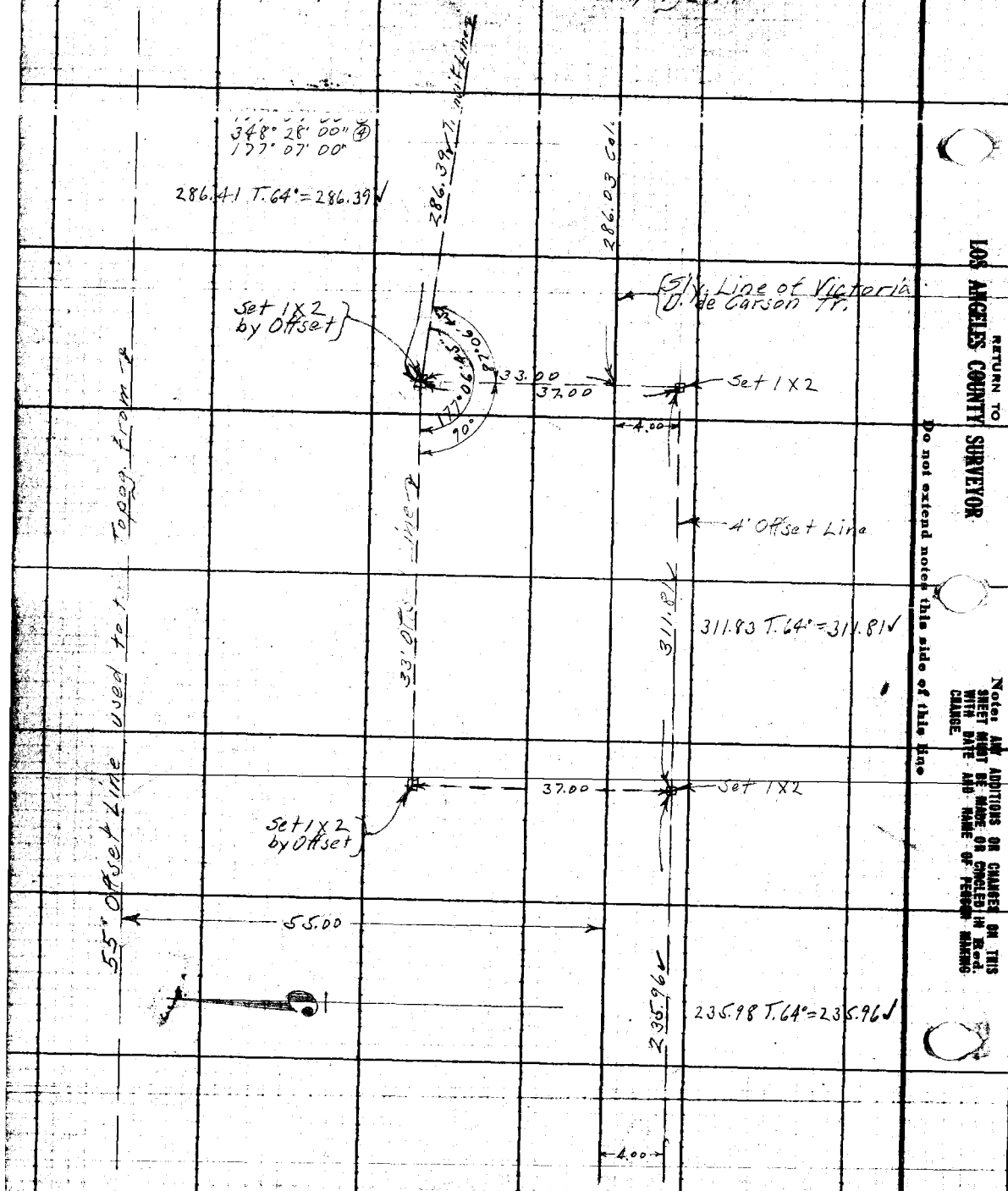

From top of page 77

RETURN TO
LOS ANGELES COUNTY SURVEYOR
Do not extend notes this side of this line
Notes: ANY ADDITIONS OR CHANGES ON THIS SHEET MUST BE MADE OR CANCELED IN Red. WITH DATE AND NAME OF PERSON MAKING CHANGE.

Date 4-28-30 Notes by A.W.V.F. Chief Party A.W. Van Fleet F.B. 333 Pg. 790

Date JUN 1931	Location Victoria St.
Map No. B-612	Surveyed by A.W. Van Fleet
	Date 4-28-30
	Indexed A. C. Johnson



From top of page 78

Notes ANY ADDITIONS OR CHANGES ON THIS SHEET MUST BE MADE OR CHECKED IN RED WITH DATE AND NAME OF PERSON MAKING CHANGE.

Do not extend notes this side of this line

RETURN TO LOS ANGELES COUNTY SURVEYOR

F.B. 333 Pg. 80 A.W. Van Fleet Chief Party Notes by A.W.V.F. Date 4-29-30

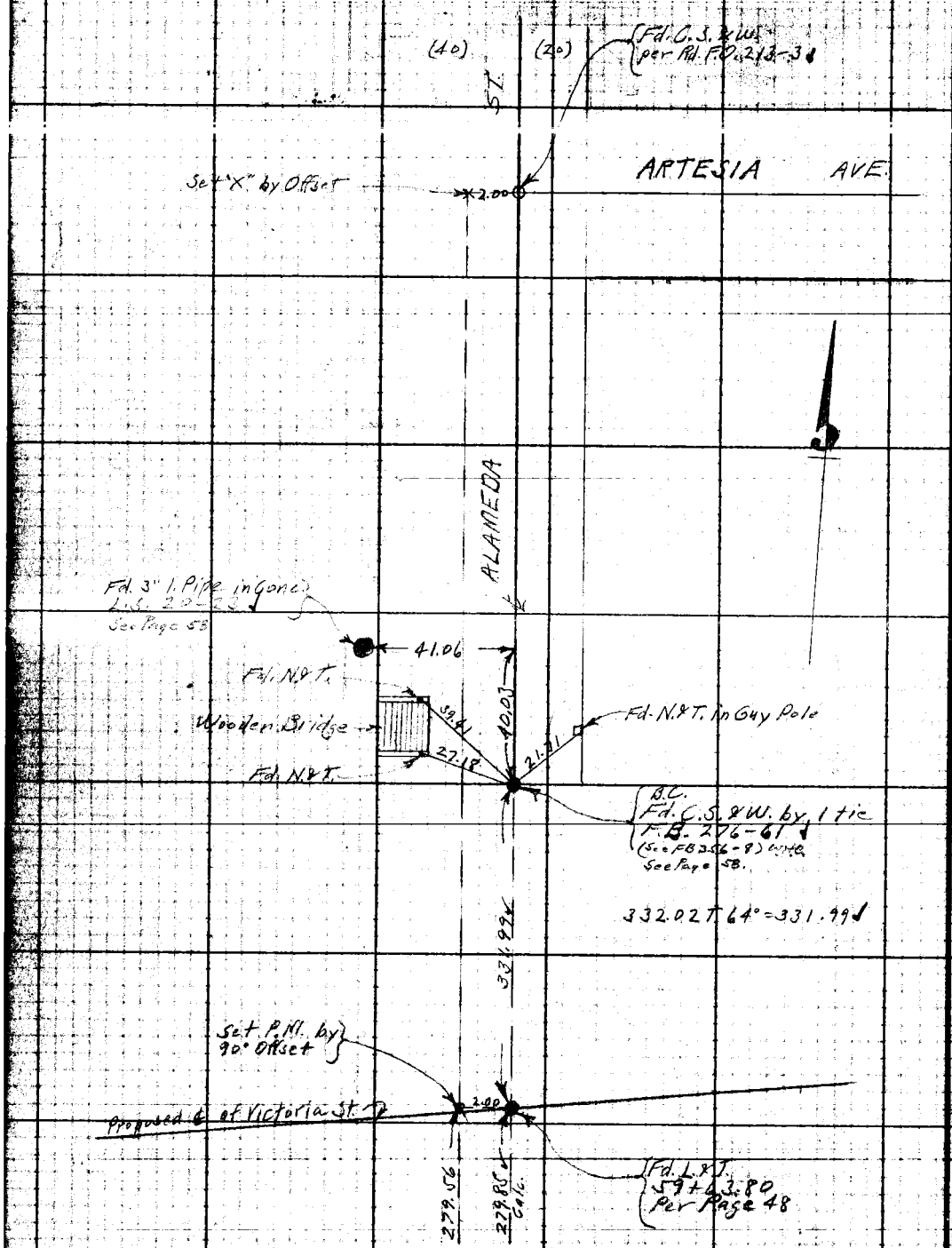

RETURN TO
LOS ANGELES COUNTY SURVEYOR

Do not extend notes this side of this line

Note: ANY ADDITIONS OR CHANGES ON THIS SHEET MUST BE MADE OR CONCLUDED IN Red WITH DATE AND NAME OF PERSON MAKING CHANGE.

Date _____ Notes by _____ Chief Party _____ F.B. 333 PG 21

Date JUN 1931	Location Victoria St.
Map No. B-612	Surveyed by A.W. Van Fleet
Plotting Card by	Date
Date	Indexed A. C. Johnson

TOPOGRAPHY

VICTORIA STREET

W.O. 959

FROM

WILMINGTON AVENUE

TO

ATLANTIC AVENUE

Parties

Van Fleet

Gregory.	Willits.
Kenniston.	Van Deren.
Jordan.	Mahan.

Note: ANY ADDITIONS OR CHANGES ON THIS SHEET MUST BE MADE OR CHECKED IN RED WITH DATE AND NAME OF PERSON MAKING CHANGE.

Do not extend notes this side of this line

RETURN TO LOS ANGELES COUNTY SURVEYOR

F.B. 333 Pg. 82 A.W. Van Fleet Chief Party Notes by A.W.V.F. Date 1-30-30

To bottom of page 83



(℄ Page 44)

RETURN TO LOS ANGELES COUNTY SURVEYOR

Do not extend notes this side of this line

Note: ANY ADDITIONS OR CHANGES ON THIS SHEET MUST BE MADE OR CHECKED IN Red. WITH DATE AND NAME OF PERSON MAKING CHANGE.

3

Date 1-30-30 Notes by A.W.V.F. Chief Party A.W. Van Fleet F.B. 333 Pg. 83

Plotted by [illegible]	W. O. No. [illegible]
Date JUN 1931	Location Victoria St.
Map No. B-612	Surveyed by A.W. Van Fleet
Plotting C'd by	Date 1-30-30
Date	Indexed A. C. Johnson

To bottom of page 84

12+88 P. Pole — 30.3 — 22.6 — 11+70 P. Pole

ST.

11+15 P. Pole — 30.4

22.7 — 9+81 P. Pole

9+44 P. Pole — 30.3

22.6 — 7+92 P. Pole

7+67 P. Pole — 30.3

23' — 6+03 P. Pole

5+84 P. Pole — 31'

VICTORIA

22.8 — 4+15 P. Pole

4+13 P. Pole — 31'

(℄ Pg. 45)

From top of page 82

Note: ANY ADDITIONS OR CHANGES ON THIS SHEET MUST BE MADE OR CHECKED IN Red. WITH DATE AND NAME OF PERSON MAKING CHANGE.

RETURN TO LOS ANGELES COUNTY SURVEYOR

Do not extend notes this side of this line.

F.B. 333 PG. 84 A.W. Van Fleet Chief Party Notes by A.W.V.F. Date 1-30-30

To bottom of page 85.

30' 6' Pole 18+35 Guy Wire & P. Pole

18+16 N. End 2x2 Box Culvert

17'

18+07 P. Pole & Guy Wire

Pole 7' 22'

Old Fence Line 31.4

18+13 S. End 2x2 Box Culvert

57

69' 17+47 P. Pole

48' 17+33 Guy Wire

24' 17+22 P. Pole

17+10

27' 50

16+64 - 1st Post in old Fence Line 33.5

57'

20' 16+40 Sump

16+35

16+26 P. Pole 30.5

115'

VICTORIA

100'

93'

14+92 - 24" Standpipe 51.6

14+81 - 36" Standpipe 39'

Earth Reservoir 2' deep

97'

33'

14+53 P. Pole 30.3

14+53

22.6 13+59 P. Pole

(℄ Pg. 45)

From top of page 83

RETURN TO LOS ANGELES COUNTY SURVEYOR

Do not extend notes this side of this line

Notes: ANY ADDITIONS OR CHANGES ON THIS SHEET MUST BE MADE OR CIRCLED IN RED, WITH DATE AND NAME OF PERSON MAKING CHANGE.

Date 1-30-30 Notes by A.W.V.F. Chief Party A.W. Van Fleet F.B. 333 Pg. 85

Plotted by [illegible]	W. O. No. 954 [illegible]
Date JUN 1931	Location Victoria St.
Map No. B-612	Surveyed by A.W. Van Fleet
Plotting C'd by	Date 1-30-30
Date	Indexed A. C. John

To bottom of page 86

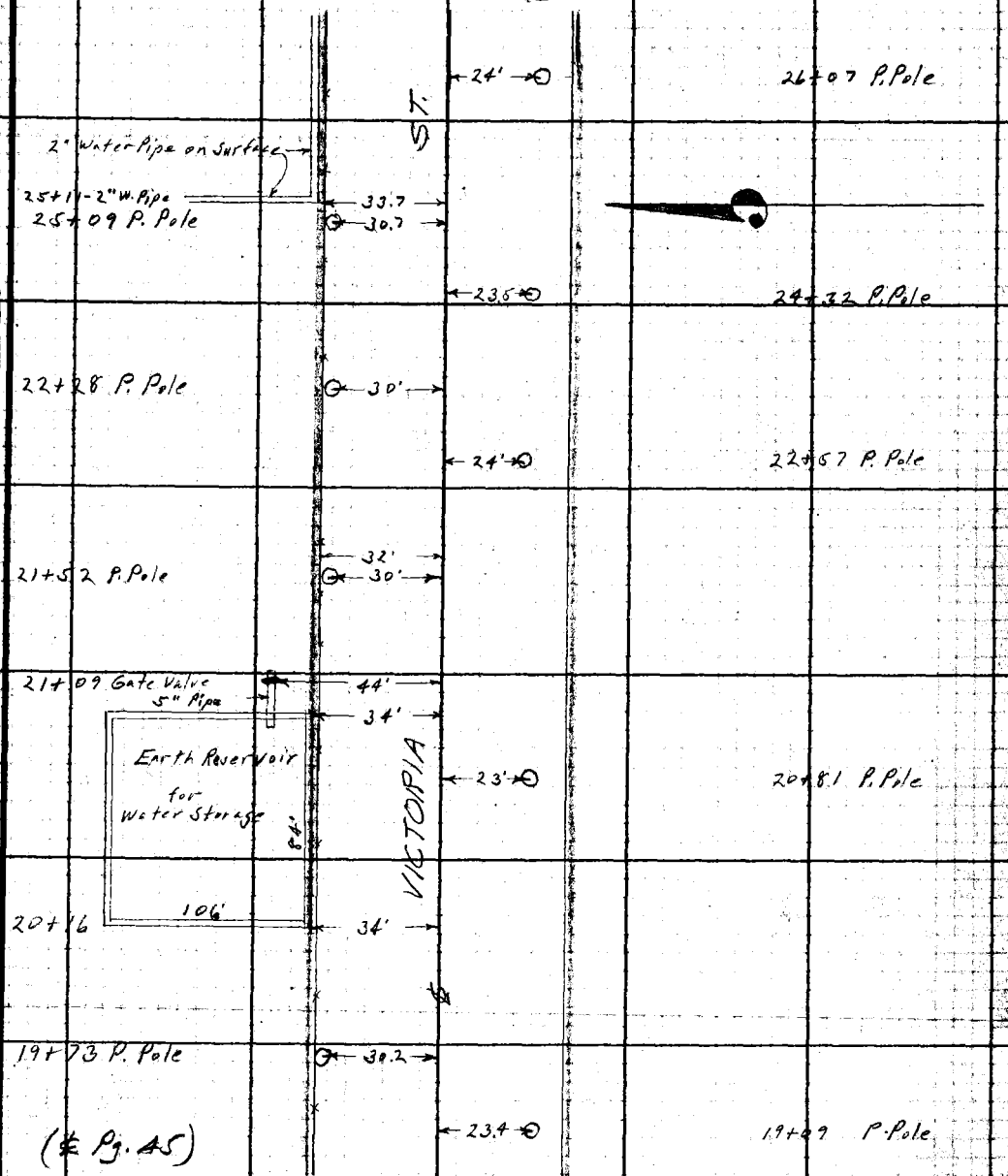

(℄ Pg. 45)

From top of page 84

Note: ANY ADDITIONS OR CHANGES ON THIS SHEET MUST BE MADE OR CIRCLED IN Red WITH DATE AND NAME OF PERSON MAKING CHANGE.

Do not extend notes this side of this line

RETURN TO LOS ANGELES COUNTY SURVEYOR

F.B. 303 Pg. 86 A.W. Van Fleet Chief Party Notes by A.W.V.F. Date 1-30-39

To bottom of page 87

2' Offset Line — Nly. Line of Victoria Dominguez de Carson Rd.

30+51 End of 2" Pipe Line

30+42 - Valve Box

30+23

30+12 - 6X6 Tool Shed

Flower Garden

Fd. 1X2 on 35' Offset Line

Fd. 2X2 - 1' deep - Pg. 45

29+98

29+90

29+69 Valve

29+53 P. Pole

Oil Sump

To top of page 89

28+63 P. Pole

28+50

28+31

2' Wooden Flume

Commercial Flower Garden

VICTORIA

27+82 P. Pole

27+00

26+85 P. Pole

(℄ Pg. 45)

From top of page 85

RETURN TO LOS ANGELES COUNTY SURVEYOR

Do not extend notes this side of this line

Note: ANY ADDITIONS OR CHANGES ON THIS SHEET MUST BE MADE OR CIRCLED IN Red WITH DATE AND NAME OF PERSON MAKING CHANGE.

Date 1-30-30 Notes by A.W.V.F. Chief Party A.W. VanFleet F.B. 333 Pg. 87

Date JUN 1931	Location Victoria St.
Map No. B-612	Surveyed by A.W. VanFleet
Plotting C'd by	Date
Date	Indexed A. C. Johnson

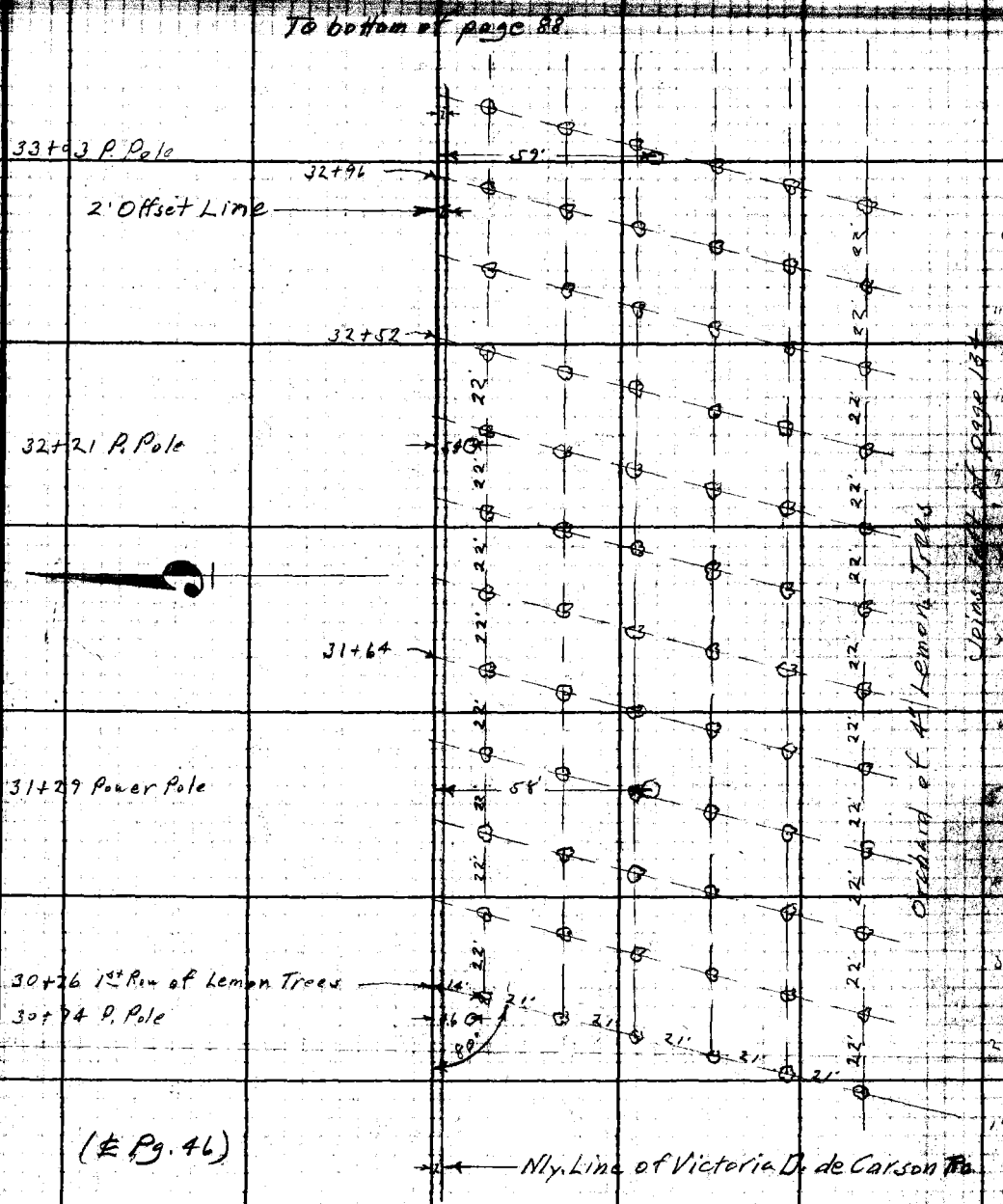

Note: ANY ADDITIONS OR CHANGES ON THIS SHEET MUST BE MADE OR CHECKED IN Red WITH DATE AND NAME OF PERSON MAKING CHANGE.

Do not extend notes this side of this line

RETURN TO LOS ANGELES COUNTY SURVEYOR

F.B. 333 PG. 88 A.W. Van Fleet Chief Party Notes by A.W.V.F. Date 1-30-30

8

To bottom of page 89

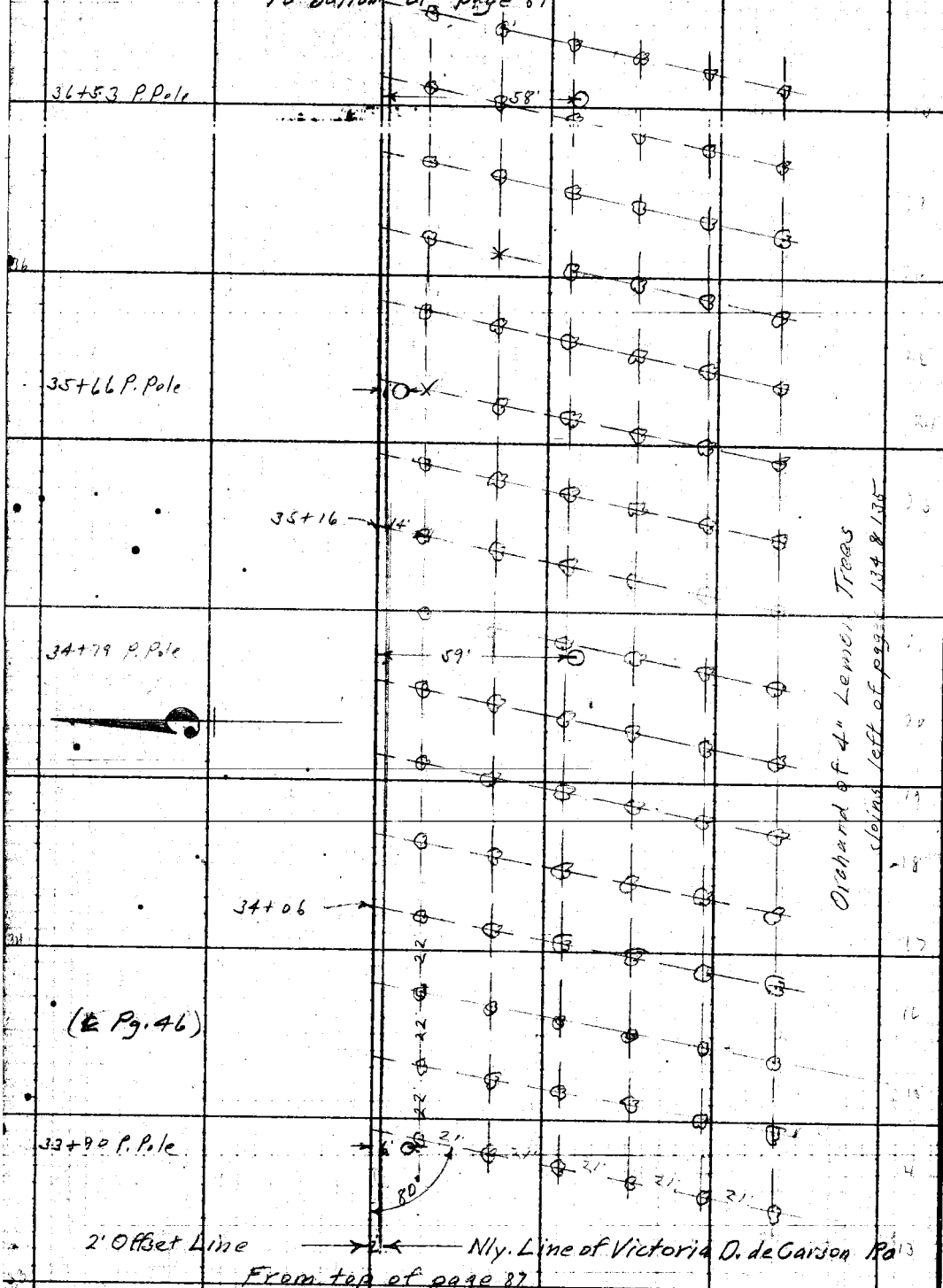

From top of page 87

RETURN TO
LOS ANGELES COUNTY SURVEYOR

Do not extend notes this side of this line

Note: ANY ADDITIONS OR CHANGES ON THIS SHEET MUST BE MADE OR CIRCLED IN Red. WITH DATE AND NAME OF PERSON MAKING CHANGE.

9

Date 1-31-30 Noted by A.W.V.F. Chief Party A.W. Van Fleet F.B. 333 Pg. 89

Date JUN 1931	Location Victoria St.
Map No. B-612	Surveyed by A.W. Van Fleet
	Date 1-31-30
	Indexed A. C. Johnson

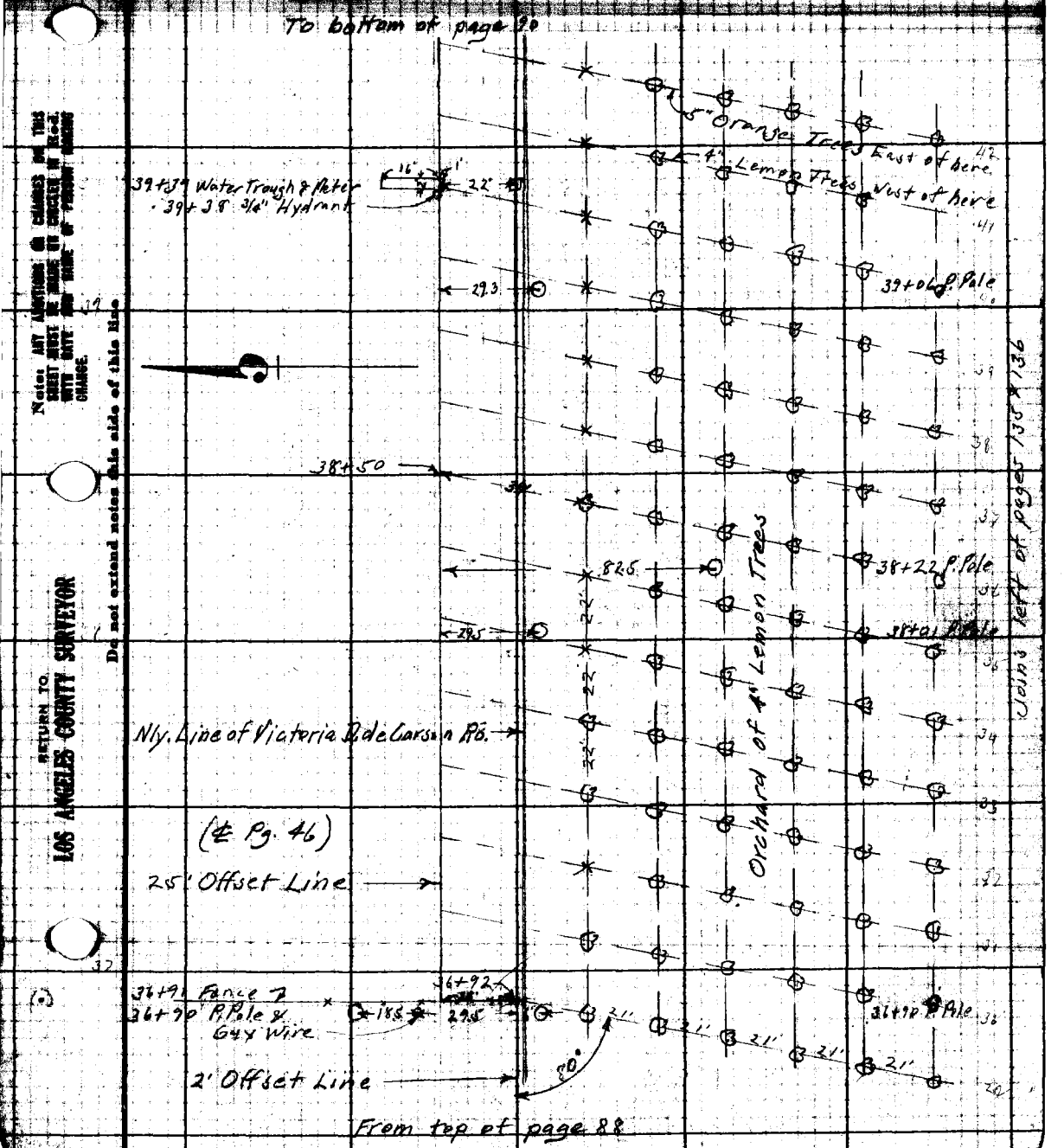

Note: ANY ADDITIONS OR CHANGES ON THIS SHEET MUST BE MADE IN CIRCLES IN RED WITH DATE AND NAME OF PERSON MAKING CHANGE.

Do not extend notes this side of this line

RETURN TO LOS ANGELES COUNTY SURVEYOR

F.B. 333 PG. 90 A.W. Van Fleet Chief Party Notes by A.W.V.F. Date 1-31-30

To bottom of page 91

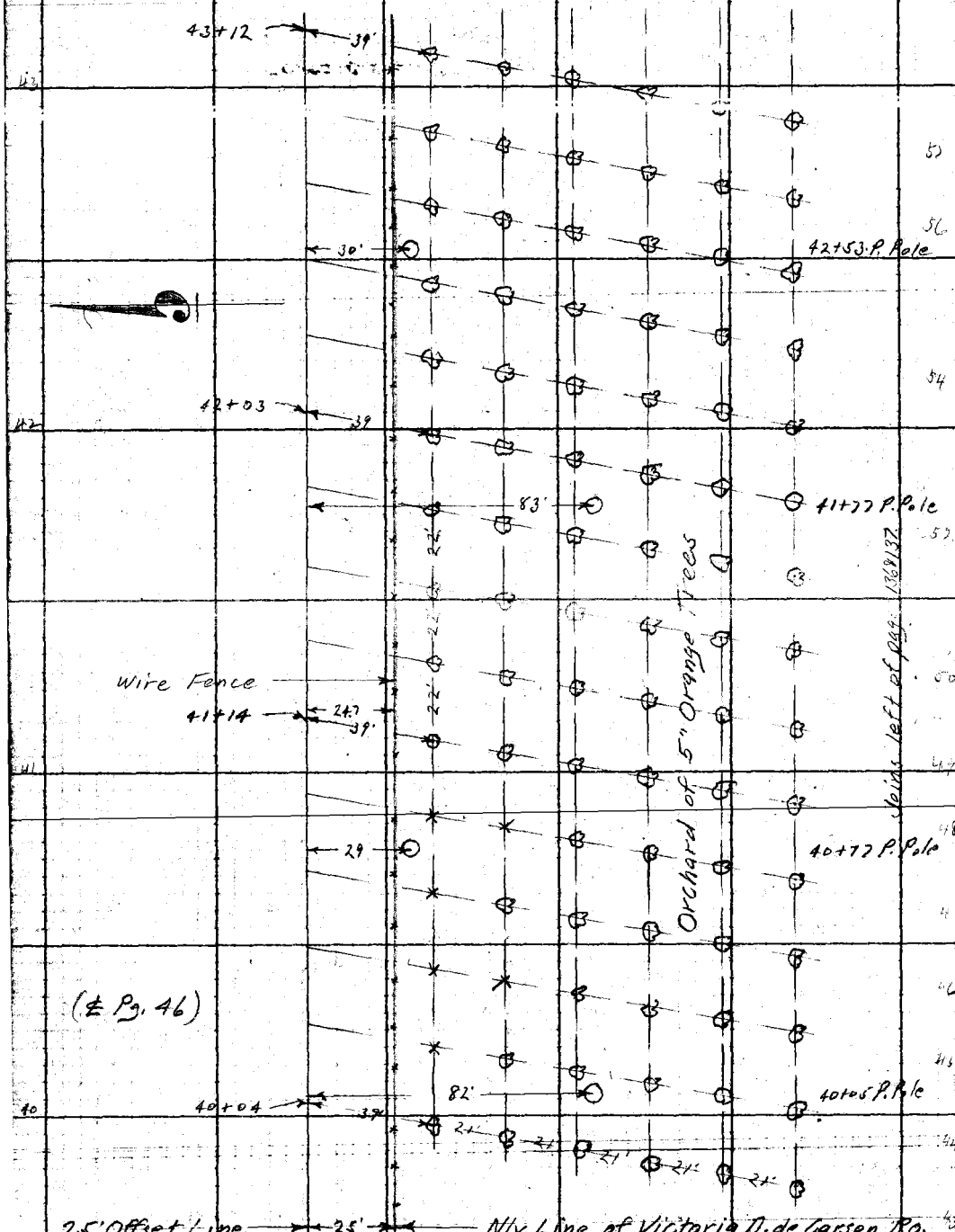

From top of page 89

RETURN TO
LOS ANGELES COUNTY SURVEYOR
Do not extend notes this side of this line
Note: ANY ADDITIONS OR CHANGES ON THIS SHEET MUST BE MADE OR CIRCLED IN Red. WITH DATE AND NAME OF PERSON MAKING CHANGE.

11

Date 1-31-30 Notes by A.W.V.F. Chief Party A.W. Van Fleet F.B. 333 Pg. 91

Platted by [illegible]	W. O. No. [illegible]
Date JUN 1931	Location Victoria St.
Map No. B-161	Surveyed by A.W. Van Fleet
Platting C'k'd by	Date 1-31-30
Date	Indexed A. C. Johnson

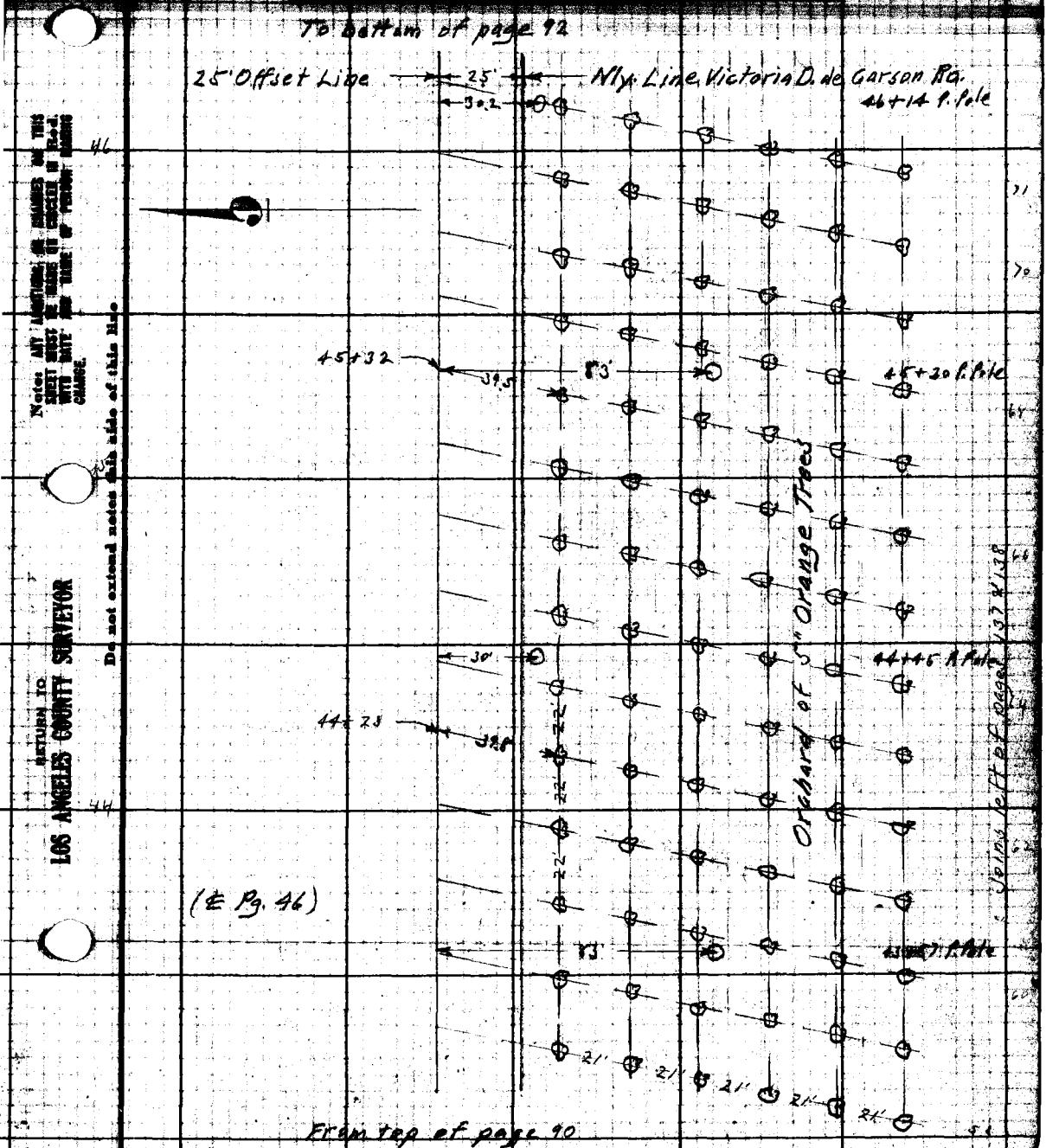

Note: ANY ADDITIONS OR CHANGES ON THIS SHEET MUST BE MADE IN CIRCLE IN RED WITH DATE AND NAME OF PERSON MAKING CHANGE.

Do not extend notes this side of this line

RETURN TO LOS ANGELES COUNTY SURVEYOR

F.B. 333 Pg. 92 A.W. Van Fleet Chief Party Notes by A.W.V.F. Date 1-31-30

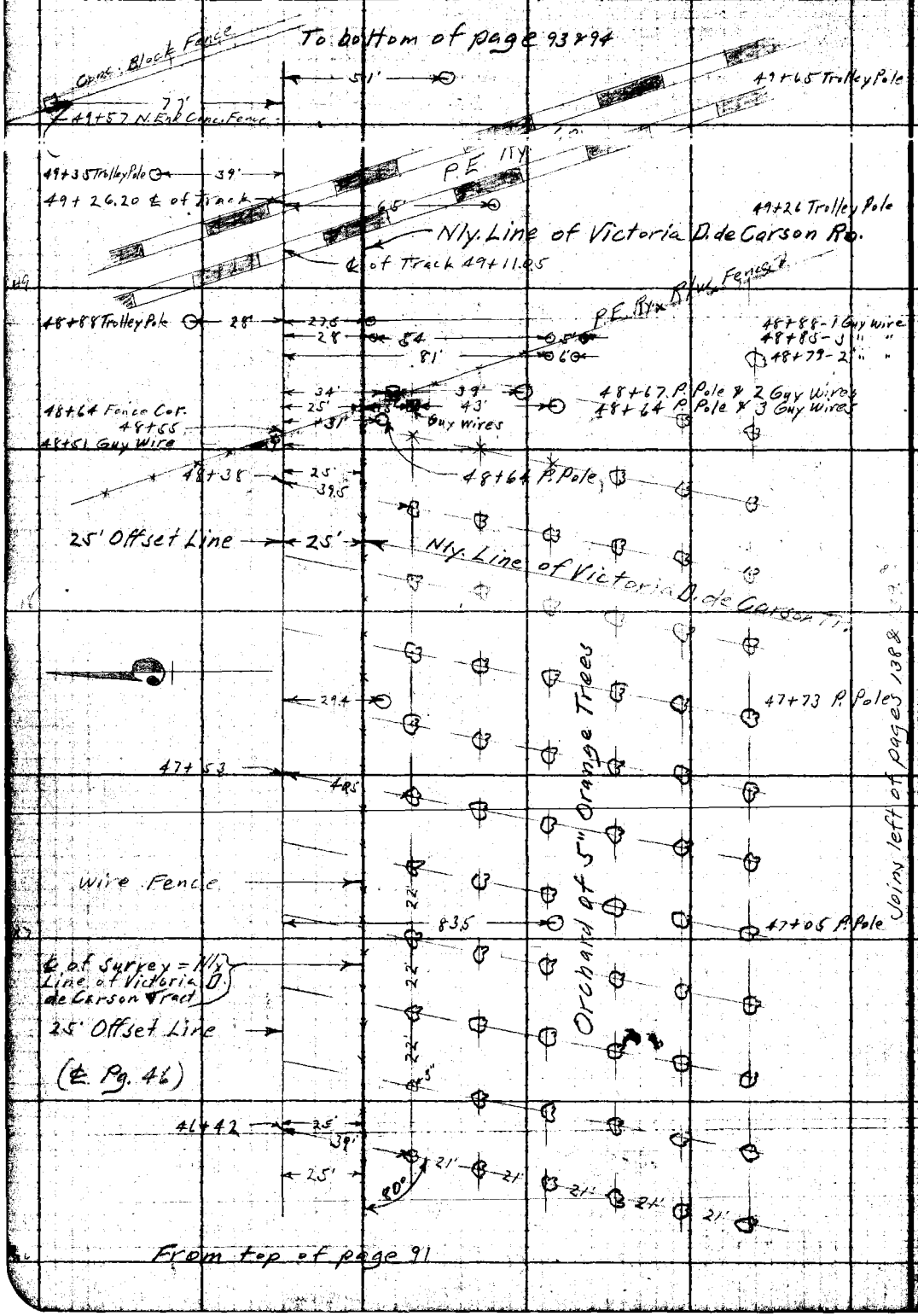

RETURN TO
LOS ANGELES COUNTY SURVEYOR
Do not extend notes this side of this line
Notes: ANY ADDITIONS OR CHANGES ON THIS SHEET MUST BE MADE OR CHECKED IN Red. WITH DATE AND NAME OF PERSON MAKING CHANGE.

Joins left of page 1388

13

Date 2-1-39 Notes by A.W.V.F. Chief Party A.W. Van Fleet F.B. 333 Pg. 93

Date JUN 1931	Location Victoria St.
Map No. B-161	Surveyed by A.W. Van Fleet
Plotting Card by	Date
Date	Indexed A. C. Johnson

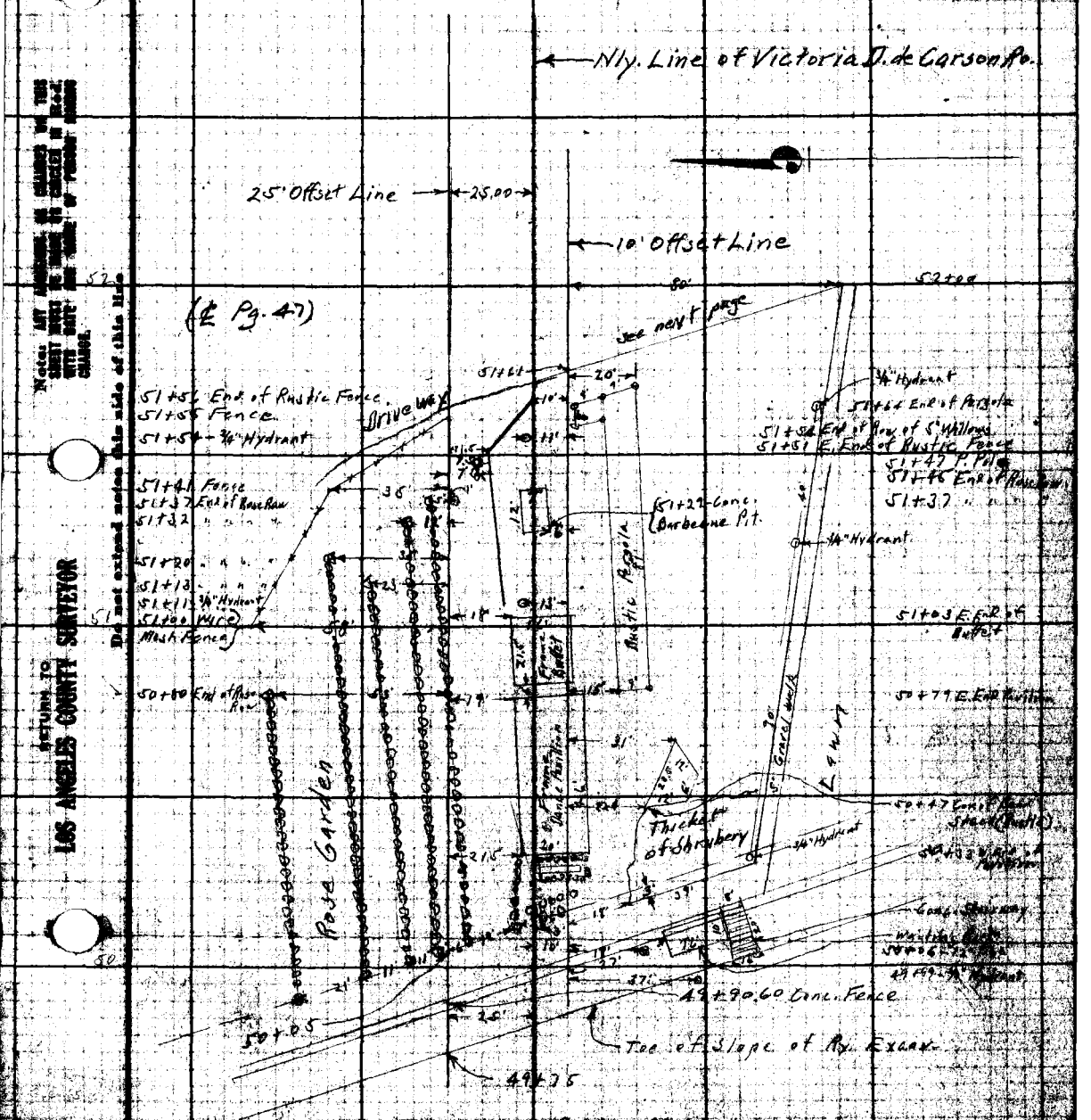

From top of page 92

Note: ANY AMENDMENT OR CHANGES ON THIS SHEET MUST BE MADE OR CHECKED IN RED WITH DATE AND NAME OF PERSON MAKING CHANGE.
Do not extend notes this side of this line
RETURN TO LOS ANGELES COUNTY SURVEYOR

F.B. 333 PG. 94 A.W. Van Fleet Chief Party Notes by A.W.V.F. Date 2-1-30

To bottom of page 95



From top of page 92

RETURN TO
LOS ANGELES COUNTY SURVEYOR
Do not extend notes this side of this line
Note: ANY ADDITIONS OR CHANGES ON THIS SHEET MUST BE MADE OR CIRCLED IN RED WITH DATE AND NAME OF PERSON MAKING CHANGE.

Date 2-1-30 Notes by A.W.V.F. Chief Party A.W. Van Fleet F.B. 333 PG. [illegible]

Date JUN 1931	Location Victoria St.
Map No. B-161	Surveyed by A.W. Van Fleet
Plotting C.K.W. by	Date
Date	Judged A. C. Johnson



(℄ Pg. 48)

From top of page 94

Note: ANY ALTERATIONS OR CHANGES ON THIS SHEET SHOULD BE MADE OR CHECKED IN RED WITH DATE AND NAME OF PERSON MAKING CHANGE.

Do not extend notes this side of this line

RETURN TO LOS ANGELES COUNTY SURVEYOR

F.B. 333 Pg. 96 A.W. Van Fleet Chief Party Notes by A.W.V.F. Date 2-3-30

To bottom of page

58+65 Wire Trellis 75' 22'
58+61 " " 58' 35'
58+55 " " 41' 22'
58+50 - 1" Hydrant
58+28 - 3" Pears 20' 20' 18' 20' 20' 20'
58+24 - 3" Pears
58+40 - 18" Walnut
106'
14" Walnuts
56+28 - 3" Pears 20' 20' 19' 16' 20' 20' 36' 60'
58+28
116'
58+23 - 36" Palm
36" Palm
58+10 - 14" Walnut 39' 22' 23' 35' 12" Walnut 48' 16' 16'
58+10
10" Walnut
159'
96'
58+08 - 4" Lemon
58+07 Rose & Small Palms
Rose
5" Lemons
21" Palm
57+91 - 6" Lemon 37' 8' 20' 20' 20' 25' 12' 35' 72' 8
57+92 - 4" Lemons
57+89 - Tel. Pole 37'
84'
57+85 - 7" Orange
Roses & Small Palms
6" Lemon
36" Palms
4" Gravillea
25' 48' 33'
57+72 -
105'
57+66 - 15" Palm
102'
31'
57+64 - 2-3" Lemons
83'
57+50 ℄ of Drive
112'
22'
57+39 - 2-3" Lemons
35'
25'
39'
121'
57+21 - 18" Palm
57+19 - 4" Lemon
1" Hydrant
57+13 - 5" Tangerine 6' 45' 60' 39' 24" Fir
57+12
Clump & Small Palms
57+02 - Clump of
Drive
N'ly Line of Victoria Side Carson Rd.
Private
(℄ Pg. 48)
31'
56+94 - 30 Gravillea
47'
56+87 Clump of 4" Spruce
50'
56+86 ℄ Drive
56+92 Rose 9'
56+90 - 2" Hydrant 9'
133'
56+77 Thatched Summer House
56+74 Tree 47'
56+62 Tel. Pole 47'
29'
31'
56+76 - 6" Palm
56+74 - 24" Palm
56+68 - 2-6" Palms
56+67 - 18" Tree
56+56 - 2-4" Palms 8 4" 8 9'
56+52 - 6" Orange 47'
56+49 - 2-3" Trees 15' 3'
64'
127'
56+51 - 1" Hydrant
56+47 - 24" Palm
56+47 - 6" Tree 9'
124'
56+44 - 12" Magnolia
56+46 - 8" Palm 1'
16' 44'
25'
18" Olive
25'
6" 1" Hydrant
56+40
56+38 Shrub 25'
24'
14" Walnut
56+35 Giant Cactus
56+32 - 10" Palm 9'
12'
56+30 - 6" Palm
56+31 - 2" Palm 20'
56+30 ℄ Drive
56+30 - 6" Palm
56+30 - 4" Shrub 25'
16' 20'
56+24 - 1" Hydrant
60" Palm
56+21 - 4" Palm 17'
56+20 - 3" Peach 32'
60'
56+19 - 4" Orange
56+16 - 36" Eucal. 22
137'
56+04 - 24" Palm
56+01 Small Palm 32'
11'
14'
55+96 - 30" Clump of Oleander
55+94 - 8" Olive 33'
22' 41'
55+89 - 2-1" Hydrants
55+89 - 30" Eucal. 23'
73'
55+87 - 2" Hydrant
55+83 Tel. Pole 45'
9'
55+75 - 12" Oleander
9'
55+72 - 6" Palm
25'

From Top of page 95

RETURN TO LOS ANGELES COUNTY SURVEYOR
Do not extend notes this side of this line
Notes: ANY ADDITIONS OR CHANGES ON THIS SHEET MUST BE MADE OR CIRCLED IN Red WITH DATE AND NAME OF PERSON MAKING CHANGE.

Date 2-3-30 Drawn by A.W.V.F. Chief Party A.W. Van Fleet F.B. 333 Pg. 97

Date JUN 1931	Location Victoria St.
Map No. B-161	Surveyed by A.W. Van Fleet
Plotting & R.W. by	Date
Date	Indexed A. C. Johnson

To bottom of page 98



From top of page 96

Notice: Any alterations or changes on this sheet must be made or checked in R.W. Sheet Book and Maps of Person Making Change.

Return to LOS ANGELES COUNTY SURVEYOR

Do not extend notes this side of this line

F.B. 333 Pg. 98 A.W. Van Fleet Chief Party Notes by A.W.V.F.

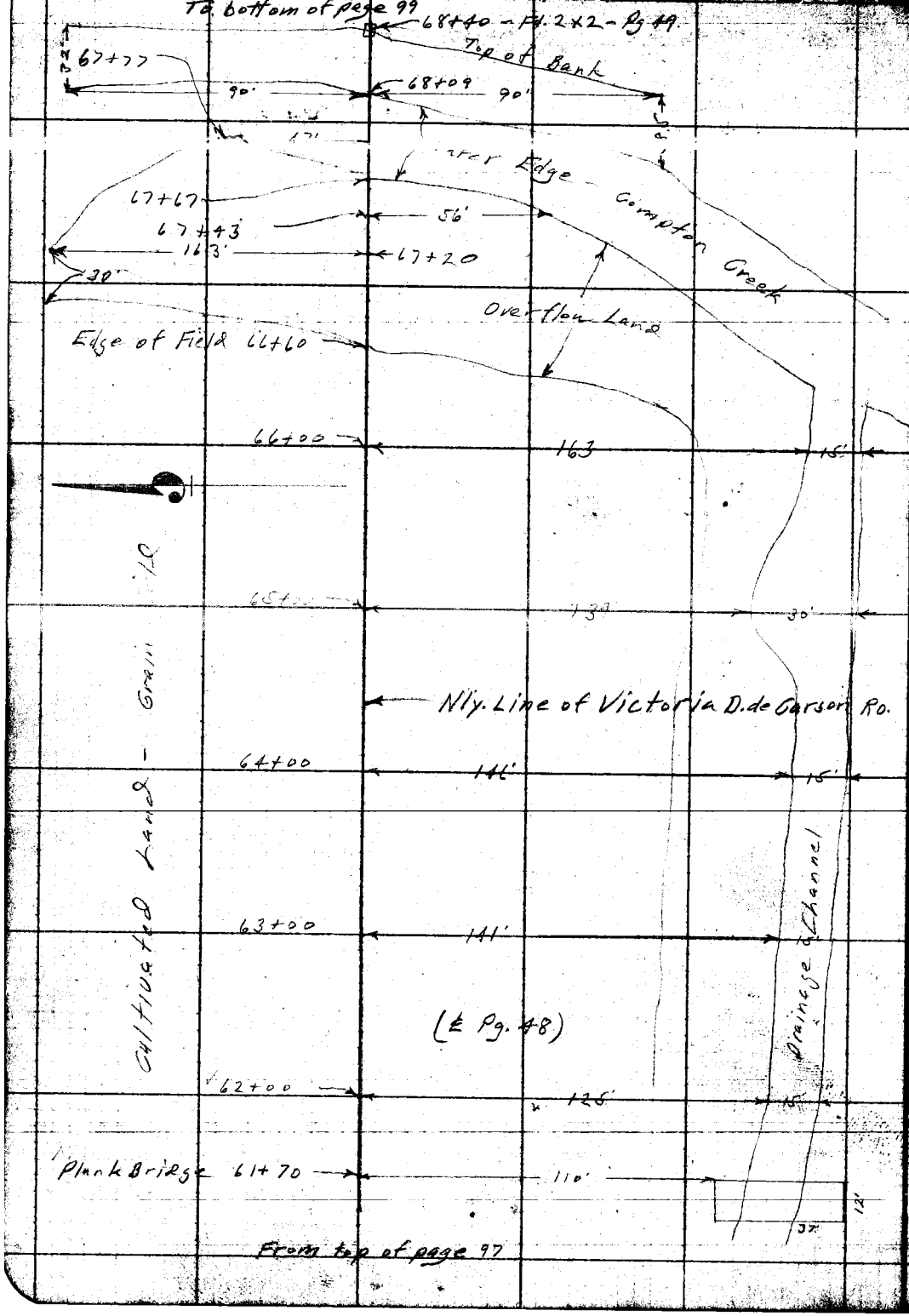

RETURN TO
LOS ANGELES COUNTY SURVEYOR

Do not extend notes this side of this line

Note: ANY ADDITIONS OR CHANGES ON THIS SHEET MUST BE MADE OR CIRCLED IN Red. WITH DATE AND NAME OF PERSON MAKING CHANGE.

Date 4-14-30 Notes by A.W.V.F. Chief Party A.W. Van Fleet F.B. 333 Pg 99

Plotted by [illegible]	W. O. No. 959 D. S. O. No.
Date JUN 1931	Location Victoria St.
Map No. B-161	Surveyed by A.W. Van Fleet
Plotting C'k'd by	Date 4-14-30
Date	Indexed A. C. Johnson

To bottom of page 100

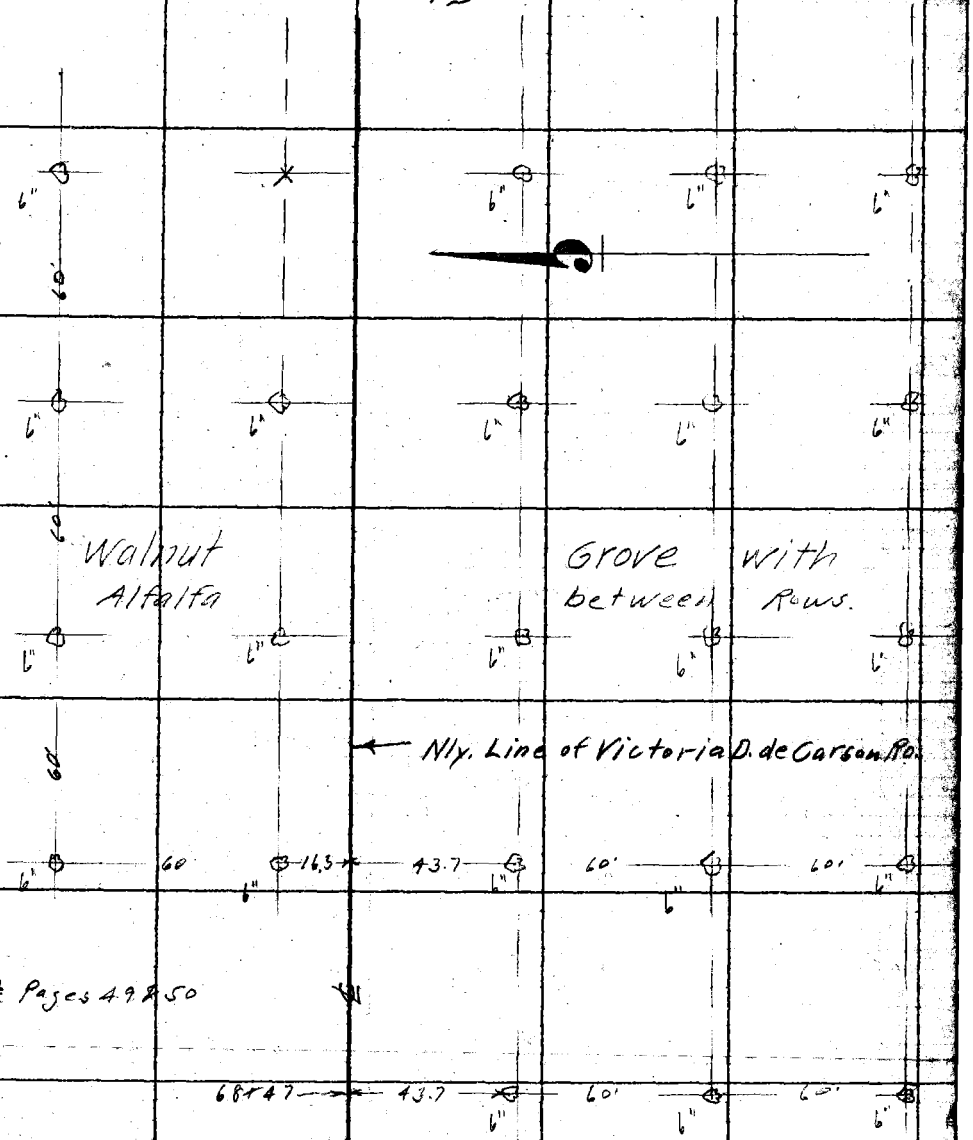

From top of page 98

Note: ANY ADDITIONS OR CHANGES ON THIS SHEET MUST BE MADE OR CIRCLED IN Red. WITH DATE AND NAME OF PERSON MAKING CHANGE.

Do not extend notes this side of this line

RETURN TO LOS ANGELES COUNTY SURVEYOR

F.B. 333 Pg. 100 A.W. Van Fleet Chief Party Notes by A.W. Van Fleet Date 4-14-30

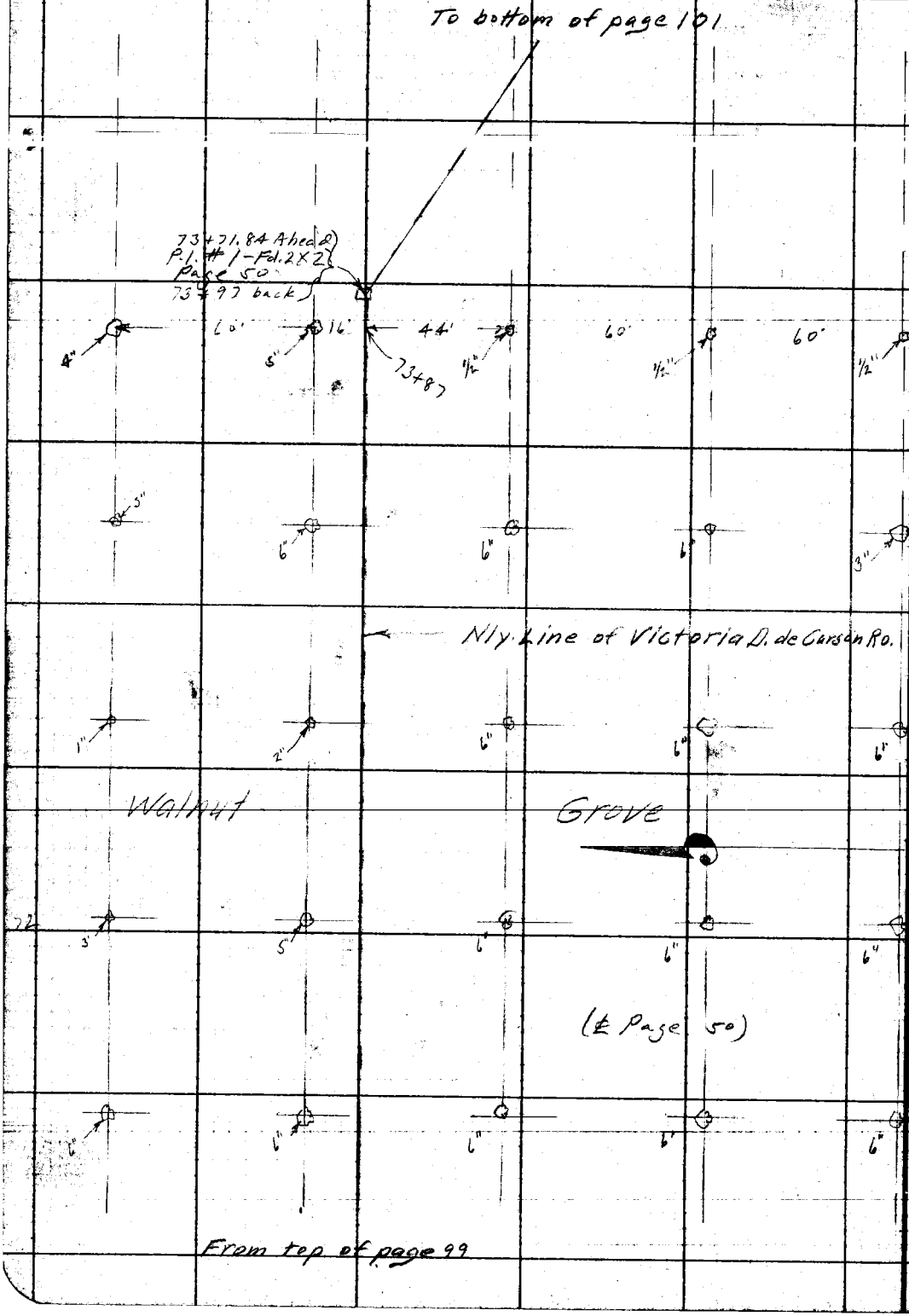

RETURN TO
LOS ANGELES COUNTY SURVEYOR

Do not extend notes this side of this line

Note: ANY ADDITIONS OR CHANGES ON THIS SHEET MUST BE MADE OR CIRCLED IN Red. WITH DATE AND NAME OF PERSON MAKING CHANGE.

Date 4-14-30 Notes by A.W. Van Fleet Chief Party A.W. Van Fleet F.B. 333 Pg. 101

Plotted by [illegible]	W. O. No. 959 O. S. O. No.
Date JUN 1931	Location Victoria St
Map No. B-161	Surveyed by A.W. Van Fleet
Platting C'k'd by	Date 4-14-30
Date	Indexed A. C. Johnson

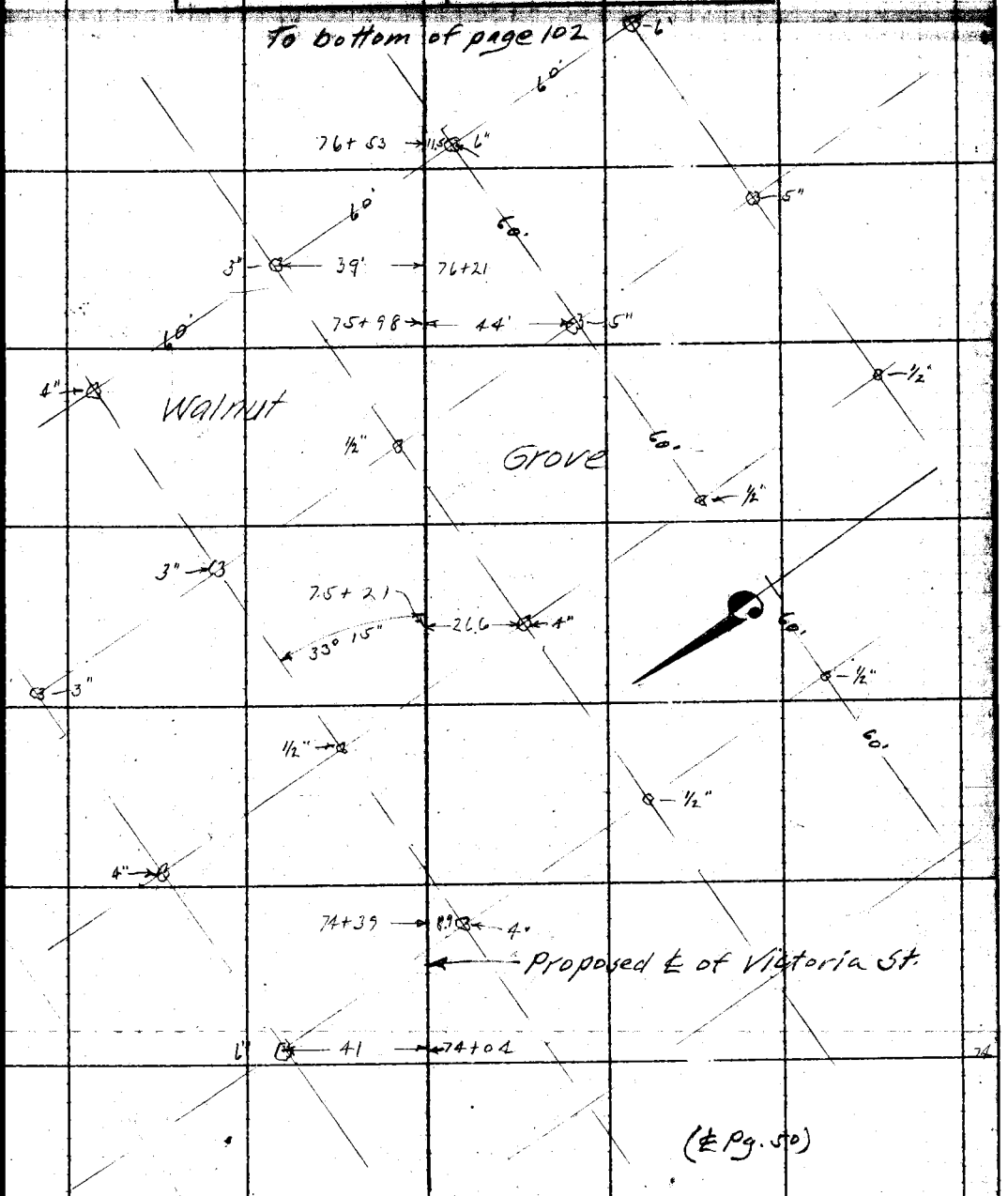

Note: ANY ADDITIONS OR CHANGES ON THIS SHEET MUST BE MADE OR CIRCLED IN Red. WITH DATE AND NAME OF PERSON MAKING CHANGE.

RETURN TO LOS ANGELES COUNTY SURVEYOR

Do not extend notes this side of this line

F.B. 333 Pg. 102 A.W. Van Fleet Chief Party Notes by A.W.V.F. Date 4-14-30

To bottom of page 103

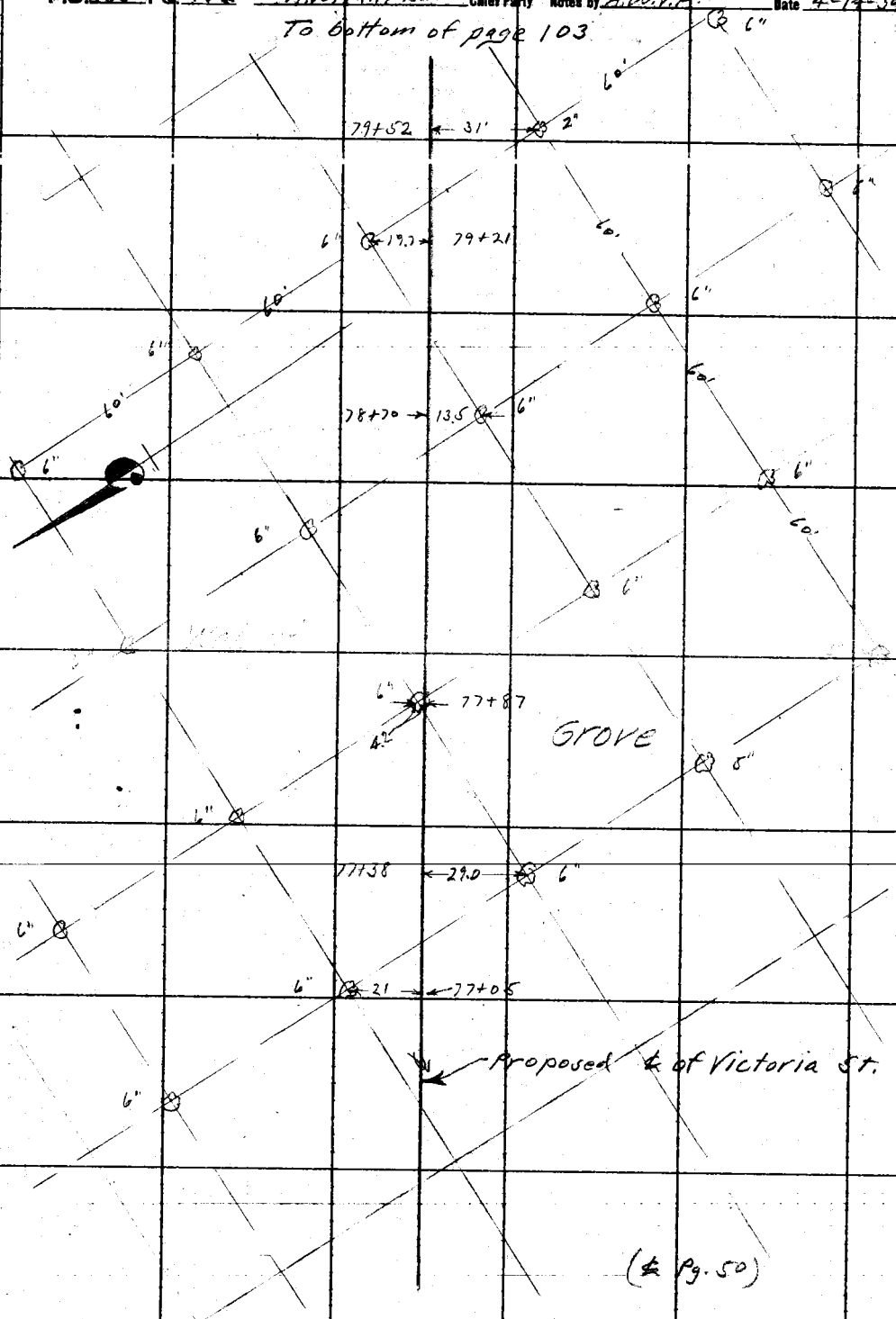

From top of page 101

RETURN TO
LOS ANGELES COUNTY SURVEYOR
Do not extend notes this side of this line
Note: ANY ADDITIONS OR CHANGES ON THIS SHEET MUST BE MADE OR CHECKED IN RED, WITH DATE AND NAME OF PERSON MAKING CHANGE.

Date 4-14-30 Notes by A.W.V.F. Chief Party A.W. Van Fleet F.B. 333 Pg. 103

Plotted by D. A. WHITE	W. O. No. 959 D. O. O. No.
Date JUN 1931	Location Victoria St.
Map No. B-161	Surveyed by A.W. Van Fleet
Plotting C'k'd by	Date 4-14-30
Date	Indexed C. Johnson

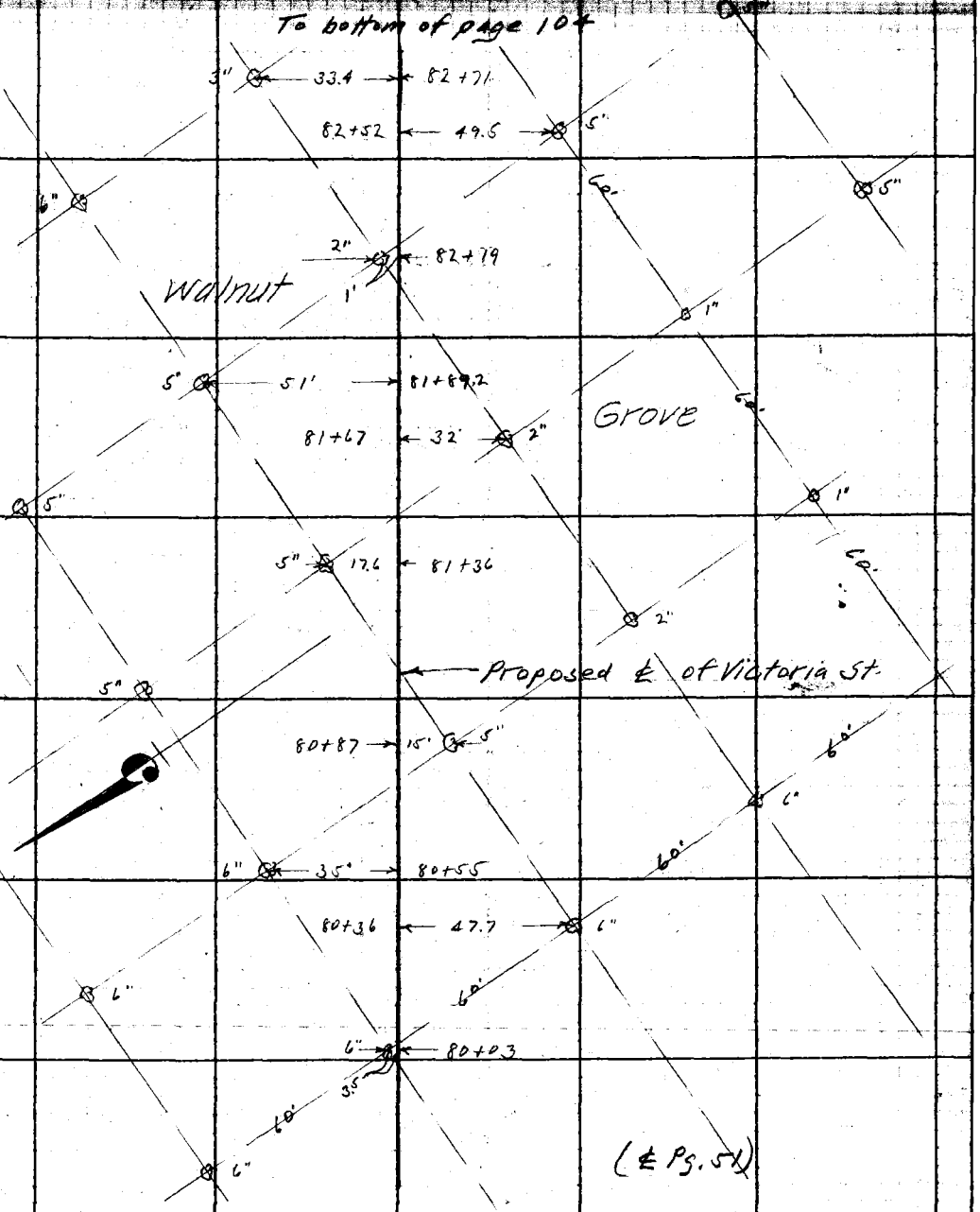

Note: ANY ADDITIONS OR CHANGES ON THIS SHEET MUST BE MADE OR CHECKED IN Red. WITH DATE AND NAME OF PERSON MAKING CHANGE.

Do not extend notes this side of this line

RETURN TO LOS ANGELES COUNTY SURVEYOR

F.B. 332 Pg. 104 A.W. Van Fleet Chief Party Notes by A.W.V.F. Date 4-14-30

To bottom of page 105

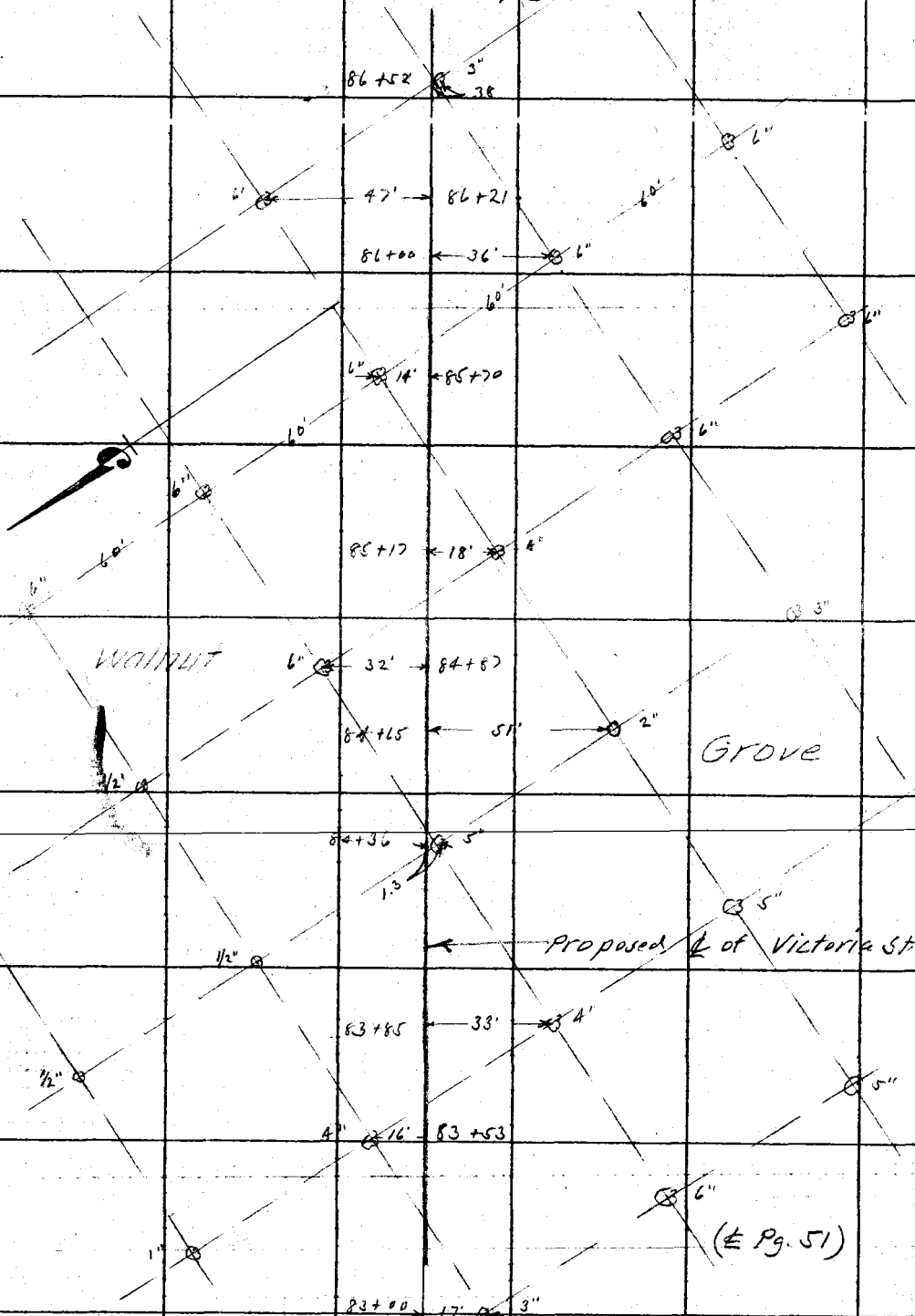

From top of page 103

RETURN TO
LOS ANGELES COUNTY SURVEYOR

Do not extend notes this side of this line

Notes: ANY ADDITIONS OR CHANGES ON THIS SHEET MUST BE MADE OR CIRCLED IN RED WITH DATE AND NAME OF PERSON MAKING CHANGE.

Date 4-21-30 Notes by A.W.V.F. Chief Party A.W. Van Fleet F.B. 333 Pg 105

Plotted by W. A. [illegible]	W. O. No. 959 U. O. O. No.
Date JUN 1931	Location Victoria St.
Map No. B-161	Surveyed by A.W. Van Fleet
Plotting Ck'd by	Date 4-21-30
Date	Indexed C. Johnson

To bottom of page 106

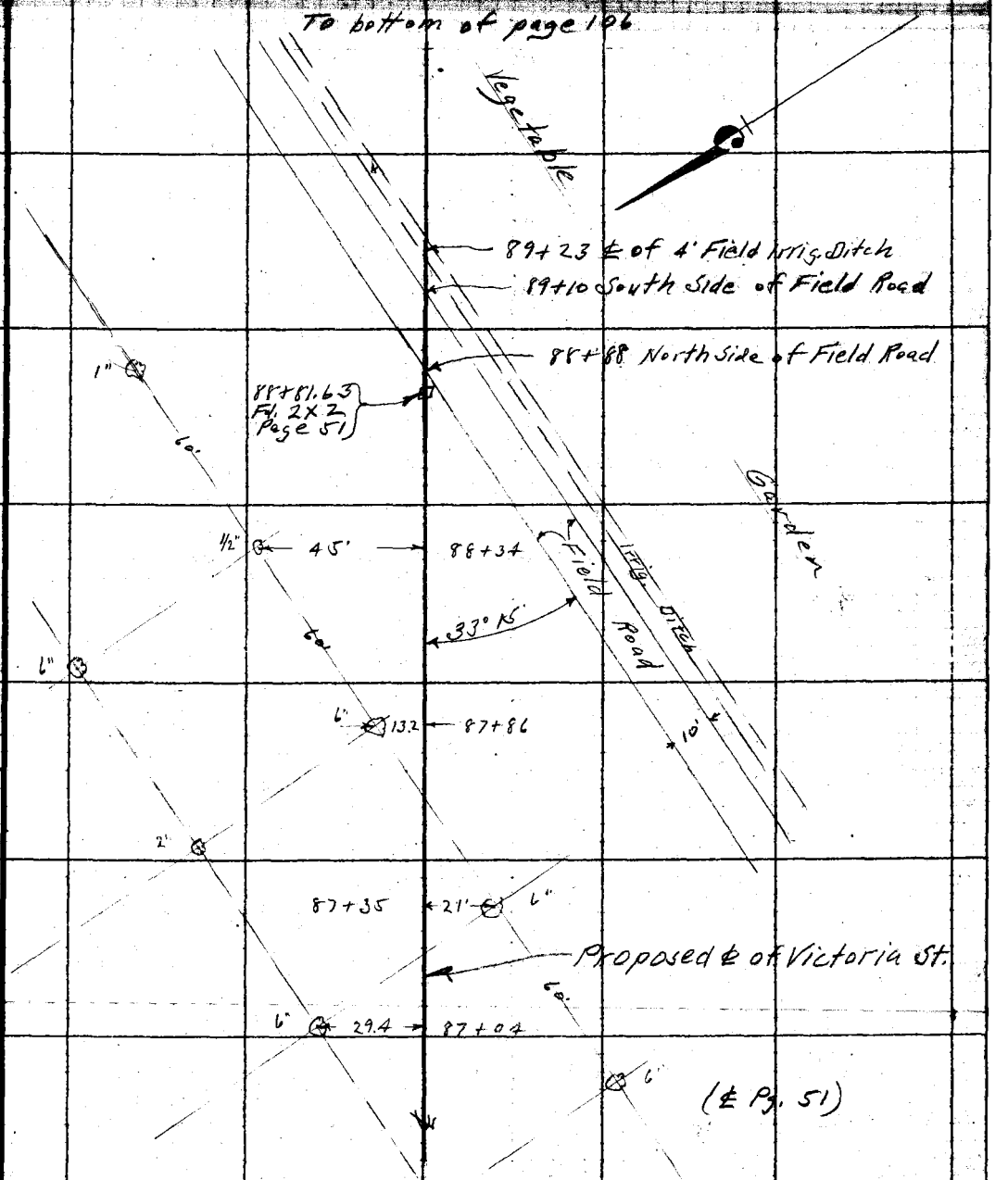

From top of page 104

Note: ANY ADDITIONS OR CHANGES ON THIS SHEET MUST BE MADE OR CIRCLED IN Red. WITH DATE AND NAME OF PERSON MAKING CHANGE.

Do not extend notes this side of this line

RETURN TO
LOS ANGELES COUNTY SURVEYOR

F.B. 333 Pg. 106 A.W. Van Fleet Chief Party Notes by A.W.V.F. Date 6-21-30

To bottom of page 107

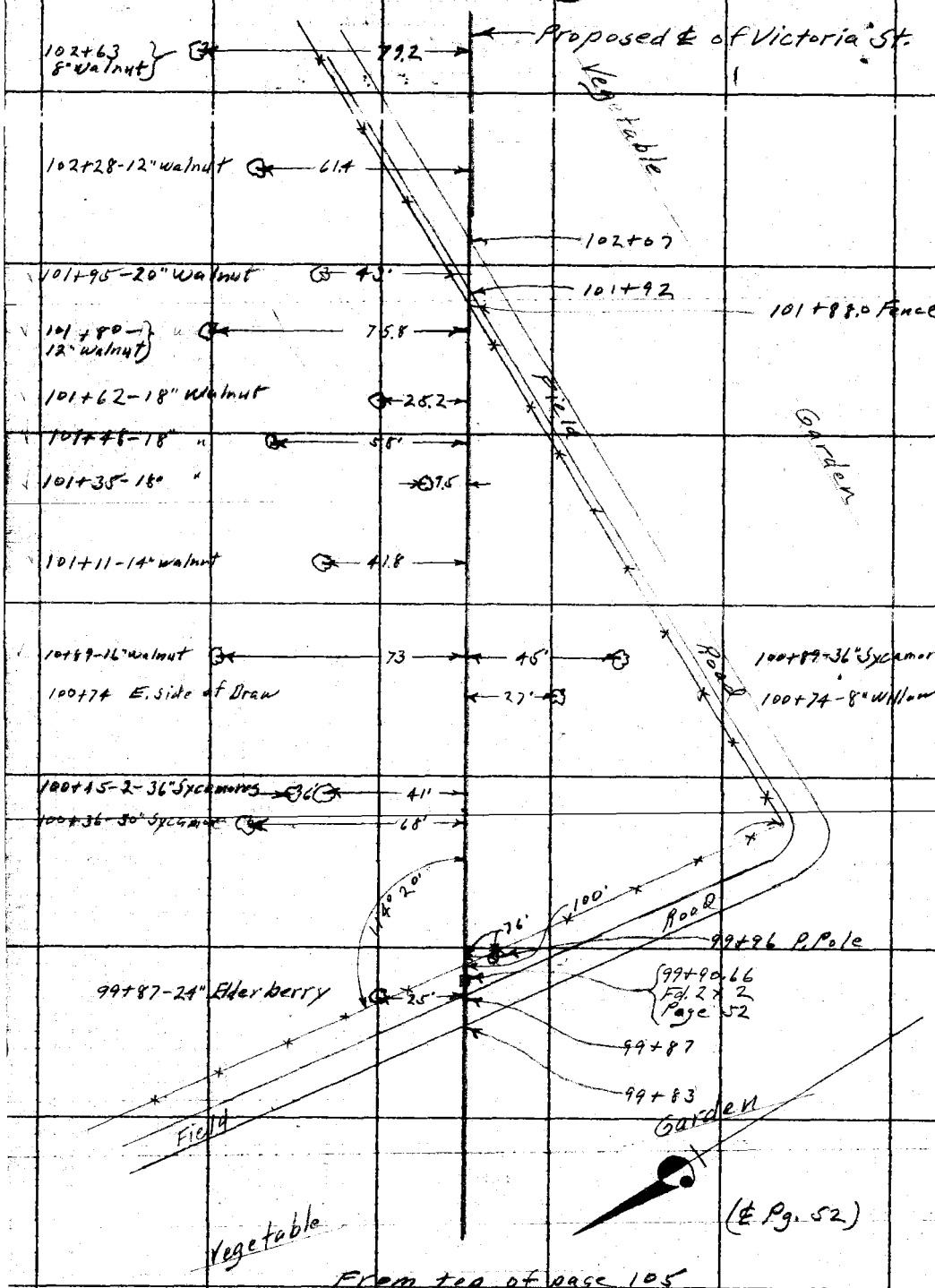

From top of page 105

RETURN TO LOS ANGELES COUNTY SURVEYOR

Do not extend notes this side of this line

Note: ANY ADDITIONS OR CHANGES ON THIS SHEET MUST BE MADE OR CIRCLED IN RED, WITH DATE AND NAME OF PERSON MAKING CHANGE.

Date 4-21-30 Notes by A.W.V.F. Chief Party A.W. Van Fleet F.B. 333 Pg. 107

Plotted by	W. O. No.
Date JUN 1921	Location Victoria St.
Map No. B-161	Surveyed by A.W. Van Fleet
Plotting Ck'd by	Date
Date	Approved A. C. Johnson

To bottom of page 106

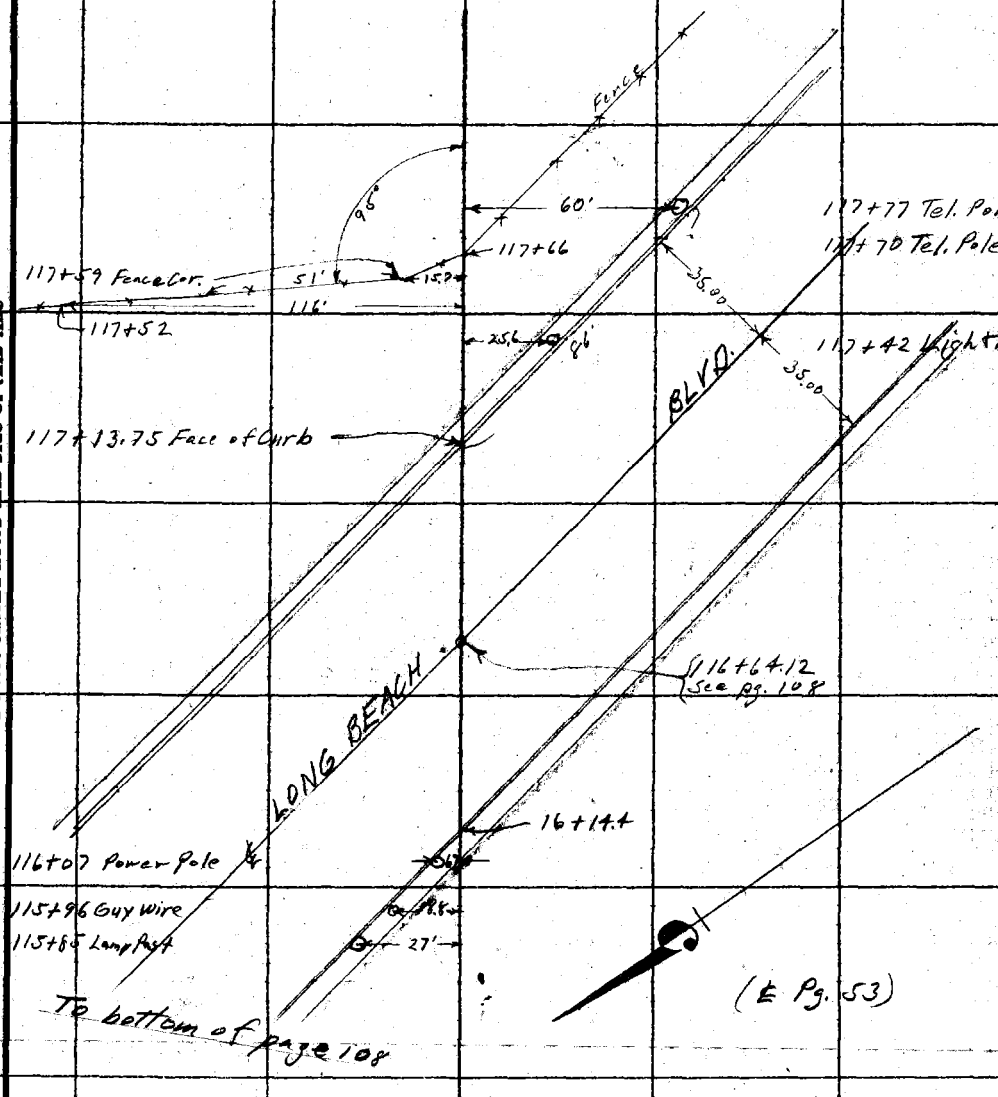

Proposed ℄ of Victoria St.

From top of page 106

Notes: ANY ADDITIONS OR CHANGES ON THIS SHEET MUST BE MADE IN CIRCLES IN Red. WITH DATE AND NAME OF PERSON MAKING CHANGE.

Do not extend notes this side of this line

RETURN TO LOS ANGELES COUNTY SURVEYOR

F.B. 333 Pg. 108 A.W. Van Fleet Chief Party Notes by A.W.V.F. Date 4-21-30

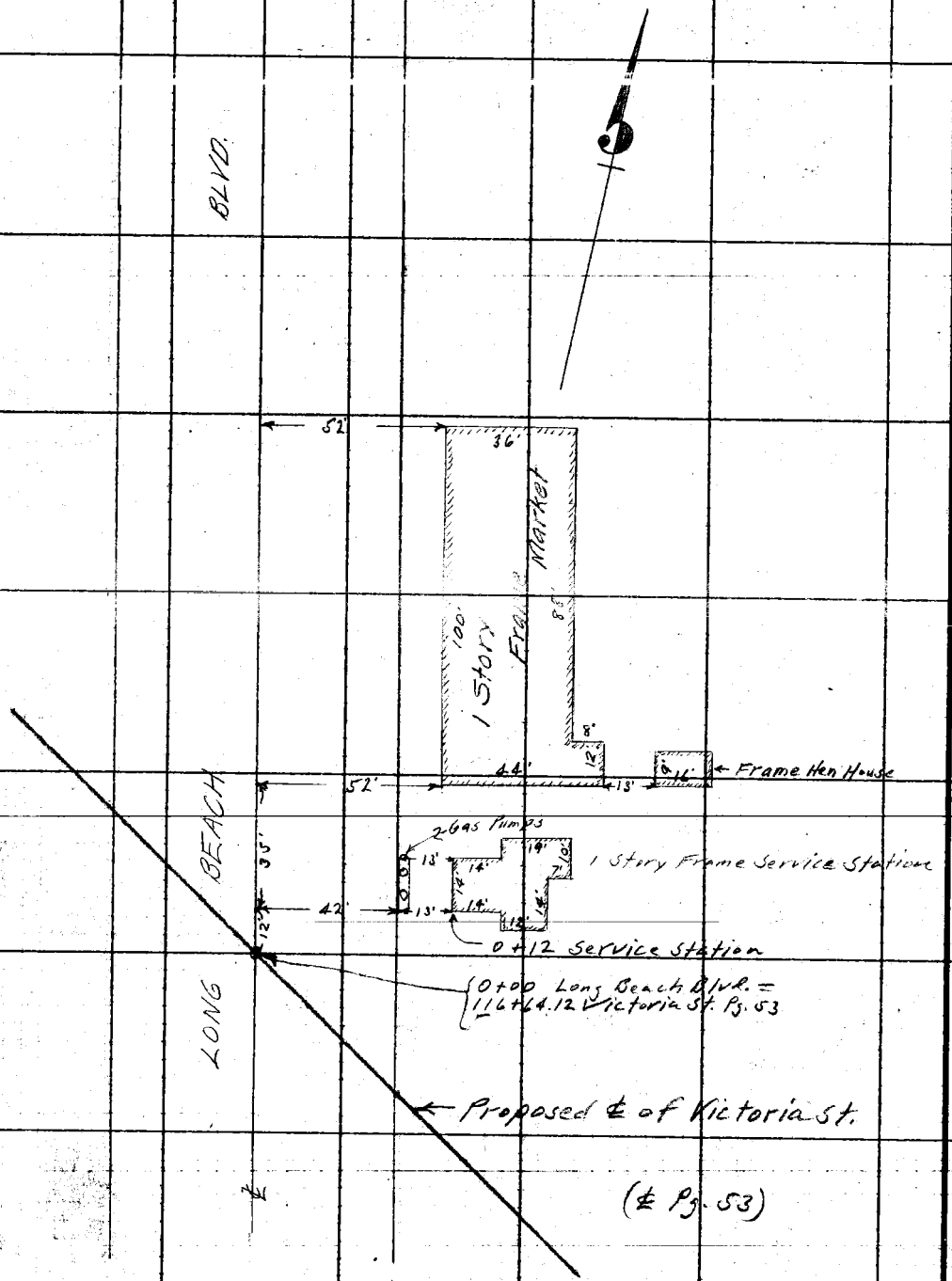

RETURN TO
LOS ANGELES COUNTY SURVEYOR

Do not extend notes this side of this line

Note: ANY ADDITIONS OR CHANGES ON THIS SHEET MUST BE MADE OR CHECKED IN RED, WITH DATE AND NAME OF PERSON MAKING CHANGE.

Date 4-21-30 Notes by A.W.V.F. Chief Party A.W. Van Fleet F.B. 333 Pg. 109

Plotted by D. A. WHITE	W. O. No. 459 D. B. O. No.
Date JUN 1921	Location Victoria St
Map No. B-612	Surveyed by A.W. Van Fleet
Platting C'k'd by	Date 4-21-30
Date	Indexed A. C. Johnson

To bottom of page 110

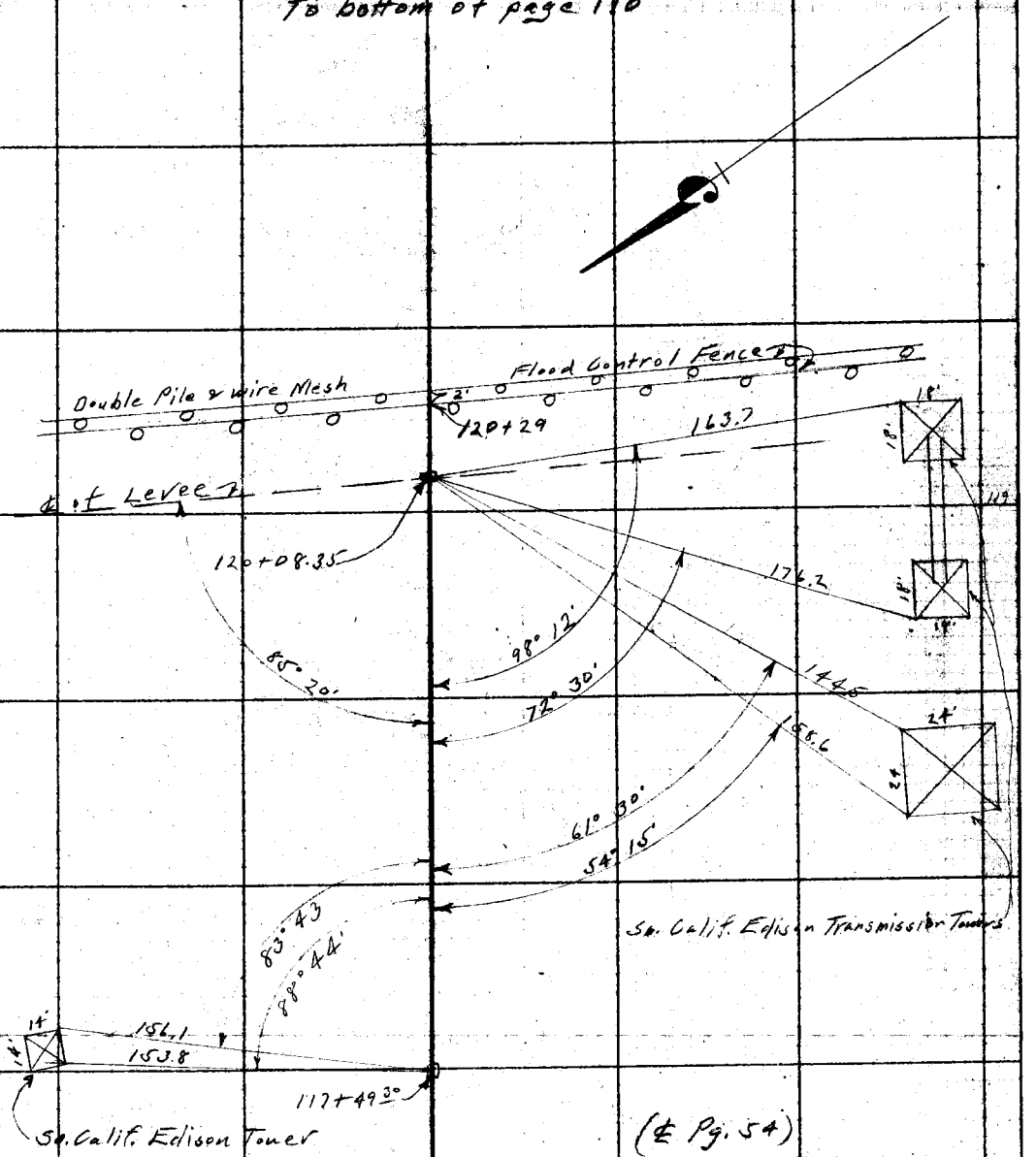

(℄ Pg. 54)

From top of page 107

Note: ANY ADDITIONS OR CHANGES ON THIS SHEET MUST BE MADE OR CIRCLED IN Red. WITH DATE AND NAME OF PERSON MAKING CHANGE.

RETURN TO LOS ANGELES COUNTY SURVEYOR

Do not extend notes this side of this line

F.B. 333 PG. 110 A.W. Van Fleet Chief Party Notes by A.W.V.F. Date 4-21-30

To bottom of page 111



From top of page 109

RETURN TO
LOS ANGELES COUNTY SURVEYOR
Do not extend notes this side of this line
Notes: ANY ADDITIONS OR CHANGES ON THIS SHEET MUST BE MADE OR CHECKED IN Red. WITH DATE AND NAME OF PERSON MAKING CHANGE.

Date 4-21-30 Notes by A.W.V.F. Chief Party A.W. Van Fleet F.B. 333 Pg. 111

Platted by [illegible]	W. O. No. 959 U. S. O. No.
Date JUN 1931	Location Victoria St.
Map No. B-612	Surveyed by A.W. Van Fleet
Platting C'k'd by	Date 4-21-30
Date	Indexed A. C. Johnson

To bottom of page 112

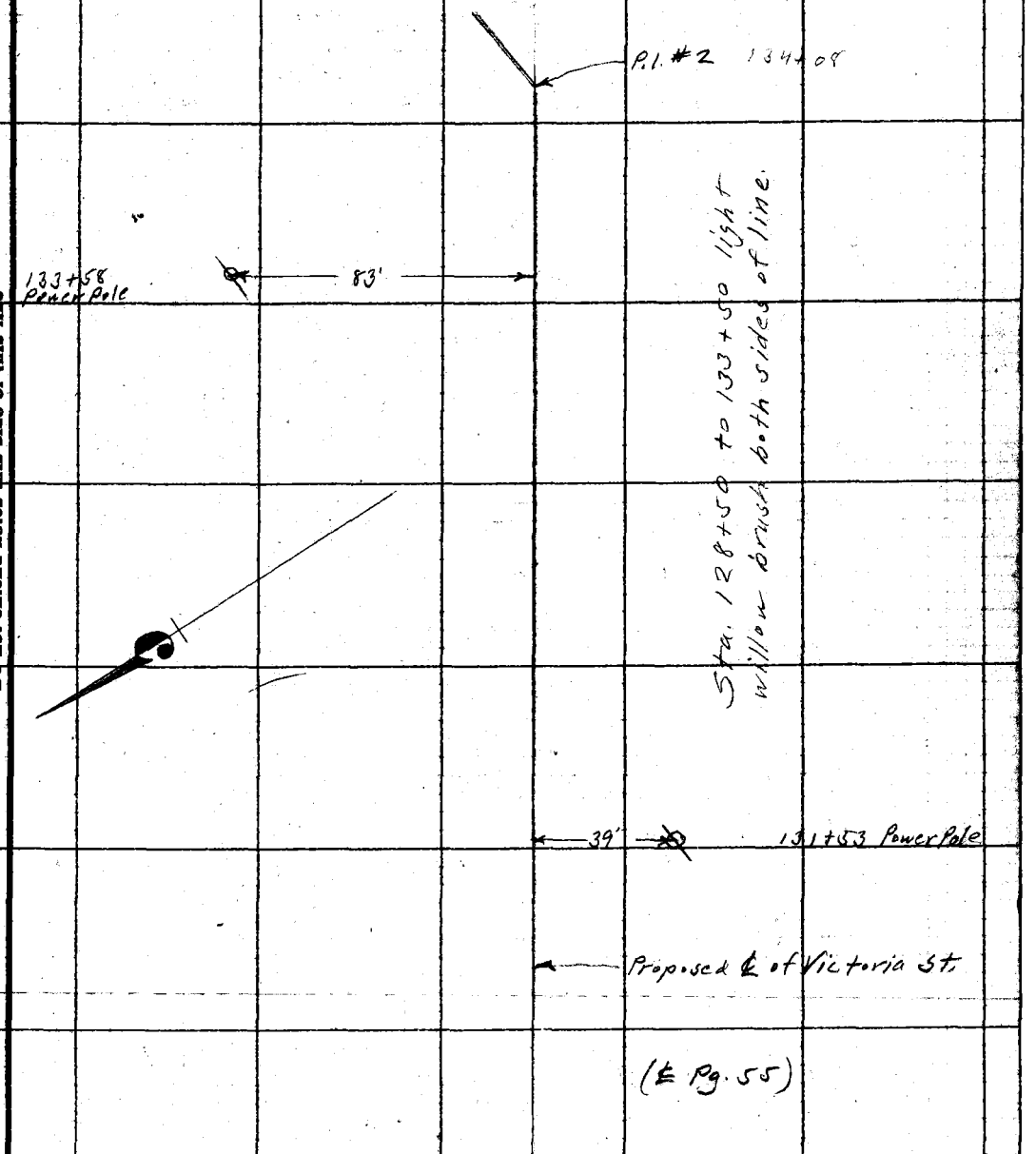

From top of page 110

Note: ANY ADDITIONS OR CHANGES ON THIS SHEET MUST BE MADE OR CIRCLED IN Red. WITH DATE AND NAME OF PERSON MAKING CHANGE.

Do not extend notes this side of this line

RETURN TO LOS ANGELES COUNTY SURVEYOR

F.B. 333 Pg. 112 A.W. Van Fleet Chief Party Notes by A.W.V.F. Date 4-23-30

To bottom of page 113

Wire Fence on Rt. Line

139+86 Power Pole

34'

18.5

Per Page 56

1'

3'

7'

139+75 Guy wire

139+68 " "

139+56-12" Willow

139+47 Guy Wire

17'

139+23-3-12" Willows

19'

4'

139+00-4-10" Willows

9'

138+72-10" Willow

138+53-10" Willow

33'

138+34-10" "

27'

138+40-10" "

16'

137+70-15" Willow

37'

137+64-15" "

22'

133+50 to 139+75 heavy willow brush both sides of line.

(℄ Pages 55, 56 & 59)

← Proposed ℄ of Victoria St.

From top of page 111

RETURN TO
LOS ANGELES COUNTY SURVEYOR

Do not extend notes this side of this line

Note: ANY ADDITIONS OR CHANGES ON THIS SHEET MUST BE MADE OR CIRCLED IN Red. WITH DATE AND NAME OF PERSON MAKING CHANGE.

Date 4-23-30 Notes by A.W. Van Fleet Chief Party A.W. Van Fleet F.B. 333 Pg. 113

Plotted by [illegible]	W. O. No. 959
Date JUN 1951	Location Victoria St.
Map No. B-612	Surveyed by A.W. Van Fleet
Plotting Ck'd by	Date 4-23-30
Date	Indexed C. Johnson

To bottom of page 115

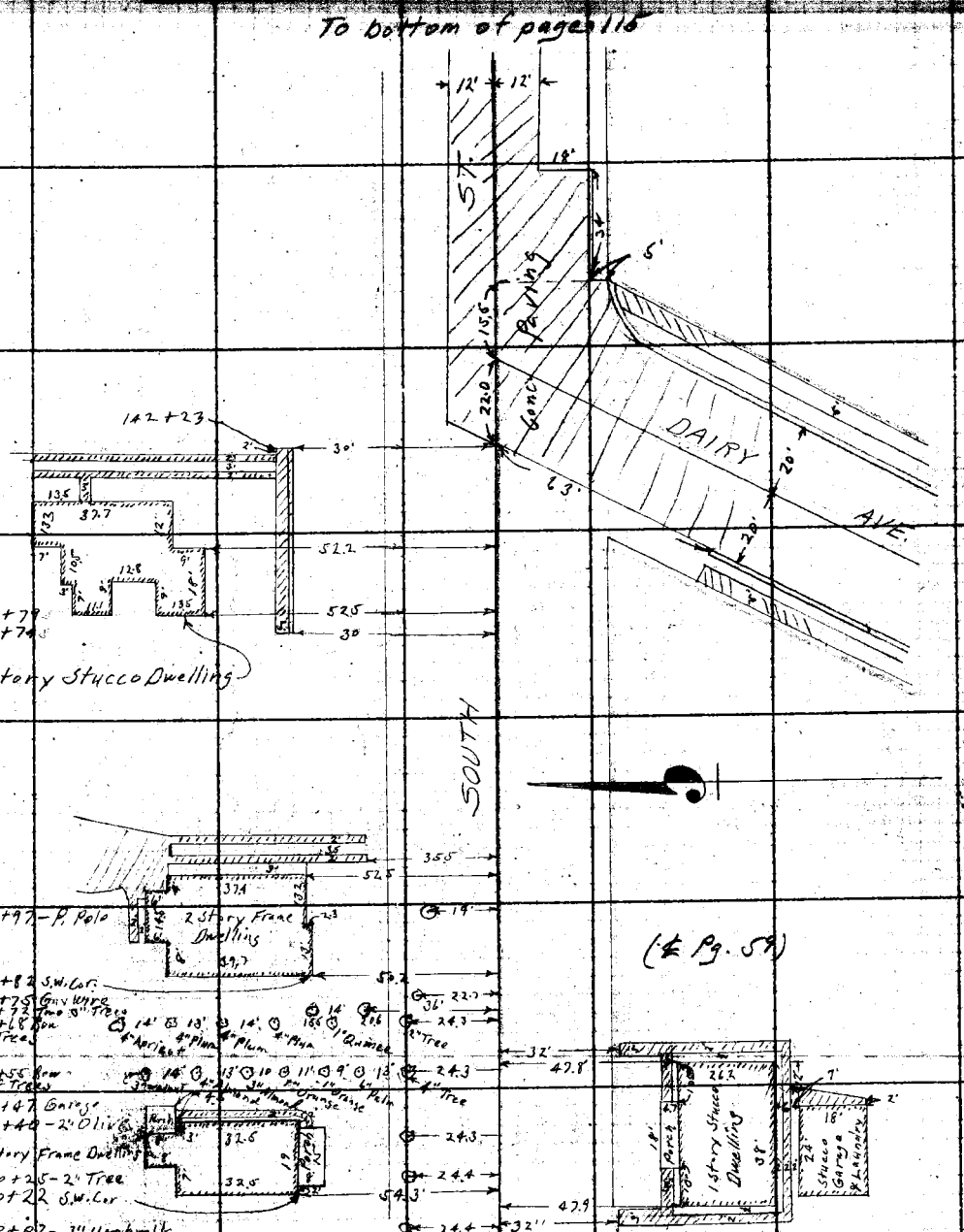

From top of page 112

Note: ANY ADDITIONS OR CHANGES ON THIS SHEET MUST BE MADE OR CIRCLED IN Red. WITH DATE AND NAME OF PERSON MAKING CHANGE.

Do not extend notes this side of this line

RETURN TO LOS ANGELES COUNTY SURVEYOR

F.B. 333 Pg. 114 Chief Party Notes by Date

RETURN TO
LOS ANGELES COUNTY SURVEYOR

Do not extend notes this side of this line

Note: ANY ADDITIONS OR CHANGES ON THIS SHEET MUST BE MADE OR CIRCLED IN Red WITH DATE AND NAME OF PERSON MAKING CHANGE.

E. E. Willits — Chief Party A.W. Van Fleet F.B. 333 Pg. 115

Date JUN 1931	Location Victoria St.
Map No. B-612	Surveyed by A.W. Van Fleet
Platting C'k'd by	Date
	Inspected A. C. Johnson

To bottom of page 116



From bottom of page 113

RETURN TO LOS ANGELES COUNTY SURVEYOR
Do not extend notes this side of this line
Notes: NOT ABSTRACTS OF DRAWINGS ON THIS SHEET SHOULD BE MADE OR CHECKED IN RED, WITH DATE AND NAME OF PERSON OR PERSONS CHANGE.

2

F.B. 333 Pg. 116 A.W. Van Fleet Chief Party Notes by G.E. Willits Date 4-12-32

To bottom of page 117



(to Pg. 60)

From top of page 116

RETURN TO
LOS ANGELES COUNTY SURVEYOR
Do not extend notch this side of this line
Note: ANY ADDITIONS OR CHANGES ON THIS SHEET MUST BE MADE OR CHECKED IN RED WITH DATE AND NAME OF PERSON MAKING CHANGE.

Date Apr 23-30 Drawn by G. E. Willits Checked by A.W. Van Fleet F.B. 333 Pg. 117

Date JUN 1931	Location Victoria St.
Map No. B-612	Surveyed by A.W. Van Fleet
Plotting Ck'd by	Date
	Inspected A. C. Johnson

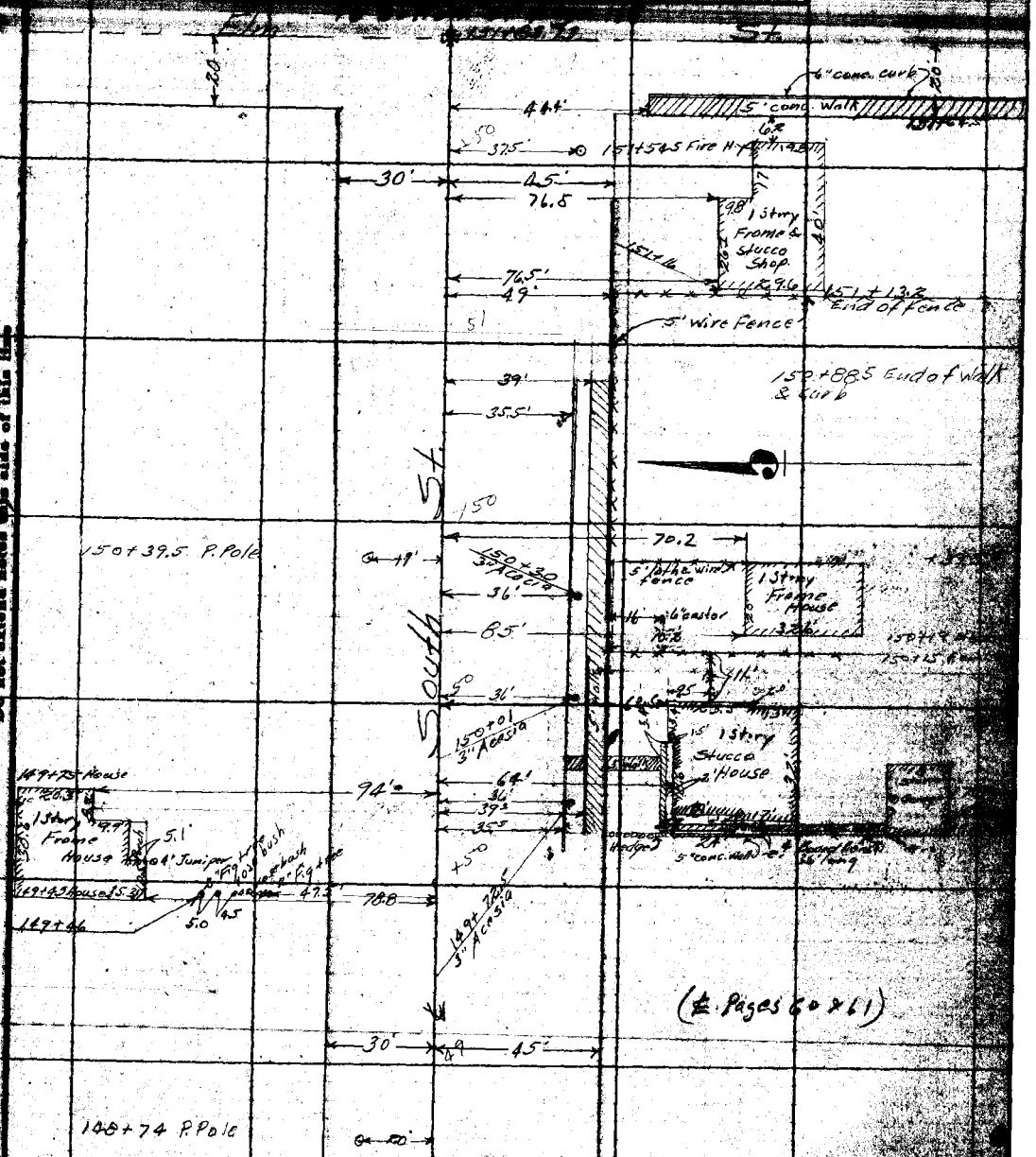

From top of page 116

Note: ANY ADDITIONS OR CHANGES ON THIS SHEET MUST BE MADE IN CONFORM WITH DATE AND NAME OF PERSON MAKING CHANGE.

Do not extend notes this side of this line

RETURN TO LOS ANGELES COUNTY SURVEYOR

4

P.B. 333 Pg. 118 A.W. Van Fleet Chief Party Notes by G.E. Willits Date 4-23-30

To bottom of page 119

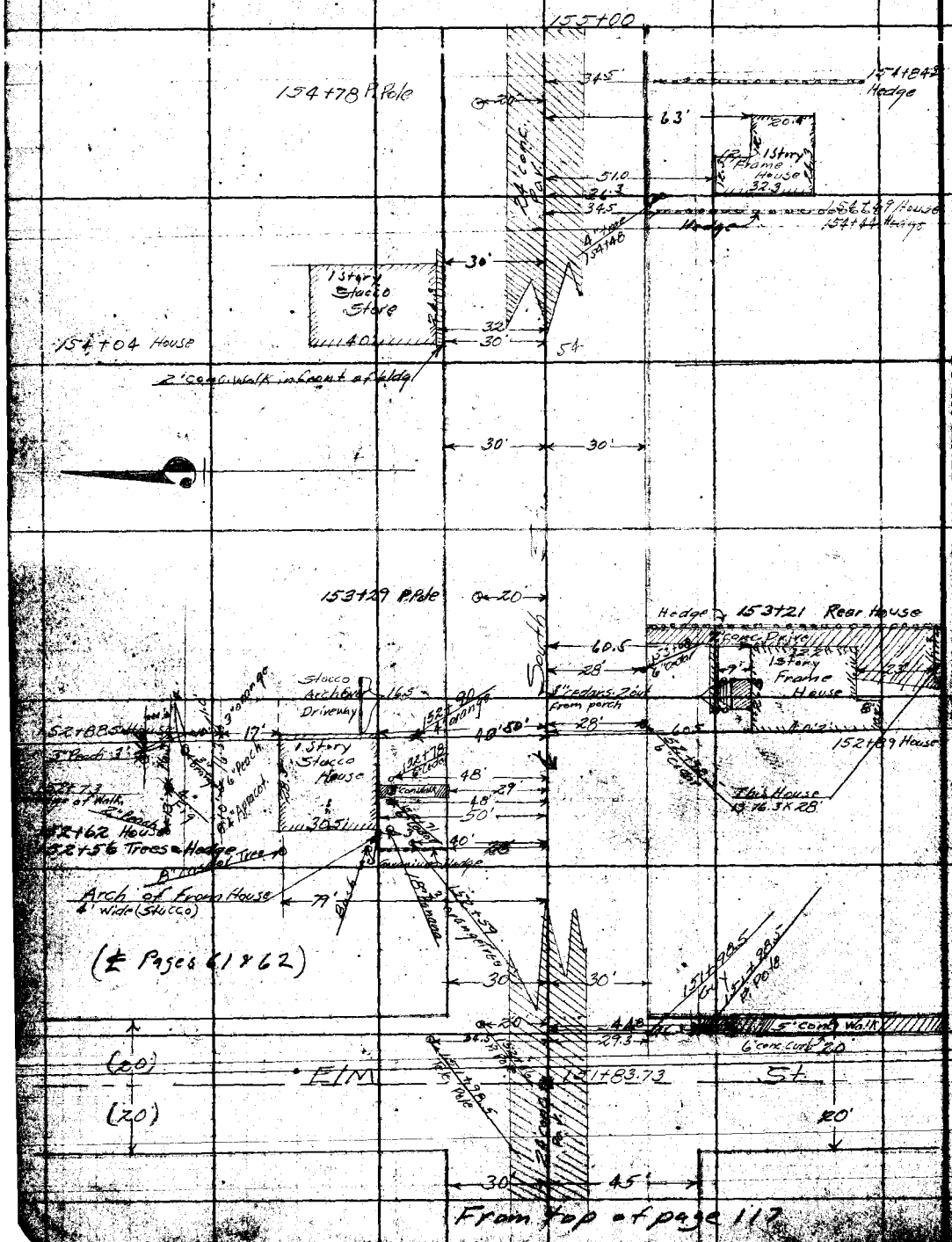

From top of page 117

RETURN TO LOS ANGELES COUNTY SURVEYOR

Do not extend notes this side of this line

Note: ANY ADDITIONS OR CHANGES ON THIS SHEET MUST BE MADE IN CIRCLES IN Red. WITH DATE AND SAME OF PERSON MAKING CHANGE.

Date 4-23-38 Noted by G. E. Willits Chief Party A.W. Van Fleet F.B. 333 Pg. 119

Date JUN 1901 Location Victoria St
Map No. B-612 Surveyed by A.W. Van Fleet
Drawing Checked by Date
Indexed A. C. Johnson

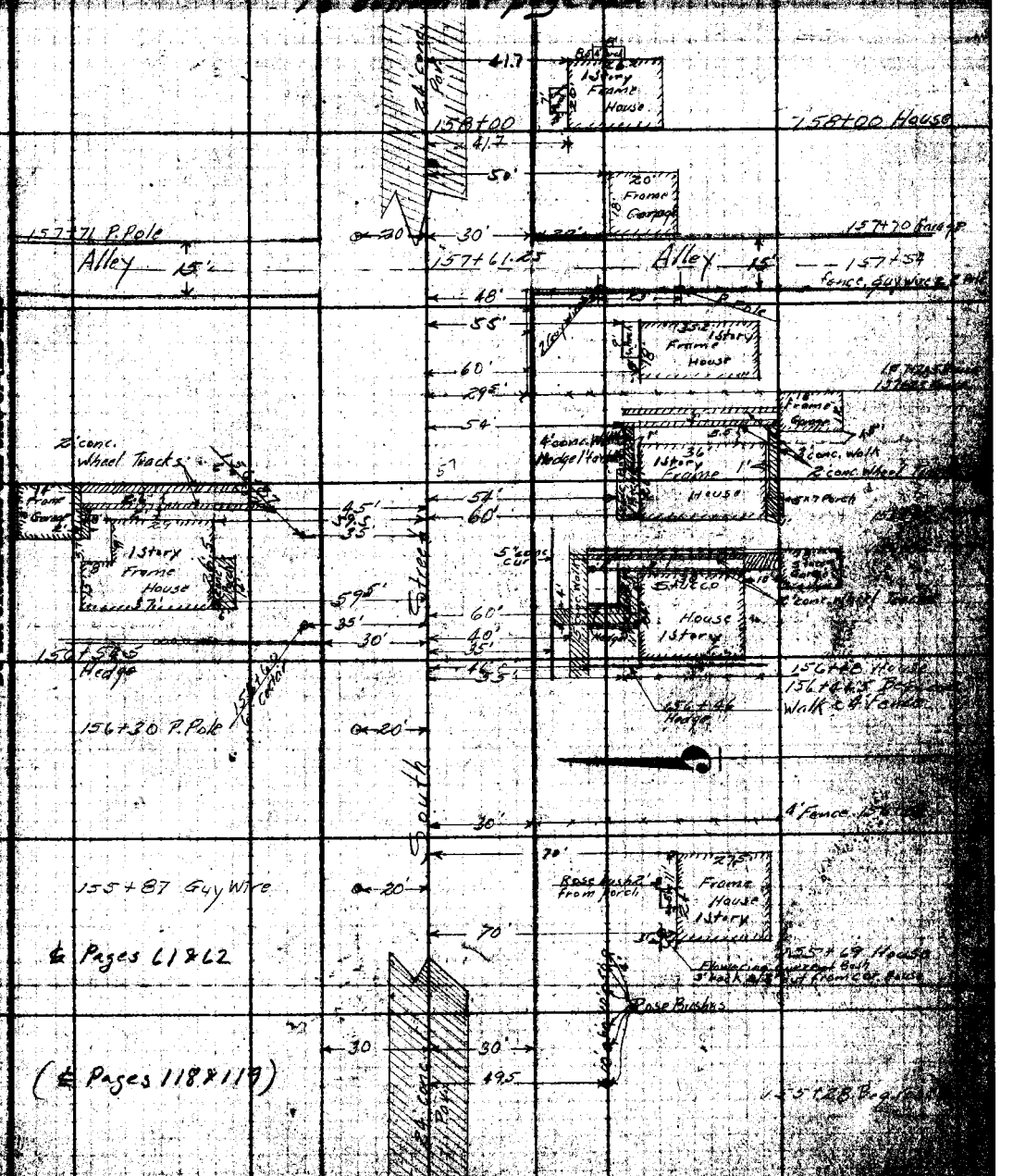


F.B. 333 Pg. 120 A.W. Van Fleet Noted by G.E. Willits Date 4-24-30
To bottom of page 121
Atlantic Blvd.
162+25.79
20' Conc. Pav.
20' Conc. Pav.
This 10' strip now being excavated for pav.
This 10' strip now being excavated for pav.
161+96 6" conc. Curb
10' Conc. Walk & curb
161+72 cor. of pump stand 4' lath fence
4 Standing Gas pumps
3x6x3 conc. box
161+49 Cor. Gas Sta. Bldg.
1 Story Store Bldg. (Stucco)?
2 Story Brick Store & Office Bldg.
1 Story
161+22 To Lot
Air & Water Stand
Conc. Platform
1 Story Brick Garage Tire Shop
Oil Change Pit
161+11.5 Brick Bldg.
160+74 Brick Garage
160+70 P. Pole
160+74 P. Pole & Guy Wire
Chicken Yard
160+32 Fence
Frame Garage
South
Frame House 1 Story
159+87 Guy Wire
159+67 House
159+49.75 Back of Walk
159+53 P. Pole
5' conc. walk
6' Parkway
6" conc. curb
Linden Ave.
Oiled Pav. Poor Condition
159+20.75
158+91.75 Back of Walk
(℄ Pages 62 & 63)
158+50
From top of page 119
RETURN TO LOS ANGELES COUNTY SURVEYOR
Do not extend notes this side of this line
Note: ANY ADDITIONS OR CHANGES ON THIS SHEET MUST BE MADE OR CIRCLED IN RED. WITH DATE AND NAME OF PERSON MAKING CHANGE.

Date 4-24-30 Notes by G.E. Willits Chief Party A.W. Van Fleet F.B. 333 Pg. 121

Date JUN 1921	Location Victoria St.
Map No B-612	Surveyed by A.W. Van Fleet
Plotting Card by	Date
Date	Inspector A. C. Johnson

Notes: ANY ADDITIONS OR CHANGES ON THIS SHEET MUST BE MADE IN CONCLUSION IN Red. WITH DATE AND NAME OF PERSON MAKING CHANGE.

Do not extend notes this side of this line

LOS ANGELES COUNTY SURVEYOR

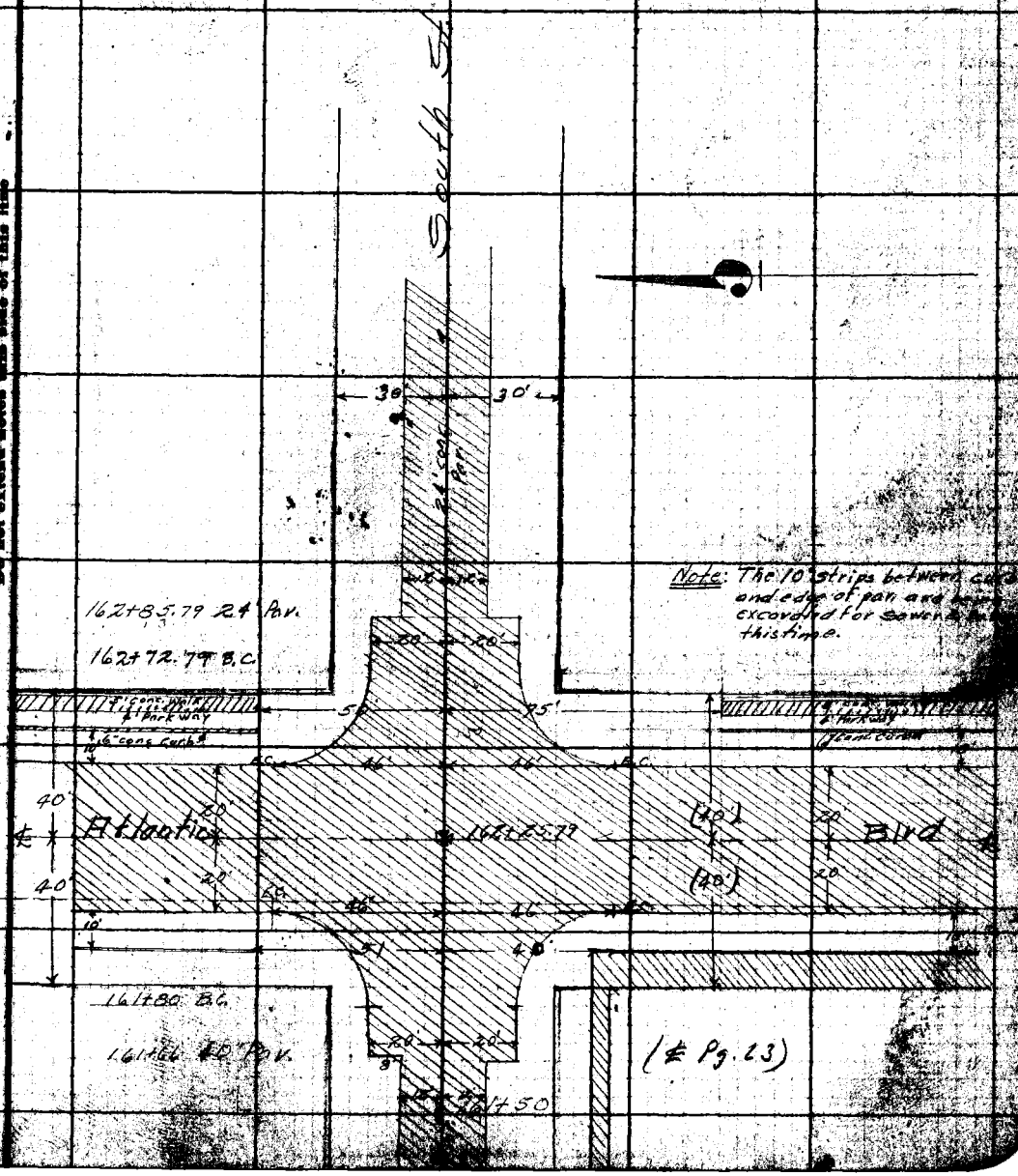

F.B. 333 PG. 122 Chief Party Notes by Date

RETURN TO
LOS ANGELES COUNTY SURVEYOR

Do not extend notes this side of this line

Note: ANY ADDITIONS OR CHANGES ON THIS SHEET MUST BE MADE ON CHECKED IN Red. WITH DATE AND NAME OF PERSON MAKING CHANGE.

Date _____ Notes by _____ Chief Party _____ F.B. 333 PG. 123

Plotted by [illegible]	W. O. No. 959
Date JUN 1921	Location Victoria St.
Map No. B-612	Surveyed by A.W. Van Fleet
Plotting C'k'd by	Date
Date	Indexed A. C. Johnson

ADDITIONAL TOPOGRAPHY

Station 50+70 to 59+41

Taken from Southerly Line of Victoria D. de Carson Tr.
(℄ Notes on Pages 77 to 79.)

VICTORIA STREET

W.O. 959

Note:- Stationing on Pages 124 to 132 correspond to stationing used on pages 47 and 48.

℄ Notes for this topog. on pages 77 to 80.

Note: ANY ADDITIONS OR CHANGES ON THIS SHEET MUST BE MADE OR CIRCLED IN Red. WITH DATE AND NAME OF PERSON MAKING CHANGE.

Do not extend notes this side of this line

RETURN TO LOS ANGELES COUNTY SURVEYOR

F.B. 333 Pg. 124 A.W. Van Fleet Chief Party Notes by G.E. Willits Date 4-29-30

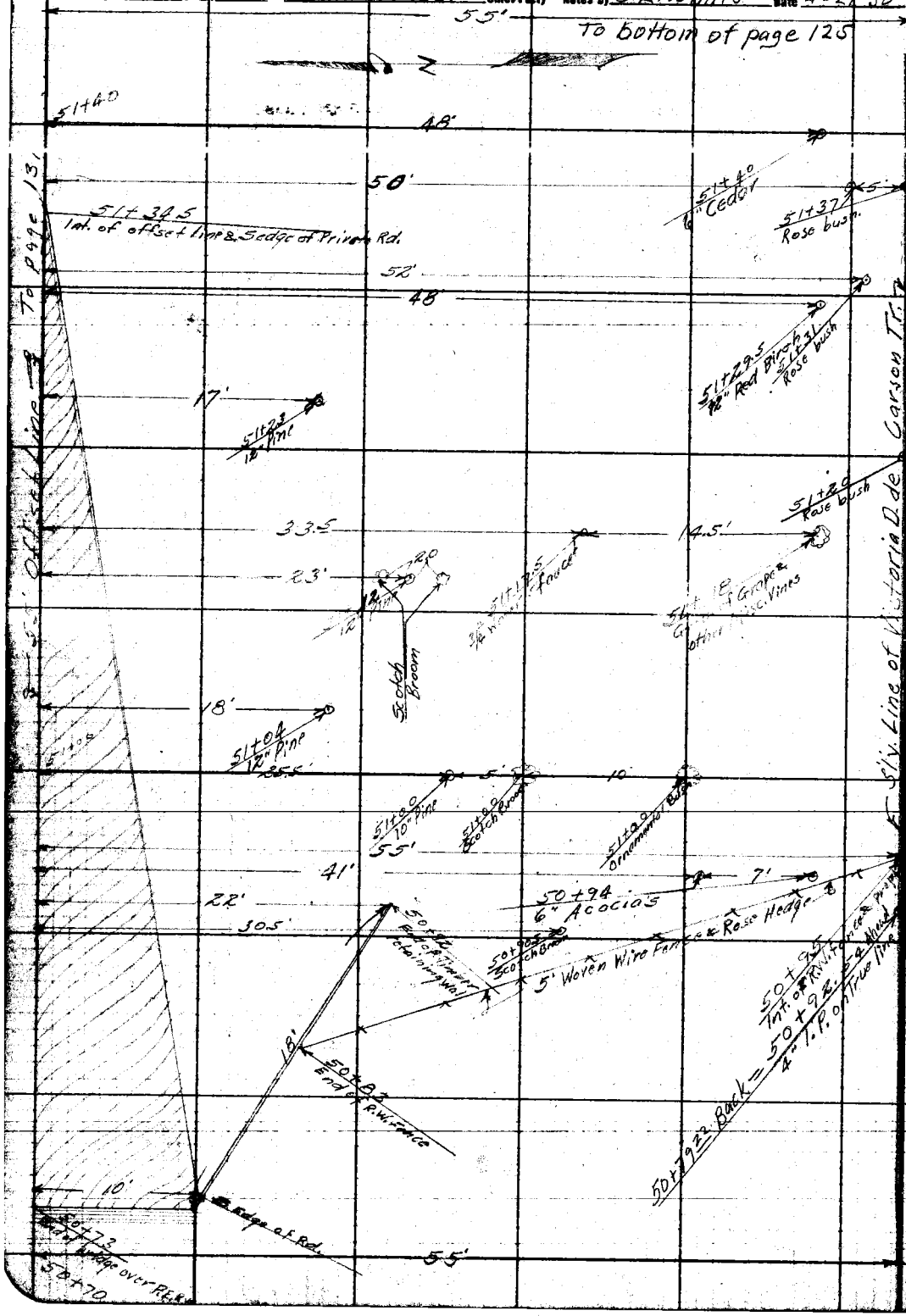

RETURN TO
LOS ANGELES COUNTY SURVEYOR

Do not extend notes this side of this line

Note: ANY ADDITIONS OR CHANGES ON THIS SHEET MUST BE MADE OR CIRCLED IN Red. WITH DATE AND NAME OF PERSON MAKING CHANGE.

Date 4-29-30 Notes by G.E. Willits Chief Party A.W. Van Fleet F.B. 333 Pg 125

Plotted by D. A. White	W. O. No. 959
Date JUN 1931	Location Victoria St.
Map No. B-612	Surveyed by A.W. Van Fleet
Plotting C'k'd by	Date 4-29-30
Date	Indexed A. C. Johnson

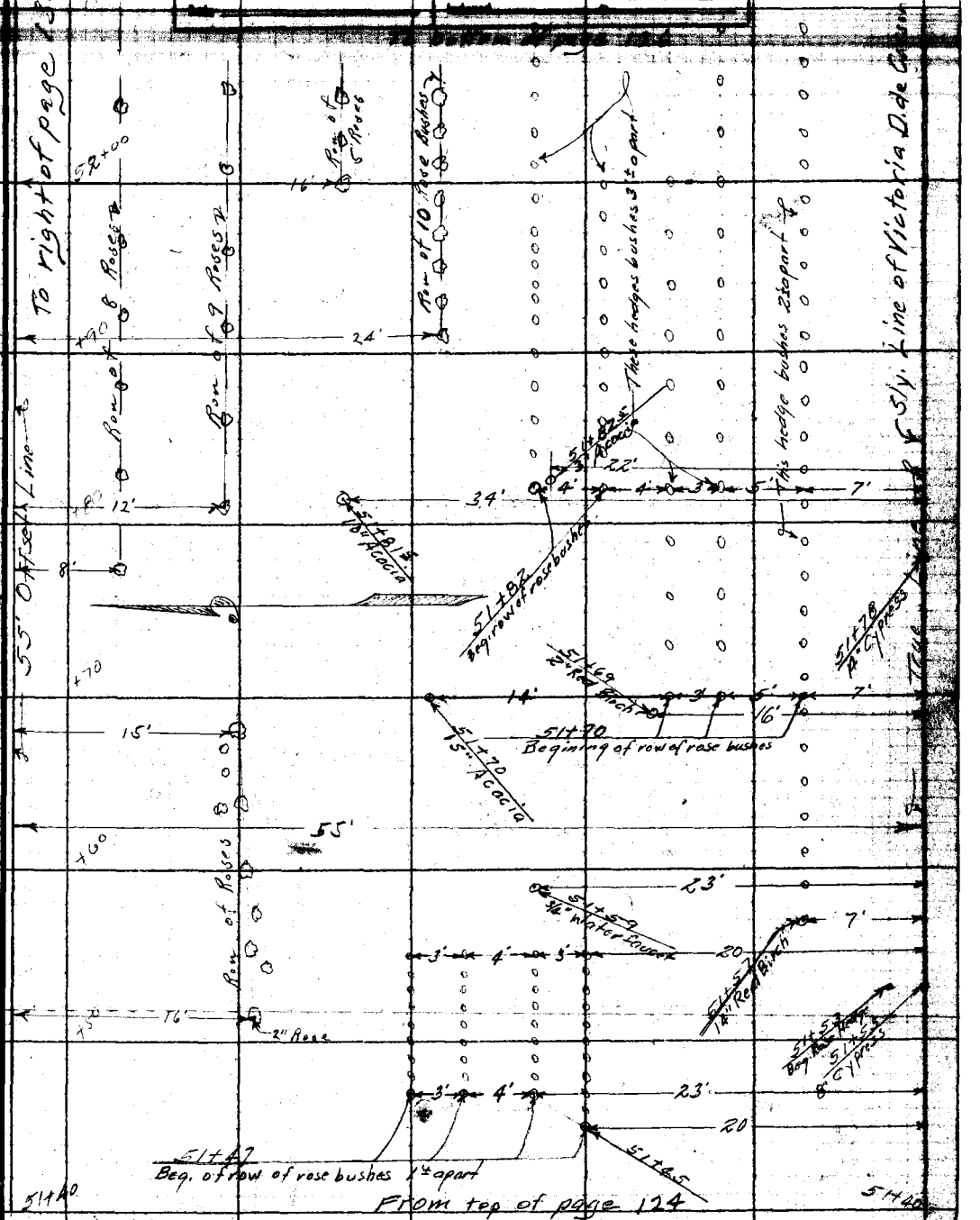

Note: ANY ADDITIONS OR CHANGES ON THIS SHEET MUST BE MADE OR CIRCLED IN Red. WITH DATE AND NAME OF PERSON MAKING CHANGE.

Do not extend notes this side of this line

RETURN TO LOS ANGELES COUNTY SURVEYOR

F.B. 333 Pg. 126 A.W. VanFleet Chief Party Notes by A.W.V.F. Date 5-1-30

To bottom of page 127

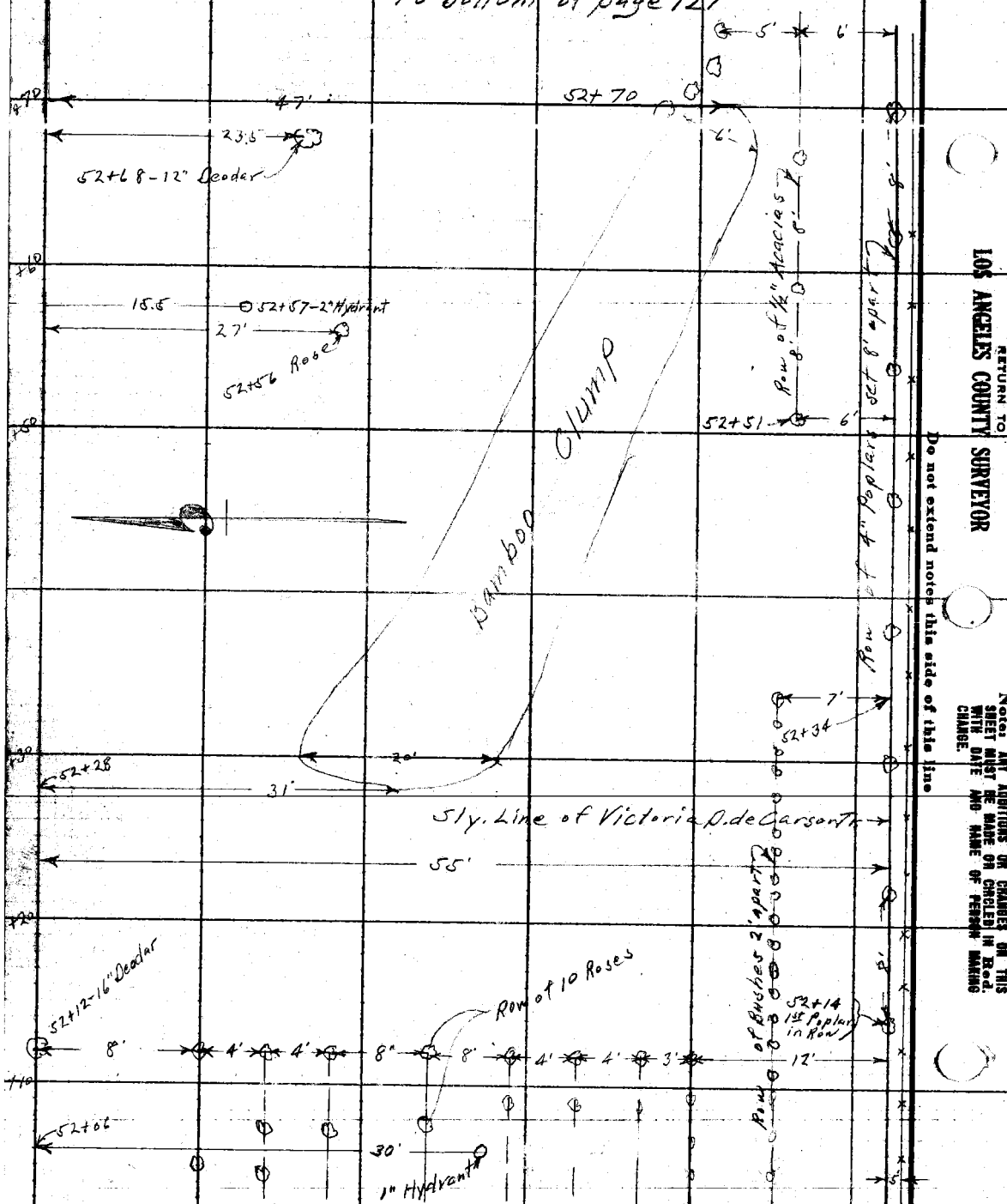

RETURN TO
LOS ANGELES COUNTY SURVEYOR
Do not extend notes this side of this line
Note: ANY ADDITIONS OR CHANGES ON THIS SHEET MUST BE MADE OR CIRCLED IN Red. WITH DATE AND NAME OF PERSON MAKING CHANGE.

Date 5-1-30 Notes by A.W.V.F. Chief Party A.W. Van Fleet F.B. 333 Pg. 127

Plotted by [illegible]	W. O. No. [illegible]
Date JUN 1931	Location Victoria St.
Map No. B-612	Surveyed by A.W. Van Fleet
Platting C'k'd by	Date 5-1-30
Date	Indexed A. C. Johnson

To bottom of page 128



From top of page 126

Note: ANY ADDITIONS OR CHANGES ON THIS SHEET MUST BE MADE UNCHECKED IN Red. WITH DATE AND NAME OF PERSON MAKING CHANGE.

RETURN TO LOS ANGELES COUNTY SURVEYOR

Do not extend notes this side of this line

F.B. 333 Pg. 128 A.W. Van Fleet Chief Party Notes by A.W.V.F. Date 5-1-30

To bottom of page 129



From top of page 127

RETURN TO
LOS ANGELES COUNTY SURVEYOR
Do not extend notes this side of this line
Note: ANY ADDITIONS OR CHANGES ON THIS SHEET MUST BE MADE OR CHECKED IN Red. WITH DATE AND NAME OF PERSON MAKING CHANGE.

Date 5-1-30 Notes by A.W. Van Fleet Chief Party A.W. Van Fleet F.B. 333 Pg. 129

Plotted by [illegible]	W. O. No. 959 D. & O. No.
Date JUN 1931	Location Victoria St.
Map No. B-612	Surveyed by A.W. Van Fleet
Plotting Ck'd by	Date 5-1-30
Date	Indexed C. Johnson

To bottom of page 130

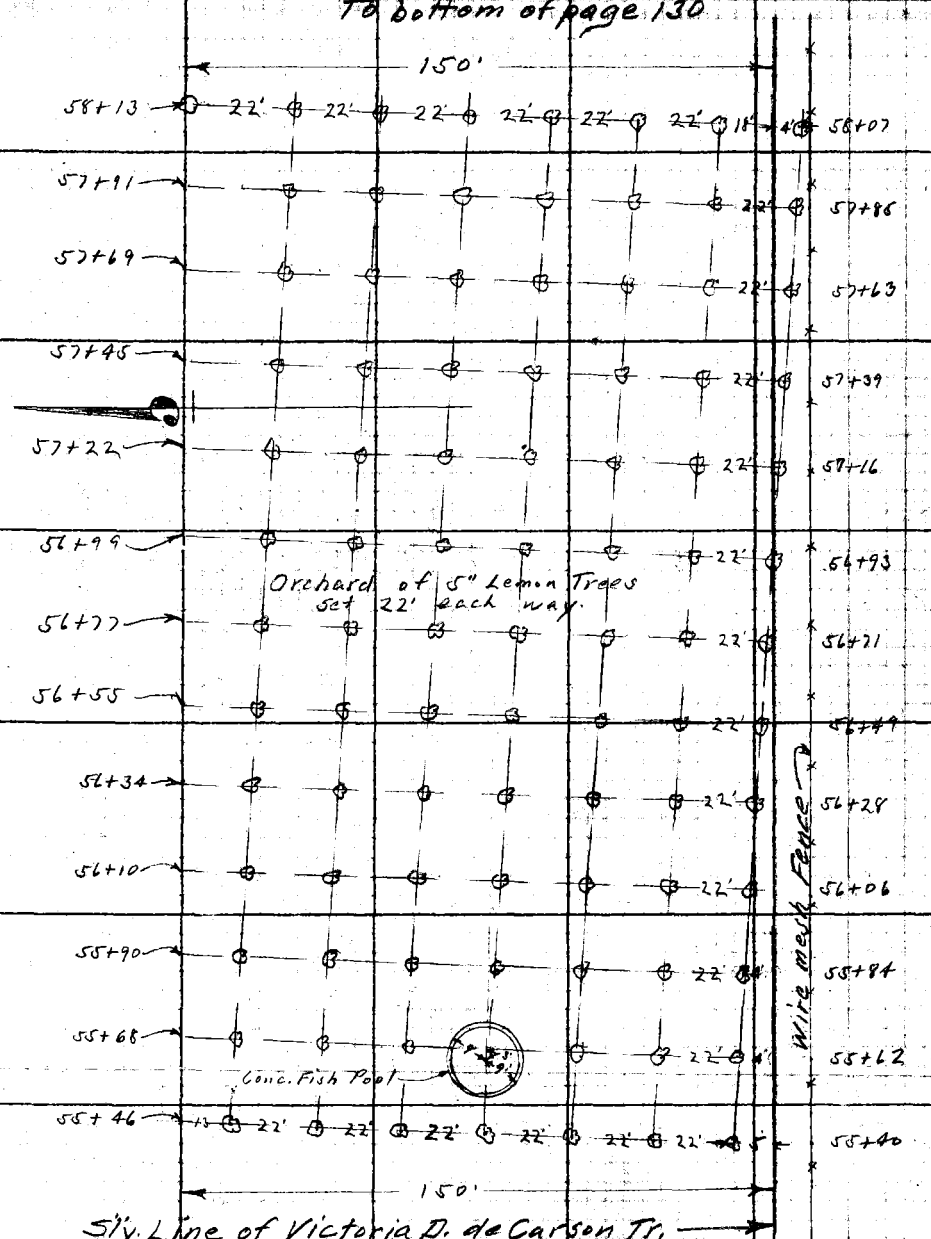

From top of page 128

Note: ANY ADDITIONS OR CHANGES ON THIS SHEET MUST BE MADE OR CHECKED IN RED WITH DATE AND NAME OF PERSON MAKING CHANGE.

Do not extend notes this side of this line

RETURN TO LOS ANGELES COUNTY SURVEYOR

F.B. 333 Pg. 130 A.W. Van Fleet Chief Party Notes by A.W.V.F. Date 5-1-30.



From top of page 129

RETURN TO
LOS ANGELES COUNTY SURVEYOR

Do not extend notes this side of this line

Notes: ANY ADDITIONS OR CHANGES ON THIS SHEET MUST BE MADE OR CIRCLED IN Red. WITH DATE AND NAME OF PERSON MAKING CHANGE.

Date 959 Notes by A.W.V.F. Chief Party A.W. Van Fleet F.B. 333 Pg 131

Plotted by D. R.	W. O. No. 959
Date JUN 1931	Location Victoria St.
Map No. B-612	Surveyed by A.W. Van Fleet
Plotting Ck'd by	Date
Date	Indexed A. C. Johnson

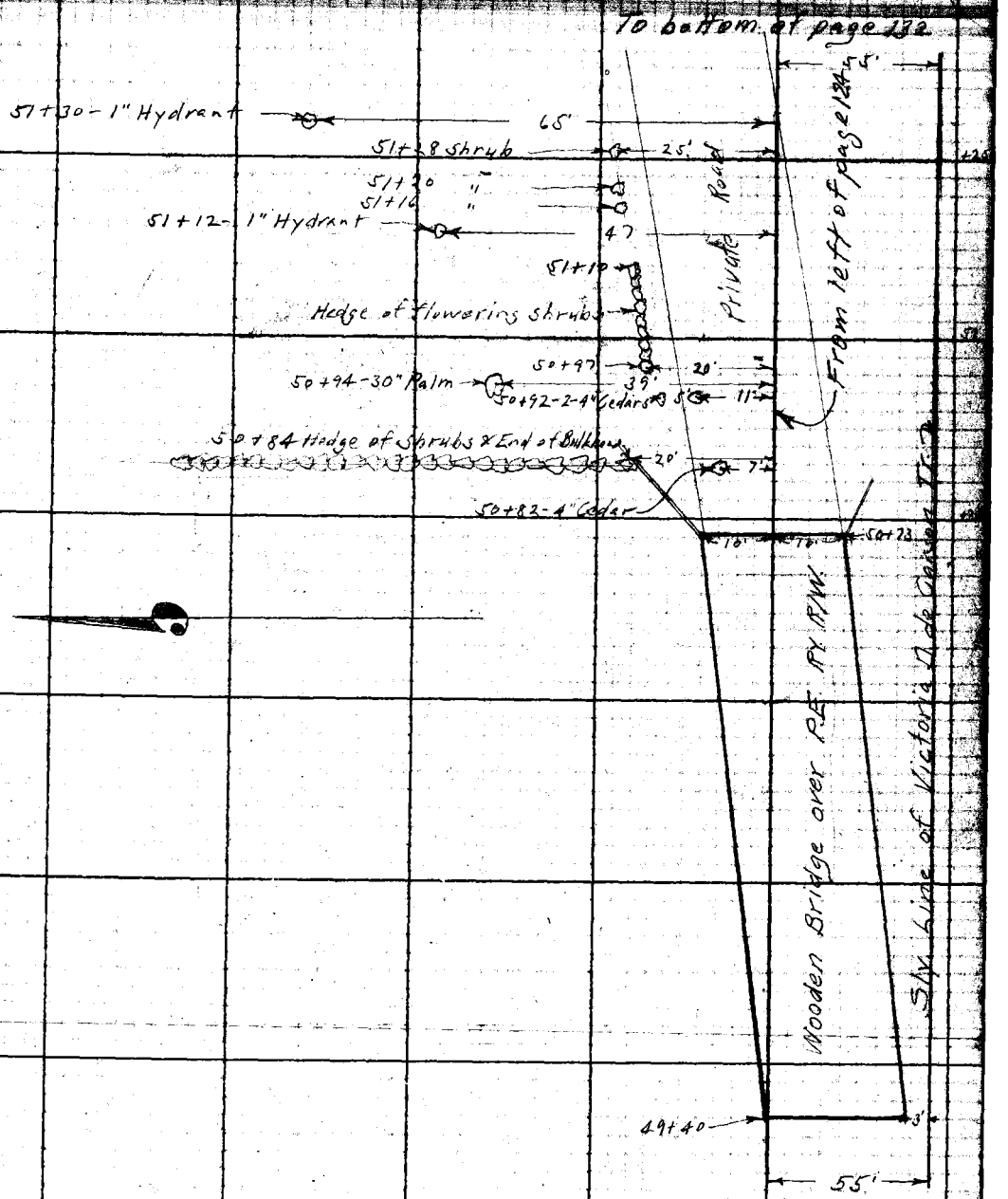

Notes ANY ADDITIONS OR CHANGES ON THIS SHEET MUST BE MADE OR CHECKED IN Red. WITH DATE AND NAME OF PERSON MAKING CHANGE.

RETURN TO LOS ANGELES COUNTY SURVEYOR

Do not extend notes this side of this line

F.B. 133 Pg. 132 A.W. Van Fleet Chief Party Notes by A.W.V.F. Date 5-2-30



RETURN TO
LOS ANGELES COUNTY SURVEYOR

Do not extend notes this side of this line

Note: ANY ADDITIONS OR CHANGES ON THIS SHEET MUST BE MADE OR CHECKED [illegible] WITH DATE AND NAME OF PERSON MAKING CHANGE.

Date 5-29-30 Notes by A.W.V.F. Chief Party A.W. Van Fleet F.B. 333 Pg 138

Plotted by D. A. WHITE	W. O. No. 959 C. O. O. No.
Date JUN 1931	Location Victoria St
Map No. B-612	Surveyed by A.W. Van Fleet
Plotting Ck'd by	Date 5-29-30
Date	Indexed A. C. Johnson

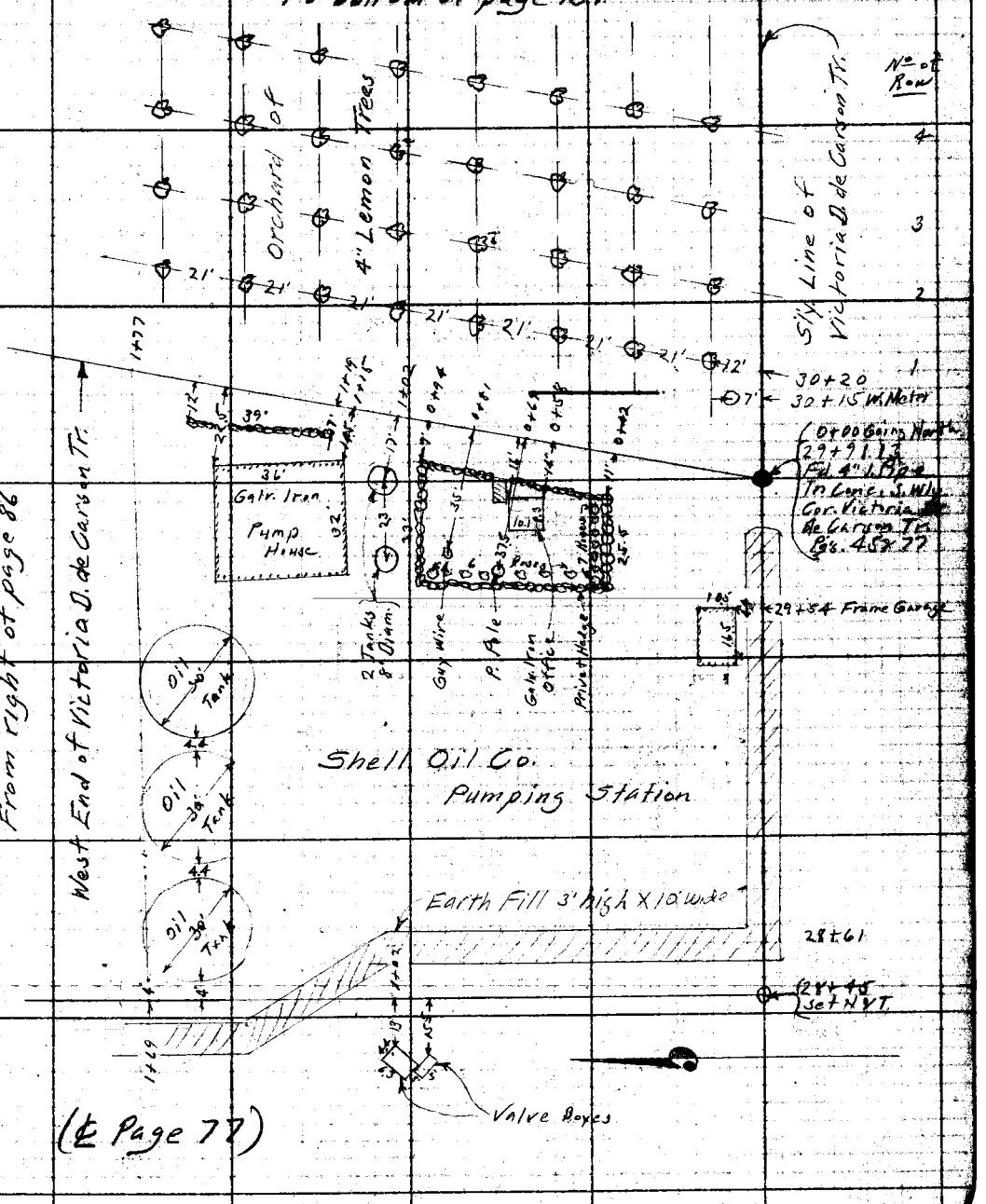

(℄ Page 77)

Notes: ANY ADDITIONS OR CHANGES ON THIS SHEET MUST BE MADE OR CIRCLED IN Red. WITH DATE AND NAME OF PERSON MAKING CHANGE.

Do not extend notes this side of this line

RETURN TO LOS ANGELES COUNTY SURVEYOR

F.B. 333 Pg. 134 A.W. Van Fleet Chief Party Notes by A.W.V.F. Date 5-29-30

To bottom of page 135

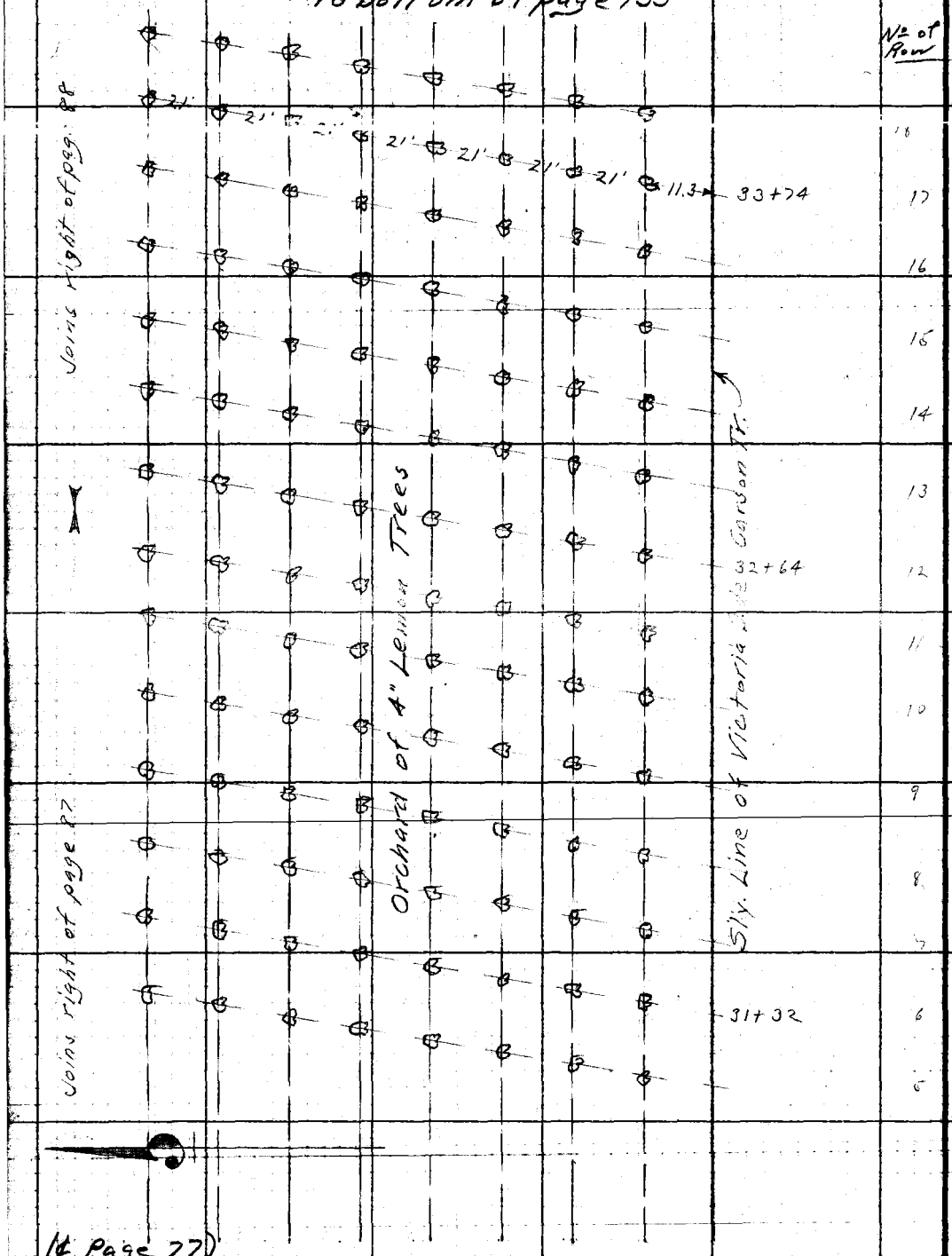

RETURN TO
LOS ANGELES COUNTY SURVEYOR
Do not extend notes this side of this line
Notes: ANY ADDITIONS OR CHANGES ON THIS SHEET MUST BE MADE OR ENCLOSED IN Red. WITH DATE AND NAME OF PERSON MAKING CHANGE.

Date 5-29-30 Notes by A.W.V.F. Chief Party A.W. Van Fleet F.B. 333 Pg. 135

Plotted by D. A. WHITE	W. O. No. 959 S. S. O. No.
Date JUN 1931	Location Victoria St.
Map No. B-612	Surveyed by A.W. Van Fleet
Plotting C'k'd by	Date 5-29-30
Date	Indexed A. C. Johnson

To bottom of page 136

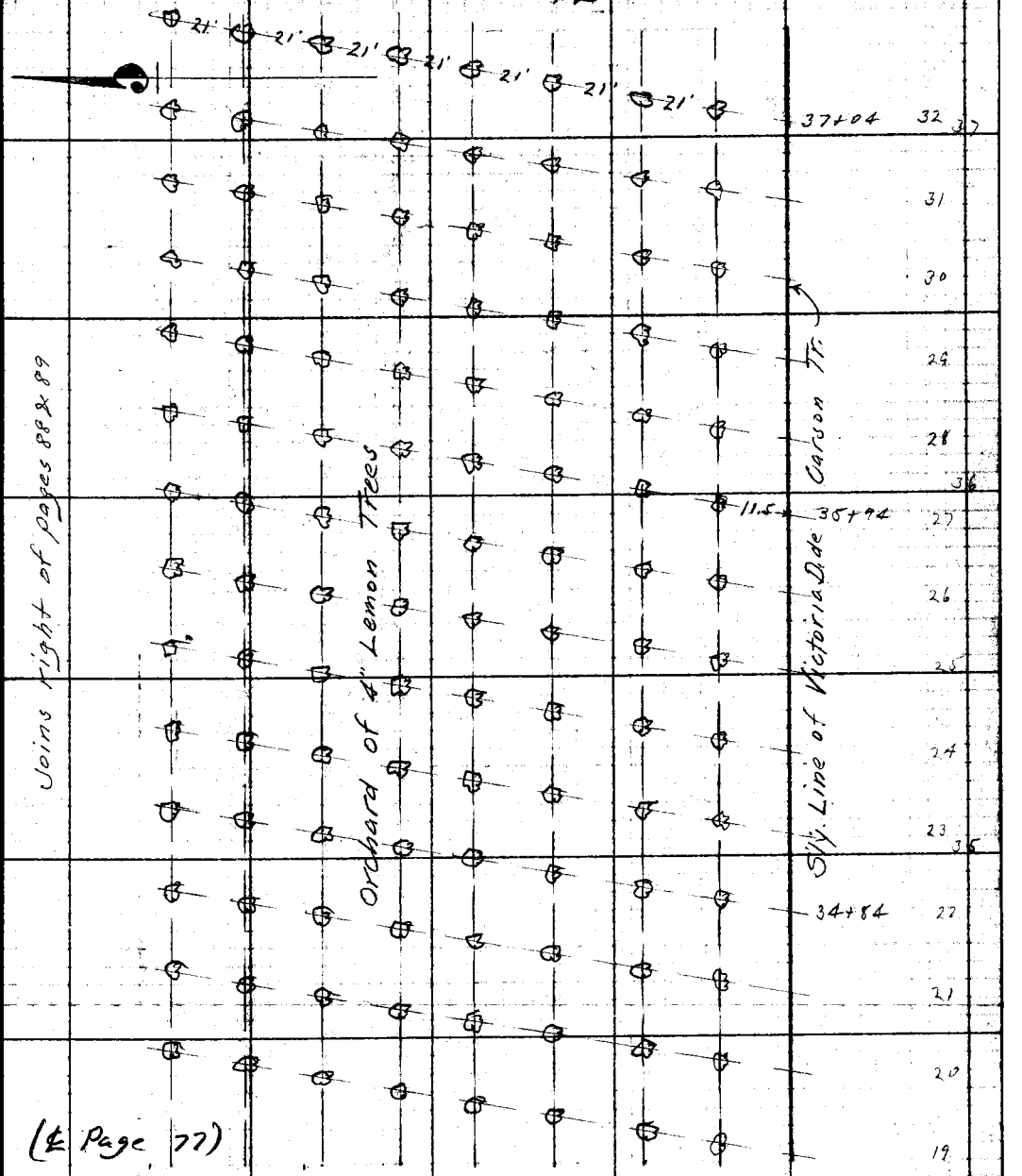

(℄ Page 77)

From top of page 134

RETURN TO
LOS ANGELES COUNTY SURVEYOR

Notes: ANY ADDITIONS OR CHANGES ON THIS SHEET MUST BE MADE OR CIRCLED IN Red. WITH DATE AND NAME OF PERSON MAKING CHANGE.

Do not extend notes this side of this line

F.B. 333 Pg. 136 A.W. Van Fleet Chief Party Notes by A.W.V.F. Date 5-29-30

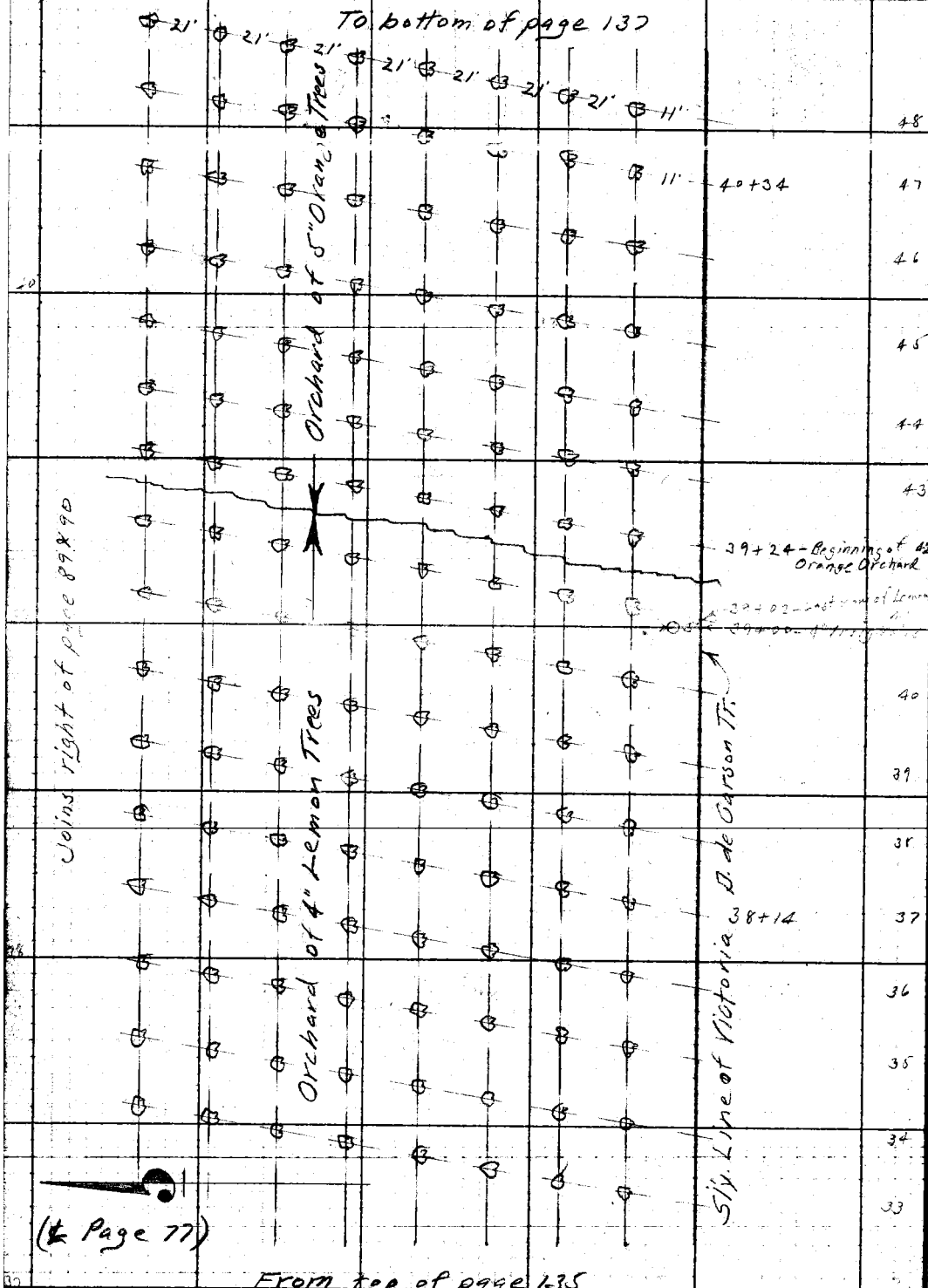

RETURN TO
LOS ANGELES COUNTY SURVEYOR

Do not extend notes this side of this line

Note: ANY ADDITIONS OR CHANGES ON THIS SHEET MUST BE MADE OR CIRCLED IN Red. WITH DATE AND NAME OF PERSON MAKING CHANGE.

Date 5-29-30 Notes by A.W.V.F. Chief Party A.W. Van Fleet F.B. 333 Pg. 137

Plotted by D. A. White	W. O. No. 959
Date JUN 1931	Location Victoria St.
Map No. B-612	Surveyed by A.W. Van Fleet
Plotting Ck'd by	Date 5-29-30
Date	Inspect A. C. Johnson

40+34

40+00-11

To bottom of page 138

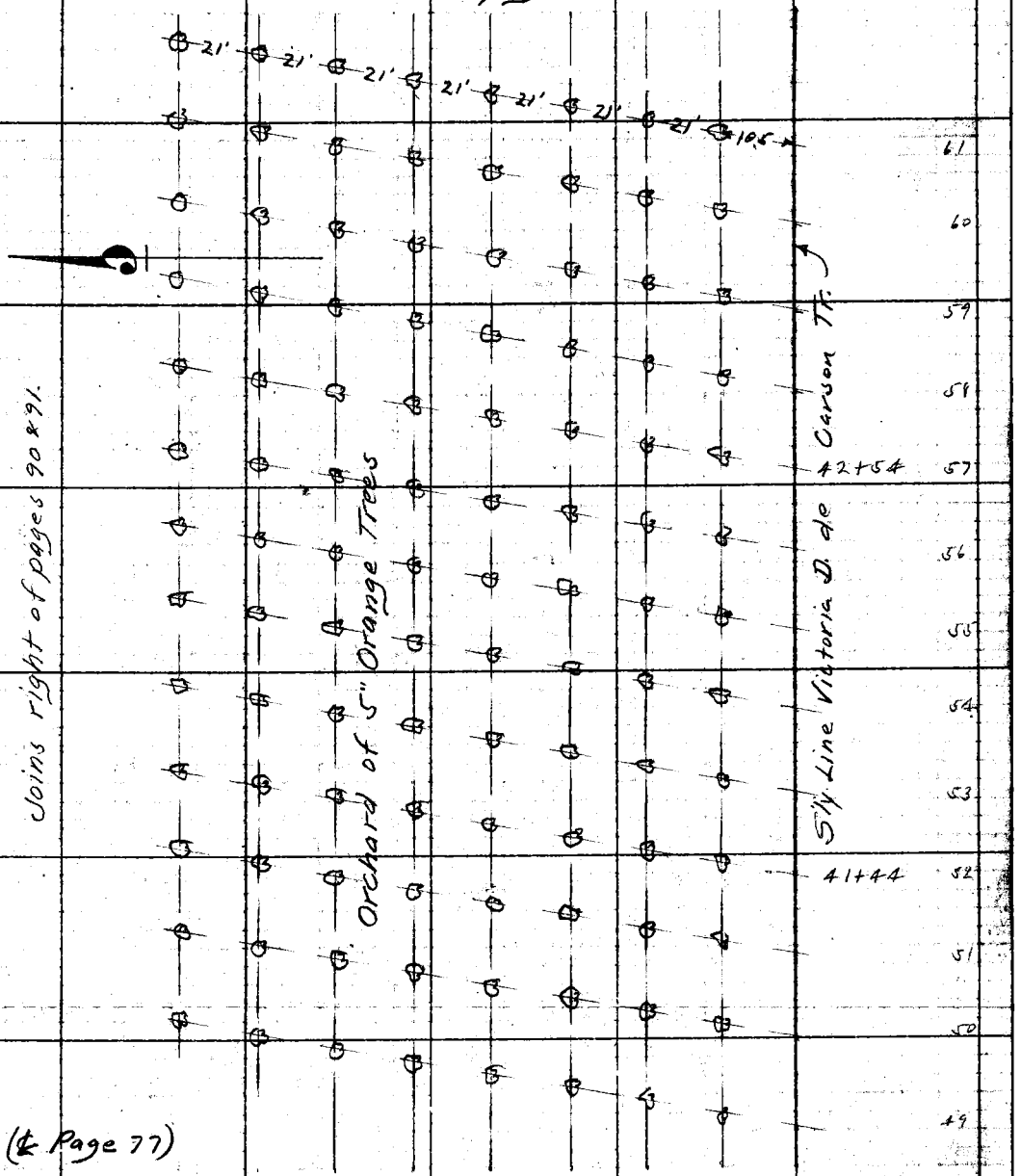

(℄ Page 77)

From top of page 136

Note: ANY ADDITIONS OR CHANGES ON THIS SHEET MUST BE MADE OR CIRCLED IN Red. WITH DATE AND NAME OF PERSON MAKING CHANGE.

Do not extend notes this side of this line

RETURN TO LOS ANGELES COUNTY SURVEYOR

F.B. 333 PG. 138 A.W. Van Fleet Chief Party Notes by A.W.V.F. Date 5-29-30

To bottom of page 139

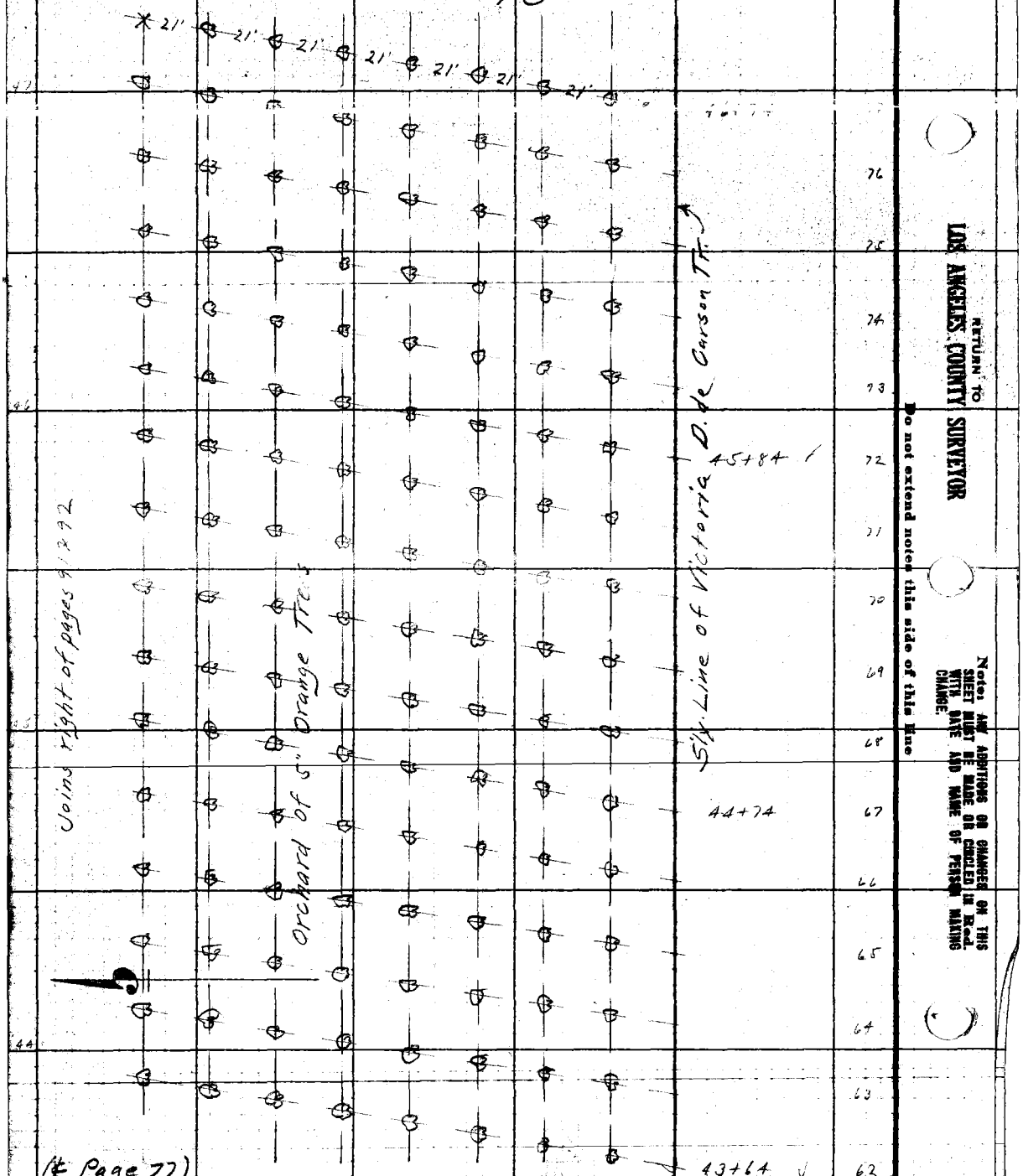

From top of page 137

RETURN TO
LOS ANGELES COUNTY SURVEYOR
Do not extend notes this side of this line
Notes: ANY ADDITIONS OR CHANGES ON THIS SHEET MUST BE MADE OR CONCILED IN Red. WITH DATE AND NAME OF PERSON MAKING CHANGE.

Date 5-29-30 Notes by A.W.V.F. Chief Party A.W. Van Fleet F.B. 333 Pg. 139

Platted by D. A. [illegible]	W. O. No. [illegible] U. S. O. No.
Date JUN 1931	Location Victoria ST
Map No. B-612	Surveyed by A.W. Van Fleet
Platting C'k'd by	Date 5-29-30
Date	Indexed A. C. Johnson

Note: ANY ADDITIONS OR CHANGES ON THIS SHEET MUST BE MADE OR CHECKED IN Red. WITH DATE AND NAME OF PERSON MAKING CHANGE.

RETURN TO LOS ANGELES COUNTY SURVEYOR

Do not extend notes this side of this line

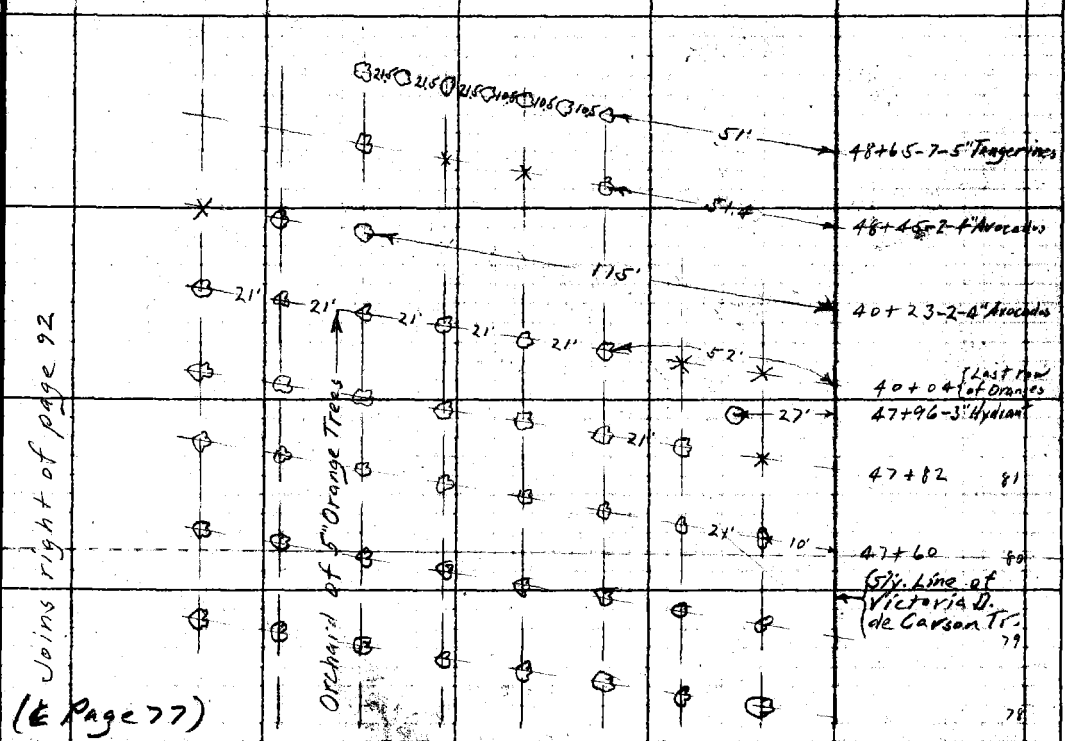

F.B. 333 Pg. 140 A.W. Van Fleet Chief Party Notes by A.W.V.F Date 6-3-30

To bottom of page 141

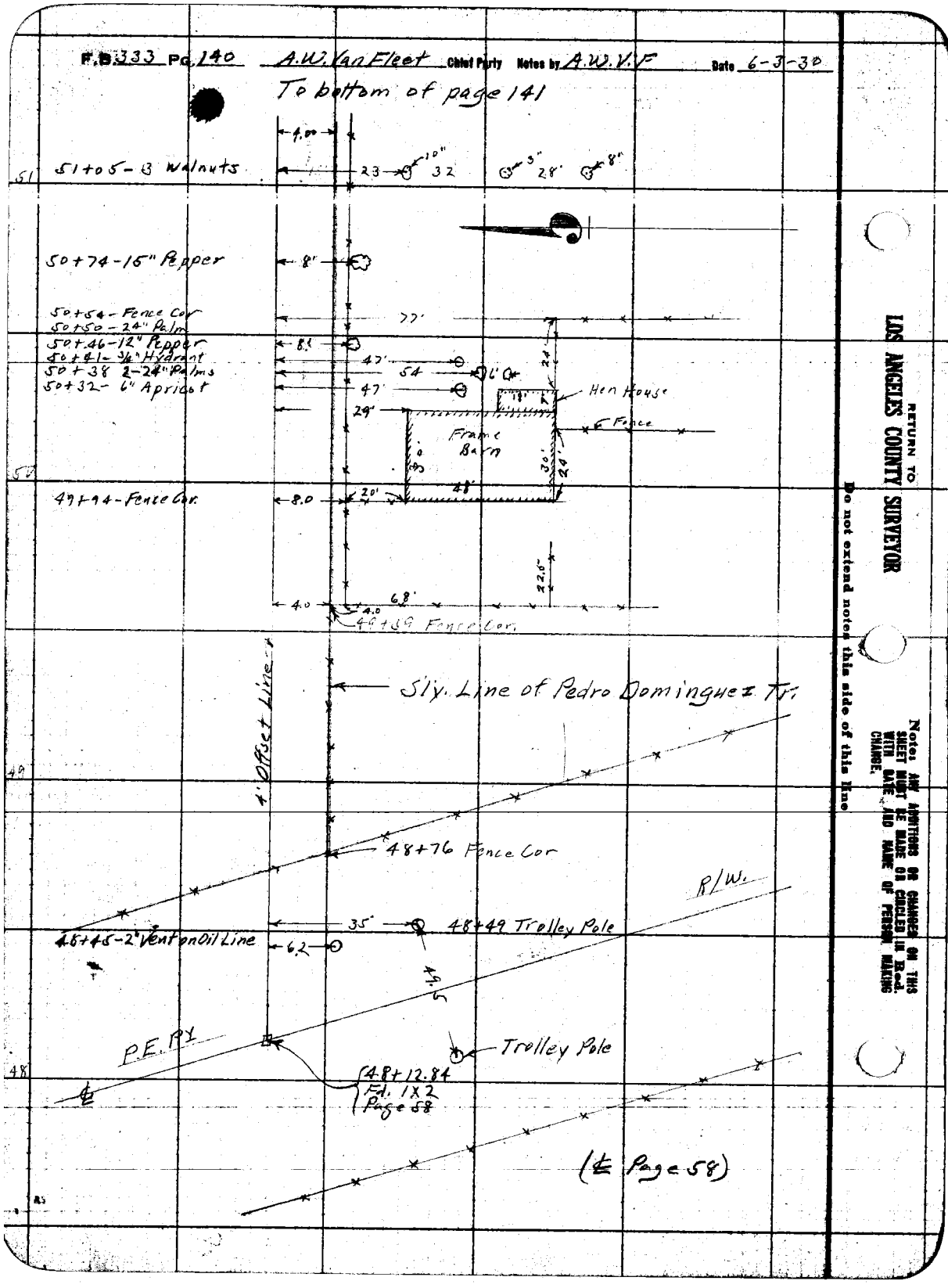

RETURN TO
LOS ANGELES COUNTY SURVEYOR
Do not extend notes this side of this line
Notes: ANY ADDITIONS OR CHANGES ON THIS SHEET MUST BE MADE OR CIRCLED IN Red. WITH DATE AND NAME OF PERSON MAKING CHANGE.

Date 6-4-30 Notes by A.W.V.F. Chief Party A.W. Van Fleet F.B. 333 Pg. [illegible]

Plotted by D. A. [illegible]	W. O. No. [illegible]
Date JUN 1931	Location Victoria St.
Map No. B-612	Surveyed by A.W. Van Fleet
Platting C'k'd by	Date [illegible]
Date	Inspector C. Johnson

To bottom of page 142

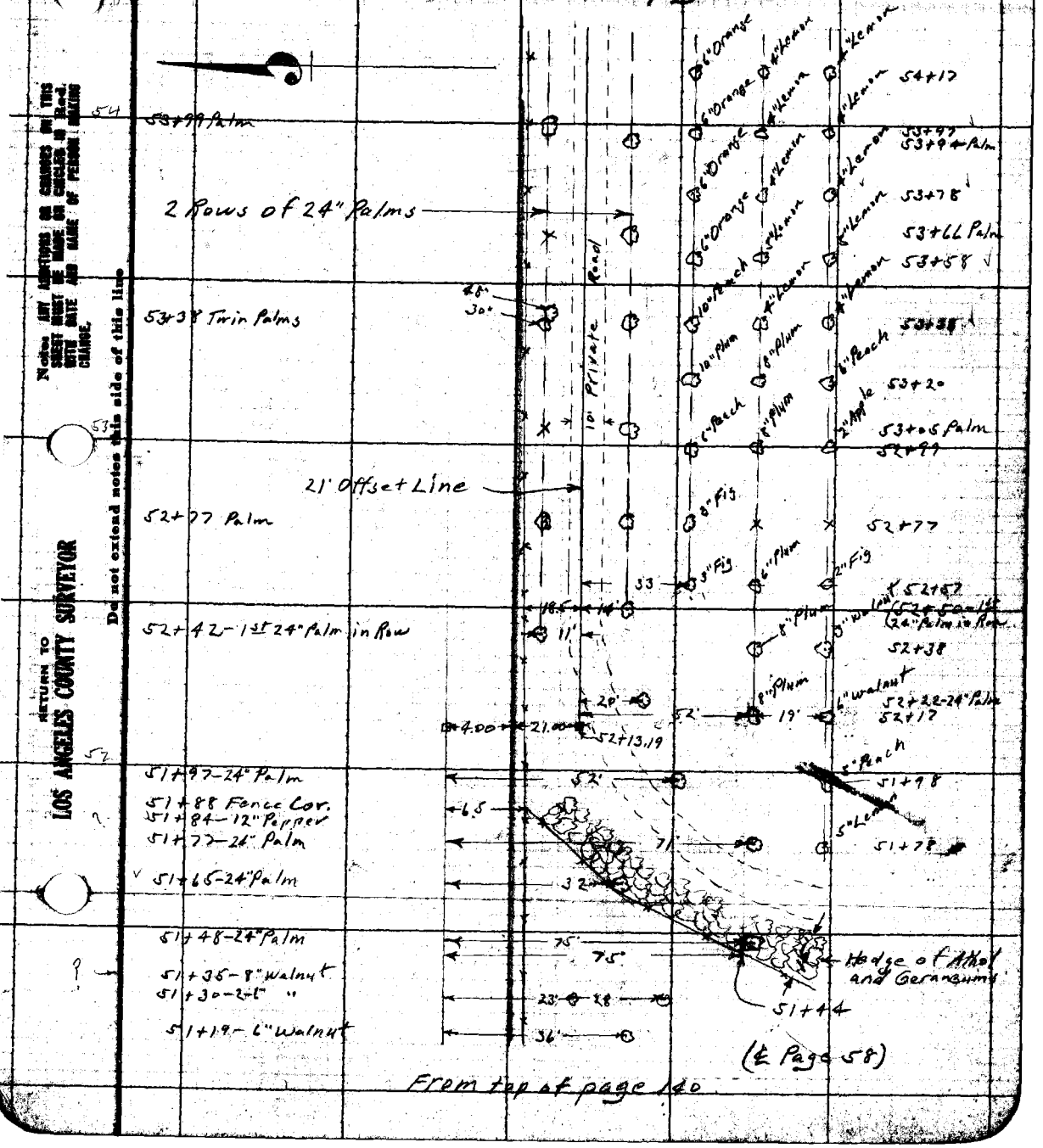

Notes: ANY ADDITIONS OR CHANGES ON THIS SHEET MUST BE MADE OR CIRCLED IN Red. WITH DATE AND NAME OF PERSON MAKING CHANGE.

Do not extend notes this side of this line

RETURN TO LOS ANGELES COUNTY SURVEYOR

F.B. 333 Pg. 142 A.W. Van Fleet Chief Party Notes by A.W.V.F. Date 6-4-30

To bottom of page 143

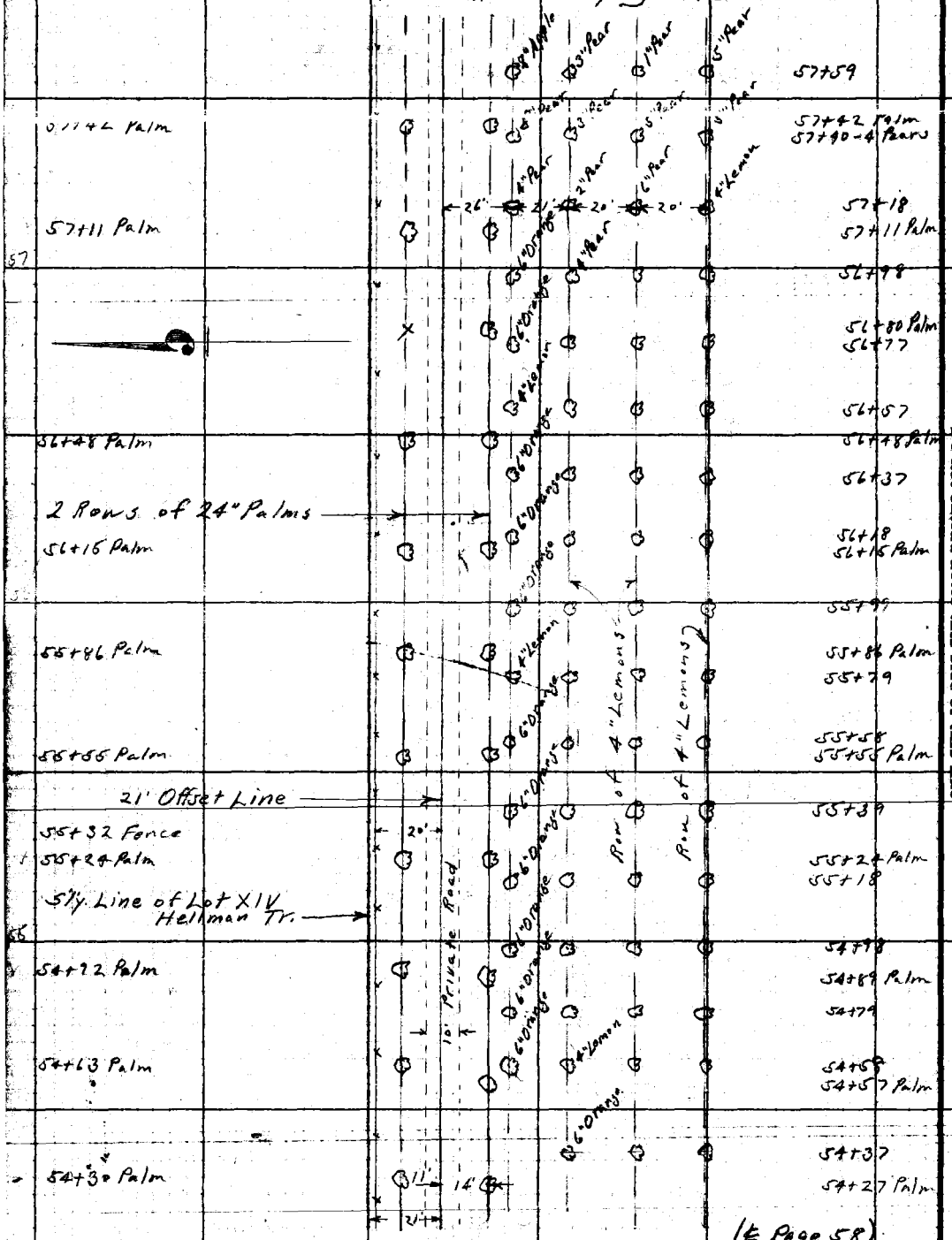

RETURN TO
LOS ANGELES COUNTY SURVEYOR

Do not extend notes this side of this line

Notes: ANY ADDITIONS OR CHANGES ON THIS SHEET MUST BE MADE OR CANCELED IN RED. WITH DATE AND NAME OF PERSON MAKING CHANGE.

Date 6-4-30 Notes by A.W.V.F. Chief Party A.W. Van Fleet F.B. 333 Pg. 143

Plotted by D. A. White	W. O. No. 759 B. S. O. No.
Date JUN 1931	Location Victoria St.
Map No. B-612	Surveyed by A.W. Van Fleet
Plotting C'k'd by	Date 6-4-30
Date	Indexed C. Johnson

Notes: ANY ADDITIONS OR CHANGES ON THIS SHEET MUST BE MADE OR CHECKED IN Red. WITH DATE AND NAME OF PERSON MAKING CHANGE.

RETURN TO LOS ANGELES COUNTY SURVEYOR

Do not extend notes this side of this line

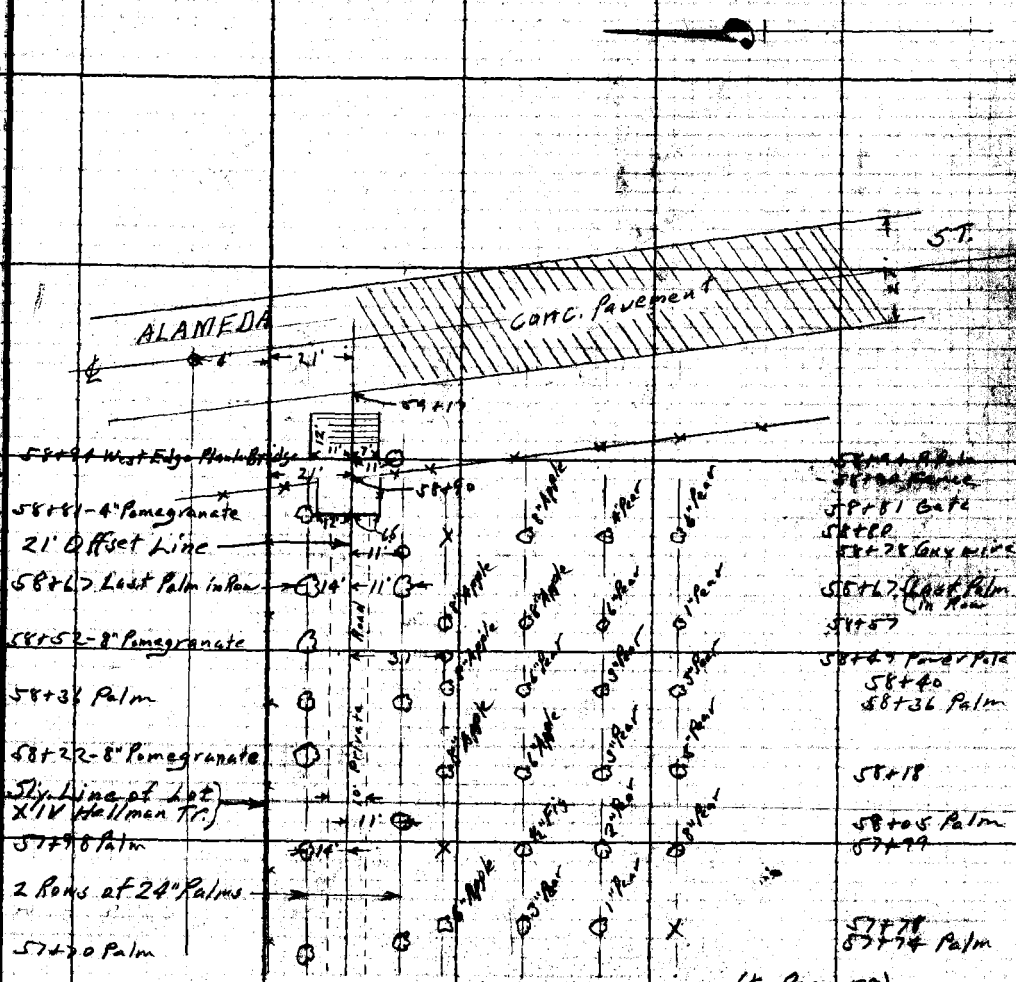

From top of page 142

P.B. 333 Pg 144 Chief Party Notes by Date

[illegible] @ 60° = 115.48

[illegible] @ 70° = 1065.99 } 1065.98

[illegible]

[illegible]

[illegible]

94-39-15

78-37-45

94-39-22

[illegible]

[illegible]

1160.99

61.32

Double chain 1222.51 T 74 To ℄ PERY

1227.43

66.84

1 2[illegible]27 1x2 Marked 4985.92

1 299.27 to L+T Top stone Wall

Date 12-26-30 Notes by A.W.V.F. Chief Party A.W. Van Fleet F.B. 333 Pg. 145

Platted by D. A. [illegible]	W. O. No. [illegible]
Date JUN 1931	Location Victoria St.
Map No. B-612	Surveyed by A.W. Van Fleet
Platting C'k'd by	Date 12-26-30
Date	Assigned A. C. Johnson

To bottom of page [illegible]

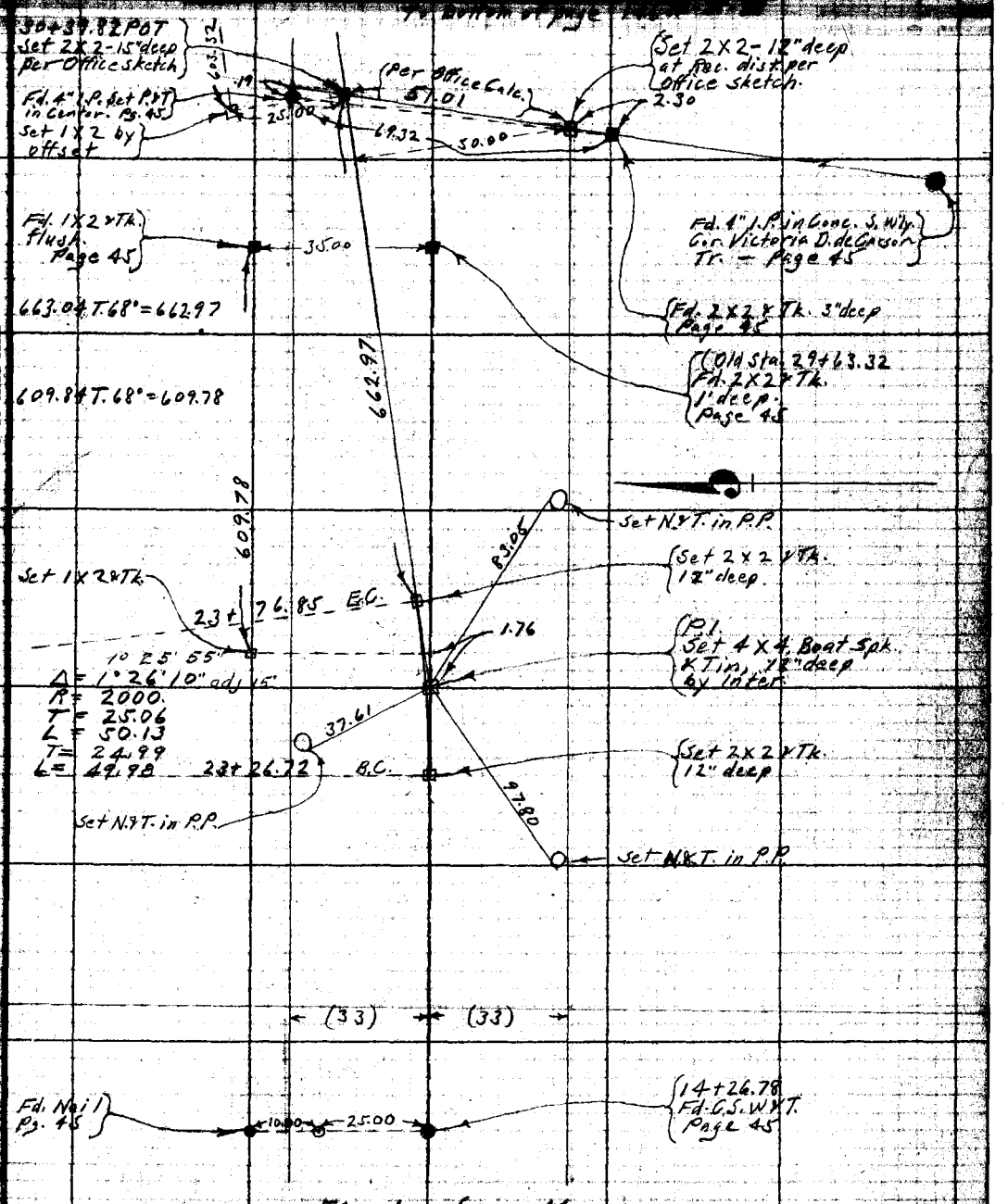

From top of page 44

Notes: ANY ADDITIONS OR CHANGES ON THIS SHEET MUST BE MADE OR CHECKED IN RED WITH DATE AND NAME OF PERSON MAKING CHANGE.

RETURN TO LOS ANGELES COUNTY SURVEYOR

Do not extend notes this side of this line

F.B. 333 Pg. 146 A.W. Van Fleet Chief Party Notes by A.W.V.F. Date 12-27-70

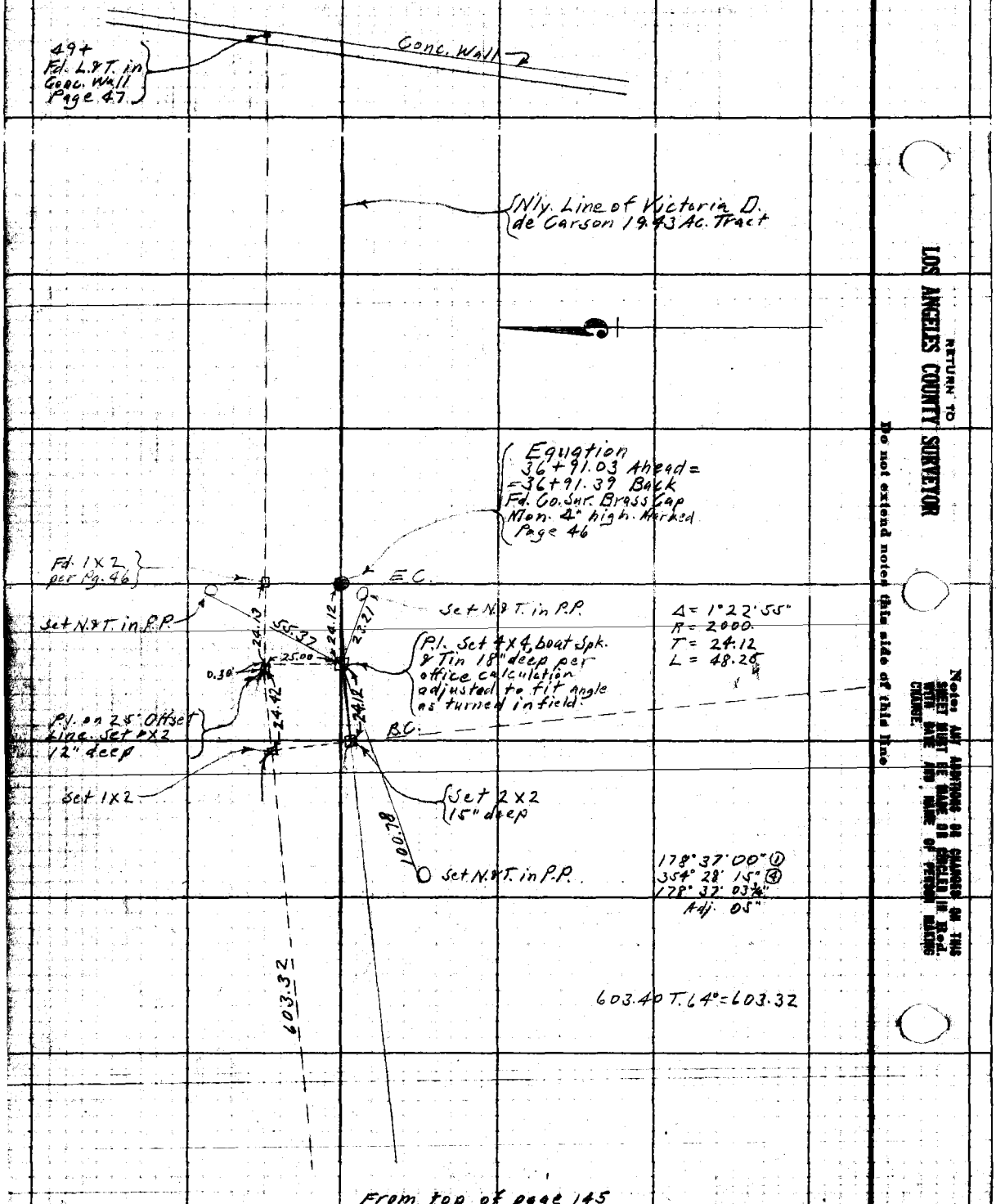

From top of page 145

RETURN TO
LOS ANGELES COUNTY SURVEYOR
Do not extend notes this side of this line
Notes: ANY ADDITIONS OR CHANGES ON THIS SHEET MUST BE MADE OR CHECKED IN RED WITH DATE AND NAME OF PERSON MAKING CHANGE.

Date _____ Notes by _____ Chief Party _____ F.B. 333 Pg. 147

Platted by D. R. Whitten	W. O. No. _____ D. S. O. No. _____
Date JUN 1931	Location _____
Map No. B-612	Surveyed by _____
Platting C'k'd by _____	Date _____
Date _____	Indexed _____

Note: ANY ABRUPTIONS OR CHANGES ON THIS SHEET MUST BE MADE OR CIRCLED IN Red. WITH DATE AND NAME OF PERSON MAKING CHANGE.

Do not extend notes this side of this line

RETURN TO LOS ANGELES COUNTY SURVEYOR

VICTORIA STREET
(Line Change)
("A" Line)
W.O. 959

Sta. 69+49.15 to {143+59.13 Ahead = =144+71.75 Back

Party

A.W. Van Fleet
H.E. Granquist
R.V. Chase
P. S. Mahan
G. A. Zentmyer

Began Jan. 29, 1931. Completed March 10, 1931.

Topography on pages 161 to 177

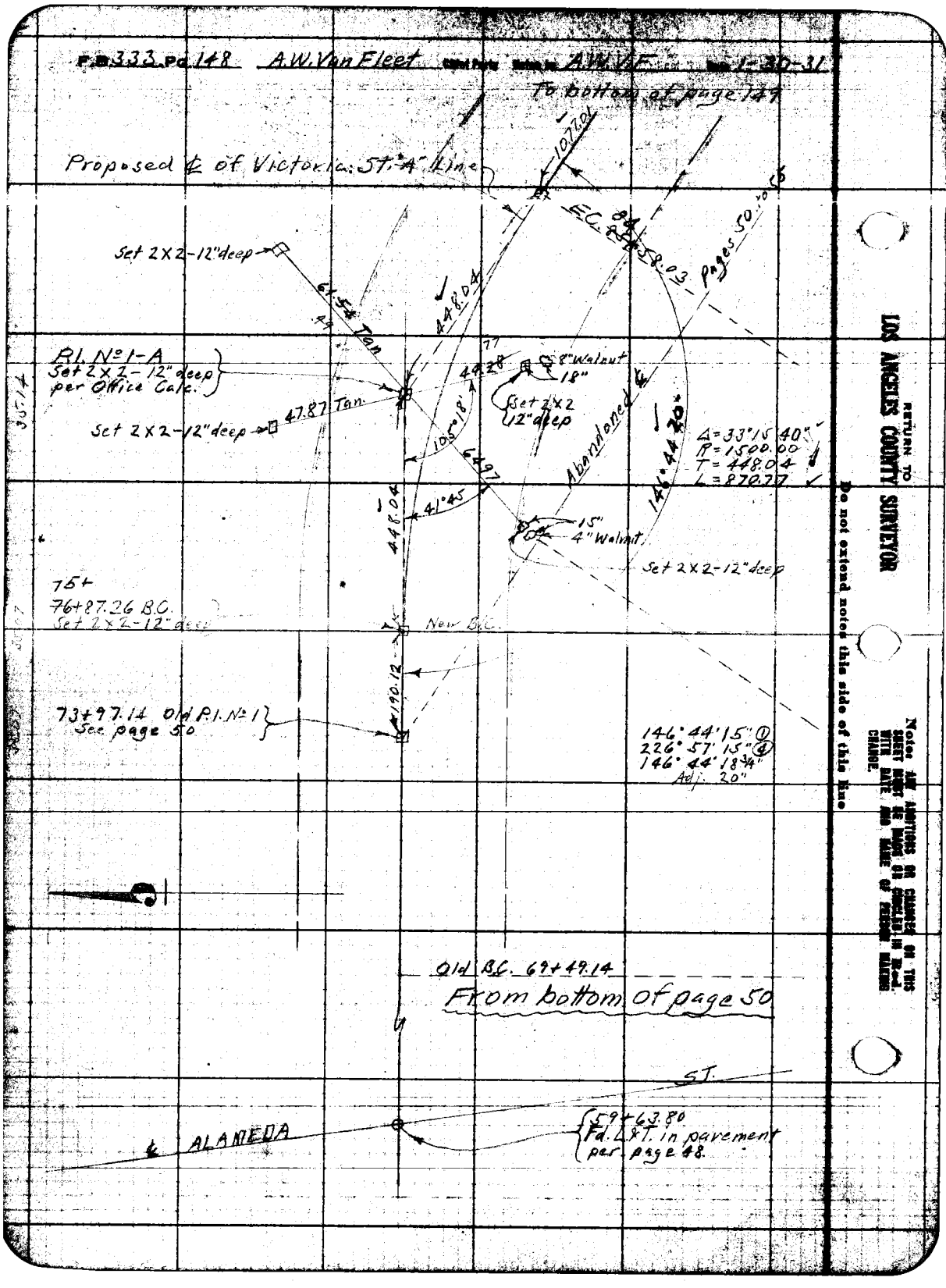

F.B. 333 Pg. 148 A.W. Van Fleet A.W.V.F. 1-30-31
To bottom of page 149
Proposed ℄ of Victoria: ST. "A" Line
1077.01
E.C. 84
58.03
Pages 50 to 55
Set 2X2-12" deep
61.54 Tan
448.04
P.I. No 1-A
Set 2X2-12" deep per Office Calc.
44.28
8" Walnut
18"
Set 2X2 12" deep
47.87 Tan.
Set 2X2-12" deep
105°18'
64.97
Abandoned ℄
146°44'20"
Δ = 33°15'40"
R = 1500.00
T = 448.04
L = 870.77
41°45
448.04
15"
4" Walnut
Set 2X2-12" deep
75+
76+87.26 B.C.
Set 2X2-12" deep
New B.C.
190.12
73+97.14 Old P.I. No 1
See page 50
146°44'15" ①
226°57'15" ④
146°44'18¾"
Adj. 20"
Old B.C. 69+49.14
From bottom of page 50
ST.
℄ ALAMEDA
59+63.80
Fd. L&T. in pavement per page 48.
RETURN TO
LOS ANGELES COUNTY SURVEYOR
Do not extend notes this side of this line
Note: ANY ADDITIONS OR CHANGES ON THIS SHEET MUST BE MADE OR CIRCLED IN Red. WITH DATE AND NAME OF PERSON MAKING CHANGE.

Date 2-13-31 Drawn by A.W.V.F. Checked by A.W. Van Fleet F.B. 333 Pg. [illegible]

Date JUN 1931	Location Victoria St.
Map No. B-612	Surveyed by A.W. Van Fleet
Plotting C'k'd by	Date [illegible]
	A. C. Johnson

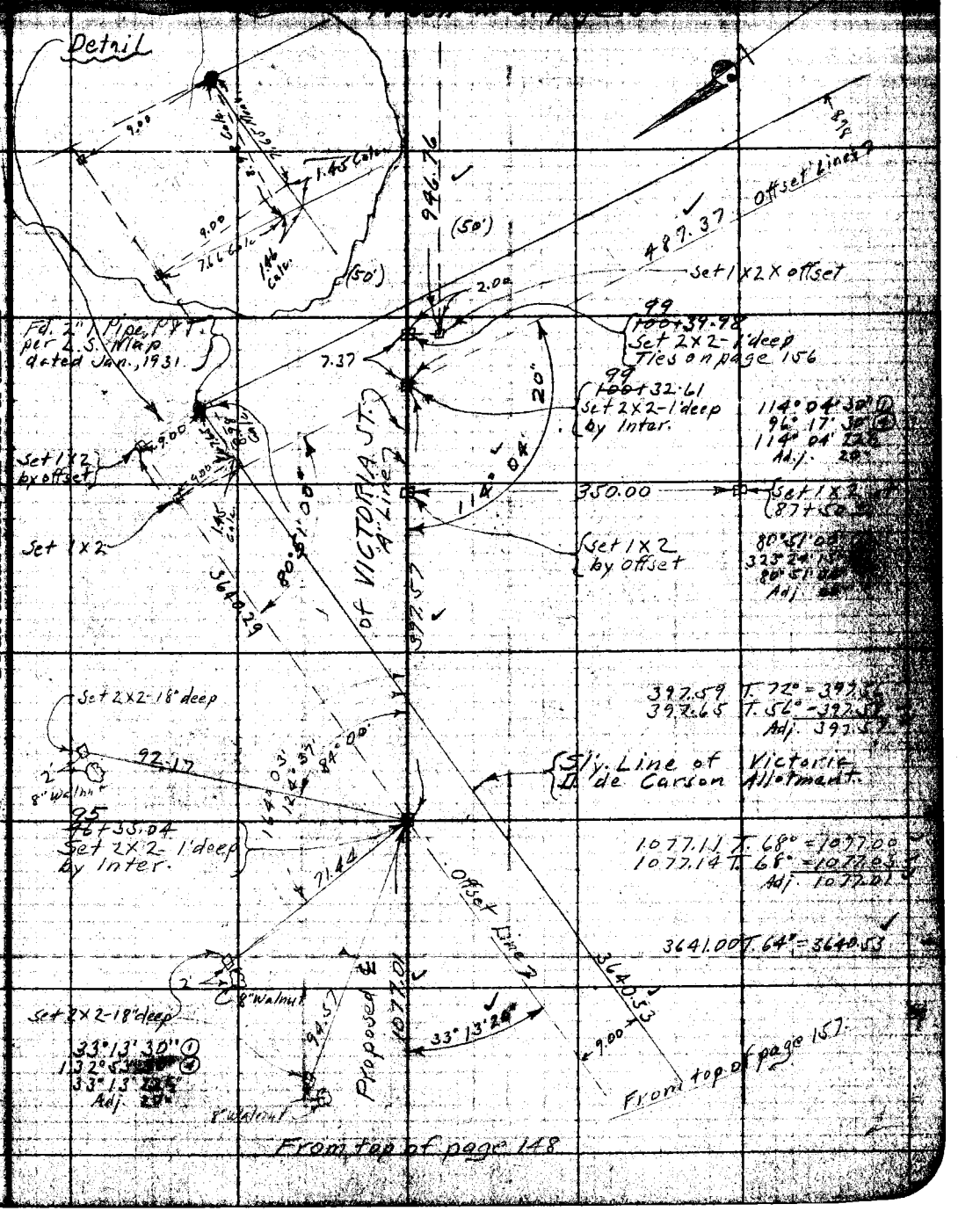

Note: ANY ADDITIONS OR CHANGES ON THIS SHEET MUST BE MADE OR CIRCLED IN Red. WITH DATE AND NAME OF PERSON MAKING CHANGE.

RETURN TO LOS ANGELES COUNTY SURVEYOR

Do not extend notes this side of this line

F.B. 333 Pg. 150 A.W. Van Fleet Chief Party Notes by A.W.V.F. Date 2-16-31

To bottom of page 151

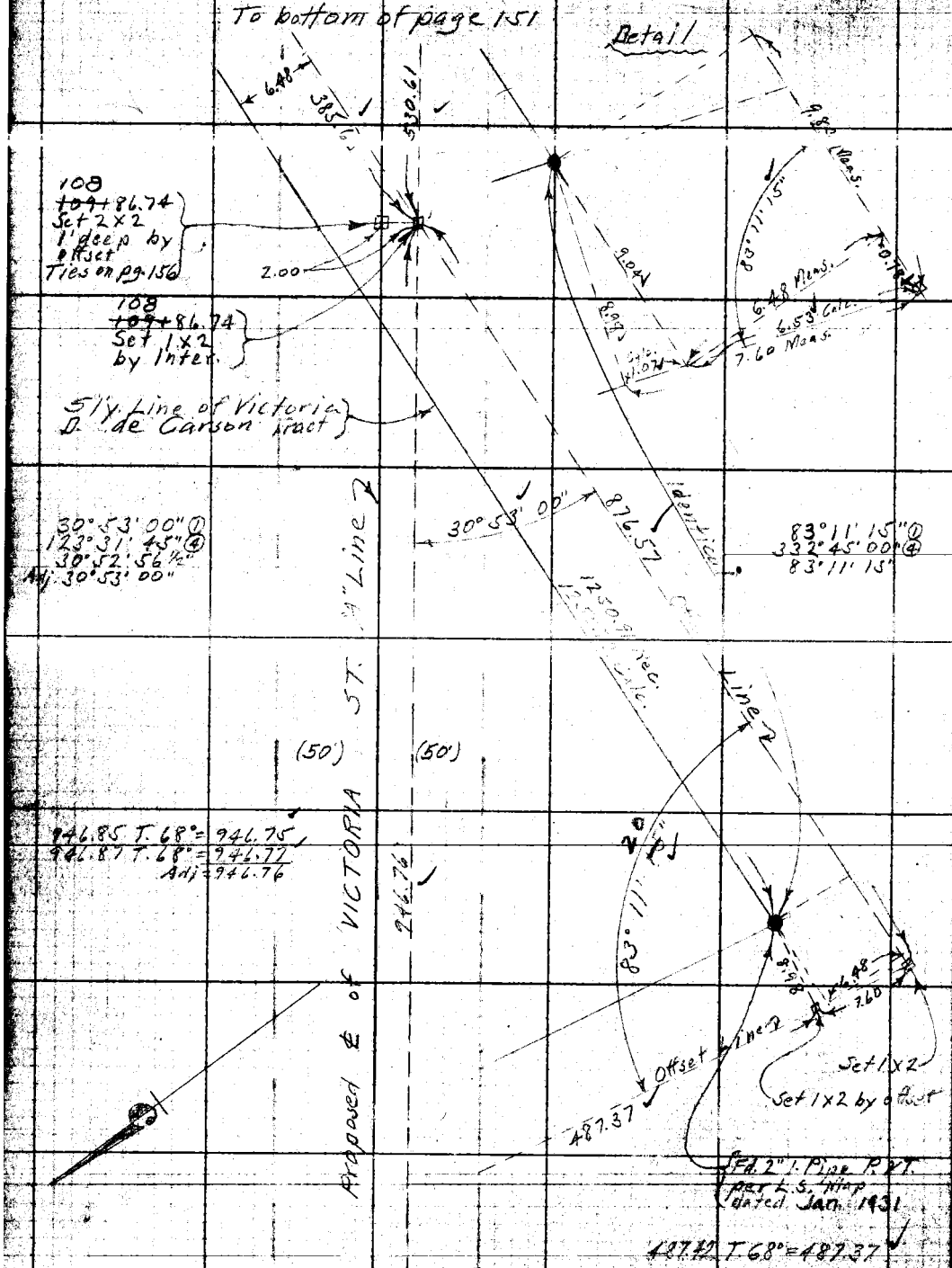

From top of page 149

RETURN TO
LOS ANGELES COUNTY SURVEYOR
Do not extend notes this side of this line
Note: ANY ADDITIONS OR CHANGES ON THIS SHEET MUST BE MADE OR CONSULTED IN MRS. WITH DATE AND NAME OF PERSON MAKING CHANGE.

Date 2-26-31 Taken by A.W.V.F. Chief Party A.W. Van Fleet P.B. 383 Pg. [illegible]

Plotted by [illegible]	W. O. No. [illegible]
Date JUN 1931	Location Victoria St.
Map No. B-612	Surveyed by A.W. Van Fleet
Platting C'k'd by	Date 2-26-31
	A. C. Johns

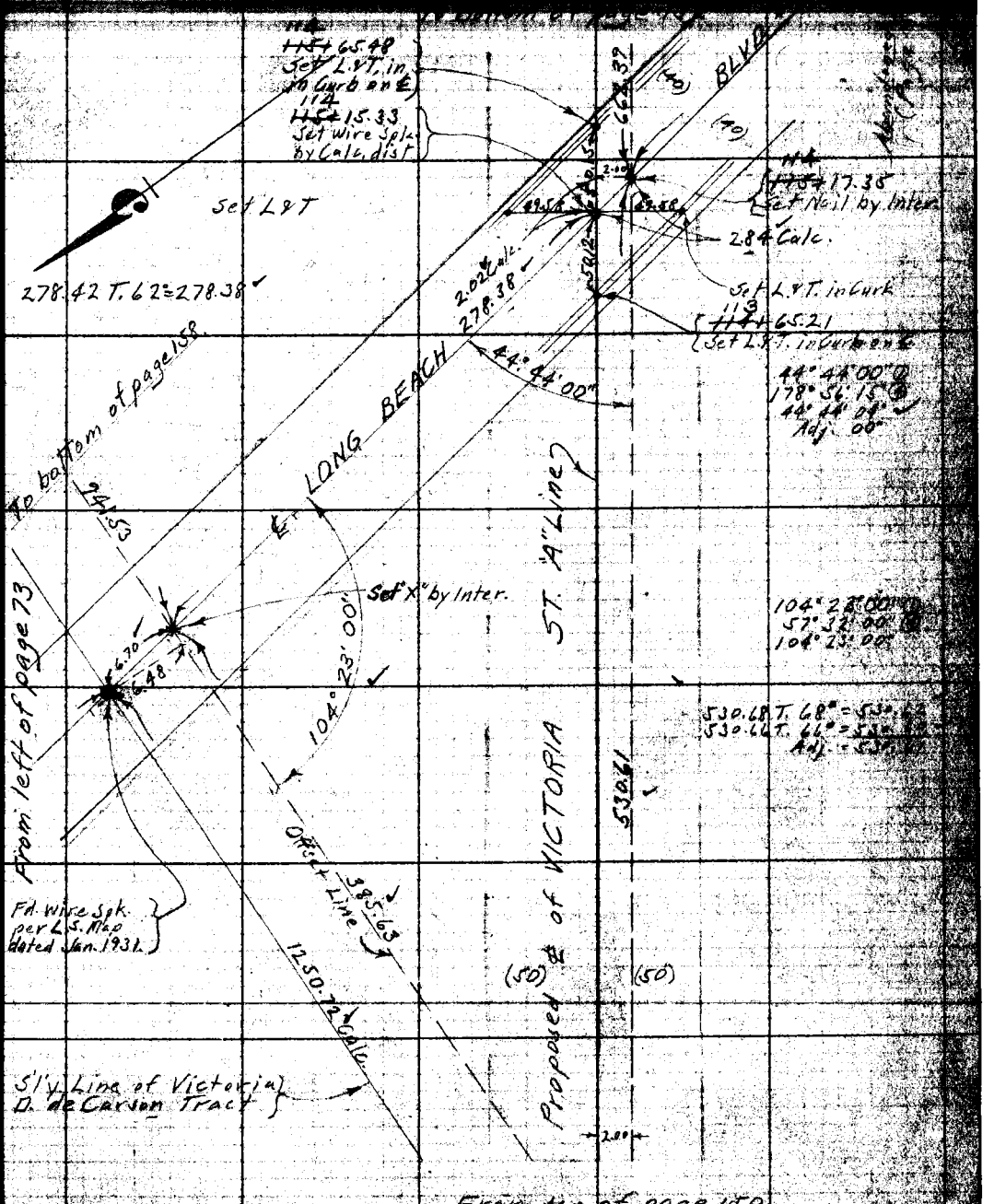

Note: ANY ADDITIONS OR CHANGES OR THE SHEET MUST BE MADE AS SHOWN IN THE WITH DATE AND NAME OF PERSON MAKING CHANGE.

RETURN TO LOS ANGELES COUNTY SURVEYOR

Do not extend notes this side of this line

F.B. 333 Pg. 152 A.W. Van Fleet Chief Party Notes by A.W.V.F. Date 2-27-31

To bottom of page 153



From top of page 151

RETURN TO
LOS ANGELES COUNTY SURVEYOR

Do not extend notes this side of this line.

Note: ANY ADDITIONS OR CHANGES ON THIS SHEET MUST BE MADE OR CHECKED IN RED. WITH DATE AND NAME OF PERSON MAKING CHANGE.

Date 2-27-31 Notes by A.W.V.F. Chief Party A.W. Van Fleet F.B. 333 Pg. 153

Plotted by D. A. WHITE	W. O. No. 757 Tape No. 023
Date JUN 1931	Location Victoria St.
Map No. B-612	Surveyed by A.W. Van Fleet
Platting C'k'd by	Date 2-27-31
Date	C. Johnson

To bottom of page 154

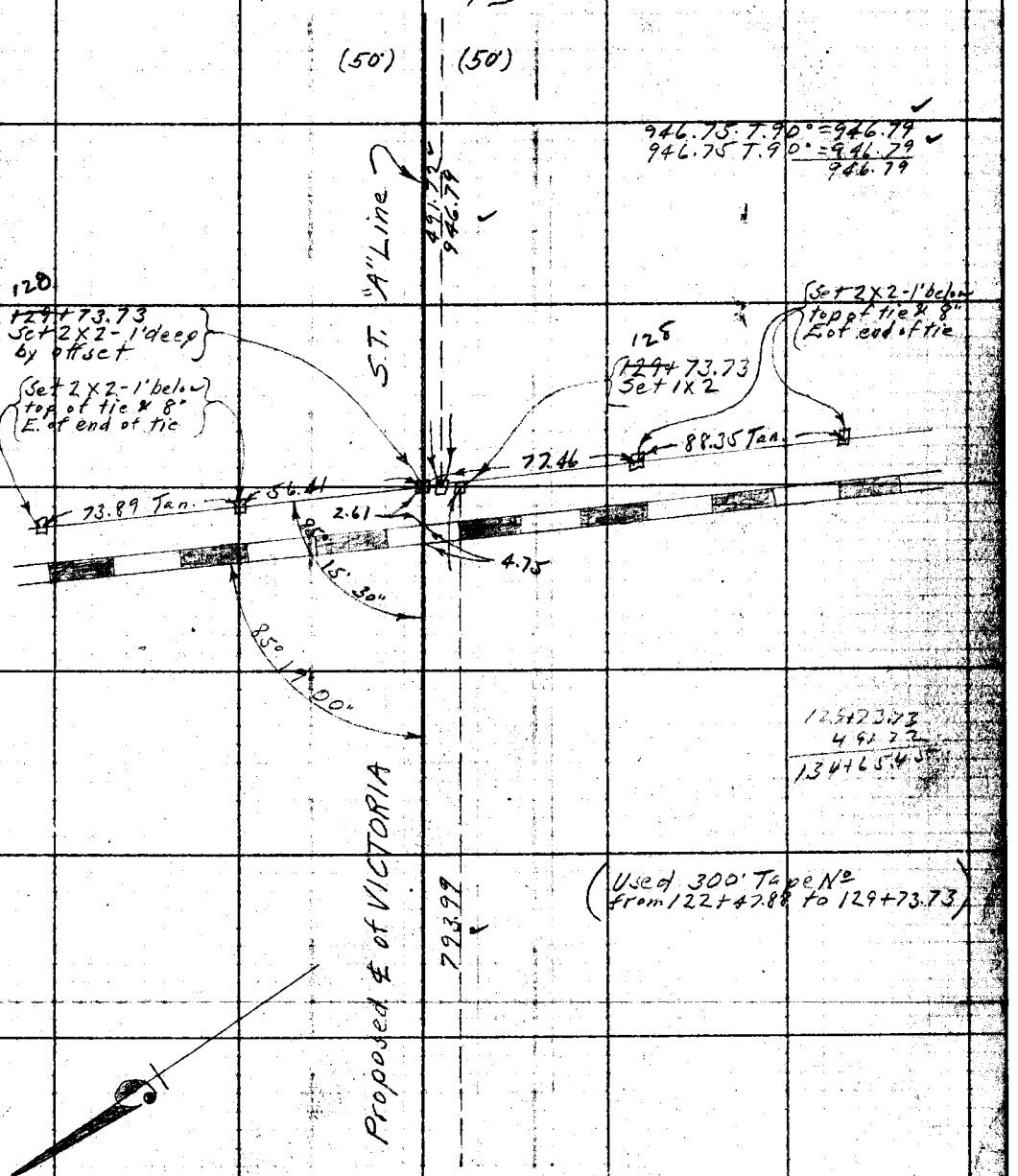

From top of page 152

Note: ANY ADDITIONS OR CHANGES ON THIS SHEET MUST BE MADE OR CIRCLED IN Red. WITH DATE AND NAME OF PERSON MAKING CHANGE.

Do not extend notes this side of this line

RETURN TO LOS ANGELES COUNTY SURVEYOR

F.B. 333 Pg. 154 A.W. Van Fleet Chief Party Notes by A.W.V.F. Date 3-2-21

To bottom of page 155



From top of page 153

RETURN TO
LOS ANGELES COUNTY SURVEYOR
Do not extend notes this side of this line
Note: ANY ADDITIONS OR CHANGES ON THIS SHEET MUST BE MADE OR CHECKED IN Red. WITH DATE AND NAME OF PERSON MAKING CHANGE.

Date 2-27-31 Noted by A.W.V.F. Chief Party A.W. VanFleet F.B. 333 Pg. 135

Platted by [illegible]	W. O. No. 759 Tape No. 023
Date JUN 1931	Location Victoria St.
Map No. B-612	Surveyed by A.W. VanFleet
Platting C'k'd by	Date 2-27-31
Date	Indexed [illegible]

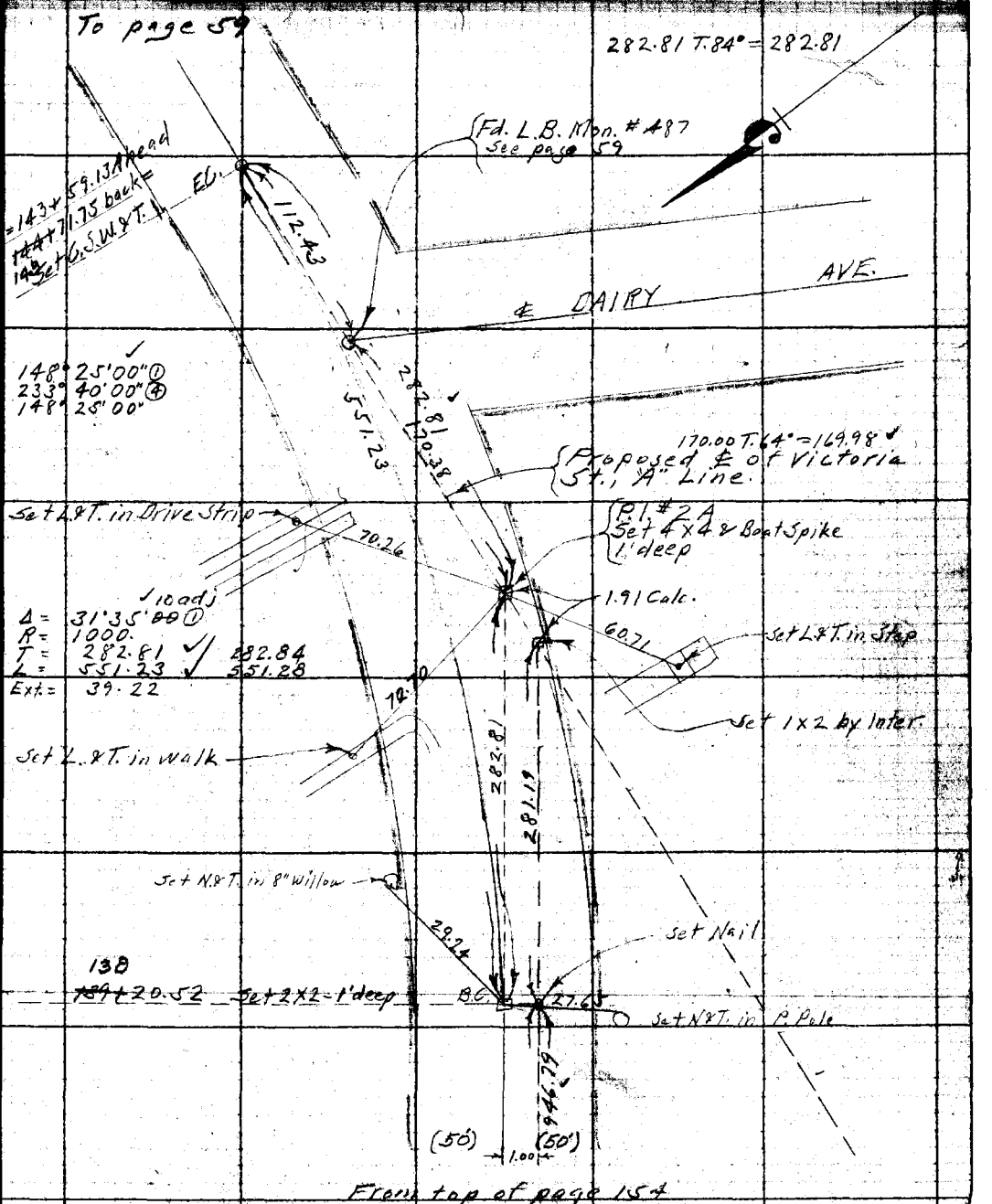

Note: ANY ADDITIONS OR CHANGES ON THIS SHEET MUST BE MADE OR CIRCLED IN Red. WITH DATE AND NAME OF PERSON MAKING CHANGE.

Do not extend notes this side of this line

RETURN TO LOS ANGELES COUNTY SURVEYOR

F.B. 333 Pg. 156 A.W. Van Fleet Chief Party Notes by A.W.V.F. Date 3-3-31

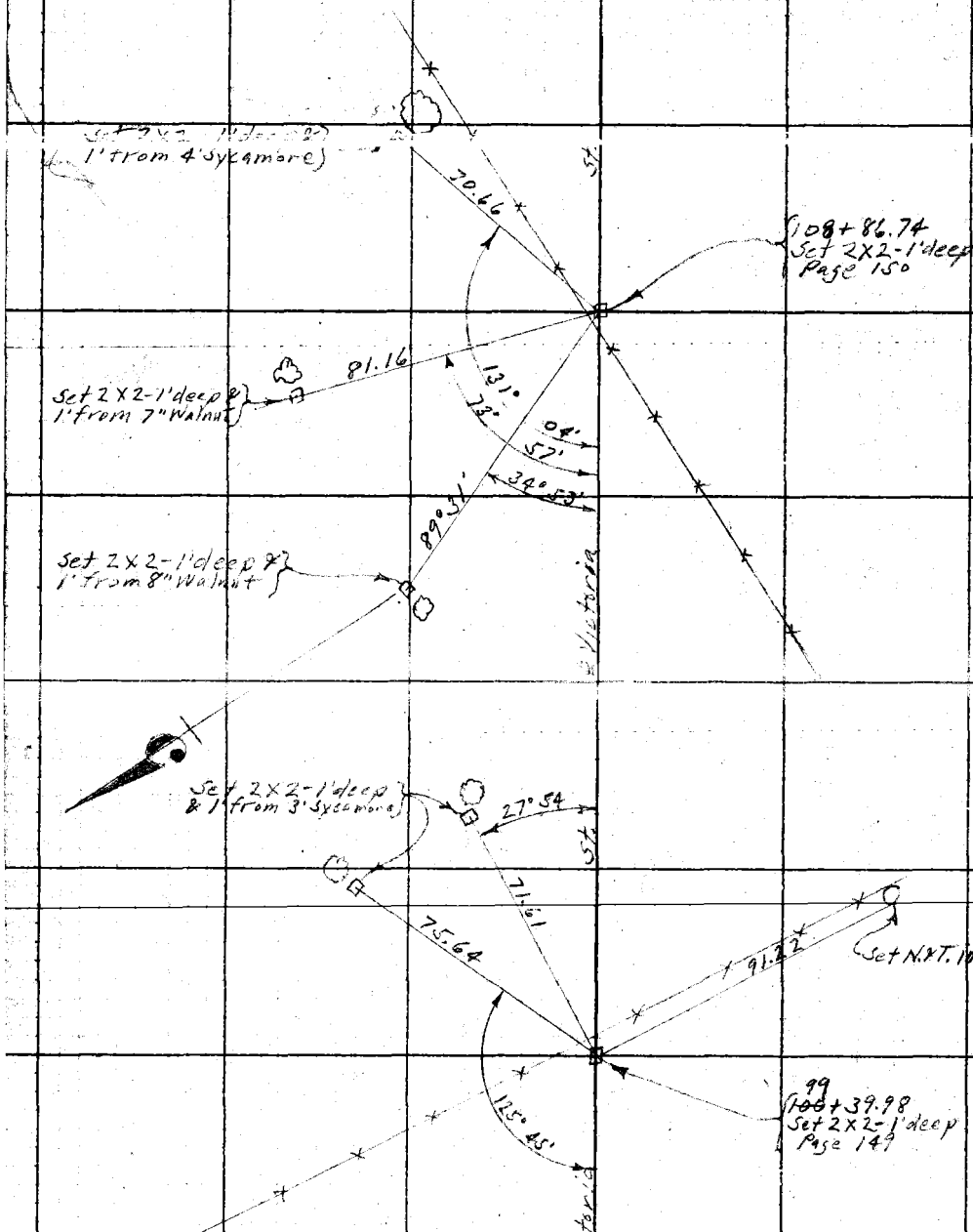

RETURN TO
LOS ANGELES COUNTY SURVEYOR

Do not extend notes this side of this line

Notes: ANY ADDITIONS OR CHANGES ON THIS SHEET MUST BE MADE OR CIRCLED IN RED WITH DATE AND NAME OF PERSON MAKING CHANGE.

Date 3-2-31 Notes by A.W.V.F. Chief Party A.W. VanFleet F.B. 333 PG. 147

Plotted by B. A. WHITE	W. O. No. 989 D. S. O. No.
Date JUN 1931	Location Victoria St.
Map No. B-612	Surveyed by A.W. VanFleet
Plotting C'k'd by	Date 3-2-31
Date	Chief A. C. Johnson

To bottom of page 149



Notes: ANY ADDITIONS OR CHANGES ON THIS SHEET MUST BE MADE IN RED, WITH DATE AND NAME OF PERSON MAKING CHANGE.
Do not extend notes this side of this line
RETURN TO LOS ANGELES COUNTY SURVEYOR

F.B. 333 Pg. 158 A.W. Van Fleet Chief Party Notes by A.W.V.F. Date

To bottom of page 159

194.93

229.00 @ 1°49' = 228.89
228.96 @ 1°14' = 228.90
Adj. = 228.89
648.71
877.60 T. 72° = 877.53

Set 1 X 2

200

Sly. Line of Victoria D. de Cars on Allotment

Fd. nothing in River

877.53

6.48

So. Cal. Edison Co. R/W.

Set 1 X 2 on Embankment

Fd. nothing

941.60 T. 72° = 941.53

941.53

6.48

From left of page 151

RETURN TO
LOS ANGELES COUNTY SURVEYOR
Do not extend notes this side of this line
Note: ANY ADDITIONS OR CHANGES ON THIS SHEET MUST BE MADE OR CIRCLED IN Red. WITH DATE AND NAME OF PERSON MAKING CHANGE.

Date 3-4-31 Notes by A.W.V.F. Sheet Party A.W. VanFleet F.B. 333 Page [illegible]

Platted by D. A. WHITE	W. O. No. 757 D. S. O. No.
Date JUN 1931	Location Victoria St
Map No. B-612	Surveyed by A.W. VanFleet
Platting C'k'd by	Date
	[illegible] C. Johnson

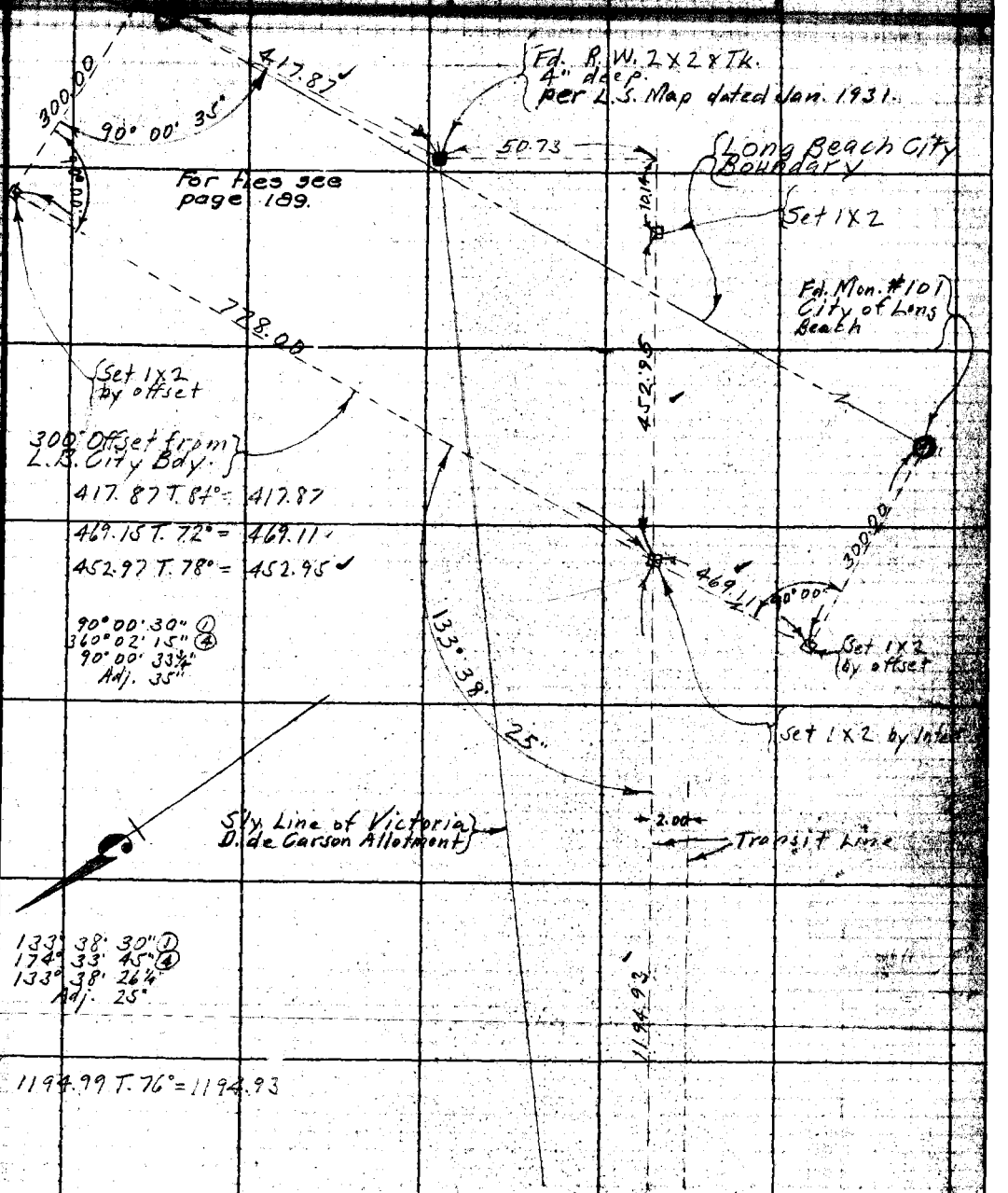

From top of page 158

Note: ANY ADDITIONS OR CHANGES ON THIS SHEET MUST BE MADE OR CIRCLED IN Red. WITH DATE AND NAME OF PERSON MAKING CHANGE.

Do not extend notes this side of this line

RETURN TO LOS ANGELES COUNTY SURVEYOR

F.B. 333 PG. 160 Chief Party Notes by Date

RETURN TO
LOS ANGELES COUNTY SURVEYOR

Note: ANY ADDITIONS OR CHANGES ON THIS SHEET MUST BE MADE OR CIRCLED IN Red. WITH DATE AND NAME OF PERSON MAKING CHANGE.

Do not extend notes this side of this line

Date _____ Notes by _____ Chief Party _____ F.B. 333 Pg 161

Plotted by D. A. WHITE	W. O. No. _____ D. S. O. No. _____
Date JUN 1931	Location _____
Map No. B-612	Surveyed by _____
Plotting C'k'd by _____	Date _____
Date _____	Indexed _____

TOPOGRAPHY

VICTORIA STREET
(Line Change)
("A" Line)

W.O. 959

& Notes on Pages 147 to 160

March, 1931.

Notes: ANY ADDITIONS OR CHANGES ON THIS SHEET MUST BE MADE IN CIRCLED INK, WITH DATE AND NAME OF PERSON MAKING CHANGE.

Do not extend noted this side of this line

RETURN TO LOS ANGELES COUNTY SURVEYOR

F.B. 333 Pg. 162 A.W. VanFleet Chief Party Notes by A.W.V.F. Date 3-7-31

To bottom of page 163



RETURN TO
LOS ANGELES COUNTY SURVEYOR

Do not extend notes this side of this line

Note: ANY ADDITIONS OR CHANGES ON THIS SHEET MUST BE MADE OR CIRCLED IN Red. WITH DATE AND NAME OF PERSON MAKING CHANGE.

10

Date 5-7-31 Notes by A.W.V.F. Chief Party A.W.Van Fleet F.B. 333 Pg. 163

Platted by R. A. WHITE	W. O. No. 939 D. S. O. No.
Date JUN 1931	Location Victoria St
Map No. B-612	Surveyed by A.W.Van Fleet
Platting C'k'd by	Date 5-7-31
Date	Chief A. C. Johnson

To bottom of page 164



From top of page 162

Note: ANY ADDITIONS OR CHANGES ON THIS SHEET MUST BE MADE IN PENCIL, IN RED, WITH DATE AND NAME OF PERSON MAKING CHANGE.

Do not extend notes this side of this line

RETURN TO LOS ANGELES COUNTY SURVEYOR

F.B. 333 Pg. 164 A. W. VanFleet Chief Party Notes by A.W.V.F. Date 3-7-31

To bottom of page 165

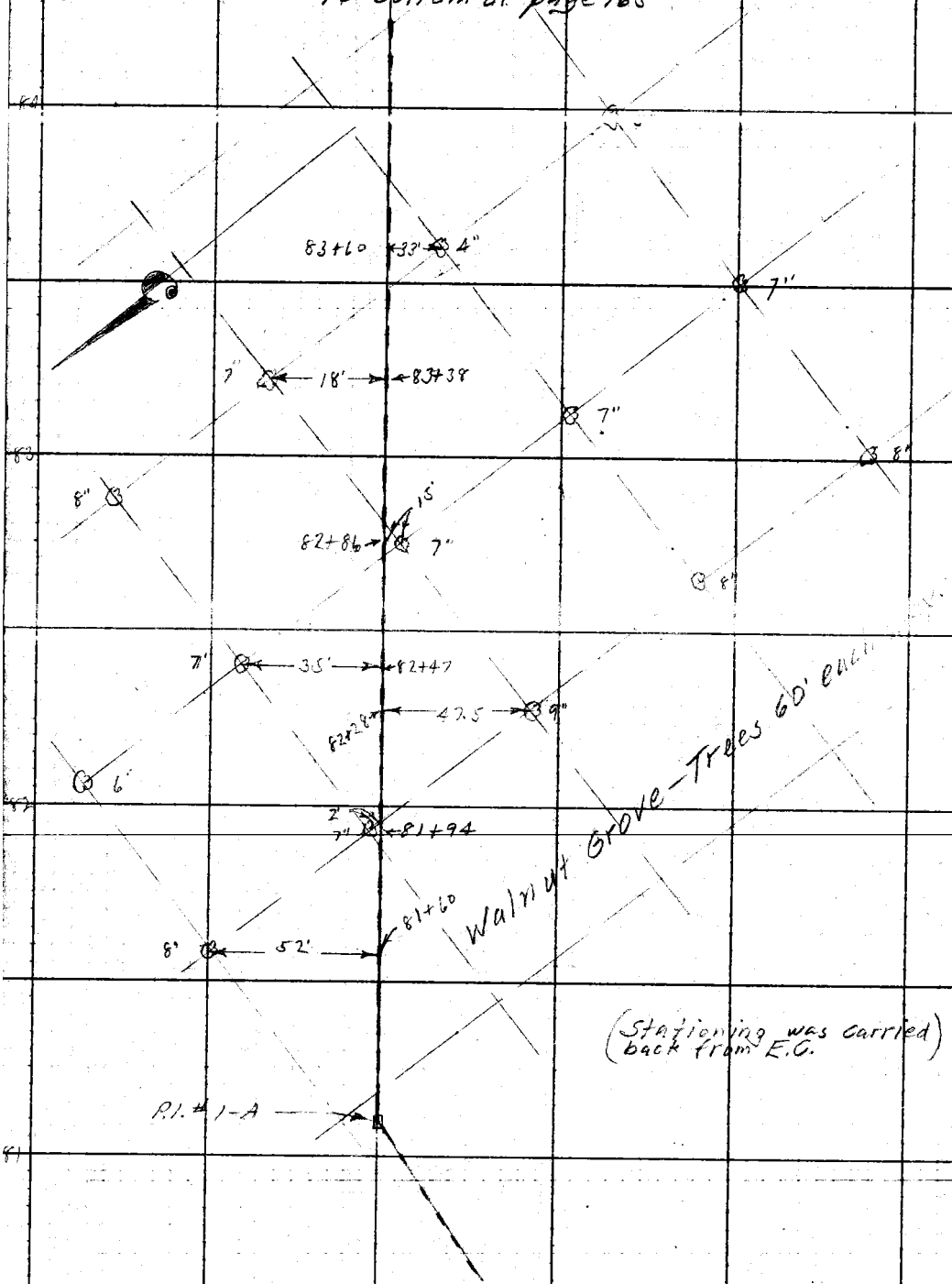

From top of page 163

RETURN TO
LOS ANGELES COUNTY SURVEYOR

Do not extend notes this side of this line

Notes: ANY ADDITIONS OR CHANGES ON THIS SHEET MUST BE MADE IN CIRCLES IN RED, WITH DATE AND NAME OF PERSON MAKING CHANGE.

Date 3-9-31 Notes by A.W.V.F. Chief Party A.W. Van Fleet F.B. 333 Pg. 165

Platted by D. A. WHITE	W. O. No. 959 D. S. O. No.
Date JUN 1931	Location Victoria St.
Map No. B-612	Surveyed by A.W. Van Fleet
Platting C'k'd by	Date 3-9-31
Date	Indexed A. C. Johnson



Note: ANY ADDITIONS OR CHANGES ON THIS SHEET MUST BE MADE OR CIRCLED IN Red WITH DATE AND NAME OF PERSON MAKING CHANGE.

Do not extend notes this side of this line

RETURN TO LOS ANGELES COUNTY SURVEYOR

F.B. 333 Pg. 166 A. W. Van Fleet Chief Party Notes by A.W.V.F. Date 3-9-31

To bottom of page 167

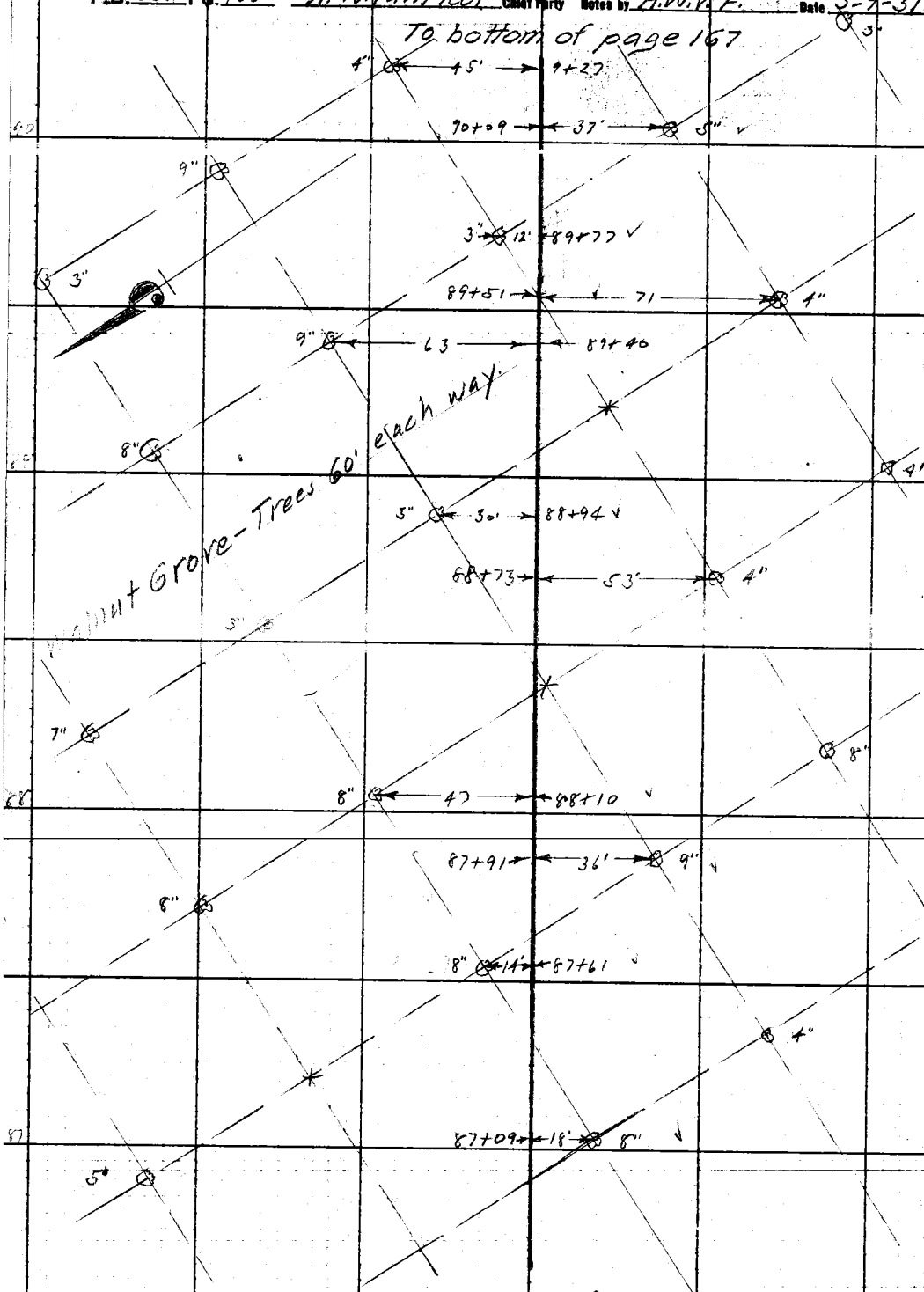

From top of page 165

RETURN TO
LOS ANGELES COUNTY SURVEYOR

Do not extend notes this side of this line

Notes: ANY ADDITIONS OR CHANGES ON THIS SHEET MUST BE MADE OR CHECKED IN Red. WITH DATE AND NAME OF PERSON MAKING CHANGE.

Date 3-9-31 Notes by A.W. Van Fleet Chief Party A.W.V.F. F.B. 383 Pg. 167

Plotted by D. A. Weber	W. O. No. 757 B. S. O. No.
Date JUN 1931	Location Victoria St.
Map No. B-612	Surveyed by A.W. Van Fleet
Platting C'k'd by	Date 3-9-31
Date	Surveyed C. Johnson

To bottom of page 168

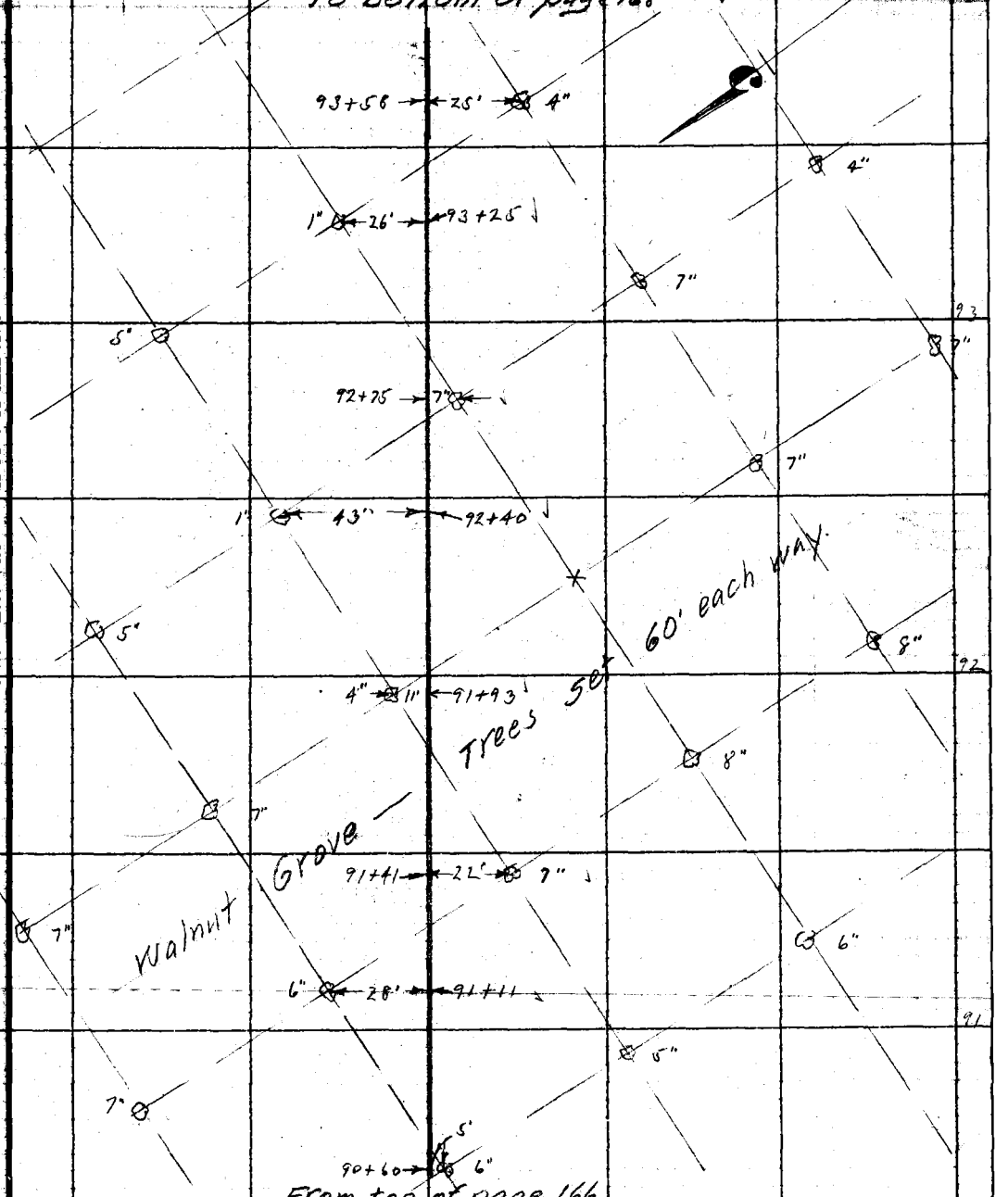

From top of page 166

Notes: ANY ADDITIONS OR CHANGES ON THIS SHEET MUST BE MADE OR CHECKED IN RED WITH DATE AND NAME OF PERSON MAKING CHANGE.

Do not extend notes this side of this line

RETURN TO LOS ANGELES COUNTY SURVEYOR

F.B. 333 Pg. 168 A.W. VanFleet Chief Party Notes by A.W.V.F. Date 3-9-31

To bottom of page 169

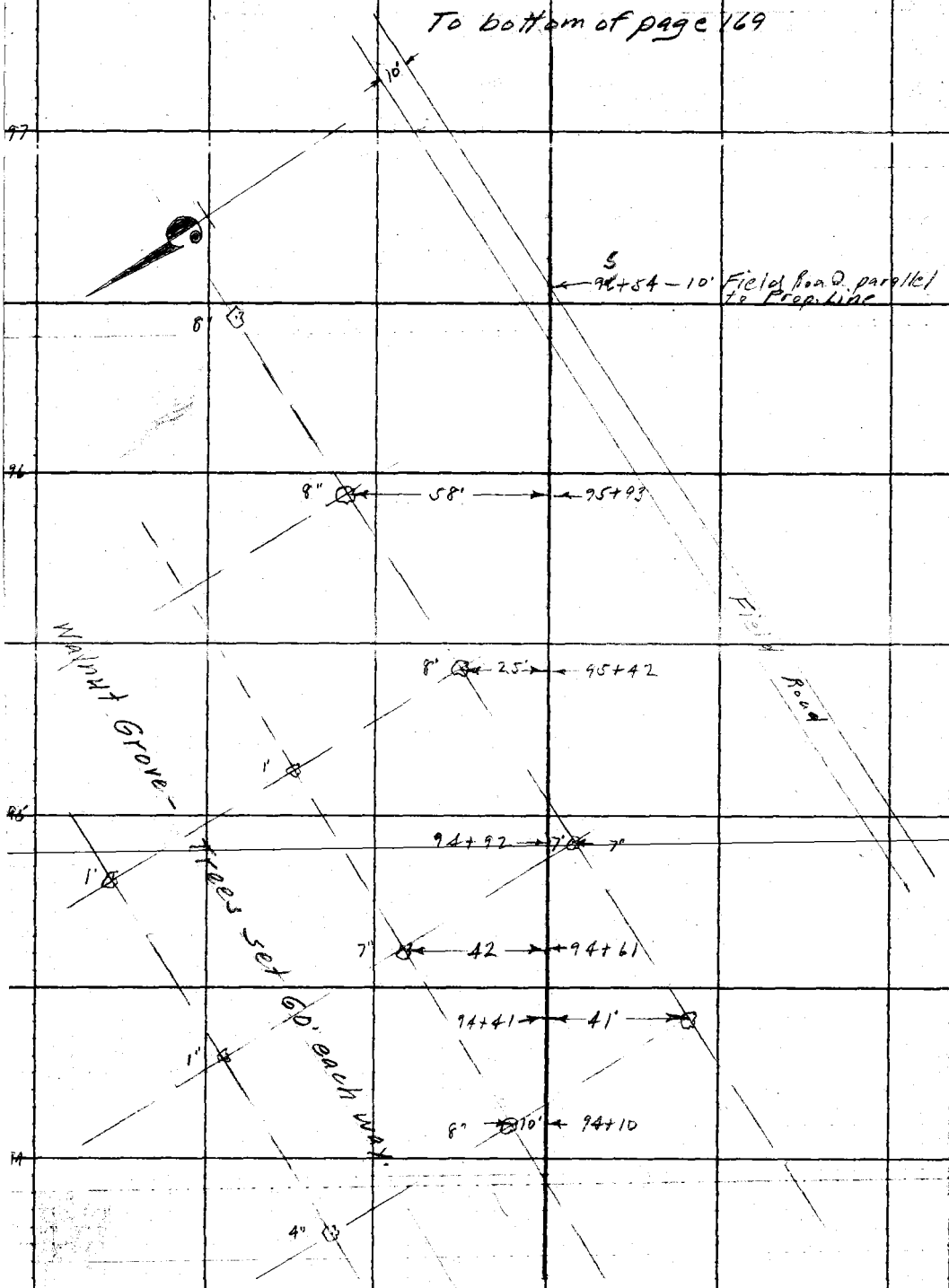

From top of page 167

RETURN TO
LOS ANGELES COUNTY SURVEYOR
Do not extend notes this side of this line
Note: ANY ADDITIONS OR CHANGES ON THIS SHEET MUST BE MADE OR CANCELED IN Red. WITH DATE AND NAME OF PERSON MAKING CHANGE.

Date 3-9-31 Notes by A.W.V.F. Chief Party A.W. Van Fleet F.B. 333 Pg. 169

Plotted by D. A. WHITE	W. O. No. 959 D. S. O. No.
Date JUN 1931	Location Victoria St.
Map No. B-612	Surveyed by A.W. Van Fleet
Plotting C'k'd by	Date 3-9-31
Date	Indexed by A. C. Johnson

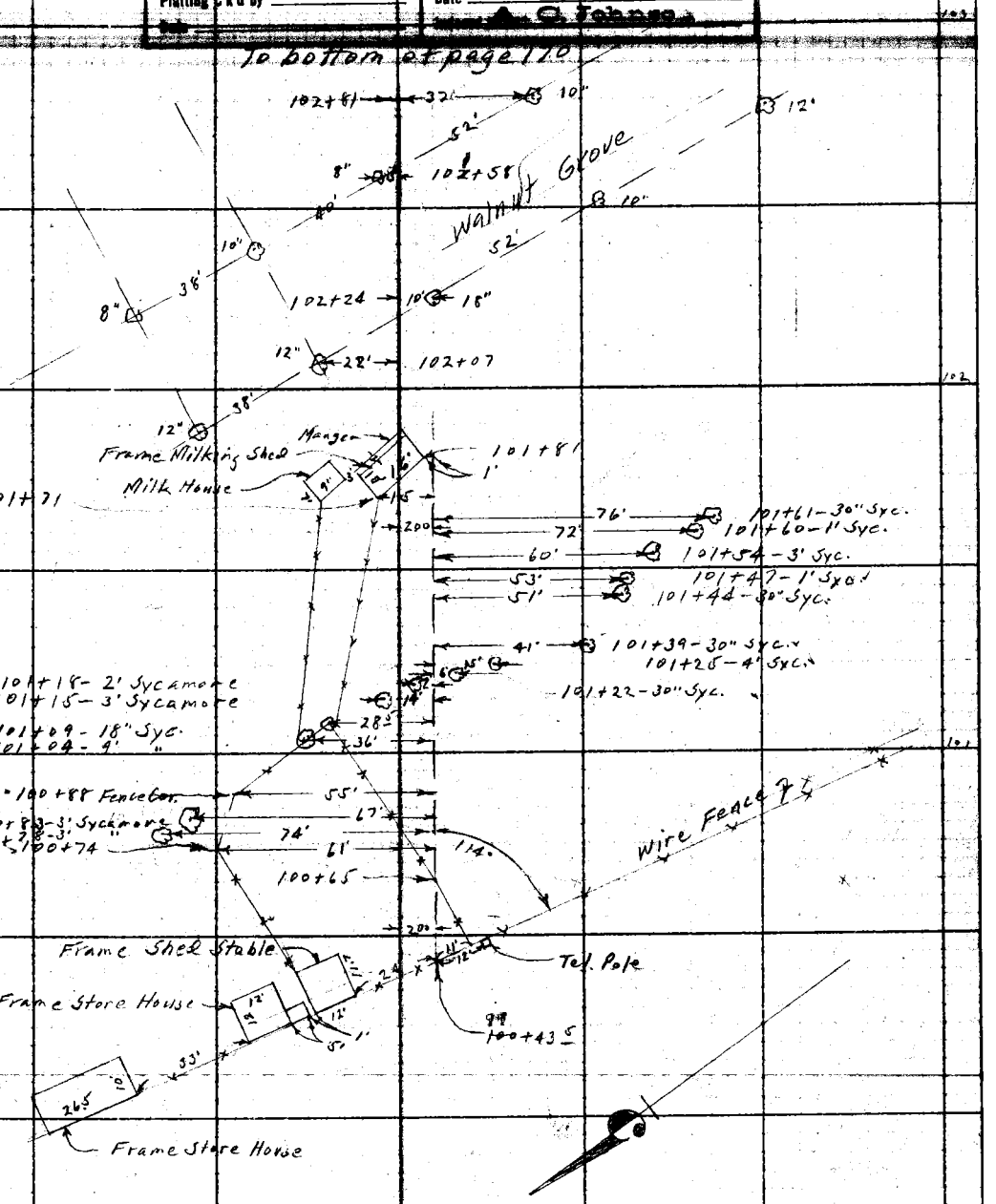

From top of page 168

Note: ANY ADDITIONS OR CHANGES ON THIS SHEET MUST BE MADE OR CIRCLED IN Red. WITH DATE AND NAME OF PERSON MAKING CHANGE.

Do not extend notes this side of this line

RETURN TO LOS ANGELES COUNTY SURVEYOR

F.B. 333 Pg. 170 A.W. Van Fleet Chief Party Notes by A.W.V.F. Date 3-9-31

To bottom of page 171



From top of page 169

RETURN TO LOS ANGELES COUNTY SURVEYOR

Do not extend notes this side of this line

Note: ANY ADDITIONS OR CHANGES ON THIS SHEET MUST BE MADE OR CIRCLED IN Red. WITH DATE AND NAME OF PERSON MAKING CHANGE.

Date 3-9-31 Notes by A.W.V.F. Chief Party A.W. VanFleet F.B. 333 PG 171

Platted by D. A. WHITE	W. O. No. 959 D. S. O. No.
Date JUN 1931	Location Victoria St.
Map No. B-612	Surveyed by A.W. VanFleet
Platting C'k'd by	Date 3-9-31
Date	Indexed A. C. Johnson

To bottom of page 172

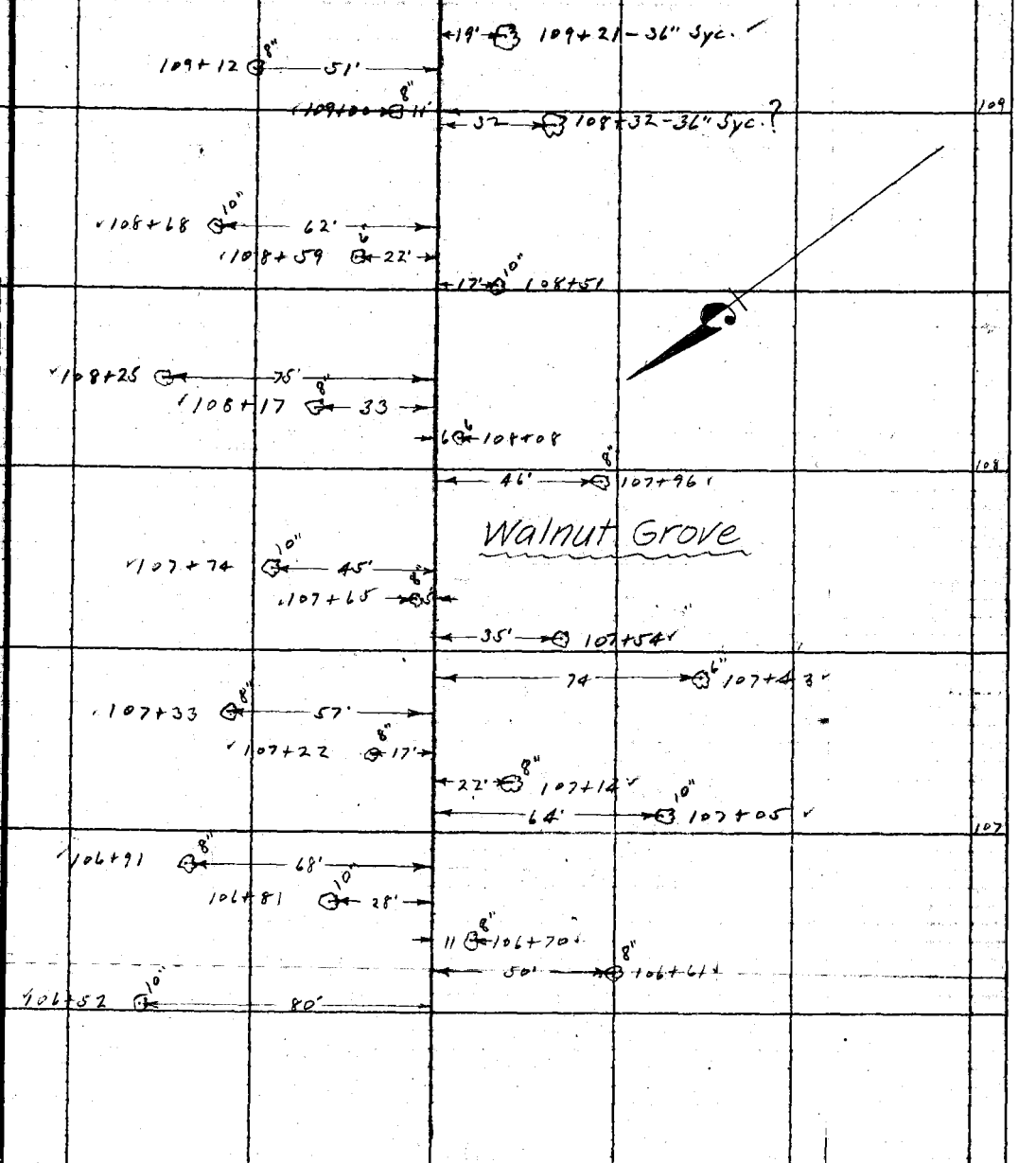

From top of page 170

Note: ANY ADDITIONS OR CHANGES ON THIS SHEET MUST BE MADE OR CIRCLED IN Red WITH DATE AND NAME OF PERSON MAKING CHANGE.

Do not extend notes this side of this line

RETURN TO LOS ANGELES COUNTY SURVEYOR

F.B. 333 Pg. 172 A.W. Van Fleet Chief Party Notes by A.W.V.F. Date 3-9-31

To bottom of page 173

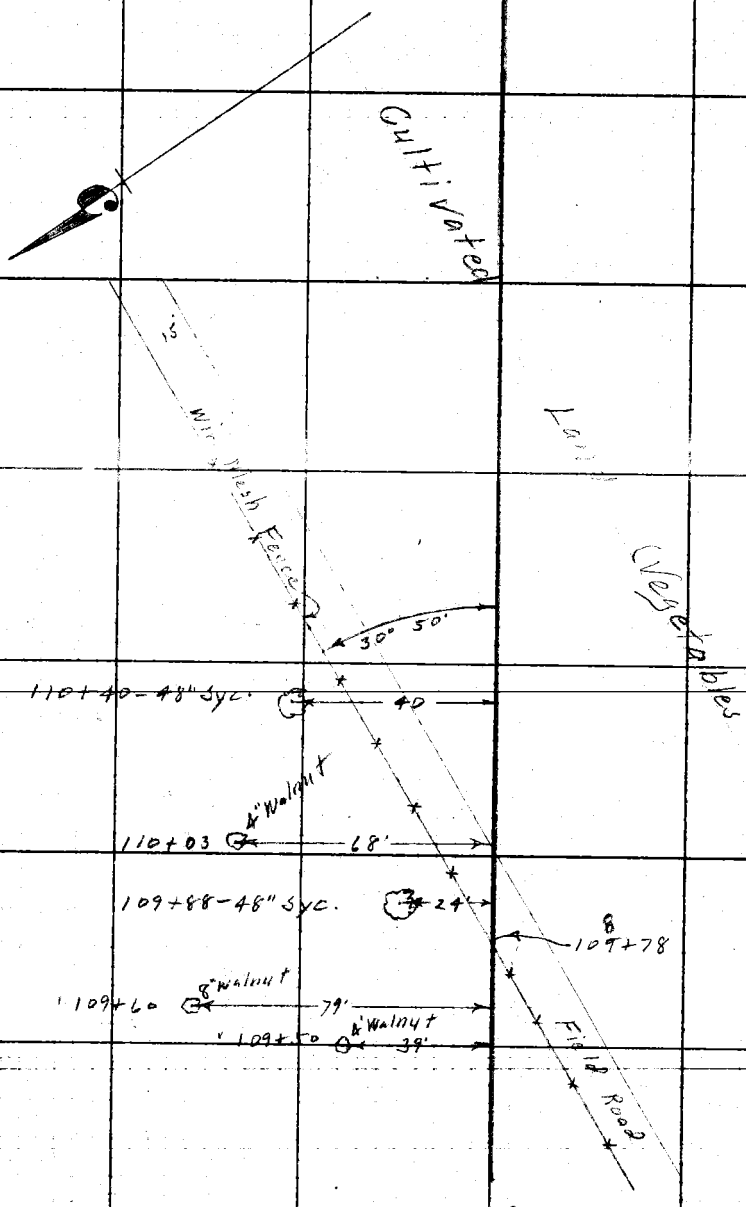

From top of page 171

RETURN TO
LOS ANGELES COUNTY SURVEYOR
Do not extend notes this side of this line
Note: ANY ADDITIONS OR CHANGES ON THIS SHEET MUST BE MADE OR CIRCLED IN RED WITH DATE AND NAME OF PERSON MAKING CHANGE.

Date 3-10-31 Notes by A.W.V.F. Chief Party A.W. Van Fleet F.B. 333 Pg. 173

Plotted by D. A. WHITE	W. O. No. 959 D. S. O. No.
Date JUN 1931	Location Victoria St.
Map No. B-612	Surveyed by A.W. Van Fleet
Plotting C'k'd by	Date 3-10-31
Date	Indexed A. C. Johns

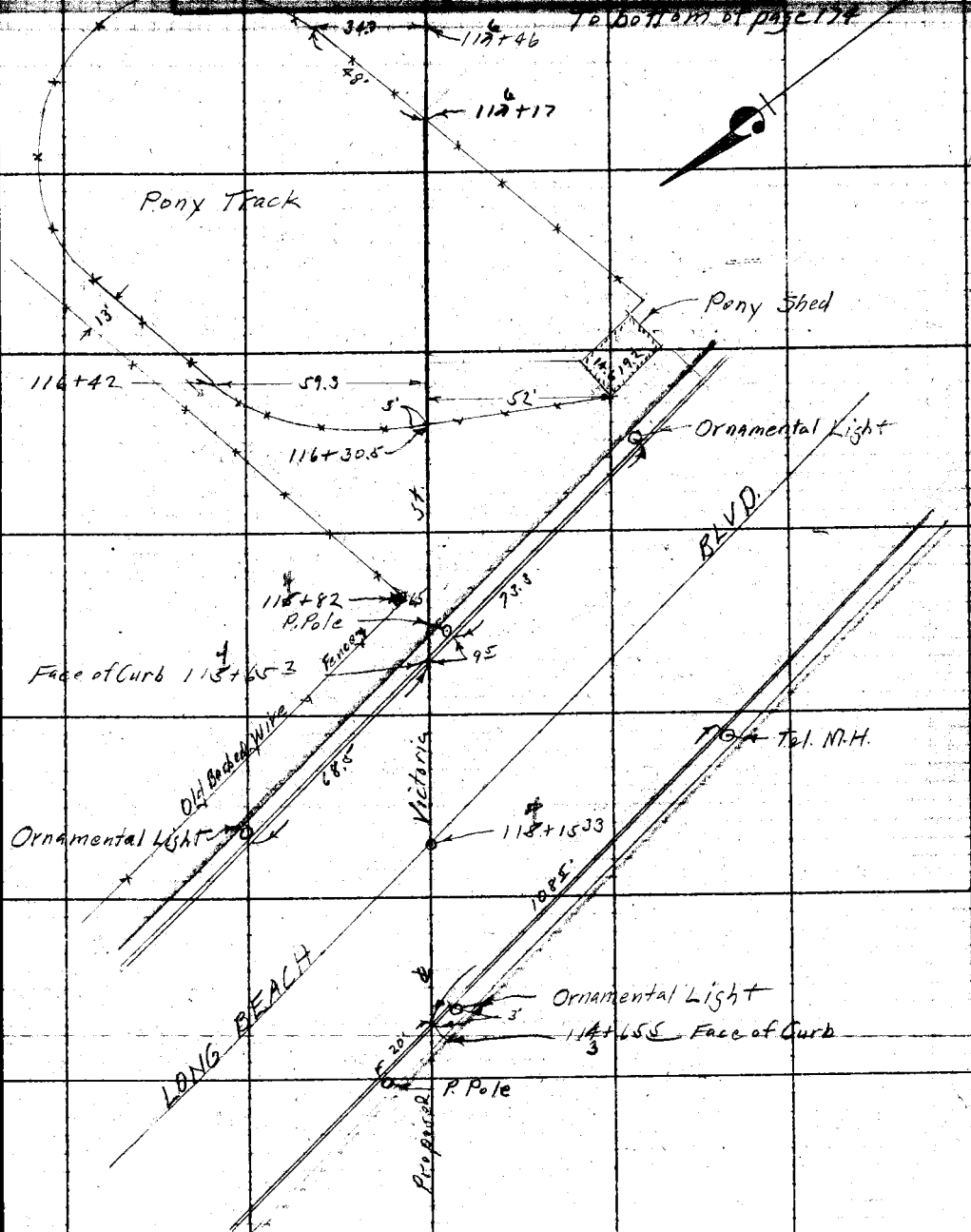

From top of page 172

Note: ANY ADDITIONS OR CHANGES ON THIS SHEET MUST BE MADE ON CIRCLING IN Red. WITH DATE AND NAME OF PERSON MAKING CHANGE.

Do not extend notes this side of this line

RETURN TO LOS ANGELES COUNTY SURVEYOR

F.B. 333 Pg. 174 A.W. Van Fleet Chief Party Notes by A.W.V.F. Date 3-10-31

To bottom of page 175



From top of page 173

RETURN TO LOS ANGELES COUNTY SURVEYOR
Do not extend notes this side of this line
Notice: ANY ALTERATIONS OR CHANGES ON THIS SHEET MUST BE MADE IN RED, SIGNED IN RED, WITH DATE AND NAME OF PERSON MAKING CHANGE.

Date _____ Notes by A.W.V.F. Chief Party A.W. Van Fleet F.B. 333 Pg. 175

Platted by D. A. WHITE	W. O. No. 959 D. S. O. No.
Date JUN 1931	Location Victoria St.
Map No. B-612	Surveyed by A.W. Van Fleet
Platting C'k'd by	Date 3-10-31
Date	Indexed A. C. Johnson

To bottom of page 176

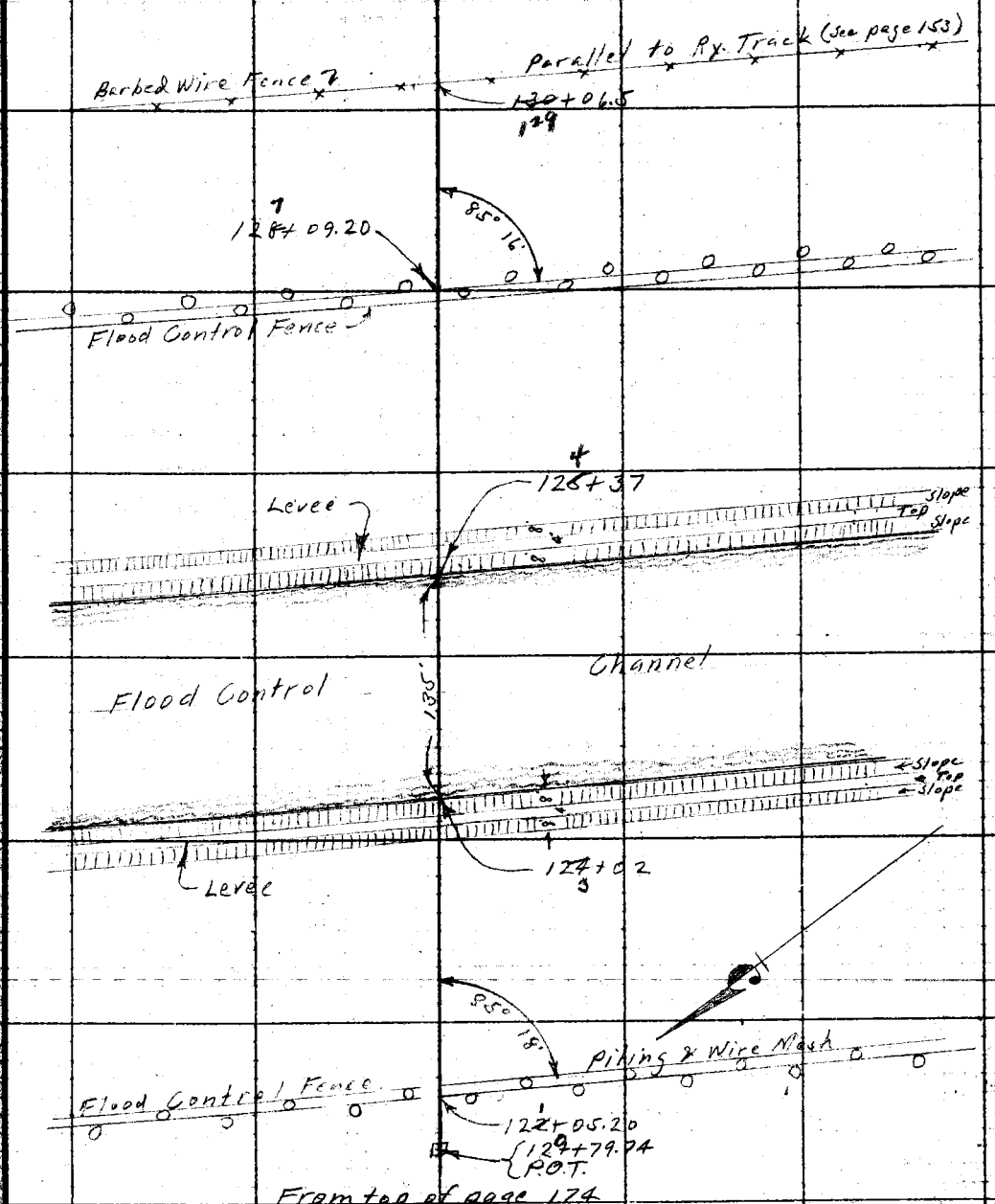

From top of page 174

Note: ANY ADDITIONS OR CHANGES ON THIS SHEET MUST BE MADE IN CIRCLES IN RED. WITH DATE AND NAME OF PERSON MAKING CHANGE.

Do not extend notes this side of this line

RETURN TO LOS ANGELES COUNTY SURVEYOR

F.B. 333 Pg. 176 A.W. Van Fleet Chief Party Notes by A.W.V.F. Date 3-19-31

To bottom of page 177

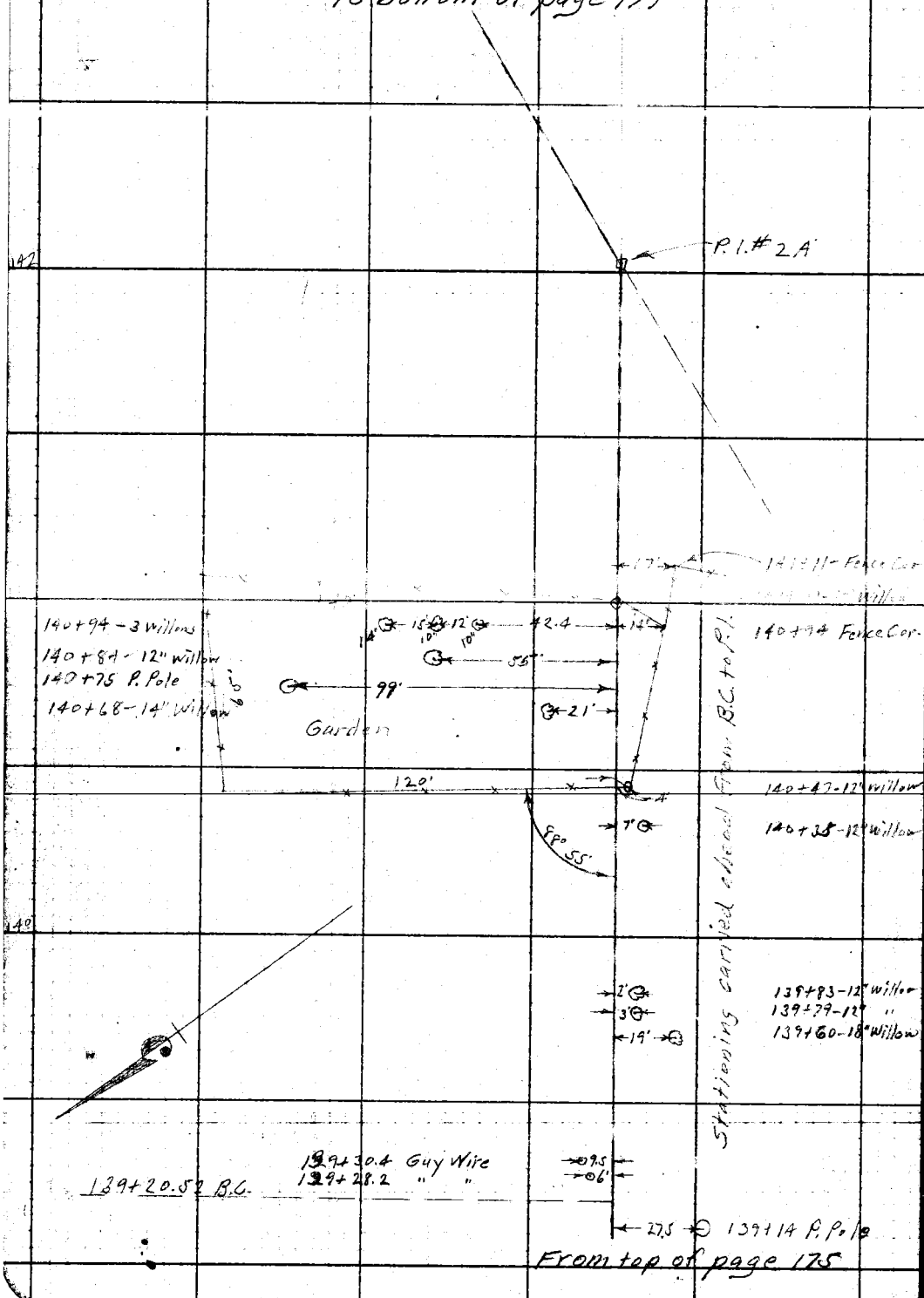

From top of page 175

RETURN TO
LOS ANGELES COUNTY SURVEYOR
Do not extend notes this side of this line
Note: ANY ADDITIONS OR CHANGES ON THIS SHEET MUST BE MADE OR CIRCLED IN Red. WITH DATE AND NAME OF PERSON MAKING CHANGE.

Date 3-10-31 Notes by A.W.V.F. Chief Party A.W. Van Fleet F.B. 333 PG. 177

Platted by D. A. WHITE	W. O. No. 959 D. S. O. No.
Date JUN 1931	Location Victoria St.
Map No. B-612	Surveyed by A.W. Van Fleet
Platting C'k'd by	Date 3-10-31
Date	Indexed by C. Johnson

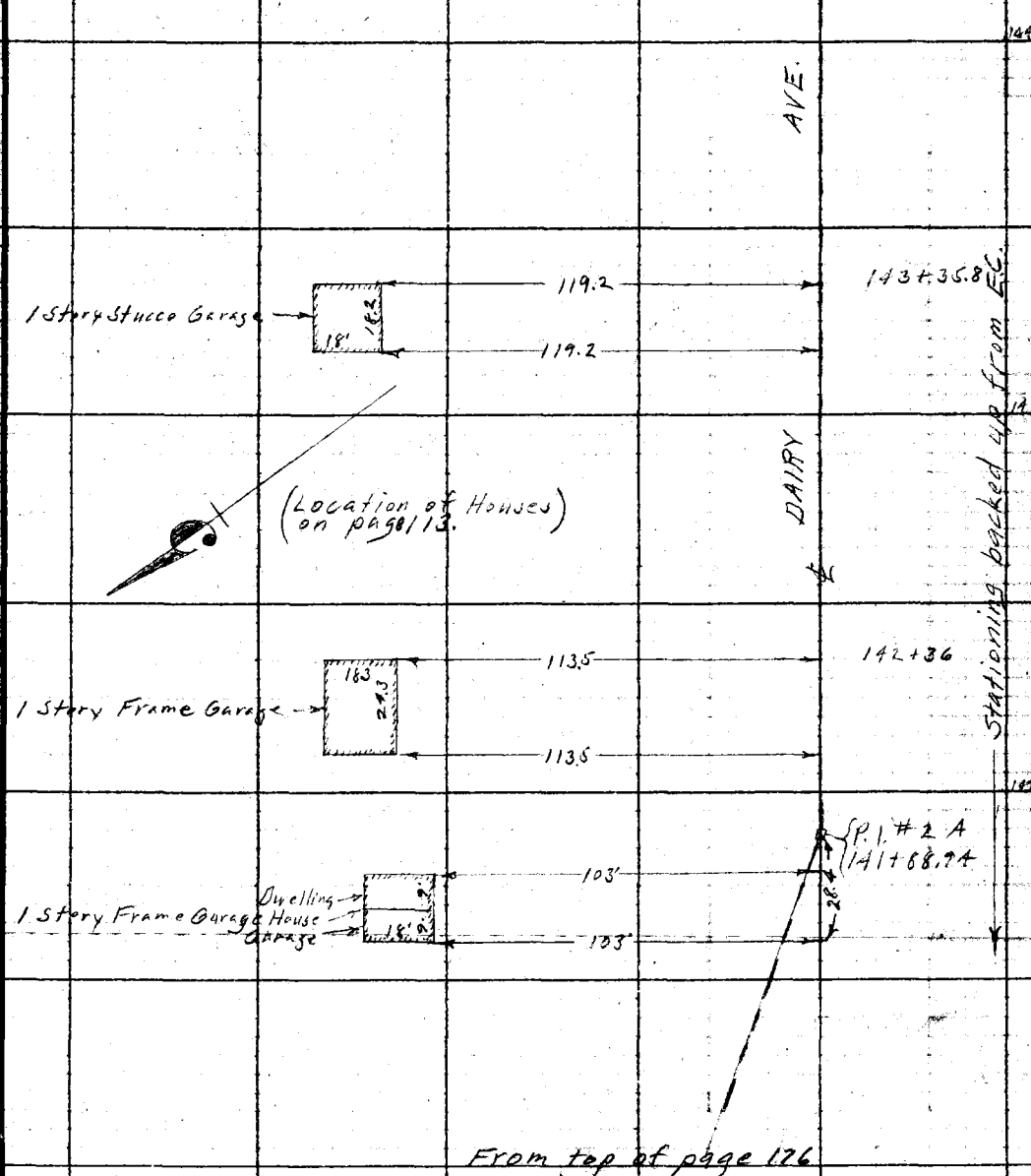

Note: ANY ADDITIONS OR CHANGES ON THIS SHEET MUST BE MADE OR CIRCLED IN RED WITH DATE AND NAME OF PERSON MAKING CHANGE.

Do not extend notes this side of this line

RETURN TO LOS ANGELES COUNTY SURVEYOR

F.B. 335 Pg. 178 A.W. Van Fleet Chief Party Notes by A.W.V.F. Date 5-7-31

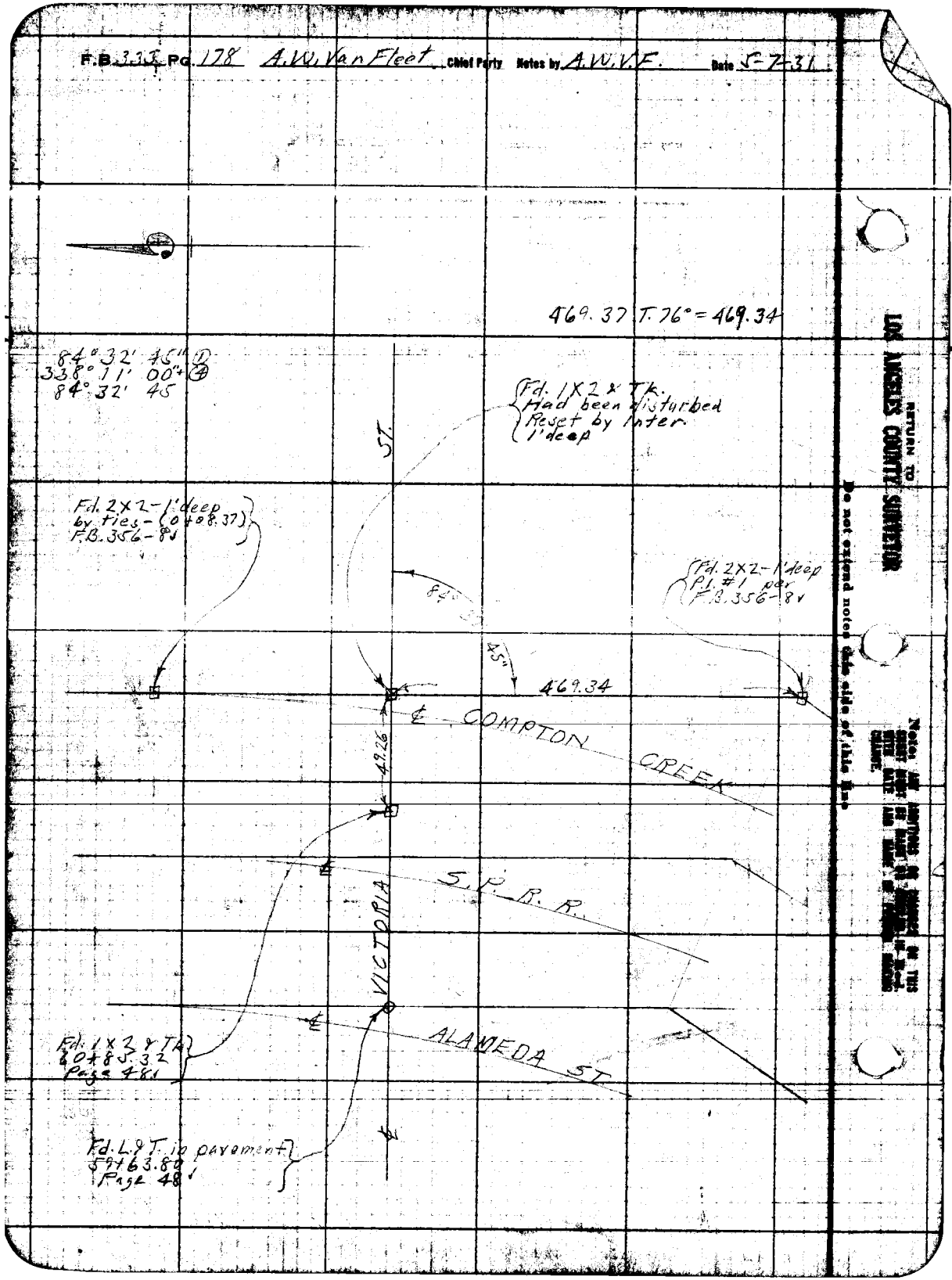

RETURN TO
LOS ANGELES COUNTY SURVEYOR
Do not extend notes this side of this line

COPIES TO

CENTINELA VALLEY

(REGIONAL OFFICE)

pages 129 thru 190

Date _____ Notes by _____ Chief Party _____ F.B. 333 Pg 179

Plotted by B. A. [illegible]	W. O. No. _____ U. S. O. No. _____
Date JUN 1931	Location _____
Map No. B-612	Surveyed by _____
Platting C'k'd by _____	Date _____
Date _____	Indexed A. C. Johnson

RE-LOCATION
OF
SOUTHERN CALIFORNIA EDISON
CO'S. R/W.
WITH REFERENCE TO THE
PROPOSED ℄ OF VICTORIA ST.

Party

A.W. Van Fleet
F.A. Knight
R.V. Chase
P.S. Mahan
C.H. Johnson

Note: ANY ADDITIONS OR CHANGES ON THIS SHEET MUST BE MADE OR CHECKED IN Red. WITH DATE AND NAME OF PERSON MAKING CHANGE.

Do not extend notes this side of this line

RETURN TO
LOS ANGELES COUNTY SURVEYOR

F.B. 333 Pg. 180 A.W. Van Fleet Chief Party Notes by A.W.V.F. Date 5-25-31

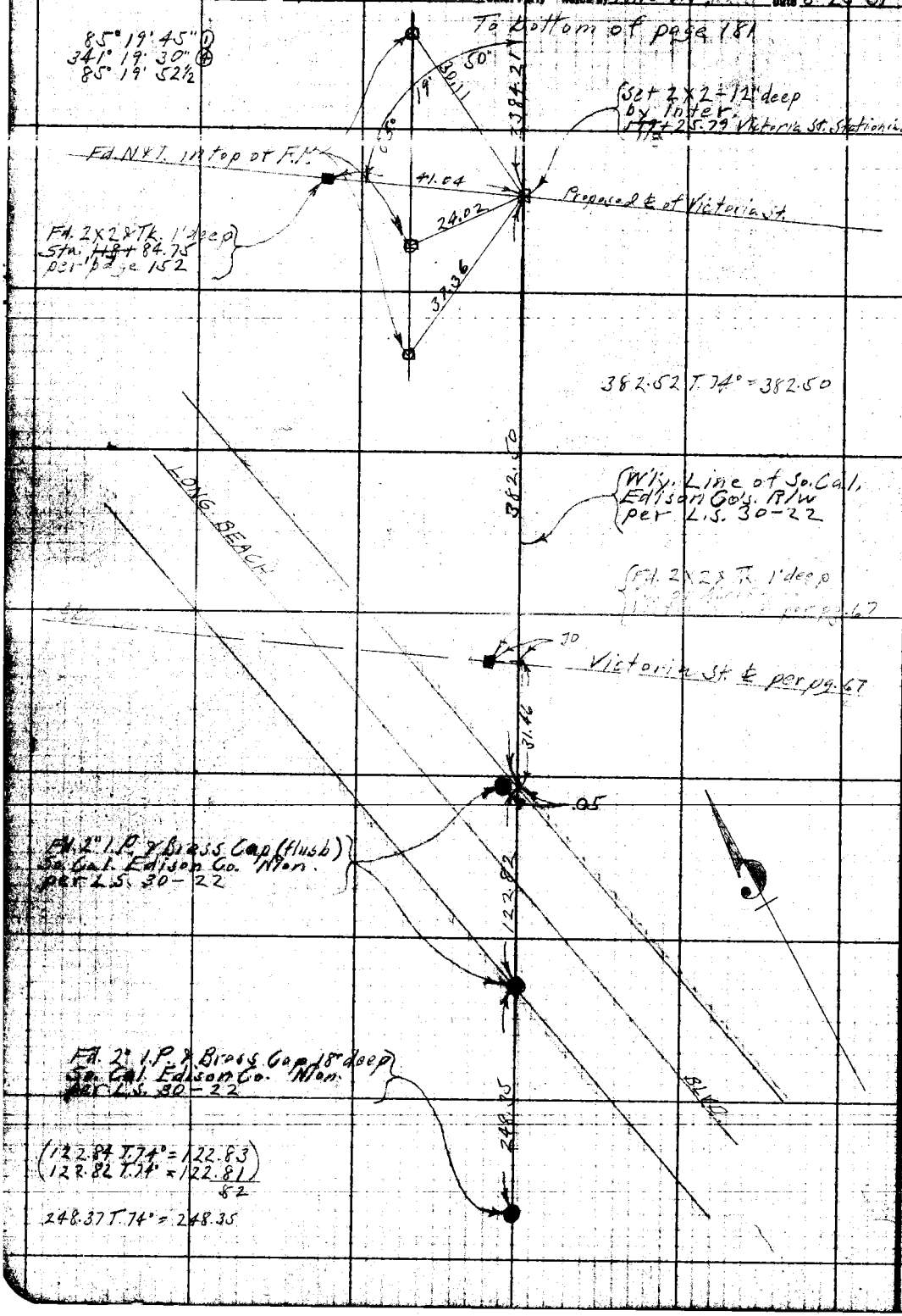

RETURN TO
LOS ANGELES COUNTY SURVEYOR

Do not extend notes this side of this line

Note: ANY ADDITIONS OR CHANGES ON THIS SHEET MUST BE MADE OR CHECKED IN RED. WITH DATE AND NAME OF PERSON MAKING CHANGE.

Date 5-25-31 Notes by A.W.V.F. Chief Party A.W. Van Fleet P.B. 333 Pg. 184

Platted by D. A. [illegible]	W. C. No. 75[illegible] Tape D. C. C. No. 05[illegible]
Date JUN 1931	Location Victoria St.
Map No. B-612	Surveyed by A.W. Van Fleet
Platting C'k'd by	Date 5-25-31
Date	[illegible] C. Johnson

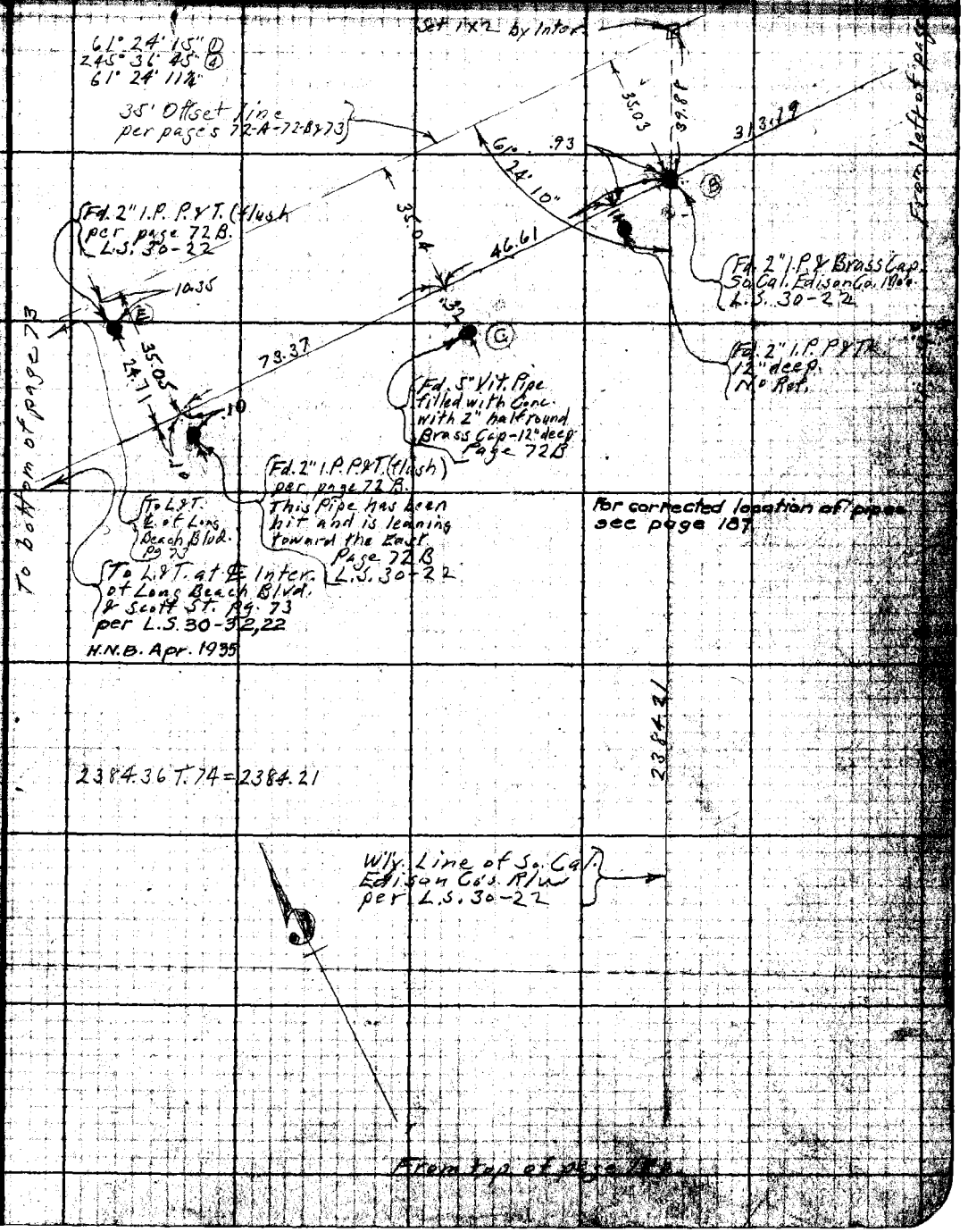

Note: ANY ADDITIONS OR CHANGES ON THIS SHEET MUST BE MADE OR CIRCLED IN Red. WITH DATE AND NAME OF PERSON MAKING CHANGE.

Do not extend notes this side of this line

RETURN TO LOS ANGELES COUNTY SURVEYOR

F.B. 333 Pg. 182 A.W. Van Fleet Chief Party Notes by A.W.V.F. Date 5-26-31

To bottom of page 183

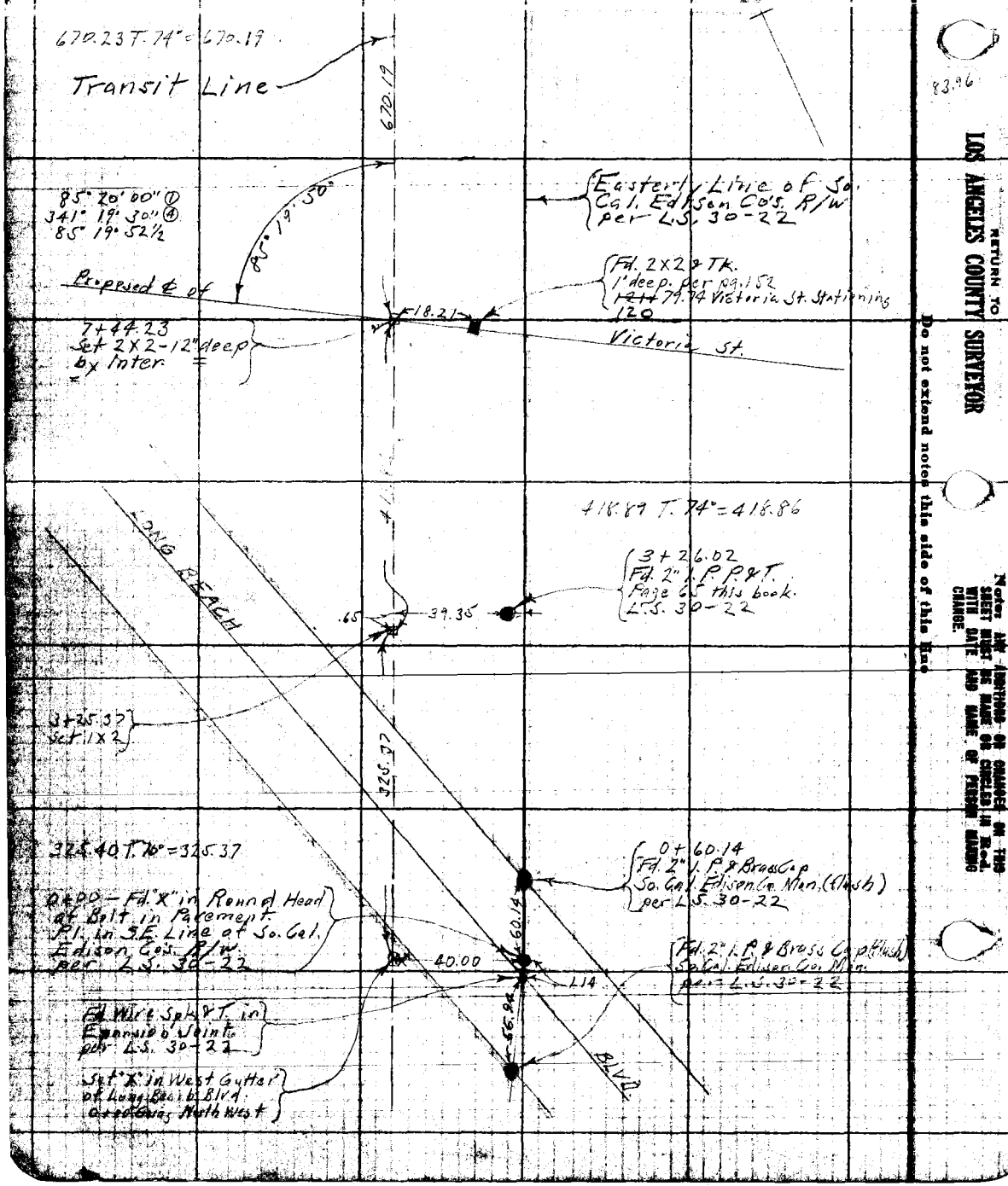

RETURN TO LOS ANGELES COUNTY SURVEYOR

Do not extend notes this side of this line

Notice: ANY WRITING ON THIS SHEET MUST BE MADE OR CHECKED IN RED WITH DATE AND NAME OF PERSON MAKING CHANGE.

Date 5-27-31 Notes by A.W.V.F. Chief Party A.W. Van Fleet F.B. 333 Pg. 183

Platted by D. A. WHITE	W. O. No. 95 D. S. O. No.
Date JUN 1931	Location Victoria St.
Map No. B-612	Surveyed by A.W. Van Fleet
Platting C'k'd by	Date
Date	Indexed C. Johnson

To 2x2-12" deep of Westedge of paving at Atlantic Blvd. (9+00)

35' Offset Line per pages 72-A - 72-B - & 73

32+97.69 Set 1X2 by offset

13.12

65.12

34.75

.25

D

40.00

.01

A

.26

Fd. 1½" I.P. P&T. L.A. Co. Flood Control Mon. per page 72B

Set 1X2 by Inter.

22.12

83.96

32+97.68 Fd. 2" I.P. & Brass Gap So. Cal. Edison Co. Mon. pages 66-67-68-72B

Transit Line

per L.S. 30-32 22 ℄ of Scott St. Prod.

313.19

H.N.B. Apr. 1935

61° 23' 35" 61° 23' 40" Rec. per L.S. 30-22

1383.32

39.57

32+13.72 Fd. 2" I.P. P&T. 8" deep per page 66 L.S. 30-22

To right of page 181

61° 23' 30" ①
245° 34' 15" ④
61° 23' 33¾

For corrected location of pipes see page 187

1383.39 T.76° = 1383.32

313.20 T.78° = 313.19

Easterly Line of So. Cal. Edison Co's. R/W per L.S. 30-22

19+16.81 Fd. 2" I.P. with 1X2 P&T per page 66 L.S. 30-22

39.49

2.44

19+14.37 Set 1X2

499.98 T.76° = 499.95

Victoria D. de Carson Tract per pgs. 151 & 158

6.48

499.95

116° 13' 00"

116° 13' 00" ①
104° 52' 15" ④
116° 13' 03¾"

21.80

Fd. 1X2 on Embankment per page 158

Sly. Line of L.B. Blvd.

To X on ℄ of L.B. Blvd. (page 151)

6.48

14+14.42 Set 2x2-12" deep by Inter.

670.19

From top of page 182

Note: ANY ADDITIONS OR CHANGES ON THIS SHEET MUST BE MADE OR COMPLETED IN Red. WITH DATE AND NAME OF PERSON MAKING CHANGE.

Do not extend notes this side of this line

RETURN TO LOS ANGELES COUNTY SURVEYOR

F.B. 333 Pg. 184 _____ Chief Party Notes by _____ Date _____

RETURN TO

LOS ANGELES COUNTY SURVEYOR

Do not extend notes this side of this line

Notes ANY ADDITIONS OR CHANGES ON THIS SHEET MUST BE MADE OR CHECKED IN RED. WITH DATE AND NAME OF PERSON MAKING CHANGE.

Date 7-18-31 Notes by H.E. Smelser Chief Party H.L.S. F.B. 333 Pg 185

Platted by	W. O. No. 959 U. S. O. No.
Date	Location VICTORIA ST.
Map No.	Surveyed by H.L.S.
Platting C'k'd by	Date 7-18-31
Date	Indexed A. C. Johnson

VICTORIA ST.

From LONG BEACH BLVD.
TO ATLANTIC AVE.

Party { Smelser
Atkins
Cooper
Gorman
Taylor.

Notes ANY ADDITIONS OR CHANGES ON THIS SHEET MUST BE MADE OR CIRCLED IN Red. WITH DATE AND NAME OF PERSON MAKING CHANGE.

Do not extend notes this side of this line

RETURN TO
LOS ANGELES COUNTY SURVEYOR

F.B. 333 PG. 186 H.L.S. Chief Party Notes by H.L.S Date 7-18-31

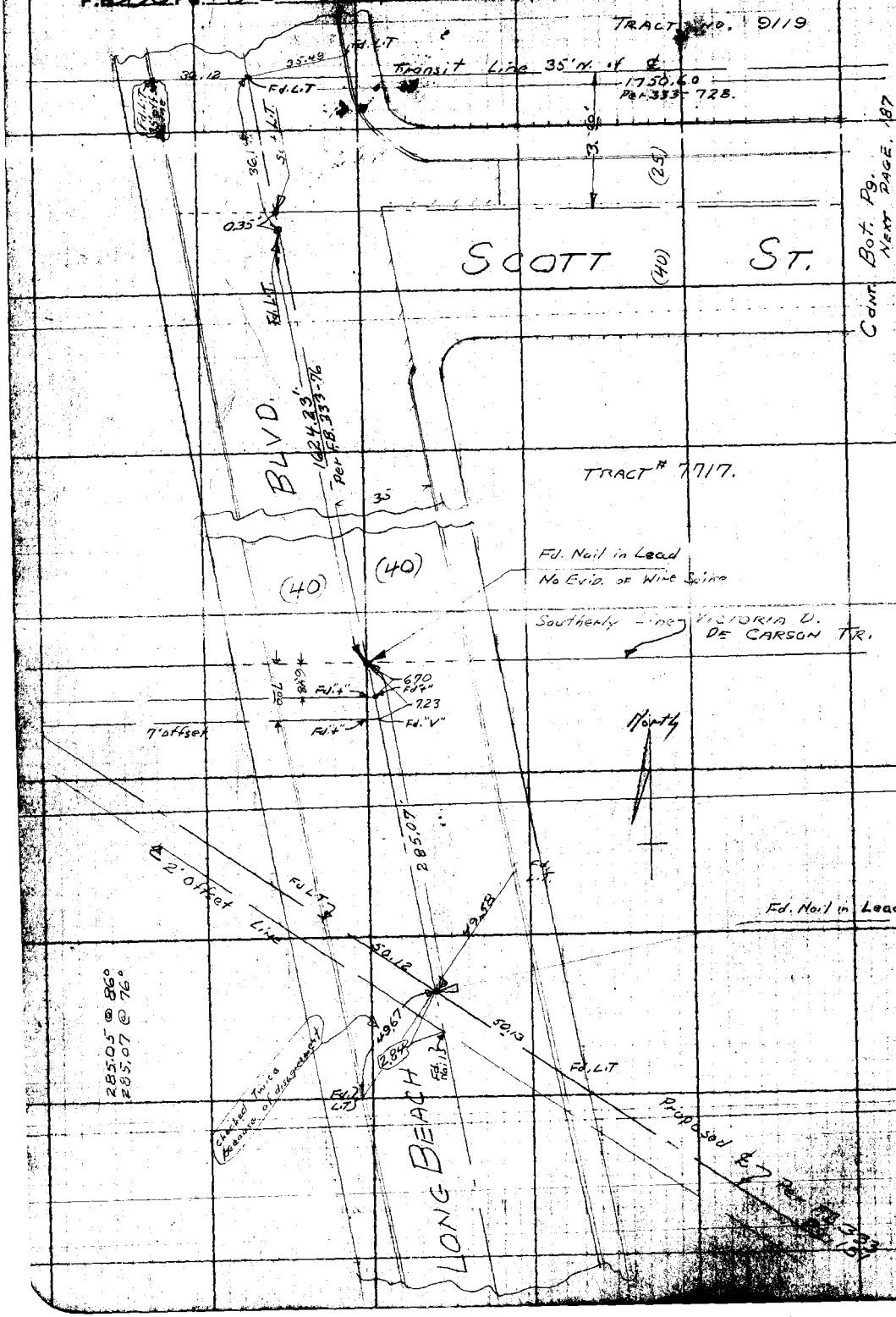

RETURN TO
LOS ANGELES COUNTY SURVEYOR

Do not extend notes this side of this line

Note: ANY ADDITIONS OR CHANGES ON THIS SHEET MUST BE MADE IN RED. CIRCLED IN RED WITH DATE AND NAME OF PERSON MAKING CHANGE.

Notes Ck'd by

Office Work

Checked

Survey of VICTORIA ST.

Surveyed by H. L. SMELSER

Notes H.L.S. 7-20-51

F.B. 333

Cont. Dot. Next page 188

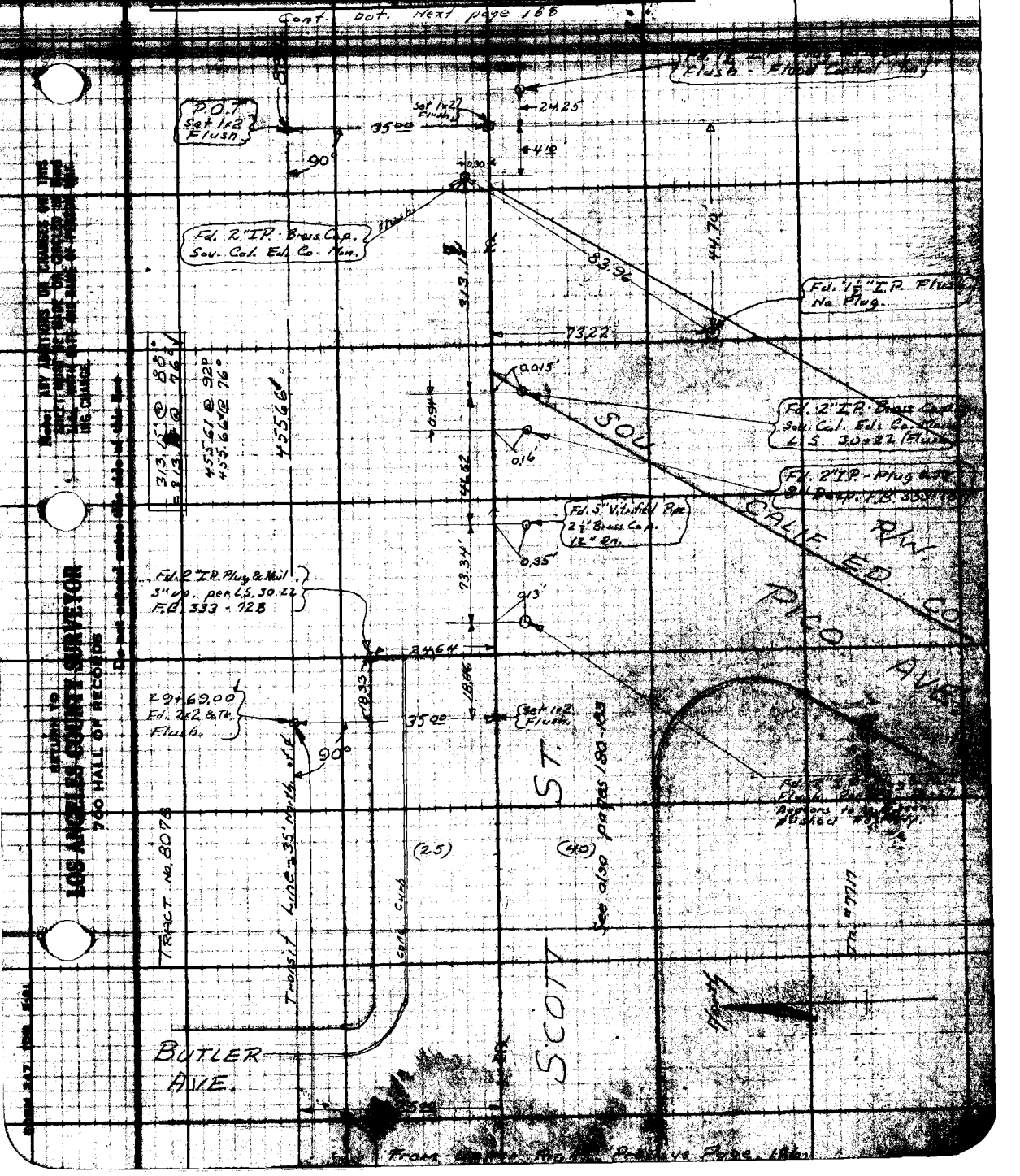

From [illegible] Previous Page 186

Note: ANY ADDITIONS OR CHANGES ON THIS SHEET MUST BE MADE ON CONCEPT OF [illegible] AND WHEN DATE AND NAME OF PERSON MAKING CHANGE.

Do not extend notes this side of this line

RETURN TO LOS ANGELES COUNTY SURVEYOR 700 HALL OF RECORDS

F.B. 333 Pg. 188

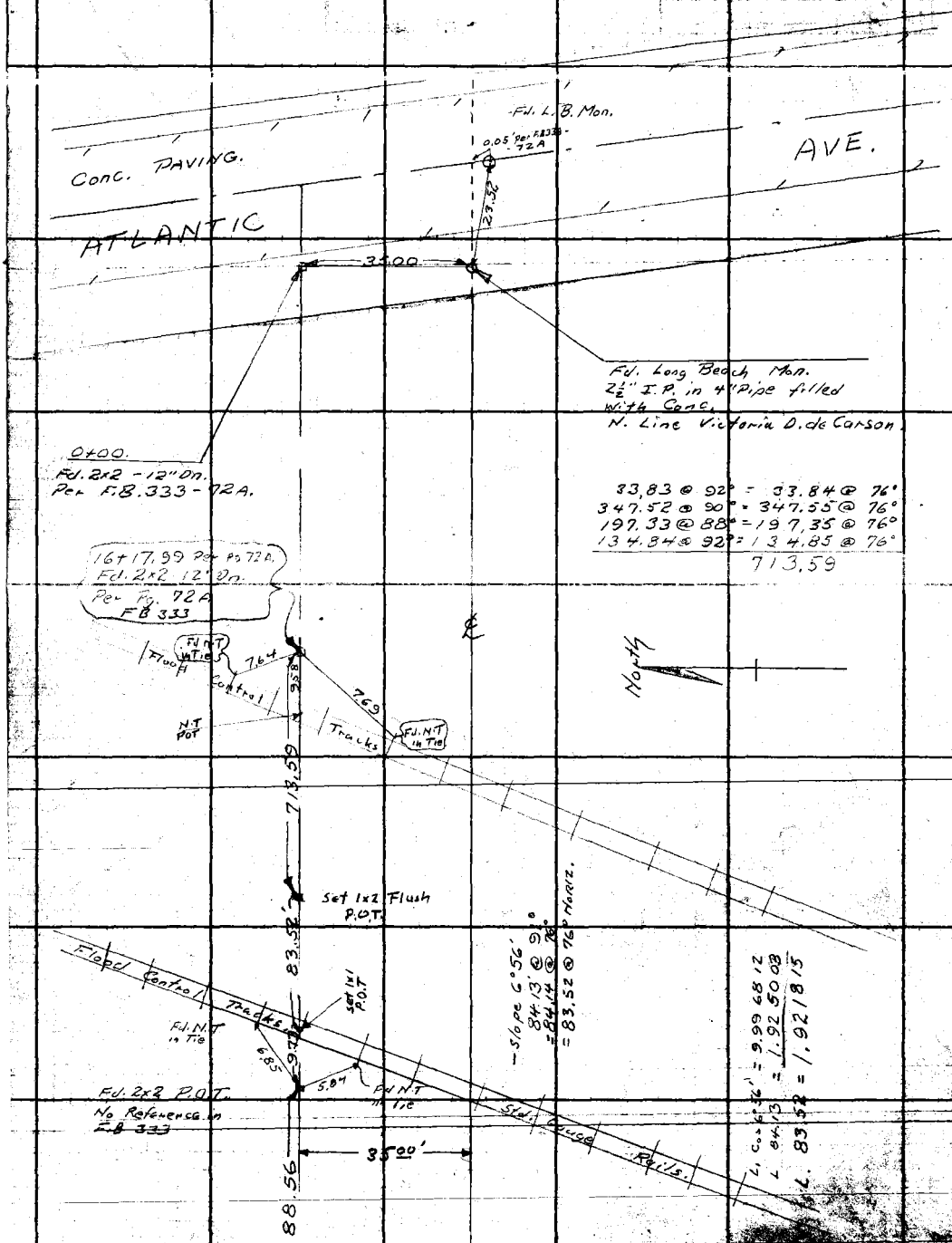

Cont. Top. previous page. 187

RETURN TO
LOS ANGELES COUNTY SURVEYOR
700 HALL OF RECORDS
Do not extend notes this side of this line
Note: ANY [illegible] OR CHANGES ON THIS SHEET MUST BE [illegible] IN RED [illegible] ING CHANGE.

Notes Ck'd by	Survey of VICTORIA ST	F.B. 333 Pg 189
Office Work	Surveyed by H. L. SMELSER	
Checked	Notes H. L. S Date 7-21-31	

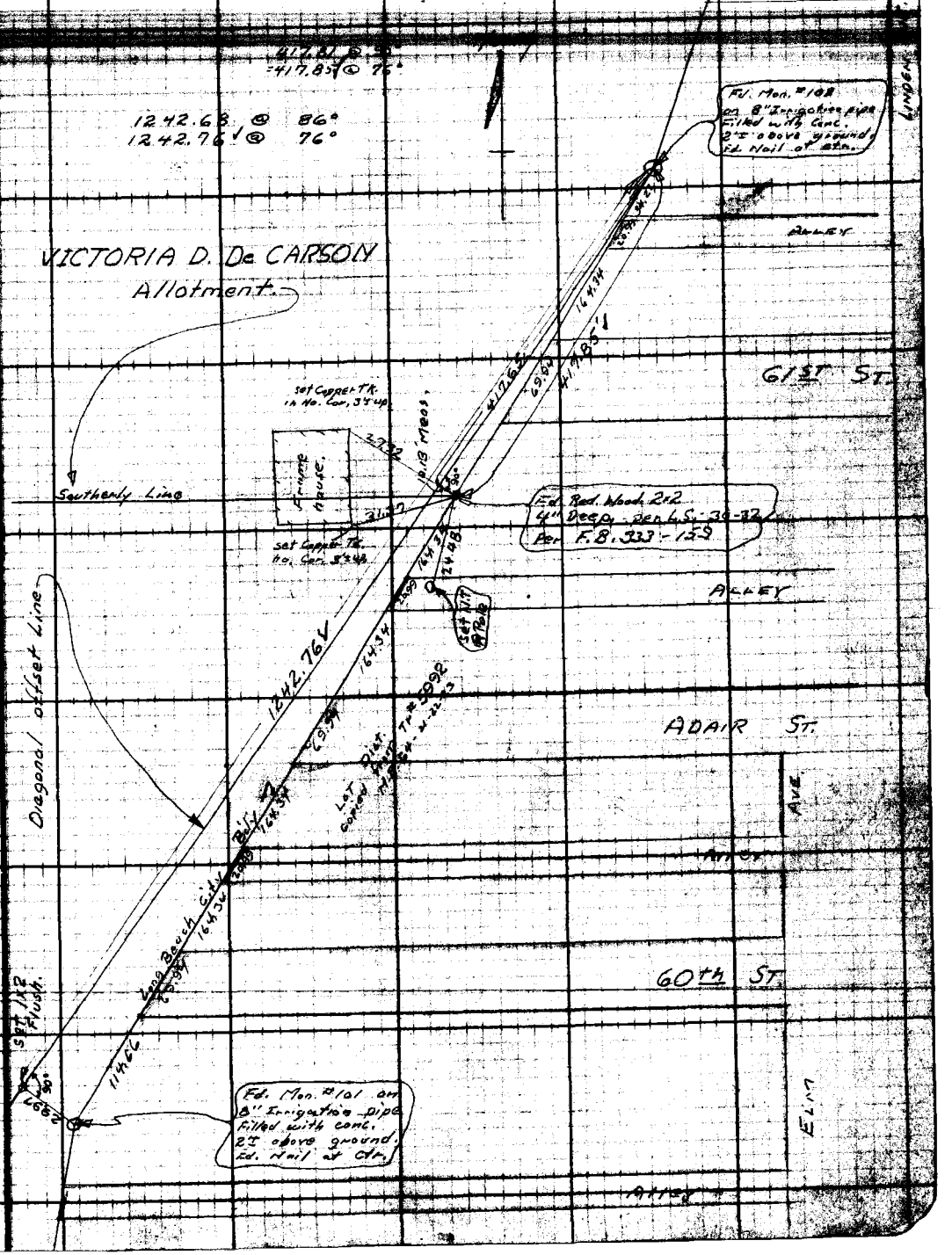

RETURN TO
LOS ANGELES COUNTY SURVEYOR
700 HALL OF RECORDS
Do not cancel notes this side of this line
Notes: ANY ADDITIONS OR CHANGES ON THIS SHEET MUST BE MADE OR CHECKED IN RED INK WITH DATE AND NAME OF PERSON MAKING CHANGE.

F.B. 333 Pg. 190