Date_____ Notes by_____ Chief Party_____ F.B._____ Pg._____

Platted by_____	W. O. No._____ D. S. O. No._____
Date_____	Location_____
Map No._____	Surveyed by_____
Platting C'k'd by_____	Date_____
Date_____	Indexed_____

Note: ANY ADDITIONS OR CHANGES ON THIS SHEET MUST BE MADE OR CIRCLED IN Red. WITH DATE AND NAME OF PERSON MAKING CHANGE.

Do not extend notes this side of this line

RETURN TO
LOS ANGELES COUNTY SURVEYOR

F.B. 335 Pg. INDEX Chief Party Notes by Date

F.B.No. 335

PAGES: Index, "0"A, 1A, 2A, 3A, 4A,
1, 2, 3, 4, 5, 7 to 15 incl.,
15A, 15B, 16, 16A, 16B, 16C, 16D, 17,
18, 19, 21, 22, 23, 24, 24A, 24B,
25, 26, 27, 28, 29, 31 to 43 incl.

RETURN TO
LOS ANGELES COUNTY SURVEYOR

Do not extend notes this side of this line

Note: ANY ADDITIONS OR CHANGES ON THIS SHEET MUST BE MADE OR CIRCLED IN Red. WITH DATE AND NAME OF PERSON MAKING CHANGE.

Date _____ Notes by _____ Chief Party _____ F.B. 325 Pg. 01

Platted by	W. O. No. _____ D. S. O. No. _____
Date	Location
Map No.	Surveyed by
Platting C'k'd by	Date
Date	Indexed

NOTE: ANY ADDITION OR CHANGES ON THIS SHEET MUST BE MADE OR CIRCLED IN RED. WITH DATE AND NAME OF PERSON MAKING CHANGE.

DO NOT EXTEND NOTES THIS SIDE OF THIS LINE

RETURN TO
LOS ANGELES COUNTY SURVEYOR

1928

F.B. 335 Pg. 1-A TW Chief Party Notes by TW Date 1/27/28

SEPULVED BLVD.
ON
(PROPOSED)
℄ SURVEY.

WO 4188 Jan. 27. 1928

MORIN
GLEASON
WILLIAMS
VERBRACKEN

℄ REF
F.R. 297. 49 to 52 INC.
F.R. 300. 53 to 60 INC 75, 76.
F.C. 661 - 9, 10.

Band tape #21. 100.' Sub - 22# - 84° F.

RETURN TO
LOS ANGELES COUNTY SURVEYOR

NOTE: ANY ADDITION OR CHANGES ON THIS SHEET MUST BE MADE OR CIRCLED IN RED. WITH DATE AND NAME OF PERSON MAKING CHANGE.

DO NOT EXTEND NOTES THIS SIDE OF THIS LINE

Date 1/27/28 Notes by M Chief Party M F.B. 335 PG. 2A

Plotted by G.A. Crowl	W. O. No. 4188 D. S. O. No.
Date May 1928	Location Sepulveda Blvd
Map No. B-180	Surveyed by MORIN.
Plotting Chk'd by C.J.T.	Date
Date AUG 1000	Indexed A. C. Johnson

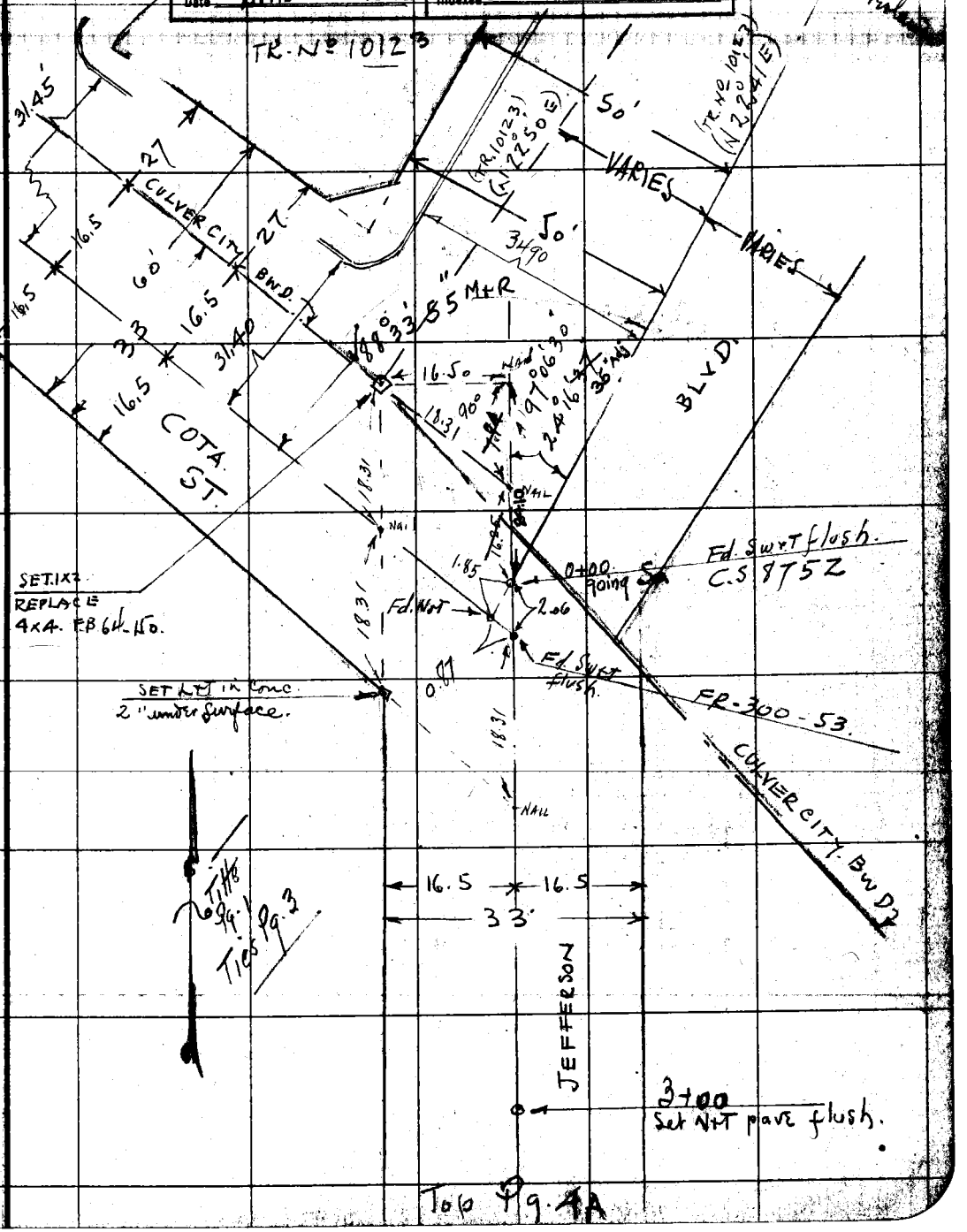

Top Pg. 4A

NOTE: ANY ADDITION OR CHANGES ON THIS SHEET MUST BE MADE OR CIRCLED IN RED, WITH DATE AND NAME OF PERSON MAKING CHANGE.

DO NOT EXTEND NOTES THIS SIDE OF THIS LINE

RETURN TO LOS ANGELES COUNTY SURVEYOR

P.B. 335 Pg. 3-A M Chief Party Notes by M Date 1/28/78

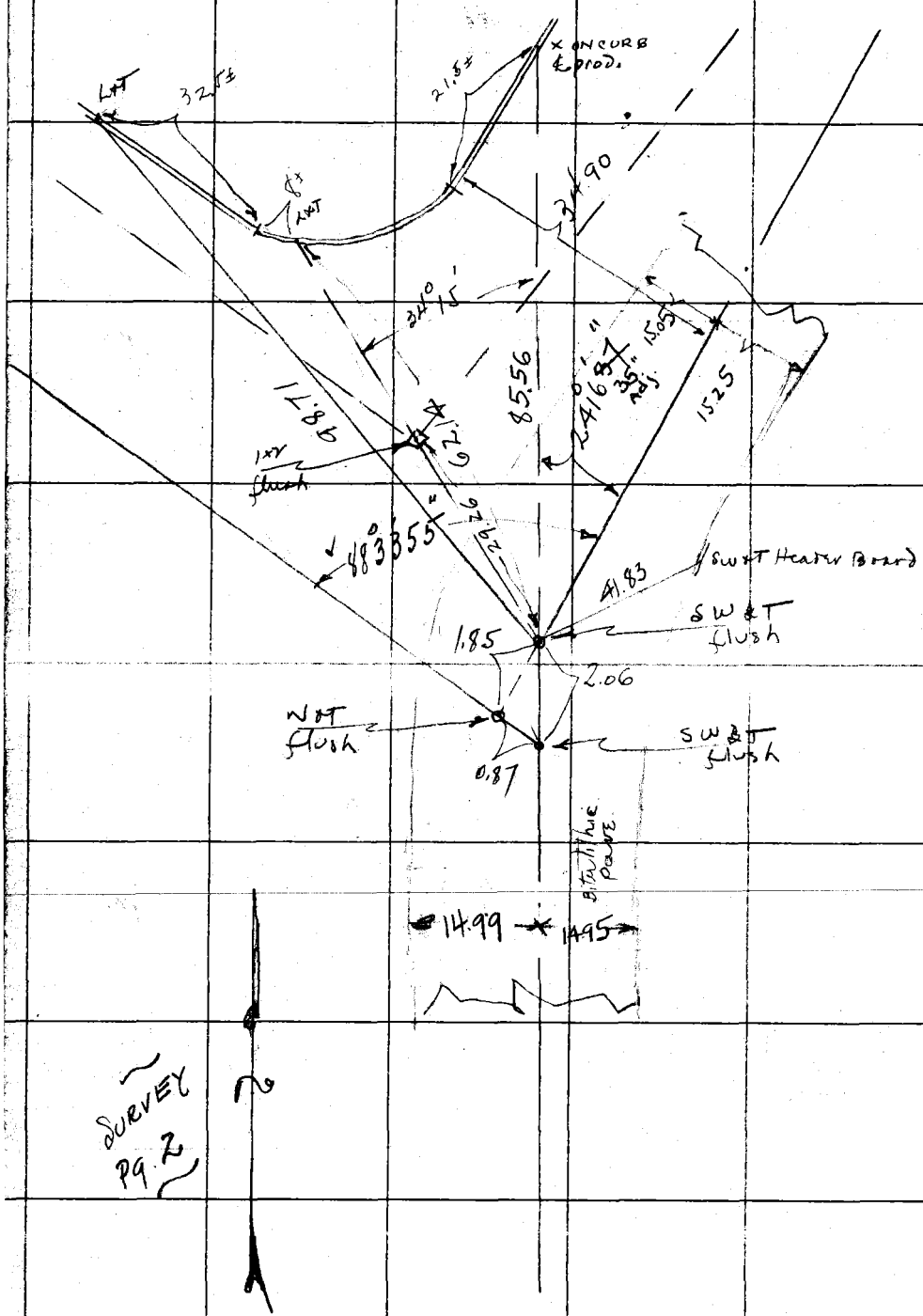

SURVEY Pg. 2

RETURN TO
LOS ANGELES COUNTY SURVEYOR

DO NOT EXTEND NOTES THIS SIDE OF THIS LINE

NOTE: ANY ADDITION OR CHANGES ON THIS SHEET MUST BE MADE OR CIRCLED IN RED. WITH DATE AND NAME OF PERSON MAKING CHANGE.

Date 1/28/27 Notes by M Chief Party M F.B. 335 Pg. 4-A

Plotted by G. A. Crowl	W. O. No. 4188 D. S. O. No.
Date May 1928	Location Sepulved Bhs
Map No. 5-1.00	Surveyed by NIORAN
Plotting Ck'd by C. J. T.	Date
Date AUG 1928	Indexed A. C. Johnson

Bot Pg. 2A

Note set N&T's flush on ℄ at following Stas.

3+00 21+00
6+00 24+00
9+00
12+00 27+00
12+73.10 30+00
15+00
18+00 33+00

Found. SW&T on ℄ flush at following Sta's.

11+01.94
24+01.97
29+26.00
32+98-63

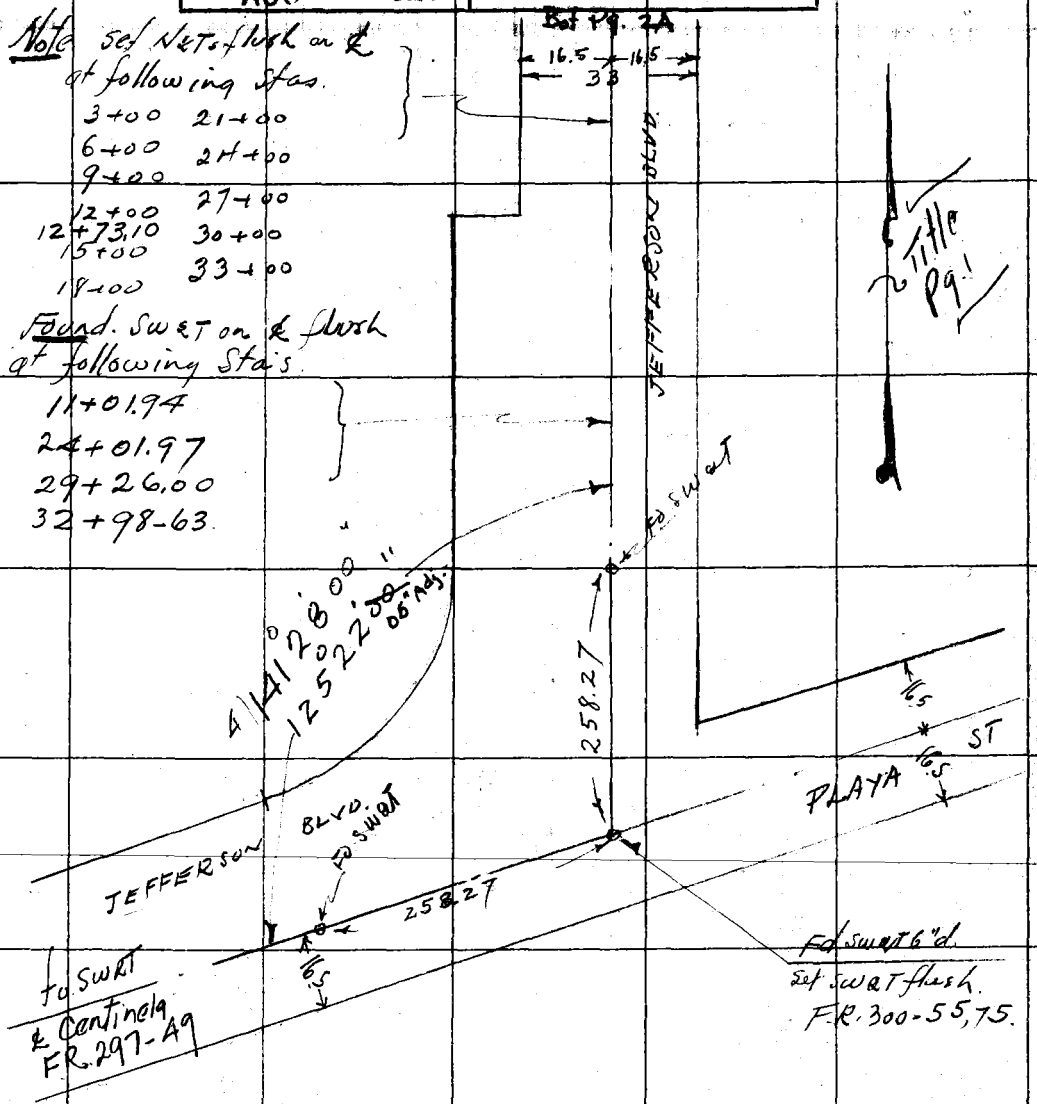

NOTE: ANY ADDITION OR CHANGES ON THIS SHEET MUST BE MADE OR CIRCLED IN RED, WITH DATE AND NAME OF PERSON MAKING CHANGE.

DO NOT EXTEND NOTES THIS SIDE OF THIS LINE

RETURN TO LOS ANGELES COUNTY SURVEYOR

RETURN TO
LOS ANGELES COUNTY SURVEYOR

NOTE: ANY ADDITION OR CHANGES ON THIS SHEET MUST BE MADE OR CIRCLED IN RED. WITH DATE AND NAME OF PERSON MAKING CHANGE.

DO NOT EXTEND NOTES THIS SIDE OF THIS LINE

F.B. _____ Pg. _____

Chief Party _____ Notes by _____ Date _____

Date Feb. 1928 Notes by McGillivray Chief Party McGillivray F. B. 335 PG. 1

Platted by G.A. Crowl	W. O. No. 4188 D. S. O. No.
Date May 1928	Location Sepulveda Blvd.
Map No. B-180	Surveyed by L.A. McGillivray
Platting C'k'd by C. J. T.	Date February 1928
Date AUG 1928	Indexed A. C. Johnson

℄ Survey Sepulveda Blvd.

chain #024 = 100.00 @ 84°F.

McGillivray l/c
Helm inst.
Cunningham H.C.
Cravens R.C.

For ref see L.A. Co. map Slausson Dr. #8950
" " " Walnut Dr. #8752

INDEX pages 2 to 5.

Notes: ANY ADDITIONS OR CHANGES ON THIS SHEET MUST BE MADE OR CIRCLED IN Red. WITH DATE AND NAME OF PERSON MAKING CHANGE.

Do not extend notes this side of this line

RETURN TO LOS ANGELES COUNTY SURVEYOR

F.B. 335 PG. 2 McGillivray Chief Party Notes by McGillivray Date Feb. 1928

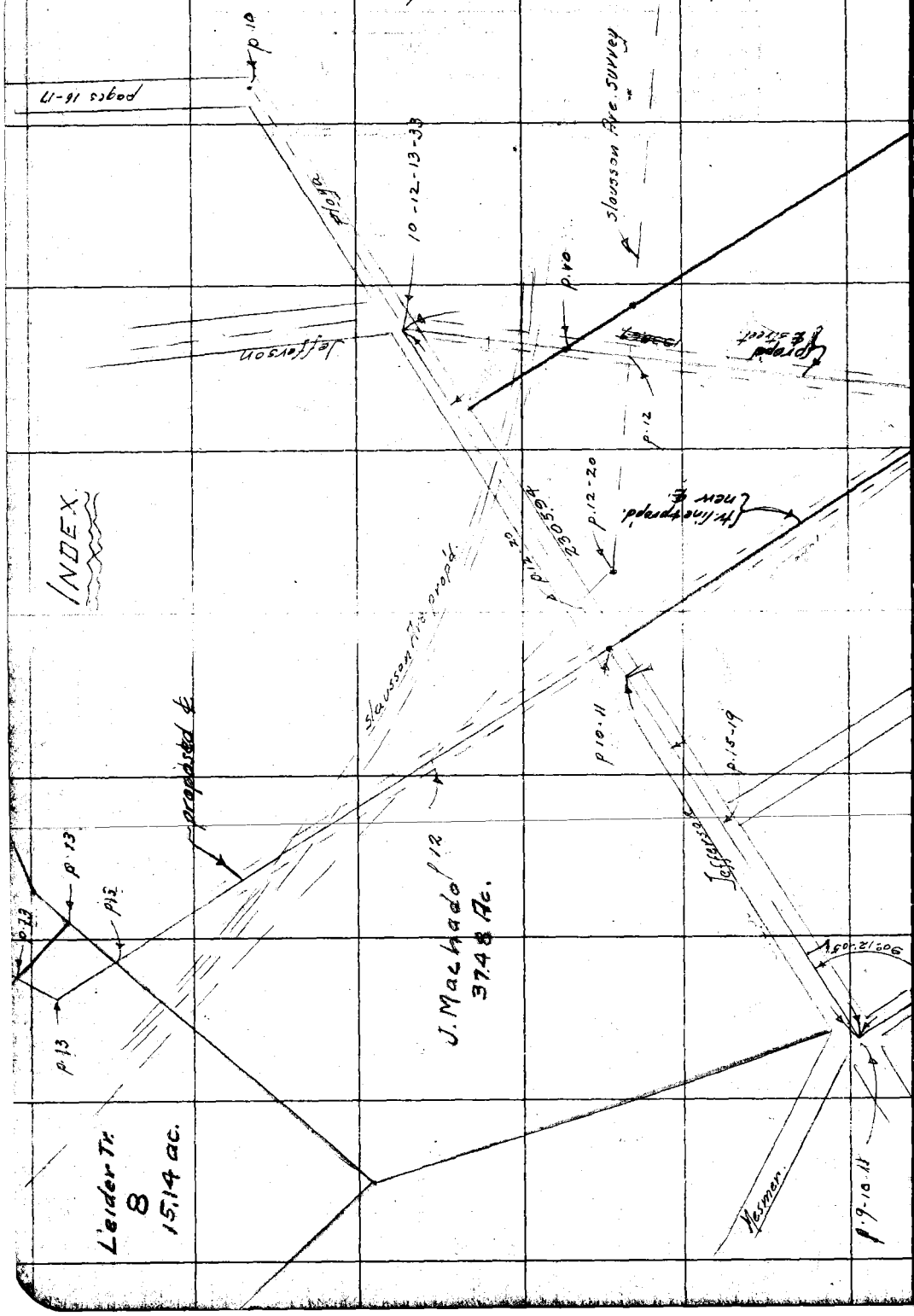

RETURN TO

LOS ANGELES COUNTY SURVEYOR

Do not extend notes this side of this line

Note: ANY ADDITIONS OR CHANGES ON THIS SHEET MUST BE MADE OR CIRCLED IN Red. WITH DATE AND NAME OF PERSON MAKING CHANGE.

Date Feb. 1928 Notes by McGillivray Chief Party McGillivray F.B. 335 PG. 3

Plotted by G.A. Crowl	W. O. No. 4188 D. B. O. No.
Date May 1928	Location Sepulveda
Map No. B-180	Surveyed by McGillivray
Plotting Ch'k'd by G. J. T.	Date Feb. 1928
Date AUG 1928	Indexed A. C. Johnson

NOTE: ANY ADDITION OR CHANGES ON THIS SHEET MUST BE MADE OR CIRCLED IN RED. WITH DATE AND NAME OF PERSON MAKING CHANGE.

DO NOT EXTEND NOTES THIS SIDE OF THIS LINE

RETURN TO LOS ANGELES COUNTY SURVEYOR

F.B. 335 PG. 4 McGillivroy Chief Party Notes by McGillivroy Date Feb. 1928

RETURN TO
LOS ANGELES COUNTY SURVEYOR

DO NOT EXTEND NOTES THIS SIDE OF THIS LINE

NOTE: ANY ADDITION OR CHANGES ON THIS SHEET MUST BE MADE OR CIRCLED IN RED, WITH DATE AND NAME OF PERSON MAKING CHANGE.

Date Feb. 1928. Notes by McGillivray Chief Party McGillivray F.B. 225 Pg.

Plotted by C.A. Crowl
Date May 1928
Map No. B-183
Plotting Chkd by C. J. T.
Date AUG 1928

W. O. No. 4128 B. L. O. No.
Location Sepulveda
Surveyed by McGillivray
Date Feb. 1928
Indexed C. Johnson

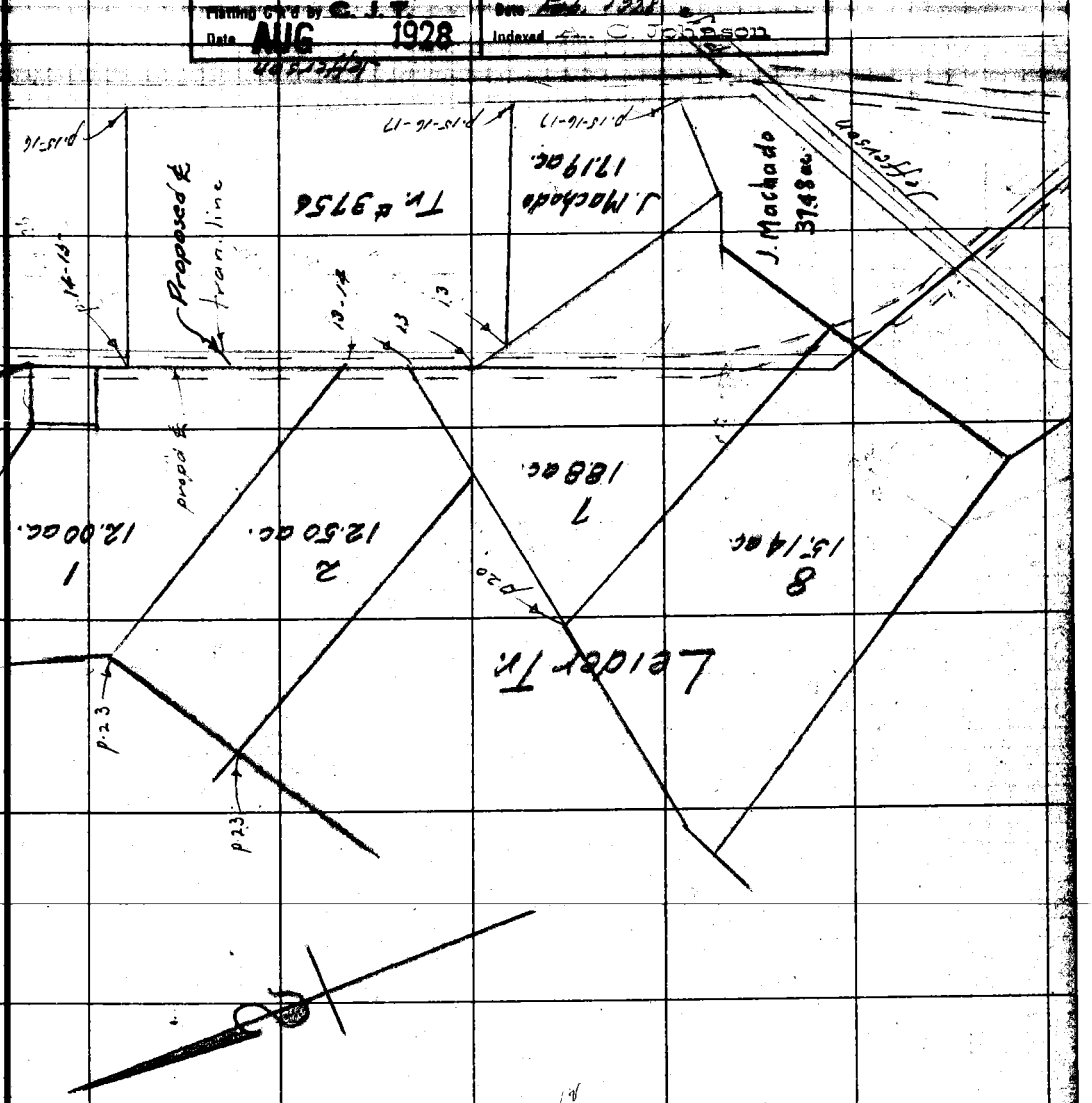

NOTE: ANY ADDITION OR CHANGES ON THIS SHEET MUST BE MADE OR CIRCLED IN RED. WITH DATE AND NAME OF PERSON MAKING CHANGE.

DO NOT EXTEND NOTES THIS SIDE OF THIS LINE

RETURN TO LOS ANGELES COUNTY SURVEYOR

F.B. 335 Pg. McGillivray Chief Party Notes by McGillivray Date Feb. 1928

RETURN TO
LOS ANGELES COUNTY SURVEYOR

DO NOT EXTEND NOTES THIS SIDE OF THIS LINE

NOTE: ANY ADDITION OR CHANGES ON THIS SHEET MUST BE MADE OR CIRCLED IN RED, WITH DATE AND NAME OF PERSON MAKING CHANGE.

Date Feb. 1928 Notes by McGillivray Chief Party McGillivray F.B. 335 Pg. 7

Plotted by G. A. Crowl	W. O. No. 4188 D. S. O. No.
Date May 1928	Location Sepulvida
Map No. B-180	Surveyed by McGillivray
Plotting Ch'd by C. J. T.	Date Feb. 1928
Date AUG 1928	Indexed A. C. Johnson

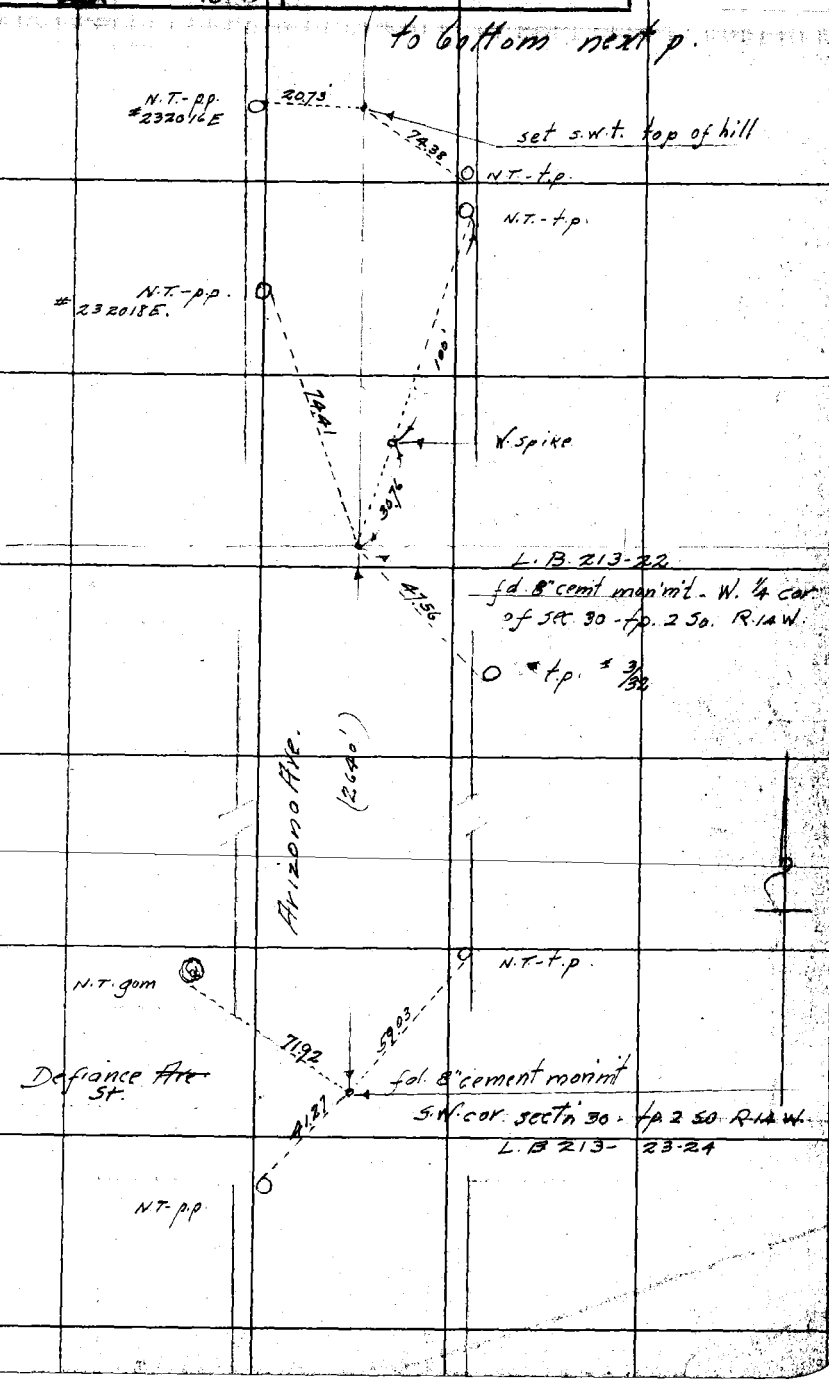

NOTE: ANY ADDITION OR CHANGES ON THIS SHEET MUST BE MADE OR CIRCLED IN RED, WITH DATE AND NAME OF PERSON MAKING CHANGE.

RETURN TO LOS ANGELES COUNTY SURVEYOR

DO NOT EXTEND NOTES THIS SIDE OF THIS LINE

F.B. 335 PG. 8 McGillivray Chief Party Notes by McGillivray Date Feb. 1928

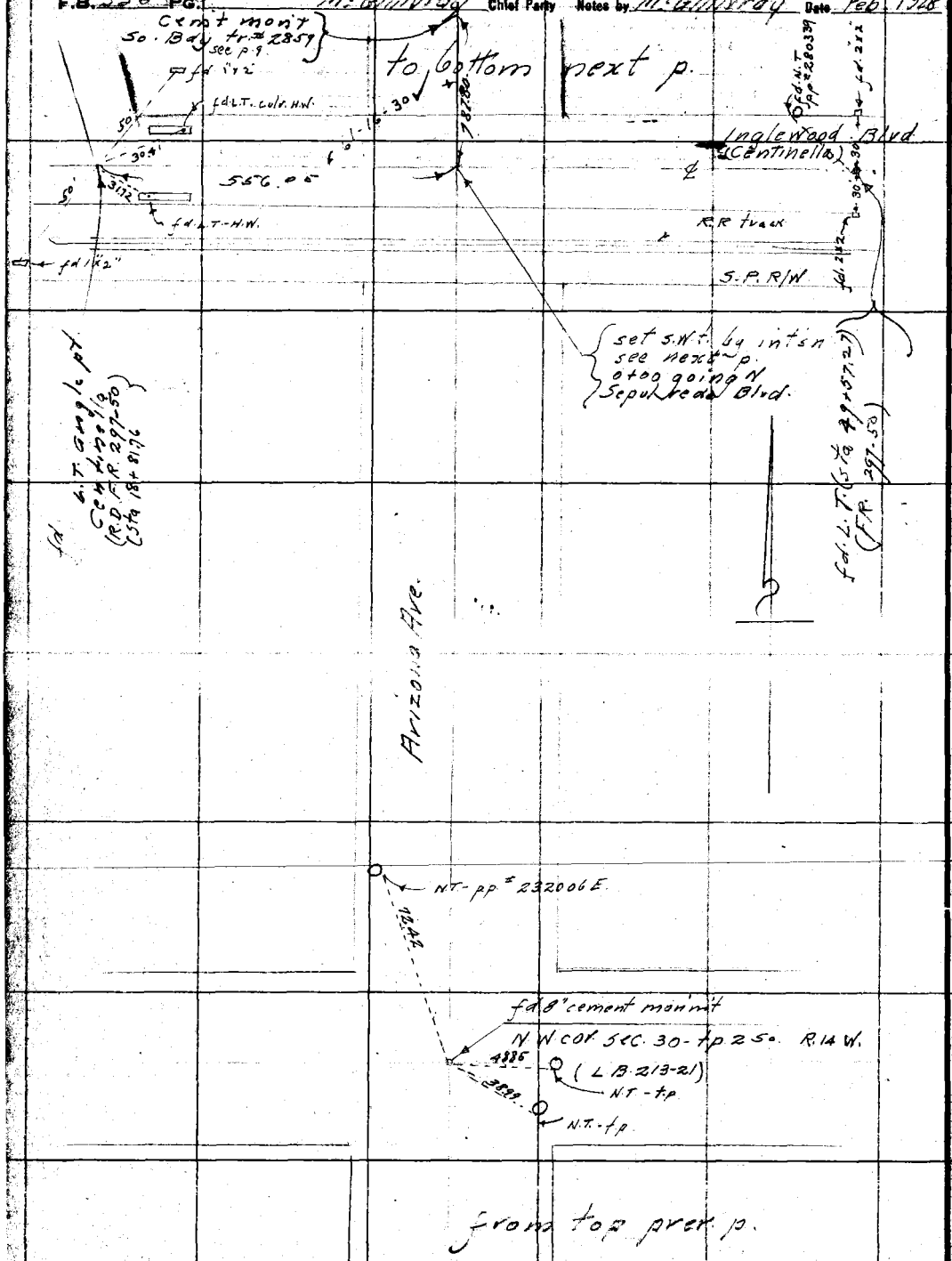

RETURN TO
LOS ANGELES COUNTY SURVEYOR

NOTE: ANY ADDITION OR CHANGES ON THIS SHEET MUST BE MADE OR CIRCLED IN RED. WITH DATE AND NAME OF PERSON MAKING CHANGE.

DO NOT EXTEND NOTES THIS SIDE OF THIS LINE

Date Feb. 1928 Notes by MC Chief Party McGillivray F. B. 335 PG. 9

Plotted by G. A. Crowl	W. O. No. 4188 D. S. O. No.
Date May 1928	Location Sepulveda
Map No. B-180	Surveyed by McGillivray
Plotting C'k'd by C. J. T.	Date Feb 1928
Date AUG 1928	Indexed A. C. Johnson

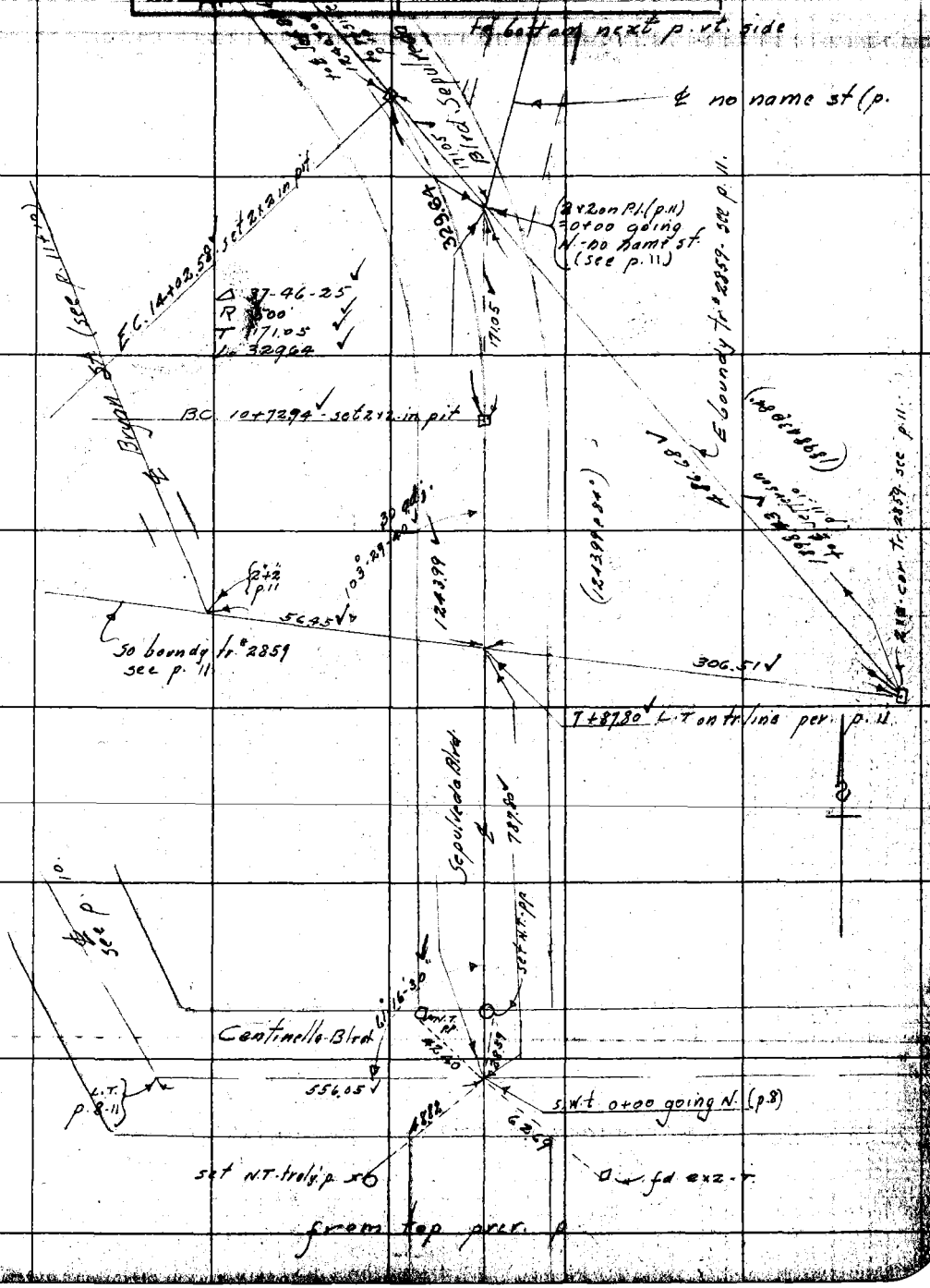

Note: ANY ADDITIONS OR CHANGES ON THIS SHEET MUST BE MADE OR CIRCLED IN Red. WITH DATE AND NAME OF PERSON MAKING CHANGE.

RETURN TO LOS ANGELES COUNTY SURVEYOR

Do not extend notes this side of this line

RETURN TO

LOS ANGELES COUNTY SURVEYOR

Notes: ANY ADDITIONS OR CHANGES ON THIS SHEET MUST BE MADE OR CIRCLED IN **Red.** WITH DATE AND NAME OF PERSON MAKING CHANGE.

Do not extend notes this side of this line

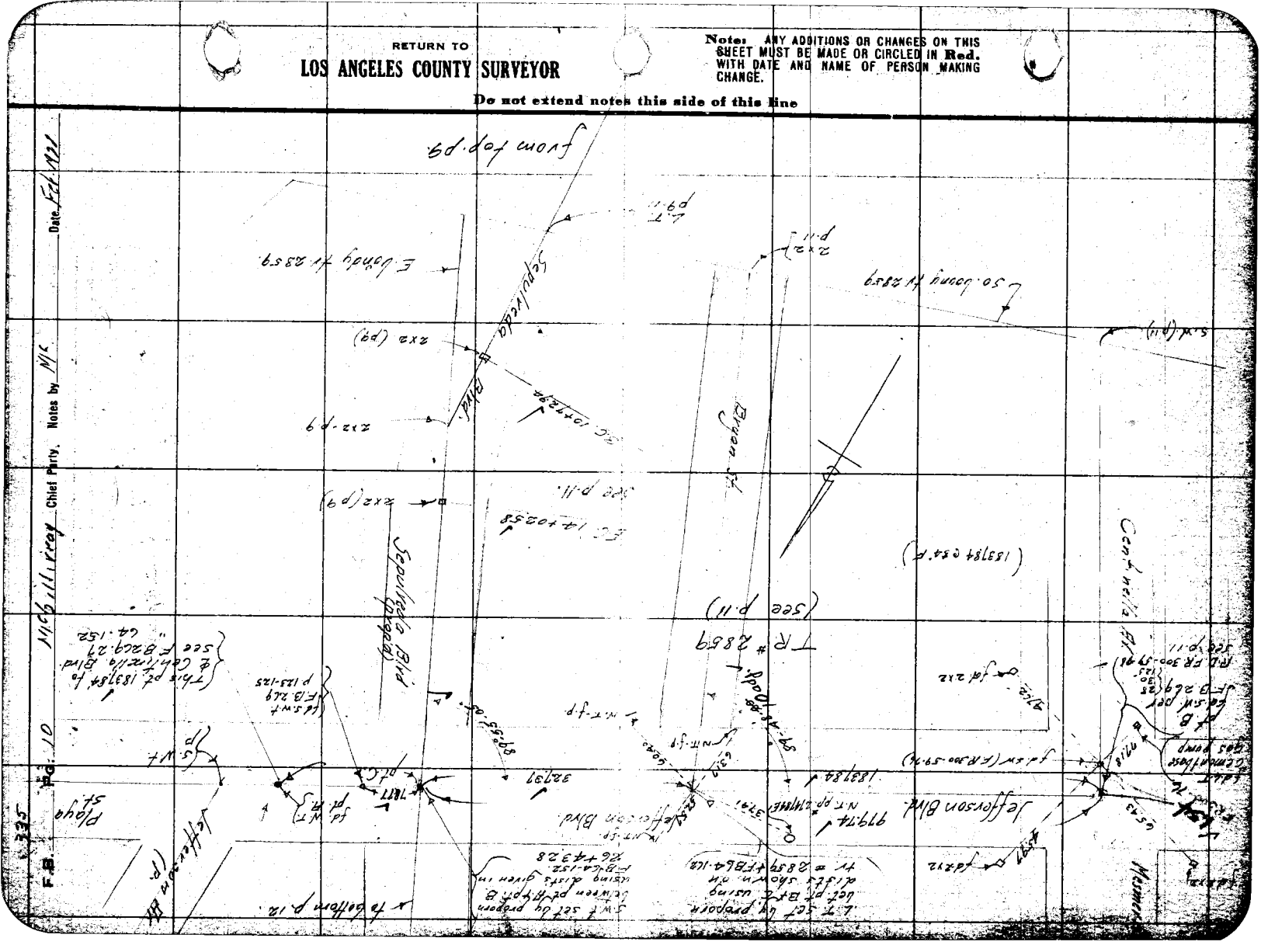

RETURN TO

LOS ANGELES COUNTY SURVEYOR

Note: ANY ADDITIONS OR CHANGES ON THIS SHEET MUST BE MADE OR CIRCLED IN **Red.** WITH DATE AND NAME OF PERSON MAKING CHANGE.

Do not extend notes this side of this line

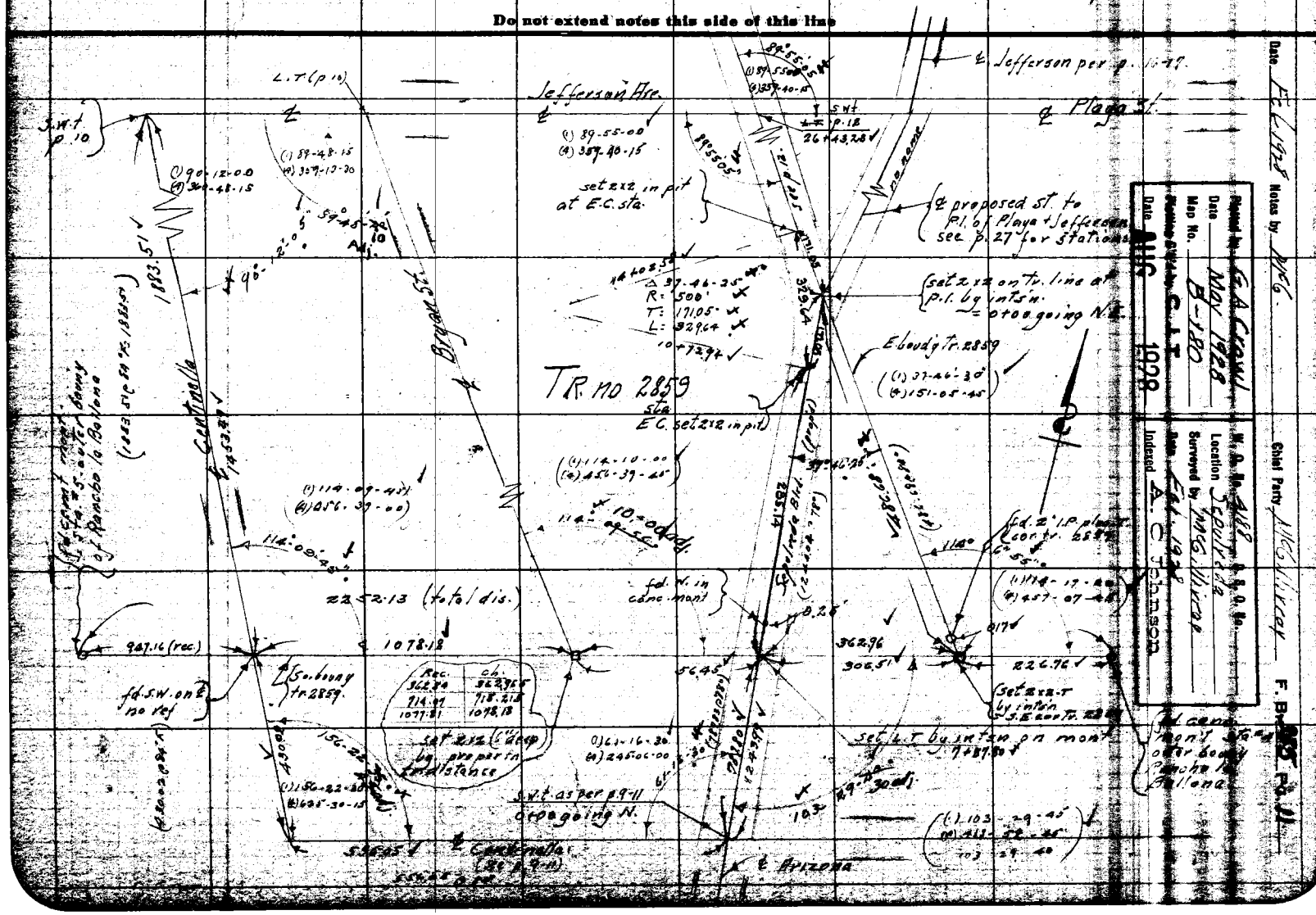

Date Feb 1928 Notes by D.V.G.

Plotted by E.A. Crowell Date May 1928

Plotting Checked by C.L.T. Date Aug 1928

Indexed A. C. Johnson

W.O. No. 2418 R.S.O. No.

Location Jefferson & Playa

Surveyed by M.M.G. & V.R.V.

Chief Party M.M.G. & V.R.V. F. Book R.S. 11



RETURN TO
LOS ANGELES COUNTY SURVEYOR

Do not extend notes this side of this line

Note: ANY ADDITIONS OR CHANGES ON THIS SHEET MUST BE MADE OR CIRCLED IN Red. WITH DATE AND NAME OF PERSON MAKING CHANGE.

Date Feb 1928 Notes by MG Chief Party McGillivray F. B. [illegible] Pg. 13

Plotted by G.A. Crowl	W. O. No. 4188 D. S. O. No.
Date May 1928	Location Sepulveda
Map No. B-180	Surveyed by McGillivray
Plotting C'k'd by C.J.T.	Date Feb 1928
Date AUG 1928	Indexed A. C. Johnson

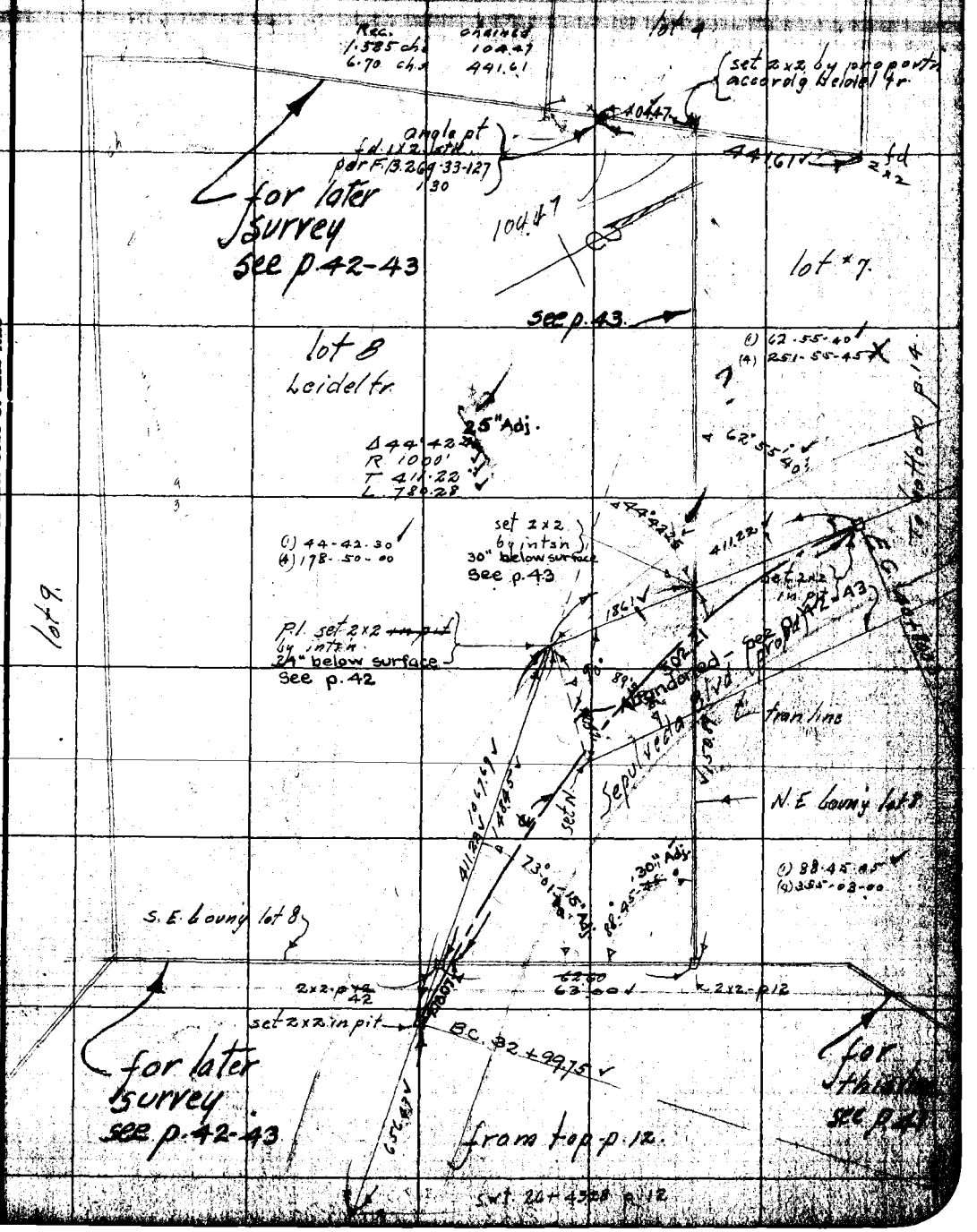

Note: ANY ADDITIONS OR CHANGES ON THIS SHEET MUST BE MADE OR CIRCLED IN Red. WITH DATE AND NAME OF PERSON MAKING CHANGE.

RETURN TO LOS ANGELES COUNTY SURVEYOR

Do not extend notes this side of this line



RETURN TO
LOS ANGELES COUNTY SURVEYOR

Do not extend notes this side of this line

Note: ANY ADDITIONS OR CHANGES ON THIS SHEET MUST BE MADE OR CIRCLED IN Red, WITH DATE AND NAME OF PERSON MAKING CHANGE.

Date Feb 1928 Notes by MC Chief Party McGillivray F.B. 335 Pg. 16

Plotted by G.A. Crowl	W. O. No. 4188 S. O. No.
Date May 1928	Location Sepulveda
Map No. 180	Surveyed by McGillivray
Plotting Clk. C.J.T.	Date Feb 1928
Date AUG 1928	Indexed A. C. Johnson

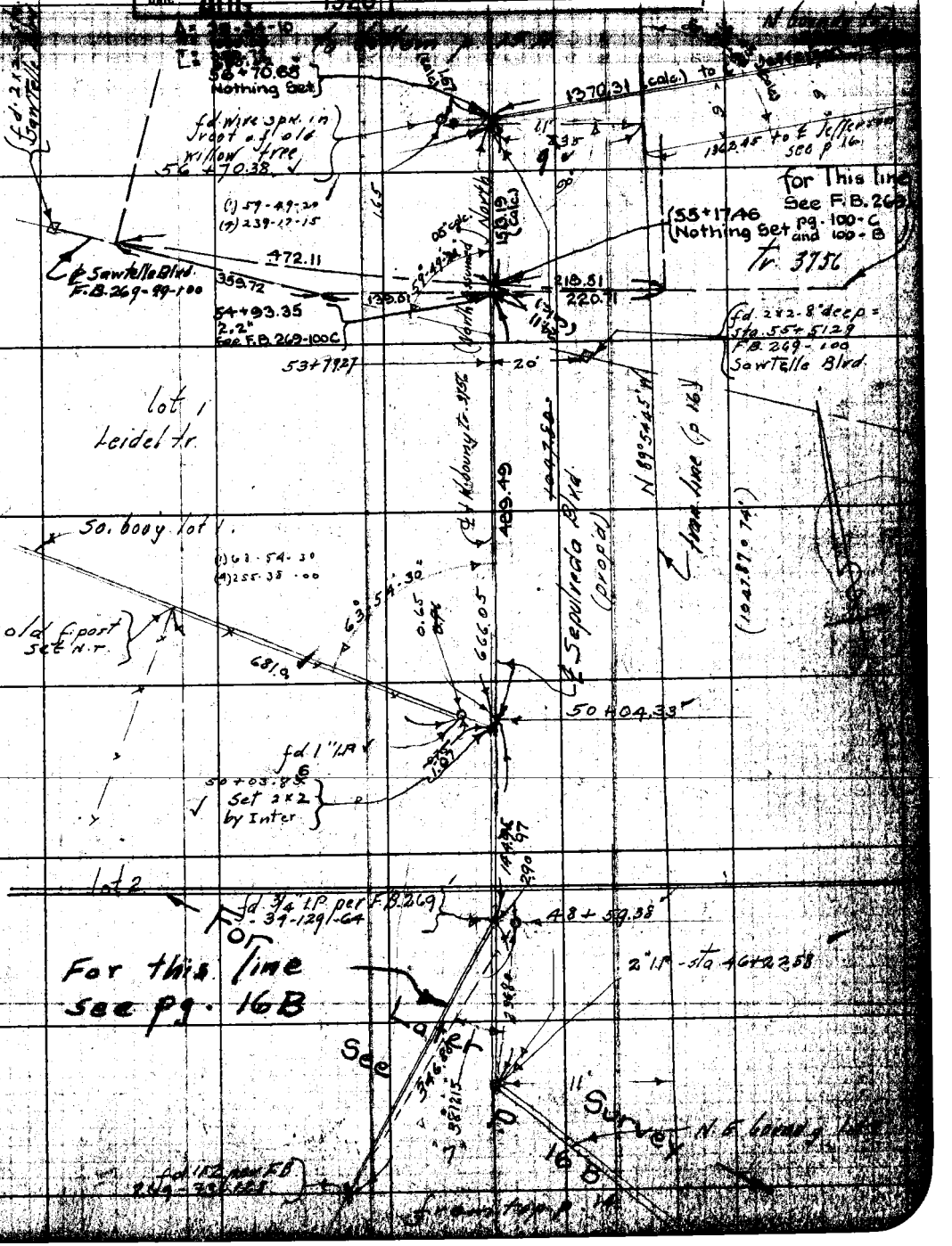

Note: ANY ADDITIONS OR CHANGES ON THIS SHEET MUST BE MADE OR CIRCLED IN RED. WITH DATE AND NAME OF PERSON MAKING CHANGE.

RETURN TO LOS ANGELES COUNTY SURVEYOR

Do not extend notes this side of this line

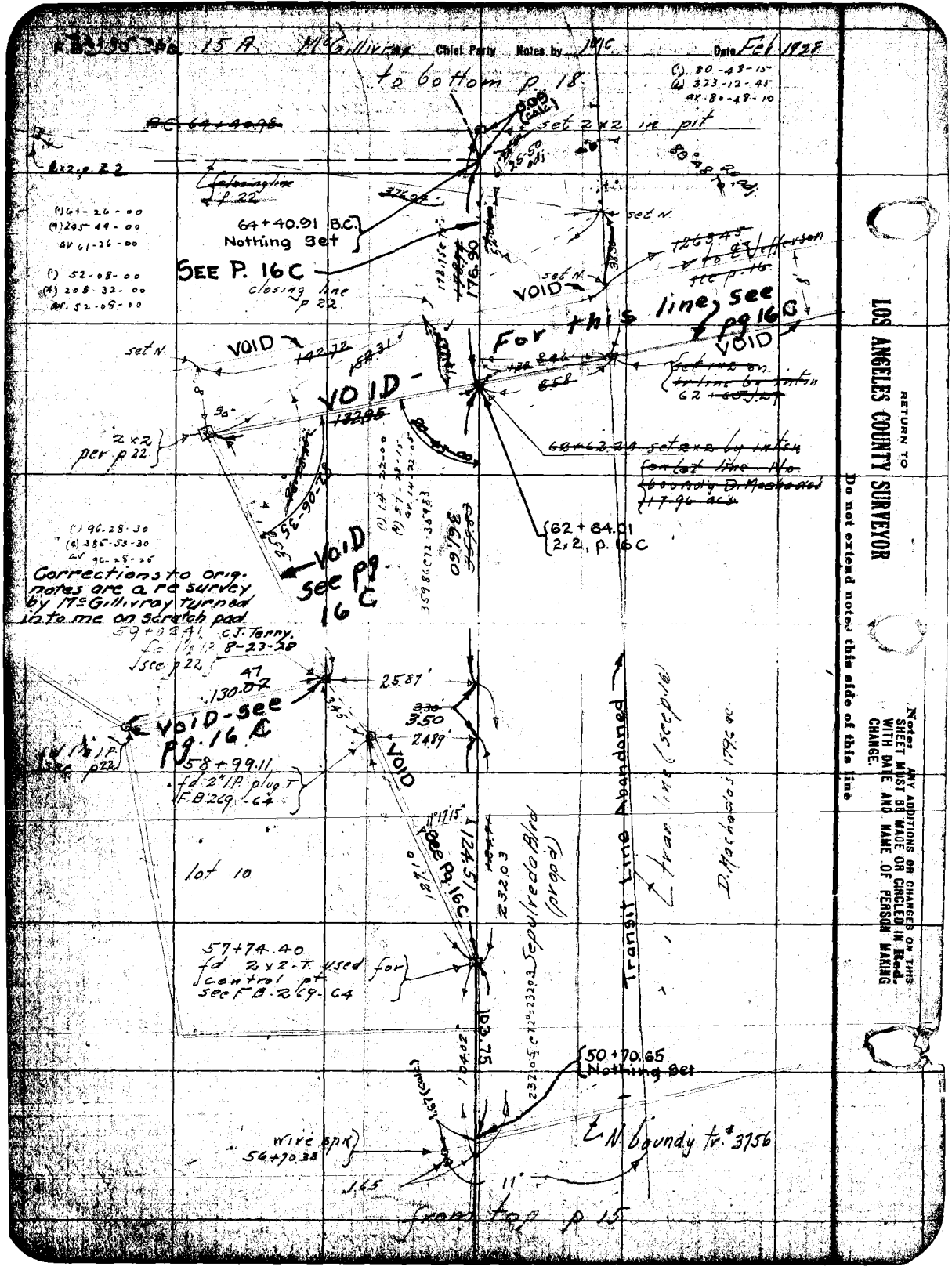

15 A. McGillivray Chief Party Notes by JMC Date Feb 1928
to bottom p. 18
set 2x2 in pit
64+40.91 B.C.
Nothing Set
SEE P. 16C
closing line p 22
VOID
For this line see pg 16C
VOID
VOID
2x2 per p 22
62+64.01
2x2, p. 16C
VOID see pg 16C
Corrections to orig. notes are a re survey by McGillivray turned into me on scratch pad
C.J. Terry 8-23-28
VOID-see pg. 16C
58+99.11
fd 2" I.P. plug T F.B. 269-64
lot 10
57+74.40
fd 2x2-T used for control pt see F.B. 269-64
Sepulveda Blvd (prop'd)
Transit Line Abandoned
tran line (see p. 16)
D. Machados 1796 ac
50+70.65
Nothing Set
N boundy tr. #3756
wire spk 56+70.38
from top p 15
RETURN TO
LOS ANGELES COUNTY SURVEYOR
Do not extend notes this side of this line
Notes: ANY ADDITIONS OR CHANGES ON THIS SHEET MUST BE MADE OR CIRCLED IN Red. WITH DATE AND NAME OF PERSON MAKING CHANGE.

Date Feb-19-28 Notes by McGillivray Chief Party McGillivray F. B. [illegible] Pg. [illegible]

Plotted by G A Crowl	W. O. No. 4188 R. S. O. No.
Date May 1928	Location Sepulveda
Map No. B-180	Surveyed by McGillivray
Plotting C'kd by [illegible]	Date Feb. 1928
Date AUG 1928	Indexed A. C. Johnson



Note: ANY ADDITIONS OR CHANGES ON THIS SHEET MUST BE MADE OR CIRCLED IN Red. WITH DATE AND NAME OF PERSON MAKING CHANGE.

RETURN TO

LOS ANGELES COUNTY SURVEYOR

Do not extend notes this side of this line

F.B. 2331 PG. 16 McGillivray Chief Party Notes by McGillivray Date Feb 1928

RETURN TO

LOS ANGELES COUNTY SURVEYOR

Do not extend notes this side of this line

Note: ANY ADDITIONS OR CHANGES ON THIS SHEET MUST BE MADE OR CIRCLED IN Red. WITH DATE AND NAME OF PERSON MAKING CHANGE.

Date 10-8-28 Notes by Moore Chief Party Moore F. B. 335 PG 16A

Plotted by	W. O. No. 4188 Tape No. 047
Date	Location Sepulveda Blvd
Map No. B-180	Surveyed by L. D. Moore
Plotting C'k'd by	Date 10-8-28
Date	Indexed A. C. Johnson

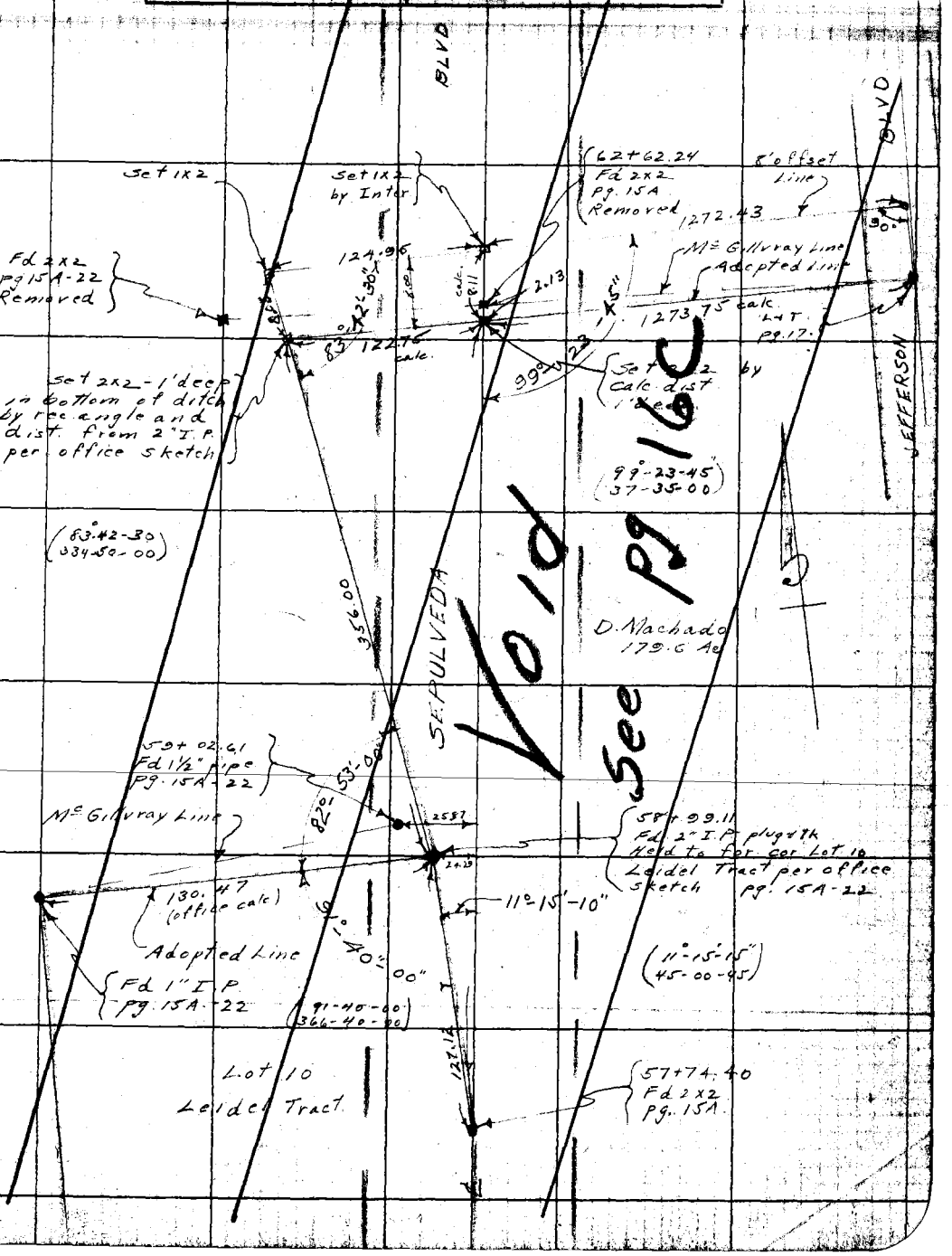

Note: ANY ADDITIONS OR CHANGES ON THIS SHEET MUST BE MADE OR CIRCLED IN Red. WITH DATE AND NAME OF PERSON MAKING CHANGE.

Do not extend notes this side of this line

RETURN TO LOS ANGELES COUNTY SURVEYOR

F.B. 335 Pg. 16 B Moore Chief Party Notes by Moore Date 10-9-28

To pg. 15

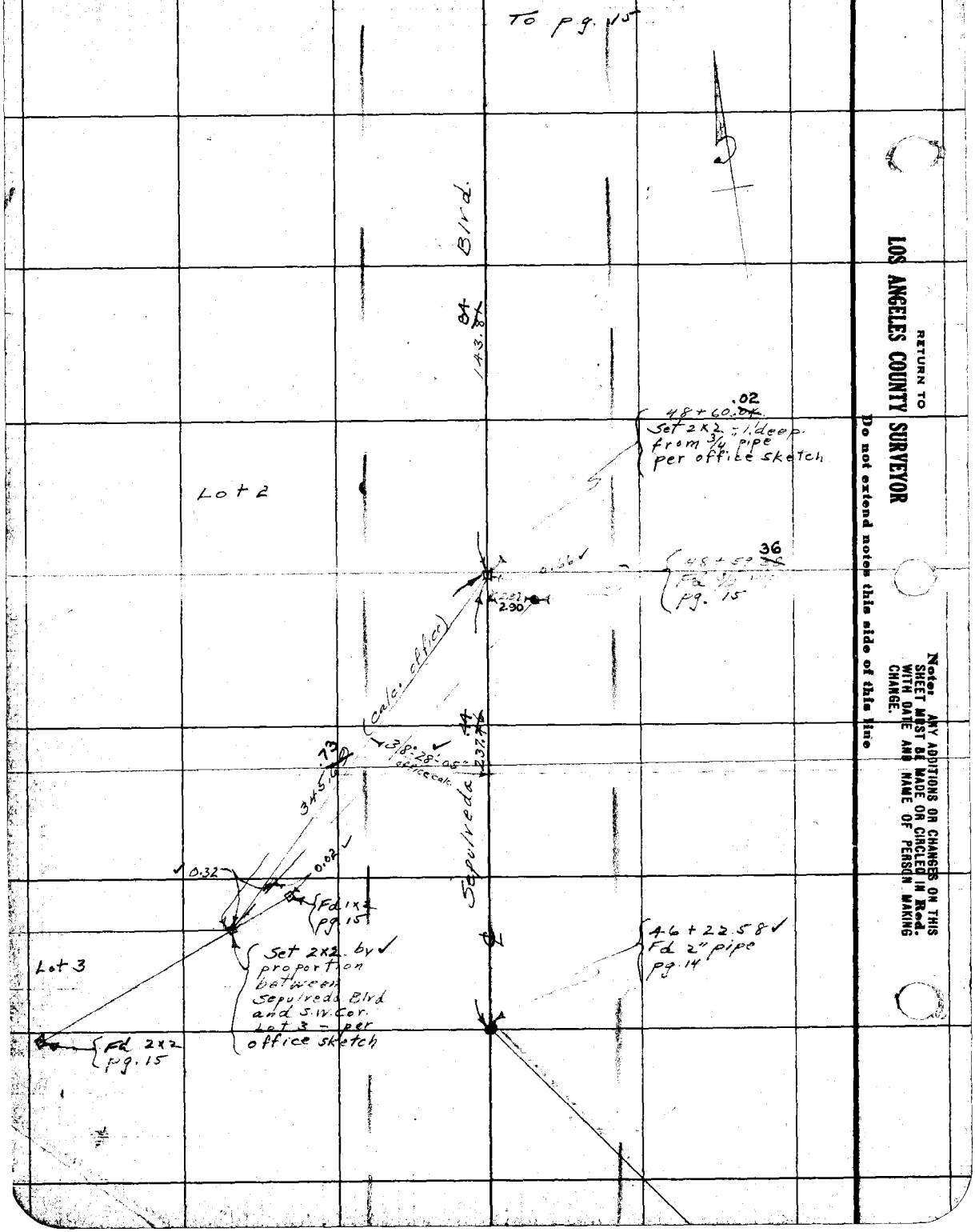

RETURN TO
LOS ANGELES COUNTY SURVEYOR
Do not extend notes this side of this line

Notice: ANY ADDITIONS OR CHANGES ON THIS SHEET MUST BE MADE OR CIRCLED IN Red. WITH DATE AND NAME OF PERSON MAKING CHANGE.

Date 10-29-28 Notes by: Moore Chief Party Moore F. B. 335 Pg 16C

Plotted by C.J. Terry	W. O. No. 4188 Tape D.S.O. No. .033
Date Nov. 1928	Location Sepulveda Blvd.
Map No. B-180	Surveyed by L.D. Moore
Plotting C'k'd by D. Darling	Date 10-29-28
Date Nov 1928	Indexed A. C. Johnson

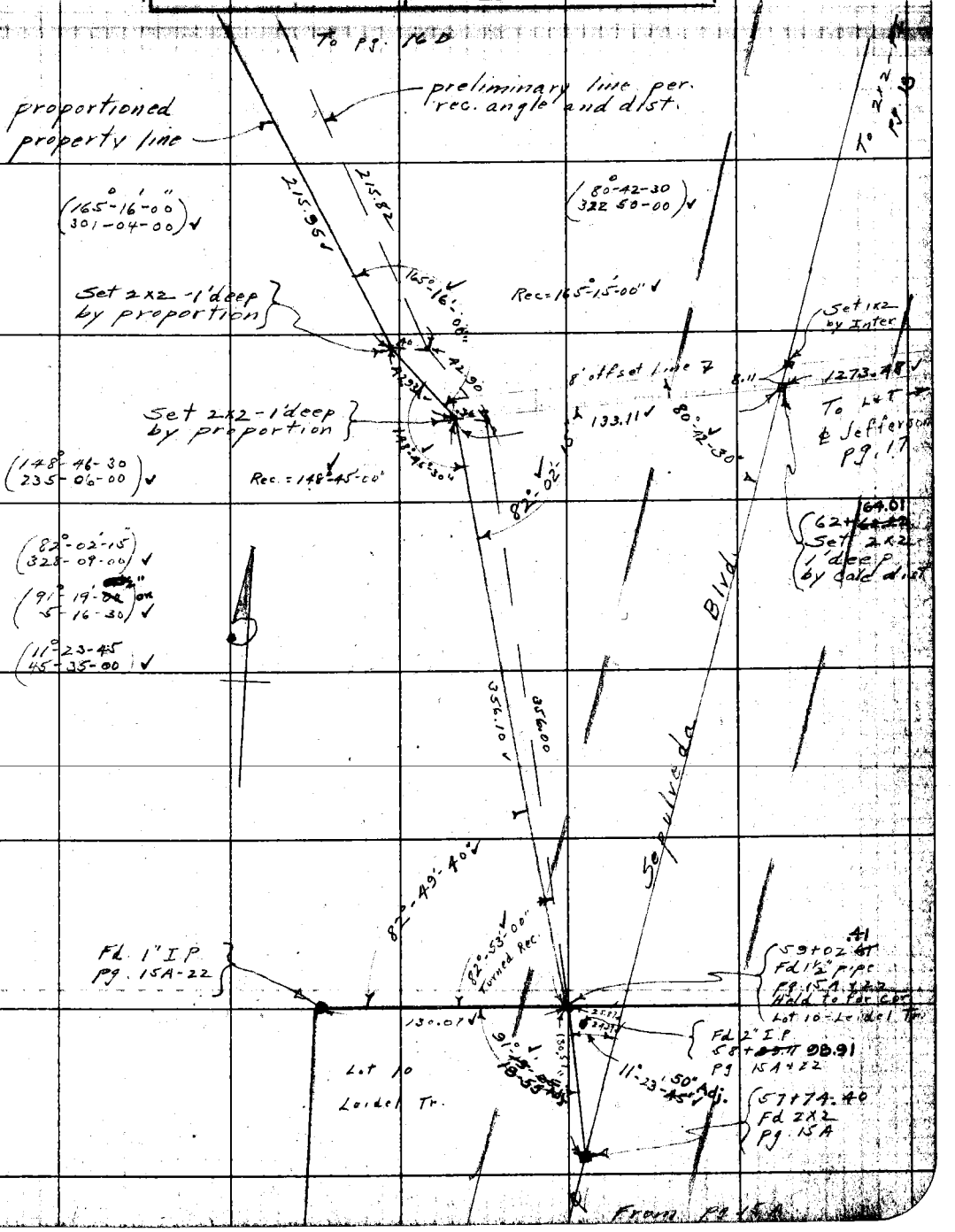

Note: ANY ADDITIONS OR CHANGES ON THIS SHEET MUST BE MADE OR CIRCLED IN Red. WITH DATE AND NAME OF PERSON MAKING CHANGE.

RETURN TO LOS ANGELES COUNTY SURVEYOR

Do not extend notes this side of this line

F.B. 335 Pg. 16D Moore Chief Party Notes by Moore Date 10-30-28

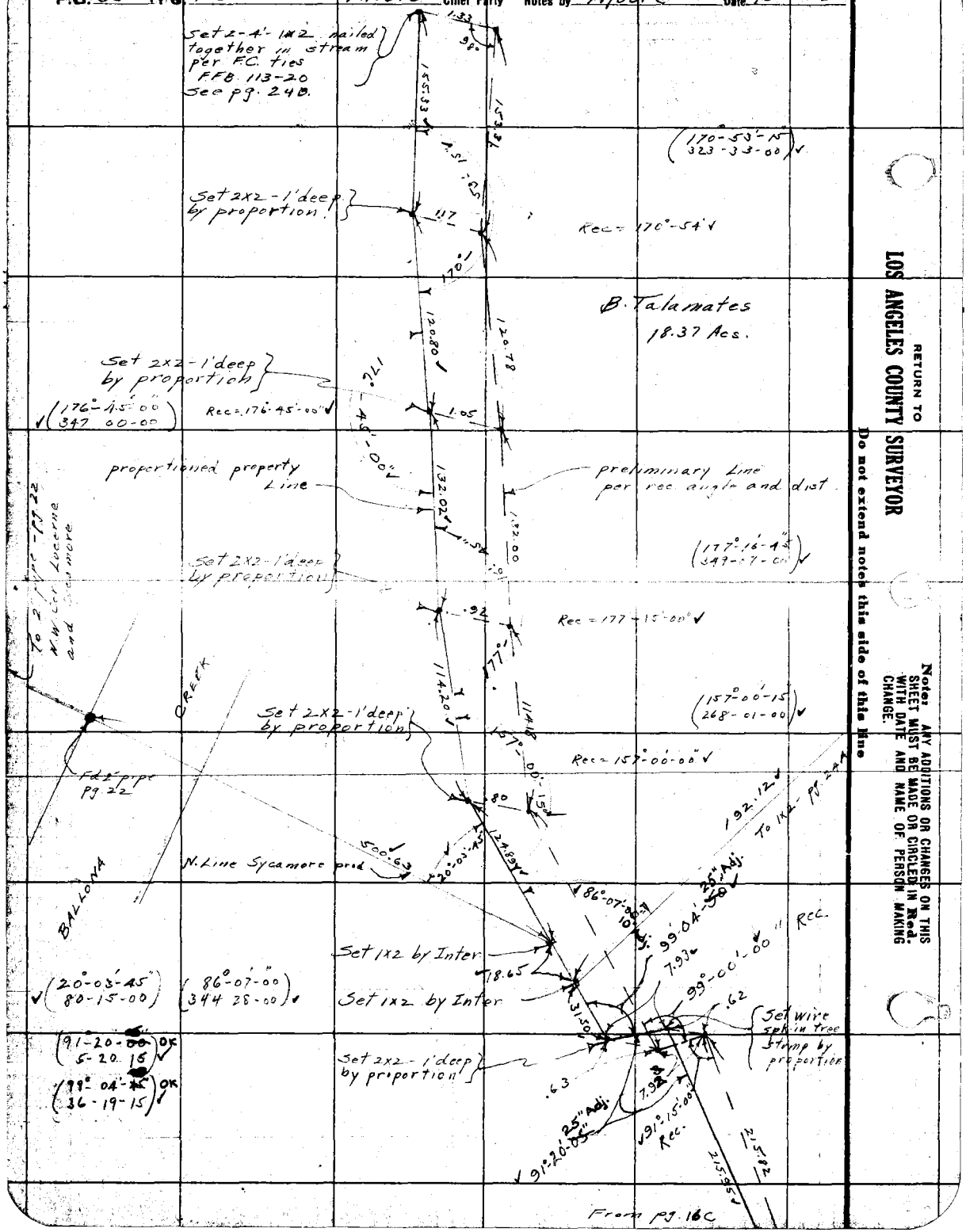

RETURN TO
LOS ANGELES COUNTY SURVEYOR
Do not extend notes this side of this line

Note: ANY ADDITIONS OR CHANGES ON THIS SHEET MUST BE MADE OR CIRCLED IN Red. WITH DATE AND NAME OF PERSON MAKING CHANGE.

Feb 1928

Date _____ Notes by McGillivray Chief Party McGillivray F. B. 35 Pg. 17

Signed by G. A. Crowl	W. O. No. 4188 D. S. O. No.
Date May 1928	Location Sepulveda
Map No. B-180	Surveyed by McGillivray
Plotted C'A'd by C. J. T.	Date Feb. 1928
Date AUG 1928	Indexed A. C. Johnson

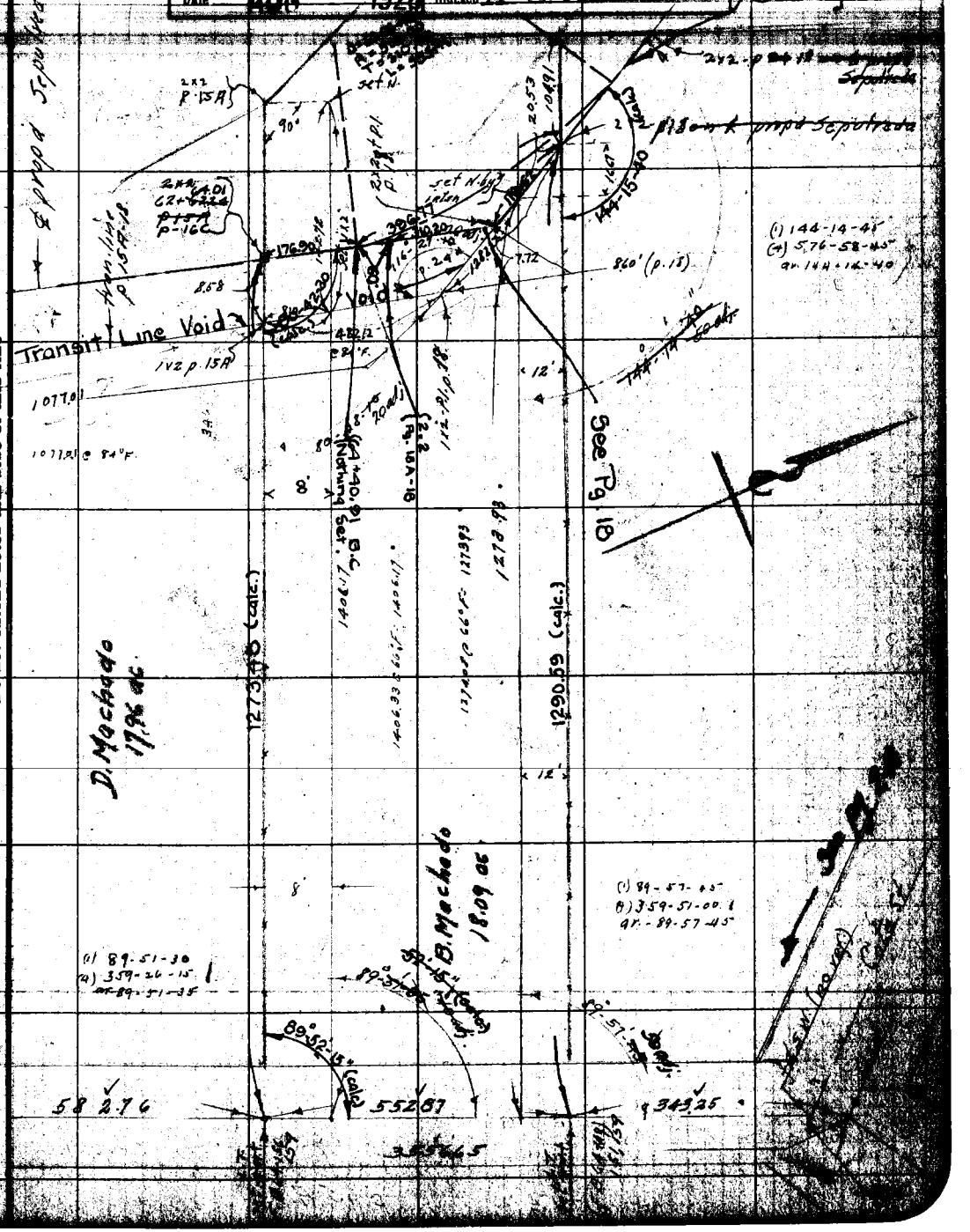

Note: ANY ADDITIONS OR CHANGES ON THIS SHEET MUST BE MADE OR CIRCLED IN Red. WITH DATE AND NAME OF PERSON MAKING CHANGE.

Do not extend notes this side of this line

RETURN TO LOS ANGELES COUNTY SURVEYOR

F.B. 333 Pg. 18 McGillivray Chief Party Notes by McGillivray Date Feb. 1928

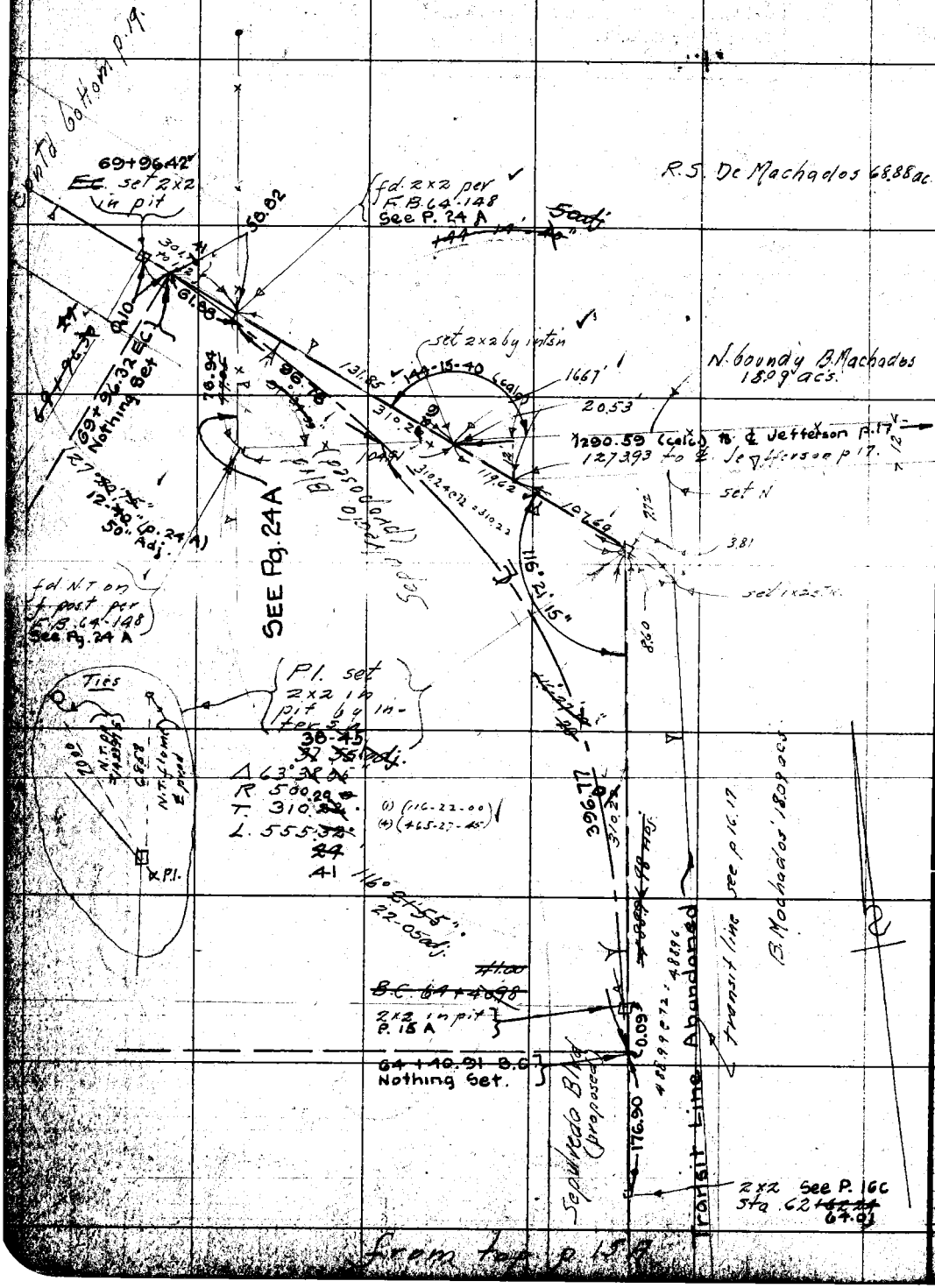

from top p.15A

RETURN TO
LOS ANGELES COUNTY SURVEYOR

Do not extend notes this side of this line

Note: ANY ADDITIONS OR CHANGES ON THIS SHEET MUST BE MADE OR CIRCLED IN Red. WITH DATE AND NAME OF PERSON MAKING CHANGE.

Date Feb. 1928 Notes by M.G. Chief Party McGillivray F.B. 335 Pg. 17

Plotted by G.A. Crowl	W. O. No. 4188 B. S. O. No.
Date May 1928	Location Sepulveda
Map No. B-180	Surveyed by McGillivray
Plotting C'k'd by C.J.T.	Date Feb. 1928
Date AUG 1928	Indexed A. C. Johnson

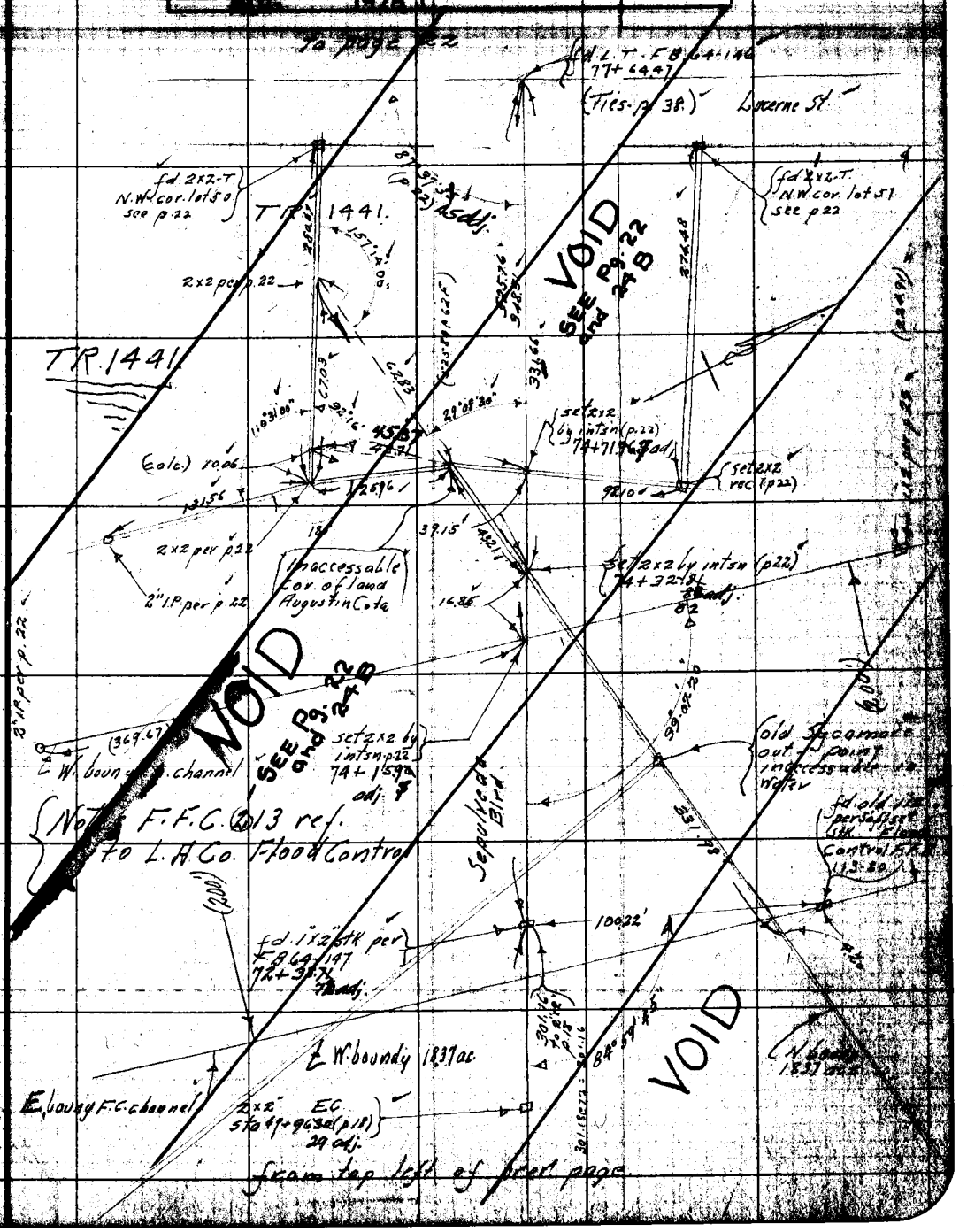

Notes: ANY ADDITIONS OR CHANGES ON THIS SHEET MUST BE MADE OR CIRCLED IN Red. WITH DATE AND NAME OF PERSON MAKING CHANGE.

RETURN TO LOS ANGELES COUNTY SURVEYOR

Do not extend notes this side of this line

F.B. 335 P.B. 20 McGillivray Chief Party · Notes by MC Date Feb. 1929

RETURN TO

LOS ANGELES COUNTY SURVEYOR

Do not extend notes this side of this line

Note: ANY ADDITIONS OR CHANGES ON THIS SHEET MUST BE MADE OR CIRCLED IN Red. WITH DATE AND NAME OF PERSON MAKING CHANGE.

Date Feb. 1928 Notes by McGillivray Chief Party McGillivray F. B. 335 Pg.

Plotted by G.A. Crowl	W. O. No. 4188 D. S. O. No.
Date May 1928	Location Sepulveda
Map No. B-180	Surveyed by McGillivray
Plotting C'k'd by C. J. T.	Date Feb 1926
Date AUG 1928	Indexed A. C. Johnson

Notes: ANY ADDITIONS OR CHANGES ON THIS SHEET MUST BE MADE OR CIRCLED IN Red. WITH DATE AND NAME OF PERSON MAKING CHANGE.

Do not extend notes this side of this line

RETURN TO LOS ANGELES COUNTY SURVEYOR

Showing Survey of Ballona Cr. at Sepulveda at Tr. # 1441.

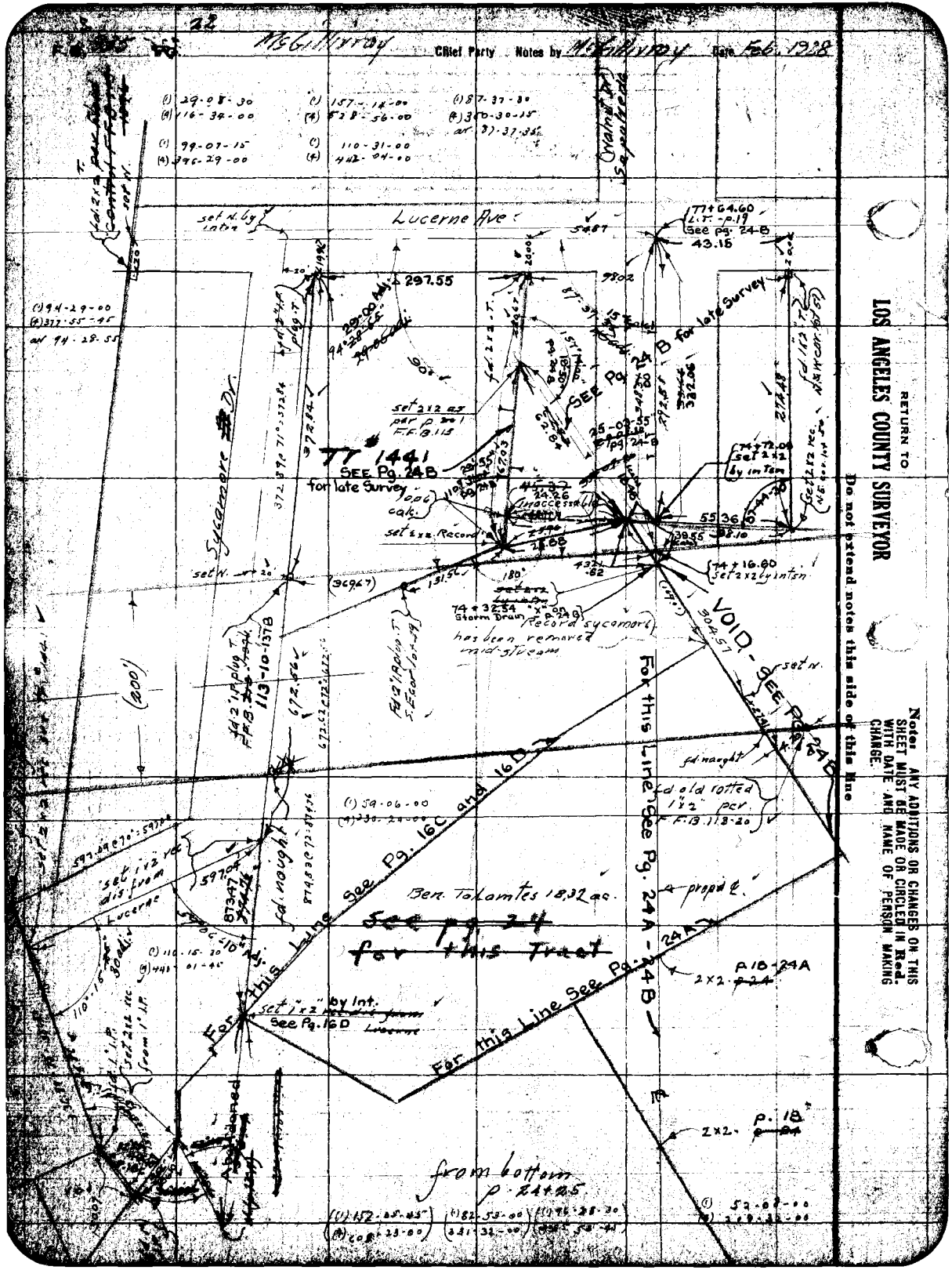

McGillivray
Chief Party Notes by McGillivray Date Feb. 1928
Lucerne Ave.
Sycamore Dr.
TT 1441
SEE Pg. 24B for late Survey
SEE Pg. 24 B for late Survey
VOID - SEE Pg. 24B
For this Line See Pg. 24A - 24B
For this Line See Pg. 16C and 16D
Ben. Tolamites 18.32 ac.
See pg. 24 for this Tract
Record sycamore has been removed mid-stream
from bottom p. 24+25
RETURN TO
LOS ANGELES COUNTY SURVEYOR
Do not extend notes this side of this line
Note: ANY ADDITIONS OR CHANGES ON THIS SHEET MUST BE MADE OR CIRCLED IN Red. WITH DATE AND NAME OF PERSON MAKING CHANGE.

Feb. 1928

Date _____ Notes by McGillivray Chief Party McGillivray F. B. 335 Pg. 48

Plotted by G. A. Crowl	W. O. No. 4188 B. & O. No.
Date May 1928	Location Sepulveda
Map No. B-180	Surveyed by McGillivray
Plotting C'h'd by C. J. T.	Date Feb. 1928
Date AUG 1928	Indexed A. C. Johnson

St. Nicolas Av.

Tr.# 1441.

Note: - Notations F.F.B. 213 is ref to L.A. Co. Flood Control

(220.91)

fd rotted 1"x2" replaced by [illegible]

874
3728
502
186
316

622.56
372.80
299.76
186
113.7

331.70 @ 70°F = 331.66
348.55 @ " = 348.51
106.36 @ 84°F
@ 4'-27-30 = 106.04
106.04 - 6283 = 43.21

43.07 @ 7°24' = 42.91

274.59 @ 1°36' @ 84°F = 274.48

Note: ANY ADDITIONS OR CHANGES ON THIS SHEET MUST BE MADE OR CIRCLED IN Red, WITH DATE AND NAME OF PERSON MAKING CHANGE.

RETURN TO LOS ANGELES COUNTY SURVEYOR

Do not extend notes this side of this line

F.B. 335 Pg. 24 Moore Chief Party Notes by Moore Date 10-11-28

RETURN TO
LOS ANGELES COUNTY SURVEYOR

Do not extend notes this side of this line

Notes: ANY ADDITIONS OR CHANGES ON THIS SHEET MUST BE MADE OR CIRCLED IN Red. WITH DATE AND NAME OF PERSON MAKING CHANGE.

Date 10-31-28 Notes by Moore Chief Party Moore F. B. 325 Pg. 24A

Plotted by C. J. Terry	W. O. No. 4188 Tab. No. 033
Date Nov. 1928	Location Sepulveda Blvd
Map No. B-180	Surveyed by L. D. Moore
Plotting C'k'd by D. Darling	Date 10-31-28
Date Nov. 1928	Indexed

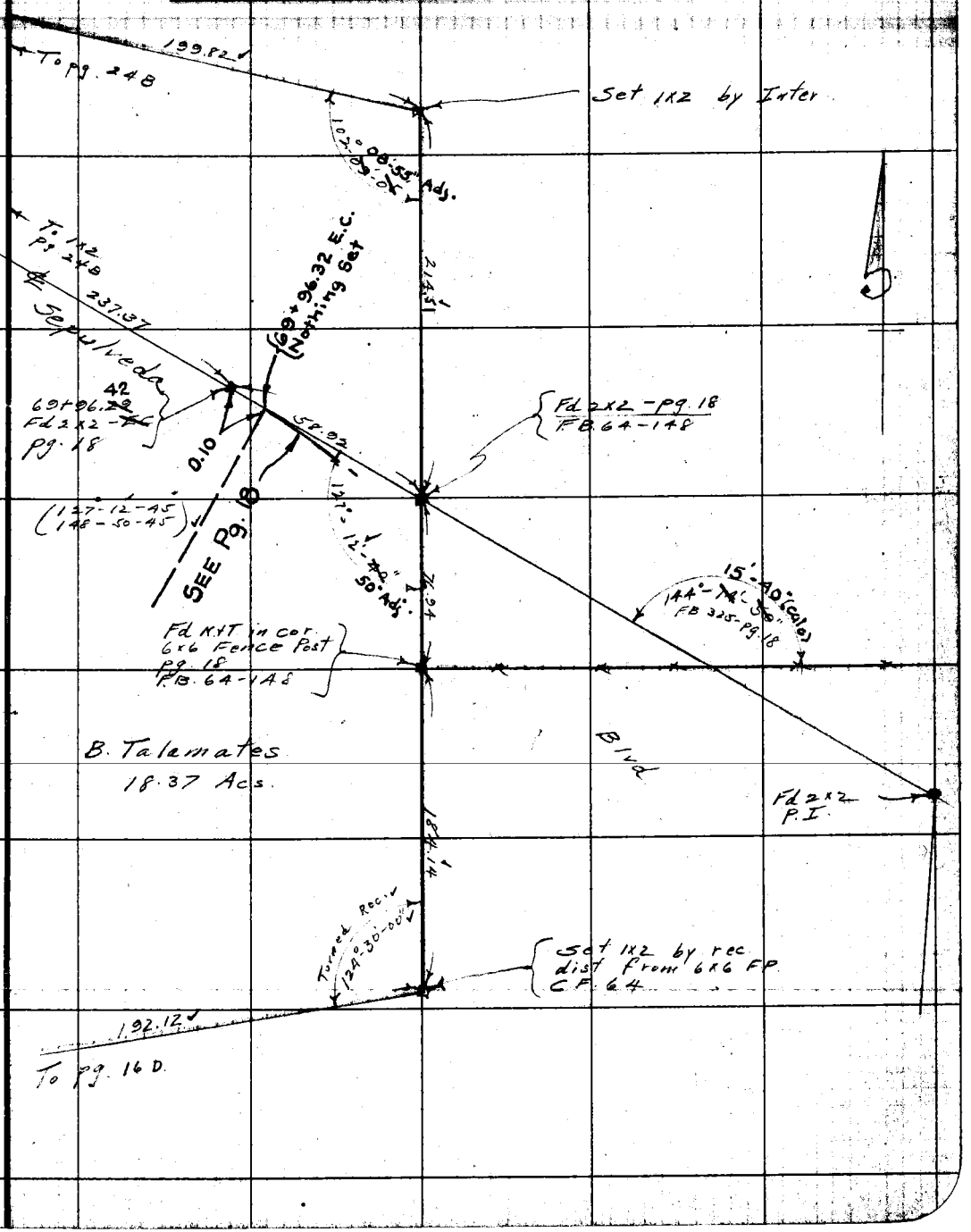

Note: ANY ADDITIONS OR CHANGES ON THIS SHEET MUST BE MADE OR CIRCLED IN Red. WITH DATE AND NAME OF PERSON MAKING CHANGE.

RETURN TO LOS ANGELES COUNTY SURVEYOR

Do not extend notes this side of this line

F.B. 335 Pg. 24B — Moore, Chief Party — Notes by Moore — Date 10-31-28

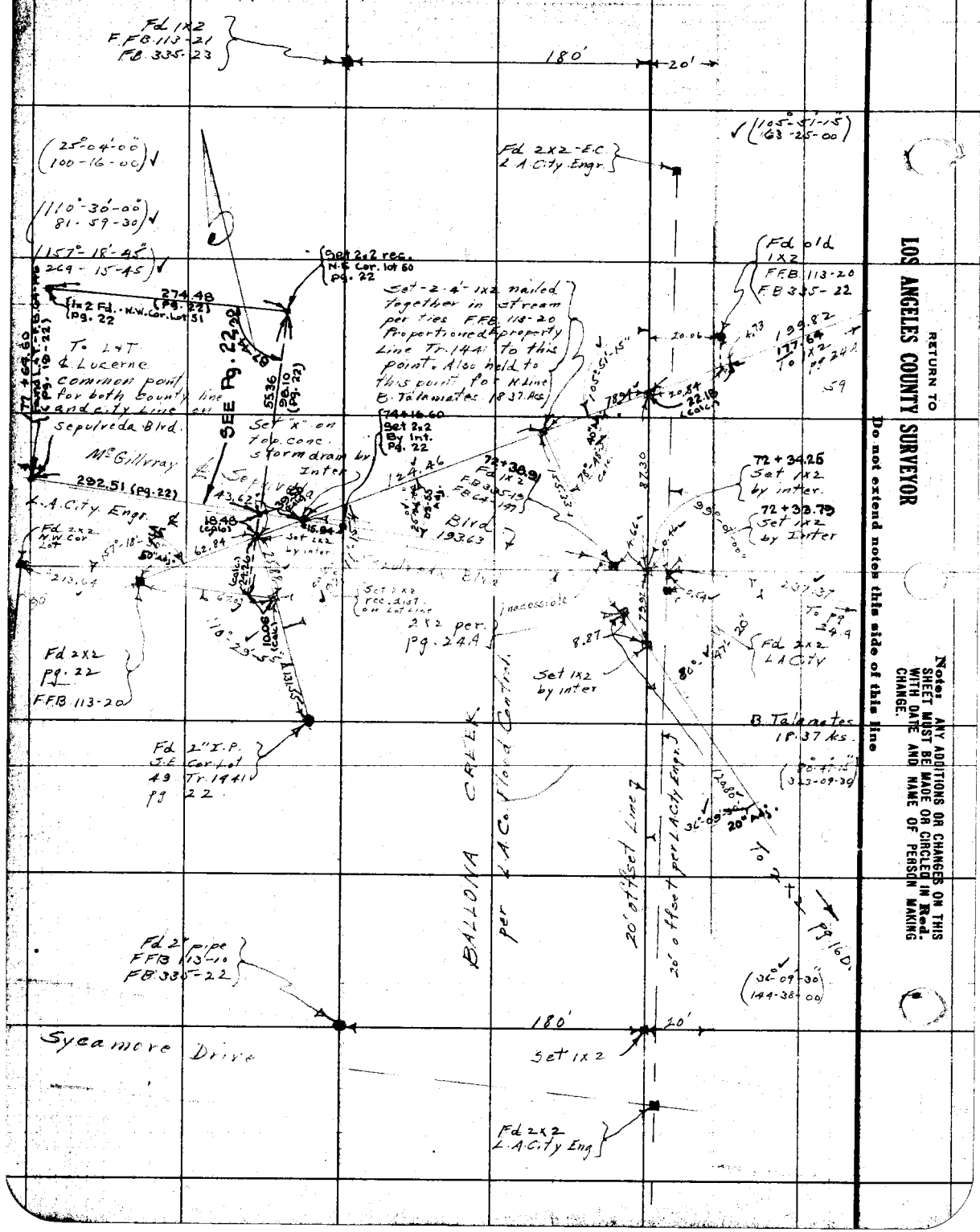

RETURN TO
LOS ANGELES COUNTY SURVEYOR

Do not extend notes this side of this line

Notes: ANY ADDITIONS OR CHANGES ON THIS SHEET MUST BE MADE OR CIRCLED IN Red. WITH DATE AND NAME OF PERSON MAKING CHANGE.

Date Feb 1927 Notes by MC Chief Party McGillivray F. B. 335 Pg. 25

Plotted by G.A. Crowl	W. O. No. 4188 D. S. O. No.
Date May 1928	Location Sepulveda
Map No. B-180	Surveyed by McGillivray
Plotting C'k'd by C.J.T.	Date Feb. 1928
Date AUG 1928	Indexed A. C. Johnson

F.B. 377-71

Survey for unnamed street from proposed Sepulveda Blvd. at Tr. #2859 to junctn of Jefferson Blvd. & Playa St.

Note: ANY ADDITIONS OR CHANGES ON THIS SHEET MUST BE MADE OR CIRCLED IN Red. WITH DATE AND NAME OF PERSON MAKING CHANGE.

RETURN TO LOS ANGELES COUNTY SURVEYOR

Do not extend notes this side of this line

F.B. 335 Pg. 26 — Chief Party — Notes by MC — Date Feb 1928

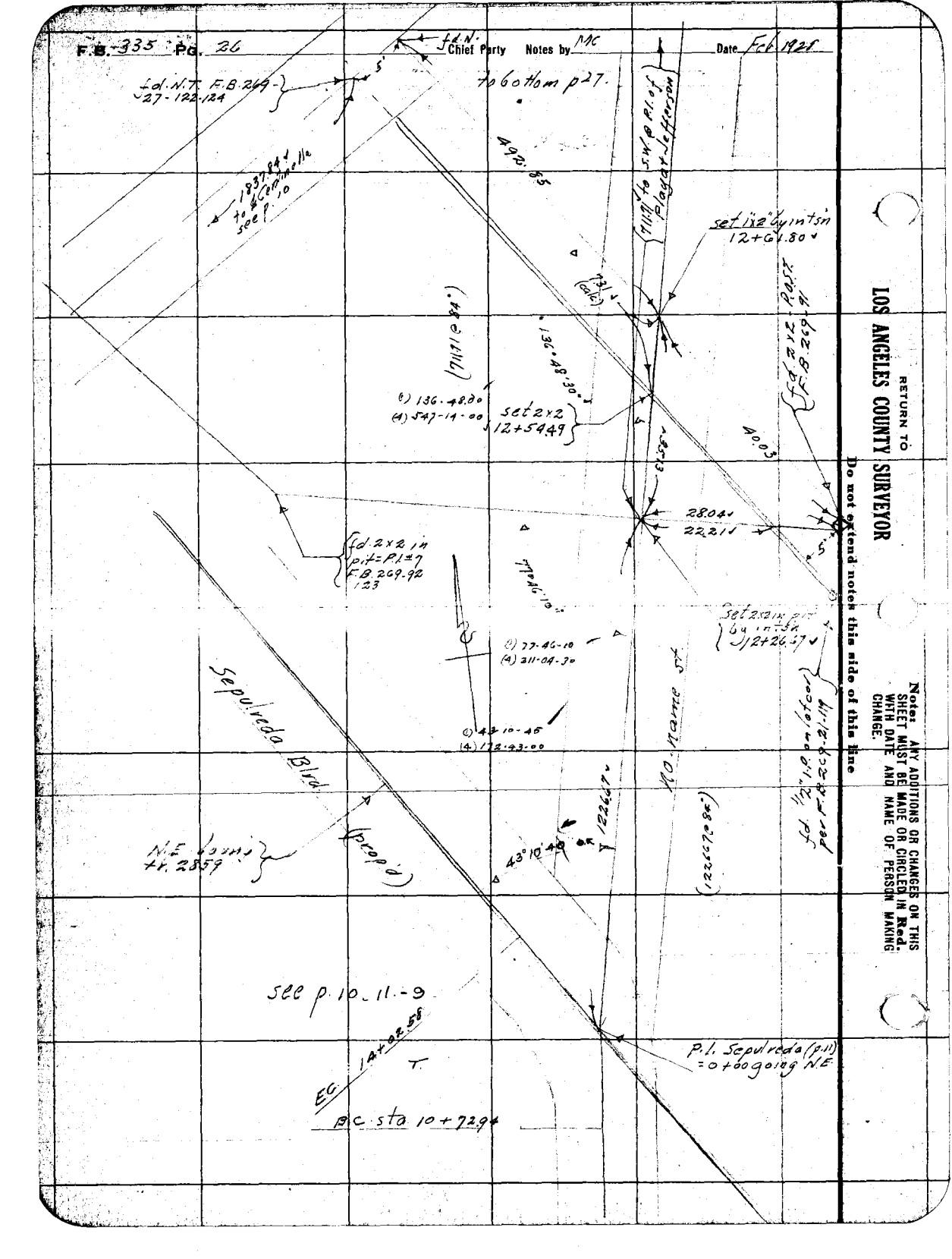

RETURN TO
LOS ANGELES COUNTY SURVEYOR
Do not extend notes this side of this line

Notes: ANY ADDITIONS OR CHANGES ON THIS SHEET MUST BE MADE OR CANCELED IN Red. WITH DATE AND NAME OF PERSON MAKING CHANGE.

Date Feb 1928 Notes by MC Chief Party McGillivray F. B. 115 PG. 27

Plotted by G.A. Crowl	W. O. No. 4188 S. O. No.
Date May 1928	Location Sulpulveda
Map No. B-180	Surveyed by McGillivray
Plotting C'k'd by C.J.T.	Date Feb 1928
Date AUG 1928	Indexed A. C. Johnson

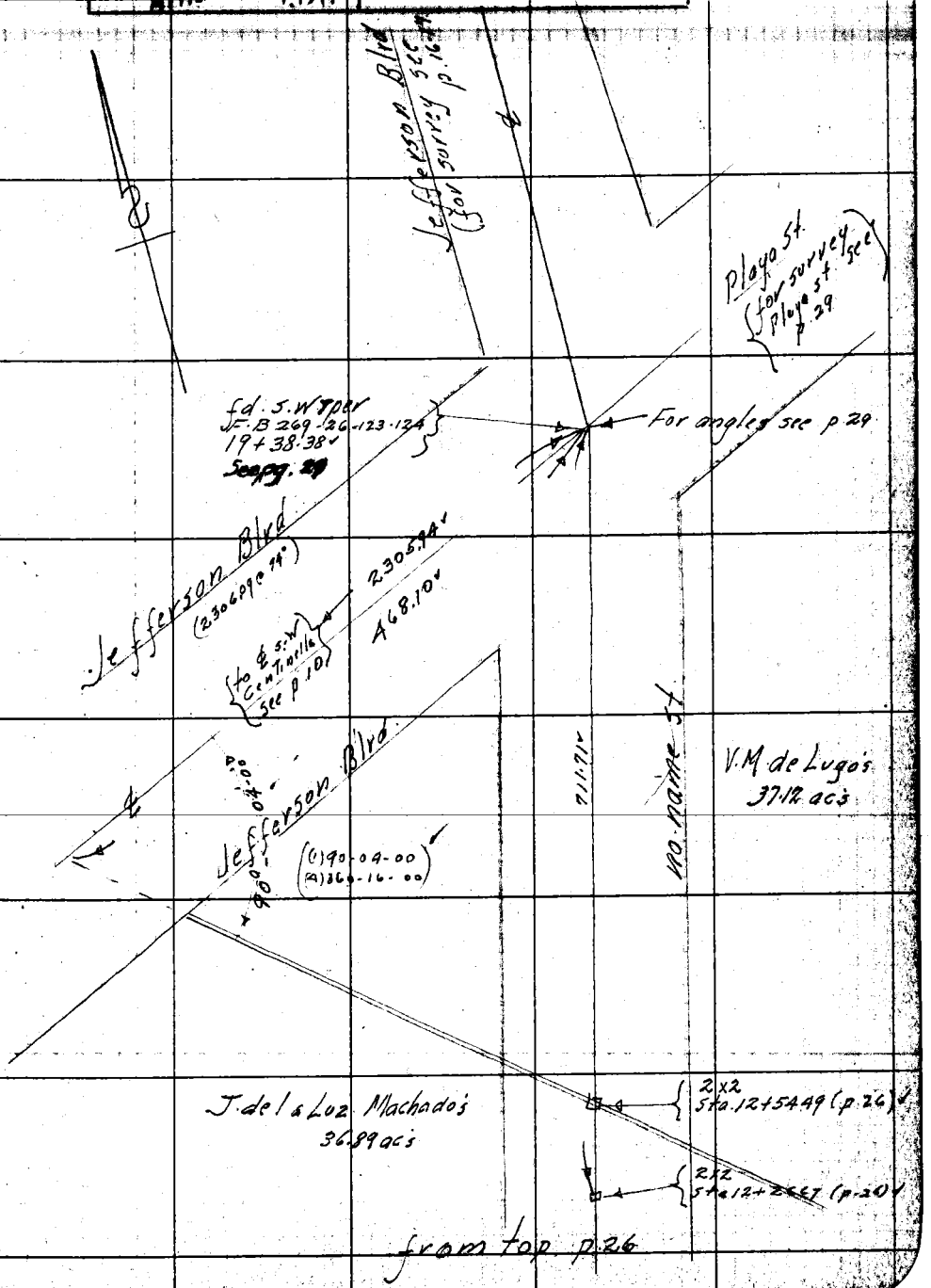

Note: ANY ADDITIONS OR CHANGES ON THIS SHEET MUST BE MADE OR CIRCLED IN Red. WITH DATE AND NAME OF PERSON MAKING CHANGE.

RETURN TO LOS ANGELES COUNTY SURVEYOR

Do not extend notes this side of this line

F.B. Pg. 28

Chief Party Notes by set N Date



LOS ANGELES COUNTY SURVEYOR

RETURN TO

Notes: ANY ADDITIONS OR CHANGES ON THIS SHEET MUST BE MADE OR CIRCLED IN Red. WITH DATE AND NAME OF PERSON MAKING CHANGE.

Do not extend notes this side of this line

Date Feb. 1928 Notes by McGillivray Chief Party McG. Illivray F. B. 335 PG.

Plotted by G.A. Crowl	W. O. No. 4188 D. S. O. No.
Date May 1928	Location Sepulveda
Map No. B-180	Surveyed by McGillivray
Plotting C'k'd by C. J. T.	Date Feb. 1928
Date AUG 1928	Indexed A. C. Johnson

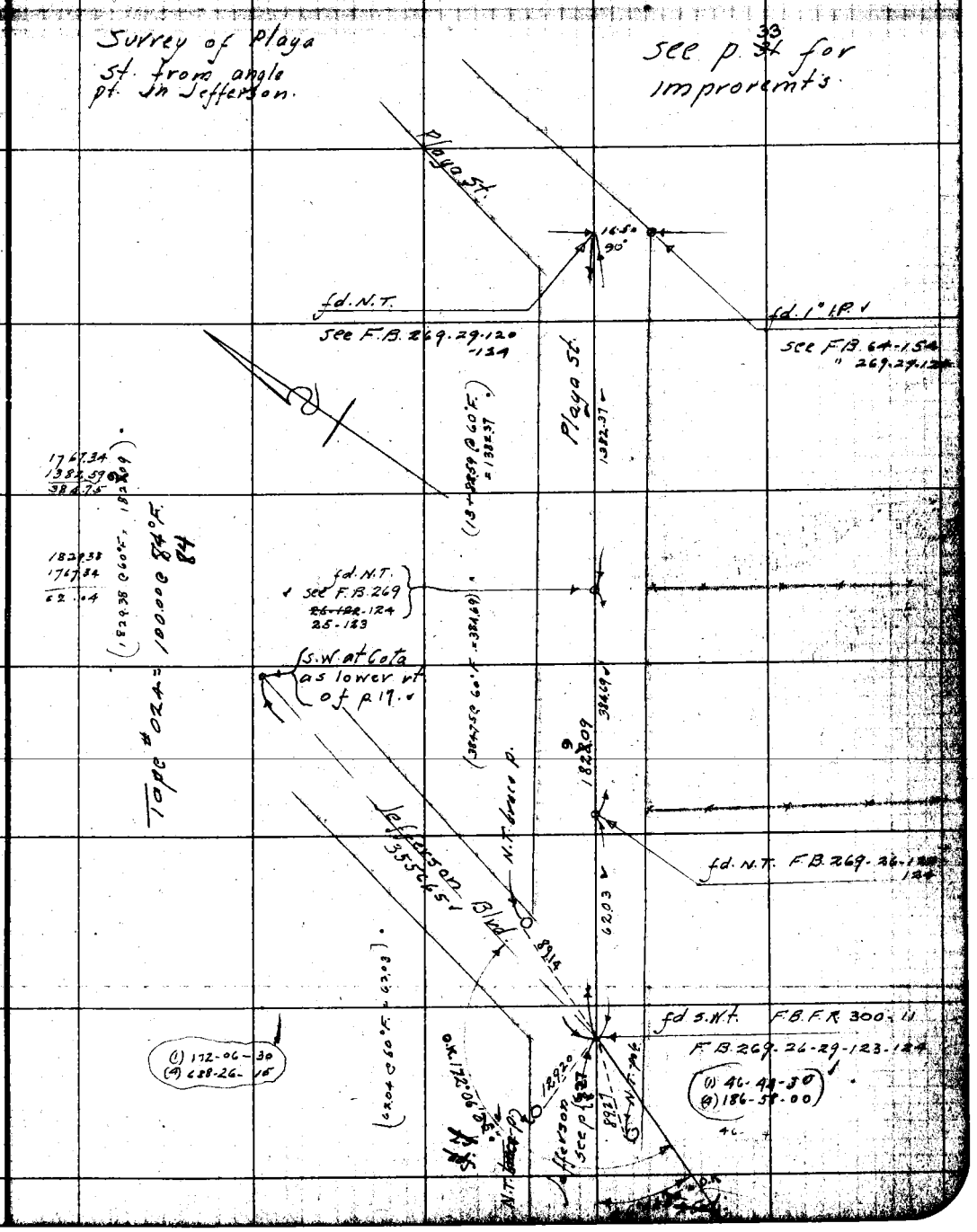

Notes: ANY ADDITIONS OR CHANGES ON THIS SHEET MUST BE MADE OR CIRCLED IN Red. WITH DATE AND NAME OF PERSON MAKING CHANGE.

RETURN TO LOS ANGELES COUNTY SURVEYOR

Do not extend notes this side of this line

F.B. 335 Pg. 30 McGillivray Chief Party Notes by McGillivray Date Feb. 1928

RETURN TO
LOS ANGELES COUNTY SURVEYOR

Do not extend notes this side of this line

Notes: ANY ADDITIONS OR CHANGES ON THIS SHEET MUST BE MADE OR CIRCLED IN Red. WITH DATE AND NAME OF PERSON MAKING CHANGE.

Date Feb 1928 Notes by McGillivray Chief Party McGillivray F. B. 335 PG.

Plotted by G.A. Crowl	W. O. No. 4188 D. S. O. No.
Date May 1928	Location Sepulveda
Map No. B-180	Surveyed by McGillivray
Plotting C'k'd by C. J. T.	Date Feb. 1928
Date AUG 1928	Indexed A. C. Johnson

Note: ANY ADDITIONS OR CHANGES ON THIS SHEET MUST BE MADE OR CIRCLED IN Red. WITH DATE AND NAME OF PERSON MAKING CHANGE.

RETURN TO LOS ANGELES COUNTY SURVEYOR

Do not extend notes this side of this line

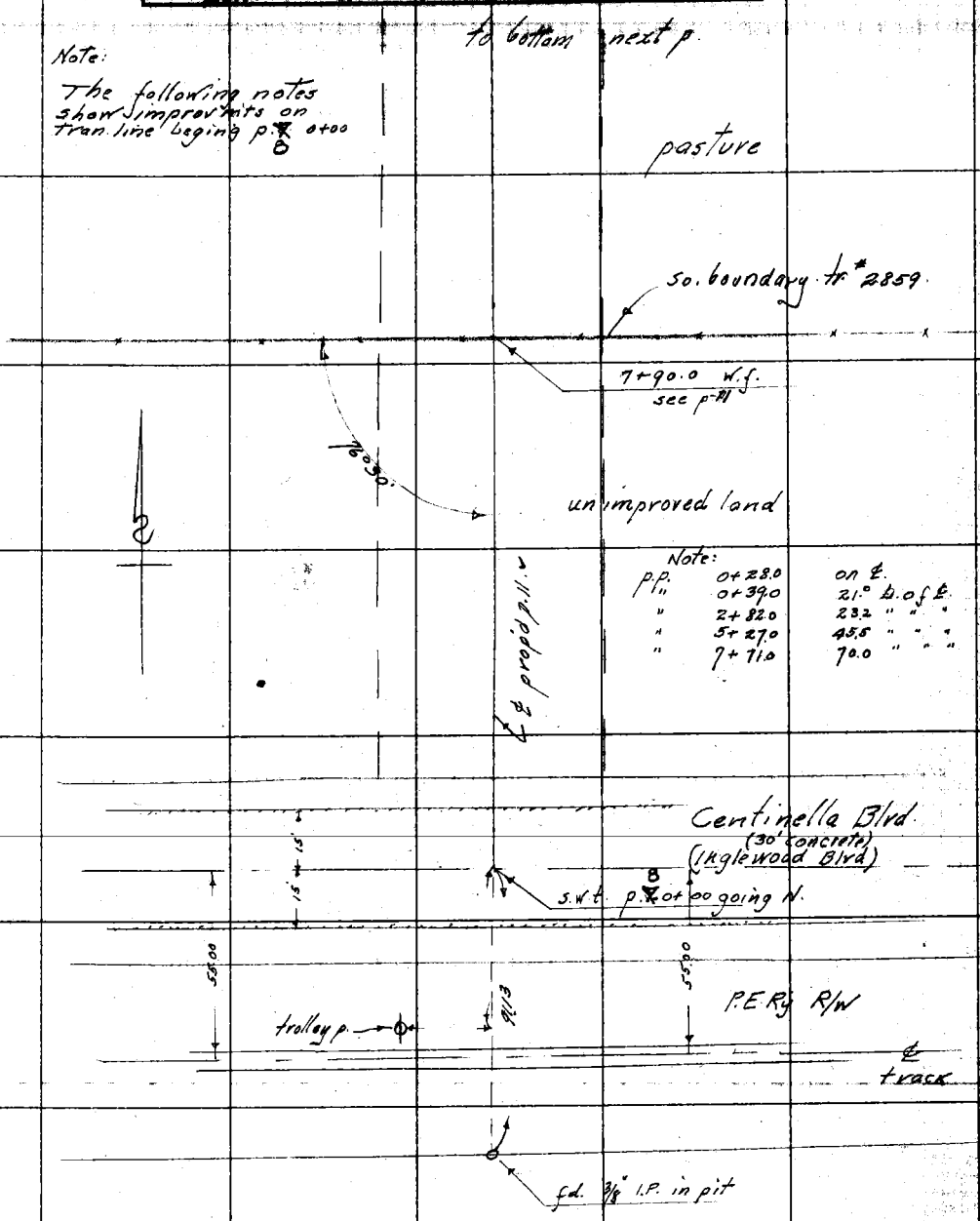

Note:

p.p.	0+28.0	on ℄
"	0+39.0	21.0 ℄ of ℄
"	2+82.0	23.2 " " "
"	5+27.0	45.5 " " "
"	7+71.0	70.0 " " "

F.B. 335 Pg. 32 McGillivray Chief Party Notes by McGillivray Date Feb 1928

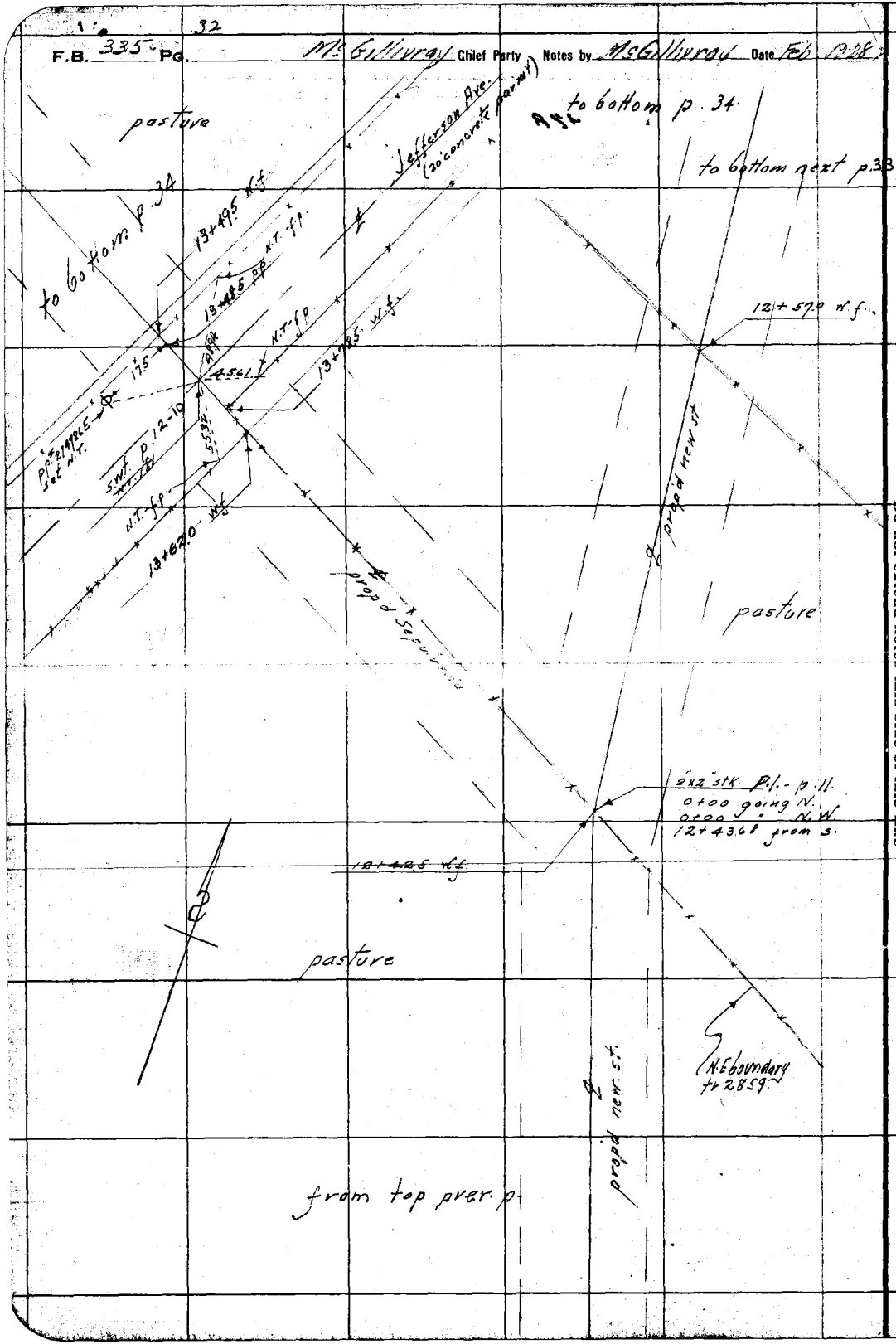

RETURN TO
LOS ANGELES COUNTY SURVEYOR

Do not extend notes this side of this line

Note: ANY ADDITIONS OR CHANGES ON THIS SHEET MUST BE MADE OR CIRCLED IN Red. WITH DATE AND NAME OF PERSON MAKING CHANGE.

Date Feb. 1928 Notes by McGillivray Chief Party McGillivray F. B. 335 PG.

Plotted by G. A. Crawl	W. O. No. 4188 D. S. O. No.
Date May 1928	Location Sepulveda
Map No. B-180	Surveyed by McGillivray
Plotting C'k'd by C. J. T.	Date Feb. 1928
Date AUG 1928	Indexed A. C. Johnson

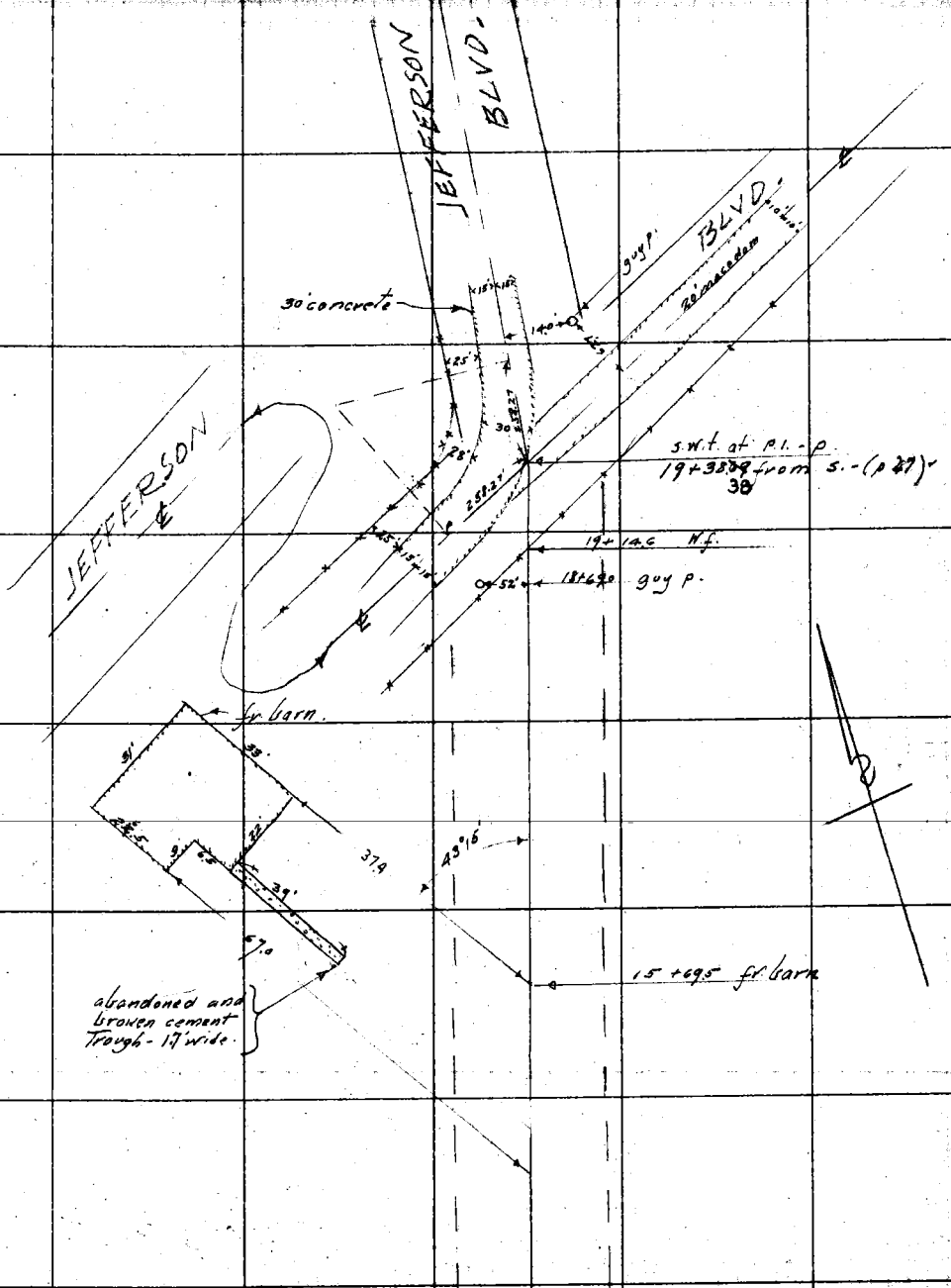

Note: ANY ADDITIONS OR CHANGES ON THIS SHEET MUST BE MADE OR CIRCLED IN Red. WITH DATE AND NAME OF PERSON MAKING CHANGE.

Do not extend notes this side of this line

RETURN TO LOS ANGELES COUNTY SURVEYOR

F.B. 335 Pg. 34 McMurray :Chief Party Notes by McMurray Date Feb 1928

to bottom p. 35.

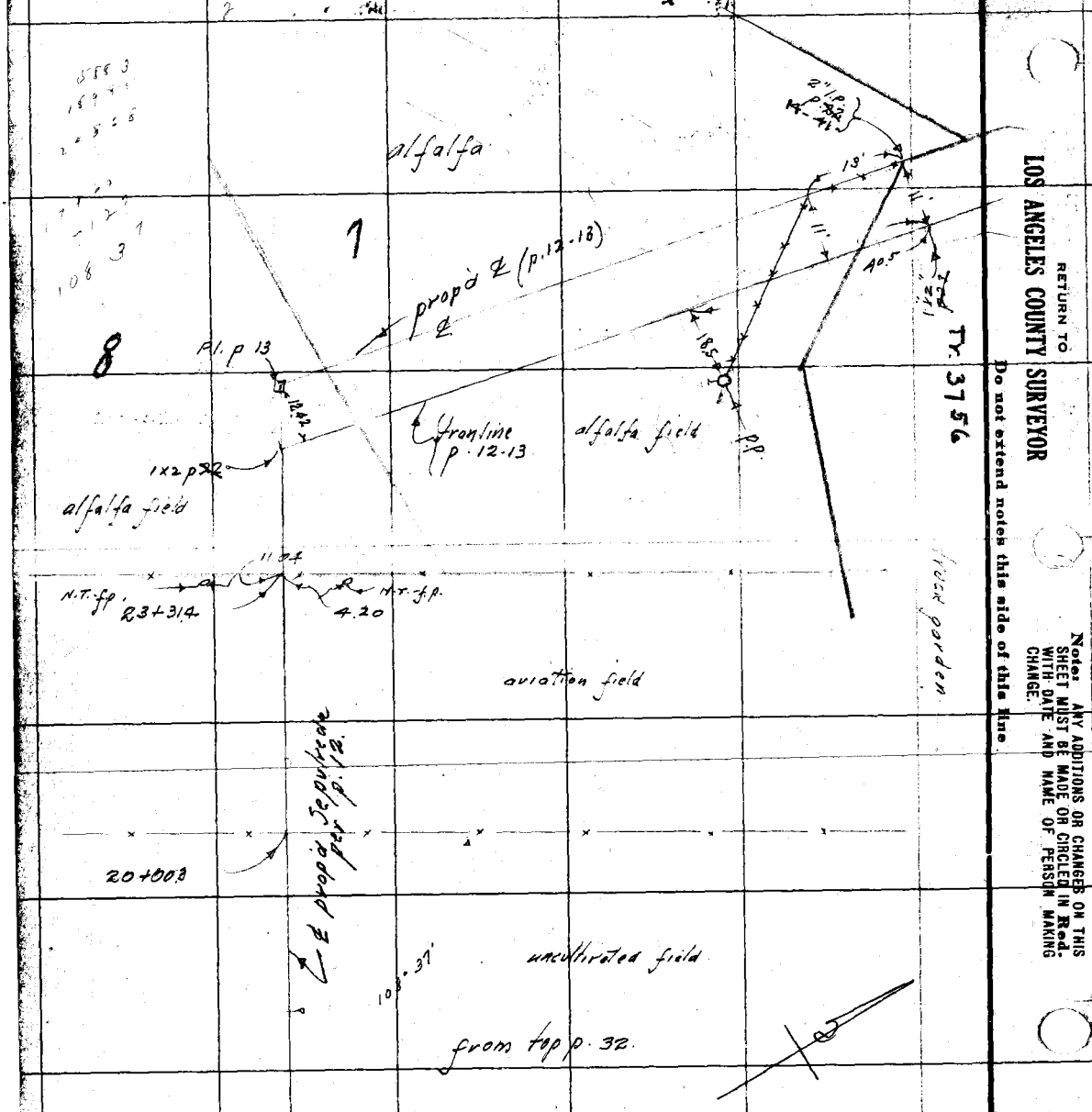

RETURN TO
LOS ANGELES COUNTY SURVEYOR
Do not extend notes this side of this line

Notes: ANY ADDITIONS OR CHANGES ON THIS SHEET MUST BE MADE OR CIRCLED IN Red. WITH DATE AND NAME OF PERSON MAKING CHANGE.

Feb 1928

Date _____ Notes by McGillivray Chief Party McGillivray F. B. 335 PG. 35

Plotted by G A Crowl	W. O. No. 4188 O. S. O. No.
Date May 1928	Location Sepulveda
Map No. B-180	Surveyed by McGillivray
Plotting C'k'd by C. J. T.	Date Feb. 1928
Date AUG 1928	Indexed A. C. Johnson

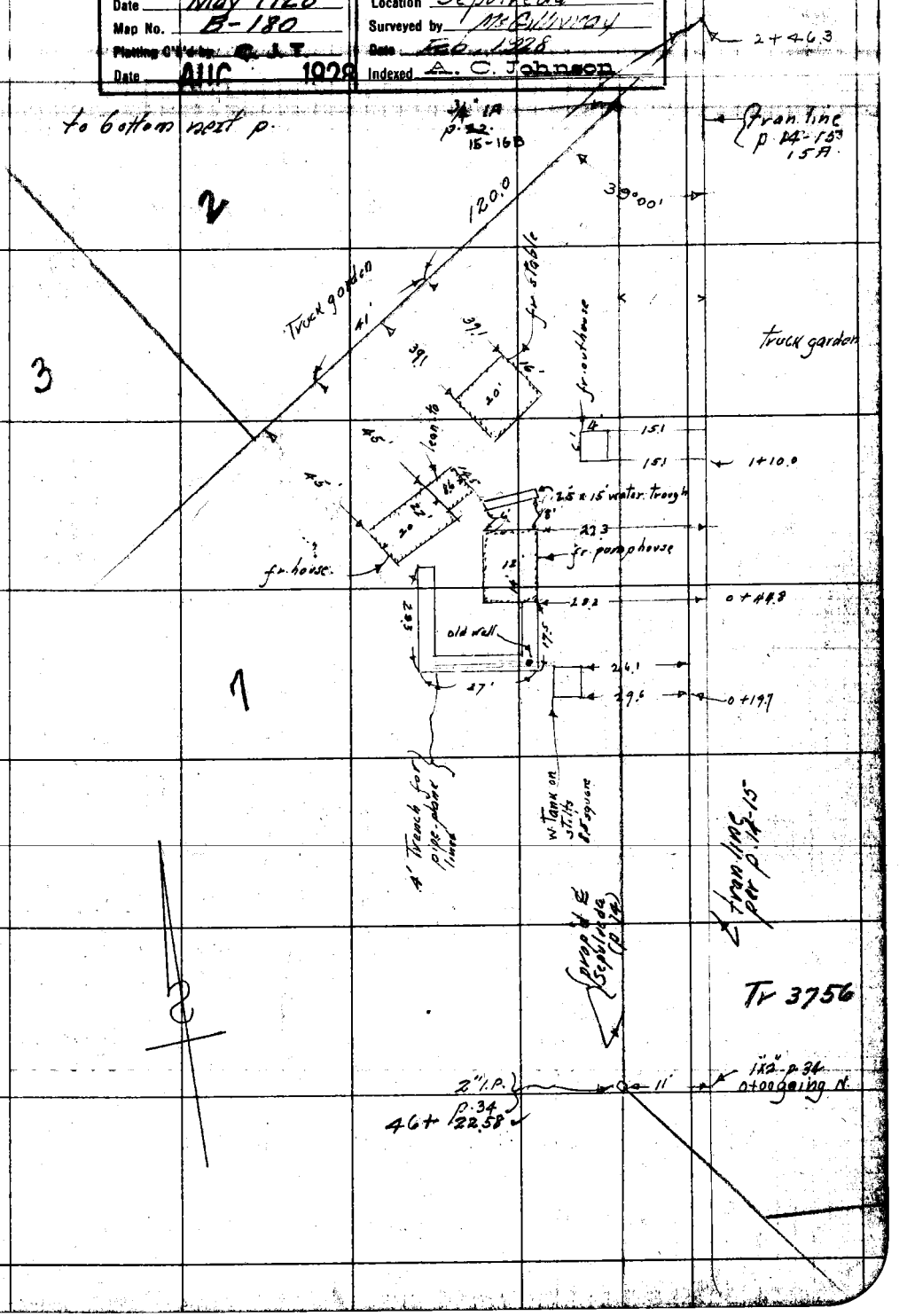

Notes: ANY ADDITIONS OR CHANGES ON THIS SHEET MUST BE MADE OR CIRCLED IN Red. WITH DATE AND NAME OF PERSON MAKING CHANGE.

Do not extend notes this side of this line

RETURN TO LOS ANGELES COUNTY SURVEYOR

F.B. 335 PG. 36 McGillivray Chief Party Notes by McGillivray Date Feb. 1928

Notation of Trees

10'L	sta	3+57.0	12" stump
10'L.	sta.	3+98.0	6" willow
"	"	4+17.7	" "
"	"	" +69.5	10" "
"	"	5+16.0	" "
8'L.		" +44.9	6" "
10'L.		" +67.6	5" "
"		6+67.4	6" "
"		7+70.8	6" "
"		8+42.7	18" stump
"		" +77.7	4" ~~[illegible]~~ willow
"		+82.0	" "
"		+95.0	18" stump
"		9+43.5	12" "
11'L.		10+48.0	6" willow
20.9'L.		11+32.0	8" apple
48.5'L.		13+35.0	12" willow
56.5 "		" +58.0	6" "
58.0 "		" +67.0	" "
62.0 "		" +82.0	12" stump

to bottom next p.

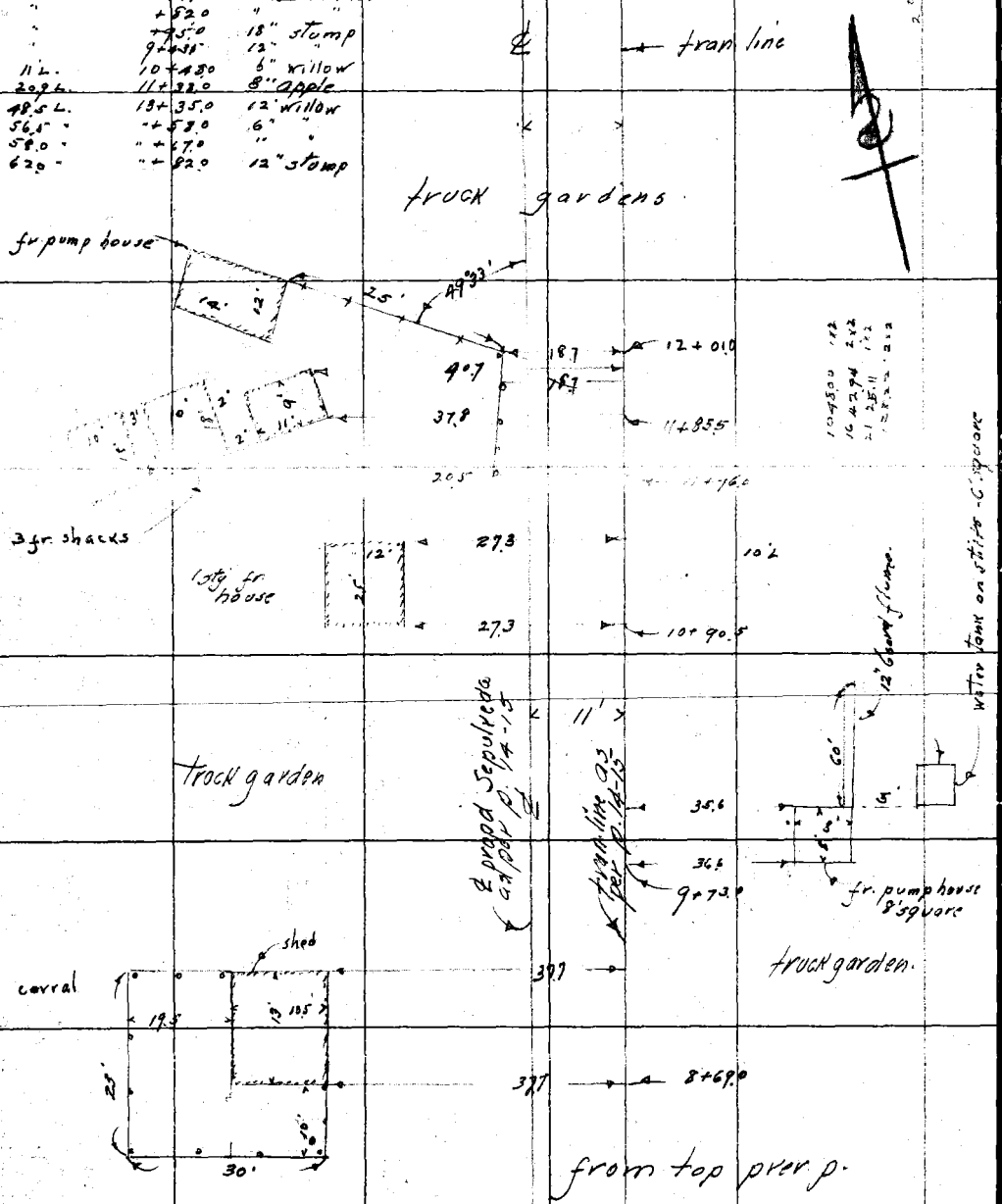

RETURN TO
LOS ANGELES COUNTY SURVEYOR

Do not extend notes this side of this line

Note: ANY ADDITIONS OR CHANGES ON THIS SHEET MUST BE MADE OR CIRCLED IN Red. WITH DATE AND NAME OF PERSON MAKING CHANGE.

Date Feb. 1928 Notes by McGillivray Chief Party McGillivray F. B. 335 PG.

Plotted by G.A. Crowl	W. O. No. 4188 D. S. O. No.
Date May 1928	Location Sepulveda
Map No. B-180	Surveyed by McGillivray
Plotting C'k'd by C. J. T.	Date Feb. 1928
Date AUG. 1928	Indexed A. C. Johnson

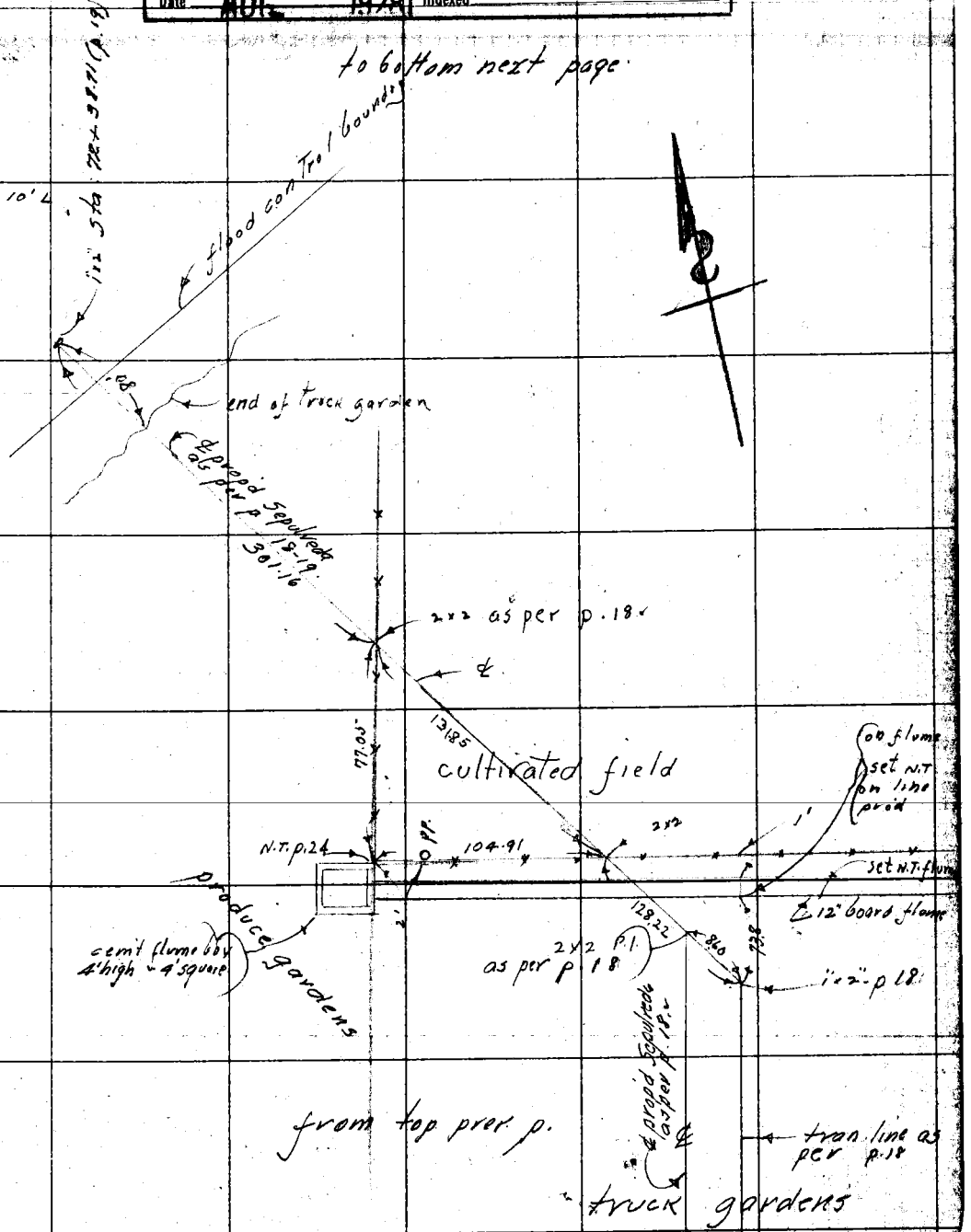

Notes: ANY ADDITIONS OR CHANGES ON THIS SHEET MUST BE MADE OR CIRCLED IN Red. WITH DATE AND NAME OF PERSON MAKING CHANGE.

RETURN TO LOS ANGELES COUNTY SURVEYOR

Do not extend notes this side of this line

F.B. 335 Pg. 38 McGilvray Chief Party Notes by McGilvray Date Feb 1928

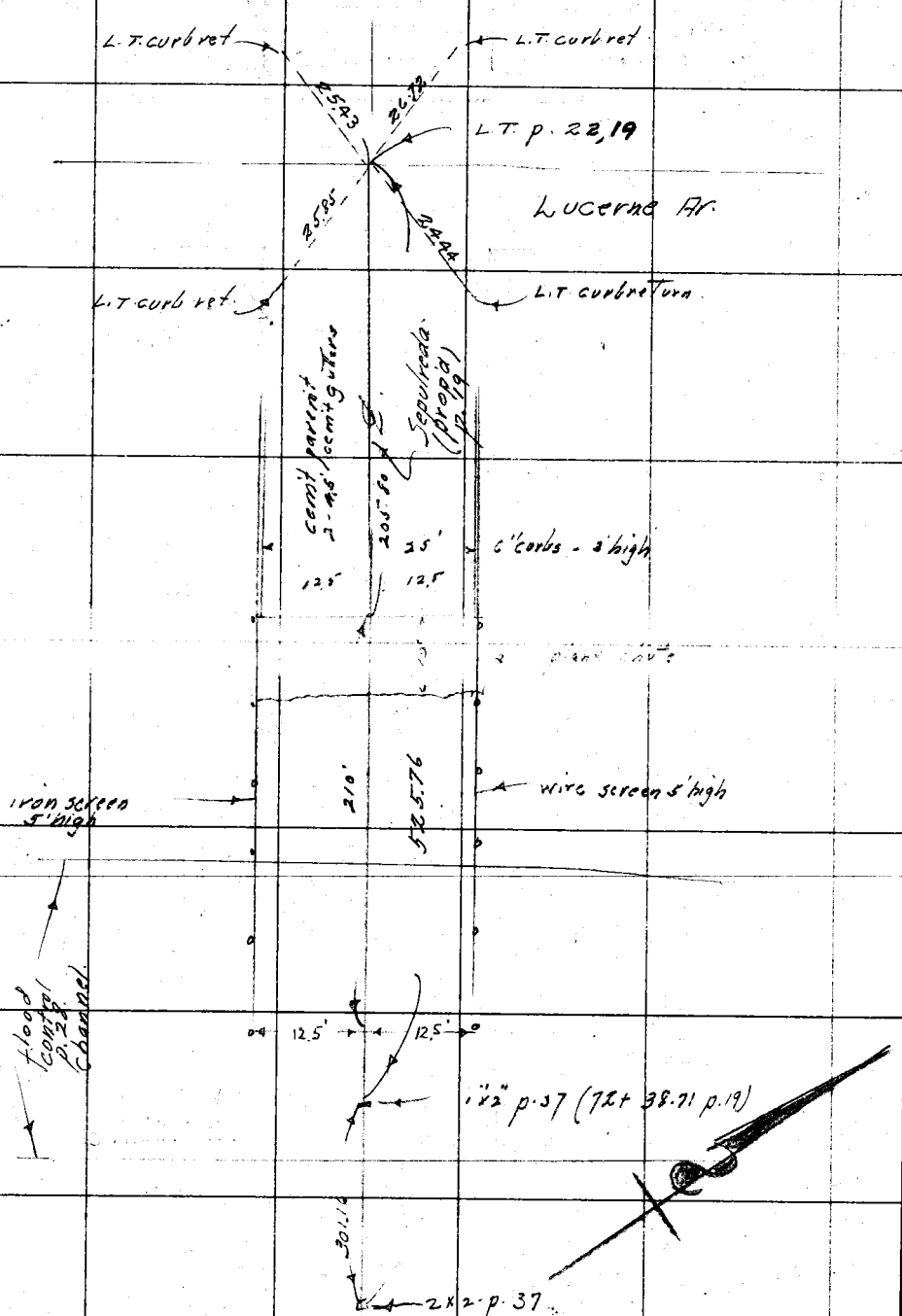

RETURN TO LOS ANGELES COUNTY SURVEYOR

Do not extend notes this side of this line

Notes: ANY ADDITIONS OR CHANGES ON THIS SHEET MUST BE MADE OR CIRCLED IN Red. WITH DATE AND NAME OF PERSON MAKING CHANGE.

Feb. 1928

Date _____ Notes by McGillivray Chief Party McGillivray F. B. 335 PG. 39

Plotted by C. J. Tenny	W. O. No. 4111 D. S. D. No.
Date Oct. 1928	Location Sepulveda
Map No. B-180	Surveyed by McGillivray
Plotting C'k'd by M.D. Darling	Date Feb. 1928
Date Oct 1928	Indexed A. C. Johnson

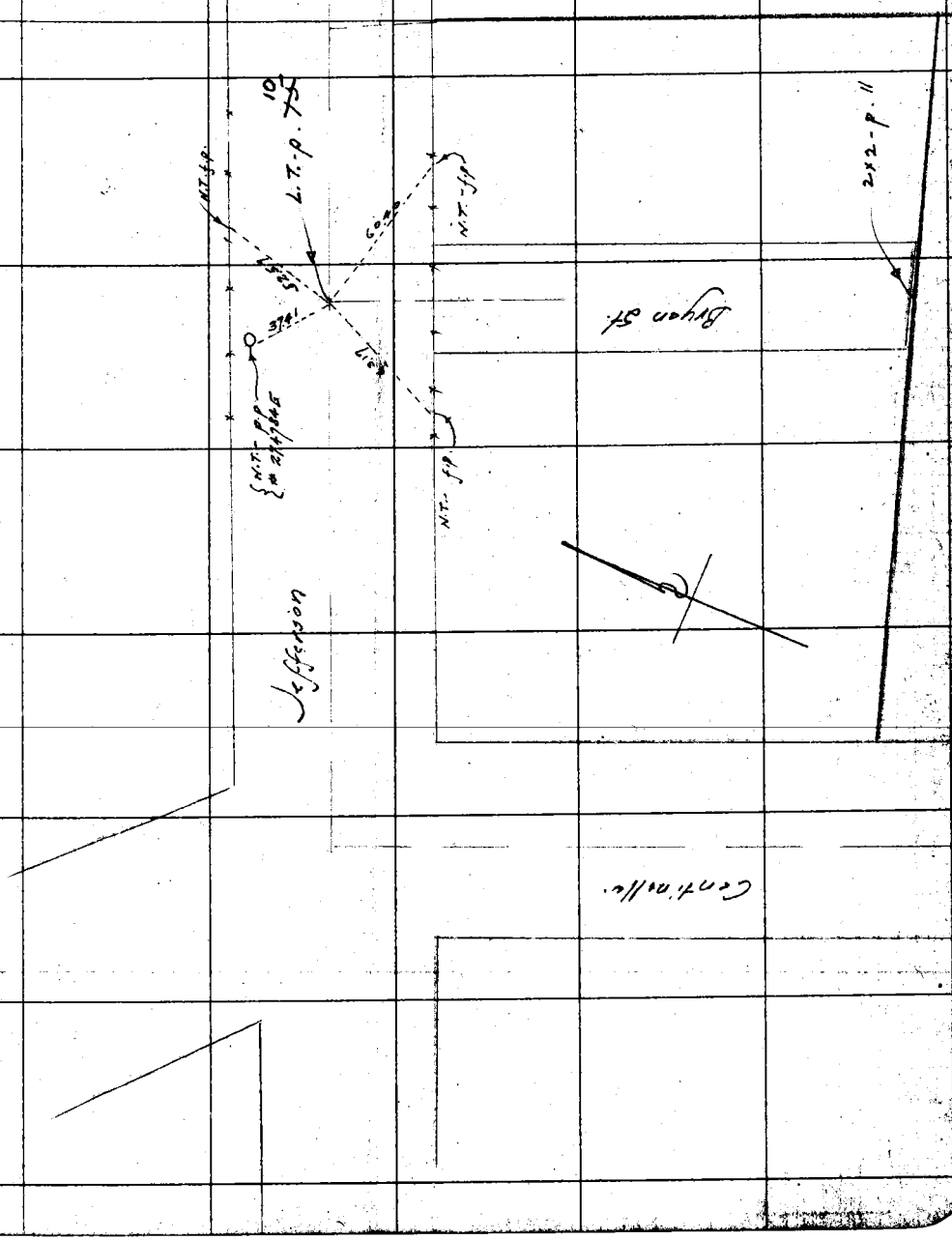

Note: ANY ADDITIONS OR CHANGES ON THIS SHEET MUST BE MADE OR CIRCLED IN Red. WITH DATE AND NAME OF PERSON MAKING CHANGE.

RETURN TO

LOS ANGELES COUNTY SURVEYOR

Do not extend notes this side of this line

RETURN TO

LOS ANGELES COUNTY SURVEYOR

Notes: ANY ADDITIONS OR CHANGES ON THIS SHEET MUST BE MADE OR CIRCLED IN **Red.** WITH DATE AND NAME OF PERSON MAKING CHANGE.

Do not extend notes this side of this line

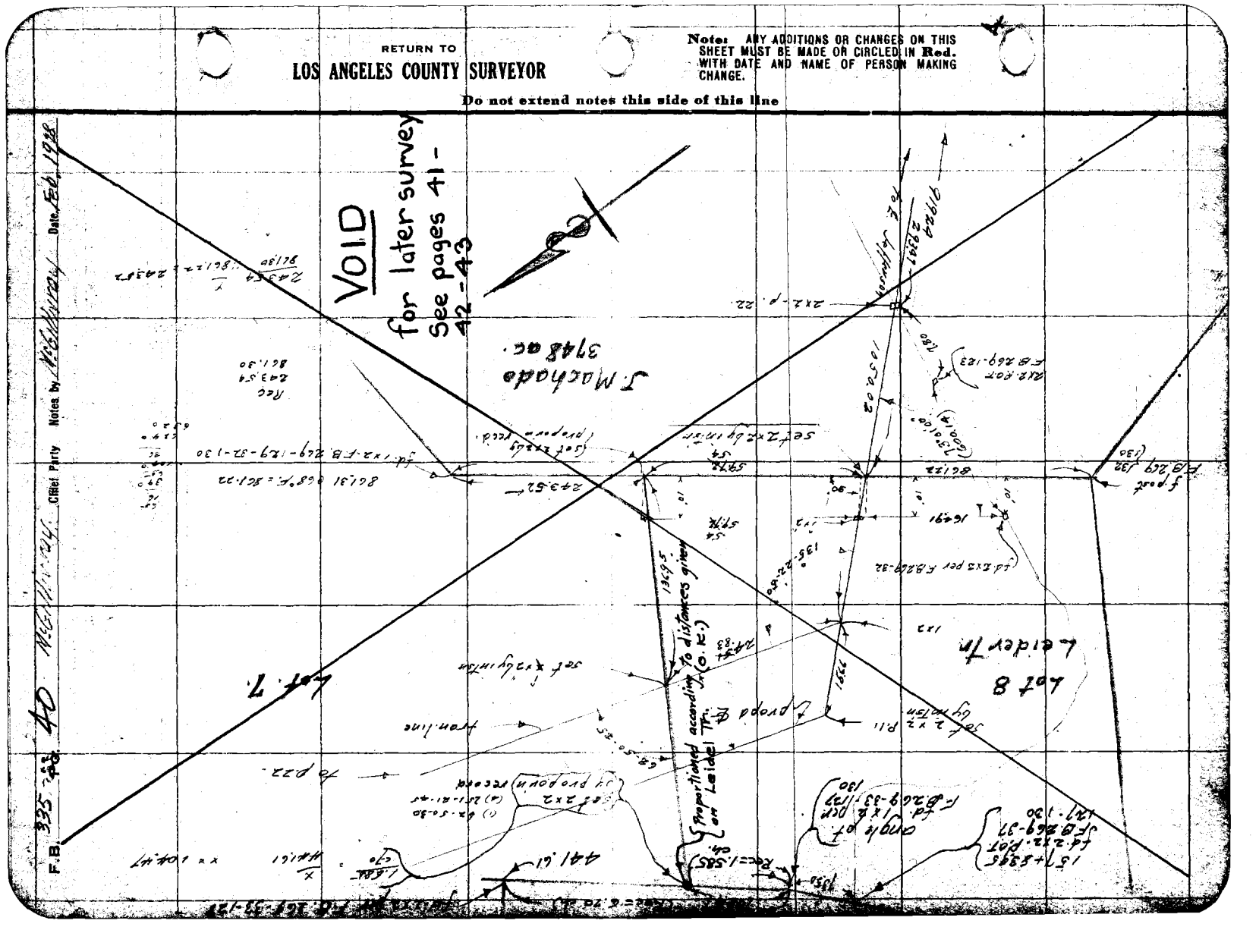

Date Nov 1928 Notes by MCG Chief Party MCG F.B. 335 Pg. 41

Plotted by C.J. Terry	W. O. No. 4168 U. S. C. No. 024
Date Nov. 1928	Location Sepulveda Blvd
Map No. B - 180	Surveyed by McGillivray
Plotting Ck'd by M.D. Darling	Date Nov. 1928
Date Dec. 1928	Indexed A. C. Johnson

Note: ANY ADDITIONS OR CHANGES ON THIS SHEET MUST BE MADE OR CIRCLED IN Red, WITH DATE AND NAME OF PERSON MAKING CHANGE.

Do not extend notes this side of this line

RETURN TO LOS ANGELES COUNTY SURVEYOR

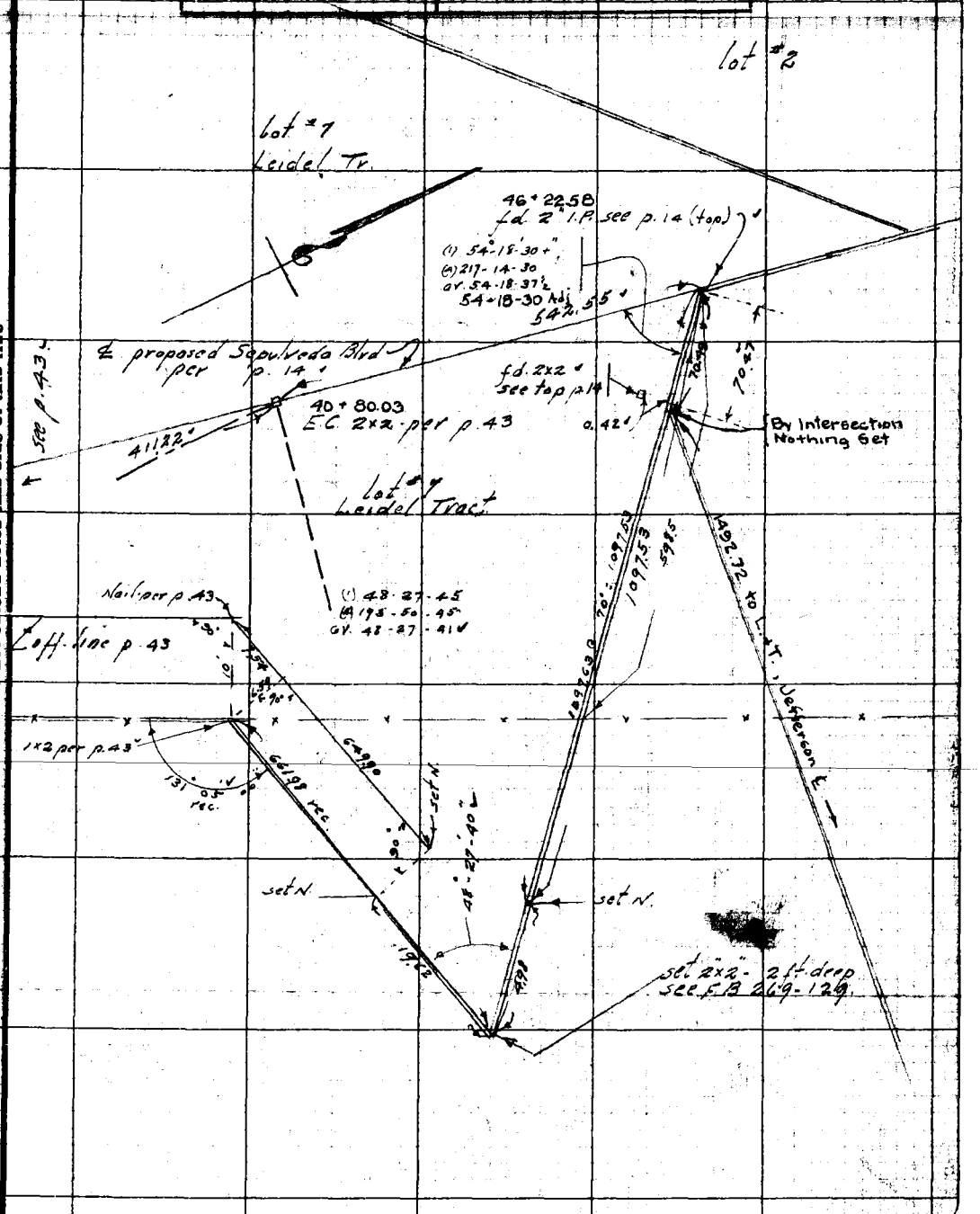

F. B. 335 Pg. 42 MCG Chief Party Notes by MCG Date Nov. 1928.

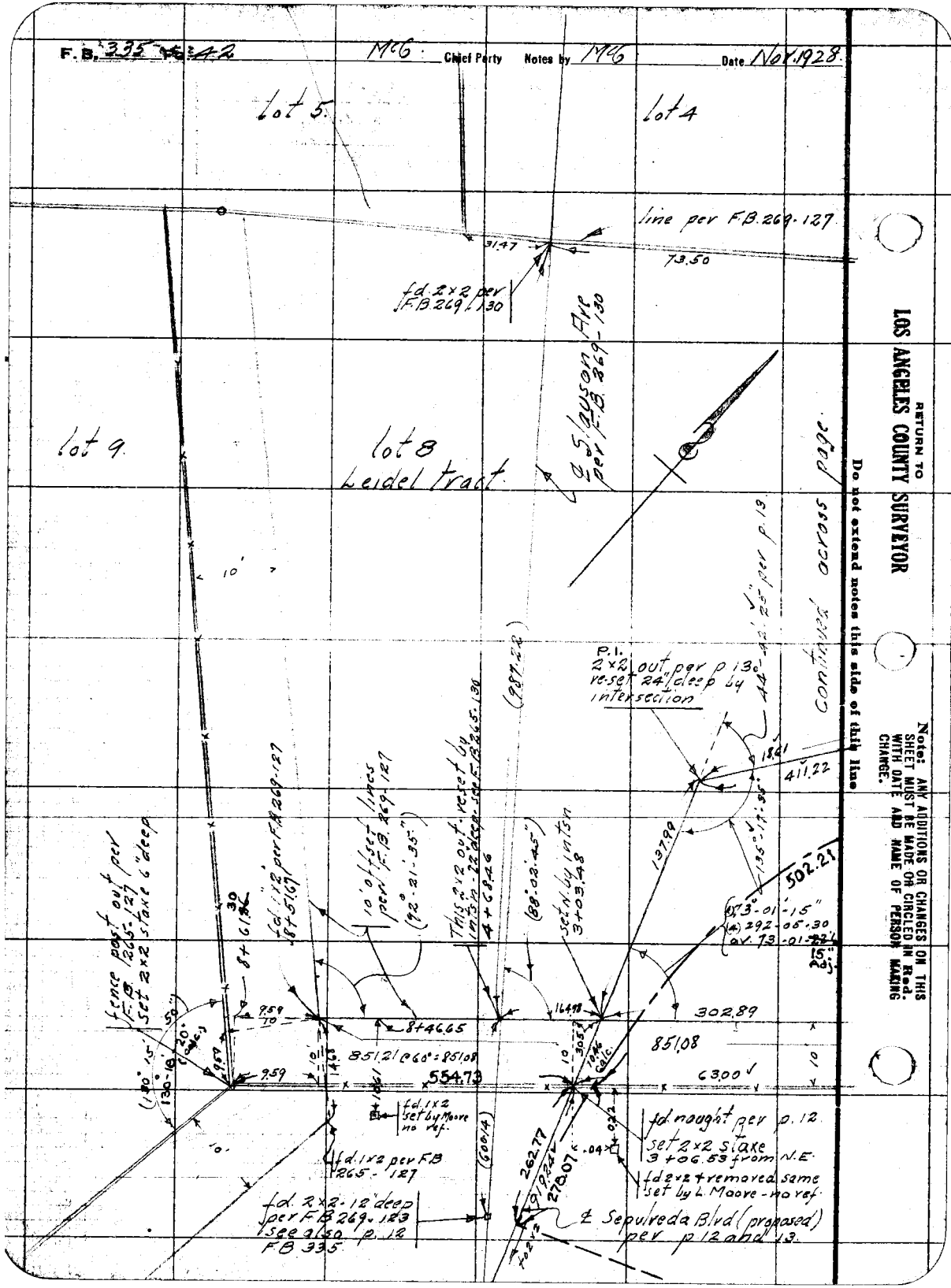

Date Nov. 1928 Notes by McG. Chief Party McG. F.B. 335 Pg. 43

Plotted by C. J. Terry	W.O. No. 4188 S.O. No. 024
Date Nov. 1928	Location Sepulveda Blvd
Map No. B-180	Surveyed by McGillivray
Plotting Ck'd by M.D. Darling	Date Nov. 1928
Date Dec. 1928	Indexed A. C. Johnson

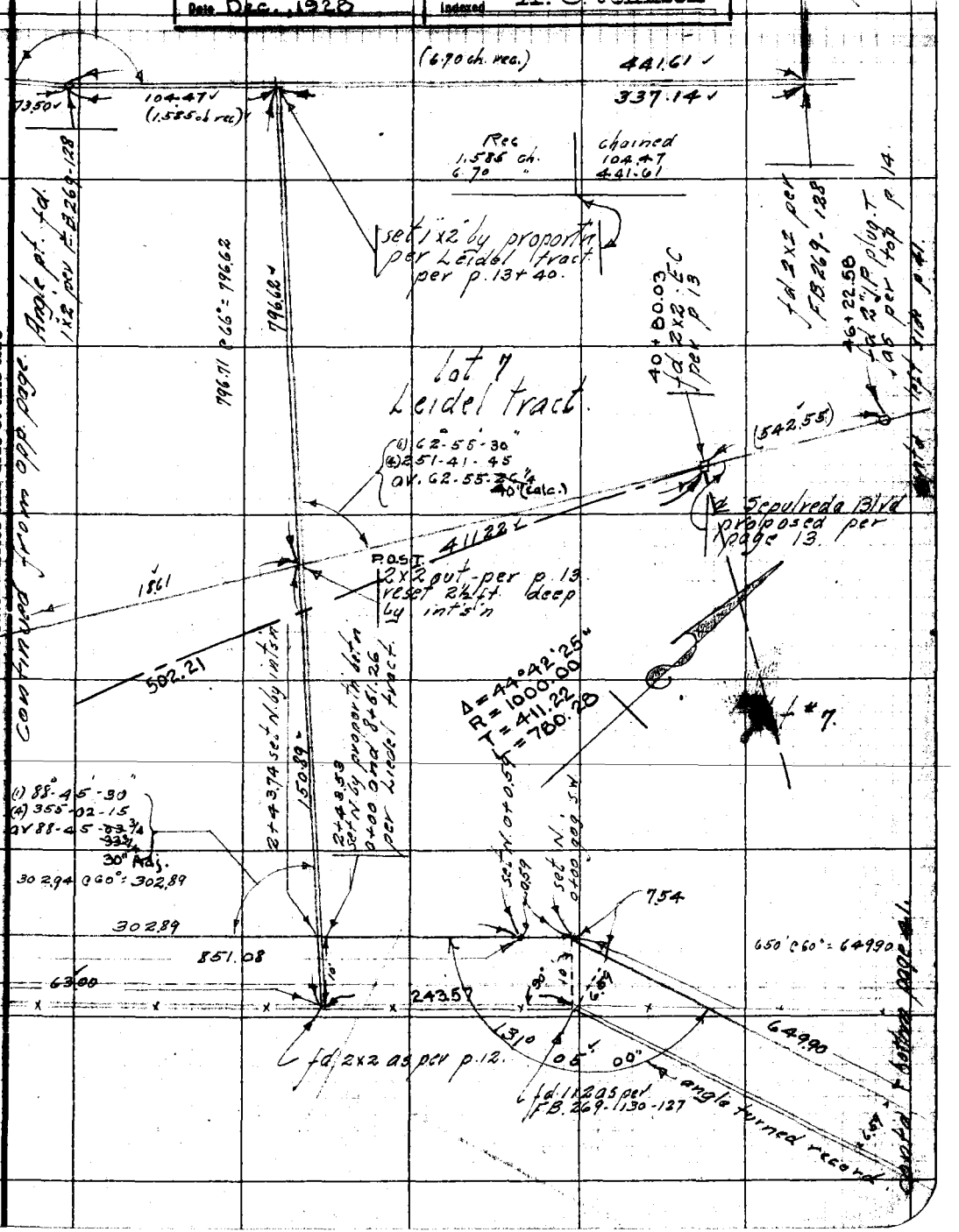

Notes: ANY ADDITIONS OR CHANGES ON THIS SHEET MUST BE MADE OR CIRCLED IN Red. WITH DATE AND NAME OF PERSON MAKING CHANGE.

Do not extend notes this side of this line

RETURN TO LOS ANGELES COUNTY SURVEYOR

F.B. 335 Pg. 44 McG. Chief Party Notes by McG. Date Nov. 1928

RETURN TO
LOS ANGELES COUNTY SURVEYOR

Do not extend notes this side of this line

Note: ANY ADDITIONS OR CHANGES ON THIS SHEET MUST BE MADE OR CIRCLED IN Red. WITH DATE AND NAME OF PERSON MAKING CHANGE.

Date _____ Notes by _____ Chief Party _____ F.B. 335 Pg 44

Platted by	W. O. No. 4251 D. S. O. No.
Date	Location Compton AVE
Map No.	Surveyed by C.V. Crumley
Platting C'k'd by	Date June 1929
Date	Indexed C. Johnson

COMPTON AVE

A&I 251

96TH ST. (GOLDEN AVE)
TO
OLIVE STREET

Topography - 43 to 100
& and Int. St. 102 to 126

Note: ANY ADDITIONS OR CHANGES OF THIS SHEET MUST BE MADE OR CIRCLED IN Red WITH DATE AND NAME OF PERSON MAKING CHANGE.

RETURN TO LOS ANGELES COUNTY SURVEYOR

Do not erase notes this side of this line

F. B. 335 Pg 44 Chief Party Notes by C. V. Crumley Date June 1929

Topography of Compton Ave
From
95th ST. To 120th ST.

W. O. 4251

June 1929

C. V. Crumley
E. S. Tomblesson
S. C. Barnhart
Wm. Scott

Note:- See F.B. 391-72 To ? For ℄ Data

RETURN TO
LOS ANGELES COUNTY SURVEYOR

Do not extend notes this side of this line

Note: ANY ADDITIONS OR CHANGES ON THIS SHEET MUST BE MADE OR CIRCLED IN Red. WITH DATE AND NAME OF PERSON MAKING CHANGE.

RETURN TO
LOS ANGELES COUNTY SURVEYOR

Note: ANY ADDITIONS OR CHANGES ON THIS SHEET MUST BE MADE OR CIRCLED IN Red. WITH DATE AND NAME OF PERSON MAKING CHANGE.

Do not extend notes this side of this line

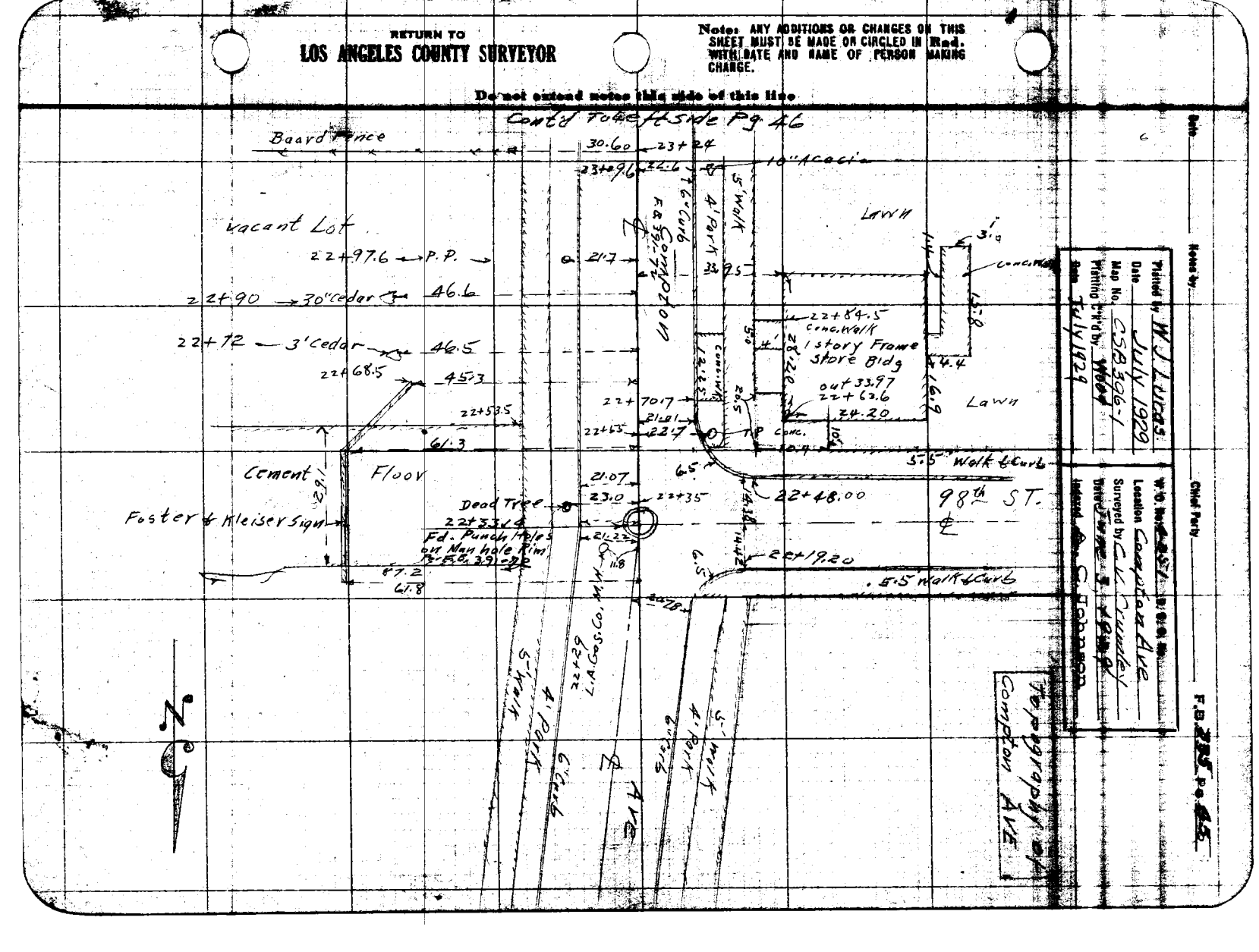

RETURN TO
LOS ANGELES COUNTY SURVEYOR

Note: ANY ADDITIONS OR CHANGES ON THIS SHEET MUST BE MADE OR CIRCLED IN Red. WITH DATE AND NAME OF PERSON MAKING CHANGE.

29.10

Do not extend notes this side of this line

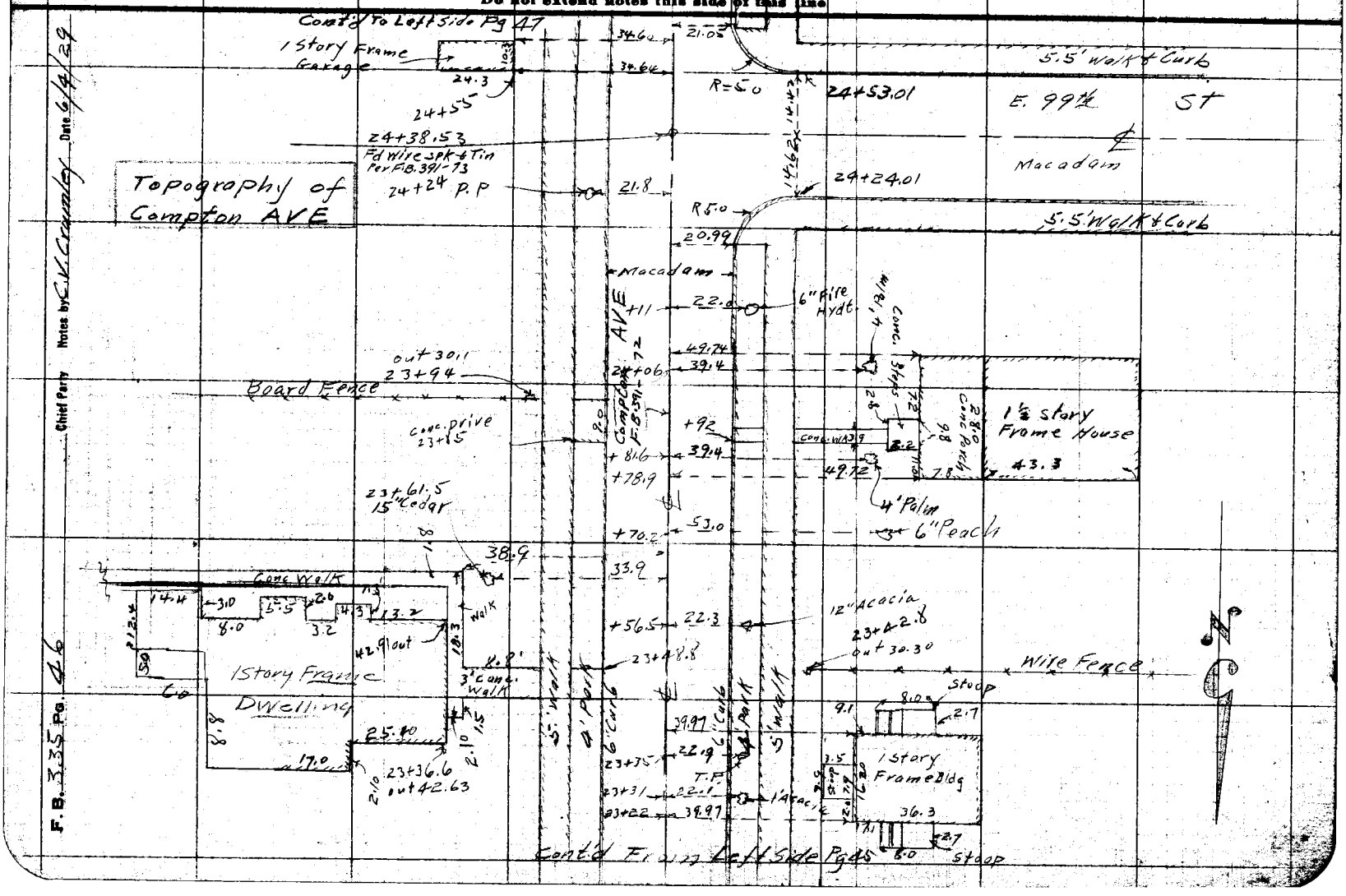

F.B. 335 Pg. 46

Chief Party Notes by C.V. Crumley Date 6/4/29

Date _____ Notes by _____ Chief Party _____ F.B. 335 Pg. 47

Plotted by H. J. Lucas	W.O. No. 4251 S.S.O. No.
Date July 1929	Location Compton AVE.
Map No. B396-1	Surveyed by C.V. Crumley
Plotting C'k'd by Wood	Date June 4 1929
Date July 1929	Inspector C. Johnson

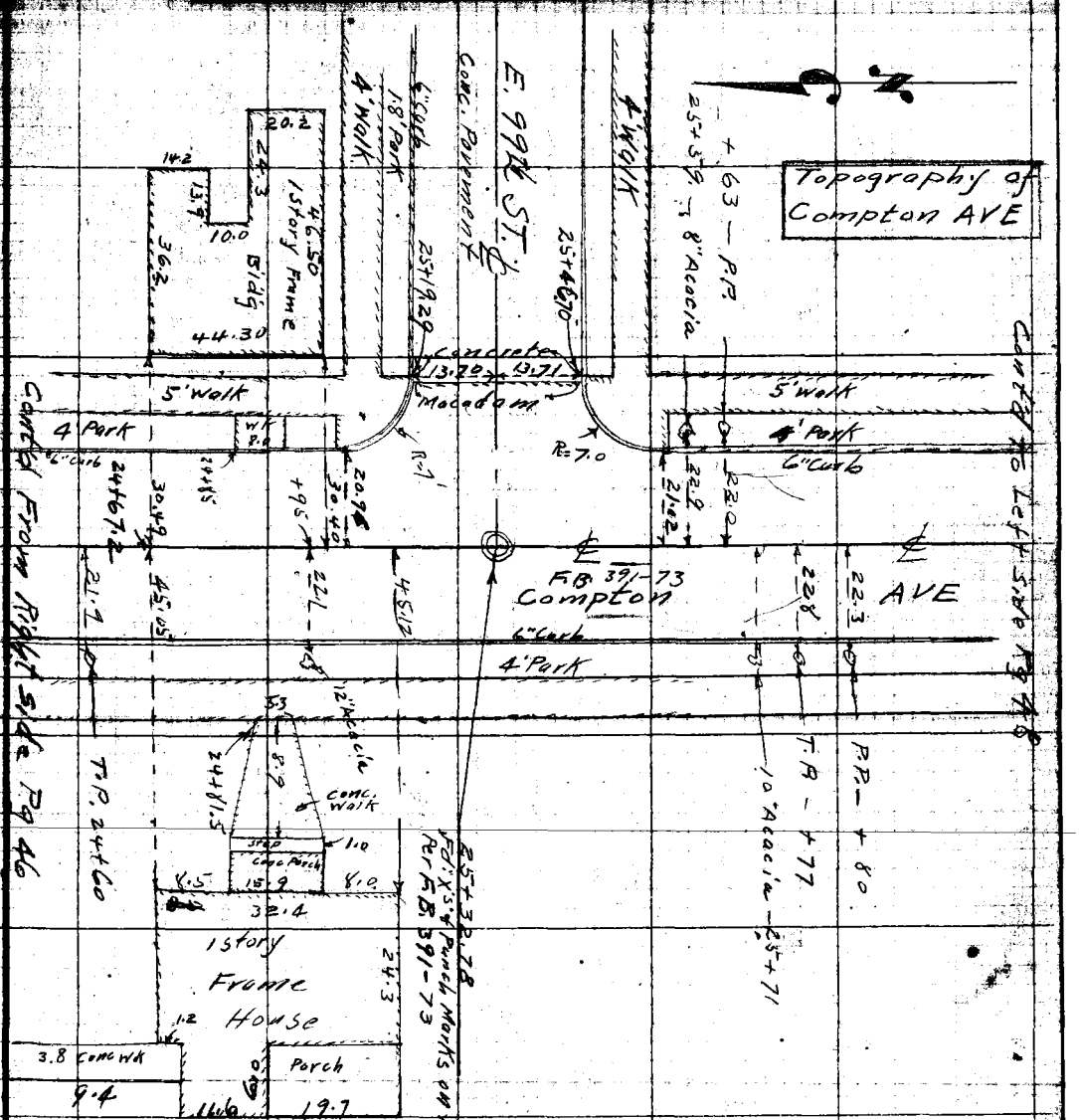

Notes: ANY ADDITIONS OR CHANGES ON THIS SHEET MUST BE MADE IN CIRCLED IN Red. WITH DATE AND NAME OF PERSON MAKING CHANGE.

Do not extend notes this side of this line

ENTERED TO LOS ANGELES COUNTY SURVEYOR

RETURN TO
LOS ANGELES COUNTY SURVEYOR

Note: ANY ADDITIONS OR CHANGES ON THIS SHEET MUST BE MADE OR CIRCLED IN Red. WITH DATE AND NAME OF PERSON MAKING CHANGE.

Do not extend notes this side of this line

Cont'd To Left Side Pg 49

Topography of Compton AVE

Notes by C.V. Comley Date 6/6/29

Chief Party

F.B. 335 Pg 48

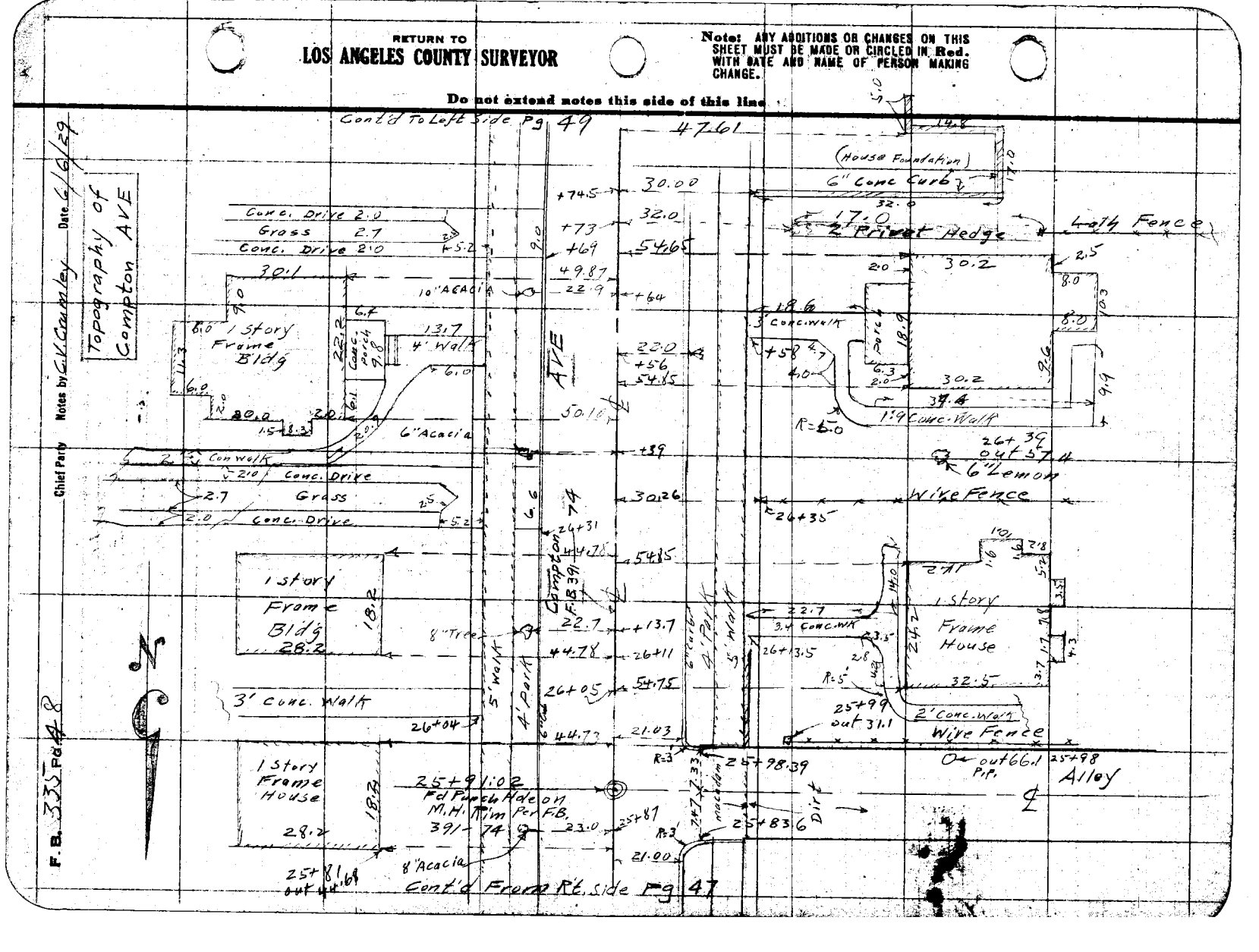

Date _____ Notes by _____ Chief Party _____ F.B. 355 Pg. 409

Plotted by H. J. Lucas	W.O. No. 4251 B.S.O. No.
Date July 1929	Location Compton Ave
Map No. CSB-396-1	Surveyed by C. V. Crawley
Plotting C'k'd by Wood	Date 6/7/29
Date July 1929	Indexed A. C. Johnson

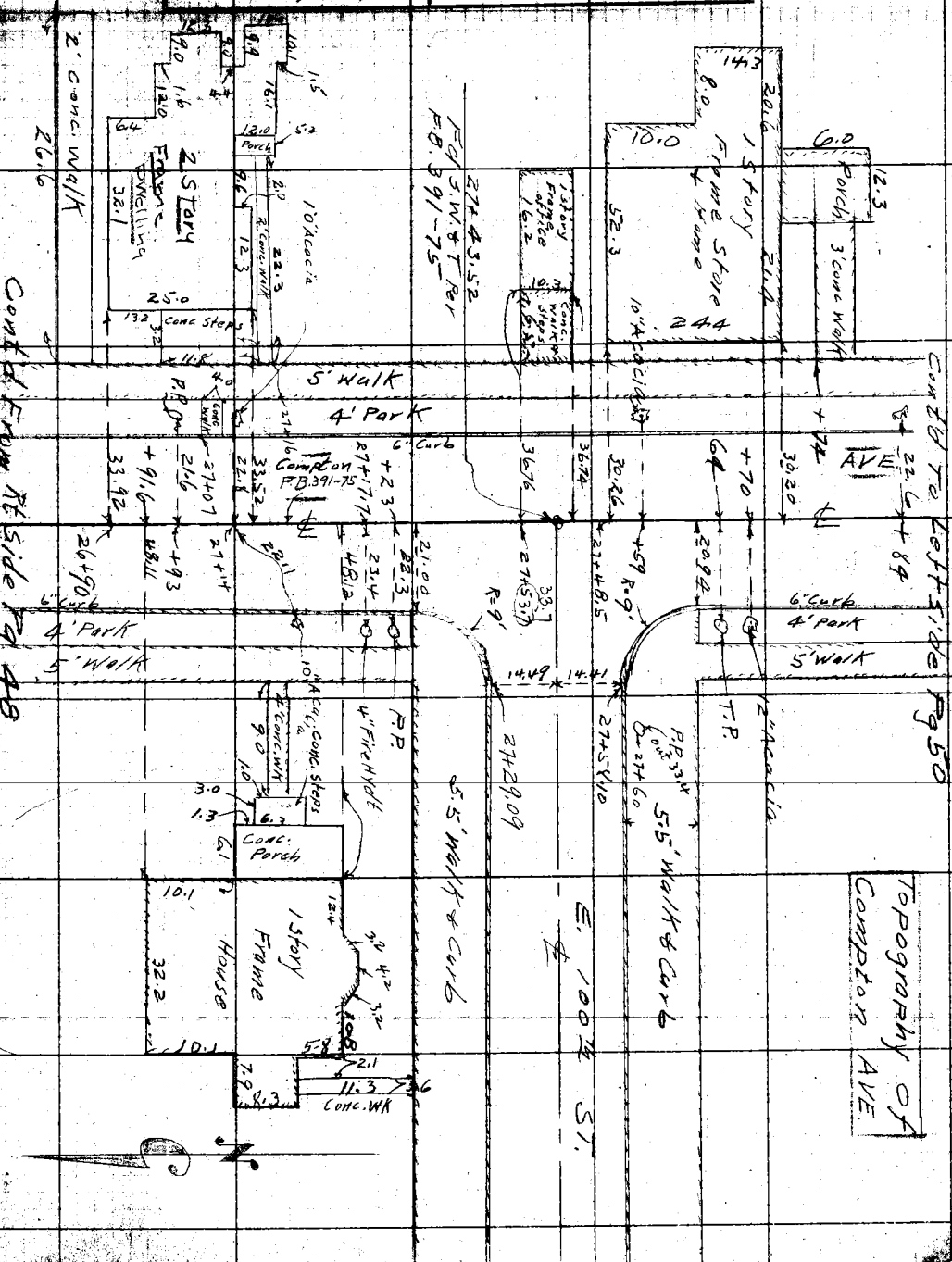

Note: ANY ADDITIONS OR CHANGES ON THIS SHEET MUST BE MADE OR CIRCLED IN Red. WITH DATE AND NAME OF PERSON MAKING CHANGE.

Do not extend notes this side of this line

RETURN TO LOS ANGELES COUNTY SURVEYOR

RETURN TO
LOS ANGELES COUNTY SURVEYOR

Note: ANY ADDITIONS OR CHANGES ON THIS SHEET MUST BE MADE OR CIRCLED IN Red. WITH DATE AND NAME OF PERSON MAKING CHANGE.

P.P. 5168

Do not extend notes this side of this line

F.B. 335 Pg. 50 Chief Party Notes by C.V.Crumley Date 6/7/29

Topography of Compton AVE

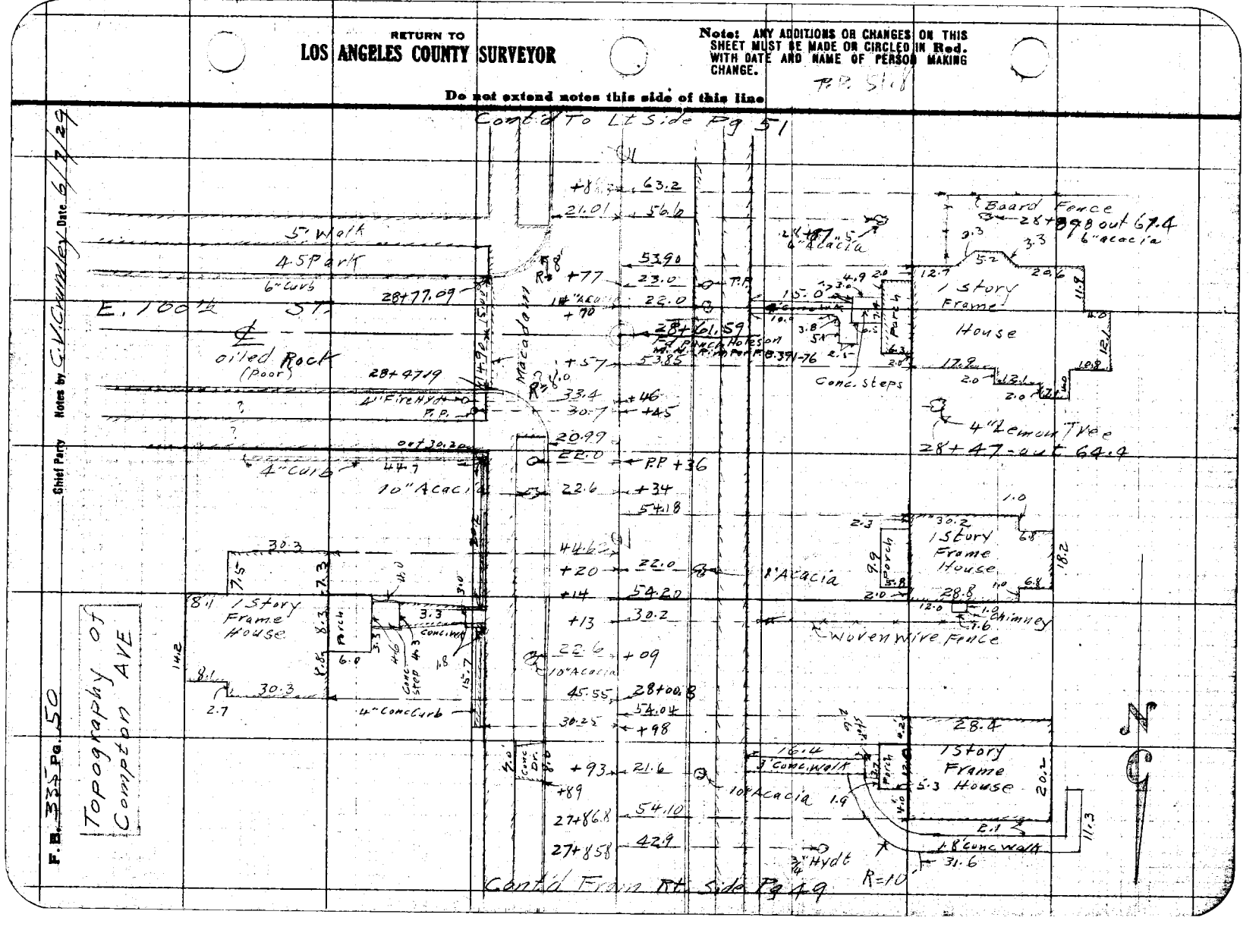

Date _____ Notes by _____ Chief Party _____ F.B. 335 Pg. 31

Platted by H. J. Lucas	W.O. No. 4251 B.S.O. No.
Date July 1929	Location Compton AVE
Map No. B396-1	Surveyed by C.V. Crumley
Platting C'k'd by Wood	Date June 7 1929
Date July 1929	Indexed A. C. Johnson

Topography of Compton AVE

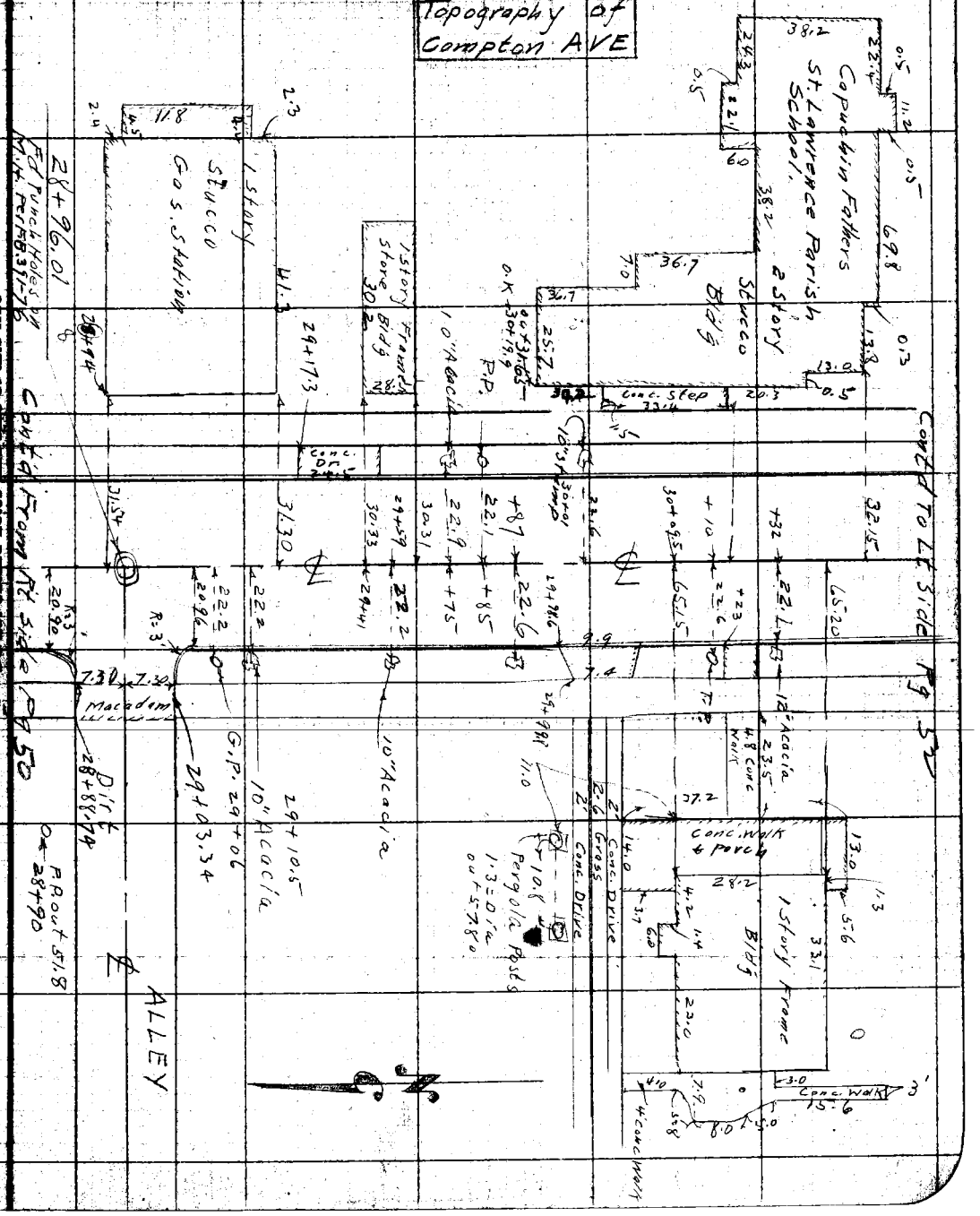

Note: ANY ADDITIONS OR CHANGES ON THIS SHEET MUST BE MADE OR CIRCLED IN Red. WITH DATE AND NAME OF PERSON MAKING CHANGE.

RETURN TO LOS ANGELES COUNTY SURVEYOR

RETURN TO
LOS ANGELES COUNTY SURVEYOR

Note: ANY ADDITIONS OR CHANGES ON THIS SHEET MUST BE MADE OR CIRCLED IN Red. WITH DATE AND NAME OF PERSON MAKING CHANGE.

Do not extend notes this side of this line

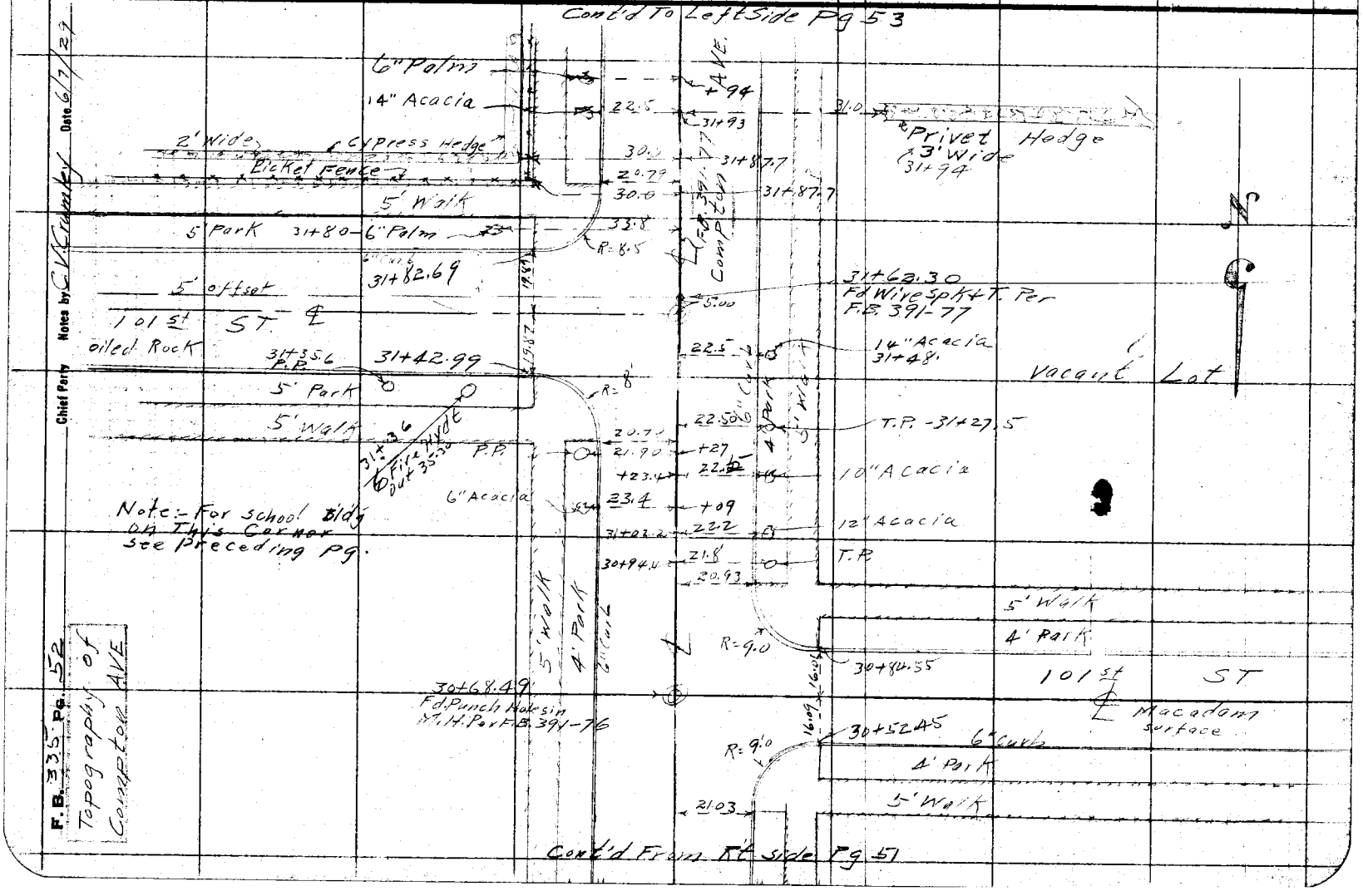

Chief Party Notes by C.V. Crumley Date 6/7/29

F.B. 335 Pg. 52

Topography of Compton AVE

Date _____ Notes by _____ Chief Party _____ F.B. 335 Pg. 53

Platted by F. J. Lincoln	W. O. No. 4251 D. B. O. No.
Date July 1929	Location Compton AVE.
Map No. B396-1	Surveyed by C. V. Crumley
Platting C'k'd by Wood	Date June 10, 1929
Date July 1929	Indexed A. C. Johnson

Topography of Compton AVE

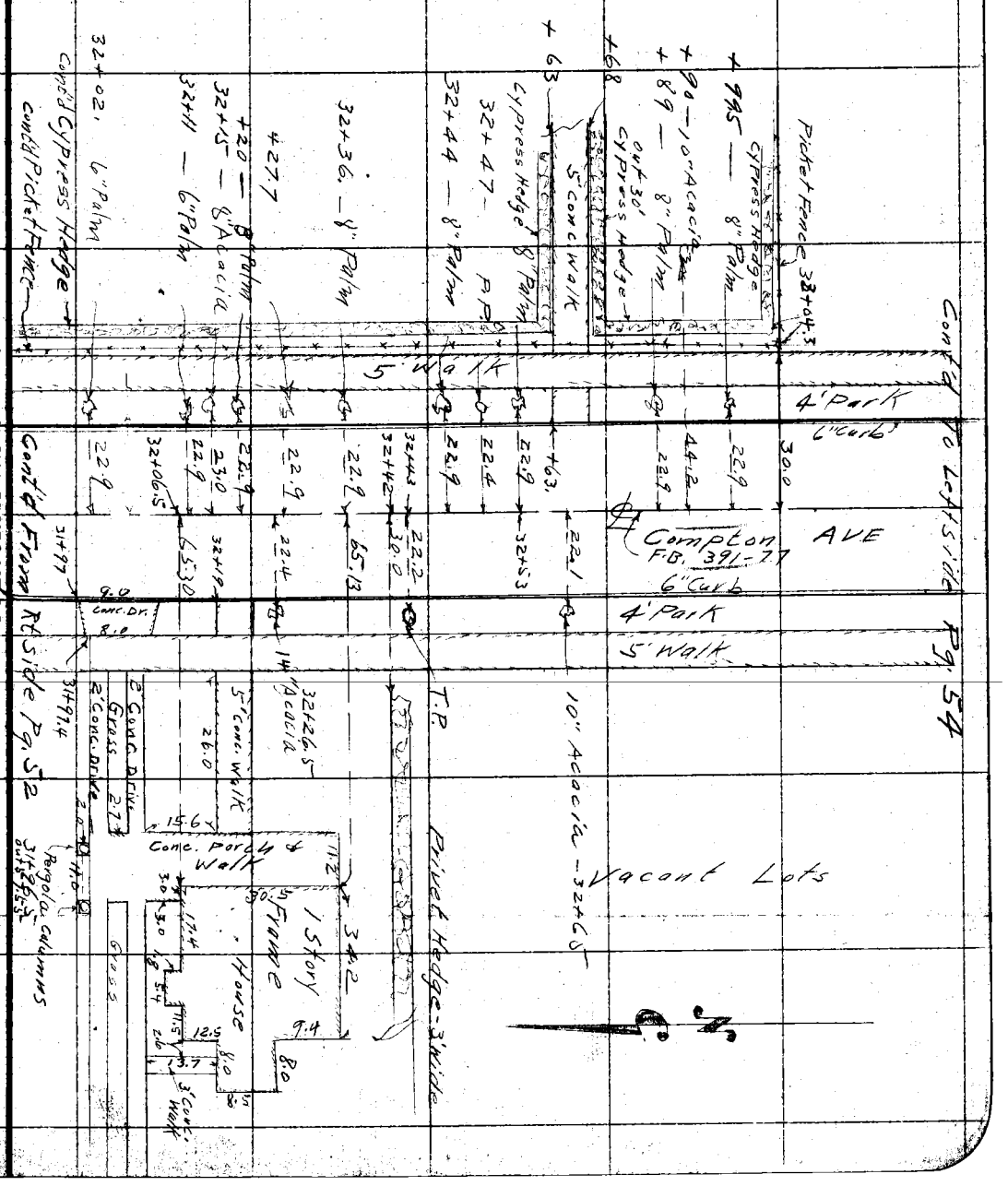

Note: ANY ADDITIONS OR CHANGES ON THIS SHEET MUST BE MADE OR CIRCLED IN Red. WITH DATE AND NAME OF PERSON MAKING CHANGE.

Do not extend notes this side of this line

RETURN TO LOS ANGELES COUNTY SURVEYOR

F.B. 335 Pg. 54 Chief Party Notes by C.V. Crumley Date 6/10/29

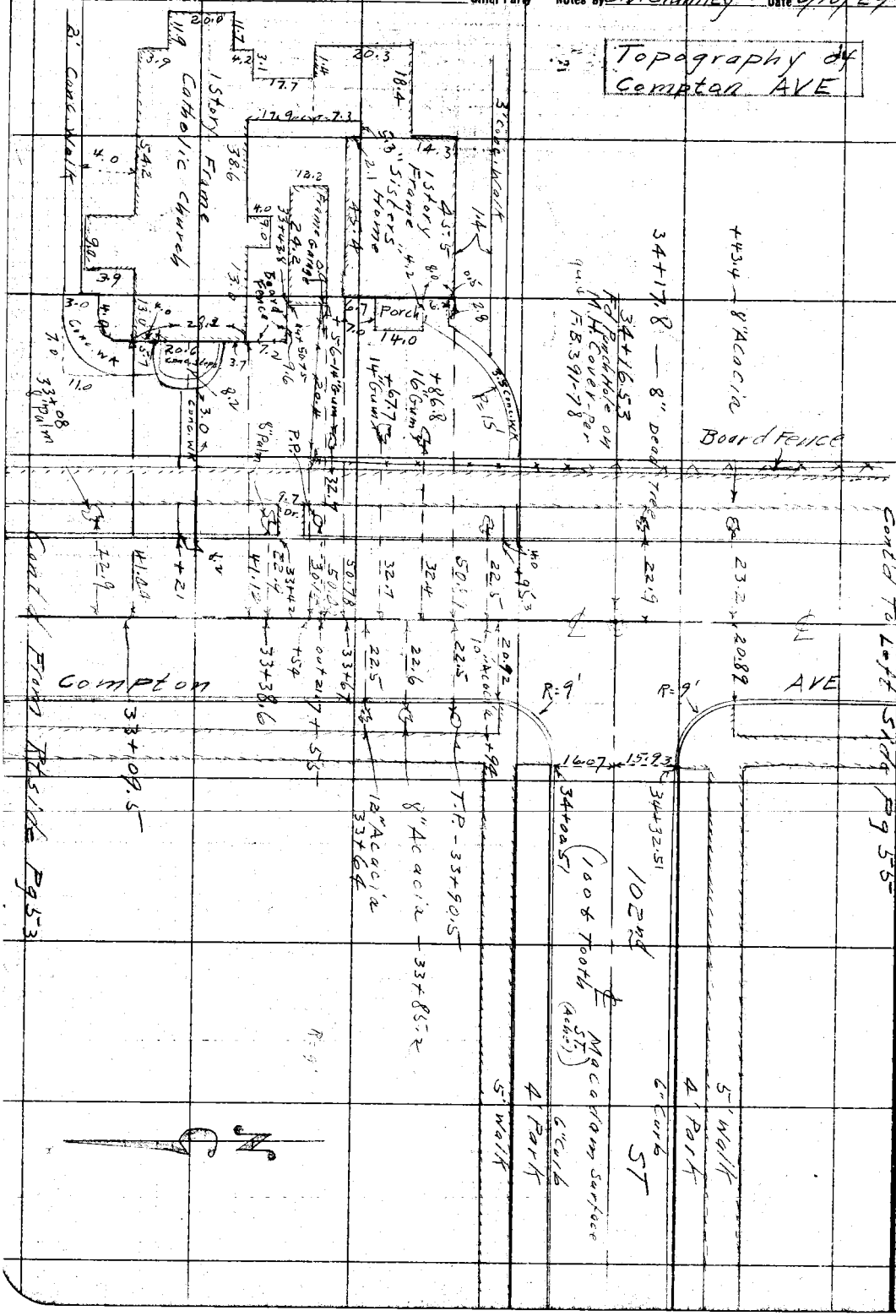

RETURN TO
LOS ANGELES COUNTY SURVEYOR

Do not extend notes this side of this line

Note: ANY ADDITIONS OR CHANGES ON THIS SHEET MUST BE MADE OR CIRCLED IN Red. WITH DATE AND NAME OF PERSON MAKING CHANGE.

Date _____ Notes by _____ Chief Party _____ F.B. 335 Pg. 55

Plotted by H. J. Lucas	W.O. No. 4251 D.S.O. No.
Date July 1929	Location Compton AVE.
Map No. B396-1	Surveyed by C. V. Crumley
Plotting C'k'd by Wood	Date June 10, 1929
Date July 1929	Indexed

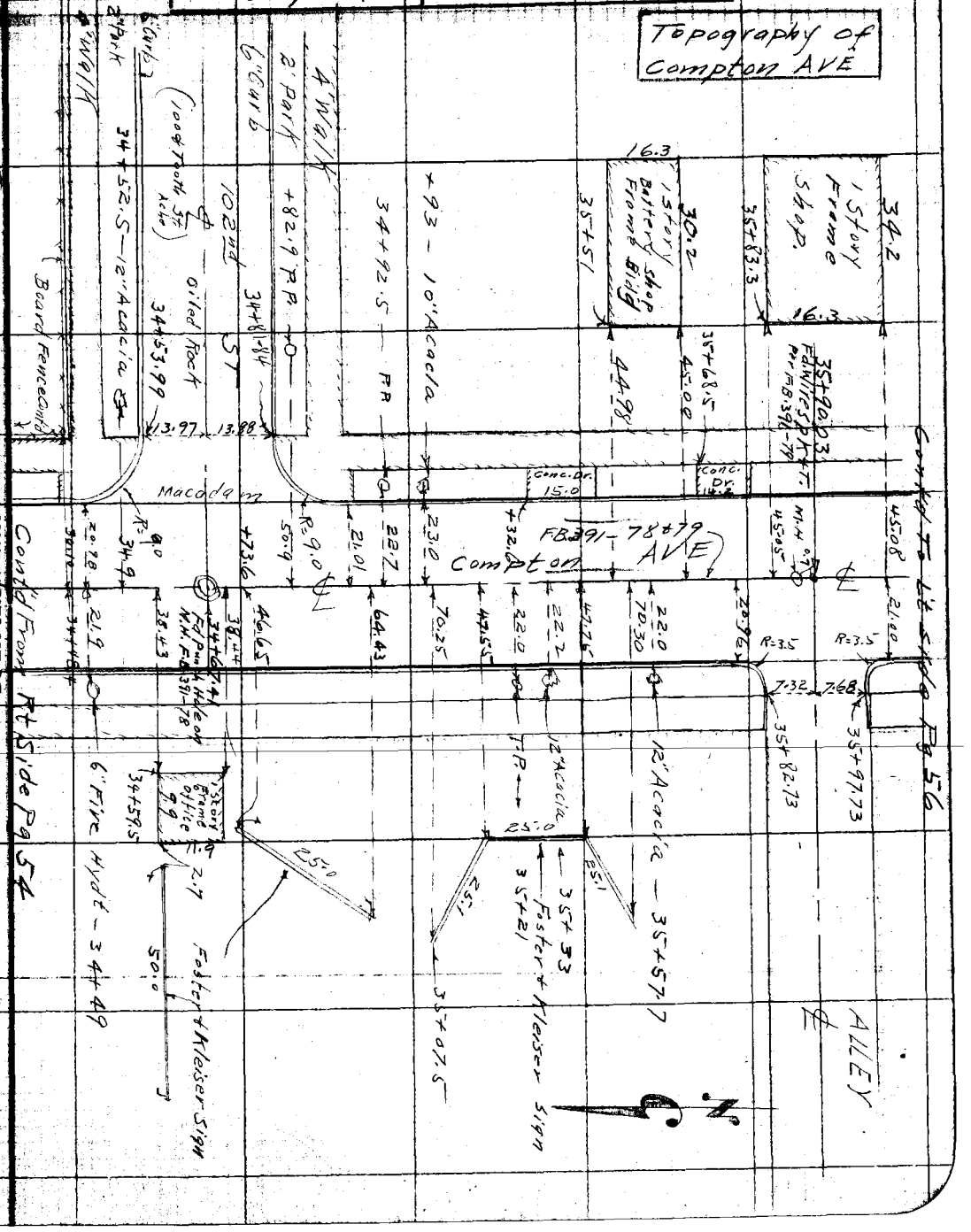

Note: ANY ADDITIONS OR CHANGES ON THIS SHEET MUST BE MADE OR CIRCLED IN Red. WITH DATE AND NAME OF PERSON MAKING CHANGE.

Do not extend notes this side of this line

RETURN TO LOS ANGELES COUNTY SURVEYOR

F.B. 335 Pg. 56 Chief Party Notes by C.V. Crumley Date June 10/29

Topography of Compton AVE

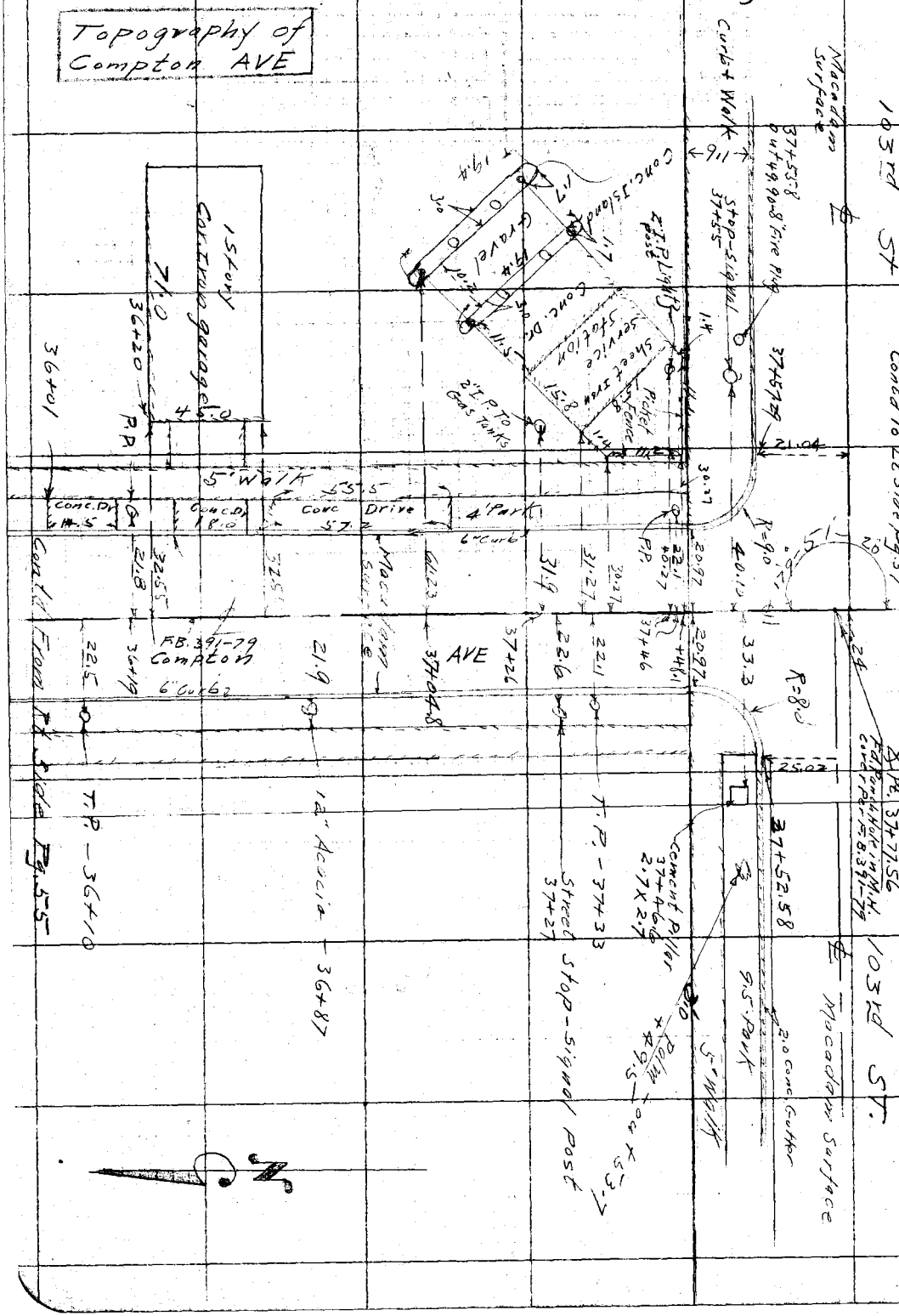

RETURN TO
LOS ANGELES COUNTY SURVEYOR

Do not extend notes this side of this line

Note: ANY ADDITIONS OR CHANGES ON THIS SHEET MUST BE MADE OR CIRCLED IN Red. WITH DATE AND NAME OF PERSON MAKING CHANGE.

77.56
24.98
52.58

Date _____ Notes by _____ Chief Party _____ F.B. 335 Pg. 37

Plotted by C.L. Rodgers	W.O. No. 4251 O.S.O. No.
Date July 1929	Location Compton AVE
Map No. GS 13-396-2	Surveyed by C.V. Crumley
Plotting Ck'd by H.U.M.H.	Date June 11, 1929
Date 8/21/29	Indexed A. C. Johnson

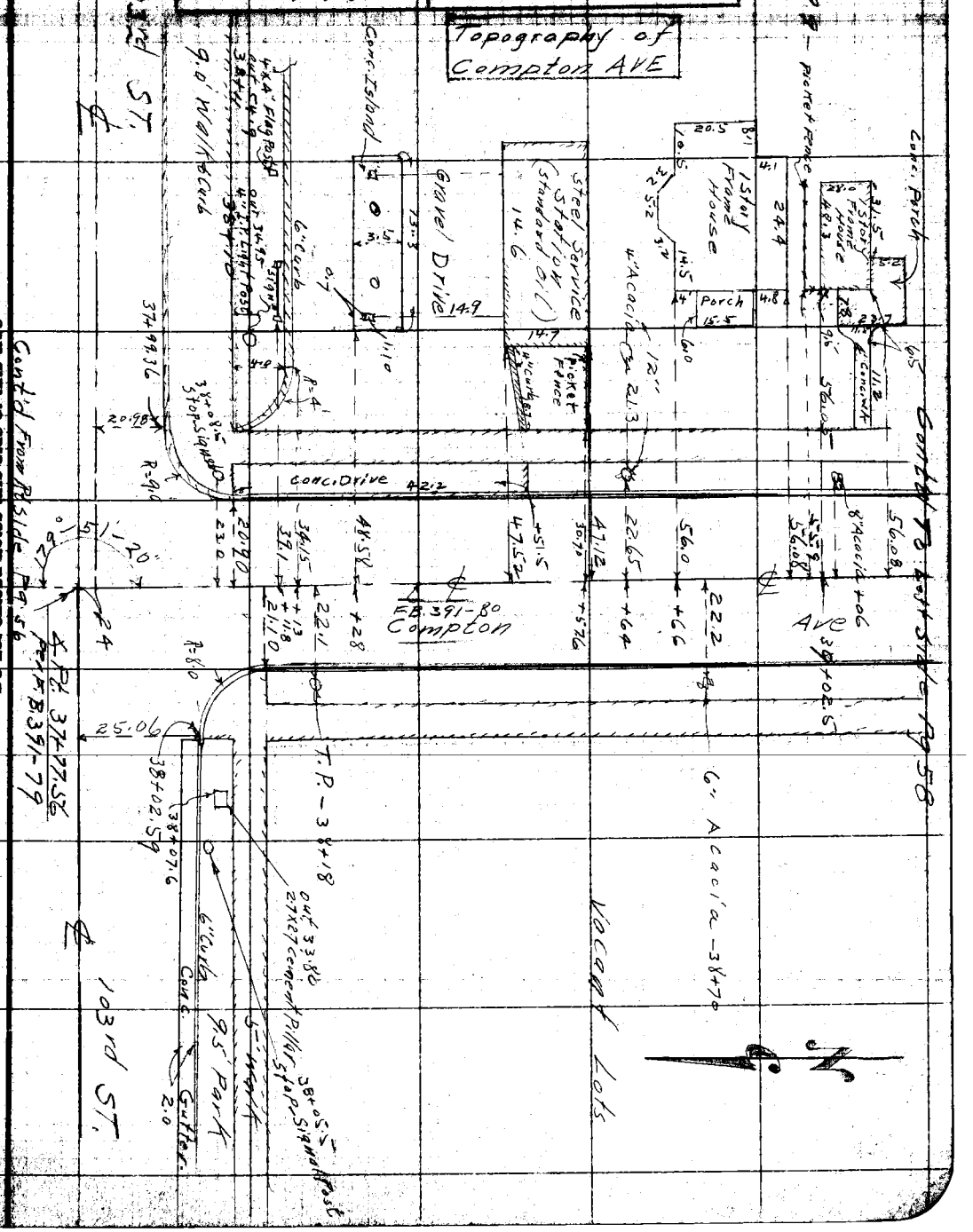

Notes: ANY ADDITIONS OR CHANGES ON THIS SHEET MUST BE MADE OR CIRCLED IN Red. WITH DATE AND NAME OF PERSON MAKING CHANGE.

Do not extend notes this side of this line

RETURN TO
LOS ANGELES COUNTY SURVEYOR

RETURN TO
LOS ANGELES COUNTY SURVEYOR

Note: ANY ADDITIONS OR CHANGES ON THIS SHEET MUST BE MADE OR CIRCLED IN Red. WITH DATE AND NAME OF PERSON MAKING CHANGE.

Do not extend notes this side of this line

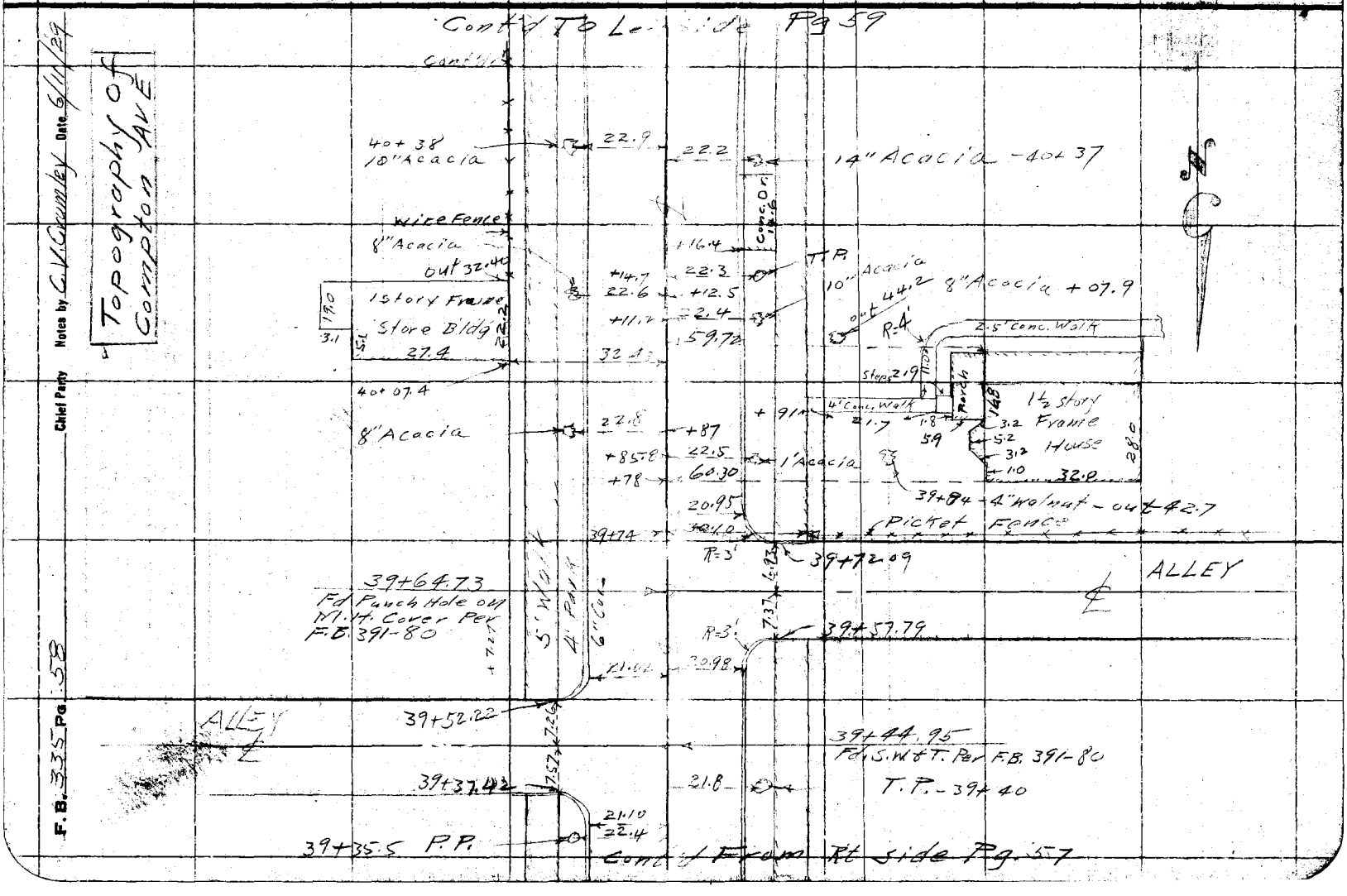

Date _____ Notes by _____ Chief Party _____ F.B. 335 Pg. 59

Plotted by C. J. Rodgers	W.O. No. 4451 B.S.O. No.
Date July 1929	Location Compton AVE
Map No. CSB-396-2	Surveyed by C. V. Crumley
Plotting C'k'd by H.U.M.H.	Date June 11, 1929
Date 8/21/29	Indexed A. C. Johnson

Topography of Compton Ave

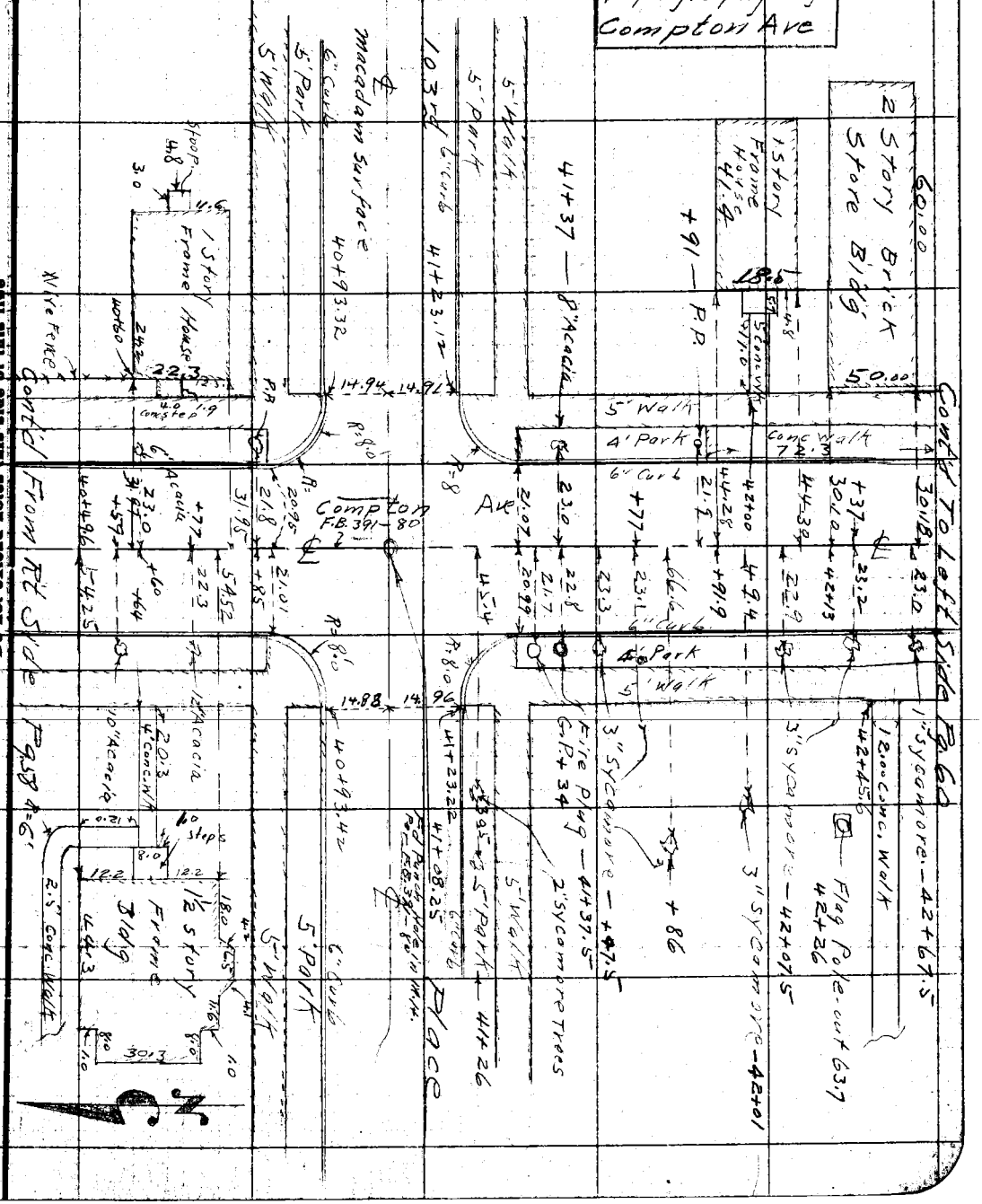

Notes: ANY ADDITIONS OR CHANGES ON THIS SHEET MUST BE MADE OR CIRCLED IN Red, WITH DATE AND NAME OF PERSON MAKING CHANGE.

Do not extend notes this side of this line

RETURN TO LOS ANGELES COUNTY SURVEYOR

RETURN TO
LOS ANGELES COUNTY SURVEYOR

Note: ANY ADDITIONS OR CHANGES ON THIS SHEET MUST BE MADE OR CIRCLED IN Red. WITH DATE AND NAME OF PERSON MAKING CHANGE.

Do not extend notes this side of this line

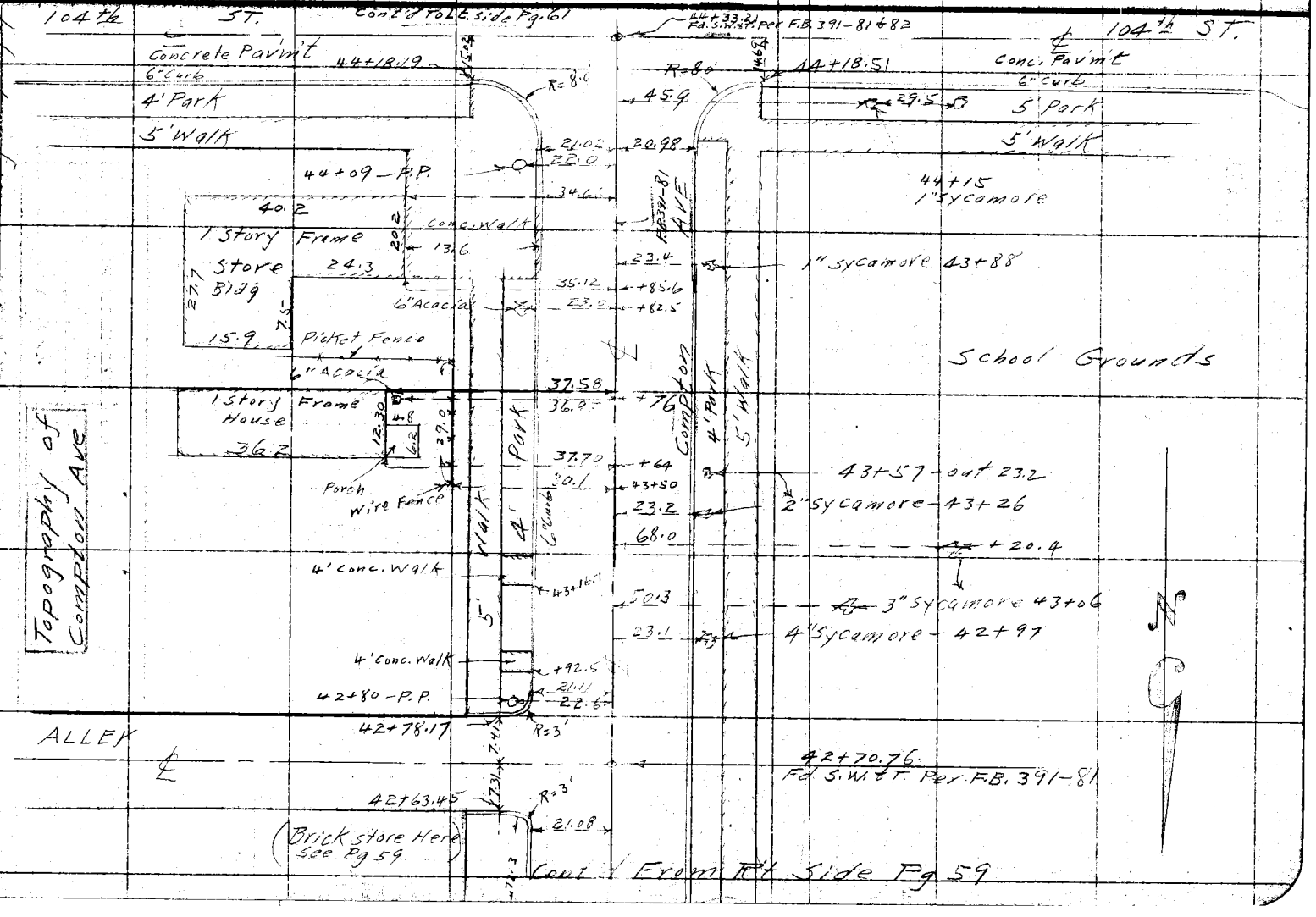

F.B. 335 Pg 60 Chief Party Notes by C.V. Crumley Date 6/12/29

Date _____ Notes by _____ Chief Party _____ F.B. 335 Pg 61

Plotted by C.V. Rodgers	W.O. No. 4251 S.B.O. No.
Date July 1929	Location Compton AVE
Map No. CS.B. 396.2	Surveyed by C.V. Crumley
Plotting C'k'd by H.U.M.H.	Date June 13, 1929
Date 8/21/29	Indexed A. C. Johnson

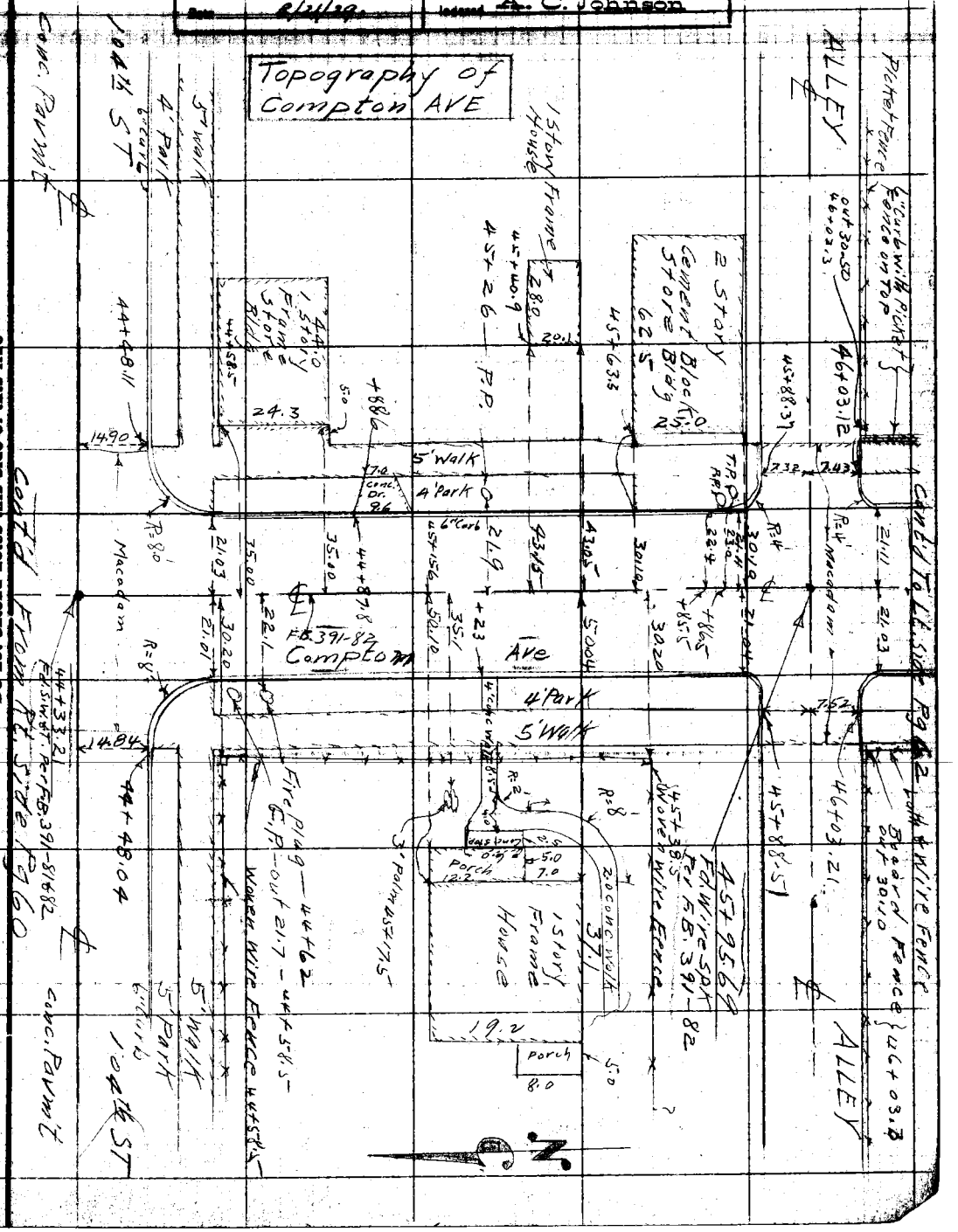

Note: ANY ADDITIONS OR CHANGES ON THIS SHEET MUST BE MADE OR CIRCLED IN Red. WITH DATE AND NAME OF PERSON MAKING CHANGE.

Do not extend notes this side of this line

RETURN TO LOS ANGELES COUNTY SURVEYOR

RETURN TO
LOS ANGELES COUNTY SURVEYOR

Note: ANY ADDITIONS OR CHANGES ON THIS SHEET MUST BE MADE OR CIRCLED IN Red. WITH DATE AND NAME OF PERSON MAKING CHANGE.

Do not extend notes this side of this line

Topography of Compton Ave

Notes by C.K. Crumley Date 6/22/29

Chief Party

F.B. 335 Pg 62

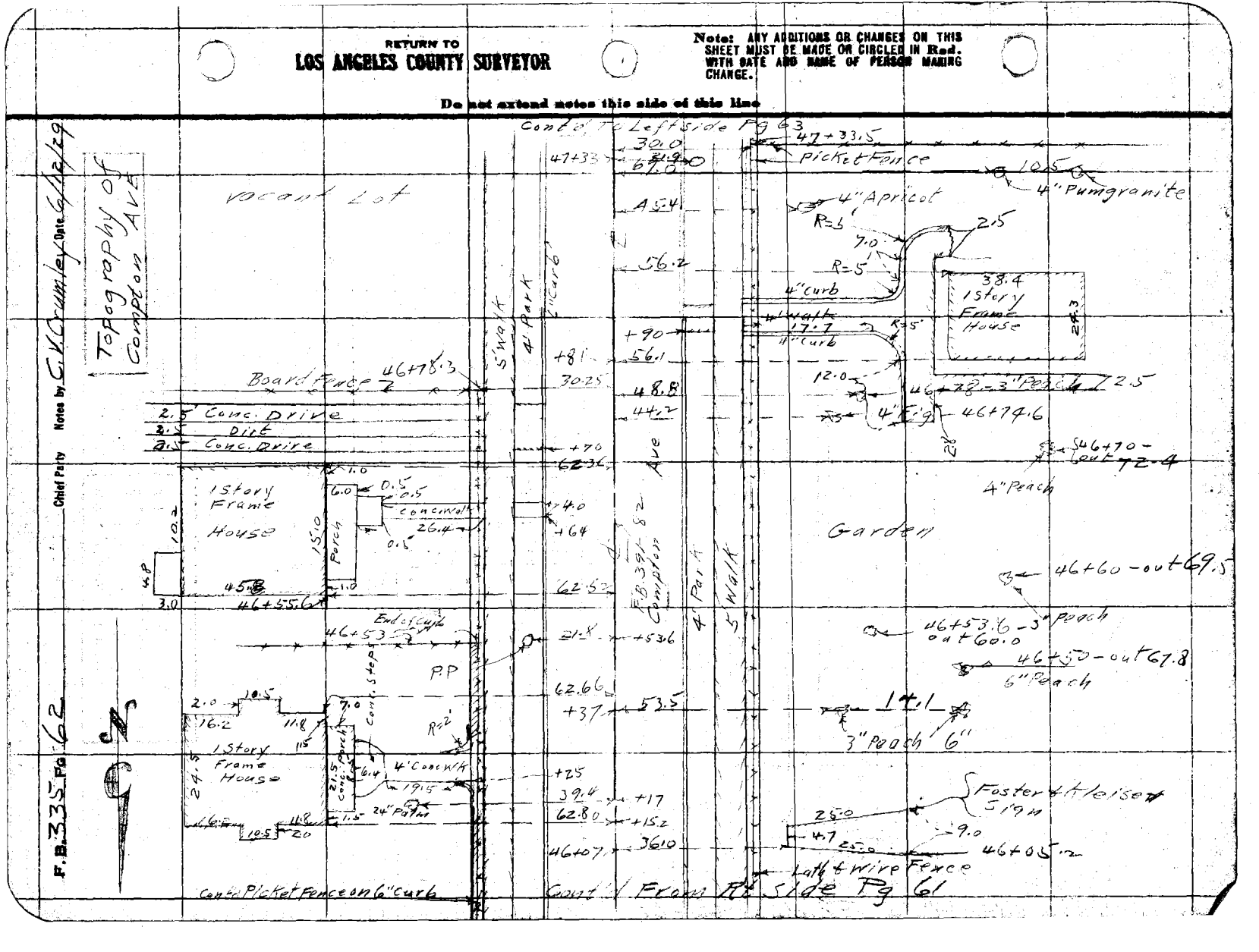

Date _____ Notes by _____ Chief Party _____ F.B. 385 Pg. 62

Plotted by C. Rodgers	W. O. No. 4251 D. S. O. No.
Date July 1929	Location Compton Ave
Map No. C.S.B-396-2	Surveyed by C. V. Crumley
Plotting Ck'd by H. W. M. H.	Date June 12, 1929
Date 8/21/29	Indexed A. C. Johnson

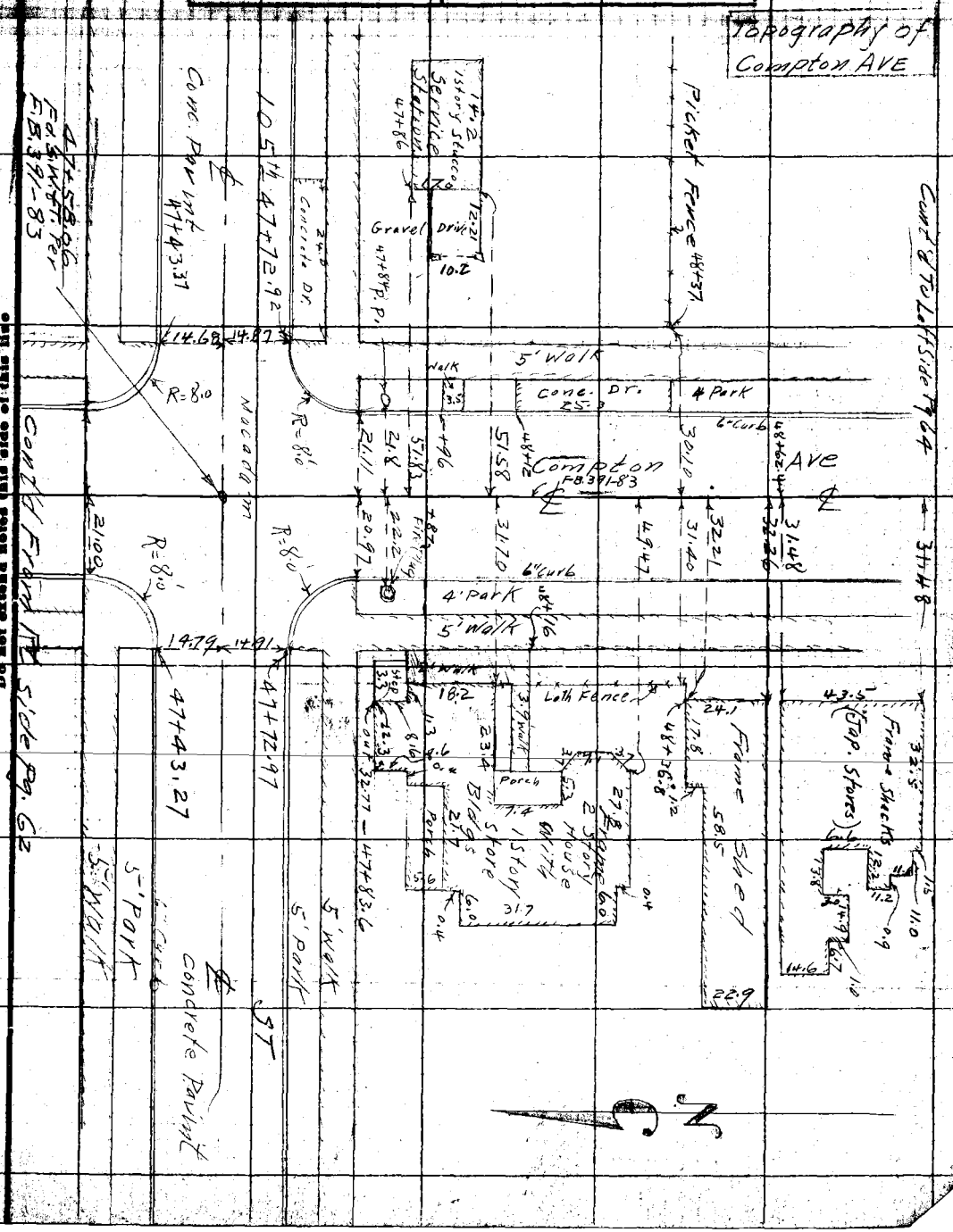

Notes: ANY ADDITIONS OR CHANGES ON THIS SHEET MUST BE MADE OR CIRCLED IN Red. WITH DATE AND NAME OF PERSON MAKING CHANGE.

Do not extend notes this side of this line

RETURN TO LOS ANGELES COUNTY SURVEYOR

RETURN TO
LOS ANGELES COUNTY SURVEYOR

Note: ANY ADDITIONS OR CHANGES ON THIS SHEET MUST BE MADE OR CIRCLED IN Red. WITH DATE AND NAME OF PERSON MAKING CHANGE.

Do not extend notes this side of this line

Notes by C.V. Crumley Date 6/13/29

Chief Party

F.B. 335 Pg 64

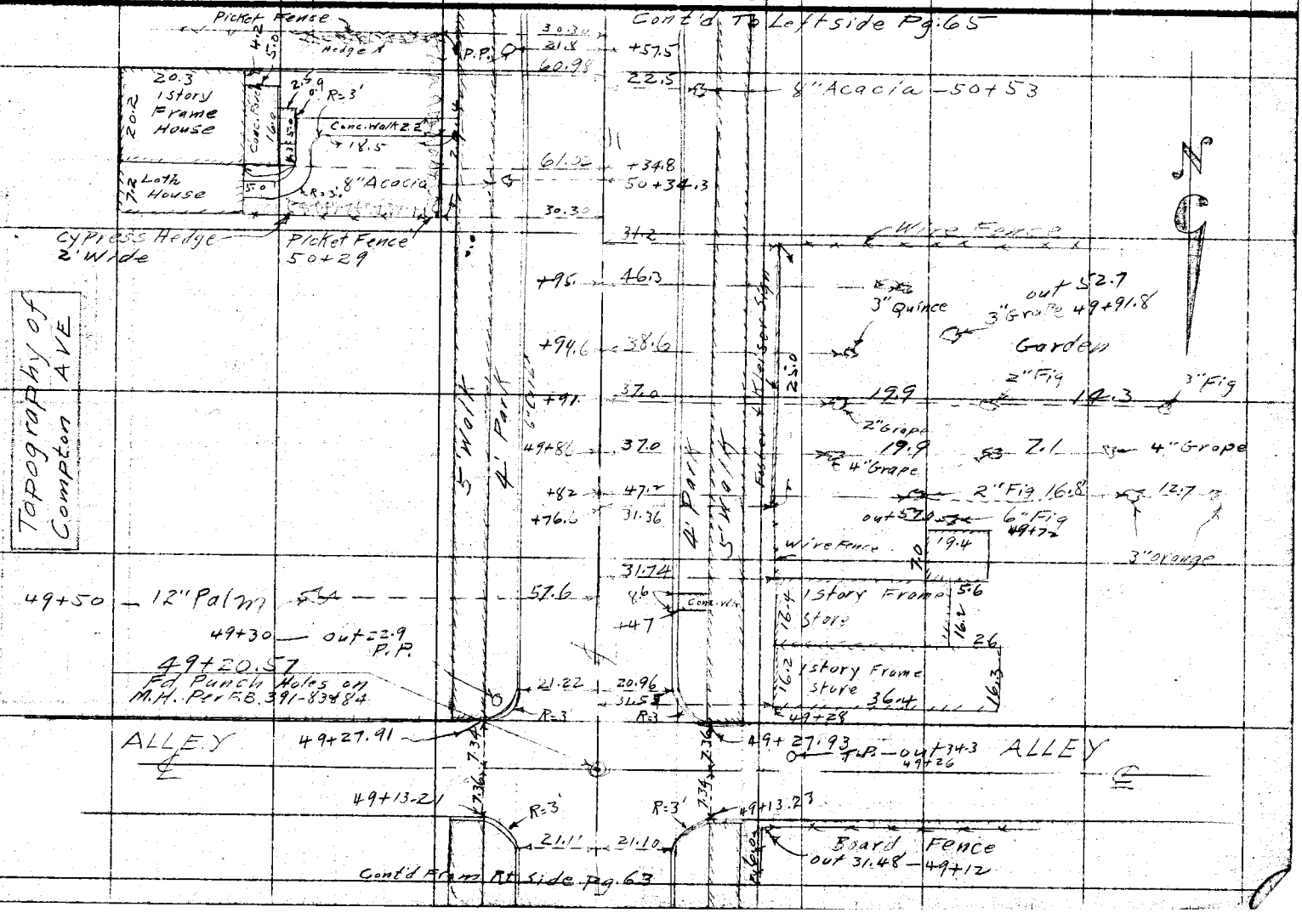

Date _____ Notes by _____ Chief Party _____ F.B. 335 Pg 65

Platted by C.L. Rodgers	W.O. No. 4251
Date July 1929	Location Compton AVE.
Map No. C.S.B. 396-2.	Surveyed by C.V. Crumley
Platting C'k'd by H.U.M.H.	Date June 13, 1929
Date 8/21/29.	Indexed A. C. Johnson

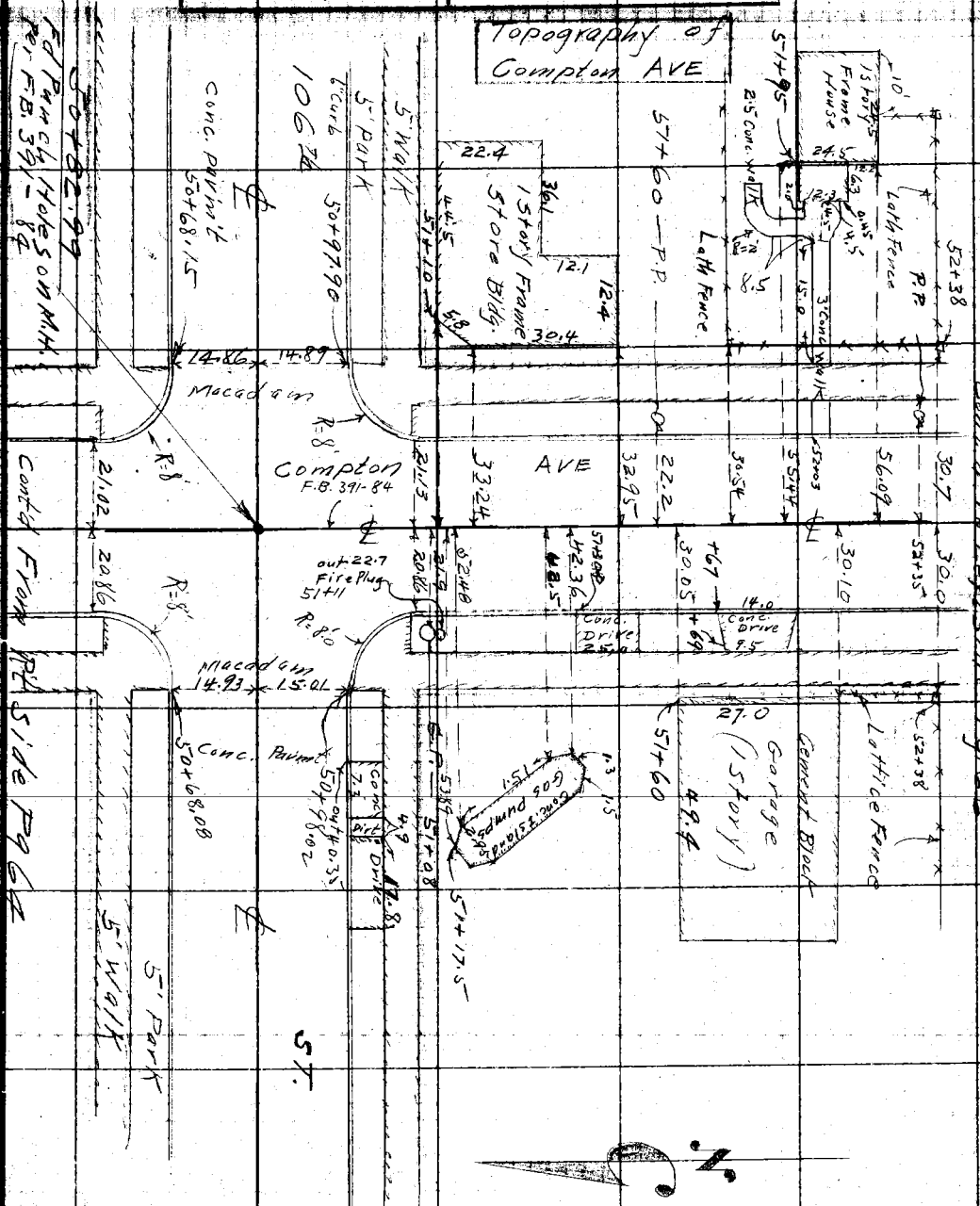

Note: ANY ADDITIONS OR CHANGES ON THIS SHEET MUST BE MADE OR CIRCLED IN Red. WITH DATE AND NAME OF PERSON MAKING CHANGE.

Do not extend notes this side of this line

RETURN TO LOS ANGELES COUNTY SURVEYOR

RETURN TO
LOS ANGELES COUNTY SURVEYOR

Note: ANY ADDITIONS OR CHANGES ON THIS SHEET MUST BE MADE OR CIRCLED IN Red. WITH DATE AND NAME OF PERSON MAKING CHANGE.

Do not extend notes this side of this line

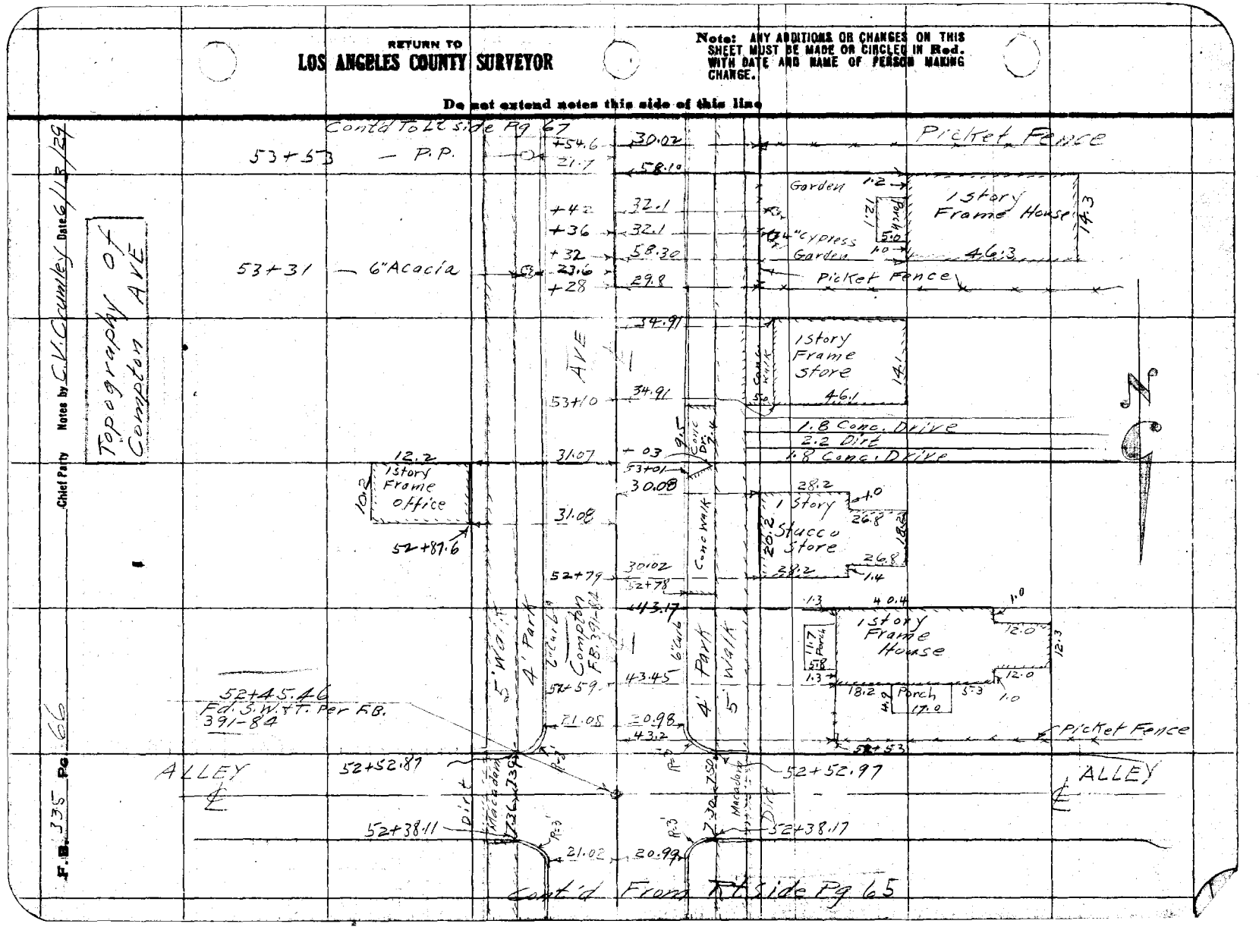

Date _____ Notes by _____ Chief Party _____ F.B. 335 Pg. 67

Plotted by C.L. Rodgers	W.O. No. 4251 O.S.O. No.
Date July 1929	Location Compton Ave
Map No. CSB 396.2	Surveyed by C.V. Crumley
Plotting Ck'd by H.U.M.H.	Date June 14, 1929
Date 8/31/29	Indexed A. C. Johnson

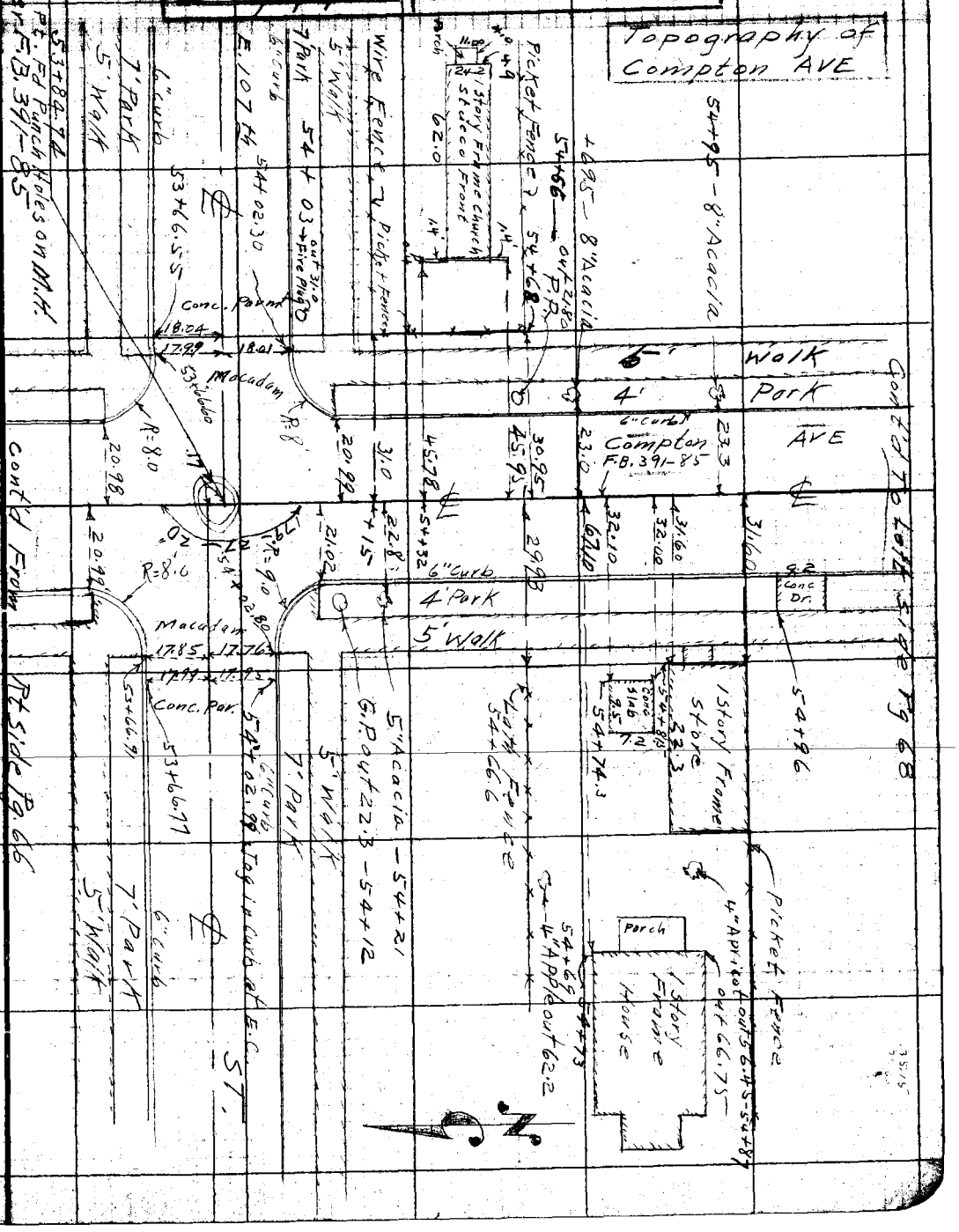

Note: ANY ADDITIONS OR CHANGES ON THIS SHEET MUST BE MADE OR CIRCLED IN Red, WITH DATE AND NAME OF PERSON MAKING CHANGE.

Do not extend notes this side of this line

RETURN TO
LOS ANGELES COUNTY SURVEYOR

F. B. 335 Pg. 68 Chief Party Notes by C.V. Crumley Date 6/14/29

Topography of Compton Ave

RETURN TO
LOS ANGELES COUNTY SURVEYOR

Do not extend notes this side of this line

Note: ANY ADDITIONS OR CHANGES ON THIS SHEET MUST BE MADE OR CIRCLED IN Red. WITH DATE AND NAME OF PERSON MAKING CHANGE.

Date _____ Notes by _____ Chief Party _____ F.B. 335 Pg. 69

Plotted by C. L. Rodgers	W.O. No. 4251 O.G.O. No.
Date July 1929	Location Compton Ave
Map No. Cs B-396-2.	Surveyed by C. V. Crumley
Plotting Ck'd by H.U.M.H.	Date June 14, 1929
Date 8/21/29	Indexed A. C. Johnson

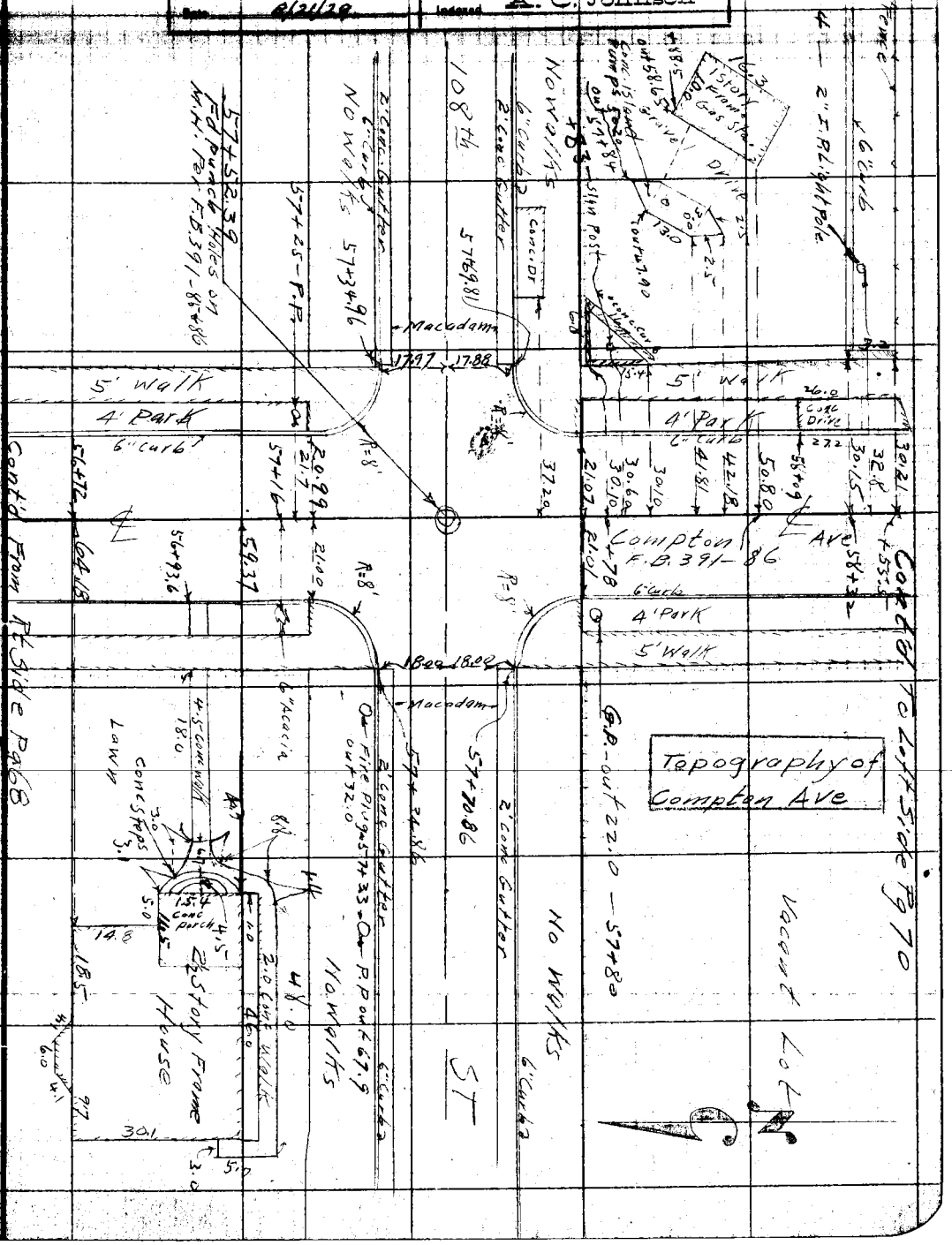

Note: ANY ADDITIONS OR CHANGES ON THIS SHEET MUST BE MADE OR CIRCLED IN Red. WITH DATE AND NAME OF PERSON MAKING CHANGE.

Do not extend notes this side of this line

RETURN TO
LOS ANGELES COUNTY SURVEYOR

F.B. 335 Pg. 70 Chief Party Notes by C.V. Crumley Date 6/15/29

Topography of Compton AVE

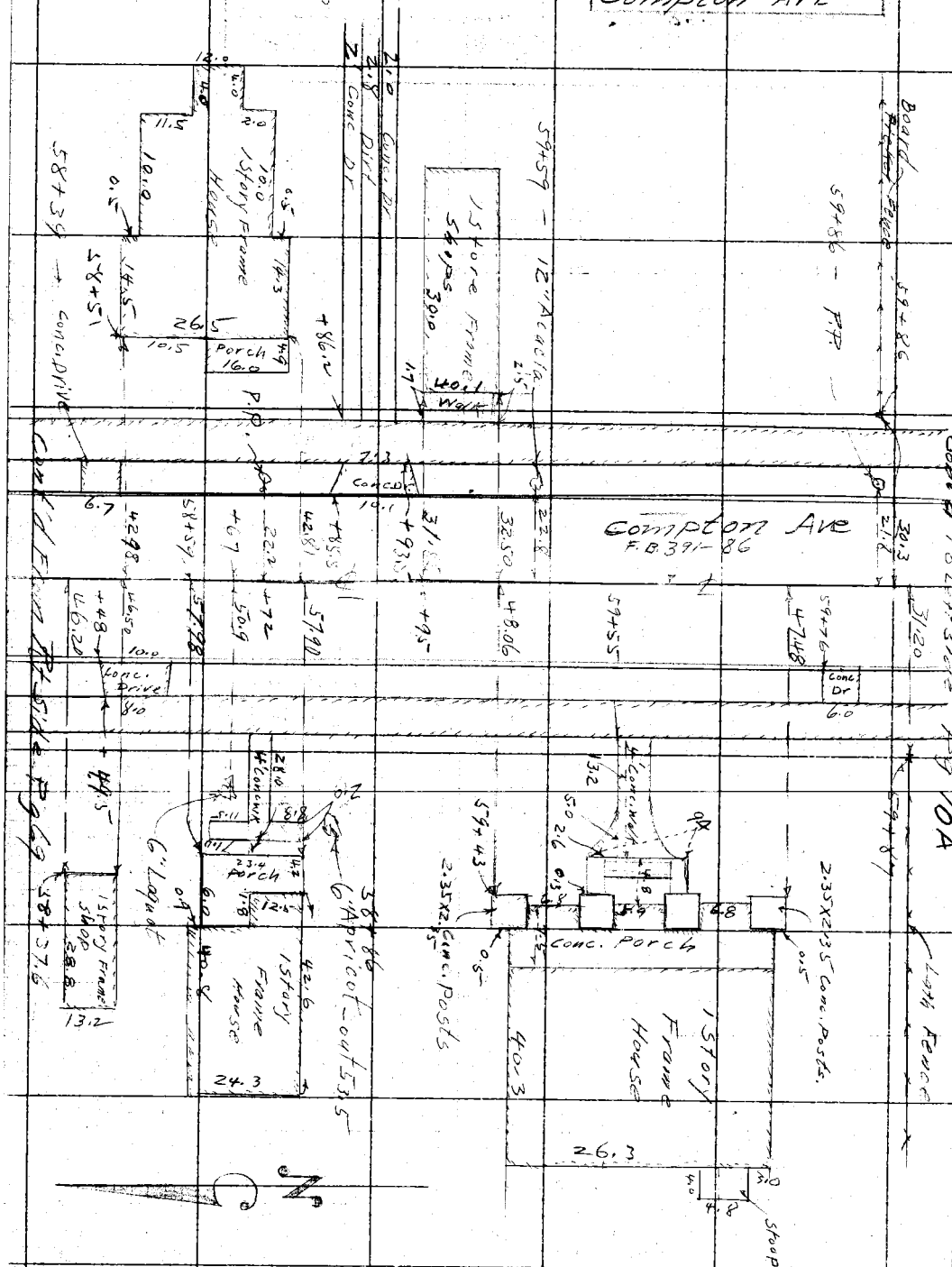

RETURN TO
LOS ANGELES COUNTY SURVEYOR

Do not extend notes this side of this line.

Note: ANY ADDITIONS OR CHANGES ON THIS SHEET MUST BE MADE OR CIRCLED IN Red. WITH DATE AND NAME OF PERSON MAKING CHANGE.

Date _____ Notes by _____ Chief Party _____ F.B. 335 Pg 70A1

Plotted by [illegible]	W. O. No. [illegible] O. S. O. No.
Date July 1929	Location Compton Ave
Map No. C.S. B396-2	Surveyed by [illegible]
Plotting Ck'd by H. U. M. H.	Date June 15, 1929
Date 8/30/29	Indexed A. C. Johnson

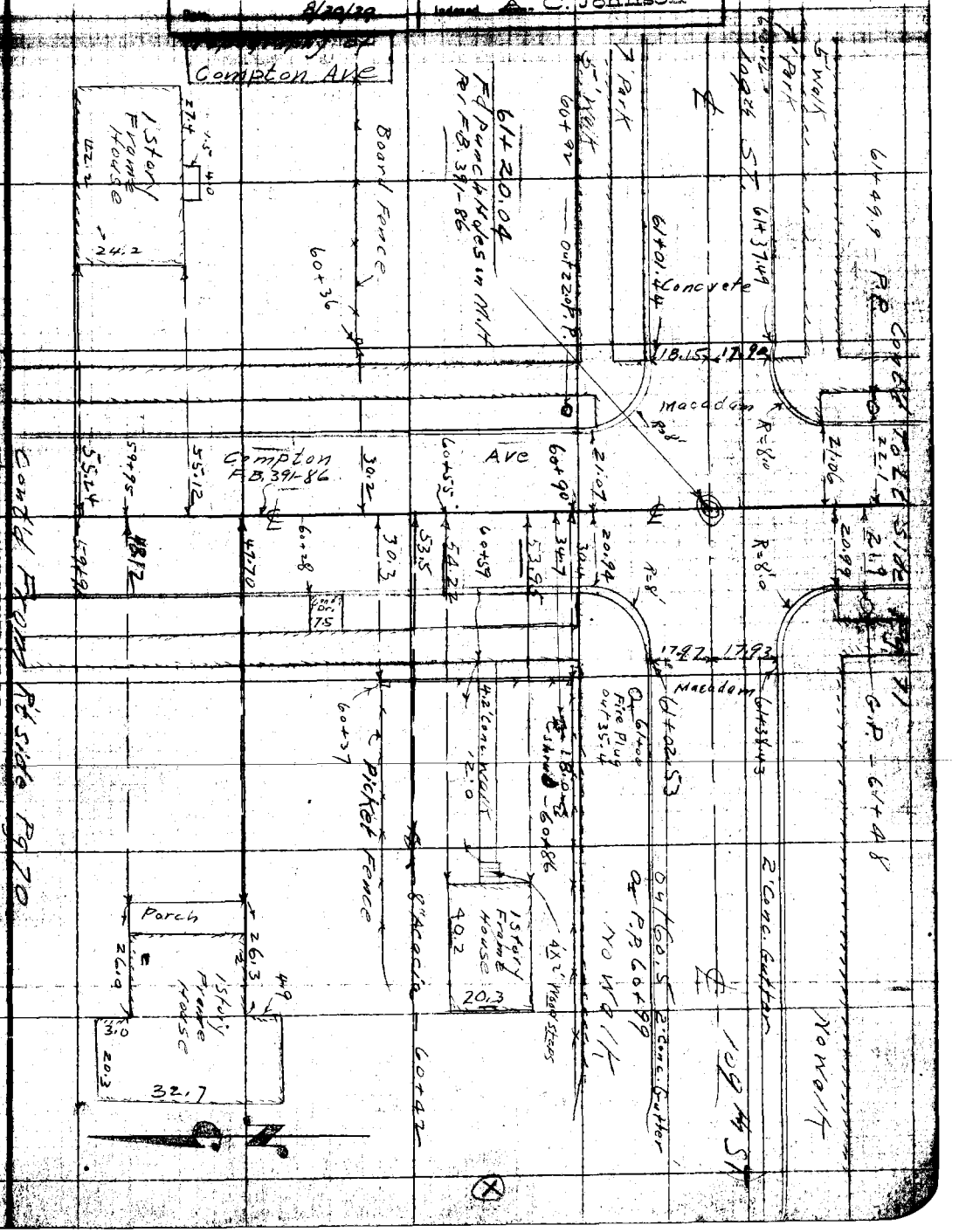

Notes: ANY ADDITIONS OR CHANGES TO THIS SHEET MUST BE MADE IN CHICLES OF PRINCE WHEN SHOWN AS MADE OF PRINCE WHEN CHANGE.

Do not extend notes this side of this line

Authorized by LOS ANGELES COUNTY SURVEYOR

F.B. 335 Pg. 71 Chief Party Notes by E.V. Crumley Date 6/17/29



RETURN TO
LOS ANGELES COUNTY SURVEYOR

Note: ANY ADDITIONS OR CHANGES ON THIS SHEET MUST BE MADE OR CIRCLED IN Red. WITH DATE AND NAME OF PERSON MAKING CHANGE.

Do not extend notes this side of this line

Date _____ Notes by _____ Chief Party _____ F.B. 335 Pg 78

Plotted by C.L. Rodgers	W. O. No. [illegible] D. S. O. No.
Date July 1929	Location Compton Ave
Map No. CSB.396-2	Surveyed by C.V. Crumley
Plotting Ck'd by H.U.M.H.	Date June 17, 1929
Date 8/21/29	Indexed A. C. Johnson

Topography of Compton Ave

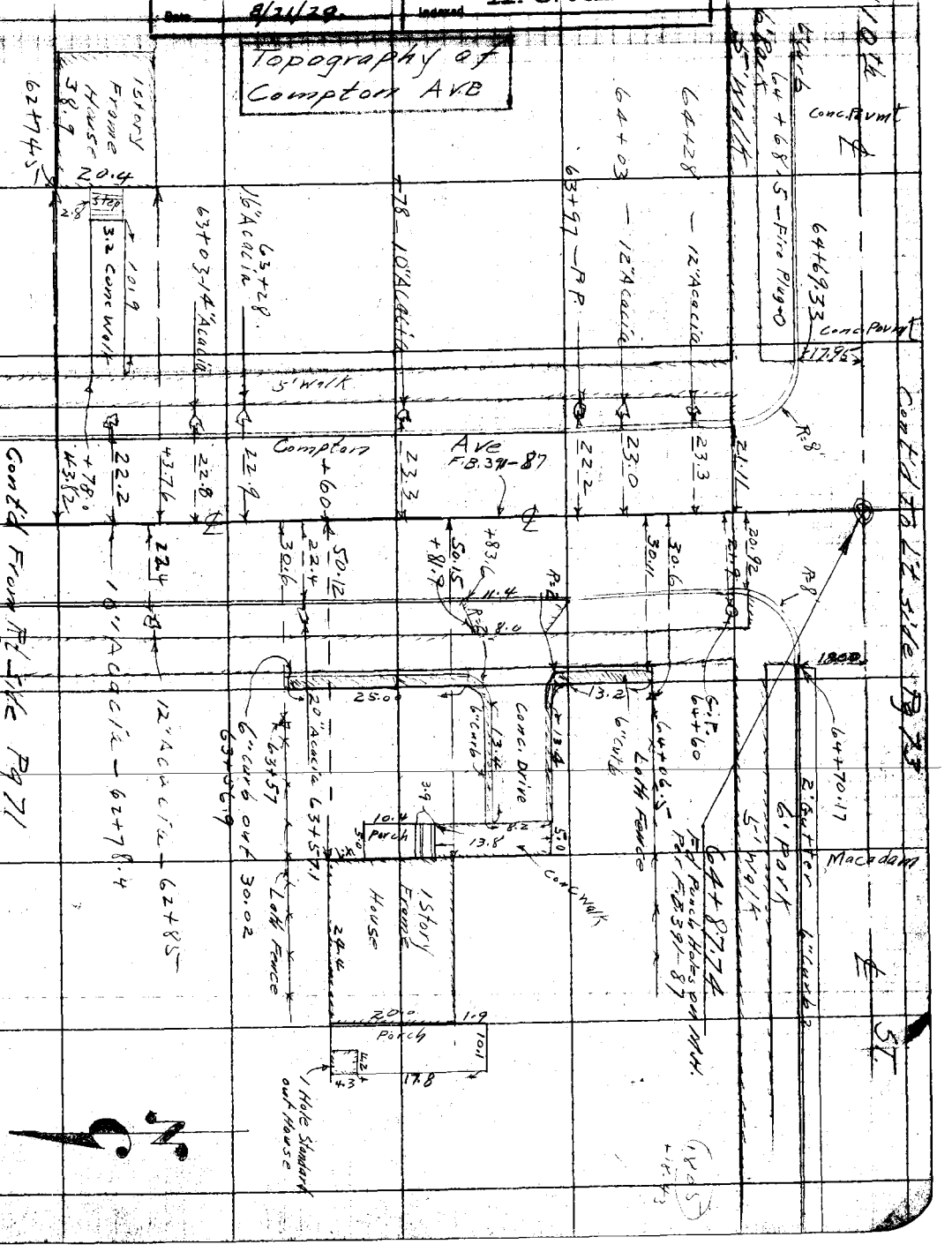

Notes: ANY ADDITIONS OR CHANGES ON THIS SHEET MUST BE MADE OR CIRCLED IN Red. WITH DATE AND NAME OF PERSON MAKING CHANGE.

Do not extend notes this side of this line

RETURN TO LOS ANGELES COUNTY SURVEYOR

RETURN TO
LOS ANGELES COUNTY SURVEYOR

Note: ANY ADDITIONS OR CHANGES ON THIS SHEET MUST BE MADE OR CIRCLED IN Red. WITH DATE AND NAME OF PERSON MAKING CHANGE.

Do not extend notes this side of this line

Topography of Compton Ave

Notes by C.W. Crumley Date 6/18/28

Chief Party

F.B. 335 Pg. 73

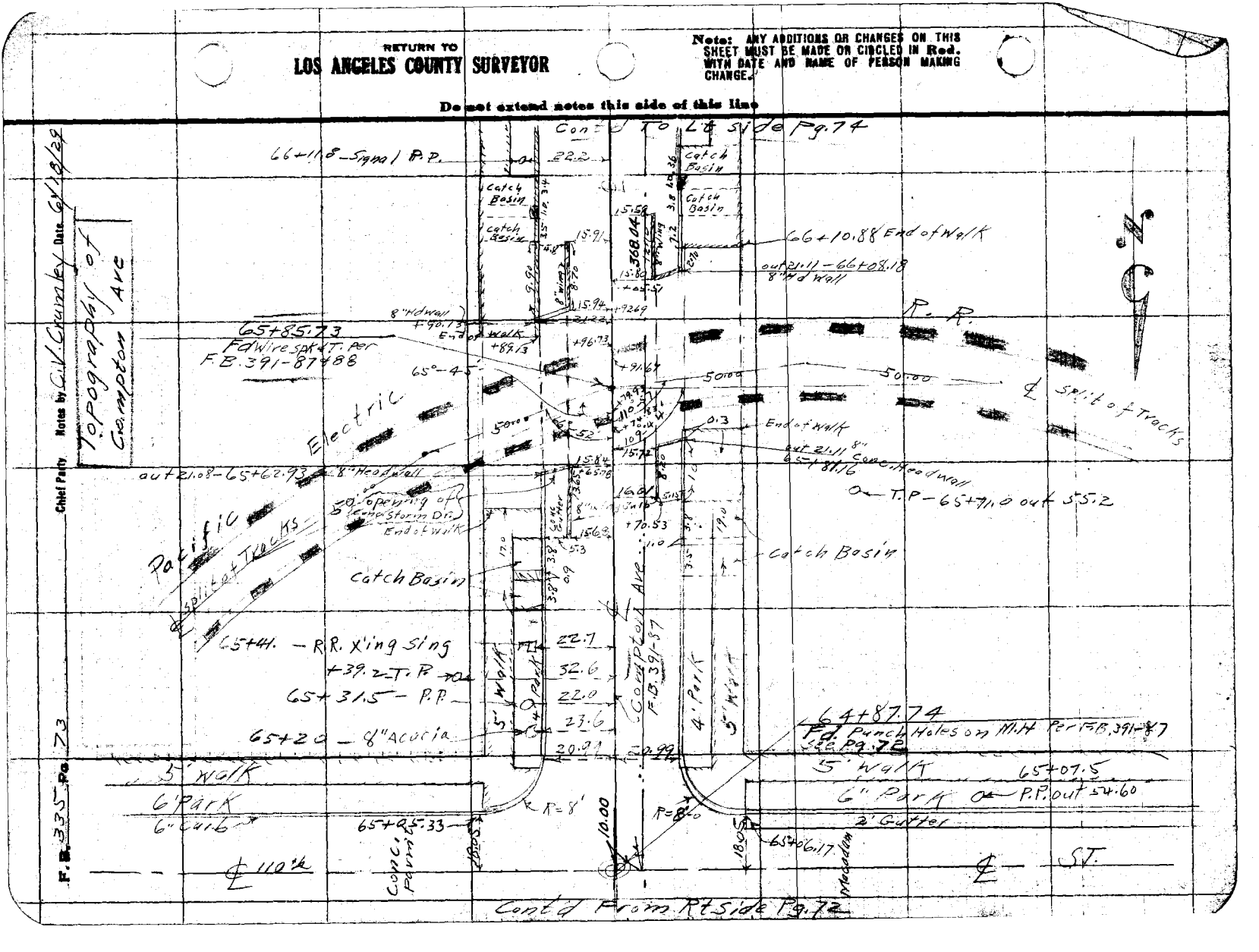

Date _____ Notes by _____ Chief Party _____ F.B. 335 Pg 74

Platted by C.L. Rodgers	W.O. No. 4251 O.O.C. No.
Date July 1929	Location Compton Ave
Map No. CSB-396-2	Surveyed by C.V. Crumley
Platting C'k'd by H.U.M.H.	Date June 18, 1929
Date 8/22/29	Indexed A. C. Johnson

Topography of Compton Ave

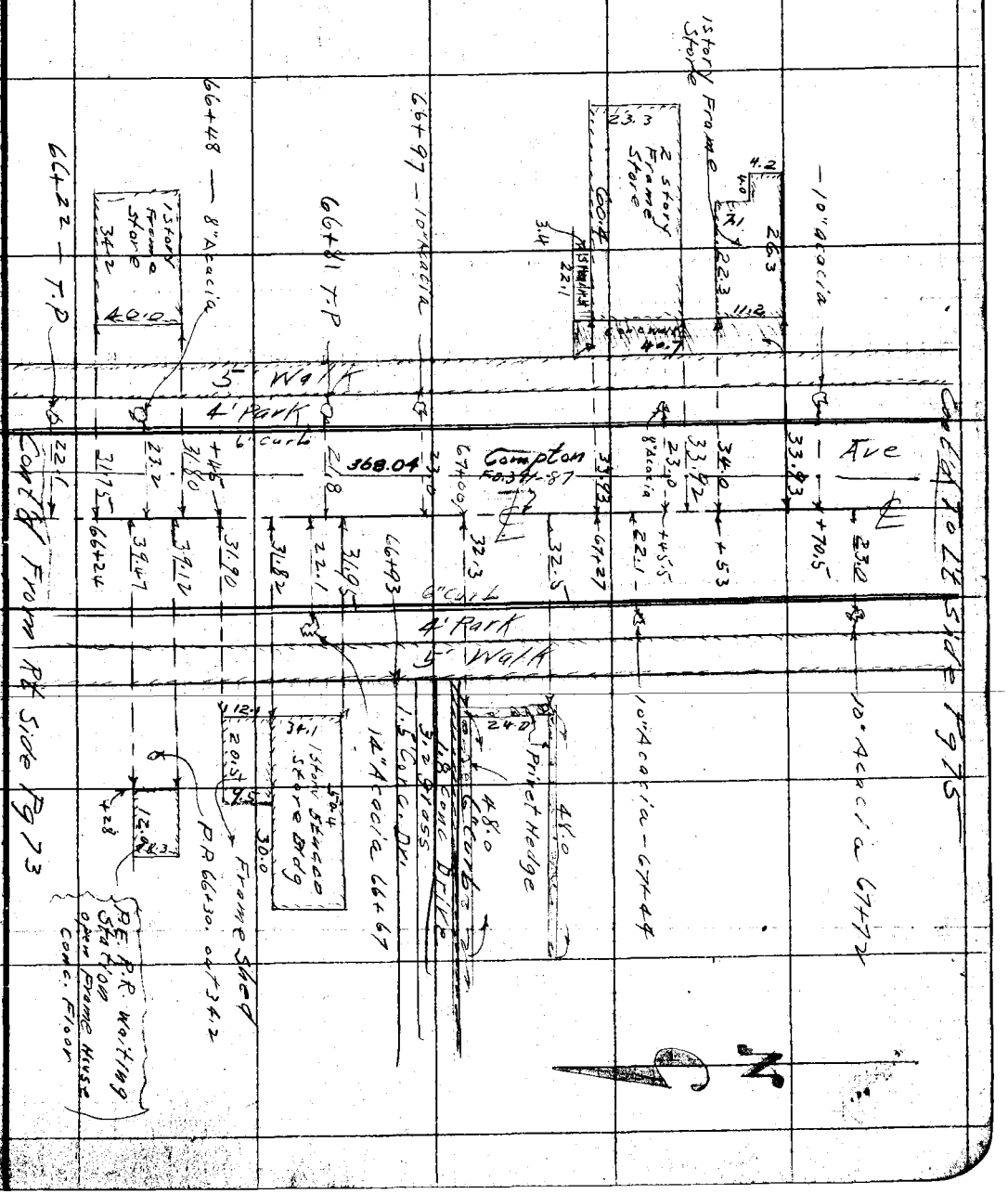

Note: ANY ADDITIONS OR CHANGES ON THIS SHEET MUST BE MADE OR CIRCLED IN Red. WITH DATE AND NAME OF PERSON MAKING CHANGE.

Do not extend notes this side of this line

RETURN TO LOS ANGELES COUNTY SURVEYOR

RETURN TO
LOS ANGELES COUNTY SURVEYOR

Note: ANY ADDITIONS OR CHANGES ON THIS SHEET MUST BE MADE OR CIRCLED IN Red. WITH DATE AND NAME OF PERSON MAKING CHANGE.

Do not extend notes this side of this line

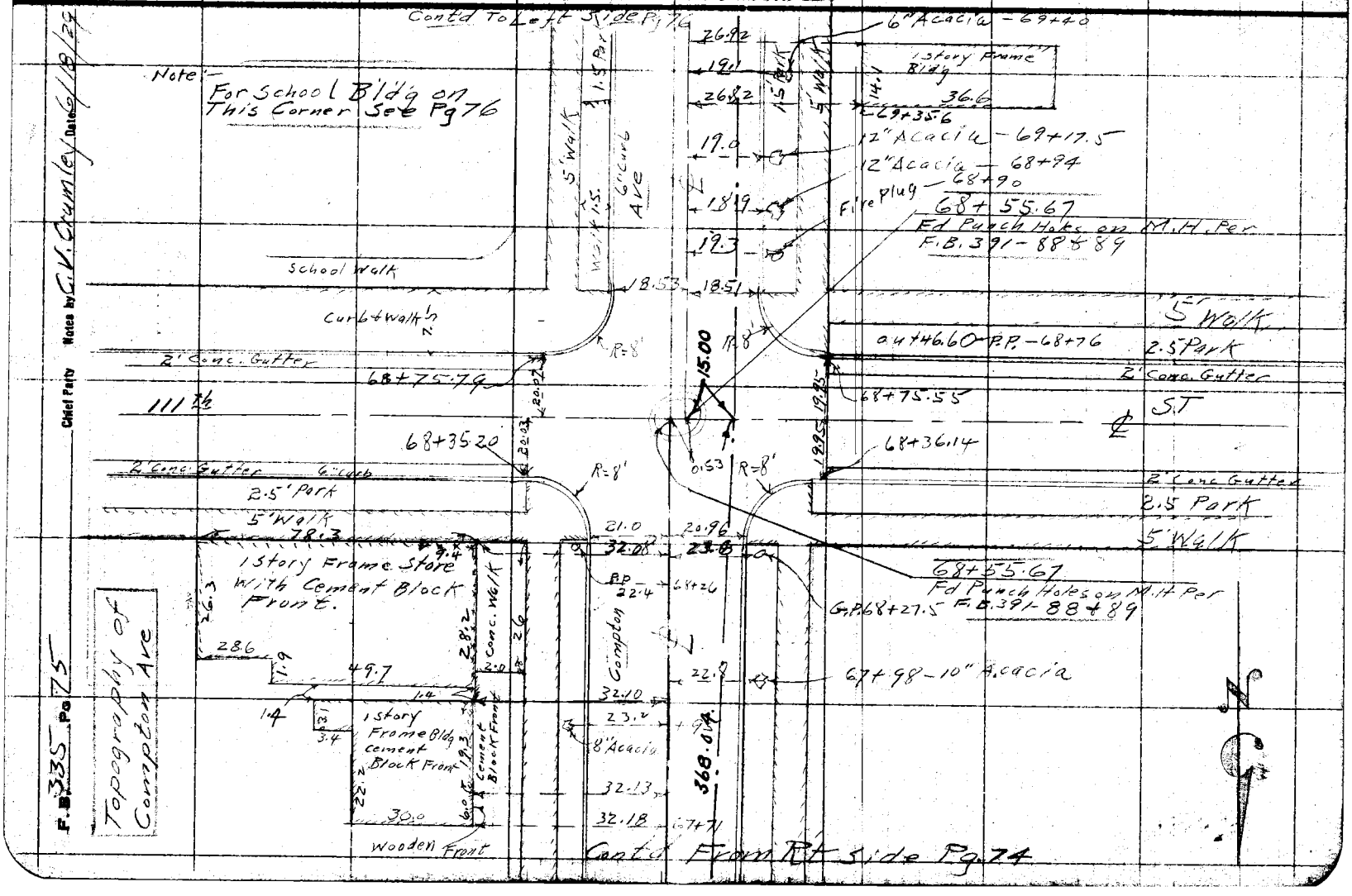

Date _____ Notes by _____ Chief Clerk _____ F.B. 395 Pg 76

Planned by Ed Rodgers	W.O. No. 4251 B.S.O. No.
Date July 1929	Location Compton Ave
Map No. C.S.B. 396.2	Surveyed by C.V. Crumley
Plotting C'k'd by H.U.M.H.	Date June 10, 1929
Date 8/22/29	Indexed A. C. Johnson

Topography of Compton Ave

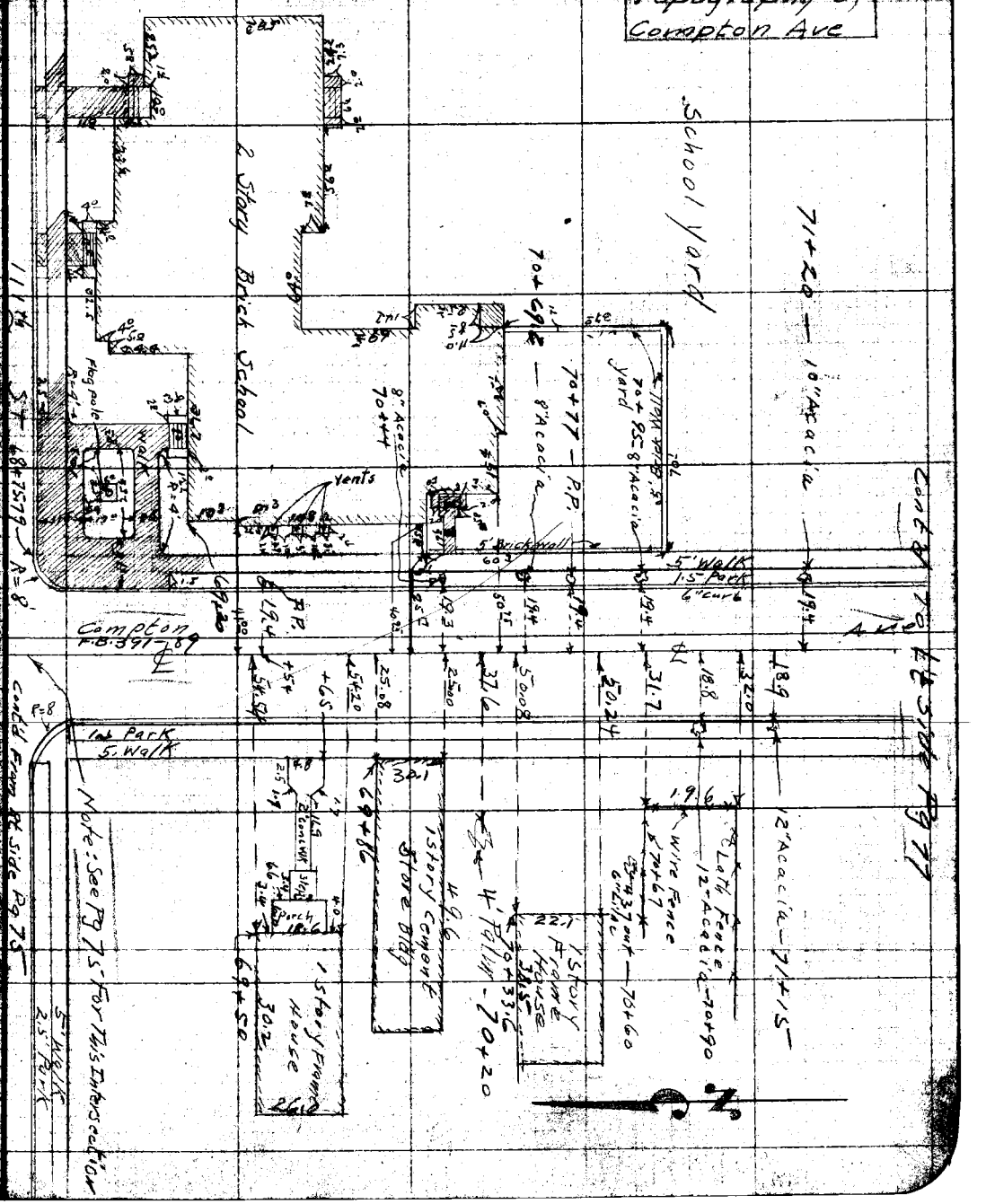

Note: ANY ADDITIONS OR CHANGES ON THIS SHEET MUST BE MADE OR CIRCLED IN RED WITH DATE AND NAME OF PERSON MAKING CHANGE.

Do not extend notes this side of this line

RETURN TO LOS ANGELES COUNTY SURVEYOR

F.B. 335 Pg. 77 Chief Party Notes by C. V. Crumley Date 6/18/29

Topography of Compton Ave

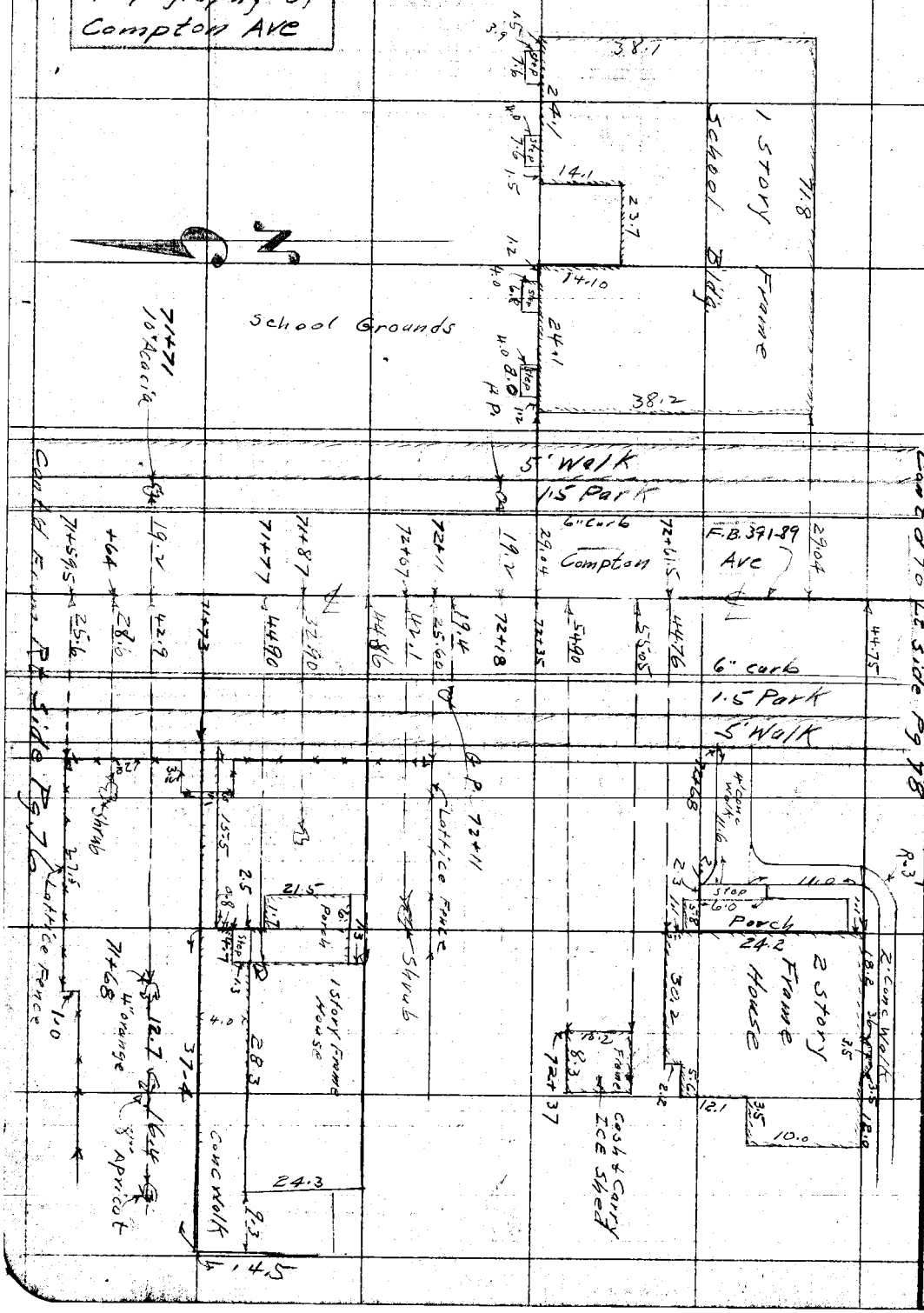

RETURN TO
LOS ANGELES COUNTY SURVEYOR

Do not extend notes this side of this line.

Note: ANY ADDITIONS OR CHANGES ON THIS SHEET MUST BE MADE OR CIRCLED IN Red. WITH DATE AND NAME OF PERSON MAKING CHANGE.

Date _____ Notes by _____ Chief Party _____ F.B. 335 Pg. 78

Platted by C.L. Rodgers	W.O. No. 4251 U.S.C. No.
Date July 1929	Location Compton Ave
Map No. CSB-396-2	Surveyed by C.V. Crumley
Platting C'k'd by N.U.M.H.	Date June 20, 1929
Date 8/22/20	Indexed A. C. Johnson

Topography of Compton Ave

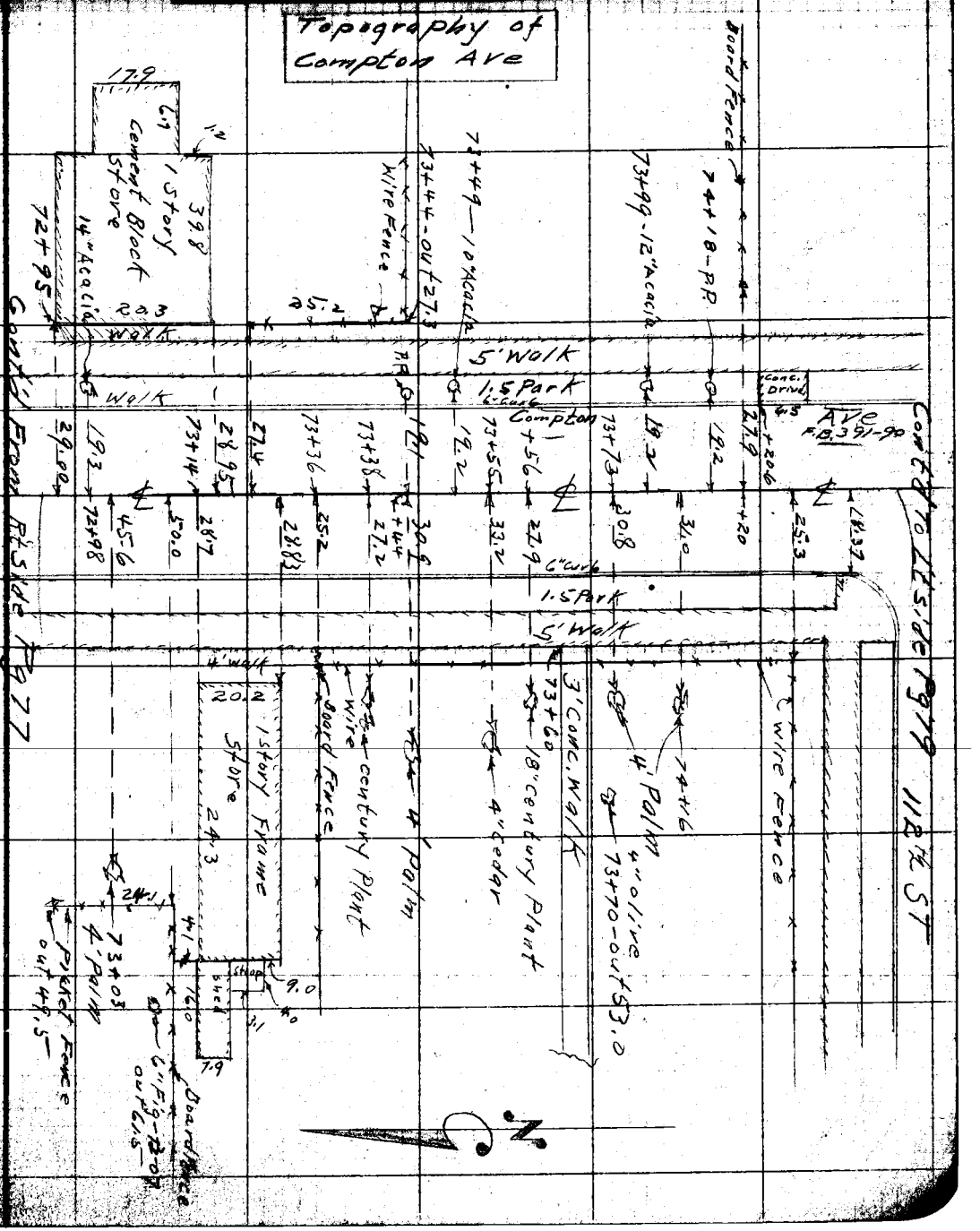

Note: ANY ADDITIONS OR CHANGES ON THIS SHEET MUST BE MADE OR CIRCLED IN Red. WITH DATE AND NAME OF PERSON MAKING CHANGE.

Do not extend notes this side of this line

RETURN TO LOS ANGELES COUNTY SURVEYOR

RETURN TO
LOS ANGELES COUNTY SURVEYOR

Note: ANY ADDITIONS OR CHANGES ON THIS SHEET MUST BE MADE OR CIRCLED IN Red. WITH DATE AND NAME OF PERSON MAKING CHANGE.

Do not extend notes this side of this line

Topography of Compton Ave
Notes by C.V.Crumley Date 6/20/25
Chief Party
F.B. 335 Pg. 79

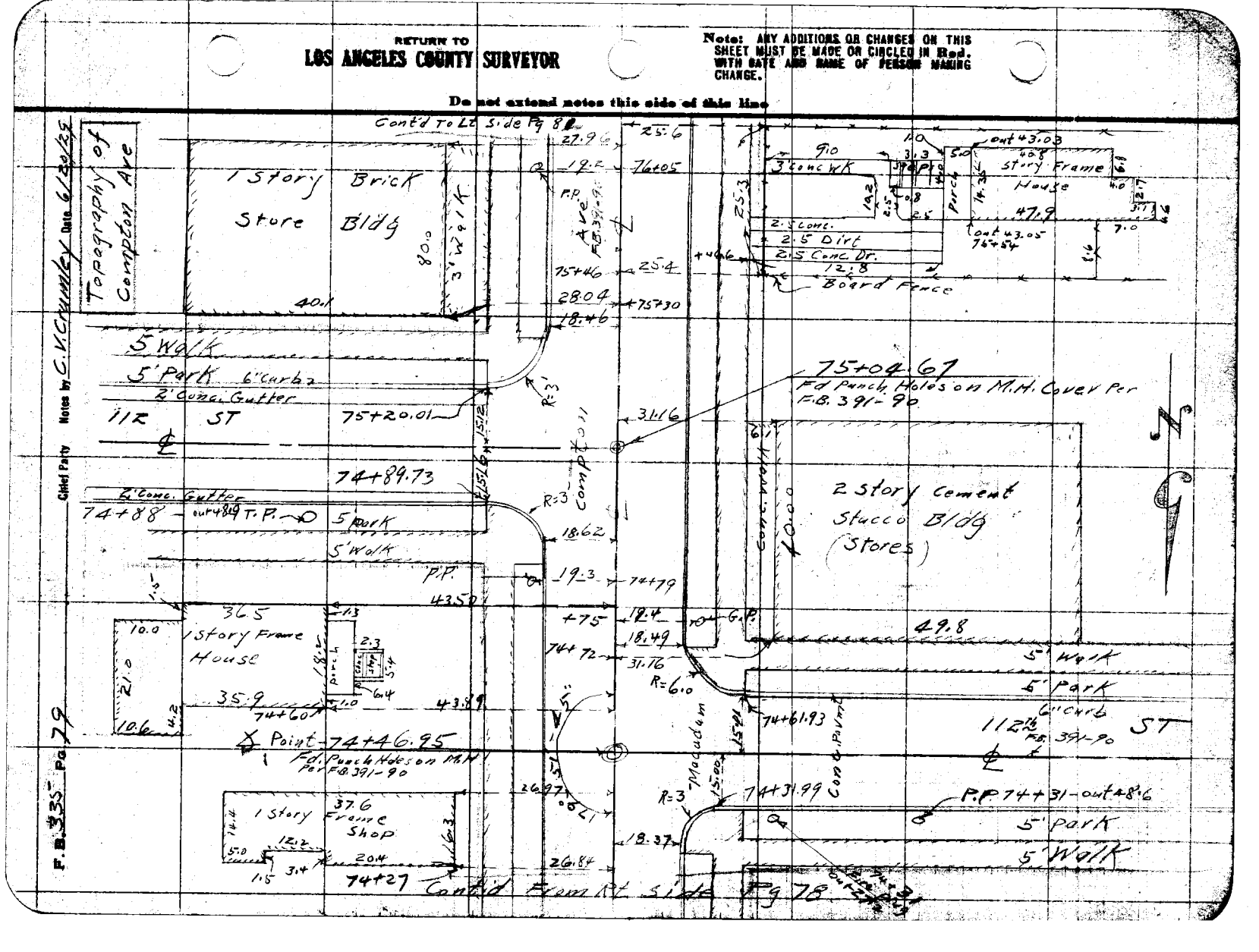

Date _____ Notes by _____ Chief Party _____ F.B. 335 Pg. 50

Plotted by C.L. Rodgers	W.O. No. 4851 D.S.C. No.
Date July 1929	Location Compton Ave
Map No. C.S.B. 396.2	Surveyed by C.V. Crumley
Plotting Ck'd by H.U.M.H.	Date June 20, 1929
Date 8/23/29	Indexed A. C. Johnson

Topography of Compton Ave

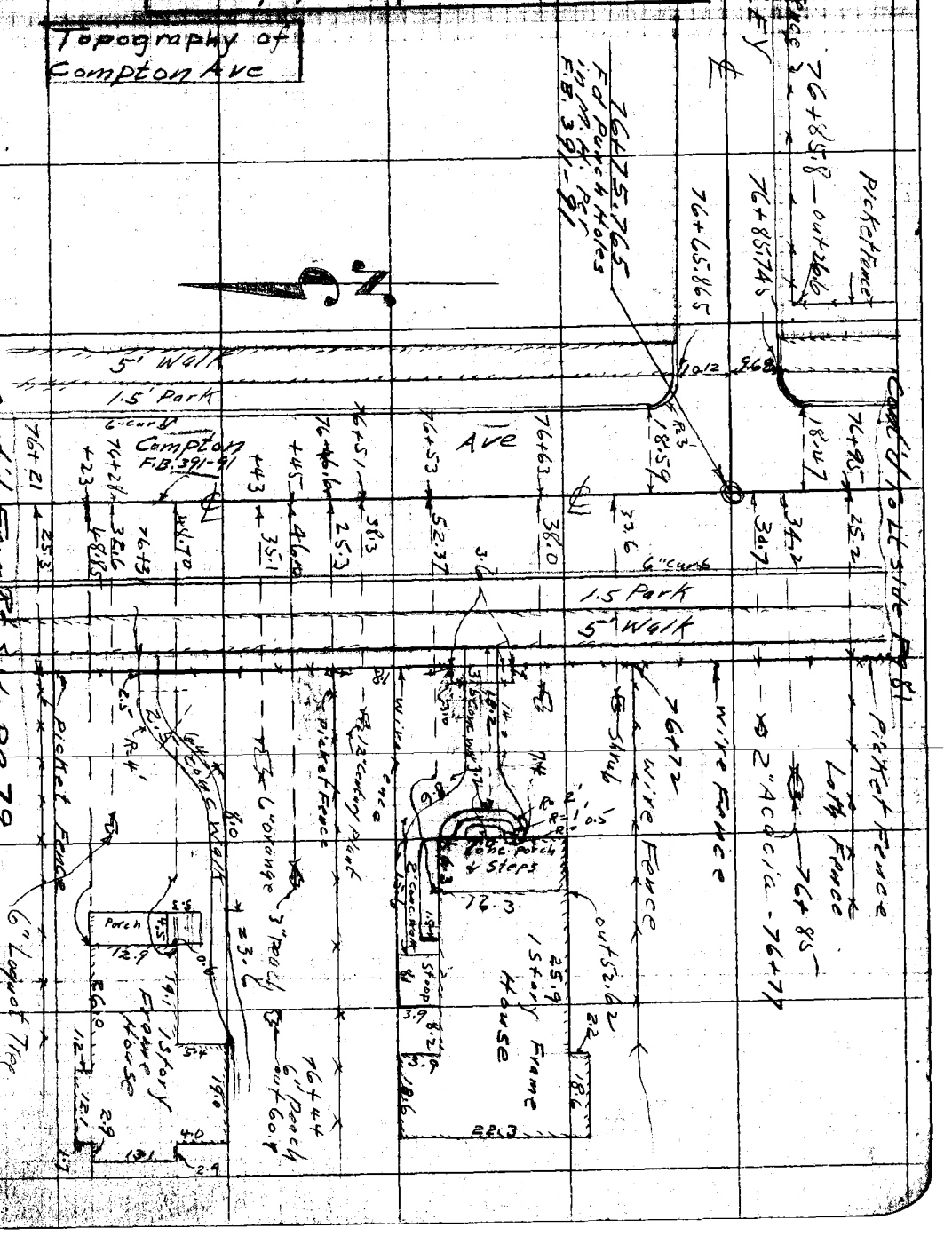

Notes: ANY ADDITIONS OR CHANGES ON THIS SHEET MUST BE MADE OR CIRCLED IN Red. WITH DATE AND NAME OF PERSON MAKING CHANGE.

Do not extend notes this side of this line

RETURN TO
LOS ANGELES COUNTY SURVEYOR

F.B. 335 Pg 81 Chief Party Notes by C.V. Crumley Date 6/20/29

Topography of Compton Ave

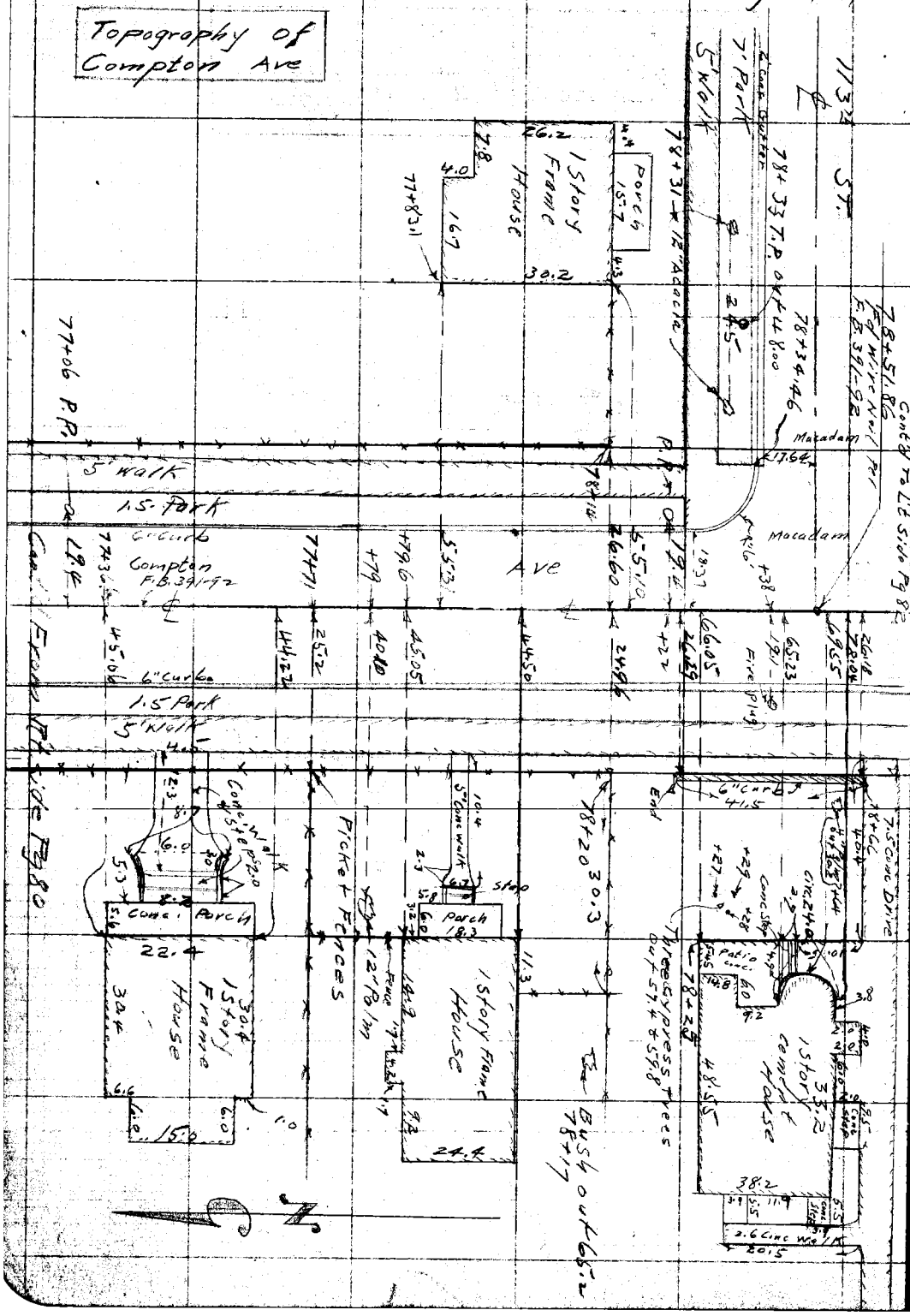

RETURN TO
LOS ANGELES COUNTY SURVEYOR

Do not extend notes this side of this line

Note: ANY ADDITIONS OR CHANGES ON THIS SHEET MUST BE MADE OR CIRCLED IN Red. WITH DATE AND NAME OF PERSON MAKING CHANGE.

Date _____ Notes by _____ Chief Party _____ F.B. 335 Pg. 82

Plotted by: G.L. Rogers	W.O. No. 4251 O.S.O. No.
Date: July 1929	Location: Compton Ave
Map No. B-396-2	Surveyed by: C.V. Crumley
Plotting Ck'd by: H.U.M.H.	Date: June 21, 1929
Date: 8/22/29	Indexed: A. C. Johnson

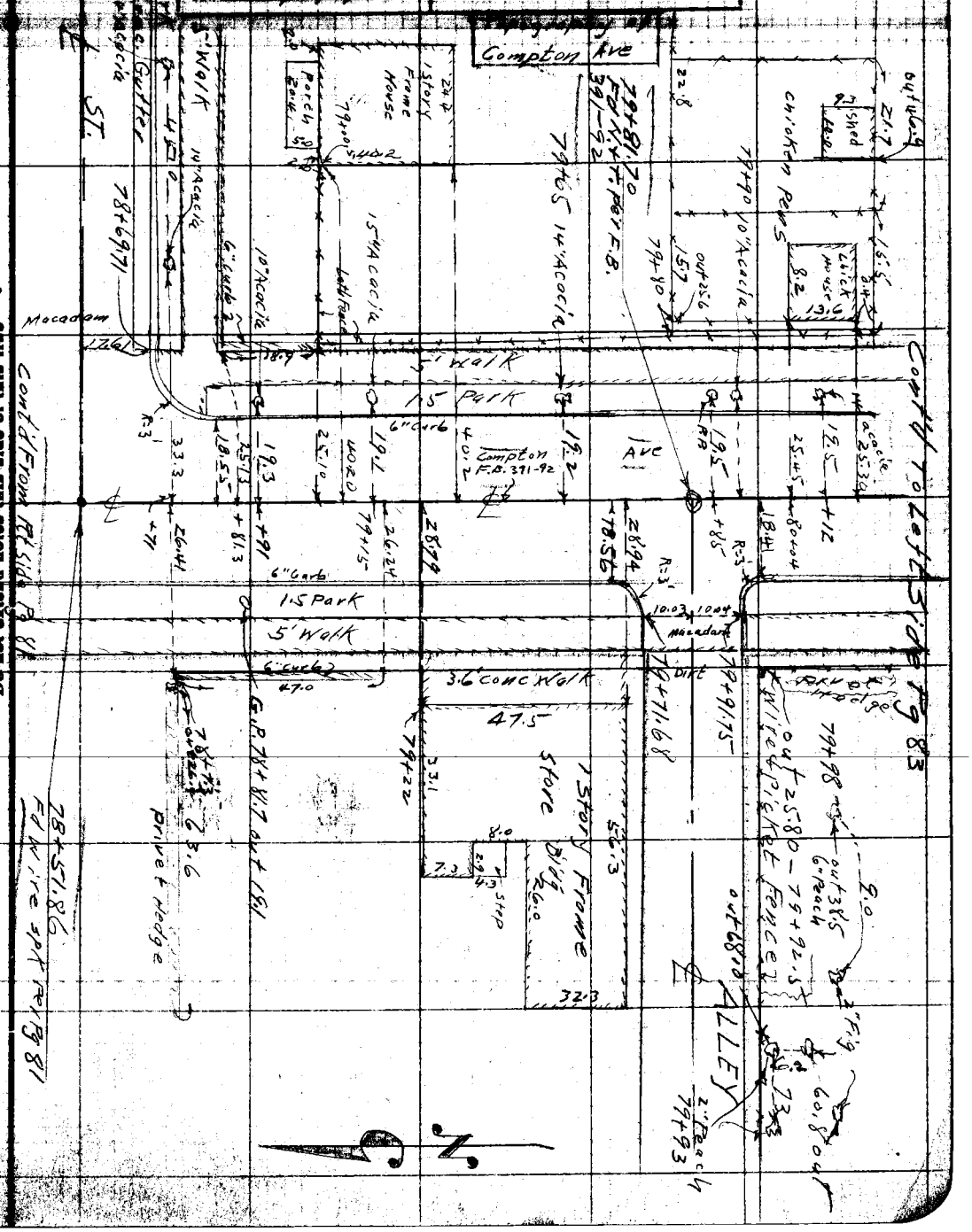

Note: ANY ADDITIONS OR CHANGES ON THIS SHEET MUST BE MADE OR CIRCLED IN Red. WITH DATE AND NAME OF PERSON MAKING CHANGE.

Do not extend notes this side of this line

RETURN TO LOS ANGELES COUNTY SURVEYOR

RETURN TO
LOS ANGELES COUNTY SURVEYOR

Note: ANY ADDITIONS OR CHANGES ON THIS SHEET MUST BE MADE OR CIRCLED IN Red. WITH DATE AND NAME OF PERSON MAKING CHANGE.

• Do not extend notes this side of this line

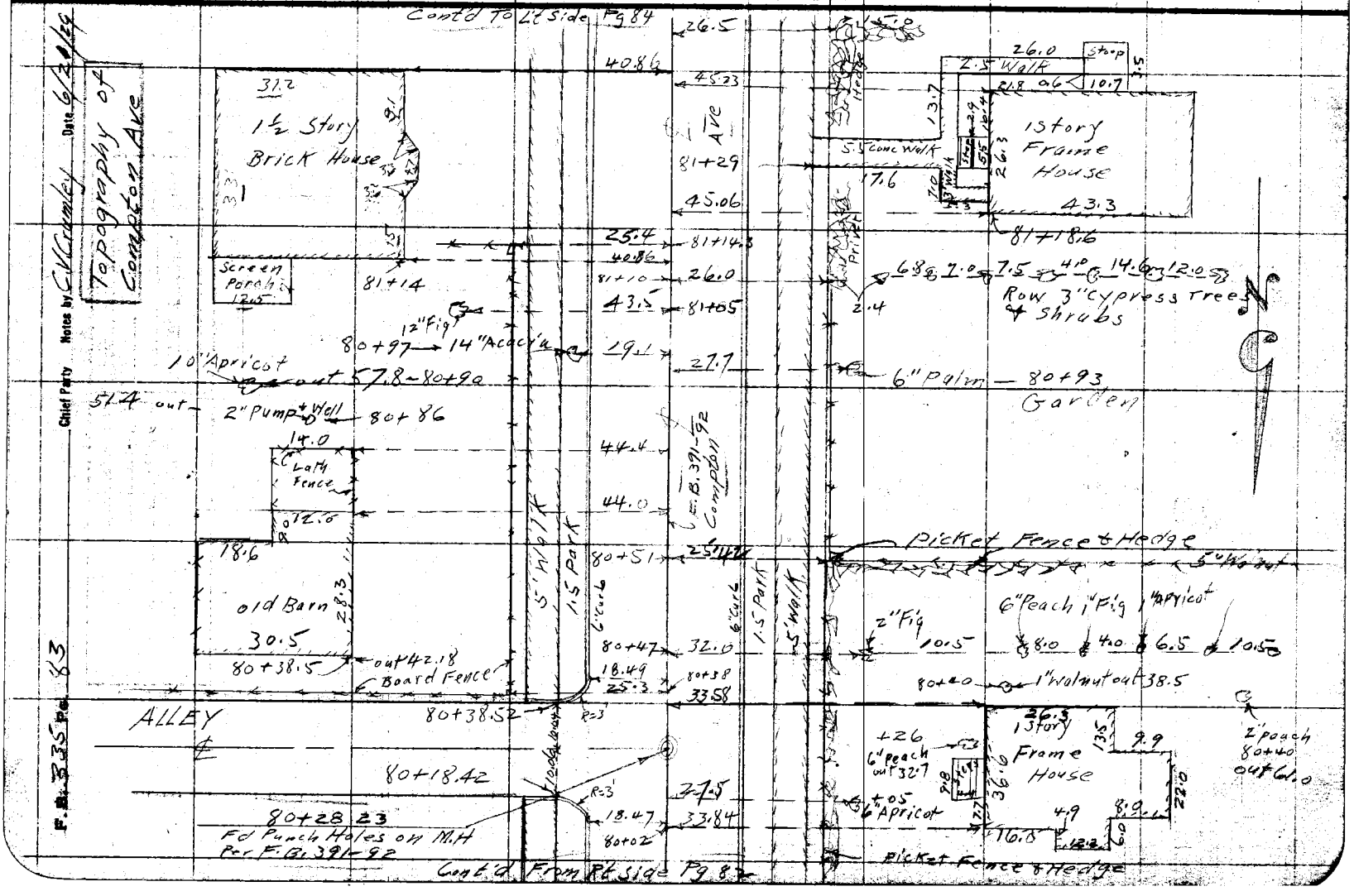

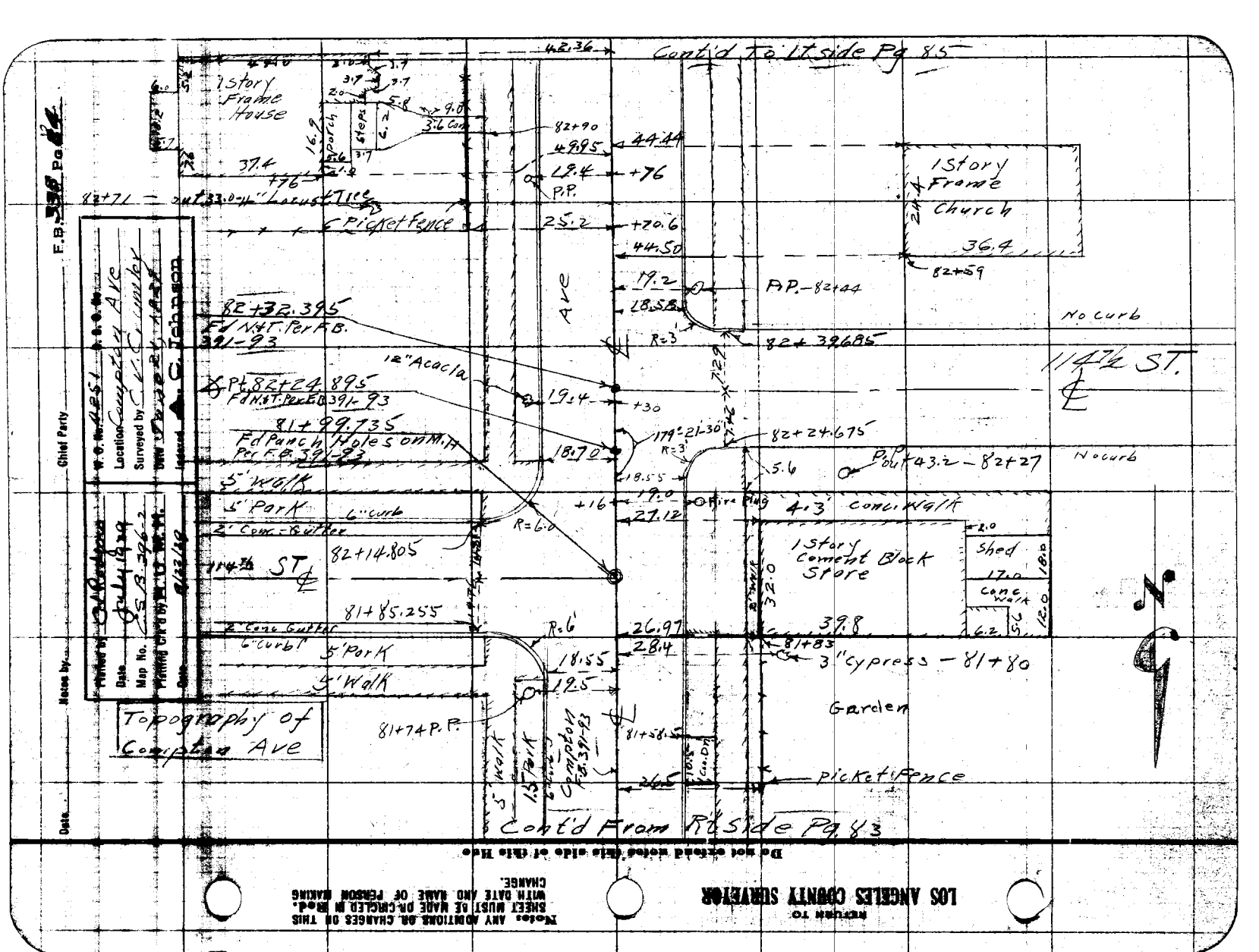

Cont'd To Lt side Pg 85
1 Story Frame House
Porch
Steps
3.6 Con
82+90
49.95
44.44
19.4
+76
P.P.
37.4
+76
82+71 — out 33.0 - 4" Locust Tree
6' Picket Fence
25.2
+70.6
44.50
19.2
18.58
P.P. - 82+44
1 Story Frame Church
36.4
82+59
No curb
82+32.395
Fd N&T. Per F.B. 391-93
12" Acacia
Ave
R=3
82+39.685
114½ ST.
Pt. 82+24.895
Fd N&T. Per F.B. 391-93
19.4
+30
81+99.735
Fd Punch Holes on M.H. Per F.B. 391-93
179°-21'-30"
82+24.675
18.70
R=3
5.6
P.P. out 43.2 - 82+27
No curb
5' Walk
18.55
5' Park
6" curb
+16
19.0
Fire Plug
4.3' Conc. Walk
2' Conc. Gutter
R=6.0
27.12
82+14.805
114½ ST.
1 Story Cement Block Store
Shed
17.0
Conc. Walk
32.0
81+85.255
2' Conc. Gutter
6" curb
R=6
26.97
39.8
5' Park
28.4
81+83
3" Cypress - 81+80
5' Walk
18.55
19.5
Garden
81+74 P.P.
81+58.5
Compton F.B. 391-93
5' Walk
1.5' Park
26.5
Picket Fence
Topography of Compton Ave
Cont'd From Rt Side Pg 83
Do not extend notes this side of this line
Notes ANY ADDITIONS OR CHANGES ON THIS SHEET MUST BE MADE OR CIRCLED IN Red. WITH DATE AND NAME OF PERSON MAKING CHANGE.
RETURN TO
LOS ANGELES COUNTY SURVEYOR
F.B. 338 Pg 84
Chief Party
W.O. No. 4251
Location Compton Ave
Surveyed by C.V. Crumley
Date June 21, 1929
Indexed A. C. Johnson
Plotted by
Date July 1929
Map No. C.S.B. 396-2
Plotting Ck'd by
Date 8/22/29
Notes by
Date

RETURN TO
LOS ANGELES COUNTY SURVEYOR

Note: ANY ADDITIONS OR CHANGES ON THIS SHEET MUST BE MADE OR CIRCLED IN Red. WITH DATE AND NAME OF PERSON MAKING CHANGE.

Do not extend notes this side of this line

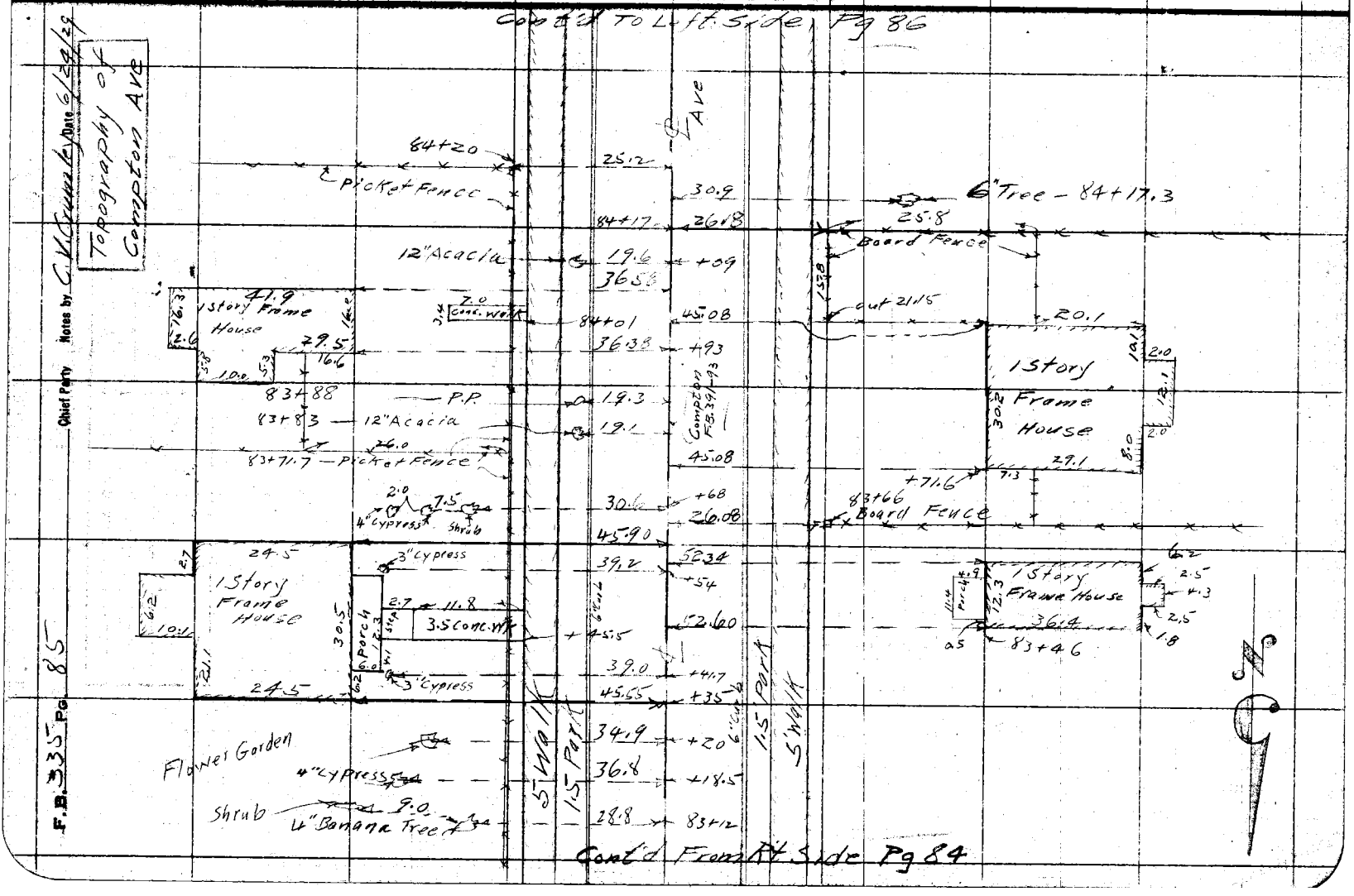

Date _____ Notes by _____ Chief Party _____ F.B. 335 Pg 86

Plotted by C.L. Rodgers	W.O. No. 4251 D.S.O. No.
Date July 1929	Location Compton Ave
Map No. C.S.B.-396-2	Surveyed by C.V. Crumley
Plotting C'k'd by H.U.M.H.	Date June 24, 1929
Date 9/22/29	Indexed A. C. Johnson

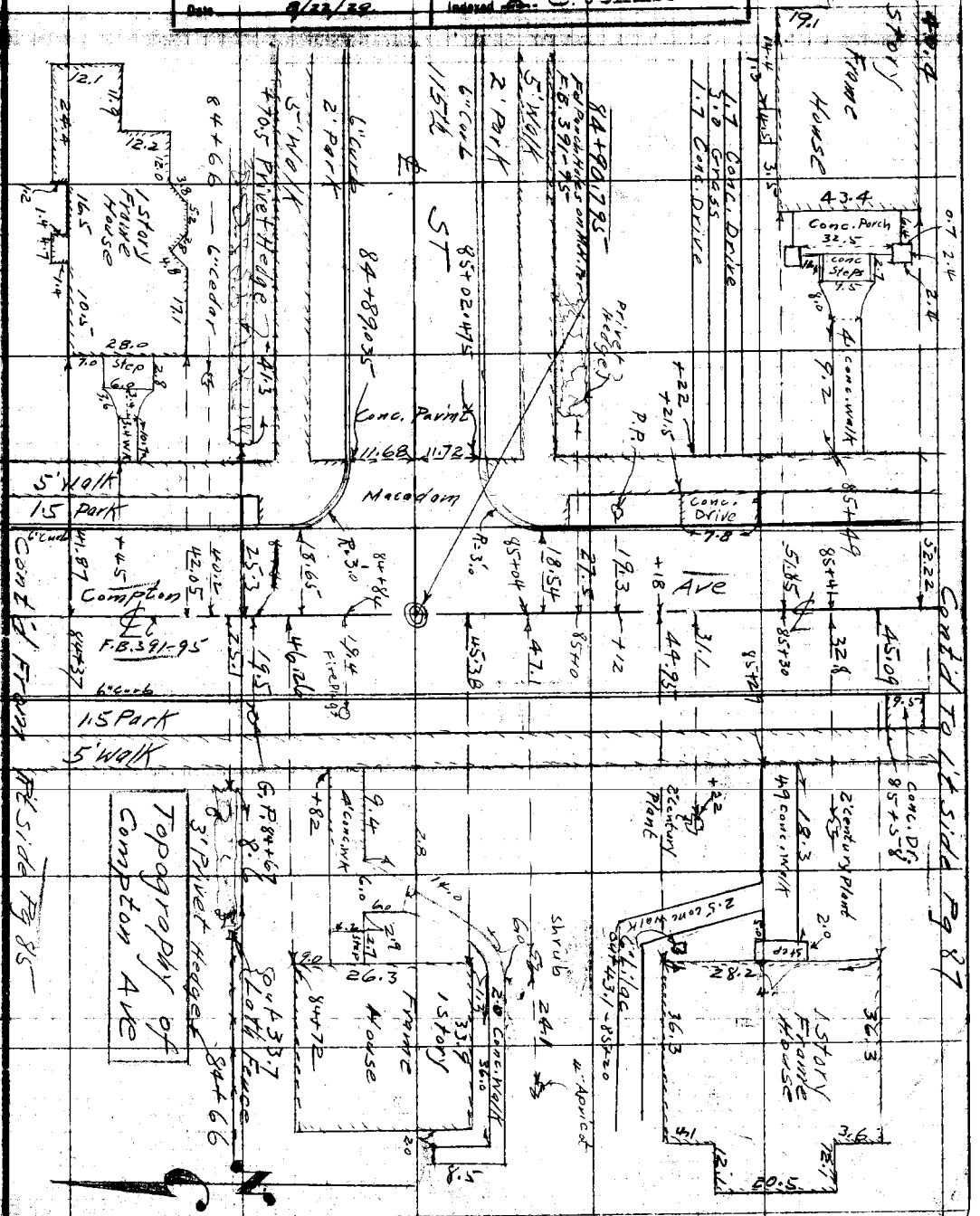

Note: ANY ADDITIONS OR CHANGES ON THIS SHEET MUST BE MADE OR CIRCLED IN Red. WITH DATE AND NAME OF PERSON MAKING CHANGE.

Do not extend notes this side of this line

RETURN TO LOS ANGELES COUNTY SURVEYOR

F.B. 335 Pg 87 Chief Party Notes by C.V. Crumley Date 6/24/29

Topography of Compton Ave

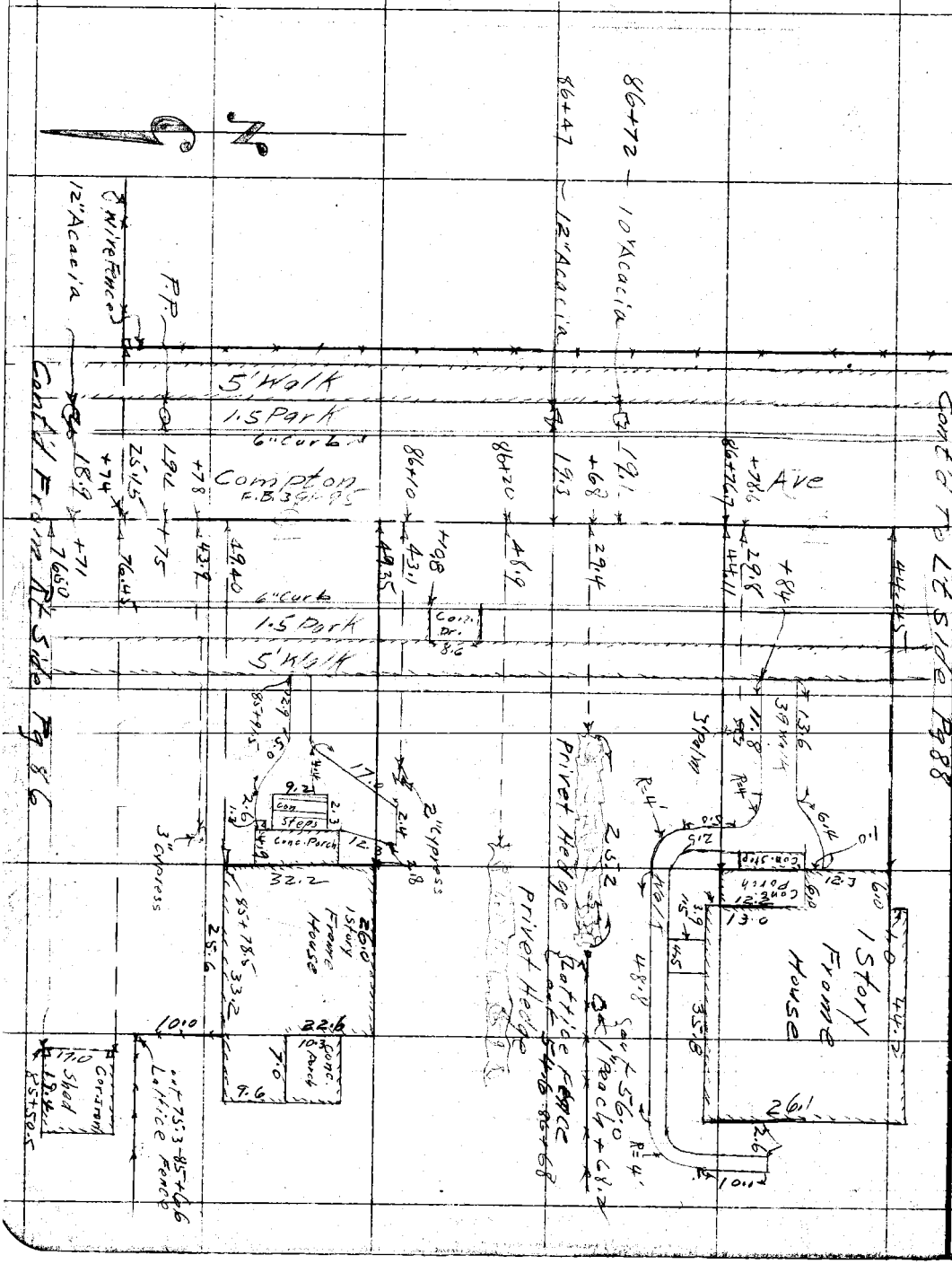

RETURN TO
LOS ANGELES COUNTY SURVEYOR

Do not extend notes this side of this line

Note: ANY ADDITIONS OR CHANGES ON THIS SHEET MUST BE MADE OR CIRCLED IN Red. WITH DATE AND NAME OF PERSON MAKING CHANGE.

Date _____ Notes by _____ Chief Party _____ F.B. 335 Pg. 88

Plotted by C.H. Rodgers	W.O. No. 4251 D.S.O. No.
Date July 1929	Location Compton Ave
Map No. C.S.B. 336-2.	Surveyed by C.V. Crumley
Plotting C'k'd by H.U.M.H.	Date June 24, 1929
Date 8/22/29.	Indexed A. C. Johnson

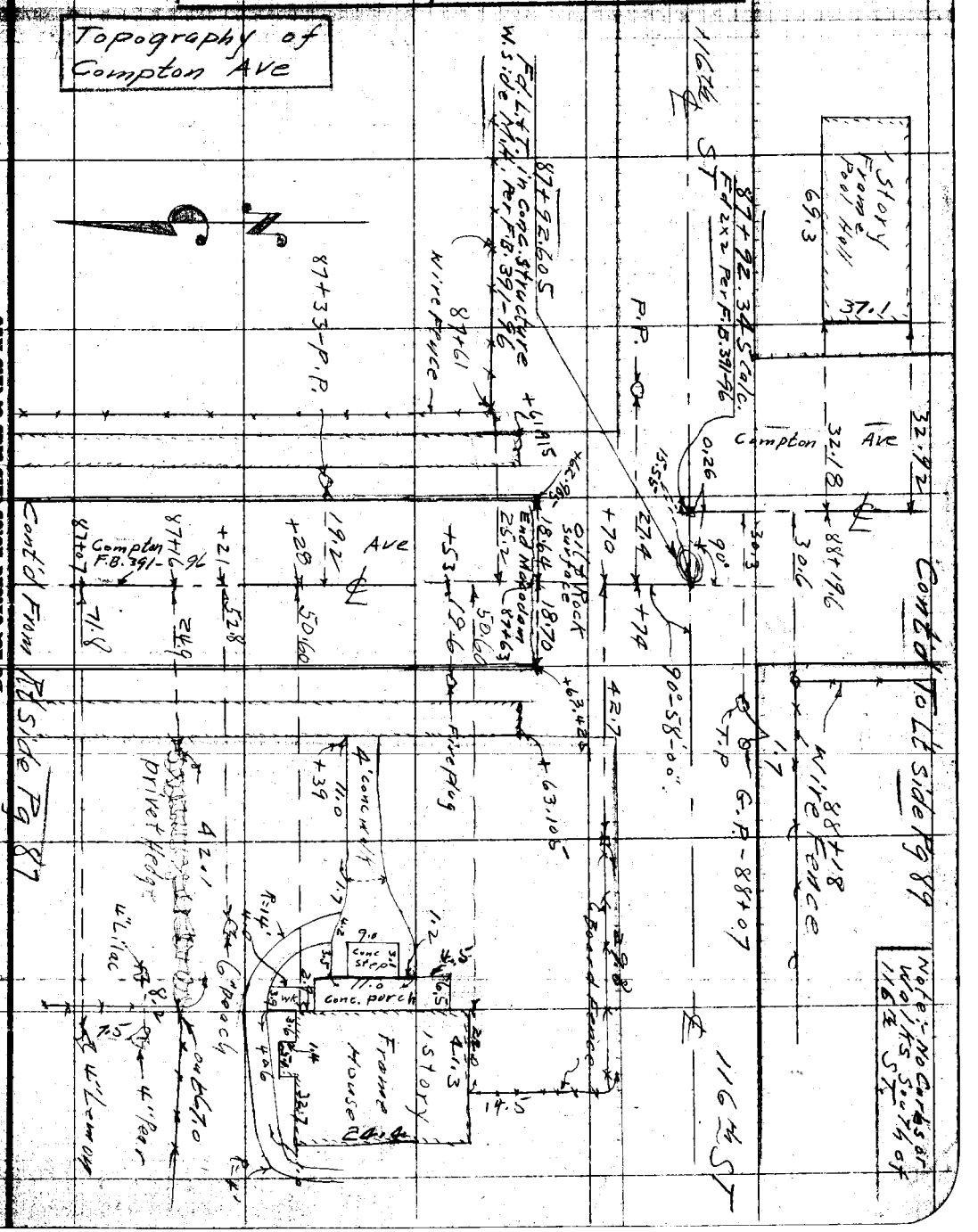

Notes: ANY ADDITIONS OR CHANGES ON THIS SHEET MUST BE MADE OR CIRCLED IN Red. WITH DATE AND NAME OF PERSON MAKING CHANGE.

Do not extend notes this side of this line

RETURN TO LOS ANGELES COUNTY SURVEYOR

RETURN TO
LOS ANGELES COUNTY SURVEYOR

Note: ANY ADDITIONS OR CHANGES ON THIS SHEET MUST BE MADE OR CIRCLED IN Red. WITH DATE AND NAME OF PERSON MAKING CHANGE.

Do not extend notes this side of this line

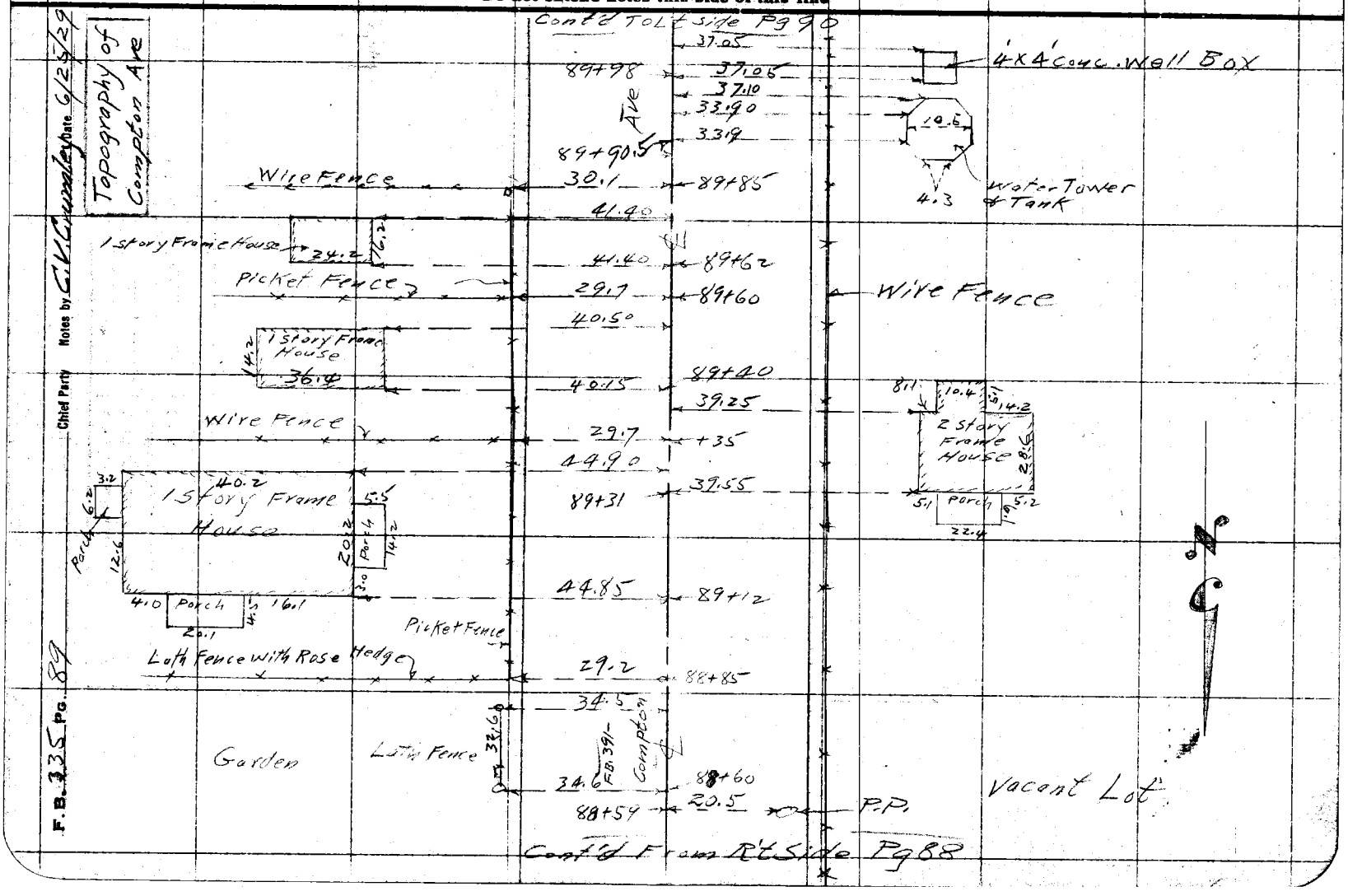

Date _____ Notes by _____ Chief Party _____ F.B. 335 Pg. 80

Platted by Col Rodgers	W. O. No. 4251 S. S. O. No.
Date July 1929	Location Compton Ave
Map No. CS.B.396-2.	Surveyed by C.V. Crumley
Platting C'k'd by H.U.I.M.H.	Date June 25, 1929
Date 8/22/29	Indexed A. C. Johnson

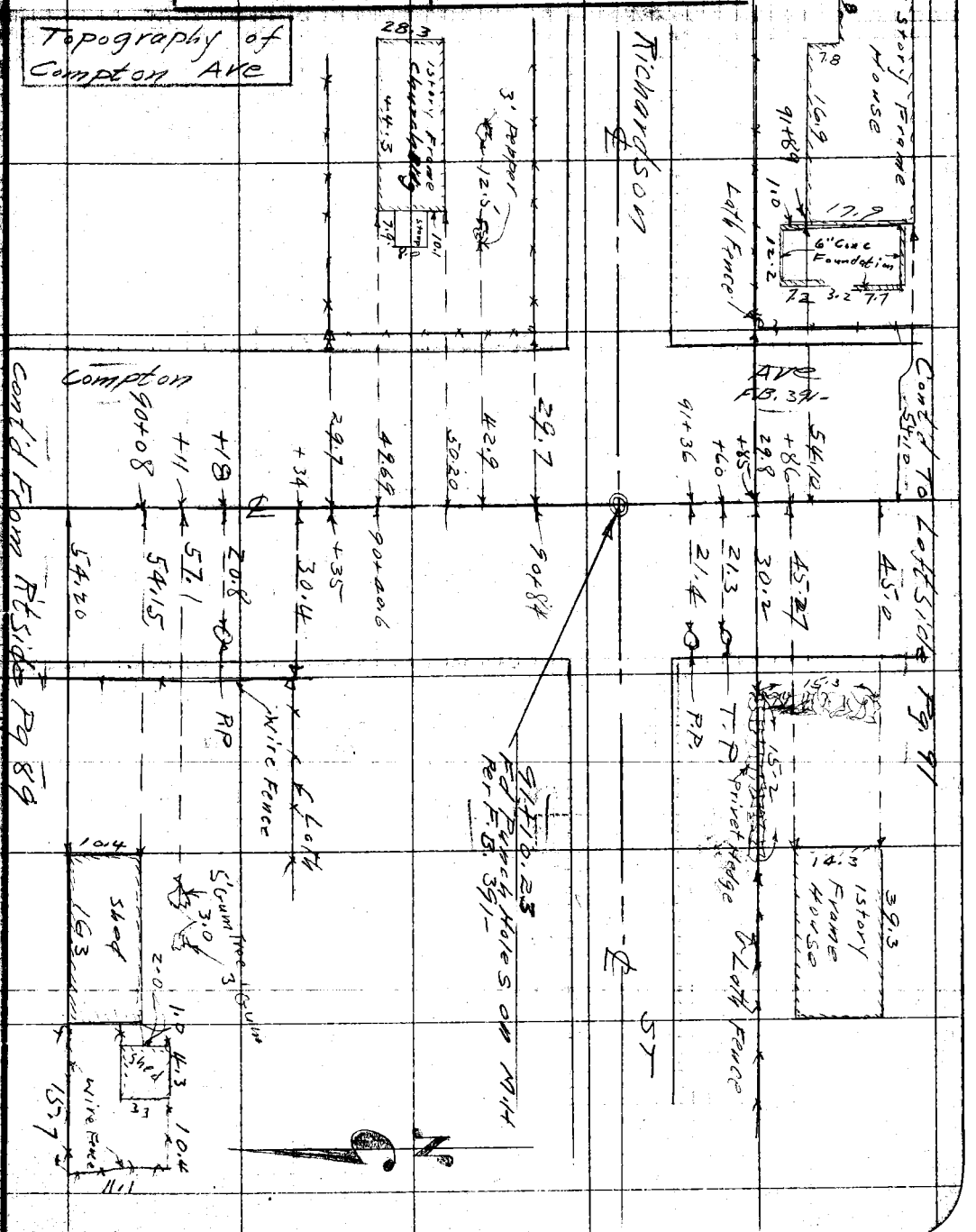

Note: ANY ADDITIONS OR CHANGES ON THIS SHEET MUST BE MADE OR CIRCLED IN Red. WITH DATE AND NAME OF PERSON MAKING CHANGE.

Do not extend notes this side of this line

RETURN TO LOS ANGELES COUNTY SURVEYOR

RETURN TO
LOS ANGELES COUNTY SURVEYOR

Note: ANY ADDITIONS OR CHANGES ON THIS SHEET MUST BE MADE OR CIRCLED IN Red. WITH DATE AND NAME OF PERSON MAKING CHANGE.

Do not extend notes this side of this line

Topography of Compton Ave

Notes by C.H.C. Date 6/25/29

Chief Party

F.B. 335 Pg. 91

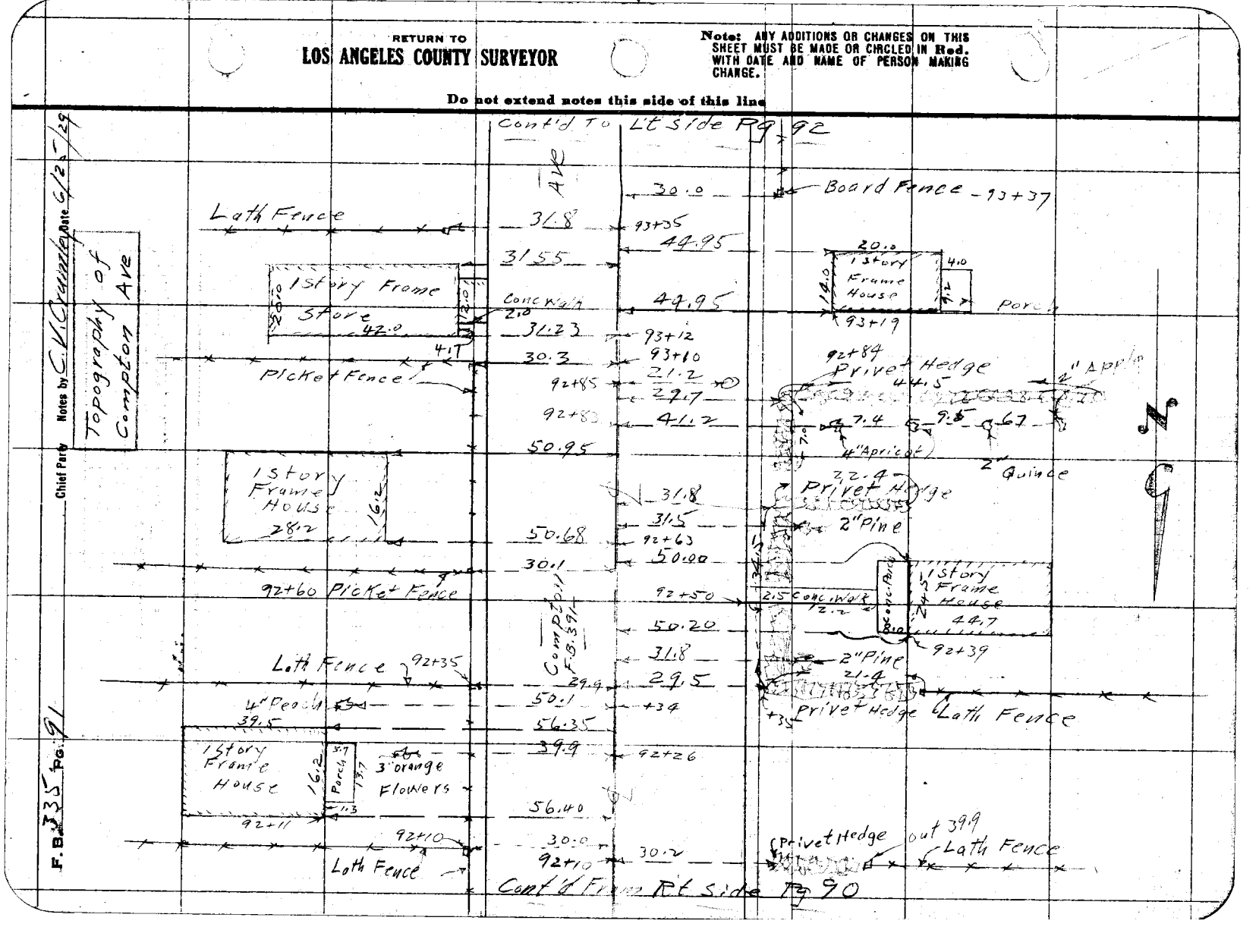

Date _____ Notes by _____ Chief Party _____ F.B. 335 Pg. 32

Plotted by Cd Rogers	W.O. No. 4251 D.S.O. No.
Date July 1929.	Location Compton Ave
Map No. B396-2	Surveyed by C.V. Crumley
Plotting C'k'd by H.U.M.H.	Date June 25, 1929
Date Nov. 1929.	Indexed A. C. Johnson

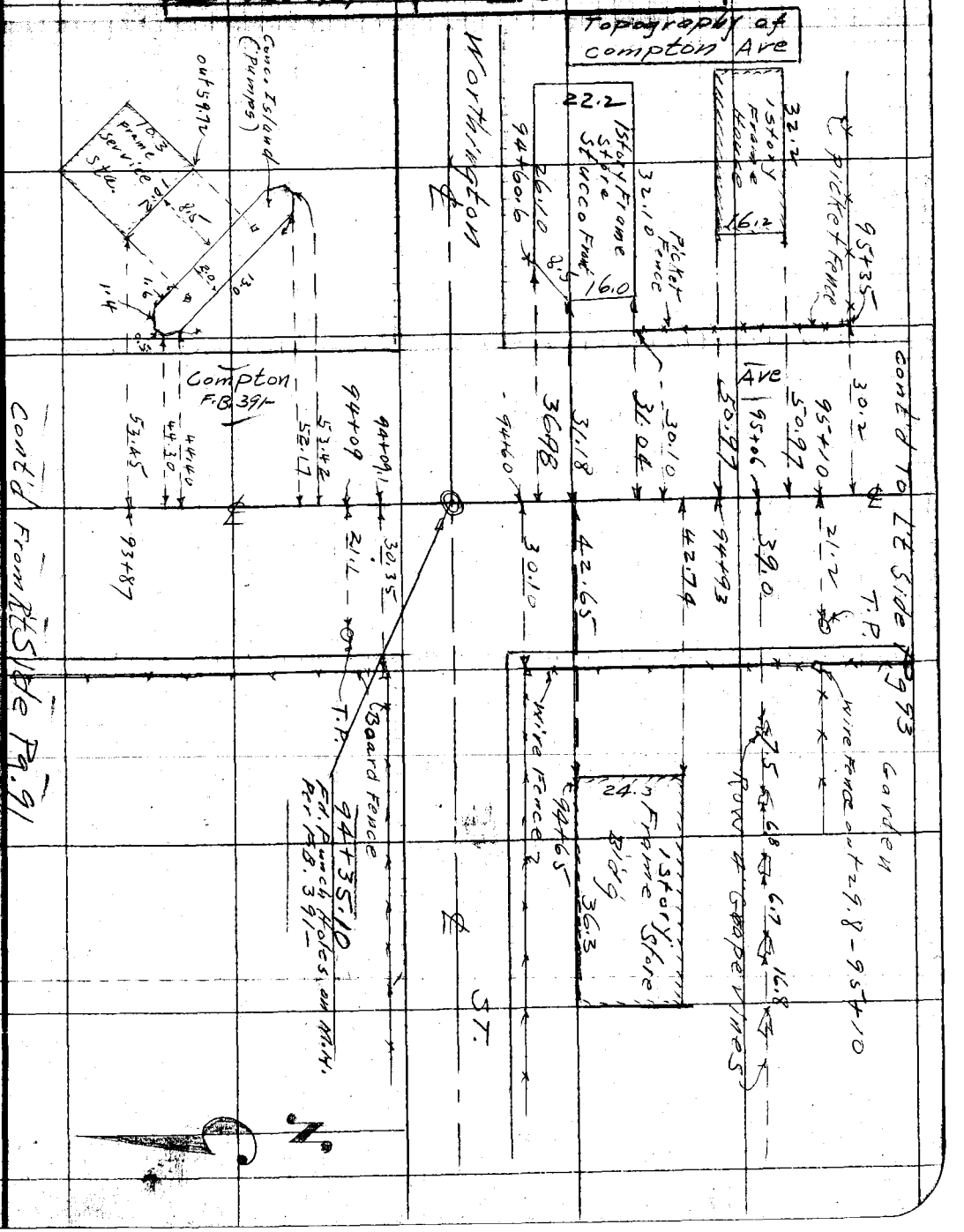

Note: ANY ADDITIONS OR CHANGES ON THIS SHEET MUST BE MADE OR CIRCLED IN Red. WITH DATE AND NAME OF PERSON MAKING CHANGE.

Do not extend notes this side of this line

RETURN TO LOS ANGELES COUNTY SURVEYOR

RETURN TO
LOS ANGELES COUNTY SURVEYOR

Note: ANY ADDITIONS OR CHANGES ON THIS SHEET MUST BE MADE OR CIRCLED IN **Red.** WITH DATE AND NAME OF PERSON MAKING CHANGE.

Do not extend notes this side of this line

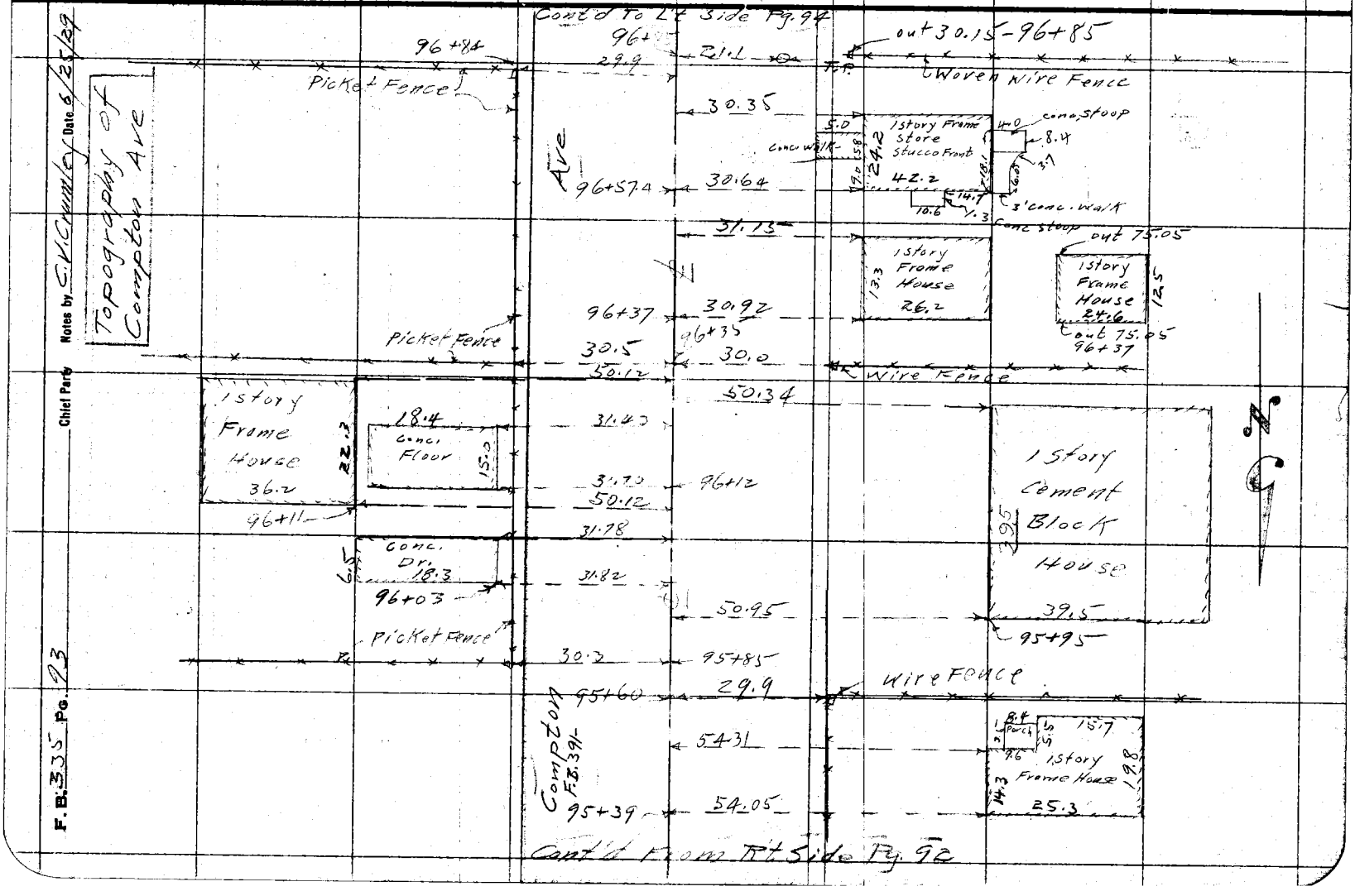

Topography of Compton Ave

Notes by C.V. Crumley Date 6/25/29

Chief Party

F.B. 335 Pg. 93

Date _____ Notes by _____ Chief Party _____ F.B. 355 Pg. 24

Plotted by C.L. Rodgers	W.O. No. 4251 D.S.O. No.
Date July 1929	Location Compton Ave
Map No. CSB 396-2	Surveyed by C.V. Crumley
Plotting C'k'd by H.U.M.H	Date June 26, 1929
Date 8/22/29	Indexed A. C. Johnson

Topography of Compton Ave

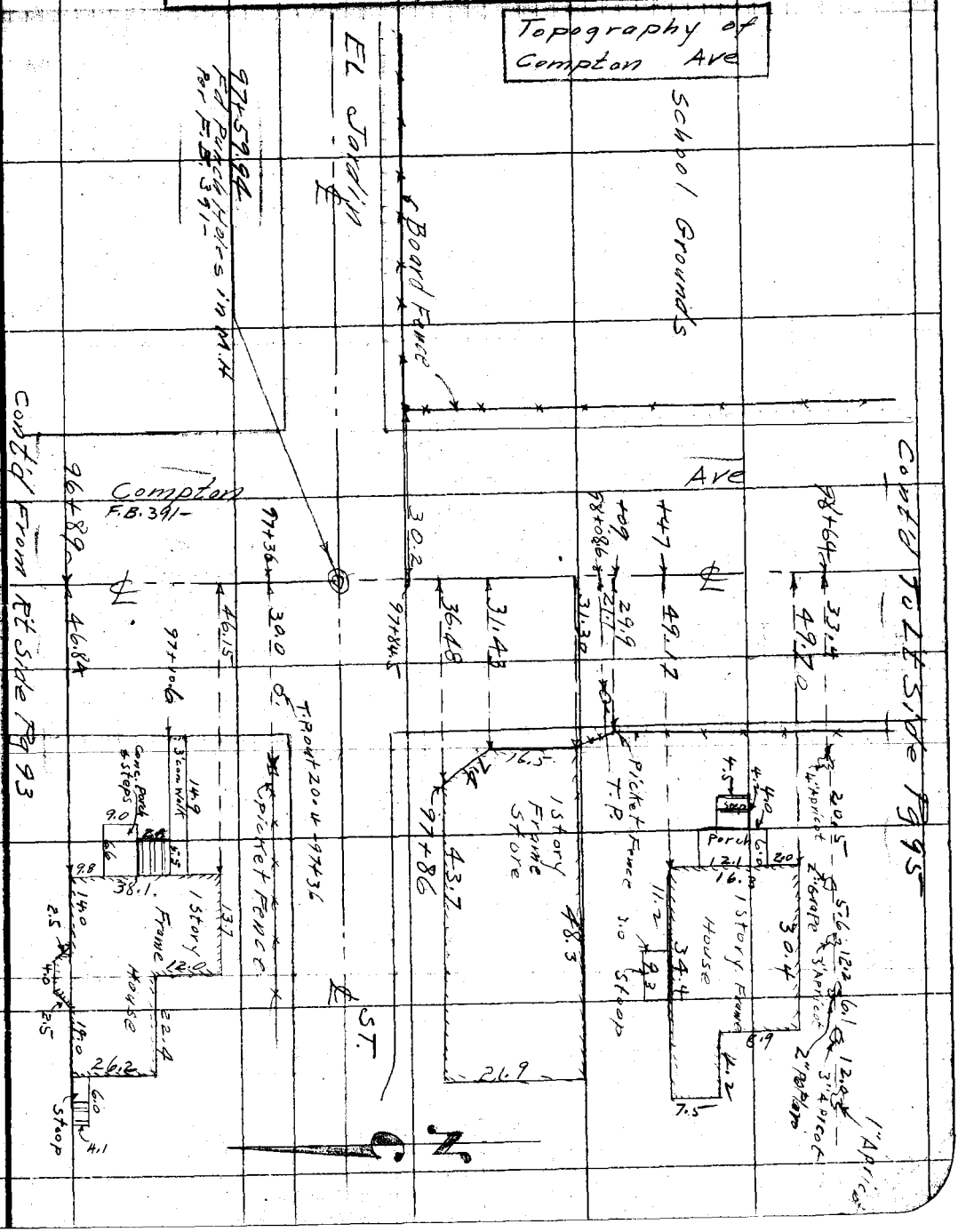

Note: ANY ADDITIONS OR CHANGES ON THIS SHEET MUST BE MADE OR CIRCLED IN Red. WITH DATE AND NAME OF PERSON MAKING CHANGE.

Do not extend notes this side of this line

RETURN TO LOS ANGELES COUNTY SURVEYOR

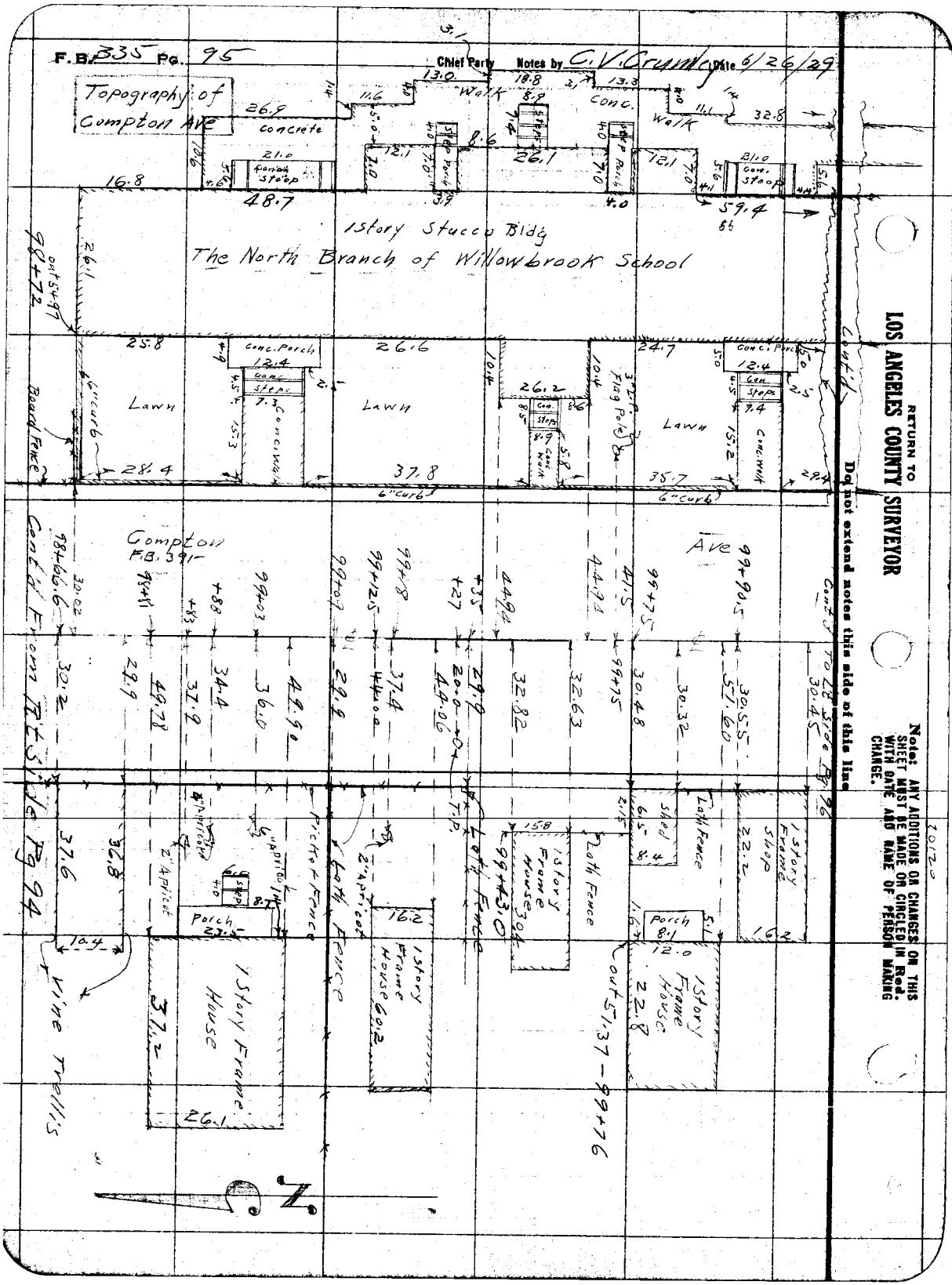

RETURN TO
LOS ANGELES COUNTY SURVEYOR

Do not extend notes this side of this line

Note: ANY ADDITIONS OR CHANGES ON THIS SHEET MUST BE MADE OR CIRCLED IN Red. WITH DATE AND NAME OF PERSON MAKING CHANGE.

Date _____ Notes by _____ Chief Party _____ F.B. 335 Pg. 86

Plotted by Cd Rodgers	W.O. No. 4251 D.S.O. No.
Date July 1929	Location Compton Ave
Map No. CS B.396-2.	Surveyed by C.V. Crumley
Plotting C'k'd by H.U.M.H.	Date June 26, 1929
Date 8/23/29	Indexed A. C. Johnson

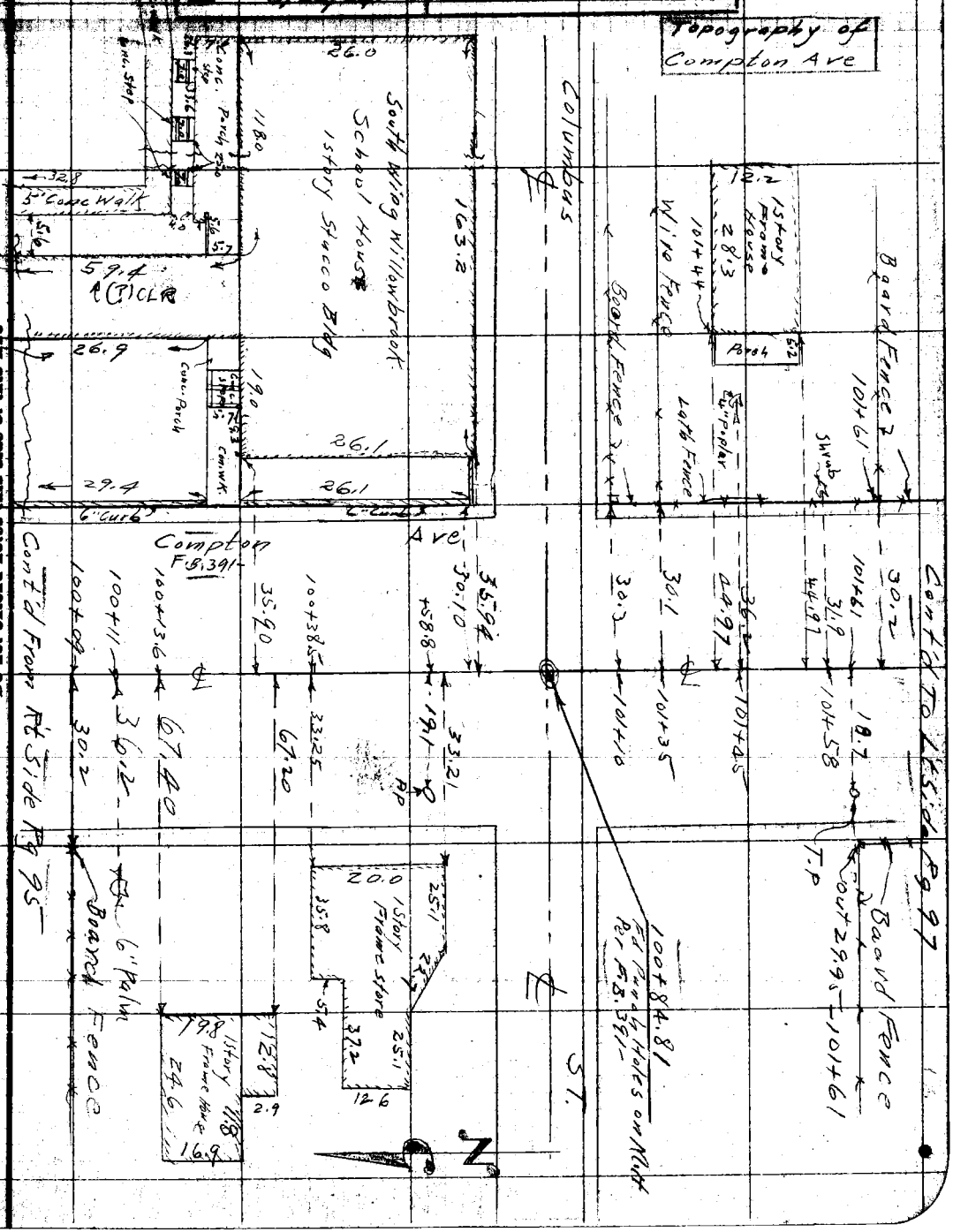

Note: ANY ADDITIONS OR CHANGES ON THIS SHEET MUST BE MADE OR CIRCLED IN Red. WITH DATE AND NAME OF PERSON MAKING CHANGE.

Do not extend notes this side of this line

RETURN TO
LOS ANGELES COUNTY SURVEYOR

RETURN TO
LOS ANGELES COUNTY SURVEYOR

Note: ANY ADDITIONS OR CHANGES ON THIS SHEET MUST BE MADE OR CIRCLED IN Red. WITH DATE AND NAME OF PERSON MAKING CHANGE.

Do not extend notes this side of this line

Cont'd To Lt Side Pg 95

Topography of Compton Ave

Notes by C.W. Crowley Date 6/26/29

Chief Party

F.B. 335 Pg. 97

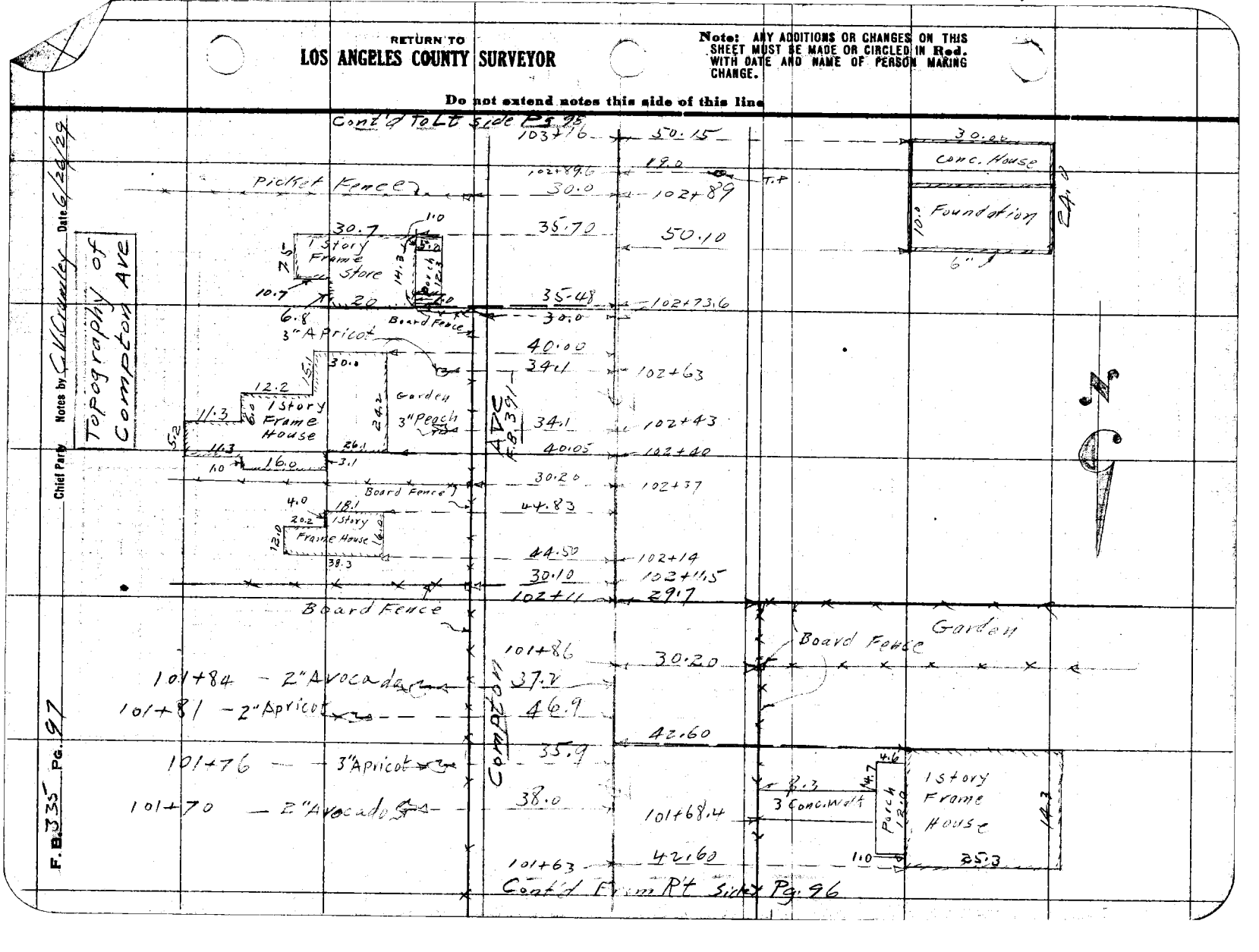

Date _____ Notes by _____ Chief Party C.V. Crumley F.B. 335 Pg. 98

Plotted by Col Rodgers	W. O. No. 4251 D. S. O. No.
Date July 1929	Location Compton Ave
Map No. CSB-306-2.	Surveyed by E.S. Tombleson
Plotting C'k'd by H.U.M.H.	Date June 26, 1929
Date 8/23/29.	Indexed A. C. Johnson

Topography of Compton Ave

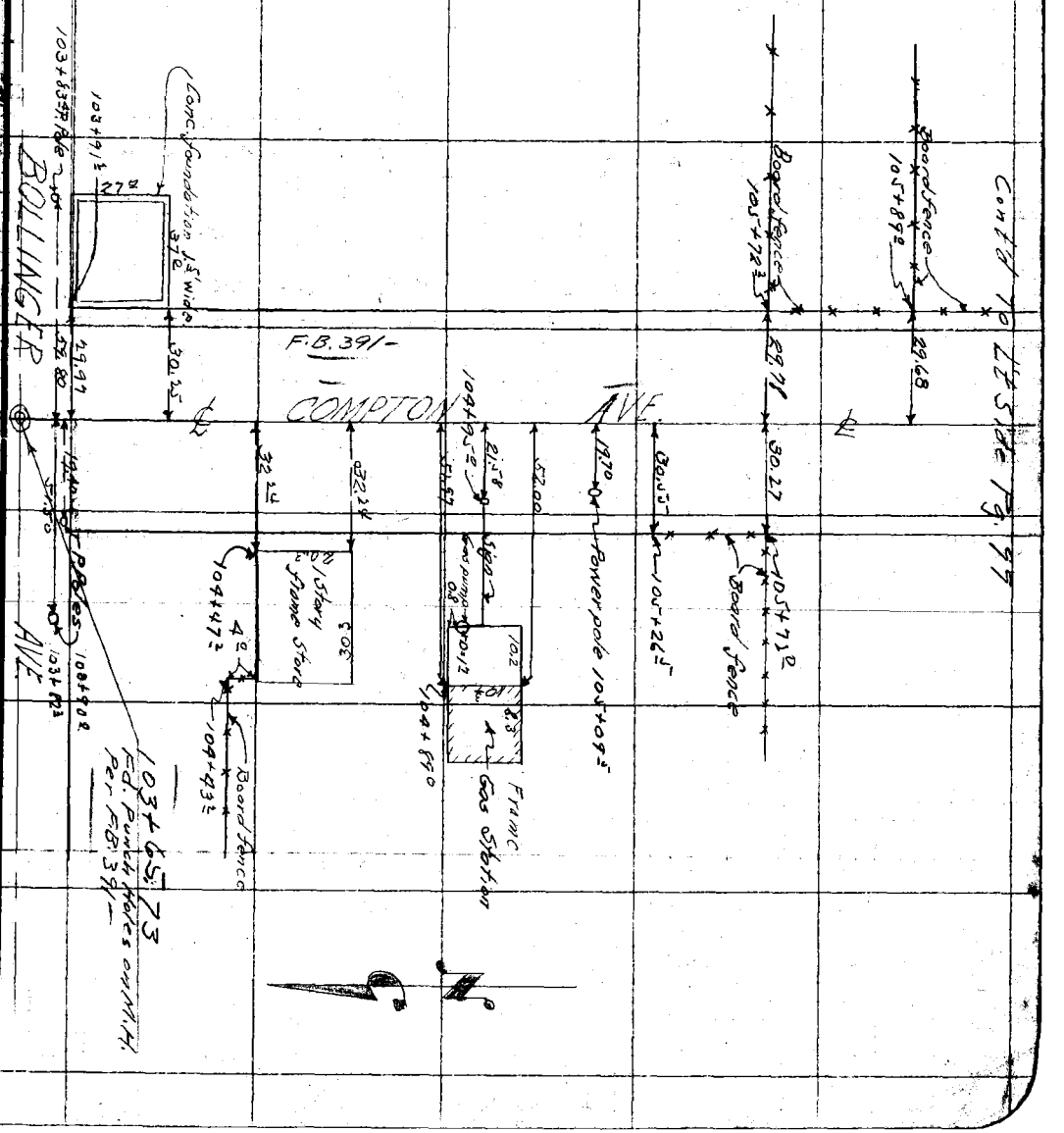

RETURN TO
LOS ANGELES COUNTY SURVEYOR

Note: ANY ADDITIONS OR CHANGES ON THIS SHEET MUST BE MADE OR CIRCLED IN Red. WITH DATE AND NAME OF PERSON MAKING CHANGE.

Do not extend notes this side of this line

RETURN TO
LOS ANGELES COUNTY SURVEYOR

Note: ANY ADDITIONS OR CHANGES ON THIS SHEET MUST BE MADE OR CIRCLED IN **Red.** WITH DATE AND NAME OF PERSON MAKING CHANGE.

Do not extend notes this side of this line

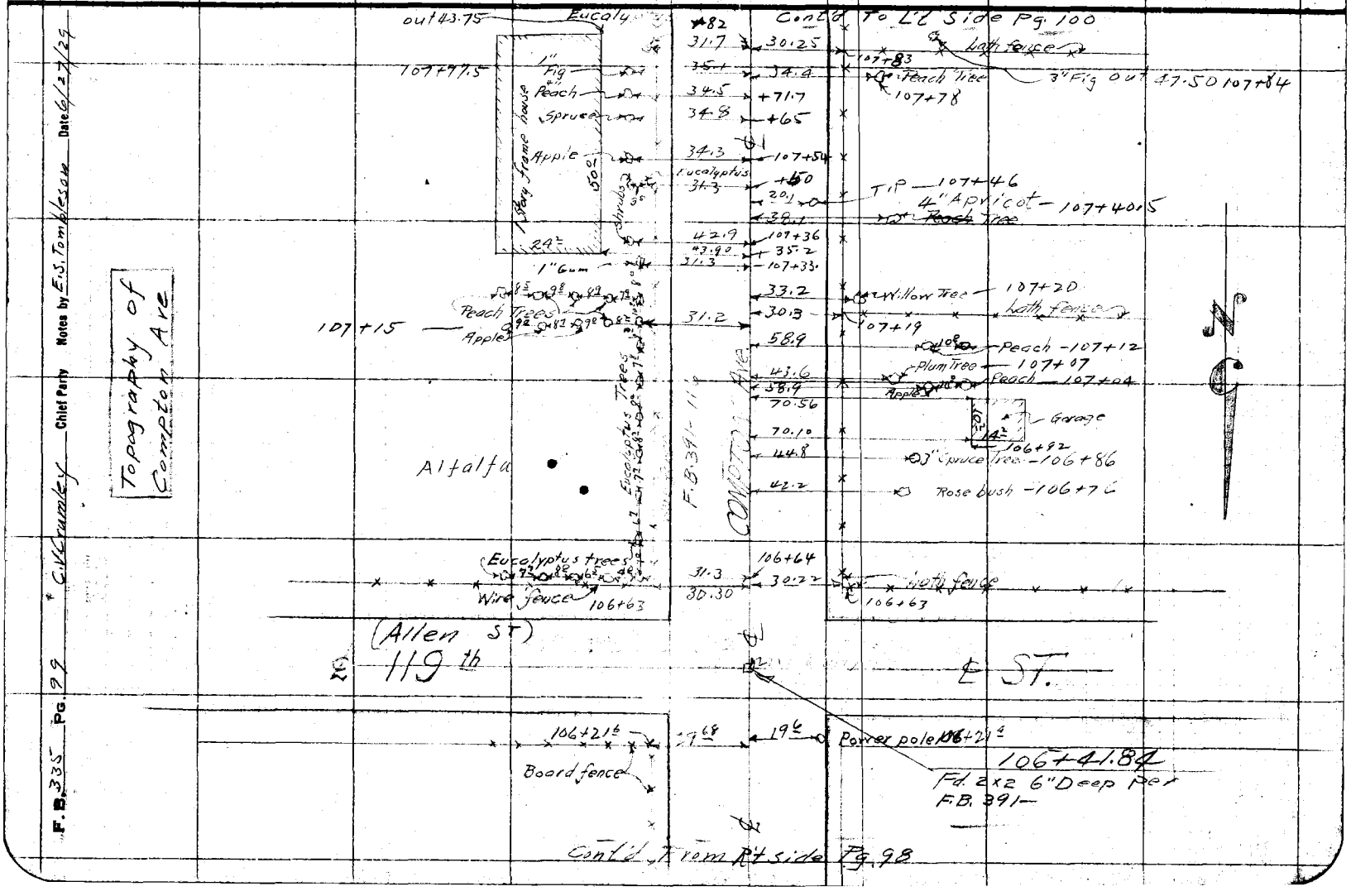

Date _____ Notes by _____ Chief Party C. V. Crumley F.B. 335 Pg. 100

Platted by C. L. Rodgers	W. O. No. 4251 D. S. O. No.
Date July, 1929	Location Compton Ave
Map No. C.S.B-396-2	Surveyed by E. S. Tombleson
Platting C'k'd by H. U. M. H.	Date June 27, 1929
Date 8/23/29	Indexed A. C. Johnson

Topography of Compton Ave

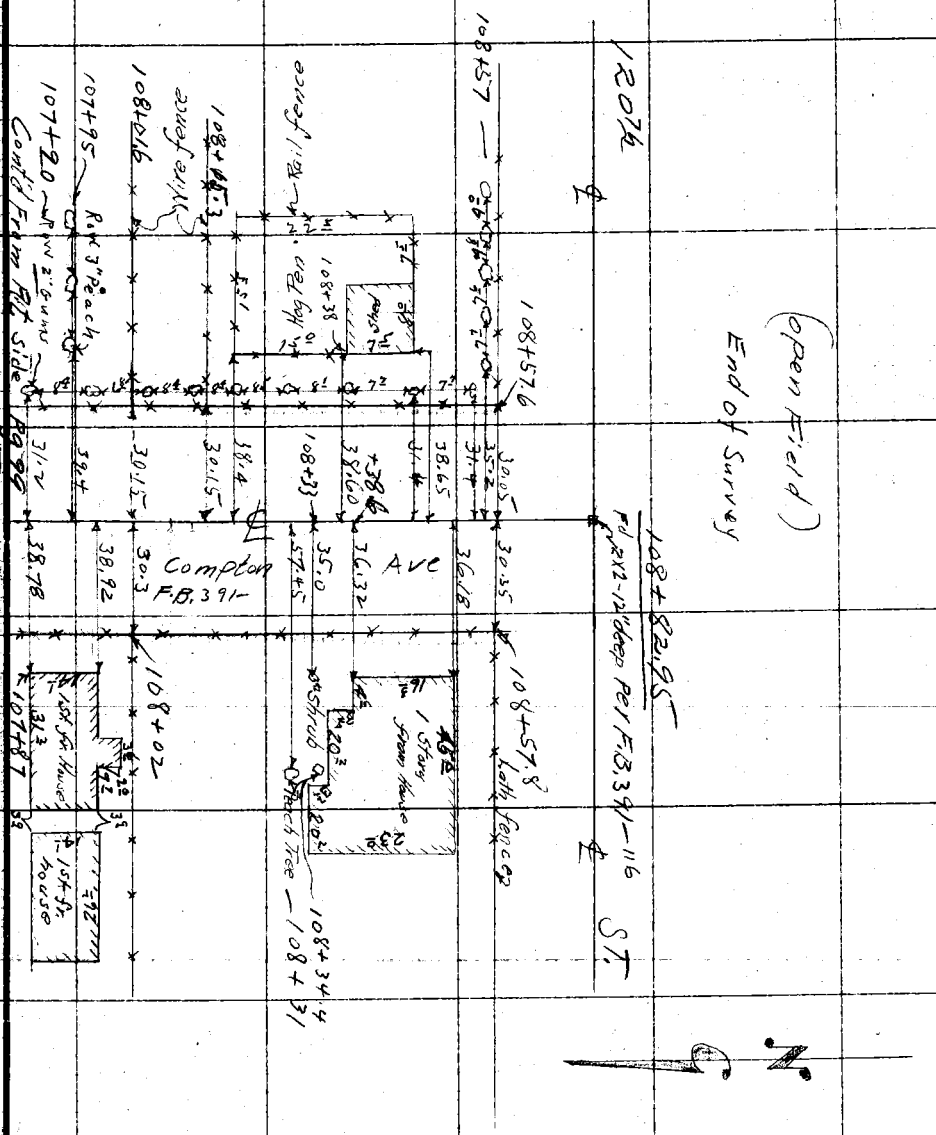

Note: ANY ADDITIONS OR CHANGES ON THIS SHEET MUST BE MADE OR CIRCLED IN Red. WITH DATE AND NAME OF PERSON MAKING CHANGE.

Do not extend notes this side of this line

RETURN TO
LOS ANGELES COUNTY SURVEYOR

F. B. 335 Pg. 101 Chief Party Notes by Date

PROPOSED COMPTON AVE.

℄ POINTS & TIES

Pgs 102 To 124

W. D. & R. S.

C.V. Crumley
C.G. Williams
Wm. Scott
J.S. Phillips.

RETURN TO LOS ANGELES COUNTY SURVEYOR

Do not extend notes this side of this line

Note! ANY ADDITIONS OR CHANGES ON THIS SHEET MUST BE MADE OR CIRCLED IN Red. WITH DATE AND NAME OF PERSON MAKING CHANGE.

Date _____ Notes by _____ Chief Party _____ F.B. 335 Pg. 102

Platted by Wood	W.O. No. 4251 U.S.O. No.
Date Nov. 1929	Location Compton AVE
Map No. B-396-1	Surveyed by C.V. Crumley
Platting C'k'd by H.U.M.H.	Date Oct. 30, 1929
Date Nov. 1929	Indexed A. C. Johnson

Cont'd To Bottom Pg. 103

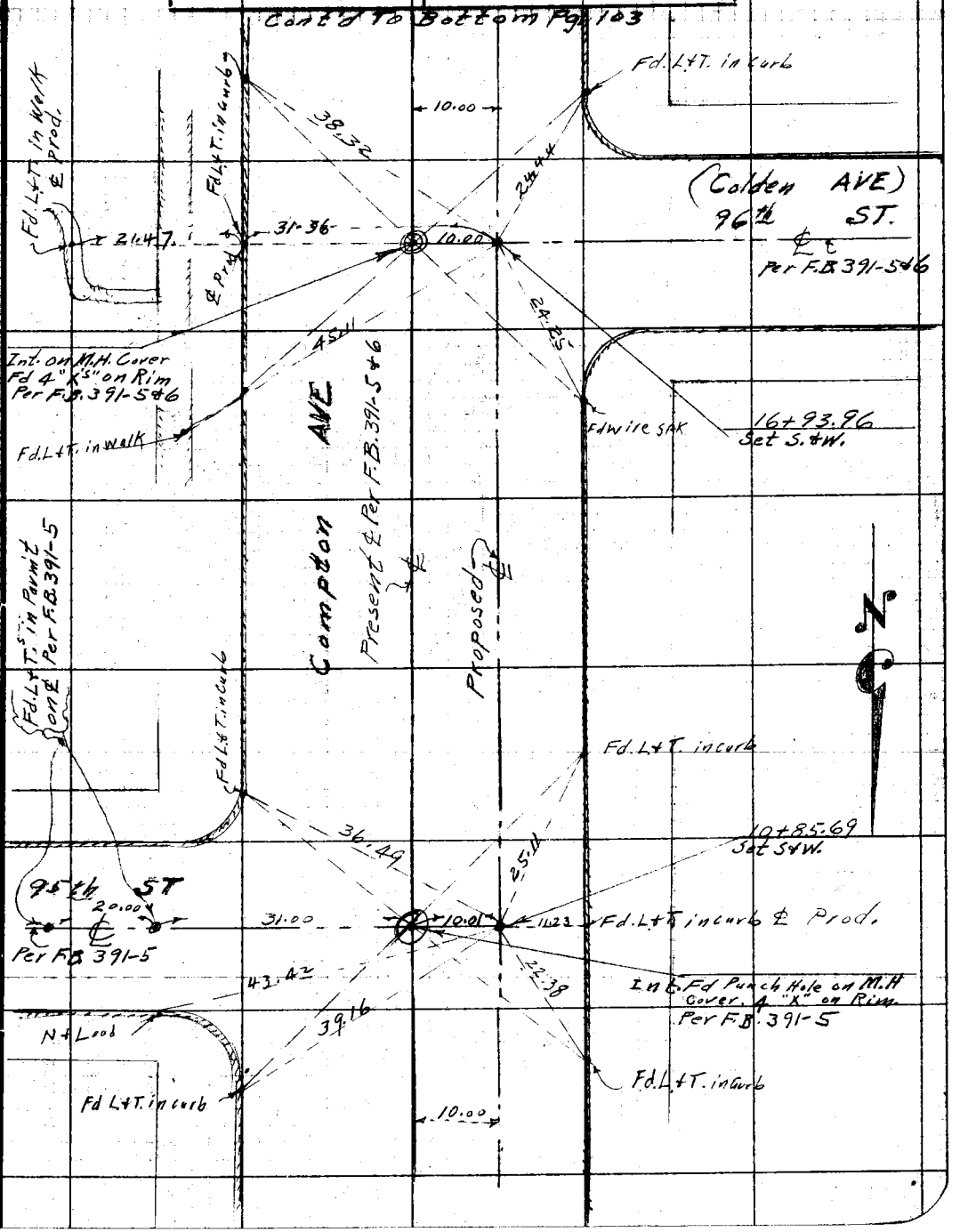

Note: ANY ADDITIONS OR CHANGES ON THIS SHEET MUST BE MADE OR CIRCLED IN Red. WITH DATE AND NAME OF PERSON MAKING CHANGE.

Do not extend notes this side of this line

RETURN TO
LOS ANGELES COUNTY SURVEYOR

F.B. 335 Pg. 103 Chief Party Notes by C.V. Crumley Date 6/30/29

Cont'd To Bottom Pg. 104

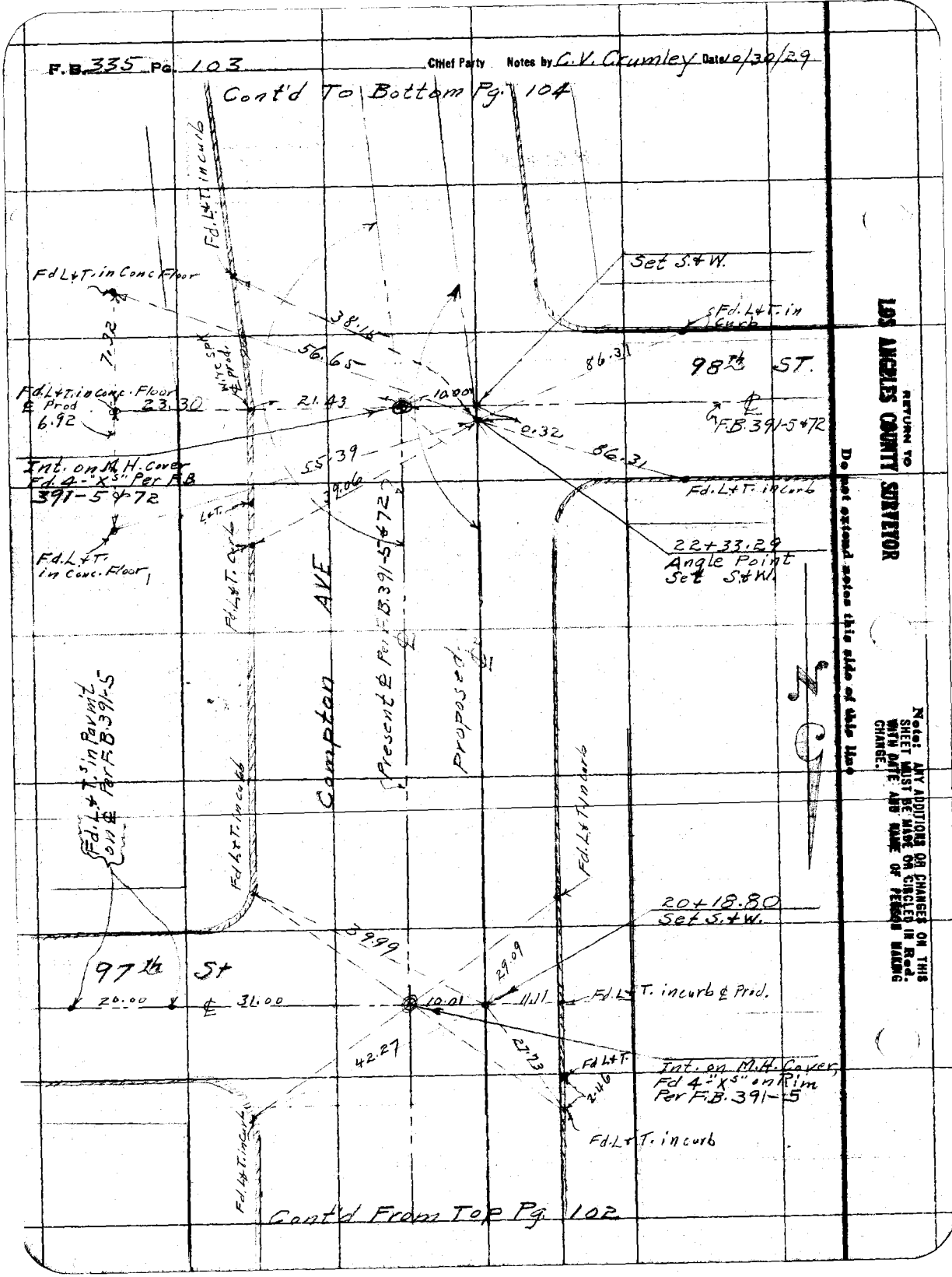

Cont'd From Top Pg. 102

Date _____ Notes by _____ Chief Party _____ F.B. 335 Pg. 104

Platted by Wood	W.O. No. #251 O.B.O. No.
Date Nov. 1929	Location Compton AVE
Map No. B-396-1	Surveyed by C.V. Crumley
Platting Ck'd by H.U.M.H.	Date Oct. 30, 1929
Date Nov. 1929	Indexed A. C. Johnson

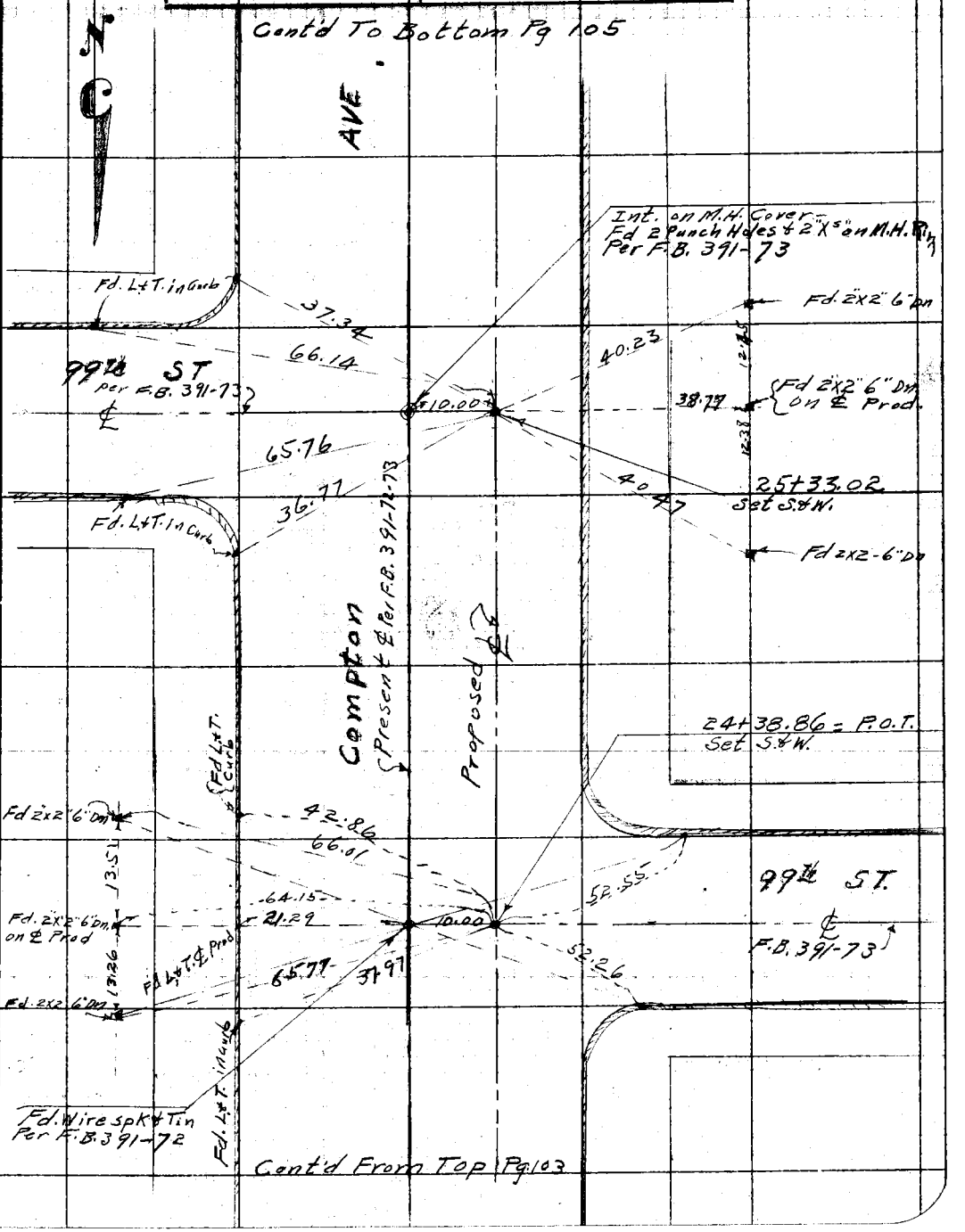

Note: ANY ADDITIONS OR CHANGES ON THIS SHEET MUST BE MADE OR CIRCLED IN Red. WITH DATE AND NAME OF PERSON MAKING CHANGE.

Do not extend notes this side of this line

RETURN TO LOS ANGELES COUNTY SURVEYOR

F. B. 335 Pg. 105 Chief Party Notes by C.V. Crumley Date 10/31/29

Cont'd To Bottom Pg. 106

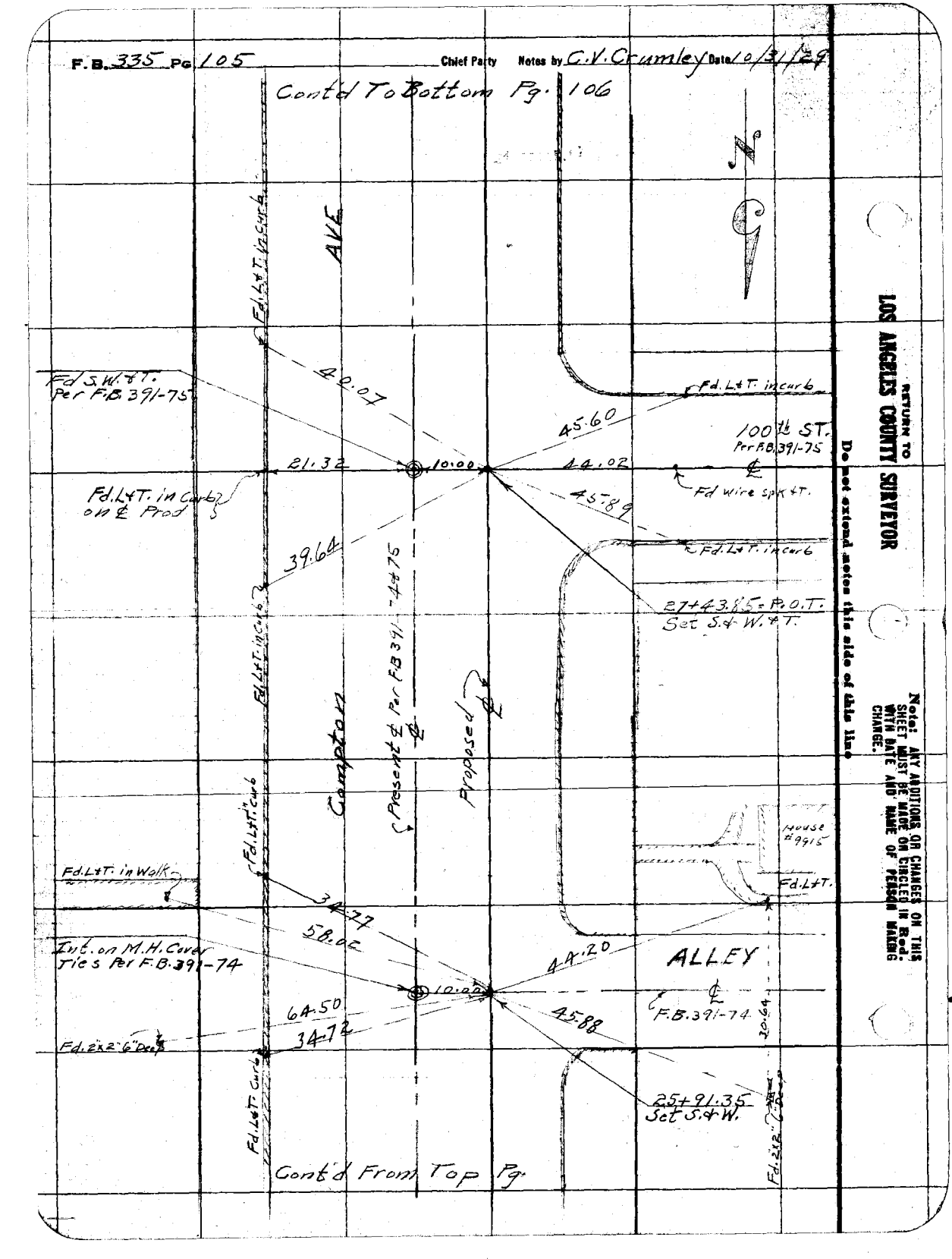

RETURN TO LOS ANGELES COUNTY SURVEYOR

Do not extend notes this side of this line

Note: ANY ADDITIONS OR CHANGES ON THIS SHEET MUST BE MADE OR CIRCLED IN Red WITH DATE AND NAME OF PERSON MAKING CHANGE.

Date _____ Notes by _____ Chief Party _____ F.B. 335 Pg. 106

Plotted by Wood	W.O. No. 4251 B.S.O. No.
Date Nov. 1929	Location Compton Ave
Map No. B-396-1	Surveyed by C.V. Crumley
Plotting C'k'd by H.U.M.H.	Date Oct. 31, 1929
Date Nov. 1929	Indexed A. C. Johnson

21.26
64.08
31.26
32.82

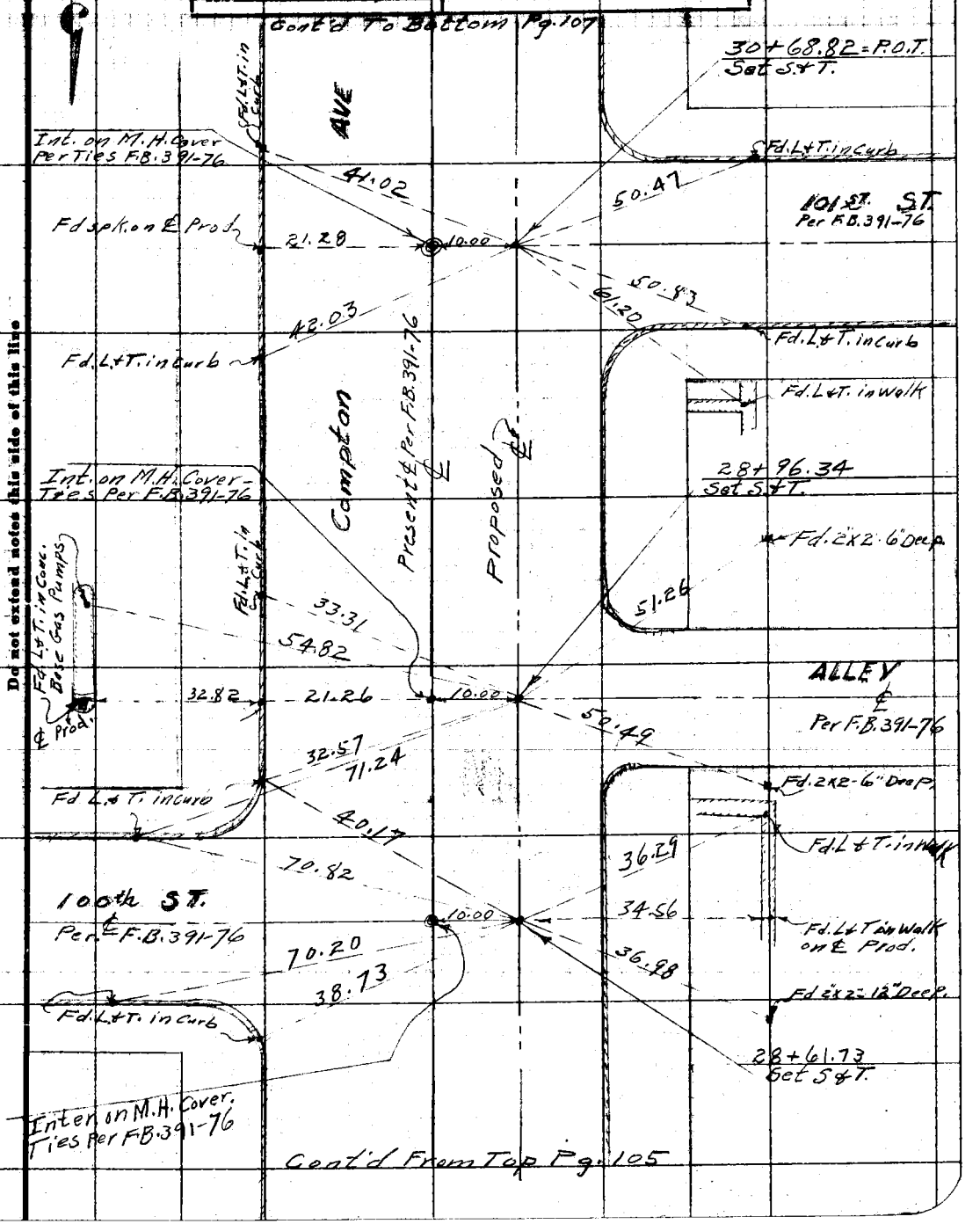

Note: ANY ADDITIONS OR CHANGES ON THIS SHEET MUST BE MADE OR CIRCLED IN Red. WITH DATE AND NAME OF PERSON MAKING CHANGE.

Do not extend notes this side of this line

RETURN TO
LOS ANGELES COUNTY SURVEYOR

F.B. 335 Pg. 107 Chief Party Notes by C.V. Crumley Date 10/31/29

Cont'd To Bottom Pg. 108

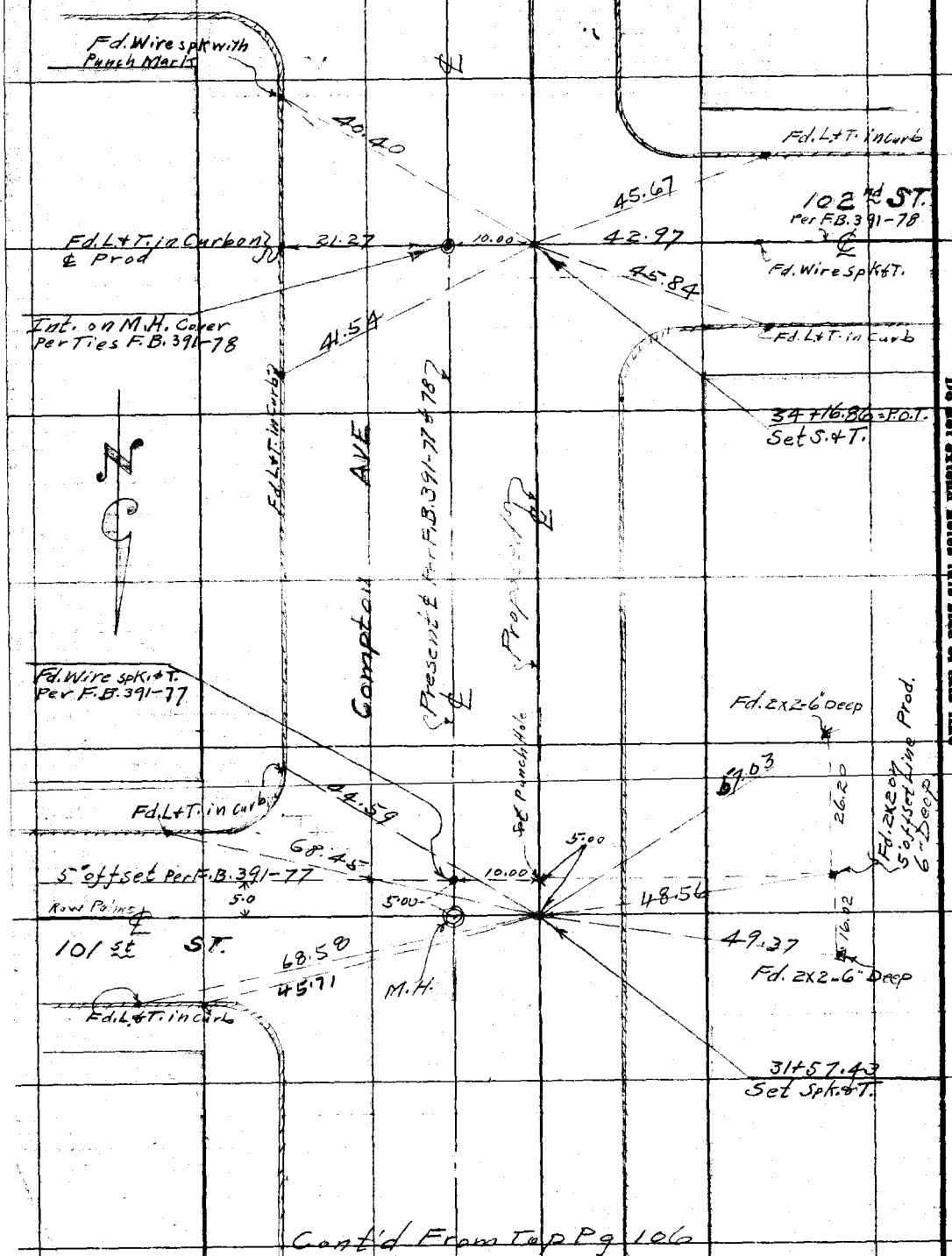

Cont'd From Top Pg. 106

RETURN TO LOS ANGELES COUNTY SURVEYOR

Do not extend notes this side of this line

Note: ANY ADDITIONS OR CHANGES ON THIS SHEET MUST BE MADE OR CIRCLED IN Red: WITH DATE AND NAME OF PERSON MAKING CHANGE.

Date _____ Notes by _____ Chief Party _____ F.B. 335 Pg. 108

Plotted by Wood	W.O. No. 4251 O.S.O. No.
Date Nov. 1929	Location Compton Ave
Map No. B-396-1,2	Surveyed by C.V. Crumley
Plotting C'k'd by H.U.M.H.	Date Oct. 31 1929
Date Nov. 1929	Indexed A. C. Johnson

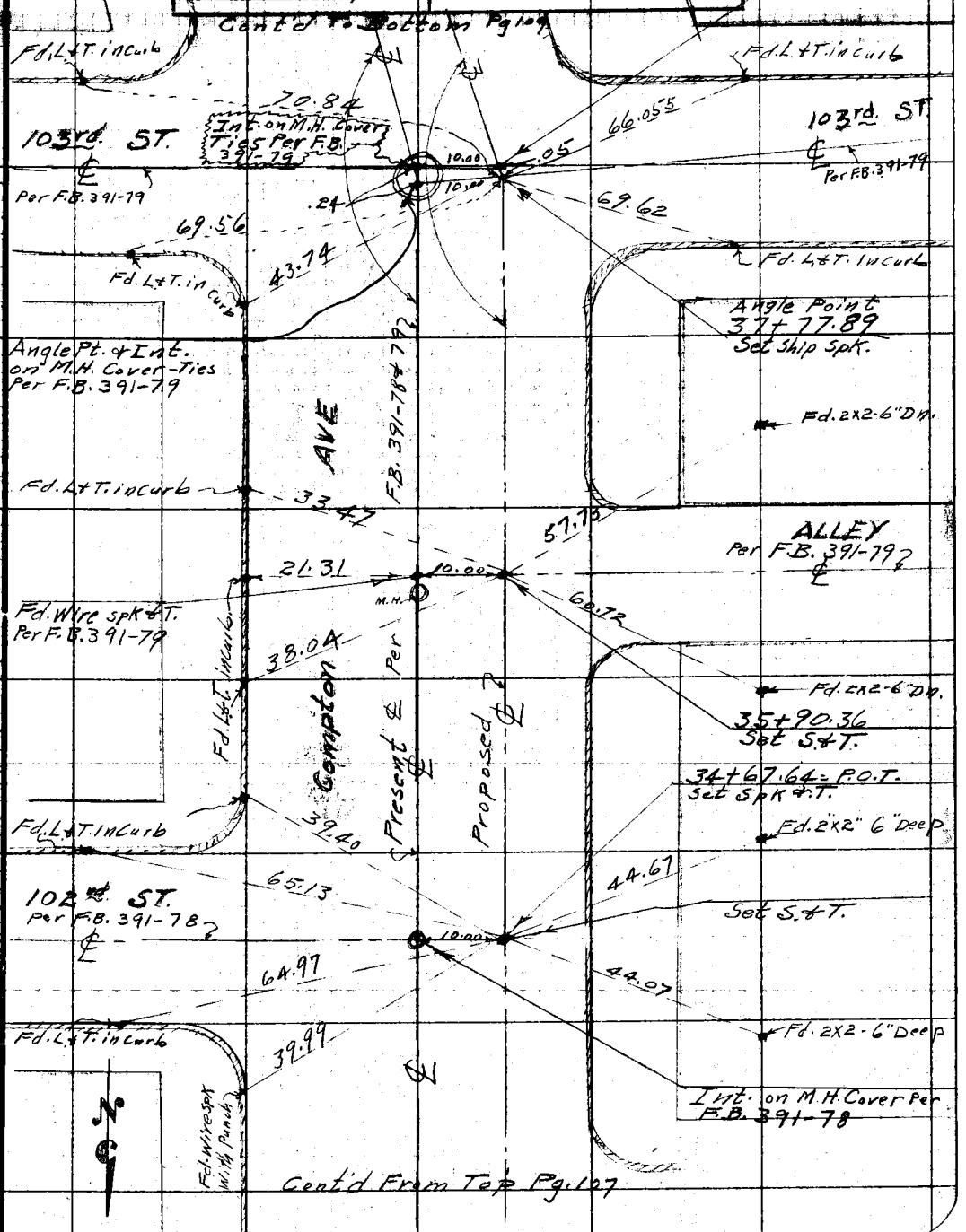

Note: ANY ADDITIONS OR CHANGES ON THIS SHEET MUST BE MADE OR CIRCLED IN Red. WITH DATE AND NAME OF PERSON MAKING CHANGE.

Do not extend notes this side of this line

RETURN TO
LOS ANGELES COUNTY SURVEYOR

F.B. 335 Pg. 109 Chief Party Notes by C.V. Crumley Date 11/1/29

Cont'd To Bottom Pg. 110

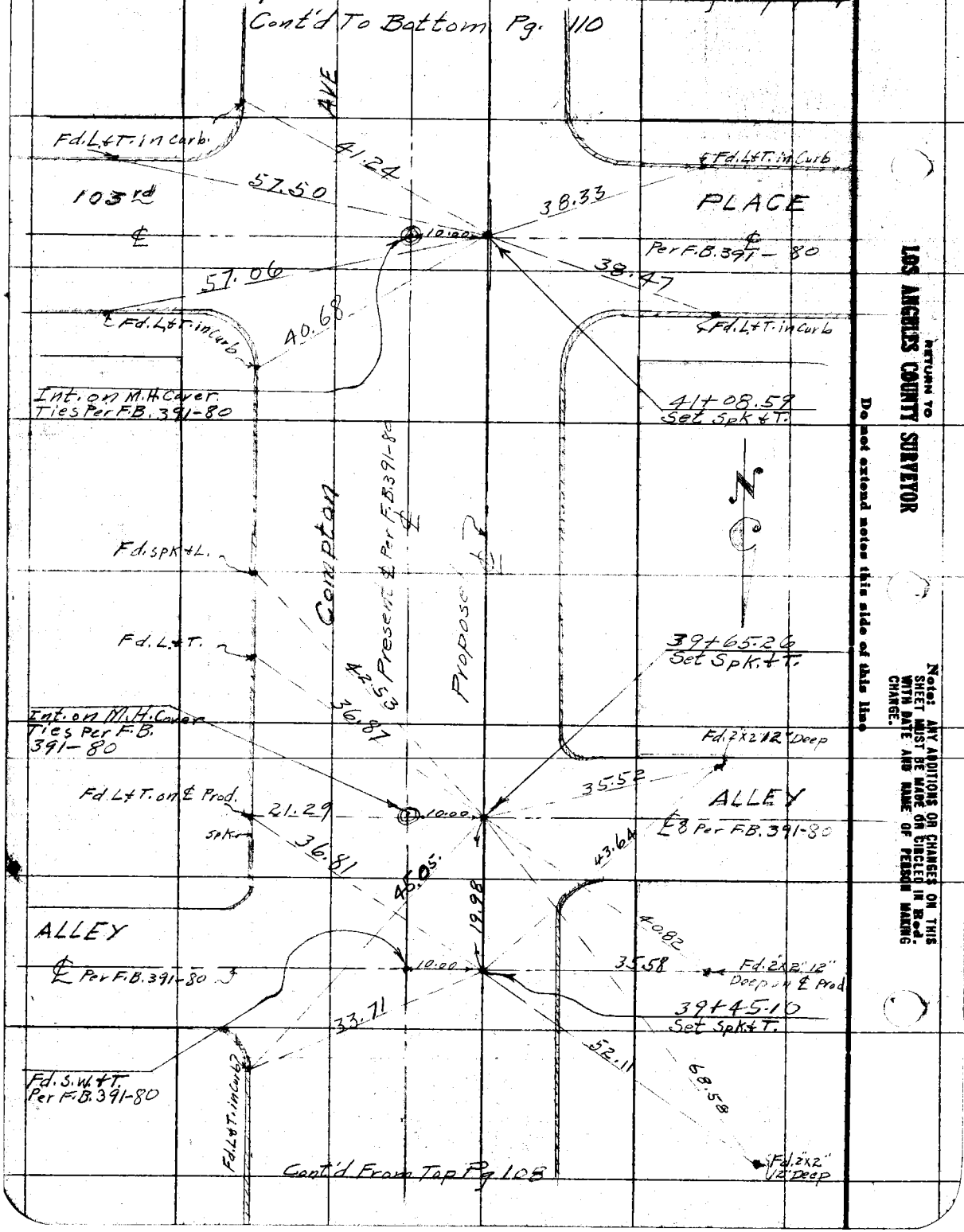

Cont'd From Top Pg. 108

RETURN TO LOS ANGELES COUNTY SURVEYOR

Do not extend notes this side of this line

Note: ANY ADDITIONS OR CHANGES ON THIS SHEET MUST BE MADE OR CIRCLED IN RED WITH DATE AND NAME OF PERSON MAKING CHANGE.

Date _____ Notes by _____ Chief Party _____ F.B. 335 Pg. 110

Platted by Wood	W. O. No. 4251 O. S. O. No.
Date Nov. 1929	Location Compton Ave
Map No. B-396-2	Surveyed by C.V. Crumley
Platting Ck'd by Nov. 1929	Date NOV. 1 1929
Date H.U.M.H.	Indexed A. C. Johnson

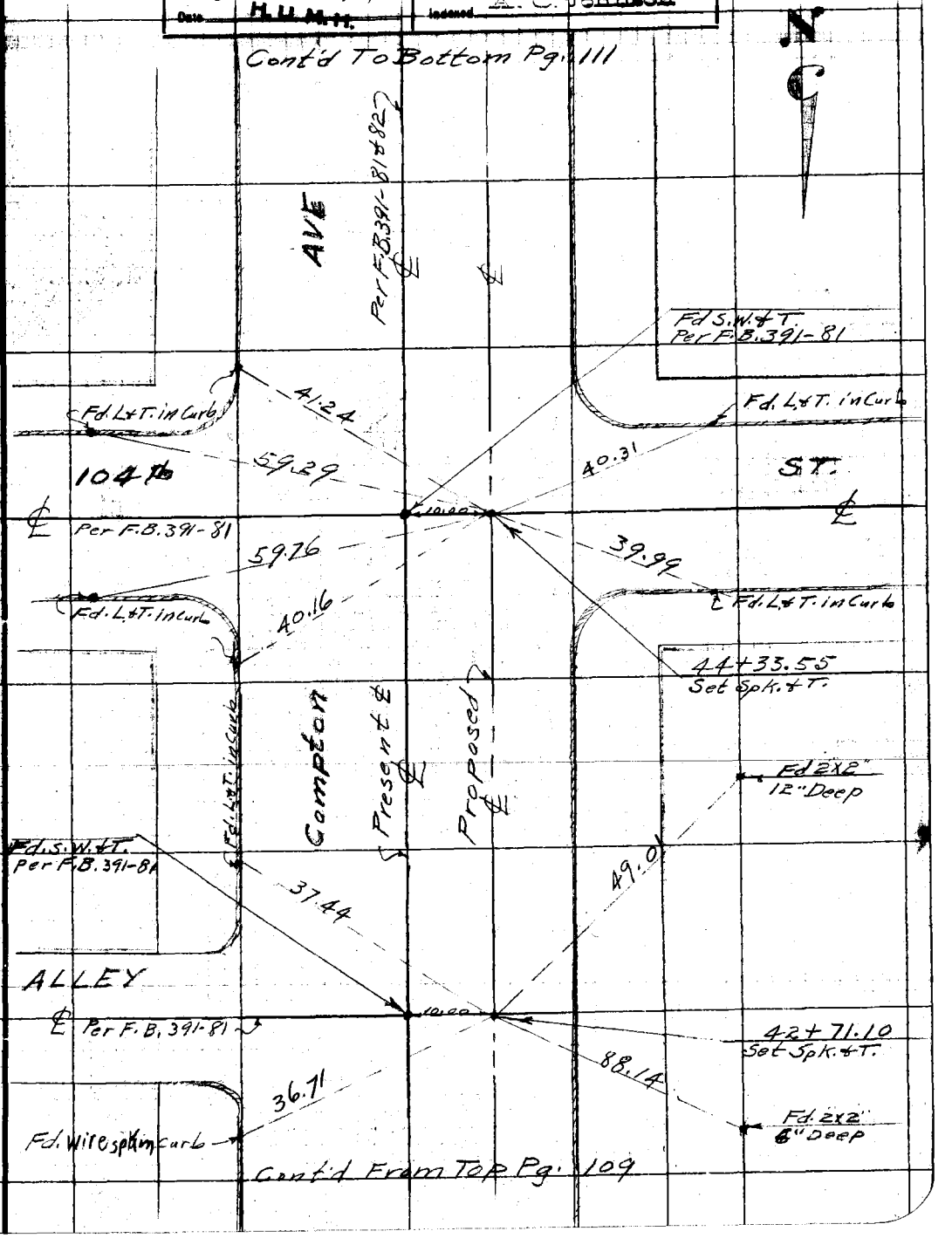

Note: ANY ADDITIONS OR CHANGES ON THIS SHEET MUST BE MADE OR CIRCLED IN Red. WITH DATE AND NAME OF PERSON MAKING CHANGE.

Do not extend notes this side of this line

RETURN TO
LOS ANGELES COUNTY SURVEYOR

F.B. 335 Pg. 111 Chief Party Notes by C.V. Crumley Date 11/1/29

Cont'd To Bottom Pg. 112

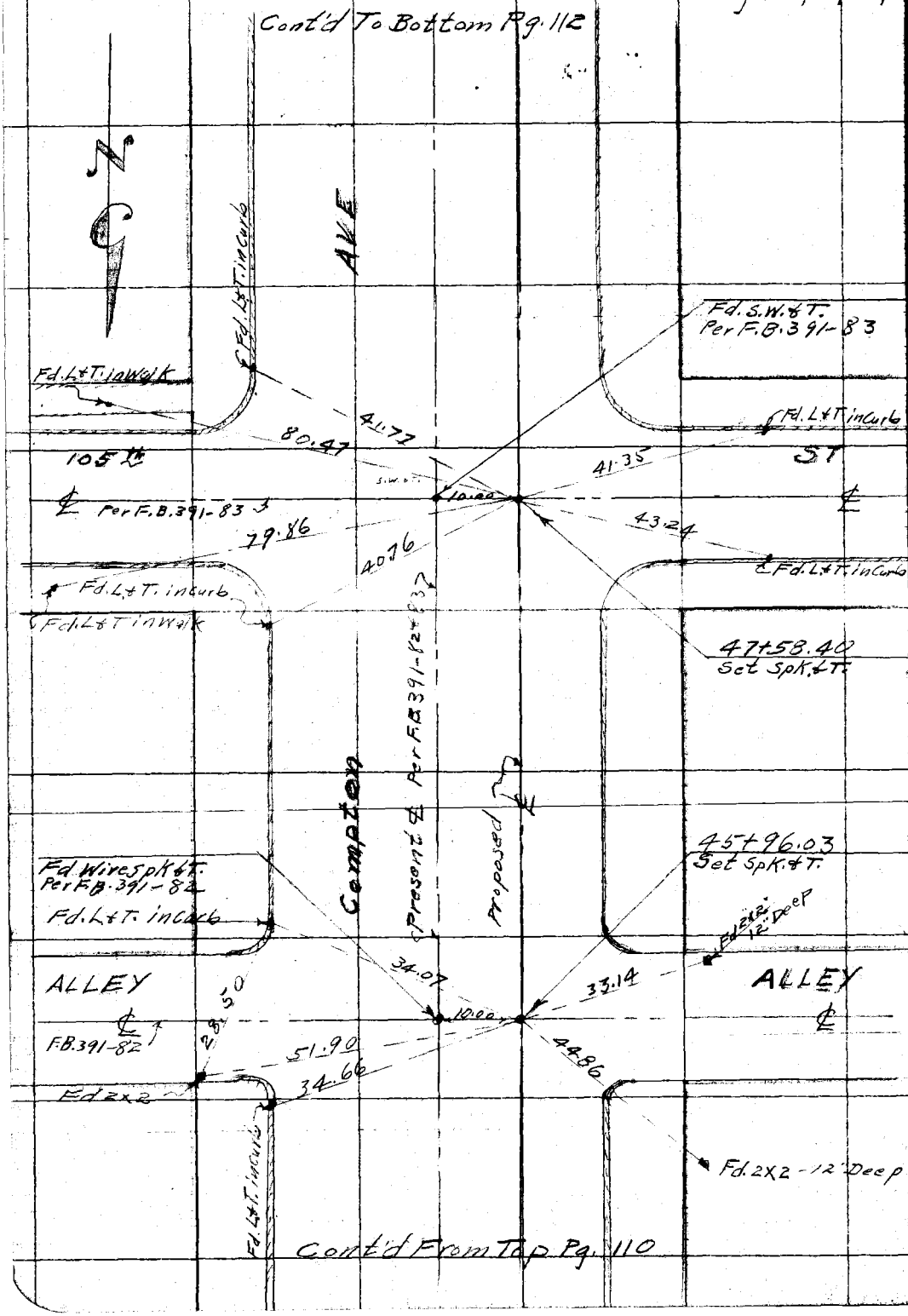

Cont'd From Top Pg. 110

RETURN TO
LOS ANGELES COUNTY SURVEYOR

Do not extend notes this side of this line

Note: ANY ADDITIONS OR CHANGES ON THIS SHEET MUST BE MADE OR CIRCLED IN Red. WITH DATE AND NAME OF PERSON MAKING CHANGE.

Date _____ Notes by _____ Chief Party _____ F.B. 335 Pg. 112

Platted by Wood	W. O. No. 4251 B. S. O. No.
Date Nov. 1929	Location Compton Ave
Map No. B-396-2	Surveyed by C. V. Crumley
Platting C'k'd by H. U. M. H.	Date Nov. 2, 1929
Date Nov 1929	Indexed A. C. Johnson

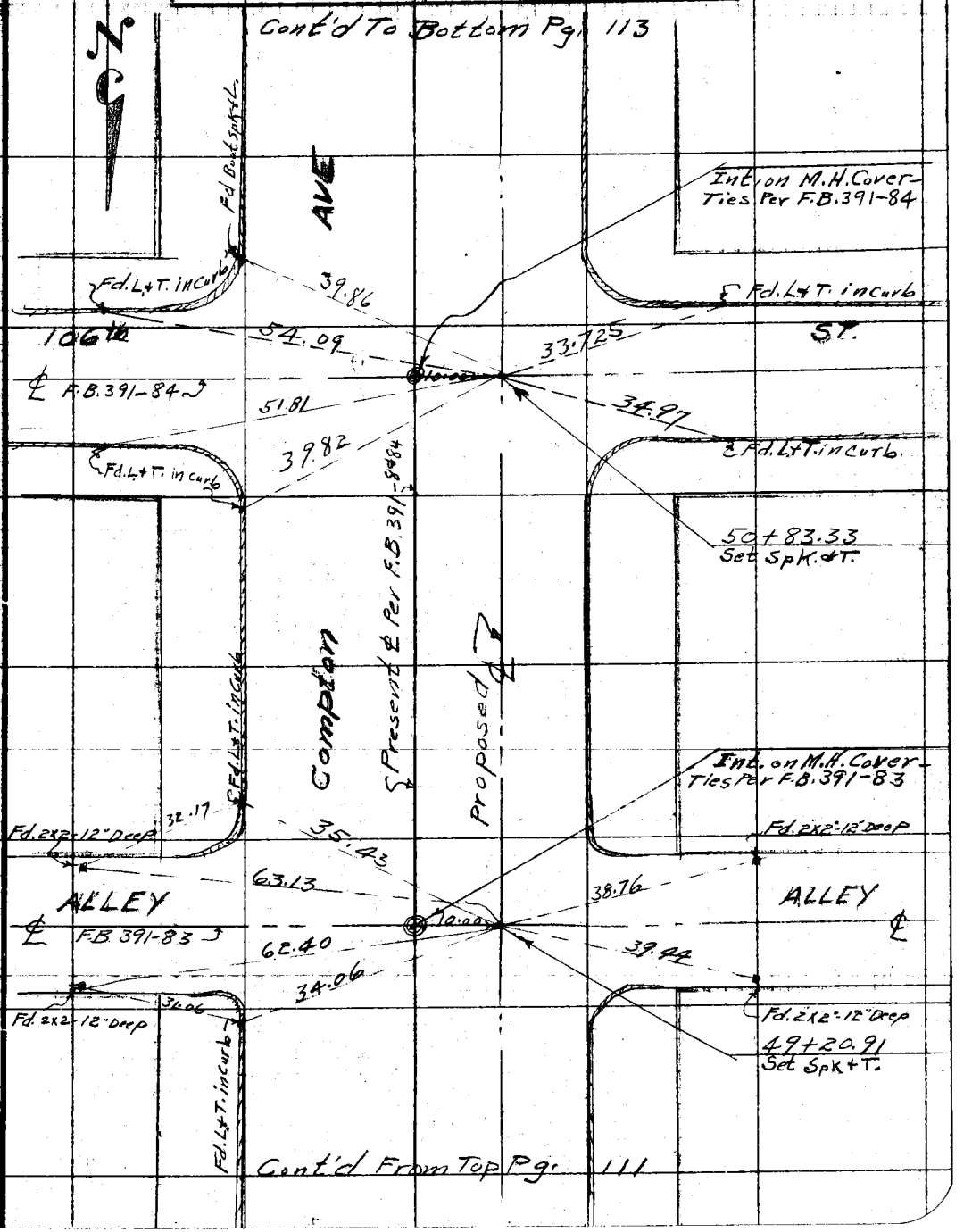

Notes: ANY ADDITIONS OR CHANGES ON THIS SHEET MUST BE MADE OR CIRCLED IN Red. WITH DATE AND NAME OF PERSON MAKING CHANGE.

Do not extend notes this side of this line

RETURN TO
LOS ANGELES COUNTY SURVEYOR

F.B. 335 Pg. 113 Chief Party Notes by C.V. Crumley Date 11/2/29

Cont'd To Bottom Pg. 114

025
113
190

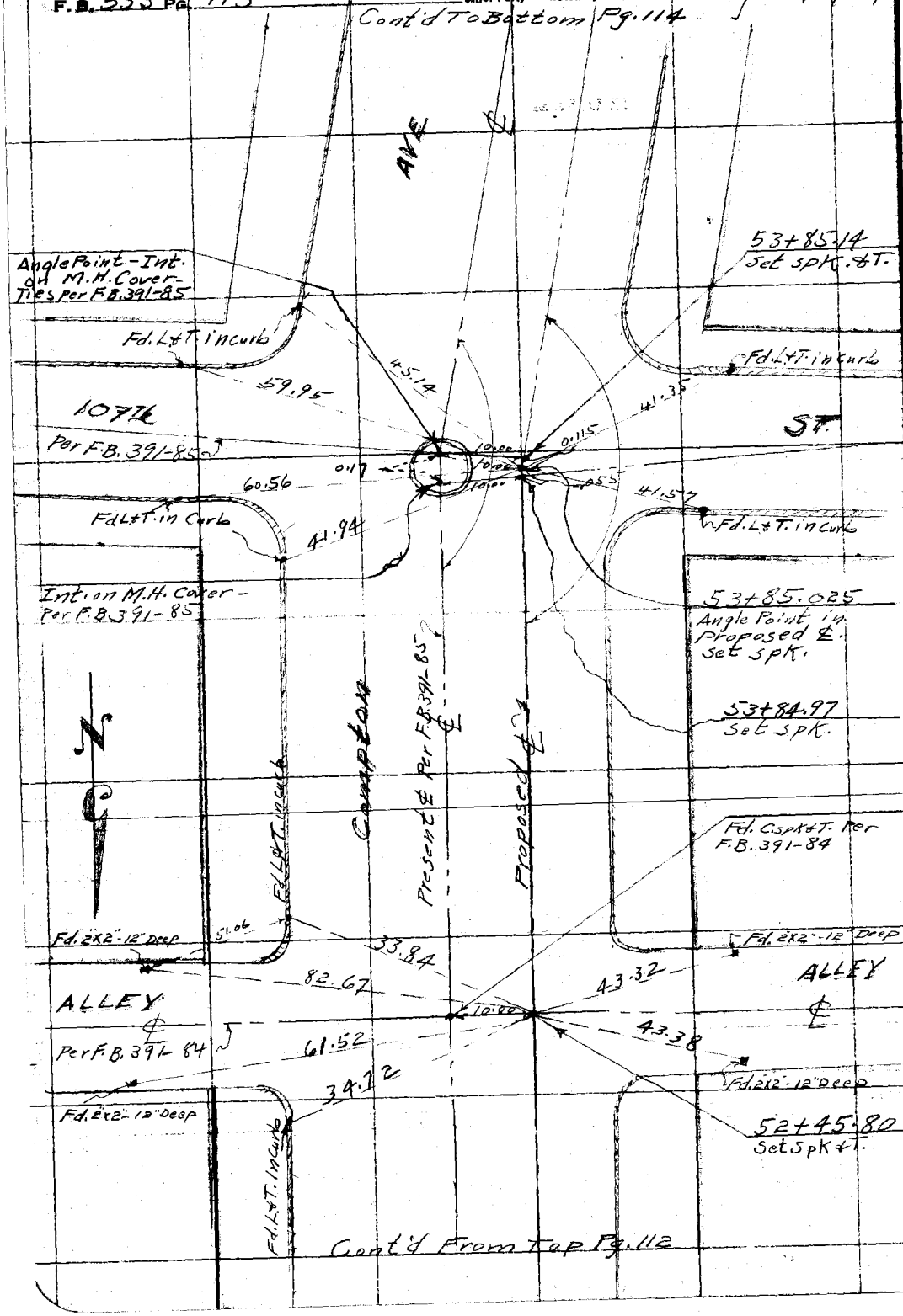

RETURN TO LOS ANGELES COUNTY SURVEYOR

Do not extend notes this side of this line

Note: ANY ADDITIONS OR CHANGES ON THIS SHEET MUST BE MADE OR CIRCLED IN Red. WITH DATE AND NAME OF PERSON MAKING CHANGE.

Date _____ Notes by _____ Chief Party _____ F.B. 335 Pg. 114

Platted by Wood	W. O. No. 4251 O. S. O. No.
Date Nov. 1929	Location Compton Ave
Map No. B-396-2	Surveyed by C. V. Crumley
Platting Ck'd by H. U. M. H.	Date Nov. 8, 1929
Date Nov. 1929.	Indexed A. C. Johnson

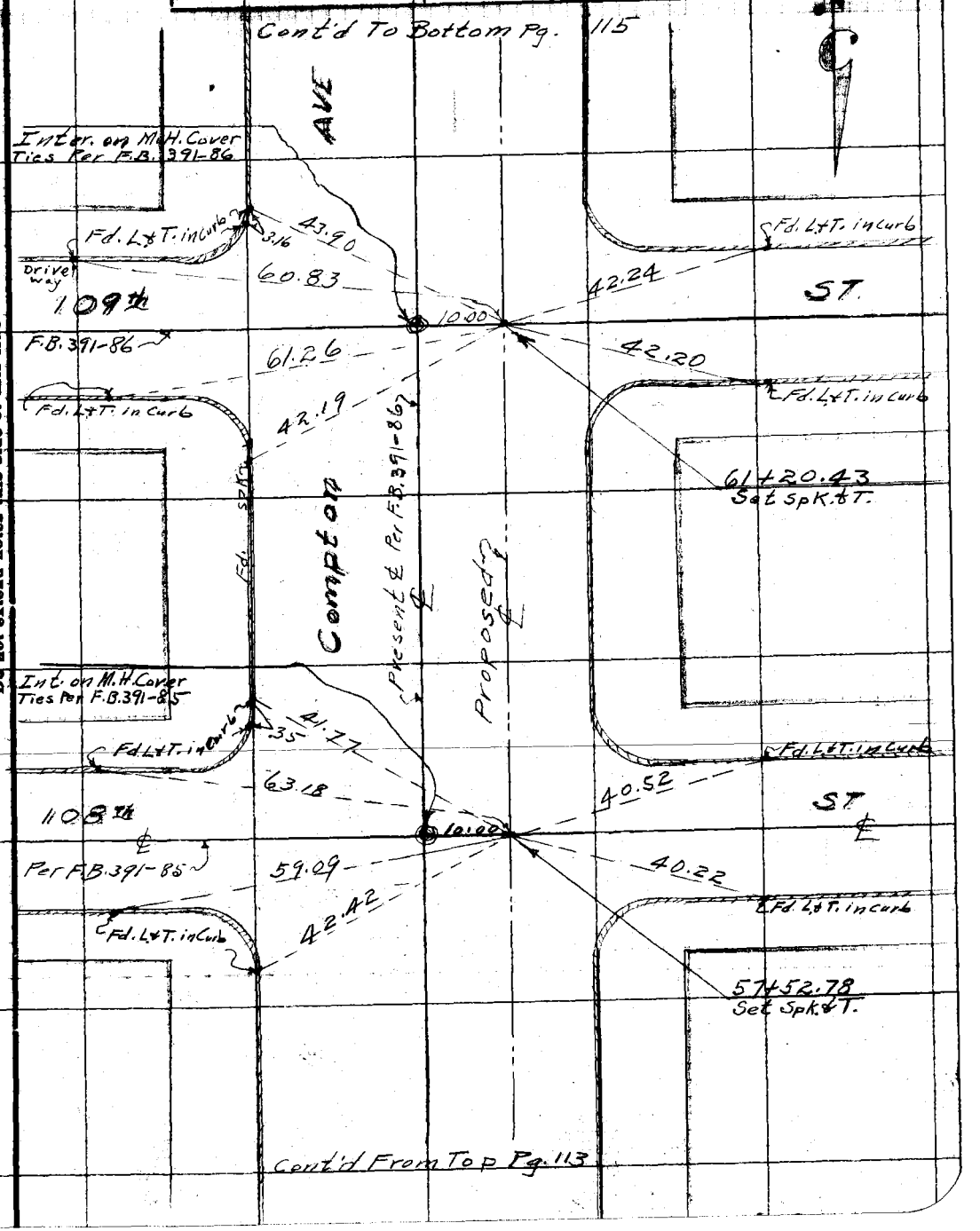

Note: ANY ADDITIONS OR CHANGES ON THIS SHEET MUST BE MADE OR CIRCLED IN Red. WITH DATE AND NAME OF PERSON MAKING CHANGE.

Do not extend notes this side of this line

RETURN TO LOS ANGELES COUNTY SURVEYOR

F.B. 335 Pg. 115 Chief Party Notes by C.V. Crumley Date 11/4/29

Cont'd To Bottom Pg. 116

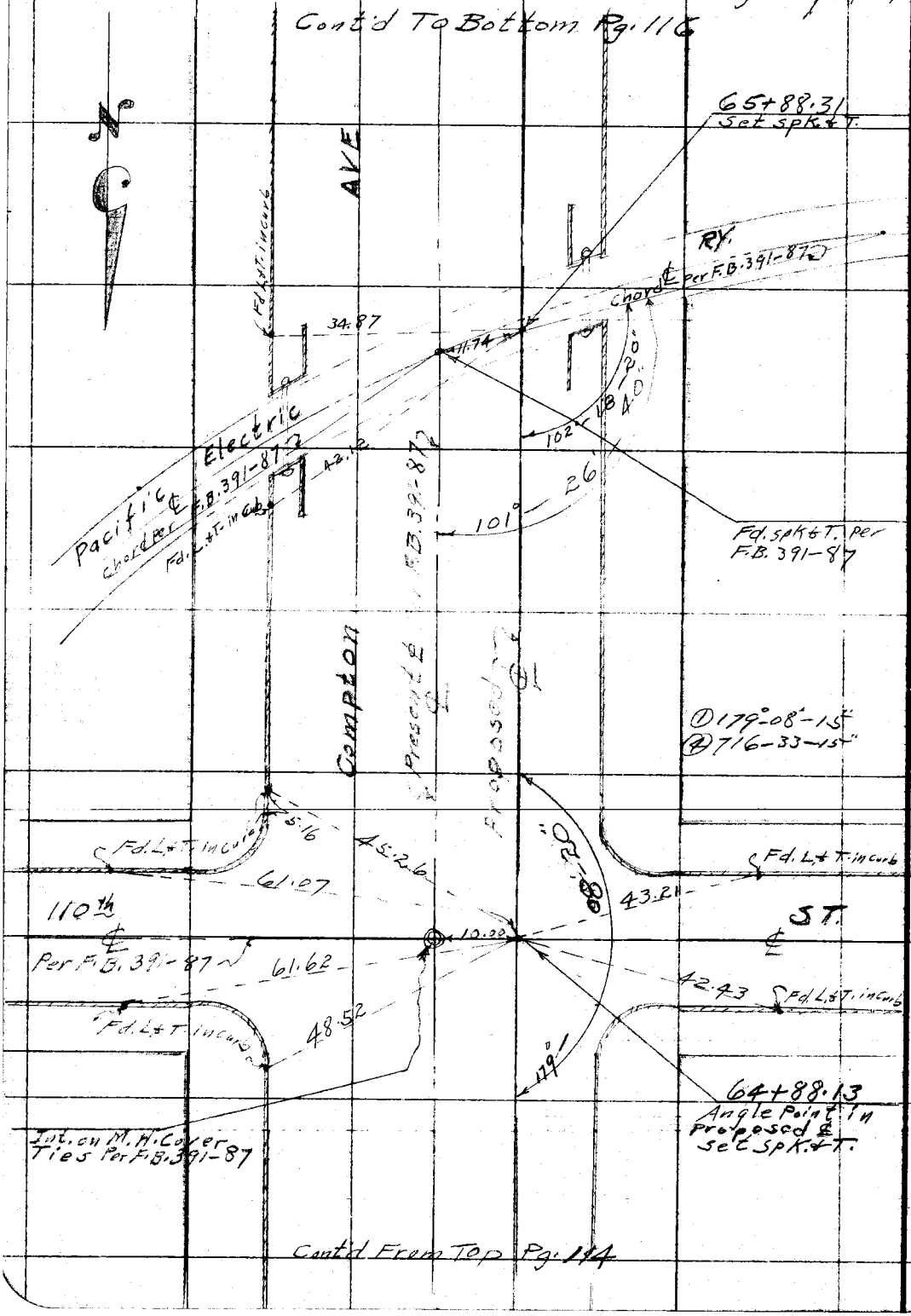

Cont'd From Top Pg. 114

RETURN TO
LOS ANGELES COUNTY SURVEYOR

Do not extend notes this side of this line

Note: ANY ADDITIONS OR CHANGES ON THIS SHEET MUST BE MADE OR CIRCLED IN Red. WITH DATE AND NAME OF PERSON MAKING CHANGE.

Date _____ Notes by _____ Chief Party _____ F.B. 335 Pg. 116

Platted by Wood	W. O. No. 4251 D. S. O. No.
Date Nov. 1929	Location Compton Ave
Map No. B-396-2	Surveyed by C. V. Crumley
Platting Ck'd by H. U. M. H.	Date Nov. 1929
Date Nov. 1929	Indexed A. C. Johnson

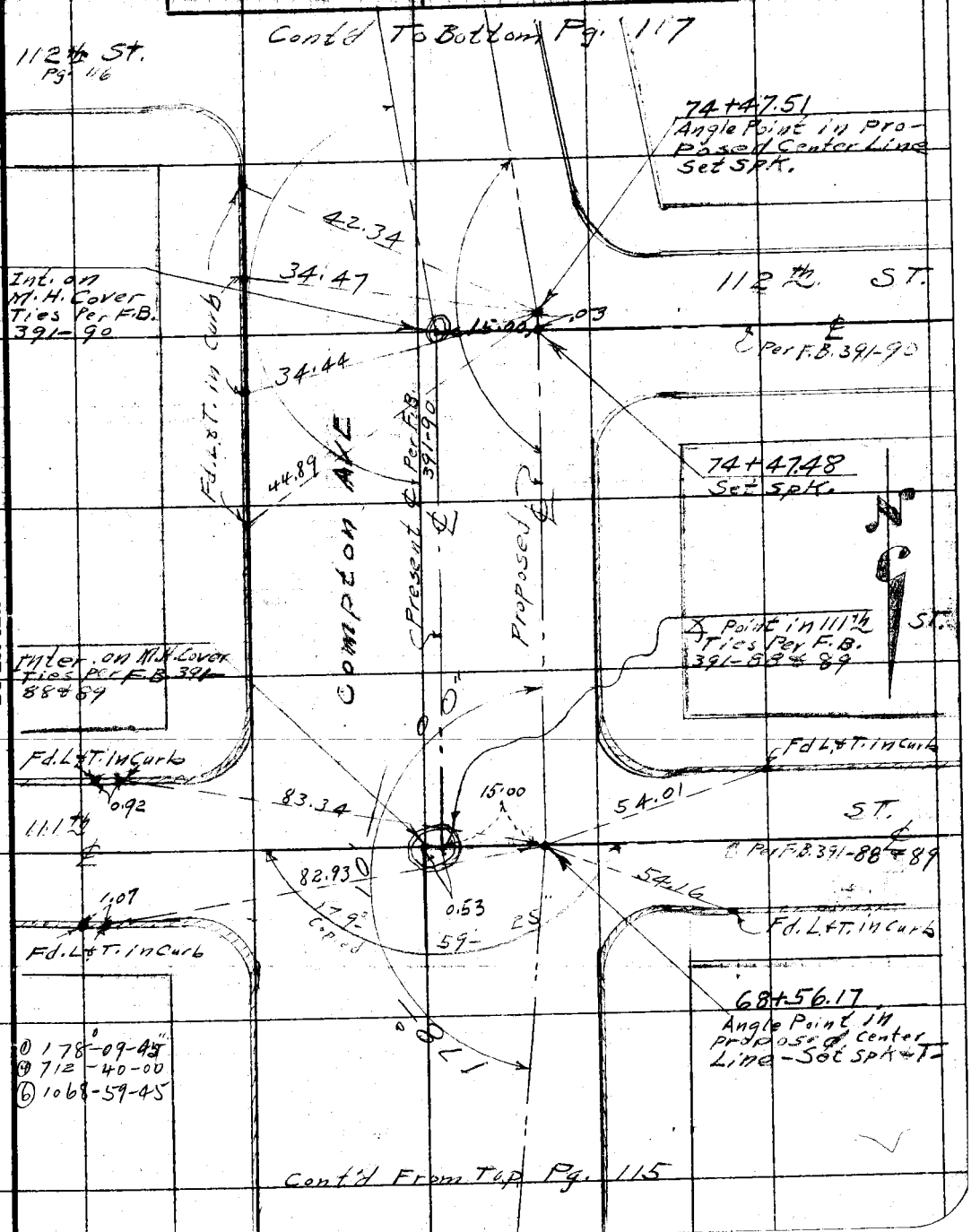

Note: ANY ADDITIONS OR CHANGES ON THIS SHEET MUST BE MADE OR CIRCLED IN Red. WITH DATE AND NAME OF PERSON MAKING CHANGE.

Do not extend notes this side of this line

RETURN TO LOS ANGELES COUNTY SURVEYOR

F.B. 335 Pg. 117 Chief Party Notes by C.V. Crumley Date 11/4/29

Cont'd To Bottom Pg. 118

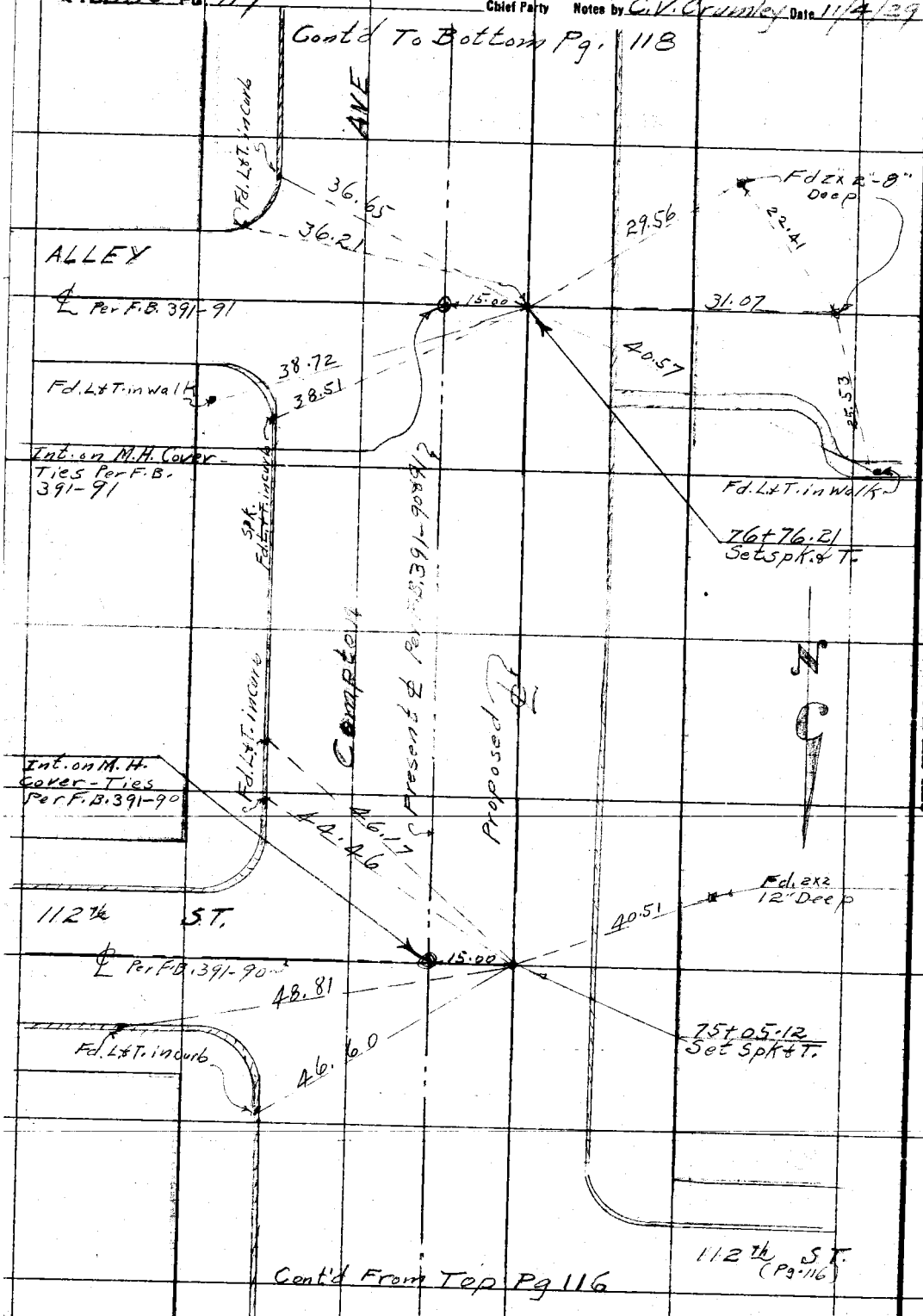

Cont'd From Top Pg 116

RETURN TO LOS ANGELES COUNTY SURVEYOR

Do not extend notes this side of this line

Note: ANY ADDITIONS OR CHANGES ON THIS SHEET MUST BE MADE OR CIRCLED IN Red WITH DATE AND NAME OF PERSON MAKING CHANGE.

Date _____ Notes by _____ Chief Party _____ F.B. 335 Pg. 118

Plotted by Wood
Date Nov 8 1929
Map No. B-396-2
Plotting Ck'd by H.U.M.H.
Date Nov 1929

W. O. No. 4251 S. S. O. No.
Location Compton Ave
Surveyed by C.V. Crumley
Date Nov. 6 1929
Indexed A. C. Johnson

33.76
15
18.76

Notes: ANY ADDITIONS OR CHANGES OR THIS SHEET MUST BE MADE OR CIRCLED IN RED, WITH DATE AND NAME OF PERSON MAKING CHANGE.

RETURN TO LOS ANGELES COUNTY SURVEYOR

Do not extend notes this side of this line

Cont'd To Bottom Pg. 119

Int. on M.H. Cover-Ties Per F.B. 391-92

Fd. L & T. in Curb

ALLEY

℄ Per F.B. 391-92

42.76

15.00

80+28.66
Set Spk. & T.

41.04

40.92

33.98

18.76

33.04

39.10

Fd. L & T. in Curb

Fd. N & T. Per Ties F.B. 391-92

Fd. L & T. in Curb

Fd. 2x2 - 6" Deep

ALLEY

34.50

15.00

Per F.B. 391-92 ℄

35.37

Fd. 2x2 - 6" Deep

79+82.29
Set Spk. & T.

COMPTON AVE

Presente ℄ Per F.B. 391-92

Proposed ℄

78+52.30
Set Spk. & T.

Fd. L & T. in Drive
Concrete

Fd. L & T. in Curb

44.05

113th ST.

70.90

℄ Per F.B. 391-92

15.00

45.74

43.35

42.74

15.82

18.64

Fd. 2x2" on ℄ Prod. 2" Deep

82.92

Fd. L & T. in Curb

41.69

Fd. 2x2" 2" Deep

Fd. S.W. & T. Per F.B. 391-92

Cont'd From Top Pg. 117

F.B. 335 Pg. 119 Chief Party Notes by C.V. Crumley Date 11/5/29

Cont'd To Bottom Pg. 120

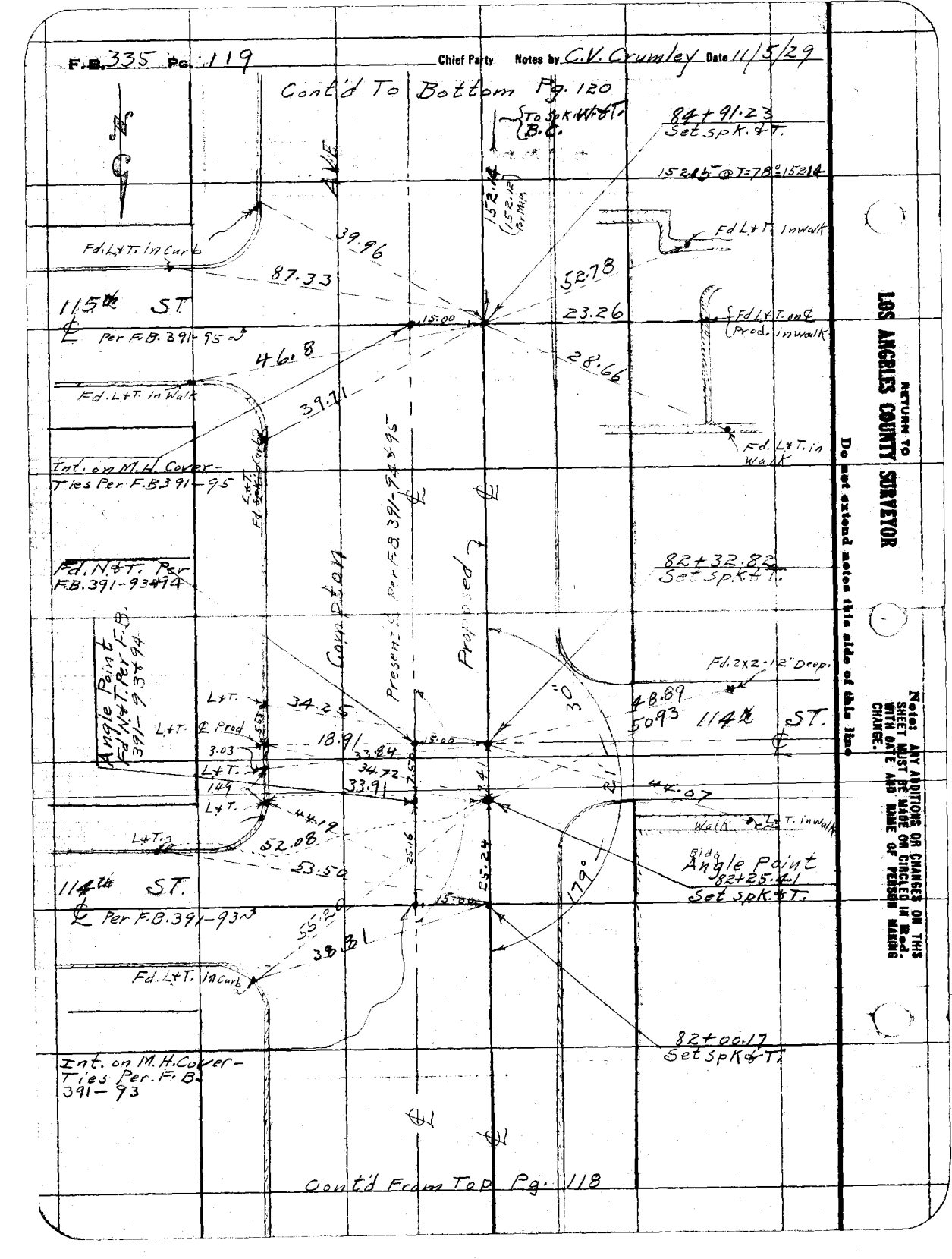

Cont'd From Top Pg. 118

RETURN TO LOS ANGELES COUNTY SURVEYOR

Do not extend notes this side of this line

Note: ANY ADDITIONS OR CHANGES ON THIS SHEET MUST BE MADE OR CIRCLED IN Red WITH DATE AND NAME OF PERSON MAKING CHANGE.

Date _____ Notes by _____ Chief Party _____ F.B. 335 Pg. 120

Platted by Wood
Date Nov. 1929
Map No. B-396-2
Platting Ck'd by M. U. M. M.
Date Nov. 1929

W. O. No. 4251 C. S. O. No. 46
Location Compton AVE
Surveyed by C. V. Crumley
Date Nov. 1929
Indexed A. C. Johnson

T = 84° Standard - 24 Pt.

Curve Data.
Δ = 5°-58'-35"
R = 1000.00
T = 52.22
L = 104.31

Cont'd To Bk Com Pg. 121

E.C. 89+47.68 46.99
Set 2x2 - 12" Deep.

① 91°-13'-45"
④ 364-54-00
⑥ 347-21-15" (91-13-30)

R.P.P.I. Set 2x2 12" Deep
Set N+T F.P.

Fd Copper TK
Store Bldg

Ingram ST.

40.24
45.89
57.31
85.14

T=52.22
L=104.31
Δ=5°-58'-35"
T=84°
R=1000.00
L=99.88
Δ=5°-43'-05"
R=1000.00
T=49.94
L=99.80
174°-01'-25" adj.

① 174°-01'-16"
④ 336-05-00
(174°-01-25" adj.

B.C. 88+42.68
Set 2x2-12" Deep.

Fd. L+T. in W. side M.H. Structure Per F.B. 391-96

Set 1x2 6" Deep.
116 ft
91°-13'-30"

Fd L+T. 10.00 Deep
15.96
22.00
5.00
00.51

ST. Per F.B. 391-96

Set Spk+T 3" Deep

87+93.34
Set 2x2 "By Intersection 12" Deep

90°-58'-00"
100.00
T=84.00

E.C. 87+43.15
Set Spk+T.

Fd. 2x2" Per F.B. 391-96 6" Deep.

174-17-00 ①
337-07-00 ④
325-40-30 ⑥
174-16-55" adj.

Curve Data.
Δ = 5°-43'-05"
R = 1000.00
T = 49.94
L = 99.80

Set L+T. in Curb

Compton AVE

42.87
33.87
46.40
49.94

P.I. Set Spk.

① 90°-58'-00
④ 363-52-00

B.C. 86+43.35
Set S.W.+T.
B.C.

Cont'd From Top Pg. 119

Notice: ANY ADDITIONS OR CHANGES OF THIS SHEET MUST BE MADE OR CIRCLED IN Red. WITH DATE AND NAME OF PERSON MAKING CHANGE.

Do not extend notes this side of this line

RETURN TO LOS ANGELES COUNTY SURVEYOR

F.B. 335 Pg. 121 Chief Party Notes by C.V. Crumley Date 11/7+13/29

Cont'd To Bottom Pg. 122

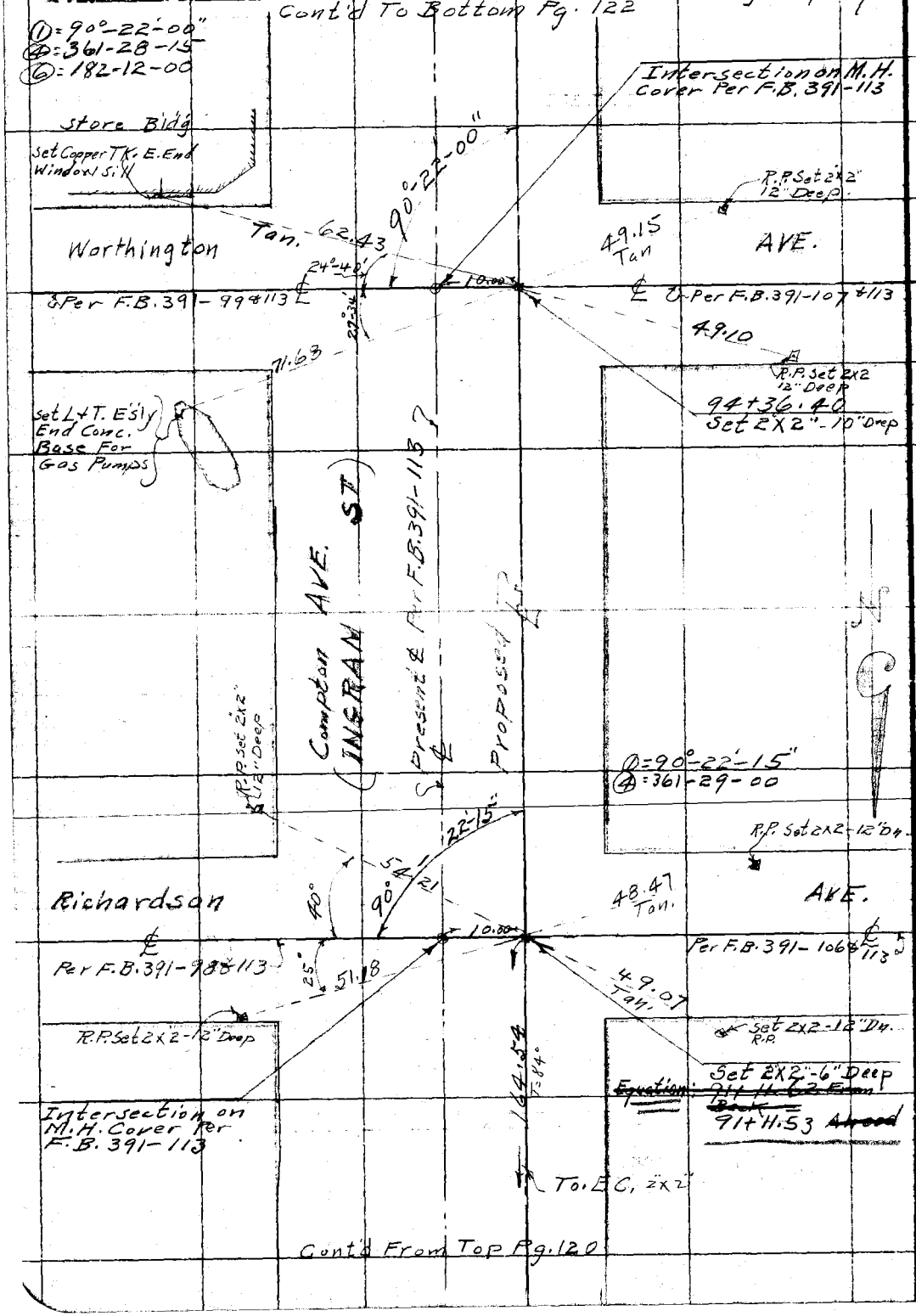

Cont'd From Top Pg. 120

RETURN TO
LOS ANGELES COUNTY SURVEYOR

Do not extend notes this side of this line

Note: ANY ADDITIONS OR CHANGES ON THIS SHEET MUST BE MADE OR CIRCLED IN Red. WITH DATE AND NAME OF PERSON MAKING CHANGE.

Date _____ Notes by _____ Chief Party _____ F.B. 335 Pg. 122

Platted by Wood	W.O. No. 4251 O.S.O. No.
Date Nov. 1929	Location Compton Ave
Map No. B-396-2	Surveyed by C.V. Crumley
Platting C'k'd by H.U.M.H.	Date Nov. 18 & 16, 1929
Date Nov 1929	Indexed A. C. Johnson

Cont'd To Bottom Pg. 123

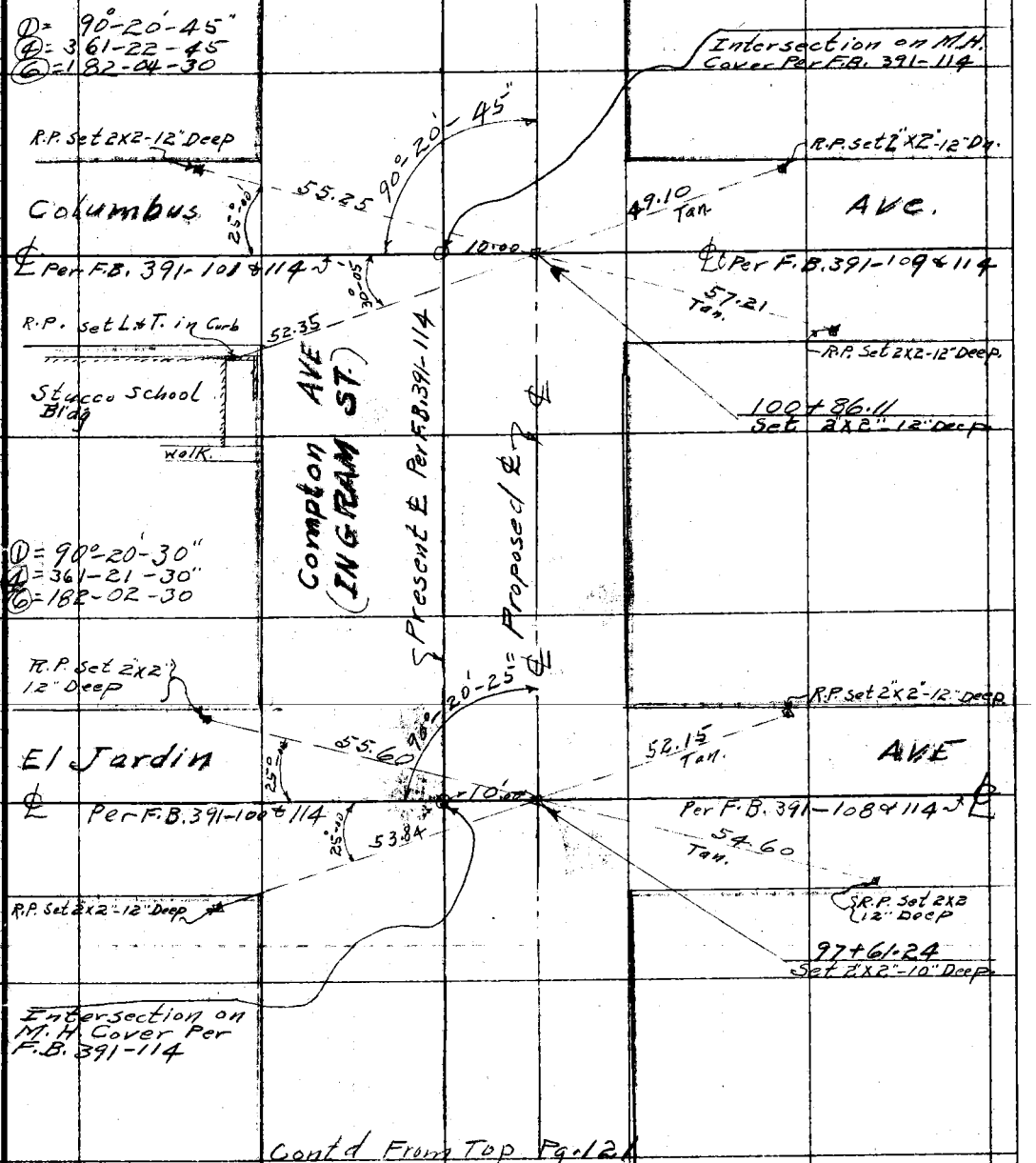

Cont'd From Top Pg. 121

Note: ANY ADDITIONS OR CHANGES ON THIS SHEET MUST BE MADE OR CIRCLED IN Red. WITH DATE AND NAME OF PERSON MAKING CHANGE.

Do not extend notes this side of this line

RETURN TO LOS ANGELES COUNTY SURVEYOR

F.B. 335 Pg. 123 Chief Party Notes by C.V. Crumley Date 11/18/29

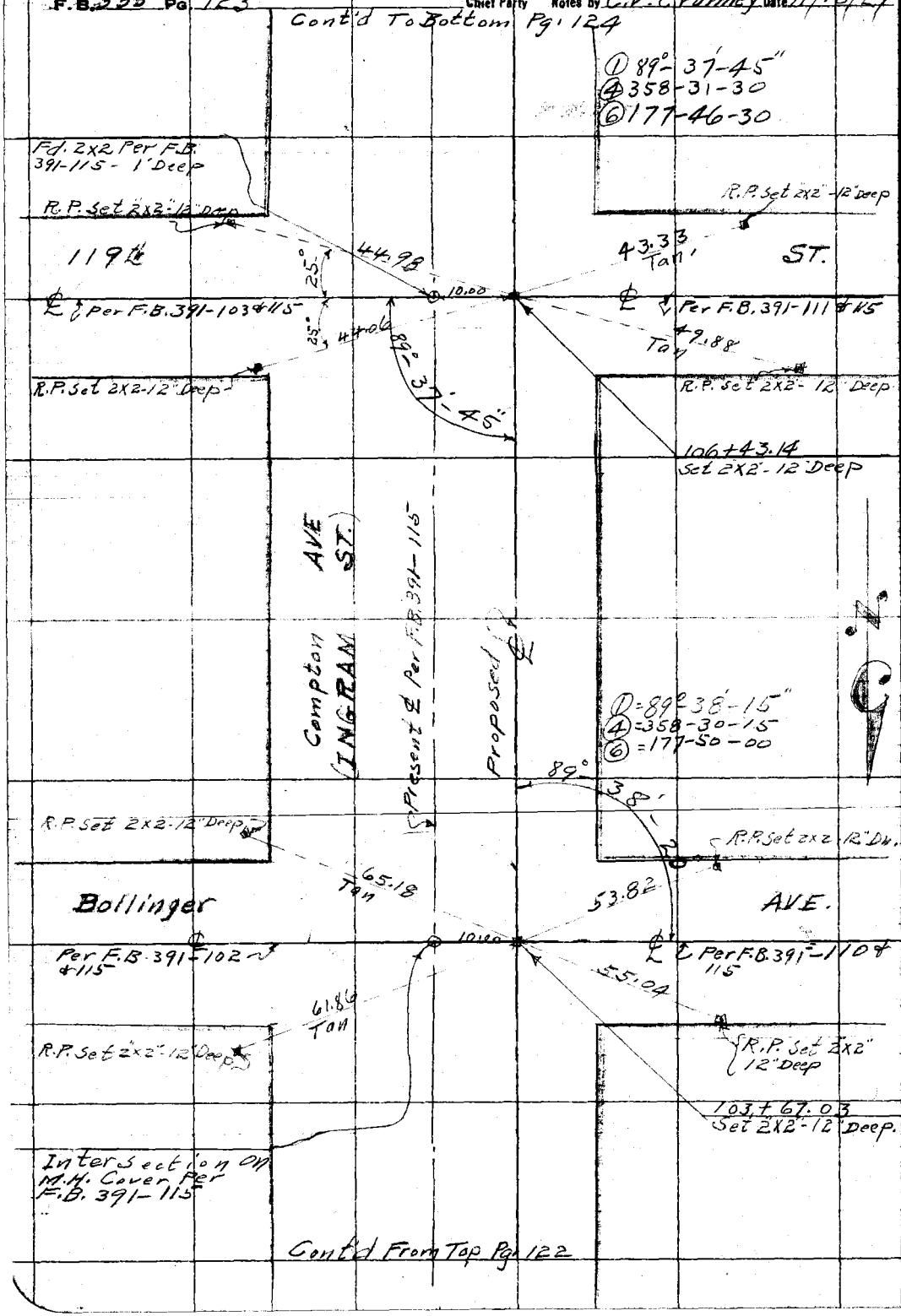

RETURN TO
LOS ANGELES COUNTY SURVEYOR

Do not extend notes this side of this line

Note: ANY ADDITIONS OR CHANGES ON THIS SHEET MUST BE MADE OR CIRCLED IN Red. WITH DATE AND NAME OF PERSON MAKING CHANGE.

Date _____ Notes by _____ Chief Party _____ F.B. 335 Pg 124

Platted by Wood
Date Nov. 1929
Map No. B-396-2,3
Platting Ck'd by H.U.M.H.
Date Nov 1929

W. O. No. 4251 O. S. C. No.
Location Compton Ave
Surveyed by C.V. Crumley
Date Nov. 1929
Inspected by C. Johnson

Notice: ANY ADDITIONS OR CHANGES ON THIS SHEET MUST BE MADE OR CIRCLED IN Red. WITH DATE AND NAME OF PERSON MAKING CHANGE.

RETURN TO LOS ANGELES COUNTY SURVEYOR

Do not extend notes this side of this line

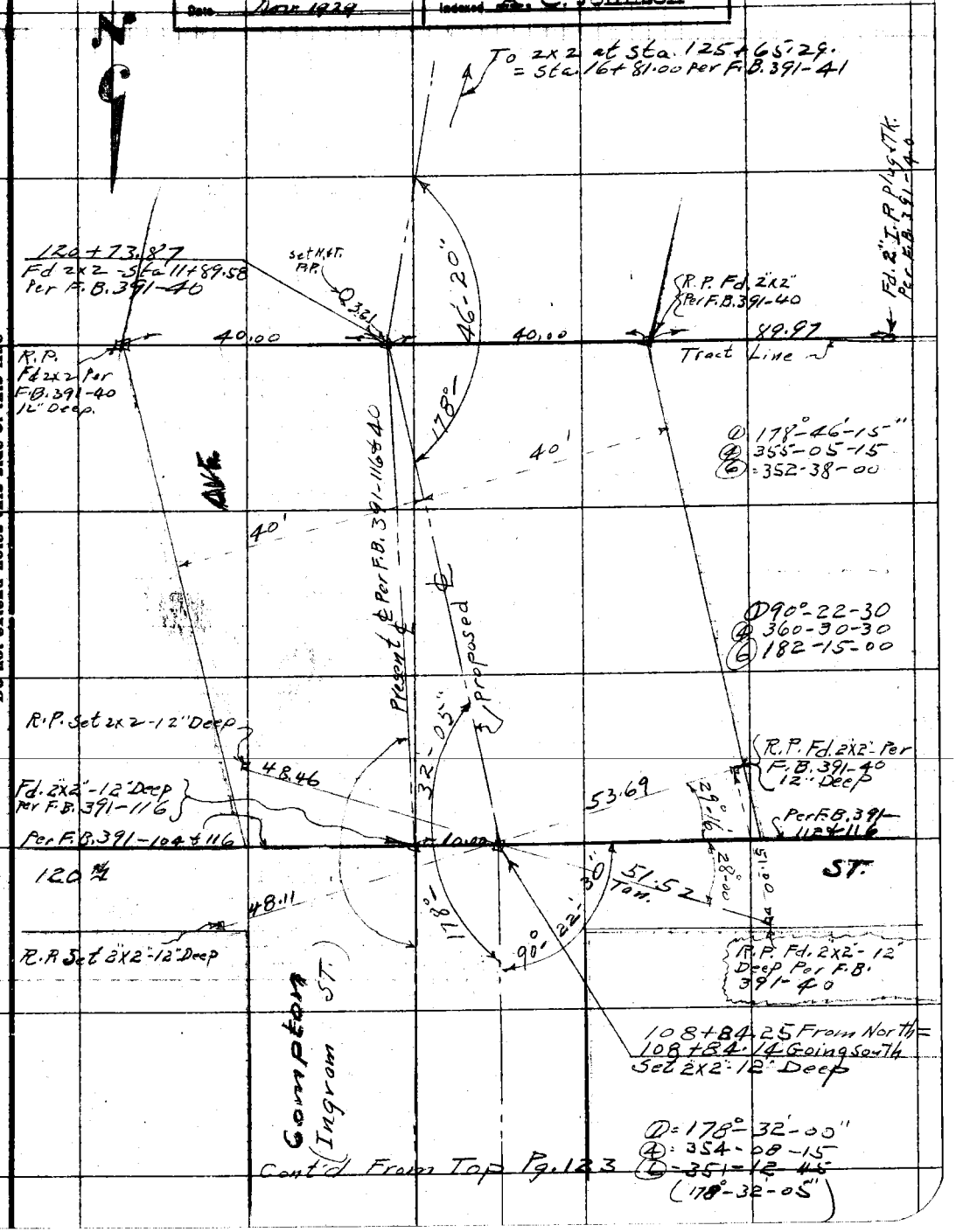

Cont'd From Top Pg 123

RETURN TO
LOS ANGELES COUNTY SURVEYOR

Note: ANY ADDITIONS OR CHANGES ON THIS SHEET MUST BE MADE OR CIRCLED IN Red. WITH DATE AND NAME OF PERSON MAKING CHANGE.

Do not extend notes this side of this line

F. B. 3331 PG. 125

Chief Party _____ Notes by _____ Date _____

Date _____ Notes by _____ Chief Party _____ F.B. 336 Pg. 126

Platted by Wood	W. O. No. 4251 O. S. O. No.
Date Nov. 1929	Location Compton Ave
Map No. B-396-3	Surveyed by C. V. Crumley
Platting C'k'd by H. U. M. H	Date Nov. 20, 1929
Date Dec 1929	Indexed A. C. Johnson

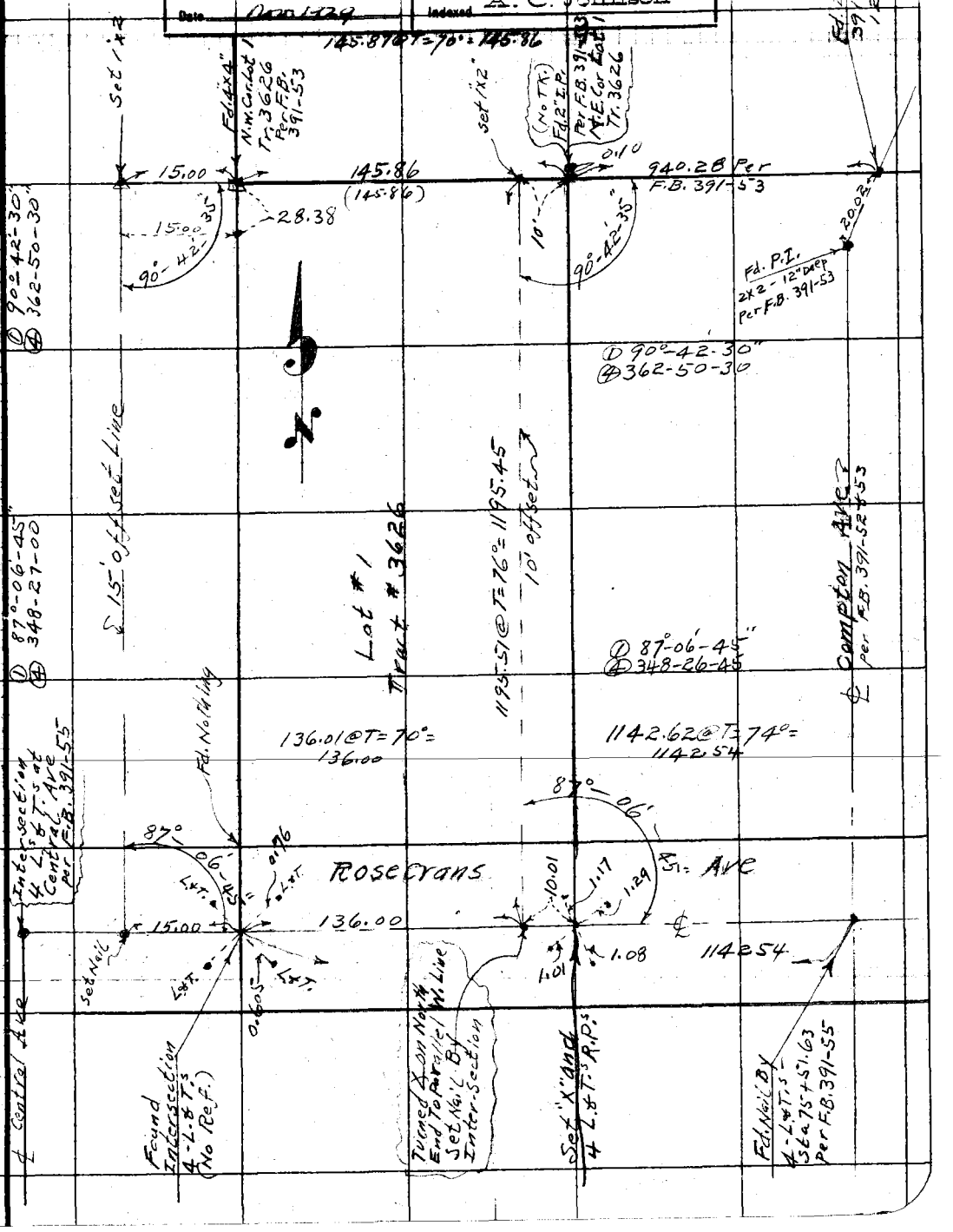

Note: ANY ADDITIONS OR CHANGES ON THIS SHEET MUST BE MADE OR CIRCLED IN Red. WITH DATE AND NAME OF PERSON MAKING CHANGE.

Do not extend notes this side of this line

RETURN TO
LOS ANGELES COUNTY SURVEYOR

F. B. 335 Pg. 127 Chief Party Notes by Date

Page 128 is blank

RETURN TO
LOS ANGELES COUNTY SURVEYOR

Do not extend notes this side of this line

Notes: ANY ADDITIONS OR CHANGES ON THIS SHEET MUST BE MADE ON CIRCLED IN Red. WITH DATE AND NAME OF PERSON MAKING CHANGE.

Date _____ Notes by _____ Chief Party _____ F.B. 335 Pg. 129

Plotted by [illegible]	W.O. No. 7044
Date Mar. 1932	Location Compton Ave.
Map No. B-673	Surveyed by A W Van Fleet
Plotting C.K.'d by	Date
Date	Indexed A. C. Johnson

COMPTON AVENUE
FROM
OLIVE STREET
TO
VICTORIA STREET
W.O. 7044

Began work June 2-1931 Completed work July 3-1931

100' Tape #050 Std 84°
" " #036 " 84°

Party
A.W. Van Fleet
C.G. Williams
R.V. Chase - Mose Taylor - E.W. Hoopes
C.H. Johnson - C.E. Redfern - L.C. Wilson
P.S. Mahan - H.Z. Culbertson

Topography Pages 141 to 152

Notes ANY ADDITIONS OR CHANGES ON THIS SHEET MUST BE MADE OR CHECKED IN RED WHEN DATE AND NAME OF PERSON MAKING CHANGE.

RETURN TO LOS ANGELES COUNTY SURVEYOR

Do not extend notes this side of this line

F.B. 335 Pg. 130 A.W. Van Fleet Chief Party Notes by A.W.V.F. Date 6-2-31

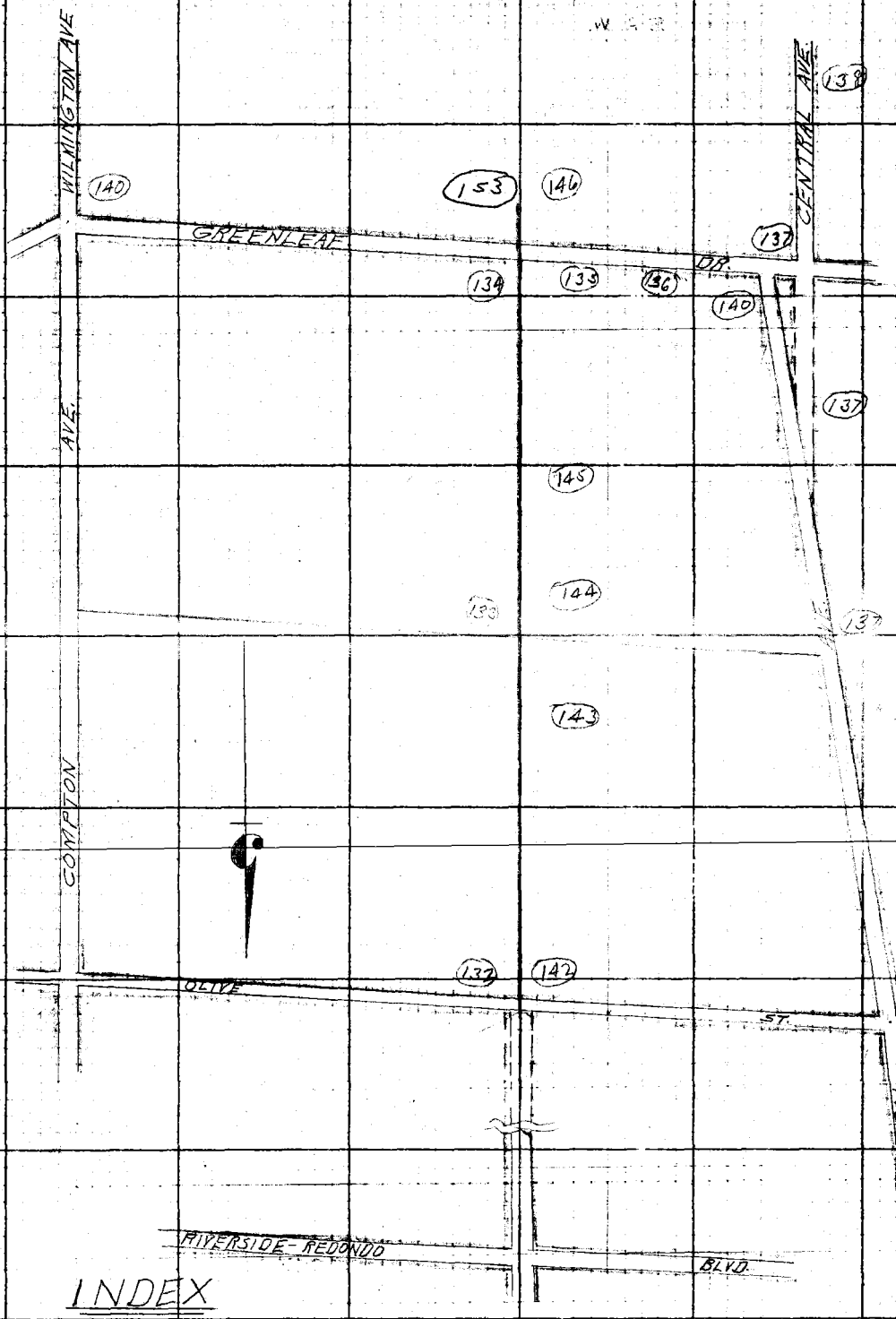

INDEX

RETURN TO
LOS ANGELES COUNTY SURVEYOR

Do not extend notes this side of this line

Note: ANY ADDITIONS OR CHANGES ON THIS SHEET MUST BE MADE OR CHECKED IN Red. WITH DATE AND NAME OF PERSON MAKING CHANGE.

Date 6-2-31 Notes by A.W.V.F. Chief Party A.W. Van Fleet F.B. 335 Pg 131

Plotted by T. A. W.	W. O. No. 7044
Date Mar. 1932	Location Compton Ave.
Map No. B-673	Surveyed by A.W. Van Fleet
Plotting Ck'd by A. A. R.	Date 6-2-31
Date JUN 1932	Indexed A. C. Johnson

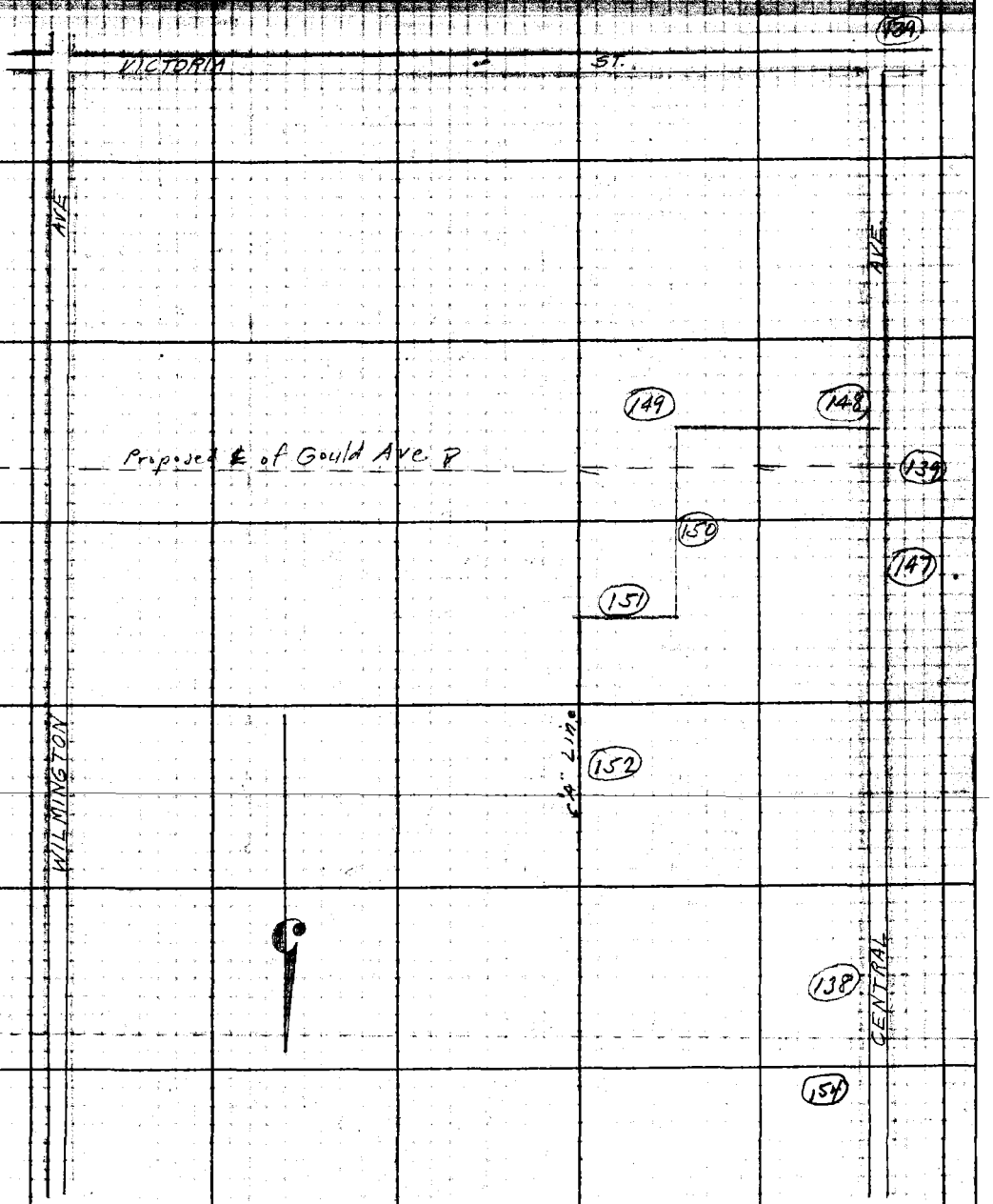

Notes: ANY ADDITIONS OR CHANGES ON THIS SHEET MUST BE MADE OR COPIED IN Red. WITH DATE AND NAME OF PERSON MAKING CHANGE.

Do not extend notes this side of this line

RETURN TO LOS ANGELES COUNTY SURVEYOR

F.B. 335 Pg. 132 A.W. Van Fleet Chief Party Notes by A.W.V.F. Date 6-



RETURN TO LOS ANGELES COUNTY SURVEYOR

Do not extend notes this side of this line

Notes: ANY ADDITIONS OR CHANGES ON THIS SHEET MUST BE MADE OR CHECKED IN Red. WITH DATE AND NAME OF PERSON MAKING CHANGE.

Date 6-30-31 Notes by A.W.V.F. Chief Party A.W. Van Fleet Tape F.B. 335 Pg. 133

Date Mar. 1932	Location Compton Ave
Map No. B-673	Surveyed by A.W. Van Fleet
Plotting [illegible] A.A.R.	
Date JUN 1932	Inspect A. C. Johnson

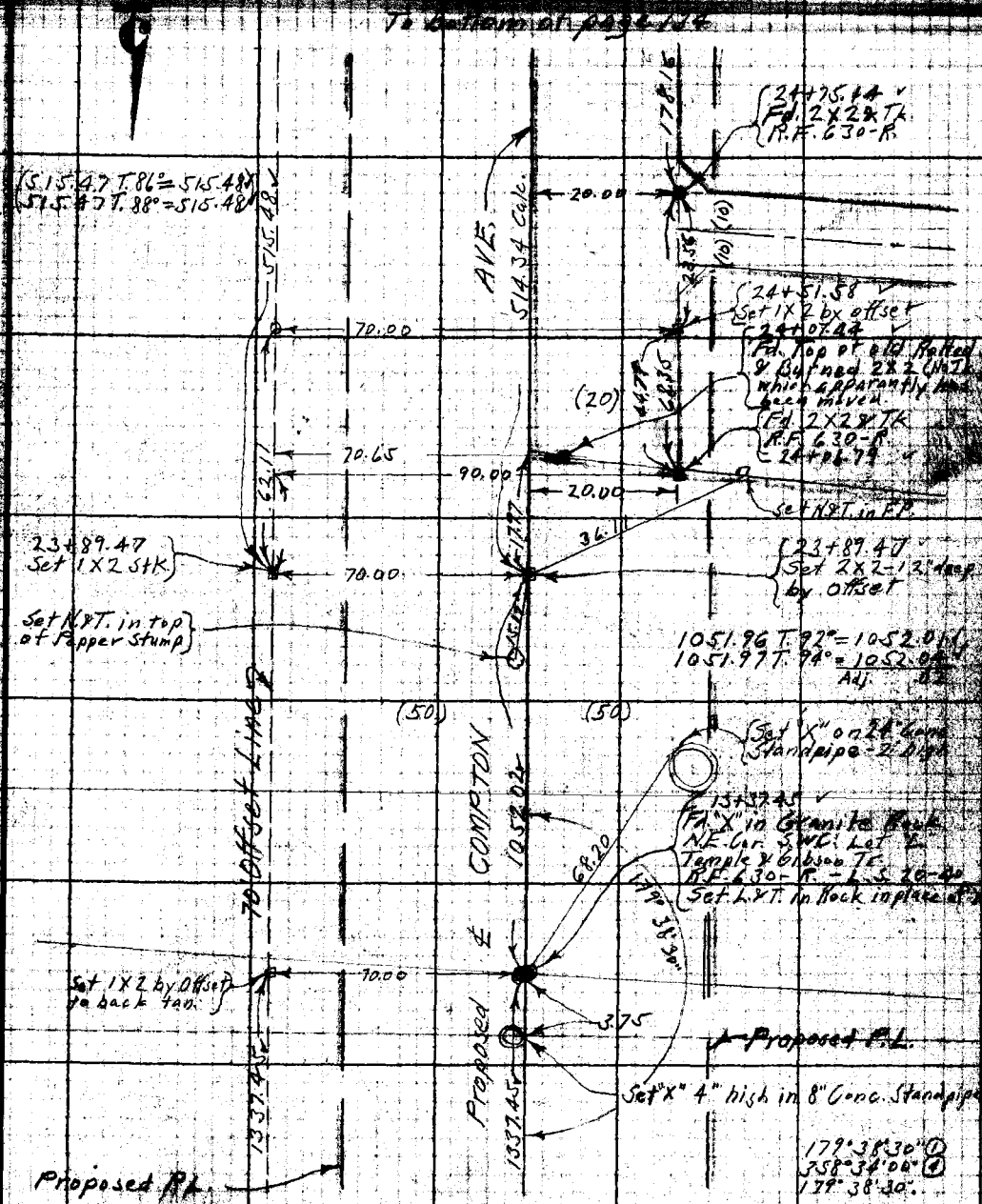

From top of page 132

Notes: Any [illegible] CHANGE.
Do not extend notes this side of this line
RETURN TO LOS ANGELES COUNTY SURVEYOR

F.B. 335 Pg. 134 A.W. Van Fleet Chief Party Notes by A.W.V.F. Date 7-1-31

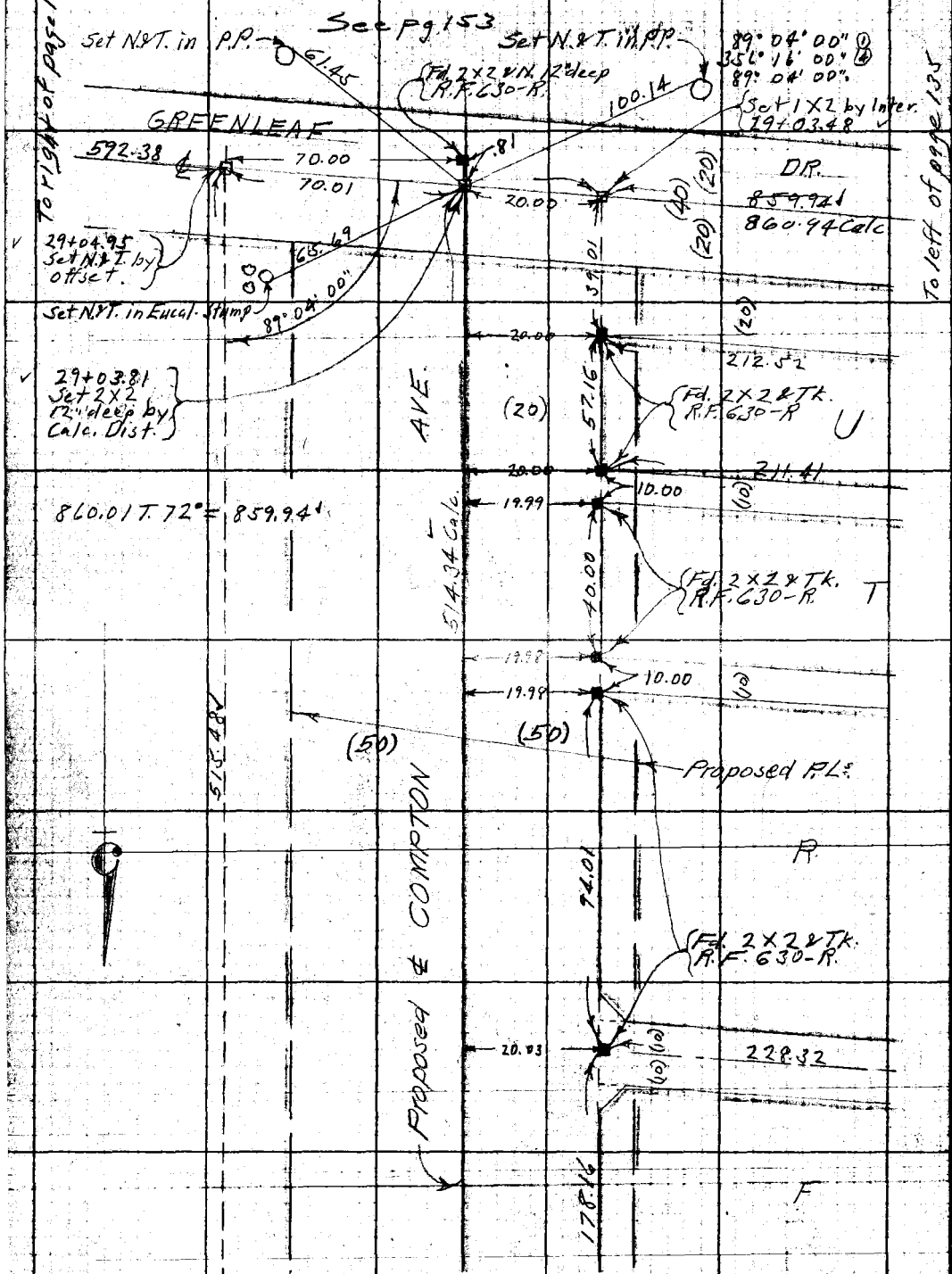

From top of page 133

RETURN TO LOS ANGELES COUNTY SURVEYOR

Do not extend notes this side of this line

Note: ANY ADDITIONS OR CHANGES ON THIS SHEET MUST BE MADE OR CIRCLED IN RED. WITH DATE AND NAME OF PERSON MAKING CHANGE.

Date 7-1-31 Notes by A.W.V.F. Chief Party A.W. Van Fleet Tape F.B. 335 Pg. 135

Plotted by F. A. W.	W.O. No. 7044 Dwg. No. 036
Date Mar. 1932	Location Compton Ave.
Map No. B-673	Surveyed by A.W. Van Fleet
Plotting Ck'd by A. A. R.	Date 7-1-31
Date JUN 1932	Indexed A. C. Johnson

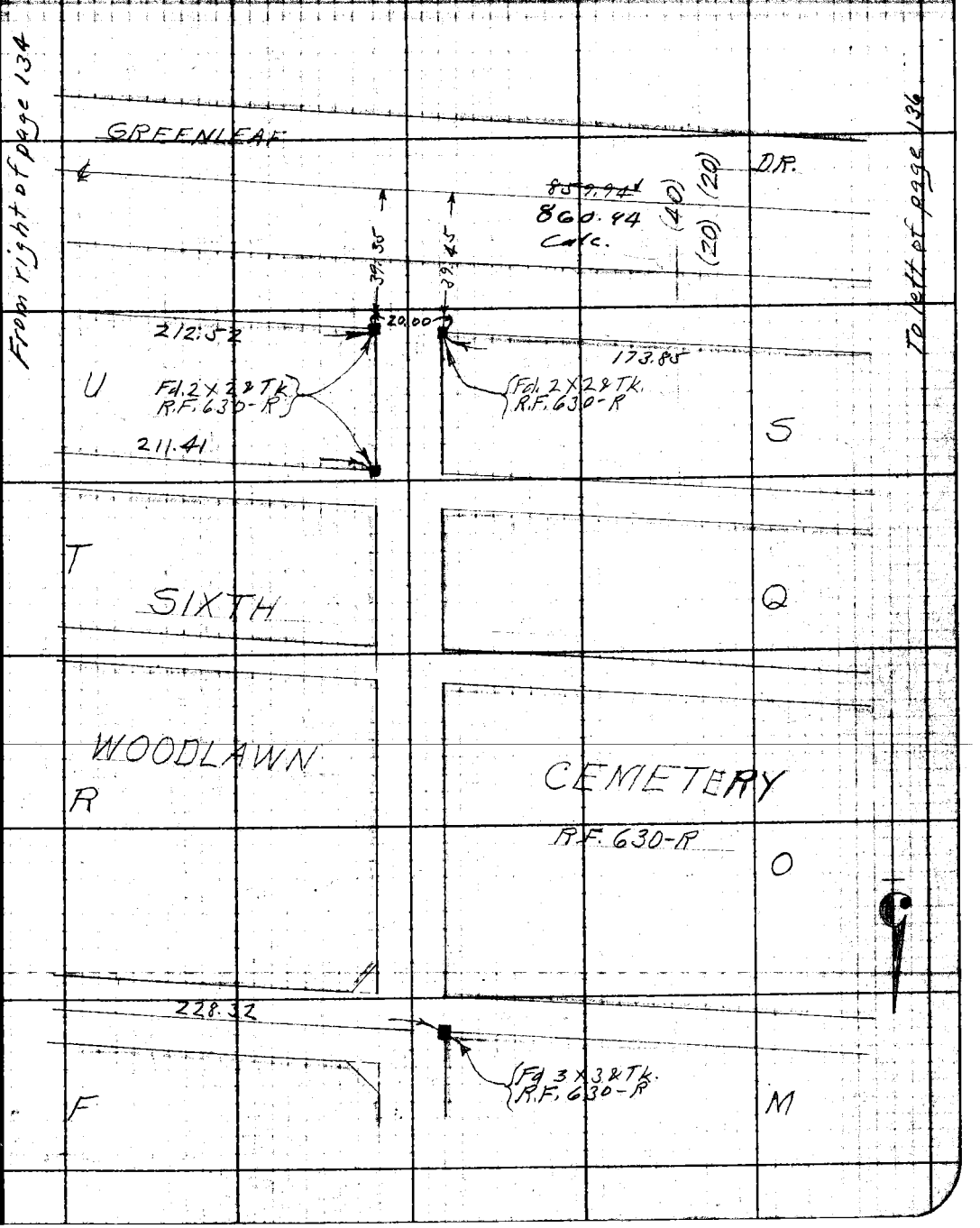

Note: ANY ADDITIONS OR CHANGES ON THIS SHEET MUST BE MADE OR CHECKED IN Red. WITH DATE AND NAME OF PERSON MAKING CHANGE.

Do not extend notes this side of this line

RETURN TO LOS ANGELES COUNTY SURVEYOR

F.B. 335 Pg. 136 A.W. Van Fleet Chief Party Notes by A.W.V.F. Date 7-1-31

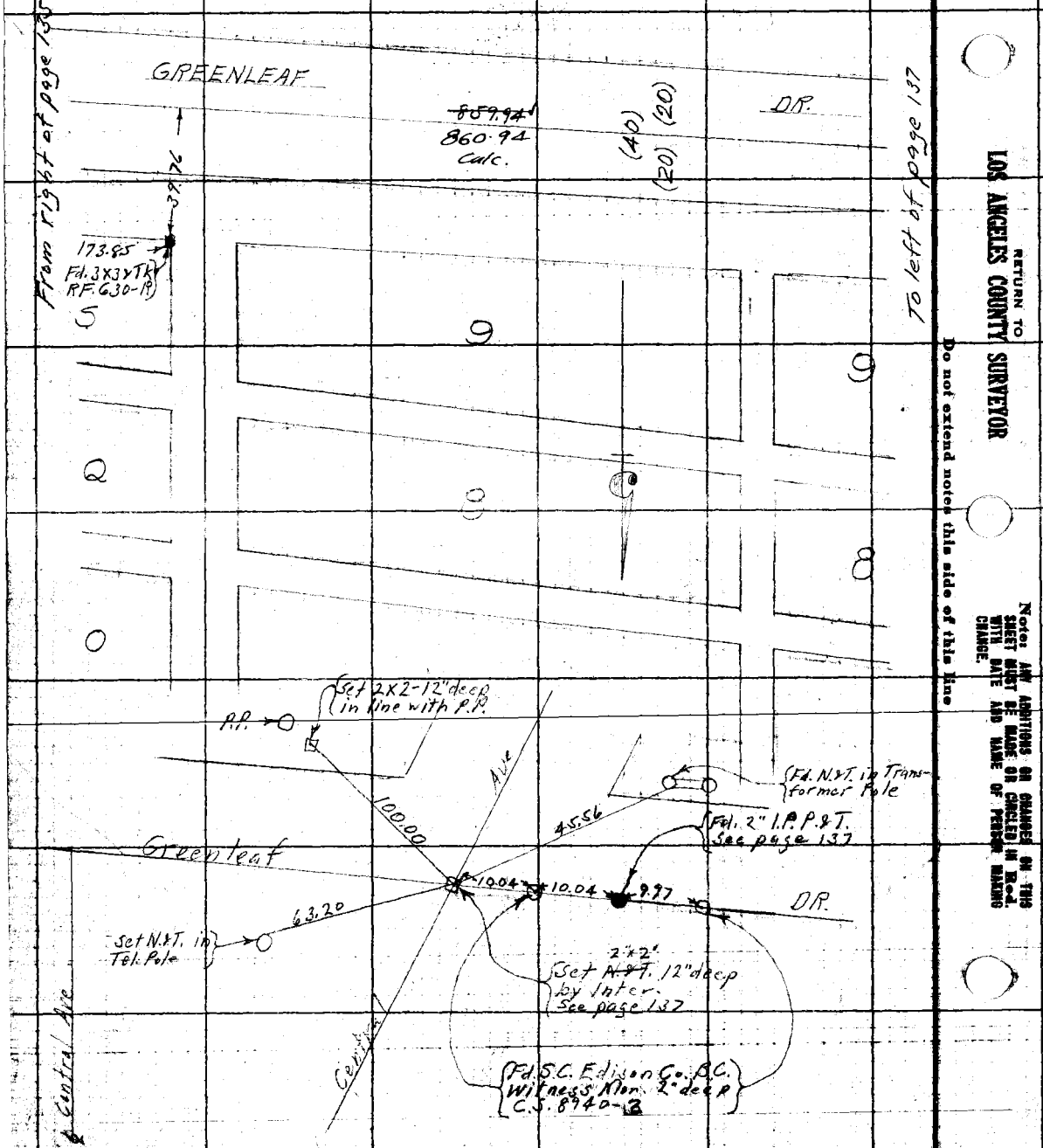

RETURN TO LOS ANGELES COUNTY SURVEYOR

Do not extend notes this side of this line

Note: ANY ADDITIONS OR CHANGES ON THIS SHEET MUST BE MADE OR CIRCLED IN Red. WITH DATE AND NAME OF PERSON MAKING CHANGE.

Date 6-22-31 Notes by A.W.V.F. Checked by A.W. Van Fleet F.B. 335 Pg. 137

Tape

Date May 1932
Map No. B-673
Plotted by A.A.R. 6-31
Lettered by J.J.N. 7-31

Location Compton Ave.
Surveyed by A.W. Van Fleet
Date
Inked by A. C. Johnson

Notes: ANY ALTERATIONS OR ERASURES OF THIS SHEET MUST BE NOTED BY DATE & PERSONS MAKING CHANGE.

Do not extend notes this side of this line

RETURN TO LOS ANGELES COUNTY SURVEYOR

From right of page 1

N.W.T. in M.P.

To be set by later

S.W.T. in M.P.

GREENLEAF AVE

A5994 Surface

13.77

Fd. N.&T. in Tel. P.

5.43

.04

.07

.44

.08

Fd. Cal. Edison Co. B.C. Mon. 12" deep per C.S. 8246-2 Additional ties on Page 140

80° 49' 30"

D/R 173.86'

88° 20' 45"

(40)

Proposed E/L of CENTRAL

Fd. C.S. Spk. 12" deep

Fd. 2x2 W.T.

AVE

(20) (20)

10° 49' 33"

Fd. 2x2x Nail 12" deep

2049.91 T. 78° = 2049.83
925.29 T. 78° = 925.16
913.80 T. 76° = 913.75

80° 49' 30" ①
323° 18' 00" ④
80° 49' 30".

Tape #062-22# @ 84°

179° 56' 00" ①
359° 43' 30" ④
179° 56' 52½".

79° 22' 30" ①
117° 38' 00" ④
79° 22' 30".

79° 22' 30"

OLIVE

CENTRAL

2049.83'

Set P.M.

39.00

18.87

25.96

Fd. "X" in Culvert Headwall

Fd. "X" in Culvert Headwall

Set N.&T. by ties per F.B. 70-21

Fd. L.&T. by ties per F.B. 39-57 F.B. 285-25

88° 21' 15" ①
353° 23' 00" ④
88° 21' 15".

AVE 69.10 701.66 20.08

Fd. B.M. 70-32-72 C.S. 8240-3 1943

20.07

19.96

Fd. 1x2 W.T. Set 1x2 on line

Set 2x2-12" deep by Inter. Ties on pg. 136

876.13 T. 88° = 876.15

520.66 T. 86° = 520.47
520.67 T. 86° = 520.48
Adj. 520.47

173.86 T. 80° = 173.86

88° 20' 45" ①
353° 23' 15" ④
88° 20' 48½".

10° 49' 30" ①
43° 18' 15" ④
10° 49' 33¾".

SURVEY
COUNTY
P.I. No. 1
+
CENTRAL AVE. & NONAME

Fd. Brass Cap C.S. Mon. 8" deep Marked F.B. 70-22-72

ST

F.B. 335 Pg 138 A.W. Van Fleet Chief Party Notes by A.W.V.F. Date 6-23-31

To bottom of page 139

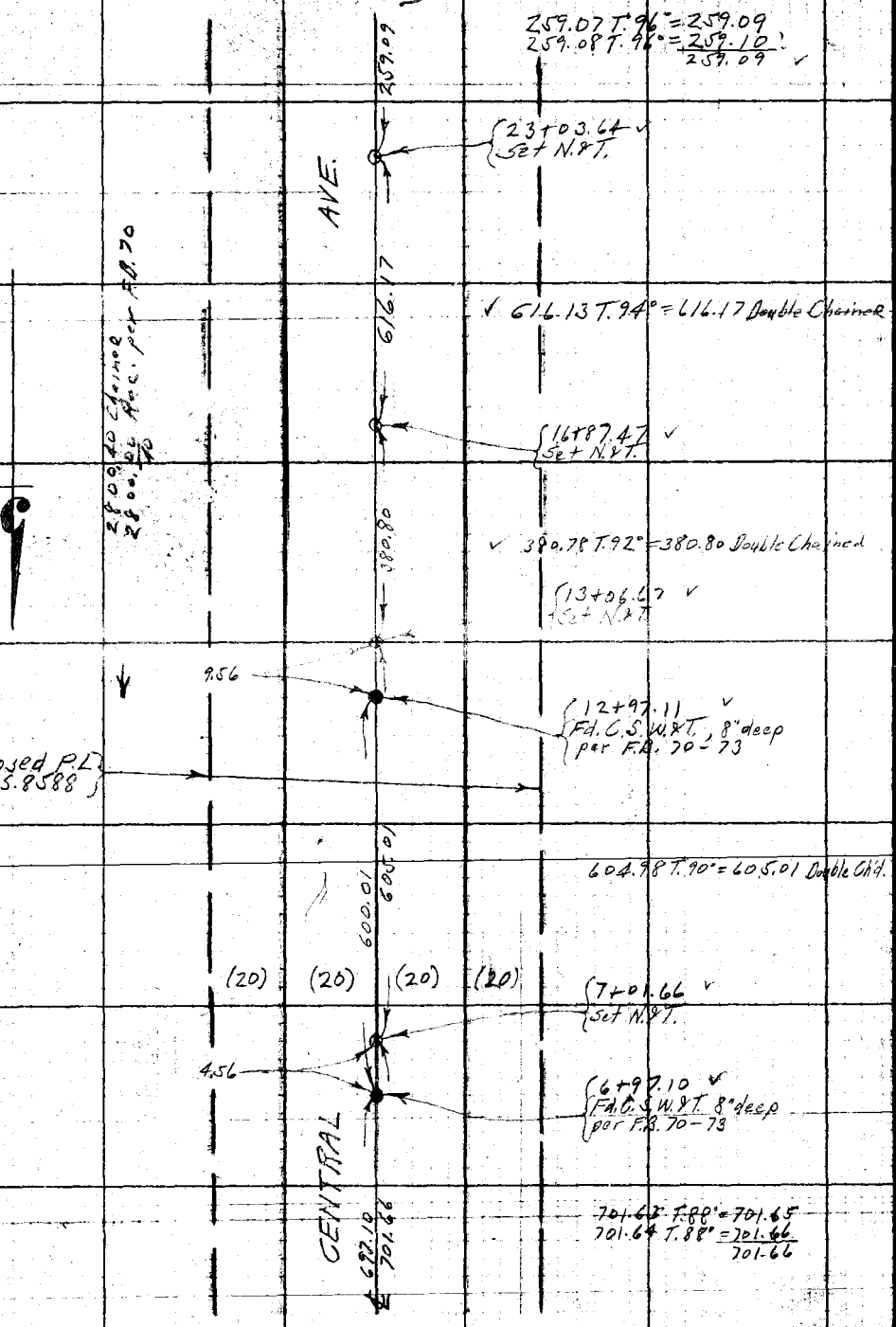

From top of page 137

RETURN TO LOS ANGELES COUNTY SURVEYOR

Do not extend notes this side of this line

Notes: ANY ADDITIONS OR CHANGES ON THIS SHEET MUST BE MADE OR CHECKED IN RED WITH DATE AND NAME OF PERSON MAKING CHANGE.

Date 6-23-31 Notes by A.W.V.F. Chief Party A.W. Van Fleet Tape F.B. 335 Pg. 139

Plotted by F. A. W.	W.O. No. 7044
Date Mar. 1932	Location Compton Ave.
Map No. B-673	Surveyed by A.W. Van Fleet
Plotting Chk'd by A. A. D.	Date 6-23-31
Date JUN 1932	Indexed A. C. Johnson

COUNTY SURVEYOR P.I. No. 2 Central Av. + Victoria St.

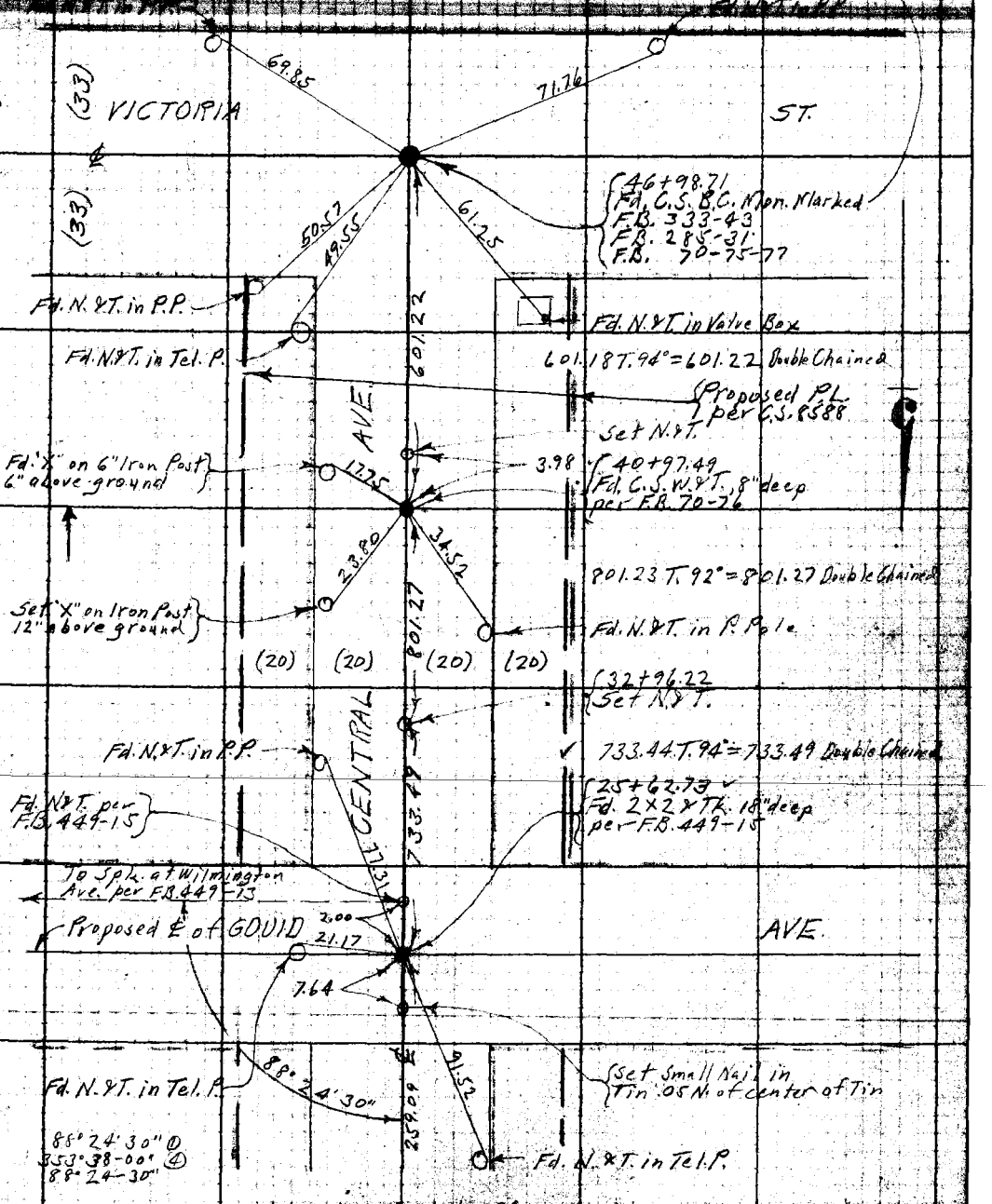

From top of page 136

Notes: ANY ADDITIONS OR CHANGES ON THIS SHEET MUST BE MADE OR CONCLUDED IN Red. WITH DATE AND NAME OF PERSON MAKING CHANGE.

Do not extend notes this side of this line

RETURN TO LOS ANGELES COUNTY SURVEYOR

F.B. 335 Pg. 140 A.W. Van Fleet Chief Party Notes by A.W.V.F. Date 7-2-31

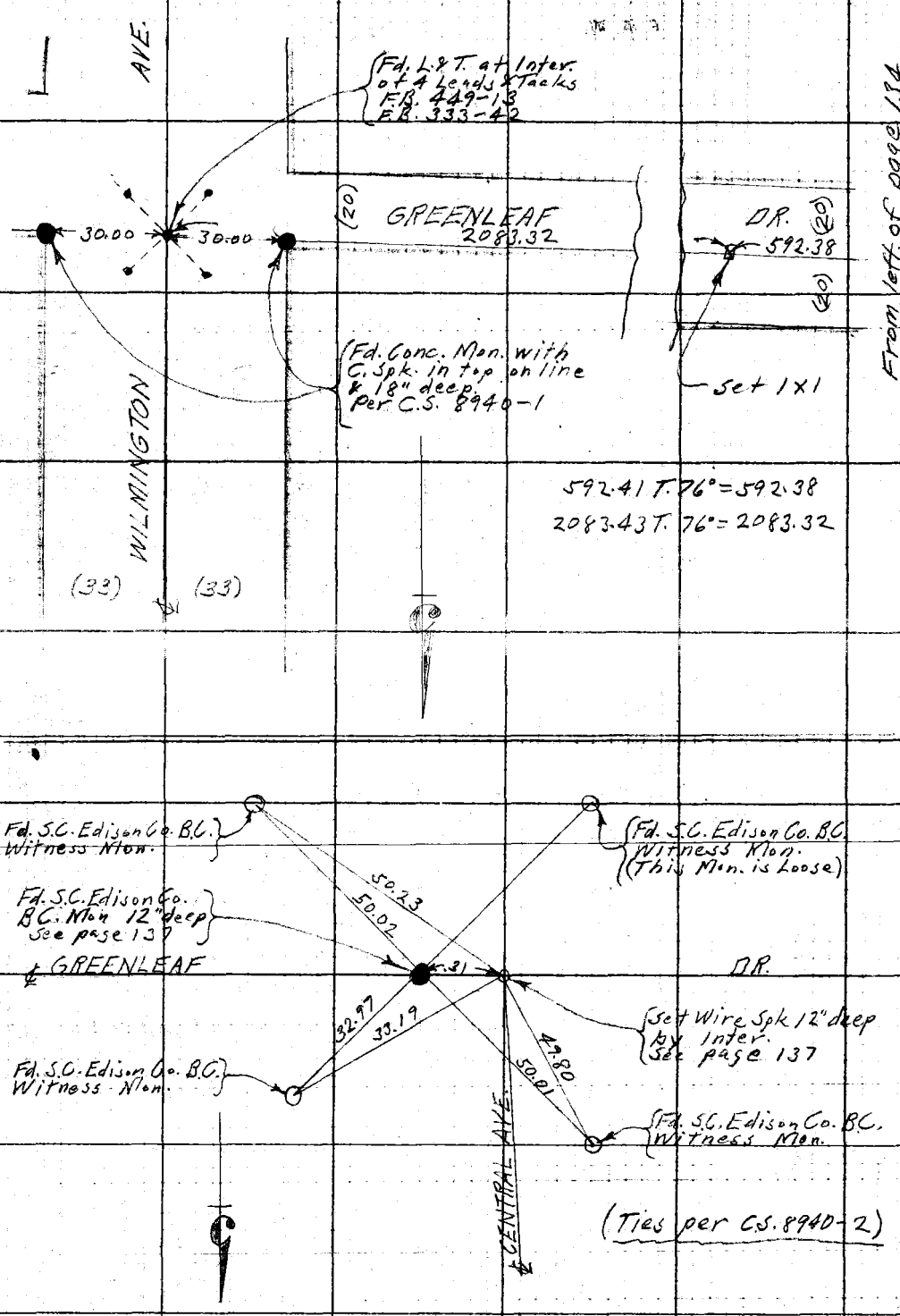

RETURN TO LOS ANGELES COUNTY SURVEYOR

Do not extend notes this side of this line.

Notes: ANY ADDITIONS OR CHANGES ON THIS SHEET MUST BE MADE OR CHECKED IN RED WITH DATE AND NAME OF PERSON MAKING CHANGE.

Date _____ Notes by _____ Chief Party _____ F.B. 335 Pg. 141

Plotted by F. A. W.
Date Mar. 1932
Map No. B-673
Plotting Verified by A. A. B.
Date JUN 1934

W. O. No. 7044 S. S. No.
Location Compton Ave.
Surveyed by A. W. Van Fleet
Date
Indexed A. C. Johnson

TOPOGRAPHY

COMPTON AVENUE

FROM

OLIVE STREET

TO

VICTORIA STREET

W.O. 7044

& Notes - Pages 129 to 140

Notes: ANY ADDITIONS OR CHANGES ON THIS SHEET MUST BE MADE IN Red. WITH DATE AND NAME OF PERSON MAKING CHANGE.

Do not extend notes this side of this line

RETURN TO LOS ANGELES COUNTY SURVEYOR

F.B. 335 Pg. 142 A.W. Van Fleet Chief Party Notes by A.W.V.F. Date 6-22-31

To bottom of page 143

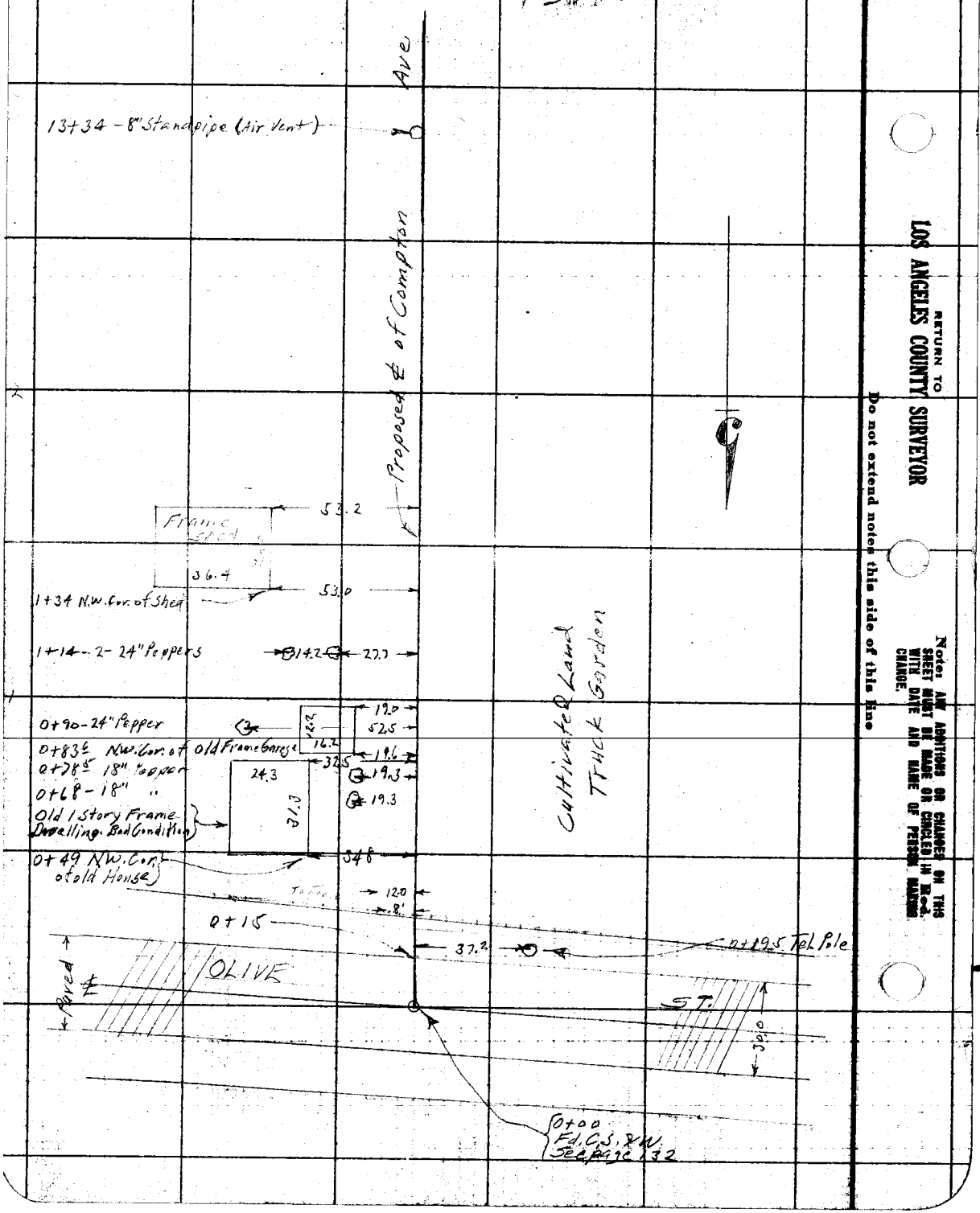

RETURN TO
LOS ANGELES COUNTY SURVEYOR
Do not extend notes this side of this line

Notes: ANY ADDITIONS OR CHANGES ON THIS SHEET MUST BE MADE OR CIRCLED IN RED WITH DATE AND NAME OF PERSON MAKING CHANGE.

Date 7-2-31 Notes by A.W.V.F. Chief Party A.W. Van Fleet F.B. 335 Pg. 143

Plotted by [illegible]	W. O. No. 7044
Date Mar. 1932	Location Compton Ave.
Map No. B-673	Surveyed by A.W. Van Fleet
Plotting Card by [illegible]	Date 7-2-31
Date [illegible]	Indexed A. C. Johnson

To bottom of page 144

Uncultivated Land

Cultivated Land
Vegetable Garden

Line of Cultivation

35.4 — 13+96 – 24" Conc. Standpipe
13+94.2 Conc. Irrig. Valve
13.7
13+88.5 Cor. of Vegetable Garden
31.2 — 36.4 — Frame Pump House 10.7
32.2 — 13+78.40
13+73.1 – 4" willow — 30.0 — 78.9 — 8.0 — Water Tank D=8'
58.0 — 9.0 — 13+71.0
13+60 Set N&T — 58.2 — 12.2 — 13+64.60 Galv. Iron Power House (Vacant)
13+56.7 Conc. Irrig. Valve — 18.0 — 44.5 — 13+50.80 Guy wire
62.0 — 13+49.70 Transformer Pole

Row of Pepper-Trees

92° — 2.5 — 10.0 — 2.5 — 2.5 — 23.0 — 13.0 — 14.0 — 4.8 — Fence
5' — 10" — 4" — 4" — 8" — 10" — 12" — 6" — 14"
2-12" Peppers
13+37.60 Fence Line & Row of Trees
13+37.45 L.&T. in Rock See page 133

From top of page 142

Note: ANY ADDITIONS OR CHANGES ON THIS SHEET MUST BE MADE OR CIRCLED IN Red. WITH DATE AND NAME OF PERSON MAKING CHANGE.

Do not extend notes this side of this line

RETURN TO LOS ANGELES COUNTY SURVEYOR

F.B. 335 Pg. 144 A.W. Van Fleet Chief Party Notes by A.W.V.F. Date 7-2-31

To bottom of page 145

26+71 - 12" Pepper
26+65 - 2-12" "
26+54 - 8" "
26+55 2-12 "
26+44 - 10" "
26+31 - 10" "
26+16 - Clump of 10" Peppers
26+05 - 16" Pepper
25+95 - 10" "
25+91 - 18" "
25+84 - 2-12" "
25+77 - 12" "
25+73 - 4" "
25+72 - 8" "
25+68 - 12" "
25+65 - 4" "
25+59 - 12" "
25+50 - 4" "
25+47 - 10" "
25+38 - 12" "
25+33 - Clump of 3" Peppers
25+28 - 18" Pepper
25+10 - 4" "
25+05 - 16" "
24+95 - 12" "
24+90 - 6" "
24+77 - 20" "
24+69 - 18" "
24+65 - 4" "
24+44 - 3" "
24+45 - 5" "
24+32 - 6" "
24+22 - 8" "
24+21 - 14" "
24+11 - 12" "
24+04 - 2-4" "
23+96 - 18" "



From top of page 143

RETURN TO
LOS ANGELES COUNTY SURVEYOR
Do not extend notes this side of this line

Note: ANY ADDITIONS OR CHANGES ON THIS SHEET MUST BE MADE OR CIRCLED IN Red. WITH DATE AND NAME OF PERSON MAKING CHANGE.

Date 7-2-31 Notes by A.W.V.F. Chief Party A.W. Van Fleet F.B. 335 Pg. 145

Plotted by F. A. W.	W. O. No. 7044
Date Mar. 1932	Location Compton Ave.
Map No. B-673	Surveyed by A.W. Van Fleet
Platting Ck'd by A.A.R.	Date 7-2-31
Date JUN 1932	Indexed A. C. Johnson

To bottom of page 146

Note: ANY ADDITIONS OR CHANGES ON THIS SHEET MUST BE MADE OR CIRCLED IN Red. WITH DATE AND NAME OF PERSON MAKING CHANGE.

Do not extend notes this side of this line

RETURN TO LOS ANGELES COUNTY SURVEYOR

28+12 - 12" Pepper
28+10 - 4" "
28+04 - Clump of 6" Peppers
28+01 - 8" Pepper
28+00 - 6" "
27+94 - 10" "
27+93 - 6" "
27+91 - 8" "
27+85 - 5" "
27+79 - 4" & 10"
27+71 - 10 & 6" "
27+66 - Clump of Peppers
27+62 - 18" Pepper
27+55 - Clump of Peppers
27+44 - 4" Pepper
27+39 - 18" "
27+29 - 12" & 4" "
27+24 - 14" "
27+22 - 12" "
27+11 - 4" " ✓
27+10" - 6" "
27+08 - 4" "
27+02 - 12" "
27+00 - Clump of 6" Peppers
26+96 - 5" Pepper
26+87 - 10" "



From top of page 144

F.B. 335 Pg. 146 A.W. Van Fleet Chief Party Notes by A.W.V.F. Date 7-2-31



From top of page 145

RETURN TO LOS ANGELES COUNTY SURVEYOR

Do not extend notes this side of this line

Notes: ANY ADDITIONS OR CHANGES ON THIS SHEET MUST BE MADE OR CIRCLED IN R-C. WITH DATE AND NAME OF PERSON MAKING CHANGE.

Date 7-3-31 Notes by A.W.V.F. Chief Party A.W. Van Fleet F.B. 335 PG. 147

Plotted by F. A. W.	W. O. No. 7044 D. O. O. No.
Date Mar. 1932	Location Compton Ave.
Map No. B-673	Surveyed by A.W. Van Fleet
Plotting Ck'd by A. A. R.	Date 7-3-31
Date JUN 1932	Indexed A. C. Johnson

To bottom of page 148

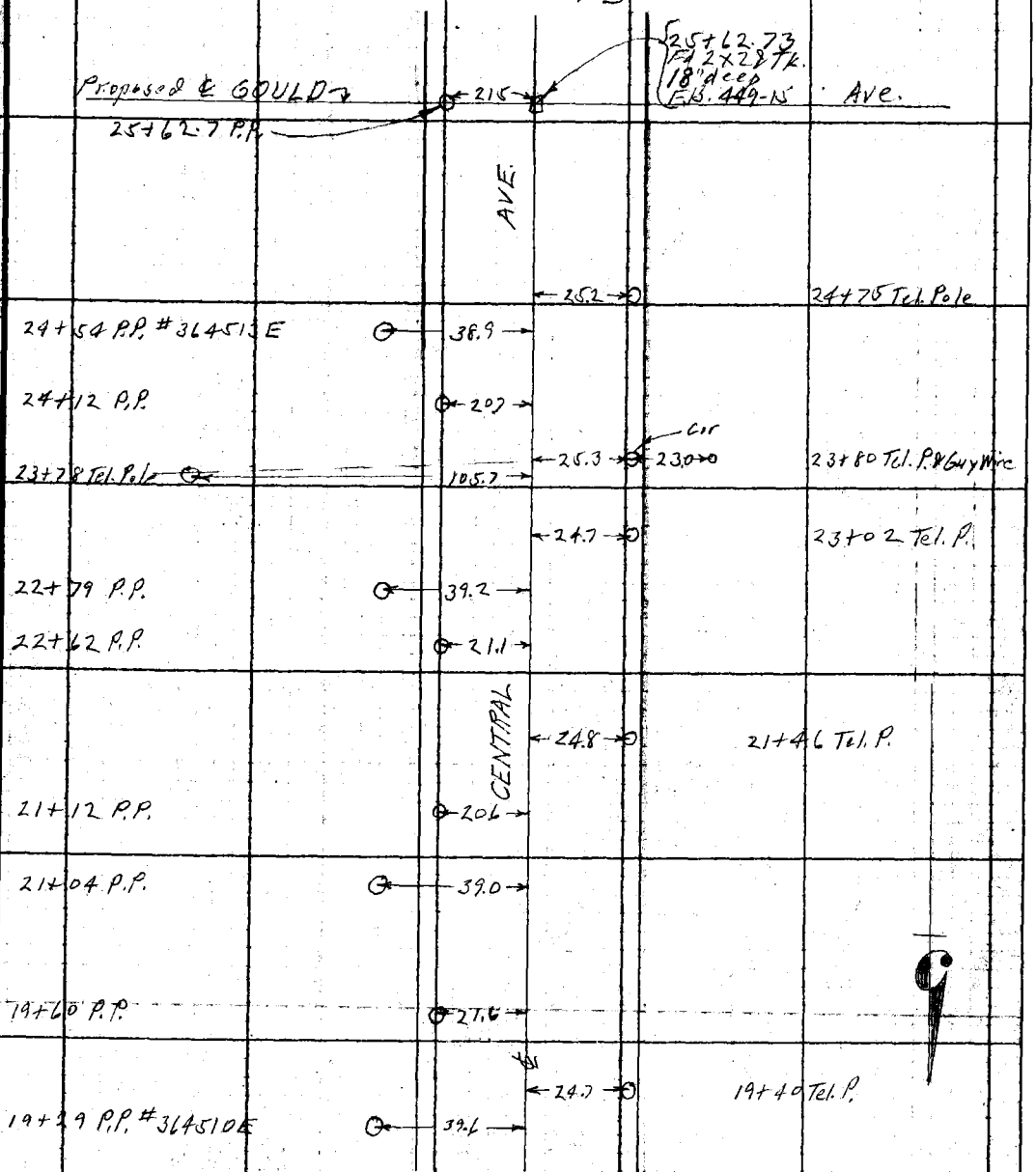

Note: ANY ADDITIONS OR CHANGES ON THIS SHEET MUST BE MADE OR CIRCLED IN Red. WITH DATE AND NAME OF PERSON MAKING CHANGE.

Do not extend notes this side of this line

RETURN TO LOS ANGELES COUNTY SURVEYOR

F.B. 335 Pg. 148 A.W. Van Fleet Chief Party Notes by A.W.V.F. Date 7-3-31

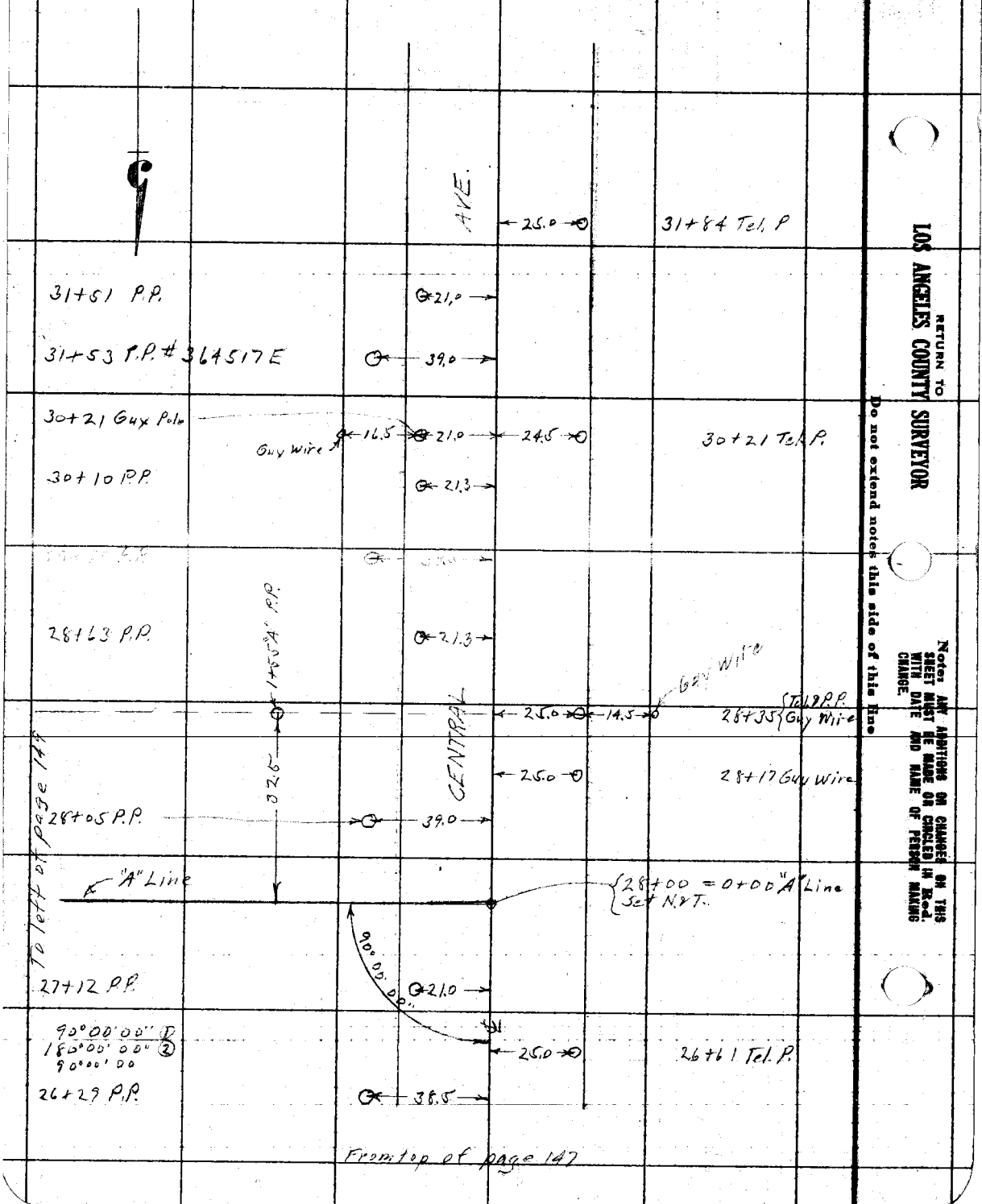

RETURN TO
LOS ANGELES COUNTY SURVEYOR

Do not extend notes this side of this line

Notes: ANY ADDITIONS OR CHANGES ON THIS SHEET MUST BE MADE OR CIRCLED IN Red. WITH DATE AND NAME OF PERSON MAKING CHANGE.

Date 7-3-31 Notes by A.W.V.F. Chief Party A.W. Van Fleet F.B. 335 PG. 149

Plotted by R. A. W.	W. O. No. 7044 B. S. O. No.
Date Mar. 1932	Location Compton Ave.
Map No. B-673	Surveyed by A.W. Van Fleet
Plotting Ck'd by A. A. R.	Date 7-3-31
Date JUN	Indexed A. C. Johnson

Note: ANY ADDITIONS OR CHANGES ON THIS SHEET MUST BE MADE OR CIRCLED IN Red. WITH DATE AND NAME OF PERSON MAKING CHANGE.

RETURN TO LOS ANGELES COUNTY SURVEYOR

Do not extend notes this side of this line

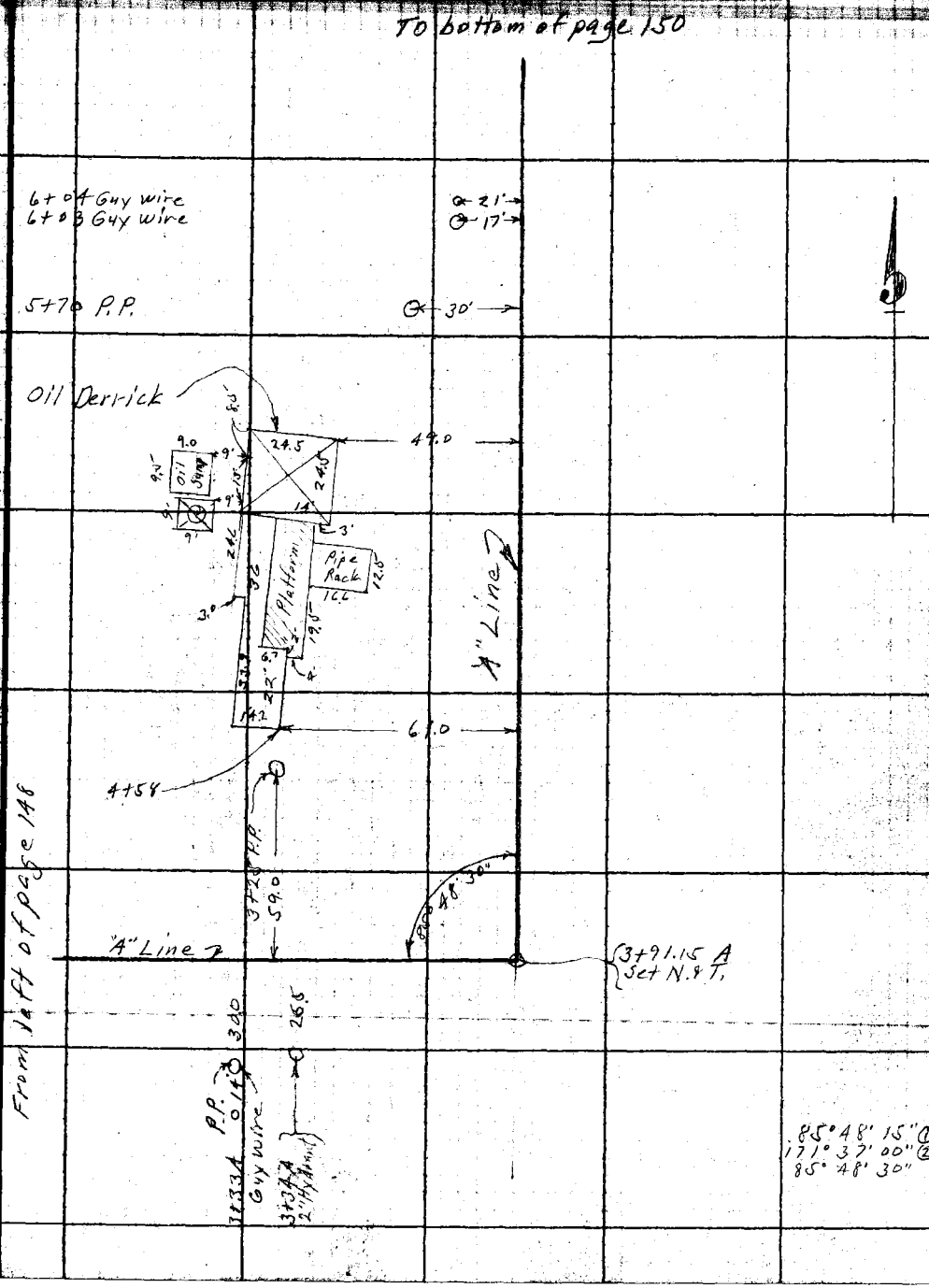

F.B. 335 Pg. 150 A.W. Van Fleet Chief Party Notes by A.W.V.F Date 7-3-31

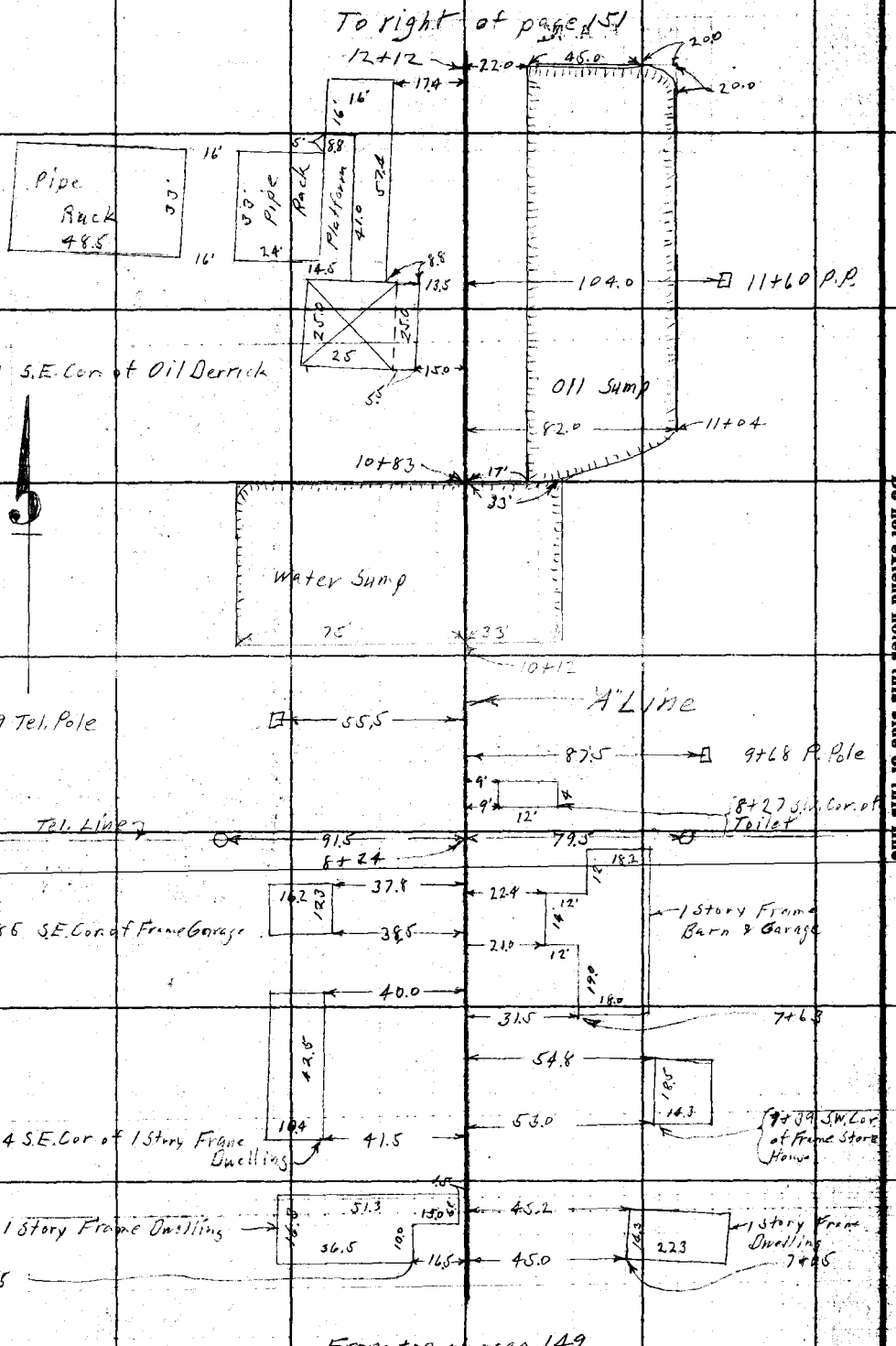

RETURN TO
LOS ANGELES COUNTY SURVEYOR
Do not extend notes this side of this line

Note: ANY ADDITIONS OR CHANGES ON THIS SHEET MUST BE MADE OR CIRCLED IN Red. WITH DATE AND NAME OF PERSON MAKING CHANGE.

Date 7-3-31 Notes by A.W. V.F. Chief Party A.W. Van Fleet F.B. 336 Pg. 151

Plotted by F. A. W.	W. O. No. 7044 U. O. C. No.
Date Mar. 1932	Location Compton Ave.
Map No. B-673	Surveyed by A.W. Van Fleet
Platting Ck'd by A. A. R.	Date 7-3-31
Date JUN 1932	Indexed C. Johnson

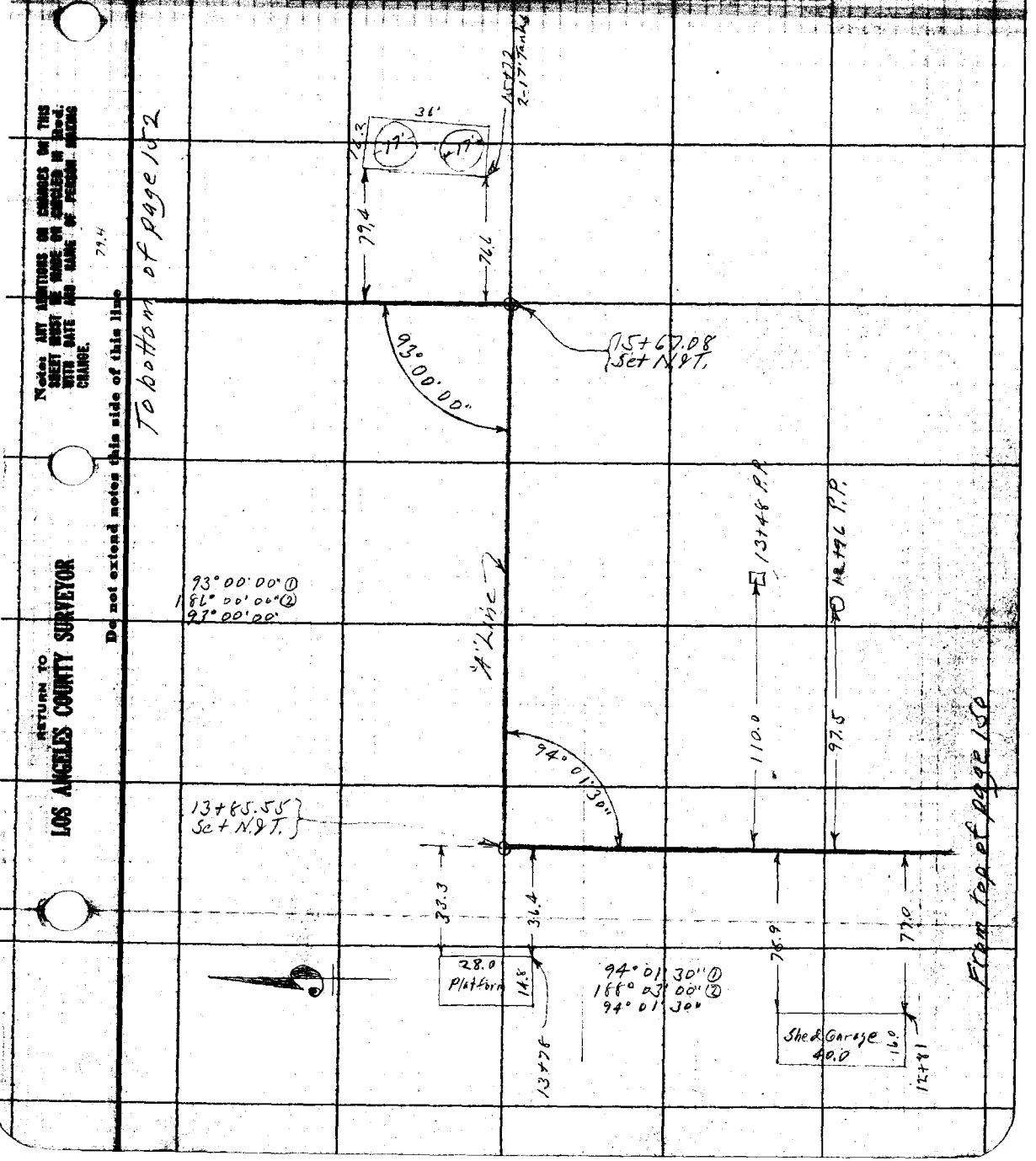

Notes: ANY ADDITIONS OR CHANGES ON THIS SHEET MUST BE MADE OR CANCELED IN Red. WITH DATE AND NAME OF PERSON MAKING CHANGE.

79.4

Do not extend notes this side of this line

RETURN TO
LOS ANGELES COUNTY SURVEYOR

F.B. 335 Pg. 152 A.W. Van Fleet Chief Party Notes by A.W.V.F. Date 7-3-31

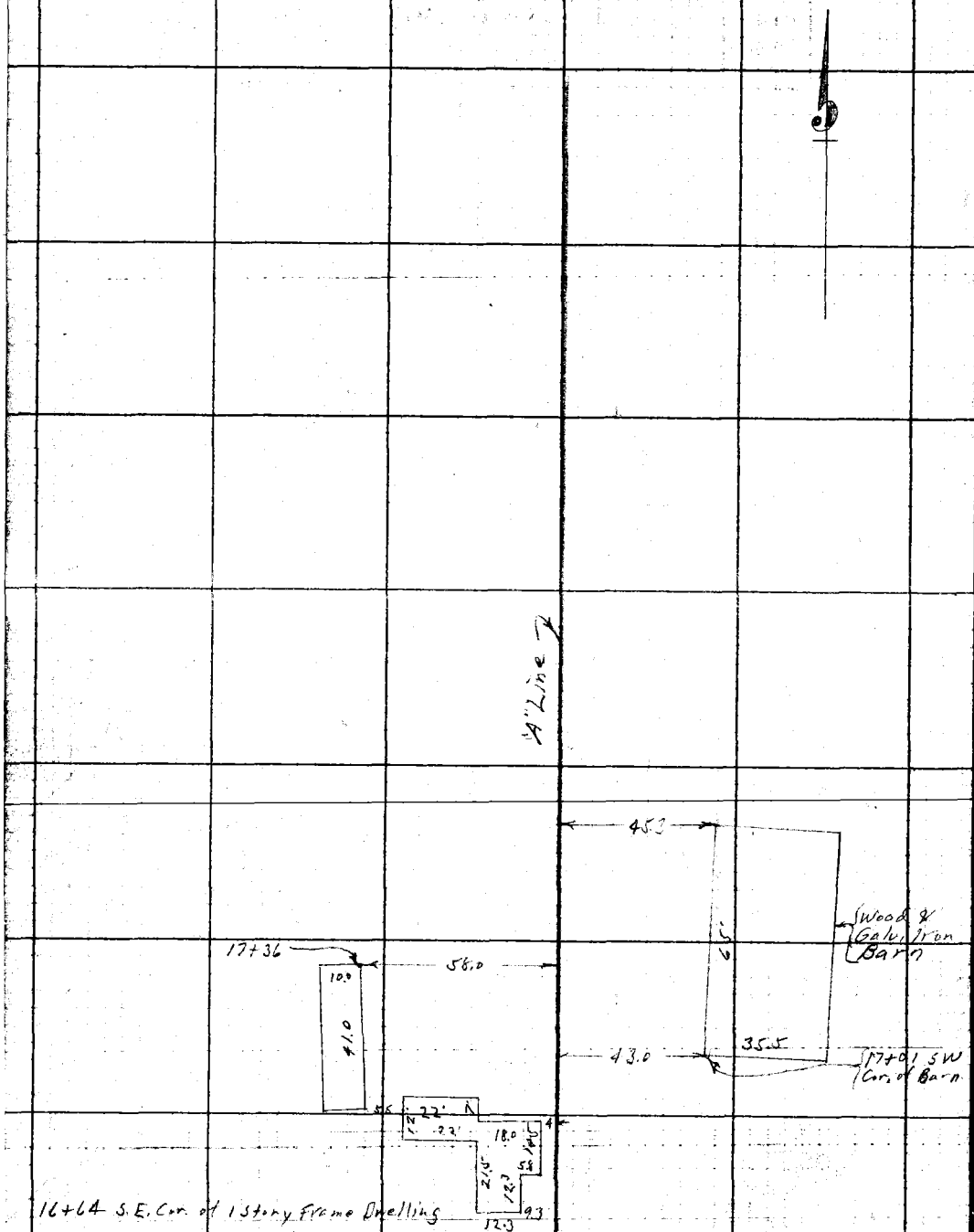

From left of page 151

RETURN TO
LOS ANGELES COUNTY SURVEYOR

Do not extend notes this side of this line

Note: ANY ADDITIONS OR CHANGES ON THIS SHEET MUST BE MADE OR CIRCLED IN Red. WITH DATE AND NAME OF PERSON MAKING CHANGE.

65 X 35
45.3

Notes Ck'd by A.A.R.	Survey of Compton Ave	F.B. 335	Pg. 153
Map No. B-673	W. O. 7044 Tape No. 028 St'd 65 °F.		
Office Work F.A.W.	Surveyed by L.D. Moore		
Checked A.A.R.	Notes Moore Date 4-21-32		
Date JUN 1932	Indexed A. C. Johnson 4-22-32		

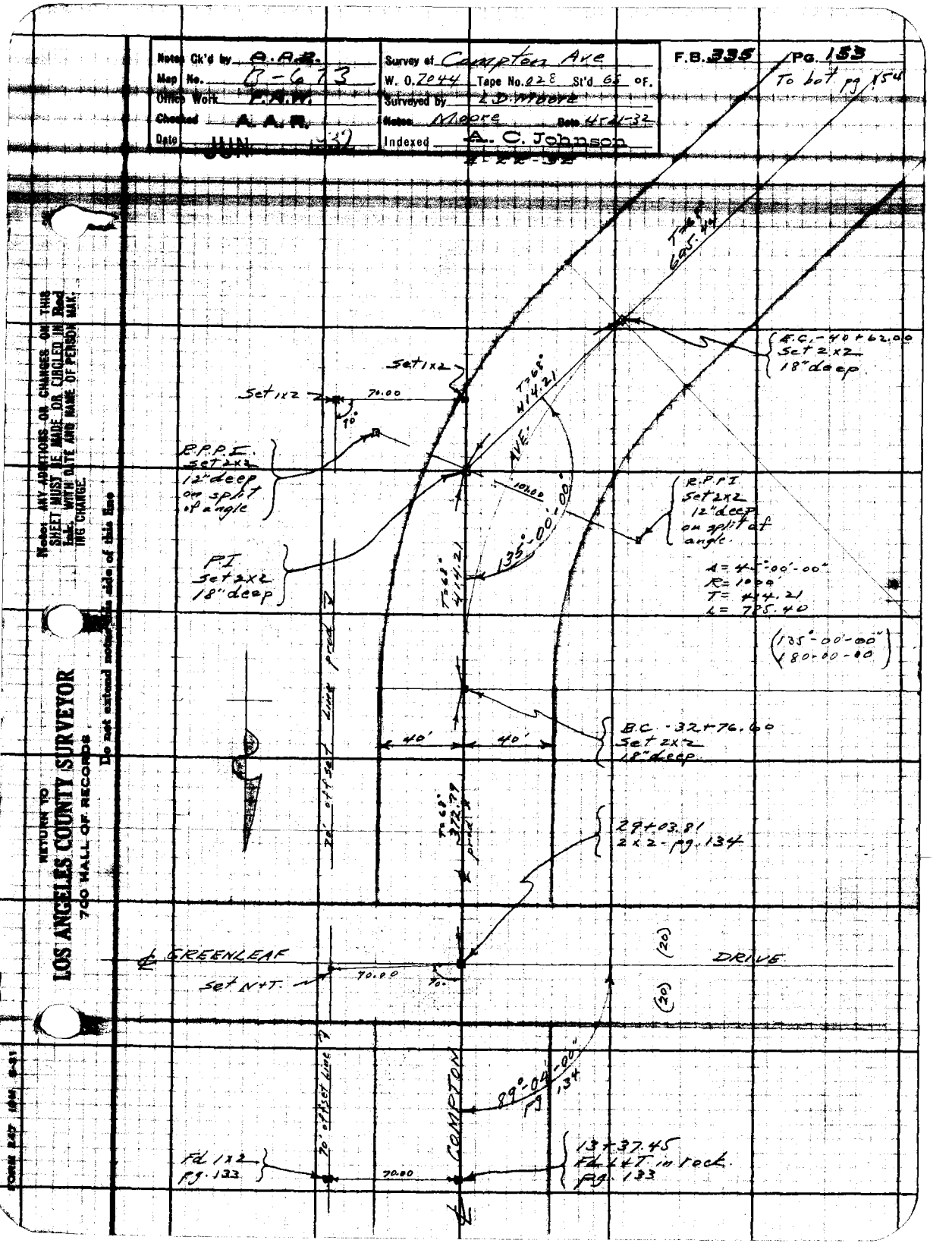

Note: ANY ADDITIONS OR CHANGES ON THIS SHEET MUST BE MADE OR CIRCLED IN Red Ink, WITH DATE AND NAME OF PERSON MAKING CHANGE.

Do not extend notes this side of this line

RETURN TO
LOS ANGELES COUNTY SURVEYOR
700 HALL OF RECORDS

FORM 247 10M 8-31

F.B. 335 Pg. 154

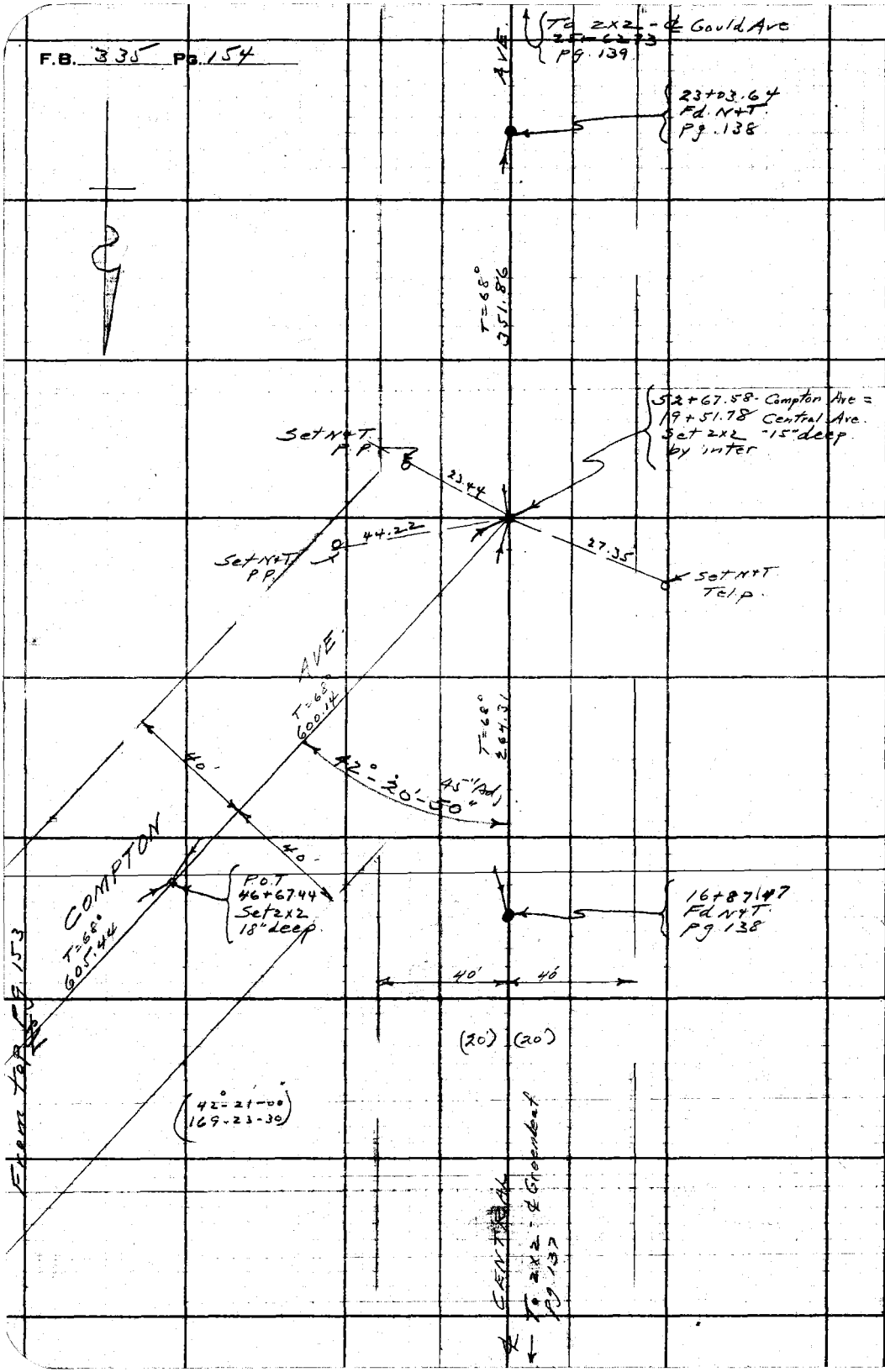

RETURN TO
LOS ANGELES COUNTY SURVEYOR
700 HALL OF RECORDS
Do not extend notes this side of this line
Note: ANY ADDITIONS OR CHANGES ON THIS SHEET MUST BE MADE OR CIRCLED IN Red Ink. WITH DATE AND NAME OF PERSON MAKING CHANGE.

FORM 247 10M 8-51

RETURN TO

LOS ANGELES COUNTY SURVEYOR

700 HALL OF RECORDS

Note: ANY ADDITIONS OR CHANGES ON THIS SHEET MUST BE MADE OR CIRCLED IN Red Ink, WITH DATE AND NAME OF PERSON MAKING CHANGE.

Do not extend notes this side of this line

Notes Ck'd by _____

Map No. _____

Office Work

Checked _____

Date _____

Survey of _____

W. O. _____ Tape No. _____ Sh'd _____ of _____

Surveyed by _____

Notes _____

Date _____

Indexed _____

F.B. 334 Pg. 155


335
F.B.
Pg.