RETURN TO

**LOS ANGELES COUNTY SURVEYOR**

**Note:** ANY ADDITIONS OR CHANGES ON THIS SHEET MUST BE MADE OR CIRCLED IN **Red.** WITH DATE AND NAME OF PERSON MAKING CHANGE.

**Do not extend notes this side of this line**

Date_____ Notes by_____ Chief Party_____ F.B._____ PG._____

Plotted by_____
Date_____
Map No._____
Plotting C'k'd by_____
Date_____

W. O. No._____ D. S. O. No._____
Location_____
Surveyed by_____
Date_____
Indexed_____

F.B. 336 PG. INDEX Chief Party Notes by Date

F.B.No. 336

PAGES: 1 to 56 incl., 56A,

57 to 119 incl.

RETURN TO
LOS ANGELES COUNTY SURVEYOR

Note: ANY ADDITIONS OR CHANGES ON THIS SHEET MUST BE MADE OR CIRCLED IN Red. WITH DATE AND NAME OF PERSON MAKING CHANGE.

Do not extend notes this side of this line

Date _____ Notes by _____ Chief Party _____ F. B. 336 PG. 1

Plotted by _____
Date _____
Map No. _____
Plotting C'k'd by _____
Date _____

W. O. No. 4191 C. S. O. No. _____
Location Foothill Blvd.
Surveyed by _____
Date _____
Indexed

Notes: ANY ADDITIONS OR CHANGES ON THIS SHEET MUST BE MADE OR CIRCLED IN Red. WITH DATE AND NAME OF PERSON MAKING CHANGE.

Do not extend notes this side of this line

RETURN TO LOS ANGELES COUNTY SURVEYOR

# FOOTHILL BOULEVARD
FROM
# ALLEN AVENUE
TO

Center Line Notes - F.B. 336 Pg. 1 to

Party
Van Fleet
Gregary
Carpenter
Bowers

Feb. 2, 1928 to

Tape Record

Band Tape No. 027 - Length 100.000 at T. 84° F. Tension 21.5 Lbs.

F.B. 336 Pg. 2 Van Fleet Chief Party Notes by Van Fleet Date Feb. 1928

To bottom of page 3

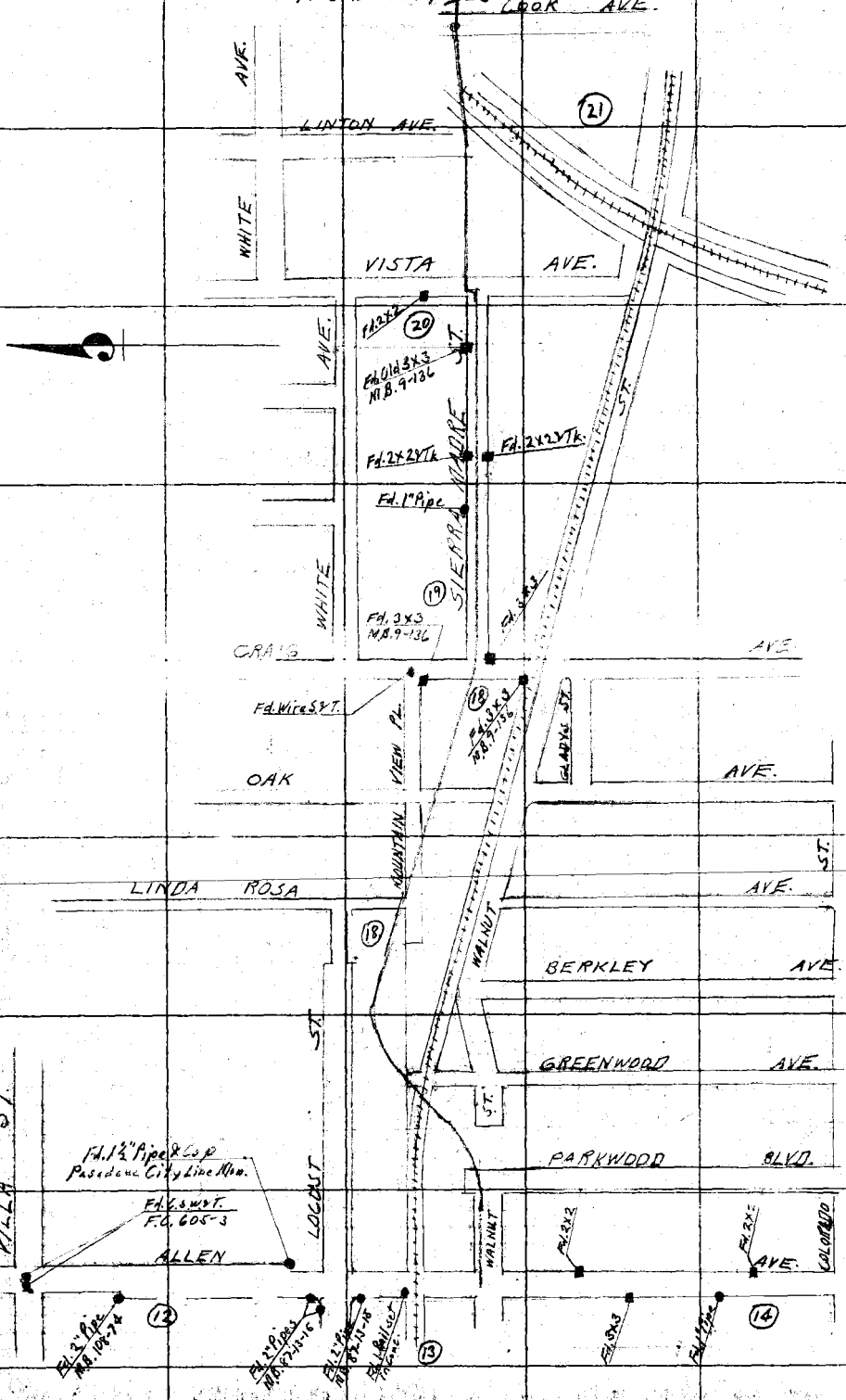


RETURN TO
LOS ANGELES COUNTY SURVEYOR
Do not extend notes this side of this line

Notes: ANY ADDITIONS OR CHANGES ON THIS SHEET MUST BE MADE OR CIRCLED IN Red. WITH DATE AND NAME OF PERSON MAKING CHANGE.

Date Feb. 1928 Notes by Van Fleet Chief Party Van Fleet F. B. 336 Pg. 3

Plotted by
Date
Map No.
Plotting Checked by
Date

W. O. No. 4191 U. S. G. No.
Location Foothill Blvd
Surveyed by A.W. Van Fleet
Date Feb. 1928
Indexed

To bottom of page 4

Notes ANY ADDITIONS OR CHANGES ON THIS SHEET MUST BE MADE OR CIRCLED IN Red. WITH DATE AND NAME OF PERSON MAKING CHANGE.

Do not extend notes this side of this line

RETURN TO LOS ANGELES COUNTY SURVEYOR

ARENA AVE.

Fd. 2" Pipe P&N. M.B. 90-7

BLVD.

Fd. Small Nail on & .08 S. of Wire Sek. P.T.

SUNNY SLOPE AVE.

Fd. 2" Pipe, P&N. M.B. 90-6

ST.

Fd. 2" Pipe, P&N. M.B. 90-57

Fd. 4" Cement Stake M.B. 41-100

DAISY ST.

Fd. C.S.&W. F.M. 4-205

Fd. Nail Checks 2 Sc. Ties Shown in F.D. 100-8

Fd. 1½" I. Pipe & Cap

COLORADO

VENIDO AVE.

Fd. 1½" I. Pipe & Cap M.B. 76-17

ANNIE ST.

Fd. 2 x 2

BELLA VISTA AVE.

Fd. 2 x 2

FOOTHILL

DEL REY AVE.

Fd. Spk. & W. F.M. 2-22

Fd. 2" Pipe M.B. 33-53

Fd. 1½" Pipe M.B. 33-53

ST.

FOOTHILL

Fd. 2 x 2

Fd. 2 x 2

Fd. 2 x 2

Fd. 2 x 2

Fd. C.S.&W. M.B. 33-53 F.M. 2-21

Fd. C.S.&W. F.M. 2-20

WALNUT

(22)

COOK AVE.

From top of page 2

F.B. 336 Pg. 4 Van Fleet Chief Party Notes by Van Fleet Date Feb. 1928

To bottom of pages

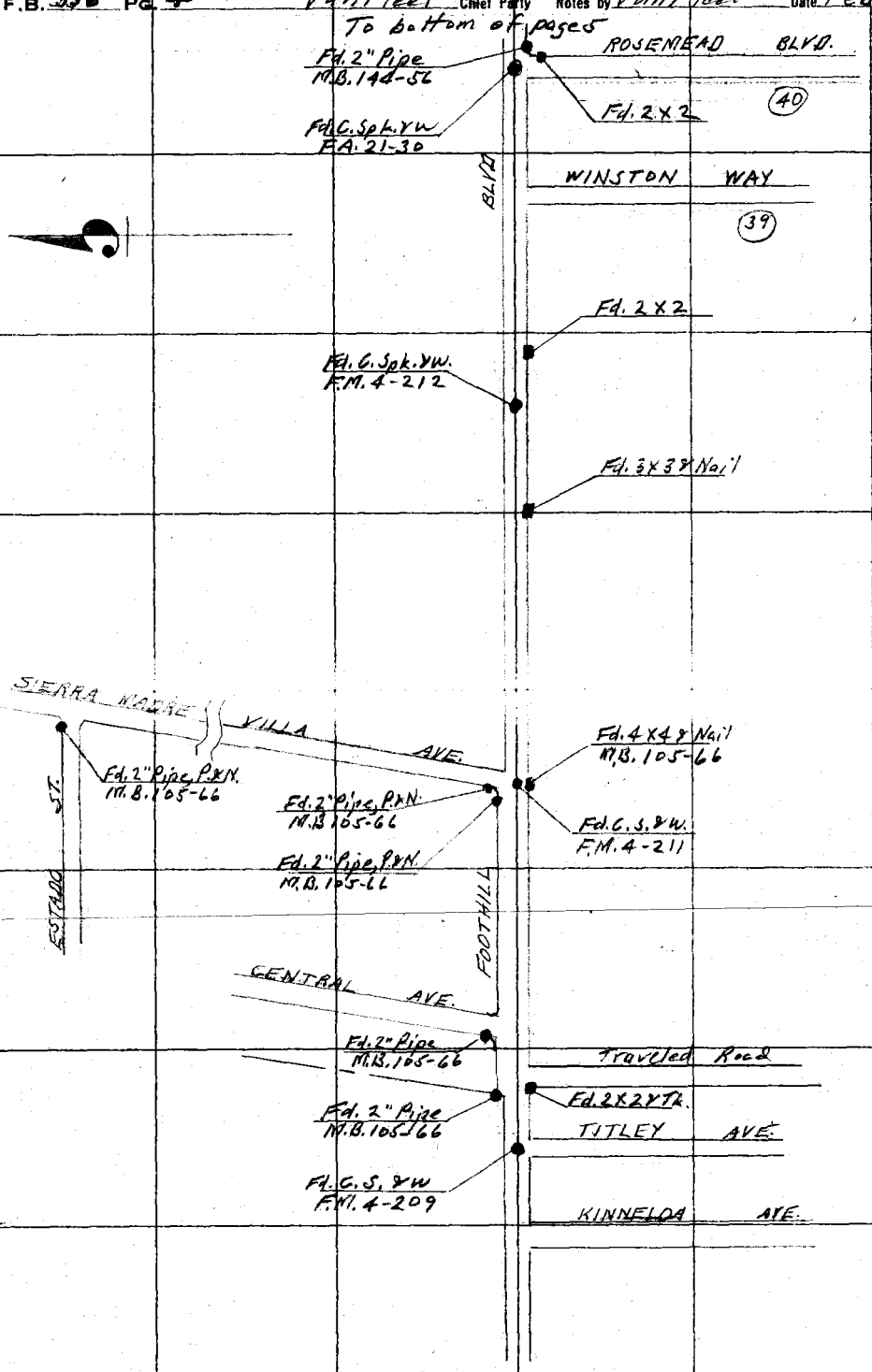


From top of page 3

RETURN TO
LOS ANGELES COUNTY SURVEYOR
Do not extend notes this side of this line

Notes: ANY ADDITIONS OR CHANGES ON THIS SHEET MUST BE MADE OR CIRCLED IN Red. WITH DATE AND NAME OF PERSON MAKING CHANGE.

Date March, 1928 Notes by Van Fleet Chief Party Van Fleet F. B. 336 PG. 5

| | |
|---|---|
| Plotted by | W. O. No. 4191 U. S. O. No. |
| Date | Location Foothill Blvd. |
| Map No. | Surveyed by A.W. Van Fleet |
| Plotting Chkd. by | Date March, 1928. |
| Date | Indexed |

To bottom of page 6

Notes ANY ADDITIONS OR CHANGES ON THIS SHEET MUST BE MADE OR CIRCLED IN Red. WITH DATE AND NAME OF PERSON MAKING CHANGE.

Do not extend notes this side of this line

RETURN TO LOS ANGELES COUNTY SURVEYOR

BLVD.

Fd. 2" Pipe N.E. Cor. Lot 9 M.B. 33-20

43

Fd. C.S. & W. F.M. 4-223

Fd. 2" Pipe N.E. Cor. Lot 13 M.B. 33-20

LIVE OAK AVE.

42

Fd. 2" Pipe, P & N. M.B. 33-20

SIERRA MADRE

ST.

AVE.

RY.

Fd. C.S.W. & T. F.M. 7-142

Fd. C.S. & W. F.M. 4-216

Fd. 2" Pipe, P & N. M.B. 144-58

Fd. 2" Pipe, P & N. S.E. Cor. Lot 82 Blk. "E" Tr. 9562 M.B. 144-58

Fd. 2" Pipe, P & N. M.B. 144-58

Fd. 2X2

Fd. 2" Pipe, P & N. M.B. 144-58

QUIGLEY

AVE

41

Fd. 2X2

Fd. 2X2 Tie S.E. Cor. Lot 14 Blk. "C" Tr. 9562 M.B. 144-58

ARBOLEDA

A.T. & S.F.

FOOTHILL

From top of page 4

F.B. 336 Pg. 6 Van Fleet Chief Party Notes by Van Fleet Date March, 1928

To bottom of page 7

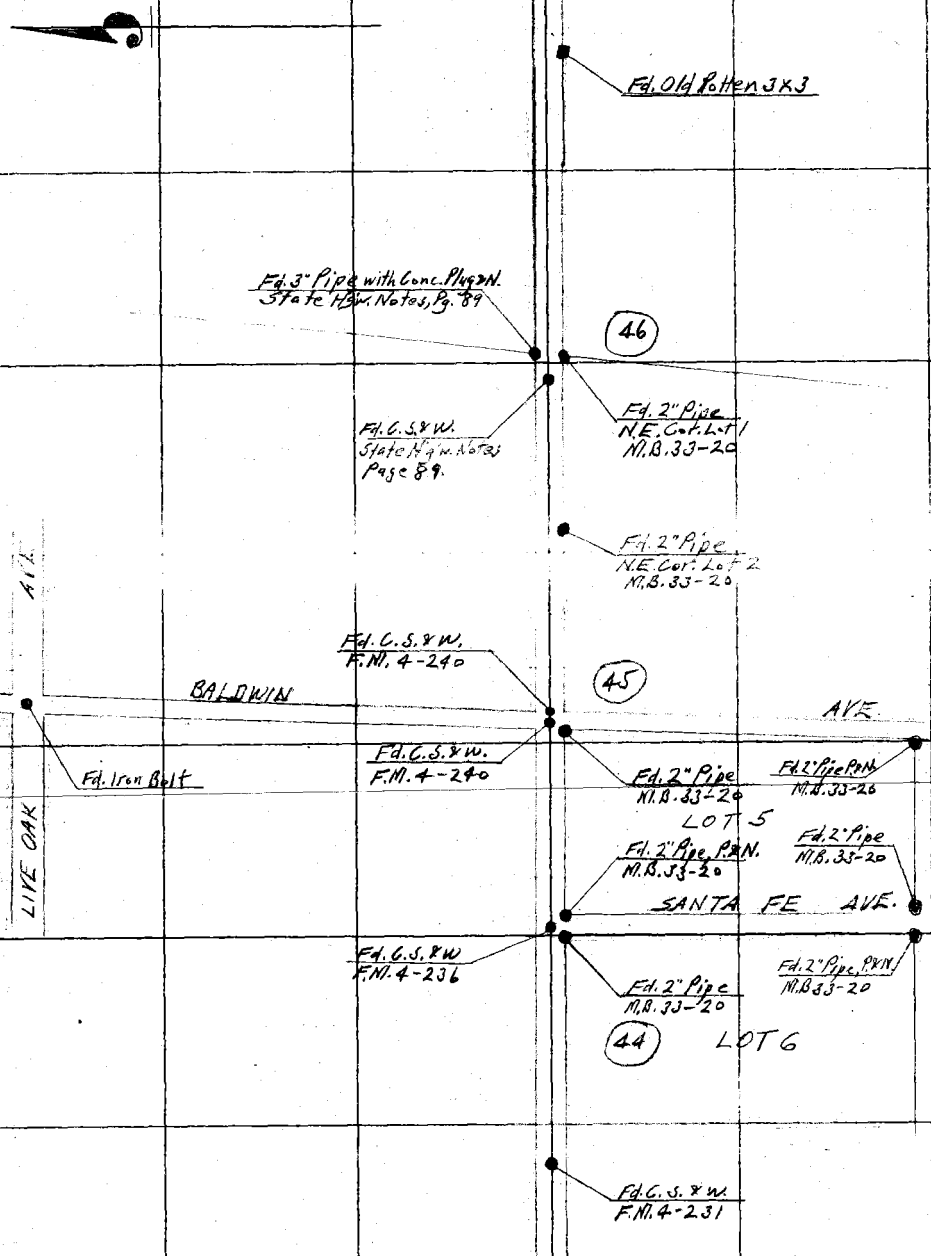


From top of page 5

RETURN TO
LOS ANGELES COUNTY SURVEYOR
Do not extend notes this side of this line

Note: ANY ADDITIONS OR CHANGES ON THIS SHEET MUST BE MADE OR CIRCLED IN Red. WITH DATE AND NAME OF PERSON MAKING CHARGE.

Date March, 1928. Notes by Van Fleet Chief Party Van Fleet F. B. 336 PG. 7

| | |
|---|---|
| Plotted by | W. O. No. 4191 D. S. O. No. |
| Date | Location Foothill Blvd. |
| Map No. | Surveyed by A.W. Van Fleet |
| Plotting C'k'd by | Date March, 1928. |
| Date | Indexed |

To bottom of page 8

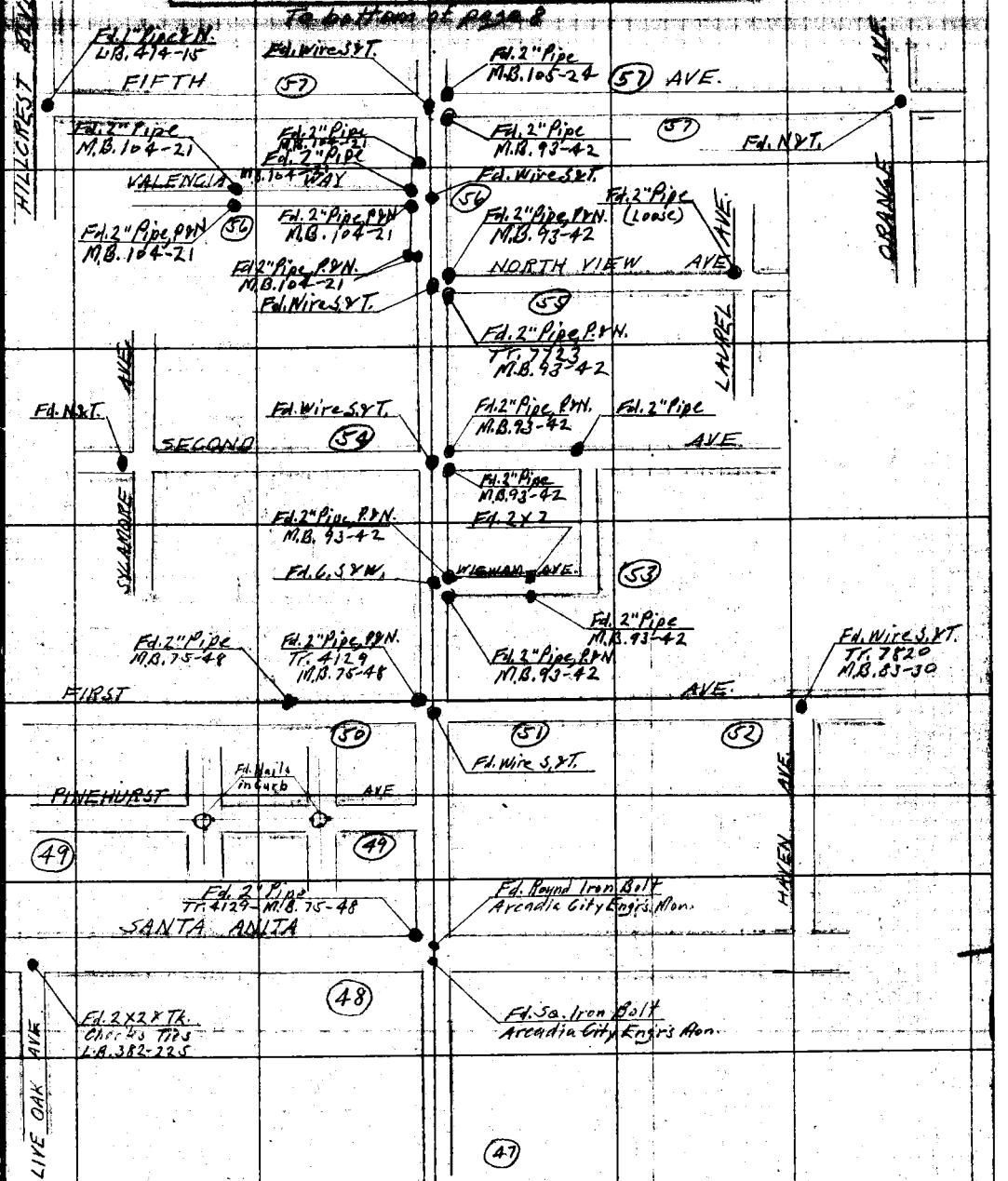


From top of page 6

Note: ANY ADDITIONS OR CHANGES ON THIS SHEET MUST BE MADE OR CIRCLED IN Red. WITH DATE AND NAME OF PERSON MAKING CHANGE.

Do not extend notes this side of this line

RETURN TO LOS ANGELES COUNTY SURVEYOR

F.B. 396 PG. 8 Van Fleet Chief Party Notes by Van Fleet Date March, 1928

To bottom of page 9.

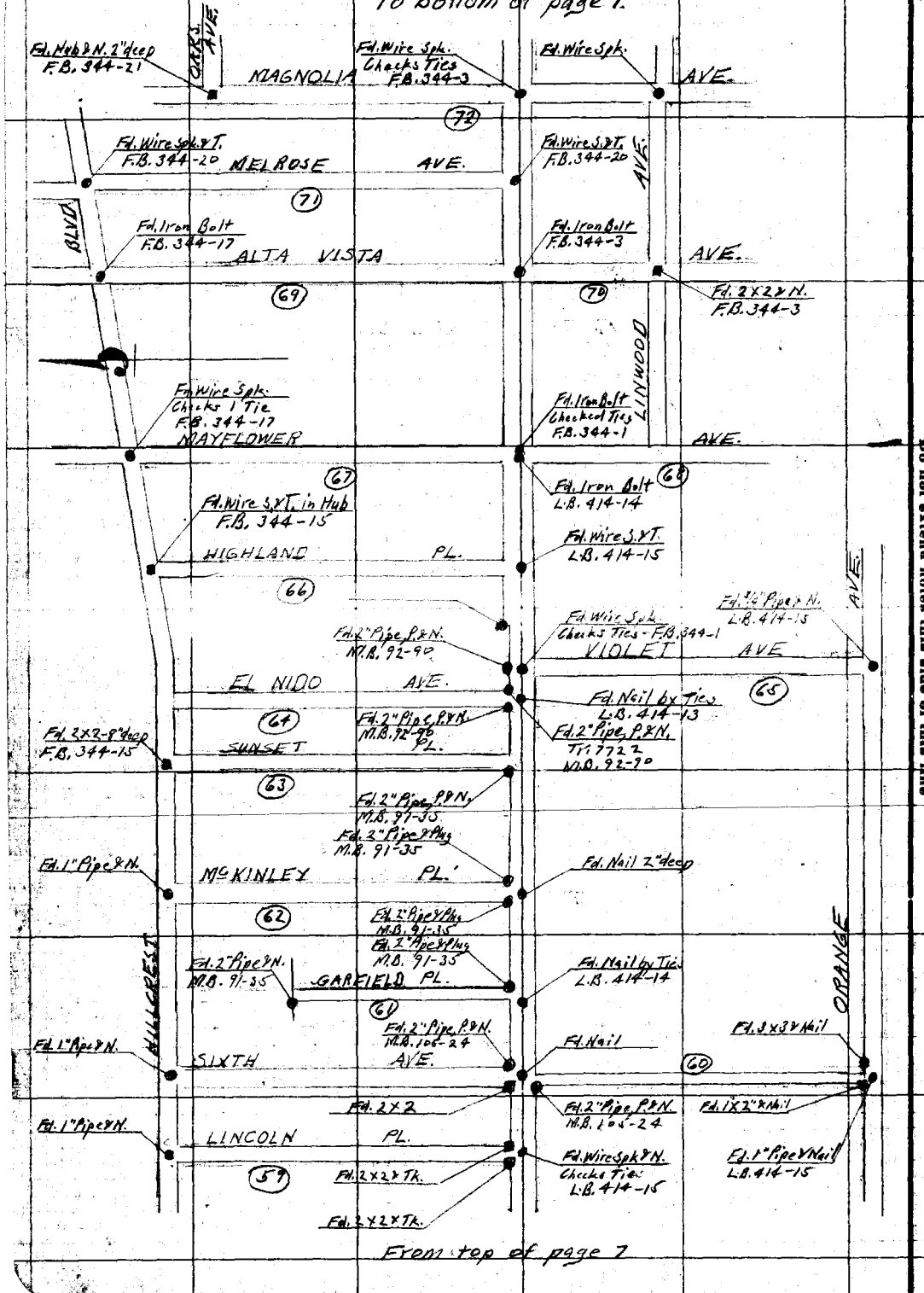


From top of page 7

RETURN TO LOS ANGELES COUNTY SURVEYOR

Do not extend notes this side of this line

Notes: ANY ADDITIONS OR CHANGES ON THIS SHEET MUST BE MADE OR CIRCLED IN Red. WITH DATE AND NAME OF PERSON MAKING CHANGE.

Date March, 1928 Notes by Van Fleet Chief Party Van Fleet F. B. 336 PG. 9

| | |
|---|---|
| Plotted by | W. O. No. 4191 D. S. O. No. |
| Date | Location Foothill Blvd |
| Map No. | Surveyed by A.W. Van Fleet |
| Plotting C'd'd by | Date March, 1928 |
| Date | Indexed |

To bottom of page 10

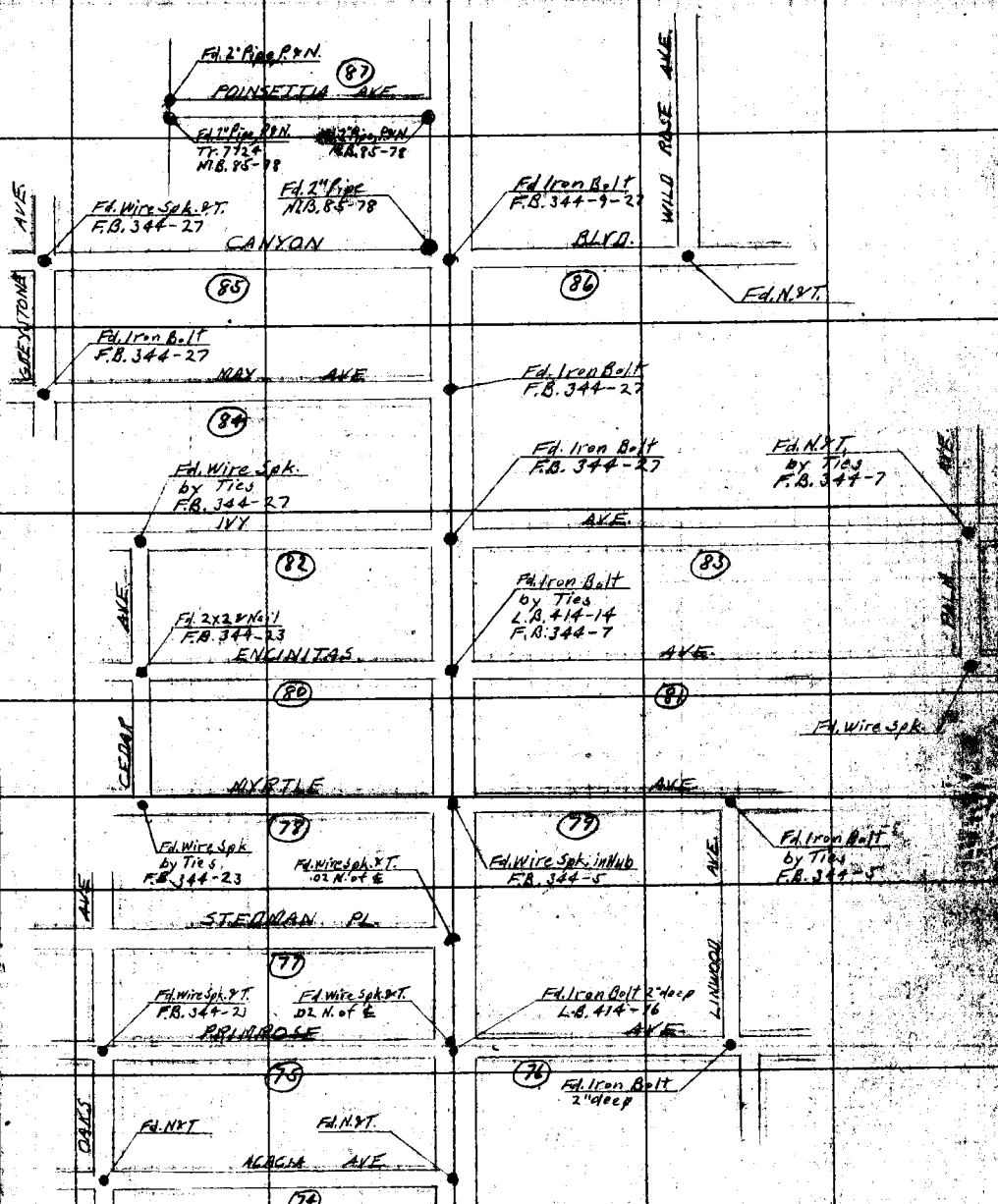


From top of page 8

Note: ANY ADDITIONS OR CHANGES ON THIS SHEET MUST BE MADE OR CIRCLED IN Red. WITH DATE AND NAME OF PERSON MAKING CHANGE.

RETURN TO LOS ANGELES COUNTY SURVEYOR

Do not extend notes this side of this line

F.B. 336 Pg. 10 Chief Party Notes by Date

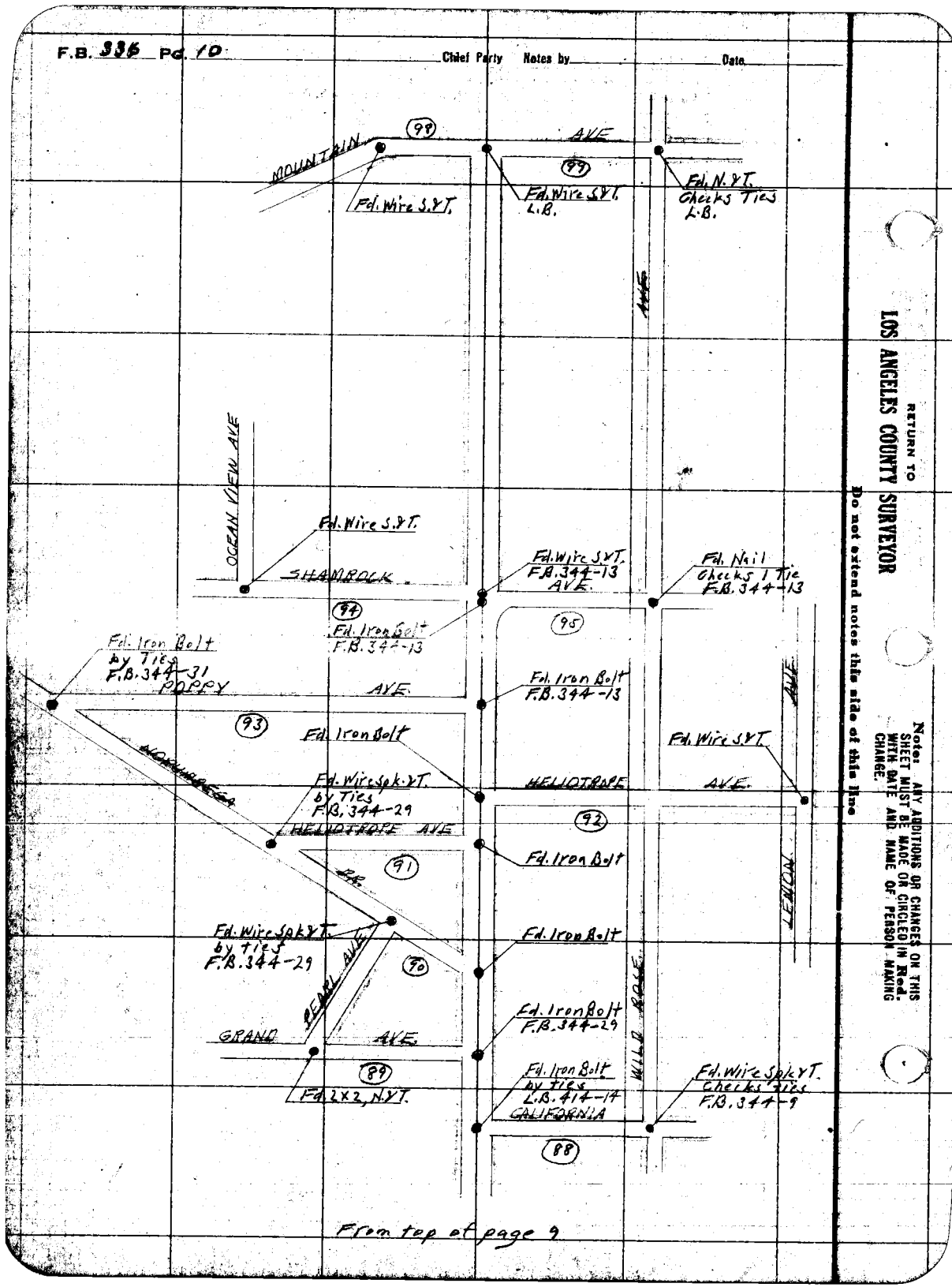


From top of page 9

RETURN TO
LOS ANGELES COUNTY SURVEYOR
Do not extend notes this side of this line

Notes: ANY ADDITIONS OR CHANGES ON THIS SHEET MUST BE MADE OR CIRCLED IN Red. WITH DATE AND NAME OF PERSON MAKING CHANGE.

Location

Surveyed by

Indexed

Foothill Blvd. W.O. 4191

LOS ANGELES COUNTY

 Van Fleet Chief Party Notes by Van Fleet Date 2-6-28

To bottom of page 13

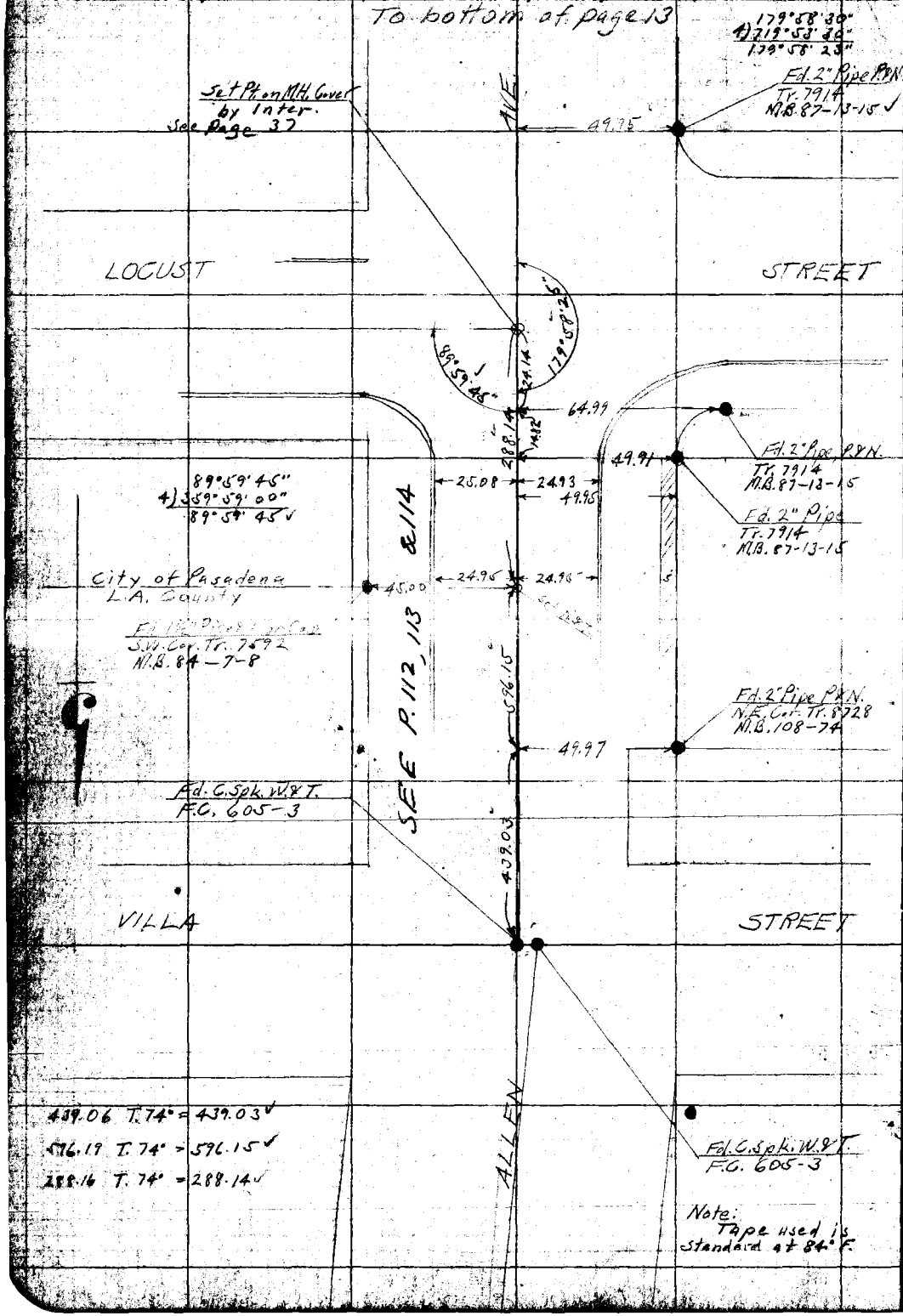


439.06 T. 74° = 439.03 ✓

596.19 T. 74° = 596.15 ✓

288.16 T. 74° = 288.14 ✓

Note: Tape used is standard at 84° F.

RETURN TO
LOS ANGELES COUNTY SURVEYOR

Do not extend notes this side of this line

Note: ANY ADDITIONS OR CHANGES ON THIS SHEET MUST BE MADE OR CIRCLED IN Red. WITH DATE AND NAME OF PERSON MAKING CHANGE.

Date 2-15-28 Notes by Van Fleet Chief Party Van Fleet F.B. 336 Pg. 13

Drawn by Henderson
Date May 1928
Map No. B-190 Sht 1
Checked by D.A.R.
Date July 1928

W. O. No. 4191 R. & O. No.
Location Foothill Blvd
Surveyed by A.W. Van Fleet
Date 2-15-28
Indexed

T.B. bottom of page 14

Notes ANY ADDITIONS OR CHANGES ON THIS SHEET MUST BE MADE OR CIRCLED IN Red. WITH DATE AND NAME OF PERSON MAKING CHANGE.

RETURN TO LOS ANGELES COUNTY SURVEYOR

Do not extend notes this side of this line

ALLEN AVE.

SEE P. 112, 113 & 114

A.T. & S. F. RY

29.06

25.20

Ed Iron Rail set in Concrete
Tr. No. 7914 - M.B. 82-

From top of page 12

R.B. 338 Pg. 14 Van Fleet Chief Party Notes by Van Fleet Date 2-15-28

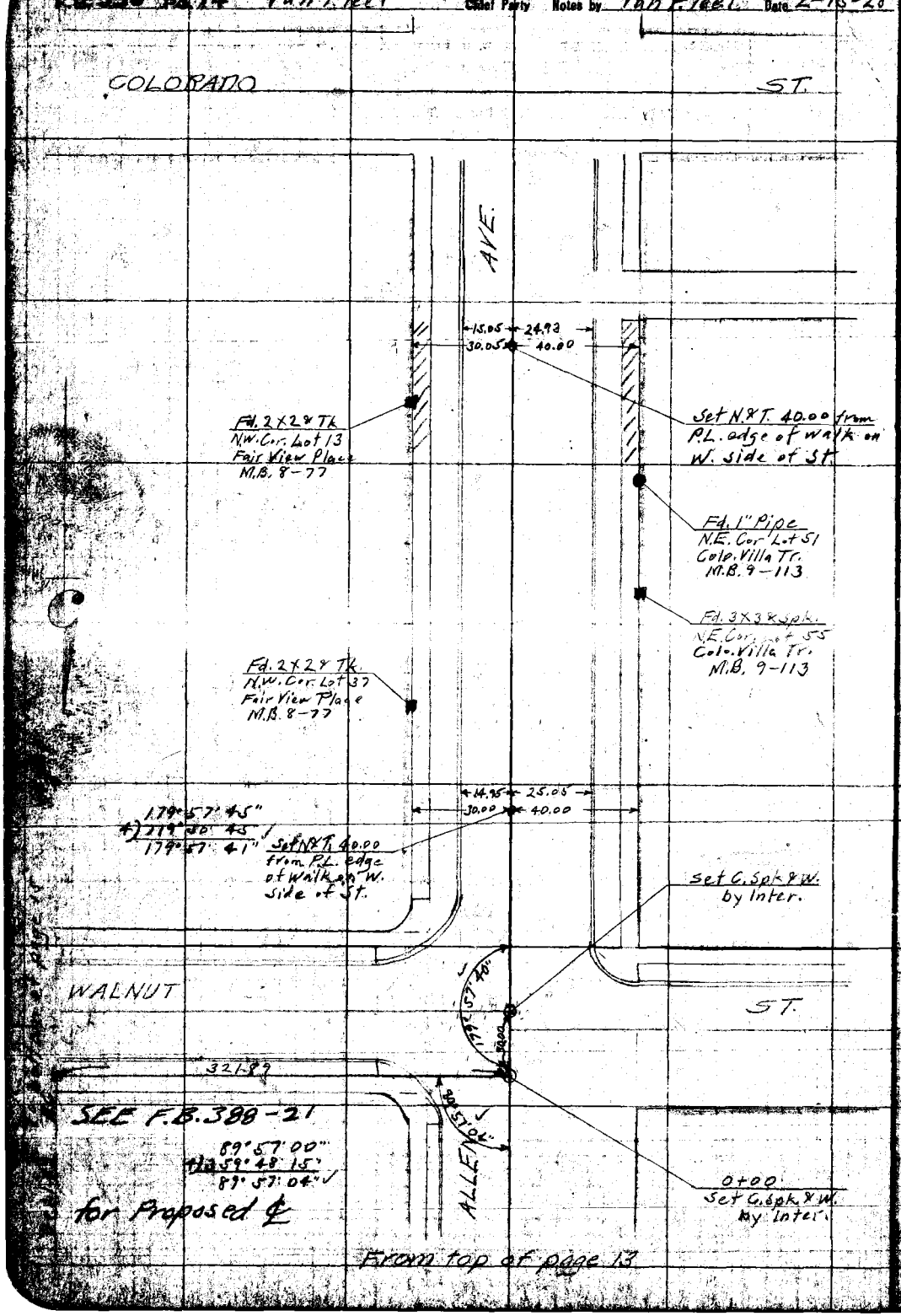


From top of page 13

RETURN TO LOS ANGELES COUNTY SURVEYOR

Do not extend notes this side of this line

Notes: ANY ADDITIONS OR CHANGES ON THIS SHEET MUST BE MADE OR CIRCLED IN Red. WITH DATE AND NAME OF PERSON MAKING CHANGE.

Date 2-14-27 Notes by Van Fleet Chief Party Van Fleet F.B. 336 Pg. 15

| | |
|---|---|
| Plotted by Henderson | W. O. No. 4191 |
| Date May 1928 | Location Foothill Blvd. |
| Map No. B-190 Sht. 1 | Surveyed by A.W. Van Fleet |
| Plotting Chk'd by A.A.R. | Date 2-14-27 |
| Date July 1928 | Indexed |

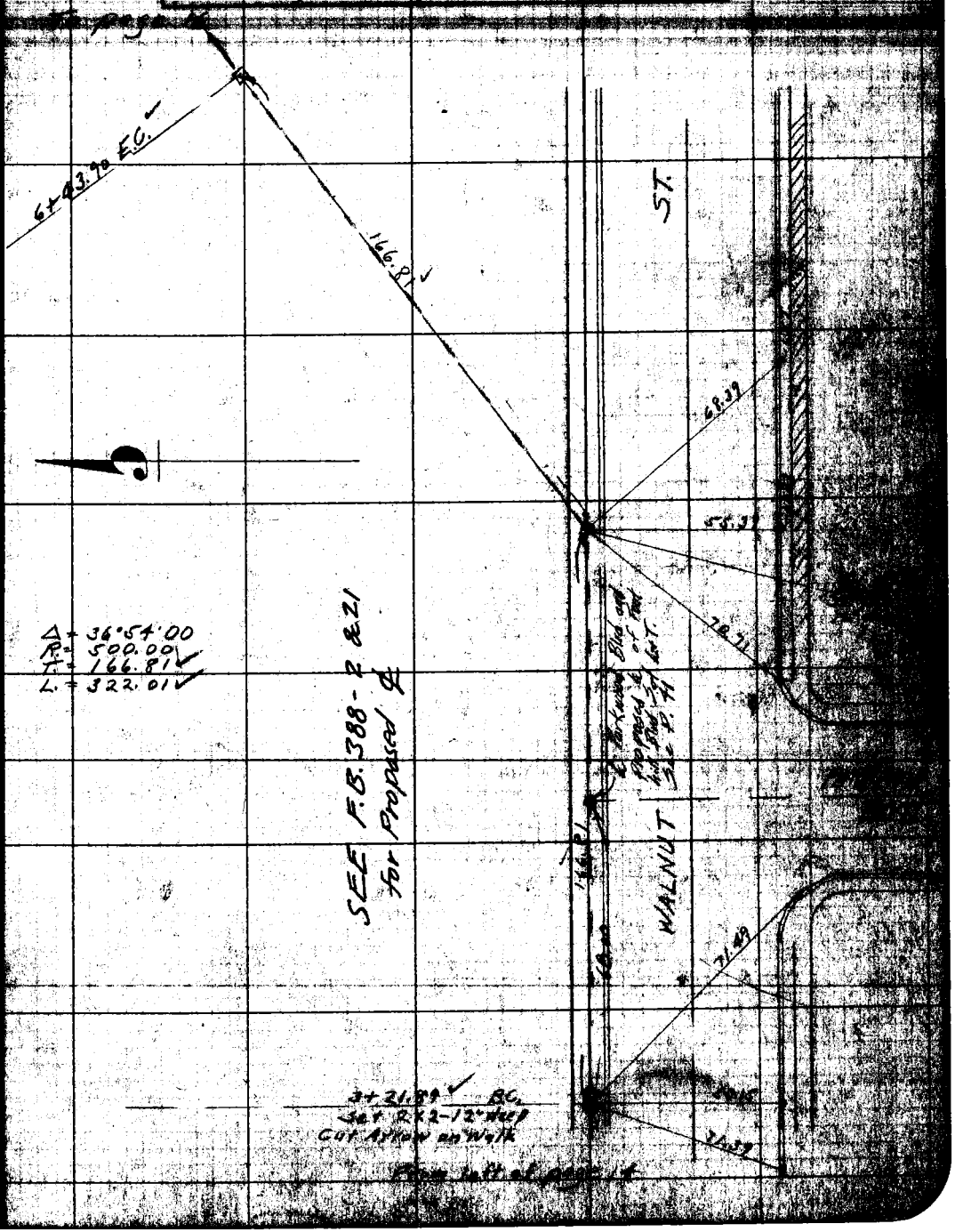


Note: ANY ADDITIONS OR CHANGES ON THIS SHEET MUST BE MADE OR CIRCLED IN RED WITH DATE AND NAME OF PERSON MAKING CHANGE.

RETURN TO LOS ANGELES COUNTY SURVEYOR

Do not extend notes this side of this line

F.B. 884 Pg. 16 Van Fleet Chief Party Notes by Van Fleet Date 2-14-28

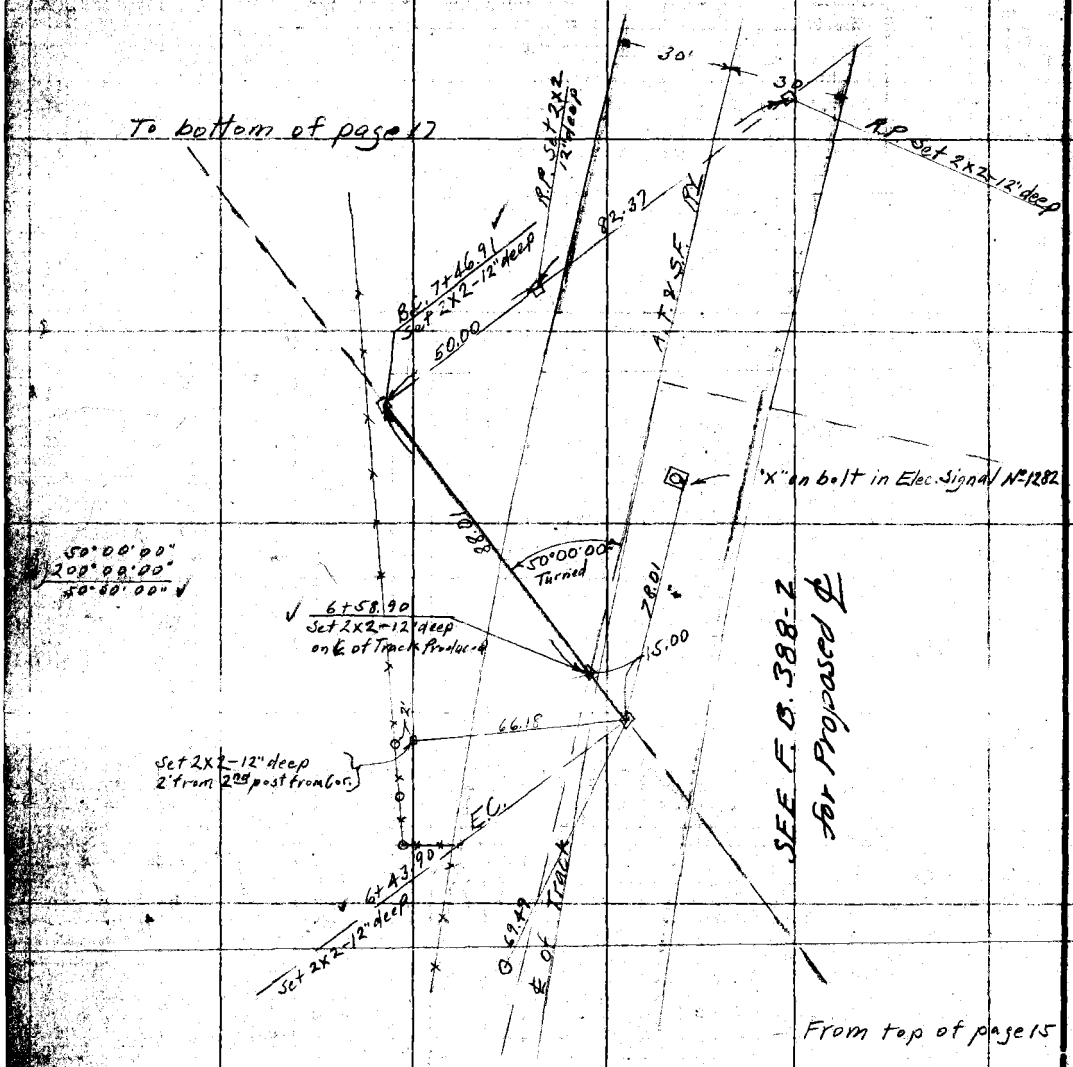


RETURN TO
LOS ANGELES COUNTY SURVEYOR
Do not extend notes this side of this line

Notes: ANY ADDITIONS OR CHANGES ON THIS SHEET MUST BE MADE OR CIRCLED IN Red. WITH DATE AND NAME OF PERSON MAKING CHANGE.

Date 2-14-28 Notes by Van Fleet Chief Party Van Fleet F. B. 336 Pg. 17

Drawn by Henderson
Date May 1928
Map No. B-798-Sht. 1
Checked by A.A.B.
Date July 1928

W. O. No. 491
Location Foothill Blvd.
Surveyed by A.W. Van Fleet
Date 2-14-28
Indexed

Notes: ANY ADDITIONS OR CHANGES ON THIS SHEET MUST BE MADE BY CHECKER IN Red. WITH DATE AND NAME OF PERSON MAKING CHANGE.

RETURN TO LOS ANGELES COUNTY SURVEYOR

Do not extend notes this side of this line

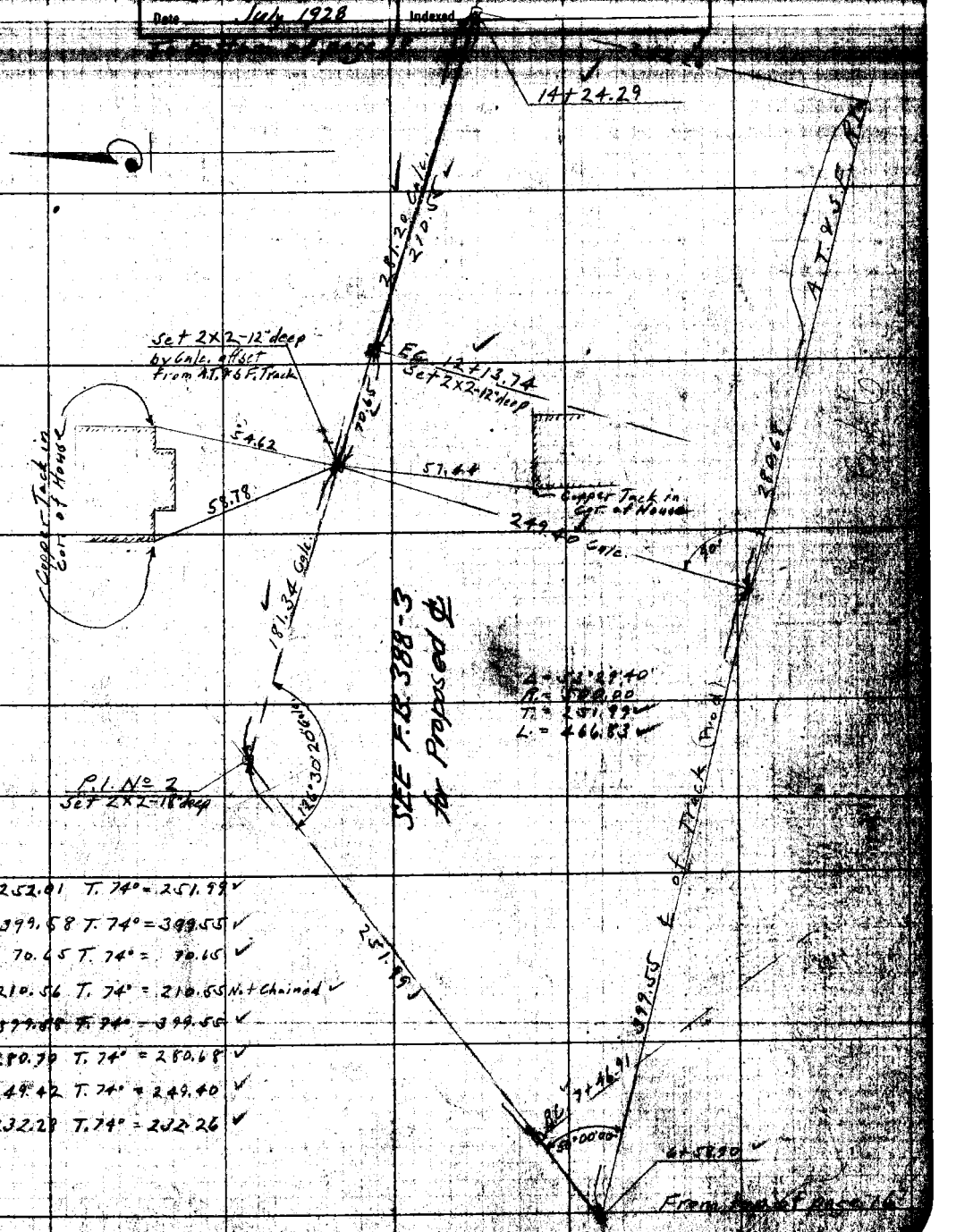


252.01 T. 74° = 251.99 ✓
399.58 T. 74° = 399.55 ✓
70.45 T. 74° = 70.65 ✓
210.56 T. 74° = 210.55 N.+Chained ✓
399.68 T. 74° = 399.55 ✓
280.79 T. 74° = 280.68 ✓
249.42 T. 74° = 249.40 ✓
232.29 T. 74° = 232.26 ✓

F.B. 336 PG. 18 Van Fleet Chief Party Notes by Van Fleet Date 2-15-28

To bottom of page 19

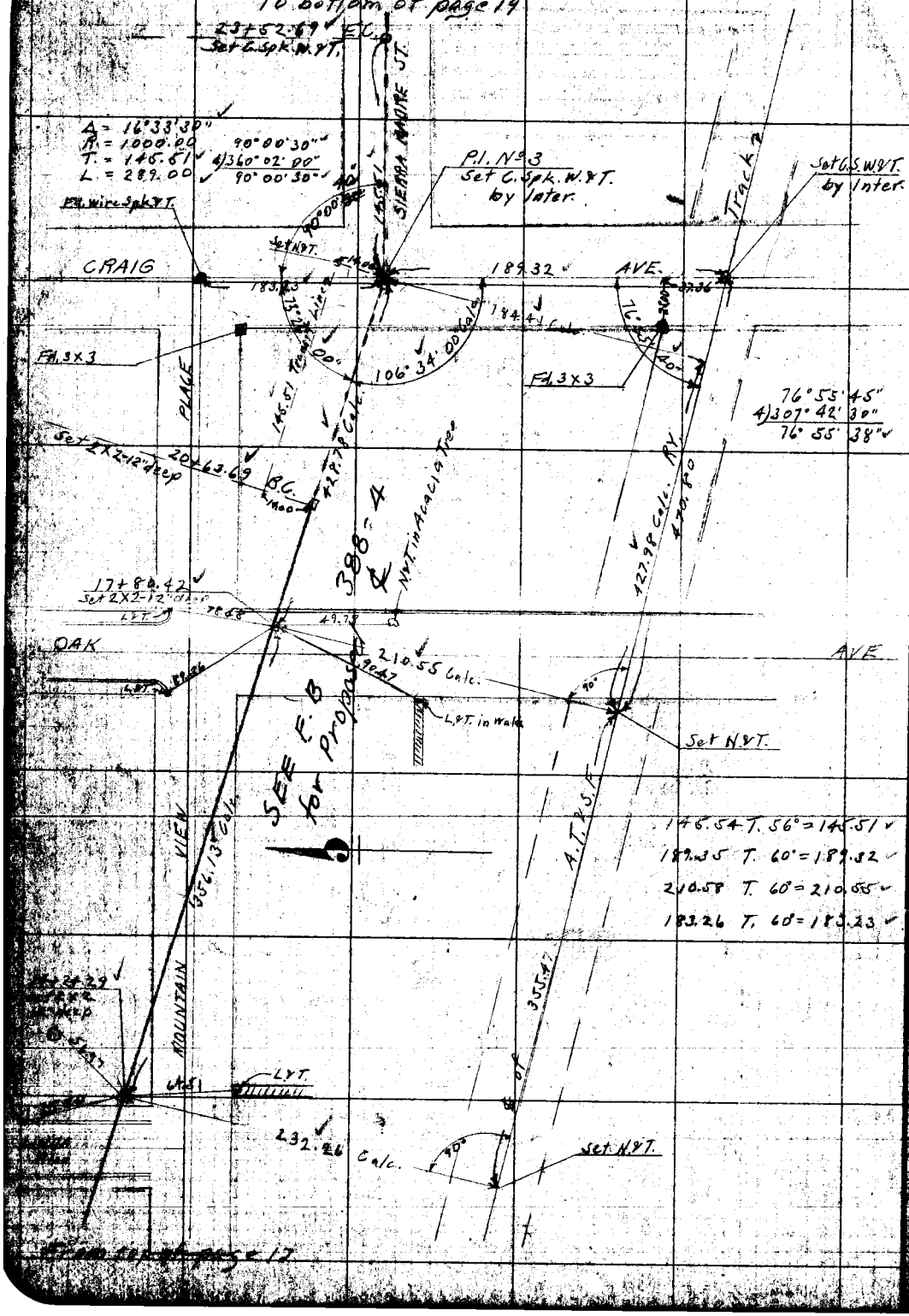


From top of page 17

RETURN TO
LOS ANGELES COUNTY SURVEYOR

Do not extend notes this side of this line

Note: ANY ADDITIONS OR CHANGES ON THIS SHEET MUST BE MADE OR CIRCLED IN Red. WITH DATE AND NAME OF PERSON MAKING CHANGE.

Date 2-16-28 Notes by Van Fleet Chief Party Van Fleet F.B. 336 Pg. 12

| | |
|---|---|
| Plotted by Henderson | W. O. No. 4191 |
| Date May 28 | Location Foothill Blvd. |
| Map No. B-190 Sht. 1 | Surveyed by A.W. Van Fleet |
| Plotting Office A.A.B. | Date 2-16-28 |
| Date July 1928 | Indexed |

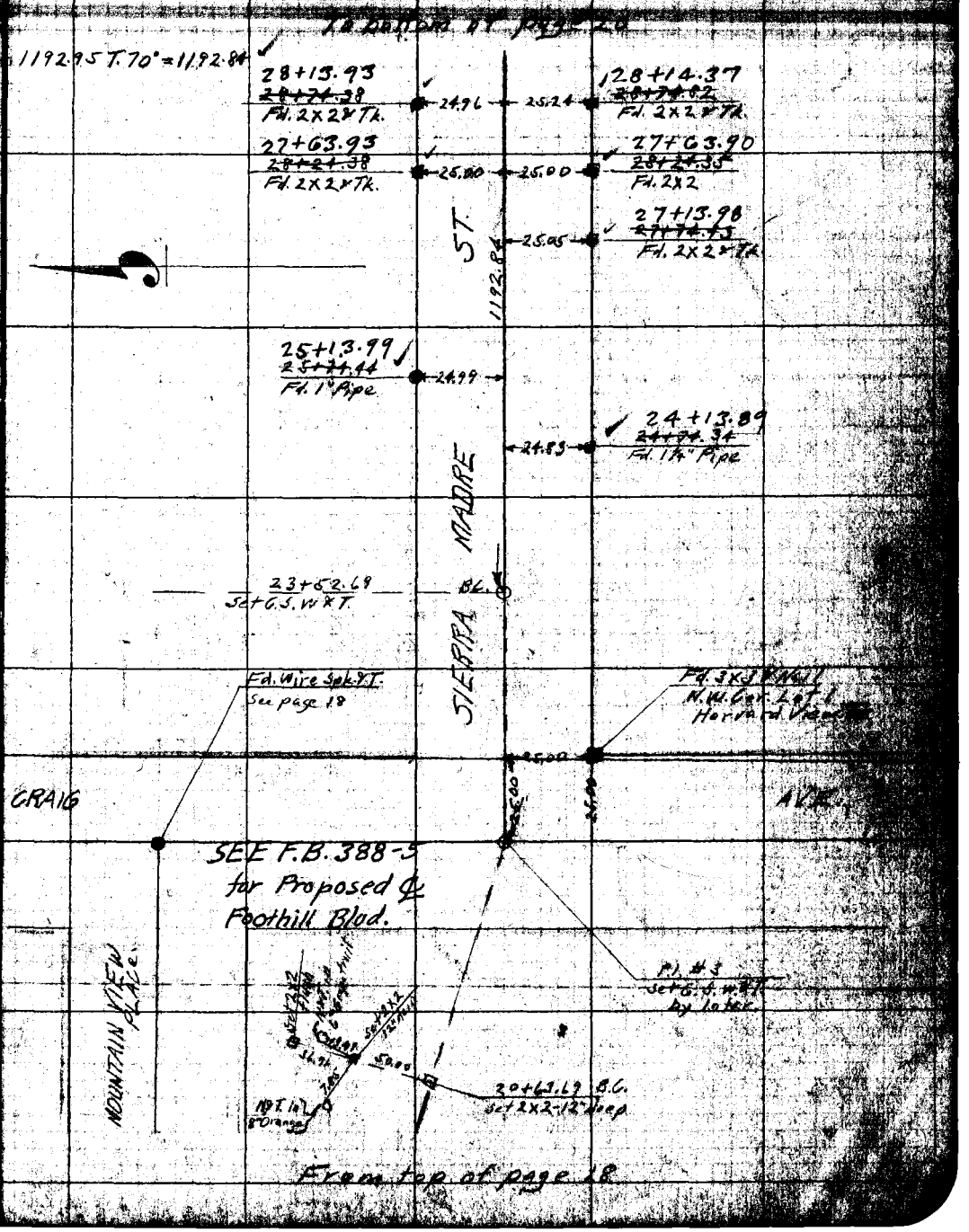


Notes: ANY ADDITIONS OR CHANGES ON THIS SHEET MUST BE MADE OR CIRCLED IN RED WITH DATE AND NAME OF PERSON MAKING CHANGE.

Do not extend notes this side of this line

RETURN TO LOS ANGELES COUNTY SURVEYOR

F.B. 336 Pg. 20 Van Fleet Chief Party Notes By Van Fleet Date 2-10-28

To bottom of page 21




RETURN TO LOS ANGELES COUNTY SURVEYOR

Do not extend notes this side of this line

Notes: ANY ADDITIONS OR CHANGES ON THIS SHEET MUST BE MADE OR CIRCLED IN Red. WITH DATE AND NAME OF PERSON MAKING CHANGE.

Date 2-24-28 Notes by Van Fleet Chief Party Van Fleet F.B. 386 Pg. 31

| | |
|---|---|
| Drawn by Henderson | W.O. No. 4191 |
| Date May 1928 | Location Foothill Blvd. |
| Map No. B-190 Sht 1. | Surveyed by A.W. Van Fleet |
| [illegible] | Date 2-23-28 |
| Date July 1928 | Indexed |

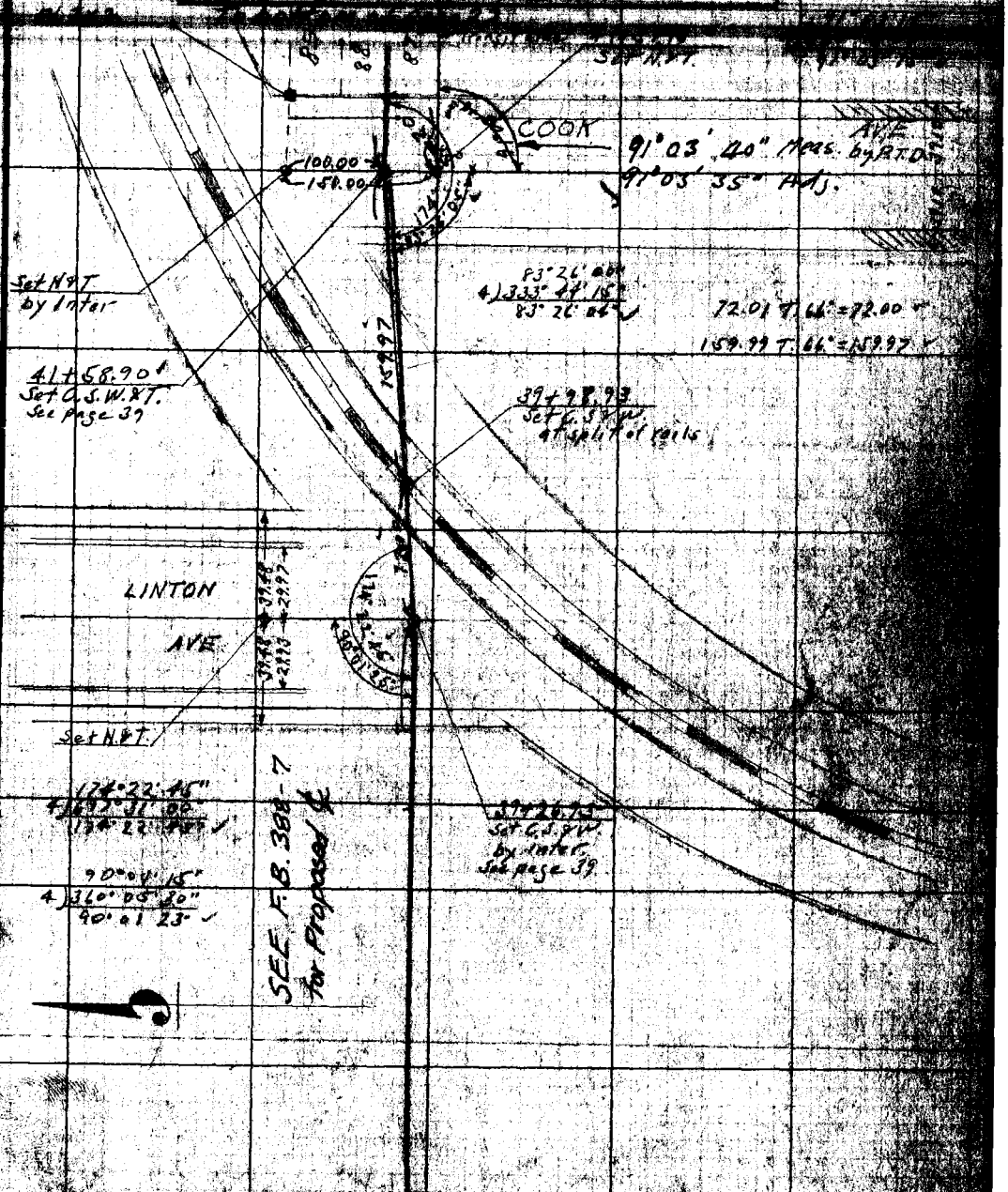


Notes: ANY ADDITIONS OR CHANGES ON THIS SHEET MUST BE MADE OR CIRCLED IN WHICH DATE AND NAME OF PERSON MAKING CHANGE.

RETURN TO LOS ANGELES COUNTY SURVEYOR

Do not extend notes this side of this line

From top of page 2[illegible]

Pg 22 Van Fleet Chief Party Notes by Van Fleet Date 2-12-28

TB bottom of page 23

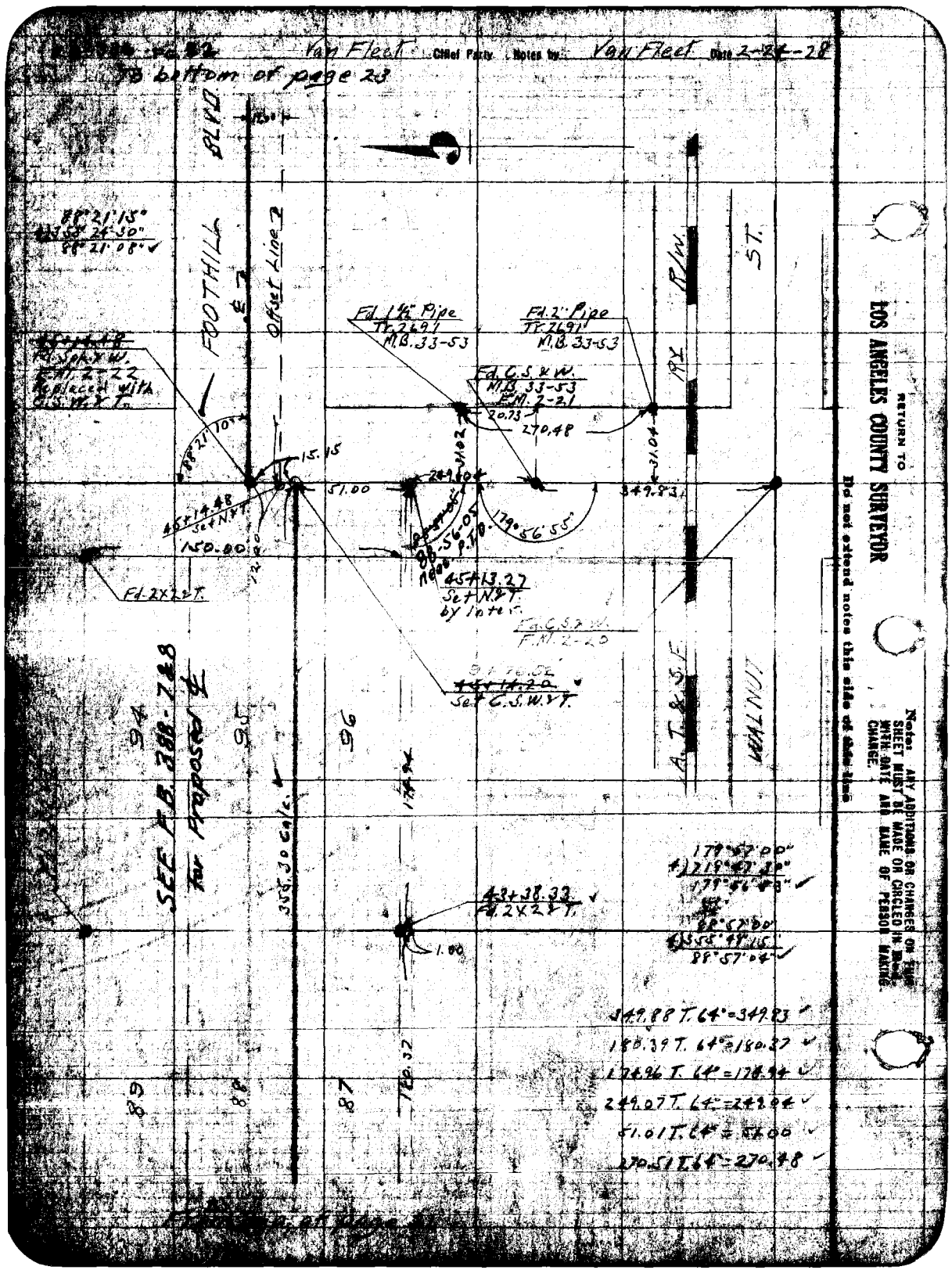


RETURN TO LOS ANGELES COUNTY SURVEYOR

Do not extend notes this side of this line

Notice: ANY ADDITIONS OR CHANGES ON THIS SHEET MUST BE MADE OR CIRCLED IN RED WITH DATE AND NAME OF PERSON MAKING CHANGE.

Date 2-20-28 Notes by Van Fleet Chief Party Van Fleet F.B. [illegible]

| | |
|---|---|
| Plotted by Henderson | W.O. No. 4191 |
| Date May 28 | Location Foothill [illegible] |
| Map No. B-190-[illegible] | Surveyed by [illegible] |
| Plotting Chk'd by A.A.R. | Date 2-20-28 |
| Date July 28 | Indexed |




Notes: ANY ADDITIONS OR CHANGES ON THIS SHEET MUST BE MADE OR CIRCLED IN RED WITH DATE AND NAME OF PERSON MAKING CHANGE.

RETURN TO LOS ANGELES COUNTY SURVEYOR

Do not extend notes this side of this line

From top of page

F.B. 336 Pg. 24 Van Fleet Chief Party Notes by Van Fleet Date 2-20-28

To bottom of page 25

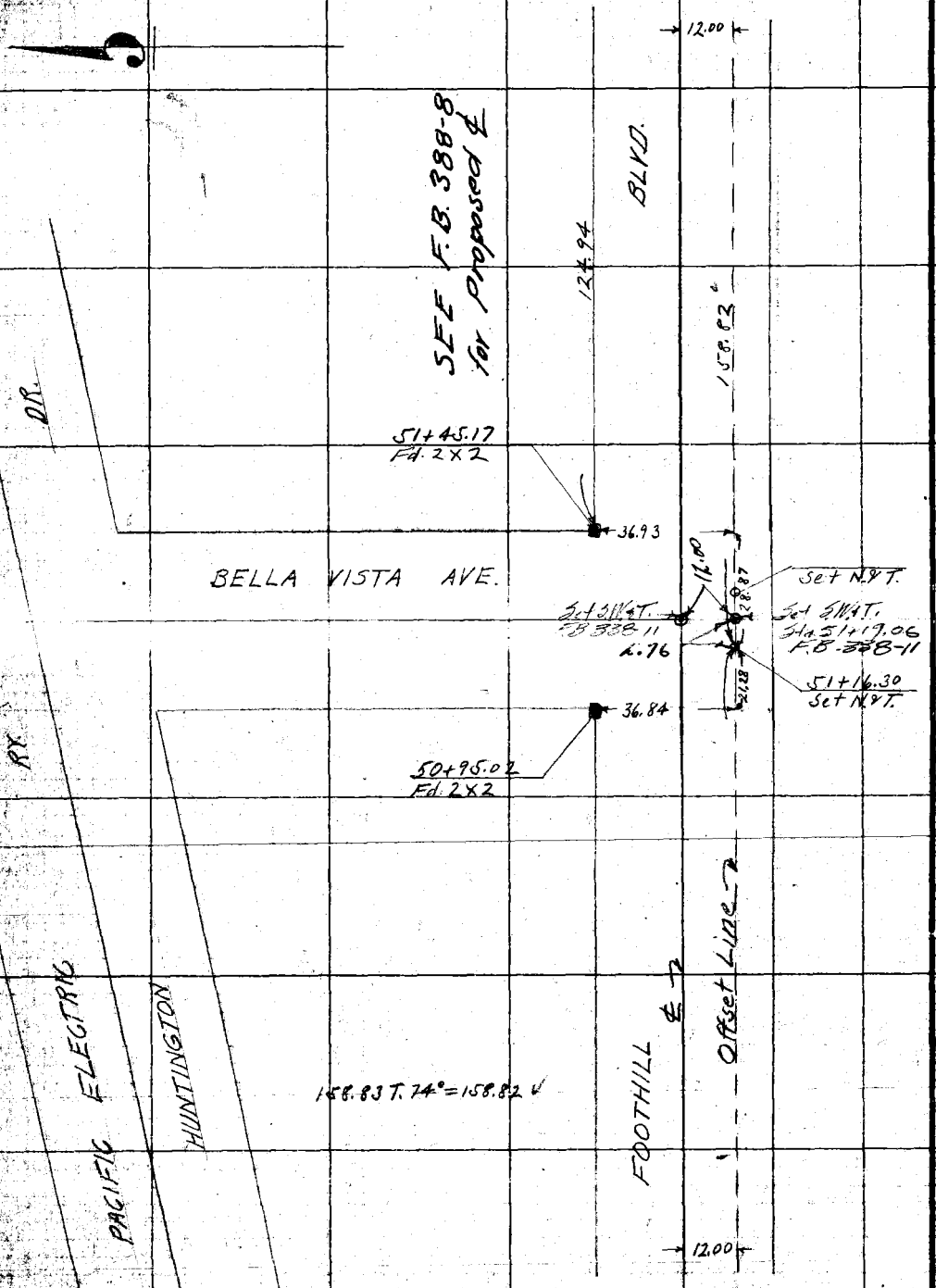


From top of page 23

RETURN TO
LOS ANGELES COUNTY SURVEYOR
Do not extend notes this side of this line

Notes: ANY ADDITIONS OR CHANGES ON THIS SHEET MUST BE MADE OR CHECKED IN Red. WITH DATE AND NAME OF PERSON MAKING CHANGE.

Date 2-20-28 Notes by Van Fleet Chief Party Van Fleet F. B. 326 PG. 25

| | |
|---|---|
| Plotted by Henderson | W. O. No. 4191 |
| Date April '28 | Location Foothill Blvd. |
| Map No. B-190 Sht 1 | Surveyed by A.W. Van Fleet |
| Plotting Ch'k'd by A.B.R. | Date 2-20-28 |
| Date July '28 | Indexed |

To bottom of page 26

Notes: ANY ADDITIONS OR CHANGES ON THIS SHEET MUST BE MADE OR CIRCLED IN Red. WITH DATE AND NAME OF PERSON MAKING CHANGE.

Do not extend notes this side of this line

RETURN TO LOS ANGELES COUNTY SURVEYOR

From top of page 24

F.B. 336 Pg. 26 Van Fleet Chief Party Notes by Van Fleet Date 2-20-28

To bottom of page 27




From top of page 25

RETURN TO
LOS ANGELES COUNTY SURVEYOR

Do not extend notes this side of this line

Note: ANY ADDITIONS OR CHANGES ON THIS SHEET MUST BE MADE OR CIRCLED IN Red. WITH DATE AND NAME OF PERSON MAKING CHANGE.

Date 2-21-28 Notes by Van Fleet Chief Party Van Fleet F. B. 336 Pg. 27

| | |
|---|---|
| Plotted by Henderson | W. O. No. 4191 S. S. O. No. |
| Date April '28 | Location Foothill Blvd. |
| Map No. B-190 Sht 1. | Surveyed by A.W. Van Fleet |
| Plotting C'k'd by A.A.B. | Date 2-21-28 |
| Date July '28 | Indexed |

To bottom of page 27

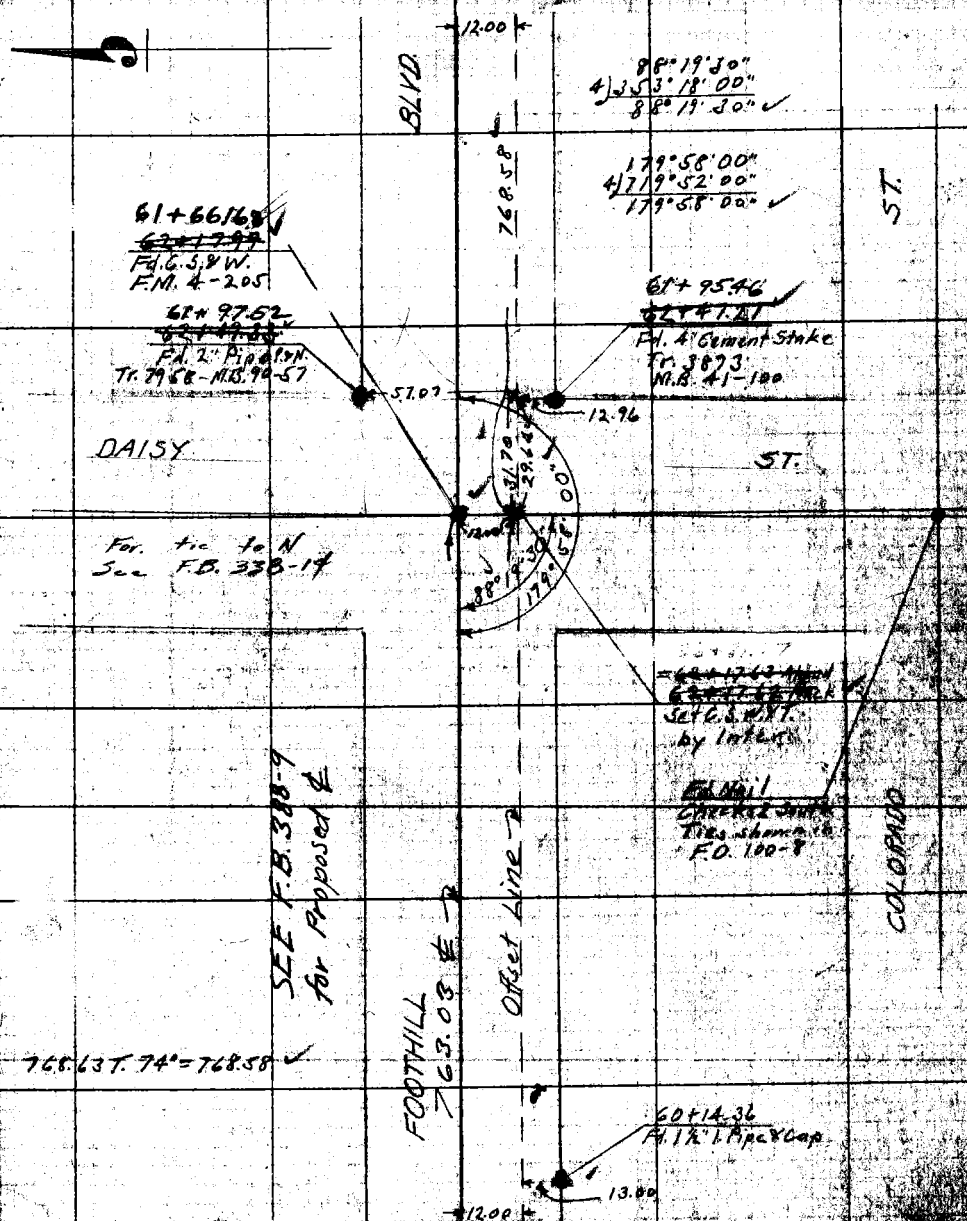


From top of page 26

Notes: ANY ADDITIONS OR CHANGES ON THIS SHEET MUST BE MADE OR CIRCLED IN Red. WITH DATE AND NAME OF PERSON MAKING CHANGE.

RETURN TO LOS ANGELES COUNTY SURVEYOR

Do not extend notes this side of this line

F.B. 336 Pg. 29 Van Fleet Chief Party Notes by Van Fleet Date 2-21-28.

To bottom of page 29

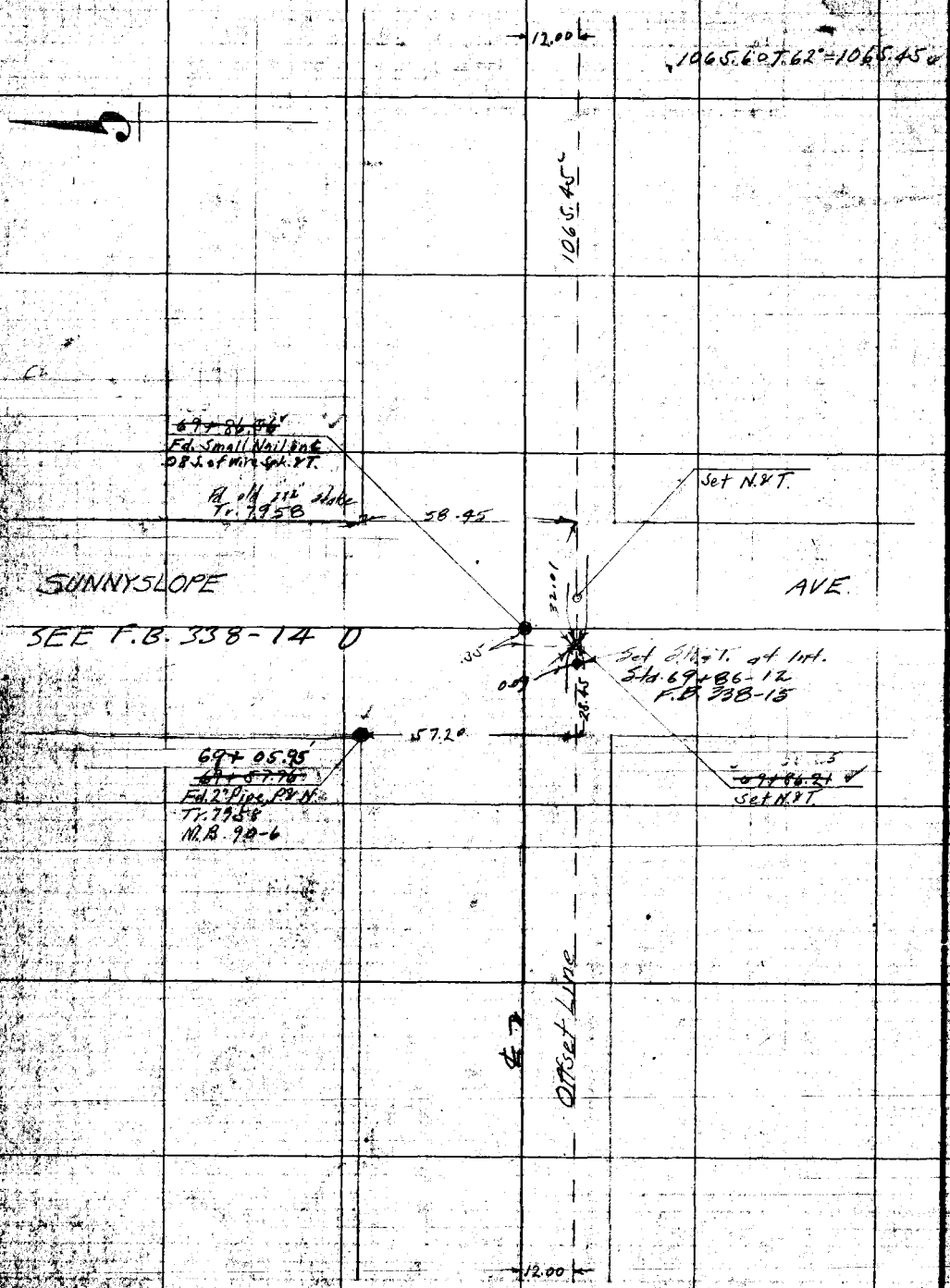


From top of page 27

RETURN TO
LOS ANGELES COUNTY SURVEYOR
Do not extend notes this side of this line

Note! ANY ADDITIONS OR CHANGES ON THIS SHEET MUST BE MADE OR CIRCLED IN Red. WITH DATE AND NAME OF PERSON MAKING CHANGE.

Date 2-21-28 Notes by Van Fleet Chief Party Van Fleet F. B. 336 Pg. 29

| | |
|---|---|
| Plotted by A. S. Baritell | W. O. No. 4191 D. S. O. No. |
| Date May 1928 | Location Foothill Blvd. |
| Map No. B-190 Sht 2 | Surveyed by A.W. Van Fleet |
| Plotting Ch'd by A. A. R. | Date 2-21-28 |
| Date July 1928 | Indexed |

To bottom of page 30




From top of page 28

Notes: ANY ADDITIONS OR CHANGES ON THIS SHEET MUST BE MADE OR CIRCLED IN Red. WITH DATE AND NAME OF PERSON MAKING CHANGE.

RETURN TO LOS ANGELES COUNTY SURVEYOR

Do not extend notes this side of this line

F.B. 336 Pg. 30 Van Fleet Chief Party Notes by Van Fleet Date 2-21-28

To bottom of page 31

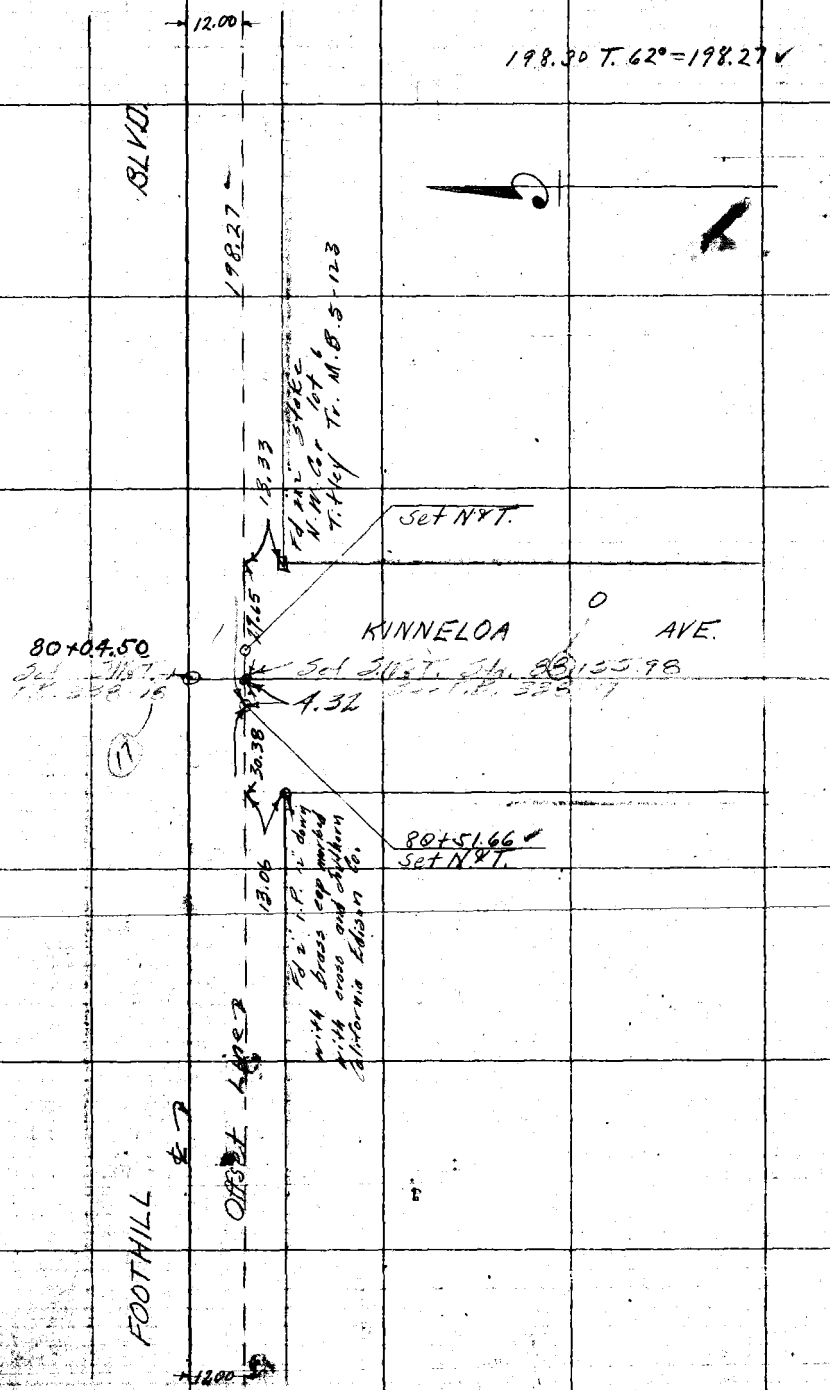


From top of page 29

RETURN TO
LOS ANGELES COUNTY SURVEYOR

Do not extend notes this side of this line

Note: ANY ADDITIONS OR CHANGES ON THIS SHEET MUST BE MADE OR CIRCLED IN Red. WITH DATE AND NAME OF PERSON MAKING CHANGE.

Date 2-23-28 Notes by Van Fleet Chief Party Van Fleet F. B. 336 Pg. 31

| | |
|---|---|
| Plotted by A. J. Bartell | W. O. No. 4191 D. S. O. No. |
| Date May 1928 | Location Foothill Blvd. |
| Map No. B-190 Sht. 2 | Surveyed by A.W. Van Fleet |
| Plotting C'k'd by A.A.R. | Date 2-23-28 |
| Date July 1928 | Indexed |

To bottom of page 32




From top of page 30

Notes ANY ADDITIONS OR CHANGES ON THIS SHEET MUST BE MADE OR CIRCLED IN Red. WITH DATE AND NAME OF PERSON MAKING CHANGE.

RETURN TO LOS ANGELES COUNTY SURVEYOR

Do not extend notes this side of this line

F.B. 336 Pg. 32 Van Fleet Chief Party Notes by Van Fleet Date 2-23-28

To bottom of page 33

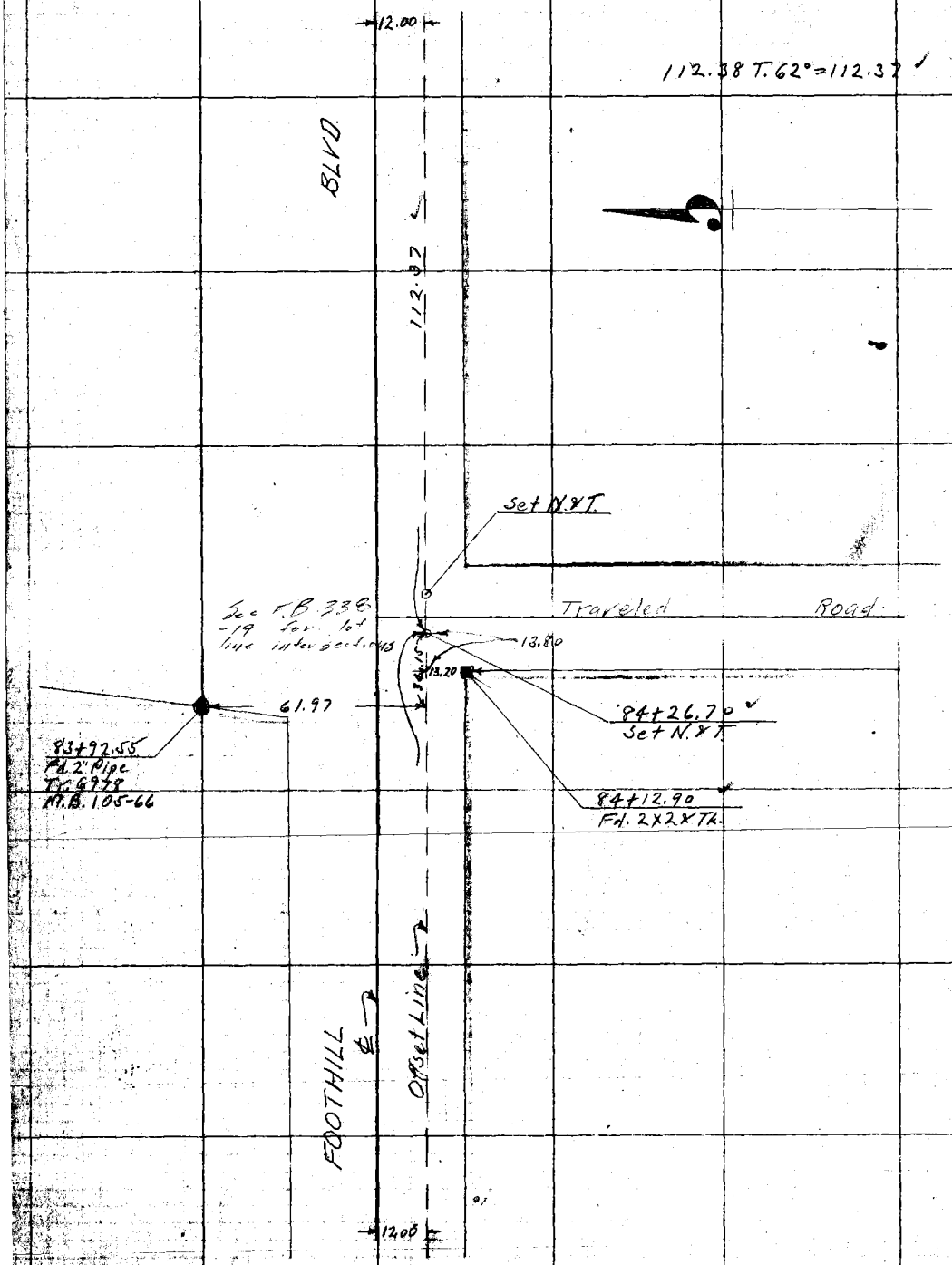


From top of page 31

RETURN TO
LOS ANGELES COUNTY SURVEYOR
Do not extend notes this side of this line

Note: ANY ADDITIONS OR CHANGES ON THIS SHEET MUST BE MADE OR CIRCLED IN Red. WITH DATE AND NAME OF PERSON MAKING CHANGE.

Date 2-23-28 Notes by Van Fleet Chief Party Van Fleet F. B. 336 Pg. 33

| | |
|---|---|
| Plotted by A. J. Baritell | W. O. No. 4191 D. S. O. No. |
| Date May 1928 | Location Foothill Blvd. |
| Map No. B-190 Sht 2 | Surveyed by A. W. Van Fleet |
| Plotting C'k'd by A. A. R. | Date 2-23-28 |
| Date July 1928 | Indexed |

To bottom of page 34

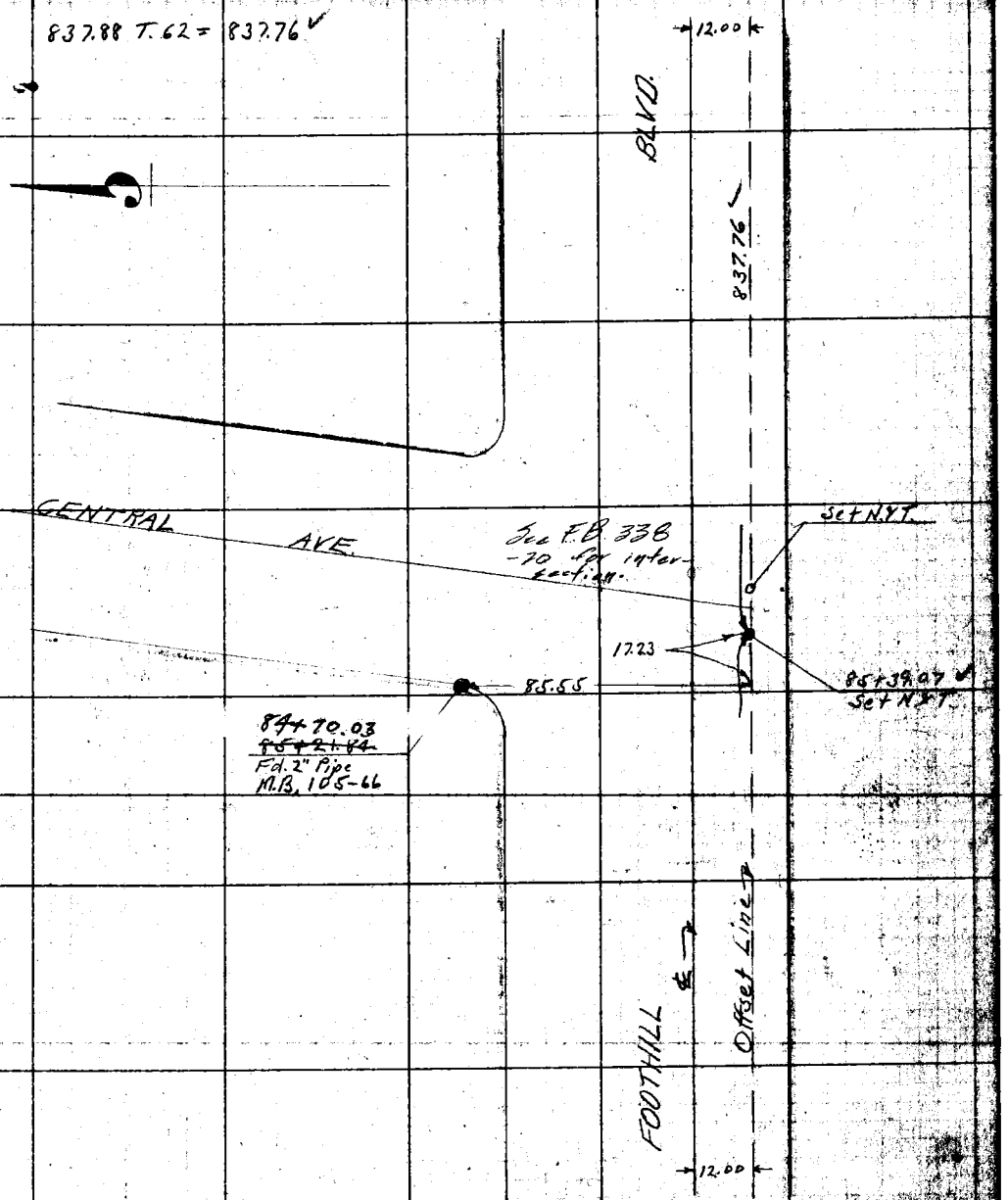


From top of page 32

Note: ANY ADDITIONS OR CHANGES ON THIS SHEET MUST BE MADE OR CIRCLED IN Red. WITH DATE AND NAME OF PERSON MAKING CHANGE.

RETURN TO LOS ANGELES COUNTY SURVEYOR

Do not extend notes this side of this line

F.B. 336 Pg. 34 Van Fleet Chief Party Notes by Van Fleet Date 2-24-28

To bottom of page 35.

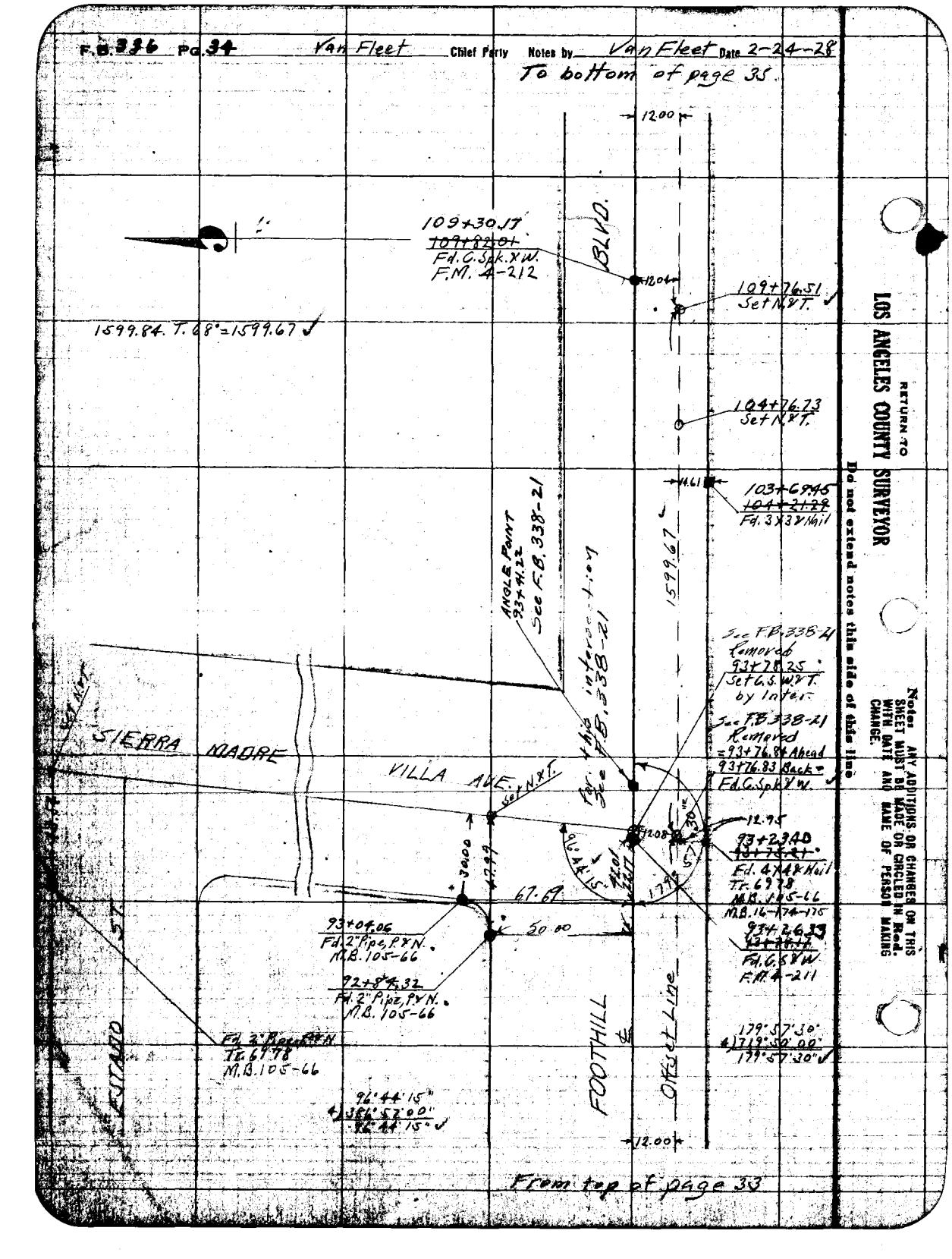


From top of page 33

RETURN TO
LOS ANGELES COUNTY SURVEYOR

Do not extend notes this side of this line

Notes: ANY ADDITIONS OR CHANGES ON THIS SHEET MUST BE MADE OR CIRCLED IN Red. WITH DATE AND NAME OF PERSON MAKING CHANGE.

Date 2-27-28 Notes by Van Fleet Chief Party Van Fleet F.B. 336 PG. 35

| | |
|---|---|
| Plotted by A. J. Boritell | W. O. No. 4191 D. S. O. No. |
| Date May 1928 | Location Foothill Blvd. |
| Map No. B-190 Sht 2 | Surveyed by A.W. Van Fleet |
| Plotting Chk'd by A.A.R. | Date 2-27-28 |
| Date July 1928 | Indexed |

To bottom of page 36




From top of page 34

RETURN TO
LOS ANGELES COUNTY SURVEYOR
Do not extend notes this side of this line
Notes: ANY ADDITIONS OR CHANGES ON THIS SHEET MUST BE MADE OR CIRCLED IN Red. WITH DATE AND NAME OF PERSON MAKING CHANGE.

F.B. 336 Pg. 36 Van Fleet Chief Party Notes by Van Fleet Date 2-27-28

To bottom of page 41

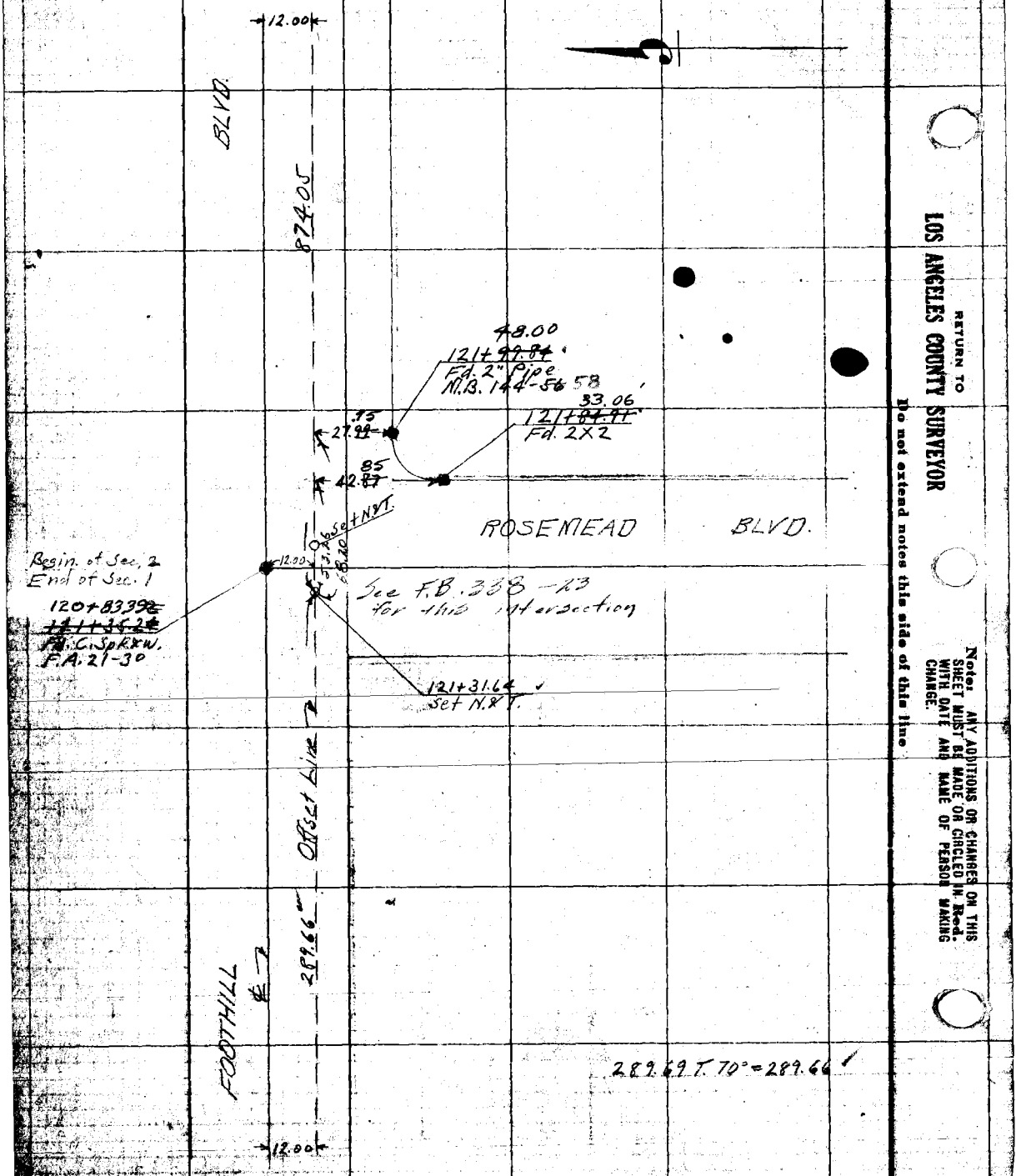


From top of page 35

Changes in Red by A.J. Barthell 6-25-28

RETURN TO LOS ANGELES COUNTY SURVEYOR

Do not extend notes this side of this line

Note: ANY ADDITIONS OR CHANGES ON THIS SHEET MUST BE MADE OR CIRCLED IN Red. WITH DATE AND NAME OF PERSON MAKING CHANGE.

Date 2-7-28 Notes by Van Fleet Chief Party Van Fleet F. B. 336 Pg. 37

| | |
|---|---|
| Plotted by A. J. Marshall | W. O. No. 4191 O. S. O. No. |
| Date May 1928 | Location Foothill Blvd. |
| Map No. B-790 Sht 3 | Surveyed by A.W. Van Fleet |
| Plotting Checked by [illegible] | Date 2-7-28 |
| Date July 1928 | Indexed |

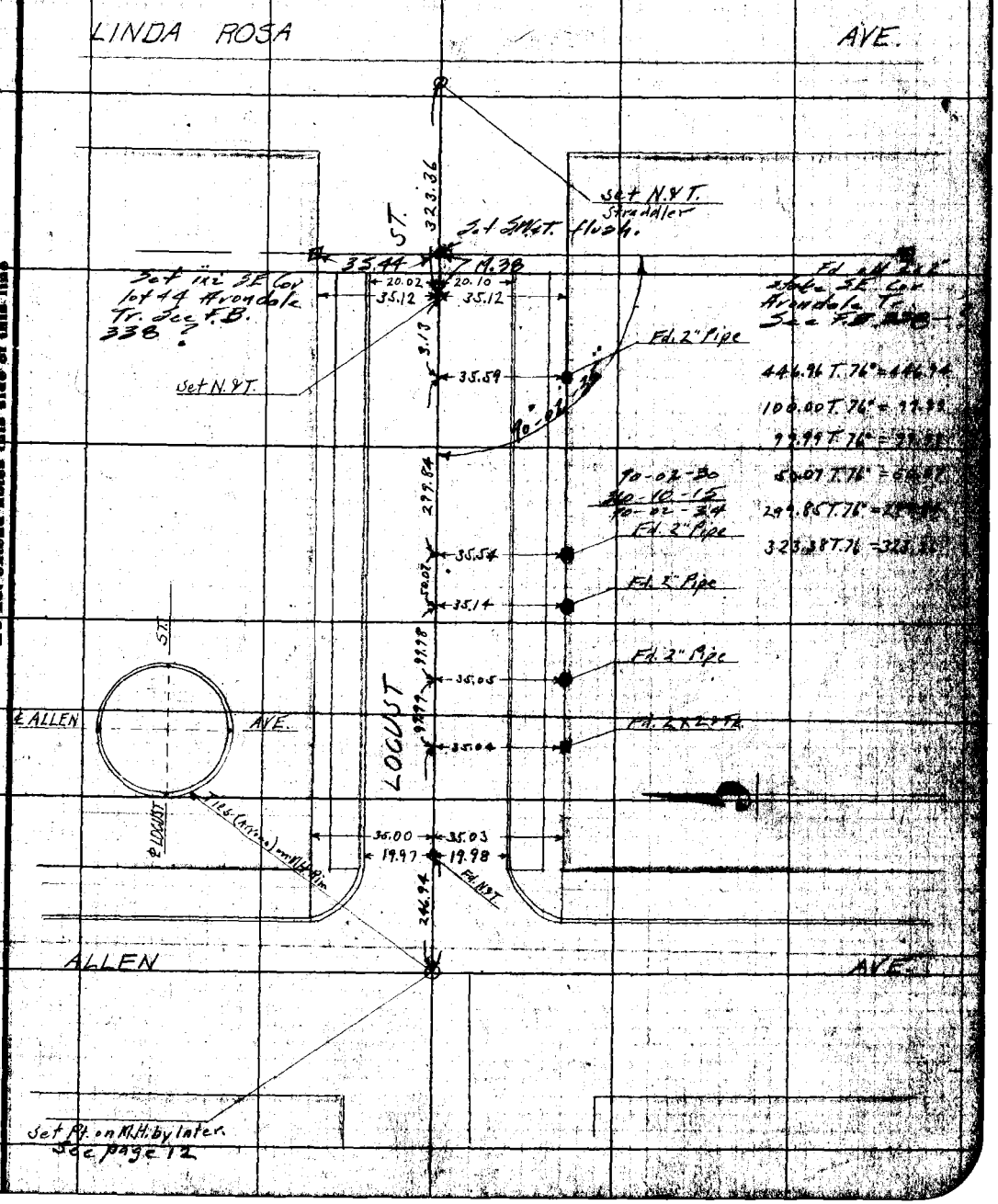


Note: ANY ADDITIONS OR CHANGES ON THIS SHEET MUST BE MADE OR CIRCLED IN Red WITH DATE AND NAME OF PERSON MAKING CHANGE.

RETURN TO LOS ANGELES COUNTY SURVEYOR

Do not extend notes this side of this line

F.B. 334 Pg. 38 Chief Party Notes by Date

RETURN TO
LOS ANGELES COUNTY SURVEYOR

Note: ANY ADDITIONS OR CHANGES ON THIS SHEET MUST BE MADE OR CIRCLED IN Red. WITH DATE AND NAME OF PERSON MAKING CHANGE.

Do not extend notes this side of this line

Date 2-18-28 Notes by Van Fleet Chief Party Van Fleet F. B. 336 Pg. 39

| | |
|---|---|
| Signed by A. C. Bartell | W. O. No. 4191 S. O. No. |
| Date May 28 | Location Foothill Blvd. |
| Map No. B-190 Sht. 3 | Surveyed by A.W. Van Fleet |
| Drawing Office A.A.R. | Date 2-18-28 |
| Date July 1928 | Indexed |

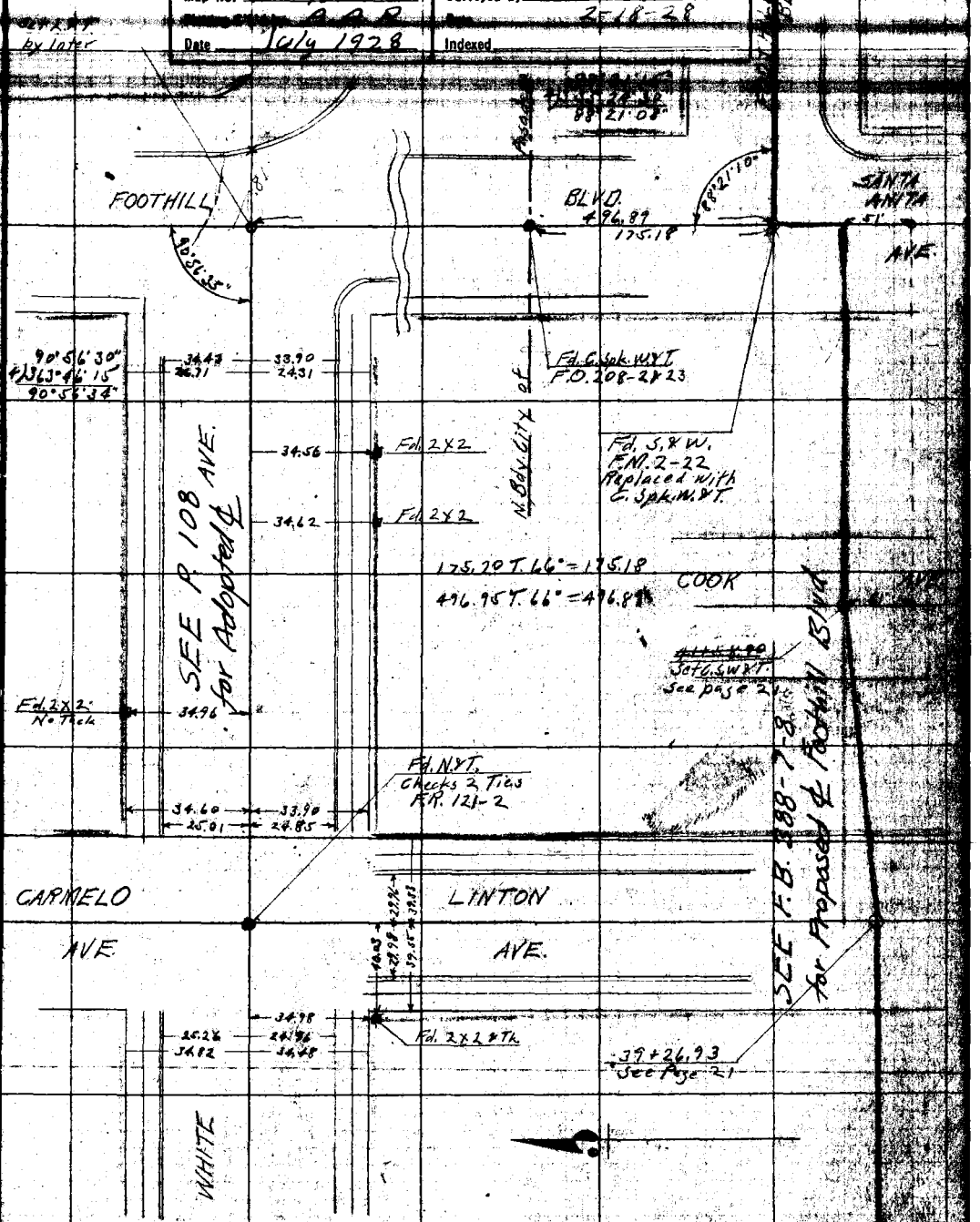


From top of page 20

Notes: ANY ADDITIONS OR CHANGES ON THIS SHEET MUST BE MADE OR CIRCLED IN Red. WITH DATE AND NAME OF PERSON MAKING CHANGE.

RETURN TO LOS ANGELES COUNTY SURVEYOR

Do not extend notes this side of this line

RETURN TO

LOS ANGELES COUNTY SURVEYOR

**Note:** ANY ADDITIONS OR CHANGES ON THIS SHEET MUST BE MADE OR CIRCLED IN **Red.** WITH DATE AND NAME OF PERSON MAKING CHANGE.

Do not extend notes this side of this line

Date

Chief Party Notes by

F.B. 356 Pg. 40

84°

Date 2-28-28 Notes by Van Fleet Chief Party Van Fleet F. B. 336 Pg. 41

| | |
|---|---|
| Project by A. J. Baritell | W. O. No. 4191 D. S. O. No. |
| Date June 1928 | Location Foothill Blvd |
| Map No. B-190 Sht 3 | Surveyed by A. W. Van Fleet |
| Drawing Office A.A.P. | Date 2-28-28 |
| Date July 1928 | Indexed |

To bottom of page 22

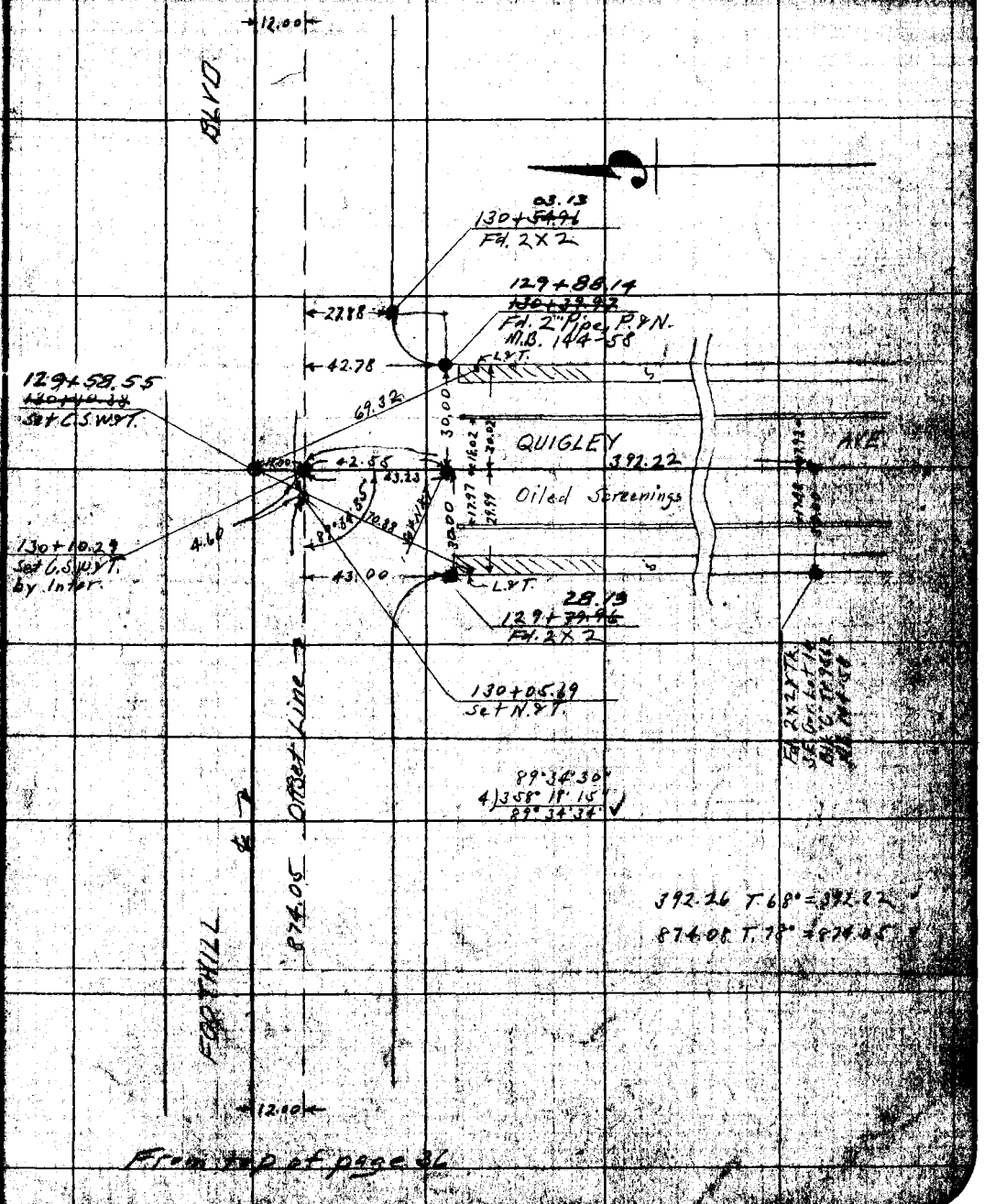


From top of page 36

Notes: ANY ADDITIONS OR DELETIONS ON THIS SHEET MUST BE MADE ON FORM WITH DATE AND NAME OF PERSON MAKING CHANGE.

RETURN TO LOS ANGELES COUNTY SURVEYOR

Do not extend notes into title of this line

F.B. 286 PG. 42 Van Fleet Chief Party Notes by Van Fleet Date 2-28-28

TO bottom of page 43

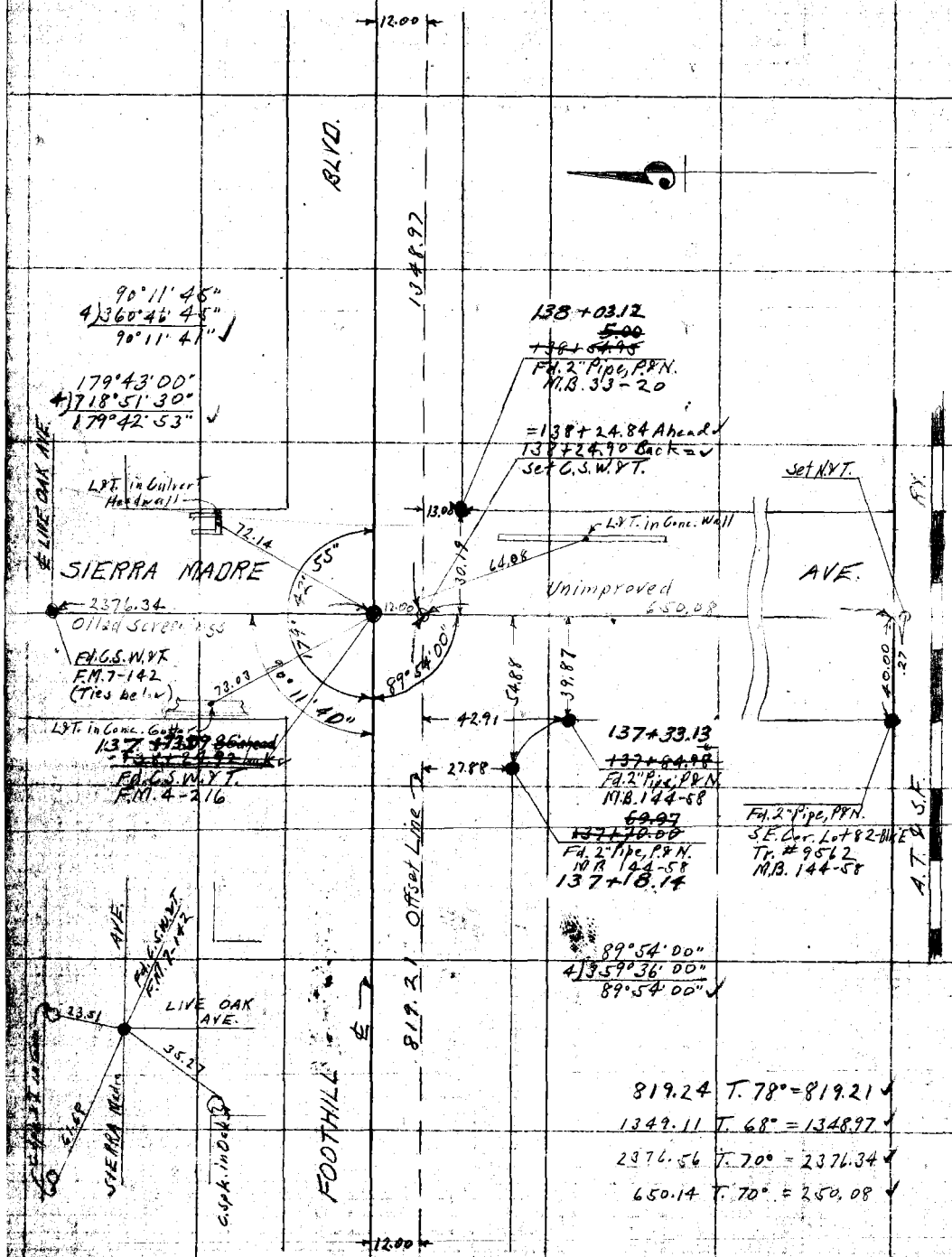


From top of page 41

RETURN TO LOS ANGELES COUNTY SURVEYOR

Do not extend notes this side of this line

Note: ANY ADDITIONS OR CHANGES ON THIS SHEET MUST BE MADE OR CIRCLED IN Red. WITH DATE AND NAME OF PERSON MAKING CHANGE.

Date 2-29-28 Notes by Van Fleet Chief Party Van Fleet F. B. 336 Pg. 43

| | |
|---|---|
| Plotted by A. J. Bartell | W. O. No. 4191 S. O. No. |
| Date June 1928 | Location Foothill Blvd. |
| Map No. B-190 Sht. 3 | Surveyed by A. W. Van Fleet |
| Plotting Chk'd by A. A. R. | Date 2-29-28. |
| Date July 1928 | Indexed |

To bottom of page 44

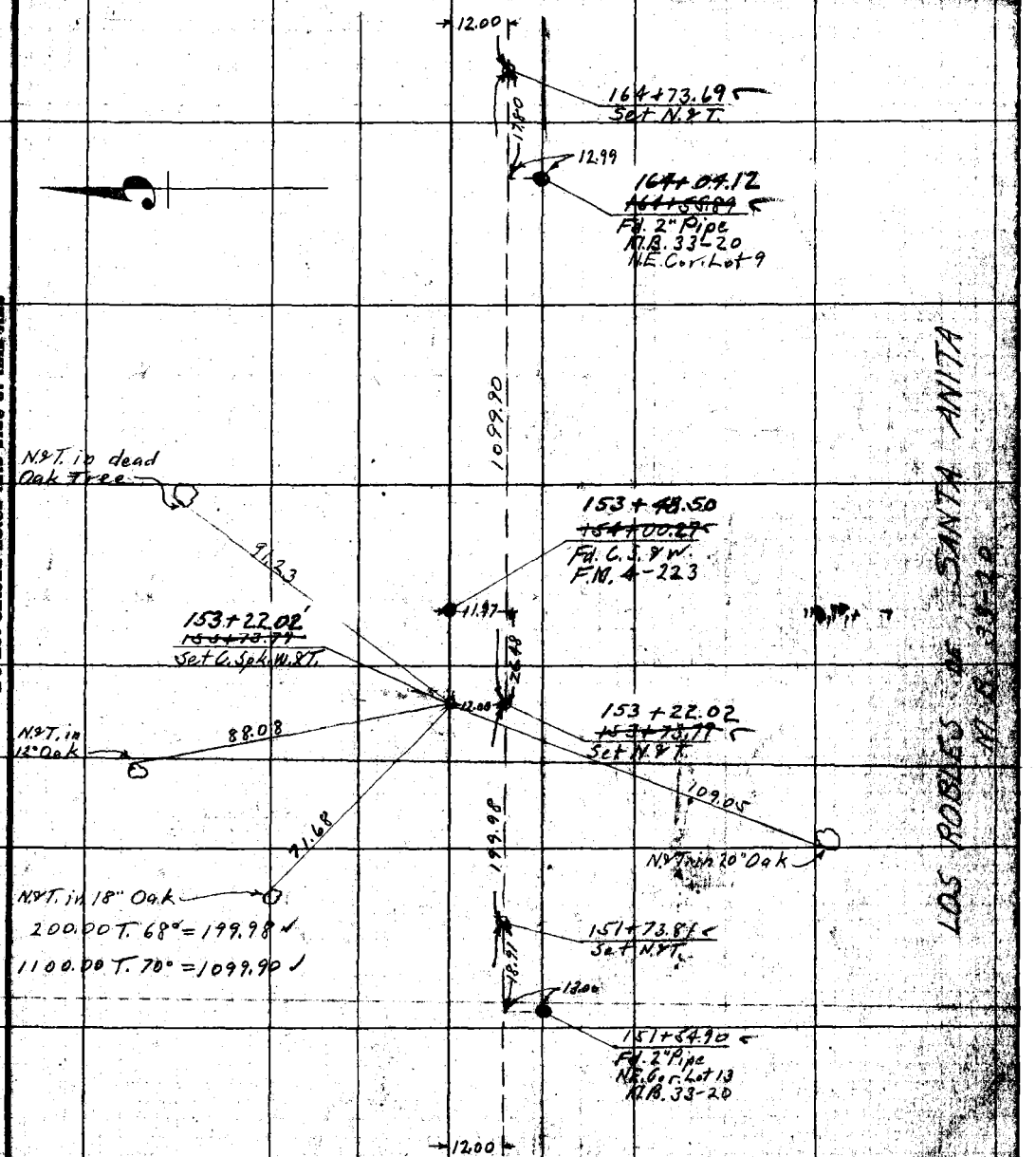


From top of page 42

Notes: ANY ADDITIONS OR CHANGES ON THIS SHEET MUST BE MADE OR CIRCLED IN Red. WITH DATE AND NAME OF PERSON MAKING CHANGE.

RETURN TO LOS ANGELES COUNTY SURVEYOR

Do not extend notes this side of this line

F.B. 836 PG. 44 Van Fleet Chief Party Notes by Van Fleet Date 3-1-28

To bottom of page 45

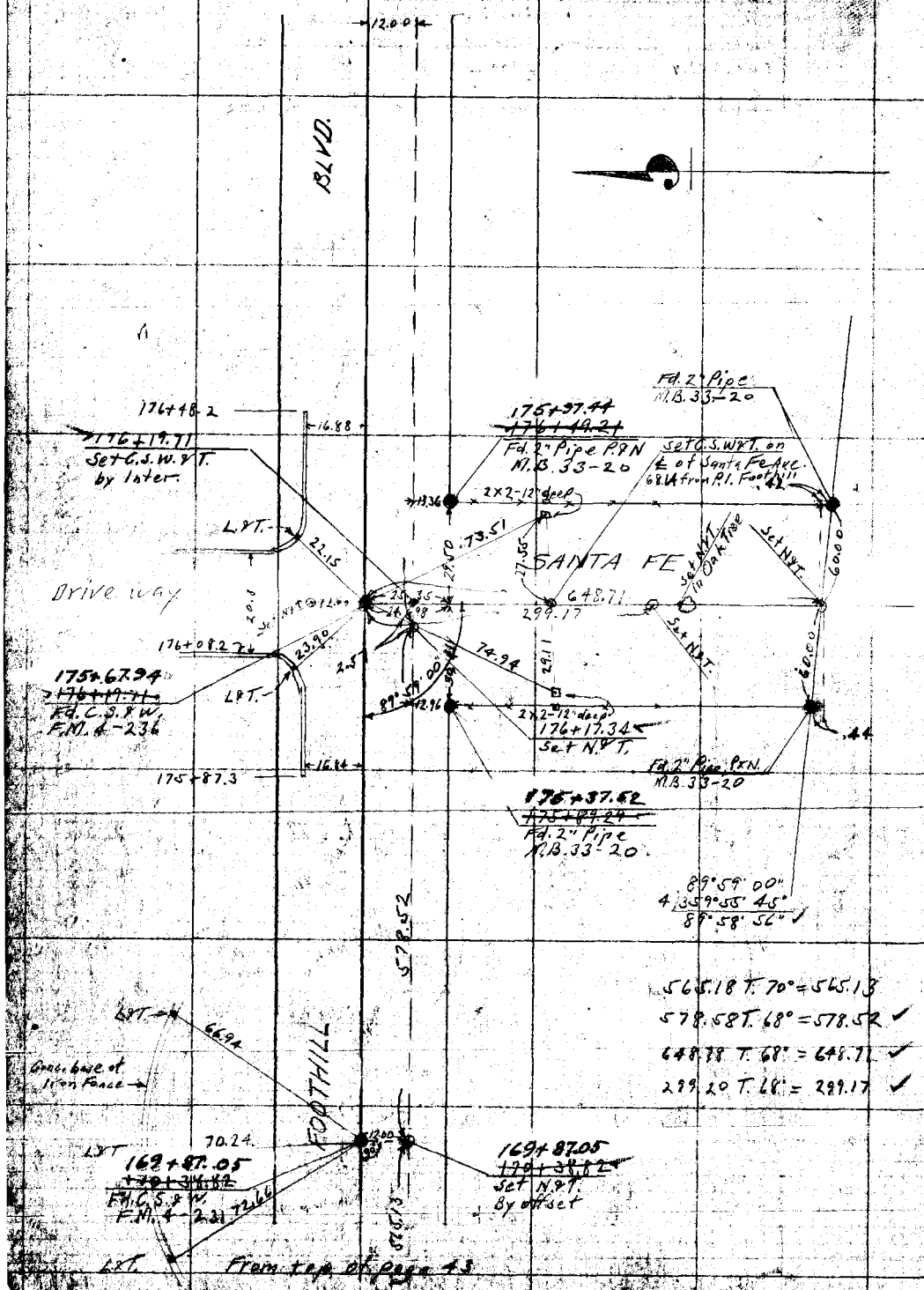


RETURN TO LOS ANGELES COUNTY SURVEYOR

Do not extend notes this side of this line

Note: ANY ADDITIONS OR CHANGES ON THIS SHEET MUST BE MADE OR CHECKED IN Red. WITH DATE AND NAME OF PERSON MAKING CHANGE.

3-1-28 Notes by Van Fleet Chief Party Van Fleet

| | |
|---|---|
| Date April 14 28 | Location Foothill Blvd |
| Map No. B-190 Sht. 3&4 | Surveyed by A.W. Van Fleet |
| Date July 1928 | Indexed |

To Bottom of page 46

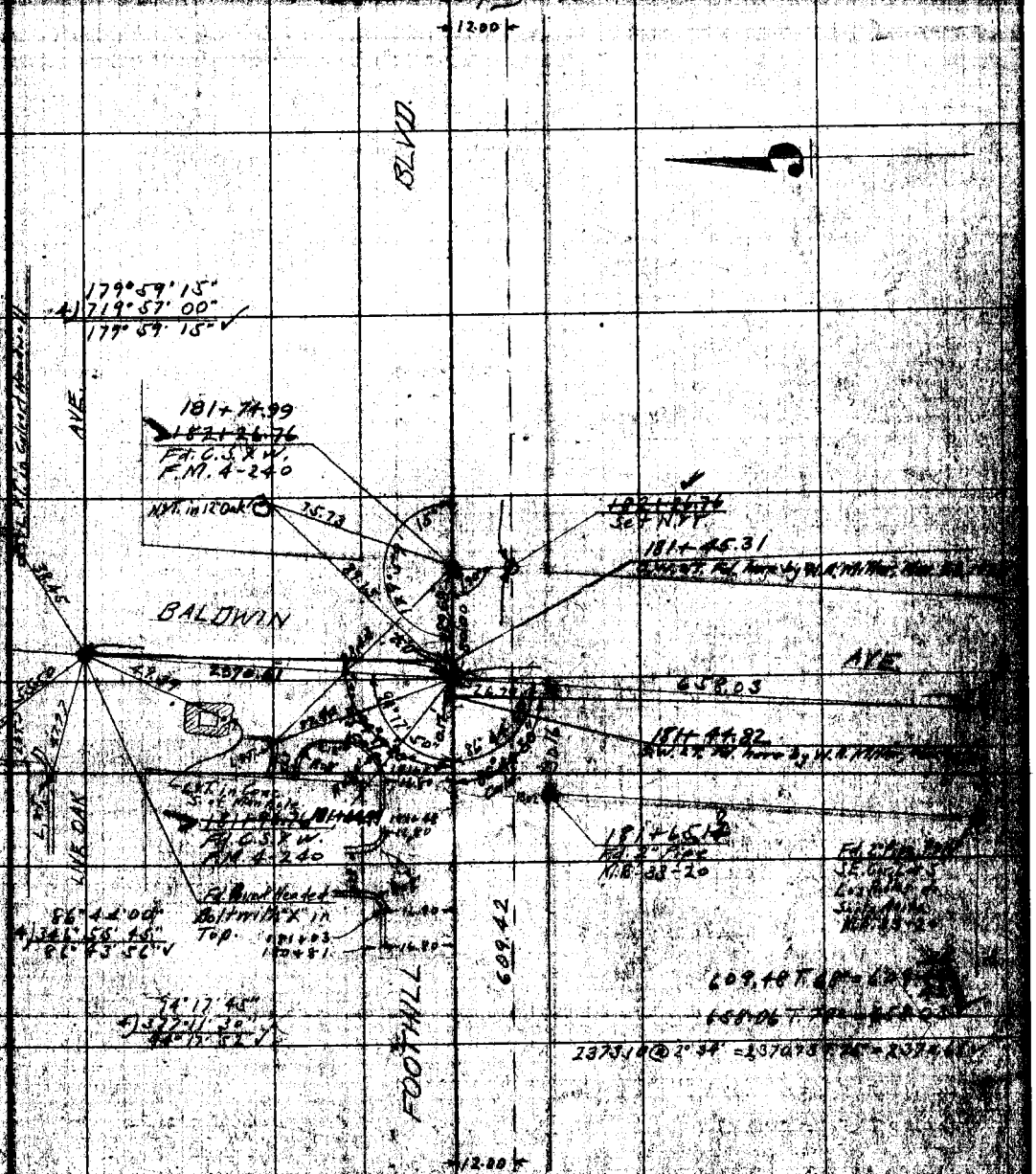


From top of page 44

Notes: ANY ADDITIONS OR CHANGES ON THIS SHEET MUST BE MADE OR CIRCLED IN RED. WITH DATE AND NAME OF PERSON MAKING CHANGE.

RETURN TO LOS ANGELES COUNTY SURVEYOR

F.B. 236 Pg. 46 Van Fleet Chief Party Notes by Van Fleet Date 3-2-28

To bottom of page 47

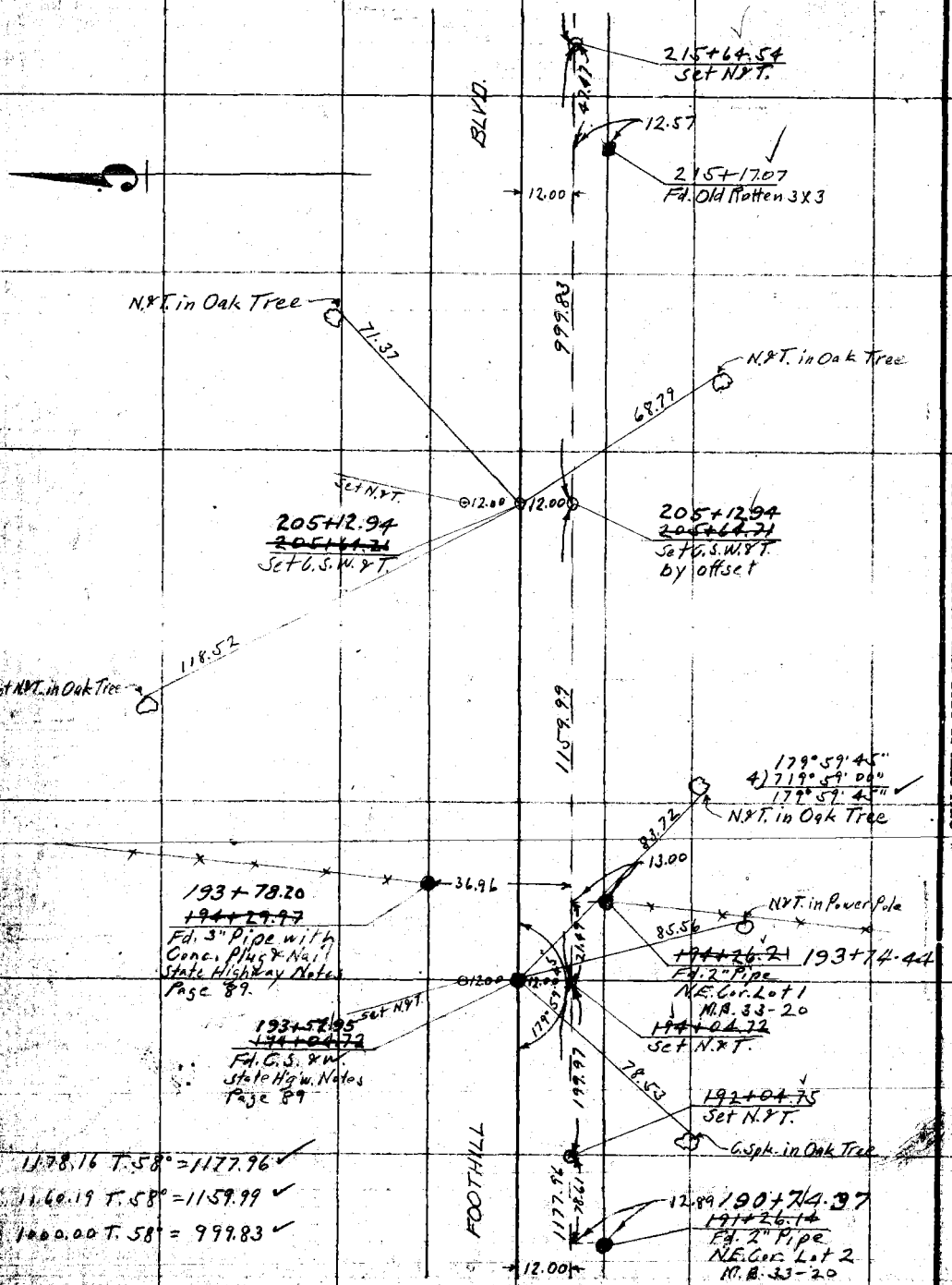


1178.16 T. 58° = 1177.96 ✓

1160.19 T. 58° = 1159.99 ✓

1000.00 T. 58° = 999.83 ✓

From top of page 45

RETURN TO LOS ANGELES COUNTY SURVEYOR

Do not extend notes this side of this line

Notes: ANY ADDITIONS OR CHANGES ON THIS SHEET MUST BE MADE OR CIRCLED IN Red. WITH DATE AND NAME OF PERSON MAKING CHANGE.

Date 3-3-28 Notes by Van Fleet Chief Party Van Fleet F. B. 336 Pg. 47

| | |
|---|---|
| Plotted by J. G. Calkins | W. O. No. 4191 D. S. O. No. |
| Date April 14 28 | Location Foothill Blvd |
| Map No. B-190,4'5 | Surveyed by A.W. Van Fleet |
| Plotting Ch'd by A. A. R. | Date 3-3-28 |
| Date AUG 1928 | Indexed |

To bottom of page 48

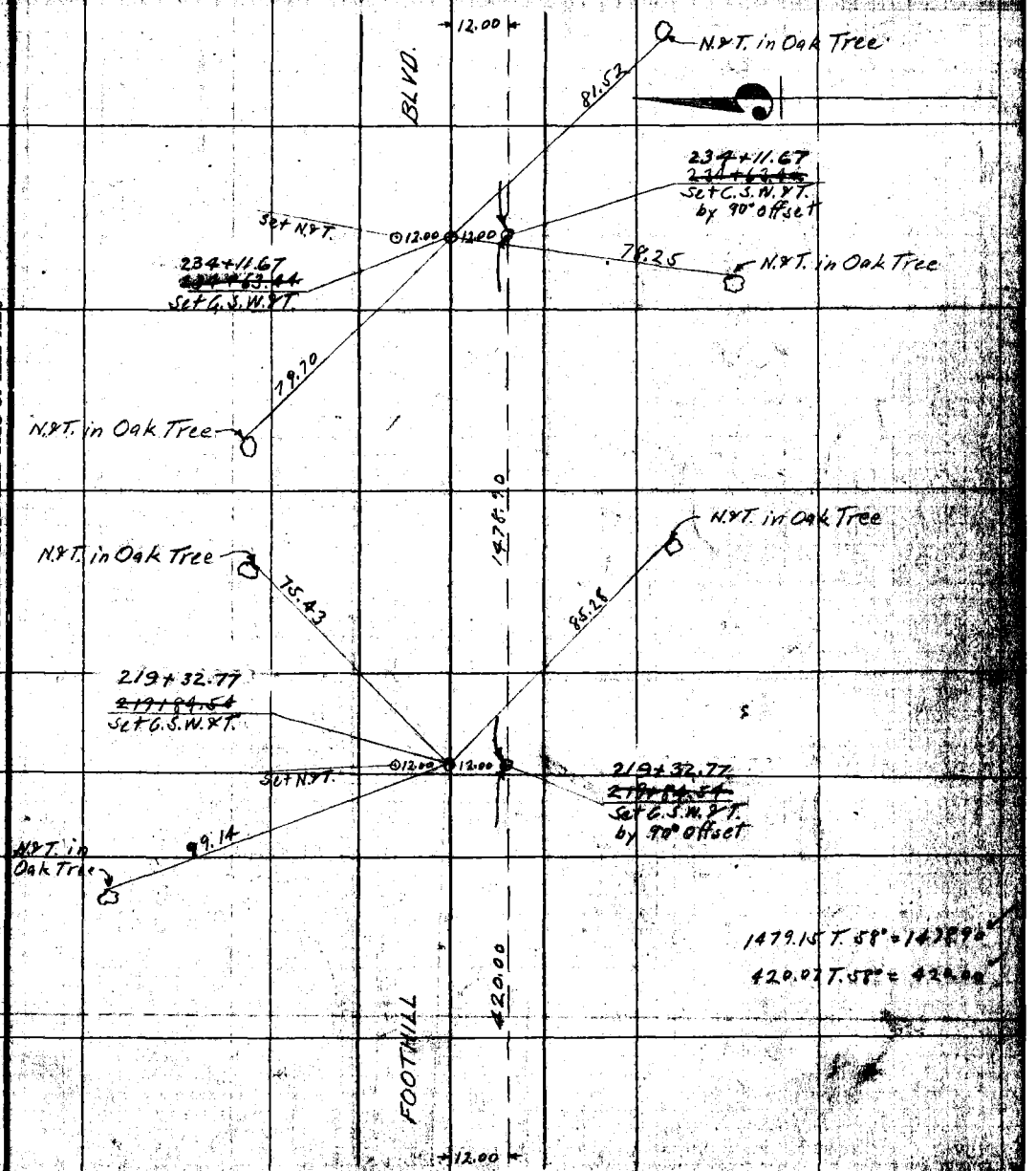


From top of page 46

Notes: ANY ADDITIONS OR CHANGES ON THIS SHEET MUST BE MADE OR CIRCLED IN RED WITH DATE AND NAME OF PERSON MAKING CHANGE.

RETURN TO LOS ANGELES COUNTY SURVEYOR

Do not extend notes this side of this line

F.B. 236 Pg. 48 Van Fleet Chief Party Notes by Van Fleet Date 3-7-28

To bottom of page 49

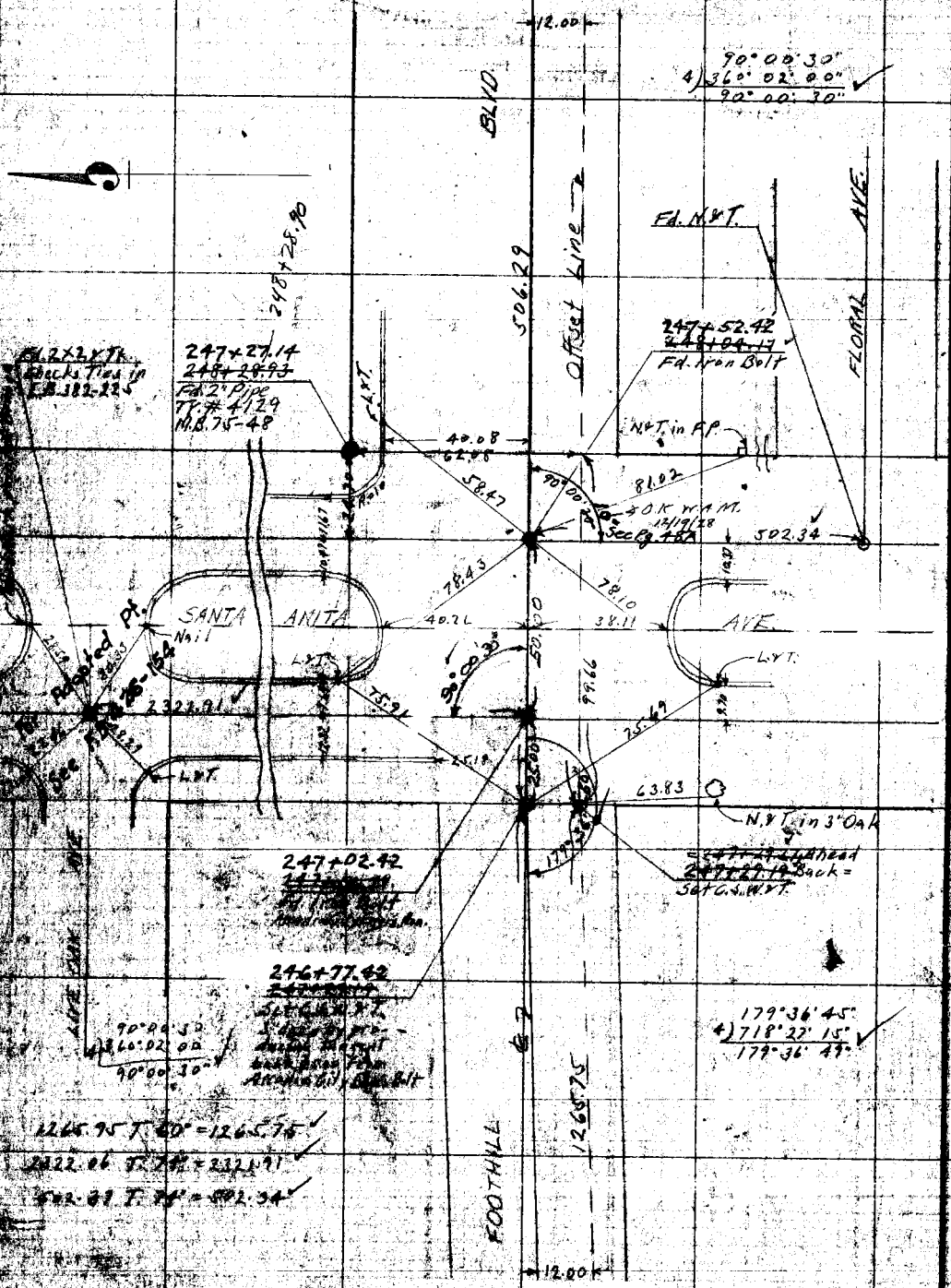


From top of page 47

RETURN TO LOS ANGELES COUNTY SURVEYOR

Do not extend notes this side of this line

Notice: ANY ADDITIONS OR CHANGES ON THIS SHEET MUST BE MADE ON CIRCLE IN Red. WITH DATE AND NAME OF PERSON MAKING CHANGE.

Date 12-19-28 Notes by Miller Chief Party Miller F. B. 336 PG. 48A

| | |
|---|---|
| Plotted by J. D. Price | W. O. No. 4191 D. S. O. No. |
| Date Jan. 25-'29. | Location FOOTHILL BLVD |
| Map No. C.S. B-190-4 #415 | Surveyed by Miller |
| Plotting C'k'd by A. A. R. | Date Dec 1928 |
| Date Feb. 1929 | Indexed |

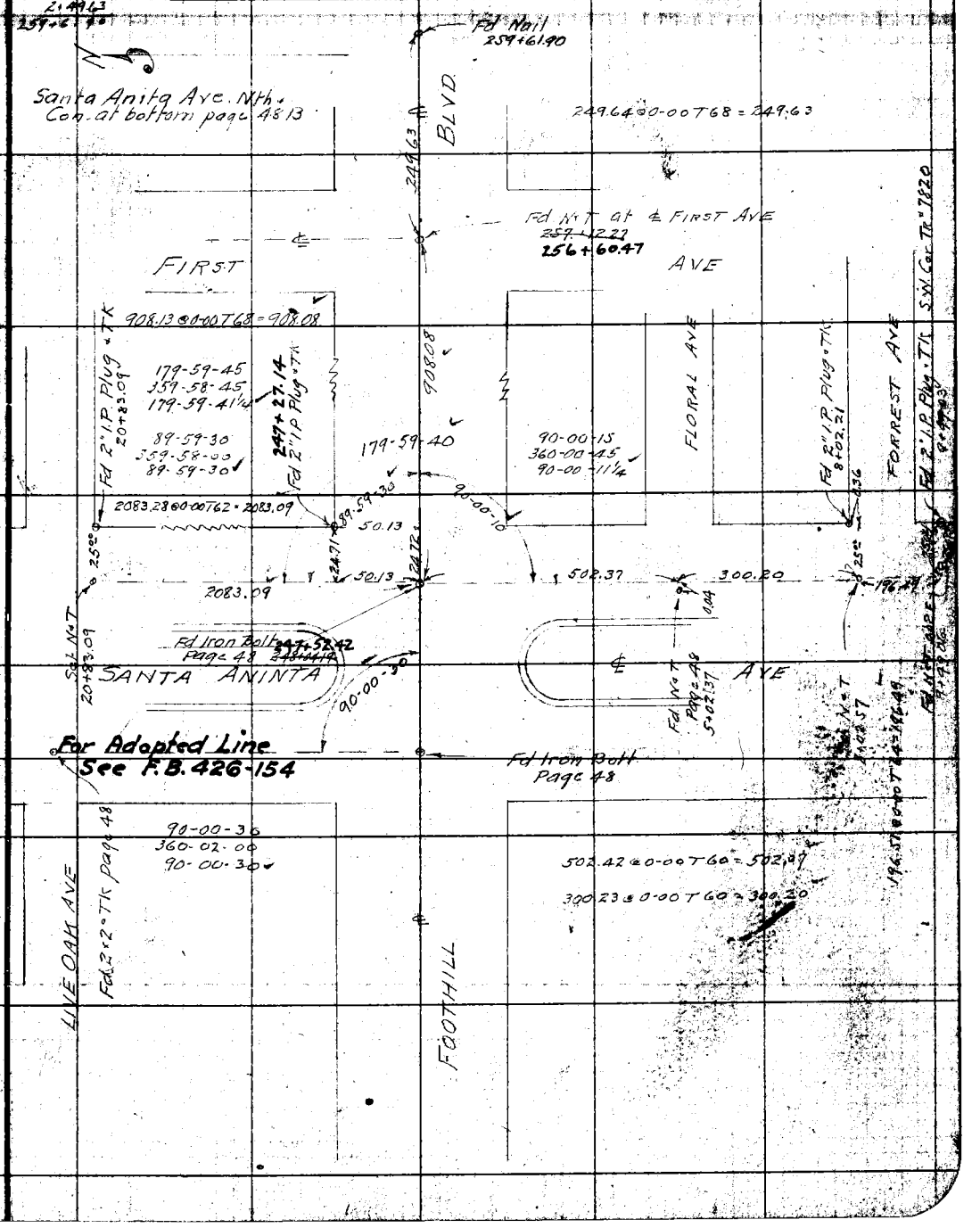


Note: ANY ADDITIONS OR CHANGES ON THIS SHEET MUST BE MADE OR CIRCLED IN Red. WITH DATE AND NAME OF PERSON MAKING CHANGE.

RETURN TO LOS ANGELES COUNTY SURVEYOR

Do not extend notes this side of this line

F.B. 336 PG. 48B Miller Chief Party Notes by Miller Date 12-19-28

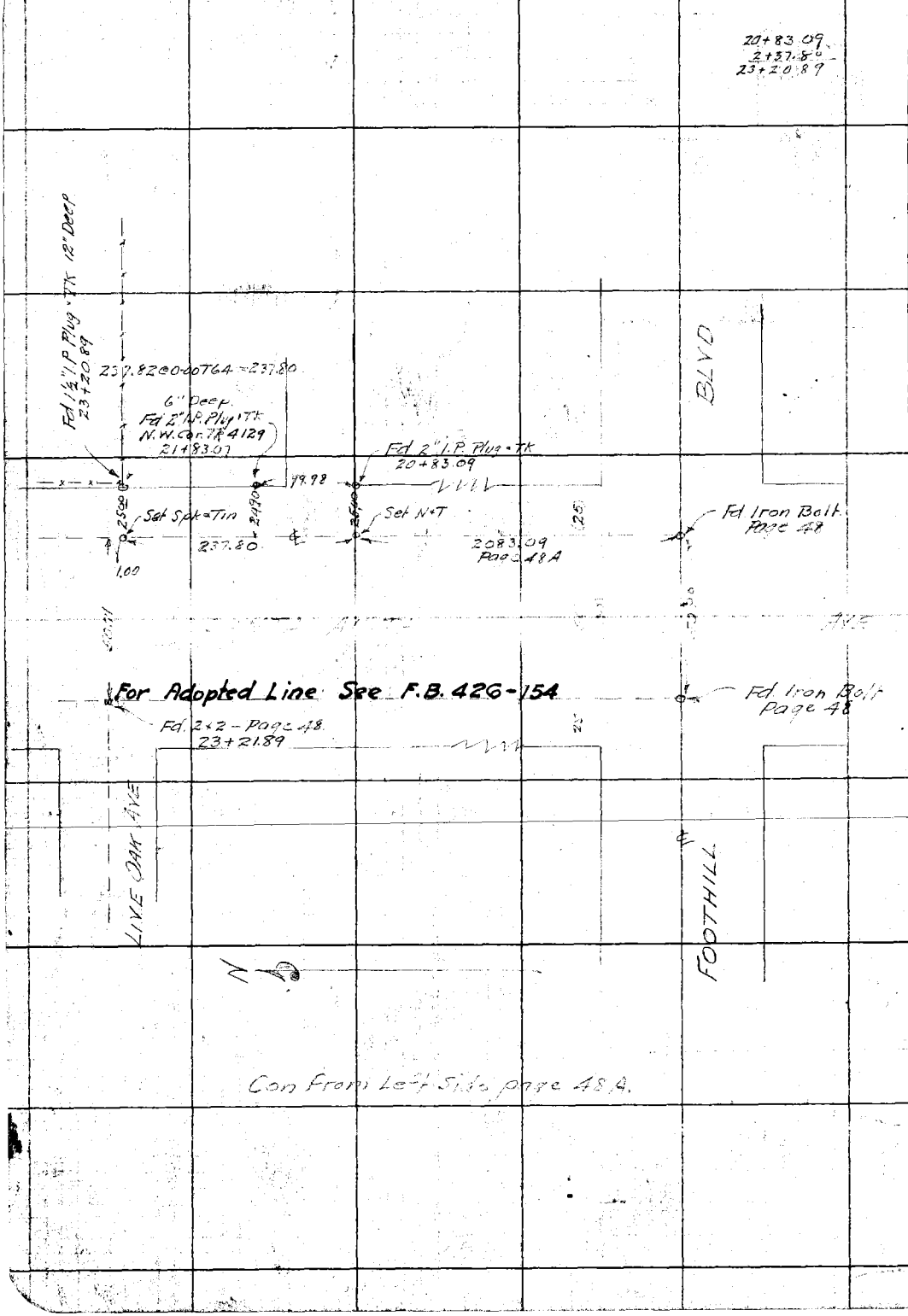


RETURN TO
LOS ANGELES COUNTY SURVEYOR

Do not extend notes this side of this line

Notes: ANY ADDITIONS OR CHANGES ON THIS SHEET MUST BE MADE OR CIRCLED IN Red. WITH DATE AND NAME OF PERSON MAKING CHANGE.

Date 3-7-28 Notes by Van Fleet Chief Party Van Fleet F. B. 336 Pg. 49

| | |
|---|---|
| Plotted by Ad. Bartell | M. O. No. 4191 Tape No. 027 |
| Date July 1928 | Location Foothill Blvd. |
| Map No. B-190-5 | Surveyed by A.W. Van Fleet |
| Plotting Office A.A.R. | Date 3-7-28 |
| Date AUG 1928 | Indexed |

Division 3

To bottom of page 50

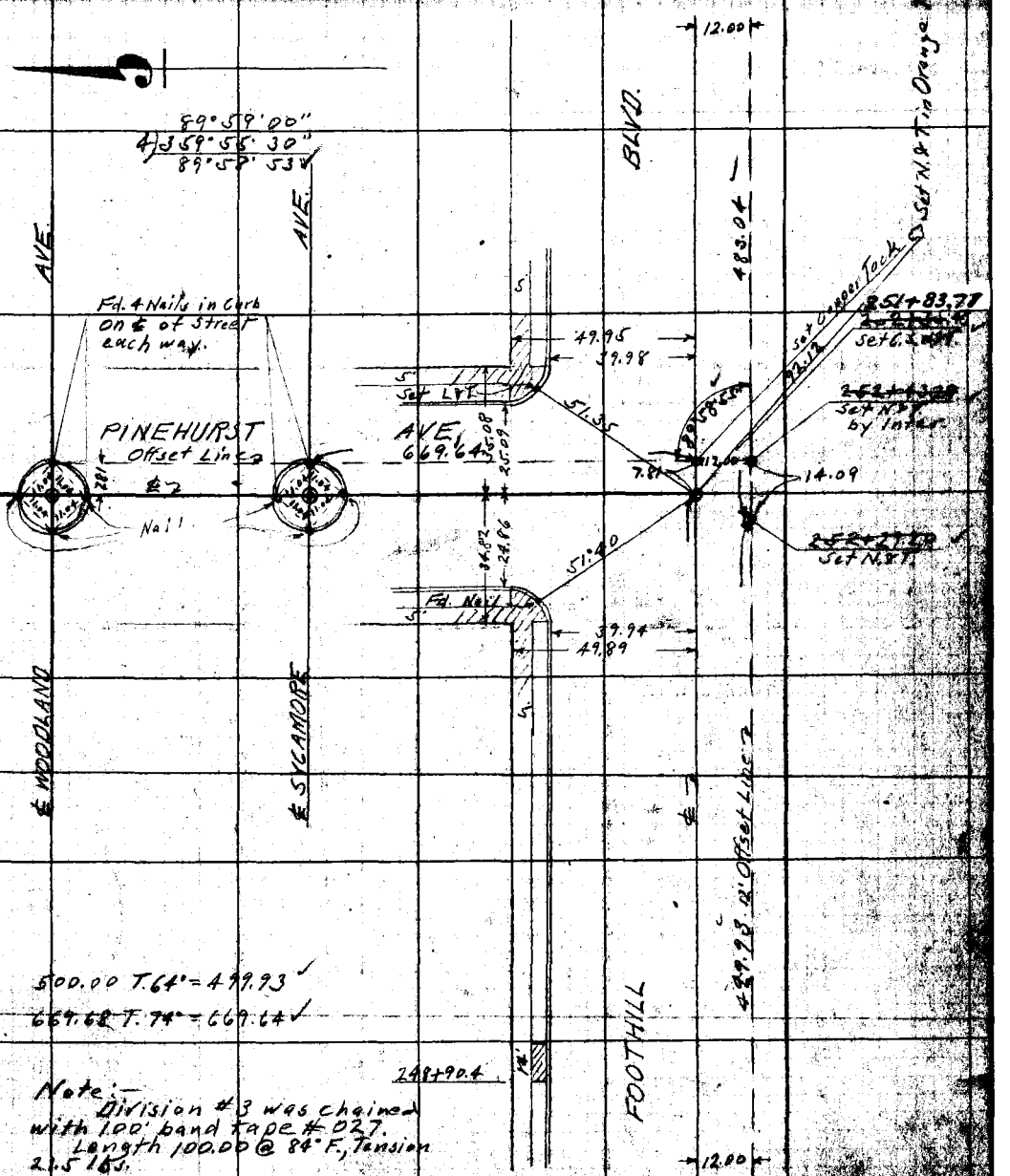


500.00 T.64° = 499.93 ✓

669.68 T.74° = 669.64 ✓

Note:—
Division #3 was chained with 100' band tape #027.
Length 100.00 @ 84° F., Tension 21.5 lbs.

From top of page 48

Note: ANY ADDITIONS OR CHANGES ON THIS SHEET MUST BE MADE OR CIRCLED IN Red. WITH DATE AND NAME OF PERSON MAKING CHANGE.

RETURN TO LOS ANGELES COUNTY SURVEYOR

Do not extend notes this side of this line

F.B. 336 Pg. 50 Van Fleet Chief Party Notes by Van Fleet Date 3-12-28

To bottom of page 53

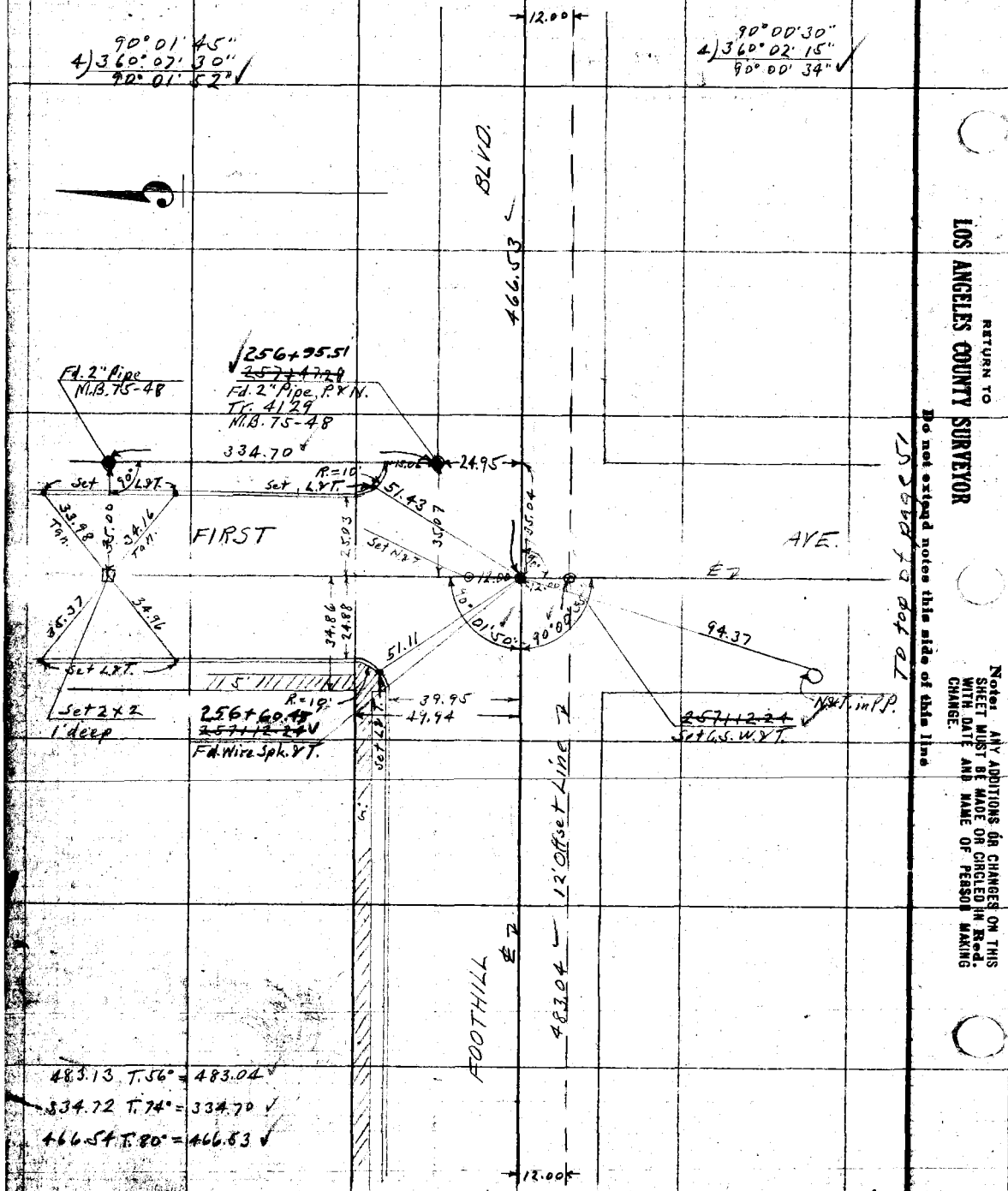


From top of page 49

RETURN TO
LOS ANGELES COUNTY SURVEYOR
Do not extend notes this side of this line

Notes: ANY ADDITIONS OR CHANGES ON THIS SHEET MUST BE MADE OR CIRCLED IN Red. WITH DATE AND NAME OF PERSON MAKING CHANGE.

Date 3-17-28 Notes by Van Fleet Chief Party Van Fleet F. B. 336 Pg. 51

| | |
|---|---|
| Plotted by A. J. Beritell | W. O. No. 4191 Tape No. 027 |
| Date July 1928 | Location Foothill Blvd |
| Map No. B-190-5 | Surveyed by A.W. Van Fleet |
| Plotting C'k'd by A.A.B. | Date 3-17-28 |
| Date AUG 1928 | Indexed |

Div. 3

From right of page 50

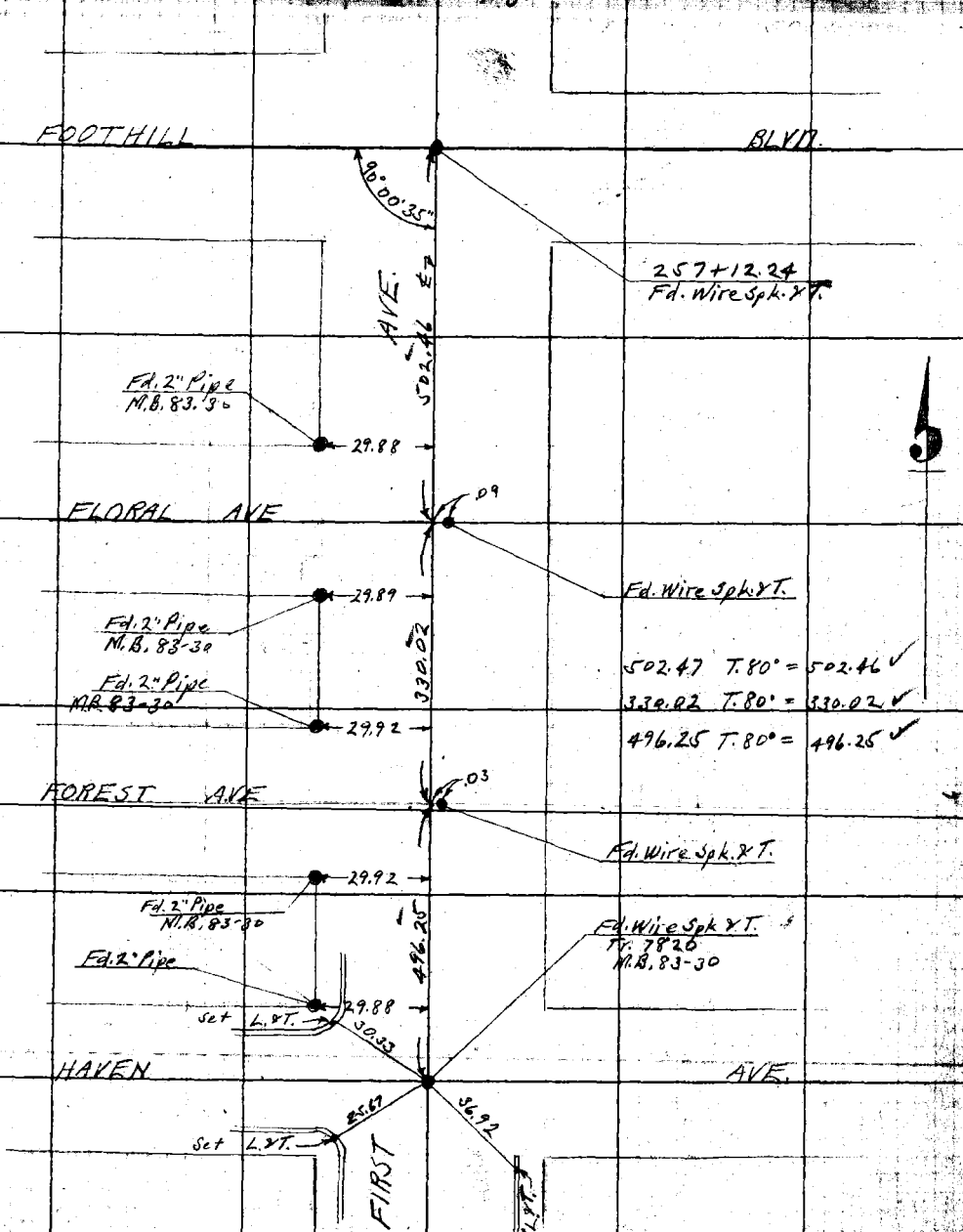


To top of page 52

Note: ANY ADDITIONS OR CHANGES ON THIS SHEET MUST BE MADE OR CIRCLED IN Red. WITH DATE AND NAME OF PERSON MAKING CHANGE.

RETURN TO LOS ANGELES COUNTY SURVEYOR

Do not extend notes this side of this line

F.B. 336 Pg. 52 Van Fleet Chief Party Notes by Van Fleet Date 3-28-28

From bottom of page 51.

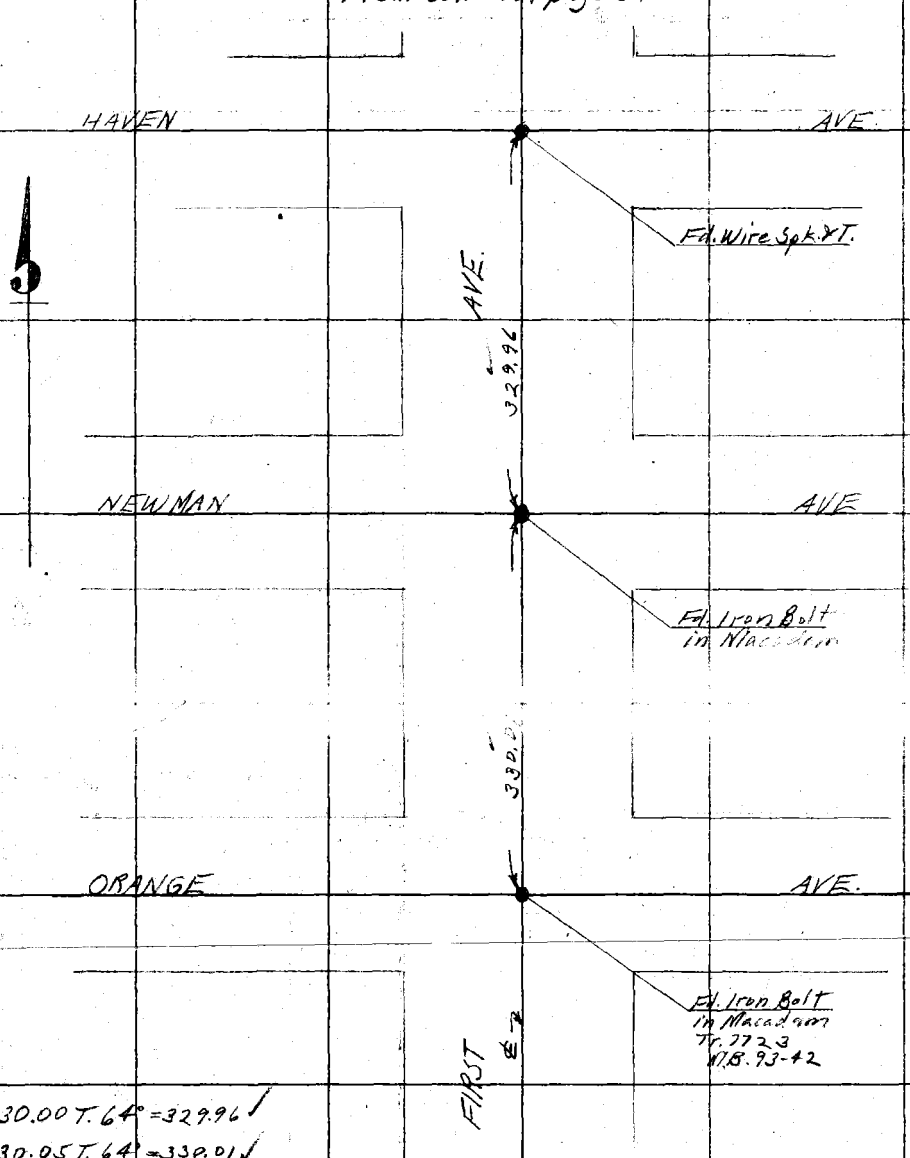


330.00 T. 64° = 329.96 ✓

330.05 T. 64° = 330.01 ✓

RETURN TO LOS ANGELES COUNTY SURVEYOR

Do not extend notes this side of this line

Notes: ANY ADDITIONS OR CHANGES ON THIS SHEET MUST BE MADE OR CIRCLED IN Red. WITH DATE AND NAME OF PERSON MAKING CHANGE.

Date 3-12-28 Notes by Van Fleet Chief Party Van Fleet F. B. 336 Pg. 53

| | |
|---|---|
| Plotted by A.J. Baritell | W. O. No. 4191 Tape No. 027 |
| Date July 1928 | Location Foothill Blvd. |
| Map No. B-190-5 | Surveyed by A.W. Van Fleet |
| Plotting C'k'd by A. A. B. | Date 3-12-28 |
| Date AUG 1928 | Indexed |

DIV. 3

To bottom of page 54

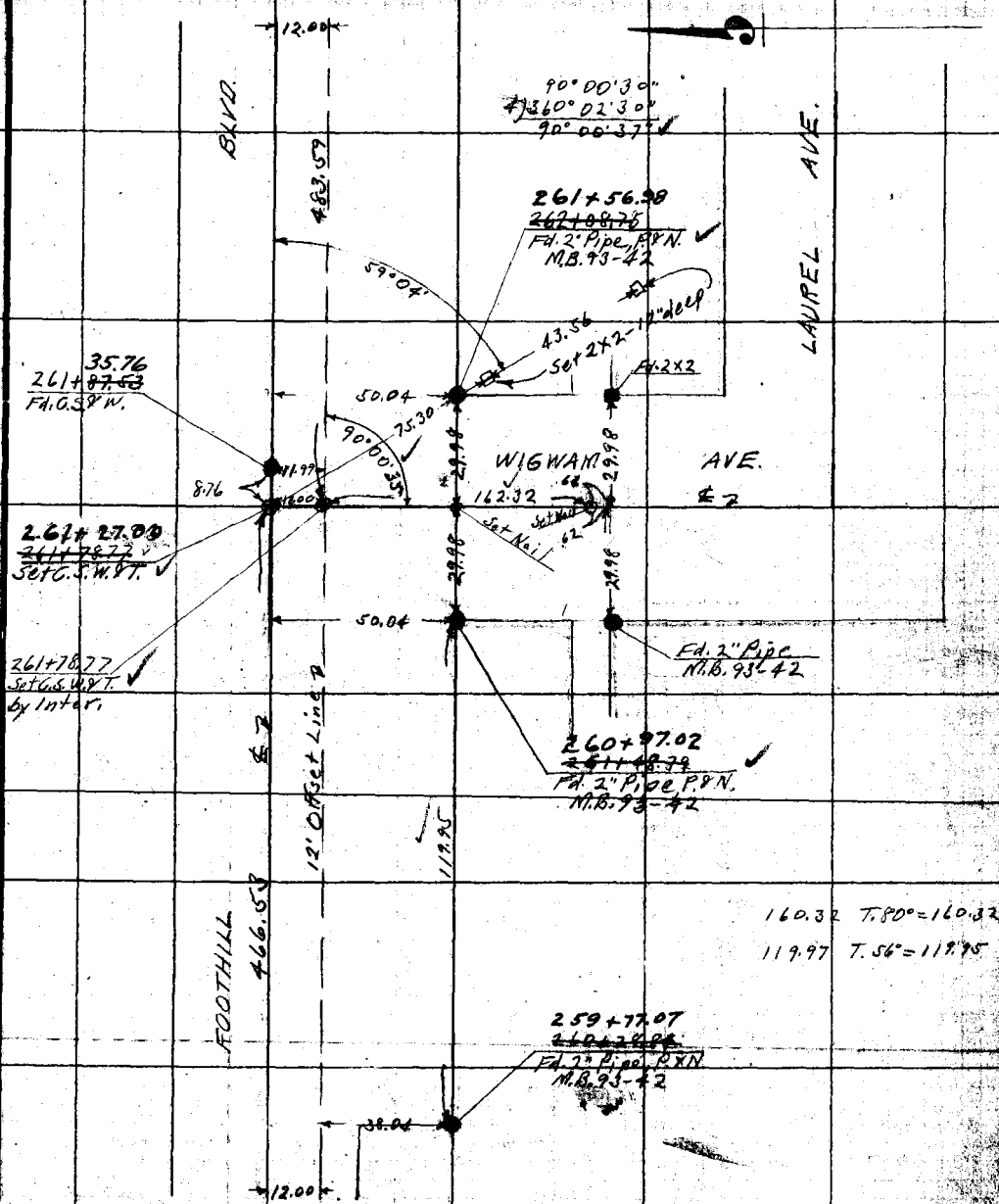


From top of page 50

Note: ANY ADDITIONS OR CHANGES ON THIS SHEET MUST BE MADE OR CIRCLED IN Red. WITH DATE AND NAME OF PERSON MAKING CHANGE.

RETURN TO LOS ANGELES COUNTY SURVEYOR

Do not extend notes this side of this line

F.B. 336 Pg. 54 Van Fleet Chief Party Notes by Van Fleet Date 3-12-28

To bottom of page 55

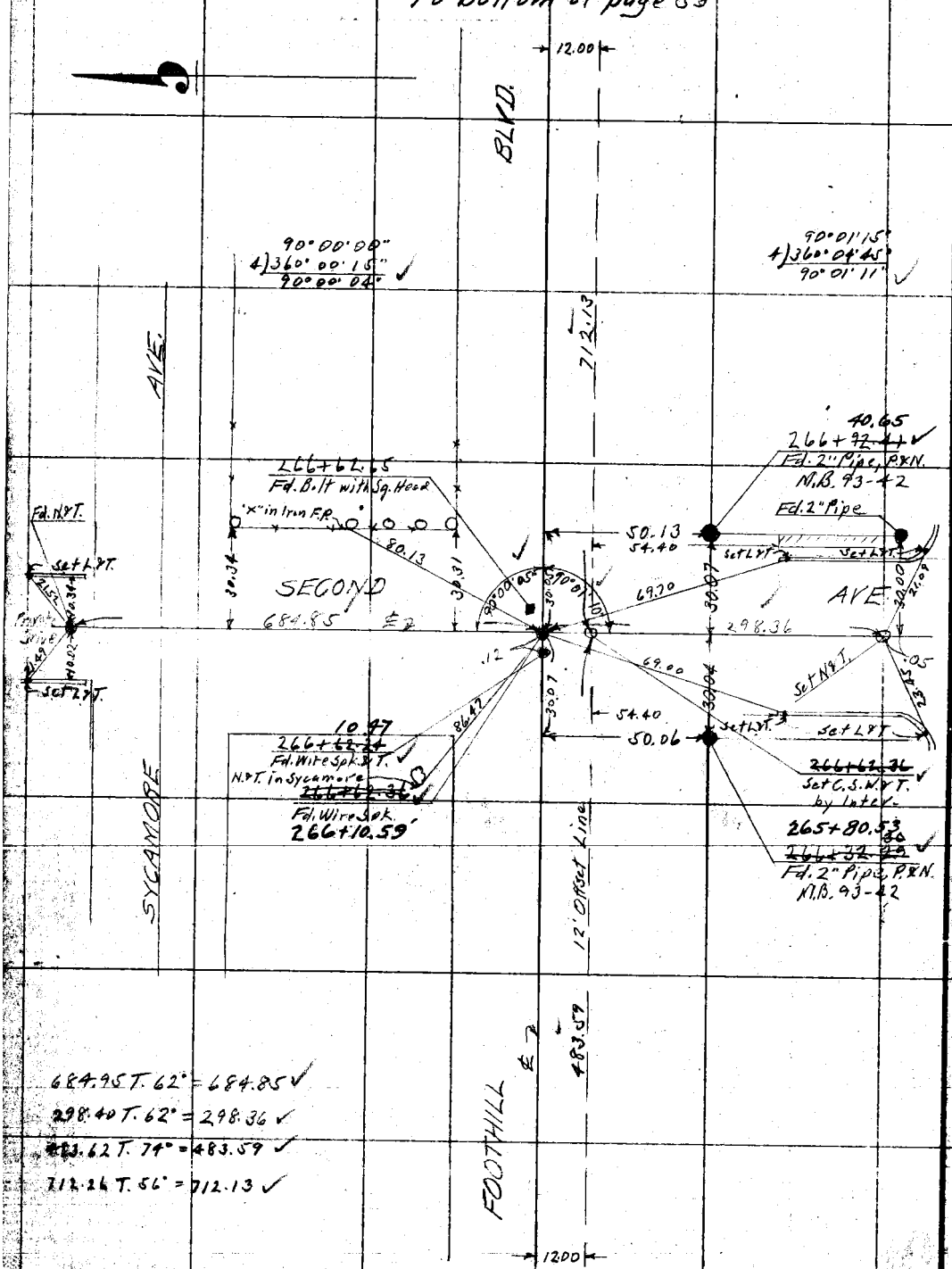


684.95 T. 62° = 684.85 ✓

298.40 T. 62° = 298.36 ✓

483.62 T. 74° = 483.59 ✓

712.24 T. 56° = 712.13 ✓

From top of page 53

RETURN TO
LOS ANGELES COUNTY SURVEYOR
Do not extend notes this side of this line

Notes: ANY ADDITIONS OR CHANGES ON THIS SHEET MUST BE MADE OR CIRCLED IN Red. WITH DATE AND NAME OF PERSON MAKING CHANGE.

Date 3-28-28 Notes by Van Fleet Chief Party Van Fleet F. B. 336 PG. 55

| | |
|---|---|
| Plotted by A. J. Baritell | W. O. No. 4191 Tape No. 027 |
| Date July 1928 | Location Foothill Blvd. |
| Map No. B-190-5 | Surveyed by A. W. Van Fleet |
| Platting C'k'd by A. A. R. | Date 3-28-28 |
| Date AUG 1928 | Indexed |

Div. 3

To bottom of page 56

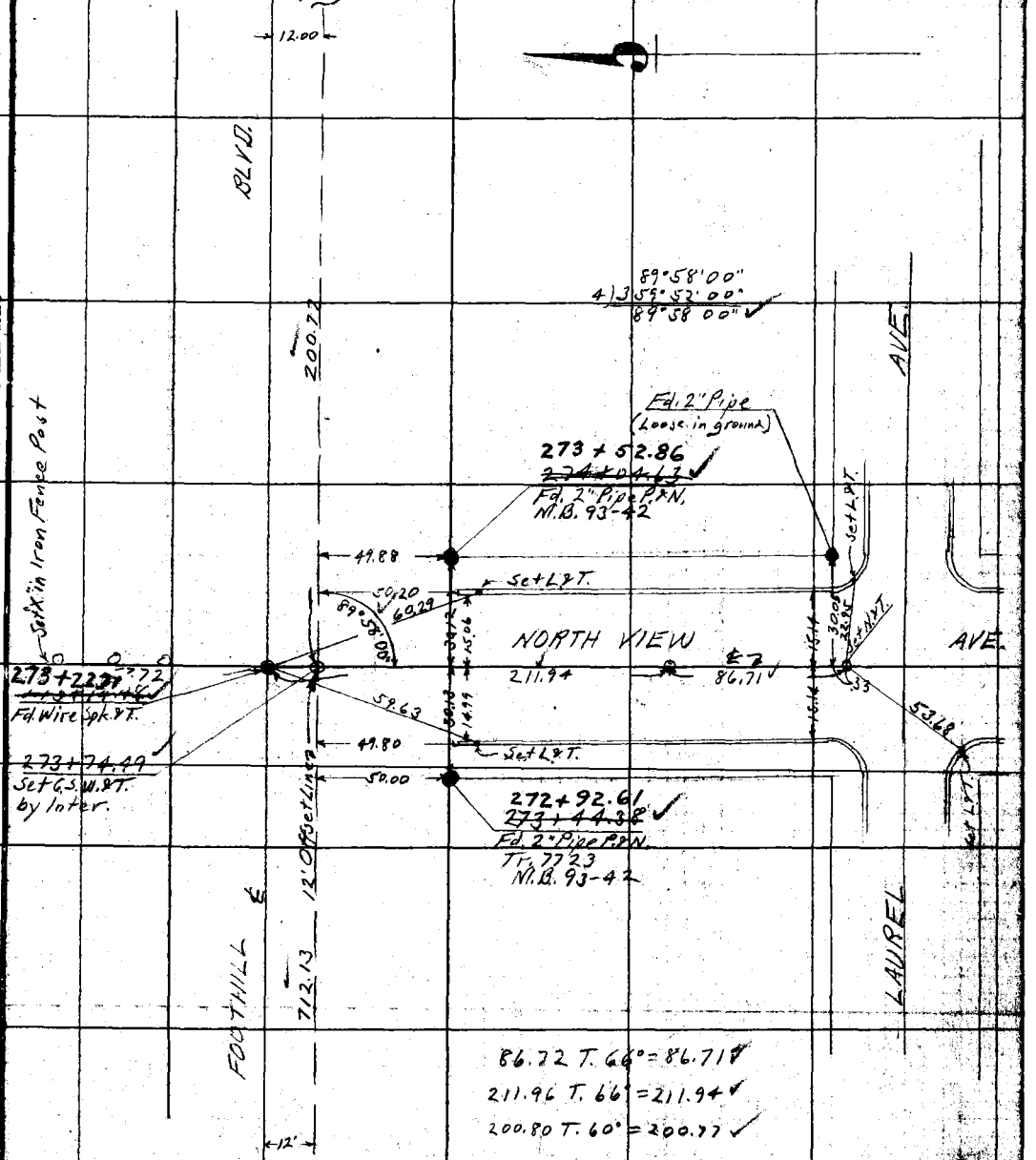


86.72 T. 66° = 86.71
211.96 T. 66° = 211.94
200.80 T. 60° = 200.77

From top of page 54

Note: ANY ADDITIONS OR CHANGES ON THIS SHEET MUST BE MADE OR CIRCLED IN Red. WITH DATE AND NAME OF PERSON MAKING CHANGE.

Do not extend notes this side of this line

RETURN TO LOS ANGELES COUNTY SURVEYOR

F.B. 336 Pg. 56 Van Fleet Chief Party Notes by Van Fleet Date 3-28-28

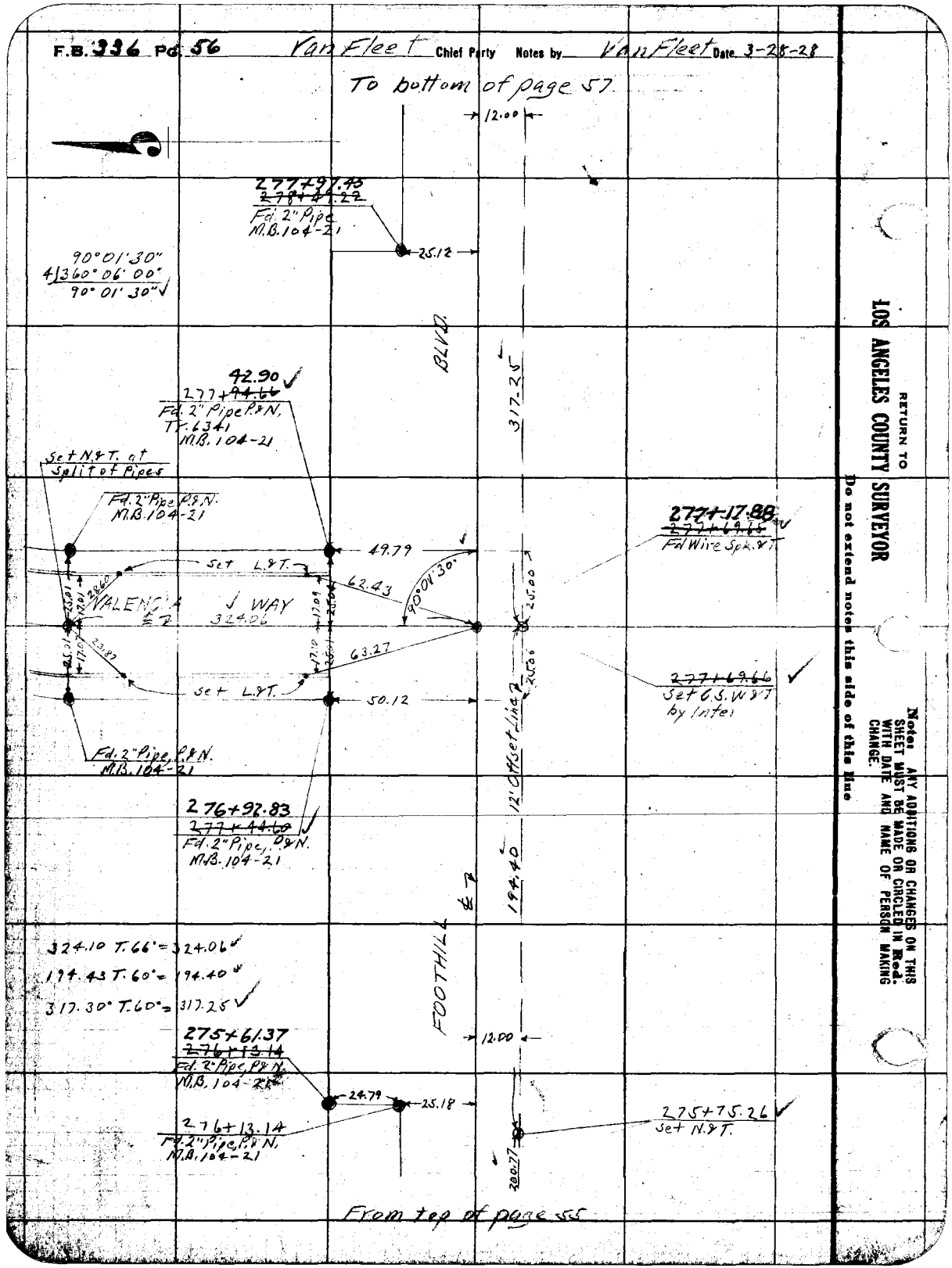


RETURN TO
LOS ANGELES COUNTY SURVEYOR

Do not extend notes this side of this line

Notes: ANY ADDITIONS OR CHANGES ON THIS SHEET MUST BE MADE OR CIRCLED IN Red. WITH DATE AND NAME OF PERSON MAKING CHANGE.

Date 9-28-28 Notes by Tombleson Chief Party Tombleson F. B. 336 PG. 55A

| | |
|---|---|
| Plotted by L. A. Crowl | W. O. No. 4191 Tape No. 044 |
| Date Oct. 1928 | Location Foothill Blvd. |
| Map No. B-190 Sht. 5 | Surveyed by Tombleson |
| Plotting C'k'd by A. A. R | Date 9-28-28 |
| Date Oct. 1928 | Indexed |

Div # 3

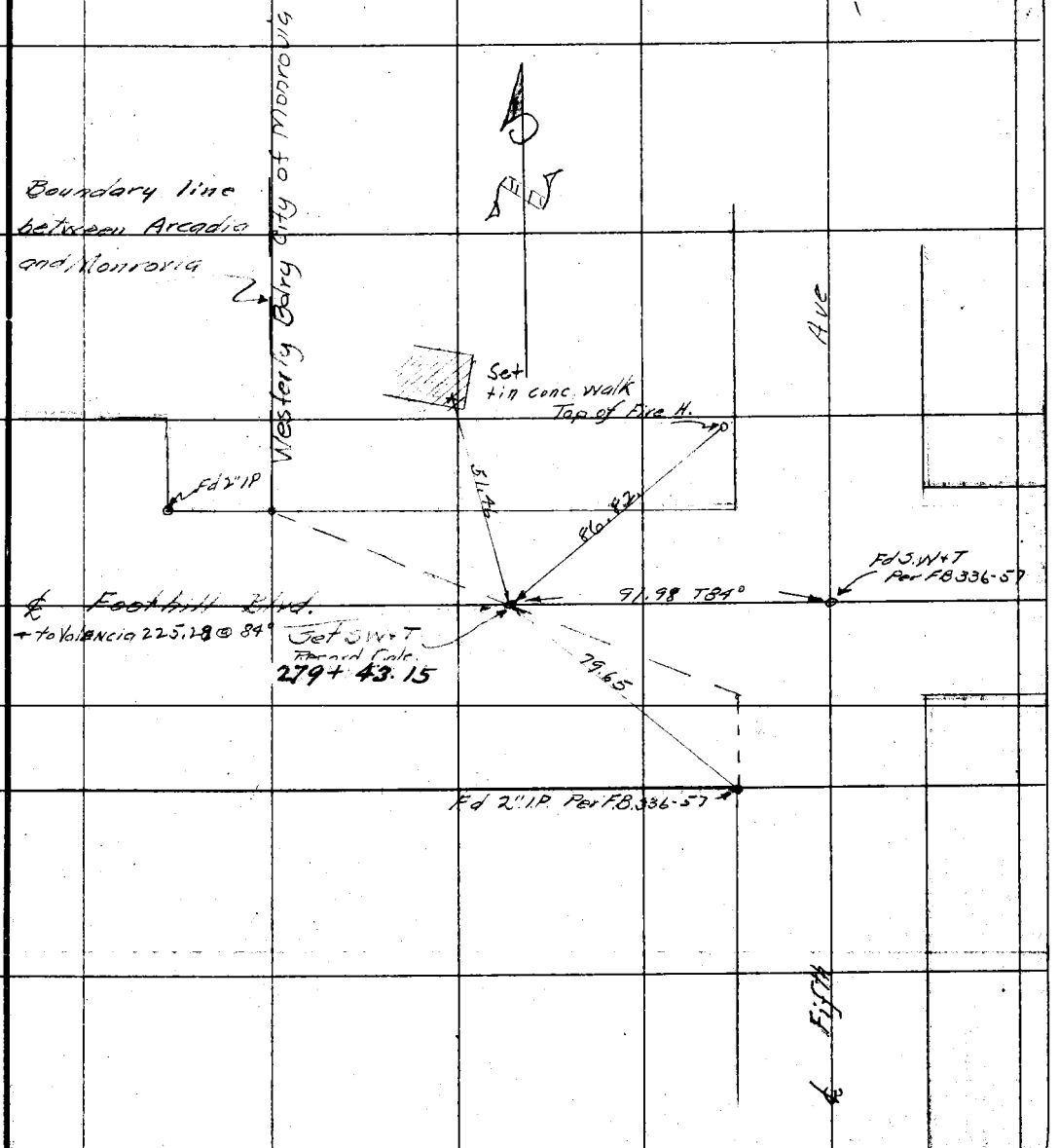


Note: ANY ADDITIONS OR CHANGES ON THIS SHEET MUST BE MADE OR CIRCLED IN Red. WITH DATE AND NAME OF PERSON MAKING CHANGE.

Do not extend notes this side of this line

RETURN TO LOS ANGELES COUNTY SURVEYOR

F.B. 336 Pg. 56B Chief Party Notes by Date

RETURN TO
LOS ANGELES COUNTY SURVEYOR

Do not extend notes this side of this line

Notes: ANY ADDITIONS OR CHANGES ON THIS SHEET MUST BE MADE OR CIRCLED IN Red. WITH DATE AND NAME OF PERSON MAKING CHANGE.

Date 3-29-28 Notes by Van Fleet Chief Party Van Fleet F. B. 336 Pg. 57

| | |
|---|---|
| Planned by Ad. Baritell | N. O. No. 4191 Tape No. 022 |
| Date July 1928 | Location Foothill Blvd. |
| Map No. B-190-5 | Surveyed by A.W. Van Fleet |
| Planning Office | Date 3-29-28 |
| Date AUG 1928 | Indexed |

DIV. 3

To bottom of page 58

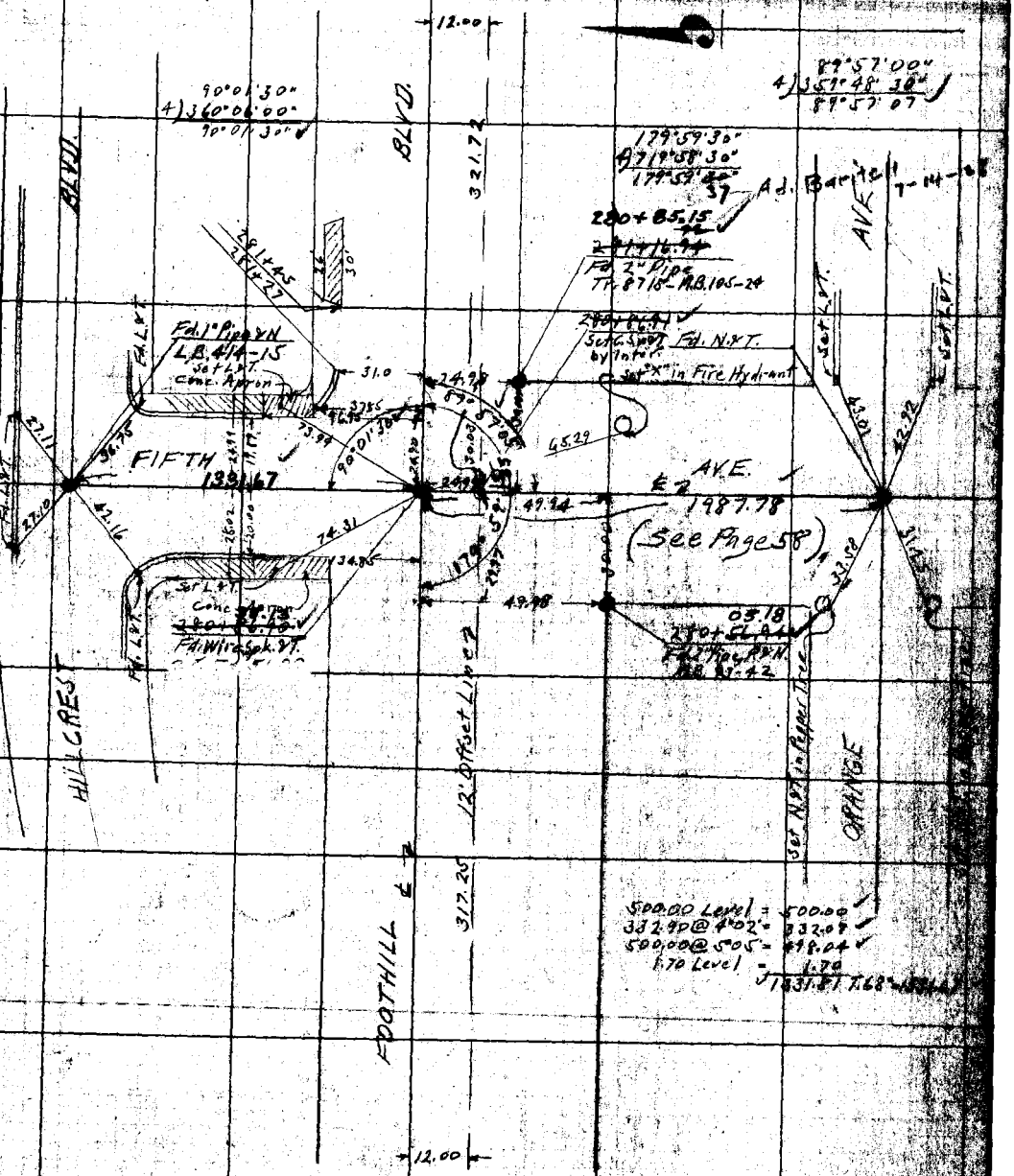


From top of page 56

Notes: ANY ADDITIONS OR CHANGES ON THIS SHEET MUST BE MADE OR CIRCLED IN Red. WITH DATE AND NAME OF PERSON MAKING CHANGE.

Do not extend notes this side of this line

RETURN TO LOS ANGELES COUNTY SURVEYOR

F.B. 336 Pg. 58 Van Fleet Chief Party Notes by Van Fleet Date 3-29-29

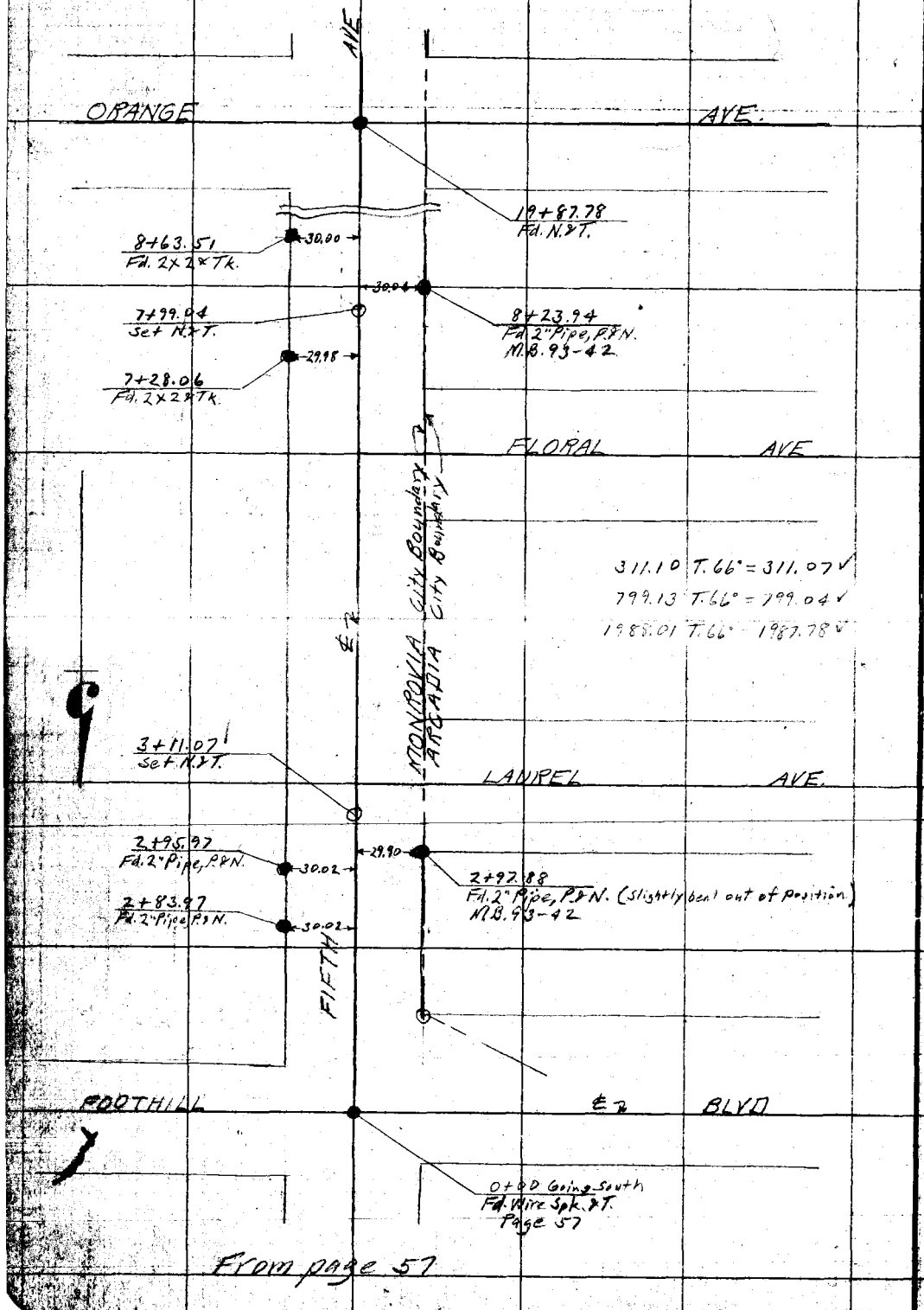


RETURN TO
LOS ANGELES COUNTY SURVEYOR
Do not extend notes this side of this line

Notes: ANY ADDITIONS OR CHANGES ON THIS SHEET MUST BE MADE OR CIRCLED IN Red. WITH DATE AND NAME OF PERSON MAKING CHANGE.

Date 3-29-28 Notes by Van Fleet Chief Party Van Fleet F. B. 336 Pg. 59

| | |
|---|---|
| Plotted by A. J. Barnett | W. O. No. 4191 Tape No. 027 |
| Date July 1928 | Location Foothill Blvd. |
| Map No. B-190-5 | Surveyed by A. W. Van Fleet |
| Plotting Checked A. A. R. | Date 3-29-28 |
| Date AUG 1928 | Indexed |

DIV. 3

To bottom of page 60

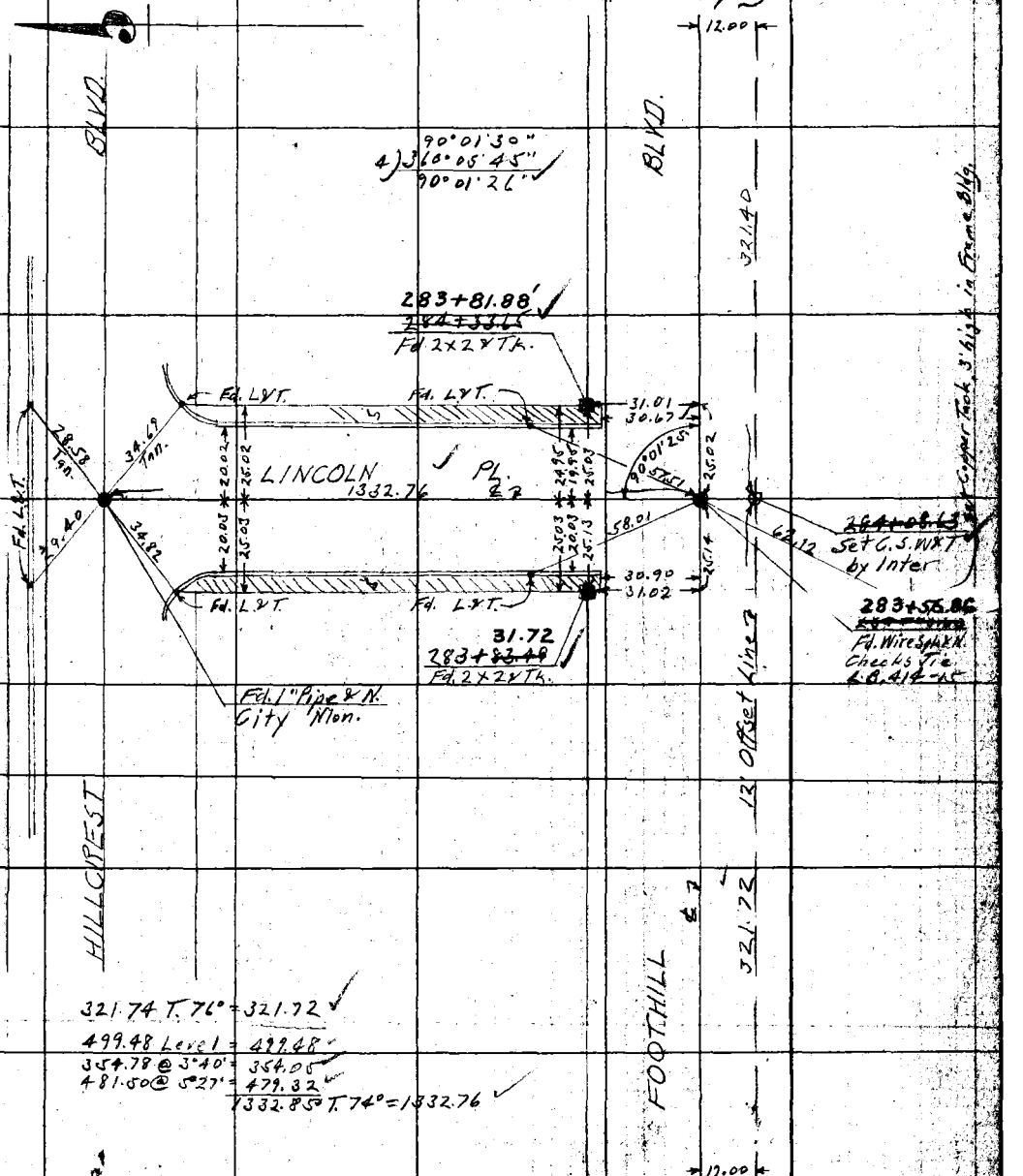


321.74 T. 76° = 321.72

499.48 Level = 499.48

354.78 @ 3°40' = 354.05

481.50 @ 5°27' = 479.32

1332.85 T. 74° = 1332.76

From top of page 57

Note: ANY ADDITIONS OR CHANGES ON THIS SHEET MUST BE MADE OR CIRCLED IN Red. WITH DATE AND NAME OF PERSON MAKING CHANGE.

Do not extend notes this side of this line

RETURN TO LOS ANGELES COUNTY SURVEYOR

F.B. 336 Pg. 60 Van Fleet Chief Party Notes by Van Fleet Date 3-30-28

To bottom of page 61

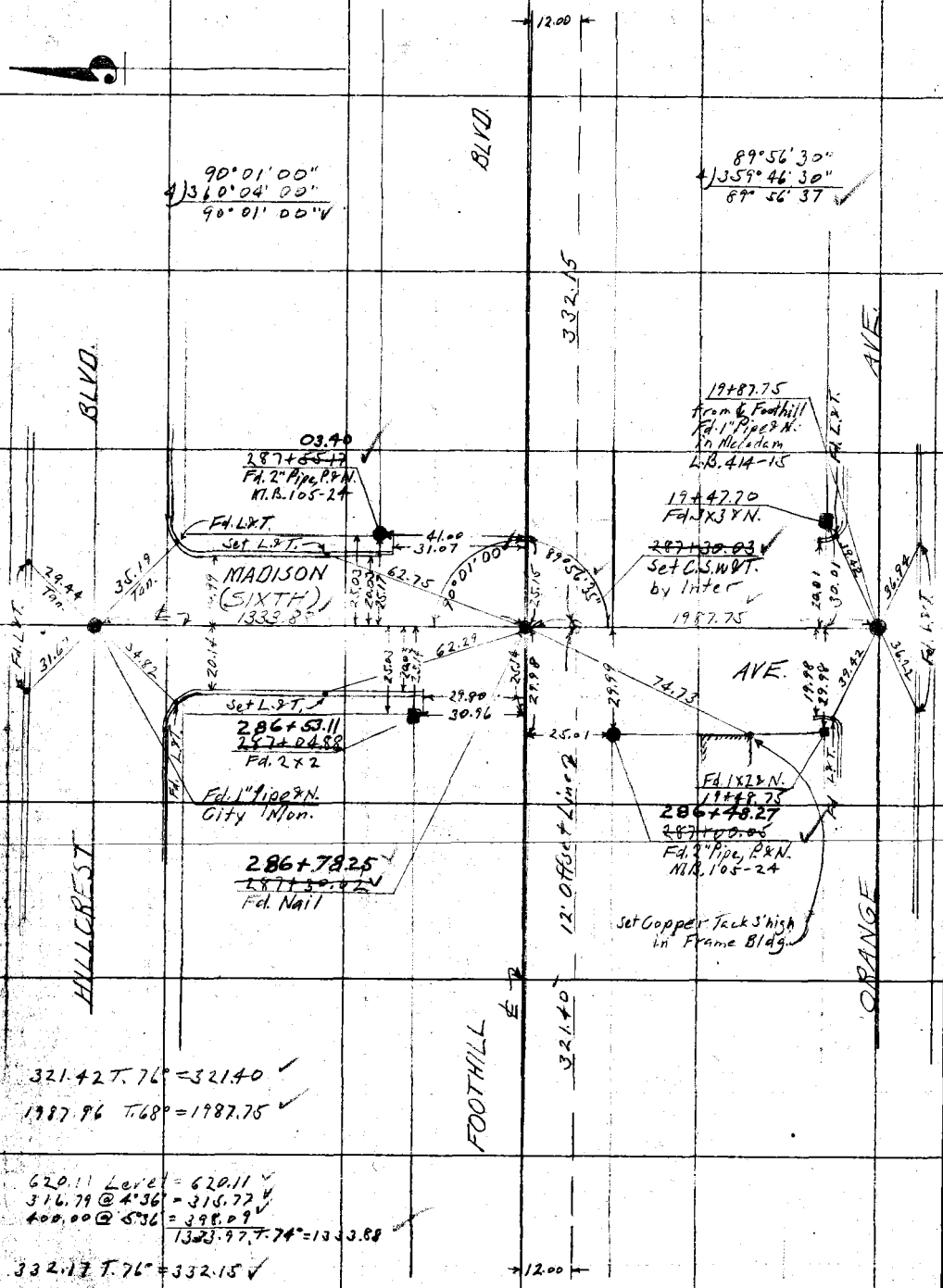


321.42 T. 76° = 321.40 ✓

1987.96 T. 68° = 1987.75 ✓

620.11 Level = 620.11 ✓
316.79 @ 4° 36' = 315.72 ✓
400.00 @ 5° 36' = 398.09 ✓
1323.97 T. 74° = 1323.88

332.17 T. 76° = 332.15 ✓

From top of page 59

RETURN TO
LOS ANGELES COUNTY SURVEYOR

Do not extend notes this side of this line

Note: ANY ADDITIONS OR CHANGES ON THIS SHEET MUST BE MADE OR CIRCLED IN Red. WITH DATE AND NAME OF PERSON MAKING CHANGE.

Date 3-30-28 Notes by Van Fleet Chief Party Van Fleet F. B. 336 PG. 61

| | |
|---|---|
| Plotted by A. J. Baritell | W. O. No. 4191 Tape No. 027 |
| Date July 1928 | Location Foothill Blvd |
| Map No. B-190-5 | Surveyed by A.W. Van Fleet |
| Plotting C'k'd by A. A. R. | Date 3-30-28 |
| Date AUG 1928 | Indexed |

DIV. 3

To bottom of page 62

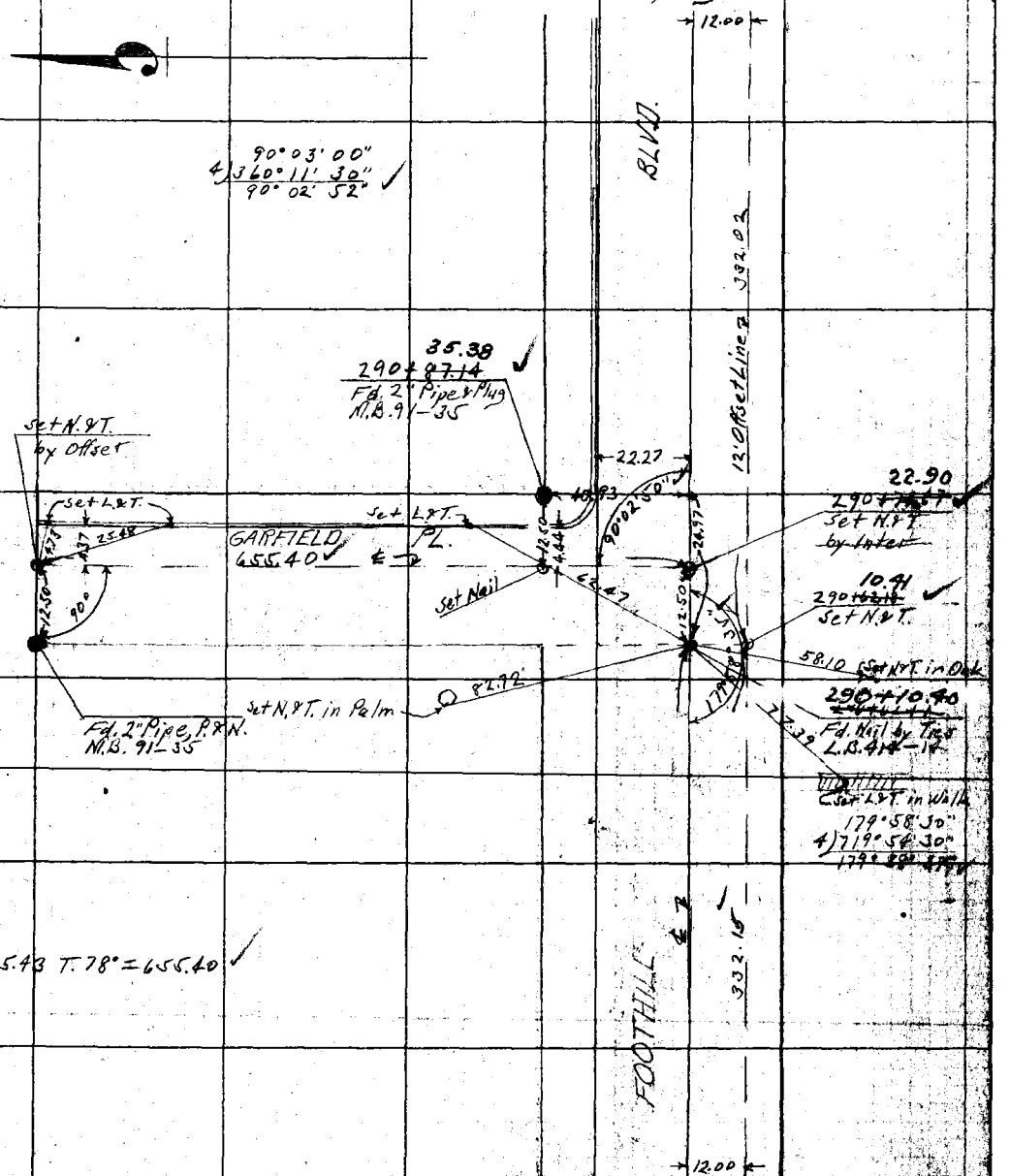


From top of page 60

Note: ANY ADDITIONS OR CHANGES ON THIS SHEET MUST BE MADE OR CIRCLED IN Red. WITH DATE AND NAME OF PERSON MAKING CHANGE.

RETURN TO LOS ANGELES COUNTY SURVEYOR

Do not extend notes this side of this line

F.B. 336 Pg. 62 Van Fleet Chief Party Notes by Van Fleet Date 3-30-28

To bottom of page 63

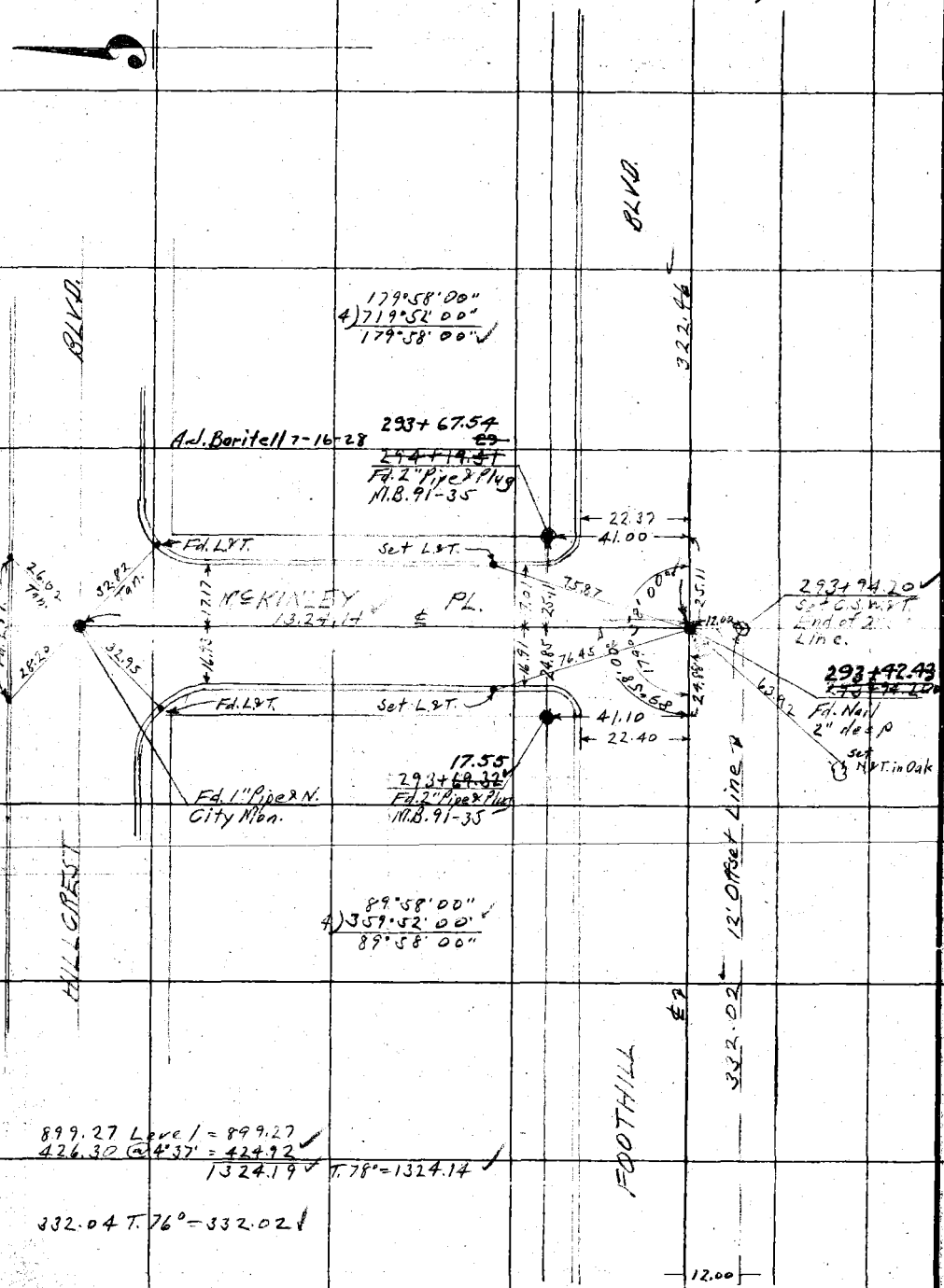


From top of page 61

RETURN TO
LOS ANGELES COUNTY SURVEYOR
Do not extend notes this side of this line

Note: ANY ADDITIONS OR CHANGES ON THIS SHEET MUST BE MADE OR CIRCLED IN Red. WITH DATE AND NAME OF PERSON MAKING CHANGE.

Date 3-31-28 Notes by Van Fleet Chief Party Van Fleet F. B. 336 PG. 63

| | |
|---|---|
| Plotted by A. J. Baritell | W. O. No. 4191 Tape No. 027 |
| Date July 1928 | Location Foothill Blvd |
| Map No. B-190-5 | Surveyed by A. W. Van Fleet |
| Plotting C'k'd by A. A. R. | Date 3-31-28 |
| Date AUG 1928 | Indexed |

Div. 3

To bottom of page 64

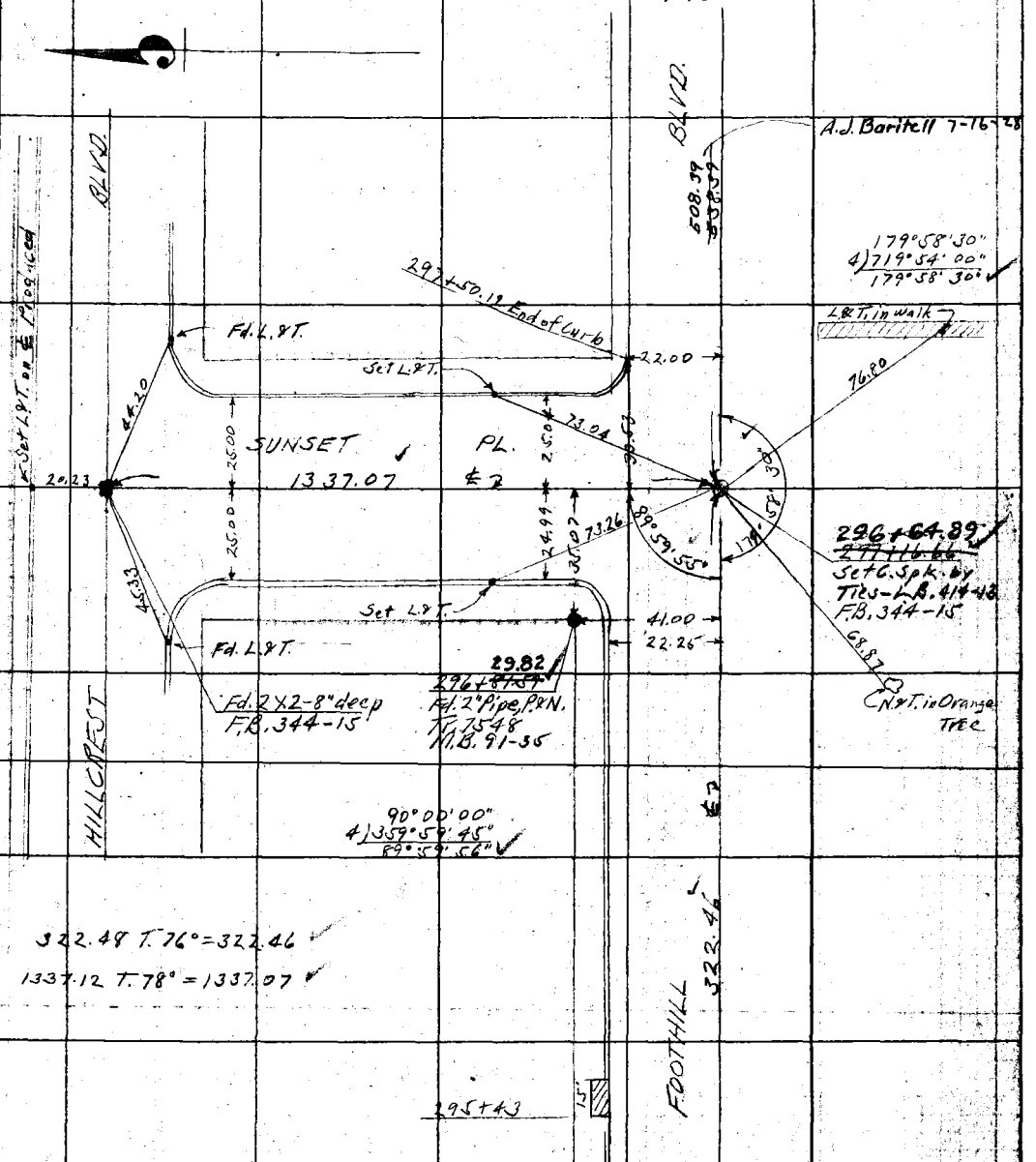


322.48 T. 76° = 322.46

1337.12 T. 78° = 1337.07

From top of page 62

Note: ANY ADDITIONS OR CHANGES ON THIS SHEET MUST BE MADE OR CIRCLED IN Red. WITH DATE AND NAME OF PERSON MAKING CHANGE.

RETURN TO LOS ANGELES COUNTY SURVEYOR

Do not extend notes this side of this line

F.B. 336 PG. 64 Van Fleet Chief Party Notes by Van Fleet Date 4-2-28

To bottom of page 65

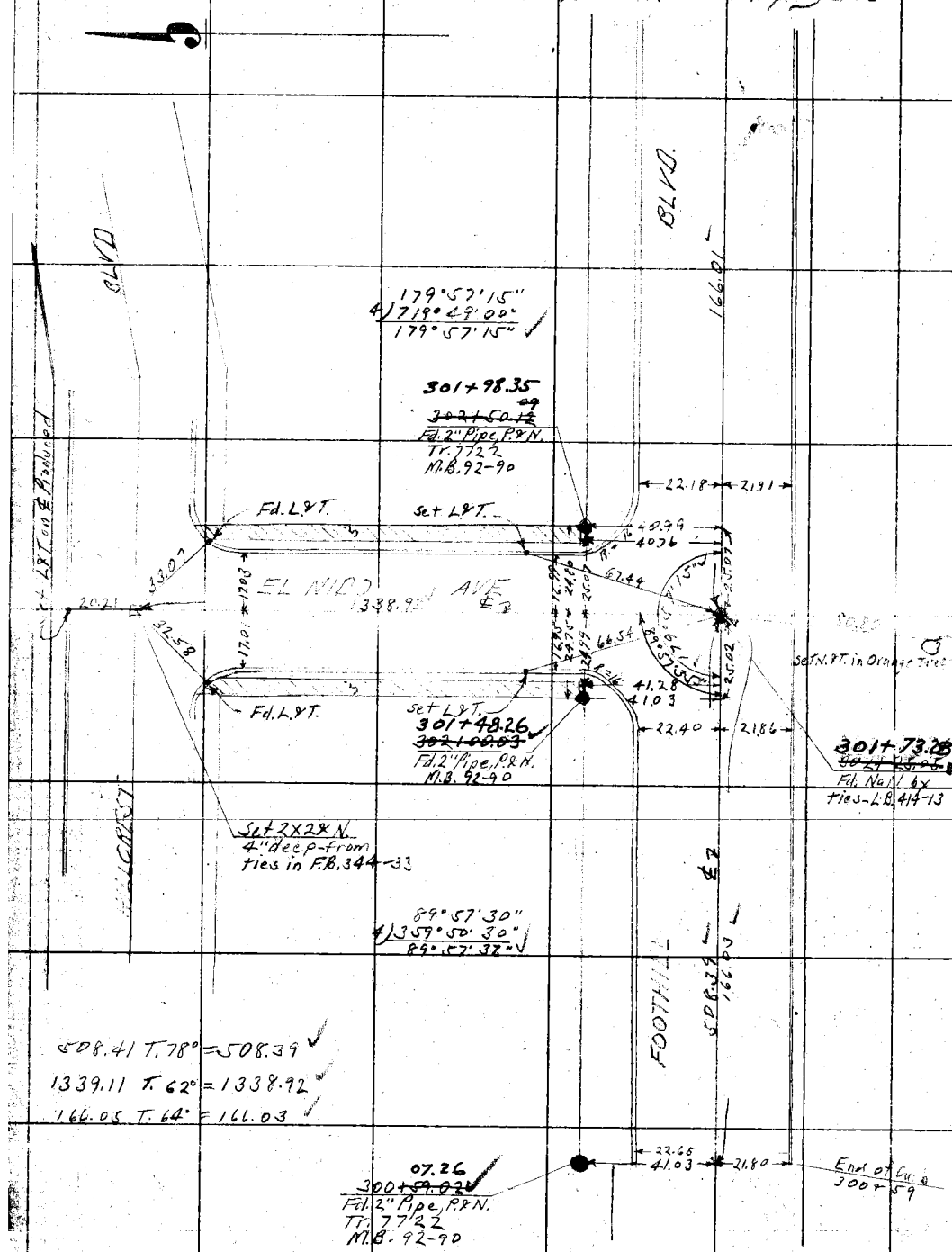


From top of page 63

RETURN TO
LOS ANGELES COUNTY SURVEYOR
Do not extend notes this side of this line

Notes: ANY ADDITIONS OR CHANGES ON THIS SHEET MUST BE MADE OR CIRCLED IN Red. WITH DATE AND NAME OF PERSON MAKING CHANGE.

Date 4-2-28 Notes by Van Fleet Chief Party Van Fleet F. B. 336 Pg. 65

| | |
|---|---|
| Plotted by [illegible] | W. O. No. 4191 Tape 022 |
| Date July 1928 | Location Foothill Blvd. |
| Map No. B-190-5 | Surveyed by A.W. Van Fleet |
| Plotting C'k'd by A. A. R. | Date 4-2-28 |
| Date AUG 1928 | Indexed |

DIV. 3

To bottom of page 66

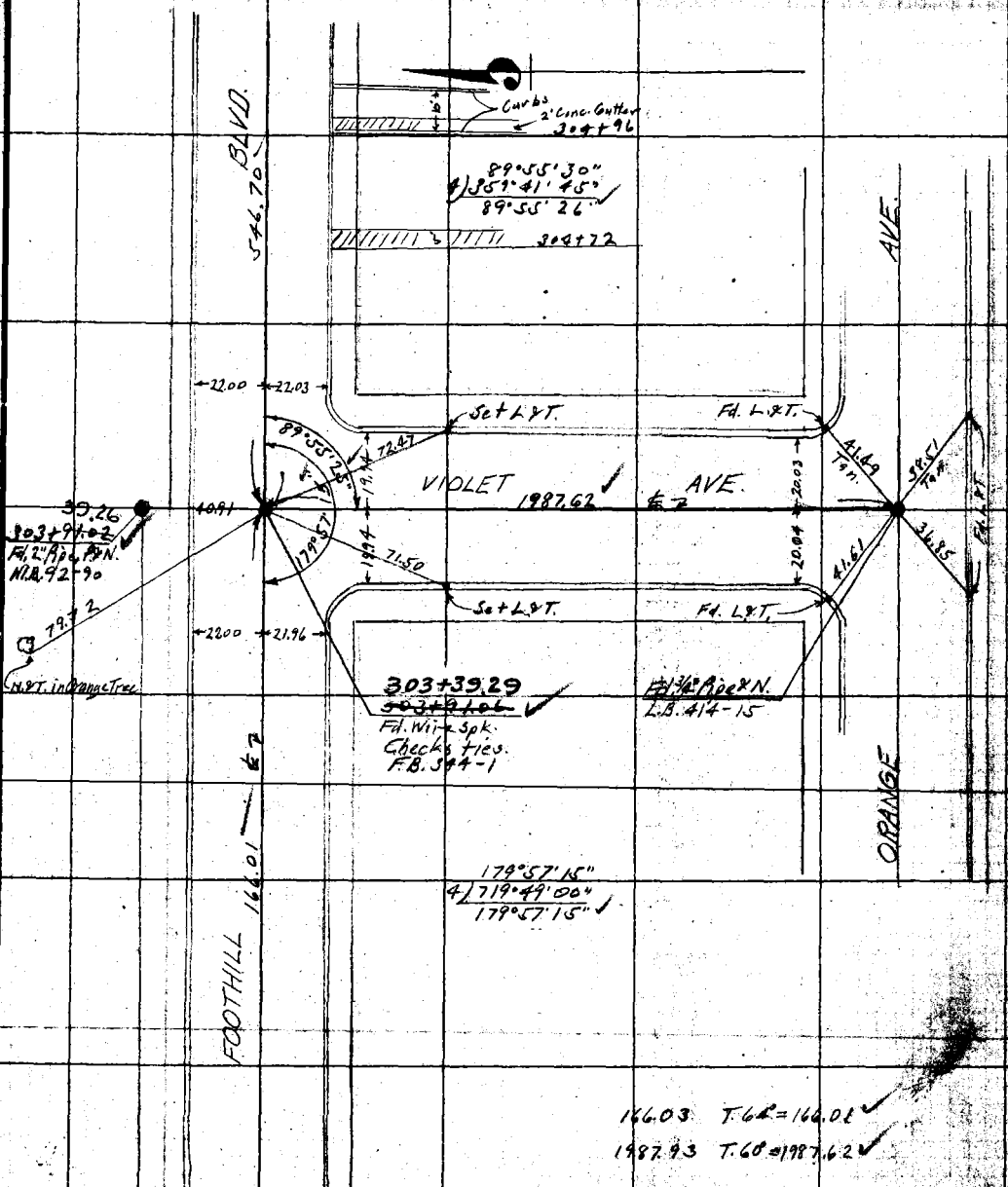


166.03 T.64 = 166.01

1987.93 T.60 = 1987.62

From top of page 64

Note: ANY ADDITIONS OR CHANGES ON THIS SHEET MUST BE MADE OR CIRCLED IN Red. WITH DATE AND NAME OF PERSON MAKING CHANGE.

Do not extend notes this side of this line

RETURN TO LOS ANGELES COUNTY SURVEYOR

F.B. 336 Pg. 66 Van Fleet Chief Party Notes by Van Fleet Date 4-3-28.

To bottom of page 67

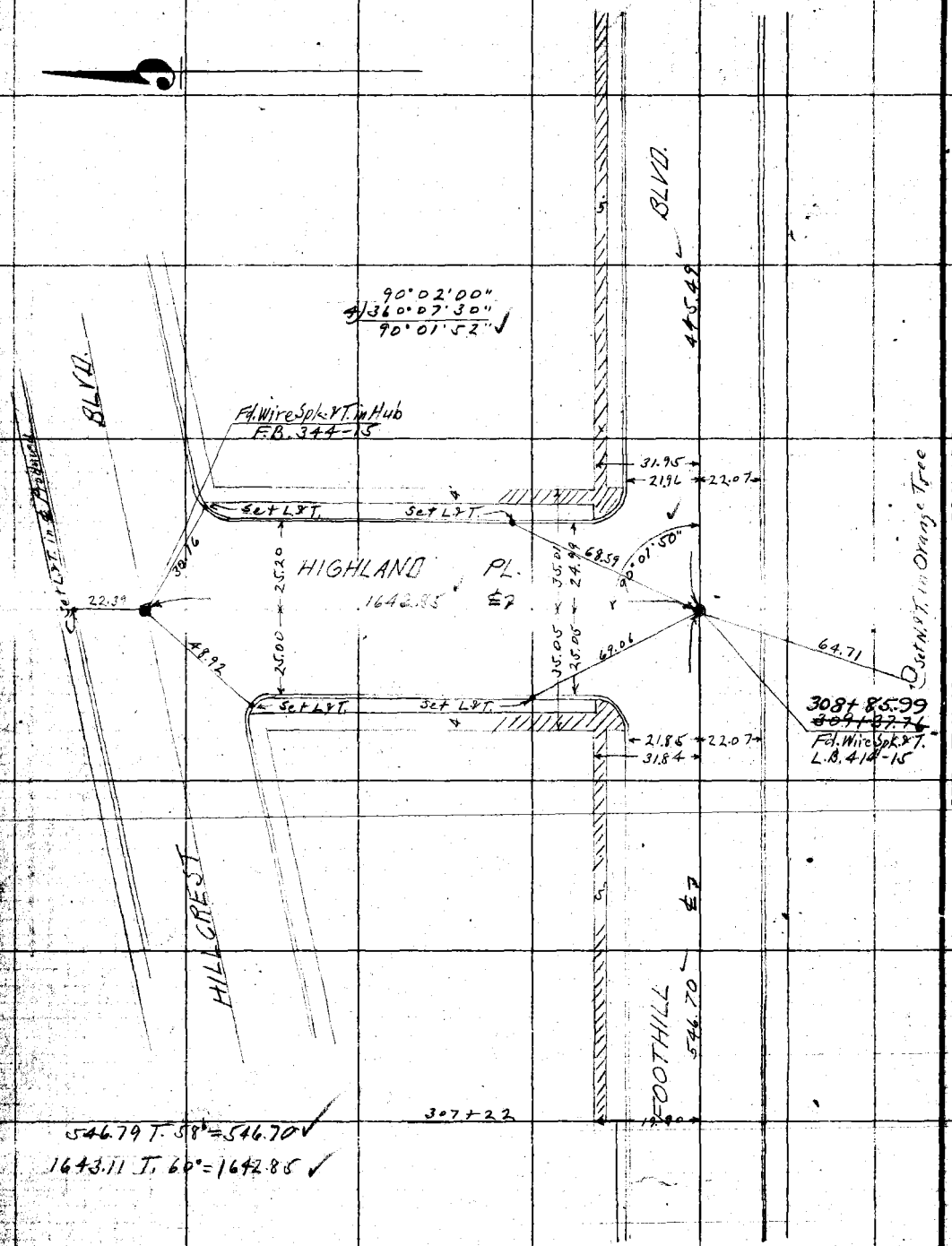


RETURN TO
LOS ANGELES COUNTY SURVEYOR
Do not extend notes this side of this line

Note: ANY ADDITIONS OR CHANGES ON THIS SHEET MUST BE MADE OR CIRCLED IN Red. WITH DATE AND NAME OF PERSON MAKING CHANGE.

Date 4-3-28 Notes by Van Fleet Chief Party Van Fleet F. B. 336 Pg. 67

| | |
|---|---|
| Plotted by A. J. Bartell | W. O. No. 4191 Tape No. 027 |
| Date July 1928 | Location Foothill Blvd. |
| Map No. B-190-5 | Surveyed by A.W. Van Fleet |
| Plotting C.K'd by A.A.R. | Date 4-3-28 |
| Date AUG 1928 | Indexed |

Div. 3

To bottom of page 69 & 70

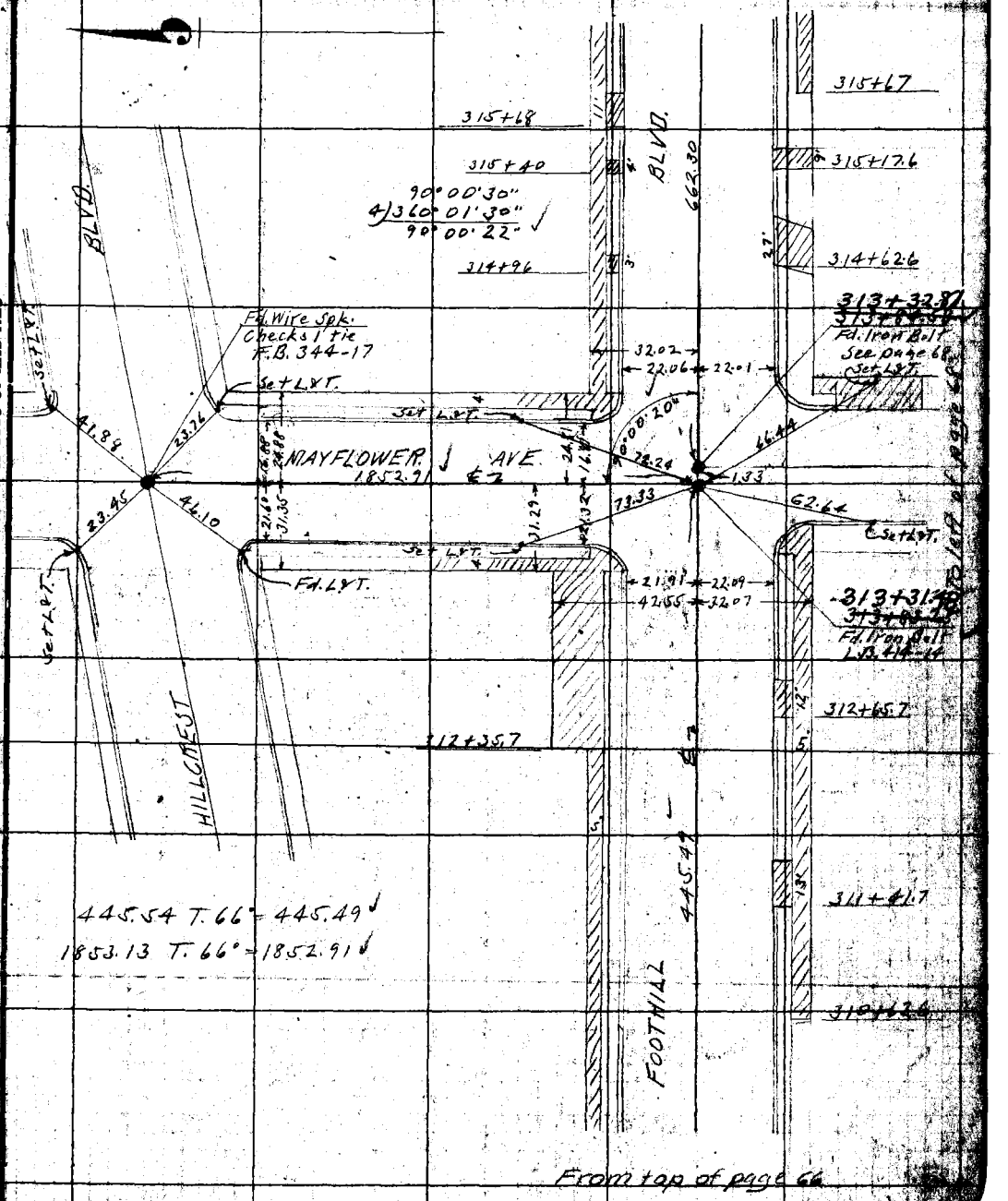


From top of page 66

Notes: ANY ADDITIONS OR CHANGES ON THIS SHEET MUST BE MADE OR CIRCLED IN Red. WITH DATE AND NAME OF PERSON MAKING CHANGE.

Do not extend notes this side of this line

RETURN TO LOS ANGELES COUNTY SURVEYOR

F.B. 886 Pg. 68 Van Fleet Chief Party Notes by Van Fleet Date 4-3-28

To bottom of page 69 x 70

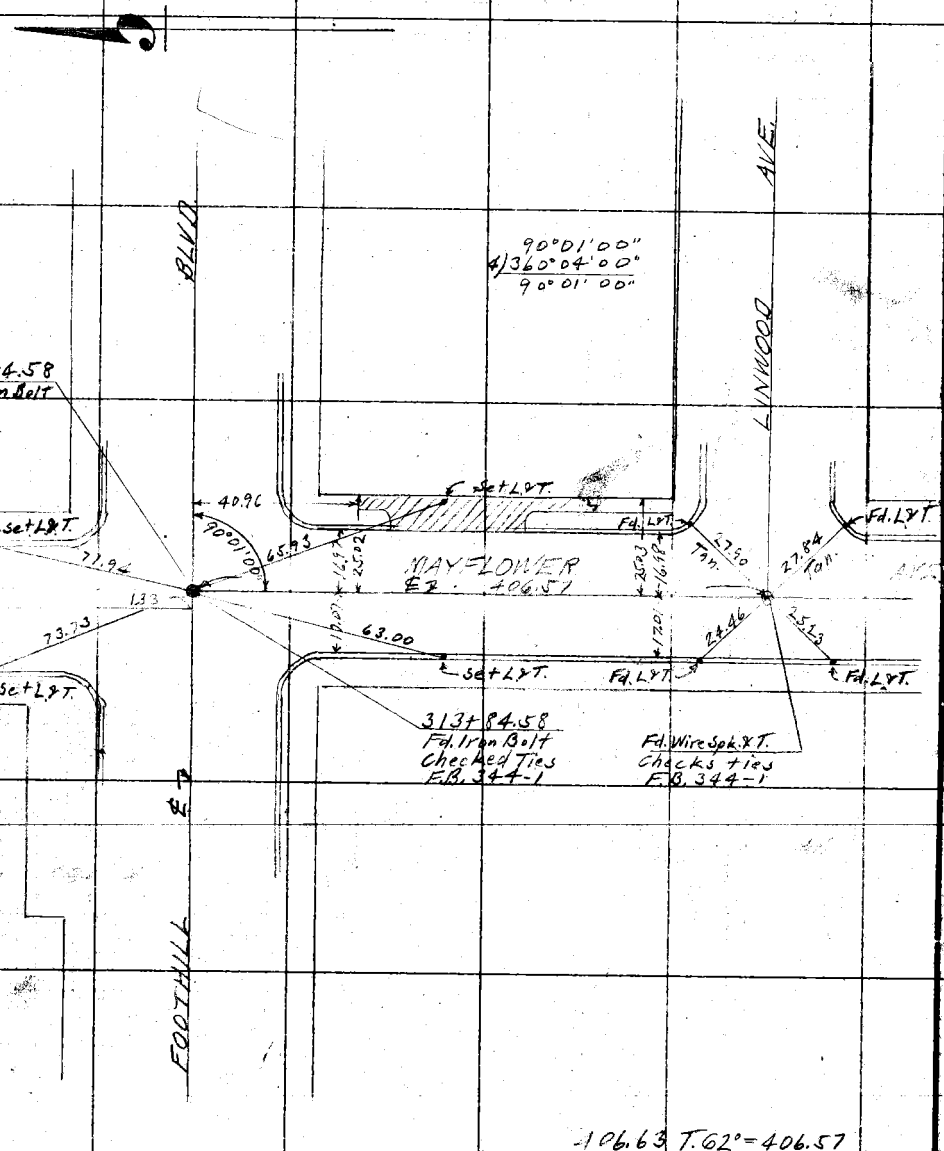


106.63 T. 62° = 406.57

From top of page 66

RETURN TO
LOS ANGELES COUNTY SURVEYOR

Do not extend notes this side of this line

Notes: ANY ADDITIONS OR CHANGES ON THIS SHEET MUST BE MADE OR CIRCLED IN Red. WITH DATE AND NAME OF PERSON MAKING CHANGE.

Date 4-4-28 Notes by Van Fleet Chief Party Van Fleet F. B. 336 PG. 69

| | |
|---|---|
| Plotted by | W. O. No. 4191 Type No. D27 |
| Date | Location Foothill Blvd. |
| Map No. | Surveyed by A.W. Van Fleet |
| Plotting C'k'd by | Date 4-4-28 |
| Date | Indexed |

Div. 3

To bottom of page 71

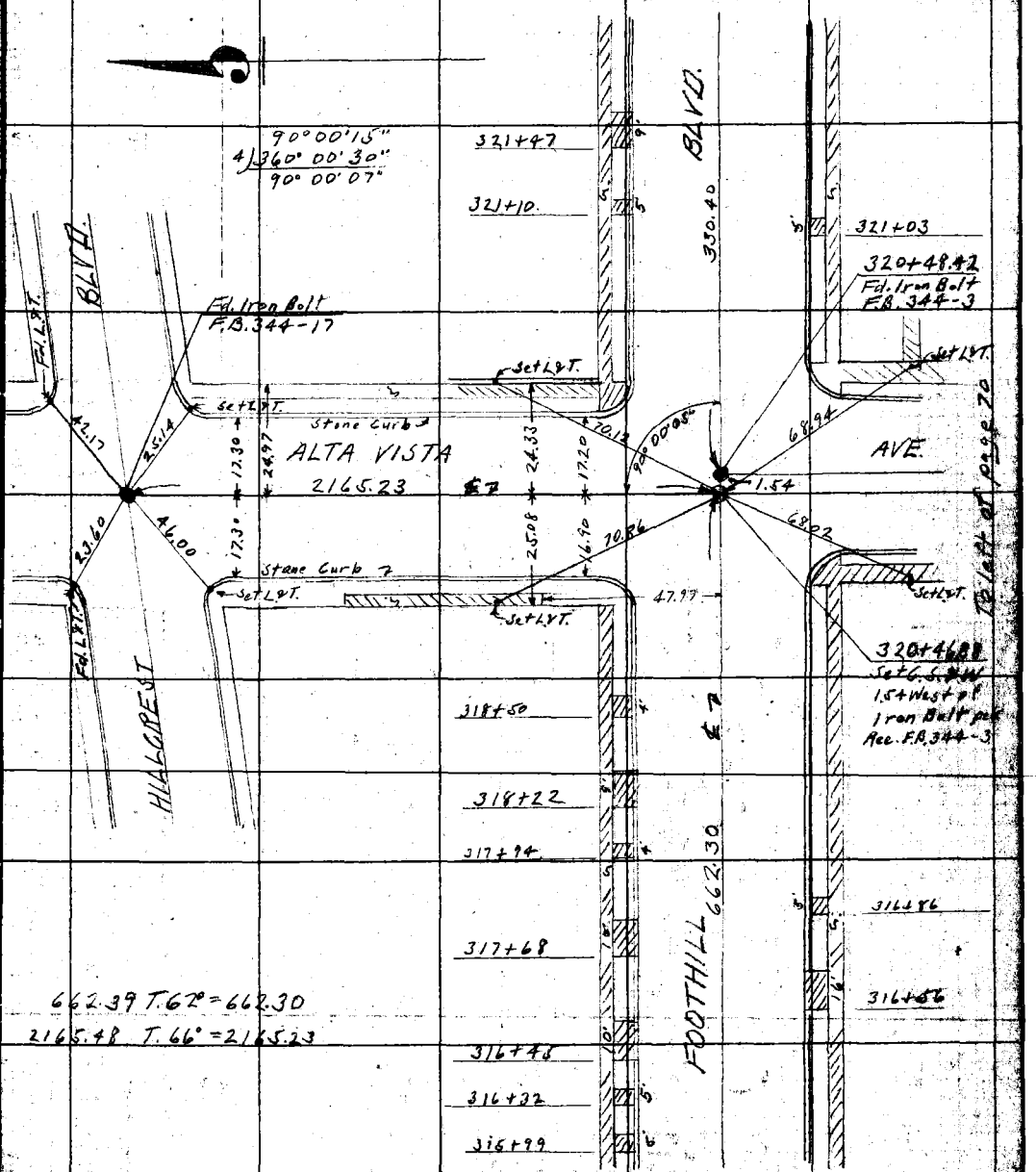


From top of page 67

To left of page 70

Notes: ANY ADDITIONS OR CHANGES ON THIS SHEET MUST BE MADE OR CIRCLED IN Red. WITH DATE AND NAME OF PERSON MAKING CHANGE.

RETURN TO LOS ANGELES COUNTY SURVEYOR

Do not extend notes this side of this line

F.B. 336 Pg. 70 Van Fleet Chief Party Notes by Van Fleet Date 4-4-28

To bottom of page 69

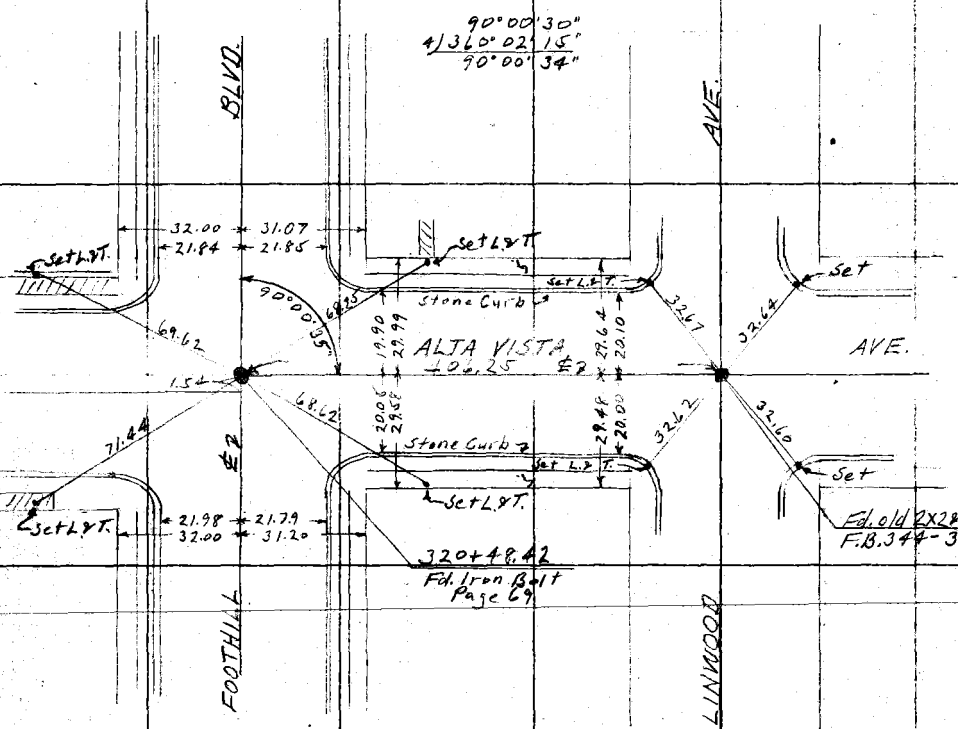


406.30 T. 66° = 406.25

From top of page 68

RETURN TO
LOS ANGELES COUNTY SURVEYOR
Do not extend notes this side of this line

Notes: ANY ADDITIONS OR CHANGES ON THIS SHEET MUST BE MADE OR CIRCLED IN Red. WITH DATE AND NAME OF PERSON MAKING CHANGE.

Date 4-4-28 Notes by Van Fleet Chief Party Van Fleet F. B. 336 PG. 71

| | |
|---|---|
| Plotted by | W. O. No. 4191 Tope No. R22 |
| Date | Location Foothill Blvd. |
| Map No. | Surveyed by A.W. Van Fleet |
| Plotting C'k'd by | Date 4-4-28 |
| Date | Indexed |

Div. 3

To bottom of page 72

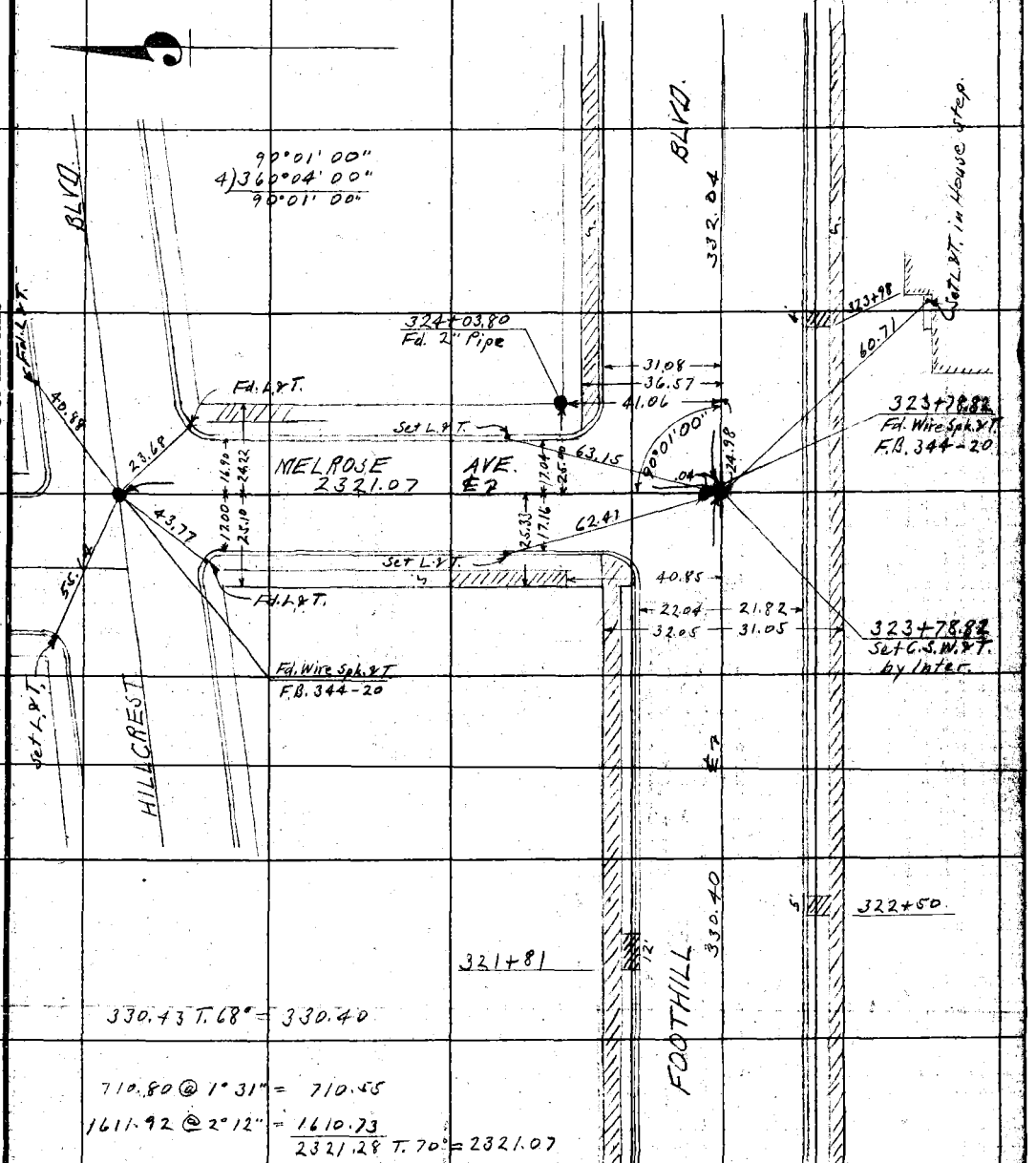


330.43 T. 68° = 330.40

710.80 @ 1° 31" = 710.55

1611.92 @ 2° 12" = 1610.73

2321.28 T. 70° = 2321.07

From top of page 69

Note: ANY ADDITIONS OR CHANGES ON THIS SHEET MUST BE MADE OR CIRCLED IN Red. WITH DATE AND NAME OF PERSON MAKING CHANGE.

RETURN TO LOS ANGELES COUNTY SURVEYOR

Do not extend notes this side of this line

F.B. 336 Pg. 72 Van Fleet Chief Party Notes by Van Fleet Date 4-5-28

To bottom of page 74.

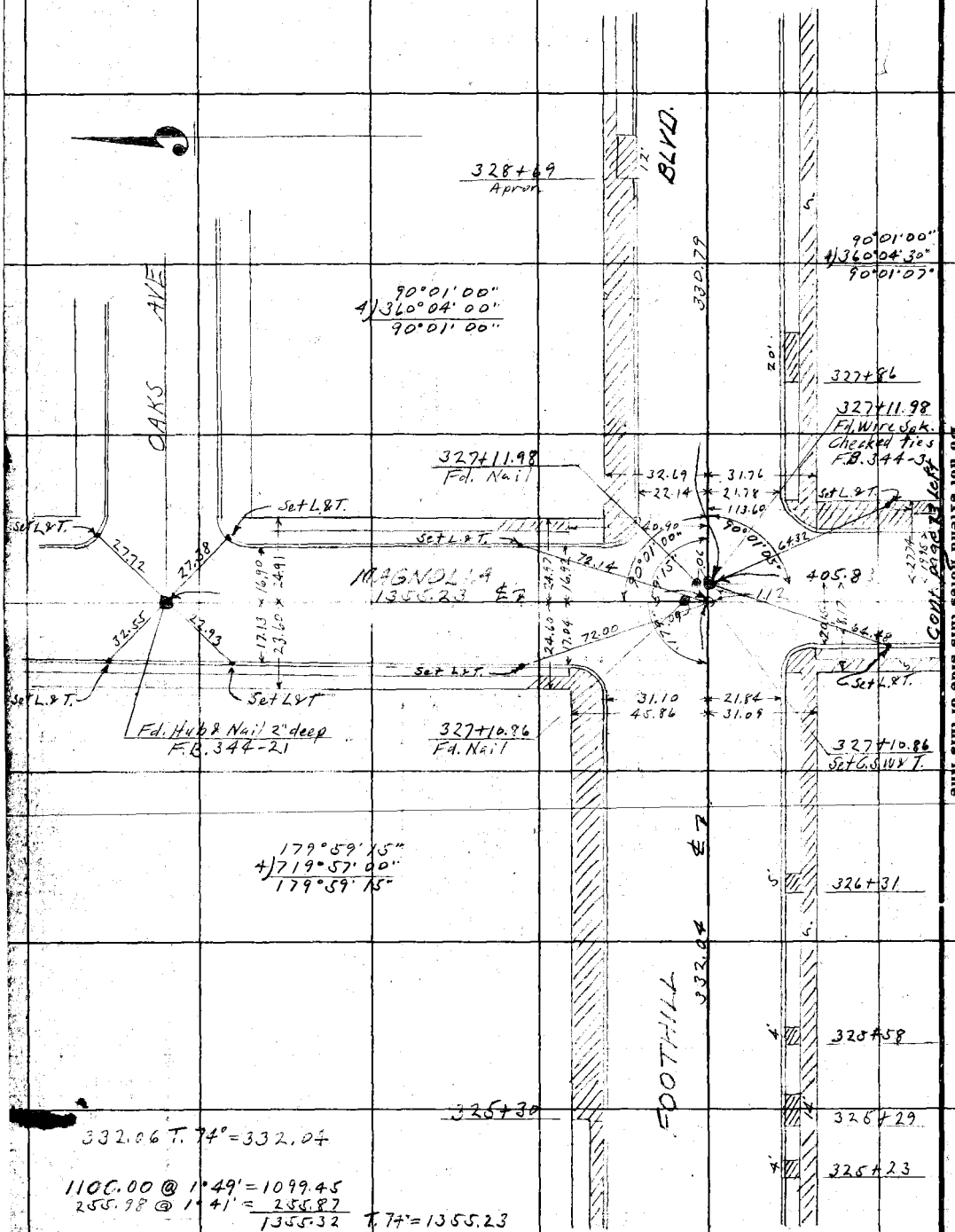


From top of page 71

RETURN TO
LOS ANGELES COUNTY SURVEYOR
Do not extend notes this side of this line

Notes: ANY ADDITIONS OR CHANGES ON THIS SHEET MUST BE MADE OR CIRCLED IN Red. WITH DATE AND NAME OF PERSON MAKING CHANGE.

Date 4-5-28 Notes by Van Fleet Chief Party Van Fleet F. B. 336 PG. 73

Plotted by
Date
Map No.
Plotting C'k'd by
Date

W. O. No. 4191 [illegible] No. 027
Location Foothill Blvd
Surveyed by A.W. Van Fleet
Date 4-5-28
Indexed

Div. 3

Notes ANY ADDITIONS OR CHANGES ON THIS SHEET MUST BE MADE OR CIRCLED IN Red. WITH DATE AND NAME OF PERSON MAKING CHANGE.

RETURN TO LOS ANGELES COUNTY SURVEYOR

Do not extend notes this side of this line

Cont. from page 72 right

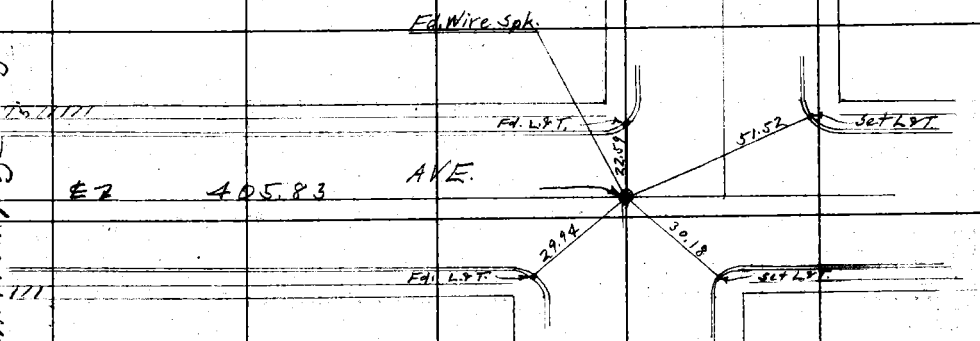


LINWOOD

405.86 T 74° = 405.83

F.B. 336 PG. 74 Van Fleet Chief Party Notes by Van Fleet Date 4-5-28

To bottom of page 75 & 76

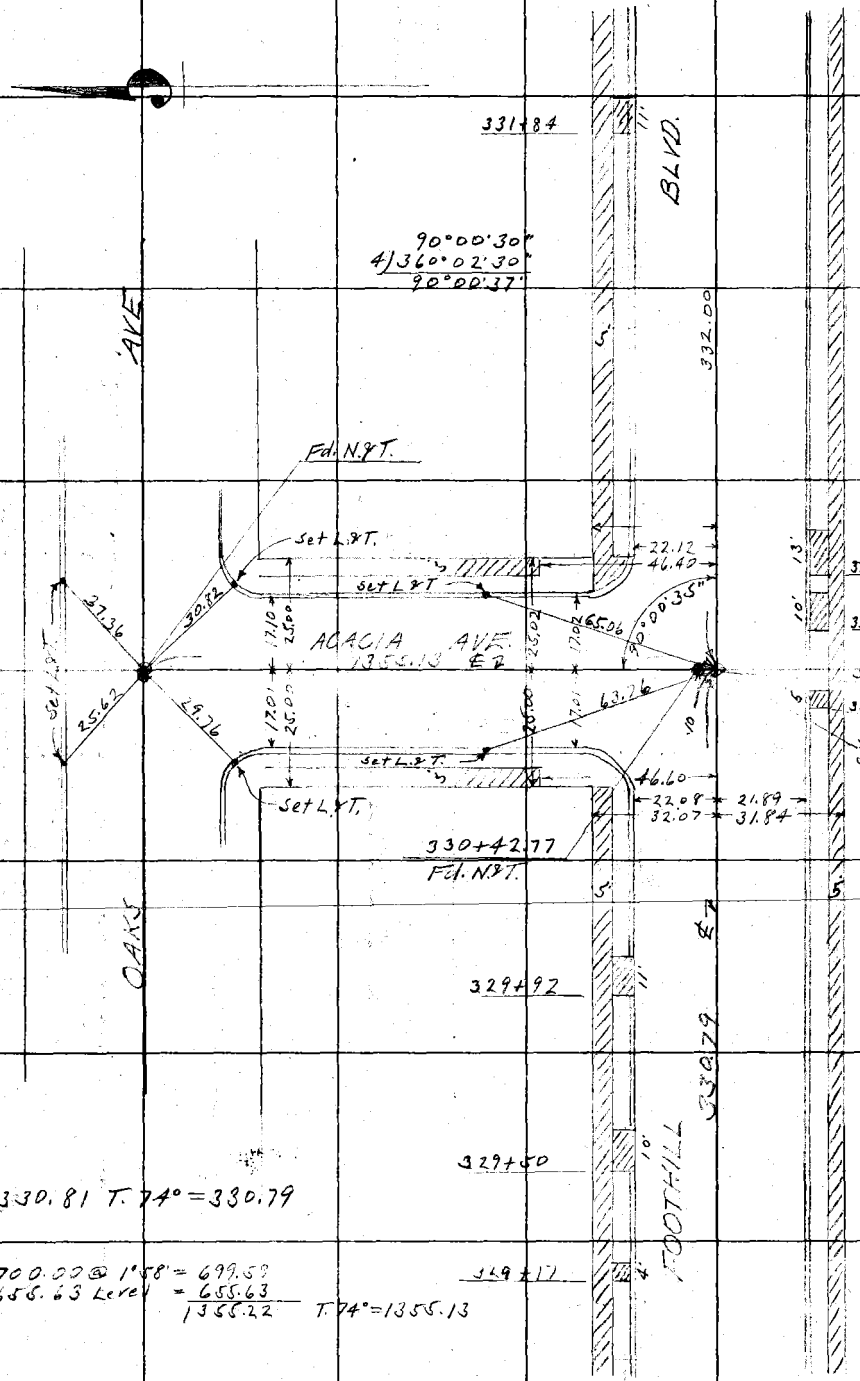


From top of page 72

RETURN TO
LOS ANGELES COUNTY SURVEYOR
Do not extend notes this side of this line

Notes: ANY ADDITIONS OR CHANGES ON THIS SHEET MUST BE MADE OR CIRCLED IN Red. WITH DATE AND NAME OF PERSON MAKING CHANGE.

Date 4-5-28 Notes by Van Fleet Chief Party Van Fleet F. B. 336 PG. 75

| | |
|---|---|
| Plotted by | W. O. No. 4191 Tape No. 027 |
| Date | Location Foothill Blvd. |
| Map No. | Surveyed by A.W. Van Fleet |
| Plotting C'k'd by | Date 4-5-28 |
| Date | Indexed |

Div. 3

To bottom of page 77

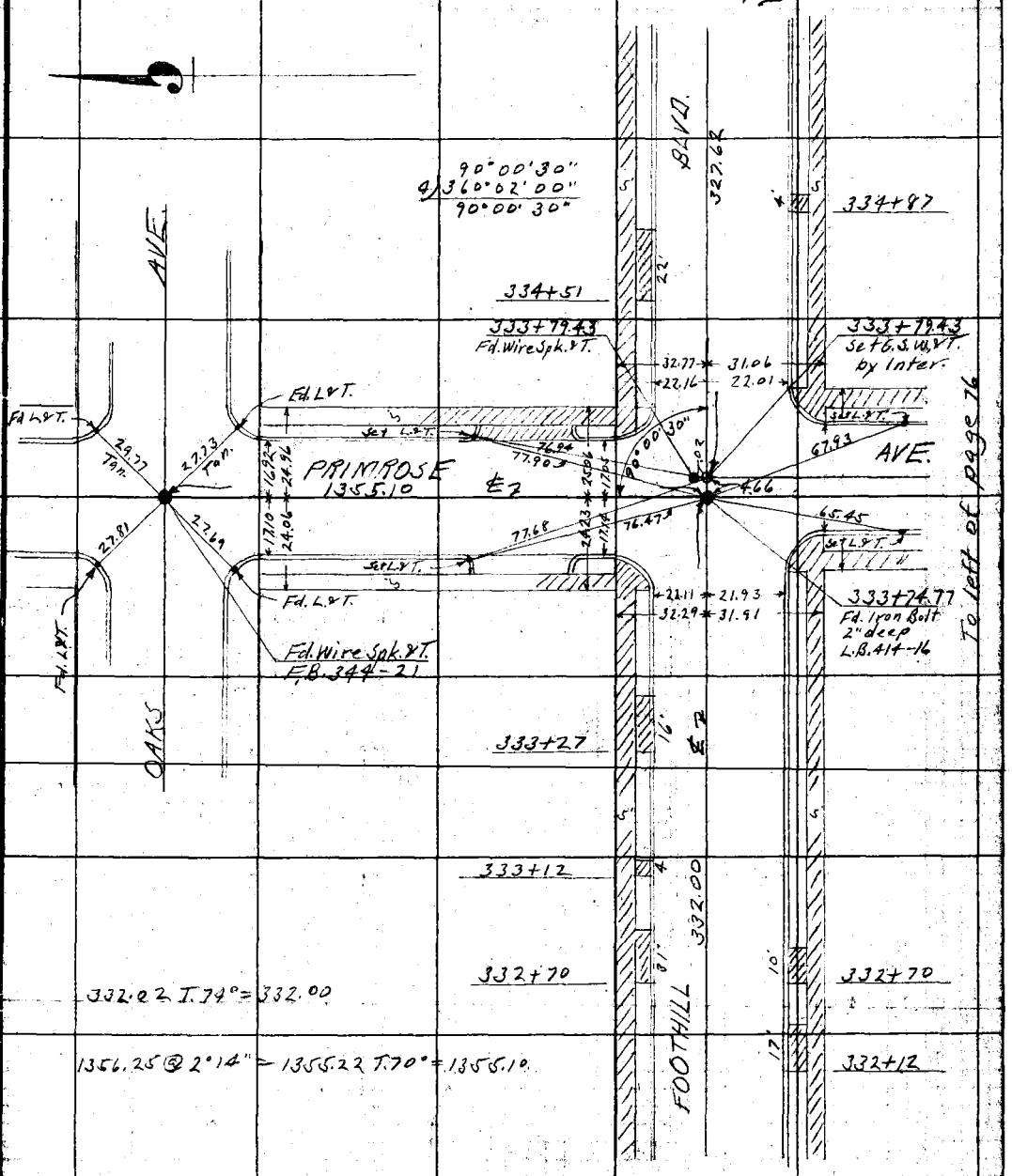


332.02 T.74° = 332.00

1356.25 @ 2°14" = 1355.22 T.70° = 1355.10

From top of page 74

Notes: ANY ADDITIONS OR CHANGES ON THIS SHEET MUST BE MADE OR CIRCLED IN Red. WITH DATE AND NAME OF PERSON MAKING CHANGE.

Do not extend notes this side of this line

RETURN TO LOS ANGELES COUNTY SURVEYOR

F.B. 336 Pg. 76 Van Fleet Chief Party Notes by Van Fleet Date 4-6-28

To bottom of page 77

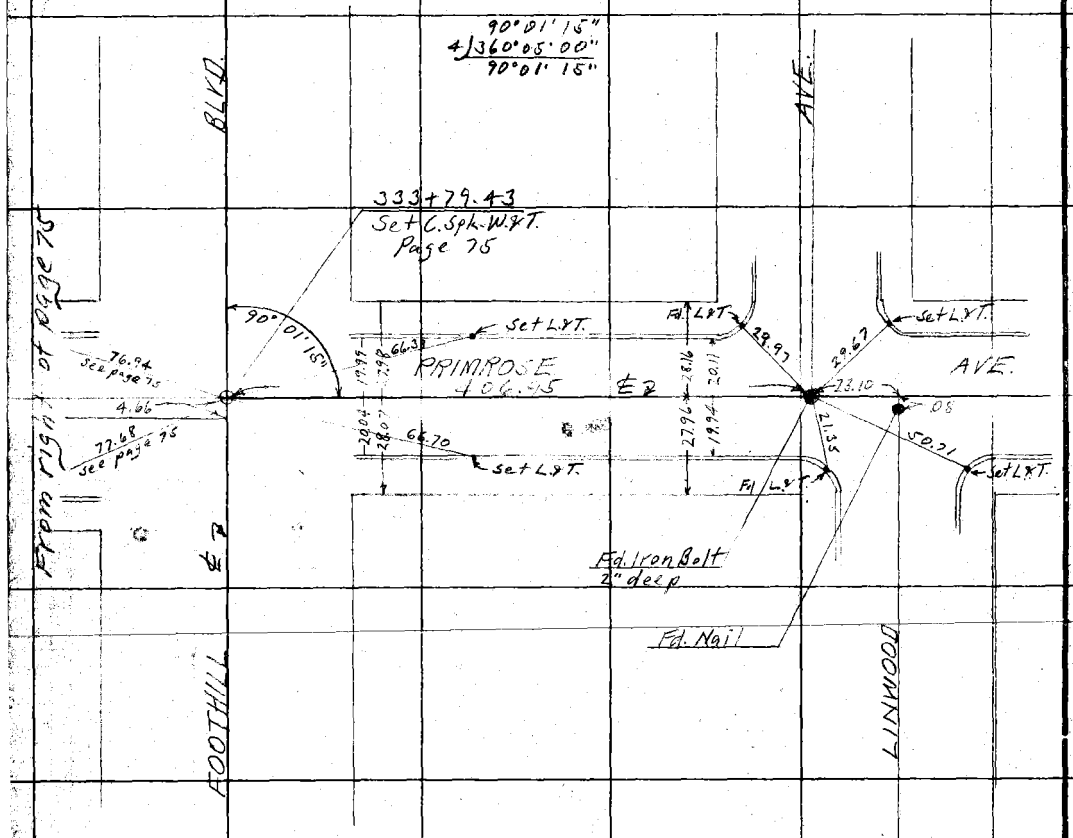


406.99 T. 70° = 406.95

From top of page 74

RETURN TO
LOS ANGELES COUNTY SURVEYOR
Do not extend notes this side of this line

Notes: ANY ADDITIONS OR CHANGES ON THIS SHEET MUST BE MADE OR CIRCLED IN Red. WITH DATE AND NAME OF PERSON MAKING CHANGE.

Date 4-6-28 Notes by Van Fleet Chief Party Van Fleet F. B. 336 Pg. 77

| | |
|---|---|
| Platted by | W. O. No. 4191 T.S.E. No. 027 |
| Date | Location Foothill Blvd. |
| Map No. | Surveyed by A.W. Van Fleet |
| Plotting C'k'd by | Date 4-6-28 |
| Date | Indexed |

Div. 3

To bottom of page 28

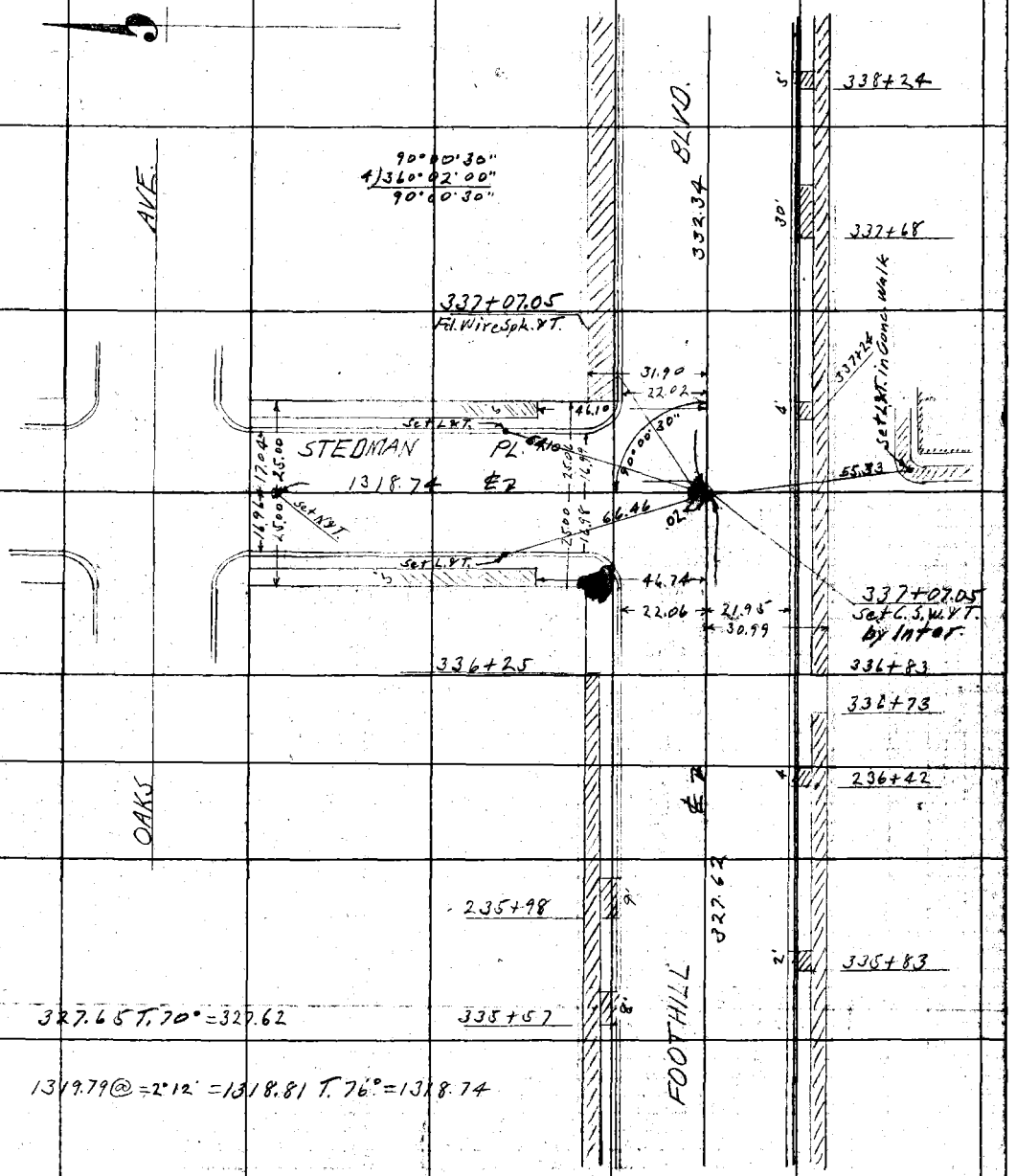


Notes: ANY ADDITIONS OR CHANGES ON THIS SHEET MUST BE MADE OR CIRCLED IN Red. WITH DATE AND NAME OF PERSON MAKING CHANGE.

Do not extend notes this side of this line

RETURN TO LOS ANGELES COUNTY SURVEYOR

F.B. 336 Pg. 78 Van Fleet Chief Party Notes by Van Fleet Date 4-6-28

To bottom of page 80

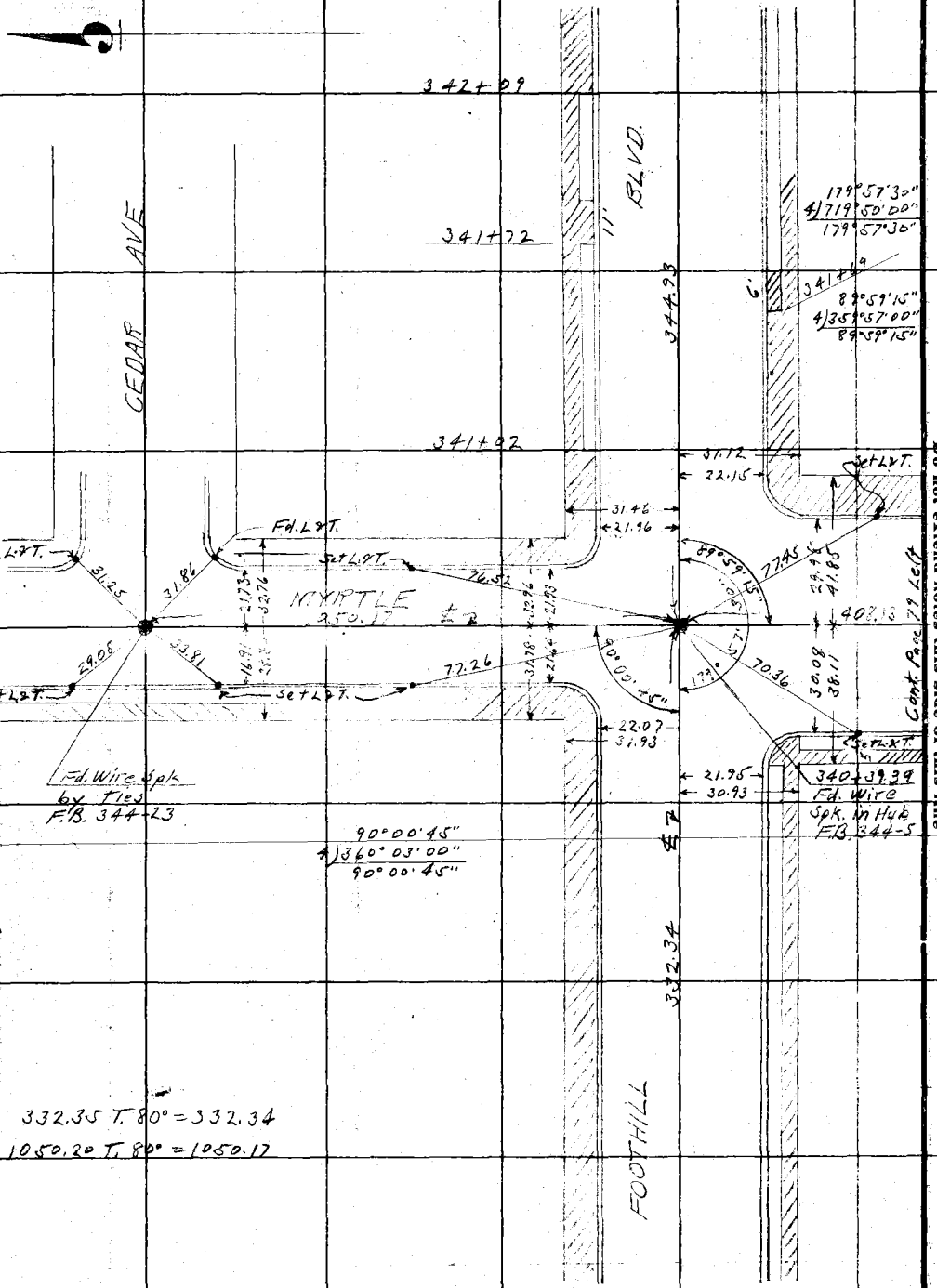


From top of page 77

RETURN TO
LOS ANGELES COUNTY SURVEYOR
Do not extend notes this side of this line

Note: ANY ADDITIONS OR CHANGES ON THIS SHEET MUST BE MADE OR CIRCLED IN Red. WITH DATE AND NAME OF PERSON MAKING CHANGE.

Date 4-6-28 Notes by Van Fleet Chief Party Van Fleet F. B. 336 Pg. 72

Div. 3

| | |
|---|---|
| Plotted by | W. O. No. 4191 Serial No. 022 |
| Date | Location Foothill Blvd. |
| Map No. | Surveyed by A.W. Van Fleet |
| Plotting C'k'd by | Date 4-6-28. |
| Date | Indexed |

Notes: ANY ADDITIONS OR CHANGES ON THIS SHEET MUST BE MADE OR CIRCLED IN Red. WITH DATE AND NAME OF PERSON MAKING CHANGE.

Do not extend notes this side of this line

RETURN TO LOS ANGELES COUNTY SURVEYOR

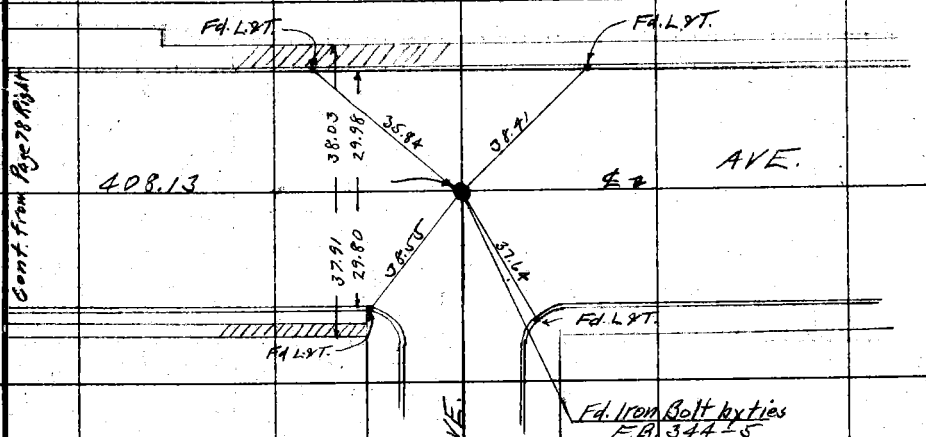


Cont. from Page 78 Right

408.14 T. 80° = 408.13

F.B. 336 PG. 80 Van Fleet Chief Party Notes by Van Fleet Date 4-9-28

To bottom of page 82

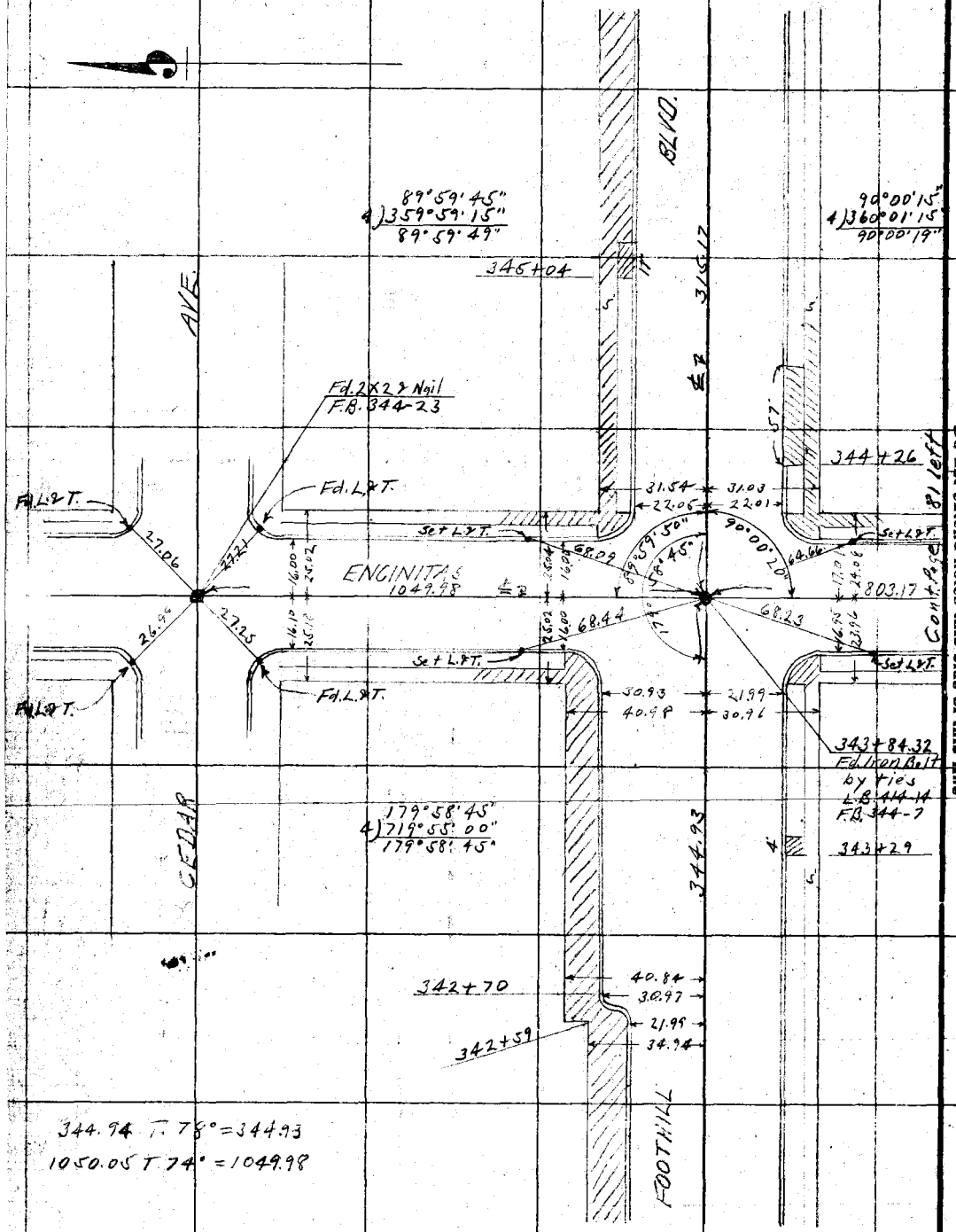


344.94 T. 78° = 344.93

1050.05 T. 74° = 1049.98

From top of page 78

RETURN TO
LOS ANGELES COUNTY SURVEYOR

Do not extend notes this side of this line

Notes: ANY ADDITIONS OR CHANGES ON THIS SHEET MUST BE MADE OR CIRCLED IN Red. WITH DATE AND NAME OF PERSON MAKING CHANGE.

Date 4-9-28 Notes by Van Fleet Chief Party Van Fleet F.B. 336 PG. 84

| | |
|---|---|
| Platted by | W. O. No. Tape No. 027 |
| Date | Location Foothill Blvd. |
| Map No. | Surveyed by A.W. Van Fleet |
| Platting C'k'd by | Date 4-9-28 |
| Date | Indexed |

Div. 3

Note: ANY ADDITIONS OR CHANGES ON THIS SHEET MUST BE MADE OR CIRCLED IN Red. WITH DATE AND NAME OF PERSON MAKING CHANGE.

RETURN TO

LOS ANGELES COUNTY SURVEYOR

Do not extend notes this side of this line

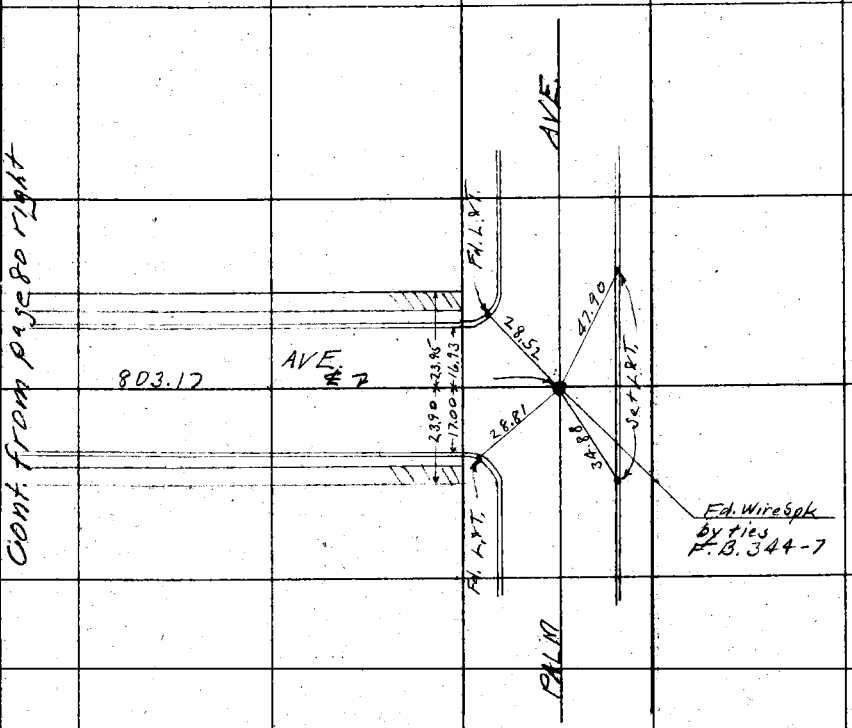


803.20 T. 78° = 803.17

F.B. 336 PG. 82 Van Fleet Chief Party Notes by Van Fleet Date 4-9-28

To bottom of page 84

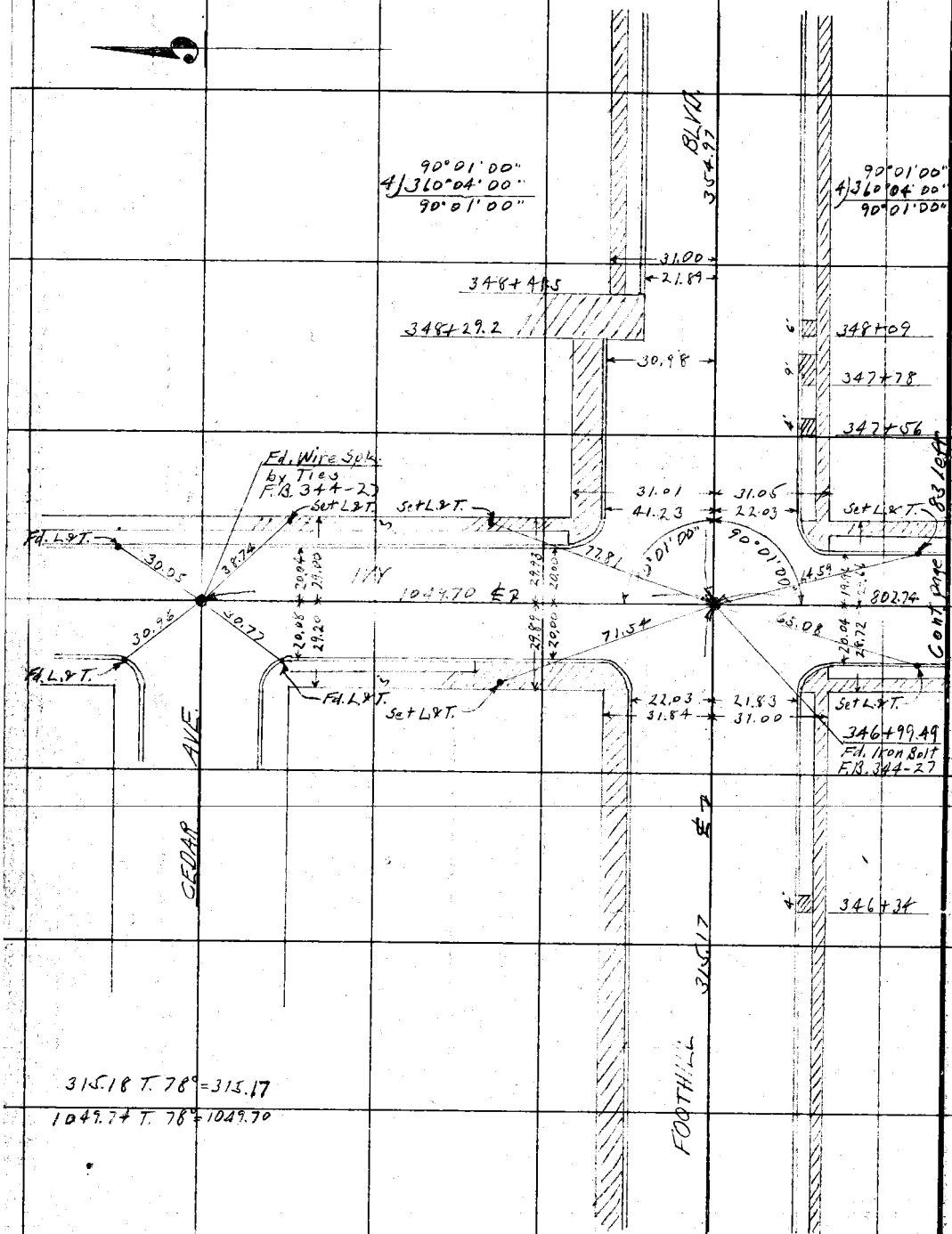


From top of page 80

RETURN TO LOS ANGELES COUNTY SURVEYOR

Do not extend notes this side of this line

Notes: ANY ADDITIONS OR CHANGES ON THIS SHEET MUST BE MADE OR CIRCLED IN Red. WITH DATE AND NAME OF PERSON MAKING CHANGE.

Date 4-9-28 Notes by Van Fleet Chief Party Van Fleet F. B. 336 PG. 83

| | |
|---|---|
| Platted by | W. O. No. 4191 Serv. No. 027 |
| Date | Location Foothill Blvd. |
| Map No. | Surveyed by A.W. Van Fleet |
| Platting C'k'd by | Date 4-9-28 |
| Date | Indexed |

Div. 3

Notes ANY ADDITIONS OR CHANGES ON THIS SHEET MUST BE MADE OR CIRCLED IN Red. WITH DATE AND NAME OF PERSON MAKING CHANGE.

RETURN TO LOS ANGELES COUNTY SURVEYOR

Do not extend notes this side of this line

Cont from page 82 right

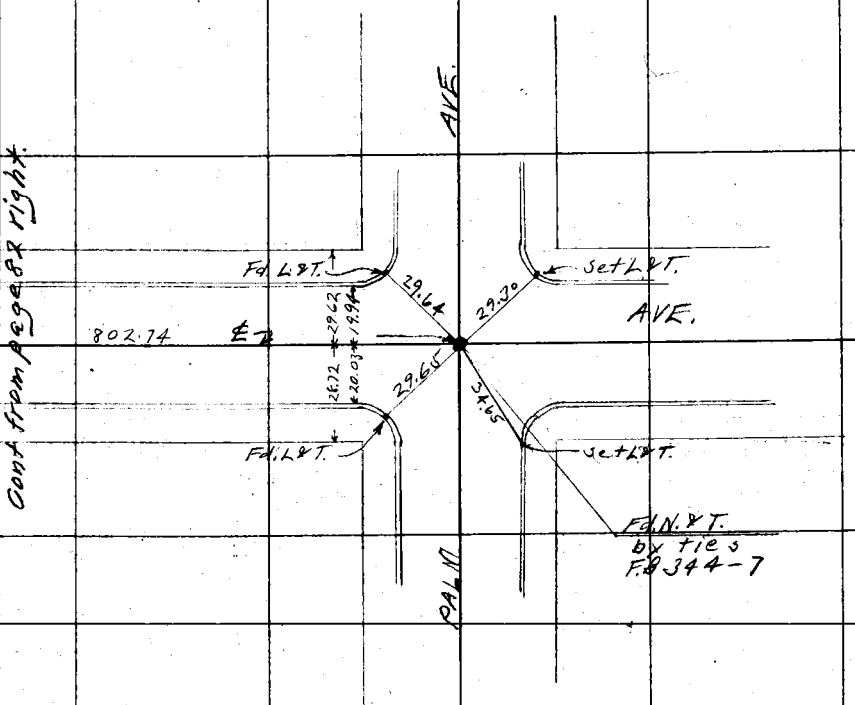


802.76 - T. 80° = 802.74

F.B. 336 Pg. 84 Van Fleet Chief Party Notes by Van Fleet Date 4-9-28

To bottom of pages 85 & 86

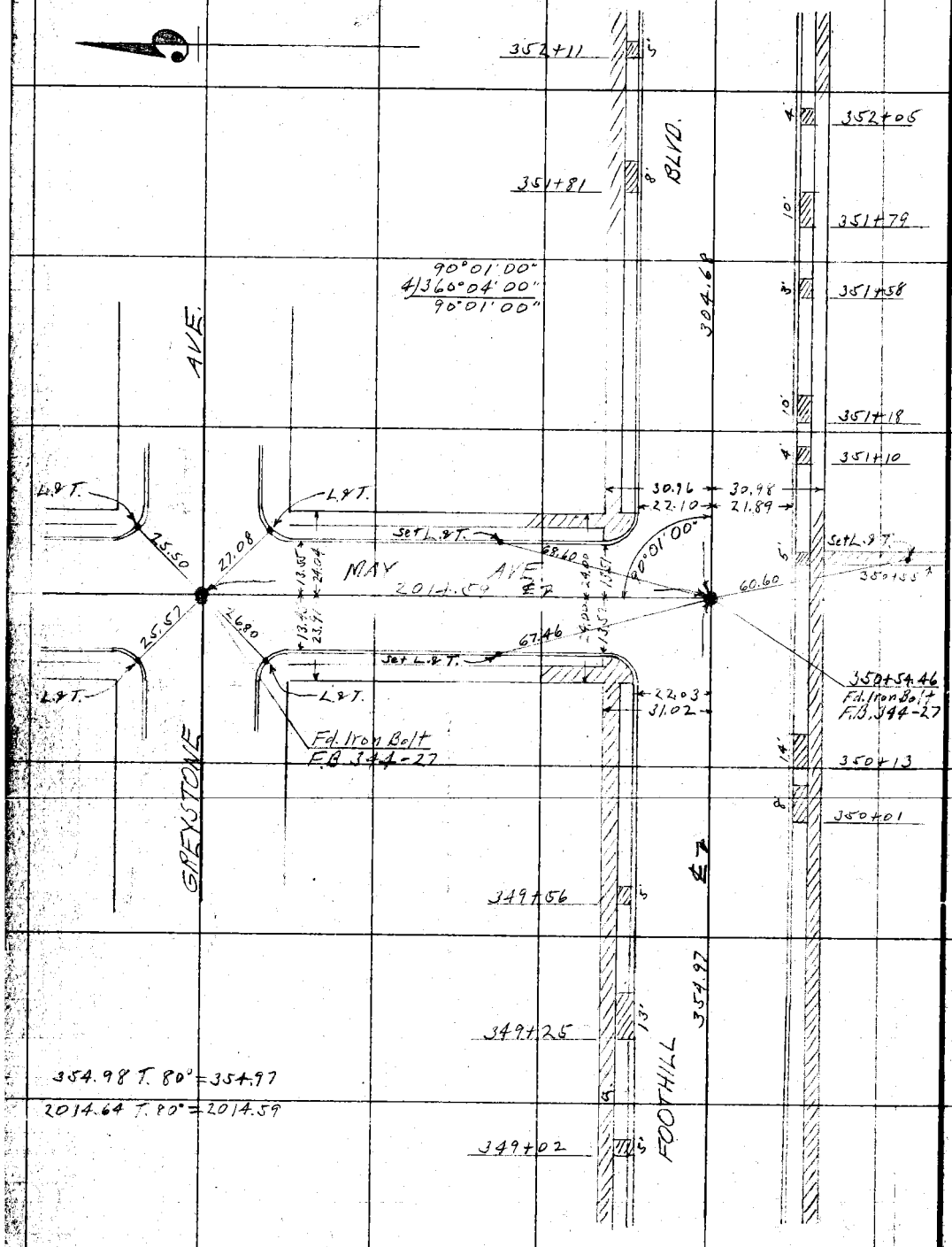


From top of page 82

RETURN TO
LOS ANGELES COUNTY SURVEYOR
Do not extend notes this side of this line

Notes: ANY ADDITIONS OR CHANGES ON THIS SHEET MUST BE MADE OR CIRCLED IN Red. WITH DATE AND NAME OF PERSON MAKING CHANGE.

Date 4-11-28 Notes by Van Fleet Chief Party Van Fleet F. B. 336 Pg. [illegible]

| | |
|---|---|
| Plotted by | W. O. No. 4191 [illegible] |
| Date | Location Foothill Blvd. |
| Map No. | Surveyed by A.W. Van Fleet |
| Plotting C'k'd by | Date 4-11-28 |
| Date | Indexed |

Div. 3

To bottom of page 87

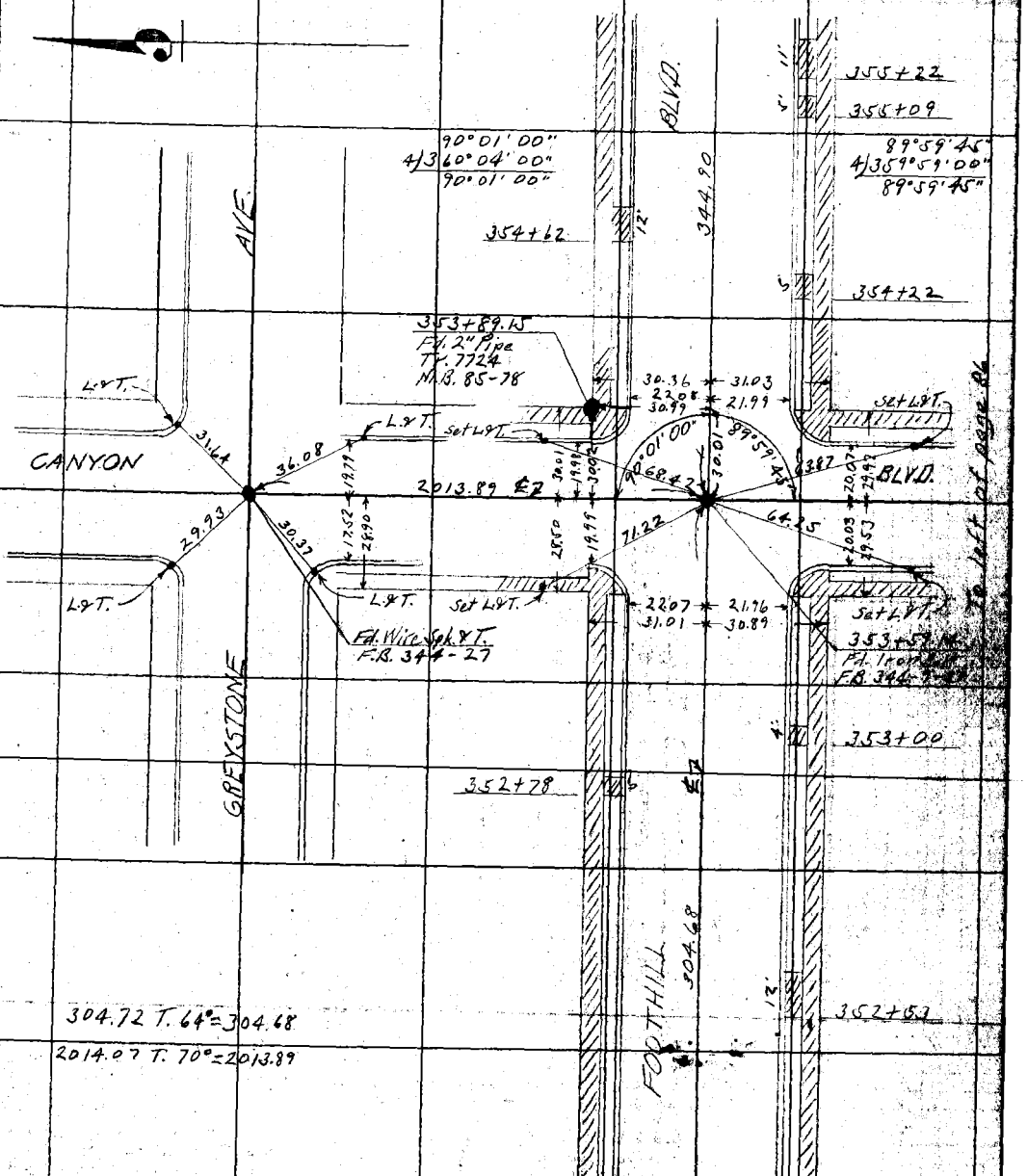


From top of page 84

To left of page 86

Note: ANY ADDITIONS OR CHANGES ON THIS SHEET MUST BE MADE OR CIRCLED IN Red. WITH DATE AND NAME OF PERSON MAKING CHANGE.

Do not extend notes this side of this line

RETURN TO
LOS ANGELES COUNTY SURVEYOR

F.B. 336 Pg. 86 Van Fleet Chief Party Notes by Van Fleet Date 4-11-28

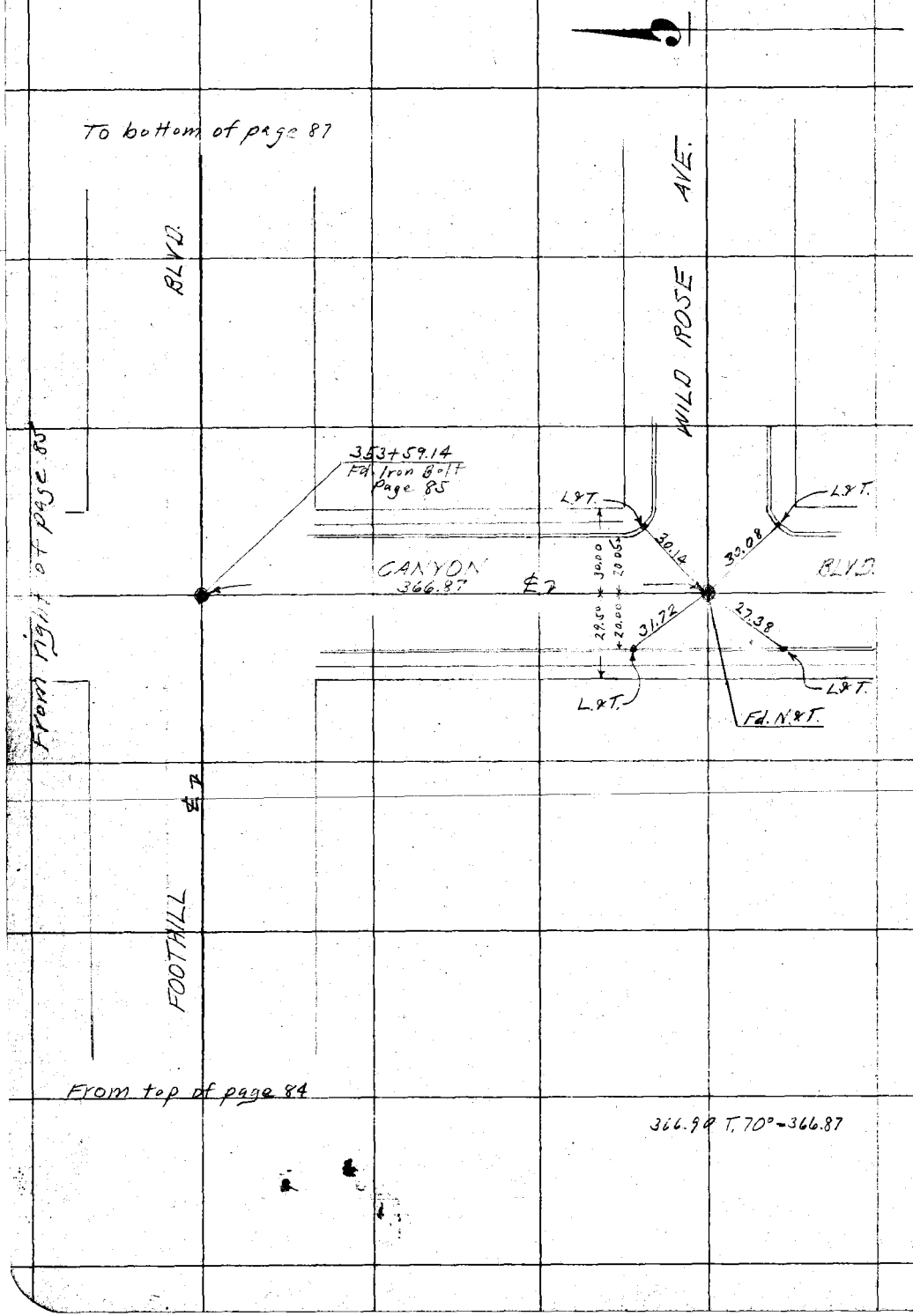


RETURN TO
LOS ANGELES COUNTY SURVEYOR
Do not extend notes this side of this line

Notes: ANY ADDITIONS OR CHANGES ON THIS SHEET MUST BE MADE OR CIRCLED IN Red. WITH DATE AND NAME OF PERSON MAKING CHANGE.

Date 4-11-28 Notes by Van Fleet Chief Party Van Fleet F. B. 336 PG. 87

| | |
|---|---|
| Platted By | W. O. No. 4491 Type No. 827 |
| Date | Location Foothill Blvd |
| Map No. | Surveyed by A.W. Van Fleet |
| Plotting C'k'd by | Date 4-11-28 |
| Date | Indexed |

Div. 3

To bottom of page 88

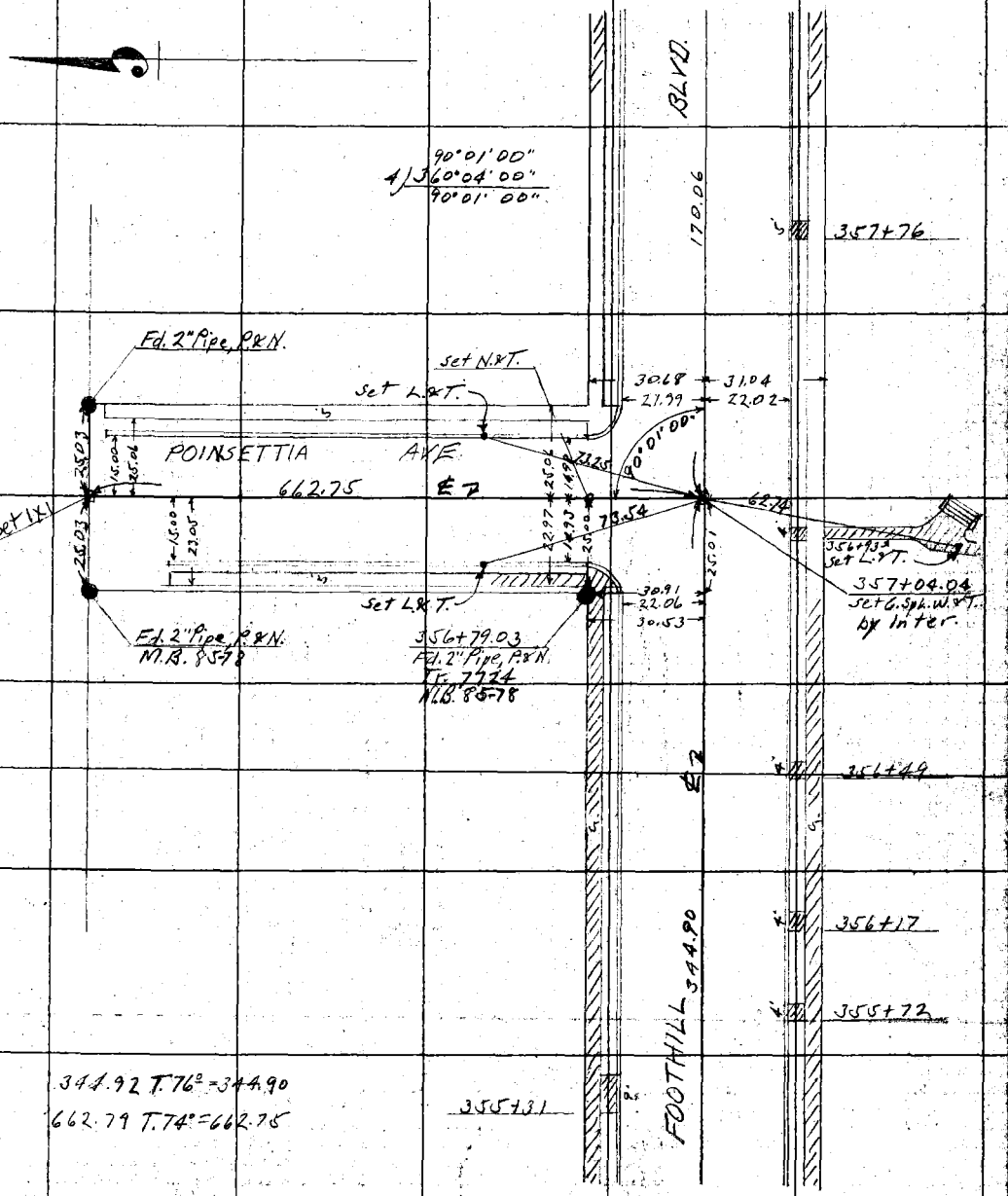


From top of pages 85 & 86

Notes: ANY ADDITIONS OR CHANGES ON THIS SHEET MUST BE MADE OR CIRCLED IN Red. WITH DATE AND NAME OF PERSON MAKING CHANGE.

Do not extend notes this side of this line

RETURN TO LOS ANGELES COUNTY SURVEYOR

F.B. 336 Pg. 88 Van Fleet Chief Party Notes by Van Fleet Date 4-14-28

To bottom of page 89

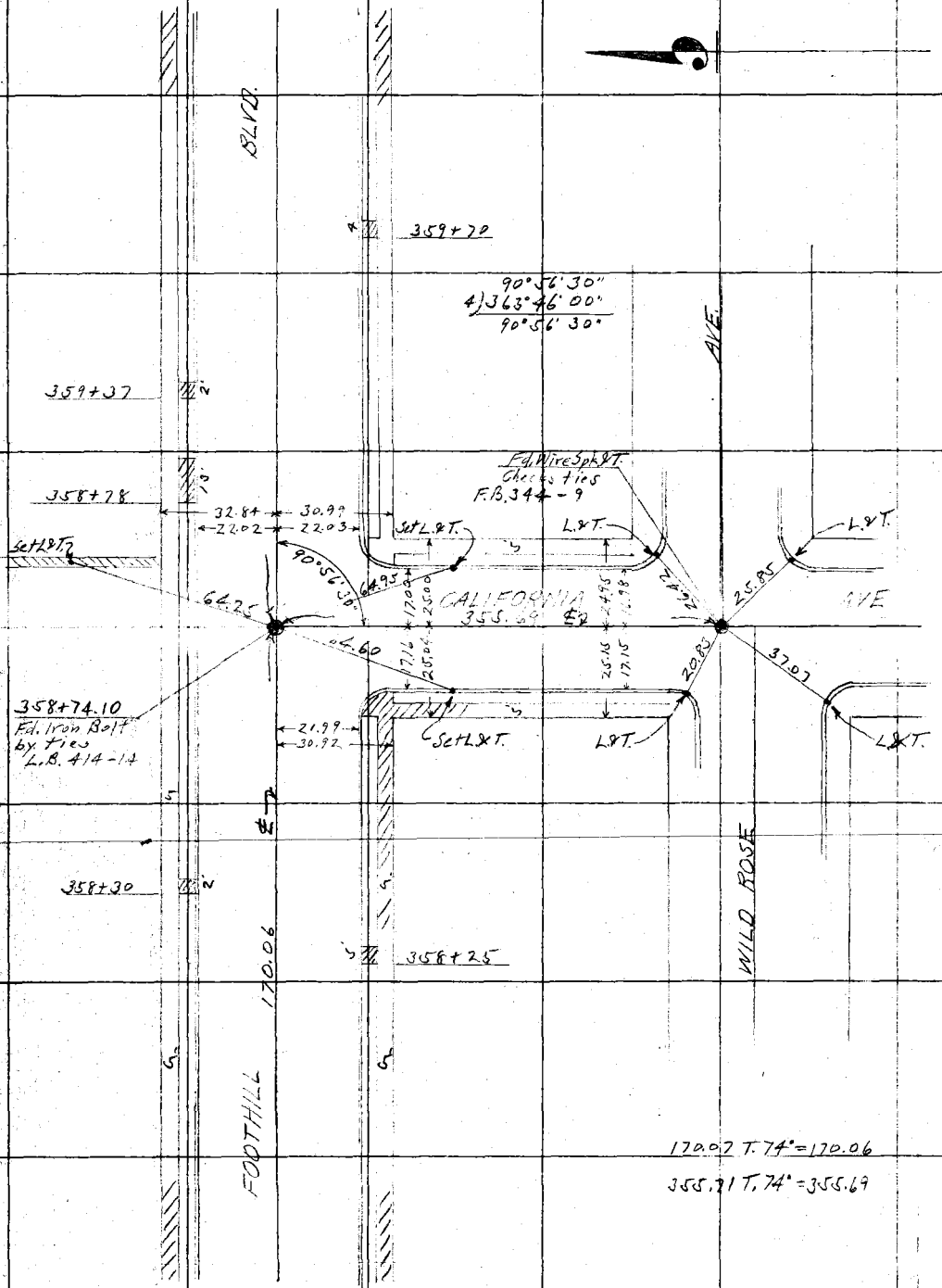


From top of page 87

RETURN TO
LOS ANGELES COUNTY SURVEYOR
Do not extend notes this side of this line

Notes: ANY ADDITIONS OR CHANGES ON THIS SHEET MUST BE MADE OR CIRCLED IN Red. WITH DATE AND NAME OF PERSON MAKING CHANGE.

Date 4-11-28 Notes by Van Fleet Chief Party Van Fleet F. B. 336 PG. 899

| | |
|---|---|
| Platted by | W. O. No. Type No. 027 |
| Date | Location Foothill Blvd. |
| Map No. | Surveyed by A.W. Van Fleet |
| Platting C'k'd by | Date 4-11-28 |
| Date | Indexed |

Div. 3

To bottom of page 90

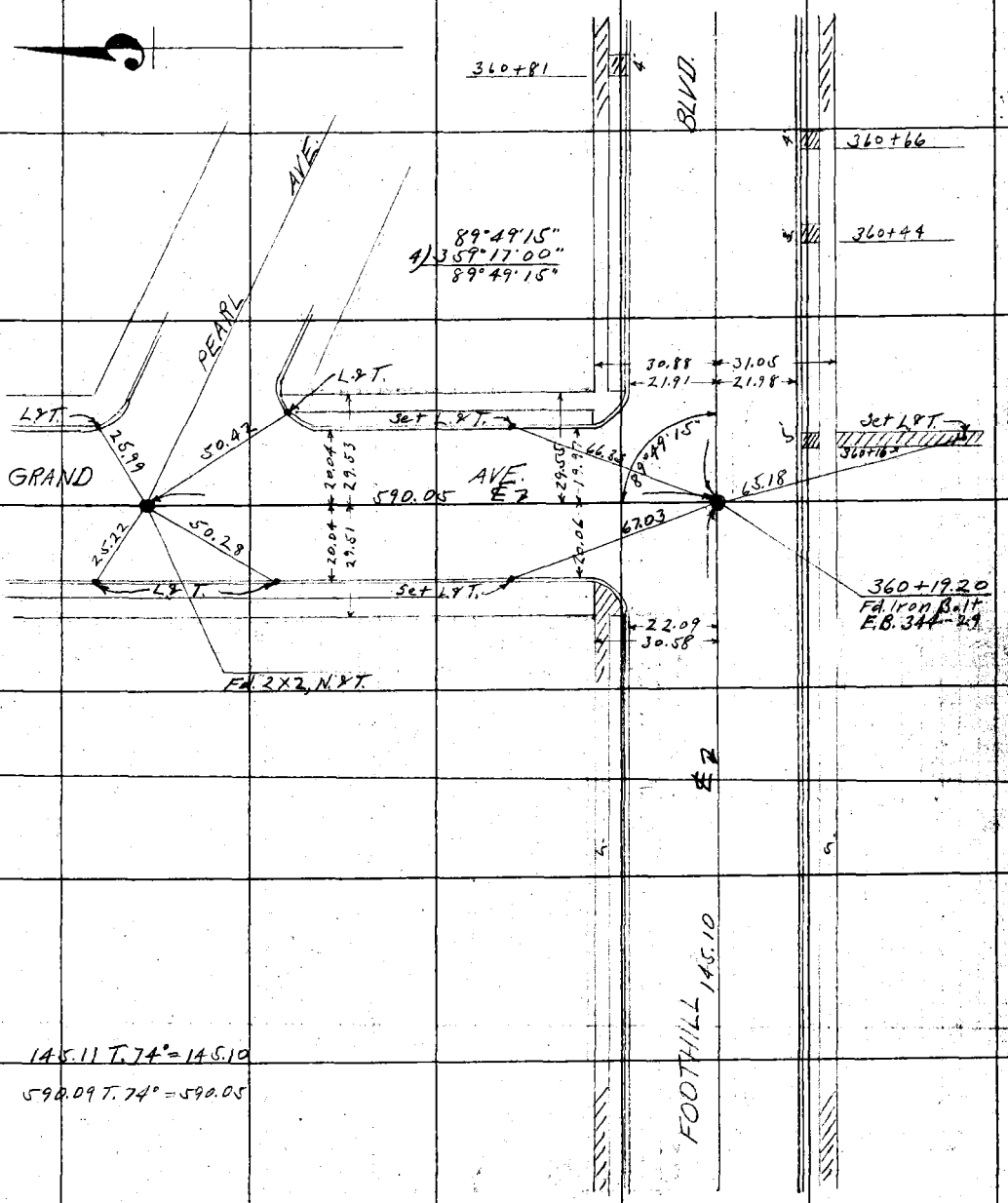


145.11 T. 74° = 145.10

590.09 T. 74° = 590.05

From top of page 88

Note: ANY ADDITIONS OR CHANGES ON THIS SHEET MUST BE MADE OR CIRCLED IN Red. WITH DATE AND NAME OF PERSON MAKING CHANGE.

Do not extend notes this side of this line

RETURN TO LOS ANGELES COUNTY SURVEYOR

F.B. 336 Pg. 90 Van Fleet Chief Party Notes by Van Fleet Date 4-12-28

To bottom of page 91

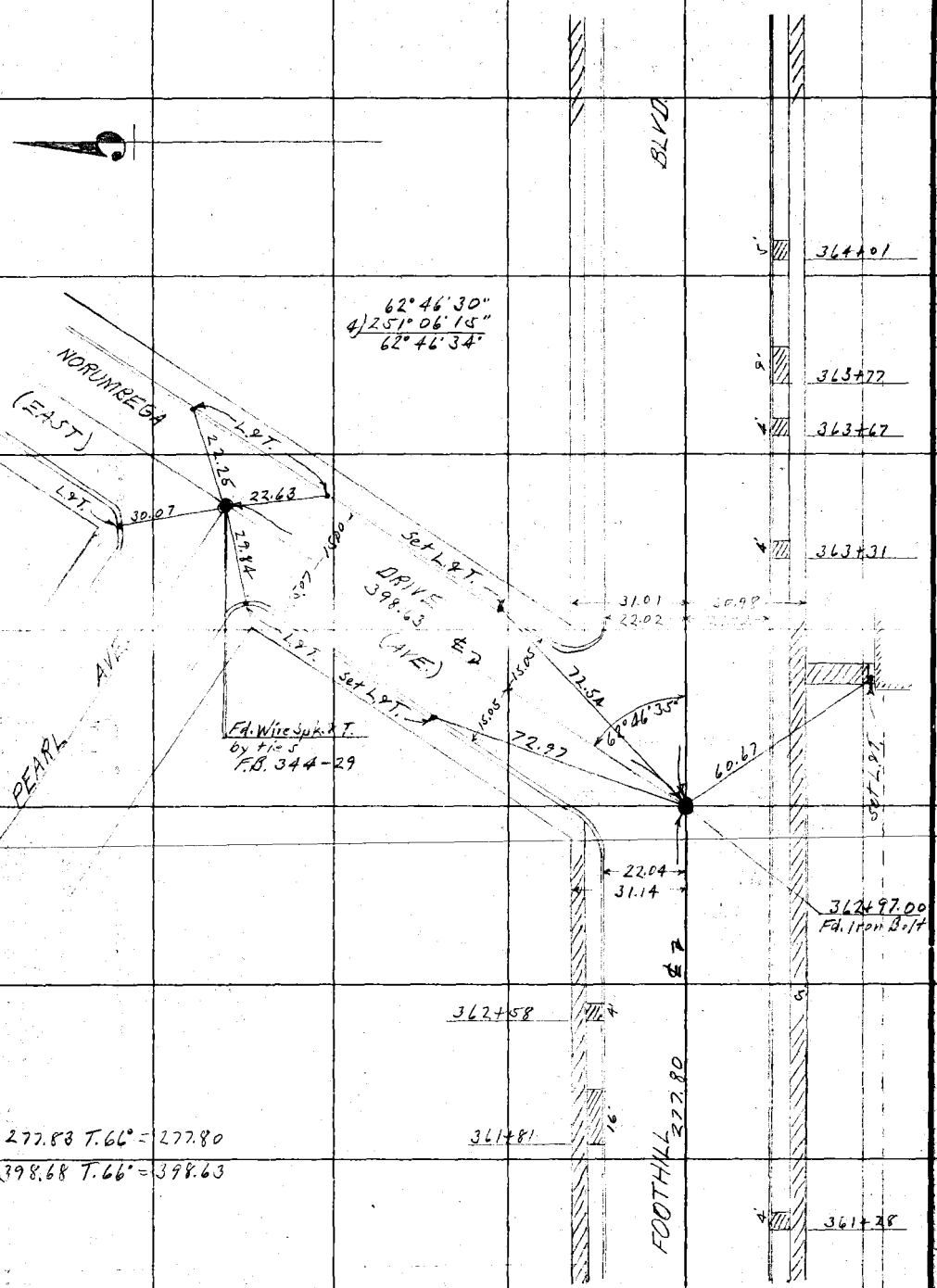


From top of page 89

RETURN TO
LOS ANGELES COUNTY SURVEYOR
Do not extend notes this side of this line
Notes: ANY ADDITIONS OR CHANGES ON THIS SHEET MUST BE MADE OR CIRCLED IN Red. WITH DATE AND NAME OF PERSON MAKING CHANGE.

Date 4-12-28 Notes by Van Fleet Chief Party Van Fleet F. B. 336 PG. 91

| | |
|---|---|
| Platted by | W. O. No. Type No. 027 |
| Date | Location Foothill Blvd. |
| Map No. | Surveyed by A.W. Van Fleet |
| Platting C'k'd by | Date 4-12-28 |
| Date | Indexed |

Div. 3

To bottom of page 92

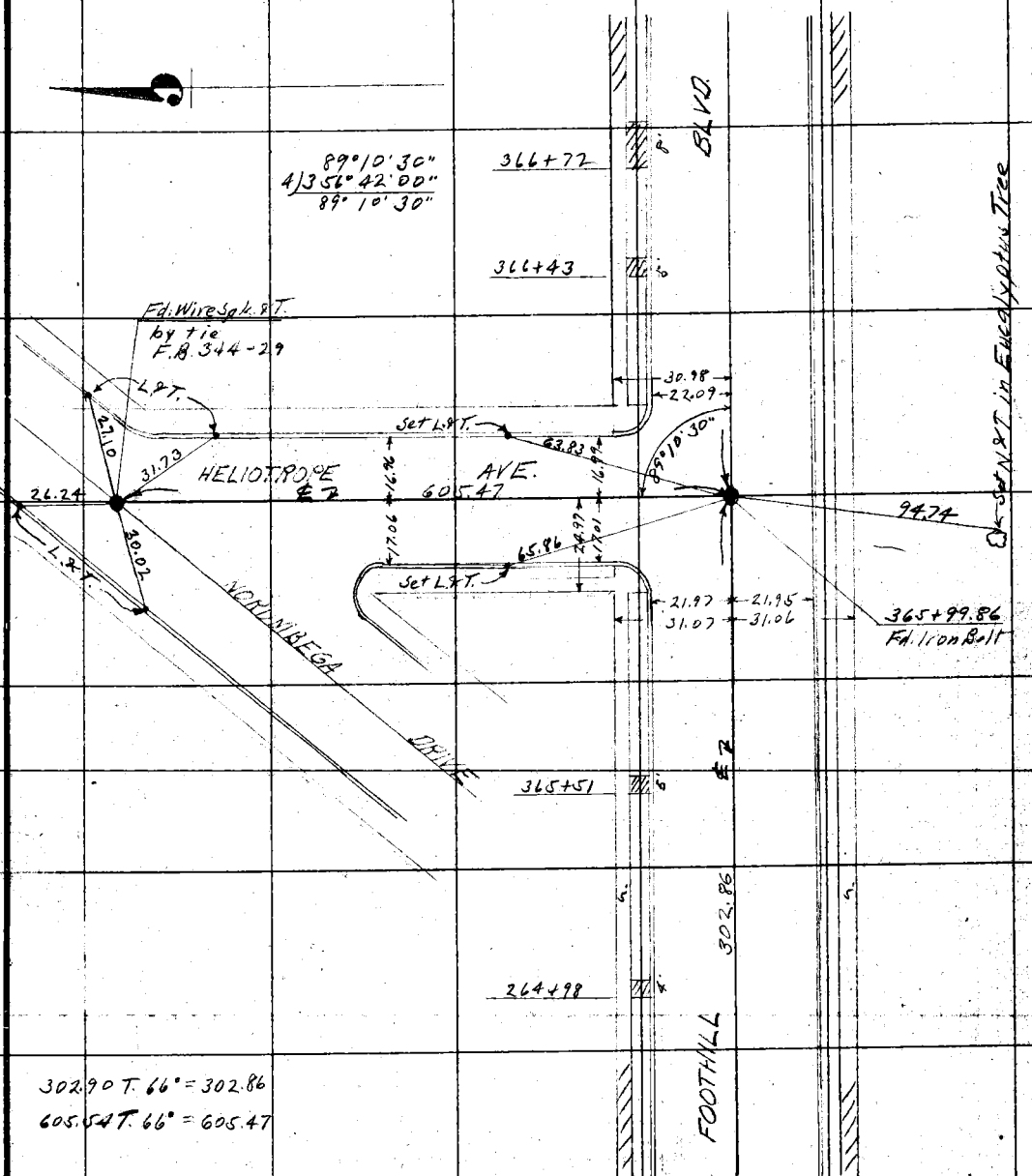


302.90 T. 66° = 302.86
605.54 T. 66° = 605.47

From top of page 90

Notes: ANY ADDITIONS OR CHANGES ON THIS SHEET MUST BE MADE OR CIRCLED IN Red. WITH DATE AND NAME OF PERSON MAKING CHANGE.

RETURN TO LOS ANGELES COUNTY SURVEYOR

Do not extend notes this side of this line

F.B. 336 Pg 92 Van Fleet Chief Party Notes by Van Fleet Date 4-12-28

To bottom of page 93

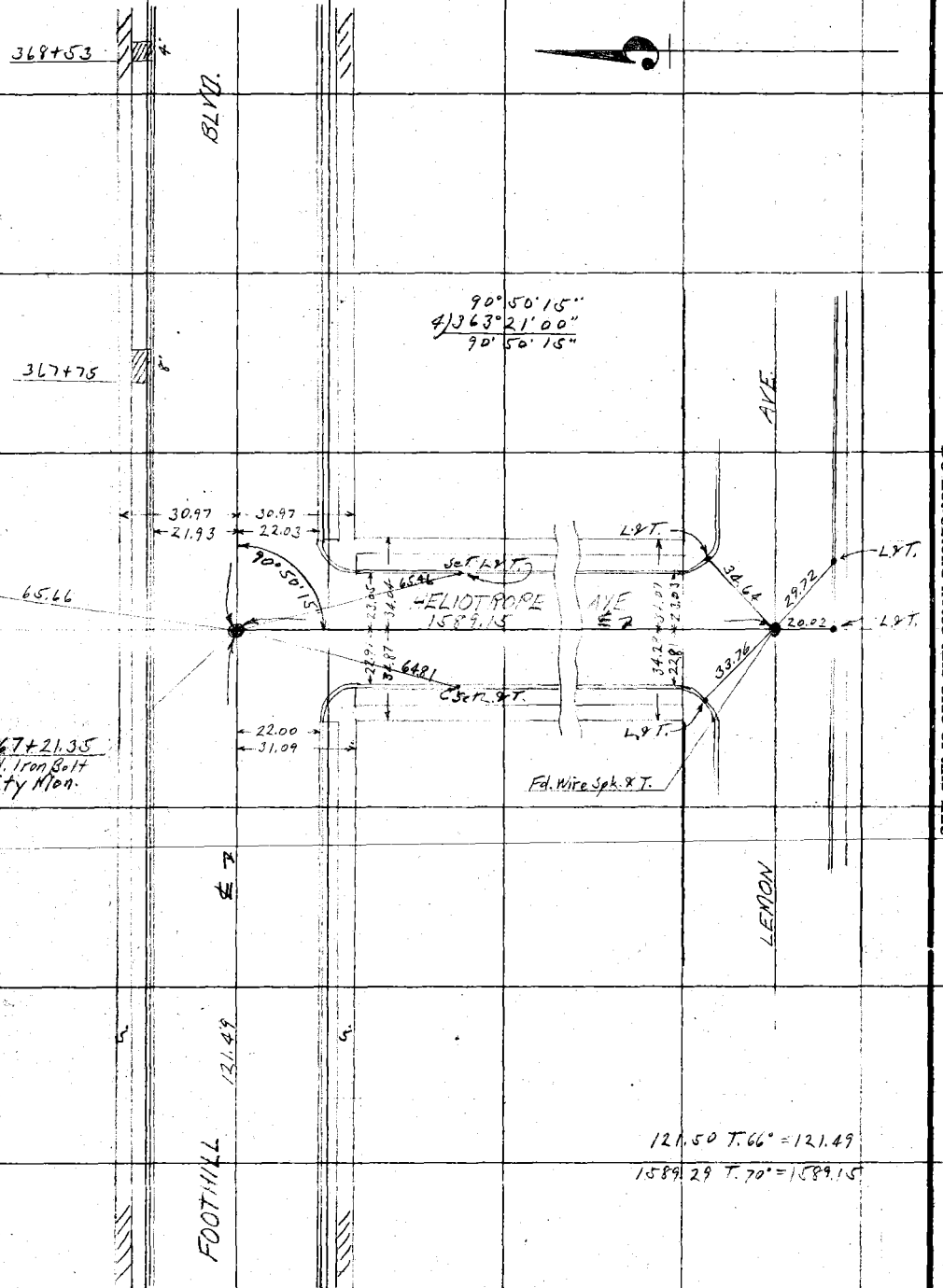


121.50 T. 66° = 121.49

1589.29 T. 70° = 1589.15

From top of page 91

RETURN TO
LOS ANGELES COUNTY SURVEYOR
Do not extend notes this side of this line

Note: ANY ADDITIONS OR CHANGES ON THIS SHEET MUST BE MADE OR CIRCLED IN Red. WITH DATE AND NAME OF PERSON MAKING CHANGE.

Date 4-12-28 Notes by Van Fleet Chief Party Van Fleet F.B. 336 PG. 93

| | |
|---|---|
| Plotted by | W. O. No. 4191 Type No. 027 |
| Date | Location Foothill Blvd. |
| Map No. | Surveyed by A.W. Van Fleet |
| Plotted C'k'd by | Date 4-12-28 |
| Date | Indexed |

Div. 3

To bottom of page 94

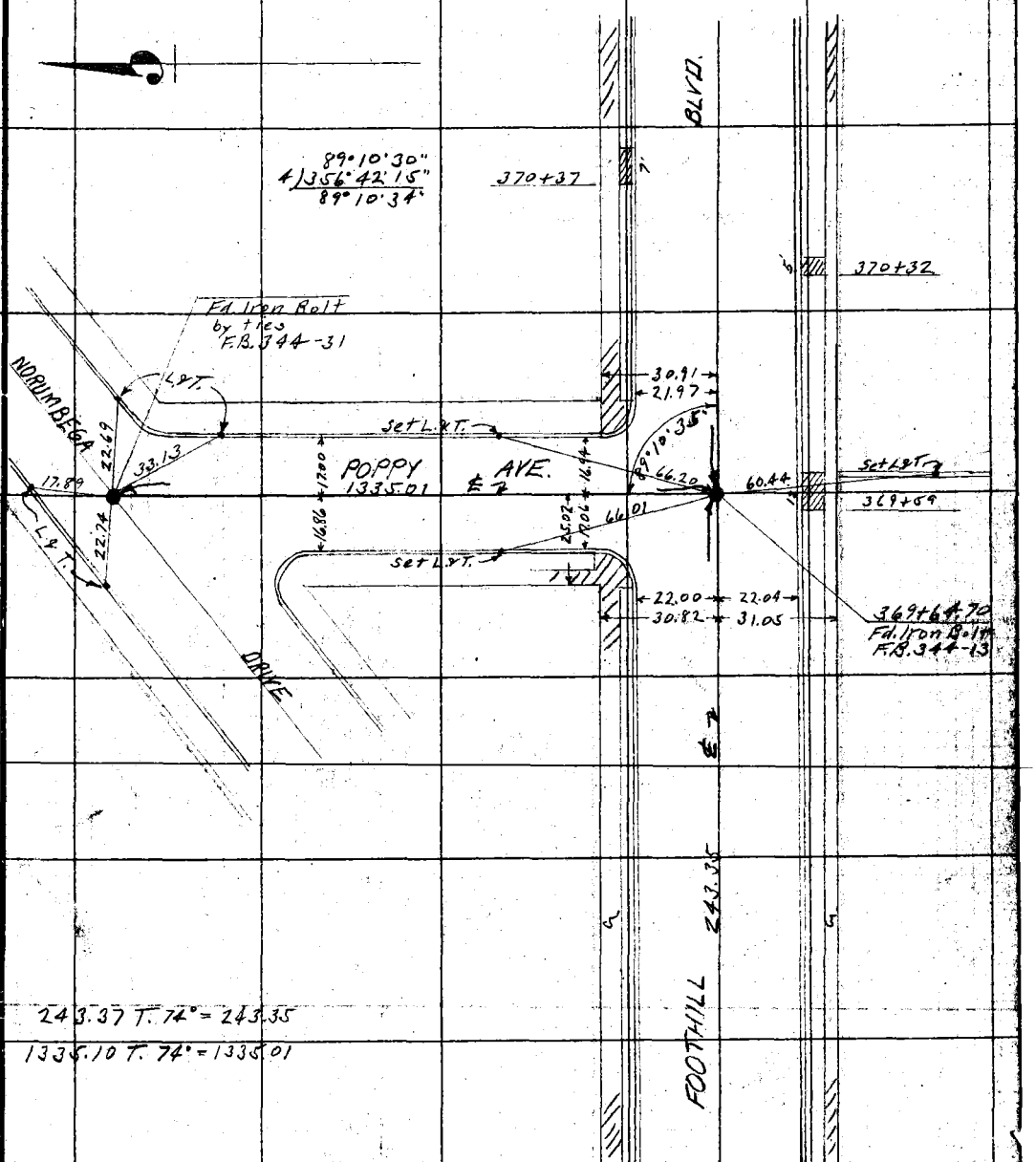


243.37 T. 74° = 243.35

1335.10 T. 74° = 1335.01

From top of page 92

Note: ANY ADDITIONS OR CHANGES ON THIS SHEET MUST BE MADE OR CIRCLED IN Red. WITH DATE AND NAME OF PERSON MAKING CHANGE.

Do not extend notes this side of this line

RETURN TO LOS ANGELES COUNTY SURVEYOR

F.B. 336 Pg. 94 Van Fleet Chief Party Notes by Van Fleet Date 4-12-28

To bottom of page 96

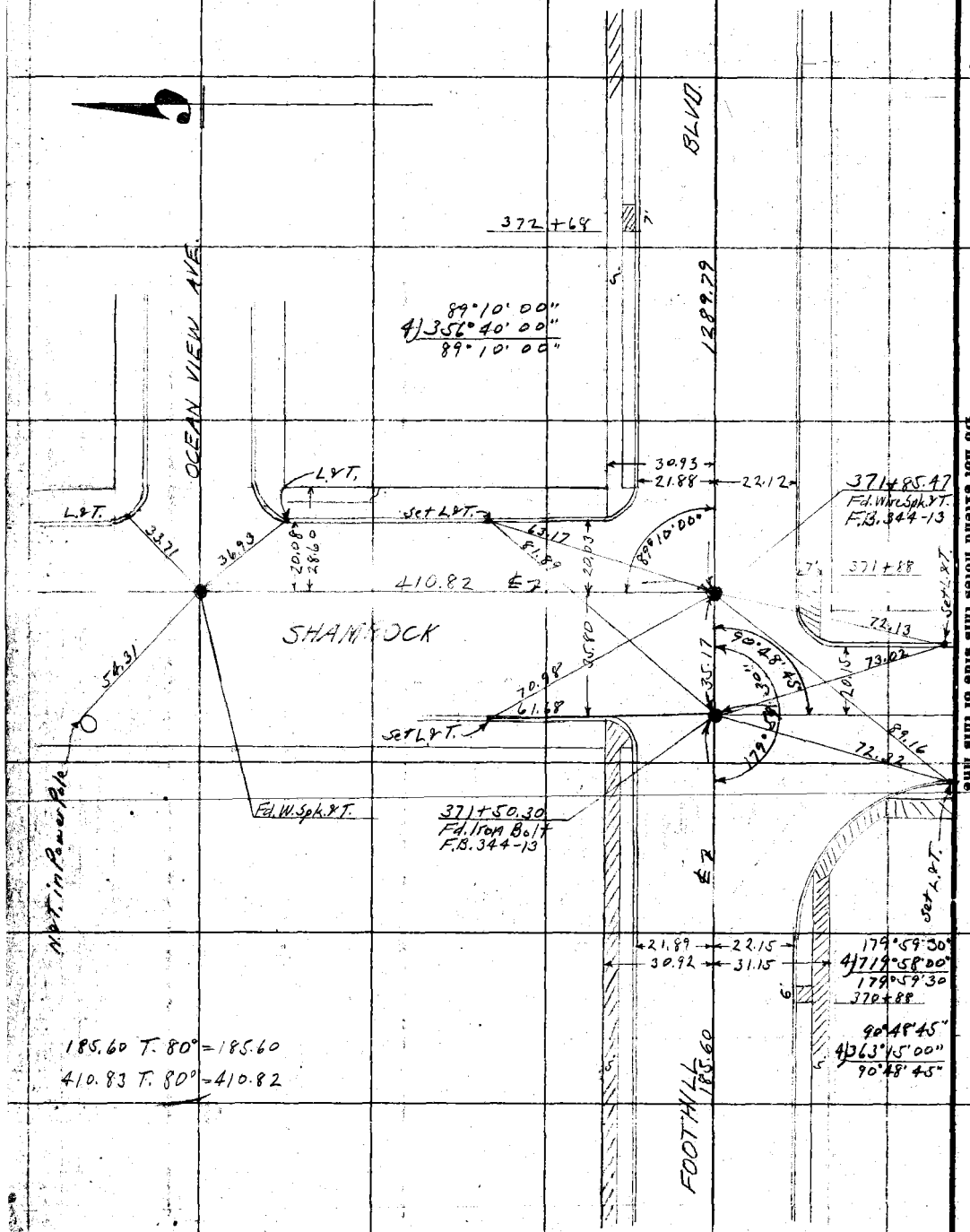


From top of page 93

RETURN TO LOS ANGELES COUNTY SURVEYOR

Do not extend notes this side of this line

Notes: ANY ADDITIONS OR CHANGES ON THIS SHEET MUST BE MADE OR CIRCLED IN Red. WITH DATE AND NAME OF PERSON MAKING CHANGE.

Date 4-12-28 Notes by Van Fleet Chief Party Van Fleet F. B. 336 PG. 98

Div. 3

Plotted by
Date
Map No.
Plotting C'k'd by
Date

W. O. No. Tract No. 027
Location Foothill Blvd.
Surveyed by A.W. Van Fleet
Date 4-12-28
Indexed

Notes: ANY ADDITIONS OR CHANGES ON THIS SHEET MUST BE MADE OR CIRCLED IN Red. WITH DATE AND NAME OF PERSON MAKING CHANGE.

Do not extend notes this side of this line

RETURN TO LOS ANGELES COUNTY SURVEYOR

Cont. from page 96 right

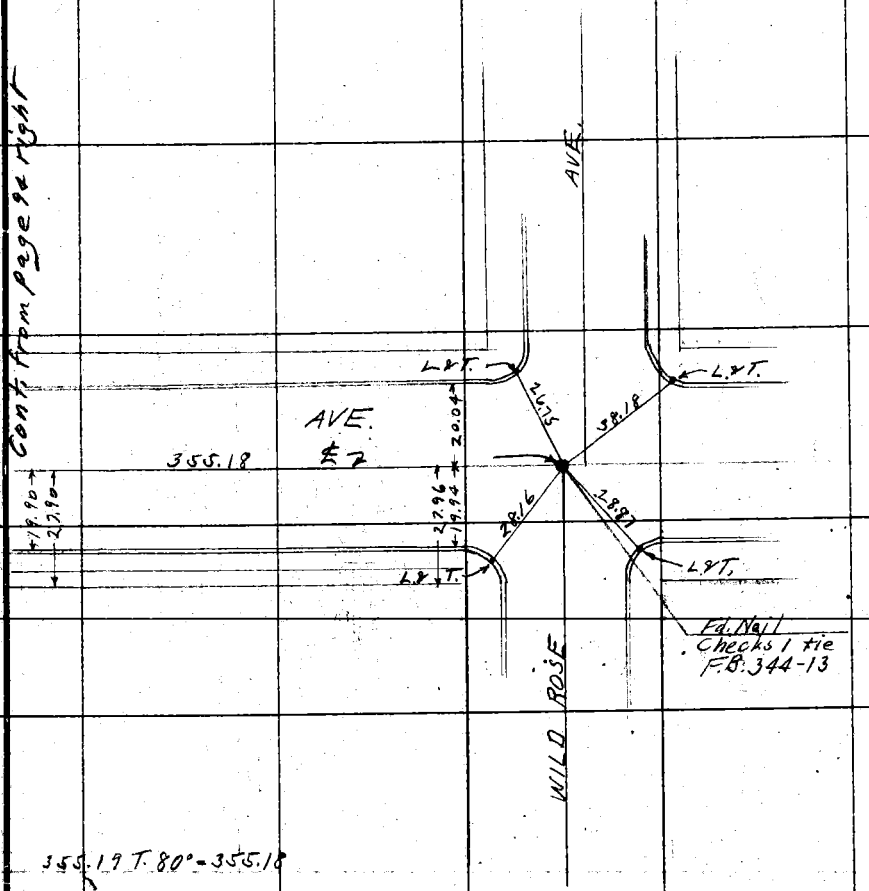


355.19 T. 80° = 355.18

F.B. 336 PG. 96 Van Fleet Chief Party Notes by Van Fleet Date 4-13-28

To bottom of page 97

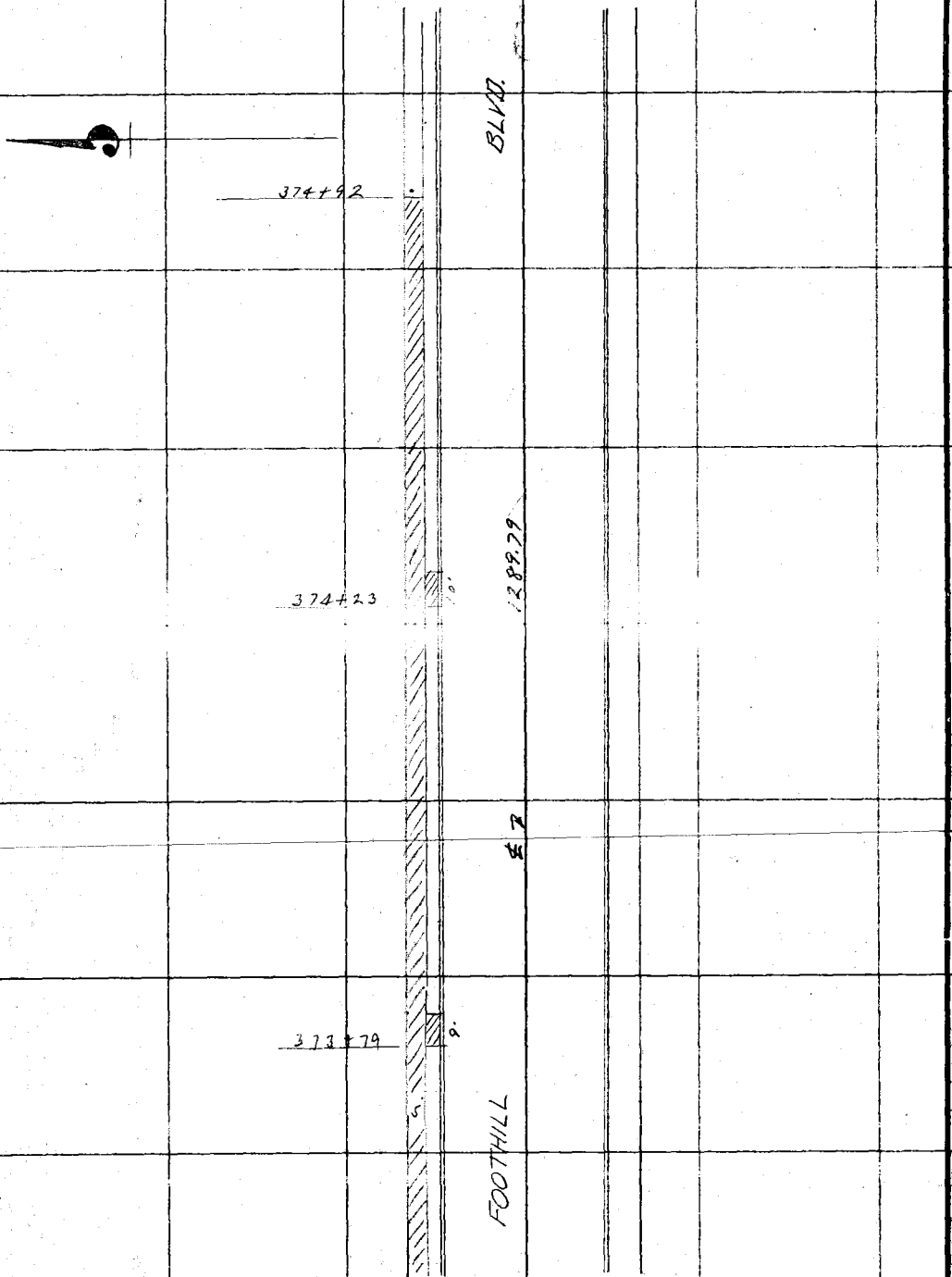


From top of page 94

RETURN TO
LOS ANGELES COUNTY SURVEYOR

Do not extend notes this side of this line

Notes: ANY ADDITIONS OR CHANGES ON THIS SHEET MUST BE MADE OR CIRCLED IN Red. WITH DATE AND NAME OF PERSON MAKING CHANGE.

Date 4-13-28 Notes by Van Fleet Chief Party Van Fleet F. B. 336 PG. 97

| | |
|---|---|
| Plotted by | W. O. No. 4191 Type No. 027 |
| Date | Location Foothill Blvd. |
| Map No. | Surveyed by A. W. Van Fleet |
| Plotting C'k'd by | Date 4-13-28 |
| Date | Indexed |

Div. 3

To bottom of page 98

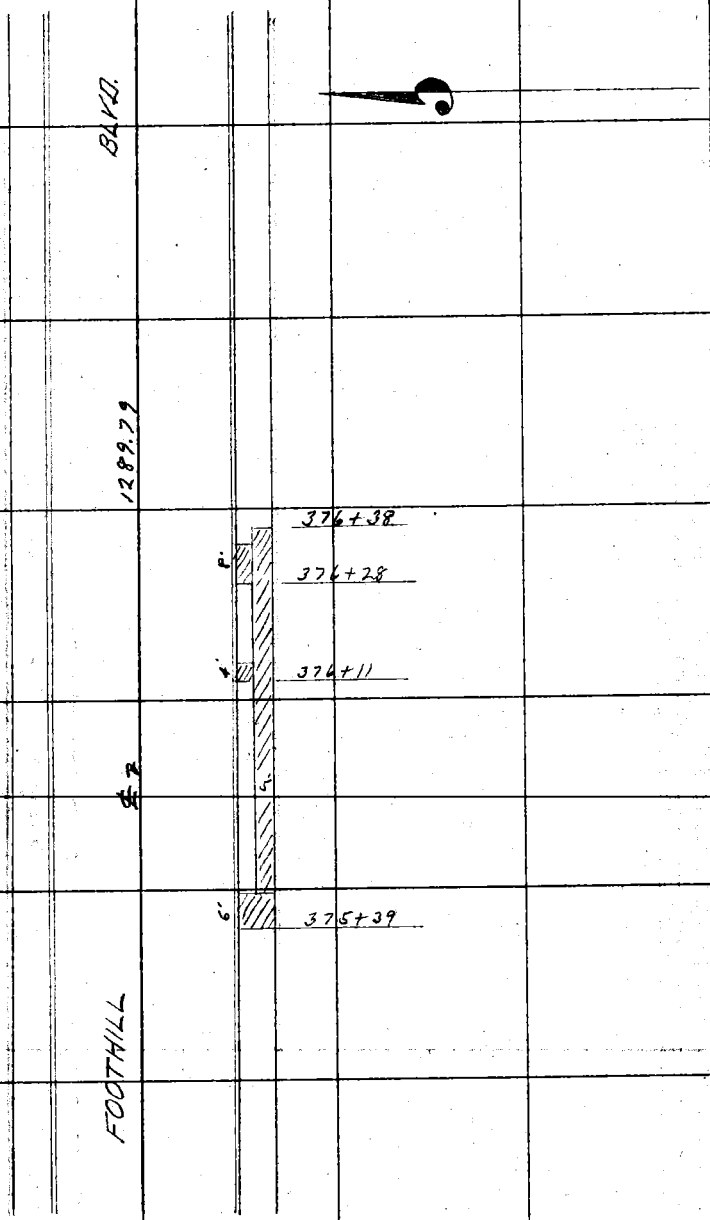


From top of page 96

Note: ANY ADDITIONS OR CHANGES ON THIS SHEET MUST BE MADE OR CIRCLED IN Red. WITH DATE AND NAME OF PERSON MAKING CHANGE.

RETURN TO LOS ANGELES COUNTY SURVEYOR

Do not extend notes this side of this line

F.B. 336 PG. 98 Van Fleet Chief Party Notes by Van Fleet Date 4-13-28

RETURN TO
LOS ANGELES COUNTY SURVEYOR
Do not extend notes this side of this line

Notes. ANY ADDITIONS OR CHANGES ON THIS SHEET MUST BE MADE OR CIRCLED IN Red. WITH DATE AND NAME OF PERSON MAKING CHANGE.

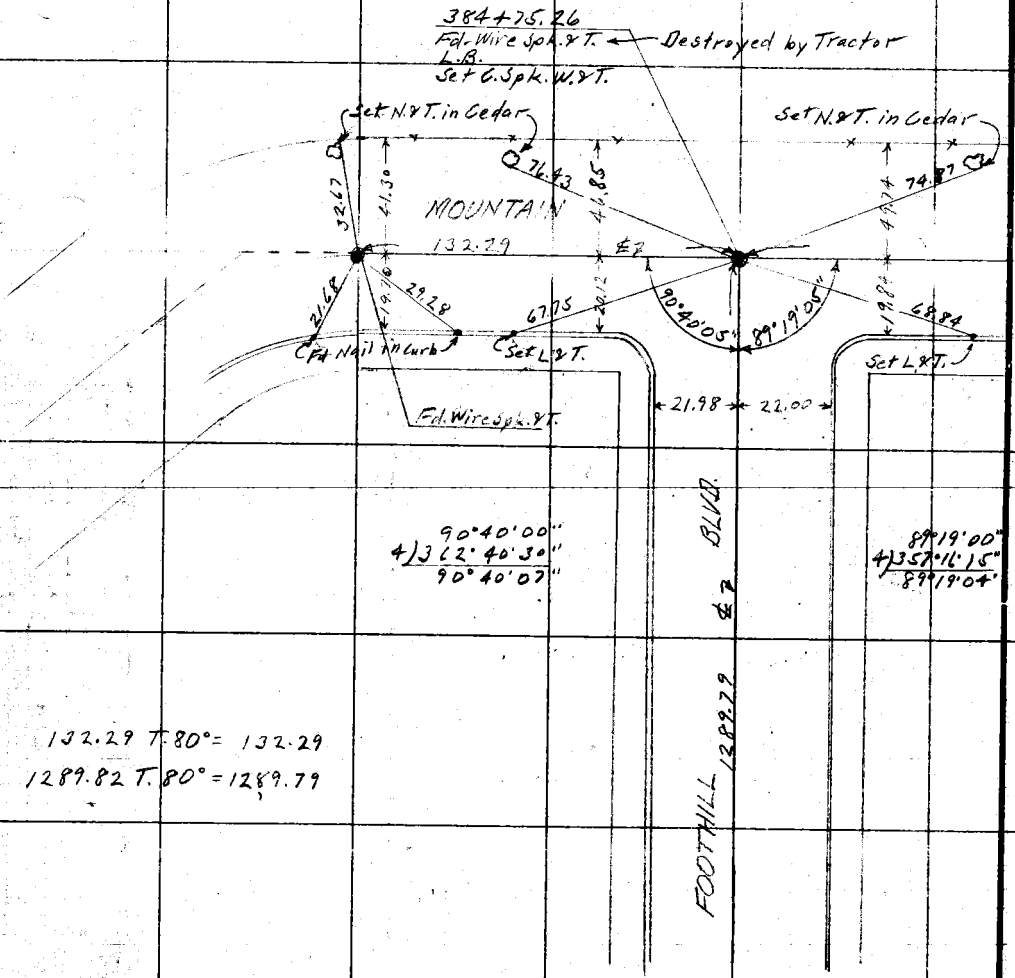


132.29 T. 80° = 132.29
1289.82 T. 80° = 1289.79

From top of page 97

Date 4-13-28 Notes by Van Fleet Chief Party Van Fleet F. B. 336 PG. 99

Platted by
Date
Map No.
Plotting C'k'd by
Date

W. O. No. 4191 Topo. No. 037
Location Foothill Blvd.
Surveyed by A. W. Van Fleet
Date 4-13-28
Indexed

Div. 3

Notes: ANY ADDITIONS OR CHANGES ON THIS SHEET MUST BE MADE OR CIRCLED IN Red. WITH DATE AND NAME OF PERSON MAKING CHANGE.

Do not extend notes this side of this line

RETURN TO LOS ANGELES COUNTY SURVEYOR

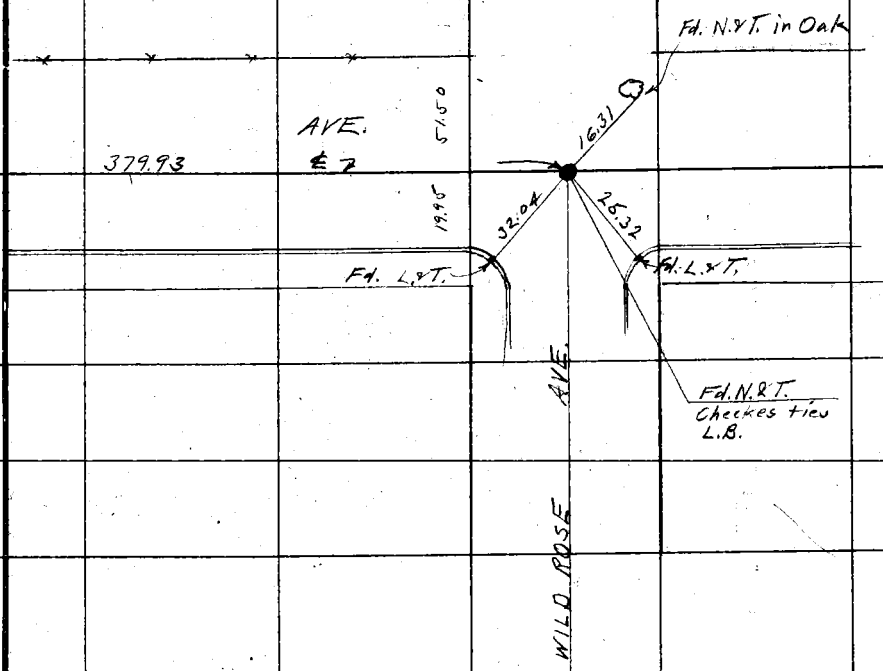


379.94 T.80° = 379.93

RETURN TO

LOS ANGELES COUNTY SURVEYOR

**Note:** ANY ADDITIONS OR CHANGES ON THIS SHEET MUST BE MADE OR CIRCLED IN **Red.** WITH DATE AND NAME OF PERSON MAKING CHANGE.

**Do not extend notes this side of this line**

Date

Notes by

Chief Party

F.B. 336 Pg. 100

Date 9-11-28 Notes by P.T.D. Chief Party P.T. Dunlap F. B. 336 Pg. 101

| | |
|---|---|
| Plotted by Wood | W. O. No. 4191 Tape No. 012 |
| Date Oct. 1928 | Location Foothill Blvd. |
| Map No. B.190 Sht. 1 | Surveyed by P.T. Dunlap |
| Plotting C'k'd by Roeser | Date 9-11-28 |
| Date Oct. 1928 | Indexed |

Cont on Bot. Page 103

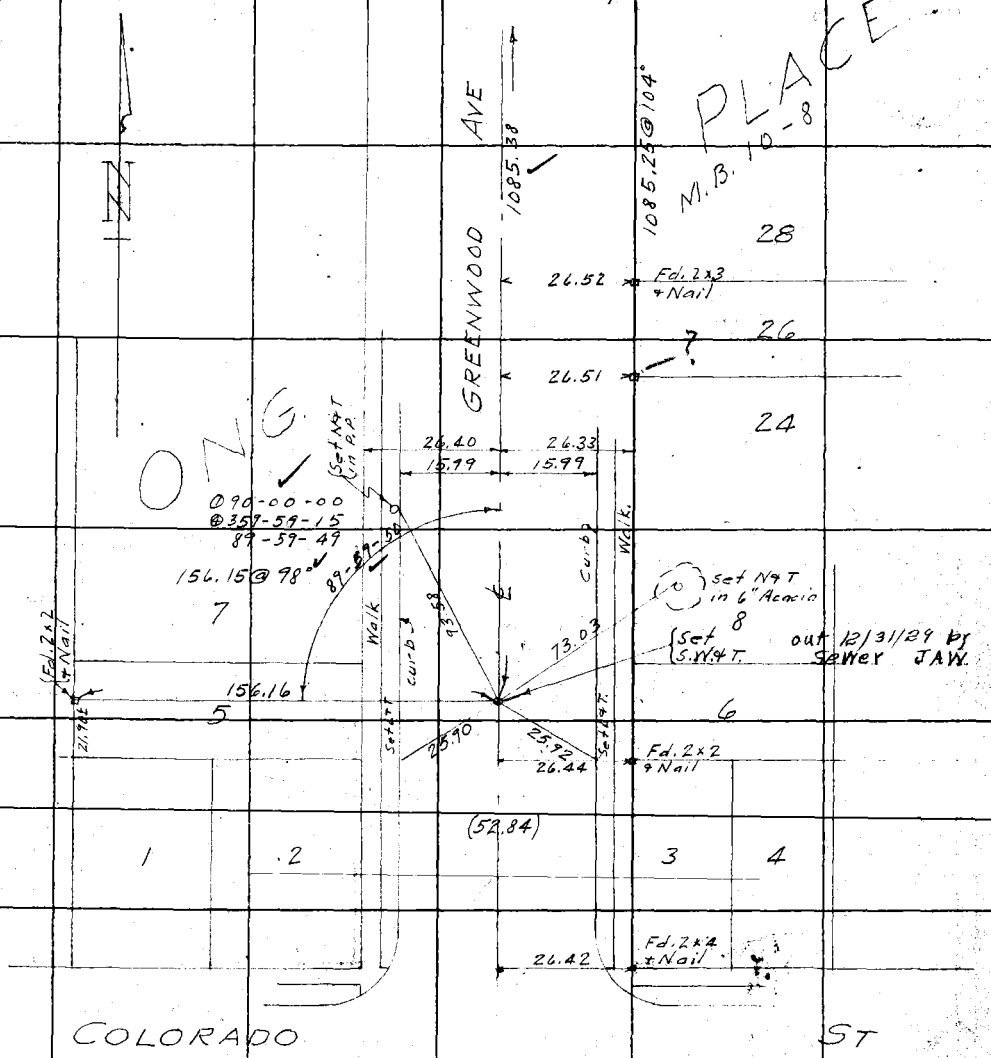


Note: ANY ADDITIONS OR CHANGES ON THIS SHEET MUST BE MADE OR CIRCLED IN Red WITH DATE AND NAME OF PERSON MAKING CHANGE.

Do not extend notes this side of this line

RETURN TO LOS ANGELES COUNTY SURVEYOR

F.B. 336 Pg. 102 P.T. Dunlap Chief Party Notes by P.T.D. Date 9-11-28

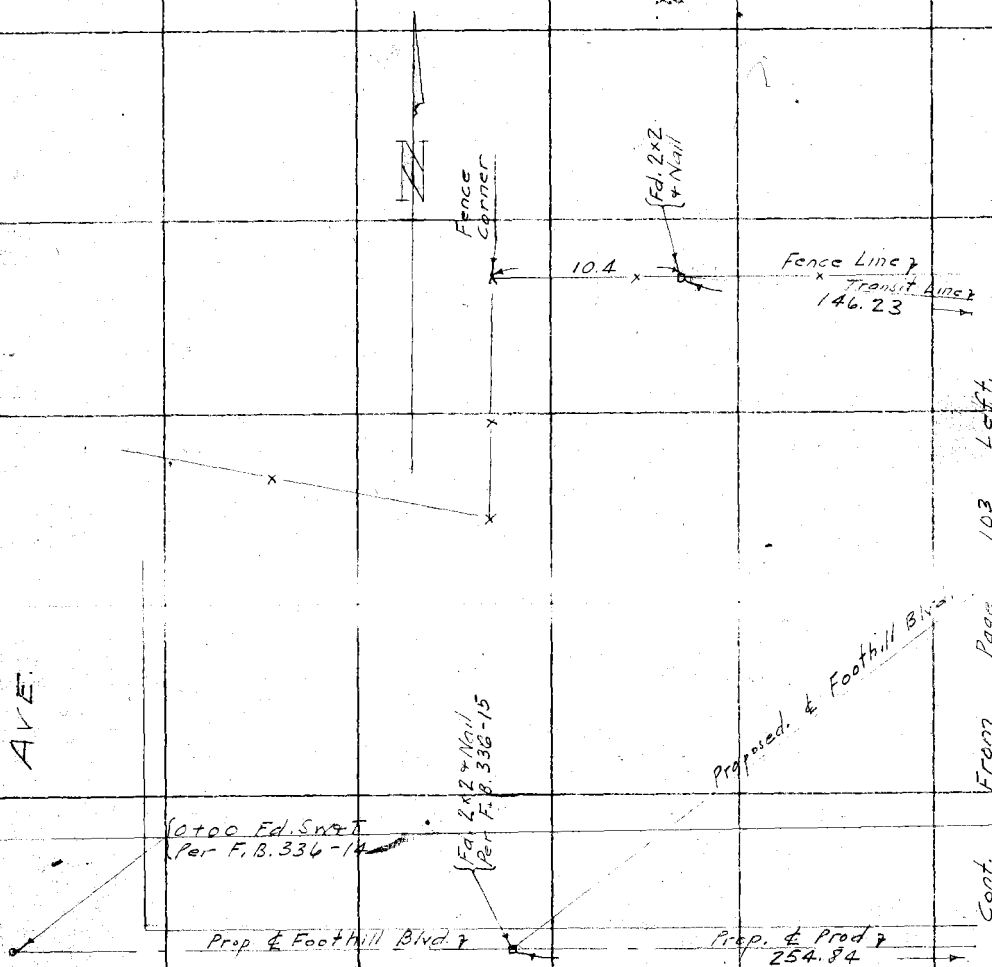


SEE F.B. 388-21 for Proposed ℄

RETURN TO
LOS ANGELES COUNTY SURVEYOR
Do not extend notes this side of this line

Notes: ANY ADDITIONS OR CHANGES OR THIS SHEET MUST BE MADE OR CANCELED IN Red. WITH DATE AND NAME OF PERSON MAKING CHANGE.

Date 9-6-28 Notes by P.T.D. Chief Party P.T. Dunlap F.B. 336 PG 103

| | |
|---|---|
| Platted by Wood | W. O. No. 4191 Type No. .012 |
| Date Oct. 1928 | Location Foothill Blvd. |
| Map No. B-190 Sht 1 | Surveyed by P.T. Dunlap |
| Platting C'k'd by Roeser | Date 9-6-28 |
| Date Oct. 1928 | Indexed 10-25-28 |

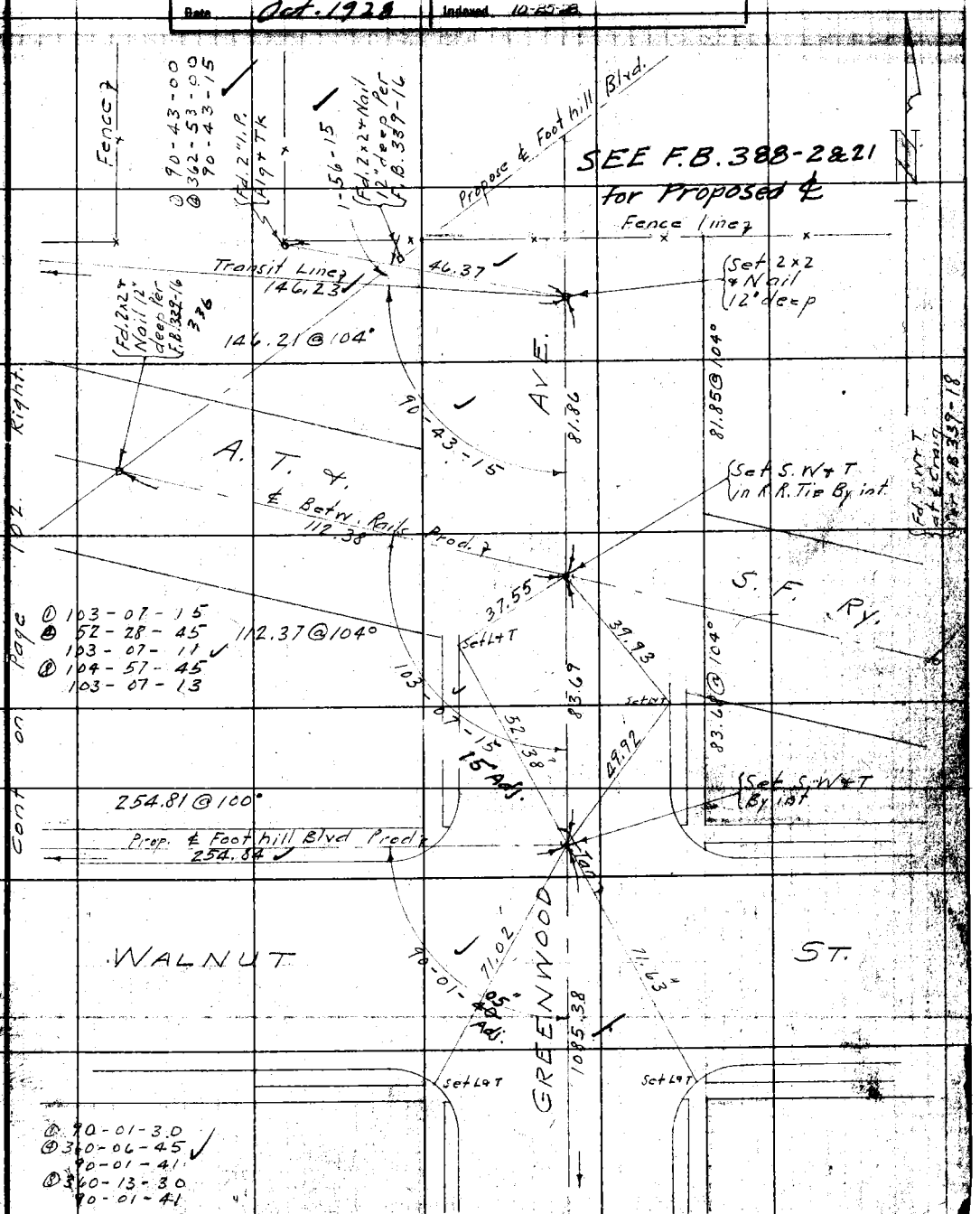


Note: ANY ADDITIONS OR CHANGES ON THIS SHEET MUST BE MADE OR CIRCLED IN Red WITH DATE AND NAME OF PERSON MAKING CHANGE.

RETURN TO LOS ANGELES COUNTY SURVEYOR

Do not extend notes this side of this line

Cont on Page 102 Right

F.B. 336 PG. 104 P. T. Dunlap Chief Party Notes by P. T. D. Date 9-11-28

Cont. on Bot Page 105

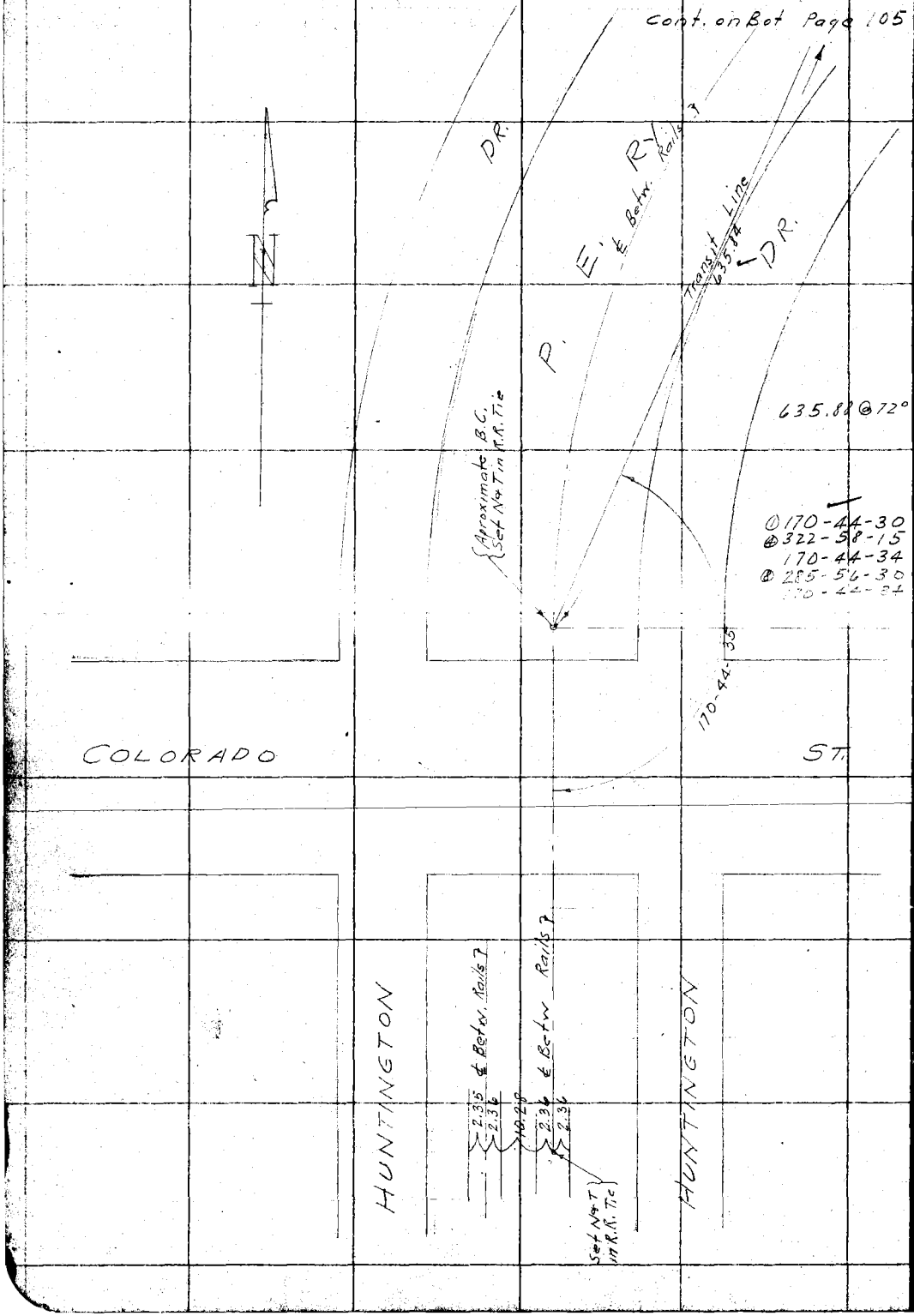


RETURN TO

**LOS ANGELES COUNTY SURVEYOR**

**Do not extend notes this side of this line**

**Note:** ANY ADDITIONS OR CHANGES ON THIS SHEET MUST BE MADE OR CIRCLED IN Red. WITH DATE AND NAME OF PERSON MAKING CHANGE.

Date 9-11-28 Notes by P.T.D. Chief Party P.T. Dunlap F.B. 226 PG. 105

| | |
|---|---|
| Platted by Wood | W.O. No. 4191 C.O. No. 012 |
| Date Oct. 1928 | Location Foothill Blvd |
| Map No. B-190 Sht. 1 | Surveyed by P.T. Dunlap |
| Platting C'k'd by Roesor | Date 9-11-28 |
| Date Oct. 1928 | Indexed 10-25-28 |

Cont. on Bot. Page 106

Notes: ANY ADDITIONS OR CHANGES ON THIS SHEET MUST BE MADE OR CIRCLED IN Red. WITH DATE AND NAME OF PERSON MAKING CHANGE.

RETURN TO LOS ANGELES COUNTY SURVEYOR

Do not extend notes this side of this line

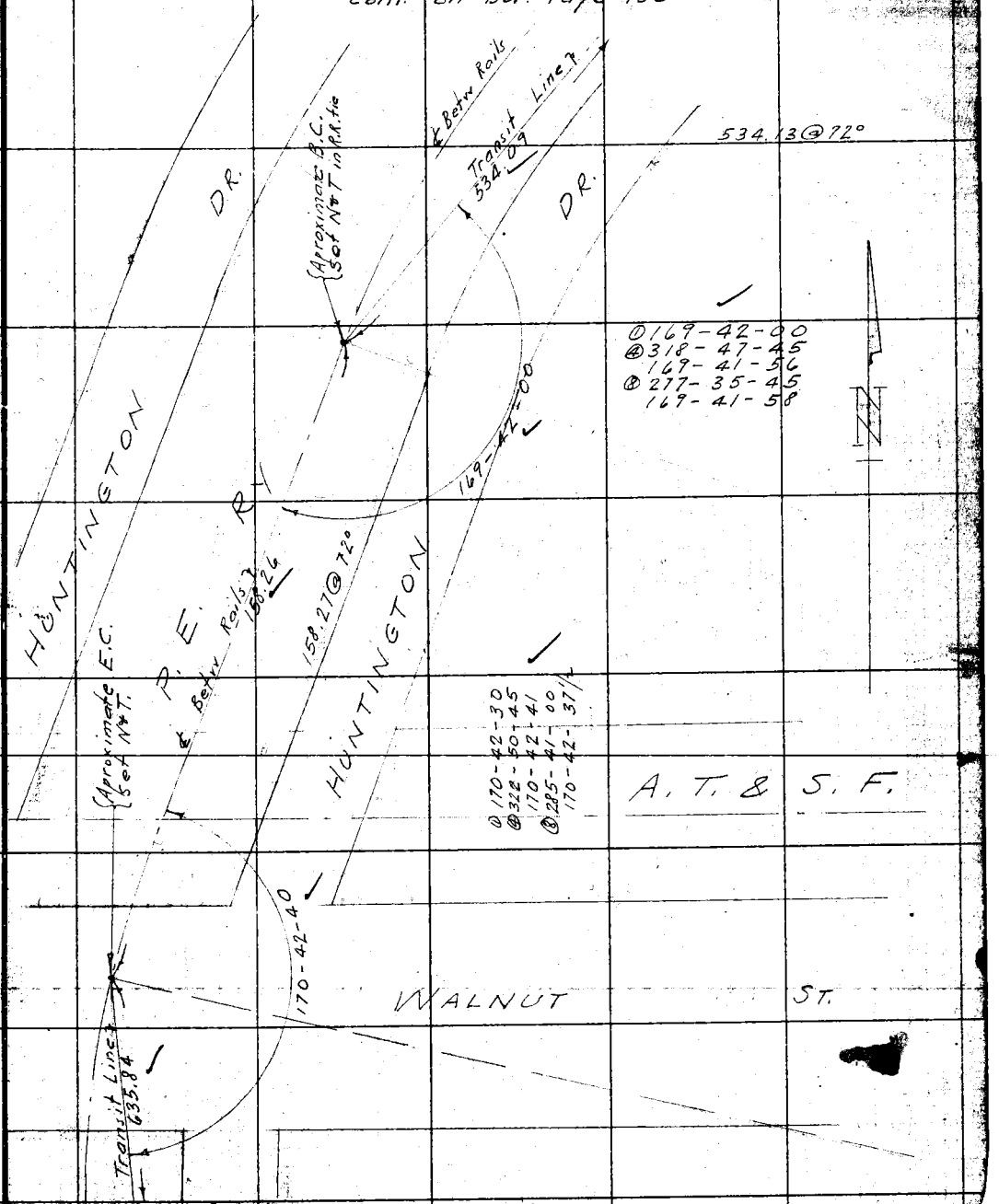


Cont From Top. P. 104

F.B. 336 PG. 106 P.T. Dunlap Chief Party Notes by P.T.D. Date 9-7-28

RETURN TO
**LOS ANGELES COUNTY SURVEYOR**

Do not extend notes this side of this line

Note: ANY ADDITIONS OR CHANGES ON THIS SHEET MUST BE MADE OR CIRCLED IN Red. WITH DATE AND NAME OF PERSON MAKING CHANGE.

Date 9-11-28 Notes by P.T.D. Chief Party P.T. Dunlap F.B. 336 Pg. 107

| | |
|---|---|
| Platted by F.A. Wood | W.O. No. 4191 Type No. 012 |
| Date Oct. 1928 | Location Foothill Blvd. |
| Map No. B-190- Sht. 1 | Surveyed by P.T.D. |
| Platting C'k'd by Roeser | Date 9-11-28 |
| Date Oct. 1928 | Indexed 10-23-28 |

Cont. on Page 108 Right

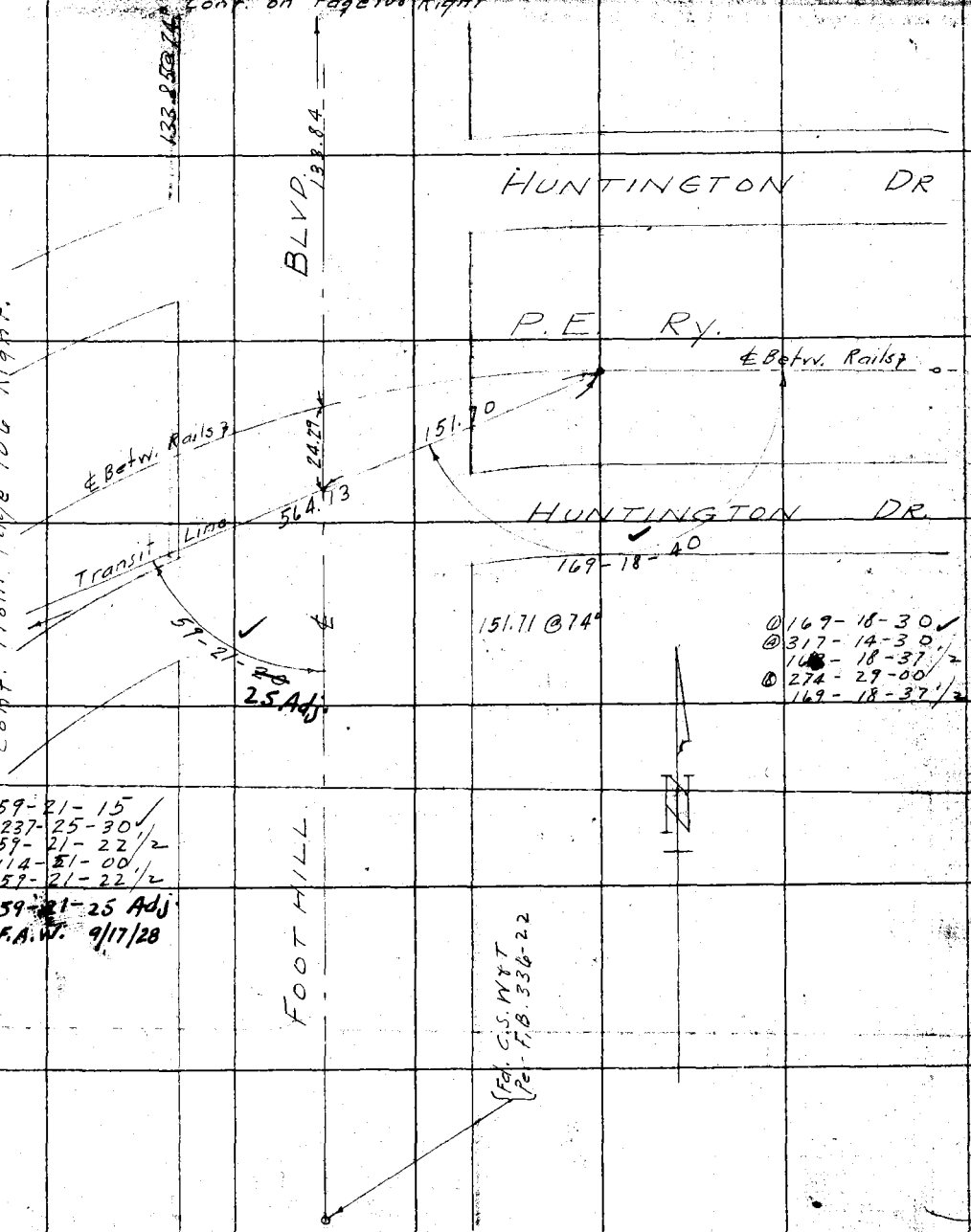


Note: ANY ADDITIONS OR CHANGES ON THIS SHEET MUST BE MADE OR CIRCLED IN Red. WITH DATE AND NAME OF PERSON MAKING CHANGE.

Do not extend notes this side of this line

RETURN TO LOS ANGELES COUNTY SURVEYOR

F.B. 336 Pg. 108 P.T. Dunlap Chief Party Notes by: P.T.D. Date 9-11-28

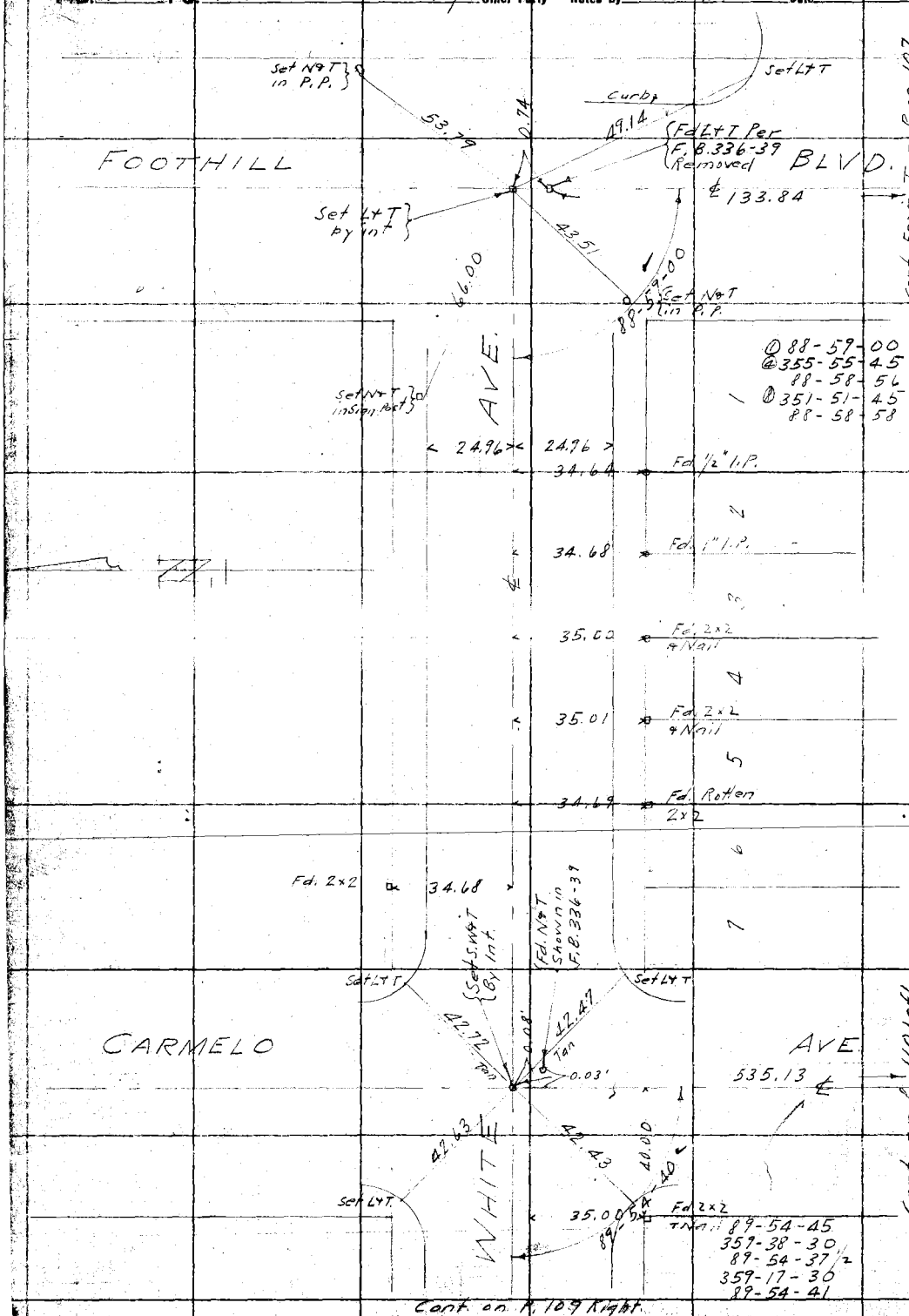


RETURN TO
LOS ANGELES COUNTY SURVEYOR
Do not extend notes this side of this line

Notes: ANY ADDITIONS OR CHANGES ON THIS SHEET MUST BE MADE OR CIRCLED IN Red. WITH DATE AND NAME OF PERSON MAKING CHANGE.

Date 9-12-28 Notes by P.T.D. Chief Party P.T. Dunlap F.B. 336 Pg. 109

| | |
|---|---|
| Platted by Wood | W.O. No. 4191 - ... No. 012 |
| Date Oct. 1928 | Location Foothill Blvd |
| Map No. R-190 - Sht. 1 | Surveyed by P.T.D. |
| Platting C'k'd by Roeser | Date 9-12-28 |
| Date Oct. 1928 | Indexed 10-25-29 |

Notes: ANY ADDITIONS OR CHANGES ON THIS SHEET MUST BE MADE OR CIRCLED IN ... WITH DATE AND NAME OF PERSON ... CHANGE.
Do not extend notes this side of this line
RETURN TO LOS ANGELES COUNTY SURVEYOR

F.B. 336 Pg. 110 P.T. Dunlap Chief Party Notes by P.T.D. Date 9-12-28

RETURN TO
LOS ANGELES COUNTY SURVEYOR
Do not extend notes this side of this line

Note: ANY ADDITIONS OR CHANGES ON THIS SHEET MUST BE MADE OR CIRCLED IN Red. WITH DATE AND NAME OF PERSON MAKING CHANGE.

Date 9-12-28 Notes by P.T.D. Chief Party P.T. Dunlap F.B. 336 Pg. 111

| | |
|---|---|
| Platted by Wood | W. O. No. 4191 ~~S.O.S.~~ No. 012 |
| Date Oct. 1928 | Location Foothill Blvd. |
| Map No. B-190-Sht.1 | Surveyed by P.T. Dunlap |
| Platting C'k'd by Roeser | Date 9-12-28 |
| Date Oct. 1928 | Indexed 10-25-28 |

Cont. on Page 109 Left.

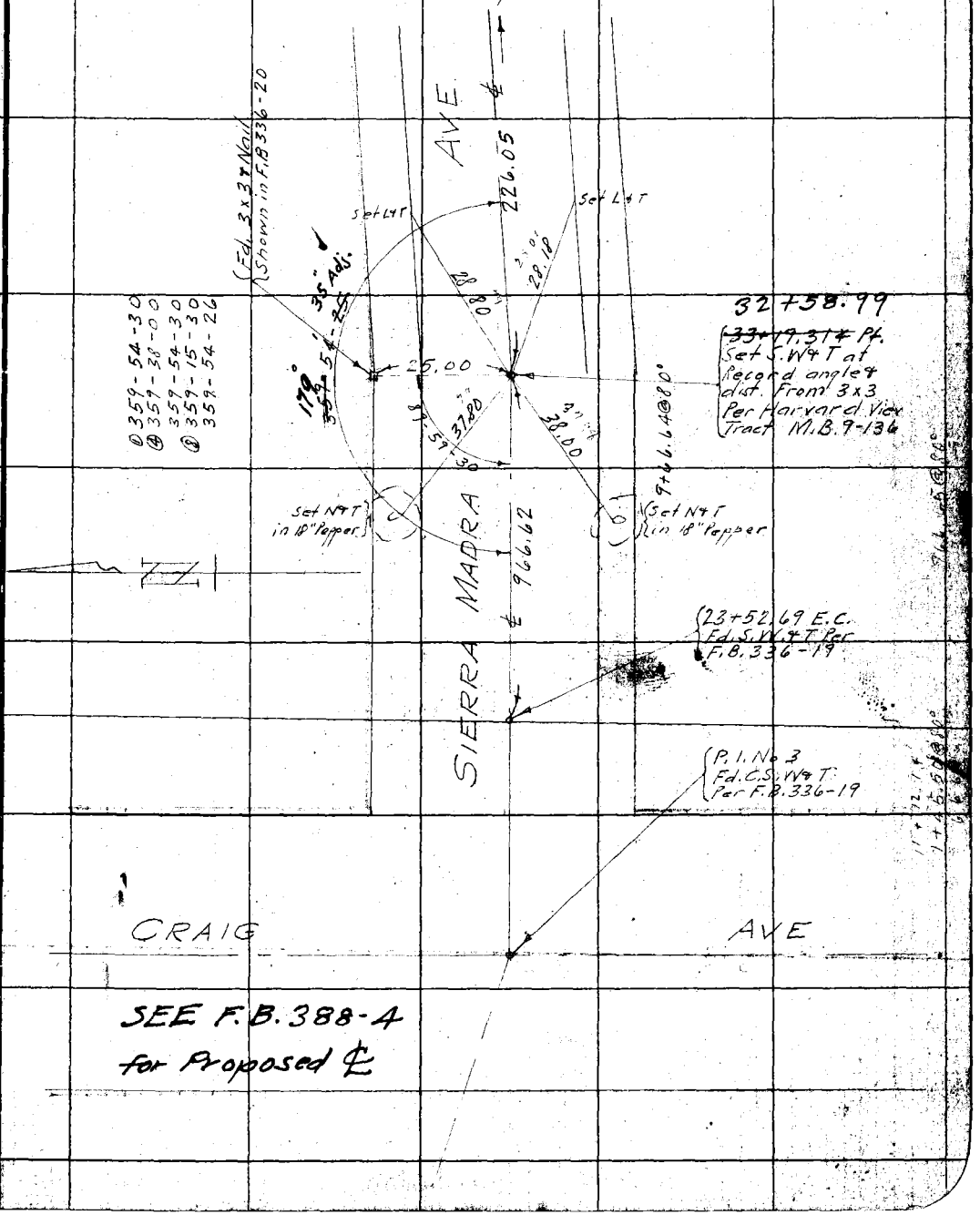


SEE F.B. 388-4 for Proposed ℄

Note: ANY ADDITIONS OR CHANGES ON THIS SHEET MUST BE MADE OR CIRCLED IN Red. WITH DATE AND NAME OF PERSON MAKING CHANGE.

Do not extend notes this side of this line

RETURN TO LOS ANGELES COUNTY SURVEYOR

F.B. 336 Pg. 112 P.T. Dunlap Chief Party Notes by P.T.D. Date 9-13-28

Cont on Bot Page 113

Plotted by F.A. Wood Sept. 15, 1928

0+00 Fd. S.W+T Per F.B. 336-14

Fd. C.S.W+T Per F.B. 336-14

Fd. 2×2 at P.I. No 1. Per F.B. 336-15

Prop ℄ Foothill

90-00-40

WALNUT ST.

℄

AVE

① 90-00-30
④ 360-02-45
90-00-41
⑥ 360-05-00
90-00-37 1/2

66 Fd. Rotten 2×2 40.09

65 Fd. Rotten 2×2 40.17

64 Fd. Rotten Base of Fence Post 40.20

63 37

30.21 Fd. 2×2+Nail

56 36

Fd. 3×3 + Nail 40.18

55

COLORADO VILLA TR.

FAIR VIEW PL.

ALLEN

℄ Per Page 14

19

30.16 Fd. 1/2" I.P

18

52 Fd. 1" I.P. 40.45

30.09 Fd. 2×2+Nail

13

51 Fd. 3/4" I.P 40.03

30.07 Fd. 2×2+Nail

12

50

Fd. Nail + Tin Per F.B. 336-14

RETURN TO
LOS ANGELES COUNTY SURVEYOR

Do not extend notes this side of this line

Note: ANY ADDITIONS OR CHANGES ON THIS SHEET MUST BE MADE OR CIRCLED IN Red. WITH DATE AND NAME OF PERSON MAKING CHANGE.

Date 9-13-28 Notes by P.T.D. Chief Party P.T.D. F.B. 336 Pg. 113

| | |
|---|---|
| Platted by F.A. Wood | W. O. No. 4191 U.S.O. No. 012 |
| Date Sept. 15, 1928 | Location Foothill Blvd |
| Map No. B-190-Sht-1 | Surveyed by P.T. Dunlap |
| Platting C'k'd by Roeser | Date 9-13-28 |
| Date Oct. 1928 | Indexed 10-25-28 |

Cont on Bot P. 114

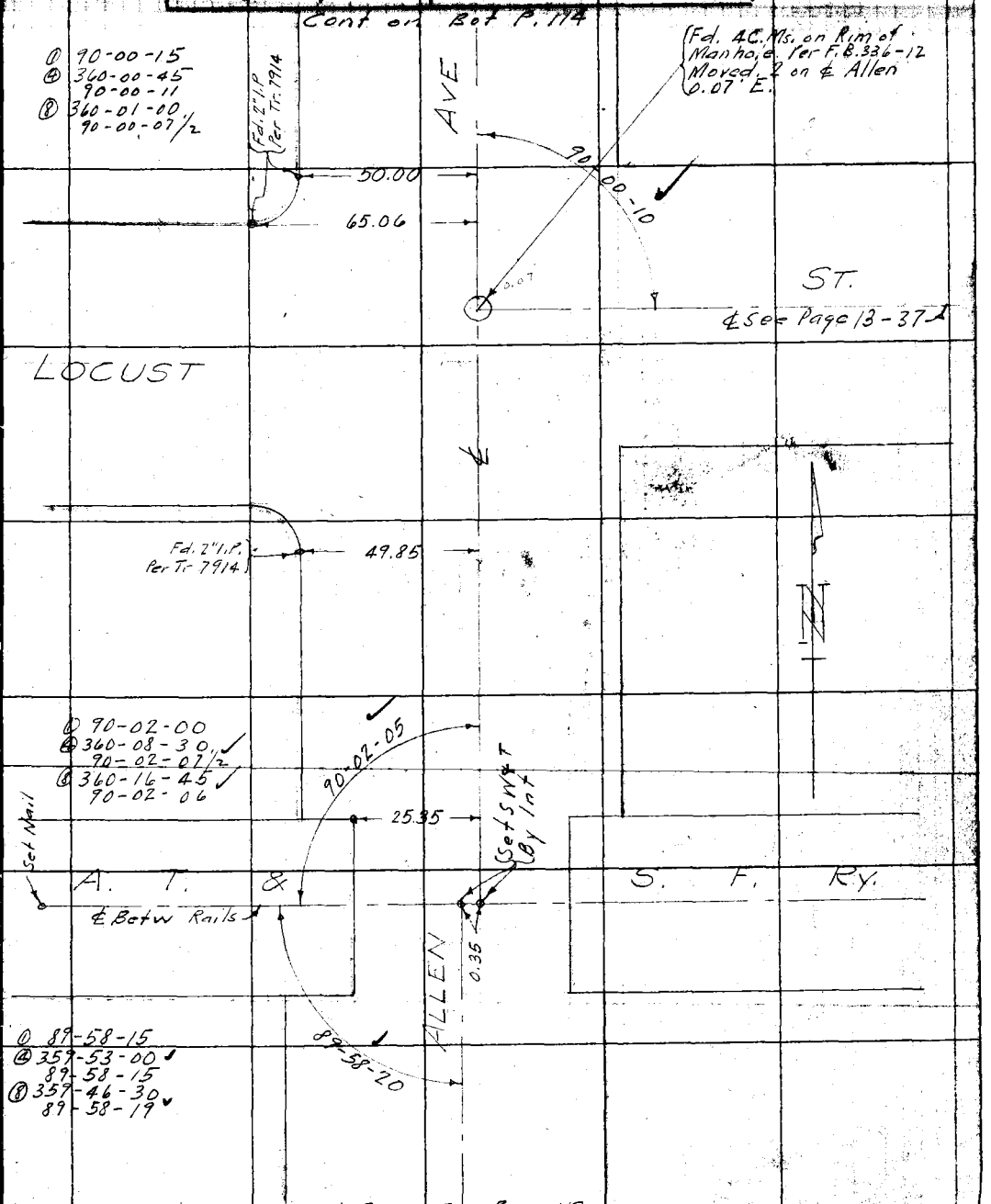


Cont From Top Page 112

Note: ANY ADDITIONS OR CHANGES ON THIS SHEET MUST BE MADE OR CIRCLED IN Red. WITH DATE AND NAME OF PERSON MAKING CHANGE.

Do not extend notes this side of this line

RETURN TO LOS ANGELES COUNTY SURVEYOR

F.B. 336 Pg. 114 P. T. Dunlap Chief Party Notes by P. T. D. Date 9-13-28

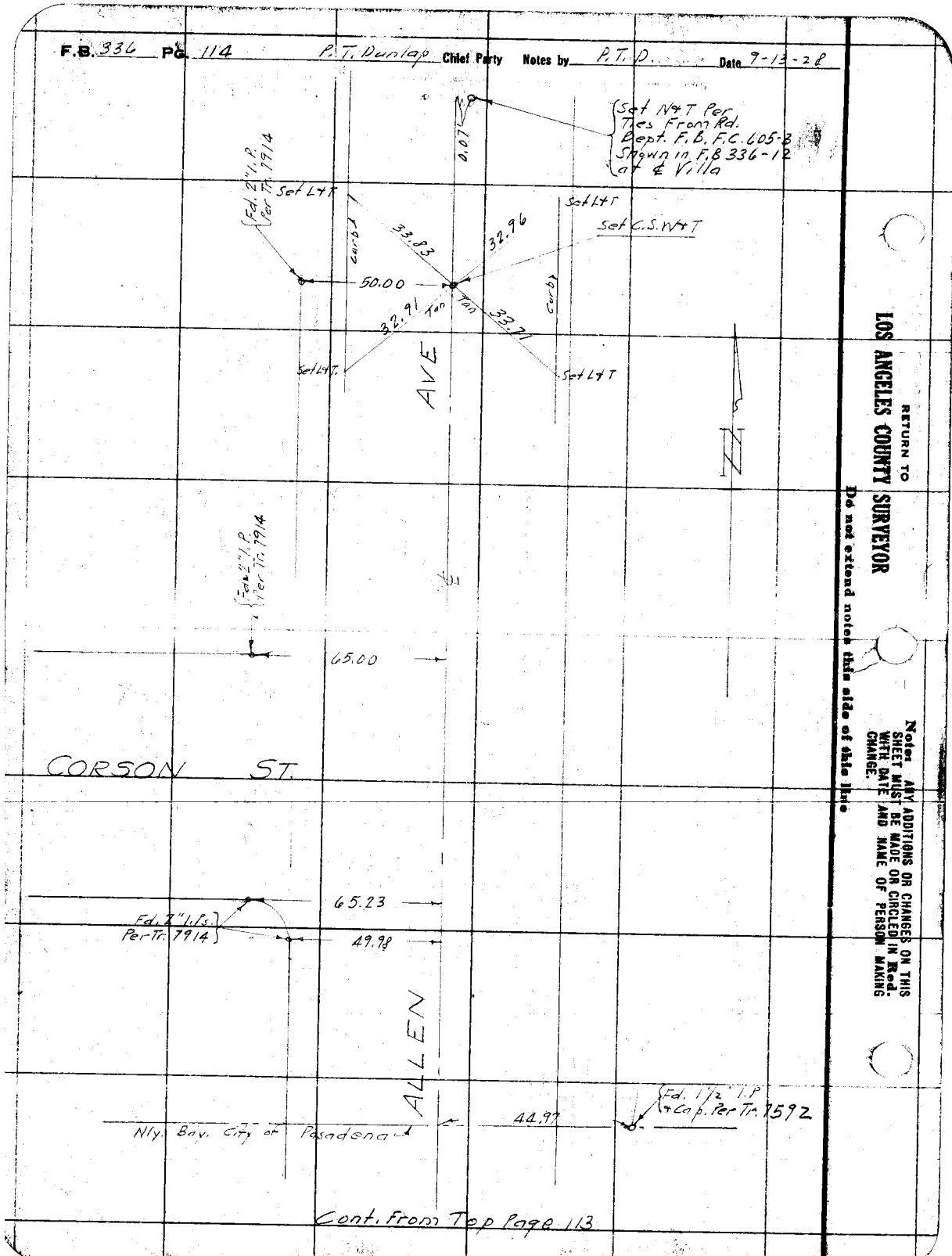


Cont. From Top Page 113

RETURN TO
LOS ANGELES COUNTY SURVEYOR
Do not extend notch this side of this line

Notes: ANY ADDITIONS OR CHANGES ON THIS SHEET MUST BE MADE OR CIRCLED IN Red. WITH DATE AND NAME OF PERSON MAKING CHANGE.

Date _____ Notes by _____ Chief Party _____ F. B. 326 Pg. 115

| | |
|---|---|
| Platted by Henderson | W. O. No. 4771 U. S. O. No. |
| Date May 1928 | Location |
| Map No. R-190 Sht 1 | Surveyed by |
| Platting C'k'd by AAR | Date |
| Date July 1928 | Indexed |

.060.02

Notes: ANY ADDITIONS OR CHANGES ON THIS SHEET MUST BE MADE OR CIRCLED IN RED WITH DATE AND NAME OF PERSON MAKING CHANGE

RETURN TO

LOS ANGELES COUNTY SURVEYOR

Do not extend notes this side of this line

F.B. 336 PG. 116 Chief Party Notes by Date 2-9-28

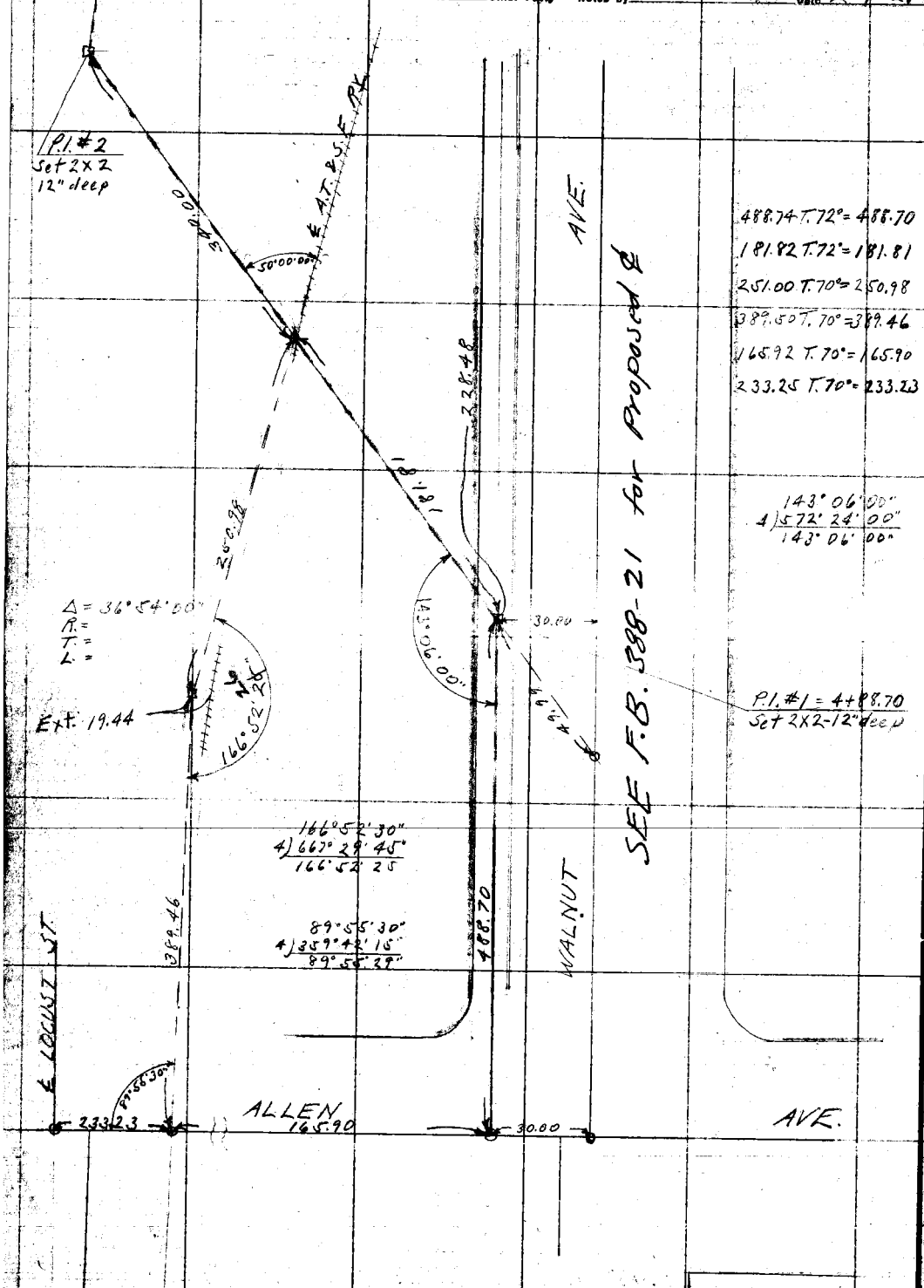


488.74 T. 72° = 488.70
181.82 T. 72° = 181.81
251.00 T. 70° = 250.98
389.50 T. 70° = 389.46
165.92 T. 70° = 165.90
233.25 T. 70° = 233.23

143°06'00"
4) 572°24'00"
143°06'00"

RETURN TO
LOS ANGELES COUNTY SURVEYOR

Do not extend notes this side of this line

Note: ANY ADDITIONS OR CHANGES ON THIS SHEET MUST BE MADE OR CIRCLED IN Red. WITH DATE AND NAME OF PERSON MAKING CHANGE.

Date 2-10-28 Notes by Van Fleet Chief Party Van Fleet F. B. 226 Pg. 117

Platted by Henderson
Date May 1928
Map No. R-180-5#1
Platting C'k'd by A.J.R
Date July 1928

W. O. No. 4191 U. S. O. No.
Location Foothill Blvd.
Surveyed by A.W. Van Fleet
Date 2-10-28
Followed

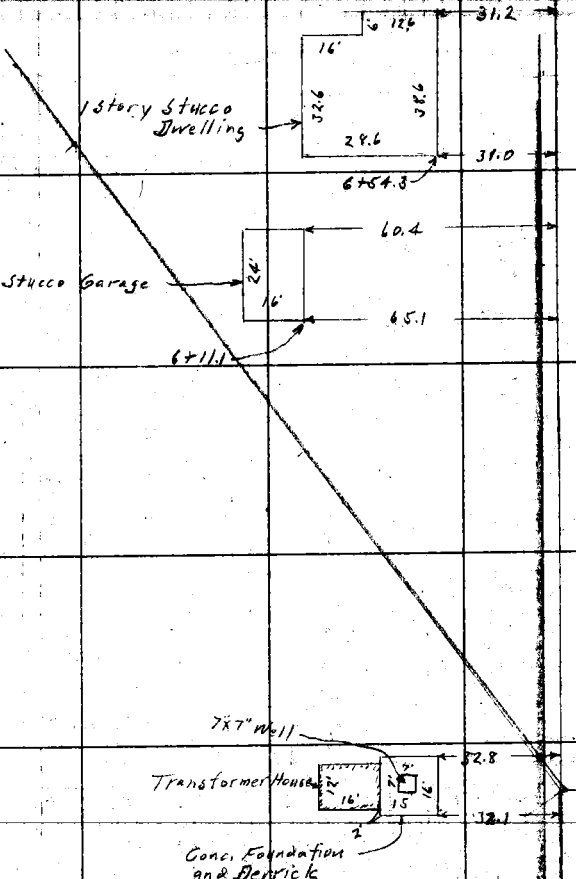


Notes: ANY ADDITIONS OR CHANGES ON THIS SHEET MUST BE MADE OR CIRCLED IN Red. WITH DATE AND NAME OF PERSON MAKING CHANGE.

Do not extend notes this side of this line

RETURN TO LOS ANGELES COUNTY SURVEYOR

F.B. 1336 Pg. 118 Chief Party Notes by Date

Foothill Blvd. (Sec. 1) Allen Ave. to Rosemead Blvd.

Index Sheet

Planning Commissions Map

Tract Maps 1 to 34 inclusive and 91.

RETURN TO
LOS ANGELES COUNTY SURVEYOR

Do not extend notes this side of this line

Note: ANY ADDITIONS OR CHANGES ON THIS SHEET MUST BE MADE OR CIRCLED IN Red. WITH DATE AND NAME OF PERSON MAKING CHANGE.

Date _____ Notes by _____ Chief Party _____ F. B. 336 Pg. 119

| | |
|---|---|
| Platted by Henderson | W. O. No. 4191 O. S. O. No. |
| Date May 1928 | Location Foothill Blvd. |
| Map No. B-19a-1 | Surveyed by A.W. Von Fleet |
| Platting C'k'd by CAR | Date 2-10-28 |
| Date July 1928 | Indexed |

Note: ANY ADDITIONS OR CHANGES ON THIS SHEET MUST BE MADE OR CIRCLED IN Red. WITH DATE AND NAME OF PERSON MAKING CHANGE.

RETURN TO LOS ANGELES COUNTY SURVEYOR

Do not extend notes this side of this line

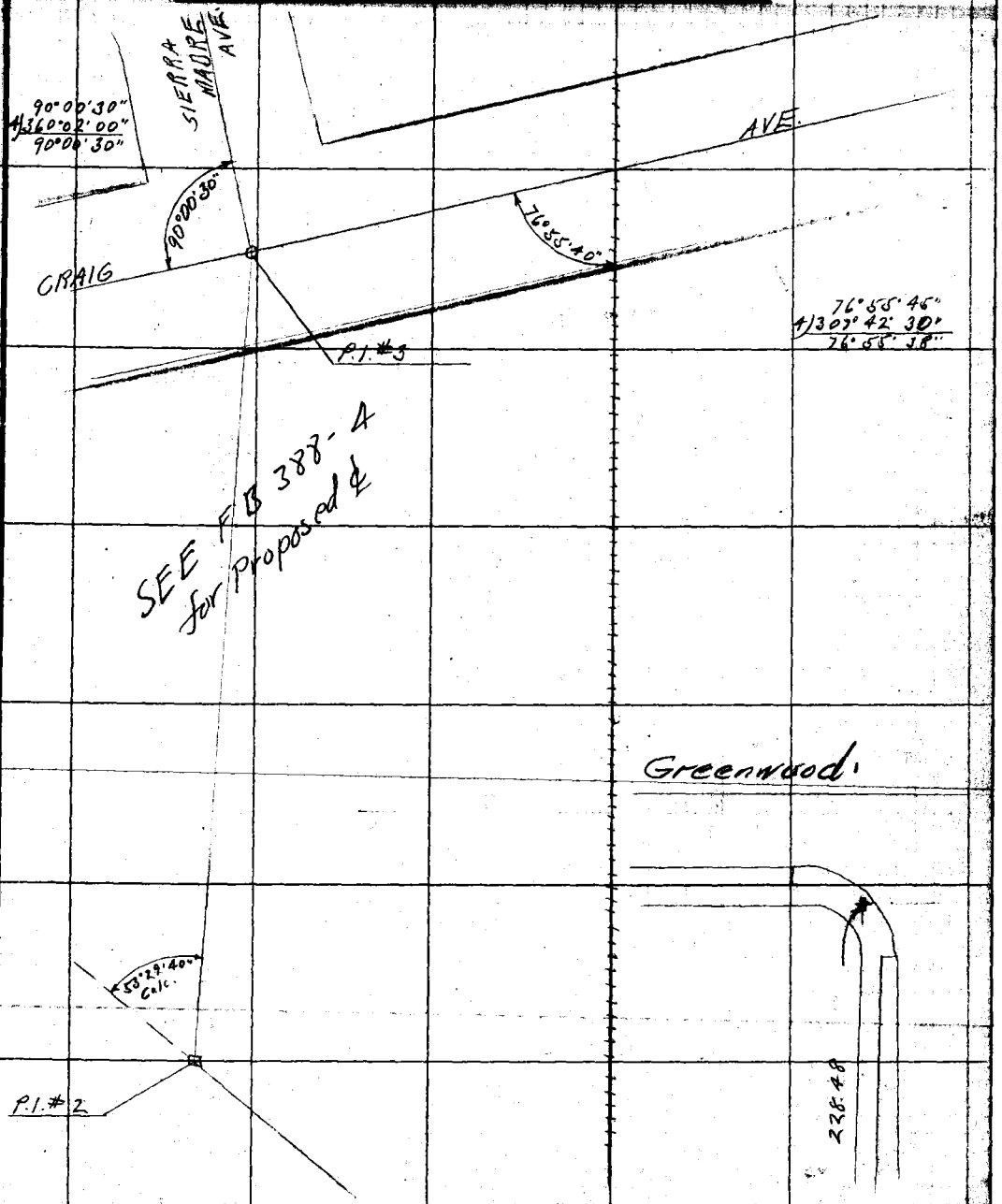

F.B. _____ Pg. _____ Chief Party _____ Notes by _____ Date _____

RETURN TO

LOS ANGELES COUNTY SURVEYOR

Do not extend notes this side of this line

Note: ANY ADDITIONS OR CHANGES ON THIS SHEET MUST BE MADE OR CIRCLED IN Red. WITH DATE AND NAME OF PERSON MAKING CHANGE.

| | |
|---|---|
| Notes Ck'd by R. BARTHOLOMEW | Survey of MONROVIA HEALTH CENTER |
| Map No. | JN 0022.29 Tape 018 Std 68 °F |
| Office Work | Surveyed by M. SOTRO |
| Checked | Notes M. S. Date 6-1-76 |
| Date | Indexed E. PALMER JUN 4 1976 |

F. B. 336 PG. 121

# MONROVIA HEALTH CENTER
## J.N. 0022.29

## BUILDING LOCATIONS
## Relative To Ely Line of Lot 4 Blk "J" MR 28-78

REF. C.S.B. 2351
M.B. -28-78
F.B. 995
F.B. 898

SOTRO
SMITH, N.
MASSEY
McCOY
MOYA

Note: Any Additions or Changes on This Sheet Must be Made or Circled in Red Ink With Date and Name of Person Making Change.

Do not extend this side of this line.

PLEASE RETURN TO
COUNTY OF LOS ANGELES
DEPARTMENT OF COUNTY ENGINEER
403 LOS ANGELES COUNTY ENGINEERING BLDG.

76F309S CE#310 3-69

F. B. 336 PG. 122

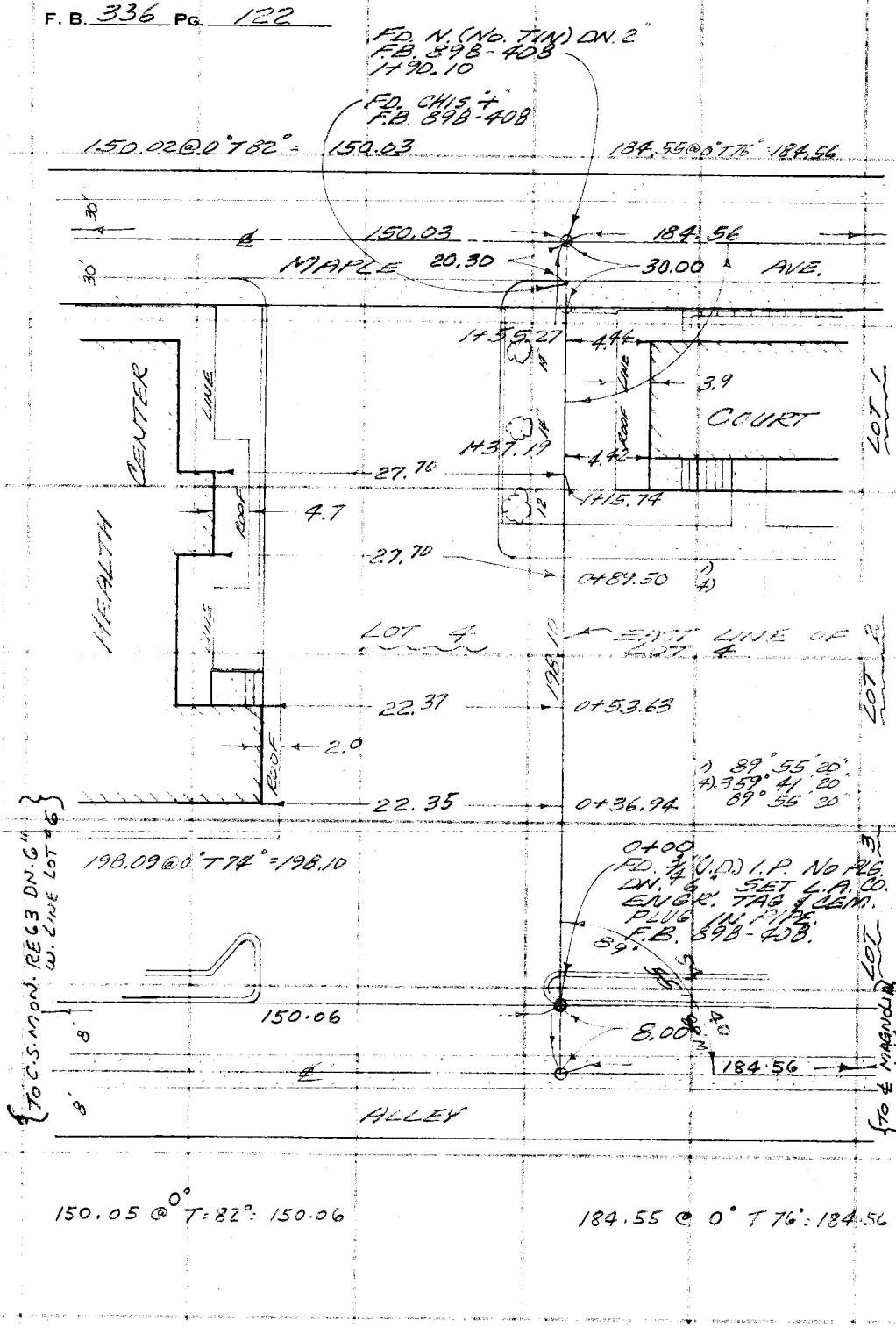


PLEASE RETURN TO
COUNTY OF LOS ANGELES
DEPARTMENT OF COUNTY ENGINEER
403 LOS ANGELES COUNTY ENGINEERING BLDG.

**Do not extend this side of this line.**

Note: Any Additions or Changes on This Sheet Must be Made or Circled in Red Ink With Date and Name of Person Making Change.

Date _____ Notes by _____ Chief Party _____ F. B. _____ PG. _____

| | |
|---|---|
| Platted by | W. O. No. _____ D. S. O. No. _____ |
| Date | Location |
| Map No. | Surveyed by |
| Platting C'k'd by | Date |
| Date | Indexed |

Notes: ANY ADDITIONS OR CHANGES ON THIS SHEET MUST BE MADE OR CIRCLED IN Red. WITH DATE AND NAME OF PERSON MAKING CHANGE.

Do not extend notes this side of this line

RETURN TO

LOS ANGELES COUNTY SURVEYOR

F.B. _____ Pg. _____ Chief Party Notes by _____ Date _____