Notes Ck'd by
Map No.
Computed
Date

Survey of
W. O. Tape No. St'd °F.
Surveyed by
Notes Date
Indexed

F.B. Pg.

FORM 247

F.B. 337 Pg.

F.B.No.337

PAGES:- Index, 1 to 47 incl., ,
49 to 52 incl., 52A, ,
53 to 95 incl. , 97 to 107 incl.
, 109 to 143 incl.

RETURN TO
LOS ANGELES COUNTY SURVEYOR
700 HALL OF RECORDS

Do not extend notes this side of this line

Note: ANY ADDITIONS OR CHANGES ON THIS SHEET MUST BE MADE OR CIRCLED IN Red Ink. WITH DATE AND NAME OF PERSON MAKING CHANGE.

Date _____ Notes by _____ Chief Party _____ F. B. 337 Pg. 1

Date April 11 1928
Map No. 8-190 Sh 3
Date Apr 19-20-1928

Location Foothill Blvd.
Surveyed by A.M. Van Fleet
Indexed A. C. Johnson

FOOTHILL BOULEVARD

LOCATION OF IMPROVEMENTS
FROM
ROSEMEAD BOULEVARD TO
SANTA ANITA AVENUE.

RETURN TO
LOS ANGELES COUNTY SURVEYOR

F.B. 337 Pg. 2 — Van Fleet, Chief Party — Notes by Van Fleet — Date 3-19-28

To bottom of page 3



RETURN TO
LOS ANGELES COUNTY SURVEYOR
Do not extend notes this side of this line

Note: ANY ADDITIONS OR CHANGES ON THIS SHEET MUST BE MADE OR CIRCLED IN Red. WITH DATE AND NAME OF PERSON MAKING CHANGE.

Date 3-19-28 Notes by Van Fleet Chief Party Van Fleet F. B. 337 PG. 3

Plotted by McCassy	W. O. No. 4191 B. S. O. No.
Date 4-11-28	Location Foothill Blvd.
Map No. B-190 Sh 3	Surveyed by A.W. Van Fleet
Plotting C'k'd by [illegible]	Date 3-19-28
Date Apr 19-28	Indexed A. C. Johnson

To bottom of page 4

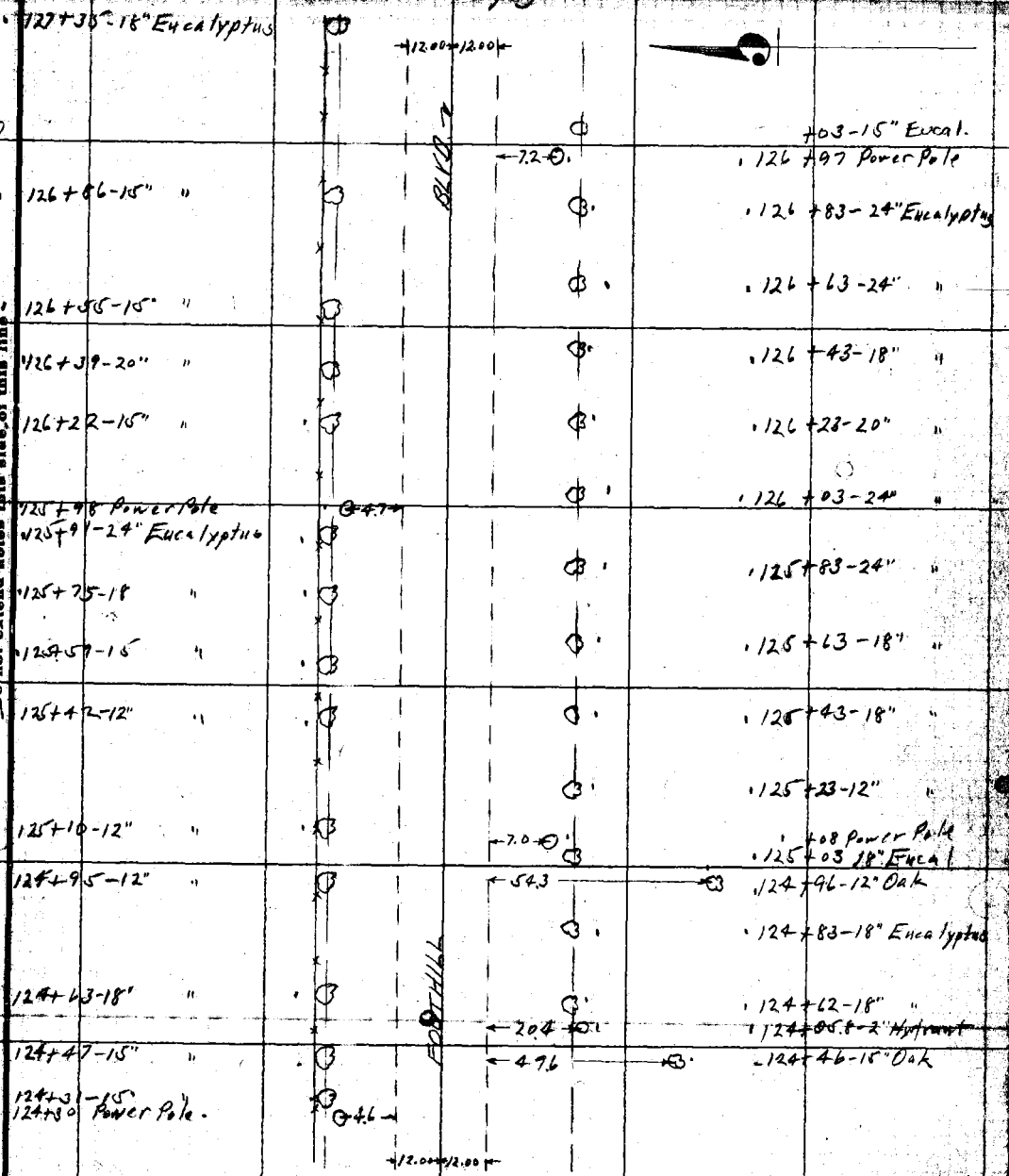

From top of page 2

Note: ANY ADDITIONS OR CHANGES ON THIS SHEET MUST BE MADE OR CIRCLED IN Red. WITH DATE AND NAME OF PERSON MAKING CHANGE.

Do not extend notes this side of this line.

RETURN TO LOS ANGELES COUNTY SURVEYOR

F.B. 337 Pg. 4 Van Fleet Chief Party Notes by Van Fleet Date 3-19-28

To bottom of page 5



From top of page 3

RETURN TO LOS ANGELES COUNTY SURVEYOR

Do not extend notes this side of this line

Note: ANY ADDITIONS OR CHANGES ON THIS SHEET MUST BE MADE OR CIRCLED IN Red. WITH DATE AND NAME OF PERSON MAKING CHANGE.

Date 3-19-28 Notes by Van Fleet Chief Party Van Fleet F. B. 337 PG. 5

Plotted by McCassy	W. O. No. 4191 D. S. O. No.
Date 4-12-28	Location Foothill Blvd
Map No. B-190 Sh 3	Surveyed by A.W. Van Fleet
Plotting C'k'd by A.J. Baritell	Date 3-19-28
Date Apr. 19-28	Indexed A. C. Johnson

To bottom of page 6

Note: ANY ADDITIONS OR CHANGES ON THIS SHEET MUST BE MADE OR CIRCLED IN Red. WITH DATE AND NAME OF PERSON MAKING CHANGE.

Do not extend notes this side of this line

RETURN TO LOS ANGELES COUNTY SURVEYOR

	133+75-15" Eucalyptus	12.00 12.00	133+83-24" Eucalyptus
	133+58-24 "		133+63-18" "
	133+42-15" "	BLVD.	133+43-20" "
			133+23-24" "
		6.7	133+12 Power Pole
133			133+03-18" Eucalyptus
	132+78 Power Pole	5'	
			132+63-24" "
			132+43-24" "
	132+16-24" Eucalyptus		
132			
	131+68-20" "	FOOTHILL	
	131+52-18" "		131+63-18" "
	131+36-18 "		131+43-18" "
	131+20-15" "	℄ OF	131+23-15" "
	131+08 Power Pole	4.8 6.4	131+13 Power Pole
131	131+04-24" Eucalyptus		131+03-18" Eucalyptus
	130+88-18" "		130+83 "
		12.00 12.00	

From top of page 4

F.B. 337 PG. 6 Van Fleet Chief Party Notes by Van Fleet Date 3-19-28

To bottom of page 7

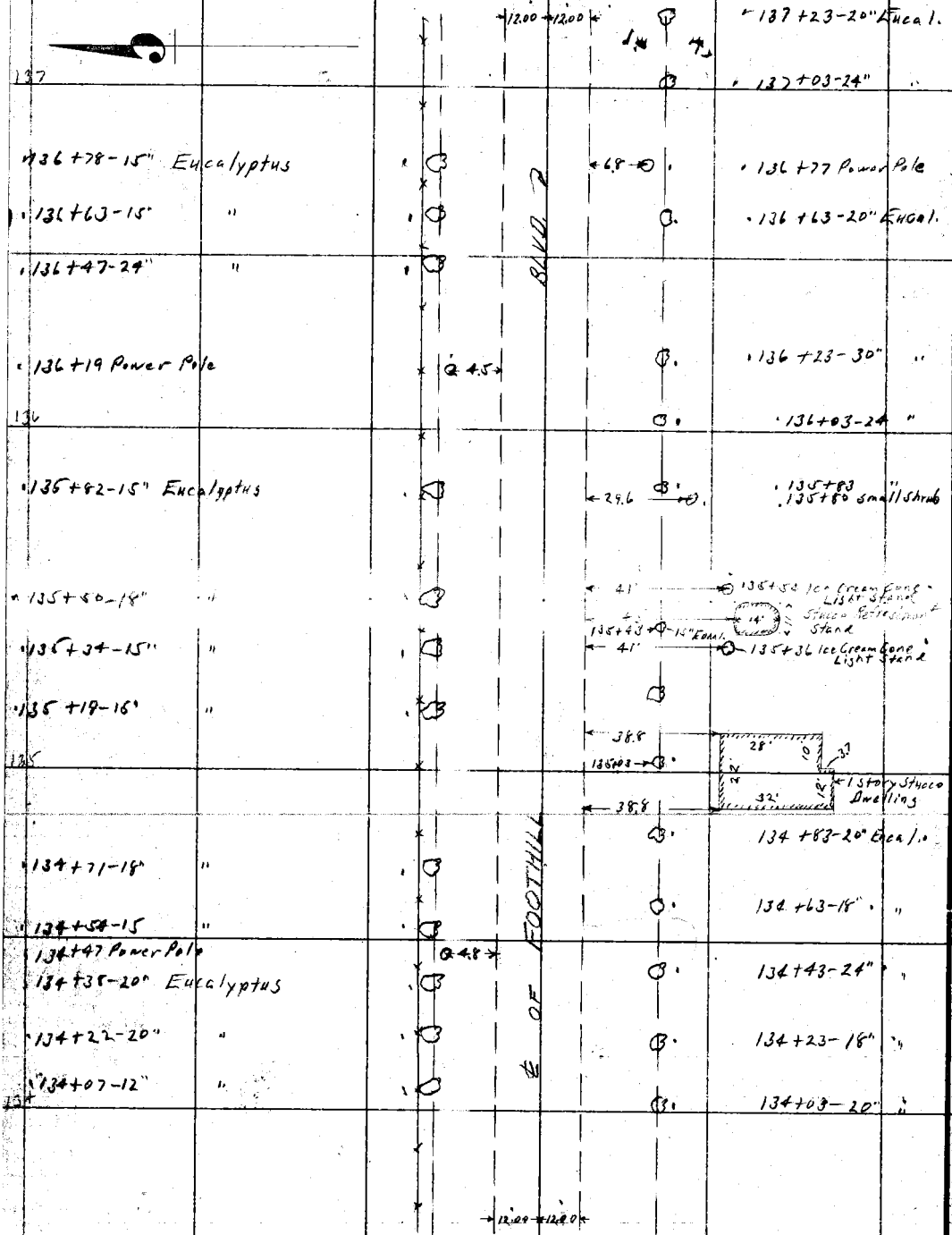

From top of page 5

RETURN TO LOS ANGELES COUNTY SURVEYOR

Do not extend notes this side of this line

Notes: ANY ADDITIONS OR CHANGES ON THIS SHEET MUST BE MADE OR CIRCLED IN Red. WITH DATE AND NAME OF PERSON MAKING CHANGE.

Date 3-19-28 Notes by Van Fleet Chief Party Van Fleet F. B. 337 Pg. 7

Plotted by McCassy	W. O. No. 4191 D. S. O. No.
Date 4-12-28	Location Foothill Blvd.
Map No. B-190 Sh 3	Surveyed by A.W. Van Fleet
Plotting Ch'd by A. J. Bonifall	Date 3-19-28
Date Apr. 19-28	Indexed A. C. Johnson

To bottom of page 8

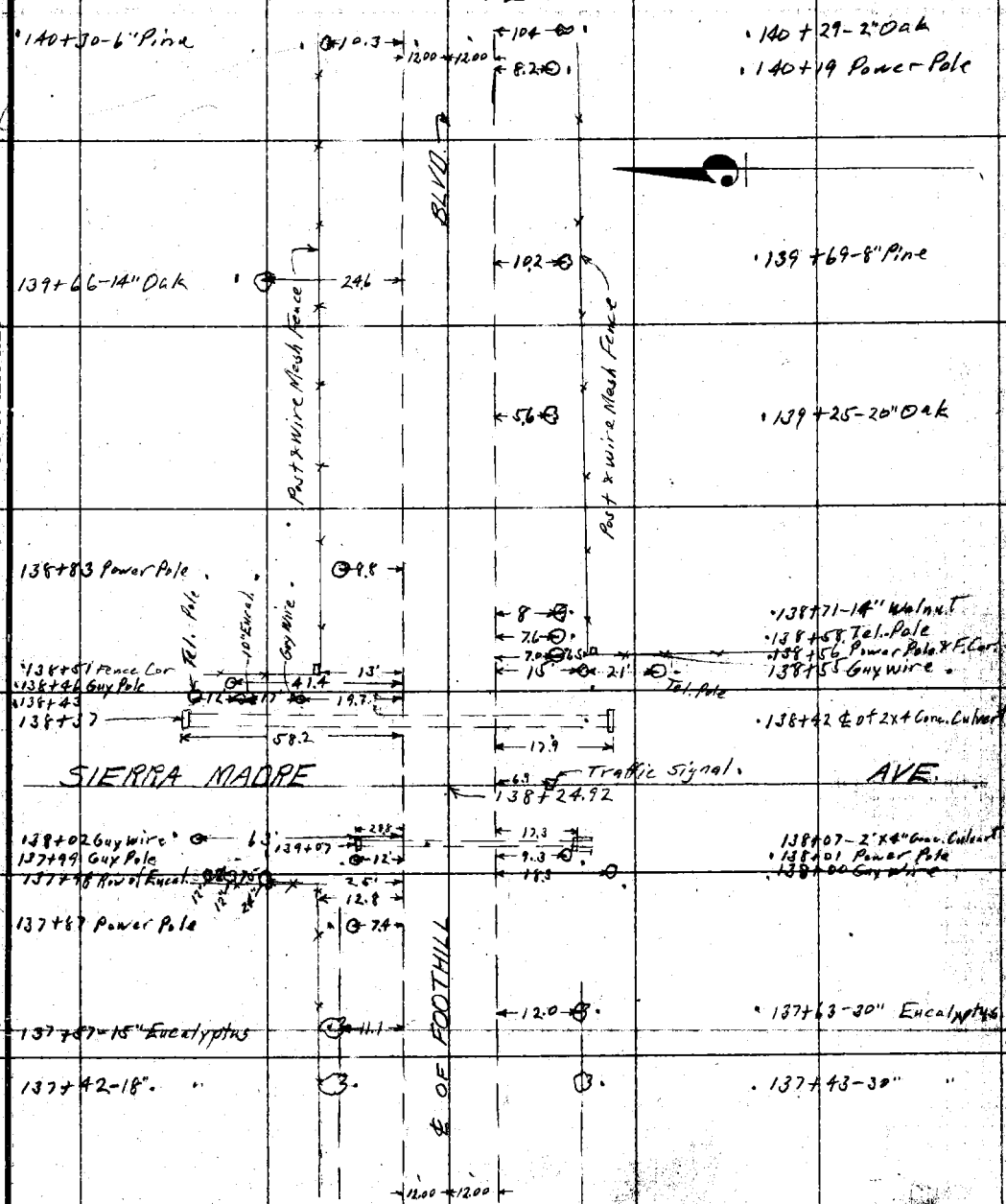

From top of page 6

Notes: ANY ADDITIONS OR CHANGES ON THIS SHEET MUST BE MADE OR CIRCLED IN Red. WITH DATE AND NAME OF PERSON MAKING CHANGE.

Do not extend notes this side of this line

RETURN TO LOS ANGELES COUNTY SURVEYOR

F.B. 337 Pg. 8 Van Fleet Chief Party Notes by Van Fleet Date 3-19-28

To bottom of page 9

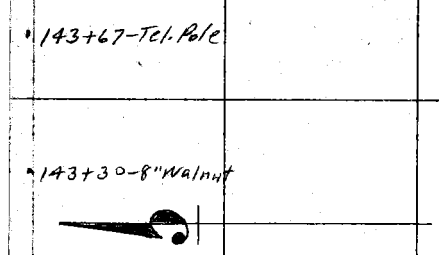

143+67-Tel. Pole
12.00 12.00
7.2
143+30-8" Walnut
8'
BLVD.
26.6
9.6
16.6
143+42-10" Oak
143+39-2 Oaks
10" Oak
8.8
142+98-Tel. Pole
142+90-10" Pine
142+78-10" Oak
142+78-10" Oak
10.2
21.5
20.5
29.5
142+58-18" Oak
142+38-Tel. Pole
7.3
8.2
142+44 Power Pole
2.8
47.6
142+00-24" Oak
141+95-24" Oak
141+87-22" Oak
39.5
141+47-8" Pine
11
24
10.1
141+49-6" Oak
141+36 Tel. Pole
141+33-20" Oak
30.4
140+90-2" Oak
10.2
10.5
140+90-10" Pine
140+52-20" Oak
32.4
140+37-Tel. Pole
8'
39
140+38-20" Oak
12.00 12.00

FOOTHILL

From top of page 7

RETURN TO
LOS ANGELES COUNTY SURVEYOR
Do not extend notes this side of this line

Note: ANY ADDITIONS OR CHANGES ON THIS SHEET MUST BE MADE OR CIRCLED IN Red. WITH DATE AND NAME OF PERSON MAKING CHANGE.

Date 3-20-28 Notes by Van Fleet Chief Party Van Fleet F. B. 337 PG. 9

52

Plotted by McCassy	W. O. No. 4191 D. S. O. No.
Date 4-12-28	Location Foothill Blvd
Map No. B-190 Sh 3	Surveyed by A.W. Van Fleet
Plotting C'k'd by A.J. Bonitall	Date 3-20-28
Date Apr. 19-28	Indexed A. C. Johnson

To bottom of page 10

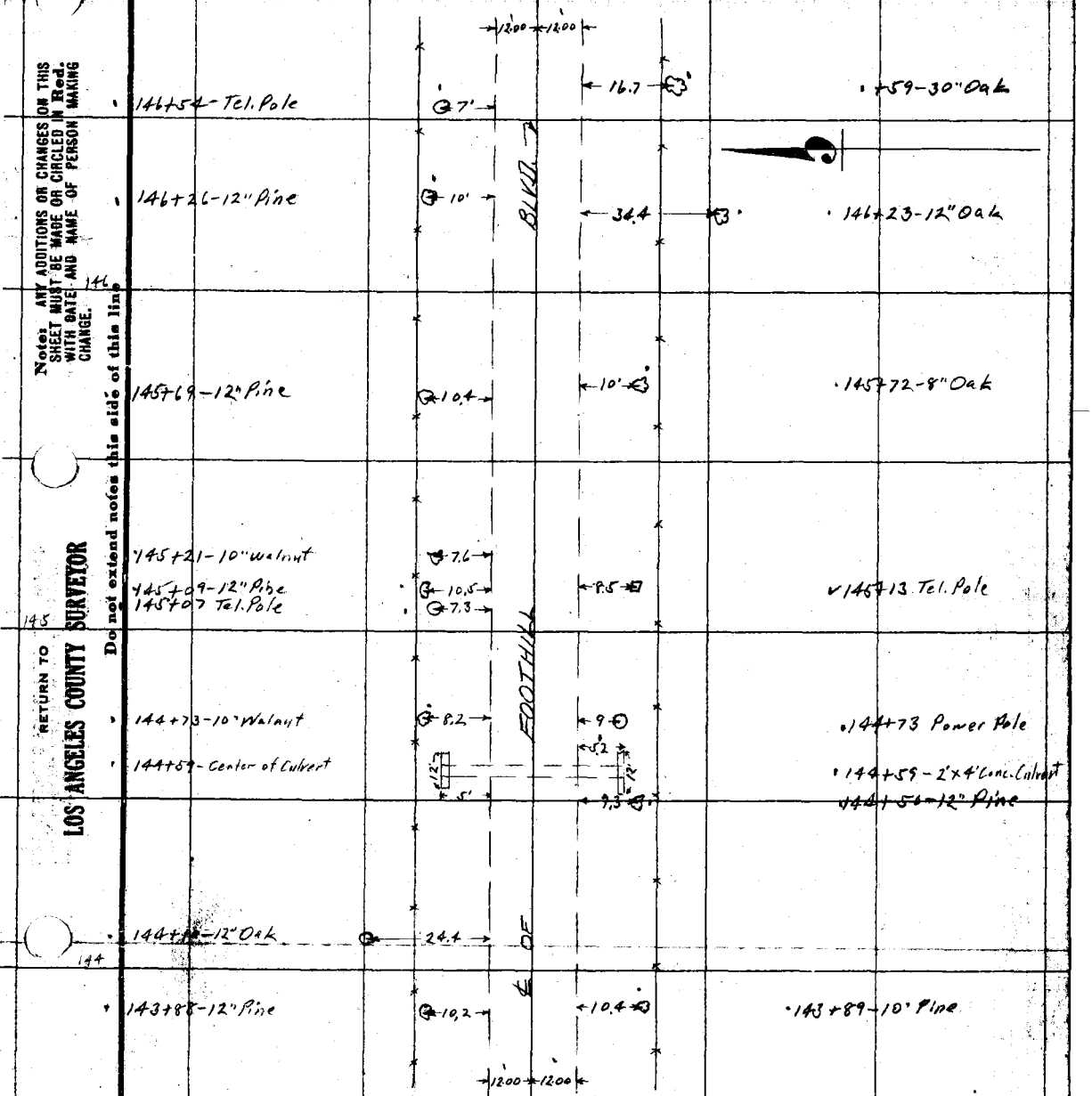

From top of page 8

Note: ANY ADDITIONS OR CHANGES ON THIS SHEET MUST BE MADE OR CIRCLED IN Red. WITH DATE AND NAME OF PERSON MAKING CHANGE.

Do not extend notes this side of this line

RETURN TO LOS ANGELES COUNTY SURVEYOR

F.B. 337 Pg. 10 Van Fleet Chief Party Notes by Van Fleet Date 3-20-28

To bottom of page 11

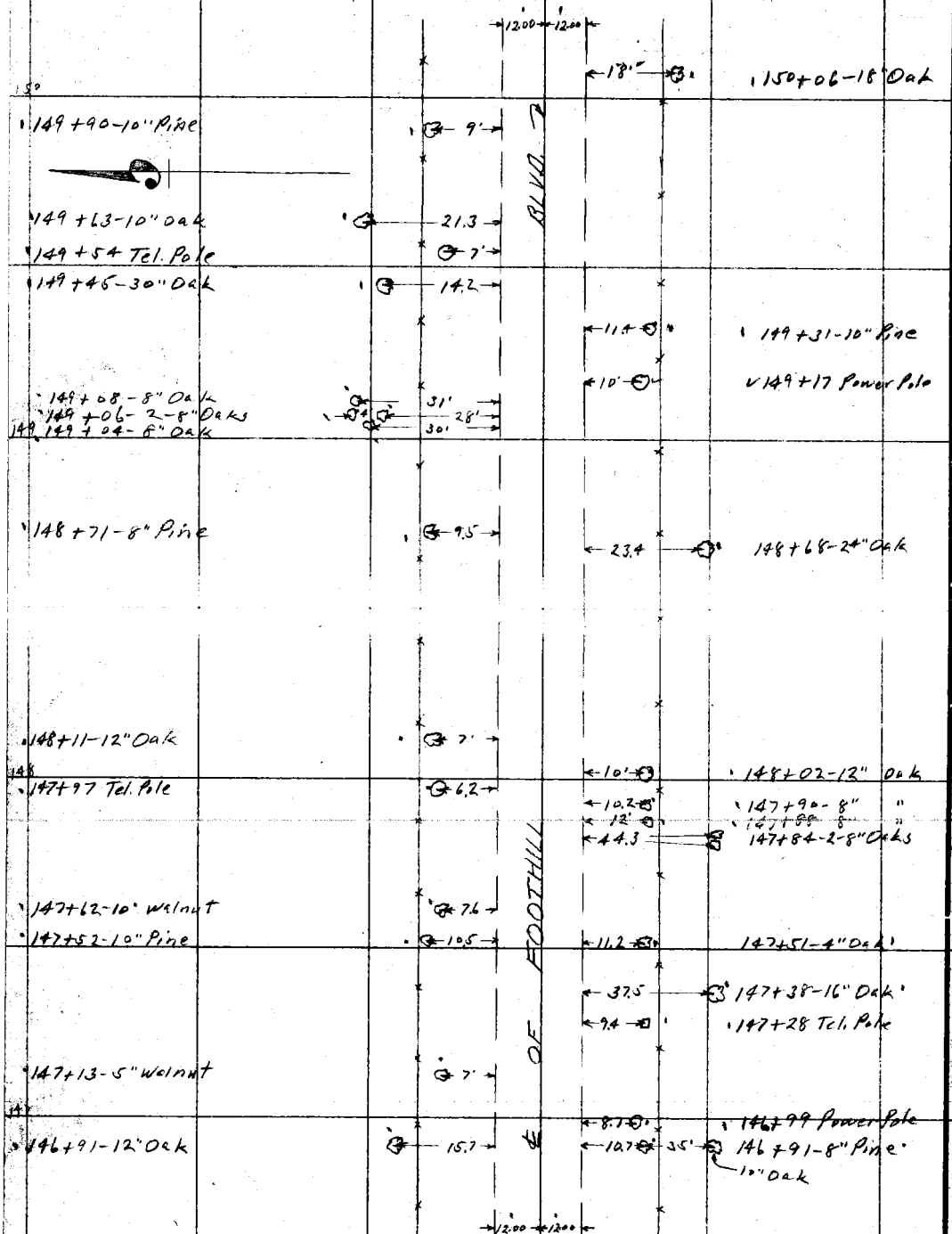

From top of page 9

RETURN TO LOS ANGELES COUNTY SURVEYOR

Do not extend notes this side of this line

Note: ANY ADDITIONS OR CHANGES ON THIS SHEET MUST BE MADE OR CIRCLED IN Red. WITH DATE AND NAME OF PERSON MAKING CHANGE.

Date 3-20-28 Notes by Van Fleet Chief Party Van Fleet F. B. 337 Pg. 11

Plotted by McCassy	W. O. No. 4191 B. S. O. No.
Date 4-12-28	Location Foothill Blvd.
Map No. B-190 Sh 3	Surveyed by A.W. Van Fleet
Plotting C'k'd by A.J. Bonitall	Date 3-20-28
Date Apr. 19-28	Indexed A. C. Johnson

To bottom of page 12

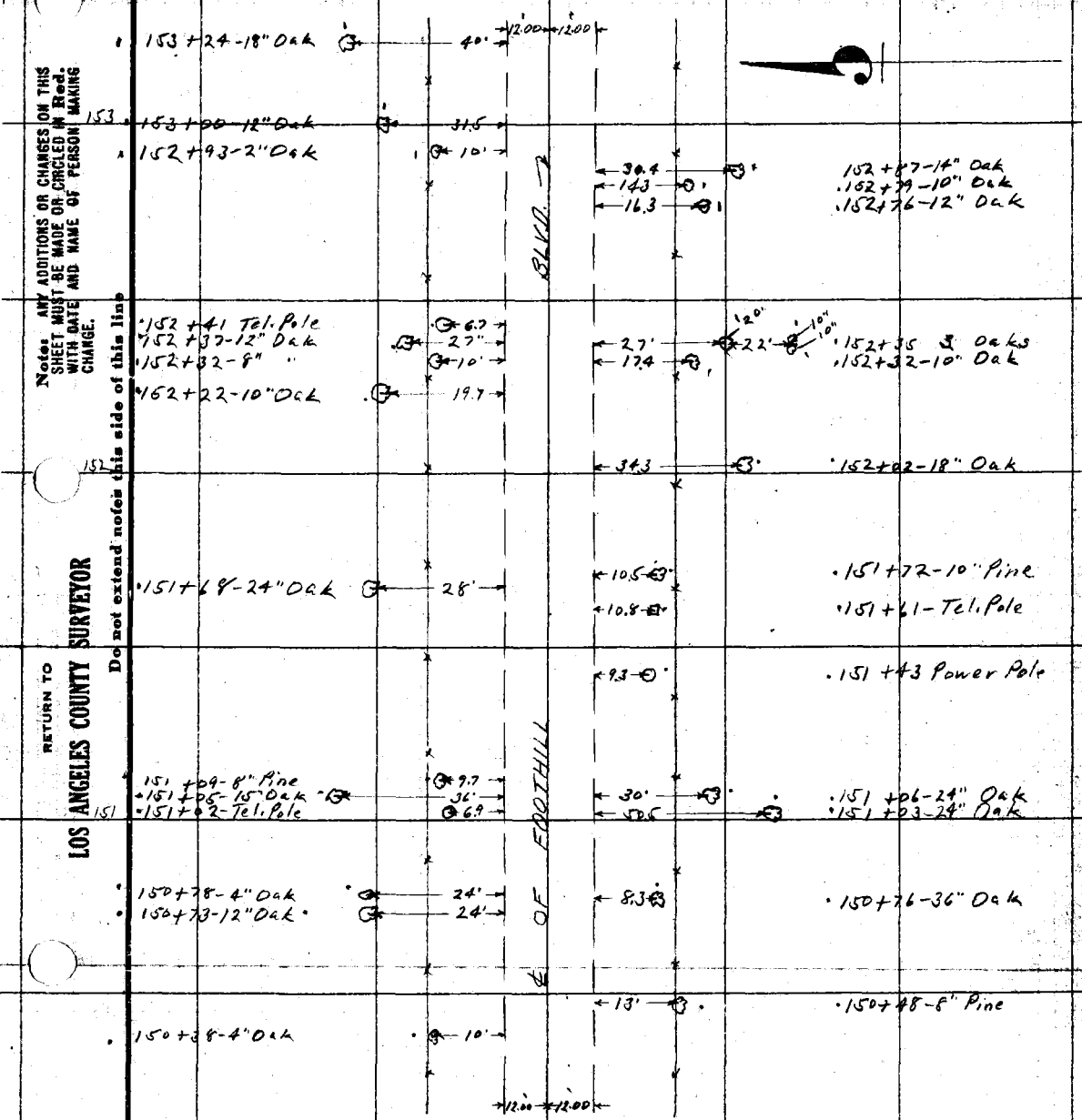

From top of page 10

Notes: ANY ADDITIONS OR CHANGES ON THIS SHEET MUST BE MADE OR CIRCLED IN Red. WITH DATE AND NAME OF PERSON MAKING CHANGE.

Do not extend notes this side of this line

RETURN TO LOS ANGELES COUNTY SURVEYOR

F.B. 337 Pg. 12 Van Fleet Chief Party Notes by Van Fleet Date 3-20-28

To bottom of page 13

From top of page 11

RETURN TO LOS ANGELES COUNTY SURVEYOR

Do not extend notes this side of this line

Note: ANY ADDITIONS OR CHANGES ON THIS SHEET MUST BE MADE OR CIRCLED IN Red. WITH DATE AND NAME OF PERSON MAKING CHANGE.

Date 3-20-28 Notes by Van Fleet Chief Party Van Fleet F. B. 337 Pg. 13

Plotted by McCassy
Date Friday 4-13-28
Map No. 8-190 Sh 3
Plotting C'k'd by A.J. Berika
Date Apr 12-28

W. O. No. 4191 D. S. O. No.
Location Foothill Blvd.
Surveyed by A.W. Van Fleet
Date 3-20-28
Indexed A. C. Johnson

To bottom of page 14

159+76 Tel. Pole
159+66-3" Oak
159+51-2" Oak
159+51-12" Pine
159+43-18" Oak
158+90-
158+91-4" Oak
158+65-18" Oak
158+53-18" Oak
158+54-6" Oak
158+48-4" Oak
158+32-3" Oak
158+25-Tel. Pole
158+17 Power Pole
158+09-12" Oak
158+08-8" Oak
158+06-12" "
158+05-12" "
157+79-12" Pine
157+70-12" Oak
157+17-10" Oak
157+10-12" Pine
156+85 Tel. Pole
156+74-15" Oak

FOOTHILL BLVD.

From top of page 12

Notes: ANY ADDITIONS OR CHANGES ON THIS SHEET MUST BE MADE OR CIRCLED IN Red. WITH DATE AND NAME OF PERSON MAKING CHANGE.

Do not extend notes this side of this line

RETURN TO LOS ANGELES COUNTY SURVEYOR

F.B. 337 Pg. 14 Van Fleet Chief Party Notes by Van Fleet Date 3-20-28

To bottom of page 15



From top of page 13

RETURN TO
LOS ANGELES COUNTY SURVEYOR

Do not extend notes this side of this line

Note: ANY ADDITIONS OR CHANGES ON THIS SHEET MUST BE MADE OR CIRCLED IN Red, WITH DATE AND NAME OF PERSON MAKING CHANGE.

Date 3-20-28 Notes by Van Fleet Chief Party Van Fleet F. B. 337 PG. 15

Plotted by McCassy	W. O. No. 4191 S. S. O. No.
Date Friday 4-13-28	Location Foothill Blvd.
Map No. B-190 Sh 3	Surveyed by A.W. Van Fleet
Plotting C'k'd by A. J. Barrett	Date 3-20-28
Date Apr 19-28	Indexed A. C. Johnson

To bottom of page 16

Note: ANY ADDITIONS OR CHANGES ON THIS SHEET MUST BE MADE OR CIRCLED IN Red. WITH DATE AND NAME OF PERSON MAKING CHANGE.

Do not extend notes this side of this line.

RETURN TO LOS ANGELES COUNTY SURVEYOR

166+32 } Gate
166+15
166+10 – 12" Pine
166+08 Fence
166
12.00 12.00
9.4
12.0
10'
166+11 – 3" Oak
BLVD.
24'
165+78 – 20" Oak
165+66 – 14" Oak
165+62 – Tel. Pole
27.9
6.7
165+51 – 4" Oak
9.9
11'
165+51 – 12" Pine
165+39 Fence
11.8
20.7
165+16 – 24" Oak
165
9'
165+96 – Power Pole
164+90 – 5" Pine
9.8
164+83 – 14" Oak
40.7
164+64 – 18" Oak
16.6
9'
164+67 – Tel. Pole
164+51 – 12" Oak
7.5
164+31 – 10" Pine
9.2
10'
13'
164+31 – 18" Pine
164+27
164+22 Tel. Pole
7.1
164+17 – 4" Walnut
6.8
Opening in Fence
164
164+03 – 18" Oak
40.8
13'
164+07
FOOTHILL
163+79 – 18 Oak
5.8
OF
27.4
163+72 – 1" Hydrant
163+66 – 6" Pine
10.5
15.6
17'
18"
10"
163+54 – 2 Oaks
163+46 – 4" Walnut
7.4
163+38 – 14" Oak
41'
27.5
163+23 – 1" Hydrant
12.00 12.00

From Top of page 14

F.B. 337 PG. 16 Van Fleet Chief Party Notes by Van Fleet Date 3-20-28

RETURN TO
LOS ANGELES COUNTY SURVEYOR

Do not extend notes this side of this line

Notes: ANY ADDITIONS OR CHANGES ON THIS SHEET MUST BE MADE OR CIRCLED IN Red. WITH DATE AND NAME OF PERSON MAKING CHANGE.

Date 3-22-28 Notes by Van Fleet Chief Party Van Fleet F. B. 337 Pg. 17

Plotted by McCabe Date 4-16-28 Map No. 8-190 Sht 3
Planimeter Plotted by A. and Recitation Date Apr 20-28

W. O. No. 4191 S. S. O. No.
Location Foothill Blvd
Surveyed by A.W. Van Fleet
Date 3-22-28
Indexed A. C. Johnson

To bottom of page 16

Notes: ANY ADDITIONS OR CHANGES ON THIS SHEET MUST BE MADE OR CIRCLED IN Red. WITH DATE AND NAME OF PERSON MAKING CHANGE.

Do not extend notes this side of this line

RETURN TO LOS ANGELES COUNTY SURVEYOR

172

171

170

169

+172 +72-2" Shrub
+172 +70-8" Oak
+172+62-6" Shrub
+172 +57 Small Shrub.
+172 +53-3" Shrub
172 +48-1" Hydrant
+172+47-6" Shrub
172 +40-2" Shrub
+172 +35 Small Shrub
172 +26-5" Shrub
172 +21-2" Shrub
+172 +10-14" Pine
+171 +92-4" Shrub
+171 +82 Small Shrub
171 +81-1½" Hydrant
+171 +73-8" Shrub
+171 +65-3" Shrub
+171 +57-6" Shrub
+171 +51-1" Hyglimt
+171 +50-8" Oak
171 +41-3" Shrub
+171 +30 Small Shrub
171 +34 Tel. Pole
+171 +26-8" Shrub
+171+21 Small Shrub
See Bott. Page 21
+171+16-2" Hydrant
6' Conc. Wall
171+10
171+08-12" Pine

21'
10'
19.2
88'
12.9
24.8
10'
23.8
11.3
18.3
10.5
10.6
21'
10.5
26.5
19'
9.7
20.2
25.2
9.3
18.8
10.5
6'
12.4
24.6
17.6
20.7
8.3
8.5

12.00 12.00

9.4
32'
7.9
9.7
12'
12'
11.5
13.2
10.2

+172+71-10" Pine
+172+11-6" Oak
+171+80-30" Oak
+171+69-Pine Pole
+171+52-12" Pine
+171+30-4" Oak
+171+25-4" Oak
+171+13-8" Oak
+171+10-Fence Cor.

BLVD.

+170+91 Fence Cor.
+170+79 End of Hedge
+170+69-10" Oak
29'
16.6
11'
8'
12.1
+170+91-4" Oak
+170+81-14" Oak
+170+62-6" "

OF FOOTHILL

+170+38
+170+30
+170+22
Steel Post & Wire Mesh Fence with Conc. Footings
4-8" Hydrants
10'
36'
10'
Steel Post and Mesh Fence
+170+29-8" Pine
35 Small Shrubs

+169+89 Tel. Pole
+169+88 Beginning of Hedge
+169+76
17'
37"
32
17.5
+169+89-4" Acacia
+169+84-2" Eucalyptus
+169+82 Mayeya Tree
+169+68 "

12.00 12.00

From top of page 16

58

F.B. 337 PG. 18 Chief Party Notes by Date 3-22-28

To bottom of page 19

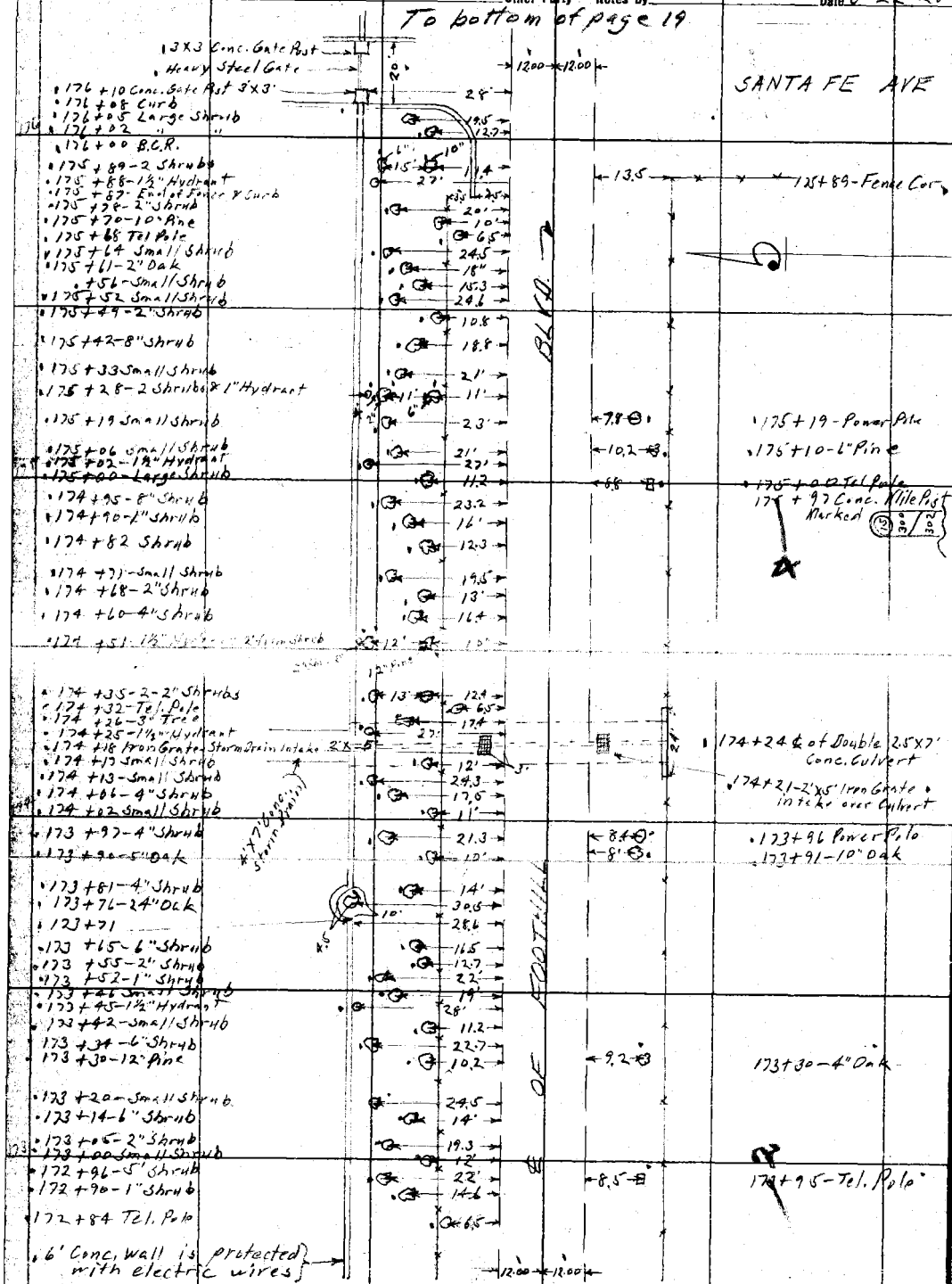

From top of page 17

28

RETURN TO
LOS ANGELES COUNTY SURVEYOR

Do not extend notes this side of this line

Note: ANY ADDITIONS OR CHANGES ON THIS SHEET MUST BE MADE OR CIRCLED IN Red. WITH DATE AND NAME OF PERSON MAKING CHANGE.

Date 3-22-28 Notes by Van Fleet Chief Party Van Fleet F. B. 337 PG. 19

Plotted by McCassy	W. O. No. 4191 D. S. O. No.
Date 4-16-28	Location Foothill Blvd
Map No. B-190 Sh 3	Surveyed by A.W. Van Fleet
Plotting C'k'd by A. J. Boritell	Date 3-22-28
Date Apr. 20-28	Indexed A. C. Johnson

To bottom of page 20

Notes: ANY ADDITIONS OR CHANGES ON THIS SHEET MUST BE MADE OR CIRCLED IN Red. WITH DATE AND NAME OF PERSON MAKING CHANGE.

RETURN TO LOS ANGELES COUNTY SURVEYOR

Do not extend notes this side of this line

179+25-24" Oak 23'
179+15 1" Hydrant 26'
179+14-1½ " 27'
179 179+01-20" Oak 12.5
178+96 Small Shrub 21.6
178+91 Small Shrub 11.3
178+84-2" Shrub 22.3
178+77-8" Tree 14
178+69 Tel. Pole 7.2
178+63 Small Shrub 21'
178+57 Small Shrub 11.6
178+54 Large Shrub 22.6
178+48-20" Oak 16.6
178+40 Small Shrub 19.4
178+34-1½ Hydrant 27'
178+27-Large Shrub 13'
178+25-1" Hydrant 26'
178+17-2" Shrub 20.8
178+08-10" Oak 10.3
178 178+01 Large Shrub 21.5
177+92-4" Shrub 12.3
177+82 Small Shrub 20
177+72-5" Shrub 12.8
177+65-2" Shrub 21.6
177+60-10" Pine 9.8
177+56 Shrub 22.6
177+52-1½" Hydrant 27'
177+47 Shrub 11.5
177+38-2 Shrubs 11.5 10.6
177+31-1" Hydrant 25.3
177+24-2" Shrub 22.5
177+19-10" Oak 10.3
177+11 Tel. Pole 6.7
177+15 Small Shrub 24.5
177+10 Small Shrub 19'
177+03-2" Shrub 23.3
177 177+02-4" Shrub 12.5
176+93-2" Shrub 20.3
176+79 Large Shrub 24.3
176+67-12" Oak 12'
176+72-1½" Hydrant 27'
176+69-2-2" Shrubs 11' 11.5
176+64 Small Shrub 13.2
176+60-2 Shrubs 14 11'
176+54-2" Shrub 11'
176+48 End of Curb-Beginning Fence 3.3 4.7
176+44-10" Tree 15.2
176+37 E.C.R. 4.8
176+33-2 Large Shrubs 8' 13.5

BLVD.

FOOTHILL

12.00 12.00

10' 19' 10' 36"
178+99-2 Oak Trees
12.3
178+84 Power Pole
8.9 3'
178+39-8" Oak
12'
177+70-Power Pole
10.5
176+59-10" Pine
12.5
176+52-Power Pole
13.5
176+49 Fence Cor.

12.00 12.00

From top of page 18

F.B. 337 Pg. 20 Van Fleet Chief Party Notes by Van Fleet Date 3-22-28

To bottom of page 25



From top of page 19

RETURN TO
LOS ANGELES COUNTY SURVEYOR
Do not extend notes this side of this line

Notes: ANY ADDITIONS OR CHANGES ON THIS SHEET MUST BE MADE OR CIRCLED IN Red. WITH DATE AND NAME OF PERSON MAKING CHANGE.

Date 3-22-27 Notes by Van Fleet Chief Party Van Fleet F. B. 337 PG. 21

Platted by McCassy	W. O. No. 4191 D. S. O. No.
Date 4-16-28	Location Foothill Blvd.
Map No. [illegible] Sh 3	Surveyed by A.W. Van F
Platting C'k'd by A.J. Boritell	Date 3-22-27
Date Apr 20-28	Indexed A. C. Johns

To bottom of page 22



From center of page 17

Pages 21 to 24 inclusive show Location of improvements North of Concrete wall from Sta. 171+10 to 171+05 and are supplementary to pages 17 to 20 inclusive.

Note: ANY ADDITIONS OR CHANGES ON THIS SHEET MUST BE MADE OR CIRCLED IN Red. WITH DATE AND NAME OF PERSON MAKING CHANGE.

Do not extend notes this side of this line

RETURN TO LOS ANGELES COUNTY SURVEYOR

F.B. 337 Pg. 22 Van Fleet Chief Party Notes by Van Fleet Date 3-22-29

To bottom of page 23

176 +02-2" Shrub
176 +00-12" Cocos Plumosa Palm
176 +98-3'x3' Frame Cover Bench
175 +89-14" Acacia
175 +81-3" Cedar
175 +70-2" Evergreen Tree
175 +49-3" Evergreen Tree
175 +41-5" Cedar

175
174 +95-4" Cedar
174 +84-6" Tree
174 +78-12" Cedar
174 +61-6" Acacia
174 +45-10" Cedar & 2" Flowering Tree
+32-4" Cedar
+27-Clump of Bamboo
+12- " " "
174 +05-6" Cedar

173 +45-11th Orange Tree

173

5' 20' 12' 6' 18' 4' 5' 15' 5' 20' 5' 5' 15' 4' Cedar 6' 6' 15' 6' 5' 16' 40.6 5' 3' 3'

BLVD. ℄ OF FOOTHILL

Note:- Offsets to improvements North of wall were estimated from the south side of wall as we were refused permission to enter the premises. However they are approximately correct. A.W.V.F.

From top of page 21

RETURN TO
LOS ANGELES COUNTY SURVEYOR
Do not extend notes this side of this line

Note: ANY ADDITIONS OR CHANGES ON THIS SHEET MUST BE MADE OR CIRCLED IN Red. WITH DATE AND NAME OF PERSON MAKING CHANGE.

Date 3-22-28 Notes by Van Fleet Chief Party Van Fleet F. B. 337 Pg. 23

Plotted by McCassy	W. O. No. 4191 B. S. O. No.
Date 4-16-28	Location Foothill Blvd.
Map No. B-190 Sh 3.	Surveyed by A.W. Van Fleet
Plotting C'k'd by A.J. Bonilla	Date 3-22-28
Date Apr 20-28	Indexed A. C. Johnson

To bottom of page 24

Note: ANY ADDITIONS OR CHANGES ON THIS SHEET MUST BE MADE OR CIRCLED IN Red. WITH DATE AND NAME OF PERSON MAKING CHANGE.

Do not extend notes this side of this line

RETURN TO LOS ANGELES COUNTY SURVEYOR

179

178

177

179+23-8" Cedar	20'
178+95-3" Flowering Shrub	10'
178+72-18" Oak	7'
178+58-10" Cedar	4'
178+47-8" Cedar	5'
178+35-12" Acacia	10'
178+22-6" Magnolia	15'
178+12-10" Acacia	7'
177+98-6" Cedar	6'
177+53-12" Cedar	3'
177+47-2" Shrub	15'
177+09-3" Cedar	3'
176+91-Large Bush	5'
176+84-8" Acacia	12'
176+76-5" Cedar	4'
176+61-8" Cedar	7'
176+48-14" Pine	12'
176+33-12" Cocos Plumosa Palm	6' 6' 3'

5" Tree
8" Cedar

BLVD. ?

℄ OF FOOTHILL

From top of page 22

F.B. 337 Pg. 24 Van Fleet Chief Party Notes by Van Fleet Date 3-22-28

To bottom of page 25



BLVD

40'

#181+05-2-2"Cedars
181+03-3-3"Cedars
180+94-3"Cedar
180+81-4"Tree
180+69-4"Tree
180+55-Large Shrub
180+38-12"Cedar
180+29-5"Cedar
180+02-12"Shade Tree
179+92-5"Cedar
179+68-24"Oak

FOOTHILL

From top of page 23

RETURN TO
LOS ANGELES COUNTY SURVEYOR
Do not extend notes this side of this line

Notes: ANY ADDITIONS OR CHANGES ON THIS SHEET MUST BE MADE OR CIRCLED AND WITH DATE AND NAME OF PERSON MAKING CHANGE.

Date 3-23-28 Notes by Van Fleet Chief Party Van Fleet F. B. 337 PG. 25

Plotted by L. G. Calkins	W. O. No. 4191 D. S. O. No.
Date April 14-28	Location Foothill Blvd.
Map No. B-190 Sht. 3	Surveyed by A. W. Van Fleet
Plotting C'k'd by Ad. Barnitall	Date 3-23-28
Date Apr. 18-28	Indexed A. C. Johnson

To bottom of page 26



From top of pages 20 & 24

Note: ANY ADDITIONS OR CHANGES ON THIS SHEET MUST BE MADE OR CIRCLED IN Red. WITH DATE AND NAME OF PERSON MAKING CHANGE.

Do not extend notes this side of this line

RETURN TO LOS ANGELES COUNTY SURVEYOR

F.B. 337 Pg. 26 Van Fleet Chief Party Notes by Van Fleet Date 3-23-28

To bottom of page 27

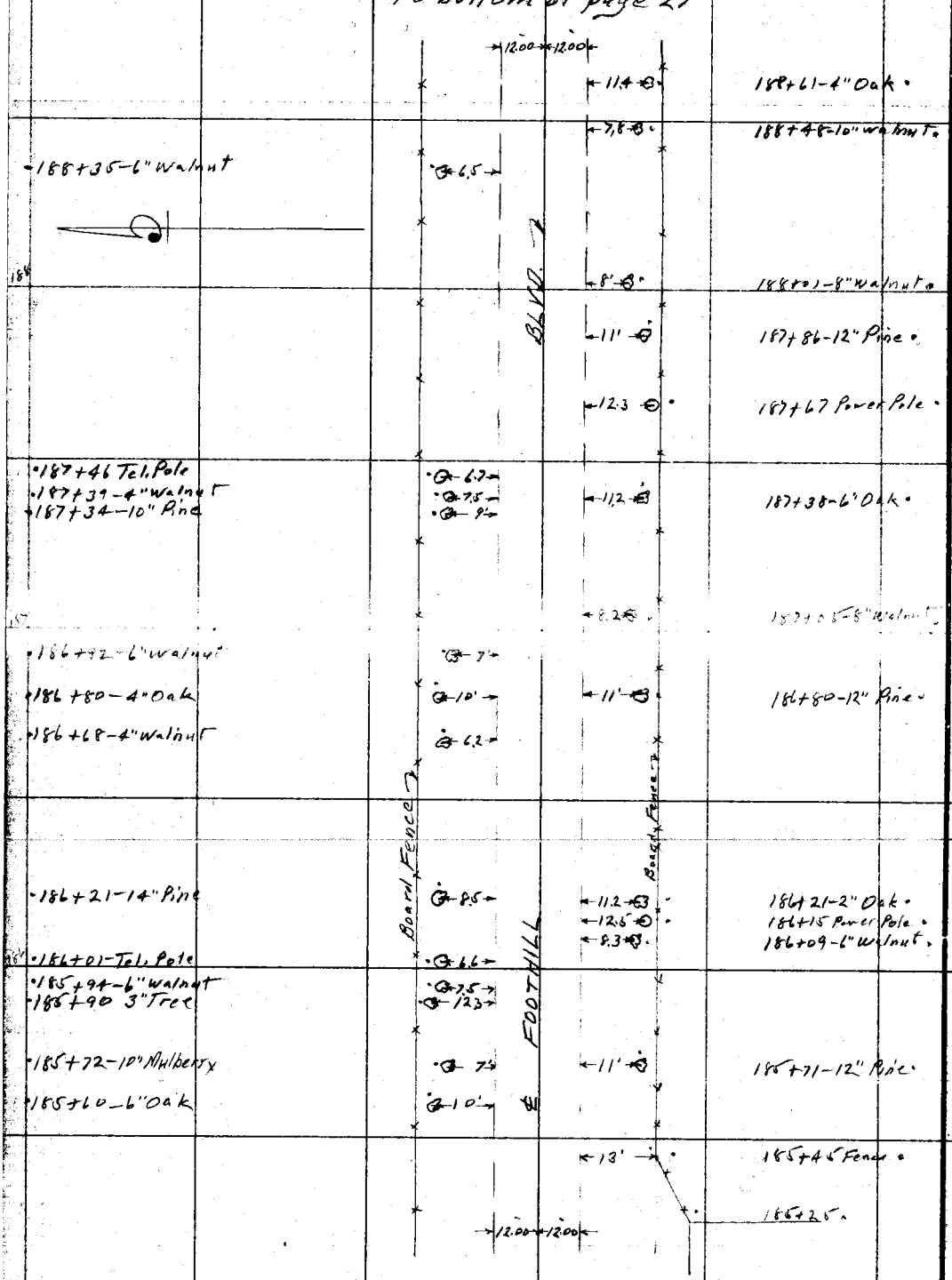

From top of page 25

RETURN TO
LOS ANGELES COUNTY SURVEYOR
Do not extend notes this side of this line

Note: ANY ADDITIONS OR CHANGES ON THIS SHEET MUST BE MADE OR CIRCLED IN Red. WITH DATE AND NAME OF PERSON MAKING CHANGE.

Date 3-23-28 Notes by Van Fleet Chief Party Van Fleet F. B. 337 Pg 27

Plotted by L. G. Calkins	W. D. No. 4191 D. S. O. No.
Date April 14 28	Location Foothill Blvd
Map No. B-190 Sht. 3	Surveyed by A. W. Van Fleet
Plotting C'k'd by A. J. Barrett	Date 3-23-28
Date Apr. 18-28	Indexed A. C. Johnson

To bottom of page 28

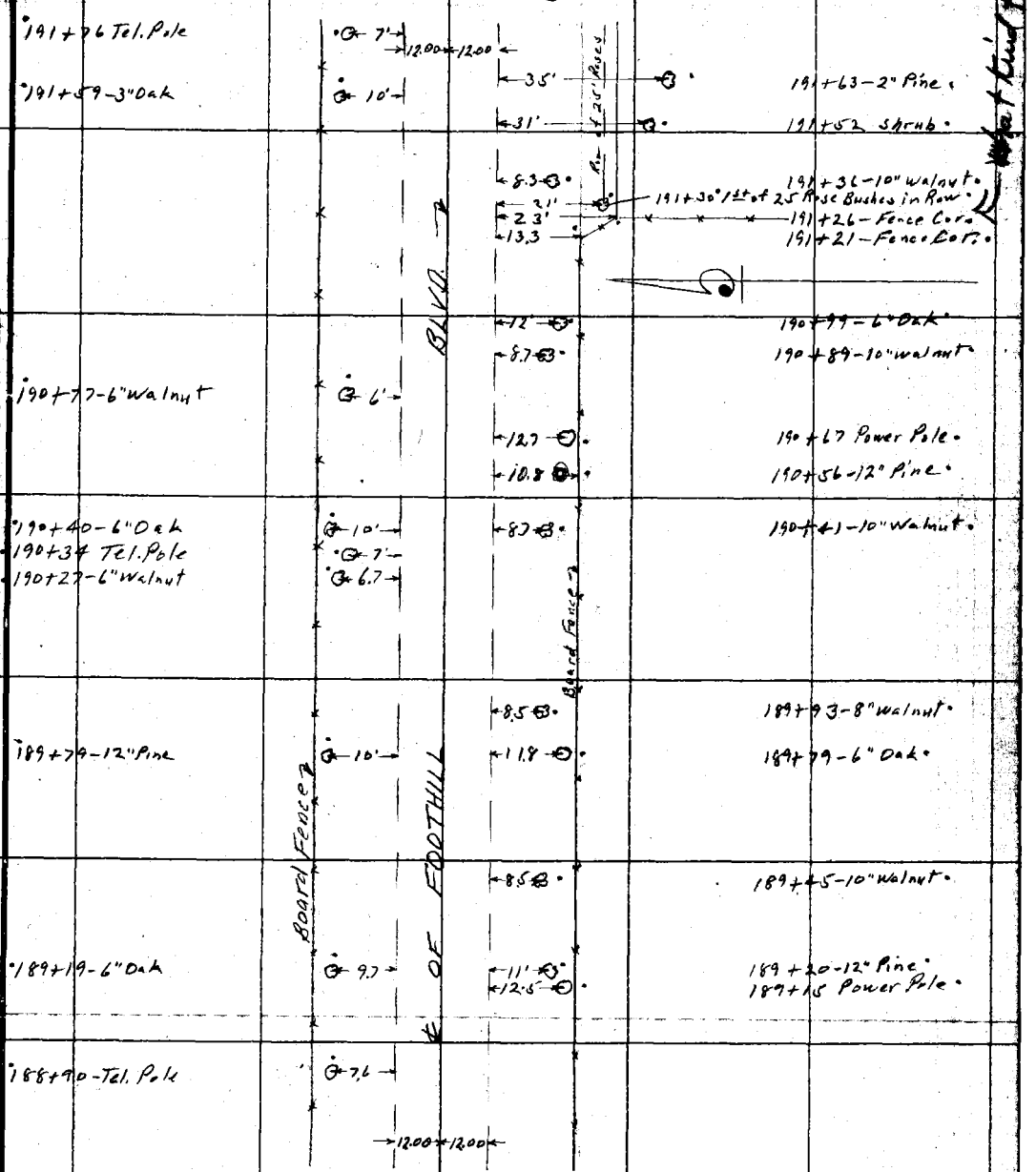

From top of page 26

Note: ANY ADDITIONS OR CHANGES ON THIS SHEET MUST BE MADE OR CIRCLED IN Red. WITH DATE AND NAME OF PERSON MAKING CHANGE.

Do not extend notes this side of this line

RETURN TO LOS ANGELES COUNTY SURVEYOR

F.B. 337 Pg. 28 Van Fleet Chief Party Notes by Van Fleet Date 3-23-28

To bottom of page 29

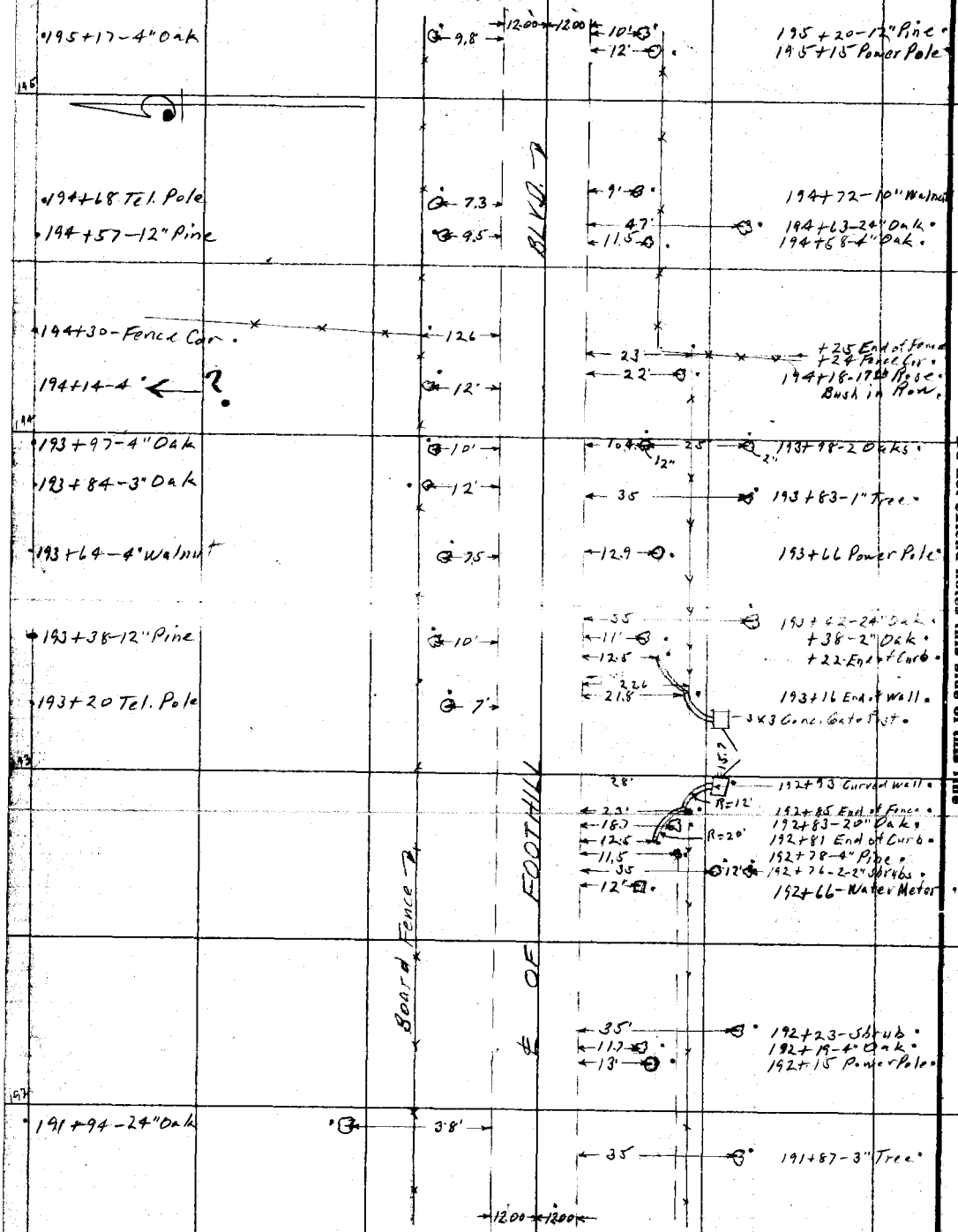

From top of page 27

RETURN TO LOS ANGELES COUNTY SURVEYOR

Do not extend notes this side of this line

Note: ANY ADDITIONS OR CHANGES ON THIS SHEET MUST BE MADE OR CIRCLED IN Red. WITH DATE AND NAME OF PERSON MAKING CHANGE.

Date 3-23-28 Notes by VanFleet Chief Party VanFleet F. B. 337 PG 29

Plotted by L. G. Collins	W. O. No. 4191 D. S. O. No.
Date April 14 28	Location Foothill Blvd.
Map No. B-190 Sht. 3	Surveyed by A. W. VanFleet
Plotting C'k'd by A. J. Barrett	Date 3-23-28
Date Apr. 18-28	Indexed A. C. Johnson

To bottom of page 30

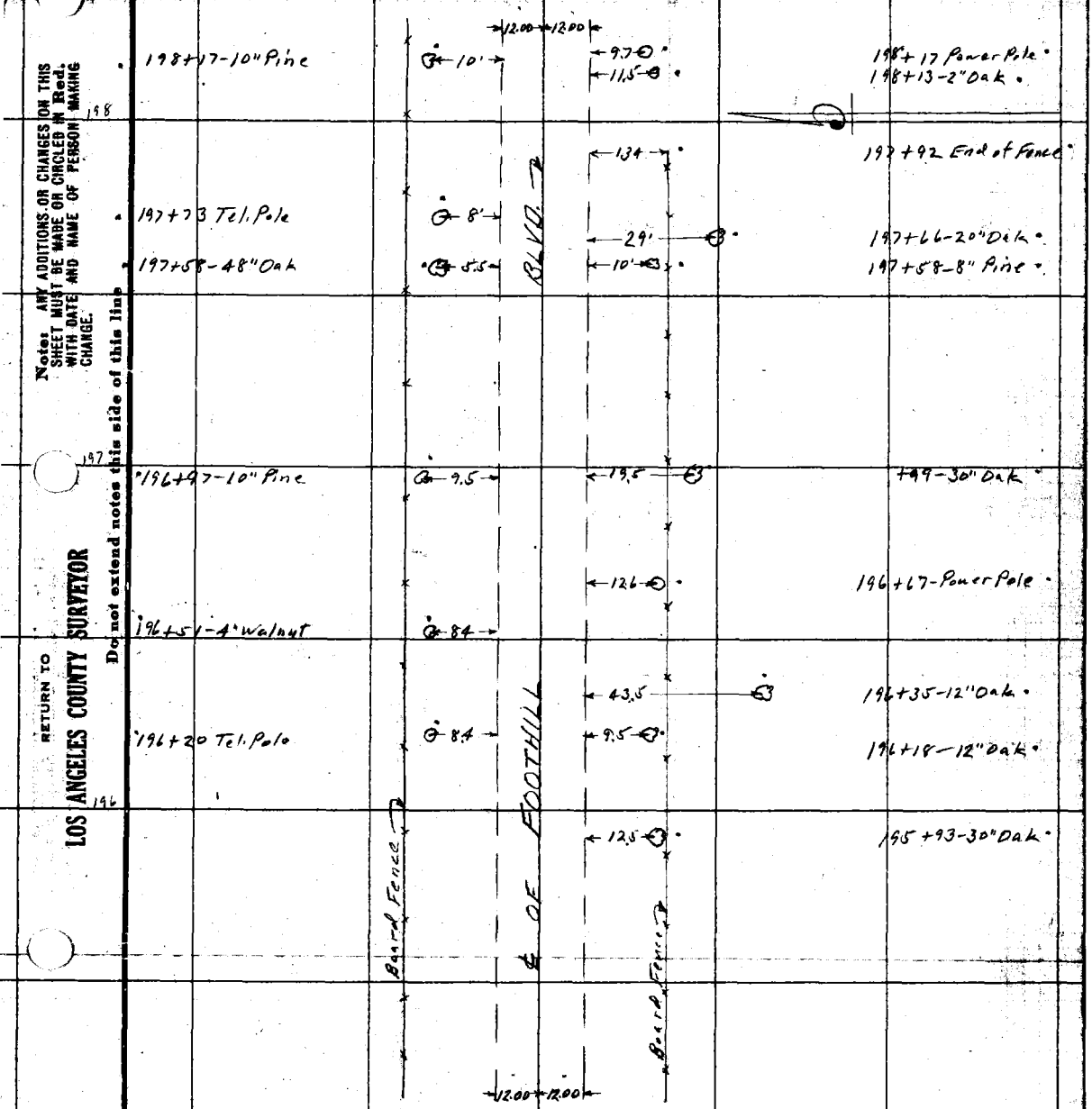

From top of page 28

Note: ANY ADDITIONS OR CHANGES ON THIS SHEET MUST BE MADE OR CIRCLED IN Red, WITH DATE AND NAME OF PERSON MAKING CHANGE.

Do not extend notes this side of this line

RETURN TO LOS ANGELES COUNTY SURVEYOR

F.B. 337 Pg. 30 Van Fleet Chief Party Notes by Van Fleet Date 3-23-28

To bottom of page 31

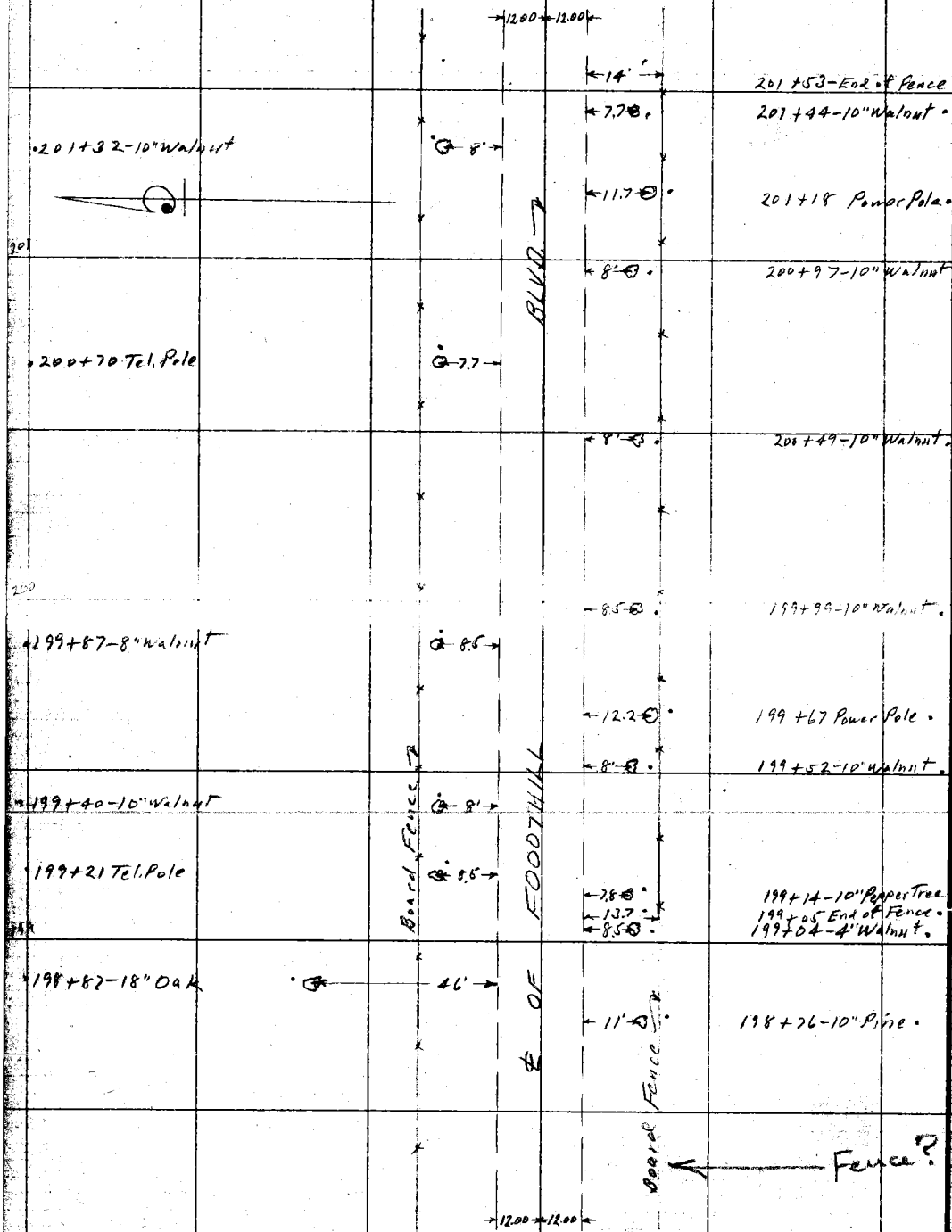

From top of page 29

RETURN TO
LOS ANGELES COUNTY SURVEYOR

Do not extend notes this side of this line

Notes: ANY ADDITIONS OR CHANGES ON THIS SHEET MUST BE MADE OR CIRCLED IN Red. WITH DATE AND NAME OF PERSON MAKING CHANGE.

Date 3-23-28 Notes by Van Fleet Chief Party Van Fleet F. B. 337 Pg. 31

Plotted by L. G. Calkins
Date April 14 28
Map No. 13-190 Sht 3
Plotting C'k'd by Carl Barstad
Date Apr 18-28

W. O. No. 4191 U. S. O. No.
Location Foothill Blvd.
Surveyed by A.W. Van Fleet
Date 3-23-28
Indexed A. C. Johnson

To bottom of page 32

204+79-10" Pine
204+68-10" Walnut
105
9'
1200 1200

204+21-10" Walnut
9.3
BLVD
14.5
11
11'
+42-3" Oak
204+22-10" Pine
204+17 Power Pole

203+72-12" Walnut
10'
7.5
203+85-10" Walnut
203+57-8" Pine
203+52 Tel. Pole
11'
8.3

203+24-10" Walnut
9'
7.5
203+37-10" Walnut
Board Fence
OF FOOTHILL

202+75-6" Walnut
8.5
7.5
202+89-10" Walnut
12.1
202+69 Power Pole
47.5
202+51-8" Pepper Tree

202+45-14" Pepper Tree
15.5
7.5
202+41-10" Walnut
202+40 E. Edge of Channel
Wash
24'
202+07 W. Edge of Channel
14.5
60'
202+00 W. Edge Channel
7.5
201+92-10" Walnut
201+80-14" Walnut
9.2
1200 1200

From top of page 30

Notes. ANY ADDITIONS OR CHANGES ON THIS SHEET MUST BE MADE OR CIRCLED IN Red. WITH DATE AND NAME OF PERSON MAKING CHANGE.

Do not extend notes this side of this line

RETURN TO LOS ANGELES COUNTY SURVEYOR

F.B. 337 PG. 32 Van Fleet Chief Party Notes by Van Fleet Date 3-26-28

To bottom of pages 33 & 37

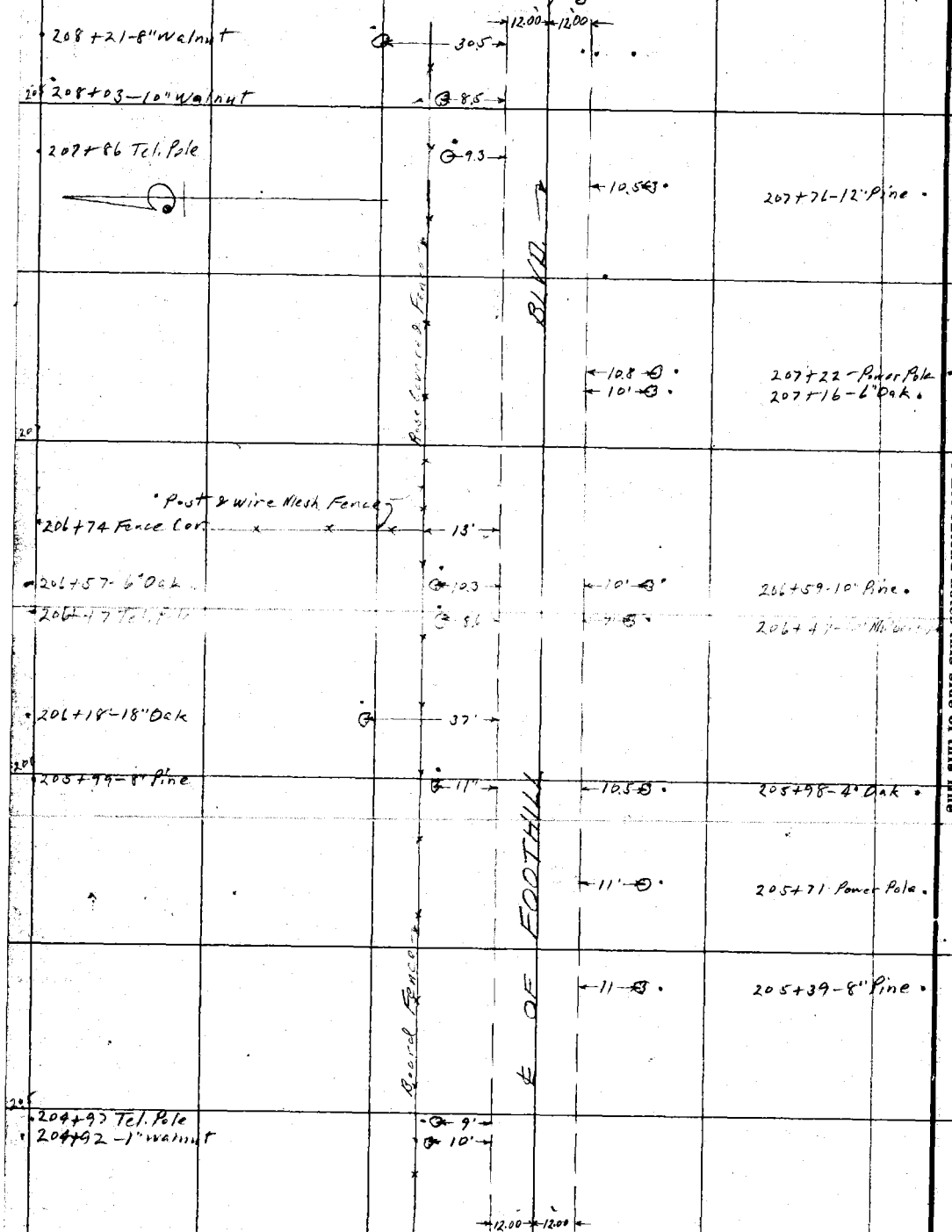

From top of page 31

RETURN TO LOS ANGELES COUNTY SURVEYOR

Do not extend notes this side of this line

Notes. ANY ADDITIONS OR CHANGES ON THIS SHEET MUST BE MADE OR CIRCLED IN Red. WITH DATE AND NAME OF PERSON MAKING CHANGE.

Date 3-26-28 Notes by Van Fleet Chief Party Van Fleet F. B. 337 Pg. 33

Plotted by L. G. Collins	W. O. No. 4191 B. S. O. No.
Date April 14 28	Location Foothill Blvd.
Map No. B-190. Sht. 3	Surveyed by A. W. Van Fleet
Plotting C'k'd by A. d. Barilett	Date 3-26-28
Date Apr. 18-28	Indexed A. C. Johnson

To bottom of page 34

Notes ANY ADDITIONS OR CHANGES ON THIS SHEET MUST BE MADE OR CIRCLED IN Red. WITH DATE AND NAME OF PERSON MAKING CHANGE.

Do not extend notes this side of this line

RETURN TO LOS ANGELES COUNTY SURVEYOR

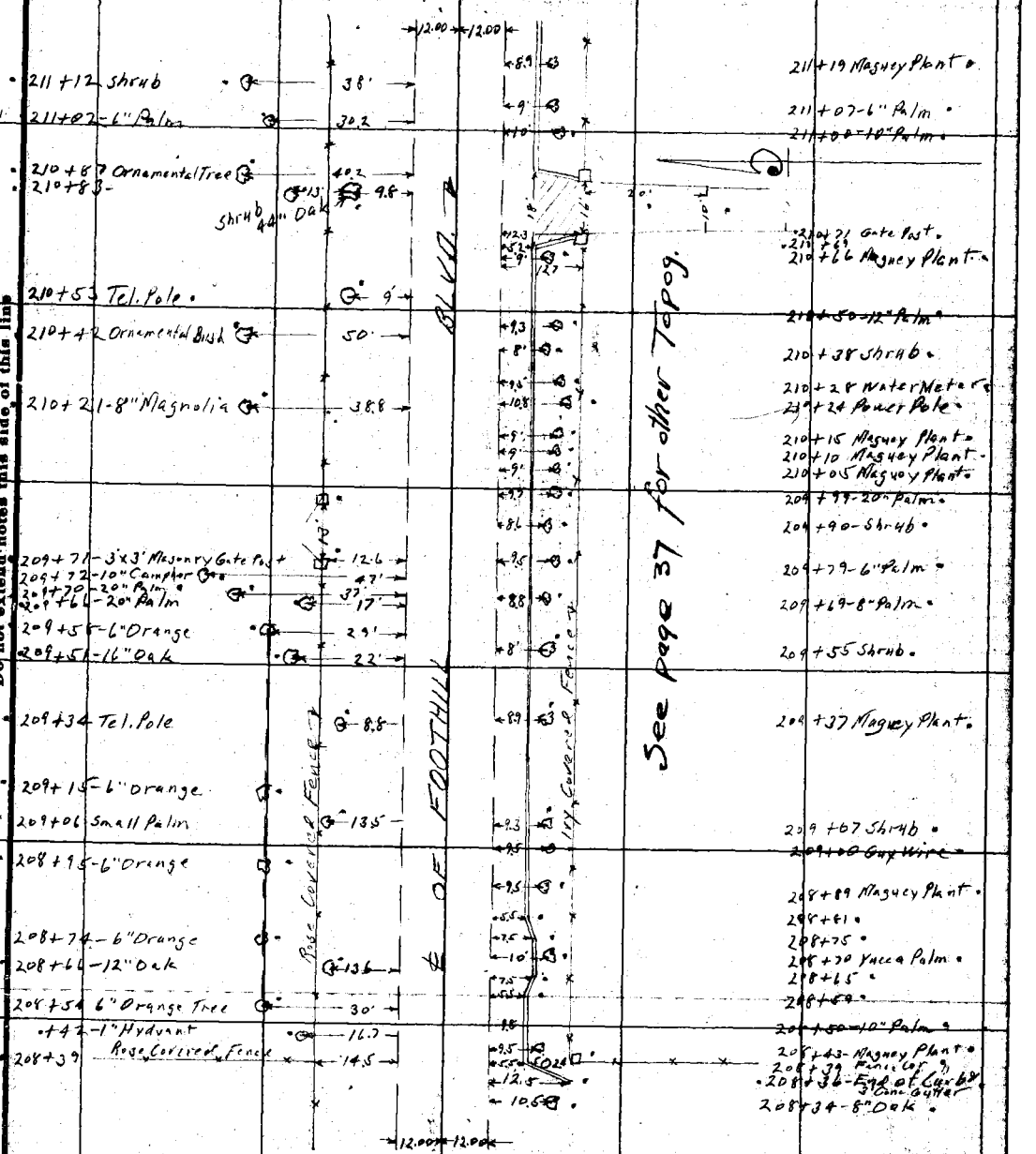

From top of page 32

F.B. 337 Pg. 34 Van Fleet Chief Party Notes by Van Fleet Date 3-26-28

To bottom of page 35

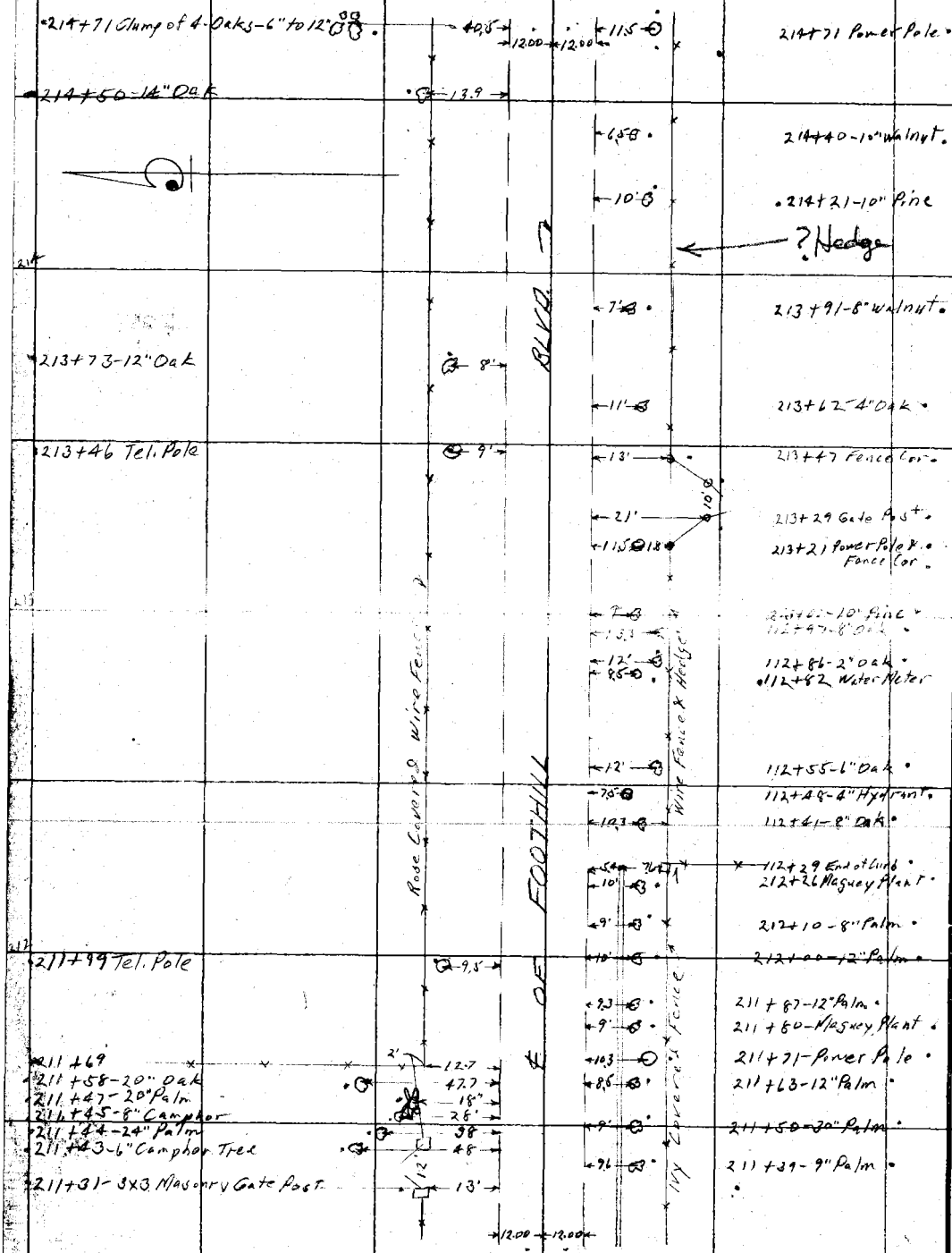

From top of page 33

RETURN TO
LOS ANGELES COUNTY SURVEYOR
Do not extend notes this side of this line

Notes. ANY ADDITIONS OR CHANGES ON THIS SHEET MUST BE MADE OR CIRCLED IN Red. WITH DATE AND NAME OF PERSON MAKING CHANGE.

Date 3-26-28 Notes by Van Fleet Chief Party Van Fleet F. B. 337 PG. 35

Plotted by L. G. Calkins	W. O. No. 4191 D. S. O. No.
Date April 14 28	Location Foothill Blvd.
Map No. B-190 Sht. 3	Surveyed by A. W. Van Fleet
Plotting C'k'd by A. J. Barrett	Date 3-26-28
Date Apr. 18 - 28	Indexed A. C. Johnson

To bottom of page 36



From top of page 34

Notes: ANY ADDITIONS OR CHANGES ON THIS SHEET MUST BE MADE OR CIRCLED IN Red. WITH DATE AND NAME OF PERSON MAKING CHANGE.

RETURN TO LOS ANGELES COUNTY SURVEYOR

Do not extend notes this side of this line

F.B. 337 Pg. 36 Van Fleet Chief Party Notes by Van Fleet Date 3-26-28

To bottom of page 39



12.00 12.00

12.8

220+98-10" Oak

220+48-Tel. Pole

220+22-8" Pine

8'

9.6

12'

220+42-16" Oak

219+83-3" Oak

219+64.5

219+64-4" Oak

12.9

8.3

10'

32'

13.5

11'

219+93-20" Oak

219+64-8" Pine

12.9

19'

19'

6'

2'

24"

219+42 Water Meter

219+32-3" Oak

219+24-2-Oaks

219+06 Tel. Pole

219+00-10" Pine

7.7

8.7

BASE OF FOOTHILL

BASE OF FOOTHILL

218+45-8" Walnut

10.6

10.8

13.3

21'

13.3

218+43-10" Pine

218+34

Gate

219+11

218+06

218+83-12" Pine

Sta ?

9.3

7.3

12.00 12.00

217+82-8" Oak

From top of page 37

RETURN TO
LOS ANGELES COUNTY SURVEYOR

Do not extend notes this side of this line

Note: ANY ADDITIONS OR CHANGES ON THIS SHEET MUST BE MADE OR CIRCLED IN Red. WITH DATE AND NAME OF PERSON MAKING CHANGE.

Date 3-26-28 Notes by Van Fleet Chief Party Van Fleet F. B. 337 Pg. 37

Platted by L. G. Calkins	W. O. No. 4191 B. S. O. No.
Date April 14 28	Location Foothill Blvd.
Map No. B-190 Sht. 3	Surveyed by A. W. Van Fleet
Platting C'k'd by A. J. Boritell	Date 3-26-28
Date Apr 18-28	Indexed A. C. Johnson

To bottom of page 38

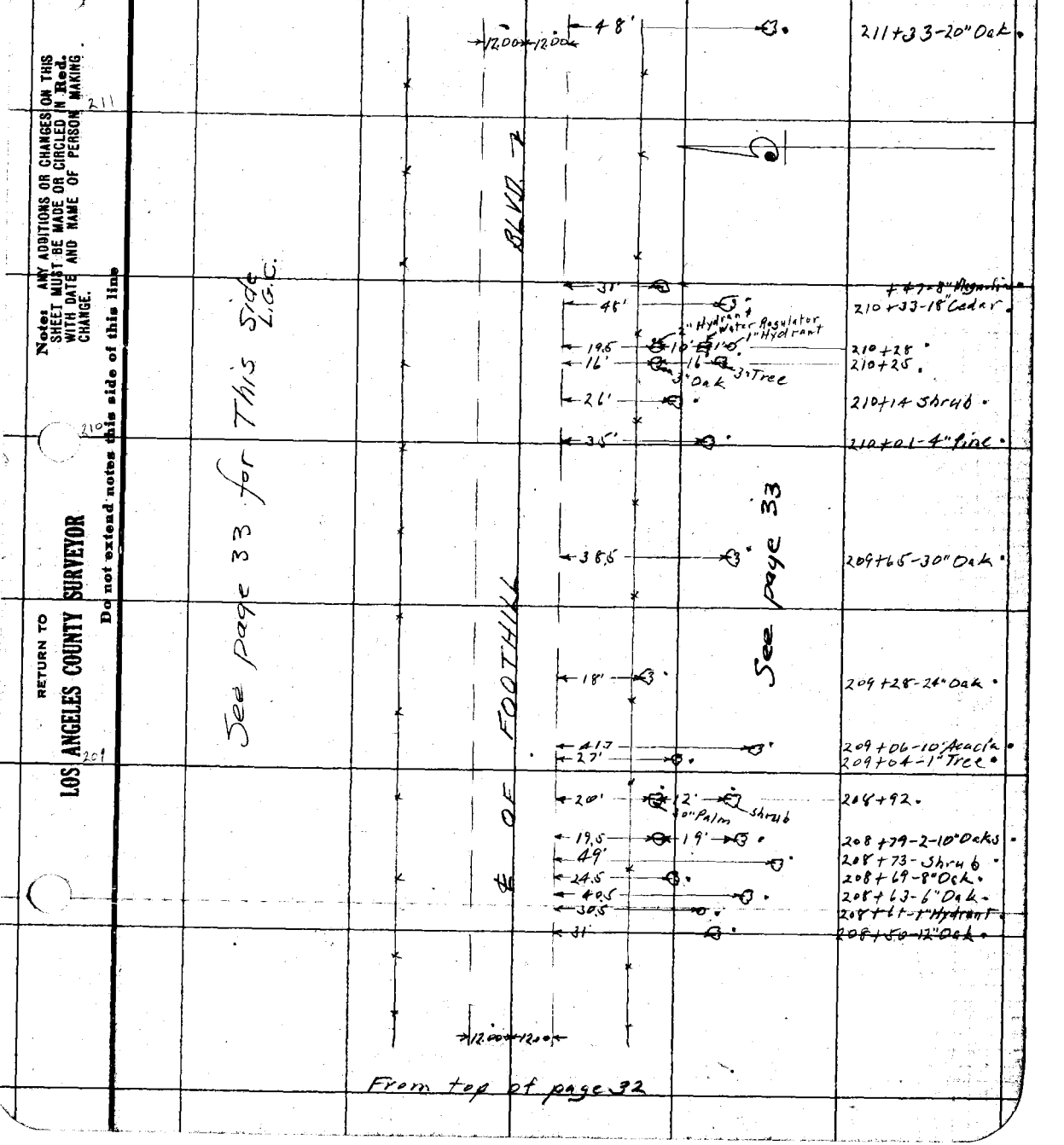

From top of page 32

Note: ANY ADDITIONS OR CHANGES ON THIS SHEET MUST BE MADE OR CIRCLED IN Red. WITH DATE AND NAME OF PERSON MAKING CHANGE.

Do not extend notes this side of this line

RETURN TO LOS ANGELES COUNTY SURVEYOR

F.B. 337 PG. 38 Van Fleet Chief Party Notes by Van Fleet Date 3-24-28

To bottom of page 35



From top of page 37

RETURN TO
LOS ANGELES COUNTY SURVEYOR

Do not extend notes this side of this line

Note: ANY ADDITIONS OR CHANGES ON THIS SHEET MUST BE MADE OR CIRCLED IN Red. WITH DATE AND NAME OF PERSON MAKING CHANGE.

Date 3-26-28 Notes by Van Fleet Chief Party Van Fleet F. B. 337 PG. 39

Plotted by L. G. Calkins	W. O. No. 4191 D. S. O. No.
Date April 14 28	Location Foothill Blvd.
Map No. B-190 Sht. 3	Surveyed by A. W. Van Fleet
Plotting C'k'd by A. J. Bartell	Date 3-26-28
Date Apr. 18-28	Indexed A. C. Johnson

To bottom of page 40

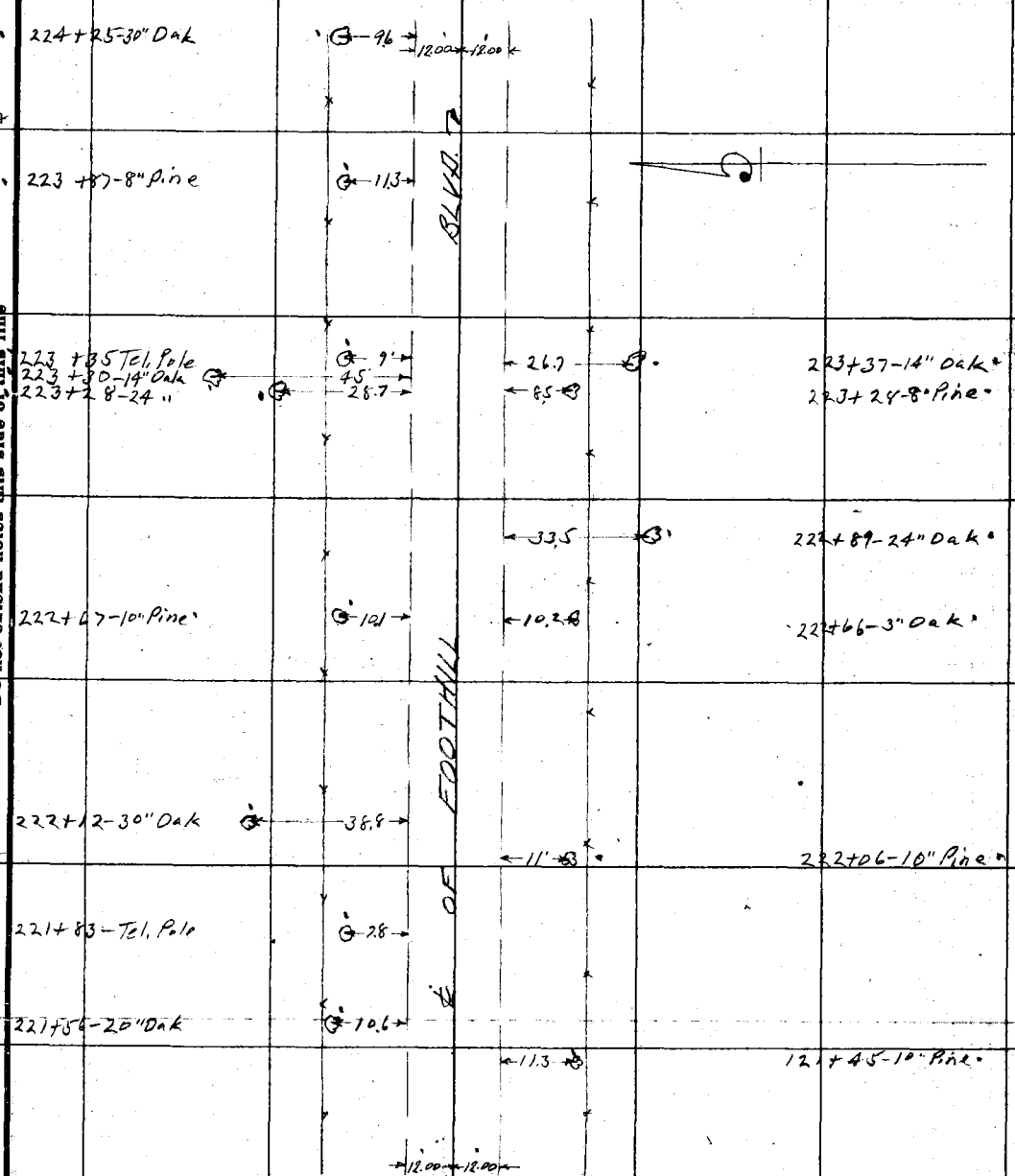

From top of page 36

Note: ANY ADDITIONS OR CHANGES ON THIS SHEET MUST BE MADE OR CIRCLED IN Red. WITH DATE AND NAME OF PERSON MAKING CHANGE.

Do not extend notes this side of this line

RETURN TO LOS ANGELES COUNTY SURVEYOR

F.B. 337 Pg. 40 Van Fleet Chief Party Notes by Van Fleet Date 3-26-28

To bottom of page 41

227+77-20" Oak	13.7	12.00 12.00	14.4	227+67-14" Oak
227+59 Tel. Pole	8.2			
			7.2	227+35-10" Walnut
227+25-2" Oak	10.4			
227+02-30" Oak	20.8			
			7.7	226+87-10" Walnut
+78-2-8" Oaks	40.5		11.9	226+72-2" Oak
226+63-24" Oak	15.5			
226+48-2-12" Oaks	30.4		18.6	226+42-24" Oak
226+34-10" Pine	9'			
226+15 Tel. Pole	7.3			
225+90-24" Oak	47.7		30'	225+92-36" Oak
			19.3	225+83-24" Oak
			9.6	225+68-4" Oak
			16.5	225+56-12" Oak
225+43-24" Oak	10.7		37.2	225+33-20" Oak
225+08-24" Oak	10'		22.5	225+04-16" Oak
224+76 Tel. Pole	7.4		31.3	224+61-14" Oak
224+55-30" Oak	29'		9.2	224+48-8" Pine

BLVD. ℄ OF FOOTHILL

12.00 12.00

From top of page 39

RETURN TO
LOS ANGELES COUNTY SURVEYOR

Do not extend notes this side of this line

Note: ANY ADDITIONS OR CHANGES ON THIS SHEET MUST BE MADE OR CIRCLED IN Red. WITH DATE AND NAME OF PERSON MAKING CHANGE.

Date 3-27-28 Notes by Van Fleet Chief Party Van Fleet F. B. 337 PG. 41

Plotted by L. G. Cattrell
Date April 14 28
Map No. B-19054 Sht 3
Plotting C'k'd by A. J. Berite
Date Apr 18-28

W. O. No. 4191 S. S. O. No.
Location Foothill Blvd.
Surveyed by A.W. Van Fleet
Date 3-27-28
Indexed A. C. Johnson

To bottom of page 42

Notes: ANY ADDITIONS OR CHANGES ON THIS SHEET MUST BE MADE OR CIRCLED IN Red. WITH DATE AND NAME OF PERSON MAKING CHANGE.

Do not extend notes this side of this line

RETURN TO LOS ANGELES COUNTY SURVEYOR

230 +60 -30" Oak
230 +58 -12" Oak
230 +54 -10" Oak
230 +43 -30"
230 +32 Tel. Pole
230 +24 -8" Oak
228 +98 Tel. Pole
230 +84 End of 3' Drain
230 +78 -5" Locust
230 +77 -3" Locust
230 +58 -3 Oaks
230 +56 Rock & Gold Iron Open Drain
230 +34 -10" Locust
230 +29 -3 Locust Saplings
230 +18 Clump of Locust Saplings
230 +13 -2x2 Conc. Water Control Unit
230 +10 -14" Locust
229 +87 -18" Locust
229 +63 -8" Locust
228 +74 -36" Oak
228 +20 -3" Oak

BALDWIN

FOOTHILL

OF

From top of page 40

F.B. 337 PG. 42 Van Fleet Chief Party Notes by Van Fleet Date 3-27-28

To bottom of page 43



From top of page 41

RETURN TO
LOS ANGELES COUNTY SURVEYOR

Do not extend notes this side of this line

Note: ANY ADDITIONS OR CHANGES ON THIS SHEET MUST BE MADE OR CIRCLED IN Red. WITH DATE AND NAME OF PERSON MAKING CHANGE.

Date 3-27-28 Notes by Van Fleet Chief Party Van Fleet F. B. 337 PG. 43

Platted by L. G. Calkins	W. O. No. 4191 D. S. O. No.
Date April 14 28	Location Foothill Blvd.
Map No. B-190 Sht. 3	Surveyed by A. W. Van Fleet
Platting C'k'd by A. J. Bartlett	Date 3-27-28
Date Apr. 18-28	Indexed A. C. Johnson

To bottom of page 44

Note: ANY ADDITIONS OR CHANGES ON THIS SHEET MUST BE MADE OR CIRCLED IN Red. WITH DATE AND NAME OF PERSON MAKING CHANGE.

RETURN TO LOS ANGELES COUNTY SURVEYOR

Do not extend notes this side of this line

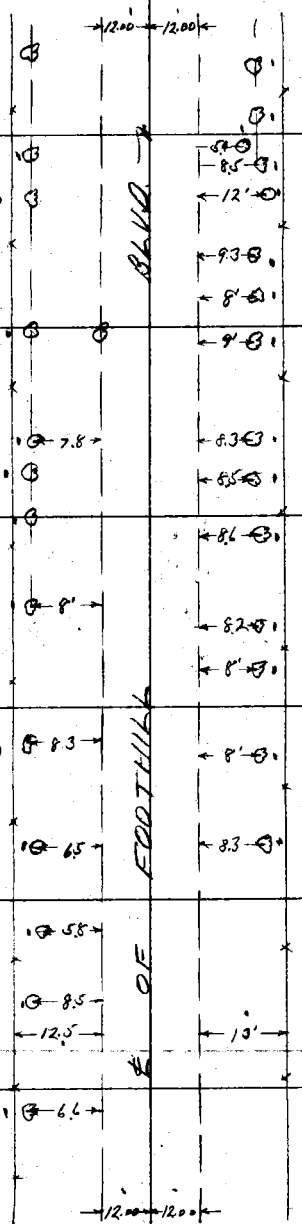

237 237+20-20" Pepper

236+96-18" Pepper

236+84-14" Locust

236+48-15" Pepper

236+19 Tel. Pole

236+12-14" Locust

236 236+00-14" Pepper

235+76-12" Pepper Tree

235+41-8" Locust

235+14-12" Locust

235 234+92-8" Locust

234+73 Tel. Pole

234+65 Fences

234+45-12" Locust

237+18-20" Pepper

237+05-12" Locust

236+95-2" Hydrant

236+93-18" Pepper

236+86-2" Water Valve

236+69-18" Pepper

236+58-20" Locust

236+45-14" Pepper

236+20-20" Pepper

236+10-15" Locust

235+96-24" Pepper Tree

+72-10" Pepper

+60-12" Locust

+38-12" Locust

235+13-12" Locust

From top of page 42

F.B. 337 PG. 44 Van Fleet Chief Party Notes by Van Fleet Date 3-27-28

To bottom of page 45

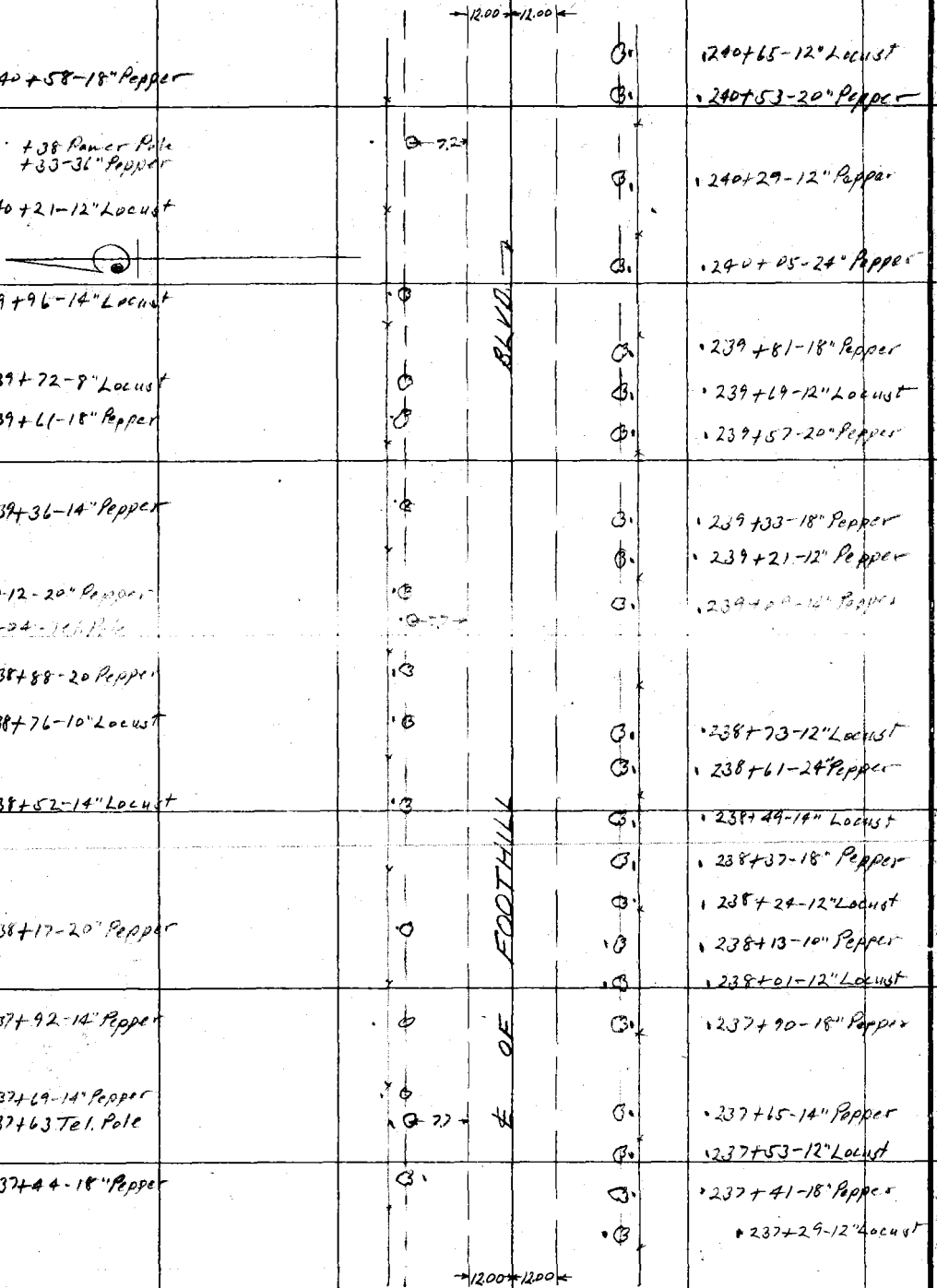

From top of page 43

RETURN TO
LOS ANGELES COUNTY SURVEYOR
Do not extend notes this side of this line

Notes. ANY ADDITIONS OR CHANGES ON THIS SHEET MUST BE MADE OR CIRCLED IN Red. WITH DATE AND NAME OF PERSON MAKING CHANGE.

Date 3-27-28 Notes by Van Fleet Chief Party Van Fleet F. B. 307 PG. 45

Platted by L. G. Calkins	W. O. No. 4191 S. S. O. No.
Date April 14 '28	Location Foothill Blvd.
Map No. B-190 Sht. 3	Surveyed by A. W. Van Fleet
Platting C'k'd by A. J. Barilett	Date 3-27-28.
Date Apr 19-28	Indexed A. C. Johnson

To bottom of page 46

Note: ANY ADDITIONS OR CHANGES ON THIS SHEET MUST BE MADE OR CIRCLED IN Red. WITH DATE AND NAME OF PERSON MAKING CHANGE.

Do not extend notes this side of this line

RETURN TO LOS ANGELES COUNTY SURVEYOR



	243+68-14" Pepper	243+64-14" Pepper
	243+44-14" Pepper	243+40-14" Pepper
	243+33-12" Locust	
	+27-Tel. Pole	
	243+20-12" Pepper	243+18-20" Pepper
243		243+05-12" Locust
	242+96-24" Pepper	
		241+81-10" Locust
	242+71-12" Pepper	242 241+68-30" Oak
		242
	+48-18" Pepper	242+45-12" Pepper
		242+32-10" Locust
	242+24-14" Pepper	
242	242+01-18" Pepper	
		241+98-30" Pepper
	241+87 Tel. Pole	
	241+76-24" Pepper	
		241+60-12" Locust
		241+48-20" Pepper
	+41-14" Locust	241+37-12" Locust
	+28-16" Pepper	241+25-14" Pepper
	+17-12" Locust	241+14-12" Locust
241	241+04-14" Pepper	241+01-24" Pepper
	240+80-18" Pepper	240+76-20" Pepper

From top of page 44

F.B. 332 PG. 46 Van Fleet Chief Party Notes by Van Fleet Date 3-27-28

To bottom of page 47

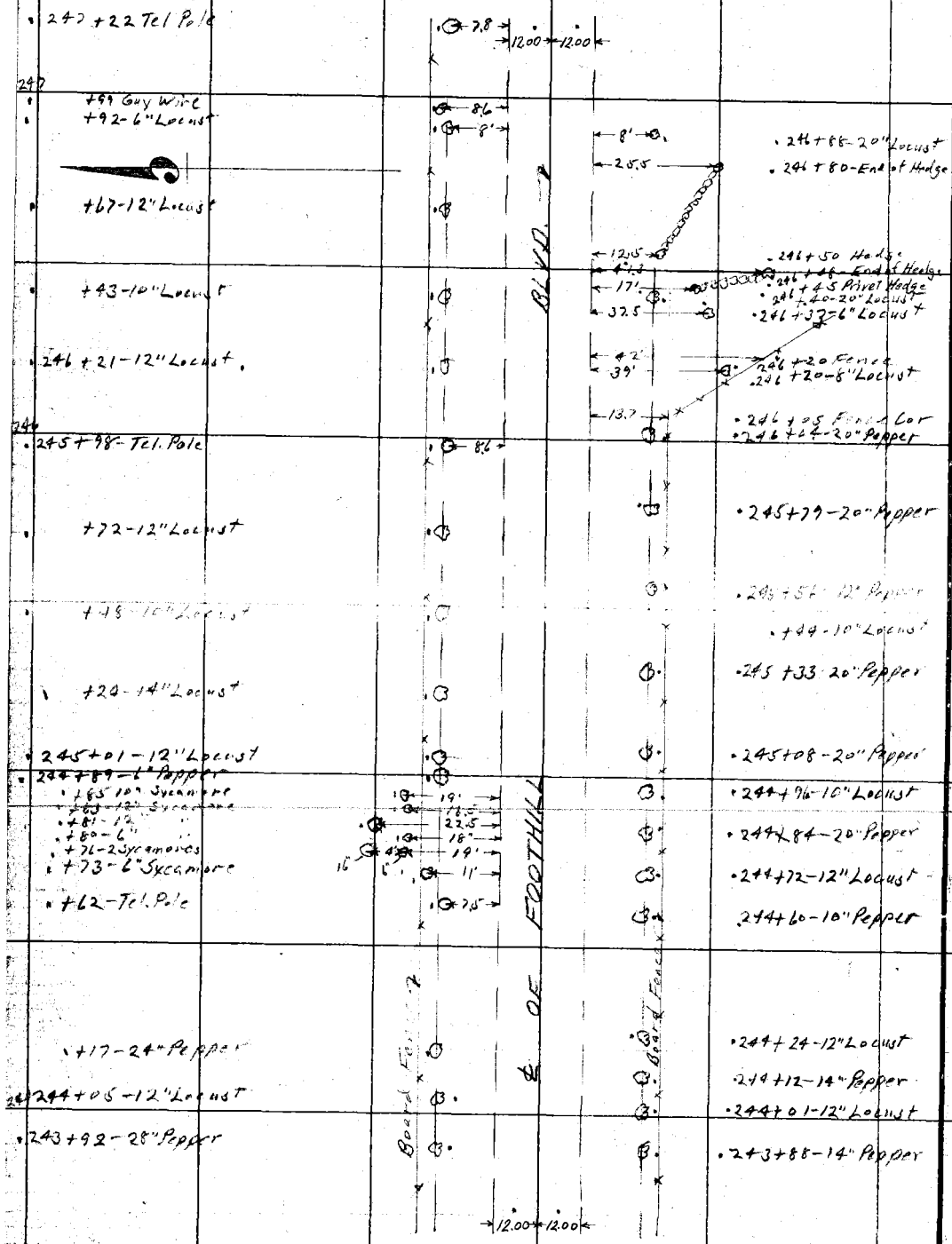

From top of page 45

RETURN TO
LOS ANGELES COUNTY SURVEYOR
Do not extend notes this side of this line

Notes: ANY ADDITIONS OR CHANGES ON THIS SHEET MUST BE MADE OR CIRCLED IN Red. WITH DATE AND NAME OF PERSON MAKING CHANGE.

Date 3-27-28 Notes by Van Fleet Chief Party Van Fleet F. B. 337 PG. 47

Plotted by L. G. Collins
Date April 14 28
Map No. 8-190 Sht 3
Plotting C'k'd by Arch Bartlett
Date Apr 19-28

W. O. No. 4191 D. S. O. No.
Location Foothill Blvd.
Surveyed by A.W. Van Fleet
Date 3-27-28
Indexed A. C. Johnson

Notes: ANY ADDITIONS OR CHANGES ON THIS SHEET MUST BE MADE OR CIRCLED IN Red. WITH DATE AND NAME OF PERSON MAKING CHANGE.

Do not extend notes this side of this line

RETURN TO LOS ANGELES COUNTY SURVEYOR

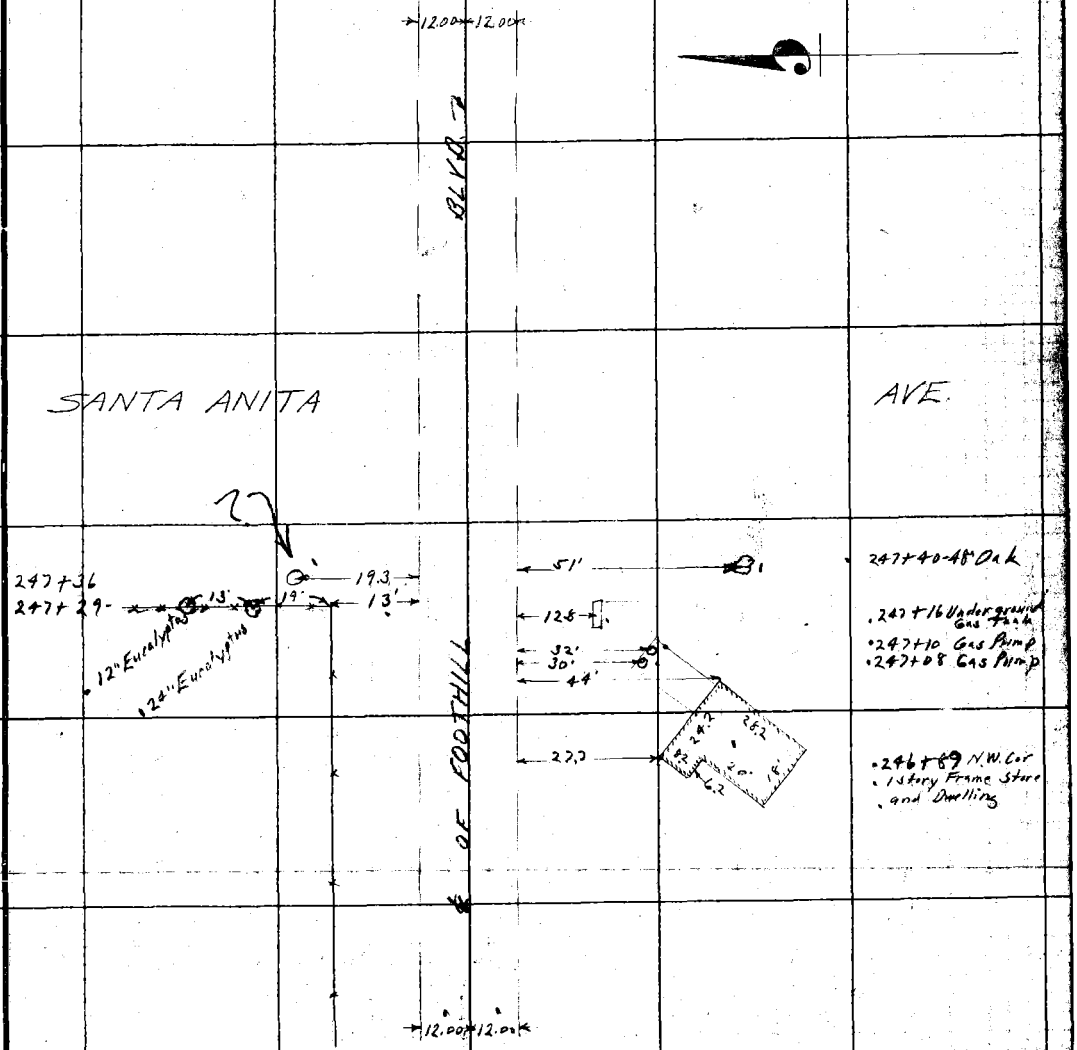

From top of page 46

F.B. 337 PG. 48 Chief Party Notes by Date

RETURN TO

LOS ANGELES COUNTY SURVEYOR

Do not extend notes this side of this line

Note: ANY ADDITIONS OR CHANGES ON THIS SHEET MUST BE MADE OR CIRCLED IN Red. WITH DATE AND NAME OF PERSON MAKING CHANGE.

Date 4-18-28 Notes by Van Fleet Chief Party Van Fleet F. B. 337 PG. 49

Plotted by A. J. Boritell	W. O. No. 4191 B. S. O. No.
Date July 24-28	Location Foothill Blvd
Map No. B-190-4	Surveyed by A. W. Van Fleet
Plotting C'k'd by [illegible]	Date 4-18-28
Date [illegible]	Indexed A. C. Johnson

Div. 3

To bottom of page 50



On Division No 3, improvements are located as follows:
Santa Anita Ave. to Mayflower Ave. 60' Lt & 60' Rt. from ℄
Mayflower Ave. to May Ave. 51' " & 59' " " "

From page 47

Notes: ANY ADDITIONS OR CHANGES ON THIS SHEET MUST BE MADE OR CIRCLED IN Red. WITH DATE AND NAME OF PERSON MAKING CHANGE.

Do not extend notes this side of this line

RETURN TO LOS ANGELES COUNTY SURVEYOR

W.P.L. Santa Anita Ave.

F.B. 337 PG. 50 Van Fleet Chief Party Notes by Van Fleet Date 4-18-28

To bottom of page 51

252+73 Marbelite Light Post — 29.8 — 12' — 12'

252+52 Gas Manhole

PINEHURST AVE

46.1 — Stucco Gas Station — 19.2 — 12'

252+23 2 Gas Pumps

Frame Lunch Stand — 16.4

252+08 4" Hydrant — 45.7

12' — 46.5 — 252+06 — 252+05 Water Meter

251+99 Marbelite Light Post — 29.5

BLVD

46.4 — 32.3 — 1 Story Stucco Garage & Shop — 32.3 — 46.4 — 251+55

251+35 Tel. Pole — 29.5 — 6' — 251+38 Power Pole

18.7 — 54.6 — 30' — 1 Story Brick — 39.8 — 54.2 — 23 — 250+55 — 22.4 — 14'

250+52 — 12" Plum Tree

12' Offset Line

42.5 — +32 — 6" Orange

42.5 — 250+11 — 6" Orange

FOOTHILL

249+86 Tel. Pole — 29.5 — 6' — 249+85 Power Pole

12.6 — 27.7 — 249+48 Sign Board

249+38 — 4 x 6 Wooden Light Post — 38.5 — 11.5 — 249+41 W. Meter

12 — 12

From top of page 49

RETURN TO LOS ANGELES COUNTY SURVEYOR

Do not extend notes this side of this line

Notes: ANY ADDITIONS OR CHANGES ON THIS SHEET MUST BE MADE OR CIRCLED IN Red. WITH DATE AND NAME OF PERSON MAKING CHANGE.

Date 4-18-28 Notes by Van Fleet Chief Party Van Fleet F. B. 337 Pg. 51

Plotted by A. J. Boritell	W. O. No. 4191 B. S. O. No.
Date July 25-28	Location Foothill Blvd
Map No. B. 190-4	Surveyed by A. W. Van Fleet
Plotting C'k'd by Wood	Date 4-18-28
Date Aug 1928	Indexed A. C. Johnson

Div. 3

256

To bottom of page 52

255+71 Tel. Pole — 29.5 — 12' — 12' — 7' — 255+67 Power Pole

BLVD.

13.4 — 255+23 Water Meter

255 North end of Culvert covered — 3' — 3.2 — 255+04 ℄ of 2'x4' Conc. Culvert

7' — 254+37 Power Pole

254+23 Tel. Pole — 29.5 — 11.8 — 254+13 W. Meter

254

12' Offset Line — ℄ FOOTHILL — 12' Offset Line

253

7' — 252+86 Power Pole

252+76 Tel. Pole — 29.8 — 12' — 12'

From top of page 50

Note: ANY ADDITIONS OR CHANGES ON THIS SHEET MUST BE MADE OR CIRCLED IN Red. WITH DATE AND NAME OF PERSON MAKING CHANGE.

Do not extend notes this side of this line

RETURN TO LOS ANGELES COUNTY SURVEYOR

F.B. 337 PG. 52 Van Fleet Chief Party Notes by Van Fleet Date 4-18-28

To bottom of page 53

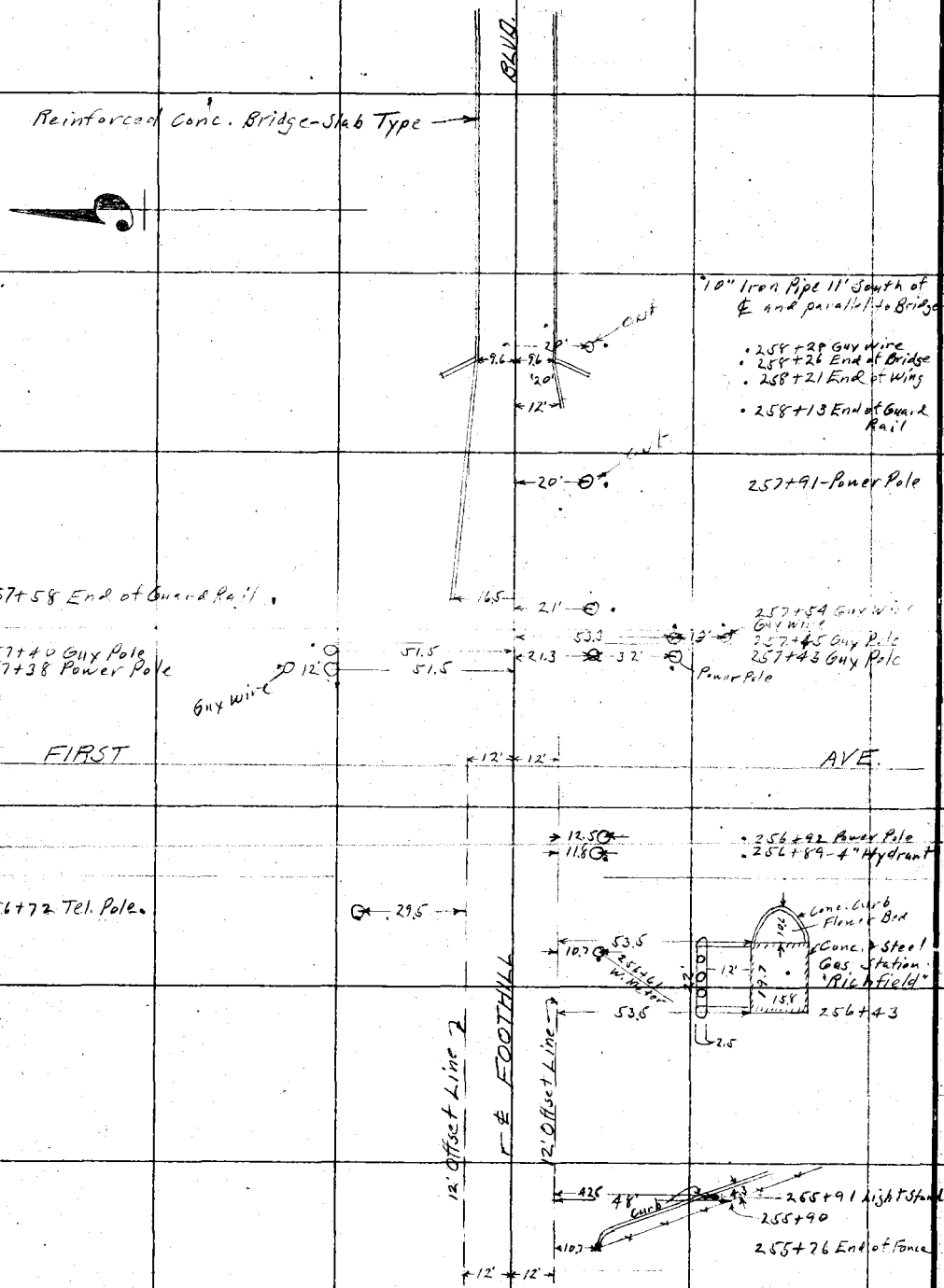

RETURN TO
LOS ANGELES COUNTY SURVEYOR

Do not extend notes this side of this line

Note: ANY ADDITIONS OR CHANGES ON THIS SHEET MUST BE MADE OR CIRCLED IN Red. WITH DATE AND NAME OF PERSON MAKING CHANGE.

Date 12-19-28 Notes by Miller Chief Party Miller F. B. 337 Pg. 52A

Plotted by J. D. Price	W. O. No. 4191 R. S. O. No.
Date Jan. 25-'29.	Location FOOTHILL BLVD
Map No. B-190 Sh. #5	Surveyed by Miller
Plotting C'k'd by E.A.R.	Date Dec. 1928
Date Feb. 29	Indexed A. C. Johnson

Notes: ANY ADDITIONS OR CHANGES ON THIS SHEET MUST BE MADE OR CIRCLED IN Red. WITH DATE AND NAME OF PERSON MAKING CHANGE.

Do not extend notes this side of this line

RETURN TO LOS ANGELES COUNTY SURVEYOR

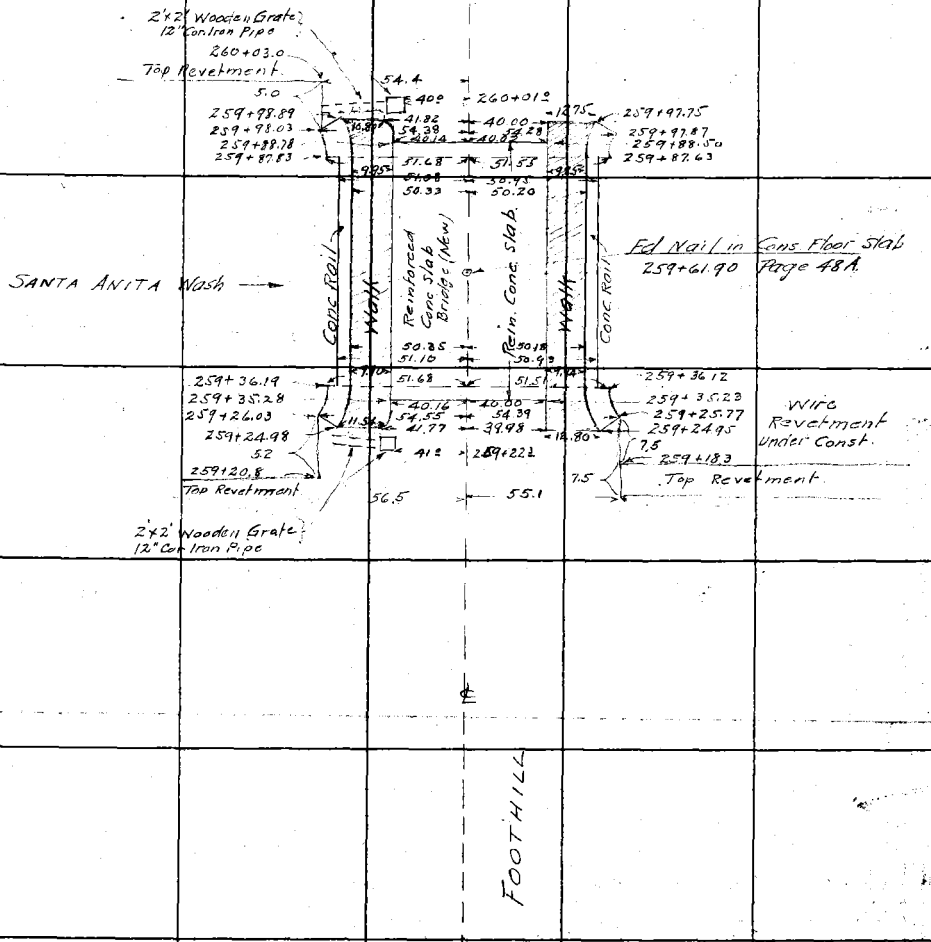

RETURN TO

LOS ANGELES COUNTY SURVEYOR

Note: ANY ADDITIONS OR CHANGES ON THIS SHEET MUST BE MADE OR CIRCLED IN **Red.** WITH DATE AND NAME OF PERSON MAKING CHANGE.

Do not extend notes this side of this line

F.B. ____ PG. ____ Chief Party ____ Notes by ____ Date ____

Date 4-19-28 Notes by Van Fleet Chief Party Van Fleet F. B. 337 PG. 53

Platted by A. J. Boritell	W. O. No. 4191 D. S. O. No.
Date July 25-28	Location Foothill Blvd.
Map No. B. 190-4	Surveyed by A.W. Van Fleet
Platting C'k'd by [illegible]	Date 4-19-28
Date Aug 1928	Indexed A. C. Johnson

Div. 3

To bottom of page 54

262 262+01-4" Palm 16'
261+98-10" " 261+97 Iron Pipe Light Post 16' 16'
261+95-4" " 16'
261+86 Tel. Pole 10.8'

WIGWAM AVE

39' 261+58-Power Pole

See Page 54 for location of "The Wigwam"

261 260+96-12" Sycamore 46.6

260+74 Guy Wire 23.4

out

260+46 Tel. Pole 23.5 20.7 50 Guy wire 260+46 Tel. Pole-Not in use

out

260 18.7 19.7 9.5 9.5 260+12 End of Wings
260+04 E. End of Bridge
259+92-36" Conc. Standpipe

19' 21'

out

12.3 259+53-

259

From top of page 52

Note: ANY ADDITIONS OR CHANGES ON THIS SHEET MUST BE MADE OR CIRCLED IN Red. WITH DATE AND NAME OF PERSON MAKING CHANGE.

Do not extend notes this side of this line

RETURN TO LOS ANGELES COUNTY SURVEYOR

F.B. 337 PG. 54 Van Fleet Chief Party Notes by Van Fleet Date 4-19-28

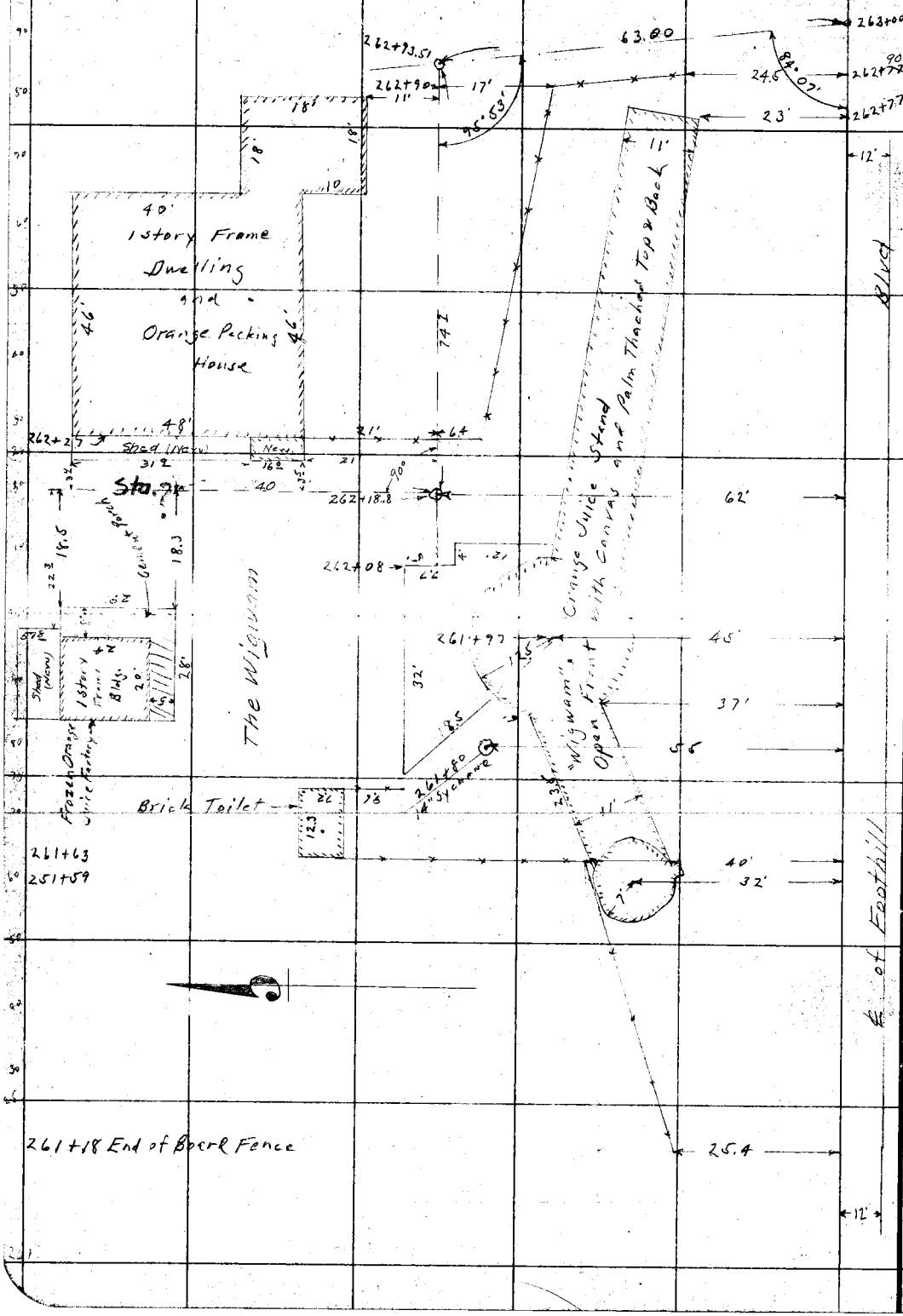

RETURN TO
LOS ANGELES COUNTY SURVEYOR

Do not extend notes this side of this line

Note: ANY ADDITIONS OR CHANGES ON THIS SHEET MUST BE MADE OR CIRCLED IN Red. WITH DATE AND NAME OF PERSON MAKING CHANGE.

Date 4-19-28 Notes by Van Fleet Chief Party Van Fleet F. B. 337 Pg. 55

Plotted by A. J. Barichell
Date July 25-28
Map No. B. 190-A
Plotting C'k'd by [illegible]
Date [illegible]

W. O. No. 4191 S. S. O. No.
Location Foothill Blvd.
Surveyed by A.W. Van Fleet
Date
Indexed A. C. Johnson

Div. 3

To bottom of page 56

12' 12'

264+77 -10" Pine
264+72 Tel. Pole

26'
10.7'

264

263+32 Tel. Pole

11'

263+11 Shumac Brush

14'
20'

45'

263+02 Shrub

37.2'

263

12' 12'

From top of page 53

262

RETURN TO LOS ANGELES COUNTY SURVEYOR

Do not extend notes this side of this line

Notes: ANY ADDITIONS OR CHANGES ON THIS SHEET MUST BE MADE OR CIRCLED IN Red. WITH DATE AND NAME OF PERSON MAKING CHANGE.

F.B. 337 Pg. 56 Van Fleet Chief Party Notes by Van Fleet Date 4-19-28

To bottom of page 57



LOS ANGELES COUNTY SURVEYOR

RETURN TO

Do not extend notes this side of this line

Notes ANY ADDITIONS OR CHANGES ON THIS SHEET MUST BE MADE OR CIRCLED IN Red. WITH DATE AND NAME OF PERSON MAKING CHANGE.

Date 4-20-28 Notes by Van Fleet Chief Party Van Fleet F. B. 337 Pg. 57

Platted by R.d. Baritell
Date July 25-28
Map No. B. 190-4
Plotting C'k'd by WLC
Date

W. O. No. 4191 D. S. O. No.
Location Foothill Blvd.
Surveyed by A.W. Van Fleet
Date 4-20-28
Indexed A. C. Johnson

Div. 3

To bottom of page 58

271 +80 Tel. Pole
271+64-2 Orange Trees
271+44-2 Orange Trees
271+40 Fence Cor.
271+25-36" Oak
271+21-30" Oak
271+20-2 Orange Trees
271+05 Fence Cor.
271+04-2 Orange Trees
270+84-2 Orange
270+64-1 Orange Tree
270+44-2 Orange Trees
270+38 Tel. Pole
270+24-2 Orange Trees
270+04-2 Orange Trees
269+84-2 Orange Trees
Iron Post & Wire Mesh Fence
269+52-20" Oak
269+40-30" Oak
269+43-3" Orange
269+30 Gate Post
269+18 " "
269+09 Fence Cor.
269+03-2" Orange
268+96 Tel. Pole
268+85
2" Avocado
30" Oak
270+83-4" Hydrant
270+44-24" Oak

Notes ANY ADDITIONS OR CHANGES ON THIS SHEET MUST BE MADE OR CIRCLED IN Red. WITH DATE AND NAME OF PERSON MAKING CHANGE.

Do not extend notes this side of this line

RETURN TO LOS ANGELES COUNTY SURVEYOR

From top of page 56

F.B. 337 PG. 58 Van Fleet Chief Party Notes by Van Fleet Date 4-20-28

To bottom of page 59

12' 12'

276

274+79 Tel. Pole 12'

274

273+75 Fence Cor. 13.2 NORTH VIEW AVE.

273+64-2 Orange Trees 21' 22.7

273+44-2 " "

273+28 Tel. Pole 12'

273+24-2 " "

273 273+04-2 " "

39.2 42" Conc. Walk on 3 sides Frame Lunch Stand

39.2 273+05 273+09 W. Meter

29.6

272+83-1 " "

272+64-2 " "

Orange Tree

272+44-2 " "

272+24-2 " "

272 272+04-2 " "

2 Trees of 3"

272+84-2 " "

3" 3"

12' 12'

From top of page 57

RETURN TO LOS ANGELES COUNTY SURVEYOR

Do not extend notes this side of this line

Notes: ANY ADDITIONS OR CHANGES ON THIS SHEET MUST BE MADE OR CIRCLED IN Red. WITH DATE AND NAME OF PERSON MAKING CHANGE.

Date 4-20-28 Notes by VanFleet Chief Party VanFleet F. B. 337 PG. 59

Platted by A. J. Bardell	W. O. No. 4191 D. S. O. No.
Date July 25-28	Location Foothill Blvd.
Map No. B.190-4	Surveyed by A.W. VanFleet
Platting C'k'd by Wood	Date 4-20-28
Date Aug. 1928	Indexed A. C. Johnson

Div. 3

To bottom of page 60

Notes: ANY ADDITIONS OR CHANGES ON THIS SHEET MUST BE MADE OR CIRCLED IN Red. WITH DATE AND NAME OF PERSON MAKING CHANGE.

Do not extend notes this side of this line

RETURN TO LOS ANGELES COUNTY SURVEYOR

278

277+87 Power Pole 13.5 39.5

Marbelite Light Post

VALENCIA WAY

277+32 Tel. Pole 11'

277

276+30 Tel. Pole 11'

276+14 9.5 10.5

2" Hydrant w. Meter

30'

276+06-4" Hydrant

276

12' 12'

From top of page 58

F.B. 337 PG. 60 Van Fleet Chief Party Notes by Van Fleet Date 4-20-28

To bottom of page 62



From top of page 59

RETURN TO
LOS ANGELES COUNTY SURVEYOR

Do not extend notes this side of this line

Note: ANY ADDITIONS OR CHANGES ON THIS SHEET MUST BE MADE OR CIRCLED IN Red. WITH DATE AND NAME OF PERSON MAKING CHANGE.

Date 4-20-28 Notes by Van Fleet Chief Party Van Fleet F. B. 337 Pg. 61

Plotted by Ad. Barstell
Date July 25-28
Map No. B.190-4
Plotting C'k'd by [illegible]
Date Aug. 19-28

W. O. No. 4191 S. S. O. No.
Location Foothill Blvd.
Surveyed by A.W. Van Fleet
Date 4-20-28
Indexed A. C. Johnson

Div. 3

Notes: ANY ADDITIONS OR CHANGES ON THIS SHEET MUST BE MADE OR CIRCLED IN Red. WITH DATE AND NAME OF PERSON MAKING CHANGE.

Do not extend notes this side of this line

RETURN TO LOS ANGELES COUNTY SURVEYOR

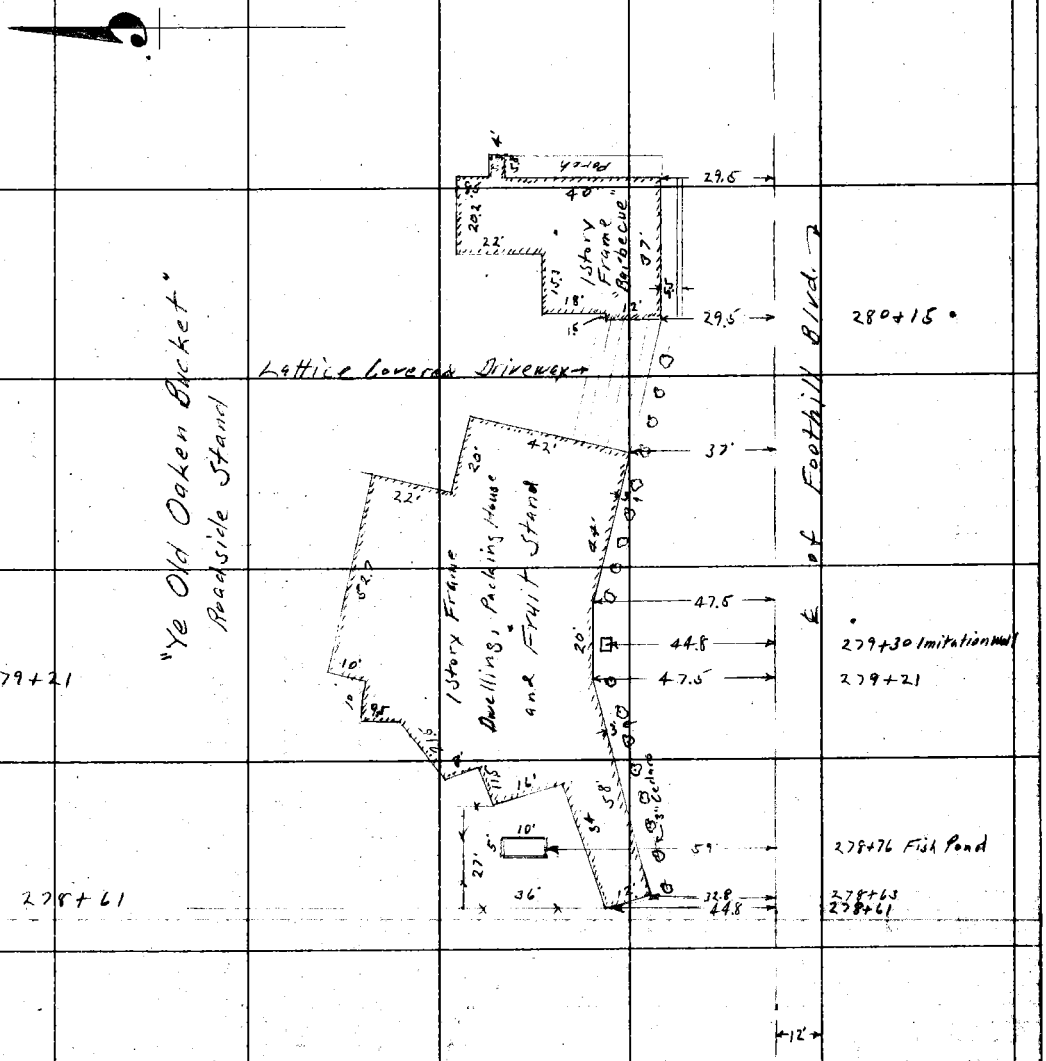

F.B. 337 Pg. 62 Van Fleet Chief Party Notes by Van Fleet Date 4-20-28

To bottom of page 63

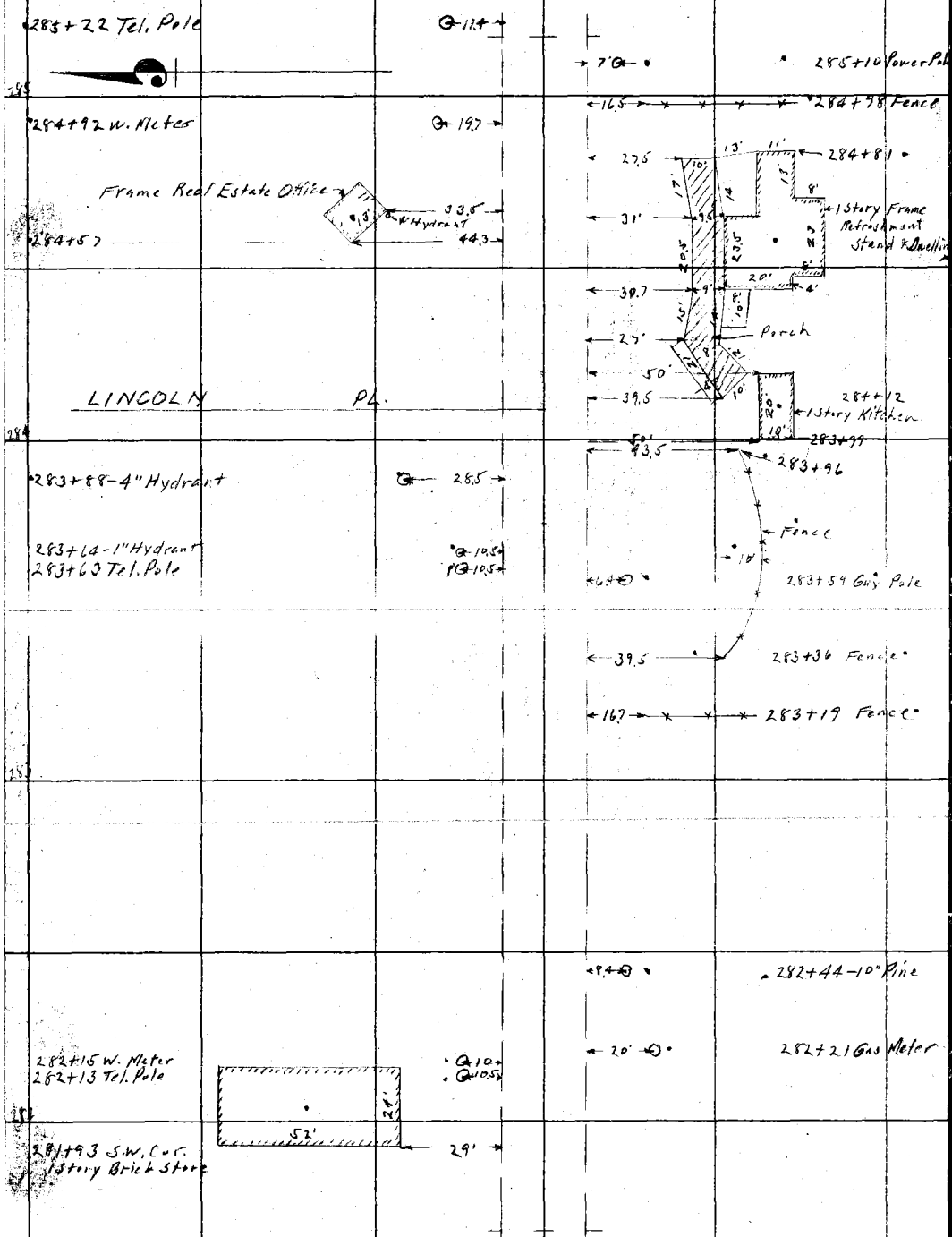

From top of page 60

RETURN TO
LOS ANGELES COUNTY SURVEYOR

Do not extend notes this side of this line

Note: ANY ADDITIONS OR CHANGES ON THIS SHEET MUST BE MADE OR CIRCLED IN Red. WITH DATE AND NAME OF PERSON MAKING CHANGE.

Date 4-20-28 Notes by Van Fleet Chief Party Van Fleet F. B. 337 PG. 63

Platted by A. J. Bartell	W. O. No. 4191 B. S. O. No.
Date July 26-28	Location Foothill Blvd.
Map No. B.196-4	Surveyed by A. W. Van Fleet
Platting C'k'd by Wood	Date 4-20-28
Date Aug 1928	Indexed A. C. Johnson

Div. 3

Note: ANY ADDITIONS OR CHANGES ON THIS SHEET MUST BE MADE OR CIRCLED IN Red. WITH DATE AND NAME OF PERSON MAKING CHANGE.

Do not extend notes this side of this line

RETURN TO LOS ANGELES COUNTY SURVEYOR

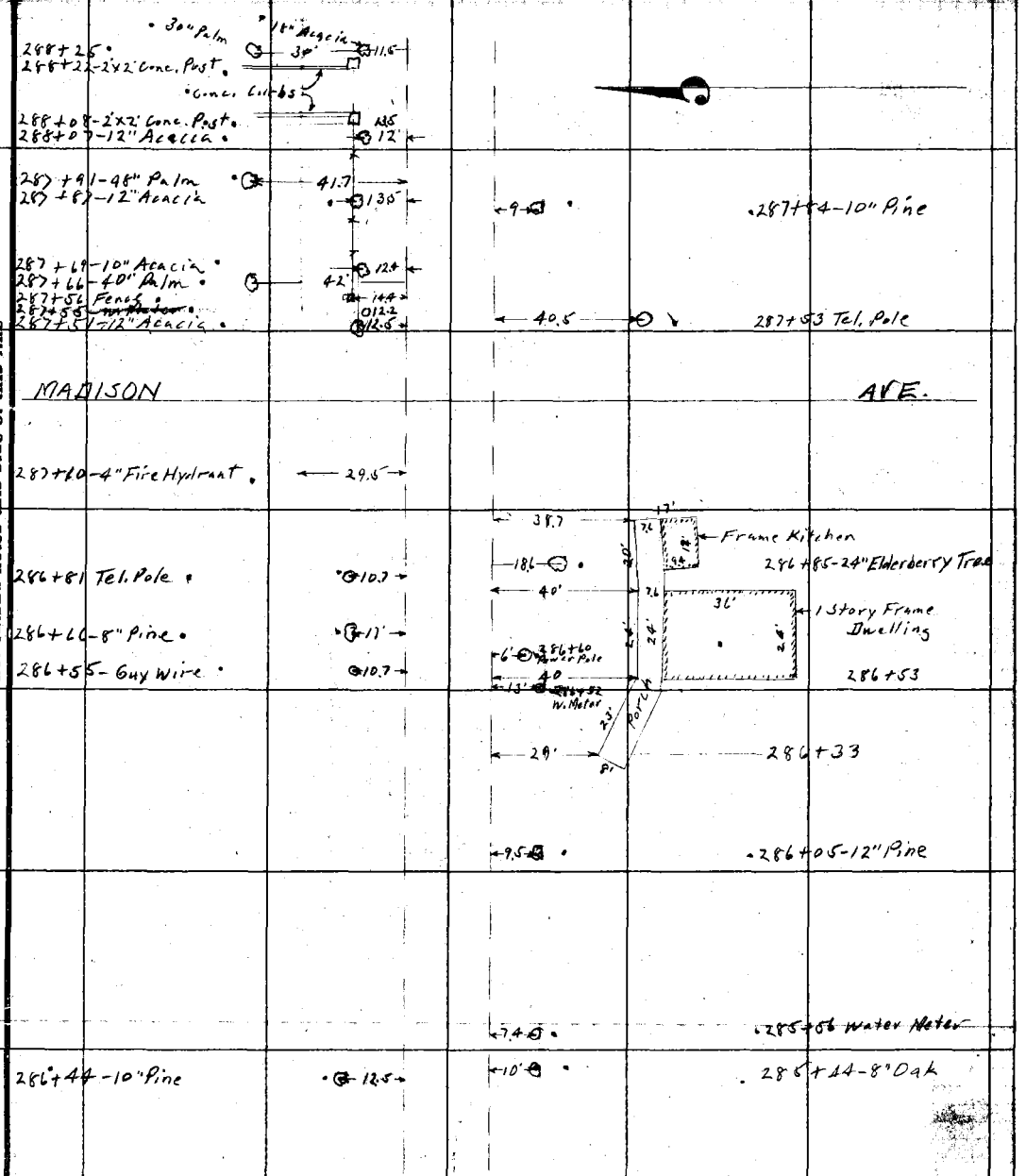

F.B. 337 PG. 64 Van Fleet Chief Party Notes by Van Fleet Date 4-23-28

To bottom of page 65



RETURN TO
LOS ANGELES COUNTY SURVEYOR
Do not extend notes this side of this line

Notes: ANY ADDITIONS OR CHANGES ON THIS SHEET MUST BE MADE OR CIRCLED IN Red. WITH DATE AND NAME OF PERSON MAKING CHANGE.

Date 4-23-28 Notes by Van Fleet Chief Party Van Fleet F. B. 337 Pg. 65

Plotted by A. di Barile II
Date July 26-28
Map No. B.190-4
Plotting C'k'd by [illegible]
Date Aug 1928

W. O. No. 4191 U. S. O. No.
Location Foothill Blvd.
Surveyed by A.W. Van Fleet
Date 4-23-28
Indexed A. C. Johnson

Div. 3

To bottom of page 66

294+76 14" Acacia
294+58 Tel. Pole
294+46 14" Acacia
294+22 12" Acacia
294+20 2" Orange
294+48 Orange Tree
294+27
294+11 Power Pole
294+08 6" Orange
294+95 W. Meter
293+93 Fence Cor
McKINLEY AVE
293+77 Sewer M.H.
293+76 4" Fire Hydrant
293+68 E. End of fence
293+60 14" Oak
293+59 12" Oak
293+43 4" Shrub
293+35 4" Shrub
293+25 W. End of Fence
293+23 4" Oak
293+21 2" Peach Tree
293+20 18" Oak
293+18 W. Meter & Hydrant
293+15 12" Oak
293+07 Sewer M.H.
293+02 Tel. Pole
293+01 3 Trees
1" Hydrant
W. Meter
2" Oleander
3" Shade Tree
24" Oak
292+86 4' Conc. Walk
292+75 2" Oleander
292+74 2" Shrub
292+70 10" Eucalyptus
292+51 4" Orange
292+49 12" Acacia
292+43 18" Oak
292+27 4" Orange
292+25 Water Valve
292+18 12" Acacia
292+20 W. Meter
292+08 15" Oak
292+03 4" Orange
291+88 12" Acacia
291+74 6" Fig Tree

From top of page 64

Notes ANY ADDITIONS OR CHANGES ON THIS SHEET MUST BE MADE OR CIRCLED IN Red. WITH DATE AND NAME OF PERSON MAKING CHANGE.

Do not extend notes this side of this line

RETURN TO LOS ANGELES COUNTY SURVEYOR

F.B. 337 PG. 66 Van Fleet Chief Party Notes by Van Fleet Date 4-23-28

298+20-5" Orange
298+05-14" Acacia
298+01-4" Orange
297+80 {4" Orange, 14" Acacia}
297+59 Tel. Pole
297+56-14" Acacia
297+53 Fence Cor.
297+43-6" Fire Hydrant
SUNSET PL.
297
296+91 Tel. Pole
296+90 Fence Cor.
296+86-Stone Post 2.5x2.5
296+80-8" Irrig. Valves
296+63-14" Acacia
296+61-4" Orange
296+41-6" Orange
296+28-14" Acacia
296+22-8" Orange
296+10 Tel. Pole
296+01-2" Orange
295+91-12" Acacia
295+81-8" Orange
295+70-12" Acacia
295+62-2" Orange
295+41-6" Orange
295+38-14" Acacia
295+21-3" Orange
295+07-14" Acacia
295+01-2" Orange
294+80-2" Orange
294+78 W. End of Fence

Row of Orange Trees

29' 12.5 11' 12.7 20' 31.8 47' 13.8 14.8 16' 32.4 12.2 39.7 11.2 32.5 15.2

14.5 16' Shrub 12.5 14 6' 6' Rose Rose 5' Tree & Fence Cor. 30.5 10' 27.8 13.5 7' 13.5 12' 17' 18' 12.5 12' 31 8' 14.8 11' 10' 8' 2' 8" 12" Irrigation Valve

298+11 Rose on Fence
298+08 {8" Orange, 3" Shrub}
297+97-4" Shrub
297+86
297+72-24" Palm
297+54-4' Walk
297+52-1" Hydrant
298+38-2' Rose Bushes
297+30 W. Meter
297+28-3" Shrub
297+25-2 Rose Vines
297+12 End of Fence
297+11 Power Pole
297+08 Last Orange Tree
297+06 Flowering Shrub
297+04-3" Water Valves
296+88 Orange Tree
+68 " "
+48 " "
+28 " "
296+08 " "
295+88 " "
295+68 " "
295+48 " "
295+28 " "
295+08 " "
294+88 " "

From top of page 65

RETURN TO
LOS ANGELES COUNTY SURVEYOR
Do not extend notes this side of this line

Note: ANY ADDITIONS OR CHANGES ON THIS SHEET MUST BE MADE OR CIRCLED IN Red. WITH DATE AND NAME OF PERSON MAKING CHANGE.

Date 4-23-28 Notes by Van Fleet Chief Party Van Fleet F. B. 337 PG. 67

Plotted by A. d. Bartlett
Date July 27-28
Map No. 6190-4
Plotting C'k'd by [illegible]
Date Aug. 1928

W. O. No. 4128 S. S. O. No.
Location Foothill Blvd.
Surveyed by A.W. Van Fleet
Date 4-23-28
Indexed A C Johnson

Div. 3

Notes ANY ADDITIONS OR CHANGES ON THIS SHEET MUST BE MADE OR CIRCLED IN Red. WITH DATE AND NAME OF PERSON MAKING CHANGE.

RETURN TO LOS ANGELES COUNTY SURVEYOR

Do not extend notes this side of this line

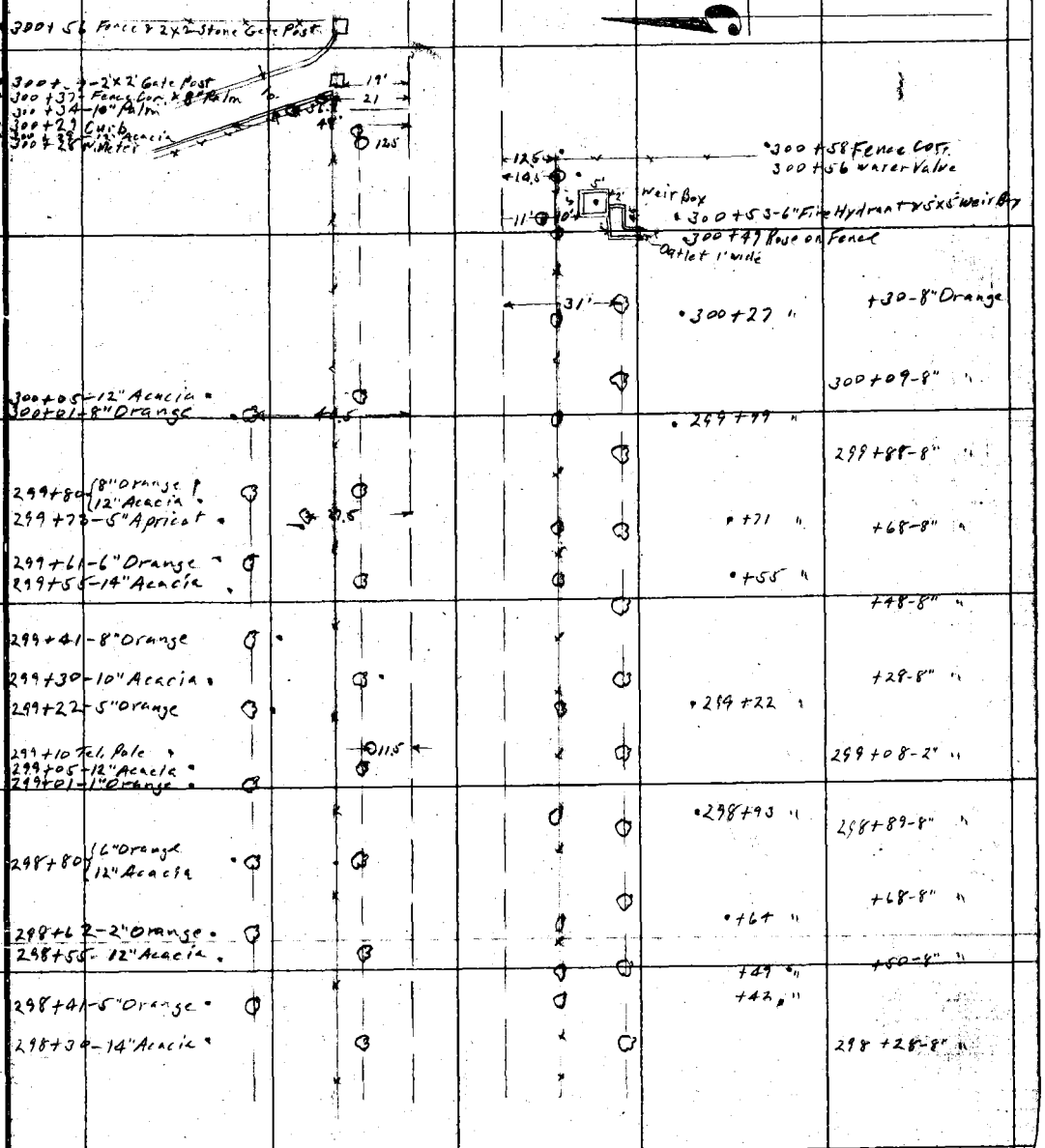

F.B. 337 PG. 68 Van Fleet Chief Party Notes by Van Fleet Date 4-24-28

To bottom of page 69

304+59-2-6" Orange Trees

12' ? 304+18-12" Bottle Tree

12' 304+50 W. Meter

304+39-2-6" " "

12' 35 10" Bottle Tree 10" Hemlock 304+41-2 Trees

37.5 304+39-1" Hydrant

39.5 304+34-4" Umbrella Tree

304+19-2-6" " "

126 304+23 Tel. Pole

23' 304+15-3-18" Eucalypti

19.3 304+12-4" Fire Hydrant

304

303+99-2-6" Orange Trees 23 x 20'

303+91 24 13.2 11.6 Guy Wire Tel. Pole 3 VIOLET AVE.

303+85 Gas Manhole 43' 2' 303+89 Sewer M.H.

303+81-6" Orange Tree

303+66-6" " "

303+56 Tel. Pole 11'

27.4 10° 303+70-2-3" Oleanders

11' 303+65-12" Storm pipe

47.5 12' 303+61-2" Privet

303+59 Power Pole

46.5 303+52-Snowball Bush

303+46-6" Orange Tree

20' 303+39-3" Rose Bush

13' 303+35 Shrub

11.4 303+34 W. Meter

303+26-6". " "

39.7 303+29-4" Magnolia

19.7 303+22-14" Jacaranda

12.5 303+18-4" Camphor Tree

303+06-6" Orange Tree 43'

302

46' 302+99-3" Tree

38' 302+93 Sycamore

12' 302+90-10" Tree

20' 302+89 Sewer M.H. 302+86-12" Irrig. Valve

11.4

129 302+77-Rose Bush

18.5 302+72 Lilac Bush

44.8 302+68-4" Persimmon

26 302+63-2" Peach

40.5 302+57-3" Fig

302+44-4" Fire Hydrant 31' 135 302+43-6" Fig

302+43 15' 35.5

Tel. Pole Guy Wire

EL NIDO AVE. 302+27 Sewer M.H.

128 302+08-6" Fig

11.5 302+05 Power Pole

302

301+94 Tel. Pole 11.5 134 301+95-10" Fig

301+67-6" Orange 43.1 14' 301+72-4" Fig

301+46-6" Orange

300

300 301+86-6" Orange

300 301+72-3" Acacia 12'

300 301+67-2" Orange 43.5 12'

300 301+63 Tel. Pole 13'

300 301+58-12" Acacia

From top of page 67

RETURN TO LOS ANGELES COUNTY SURVEYOR

Do not extend notes this side of this line

Note: ANY ADDITIONS OR CHANGES ON THIS SHEET MUST BE MADE OR CIRCLED IN Red. WITH DATE AND NAME OF PERSON MAKING CHANGE.

Date 4-24-28 Notes by Van Fleet Chief Party Van Fleet F. B. 337 Pg. 69

Plotted by A. L. Barstell
Date July 27-28
Map No. 6190-4
Plotting C'k'd by [illegible]
Date Aug 1928

W. O. No. 4191 S. O. No.
Location Foothill Blvd.
Surveyed by A. W. Van Fleet
Date 4-24-28
Indexed A. C. Johnson

Div. 3

To bottom of page 70

Notes: ANY ADDITIONS OR CHANGES ON THIS SHEET MUST BE MADE OR CIRCLED IN Red. WITH DATE AND NAME OF PERSON MAKING CHANGE.

Do not extend notes this side of this line

RETURN TO LOS ANGELES COUNTY SURVEYOR

307

307+69 (10" Palm
End of Hedge
307+52-12" Acacia
307+35-10" Palm
307+26 W. End Hedge
307+24
307+21 Fence Cor
307+12-2-6" Oranges
307+75-2-8" Oranges
307+60-1-8" Orange
307+54-8" Irris. Valve
307+46-2-8" Oranges
307+40-8" Irris. Valve
307+34-8" Orange
307+30-8" Irris. Valve
307+25 Fence Cor
307+24-4.7x2.5 weir Box
307+19-2 Trees
14" Prune
6" Peach

306

306+97 Rose on Fence
306+92-2-6" Oranges
306+73-2-6"
306+47 Gas Meter
306+38-6" Irris. Valve
306+34 Tel. Pole
306+33-2-6" Oranges
306+80-14" Walnut
306+77 Fence Cor.
306+76 Rose Bushes 4' apart
306+72-Power Pole
306+66-W. Meter
306+48-Rose on Fence
306+33-2-6" Oranges
306+14-2-6"
306+34-Rose Bushes 4' apart
306+22 Fence Cor.
306+19-12" Irrig. Valve
306+12-1-8" Orange Tree
306+01-12" Bottle Tree

305

305+96-2-6"
+76-2-6"
+56-2-6"
+36-2-6"
305+16-2-6"
305+05 Tel. Pole
304+98-2-6"
304+79-1-6'
305+94-Rose on Fence
305+73-Rose on Fence
305+71-2-8" Orange Trees
305+69-Rose on Fence
305+61-8" Bottle Tree
305+52-2-10" Orange Trees
305+44 Rose Vine on Fence
305+31-2-10" Orange Trees
305+22-10" Bottle Tree
305+12-10" Orange
305+08 Fence Cor.

From top of page 68

F.B. 337 PG. 70 Van Fleet Chief Party Notes by Van Fleet Date 4-24-28

To bottom of page 71



From top of page 69

RETURN TO LOS ANGELES COUNTY SURVEYOR

Do not extend notes this side of this line

Notes: ANY ADDITIONS OR CHANGES ON THIS SHEET MUST BE MADE OR CIRCLED IN Red. WITH DATE AND NAME OF PERSON MAKING CHANGE.

Date 4-24-28 Notes by Van Fleet Chief Party Van Fleet F. B. 337 PG. 71

Plotted by A. J. Baritell	W. O. No. 4191 B. S. O. No.
Date July 27-28	Location Foothill Blvd.
Map No.	Surveyed by A. W. Van Fleet
Plotting C'k'd by	Date 4-24-28
Date	Indexed A. C. Johnson

Div. 3

To bottom of page 72

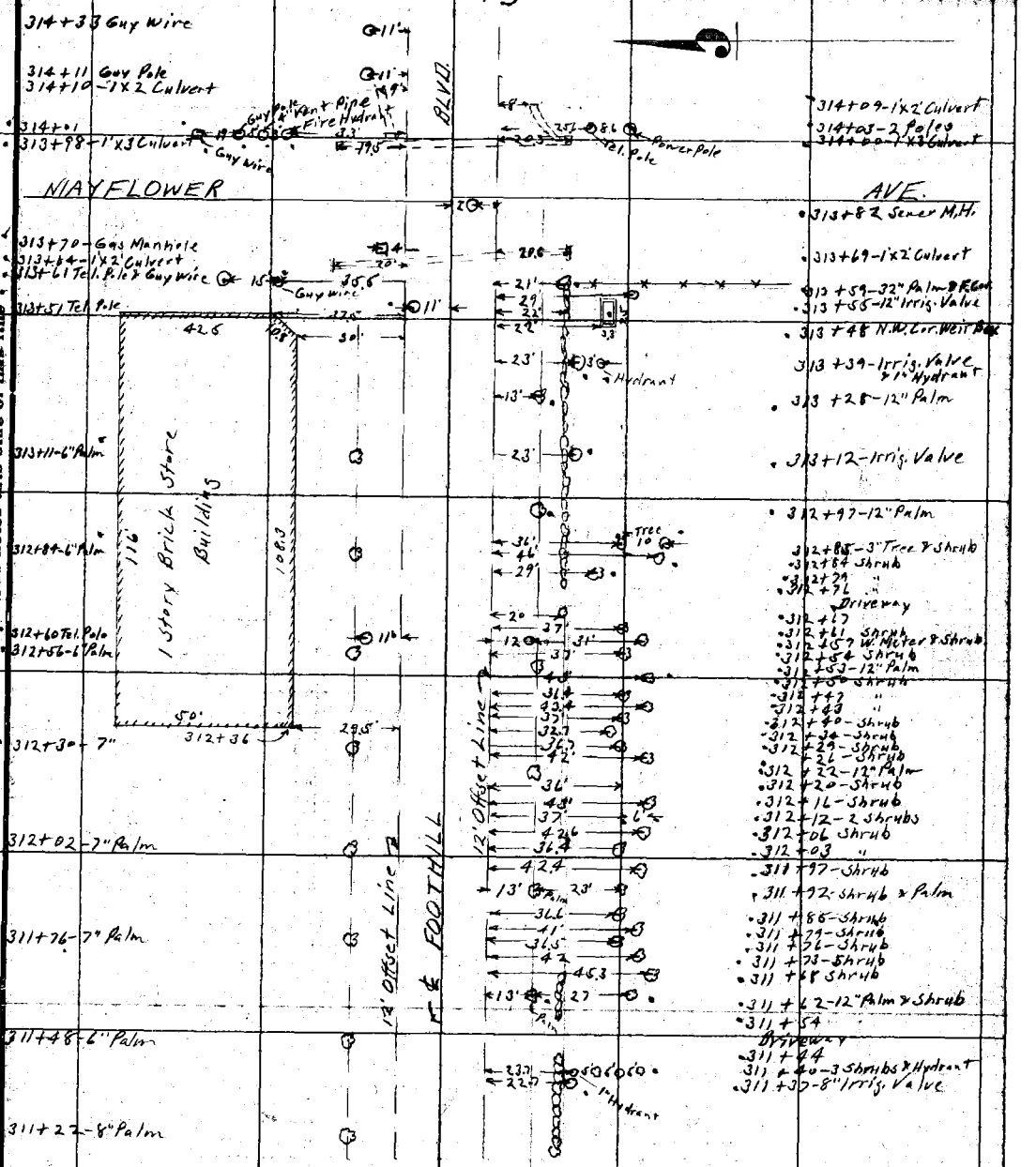

From top of page 70

Note: ANY ADDITIONS OR CHANGES ON THIS SHEET MUST BE MADE OR CIRCLED IN Red. WITH DATE AND NAME OF PERSON MAKING CHANGE.

Do not extend notes this side of this line

RETURN TO LOS ANGELES COUNTY SURVEYOR

F.B. 337 PG. 72 Van Fleet Chief Party Notes by Van Fleet Date 4-25-28

To bottom of page 73

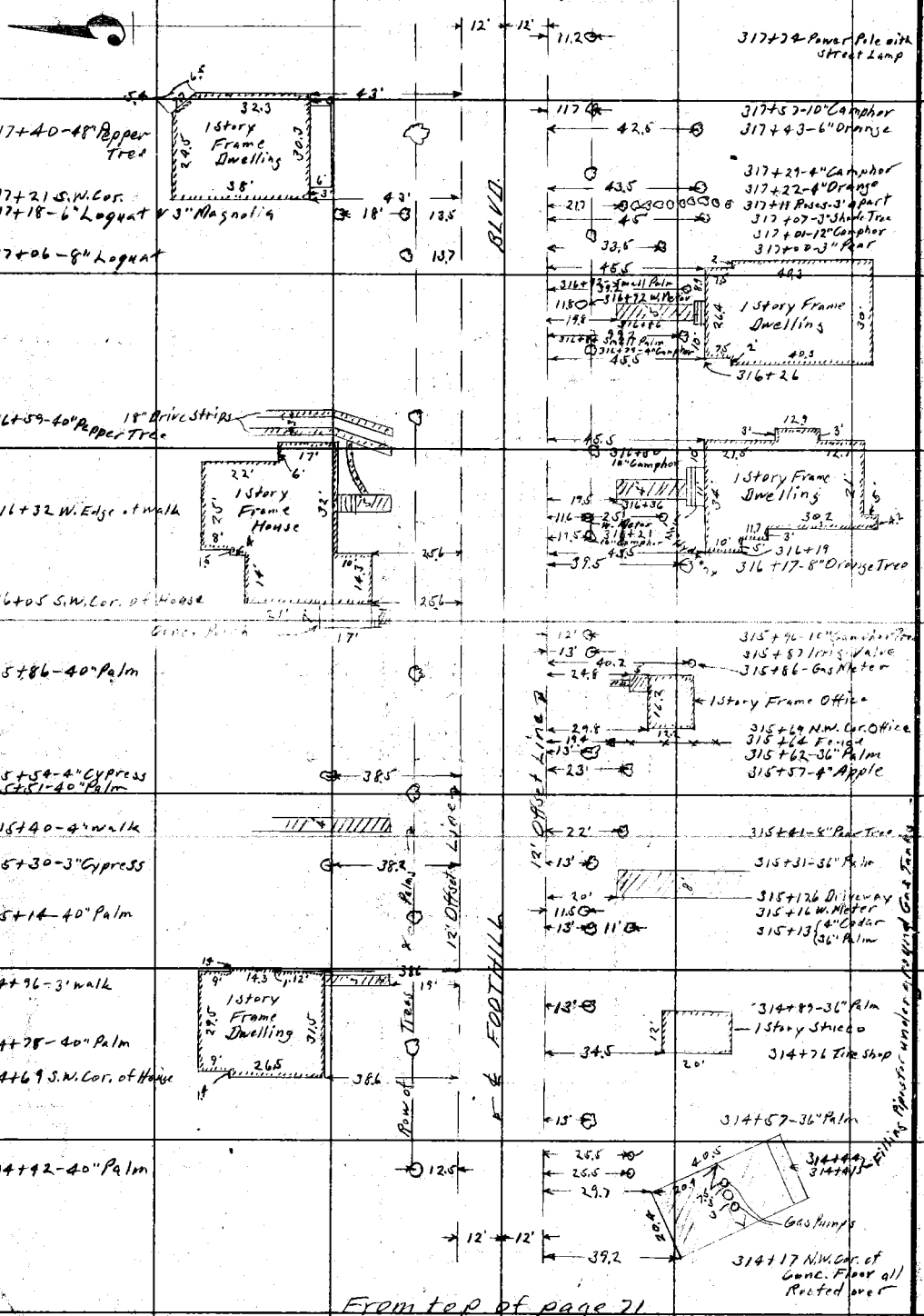

RETURN TO
LOS ANGELES COUNTY SURVEYOR
Do not extend notes this side of this line

Notes: ANY ADDITIONS OR CHANGES ON THIS SHEET MUST BE MADE OR CIRCLED IN Red. WITH DATE AND NAME OF PERSON MAKING CHANGE.

Date 4-25-28 Notes by Van Fleet Chief Party Van Fleet F. B. 337 Pg. 73

Plotted by	W. O. No. 4191 B. S. O. No.
Date	Location Foothill Blvd.
Map No.	Surveyed by A.W. Van Fleet
Plotting C'k'd by	Date 4-25-28
Date	Indexed A. C. Johnson

DIV. 3

To bottom of page 74

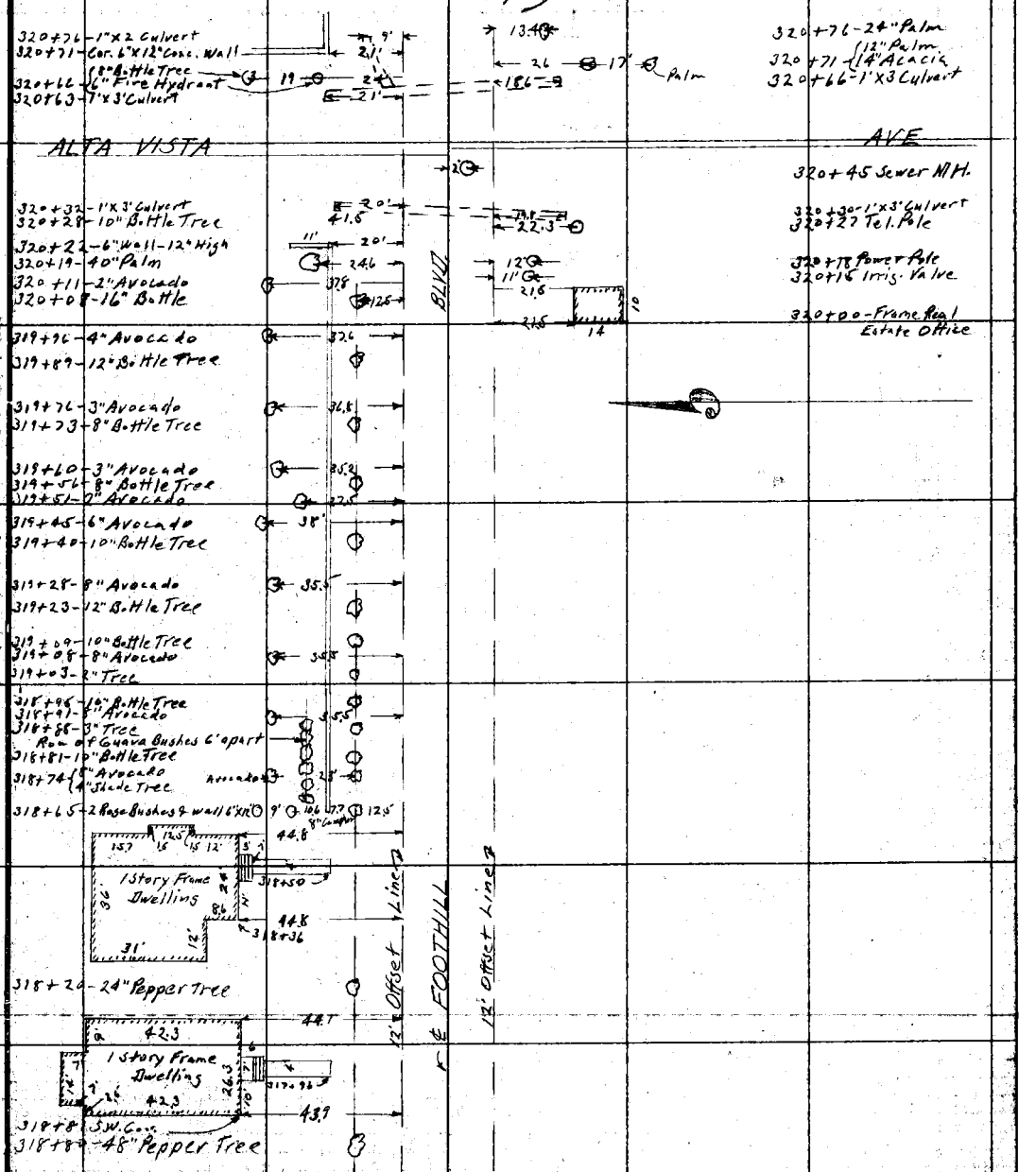

From top of page 72

Note: ANY ADDITIONS OR CHANGES ON THIS SHEET MUST BE MADE OR CIRCLED IN Red. WITH DATE AND NAME OF PERSON MAKING CHANGE.

Do not extend notes this side of this line

RETURN TO LOS ANGELES COUNTY SURVEYOR

F.B. 337 PG. 74 Van Fleet Chief Party Notes by Van Fleet Date 4-26-28

To bottom of page 75

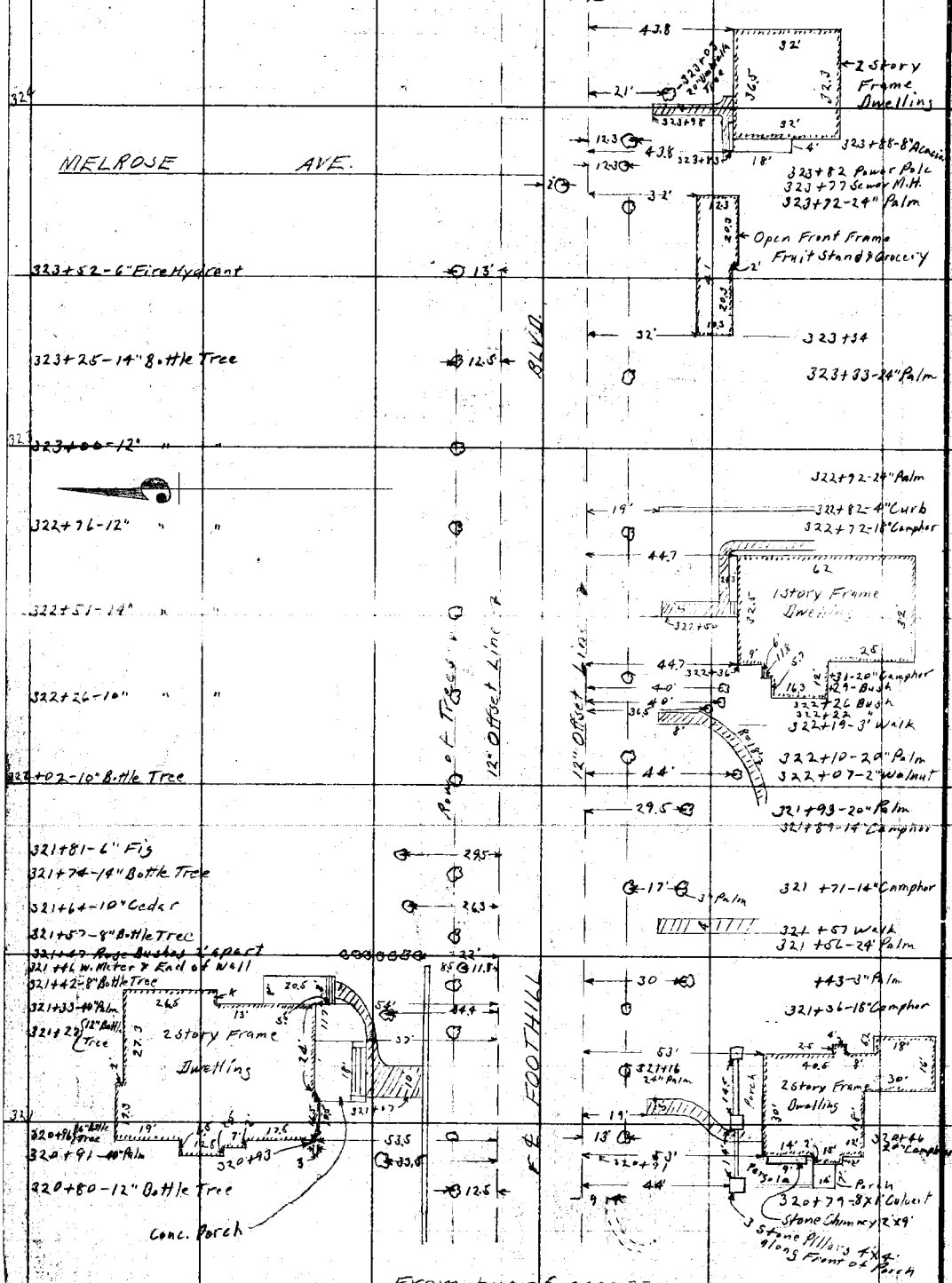

From top of page 73

RETURN TO LOS ANGELES COUNTY SURVEYOR

Do not extend notes this side of this line

Notes: ANY ADDITIONS OR CHANGES ON THIS SHEET MUST BE MADE OR CIRCLED IN Red. WITH DATE AND NAME OF PERSON MAKING CHANGE.

Date 4-26-28 Notes by Van Fleet Chief Party Van Fleet F. B. 337 Pg. 75

Plotted by
Date
Map No.
Plotting C'k'd by
Date

W. O. No. 4121 D. S. O. No.
Location Foothill Blvd
Surveyed by A.W. Van Fleet
Date 4-26-28
Indexed A. C. Johnson

Div. 3

To bottom of page 76

Notes: ANY ADDITIONS OR CHANGES ON THIS SHEET MUST BE MADE OR CIRCLED IN Red. WITH DATE AND NAME OF PERSON MAKING CHANGE.

Do not extend notes this side of this line

RETURN TO LOS ANGELES COUNTY SURVEYOR

323+3 3" Cypress
23.4
20'
327+21 Water Valve
MAGNOLIA AVE
327
20
327+09 Sewer M.H.
Grate
326+95 1'x3' Culvert
326+92 Tel. Pole
17.8 17.2
36.2
33.6
167'
19'
24'
11' Acacia
28.5
24 X 3.5
10'
12'
12'
41.3
43.3
326+93 1'x3' Culvert
12" Acacia
326+91 Tel. Pole
326+82 40" Palm
326+80 NW Cor. Meter Box
326+79 Water Valve
326+71 12" Acacia
326+69 12" Spruce
326+57 6" Tree
AZTEC HOTEL
2 Story Conc. Building
62.5
2.66
2.55
3.28
2.5
34'
4.5
326+46 40" Palm
2 Story Frame Dwellings
326+28 W. Meter
326+21 40" Palm
326+14
326+01 10" Spruce Tree
27.5
41'
326+31
2.3'
14.5
3.5
18.5
10.5
39'
11.5
2.7'
41'
326+14
47.3
325+87 W. Meter & Valve Box
22.2
4'
13.7
Porch
32'
1 Story Frame Dwellings
325+83 30" Pepper Tree
46.6
26.4
7'
44.6
325+67
32'
325+44 36" Pepper Tree
325+33 Lattice Fence
325+24 14" Cedar
325+22 Fence
325+18 3" Shade Tree
325+29
33.6
29.2
19'
45.4
47.5
325+05
325
324+97 5" " "
324+93
324+87
324+18 3" " "
324+58 3" " "
42.5
41.3
12' Offset Line
E. FOOTHILL
324+39 3" " "
Lattice Fence & small Privet Hedge
324+31 Fence
324+31 8" Curb
324+24 2" Acacia
324+20 Shrub
324+19 2" Shade Tree
29'
19.3
30'
35.6
37.6
From top of page 75

F.B. 332 PG. 26 Van Fleet Chief Party Notes by Van Fleet Date 4-26-28

To bottom of page 27

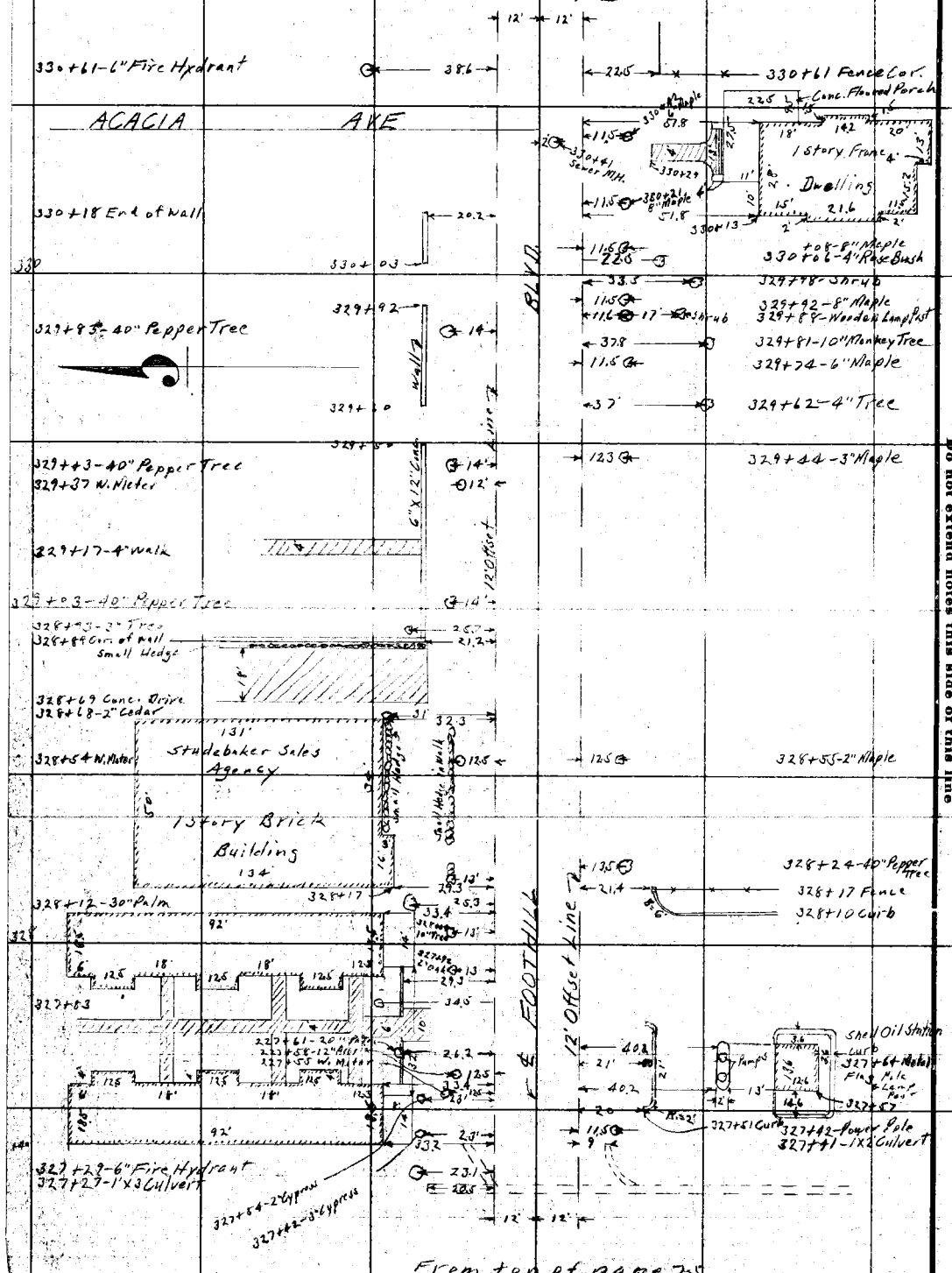

From top of page 25

RETURN TO
LOS ANGELES COUNTY SURVEYOR

Do not extend notes this side of this line

Notes: ANY ADDITIONS OR CHANGES ON THIS SHEET MUST BE MADE OR CIRCLED IN Red. WITH DATE AND NAME OF PERSON MAKING CHANGE.

Date 4-27-28 Notes by Van Fleet Chief Party Van Fleet F. B. 337 PG. 77

Plotted by	W. O. No. 4191 B. S. O. No.
Date	Location Foothill Blvd
Map No.	Surveyed by A.W. Van Fleet
Plotting C'k'd by	Date 4-27-28
Date	Indexed A. C. Johnson

Div. 3

To bottom of page 28



From top of page 26

Notes: ANY ADDITIONS OR CHANGES ON THIS SHEET MUST BE MADE OR CIRCLED IN Red. WITH DATE AND NAME OF PERSON MAKING CHANGE.

Do not extend notes this side of this line

RETURN TO LOS ANGELES COUNTY SURVEYOR

F.B. 337 PG. 78 Van Fleet Chief Party Notes by Van Fleet Date 4-27-28

To bottom of page 79

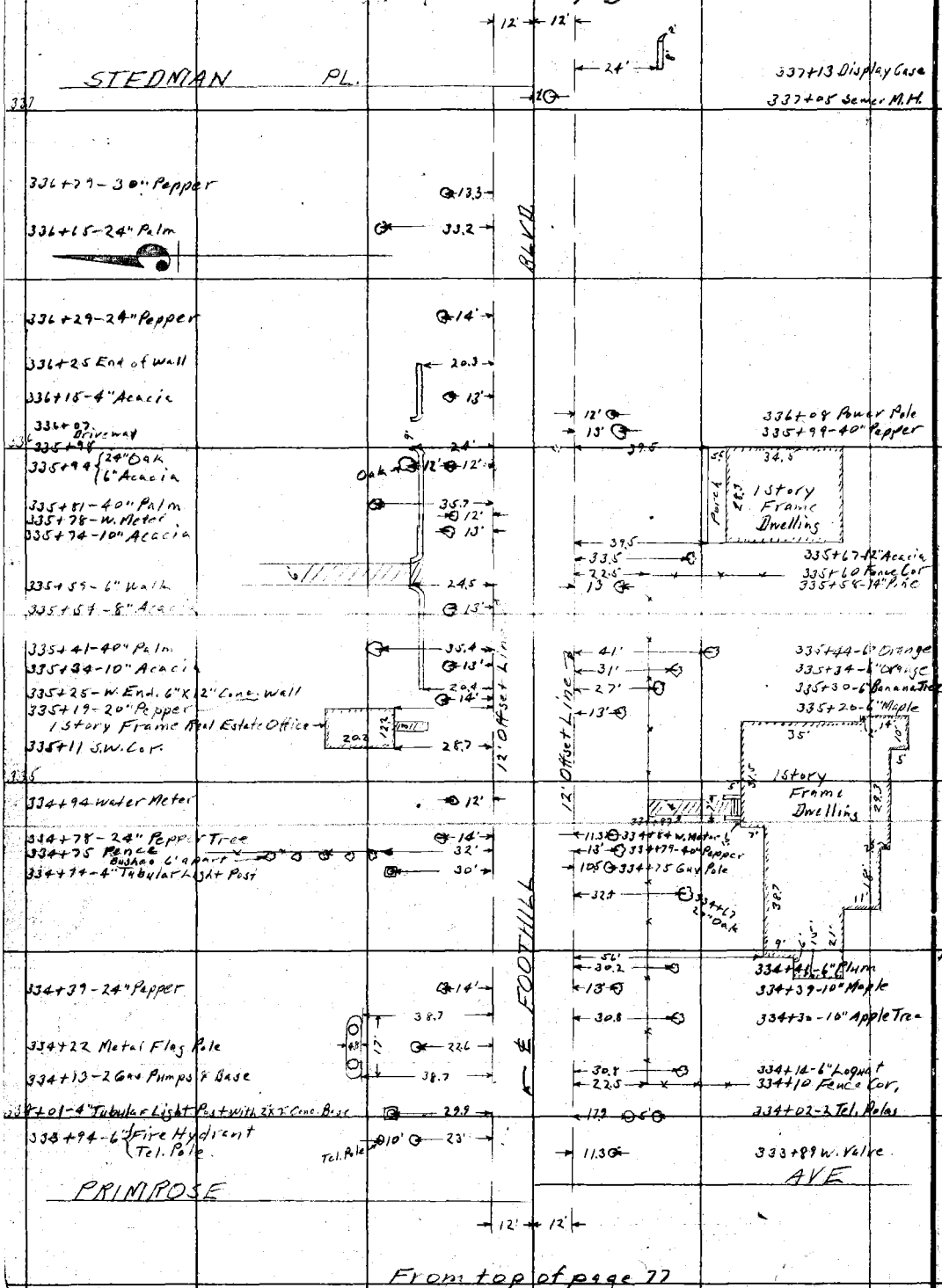

From top of page 77

RETURN TO LOS ANGELES COUNTY SURVEYOR

Do not extend notes this side of this line

Notes: ANY ADDITIONS OR CHANGES ON THIS SHEET MUST BE MADE OR CIRCLED IN Red. WITH DATE AND NAME OF PERSON MAKING CHANGE.

Date 4-27-28 Notes by Van Fleet Chief Party Van Fleet F. B. 337 PG. 79

Div. 3

Plotted by	W. O. No. 4191 S. S. O. No.
Date	Location Foothill Blvd
Map No.	Surveyed by A.W. Van Fleet
Plotting C's & by	Date 4-27-28
Date	Indexed A. C. Johnson

To bottom of page 80

Note: ANY ADDITIONS OR CHANGES ON THIS SHEET MUST BE MADE OR CIRCLED IN Red. WITH DATE AND NAME OF PERSON MAKING CHANGE.

Do not extend notes this side of this line

RETURN TO LOS ANGELES COUNTY SURVEYOR

340+19-1'x4' Culvert

340+28 W. Valve

340+42-1'x6" Culvert

340+08 Ornamental Light Ref

339+95 W. Valve

339+67 W. Valve

339+85-Taxi Telephone Box

1 story Brick Store Building

12' Offset Line

339+62

338+94-18" Grevillea Tree

338+62 W. Meter

338+60-Gas Tank Filling Pipe

1 story Concrete Garage & Automobile Sales Room "Ford"

338+63-Gas Pump

338+32-2" Hydrant

338+30 W. Meter

338+06 W. Meter

1 story Frame Real Estate Office

338+45-N.W. Cor.

338+26-Conc. Walk

1 story Stucco Real Estate Office

338+10 N.W. Cor.

337+80 W. Meter

337+78 W. Meter

1 story Brick Store Building

FOOTHILL

337+72 Gate Valve

337+65

1 story Brick Bldg.

337+82 Water Valve Monrovia City Pumping Plant

337+60-40" Pepper

337+58 Gate Valve City Water

337+54-20" Palm

337+38 W. Meter

337+32

337+39 Power Pole

1 story Frame Dwelling

Used for Real Estate Office

337+13 N.W. Cor.

From top of page 78

F.B. 337 PG. 80 Van Fleet Chief Party Notes by Van Fleet Date 4-30-28

To bottom of page 81

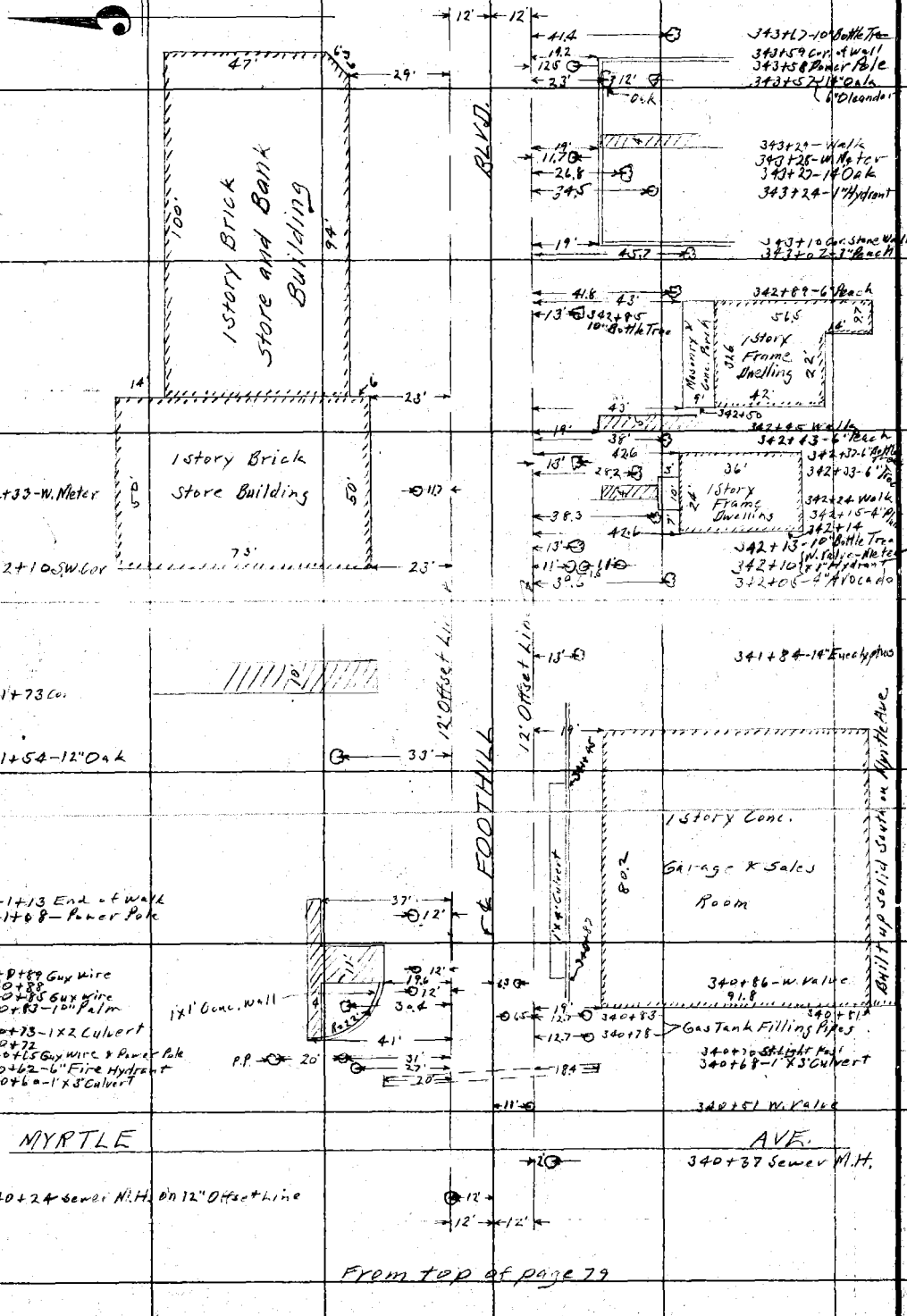

From top of page 79

RETURN TO LOS ANGELES COUNTY SURVEYOR

Do not extend notes this side of this line

Notes: ANY ADDITIONS OR CHANGES ON THIS SHEET MUST BE MADE OR CIRCLED IN Red. WITH DATE AND NAME OF PERSON MAKING CHANGE.

Date 4-30-28 Notes by Van Fleet Chief Party Van Fleet F. B. 337 PG. 81

Plotted by	W. O. No. 4191 B. S. O. No.
Date	Location Foothill Blvd.
Map No.	Surveyed by A. W. Van Fleet
Plotting C'k'd by	Date 4-30-28
Date	Indexed A. C. Johnson

Div. 3

To bottom of page 82

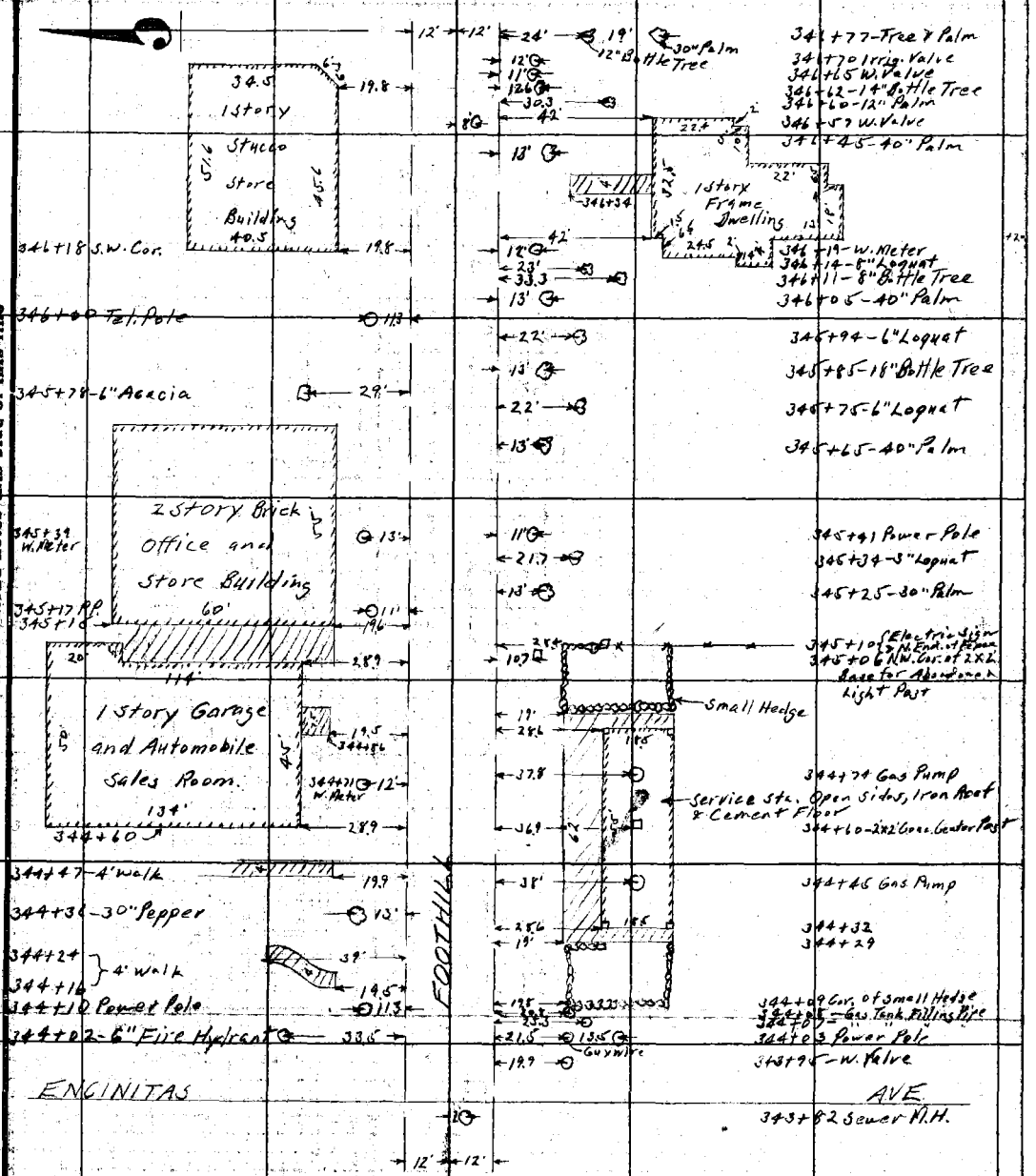

From top of page 80

Note: ANY ADDITIONS OR CHANGES ON THIS SHEET MUST BE MADE OR CIRCLED IN Red. WITH DATE AND NAME OF PERSON MAKING CHANGE.

Do not extend notes this side of this line

RETURN TO LOS ANGELES COUNTY SURVEYOR

F.B. 337 Pg. 82 Van Fleet Chief Party Notes by Van Fleet Date 4-30-28

To bottom of page 83

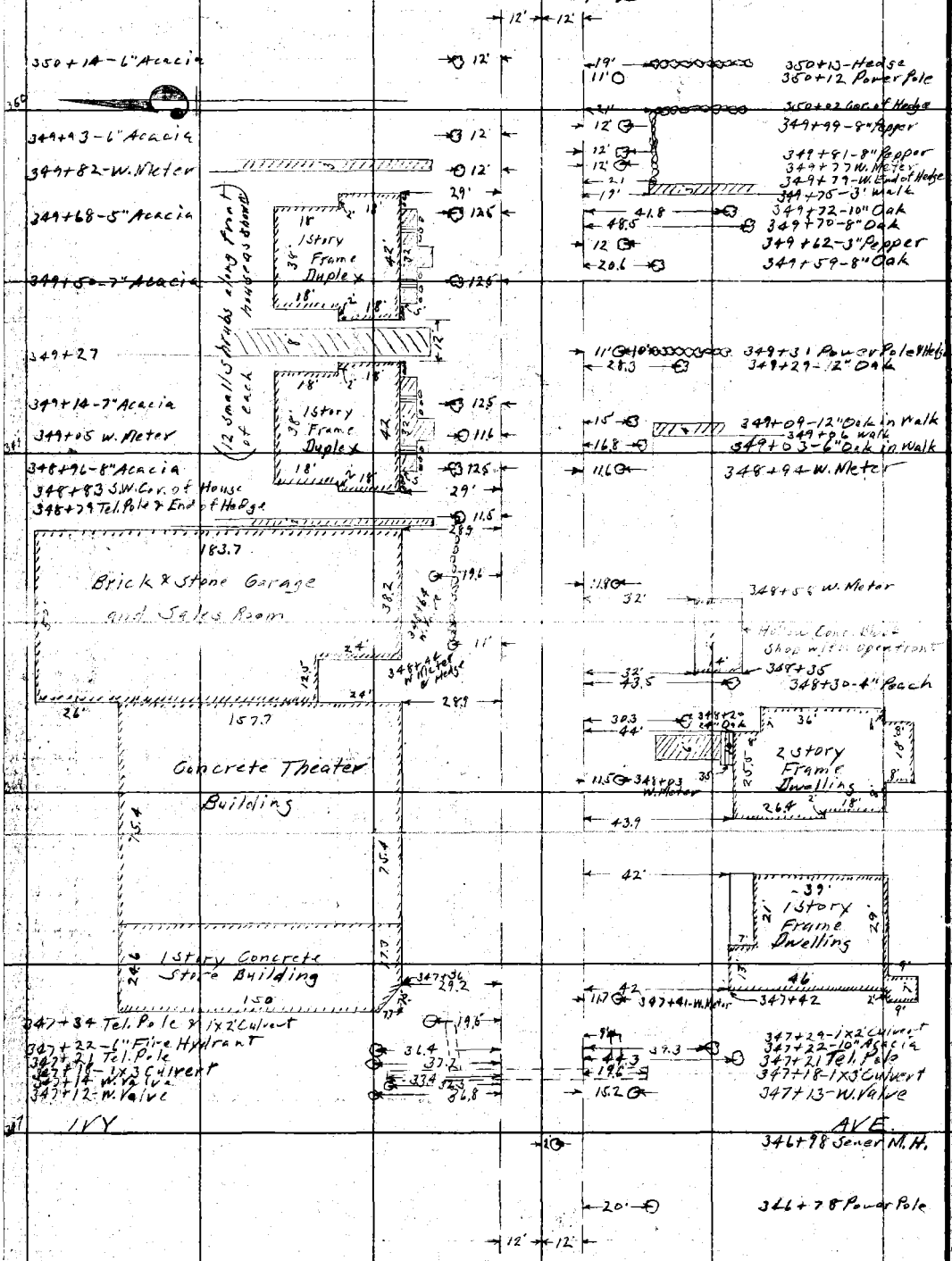

From top of page 81

RETURN TO
LOS ANGELES COUNTY SURVEYOR
Do not extend notes this side of this line

Notes. ANY ADDITIONS OR CHANGES ON THIS SHEET MUST BE MADE OR CIRCLED IN Red. WITH DATE AND NAME OF PERSON MAKING CHANGE.

Date 5-2-28 Notes by Van Fleet Chief Party Van Fleet F. B. 337 PG. 83

Plotted by	W. O. No. 4191 B. S. O. No.
Date	Location Foothill Blvd.
Map No.	Surveyed by A.W. Van Fleet
Plotting C'k'd by	Date 5-2-28
Date	Indexed A. C. Johnson

Div. 3

To bottom of page 84

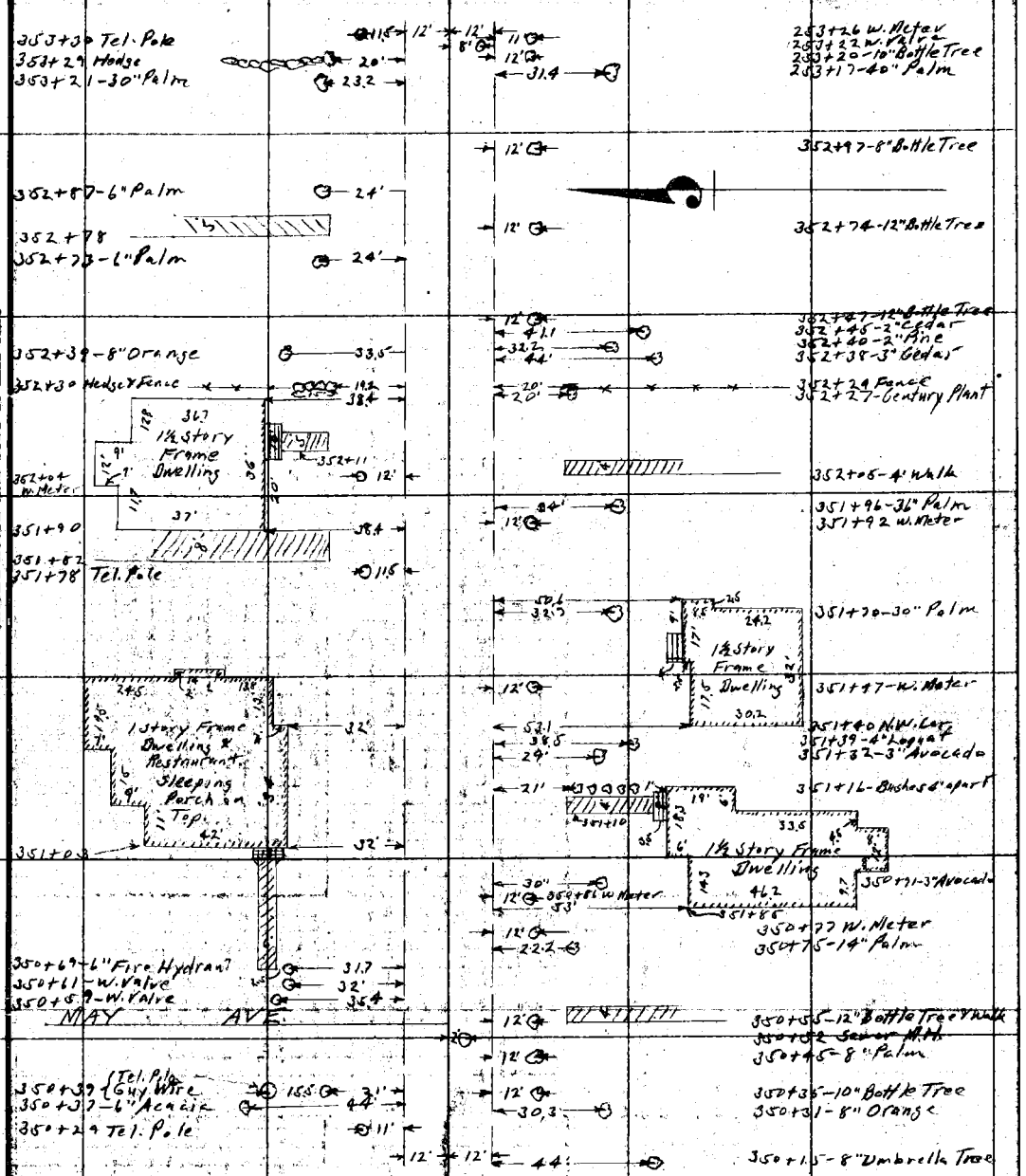

From top of page 82

Note: ANY ADDITIONS OR CHANGES ON THIS SHEET MUST BE MADE OR CIRCLED IN Red. WITH DATE AND NAME OF PERSON MAKING CHANGE.

Do not extend notes this side of this line

RETURN TO LOS ANGELES COUNTY SURVEYOR

F.B. 337 PG. 84 Van Fleet Chief Party Notes by Van Fleet Date 5-2-28



RETURN TO
LOS ANGELES COUNTY SURVEYOR

Do not extend notes this side of this line

Note: ANY ADDITIONS OR CHANGES ON THIS SHEET MUST BE MADE OR CIRCLED IN Red. WITH DATE AND NAME OF PERSON MAKING CHANGE.

Date _____ Notes by Van Fleet Chief Party Van Fleet F. B. 337 PG. 85

Plotted by	W. O. No. 4191 D. S. O. No.
Date	Location Foothill Blvd.
Map No.	Surveyed by A. W. Van Fleet
Plotting Chief by	Date
Date	Indexed A. C. Johnson

Div. 3

To bottom of page 86.

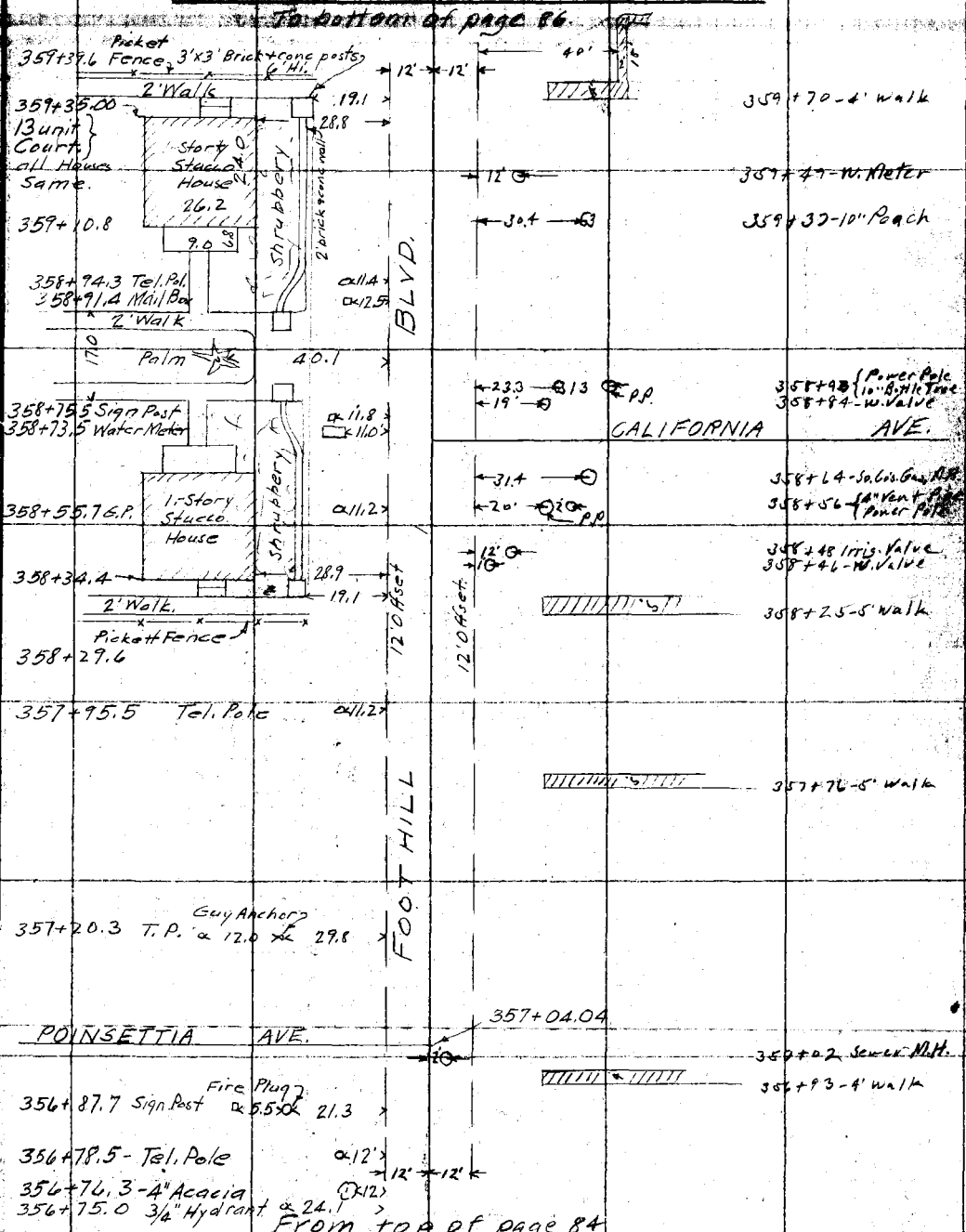

From top of page 84

Note: ANY ADDITIONS OR CHANGES ON THIS SHEET MUST BE MADE OR CIRCLED IN WITH DATE AND NAME OF PERSON MAKING CHANGE.

RETURN TO LOS ANGELES COUNTY SURVEYOR

Do not extend notes this side of this line

F.B. 337 PG. 86 Van Fleet Chief Party Notes by Van Fleet Date

To bottom of page 87

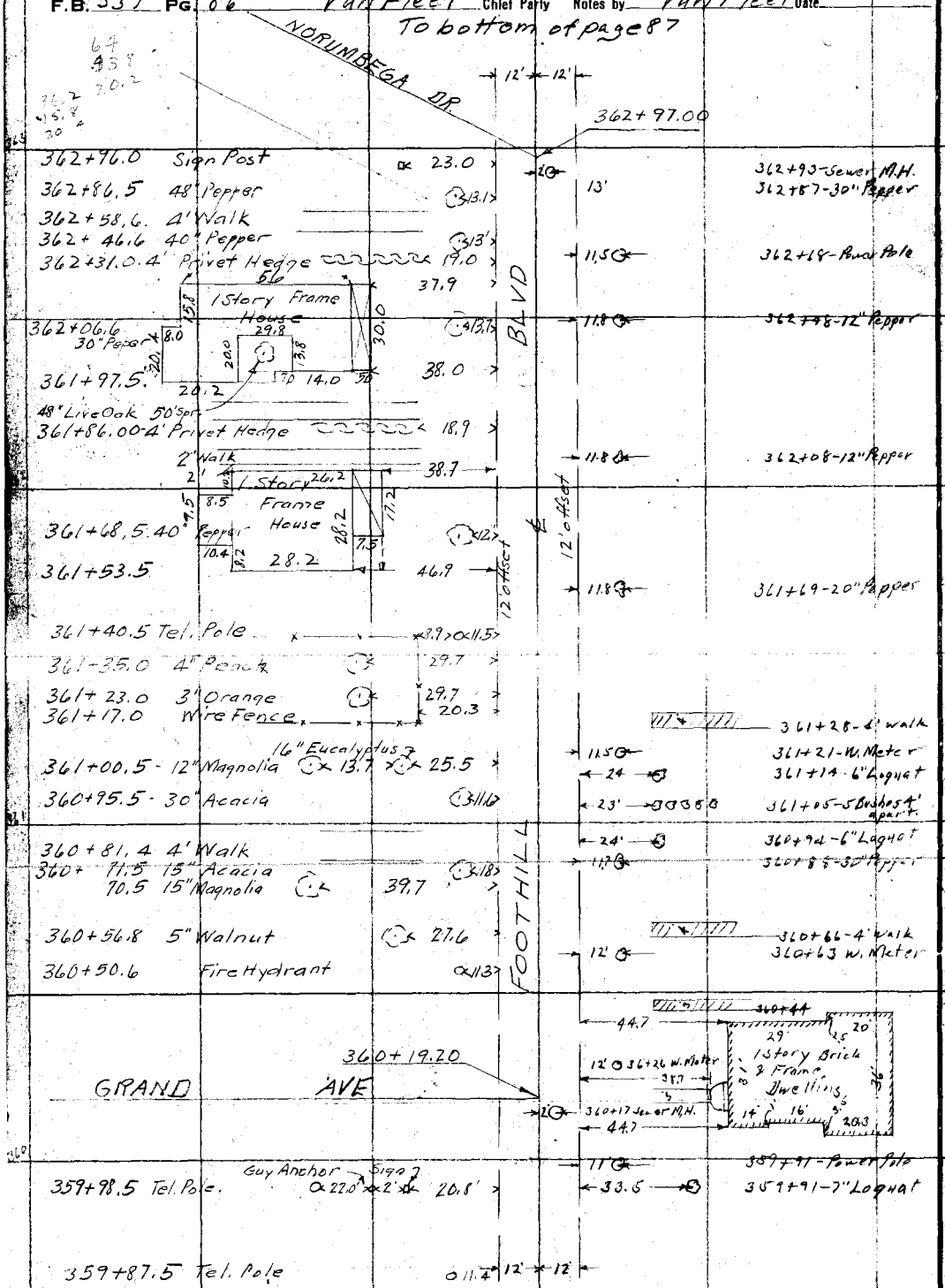

From top of page 85

RETURN TO LOS ANGELES COUNTY SURVEYOR

Do not extend notes this side of this line

Notes: ANY ADDITIONS OR CHANGES ON THIS SHEET MUST BE MADE OR CIRCLED IN Red. WITH DATE AND NAME OF PERSON MAKING CHANGE.

Date _____ Notes by Van Fleet Chief Party Van Fleet F. B. 337 PG. 87

Plotted by _____
Date _____
Map No. _____
Plotting Ck'd by _____
Date _____

W. O. No. 4191 R. S. O. No. _____
Location Foothill Blvd.
Surveyed by A.W. Van Fleet
Date _____
Indexed A. C. Johnson

DIV. 3

Coast on Bet. Page 88

366+30.00 Fire Plug (113)
366+19.5 3" Pepper 37.8 12' 12' 12.4
366+18.0 3' Stone pilar 19.0

HELIOTROPE AVE.

365+82.5 Pepper Sign 24.5
365+80.5 3' Cobble Stone Pilar 18.9
365+72.7 Mail Box 11.0
365+65.7 6" Acacia 11.5
365+51.6 4' Walk.
365+40.4 12" Acacia 11.6
365+27.0 Tel. Pole 11.3
365+18.0 8" Acacia 11.7
365+14.30 24" Palm 24.8

BLVD.

365+99.86
12.5
365+95-12" Eucalyptus
25.8
365+80-12" Eucalyptus
13'
365+72 Power Pole

12'0 Offset

364+99.0 5' Walk.
364+95.4 5" Acacia 11.3
364+91.0 24" Palm 25.5
364+79.5-5" Loquat 25.4
364+73.3 18" Acacia 11.9

19.4
364+72 Small Hedge
40
364+49-1" Hydrant

1.0 2.0 13.2 21.0 11.6 18.4 12.0 12.6 1-Story Frame House 27.0 23.6 23.6

40.6

364+48.3 34.0 18" Acacia 10.9
364+36.5
364+32.0 Walk

FOOTHILL

48.6
364+01-5' walk
Conc. Porch 23' 26.7 13.3
41.6
363+84 N.W. Cor.
363+77-8' Drive
363+67-4' walk

363+72.0 - 3' Live oak 12.3
363+42.0 3' Cobble Stone 18.9
363+42.3 Tel. Pole 11.3
363+36.0 Guy anchor 30.2

363 1 Story Stucco Duplex 36.3 42.6
363+31
38.6
38.8
363+30 N.W. Cor
363+27 Fence

12' 12'

From top of page 86

Notes: ANY ADDITIONS OR CHANGES SHEET MUST BE MADE OR CIRCLED AND WITH DATE AND NAME OF PERSON MAKING CHANGE.

Do not extend notes this side of this line

RETURN TO LOS ANGELES COUNTY SURVEYOR

F.B. 337 Pg. 88 P.T. Dunlap Chief Party Notes by Dunlap Date 5-4-28

Cont. on Bot. page 89

< 26.7 ⊙ 368+90.5 6" Orange

368+61.0 - 30" Live Oak, ⊙ 32.4 >

< 25.2 ⊙ 368+63.7 6" Orange

20.0 < Rail Fence 368+56.8

368+52.2 5' Walk.

368+34.0 Tel. Pole ⊙ 11.1 >

368+28.4 - 10" Acacia ⊙ 11.8 >

< 34.4 ⊙ 368+10.4 - 3/4 Hydrant.

368+21.4 - 5' Walk.

368+09.0 - 8" Acacia ⊙ 12.2

< 25.8 ✳ 368+06.5 - 24" Palm

368+00.0 - 3' Walk

367+90.0 8" Acacia ⊙ 11.5

367+84.0 Privet Hedge 18.8 >

< 39.1 ✳ 367+75.0 Grape

367+76.0 - 2 Conc. Strips

367+63.6 - 15" Acacia ⊙ 12.2 >

< 42.2 ⊙ 367+63.0 8" Orange

⊙ 11.4 >

367+55.5 Power Pole

< 15.0 ✳ 17.6 ✳ 18.0 ✳ 367+48.3 3 Palms

< 21.6 ⊙ 367+46.5 Sign

367+42.3 - 15" Acacia ⊙ 12.4

367+33.0 3' Privet Hedge 19.0 >

367+21.35 HELIOTROPE

366+96.0 Tel. Pole ⊙ 11.5 >

< 24.4 ⊙ 366+94.5 - 36" Pepper

366+70.0 - 7 Conc. Drive < 10.0' >

366+66.8 - 3" Acacia ⊙ 3.2 >

366+62.2 W Meter ⊙ 11.1 >

366+55.00 4" Acacia ⊙ 2.2 >

B2 ⊙ 366+48.5 - 15" Gum

366+42.7 5' Walk B3 ⊙ 366+41.2 - 15" Gum

366+36.5 4" Acacia ⊙ 3.2 > B4 ⊙ 366+34.0 - 9" Gum

Cont From Top Page 87.

BLVD.

12' Offset

12' Offset

FOOTHILL

RETURN TO LOS ANGELES COUNTY SURVEYOR

Do not extend notes this side of this line

Notes: ANY ADDITIONS OR CHANGES ON THIS SHEET MUST BE MADE OR CIRCLED IN Red. WITH DATE AND NAME OF PERSON MAKING CHANGE.

Date 5-7-28 Notes by P.T. Dunlap Chief Party P.T. Dunlap F.B. 337 PG. 89

Plotted by	W. O. No. 4191 B. S. O. No.
Date	Location Foothill Blvd
Map No.	Surveyed by P.T. Dunlap
Plotting Chk'd by	Date 5-7-28
Date	Indexed A. C. Johnson

Cont on Bot Page 90

371+34.6 Sign Post	10.9	44.6	371+72.90 12" Acacia
		56.0	371+71.4 Guy Pole
371+26.3 8" Palm	12.0	371+50.30	SHAMROCK AVE. ℄
371+14.6 4' Walk			
371+04.2 8" Palm	12		
370+84.0 7" Palm	12		370+88.8 -6' Walk
370+61.5 -7" Palm	12		
370+42.4 -7' Drive			
370+31.0 - 12" Palm	12.1		370+31.0 6' Walk
370+14.10 -5' conc walk.			
370+10.5 8" Palm	12.1	36.3	369+98.5 6" Orange
369+95.0 Fire Plug	11.7		
369+94.4 3" Cypress	37.3		
369+92.0 Tel. Pole	11.2		
369+83.3 -Stone Pilar	19.0		
POPPY AVE.			
369+64.70		12.0 35.8	369+57.3 Pow. Pole.
			369+54.0 36" Pepper
		11.8	369+53.0 Sign Post
369+47.5 - Sign Post	24.2		
369+45.0 3' Stone Pilar	19.1		
369+40.4 Sign Post	11.1		
369+13.2 5' Walk			

BLVD.

12' Offset

12' Offset ℄

FOOTHILL

Cont. From Top. Page 88

Note: ANY ADDITIONS OR CHANGES ON THIS SHEET MUST BE MADE OR CIRCLED IN WITH DATE AND NAME OF PERSON CHANGE.

RETURN TO LOS ANGELES COUNTY SURVEYOR

Do not extend notes this side of this line

F.B. 337 PG. 90 P.T. Dunlap Chief Party Notes by P.T. Dunlap Date 5-7-28

Cont. on Bot. Page 91

374+53.4 18" Acacia 24.9

29.0 374+38.2 Pow. Pol.

55.2 374+36.3 - 48" Oak.

374+23.2 9' drive conc.

374+07.4 3" Peach 52.4

374+10.0 4' Walk.

47.5 373+96.1 - 10" Sycamore

373+89.9 3" Spruce Bush 42.2 46.0 373+94.0 36" Oak 30' Spread.

373+79.8 8' Drive

373+76.8 3" Spruce Bush 24.2

373+70.8 12" Palm 51.5

373+62.7 cem. Walk

373+60.3 4" conc. curb 31.1

Conc. Drive

373+42.7

22.0

373+25.8 4-24" Oaks 50' Spread. 50.6

375+35.5 18" Privet Hedge

373+17.0 5' Walk

373+08.0 36" Palm 40.9

372+93.5 3/4 Hydrant 52.7

372+87.7 Conc. Strips

372+84.8 - 36" Palm 41.0

25.2 372+77.30 Sign Post.

372+67.9 8' Cem. Walk.

372+56.90 36" Oak. 30' Spread. 56.0

372+52.80 24" Palm 37.3

372+34.2 4' Privet Hedge

372+32.2 - 3" Spruce 46.0

22.0

372+29.1 Guy Anchor 23.1

372+22.5 Fire Plug 23.1

372+18.4 Sign Post 23.3

372+16.7 Guy Pole 23.5

372+07.0 Guy Pole 54.7

43.0 371+94.0 Palm Stump

SHAMROCK

371+85.47

371+49.0 Tel. Pole

3 to 5" Acacia St. Sign 18.2

6.6 12.3 12.0 12' Offset

Cont From Top Page 89

BLVD.

FOOTHILL

RETURN TO LOS ANGELES COUNTY SURVEYOR

Do not extend notes this side of this line

Notes: ANY ADDITIONS OR CHANGES ON THIS SHEET MUST BE MADE OR CIRCLED IN Red. WITH DATE AND NAME OF PERSON MAKING CHANGE.

Date 3-7-28 Notes by P. T. Dunlap Chief Party P. T. Dunlap F. B. 337 PG. 91

Plotted by	W. O. No. 4191 B. S. O. No.
Date	Location Foothill Blvd.
Map No.	Surveyed by P. T. Dunlap
Plotting C'k'd by	Date 3-7-28
Date	Indexed A. C. Johnson

Cont. on Bot. Page 92

376+91.6 - 4' Cem. Walk.

BLVD

2.0
3.0
2.0

376+88.9 Conc. Strip drive

< 32.5 > 376+79.0 End of Hedge.

376+79.0 8" Acacia 23.4 > < 36.9 > 376+56.2 3/4" Hydrant

376+33.9 4" Acacia 23.4 > < 32.5 > 376+38.9 2' Privet Hedge

376+10.2 12" Acacia 23.4 > 376+11.8 3' Cem. Walks.

375+99.6 8" Acacia 23.3 >

375+91.9 4' Cem. Walk.

375+87.8 12" Acacia 23.4 >

< 25.5 > 375+84.8 5" Fir

375+74.1 12" Acacia 23.8 >

375+55.9 - 4" Acacia 23.2 >

< 25.3 > 375+49.5 6" Fir

375+38.9 7' Conc. drive

375+34.8 - 4" Acacia 23.2 >

< 9.0 > 375+27.0 5- 18" Oaks 60' spread.

375+16.2 - 7' Conc. Drive

FOOTHILL

3'
2'
3'

374+92.0 Conc. Drive strips

374+88.2 6" Fig 56.0 > < 24.4 > 374+86.1 Mail Box

< 21.0 > Conc. walk

29.0

374+70.8

Cont. From Top Page 90

Notes: ANY ADDITIONS OR CHANGES SHEET MUST BE MADE OR CIRCLED WITH DATE AND NAME OF PERSON MAKING CHANGE.

RETURN TO LOS ANGELES COUNTY SURVEYOR

Do not extend notes this side of this line

F.B. 337 Pg. 92 P.T. Dunlap Chief Party Notes by P.T. Dunlap Date 5-7-28

Cont on Bot Page 93

43.3 379+82.8 1" Acacia

379+64.0 4½' Conc Walk

379+40.0 Conc Str. Dr

23.5 376+36.6 3½' Privet Hedge

379+42.2 4' Walk.

BLVD.

379+26.0 1' Conc. Drive

379+23.6 1" Pepper

24.7

379+17.9 Conc Strip Drive

379+15.3 2' Privet Hedge 22.0 24.5

379+10.0 1" Pepper

379+06.1 Conc. Strip Drive 24.5

379+00.0 6 Fir 47.6

378+95.7 1" Pepper

378+88.4 4½' Conc Walk 22.5

378+85.4 - 5' Conc. Walk.

378+87.4 2' Privet Hedge

378+74.0 4" Fir 50.6

3' Privet Hedge 35.9

378+69.6 5' Cem Walk

378+65.7 2-14" Sycamore 32.5

12'

378+56.4 Conc. Strip Drive

378+36.7 2' Spruce Hedge

378+26.8 1' Sycamore 37.4 30.0

378+09.1 10" Camphor 43.8

378+26.6 10' Conc Drive (Curbs)

377+89.6 10" Walnut 23.7

FOOTHILL

377+80.6 48" Palm 45.6

377+63.8 4.5' Walk.

377+59.5 8' Conc. Drive

377+37.7 Conc. Strip Drive

377+43.0 10" Walnut 23.8 23.0 377+37.8 P.P.

377+05.3 2" Acacia 23.4

Cont From Top Page 91.

RETURN TO LOS ANGELES COUNTY SURVEYOR

Do not extend notes this side of this line

Notes: ANY ADDITIONS OR CHANGES ON THIS SHEET MUST BE MADE OR CIRCLED IN Red. WITH DATE AND NAME OF PERSON MAKING CHANGE.

Date 5-7-28 Notes by P.T. Dunlap Chief Party P.T. Dunlap F. B. 337 Pg. 93

Plotted by
Date
Map No.
Plotting C'k'd by
Date

W. O. No. 4191 R. & B. No.
Location Foothill Blvd.
Surveyed by P.T. Dunlap
Date 5-7-28
Indexed A. C. Johnson

Cont on Bot Page 94.

BLVD.

381+88.2
22.5 381+86.5 4' Priv. Hedg.
24.0 381+79.7 10" Acacia

381+78.5 12" Palm 24.0
24.0 381+59.7 10" Acacia

381+54.1 10" Palm 24.0
24.0 381+39.5 4" Acacia

381+29.2 10" Palm 24.0
22.5 381+26.0 3½" Priv Hedge
Misc Shrubs
24.0 381+18.2 8" Acacia
22.0
381+16.0 8' Priv Hedge
381+05.9 7' Conc Drive
381+02.7 7" Palm 24.0

380+98.5 Century Plant 23.5
24.0 380+97.6 8" Acacia
22.5 380+96.6 3' Privet Hedge

380+86.0 Century Plant 23.5
24.0 380+86.8 1" Acacia
46.3 380+83.40 20" Oak

380+80.0 5" Palm 23.8
24.0 380+77.2 10" Acacia

380+71.0 2" Elm 38.0
380+64.6 4½' Conc Walk

FOOTHILL

24.0 380+56.7 10" Acacia

2.0
2.5
2.0
380+40.0 Conc. Strip Drive
22.0 380+38.0 2½" Privet Hedge
24.0 380+36.0 6" Acacia
25.0 380+35.0 P.P.

2.0
2.5
2.0
379+89.0 Conc. Strip Drive
22.0 379+84.8 3' Privet Hedge

Cont From Top Page 92

Notes ANY ADDITIONS OR CHANGES ON THIS SHEET MUST BE MADE OR CIRCLED IN Red. WITH DATE AND NAME OF PERSON MAKING CHANGE.
Do not extend notes this side of this line
RETURN TO LOS ANGELES COUNTY SURVEYOR

F.B. 337 Pg. 94 P.T. Dunlap Chief Party Notes by P.T. Dunlap Date 5-7-28

Cont on Top Page 95.

383+82.7 7" Palm 23.9

23.8 383+72.0 8" Palm

383+70.7 36" Palm 24.0

24.0 383+64.6 Cent. Plant.

383+59.4 4" Palm 24.0

383+53.6 3/4" Hydrant α 32.0 24.0 383+53.6 Cent Plant

383+47.0 10" Evergreen 30" Palm 21.0 24.0

23.4 383+37.8 P.P.

383+35.4 8" Palm 24.0

383+24.0 3/4" Hydrant α 32.0

383+23.0 30" Palm 24.0

383+14.7 8" Evergreen 45.0

383+09.5 5" Palm 24.0

383+03.0 4" Lantana 53.3

382+97.0 30" Palm 24.0

382+94.9 3" Spruce 35.4

23.0

382+84.2 Stone Hitching Post α 23.2 382+88.0 3' Privet Hedge

2-6" Spruce 8" Palm

382+82.0 14.3 18.0 24.0

382+72.0 8' Conc. Drive

382+68.0 8" & 30" Palms. 19.4 32.8

382+62.4 4" Magnolia 36.0

382+56.2 7" Palm 24.0

382+62.7 5' Conc. Walk

382+43.2 8" Palm 30" Palm 26.8 24.0

2.5 2.0 2.5

382+40.8 End of Shrubs 382+38.0 Conc. Str. Dr.

382+30.6 10" Palm 24.0 24.7

382+34.0 Mixed Hedge

24.7 382+29.0 - 4" Spruce

2-15" Poplars 3' Stone Pillar 30" Palm

382+17.3 6.9 24.0

8.7 7.5

382+03.6 8" Palm 24.0

24.7 381+98.8 4" Spruce

Cont From Top Page 93

BLVD.

FOOTHILL

RETURN TO

LOS ANGELES COUNTY SURVEYOR

Do not extend notes this side of this line

Note: ANY ADDITIONS OR CHANGES ON THIS SHEET MUST BE MADE OR CIRCLED IN Red. WITH DATE AND NAME OF PERSON MAKING CHANGE.

Date 5-7-28 Notes by P.T. Dunlap Chief Party P.T. Dunlap F.B. 337 PG. 95

Plotted by	W. O. No. 4191 D. S. O. No.
Date	Location Foothill Blvd.
Map No.	Surveyed by P.T. Dunlap
Plotting C'k'd by	Date 5-7-28
Date	Indexed A. C. Johnson

Note: ANY ADDITIONS OR CHANGES ON THIS SHEET MUST BE MADE OR CIRCLED IN Red. WITH DATE AND NAME OF PERSON MAKING CHANGE.

RETURN TO LOS ANGELES COUNTY SURVEYOR

Do not extend notes this side of this line



MOUNTAIN AVE.

384+75.26

℄

Fire Plug

384+54.3 -30" Palm 55.0 34.3

30' Palm

Stone Pilar 6.0 24.0

384+44.0

384+40.0 -2" Spruce 38.0

384+30.3 5" Palm 24.0

384+24.8 Sign Post 23.5

384+17.5 30" Palm 24.0

384+12.4 3/4" Hydrant 32.0

384+06.4 8" Palm 24.1

383+95.7 24" Palm. 24.0

℄ FOOTHILL BLVD.

30.7 383+88.0 Wire Fence

17.0 382+90.6 6' Oak 60' Spread.

24.0 383+85.0 Cent. Plant

383+85.0 36" Oak. 40' Spr. 43.0

Cont From Top Page 94

RETURN TO

LOS ANGELES COUNTY SURVEYOR

Note: ANY ADDITIONS OR CHANGES ON THIS SHEET MUST BE MADE OR CIRCLED IN **Red.** WITH DATE AND NAME OF PERSON MAKING CHANGE.

Do not extend notes this side of this line

Date

Chief Party Notes by

F.B. 337 PG. 96

Date _____ Notes by Svenson Chief Party Svenson F.B. 337 Pg. 97

Platted by BERT MCATEE
Date F.E.B. 1931
Map No. B-541
Platting C'k'd by D. M. Finley
Date MAR 1931

W.O. No. 956 T.S.O. No. 022 Normal at 84°
Location Sierra Madre Villa Rd
Surveyed by Svenson
Date 9-17-29
Indexed by C. Johnson

W.O. 956

SURVEY OF

SIERRA MADRE VILLA AVE.

FROM

Foothill Blvd to York Ave.

Topog taken 60' from ℄

A. Svenson
C. Holliday

K. Hiesler
G. Boyd
C. Wittick

Tape 0.022 Normal at 84°

LOS ANGELES COUNTY SURVEYOR

F.B. 337 Pg 98 Svenson Chief Party Notes by Svenson Date

Cont bottom Page 99

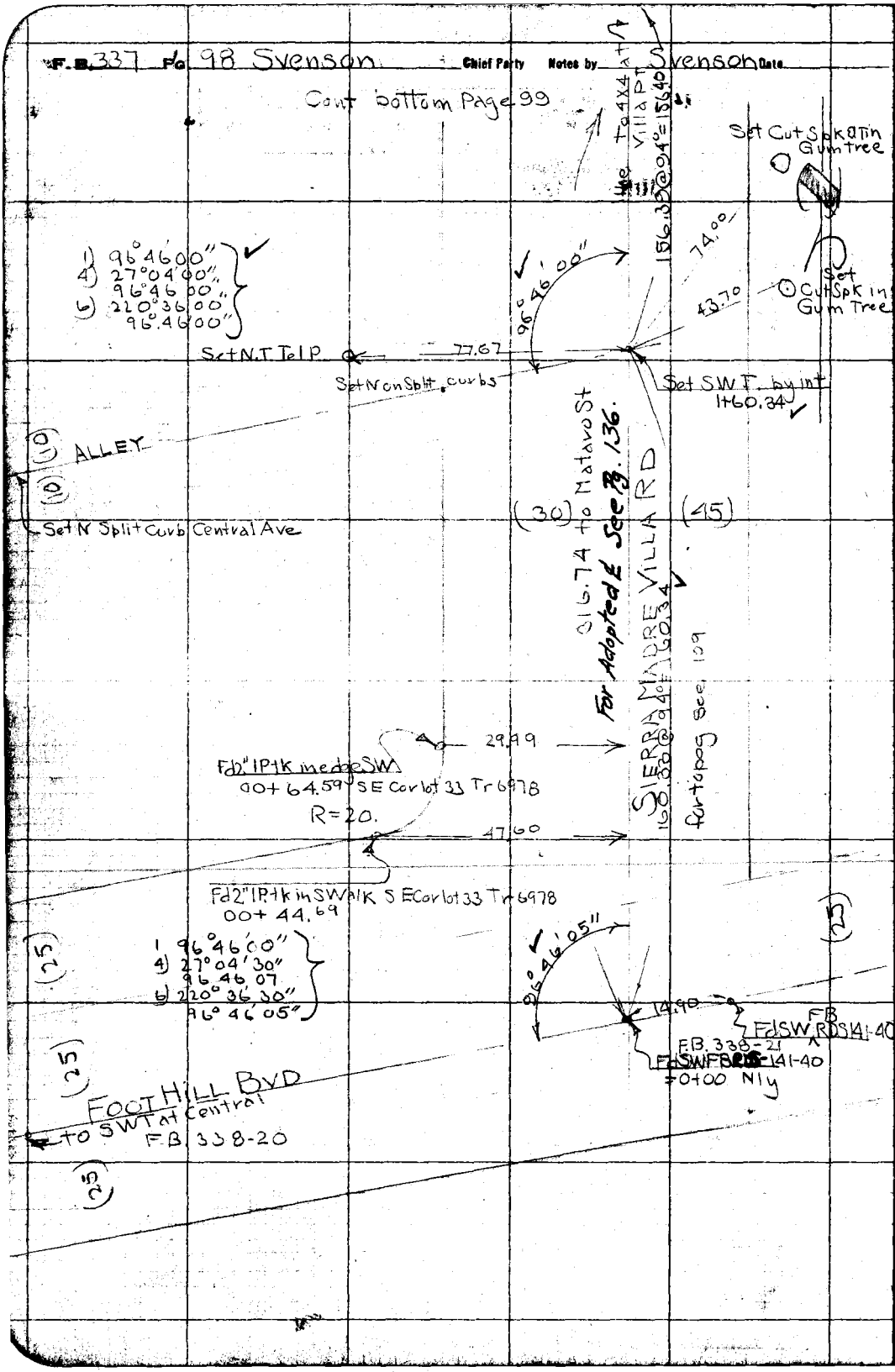

RETURN TO
LOS ANGELES COUNTY SURVEYOR

Do not extend notes this side of this line

Note: ANY ADDITIONS OR CHANGES ON THIS SHEET MUST BE MADE OR CIRCLED IN Red. WITH DATE AND NAME OF PERSON MAKING CHANGE.

Date _____ Notes by Svenson Chief Party Svenson F.B. 337 Pg. 99

Plotted by BERT McATEE	W.O. No. 956 S.S.O. No. 022 Normal at 89°
Date FEB 1931	Location Sierra Madre Villa Rd
Map No. B-541	Surveyed by Svenson
Plotting Ck'd by D. M. Finley	Date 9-29-29
Date JUN 1931	Indexed [illegible]

Cont bottom 100

(30) (45)

For top pg see 110

SIERRA MADRE VILLA

300.42 @ 94°

300.44 to Mission Ave

1) 96°46'00"
4) 27°04'15"
96°46'03"
6) 220°36'15"
96°46'02"

Set X in Fire Hydrant

Fd 2" IP P&TK
SE Cor lot 66
Tr 6978
R=15

43.32
See Pg. 110

37.22

96°46'00"

50.41

Fd wire Spk & Tin 2" Gum Tree

Fd 2" IP P&TK

25

Set Nail

MATARO ST

(25)

Set ld tk 25' curb

69.85

Set SWT by int.
3+16.74

72.18

43.50

Set ld tk curb

25°

R=15

Fd wire Spk. in 2" Gum

3+16.72 @ 94°
= 316.74

Fd 2x2 tk

Where?

For Adopted ℄ See Pg. 137

316.74

To 0+00 Foothill Blvd.

Cont from top 98

Notes: ANY ADDITIONS OR CHANGES ON THIS SHEET MUST BE MADE OR CIRCLED IN Red. WITH DATE AND NAME OF PERSON MAKING CHANGE.

Do not extend notes this side of this line

RETURN TO LOS ANGELES COUNTY SURVEYOR

F.B. 337 Pg. 100 Svenson Chief Party Notes by Svenson Date

Cont bot 101

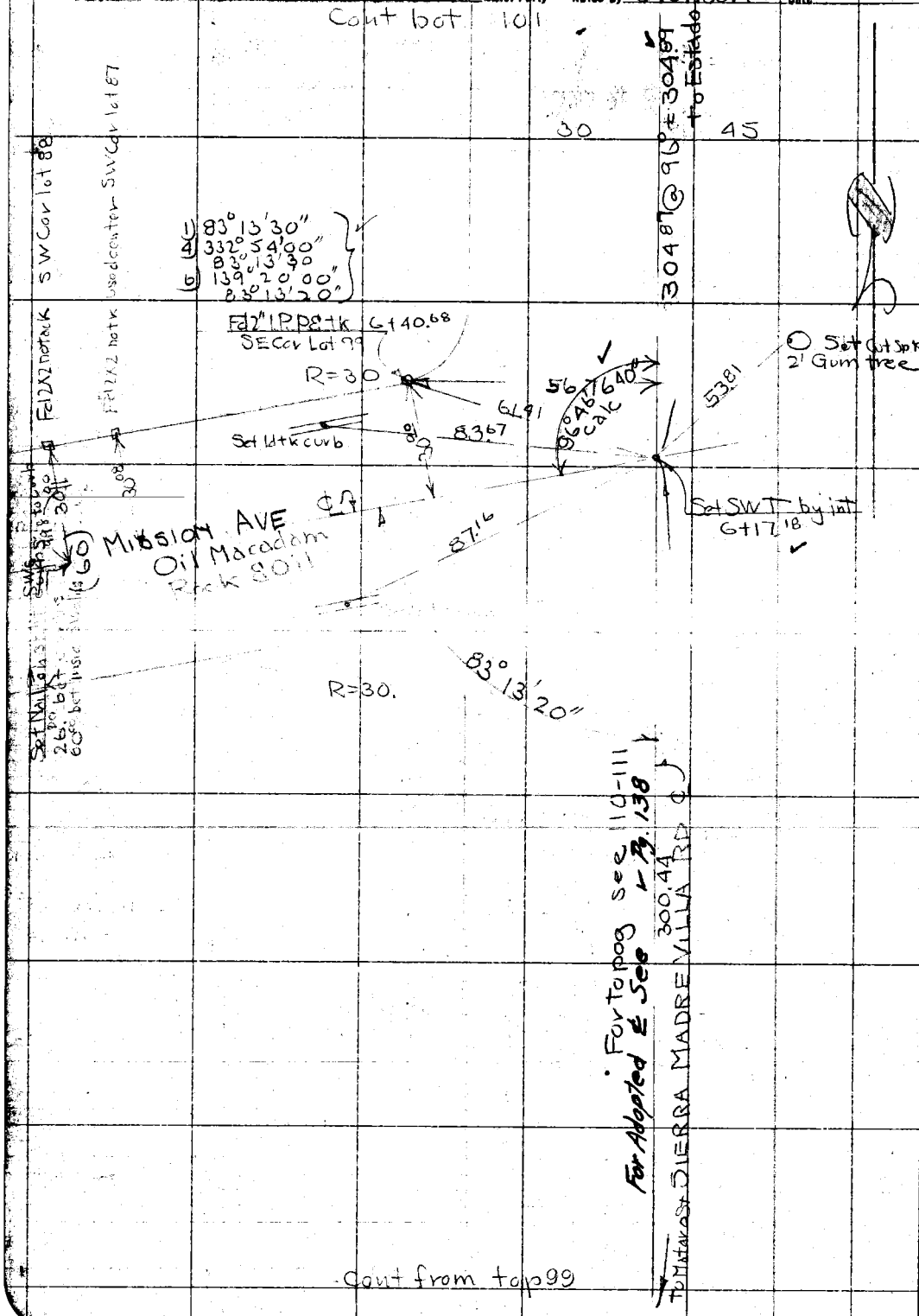

Cont from top 99

RETURN TO
LOS ANGELES COUNTY SURVEYOR

Do not extend notes this side of this line

Note: ANY ADDITIONS OR CHANGES ON THIS SHEET MUST BE MADE OR CIRCLED IN Red. WITH DATE AND NAME OF PERSON MAKING CHANGE.

Date _____ Notes by Svenson Chief Party Svenson F.B. 337 Pg 101

Plotted by BERT McATEE	W. O. No. 956 S. S. O. No. 022
Date FEB 1931	Location Sierra Madre Villa Rd
Map No. B-541	Surveyed by Svenson
Platting C'k'd by D. M. Pinley	Date 8-29-19
Date JUN 1931	Indexed A. C. Johnson

Normal at 84°

Cont bot 102

For topog See 111-112

299.27 @ 98° = 299.

to Alameda St

Fd 2" I.P.P. & tk 9+42.14
SE Cor lot 132

R=15

43.71

9+78.75
Set 2x2 by ties
was 0.03 W our ℄
See FBRS 141-40
Rd. Dept. F.B. 5

56.68

Cut + in Fire Plug

25

38.64

68.02

set ld-tk in curb

Set SWT by int
9+22.97

Set Non Split curbs
A 26.00 between curbs

13.00

(50) ESTADO ST ℄

75.01

set ld-tk in curb

83°
R=15 14' 10"

1) 83° 14' 15"
4) 332° 57' 00"
83° 14' 15"
6) 139° 25' 00"
83 14 10"

304.89

SIERRA MADRE VILLA RD ℄
For Adopted ℄ See Pg. 139

30 45

Cont from top 100

Note: ANY ADDITIONS OR CHANGES ON THIS SHEET MUST BE MADE OR CIRCLED IN Red. WITH DATE AND NAME OF PERSON MAKING CHANGE.

Do not extend notes this side of this line

RETURN TO
LOS ANGELES COUNTY SURVEYOR

F.B. 337 Pg. 102 Svenson Chief Party Notes by Svenson Date

Cont bot 103

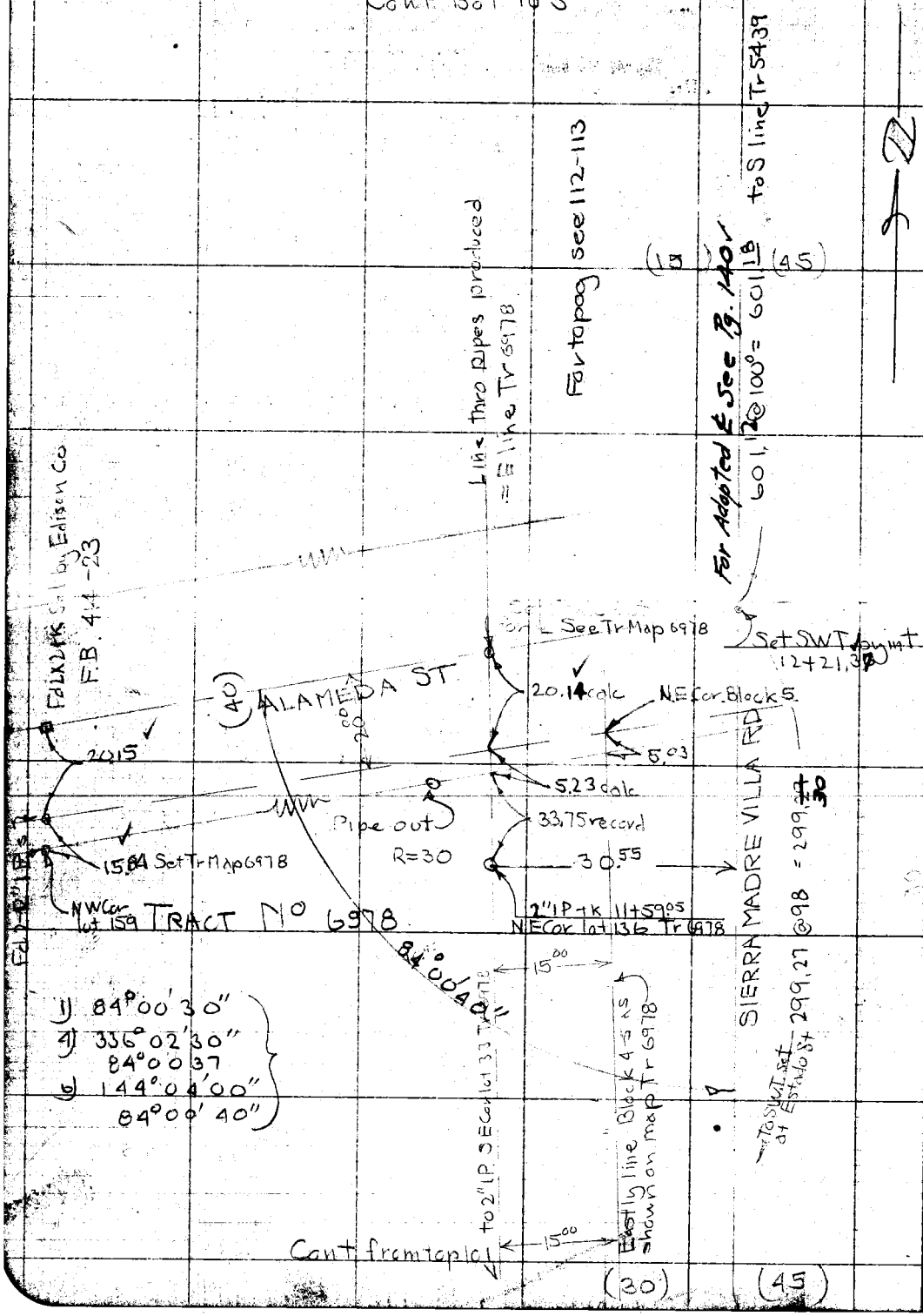

RETURN TO
LOS ANGELES COUNTY SURVEYOR

Do not extend notes this side of this line

Note: ANY ADDITIONS OR CHANGES ON THIS SHEET MUST BE MADE OR CIRCLED IN Red. WITH DATE AND NAME OF PERSON MAKING CHANGE.

Date [illegible] Notes by Svenson Chief Party Svenson F.B. 337 Pg. 103

Plotted by BERT McATEE	W.S. No. 95 L S.S.S. No.
Date FEB 1931	Location Sierra Madre Villa Rd
Map No. B-541	Surveyed by Svenson
Plotting Ck'd by D. M. Finley	Date 8-29-39
Date JUN 1931	Indexed A. C. Johnson

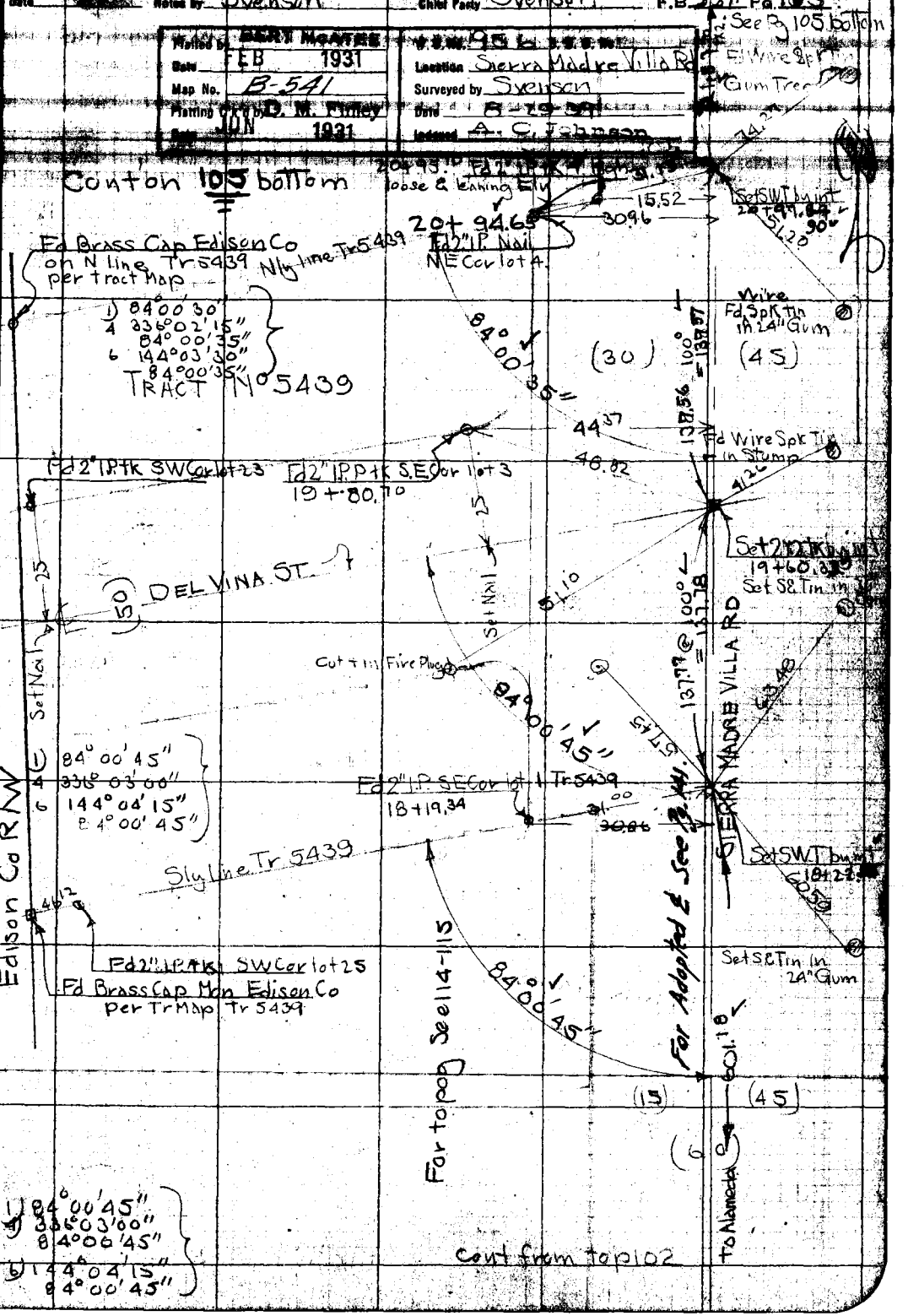

Note: ANY ADDITIONS OR CHANGES ON THIS SHEET MUST BE MADE OR CIRCLED IN Red. WITH DATE AND NAME OF PERSON MAKING CHANGE.

Do not extend notes this side of this line

RETURN TO LOS ANGELES COUNTY SURVEYOR

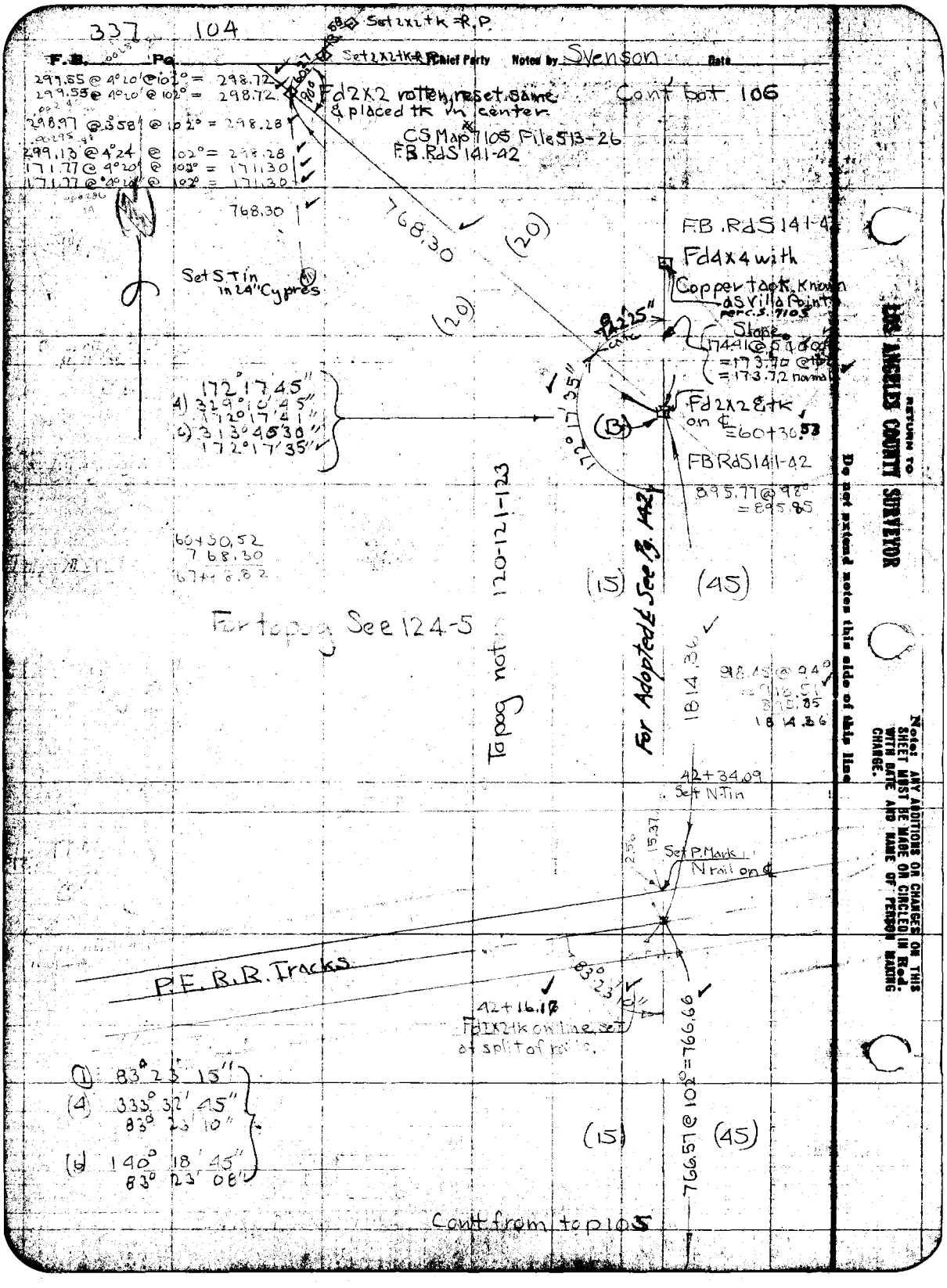
337 104
F.B. Pg.
Chief Party
Noted by Svenson
Date
Set 2x2 tk = R.P.
Set 2x2 tk = R.P.
299.55 @ 4°20' @ 102° = 298.72
299.55 @ 4°20' @ 102° = 298.72
298.97 @ 3°58' @ 102° = 298.28
299.13 @ 4°24' @ 102° = 298.28
171.77 @ 4°20' @ 102° = 171.30
171.77 @ 4°20' @ 102° = 171.30
Fd 2x2 rotten, reset same & placed tk in center
Cont bot 106
CS Map 7105 File 513-26
F.B. RdS 141-42
768.30
768.30
(20)
(20)
Set S Tin in 24" Cypres
F.B. RdS 141-42
Fd 4x4 with Copper tack known as Villa Point per C.S. 7105
Slope
174.41 @ 5°10'00" = 173.70 @ 102° = 173.72 normal
172°17'45"
4) 329°10'45"
172°17'41"
6) 313°45'30"
172°17'35"
172°17'35"
(B)
Fd 2x2 & tk on ℄ = 60+30.53
FB RdS 141-42
895.77 @ 92° = 895.85
60+30.52
768.30
67+98.82
(15)
(45)
For topog See 124-5
Topog notes 120-121-123
For Adopted ℄ See Pg. 142
1814.36
918.45 @ 94° = 918.51
895.85
1814.36
42+34.09
Set N Tin
15.37
Set P. Mark N rail on ℄
P.E. R.R. Tracks
83°23'10"
42+16.17
Fd 2x2 tk on line set at split of rails.
766.57 @ 102° = 766.66
(1) 83°23'15"
(4) 333°32'45"
83°23'10"
(6) 140°18'45"
83°23'08"
(15)
(45)
Cont from top 105
RETURN TO
LOS ANGELES COUNTY SURVEYOR
Do not extend notes this side of this line
Note: ANY ADDITIONS OR CHANGES ON THIS SHEET MUST BE MADE OR CIRCLED IN Red. WITH DATE AND NAME OF PERSON MAKING CHANGE.

Date _____ Notes by Svenson Chief Party Svenson F.B. 337 Pg 105

Plotted by BERT McATEE	W.O. No. 456 B.B.O. No. 022 Normal at 84°
Date	Location Sierra Madre Villa Ave
Map No. B-541-1 & 2	Surveyed by Svenson
Plotting C'k'd by A.A.R.	Date 9-19-29
Date Sep. 1931	Indexed A. C. Johnson

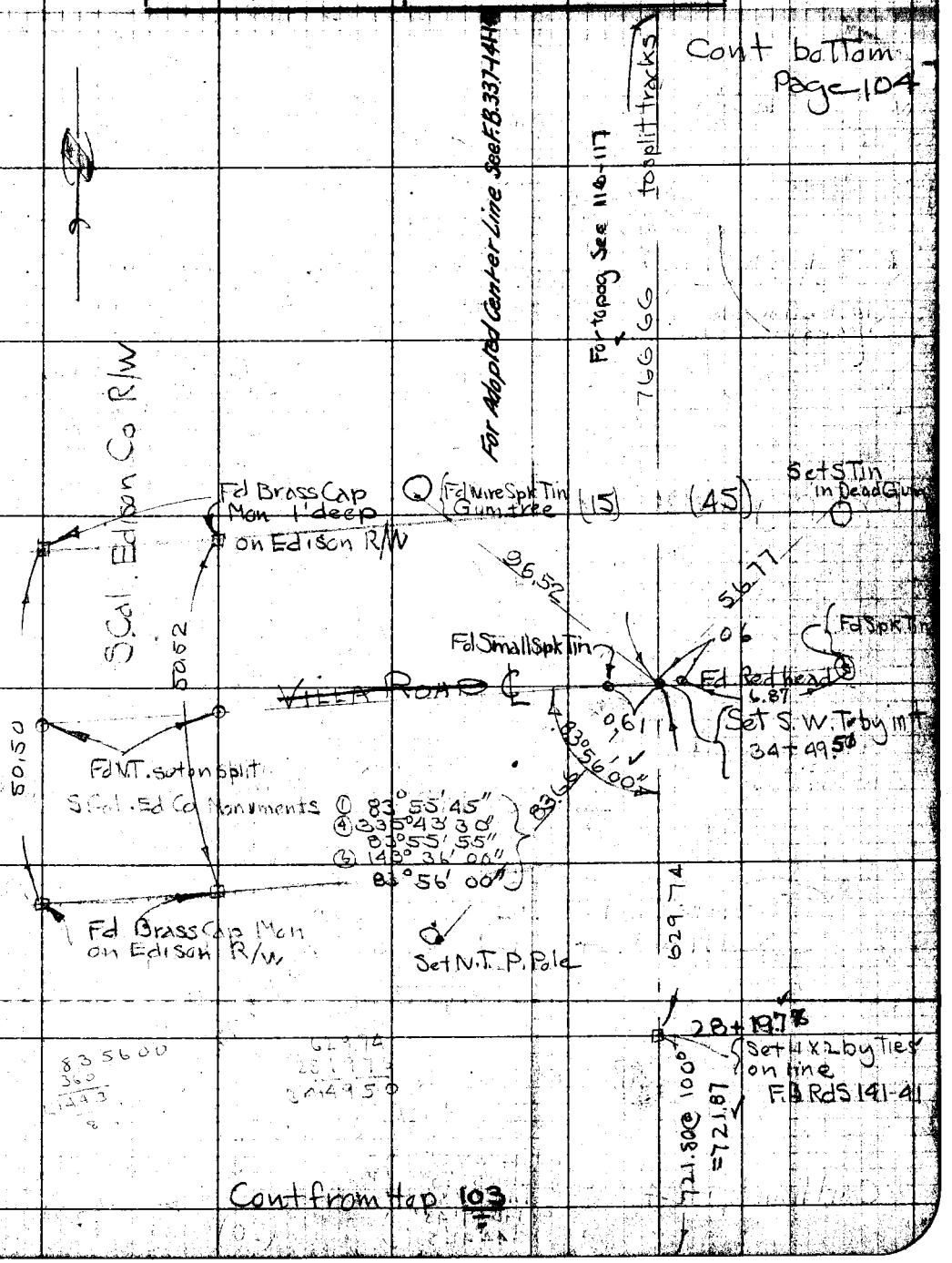

Notes: ANY ADDITIONS OR CHANGES ON THIS SHEET MUST BE MADE OR CIRCLED IN Red. WITH DATE AND NAME OF PERSON MAKING CHANGE.

Do not extend notes this side of this line

LOS ANGELES COUNTY SURVEYOR

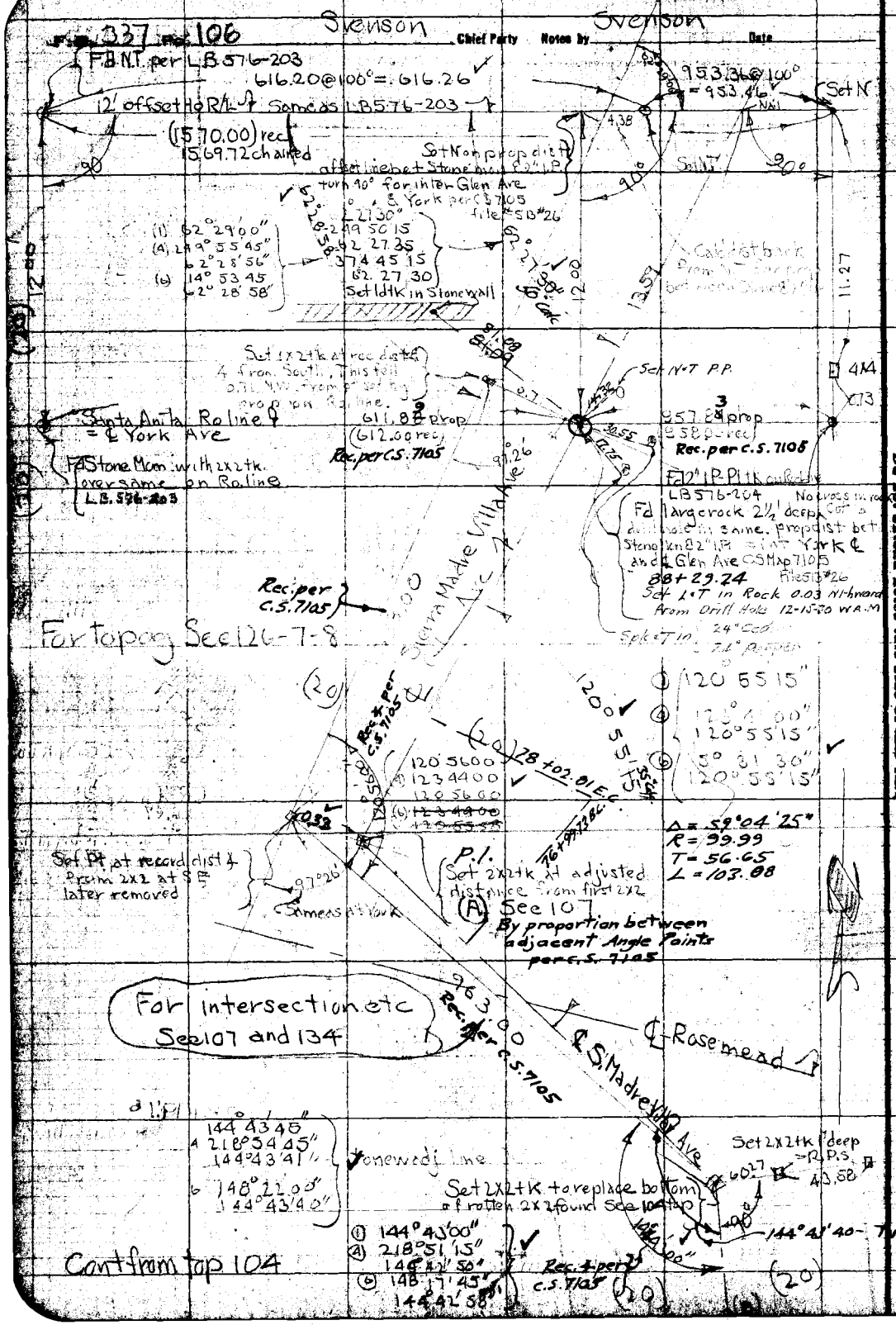
Svenson
Chief Party
Svenson
Notes by
Date
337
106
F.B.N.T. per LS 576-203
616.20@100°=616.26
12' offset to R/W per same as LS 576-203
(1570.00) rec
1569.72 chained
Set N on prop dist't after line bet Stone bnd 2" IP
turn 90° for inter Glen Ave & York per C.S. 7105 file #SB #26
(1) 52°29'00"
(4) 149°55'45"
62°28'56"
(6) 14°53'45"
62°28'58"
L 21.30
92 27.35
374 45 15
62 27.30
Set 1d tk in Stone wall
953.36@100°
=953.46
Set N
NAI
Set N-T
90°
Set N-T P.P.
Set 1x2 tk at rec dist & 4' from South, this tk & P.I. NW from P set by prop on R/line.
Santa Anita R/line & ℄ York Ave
611.88 prop
(612.00 rec)
Rec. per C.S. 7105
957.28 prop
(958 per rec)
Rec. per c.s. 7105
Fd Stone Mon with 2x2 tk. over same on R/line
L.S. 576-203
Fd 2" I.P. P.I.T. in Rock
LS 576-204
No witness mon. Cut a drill hole in same. Prop dist bet Stone bnd & 2" IP ℄ York ℄ and ℄ Glen Ave C.S. Map 7105 Files B #26
88+29.24
Set L.T in Rock 0.03 N thereof
From Drill Hole 12-N-7E W.R.M.
24" Cedar
Spike T in 24" Pepper
Rec. per C.S. 7105
Sierra Madre Villa Ave
For taping See 126-7-8
(20)
120 56 00
1234400
120 56 00
(6) 123 44 00
120 55 58
120 55 15"
120°55'15"
50°01'30"
120°55'15"
Δ = 59°04'25"
R = 99.99
T = 56.65
L = 103.08
Set Pt at record dist & Prin 2x2 at S ℄ later removed
97°26'
C.S. meas at York
P.I.
Set 2x2 tk at adjusted distance from first 2x2
(A) See 107
By proportion between adjacent Angle Points per C.S. 7105
For intersection etc See 107 and 134
℄ Rosemead
℄ S. Madre Villa Ave
144 43 45
A 218°54'45"
144°43'41"
B 148°22'05"
144°43'40"
Stonewall line
Set 2x2 tk 1' deep = R.P.S.
60.7
43.88
Set 2x2 tk to replace bottom of rotten 2x2 found See 104 top
144°41'40" Turned
(1) 144°43'00"
(4) 218°51'15"
144°42'50"
(6) 148°17'45"
144°42'58"
Rec. & per C.S. 7105
Cont from top 104
(20)
RETURN TO LOS ANGELES COUNTY SURVEYOR
Do not extend notes this side of this line
Note: ANY ADDITIONS OR CHANGES ON THIS SHEET MUST BE MADE ON CIRCLE IN RED WITH DATE AND NAME OF PERSON MAKING CHANGE.

Date ____ Notes by Svenson Chief Party Svenson F.B. 337 Pg. 107

Plotted by BERT McATEE
Date FEB 1931
Map No. B.541-2
Plotting C'k'd by M.A.R.
Date Sept. 1931

W.O. No. 956 U. S. C. & G. S. Hydrographic Sheet No. ____
Location Sierra Madre Villa
Surveyed by Svenson
Date 9-19-29
Inspected C. E. Johnson

Fd 1x2 tk marked "G See CP Day FB 194 or LB 576-202" (349.89)

Fd remains of 1x2 tk Set 1x2 tk at prop distance Ptd 1 with C Rec'd See LB 569-Pg 206

269.18 @ 89° 59' E 110 = 268.10

to Sta 4+ Yale Ave & Glen Ave See top Page 106

211.21

90°10'15" Rec'd

2x2 Set by prop See Page 106 Marked (A)

250.00 @ 91° = 250.00
182.98 @ 91° = 183.49
433.49

62.40 Set N.I.P.P. Set Nail in Stump Orange tree

Set 2x2 tk 8" deep in pavmt by inter

174 31.00
339 04.00
174°31'00"

327°06'15"
17.4°21'02"

020 (7)

Fd 2" I.P. Set in Concrete

Fd old 4x4 tk marked #4 with 2" I.P. set in conc. Bat same

#7 of C.P. Days noted LB. 576-205

639.98 @ 84° = 639.98

169.23 @ 90° = 169.23
500.00 @ 4.8 @ 90° = 480.00
6.37 level = 6.37
674.41

Fd remains of 1x2 tk per C.P. Day

Δ = 35°16'20"
R = 250.07
T = 79.50
L = 153.95

(1) 143°44'15"
(4) 214°56'30"
143°44'10"

(6) 142°25'30"
143°44'15"

P.I. 68+73.13 E.C.

Set 2x2 tk See 106

9.18 S.C.

Fd remains of 1x2 tk at rec'd dist & for int of prop'se line & Alvarado & Rose mead per notes C.P. Day FB 194 See LB 564-

For int with Prop'd Sierra Madre Villa Ave See 104

Fd remains rotten 4x4 Set 2x2 tk at rec'd dist 8.4 for (23)

Tangent Calc. from Δ and Radius given by D.3:149 is the controlling factor in Calc. this curve and also the curve on Pg. 106

264.17 rec

15°51'40" rec

Traverse of C.P. Days per their FB 194-82 or LB. 576-202

(22A)

Fd 1x2 tk LB. 576-202

(17.02) 17.03 ch

To 2x2 tk See Page 104 Marked (B)

(21) 4x4 Nail at Villa Pt See LB. 576 Pg 202 Copy of F.B. 194-88

See 104 (B)

Notes: ANY ADDITIONS OR CHANGES OF ANY SORT MUST BE MADE ON CIRCLES AS SHOWN, WITH DATE AND NAME OF PERSON MAKING CHANGE.

Do not extend notes this side of this line

RETURN TO LOS ANGELES COUNTY SURVEYOR

F.B. 337 Pg. 108 Chief Party Notes by Date

337

337 109

Date Notes by Svenson Chief Party Svenson F.B. PG.

Plotted by BERT McATEE
Date FEB 1931
Map No. B-541
Planting C'k'd by D. M. Philley
Date JUN 1931

W. O. No. 986 D. S. O. No.
Location Sierra Madre Villa Rd
Surveyed by Svenson
Date 7-30-29
Inspected C. J. Johnson

Contour 110

10' 6" Pepper 9' 54.0 15.6 10.0 1½ Story Frame 10.8 64.8 11.8 12.3 See Page 143

Tel Pole & Anchor 20.0 ALLEY 4' Lattice Fence

Water Meter Box 0+96.8 6' Shadetree Acacia 26.2 Stucco Res & Filling Station 98.6 11.8 16.1 7.7 7.8 2.1 7.7 1.8 5 15 10 2" IP 2 Pump Block 2.1' x 2½' overall R=1¼ 0+52.6 0+23.8 Offset 56 End Sign Post 0+39.8 offset 45.8 5' 14° conc curb 2' Conc Gutter 58 Parking 48 Lamp Std 0+33.9 Advertisment Mail Box 0+33.6 Statue on base 0+29.6 14.5 33° 54.6 0+40.8 offset 42' FOOTHILL BVD

7 Valves for Fire Tanks 5' from bldg

Fence on W line

Conc. gutter 5.0

SIERRA MADRE VILLA OIL MACADAM

17.7 2' Pepper 17.5 12.0 2' Pepper 17.9 2' Pepper 12.2 P. Pole 17.9 2' Pepper 31.2 12.5 10° 38.9 Offset to Corner Bldg 0+54.0 33.9 41.5 offset 25° 0+58.4 29' 49.6 Tel P. 0+23.9 0+29.2 Fence Cor 14.90 Fd S.W.T. Fd S.W.T. Offset 32' 0+33.5

2" Cut Cross Fence Corner

14" Gum 2+56.9 2+25 2+78.5 Anchor Tel. Pole 2+28.8 2+02 1' Deadtree 2+70 1+95.5 2' Gum 2+58.9 20" Tree Gum 2+46 1+73 Corner House 1+67.64 20" Stump 2+39.6 30" Gum 2+20 1' Stump 1+83 2' Gum 1+73.5 4' Barb Wire fence 14" Stump 1+25 2' Stump 1+65.5 30" Stump 1+10.8 P.P. 0+98.6 8" Stump 0+85 14" Stump 0+68 Anchor to P.P. 0+71.6 Offset 10.50 0+74.0 2' Gum 0+14.9 4' Wire fence?

These 2" I.P. tks on N.W. Corner
or 2" I.P. tk 0+64.59
Offset 29.99
2" I.P. Pipes S.E. Cor lot 33
2" I.P. tk 0+44.70 Offset 47.69

Sidewalk

For ℄ See 98

Notes: ANY ADDITIONS OR CHANGES ON THIS SHEET MUST BE MADE OR CIRCLED IN Red: WITH DATE AND NAME OF PERSON MAKING CHANGE.

Do not extend notes this side of this line.

RETURN TO LOS ANGELES COUNTY SURVEYOR

F.B. 337 Pg. 110 Svenson Chief Party Notes by: Svenson Date

Cont bot 111

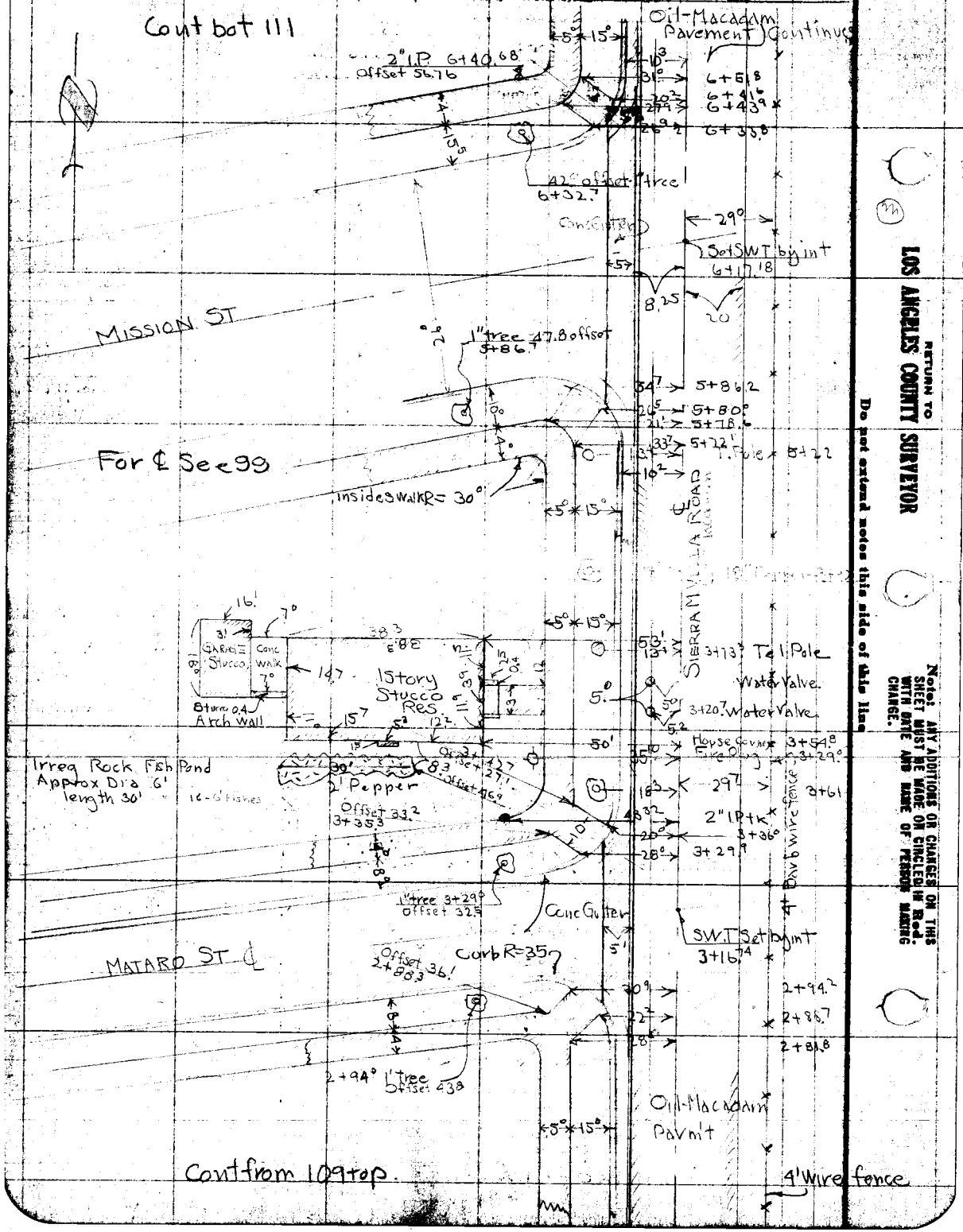

RETURN TO LOS ANGELES COUNTY SURVEYOR

Do not extend notes this side of this line

Note: ANY ADDITIONS OR CHANGES ON THIS SHEET MUST BE MADE OR CIRCLED IN Red. WITH DATE AND NAME OF PERSON MAKING CHANGE.

Date _____ Notes by Svenson Chief Party Svenson F.B. 337 Pg 111

Plotted by [illegible]	W.O. No. 956 D.S.O. No.
Date FEB 1931	Location Sierra Madre Villa Rd
Map No. B-541	Surveyed by Svenson
Plotting Ck'd by D. M. Finley	Date 8-30-29
Date JUN 1931	Indexed A. C. Johnson

Cont over 112

For ℄ See 99-100

Offset to Corner House 60.80
Plus = 7+81.0

Cont from top 110

Trees in outer row are just outside of fence

℄ Sierra Madre Villa

Notes: ANY ADDITIONS OR CHANGES ON THIS SHEET MUST BE MADE OR CIRCLED IN Red. WITH DATE AND NAME OF PERSON MAKING CHANGE.

RETURN TO LOS ANGELES COUNTY SURVEYOR

Do not extend notes this side of this line

F.B. 337 Pg. 112 Svenson Chief Party Notes by Svensan Date

Cont over 113

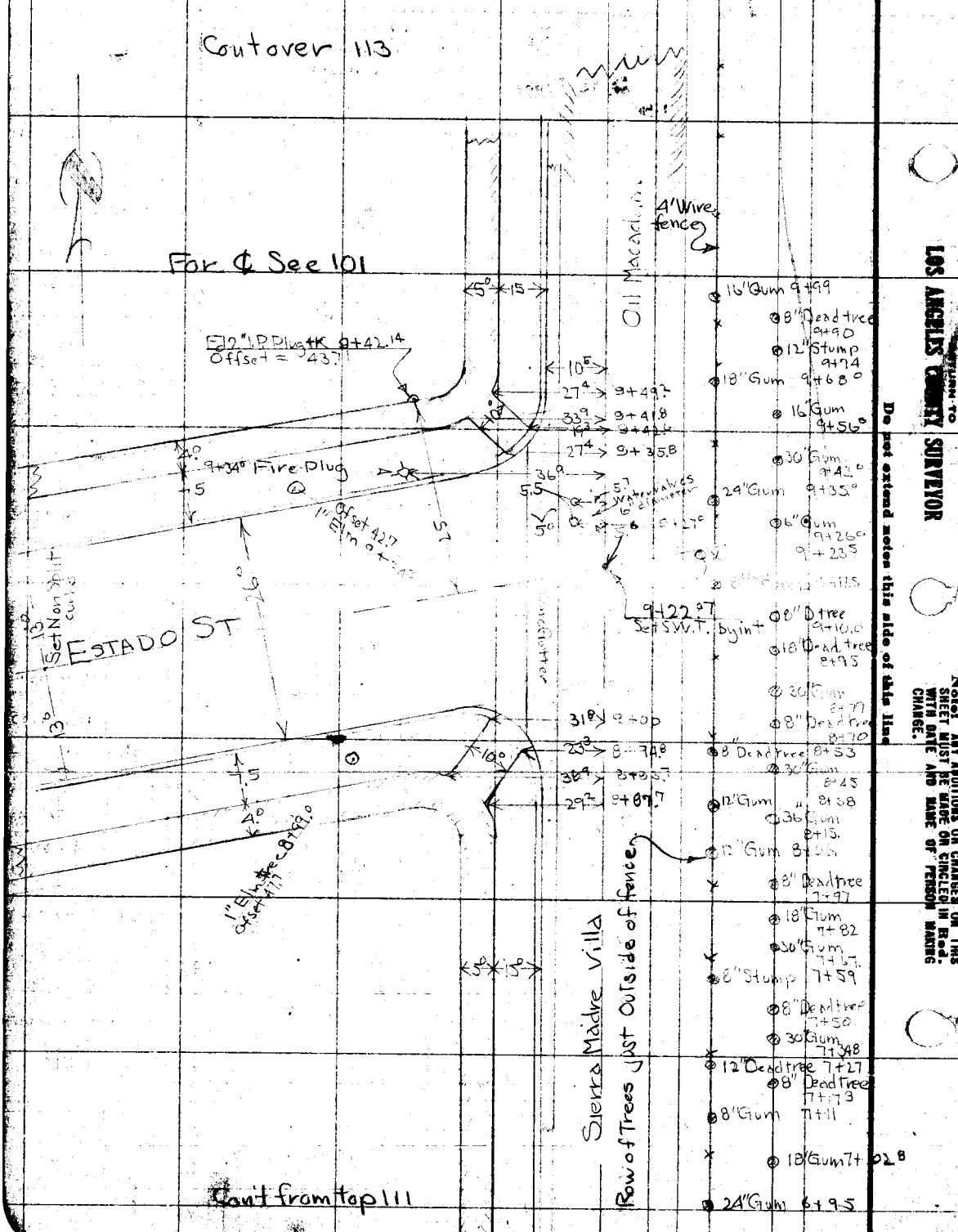

Cont from top 111

RETURN TO LOS ANGELES COUNTY SURVEYOR

Do not extend notes this side of this line

Note: ANY ADDITIONS OR CHANGES ON THIS SHEET MUST BE MADE OR CIRCLED IN Red. WITH DATE AND NAME OF PERSON MAKING CHANGE.

Date _____ Notes by Svenson Chief Party Svenson F.B. 337 Pg 113

Platted by BERT McATEE	W.O. No. 956 D.S.O. No.
Date FEB 1931	Location Sierra Madre Ville Rd
Map No. B-541	Surveyed by Svenson
Platting C'k'd by D. M. Finley	Date 8-30-29
Date JUN 1931	Indexed A. C. Johnson

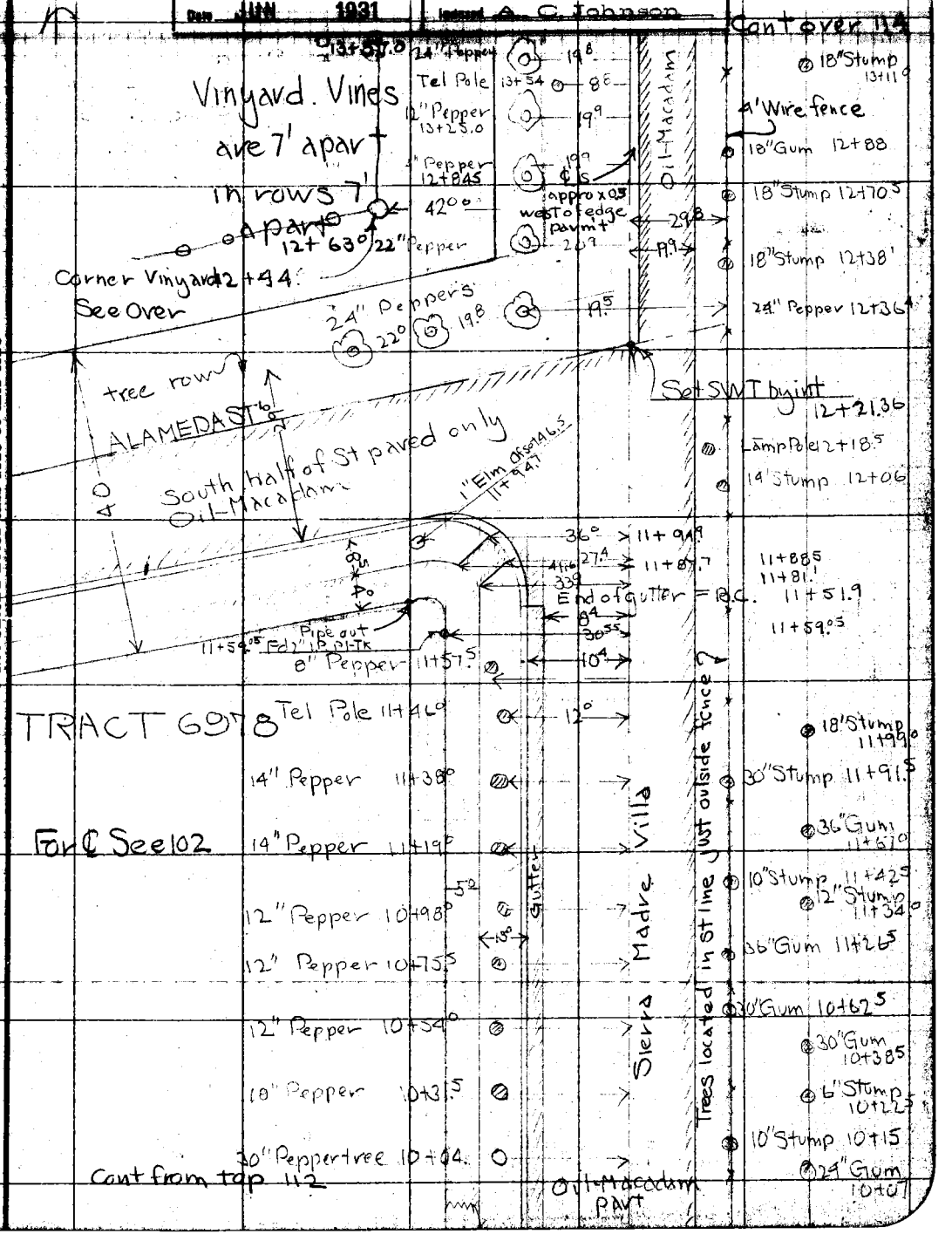

Notes: ANY ADDITIONS OR CHANGES ON THIS SHEET MUST BE MADE OR CIRCLED IN RED. WITH DATE AND NAME OF PERSON MAKING CHANGE.

Do not extend notes this side of this line

RETURN TO LOS ANGELES COUNTY SURVEYOR

F.B. 337 Pg. 114 Svenson Chief Party Notes by Svenson Date

Cont over bot 115

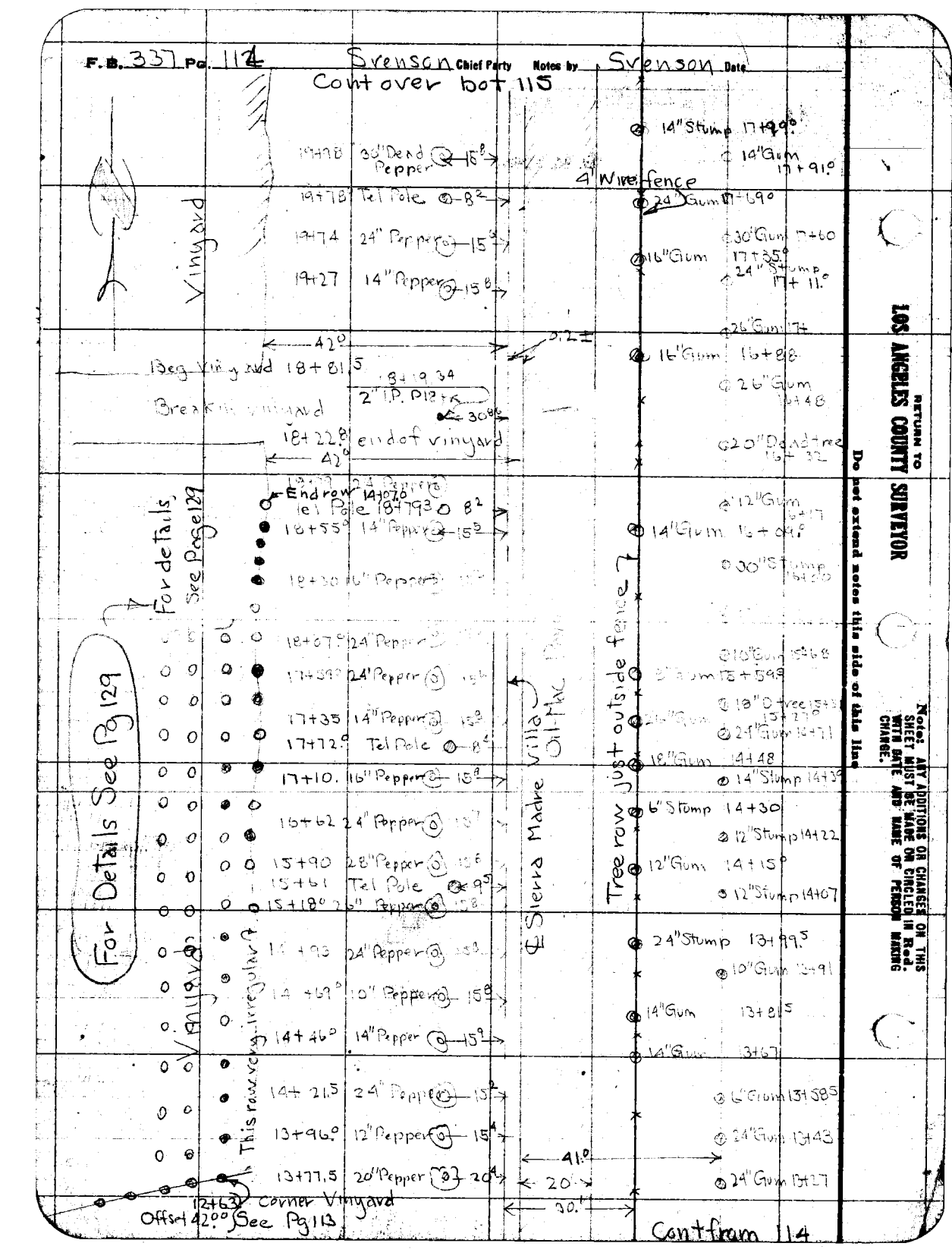

RETURN TO LOS ANGELES COUNTY SURVEYOR

Do not extend notes this side of this line

Note: ANY ADDITIONS OR CHANGES ON THIS SHEET MUST BE MADE OR CIRCLED IN Red. WITH DATE AND NAME OF PERSON MAKING CHANGE.

Date _____ Notes by Svenson Chief Party Svenson F.B. 337 Pg. 115

Plotted by BERT McATEE	W.O. No. 956 D.S.O. No.
Date FEB 1931	Location Sierra Madre Villa Rd
Map No. B-541	Surveyed by Svenson
Plotting C'k'd by D. M. Finley	Date 9-3-79
Date JUN 1931	Indexed A. C. Johnson

Cont over bot 115

4' Wire fence

23+85 24" Pepper

Tel Pole 23+96° 7°

23+60 14" Pepper

23+36° 14" Pepper

23+12 24" Pepper 15²

Tel Pole 22+93° 7⁶

22+87° 26" Pepper 15⁴

22+64° 24" Pepper 15²

22+41 10" Pepper 16²

22+16° 28" D tree 16⁵

21+93° 18" D tree 15⁹

21+82° Tel Pole 7⁹

End of Fence 21+57°

6x8" Fence Post 16³

21+71 6" D tree 17⁸

16" Stump 21+21° 16²

Tel Pole 20+96 7⁸

2" I.P. Pl tk 20+95.98 30.96

Sign Post 19+75° 7.7

39.4

Beg Vinyard 21+10°

19+90.70 2" I.P. Pl tk 44.37

Dirt Road Del Vina St

42° 45.4

Fire Hydrant 19+36.62

Vinyard end 19+24 11+24

Sierra Madre Villa Ave

Oil Macadam

28⁵ At 22+00

39⁶ At 22+00

20°

4' Wire fence

26" Gum 24+50

12" D tree 24+27°

24" Gum 24+11°

24" Gum 23+70°

18" Gum 23+53°

36" Gum 23+37°

10" Stump 23+06

24" Bushy tree 23+00

30" D tree 22+90°

26" D tree 22+41°

14" D tree 22+26°

36" Gum 21+78

36" Gum 21+61

24" Gum 20+65°

24" D Stump 20+58°

18" D tree 19+67°

28" D Tree 19+04.

16" Dead tree 18+87°

30" Gum 18+71°

Cont from top 114

For details see Pg 130 ℄ notes Page 103

Rows 7° apart

Vines 7° ± apart in rows

Line 6+01.17 @ 100° = 6+01.23

18+225

Note: ANY ADDITIONS OR CHANGES ON THIS SHEET MUST BE MADE OR CIRCLED IN Red WITH DATE AND NAME OF PERSON MAKING CHANGE.

RETURN TO LOS ANGELES COUNTY SURVEYOR

Do not extend notes this side of this line

F.B. 337 Pg. 116 Chief Party Notes by Svenson Date

Cont bot 117

30

End of fence line 6x8 tie post 28+50 — 15.9

28+39 30" Pepper — 15.4

28+20 Tel Pole — 7.5

28+15 12 Pepper — 14.9

27+88 26" Pepper — 15.6

27+66 12" " — 14.8

27+42 36" Pepper — 15.4

27+22 24" " — 15.3

Tel Pole 27+19.5 — 7.5

26+95 30" Pepper — 14.0

26+71 12" " — 13.0

26+66 8" " — 15.6

26+47 8" " — 15

26+42 6" " — 15.4

26+24 18" " — 14.9

26+08 Tel Pole — 7.8

38.5 at Sta 26+00

26+00 24" Pepper — 15.0

25+77.0 24" Pepper — 15.1

25+53.0 16" Pepper — 15.2 — ±0.2

25+29.0 26" Pepper — 15.3

Tel Pole 25+00.0 — 8.0

25+06.0 16" Pepper — 15.2

Vinyard See Pg 130-131

Broken Bar b wire fence

Sierra Madre Villa

℄ notes See Pg 103-105

Oil Mac Pavt

These trees are all located as against fence

24" Gum 28+20

14" Gum 28+12

20" Gum 27+95

24" Gum 27+86

30" Gum 27+79

14" Gum 27+70

18" Gum 27+54

24" Gum 27+47

36" Gum 27+30

30" Gum 27+06

18" Gum 26+98

24" Gum 26+90

24" Gum 26+74

20" Stump 26+66

34" Gum 26+59

30 Gum 26+50

18" Gum 26+34

20" Gum 26+09

18" Gum 25+94.0

18 Gum 25+87.0

30" Gum 25+55.0

14" Gum 25+47.0

20" Gum 25+40

26" Gum 25+30

4" Wire fence

20" Gum 25+23

20" Gum 25+07

15.2 — 28.0 — At Sta 25+00

40.2

18" Gum 24+98.0

20' ±0.2

24+82.0 24" Pepper — 15.2

24+30 8" Stump — 14.2

24+08 24" Pepper — 14.8

38" Gum 24+90.0

16" Gum 24+65

18" 24+60 Gum

22.93

Cont from over

RETURN TO LOS ANGELES COUNTY SURVEYOR

Do not extend notes this side of this line

Note: ANY ADDITIONS OR CHANGES ON THIS SHEET MUST BE MADE OR CIRCLED IN Red. WITH DATE AND NAME OF PERSON MAKING CHANGE.

Date _____ Notes by Svenson Chief Party Svenson F.B. 337 Pg. 117

Plotted by BERT McATEE	W.O. No. 956 D.S.O. No.
Date FEB 1931	Location Sierra Madre Villa
Map No. B-541	Surveyed by Svenson
Plotting C'k'd by D. M. Finley	Date
Date JUN 1931	Indexed A. C. Johnson

Cont bot 118

Vineyard

Rows 7' apart
Units 7' apart

Corner of Vineyard
34+82 31.3

At Stat 34+00 28⁸
40°

Avewidth = 16.0±
Villa Road
Oil Macadam
21°
33°
Anchor 34+30
45⁴
Power Pole
End of Vineyard 33+19°
34+21 Tel Pole 8³
45°

Vineyard Fordetails See 130-131

Vines in here unevenly spaced
This row out or vines almost gone
See 130-131

33+77 16" Pepper 27⁹
33+51 30" Gum 15°
33+42 24" Gum 15°
Tel Pole 33+22° 8⁶
32+95 30" Gum 15¹
32+40 20" Deadtree 15°
32+36 Tel Pole 9¹
32+08 24" Gum 15°

℄ Sierra Madre Villa Ave
See 105 for ℄ notes

7°
30+46°
38°

32+00 30" Deadtree 15¹
37²
28⁵
at Stat 31+00
Edge pavmt on ℄ ± at Stat 31+00
20±

31+60 36" Gum 15⁶
Tel. Pole 31+22° 9°
31+13 36 Gum 15⁵
30+96 30" Gum 15°
30+72 30" Gum 15°

Oil-Macadam

Row of Trees just outside fence line?

30+24 Tel Pole 8⁸
29+52 24" Deadtree 15⁶
29+51 12 " "
29+11 20" Pepper 24⁷
Tel Pole 29+23 8⁷

Cont from top 116

20" D Tree 34+14
24" Gum 33+60
24" Gum 33+34
12" Gum 33+25
18" Gum 33+10
18" Gum 32+90
24" Gum 32+85
18" Gum 32+79
12" Gum 32+57
12" Gum 32+51
14" Gum 32+28
12" Gum 32+12
36" Gum 32+03
18" Gum 31+80
15" Gum 31+73
18" Gum 31+57
18" Gum 31+49
18" Gum 31+41
18" Gum 31+32
30" Gum 31+24
30" Gum 30+93
24" Gum 30+76
12" Gum 30+37
30" Gum 30+29
18" Deadtree 30+20
36" Gum 29+87
24" Gum 29+09
24" Gum 28+84
14" Gum 28+75
16" Gum 28+68
24" Gum 28+50
20" Gum 28+44

Notes: ANY ADDITIONS OR CHANGES ON THIS SHEET MUST BE MADE OR CIRCLED IN Red. WITH DATE AND NAME OF PERSON MAKING CHANGE.

Do not extend notes this side of this line

RETURN TO LOS ANGELES COUNTY SURVEYOR

Cont over bot 119

F.B. 337 Pg. 118 Svenson Chief Party Notes by C. Holliday Date

39+00 33.0 28.4 10.5 38+99 12" Gum

18" Gum 38+76

36" Gum 38+64 15.4 38+67 12" Stump

24" Gum 38+47 14.9 38+51 12" Gum

38+44 16" Gum

PP 38+33 8.6 38+34 14" Gum

40" Gum 38+08 14.2 38+19 16" Dead Tree

37+96 14" Stump

Oil Macadam

37+87 18" Gum

23.8 37+81 RR + Sign

24" Gum 37+76 14.0 37+71 12" Gum

24" Gum 37+68 14.6

30" Gum 37+53 15.0 37+63 18" Gum

18" Dead Tree 37+36 13.8 37+54 18" Gum

PP 37+32 8.8 37+47 14" Dead Tree

37+30 14" Dead Tree

37+26 12" Gum

[illegible]

[illegible] 10" Dead Tree

36+88 8" Gum

36+75 8" Gum

36+67 24" Gum

Sierra M Villa ℄

℄ notes Pg 104-5

Row trees just outside fence

36+58 18" Gum

36+42 12" Gum

36+35 24" Gum

PP 36+26 8.9 36+26 18" Gum

36+10 12" Stump

36+04 30" Gum

35+62 30" Gum

24" Gum 35+44 14.0

PP 35+26 8.0 35+30 24" Gum

35+23 24" Gum

See 132

Vineyard

Rows 7' Apart

Plants 7' Apart

34+93 24" Dead Tree

34+84 20" Gum

34+68 20" Gum

25.0 34+51 Sign Post

(20) 34+45 24" Gum

Cont from top 117

RETURN TO LOS ANGELES COUNTY SURVEYOR

Do not extend notes this side of this line

Note: ANY ADDITIONS OR CHANGES ON THIS SHEET MUST BE MADE OR CIRCLED IN Red. WITH DATE AND NAME OF PERSON MAKING CHANGE.

Date _____ Notes by C. Holliday Chief Party Svenson F.B. 337 Pg. 119

Platted by BERT McATEE	W. O. No. 956 E. S. O. No.
Date FEB 1931	Location Sierra Madre Villa
Map No. B-541	Surveyed by Svenson
Platting Ck'd by D. M. Finney	Date 9-10
Date JUN 1931	Indexed A. C. Johnson

Note: ANY ADDITIONS OR CHANGES ON THIS SHEET MUST BE MADE OR CIRCLED IN Red. WITH DATE AND NAME OF PERSON MAKING CHANGE.

Do not extend notes this side of this line

RETURN TO LOS ANGELES COUNTY SURVEYOR

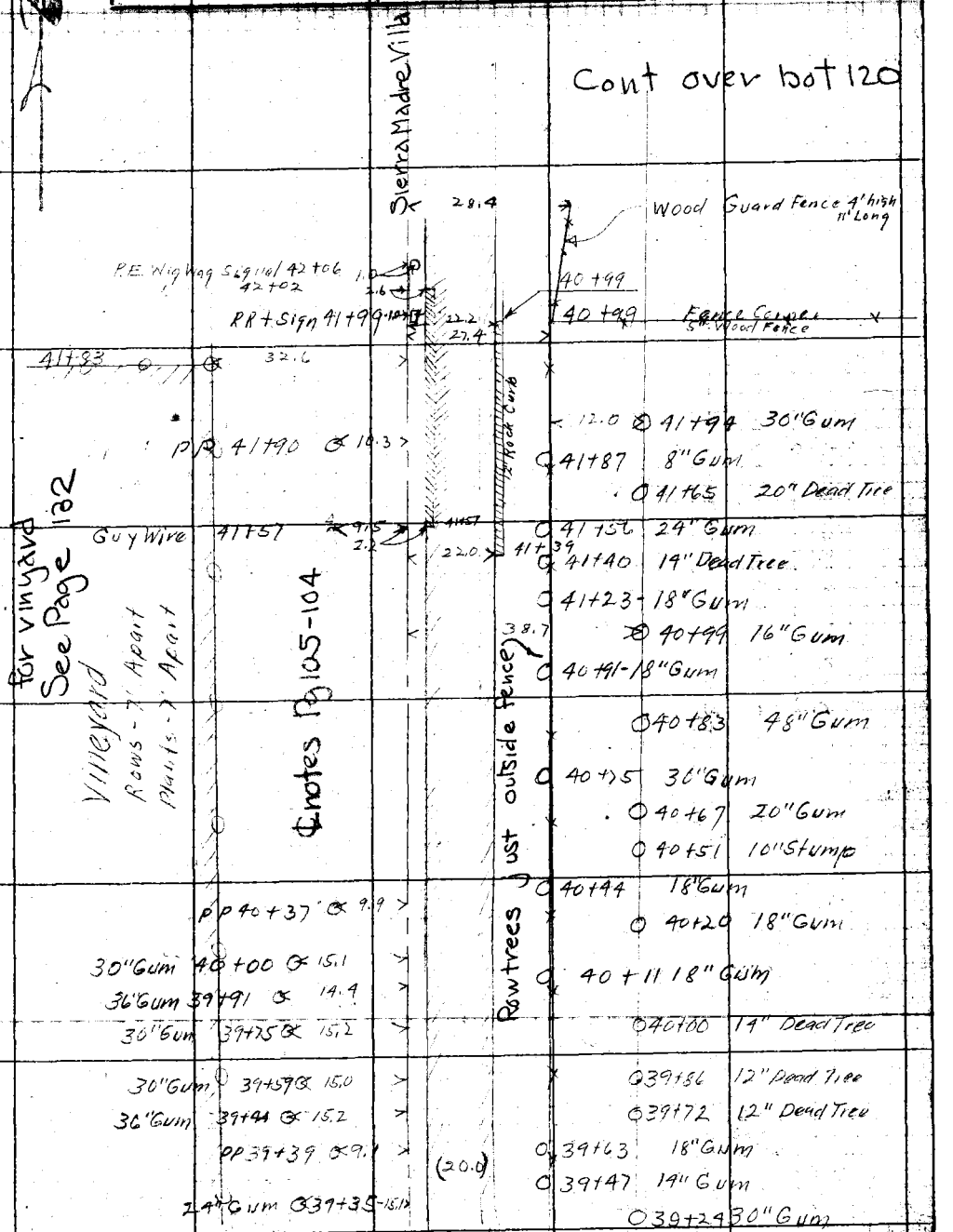

F.B. 337 Pg. 120 Svenson Chief Party Notes by Svenson & Holliday Date



RETURN TO LOS ANGELES COUNTY SURVEYOR

Do not extend notes this side of this line

Note: ANY ADDITIONS OR CHANGES OR THIS SHEET MUST BE MADE OR CIRCLED IN Red. WITH DATE AND NAME OF PERSON MAKING CHANGE.

Date _____ Notes by S. Holliday Svenson Chief Party S. Svenson F.B. 337 Pg. 121

Plotted by BERT MCATEE
Date FEB 1931
Map No. B-541
Plotting C'k'd by D. M. Finley
Date JUN 1931

W. O. No. 956 D.S.G. Sp.
Location Sierra Madre Villa
Surveyed by S. Svenson
Date 9-10-29
Indexed by C. Jones

Note: ANY ADDITIONS OR CHANGES ON THIS SHEET MUST BE MADE IN CIRCLED IN Red. WITH DATE AND NAME OF PERSON MAKING CHANGE.

Do not extend notes this side of this Mde

RETURN TO LOS ANGELES COUNTY SURVEYOR

Cont Bot 122

Tel. P. 49+12.3 0.74 >

3-12" trnks — Alder 48+14.1° (85) 47.2

48+17° Sumac Buch 24 dia (26.8)

PP 47+99 0.8 3

At Sta 48+00 18'

3-8" Elders 47+53 8< 22.4

PP 46+55 0.7

36" Gum 46+51 14.4

15' Dirt Road

Conc. Culvert 7.8 15.2 19.0

1.6 6.1 1.5

46+30 34.2

See Page 132-133 Vineyard Rows - 7' Apart Plants - 7' Apart Cleared Out

30" Gum 46+27 14.9

48" Dead Tree 46+10 14.3

RR + Sign 45+96 4x4 9.6 2.83 39.2

30" Gum 45+88. 15.0

P.P. 45+80 9.0

14" Stump 45+72 14.4

24" Gum 45+64 14.6

24" Gum 45+56 14.2

20" Dead Tree 45+40 14.8

36" Gum 45+32 14.6

36" Gum 45+00 15.4

30" Gum 44+85 14.1 394

Sierra Madre Villa

Oil Macadam

Just outside Fence? Row trees

31" Gum 48+92.0

16" Dead Tree 48+67.5

18" Gum 48+51.5

30" Gum 48+04

47+90 14" Gum

47+81 30" Gum

47+73 19" Gum

47+37 30" Gum

47+24 36" Gum

47+09 24" Dead Tree

46+92 24" Gum

46+83 40" Gum

46+60 24" Dead Tree

46+53 12" Gum

46+37 12" Gum

46+28 8" Dead Tree

46+20 8" Gum

46+12 20" Gum

At Sta 46+00

46+04 24" Gum

45+81 18" Gum

45+72 16" Gum

45+56 12" Dead Tree

45+41 14" Dead Tree

45+24 12" Dead Tree

30" Gum 45+00

Cont from top 120

Cont over bot 123

F.B. 337 Pg. 122 Svenson Chief Party Notes by Svenson Date

54+807 Tel Pole 0 7
53+72 Tel. Pole 0 7²
36" Oak tree 53+57 50°
53+40 6" Sycamore
53+40 8" Sycamore 29°
4-8" Live Oaks 53+39.9 14⁵
Clump of 6-8" trunks of Sycamore trees 53+00 56'
T Pole 52+60
52+51° 45°
9-3" Stems Sumac clump
4-3" Sumac tree 52+17.9
6-3" [illegible]
Tel Pole 51+46 ∝7°
Tel Pole 50+28³
Misc Small underbrush
At Sta 50+00
Sierra M Villa
Oil Magadam
℄ notes Sec 104
28² 39²
30" Gum 54+83
4" Sycamore 54+93.5
52°
14" Sycamore 54+82
52°
30" Gum 54+20
14" Gum 53+88
18 Gum 53+80
24" Gum 53+63
24" Gum 53+55
8" Gum 53+23
6" Gum 53+15
14" Gum 53+00
18" Gum 52+72
18" Gum 52+15
14" Gum 52+50
14" Gum 52+28
12" Gum 52+[illegible]
24" Gum 52+12
12" Gum [illegible]
36" Gum 51+64
24" Gum [illegible]
24" Gum 51+[illegible]
12" Gum 50+99
30" Gum 50+92
40" Gum 50+67.5
30" Gum 50+36
20" Gum 50+20
16" Gum 50+64.5
6" Gum 49+[illegible] ?
24" Gum 49+88
30" Gum 49+80
14" Dead 49+72
20" Gum 49+63
6" Gum 49+56
12" Dead 49+40
30" Gum 49+16

Cont from top 121

RETURN TO LOS ANGELES COUNTY SURVEYOR

Do not extend notes this side of this line

Note: ANY ADDITIONS OR CHANGES ON THIS SHEET MUST BE MADE OR CIRCLED IN Red. WITH DATE AND NAME OF PERSON MAKING CHANGE.

Date _____ Notes by Svenson Chief Party Svenson F.B. 337 Pg. 123

Platted by BERT McATEE	W. O. No. 956 O. S. O. No.
Date FEB 1931	Location Sierra Madre Villa
Map No. B-541	Surveyed by Svenson
Platting Ck'd by D. M. Finley	Date 9-10-29
Date JUN 1931	Indexed A. C. Johnson

Cont bot of 124

			14" Sumac 60+66
6" Sycamore 59+62	11.4	38.8	
8" Sycamore 59+59.3	13.4	56	10" Sycamore 60+51
10" Elder 59+58	35.7		6" Sycamores 60+47
8" Sycamore 59+55.5	10.8	44.3	
~~1-6" Elder~~	35.7		24" Gum 60+11
2-10" Elder 59+54.3	35.7		36" Gum 60+03.5
6" Sycamore 59+50.7	10.4		
10" Sycamore 59+49.5	13.6		14" Gum 59+95
			16" Gum 59+87
59+36.7 Tel Pole	6.7		12" Gum 59+72
		1.8	20" Gum 59+48
		38.0	
	At Sta 59+00	28.3	
			12" Sycamore 59+25
			12" Sycamore 59+21
58+95 8" Sycamore	27.0		24" Sycamore 59+23
1-10" Sycamores 58+88	34'		24" Gum 58+83
			16" Gum 58+75
58+25.7 T. Pole	5.5		24" Gum 58+19
			20" Gum 58+03
Sumac Clump 58+05 4-3" Stems	34'		10" Gum 57+86
			20" Gum 57+79
			14" Gum 57+64
57+08.3 Tel Pole	5.4		20" Gum 57+08
56+97.0 3-4" Elder Bushes	25'		30" Gum 56+99
			20" Gum 56+68
T. Pole 55+96.8	5.6		18" Gum 56+51
3-8" Sycamores 55+92	41.0		16" Gum 56+28
2-3" "			24" Gum 56+20
			20" Gum 56+12
Bushy Tree 55+54	48'		30" Gum 55+88
55+20.0 Bushy tree	50.0		20" Gum 55+80
			24" Gum 55+56
55+05 Sumac 4-3" trunks	37.0		
		3.5	12" Gum 55+24
	At Sta 55+00	17.5	
			20" Gum 55+01

Sierra Madre Villa

Oil Macadam

℄ notes see 104

Cont from top 122

Notes ANY ADDITIONS OR CHANGES ON THIS SHEET MUST BE MADE OR CIRCLED IN Red. WITH DATE AND NAME OF PERSON MAKING CHANGE.

Do not extend notes this side of this line

RETURN TO LOS ANGELES COUNTY SURVEYOR

F.B. 337 PG 124 Svenson Chief Party Notes by: Svenson Date

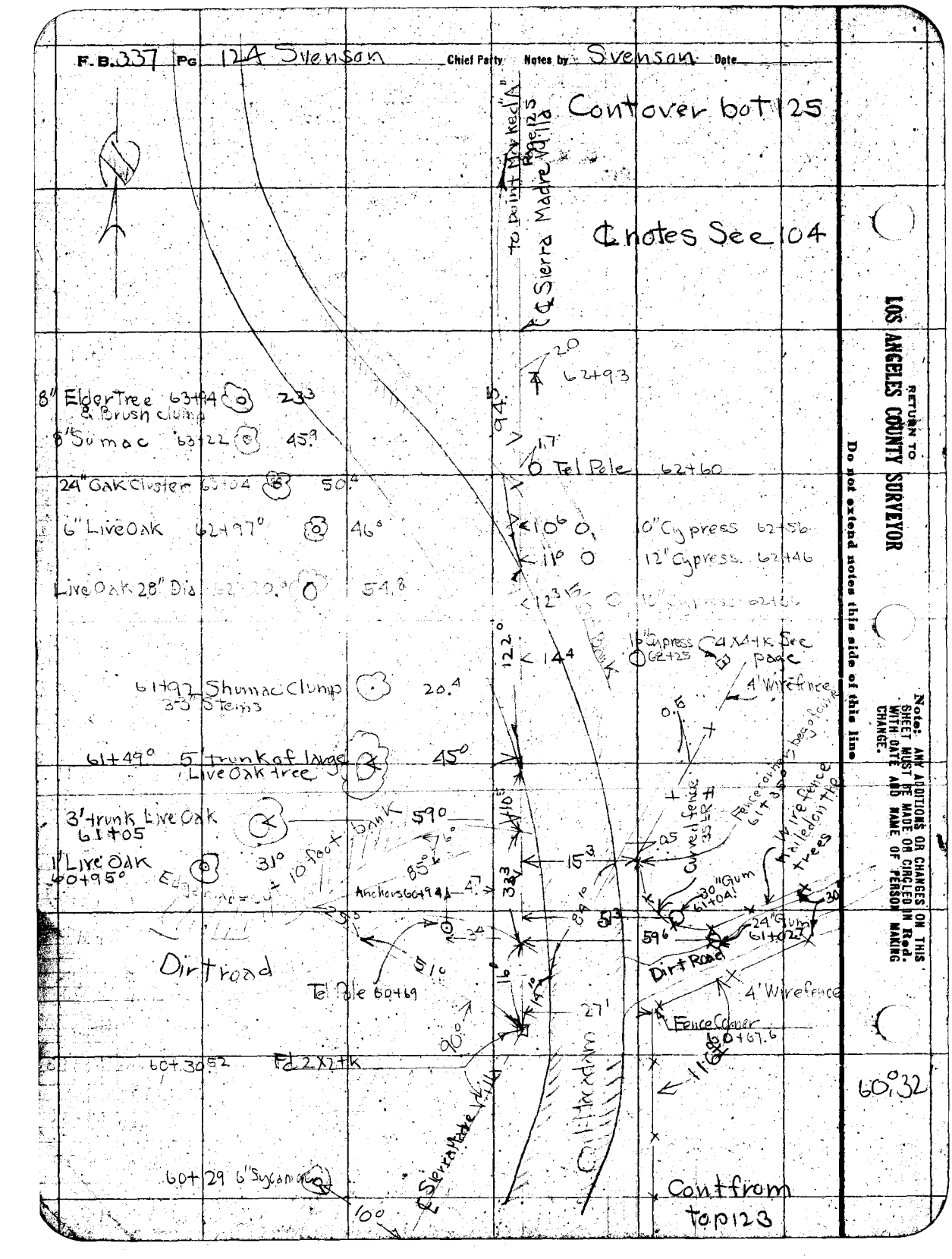

RETURN TO LOS ANGELES COUNTY SURVEYOR

Do not extend notes this side of this line

Note: ANY ADDITIONS OR CHANGES ON THIS SHEET MUST BE MADE OR CIRCLED IN Red. WITH DATE AND NAME OF PERSON MAKING CHANGE.

Date _____ Notes by Svenson Chief Party Svenson F.B. 337 Pg. 125

Platted by BERT McATEE	W. O. No. 956 U. S. O. No.
Date FEB 1931	Location Sierra Villa Rd
Map No. B-541	Surveyed by Svenson
Platting C'k'd by D. M. Finley	Date 9-10-29
Date JUN 1931	Indexed by C. Johnson

Cont bot 126

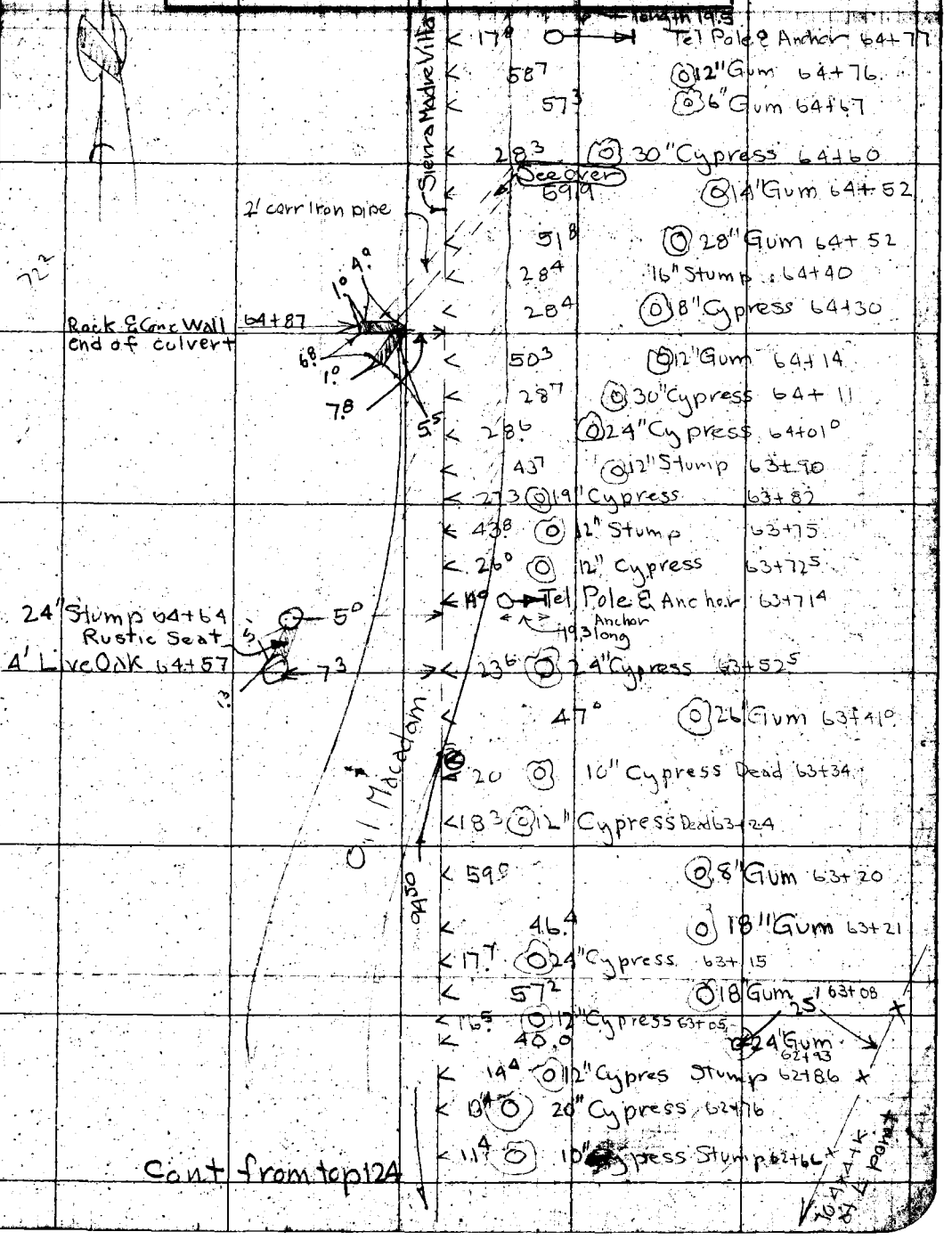

Cont from top 124

Notes: ANY ADDITIONS OR CHANGES ON THIS SHEET MUST BE MADE OR CIRCLED IN Red. WITH DATE AND NAME OF PERSON MAKING CHANGE.

Do not extend notes this side of this line.

RETURN TO LOS ANGELES COUNTY SURVEYOR

P.B. 337 Pg. 126 Svenson Chief Party, Noted by Svenson Date

Cont bot 127

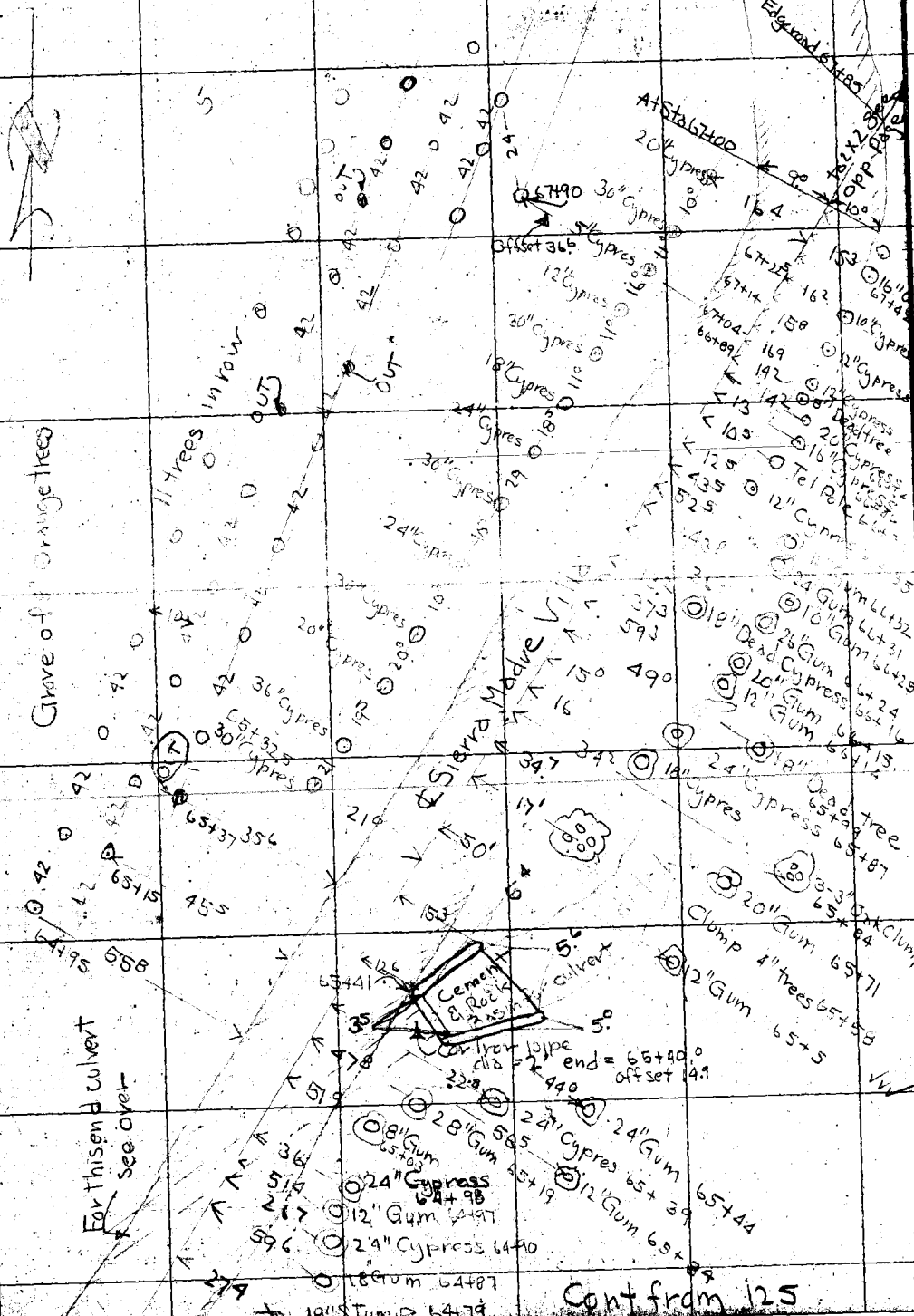

RETURN TO
LOS ANGELES COUNTY SURVEYOR

Do not extend notes this side of this line

Note: ANY ADDITIONS OR CHANGES ON THIS SHEET MUST BE MADE OR CIRCLED IN Red. WITH DATE AND NAME OF PERSON MAKING CHANGE.

Date _____ Notes by Svenson Chief Party Svenson F.B. 337 Pg. 127

Plotted by BERT MCATEE	W.O. No. 956 W.S.C. No.
Date FEB 1931	Location Sierra Madre Villa
Map No. B-541	Surveyed by Svenson
Plotting C'k'd by D. M. Finley	Date 9-18-29
Date JUN 1931	Indexed A. C. Johnson

Cont bot 128

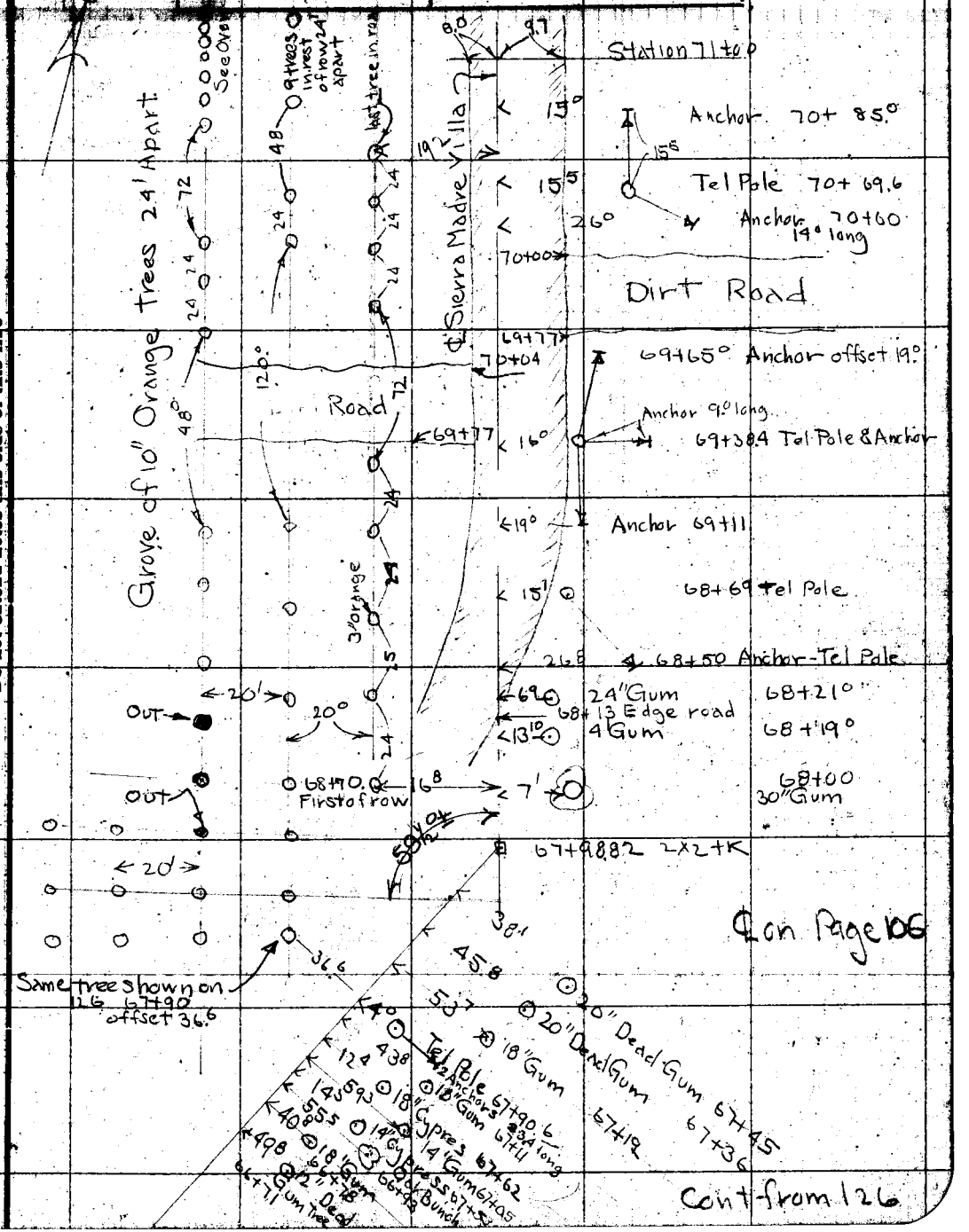

Note: ANY ADDITIONS OR CHANGES ON THIS SHEET MUST BE MADE OR CIRCLED IN Red. WITH DATE AND NAME OF PERSON MAKING CHANGE.

Do not extend notes this side of this line

RETURN TO LOS ANGELES COUNTY SURVEYOR

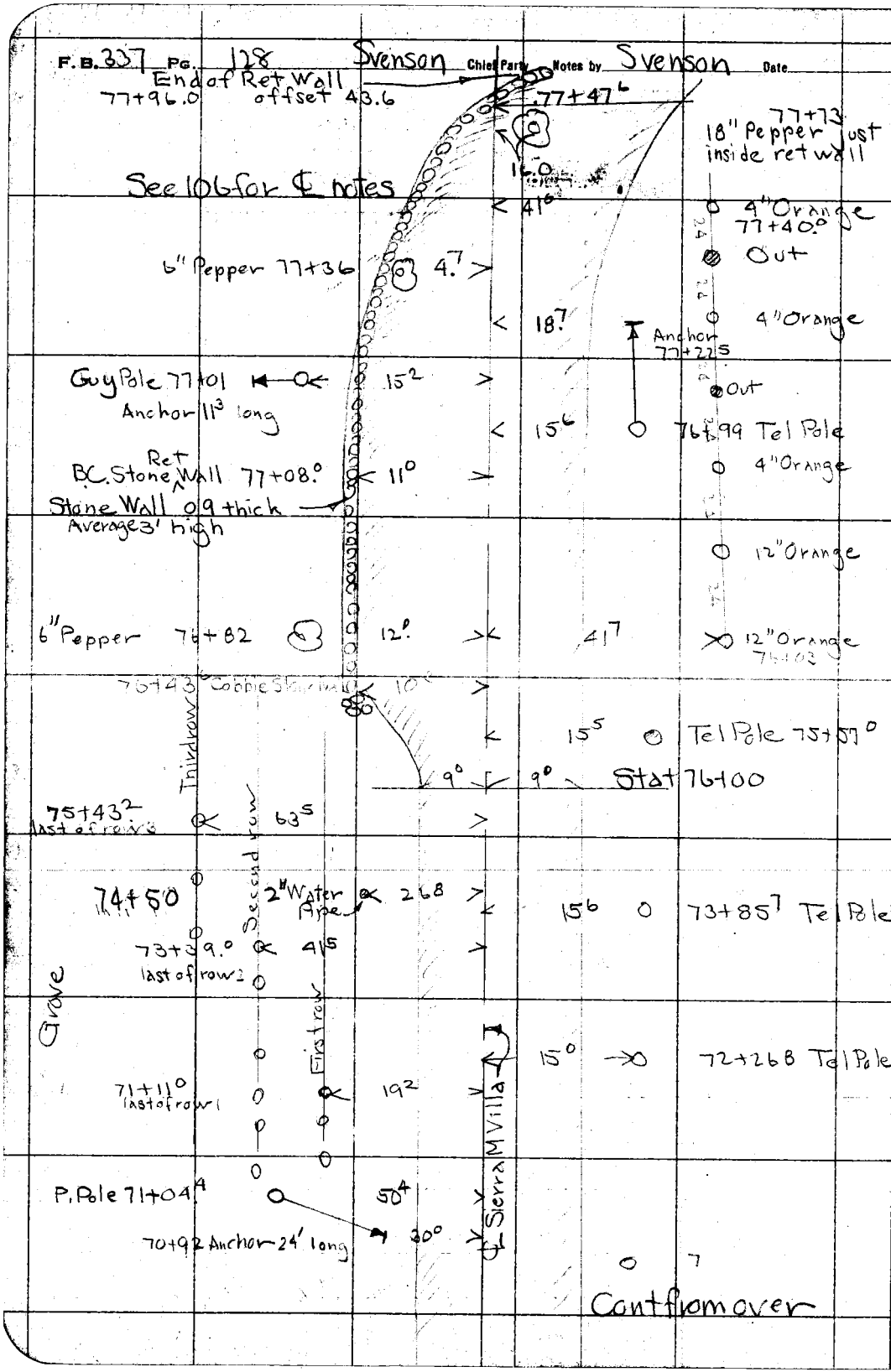

RETURN TO
LOS ANGELES COUNTY SURVEYOR

Do not extend notes this side of this line

Note: ANY ADDITIONS OR CHANGES ON THIS SHEET MUST BE MADE OR CIRCLED IN Red. WITH DATE AND NAME OF PERSON MAKING CHANGE.

Date _____ Notes by _____ Chief Party Svenson F.B. 337 Pg. 129

Plotted by BERT McATEE	W. O. No. 936 D. S. O. No.
Date FEB 1931	Location Sierra Madre Villa
Map No. B-541	Surveyed by Svenson
Plotting C'k'd by D. M. Finley	Date 9-20-29
Date JUN 1931	Indexed A. C. Johnson

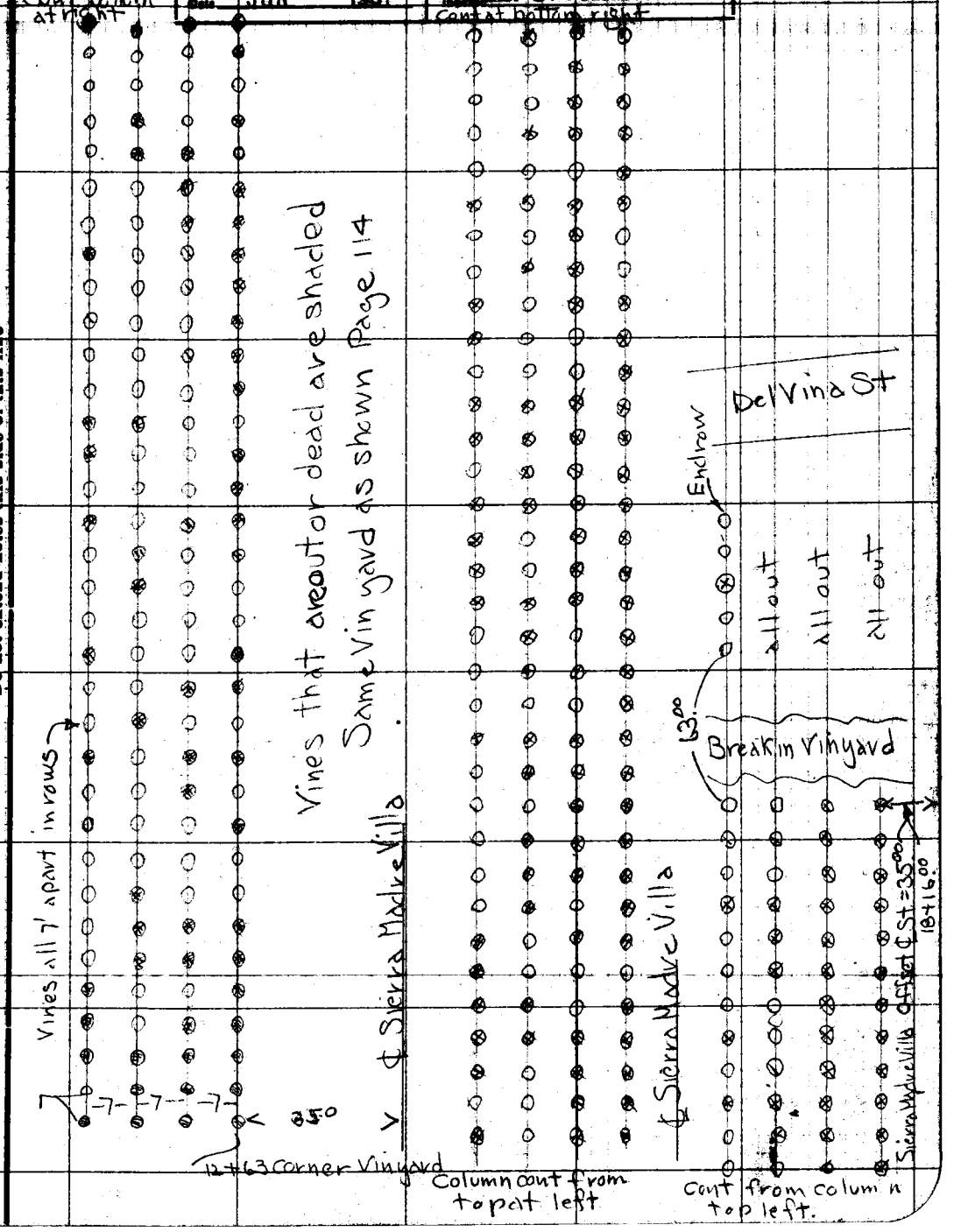

Note: ANY ADDITIONS OR CHANGES ON THIS SHEET MUST BE MADE OR CANCELED IN Red. WITH DATE AND NAME OF PERSON MAKING CHANGE.

Do not extend notes this side of this line

RETURN TO LOS ANGELES COUNTY SURVEYOR

F.B. 337 Pg. 130 Chief Party Notes by Svenson Date



RETURN TO
LOS ANGELES COUNTY SURVEYOR

Do not extend notes this side of this line

Note: ANY ADDITIONS OR CHANGES ON THIS SHEET MUST BE MADE OR CIRCLED IN Red. WITH DATE AND NAME OF PERSON MAKING CHANGE.

Date _____ Notes by Svenson Chief Party Svenson F.B. 337 Pg. 131

Platted by BERT MCATEE	W. O. No. 956 D. S. O. No.
Date FEB 1931	Location Sierra Madre Villa Ave
Map No. B-541	Surveyed by Svenson
Platting C'k'd by D. M. Finney	Date 9-20-29
Date JUN 1931	Indexed A. C. Johnson

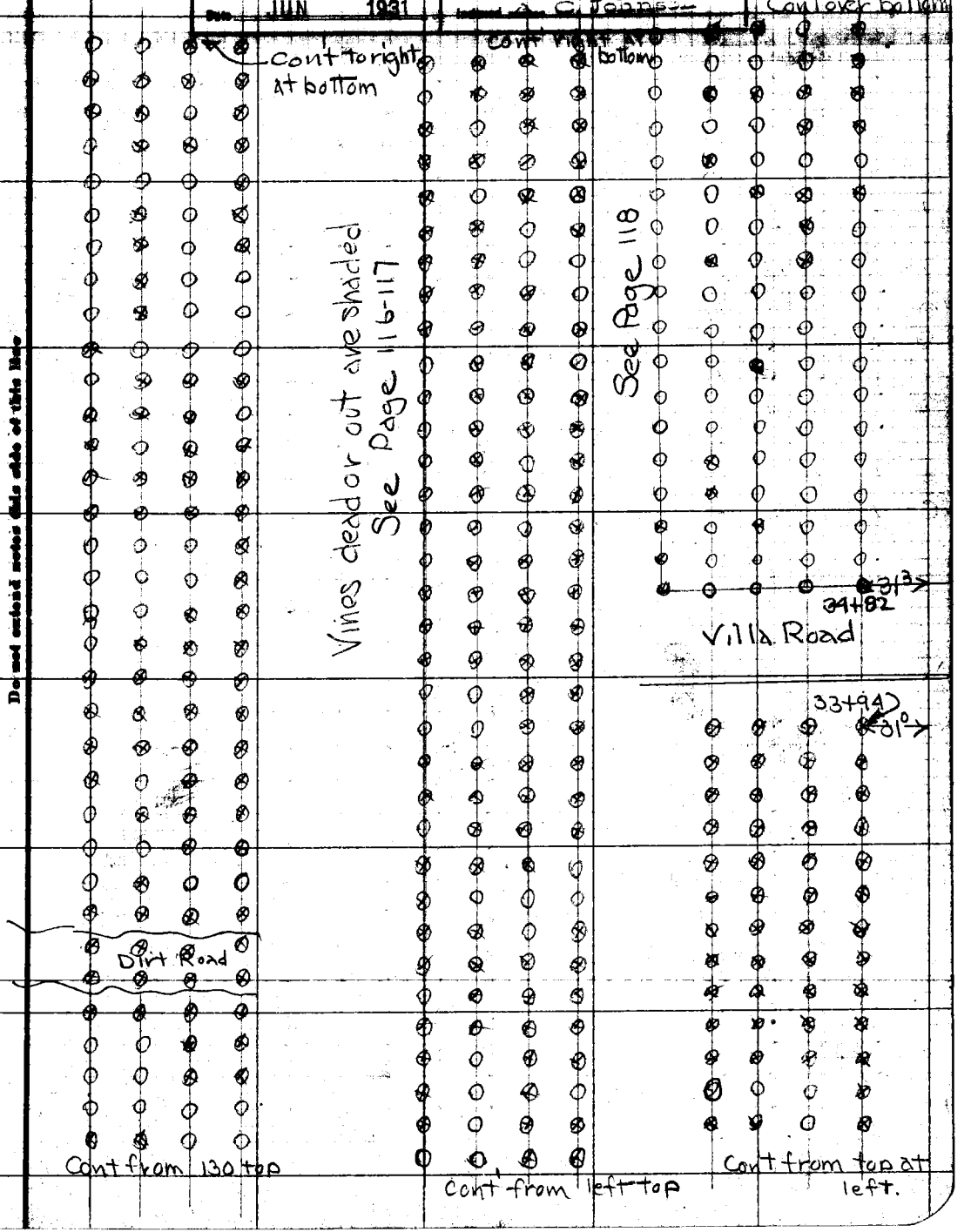

Note: ANY ADDITIONS OR CHANGES ON THIS SHEET MUST BE MADE OR CIRCLED IN Red. WITH DATE AND SIGNATURE OF PERSON MAKING CHANGE.

Do not extend notes this side of this line

RETURN TO LOS ANGELES COUNTY SURVEYOR

F.B. 337 Pg. 132 Svenson Chief Party Notes by Svenson Date

Cont bottom column to right

Cont bottom left of next page

See 119

Dead Vines are shaded

Cont from top 131

Cont from top column to left.

RETURN TO
LOS ANGELES COUNTY SURVEYOR

Do not extend notes this side of this line

Note: ANY ADDITIONS OR CHANGES ON THIS SHEET MUST BE MADE OR CIRCLED IN Red. WITH DATE AND NAME OF PERSON MAKING CHANGE.

Date _____ Notes by Svenson Chief Party Svenson F.B. 337 Pg. 133

Plotted by COUNTY SURVEYOR
Date FEB 1931
Map No. B-541
Platting C'k'd by O. M. Finley
Date JUN 1931

W.O. No. 956 S.O. No.
Location Sierra Madre Villa
Surveyed by Svenson
Date 9-28-27
Computed C. Johnson

Cont bottom right.

Vines outlined are shaded
See Page 121-120

These Vines All out.

34°00

45+34°

42+56°

32.70

PER M

33°

41+83.4

E Sierra Madre V Ave

E Sierra Madre Villa Ave

Cont from top right Pg 132

Cont from top left

Notes: ANY ADDITIONS OR CHANGES ON THIS SHEET MUST BE MADE IN CIRCLED AREA WITH NOTE AND INITIALS OF PERSON MAKING CHANGE.

Do not extend notes this side of this line

RETURN TO LOS ANGELES COUNTY SURVEYOR

F.B. 337 Pg. 134 Chief Party Notes by Svenson Date



RETURN TO LOS ANGELES COUNTY SURVEYOR

Do not extend notes this side of this line

Notes: ANY ADDITIONS OR CHANGES ON THIS SHEET MUST BE MADE OR CIRCLED IN Red. WITH DATE AND NAME OF PERSON MAKING CHANGE.

Date _____ Notes by Svenson Chief Party Svenson F.B. 337 Pg. 135

Platted by BERT MCATEE
Date FEB 1931
Map No. B-541
Plotting C'k'd by D. M. Finley
Date JUN 1931

W. O. No. 956 B. S. O. No. _____
Location Sierra Madre Villa Ave
Surveyed by _____
Date 10-14-29
Indexed A. C. Johnson

W.O. 956

SURVEY OF SIERRA MADRE VILLA AVE.

ADJUSTED ℄
Foothill Byd to York Ave

Chain 0.07 used for all ties

A. Svenson R Wilson
G. Willits Asst.
Hubbell Mich.
Chase Rich.

RETURN TO
LOS ANGELES COUNTY SURVEYOR

Notice: ANY ADDITIONS OR CHANGES ON THIS SHEET MUST BE MADE BY CANCELED BY Brd. WITH DATE AND TRADE OF PERSON MAKING CHANGE.

Do not extend notes this side of this line

F.B. 337 Pg. 136 Svenson Chief Party Notes by Svenson Date

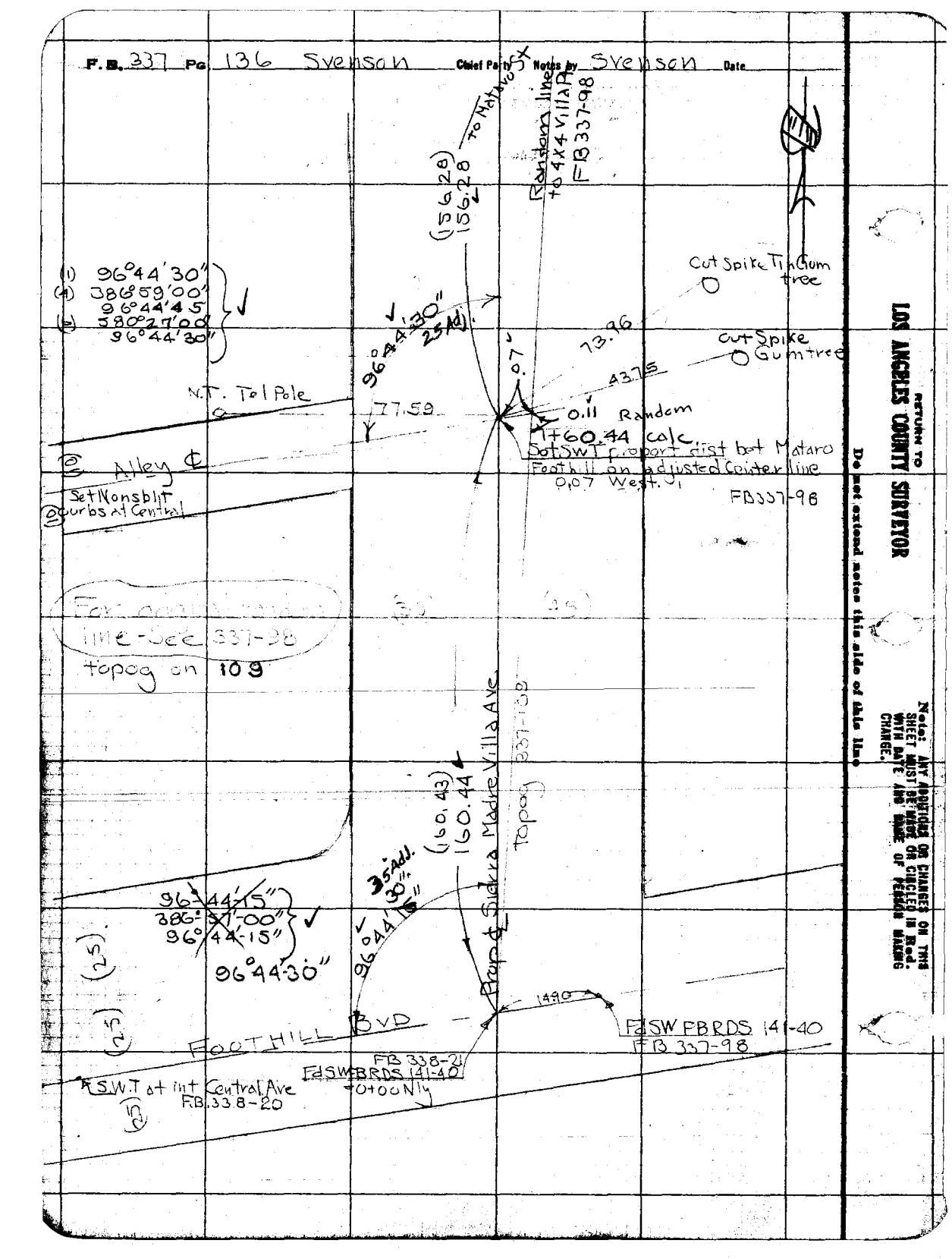

RETURN TO LOS ANGELES COUNTY SURVEYOR

Do not extend notes this side of this line

Note: ANY ADDITIONS OR CHANGES ON THIS SHEET MUST BE MADE OR CIRCLED IN Red. WITH DATE AND NAME OF PERSON MAKING CHANGE.

Date _____ Notes by Svenson Chief Party Svenson F.B. 337 Pg. 137

Platted by BERT McATEE	W. O. No. 956 D. S. O. No.
Date FEB 1931	Location Sierra Madre Villa
Map No. B-541	Surveyed by
Platting C'k'd by D. M. Finley	Date 10-14-29
Date JUN 1931	Indexed A. C. Johnson

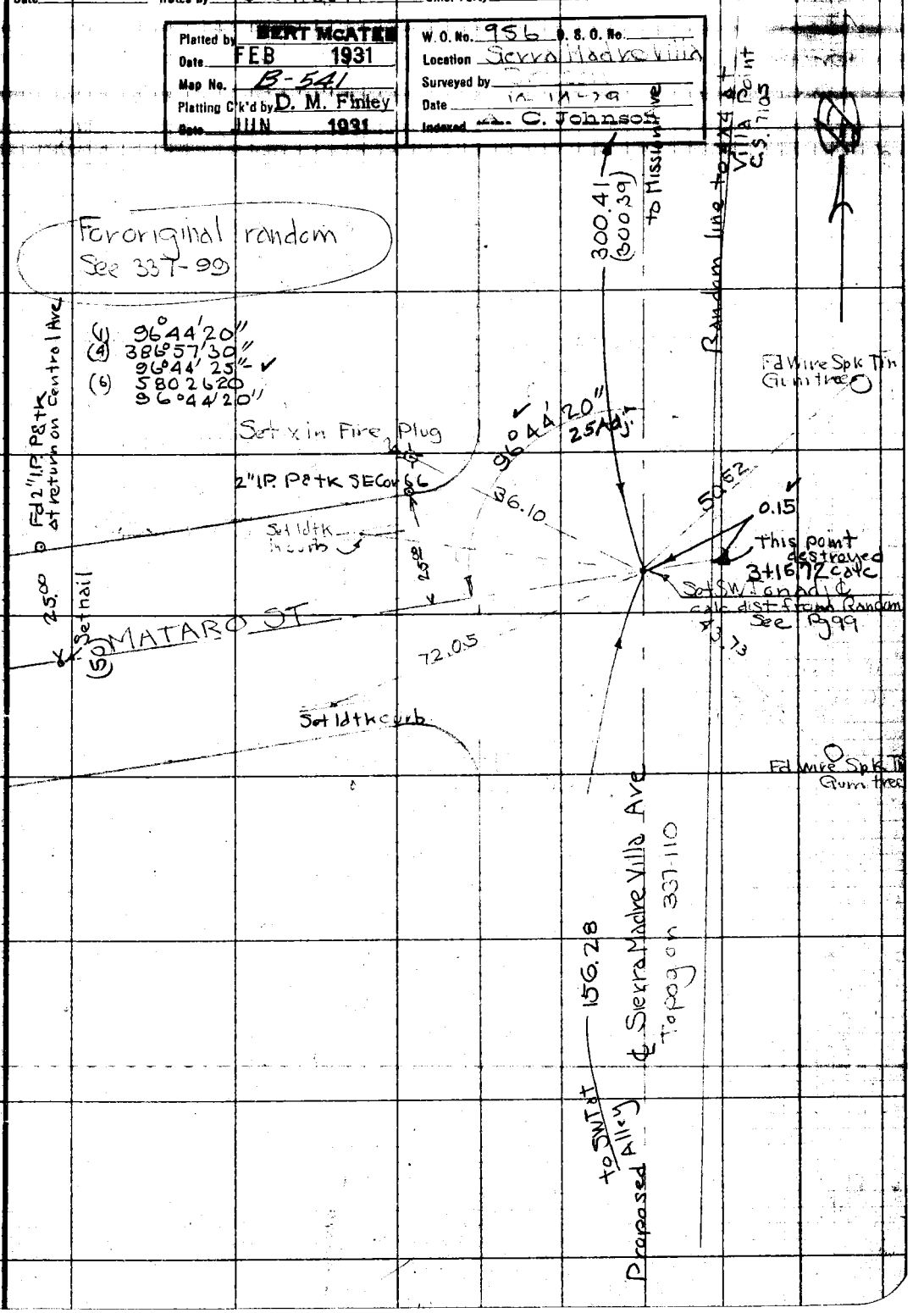

Note: ANY ADDITIONS OR CHANGES ON THIS SHEET MUST BE MADE OR CIRCLED IN Red. WITH DATE AND NAME OF PERSON MAKING CHANGE.

Do not extend notes this side of this line

RETURN TO
LOS ANGELES COUNTY SURVEYOR

F.B. 337 Pg 138 Svenson Chief Party Notes by Svenson Date

For chaining on random
See 337-100

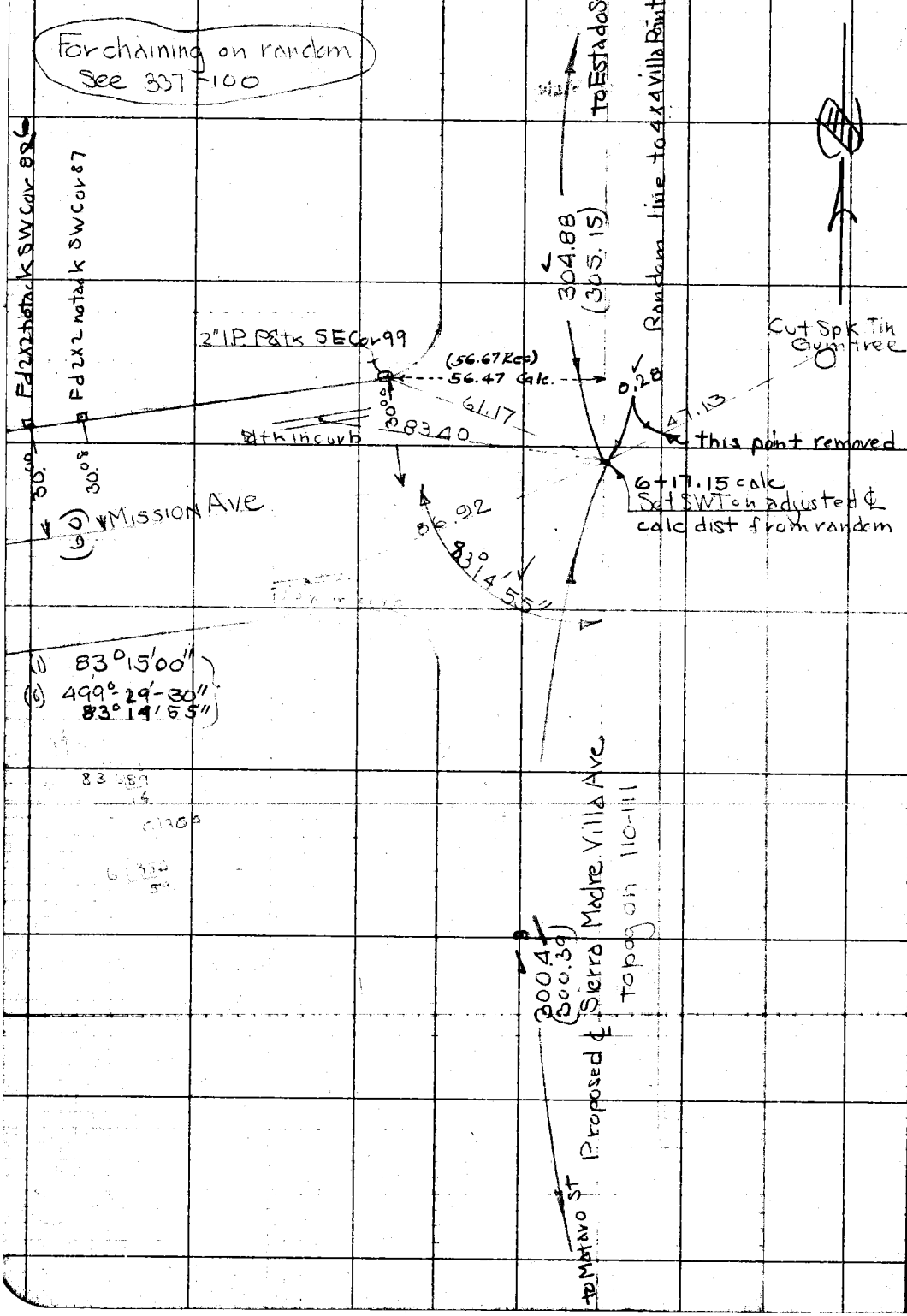

RETURN TO
LOS ANGELES COUNTY SURVEYOR

Do not extend notes this side of this line

Note: ANY ADDITIONS OR CHANGES ON THIS SHEET MUST BE MADE OR CIRCLED IN Red. WITH DATE AND NAME OF PERSON MAKING CHANGE.

Date _____ Notes by Svenson Chief Party Svenson F.B. 337 Pg. 139

Platted by DERT McATEE	W. O. No. 956 D. S. O. No.
Date FEB 1931	Location Sierra Madre Villa
Map No. B-541	Surveyed by Svenson
Platting C'k'd by D. M. Finley	Date 10-14-79
Date JUN 1931	Indexed A. C. Johns

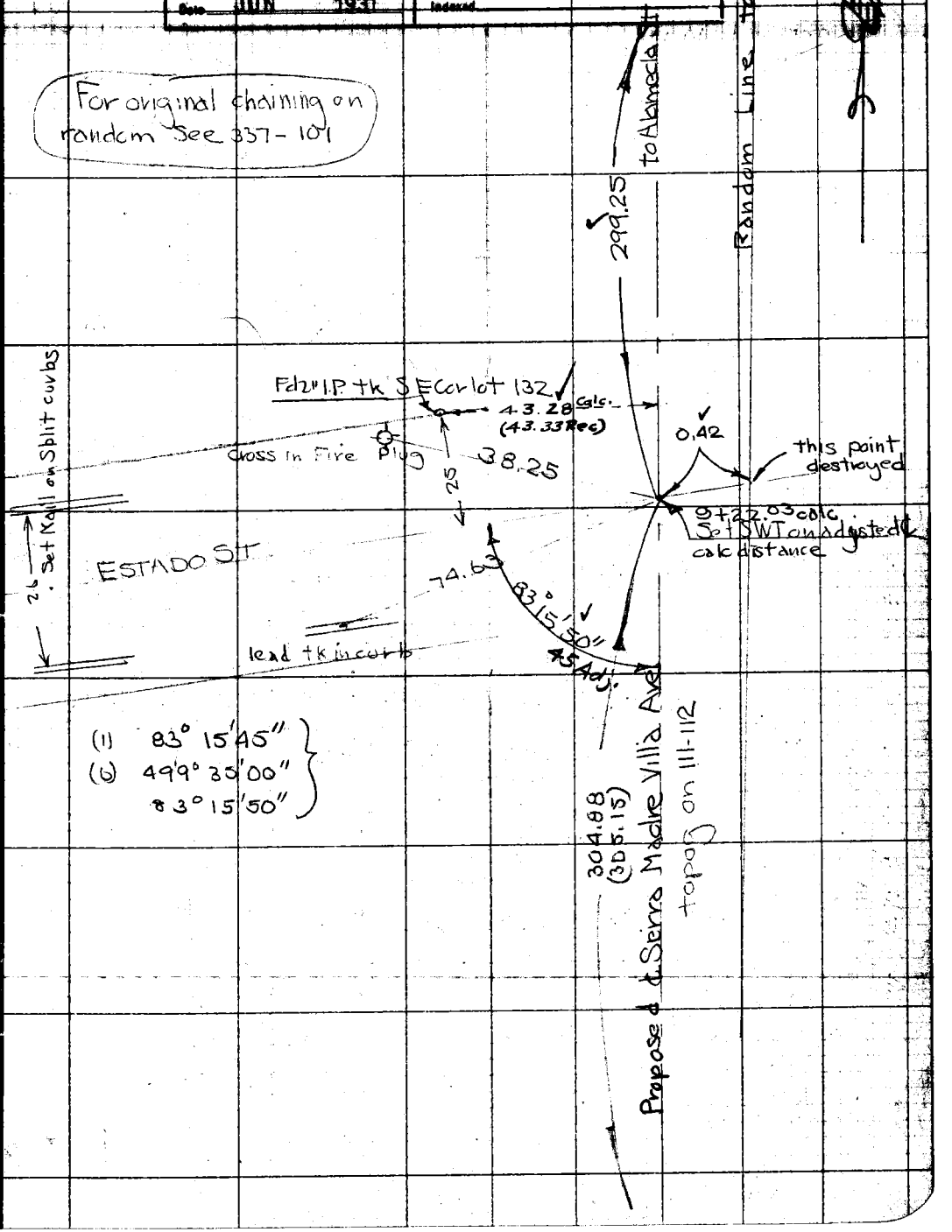

Note: ANY ADDITIONS OR CHANGES ON THIS SHEET MUST BE MADE OR CIRCLED IN Red. WITH DATE AND NAME OF PERSON MAKING CHANGE.

Do not extend notes this side of this line

RETURN TO LOS ANGELES COUNTY SURVEYOR

F.B. 337 Pg 140 Svenson Chief Party Notes by Svenson Date

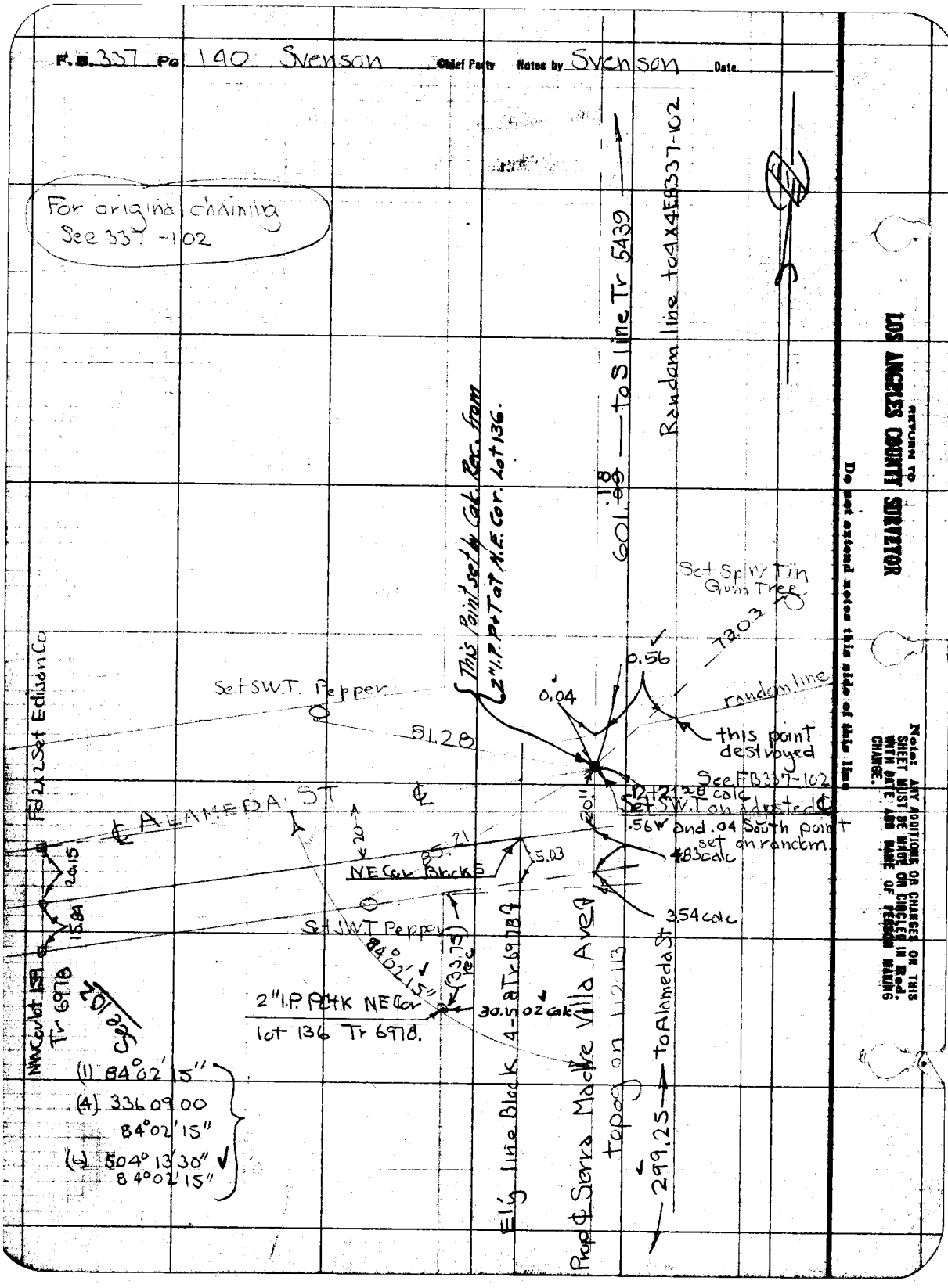

RETURN TO LOS ANGELES COUNTY SURVEYOR

Do not extend notes this side of this line

Note: ANY ADDITIONS OR CHANGES ON THIS SHEET MUST BE MADE OR CIRCLED IN Red. WITH DATE AND NAME OF PERSON MAKING CHANGE.

Notes Ck'd by	Survey of
Map No.	W. O. Tape No. Std °F
Office Work	Surveyed by
Checked	Notes Date
Date	Indexed

F. B. Pg.

Note: Any Additions or Changes on This Sheet Must be Made or Circled in Red Ink With Date and Name of Person Making Change.

Do not extend notes this side of this line.

RETURN TO
LOS ANGELES COUNTY SURVEYOR
700 HALL OF RECORDS

FORM 347 Rev. 12-62

RETURN TO
LOS ANGELES COUNTY SURVEYOR
700 HALL OF RECORDS

Note: Any Additions or Changes on This Sheet Must be Made or Circled in **Red** Ink With Date and Name of Person Making Change.

~~Do not extend notes this side of this line.~~

F.B. Pg.

Date _____ Notes by Svenson Chief Party Svenson F.B. 337 Pg 141

Platted by BERT McATEE	W.O. No. 956 U.S.G. No.
Date FEB 1931	Location Sierra Madre Villa
Map No. B-541	Surveyed by Svenson
Platting C'k'd by D. M. Finley	Date 10-14-79
Date JUN 1931	Indexed A. C. Johnson

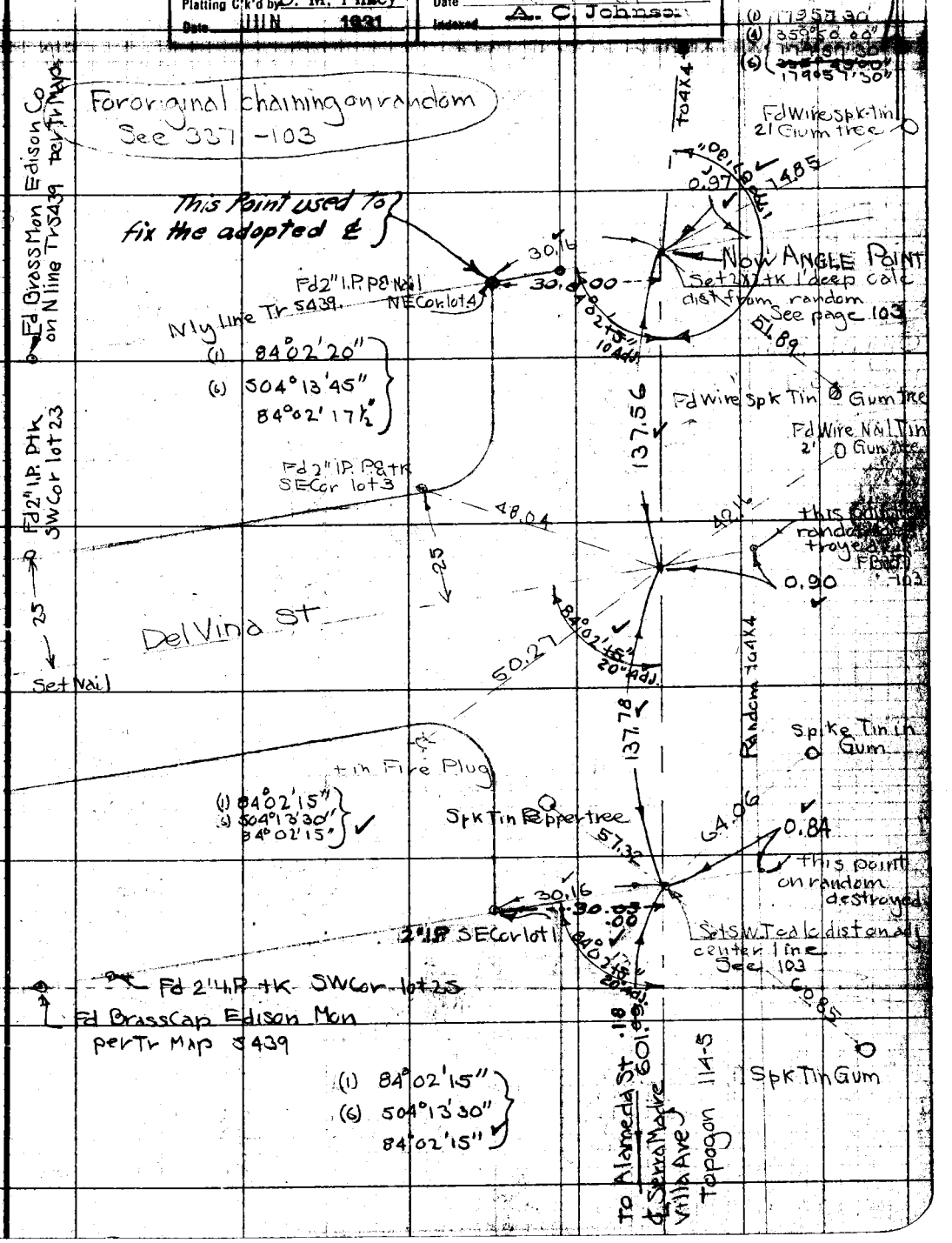

Note: ANY ADDITIONS OR CHANGES OR THIS SHEET MUST BE MADE OR CIRCLED IN Red. WITH DATE AND NAME OF PERSON MAKING CHANGE.

Do not extend notes this side of this line

RETURN TO LOS ANGELES COUNTY SURVEYOR

F.B. 337 Pg. 142 Svenson Chief Party / Notes by Svenson Date 10-14-29

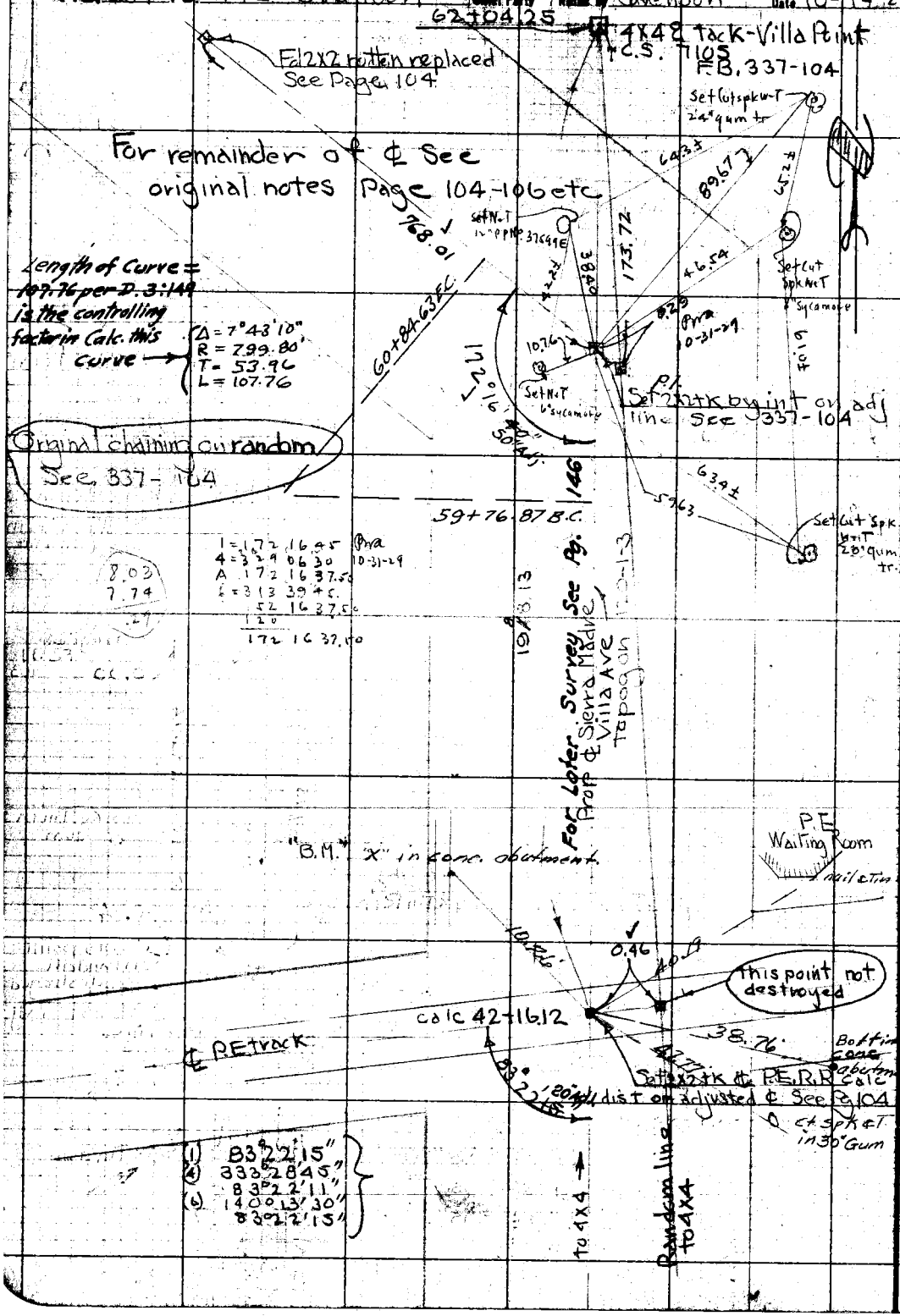

RETURN TO
LOS ANGELES COUNTY SURVEYOR

Do not extend notes this side of this line

Note: ANY ADDITIONS OR CHANGES ON THIS SHEET MUST BE MADE OR CIRCLED IN Red. WITH DATE AND NAME OF PERSON MAKING CHANGE.

Notes Ck'd by	Survey of Sierra Madre Villa Rd	F.B. 337 Pg. 143
Map No.	W. O. 956 Tape No. 045 St'd 84 °F.	
Office Work	Surveyed by Rosecrans	
Checked	Notes Date 10-17-31	
Date	Indexed A. C. Johnson	



Note: ANY ADDITIONS OR CHANGES OF THIS SHEET MUST BE MADE OR CIRCLED IN Red Ink WITH DATE AND NAME OF PERSON MAKING CHANGE.

RETURN TO
LOS ANGELES COUNTY SURVEYOR
700 HALL OF RECORDS

Do not extend notes this side of this line

FORM 247 10M 8-31

RETURN TO
LOS ANGELES COUNTY SURVEYOR
700 HALL OF RECORDS

Note: ANY ADDITIONS OR CHANGES ON THIS SHEET MUST BE MADE OR CIRCLED IN **Red Ink.** WITH DATE AND NAME OF PERSON MAKING CHANGE.

Do not extend notes this side of this line

F.B. 337 PG. 144

Notes Ck'd by		Survey of	Sierra Madre Villa Ave.
Map No.		W. O.	7956 Tape No. 070 Std 68 °F
Office Work		Surveyed by	[illegible]
Checked		Notes	Braden Date 4/21/44
Date		Indexed	C. Johnson

F.B. 337 PG. 145

SIERRA MADRE VILLA AVE

℄ CHECK

J.N. 7956

April 1944

W E Braden
H D Heber
A R Bartlett
I J Bowles

Note: Any Additions or Changes on this Sheet must be made or checked in Ink With Date and Name of Person Making Changes.

Do not extend notes this side of this line.

LOS ANGELES COUNTY SURVEYOR
700 HALL OF RECORDS


F.B. 337 PG. 146
(Villa Point)
Fd. 2" I.P. conc. pl. & N.
2" up N. side of
New fn. post
T. 64° (Std. 84°)
174.37 @ 6-26 = 173.25
174.21 @ 6-00 = 173.24
(Villa)
This point is at top
and base has been
with Rock & has be
mound shaped.
173.25
Pl. fd. 2" I.
ctr. 15" dn.
see F.B. 337
Set 2x2 fl. o
point.
VILLA AVE
Fd. CS. B.C. Mon.
18" dn.
See F.B. 380-168
NEW YORK
Set SW&T
on split in pvt.
90°
41.54
Fd. cut spk.
Set 4 nails
in pvt. F.B. 380
AVE.
39.985
267.67
MADRE
Fd. CS. B.C. Mon.
15" dn.
T. 68 (Std.)
267.67 =
Fd. SW&T.
T. 68°
73.13
Fd. Nail in pvt.
Paved St.
Intersection of ℄
of R/W Nothing
Intersection of ℄
Fd. base old 1x2
Set 2x2 on spl
see F.B. 337-142
marks of 7 in st
on cor. of Walling
meas. 41.06 - high
TRACKS
Fd. bolt in E.
conc. & Rock
T. 69°
67.46
Fd. 1x1 E. conc. abut.
Wall 15" dn.
PE. R.R.
38.84
T. 58
52.56
MADRE BLVD
SIERRA
Fd. Sm. cut
in pvt. No.
T. 58
714.21 = 714.16
714.16
SIERRA
Fd. Sm. cut spk.
for line - Fd.
0.61 E. see F.B.
PALOMA St.
9.96
1.12
Fd. R.R. spk.
Point on pvt.
PRO. & Orange Grove Ave.
Fd. 2x2 W. - 2
see F.B. 426-2
Set 3/4" I.P. -
2x2.
Angle pt. Fd. 2x2 + 12" dn.
by tie - see F.B. 426-200
Remove 2nd nail, which was
.06 W. & fitted tie better
than line pt.