Date _____ Notes by _____ Chief Party _____ F.B. _____ PG. _____

Platted by _____	W. O. No. _____ D. S. O. No. _____
Date _____	Location _____
Map No. _____	Surveyed by _____
Platting C'k'd by _____	Date _____
Date _____	Indexed _____

338

Notes [illegible] ON THIS [illegible] IN Red. [illegible] MAKING [illegible]

Do not [illegible] this side of this line.

LOS [illegible] COUNTY [illegible]

F.B. 338 Pg. Index Chief Party Notes by Date

F.B. 338

PAGES: Index, , ,3, ,5, ,
7,8,9, ,11,12,13,14,14A,14B,14C,
14D,15 to 23 incl., ,25, ,
27, ,29 to 55 incl., ,57 to 79
incl., ,81,82,83,81A,82A,83A, ,
84 to 104 incl.,

RETURN TO
LOS ANGELES COUNTY SURVEYOR

Do not extend notes this side of this line

Note: ANY ADDITIONS OR CHANGES ON THIS SHEET MUST BE MADE OR CIRCLED IN Red. WITH DATE AND NAME OF PERSON MAKING CHANGE.

Date _____ Notes by _____ Chief Party _____ F.B. 338 Pg. 3

Platted by	W. O. No. 4191 D. S. O. No.
Date	Location Foothill Blvd
Map No.	Surveyed by Rosecrans
Platting C'k'd by	Date Mar. 8 1928
Date	Indexed A. C. Johnson

SURVEY OF

FOOTHILL BLVD

A & W # 191

FROM

ALLEN AVE. TO HIGHLAND AVE. DUARTE

Note: ANY ADDITIONS OR CHANGES ON THIS SHEET MUST BE MADE OR CIRCLED IN Red. WITH DATE AND NAME OF PERSON MAKING CHANGE.

Do not extend notes this side of this line

RETURN TO LOS ANGELES COUNTY SURVEYOR

RETURN TO

LOS ANGELES COUNTY SURVEYOR

Note: ANY ADDITIONS OR CHANGES ON THIS SHEET MUST BE MADE OR CIRCLED IN Red. WITH DATE AND NAME OF PERSON MAKING CHANGE.

Do not extend notes this side of this line

F.B.____ PG.____

Chief Party _____ Notes by _____

Date _____

Date________ Notes by________ Chief Party________ F. B 338 PG. 5

[illegible] Henderson	W. O. No. 4191 [illegible] No.
Date May 1928	Location Foothill Blvd
Map No. R-190 Sht. 1	Surveyed by Rosecrans
[illegible] A. A. R.	Date Mar. 8, 1926
Date June 1928	Indexed A. C. Johnson

Notice: Any additions or changes on this sheet must be made in ink or circled [illegible] with date and name of person making change.

Return to Los Angeles County Surveyor

Do not extend notes beyond this side of this line

RETURN TO

LOS ANGELES COUNTY SURVEYOR

Note: ANY ADDITIONS OR CHANGES ON THIS SHEET MUST BE MADE OR CIRCLED IN **Red.** WITH DATE AND NAME OF PERSON MAKING CHANGE.

Do not extend notes this side of this line

Date

Notes by

Chief Party

FB 3316 PG. 6

Date _____ Notes by _____ Chief Party _____ F. B. 338 PG. 7

Plotted by Henderson
Date May 1928
Map No. B-190 Sht. 1.
Checked by A.A.R.
Date June 1928

W. O. No. 2121 R. P. O. No.
Location Foothill Blvd.
Surveyed by Rasmussens
Date 3-15-1928
Index

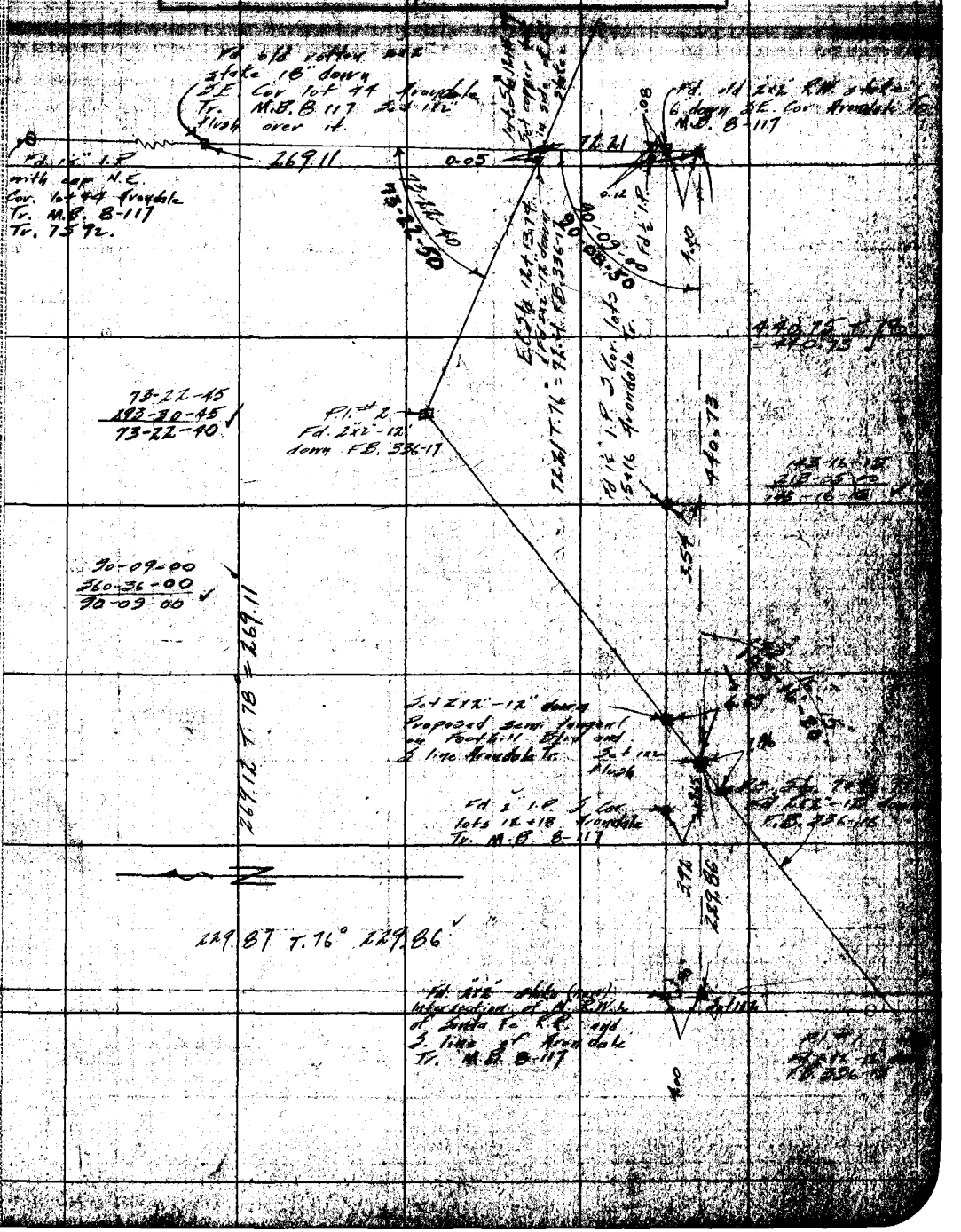

F.B. 338 Pg. 8 Rosecrans Chief Party Notes by Date 3-19-28



RETURN TO

LOS ANGELES COUNTY SURVEYOR

Do not extend notes this side of this line

Note: ANY ADDITIONS OR CHANGES ON THIS SHEET MUST BE MADE OR CIRCLED IN Red. WITH DATE AND NAME OF PERSON MAKING CHANGE.

18371

Date _____ Notes by _____ Chief Party _____ F. B. 338 Pg. 9

Drawn by Henderson	W. O. No. 4191
Date May 1928	Location Foothill Blvd.
Map No. B-190 Sht 1	Surveyed by Rosecrans
Plotting Chk'd by D.A.R.	Date 3-15-1928
Date June 1928	Indexed A. C. Johnson

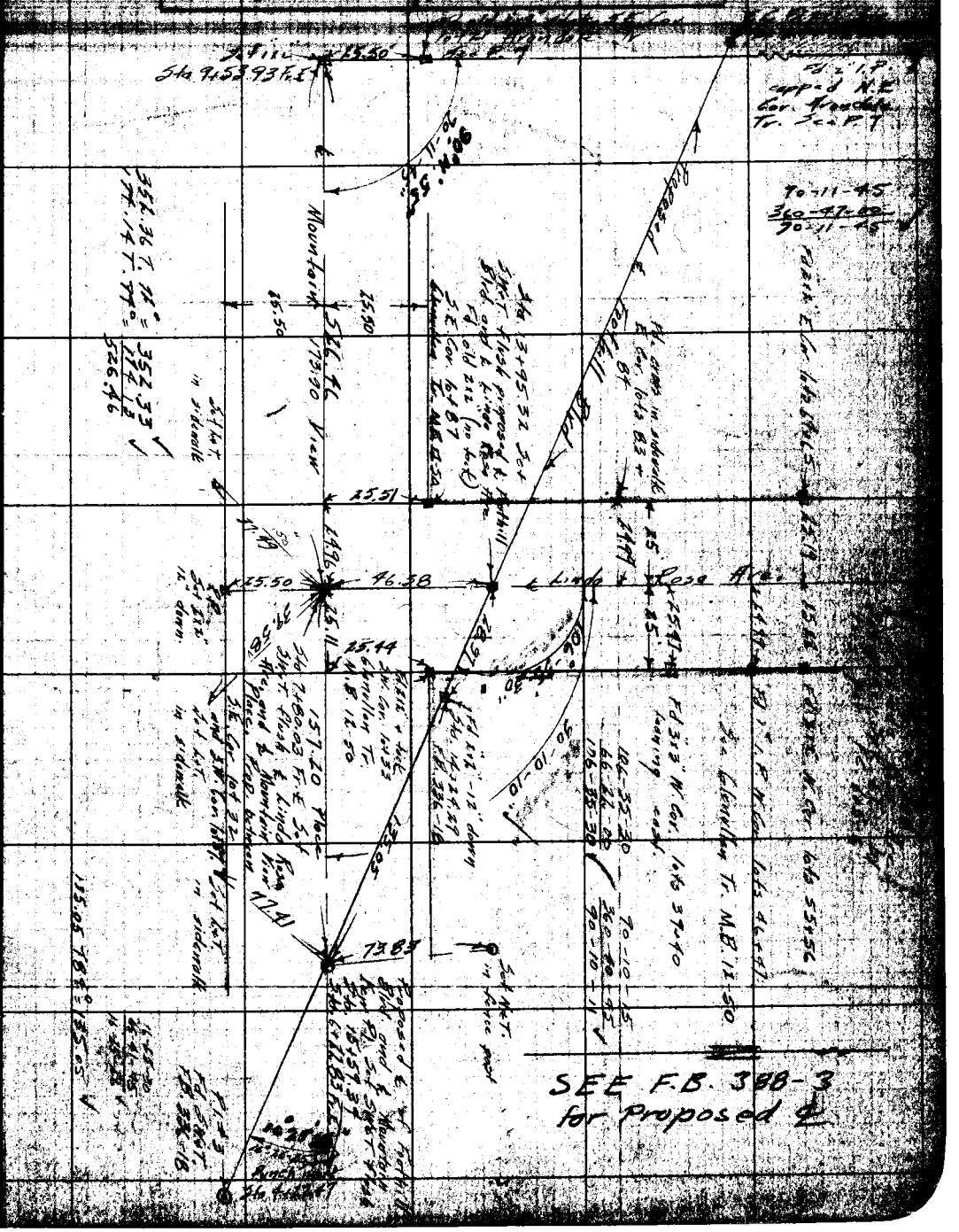

SEE F.B. 388-3 for Proposed ℄

Note: ANY ADDITIONS OR CHANGES ON THIS SHEET MUST BE MADE OR CIRCLED IN WITH DATE AND NAME OF PERSON MAKING CHANGE.

RETURN TO LOS ANGELES COUNTY SURVEYOR

Do not extend notes this side of this line

RETURN TO

LOS ANGELES COUNTY SURVEYOR

Note: ANY ADDITIONS OR CHANGES ON THIS SHEET MUST BE MADE OR CIRCLED IN **Red.** WITH DATE AND NAME OF PERSON MAKING CHANGE.

Do not extend notes this side of this line

Date

Chief Party Notes by

F.B. 338 Pg. 10

Date _____ Notes by _____ Chief Party _____ F. B. 232 Pg. 11

Plotted by Henderson
Date May 1928
Map No. S-190 Sht 1
Checked by A. A. Rea
Date June 1928

W. O. No. 419 | C. S. O. No.
Location Foothill Blvd.
Surveyed by Rozzelans
Date May 9, 1928
Indexed A. C. Johnson

Notes: ANY ADDITIONS OR CHANGES ON THIS SHEET MUST BE MADE OR CIRCLED IN Red. WITH DATE AND NAME OF PERSON MAKING CHANGE.

RETURN TO LOS ANGELES COUNTY SURVEYOR

Do not extend notes this side of this line

Drive

Huntington

N.E. Cor. lot 25 Fd. 2x2"

Fd. 2x2" N.E. Cor. lot 26

Fd. 2x2 N.E. Cor. lot 27

Fd. 2x2 N.E. Cor. lot 28

Tri Blvd Tract M.B. 8-77

Fd. 2x2" N.E Cor. lot 29

Fd. 2x2" N.E Cor lot 30

Fd. 2x2" S.E. Cor. lot 30

Fd. 2x2" N.E. Cor. lot 33

11-38-95
366-35-15 Set Lot
11-38-49 in curb

Fd. 2x2" S.E. Cor. lot 33

Fd. 2" I.P. on S line lot 1 See P. 23

25.09 — 25.09 — 25.09 — 25.11 — 25.20 — 25.15 — 25.08 — 24.96 — 25.13 — 20.08

25.05 — 25.02 — 25.00 Set N lot — 25.04 — 25.00 — 25.05 — 25.09 — 20.08

Fd. 2x2" N.W. Cor lot 45

Fd. 2x2" N.W. Cor lot 42

Fd. 2x2" N.W. Cor. lot 41

Fd. 2x2" N.W. Cor. lot 40

Fd. 2x2" N.W. Cor. lot 39

Tri Blvd. Tract M.B. 8-77

Fd. 2x2" N.W. Cor. lot 38

Fd. 2x2" N.W. Cor. lot 37

Not 4x4 Fd.

Fd. 2x2" N.W. Cor. lot 34

Set L&T. in curb.

Fd. 2x2" S.W. Cor lot 34

Set N&T. by proportion between pipes

Set S.W.&T.

Set N&T. in 6" Oak

Foothill Blvd.

12' offset line

Fd. N&T.

Sta. 51+16.30

See P. 24

Set S.W.&T.

Sta. 51+19.06

SEE B. 389-8 for Proposed ℄

F.B. 338 Pg. 12 Chief Party Notes by Rosecrans Date 3-10-26



RETURN TO
LOS ANGELES COUNTY SURVEYOR
Do not extend notes this side of this line

Notes: ANY ADDITIONS OR CHANGES ON THIS SHEET MUST BE MADE OR CIRCLED IN Red. WITH DATE AND NAME OF PERSON MAKING CHANGE.

SEE F.B. 388-9
for Proposed ℄

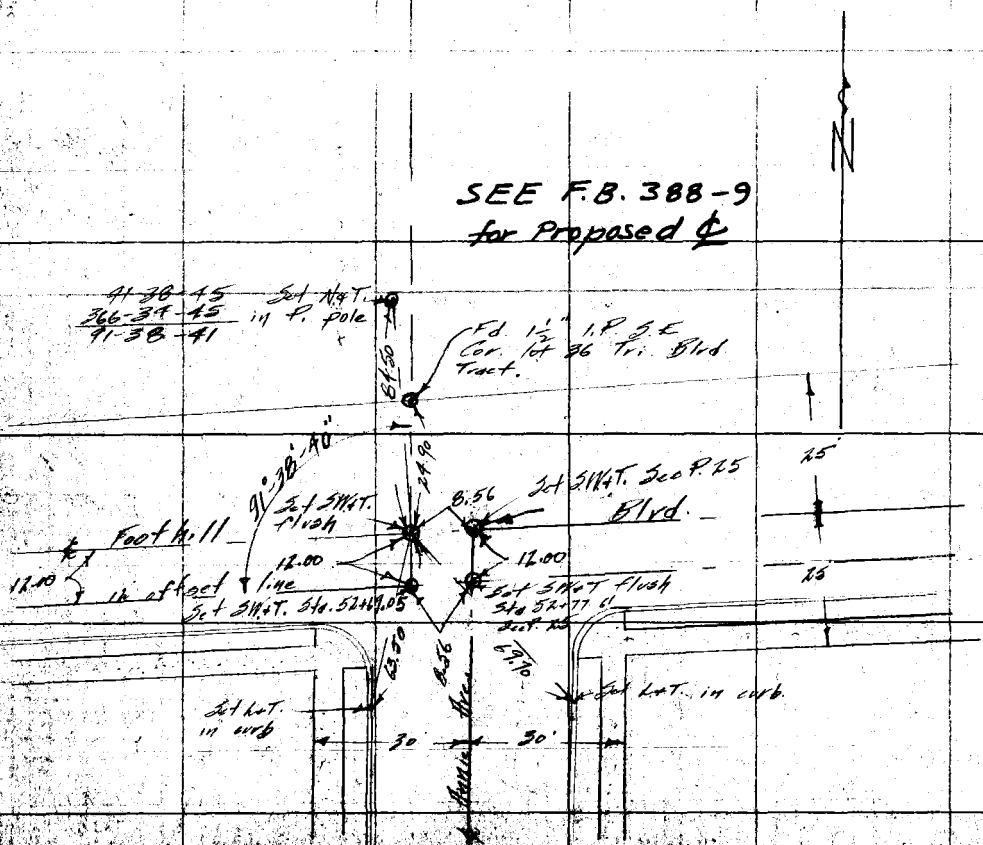

Date _____ Notes by _____ Chief Party _____ F. B. 338 Pg. 13

Plotted by Henderson	W. O. No. 4191 D. S. O. No.
Date May 1928	Location Foothill Blvd
Map No. R-140 Sht. 1	Surveyed by Rosecrans
Plotting Ch'd by A. A. R.	Date Mar. 21, 1927
Date June 1928	Indexed A. C. Johnson

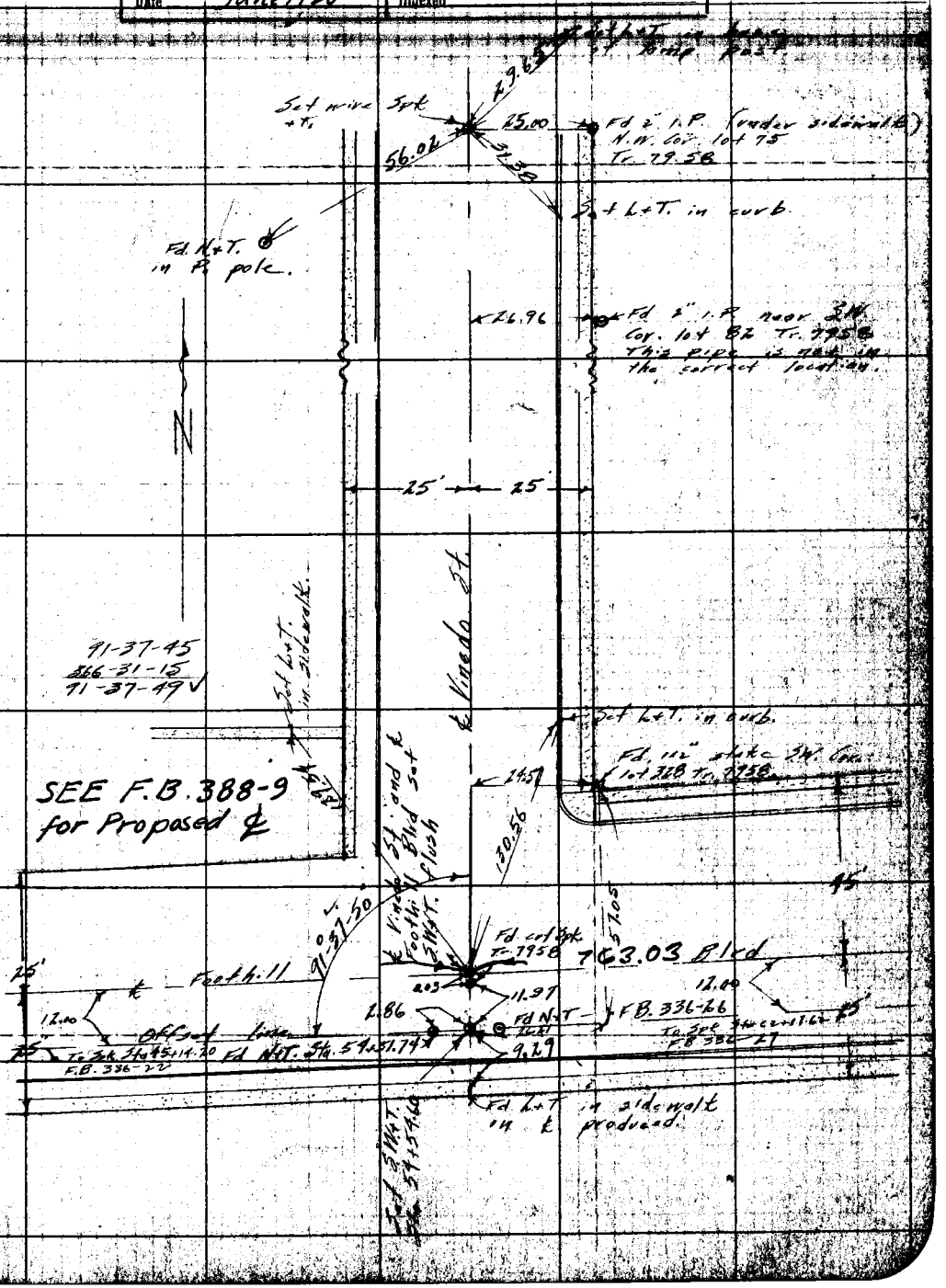

Note: ANY ADDITIONS OR CHANGES ON THIS SHEET MUST BE MADE OR CIRCLED IN Red. WITH DATE AND NAME OF PERSON MAKING CHANGE.

RETURN TO LOS ANGELES COUNTY SURVEYOR

Do not extend notes this side of this line

F.B. 338 PG. 14 Rogerans Chief Party Notes by Date 3-21-28

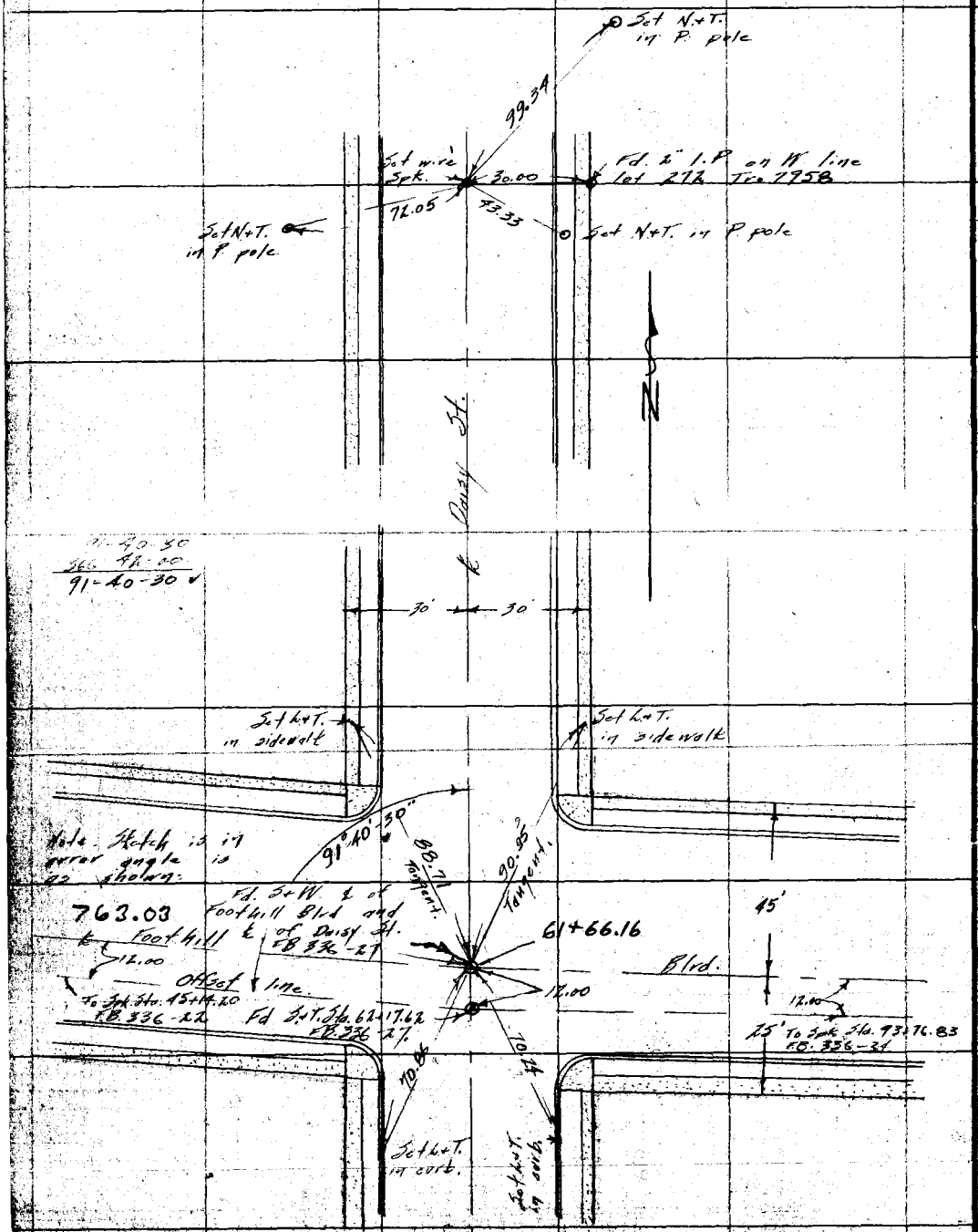

RETURN TO
LOS ANGELES COUNTY SURVEYOR
Do not extend notes this side of this line

Notes: ANY ADDITIONS OR CHANGES ON THIS SHEET MUST BE MADE OR CIRCLED IN Red. WITH DATE AND NAME OF PERSON MAKING CHANGE.

Date 12-17-28 Notes by Miller Chief Party Miller F. B. 338 PG. 14A

Plotted by J. D. Price	W. O. No. 4191
Date Feb. 1929	Location FOOTHILL BLVD
Map No. B-190, Sh. #2	Surveyed by Miller
Plotting C & G by H. A. R.	Date Dec. 1928
Date Mar. '29	Indexed A. C. Johnson

Tape #013
76°F 21#

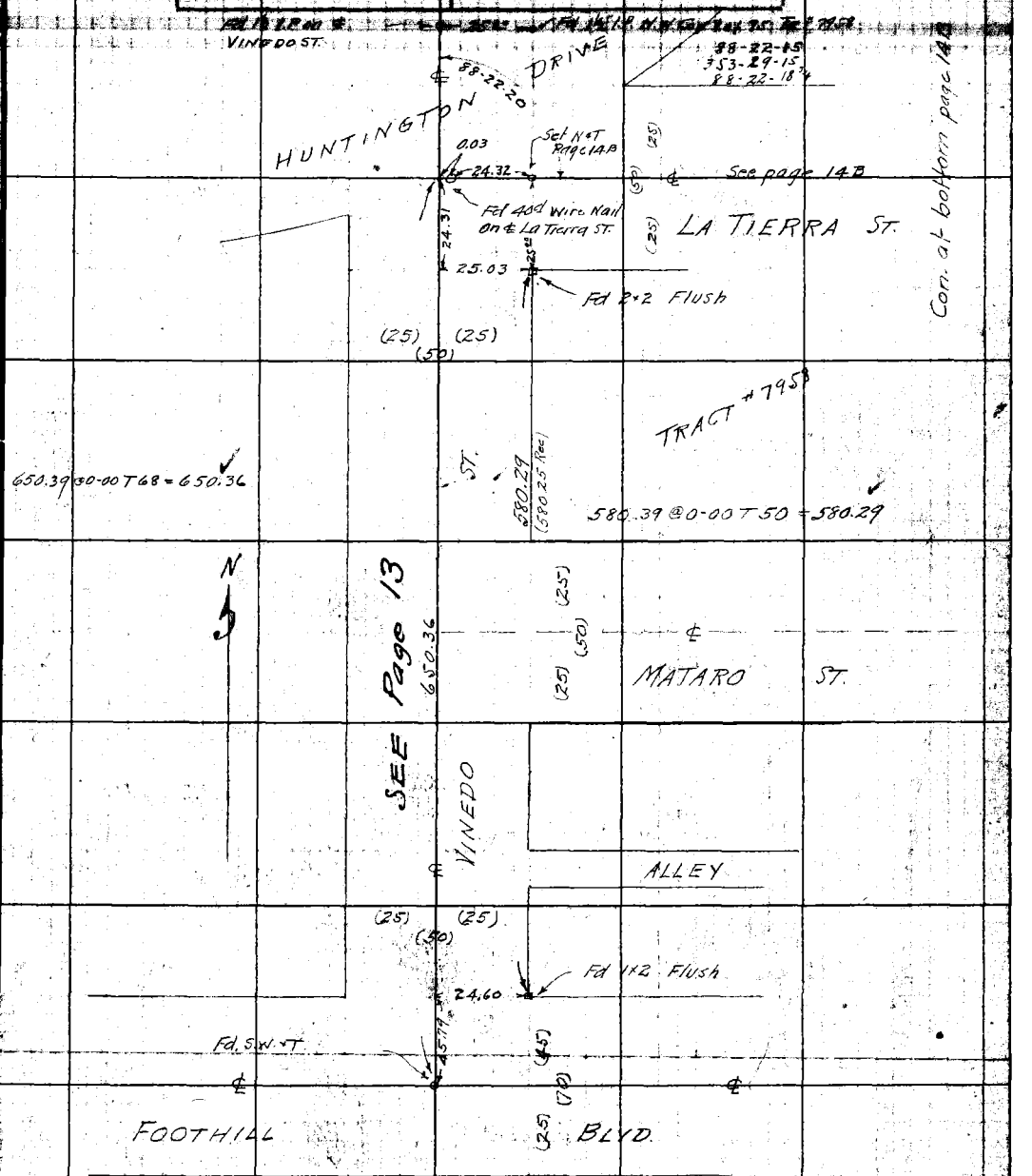

Note: ANY ADDITIONS OR CHANGES ON THIS SHEET MUST BE MADE OR CIRCLED IN Red, WITH DATE AND NAME OF PERSON MAKING CHANGE.

RETURN TO LOS ANGELES COUNTY SURVEYOR

Do not extend notes this side of this line

F.B. 338 Pg. 14B Miller Chief Party Notes by Miller Date 12-17-28

Tape #013
76° F. 21"

Con. at bottom page 14C.

Set N&T 7+74.90

12.09

Fd 2" I.P. Plug-Tk 7+65.82

(30) (40)

2+20.13
1+49.49
3+69.62
2+25.18
5+74.80
1.80.10
7+74.90

(30) DAISY AVE

180.10

180.13 @ 0-00 T 54 = 180.10

LOT 259 TR # 7958

24.98

Fd ½" I.P. Flush. 6+60.32

5.52

Set N&T 5+94.80

(25) (50) 25

7958

225.21 @ 0-00 T 54 = 225.18

ST

225.18

Fd 2x2 x Tk Flush. 4+00.27

TRACT

Set N&T 3+69.62

LOT 254 TR 7958

24.89

Fd 2x2 x Tk Flush. 3+50.38

149.51 @ 0-00 T 52 = 149.49

149.49

Fd 2x2 x Tk Flush 2+50.41

24.90

LOT 251 TR No 79.58

HUNTINGTON DR

Set N&T 2+20.13

24.99

Fd 2x2 x Tk Flush 2+00.54

220.17 @ 0-00 T 50 = 220.13

LA TIERRA

220.13

Fd 2x2 Flush

25.00

580.29 See page 14A.

Set N&T 0+00 East

Fd 40# Wire Nail on ℄ La Tierra St.

24.32

6.03

650.36

℄ VINEDO ST.

(25) (70) (45)

Con. From top page 14A.

RETURN TO LOS ANGELES COUNTY SURVEYOR

Do not extend notes this side of this line

Notes: ANY ADDITIONS OR CHANGES ON THIS SHEET MUST BE MADE OR CIRCLED IN Red. WITH DATE AND NAME OF PERSON MAKING CHANGE.

Date 12-17-28 Notes by Miller Chief Party Miller F. B. 338 Pg. 14C

Plotted by J. D. Bree	W. O. No. 4121 S. & O. No.
Date Feb. 1929.	Location FOOTHILL BLVD.
Map No. B-190 Sh. #1 & 2	Surveyed by Miller
Plotting C'k'd by A. A. R.	Date Dec. 1928
Date Mar. '29	Indexed A. C. Johnson

Tape #013
76°F 21"

2+34.04
2+73.13
10+48.03
4+56.51
15+04.54
1+97.95
16+97.49
1+34.78
[illegible]

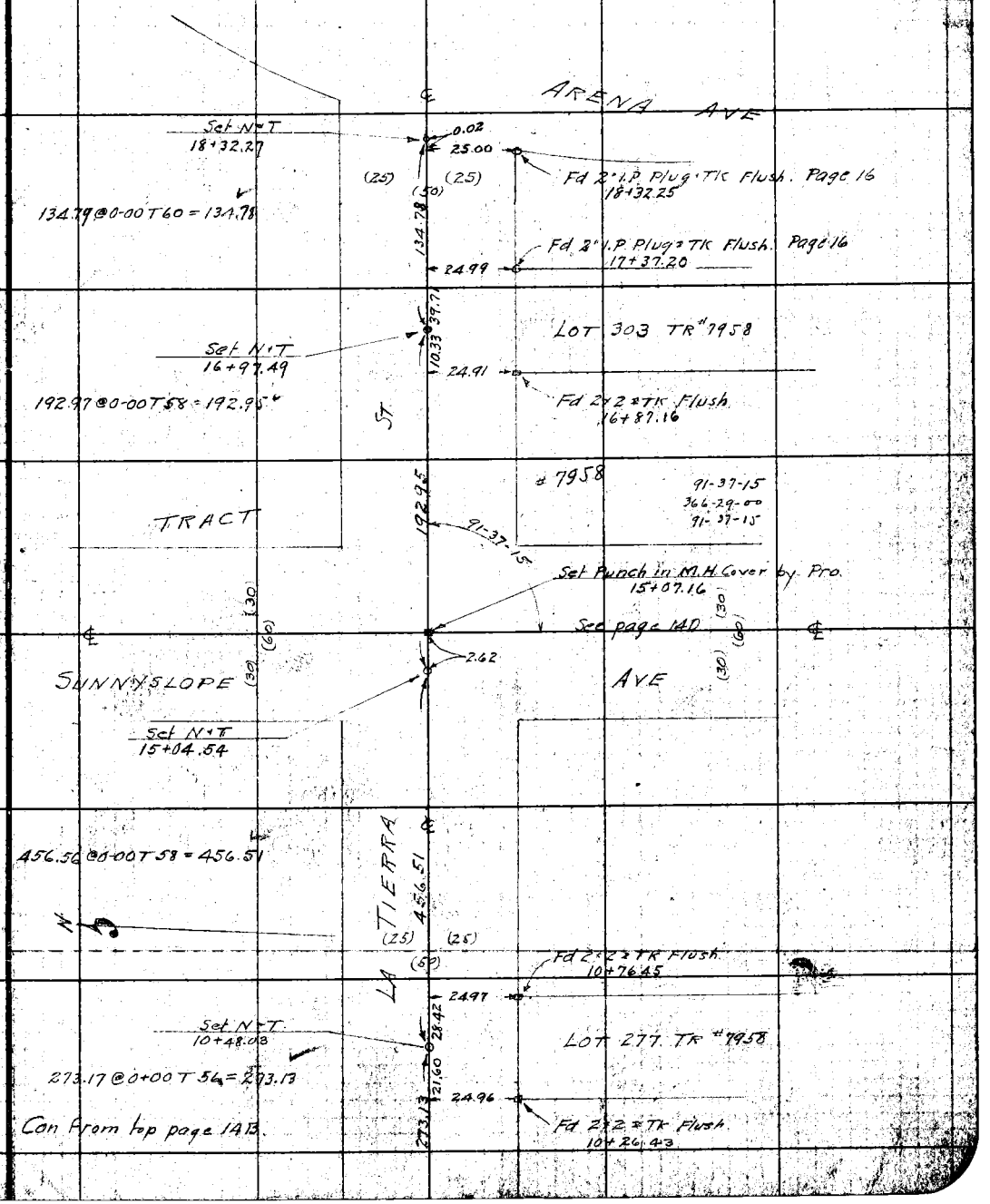

Note: ANY ADDITIONS OR CHANGES ON THIS SHEET MUST BE MADE OR CIRCLED IN Red. WITH DATE AND NAME OF PERSON MAKING CHANGE.

Do not extend notes this side of this line

RETURN TO LOS ANGELES COUNTY SURVEYOR

F.B. 338 Pg. 14D Miller Chief Party Notes by Miller Date 12-17-28

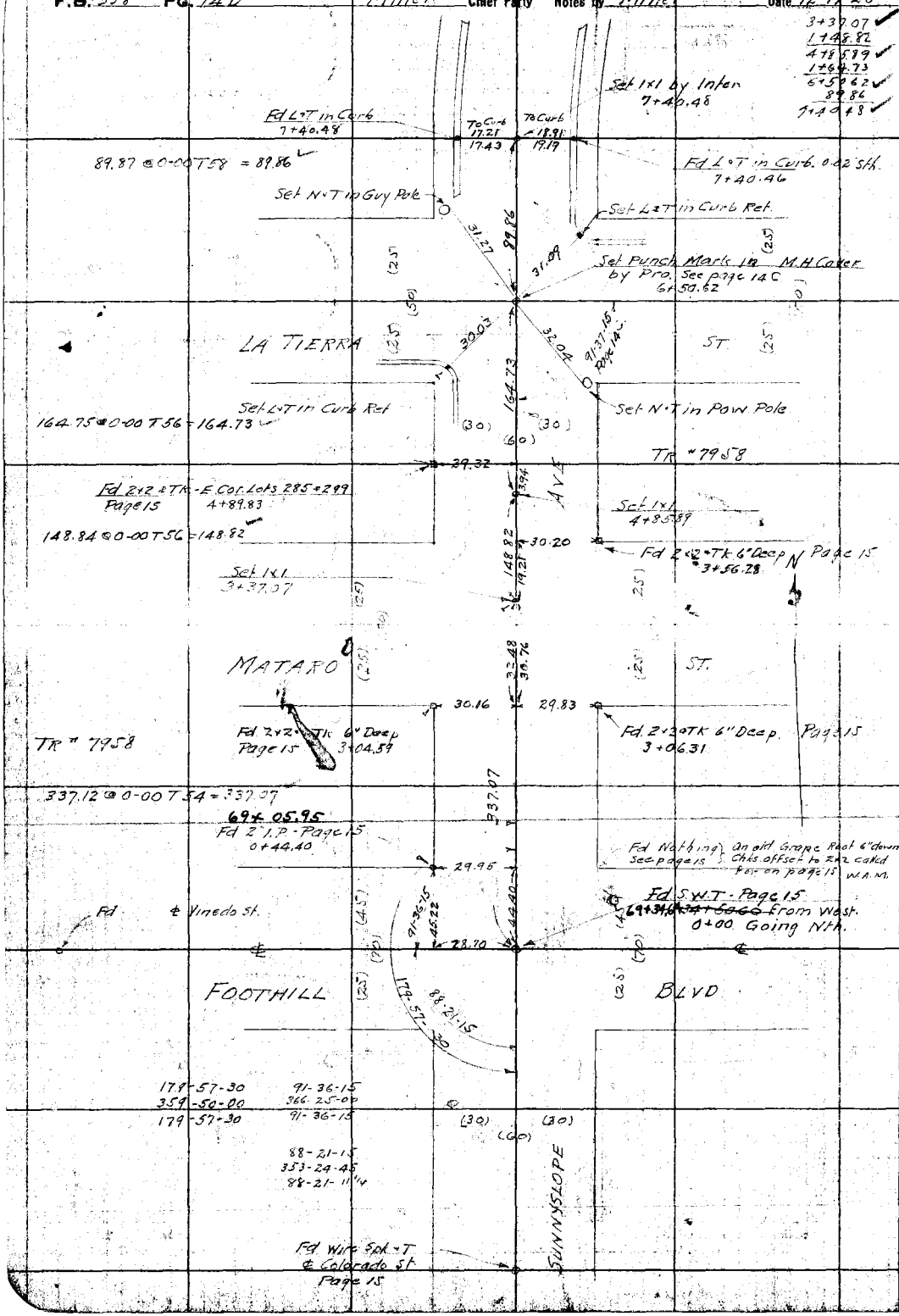

RETURN TO
LOS ANGELES COUNTY SURVEYOR

Do not extend notes this side of this line

• Note: ANY ADDITIONS OR CHANGES ON THIS SHEET MUST BE MADE OR CIRCLED IN Red. WITH DATE AND NAME OF PERSON MAKING CHANGE.

Date ___ Notes by ___ Chief Party ___

A. I. Bartlett	W. O. No. 4191
Date June 1928	Location Foothill Blvd
Map No. B-140 Sht. 2	Surveyed by Rosecrans
Date Aug 1928	Indexed A. C. Johnson

RETURN TO LOS ANGELES COUNTY SURVEYOR

F.B. 338 Pg. 16 — Rozecrans — Chief Party — Notes by — Date Mar 23-38

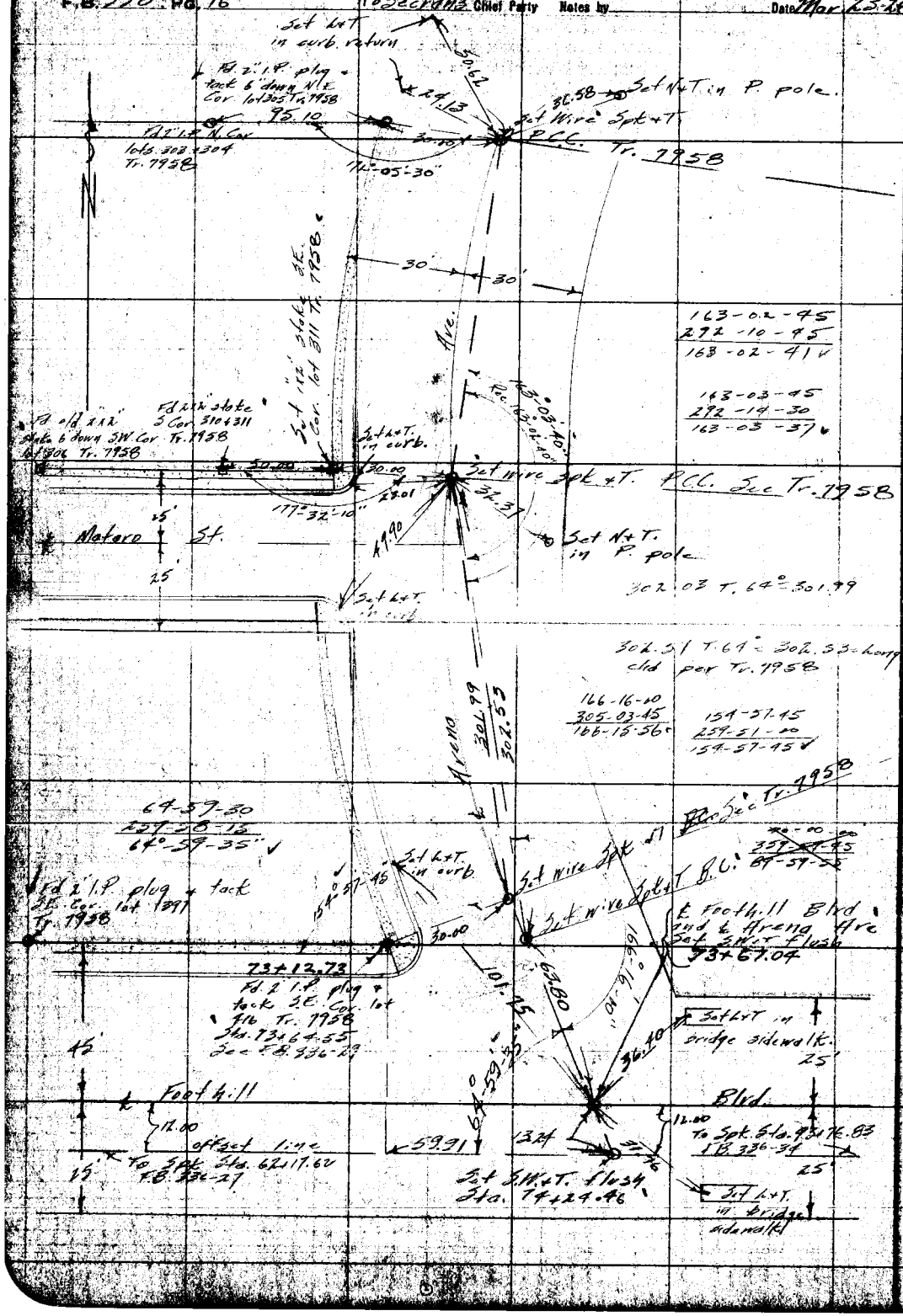

RETURN TO
LOS ANGELES COUNTY SURVEYOR

Do not extend notes this side of this line

Notes: ANY ADDITIONS OR CHANGES ON THIS SHEET MUST BE MADE OR CANCELED IN Red. WITH DATE AND NAME OF PERSON MAKING CHANGE.

Date _____ Notes by _____ Chief Party _____ F. B 338 Pg. 17

Plotted by A. I. Baritell	W. O. No. 4191 R. & O. No.
Date June 1928	Location Foothill Blvd
Map No. B-190 Sht. 2	Surveyed by Rosecrans
Plotting C'k'd by A. A. R.	Date 3-26-28
Date Aug. 1928	Indexed A. C. Johnson



Notes: ANY ADDITIONS OR CHANGES ON THIS SHEET MUST BE MADE OR CIRCLED IN RED, WITH DATE AND NAME OF PERSON MAKING CHANGE.

RETURN TO LOS ANGELES COUNTY SURVEYOR

Do not extend notes this side of this line

F.B. 338 Pg. 16 Rasmussen Chief Party Notes by Date 3-21-28

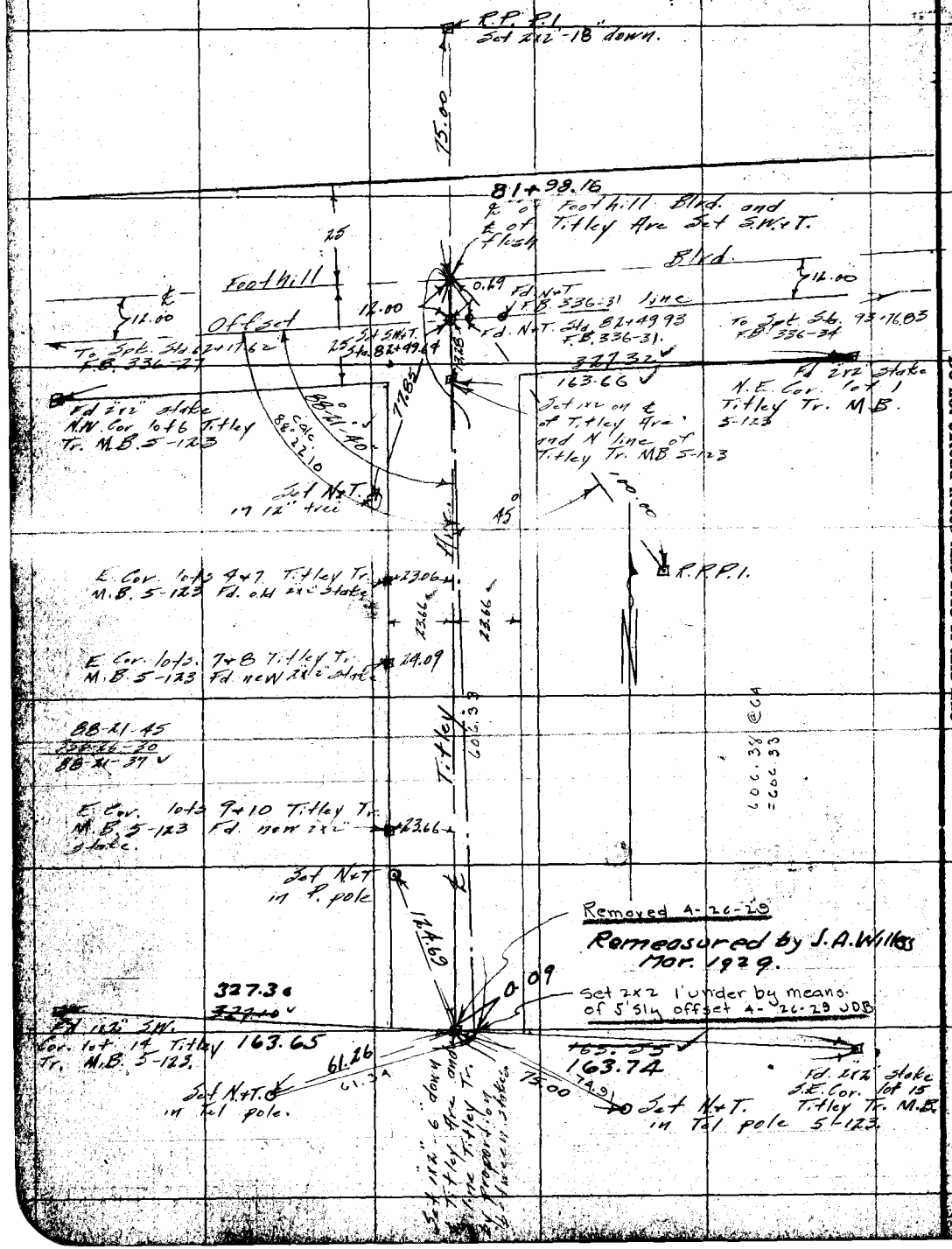

RETURN TO
LOS ANGELES COUNTY SURVEYOR
Do not extend notes this side of this line

Notes: ANY ADDITIONS OR CHANGES ON THIS SHEET MUST BE MADE OR CIRCLED IN Red. WITH DATE AND NAME OF PERSON MAKING CHANGE.

Date _____ Notes by _____ Chief Party _____ F. B. 338 Pg. 19

Plotted by A. I. Bartell	W. O. No. 4191 R. S. O. No.
Date June 1928	Location Foothill Blvd.
Map No. B-190 Sht. 2	Surveyed by Rosecrans
Plotting Chk'd by A. A. R.	Date 3-27-28
Date Aug. 1928	Indexed A. C. Johnson

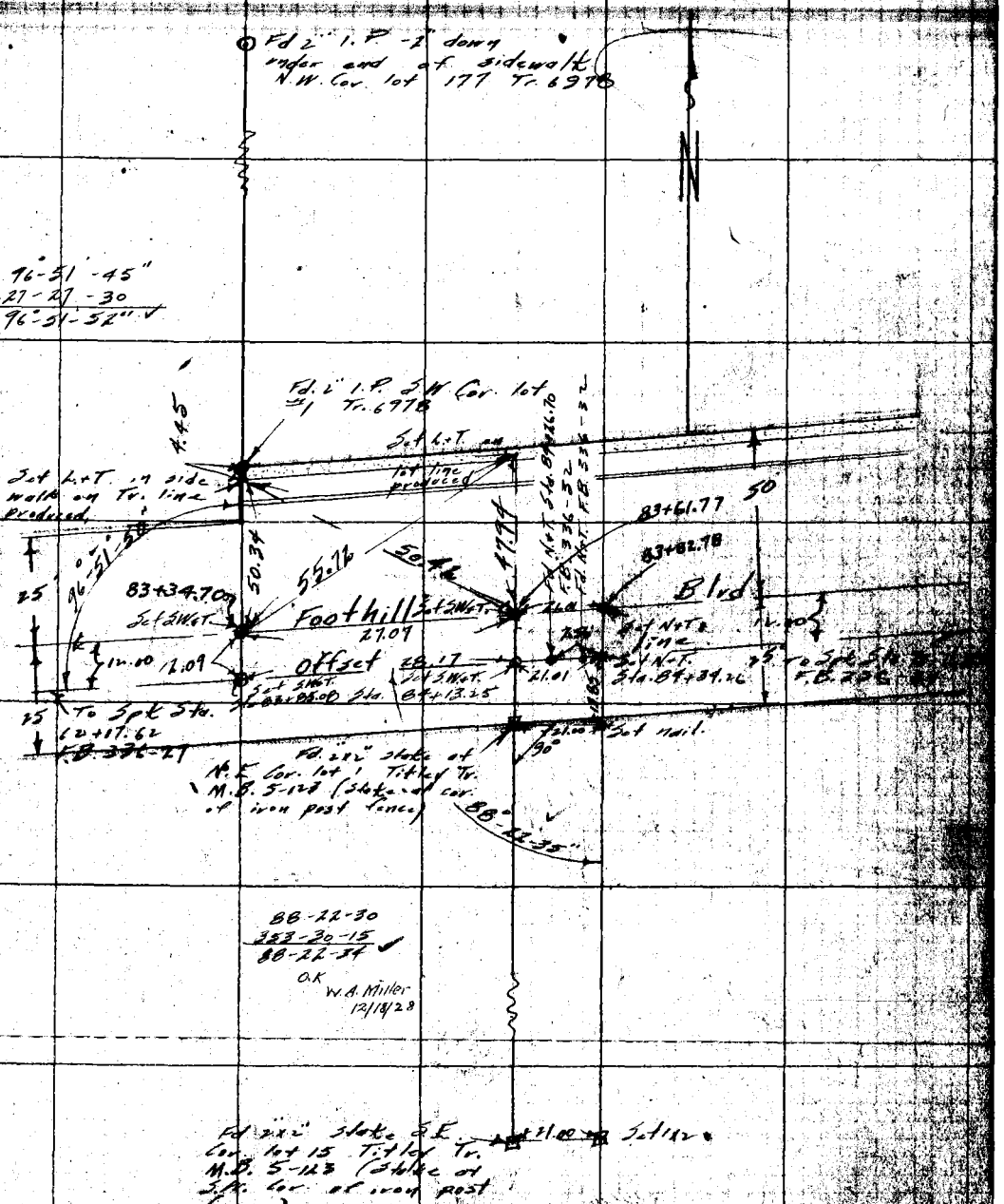

Note: ANY ADDITIONS OR CHANGES ON THIS SHEET MUST BE MADE OR CIRCLED IN RED WITH DATE AND NAME OF PERSON MAKING CHANGE.

RETURN TO LOS ANGELES COUNTY SURVEYOR

Do not extend notes this side of this line

F.B. 336 Pg. 20 Rosecrans Chief Party Notes by Date 3-28-

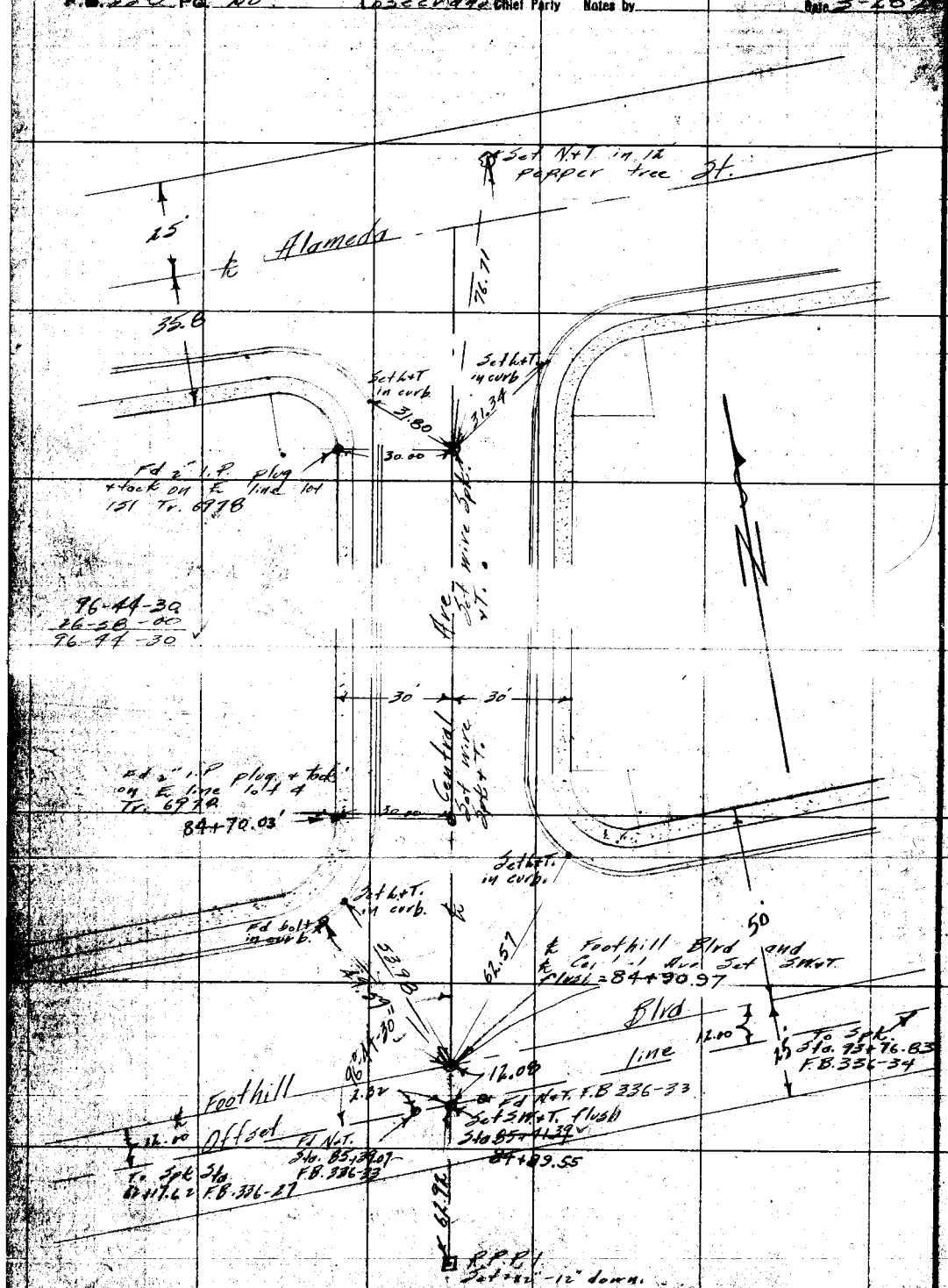

RETURN TO
LOS ANGELES COUNTY SURVEYOR
Do not extend notes this side of this line

Notes: ANY ADDITIONS OR CHANGES ON THIS SHEET MUST BE MADE OR CIRCLED IN RED WITH DATE AND NAME OF PERSON MAKING CHANGE.

Date ______ Notes by ______ Chief Party ______ F. B. 338 PG. 21

Platted by A. L. Raritell	W. O. No. 4191 S. S. O. No.
Date June 1928	Location Foothill Blvd.
Map No. R-190 Sht 2	Surveyed by Rosecrans
Checking C'k'd by A.A.R.	Date Mar. 28-28
Date Aug 1928	Indexed A. C. Johnson

Notes. ANY ADDITIONS OR CHANGES ON THIS SHEET MUST BE MADE OR CIRCLED IN Red WITH DATE AND NAME OF PERSON MAKING CHANGE.

RETURN TO LOS ANGELES COUNTY SURVEYOR

Do not extend notes this side of this line

F.B. 338 PG. 22 Coscorans Chief Party Notes by Date 4-12-28

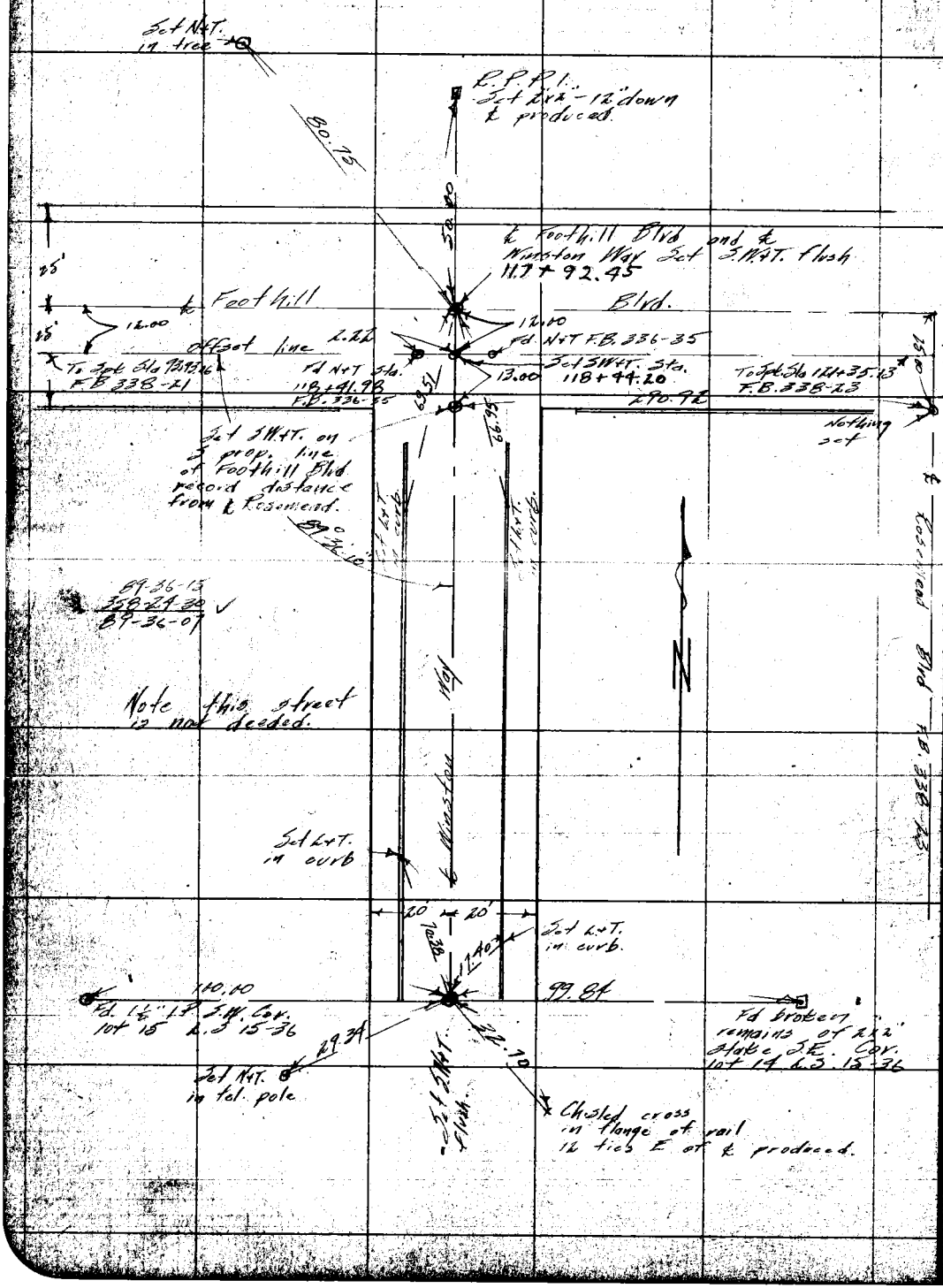

RETURN TO
LOS ANGELES COUNTY SURVEYOR

Do not extend notes this side of this line

Notes: ANY ADDITIONS OR CHANGES ON THIS SHEET MUST BE MADE OR CIRCLED IN Red, WITH DATE AND NAME OF PERSON MAKING CHANGE.

Date _____ Notes by _____ Chief Party _____ F. B. 338 Pg. 23

Plotted by A. J. Faritell	W. O. No. 4191 D. S. O. No.
Date June 1928	Location Foothill Blvd
Map No. B-190 Sht. 2	Surveyed by Rosecrans
Plotting C'k'd by A. A. R.	Date 4-11-28
Date Aug. 1928	Indexed A. C. Johnson

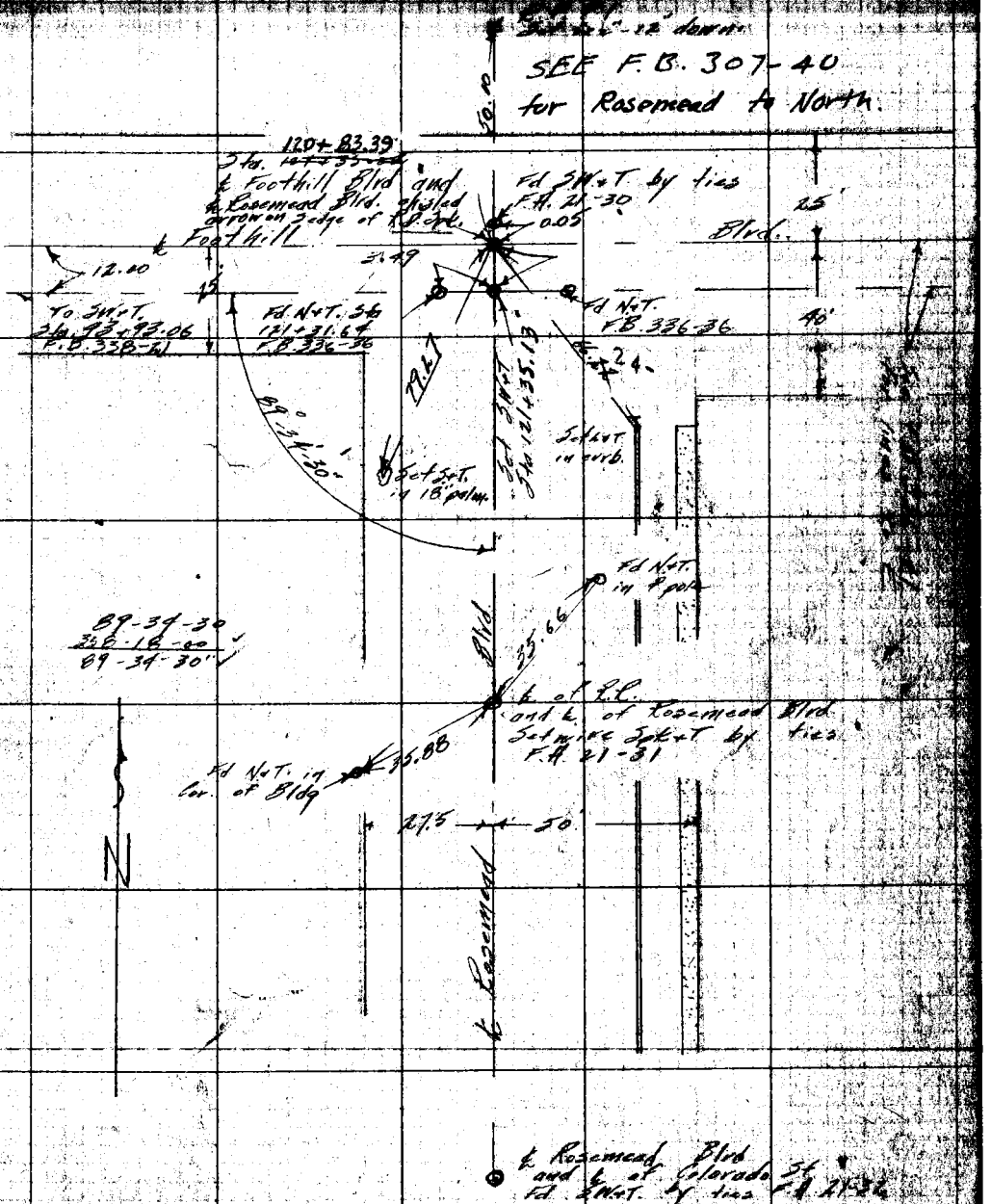

Plotted by ADDITIONS OR CHANGES ON THIS SHEET MUST BE MADE ON CIRCLES 2 & 3 OVER SAME AND NAME OF PERSON MAKING CHANGE.

RETURN TO LOS ANGELES COUNTY SURVEYOR

Do not extend notes this side of this line

RETURN TO

LOS ANGELES COUNTY SURVEYOR

Note: ANY ADDITIONS OR CHANGES ON THIS SHEET MUST BE MADE OR CIRCLED IN **Red.** WITH DATE AND NAME OF PERSON MAKING CHANGE.

Do not extend notes this side of this line

Date

Notes by

Chief Party

F.B. 336 Pg. 14

Date _____ Notes by Rosecrans Chief Party _____ F. B. 338 Pg. 25

Field by L. G. Collins	W. O. No. 4191 D. S. O. No.
Date April '28	Location Foothill Blvd.
Map No. B-190	Surveyed by Rosecrans
Plotting Chk'd by A. H. Dorsey	Date 4-12-1928
Date April '28	Indexed A. C. Johnson

Solar Observation
Apr. 12, 1928 P.M.

Instrument at S.W.T. on offset line
Sta. 118+44.20 See F.B. 338-22
Sight Spk. W.T. Sta 93+93.06 F.B. 338-21 (offset line)

Variation Set 15°30' Bearing S 89°15' W.

	Time	Horiz Angle	Vert Angle
U.R.	3-29-20	13-04-45	34-24-00
L.L.	3-30-20	12-15-45	34-27-30
U.R.	3-31-10	12-46-00	33-45-15
L.L.	3-32-05	11-58-15	34-07-00
U.R.	3-33-05	12-26-45	33-22-30
L.L.	3-34-25	11-34-00	33-39-30
U.R.	3-35-55	11-57-00	32-49-30
L.L.	3-37-05	11-06-00	33-05-30
U.R.	3-38-00	11-35-45	32-21-45
L.L.	3-39-20	10-44-15	32-39-45

W. B. Miller
Transit #16581

Notes: ANY ADDITIONS OR CHANGES ON THIS SHEET MUST BE MADE OR CIRCLED IN Red. WITH DATE AND NAME OF PERSON MAKING CHANGE.
Do not extend notes this side of this line
RETURN TO LOS ANGELES COUNTY SURVEYOR

F.B. _____ PG. 26 _____ Chief Party _____ Notes by _____ Date _____

RETURN TO

LOS ANGELES COUNTY SURVEYOR

Do not extend notes this side of this line

Notes: ANY ADDITIONS OR CHANGES ON THIS SHEET MUST BE MADE OR CIRCLED IN Red. WITH DATE AND NAME OF PERSON MAKING CHANGE.

Date _____ Notes by _____ Chief Party _____ F. B 338 Pg. 27

Plotted by H.N. Bradstreet	W. O. No. 4191 D. S. O. No.
Date Apr. 11, 1929	Location Foothill Blvd.
Map No. B-190 Sht 2	Surveyed by Rosecrans
Plotting C'k'd by A.A.R.	Date 4-13-1928
Date Apr. 29	Indexed A. C. Johnson

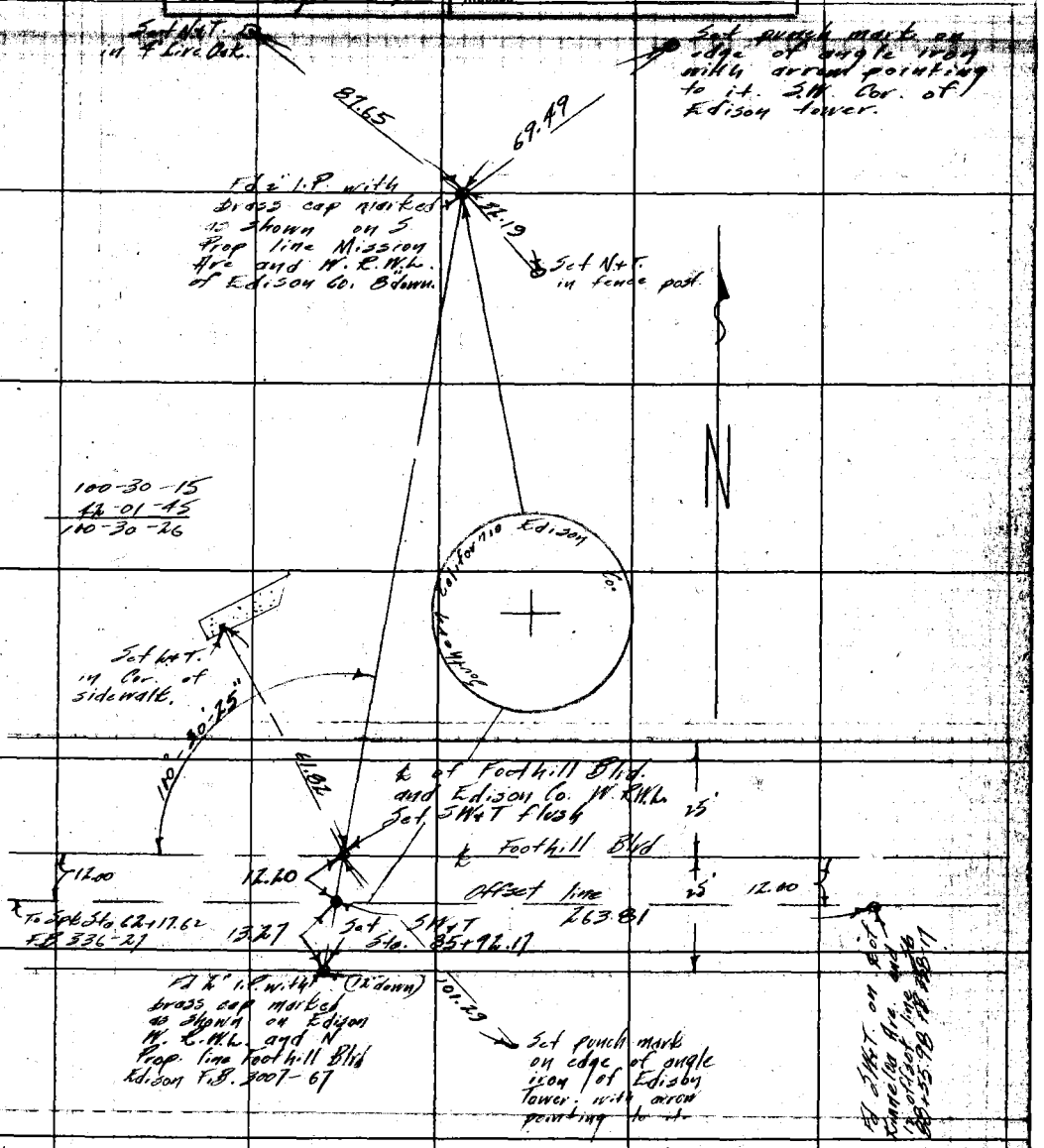

263.80 T. 80° = 263.81

Note: ANY ADDITIONS OR CHANGES ON THIS SHEET MUST BE MADE OR CIRCLED IN Red, WITH DATE AND NAME OF PERSON MAKING CHANGE.

Do not extend notes this side of this line

RETURN TO LOS ANGELES COUNTY SURVEYOR

F.B. 338 Pg. 28 Chief Party Notes by Date

RETURN TO

LOS ANGELES COUNTY SURVEYOR

Do not extend notes this side of this line

Notes ANY ADDITIONS OR CHANGES ON THIS SHEET MUST BE MADE OR CIRCLED IN Red. WITH DATE AND NAME OF PERSON MAKING CHANGE.

Date _____ Notes by _____ Chief Party _____ F. B. 338 Pg. 29

Plotted by Henderson	W. O. No. 4191 D. S. O. No.
Date May 1928	Location Foothill Blvd
Map No. B-390 Sht. 1	Surveyed by Rosecrans
Plotting C'k'd by Wood	Date 4-13-28
Date July 1928	Indexed A. C. Johnson

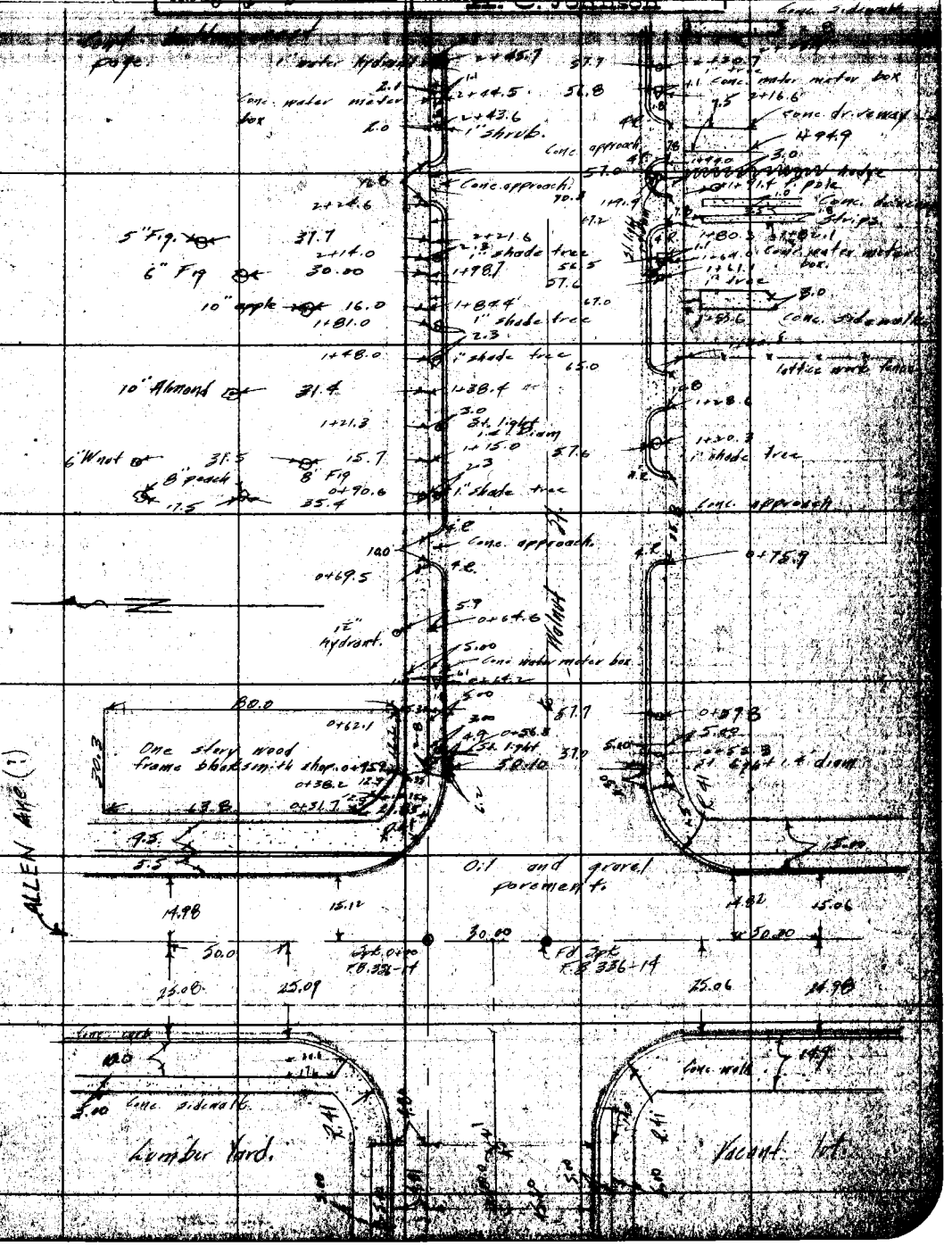

Note: ANY ADDITIONS OR CHANGES ON THIS SHEET MUST BE MADE OR CIRCLED IN RED WITH DATE AND NAME OF PERSON MAKING CHANGE.

Do not extend notes this side of this line

RETURN TO LOS ANGELES COUNTY SURVEYOR

F.B. 338 Pg. 30 Rosecrans Chief Party Notes by Date

Cont. bottom next page

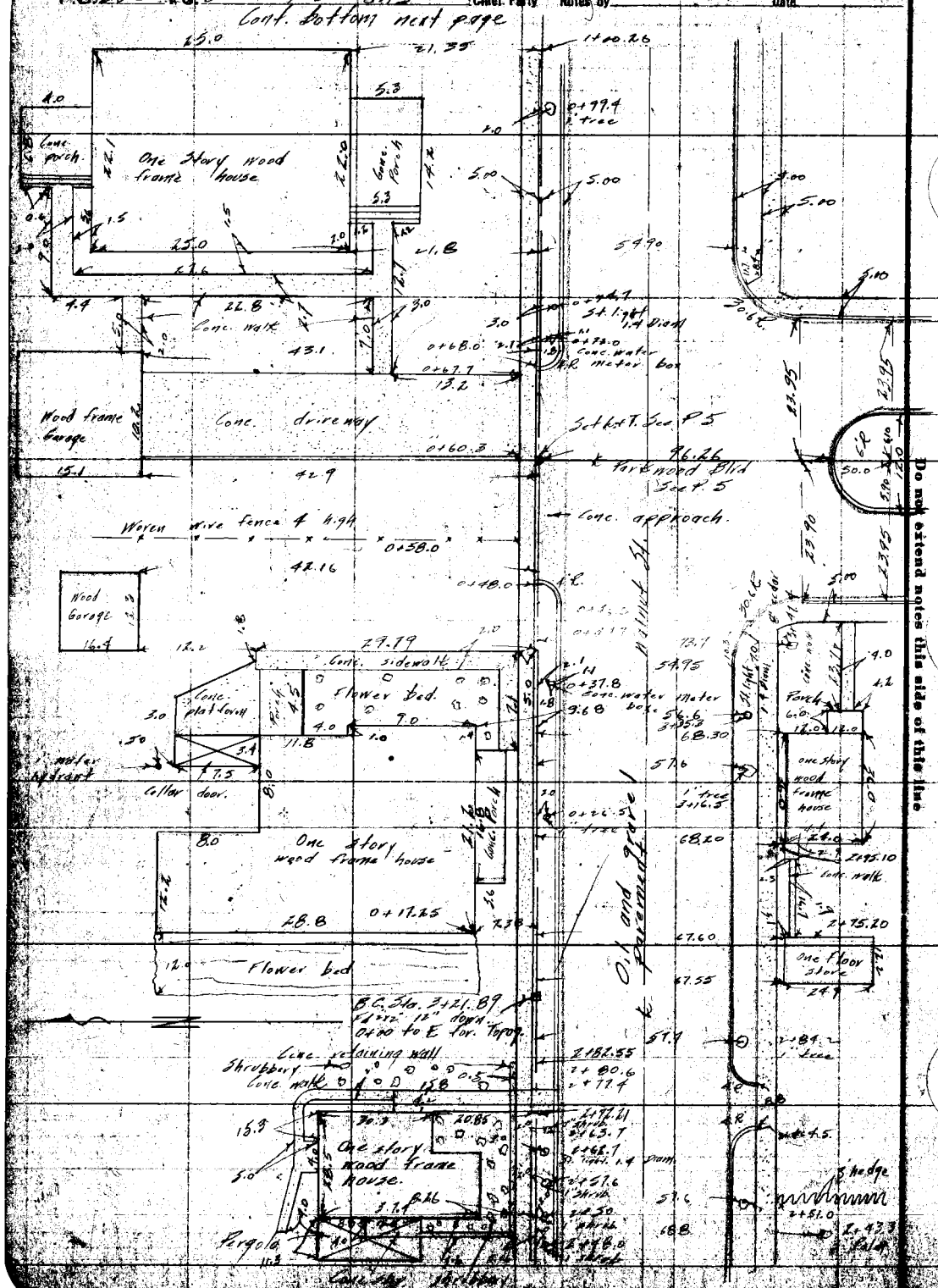

RETURN TO
LOS ANGELES COUNTY SURVEYOR

Do not extend notes this side of this line

Notes. ANY ADDITIONS OR CHANGES ON THIS SHEET MUST BE MADE OR CIRCLED IN Red. WITH DATE AND NAME OF PERSON MAKING CHANGE.

Date ______ Notes by ______ Chief Party ______ F. B. 338 PG. 31

Henderson	W. O. No. 471 C. S. O. No.
Date May 1928	Location Foothill Blvd
Map No. B-193 Sht.1	Surveyed by Rosecrans
Lloyd	6-16-26
Date July 1928	Indexed

Notes: ANY ADDITIONS OR CHANGES ON THIS SHEET MUST BE MADE OR CIRCLED IN Red. WITH DATE AND NAME OF PERSON MAKING CHANGE.

Do not extend notes this side of this line

RETURN TO LOS ANGELES COUNTY SURVEYOR

F.B. 338 PG. 32 Rosecrans Chief Party Notes by Date 4-20-28

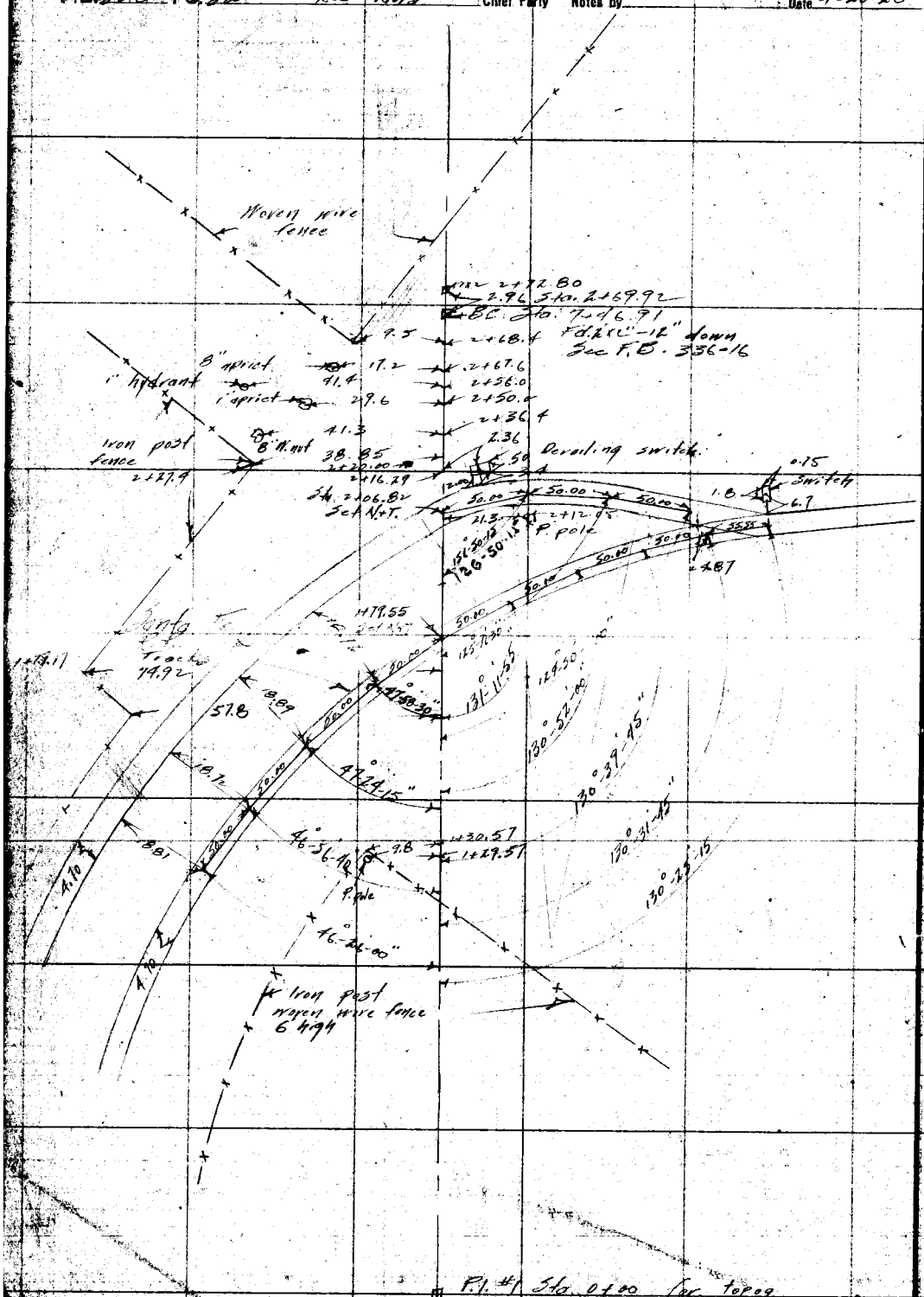

RETURN TO
LOS ANGELES COUNTY SURVEYOR

Do not extend notes this side of this line

Note: ANY ADDITIONS OR CHANGES ON THIS SHEET MUST BE MADE OR CIRCLED IN Red. WITH DATE AND NAME OF PERSON MAKING CHANGE.

Date _____ Notes by _____ Chief Party _____ F. B. 338 Pg. 33

Plotted by Henderson	W. O. No. 4191 D. S. O. No.
Date May 1928	Location Foothill Blvd
Map No. B-190 Sht. 1	Surveyed by Rosecrans
Plotting C'k'd by Wood	Date 4-22, 1928
Date July 1928	Indexed A. C. Johnson

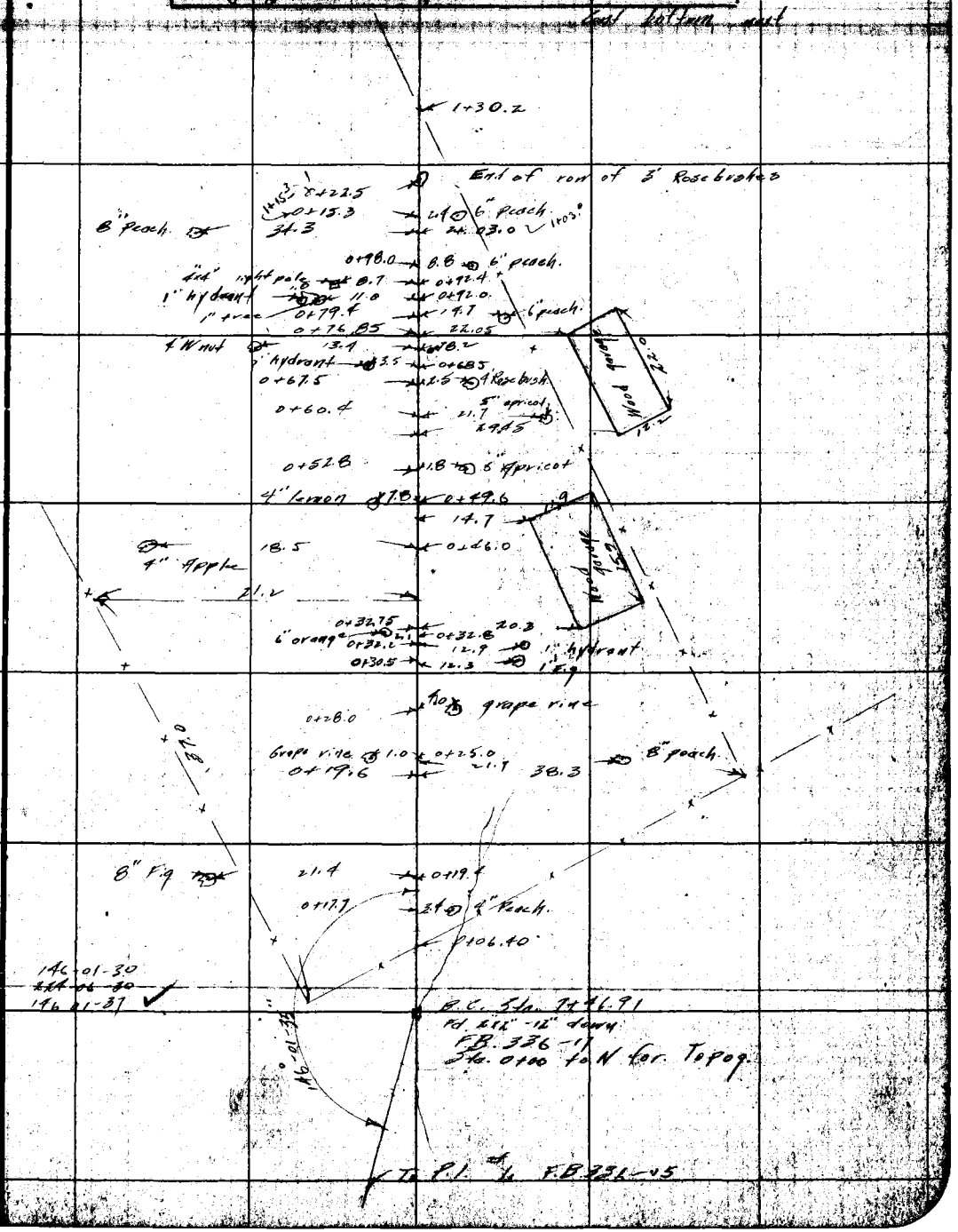

Note: ANY ADDITIONS OR CHANGES ON THIS SHEET MUST BE MADE OR CIRCLED IN Red. WITH DATE AND NAME OF PERSON MAKING CHANGE.

Do not extend notes this side of this line

RETURN TO LOS ANGELES COUNTY SURVEYOR

F.B. 938 Pg. 34 Rosecrans Chief Party Notes by Date 4-21-28

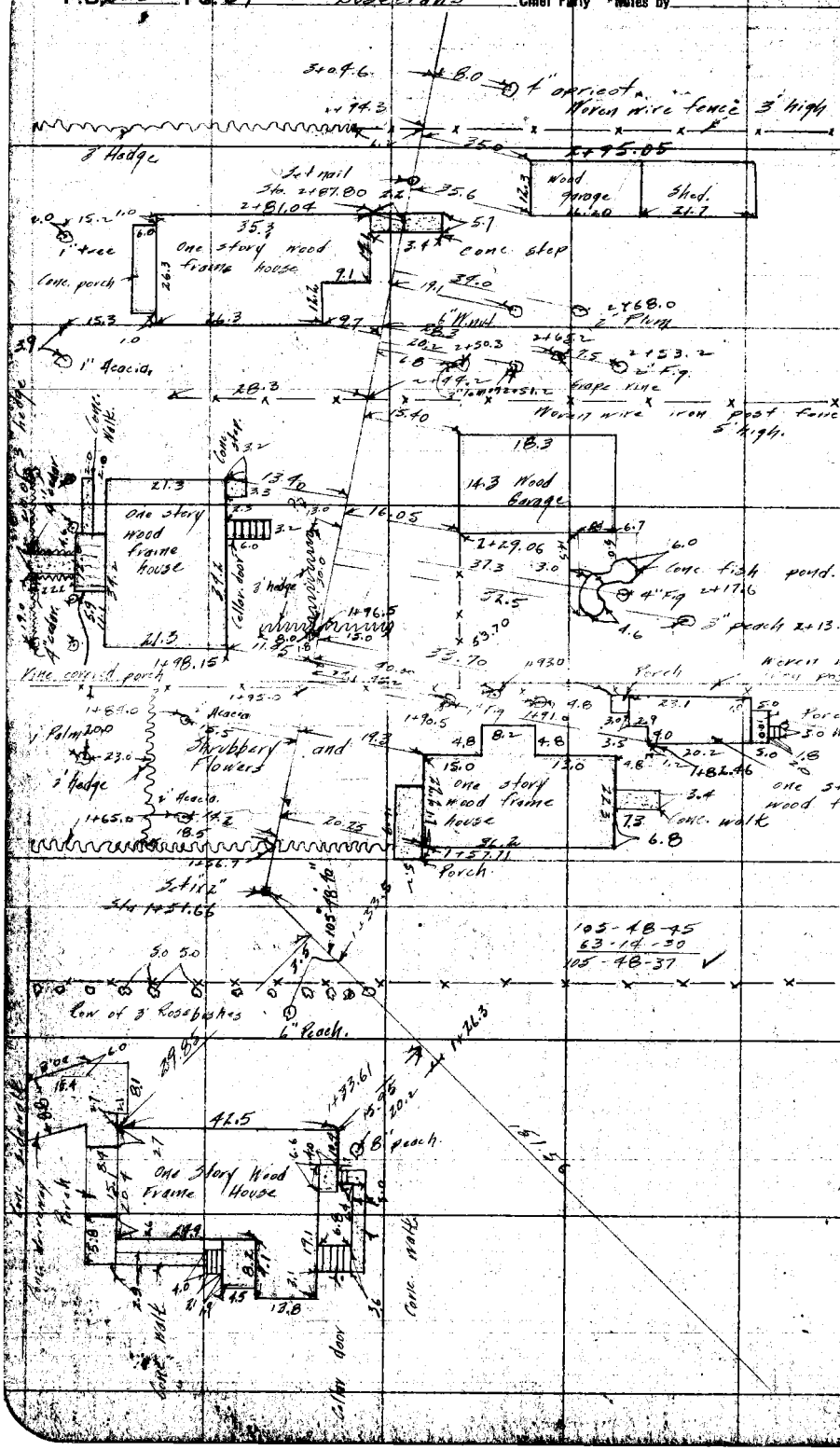

RETURN TO
LOS ANGELES COUNTY SURVEYOR
Do not extend notes this side of this line

Notes: ANY ADDITIONS OR CHANGES ON THIS SHEET MUST BE MADE OR CIRCLED IN Red. WITH DATE AND NAME OF PERSON MAKING CHANGE.

Date _____ Notes by _____ Chief Party _____ F. B. 338 PG. 35

Plotted by Henderson
Date May 1928
Map No. 13-190 Sht. 1
Plotting Checked by Wood
Date July 1928

W. O. No. 4191 D. S. O. No.
Location Foothill Blvd
Surveyed by Rosecrans
Date 4-13-1928
Indexed R. C. Johnson

Notes: ANY ADDITIONS OR CHANGES ON THIS SHEET MUST BE MADE OR CIRCLED IN Red. WITH DATE AND NAME OF PERSON MAKING CHANGE.

Do not extend notes this side of this line

RETURN TO LOS ANGELES COUNTY SURVEYOR

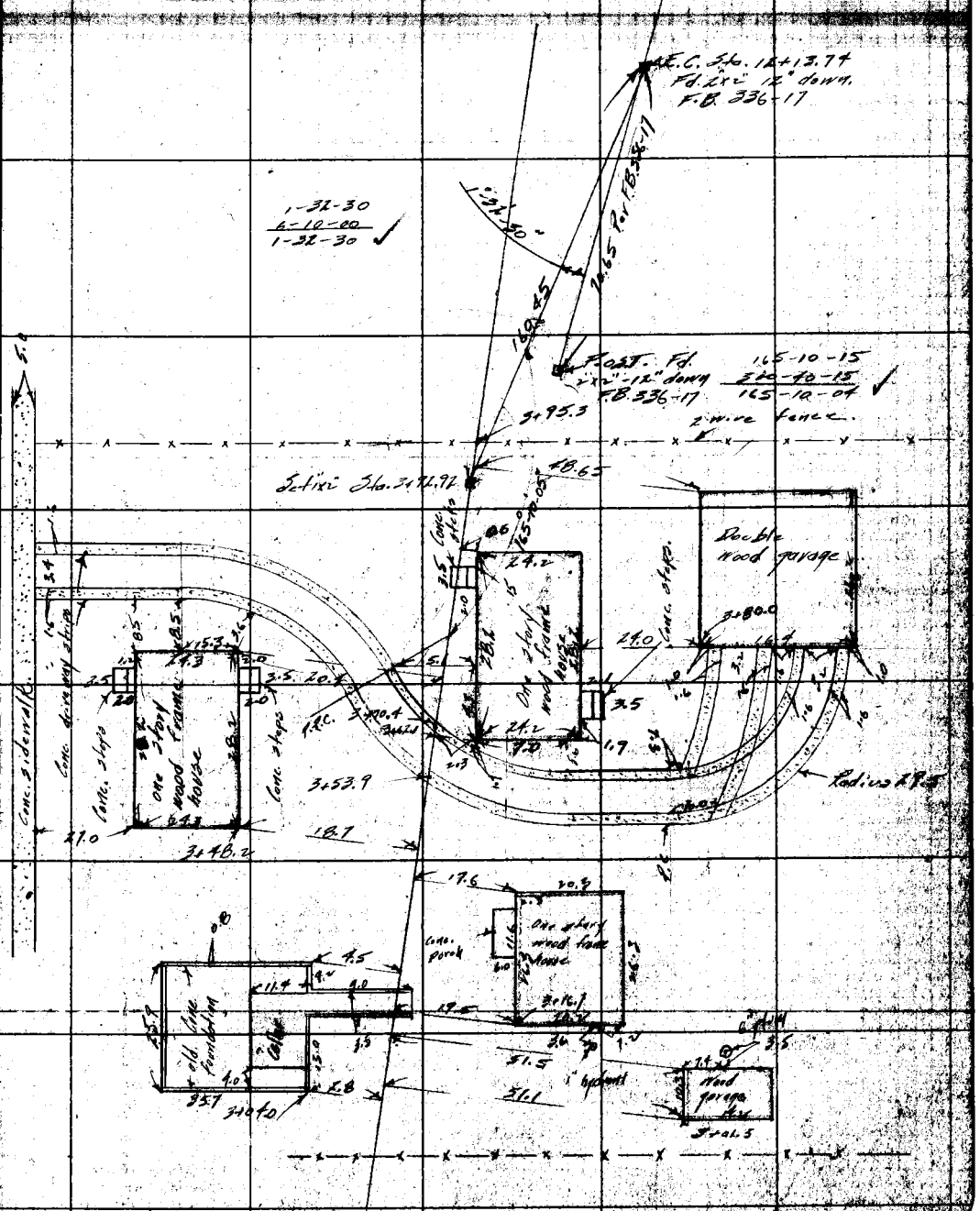

F.B. 238 Pg. 36 Chief Party Notes by Date 4-23-28

Ed. nail Sta. 4+40.78 Sec P. 7



RETURN TO
LOS ANGELES COUNTY SURVEYOR
Do not extend notes this side of this line

Notes: ANY ADDITIONS OR CHANGES ON THIS SHEET MUST BE MADE OR CIRCLED IN Red. - WITH DATE AND NAME OF PERSON MAKING CHANGE.

Date _____ Notes by _____ Chief Party _____ F. B. 338 Pg. 37

Plotted by Henderson	W. O. No. 4191 D. S. O. No.
Date May 1928	Location Foothill Blvd
Map No. B-190-Sht.1	Surveyed by Rosecrans
Station Chief by [illegible]	Date 4-23-28
Date July 1928	Indexed A. C. [illegible]



Notes: ANY ADDITIONS OR CHANGES ON THIS SHEET MUST BE MADE OR CIRCLED IN Red. WITH DATE AND NAME OF PERSON MAKING CHANGE.

RETURN TO

LOS ANGELES COUNTY SURVEYOR

Do not extend notes this side of this line

F.B. 338 Pg. 38 Roseerans Chief Party Notes by Date 4-25-28

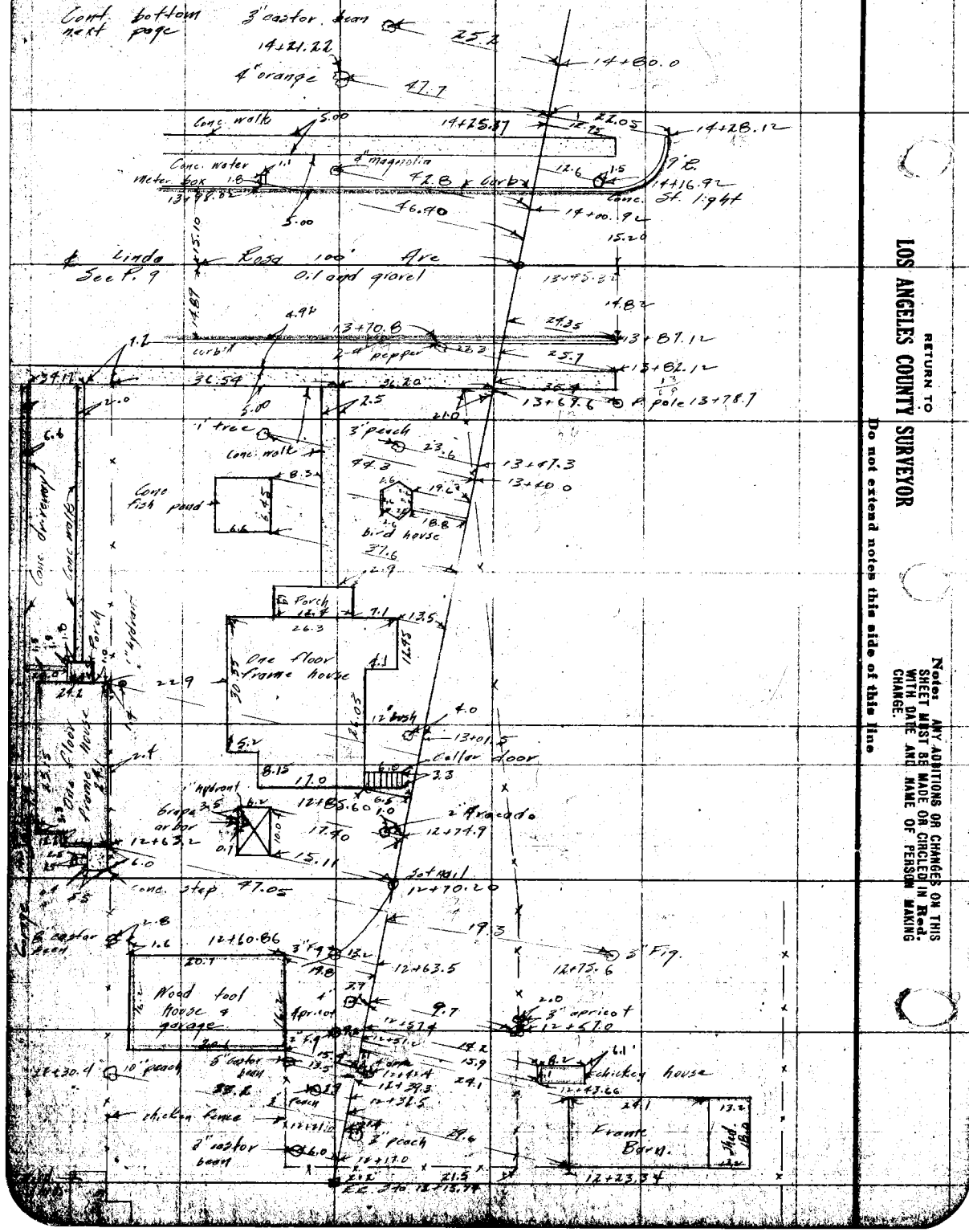

RETURN TO
LOS ANGELES COUNTY SURVEYOR
Do not extend notes this side of this line

Notes: ANY ADDITIONS OR CHANGES ON THIS SHEET MUST BE MADE OR CIRCLED IN Red. WITH DATE AND NAME OF PERSON MAKING CHANGE.

Date _____ Notes by _____ Chief Party _____ F. B. 338 PG. 39

Plotted by Henderson
Date May 1928
Map No. 8=100 Sht. 1
Plotting Chkd by L. A. Hyde
Date July 1928

W. O. No. 4191 D. S. O. No.
Location Foothill Blvd
Surveyed by Rosecrans
Date 4-12-1928
Indexed A. C. Johnson

Notes. ANY ADDITIONS OR CHANGES ON THIS SHEET MUST BE MADE OR CIRCLED IN Red, WITH DATE AND NAME OF PERSON MAKING CHANGE.

Do not extend notes this side of this line

RETURN TO LOS ANGELES COUNTY SURVEYOR

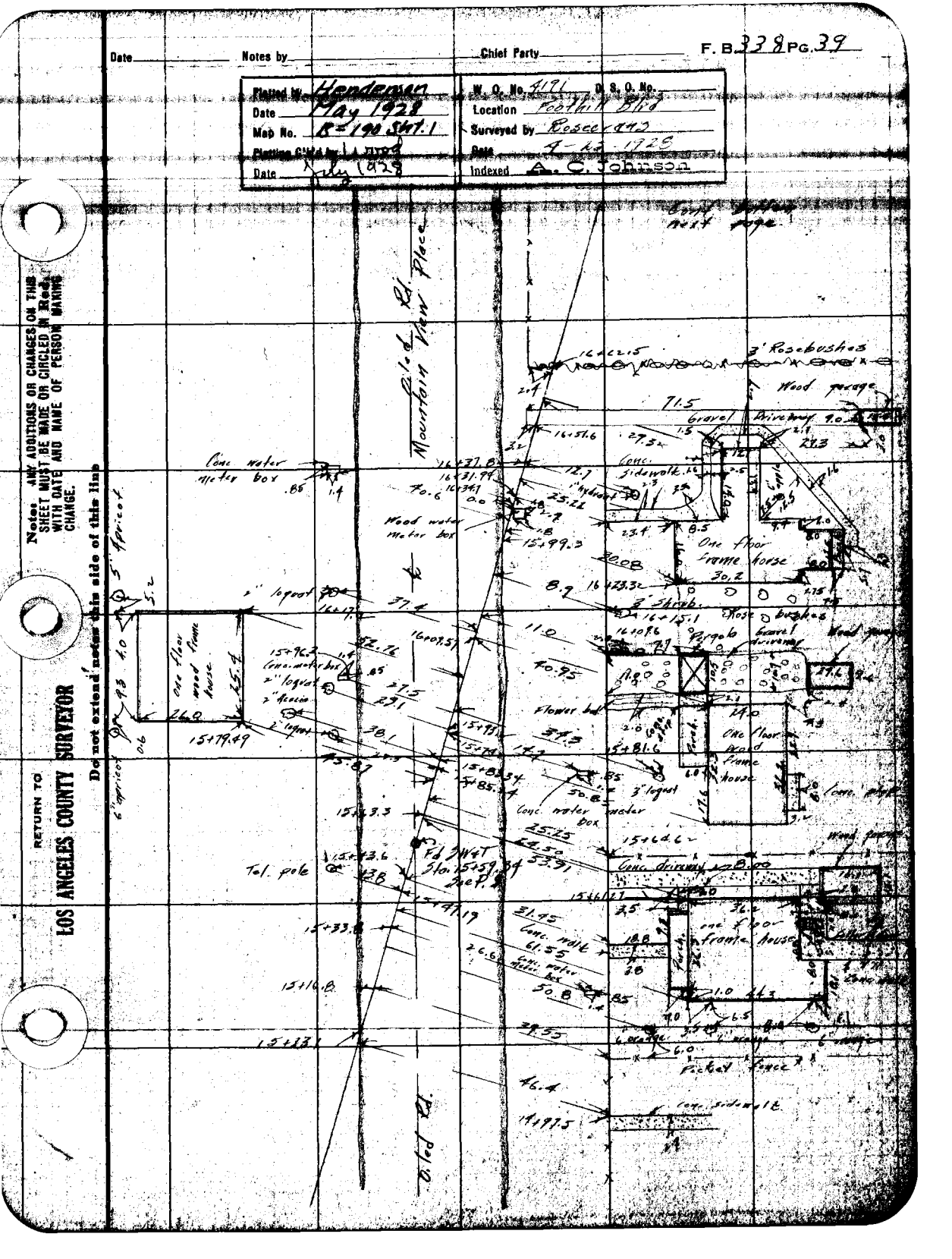

F.B. 338 PG. 40 Rosecrans Chief Party Notes by Date 4-30-28



RETURN TO
LOS ANGELES COUNTY SURVEYOR

Do not extend notch this side of this line

Notes: ANY ADDITIONS OR CHANGES ON THIS SHEET MUST BE MADE OR CIRCLED IN Red. WITH DATE AND NAME OF PERSON MAKING CHANGE.

Date ______ Notes by ______ Chief Party ______ F. B. 338 PG. 41

Plotted by Henderson	W. O. No. 4191 D. S. O. No.
Date May 1928	Location Foothill Blvd.
Map No. B-190 Sht. 1	Surveyed by Rosecrans
Plotting Checked by	Date 4-30-1928
Date	Indexed

Notes: ANY ADDITIONS OR CHANGES ON THIS SHEET MUST BE MADE OR CIRCLED IN Red, WITH DATE AND NAME OF PERSON MAKING CHANGE.

RETURN TO LOS ANGELES COUNTY SURVEYOR

Do not extend notes this side of this line

F.B. 338 Pg. 42 Rosecrans Chief Party Notes by Date 5-3-28

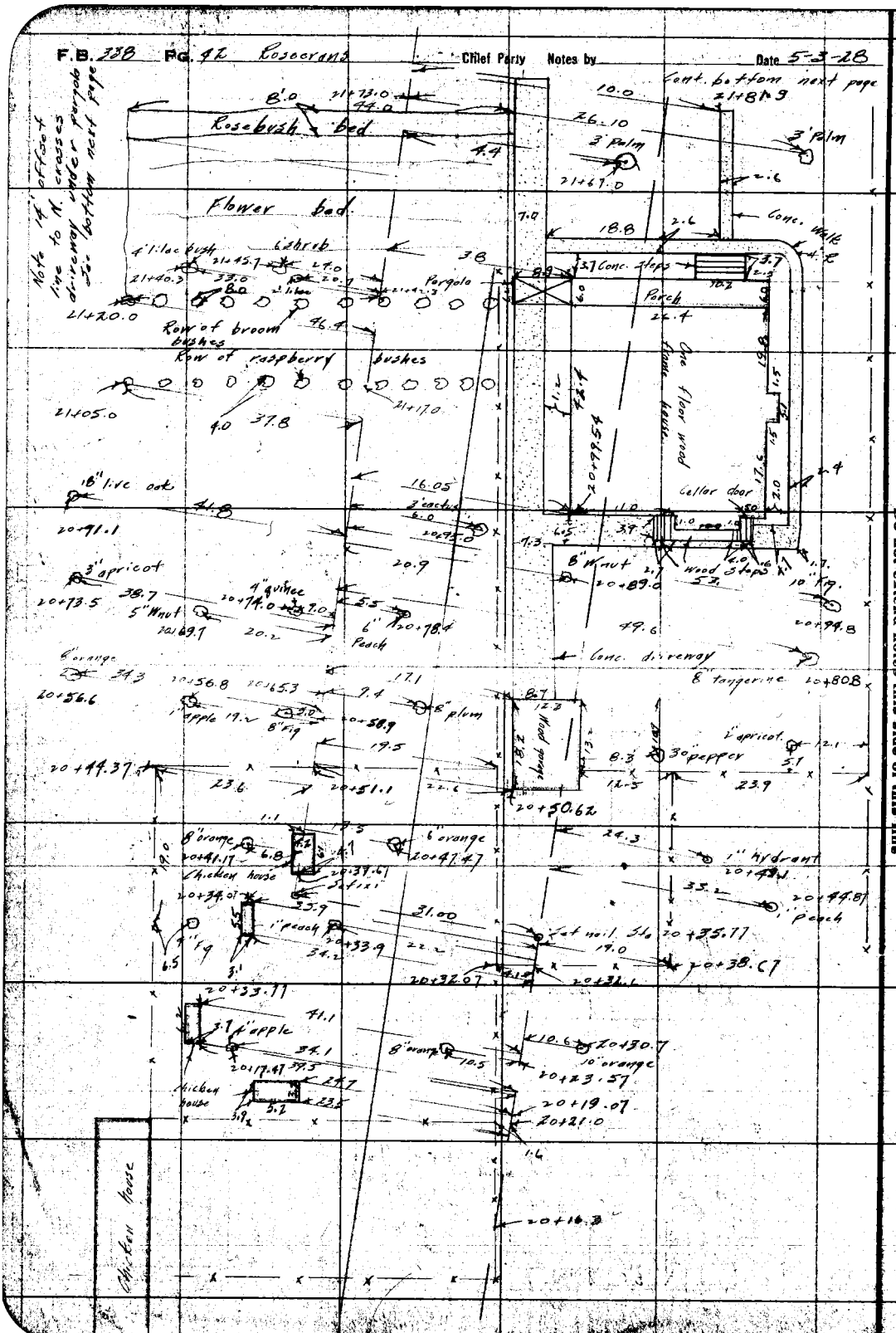

RETURN TO
LOS ANGELES COUNTY SURVEYOR
Do not extend notes this side of this line

Notes. ANY ADDITIONS OR CHANGES ON THIS SHEET MUST BE MADE OR CIRCLED IN Red. WITH DATE AND NAME OF PERSON MAKING CHANGE.

Date _____ Notes by _____ Chief Party _____ F. B. 338 Pg. 43

Plotted by Henderson	W. O. No. 4191 D. S. O. No.
Date May 1928	Location Foothill Blvd.
Map No. B-190 Sht. 1	Surveyed by Rosecrans
Plotting C'k'd by [illegible]	Date 5-3-28
Date July 1928	Indexed A. C. Johnson

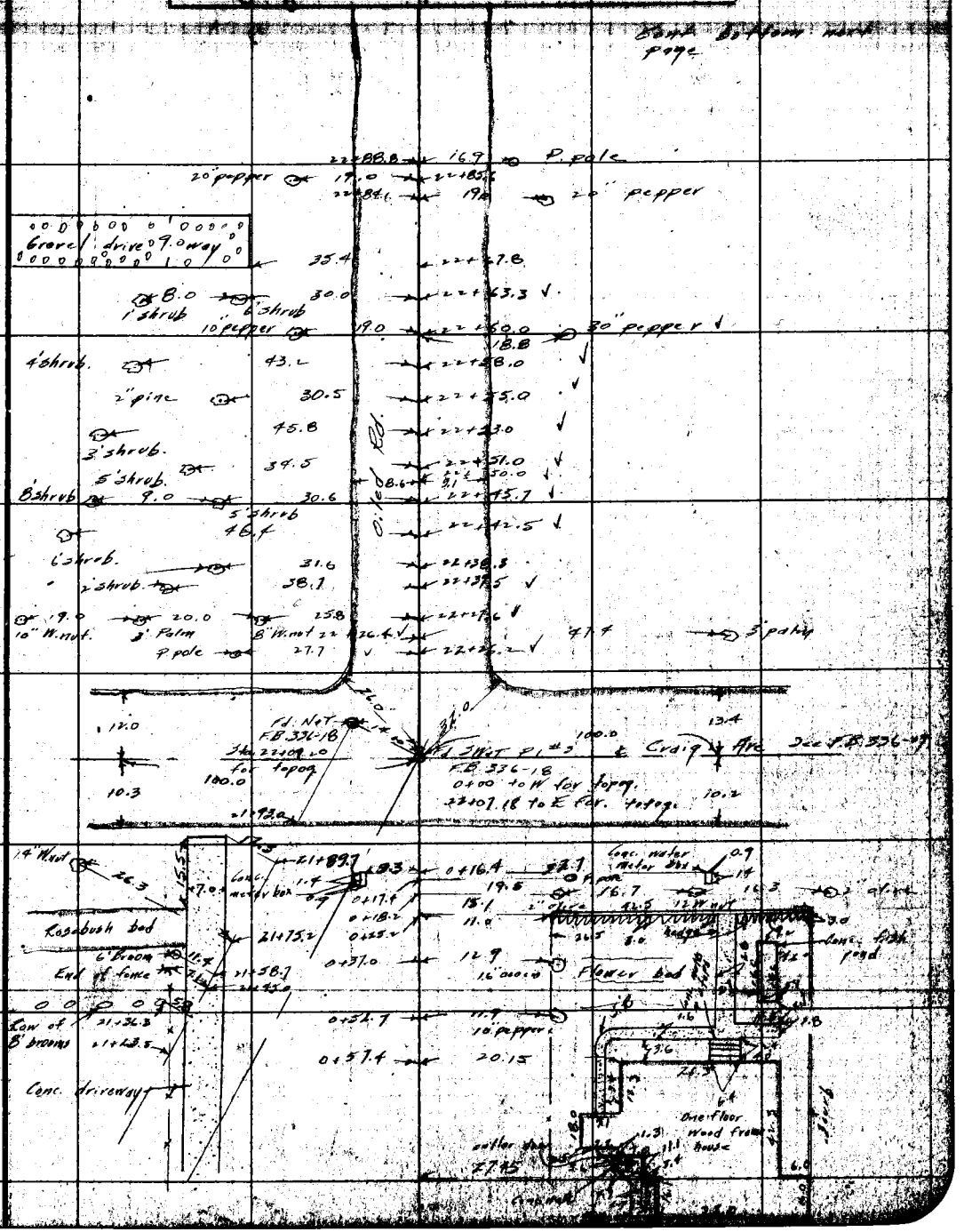

Note: ANY ADDITIONS OR CHANGES ON THIS SHEET MUST BE MADE OR CIRCLED IN Red. WITH DATE AND NAME OF PERSON MAKING CHANGE.

Do not extend notes this side of this line

RETURN TO LOS ANGELES COUNTY SURVEYOR

F.B. 338 Pg. 44 Rozecrans Chief Party Notes by Date 5-4-28

Cont. next page

bottom



RETURN TO
LOS ANGELES COUNTY SURVEYOR
Do not extend notes this side of this line

Notes: ANY ADDITIONS OR CHANGES ON THIS SHEET MUST BE MADE OR CIRCLED IN Red. WITH DATE AND NAME OF PERSON MAKING CHANGE.

Date _____ Notes by _____ Chief Party _____ F. B. 338 Pg. 45

Plotted by Henderson	W. O. No. 4191 D. S. O. No.
Date May 1978	Location Foothill Blvd
Map No. B-190 Sht. 1	Surveyed by Rosecrans
Plotting C'k'd by Wood	Date 5-4-78
Date Jul. 1978	Indexed A. C. Johnson

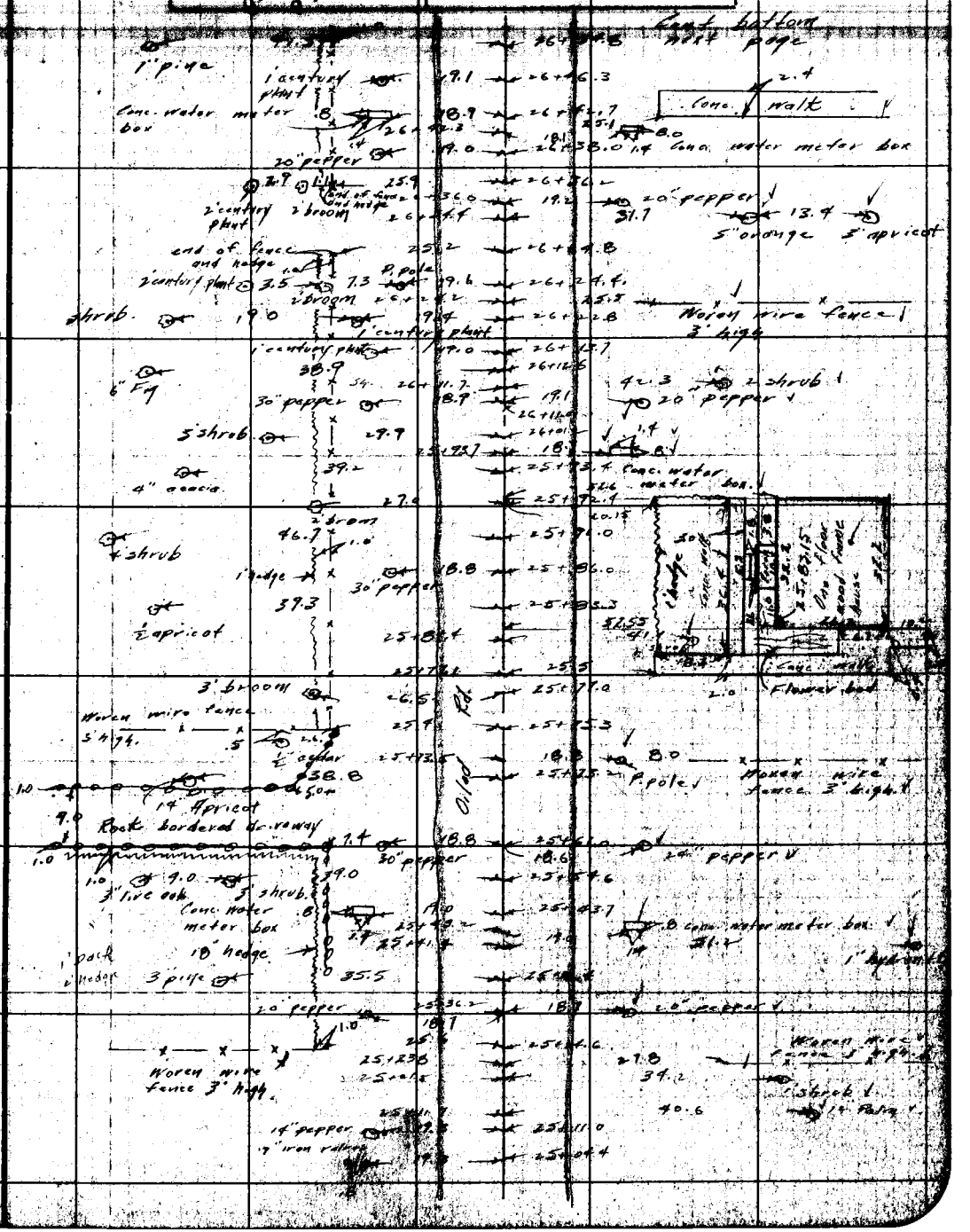

Note: ANY ADDITIONS OR CHANGES ON THIS SHEET MUST BE MADE OR CIRCLED IN Red. WITH DATE AND NAME OF PERSON MAKING CHANGE.

RETURN TO LOS ANGELES COUNTY SURVEYOR

Do not extend notes this side of this line

F.B. 338 PG. 46 Reservoirs Chief Party Notes by Date 5-4-28



RETURN TO
LOS ANGELES COUNTY SURVEYOR
Do not extend notes this side of this line

Note: ANY ADDITIONS OR CHANGES ON THIS SHEET MUST BE MADE OR CIRCLED IN Red. WITH DATE AND NAME OF PERSON MAKING CHANGE.

Date _____ Notes by _____ Chief Party _____ F. B. 338 PG. 47

Plotted by Henderson	W. O. No. 4191 D. S. O. No.
Date May 1928	Location Foothill Blvd
Map No. B-190 Sht. 1	Surveyed by Rosecrans
Plotting C'k'd by [illegible]	Date 5-4-28
Date July 1928	Indexed A. C. Johnson

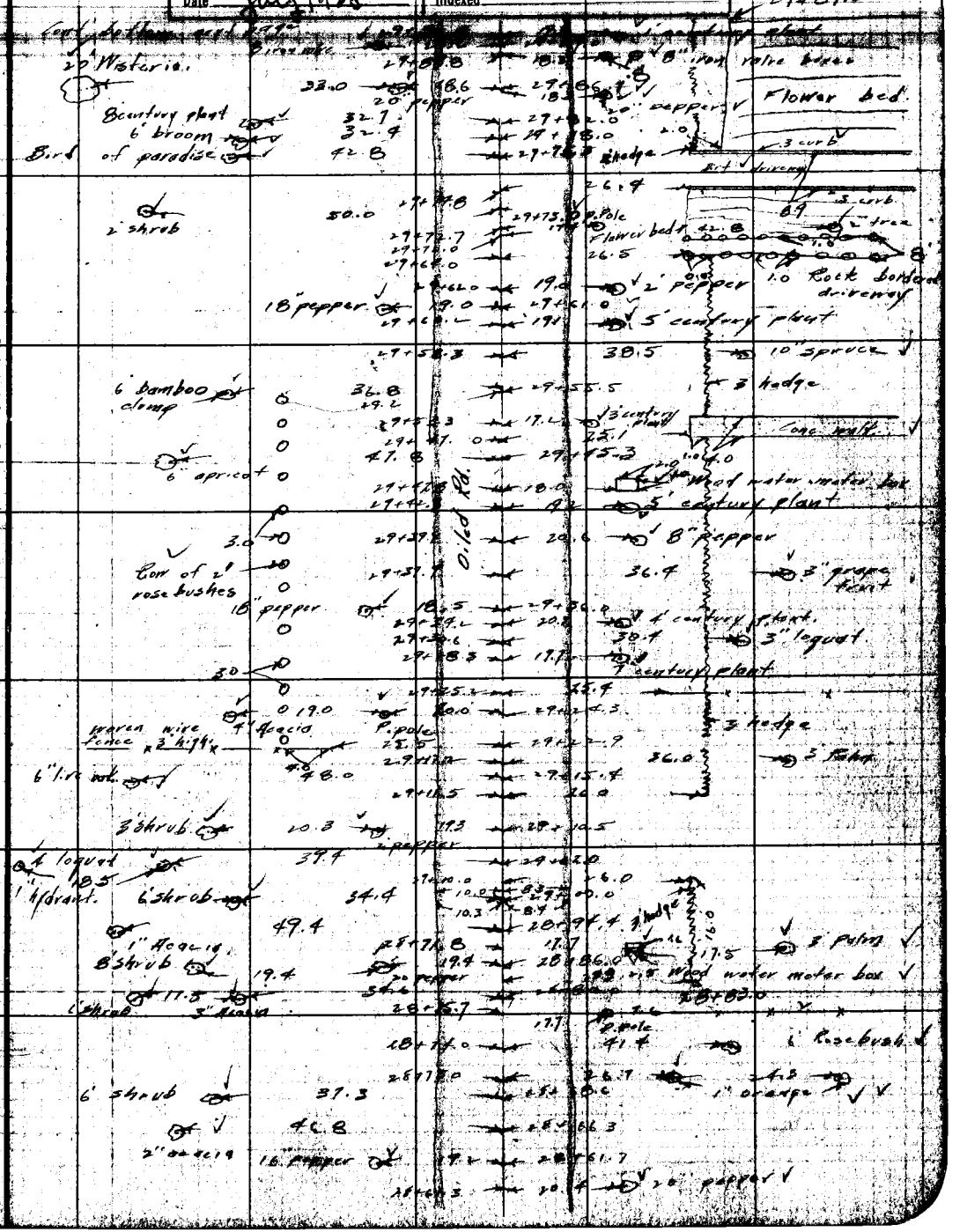

Note: ANY ADDITIONS OR CHANGES ON THIS SHEET MUST BE MADE OR CIRCLED IN Red. WITH DATE AND NAME OF PERSON MAKING CHANGE.

RETURN TO LOS ANGELES COUNTY SURVEYOR

Do not extend notes this side of this line

F.B. 338 Pg. 48 Rosecrans Chief Party Notes by Date 5-5-28



RETURN TO
LOS ANGELES COUNTY SURVEYOR
Do not extend notes this side of this line

Notes: ANY ADDITIONS OR CHANGES ON THIS SHEET MUST BE MADE OR CIRCLED IN Red. WITH DATE AND NAME OF PERSON MAKING CHANGE.

Date _____ Notes by _____ Chief Party _____ F. B. 338 Pg. 49

Signed by Henderson	W. O. No. 4191 D. S. O. No.
Date May 1928	Location Foothill Blvd.
Map No. B-190 Sht. 1	Surveyed by Rosecrans
Signing C'ld by Wood	Date 5-5-1928
Date July 1928	Indexed A. C. Johnson

Note: ANY ADDITIONS OR CHANGES ON THIS SHEET MUST BE MADE OR CIRCLED IN Red. WITH DATE AND NAME OF PERSON MAKING CHANGE.

RETURN TO LOS ANGELES COUNTY SURVEYOR

Do not extend notes this side of this line



F.B. 338 PG. 50 Roscrans Chief Party Notes by Date 5-7-20

Cont. bottom next page.

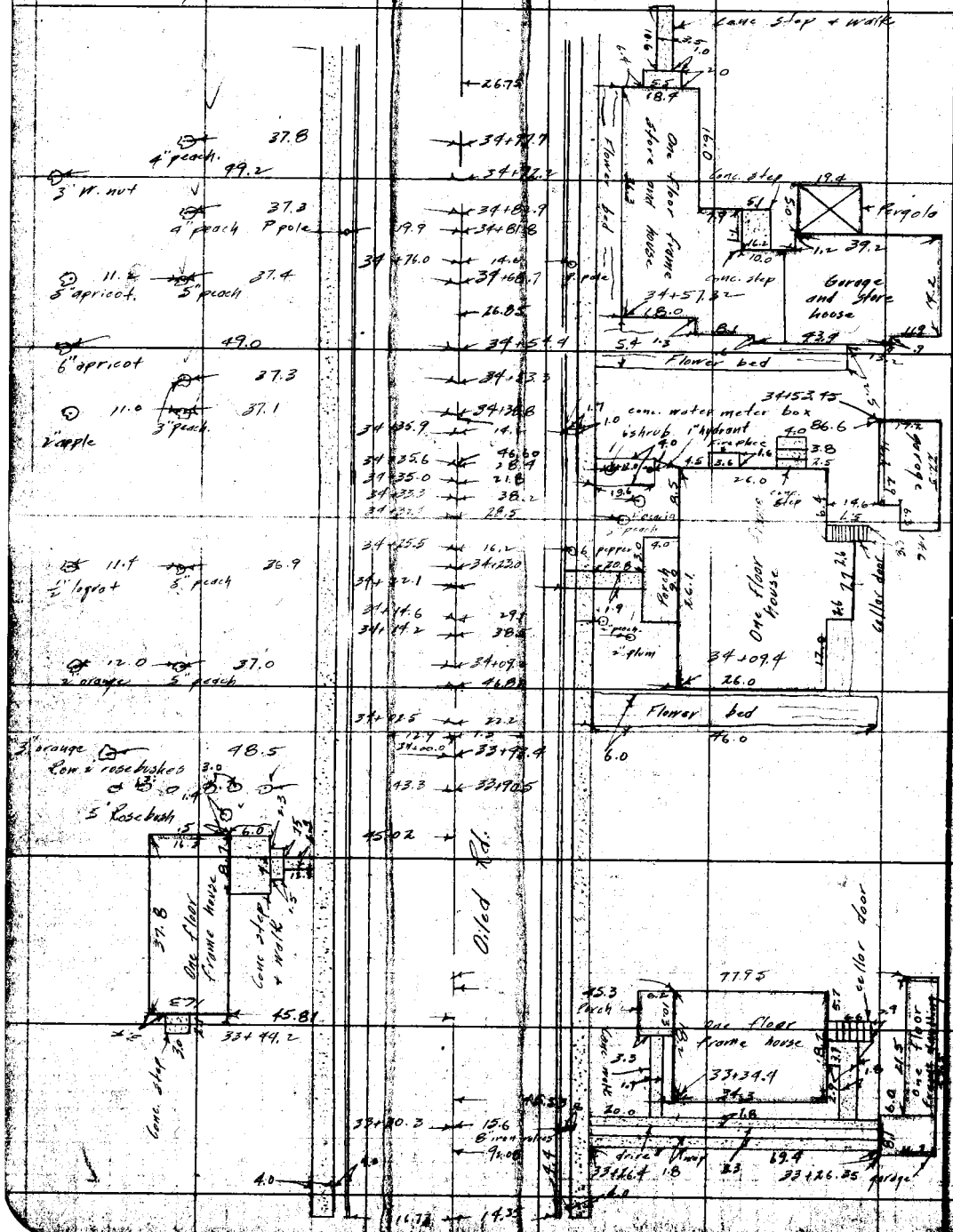

RETURN TO
LOS ANGELES COUNTY SURVEYOR

Do not extend notes this side of this line

Notes: ANY ADDITIONS OR CHANGES ON THIS SHEET MUST BE MADE OR CIRCLED IN Red. WITH DATE AND NAME OF PERSON MAKING CHANGE.

Date ________ Notes by ________ Chief Party ________ F. B. 339 PG. 51

Plotted by Henderson	W. O. No. 4191 D. S. O. No.
Date May 1928	Location Foothill Blvd
Map No. B-190 Sht. 1	Surveyed by Rosecrans
Station Ch'k'd by [illegible]	Date 5-7-26
Date [illegible]	Indexed A. C. Johnson

Cont. bottom next page

Notes: ANY ADDITIONS OR CHANGES ON THIS SHEET MUST BE MADE OR CIRCLED IN Red. WITH DATE AND NAME OF PERSON MAKING CHANGE.

RETURN TO LOS ANGELES COUNTY SURVEYOR

Do not extend notes this side of this line

F.B. 338 Pg. 52 Roseerans Chief Party Notes by Date 5-14-28

Cont bottom page 54.

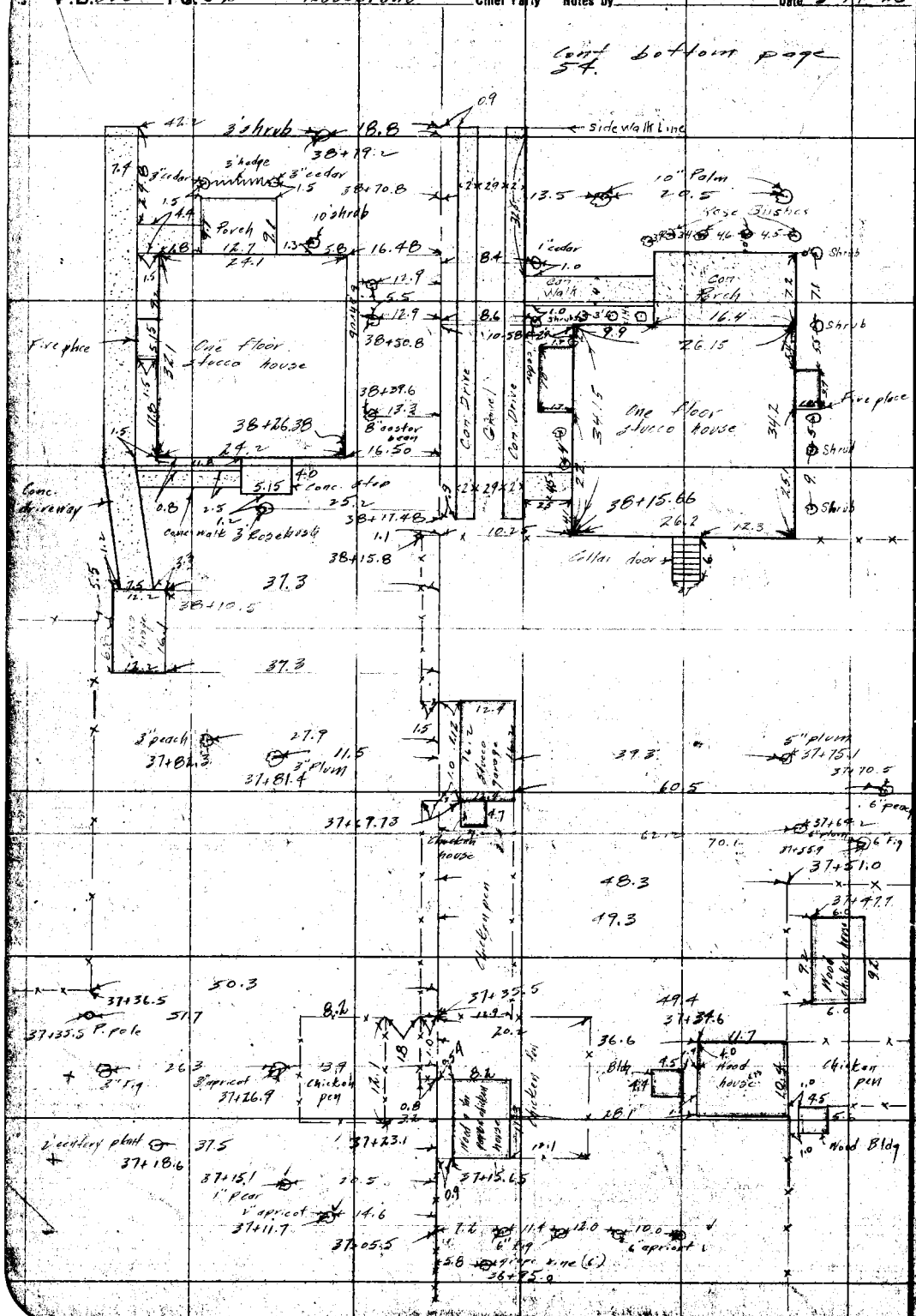

RETURN TO
LOS ANGELES COUNTY SURVEYOR

Do not extend notes this side of this line

Note: ANY ADDITIONS OR CHANGES ON THIS SHEET MUST BE MADE OR CIRCLED IN Red. WITH DATE AND NAME OF PERSON MAKING CHANGE.

Date _____ Notes by _____ Chief Party _____ F. B. 338 Pg. 53

Plotted by Henderson	W. O. No. 4191
Date May 1928	Location Foothill Blvd
Map No. B-790 Sht. 1	Surveyed by Rosecrans
Plotting C'k'd by [illegible]	Date 5-17-1928
Date July 1928	Indexed A. C. Johnson

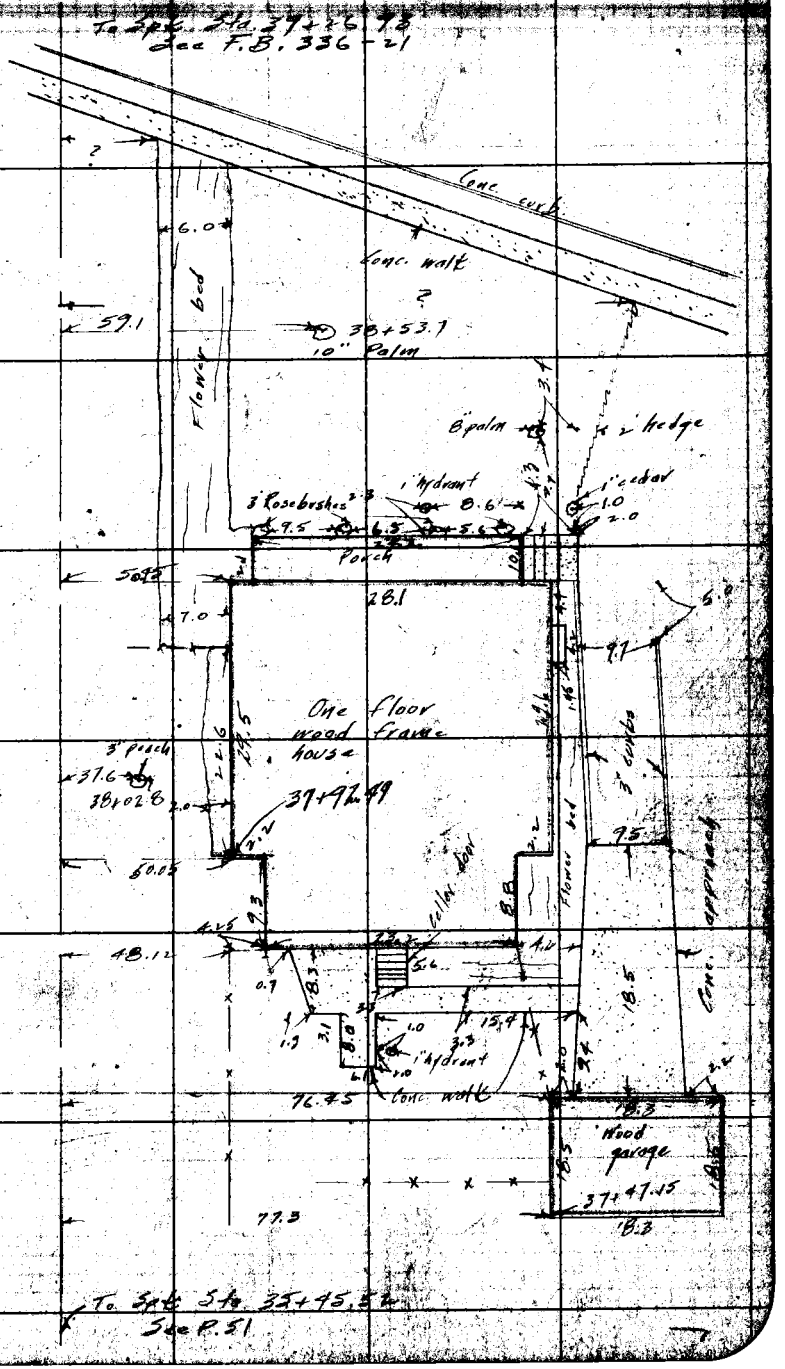

Note: ANY ADDITIONS OR CHANGES ON THIS SHEET MUST BE MADE OR CIRCLED IN Red. WITH DATE AND NAME OF PERSON MAKING CHANGE.

RETURN TO LOS ANGELES COUNTY SURVEYOR

Do not extend notes this side of this line

F.B. 338 Pg. 54 Chief Party Notes by Rockhold Date 5/15/28

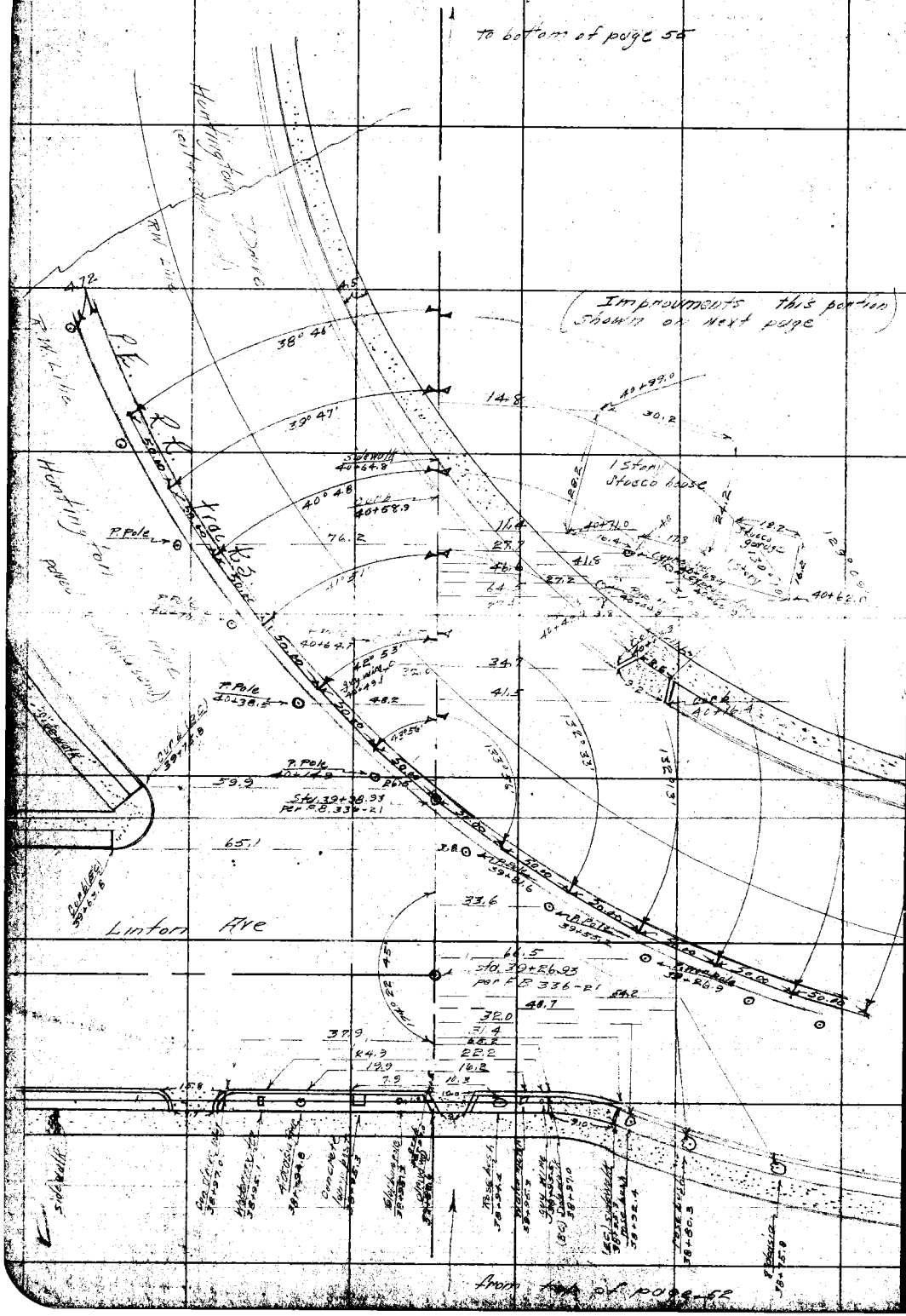

RETURN TO

LOS ANGELES COUNTY SURVEYOR

Do not extend notes this side of this line

Note: ANY ADDITIONS OR CHANGES ON THIS SHEET MUST BE MADE OR CIRCLED IN Red. WITH DATE AND NAME OF PERSON MAKING CHANGE.

Date 5-16-28 Notes by HBR Chief Party HB Rockhold F. B 338 PG. 55

Plotted by Henderson	W. O. No. D. S. O. No.
Date June 1928	Location Foothill Blvd
Map No. B-190 Sht. 1	Surveyed by HB Rockhold
Plotting C'k'd by [illegible]	Date 5/16/28
Date July 1928	Indexed A. C. Johnson

(DIV. 1)

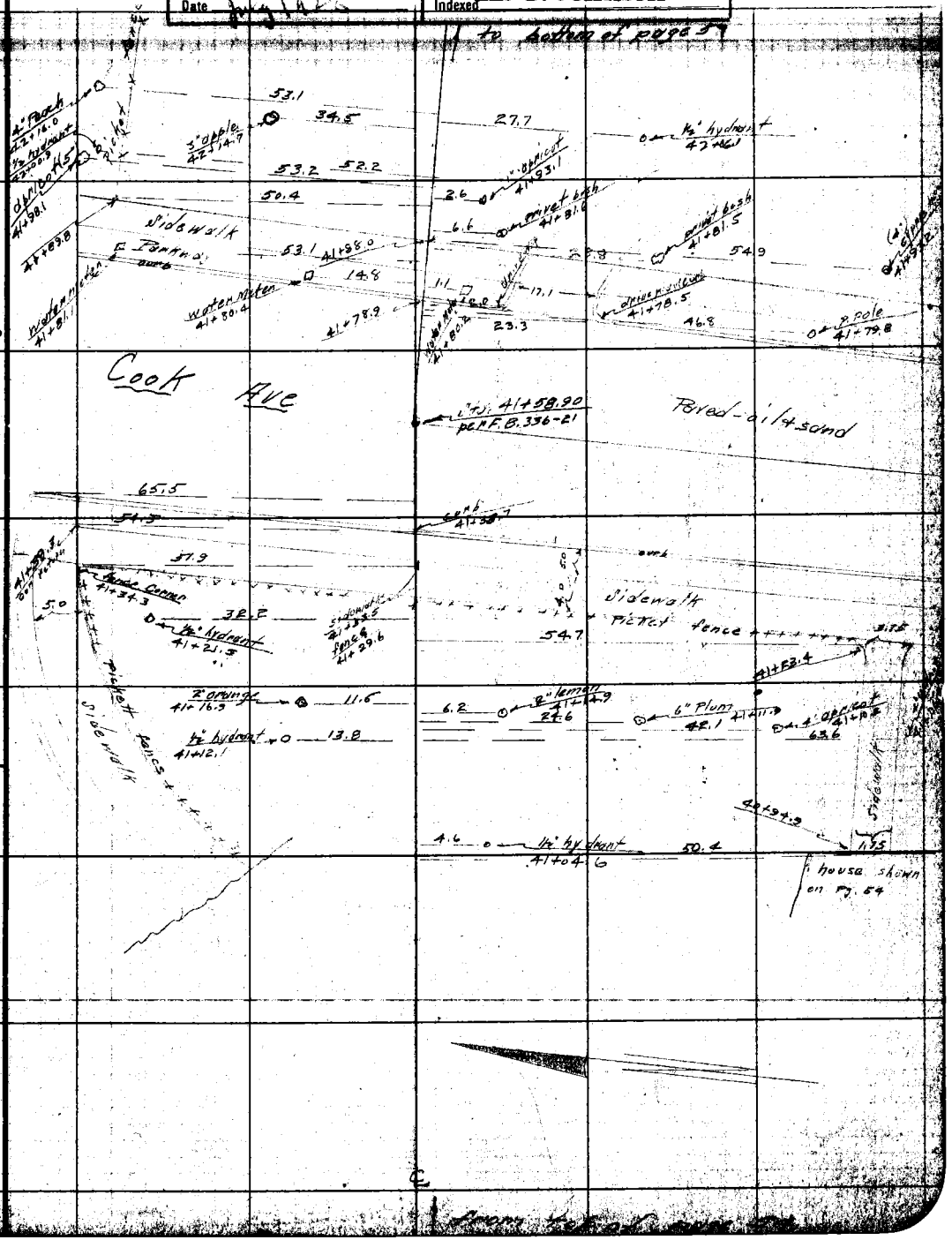

Notes: ANY ADDITIONS OR CHANGES ON THIS SHEET MUST BE MADE OR CIRCLED IN Red, WITH DATE AND NAME OF PERSON MAKING CHANGE.

RETURN TO LOS ANGELES COUNTY SURVEYOR

Do not extend notes this side of this line.

F.B. 338 Pg. 57 HB Trackhold Chief Party. Notes by HBR Date 5-16-28

to bottom of page 58



Date 5-16-28 Notes by H B R Chief Party H B Peckhold F. B. 338 PG. 58

Plotted by Henderson
Date June 1928
Map No. B-190 Sht. 1
Plotting Ck'd by
Date

W. O. No. 4191 U. S. O. No.
Location Foothill Blvd
Surveyed by H B Peckhold
Date 5/16/28
Indexed A. C. Johnson

Dia. 1

to bottom of page 58

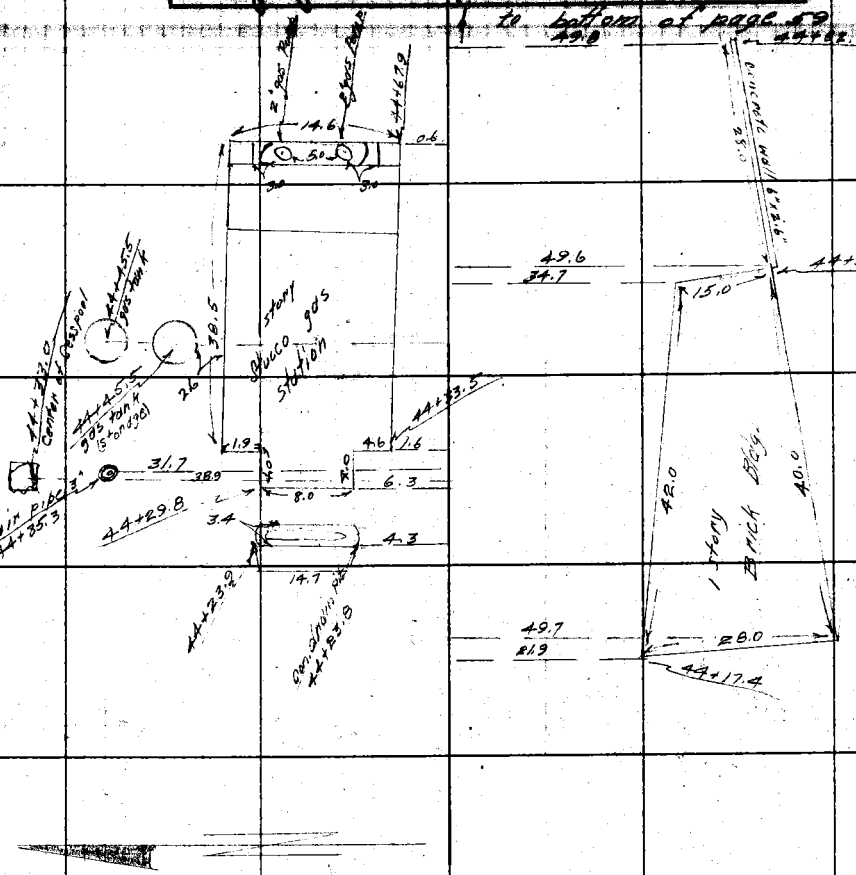

From top of page 57

Notes ANY ADDITIONS OR CHANGES ON THIS SHEET MUST BE MADE OR CIRCLED IN Red. WITH DATE AND NAME OF PERSON MAKING CHANGE.

Do not extend notes this side of this line

RETURN TO LOS ANGELES COUNTY SURVEYOR

F.B. 338 PG. 59 HB Rockhold Chief Party Notes by HBR Date 5-16-28

RETURN TO

LOS ANGELES COUNTY SURVEYOR

Do not extend notes this side of this line

Note: ANY ADDITIONS OR CHANGES ON THIS SHEET MUST BE MADE OR CIRCLED IN Red. WITH DATE AND NAME OF PERSON MAKING CHANGE.

Date 5-17-28 Notes by HBR Chief Party HB Rockhold F. B. 338 Pg. 60

Plotted by Henderson	W. O. No. 4191 D. S. O. No.
Date June 1928	Location Foothill Blvd
Map No. B-190 Sht. 1.	Surveyed by HB Rockhold
Plotting C'k'd by [illegible]	Date 5/17/28
Date [illegible]	Indexed A. C. Johnson

Div. 1

Note: ANY ADDITIONS OR CHANGES ON THIS SHEET MUST BE MADE OR CIRCLED IN Red. WITH DATE AND NAME OF PERSON MAKING CHANGE.

RETURN TO LOS ANGELES COUNTY SURVEYOR

Do not extend notes this side of this line

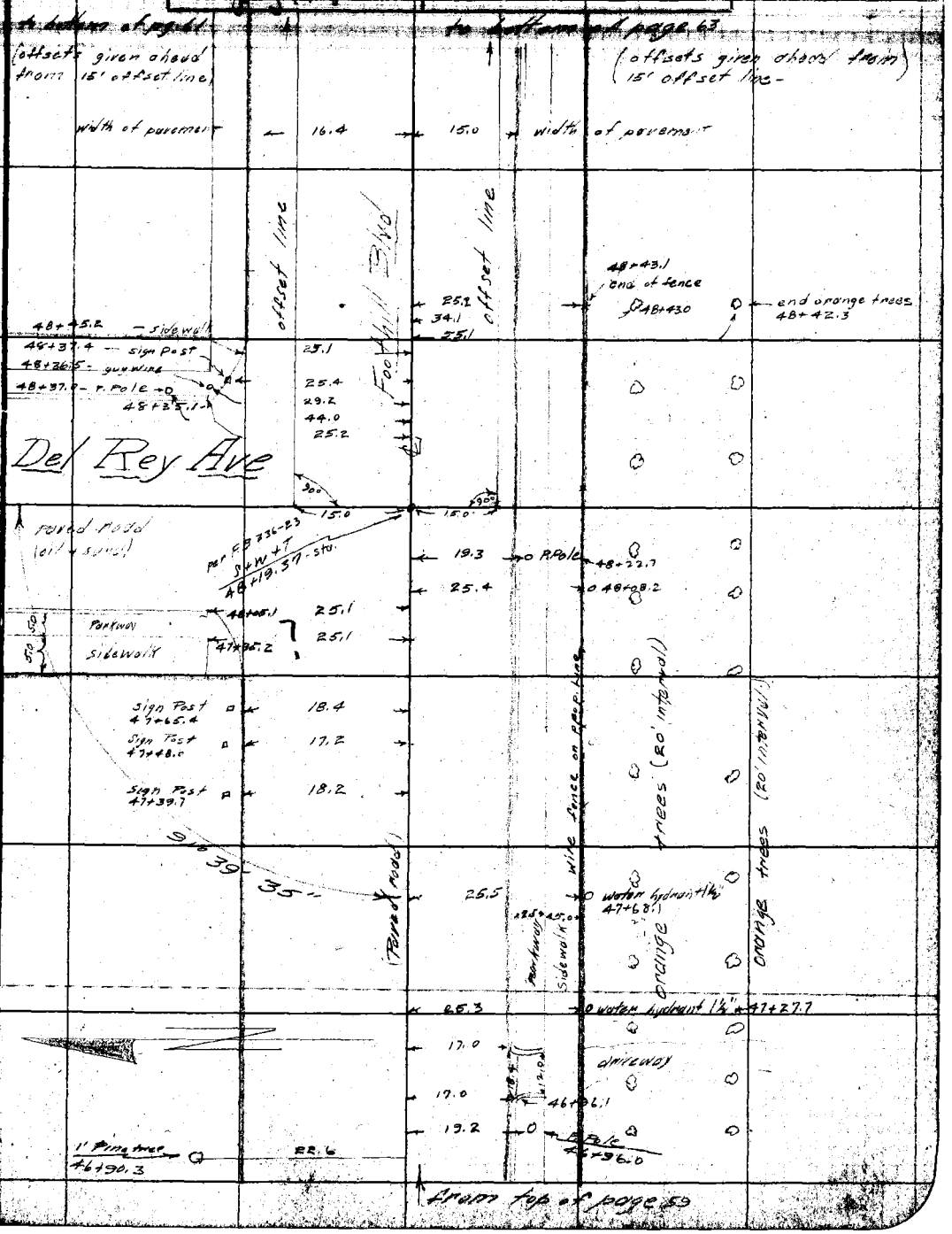

F.B. 338 PG. 61 HB Rockhold Chief Party Notes by HBR Date 5-17-28

to bottom of page 62

13" Pine tree 51+65.0 — 6.7

51+45.2 — 9.9

51+37.2 - Power Pole — 31.9

51+35.3 - curb — sign Post 51+38.0 — 10.1

10.3

Bella Vista Ave.

Paved - oil + gravel

30.0

51+05.2 — 10.0

telephone Pole 51+04.9 — 59.6

50+95.0 — 10.0

91° 38' 50"

Foothill Blvd.

8" Pine tree 50+47.3 — 7.7

15' offset line

edge of pavement

10" Pine tree 49+26.9 — 7.7

Sign Post 49+00.0 — 23.3

0.5

Paved

from top of page 60

RETURN TO

LOS ANGELES COUNTY SURVEYOR

Do not extend notes this side of this line

Note: ANY ADDITIONS OR CHANGES ON THIS SHEET MUST BE MADE OR CIRCLED IN Red. WITH DATE AND NAME OF PERSON MAKING CHANGE.

Date 5-17-28 Notes by HBR Chief Party H B Rockhold F. B. 338 PG. 62

Plotted by Henderson	W. O. No. 4191 D. S. O. No.
Date June 1928	Location Foothill Blvd
Map No. B-190 Sht. 1	Surveyed by H B Rockhold
Plotting C'k'd by [illegible]	Date 5/17/28
Date July 1928	Indexed

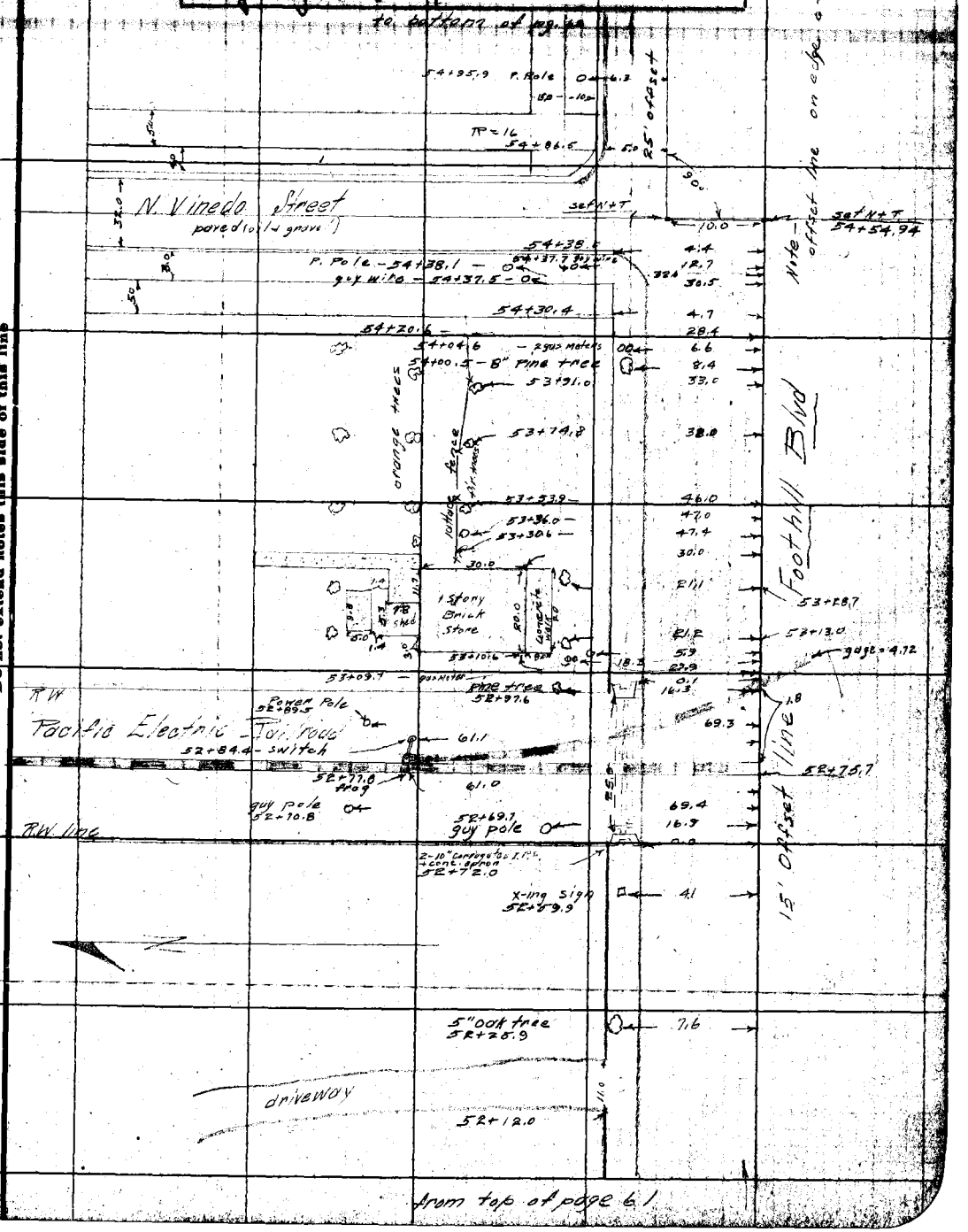

Note: ANY ADDITIONS OR CHANGES ON THIS SHEET MUST BE MADE OR CIRCLED IN Red. WITH DATE AND NAME OF PERSON MAKING CHANGE.

Do not extend notes this side of this line

RETURN TO LOS ANGELES COUNTY SURVEYOR

F.B. 238 Pg. 63 HB Rockhold Chief Party Notes by HBR Date 5-17-28



Date 5-18-28 Notes by HBR Chief Party H B Rockhold F. B. 338 PG. 64

Plotted by Henderson	W. O. No. 4191 D. S. O. No.
Date June 1928	Location Foothill Blvd
Map No. B-190 Sht. 1	Surveyed by H.B. Rockhold
Plotting C'k'd by Wood	Date 5/18/28
Date July 1928	Indexed A. C. Johnson

(Div. 1)

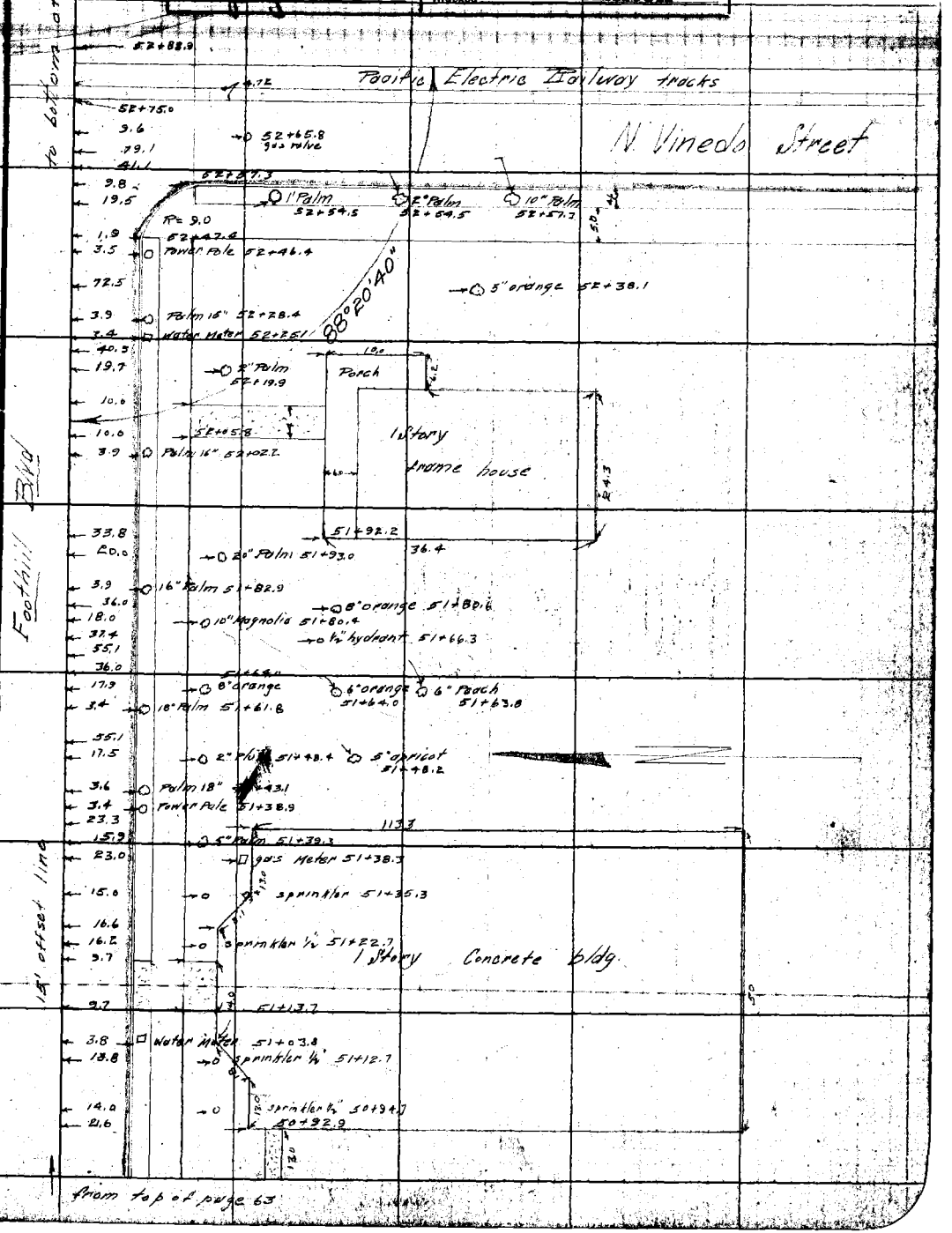

Note: ANY ADDITIONS OR CHANGES ON THIS SHEET MUST BE MADE OR CIRCLED IN Red. WITH DATE AND NAME OF PERSON MAKING CHANGE.

Do not extend notes this side of this line

RETURN TO LOS ANGELES COUNTY SURVEYOR

F.B. 338 Pg. 65 H B Rockhold Chief Party Notes by H B R Date 5-18-28

RETURN TO
LOS ANGELES COUNTY SURVEYOR
Do not extend notes this side of this line

Notes: ANY ADDITIONS OR CHANGES ON THIS SHEET MUST BE MADE OR CIRCLED IN Red. WITH DATE AND NAME OF PERSON MAKING CHANGE.



Date 5-21-28 Notes by H B Rockhold Chief Party H B Rockhold F. B. 338 Pg. 66

Plotted by Henderson	W. O. No. 4191 C. S. O. No.
Date June 1928	Location Foothill Blvd
Map No. B-190 Sht. 1	Surveyed by H B Rockhold
Plotting C'd by [illegible]	Date 5-21-28
Date July 1927	Indexed A. C. Johnson

Div. 1

Note: ANY ADDITIONS OR CHANGES ON THIS SHEET MUST BE MADE OR CIRCLED IN Red. WITH DATE AND NAME OF PERSON MAKING CHANGE.

RETURN TO LOS ANGELES COUNTY SURVEYOR

Do not extend notes this side of this line

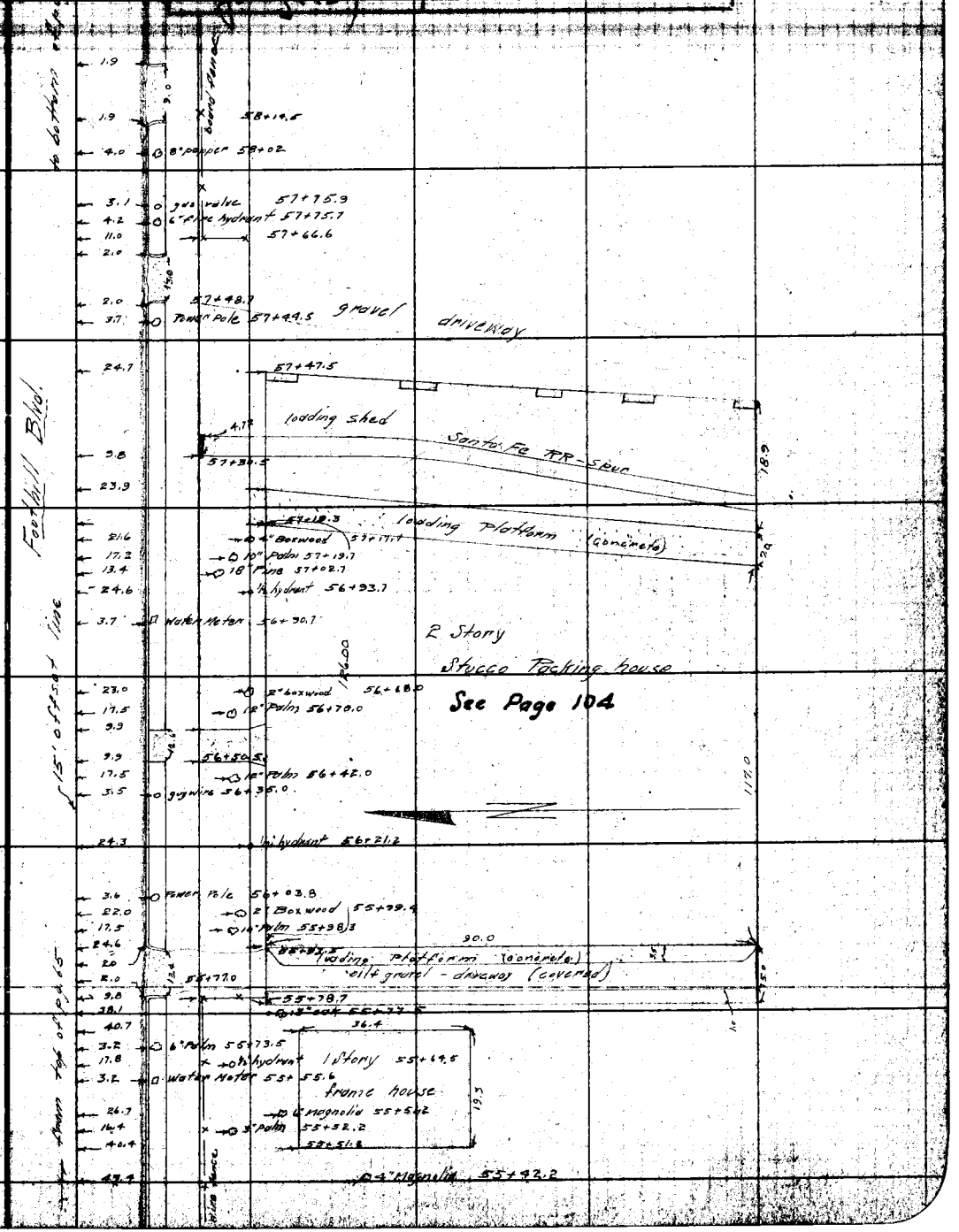

F.B. 338 PG. 67 HB Rockhold Chief Party · Notes by HBR Date 5-21-28

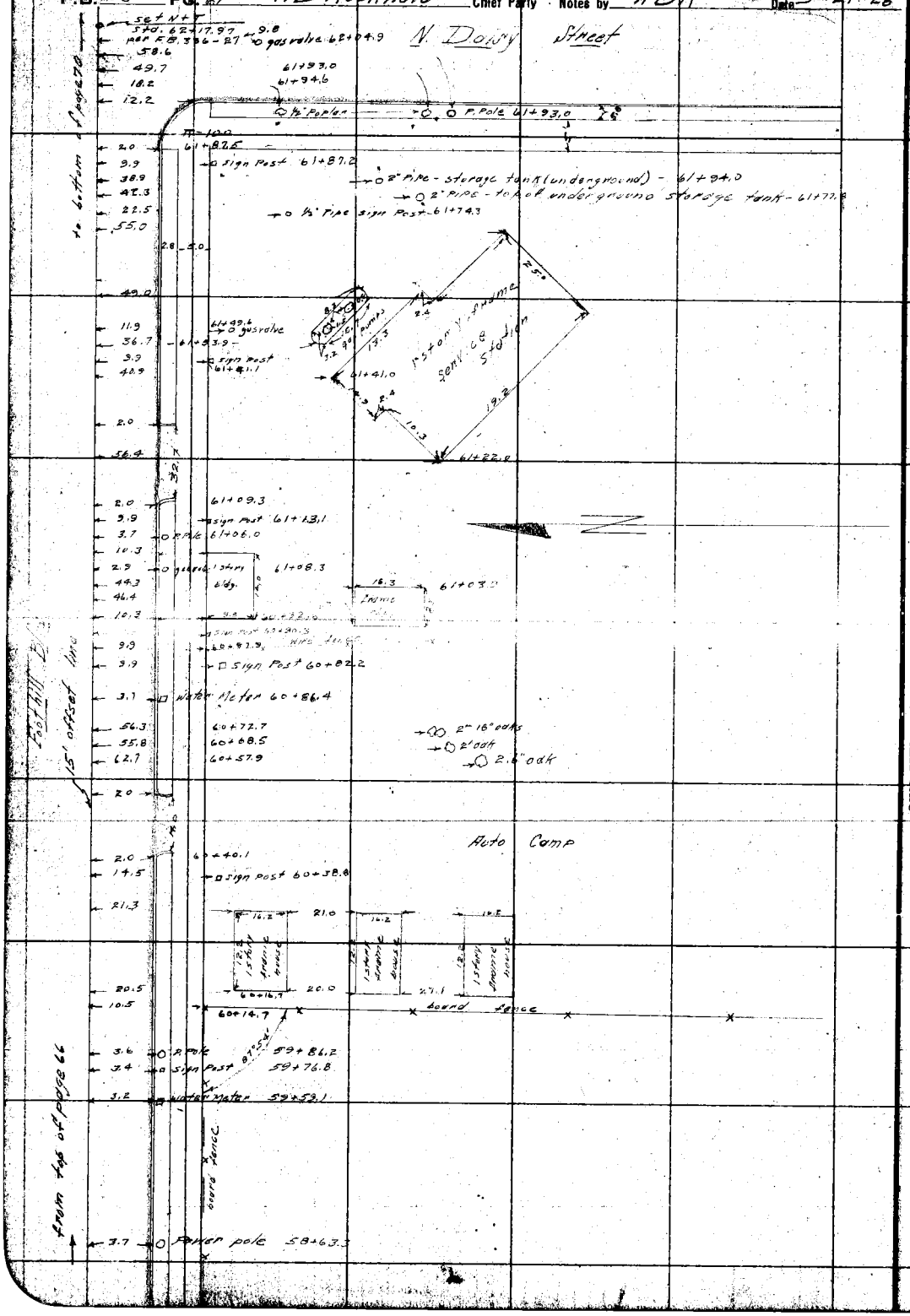

RETURN TO
LOS ANGELES COUNTY SURVEYOR
Do not extend notes this side of this line

Note: ANY ADDITIONS OR CHANGES ON THIS SHEET MUST BE MADE OR CIRCLED IN Red. WITH DATE AND NAME OF PERSON MAKING CHANGE.

Date 5-21-28 Notes by HBR Chief Party HB Rockhold F. B. 338 Pg. 68

Printed by A. L. Bowdill	W. O. No. 6181 D. S. O. No.
Date July 1928	Location Foothill Blvd
Map No. B-190 Sht. 2	Surveyed by Rockhold
Plotting Chk'd by [illegible]	Date 5-21-28
Date Nov. 7-'28	Indexed A. C. Johnson

(Divil)

Raisy Street

F. Pole

R=15

5.2 → 61+86.6

44.4

water Meter 7.0 → 61+68.8

1/2" hydrant 8.3 → 61+68.8

F. Pole 8.2 → 61+39.8

36.8 → 61+68.6

1 story frame bldg.

61+15.2 guy Pole 8.0

5.0

60+96.6 11" Cypress 37.8

60+50.6 10" Cypress 38.2

60+03.0 10" Cypress 38.2

59+73.6 5.2

59+37.5 10" Cypress 36.3

59+23.3 5.0

59+05.8 6" Cypress 37.9

58+58.8 4" Cypress 37.9

57+67.2 3' Palm 26.1

56+06.5 Sign Post 6.6

56+00.5 F. Pole 5.9

Foothill Blvd

25' off set line

top of pg. 62

Note: ANY ADDITIONS OR CHANGES ON THIS SHEET MUST BE MADE OR CIRCLED IN Red. WITH DATE AND NAME OF PERSON MAKING CHANGE.

RETURN TO LOS ANGELES COUNTY SURVEYOR

Do not extend notes this side of this line

F.B. 338 PG. 69 HB Rockhold Chief Party Notes by HBR Date 5-22-28

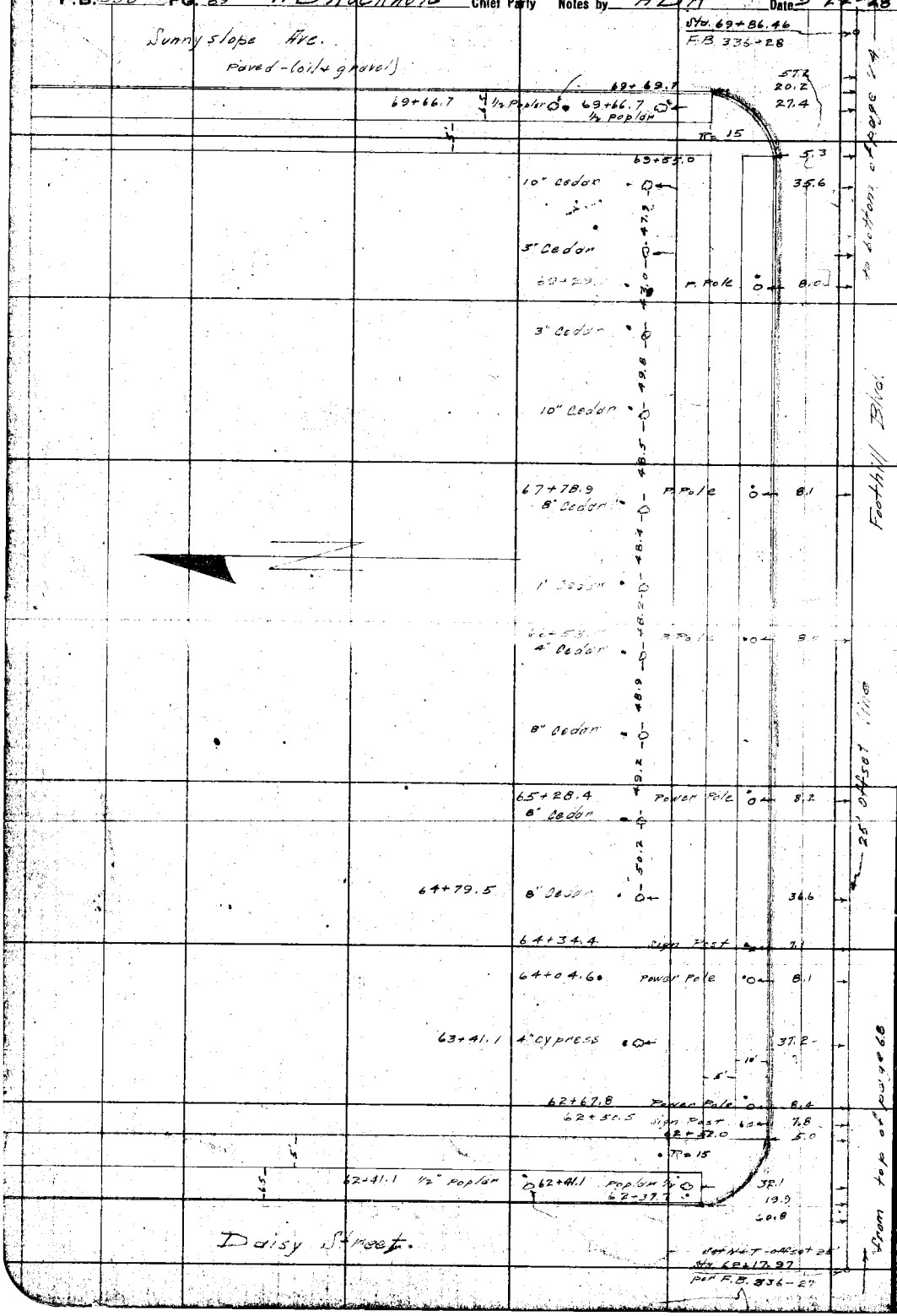

RETURN TO
LOS ANGELES COUNTY SURVEYOR

Do not extend notes this side of this line

Note: ANY ADDITIONS OR CHANGES ON THIS SHEET MUST BE MADE OR CIRCLED IN Red. WITH DATE AND NAME OF PERSON MAKING CHANGE.

Date 5-22-28 Notes by HBR Chief Party HB Rockhold F. B. 338 PG. 70

Plotted by A.J. Baritell	W. O. No. 4191 D. S. O. No.
Date July 3-28	Location Foothill Blvd
Map No. B-190 Sht. 2	Surveyed by Rockhold
Plotting C'k'd by A.A.R.	Date 5-22-28
Date Oct. 1928	Indexed A. C. Johnson

(Div. 7)

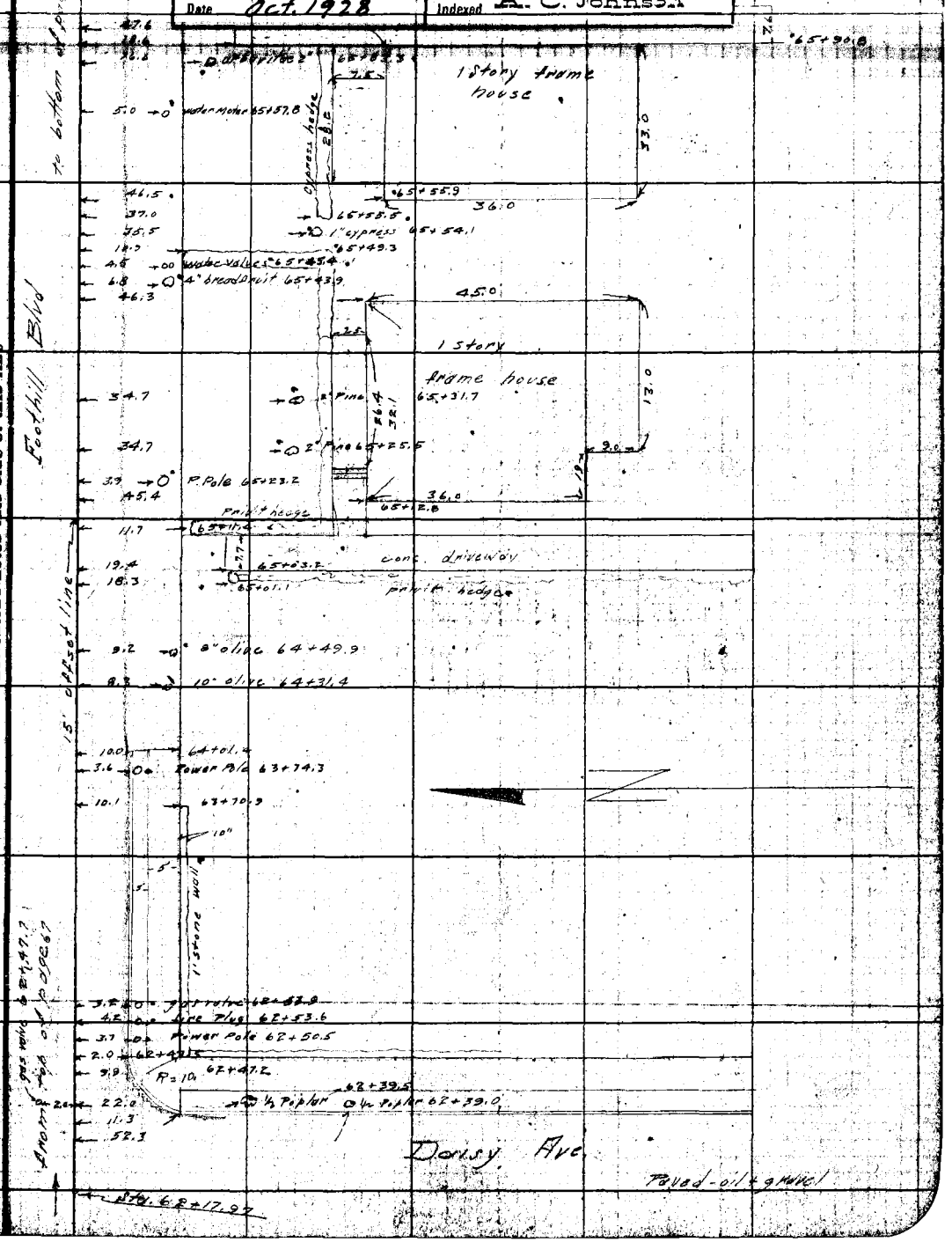

Note: ANY ADDITIONS OR CHANGES ON THIS SHEET MUST BE MADE OR CIRCLED IN Red. WITH DATE AND NAME OF PERSON MAKING CHANGE.

Do not extend notes this side of this line

RETURN TO LOS ANGELES COUNTY SURVEYOR

F.B. 336 Pg. 71 H B Rockhold Chief Party Notes by H B R Date 5-22-28



RETURN TO
LOS ANGELES COUNTY SURVEYOR
Do not extend notes this side of this line

Note: ANY ADDITIONS OR CHANGES ON THIS SHEET MUST BE MADE OR CIRCLED IN Red. WITH DATE AND NAME OF PERSON MAKING CHANGE.

Date 5-22-28 Notes by HBR Chief Party HB Rockhold F. B. 338 Pg. 72

Plotted by A. J. Barrett	W. O. No. 4191 D. S. O. No.
Date July 3-28	Location Foothill Blvd
Map No. B-190 Sht. 2	Surveyed by Rockhold
Plotting C'k'd by A. A. R.	Date 5-22-28
Date Oct. 1928	Indexed A. C. Johnson

(Div. 1)

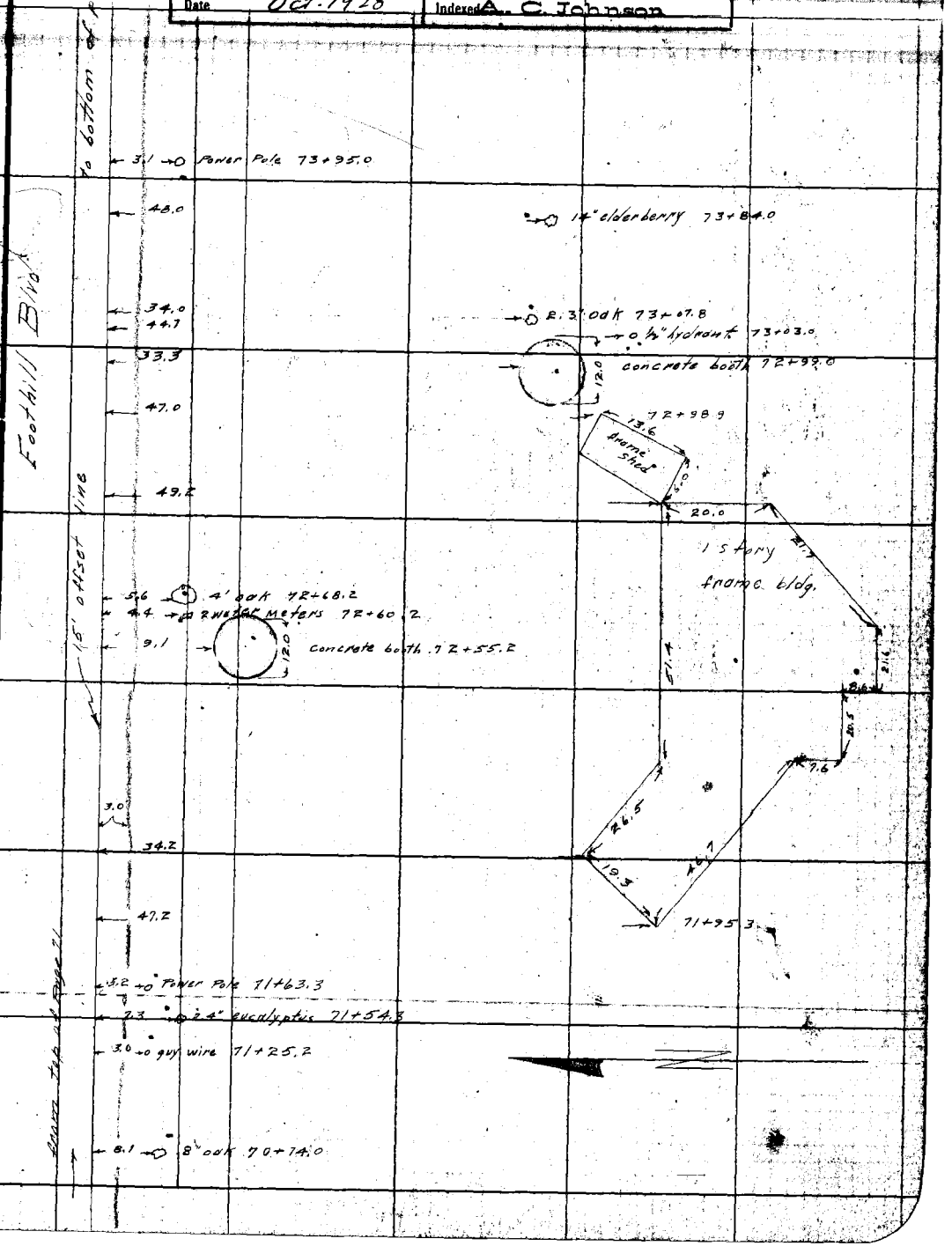

Note: ANY ADDITIONS OR CHANGES ON THIS SHEET MUST BE MADE OR CIRCLED IN Red. WITH DATE AND NAME OF PERSON MAKING CHANGE.

RETURN TO LOS ANGELES COUNTY SURVEYOR

Do not extend notes this side of this line

F.B. 338 Pg. 73 HB Rockhold Chief Party Notes by HBR Date 5-23-88

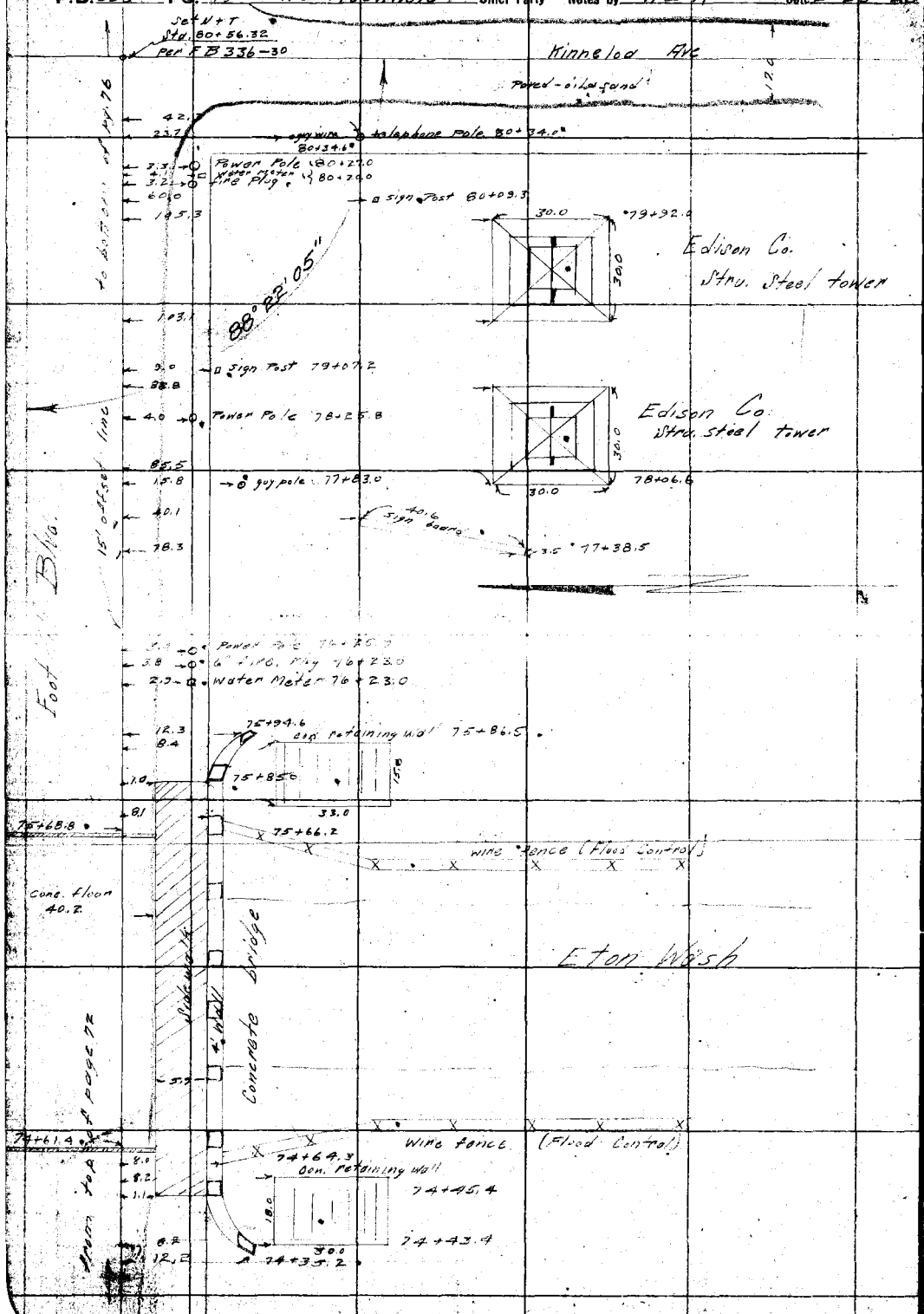

RETURN TO
LOS ANGELES COUNTY SURVEYOR

Do not extend notes this side of this line

Notes: ANY ADDITIONS OR CHANGES ON THIS SHEET MUST BE MADE OR CIRCLED IN Red. WITH DATE AND NAME OF PERSON MAKING CHANGE.

Date 5-23-28 Notes by HBR Chief Party H B Rockhold F. B. 338 Pg. 74

Plotted by A. J. Barilell	W. O. No. 4191 D. S. O. No.
Date July 5-28	Location Foothill Blvd
Map No. B-140 Sht. 2	Surveyed by Rockhold
Plotting C'k'd by A.A.R.	Date 5-23-28
Date Oct. 1928	Indexed A. C. Johnson

(Div. 1)

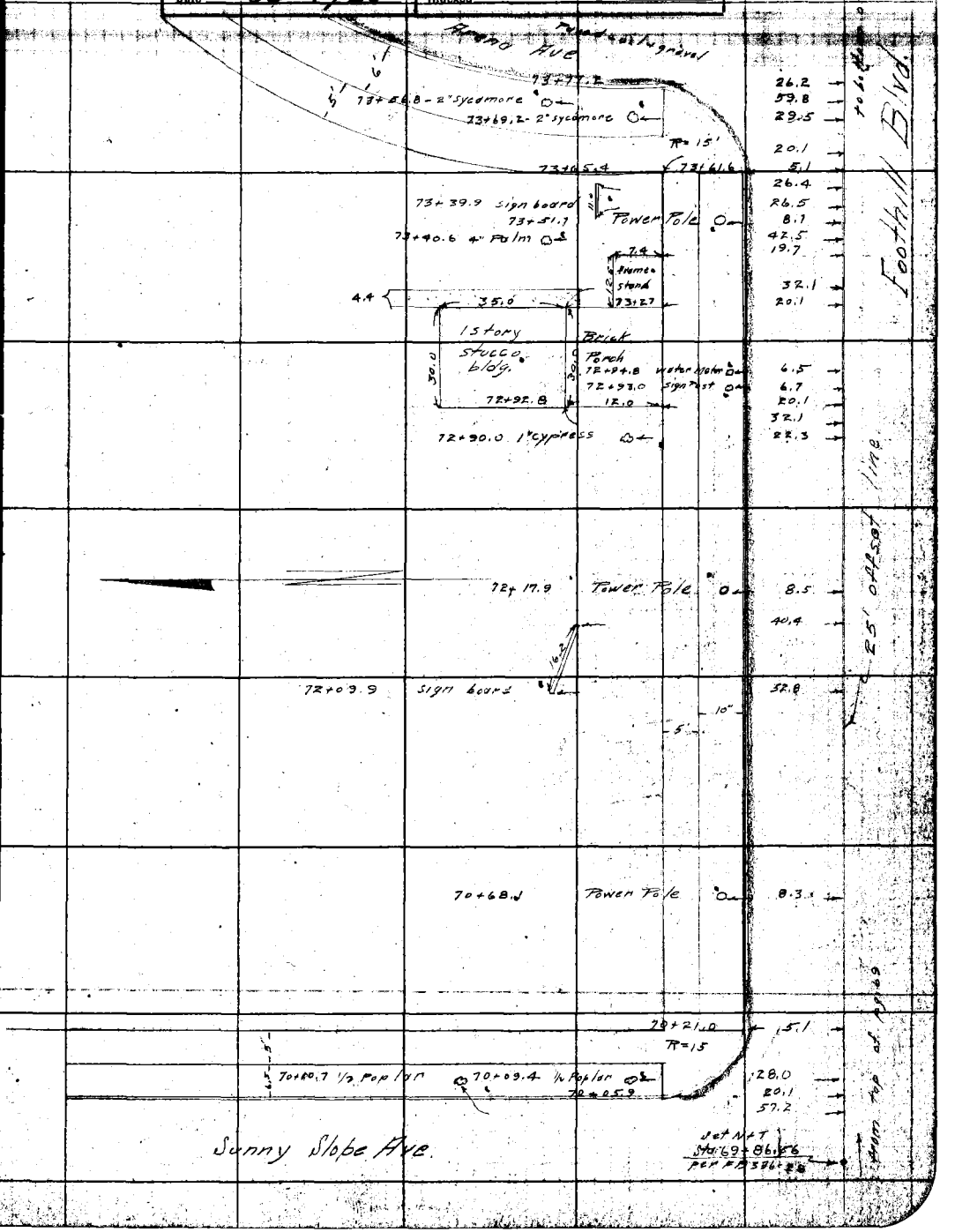

Note: ANY ADDITIONS OR CHANGES ON THIS SHEET MUST BE MADE OR CIRCLED IN Red. WITH DATE AND NAME OF PERSON MAKING CHANGE.

Do not extend notes this side of this line

RETURN TO LOS ANGELES COUNTY SURVEYOR

F.B. 538 Pg. 75 H B Rockhold Chief Party Notes by H S P Date 5-23-28

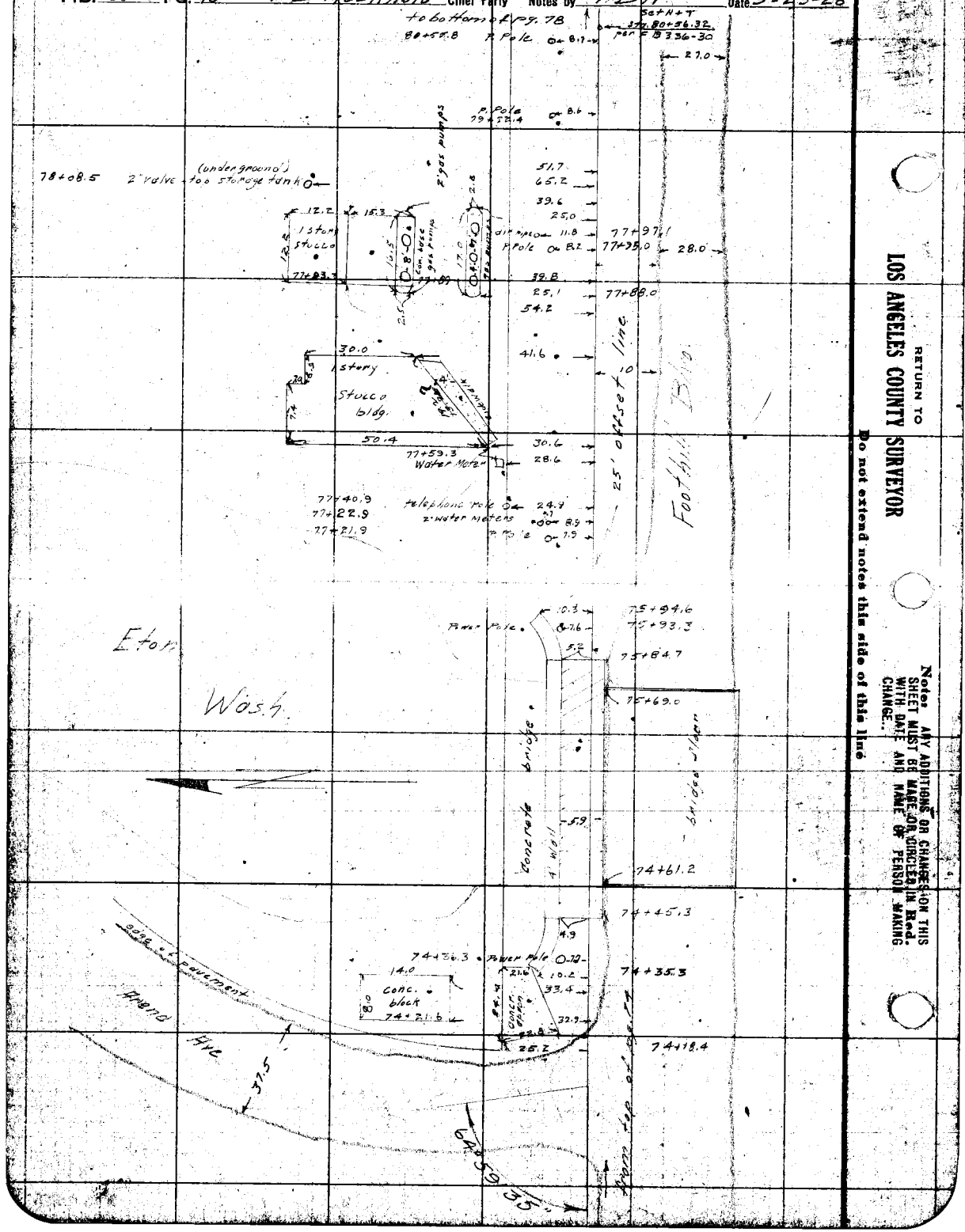

RETURN TO
LOS ANGELES COUNTY SURVEYOR
Do not extend notes this side of this line

Notes: ANY ADDITIONS OR CHANGES ON THIS SHEET MUST BE MADE OR CIRCLED IN Red. WITH DATE AND NAME OF PERSON MAKING CHANGE.

Date 5-23-28 Notes by HBR Chief Party HBRockhold F. B. 338 PG 76

Plotted by A.J. Baritell	W. O. No. 4191 O. S. O. No.
Date July 5-28	Location Foothill Blvd
Map No. B-190 Sht. 2	Surveyed by HBRockhold
Plotting C'k'd by A.A.R.	Date 2-23-28
Date Oct. 1928	Indexed A. C. Johnson

Div. [illegible]



Note: ANY ADDITIONS OR CHANGES ON THIS SHEET MUST BE MADE OR CIRCLED IN Red. WITH DATE AND NAME OF PERSON MAKING CHANGE.

RETURN TO LOS ANGELES COUNTY SURVEYOR

Do not extend notes this side of this line

F.B. 338 Pg. 77 HB Rockhold Chief Party Notes by HBR Date 5-24-28



RETURN TO
LOS ANGELES COUNTY SURVEYOR

Do not extend notes this side of this line

Notes: ANY ADDITIONS OR CHANGES ON THIS SHEET MUST BE MADE OR CIRCLED IN Red. WITH DATE AND NAME OF PERSON MAKING CHANGE.

Date 5-24-28 Notes by H B Rockhold Chief Party H B Rockhold F. B 338 PG. 78

Plotted by A. J. Baritell	W. O. No. 4191 D. S. O. No.
Date July 5-28	Location Foothill Blvd
Map No. B-190 Sht. 2	Surveyed by Rockhold
Plotting C'k'd by A.A.R.	Date 5-24-28
Date Oct. 1928	Indexed A. C. Johnson

(Div. 1)

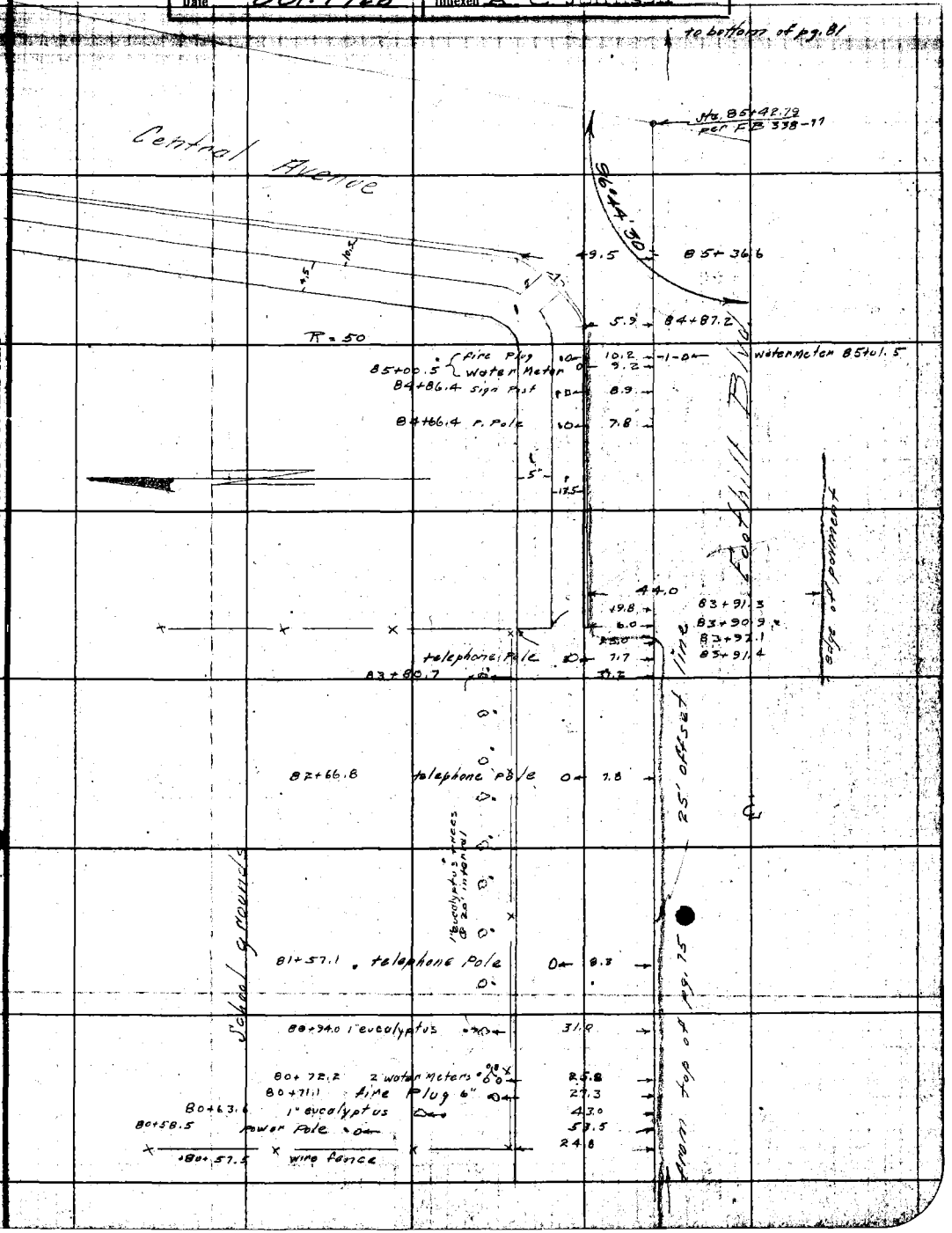

Note: ANY ADDITIONS OR CHANGES ON THIS SHEET MUST BE MADE OR CIRCLED IN Red. WITH DATE AND NAME OF PERSON MAKING CHANGE.

Do not extend notes this side of this line

RETURN TO LOS ANGELES COUNTY SURVEYOR

F.B. 338 PG. 79 H.B. Rockhold Chief Party Notes by H.B.R. Date 5-26-28

RETURN TO
LOS ANGELES COUNTY SURVEYOR

Notes: ANY ADDITIONS OR CHANGES ON THIS SHEET MUST BE MADE OR CIRCLED IN Red. WITH DATE AND NAME OF PERSON MAKING CHANGE.

Do not extend notes this side of this line

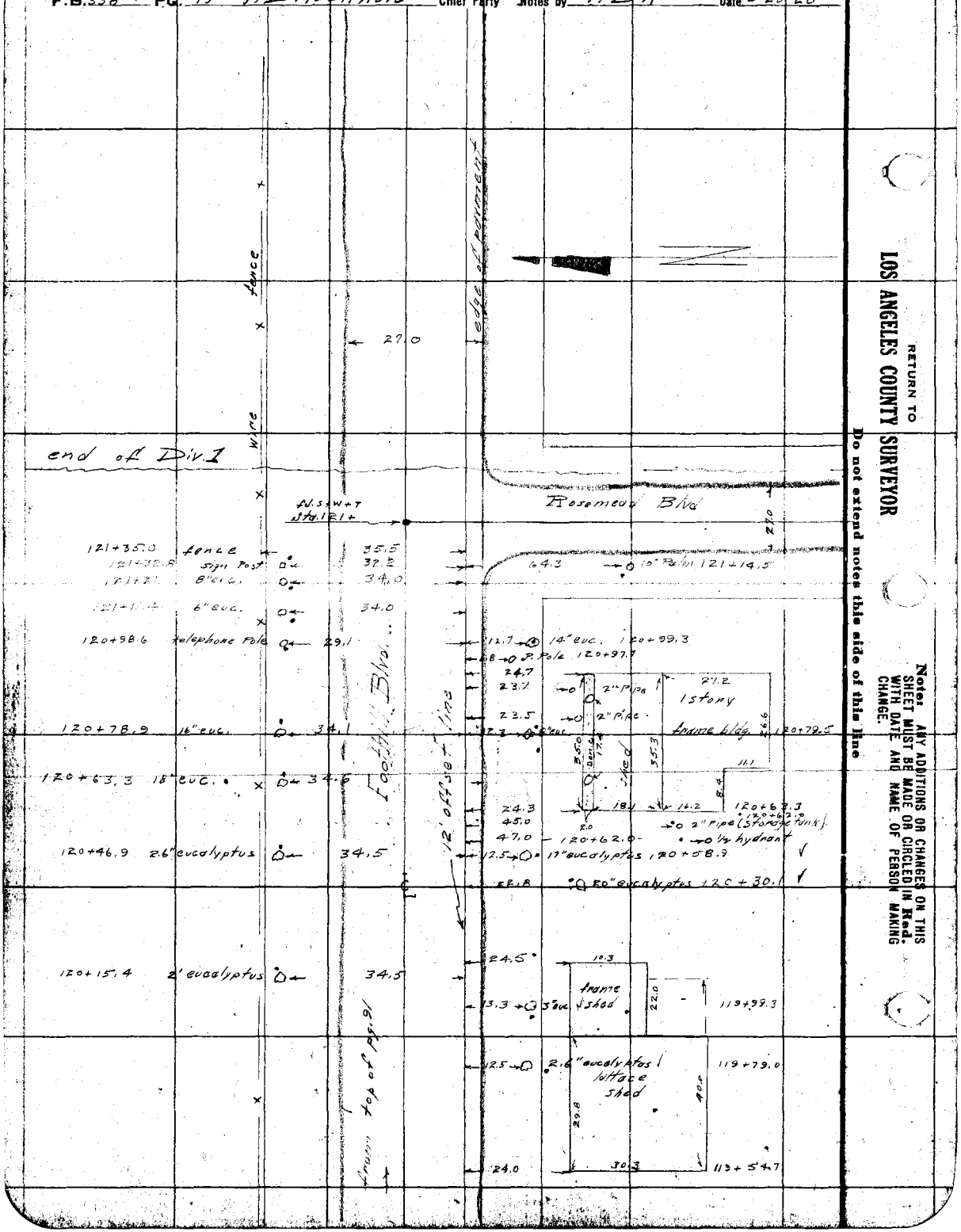

Date _____ Notes by _____ Chief Party _____ F. B. 338 PG. 80

Plotted by A. L. Rayfield	W. O. No. _____ S. O. No. _____
Date July 1928	Location _____
Map No. 8-140 Sht. 2	Surveyed by _____
Plotting Checked by A. O. R.	Date _____
Date Oct. 1928	Indexed A. C. Johnson

Blank

Notes: ANY ADDITIONS OR CHANGES ON THIS SHEET MUST BE MADE OR CIRCLED IN Red. WITH DATE AND NAME OF PERSON MAKING CHANGE.

Do not extend notes this side of this line

RETURN TO LOS ANGELES COUNTY SURVEYOR

F.B. 338 Pg. 81 R.B. Steele Chief Party Notes by Steele Date 5/28/18

Continued bottom page 83

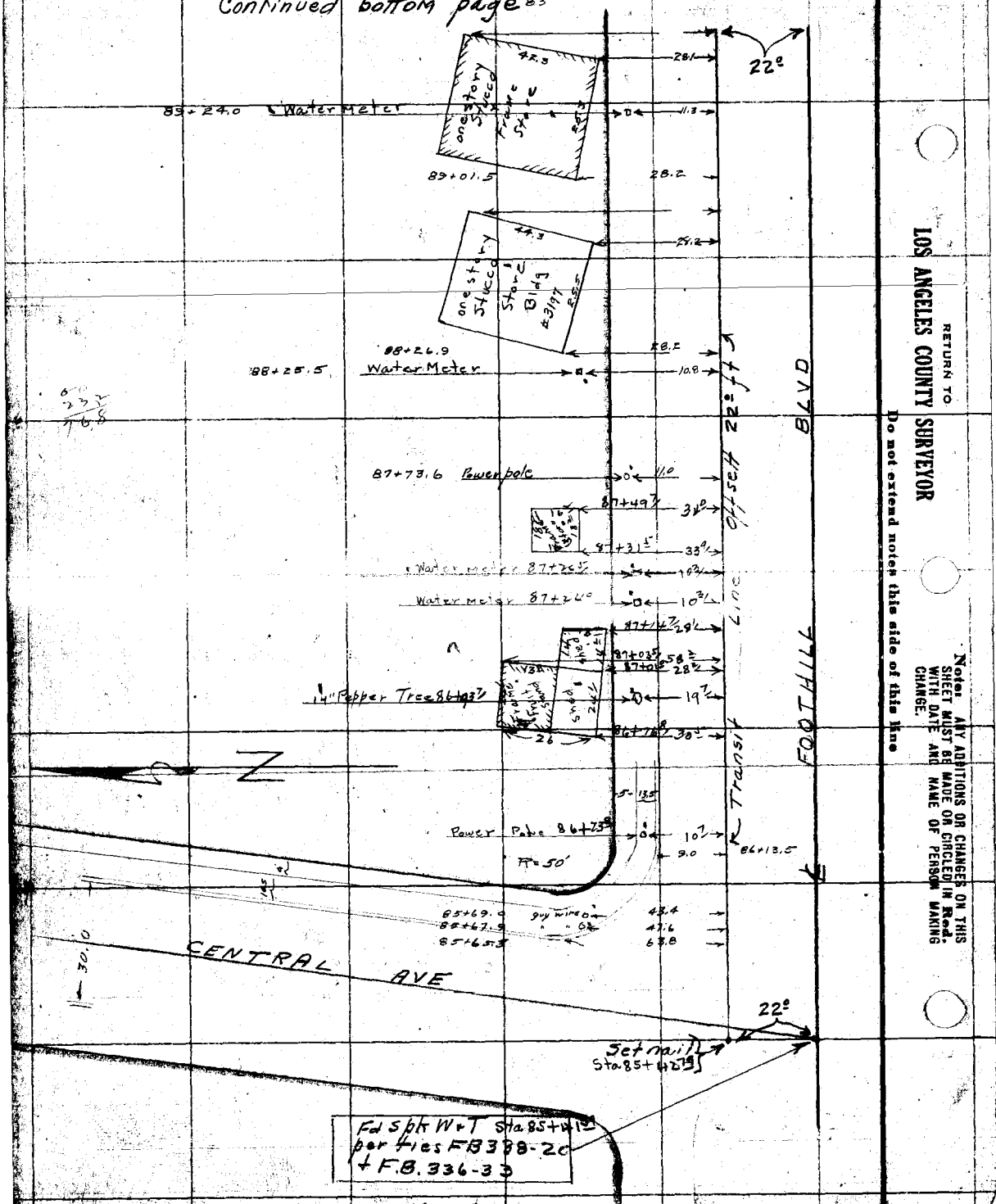

Continued from top 77-78

RETURN TO
LOS ANGELES COUNTY SURVEYOR
Do not extend notes this side of this line

Note: ANY ADDITIONS OR CHANGES ON THIS SHEET MUST BE MADE OR CIRCLED IN Red. WITH DATE AND NAME OF PERSON MAKING CHANGE.

Date 5/27/28 Notes by Steele Chief Party R B Steele F. B. 338 PG. 82

Drawn by A. J. Bonifell	W. O. No. 4191 Tape No. 021
Date July 6-28	Location Foothill Blvd
Map No. B-190 Sht. 2	Surveyed by R B Steele
Plotting Chief by A. A. B.	Date 5-22-1928
Date Oct. 1928	Indexed A. C. Johnson

Div. Nat.

continued bottom page 84

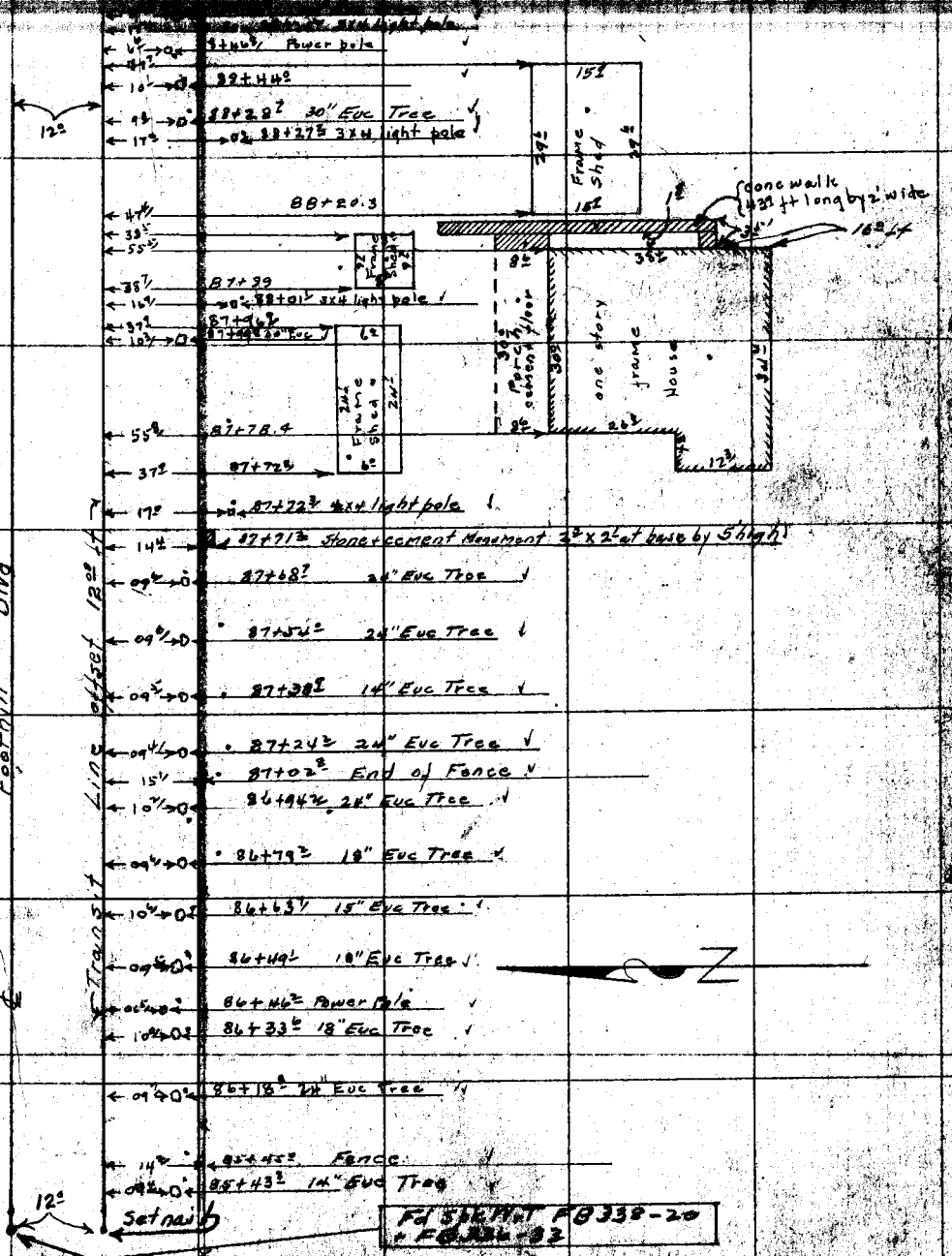

Fd Sht Nat FB 338-20 + FB 336-83

Continued from page 77

Notes: ANY ADDITIONS OR CHANGES ON THIS SHEET MUST BE MADE OR CIRCLED IN Red, WITH DATE AND NAME OF PERSON MAKING CHANGE.

RETURN TO LOS ANGELES COUNTY SURVEYOR

Do not extend notes this side of this line

F.B. 338 Pg. 83 Chief Party Notes by Steele Date

continued bottom page 85

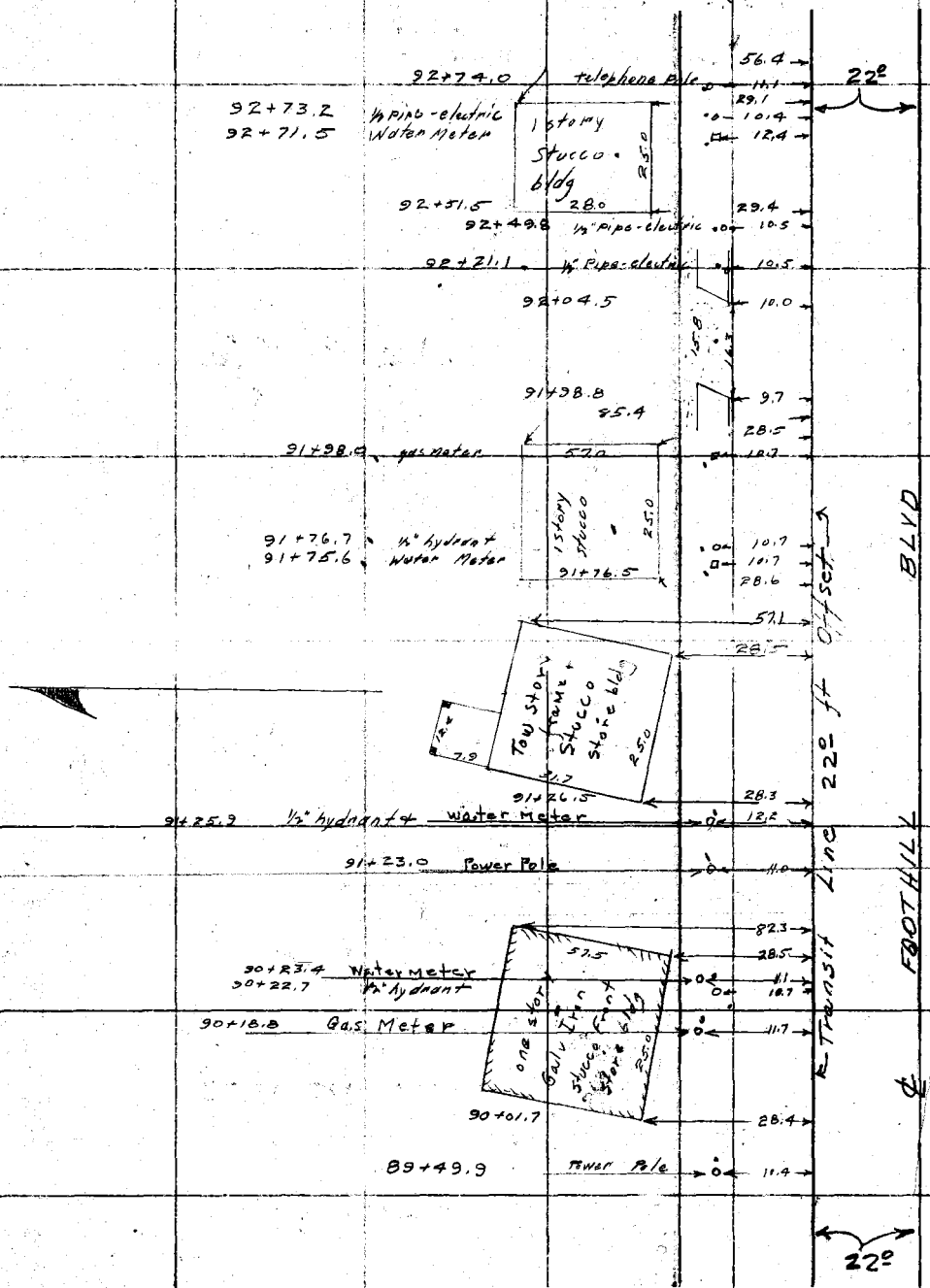

continued from top page 81

RETURN TO
LOS ANGELES COUNTY SURVEYOR
Do not extend notes this side of this line

Note: ANY ADDITIONS OR CHANGES ON THIS SHEET MUST BE MADE OR CIRCLED IN Red. WITH DATE AND NAME OF PERSON MAKING CHANGE.

Date 7-31-28 Notes by HBR Chief Party HBR F. B. 338 PG. 81 A

Plotted by A. Bevitell	W. O. No. 4191 Tape B. & C. No. 044
Date Aug. 1928	Location Foothill Blvd.
Map No. B-190 Sht. 7	Surveyed by HB Rockhold
Plotting C'k'd by A. A. R.	Date 7-31-28
Date Oct. 1928	Indexed A. C. JOHNSON

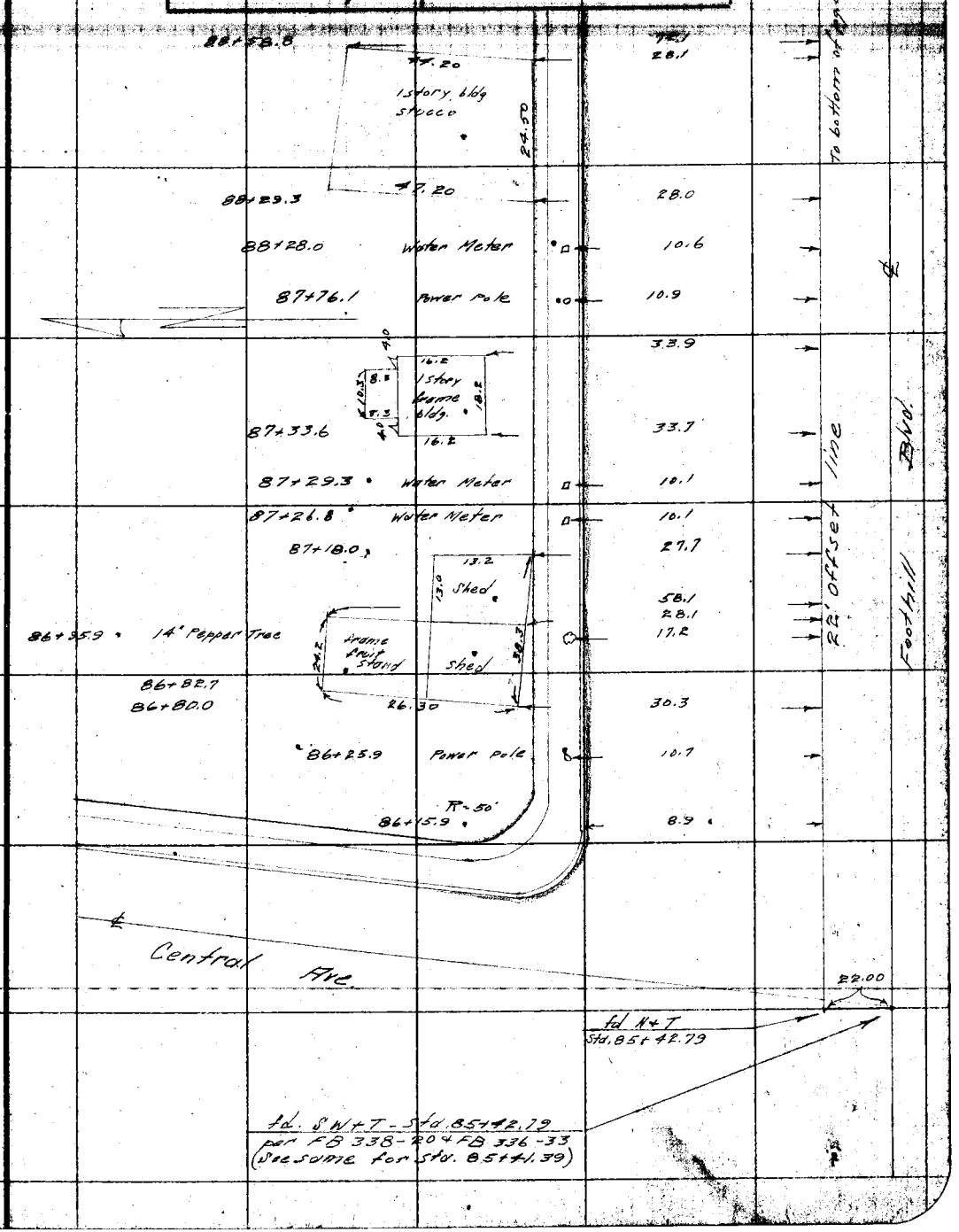

Note: ANY ADDITIONS OR CHANGES ON THIS SHEET MUST BE MADE OR CIRCLED IN Red. WITH DATE AND NAME OF PERSON MAKING CHANGE.

RETURN TO LOS ANGELES COUNTY SURVEYOR

Do not extend notes this side of this line

F.B. 338 PG. 82A H.B. Rockhold Chief Party Notes by H.B.R. Date 7-31-28

92+10.0 — 84.8
57.1 — 28.0
92+00.3 gas Meter — 24.7 — 1 story stucco bldg. — 25.0 — 10.2
60.0
91+79.0 — 29.0
91+79.1 — 1/2" hydrant — 10.0
91+78.2 — Water Meter — 10.1
91+57.9 — 56.5
28.6 — 28.1
7.8 — 2 story frame bldg (stucco front) — 25.0
10.6 — 16.8
42.1
91+29.0 — 28.0
91+29.3 — 1/2 hydrant + Water Meter — 11.4
91+25.4 telephone Pole — 10.4
90+34.7 — 82.1
54.20 — 28.0
90+26.2 Water Meter — 1 story Galv. Iron - stucco front bldg. — 10.8
90+25.2 1/2" hydrant — 10.2
90+21.2 gas Meter — 23.8 — 24.8 — 11.5
57.20
90+04.1 — 28.0
89+52.4 telephone Pole — 10.2
89+33.7 — 69.9
42.20 — 27.8
14.0 — 6.0 — 1 story frame bldg.
89+26.2 Water Meter — 11.0 — 25.30 — 11.3
36.3
89+03.8 — 27.9

To bottom of pg. 83A — 22' offset line — Foothill ℄ Blvd. — From top of pg. 81A

RETURN TO
LOS ANGELES COUNTY SURVEYOR
Do not extend notes this side of this line

Note: ANY ADDITIONS OR CHANGES ON THIS SHEET MUST BE MADE OR CIRCLED IN Red. WITH DATE AND NAME OF PERSON MAKING CHANGE.

Date 7-31-28 Notes by HBR Chief Party HBR F. B. 338 Pg. 83 A

Plotted by A. J. Burkitell	W. O. No. 4191 Type No. 044
Date Aug. 1928	Location Foothill Blvd.
Map No. B-190 Sht. 2	Surveyed by HB Reckhold
Plotting Ch'd by A. A. R.	Date 7-31-28
Date Oct. 1928	Indexed R. C. Johnson

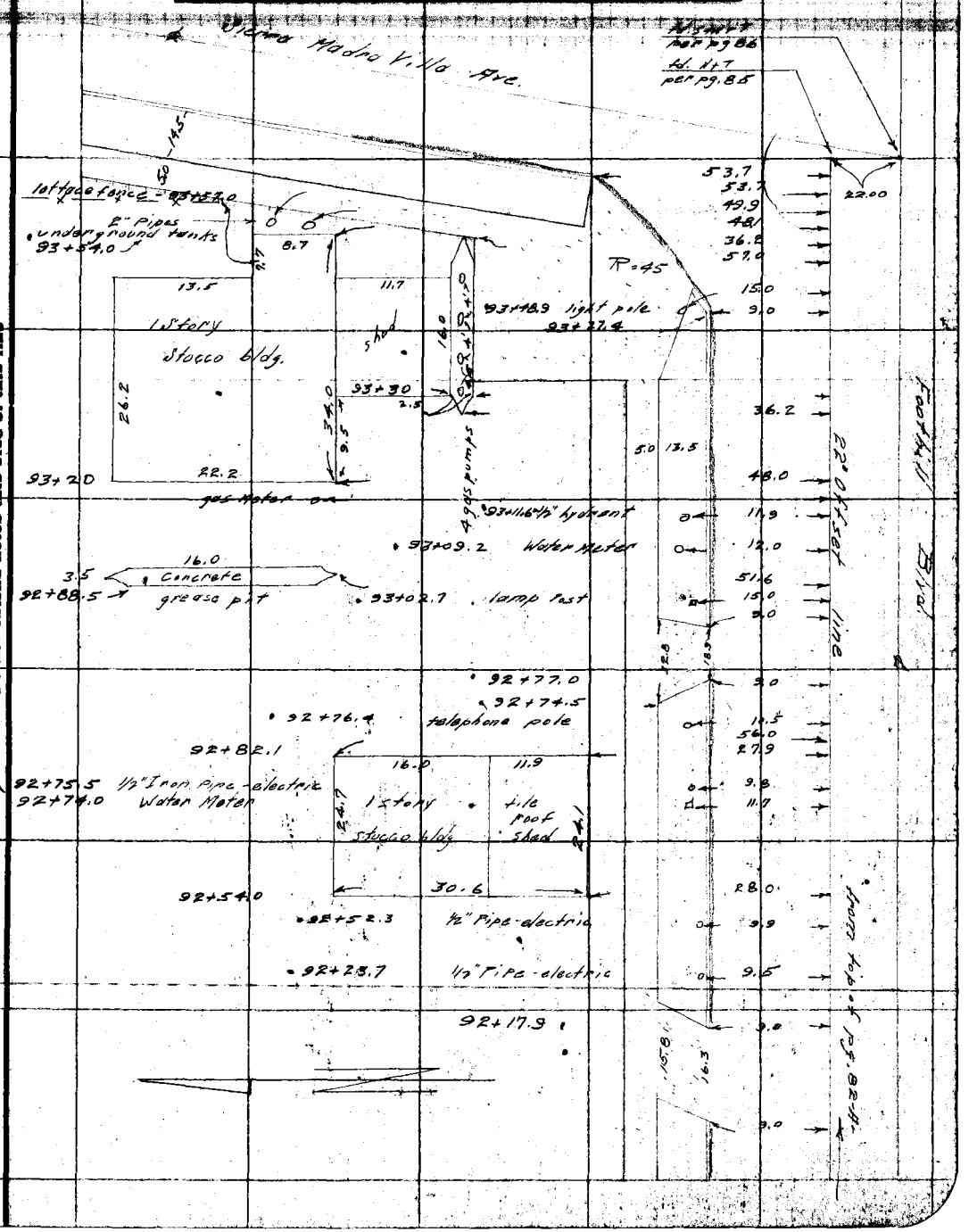

Note: ANY ADDITIONS OR CHANGES ON THIS SHEET MUST BE MADE OR CIRCLED IN Red. WITH DATE AND NAME OF PERSON MAKING CHANGE.

Do not extend notes this side of this line

RETURN TO LOS ANGELES COUNTY SURVEYOR

RETURN TO

LOS ANGELES COUNTY SURVEYOR

Note: ANY ADDITIONS OR CHANGES ON THIS SHEET MUST BE MADE OR CIRCLED IN **Red.** WITH DATE AND NAME OF PERSON MAKING CHANGE.

Do not extend notes this side of this line

F.B. _____ PG. _____

Chief Party _____ Notes by _____ Date _____

Date 5/23/28 Notes by Steele Chief Party R. B. Steele F. B. 338 PG. 84

Plotted by A. J. Benitell	W. O. No. 4191 Tape No. 021
Date July 6-28	Location Foothill Blvd
Map No. B-190 Sht 2	Surveyed by R. B. Steele
Plotting Chk'd by [illegible]	Date 5/23/28
Date Oct. 1928	Indexed A. C. Johnson

Dm. No. 1

Continued bottom page 86



from top of page 82

Note: ANY ADDITIONS OR CHANGES ON THIS SHEET MUST BE MADE OR CIRCLED IN Red. WITH DATE AND NAME OF PERSON MAKING CHANGE.

RETURN TO LOS ANGELES COUNTY SURVEYOR

Do not extend notes this side of this line

F.B. 338 Pg. 85 HB Rockhold Chief Party Notes by HBR Date 5-26-28

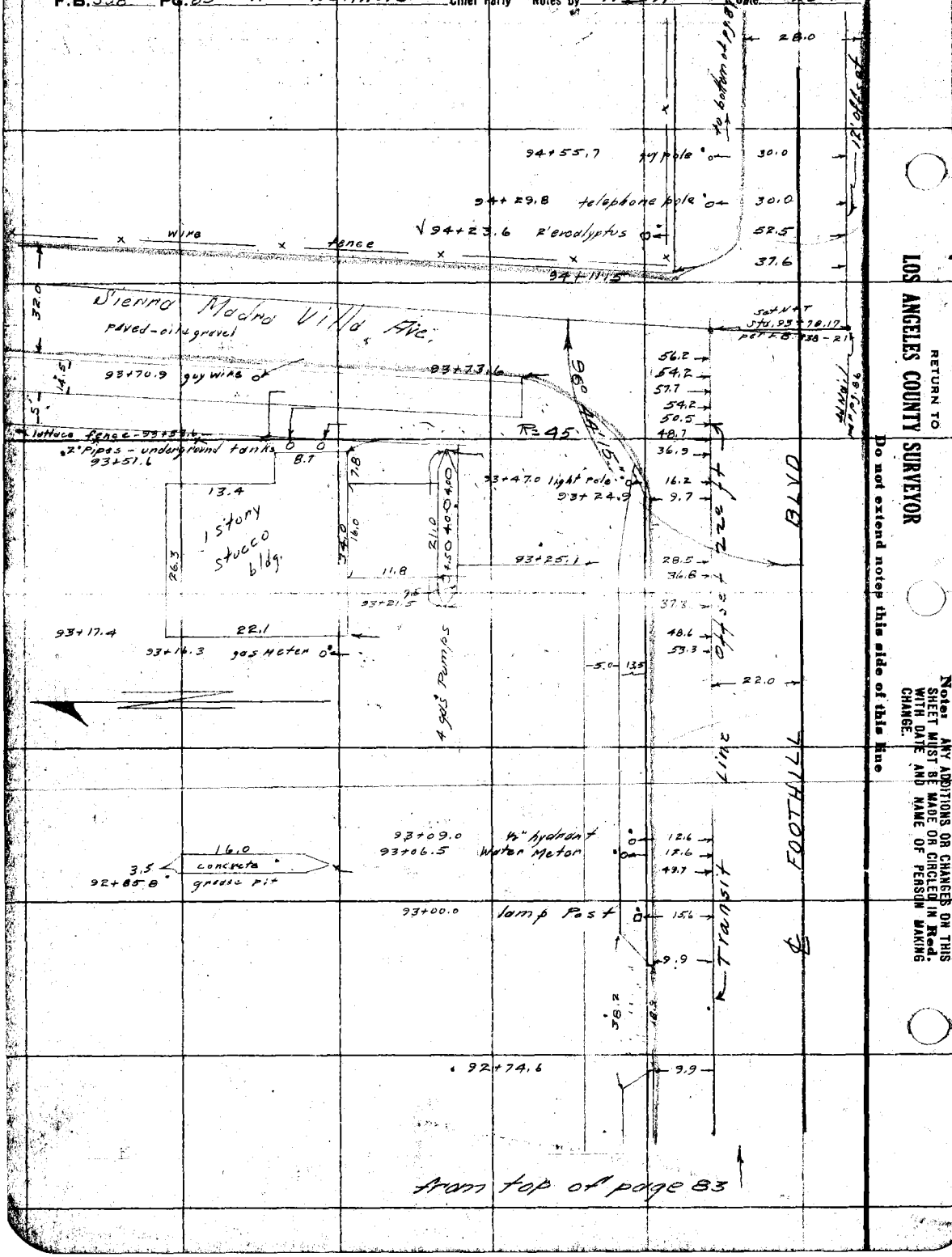

RETURN TO
LOS ANGELES COUNTY SURVEYOR

Do not extend notes this side of this line

Notes: ANY ADDITIONS OR CHANGES ON THIS SHEET MUST BE MADE OR CIRCLED IN Red WITH DATE AND NAME OF PERSON MAKING CHANGE.

Date _____ Notes by Steele Chief Party R.B. Steele F.B. 338 PG. 86

Checked by A.L. Barstell
Date July 7-28
Map No. 13-190 Sht

W. O. No. 4191 Tape No. 821
Location Foothill Blvd
Surveyed by R.B. Steele
Date 5/23/28
Indexed A. C. Johnson

Div. No. 1.

Notes: ANY ADDITIONS OR CHANGES ON THIS SHEET MUST BE MADE OR CIRCLED IN Red, WITH DATE AND NAME OF PERSON MAKING CHANGE.

Do not extend notes this side of this line

RETURN TO LOS ANGELES COUNTY SURVEYOR

Fd Spk w T bertics F.B. 338 Sht 93+78

12° offset

BLVD

℄ FOOTHILL

℄ Transit

12° offset

12°

9.9 → 0 ° 94+86.0 24" Euc Tree ✓

8.9 → 0 ° 94+78.7 24" Euc Tree ✓
25.6 → 0 3/4" hydrant 94+73.8 ✓

9.4 → 0 ° 94+70.3 24" Euc Tree ✓
42.6 → 0 6" apricot 94+64.8 ✓
40.6 → 0 8" apricot 94+46.0 ✓
111.1 → 0 ° pine 94+36.7
7.8 → 0 ° Guy pole 94+28.1 ✓
12.0 → 0 guy wire 94+28.1 ✓
7.9 → 0 sign Post 93+96.0 ✓

10.4 → 0 93+88.6 20" Euc Tree ✓
28.8 → 0 ° hydrant 93+76.4 ✓
9.2 → 0 93+76.8 30" Euc Tree ✓
13.4 → 0 93+71.4 Stone & cement Monument 2'x2'x5' high ✓
6.8 → 0 ' 93+67.7 Power Pole
11.7 → 0 ° 93+47.5 hydrant ✓
10.5 → 0 93+45.4 Three 10" Euc Trees same stump. ✓
16.7 → 0 ° 93+37.1 hydrant ✓
17.2 → 0 ° 93+45.5 hydrant ✓

9.8 → 0 93+24.5 10 Euc Tree ✓
6.5 → 0 ° 93+20.6 Power Pole ✓
9.5 → 0 ° 93+20.8 16" Euc Tree ✓
9.8 → 0 93+18.8 16" Euc Tree ✓
17.2 → 0 ° 93+08.8 hydrant ✓

10.3 → 0 91+74.5 20" Euc Tree ✓

32.0 → 0 91+42.8 Gas Meter ✓
29.2 91+47.2

Frame store

27.2 91+28.8
51.3 91+25.3
9.8 → 0 91+28.5 30" Euc Tree ✓

from top of page 84

F.B. 338 Pg. 87 HBT Blackhold Chief Party Notes by HBT Date 5-25-28

RETURN TO LOS ANGELES COUNTY SURVEYOR

Do not extend notes this side of this line

Notes: ANY ADDITIONS OR CHANGES ON THIS SHEET MUST BE MADE OR CIRCLED IN Red. WITH DATE AND NAME OF PERSON MAKING CHANGE.



Date 5-25-28 Notes by HBR Chief Party HB Rockhold F. B. 338 Pg. 88

Plotted by Axel Bastiell
Date July 9-28
Map No.
Plotting C'k'd by
Date

W. O. No. 4181 L. S. Q. No.
Location Foothill Blvd
Surveyed by Rockhold
Date 5-25-28
Indexed A. C. Johnson

(Div. 1)

Notes: ANY ADDITIONS OR CHANGES ON THIS SHEET MUST BE MADE OR CIRCLED IN Red. WITH DATE AND NAME OF PERSON MAKING CHANGE.

RETURN TO LOS ANGELES COUNTY SURVEYOR Do not extend notes this side of this line

Foothill Blvd.

12' offset line

104+38.3 guy wire 36.5
104+34.7 guy Pole 30.0
103+98.7 telephone Pole 30.1
103+05.0 37.3
103+04.8 57.6
102+61.2 telephone Pole 30.0
101+59.0 2" Pine 33.0
101+21.7 telephone Pole 30.1
100+96.7 2" oak 33.0

Wire fence
From top of bank
Wire fence

9.5 → 6" eucalyptus 104+78.0
52.4 → 3" arbocrete 104+85.0
32.5 → 3" arbocrete 104+70.5
9.7 → 20" eucalyptus 104+78.1
50.1 → 1" orange 104+52.2+
32.5 → 3" arbocrete 104+57.4
9.7 → 8" eucalyptus 104+56.5
16.9 → water Meter 104+33.9
25.8 → 12.1 → 12.0 → 1" avocados 104+25.1
31.8 → Wire → fence 104+22.0
15.2 → water valve reducer 104+24.1
6.6 → power Pole 104+23.9
10.1 → 8" eucalyptus 104+18.5
10.0 → 6" eucalyptus 103+98.4
10.5 → 5" eucalyptus 103+78.5
10.1 → 7" eucalyptus 103+37.8
11.1 → 6" eucalyptus 103+37.7
9.5 → 6" eucalyptus 103+17.8
10.2 → 10" eucalyptus 102+98.5
30.3 → sign Post 102+88.4
10.8 → 6" eucalyptus 102+78.4
45.4 → sign Post 102+58.1
9.9 → 45" eucalyptus 102+36.1
26.6 → 102+44.7 Wire → fence
30.3 → sign Post 102+44.0
9.9 → 14" eucalyptus 102+38.3
25.2
25.1 → 5.0 x 4.5 concrete statue 102+16.5
10.8 → 10" eucalyptus 101+99.1
6.7 → R Pole 101+94.7
9.7 → 12.4" eucalyptus 101+78.0
9.7 → 2' eucalyptus 101+37.4
10.1 → 2.6" eucalyptus 101+18.1
28.2 → 100+90.6
52.1
29.8 → 10" hydrant 100+77.4 → Letter fence 100+74.4
34.4
35.8 1 story
11.1 → 20" eucalyptus 100+57.8 Aroma Blvd 74.5
13.0 → sign Post 100+47.9
34.2 → 100+34.0
34.3 → sign Post 100+27.5

F.B. 338 Pg. 89 — H.B.R. — Chief Party — Notes by H.B.R. — Date 5-25-28

RETURN TO LOS ANGELES COUNTY SURVEYOR

Do not extend notes this side of this line

Notes: ANY ADDITIONS OR CHANGES ON THIS SHEET MUST BE MADE OR CIRCLED IN Red. WITH DATE AND NAME OF PERSON MAKING CHANGE.

111+01.6 telephone Pole — 30.1

109+60.8 telephone Pole — 30.0

108+19.6 telephone Pole — 30.0

106+75.8 telephone Pole — 30.0

105+38.3 telephone Pole — 30.0

Foothill Blvd.

Fence

Fence

Wire

Fence

Fence

Top of Bank

21.0 → 16" eucalyptus 111+66.3 V
32.4 → + * wood fence 111+60.0 V
10.8 → 16" eucalyptus 111+58.9 V
11.0 → 2" eucalyptus 111+39.6 V
20.9 → 3' eucalyptus 111+26.2 V
32.6 — 111+18.9 → 3" hydrant V
28.1 — 111+18.9 → Water Meter V
10.9 → 5' eucalyptus 111+19.5 V

111+00.0 old road

7.0 → Power Pole 110+92.2 V
11.0 → 10" eucalyptus 110+79.2 V
10.9 → 6" " 110+59.2 V
11.6 → 12" " 110+39.3 V
10.5 → 10" eucalyptus 110+00 V
9.9 → 9" " 109+59.6 V

27.3 → Water Meter 109+48 V
10.7 → 8" " 109+38.5 V
10.6 → 9" " 109+19.3 V
11.4 → 10" eucalyptus 108+96.6 V
10.7 → 11" " 108+79.1 V
6.8 → Power Pole 108+65.7 V

26.6 → 20.0 / 3.0 conc. driveway V

25.7 → 2.0 108+37.8
45.3 — 108+29.8 → 2" orange
10.3 → 10" eucalyptus 108+19.3 V
17.6 → sign Post 108+12.8 V
43.7 → 1" hydrant 108+16.4
45.4 → 2' avocado 108+08.2 V
10.5 → 24" eucalyptus 107+99.3 V
18.3 → 107+93.6 V
43.8 → 2" laguat 107+86.2

33.0 / 41.5 → 5.0 sidewalk 107+79
28.5 → water meter 107+70.9 V
18.1 → 1.27 x 69.7 x wire x fence x
10.0 → 13" eucalyptus 107+59.2 V
18.2 → 8.0 sidewalk
18.2 → 107+48.8

29.0 → ½" hydrant 107+42.5 V
9.9 → 8" eucalyptus 107+39.7 V
10.2 → 10" eucalyptus 107+19.4 V
10.2 → 14" eucalyptus 106+99.4 V
40.8 — 106+98.8 → ½" hydrant V

9.7 → 8" eucalyptus 106+78.5 V
41.0 — 106+63.3 → ½" hydrant V
10.4 → 3' eucalyptus 106+58.4 V

7.0 → Power Pole 106+42.5 V
31.6 → ½" water Pipe 106+33.8 V
26.8 → 1" hydrant 106+05.7 V
10.5 → 2.6" eucalyptus 105+98.7 V
17.4 — x wire x fence 105+95 V
18.6 → 2" oleander 105+94.1
15.3 → 4" water pipe 105+81.0 V
10.3 → 14" Eucalyptus 105+78.6 V

26.2 → 1" oak 105+63.5 V
10.7 → 16" eucalyptus 105+58.6 V
46.5 → 4" Palm 105+49.4 V
10.0 → 20" eucalyptus 105+38.6 V
10.1 → " " 105+18.3 V
9.8 → " " 104+98.1 V
50.1 → 3" eucalyptus 104+45.1 V

Date 5-25-28 Notes by H.B.R. Chief Party H.B. Rockhold F. B. 338 PG. 90

Plotted by Ad. Bartell	W. O. No. 4191 B. S. O. No.
Date July 9-28	Location Foothill Blvd
Map No. R-190 Sht. 2	Surveyed by Rockhold
Plotting C'k'd by A.A.R.	Date 5-25-28
Date Oct. 1928	Indexed A. C. Johnson

(Div. 1)

Note: ANY ADDITIONS OR CHANGES ON THIS SHEET MUST BE MADE OR CIRCLED IN Red. WITH DATE AND NAME OF PERSON MAKING CHANGE.

RETURN TO LOS ANGELES COUNTY SURVEYOR

Do not extend notes this side of this line



Book 358 Pg. 91 H.B.R. Chief Party Notes by H.B.R. Date 5-25-28

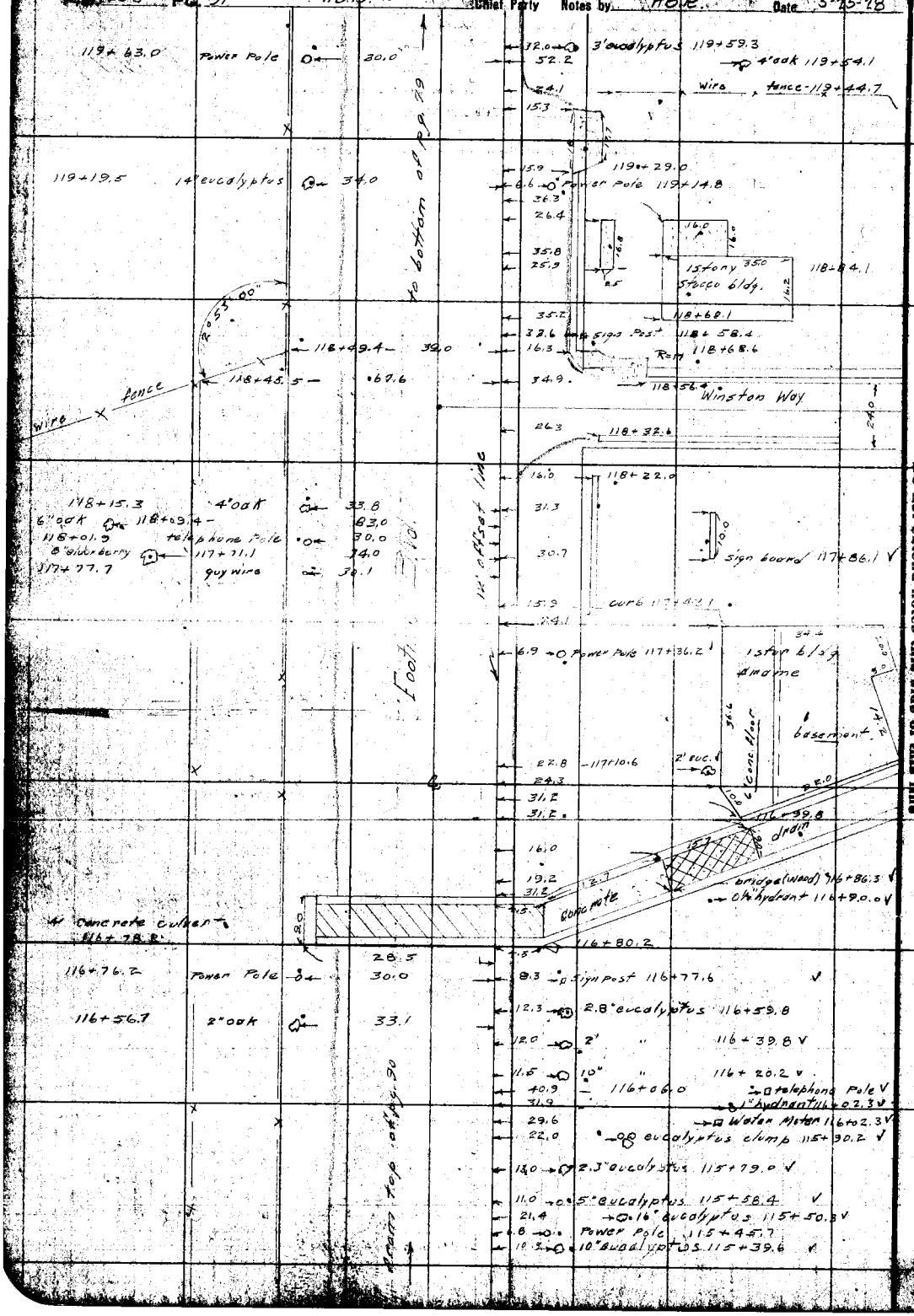

RETURN TO
LOS ANGELES COUNTY SURVEYOR
Do not extend notes this side of this line

Notes: ANY ADDITIONS OR CHANGES ON THIS SHEET MUST BE MADE OR CIRCLED IN Red. WITH DATE AND NAME OF PERSON MAKING CHANGE.

Date 10-19-28 Notes by HBR Chief Party HBR F.B. 338 Pg 92

Plotted by J. D. Price	W. O. No. 4191 Type O. & O. No. 044
Date Oct 27, '28	Location Foothill Blvd.
Map No. B-190 Sht. 1	Surveyed by H.B. Rockhold
Plotting C'k'd by H.E. Clyne	Date 10-19-28
Date Nov. 20-28	Indexed [illegible]

(Div. 1)

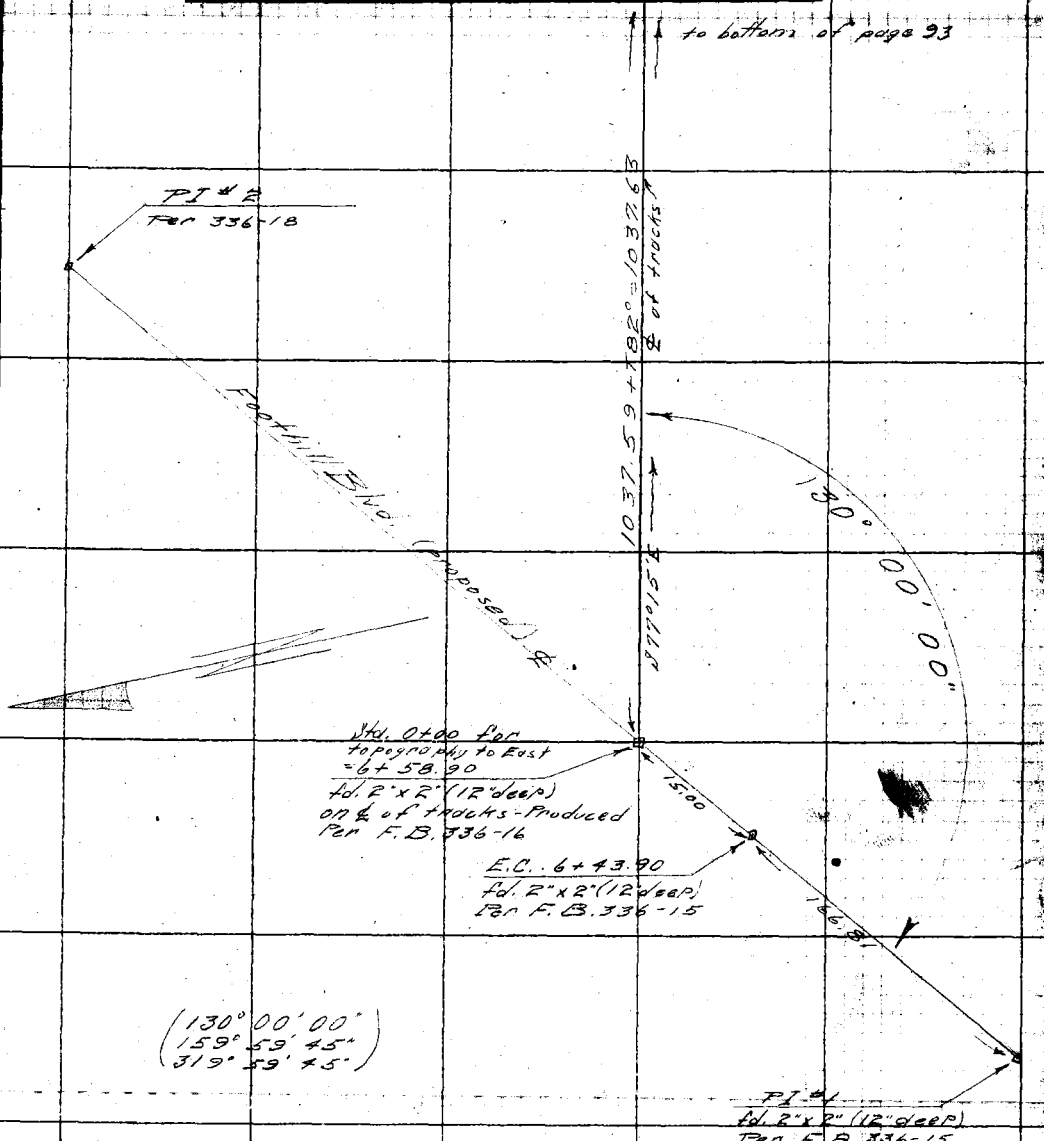

Note: ANY ADDITIONS OR CHANGES ON THIS SHEET MUST BE MADE OR CIRCLED IN Red. WITH DATE AND DRAWN ON PERSON MAKING CHANGE.

Do not extend notes this side of this line

RETURN TO
LOS ANGELES COUNTY SURVEYOR

F. B. 338 Pg. 93 HB Rockhold Chief Party Notes by HBR Date 10-13-28

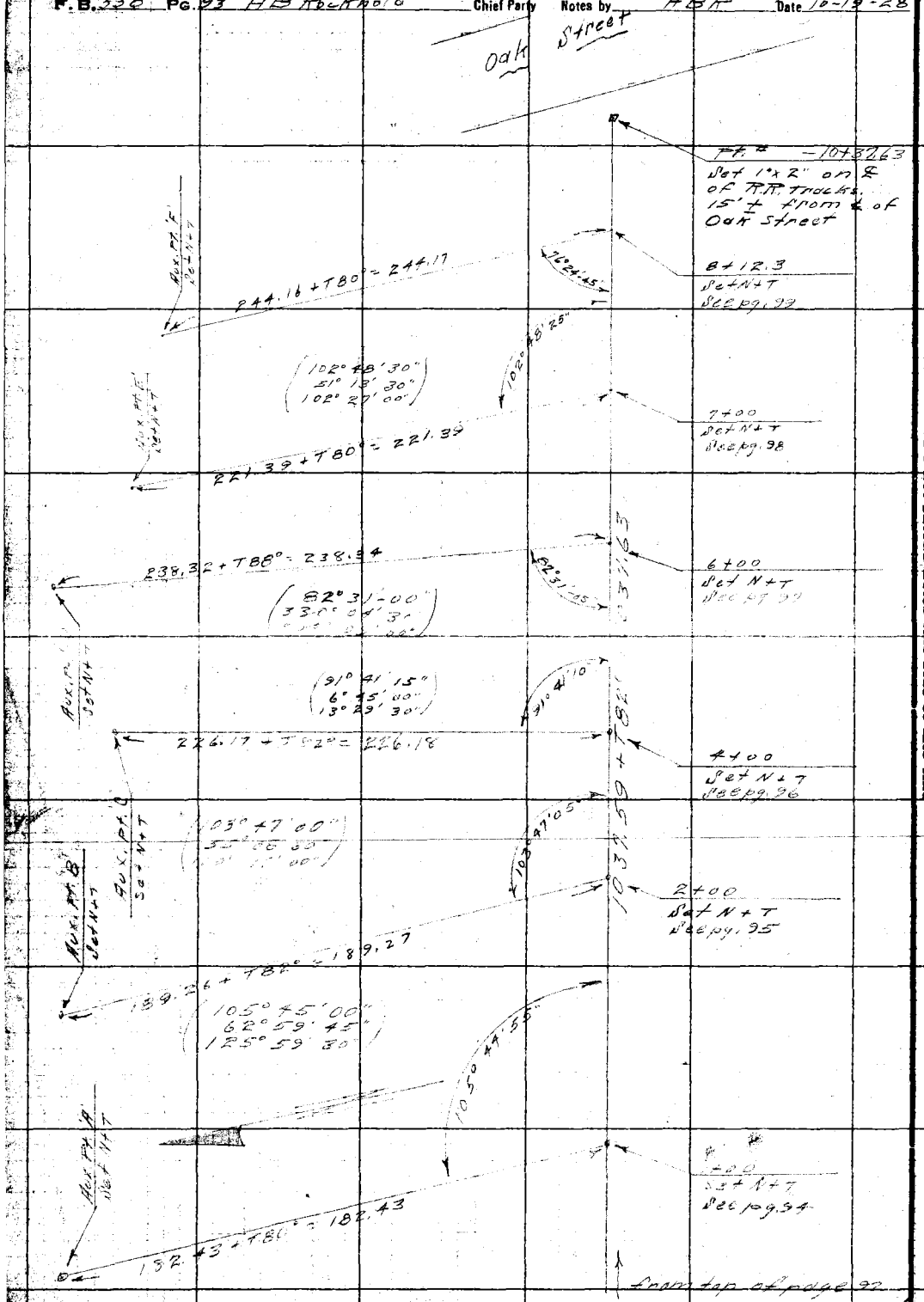

RETURN TO
LOS ANGELES COUNTY SURVEYOR
Do not extend notes this side of this line

Notice: ANY ADDITIONS OR CHANGES ON THIS SHEET MUST BE MADE OR CIRCLED IN Red. WITH DATE AND NAME OF PERSON MAKING CHANGE.

Date 10-19-28 Notes by HBR Chief Party HBR F.B. 338 Pg. 94

Plotted by J. D. Price	W. O. No. 4191 Tape Or. No. 044
Date Oct. 27-28	Location Football Blvd
Map No. B-190 Sht. 1	Surveyed by HBR-[illegible]
Plotting C'k'd by HEClyne	Date 10-19-28
Date Nov. 20-28	Indexed A. C. Johnson

(Div. 1)



Note: ANY ADDITIONS OR CHANGES ON THIS SHEET MUST BE MADE OR CIRCLED IN RED. WITH DATE AND NAME OF PERSON MAKING CHANGE.

Do not extend notes this side of this line

RETURN TO LOS ANGELES COUNTY SURVEYOR

RETURN TO
LOS ANGELES COUNTY SURVEYOR

Note: ANY ADDITIONS OR CHANGES ON THIS SHEET MUST BE MADE OR CIRCLED IN Red. WITH DATE AND NAME OF PERSON MAKING CHANGE.

Do not extend notes this side of this line



Date 10-22-28 Notes by HBR Chief Party HBR F.B. 338 PG. 96

Platted by J.D. Price.	W.O. No. [illegible]
Date Oct. 29 -'28.	Location Foothill Blvd
Map No. B-190-Sht.1	Surveyed by HB Rockhold
Platting C'k'd by HEClyne	Date [illegible]
Date Nov 20-28	Index A. C. Johnson

(Div. 1)

Note: ANY ADDITIONS OR CHANGES ON THIS SHEET MUST BE MADE OR CIRCLED IN RED; WITH DATE AND NAME (OR INITIALS) MAKING CHANGE.

RETURN TO LOS ANGELES COUNTY SURVEYOR

Do not extend notes this side of this line

F.B. 338 Pg. 27 H B Rockhold Chief Party Notes by HBR Date 10-22-28



RETURN TO
LOS ANGELES COUNTY SURVEYOR

Do not extend notes this side of this line

Note: ANY ADDITIONS OR CHANGES ON THIS SHEET MUST BE MADE OR CIRCLED IN Red. WITH DATE AND NAME OF PERSON MAKING CHANGE.

Date 10-23-28 Noted by HBP Chief Party HBP F.B. 338 Pg. 98

Platted by J.D. Price.	W.O. No. 4191 Sup. W.O. No. 4444
Date Oct. 29, '28	Location Foothill Blvd.
Map No. Sheet 1 - Foothill Blvd	Surveyed by HBP, H.E.
Platting C'k'd by H.E. Clyne	Date 10-23-28
Date 11-20-28	Indexed Ira C. Johnson

DIV. 15

Notes: ANY ADDITIONS OR CHANGES ON THIS SHEET MUST BE MADE IN CIRCLED U Rod. WORK WITH AND NOT OVER PENCIL MARKS CHANGE.

Do not extend notes this side of this Map

RETURN TO LOS ANGELES COUNTY SURVEYOR

2+18.10 end of curb 10.5 2+21.39 P.U.E. P.T. E.P. 34 N+T

1+74.3 water meter 3.4 (1+66.8) 0.0 40.2 18.7 31.8 7.1 1+66 ½" hydrant 1+60.5 12" elm 0 7.1 1+39.7 ½" hydrant 8.0 0+84 3.8 3.8 1 story frame house 38.0 38.2 7.7 1+00.8 12.2 ½" hydrant 1+00 0+83.3 ½" hydrant 0+9.3 0+68.9 3" peach 0 0+55.4 - 3" fig 0 Picket fence lot 16

2+18.1 end of curb R=10 Mt. View Ave.

31.5 60.4 9.8 1+66.6 32.5 31.3 18.6 32.4 19.8 water meter 1+74.0 Picket fence 3.0 ½" hydrant 1+39.2 3.0 10.0 1.3 7.0 7.7 1 story frame house 18.5 30.2 30.2 vanilla tree 1+30.7 Wire fence 1+66.3 24.3 1+10.5 2" fig 1+04.7 26.2 43.9 Picket fence lot 15

23.1 33.4 33.1 33.4 frame garage 12.4 0+68.1 frame coop 23.4 11.0 4.0 0+62.0 11.0 10.9 9.0 14.0 chicken pen 18.0 frame shed 0+28.4 0+25.4 46.2

33.5 Picket fence 10.5 10.5 Wire fence 51.6 telephone pole 0+16.3 0+16.9 68.6 51.3 ℄ of track 7+00 = 0+00 to N Set N+T Pen Pg. 93 sign post 7+02 A.T. & S.F. R.R.

F.B. 338 Pg. 99 HB Rockhold Chief Party Notes by HBR Date 10-23-28



RETURN TO
LOS ANGELES COUNTY SURVEYOR

Do not extend notes this side of this line

Note: ANY ADDITIONS OR CHANGES ON THIS SHEET MUST BE MADE OR CIRCLED IN Red, WITH DATE AND NAME OF PERSON MAKING CHANGE.

Date 10-24-28 Notes by HBR Chief Party HBR F.B. 338 Pg. 100

Plotted by H.E. Clunt J.D. Price	W.O. No. 4191 Type D.S.C. No. 044
Date Oct. 29. 28.	Location Foothill Blvd.
Map No. Sheet 1 - Foothill Blvd	Surveyed by
Plotting C'k'd by J.D. Price	Date 10-24-28
Date Nov. 21-28.	Indexed A. C. Johnson

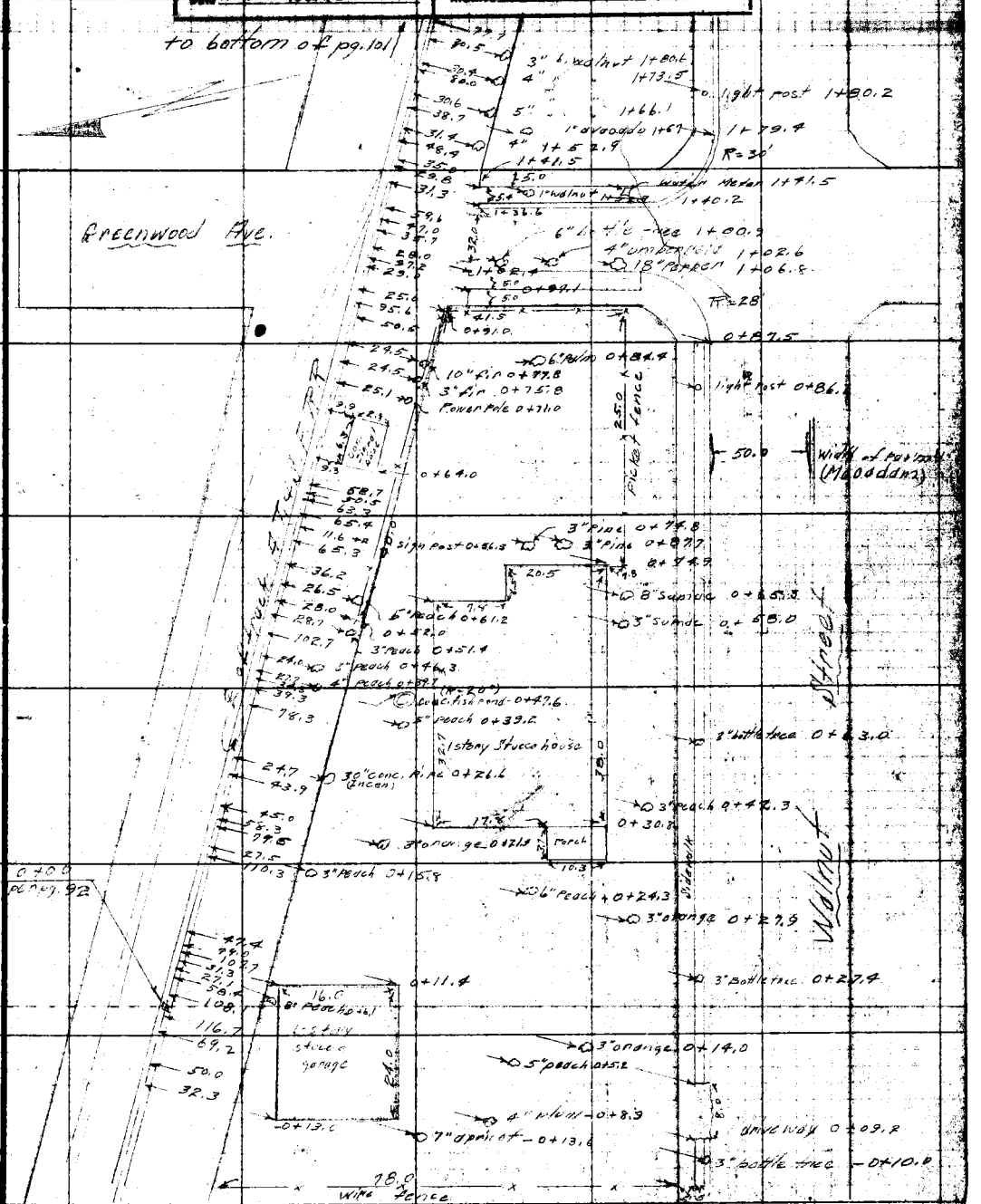

Notes: ANY ADDITIONS OR CHANGES ON THIS SHEET MUST BE MADE OR CIRCLED IN RED. WITH DATE AND NAME OF PERSON MAKING CHANGE.

Do not extend notes this side of this line

RETURN TO LOS ANGELES COUNTY SURVEYOR

F.B. 338 Pg. 101 HB Rockhold Chief Party Notes by HBR Date 10-24-25



RETURN TO LOS ANGELES COUNTY SURVEYOR

Do not extend notes this side of this line

Note: ANY ADDITIONS OR CHANGES ON THIS SHEET MUST BE MADE OR CIRCLED IN Red. WITH DATE AND NAME OF PERSON MAKING CHANGE.

Date 10-24-28 Notes by HBR Chief Party HBR F.B. 338 Pg. 102

Platted by H.E. Clyne	W.O. No. 4191 Tops C.S.O. No. 044
Date 11-21-28	Location Foothill Blvd
Map No. B-190 Sh. #1 - Foothill Blvd	Surveyed by HBR
Platting C'k'd by J.D. Price	Date 10-24-28
Date Nov. 22, '28	Indexed [illegible]

Div. 1

Note: ANY ADDITIONS OR CHANGES ON THIS SHEET MUST BE MADE OR CIRCLED IN Red. WITH DATE AND NAME OF PERSON MAKING CHANGE.

RETURN TO LOS ANGELES COUNTY SURVEYOR

Do not extend notes this side of this line



F. B. 3389 Pg. 103 Chief Party Notes by Date



Note: For Latest Location of Packing House See Pg. 104 11/14/29. E.T.M.

RETURN TO LOS ANGELES COUNTY SURVEYOR

Do not extend notes this side of this line

Note: ANY ADDITIONS OR CHANGES ON THIS SHEET MUST BE MADE OR CIRCLED IN Red: WITH DATE AND NAME OF PERSON MAKING CHANGE.

Date 10-21-29 Notes by HM Chief Party F.B. 338 Pg. 104

Plotted by
Date
Map No.
Plotting Ck'd by
Date

W. O. No. 4191 U. S. G. No.
Location Foothill Blvd.
Surveyed by Martin & Party
Date 10-21-29
Indexed A. C. Johnson

Notes: ANY ADDITIONS OR CHANGES ON THIS SHEET MUST BE MADE OR CIRCLED IN Red. WITH DATE AND NAME OF PERSON MAKING CHANGE.

Do not extend notes this side of this line

RETURN TO LOS ANGELES COUNTY SURVEYOR

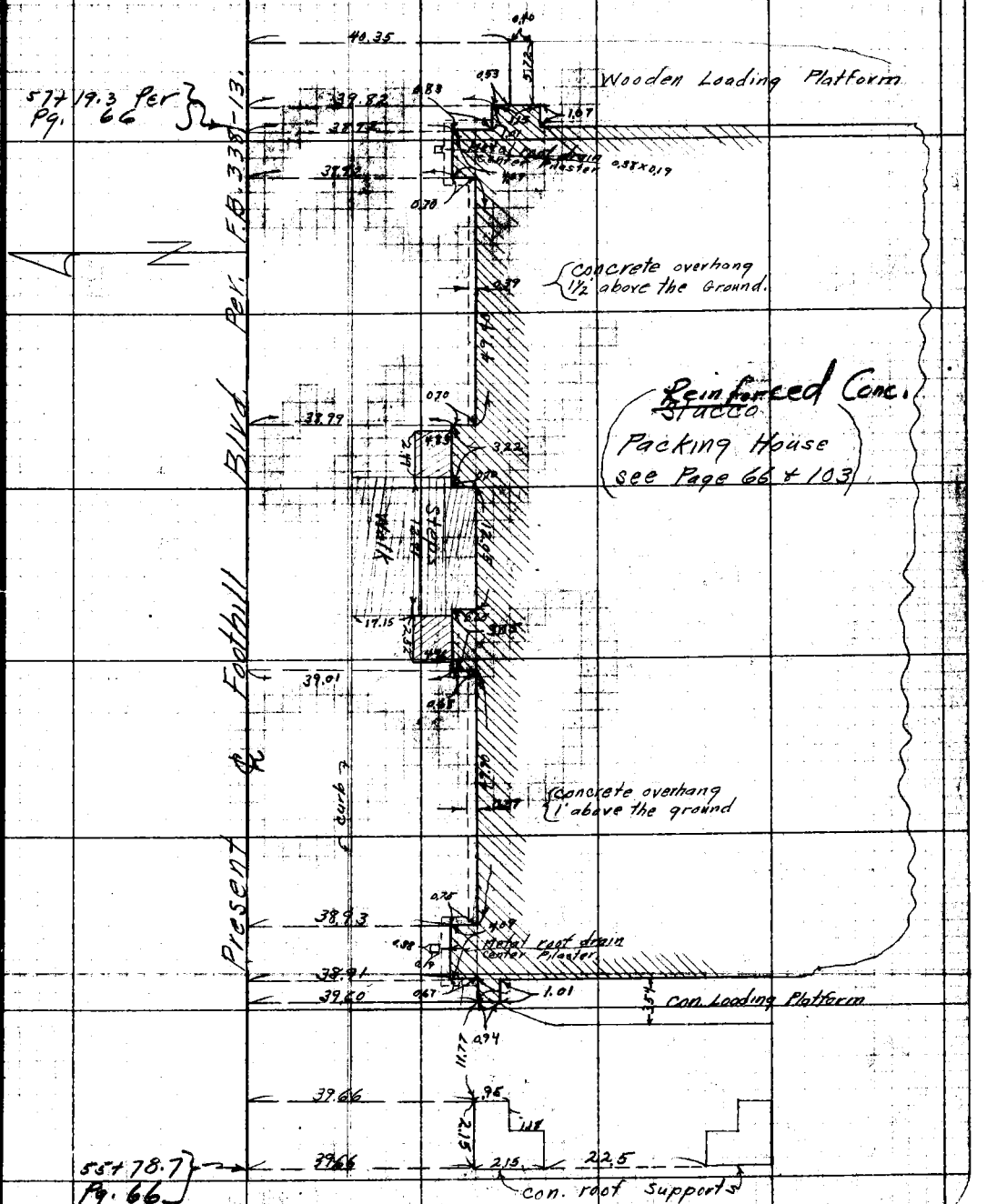

F. B. _____ Pg _____ Chief Party Notes by _____ Date _____

3338