Date _____ Notes by _____ Chief Party _____ F.B. _____ Pg _____

Platted by _____	W. O. No. _____ D. S. O. No. _____
Date _____	Location _____
Map No. _____	Surveyed by _____
Platting C'k'd by _____	Date _____
Date _____	Indexed _____

F.B. 339 Pg. INDEX Chief Party Notes by Date

F.B.No. 339

PAGES: Index, 2 to 13 incl.,
15 to 25 incl.,
27 to 68 incl., 68A, 68B, 68C, 68D,
69 to 99 incl., 101, 102,
103, 104, 106 to 112 inclusive.

RETURN TO
LOS ANGELES COUNTY SURVEYOR

Do not extend notes this side of this line

Note: ANY ADDITIONS OR CHANGES ON THIS SHEET MUST BE MADE OR CIRCLED IN Red. WITH DATE AND NAME OF PERSON MAKING CHANGE.

Date _____ Notes by _____ Chief Party _____ F. B. 339 Pg. [illegible]

Plotted by _____	W. O. No. _____ S. O. No. _____
Date _____	Location _____
Map No. _____	Surveyed by _____
Plotting C'k'd by _____	Date _____
Date _____	Indexed _____

SURVEY OF FOOTHILL BOULEVARD

East of Mountain Ave.

℄ Data on Pgs. 2 to 13
Pgs. 44 to 65

Index to Survey of Lot Lines to be found on following Pages.

Notes: ANY ADDITIONS OR CHANGES ON THIS SHEET MUST BE MADE OR CIRCLED IN WITH DATE AND NAME OF PERSON MAKING CHANGE.

RETURN TO LOS ANGELES COUNTY SURVEYOR

Do not extend notes this side of this line

RETURN TO

LOS ANGELES COUNTY SURVEYOR

Note: ANY ADDITIONS OR CHANGES ON THIS SHEET MUST BE MADE OR CIRCLED IN Red. WITH DATE AND NAME OF PERSON MAKING CHANGE.

Do not extend notes this side of this line

Date

Chief Party Notes by

F.B. Pg.

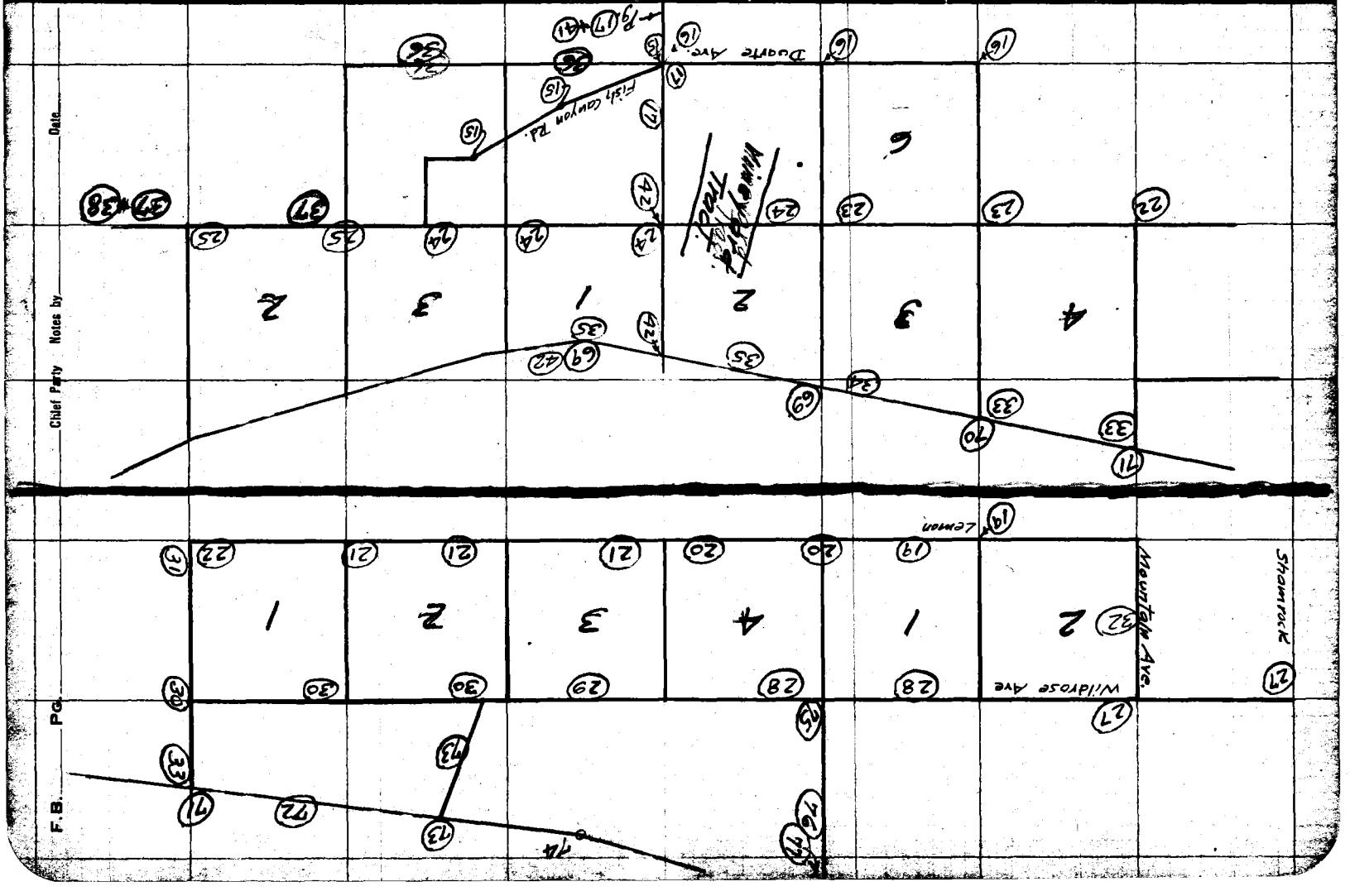

Date _____ Notes by _____ Chief Party _____ F.B. 339 Pg. 1

Platted by _____	W. O. No. _____ D. S. O. No. _____
Date _____	Location _____
Map No. _____	Surveyed by _____
Platting C'k'd by _____	Date _____
Date _____	Indexed _____

NOTE: ANY ADDITION OR CHANGES ON THIS SHEET MUST BE MADE OR CIRCLED IN RED, WITH DATE AND NAME OF PERSON MAKING CHANGE.

DO NOT EXTEND NOTES THIS SIDE OF THIS LINE

RETURN TO
LOS ANGELES COUNTY SURVEYOR

Chief Party Notes by Hellstrom Date 3-12-28

T 1 N R 11 W
Sec. 25
?

In City of Monrovia

Cont. on bottom Pg. 3

No temp. Corrections have been made

See Pg. 44

N&T in O.T.

28.21

N&T in O.T.

15.08

21.80

N&T in O.T.

27+88.68
27+89.04
Set Spk & W. 2" Deep (P.O.T.)

281.45 @ 5°-33' T=64' = 180.60 - 180.58

26+08.10
26+08.44
set 1X2 (on 3 mi. rdg.) (P.O.T.)

210.63 @ 8°-0'	T=58°	= 208.44 / 208.40
200.00 @ 0°-0'	T=62°	199.97
100.00 @ 0°-0'	T=58°	99.99
100.00 @ 0°-0'	T=58°	99.98
100.00 @ 0°-0'	T=60°	99.98
100.00 @ 0°-0'	T=62°	99.99
48.23 @ 0°-0'	T=62°	48.22

17+51.58
17+51.77
Set Spk & W (P.O.T.)

Map N 82°-15' E

151.77 @ 0°-0'	T=64°	151.75
300.00 @ 0°-0'	T=64°	299.96
300.00 @ 0°-0'	T=64°	299.96
300.00 @ 0°-0'	T=68°	299.97
300.00 @ 0°-0'	T=68°	299.97
300.00 @ 0°-0'	T=68°	N&T 299.97
32.13 @ 0°-0'	T=70°	32.13

Fd the Spk & T as shown ~~LB 414 46~~ on Pg 45 Bk A-72 City Monrovia Cut X on Nail and set ties

40+67.87
nail on line

90.40

N&T in Pipe

N 90°-41'-00" E
362-43'-36"
90°-48'-55"

455.07

67.57

0+00 ℄ Mountain Ave

33.43

33.57

curb
L&T

curb
L&T

32.03

85.35

L&T

L&T

Set a N&T as per tyes, Copied from Bk A-64 Pg 042 on back. Calls for pipe but could'nt find it

~~LB 414 46~~

S 89°-19'-30" E
352'-12'-15"
89°-19'-20"

℄ Center Line

Foothill Blvd

Fd. Spk and T. flush as per City Monrovia Engr Bk A-9 Pg 7 LB. 414 L 44

℄ Shamrock

℄ Whitegate Ave

35.2

Fd. bolt 2" deep as per Monrovia City Eng. Bk. A-9 Pg 7 LB 414 44

℄ Shamrock

℄ Whitegate

Chain correct at 84°

Var. 16°-25'

185.56

℄ Poppy

Fd bolt 2' deep as per Monrovia City Engr. Bk. A-9 Pg. 7

RETURN TO LOS ANGELES COUNTY SURVEYOR

DO NOT EXTEND NOTES THIS SIDE OF THIS LINE

NOTE: ANY ADDITION OR CHANGES ON THIS SHEET MUST BE MADE OR CIRCLED IN RED. WITH DATE AND NAME OF PERSON MAKING CHANGE.

Date 3-12-28 Notes by Hellstrom Chief Party F.B. 339 Pg. 3

Platted by A.J. Barrett	W. O. No. 4225 B. B. D. No.
Date Apr. 1928	Location Foothill Blvd.
Map No. B-333	Surveyed by Hellstrom
Platting C'k'd by McPherson	Date 3-12-28
Date May 1928	Indexed

NOTE: ANY ADDITION OR CHANGES ON THIS SHEET MUST BE MADE OR CIRCLED IN RED WITH DATE AND NAME OF PERSON MAKING CHANGE.

DO NOT EXTEND NOTES THIS SIDE OF THIS LINE

RETURN TO LOS ANGELES COUNTY SURVEYOR

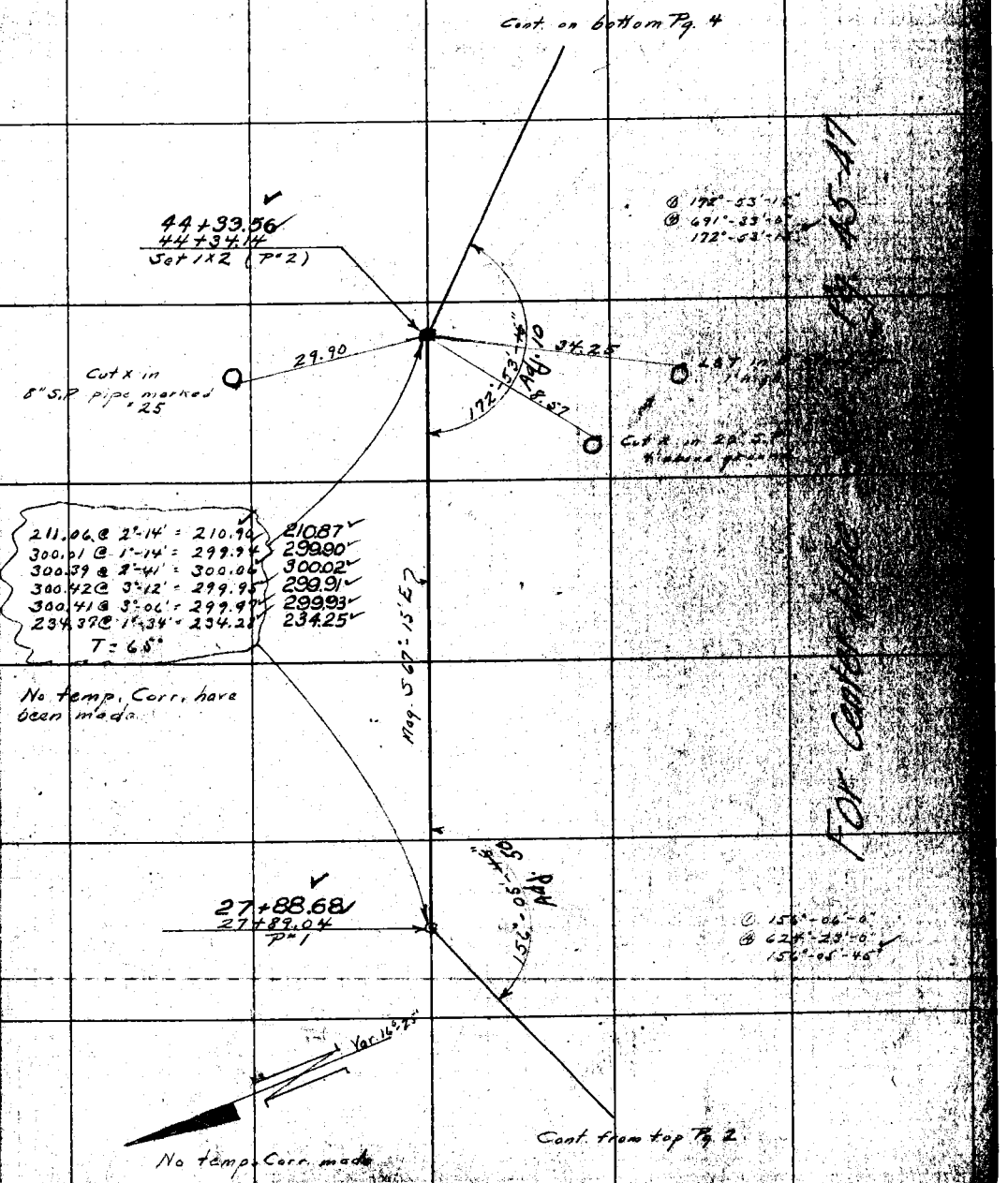

F.B. 339 Pg. 4 Chief Party Notes by Hellstrom Date 3-1-28

Cont. on bottom Pg. 5

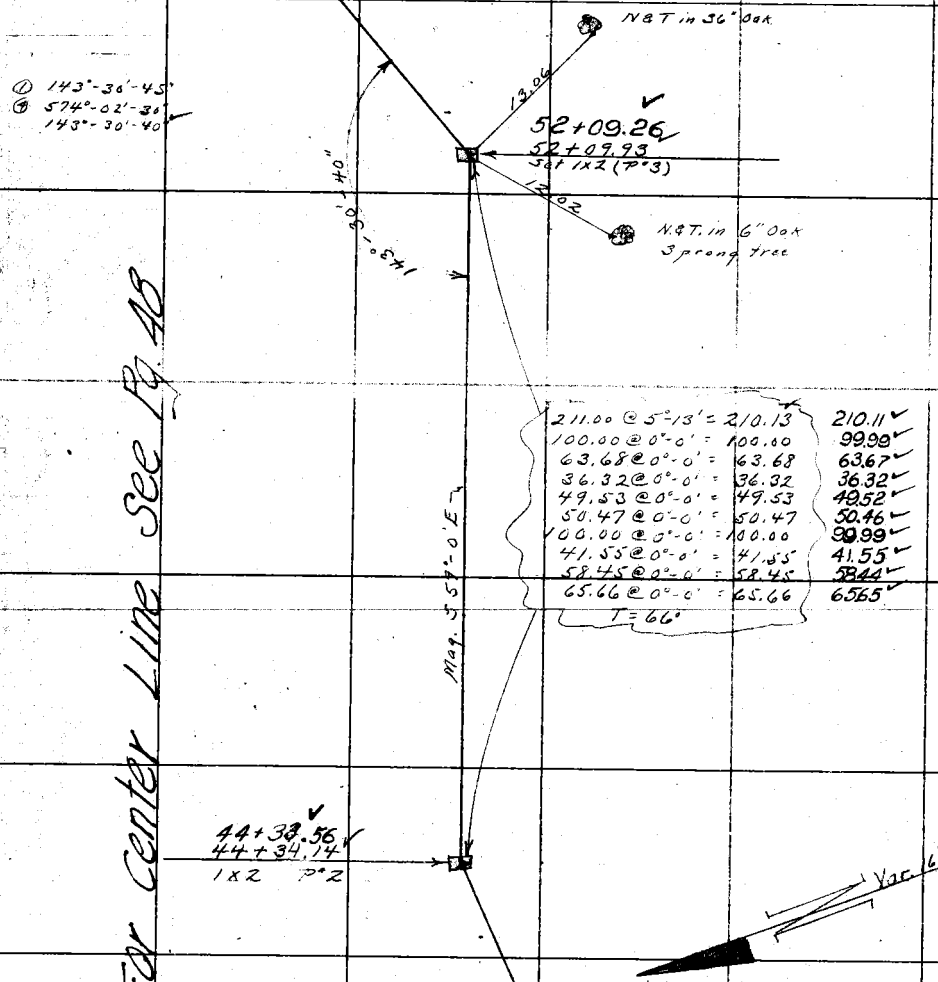

211.00 @ 5°-13' = 210.13	210.11
100.00 @ 0°-0' = 100.00	99.98
63.68 @ 0°-0' = 63.68	63.67
36.32 @ 0°-0' = 36.32	36.32
49.53 @ 0°-0' = 49.53	49.52
50.47 @ 0°-0' = 50.47	50.46
100.00 @ 0°-0' = 100.00	99.99
41.55 @ 0°-0' = 41.55	41.55
58.45 @ 0°-0' = 58.45	58.44
65.66 @ 0°-0' = 65.66	65.65
T = 66°	

For Center Line See Pg. 48

Cont. from top Pg. 3

RETURN TO LOS ANGELES COUNTY SURVEYOR

DO NOT EXTEND NOTES THIS SIDE OF THIS LINE

NOTE: ANY ADDITION OR CHANGES ON THIS SHEET MUST BE MADE OR CIRCLED IN RED, WITH DATE AND NAME OF PERSON MAKING CHANGE.

Date 3-1-28 Notes by Hellstrom Chief Party F.B. 339 Pg. 5

Platted by A.J. Baritell	W. O. No. ~~4191~~ 4225 U. S. O. No.
Date Apr. 1928	Location Foothill Blvd.
Map No. B-333	Surveyed by Hellstrom
Platting C'k'd by McPherson	Date 3-1-28
Date May 1928	Indexed

NOTE: ANY ADDITION OR CHANGES ON THIS SHEET MUST BE MADE OR CIRCLED IN RED, WITH DATE AND NAME OF PERSON MAKING CHANGE.

RETURN TO LOS ANGELES COUNTY SURVEYOR

DO NOT EXTEND NOTES THIS SIDE OF THIS LINE

For Center Line See Pg 49-50

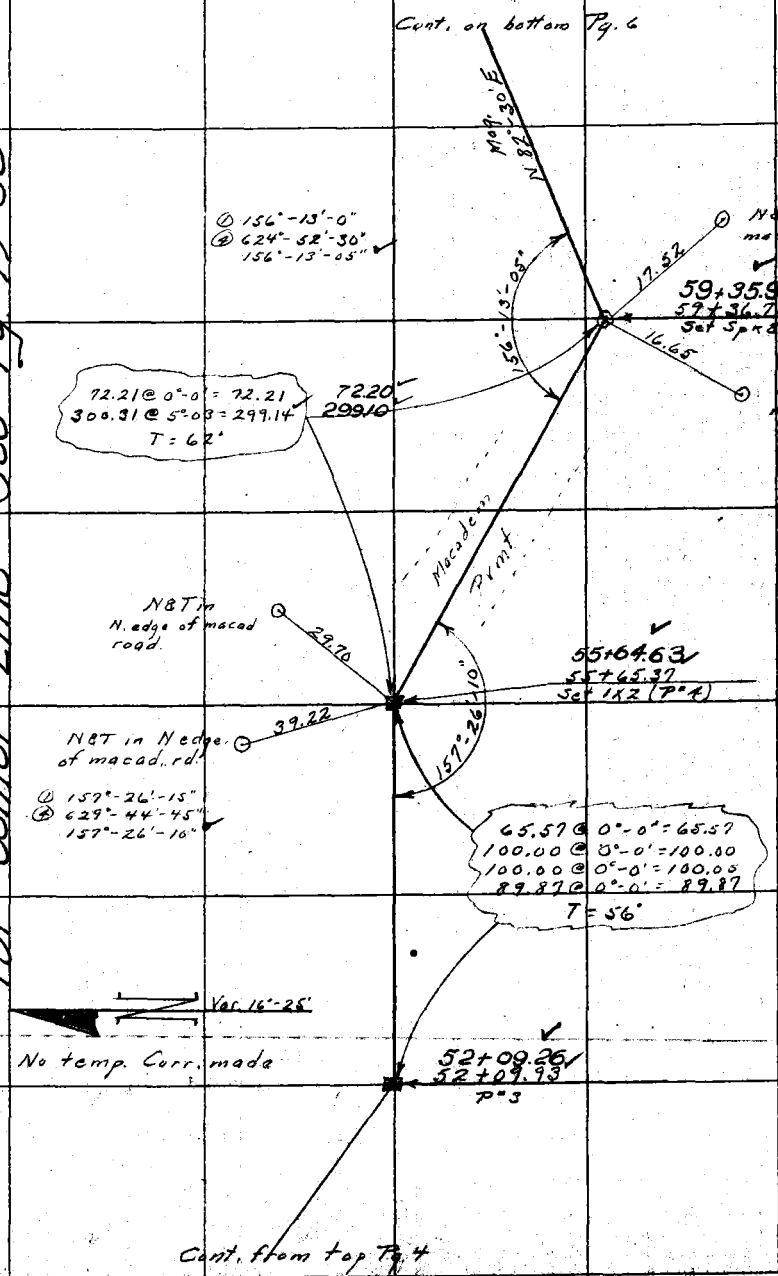

F.B. 339 PG. 6 Chief Party Notes by Hellstrom Date 3-2-28

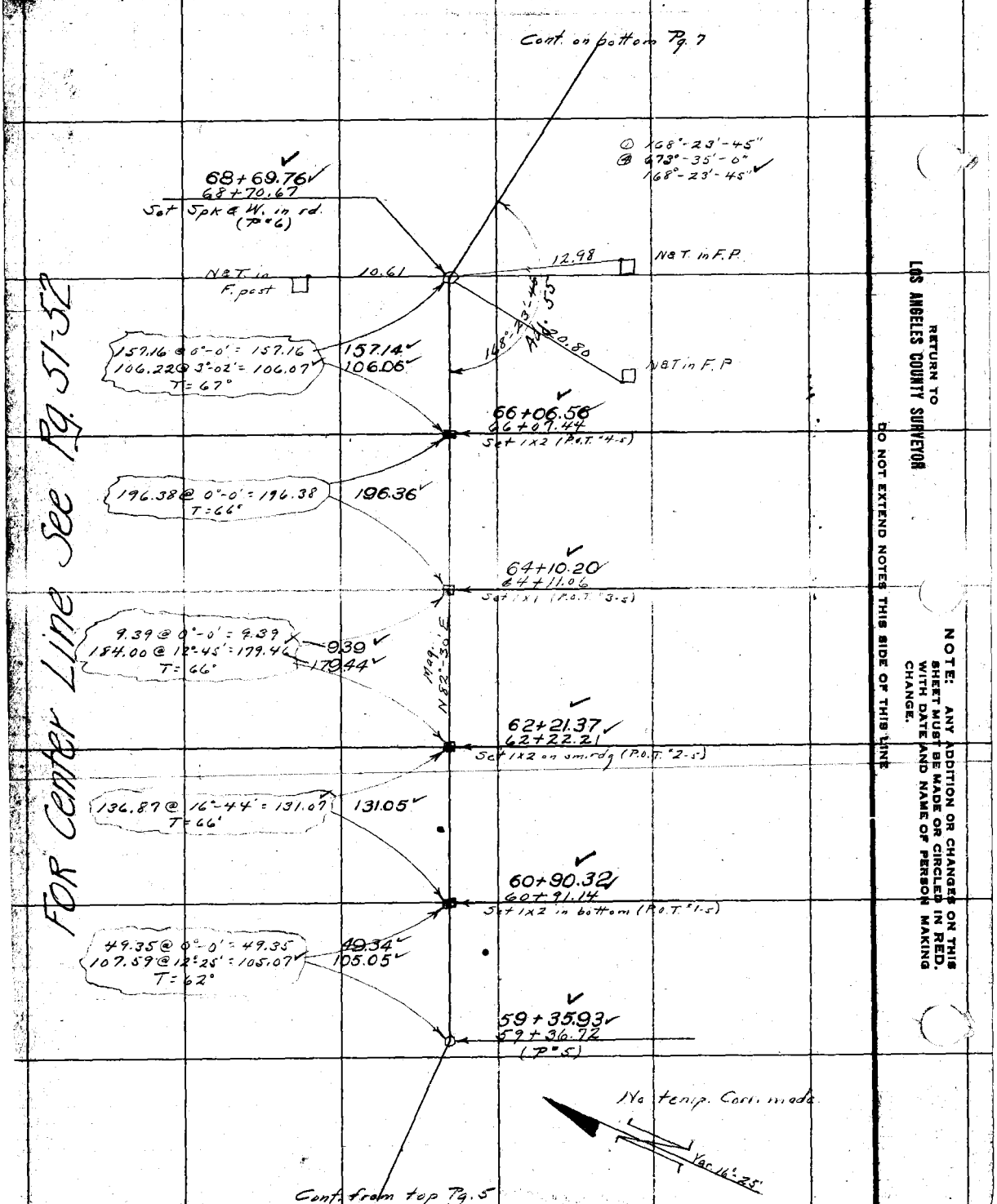

RETURN TO LOS ANGELES COUNTY SURVEYOR

DO NOT EXTEND NOTES THIS SIDE OF THIS LINE

NOTE: ANY ADDITION OR CHANGES ON THIS SHEET MUST BE MADE OR CIRCLED IN RED. WITH DATE AND NAME OF PERSON MAKING CHANGE.

Date 3-2-28 Notes by Hellstrom Chief Party 422.5 F.B. 339 Pg. 7

Platted by A.J. Bartlett	W. O. No. 4447 D. S. O. No.
Date Apr 1920	Location Foothill Blvd
Map No. B-333	Surveyed by Hellstrom
Platting C'k'd by McPherson	Date 3-2-28
Date May 1928	Inked

NOTE: ANY ADDITION OR CHANGES ON THIS SHEET MUST BE MADE OR CIRCLED IN RED, WITH DATE AND NAME OF PERSON MAKING CHANGE.

DO NOT EXTEND NOTES THIS SIDE OF THIS LINE

RETURN TO LOS ANGELES COUNTY SURVEYOR

For Center Line See Pg. 53-54

Cont. on bottom Pg. 8

① 170°-46'-0"
④ 683°-04'-45"
170°-46'-10"

9.52

76+13.93
76+14.94
Set Spk & W. in rd (P=9)

13.89

15.72

165.62 @ 1°-43' = 165.55 165.55
T=64'

N&T in F.P.

① 161°-51'-0"
④ 647°-23'-30"
161°-50'-55"

74+48.40
74+49.39
Set Spk & W. in rd (P=8)

12.40

11.80

N&T. in F.P.

14.59

N&T in F.P.

235.26 @ 1°-31' = 235.18 235.18
T=66'

N&T. in F.P.

12.11

10.91

N&T. in F.P.

① 176°-02'-45"
④ 704°-11'-15"
176°-02'-50"

72+13.25
72+14.21
Set Spk & W. in rd (P=7)

13.75

N&T. in F.P.

300.43 @ 3°-08' = 299.98 299.94
43.56 @ 0°-0' = 43.56 43.55
T=64'

Var 16°.75

No temp. Corr. made

68+69.76
68+70.67
(P=6)

Cont. from top Pg. 6

F.B. 339 Pg. 8 Chief Party Notes by Hellstrom Date 3-5-28

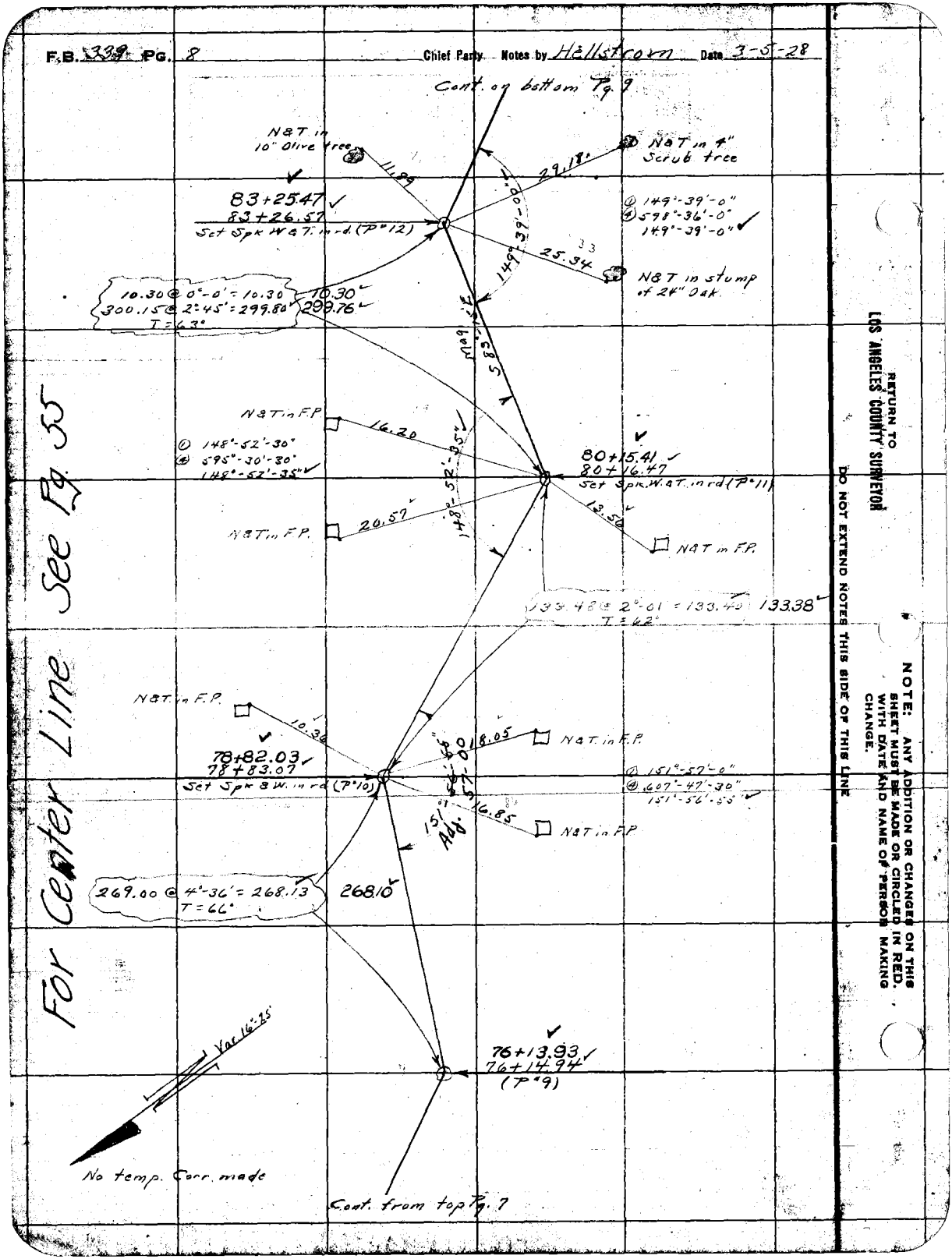

RETURN TO LOS ANGELES COUNTY SURVEYOR

DO NOT EXTEND NOTES THIS SIDE OF THIS LINE

NOTE: ANY ADDITION OR CHANGES ON THIS SHEET MUST BE MADE OR CIRCLED IN RED, WITH DATE AND NAME OF PERSON MAKING CHANGE.

Date 3-5-28 Notes by Hellstrom Chief Party F.B. 339 Pg. 9

Platted by A.J. Barifell	W. O. No. ~~4191~~ 4225 D. S. O. No.
Date Apr. 1928	Location Foothill Blvd.
Map No. B-333	Surveyed by Hellstrom
Platting C'k'd by McPherson	Date 3-5-28
Date May 1928	Indexed

NOTE: ANY ADDITION OR CHANGES ON THIS SHEET MUST BE MADE OR CIRCLED IN RED, WITH DATE AND NAME OF PERSON MAKING CHANGE.

DO NOT EXTEND NOTES THIS SIDE OF THIS LINE

RETURN TO LOS ANGELES COUNTY SURVEYOR

For Center Line See Pg 56-58

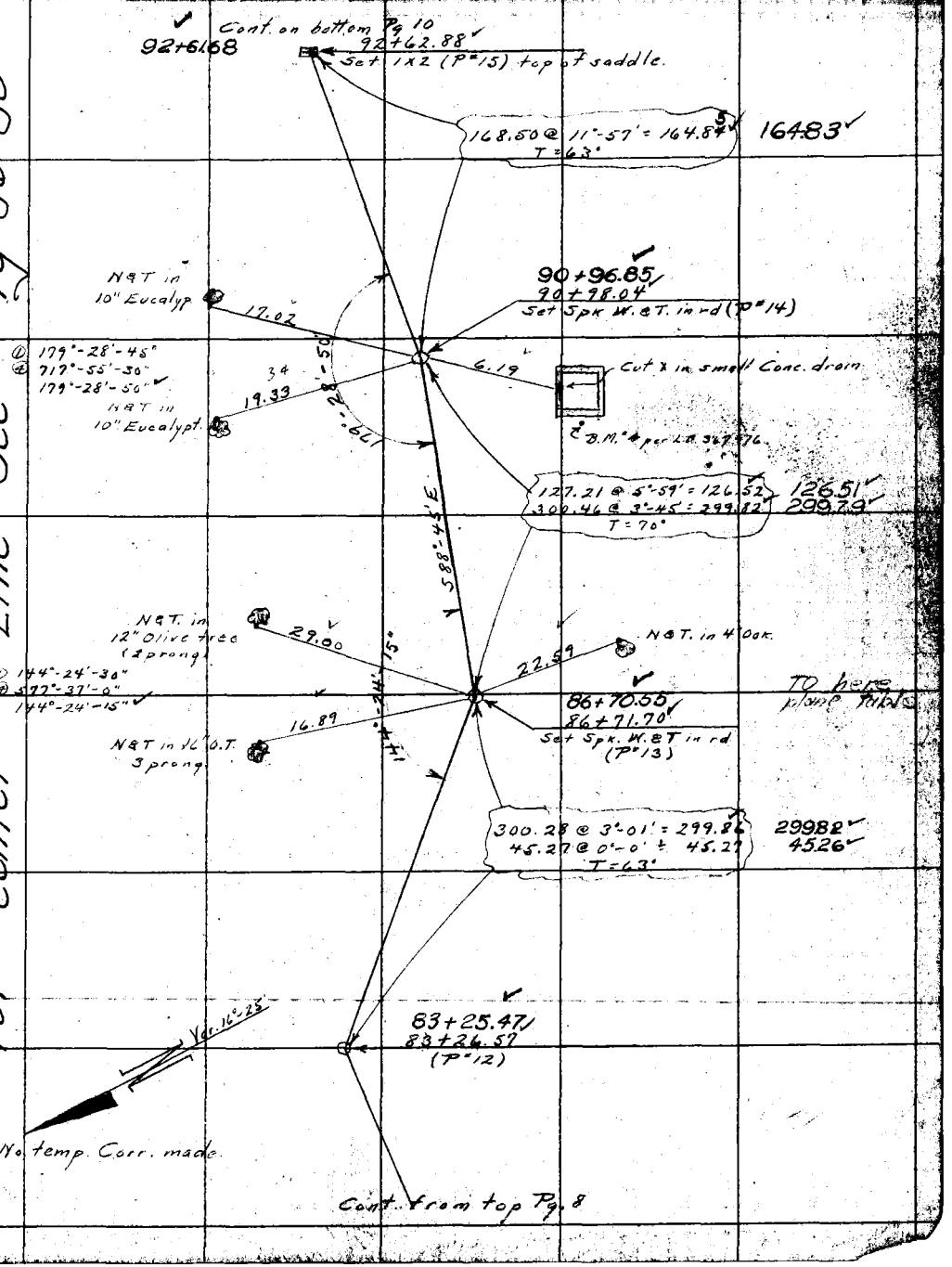

F.B. 339 Pg. 10 Chief Party Notes by Hellstrom Date 3-6-28

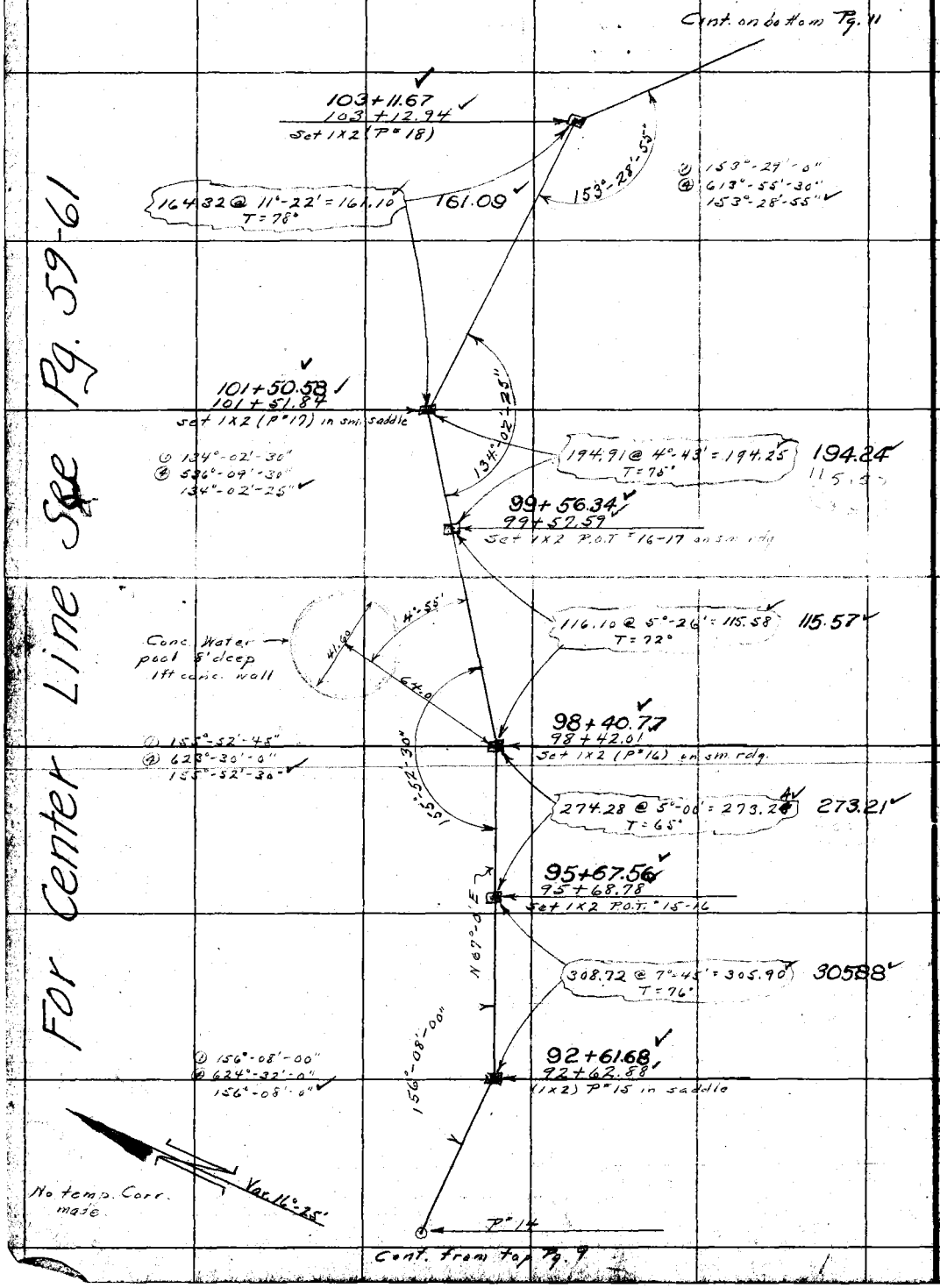

See Pg. 59-61

For Center Line

RETURN TO LOS ANGELES COUNTY SURVEYOR

DO NOT EXTEND NOTES THIS SIDE OF THIS LINE

NOTE: ANY ADDITION OR CHANGES ON THIS SHEET MUST BE MADE OR CIRCLED IN RED. WITH DATE AND NAME OF PERSON MAKING CHANGE.

Date 3-6-28 Notes by Hellstrom Chief Party F.B. 339 Pg. 11

Platted by A.J. Baritell	W. O. No. 4225 D. S. O. No.
Date Apr. 1928	Location Foothill Blvd.
Map No. B-333	Surveyed by Hellstrom
Platting C'k'd by McPherson	Date 3-6-28
Date May 1928	Indexed

Cont. on bottom Pg. 12

111+38.79
111+40.14
Set 1X2 (P#21)

172°-25'-0"

① 172°-25'-0"
④ 689°-40'-0"
172°-25'-0"

No temp. Corr. made

Var. 16°-25'

193.96 @ 3°-40' = 193.56
T = 73°

193.55

Mag. 72°-25' E

① 175°-30'-30"
④ 702°-02'-30"
175°-30'-35"

N&T. in 14" Eucal.

20.81

24.08

N&T in 14" Eucalyp.

175°-30'-35"

109+45.24
109+46.58
Set Spk W&T 2" deep (near old ranch house)
(P#20)

5.82

N&T. in 14" Eucalypt.

345.03 @ 8°-52 = 340.91
T = 65°

340.87

① 141°-41'-0"
④ 566°-43'-45"
141°-40'-55"

141°-40'-55"

106+04.37
106+05.67
Set 1X2 (P#19)

17.40 @ 0°-0' = 17.40
84.88 @ 19°-46' = 79.88
67.90 @ 2°-54' = 67.81
T = 68°

17.40
79.87
67.80

165.07

104+39.30
104+40.58
Nail & Tin

137.83 @ 22°-10' = 127.64
T = 68°

127.63

292.70

103+11.67
103+12.94
(P#18)

Cont. from top Pg. 10

For Center Line See Pg. 61-62

NOTE: ANY ADDITION OR CHANGES ON THIS SHEET MUST BE MADE OR CIRCLED IN RED, WITH DATE AND NAME OF PERSON MAKING CHANGE.

DO NOT EXTEND NOTES THIS SIDE OF THIS LINE

RETURN TO LOS ANGELES COUNTY SURVEYOR

F.B. 339 Pg. 12 Chief Party. Notes by. Hellstrom Date. 3-8-28

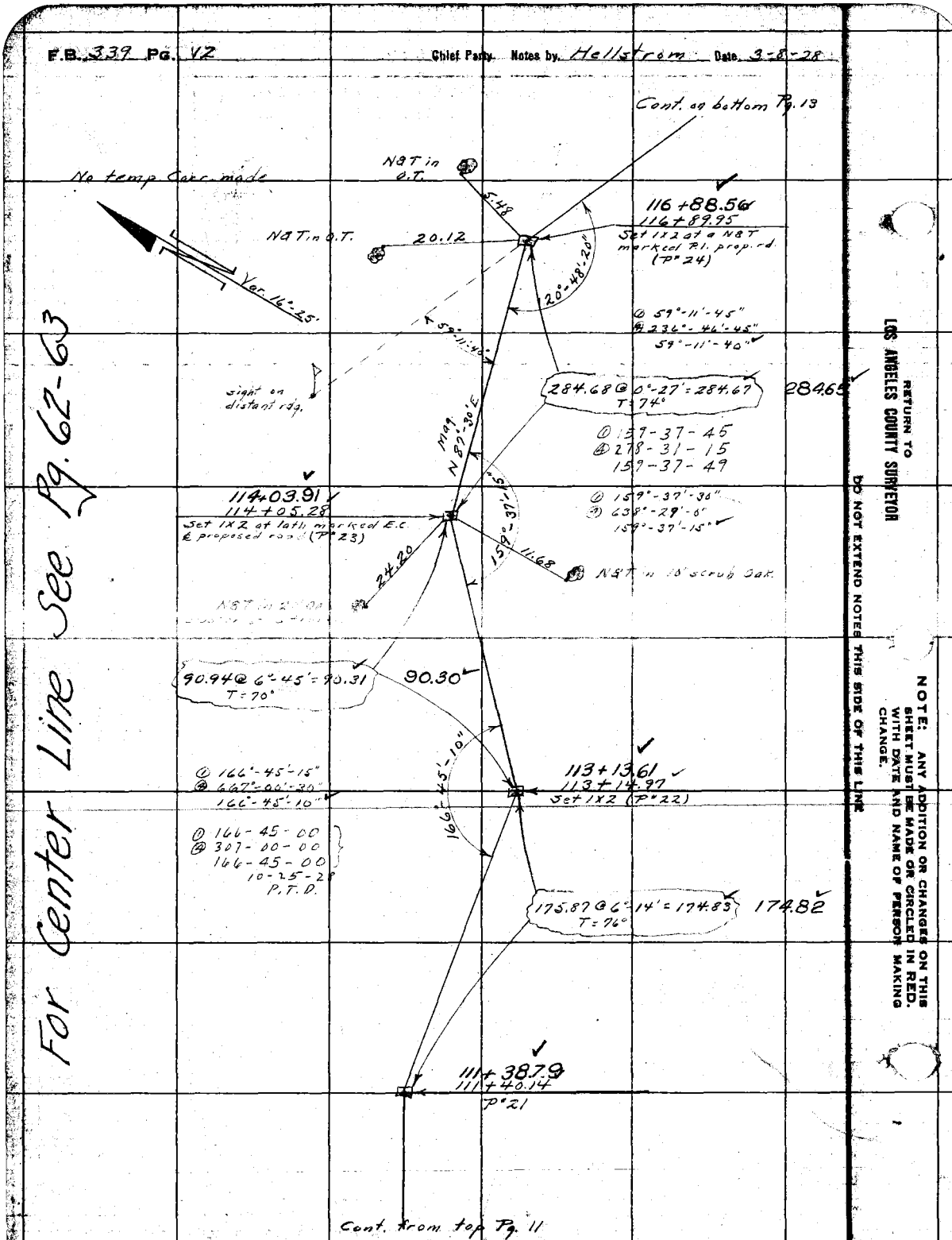

For center Line See Pg. 62-63

RETURN TO LOS ANGELES COUNTY SURVEYOR

DO NOT EXTEND NOTES THIS SIDE OF THIS LINE

NOTE: ANY ADDITION OR CHANGES ON THIS SHEET MUST BE MADE OR CIRCLED IN RED. WITH DATE AND NAME OF PERSON MAKING CHANGE.

Date: 3-9-28 Notes by Hellstrom Chief Party 4225 F.B. 339 Pg. 13

Platted by A.J. Barital	W. O. No. 4491 D. S. O. No.
Date Apr. 1928	Location Foothill Blvd.
Map No. B-333	Surveyed by Hellstrom
Platting C'k'd by McPherson	Date 3-8-28
Date May 1928	Indexed

NOTE: ANY ADDITION OR CHANGES ON THIS SHEET MUST BE MADE OR CIRCLED IN RED, WITH DATE AND NAME OF PERSON MAKING CHANGE.

DO NOT EXTEND NOTES THIS SIDE OF THIS LINE

RETURN TO LOS ANGELES COUNTY SURVEYOR

(?) Less 1.39
131+92.19
Set 1x2 straddler on E side of road

(?) Less 1.39
131+66.24
Set 1x2 straddler on W side of road

Los Lomas Ave

Meas 25.95

Calc 11+79.45

(?) Less 1.39
120+16.79
Set 1x2 straddler on E. side of rd.

(?) Less 1.39
119+80.16
Set 1x2 straddler on W. side of rd.

Meas 36.63

Vineyard Avenue.

Calc 290.21

116+88.56
116+89.95
P.T. 24

Cont from top Pg. 12

RETURN TO
LOS ANGELES COUNTY SURVEYOR

NOTE: ANY ADDITION OR CHANGES ON THIS SHEET MUST BE MADE OR CIRCLED IN RED. WITH DATE AND NAME OF PERSON MAKING CHANGE.

DO NOT EXTEND NOTES THIS SIDE OF THIS LINE

F.B. 337 PG. 44

Chief Party Notes by Date

Date 4-4-28 Notes by Hellstrom Chief Party F.B. 339 Pg. 15

Hellstrom
McCarver
Redfern
Dillon

Platted by A.J. Baritell	W. O. No. 4225 4191 D. S. O. No. 19 (300')
Date Apr. 1928	Location Foothill Blvd.
Map No. B-333	Surveyed by Hellstrom
Platting C'k'd by McPherson	Date 4-4-28
Date May 1928	Indexed

(Div. #4)
T1N R10W
Sec. 29



NOTE: ANY ADDITION OR CHANGES ON THIS SHEET MUST BE MADE OR CIRCLED IN RED, WITH DATE AND NAME OF PERSON MAKING CHANGES.

RETURN TO LOS ANGELES COUNTY SURVEYOR

DO NOT EXCEED NOTES THIS SIDE OF THIS LINE

F.B. 339 Pg. 16 Chief Party Notes by Hellstrom Date 4-5-28

(Dir. #4)

T1N R10W
Sec. 29

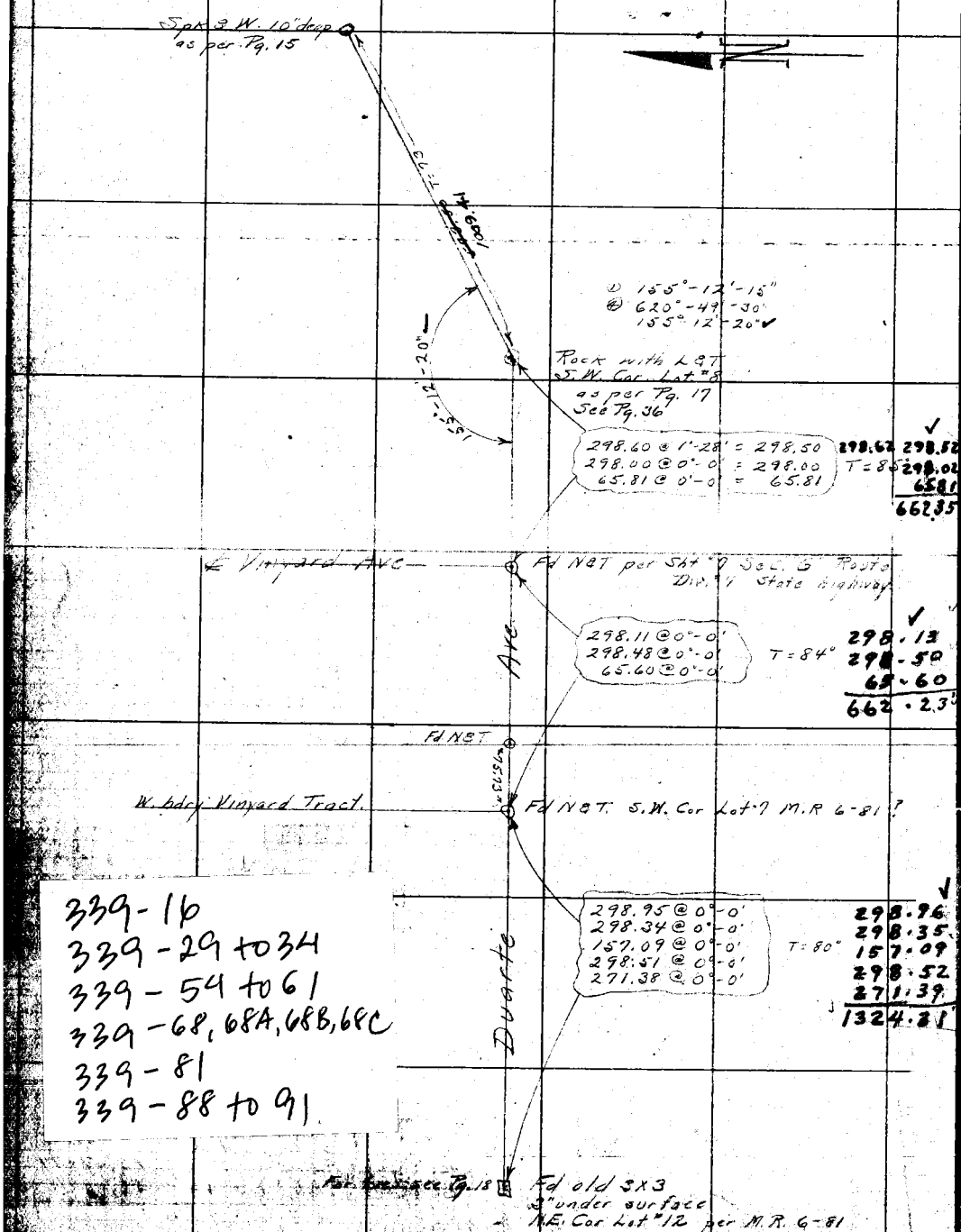

339-16
339-29 to 34
339-54 to 61
339-68, 68A, 68B, 68C
339-81
339-88 to 91

RETURN TO
LOS ANGELES COUNTY SURVEYOR

DO NOT EXTEND NOTES THIS SIDE OF THIS LINE

NOTE: ANY ADDITION OR CHANGES ON THIS SHEET MUST BE MADE OR CIRCLED IN RED. WITH DATE AND NAME OF PERSON MAKING CHANGE.

Date 4-3-28 Maps by H.W. Hestrom Chief Party F.B. 339 Pg. 12

4225

Planimeter R.J. Burtell W. C. [illegible]

Date Apr. 1928 Location Foothill Blvd. (Div. 7)

Map No. B-333 Surveyed by H.W. Hestrom

Plotting Ck'd by H. Merson Date 4-6-28

Mins. May 1928 Indexed

McCarver
Redfern
Dillon

NOTE: ANY ADDITION OR CHANGE ON THIS SHEET MUST BE MADE OR CIRCLED IN RED, WITH DATE AND NAME OF PERSON MAKING CHANGE.

DO NOT EXTEND NOTES THIS SIDE OF THIS LINE

RETURN TO ... COUNTY SURVEYOR

T 1N R 10 W Sec. 29

A right on distant rdg

1X2 (P.24) as per Pg. 15

116+89.95

Proj. N 38° 20' W 4.50

1X2 straddler 131+66.24 per Pg. 13 (3) Less .39

Set 1X2 at inters. For Line to north

1X2 straddler 131+[illegible] per Pg. 18

① 145°-56'-45"
② 68°-46'-15"
145°-56'-35" ✓

298.66 @ 3°-08' = 298.22
10.00 @ 0°-0' = 10.00
300.36 @ 0°-0' = 300.36
300.30 @ 0°-0' = 300.30
T = 29° 707.88

For ties see Pg. 18
Lot Cor. 5-6-11-12
as per Subdivision of Rcho Azusa De Duarte
made by Frank Lecouvreur M.R. 6-81
See P. 16

707.88 See P. 42

For ties see Pg. 18 See P. 15 for line to
Fd cross & foot disp with RAT
center of cross F.B. 58-44
S.W. Cor. Lot 8, per M.R. 6-80 also Rowan-Robert's
See P. 15 & 16

3X3 stake with nail 2" under surface

① 89°-41'-30"
② 358°-46'-0"
89°-41'-30" ✓

89°-41'-30" 405.47

300.47 @ 0°-0'
105.37 @ 0°-0' T = 19°

Fd. 2" I.P. with RAT 4X4 marked U.R. beside ● 21.36

1322.35 Meas. to Rowan

Fd. Spk & W. in prmt. at N.W. Cor. Lot 14 T1N R10W Sub. Rcho de Duarte per M.R. 6-80 per Rowan & Robert's Survey

N 89°-32'-15" E 2649.98 (Rowan & Robert's)
Meas. 2646.93

R 8.96

300.45 @ 0°-0'
300.07 @ 0°-0' T = 77°
300.36 @ 0°-0'
19.07 @ 0°-0'

Set Spk & Nail inters. For ties see Pg. 18

SEE P. 68A & 68B

① 89°-42'-0"
② 358°-48'-30"
89°-42'-05" ✓

89°-42'-05"

265.12 @ 0°-0'
19.11 @ 0°-0' T = 77°

Fd L & T Sta 144+53.90 per Sht. 13 Dir. 7 Route 9 Sec 6 State Highway

Meas. 186.66 Foothill Blvd

224.29

Set L & T at inters. For ties see Pg. 18

Fd. L & T Sta 150+64.92 per Sht 14 Dir. 7 Route 9 Sec 6 State highway

64°-18'-05"

① 64°-18'-0"
② 269°-12'-30"
64°-18'-05" ✓

This line is one straight tangent

Fd. 1" I.P. in mound of rock with RAT mark marked U.R. 11 ft Sta 11 as per map of Rowan & Roberts Survey 1922

Fd. 2" I.P. in sm. mound of stones with iron post marker 11.13 [illegible] as per Robert's Survey

F.B. 339 Pg. 18 Chief Party Notes by Hellstrom Date 4-8-28

(Div. "4")

Ties

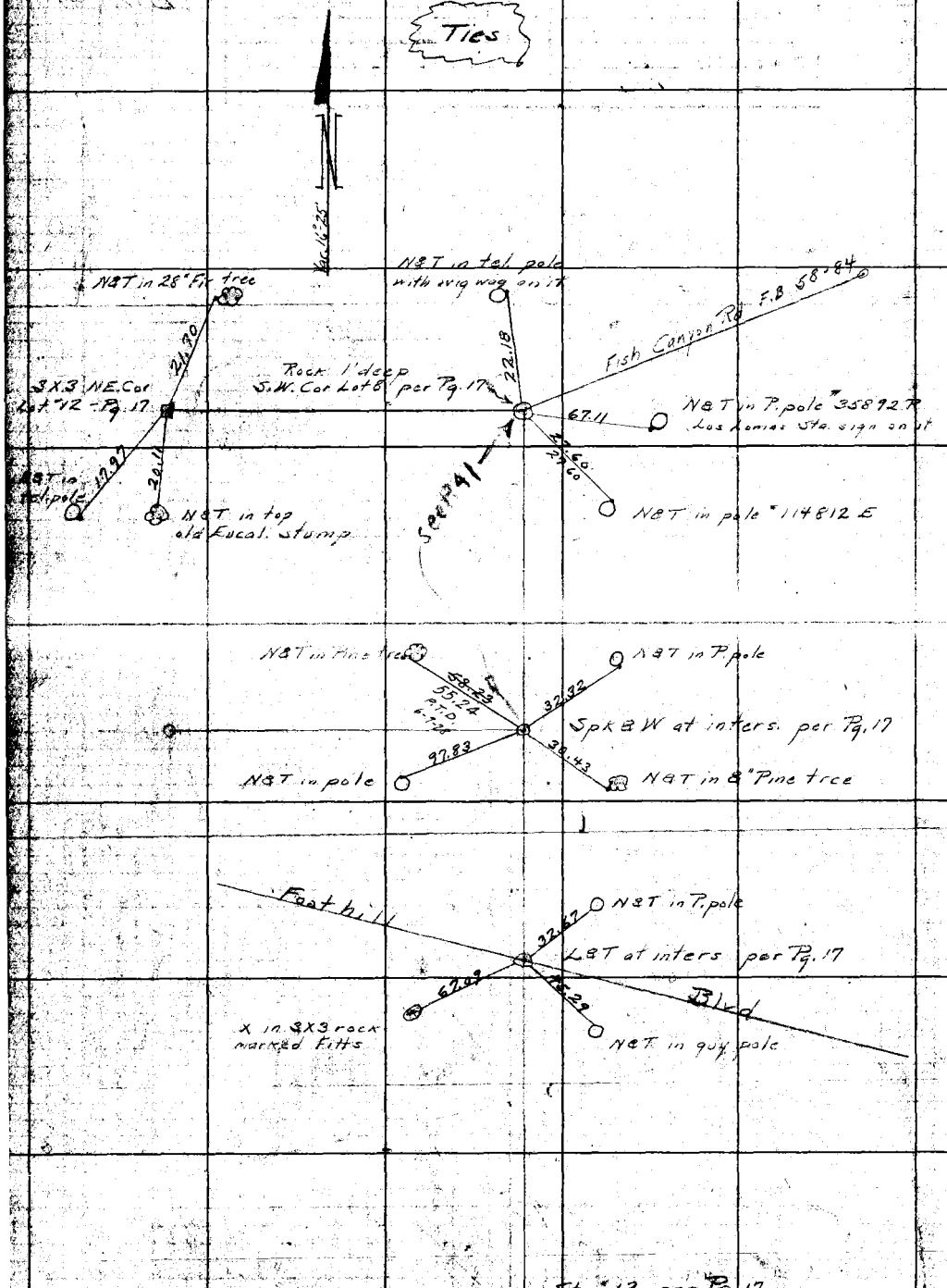

RETURN TO LOS ANGELES COUNTY SURVEYOR

DO NOT EXTEND NOTES THIS SIDE OF THIS LINE

NOTE: ANY ADDITION OR CHANGES ON THIS SHEET MUST BE MADE OR CIRCLED IN RED WITH DATE AND NAME OF PERSON MAKING CHANGE.

Date 4-3-28 Notes by Hellstrom Chief Party F.B. 339 Pg. 18

4225

Hellstrom
McCarver
Redfern
Dillon

Plotted by [illegible]	[illegible]
Date Apr 1928	Location Foothill Blvd
Map No. B-333	Surveyed by Hellstrom
Plotting Ck'd by [illegible]	Date [illegible]
Date May 1928	Indexed

(Div. [illegible])
TIN R11W
Sec. 25

Going East on Lemon St.

Cont. on bottom Pg. 20

Fd. 1X2 P.O.T. #1 11+00.31

Fence

Fd 2X2 with tk at W. end of a fence line running E. 660'±

25.12 6+63.74

6+63.41 29.90 Fd. 1½" I.P. possibly N.E. Cor. Tr. 9447 MB. 131-15

3+01.58 29.93 Fd. 2X2 with tk

1+65.72 29.96 Fd 2X2 with tk.

Lemon St

Mag. S 89°-55' E

25.03 0+93

Centre of 4X4 F.P.

5' Curb returns

0+34.82 29.97 Fd. 2" I.P. with Tst. on curb returns of Tr. 9447 MB. 131-15

0+29.81 35.10

Fd. SBT in 3rd F.P. E. of Corn.

Fence line

Centre of 4X4 F.P.

24.98

90°-14'-55"

Fd SBT in E. pole

0+08.60 going East

0+00 going East

See Pg. 32

℄ Bradbury

Fd SBT in 36" [illegible]

℄ Duarte Ave

Fd. SBT in E. pole 2669.11 E

① 90°-15'-0"
④ 360°-59'-30"
90°-14'-55"

NOTE: ANY ADDITION OR CHANGES ON THIS SHEET MUST BE MADE OR CIRCLED IN RED, WITH DATE AND NAME OF PERSON MAKING CHANGE.

DO NOT EXTEND NOTES THIS SIDE OF THIS LINE

RETURN TO LOS ANGELES COUNTY SURVEYOR

F.B. 339 Pg. 20 Chief Party Notes by Hellstrom Date 4-6-28

(Div. "4")
T 1N R 10W
Sec. 30

Cont. on bottom Pg. 21

Var. 11'-25'

33+52.8 — fence x line

1.10

Old Macadem Road use to run South from here, but has been all washed out

6"x6" gate post E. end of fence line.

31.8 — 33+24.0

33+19.7 — 7.90

6" Conc. wall 3½' high along fence line

27+13.88 P.O.T. "2

Set 1x2

26+55.79 — 13.2 — W. end of fence line running East. 6x6 F.P.

Old 6x6 fence Corner

27.50 — 26+55.17

0.6

Fd 1x2 tckd

113.77 @ 3°-39'	= 113.54	113	54
300.24 @ 3°-14'	= 299.76	299	76
300.58 @ 4°-18'	= 299.74	299	73 ✓
300.49 @ 3°-03'	= 300.06	300	06
300.28 @ 3°-15'	= 299.80	299	80
300.68 @ 0°-0'	= 300.68	300	68
T = 13°		1613	57

1x2 P.O.T. "1" 11+00.31

Cont. from P.O.B. Pg. 19

RETURN TO LOS ANGELES COUNTY SURVEYOR

DO NOT EXTEND NOTES THIS SIDE OF THIS LINE

NOTE: ANY ADDITION OR CHANGES ON THIS SHEET MUST BE MADE OR CIRCLED IN RED. WITH DATE AND NAME OF PERSON MAKING CHANGE.

Date 4-6-28 Notes by Hellstrom Chief Party F.B. 339 Pg. 21

Platted by A.J. Baritell	W.O. No. 4225
Date Apr 1928	Location Foothill Blvd.
Map No. B-333	Surveyed by Hellstrom
Platting C'k'd by McPherson	Date 4-6-28
Date May 1928	Indexed

(Div. 4)

Cont. on bottom Pg. 22

Temp Cor'd. Slope	Hor
63.79	63.79
113.68	113.11
84.07	82.18
297.51	294.95
80.66	80.59
66.99	66.61
274.21	248.52 ✓
237.12	235.70
264.32	243.87
	1429.32

T = 80°

63.79 @ 0°-0' = 63.79
113.68 @ 5°-44' = 113.11
84.07 @ 12°-11' = 82.18
297.50 @ 7°-31' = 294.94
80.66 @ 2°-24' = 80.59
66.99 @ 6°-07' = 66.61
274.20 @ 25°-0' = 248.51
237.11 @ 6°-17' = 235.68
264.31 @ 22°-41 = 243.87

54+98.93 70 P.O.T. #4 Set 1x2

53+11.25 22

13.05 to pipe

177-34-20 (calc.)

Fd. old 3X4 post marked 1-2-7-8 1" I.P. on N. side of post. Pipe marked Lot Cor. I set a P&T. in pipe.

49+88.4 16.70 Mag. Due North fence line

Fence Corner.

See Pg. 84-21

fence

45+49.00 Dirt Road to Spinx Est. thru Bradbury Est.

22'±

fence

1326.73

44+12± ℄ Oiled road in Bradbury Est.

Mag. S 4°-0' E

Fence Corner 15.7 42+40.5

Mag. N 55°-30' W

40+69.45 38 P.O.T. #3 Set 1x2

Temp. Cor'd Slope	Hor
16.71	16.71
84.10	83.24
262.18	261.49 ✓
221.15	216.81
215.92	213.01
253.56	253.56
46.04	46.04
264.68	264.64
	1355.50

16.71 @ 0°-0' = 16.71
84.10 @ 8°-11' = 83.24
262.18 @ 4°-08' = 261.50
221.16 @ 11°-22' = 216.82
215.93 @ 9°-25' = 213.02
253.57 @ 0°-0' = 253.57
46.04 @ 0°-0' = 46.04
264.69 @ 0°-56' = 264.66

T = 72°

27+13.88 Pot. #2 1x2

Cont. from top Pg. 20

NOTE: ANY ADDITION OR CHANGES ON THIS SHEET MUST BE MADE OR CIRCLED IN RED, WITH DATE AND NAME OF PERSON MAKING CHANGE.

DO NOT EXTEND NOTES THIS SIDE OF THIS LINE

RETURN TO LOS ANGELES COUNTY SURVEYOR

F.B. 339 Pg. 22 Chief Party Notes by Hellstrom Date 4-6-28

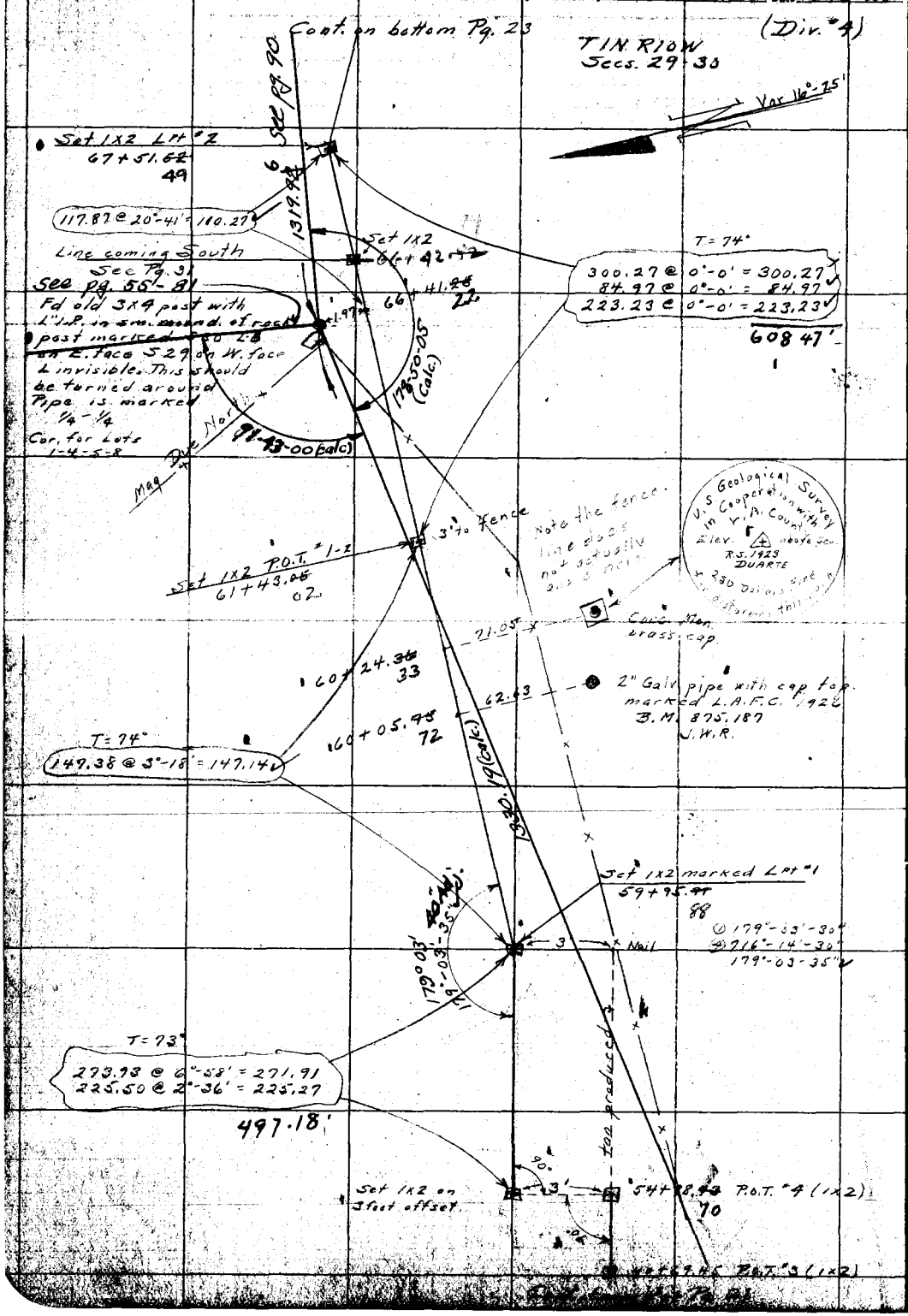

RETURN TO
LOS ANGELES COUNTY SURVEYOR

DO NOT EXTEND NOTES THIS SIDE OF THIS LINE

NOTE: ANY ADDITION OR CHANGES ON THIS SHEET MUST BE MADE OR CIRCLED IN RED, WITH DATE AND NAME OF PERSON MAKING CHANGE.

Date 4-6-28 Notes by Hellstrom Chief Party F.B. 339 Pg. 23

4225

Platted by A.O. Barnett
Date Apr. 1928
Map No. B-333
Platting C'k'd by [illegible]
Date May 1928

W. O. No. [illegible]
Location Foothill Blvd
Surveyed by Hellstrom
Date 4-2-28
Indexed

T 1N R 10W Sec. 29

NOTE: ANY ADDITION OR CHANGES ON THIS SHEET MUST BE MADE OR CIRCLED IN RED. WITH DATE AND NAME OF PERSON MAKING CHANGE.

RETURN TO LOS ANGELES COUNTY SURVEYOR

DO NOT EXTEND NOTES THIS SIDE OF THIS LINE

Cont. on bottom Pg. 24

Set N&T (straddler)
92+73.20
31

Appros W. Line of Vineyard Tract within 30'±

Set 1x2 (straddler)
92+66.77
97

Temp Cor'd
Slope Hor
50.37 50.16 ✓
399.67 399.41
449.57'

T=70° Meas 562.53 562.57

Set 1x2 (P.O.T. "4-3")
87+04.36
40

T=80°
50.37 @ 5°-16' = 50.16
399.66 @ 2°-03' = 399.40

Var. 16°-25'

Set 1x2 (P.O.T. "3-3")
82+54.80
83

T=80°
289.12 @ 17-0 = 276.49
26.37 @ 0-0 = 26.37

10
79+63.88
Meas S 89°-55'E 411.11
7.88 Fd 2x2 no tck possibly N.E. Cor. Lot "5" M.P. 6-81

Temp Cor'd. Hor.
289.13 276.50 ✓
26.37 26.37
302.87'

Set 1x2 (P.O.T. "2-3")
79+51.94
96

T=84°
118.60 @ 3°-07' = 118.42
118.61 = 118.43

Set 1x2 (P.O.T. "1-3")
78+33.82 53
10.38
78+23.44 15
7.96 Fd. 2x2 no tck

T=84°
475.00 @ 6°-37' = 471.88
419.13 @ 6°-54' = 416.10
194.21 @ 2°-83' = 194.02

Note: This is a straight tangent East to end of this line

Temp Cor'd. Hor
475.02 471.98 ✓ 90
419.15 416.18 ✓ 11
194.22 194.03 ✓
1082.09

Δ 179°-24'-30"
Ⓢ 717°-37'-45"
179°-24'-25" ✓

Δ = 90°
179°-24'-30"

Set 1x2 (straddler)
67+51.68
49

F.B. 339 : Pg. 24 Chief Party Notes by Hellstrom Date 4-9-28

(Div. "A")

Cont. on bottom Pg. 25

Set 1x2 (R.O.T.)
125+83.~~88~~
63

T=80°
Meas.
656.85

656.87

Set 1x2 (in vicinity of Lot Corner 1-3-4-8)
119+26.~~93~~
76

T=72°
Meas.
1320.41

Set N&T straddler
106+14.~~29~~
32

Approx ℄ Los Lomas Ave
within 30'±

T=72°
Meas.
7.47

Set N&T straddler
106+06.32

T=72°
Meas.
659.40

Set N&T straddler
99+46.~~92~~
95

6.49

Approx ℄ Vineyard Ave.
within 30'±

Set N&T straddler
99+40.~~49~~
52

T=62°
Meas.
667.24

667.21

Var. 16°-25'

N&T straddler
92+73.~~85~~
31

(1x2) Straddler
92+66.~~91~~
97

Cont from top Pg. 23

RETURN TO LOS ANGELES COUNTY SURVEYOR

DO NOT EXTEND NOTES THIS SIDE OF THIS LINE

NOTE: ANY ADDITION OR CHANGES ON THIS SHEET MUST BE MADE OR ENCIRCLED IN RED. WITH DATE AND NAME OF PERSON MAKING CHANGE.

Date 4-9-28 Notes by Hellstrom Chief Party F.B. 339 Pg. 25

4225

Platted by R.J. Bartlett	W. O. No. [illegible]
Date Apr. 1928	Location Foothill Blvd.
Map No. B-3333	Surveyed by Hellstrom
Platting C'k'd by H. Peterson	Date 4-9-28
Date May 1928	Indexed

(Duarte) T1N R10W Sec. 27

NOTE: ANY ADDITION OR CHANGES ON THIS SHEET MUST BE MADE OR CIRCLED IN RED. WITH DATE AND NAME OF PERSON MAKING CHANGE.

DO NOT EXTEND NOTES THIS SIDE OF THIS LINE

RETURN TO LOS ANGELES COUNTY SURVEYOR

Fd 2" I.P. (8d nail in top) in Concrete S.E. Corner Lot "2" (accepted) F.B. 58-89

See Pg. 37

145+97.48

2.45 N&T in 6x6 tel. pole on W. face 1' above ground.

145+97.10

145+97.05

25.00

Fd. 2 L&T in granite rock. .05 apart

94.24

31.30

N&T in 3rd F.P. 1' above ground

N&T in Corner F.P. 1' above ground

T = 79°

212.36 @ 0-0	212.36
300.59 @ 0-0	300.59
300.18 @ 0-0	300.18
300.71 @ 0-0	300.71
300.26 @ 0-0	300.26
299.90 @ 0-0	299.90
299.85 @ 0-0	299.85
	2013.85

1992.29 (calc.)

Var. 16°-25'

This is same straight tangent starting at LP "2" 67+61.32

Shown in F.B. 58-89

at 132+73 I Fd 2" I.P. in concrete lying on top of ground had been plowed out I did not reset it.

See F.B. 58-89 for points along this line

Fd 1" I.P. with P&T. as per F.B. 58-89

126+05.29

126+05.22

18.61

23.76

I&T in rock 4x6 See F.B. 58-89

666.54

See Pg. 96

1x2 P.O.T.

125+83.88

63

Cont from top Pg. 24

RETURN TO
LOS ANGELES COUNTY SURVEYOR

NOTE: ANY ADDITION OR CHANGES ON THIS SHEET MUST BE MADE OR CIRCLED IN RED. WITH DATE AND NAME OF PERSON MAKING CHANGE.

DO NOT EXTEND NOTES THIS SIDE OF THIS LINE

Chief Party Notes by Date

EB 137 PG. 26

Date 4-12-28 Notes by Hellstrom Chief Party F.B. 389 Pg. 27

Platted by A.J. Barifell	W. O. No. ~~4191~~ 4225 ~~D.S.O. No.~~ 19
Date Apr. 1928	Location Foothill Blvd.
Map No. B-333	Surveyed by Hellstrom
Platting C'k'd by McPherson	Date 4-12-28
Date May 1928	Indexed

T 1 N R 1 W
Secs 24-25

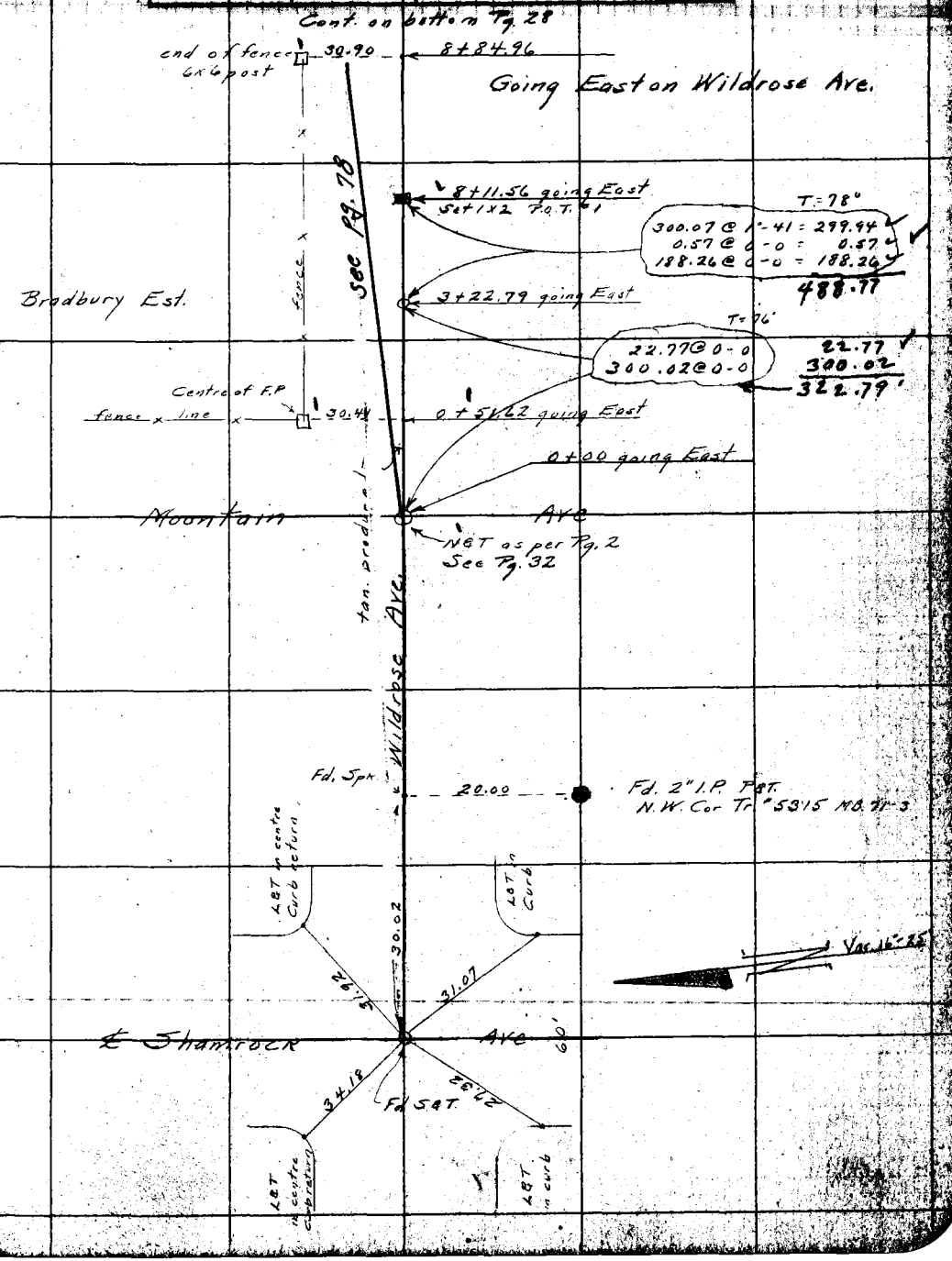

NOTE: ANY ADDITION OR CHANGES ON THIS SHEET MUST BE MADE OR CIRCLED IN RED. WITH DATE AND NAME OF PERSON MAKING CHANGE.

DO NOT EXTEND NOTES THIS SIDE OF THIS LINE

RETURN TO LOS ANGELES COUNTY SURVEYOR

Chief Party Notes by Hellstrom Date 4-12-28

(Div. #4)

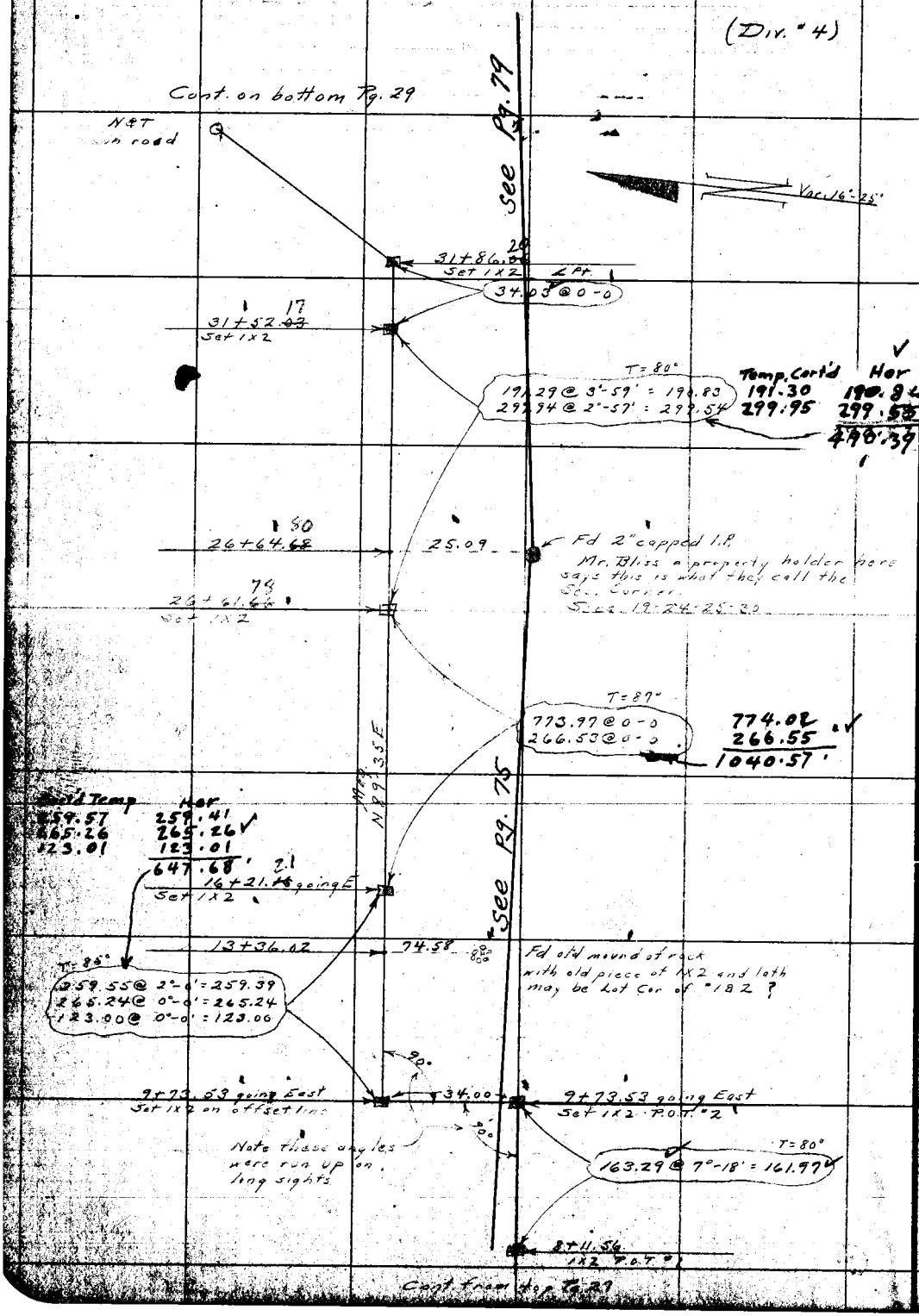

RETURN TO
LOS ANGELES COUNTY SURVEYOR

NOTE: ANY ADDITION OR CHANGES ON THIS SHEET MUST BE MADE OR CIRCLED IN RED, WITH DATE AND NAME OF PERSON MAKING CHANGE.

DO NOT EXTEND NOTES THIS SIDE OF THIS LINE

Date 4-12-28 Notes by Hellstrom Chief Party 1423.5 F.B. 39 Pg. 92

Plotted by A. J. Barrell
Date Apr. 1928
Map No. R-733
Platting C'k'd by McPherson
Date May 1928

W. O. No. 4494 S. S. D. No. 19
Location Foothill Blvd.
Surveyed by Hellstrom
Date 4-12-28

T1N R9W Sec. 12-30

NOTE: ANY ADDITION OR CHANGES ON THIS SHEET MUST BE MADE OR CIRCLED IN RED, WITH DATE AND NAME OF PERSON MAKING CHANGE.

DO NOT EXTEND NOTES THIS SIDE OF THIS LINE

RETURN TO LOS ANGELES COUNTY SURVEYOR

Cent. on Hellstrom Ty. 30

Var. 16°-25'

Set M.2 T.L. "B" transit line

Fence

F.P. Corner

F.N. 1" I.P. marked 1/45 with 3/4" pipe on S. side of pipe inscribed on post set 1.39 ± 16.0 ± in N'ly Co. of Sec. 30 also 40.0 ± "Z-3"

T=78°
66.51 @ 0-0 = 66.51
298.36 @ 2°-40' = 298.04
364.55

Temp. Cord'd Hor
241.02 240.70
300.54 300.54
163.98 162.73
705.97

① 166°-09'-0"
② 664°-36'-30"
166°-09'-05"

166°-09'00" Adj. 166°-09'-05"

T=86°
241.00 @ 2°-57 = 240.68
300.52 @ 0-0 = 300.52
163.97 @ 7°-05 = 162.72

10.2

R.P. Corner

See P.91

① 169°-53'-36"
② 479°-33'-0"
169°-53'-15"

169°-53'-15" Adj. 169°-53'-16"

N&T in macadem road. See P.92

T=78°
243.01 @ 3-05 = 242.66
300.37 @ 2-29 = 300.09
300.47 @ 3-58 = 299.75
300.26 @ 2-18 = 300.92
1142.52

① 89°-06'-30"
② 356°-26'-45"
89°-06'-25"

89°-06'-30" Adj.

N&T on S. side macadem road. See P.92

T=73°
145.60 @ 7°-19' = 144.42
244.78 @ 0-0 = 244.78
300.18 @ 3-31 = 299.68
688.13

113°-04'-05" Adj.

① 113°-04'-0"
② 452°-16'30"
113-04-05

Set M.2 T.L. "A" transit line

Fence

F.P. Corner

Set 1" I.P. marked 1/45 with 3/4" pipe on S. side of pipe inscribed on post set 1.39 ± 16.0 ± in N'ly Co. of Sec. 30 also 40.0 ± "Z-2"

Fence

Fence

Fence

Fence

Fence

Fence

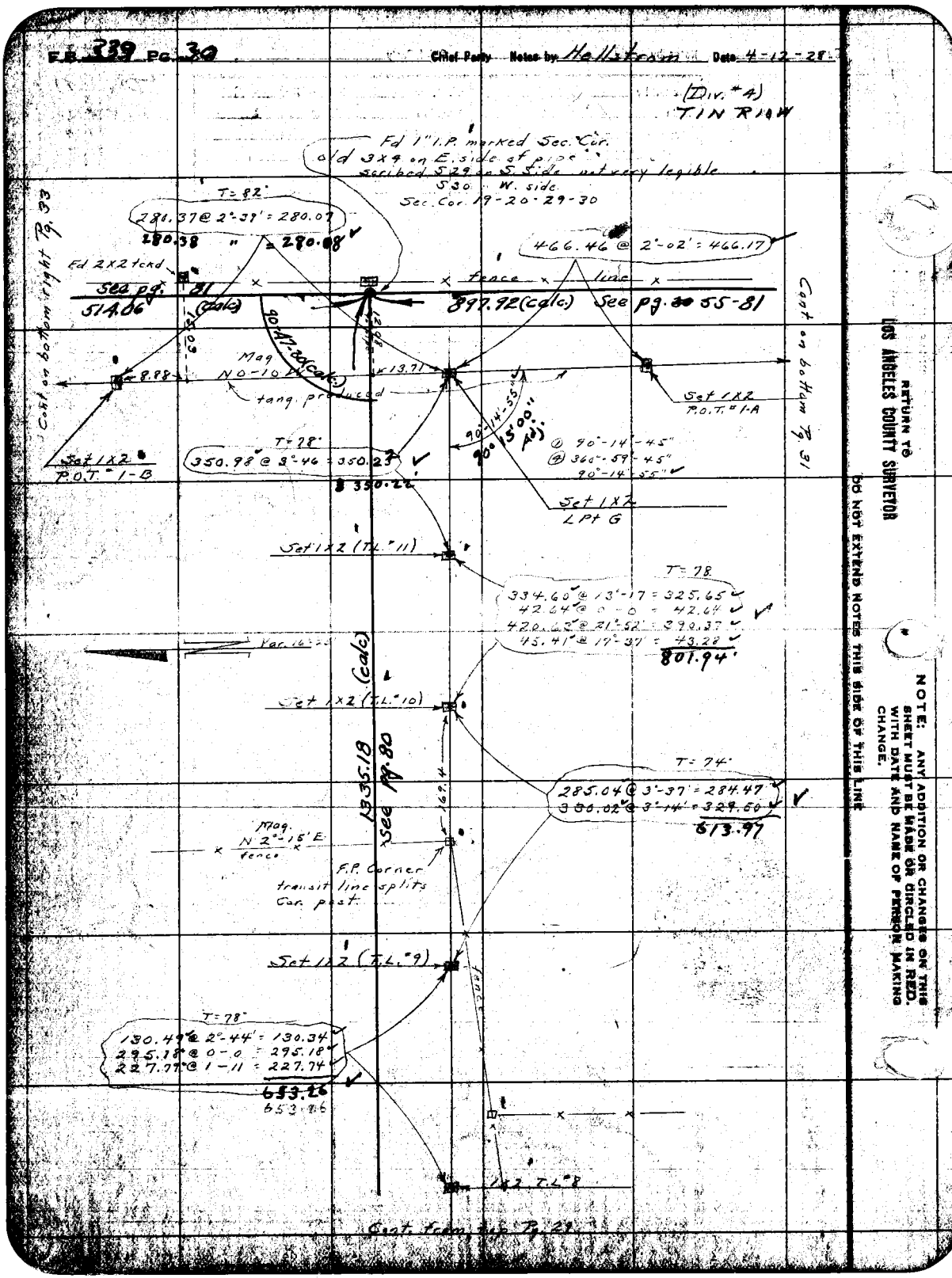
F.B. 339 Pg. 30
Chief Party Notes by Hellstrom Date 4-12-28
(Div. #4)
T1N R10W
Fd 1" I.P. marked Sec. Cor.
old 3x4 on E. side of pipe
scribed S29 on S. side not very legible
S30 W. side
Sec. Cor. 19-20-29-30
T=82°
280.37 @ 2°-39' = 280.07
280.38 " = 280.08
466.46 @ 2°-02' = 466.17
Fd 2x2 tckd
See pg. 81
514.06 (calc)
fence
line
897.92 (calc.)
See pg. 55-81
Cont on bottom right Pg. 33
Cont on bottom Pg. 31
90-47-30 (calc.)
Mag N 0-10 W
8.88
13.71
tang. produced
Set 1x2 P.O.T. #1-A
Set 1x2 P.O.T. #1-B
T=78°
350.98 @ 3°-46 = 350.23
350.22
90°-14'-55"
90°-15'00" Adj.
① 90°-14'-45"
④ 360°-59'-45"
90°-14'-55"
Set 1x2 LPt G
Set 1x2 (T.L. #11)
T=78
334.60 @ 13°-17 = 325.65
42.64 @ 0-0 = 42.64
420.62 @ 21°-52' = 390.37
45.41 @ 17°-37' = 43.28
801.94
Var. 16°-25'
Set 1x2 (T.L. #10)
1335.18 (calc)
See pg. 80
169.4
T=74°
285.04 @ 3°-37' = 284.47
330.02 @ 3°-14' = 329.50
613.97
Mag. N 2°-15' E
fence
F.P. Corner
transit line splits
Cor. post
Set 1x2 (T.L. #9)
fence
T=78°
130.49 @ 2°-44' = 130.34
295.18 @ 0-0 = 295.18
227.77 @ 1-11 = 227.74
653.26
653.26
1x2 T.L. #8
Cont. from top Pg. 29
RETURN TO
LOS ANGELES COUNTY SURVEYOR
DO NOT EXTEND NOTES THIS SIDE OF THIS LINE
NOTE: ANY ADDITION OR CHANGES ON THIS SHEET MUST BE MADE OR CIRCLED IN RED. WITH DATE AND NAME OF PERSON MAKING CHANGE.

Date 4-13-28 Notes by Hellstrom Chief Party F.B. [illegible]

Platted by A. J. Baritell	W. O. No. 4225
Date Apr 1928	Location Foothill Blvd.
Map No. R-333	Surveyed by Hellstrom
Platting C'k'd by McPherson	Date 4-13-28
Date May 1928	Indexed

(Div. 4)
T1N R10W

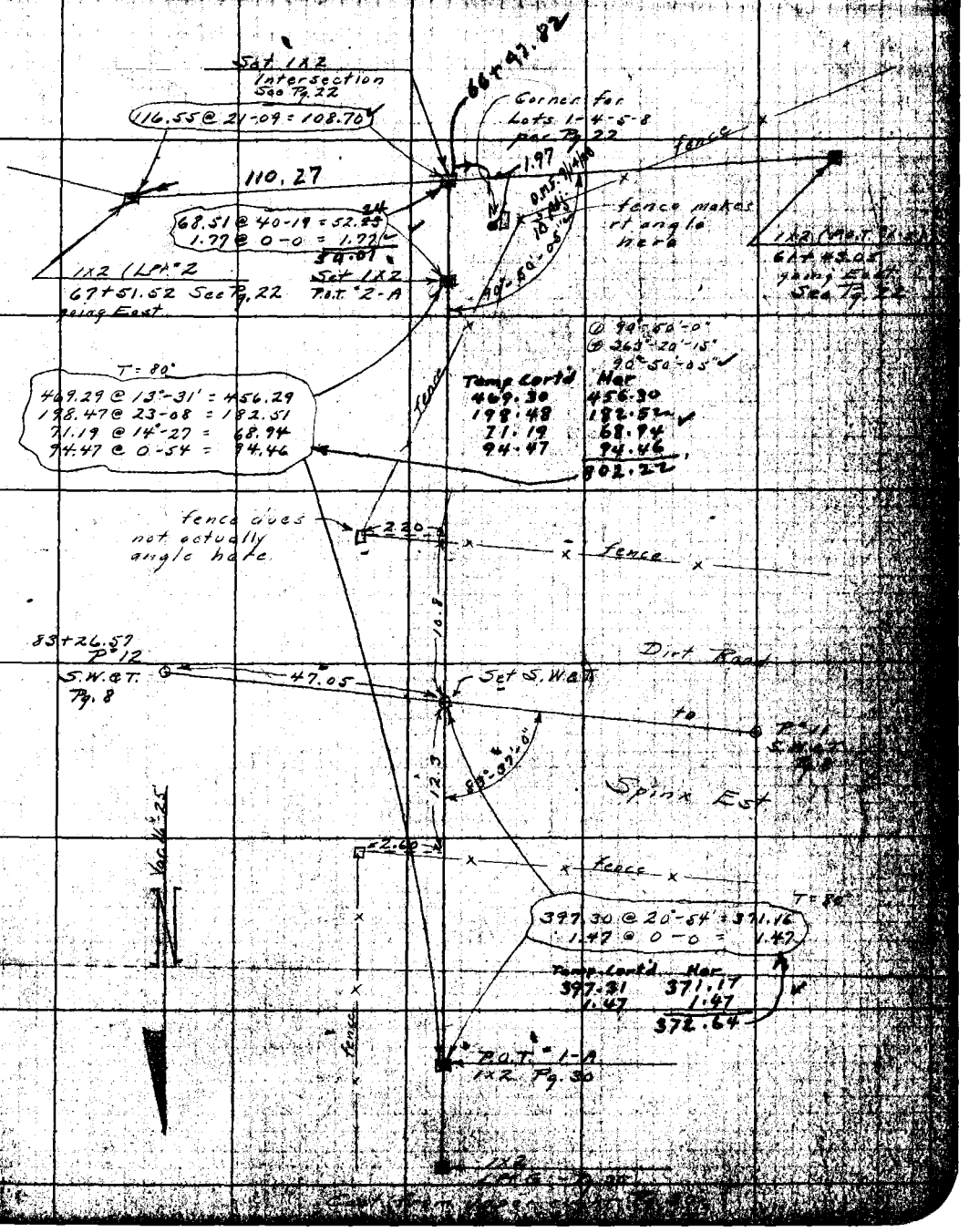

NOTE: ANY ADDITION OR CHANGES ON THIS SHEET MUST BE MADE OR CIRCLED IN RED, WITH DATE AND NAME OF PERSON MAKING CHANGE.

DO NOT EXTEND NOTES THIS SIDE OF THIS LINE

RETURN TO
LOS ANGELES COUNTY SURVEYOR

F.B. 332 Pg. 32 Chief Party Notes by Hellstrom Date 4-14-28

(Div. "4")
T1N R.11W
Sec. 25

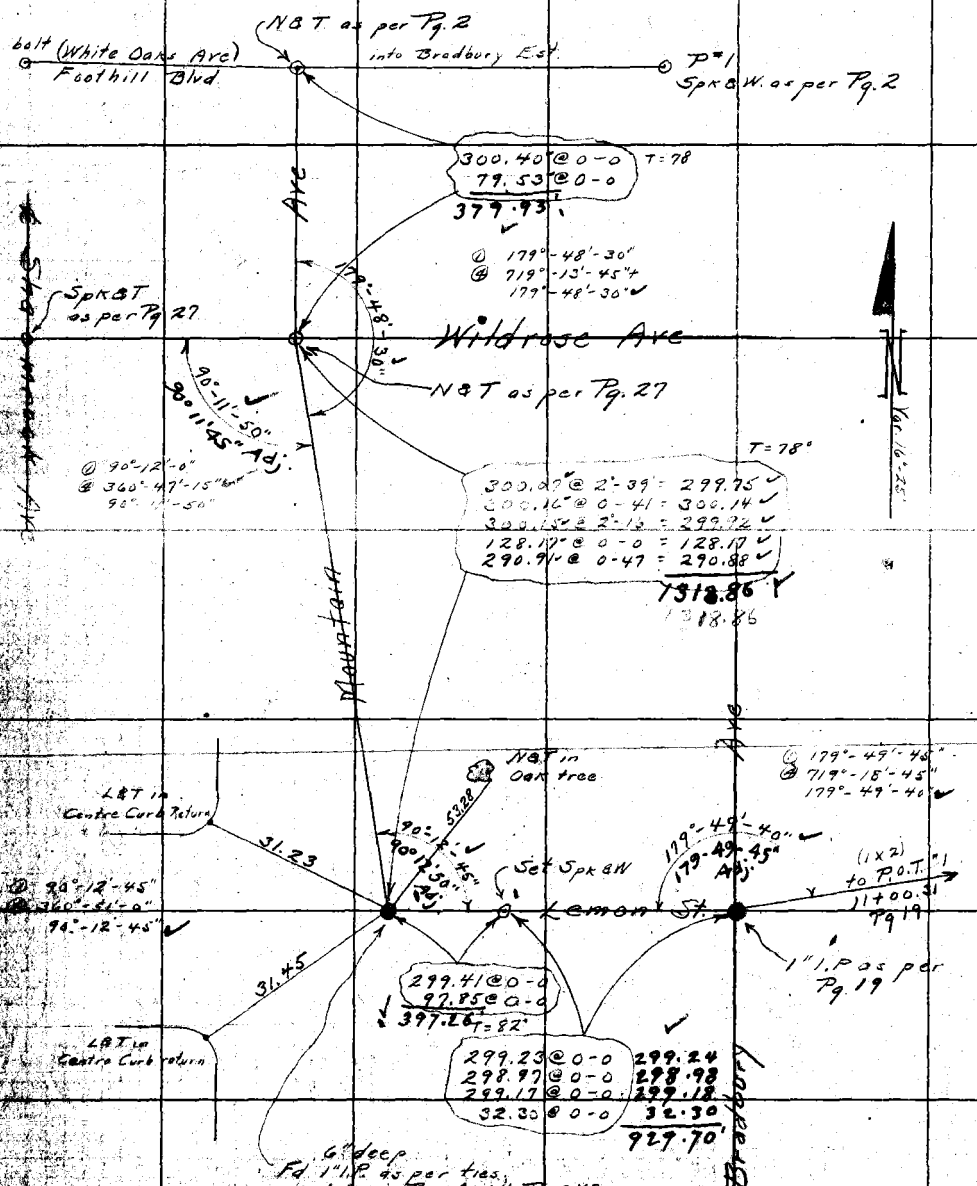

RETURN TO
LOS ANGELES COUNTY SURVEYOR

NOTE: ANY ADDITION OR CHANGES ON THIS SHEET MUST BE MADE OR CIRCLED IN RED, WITH DATE AND NAME OF PERSON MAKING CHANGE.

DO NOT EXTEND NOTES THIS SIDE OF THIS LINE

Date 4-14-28 Notes by Hellstrom Chief Party F.B. 338 Pg. 33

Platted by A.J. Bartlett
Date Apr. 1928
Map No. B-333
Platting C'k'd by M. Pherson
Date May 1928

W. O. No. 11225
Location Foothill Blvd.
Surveyed by Hellstrom
Date 4-14-28
Inspected

T.1N. R.11W. Sec. 20

Part of Azusa Duarte Ranch Line between Stas. 4-5

Cont. on bottom Pg. 34

Var. 16°-25'

Ⓓ 172°-27'-45"
Ⓐ 689°-51'-15"
172°-27'-45"
30

172°-27'-30" Adj.

Set 1X2 L Pt "3

Old Fd 3X4 marked W.P. 3 1set a shingle nail in center.

2.29

15.07

T=84°
306.18 @ 3°-59' = 305.45
279.09 @ 1°-41' = 278.97

Temp. Corr.	Hor.
306.20	305.47
279.10	278.98
	584.45'

Set 1X2 P.L.P. 1

26.55

10.44 Fd. 2" I.P. no Tag. 1½' out of ground dont know what it is.

T=88°
139.79 @ 0°-0'
200.91 @ 0-0
299.00 @ 0-0
298.68 @ 0-0

139.80
200.92
299.02
298.65
938.40'

63.92 Old Fd 3X4 marked W.P. on West Face top of post leans East large Spreng Oak tree adjacent 1 set a shingle nail in it this may be W.P. shown on M.R.

134.71

Set 1X2 L Pt "2

Ⓓ 177°-18'-45"
Ⓐ 709°-15'-0"
177°-18'-45" ✓

177°-18'-45" Adj. = 336.55

T=86°
336.40 @ 6°-20' = 336.53

Fd 1 I.P. in sm mound of rock marked R.P.A.D. on pipe fence pipe is 1'N of line running W. and on line of N fence

T=90°
273.75 @ 6°-36' = 271.94
273.77 = 271.96

Fence × Due × Mag. North

13.68 = 8.84

Mag. N 0-10 W

9.60

Set 1X2 L Pt.

Ⓓ 77°-04'-45"
Ⓐ 308°-18'-0"
77°-04'-30" ✓

Mag. N 77°-0' W

(1X2) P.O.T. 1-B Pg. 30

Cont. From Top Left Pg. 30

LMS Pg. 30

NOTE: ANY ADDITION OR CHANGES ON THIS SHEET MUST BE MADE OR CIRCLED IN RED. WITH DATE AND NAME OF PERSON MAKING CHANGE.

DO NOT EXTEND NOTES THIS SIDE OF THIS LINE

RETURN TO LOS ANGELES COUNTY SURVEYOR

 Chief Party Notes by Hellstrom Date 4-14-28

(Div. #4)

Cont. on bottom Pg. 35



RETURN TO
LOS ANGELES COUNTY SURVEYOR

DO NOT EXTEND NOTES THIS SIDE OF THIS LINE

NOTE: ANY ADDITION OR CHANGES ON THIS SHEET MUST BE MADE OR CIRCLED IN RED, WITH DATE AND NAME OF PERSON MAKING CHANGE.

Date 4-14-28 Notes by Hallstrom Chief Party ______ F.B. 229 Pg. 35

Platted by A. J. Bartlett	W. O. No. ~~4444~~ 4225 ~~C.~~ S. O. No. 116 (600')
Date Apr 1928	Location Foothill Blvd
Map No. B-333	Surveyed by Hallstrom
Platting C'k'd by McPherson	Date 4-14-28
Date May 1928	Indexed

(Div "4)

Hallstrom
McCarver
Redfern
Dillon

NOTE: ANY ADDITION OR CHANGES ON THIS SHEET MUST BE MADE OR CIRCLED IN RED, WITH DATE AND NAME OF PERSON MAKING CHANGE.

DO NOT EXTEND NOTES THIS SIDE OF THIS LINE

RETURN TO LOS ANGELES-COUNTY SURVEYOR

Cont. from top Pg #34

F.B. 339 Pg. 36 Chief Party Notes by Hellstrom Date 4-12-28

(Div. "4")

Lot Lines

T 1N R 10W
Sec. 28

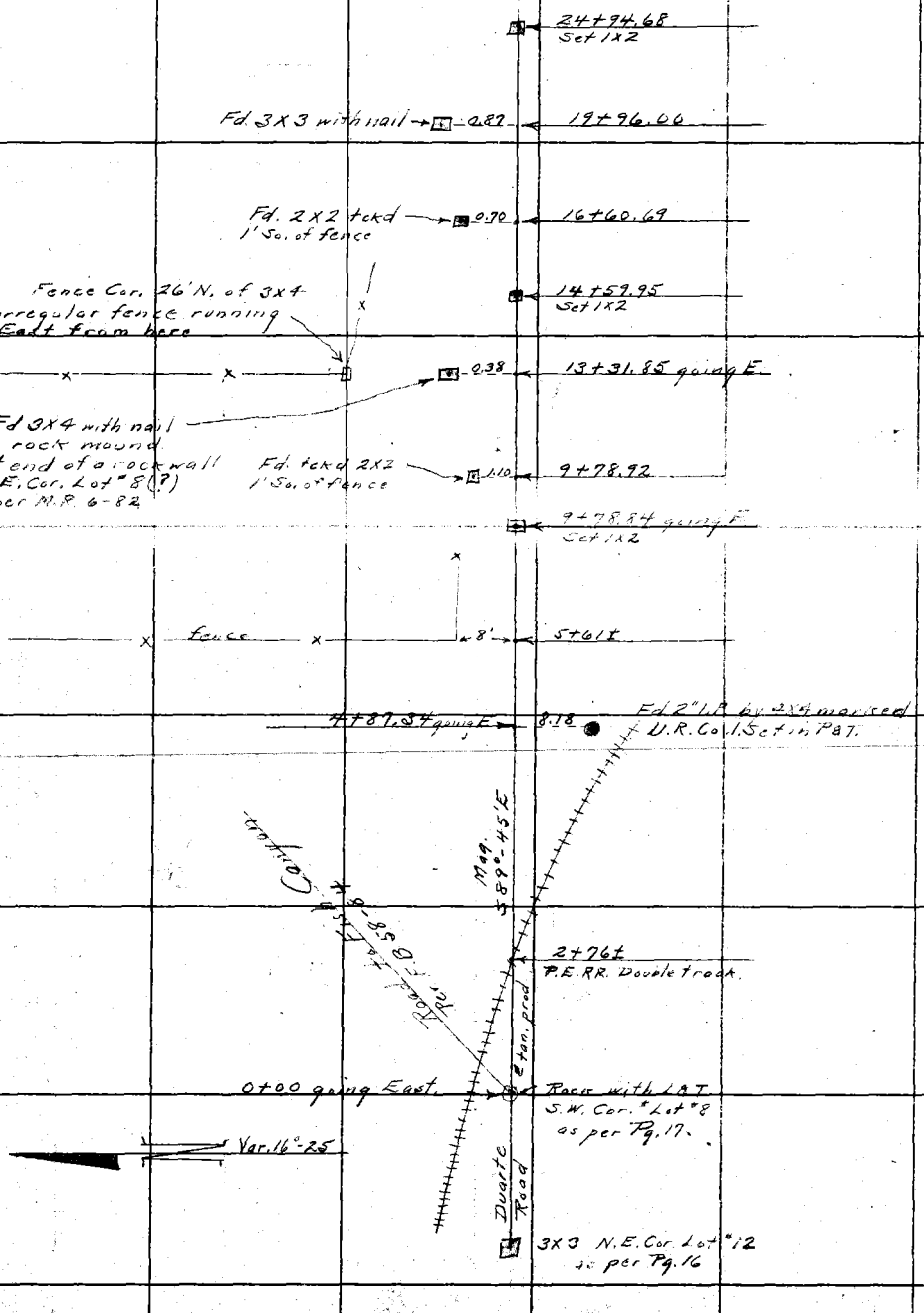

RETURN TO
LOS ANGELES COUNTY SURVEYOR

DO NOT EXTEND NOTES THIS SIDE OF THIS LINE

NOTE: ANY ADDITION OR CHANGES ON THIS SHEET MUST BE MADE OR CIRCLED IN RED. WITH DATE AND NAME OF PERSON MAKING CHANGE.

Date 4-11-28 Notes by Hellstrom Chief Party F.B. 339 Pg. 32

Platted by A. J. Baritell	W. O. No. ~~4141~~ 4225 B.S.C. No. #19 (300)
Date Apr 1928	Location Foothill Blvd
Map No. B-333	Surveyed by Hellstrom
Platting C'k'd by McPherson	Date 4-11-28
Date May 1928	Indexed

(Div. [illegible])

T1N R10W
Sec. 28

Cont. on bottom Pg. 38

T=86
217.93 @ 3°-19' = 217.57
244.46 @ 0-0 = 244.46
266.15 @ 0-0 = 266.15

Temp. Cont'd 217.94 244.48 266.17
Hor 217.57 244.48 266.17
728.22

Var. 16°-25

Set 1X2 #1

Mr. Carroll says this is Sec. Cor. 21-22-27-28 set by County 1914

Fd. 1" I.P. in md.

2.98

20.87

89°-19'-50"

5.99 @ 0-0
258.66 @ 0-0
41.51 @ 0-0
299.85 @ 0-0
300.58 @ 0-0
T=86

T=84
300.73 @ 0-0
38.92 @ 0-0
300.75
38.92
339.67

121.95

Fd. old 3X4 in mound of rock
May be Lot Cor. 36-37-39-40

9.63

chiseled X on small rock

642±

Set 1X2

T=78°
74.22 @ 0-0
300.70 @ 0-0
374.92

① 90°-0'-0"
④ 360°-0'-0"
90°-0'-0"

fence

5.99
258.68
41.51
299.87
300.60
906.65

fence

Set 1X2

90°-0'-0"

① 89°-20'-0"
④ 357°-19'-15"
89°-19'-50"

Set 1X2 on E wall of cobble mesh drain

T=80
232.78 @ 3-13 = 232.41
121.09 @ 0-0 = 121.09

Temp. Cont'd 232.79 121.09
Hor 232.42 121.09
453.51

Fd. 2" I.P. in mound of surfaced cement
Inscription - Sta #9
S.W. Cor Lot #1
Sec 28 T1N R10W SB.B.M.
By Henry Hancock Dep. Sur.
6X6 fence post sets on pipe.

106.48

22.18

chiseled X on rock

There is a law. suit on the line from Sta #9 to Sta #8
Azusa Duarte Rd.
It is now in litigation
Mr. Carroll lives here.

T=83
145.49 @ 0-0
300.85 @ 0-0
300.46 "
300.73 "
300.31 "
300.04 "
266.55 "

145.50
300.86
300.47
300.74
300.32
300.05
266.56
1914.50

2" I.P. with nail in Conc. as per F.B. 58-89
F.B. 339-25
S.E. Cor. Lot #2

14.80

2.35

Set 1X2

T=76°
186.54 @ 0-0
300.07 "
300.45 "
300.20 "
300.20 "
300.53 "
300.45 "
2.00
1990.44

1" I.P. as per FB 58-89 and FB. 339-25

5.15

15.01

0.46

Rock with LBT as per F.B. 58-89 also FB 339 Pg. 25

Set 1X1

NOTE: ANY ADDITION OR CHANGES ON THIS SHEET MUST BE MADE OR CIRCLED IN RED, WITH DATE AND NAME OF PERSON MAKING CHANGE.

DO NOT EXTEND NOTES THIS SIDE OF THIS LINE

RETURN TO LOS ANGELES COUNTY SURVEYOR

F.B. 299 Pg. 38 Chief Party Notes by Hallstrom Date 4-11-28

(Div. "4")

T.1N. R.10W.
Sec. 27

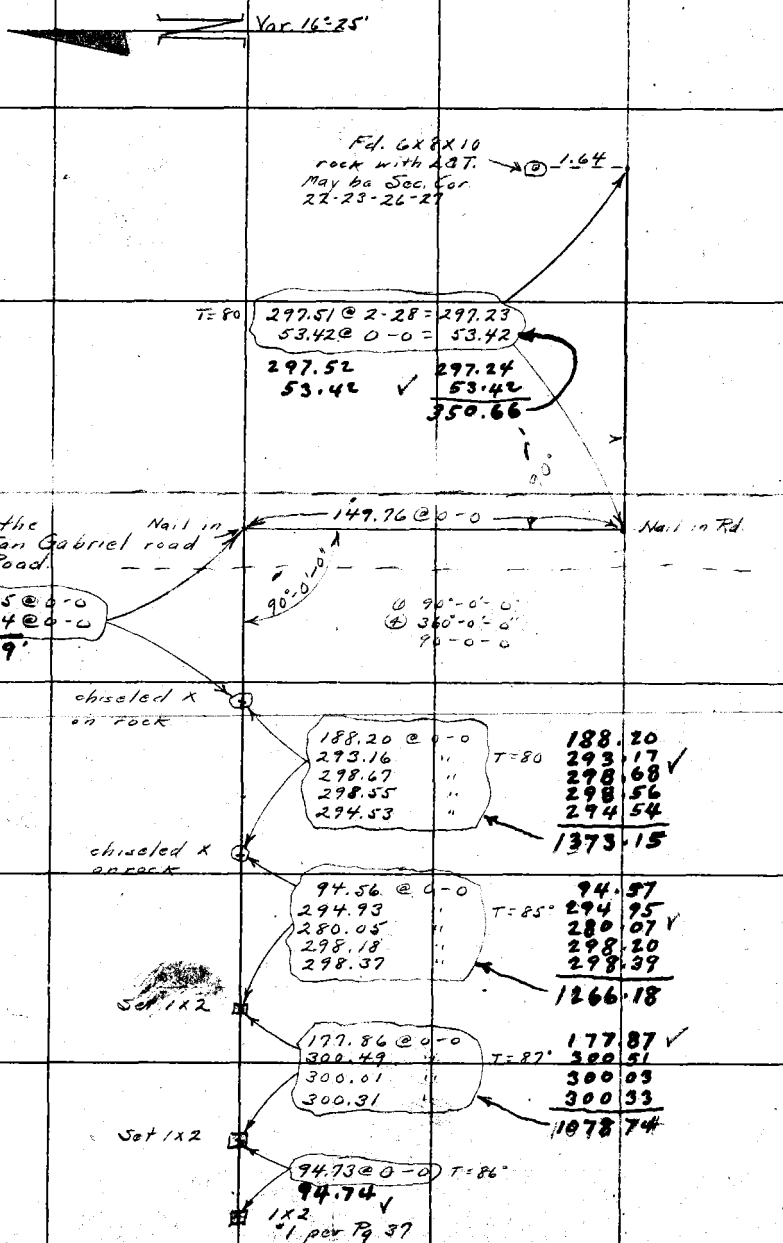

Cont. from upper left Pg. 37

RETURN TO LOS ANGELES COUNTY SURVEYOR
DO NOT EXTEND NOTES THIS SIDE OF THIS LINE
NOTE: ANY ADDITION OR CHANGES ON THIS SHEET MUST BE MADE OR CIRCLED IN RED. WITH DATE AND NAME OF PERSON MAKING CHANGE.

Notes Ck'd by	Survey of
Map No.	W. O. Tape No. 39 St'd 84 °F
Office Work	Surveyed by PORTER
Checked	Notes PORTER Date 2-14-50
Date	Indexed A. C. Johnson 2-17-50

F. B. 339 PG. 39

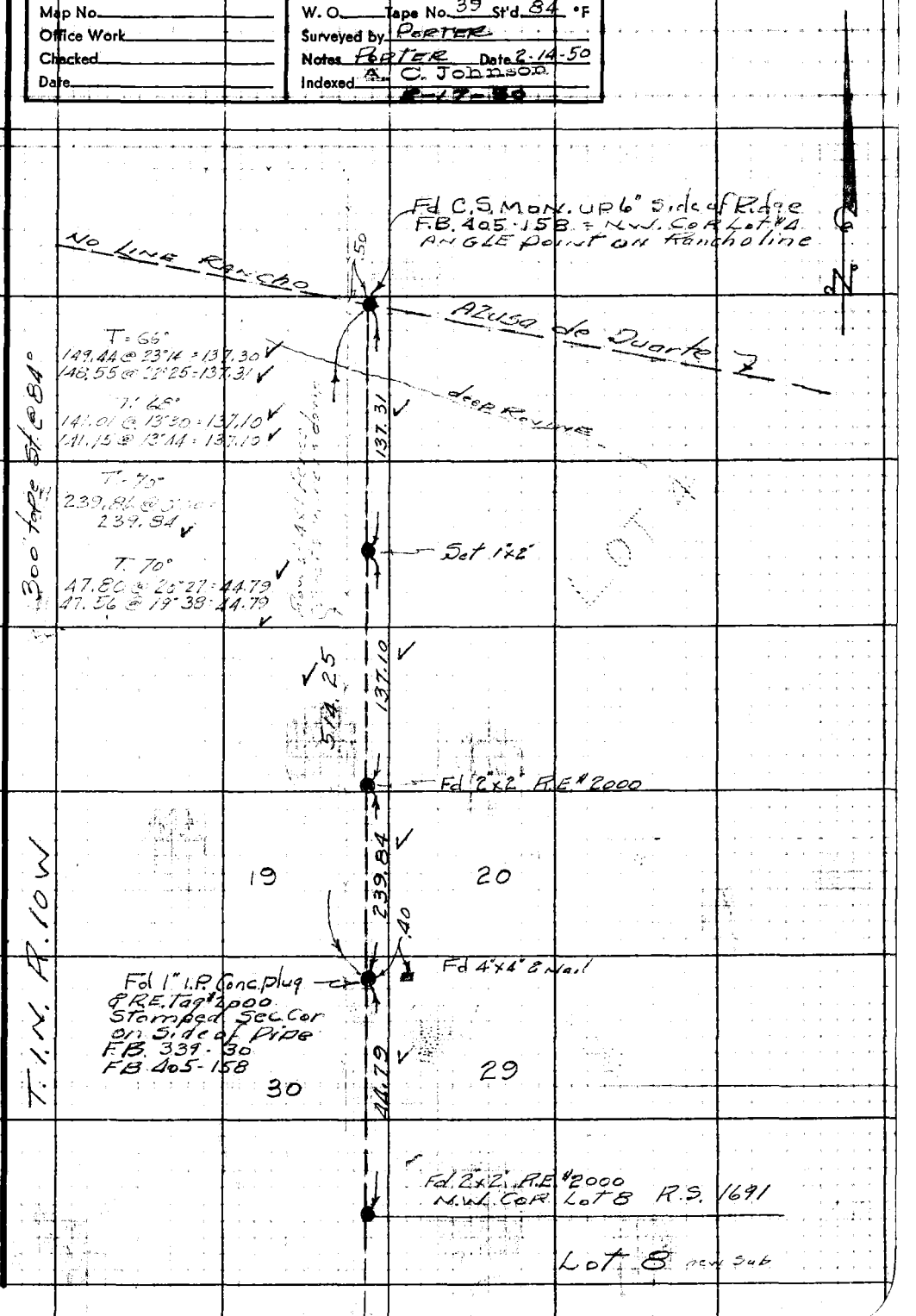

Note: Any Additions or Changes on This Sheet Must be Made or Circled in Red Ink With Date and Name of Person Making Change.

Do not extend notes this side of this line.

RETURN TO
LOS ANGELES COUNTY SURVEYOR
726 LOS ANGELES COUNTY
ENGINEERING BLDG.

76F309S 247 10M 1-49

RETURN TO
LOS ANGELES COUNTY SURVEYOR
726 LOS ANGELES COUNTY
ENGINEERING BLDG.

Note: Any Additions or Changes on This Sheet Must be Made or Circled in Red Ink With Date and Name of Person Making Change.

Do not extend notes this side of this line.

F. B. 339 PG. 40

Date 6-11-28 Notes by R.T.D. Chief Party P.T. Dunlap F.B. 339 Pg. 41

Plotted by G.A. Crowl	W. O. No. ~~4191~~ 4225 Page No. .012
Date July 1928	Location Foothill Blvd
Map No. B-333	Surveyed by P.T. Dunlap
Plotting C'k'd by A.A.R.	Date June 1928
Date SEP 1928	Indexed

Cont. on Bot. Page 42.

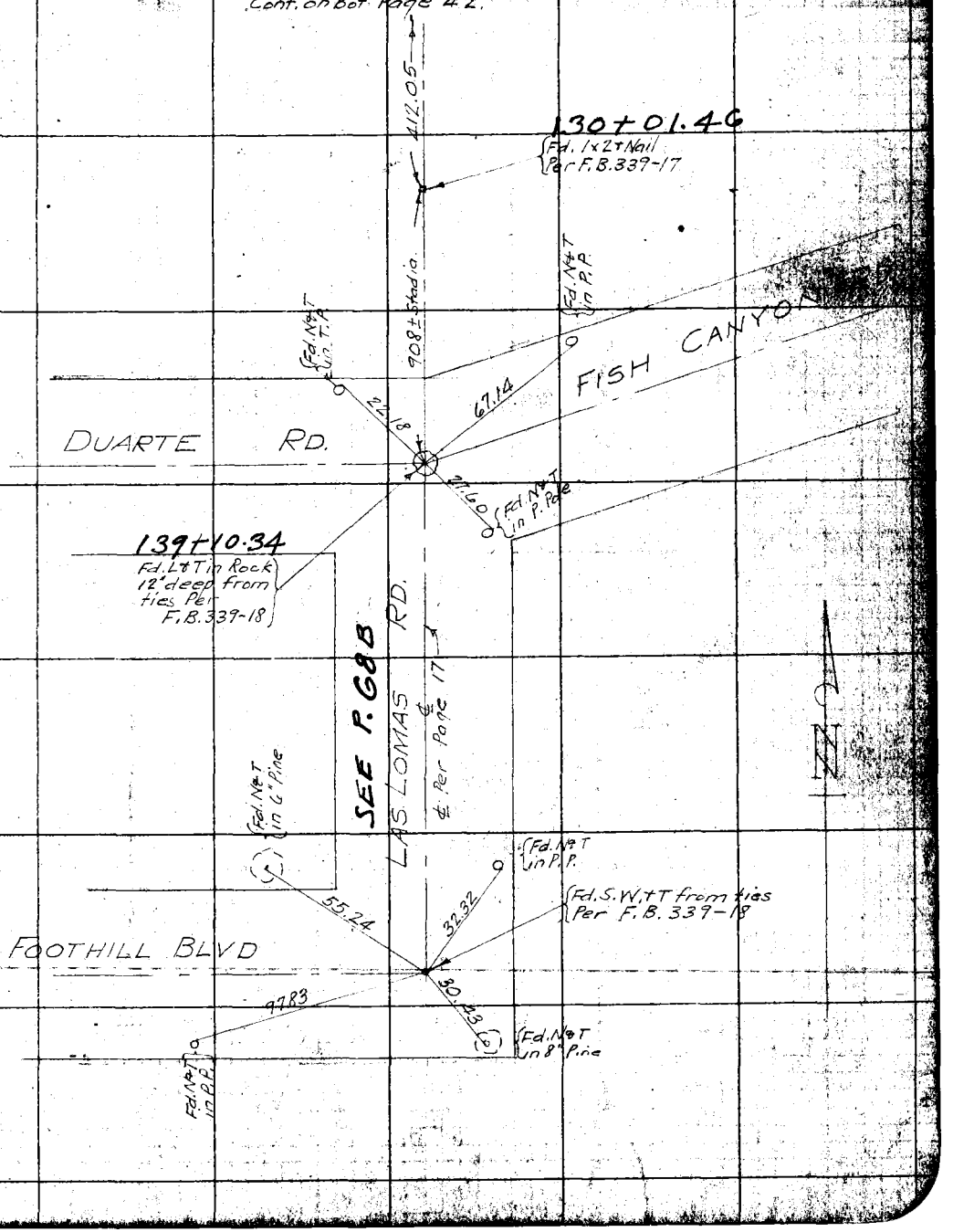

Note: ANY ADDITIONS OR CHANGES ON THIS SHEET MUST BE MADE OR CIRCLED IN Red. WITH DATE AND NAME OF PERSON MAKING CHANGE.

RETURN TO LOS ANGELES COUNTY SURVEYOR

Do not extend notes this side of this line

F.B. 339 PG. 42 P.T. Dunlap Chief Party. Notes by P.T.D. Date 6-9-28
Tape # 012

COUNTY SURVEYORS
STA. 5
RO. AZUSA
D. DUARTE
MONUMENT

RETURN TO
LOS ANGELES COUNTY SURVEYOR
Do not extend notes this side of this line
Note: ANY ADDITIONS OR CHANGES ON THIS SHEET MUST BE MADE OR CIRCLED IN Red. WITH DATE AND NAME OF PERSON MAKING CHANGE.

Date June 1928 Notes by P.T.D. Chief Party P.T. Dunlap F.B. 339 PG. 43

Plotted by G.A. Crowl	W.O. No. 4225 Page No. 15
Date July 1928	Location Foothill Blvd
Map No. B-333	Surveyed by P.T. Dunlap
Plotting Ch'd by A.A.R.	Date June 1928
Date SEP 1928	Indexed

STAKING OUT ℄
OF
FOOTHILL BLVD.
DIV. #4
W.O. 4191

June 1928

P.T. Dunlap chief
V.R. Wilson Inst.
A.C. White H.Chain
E.L. Goodyear R. "
A. Etnier R. "

Notes: ANY ADDITIONS OR CHANGES ON THIS SHEET MUST BE MADE OR CIRCLED IN BLUE, WITH DATE AND NAME OF PERSON MAKING CHANGE.

RETURN TO LOS ANGELES COUNTY SURVEYOR

Do not extend notes this side of this line

F.B. 339 Pg. 44 P.T. Dunlap Chief Party Notes by P.T.D Date June 1928

Cont. on Bot. Pg. 45

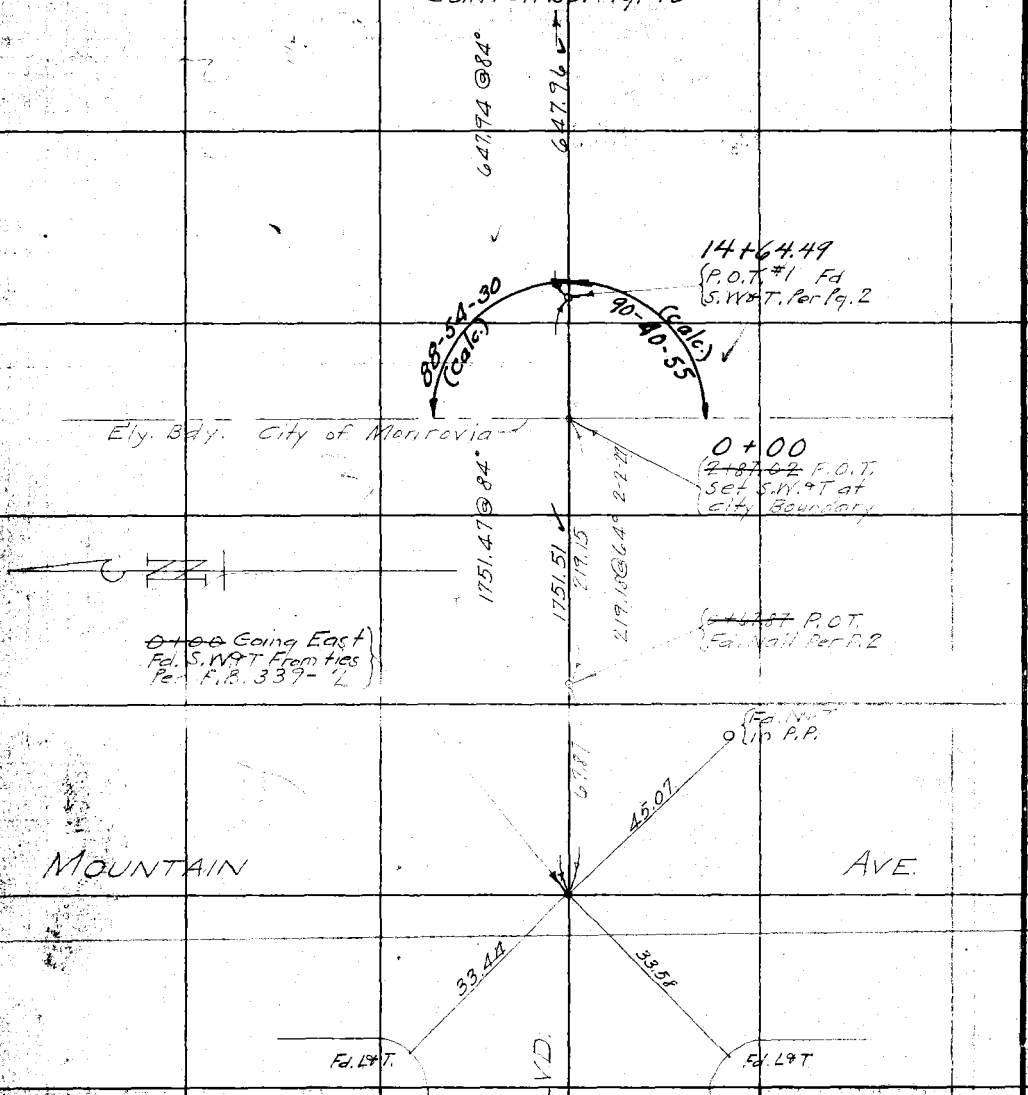

RETURN TO
LOS ANGELES COUNTY SURVEYOR
Do not extend notes this side of this line

Note: ANY ADDITIONS OR CHANGES ON THIS SHEET MUST BE MADE OR CIRCLED IN Red. WITH DATE AND NAME OF PERSON MAKING CHANGE.

Date June 1928 Notes by P.T.D. Chief Party P.T. Dunlap F. B. 337 Pg. 45

4225

Plotted by C.A. Crowl
Date July 1928
Map No. B-333
Plotting Checked by A.A.R.
Date SEP 1928

Sta. & No. 4+91 Tract No. 15230
Location Foothill Blvd
Surveyed by P.T. Dunlap
Date June 1928
Indexed

Center Line Sta 16+09.32
(20+96.67 E.C.)
Set 2x29 Nail 12" deep

Set 2x2 4 Nail 18" deep

Set 2x2 4 Nail 18" deep

50.00

50.00

Temp 60°
31'55 Level

Transit Line per Page 3 = Proposed
1604.62
1604.50 @ 92°

Δ = 23-54-10
R = 1500
T = 317.50
L = 625.77

P.#1 = P.I. Nail, Fd. S.W. 4T by ties for E.B. 33.39 L.P. Replaced with 2" I.P. Plug Well 12" deep

Fd. N&T in 6" Orange

Fd. N&T in 8" Orange

Fd. N&T in 8" orange

5.00

28.21

317.50

21.80

See P. 75

① 156-06-00
② 264-24-00
156-06-00
③ 168-47-45
156-05-58

Adj. 156-03-50
156-02-00

Temp = 90°
187.74 @ 5-42 = 186.81
187.64 @ 5-26 = 186.80
187.49 @ 4-56 = 186.80

Lot Line

186.82

Set N&T in 10" oak

Replaced #2

12.29

22.79

Set N&T in 8" oak

P.O.S.T Set 2" I.P. Plug 4 Nail 10" deep on top of Ridge

Temp 60°
143.17 @ 15-33 = 137.18
143.42 @ 13-57 = 137.17
Tape #5.

Sta 84° 10/27/28

85.19

2 Per Pair

202.05

Temp = 92
204.47 @ 8-51 = 202.08
204.14 @ 8-13 = 202.04
204.05 @ 8-04 = 202.03

50.00

Set 2x2 6" deep
21+83.82
(21+78.47 B.C.)
Set 4x4 4 Nail

Set N&T in 14" oak 8" up

8.47'

Tangent

139.15

641.96

Sent From Top Page 44

Notes: ANY ADDITIONS OR CHANGES TO THIS SHEET MUST BE MADE OR CIRCLED IN RED WITH DATE AND NAME OF PERSON MAKING CHANGE.

Do not extend notes this side of this line

RETURN TO LOS ANGELES COUNTY SURVEYOR

F.B. 337 Pg. 46 P.T. Dunlap Chief Party Notes by P.T.D. Date 9-19-28

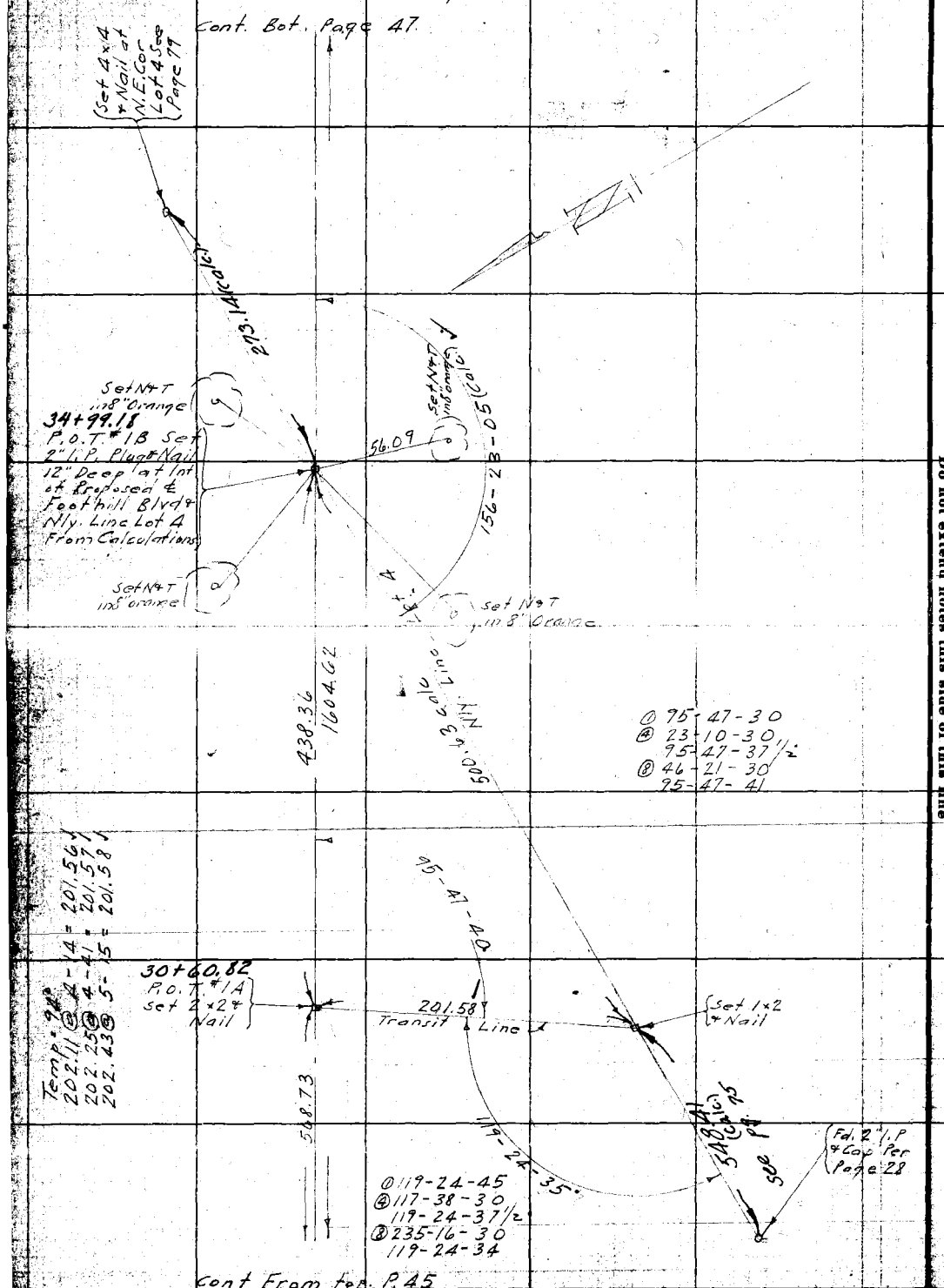

RETURN TO
LOS ANGELES COUNTY SURVEYOR

Notes: ANY ADDITIONS OR CHANGES ON THIS SHEET MUST BE MADE OR CIRCLED IN Red WITH DATE AND NAME OF PERSON MAKING CHANGE.

Do not extend notes this side of this line

Date June 1928 Notes by P.T.D. Chief Party P.T. Danlap F. B. 339 Pg. 47

Plotted by [illegible]	W. O. No. 4225 [illegible] 15-3001
Date July 1928	Location
Map No. B-333	Surveyed by
Plotting C'k'd by A.A.R.	Date
Date SEP 1928	Indexed

Cont on Bot Page 45

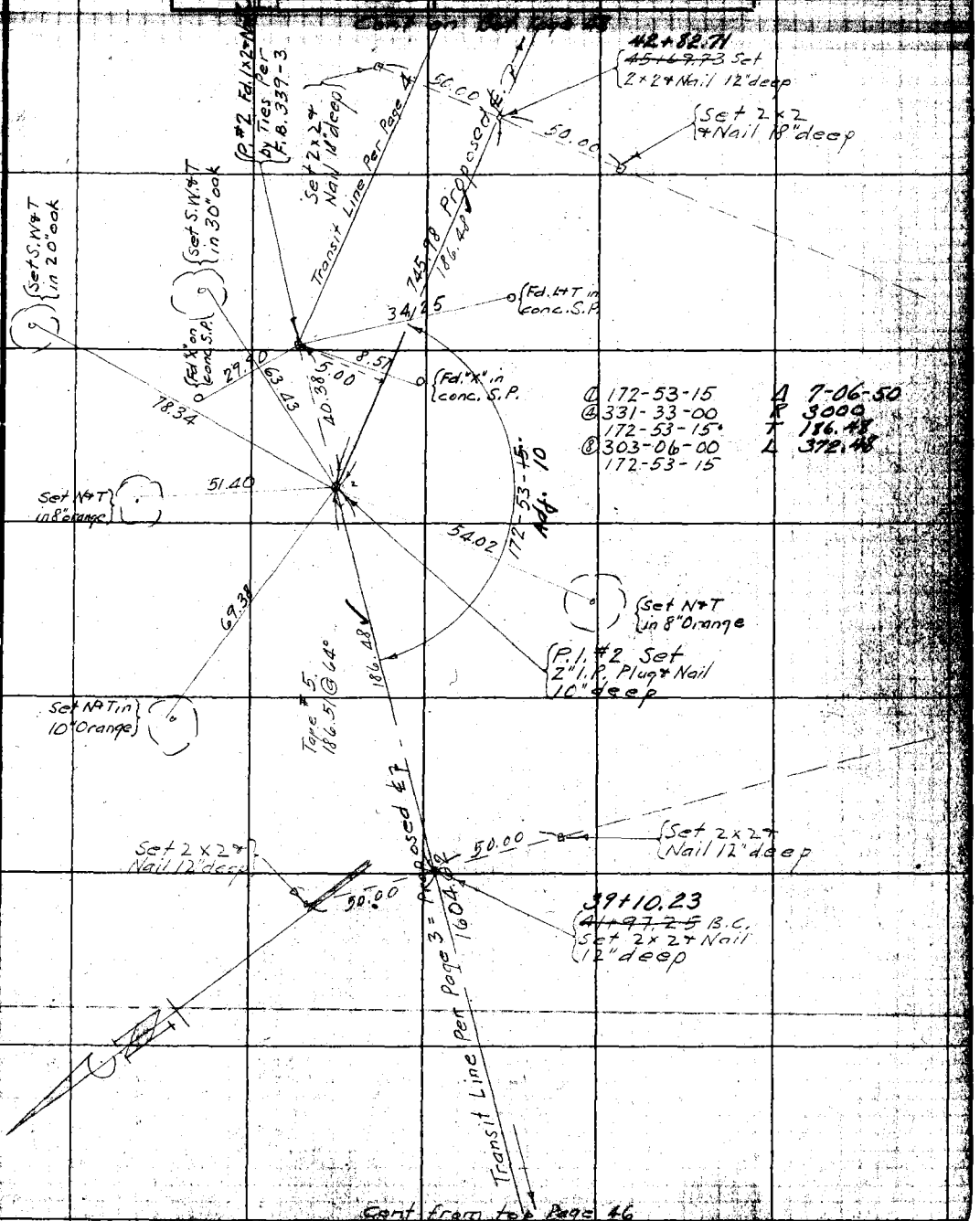

① 172-53-15 Δ 7-06-50
④ 331-33-00 R 3000
172-53-15 T 186.48
⑧ 303-06-00 L 372.48
172-53-15

Cont from top Page 46

Note: ANY ADDITIONS OR [illegible] SHEET MUST BE MADE OR [illegible] WITH DATE AND NAME OF [illegible] CHANGE.

RETURN TO LOS ANGELES COUNTY SURVEYOR

Do not extend notes this side of thin line

F.B. 339 Pg. 48 P.T. Dunlap Chief Party Notes by P.T.D. Date June 1928

Cont. on Bef. Page 49

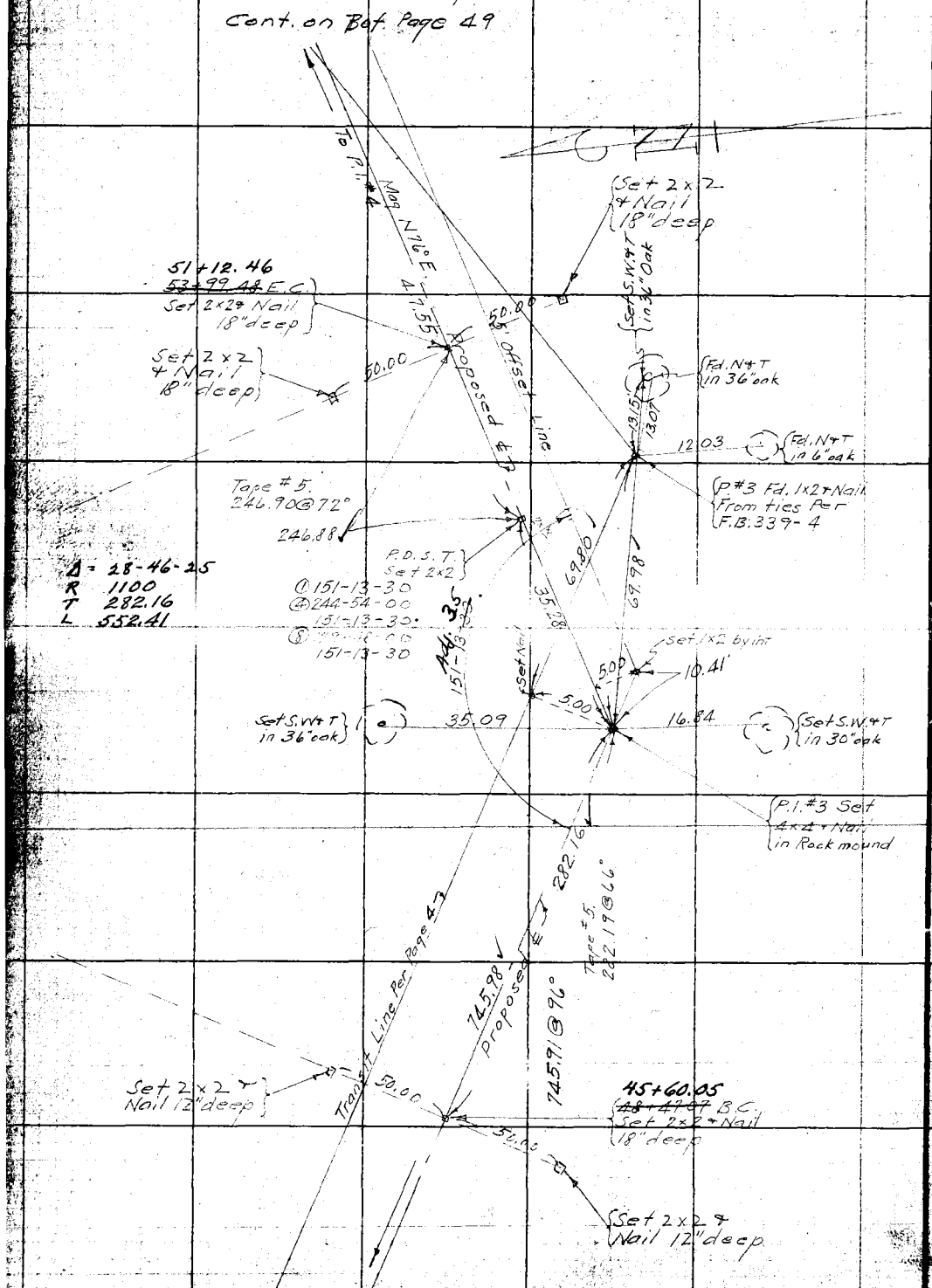

Cont. From Top Pg 47

RETURN TO LOS ANGELES COUNTY SURVEYOR

Do not extend notes this side of this line

Notes: ANY ADDITIONS OR CHANGES ON THIS SHEET MUST BE MADE OR CIRCLED IN Red. WITH DATE AND NAME OF PERSON MAKING CHANGE.

Date June 1928 Notes by _____ Chief Party P. T. Dunlap 4225 F. B. 339 Pg. 49

Plotted by G. A. Crowl	W. O. No. 4494 B. S. O. No. 15-300
Date July 1928	Location FT. Hill Blvd.
Map No. B-333	Surveyed by V. R. W.
Plotting C'k'd by A. A. R.	Date June 1928
Date SEP 1929	Indexed

Cont. Bot. pg. 50

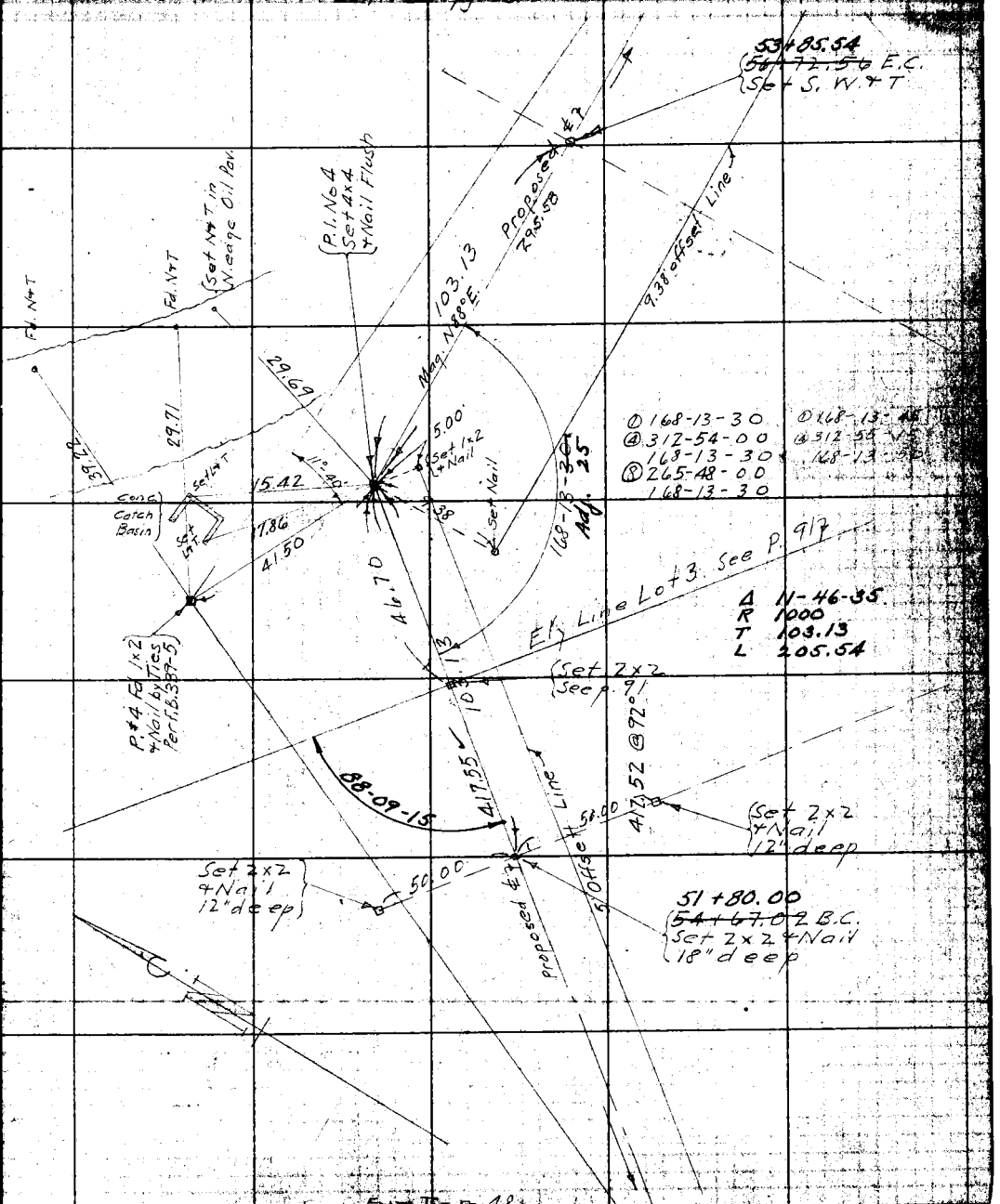

From Tie pg. 48

Note: ANY ADDITIONS OR CHANGES ON THIS SHEET MUST BE MADE OR CIRCLED IN WITH DATE AND NAME OF PERSON MAKING CHANGE.

RETURN TO
LOS ANGELES COUNTY SURVEYOR

Do not extend notes this side of this line

F.B. 339 Pg. 50 P.T. Dunlap Chief Party Notes by V.R.W. Date June 1928

Cont. Bot. Pg. 51

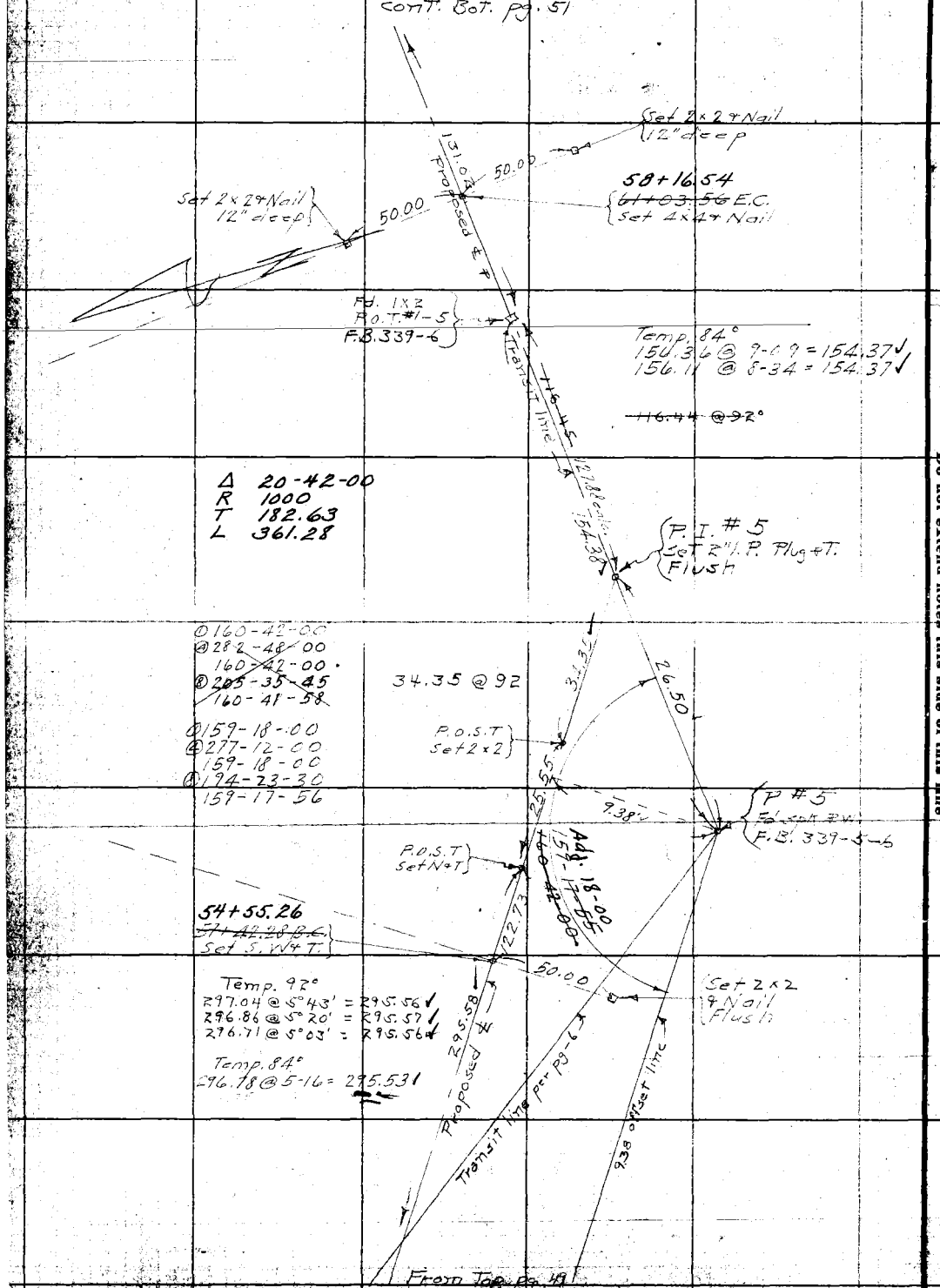

RETURN TO
LOS ANGELES COUNTY SURVEYOR
Do not extend notes this side of this line

Notes: ANY ADDITIONS OR CHANGES ON THIS SHEET MUST BE MADE OR CIRCLED IN Red. WITH DATE AND NAME OF PERSON MAKING CHANGE.

Date June 1928 Notes by V.R.W. Chief Party P.T.D. F. B. 339 Pg. 51

4225

Plotted by G.A. Crowl	W. O. No. 4191 S. O. No. 15-300
Date July 1928	Location FT. Hill Blvd.
Map No. B-333	Surveyed by V.R.W.
Plotting C'k'd by A.A.R.	Date June 1928
Date SEP 1929	Indexed

Cont. Bot. pg. 52

196.31 @ 78° = 196.31

196.31

60+81.63
Fd. 1x1 P.O.T #3-5
F.B. 339-6

Temp. @ 92°
193.40 @ 12°-31' = 188.80 ✓
193.26 @ 12°-19' = 188.81 ✓
193.34 @ 12°-25' = 188.83 ✓

188.82 ✓ proposed ℄ & Transit line

58+92.81
Fd. 1x2 P.O.T #2-5
F.B.-339-6

Temp. @ 92°
136.84 @ 16° 48' = 131.00 ✓
136.46 @ 16° 15' = 131.01 ✓
136.23 @ 15° 55' = 131.01 ✓

131.02

From Top pg. 50

Note: ANY ADDITIONS OR CHANGES ON THIS SHEET MUST BE MADE OR CIRCLED IN Red. WITH DATE AND NAME OF PERSON MAKING CHANGE.

RETURN TO
LOS ANGELES COUNTY SURVEYOR

Do not extend notes this side of this line

F.B. 339 PG. 52 P.T. Dunlap Chief Party Notes by V.R. Wilson Date June 1958

Cont Bot. pg. 53

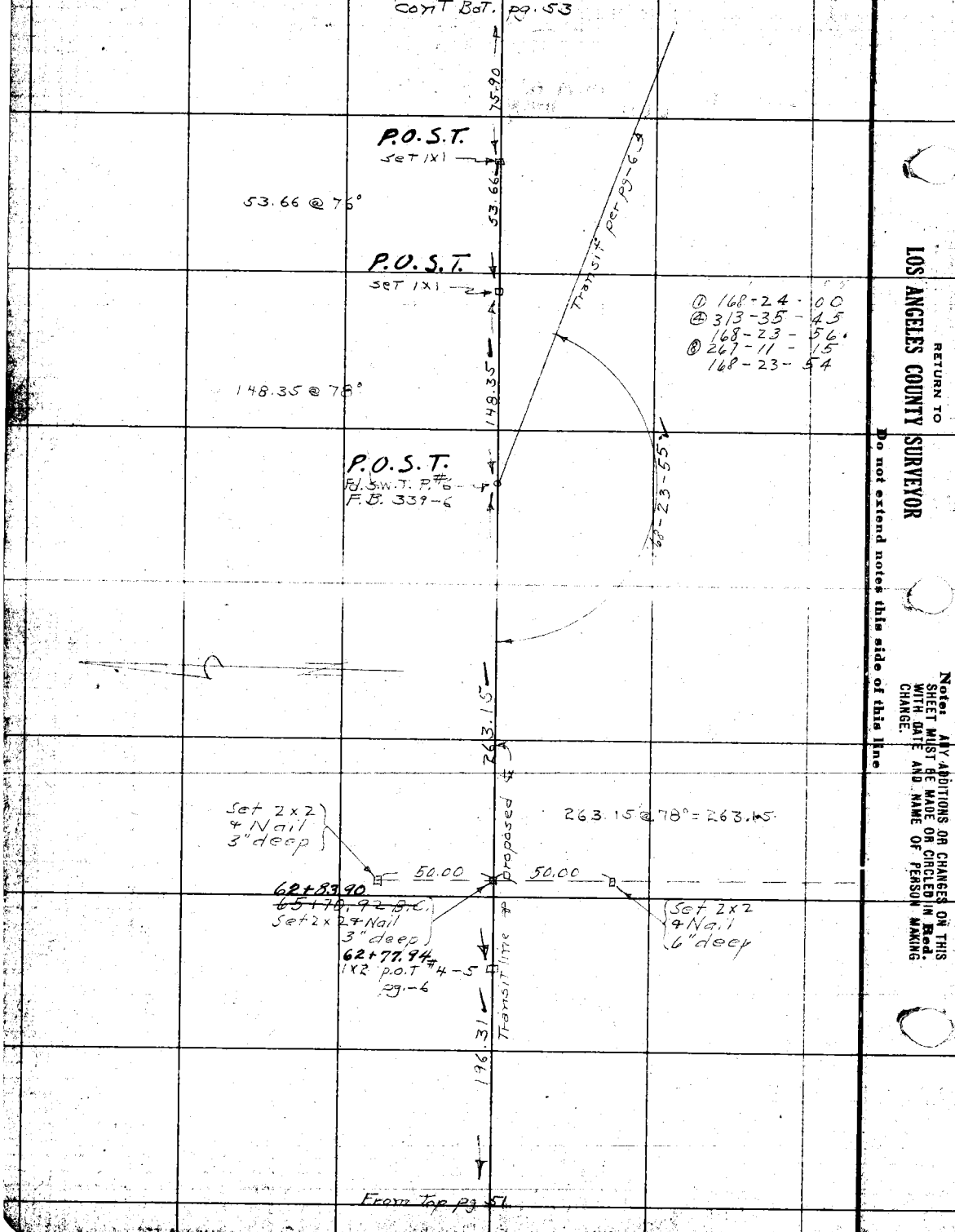

RETURN TO
LOS ANGELES COUNTY SURVEYOR
Do not extend notes this side of this line

Note: ANY ADDITIONS OR CHANGES ON THIS SHEET MUST BE MADE OR CIRCLED IN Red. WITH DATE AND NAME OF PERSON MAKING CHANGE.

Date June 1928 Notes by V. R. Wilson Chief Party F. T. Dunlap F. B. 339 Pg. 53

4225

Plotted by G. A. Crowd	W. O. No. [illegible] Tape No. 15-300'
Date July 1928	Location FT. Hill Blvd.
Map No. B-333	Surveyed by V. R. Wilson
Plotting C'k'd by A. A. R.	Date June 1928
Date SEP 1928	Indexed

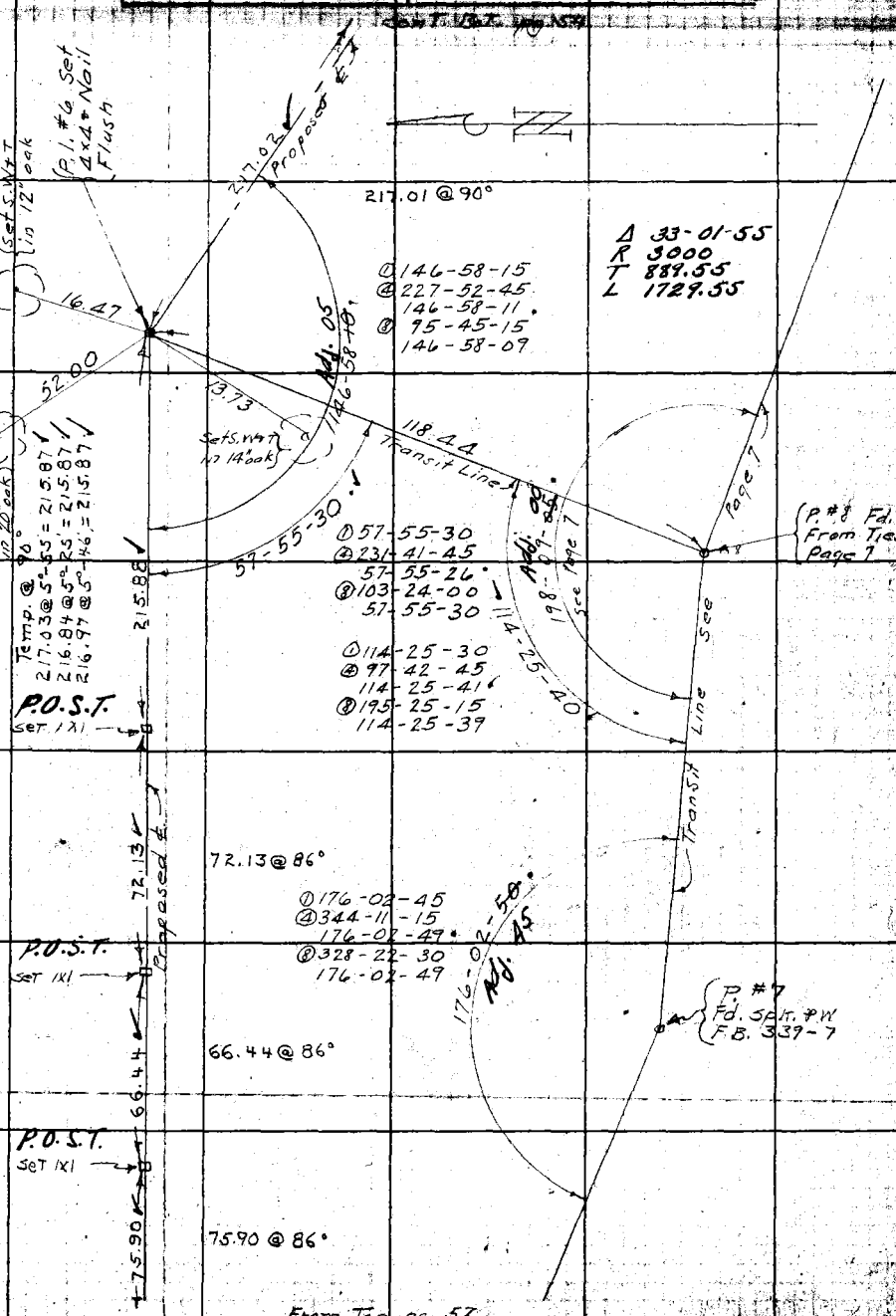

Note: ANY ADDITIONS OR CHANGES ON THIS SHEET MUST BE MADE OR CIRCLED IN RED WITH DATE AND NAME OF PERSON MAKING CHANGE.

RETURN TO LOS ANGELES COUNTY SURVEYOR

Do not extend notes this side of this line

F.B. 339 Pg. 54 P.T. Dunlap Chief Party Notes by V.R.W. Date June 1928

Cont. Bot. pg. 55.

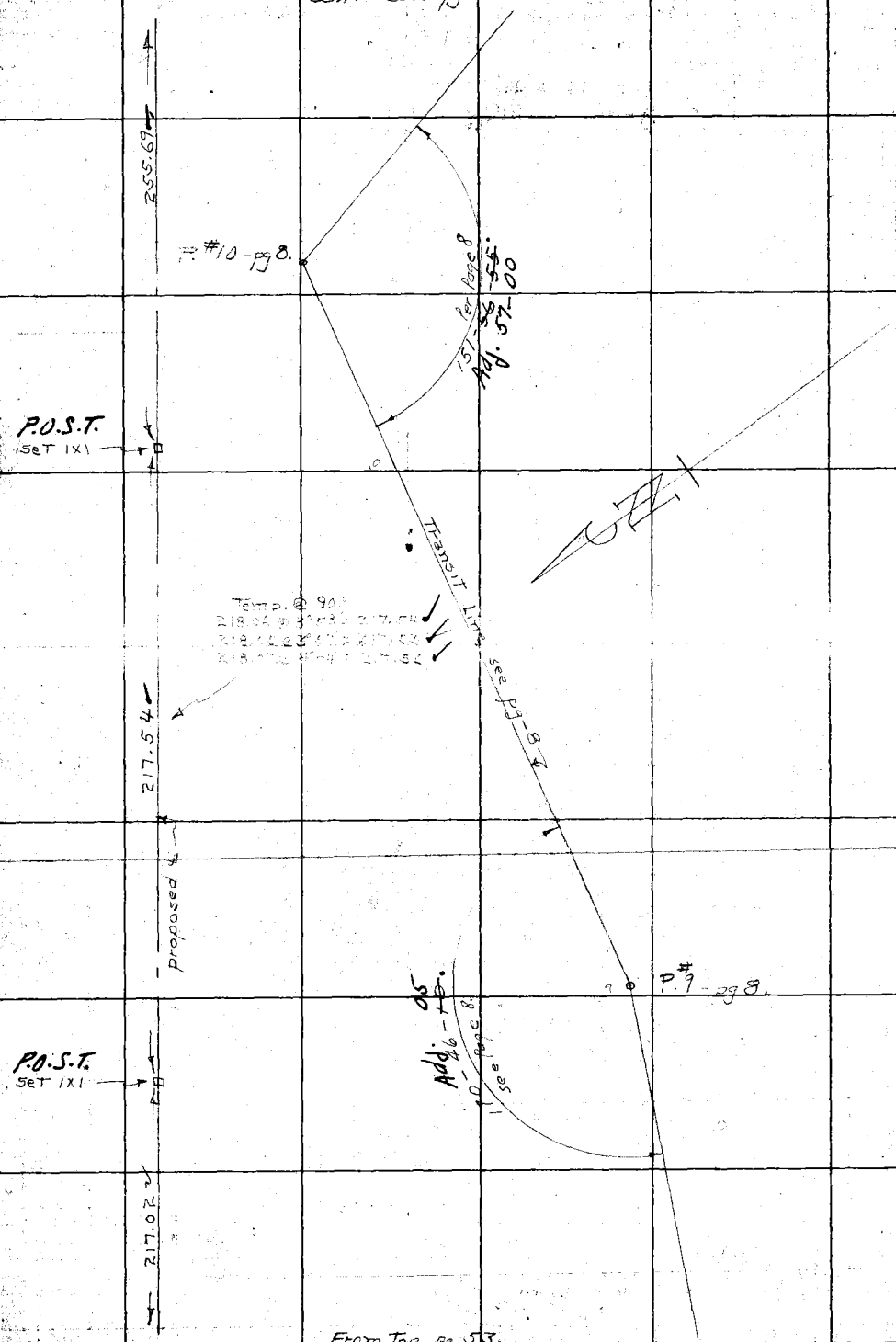

From Top pg 53.

RETURN TO
LOS ANGELES COUNTY SURVEYOR

Do not extend notes this side of this line

Notes: ANY ADDITIONS OR CHANGES ON THIS SHEET MUST BE MADE OR CIRCLED IN Red. WITH DATE AND NAME OF PERSON MAKING CHANGE.

Date June 1928 Notes by P.T.D. Chief Party P.T. Dunlap F.B. 339 Pg. 55

Plotted by G.A. Crowl	W.O. No. 4225 E.C.O. No. 15-300
Date July 1928	Location Foothill Blvd
Map No. B-333	Surveyed by P.T. Dunlap
Plotting C'k'd by A.A.R.	Date June 1928
Date SEP 1928	Indexed

Cont. on Page 56

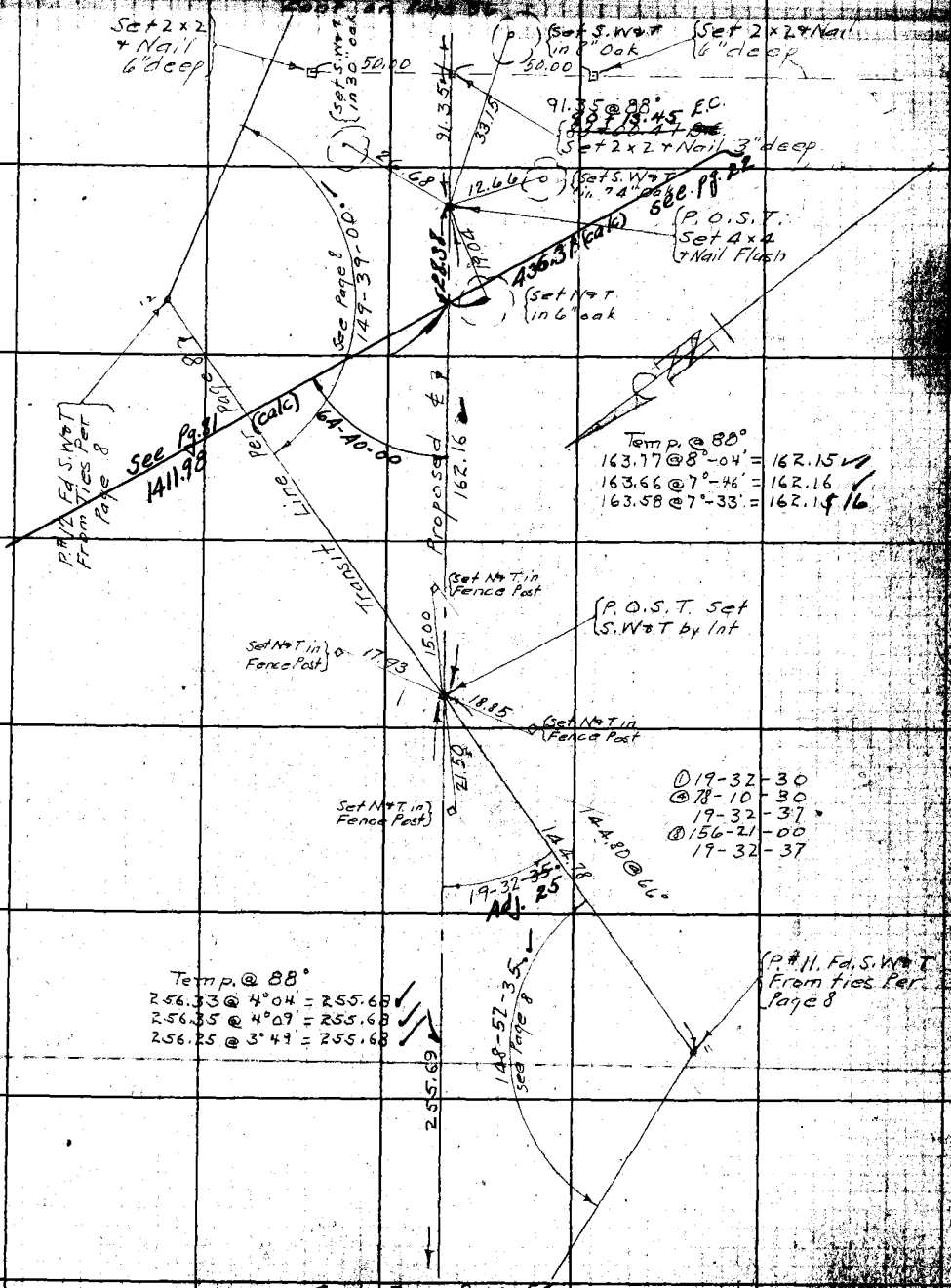

Cont. From Page 54.

Note: ANY ADDITIONS OR CHANGES ON THIS SHEET MUST BE MADE ON CIRCLED IN BLACK WITH DATE AND NAME OF PERSON MAKING CHANGE.

RETURN TO LOS ANGELES COUNTY SURVEYOR

Do not extend notes this side of this line

F.B. 339 Pg. 56 P. T. Dunlap Chief Party Notes by V. T. W. Date June 1928

Cont. Bot. pg. 57

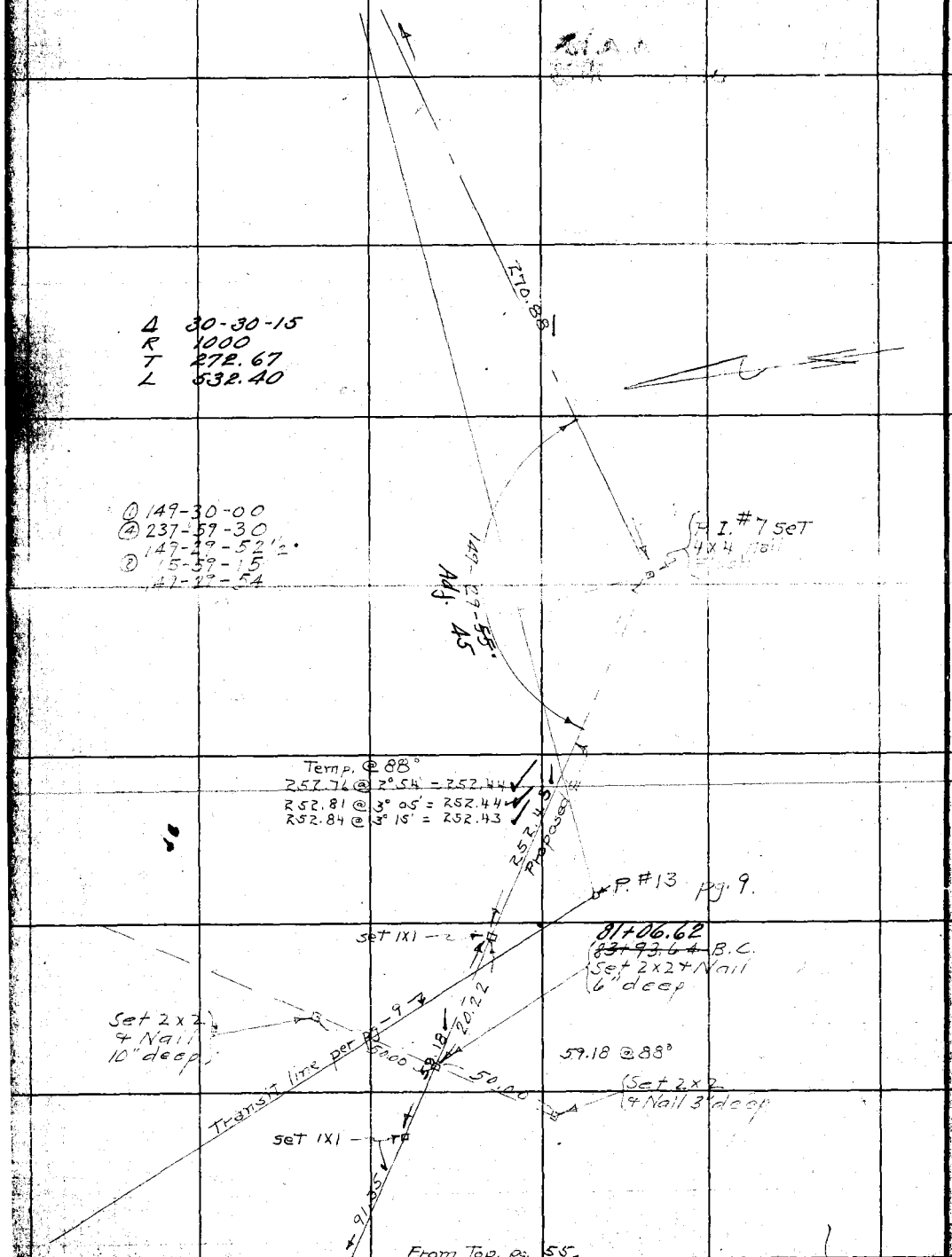

RETURN TO LOS ANGELES COUNTY SURVEYOR

Do not extend notes this side of this line

Notes: ANY ADDITIONS OR CHANGES ON THIS SHEET MUST BE MADE OR CIRCLED IN Red. WITH DATE AND NAME OF PERSON MAKING CHANGE.

Date June 1928 Notes by V. R. W. Chief Party P. T. Dunlap F. B. 339 PG. 57

4225

Plotted by G. A. Crowl	W. O. No. [illegible] S. O. No. 15-300
Date July 1928	Location FT. Hill Blvd.
Map No. B-333	Surveyed by V. R. W.
Plotting C'k'd by [illegible]	Date June 1928
Date SEP 1928	Indexed

Cont'd Bot. pg. 58

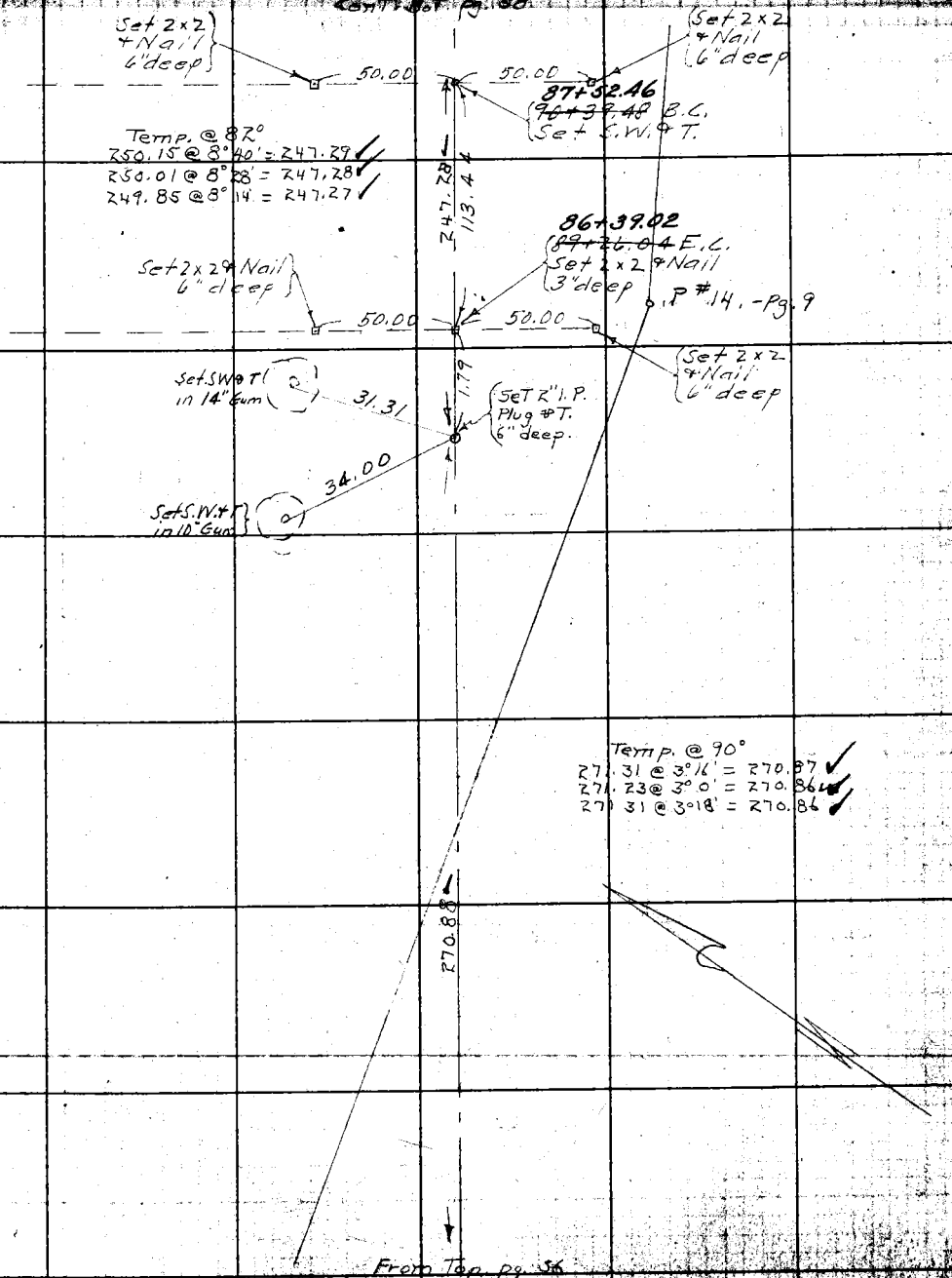

From Top pg. 56

Note: ANY ADDITIONS OR CHANGES ON THIS SHEET MUST BE MADE OR CIRCLED IN Red. WITH DATE AND NAME OF PERSON MAKING CHANGE.

RETURN TO

LOS ANGELES COUNTY SURVEYOR

Do not extend notes this side of this line

F.B. 339 Pg. 58 P.T. Dunlap Chief Party Notes by V.E.W. Date June 1938

Cont. Bot. Pg. 59..

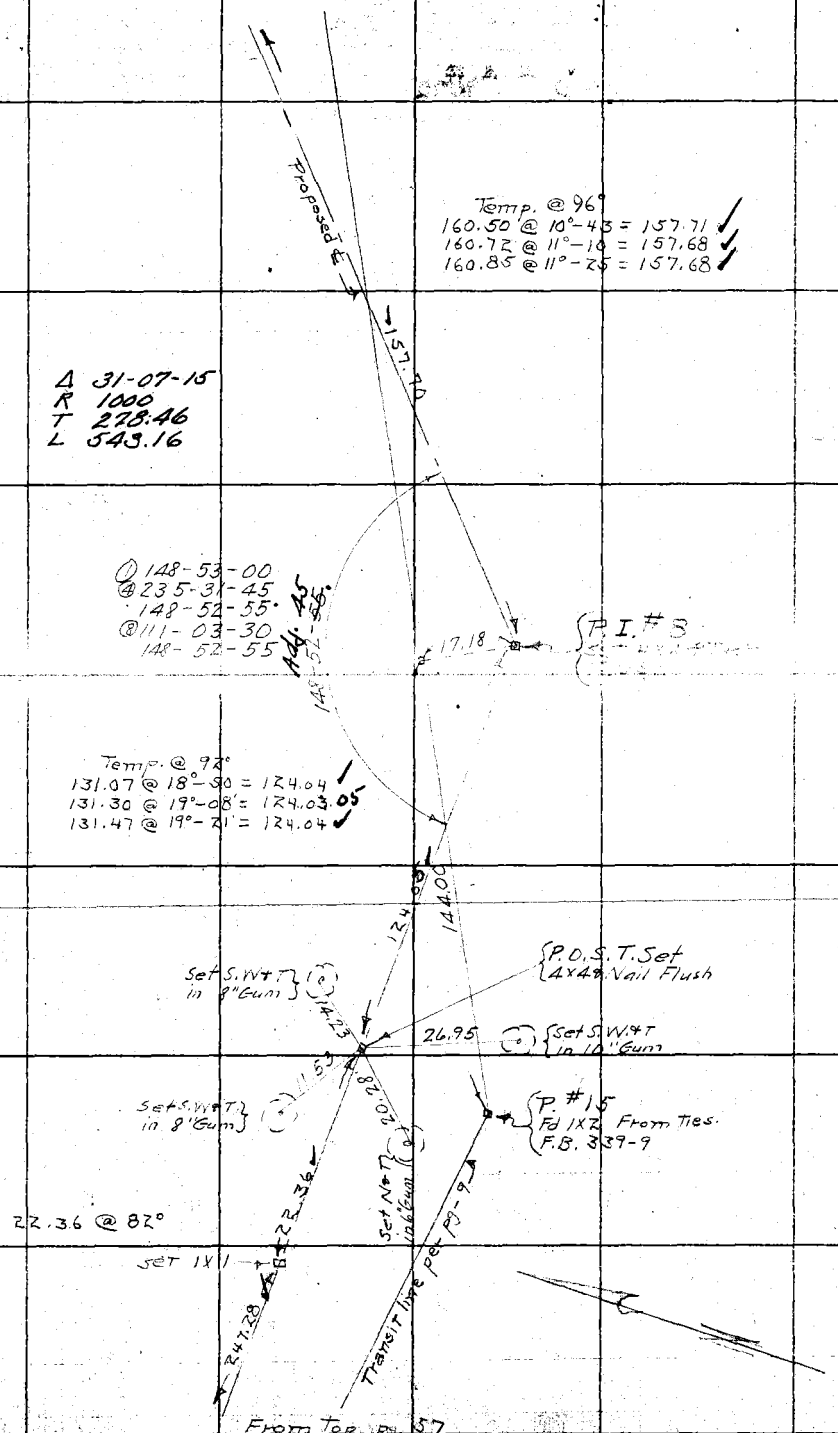

RETURN TO
LOS ANGELES COUNTY SURVEYOR
Do not extend notes this side of this line

Notes: ANY ADDITIONS OR CHANGES ON THIS SHEET MUST BE MADE OR CIRCLED IN Red. WITH DATE AND NAME OF PERSON MAKING CHANGE.

Date June 1928 Notes by V. R. Wilson Chief Party P. T. Dunlap 4225 F. B. 339 PG. 59

Platted by G. A. Crowl	W. O. No. [illegible] U. S. O. No. 15-300
Date July 1928	Location FT. Hill Blvd.
Map No. B-333	Surveyed by V. R. Wilson
Platting C'k'd by A. A. B.	Date June 1928
Date SEP 1928	Indexed

Cont. Set pg. 60

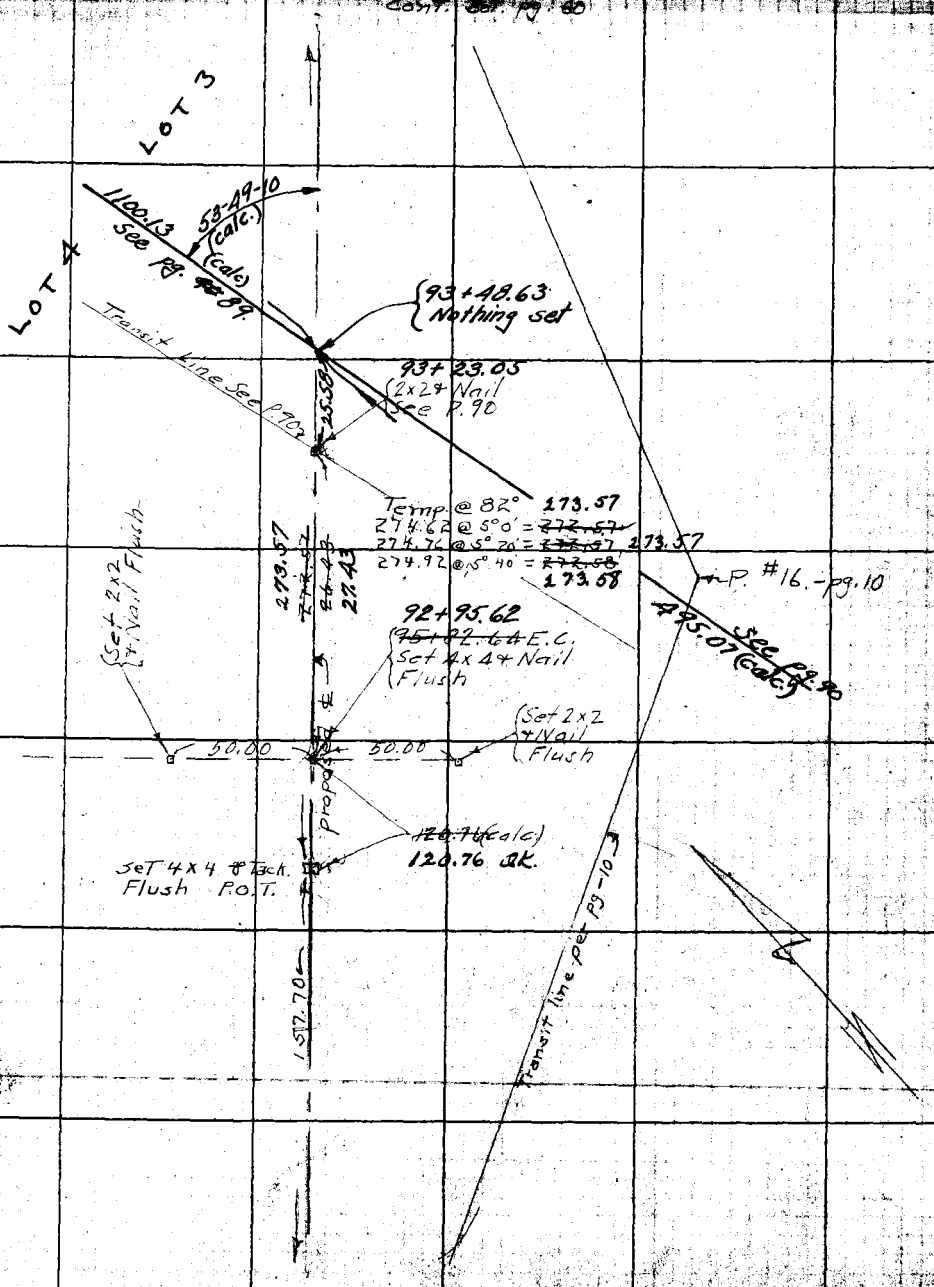

From Tap pg. 58

Notes: ANY ADDITIONS OR CHANGES ON THIS SHEET MUST BE MADE OR CIRCLED IN Red. WITH DATE AND NAME OF PERSON MAKING CHANGE.

RETURN TO LOS ANGELES COUNTY SURVEYOR

Do not extend notes this side of this line

F. B. 539 Pg. 60 P. T. Dunlap Chief Party Notes by R. T. D. Date June 1928

Cont. on Bet Page 61

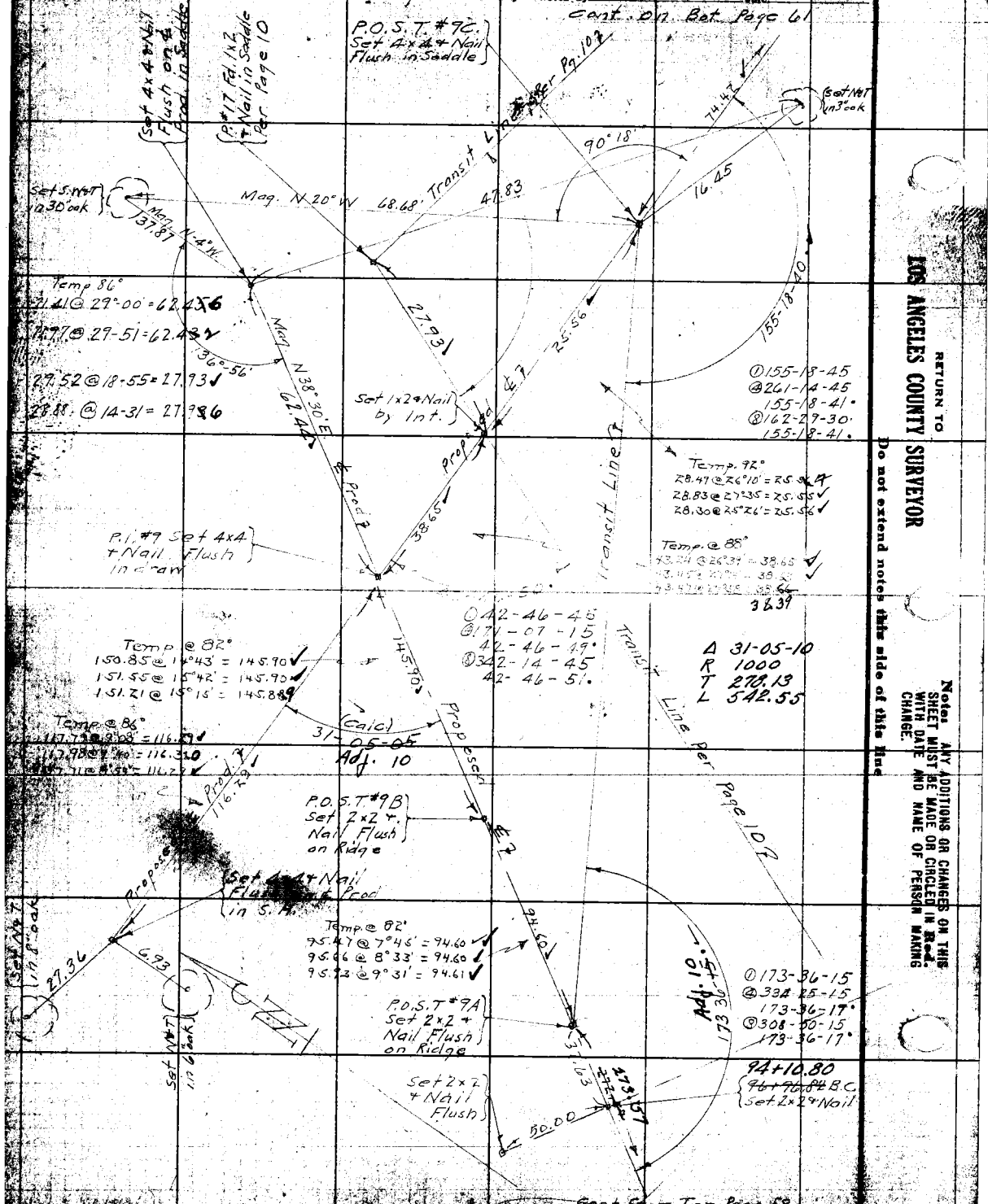

RETURN TO
LOS ANGELES COUNTY SURVEYOR
Do not extend notes this side of this line

Notes: ANY ADDITIONS OR CHANGES ON THIS SHEET MUST BE MADE OR CIRCLED IN Red. WITH DATE AND NAME OF PERSON MAKING CHANGE.

Date June 1928 Notes by V. R. Wilson Chief Party P. T. Dunlap F. B. 339 Pg. 61

4225

Plotted by O. A. Crowl	W. O. No. ~~4194~~
Date July 1928	Location Ft. Hill Blvd.
Map No. B-333	Surveyed by V. R. Wilson
Plotting C'k'd by A. A.	Date June 1928
Date SEP 1928	Indexed

Cont. Bot. Pg. 62

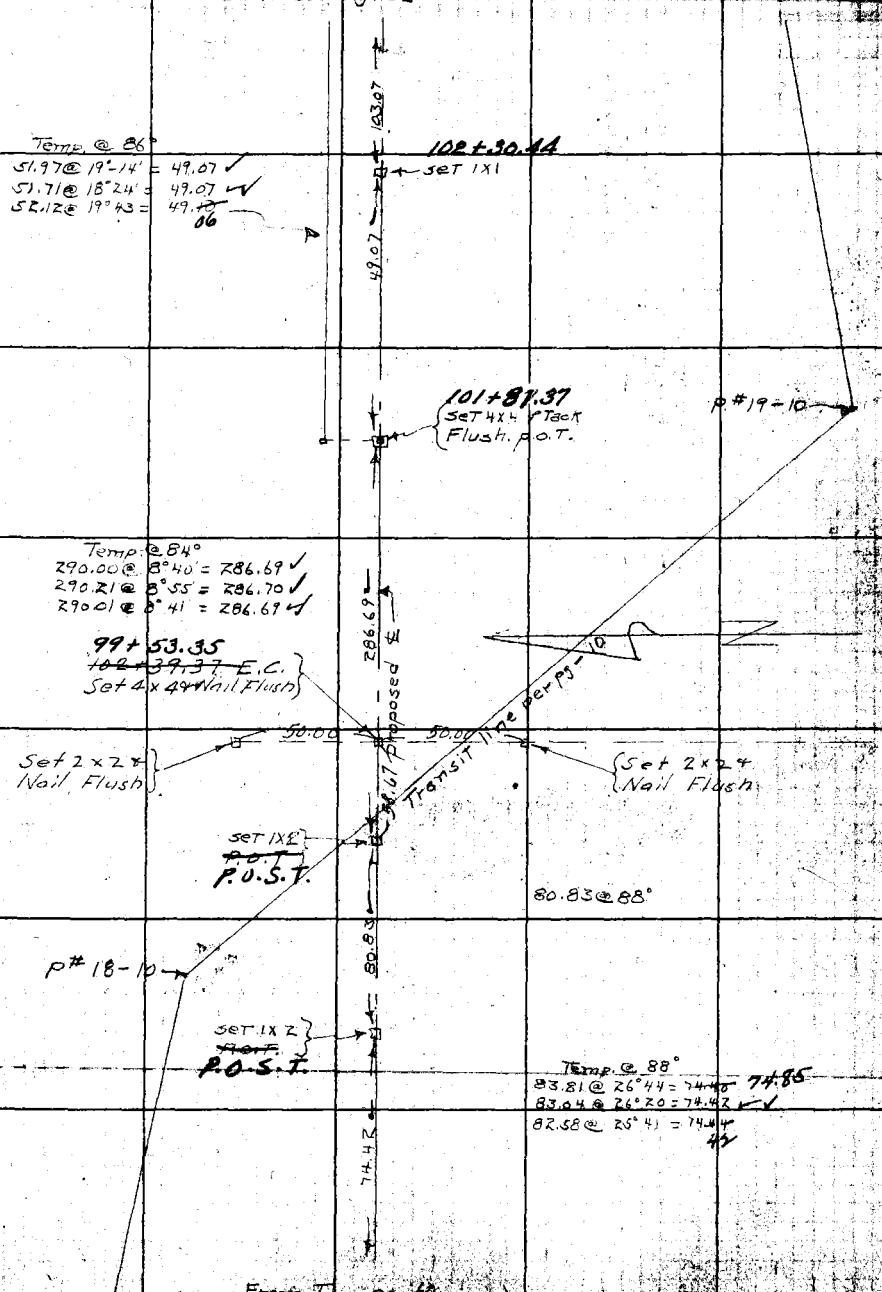

From Topo. pg. 60

Note: ANY ADDITIONS OR CHANGES ON THIS SHEET MUST BE MADE OR CIRCLED IN Red. WITH DATE AND NAME OF PERSON MAKING CHANGE.

RETURN TO LOS ANGELES COUNTY SURVEYOR

Do not extend notes this side of this line

F.B. 339 Pg. 62 P.T. Dunlap Chief Party Notes by P.T.D. Date June 1928

Cont. on Bot. Pg. 63 Cont on Page 63 Lower Right

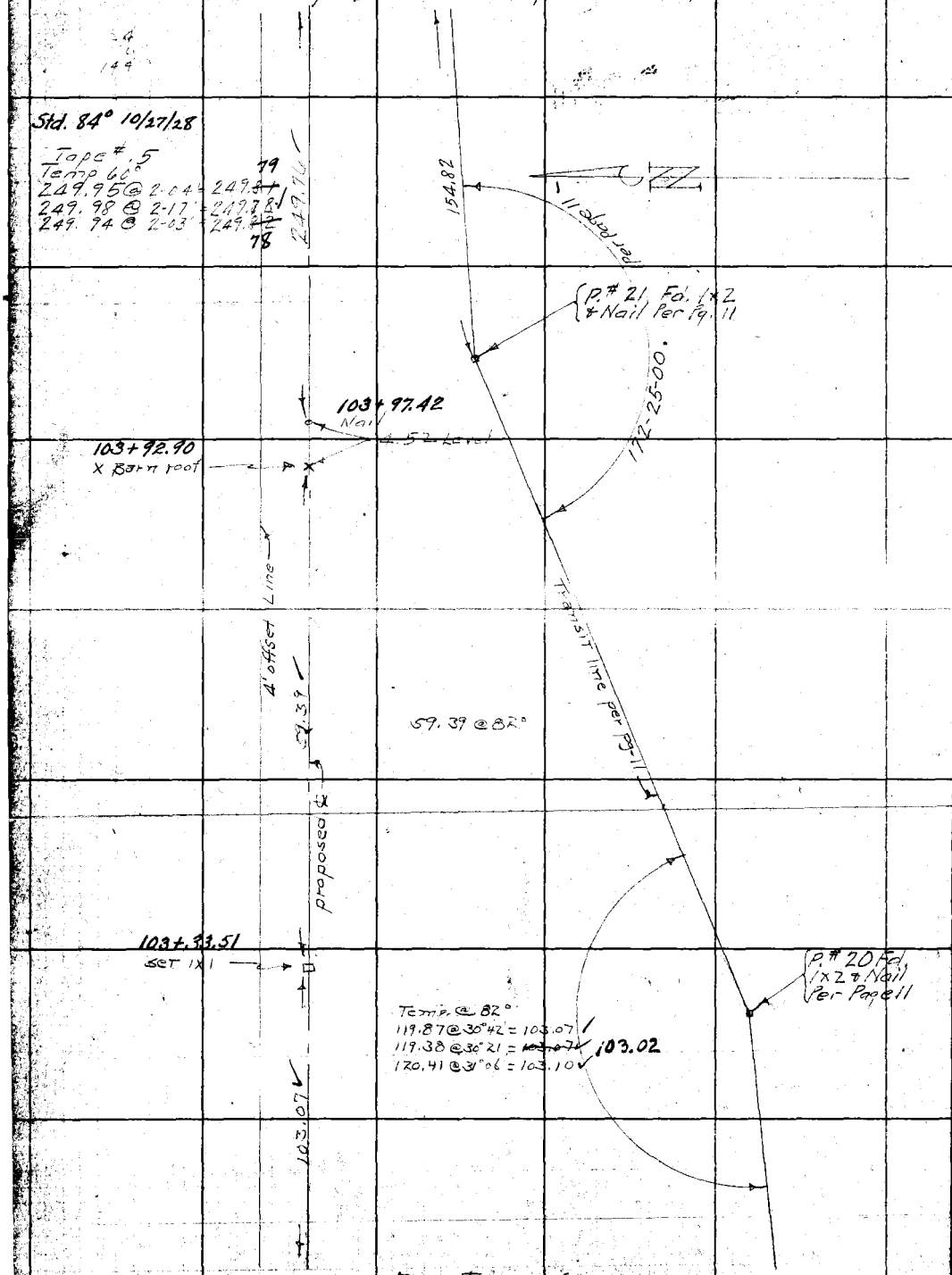

From Top pg. 61

RETURN TO
LOS ANGELES COUNTY SURVEYOR
Do not extend notes this side of this line

Note: ANY ADDITIONS OR CHANGES ON THIS SHEET MUST BE MADE OR CIRCLED IN Red. WITH DATE AND NAME OF PERSON MAKING CHANGE.

Date June 1928 Notes by P.T.D. Chief Party P.T. Dunlap F.B. 339 Pg. 63

[illegible] G.A. Crowl	W.O. No. 4325 [illegible] 15-300'
Date July 1928	Location Foothill Blvd
Map No. B-333	Surveyed by P.T. Dunlap
[illegible] A.A.R.	Date June 1928
Date SEP 1928	Indexed

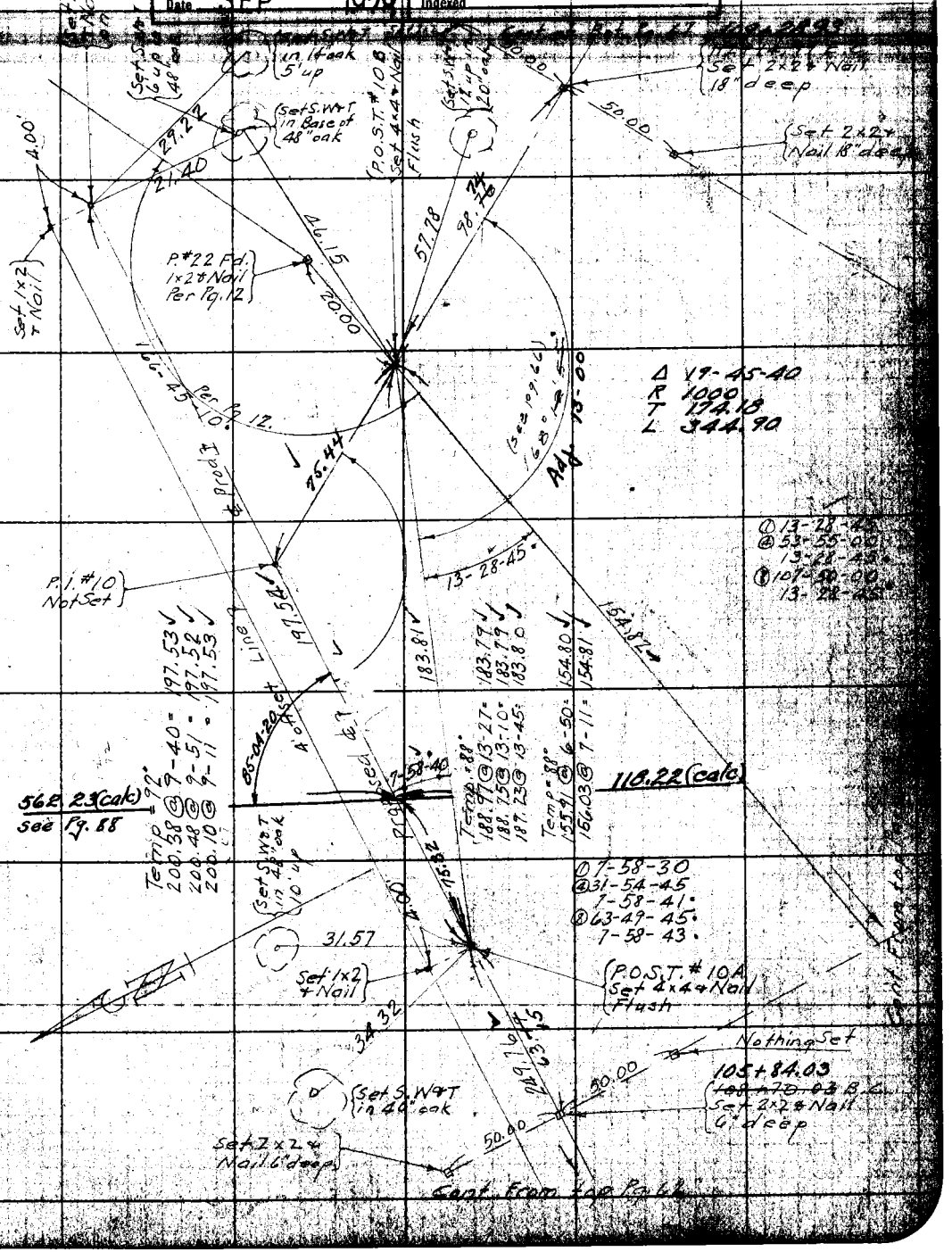

Notes: ANY ADDITIONS OR CHANGES ON THIS SHEET MUST BE MADE OR CIRCLED IN RED WITH DATE AND NAME OF PERSON MAKING CHANGE.

RETURN TO LOS ANGELES COUNTY SURVEYOR

Do not extend notes this side of this line

F.B. 332 Pg. 64 HBRoukhold Chief Party Notes by HBR Date 10-2-28

to bottom page 65



RETURN TO
LOS ANGELES COUNTY SURVEYOR
Do not extend notes this side of this line

Note: ANY ADDITIONS OR CHANGES ON THIS SHEET MUST BE MADE OR CIRCLED IN Red WITH DATE AND NAME OF PERSON MAKING CHANGE.

Date 10-2-28 Notes by HBR Chief Party HBR 4225 F. B. 339 Pg. 65

[illegible] G.A. Crowl	W. O. No. [illegible]
Date Oct. 1928	Location Foothill Blvd. Ext. (Div. 4)
Map No. B-333	Surveyed by HBRockhold
[illegible] A.A.B.	Date 10-2-28
Date SEP 1928	Indexed

Note: ANY ADDITIONS OR [illegible] SHEET MUST BE MADE OR [illegible] WITH DATE AND NAME OF [illegible] CHANGE.

RETURN TO LOS ANGELES COUNTY SURVEYOR

Do not extend notes this side of this line

VOID
See P. 67



F.B. 839 Pg. 66 HBRockhold Chief Party Notes by HBR Date 10-3-78



RETURN TO
LOS ANGELES COUNTY SURVEYOR

Do not extend notes this side of this line

Note: ANY ADDITIONS OR CHANGES ON THIS SHEET MUST BE MADE OR CIRCLED IN Red. WITH DATE AND NAME OF PERSON MAKING CHANGE.

Date 1-30-29 Notes by P.T.D. Chief Party P.T. Dunlap F.B. 339 Pg. 67

Platted by G.A.Grewel	W. O. No. 4225 Tape No. 15
Date Feb. 1929	Location Foothill Blvd
Map No. B-333	Surveyed by P.T. Dunlap
Platting Ch'd by A.A.R.	Date 1-30-29
Date SEP 1929	Indexed

Notes: ANY ADDITIONS OR CHANGES ON THIS SHEET MUST BE MADE OR CIRCLED IN Red. WITH DATE AND NAME OF PERSON MAKING CHANGE.

Do not extend notes this side of this line

RETURN TO LOS ANGELES COUNTY SURVEYOR

F.B. 339 Pg. 68 P.T. Dunlap Chief Party Notes by P.T.D. Date 1-30-29

COUNTY SURVEYORS
FOOTHILL BLVD.
VINYARD AVE.
MONUMENT

RETURN TO
LOS ANGELES COUNTY SURVEYOR

Do not extend notes this side of this line

Note: ANY ADDITIONS OR CHANGES ON THIS SHEET MUST BE MADE OR CIRCLED IN Red. WITH DATE AND NAME OF PERSON MAKING CHANGE.

Date 1-30-29 Notes by P. T. D. Chief Party P. T. Dunlap F. B. 339 Pg. 68A

Plotted by G. A. Crowl
Date Feb. 1929
Map No. B-333
Plotting C'k'd by A. A. R.
Date SEP 1928

W. O. No. 4225 Type
C. O. No. 15
Location Foothill Blvd.
Surveyed by P T Dunlap
Date 1-30-29
Indexed

Notes: ANY ADDITIONS OR CHANGES ON THIS SHEET MUST BE MADE OR CIRCLED IN Red. WITH DATE AND NAME OF PERSON MAKING CHANGE.

RETURN TO LOS ANGELES COUNTY SURVEYOR
Do not extend notes this side of this line

See Pg. 68

N'ly line Rd. Azusa de 673.29 (calc.)

Transit Line see P 34-

Fd. N+T-P.P.

41.13

73.26

Fd. N+T.

Duarte

3.16

31.94

Set L+T

Conc. Wall

S69°12'(calc.)

79-19-15 (calc.)

Set 2"I.P. 12"deep in conc with brass cap marked

COUNTY SURVEYOR RO. AZUSA + DUARTE MONUMENT

Fd 2x2+Nail See Page 42

(Set 2x2+ Nail 18"deep)

117+55.54 (Calc.) B.C.

Set 2x2+Nail 18"deep

50.00'

Set N+T-8"orange

P.I.#12 Set 2"I.P. 16"deep in conc. with brass cap marked

COUNTY SURVEYOR FOOTHILL BLVD. + E.LINE N'LY YARD T.B. MONUMENT

Proposed ℄ Foothill Blvd.

℄ Hts Lomas Prop. on P 42

Set L+T.

Set 1x2 by int

Set Nail

Conc. Curb

Cent From P. on Right

Cent. Line 664.30

300.53

25.56

50.00'

Set 1x1

0.81'

300.59@ 54°

Set N+T-8"orange

90.09'10"

89-35-30

89-35-24

89-35-30

Δ=90-15-20
R=300'
T=301.34
L=472.58

0.18'

0.63'

22.17

P.O.S.T. Set 1x2

Set L+T.

574.70

276.59

Set 2x2+Nail 18"deep

50.00'

50.00

122+28.12
~~125+14.15~~ E.C.
Set "X" on Steel Pipe line 12"deep
Set 2x2+Nail 2" deep over "X"

Cont. on Top Page 68 B

F.B. 339 Pg. 68B P.T.D. Chief Party Notes by P.T. Dunlap Date 2-2-29

Cont. From Bot Page 68A.

Temp 102°
297.16 @ 2-36 = 296.85
297.23 @ 3-00 = 296.82

Temp 106°
298.16 @ 2-52 = 297.79
298.24 @ 3-10 = 297.78



Cont. on Top Page 68C.

RETURN TO
LOS ANGELES COUNTY SURVEYOR
Do not extend notes this side of this line

Note: ANY ADDITIONS OR CHANGES ON THIS SHEET MUST BE MADE OR CIRCLED IN Red. WITH DATE AND NAME OF PERSON MAKING CHANGE.

Date 2-2-29 Notes by P.T.D. Chief Party P.T. Dunlap F.B. 339 Pg. 68C

Plotted by G.A. Crowl	W.O. No. 4225 Tape 15
Date Feb. 1929	Location Foothill Blvd Div 4
Map No. B-333	Surveyed by P.T. Dunlap
Plotting C'k'd by A.A.R.	Date 2-2-29
Date SEP 1928	Indexed

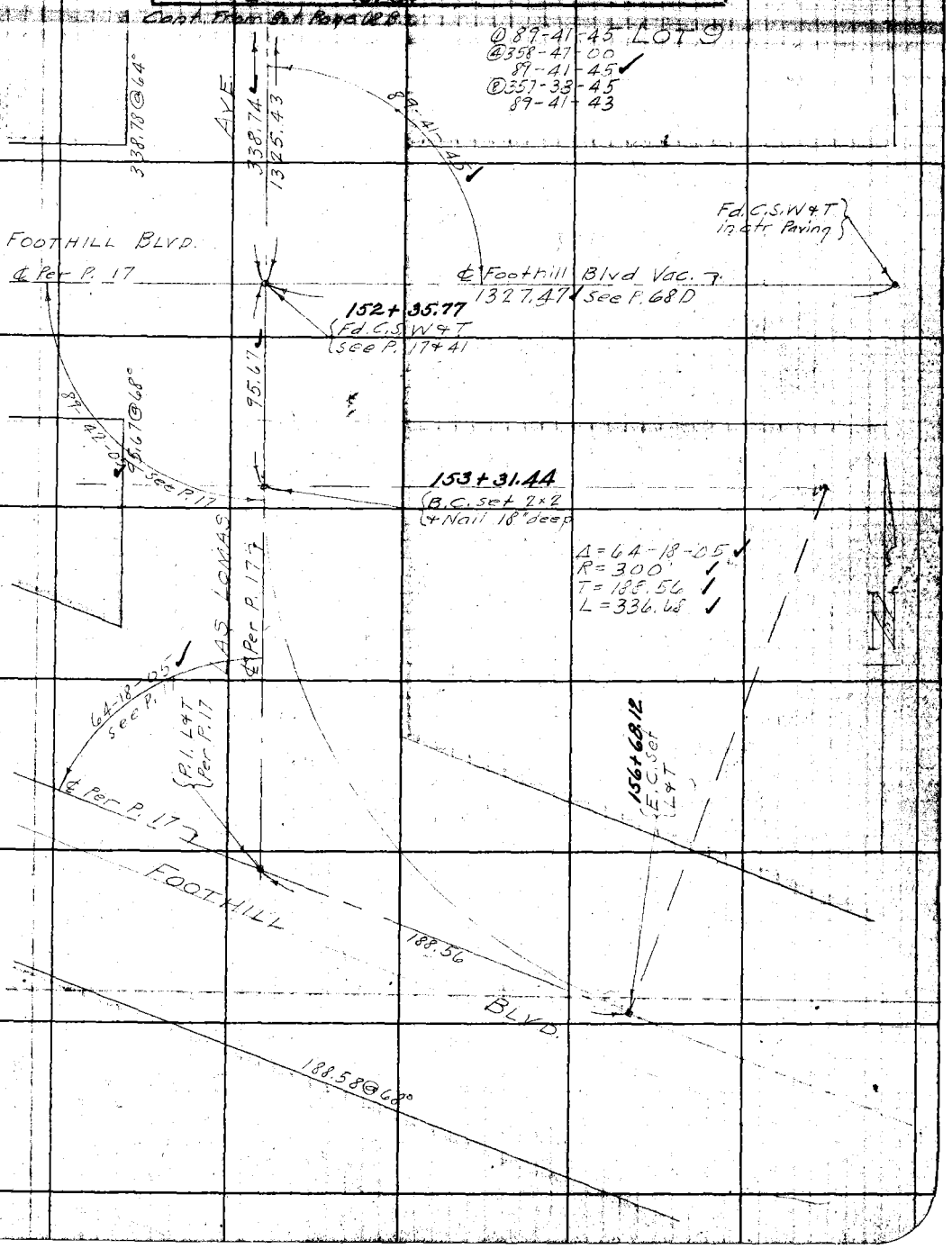

Notes: ANY ADDITIONS OR CHANGES ON THIS SHEET MUST BE MADE OR CIRCLED IN Red, WITH DATE AND NAME OF PERSON MAKING CHANGE.

RETURN TO LOS ANGELES COUNTY SURVEYOR

Do not extend notes this side of this line

F.B. 339 Pg. 68D P.T.D Chief Party Notes by P.T.D. Date 2-2-29

Chaining on ℄ Foothill Blvd. Vac From ℄ Las Lomas Ave East to Lot Line. See Page 68C.
Temp. 68

67.21 Level

298.89 @ 7-15 = 296.50 ✓
298.72 @ 6-58 = 296.51 ✓

299.54 Level

299.07 Level

281.32 @ 9-47 = 277.24 ✓
280.89 @ 9-14 = 277.25 ✓

88.03 Level

Total 1327.60 ✓
Temp. corr. -.13 ✓
1327.47 ✓

RETURN TO
LOS ANGELES COUNTY SURVEYOR
Do not extend notes this side of this line

Notes: ANY ADDITIONS OR CHANGES ON THIS SHEET MUST BE MADE OR CIRCLED IN Red. WITH DATE AND NAME OF PERSON MAKING CHANGE.

Date 8-20-28 Notes by P.T.D. Chief Party P.T. Dunlap F.B. 339 Pg. 69

Plotted by G.A. Crowl	W.O. No. ~~4151~~ 4225 Tape No. 31-200'
Date Sept. 1928	Location Foothill Blvd - Div 4
Map No. B-333	Surveyed by P.T. Dunlap
Plotting Chk'd by A.A.R.	Date 8-20-28
Date SEP 1928	Indexed

Cont on Bot. Page 70

Tape No. 31 is Std. in Length at 80°F.

Temp 96°
21.35 @ 26-22 = 19.13
21.00 @ 24-25 = 19.12
20.85 @ 23-31 = 19.12

Temp 96°
~~297.07 @ 3-05 = 296.64~~
297.25 @ 3-21 = 296.74
297.13 @ 3-04 296.71
297.20 @ 3-18 296.71
296.72
+.03
296.75

Temp 94°
193.22 @ 3-13 = 192.91
193.33 @ 3-39 = 192.94
193.41 @ 4-03 = 192.73
192.93
+.02
192.95

19.12 Prod. Set 1x1 25+91.81

61 offset Line

296.75 Transit Line

Set 1x1 22+95.06

192.95 62°-15' Set 1x2

68.93

21+02.11
Fd. 1x2 ∡ pt #4 Per Page 34

Transit Line Per Pages 34-35
2102.11 per Pgs. 35+34

0+00
Fd. 1x2 at end of old Rock Wall Per Page 35

Note: ANY ADDITIONS OR CHANGES ON THIS SHEET MUST BE MADE OR CIRCLED IN Red. WITH DATE AND NAME OF PERSON MAKING CHANGE.

RETURN TO LOS ANGELES COUNTY SURVEYOR

Do not extend notes this side of this line

F.B. 339 Pg. 70 P.T. Dunlap Chief Party Notes by P.T.D. Date 8-20-28

Cont. on Bot. Page 71

61' offset 297.56

37+19.12

Temp. 92°
274.33 Level
+.02
274.35

274.35

9.44

Fd. 2" I.P. 18" High

34+46.67

1.90'

61.00'

34+44.77

40.64

40.62 Calc

44.56

18.32 Calc

24-16-30

34+04.15
Fd. 3×4 + Nail Marked W.P.3 Shown on Page 33

Temp. 96°
106.64 @ 4-25 = 106.32
106.55 @ 3-45 = 106.32
106.32
+.01
106.33

65.69

Set 1×1
33+38.44

61' offset Line

Temp = 96°
222.50 @ 1-23 = 222.44
222.55 @ 1-49 = 222.44
222.44
+.02
222.46

Note Tape #15 Used From This Point on.

222.46

Transit Line

Tape #31 Used up to this point

Set. 1×1
31+15.98

Tape #31 is Std. in length @ 80°

Temp. 86°
275.51 Level
+.01
275.52

275.52

Set 1×1 28+40.46

Temp. 88°
229.96 @ 3-35 = 229.51
230.12 @ 4-03 = 229.54
229.92 @ 3-23 = 229.52
229.52
+.01
229.53

229.53

Set 1×1. 26+10.93

19.12

Cont. from Top. Page 69

RETURN TO
LOS ANGELES COUNTY SURVEYOR
Do not extend notes this side of this line
Notes: ANY ADDITIONS OR CHANGES ON THIS SHEET MUST BE MADE OR CIRCLED IN Red. WITH DATE AND NAME OF PERSON MAKING CHANGE.

Date 8-20-28 Notes by P.T.D. Chief Party P.T. Dunlap F.B. 339 Pg. 71

4225

Plotted by G.A. Crowell	W.O. No. 4128 Tape 15-300
Date Sept. 1929	Location Foothill Blvd. Div. 4
Map No. B-333	Surveyed by P.T. Dunlap
Plotting C & D by A.A.B.	Date 8-20-28
Date SEP 1928	Indexed

Cont on Left Page 72



Cont From Top Page 70

Note: ANY ADDITIONS OR CHANGES ON THIS SHEET MUST BE MADE OR CIRCLED IN Red WITH DATE AND NAME OF PERSON MAKING CHANGE.

RETURN TO LOS ANGELES COUNTY SURVEYOR

Do not extend notes this side of this line

F.B. 339 PG. 72 P.T. Dunlap Chief Party Notes by P.T.D. Date 8-17-28

Cont. on Bot Page. 73

Temp. 82°
82.96 @ 8-56 = 81.95 ✓
83.21 @ 10-01 = 81.94 ✓

81.94

Set 1x1
61+47.87

Temp. 86°
254.42 @ 10-47 = 249.92 ✓
253.81 @ 10-02 = 249.93 ✓
249.92
+.01
249.93

249.93

34.86

58+97.94
Set 1x2 Nail
Pt. on offset #4

51.38

46.6

Temp. 88°
195.11 @ 6-37 = 193.80 ✓
194.94 @ 6-14 = 193.79 ✓
193.79+
+.01
193.80

193.80

61' C Offset

Fence

Set 1x1
57+04.14

Temp. 82°
290.31 @ 24-41 = 263.79 ✓
291.29 @ 25-05 = 263.82 ✓
263.80
+.00

263.80

Set 2x2
54+40.34

Temp. 84°
214.41 @ 16-04 = ~~205.98~~ 206.00
214.87 @ 16-33 = ~~205.98~~ 205.97
205.98
+.01
205.99

205.99

46.30

Set 1x2
52+34.35

Temp 86°
144.44 @ 19-39 = 136.03 ✓
143.75 @ 18-52 = 136.03 ✓
136.03
+.01
136.04

136.04

Set 1x2
50+98.31

Temp 84°
88.24 Level

88.24

50+10.67

268.09

Cont. From top Page 71

88.24

RETURN TO
LOS ANGELES COUNTY SURVEYOR
Do not extend notes this side of this line

Notes: ANY ADDITIONS OR CHANGES ON THIS SHEET MUST BE MADE OR CIRCLED IN Red. WITH DATE AND NAME OF PERSON MAKING CHANGE.

RETURN TO
LOS ANGELES COUNTY SURVEYOR

Note: ANY ADDITIONS OR CHANGES ON THIS SHEET MUST BE MADE OR CIRCLED IN RED WITH DATE AND NAME OF PERSON MAKING CHANGE.

Do not extend notes this side of this line

Date 8-16-28 Notes by P.T.D

Transit Party A.A.Cramer
Date Sept 1928
Map No. B-333
Tracing Checked by A.A.C.

Chief Party P.T. Dunlap F.B. 339 Pg. 73
W. O. No. 4425 Map No. 15-200'
Location Foothill Blvd. Pkd
Surveyed by P.T. Dunlap
Date 8-16-28

Sept 1928

Indexed

Cont. from Top Page 12

Fd. 1x2 ¢ Nail
T.L. #9 Per Pg. 30

Transit Line Per Page 29

Fd. 1x2 ¢ Nail
T.L. #8. Per Pg. 29

Temp. 88°
~~121.24 @ 6-59 = 120.34~~
121.07 @ 6-30 = 120.27
121.45 @ 7-59 = 120.27
120.29
+.01
120.29

Set Nail

Temp = 88°
300.00 @ 8-12 = 296.93
299.80 @ 7-55 = 296.96
296.95
+.02
296.95

Set Nail

70° 45' 30"
70-45-30
283-02-00
70-45-30
206-03-45
70-45-28

Temp. 88°
295.18 @ 8-17 = 292.10
295.06 @ 8-05 = 292.13
292.11
+.02
292.13

Set Nail

78-50-45
35-22-30
78-50-37½
70-45-30
18-50-41

Temp. 84°
300.07 @ 7-28 = 297.53
300.00 @ 7-23 = 297.52
297.52
+.01
297.53

Set 1x2 ¢ Nail
Pt. on offset #5

61' offset Line 7

65+03.63
62+29.81
67+37.25

81.94
273.82
49.24
184.38
34.88

Temp. = 92°
287.47 @ 17-43 = 273.83
286.55 @ 17-11 = 273.76
287.39 @ 17-41 = 273.82
286.40 @ 17-04 = 273.77
273.10
+.02
273.82

Set 1x1

Temp. 84°
50.55 @ 13-49 = 50.51
50.81 @ 14-12 = 50.77

Set 1x1

184.38
+.02
184.38

Temp. 84°
184.36 @ 7-[illegible]

16.74

Temp 82°
16.17 @ 15-16 = 16.14
36.38 @ 16-30 = 36.38

Fd. 2" I.P.
8" High

F.B. 339 Pg. 74 P.T. Dunlap Chief Party Notes by P.T.D. Date 8-21-28

Note: 300' Tape #31 used for all distances on this page.

79+04.04 − 43.41 (61)
40.27 17.59

Set 1x2
78+64.25

165.32

Temp. 92°
168.21 @ 10-40 = 165.30 ✓
168.48 @ 11-07 = 165.32 ✓
165.31
+.01
165.32

Set 1x2
76+98.93

290.86

Temp. 92°
292.55 @ 6-12 = 290.84 ✓
292.38 @ 5-54 290.83 ✓
290.84
+.02
290.86

Set 1x2
74+08.07

52.51

Temp. 92°
52.51 Level.

Set 1x2
73+55.56

61.0 Offset Line 2
297.35

Temp. 92°
297.33 Level
+.02
297.35

Set 1x2
70+58.21

286.08

Temp. 92°
298.48 @ 16-36 = 286.04 ✓
298.18 @ 16-22 = 286.10 ✓
298.80 @ 16-48 = 286.05 ✓
286.06
+.02
286.08

67+72.13. Set 1x2

34.88

RETURN TO
LOS ANGELES COUNTY SURVEYOR
Do not extend notes this side of this line

Note: ANY ADDITIONS OR CHANGES ON THIS SHEET MUST BE MADE OR CIRCLED IN Red. WITH DATE AND NAME OF PERSON MAKING CHANGE.

Date 8-24-28 Notes by P.T.D. Chief Party P.T. Dunlap F.B. 339 Pg. 75

Plotted by G.A. Crowl	W.O. No. 4225 Page 15-200
Date Sept. 1928	Location Foothill Blvd Div. 4
Map No. B-333	Surveyed by P.T. Dunlap
Plotting C'k'd by A.A.R.	Date 8-24-28
Date SEP 1928	Indexed

Cont. on Bot. Page 76

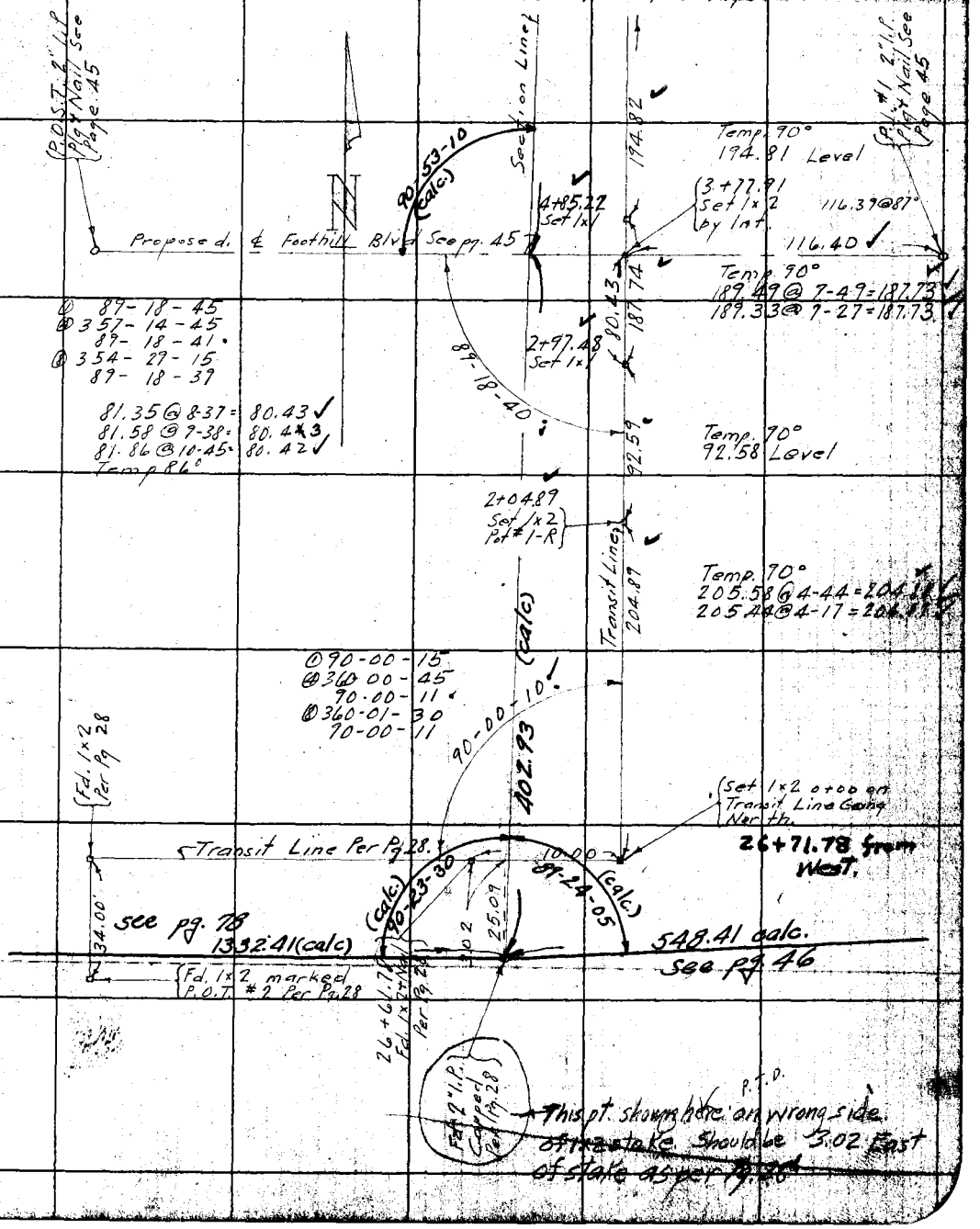

Notes: ANY ADDITIONS OR CHANGES ON THIS SHEET MUST BE MADE OR CIRCLED IN Red, WITH DATE AND NAME OF PERSON MAKING CHANGE.

RETURN TO LOS ANGELES COUNTY SURVEYOR

Do not extend notes this side of this line

F.B. 339 Pg. 76 P. T. Dunlap Chief Party Notes by P. T. D. Date 8-24-28

Cont on Bot Page 77

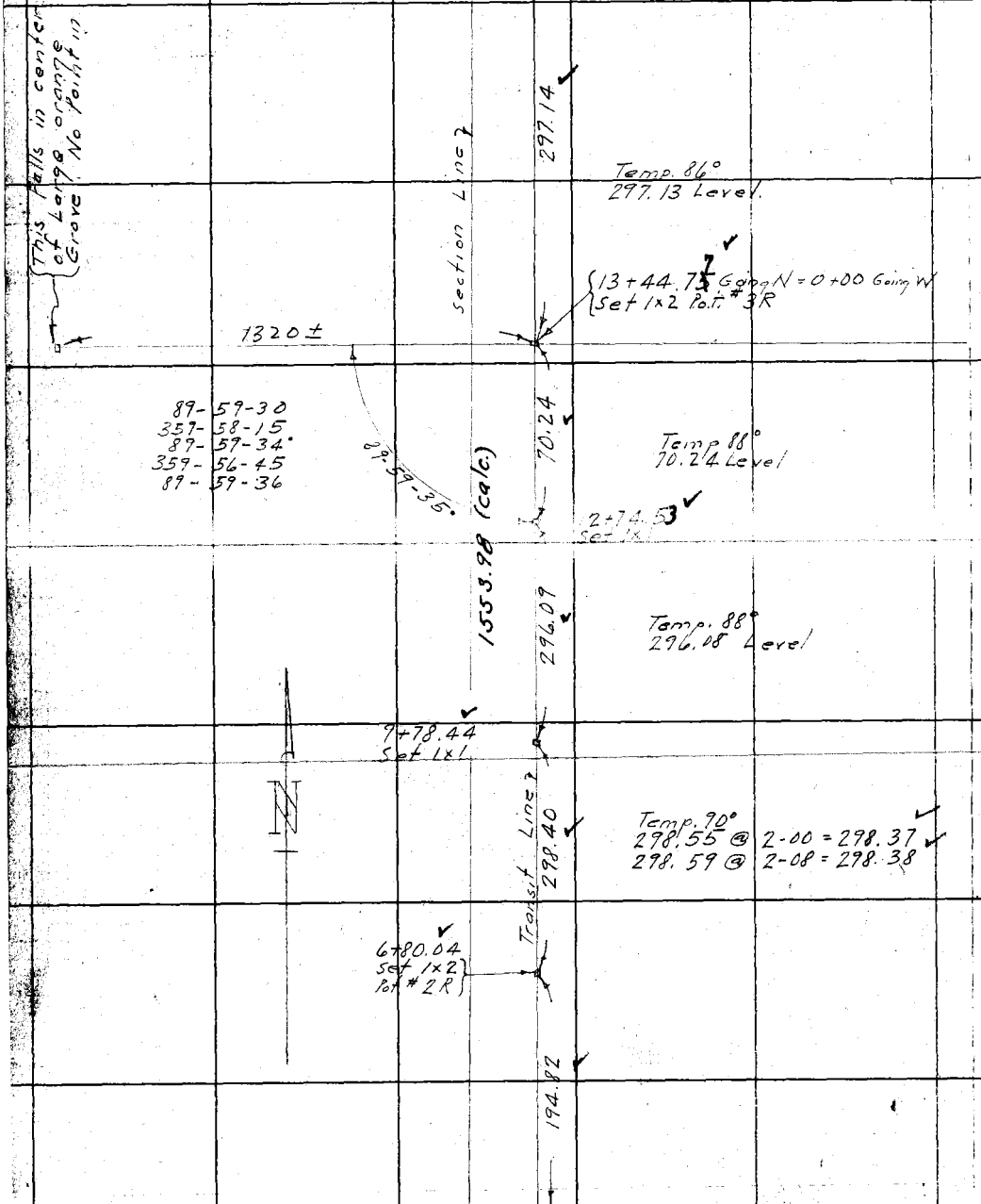

Cont From Page 75. Top

RETURN TO
LOS ANGELES COUNTY SURVEYOR
Do not extend notes this side of this line

Notice: ANY ADDITIONS OR CHANGES ON THIS SHEET MUST BE MADE OR CIRCLED IN Red. WITH DATE AND NAME OF PERSON MAKING CHANGE.

Date 8-24-28 Notes by P.T.D. Chief Party P.T. Dunlap F. B. 339 Pg. 77

Plotted by G.A. Crowl	W. O. No. ~~4191~~ 4225 Tape 15-300'
Date Sept. 1928	Location Foothill Blvd Div #4
Map No. B-333	Surveyed by P.T. Dunlap
Plotting C'k'd by A.A.R.	Date 8-24-28
Date	Indexed

Note: ANY ADDITIONS OR CHANGES ON THIS SHEET MUST BE MADE OR CIRCLED IN Red. WITH DATE AND NAME OF PERSON MAKING CHANGE.

RETURN TO LOS ANGELES COUNTY SURVEYOR

Do not extend notes this side of this line

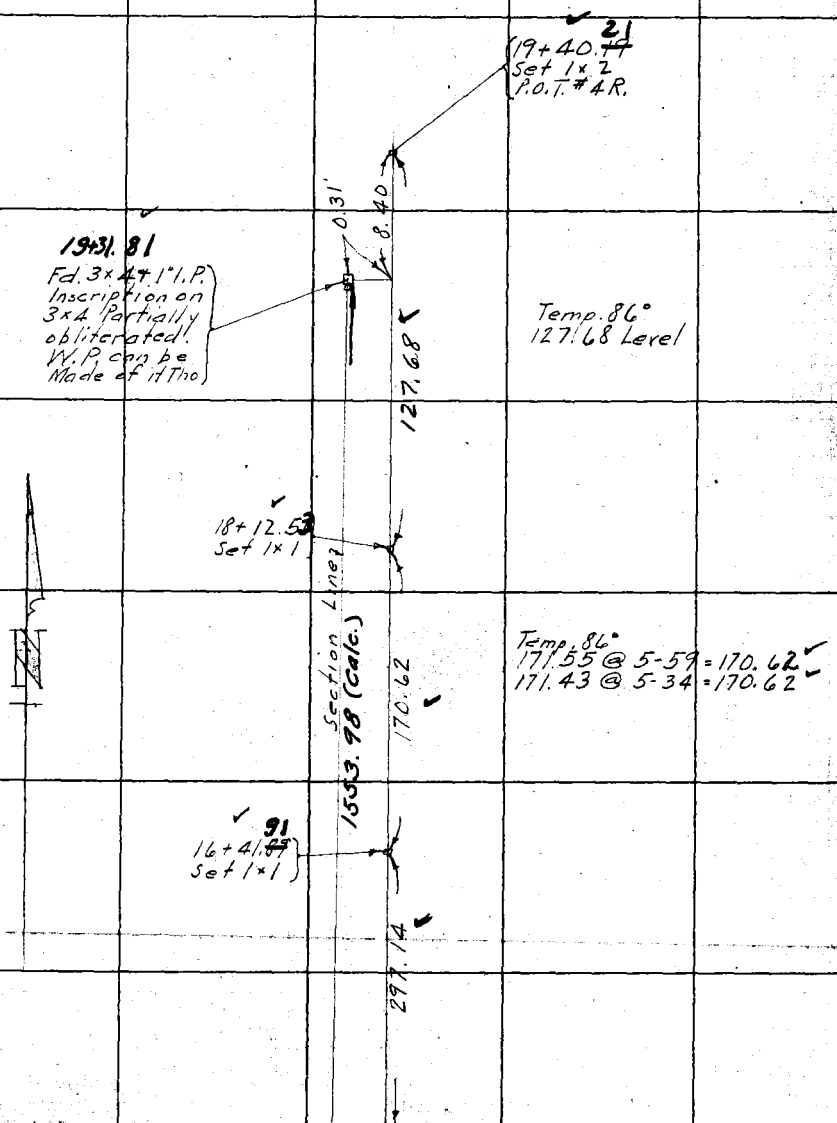

Cont From Top Page 76

RETURN TO

LOS ANGELES COUNTY SURVEYOR

Note: ANY ADDITIONS OR CHANGES ON THIS SHEET MUST BE MADE OR CIRCLED IN **Red.** WITH DATE AND NAME OF PERSON MAKING CHANGE.

Do not extend notes this side of this line

F.B. _____ Pg. 78 Chief Party _____ Notes by _____ Date _____

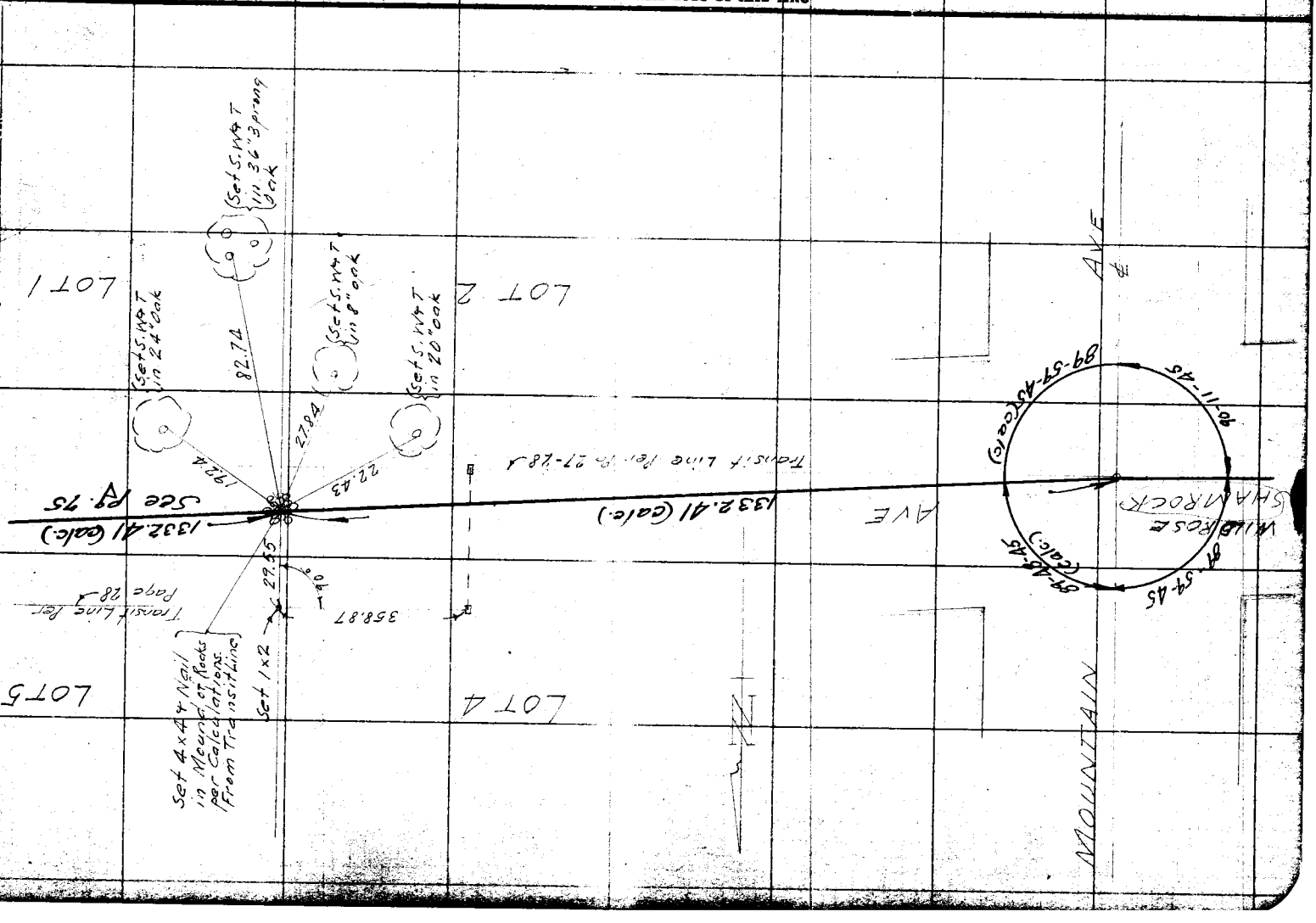

Date _____ Notes by _____ Chief Party _____ F.B. 339 Pg. 79

Plotted by G.A. Crowl	W.O. No. 4425 D.S.O. No.
Date Oct. 1928	Location
Map No. B-333	Surveyed by
Plotting Ck'd by A.A. Beeson	Date
Date SEP 1928	Indexed

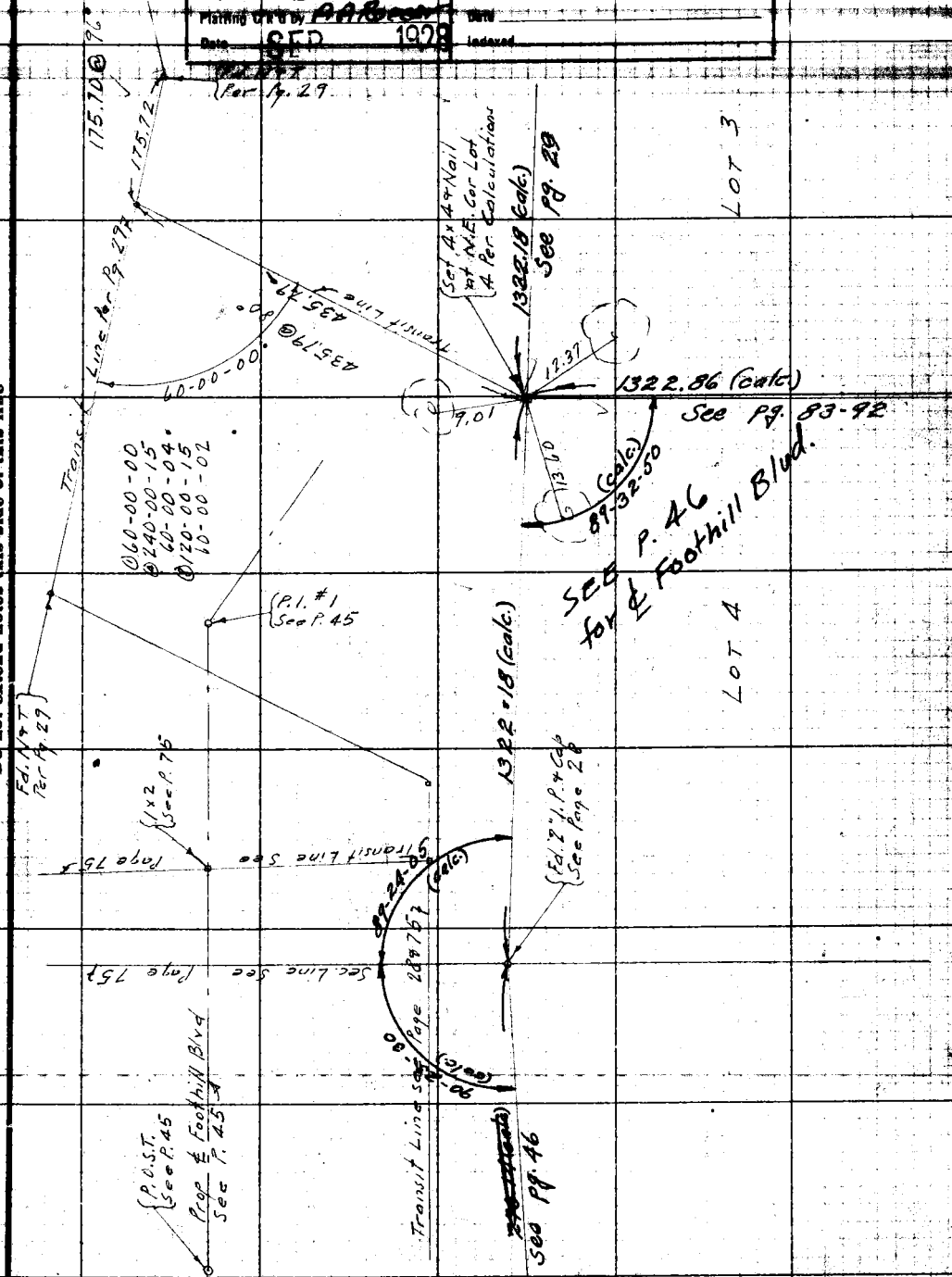

Note: ANY ADDITIONS OR CHANGES ON THIS SHEET MUST BE MADE OR CIRCLED IN Red. WITH DATE AND NAME OF PERSON MAKING CHANGE.

Do not extend notes this side of this line

RETURN TO
LOS ANGELES COUNTY SURVEYOR

RETURN TO
LOS ANGELES COUNTY SURVEYOR

Note: ANY ADDITIONS OR CHANGES ON THIS SHEET MUST BE MADE OR CIRCLED IN Red. WITH DATE AND NAME OF PERSON MAKING CHANGE.

Do not extend notes this side of this line

F.B. 337 Pg. 80 P.T. Dunlap Chief Party Notes by R.T.B. Date 7-21-28



Date 10-3-28 Notes by P.T.D. Chief Party P.T. Dunlap F.B. 339 Pg. 81

Plotted by G.A. Crowl	W.O. No. 4225 Q.C. No. 15-300
Date Oct. 1928	Location Foothill Blvd.
Map No. B-333	Surveyed by P.T. Dunlap
Plotting Ck'd by A.A. [illegible]	Date 10-3-28
Date NOV 1928	Indexed

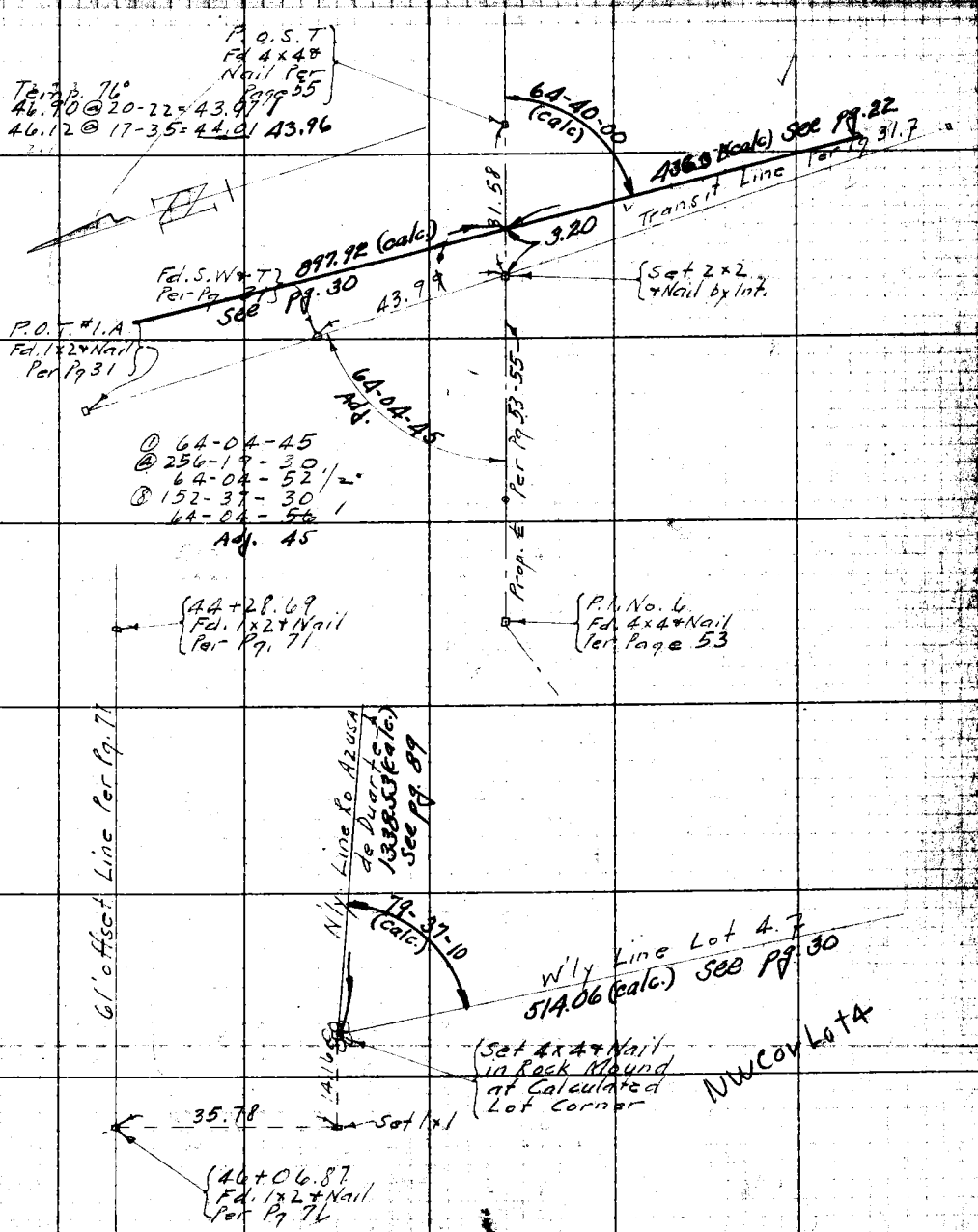

Note: ANY ADDITIONS OR CHANGES OR THIS SHEET MUST BE MADE OR CIRCLED IN RED WITH DATE AND NAME OF PERSON MAKING CHANGE.

Do not extend notes this side of this line

RETURN TO: LOS ANGELES COUNTY SURVEYOR

F.B. 339 Pg. 82 P. T. Dunlap Chief Party Notes by P. T. D. Date 9-24-28

- Cont. on Bot Page 83

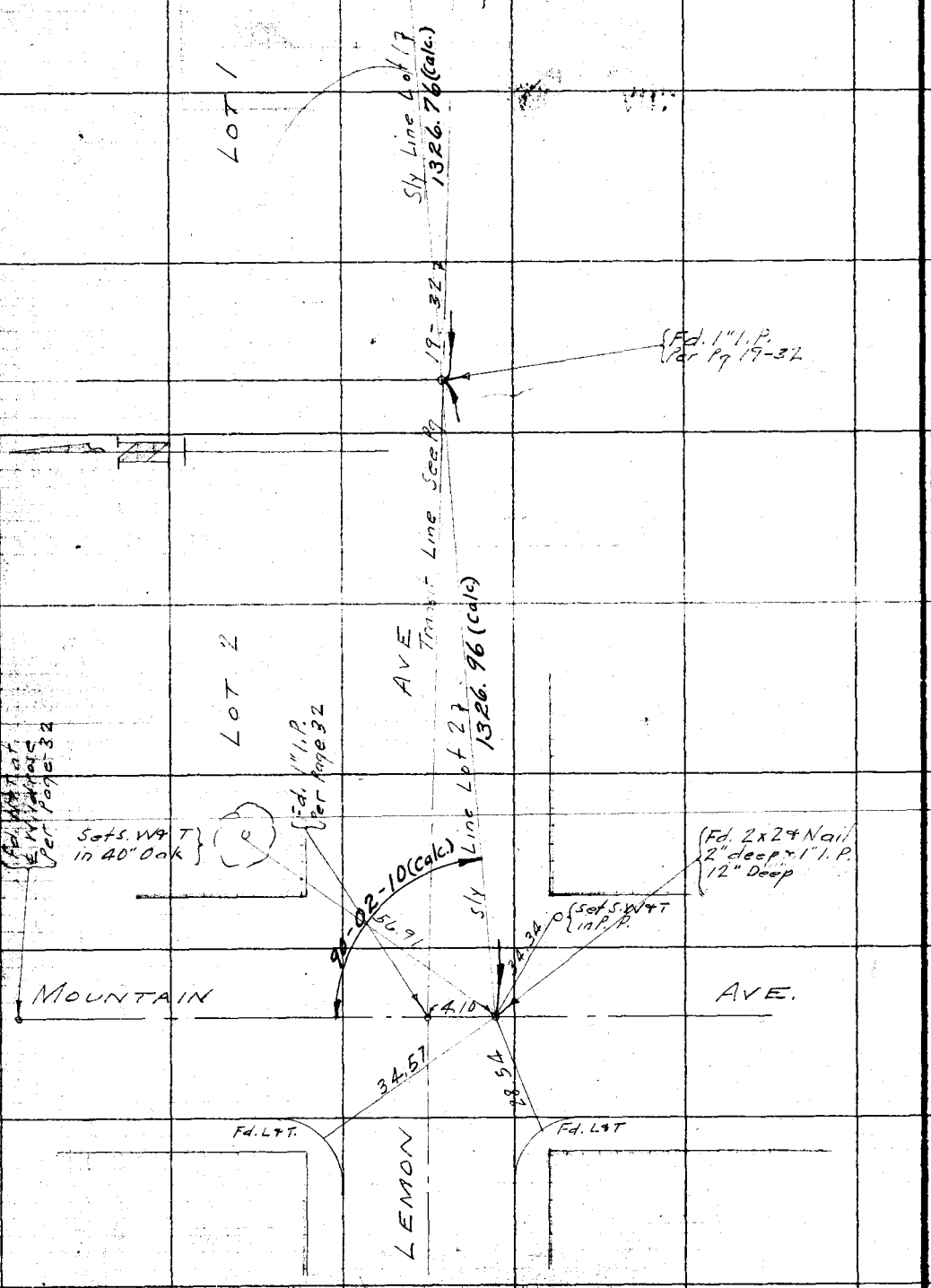

RETURN TO LOS ANGELES COUNTY SURVEYOR

Do not extend notes this side of this line

Note: ANY ADDITIONS OR CHANGES ON THIS SHEET MUST BE MADE OR CIRCLED IN Red. WITH DATE AND NAME OF PERSON MAKING CHANGE.

Date 9-24-28 Notes by P.T.D Chief Party P.T. Dunlap F.B. 339 Pg. 83

Plotted by G.A. Crowl	W.O. No. 4225 [illegible] No. 15-300'
Date Oct. 1928	Location Foothill Blvd.
Map No. B-333	Surveyed by P.T. Dunlap
Plotting Ck'd by A.A.R.	Date 9-24-28
Date NOV 1928	Indexed

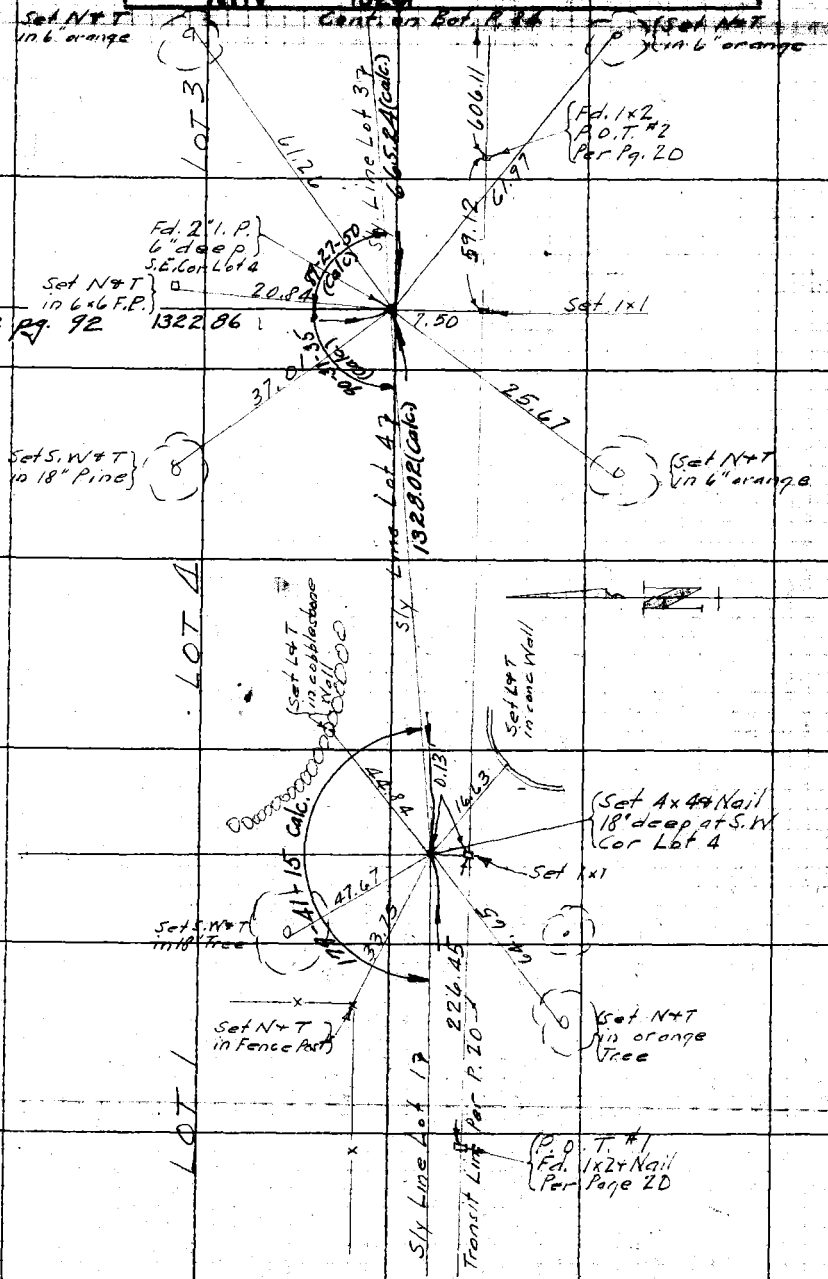

Cont From Top Page 82

Note: ANY ADDITIONS OR CHANGES ON THIS SHEET MUST BE MADE OR CIRCLED IN RED WITH DATE AND NAME OF PERSON MAKING CHANGE.

Do not extend notes this side of this line

RETURN TO LOS ANGELES COUNTY SURVEYOR

F.B. 337 Pg. 84 P.T. Dunlap Chief Party Notes by P.T.D. Date 9-25-28

RETURN TO LOS ANGELES COUNTY SURVEYOR

Do not extend notes this side of this line

Note: ANY ADDITIONS OR CHANGES ON THIS SHEET MUST BE NOTED OR CIRCLED IN RED, WITH DATE AND NAME OF PERSON MAKING CHANGE.

Map No. B-333

Surveyed by P.T. Dunlap

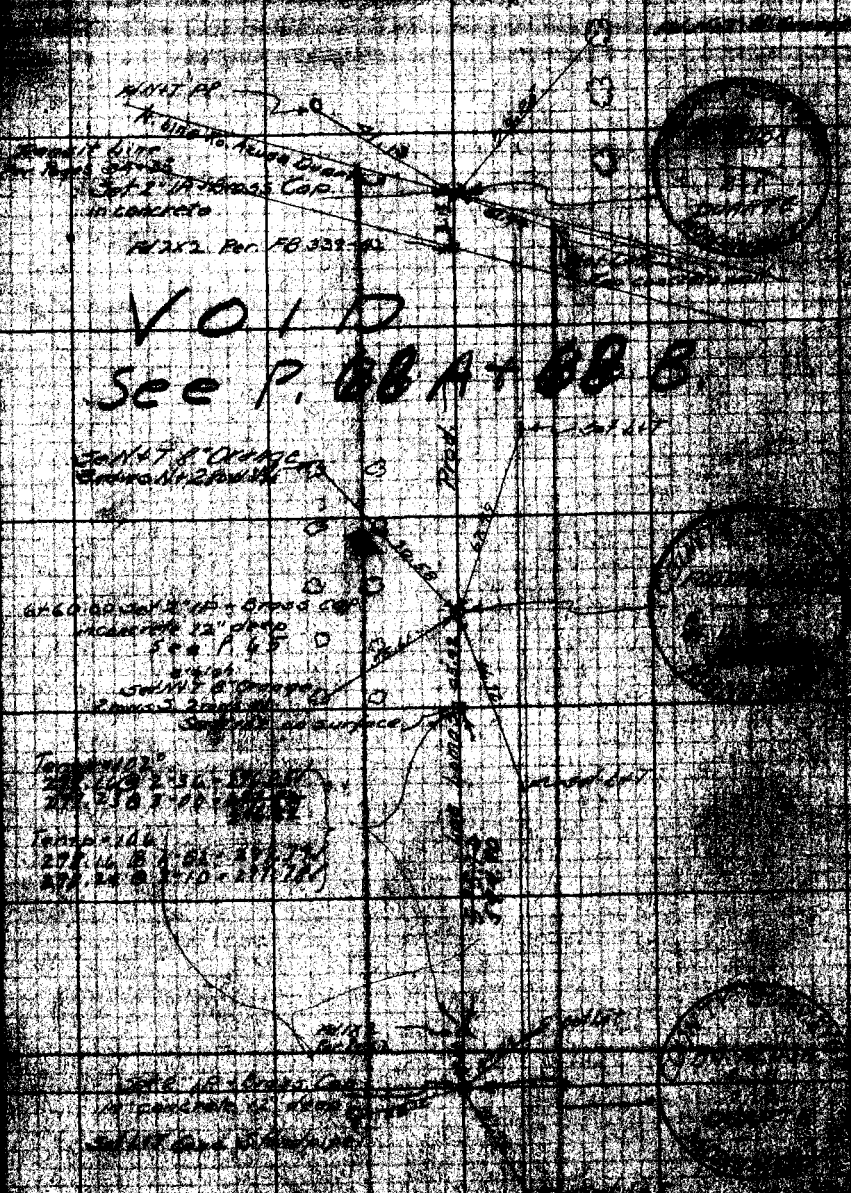



P.T.D.
11.9+26.76 Fd. 1x2 + Nail Per Pg. 24
11.9+38.78 Set 1x1 Nail
12.5+83.63 Fd. 1x2 + Nail Per Pg. 24-25
Set N+T in 8" orange. Transit Line Per Pg. 247
12.02
LOT 1
LOT 3
20.09
24.84
179-11-15 (calc)
23.72
12.03
Set N+T in 8" orange
1133.78 (calc)
666.54 See pg. 25
32.82
LOT 8
LOT 4
Set S.W+T in P.P.
Set 2" I.P. in Conc. with Brass Cap Marked
COUNTY SURVEYOR
RO. AZUSA
DE GUARTE
MONUMENT
N
RETURN TO
LOS ANGELES COUNTY SURVEYOR
Do not extend notes this side of this line

Date 10-1-28 Party by Rockhold & Dunlap Chief Party Rockhold F.B. 384 Pg. 97

Plotted by	W.O. No.
Date Oct. 1928	Location Foothill Blvd.
Map No. B-333	Surveyed by P.T. Dunlap
Plotting O.K'd by	Date
Date NOV 1928	Indexed

Temp. 70°
278.33 @ 3-31 = 278.27
278.37 @ 3-48 = 278.31
278.35 @ 3-45 = 278.31

92+66.97 Fd. 1"x24" Nail Per Pg. 23

92+71.25 From W
= 13+36.95 " S.
Set N&T by Int.

298.33

2.06

92+23.31 Fd. N&T Per Pg. 23

Adj. 29-58 Rad.

① 89-27-00
④ 351-48-00
89-27-00
⑧ 355-36-30
89-27-44

4.28

Transit Line Per Pg. 23

7.00

11.89

11.9 (Calc.)

7' offset Line

(Set 2" I.P. & C in conc. in Bottom of Masonry Lined ditch

10.00

1323.86 (Calc.)

See pg. 68B

S'ly. Line Lot 3

See page 90 1320.00 (Calc.) 1319.96

Set N&T 13+24.98

89-43-35 (Calc.)

County Surveyors Rd. Azusa

3 | 2
6 | 7

Duarte Monument

299.36 @ 0°48' = 299.33
300.48 @ 2°27' = 300.81
300.16 @ 2°15' = 299.93
300.33 @ 4°01' = 299.59
126.04 @ 2°25' = 125.93
1324.99
ave. Temp. = 79°
Cor. = - 0.01
1324.98

10' offset Line

W'ly line Vineyard Tr. 2

1324.92 (Calc.)

① 89-39-45
④ 358-39-00
89-39-45
⑧ 351-18-00

Adj. 89-39-00 Rad.

N 0°30' W

Set N&T 3" orange

9 Street I-orange

Fd. N&T - replaced Set N&T Per Pg. 34

Fd. Nail

83.29

8+16

DUARTE AVE

℄ 0+00 going N

10.00

℄ Per P. 16

30.99

Cont. From Page 68B

Set chiseled X in Per P. 12 sidewalk

Notes: ANY ADDITIONS OR CHANGES SHEET MUST BE MADE BY CIRCLED WITH DATE AND INITIALS OF PERSON MAKING CHANGE.

Do not extend dates this side of this line

Return to LOS ANGELES COUNTY SURVEYOR



RETURN TO
LOS ANGELES COUNTY SURVEYOR
Do not extend notes this side of this line
Note: ANY ADDITIONS OR CHANGES ON THIS SHEET MUST BE MADE ON CIRCLES IN RED WITH DATE AND NAME OF PERSON MAKING CHANGE.

Date 10-1-28 Notes by P.T.D. Chief Party P.T.D. F.B. 339 Pg. 87

Plotted by [illegible]	W.O. No. 4225 Tops 16-200'
Date Oct. 1928	Location Foothill Blvd
Map No. B-333	Surveyed by P.T.D.
Plotting Ck'd by A. A. R.	Date 10-1-28
Date NOV 1928	Indexed

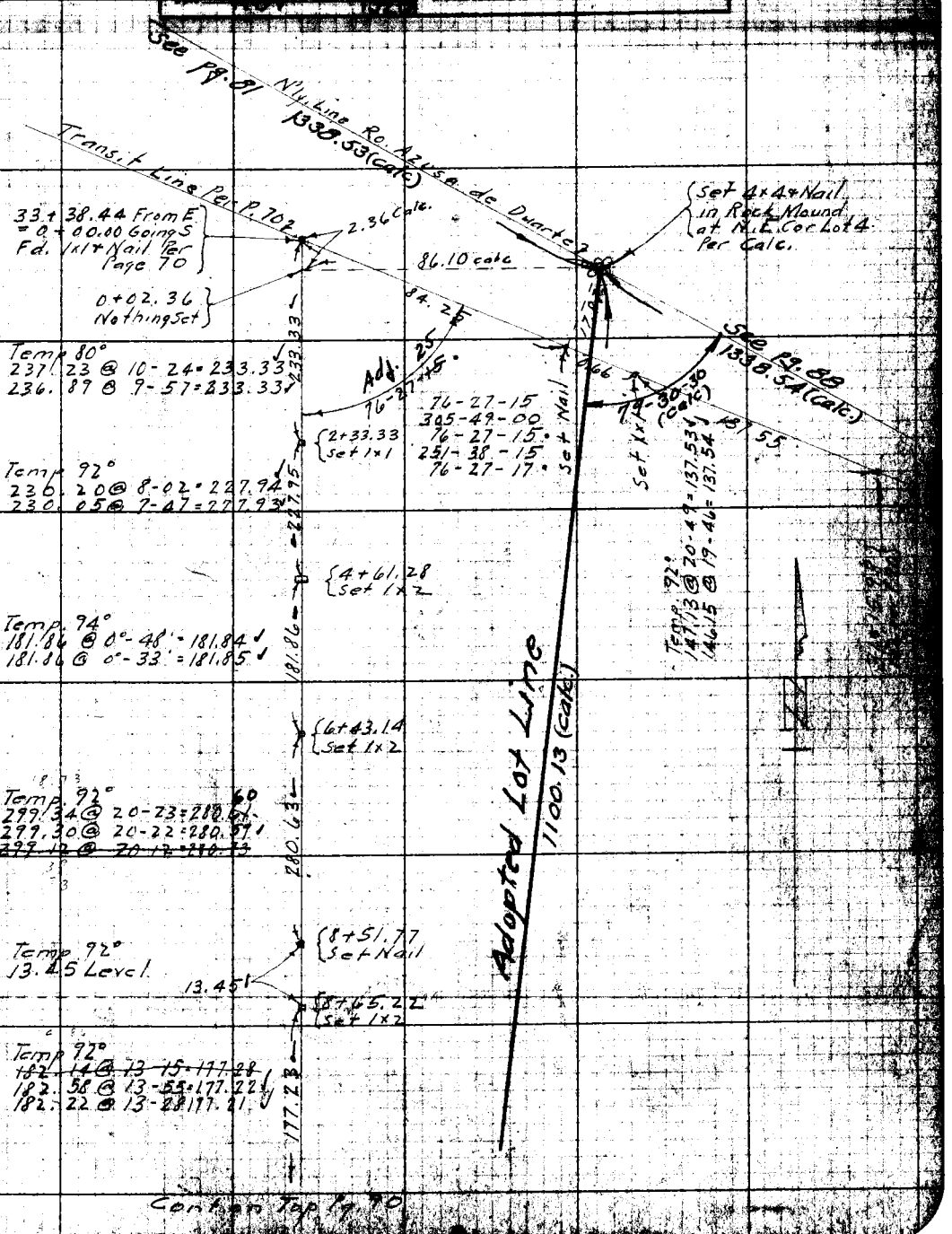

Notes: ANY ADDITIONS OR CHANGES OF THIS SHEET MUST BE MADE OR CIRCLED IN WITH DATE AND TIME OF PERSON CHANGE.

Do not extend notes this side of this line

Return to LOS ANGELES COUNTY SURVEYOR



McCally
P.B. 339 Pg. 90 P.T.D. Chief Party Notes by P.T.D. Date 10-1-28
Cont From Bot P.87
P.O.S.T. #9A
2x2 See pg. 60
(calc.)
53-49-10
① 57-11-00
④ 228-43-30
57-10-52
⑧ 97-28-00
57-11-00
Adj. 10
125.38
177.23
Temp 80°
141.46 @ 27-41 = 125.29
141.74 @ 27-49 = 125.376
142.24 @ 28-09 = 125.39
10+42.45
Set 2x2
by Int
Per Page 59-607
223.42
Temp. 79°
229.14 @ 12-50 = 223.42
229.59 @ 13-19 = 223.43
Adopted Lot Line
Transit Line
P.O.T. 4x4
+ Nail See P.59
12+65.87
Set 1x2
146.39
Temp 88°
146.75 @ 4-04 = 146.38
146.70 @ 3-55 = 146.36
14+12.26
Set 1x2
(495.07 calc)
86.27
Temp 84°
95.93 @ 25-57 = 86.276
95.32 @ 25-11 = 86.276
79+51.96
Set 2x2 + Nail
Marked P.O.T. 2-3
Per Page 23
79+61.15
Set 1x1
14+98.53
Set 1x2
89-33-35
(calc.)
9.19
24.27
Transit Line Page 237
(calc)
1319.96
See pg. 22
7.59
(calc)
See pg. 87
Adopted Lot Line
(calc.)
Set 4x4 in
Rock Mound
at S.W. Cor.
Lot 3 Per
Calc
Return to
LOS ANGELES COUNTY SURVEYOR
Do not extend notes this side of this line
Note: ANY ADDITIONS OR CHANGES ON THIS SHEET MUST BE MADE OR CHECKED IN THIS WITH DATE AND NOTE OF REASON FOR CHANGE.

Date 11-16-28 Notes by P.T.D. Chief Party P.T. Dunlap F.B. 339 Pg. 91

Planted by G.A. Crowl	W.O. No. 4225 Tab No. 5-300
Date Nov. 1928	Location Foothill Blvd Div 4
Map No. B-333	Surveyed by P.T. Dunlap
Plotting Ck'd by A.A.	Date 11-16-28
Date NOV. 1928	Indexed

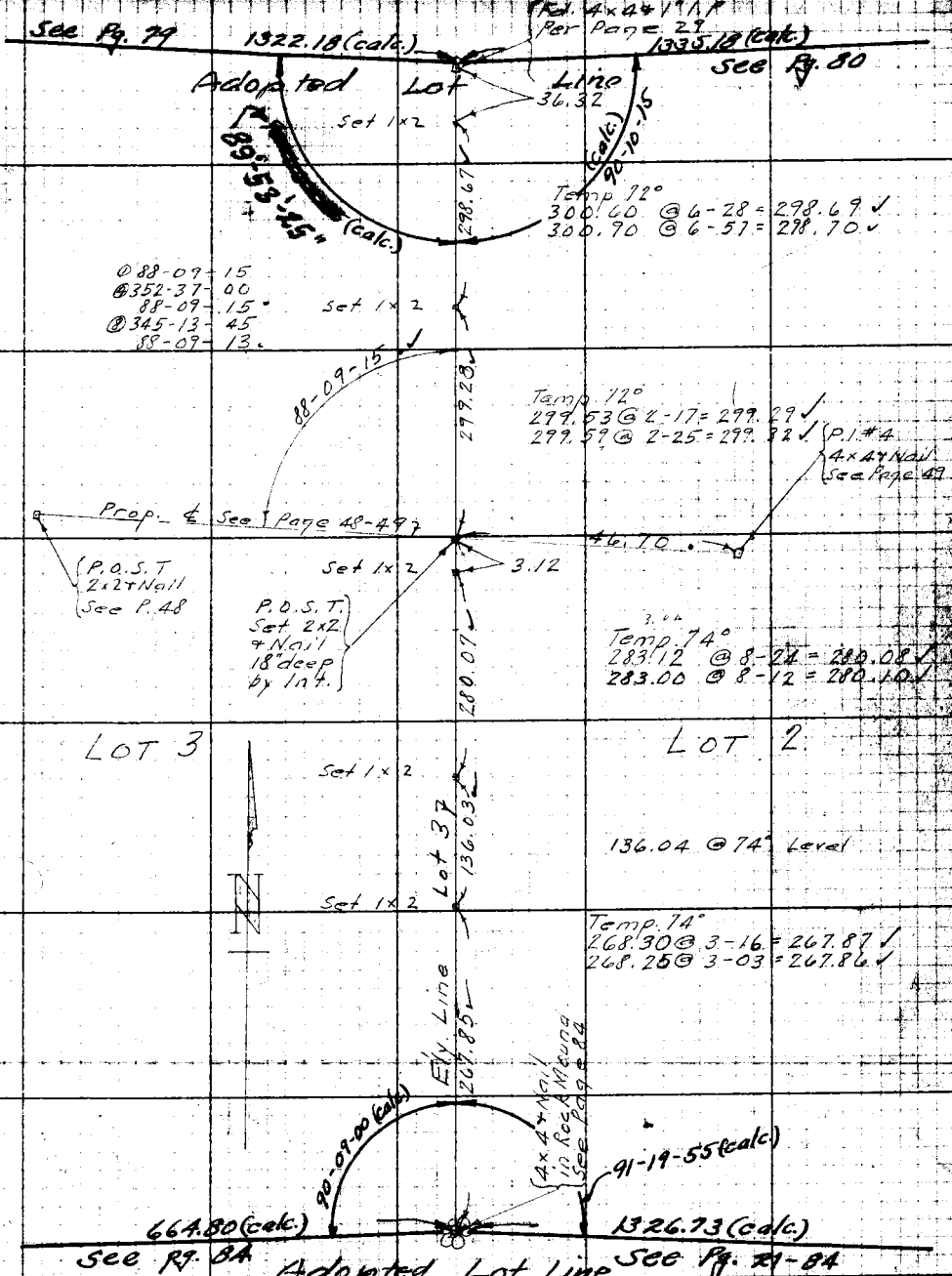

Note: ANY ADDITIONS OR CHANGES ON THIS SHEET MUST BE MADE OR CIRCLED IN WITH DATE AND NAME OF PERSON CHANGE.

Do not extend notes this side of this line

RETURN TO LOS ANGELES COUNTY SURVEYOR

F.B. 339 Pg. 92 P. T. Dunlap Chief Party Notes by P. T. D. Date 1-24-28



RETURN TO LOS ANGELES COUNTY SURVEYOR

Do not extend notes this side of this line

Note! ANY ADDITIONS OR CHANGES ON THIS SHEET MUST BE MADE OR CIRCLED IN Red: WITH DATE AND NAME OF PERSON MAKING CHANGE.

Date 11-29-28 Notes by R. T. U. Chief Party P.T. Dunlap F.B. 322 Pg. 24

Plotted by G.A. Crowl
Date Dec. 1923
Map No. B-333
Plotting Ck'd by H.E. Clyne
Date 12-29-28

W. O. No. 4225 S. B. No.
Location Foothill Blvd
Surveyed by P.T. Dunlap
Date 11-20-28
Indexed

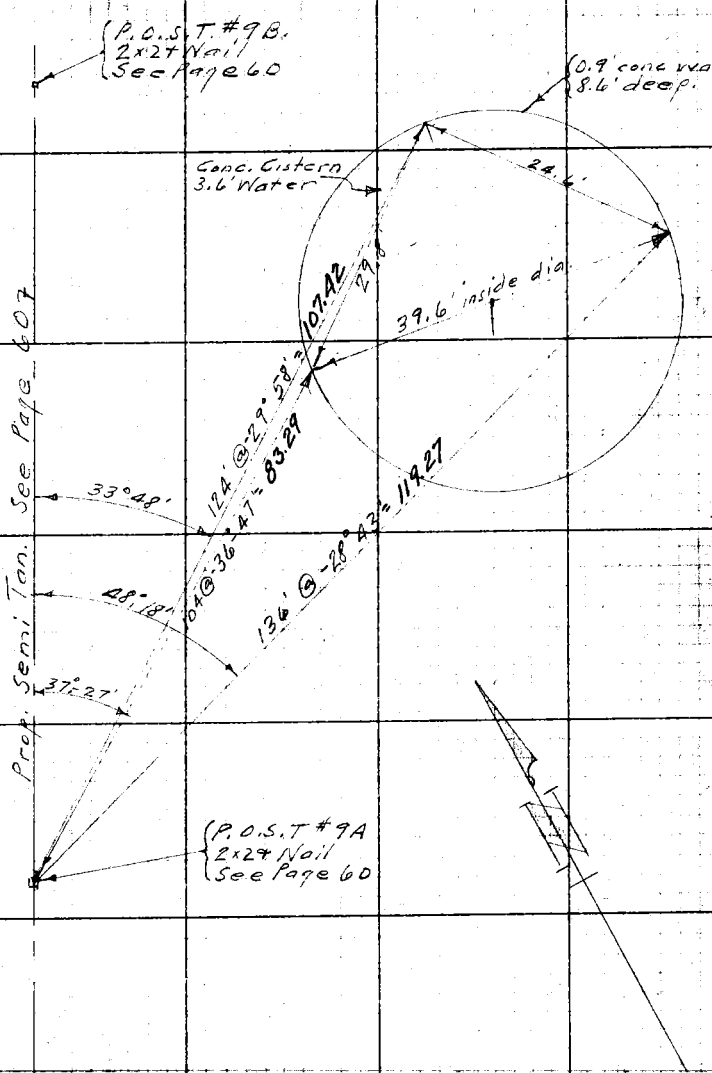

Notes: ANY ADDITIONS OR CHANGES OF THIS SHEET MUST BE MADE OR CIRCLED IN INK WITH DATE AND NAME OF PERSON MAKING CHANGE.

Do not extend notes this side of this line

RETURN TO LOS ANGELES COUNTY SURVEYOR

F. B. 339 Pg. 94 P. T. D. Chief Party Notes by P. T. D Date 11-20-28



RETURN TO
LOS ANGELES COUNTY SURVEYOR

Do not extend notes this side of this line

Note: ANY ADDITIONS OR CHANGES ON THIS SHEET MUST BE MADE OR CIRCLED IN Red. WITH DATE AND NAME OF PERSON MAKING CHANGE.

Date 11-20-28 Notes by P. T. D. Chief Party P. T. Dunlap F.B. 339 Pg 96

Plotted by G. A. Crowl	W.O. No. 4225 S.S.O. No.
Date Dec. 1923	Location Foothill Blvd
Map No. B-333	Surveyed by P. T. Dunlap
Plotting C'k'd by H.E. Clyne	Date 11-20-28
Date 12-20-28	Indexed

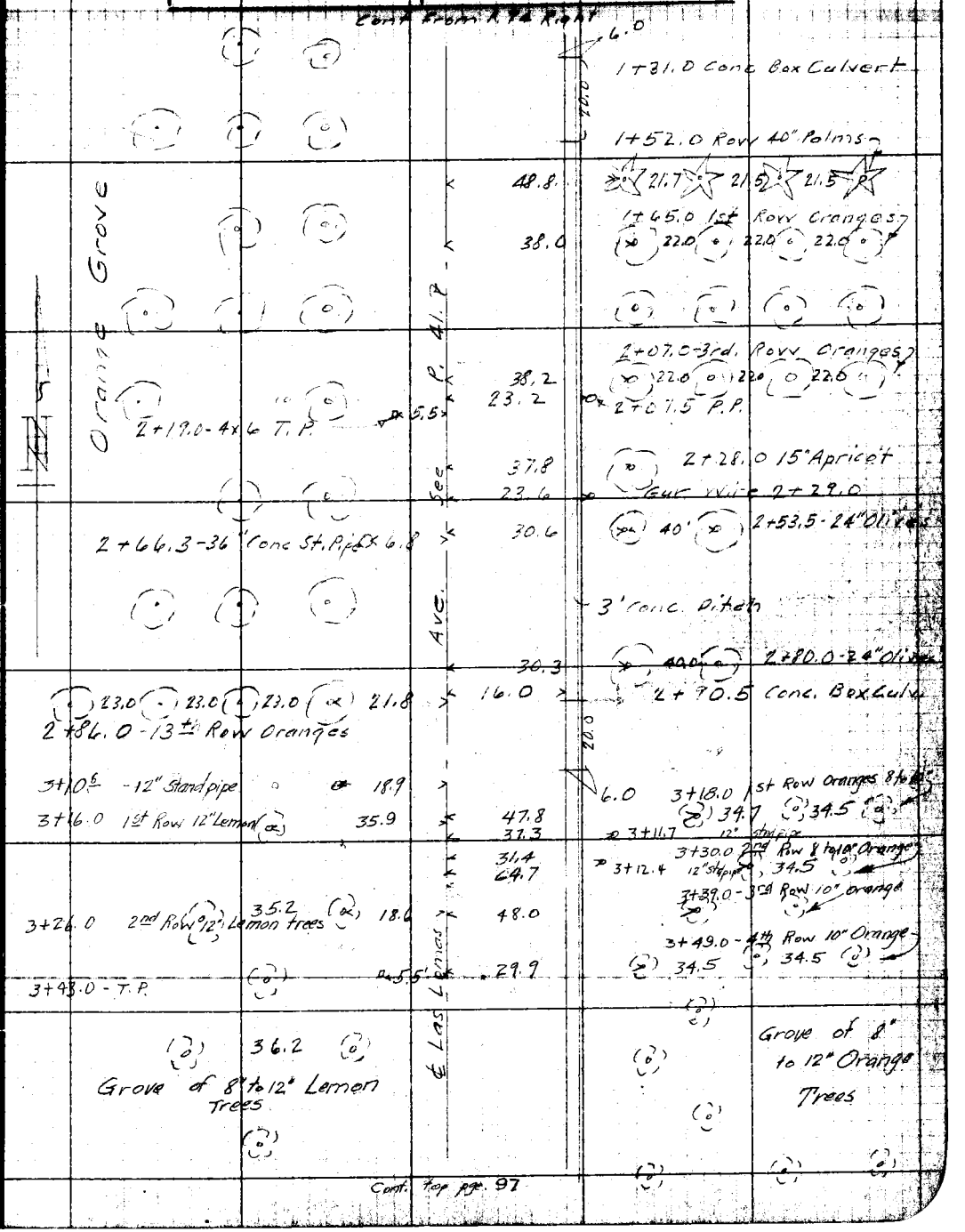

Cont. top pg. 97

Note: ANY ADDITIONS OR CHANGES ON THIS SHEET MUST BE MADE OR CIRCLED IN Red WITH DATE AND NAME OF PERSON MAKING CHANGE.

Do not extend notes this side of this line

RETURN TO LOS ANGELES COUNTY SURVEYOR

F. B. 339 Pg. 96. P.T.D. Chief Party Notes by P.T.D. Date 11-20-28

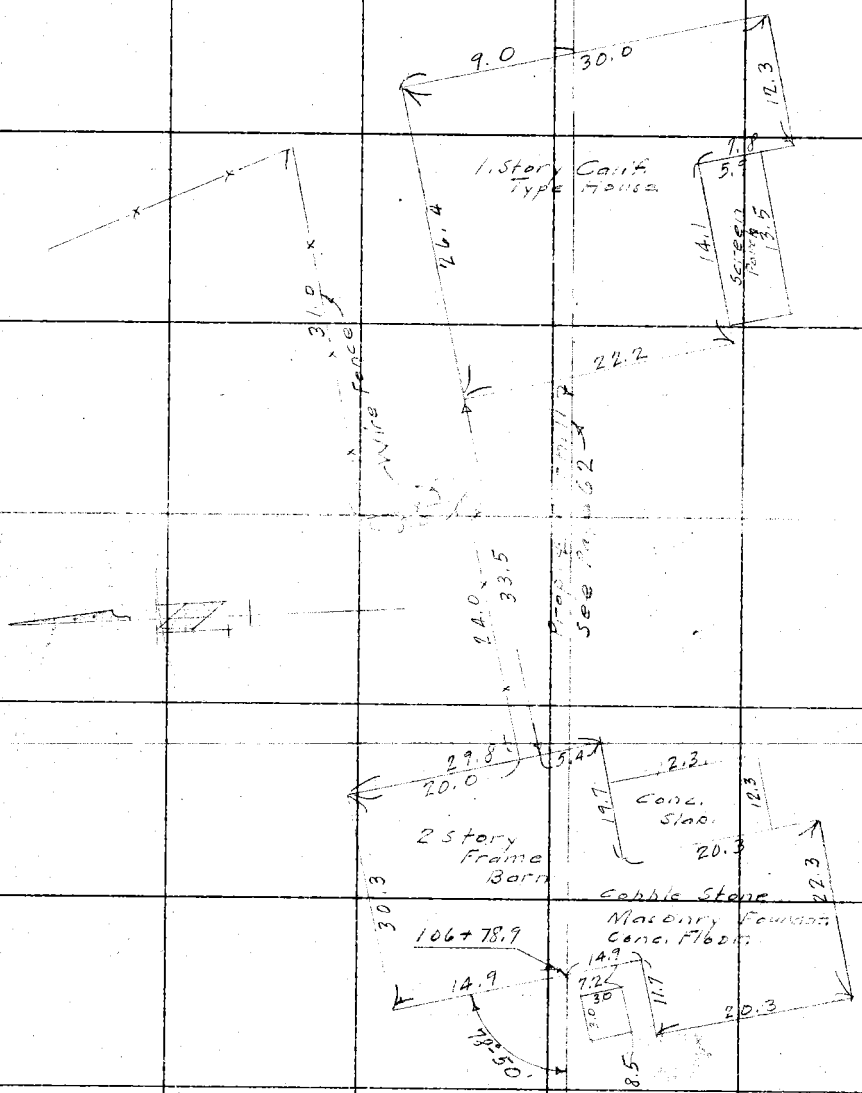

RETURN TO
LOS ANGELES COUNTY SURVEYOR

Do not extend notes this side of this line

Note: ANY ADDITIONS OR CHANGES ON THIS SHEET MUST BE MADE OR CIRCLED IN Red. WITH DATE AND NAME OF PERSON MAKING CHANGE.

Date 11-20-28 Notes by A.C. White Chief Party P.T.P. F.B. 338 Pg. 97

Plotted by G.A. Crowl	W.O. No. 4225 S.S.O. No.
Date Dec. 1928	Location Foothill Blvd
Map No. B-333	Surveyed by P.T. Dunlap
Plotting Ck'd by H.E. Chase	Date 11-20-28
Date 12-20-28	Indexed

Cont. from bef. Pg 95

4+55.0 - Tel. P. 4"x6" 16th Row

10" Lemon 35.2 8" orange

10" Lemon 17th Row 10" Lemon

12" Lemon 18th Row

3' conc. ditch

5+88.0 4"x6" Tel. P.

30th Row of Lemon trees

6+06.0 54.2

31st Row

6+15.0 36.8

32nd & Last Row Lemon trees

6+23.0 54.7

37.0

6+42.0 - 1st Row 8" orange 18.6

6+45.0 - 12" std pipe 20.0 28.2

6+50.5 2nd Row 37.5

38.0

6+60.0 3rd Row 8" orange 18.5

38.7

40.0

28.9

7+02.0 - 12" std pipe

ORANGE Grove

℄ Las Lomas Ave

Cont. top pge 98

RETURN TO LOS ANGELES COUNTY SURVEYOR

Notes: ANY ADDITIONS OR CHANGES ON THIS SHEET MUST BE MADE OR CIRCLED IN Red. WITH DATE AND NAME OF PERSON MAKING CHANGE.

Do not extend notes this side of this line

F.B. 339 Pg. 98 P. T. Dunlap Chief Party Notes by A. C. White Date 11-20-28

Cont. from bot. Pg. 97

6+92.0 3-36" Std pipes + 6 Rave 4.0 12.5

1st tree 7th Row is Out

7+21.0 - 4"x6" T.P. □ 5.6

3' conc. Ditch

29.0 8+25.0 12" Stnd pipe

8+32.0 - 4"x6" T.P. □ 5.6

9+59.3 - 30th Row 8" orange 37.5

9+65.3 - Cor. Res. 15.0 11.3

-31st Row 40.0

9+67.3 - Stnd Pipe - 24" 3.0 Small Stone Reservoir 15.0

9+80.7 - Cor. P. hse 3.0 10.7

1 Story Corr. Sheet Pump house 9.0

32nd Row 10.0 40.0 13.3

9+93.0 - 12" stnd pipe 19.0

9+97.3 1st Row 10" orange 18.6

10+31.0 - 24" stnd pipe 16.6

10+32.0 4"x6" T.P. □ 5.8

11+19.0 - 36" Conc stnd pipe. □ 18.6

11+26.0 - 18" Stnd pipe ⊙ 18.6

11+65.0 - Begin 3' Masonry Ditch 3.0

12+16.0 18" Stnd pipe ⊙ 11.5

12+18.5 - 12" Stnd pipe Row 22.0 22.0 22.0 23.9

Las Lomas Ave

ORANGE GROVE

N

Cont. top pg. 99

RETURN TO LOS ANGELES COUNTY SURVEYOR

Do not extend notes this side of this line

Note: ANY ADDITIONS OR CHANGES ON THIS SHEET MUST BE MADE OR CIRCLED IN Red. WITH DATE AND NAME OF PERSON MAKING CHANGE.

Date 11-20-28 Notes by A.C. White Chief Party P.T. Dunlap F.B. 339 Pg. 99

Plotted by G.A. Crowl	W.O. No. 4225 D.S.O. No.
Date Dec. 1928	Location Foothill Blvd.
Map No. B-333	Surveyed by P.T. Dunlap.
Plotting C'k'd by H.E. Clyne	Date 11-20-28
Date 12-20-28	Indexed

Cont. from bot. pg. 98

12+43.0 - Wat. hyd. ⊗ 11.5

3 conc. ditch

12+60.0 4x6 Tel.P. ⊗ 5.8

13+56.0 - 36" stnd pipe ⊗ 11.5 28.7 12+79.5 - 96th Row

13+03.0 - 1st Row Oranges

13+98.0 - Tel. Pole 4"x6' ⊗ 5.8 28.0 23.0 22.8

15+41.0 - 4x4 RR Sgn. ⊗ 6.8

15+54.0 - 4"x6" T.P. ⊗ 5.8

15+66.0 - 18" stnd Pipe ⊗ 6.8

15+79.0 - 4" stnd. Pipe ⊗ 6.8

16+04.0 - 36" semi-circle Stnd pipes and spreaders ⊗ 12.7

16+28.0 - 36" spreader ⊗ 12.7

16+38.0 - 18" Valve ⊗ 15.5

16+45.0 29th Row 8" oranges ⊗ 22.0

16+50.0 - spreader ⊗ 12.7

16+57.0 - 1st Row - 3" Oranges 80.1

16+70.0 - spreader ⊗ 12.7

16+68.0 30th Row 8" oranges ⊗ 22.2

~~16+79.0 - 2nd Row 3" oranges ⊗ 59.0~~

16+90.0 spreader ⊗ 12.7

16+95.0 18" std pipe ⊗ 13.6

16+99.0 4x6 TP ⊗ 9.0

℄ Las Lomas Ave

ORANGE GROVE

N

22.0' 22.0'

23.0' 24.0'

Cont. top pg. 100 101

Note: ANY ADDITIONS OR CHANGES ON THIS SHEET MUST BE MADE OR CIRCLED IN Red. WITH DATE AND NAME OF PERSON MAKING CHANGE.

Do not extend notes this side of this line

RETURN TO LOS ANGELES COUNTY SURVEYOR

F.B. 339 Pg. 101 P.T. Dunlap Chief Party Notes by A.C. White Date 10-20-28

cont. from bot pg. 100

17+26.2 10" Std Pipe @ 12.7

17+47.0 10" Std pipe @ 12.7

17+69.5 10" Std pipe @ 12.7

3' conc. Ditch

See P. 41-42

18+11.0 - 10" Std pipe @ 32.9

18+37.0 - 10" Std pipe @ 27.4

18+58.0 - 10" Std pipe o 27.4

23.0 23.0 56.0'

18+64.0 - 7th Row 3" Oranges

18+75.0 - 32th Row Orange Trees 23.0 23.5 30.3

℄ Las Lomas Rd

GROVE OF 8" to 12" ORANGE TREES

22.4 22.8

27.8 18+78.0 - 27th Row of Orange Trees

19+01.0 - RR Sign 15.5 28.0 9.3 11.7

19+02.5 - 24" Culvert PP 38.0 47.6

19+05.0

19+07 - Culvert

P.E. Waiting Sta.

12.7 8.5

19+00 S. Cor.

3.0 St. Sign 19+05 PP

19+13.00 - Most N. Rail 46.7 19.6 15.2

19+08 - P.P. 40.0

PACIFIC ELECTRIC RY. Double track

19+32.90 Most S. Rail

19+38.0 - P.P.

19+41 - Signal Pole 36.0 9.3 66.8

19+81.3 - End Culvert ℄ 16.5

DUARTE RD.

19+66.0 - End Culvert

19+47 - RR Cross Sgn. 8.2 17.5

19+72.0 Fence

19+49 - Auto Clb. Sgn. 11.2 30.4

23.4

19+72.5 P.P.

19+80.0 En Cor. Wk 33.8 44.1

20+00.0 - 8" Peach 27.3

PORCH 12.5 24.2 6.2 5.8

20+09.4 N.E. Cor. Hse 33.2

20+16.2 End Fnce

20+48.0 10" Sumach 28.0

1 STORY FRAME DWELLING 24.2 42.4 42.4

32.3

20+63.0 - 2 - 18" Pepper 15 35.7

cont on top. P. 102

RETURN TO LOS ANGELES COUNTY SURVEYOR

Do not extend notes this side of this line

Note: ANY ADDITIONS OR CHANGES ON THIS SHEET MUST BE MADE OR CIRCLED IN Red. WITH DATE AND NAME OF PERSON MAKING CHANGE.

Date 11-20-28 Notes by A.C. White Chief Party P.T.D. F.B. 339 Pg 102

Plotted by G.A. Crowl	W.O. No. 4226 D.S.O. No.
Date Dec. 1928	Location Foothill Blvd
Map No. B-333	Surveyed by P.T. Dunlap
Plotting Ck'd by MECtyne	Date 11-20-28
Date 12-20-28	Indexed

Cont. from Bot P. 101

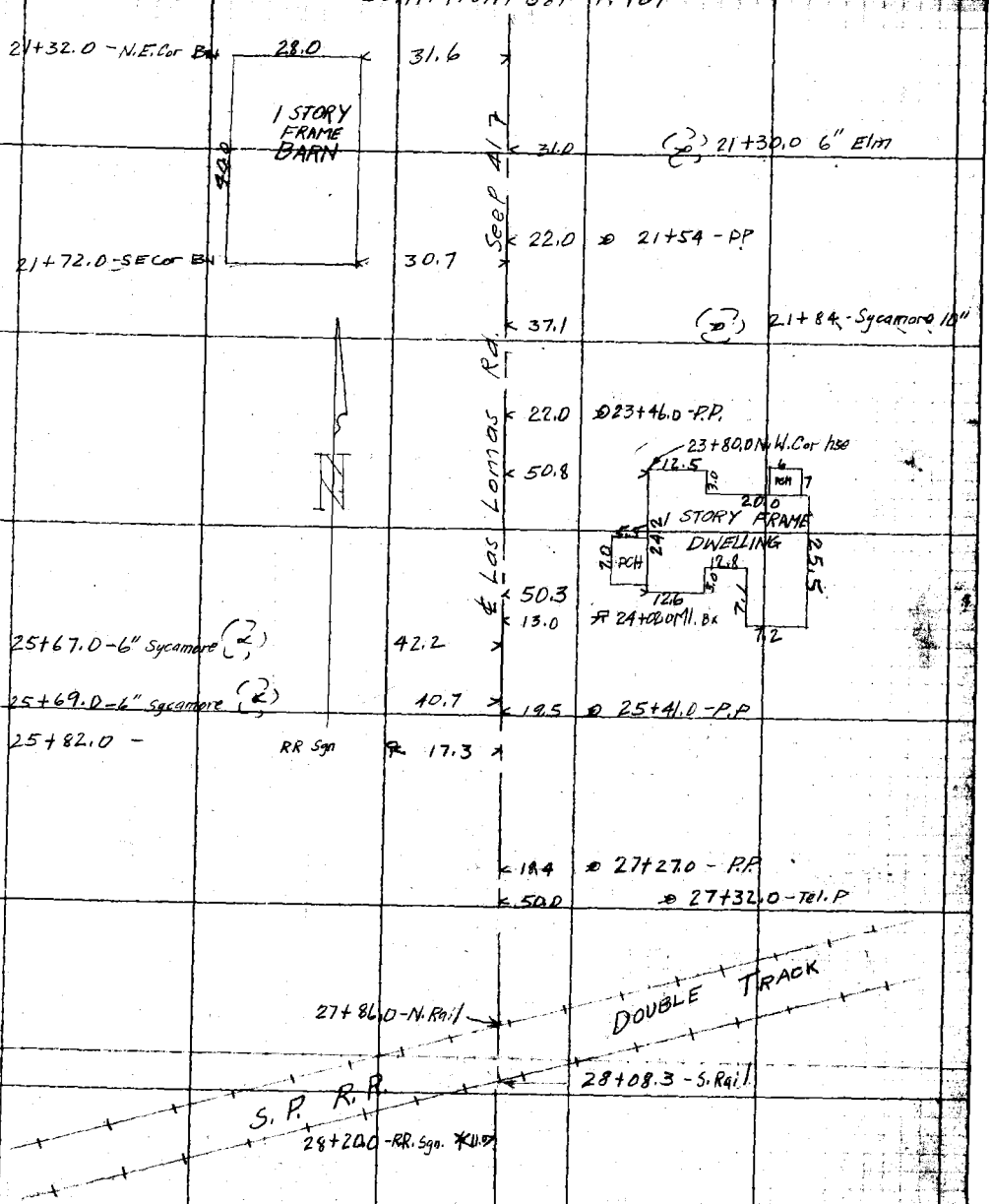

Cont. on Top P. 103

Note: ANY ADDITIONS OR CHANGES OF THIS SHEET MUST BE MADE OR CIRCLED IN Red. WITH DATE AND NAME OF PERSON MAKING CHANGE.

Do not extend notes this side of this line

RETURN TO LOS ANGELES COUNTY SURVEYOR

F. B. 339 Pg. 103 P. T. Dunlap Chief Party Notes by A. C. White Date 11-20-28

Cont From bot, P. 102

21.7 — 28+37.0 - Begin face

18.0 — 28+84.0 - P.P.

See P. 41

30
29+16.0 Auto Clb. Sgn. — 18.4

16.4 — 30 29+76.0 P.P.

℄ Los Lomas Rd.

26.7

20.0 — 100 — 32 31+45.0 - Fn. Cor.

23.3 — 32 31+66.5

32
31+61.0 4" Pine — 47.9

℄ FOOTHILL BLVD.
See P. 41

32
31+86.7±
S. 1/4 T.

26.0 — 33 32+07.5 - Auto Clb Sgn

13.3 — 33 32+15.0 - 8" Pine

34.2 — 33 32+73.0 - Turn in Face

14.5 — 33 33+03 - PP

54.0 — 34 33+18.0 Tn. in Fn.

35 34+03.0 End Fn.

12.0 — 35 34+37.0 - PP.

Cont on Top 104

RETURN TO LOS ANGELES COUNTY SURVEYOR

Do not extend notes this side of this line

Note: ANY ADDITIONS OR CHANGES ON THIS SHEET MUST BE MADE OR CIRCLED IN Red WITH DATE AND NAME OF PERSON MAKING CHANGE.

Date 11-20-28 Notes by A.C. White Chief Party P.T. Dunlap F.B. 339 Pg. 104

Plotted by G.A. Crowl	W. O. No. 4275 S. S. O. No.
Date Dec. 1928	Location Foothill Blvd
Map No. B-333	Surveyed by P.T. Dunlap
Plotting Ck'd by M.E. Clyne	Date 11-20-28
Date 12-20-28	Indexed

Cont. From Bk. P. 103

℄ Las Lomas Rd

35

~~34~~ 57.75 to Edge Pavt. Foothill Blvd

Asphalt Apron = 8.9' on Both sides

Notes: ANY ADDITIONS OR CHANGES ON THIS SHEET MUST BE MADE OR CIRCLED IN Red. WITH DATE AND NAME OF PERSON MAKING CHANGE.

Do not extend notes this side of this line

RETURN TO LOS ANGELES COUNTY SURVEYOR

RETURN TO

LOS ANGELES COUNTY SURVEYOR

Note: ANY ADDITIONS OR CHANGES ON THIS SHEET MUST BE MADE OR CIRCLED IN **Red.** WITH DATE AND NAME OF PERSON MAKING CHANGE.

Do not extend notes this side of this line

Date

Notes by

Chief Party

F.B. 839 Pg. 101

Van Fleet [illegible] Van Fleet [illegible]

Date [illegible] | Location Foothill Blvd. | Div. 3

Map No. B-353 | Surveyed by A.W. Van Fleet

Date Aug. 1928

Solar Observation

April 16, 1928

	Position	Hor. Angle	Vert. Angle	Time	
1	U.L.	12° 17' 00"	35° 13' 30"	3:[illegible]	P.M.
	L.R.	192° 42' 00"	35° 27' 30"	3:[illegible]	
2	U.L.	11° 40' 00"	35° 40' 00"	3:[illegible]	
	L.R.	192° 13' 30"	35° 51' 00"	3:[illegible]	
3	U.L.	11° 12' 00"	35° 07' 00"	3:[illegible]	
	L.R.	191° 45' 15"	35° 24' 00"	3:[illegible]	
4	U.L.	10° 55' 30"	34° [illegible] 00"	3:[illegible]	
	L.R.	191° 25' 00"	34° 57' 30"	3:[illegible]	
5	U.L.	10° 35' 00"	34° 10' 00"	3:[illegible]	
	L.R.	191° 01' 30"	34° 33' 00"	3:[illegible]	

Watch 40 seconds slow by Western Union - Standard [illegible]

A = Sta 384+75.26

B = Sta 371+50.30

Transit at A - Foresight on B

∠ turned to left and South

Magnetic Bearing S. 73° 00' W.

Declination Set off 0° 00' 00"

Temperature 75° F.

Transit Berger No. 16498

Notes by A.W. Van Fleet

Instrumentman: Jack Gregory

RETURN TO

LOS ANGELES COUNTY SURVEYOR

Note: ANY ADDITIONS OR CHANGES ON THIS SHEET MUST BE MADE OR CIRCLED IN Red, WITH DATE AND NAME OF PERSON MAKING CHANGE.

Do not extend notes this side of this line

Chief Party Noted by Date

F.B. 339 Pg. 107

Date _____ Notes by _____ Chief Party _____ F.B. 339 Pg. 108

Platted by SMCC	W.O. No. 748 D.S.C. No.
Date 2-14-29	Location Foothill Blvd.
Map No.	Surveyed by F. Evans.
Platting C'k'd by C J Penny	Date 1-31-29
Date 2-14-29	Indexed



Note: ANY ADDITIONS OR CHANGES ON THIS SHEET MUST BE MADE OR CIRCLED IN Red. WITH DATE AND NAME OF PERSON MAKING CHANGE.

Do not extend notes this side of this line

RETURN TO LOS ANGELES COUNTY SURVEYOR

F.B. 339 Pg. 109 Chief Party Notes by Date

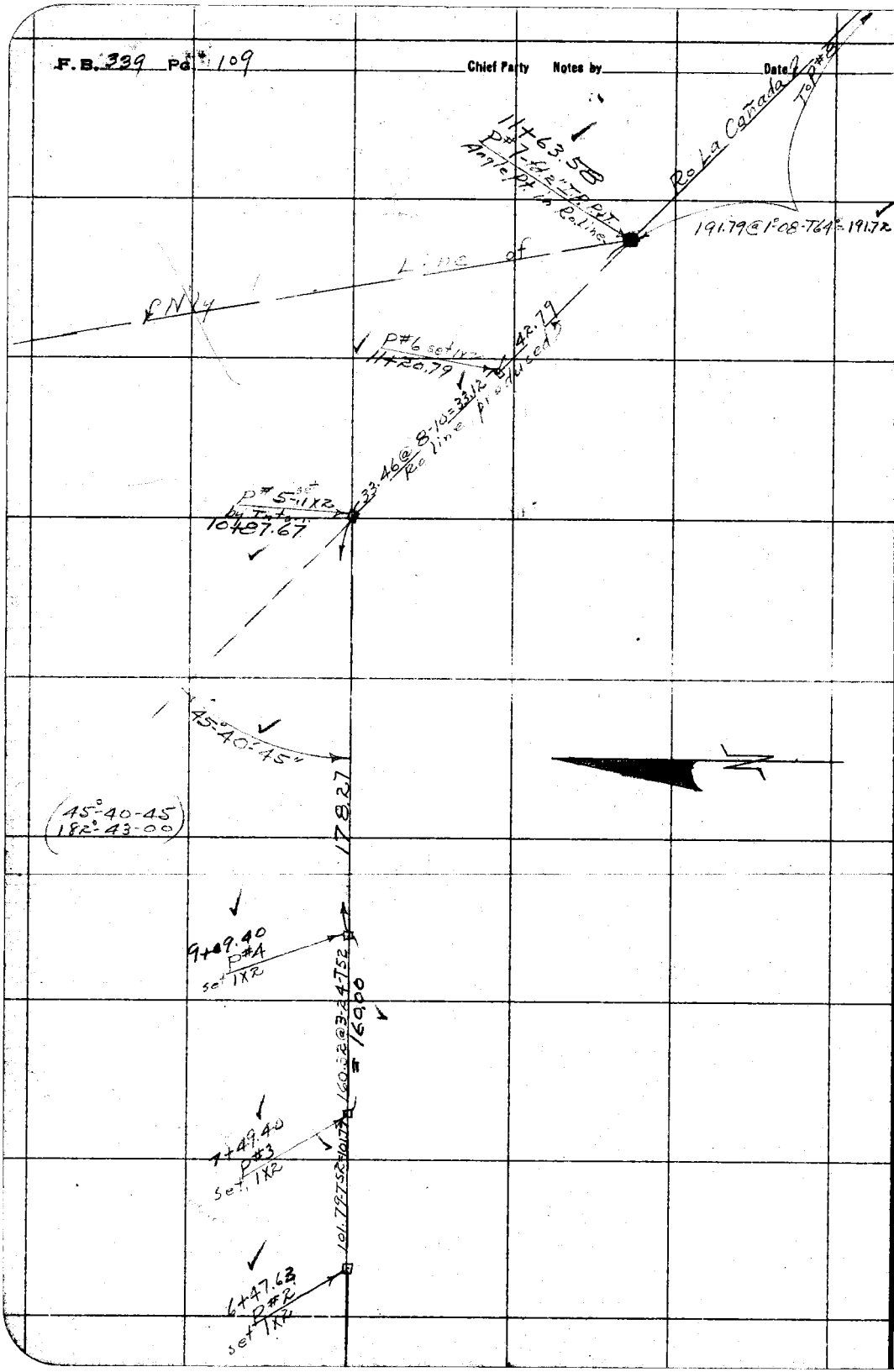

RETURN TO
LOS ANGELES COUNTY SURVEYOR

Do not extend notes this side of this line

Note: ANY ADDITIONS OR CHANGES ON THIS SHEET MUST BE MADE OR CIRCLED IN Red. WITH DATE AND NAME OF PERSON MAKING CHANGE.

Date _____ Notes by _____ Chief Party _____ F.B. 339 Pg. 110

Platted by S.M.C.	W.O. No. 748 O.S.O. No.
Date 2-14-29	Location Foothill Blvd.
Map No.	Surveyed by Evans
Platting C'k'd by C.J. Terry	Date 2-8-29
Date 2-14-29	Indexed

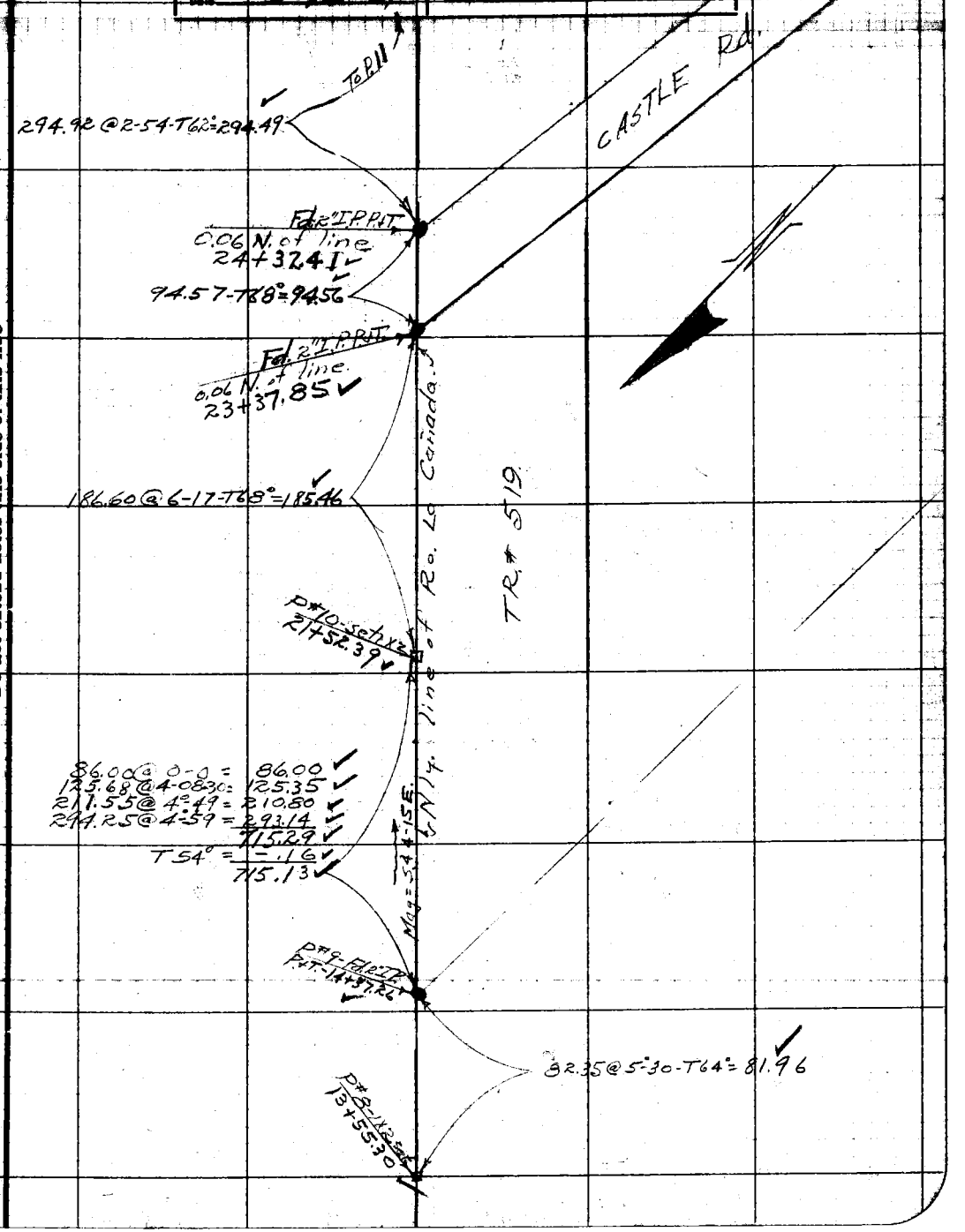

Note: ANY ADDITIONS OR CHANGES ON THIS SHEET MUST BE MADE OR CIRCLED IN Red. WITH DATE AND NAME OF PERSON MAKING CHANGE.

Do not extend notes this side of this line

RETURN TO:
LOS ANGELES COUNTY SURVEYOR

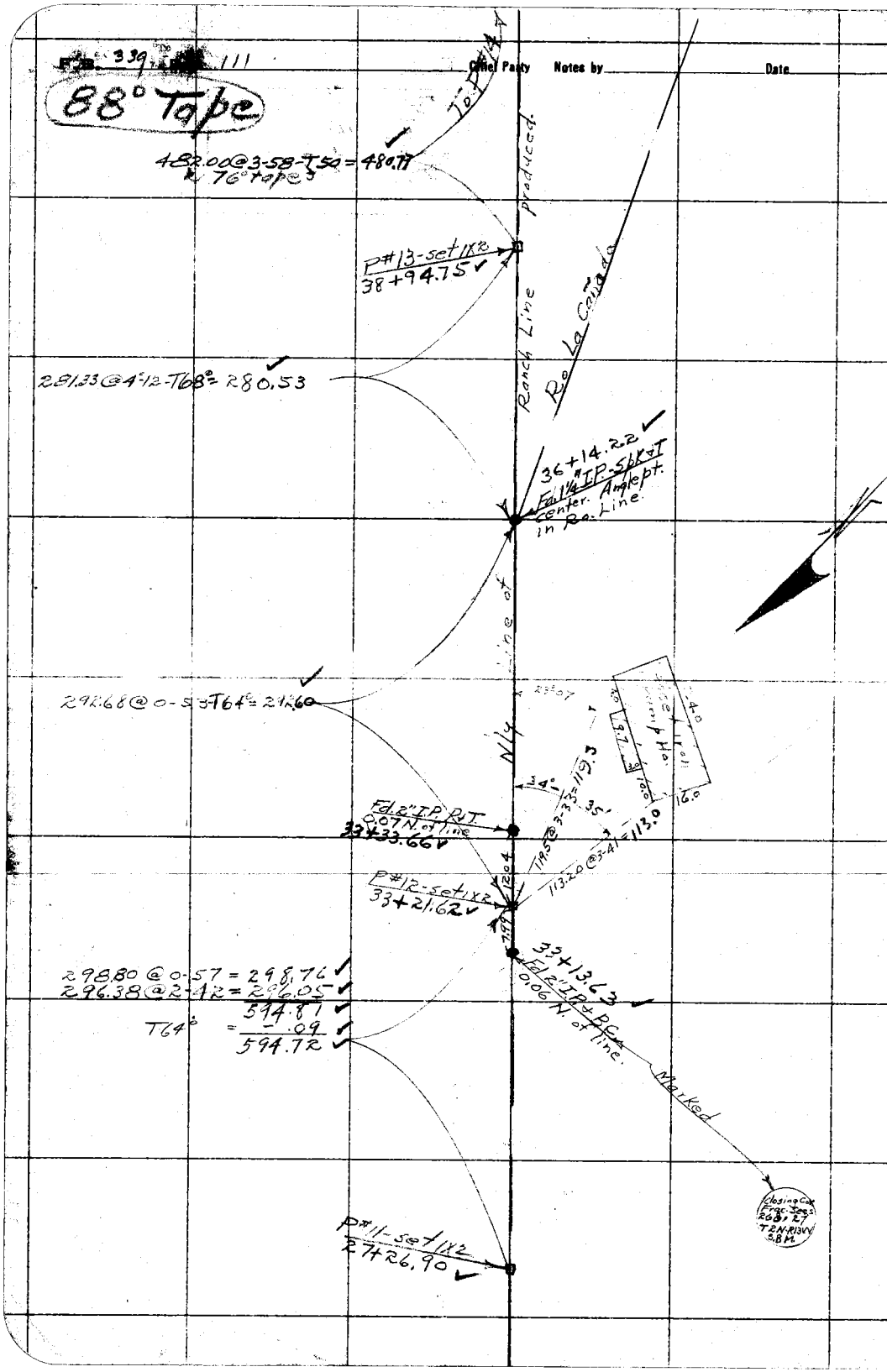

RETURN TO
LOS ANGELES COUNTY SURVEYOR

Do not extend notes this side of this line

Note: ANY ADDITIONS OR CHANGES ON THIS SHEET MUST BE MADE OR CIRCLED IN Red. WITH DATE AND NAME OF PERSON MAKING CHANGE.

Date _____ Notes by _____ Chief Party _____ F.B. [redacted] PG. 112

Platted by	SMoC	W.O. No.	748
Date	2-14-29	Location	Foothill Blvd.
Map No.		Surveyed by	Evans
Platting C'k'd by	C.J. Tonny	Date	2-8-29
Date	2-14-29	Indexed	

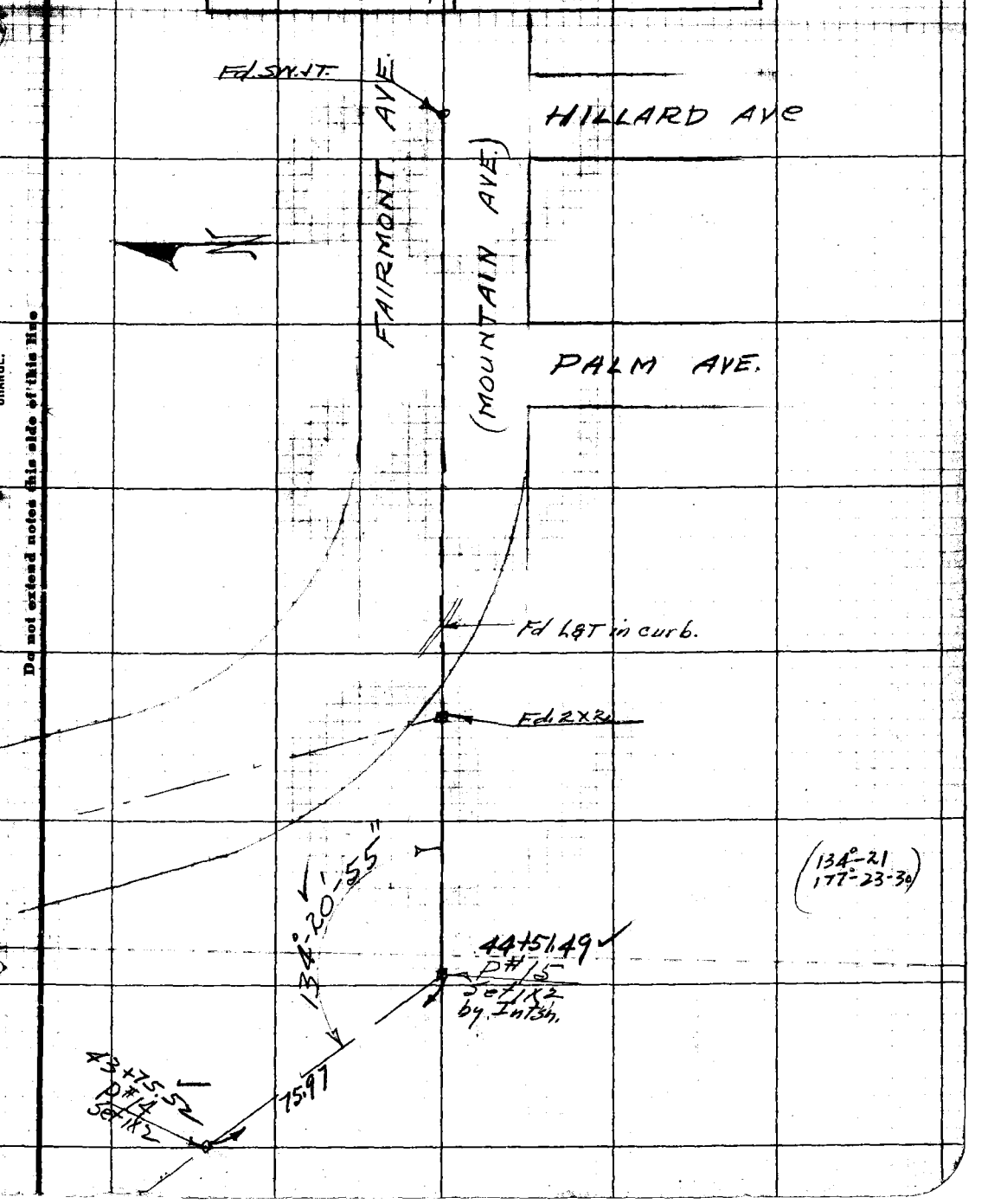

Notes: ANY ADDITIONS OR CHANGES ON THIS SHEET MUST BE MADE OR CIRCLED IN Red. WITH DATE AND NAME OF PERSON MAKING CHANGE.

Do not extend notes this side of this line

RETURN TO
LOS ANGELES COUNTY SURVEYOR

F. B. 559 Pg 113 Chief Party Notes by Date