Notes by _____ Chief Party _____ F.B. 340 Pg. 0

Plotted by	W. O. No. _____ B. S. O. No. _____
Date	Location
Map No.	Surveyed by
Plotting C'k'd by	Date
Date	Indexed A. C. Johnson

LAS FLORES CYN. RD.

W.O. 773

STATE HIGHWAY TO NO. LINE SEC. 22 T.1S. R.1W.

For Adopted Center Line - See F.B. 373-43 To 85

Continued From F.B. 313-134

Center Line	1-13
Topography	13-51
Hume Road - Survey C.L.	53-87
Section Lines	87-94
Hume Road - Topography	95-102
Section Lines - Resurvey Sec. 22	103-105
Center Line - Final - R...	107-128
Location of Justice Court	130
Resetting Section Monuments Sec 21 + 22 T1SR1W	131-138
Resurvey of Sec. 21 T1SR1W	139-144
Ties to Calabas & Saddle Peak Triangulation Stations	145

RETURN TO

LOS ANGELES COUNTY SURVEYOR

Note: ANY ADDITIONS OR CHANGES ON THIS SHEET MUST BE MADE OR CIRCLED IN Red. WITH DATE AND NAME OF PERSON MAKING CHANGE.

Do not extend notes this side of this line

F.B.____ Pg.____ Chief Party____ Notes by____ Date____

RETURN TO
LOS ANGELES COUNTY SURVEYOR

Note: ANY ADDITIONS OR CHANGES ON THIS SHEET MUST BE MADE OR CIRCLED IN Red. WITH DATE AND NAME OF PERSON MAKING CHANGE.

Do not extend notes this side of this line

Date_____ Notes by_____ Chief Party_____ F. B._____ PG._____

Plotted by_____
Date_____
Map No._____
Platting b'k'd by_____
Date_____

W. O. No._____ D. S. O. No._____
Location_____
Surveyed by_____
Date_____
Indexed_____

F.B. 340 Pg. Index Chief Party Notes by Date

F.B. 340

PAGES: Index, 0, , 1 to 85 incl., , 87 to 91 incl., , 93 to 103 incl., , 105 to 128 incl., , 130 to 138 incl., 139 to 145 incl.,

RETURN TO
LOS ANGELES COUNTY SURVEYOR

Do not extend notes this side of this line

Note: ANY ADDITIONS OR CHANGES ON THIS SHEET MUST BE MADE OR CIRCLED IN Red WITH DATE AND NAME OF PERSON MAKING CHANGE.

Date 2/1/28 Notes by Bender Chief Party F. B. ~~313~~ 340 PG. ~~441~~

Plotted by J. D. Price	W. O. No. 123 S. S. O. No.
Date Sept. 29, '28.	Location Las Flores Cañon
Map No. C.S.B-128-3	Surveyed by J. H. Bender
Plotting C'k'd by H. N. Bradstreet	Date
Date 3/20/'29	Indexed A. C. Johnson

To bottom pg ~~94-A~~ 2

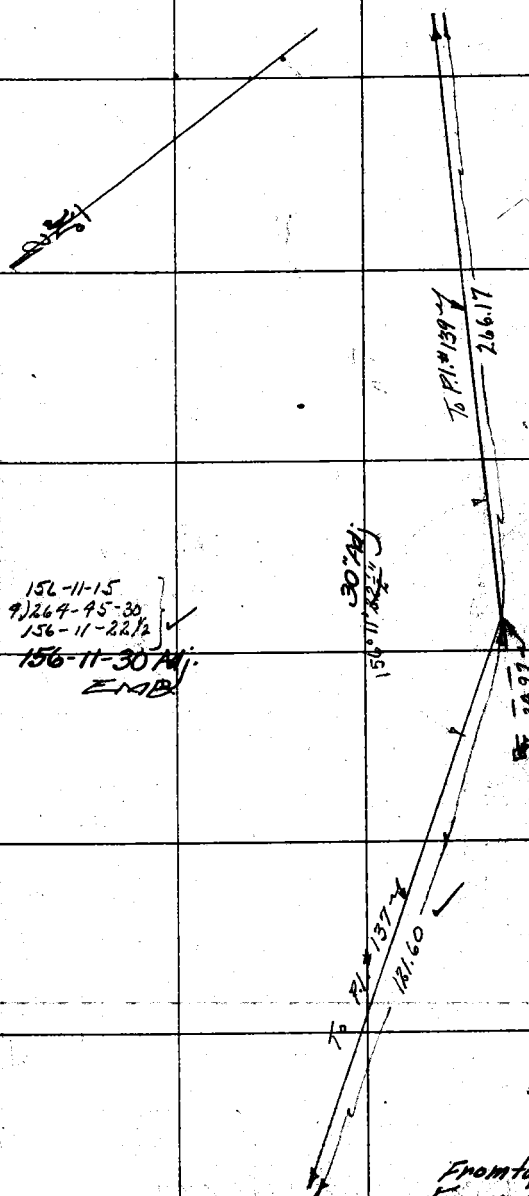

For Adopted ℄ See F.B. 373-43 Top

156-11-15
9)264-45-30
156-11-22½
156-11-30 Adj.
EMB

P.I. #138 Set on tan bot Rd Dep't
Set S&T P.I.'s 8 & 9

121.80 @ 3°12' = 121.61
121.93 @ 4°18' = 121.59
T = 70°F

Fd 2x2 hub Rd Dep't P.I. #9
See FB ~~313-204~~ 340-~~108~~ 114
~ FR 181 -

134
From top pg ~~125~~ - FB313
~~From top pg 93-A~~

Notes: ANY ADDITIONS OR CHANGES ON THIS SHEET MUST BE MADE OR CHECKED IN Red. WITH DATE AND NAME OF PERSON MAKING CHANGE.

RETURN TO
LOS ANGELES COUNTY SURVEYOR
Do not extend notes this side of this line

F.B. 340 Pg. ~~94~~ 92 Chief Party Notes by _____ Date 2/1/28

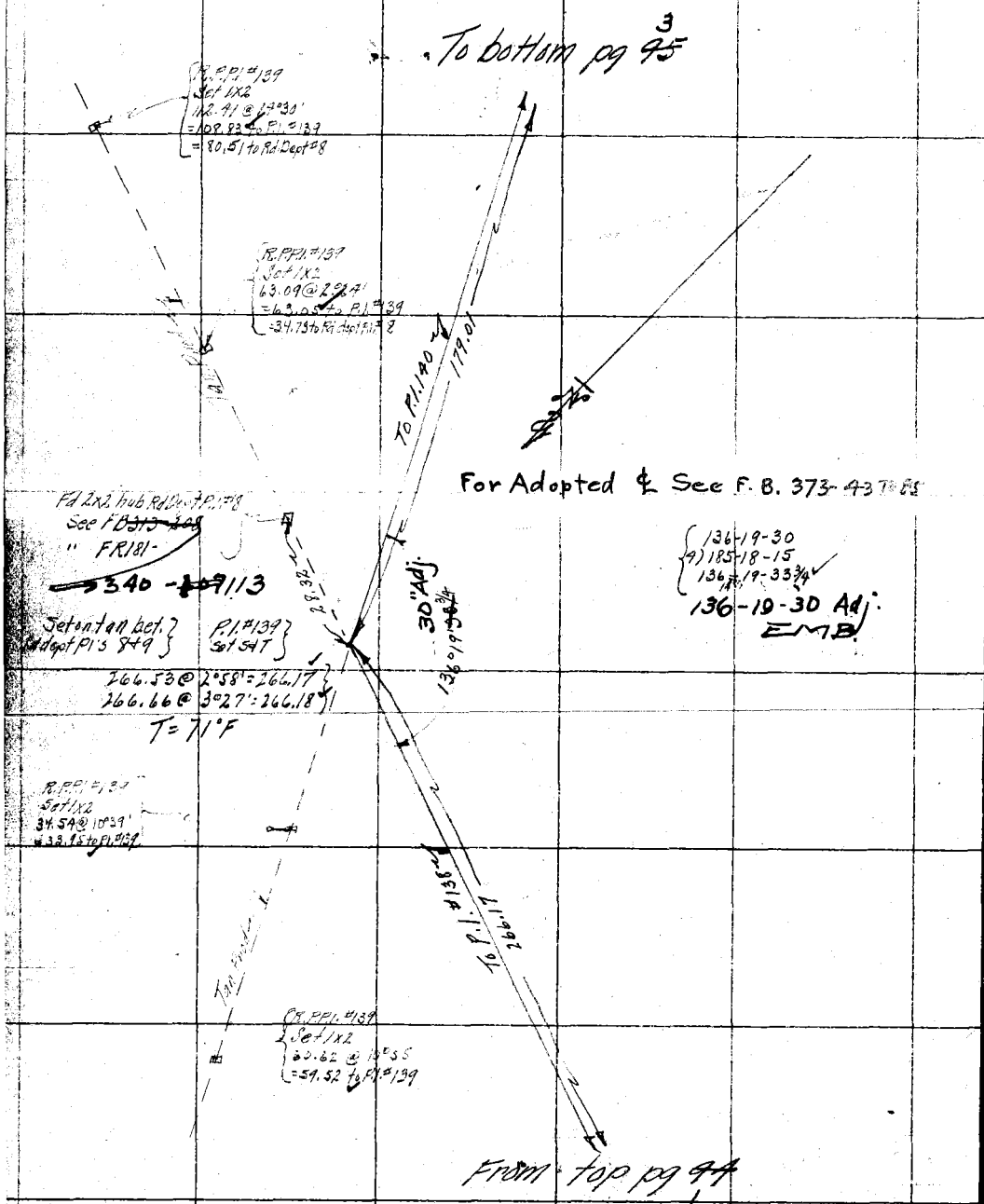

RETURN TO
LOS ANGELES COUNTY SURVEYOR

Do not extend notes this side of this line

Note: ANY ADDITIONS OR CHANGES ON THIS SHEET MUST BE MADE OR CIRCLED IN Red. WITH DATE AND NAME OF PERSON MAKING CHANGE.

Date 2/1/28 Notes by Bender Chief Party Bender F. B. 340 Pg. 953

Plotted by J. D. Price	W. O. No. 779 S. O. No.
Date Sept. 29, 1928	Location Los Flores Canon
Map No. C.S. B-129-3	Surveyed by J. H. [illegible]
Plotting C'k'd by [illegible]	Date
Date 31-01-929	Indexed A. C. Johnson

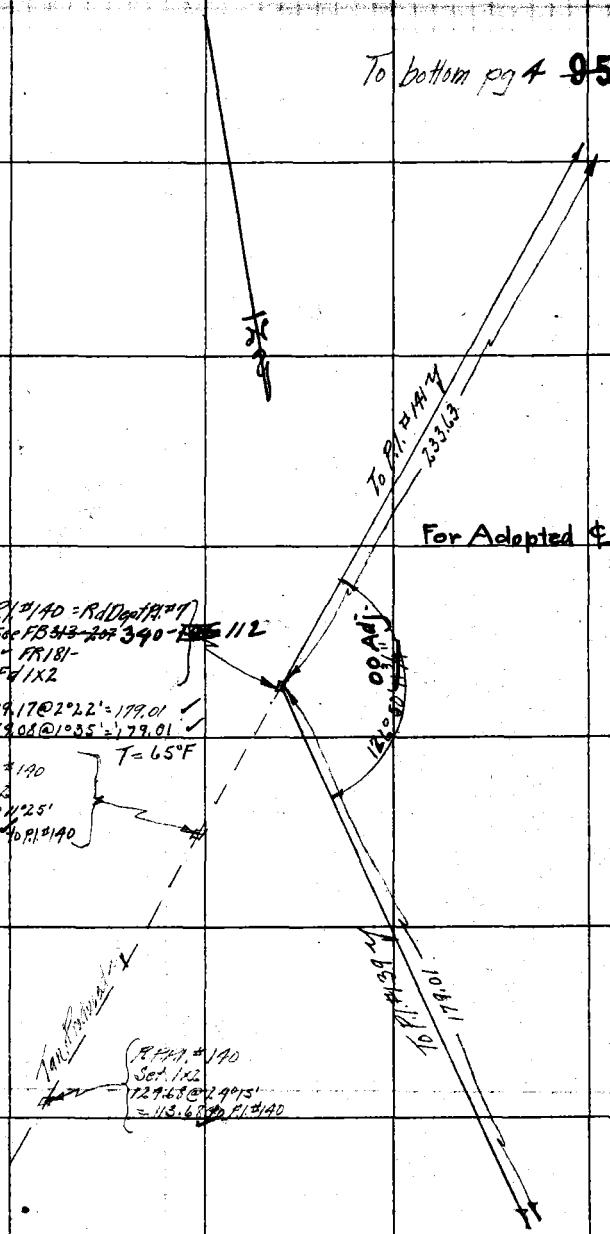

Note: ANY ADDITIONS OR CHANGES ON THIS SHEET MUST BE MADE OR CIRCLED IN Red. WITH DATE AND NAME OF PERSON MAKING CHANGE.

RETURN TO LOS ANGELES COUNTY SURVEYOR

Do not extend notes this side of this line

F.B. 340 Pg. 95 A 4 Chief Party Notes by Date

To bottom pg 95 5

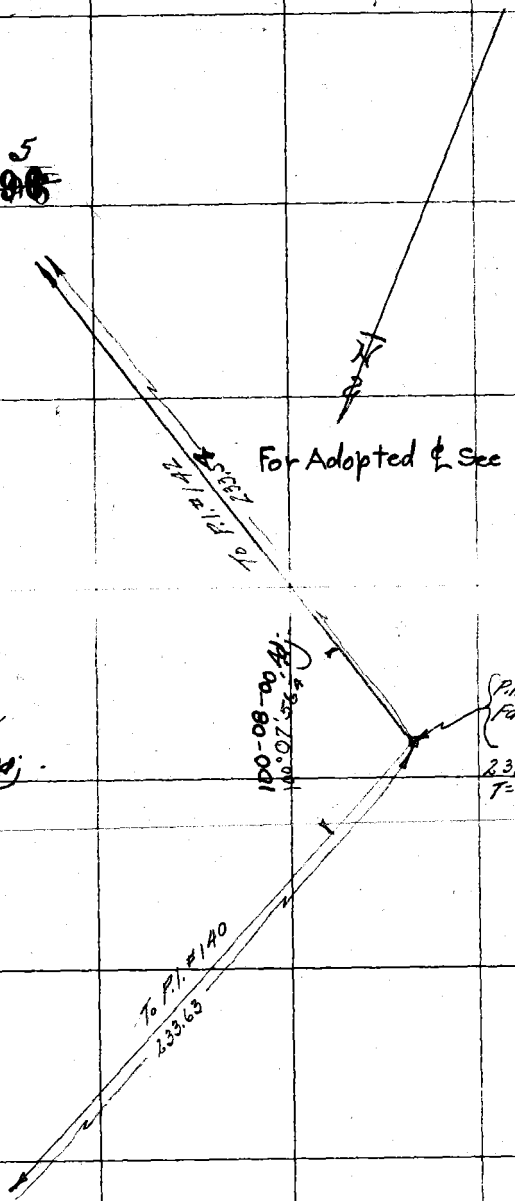

100-08-00
4)40-31-45
100-07-56¼ ✓
100-08-00 Adj.
ENTB.

From top page 395

RETURN TO
LOS ANGELES COUNTY SURVEYOR
Do not extend notes this side of this line

Note: ANY ANNOTATIONS OR CHANGES ON THIS SHEET MUST BE MADE OR CIRCLED IN Red. WITH INITIALS AND NAME OF PERSON MAKING CHANGE.

Date 7/1/28 Notes by Bender Chief Party Bender F. B. 340 Pg. 965

Planned by J. D. Price	W. O. No. 272 D. S. O. No.
Date Sept. 29, 1928	Location Los Flores Cañon
Map No. B-1293	Surveyed by Bender
Planning C'k'd by H. H. Bradshaw	Date
Date 3/20/29	Indexed A. C. Johnson

Note: ANY ADDITIONS OR CHANGES ON THIS SHEET MUST BE MADE OR CIRCLED IN Red. WITH DATE AND NAME OF PERSON MAKING CHANGE.

RETURN TO LOS ANGELES COUNTY SURVEYOR

Do not extend notes this side of this line

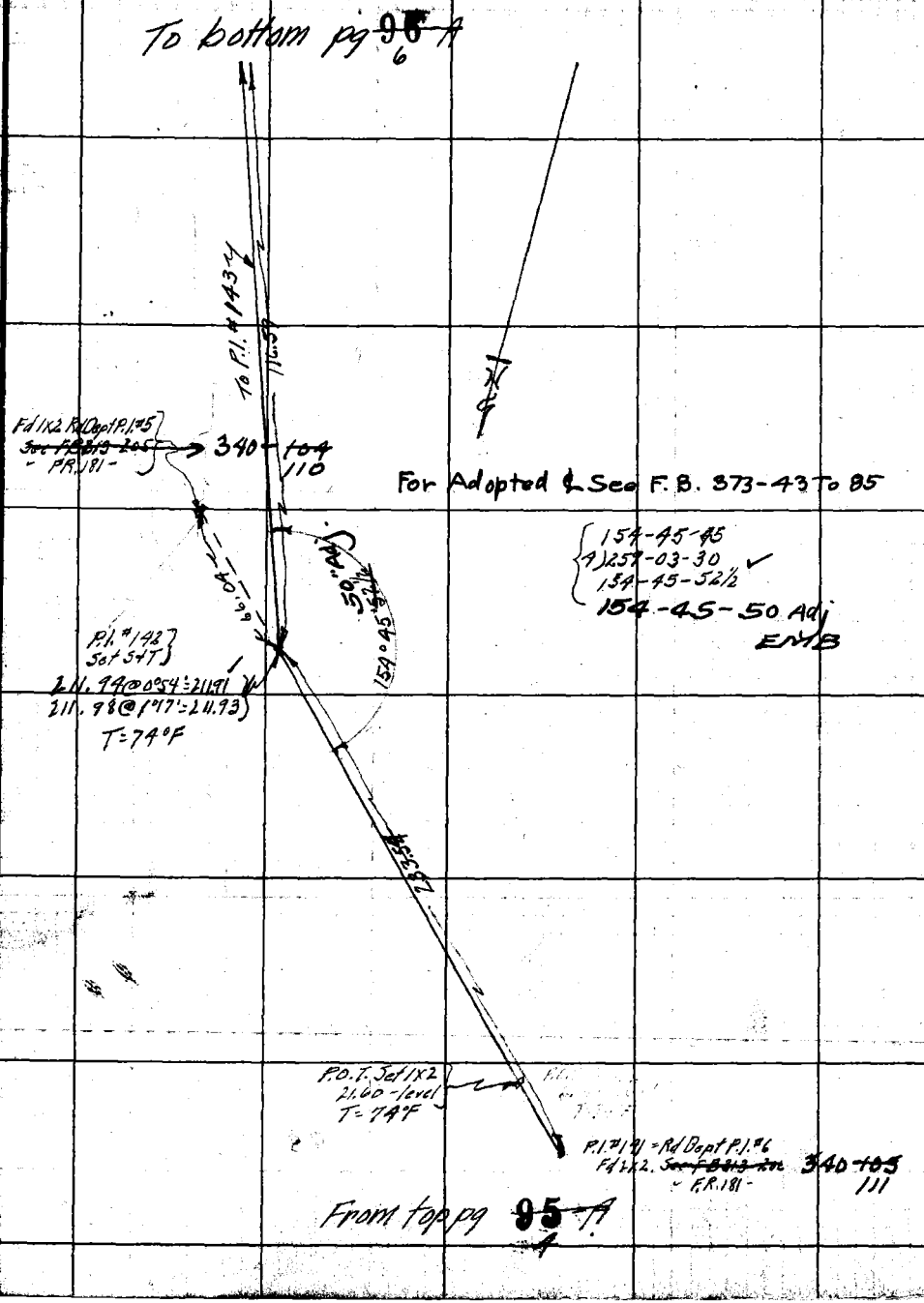

F.B. 340 Pg. ~~96~~ ~~A~~ 6 Chief Party Notes by J.H.B. Date

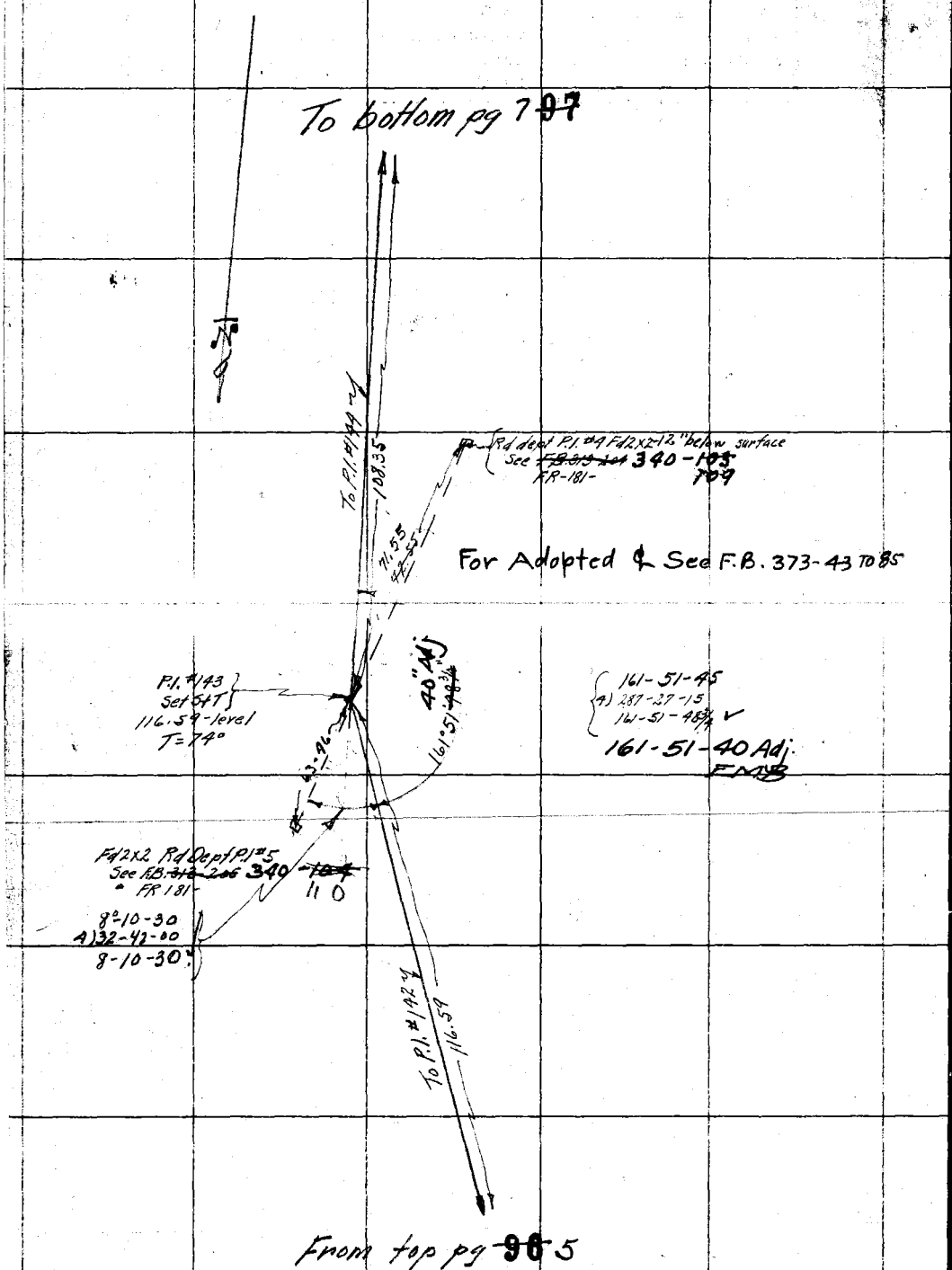

RETURN TO
LOS ANGELES COUNTY SURVEYOR

Do not extend notes this side of this line

Note: ANY ADDITIONS OR CHANGES ON THIS SHEET MUST BE MADE OR CIRCLED IN Red. WITH DATE AND NAME OF PERSON MAKING CHANGE.

Date 2/1/28 Notes by Chief Party Bender F. B. 340 Pg. ~~447~~

Planned by J. D. Price	W. O. No. 773 D. S. O. No.
Date Oct. 1, '28.	Location Las Flores Cañon
Map No. B-128-3	Surveyed by J. H. Bender
Planning O'K'd by H. N. Bender	Date
Date 3/20/29	Indexed A. C. Johnson

Note: ANY ADDITIONS OR CHANGES ON THIS SHEET MUST BE MADE OR CIRCLED IN Red. WITH DATE AND NAME OF PERSON MAKING CHANGE.

RETURN TO LOS ANGELES COUNTY SURVEYOR

Do not extend notes this side of this line

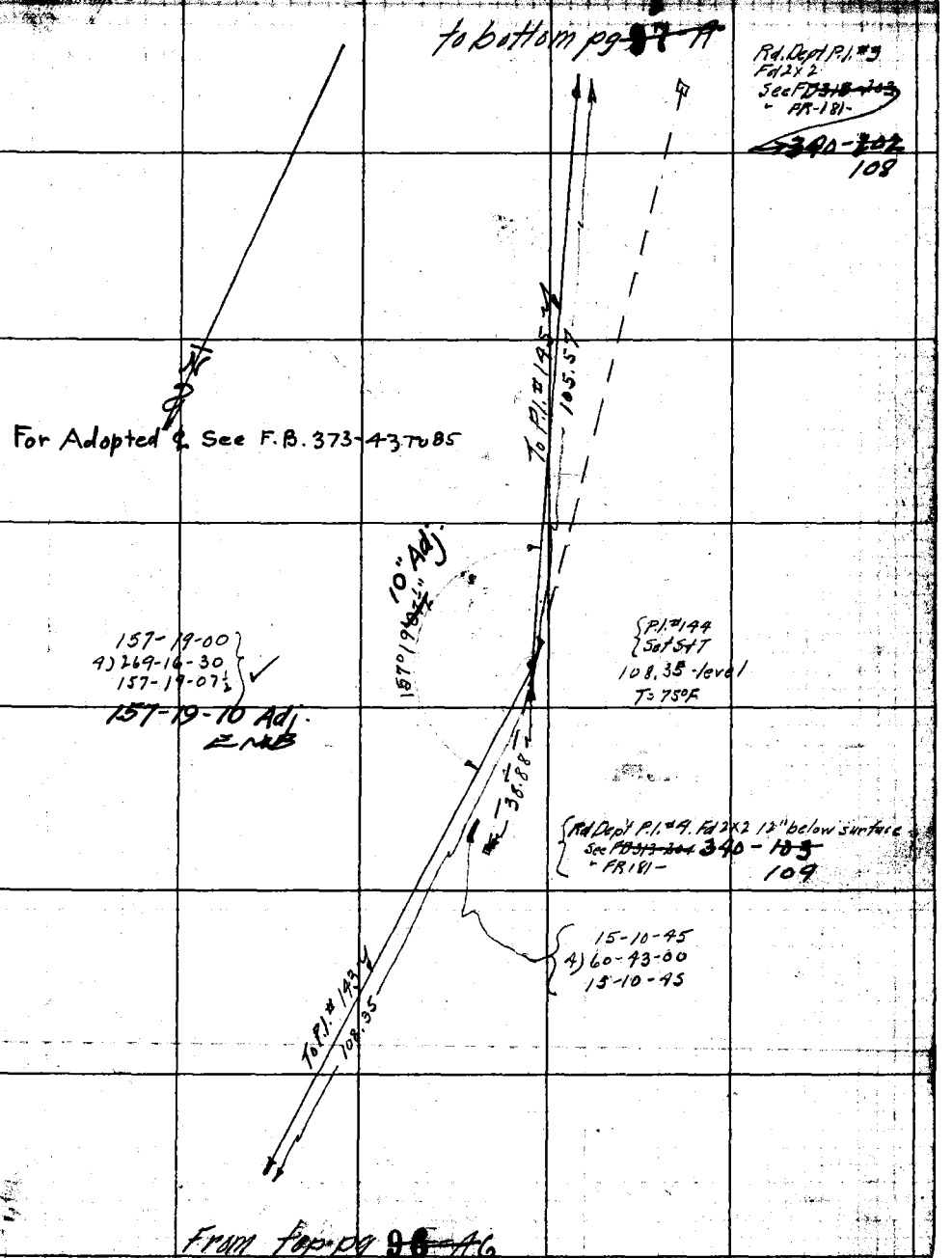

F.B. ~~340~~ ~~319~~ Pg. 8 ~~97-A~~ Chief Party Notes by Date 2/1/28

To bottom pg 9~~8~~

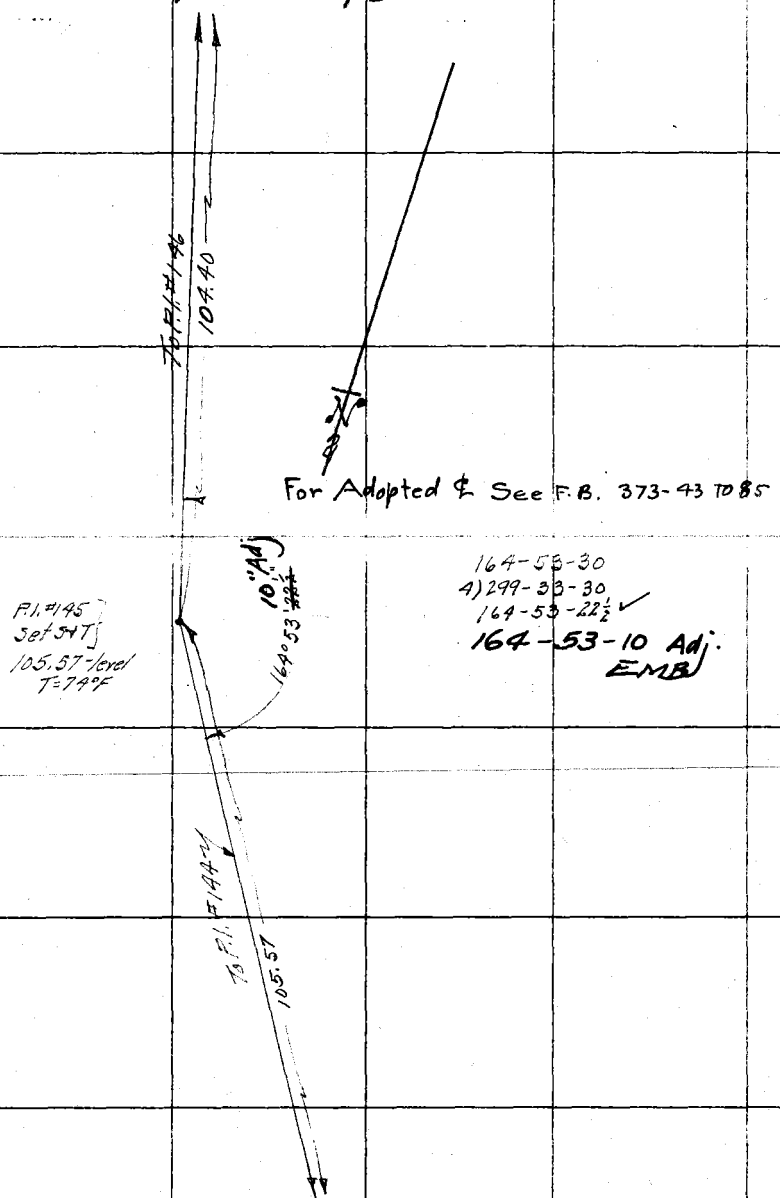

From top pg 7 ~~97~~

RETURN TO
LOS ANGELES COUNTY SURVEYOR

Do not extend notes this side of this line

Note: ANY ADDITIONS OR CHANGES ON THIS SHEET MUST BE MADE OR CIRCLED IN Red. WITH DATE AND NAME OF PERSON MAKING CHANGE.

Date 3/2/28 Notes by Chief Party Bender F. B. ~~313~~ 340 Pg. ~~98~~ 9

Plotted by J. D. Price	W. O. No. 773 D. S. O. No.
Date Oct. 1, 1928	Location Los Flores Cañon
Map No. B-1293	Surveyed by J. H. Bender
Planning C'k'd by H. N. Bradstreet	Date
Date 3/20/29	Indexed A. C. Johnson

To bottom pg ~~98~~ 10 A

For Adopted ℄ See F.B. 373-43 To 85-

To P.I. #147 207.06

154-48-15
4)259-13-15
154-48-18¾

154-48-30 Adj.
EMB.

30" Adj.
154°48'18¾"

P.I. #146 = Rd Dept P.I. #3
Fd 2x2 See ~~F.B. 313-203~~
FR 181-3

104.40 - level
T = 68°F
340-~~102~~ 108

To P.I. #145 104.40

From top pg ~~97~~ 9 A

Note: ANY ADDITIONS OR CHANGES ON THIS SHEET MUST BE MADE OR CIRCLED IN Red. WITH DATE AND NAME OF PERSON MAKING CHANGE.

RETURN TO
LOS ANGELES COUNTY SURVEYOR

Do not extend notes this side of this line

F.B. 340 PG. ~~98-A~~ 10 Chief Party Notes by Date

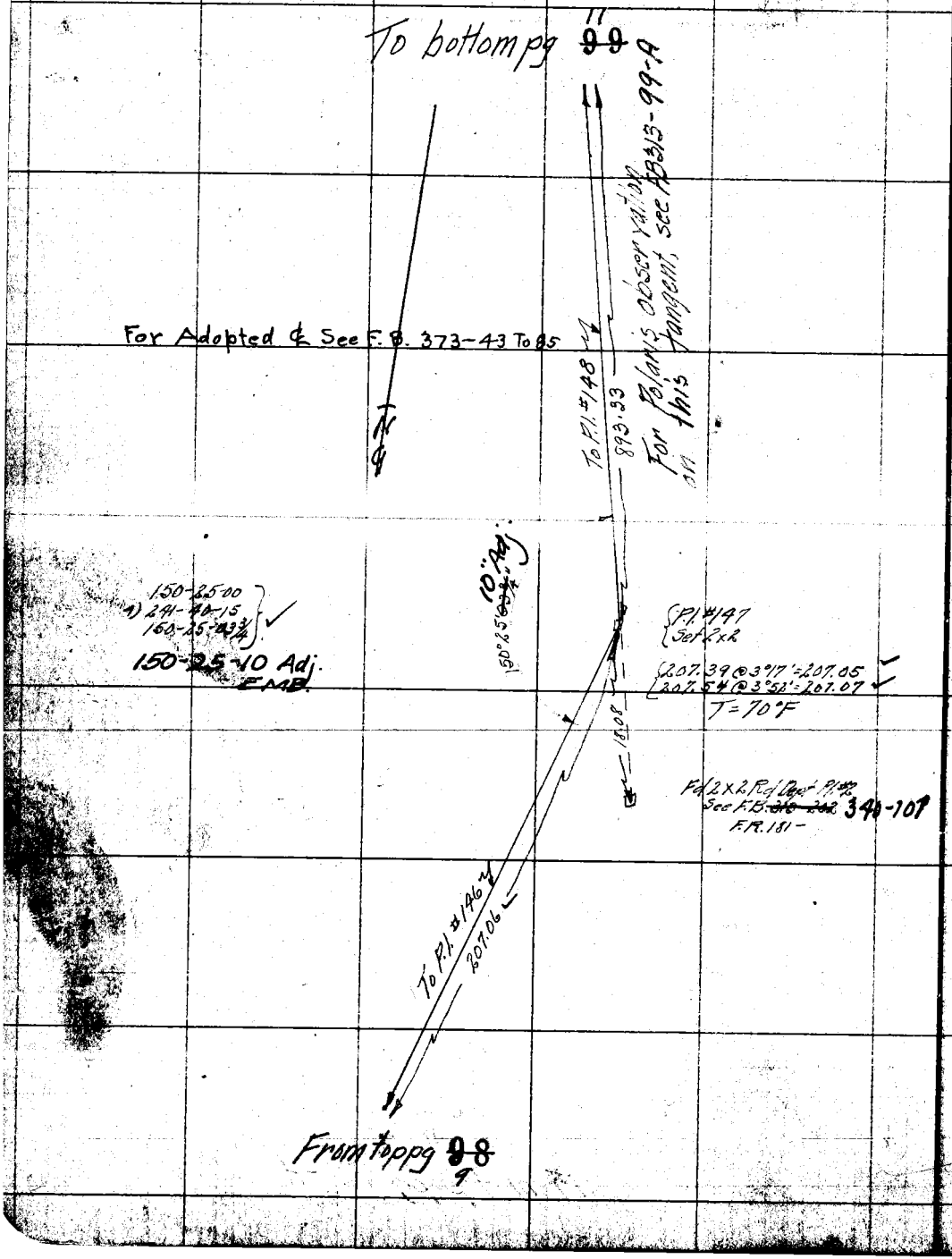

RETURN TO

LOS ANGELES COUNTY SURVEYOR

Do not extend notes this side of this line

Note: ANY ADDITIONS OR CHANGES ON THIS SHEET MUST BE MADE OR CIRCLED IN Red. WITH DATE AND NAME OF PERSON MAKING CHANGE.

Date _____ Notes by _____ Chief Party Bender F.B. 340 Pg. 99

Signed by J. D. Price	W. O. No. 223 D. S. O. No.
Date Oct. 1, 1928.	Location Los Flores Canon
Map No. B-129-3	Surveyed by [illegible] Bender
Drawing Chk'd by [illegible] Casey	Date
Date 10-'29	Indexed A. C. Johnson

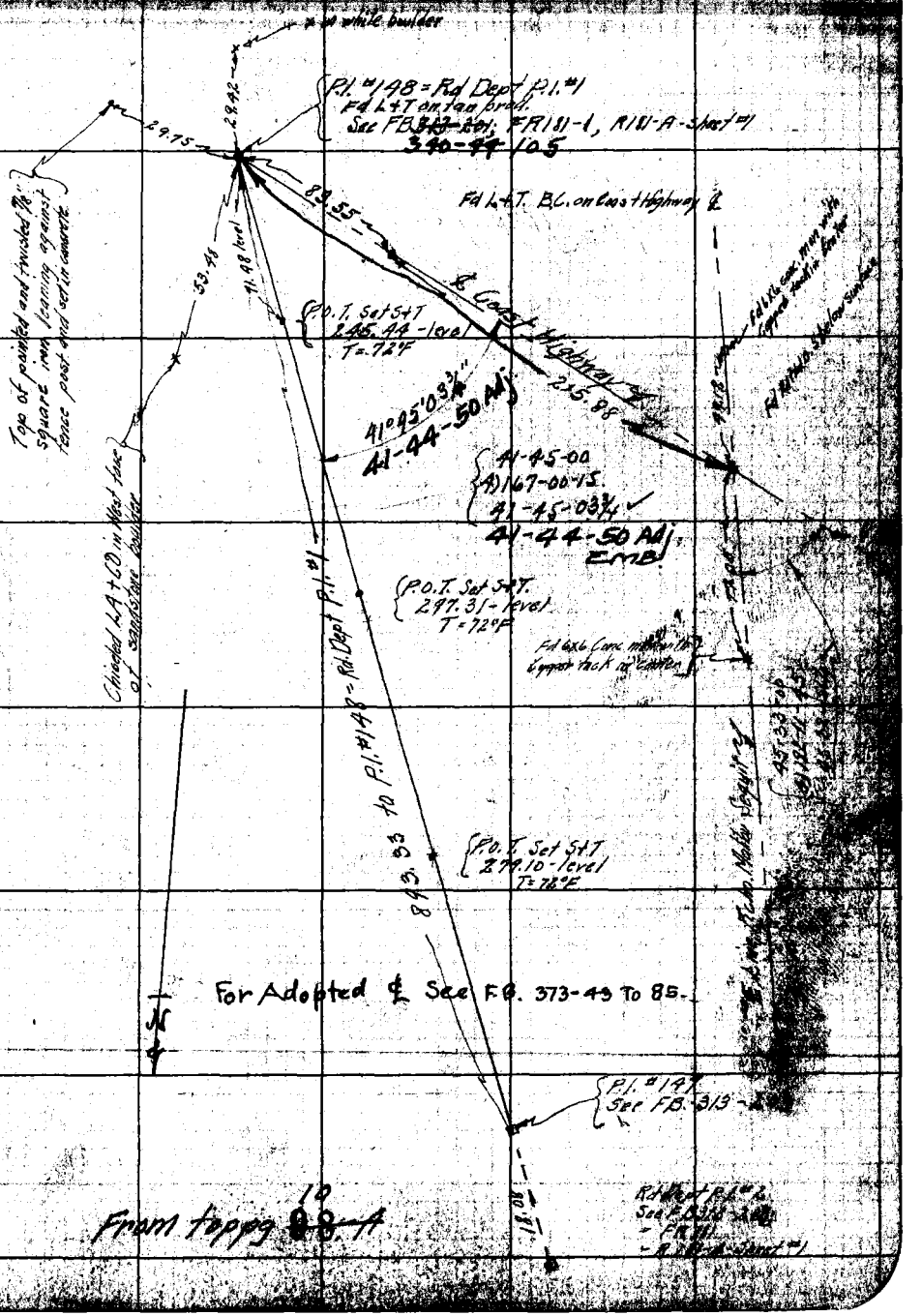

Note: ANY ADDITIONS OR CHANGES ON THIS SHEET MUST BE MADE OR CIRCLED IN Red. WITH DATE AND NAME OF PERSON MAKING CHANGE.

RETURN TO LOS ANGELES COUNTY SURVEYOR

Do not extend notes this side of this line

F.B. 340 Pg. 12 Chief Party Notes by Date

Topography of Las Flores Cañon Rd

Starts on pg ~~100~~ ~~12~~ 13

J H Bender

RETURN TO

LOS ANGELES COUNTY SURVEYOR

Do not extend notes this side of this line

Note: ANY ADDITIONS OR CHANGES ON THIS SHEET MUST BE MADE OR CIRCLED IN Red. WITH DATE AND NAME OF PERSON MAKING CHANGE.

Date 12/29/27 Notes by Corbett Chief Party Bender F.B. ~~313~~ 340 Pg. ~~141~~ 213

Plotted by P. T. Dunlap	W. O. No. 773 D. S. O. No.
Date Feb. - '28	Location Las Flores Cañon
Map No. B-128-1	Surveyed by J. H. Bender
Plotting C'k'd by M. Cassy	Date
Date 10-29	Indexed A. C. Johnson

NOTE: ANY ADDITION OR CHANGES ON THIS SHEET MUST BE MADE OR CIRCLED IN RED. WITH DATE AND NAME OF PERSON MAKING CHANGE.

DO NOT EXTEND NOTES THIS SIDE OF THIS LINE

RETURN TO LOS ANGELES COUNTY SURVEYOR

Topography of Las Flores Cañon Rd

Instrument At	Sight On	Stadia	Horiz Angle	Vert. Angle	Horiz Dist	Remarks
P.1.#1	P.1#2	132°	130°26' R.		132°	Bank
		130°	138°03' R		130°	Fill
		79°	128°56' R		79°	Bank
		80°	140°38 R		80°	Fill
		55°	127°47 R		55°	Bank
		56°	151°12' R		56°	Fill
		32°	108°12' R		32°	Bank
		23°	164°42' R		23°	Fill
		39°	34°07' R		39°	Bank
		30°	07°15 L		30°	Fill
		74°	16°08' R		74°	Bank + Fill
		74°	02°13' L		74°	Fill
		116°	04°52' R		116°	Center of fill R
		117°	00°25' L		117°	Center of fill
		145°	03°22' R		145°	Bank + Fill
		143°	02°45 L		143°	Fill
		182°	02°15 L		182°	Bank
		178°	07°20 L		178°	Fill
P.1.#2	P.1.#3	60°	13°18 R		60°	Bank
		63°	06°40 L		63°	Bank + Fill
		107°	09°16' R		107°	Bank
		108°	02°13 L		108°	"
		167°	06°37'		167°	Bank
		165°	00°46'		165°	"
		218°	03°58' R		218°	Bank
		218°	02°27 L		218°	Bank + Fill
		239°	03°21 R		239°	Bank
		246°	02°53 L		246°	Fill
		273°	03°30' R		273°	Bank
		275°	01°28' L		275°	Fill

F.B. ~~313~~ 340 PG. ~~102~~ 13 14 Bender Chief Party Notes by Corbett Date 12/29/27

Instrument At	Sight On	Stadia	Horiz Angle	Vert Angle	Horiz Dist	Remarks
P1#3	P1#4		———			P.I. #3 on edge of fill
		24°	66° 11' R		24°	Bank
		52°	13° 50' R		52°	Bank
		48°	10° 13 L		48°	Fill
		95°	05° 13 R		95°	Bank
		96°	08° 57 L		96°	Bank
		131°	05° 12 R		131°	Bank
		134°	06° 08' L		134°	Fill
		181°	05° 40' R		181°	Bank
		185°	02° 23' L		185°	Bank + Fill
		238°	04° 50' R		238°	" "
		237°	00° 00'		237°	Fill
		283°	01° 47' R		283°	Fill
		267°	00° 23' L		267°	"
		[illegible]	[illegible]		283°	S'rt to end 12" G.I. culvert
		[illegible]	[illegible]		260	"
		337°	01° 24' R	03° 00'	336.1	Bank + Fill
		321°	02° 57' L	" "	320.9	" "
		370°	01° 00' R	03° 37'	368.6	Bank
		368°	01° 53' L	03° 25'	366.7	"
		422°	03° 01' L	04° 10'	419.8	Bank
		428°	00° 38' L	04° 45'	426.1	"
P1#5	P1#4	166°	02° 45' R		168°	Bank
		166°	03° 11' L		166°	"
		101°	04° 18' R		101°	Bank + Fill
		103°	05° 39' L		103°	Bank
		63°	06° 50' R		63°	Fill
		65°	08° 16' L		65°	Bank
		31°	08° 30 R		31°	Fill
		36°	19° 22' L		36°	Bank
		21°	65° 00 L		21°	Bank
		—	115° 00 R		2°	Fill

RETURN TO
LOS ANGELES COUNTY SURVEYOR

DO NOT EXTEND NOTES THIS SIDE OF THIS LINE

NOTE: ANY ADDITION OR CHANGES ON THIS SHEET MUST BE MADE OR CIRCLED IN RED, WITH DATE AND NAME OF PERSON MAKING CHANGE.

Date 12/29/27 Notes by Corbett Chief Party Bender F.B. ~~313~~ 340 PG. ~~105/14~~ 15

Plotted by P. T. Dunlap	W. O. No. 773 D. S. O. No.
Date Feb. - '28	Location Los Flores Cañon
Map No. 8-128-3	Surveyed by J. H. Bender
Plotting C'k'd by McCarty	Date
Date 10-21	Indexed A. C. Johnson

NOTE: ANY ADDITION OR CHANGES ON THIS SHEET MUST BE MADE OR CIRCLED IN RED, WITH DATE AND NAME OF PERSON MAKING CHANGE.

DO NOT EXTEND NOTES THIS SIDE OF THIS LINE

RETURN TO LOS ANGELES COUNTY SURVEYOR

Instrument At	Sight On	Stadia	Horiz Angle	Vert Angle	Horiz Dist	Remarks
Pl#5	Pl#6	39°	15°25' R		39°	Bank
		35°	16°21 L		35°	Fill
		79°	05°05' R		79°	Bank
		80°	08°20' L		80°	Fill
		177°	01°28' R		177°	Bank
		174°	03°53 L		174°	Fill
		226°	00°15' L		226°	Bank
		216°	04°04 L		216°	Fill
Pl#7	Pl#6	101°	07°03 R		101°	Fill
		101°	03 25 L		101°	Bank
		59°	10°08' R		59°	Bank + Fill
		63°	08°42 L		63°	Bank
		16°	66°47 L		16°	Bank
		Pl#7	—			Bank
Pl#7	Pl#8	47°	11°53' R		47°	Bank
		46°	11°14' L		46°	Bank
		107°	07°48' R		107°	Bank
		106°	04°14 L		106°	"
		157°	03°40' R		157°	Bank + Fill
		148°	06°10 L		148°	Bank
P.O.T. ahead of Pl. #8	Pl#9	—	128°00' R		6°	Fill
		17°	52°00' L		17°	Bank
		49°	16°08' R		49°	Fill
		47°	03°18 L		47°	Bank
		135°	04°44' R	04°35'	134	Fill
		135°	04°02 L	03°50'	134°	Bank

F.B. ~~343~~ 340 PG. ~~1031516~~ Bender Chief Party Notes by Corbett Date 12/29/38

Instrument At	Sight On	Stadia	Horiz Angle	Vert. Angle	Horiz Dist	Remarks
Pot ahead of #8	Pl#9	171°	06°51'R	05°00	169.7	Fill
		180°	00°56'L	03°55'	179.2	Bank
		198°	11°44'R	05°50'	196.0	Fill
		216°	05°58'R	04°40	214.6	Bank
Pl#9	Pl#10	84°	10°30'R	05°15'	83.3	Fill
		82°	05°15'L	03°30'	81.7	Bank+Fill
		140°	05°48'R	05°20'	138.8	Fill
		140°	02°04'L	05°00	138.9	Fill
		226°	03°37R	05°00	224.3	Fill
		231°	00°29L	04°45'	229.4	Fill
		230°	09°07'R	08°00	225.5	End of 16" G.I. Culvert
		235°	06°23'L	08°35'	229.8	" " " "
		265°	02°54'R	04°35'	262.7	Fill
		265°	[illegible]	[illegible]	262.8	[illegible]
Pl.#10	Pl#11	20°	61°-09'L		20°	edge of road
		Pl.#10	— — —		—	" " "
		51°	12°36' L		51°	" " "
		44°	14°05 R		44°	" " "
		95°	9°30' R		95°	" " "
		96°	4°-06 L		96°	bank
		146°	1°-00'R		146°	bank
		141°	8°39'R		141°	Fill
Pl.#12	Pl#11	76°	6°50'R		76°	Bank
		71°	7°30'L		71°	Fill
		36°	11°30R		36°	Bank
		38°	21°30'L		38°	Fill
		—	72°53'R		15°	Bank
		—	107°07'L		3°	Fill
Pl#12	Pl#13	34°	11°59'L		34°	bank
		32°	18°27'R		32°	Fill
		73°	5°28'L		73°	bank
		69°	9°09R		69°	Fill

RETURN TO
LOS ANGELES COUNTY SURVEYOR

DO NOT EXTEND NOTES THIS SIDE OF THIS LINE

NOTE: ANY ADDITION OR CHANGES ON THIS SHEET MUST BE MADE OR CIRCLED IN RED, WITH DATE AND NAME OF PERSON MAKING CHANGE.

Date 12/30/27 Notes by Bender Chief Party Bender F.B. 340 ~~313~~ Pg. ~~1054~~ 17

Plotted by J. D. Price	W. O. No. 773 D. S. O. No.
Date Sept. 22, 1928	Location Las Flores Cañon
Map No. B-178-1	Surveyed by J. H. Bender
Plotting C'k'd by McCarty	Date
Date [illegible]	Indexed A. C. Johnson

NOTE: ANY ADDITION OR CHANGES ON THIS SHEET MUST BE MADE OR CIRCLED IN RED, WITH DATE AND NAME OF PERSON MAKING CHANGE.

DO NOT EXTEND NOTES THIS SIDE OF THIS LINE

RETURN TO LOS ANGELES COUNTY SURVEYOR

Instrument At	Sight On	Stadia	Horiz Angle	Vert Angle	Horiz Dist	Remarks
P1#12	P1#13	105°	0° 45' L		105°	bank
		105°	9° 41' R		105°	fill
		184°	1° 48' L		184°	bank
		184°	3° 12' R		184°	fill
P1#13	P.1.#14	21°	42° 32' R		21°	Fill
		18°	08° 47 L		18°	Bank
		49°	23° 30' R		49°	Fill
		46°	02° 25' L		46°	Bank
		93°	08° 40' R		93°	Fill
		92°	04° 18' L		92°	Bank
		140°	02° 57' R		140°	Fill
		143°	04° 08 L		143°	Bank
		227°	04° 24' R		227°	Fill
		223°	01° 02' L		223°	Bank
		262°	03° [illegible] R		262°	Fill
		265°	[illegible]		265°	Bank
		292°	03° 24' [illegible]	03° 25'	291°	End of 16" G/C Culvert
		294°	00° 52' L	03° 25'	293°	[illegible]
		292°	03° [illegible]		292°	bank
P1#15	P1#14	219°	[illegible]		219°	Bank
		221°	[illegible]		221°	Fill
		186°	01° [illegible]		186°	Bank
		190°	03° [illegible] L		190°	Fill
		71°	05° [illegible] R		71°	Bank
		71°	09° 25 L		71°	Fill
		44°	10° 27' R		44°	Bank
		44°	13° 09' L		44°	Fill

F.B. ~~313~~ 340 Pg. ~~104~~ 18 Bender Chief Party Notes by Corbett Date 12/29/27

Instrument At	Sight On	Stadia	Horiz Angle	Vert Angle	Horiz Dist	Remarks
P1#15	P1#14	17°	64°23'R		17°	Bank
		—	115°37'L		3°	Fill
P1#15	P1#16	33°	22°14'R		33°	Fill
		33°	10°14'L		33°	Bank
		83°	04°33'R		83°	Fill
		83°	06°[illegible]'L		83°	Bank
		170°	03°33'R		170°	Fill
		169°	02°32'L		169°	Bank
		230°	[illegible]°33'R		230°	Fill
		222°	[illegible]		222°	Bank
P1#17	P1#16	155°	02°[illegible]R		155°	Bank
		159°	[illegible]		159°	Fill
		116°	[illegible]		116°	Bank
		[illegible]	[illegible]		117°	
		—				
		—	90°00'L		10°	Fill
P1#17	P1#18	37°	14°05'R		37°	Fill
		38°	13°10'L		38°	Bank
		77°	08°52'R		77°	Fill
		76°	06°14'L		76°	Bank
		109°	00°15'R		109°	Fill
		104°	08°41'L		104°	Bank
P1#17	P1#18	99°	05°08'L		99°	Fill
		90°	04°57'R		90°	Bank
		68°	13°14'L		68°	Fill
		71°	[illegible]		71°	Bank
		37°	16°46'L		37°	Fill
		32°	10°54'R		32°	Bank
		27°	47°47'L		27°	Fill
		—	132°13'R		2°	Bank

RETURN TO
LOS ANGELES COUNTY SURVEYOR

DO NOT EXTEND NOTES THIS SIDE OF THIS LINE

NOTE: ANY ADDITION OR CHANGES ON THIS SHEET MUST BE MADE OR CIRCLED IN RED, WITH DATE AND NAME OF PERSON MAKING CHANGE.

Date 12/29/27 Notes by Corbett Chief Party Bader F.B. 313 PG. 107-19

Plotted by J.D. Price
Date Sept 22, 1928
Map No. B-125-1
Plotting C'k'd by McCarty
Date

W. O. No. 223 D. S. O. No.
Location Los Flores Canon
Surveyed by J.H. Bader
Date
Indexed A. C. Johnson

NOTE! ANY ADDITION OR CHANGES ON THIS SHEET MUST BE MADE OR CIRCLED IN RED. WITH DATE AND NAME OF PERSON MAKING CHANGE.

DO NOT EXTEND NOTES THIS SIDE OF THIS LINE

RETURN TO LOS ANGELES COUNTY SURVEYOR

Instrument at	Sight On	Stadia	Horiz. Angle	Vert. Angle	Horiz. Dist.	Remarks
P/#19	P/#20	45°	27°30'R		45°	End of 18" G.I. Culvert
		35°	24°14'R		35°	Toe of fill
		—	50°44'L		10°	Culvert + edge of road
		40°	20°51'R		40°	Fill
		34°	13°50L		34°	Bank
		104°	05°16'R		104°	Fill
		108°	04°23'L		108°	Bank
P/#21	P/#20	35°	15°59R		35°	Bank
		34°	12°[illegible]L		32°	Fill
		16°	68°53'R		16°	Bank
		—	116°07'L		4°	Fill
P/#21	P/#22	34°	18°22'R		34°	Fill
		35°	15°37'L		35°	Bank
		83°	06°54'R		83°	Fill
		90°	08°45L		90°	Bank
P/#23	P/#22	34°	16°34'R		34°	Bank
		34°	16°15'L		34°	Fill
		—	80°37R		12°	Bank
		—	97°23L		11°	Fill
P/#23	P/#24	86°	06°28'R		86°	Fill
		89°	05°52L		89°	Bank
P/#25	P/#24	65°	07°89'R		65°	Bank
		64°	10°41'L		64°	Fill
		28°	19°09'R		28°	Bank
		30°	28°31L		30°	Fill

F.B. 340 313 Pg. 10 to 20 Bender Chief Party Notes by Corbett Date 12/29/27

Instrument at	Sight On	Station	Horiz. Angle	Vert. Angle	Horiz Dist	Remarks
D 1+25	D 1+24	—	7° 58' R		14ft	Bank
		—	10° 46' L		8'	Fill
D 1+23	D 1+22	34°	1° 00' L		39ft	Fill
		41°	2° 47' L		41ft	Bank
		110°	16° 26' L		110ft	Fill
		109°	32° 10' L		109ft	Bank
D 1+21	D 1+20	173°	04° 33' R	03° 45'	172.3	Bank
		182°	02° 17' L	04° 15'	181.1	Fill
		147°	03° 25' R	03° 05'	146.1	Bank
		143°	04° 09' L	03° 30'	142.5	Fill
		—	85° 53' L		11ft	bank
		—	94° 07' R		9ft	Fill
		67°	05° 48' L		67ft	Bank
		105°	03° 44' R		105ft	Fill
		105°	06° 04' L		105ft	Bank
		141°	04° 19' R		141ft	Fill
		140°	03° 04' L		140ft	Bank
		176°	02° 52' R	02° 45'	175.2	Fill
		171°	03° 45' L	02° 45'	170.2	Bank
D 1+29	D 1+28	134°	04° 14' R	03° 50'	133.2	Bank
		139°	03° 46' L	04° 05'	138.2	Fill
		101°	04° 17' R	02° 40'	100.2	Bank
		103°	06° 19' L	03° 15'	102.5	Fill
		60°	12° 14' R		60ft	Bank
		60°	15° 45' L		60ft	Fill
		—	83° 48' R		9ft	Bank
		—	96° 12' L		12ft	Fill
D 1+29	D 1+30	34°	24° 59' R		34ft	Fill
		31°	15° 41' L		31ft	Bank

RETURN TO LOS ANGELES COUNTY SURVEYOR

DO NOT EXTEND NOTES THIS SIDE OF THIS LINE

NOTE: ANY ADDITION OR CHANGES ON THIS SHEET MUST BE MADE OR CIRCLED IN RED. WITH DATE AND NAME OF PERSON MAKING CHANGE.

Date 12/29/27 Notes by Corbett Chief Party Bender F.B. 340 313 Pg. 10920 21

Plotted by J. D. Price.
Date Sept. 24 -'28
Map No. 8-128-1
Plotting C'k'd by Mc Cassy.
Date

W. O. No. 773 D. S. O. No.
Location Los Flores Canon
Surveyed by H. Bender
Date
Indexed A. C. Johnson

NOTE: ANY ADDITION OR CHANGES ON THIS SHEET MUST BE MADE OR CIRCLED IN RED. WITH DATE AND NAME OF PERSON MAKING CHANGE.

DO NOT EXTEND NOTES THIS SIDE OF THIS LINE

RETURN TO LOS ANGELES COUNTY SURVEYOR

Instrument At	Sight On	Stadia	Horiz Angle	Vert Angle	Horiz Dist	Remarks
P/#29	P/#30	80°	09°17'R		80°	Fill
		92°	06°38'L		92°	Bank + Fill
P/#31	P/#30	38°	14°45'0"R	✓	38°	Fill
		35°	14°13'L		35°	Fill
		46°	48°20'R		46°	End of 12" G.I. Culvert
		37°	52°40'L		37°	" " " "
P/#31	P/#32	—	54°22'L	✓	19°	Fill
		—	120°30"R	✓	10°	Bank + Fill
		38°	23°45'R	✓	38°	Fill
		34°	33°42'L	✓	34°	Bank
		70°	05°31'R		70°	Fill
		75°	12°12'L		75°	Bank
		88°	07°46'R		88°	Fill
		95°	04°56'L		95°	Bank
P/#33	P/#32	93°	05°17'R		93°	Bank
		92°	05°23'L		92°	Fill
		58°	04°49'R		58°	Bank
		60°	12°23'L		60°	Fill
		—	69°40'R		13°	Bank
		—	110°[illegible]		8°	Fill
P/#33	P/#34	26°	45°47'R		26°	Fill
		25°	20°30'L		25°	Bank
		74°	09°12'R		74°	Fill
		79°	04°32'L		79°	Bank
P/#35	P/#34	55°	11°40'R		55°	Bank
		54°	12°24'L		54°	Fill

F.B. ~~313~~ 340 PG. ~~108~~ 22 Bender Chief Party Notes by Corbett Date 12/29/27

Instrument At	Sight On	Stadia	Horiz Angle	Vert Angle	Horiz Dist	Remarks
P1#35	P1#36	—	[illegible] R		9°	Bank
		—	[illegible] L		12°	Fill
		26°	28°02'R		26°	Fill
		25°	13°47'L		25°	Bank
		77°	07°[illegible]R		77°	[illegible]
		79°	[illegible]		79°	[illegible]
P1#37	P1#36		83°18'R		[illegible]	Bank
			96°42'L		[illegible]	Fill
P1#37	P1#38	65°	07°45'R		65°	Fill
		68°	07°25'L		68°	Bank
P1#39	P1#38	45°	11°47'R		45°	Bank
		49°	13°33'L		49°	Fill
			78°[illegible]R		15°	Bank
			[illegible]		14°	[illegible]
P1#39	P1#40	35°	30°46'R		35°	Fill
		37°	15°44'L		37°	Bank
		77°	07°[illegible]R		77°	Fill
		70°	08°50'L		70°	Bank
		101°	04°44'R		101°	Fill
		114°	04°52'L		114°	Bank
P1#41	P1#40	71°	03°06'R		71°	Bank
		74°	04°51'L		74°	Fill
		41°	09°08'R		41°	Bank
		44°	16°14'L		44°	Fill
			59°59'R		17°	Bank
			120°06'L		3°	Fill
P1#41	P1#42	38°	21°46'R		38°	Fill
		39°	09°12'L		39°	Bank
		92°	06°13'L		92°	Bank
		96°	07°22'R		96°	Fill

RETURN TO
LOS ANGELES COUNTY SURVEYOR

DO NOT EXTEND NOTES THIS SIDE OF THIS LINE

NOTE: ANY ADDITION OR CHANGES ON THIS SHEET MUST BE MADE OR CIRCLED IN RED. WITH DATE AND NAME OF PERSON MAKING CHANGE.

Date 12/30/27 Notes by Corbett Chief Party Bender F.B. ~~312~~ 340 PG. ~~1122~~ 23

Plotted by J. D. Price	W. O. No. 773 D. S. O. No.
Date Sept. 24, 1928	Location Las Flores Canon
Map No. B-128-1	Surveyed by H. Bender
Plotting C'k'd by H. N. Bradstreet	Date "
Date 3/23/29	Indexed A. C. Johnson

NOTE: ANY ADDITION OR CHANGES ON THIS SHEET MUST BE MADE OR CIRCLED IN RED. WITH DATE AND NAME OF PERSON MAKING CHANGE.

DO NOT EXTEND NOTES THIS SIDE OF THIS LINE

RETURN TO LOS ANGELES COUNTY SURVEYOR

Instrument At	Sight On	Stadia	Horiz Angle	Vert Angle	Horiz Dist	Remarks
Pl #41	Pl #42	101°	13° 20' R	04° 45'	100.3'	End of 18" G.I. Culvert
Pl #43	Pl #42	61°	06° [illegible] R		60.2	Bank
		62°	11° [illegible] L		62.0	Fill
			75° [illegible]		13°	Bank
			104° [illegible]		5°	Fill
Pl #43	Pl #44	32°	21° 50' R		32.0	Fill
		34°	10° 49' L		34.0	Bank
		85°	07° 44' L		85.0	Bank
		93°	07° 45' R		93.3	Fill
Pl #43	Pl #44	148°	03° [illegible] R	03° [illegible]	147.5	Bank
		150°	03° [illegible]	03° [illegible]	149.3	Fill
		59°	06° 35' R			Bank
		65°	13° 41' L			Fill
			75° 58' R		13°	Bank
			104° 02' L		7°	Fill
Pl #45	Pl #46	47°	18° 00' R			Fill
		47°	05° 00' L			Bank
		124°	06° 56' R	02° 40'		Fill
		122°	01° 50' L	02° 20'		Bank
		205°	02° 48' R	02° 20'		Fill
		205°	01° 41' L	02° 45'		Bank
		261°	02° 18' R	02° 55'		Fill
		263°	01° 30' L	[illegible]		Bank

F.B. ~~312~~ 340 PG. ~~110~~ ~~23~~ 24 Bender Chief Party Notes by Corbett Date 12/30/27

Instrument At	Sight On	Stadia	Horiz Angle	Vert Angle	Horiz Dist	Remarks
P1#47	P1#46	116°	04°22' R			Bank
		1[illegible]°	[illegible]°17' L			Fill
		65°	04°40 R			Bank
		66°	09°18' L			Fill
			81°02' R		11°	Bank
			28°58' L		8°	Fill
P1#47	P1#48	45°	16°05' R			Fill
		47°	05°53' L			Bank
		111°	05°53 R	02°05'		Bank + Fill
		114°	02°27' L			Bank
		166°	03°47' R	02°50'		Bank
		163°	03°41' L			Bank
		205°	04°2[illegible] R	[illegible]		Bank
		2[illegible]	[illegible]	[illegible]		[illegible]
P1#49	P1#49	33°	5°2[illegible] R			Bank
		34°	22°18' L			Bank
			64°2[illegible] L		18°	Bank
			115°36' R		4°	Bank
P1#49	P1#50	36°	20°[illegible]' R			Bank
		35°	25°05' L			Bank
		69°	[illegible]			Bank + Fill
		49°	23°44' R			Bank
P1#51	P1#50	283°	02°35' R	04°40'		Fill
		285°	03°16' L	04°40'		Bank
		199°	02°40' R	04°40'		Fill
		203°	03°42' L	04°10'		Bank
		125°	04°17' R	04°00'		Fill
		122°	05°15' L	03°40'		Bank
		62°	09°30' R			Fill
		62°	08°05' L			Bank

RETURN TO:
LOS ANGELES COUNTY SURVEYOR

DO NOT EXTEND NOTES THIS SIDE OF THIS LINE

NOTE: ANY ADDITION OR CHANGES ON THIS SHEET MUST BE MADE OR CIRCLED IN RED, WITH DATE AND NAME OF PERSON MAKING CHANGE.

Date 12/30/27 Notes by Corbett Chief Party Bender F.B. ~~313~~ 340 PG. ~~113~~ ~~24~~ 25

Plotted by J. D. Price	W. O. No. 773 D. S. O. No.
Date Sept. 24, '28	Location Las Flores Cañon
Map No. B-129-2	Surveyed by J. H. Bender
Plotting C'k'd by H. N. Bradstreet	Date
Date 3/23/29	Indexed A. C. Johnson

NOTE: ANY ADDITION OR CHANGES ON THIS SHEET MUST BE MADE OR CIRCLED IN RED. WITH DATE AND NAME OF PERSON MAKING CHANGE.

DO NOT EXTEND NOTES THIS SIDE OF THIS LINE

RETURN TO LOS ANGELES COUNTY SURVEYOR

Instrument At	Sight On	Stadia	Horiz. Angle	Vert Angle	Horiz Dist	Remarks
Pl#51	Pl#50		94°55'R		9°	Fill
			85°05'L		11°	Bank
Pl#51	Pl#52	93°	06°34'R			Bank
		92°	06°33'L			Fill
Pl#52	Pl#53		83°01'L		12°	Fill
			96°5[illegible]'R		8°	Bank
		50°	09°12'R			Bank
		52°	11°54'L			Fill
		123°	03°04'R			Bank
		123°	05°43'L			Fill
		155°	03°12'R			Bank
		157°	03°30'L			Edge of road + 24" Oak
		215°	02°22'R	02°05'		Bank
		215°	02°50'L	03°30'		Fill
		298°	00°54'L	02°25'		Bank
		295°	04°45'L	02°50'		Fill
Pl#54	Pl#53	315°	02°10'R	04°20'		Bank + Fill
		320°	01°59'L	04°15'		Bank
		285°	05°00'R	04°10'		End of 18" G.I. Culvert
		291°	02°01'L	04°15'		Bank
		193°	01°24'R	04°05'		Fill
		296°	03°12'L	03°10'		Bank
		102°	05°53'R	03°30'		Bank
		100°	04°55'L			Bank
		42°	15°02'R			Bank + Fill
		40°	14°57'L			Bank

F.B. ~~313~~ 340 PG. ~~112~~ 25 Bender Chief Party Notes by Corbett Date 12/30/27

Instrument At	Sight On	Stadia	Horiz. Angle	Vert Angle	Horiz Dist	Remarks
P1#34	P1#53	—	84°02'L		13°	Fill
		—	95°58'R		8°	Bank
P1#54	P1#55	50°	10°49'R			Bank
		52°	10°31'L			Fill
		105°	06 25 R	02°40'		Bank
		106°	04°09L	02°10'		Fill
		137°	02°54'R	03°10'		Bank
		132°	05°30'L	03°15'		Fill
P1#56	P1#55	132°	04°46'R			Fill
		135°	04°06'L			Bank
		41°	21°58'R			Fill
		40°	10°41'L			Bank
			51°[illegible]		[illegible]	[illegible]
			[illegible]			
P1#56	P1#57	39°	06°27'R			Bank
		43°	31°24'L			Fill
		72°	07°34'R	03°25'		Bank
		79°	06°55L			Fill
P1#58	P1#57	71°	04°20'L	03°20'		Bank
		73°	10°16'R	03°20'		Fill
		35°	18°25'L			Bank
		34°	14°58'R			Fill
			76°26'R		10	Bank
			103 34L		12	Fill
			114°30'L		9°	End of 18" G.I. Culvert
			100°27'R		25°	" " " "
P1#58	P1#59	67°	13°22'R	02°20'		Bank
		68°	08°49'L	02°20'		Fill
		116°	05°27'R	04°50'		Bank
		117°	05 38L	04°40'		Fill

RETURN TO
LOS ANGELES COUNTY SURVEYOR

DO NOT EXTEND NOTES THIS SIDE OF THIS LINE

NOTE: ANY ADDITION OR CHANGES ON THIS SHEET MUST BE MADE OR CIRCLED IN RED, WITH DATE AND NAME OF PERSON MAKING CHANGE.

Date 12/30/27. Notes by Corbett Chief Party Bender F.B. ~~313~~ 340 Pg. ~~115~~ ~~27~~ 26

Plotted by J.D. Price.	W. O. No. 773 D. S. O. No.
Date Sept. 24, 1928	Location Las Flores Cañon
Map No. B-128-2	Surveyed by J.H. Bender
Plotting C'k'd by N.N. Bradstreet	Date A. C. Johnson
Date 3/22/29	Indexed

X

NOTE: ANY ADDITION OR CHANGES ON THIS SHEET MUST BE MADE OR CIRCLED IN RED, WITH DATE AND NAME OF PERSON MAKING CHANGE.

DO NOT EXTEND NOTES THIS SIDE OF THIS LINE

RETURN TO LOS ANGELES COUNTY SURVEYOR

Instrument At	Sight On	Stadia	Horiz Angle	Vert Angle	Horiz. Dist	Remarks
Pl#58	Pl#59	148°	06°42'R	04°55'		Bank
		154°	01°42'L	03°55'		Fill
Pl#60	Pl#59	158°	03°44'R	04°40'		Fill
		160°	03°18'L	04°40'		Bank
		82°	08°54'R	02°55'		Fill
		87°	07°05'L	03°00		Bank
		45°	13°41'R		45°	Fill
		44°	16°20'L		44°	Bank
		—	77°46R		17°	Fill
		—	102°14'L		8°	Bank
Pl#60	Pl#61	45°	12°02'R		45°	Bank
		45°	13°56'L		45°	Fill
		88°	02°56'R	03°00		Bank
		89°	09°08'L	02°45'		Fill
		131°	04°01'L		131°	Fill
		127°	04°18'R	04°10'		Bank
Pl#61	Pl#60	—	46°02'L		27°	Bank
		—	133°58'R		3°	Fill
Pl#62	Pl#61	99°	05°22'R	04°20'		Fill
		99°	05°34'L	04°00		Bank
		45°	11°43'R			Fill
		46°	13°03'L			Bank
		—	49°33'R		21°	Fill
		—	130°27'L		4°	Bank

F.B. ~~313~~ 340 PG. ~~114~~ 27 Bender Chief Party Notes by Corbett Bender Date 1/3/28

Instrument At	Sight On	Stadia	Horiz Angle	Vert Angle	Horiz. Dist	Remarks
P1#62	P1#63	16°	73° 02' R		16°	End of 18" G.I. Culvert
		69°	39° 29' L	13° 20'		" " " " "
		53°	15° 40' R		53°	Bank
		55°	11° 05' L		55°	Fill
		82°	08° 02' R	23° 30'		Bank
		87°	19° 31' L	02° 25'		Fill
P1#64	P1#63	36°	18° 22' L		36°	bank
		31°	10° 38' R		31°	fill
		8°	136° 34' L		8°	bank
		16°	63° 36' R		16°	fill
P1#64	P1#65	41°	8° 47' R		41°	bank
		41°	15° 27' L		41°	fill
		90°	6° 19' R	5° 55'		bank
		92°	12° 15' L	5° 55'		fill
		136°	3° 34' R	8° 15'		bank
		137°	4° 58' L	8° 00'		fill
P1#66	P1#65	75°	7° 14' L	4° 15'		bank
		74°	7° 03' R	3° 45'		fill
		39°	14° 53' L		39°	bank
		41°	17° 26' R		41°	fill
		21°	48° 39' R		21°	fill
		14°	72° 22' L		14°	bank
		7°	107° 38' R		7°	fill
P1#66	P1#67	25°	25° 42' R		25°	bank
		23°	23° 51' L		23°	fill
		63°	10° 15' R	5° 15'		bank
		62°	7° 38' L	5° 30'		fill
		106°	4° 58' R	5° 20'		bank
		103°	5° 35' L	7° 00'		fill

RETURN TO
LOS ANGELES COUNTY SURVEYOR

DO NOT EXTEND NOTES THIS SIDE OF THIS LINE

NOTE: ANY ADDITION OR CHANGES ON THIS SHEET MUST BE MADE OR CIRCLED IN RED, WITH DATE AND NAME OF PERSON MAKING CHANGE.

Date 1/3/28 Notes by Bender Chief Party Bender F.B. ~~313~~ 340 PG. ~~47~~ 29 8

Plotted by J. D. Price	W. O. No. 223 D. S. O. No.
Date Sept. 24-'28	Location Las Flores Cañon
Map No. B-128-2	Surveyed by J. H. Bender
Plotting C'k'd by M.H. Bendstreet	Date
Date [illegible]	Indexed A. C. Johnson

NOTE: ANY ADDITION OR CHANGES ON THIS SHEET MUST BE MADE OR CIRCLED IN RED. WITH DATE AND NAME OF PERSON MAKING CHANGE.

DO NOT EXTEND NOTES THIS SIDE OF THIS LINE

RETURN TO LOS ANGELES COUNTY SURVEYOR

Instrument At	Sight On	Studia	Horiz Angle	Vert. Angle	Horiz Dist	Remarks
Pl. #68	Pl #69	39°	14°53' L		39°	bank
		40°	13° 12 R		40°	fill
		19°	27°21' L		19°	bank
		16°	64°20' R		16°	fill
		11°	76°47' L		11°	bank
		9°	103°13' R		9°	fill
Pl #68	Pl #69	22°	18°19' L		22°	fill
		23°	28°33 R		23°	bank
		53°	10°18' L		53°	fill
		53°	16°24' R		53°	bank
		99°	5°30' L	3°55'		fill
		99°	6°20' R	4°10'		bank
		129°	7°02' L	6°00'	127.6'	fill
		133°	1°57' R	6°40'	131.5	bank
Pl #70	Pl #69	71°	6°32' L	4°15'	71	bank
		71°	9°38' R	3°40'		fill
		41°	8°39' L			bank
		44°	16°58' R	2°45'		fill
		11°	91°55' L	—	11°	bank
		11°	88°05' R	—	11°	fill
Pl #70	Pl #71	35°	19°28' R		35°	bank
		36°	20°22' L		36°	fill
		74°	8°06' R	3°50'		bank
		73°	11°20' L	4°00'		fill

F.B. ~~313~~ 340 PG. ~~H6~~ 29 Bender Chief Party Notes by Bender Date 4/3/28

Instrument At	Sight On	Stadia	Horiz Angle	Vert. Angle	Horiz. Dist.	Remarks
Pl#72	Pl#71	46°	13°57'L			bank
		43°	13°55'R			fill
		10°	63°12'L			bank
		18°	116°48'R			fill
Pl#72	Pl#73	42°	9°35'R			bank
		47°	20°57'L			fill
		70°	15°23'R			bank
		—	Pl#73			2' Left to fill
Pl#74	Pl#73	148°	5°17'L	5°-15'	147.-	bank
		147°	2°07'R	5°-25'	146.-	fill
		83°	6°10'L	3°-35'		bank
		84°	7°30'R	4°-25'		fill
		16°	[illegible]			bank
		20°	[illegible]			fill
Pl#74	Pl#75	24°	103°19'R	—		36" G.I. Culvert
		45°	15°59'L	11°-15'	43.-	" " "
		36°	0°36'R			fill
		47°	41°39'R			
		66°	13°32'L			fill
		84°	16°56'R			bank
Pl#76	Pl#75	98°	12°13'L	3°55'		bank
		96°	4°46'R	4°55'	95.-	fill
		44°	18°30'L			bank
		43°	15°37'R			fill
		27°	55°42'L			bank
		—	124°18'R		5°	fill
Pl#76	Pl#77	52°	12°53'R	4°20'		bank
		49°	7°52'L	5°20'		fill
		101°	3°37'R	5°30'	100.-	bank
		102°	9°12'L	3°55'	101.5	fill

RETURN TO LOS ANGELES COUNTY SURVEYOR

DO NOT EXTEND NOTES THIS SIDE OF THIS LINE

NOTE: ANY ADDITION OR CHANGES ON THIS SHEET MUST BE MADE OR CIRCLED IN RED. WITH DATE AND NAME OF PERSON MAKING CHANGE.

Date 1/3/28 Notes by Bender Chief Party Bender F.B. ~~313~~ 340 PG. ~~#73~~

Plotted by J. D. Price	W. O. No. 773 B. S. O. No.
Date Sept. 25, '28	Location Las Flores Canon
Map No. B-128-2	Surveyed by J. H. Bender
Plotting C'k'd by H. N. Bradshaw	Date
Date 2/27/29	Indexed A. C. Johnson

NOTE: ANY ADDITION OR CHANGES ON THIS SHEET MUST BE MADE OR CIRCLED IN RED, WITH DATE AND NAME OF PERSON MAKING CHANGE.

DO NOT EXTEND NOTES THIS SIDE OF THIS LINE

RETURN TO LOS ANGELES COUNTY SURVEYOR

Instrument At	Sight On	Stadia	Horiz. Angle	Vert. Angle	Horiz. Dist	Remarks
P1#76	P1#77	132°	3°45' R	6°25'	130.4	bank
		136°	4°53' L	5°25'	134.8	fill
		181°	2°58' R	6°05'	179.0	bank
		178°	4°12' L	6°05'	176.1	fill
P1#78	P1#77	92°	8°18' L	4°20'	91.5	bank
		89°	8°17' R	4°20'	88.5	Fill
		60°	11°30' L	4°20'	59.6	Bank
		60°	3°2' R	4°20'	59.6	fill
		23°	22°25' L		23.0	bank
		25°	25°58' R		25.0	Fill
		12.60	74°28' L		12.6	bank
		11°	104°32' R		11.0	fill
P.1.#78	P.1.#79	62°	8°57' R		62.0	bank
		63°	10°23' L		63.0	fill
		123°	6°40' R	4°43'	122.0'	bank
		126°	3°27' L	4°31'	~~122.0~~ 125.2	fill
P.1.#80	P.1.#79	65°	8°52' L		65.0	bank
		68°	11°18' R		68.0	fill
		23°	58°42' L		23.0	bank & fill
		32°	22°57' R		32.0	fill
		13°	116°18' L		13.0	end of 18" Gl. culvert
		53°	51°05' R	13°37'	~~50.0~~	" " " "
			43°38' R		26.0	fill
			136°22' L		6.0	fill
P.1.#80	P.1.#81	17°	50°11' R		17.0	bank & fill
		35°	27°12' R		35.0	bank

F.B. 340 313 PG. HR-31 Bender Chief Party Notes by Bender Date 1/3/28

Instrument at	Sight On	Stadia	Horiz. Angle	Vert. Angle	Horiz. Dist	Remarks
P.I. #80	P.I. #81	36°	14°04' L		36°	Fill
		83°	4°56' R	3°20'	82.7	bank
		85°	10°45 L	3°20'	84.6	fill
		96°	7°11' R	5°00'	95.2	bank
		105°	4°7' L	5°00'	104.6	fill
P.I. #82	P.I. #81	93°	6°36' L	4°20'	92.4	bank
		98°	6°21' R	4°34'	97.3	fill
		40°	12°15' L		40°	bank
		41°	17°15 R		41°	fill
		20°	28°18' L		20°	bank
		23°	41°21'R		23°	fill
		14°	68°47' L		14°	bank
		18°	11°13' R		18°	fill
P.I. #82	P.I. #83	29°	13°23' R		29°	bank
		25°	37°29' L		25°	Fill & edge of old Rd.
		43°	19°55' L		43°	" " " " "
		65°	70°45' L		65°	℄ of old Rd.
		76°	4°04' R	5°23'	75.2	bank
		73°	13°13' L	4°54'	72.5	fill
		79°	14°46' R		79°	end of 24" culvert
		98°	39°52' L	13°05'	93°	" " " "
		84°	7°4' R	3°42'	83.6	bank
		79°	14°17'L		79°	fill
P.I. #84	P.I. #83	79°	7°38'L	3°30'	78.7	bank
		72°	10°53'R	3°30'	71.3	fill
		27°	28°53'L		27°	bank
		27°	20°07'R		27°	fill
		11°	72°02'R		11°	fill
		6°	107°58'L		6°	bank
P.I. #84	P.I. #85	33°	19°48'R		33°	bank

RETURN TO LOS ANGELES COUNTY SURVEYOR

DO NOT EXTEND NOTES THIS SIDE OF THIS LINE

NOTE: ANY ADDITION OR CHANGES ON THIS SHEET MUST BE MADE OR CIRCLED IN RED. WITH DATE AND NAME OF PERSON MAKING CHANGE.

Date _____ Notes by _____ Chief Party _____ F.B. ~~313~~ 340 Pg. ~~121~~ ~~35~~ 4

Plotted by J. D. Price	W. O. No. 773 D. S. O. No.
Date Sept. 25, '28.	Location Las Flores Cañon
Map No. 8-12P-2	Surveyed by J. H. Bender
Plotting C'k'd by M.N. Bradstreet	Date
Date 3/19/29	Indexed A. C. Johnson

NOTE: ANY ADDITION OR CHANGES ON THIS SHEET MUST BE MADE OR CIRCLED IN RED. WITH DATE AND NAME OF PERSON MAKING CHANGE.

DO NOT EXTEND NOTES THIS SIDE OF THIS LINE

RETURN TO LOS ANGELES COUNTY SURVEYOR

Instrument At	Sight on	Stadia	Horiz. Angle	Vert Angle	Horiz. Dist.	Remarks
P.I. #93	P.I. #94	60°	11° 40' L		60°	fill ✓
		49°	27° 58 R		49°	bank ✓
		85°	7° 19' L		85°	fill ✓
		85°	11° 06' R		85°	bank ✓
		127°	4° 04' L	4° 30'	126.3	fill ✓
		125°	5° 00' R	4° 31'	124.3	bank ✓
P.I. #95	P.I. #94	82°	4° 58' L	3° 10'	81.7	bank
		85°	8° 07' R	3° 20'	84.7	fill
		60°	7° 00 L		60°	bank
		62°	14° 08' R		62°	fill
		27°	28° 06' L		27°	bank
		39°	28° 11' R		39°	fill
		14°	97° 13' L		14°	24' G.I. culvert
		60°	60° 30' R	9° 20'	58.5	" " " "
		26°	60° 30' R		26°	fill
			119° 30' L		3°	fill
P.I. #95	P.I. #96	43°	21° 08' L		43°	bank & fill
		45°	15° 26' R		45°	bank ✓
		101°	10° 11' L		101°	bank
		98°	15° 33' R	3° 35'	97.6	bank
		140°	6° 44' L	4° 05'	139.2	bank
		136°	5° 00' R	4° 55'	135.1	bank
		183°	0° 10' L	4° 50'	181.7	bank
		171°	7° 40' R	5° 20'	169.3	bank
P.I. #96	P.I. #97	62°	45° 00' R		62°	bank - N - edge of Hume Rd.
		71°	17° 02' R	4° 05'	70.6	bank - S - edge of Hume Rd.

F.B. 340 813 Pg. 12 35 Chief Party Notes by Date

Instrument At	Sight On	Stadia	Horiz Angle	Vert Angle	Horiz Dist	Remarks
P.I. #96	P.I. #97	159	13°34' R		159	bank - Hume Rd.
		159	8°42' R		159	fill - " " "
		255	11°13' R	3°35'	254	bank " " "
		252	8°08' R	3°35'	251	fill " " "
		63	6°35' L		63	fill
		103	4°25' R	5°15'	102	bank
		103	5°33' L	5°20'	102	fill
		157	1°53' R	6°40'	154	bank
		159	4°13' L	6°30'	157	fill
		211	1°02' R	6°20'	208	bank
		210	3°37' L	6°25'	207	fill
		280	2°25' R	6°50'	276	bank
		294	1°16' L	6°15'	290	fill
P.I. #98	P.I. #97	138	2°21' L	5°00'	136	bank
		127	6°32' R	6°30'	125	fill
		82	5°29' L		82	bank
		79	6°57' R	3°35'	78	fill
		35	23°51' L		35	bank
		43	19°16' R		43	fill
		27	48°36' R		27	fill
			131°04' L		5	bank
P.I. #98	P.I. #99	54	18°15' R	8°25'	52	bank
		52	10°13' L	8°40'	50	fill
		103	5°54' R	3°30'	102	bank
		109	5°33' L	3°20'	108	fill
		127	7°03' R	4°25'	126	bank
		132	1°52' L	4°30'	131	fill
P.I. #100	P.I. #99	83	3°40' L	4°15'	82	bank
		86	8°19' R	5°15'	85	fill
		26	15°19' L	4°20'	25	bank
		27	19°04' R		27	fill
			85°40' R		11	fill
			94°20' L		9	bank

RETURN TO LOS ANGELES COUNTY SURVEYOR

DO NOT EXTEND NOTES THIS SIDE OF THIS LINE

NOTE: ANY ADDITION OR CHANGES ON THIS SHEET MUST BE MADE OR CIRCLED IN RED. WITH DATE AND NAME OF PERSON MAKING CHANGE.

Date _____ Notes by _____ Chief Party [illegible] F.B. ~~313~~ 340 Pg. ~~123~~ ~~36~~ 37

Plotted by J. D. Price.	W. O. No. 773 D. S. O. No.
Date Sept. 27, 1928.	Location Los Flores Cover
Map No. B-128-2	Surveyed by Bender
Plotting C'k'd by K.A. Bradstreet	Date
Date [illegible]	Indexed A. C. Johnson

NOTE: ANY ADDITION OR CHANGES ON THIS SHEET MUST BE MADE OR CIRCLED IN RED, WITH DATE AND NAME OF PERSON MAKING CHANGE.

DO NOT EXTEND NOTES THIS SIDE OF THIS LINE

RETURN TO LOS ANGELES COUNTY SURVEYOR

Instrument At	Sight On	Stadia	Horiz Angle	Vert. Angle	Horiz. Dist.	Remarks
Pl. #100	Pl. #101	35°	19°19' R		35°	bank
		34°	16°08' L		34°	fill
		71°	9°10' R		71°	bank
		74°	9°27' L		74°	fill
		89°	10°00' R	4°40'	88.4	bank
		96°	7°42' L	3°45'	95.2	fill
Pl. #102	Pl. #101	55°	14°53' L		55°	bank
		57°	18°56' R		57°	fill
		27°	68°44' R		27°	fill
			111°16' L		12°	bank
Pl. 102	Pl. #103	59°	9°48' R		59°	bank
		63°	14°15' L		63°	fill
		121°	13°06' R	3°15'	120.6	bank
		121°	5°50' L	3°55'	120.4	fill
		192°	2°15' R	4°05'	191.1	bank
		180°	5°45' L	4°50'	178.7	fill
Pl. #104	Pl. #103	85°	13°37' L	4°05'	84.6	36' G.I. Culvert
		74°	8°59' R		74°	fill
		78°	29°57' R		78°	36' G.I. Culvert
		43°	11°57' L		43°	bank
		46°	19°06' R		46°	fill
		12°	109°20' R		12°	~~edge of Rd.~~
			70°40' L		15.06	bank
Pl. #104	Pl. #105	75°	7°09' R	3°05'	74.7	bank
		74°	8°35' L	2°40'	73.8	fill
		124°	5°41' R	5°45'	123.9	bank
		132°	3°40' L	5°40'	130.6	fill

#1,340
F.B. ~~313~~ PG. ~~124~~ 37 Chief Party Notes by _____ Date _____

Instrument At	Sight On	Stadia	Horiz Angle	Vert Angle	Horiz Dist	Remarks
Pl.#106	Pl.#105	99°	5°05' L	5°40'	98.1	bank
		97°	5°54' R	6°20'	95.9	fill
		57°	14°19' L	3°40'	56.8	bank
		55	5°11' R	4°35'	55.8	fill
		10°	84°24' R		10°	fill
			95°36' L		9°	bank
Pl.#106	Pl.#107	49°	17°12' R		49°	bank
		44°	9°49' L		44°	fill
		86°	? — R		86°	Pl.#107 bank side
		60°	19°40' L	4°40'	59.6	fill
Pl.#108	Pl.#107	153°	5°25' L	3°50'	152.2	24' Culvert Gl.
		86°	32°50' R		86°	24 Gl. Culvert
		90°	8°48' L	4°20'	89.5	Bank
		92°	5°31' R	4°15'	91.5	fill
		42°	11°22' L		42°	bank
		45°	11°55' R	3°40'	45°	fill
			68°46' L		17°	bank
			111°14' R		5°	fill
Pl.#108	Pl.#109	29°	26°51' R		29°	bank
		29°	21°52' L		29°	fill
		103°	4°24' R	4°25'	102.4	bank
		106°	9°48' L	4°15'	105.5	fill
		146°	2°46' R	6°05'	144.5	bank
		147°	6°25' L	5°55'	145.6	fill
		182°	2°41' R	6°35'	179.6	bank
		184°	4°06' L	6°40'	182.5	fill
Pl.#110	Pl.#109	202°	3°24' R		202°	12 Gl. Culvert
		174°	9°20' R	7°05'	171.4	" " " "
		136°	3°03' L	7°30'	133.2	bank
		137°	7°00' R	6°35'	135.2	fill
		92°	2°36' L	4°25'	91.4	bank

RETURN TO
LOS ANGELES COUNTY SURVEYOR

DO NOT EXTEND NOTES THIS SIDE OF THIS LINE

NOTE: ANY ADDITION OR CHANGES ON THIS SHEET MUST BE MADE OR CIRCLED IN RED, WITH DATE AND NAME OF PERSON MAKING CHANGE.

Date _____ Notes by _____ Chief Party Bender F.B. ~~313~~ 340 Pg. ~~125~~ ~~38~~ 39

Plotted by J. D. Price	W. O. No. 773 D. S. O. No.
Date Sept. 28-'28	Location Las Flores Canon
Map No. B-128-2	Surveyed by Bender
Plotting C'k'd by H. N. Bradstreet	Date
Date [illegible]	Indexed A. C. Johnson

NOTE: ANY ADDITION OR CHANGES ON THIS SHEET MUST BE MADE OR CIRCLED IN RED, WITH DATE AND NAME OF PERSON MAKING CHANGE.

DO NOT EXTEND NOTES THIS SIDE OF THIS LINE

RETURN TO LOS ANGELES COUNTY SURVEYOR

Instrument At.	Sight On	Stadia	Horiz. Angle	Vert Angle	Horiz. Dist.	Remarks
Rl. #110	Rl. #109	93°	9°25' R	5°50'	92°	fill
		45°	10°08' L		45°	bank
		45°	15°07' R	3°00'	44°	fill
		10°	86°01' R		10°	fill
			93°59' L		8°	bank
Rl. #110	Rl. #111	41°	17°36' R	4°40'	40°	bank
		40°	14°31' L		40°	fill
		79°	12°07' R		79°	bank
		80°	9°53' L		80°	fill
		131°	4°25' R	4°45'	130°	bank
		131°	6°42' L	4°20'	130°	fill
		154°	2°55' R	5°00'	152°	bank
		156°	4°58' L	4°50'	154°	fill
		173°	3°50' R	5°25'	171°	bank
		176°	3°20' L	5°25'	174°	fill
Rl. #112	Rl. #111	47°	16°51' L		47°	bank
		49°	22°07' R		49°	fill
		12°	101°42' R		12°	fill
			78°18' L		15°	bank
Rl. #112	Rl. #113	25°	12°44' R	6°00'	24°	bank
		27°	28°58' L	6°00'	26°	fill
		53°	1°42' R		53°	bank
		56°	18°51' L		56°	fill
Rl. #114	Rl. #113	80°	9°55' L	7°15'	78°	bank
		86°	3°27' R	6°15	85°	fill
		43°	10°43' L		43°	bank
		44°	17°04' R	4°00'	44°	fill & bank

F.B. 340 318 Pg. 176 39 Chief Party Notes by Date

Instrument At	Sight On	Stadia	Horiz. Angle	Vert. Angle	Horiz. Dist	Remarks
P.I. 114	P.I. 113		72° 46' L		13 ±	bank
			107° 14' R		4 ±	bank
P.I. 114	P.I. 115	30 ±	12° 25' R		30 ±	bank
		33 ±	23° 17' L		33 ±	bank & edge of old Rd.
		57 ±	21° 24' L		57 ±	fill & edge of old Rd
		46 ±	7° 41' R		46 ±	24' Gl Colvert
		86 ±	12° 34' L	4° 35'	85 ±	" " " "
		80 ±	7° 18' R	3° 55'	81 ±	bank
		85 ±	5° 17' L		85 ±	fill
P.I. 116	P.I. 115	66 ±	8° 18' L		66 ±	bank
		67 ±	7° 20' R		67 ±	fill
		167 ±	0° 22' L	3° 55'	166 ±	bank } old Rd.
		173 ±	3° 57' R	5° 20'	171 ±	fill }
		37 ±	18° 48' L		39 ±	bank
		37 ±	12° 12' R		37 ±	fill
		15 ±	76° 05' R		15 ±	fill
			103° 55' L		6 ±	bank
P.I. 116	P.I. 117	32 ±	16° 34' R		32 ±	bank
		34 ±	13° 37' L		34 ±	fill
		66 ±	7° 44' R		66 ±	bank
		65 ±	6° 51' L		65 ±	fill
		97 ±	4° 11' R		97 ±	bank
		97 ±	8° 29' L		97 ±	fill
P.I. 118	P.I. 117	72 ±	19° 09' L		72 ±	bank
		65 ±	4° 09' R		65 ±	fill
		44 ±	37° 41' L		44 ±	bank
		38 ±	4° 09' R		38 ±	fill
		19 ±	67° 02' L		19 ±	bank
		21 ±	39° 08' R		21 ±	fill
			140° 52' L		8 ±	bank

RETURN TO LOS ANGELES COUNTY SURVEYOR

DO NOT EXTEND NOTES THIS SIDE OF THIS LINE

NOTE: ANY ADDITION OR CHANGES ON THIS SHEET MUST BE MADE OR CIRCLED IN RED, WITH DATE AND NAME OF PERSON MAKING CHANGE.

Date 2/1/28 Notes by Garman Chief Party Bender F.B. ~~313~~ 340 PG. ~~127~~ 41

Plotted by J. D. Price	W. O. No. 773 D. S. O. No.
Date Sept. 28, '28.	Location Las Flores Cañon
Map No. B-128-2	Surveyed by J. H. Bender
Plotting C'k'd by H. N. Bradshaw	Date
Date 3/18/29	Indexed A. C. Johnson

NOTE: ANY ADDITION OR CHANGES ON THIS SHEET MUST BE MADE OR CIRCLED IN RED, WITH DATE AND NAME OF PERSON MAKING CHANGE.

DO NOT EXTEND NOTES THIS SIDE OF THIS LINE

RETURN TO LOS ANGELES COUNTY SURVEYOR

Instrument At	Sight on	Stadia	Horizontal Angle	Vert. Angle.	Horiz. Dist	Remarks
Pl. #118	Pl. #119	28°	22°43' R			bank
		33°	17°43' L			fill
		71°	10°53' R			bank
		60°	7°17' L			fill
		102°	5°10' R			bank
		95°	8°27' L			fill
Pl. #120	Pl. #119	89°	9°23' L			bank
		88°	6°28' R			fill
		42°	9°57' L			bank
		47°	19°01' R			fill
		12°	112°03' R			fill
			67°57' L		15°	bank
Pl. #120	Pl. #121	32°	7°14' R			bank
		36°	27°37' L			fill
		58°	6°43' R			bank
		63°	14°41' L			fill
		77°	8°40' R			bank
		84°	5°40' L			fill
Pl. #122	Pl. #121	100°	6°25' L			bank
		99°	2°28' R			fill
		42°	13°42' L			bank
		44°	10°46' R			fill
		16°	78°03' R			fill
			101°57' L		10°	bank
Pl. #123	Pl. #122	79°	7°32' R			fill
		80°	8°49' L			bank
		36°	17°20' R			fill

F.B. ~~340~~ 313 Pg. ~~728-41~~ Bender Chief Party Notes by Garman Date 7/1/28

Instrument at	Sight On	Stadia	Horiz Angle	Vert Angle	Horiz Dist	Remarks
Pl.#123	Pl.#122	31.9	14°12' L			bank
		11.9	95°33' R			fill
			84°27' L		9.6	bank
Pl.#123	Pl.#124	41.9	8°54' R			bank
		41.9	11°34' L			fill
		87.9	3°25' R			bank
		91.9	5°59' L			fill
		139.9	4°17' R			bank
		139.9	2°36' L			fill
		179.9	2°21' R			bank
		179.9	1°56' L			fill
		249.9	2°23' R			bank & fill
		249.9	3°59' L	3°05'		fill
Pl.#125	Pl.#124	131.9	4°47' L			fill
		131.9	3°48' R			fill
		84.9	9°07' L			fill
		85.9	5°43' R			fill
		44.9	14°16' L			bank & fill
		47.9	12°16' R			fill
		22.9	71°18' R			fill
			108°42' L		5.9	bank
Pl.#125	Pl.#126	45.9	18°45' R			bank
		46.9	23°51' L			fill
		102.9	7°57' R			bank
		105.9	6°38' L			fill
		150.9	6°09' R			bank
		156.9	2°30' L			fill
		166.9	8°09' R			bank
		173.9	2°57' L			fill
Pl.#127	Pl.#126	172.9	1°58' R			fill
		165.9	6°15' L			bank
		106.9	2°31' R			fill

RETURN TO LOS ANGELES COUNTY SURVEYOR

DO NOT EXTEND NOTES THIS SIDE OF THIS LINE

NOTE: ANY ADDITION OR CHANGES ON THIS SHEET MUST BE MADE OR CIRCLED IN RED, WITH DATE AND NAME OF PERSON MAKING CHANGE.

Date 2/1/28 Notes by Garman Chief Party Bender F.B. ~~313~~ 340 Pg. ~~12942~~ 43

Plotted by J. D. Price	W. O. No. 773 B.S.O. No.
Date Sept. 28, '28	Location Las Flores Cañon
Map No. B-128-2	Surveyed by J. H. Bender
Plotting Q'k'd by H. H. Grundstrom	Date
Date 2/18/29	Indexed A. C. Johnson

NOTE: ANY ADDITION OR CHANGES ON THIS SHEET MUST BE MADE OR CIRCLED IN RED, WITH DATE AND NAME OF PERSON MAKING CHANGE.

BO NOT EXTEND NOTES THIS SIDE OF THIS LINE

RETURN TO LOS ANGELES COUNTY SURVEYOR

Instrument At	Sight On	Stadia	Horiz. Angle	Vert Angle	Horiz. Dist.	Remarks
Pl. #127	Pl. #126	111 °	7° 15' L			bank
		63 °	6° 47' R			fill
		60 °	13° 16' L			bank
		33 °	15° 29' R			fill
		30 °	29° 56' L			bank
		16 °	70° 52' R			fill
			109° 08' L		10°	bank
Pl. #127	Pl. #128	37 °	20° 07' R			bank
		43 °	12° 16' L			fill
		85 °	9° 55' R			bank
		86 °	3° 47' L			fill
		119 °	5° 48' R			bank
		120 °	4° 33' L			fill
		150 °	4° 51' R			bank
		131 °	3° 09' L			fill
Pl. #129	Pl. #128	113 °	4° 24' L			bank
		113 °	5° 18' R			fill
		73 °	9° 51' L			bank
		74 °	6° 58' R			fill
		40 °	18° 17' L			bank
		40 °	14° 21' R			fill
		14 °	83° 09' R			fill
			96° 51' L		10 ±	bank
Pl. #129	Pl. #130	39 °	18° 30' L			fill
		40 °	12° 00' R			bank
		174 °	7° 04' L			12" Gl. Culvert
		160 °	2° 24' R			" " " "
		362 °	1° 42' L			fill

F.B. 340 315 Pg. ~~380~~ 43 Bender Chief Party Notes by Garman Date 7/28

Inst. At	Sight On	Stadia	Horiz Angle	Vert. Angle	Horiz Dist	Remarks
Pl. 129	Pl. 130	361°	1°18' R			bank
Pl. 130	Pl. 129	169°	2°28' L			bank
		170°	4°48' R			fill
		80°	4°34' L			bank
		81°	10°36' R			fill
		35°	10°57' L			bank
		35°	23°01' R			fill
			101°40' R		7°	fill
			78°20' L		13°	bank
Pl. 130	Pl. 131	54°	20°50' R			bank
		53°	4°41' L			fill
		100°	8°22' R			bank
		95°	6°03' L			fill
		126°	2°46' R			bank
		117°	8°49' L			fill
Pl. 132	Pl. 131	264°	3°18' R			fill
		211°	3°10' L			bank
		121°	3°32' R			fill
		121°	3°36' L			bank
		49°	11°54' R			fill
		48°	10°02' L			bank
			96°55' R		10 5/6	fill
			83°05' L		12 6/6	bank
Pl. 132	Pl. 133	53°	5°35' R			bank
		57°	14°18' L			fill & bank
		154°	2°15' R			bank
		155°	6°14' L			bank
		253°	2°35' L			bank
		253°	1°05' R			bank

RETURN TO LOS ANGELES COUNTY SURVEYOR

DO NOT EXTEND NOTES THIS SIDE OF THIS LINE

NOTE: ANY ADDITION OR CHANGES ON THIS SHEET MUST BE MADE OR CIRCLED IN RED. WITH DATE AND NAME OF PERSON MAKING CHANGE.

Date 7/1/28 Notes by Garman Chief Party Bender F.B. ~~313~~ 340 Pg. ~~13/44~~ 45

Plotted by J. D. Price	W. O. No. 273 B. & O. No.
Date Sept. 28, '28	Location Las Flores Cañon
Map No. B-129-3	Surveyed by J. H. Bender
Plotting C'k'd by [illegible]	Date
Date 5/18/29	Indexed A. C. Johnson

NOTE: ANY ADDITION OR CHANGES ON THIS SHEET MUST BE MADE OR CIRCLED IN RED. WITH DATE AND NAME OF PERSON MAKING CHANGE.

DO NOT EXTEND NOTES THIS SIDE OF THIS LINE

RETURN TO LOS ANGELES COUNTY SURVEYOR

Inst. At	Sight On	Stadia	Horiz Angle	Vert Angle	Horiz. Dist	Remarks e of Rd = = edge of Road
Pl. #133	Pl. #132	208°	2°36' R			Guard rail culvert
		209°	2°02' L			" " " " "
		163°	4°20' R	✓		℄ 12 ft. concrete culvert
		144°	5°17' L	✓		" " " "
		89°	8°00' R	✓		bank
		87°	7°50' L	✓		Guard rail
		40°	12°33' R	✓		bank
		40°	16°40' L	✓		e of Rd
		21°	68°55' R	✓		bank
			111°05' L	✓	2 3	e of Rd.
Pl. #133	Pl. #134	47°	13°10' L			bank
		44°	13°31' R			e of Rd
		143°	3°56' L			bank
		143°	3°26' R			e of Rd
		238°	2°57' L			℄ 24" Gl. culvert
		235°	2°29' R			" " " "
Pl. #134	Pl. #133	57°	7°56' R			bank
		58°	10°54' L			fill
		21°	74°26' L			fill
			105°34' R		4 2	bank
Pl. #134	Pl. #135	60°	13°41' L			bank
		61°	6°10' R			fill
		141°	2°30' L			℄ 18' Gl. Culvert
		127°	14°13' R			" " " "
		134°	6°42' R			fill

340

F.B. 342 Pg. ~~127~~ 45 Bender Chief Party Notes by Gordon Date 2/16/28

Inst. At	Sight On	Station	Horiz Angle	Vert. Angle	Horiz Dist	Remarks
Pl. 136	Pl. 135	100	9°16' R			bank
		100	4°55' L			fill
		45	15°40' R			bank
		45	11°15' L			fill
		15	76°37' L			fill
			103°23 R		8±	bank
Pl. 136	Pl. 137	54	9°56' L			bank
		47	12°10' R			fill
		93	4°33' L			bank
		96	11°03' R			fill
		138	6°00' L			bank
		144	3°27' R			fill
Pl. 138	Pl. 137	83	11°00' L			fill
		39	23°05' L			fill
		37	3°05' R			bank
		12	87°13' R			bank
			112°47' L		9	fill
Pl. 138	Pl. 139	56	10°52' L			bank
		35	10°46' R			fill
		211	2°27' L			bank
		212	3°12' R			fill
		269	1°40' L			bank
		268	3°57' R			fill
Pl. 140	Pl. 139	184	2°34' R			Bank
		171	5°45 L			Fill
		154	8°50 R			Bank
		176	2°07 L			Fill
		111	13°40 R			Bank
		110	00°00'			Fill
		60	15°38' R			Bank

RETURN TO LOS ANGELES COUNTY SURVEYOR

DO NOT EXTEND NOTES THIS SIDE OF THIS LINE

NOTE: ANY ADDITION OR CHANGES ON THIS SHEET MUST BE MADE OR CIRCLED IN RED. WITH DATE AND NAME OF PERSON MAKING CHANGE.

Date 2/2/28 Notes by Bender Chief Party Bender F.B. ~~313~~ 340 Pg. ~~133~~ ~~46~~ 47

Plotted by J. D. Price	W. O. No. 773 D. S. O. No.
Date Sept. 28, '28.	Location Los Flores Canyon
Map No. B-128-3	Surveyed by J.H. Bender
Plotting C'd by [illegible]	Date
Date 3/18/29	Indexed A. C. Johnson

NOTE: ANY ADDITION OR CHANGES ON THIS SHEET MUST BE MADE OR CIRCLED IN RED, WITH DATE AND NAME OF PERSON MAKING CHANGE.

DO NOT EXTEND NOTES THIS SIDE OF THIS LINE

RETURN TO LOS ANGELES COUNTY SURVEYOR

Inst. At	Sight On	Stadia	Horiz. Angle	Vert. Angle	Horiz Dist.	Remarks
Pl #140	Pl #139	63°	00°30'L			Fill
			63°25'L		2°	Bank
			63°25'L		24°	Fill
Pl #140	Pl #141	48°	16°15'R			Fill + P.P.
		44°	12°07L			Bank
		93°	6°40'R			Edge of Rd.
		91°	6°35'L			Bank
		156°	5°38R			Edge of Rd.
		156°	2°38L			Bank
		199°	00°00'			Edge of Rd.
		216°	00°08			Guy Pole.
P.O.T. ahead of P.I. #141	P.I. #141	48°	75°05R			Bank
		32°	93°44R			Bank
		18°	17°45R			Guy Pole
			93°44R		10°	Bank
	Pl #142	19°	5°02'L			Bank
		33°	32°52L			Bank
		61°	18°20R			Bank
		64°	8°10L			Bank
		90°	4°00L			Approach to drive
		104°	3°35L			" " "
		105°	6°40R			Edge of Rd.
		135°	3°10L			Bank
		138°	4°10'R			Edge of Rd
		179°	3°30'L			Bank

F.B. 340 PG. ~~134~~ 47 Chief Party Notes by Date

Inst At	Sight On	Stadia	Horiz Angle	Vert Angle	Horiz Dist	Remarks	
P.O.T. Ahead of Pl #141	Pl #142	178°	2°30'R			Edge of Road	
		215°	2°30'R			Edge of Road	
		221°	2°45L			Bank	
Pl #142	Pl #143	24°	41°20'R			NE Cor. of house	18x22
		39°	22°09'R			SE " " "	
		74°	7°09'R			#1	
		62°	9°48'R			#2	
		66°	20°19'R			#3	
		50.5	29°08'R			#4	
		36°	[illegible]			Edge of [illegible]	
		40°	27°56L			Bank	
		41°	32°55L			P.P.	
		72°	00°18'R			Edge of Rd.	
		75°	5°40'L			Bank	
		115°	5°05'R			Edge of Road	
		119°	4°55'L			Bank	
Pl #144	Pl #143	80°	18°34'L	✓		Edge of Rd.	
		81°	9°30'R	✓		Bank	
		40°	21°18L	✓		Fill	
		42°	17°44'R	✓		Bank	
		16°	80°23'R	✓		Bank	
		25°	95°23L	✓		Fill	
		31°	122°00L	✓		Fill	
Pl #144	Pl #145	38°	56°47'R			Fill	
		27°	46°57R			P.P.	
		49°	9°05L			Bank	
		51°	24°30R			Fill	

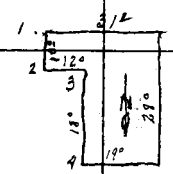

RETURN TO
LOS ANGELES COUNTY SURVEYOR

DO NOT EXTEND NOTES THIS SIDE OF THIS LINE

NOTE: ANY ADDITION OR CHANGES ON THIS SHEET MUST BE MADE OR CIRCLED IN RED. WITH DATE AND NAME OF PERSON MAKING CHANGE.

Date 2/2/28 Notes by Corbitt Chief Party Bender F. B. ~~313~~ 340 PG. ~~13546~~ 49

Plotted by J. D. Price	W. O. No. 773 D. S. O. No.
Date Sept. 28, 1928	Location Las Flores Canyon
Map No. B-128-3	Surveyed by J. H. Bender
Plotting C'k'd by H. N. Bradshaw	Date
Date 3-18-29	Indexed A. C. Johnson

Notes: ANY ADDITIONS OR CHANGES ON THIS SHEET MUST BE MADE OR CIRCLED IN Red. WITH DATE AND NAME OF PERSON MAKING CHANGE.

RETURN TO LOS ANGELES COUNTY SURVEYOR

Do not extend notes this side of this line

Inst At	Sight On	Stadia	Horiz Angle	Vert. Angle	Horiz Dist	Remarks
Pl#144	Pl#145	75°	10°48'R			Fill
		75°	5°05L			Bank
		106°	7°10R			Fill
		108°	3°58'L			Bank
Pl#146	Pl#145	81°	8°44L			Fill
		78°	7°00R			Bank
		41°	15°02L			Fill
		42°	9°30R			Bank
Pl#146	Pl#147		77°30'R		12°	Bank
			102°30'L		13°	Fill
		35°	32°20R			Fill
		34°	12°27'L			Bank
		72°	12°20R			Fill
		71°	3 38L			Bank
		116°	6°34R			Fill
		117°	4°25L			Bank
		169°	2°45R			Fill-P.P.
		169°	4°43L			Bank
		207°	5°39'L			Pl#147-Fill
						Bank.
Plus offset Pl#147=0+00 Chaining toward Pl#148		0+74.5			11° R	Fence
		0+74.5			18° R	edge of Rd
		0+76.5			15° L	Fence
		0+76.5			10° L	edge of rd
		1+00			14° R	Fence
		1+00			7.5 R	edge of rd
		1+00			15° L	Fence
		1+00			9° L	edge of rd

Contd top pg 136

V.F.B. ~~313~~ 340 PG. ~~130~~ 49 Bender Chief Party Notes by Bender Date 2/2/28

Inst. Pt.	Sight On	Stadia	Horiz Angle	Vert. Angle	Horiz. Dist.	Remarks
		1+27			17° R	Fence
		1+27			9.5 R	edge of rd
		1+27			16.7 L	Fence
		1+27			10° L	edge of rd
		1+30.5			23° R	NE Cor of 11x17 Garage
		1+41.5			23.5 R	SE " " " "
		1+45°			17.4 R	fence
		1+45°			10° R	edge of rd
		1+45°			16.5 L	fence
		1+45°			9° L	edge of rd
		2+00			14.0 L	fence
		2+00			10° L	edge of rd
		2+00			19.0 R	fence
		2+00			9.4 R	edge of rd
		1+72.0			11° L	Power pole
		2+26.3			20° R	Fence
		2+26.3			10° R	edge of rd
		2+26.3			14° L	fence Cor
		2+26.3			8° L	edge of rd
		2+34°			31.3 R	Fence Cor
		2+34°			11° R	edge of rd.
		2+43°			15° L	fence cor
		2+44°			12.4 L	fence cor
		2+44°			8° L	edge of rd
		2+49.0			28.0 R	fence cor
		2+49.0			10° R	edge of rd
		2+69.3			18.3 R	NE Cor of bldg 12.2x19.0
		2+81.4			19.0 R	Se Cor bldg
		3+00			11.5 L	fence
		3+00			8.7 L	rd
		3+00			18° R	fence
		3+00			9.6 R	edge of rd
		3+21.0			9.5 L	Powerpole

RETURN TO
LOS ANGELES COUNTY SURVEYOR

Do not extend notes this side of this line

Note: ANY ADDITIONS OR CHANGES ON THIS SHEET MUST BE MADE OR CIRCLED IN Red. WITH DATE AND NAME OF PERSON MAKING CHANGE.

Date 4/2/28 Notes by Bender Chief Party Bender F.B. ~~313~~ 340 Pg. ~~137~~ 58

Plotted by J. D. Price	W. O. No. 773 D. C. O. No.
Date Sept. 28-'28.	Location Las Flores Cañon
Map No. 8-128-3	Surveyed by J. H. Bender
Plotting C'k'd by [illegible]	Date
Date 3-18-29	Indexed A. C. Johnson

NOTE: ANY ADDITION OR CHANGES ON THIS SHEET MUST BE MADE OR CIRCLED IN RED, WITH DATE AND NAME OF PERSON MAKING CHANGE.

DO NOT EXTEND NOTES THIS SIDE OF THIS LINE

RETURN TO LOS ANGELES COUNTY SURVEYOR

Inst. At	Sight On	Stadia	Horiz Angle	Vert Angle	Horiz. Dist	Remarks.
		4+00			12.4 L	fence
		4+00			9.1 L	edge of rd
		4+00			17° R	fence
		4+00			9° R	edge of rd
		4+65			10.5 L	Power Pole
		5+00			11.5 L	fence
		5+00			9.2 L	edge of Rd
		5+00			17° R	fence
		5+00			7° R	Edge of rd
		5+32			8° R	fence cor
		5+33			16° R	fence cor
		5+37.5			11.5 L	fence cor
		6+00			9° R	fence
		6+00			7° R	edge of rd
		6+00			10.9 L	edge of rd
		6+21			10.3 L	P. Pole & edge of rd
		6+21.0			8.2 R	~~ed~~ fence
		6+21.0			7° R	edge of rd
		6+34.0			9° L	N end of drive & edge of rd
		6+77.0			9° L	S end of dr. & edge of rd
		7+00.0			10° L	fence
		7+00.0			8° R	edge of rd
		7+00.0			7.3 L	edge of rd
Pl. #148	Pl #147	168.0	3°44' L	✓		Lpt in fence
		168.0	3°30' L	✓		edge of rd
		170.0	2°51' R	✓		fence & edge of rd
		110°	3°34' R	✓		Power pole
		109	13°48' L	✓		Fence cor
		81.0	5°35' R	✓		fence cor

F.B. 340 213 Pg. 13851 Bender Chief Party Notes by Corbett Date 4/21/28

Inst. At	Sight On	Station	Horiz. Angle	Vert. Angle	Vert Angle	Remarks.
P1944	P1947	76°	16°07'R ✓			end of fence & bank
		50°	19°50'R ✓			bank
		176°	72°55'L ✓			end of fence
		62°	87°43'R ✓			bank
		51°	101°18'R ✓			edge of conc. pavt.
		74°	0°00'			" " "
		64°	32°21'L			" " "

For topography in vicinity of Los Flores Rch, see tide line survey by H.I. Stiles & R.B. Steele, Feb-March 1927

RETURN TO LOS ANGELES COUNTY SURVEYOR

DO NOT EXTEND NOTES THIS SIDE OF THIS LINE

NOTE: ANY ADDITION OR CHANGES ON THIS SHEET MUST BE MADE OR CIRCLED IN RED, WITH DATE AND NAME OF PERSON MAKING CHANGE.

Date 2/2/28 Notes by Bender Chief Party Bender F. B. ~~315~~ 340 Pg. ~~13452~~ 53

Plotted by J. D. Price	W. O. No. 773 D. S. O. No.
Date Sept. 28, 1928.	Location Las Flores Canon
Map No. C.S. 8-128-243	Surveyed by J. H. Bender
Plotting O'K'd by Cowl	Date
Date Oct 29	Indexed A. C. Johnson

Survey of Hume Rd

For Adopted ℄ See F. B. 373-91 to 100

To bottom pg ~~140~~ 53 54

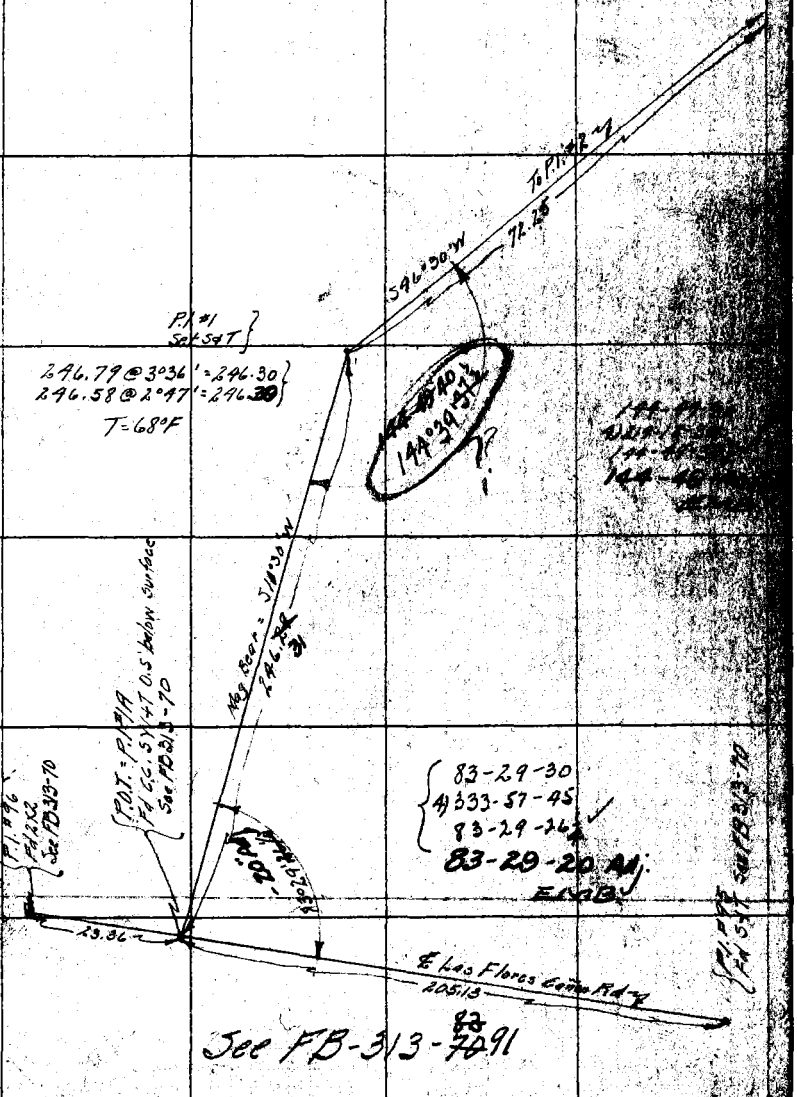

See FB-313-~~70~~ 83 91

Notes: ANY ADDITIONS OR CHANGES ON THIS SHEET MUST BE MADE OR CIRCLED IN RED. WITH DATE AND NAME OF PERSON MAKING CHANGE.

RETURN TO LOS ANGELES COUNTY SURVEYOR

Do not extend notes this side of this line

F.B. ~~319~~ 340 Pg. ~~140~~ 54 Bender Chief Party Notes by Bender Date 2/13/58

To bottom pg ~~54~~ 55

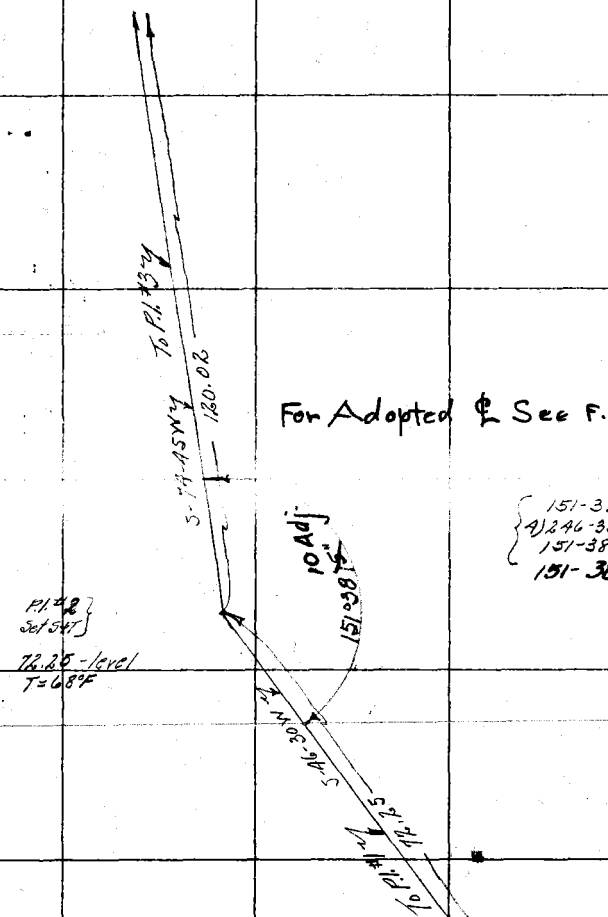

From top pg ~~139~~ 53
~~54~~ 5

RETURN TO
LOS ANGELES COUNTY SURVEYOR
Do not extend notes this side of this line

Notes: ANY ADDITIONS OR CHANGES ON THIS SHEET MUST BE MADE OR CIRCLED IN Red. WITH DATE AND NAME OF PERSON MAKING CHANGE.

Date 2/2/28 Notes by Bender Chief Party Bender F. B. ~~313~~ 340 PG. ~~14154~~ 55

Plotted by J. D. Price	W. O. No. 773 D. S. O. No.
Date Oct. 1, 1928	Location Las Flores Canon
Map No. G.S. 8-128-2,3	Surveyed by J.H. Bender
Plotting C'k'd by Cowl	Date
Date Oct. 29	Indexed A. C. Johnson

Note: ANY ADDITIONS OR CHANGES ON THIS SHEET MUST BE MADE OR CIRCLED IN Red. WITH DATE AND NAME OF PERSON MAKING CHANGE.

RETURN TO

LOS ANGELES COUNTY SURVEYOR

Do not extend notes this side of this line

To bottom pg ~~42~~ ~~55~~ 56

For Adopted ℄ See F.B. 373-91-101.

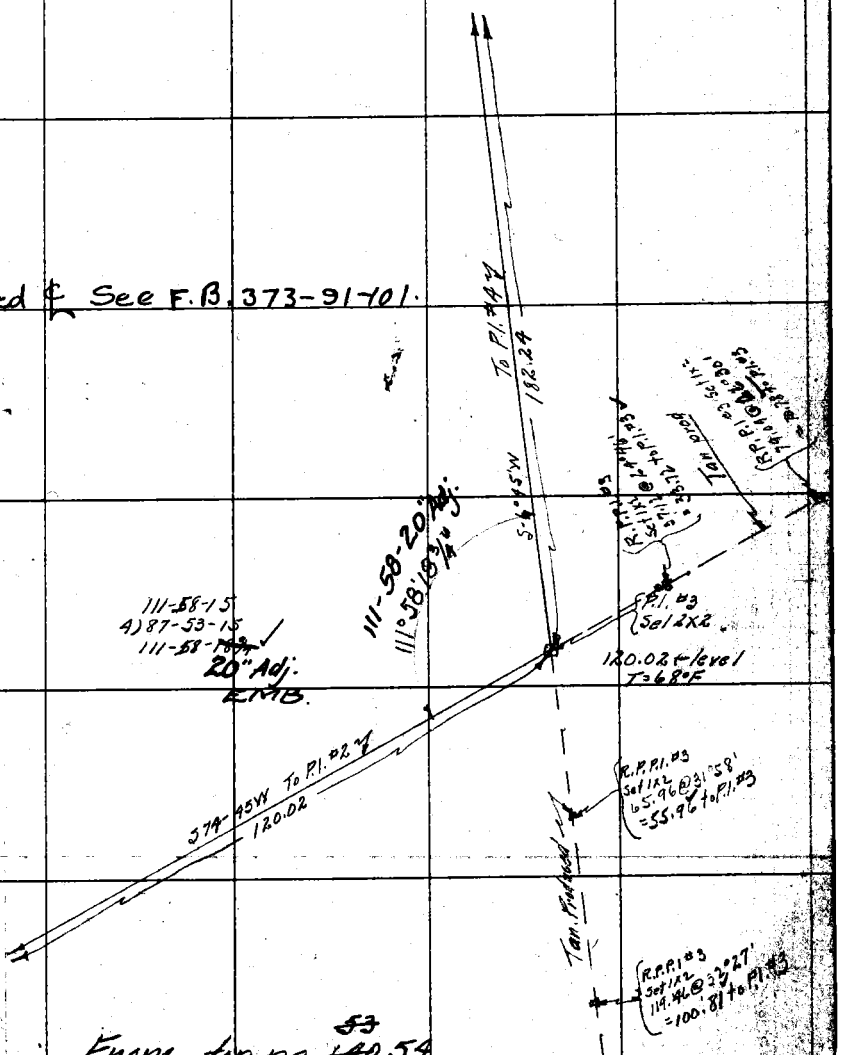

From top pg ~~140~~ ~~53~~ 54

F.B. 340 ~~373~~ Pg. 142 5556 Bender Chief Party Notes by Bender Date 2/2/29

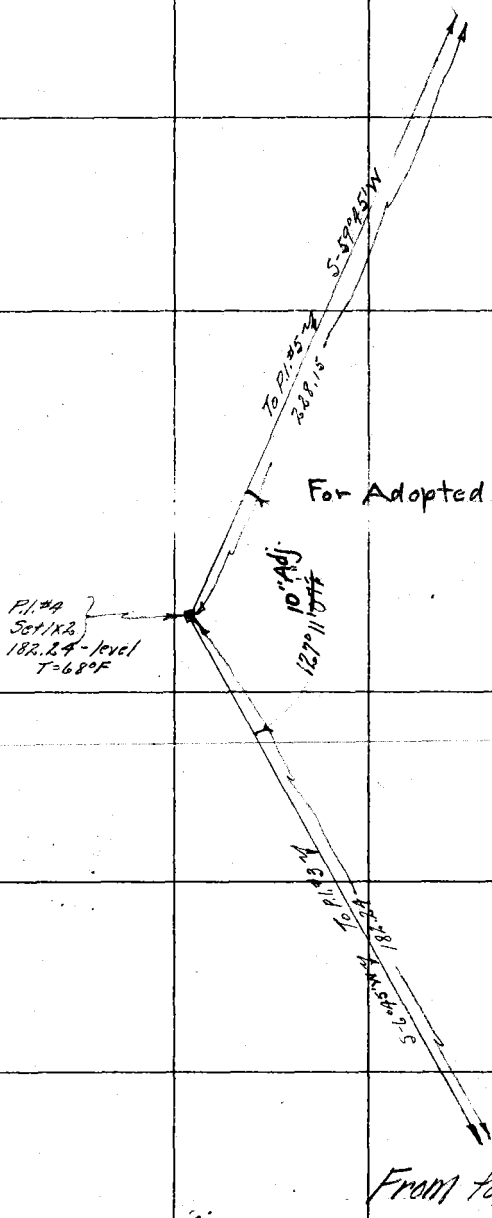

RETURN TO
LOS ANGELES COUNTY SURVEYOR
Do not extend notes this side of this line

Notes: ANY ADDITIONS OR CHANGES ON THIS SHEET MUST BE MADE OR CIRCLED IN Red. WITH DATE AND NAME OF PERSON MAKING CHANGE.

Date 2/2/28 Notes by Bender Chief Party Bender F. B. ~~319~~ 340 PG. ~~143~~ ~~56~~ 57

Plotted by J. D. Price,	W. O. No. 773 D. S. O. No.
Date Oct. 1, '28.	Location Las Flores Cañon
Map No. C-S. B-128-2,3	Surveyed by J. H. Bender
Plotting C'k'd by Cowl	Date
Date 10-29	Indexed A. C. Johnson

Note: ANY ADDITIONS OR CHANGES ON THIS SHEET MUST BE MADE OR CIRCLED IN Red. WITH DATE AND NAME OF PERSON MAKING CHANGE.

RETURN TO LOS ANGELES COUNTY SURVEYOR

Do not extend notes this side of this line

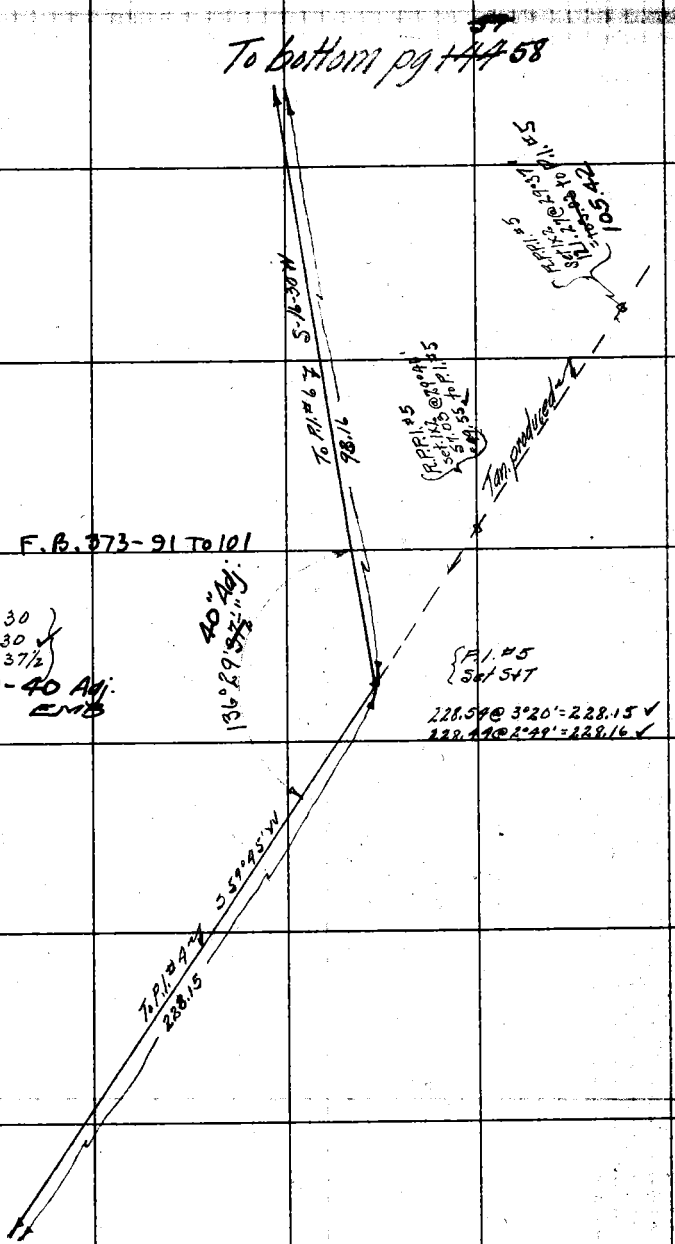

From top pg ~~142~~ ~~55~~ 56

F.B. 340 343 Pg. 1458 Bender Chief Party Notes by Bender Date 2/2/28

To bottom pg ~~1458~~ 59

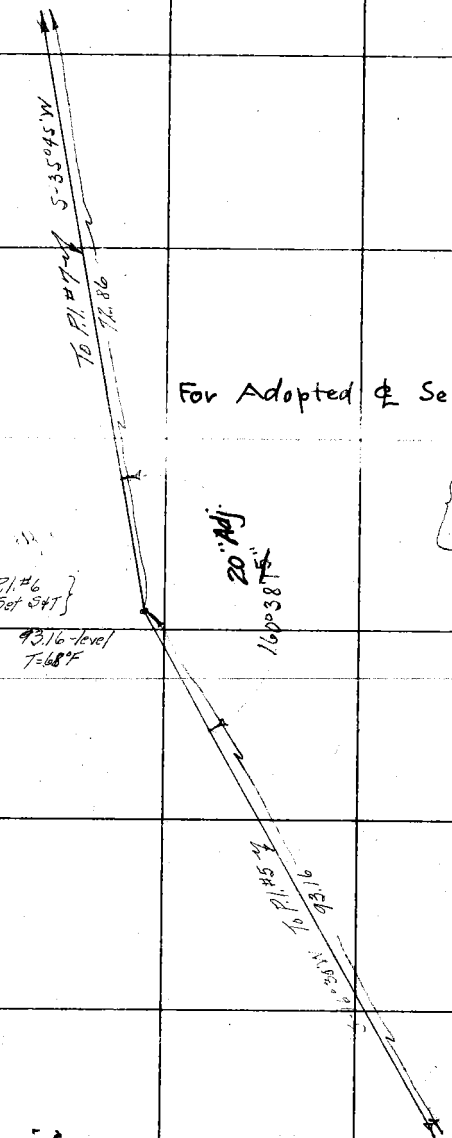

For Adopted & See F.B. 373-91 to 101

160-38-15
(4) 282 — 33-00
160-38-15 ✓
160-38-20 Adj.
EMB.

From top pg ~~1455~~ 56

RETURN TO
LOS ANGELES COUNTY SURVEYOR
Do not extend notes this side of this line

Note: ANY ADDITIONS OR CHANGES ON THIS SHEET MUST BE MADE OR CIRCLED IN Red. WITH DATE AND NAME OF PERSON MAKING CHANGE.

Date 2/3/28 Notes by Bender Chief Party Bender F. B. ~~313~~ 340 PG. ~~145~~ ~~58~~ 59

Plotted by J. D. Price	W. O. No. 773 S. S. O. No.
Date Oct 1, '28.	Location Las Flores Cañon
Map No. C.S. B-128-2,3	Surveyed by J. H. Bender
Plotting C'k'd by Oenl	Date
Date Oct 2	Indexed A. C. Johnson

To bottom pg ~~147~~ 59 61

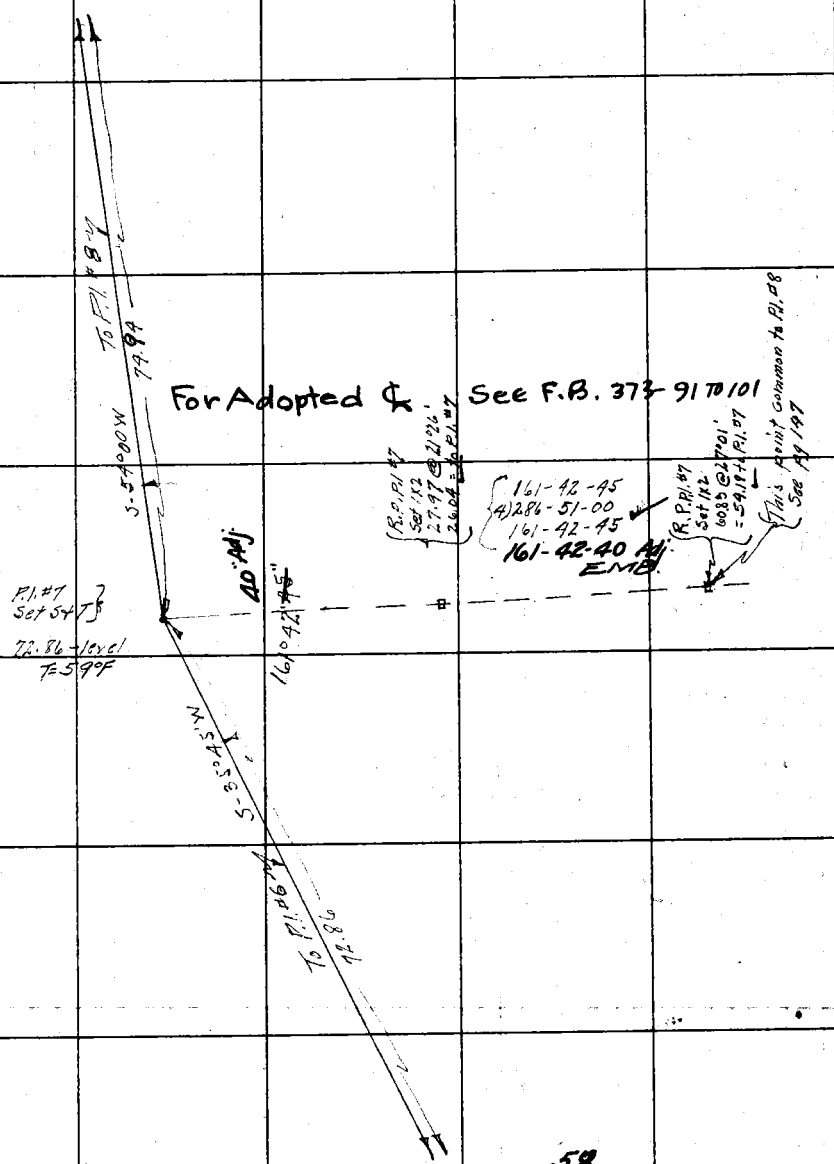

From top pg ~~144~~ 58

Note: ANY ADDITIONS OR CHANGES ON THIS SHEET MUST BE MADE OR CIRCLED IN Red. WITH DATE AND NAME OF PERSON MAKING CHANGE.

RETURN TO LOS ANGELES COUNTY SURVEYOR

Do not extend notes this side of this line

F.B. ~~313~~ 340 Pg. ~~146~~ ~~59~~ 60 Bender Chief Party Notes by Bender Date 2/3/28

Void
See pg 147

To P.I. #9

Void - 2/6/28
See pg ~~147~~ ~~60~~ 61
[signature]

P.I. #8
Set 1x2

75.09 @ 3°30' = 74.95
74.97 @ 1°31' = 74.94
T=58°F

S-54°00'W

To P.I. #9
74.94

~~From top pg 145~~

RETURN TO
LOS ANGELES COUNTY SURVEYOR

Do not extend notes this side of this line

Note: ANY ADDITIONS OR CHANGES ON THIS SHEET MUST BE MADE OR CIRCLED IN Red. WITH DATE AND NAME OF PERSON MAKING CHANGE.

Date 2/6/28 Notes by Bender Chief Party Bender F. B. ~~313~~ 340 Pg. ~~147~~ ~~60~~ 61

Plotted by J. D. Price	W. O. No. 773 D. S. O. No.
Date Oct. 1, '28.	Location Las Flores Cañon
Map No. C.S. B-128, -2.3	Surveyed by J.H. Bender
Plotting C'k'd by Cowell	Date
Date Oct-29	Indexed A. C. Johnson

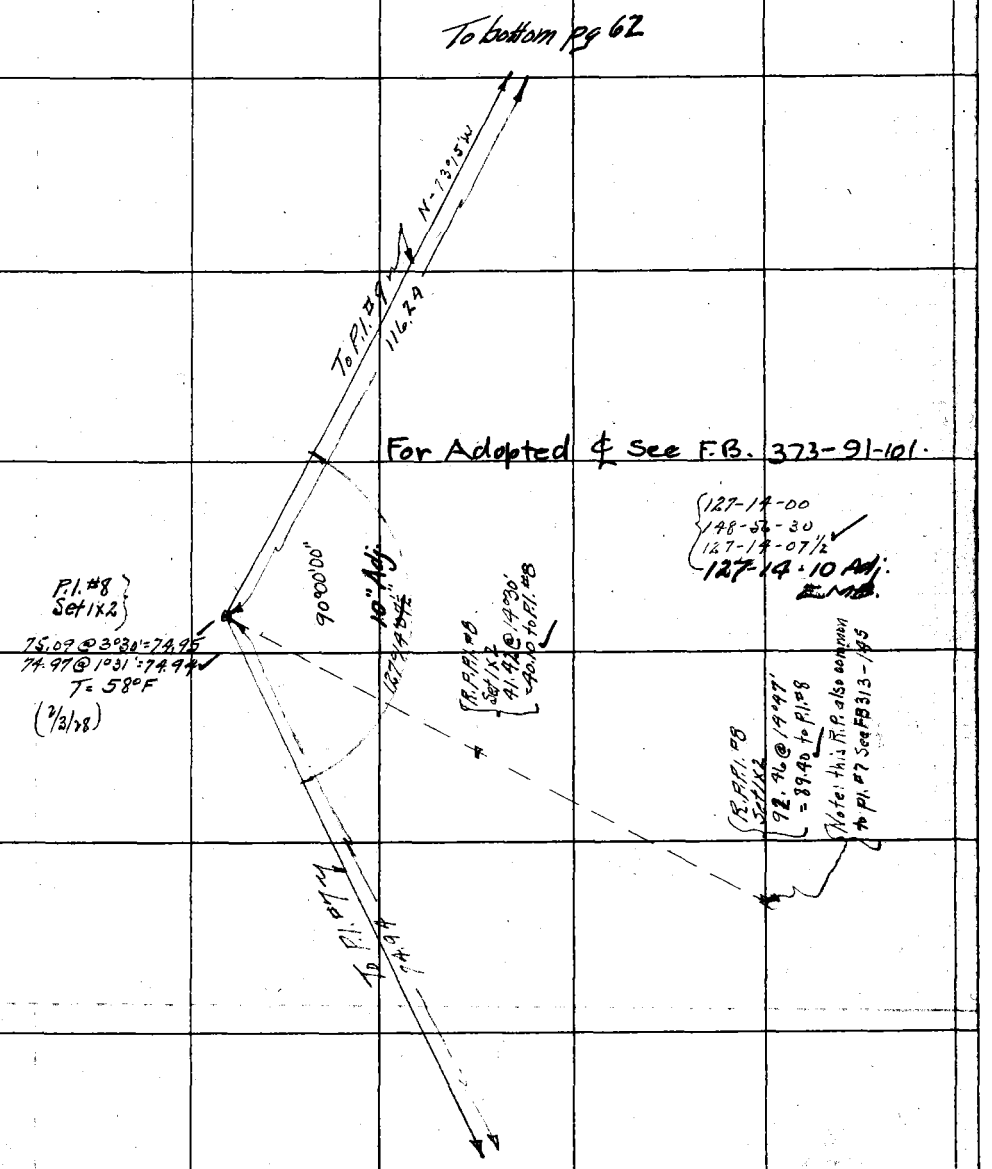

From top pg ~~145~~ 59 ~~58~~

Note: ANY ADDITIONS OR CHANGES ON THIS SHEET MUST BE MADE OR CIRCLED IN Red. WITH DATE AND NAME OF PERSON MAKING CHANGE.

RETURN TO LOS ANGELES COUNTY SURVEYOR

Do not extend notes this side of this line

F.B. ~~313~~ 340 Pg. ~~148~~ 62 Bender Chief Party Notes by Bender Date 2/6/28

To bottom pg ~~62~~ 63

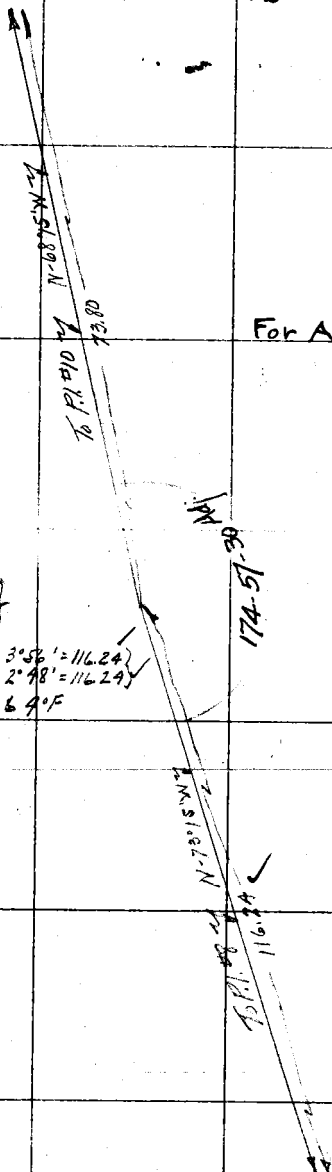

For Adopted ℄ See F.B. 373-91 to 101

174-57-30
(A) 339-50-30
174-57-37½
174-57-30 Adj.
EMB.

P.I. #9
Set S&T

116.51 @ 3°56' = 116.24
116.37 @ 2°48' = 116.24
T = 64°F

From top pg ~~60~~ 61

RETURN TO
LOS ANGELES COUNTY SURVEYOR

Do not extend notes this side of this line

Note: ANY ADDITIONS OR CHANGES ON THIS SHEET MUST BE MADE OR CIRCLED IN Red. WITH DATE AND NAME OF PERSON MAKING CHANGE.

RETURN TO

LOS ANGELES COUNTY SURVEYOR

Note: ANY ADDITIONS OR CHANGES ON THIS SHEET MUST BE MADE OR CIRCLED IN **Red.** WITH DATE AND NAME OF PERSON MAKING CHANGE.

Do not extend notes this side of this line

F.B. ~~313~~ 340 Pg. ~~150~~ ~~63~~ 64 Bender Chief Party Notes by Bender Date 2/6/28

To bottom pg 64 65

For Adopted ℄ See F.B. 373-91 To 101

167-50-00
(4) 311-20-30
167-50-07½
167-50-00 Adj.
EMB

167-50-00 Adj.

To Pl. #12 N-13°15'W 119.25

To Pl. #10 N-25°45'W 72.53

Pl. #11 Set S+T
72.53-level
T=62°F

Return to pg 63

Date 2/6/28 Notes by Bender Chief Party Bender F. B. ~~313~~ 340 Pg. ~~14862~~ 63

Platted by J. D. Price	W. O. No. 773 C. S. O. No.
Date Oct. 1, 1928	Location Las Flores Cañon Rd
Map No. C.S. B-128-223	Surveyed by J. H. Bender
Platting C'k'd by Crowl	Date
Date Oct-29.	Indexed A. C. Johnson

To bottom pg ~~63~~ 64

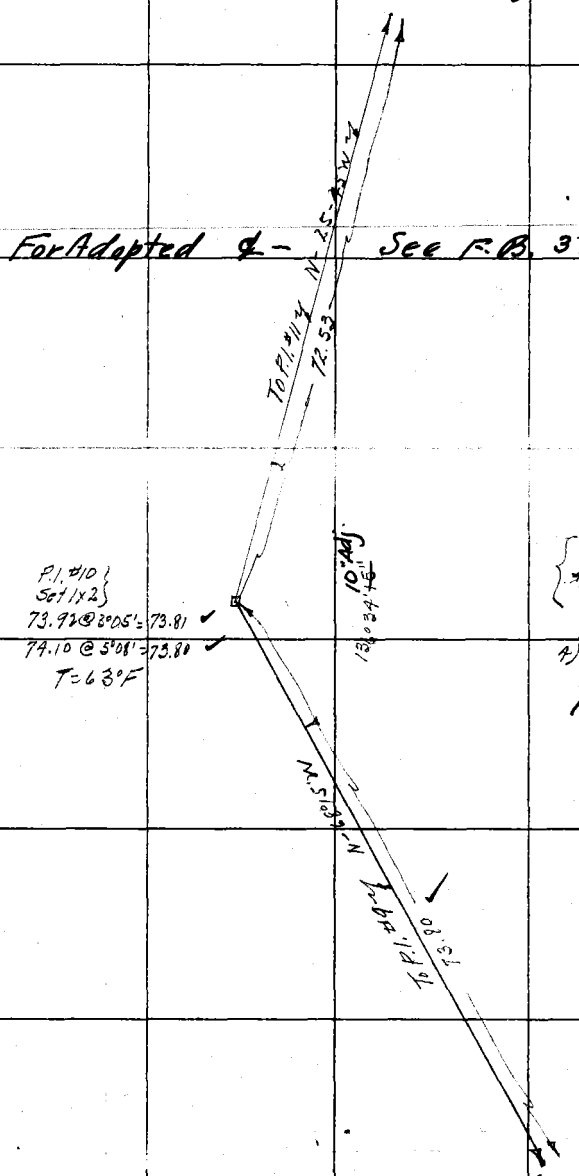

For Adopted ℄ - See F.B. 373-91 TO 101.

P.I. #10
Set 1x2
73.92 @ 3°05' = 73.81 ✓
74.10 @ 5°08' = 73.80 ✓
T = 63°F

~~136-34-15~~
~~4) 186-36-45~~
~~136-34-11¼~~
?

136-34-15
4) 186-17-00
136-34-15
136-34-10 Adj.
EMB.

From top pg 62

Note: ANY ADDITIONS OR CHANGES ON THIS SHEET MUST BE MADE OR CIRCLED IN Red. WITH DATE AND NAME OF PERSON MAKING CHANGE.

Do not extend notes this side of this line

RETURN TO LOS ANGELES COUNTY SURVEYOR

Date 2/6/28 Notes by Bender Chief Party Bender F. B. ~~313~~ 340 PG. ~~15164~~ 65

Plotted by J. D. Price	W. O. No. 773 O. S. O. No.
Date Oct. 1, 28	Location Las Flores Canyon
Map No. C.S. B-128-253	Surveyed by J.H. Bender
Plotting C'k'd by Cowl	Date
Date Oct 28	Indexed A. C. Johnson

Notes: ANY ADDITIONS OR CHANGES ON THIS SHEET MUST BE MADE OR CIRCLED IN Red. WITH DATE AND NAME OF PERSON MAKING CHANGE.

RETURN TO LOS ANGELES COUNTY SURVEYOR

Do not extend notes this side of this line

To bottom pg ~~65~~ 66

For Adopted ℄ See F.B. 373-91 To 101

146-28-30
4) 225-54-00
146-28-30
146-28-40 Adj.
EMB.

40" Adj.
146°28'30"

To P.I. #13 N 47°15' W
92.29

P.I. #12
Set S+T

119.50 @ 3°44' = 119.25
119.37 @ 2°35' = 119.25
T = 62°F

To P.I. #11 N 13°15' W
119.25

From top pg ~~63~~ 64

F.B. ~~319~~ 319 PG. ~~152~~ 6566 Bender Chief Party Notes by Bender Date 3/6/28

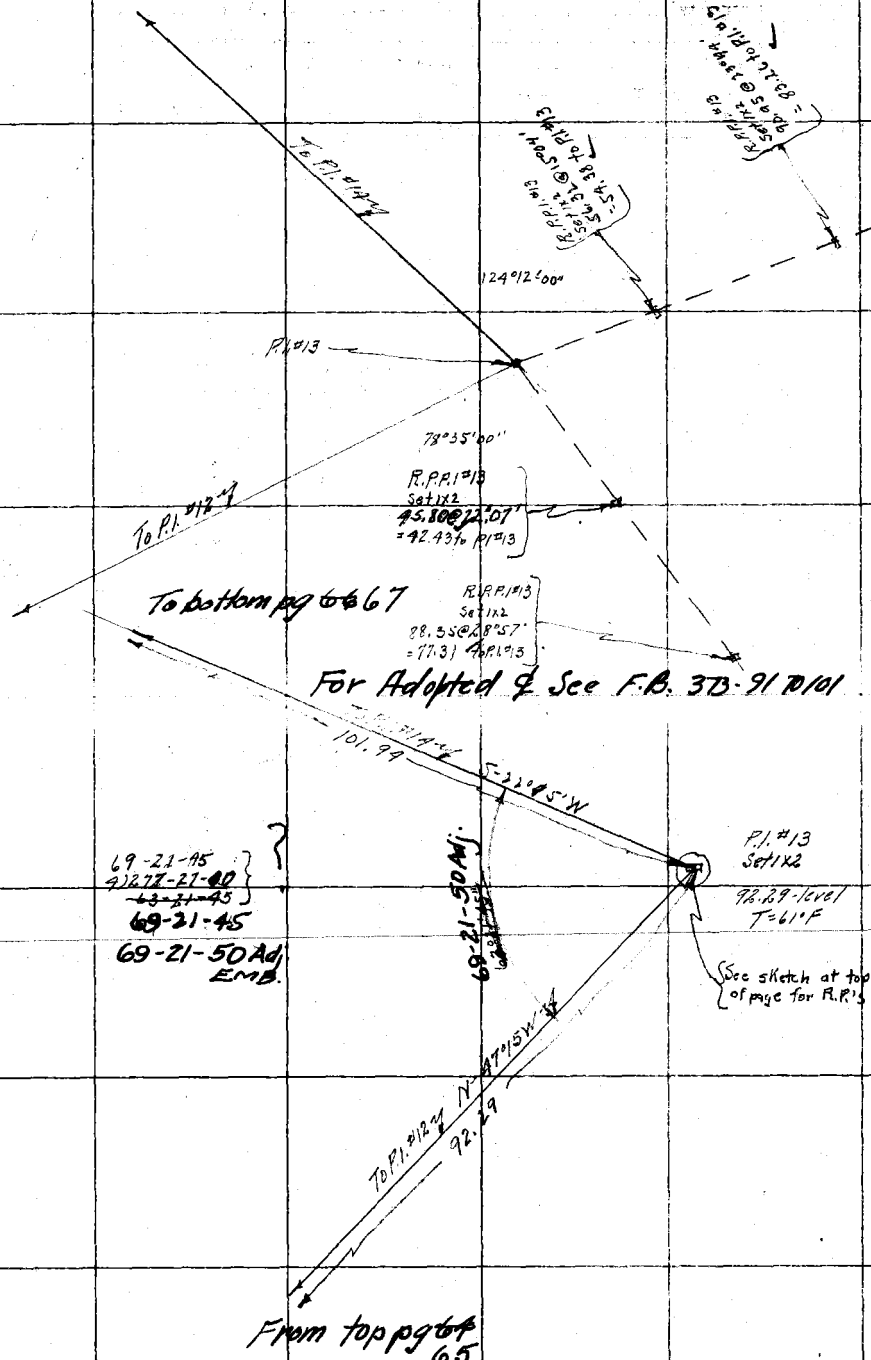

RETURN TO
LOS ANGELES COUNTY SURVEYOR
Do not extend notes this side of this line

Notes: ANY ADDITIONS OR CHANGES ON THIS SHEET MUST BE MADE OR CIRCLED IN Red. WITH DATE AND NAME OF PERSON MAKING CHANGE.

Date 2/6/28 Notes by Bender Chief Party Bender F. B. 340 PG. 313 ~~8566~~ 67

Plotted by J. D. Price
Date Oct 1, 1928.
Map No. C.S. B-128-2,3
Plotting C'k'd by Cassel
Date Oct 2

W. O. No. 773 D. S. O. No.
Location Las Flores Canon
Surveyed by J.H. Bender
Date
Indexed A. C. Johnson

Notes. ANY ADDITIONS OR CHANGES ON THIS SHEET MUST BE MADE OR CIRCLED IN Red. WITH DATE AND NAME OF PERSON MAKING CHARGE.

Do not extend notes this side of this line

RETURN TO LOS ANGELES COUNTY SURVEYOR

To Bottom pg 6768



From top pg 6566

F.B. ~~313~~ 340 Pg. 154 68 Chief Party Notes by Date 7/9/26

To Bottom pg 69

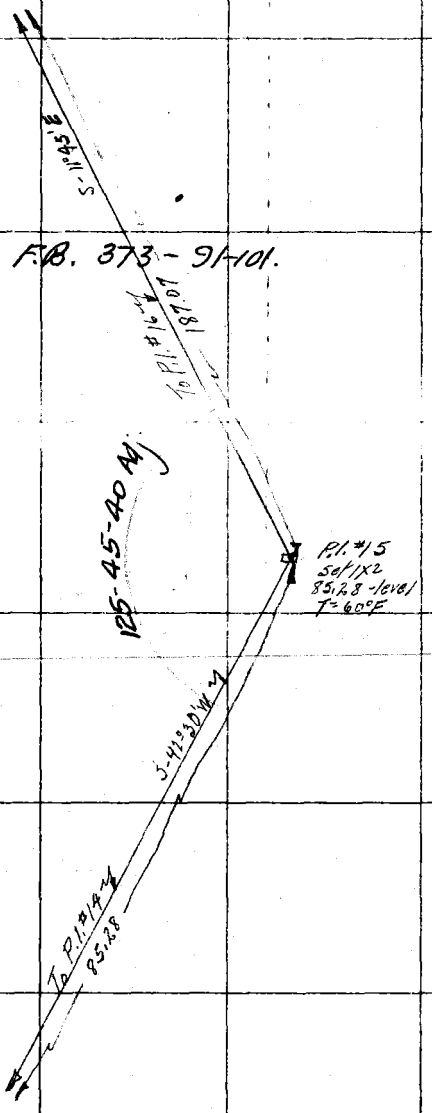

For Adopted ℄ See F.B. 373 - 91-101.

125-45-30
4) 193-02-30
125-45-37½
125-45-40 Adj.
EMB

From top pg 67

RETURN TO
LOS ANGELES COUNTY SURVEYOR
Do not extend notes this side of this line

Note: ANY ADDITIONS OR CHANGES ON THIS SHEET MUST BE MADE OR CIRCLED IN Red. WITH DATE AND NAME OF PERSON MAKING CHANGE.

Date 4/9/28 Notes by Bender Chief Party Bender F. B. 340 PG. ~~68~~ 69

Plotted by J. D. Price	W. O. No. 273 D. S. O. No.
Date Oct. 1, 1928	Location Las Flores Cañon
Map No. C. S. B-128-2,3	Surveyed by Bender
Plotting C'k'd by Canard	Date
Date Oct-2-?	Indexed A. C. Johnson



171°-48-15
4)327-13-30
171-48-22½
171-48-20 Adj.
EMB.

Notes: ANY ADDITIONS OR CHANGES ON THIS SHEET MUST BE MADE OR CIRCLED IN Red. WITH DATE AND NAME OF PERSON MAKING CHANGE.

Do not extend notes this side of this line

RETURN TO LOS ANGELES COUNTY SURVEYOR

340'

F.B. 312 Pg. 156 & 70 Chief Party Notes by Date 3/9/89



RETURN TO
LOS ANGELES COUNTY SURVEYOR
Do not extend notes this side of this line.

Notes: ANY ADDITIONS OR CHANGES ON THIS SHEET MUST BE MADE OR CIRCLED IN Red. WITH DATE AND NAME OF PERSON MAKING CHANGE.

Date 2/9/28 Notes by Bender Chief Party Bender F. B. ~~315~~ 340 PG. ~~15769~~ 71

Plotted by J. D. Price	W. O. No. 273 D. S. O. No.
Date Oct. 1, '28	Location Las Flores Canon
Map No. C.S. B-128, 283	Surveyed by Bender
Plotting C'k'd by Gard-	Date
Date Oct. 29	Indexed A. C. Johnson

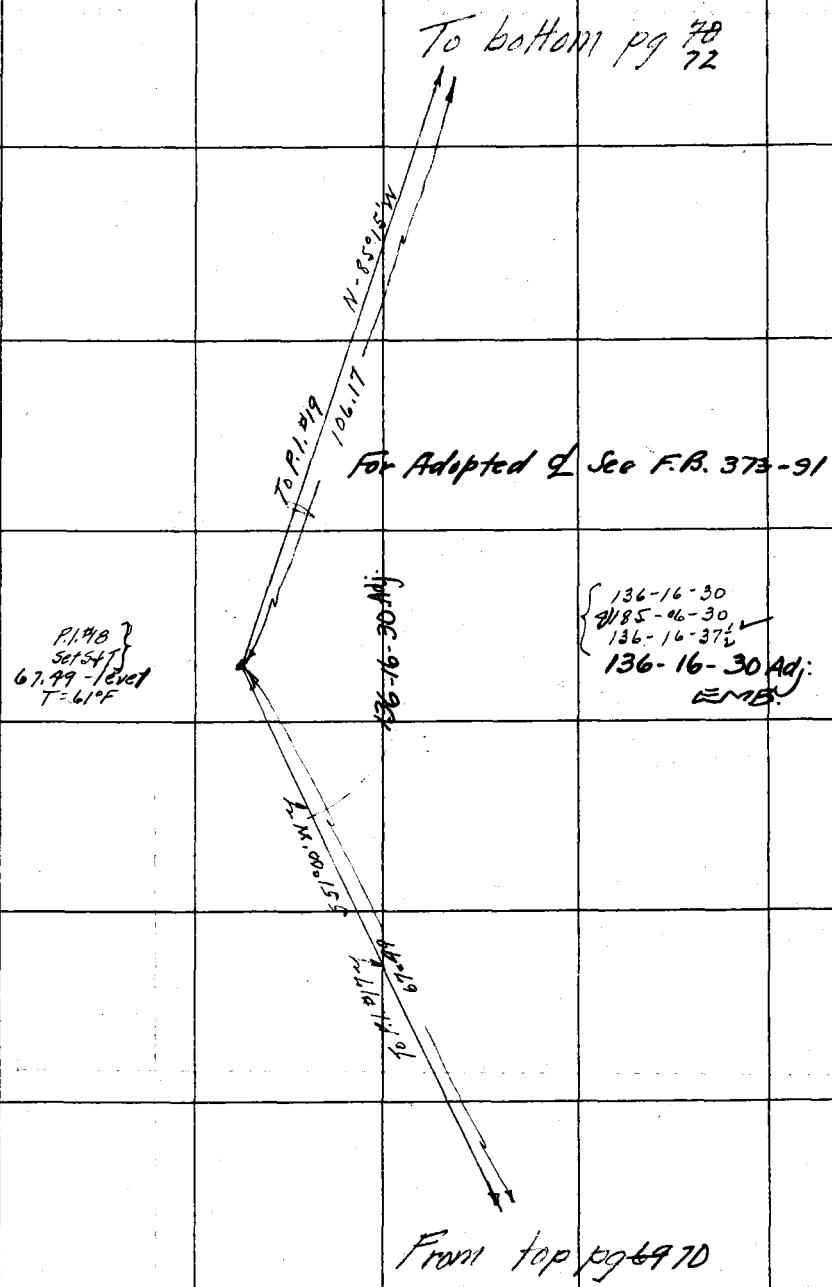

Note: ANY ADDITIONS OR CHANGES ON THIS SHEET MUST BE MADE OR CIRCLED IN Red. WITH DATE AND NAME OF PERSON MAKING CHANGE.

Do not extend notes this side of this line

RETURN TO LOS ANGELES COUNTY SURVEYOR

F.B. 340/313 Pg. ~~168~~ 6972 Chief Party Notes by Date 7/9/28

To bottom pg ~~7073~~



For Adopted ℄ See F.B. 373-91 70101

P.I. #19
Set S+T
106+17-level
T=62°F

166-43-15
(A) 306-52-30 ✓
166-43-07½
166-43-00 Adj.
EMB.

From top pg 6871

RETURN TO
LOS ANGELES COUNTY SURVEYOR
Do not extend notes this side of this line

Notes: ANY ADDITIONS OR CHANGES ON THIS SHEET MUST BE MADE OR CIRCLED IN Red. WITH DATE AND NAME OF PERSON MAKING CHANGE.

Date 2/9/28 Notes by Bender Chief Party Bender F. B. ~~313~~ 340 PG. ~~15970~~ 73

Plotted by J. D. Price	W. O. No. 223 S. O. No.
Date Oct. 1, '28.	Location Las Flores Cañon
Map No. C.S. B-128-23	Surveyed by Bender
Plotting C'k'd by Owl	Date A. C. Johnson
Date Oct.	Indexed

Notes: ANY ADDITIONS OR CHANGES ON THIS SHEET MUST BE MADE OR CIRCLED IN Red. WITH DATE AND NAME OF PERSON MAKING CHANGE.

RETURN TO LOS ANGELES COUNTY SURVEYOR

Do not extend notes this side of this line

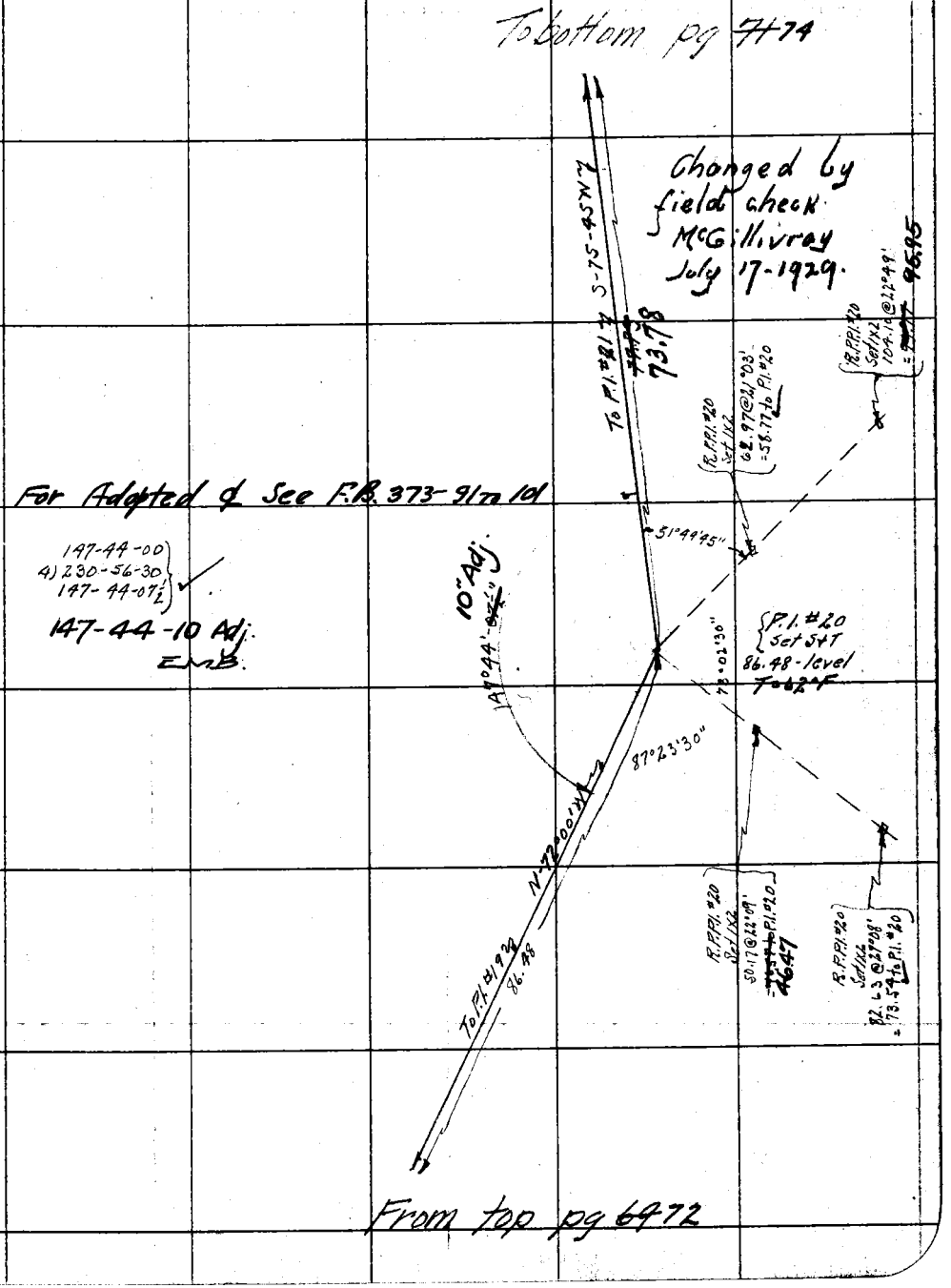

F.B. 340 ~~313~~ Pg. ~~160~~ 174 Chief Party Notes by Date

To Bottom pg 72-75

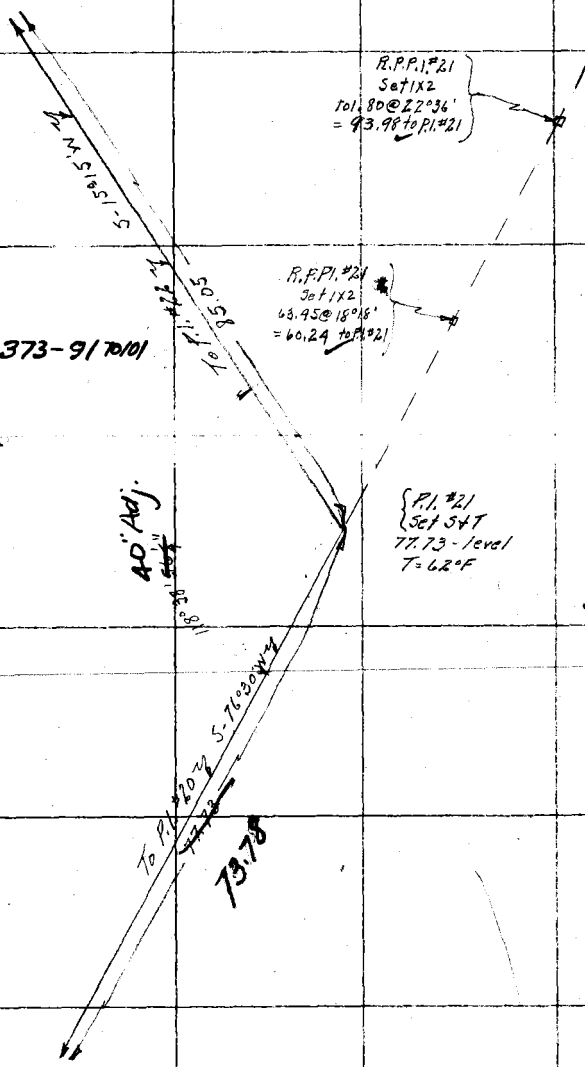

For Adopted ℄ See F.B. 373-9/10/01

~~118-39-00~~
~~4) 119-35-15~~
~~118-38-55~~

118-38-30
4) 119-34-00
118-38-30
118-38-40 Adj.
EMB.

40" Adj.

From Top pg 70-73

RETURN TO
LOS ANGELES COUNTY SURVEYOR
Do not extend notes this side of this line

Note: ANY ADDITIONS OR CHANGES ON THIS SHEET MUST BE MADE OR CIRCLED IN Red. WITH DATE AND NAME OF PERSON MAKING CHANGE.

Date 2/9/28 Notes by Bender Chief Party Bender F. B. ~~313~~ 340 Pg. ~~16 77~~ 75

Plotted by J. D. Price	W. O. No. 223 D. S. O. No.
Date Oct. 1, '28.	Location Los Flores Canon
Map No. O.S. B-128, 2	Surveyed by Bender
Plotting C'k'd by Cavel	Date
Date Oct '28	Indexed A. C. Johnson

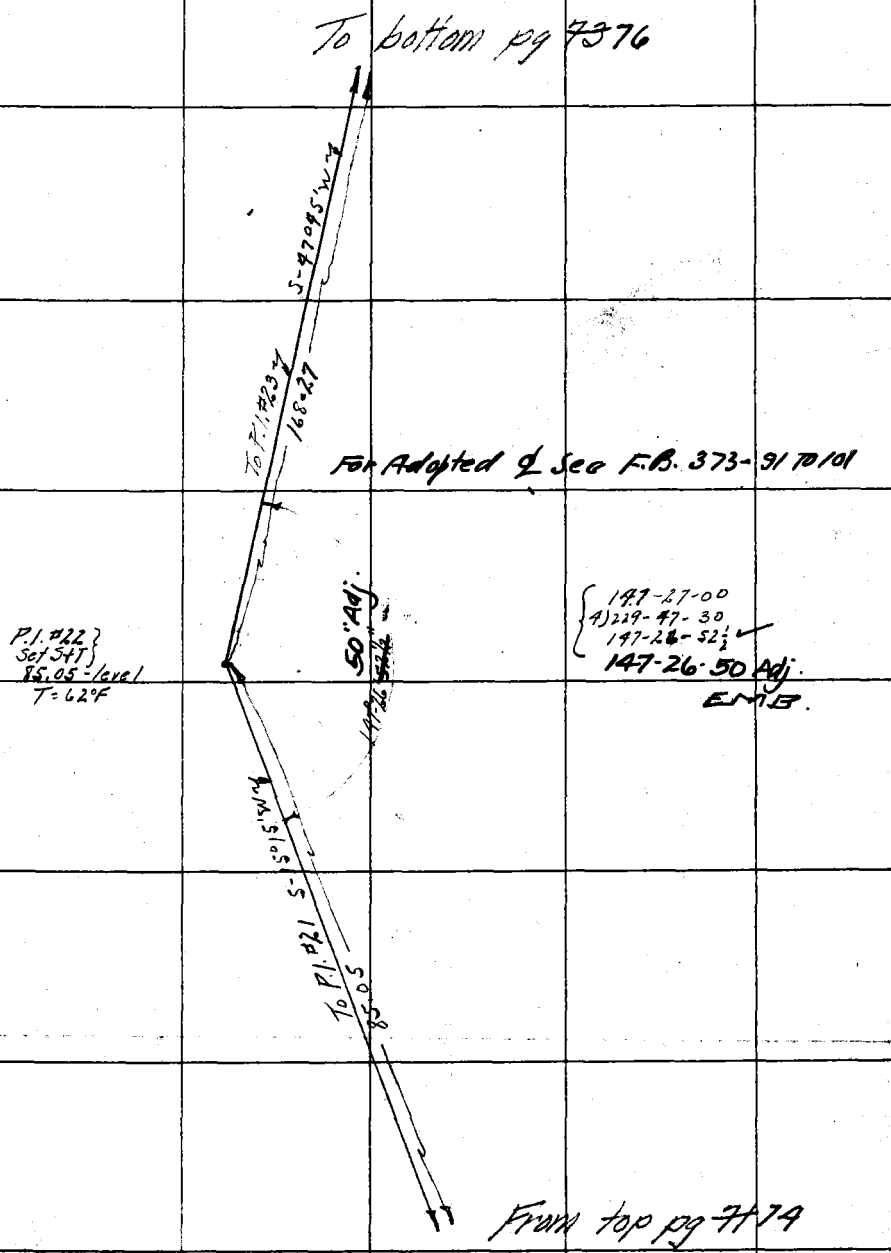

Note: ANY ADDITIONS OR CHANGES ON THIS SHEET MUST BE MADE OR CIRCLED IN Red. WITH DATE AND NAME OF PERSON MAKING CHANGE.

Do not extend notes this side of this line

RETURN TO

LOS ANGELES COUNTY SURVEYOR

340

F.B. ~~313~~ PG. ~~152~~ 7376 Chief Party Notes by Date 2/9/28

To bottom pg 7377

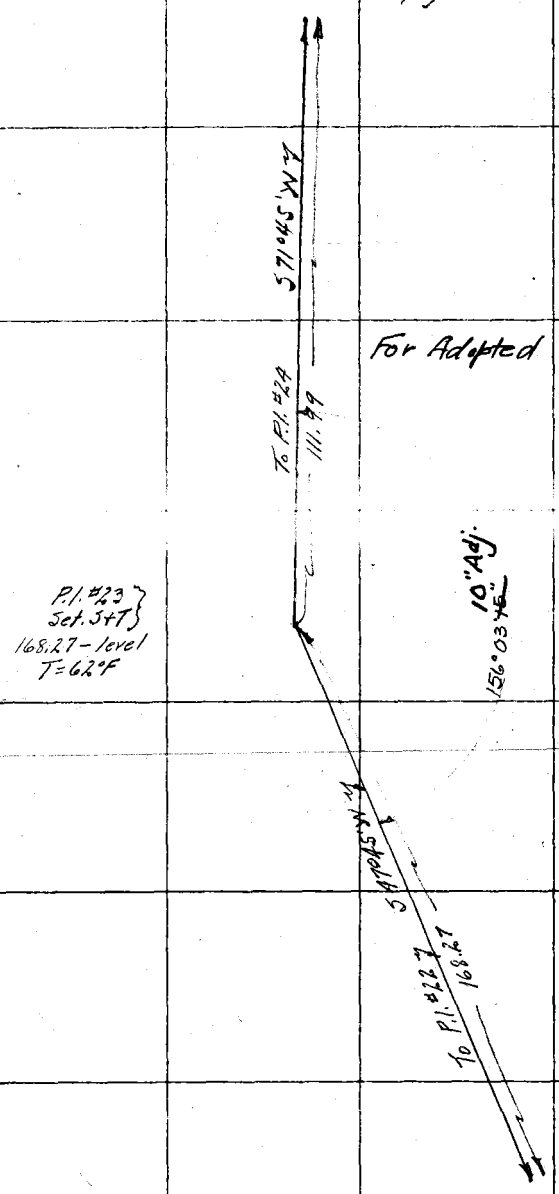

From top pg 7375

RETURN TO
LOS ANGELES COUNTY SURVEYOR
Do not extend notes this side of this line

Notes: ANY ADDITIONS OR CHANGES ON THIS SHEET MUST BE MADE OR CIRCLED IN Red. WITH DATE AND NAME OF PERSON MAKING CHANGE:

Date 2/9/28 Notes by Bender Chief Party Bender F. B. ~~313~~ 340 PG. ~~16374~~ 77

Plotted by J. D. Price	W. O. No. 773 D. S. O. No.
Date Oct 1, '28.	Location Las Flores Canon
Map No. C.S. B-128-2+3	Surveyed by Bender
Plotting C'k'd by Cavell	Date
Date Oct	Indexed A. C. Johnson

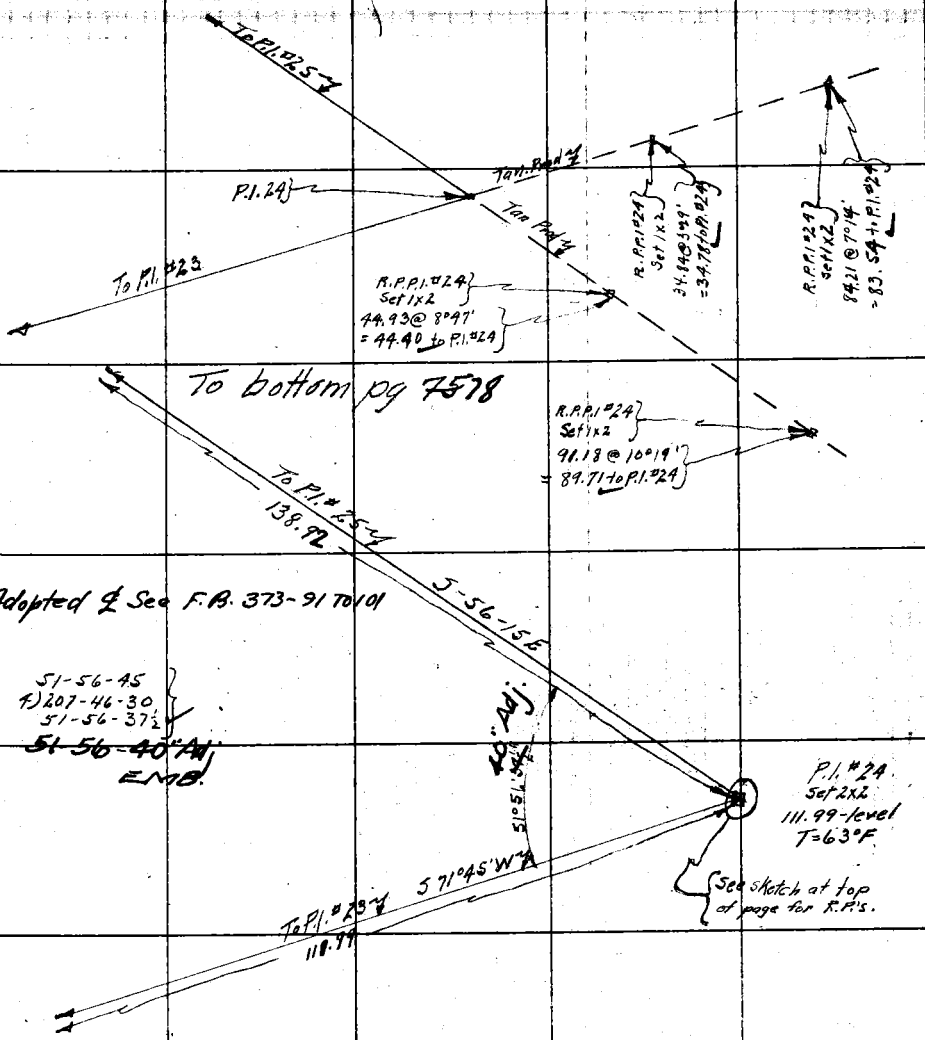

Note: ANY ADDITIONS OR CHANGES ON THIS SHEET MUST BE MADE OR CIRCLED IN Red. WITH DATE AND NAME OF PERSON MAKING CHANGE.

RETURN TO LOS ANGELES COUNTY SURVEYOR

Do not extend notes this side of this line

340

F.B. ~~319~~ Pg. ~~164~~ 75 78 Chief Party Notes by Date 3/9/28

To bottom pg 7679



For Adopted & See F.B. 373-91 To 101

From top pg 7677

RETURN TO
LOS ANGELES COUNTY SURVEYOR
Do not extend notes this side of this line

Notes: ANY ADDITIONS OR CHANGES ON THIS SHEET MUST BE MADE OR CIRCLED IN Red. WITH DATE AND NAME OF PERSON MAKING CHANGE.

Date 2/9/28 Notes by Bender Chief Party Bender F. B. ~~313~~ 340 PG. ~~76~~ ~~166~~ 79

Plotted by J. D. Price	W. O. No. 773 D. S. O. No.
Date Oct. 1, 1928	Location Las Flores Cañon
Map No. C. S. B-128-2&3	Surveyed by Bender
Plotting C'k'd by Cravel	Date
Date Oct 29	Indexed A. C. Johnson

Note: ANY ADDITIONS OR CHANGES ON THIS SHEET MUST BE MADE OR CIRCLED IN Red. WITH DATE AND NAME OF PERSON MAKING CHANGE.

RETURN TO LOS ANGELES COUNTY SURVEYOR

Do not extend notes this side of this line

For Adopted ¢ See F.B. 373-91 TO 101

To bottom pg ~~77~~ 80

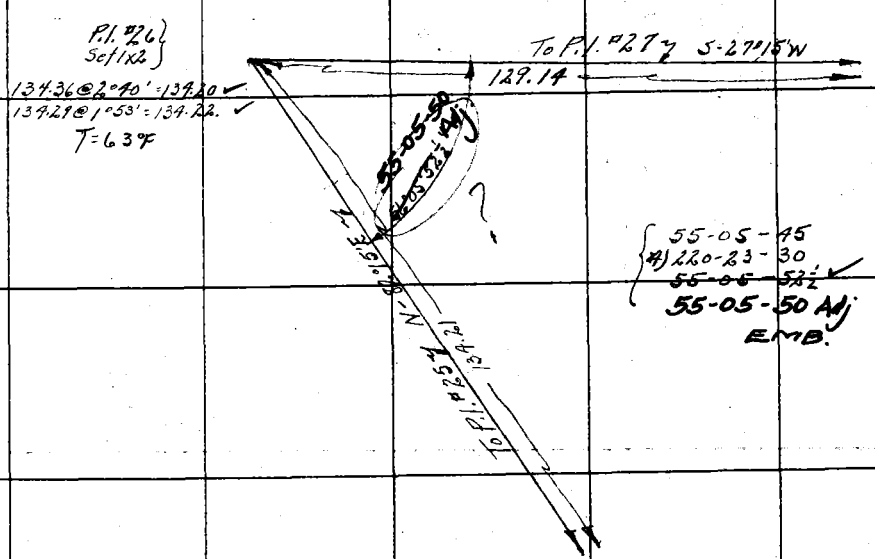

From top pg ~~75~~ 78

340

F.B. ~~314~~ PG. ~~166~~ 7780 Chief Party Notes by Date 4/9/69

To bottom pg 78 81

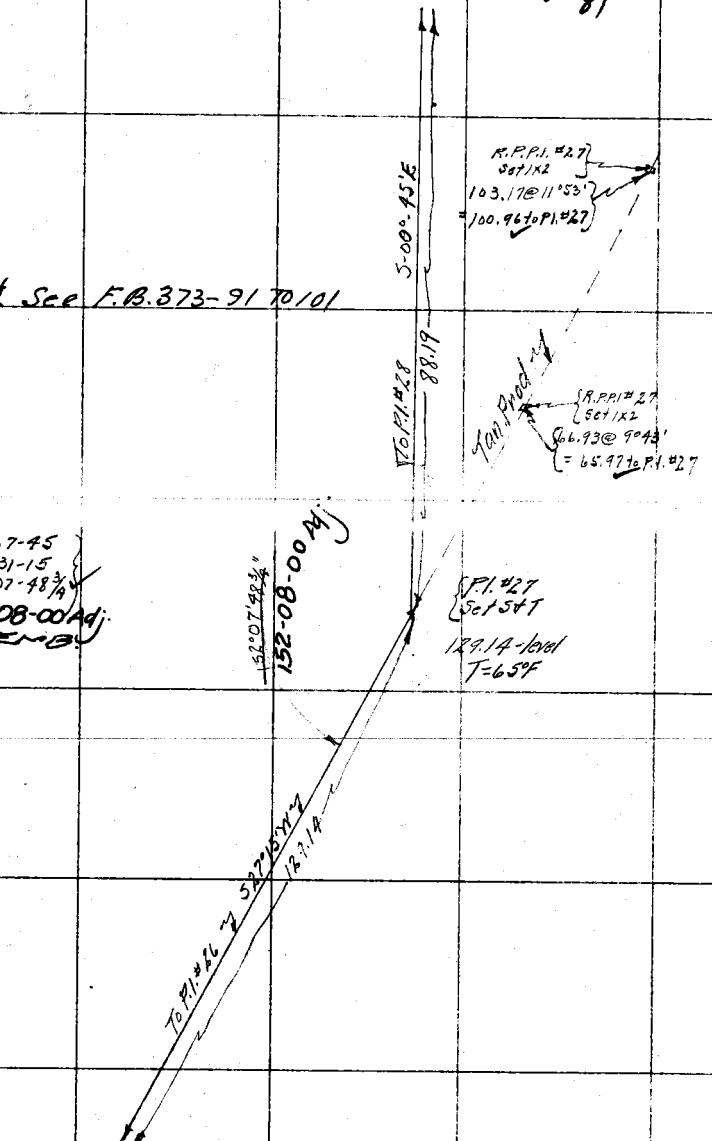

For Adopted ℄ See F.B. 373-91 TO 101

From top pg 76 79

RETURN TO
LOS ANGELES COUNTY SURVEYOR
Do not extend notes this side of this line

Notes: ANY ADDITIONS OR CHANGES ON THIS SHEET MUST BE MADE OR CIRCLED IN Red. WITH DATE AND NAME OF PERSON MAKING CHANGE.

Date 2/9/28 Notes by Bender Chief Party Bender F. B. ~~313~~ 340 PG. ~~117~~ 78 81

Plotted by J. D. Price	W. O. No. 773 D. S. O. No.
Date Oct. 1, '28.	Location Los Flores Cañon
Map No. C.S. B-128-2+3	Surveyed by Bender
Plotting C'k'd by Cravel	Date
Date Oct '2[illegible]	Indexed A. C. Johnson

To bottom pg 7982

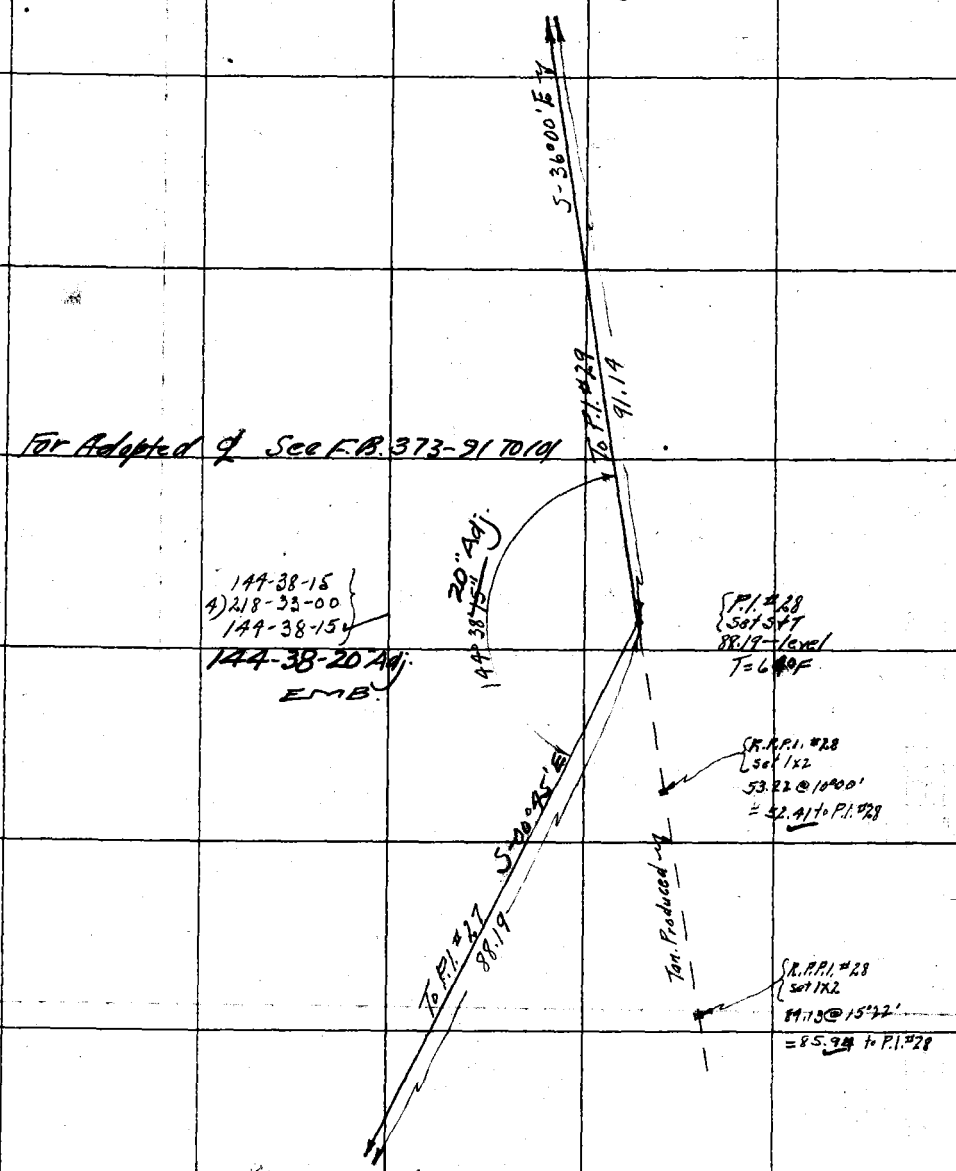

From top pg 7980

Note: ANY ADDITIONS OR CHANGES ON THIS SHEET MUST BE MADE OR CIRCLED IN Red. WITH DATE AND NAME OF PERSON MAKING CHANGE.

RETURN TO LOS ANGELES COUNTY SURVEYOR

Do not extend notes this side of this line

F.B. ~~313~~ 340 Pg. ~~168~~ ~~7482~~ Chief Party Notes by _____ Date 2/9/28

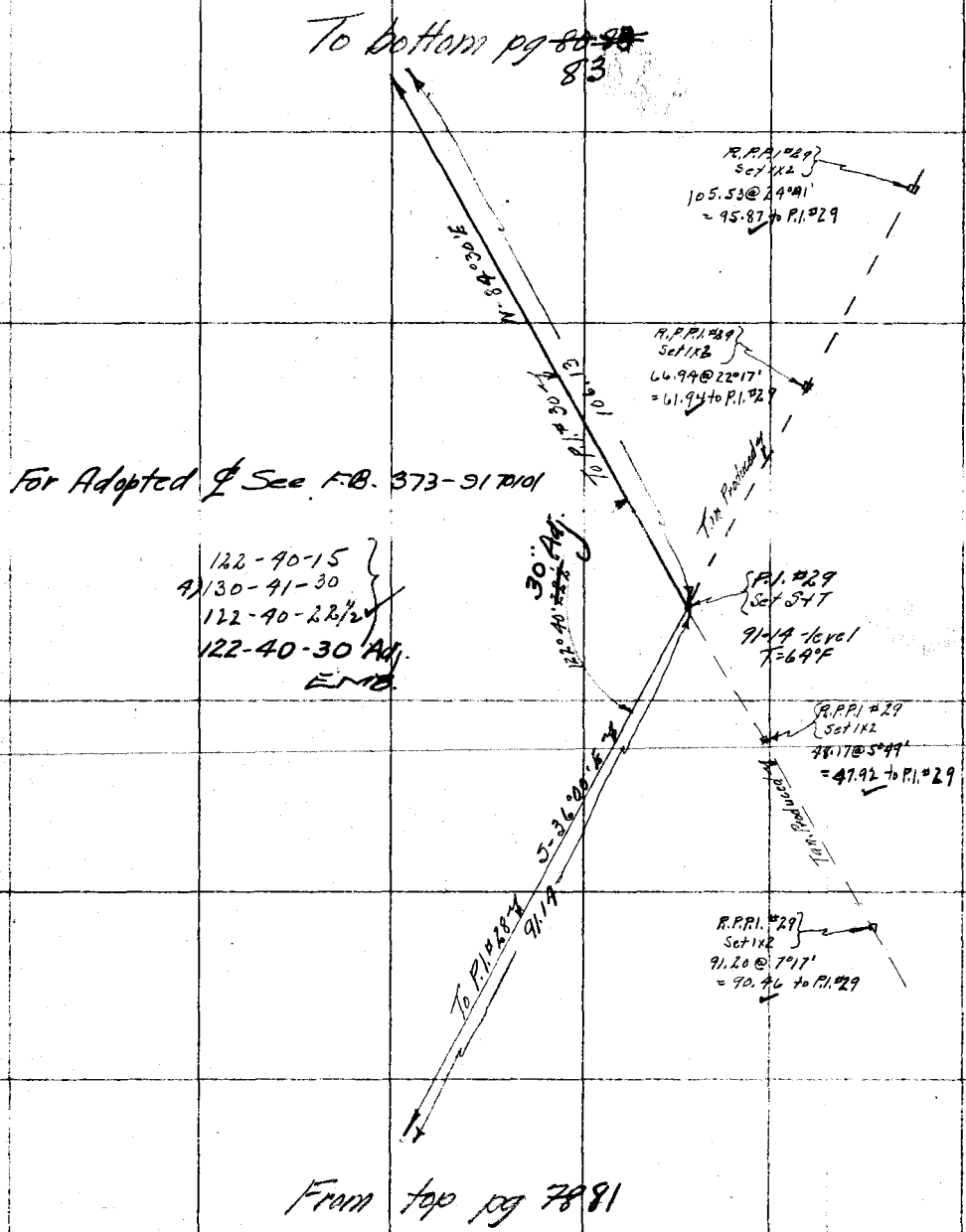

RETURN TO
LOS ANGELES COUNTY SURVEYOR

Do not extend notes this side of this line

Note: ANY ADDITIONS OR CHANGES ON THIS SHEET MUST BE MADE OR CIRCLED IN Red. WITH DATE AND NAME OF PERSON MAKING CHANGE.

Date 7/2/27 Notes by Bender Chief Party Bender F. B. 340 Pg. 83

Plotted by J. D. Price
Date Oct. 1, '28
Map No. C.S. B-128-24
Plotting C'k'd by Conrad
Date Oct. 4

W. O. No. 773 L. & S. O. No.
Location Las Flores Canon
Surveyed by J.H. Bender
Date
Indexed A. C. Johnson

To bottom pg 8184

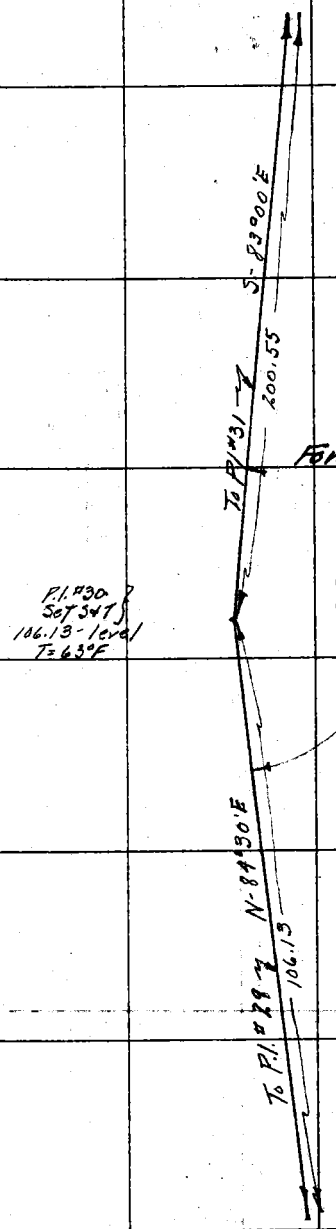

For Adopted & See F.B. 373-91 TO 101

167-44-45
310-58-30
167-44-37½
167-44-30 Adj.
EMB.

From top pg 7982

Notes ANY ADDITIONS OR CHANGES ON THIS SHEET MUST BE MADE OR CIRCLED IN Red. WITH DATE AND NAME OF PERSON MAKING CHANGE.

Do not extend notes this side of this line

RETURN TO LOS ANGELES COUNTY SURVEYOR

340
F.B. 312 PG. ~~188~~ 84 Chief Party Notes by Date 2/10/28

To bottom pg ~~82~~ 85



P.K. #31
Set 1X2
200.73 @ 1°16' = 200.55
200.83 @ 3°00' = 200.55
T = 63°F

122-23-15
4)133-32-45
123-23-N¼
123-23-00 Adj.
EMB

For Adopted & See F.B. 373-91 70/0

From top pg. 80

RETURN TO
LOS ANGELES COUNTY SURVEYOR
Do not extend notes this side of this line

Notes: ANY ADDITIONS OR CHANGES ON THIS SHEET MUST BE MADE OR CIRCLED IN Red. WITH DATE AND NAME OF PERSON MAKING CHANGE.

Date _____ Notes by Bender Chief Party Bender F. B. 340 Pg. ~~171~~ ~~82~~ 85

Plotted by J. D. Price	W. O. No. 773 D. S. O. No.
Date Oct 1, '28.	Location Las Flores Cañon
Map No. C.S. B-12 & 2+3	Surveyed by Bender
Plotting C'k'd by Carol	Date
Date Oct 30	Indexed A. C. Johnson

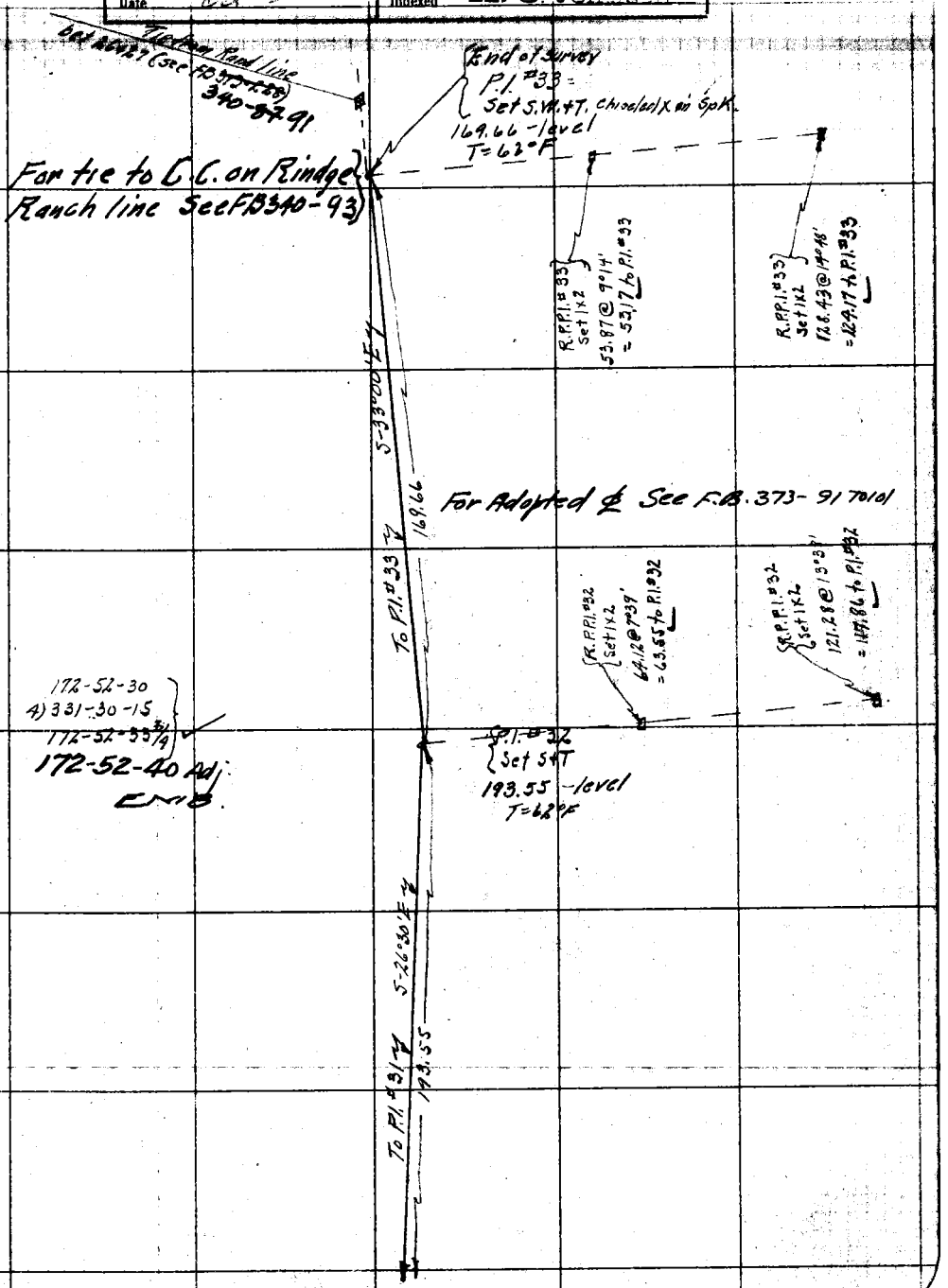

Note: ANY ADDITIONS OR CHANGES ON THIS SHEET MUST BE MADE OR CIRCLED IN Red. WITH DATE AND NAME OF PERSON MAKING CHANGE.

Do not extend notes this side of this line

RETURN TO

LOS ANGELES COUNTY SURVEYOR

F.B. 340 Pg. 86 Chief Party Notes by Date

RETURN TO

LOS ANGELES COUNTY SURVEYOR

Do not extend notes this side of this line

Note: ANY ADDITIONS OR CHANGES ON THIS SHEET MUST BE MADE OR CIRCLED IN Red. WITH DATE AND NAME OF PERSON MAKING CHANGE.

Date 1/16/28 Notes by Bender Chief Party Bender F. B. ~~313~~ 340 Pg. ~~224-83~~ 87

Plotted by J.D. Price	W. O. No. 773 D. S. O. No.
Date Oct. 1, '28.	Location Las Flores Cañon
Map No. C.S. B-128-1	Surveyed by J.H. Bender
Plotted C'kd by Cowel	Date
Date Oct. 20	Indexed A. C. Johnson

Random line from 22/23 27/26 to 1/4 Cor set 26-27, T.1.S. R.17W.

To bottom pg ~~225~~ 84 88 (Chaining South)

Temp. correction made for Stationing - JHB

130.92 @ 18°54' = 123.86 ✓
131.17 @ 19°12' = 123.87 ✓
T = 62°F

P.O.T. #4 Set 1x2 hub & tack — 4+13.68 ✓

123.87 ✓

105.88 @ 3°50' = 105.64 ✓
105.98 @ 4°41' = 105.64 ✓
T = 62°F

P.O.T. #3 Set 1x2 hub and tack — 2+89.81 ✓

105.63 ✓

126.25 @ 4°31' = 125.86 ✓
126.17 @ 4°02' = 125.86 ✓
T = 61°F

P.O.T. #2 Set 1x2 hub & tack — 1+24.18 ✓

125.86 ✓

62.12 @ 20°09' = 58.32 ✓
61.56 @ 18°40' = 58.32 ✓
T = 62°F

P.O.T. #1, Set 1x2 hub & tack — 0+58.32 ✓

N

58.32 ✓

Fd 2" I. Pipe with bronze cap set in concrete, Set as replacement to Gov't. mon. as described in C.S. 9313-7. Bronze cap stamped

COUNTY SURVEYOR'S MONUMENT
22 23
27 26
T.1.S.
R.17W.

P.O.T. #1 on random line north, Fd. nail
See F.B. 313-1

Note: ANY ADDITIONS OR CHANGES ON THIS SHEET MUST BE MADE OR CIRCLED IN Red. WITH DATE AND NAME OF PERSON MAKING CHANGE.

Do not extend notes this side of this line

RETURN TO LOS ANGELES COUNTY SURVEYOR

F.B. ~~313~~ 340 Pg. ~~225~~ ~~84~~ 88 Bender Chief Party Notes by Bender Date 3/9/28

To bottom pg ~~226~~ ~~85~~ 89

421.02 @ 16°26' = 403.82 ✓
421.25 @ 16°33' = 403.80 ✓
T = 78°F

P.O.T. #6
Set 1x2 + tack

15+14.21 ✓

403.85

188.49 @ 5°54' = 187.49 ✓
188.61 @ 6°14' = 187.50 ✓
T = 74°F

P.O.T. #5
Set 1x2 + tack

11+10.36 ✓

187.50

493.62 @ [illegible] = [illegible] ✓
[illegible] @ [illegible] = [illegible] ✓
T = [illegible]

P.O.T. #5A
Set 1x2 + tack

[illegible] ✓

469.99

8.99 - level
T = 76°F

Ch. Pt #2
Set nail

4+52.87 ✓

8.99

30.20 - level
T = 76°F

Ch. Pt #1
Set nail

4+43.88 ✓

30.20

P.O.T. #4

4+13.68 ✓

From top pg ~~224~~ ~~83~~ 87

RETURN TO
LOS ANGELES COUNTY SURVEYOR

Do not extend notes this side of this line

Note: ANY ADDITIONS OR CHANGES ON THIS SHEET MUST BE MADE OR CIRCLED IN Red. WITH DATE AND NAME OF PERSON MAKING CHANGE.

Date 3/9/28 Notes by Bender Chief Party Bender F. B. ~~313~~ 340 PG. ~~226~~ ~~85~~ 89

Plotted by J. D. Price	W. O. No. 773 D. S. O. No.
Date Oct. 1, 1928.	Location Las Flores Cañon
Map No. C.S. B-128-1	Surveyed by J. H. Bender
Plotting C'k'd by Cawl	Date
Date Oct. 29	Indexed A. C. Johnson

To bottom pg ~~227~~ ~~86~~ 90

495.25 @ 3°13' = 494.47 ✓
495.30 @ 3°18' = 494.48 ✓
T = 69°F

P.O.T. #9 Set 1x2 + tack 25+26.05 ✓

494.49

394.83 - level
T = 68°F

P.O.T. #8 Set 1x2 + tack 20+31.56 ✓

394.85

56-37-15
226-29-00
56-37-15
56-37-20 Adj.
EMB.

P.I. #8 Fd 1x2 + tack, See FB. ~~313-147~~ 340-61-62

80.86

P.O.T. #7 16+36.71 ✓

147.87 @ 34°04' = 122.49 ✓
146.75 @ 33°25' = 122.49 ✓
From P.O.T. #6 to P.O.T. #7
16+29.12 ✓
T = 76°F

Set S+T on wit. Rand. Line & ℄ Hume Rd

7.59

35.39

122.50

P.I. #9 Fd S+T See FB ~~313-147~~ 340-61-62

P.O.T. #6 15+14.21 ✓

From top pg ~~84~~ 88

Note: ANY ADDITIONS OR CHANGES ON THIS SHEET MUST BE MADE OR CIRCLED IN Red. WITH DATE AND NAME OF PERSON MAKING CHANGE.

Do not extend notes this side of this line

RETURN TO LOS ANGELES COUNTY SURVEYOR

F.B. ~~313~~ 340 Pg. ~~227~~ 86 90 Bender Chief Party Notes by Bender Date 3/10/28

For tie to Hume Rd. see FB ~~313-228~~ 340-~~87~~ 91

85.30 @ 7°34' = 84.56 ✓
85.26 @ 7°24' = 84.55 ✓
T = 70°F

P.O.T. #11
Set 2x2 hub + tack

26+47.18 ✓

15-48-30
9) 63-14-00
15-48-30 ✓

84.55

14.16 (calc)

[illegible] as 1/4 cor. bet 26 & 27. marked 1/4 on West face. No other markings. Stone in poor condition. Cut x in center of top as no high point found on this stone. Fd stone mound alongside as described in [illegible] notes CS 9313-7

(Replaced 3/16/28 with 2" iron pipe with brass cap set in Concrete, 5" above ground and surrounded by mound of rocks. Old mon. approx 1.5' W. of C.S. Mon

41.43 @ 2[illegible]°59' = 36.59 ✓
41.96 @ 29°21' = 36.57 ✓
T = 66°F

P.O.T. #10
Set 1x2 + tack

25+62.63 ✓

36.58

P.O.T. #9

25+26.0[illegible] ✓

COUNTY SURVEYOR'S MONUMENT
RITN
SEC 27
SEC 26
T.F.S.
1/4 SEC. COR.

From top pg 89

RETURN TO
LOS ANGELES COUNTY SURVEYOR
Do not extend notes this side of this line

Note: ANY ADDITIONS OR CHANGES ON THIS SHEET MUST BE MADE OR CIRCLED IN Red. WITH DATE AND NAME OF PERSON MAKING CHANGE.

Date 3/9/28 Notes by Bender Chief Party Bender F. B. ~~313~~ 340 Pg. ~~228~~ ~~87~~ 91

Plotted by J. D. Price	W. O. No. 773 D. S. O. No.
Date Oct. 1, '28.	Location Las Flores Cañon
Map No. C.S. B-12 & -1	Surveyed by Bender
Plotting C'k'd by Cravill	Date
Date Oct 29	Indexed A. C. Johnson

Tie from Random Line bet sec. 26+27 to Hume Rd.

P.I. #32 Hume Rd
Sec FB ~~313~~ - ~~171~~
340 - ~~82~~
85

N

Set 2x2 on 32-33 tan. prod

P.I. #33 Hume Rd
Fd SW+T. Sec FB ~~313~~ ~~171~~ 340 - ~~82~~ 85

21.54

Tan 32-33-Prod

103-24-00
A) 53-36-15
103-24-03¾
103-24-10 Adj.
397.86 @ 15°18' = 383.76
397.57 @ 15°09' = 383.75
T: 70°F

P.O.T. set 1x2

383.77

64.76 @ 12°51' = 63.14
65.23 @ 14°31' = 63.15

129-03-30
A) 156-14-00
129-03-30
129-03-20 Adj.
EMB.

P. #11 set 1x2

P.O.T. #10 Fd 1x2
Sec FB ~~313~~ ~~227~~
340 - ~~86~~
90

25+62.63

63.14

84.55

40-26-30
A) 161-46-00
40-26-30
40-26-40 Adj.
EMB.

P.O.T. #11 Fd 2x2
Sec FB ~~313~~ ~~227~~
340 - ~~86~~
90

26+47.18

Note: ANY ADDITIONS OR CHANGES ON THIS SHEET MUST BE MADE OR CIRCLED IN Red. WITH DATE AND NAME OF PERSON MAKING CHANGE.

Do not extend notes this side of this line

RETURN TO
LOS ANGELES COUNTY SURVEYOR

F.B. 313 Pg. 92 Chief Party Notes by Date

RETURN TO

LOS ANGELES COUNTY SURVEYOR

Do not extend notes this side of this line

Note: ANY ADDITIONS OR CHANGES ON THIS SHEET MUST BE MADE OR CIRCLED IN Red. WITH DATE AND NAME OF PERSON MAKING CHANGE.

Date _____ Notes by Bender Chief Party Bender F. B. 340 PG. ~~173~~ ~~88~~ 93

Plotted by J. D. Price	W. O. No. 773 B. S. O. No.
Date Oct. 1, '28.	Location Los Flores Cañon Rd
Map No. C. S. B-128-3.	Surveyed by Bender
Plotting C'k'd by Clevd	Date
Date Oct. 24	Indexed A. C. Johnson

Tie-line from Hume Rd. to Flindge line

To bottom pg ~~84~~ 94

P.O.T. #1. Set nail
8+32.610

374.48 @ 25°57' = ~~336.73~~ 336.72 ✓
374.70 @ 26°01' = ~~336.75~~ 336.73 ✓
T = 66°F

175-32-45
4) 342-11-00
175-32-45 ✓
175-32-40 Adj.
EMB.

175°32'~~45"~~ 40" Adj

T-1. Set 1x2 hub with tack
4+95.780

115.34 @ 7°03' = 114.47 ✓
115.47 @ 7°36' = 114.46 ✓
T = 66°F

P.O.T. #2. Set 1x2 with tack
3+81.315

226.52 @ 2°14' = 226.35 ✓
226.61 @ 2°46' = 226.~~33~~ 34 ✓
T = 65°F

P.O.T. #1. Set 1x2 with tack
1+54.980

157.23 @ 9°43' = 154.97 ✓
157.18 @ 9°34' = ~~154.98~~ 154.99 ✓
T = 66°F

161-15-00
4) 285-00-00
161-15-00 ✓
161-15-10 Adj.
EMB.

Beginning of Survey
P.I. #33 on Hume Rd
Fd S.W. + T. Spk with
X mark. See F.B. ~~313-141~~
340-~~82~~
85

161°15'~~00"~~ 10" Adj

169.66

P.I. #32 on Hume Rd
Fd S+T. See F.B ~~313-141~~ 340-~~82~~
85

Note: ANY ADDITIONS OR CHANGES ON THIS SHEET MUST BE MADE OR CIRCLED IN Red. WITH DATE AND NAME OF PERSON MAKING CHANGE.

RETURN TO
LOS ANGELES COUNTY SURVEYOR

Do not extend notes this side of this line

340
F.B. 313 Pg. 174 8999 Chief Party Notes by Date



Date 2/7/28 Notes by Garman Chief Party Bender F.B. ~~313~~ 340 Pg. ~~90~~ 95

Plotted by J. D. Price	W. O. No. 773 D. R. O. No.
Date Sept. 28-'28	Location Las Flores Cañon
Map No. B-128-2+3	Surveyed by J. H. Bender
Plotting C'k'd by [illegible]	Date
Date 3/14/29	Indexed A. C. Johnson

Topography of Hume Rd

Inst	Sight	Stadia	Horiz Ang	Vent Ang	H dist	Remarks
Pl. #1A	Pl. #1	50°	18° 29' R			Bank Las flores Rd.
		44°	47° 19' R			" " " "
		72°	74° 12' R			" " " "
		107°	79° 10' R			" " " "
		79°	8° 28' L	4° 00'		" " " "
		106°	11° 47' L	5° 10'		" " " "
		135°	10° 41' L	6° 15'		" " " "
		166°	9° 45' L	5° 50'		" " " "
		91°	5° 05' L	3° 00		fill Home Rd.
		95°	6° 23' R			bank " " "
		133°	3° 14' L			fill " "
		156°	2° 00' R			bank " "
		199°	1° 47' L			fill " "
		201°	2° 28' R			bank " "
		250°	1° 41' L			fill " "
		249°	2° 27' R			bank " "
			Hume Rd.			
Pl. #2	Pl. #1	34°	8° 17' L			bank
		33°	17° 04' R			fill
			106° 24' R		11.4	fill
			73° 36' L		12.6	bank
Pl. #2	Pl. #3	47°	13° 05' R			bank
		48°	6° 52' L			fill
		83°	7° 10' R			bank
		85°	5° 25' L			fill
		122°	1° 03' R			bank
		111°	9° 10' L			fill

NOTE: ANY ADDITION OR CHANGES ON THIS SHEET MUST BE MADE OR CIRCLED IN RED, WITH DATE AND NAME OF PERSON MAKING CHANGE.

DO NOT EXTEND NOTES THIS SIDE OF THIS LINE

RETURN TO LOS ANGELES COUNTY SURVEYOR

F.B. ~~313~~ 340 Pg. 96 Bender Chief Party Notes by Garman Date 2/7/28

Inst.	Sight.	Stadia	Horiz. Angle	Vert. Angle	H Dist.	Remarks.
Pl. #4	Pl. #3	156°	3°45' L			bank
		148°	3°07' R			fill
		123°	5°35' L			bank
		120°	3°34' R			fill
		86°	5°35' L			bank
		83°	5°57' R			fill
		39°	13°31' L			bank
		39°	15°40' R			fill
		19°	68°00' L			bank
		5°	112°00' R			fill
Pl. #4	Pl. #5	41°	11°26' R			bank
		43°	13°35' L			fill
		91°	5°18' R			bank
		90°	5°18' L			fill
		150°	0°51' R			bank
		151°	5°40' L			fill
		202°	1°34' R	4°40'		bank
		200°	3°35' L			fill
		231°	1°38' R	4°30'		bank
		230°	4°46' L			fill
Pl. #6	Pl. #5	72°	10°15' L			end 24" G.I. culvert
		79°	16°12' R	4°05'		" " " "
		43°	13°26' L			bank
		44°	14°39' R			fill
			81°16' L		8 1	bank
			98°44' R		12 2	fill.
Pl. #6	Pl. #7	31°	7°25' R			bank
		36°	19°57' L			fill
		74°	7°05' R			bank
		76°	6°56' L			fill.

RETURN TO
LOS ANGELES COUNTY SURVEYOR

DO NOT EXTEND NOTES THIS SIDE OF THIS LINE

NOTE: ANY ADDITION OR CHANGES ON THIS SHEET MUST BE MADE OR CIRCLED IN RED. WITH DATE AND NAME OF PERSON MAKING CHANGE.

Date 2/7/28 Notes by Garman Chief Party Bender F.B. ~~313~~ 340 Pg. ~~90~~ 97

Plotted by J. D. Price	W. O. No. 773 D. S. O. No.
Date Sept. 29, 1928.	Location Las Flores Cañon
Map No. B-128-2+3	Surveyed by J.H. Bender
Plotting C'k'd by [illegible]	Date
Date 3/19/29	Indexed A. C. Johnson

NOTE: ANY ADDITION OR CHANGES ON THIS SHEET MUST BE MADE OR CIRCLED IN RED, WITH DATE AND NAME OF PERSON MAKING CHANGE.

DO NOT EXTEND NOTES THIS SIDE OF THIS LINE

RETURN TO LOS ANGELES COUNTY SURVEYOR

Inst.	Sight	Stadia	Horiz. angle	Vert. angle	Horiz. Dist.	Remarks
Pl. #8	Pl. #7	43°	17° 09' R			fill.
		41°	9° 14' L			bank.
		17°	61° 53' L			bank
			118° 07' R		12 2	fill
Pl. #8	Pl. #9	52°	18° 26' R			bank
		52°	8° 43' L			fill
		90°	11° 15' R			End of 24" G.I. culvert.
		88°	11° 37' L			" " "
		120°	4° 00' R			bank
		119°	7° 00' L			fill.
Pl. #10	Pl. #9	41°	11° 04' L			bank
		40°	15° 54' R			fill
		19°	72° 24' L			bank
			107° 36' R		1 2	fill.
Pl. #10	Pl. #11	36°	13° 25' R			bank
		42°	12° 56' L			fill
		73°	9° 53' R			bank
		74°	7° 23' L			fill
Pl. #12	Pl. #11	75°	6° 29' L			bank
		77°	6° 49' R			fill
		43°	15° 39' L			bank
		41°	10° 25' R			fill
			81° 54' R		12 3	fill
			98° 06' L		10 2	

F.B. 340 Pg. 98 Bender Chief Party Notes by Garaway Date 2/7/28

Inst.	Sight	Station	Horiz. angle	Vert. angle	Horiz Dist.	Remarks
P#12	P#13	37°	4°35' L			fill
		35°	30°07' R			bank
		65°	9°42' L			fill
		67°	16°37' R			bank
		57°	18°01' L			end of 24" GI Culvert
		100°	0°16' R			" " " "
P#13	P#14	43°	12°32' L			fill
		30°	37°26' R			bank
		70°	8°21' L			fill
		69°	8°46' R			bank
		107°	4°46' L			fill
		102°	6°32' R			bank
P#15	P#14	52°	6°49' R			Fill
		52°	12°10' L			Road
		27°	15°35' R			Fill
		24°	15°12' L			Bank
			62°52'30" R		17°	Fill
			117°07'30" L		5°	Bank
P#15	P#16	36°	22°07' L			Edge of Rd.
		32°	20°26' R			Bank
		77°	8°16' L			Fill
		75°	5°56' R			Bank
		167°	3°53 L	2°00		Fill
		167°	2°34 R	2°00		Bank
		190°	2°57 L	2°00		Fill
		188°	2°41 R	2°00		Bank
P#17	P#16		62°43' L		18°	Bank
			117°17 R		5°	Fill

RETURN TO LOS ANGELES COUNTY SURVEYOR

DO NOT EXTEND NOTES THIS SIDE OF THIS LINE

NOTE: ANY ADDITION OR CHANGES ON THIS SHEET MUST BE MADE OR CIRCLED IN RED. WITH DATE AND NAME OF PERSON MAKING CHANGE.

Date _____ Notes by _____ Chief Party _____ F.B. 340 PG. 94 99

Plotted by J. D. Price
Date Sept. 29, 1928.
Map No. B-128-213
Plotting C'k'd by W. Bradstreet
Date 10/29

W. O. No. _____ S. O. No. _____
Location _____
Surveyed by _____
Date _____
Indexed A. C. Johnson

NOTE: ANY ADDITION OR CHANGES ON THIS SHEET MUST BE MADE OR CIRCLED IN RED. WITH DATE AND NAME OF PERSON MAKING CHANGE.

DO NOT EXTEND NOTES THIS SIDE OF THIS LINE

RETURN TO LOS ANGELES COUNTY SURVEYOR

P/#17	P/#18	34°	0 0			Bank
		40°	31°27'L			Fill
		60°	6°29R			Bank
		74°	6°18L			Fill
P/#19	P/# 18	78°	8°05'L			Bank
		76°	5°28'R			Fill
		29°	20°08L			Bank
		29°	15°09R			Fill
			83°21'L		10F	Bank
			96°37R		9°	Fill
P/#19	P/#20	40°	9°03R			Bank
		42°	160°29L			Fill
		89°	5°40'R			Bank
		8?°	6°50'L			Fill
P/#21	P/#20	40°	1°06'R			Fill
		42°	27°20'L			Bank
			59°29'R		15°	Fill
			120°31'L		6°	Bank
P/#21	P/#22	12°	51°51'R			Fill
		19°	32°00L			Fill
		45°	17°55R			Bank
		44°	10°15'L			Fill
		75°	4°45'R			Bank
		75°	9°05'L			Fill
		87°	6°03'R			Bank
		89°	6°40'L			Fill

F.B. 340 PG. ~~95~~ 100 Chief Party Notes by Date

Sight at	Stadia	Horiz. L	Vertical L	Horiz. Distance	Remarks
Pl#23 Pl#22	120°	2° 00'L			Bank
	18°	5° 18'R			Fill
	69°	8° 27L			Bank
	19°	5° 12 R			Fill
	33°	11° 38L			Bank
	35°	13° 31'R			Fill
		78° 01'30"L		7°	Bank
		101° 58'30"R		10°	Fill
Pl#[illegible] Pl#24	29°	13° 37'R			Bank
	33°	17° 12'L			Fill
	[illegible]	16° 33'R			Bank + Fill
	62°	3° 49'L			Fill
	101°	2° 45'L			Fill
	[illegible]	[illegible]			
	24°	[illegible]			End of 24" [illegible]
	65°	23° 35'L	5°		Approximate end of "
Pl#25 Pl#24	99°	1° 40'R			Fill
	96°	11° 03L			Bank + Fill
	37°	6° 09'R			Fill
	36°	24° 57'L			Bank
		69° 15'R		13°	Fill
		110° 45 L		8°	Bank
Pl#25 Pl#26	32°	13° 48'R			Bank
	33°	17° 25'L			Fill
	75°	5° 25'R			Bank
	76°	8° 07'L			Fill
	97°	8° 40'R			Bank
	106°	2° 01L			Fill

RETURN TO
LOS ANGELES COUNTY SURVEYOR

DO NOT EXTEND NOTES THIS SIDE OF THIS LINE

NOTE: ANY ADDITION OR CHANGES ON THIS SHEET MUST BE MADE OR CIRCLED IN RED. WITH DATE AND NAME OF PERSON MAKING CHANGE.

Date _____ Notes by _____ Chief Party _____ T.B. 340 Pg. 46 / 101

Plotted by J. D. Price	W. O. No. _____ D. S. O. No. _____
Date Sept. 29, 1928	Location _____
Map No. B-128-243	Surveyed by _____
Plotting C'k'd by H.N. Broadwater	Date _____
Date 3/14/29	Indexed C. Johnson

NOTE: ANY ADDITION OR CHANGES ON THIS SHEET MUST BE MADE OR CIRCLED IN RED. WITH DATE AND NAME OF PERSON MAKING CHANGE.

DO NOT EXTEND NOTES THIS SIDE OF THIS LINE

RETURN TO LOS ANGELES COUNTY SURVEYOR

↑	Sight at	Stadia	Horiz. L	Vertical L	Horiz. Distance	Remarks
Pl#27	Pl#26	101°	5° 27 R			Fill
		91°	5° 07 L			Bank
		66°	11° 55' R			Fill
		66°	4° 00 L			Bank
		36°	15° 40' R			Fill
		36°	15° 40' L			Bank
			76° 03' 30" R		12°	Fill
			103° 56' 30" L		8°	Bank
Pl#27	Pl#28	43°	18° 40' R			Bank
		42°	19° 20' L			Fill
		91°	4° 40' R			Bank
		87°	8° 25' L			Fill
Pl#29	Pl#28	73°	13° 15' L			End of 24" G.I. Culvert
		81°	15° 31' R			" " " " "
		44°	27° 40' L			Edge of Rd.
		39°	3° 34' R			Fill
			61° 20' R		15°	Fill
			118° 40' L		8.5	Bank
Pl#29	Pl#30	49°	21° 20' R			Bank
		46°	5° 55' L			Fill
		108°	6° 18' R			Bank
		108°	5° 05' L			Fill
Pl#31	Pl#30	170°	3° 48' R			Fill
		171°	3° 01' L			Bank
		108°	5° 06 R			Fill
		109°	6° 13' L			Fill

F.B. 340 PG. 49102 Chief Party Notes by Date

Platted by J.D. Price.
Sept. 29, 1928.

P/#31	P/#30	50°	15° 21' R			Fill
		36°	7° 09' L			Bank
			61° 41' 30" L		20°	Bank
						P/#31 - Edge of Rd
P/#31	P/#32	48°	8° 20' R			Bank
		49°	15° 15' L			Fill
		196°	2° 47' L			Fill
		196°	1° 57' R			Fill
P/#33	P/#32	114	4° 12' R			Fill
		112	1° 55' L			Fill
		45°	12 35 R			Fill
		44°	1° 38 L			Fill
			90° L			Bank - Fill
		77°	179° 04' L			Fence Corner
		30°	140° L			A.R. in Fence
		34°	89° 10' L			Fence
		82°	72° 52' L	14°		Fence

RETURN TO LOS ANGELES COUNTY SURVEYOR

DO NOT EXTEND NOTES THIS SIDE OF THIS LINE

NOTE: ANY ADDITION OR CHANGES ON THIS SHEET MUST BE MADE OR CIRCLED IN RED. WITH DATE AND NAME OF PERSON MAKING CHANGE.

340 - 98

Date 12/1/28 Notes by Bender Chief Party Bender F. B. 313 Pg. 1-R 103

Plotted by J. D. Price
Date Oct. 29.
Map No. C-S-B-128-1 & 2
Plotting Chkd by C.H.W.
Date Oct. 29

W. O. No. 773 D. S. O. No.
Location Las Flores Canyon
Surveyed by J. H. Bender
Date
Indexed C. Johnson

Re-survey of N-5 Line between "E" and sec. cor at 22|23 / 27|26

See FB 313-1-2

Chaining South

P.O.T. #6 Fd 1x2 Marked P.O.T. #6 — 84.04 - level, T = 75°F

P.O.T. #5 Fd Nail & Tin Washer — 489.54 @ 6°25' = 486.98; 489.76 @ 6°39' = 486.96, T = 74°F

Error appears to be between D.E. and P.O.T. #5 online running South
Old dist = 1032.33 - FB 313-2-3
New dist = 1052.80 - FB 313-1R
diff = 20.47

1136.30

P.O.T. #4 Setnail — 12.00 - level, T = 62°F

P.O.T. #3 Fd Iron rock monument P.O.T. #3 — 212.19 @ 2°54' = 211.92; 212.29 @ 3°24' = 211.92, T = 61°F

P.O.T. #2 Fd 1x2 (P.O.T. #10) — 202.22 - level, T = 61°F

P.O.T. #1 Fd 1x2 Marked P.O.T. #1 — 144.45 @ 14°00' = 140.16; 144.15 @ 13°33' = 140.14, T = 61°F

D.E. - Fd 1x2 = P.O.T. #11

Notes: ANY ADDITIONS OR CHANGES ON THIS SHEET MUST BE MADE OR CIRCLED IN Red. WITH DATE AND NAME OF PERSON MAKING CHANGE.

RETURN TO LOS ANGELES COUNTY SURVEYOR

Do not extend notes this side of this line

F.B. 313 PG. ~~2-R~~ 104 Bender Chief Party Notes by Bender Date 3/31/88

RETURN TO

LOS ANGELES COUNTY SURVEYOR

Do not extend notes this side of this line

Note: ANY ADDITIONS OR CHANGES ON THIS SHEET MUST BE MADE OR CIRCLED IN Red. WITH DATE AND NAME OF PERSON MAKING CHANGE.

Date 2/1/28 Notes by Bender Chief Party Bender F. B. ~~313~~ 340 PG. ~~201~~ 44 105

Plotted by J. D. Price	W. O. No. 773 O. S. O. No.
Date Oct. 1, 1928	Location Las Flores Cañon
Map No. C. S. B-128-3	Surveyed by J. H. Bender
Plotting C'k'd by Cavil	Date
Date Oct. 29	Indexed A. C. Johnson

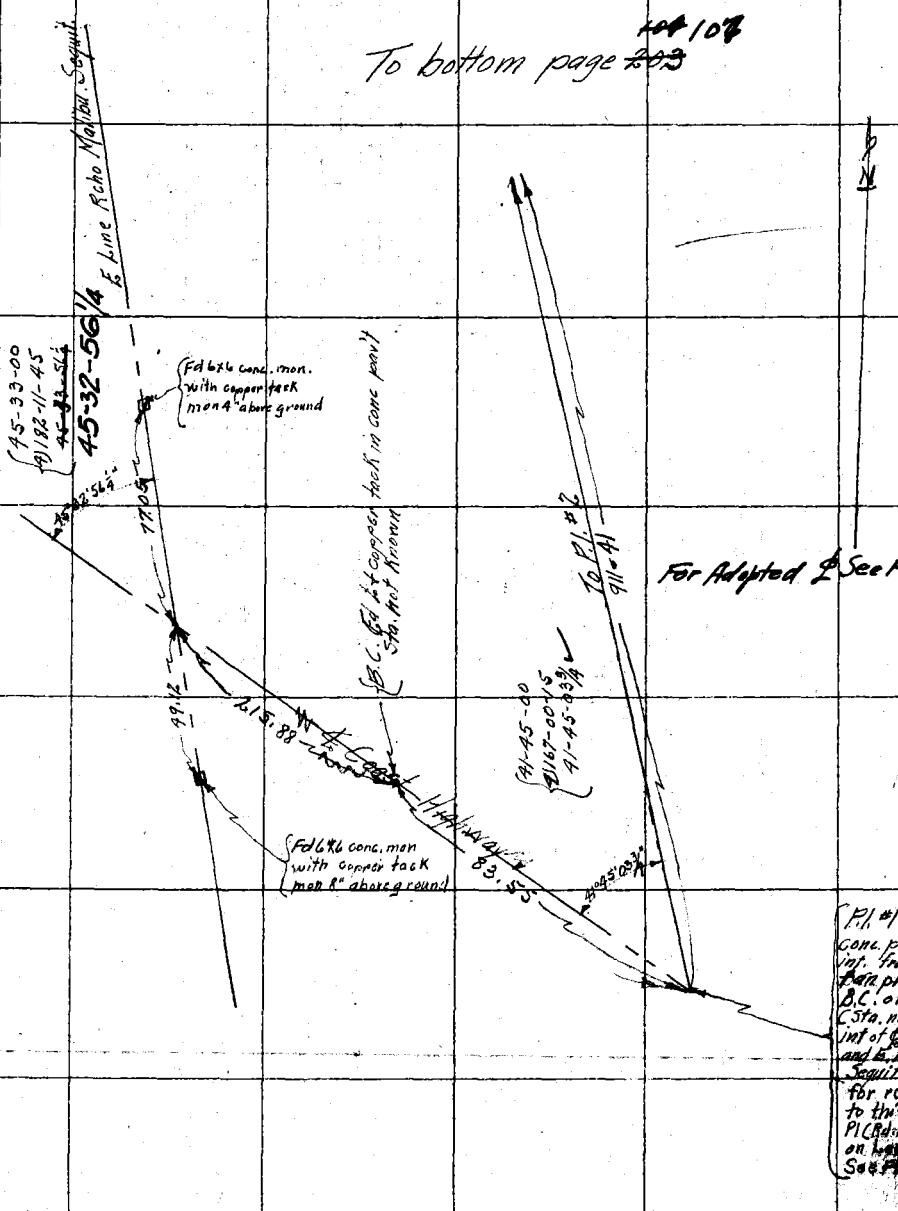

Note: ANY ADDITIONS OR CHANGES ON THIS SHEET MUST BE MADE OR CIRCLED IN Red WITH DATE AND NAME OF PERSON MAKING CHANGE.

RETURN TO LOS ANGELES COUNTY SURVEYOR

Do not extend notes this side of this line

F.B. ~~318~~ 340 Pg. ~~302~~ 100/106 Bender Chief Party Notes by: Bender Date 3/16/28

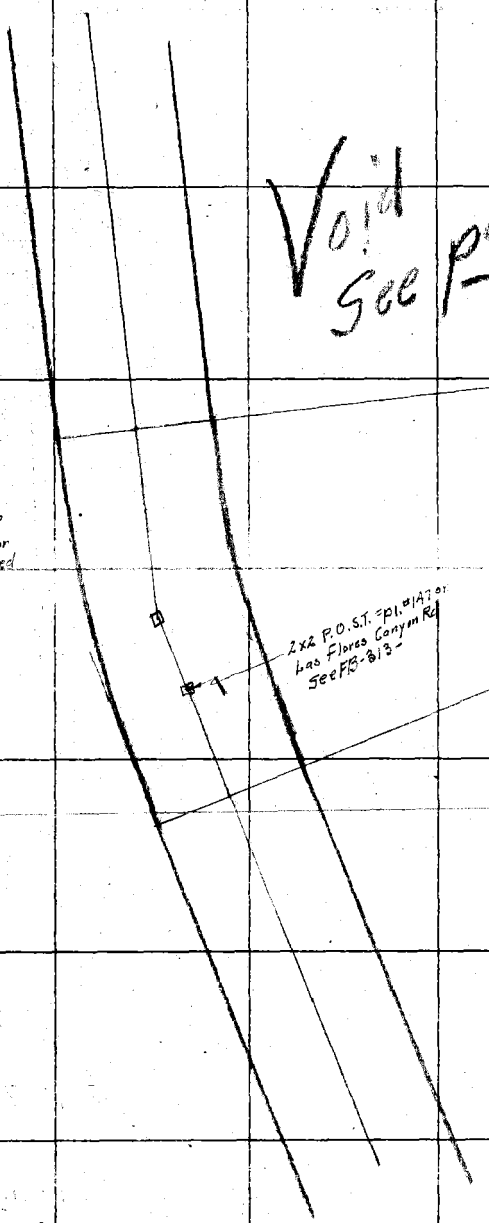

RETURN TO
LOS ANGELES COUNTY SURVEYOR
Do not extend notch this side of this line

Note: ANY ADDITIONS OR CHANGES ON THIS SHEET MUST BE MADE OR CIRCLED IN Red. WITH DATE AND NAME OF PERSON MAKING CHANGE.

Date 2/1/28 Notes by Bender Chief Party Bender F. B. ~~313~~ 340 PG. ~~101~~ ~~203~~ 107

Plotted by J. D. Price	W. O. No. 273 D. S. O. No.
Date Oct. 2, 1928	Location Las Flores Canon
Map No. B-128-3	Surveyed by J. H. Bender
Plotting C'k'd by [illegible]	Date
Date [illegible]	Indexed A. C. Johnson

P1 #2

To bottom pg ~~204~~ ~~102~~ 108

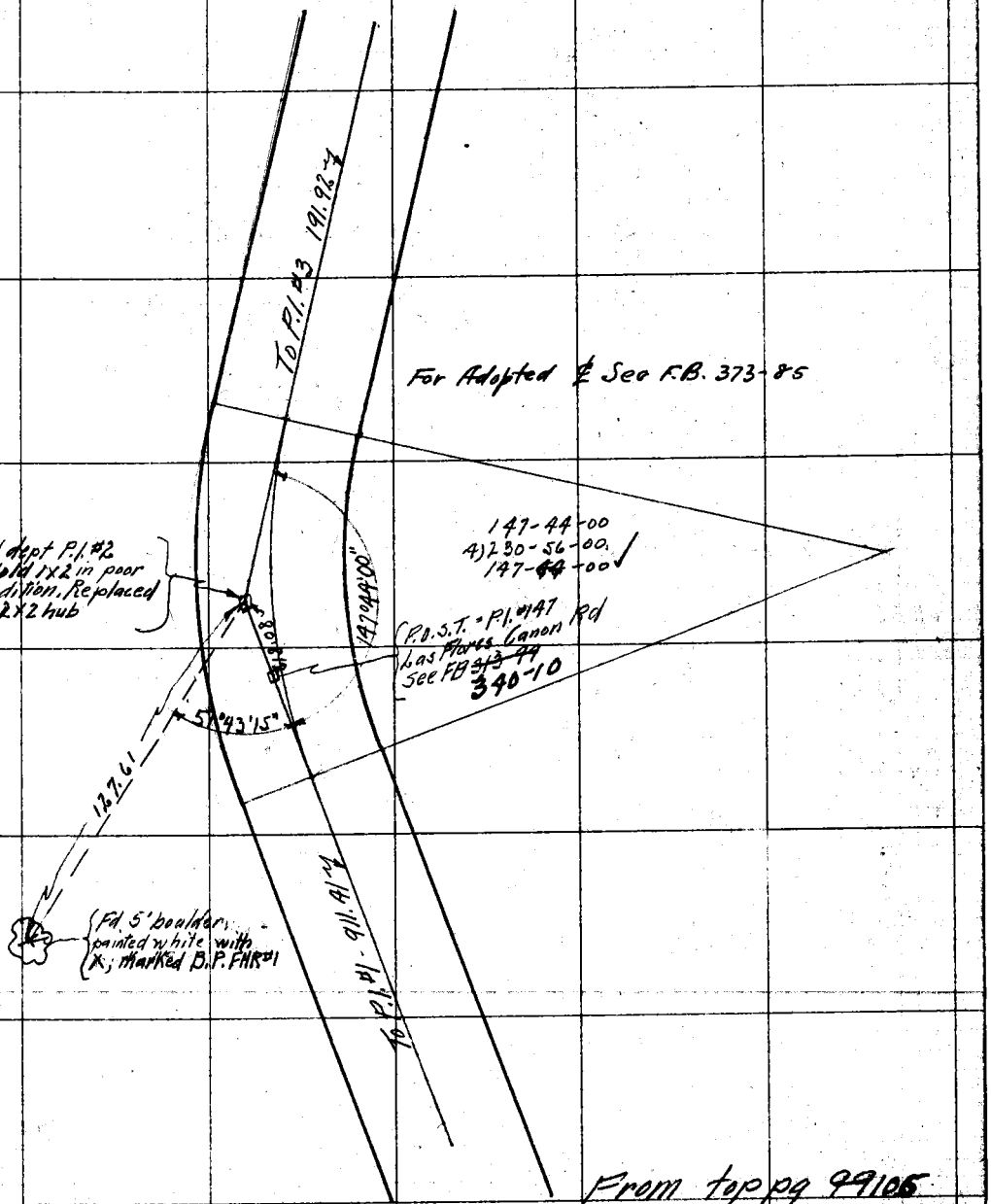

From top pg ~~99~~ 105

Note: ANY ADDITIONS OR CHANGES ON THIS SHEET MUST BE MADE OR CIRCLED IN Red, WITH DATE AND NAME OF PERSON MAKING CHANGE.

RETURN TO LOS ANGELES COUNTY SURVEYOR

Do not extend notes this side of this line

340

F.B. ~~313~~ Pg. ~~204/107~~ 108 Chief Party Notes by Date

P.1.#3

To bottom pg 109

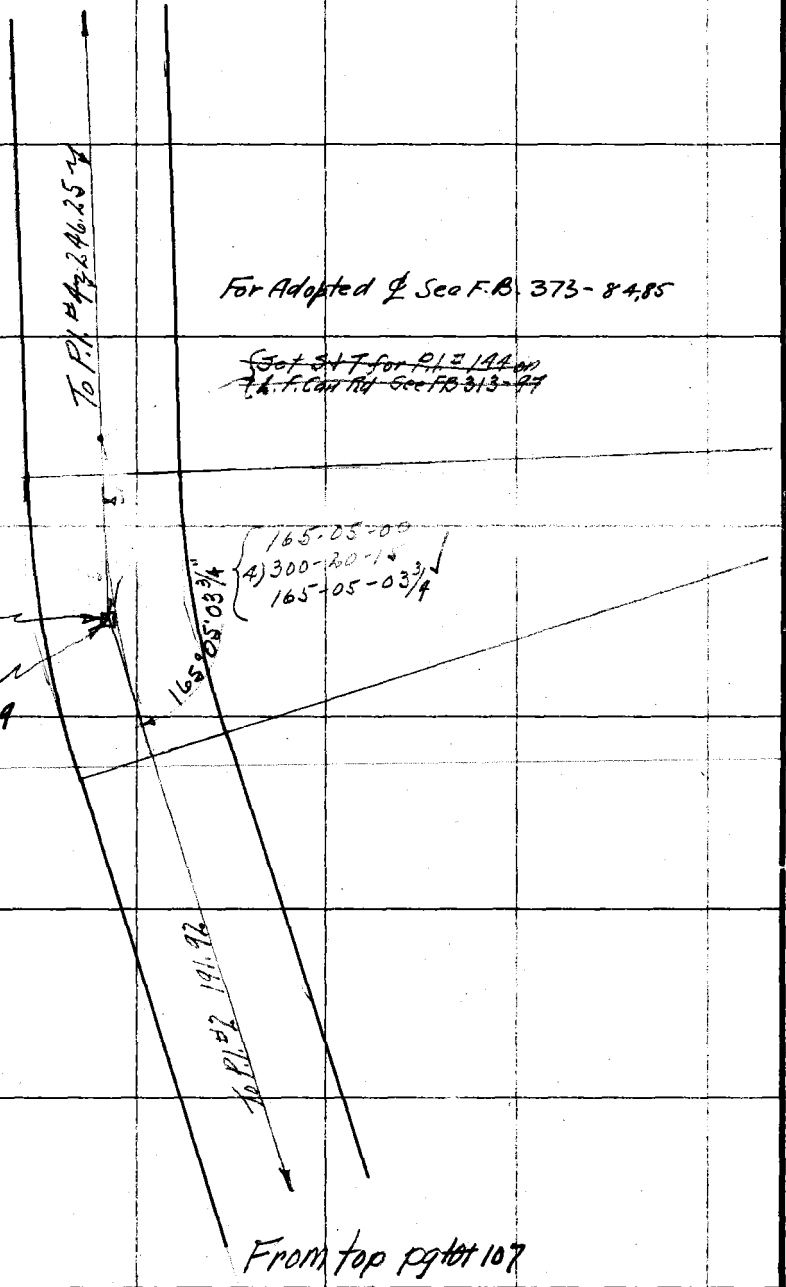

RETURN TO
LOS ANGELES COUNTY SURVEYOR

Do not extend notes this side of this line

Notes: ANY ADDITIONS OR CHANGES ON THIS SHEET MUST BE MADE OR CIRCLED IN Red. WITH DATE AND NAME OF PERSON MAKING CHANGE.

Date _____ Notes by _____ Chief Party _____ F. B. 340 PG. ~~205~~ ~~108~~ 109

Plotted by J. D. Price	W. O. No. _____ D. S. O. No. _____
Date Oct. 2, 1925	Location _____
Map No. B-128-3	Surveyed by _____
Plotting C'k'd by Good	Date _____
Date Oct. 2	Indexed A. C. Johnson

P.I. #4

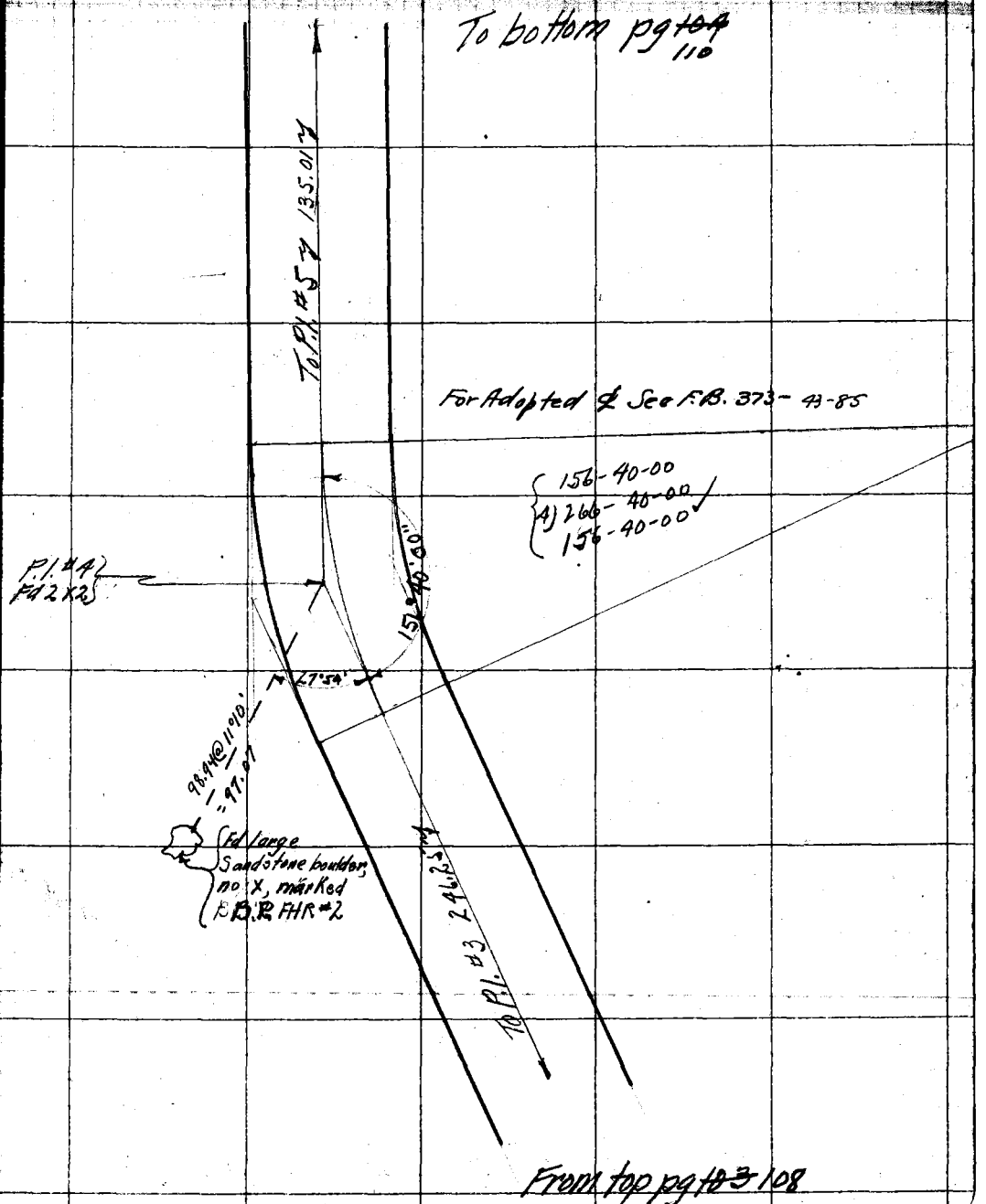

Notes: ANY ADDITIONS OR CHANGES ON THIS SHEET MUST BE MADE OR CIRCLED IN Red. WITH DATE AND NAME OF PERSON MAKING CHANGE.

RETURN TO
LOS ANGELES COUNTY SURVEYOR

Do not extend notes this side of this line

F.B. 340 PG 104/10 Chief Party Notes by Date

P.I. #5

To Bottom pg 105/11

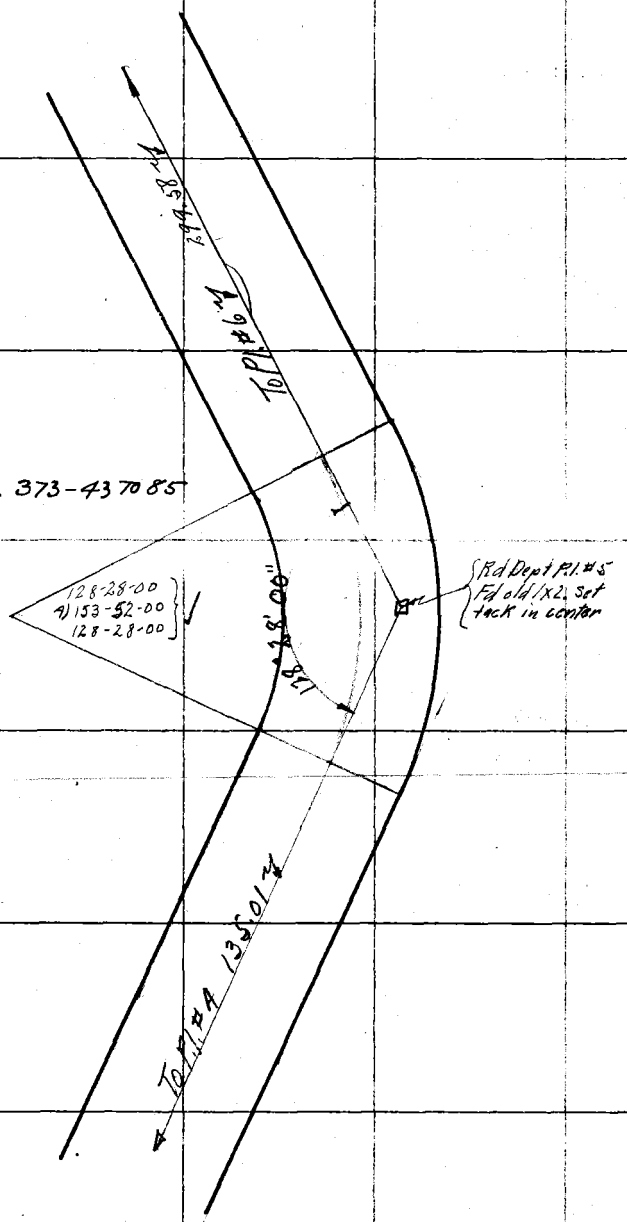

From top pg 104/09

RETURN TO
LOS ANGELES COUNTY SURVEYOR
Do not extend notes this side of this line

Notes: ANY ADDITIONS OR CHANGES ON THIS SHEET MUST BE MADE OR CIRCLED IN Red. WITH DATE AND NAME OF PERSON MAKING CHANGE.

Date _____ Notes by _____ Chief Party _____ F. B. 340 Pg. ~~207~~ ~~105~~ 111

Plotted by J. D. Price	W. O. No. _____ D. S. O. No. _____
Date Oct. 2, '28	Location _____
Map No. B-128-3	Surveyed by _____
Plotting C'k'd by Clexel	Date _____
Date Oct '28	Indexed A. C. Johnson

P.I. #6

To bottom pg ~~106~~ 112

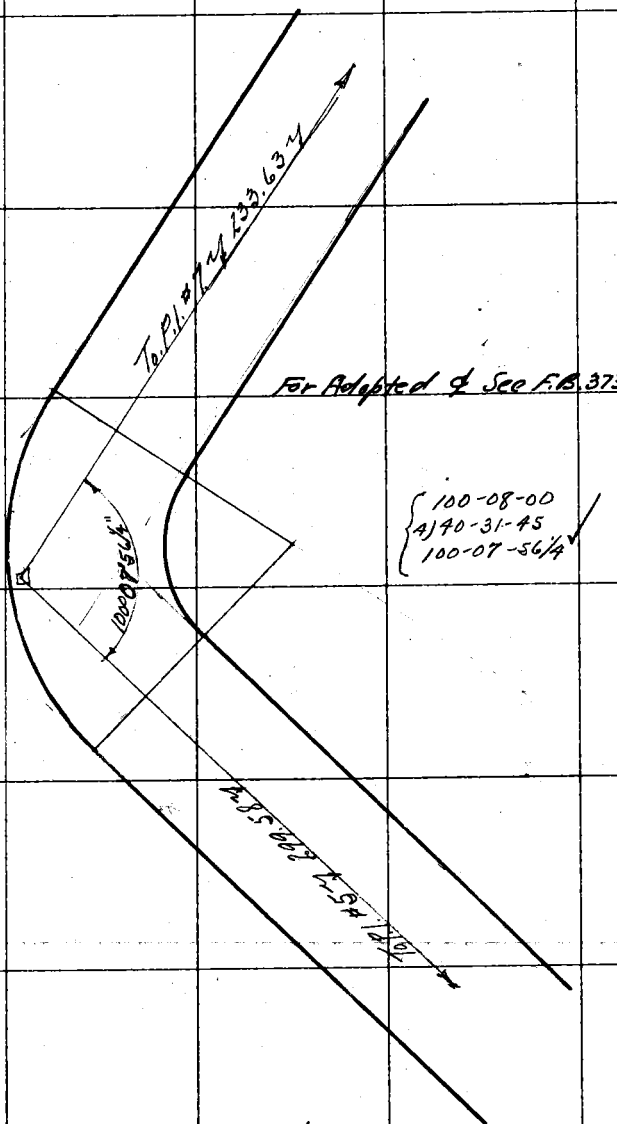

For Adopted ℄ See F.B. 373-43 to 85

P.I. #6 Fd 2x2

100-08-00
4) 40-31-45
100-07-56¼

From top pg ~~105~~ 110

Notes: ANY ADDITIONS OR CHANGES ON THIS SHEET MUST BE MADE OR CIRCLED IN Red. WITH DATE AND NAME OF PERSON MAKING CHANGE.

RETURN TO
LOS ANGELES COUNTY SURVEYOR
Do not extend notes this side of this line

F.B. 340 PG. 106112 Chief Party Notes by Date

P/#7

To bottom pg 109113

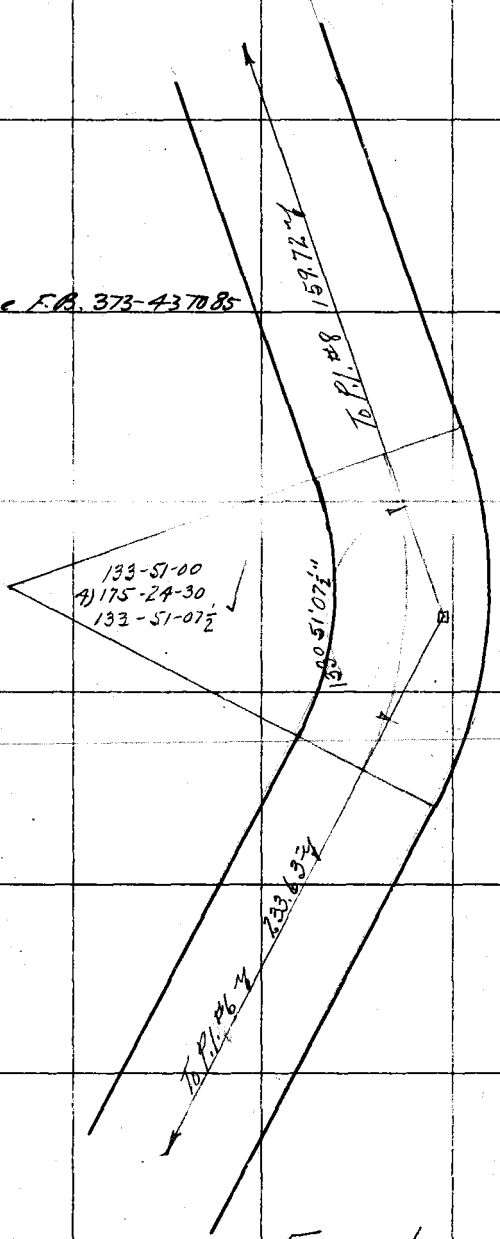

From top pg 106111

RETURN TO
LOS ANGELES COUNTY SURVEYOR

Do not extend notes this side of this line

Note: ANY ADDITIONS OR CHANGES ON THIS SHEET MUST BE MADE OR CIRCLED IN Red. WITH DATE AND NAME OF PERSON MAKING CHANGE.

Date _____ Notes by _____ Chief Party _____ F. B. 340 Pg. ~~284~~ 707 113

Plotted by J. D. Price	W. O. No. _____ D. S. O. No. _____
Date Oct. 2, '28	Location _____
Map No. B-128-3	Surveyed by _____
Plotting C'k'd by Cimarel	Date _____
Date Oct	Indexed A. C. Johnson

P.I. #8.

To bottom pg 108114

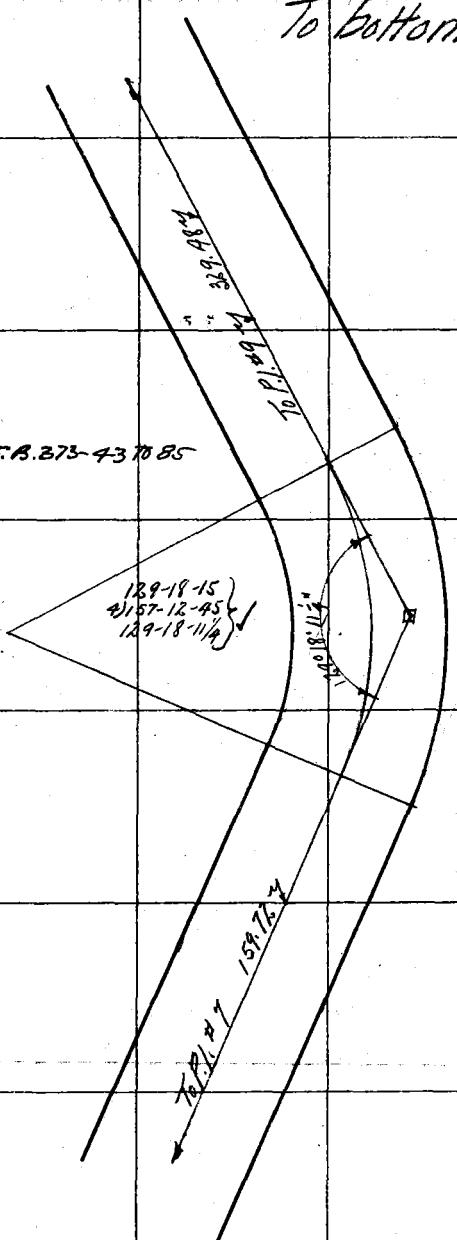

From top pg 107 ~~106~~ 112

Notes: ANY ADDITIONS OR CHANGES ON THIS SHEET MUST BE MADE OR CIRCLED IN Red. WITH DATE AND NAME OF PERSON MAKING CHANGE.

Do not extend notes this side of this line

RETURN TO LOS ANGELES COUNTY SURVEYOR

F.B. 340 Pg. 109 114 Chief Party Notes by Date

P.I. #9

To bottom pg 109

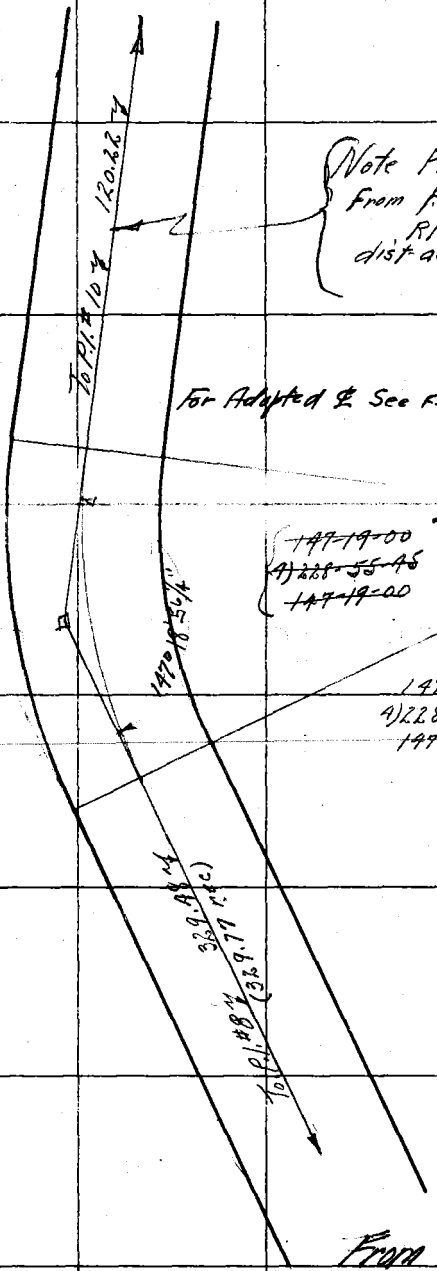

Note FR 181 - 6 gives dist. From P.I. #9 to #10 :- 121.20
R 18X-A-Sheet #1 gives this dist as 120.20

For Adopted ℄ See F.B. 373 - 43 to 85

Rd. Dept P.I. #9
Fd 2×2

From top pg 107 113

RETURN TO
LOS ANGELES COUNTY SURVEYOR
Do not extend notes this side of this line

Notes: ANY ADDITIONS OR CHANGES ON THIS SHEET MUST BE MADE OR CIRCLED IN Red. WITH DATE AND NAME OF PERSON MAKING CHANGE.

Date _____ Notes by _____ Chief Party _____ F. B. 340 PG. ~~211~~ ~~109~~ 115

Plotted by J. D. Price	W. O. No. _____ D. S. O. No. _____
Date Oct. 2, '28	Location _____
Map No. 8-128-3	Surveyed by _____
Plotting C'k'd by Cowl	Date _____
Date Oct	Indexed A. C. Johnson

P/ #10

To bottom pg ~~110~~ 116

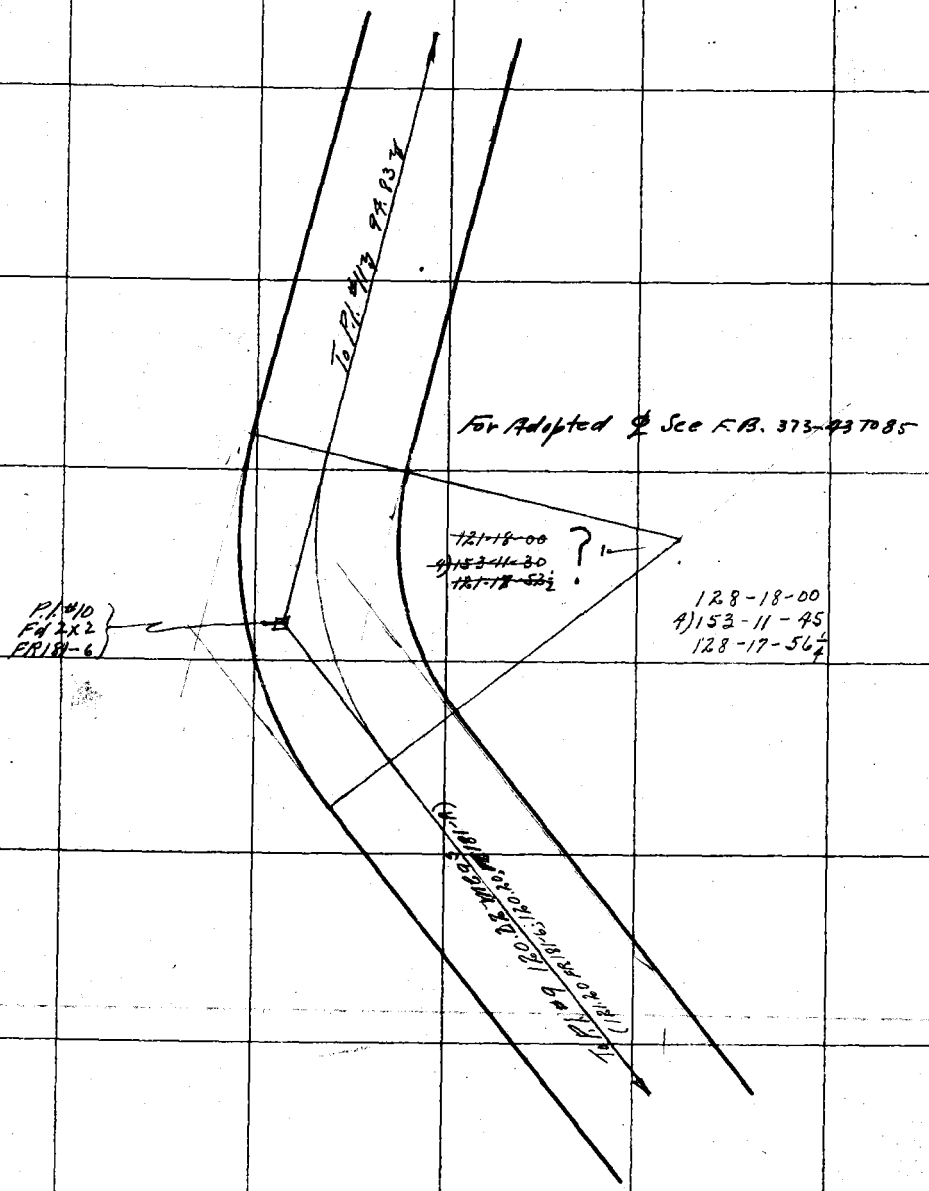

From top pg ~~108~~ 114

Notes: ANY ADDITIONS OR CHANGES ON THIS SHEET MUST BE MADE OR CIRCLED IN Red. WITH DATE AND NAME OF PERSON MAKING CHANGE.

Do not extend notes this side of this line

RETURN TO

LOS ANGELES COUNTY SURVEYOR

F.B. 340 PG. HH116 Chief Party Notes by Date

P/#11

To bottom pg HH117

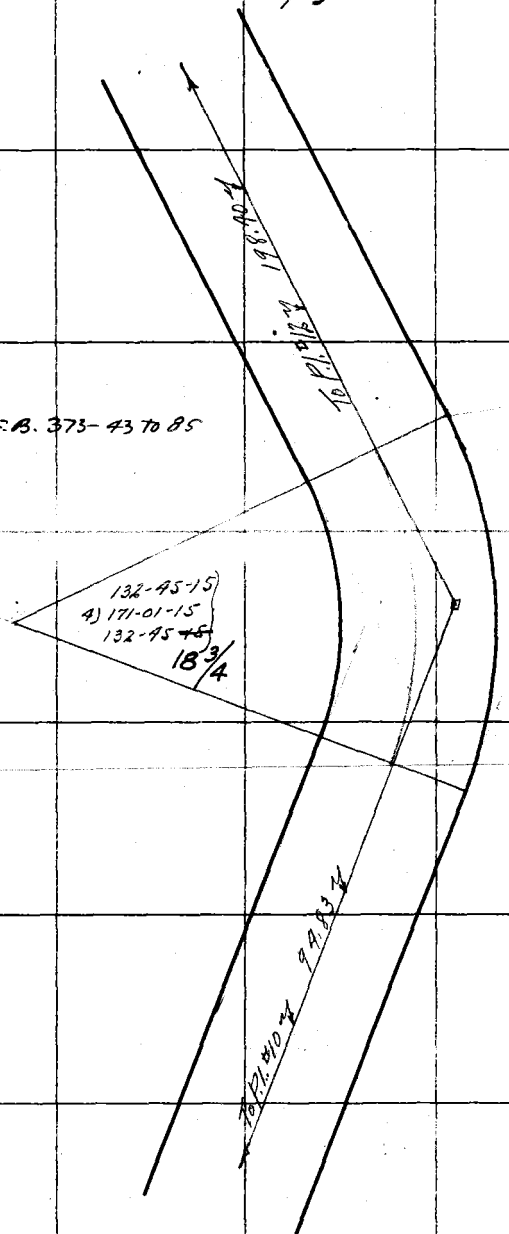

For Adopted ℄ See F.B. 373-43 to 85

From top pg HH115

RETURN TO
LOS ANGELES COUNTY SURVEYOR

Do not extend notes this side of this line

Notes: ANY ADDITIONS OR CHANGES ON THIS SHEET MUST BE MADE OR CIRCLED IN Red. WITH DATE AND NAME OF PERSON MAKING CHANGE.

Date _____ Notes by _____ Chief Party _____ F. B. 340 Pg. ~~213~~ 117

Plotted by	J. D. Price	W. O. No.	D. S. O. No.
Date	Oct. 2, '38	Location	
Map No.	B-128-3	Surveyed by	
Plotting C'k'd by	[illegible]	Date	
Date	[illegible]	Indexed	A. C. Johnson

D1#12

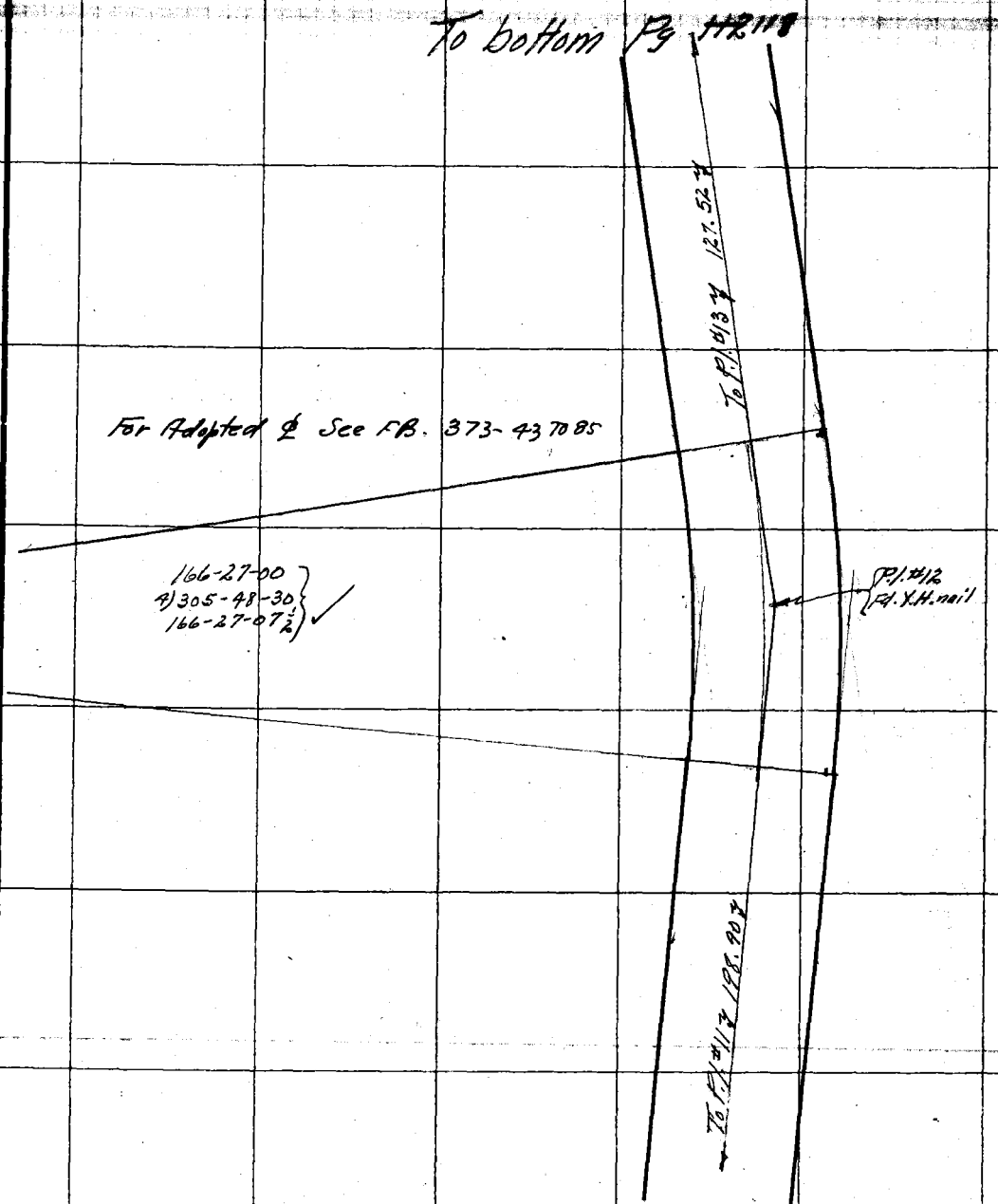

From top pg ~~112~~ 116

Note: ANY ADDITIONS OR CHANGES ON THIS SHEET MUST BE MADE OR CIRCLED IN Red. WITH DATE AND NAME OF PERSON MAKING CHANGE.

Do not extend notes this side of this line

RETURN TO
LOS ANGELES COUNTY SURVEYOR

F.B. 340 PG. #2118 Chief Party Notes by Date

P.I. #13

To bottom pg #3119

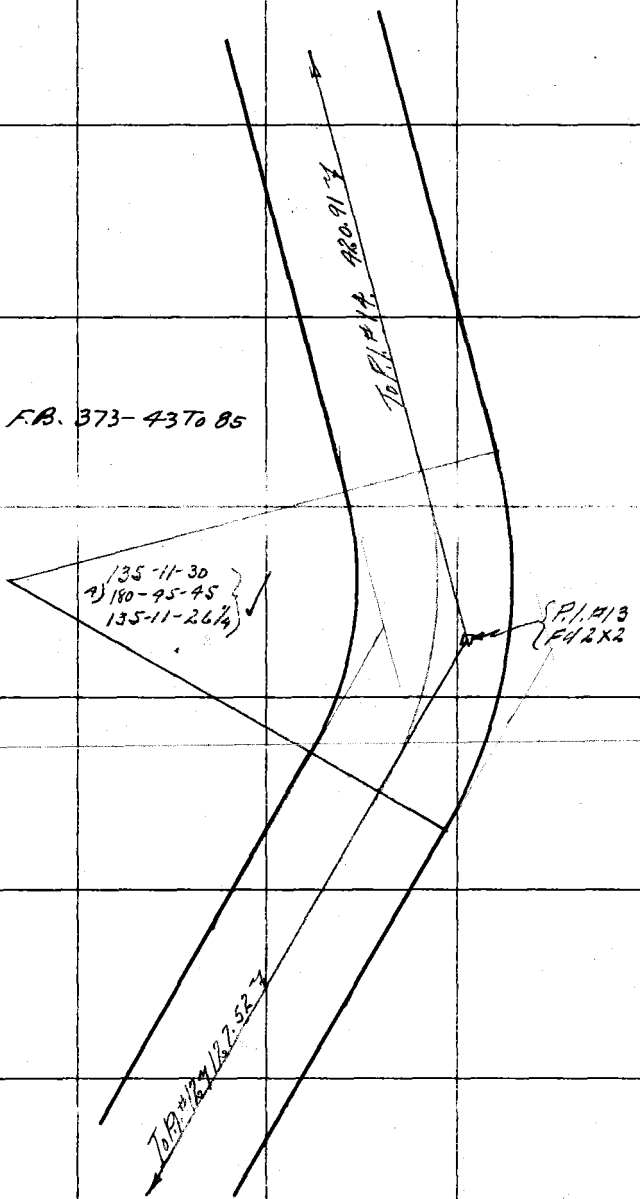

For Adopted ℄ See F.B. 373-43 To 85

From top pg #3119

RETURN TO
LOS ANGELES COUNTY SURVEYOR
Do not extend notes this side of this line

Notes: ANY ADDITIONS OR CHANGES ON THIS SHEET MUST BE MADE OR CIRCLED IN Red. WITH DATE AND NAME OF PERSON MAKING CHANGE.

Date _____ Notes by _____ Chief Party _____ F. B. 340 PG. 215 #3119

Plotted by J. D. Price	W. O. No. _____ D. S. O. No. _____
Date Oct. 2, '28.	Location _____
Map No. CS B-128-3	Surveyed by _____
Plotting C'k'd by Conrad	Date _____
Date Oct 2	Indexed A. C. Johnson

Notes: ANY ADDITIONS OR CHANGES ON THIS SHEET MUST BE MADE OR CIRCLED IN Red. WITH DATE AND NAME OF PERSON MAKING CHANGE.

Do not extend notes this side of this line

RETURN TO LOS ANGELES COUNTY SURVEYOR

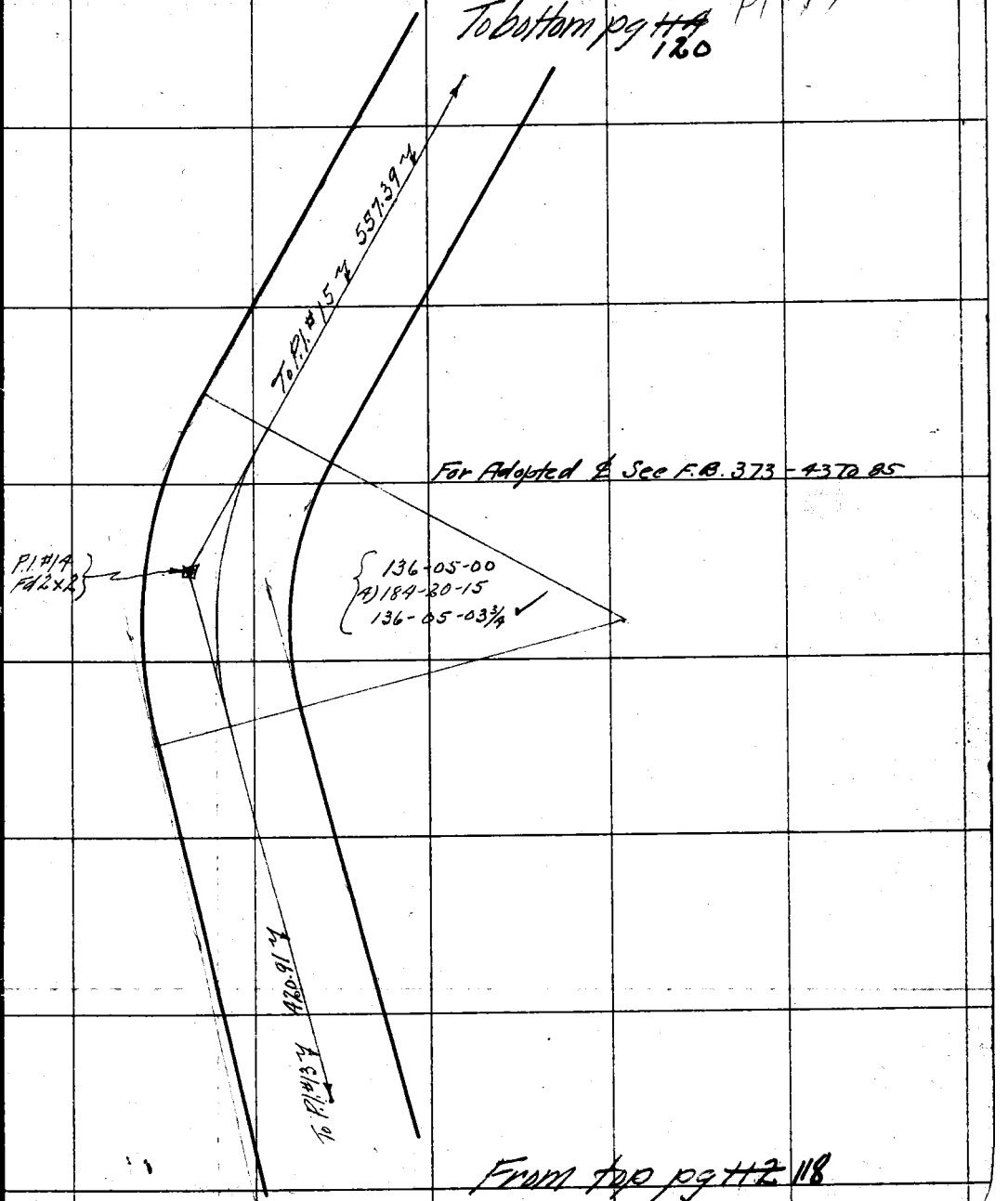

F.B. 340 Pg. 44/120 Chief Party Notes by Date

P.I. #15

To bottom pg 45/21

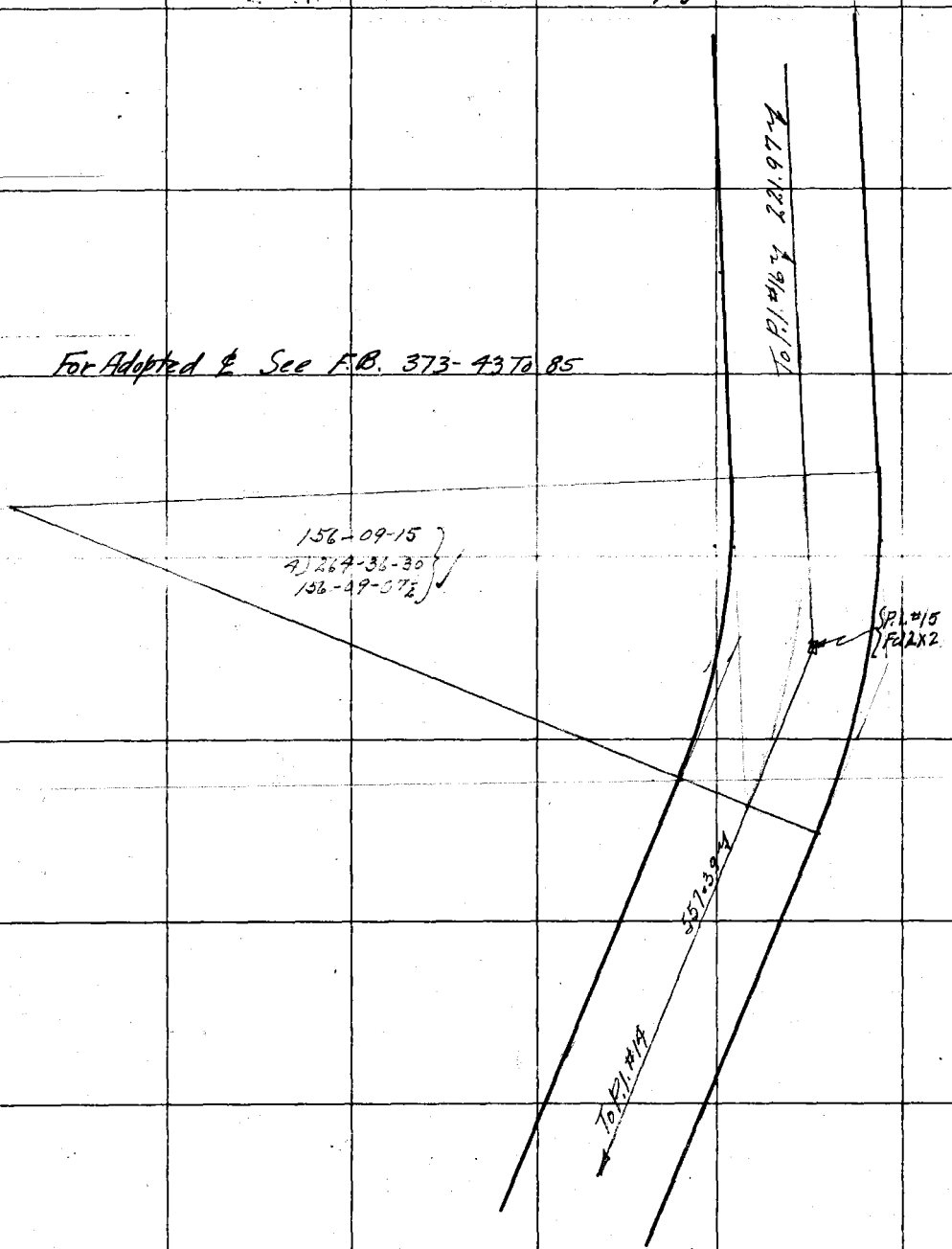

For Adopted & See F.B. 373-43 To 85

From top pg #3-119

RETURN TO
LOS ANGELES COUNTY SURVEYOR
Do not extend notes this side of this line

Notes: ANY ADDITIONS OR CHANGES ON THIS SHEET MUST BE MADE OR CIRCLED IN Red. WITH DATE AND NAME OF PERSON MAKING CHANGE.

Date _____ Notes by _____ Chief Party _____ F. B. 340 PG. ~~115~~ 121

Plotted by J. D. Price	W. O. No. _____ D. S. O. No. _____
Date Oct. 2, '28	Location _____
Map No. B-128-3	Surveyed by _____
Plotting C'k'd by Crowl	Date _____
Date Oct. 29	Indexed A. C. Johnson

P.I. #16

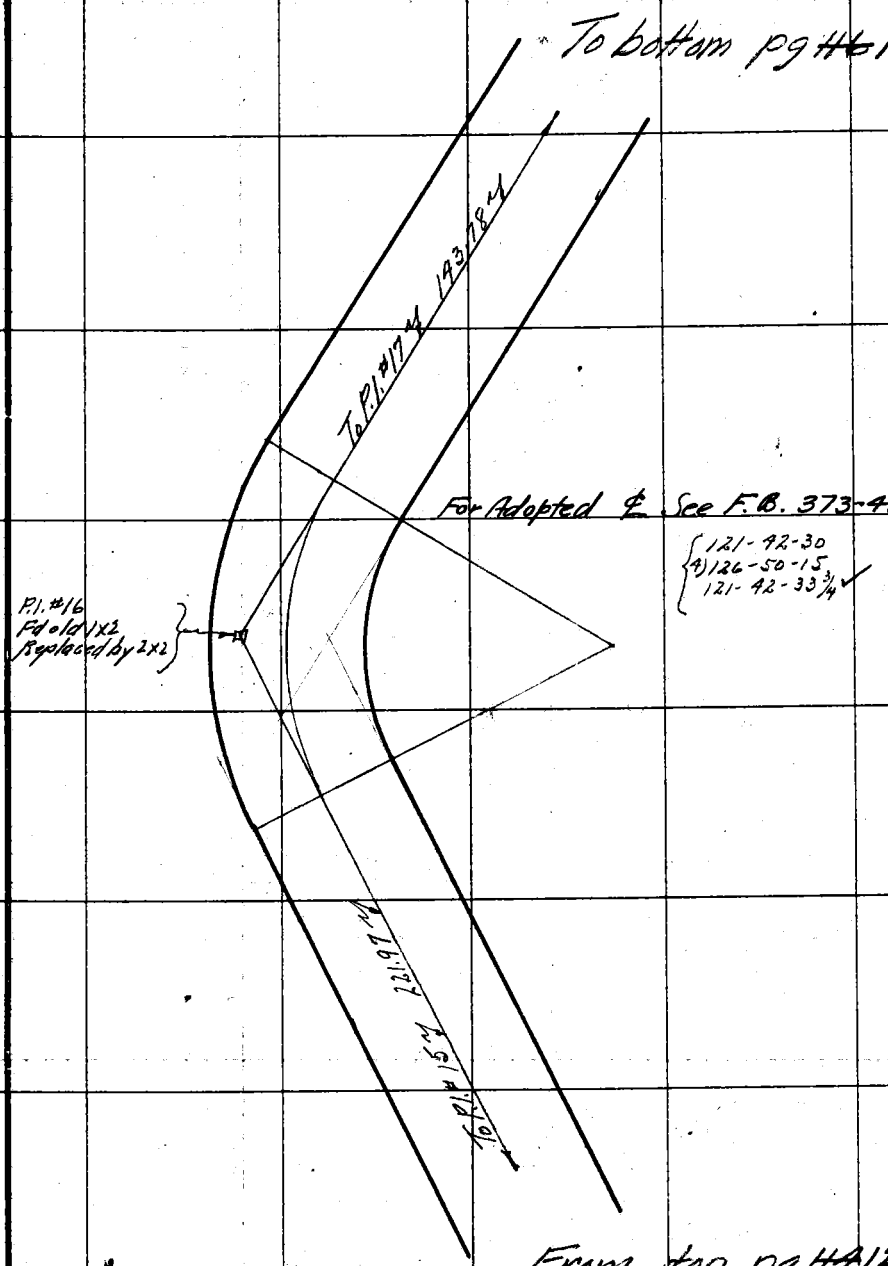

Note: ANY ADDITIONS OR CHANGES ON THIS SHEET MUST BE MADE OR CIRCLED IN Red. WITH DATE AND NAME OF PERSON MAKING CHANGE.

RETURN TO

LOS ANGELES COUNTY SURVEYOR

Do not extend notes this side of this line

F.B. 340 PG. H6122 Chief Party Notes by Date

P.I. #17

To bottom pg H7123

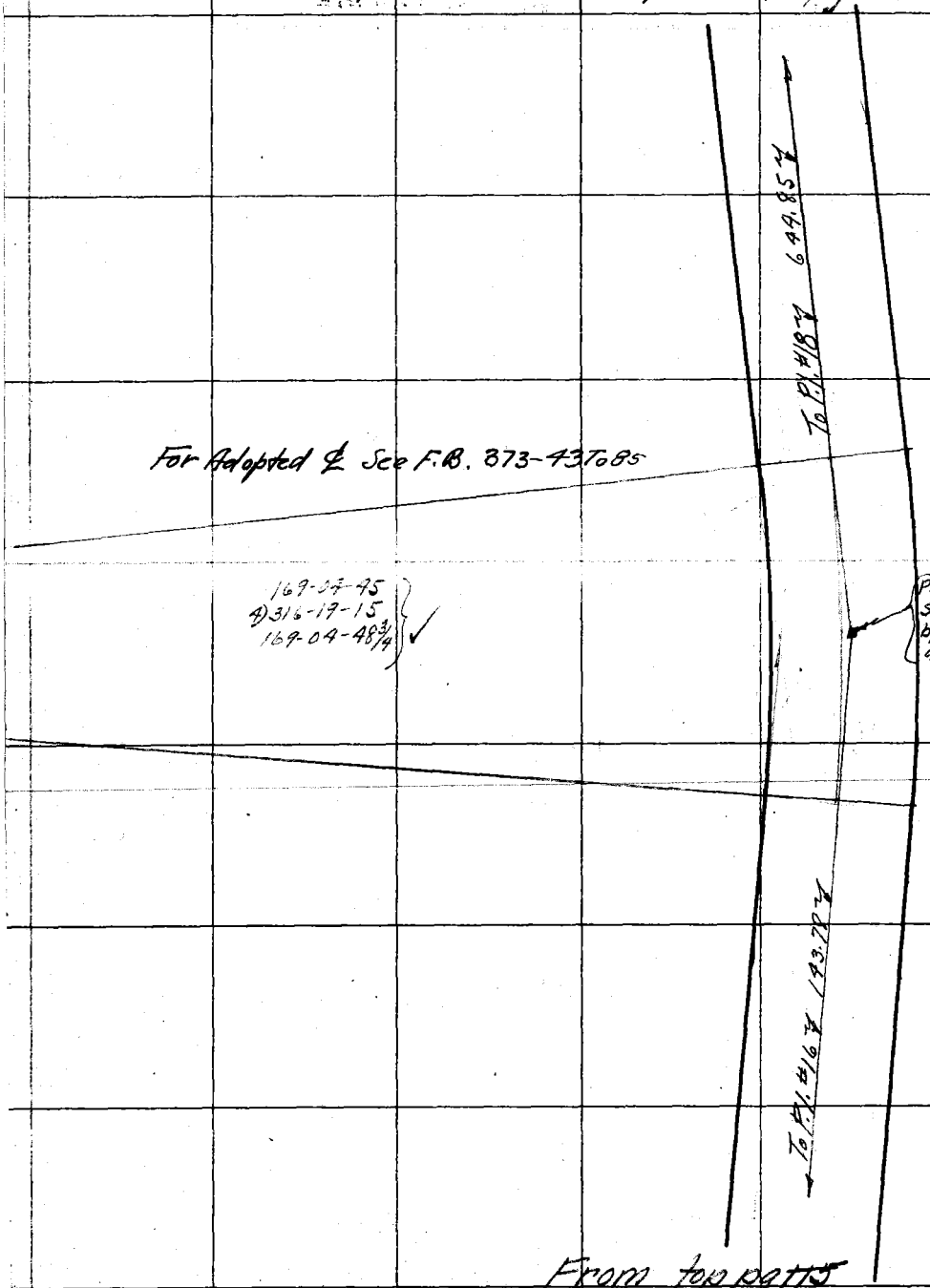

From top pg H5
121

RETURN TO
LOS ANGELES COUNTY SURVEYOR
Do not extend notes this side of this line

Note: ANY ADDITIONS OR CHANGES ON THIS SHEET MUST BE MADE OR CIRCLED IN Red. WITH DATE AND NAME OF PERSON MAKING CHANGE.

Date _____ Notes by _____ Chief Party _____ F.B. 340 PG. ~~219~~ ~~119~~ 123

Plotted by J. D. Price.	W. O. No. _____ D. S. O. No. _____
Date Oct. 2, '28	Location _____
Map No. B-128-3	Surveyed by _____
Plotting C'k'd by Crowl	Date _____
Date Oct. 2[illegible]	Indexed A. C. Johnson

P.I. #18

To bottom pg ~~118~~ 124

NOTE: ANY ADDITION OR CHANGES ON THIS SHEET MUST BE MADE OR CIRCLED IN RED. WITH DATE AND NAME OF PERSON MAKING CHANGE.

DO NOT EXTEND NOTES THIS SIDE OF THIS LINE

RETURN TO LOS ANGELES COUNTY SURVEYOR

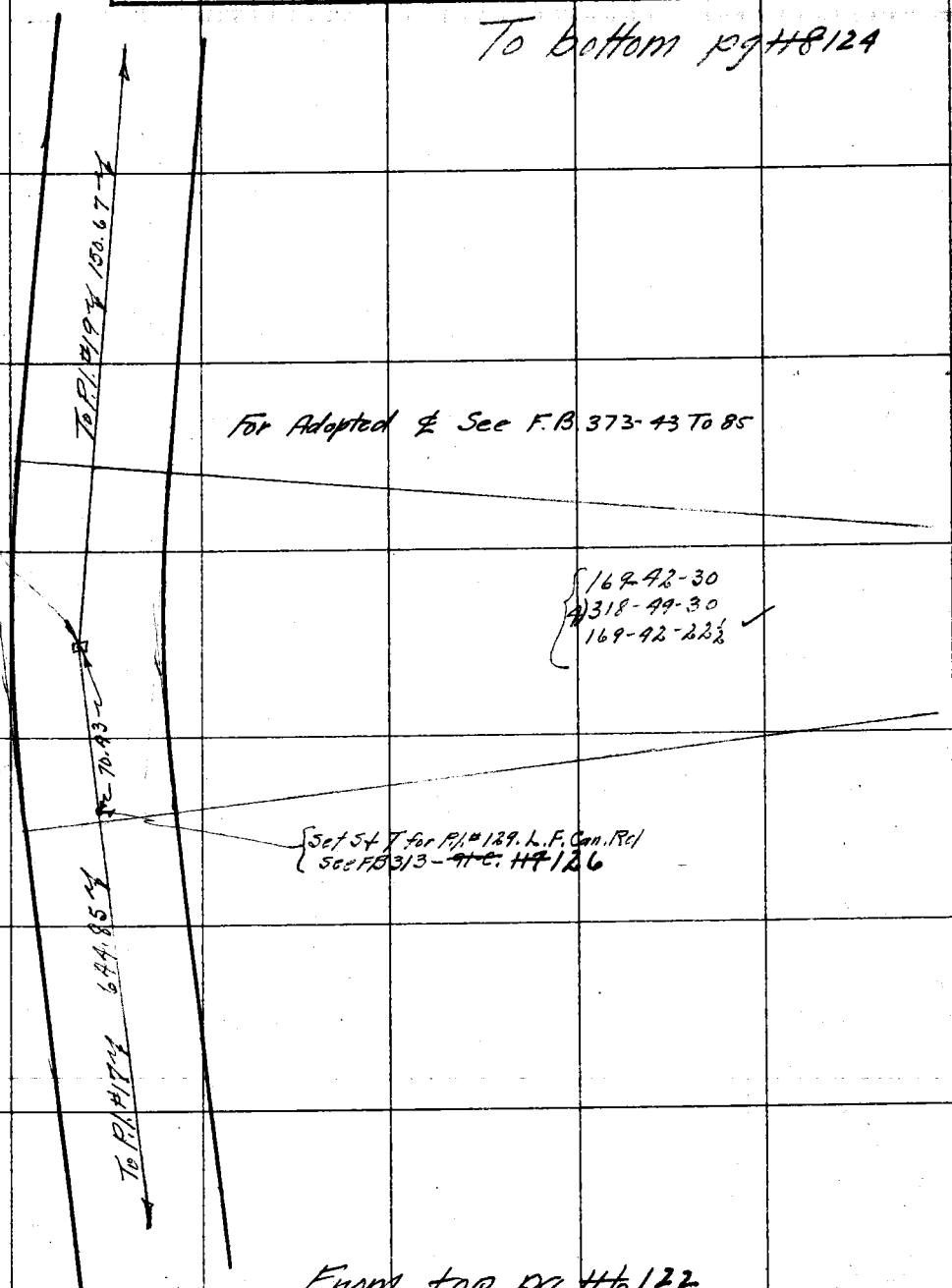

From top pg ~~116~~ 122

F.B. 340 PG. ~~118~~ 124 Chief Party Notes by Date

To bottom pg ~~119~~ 125 P.1. #19

To P.1. #20 ⅌ 85.93 ⅌

For Adopted ¢ See F.B. 373-43 To 85

168-58-30
A) 315-54-00
168-58-30 ✓

P.1. #19
Set 2x2 by
ang. + dist
from P.1. #18

To P.1. # 18 ⅌ 150.67 ⅌

From top pg ~~117~~ 123

RETURN TO
LOS ANGELES COUNTY SURVEYOR

DO NOT EXTEND NOTES THIS SIDE OF THIS LINE

NOTE: ANY ADDITION OR CHANGES ON THIS SHEET MUST BE MADE OR CIRCLED IN RED, WITH DATE AND NAME OF PERSON MAKING CHANGE.

Date _____ Notes by _____ Chief Party _____ F. B. 340 Pg. ~~221~~ ~~119~~

Plotted by J. D. Price	W. O. No. 273 B. S. O. No.
Date Oct. 2, '28	Location
Map No. B-128-3	Surveyed by Bender
Plotting C'k'd by Crowl	Date
Date Oct. 2	Indexed A. C. Johnson

P.I. #20

To bottom pg ~~120~~ 126

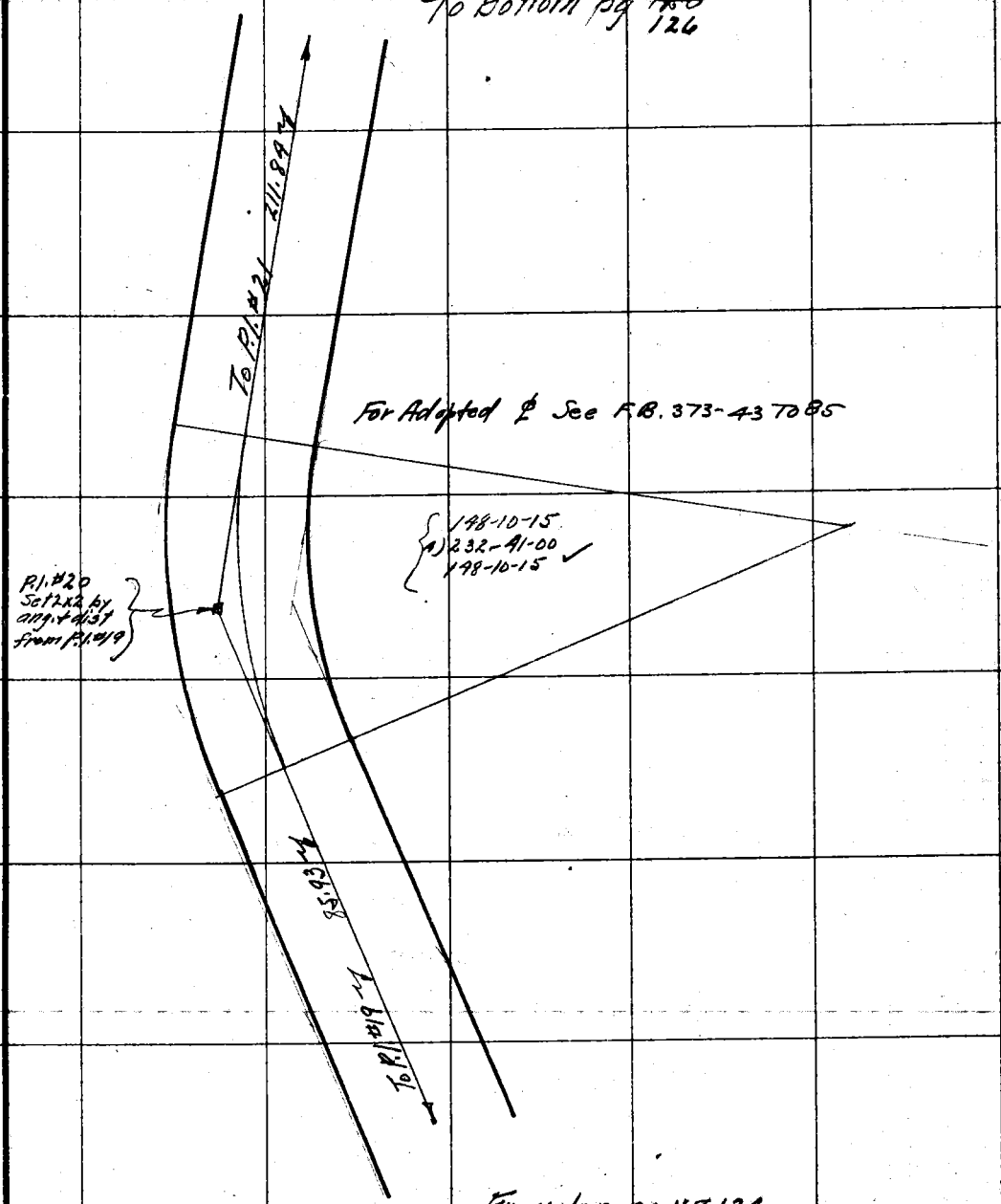

From top pg ~~118~~ 124

Notes: ANY ADDITIONS OR CHANGES ON THIS SHEET MUST BE MADE OR CIRCLED IN Red. WITH DATE AND NAME OF PERSON MAKING CHANGE.

Do not extend notes this side of this line

RETURN TO LOS ANGELES COUNTY SURVEYOR

F.B. 340 Pg. ~~130~~ 126 Chief Party Notes by Date

R/#21

To bottom pg #2+127

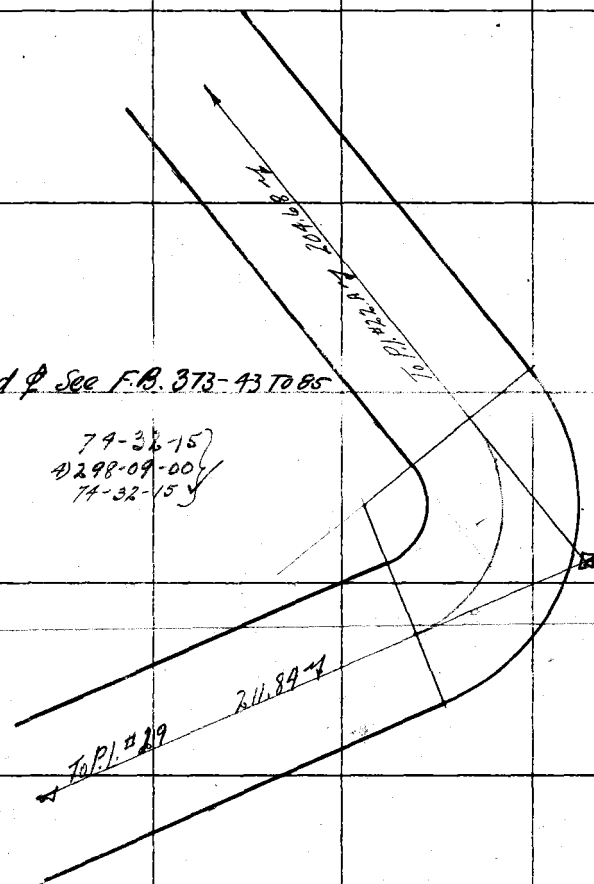

RETURN TO
LOS ANGELES COUNTY SURVEYOR
Do not extend notes this side of this line

Note: ANY ADDITIONS OR CHANGES ON THIS SHEET MUST BE MADE OR CIRCLED IN Red. WITH DATE AND NAME OF PERSON MAKING CHANGE.

Date _____ Notes by _____ Chief Party _____ F. B. 346 Pg. ~~223~~ 127

Plotted by J. D. Price	W. O. No. _____ D. S. O. No. _____
Date Oct. 2, '28	Location _____
Map No. B-128-3	Surveyed by _____
Plotting C'k'd by Owen	Date _____
Date Oct. 28	Indexed A. C. Johnson

P.I. #22A

To bottom pg ~~122~~ 128

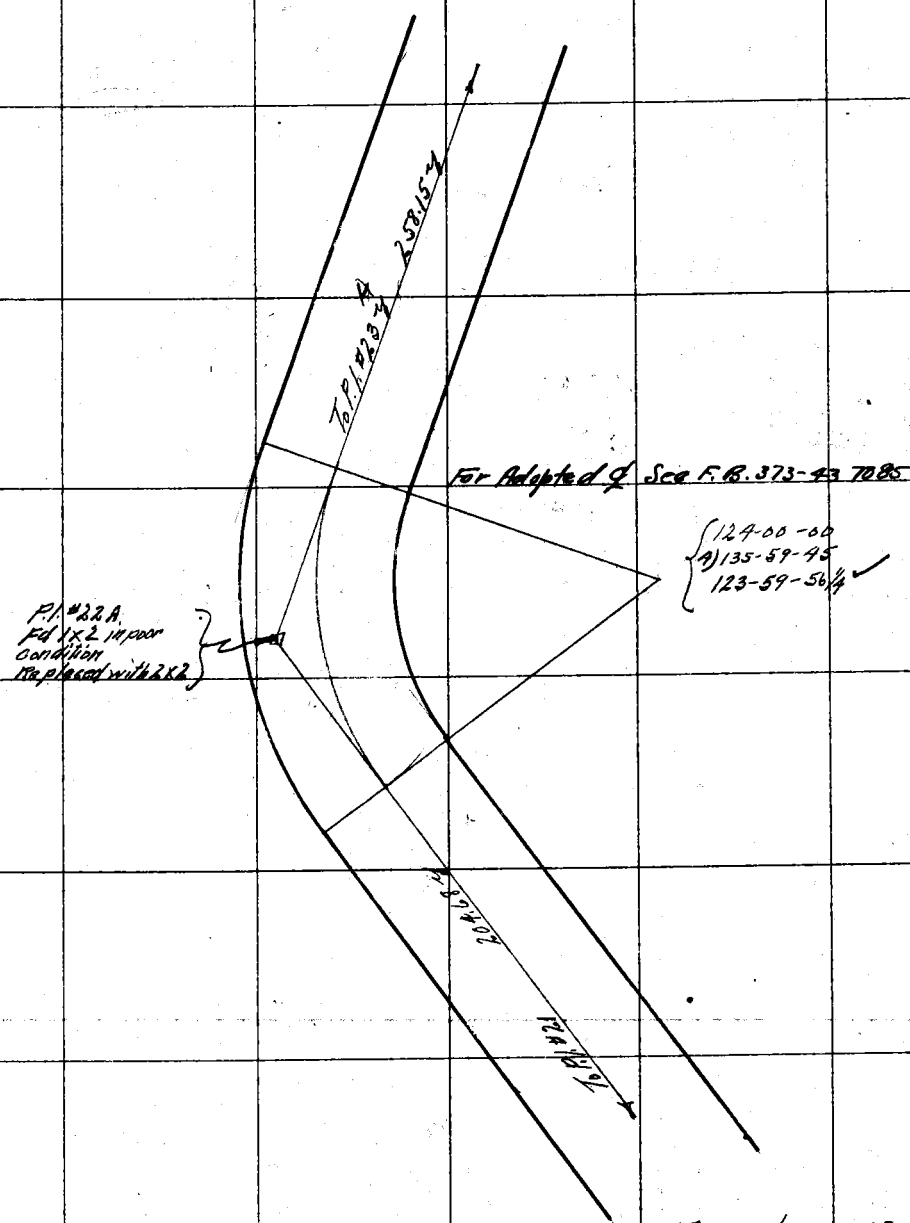

From top pg ~~120~~ 126

Note: ANY ADDITIONS OR CHANGES ON THIS SHEET MUST BE MADE OR CIRCLED IN Red. WITH DATE AND NAME OF PERSON MAKING CHANGE.

RETURN TO

LOS ANGELES COUNTY SURVEYOR

Do not extend notes this side of this line

F.B. 340 PG. ~~122~~ 128 Chief Party Notes by Date

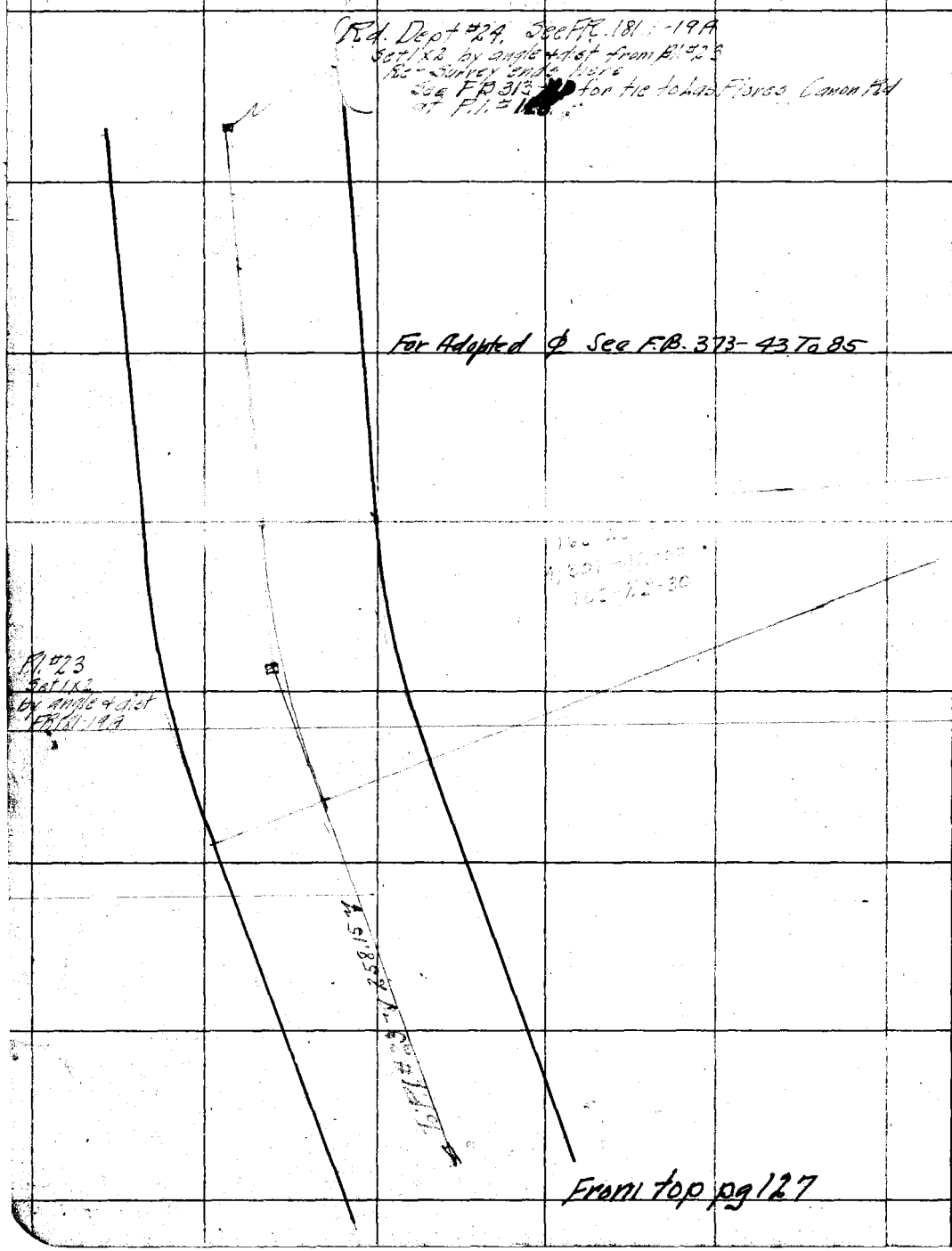

RETURN TO
LOS ANGELES COUNTY SURVEYOR

Do not extend notes this side of this line

Note: ANY ADDITIONS OR CHANGES ON THIS SHEET MUST BE MADE OR CIRCLED IN Red. WITH DATE AND NAME OF PERSON MAKING CHANGE.

Date Feb. 17-29 Notes by F.E.W. Chief Party F. B. 340 Pg. 129

Platted By J. D. Price.	W. O. No. 176 D. L. O. No.
Date 2-23-29.	Location Justice Court Malibu Township
Map No. B-129-3.	Surveyed by
Platting C'k'd by Crandall	Date Jan. 19-29
Date Oct-29.	Indexed A. C. Johnson

Notes: ANY ADDITIONS OR CHANGES ON THIS SHEET MUST BE MADE OR CIRCLED IN Red. WITH DATE AND NAME OF PERSON MAKING CHANGE.

Do not extend notes this side of this line

RETURN TO LOS ANGELES COUNTY SURVEYOR

F.B. 340 Pg. 130 Chief Party Notes by [illegible] Willey Date Feb-19-29

Location Justice Court
Malibu Township
Constable's Office.

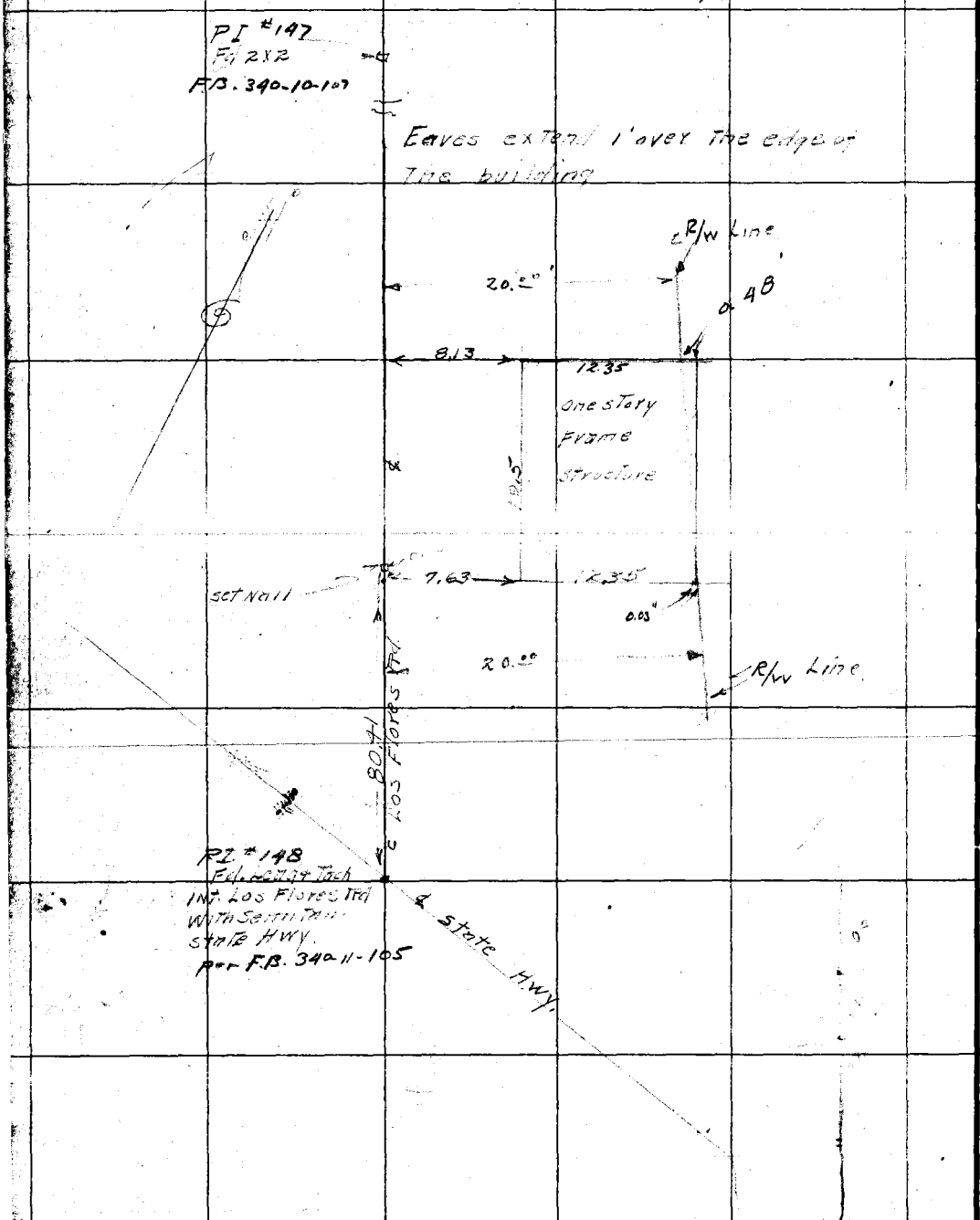

RETURN TO
LOS ANGELES COUNTY SURVEYOR

Do not extend notes this side of this line

Note: ANY ADDITIONS OR CHANGES ON THIS SHEET MUST BE MADE OR CIRCLED IN Red. WITH DATE AND NAME OF PERSON MAKING CHANGE.

F. B. 340 Pg. 131

Platted by J. D. Price	W. O. No. 773 D. S. O. No.
Date 8-1-29	Location Lake E. Lakes Co. Ore.
Map No. B-128-147	Surveyed by McGillivray
Platting C'k'd by Crowl	Date June 1929
Date Oct 29	Indexed A. C. Johnson

Showing re-setting of Co. monts on sections 21-22-T-1-S- R17W.

Tape standard @ 57°F.

F. B. 340 Pg. 182

Index

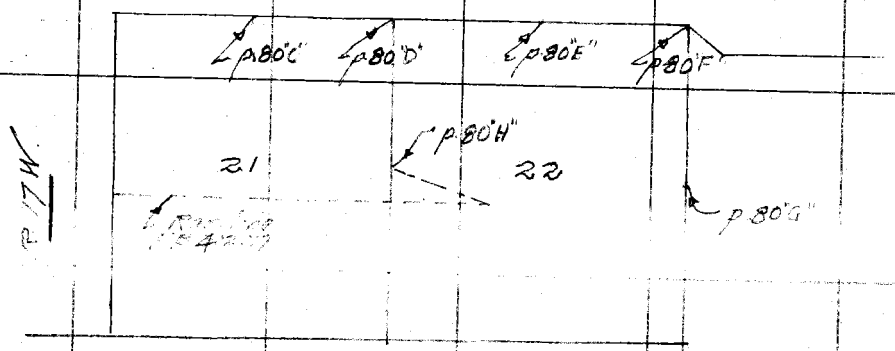

3

Date June 1929 Notes by McG Chief Party McG F.B. 340 Pg. 133

Platted by J. D. Price	W. O. No. 773 O. S. O. No.
Date 8-1-29	Location Las Flores Cr
Map No. B-128-1+2	Surveyed by McGillivray
Platting Ck'd by Crowl	Date June 1929
Date Oct. 29	Indexed A. C. Johnson

to bottom next page.



Note: see field notes on Masten Spur. W.O. 4116 A.

fd. cement the brass cap marked thus:

COUNTY SURVEYOR'S MONUMENT
1/4 sec cor
sec 16
+
sec 21
T 1 S
R 17 W

Note: ANY ADDITIONS OR CHANGES ON THIS SHEET MUST BE MADE OR CIRCLED IN Red. WITH DATE AND NAME OF PERSON MAKING CHANGE.

Do not extend notes this side of this line

RETURN TO LOS ANGELES COUNTY SURVEYOR

4

F.B. 340 Pg. 134 Chief Party Notes by Date

to bottom next page

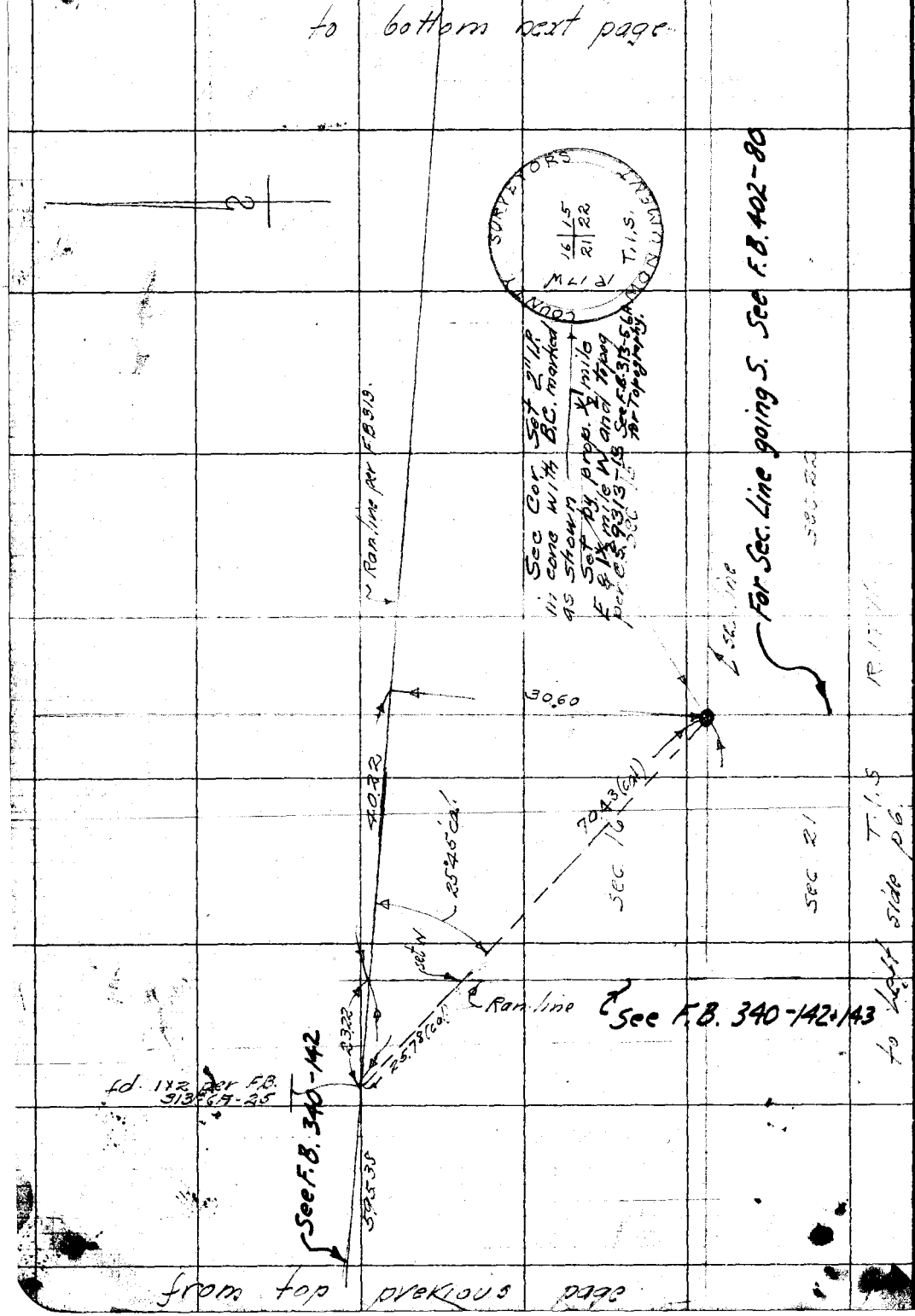

from top previous page

RETURN TO
LOS ANGELES COUNTY SURVEYOR

Do not extend notes this side of this line

Note: ANY ADDITIONS OR CHANGES ON THIS SHEET MUST BE MADE OR CIRCLED IN Red. WITH DATE AND NAME OF PERSON MAKING CHANGE.

Date June 1929 Notes by MC. Chief Party MCG. F.B. 340 Pg. 135

Plotted by J. D. Price.	W. O. No. 773 A. & O. No.
Date 8-1-29.	Location Las Flores Cr.
Map No. 8-128-142	Surveyed by MCG. Nivra
Plotting Ck'd by Cassel	Date
Date Oct. 29	Indexed A. C. Johnson



Note: ANY ADDITIONS OR CHANGES ON THIS SHEET MUST BE MADE OR CIRCLED IN Red. WITH DATE AND NAME OF PERSON MAKING CHANGE.

Do not extend notes this side of this line

RETURN TO LOS ANGELES COUNTY SURVEYOR

F.B. 340 Pg 136 Chief Party Notes by Date

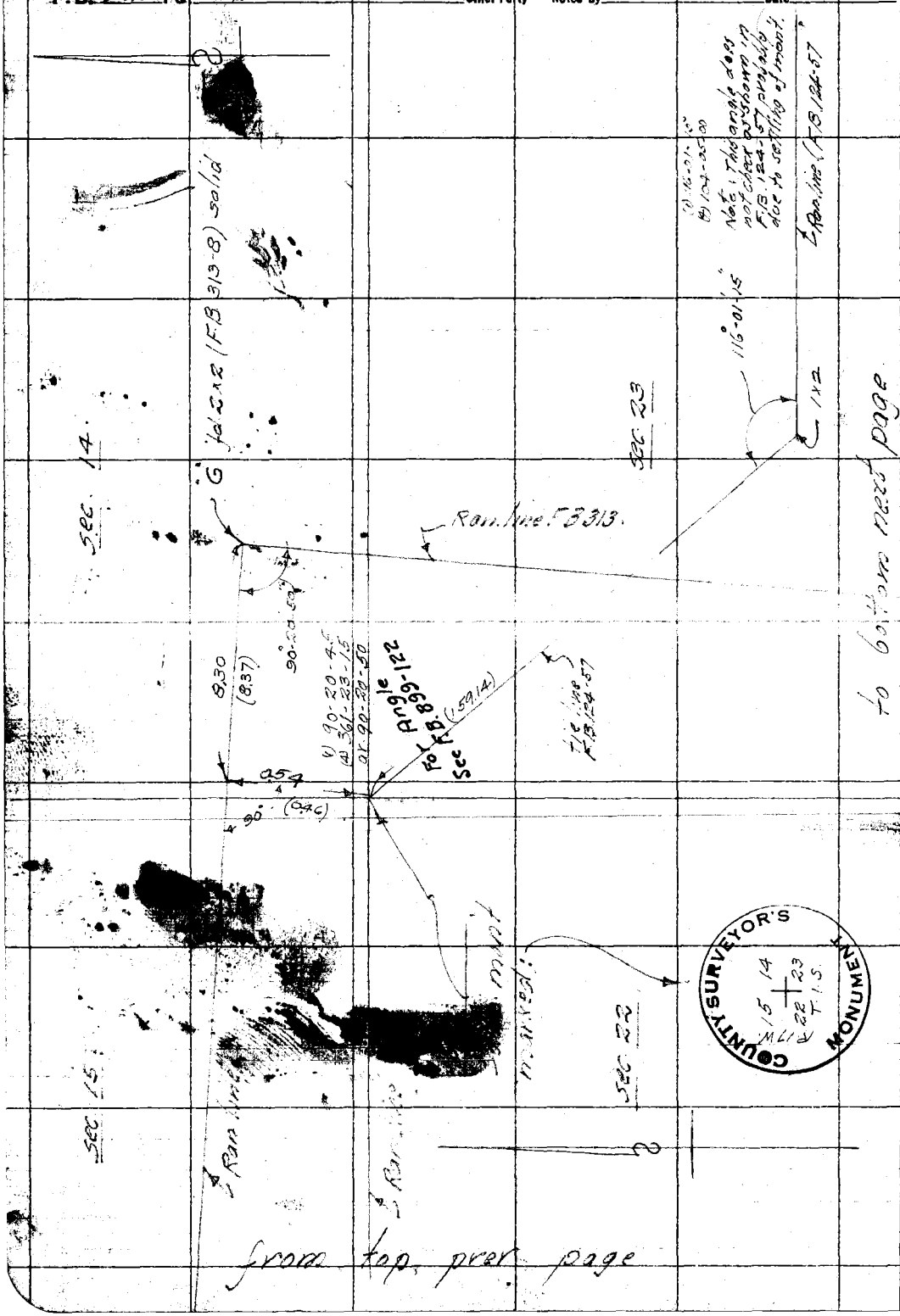

RETURN TO
LOS ANGELES COUNTY SURVEYOR

Do not extend notes this side of this line

Note: ANY ADDITIONAL CHANGES ON THIS SHEET MUST BE SHOWN CIRCLED IN Red. WITH DATE AND NAME OF PERSON MAKING CHANGE.

7 ✓

Date June 1929 Notes by MCG Chief Party MCG F.B. 340 Pg. 137

Platted by J. D. Price	W. O. No. 773 O. S. O. No.
Date 8-1-29	Location Las Flores Cn Rd
Map No. B-128-142	Surveyed by McGillivray
Platting C'k'd by Cowell	Date June 1929
Date Oct-29	Indexed A. C. Johnson

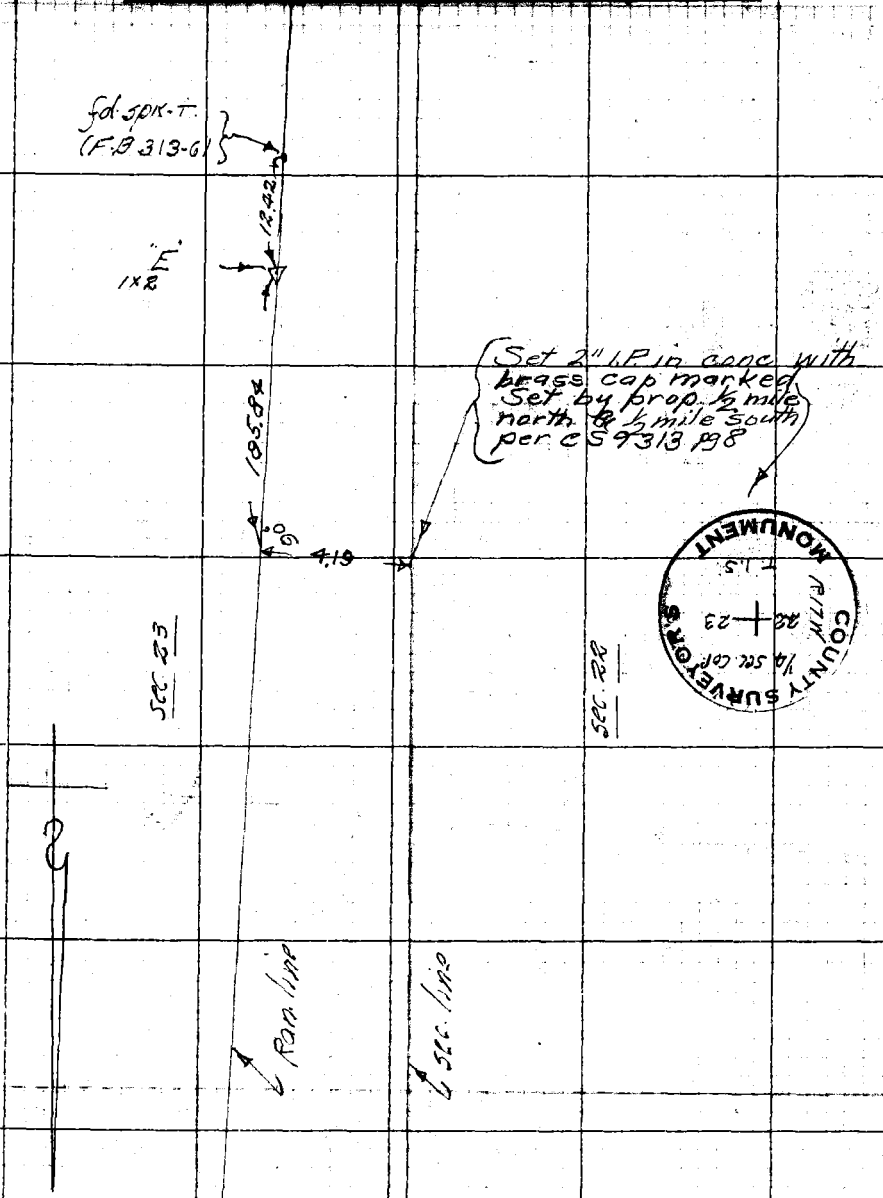

from Rt. side prev. page

Note: ANY ADDITIONS OR CHANGES ON THIS SHEET MUST BE MADE OR CIRCLED IN Red. WITH DATE AND NAME OF PERSON MAKING CHANGE.

Do not extend notes this side of this line

RETURN TO LOS ANGELES COUNTY SURVEYOR

F.B. 340 Pg. 138 Chief Party Notes by Date

RE-SURVEY

OF

N.E 1/4 OF SECTION-21

T1S-R17W

Dunlap
Swanson
McCarver
McDougal
Dotson
Baker H.

Holmes

S.E. Cor.

Benson
McNeal
McCarver
Taylor R
Hoopes

Reference.
F.B. 340-
F.B. 313-
F.B. 402-

RETURN TO
LOS ANGELES COUNTY SURVEYOR
700 HALL OF RECORDS
Note: ANY ADDITIONS OR CHANGES ON THIS SHEET MUST BE MADE ...

Sec 21-T1S-R17W F.B. 340

W.O. 999 Tape No. ____ Std ____ °F.

1931

Indexed A. C. Johnson

F.B. 340 pg 142

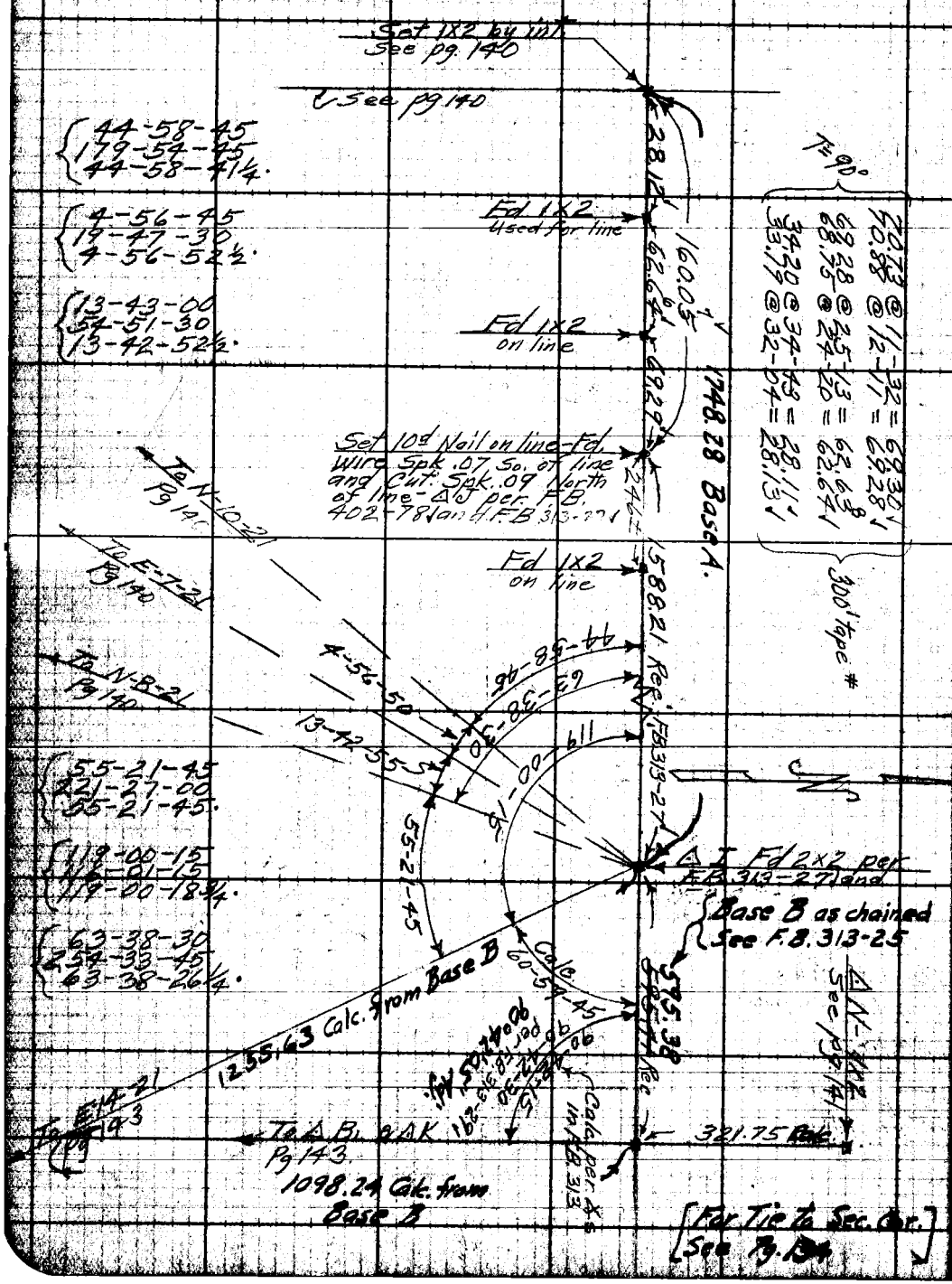

[For Tie to Sec. Cor.
See Pg. 134]

LOS ANGELES COUNTY SURVEYOR
700 HALL OF RECORDS
Do not extend notes this side of this line
Note: ANY ADDITIONS OR CHANGES ON THIS SHEET MUST BE MADE OR CHECKED IN RED INK WITH DATE AND NAME OF PERSON MAKING CHANGE.

N
130-57-00
523-47-00
130-56-52½.
14-57-45
59-51-00
14-57-45.
2042.01 from Base 3
Fd. 1x2 "C" Per FB. 402-74
Base — 5700 * 11 Sh. -
209.66 @ 43 - TBB = 206.85 1
209.56 @ 35½ - TBB = 206.85 1
A.B. - Fd nail in
S.S. as Per FB 340
Pg 138. Used for
line N & S. also FB 402-74
Pt. X Per FB 340
Pg 138 Fd 1x2 on
line
426.90
Calc.
68-33-20
21-01-00
130-
14-57-45
56-55
71-55-45
To E-7-21
Pg 140
23.90.64
(See Pg. 140
90-25-40
Calc.
1107.94
Calc. from Base 2 (See Pg. 142)
68-33-15
274-13-00
68-33-15.
71-55-45
287-43-00
71-55-45.
21-01-00
84-04-00
21-01-00.
This distance is an average and is from special sidewalk triangle
AK = SEC. COR.
Fd 2" I.P. and Brass
Cap marked ...
FB 313 - ... line N & S
21
23

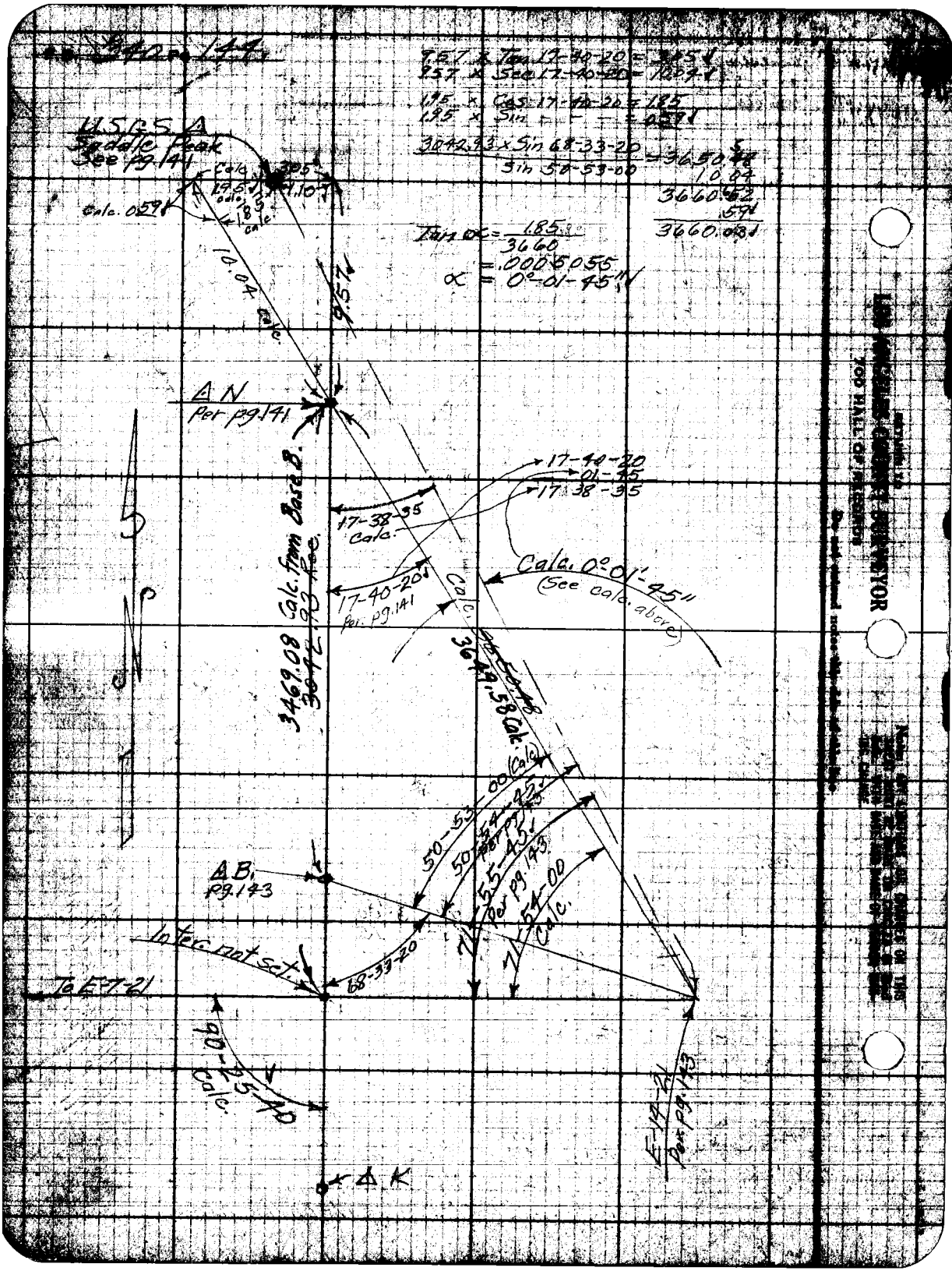

340 pg. 144
9.57 x Tan 17-40-20 = 3.05
9.57 x Sec 17-40-20 = 10.04
1.95 x Cos 17-40-20 = 1.85
1.95 x Sin " " " = 0.59
3042.93 x Sin 68-33-20 / Sin 50-53-00 = 3650.48
10.04
3660.52
.59
3660.08
Tan α = 1.85 / 3660
= .0005055
α = 0°-01-45"
U.S.G.S. Δ
Saddle Peak
See pg. 141
Calc. 0.59
Calc. 3.05
1.95 calc.
1.85 calc.
10.04 calc.
9.57
ΔN
Per pg. 141
3469.08 Calc. from Base B.
3042.93 Rec.
17-40-20
01-45
17-38-35
17-38-35 Calc.
17-40-20 Per pg. 141
Calc. 0°-01'-45"
(See calc. above)
Calc.
3649.58 Calc.
50-53-00 (Calc.)
50-54-45 Per pg. 143
55-45 Per pg. 143
71-54-00 Calc.
ΔB
pg. 143
Inter. not set.
68-33-20
To E-7-21
90-25-40 Calc.
E-14-21 Per pg. 143
ΔK

Notes Ck'd by		Survey of Cadastral Triang. Tie	F.B. 340 Pg. [illegible]
Map No.		W. O. 860 Tape No. St'd °F.	
Office Work		Surveyed by [illegible]	
Checked		Notes Date May-33	
Date		Indexed A. C. Johnson	

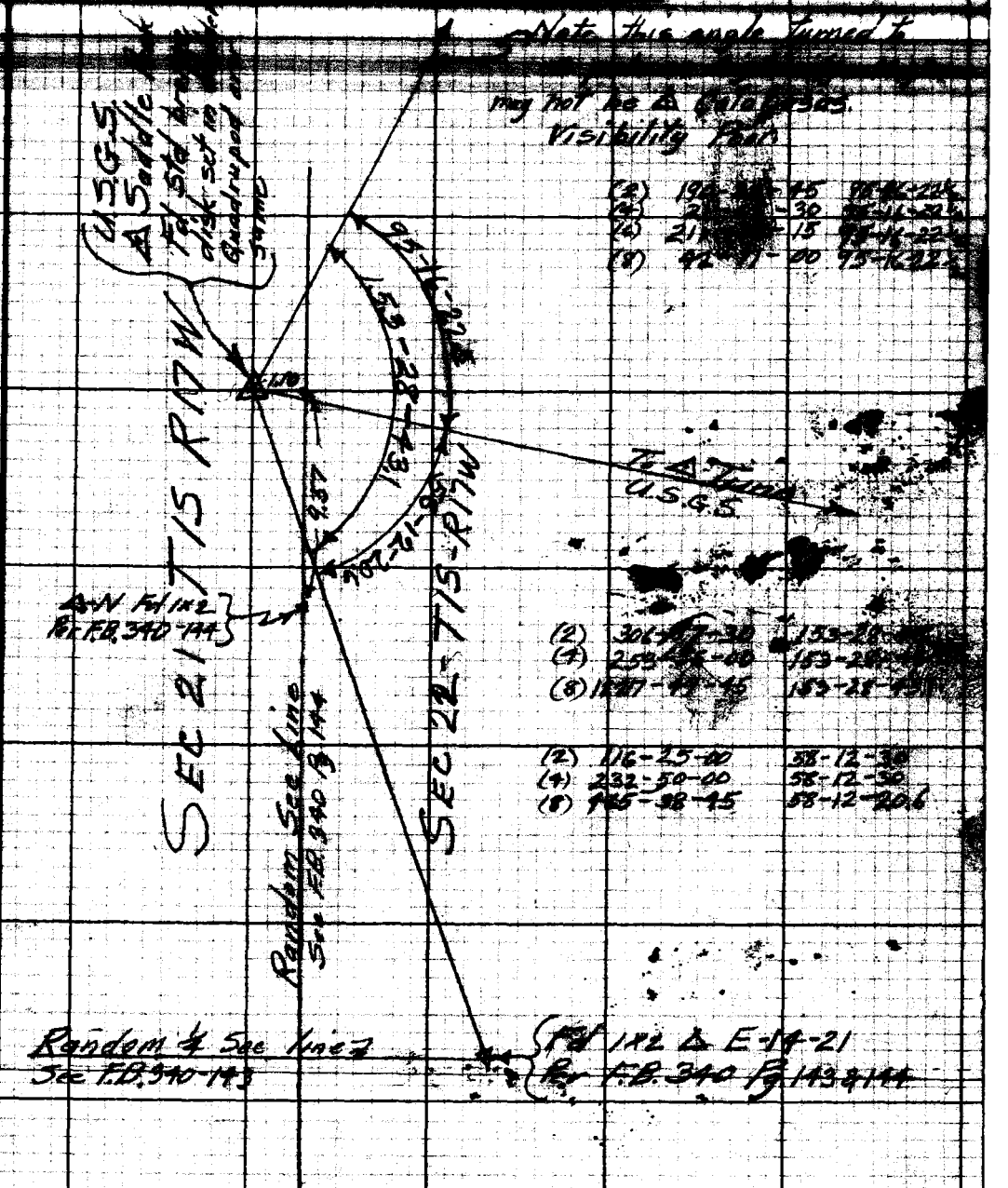

Notes: ANY ADDITIONS OR CHANGES ON THIS SHEET MUST BE MADE ON CIRCLED IN Red Ink. WITH DATE AND NAME OF PERSON MAKING CHANGE.

RETURN TO
LOS ANGELES COUNTY SURVEYOR
700 HALL OF RECORDS

Do not extend notes this side of this line

FORM 247 IDM 8-31

RETURN TO

LOS ANGELES COUNTY SURVEYOR

700 HALL OF RECORDS

Note: ANY ADDITIONS OR CHANGES ON THIS SHEET MUST BE MADE OR CIRCLED IN Red Ink. WITH DATE AND NAME OF PERSON MAKING CHANGE.

Do not extend notes this side of this line

F.B. 340 Pg 146

Notes Ck'd by D. M. Finley	Survey of Preservation of Gov't Mon.
Map No.	W. O. 0302 Tape No. 120 St'd. 84 °F
Office Work	Surveyed by Uharriet
Checked	Notes Uharriet Date 5-18-55
Date	Indexed A. C. Johnson 5-26-55

F. B. 340 Pg. 147

Notes: Any Additions or Changes on This Sheet Must be Made or Circled in Red Ink With Date and Name of Person Making Change.

Do not extend notes this side of this line.

RETURN TO
LOS ANGELES COUNTY SURVEYOR
726 LOS ANGELES COUNTY
ENGINEERING BLDG.

Preservation of Government Monument

J.N. 0302.01

¼ corner between sections 16 & 21 R17W T1S

Ref: C.S.B.-128-1

Uharriet
Lind
Goodwin
Harner
Voge

76PSOOS S&E #247. 8-54

F. B. 340 Pg. 148

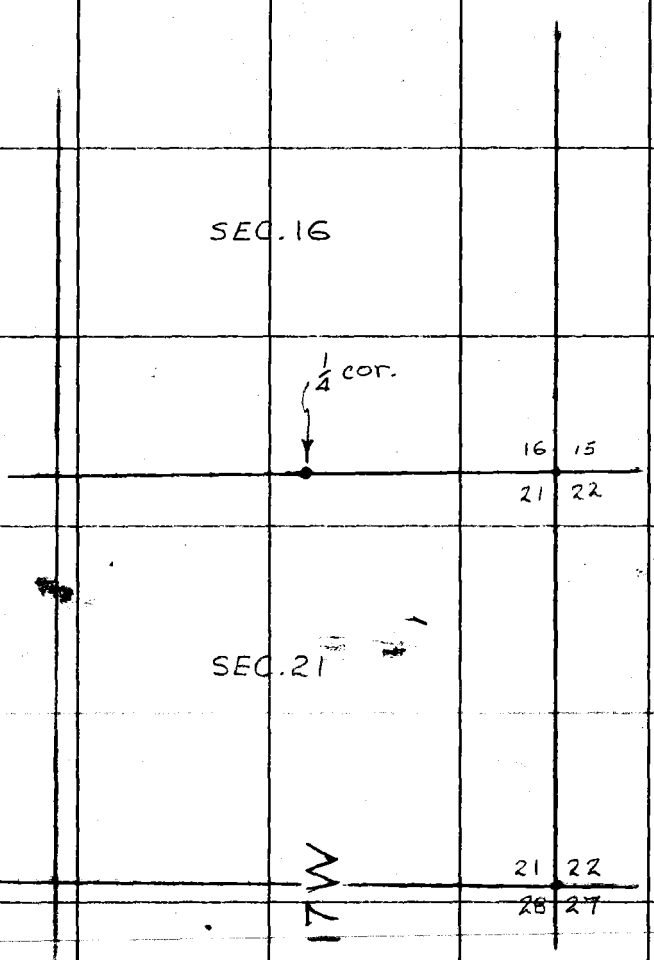

RETURN TO
LOS ANGELES COUNTY SURVEYOR
720 LOS ANGELES COUNTY
ENGINEERING BLDG.

Note: Any Additions or Changes on This Sheet Must be Made or Circled in Red Ink With Date and Name of Person Making Change.

extend notes this side of this line.

Notes Ck'd by D. M. Finley
Map No.
Office Work
Checked
Date

Survey of Preservation Govt Mon.
W. O. 0230-A Tape No. 120 St'd. 84 °F
Surveyed by Uharriet
Notes Uharriet Date 5-18-55
Indexed A. C. Johnson

F. B. 340 Pg. 119

Note: Any Additions or Changes on This Sheet, Must be Made or Circled in Red, Ink With Date and Name of Person Making Change.

RETURN TO
LOS ANGELES COUNTY SURVEYOR
726 LOS ANGELES COUNTY
ENGINEERING BLDG.

Do not extend notes this side of this line.

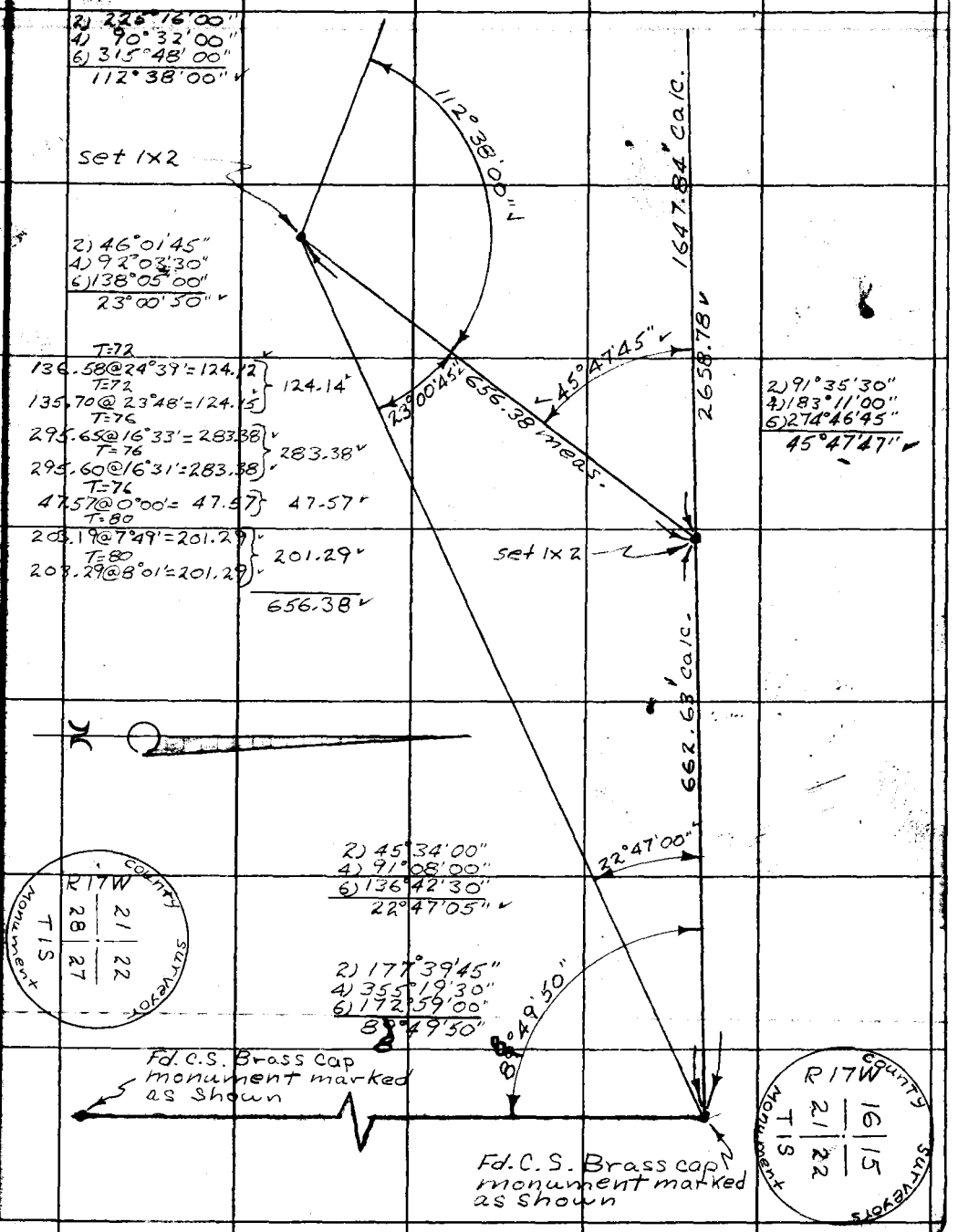

76F3095 S&E #247. 8-54

F. B. 340 PG. 150

RETURN TO
LOS ANGELES COUNTY SURVEYOR
726 LOS ANGELES COUNTY
ENGINEERING BLDG.

Do not extend notes this side of this line.

Notes: Any Additions or Changes on This Sheet Must be Made or Circled in Red Ink With Date and Name of Person Making Change.

JN 0302.01

Notes Ck'd by D. M. Finley	Survey of N¼ Cor Sec 22 T1S R17W
Map No.	W. O. Tape No. St'd. 84 °F
Office Work	Surveyed by Mitchell & Brown
Checked	Notes Mitchell Date June, 55
Date	Indexed A. C. Johnson

E.B. 340 PG. 151

PRESERVATION OF GOVERNMENT COR'S

SURVEY SHOWING
THE REESTABLISHMENT OF
THE

N ¼ CORNER OF SECTION 22
T1S, R17W

J.N. 0302.01

Mitchell, R.J.
Brown J.H.
Merino G.R.
Henderson J.X.
Donnelly T.K.

June 1955

Note: Any Additions or Changes on This Sheet Must be Made or Circled in Red Ink With Date and Name of Person Making Change.

Do not extend notes this side of this line.

RETURN TO
LOS ANGELES COUNTY SURVEYOR
726 LOS ANGELES COUNTY
ENGINEERING BLDG.

76F309S S&E #247. 8-54

F.B. 340 Pg. 152

INDEX

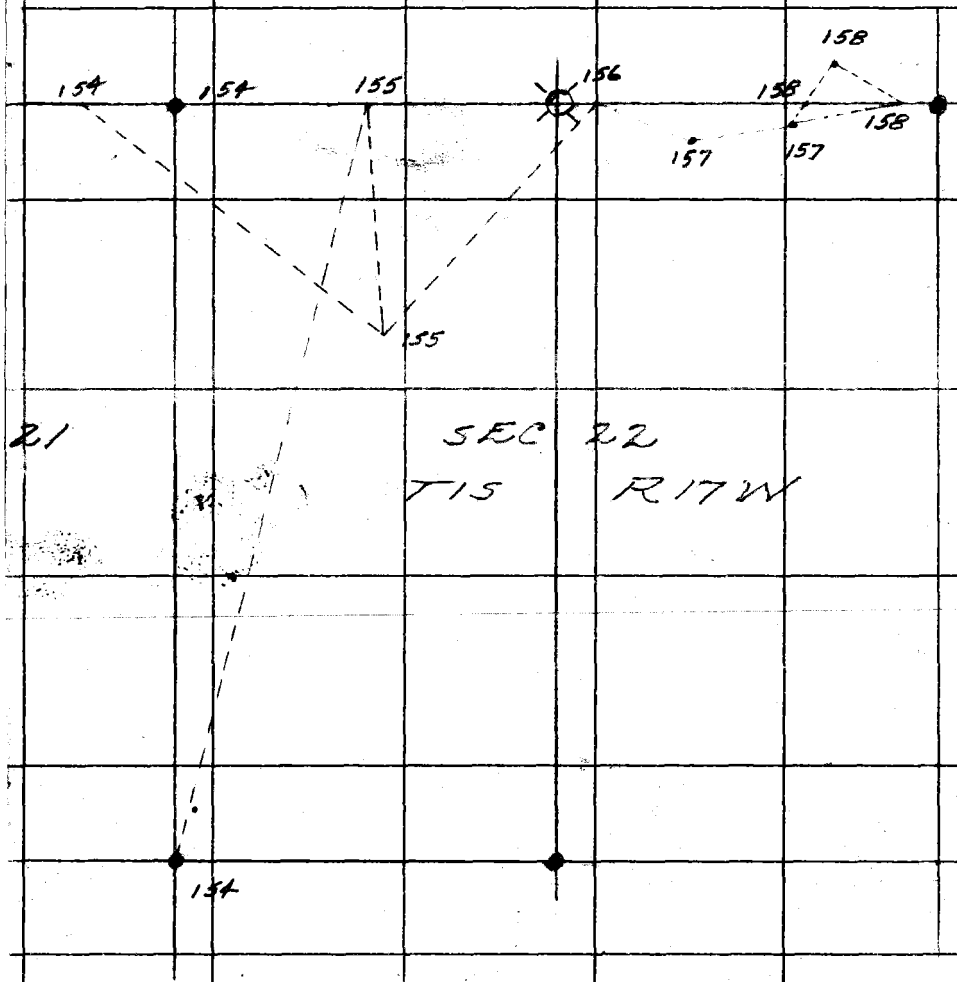

RETURN TO
LOS ANGELES COUNTY SURVEYOR
725 LOS ANGELES COUNTY
ENGINEERING BLDG.

Do not extend notes this side of this line.

Note: Any Additions or Changes on This Sheet Must be Made or Circled in Red Ink With Date and Name of Person Making Change.

JN 0802.01

F.B. 340 PG. 153

Notes Ck'd by D. M. Finley	Survey of N½ Cor Sec 22 T1S R11W
Map No.	W. O. Tape No. St'd. 84 °F
Office Work	Surveyed by Mitchell & Brown
Checked	Notes Mitchell Date June, '55
Date	Indexed A. C. Johnson

Note: Any Additions or Changes on This Sheet Must be Made or Circled in Red Ink With Date and Name of Person Making Change.

Do not extend notes this side of this line.

RETURN TO
LOS ANGELES COUNTY SURVEYOR
726 LOS ANGELES COUNTY
ENGINEERING BLDG.

76F309S S&E #247. 8-54

F.B. 340 PG. 154

RETURN TO
LOS ANGELES COUNTY SURVEYOR
725 LOS ANGELES COUNTY
ENGINEERING BLDG.

Note: Any Additions or Changes on This Sheet Must be Made or Circled in Red Ink With Date and Name of Person Making Change.

Do not extend notes this side of this line.

76F3098 247 4-53

RETURN TO
LOS ANGELES COUNTY SURVEYOR
726 LOS ANGELES COUNTY
ENGINEERING BLDG.

Note: Any Additions or Changes on This Sheet Must be Made or Circled In Red Ink With Date and Name of Person Making Change.

Do not extend notes this side of this line.

Notes Ck'd by D. M. Fisher
Map No.
Office Work
Checked
Date

Survey of M.C. cor. Sec. 34, T1S, R3E, S.B.B.&M.
W. O. Map No. 814 Sht. 2 of 2 Sheets
Surveyed by [illegible] Date [illegible]
Notes [illegible]

SECTION

Pt "F"
Set 1x2 sh
on Rec. bring
8 on crest of
major ridge of
ainging Ridge
Blk 2

15

1 set
Prop.
2655.91
2655.91 Rec.

Sec. Line

37.68

1436.84 calc. fr.
triangle

1926.62' calc. fr.
triangle

Basic Line

Ridge Line

96

76°30'

35'

30'

TO SW COR
SEC. 34
Contd on
Page 154

Contd from Page 154

TIN CUP CANYON

1) 82.77 @ 21 31 (T=94°) = 76.47
2) 83.19 @ 13 16 30" " = 76.42
3) 82.69 @ 21 27 " = 76.42
Avg = 76.42

1) 279.77 @ 28 00 45 (T=94°) = 247.02
2) 278.87 @ 27 39 " = 247.04
3) 279.31 @ 27 49 30 " = 247.04
4) 278.42 @ 27 29 45 " = 246.99
Avg = 247.02

1) 115.33 @ 7 41 (T=94°) = 114.50
2) 115.27 @ 6 51 " = 114.41
3) 113.36 @ 7 21 " = 114.43
Avg = 114.44

1) 278.80 @ 5 40' (T=94°) = 277.52
2) 278.98 @ 5 55 " = 277.70
3) 278.92 @ 5 53 " = 277.64
Avg = 277.62

Total = 715.30

68°41'35"

PP

1) 164 10 00
2) 256 40 00
3) 225 00 15
Avg) 64 10 02½
Adj) 64 10 05

1) 68 41 15
2) 274 46 30
3) 312 07 45
Avg) 68 41 37½

1) 96 18
2) 25 14
3) 217 51
Avg) 96 18
Adj) 96 18 35

1) 76 36 30
2) 306 25 00
3) 99 38 30
Avg) 76 36 20

"G"
Set 1x2 sh
near crest
of major ridge

SECTION

22

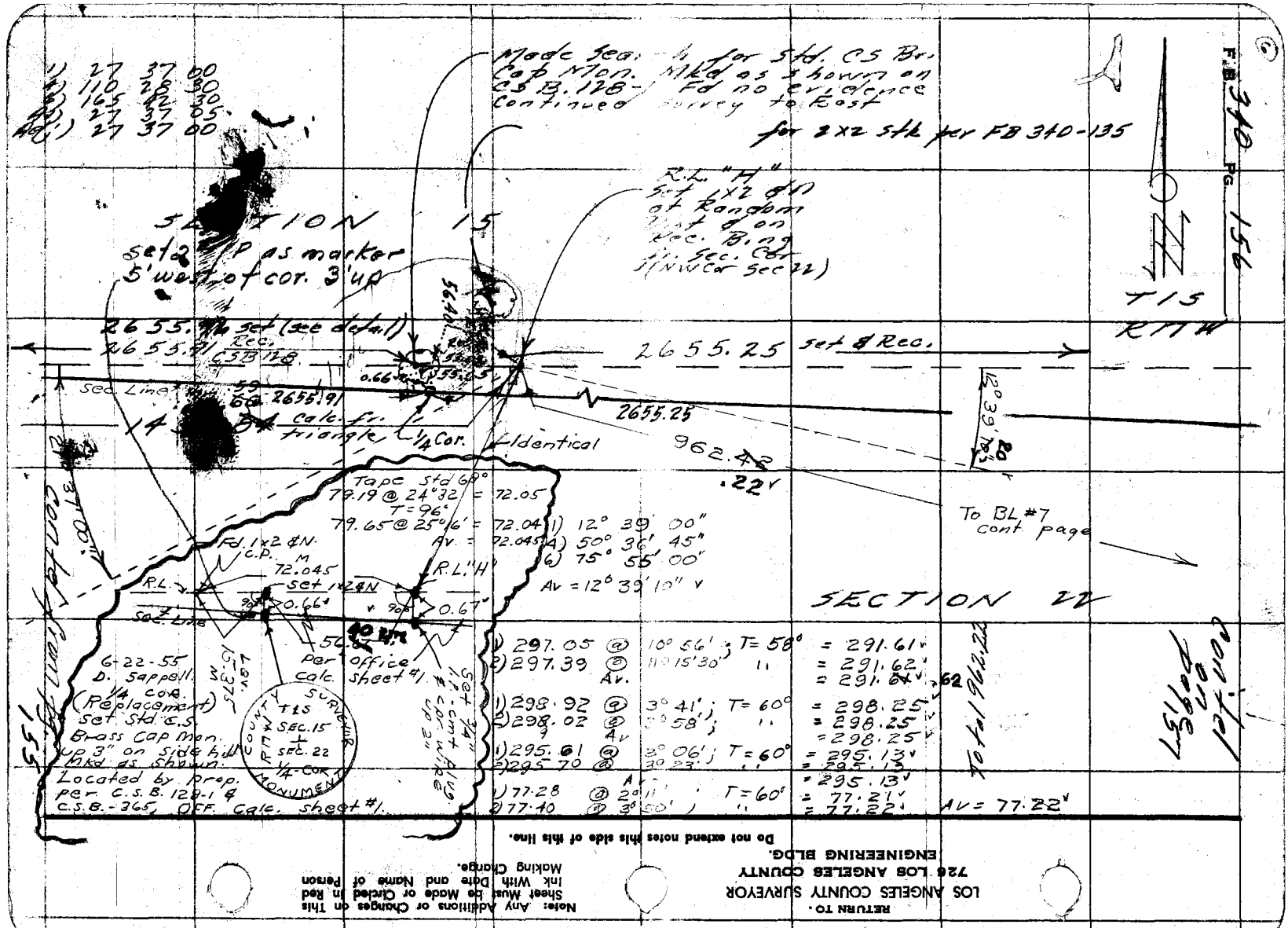

RETURN TO.
LOS ANGELES COUNTY SURVEYOR
726 LOS ANGELES COUNTY
ENGINEERING BLDG.

Note: Any Additions or Changes on This Sheet Must be Made or Circled in Red Ink With Date and Name of Person Making Change.

Do not extend notes this side of this line.

75FB098 247 4-53

RETURN TO
LOS ANGELES COUNTY SURVEYOR
726 LOS ANGELES COUNTY
ENGINEERING BLDG.

Note: Any Additions or Changes on This Sheet Must be Made or Circled in Red Ink With Date and Name of Person Making Change.

Do not extend notes this side of this line.

Notes Ck'd by D. M. Fisher
Map No.
Office Work
Checked
Date

Survey of N ½ of sec 22 T 1S R 7W
W. O. Map No. Sht. 84 of
Surveyed by W. H. B. Brown
Notes W. H. B. Date 6-17-55
Inspected C. Johnson

F.B. 340 Pg. 157

1) 157° 32' 15" ✓
2) 270 09' 00"
3) 225 13' 30"
4) 157 32 15

1) 260.65 @ 2°13' ; T = 78 = 260.45 ✓
2) 260.73 @ 2°26' ; T = 78 = 260.49 ✓
3) 260.81 @ 2°48' ; " = 260.48 ✓
Av. = 260.48 ✓

1) 300.63 @ 6°20' ; T = 70 = 298.77 ✓
2) 300.55 @ 6°13' ; " = 298.75 ✓
Av. = 298.76 ✓

To "N" see next page

SECTION 15

"L" Set 1 X 2 ℄ N on E shoulder of Rd.

2655.25 ✓ set by Prop. Rec.
1509.15 ✓
Dist. "H" to "L" = ~~953.25~~

set bt spk & T in W edge pvmt

19.46
8.22

spk on E edge pvmt

1) 109 15 30
4) 77 01 30
6) 295 32 00 ✓
Av 109 15 ~~20~~ 25 (adj).

1) 74 03 45
4) 296 15 00
6) 84 23 00
Av. 74 03 50 ✓

109° 15' 25"
74° 03' 50" ✓
176° 40' 45"

"H" Set 1 X 2 ℄ N on ~~mound~~ left hand ~~by Rd cor + 5 E of~~ Rd.

157° 32' 15" ✓
To "H"
1 X 2 ℄ N on ~~E~~ der of Rd.
7"
962 ~~25~~ .22
559.24 ✓

SECTION 22

1) 183 19 15
4) 13 17 00
6) 19 55 30
Av) 183 19 15 ✓
Supp 176 40 45

cont from page 152

RETURN TO
LOS ANGELES COUNTY SURVEYOR
726 LOS ANGELES COUNTY
ENGINEERING BLDG.

Note: Any Additions or Changes on This Sheet Must be Made or Circled in Red Ink With Date and Name of Person Making Change.

Do not extend notes this side of this line.

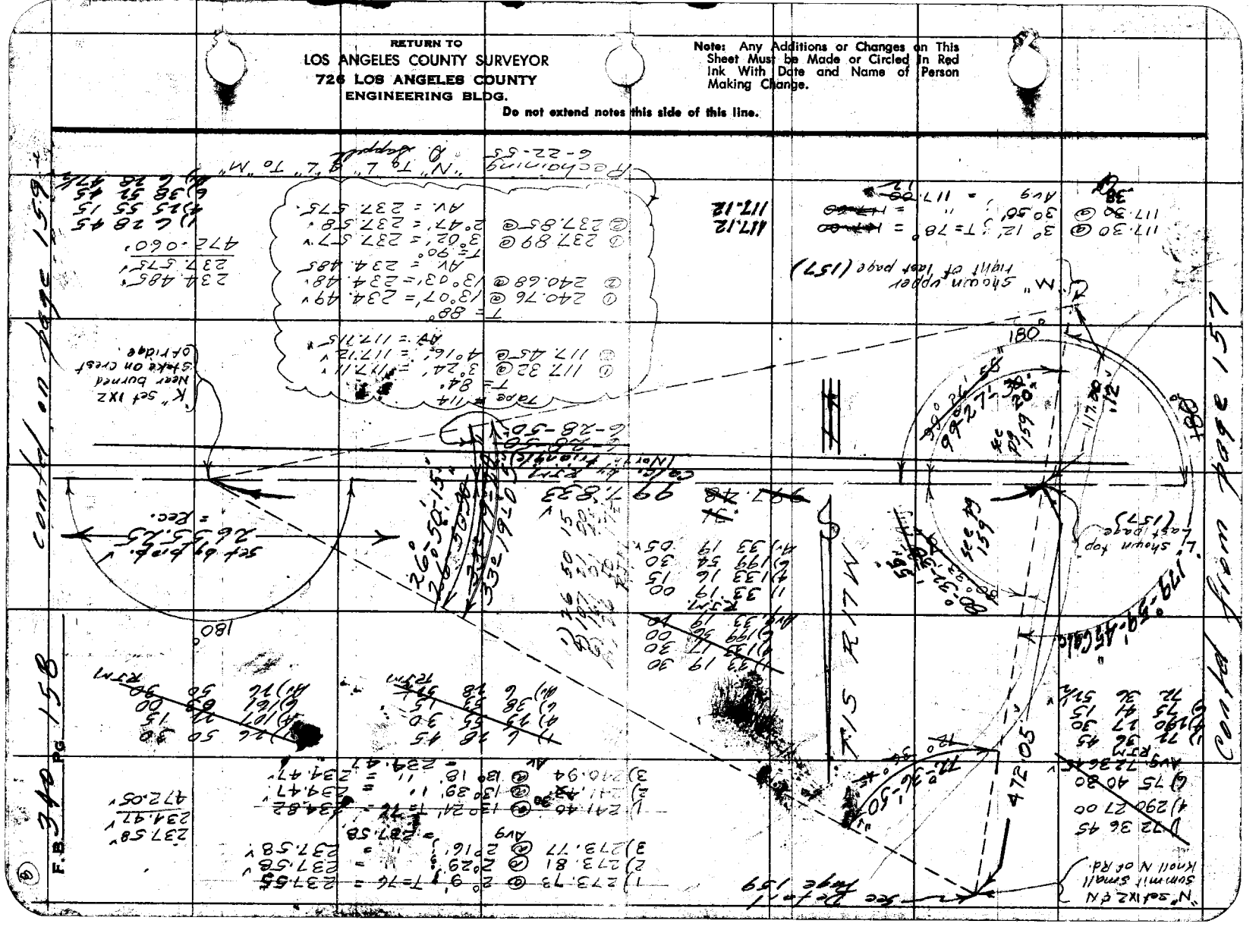

76F309S 247 2-51

RETURN TO
LOS ANGELES COUNTY SURVEYOR
726 LOS ANGELES COUNTY
ENGINEERING BLDG.

Note: Any Additions or Changes on This Sheet Must be Made or Circled in Red Ink With Date and Name of Person Making Change.

Do not extend notes this side of this line.

@ L (pg 15[illegible])

1) 80 32 45
4) 322 10 30
6) 123 15 30
Av) 80 32 ~~35~~ 30 Field Adj: RJM

1) 99 27 15
4) 37 49 45
6) 236 44 45
Av) 99 27 ~~27~~ 30 Field Adj: RJM

Dist from "K" to 1X2

1) 98.52 @ 21°-09-10 ; T = 72° = 91.87
2) 98.05 @ 20°-25-20 ; " = 91.88

Avg = 91.88
− .01
91.87

T 15

15 14

R 17 W

180°

91.87

2655.25 set by prop. = rec.

set 1X2

1.31

1.31

"K" shown top page 158

22 23

Fd. Conc brass capped Mon. Mkd as shown on CSB 128-1 per same

Tool Random Sight on Vert Extension of Most Sly Corner of platform of airway beacon Light to secure angle check

1) 79 13 30
4) 316 55 15
6) 115 23 00
Av) 79 13 50

1) 208 09 15
4) 112 37 30
6) 168 56 00
Av) 208 09 20

208°-09'-20"

"N" DETAIL see pg 158

79°-13'-50"

72° 36' 50" pg 158

"K" pg 158 pg 159

"M" pg 158

Contd from page 158

Notes Ck'd by G. M. Finley
Map No.
Office Work
Checked
Date

Survey of N. Cor. Sec. 22 T15 R17W
W.O. Tape No. Std 84 °F
Surveyed by J. H. Brown
Notes J. H. B. Date 6-17-55
Indexed C. Johnson

F.B. 348 Pg. 159

9

F. B. 340 PG. 160