RETURN TO
LOS ANGELES COUNTY SURVEYOR

Note: ANY ADDITIONS OR CHANGES ON THIS SHEET MUST BE MADE OR CIRCLED IN **Red.** WITH DATE AND NAME OF PERSON MAKING CHANGE.

Do not extend notes this side of this line

Date____ Notes by____ Chief Party____ F.B.____ Pg 14

Platted by____
Date____
Map No.____
Platting C'k'd by____
Date____

W. O. No.____ D. S. O. No.____
Location____
Surveyed by____
Date____
~~Indexed~~

F.B. 341 PG. Index Chief Party Notes by Date

F.B. 341

PAGES: Index, 1, , 3, , 4A, ,
5 to8 incl., 8A, 8B, 8C, , 8E, 8F,
9, 10, 10A, 10B, 11, 12, 12A, 12B,
12C, , 13 to119 incl., , 121 to 128 incl.,

RETURN TO LOS ANGELES COUNTY SURVEYOR

Do not extend notes this side of this line

Note: ANY ADDITIONS OR CHANGES ON THIS SHEET MUST BE MADE OR CIRCLED IN Red. WITH DATE AND NAME OF PERSON MAKING CHANGE.

Date _____ Notes by _____ Chief Party _____ F. B. 341 PG. 1

Plotted by	W. O. No. _____ S. O. No. _____
Date	Location
Map No.	Surveyed by
Plotting C & D by	Date
Date	Indexed

INDEX SKETCH SAUGUS TO THE SEA ROAD
W.O. 759

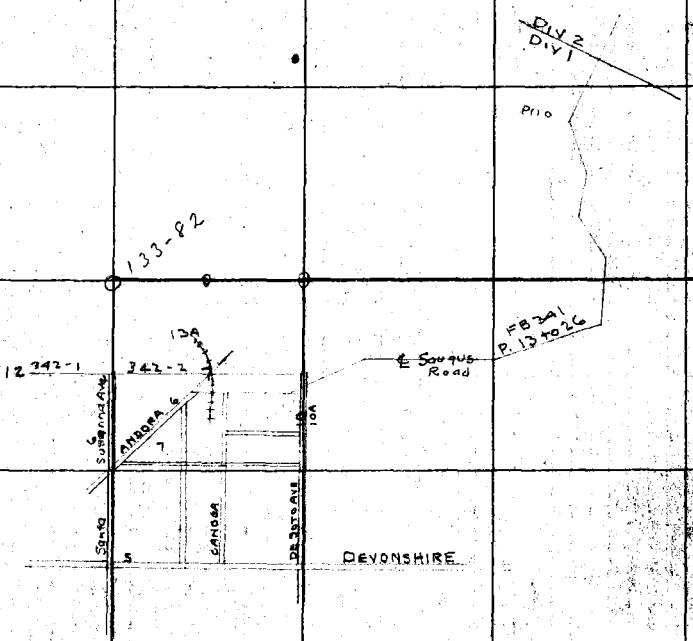

RETURN TO
LOS ANGELES COUNTY SURVEYOR
Do not extend notes this side of this line

RETURN TO

LOS ANGELES COUNTY SURVEYOR

Notes ANY ADDITIONS OR CHANGES ON THIS SHEET MUST BE MADE OR CIRCLED IN **Red.** WITH DATE AND NAME OF PERSON MAKING CHANGE.

Do not extend notes this side of this line

Date

Chief Party Notes by

F.B. 341 Pg.

Date 6/28/28 Notes by M. H. Curtis Chief Party F. C. Howard F. B. 341 PG. 3

Plotted by	W. O. No. 759 U. S. C. & G. No.
Date	Location Saugus to Sea
Map No. B-373-1	Surveyed by F. C. Howard
Plotting C'k'd by	Date June 28, 1928
Date	Indexed A. C. Johnson

Observation of Polaris for Azimuth

Lat. – 34°15'45"N

Long. – 118°36'20"W

Time of Upper Culmination – 7h09m24s

Instrument at Intersection of Santa Susanna Ave and N. Line [illegible] Ave., Chatsworth, Calif.

See P. 6

Sight at P.I. #2 Saugus to The Sea Road per P.13

Obs	Time Setting on Polaris	Horiz. Angle	Bearing Point	Bearing Line
1.	1. 8h43m00s P.M.	1. 37°18'30"		
	2 8-45-00	4. 149°12'30"		
	3 8-47-00	M. 37°18'07"5	N0°32'12"E	N37°50'20"E
	4 8-49-00			
	M 8-46-00			
2.	1. 8h53m00s	1. 37°15'30"		
	2. 8-56-00	4 148°59'45"		
	3 8-59-00	M. 37°14'56"25	N0°35'56"E	N37°50'52"E
	4 9-02-00			
	M 8-57-30			
3.	1 9h13m00s	1. 37°10'30"		
	2 9 15 00	4. 148°38'30"		
	3 9 17 00	M. 37°09'37"5	N0°41'31"E	N37°51'08"E
	4 9 19 00			
	M 9 16 00			
4.	1. 9h27m00s	1. 37°06'30"		
	2 9-29 00	4. 148°23'00"		
	3 9-31 00	M. 37°05'45"	N0°45'16"E	N37°51'01"E
	4 9-33-00			
	M 9-30-00			
5.	1. 9h46m00s	1. 37°01'30"		
	2 9h47m00s	4. 148°03'00"		
	3 9h48m00s	M. 37°00'45"	N0°49'53"E	N37°50'38"E
	4 9h49m00s			
	M 9h47m30s			
6.	1 9h55m00s	1. 36°59'45"		
	2 9h57-00s	4. 147°52'30"		
	3 9-59-00	M. 36°58'07"5	N0°52'48"E	N37°50'55"E
	4 10-01-00			
	M 9-58-00			
			Mean Brg	N37°50'50"E

Notes: ANY ADDITIONS OR CHANGES ON THIS SHEET MUST BE MADE OR CIRCLED IN Red, WITH DATE AND NAME OF PERSON MAKING CHANGE.

RETURN TO LOS ANGELES COUNTY SURVEYOR

Do not extend notes this side of this line

F.B. 341 PG. 1 F. C. Howard Chief Party Notes by Date

RETURN TO

LOS ANGELES COUNTY SURVEYOR

Do not extend notes this side of this line

Note: ANY ADDITIONS OR CHANGES ON THIS SHEET MUST BE MADE OR CIRCLED IN Red. WITH DATE AND NAME OF PERSON MAKING CHANGE.

Date 1-21-29 Notes by W. B. Nesbit Chief Party F. B. 341 PG. 4A

Plotted by M. H. Curtis
Date 2-2-29
Map No. B-3734
Plotting C'k'd by W. B. Nesbit
Date 2-2-29

W. O. No. D. S. O. No.
Location Lassen St + Santa Susanna
Surveyed by
Date
Indexed A. C. Johnson

Ties on Lassen St and Santa Susanna Ave. Chatsworth.



Notes ANY ADDITIONS OR CHANGES ON THIS SHEET MUST BE MADE OR CIRCLED IN Red. WITH DATE AND NAME OF PERSON MAKING CHANGE.

Do not extend notes this side of this line

RETURN TO LOS ANGELES COUNTY SURVEYOR

F.B. 341 Pg. 48 Chief Party Notes by Date

RETURN TO

LOS ANGELES COUNTY SURVEYOR

Do not extend notes this side of this line

Notes: ANY ADDITIONS OR CHANGES ON THIS SHEET MUST BE MADE OR CIRCLED IN Red. WITH DATE AND NAME OF PERSON MAKING CHANGE.

Date July 1928 Notes by Howard Chief Party Howard F. B. 341 PG. 5

Plotted by M. H. Curtis	W. O. No. 759 B. S. O. No.
Date 2-2-29	Location Saugus to the Sea
Map No. B-373-1	Surveyed by F. C. Howard
Plotting C'k'd by W. B. Nesbit	Date July 1928
Date 3-2-29	Indexed A. C. Johnson

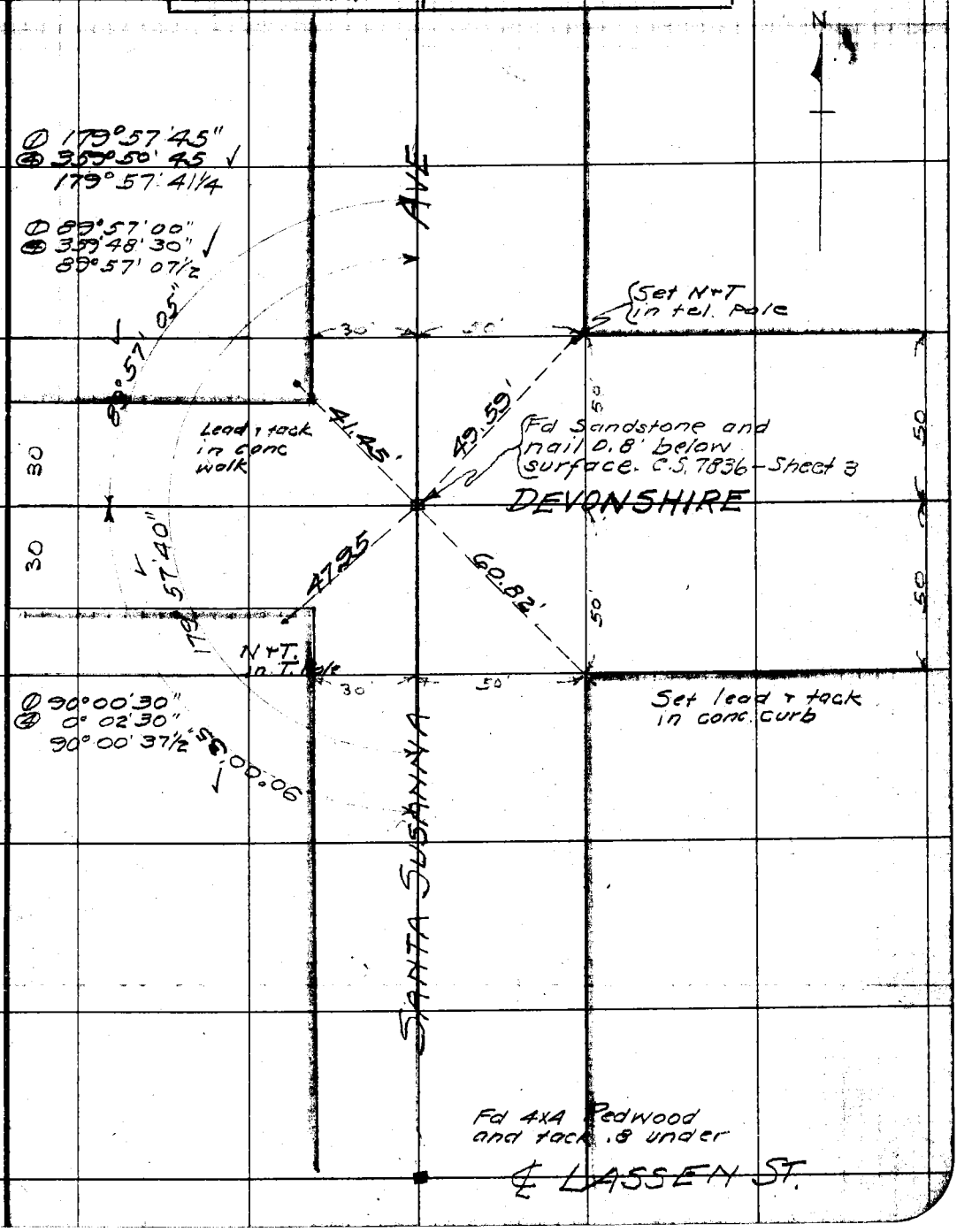

Note: ANY ADDITIONS OR CHANGES ON THIS SHEET MUST BE MADE OR CIRCLED IN Red. WITH DATE AND NAME OF PERSON MAKING CHANGE.

Do not extend notes this side of this line

RETURN TO LOS ANGELES COUNTY SURVEYOR

F.B. 341 PG. 6 Howard Chief Party Notes by Howard Date June 1928

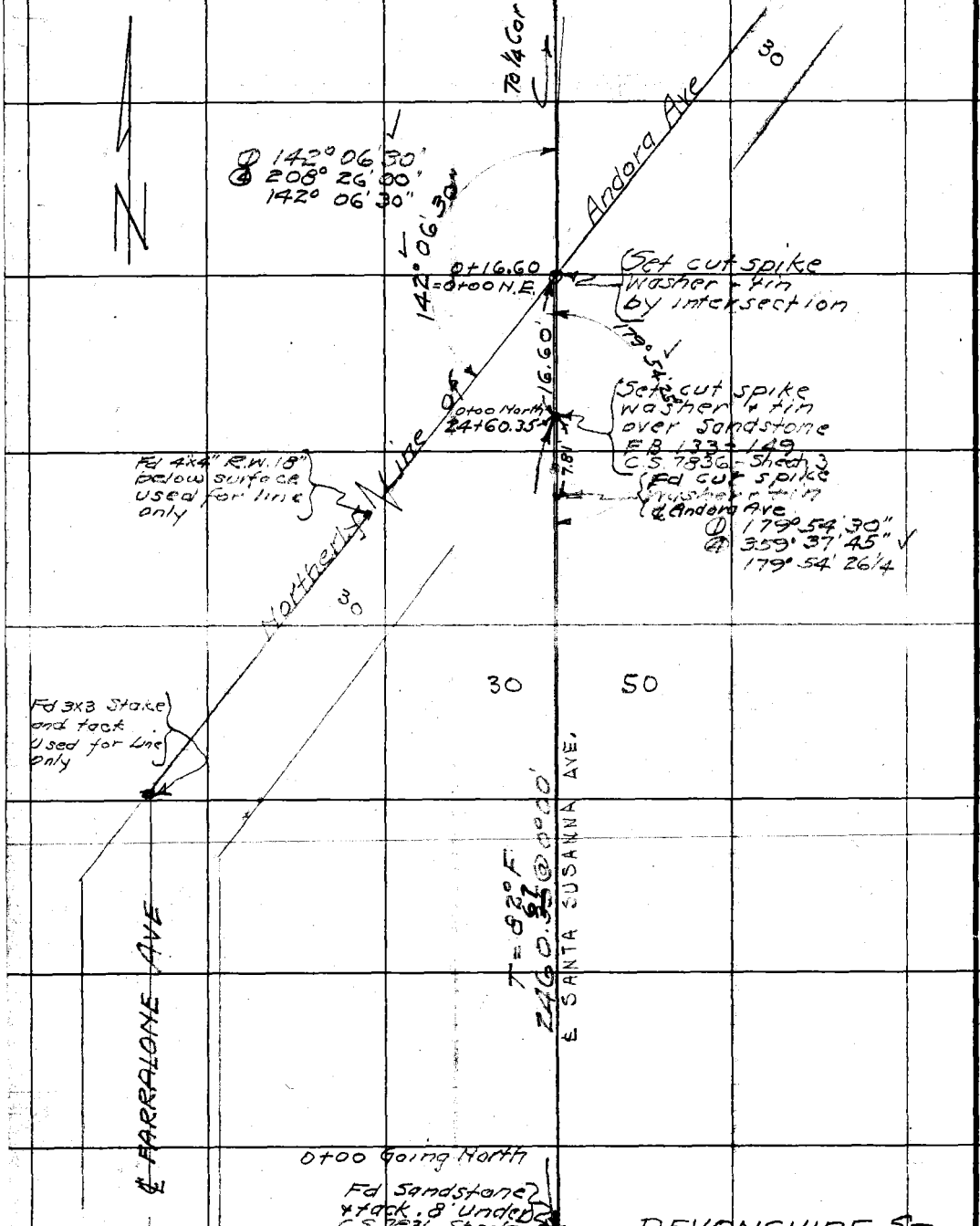

RETURN TO
LOS ANGELES COUNTY SURVEYOR
Do not extend notes this side of this line

Notes. ANY ADDITIONS OR CHANGES ON THIS SHEET MUST BE MADE OR CIRCLED IN Red. WITH DATE AND NAME OF PERSON MAKING CHANGE.

Date July 1928 Notes by Howard Chief Party Howard F. B. 341 PG. 7

Plotted by M. H. Curtis	W. O. No. 759 B. S. O. No.
Date 2-2-29	Location Saugus to the Sea
Map No. B-373-1	Surveyed by F. C. Howard
Plotting C'k'd by W. B. Nesbit	Date July 1928
Date 3-2-29	Indexed A. C. Johnson



Notes: ANY ADDITIONS OR CHANGES ON THIS SHEET MUST BE MADE OR CIRCLED IN Red. WITH DATE AND NAME OF PERSON MAKING CHANGE.

Do not extend notes this side of this line

RETURN TO LOS ANGELES COUNTY SURVEYOR

F.B. 341 PG. 8 Howard Chief Party Notes by Howard Date July 1928

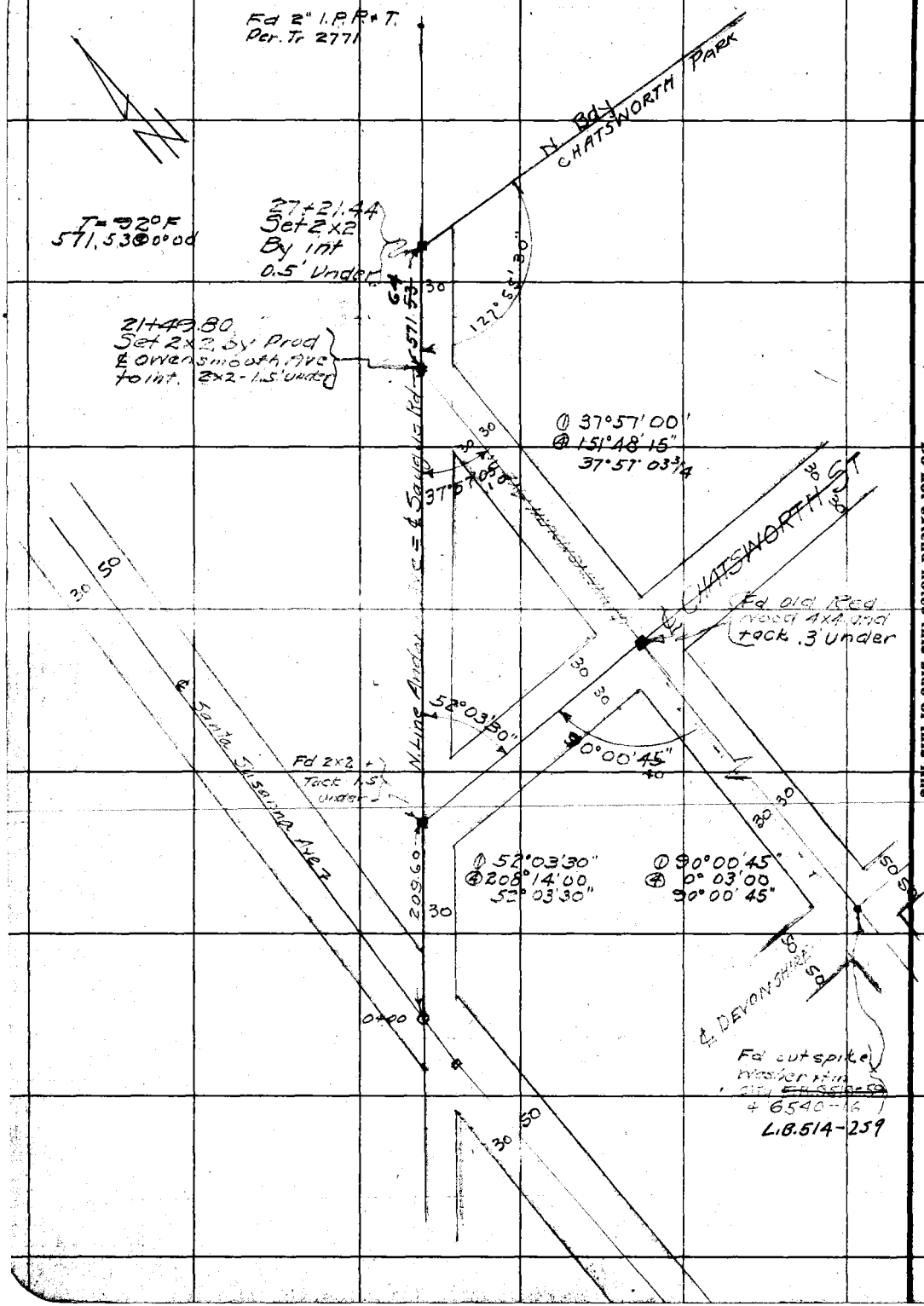

RETURN TO
LOS ANGELES COUNTY SURVEYOR
Do not extend notch this side of this line

Notes ANY ADDITIONS OR CHANGES ON THIS SHEET MUST BE MADE OR CIRCLED IN Red. WITH DATE AND NAME OF PERSON MAKING CHANGE.

F. B. 341 Pg. 8 R

Platted by M. H. Curtis	W. O. No. 759 D. S. O. No. 1
Date April 1929	Location Saugus to Sea
Map No. B-375-1	Surveyed by F. C. Hawxhurst
Platting C'k'd by G. L. Pippin	Date March 1929
Date April 1929	Indexed A. C. Johnson

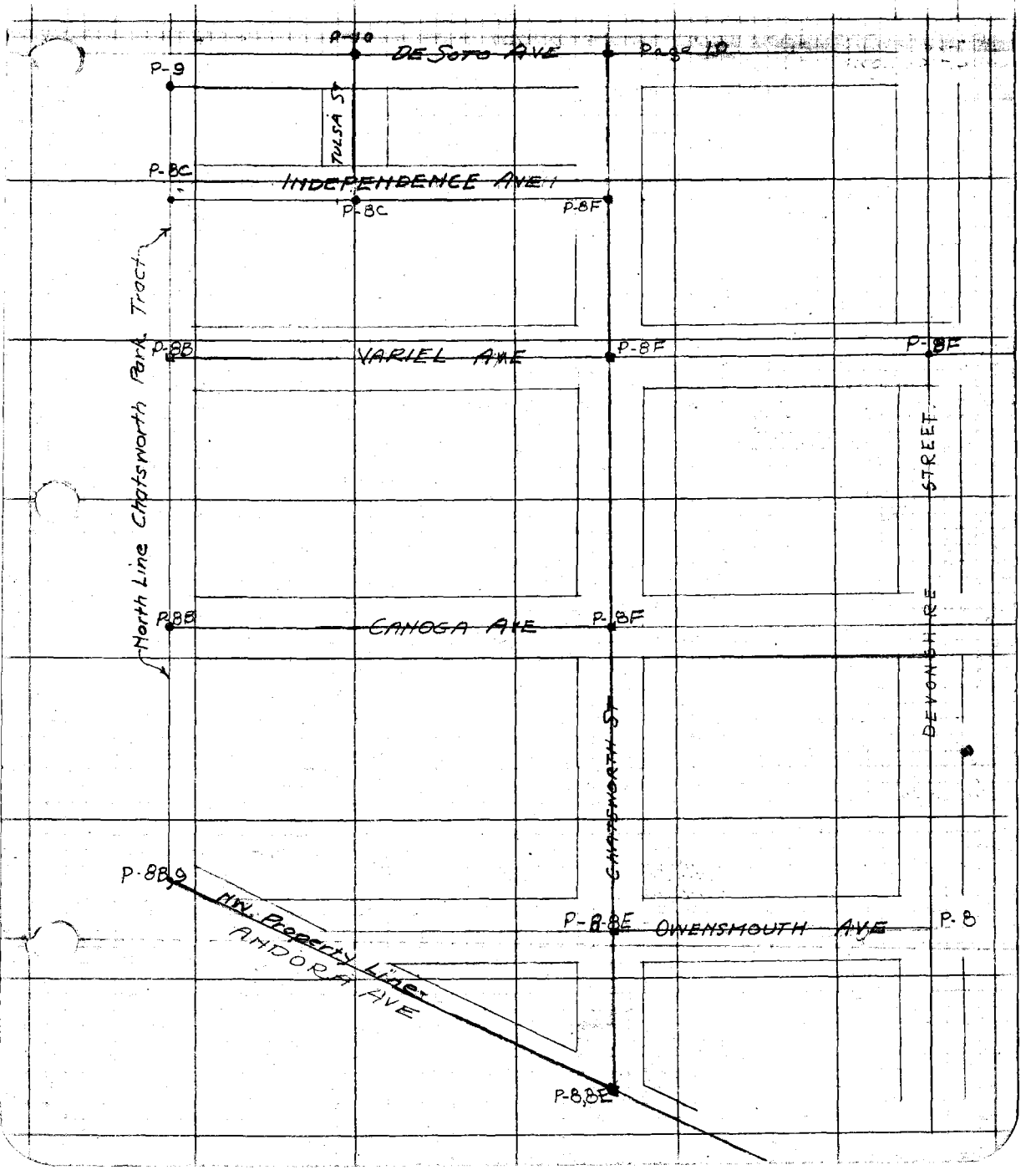

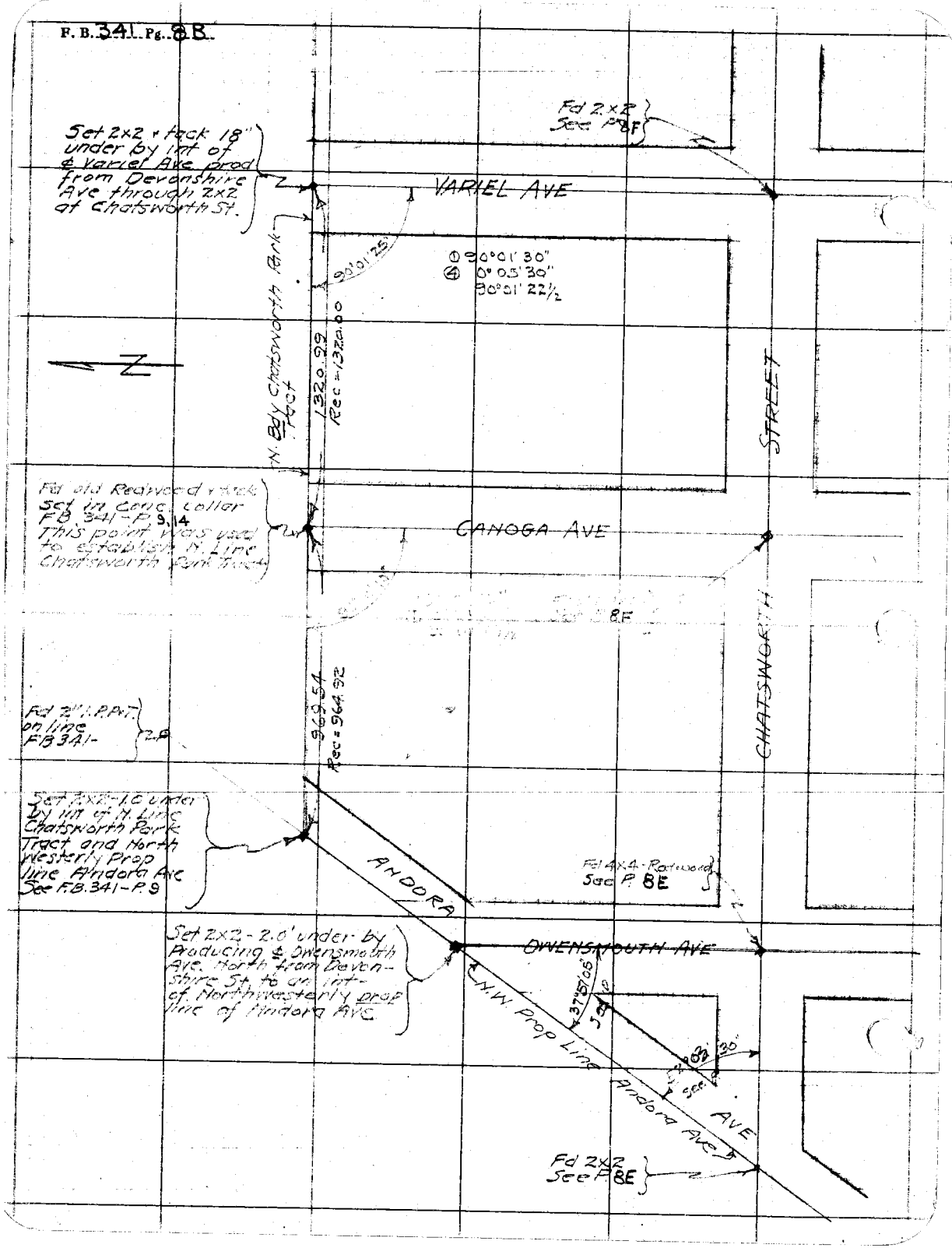
Fd 2x2
See P. 8F
Set 2x2 + tack 18" under by int of ℄ Variel Ave prod from Devonshire Ave through 2x2 at Chatsworth St.
VARIEL AVE
90°01'25"
① 90°01'30"
④ 0°05'30"
90°01'22½
N. Bdy Chatsworth Park Tract
1320.99
Rec = 1320.00
N
STREET
Fd old Redwood + tack set in conc. collar FB 341-P. 9, 14 This point was used to establish N. Line Chatsworth Park Tract
CANOGA AVE
8F
CHATSWORTH
969.54
Rec = 964.92
Fd 2" I.P.P.T. on line FB 341-
2P
Set 2x2-1.0' under by int of N. Line Chatsworth Park Tract and North Westerly Prop line Andora Ave See F.B. 341-P. 9
ANDORA
Fd 4x4-Redwood
See P. 8E
Set 2x2-2.0' under by Producing ℄ Owensmouth Ave. North from Devonshire St. to an int of Northwesterly prop line of Andora Ave.
OWENSMOUTH AVE
N.W. Prop Line Andora Ave
37°57'05"
See P
30'
See P
AVE
Fd 2x2
See P. 8E

Platted by - M.H. Curtis
Date - April 1929
Map No. B-373-1
Platting Ch'd by G.I. Pippin
Date - April 1929

W.O. 759
Location - Saugus to Sea
Surveyed by - F.C. Howard
Date - March 1929
Indexed - A. C. Johnson

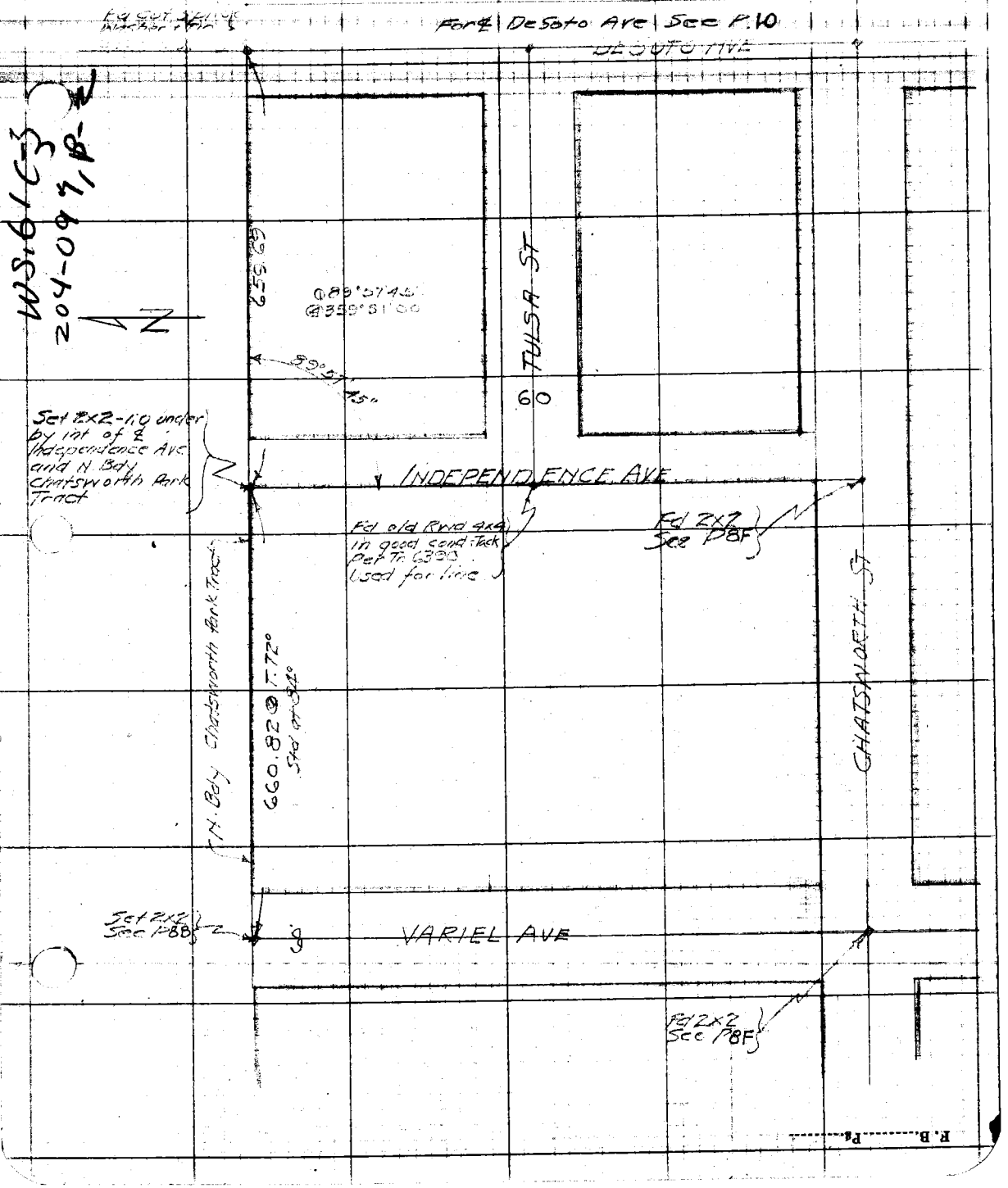

F. B. _____ Pg. _____

Platted by	W. O. No. D. S. O. No.
Date	Location.
Map No.	Surveyed by
Platting C'k'd by	Date
Date	Indexed.

F.B. 341 - Pg. 82

F. B. 341 Pg. 8 F.

Platted by M. H. Curtis	W. O. No. 752 D. S. O. No.
Date April 1929	Location Seal Rock to Sea
Map No. B-373-1	Surveyed by E. C. Howard
Platting C'k'd by G. I. Pippin	Date March 1929
Date April 1929	Indexed. A. C. Johnson

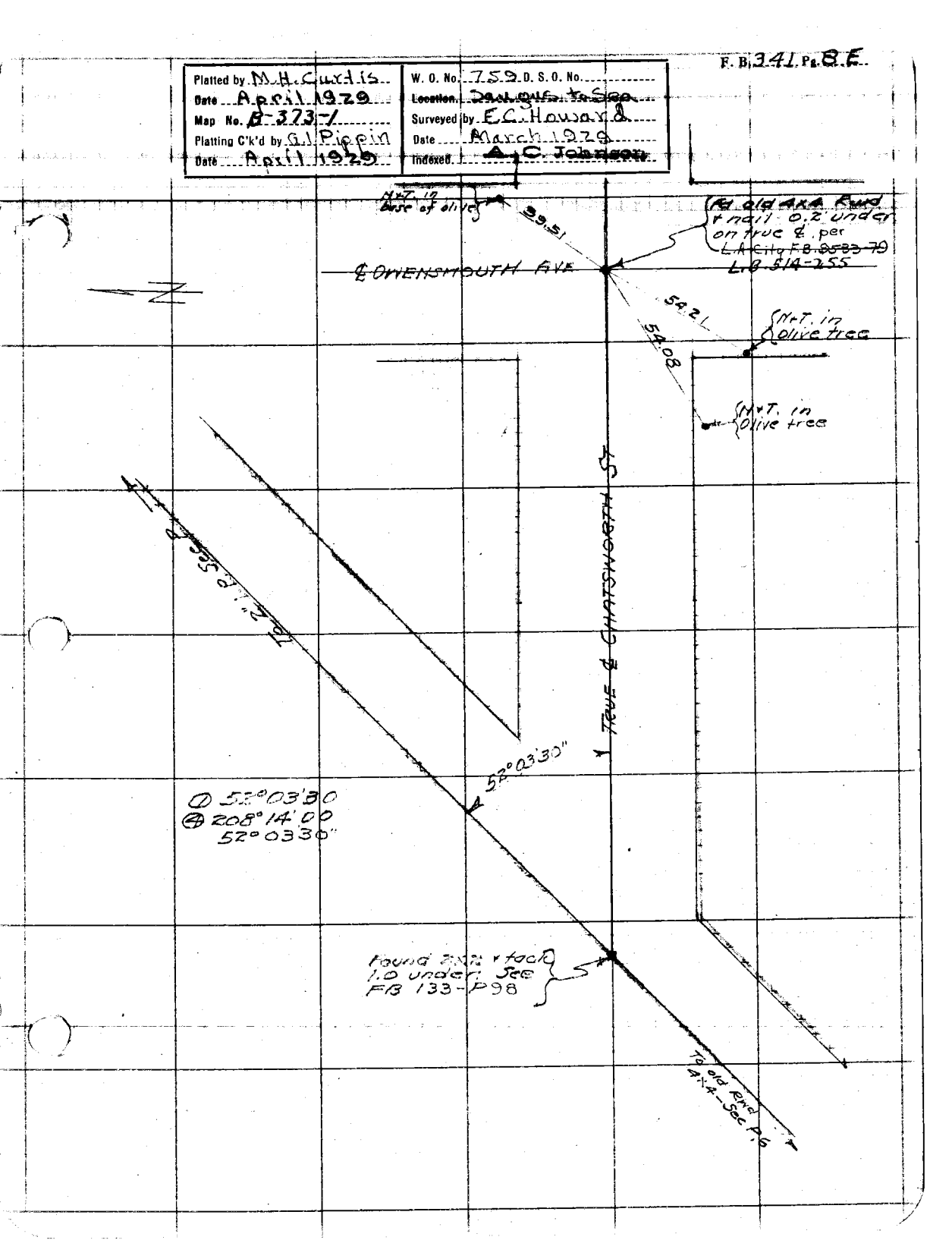

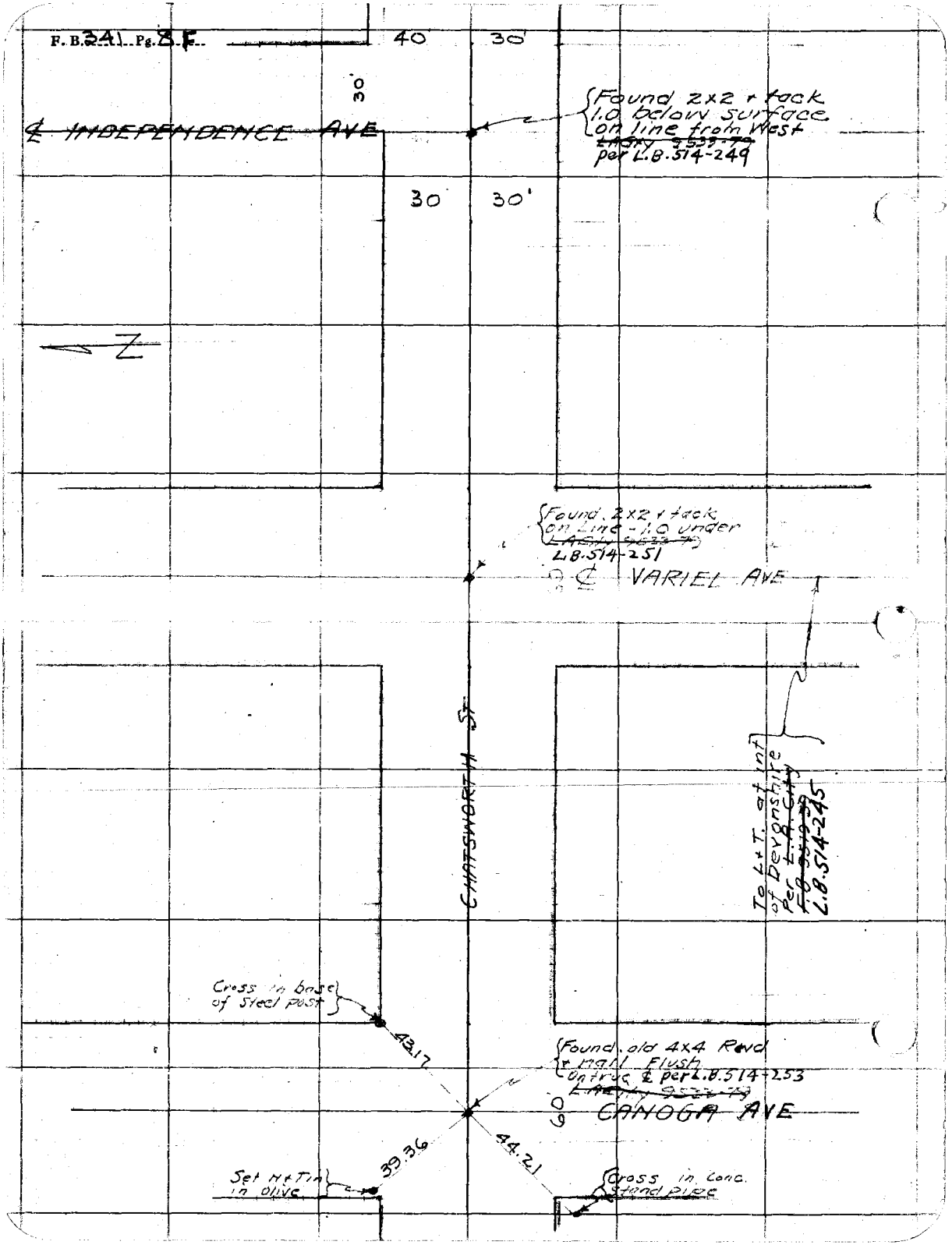
F.B. 341 Pg. 8 F
40
30
30
℄ INDEPENDENCE AVE
Found 2x2 + tack 1.0 below surface on line from West
per L.B. 514-249
30
30'
N
Found 2x2 + tack on Line - 1.0 under
L.B. 514-251
℄ VARIEL AVE
CHATSWORTH ST
To L+T. at int of Devonshire
Per L.B. 514-245
Cross in base of Steel post
43.17
Found old 4x4 Rwd + nail Flush
On true ℄ per L.B. 514-253
60
CANOGA AVE
39.36
44.21
Set H+Tin in olive
Cross in Conc. Stand pipe

Date 341 Notes by Howard Chief Party Howard F. B. 341 PG. 9

Plotted by M.H. Curtis	W. O. No. 759 B. S. O. No.
Date 2-2-29	Location Saugus to the Sea
Map No. B-373-1	Surveyed by F.C. Howard
Plotting C'k'd by W.B. Nesbit	Date July 1928
Date 3-2-29	Indexed A. C. Johnson

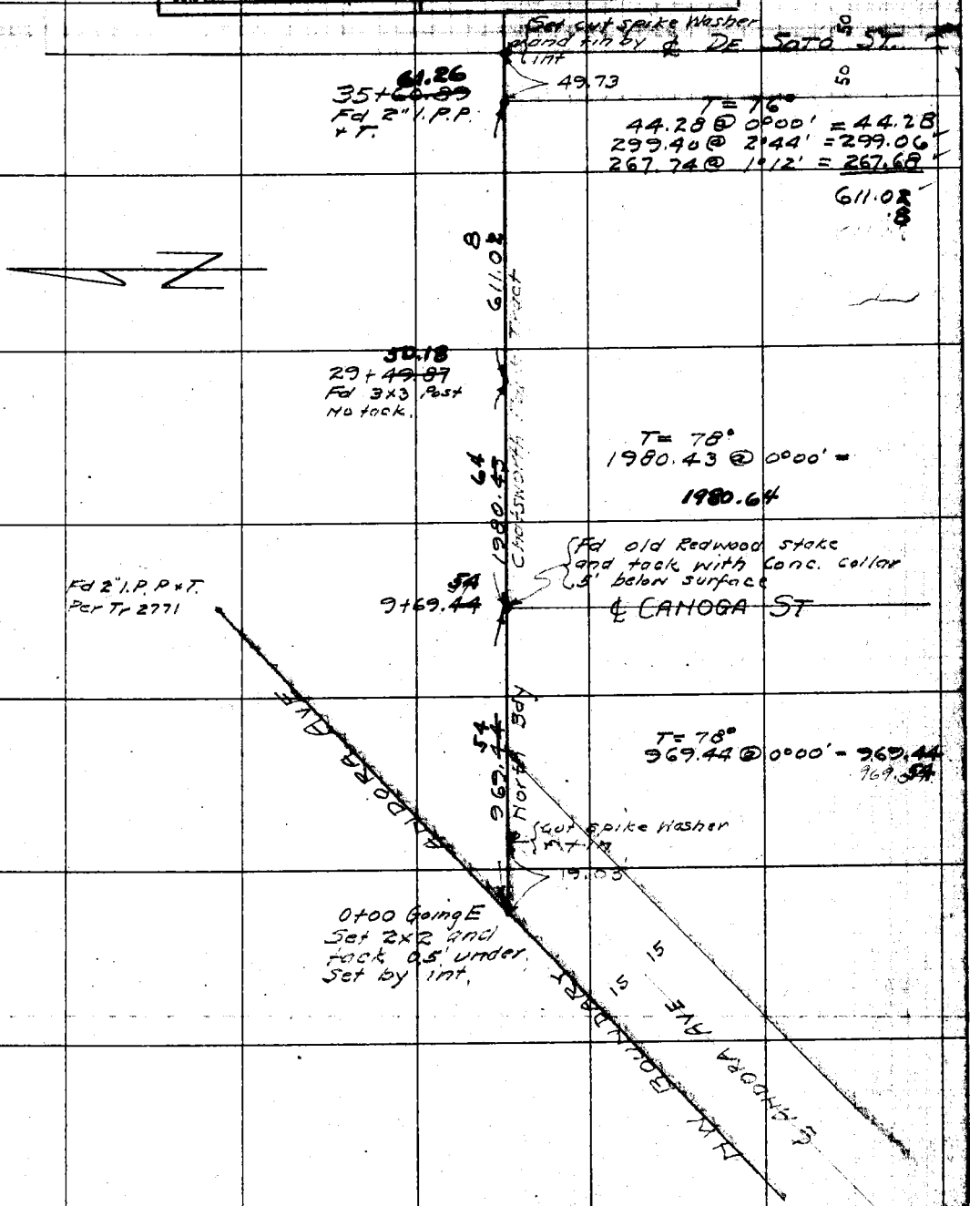

Notes: ANY ADDITIONS OR CHANGES ON THIS SHEET MUST BE MADE OR CIRCLED IN Red. WITH DATE AND NAME OF PERSON MAKING CHANGE.

Do not extend notes this side of this line

RETURN TO LOS ANGELES COUNTY SURVEYOR

F.B. 341 Pg. 10 F.C. Howard Chief Party Notes by Howard Date July 1928

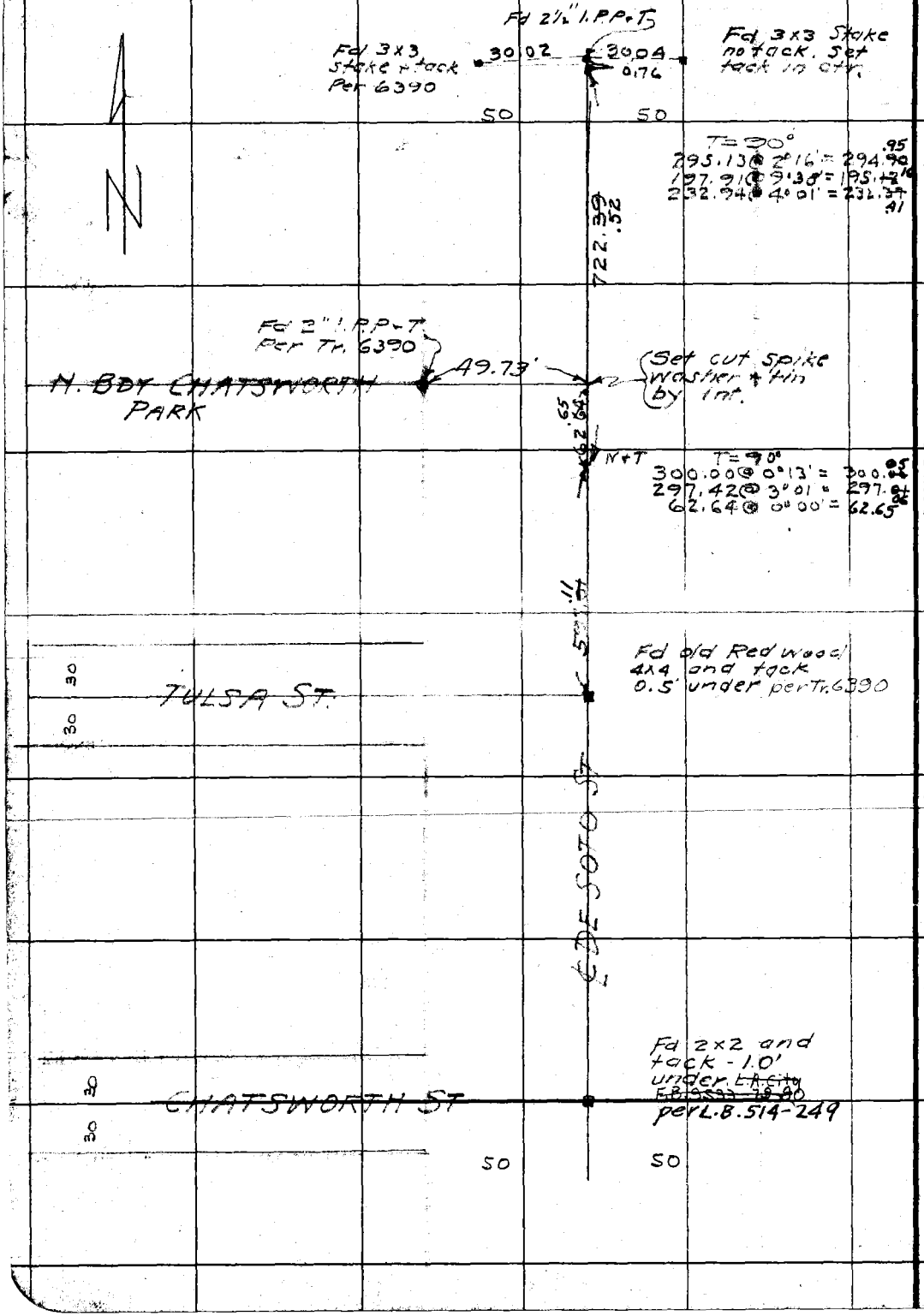

RETURN TO LOS ANGELES COUNTY SURVEYOR

Do not extend notes this side of this line

Notes: ANY ADDITIONS OR CHANGES ON THIS SHEET MUST BE MADE OR CIRCLED IN Red. WITH DATE AND NAME OF PERSON MAKING CHANGE.

Date Dec. 1928 Notes by Howard Chief Party Howard F. B. 341 PG. 10A

Plotted by M. H. Curtis	W. O. No. 759 S. S. O. No.
Date 2-2-29	Location Saugus Road
Map No. B-373-1	Surveyed by F.C. Howard
Plotting C'k'd by W. B. Nesbit	Date Dec. 1928
Date 3-2-29	Indexed A. C. Johnson

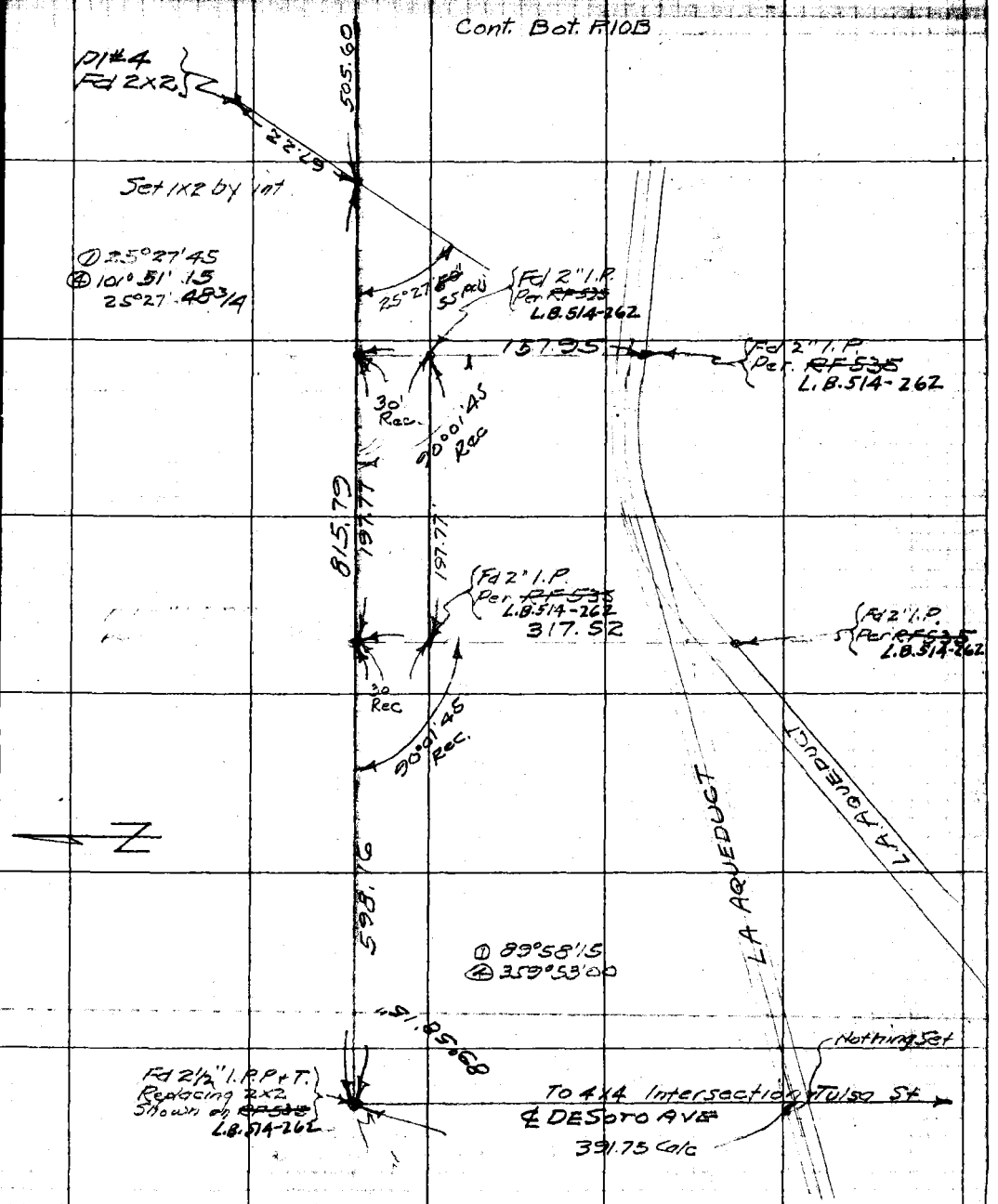

Note: ANY ADDITIONS OR CHANGES ON THIS SHEET MUST BE MADE OR CIRCLED IN Red. WITH DATE AND NAME OF PERSON MAKING CHANGE.

RETURN TO
LOS ANGELES COUNTY SURVEYOR

Do not extend notes this side of this line

F.B. 341 PG. 10B Howard Chief Party Notes by Howard Date Dec 1928

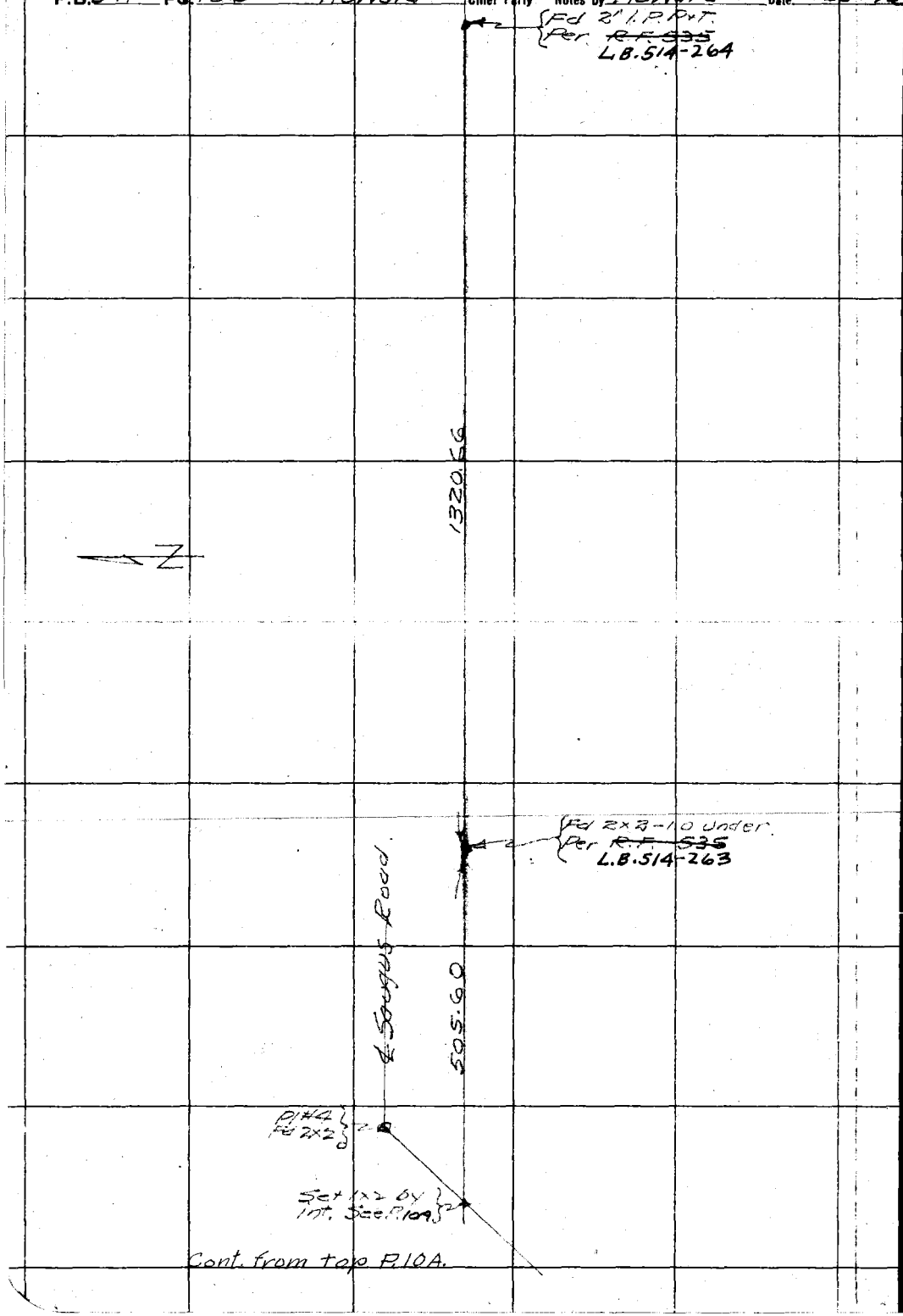

RETURN TO

LOS ANGELES COUNTY SURVEYOR

Do not extend notes this side of this line

Note: ANY ADDITIONS OR CHANGES ON THIS SHEET MUST BE MADE OR CIRCLED IN Red. WITH DATE AND NAME OF PERSON MAKING CHANGE.

Date July 1928 Notes by F.C. Howard Chief Party Howard F. B. 341 PG. 11

Planned by M.H. Curtis	W. O. No. 752 O. S. O. No.
Date 2-2-29	Location Sauguste to the Sea
Map No. B-373-1	Surveyed by F.C. Howard
Plotting C'k'd by W.B. Keslit	Date July 1928
Date 3-2-29	Indexed A. C. Johnson

N. BOUNDARY CHATSWORTH PARK E.

Station	Offset	Remarks
0+00		Int Northerly line ANDORA ST.
0+46	7.0 R	W. End Row Pepper trees
0+46	17.5 R	" " " Gum "
3+88	37.0 L	W. End Row Fig Trees
8+90.5		℄ S.P.R.R.
8+89.3	5.0 R	E. End Row Gum Trees (Canoga St)
9+10.3	14.5 R	" " " " "
9+34.3	37.0 L	Row Fig trees
9+46.3	24.0 R	" Olive "
9+75.4	18.0 L	24" Gum tree
9+94.4	10.5 L	W. End of Row Lemon trees
9+99.4	12.0 R	NW. Cor. Woven Wire fence.
10+26.4	15.5 R	W. End Row Gum trees
10+26.4	22.0 R	" " " Fir "
16+04.8	10.0 L	E " " " Lemon "
16+07.8	8.5 L	Cone Stand Pipe
16+23.8	14.0 L	Row fir trees running N.
16+26.8	14.0 L	" " " "
16+27.8	12.0 R	NE Cor Woven Wire fence
16+27.8	21.0 R	E. End Row fir trees
22+60.0	17.0 R	E. End " Gum "
22+69.0	10.0 R	" " " "
22+72.0	1.5 R	18" Conc. Stand Pipe
22+72.0	34.0 L	18" " " "

℄ ANDORA AVE

0+00		℄ Andora Ave and Santa Susanna
+35	24.0 R	8" Fir tree
+38	31.0 R	6" " "
+40	33.0 R	8" " "
+53	18.0 R	W. End Row Small Firs
+74	16.5 R	E. " " " "
+84	35.0 L	Power Pole
1+00	20.0 R	6" Fir tree
+04	17.0 R	8" " "
+04.5	27.0 R	Quince tree
+03	31.0 L	2nd Row Grapes SW End
+06	19.0 R	4" Fir tree
+21	21.0 L	1st Row Grapes - SW. End - 10' Apart
+25	18.0 R	6" Fir tree
+26	19.0 R	6" " "
+43	17.0 R	6" " "
+44	19.0 R	6" " "
+62	15.0 R	Power Pole
+63	17.0 R	Group 3 Small Firs
+72	18.0 R	" 3 " "
2+00	18.0 R	" 3 " "
+57	13.5 L	Power Pole
+86	16.0 R	Clump Scotch Broom
+90	19.0 R	Ornamental Shrub
3+03	32.0 R	" " "
+43	22.0 R	Orange tree
+78	25.0 R	" "
+87	17.0 R	Scotch Broom
+96	30.0 R	" "
4+07	27.0 R	Peach tree
+21	15.0 R	Lemon tree
+49	17.0 R	8" Cedar "
+55	26.0 R	8" " "
+72	35.5 R	SW Cor Nagels Garage 14X26
+93	20.0 R	NW " " "

Continued top next page

Notes ANY ADDITIONS OR CHANGES ON THIS SHEET MUST BE MADE OR CIRCLED IN Red. WITH DATE AND NAME OF PERSON MAKING CHANGE.

Do not extend notes this side of this line

RETURN TO LOS ANGELES COUNTY SURVEYOR

F.B. 341 Pg. 12 F.C. Howard Chief Party Notes by Howard Date July 1928

5+27	18.0 R	W. End Row Cedars E + W
8+70	25.0 R	Apricot tree
9+07	30.0 R	" "
+39	34.0 R	" "
+86	24.0 R	" "
10+72	23.0 L	N. E. End 1st Grape Row - E + W.
+96	24.5 L	10" Conc. Stand Pipe
+96	19.0 R	Apricot tree
11+84	29.0 R	" "
12+00	17.0 R	" "
+29	22.0 R	" "
+55	23.0 R	" "
+84	27.0 R	" "
13+09	31.0 R	" "
+39	34.0 R	" "
+55	23.0 R	" "
+83	25.0 R	" "
14+09	29.0 R	" "
+52	21.0 R	" "
15+11	26.0 R	" "
+37	31.0 R	" "
+66	33.0 R	" "
16+40	29.0 R	" "
+67	32.0 R	" "
+96	34.0 R	" "
17+07	22.0 L	SE End Row Grapes to W and N.W.
+22	70.0 L	Row Grapes to N.W.
+38	57.0 L	" Large Cedars to N.W.
+49	30.0 L	SW Cor Orange Orch trees 22' Apart
+98	34.0 R	Apricot tree
18+93	31.0 R	" "
21+26	30.0 R	Row Olive trees E. Side Owensmouth Ave
21+47	18.0 R	" " " S. " Andora Ave 19' Apart
23+08	25.0 L	18" Conc. Stand [illegible]
+09	29.0 L	[illegible] 22' Apart
+10	29.0 L	NE End Row Orange trees
+33	29.0 L	SW " " Lemon "
27+09	29.0 L	NE " " " "
+22	17.0 R	NE " " Olive "
+24	26.0 L	NE " " Stand Pipes
+27	30.0 L	Single Row Fig trees 90° W
+45	21.0 L	SE Cor Curb Haworth house
+51	58.0 L	SE " A.H. Haworth "
+78	58.5 L	NE " " " " "

For additional Topography See Pgs. 12A + 12 B.

RETURN TO
LOS ANGELES COUNTY SURVEYOR

Do not extend notes this side of this line

Notes: ANY ADDITIONS OR CHANGES ON THIS SHEET MUST BE MADE OR CIRCLED IN Red. WITH DATE AND NAME OF PERSON MAKING CHANGE.

Date _____ Notes by _____ Chief Party _____ F. B. 341 Pg. 12A

Plotted by [illegible] | W. O. No. _____ D. S. O. No. _____
Date 4/29/29 | Location _____
Map No. 3-373-1 | Surveyed by _____
Plotting C'k'd by [illegible] | Date _____
Date 4/29/29 | Indexed A. C. Johnson

Topography – Division 2 – Sht #1 of Saugus to Sea Road

✓	8+42	15'	Right	24"	Oak Tree	+	✓
✓	9+00	30'	Rt.	36"	Oak "	+	✓
✓	9+14	33'	Rt.	36"	" "	+	✓
✓	15+65	40'	Rt.	36"	" "	+	✓
✓	+80	30'	Rt.	48"	" "	+	✓
✓	16+00	20'	Rt.	34"	" "	+	✓
✓	17+95	30'	Rt.	24"	" "	+	✓
✓	18+15	40'	Rt.	24"	" "	+	✓
✓	23+75	25'	Lt.	24"	" "	+	✓
✓	25+90	45'	Rt.	2-12"	" "	+	✓
✓	58+82	23'	Lt.	14"	" "	+	✓
✓	+80	48'	Rt.	16"	" "	+	✓
✓	+90	34'	Lt.	15"	" "	+	✓
✓	+98	36'	Lt.	14"	" "	+	✓
✓	59+08	1'	Rt.	12"	" "	+	✓
✓	+13	1'	Lt.	12"	" "	+	✓
✓	+13	20'	Rt.	12"	" "	+	✓
✓	+13	32'	Rt.	18"	" "	+	✓
✓	+17	35'	Lt.	18"	" "	+	✓
✓	+27	45'	Lt.	36"	" "	+	✓
✓	+29	7'	Lt.	20"	" "	+	✓
✓	+33	11'	Lt.	12"	" "	+	✓
✓	+29	30'	Lt.	12"	" "	+	✓
✓	+82	49'	Lt.	12"	" "	+	✓
	+90	35'	Lt.	30"	" "	+	✓
	+90	42'	Lt.	12"	" "	+	✓
	+98	45'	Lt.	24"	" "	+	✓

These notes copied + checked from originals + recorded on scratch paper. Copied by K.R. McPherson March 19, 1929

Taken from L.B. 420 + L.B. 421 M. B. Curtis

Notes: ANY ADDITIONS OR CHANGES ON THIS SHEET MUST BE MADE OR CIRCLED IN Red. WITH DATE AND NAME OF PERSON MAKING CHANGE.

Do not extend notes this side of this line

RETURN TO LOS ANGELES COUNTY SURVEYOR

F.B. 341 PG. 128. Chief Party Notes by Date

✓ 60+08	33' Lt.	12" Oak Tree	+	✓	
✓ +10	12' Lt.	36" " "	+	✓	
✓ +31	31' Lt.	18" " "	+	✓	
✓ +34	21' Lt.	14" " "	+	✓	
✓ +70	40' Lt.	36" " "	+	✓	
✓ 89+34	3' Lt.	34" Walnut Tree	+	✓	
✓ +55	7' Lt.	Center of Clump of 6 Walnut Trees	+	✓	
✓ +57	12' Rt.	" " " " 5 " "	+	✓	
✓ +94	7' Lt.	36" Walnut Tree	+	✓	
✓ 90+15	12' Rt.	Clump of 8 Walnut Trees	+	✓	
✓ +55	10' Lt.	" " 4 " "	+	✓	
✓ 109+92	16' Lt.	42" Walnut Tree	+	✓	
✓ 114+42	12' Rt.	24" " "	+	✓	
✓ 115+00	21' Rt.	3' Clump of Walnut Trees	+	✓	
✓ +21	31' Rt.	6' " " " "	+	✓	
✓ +32	16' Lt.	12" Walnut Tree	+	✓	
✓ 116+36	17' Lt.	8' Clump of Walnut Trees	+	✓	
✓ +43	20' Lt.	5' " " " "	+	✓	
✓ +55	7' Rt.	5' " " " "	+	✓	
✓ +65	14' Lt.	24" Walnut Tree	+	✓	
✓ 117+45	5' Lt.	3' Clump of Walnut Trees	✓	✓	
✓ +48	13' Lt.	3' " " " "	✓	✓	
✓ +53	21' Rt.	6' " " " "	✓	✓	
✓ +56	24' Rt.	6' " " " "	✓	✓	
✓ +97	19' Lt.	12' " " " "	✓	✓	
✓ 118+00	5' Lt.	5' " " " "	✓	✓	
✓ +02	14' Rt.	5' " " " "	✓	✓	
✓ +25	43' Rt.	12" Oak Tree	✓	✓	

These Notes copied and checked from originals made on scratch paper
Copied by K.R. McPherson
March 19, 1929

RETURN TO
LOS ANGELES COUNTY SURVEYOR
Do not extend notes this side of this line

Notes: ANY ADDITIONS OR CHANGES ON THIS SHEET MUST BE MADE OR CIRCLED IN Red. WITH DATE AND NAME OF PERSON MAKING CHANGE.

Date Sept. 18, 1928 Notes by Kragness Chief Party Howard F. B. 341 Pg. 126

Plotted by Mattie Curtis	W. O. No. 752 D. S. O. No.
Date 2-29	Location Saugus to the Sea.
Map No. B-373-1	Surveyed by F.C. Howard
Plotting C'k'd by C. L. Tippin	Date Sept. 18, 1928
Date 3-29	Indexed A. C. Johnson

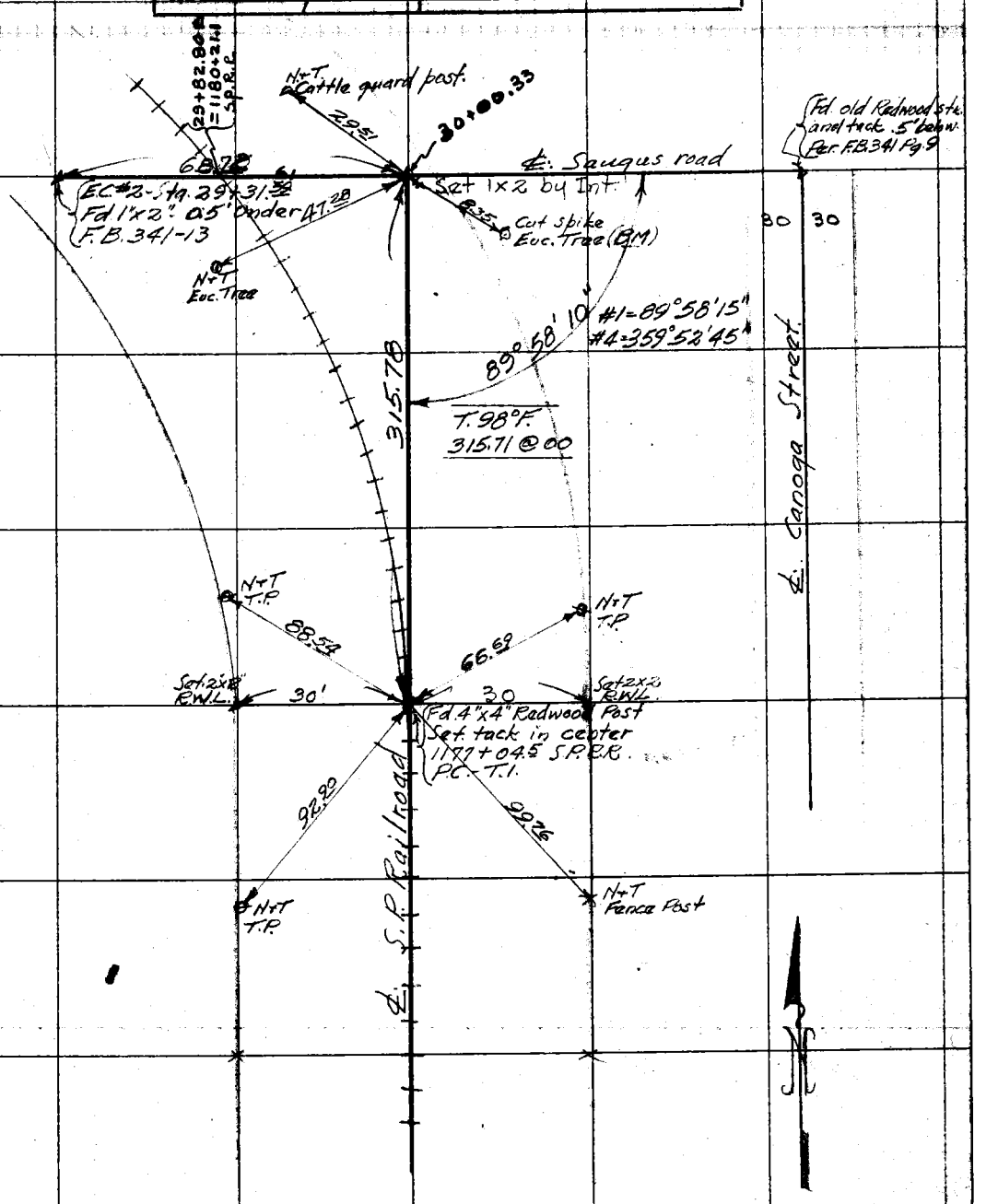

Notes: ANY ADDITIONS OR CHANGES ON THIS SHEET MUST BE MADE OR CIRCLED IN Red. WITH DATE AND NAME OF PERSON MAKING CHANGE.

Do not extend notes this side of this line

RETURN TO LOS ANGELES COUNTY SURVEYOR

F.B. 341 Pg. 120 Chief Party Notes by Date

RETURN TO
LOS ANGELES COUNTY SURVEYOR

Note: ANY ADDITIONS OR CHANGES ON THIS SHEET MUST BE MADE OR CIRCLED IN Red. WITH DATE AND NAME OF PERSON MAKING CHANGE.

Do not extend notes this side of this line

Date 7/28 Notes by H.F.G. Chief Party Graber F. B. 341 Pg. 13

Plotted by M. W. Curtis	W. O. No. 759 D. S. O. No.
Date 2-2-29	Location Sawtelle to Sea
Map No. B-373-1	Surveyed by Graber
Plotting Chkd by G. H. Pippin	Date July 1928
Date 3-2-29	Indexed A. C. Johnson

See bot page 14

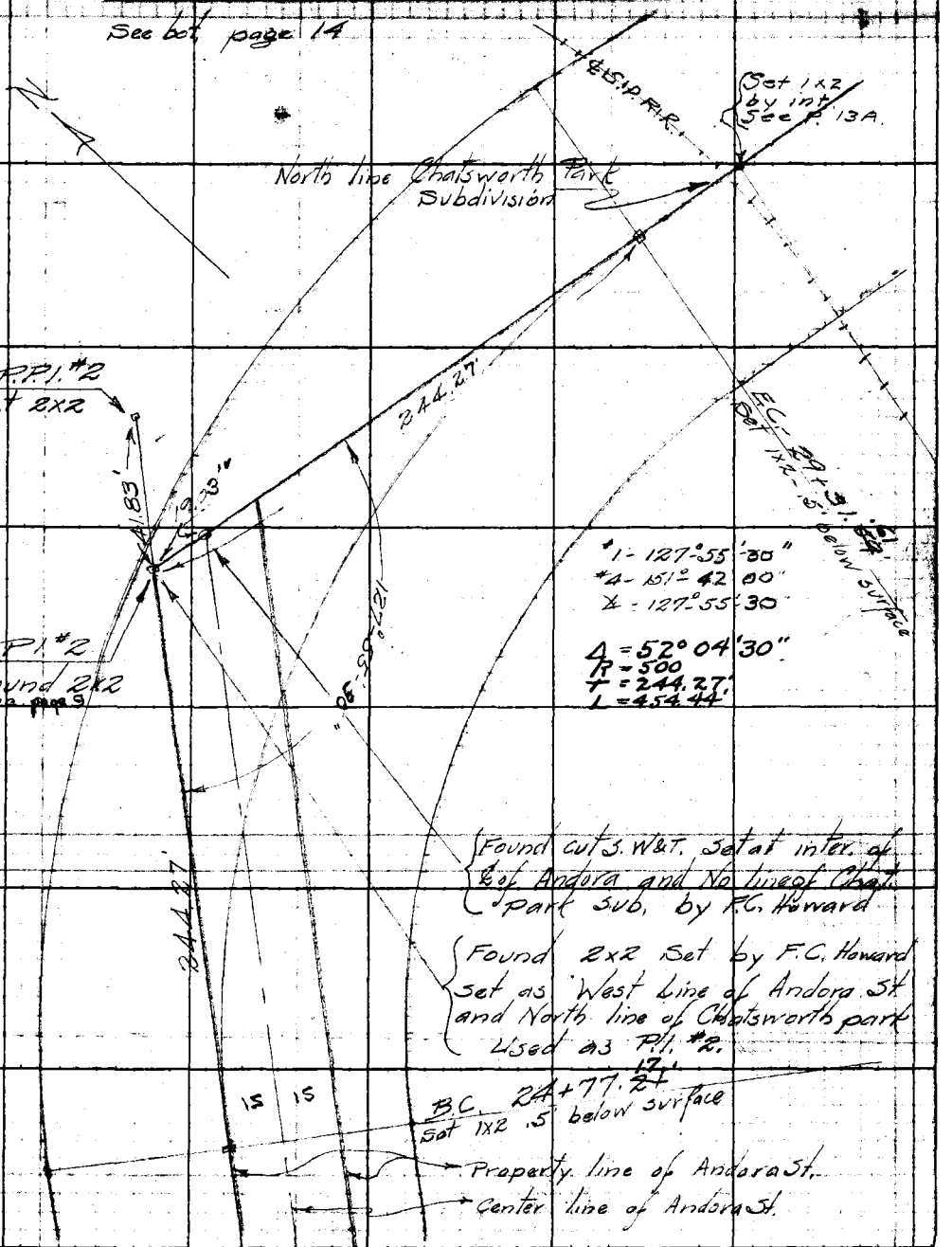

RETURN TO LOS ANGELES COUNTY SURVEYOR

Notice: ANY ADDITIONS OR CHANGES ON THIS SHEET MUST BE MADE OR CIRCLED IN Red, WITH DATE AND NAME OF PERSON MAKING CHANGE.

Do not extend notes this side of this line

F.B. 341 Pg. 14 Graber Chief Party Notes by H.F.G. Date 7-28



RETURN TO
LOS ANGELES COUNTY SURVEYOR

Do not extend notes this side of this line

Note: ANY ADDITIONS OR CHANGES ON THIS SHEET MUST BE MADE OR CIRCLED IN Red. WITH DATE AND NAME OF PERSON MAKING CHANGE.

Date 7-28 Notes by HFG Chief Party Graber F. B. 341 Pg. 15

Plotted by M. H. Curtis	W. O. No. 759
Date 2-2-29	Location Saugus to Sea
Map No. 8-373-1	Surveyed by H. F. Graber
Plotting C'k'd by G. I. Pippin	Date July 1928
Date 3-4-29	Indexed A. C. Johnson

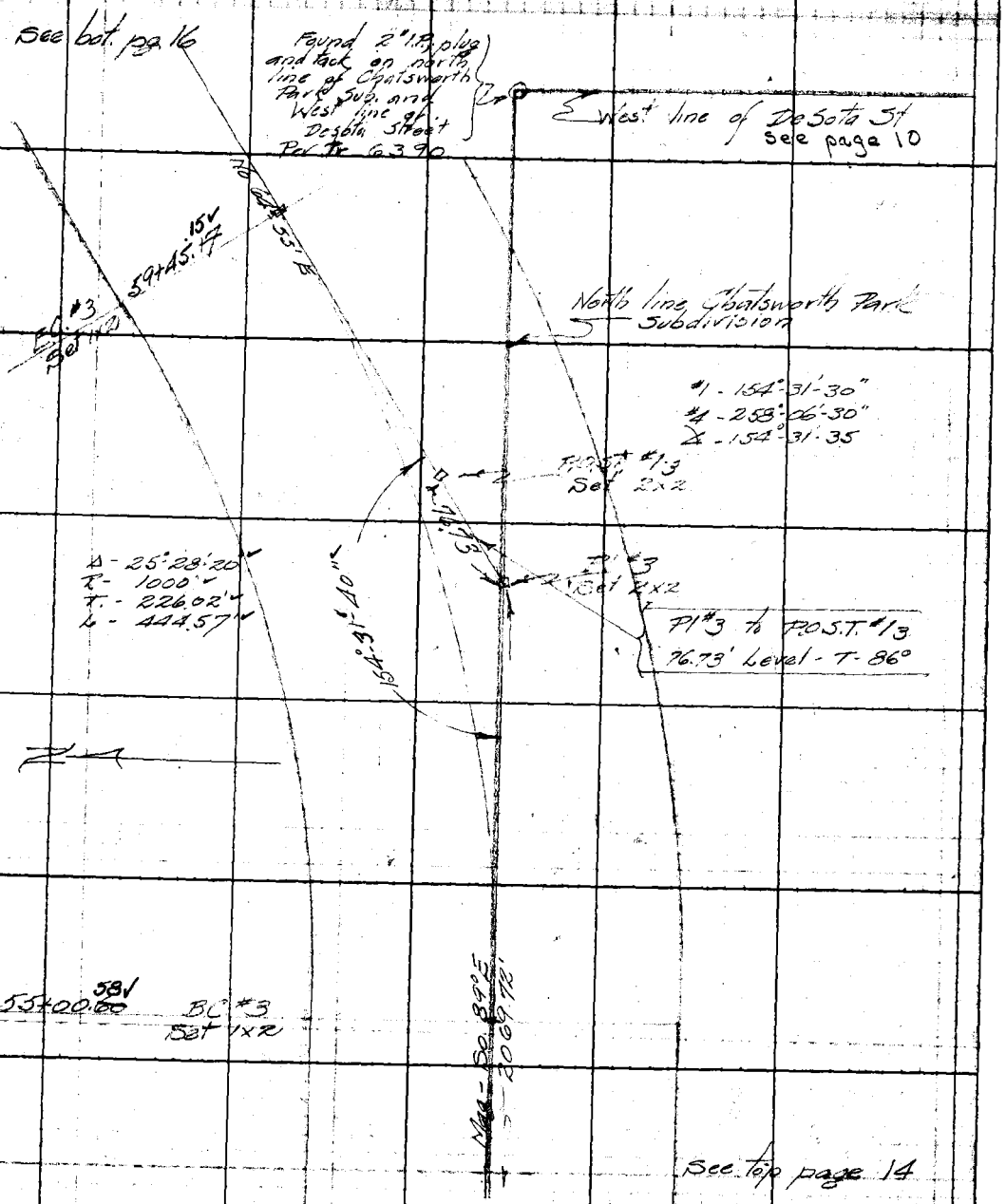

Note: ANY ADDITIONS OR CHANGES ON THIS SHEET MUST BE MADE OR CIRCLED IN Red. WITH DATE AND NAME OF PERSON MAKING CHANGE.

Do not extend notes this side of this line

RETURN TO LOS ANGELES COUNTY SURVEYOR

F.B. 341 PG. 16 Graber Chief Party Notes by Colbath Date Aug 1-28

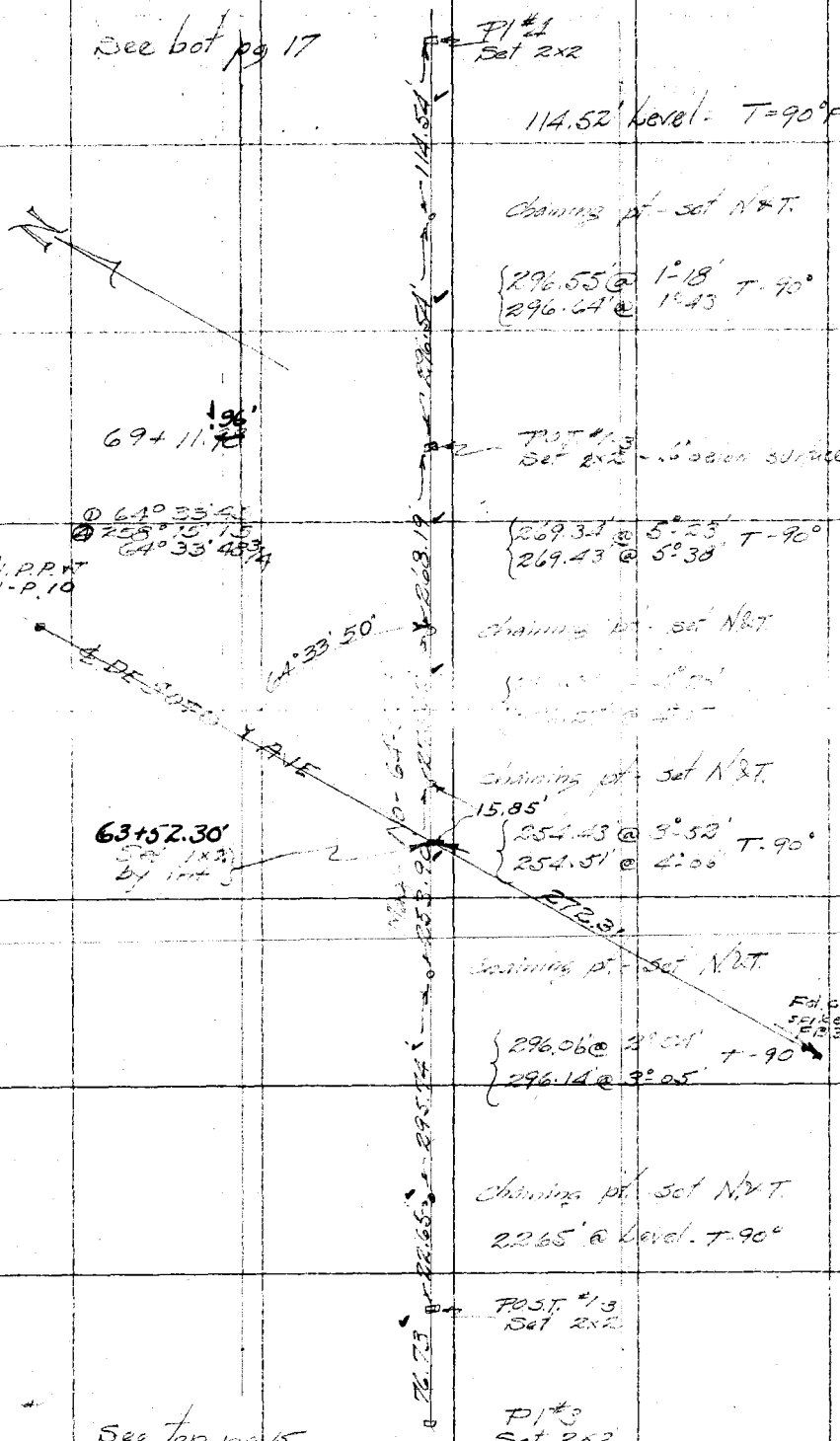

RETURN TO
LOS ANGELES COUNTY SURVEYOR
Do not extend notes this side of this line

Notes: ANY ADDITIONS OR CHANGES ON THIS SHEET MUST BE MADE OR CIRCLED IN Red. WITH DATE AND NAME OF PERSON MAKING CHANGE.

Date Aug 2-28 Notes by Corbitt Chief Party Graber F.B. 341 PG. 17

Plotted by M.H. Curtis	W. O. No. 759 S. O. O. No.
Date 2-4-29	Location Saugus to Sea
Map No. B-373-1	Surveyed by Graber
Plotting Ck'd by G.I. Pippin	Date Aug 2, 1928
Date 3-4-29	Indexed A. C. Johnson

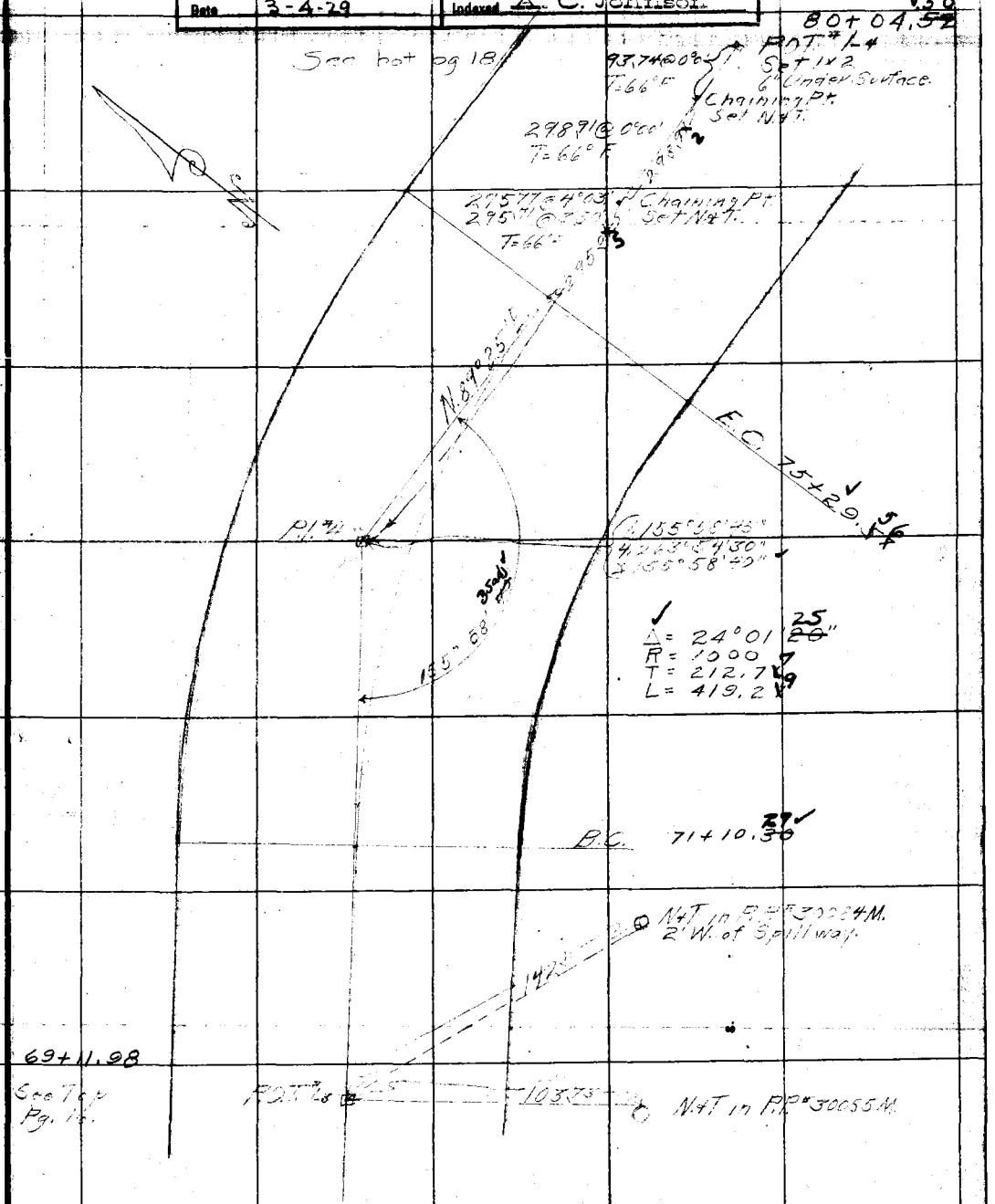

NOTE: ANY ADDITION OR CHANGES ON THIS SHEET MUST BE MADE OR CIRCLED IN RED, WITH DATE AND NAME OF PERSON MAKING CHANGE.

DO NOT EXTEND NOTES THIS SIDE OF THIS LINE

RETURN TO LOS ANGELES COUNTY SURVEYOR

F.B. 341 Pg. 18 Graber Chief Party Notes by Corbitt Date Aug 2-28

See bot. pg 19

99.48 N+T. in 4" Gum.

PL #5 Set 2x2 6" Under Surf.

89.23 N+T in 6" Gum.

157.95 @ 4°20'
156.99 @ 4°02'
T= 70°F

155.6

Chaing Pt. Set 1x2
81.16 @ 9°16'
81.16 @ 10°00'
T 70°F

295.45 @ 3°25'
295.38 @ 3°25'
T= 66°F

Center Monument N.E. Cor. West headgate - L.A. Aqueduct

85+99.64'

POT #2-4 Set 1x2

N+T. in 6" Gum

T= 66°F

Chaing Pt. Set 1x2

T= 66°F

See Top Pg 14.

POT #1-4

80+04.50'

RETURN TO
LOS ANGELES COUNTY SURVEYOR

DO NOT EXTEND NOTES THIS SIDE OF THIS LINE

NOTE: ANY ADDITION OR CHANGES ON THIS SHEET MUST BE MADE OR CIRCLED IN RED. WITH DATE AND NAME OF PERSON MAKING CHANGE.

Date Aug 2-28 Notes by Corbitt Chief Party Graber F. B. 341 PG. 19

Plotted by M. H. Curtis	W. O. No. 759 D. S. O. No.
Date 2-4-29	Location Saugus to Sea
Map No. B-373-1	Surveyed by Graber
Plotting C'k'd by G. I. Pippin	Date Aug 2 1928
Date 3-4-29	Indexed C. Johnson

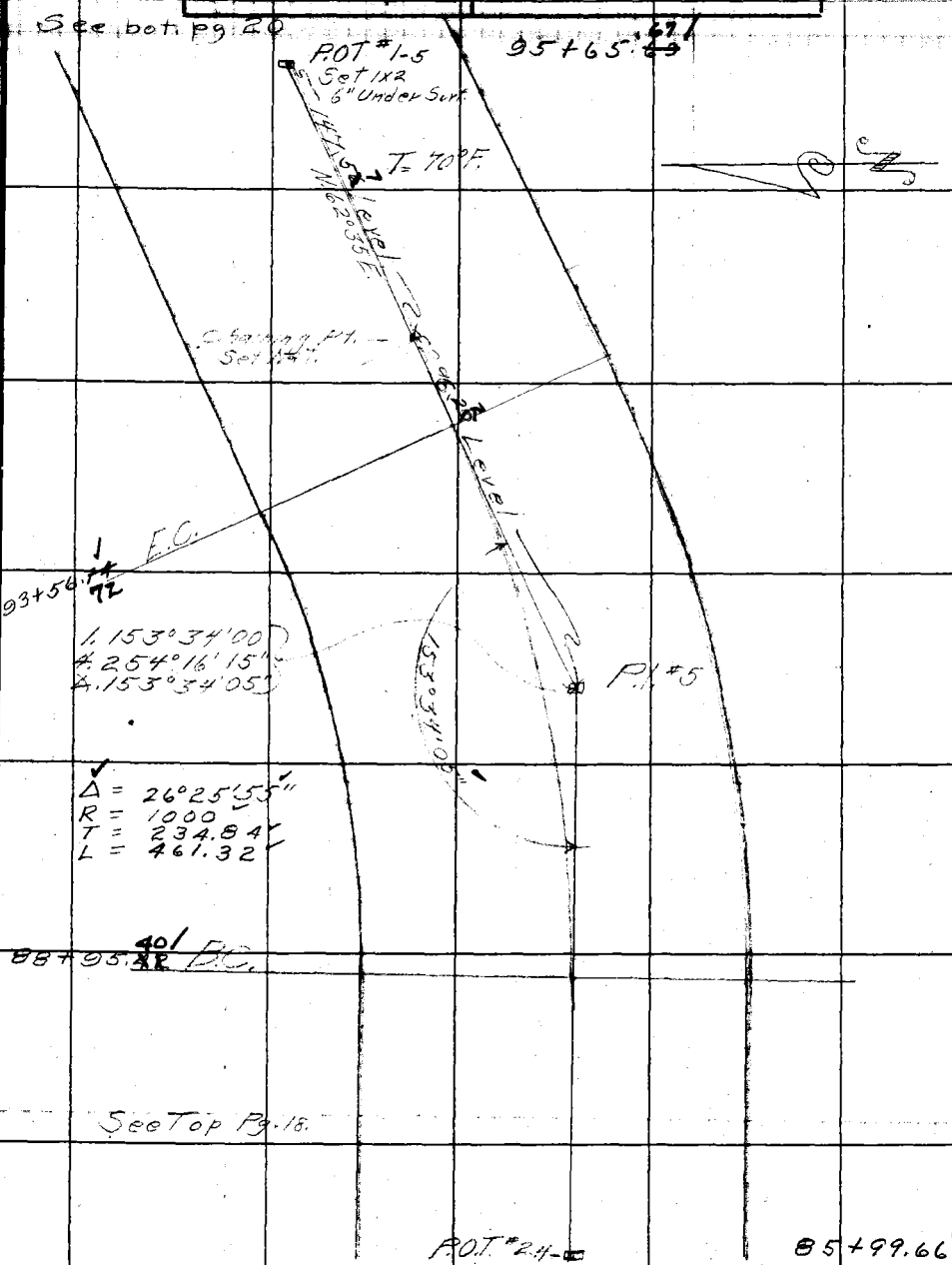

Note: ANY ADDITIONS OR CHANGES ON THIS SHEET MUST BE MADE OR CIRCLED IN Red. WITH DATE AND NAME OF PERSON MAKING CHANGE.

Do not extend notes this side of this line

RETURN TO LOS ANGELES COUNTY SURVEYOR

F.B. 341 Pg. 20 Graber Chief Party Notes by Corbitt Date Aug 2-28

See bot. pg 21

P.O.T. #4-5 — 109+76.~~81~~ 79

Set 1x2
6" Under Surf.

T = 80°F.

90.13 Level

295.86 @ 1°57'
295.82 @ 1°43'

P.O.T. 3-5 — 105+90.~~95~~ .93

Set 1x2
6" Under Surf.

T = 80°F.

T = 80°F.

297.54 Level

N 62° 35' E

P.O.T. #2-5 — 100+92.~~21~~ .19

Set 1x2
6" Under Surf.

227.62 @ 4°58'
227.58 @ 4°48'

T = 76°F.

226.74

Chaining Pt.
Set N&T.

T. 76°F.

299.78 Level

See Top Pg 19

P.O.T. #1-5 — 95+65.~~69~~ .67

RETURN TO
LOS ANGELES COUNTY SURVEYOR

Do not extend notes this side of this line

Note: ANY ADDITIONS OR CHANGES ON THIS SHEET MUST BE MADE OR CIRCLED IN Red. WITH DATE AND NAME OF PERSON MAKING CHANGE.

Date Aug 2-28 Notes by Corbitt Chief Party Graber F. B. 341 Pg. 21

Plotted by M. H. Curtis	W. O. No. 759 S. S. O. No.
Date 2-4-29	Location Saugus to Sea
Map No. B-373-1	Surveyed by Graber
Plotting C'k'd by G. I. Pippin	Date Aug 2-28
Date 3-4-29	Indexed A. C. Johnson

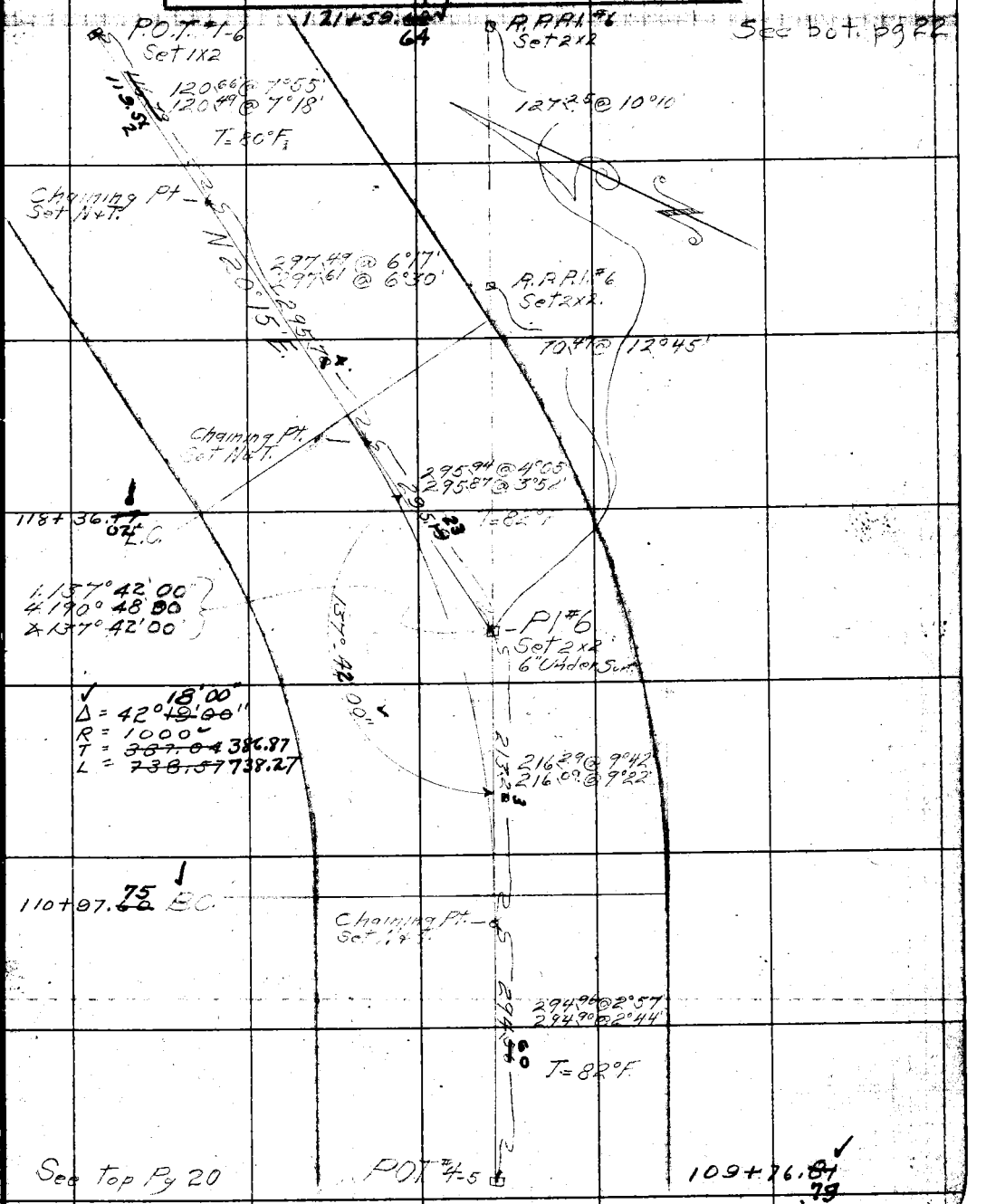

Note: ANY ADDITIONS OR CHANGES ON THIS SHEET MUST BE MADE OR CIRCLED IN Red. WITH DATE AND NAME OF PERSON MAKING CHANGE.

Do not extend notes this side of this line

RETURN TO LOS ANGELES COUNTY SURVEYOR

F.B. 341 Pg. 22 Graber Chief Party Notes by Corbitt Date Aug. 6-28

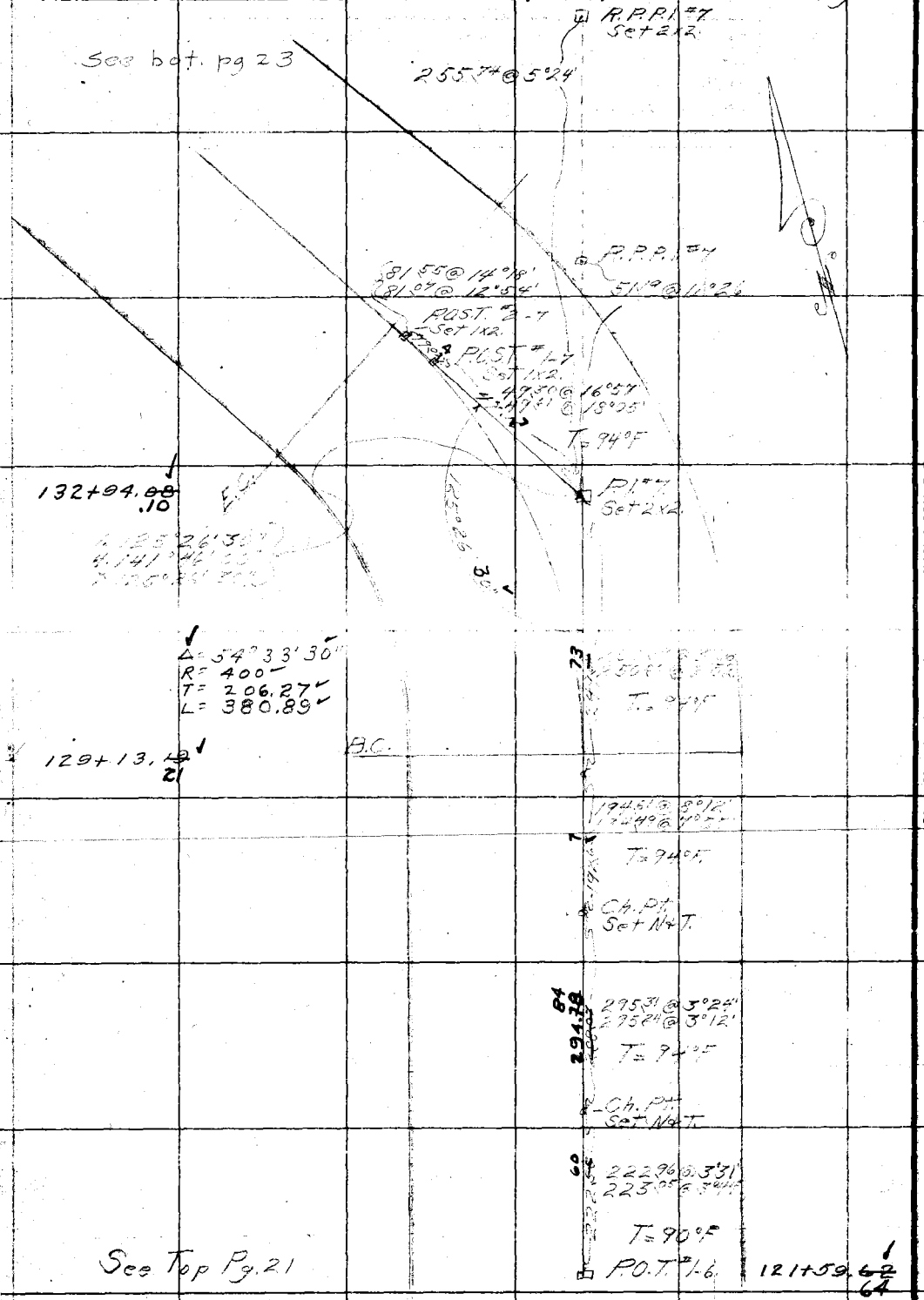

RETURN TO
LOS ANGELES COUNTY SURVEYOR
Do not extend notes this side of this line

Note: ANY ADDITIONS OR CHANGES ON THIS SHEET MUST BE MADE OR CIRCLED IN Red. WITH DATE AND NAME OF PERSON MAKING CHANGE.

Date Aug. 7-28 Notes by Corbitt Chief Party Graber F. B. 341 PG. 23

Plotted by M. H. Curtis	W. O. No. 759 U. S. O. No.
Date 2-4-29	Location Saugus to Sea
Map No. B-373-2	Surveyed by Graber
Plotting C'k'd by G. I. Pippin	Date Aug. 7, 1928
Date 3-4-29	Indexed A. C. Johnson

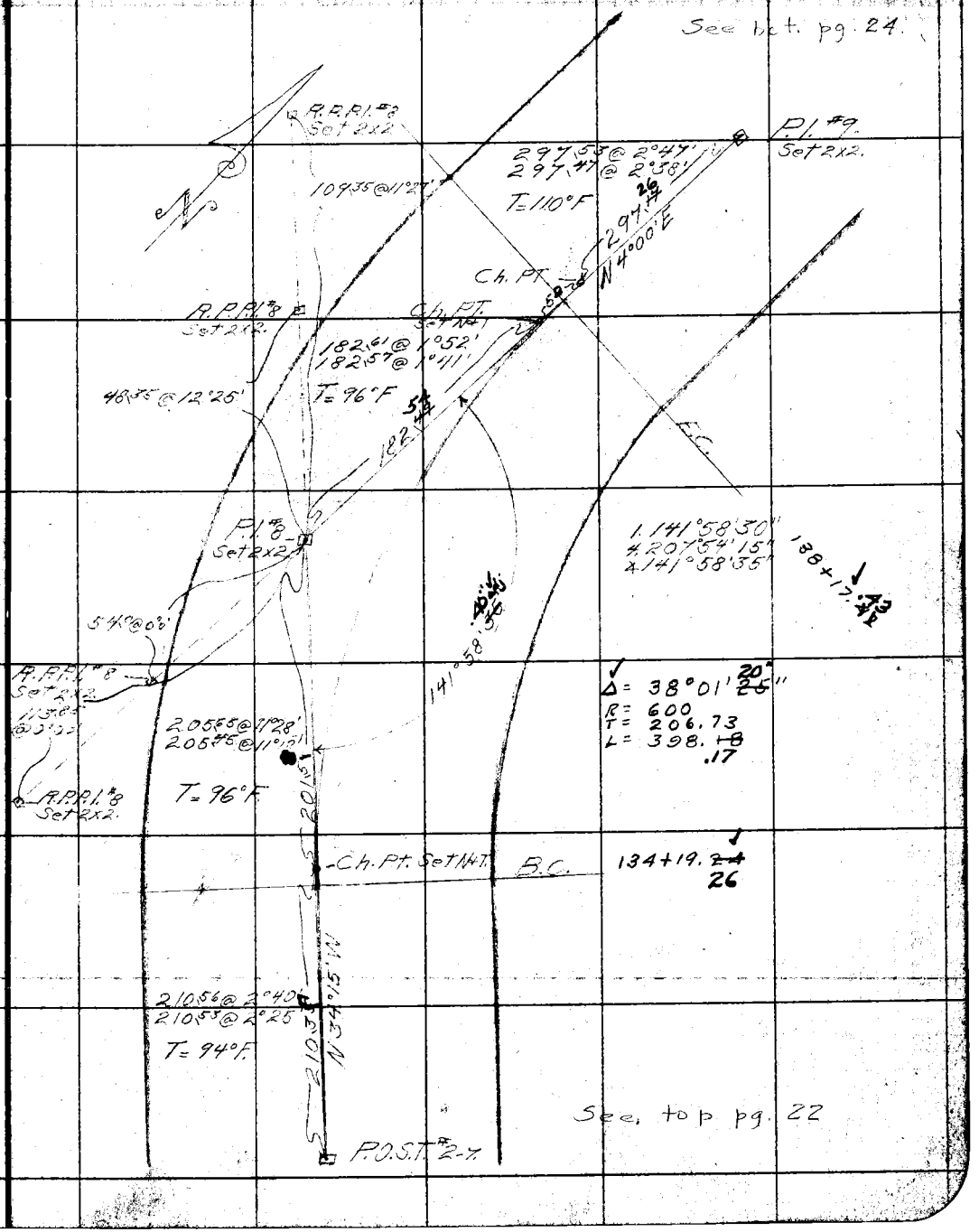

Note: ANY ADDITIONS OR CHANGES ON THIS SHEET MUST BE MADE OR CIRCLED IN Red. WITH DATE AND NAME OF PERSON MAKING CHANGE.

RETURN TO LOS ANGELES COUNTY SURVEYOR

Do not extend notes this side of this line

F.B. 34 Pg. 24 Graber Chief Party Notes by Corbett Date Aug 7-28

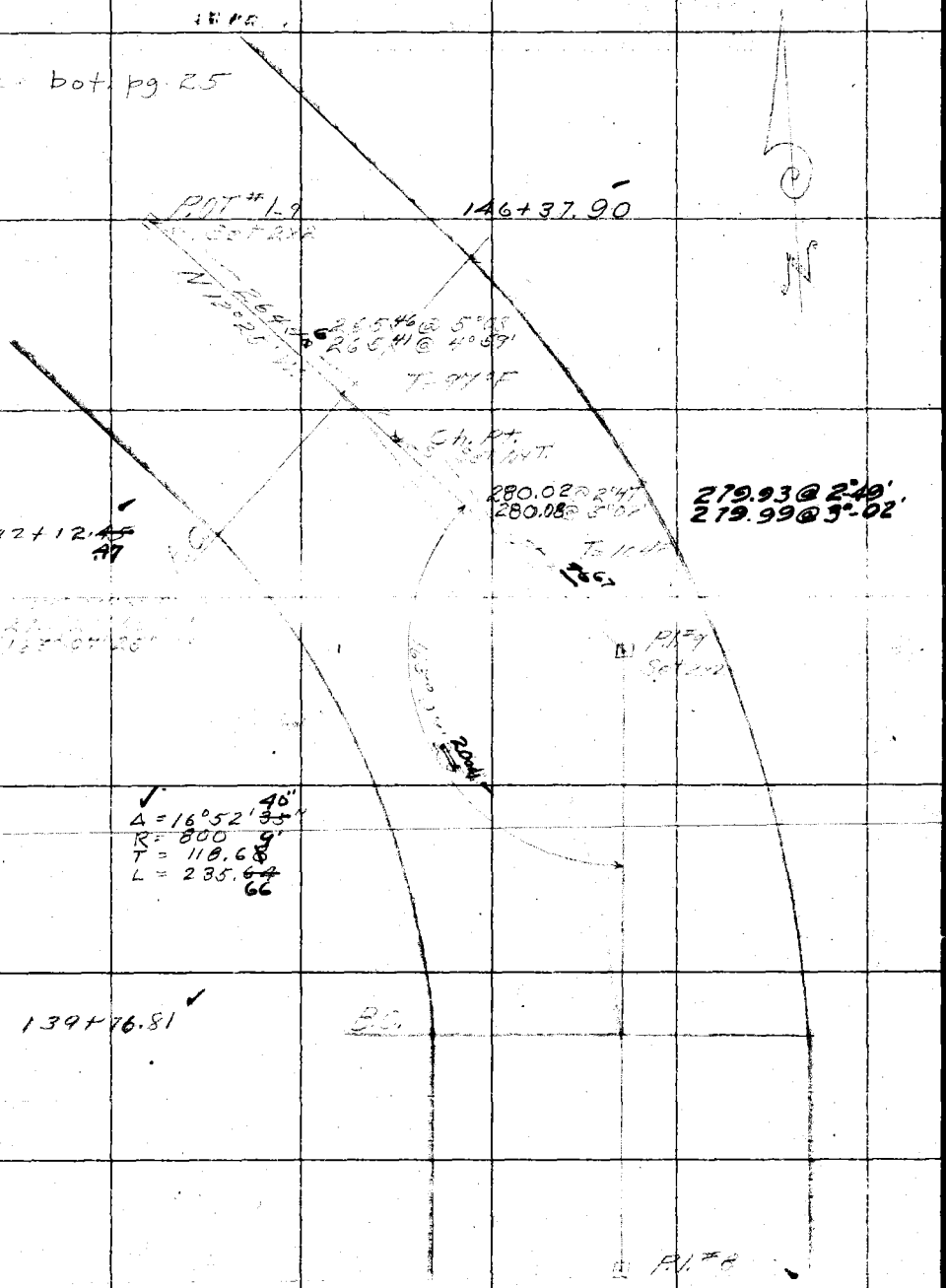

RETURN TO
LOS ANGELES COUNTY SURVEYOR
Do not extend notes this side of this line

Note: ANY ADDITIONS OR CHANGES ON THIS SHEET MUST BE MADE OR CIRCLED IN Red. WITH DATE AND NAME OF PERSON MAKING CHANGE.

Date Aug. 13-28 Notes by Corbitt Chief Party Graber F. B. 341 Pg. 25

Plotted by M.H. Curtis	W. O. No. 759 D. S. O. No.
Date 2-4-29	Location Saugus to Sea
Map No. B-373-2	Surveyed by Graber
Plotting C'k'd by Q. I. Pippin	Date Aug. 13, 1928
Date 3-4-29	Indexed A. C. Johnson

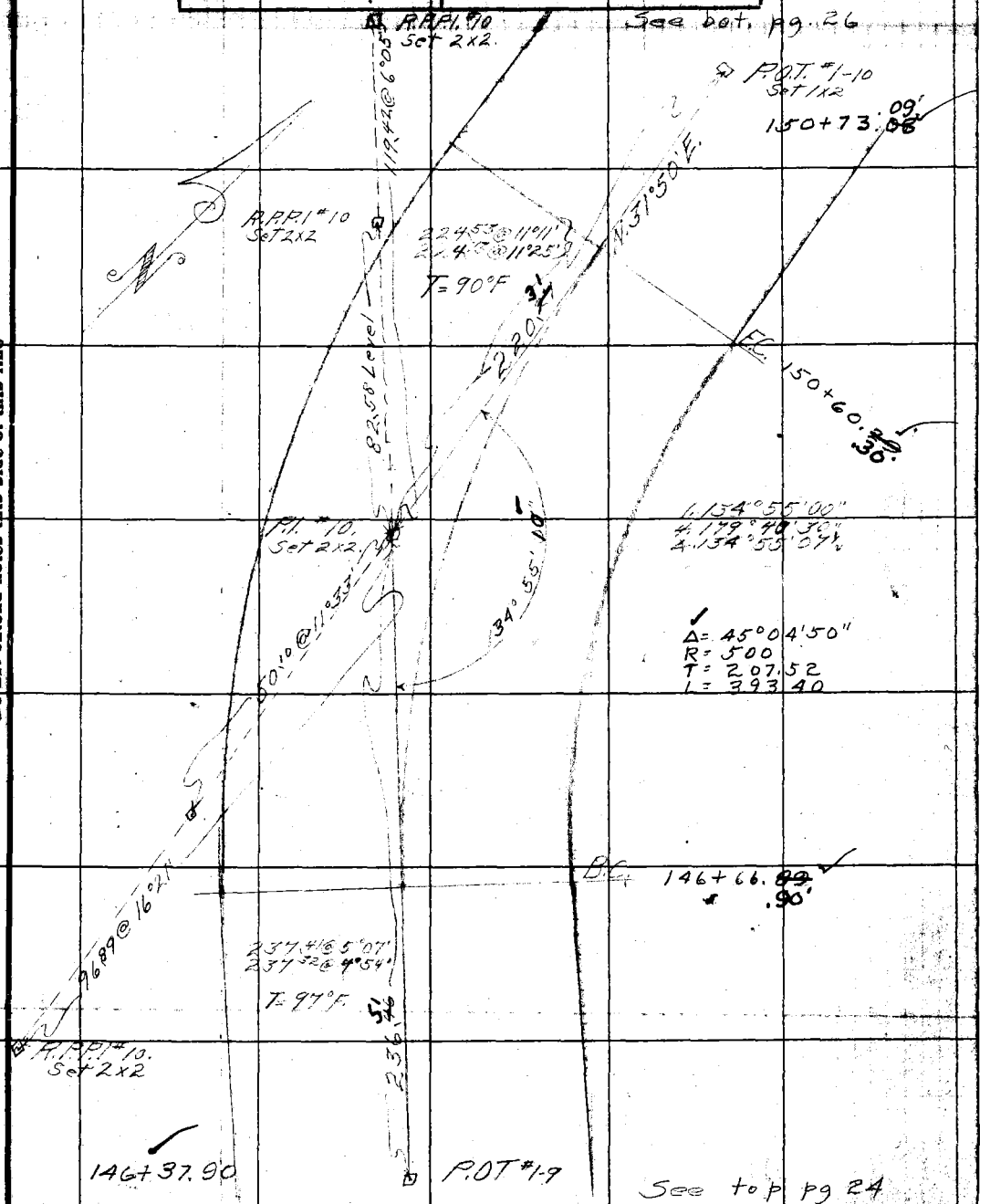

Note: ANY ADDITIONS OR CHANGES ON THIS SHEET MUST BE MADE OR CIRCLED IN Red. WITH DATE AND NAME OF PERSON MAKING CHANGE.

RETURN TO LOS ANGELES COUNTY SURVEYOR

Do not extend notes this side of this line

F.B. 341 Pg. 26 Graber Chief Party Notes by Corbitt Date Aug. 14 28

Pt. #1-Div. 2
Set 2x2.

See bot pg. 27

3
42.19 Level

Ch. Pt.
Set N+T.

465.26 @ 3°03'
465.22 @ 2°57'

T= 92°F.

9
464.64

Set 2"x2" Stake

Div #2
Div #1

2.95'
POT #4-10
Set 1x2

10+00 Div 2
161+54.82 - Div 1
161+51.~~36~~ 97

90.24 @ 7°45'
90.10 @ 7°05'

T= 92°F.

4
89.48

Ch. Pt.
Set N+T.

496.26 @ 3°06'
496.32 @ 3°12'

T= 92°F.

6
496.

POT #3-10
Set 1x2

155+66.~~88~~ .89

403.85 @ 2°46'
403.79 @ 2°38'

T= 90°F.

11
403.

POT #2-10
Set 1x2

151+63.~~44~~ .45

91.16 @ 8°05'

T= 90°F.

90.36

See top pg. 25

POT #1-10

150+73.~~08~~ .09

RETURN TO
LOS ANGELES COUNTY SURVEYOR

Do not extend notes this side of this line

Note: ANY ADDITIONS OR CHANGES ON THIS SHEET MUST BE MADE OR CIRCLED IN Red. WITH DATE AND NAME OF PERSON MAKING CHANGE.

Date Aug 14 28 Notes by Corbitt Chief Party Graber F. B. 341 Pg. 27

Plotted by M. H. Curtis	W. O. No. 759 O. & O. No.
Date 2-4-29	Location Saugus to Sea
Map No. B-373-2	Surveyed by Graber
Plotting C'k'd by G. I. Pippin	Date Aug 14 28
Date 3-4-29	Indexed A. C. Johnson

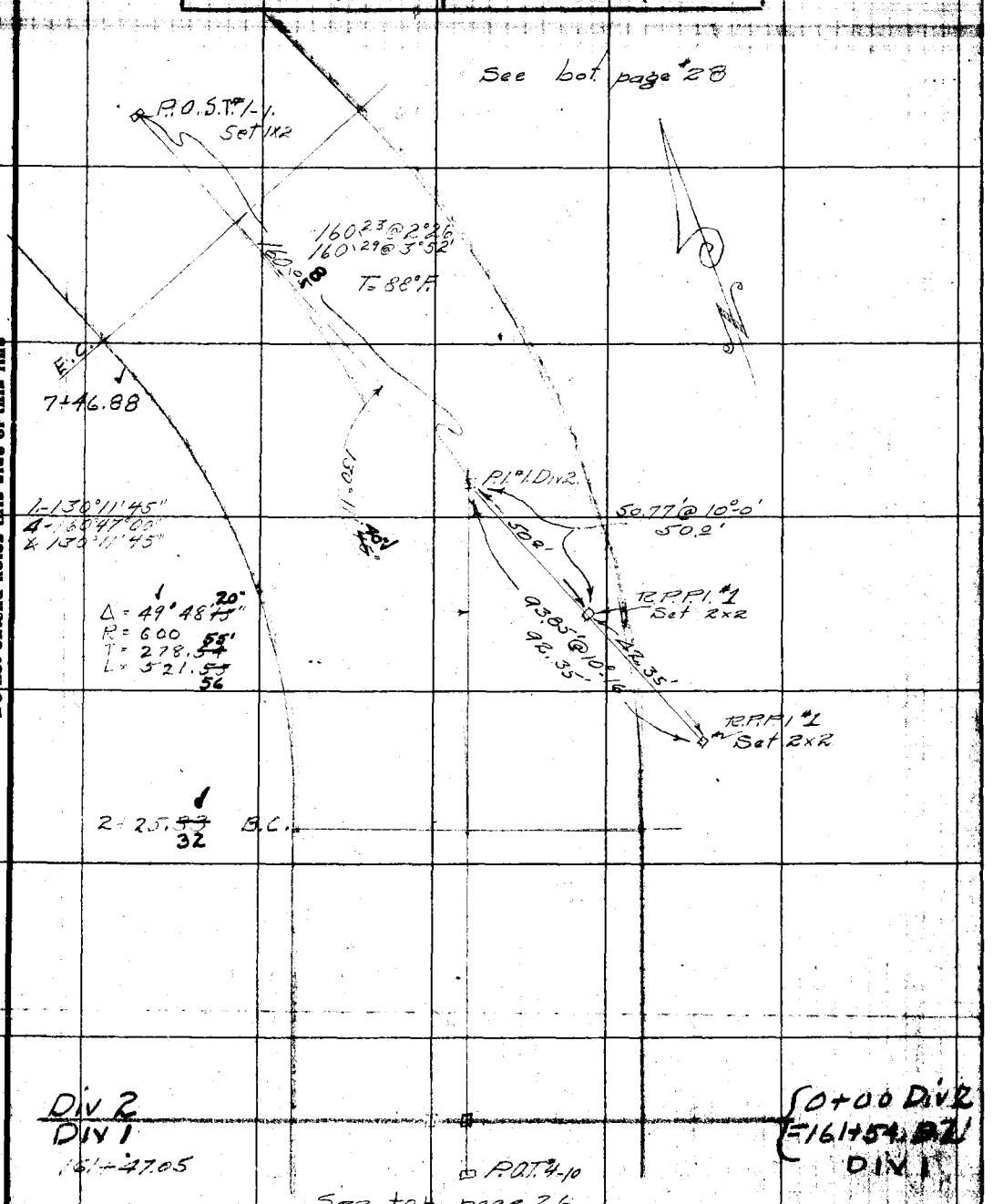

Notes: ANY ADDITIONS OR CHANGES ON THIS SHEET MUST BE MADE OR CIRCLED IN Red. WITH DATE AND NAME OF PERSON MAKING CHANGE.

Do not extend notes this side of this line

RETURN TO LOS ANGELES COUNTY SURVEYOR

F.B. 341 Pg. 28 Graber Chief Party Notes by H.F.G. Date 8-15-28

See bot pg. #29

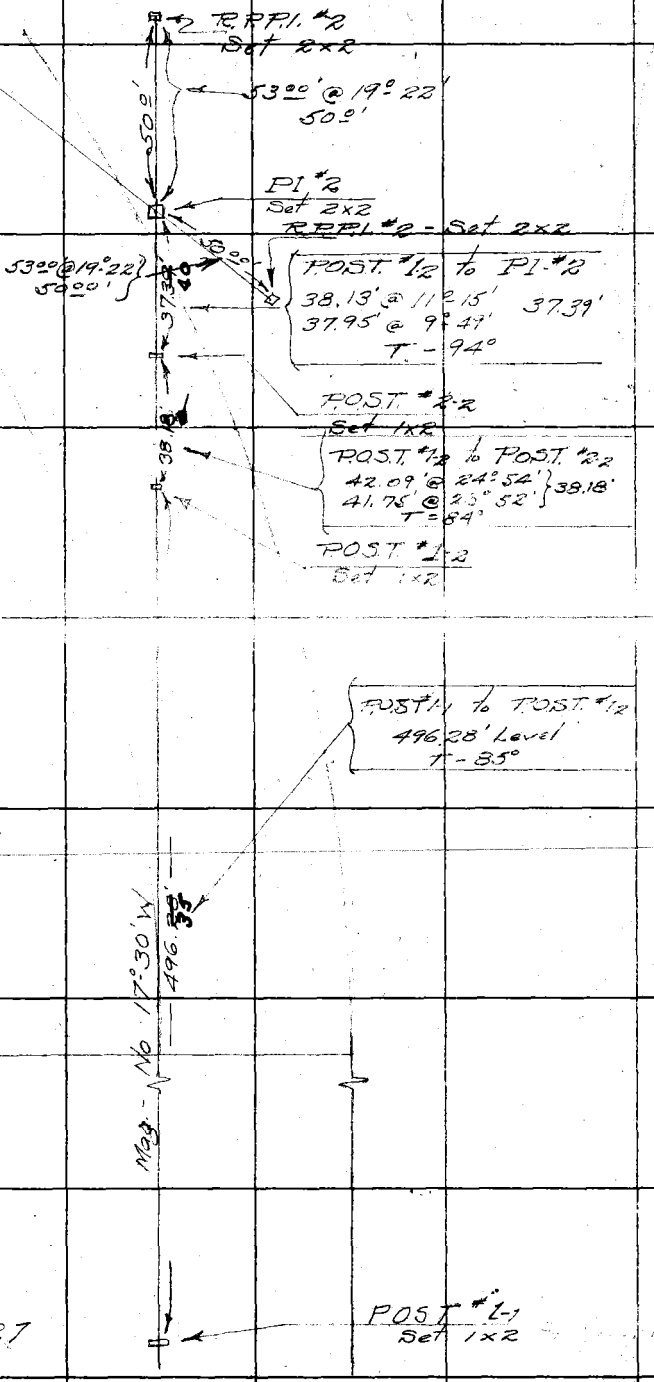

RETURN TO
LOS ANGELES COUNTY SURVEYOR
Do not extend notes this side of this line

Notes: ANY ADDITIONS OR CHANGES ON THIS SHEET MUST BE MADE OR CIRCLED IN Red. WITH DATE AND NAME OF PERSON MAKING CHANGE.

Date 8-15-28 Notes by HFG Chief Party Graber F. B. 341 PG. 29

Plotted by G. I. Pippin	W. O. No. 759 B. & O. No.
Date Feb 1929	Location Saugus to Sea
Map No. B-373-2	Surveyed by Graber
Plotting C'k'd by M. H. Curtis	Date August-15-1928
Date March 1929	Indexed A. C. Johnson

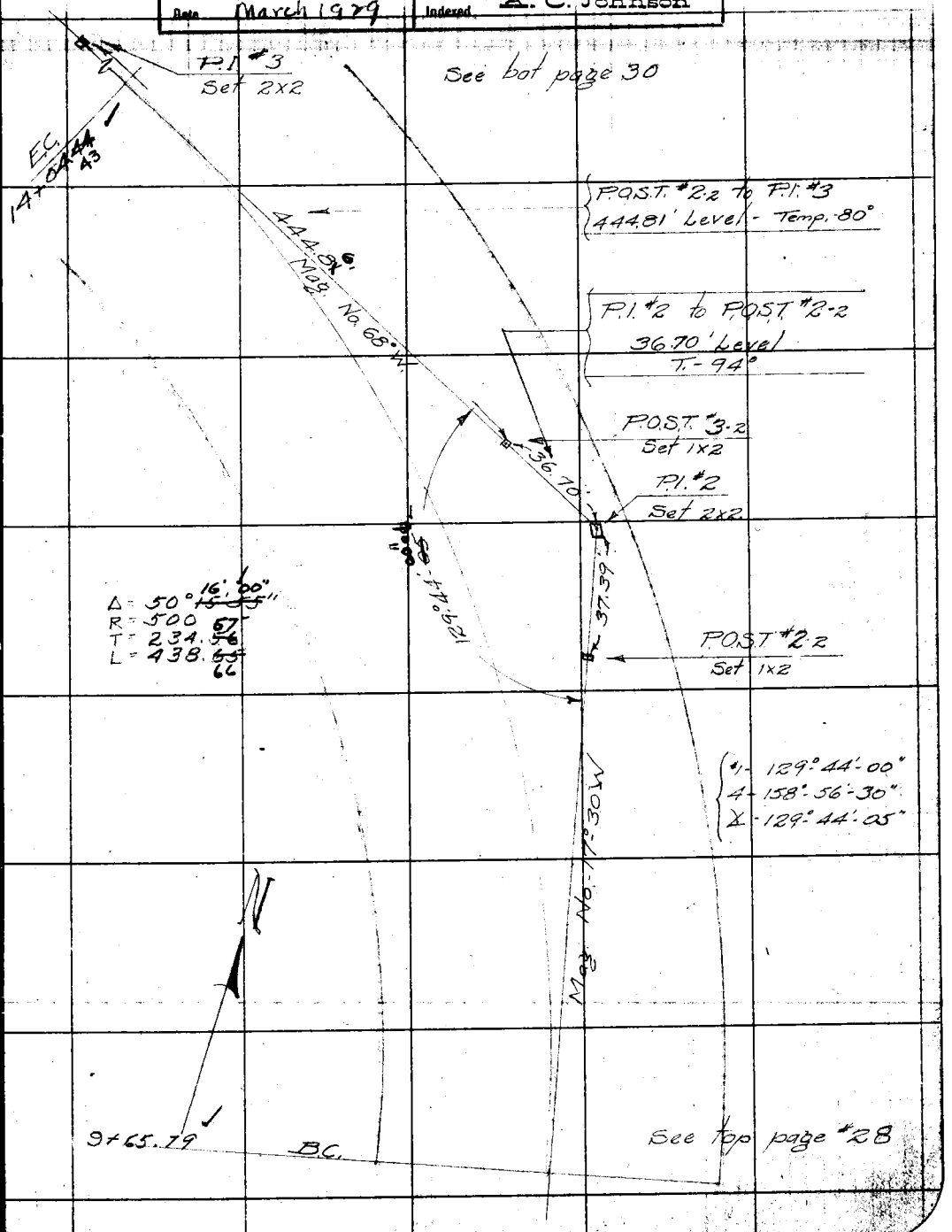

Note: ANY ADDITIONS OR CHANGES ON THIS SHEET MUST BE MADE OR CIRCLED IN Red. WITH DATE AND NAME OF PERSON MAKING CHANGE.

Do not extend notes this side of this line

RETURN TO LOS ANGELES COUNTY SURVEYOR

F.B. 341 Pg. 30 Graber Chief Party Notes by H.F.G. Date Aug 15-

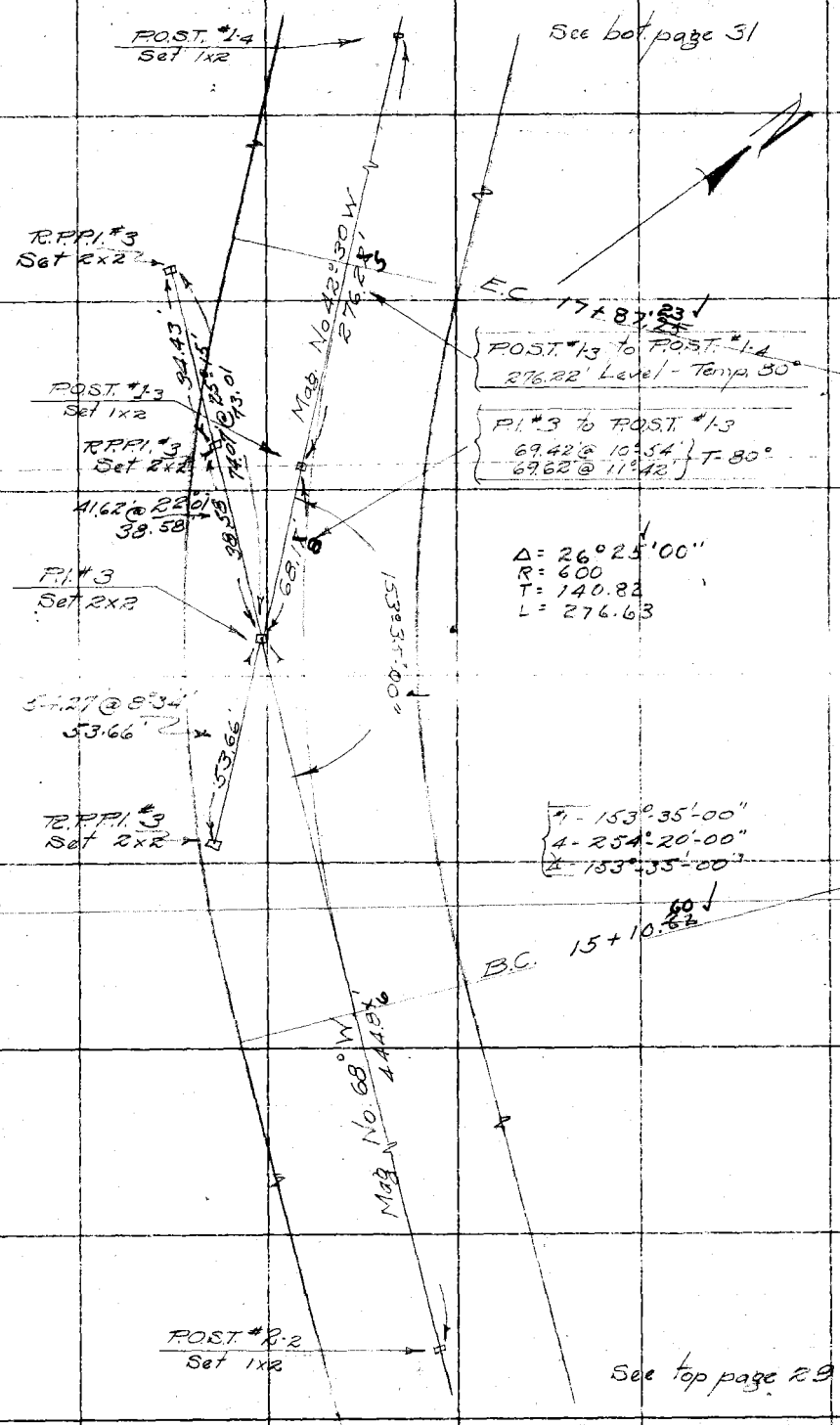

RETURN TO
LOS ANGELES COUNTY SURVEYOR
Do not extend notes this side of this line

Notes: ANY ADDITIONS OR CHANGES ON THIS SHEET MUST BE MADE OR CIRCLED IN Red. WITH DATE AND NAME OF PERSON MAKING CHANGE.

Date 8-15-28 Notes by Graber Chief Party H.F.G. F. B. 341 PG. 31

Plotted by G. I. Pippin	W. O. No. 759 S. S. O. No.
Date Feb. 1929	Location Saugus to Sea
Map No. B-373-2	Surveyed by Graber
Plotting C'k'd by M H Curtis	Date August 15-1928
Date March 1929	Indexed A. C. Johnson

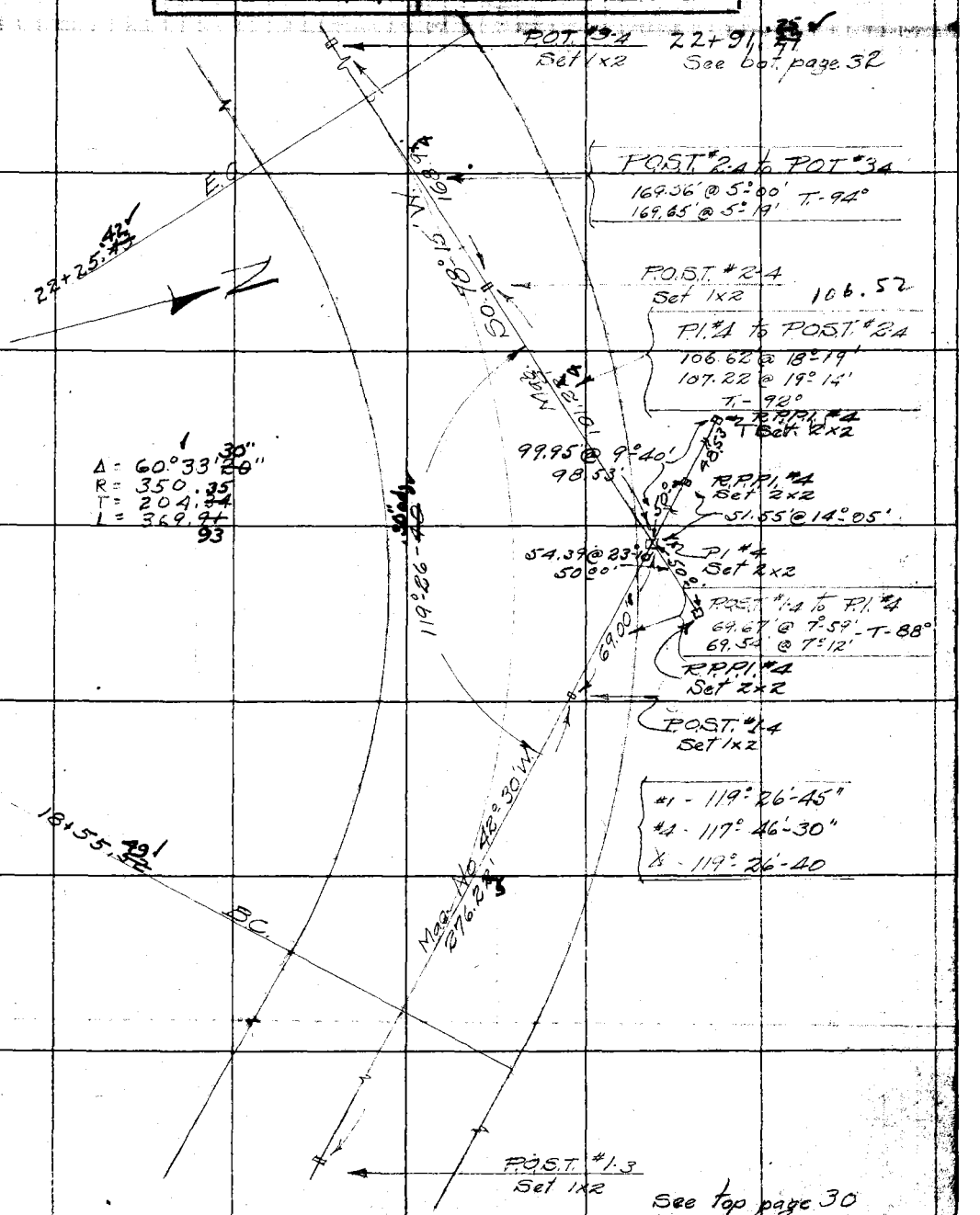

Note: ANY ADDITIONS OR CHANGES ON THIS SHEET MUST BE MADE OR CIRCLED IN Red. WITH DATE AND NAME OF PERSON MAKING CHANGE.

RETURN TO

LOS ANGELES COUNTY SURVEYOR

Do not extend notes this side of this line

F.B. 341 Pg. 32 Graber Chief Party Notes by H.F.G. Date 8-16-28

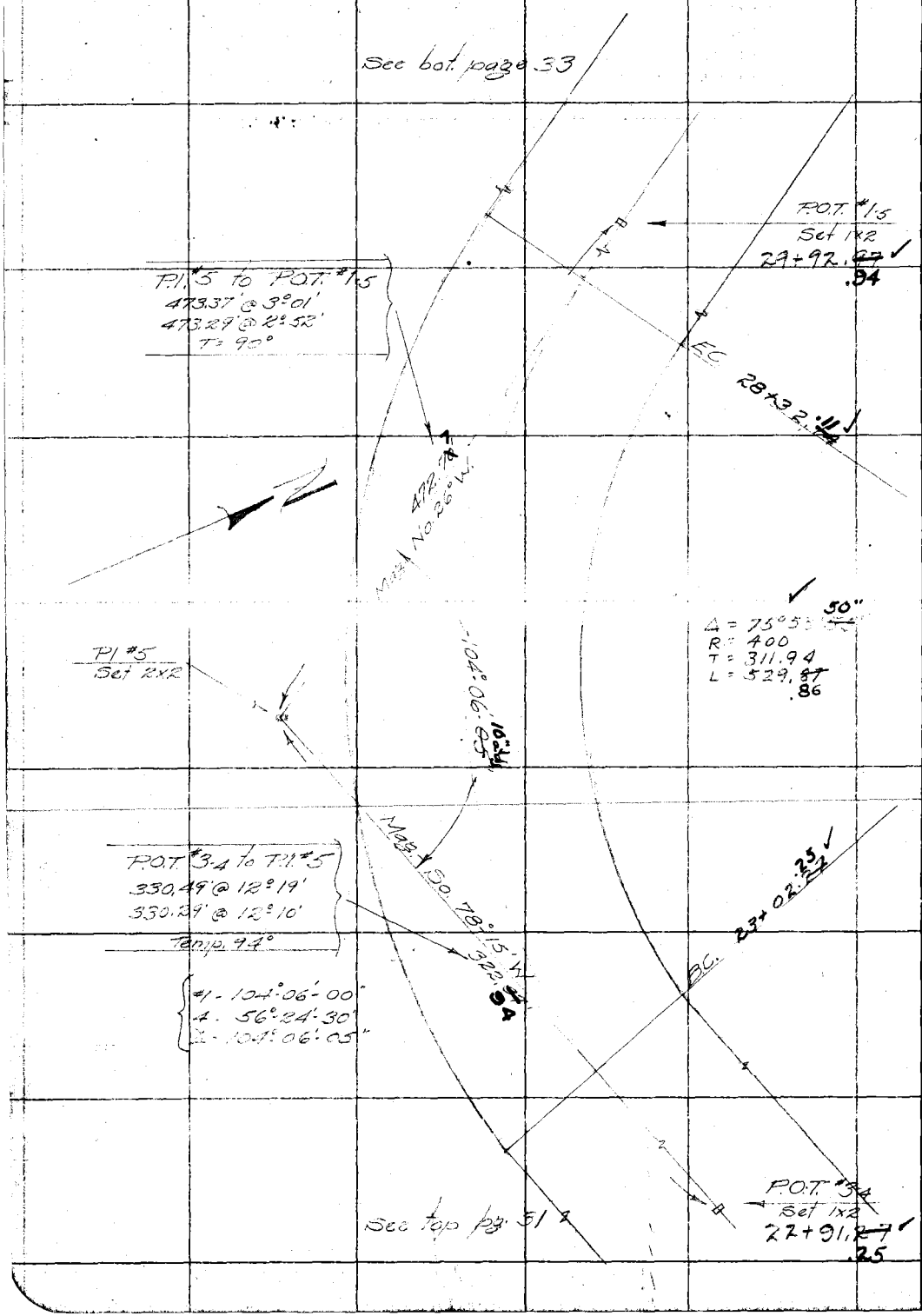

RETURN TO
LOS ANGELES COUNTY SURVEYOR

Do not extend notes this side of this line

Note: ANY ADDITIONS OR CHANGES ON THIS SHEET MUST BE MADE OR CIRCLED IN Red. WITH DATE AND NAME OF PERSON MAKING CHANGE.

Date 8-16-28 Notes by H.F.G. Chief Party Graber F.B. 341 Pg. 33

Plotted by G.I. Pippin	W. O. No. 759 D. S. O. No.
Date Feb. 1929	Location Saugus to Sea
Map No. B-373-2	Surveyed by Graber
Plotting C'k'd by M.A. Curtis	Date August 16-1928
Date March 1929	Indexed A. C. Johnson

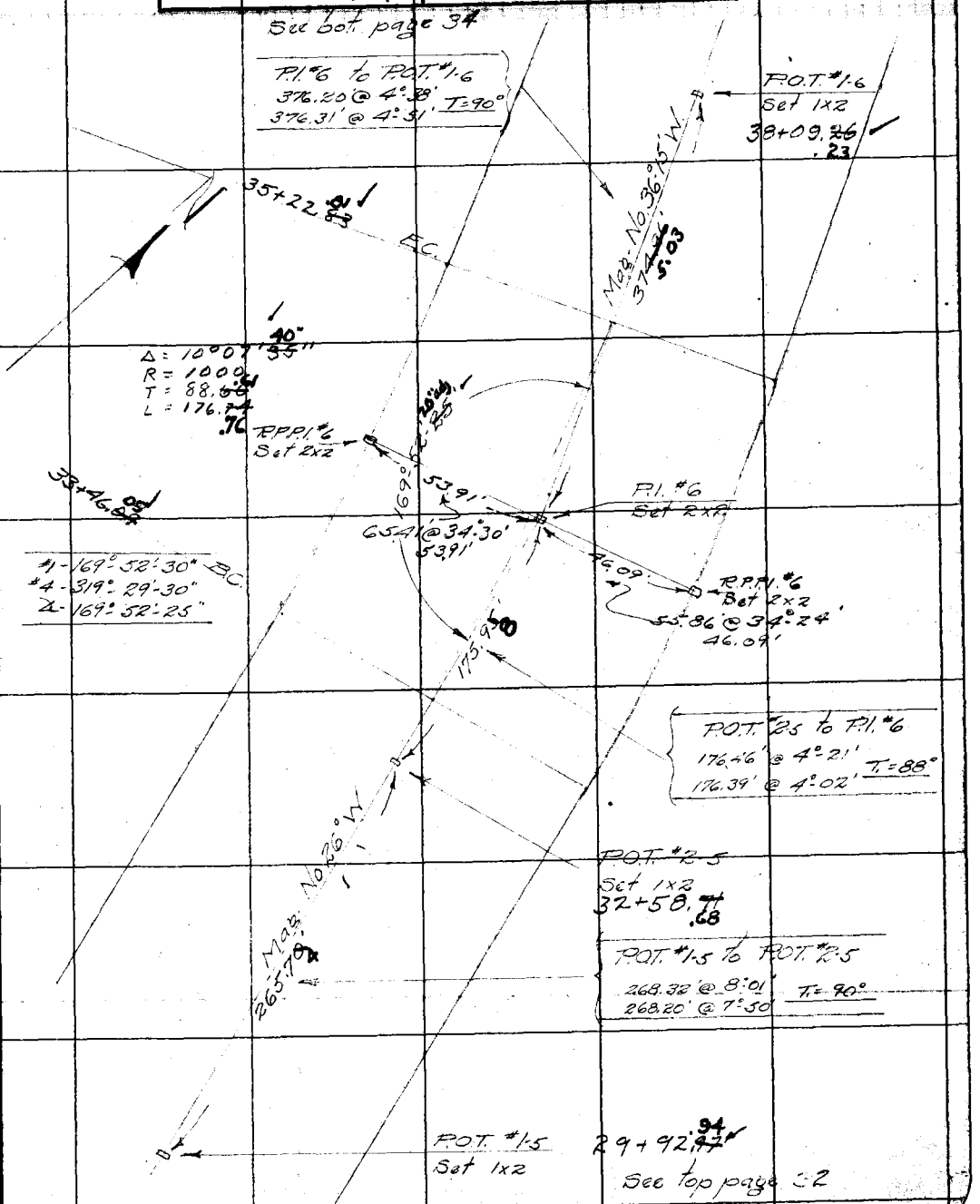

NOTE: ANY ADDITION OR CHANGES ON THIS SHEET MUST BE MADE OR CIRCLED IN RED. WITH DATE AND NAME OF PERSON MAKING CHANGE.

DO NOT EXTEND NOTES THIS SIDE OF THIS LINE

RETURN TO LOS ANGELES COUNTY SURVEYOR

F.B. 341 Pg. 34 Graber Chief Party Notes by H.F.G. Date 8-17-28

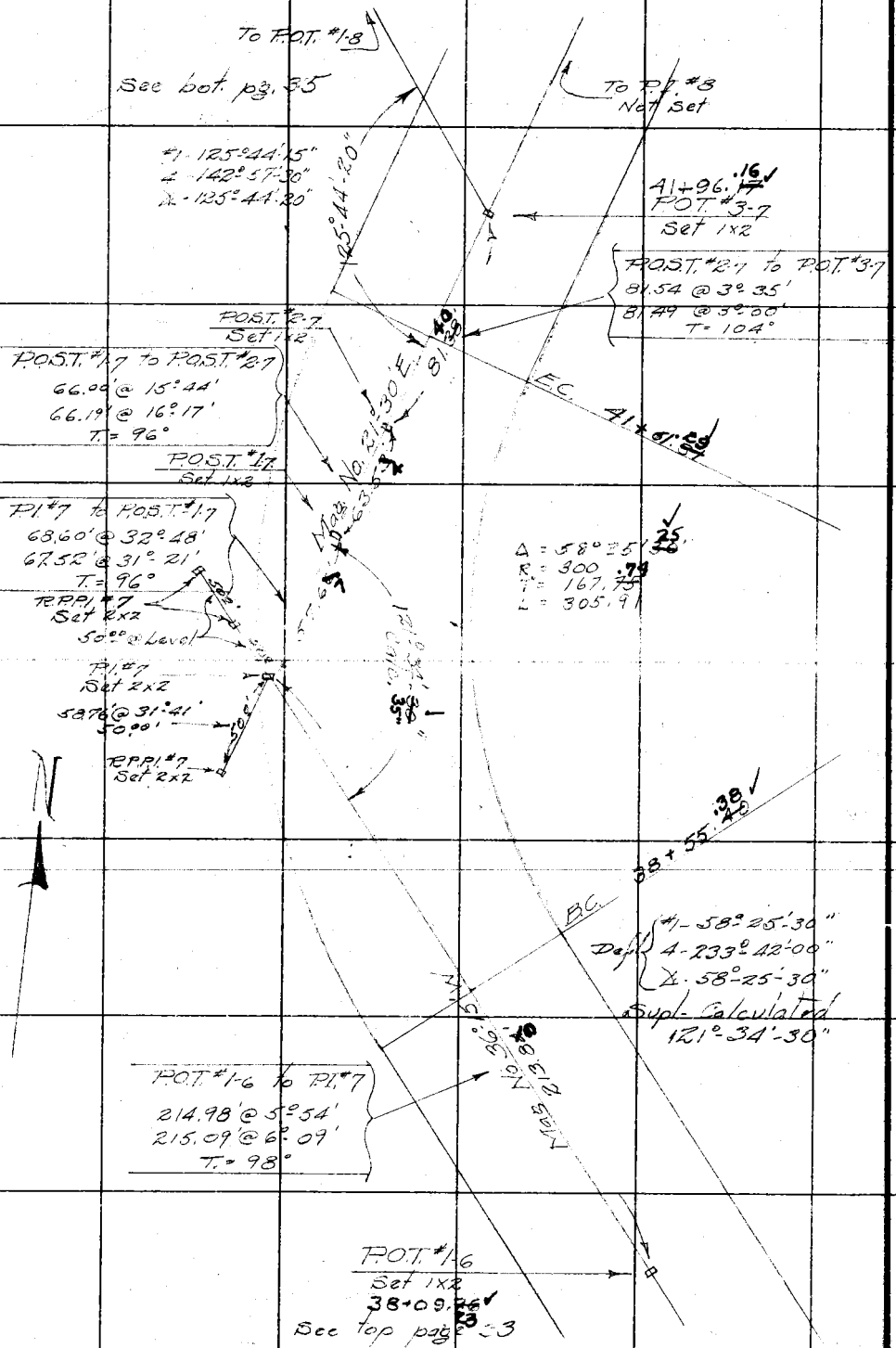

RETURN TO LOS ANGELES COUNTY SURVEYOR

DO NOT EXTEND NOTES THIS SIDE OF THIS LINE

NOTE: ANY ADDITION OR CHANGES ON THIS SHEET MUST BE MADE OR CIRCLED IN RED. WITH DATE AND NAME OF PERSON MAKING CHANGE.

Date 8-18-28 Notes by H.F.G. Chief Party Graber F.B. 341 PG. 35

Platted by G. I. Pippin	W. O. No. 759 D. S. O. No.
Date Feb. 1929	Location Saugus to Sea
Map No. B-373-2	Surveyed by Graber
Platting C'k'd by M. H. Curtis	Date August 18-1928
Date March 1929	Indexed A. C. Johnson

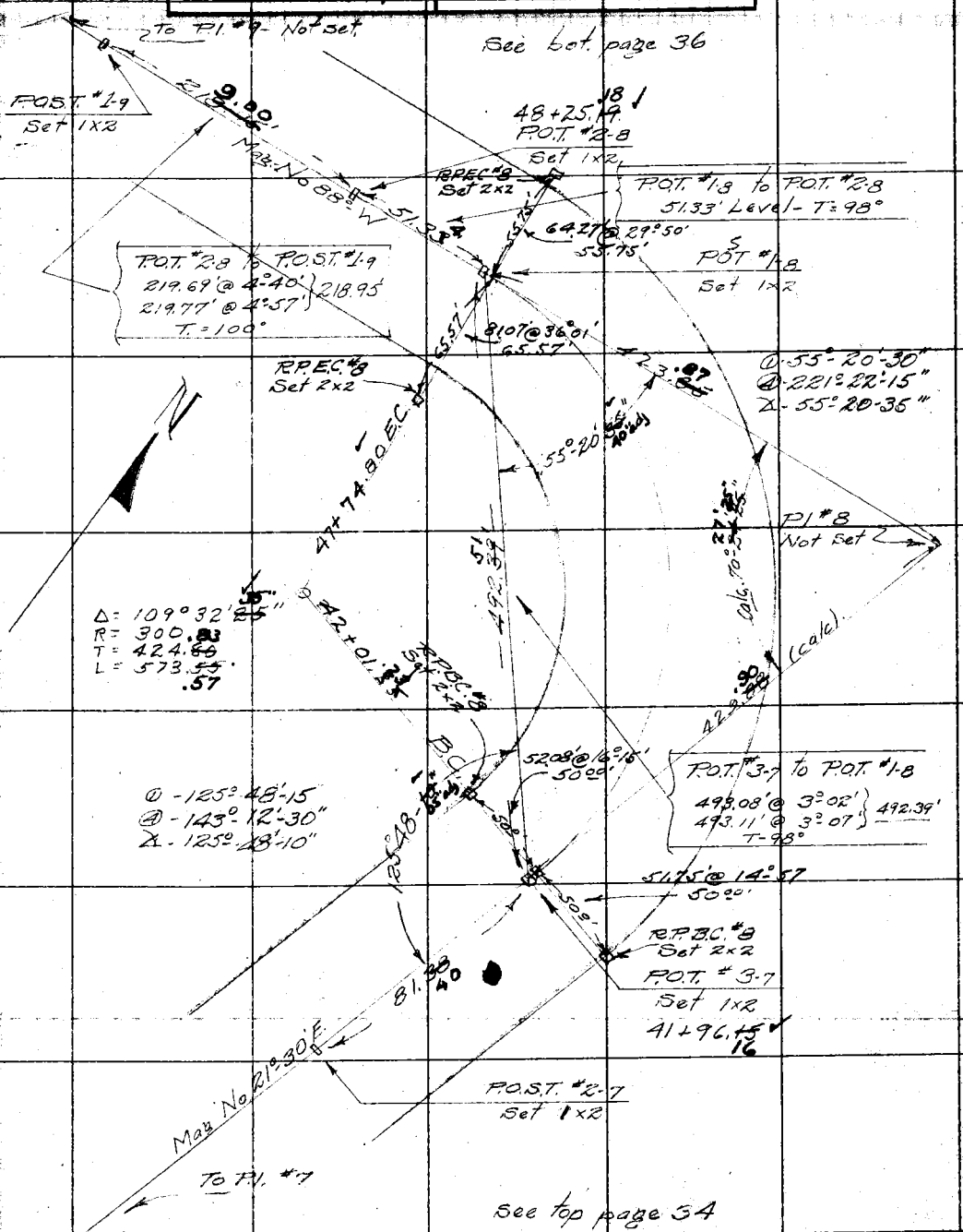

NOTE: ANY ADDITION OR CHANGES ON THIS SHEET MUST BE MADE OR CIRCLED IN RED. WITH DATE AND NAME OF PERSON MAKING CHANGE.

DO NOT EXTEND NOTES THIS SIDE OF THIS LINE

RETURN TO LOS ANGELES COUNTY SURVEYOR

F.B. 341 Pg. 36 Graber Chief Party Notes by H.F.G. Date 8-18-28

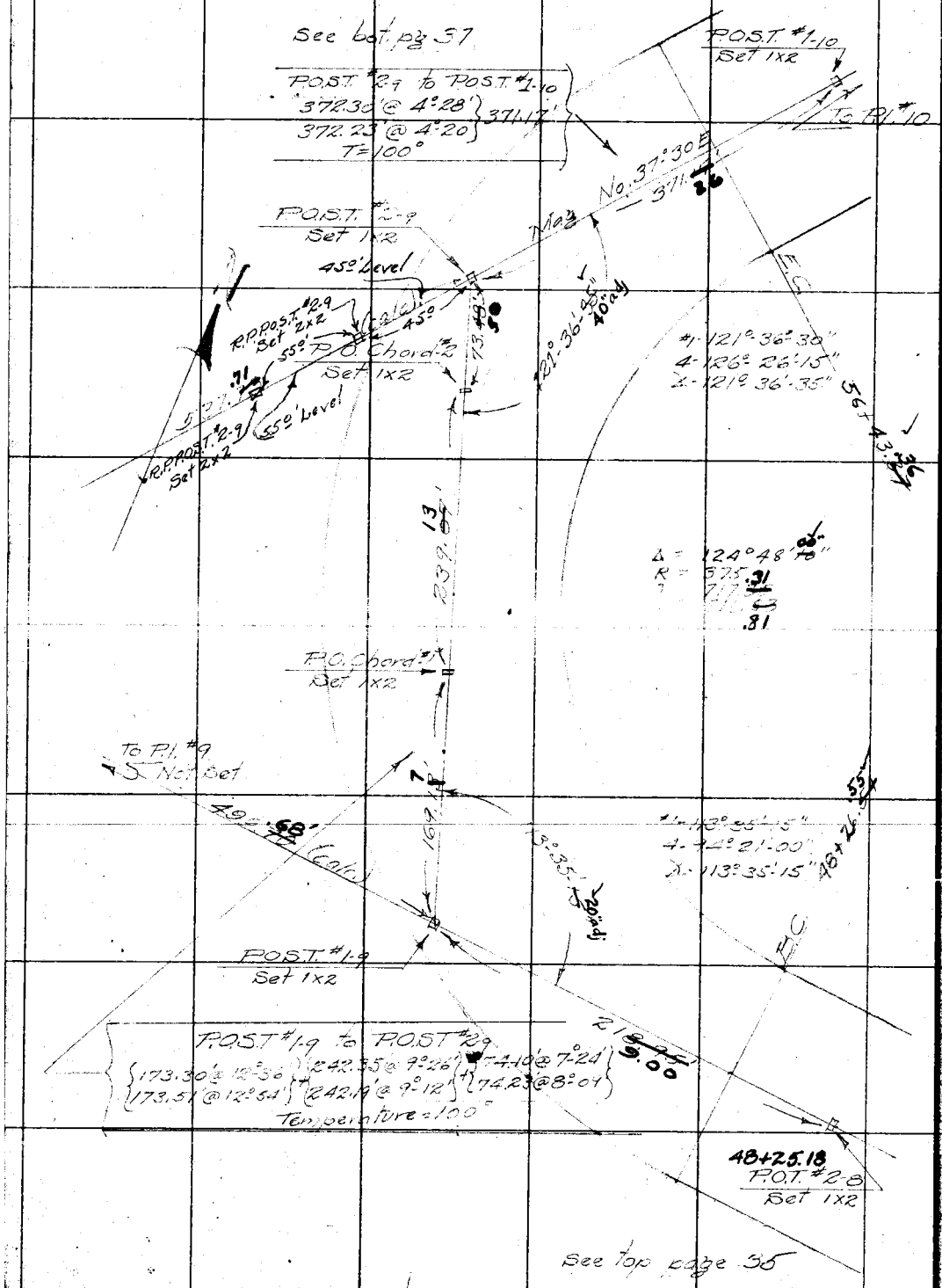

RETURN TO LOS ANGELES COUNTY SURVEYOR

DO NOT EXTEND NOTES THIS SIDE OF THIS LINE

NOTE: ANY ADDITION OR CHANGES ON THIS SHEET MUST BE MADE OR CIRCLED IN RED. WITH DATE AND NAME OF PERSON MAKING CHANGE.

Date 8-20-28 Notes by HFG Chief Party Graber F. B. 341 PG. 37

Plotted by G. I. Pippin	W. O. No. 759 B. & O. No.
Date Feb. 1929	Location Saugus to Sea
Map No. B-373-2	Surveyed by Graber
Plotting C'k'd by M. H. Curtis	Date Aug. 20, 1928
Date March 1929	Indexed A. C. Johnson

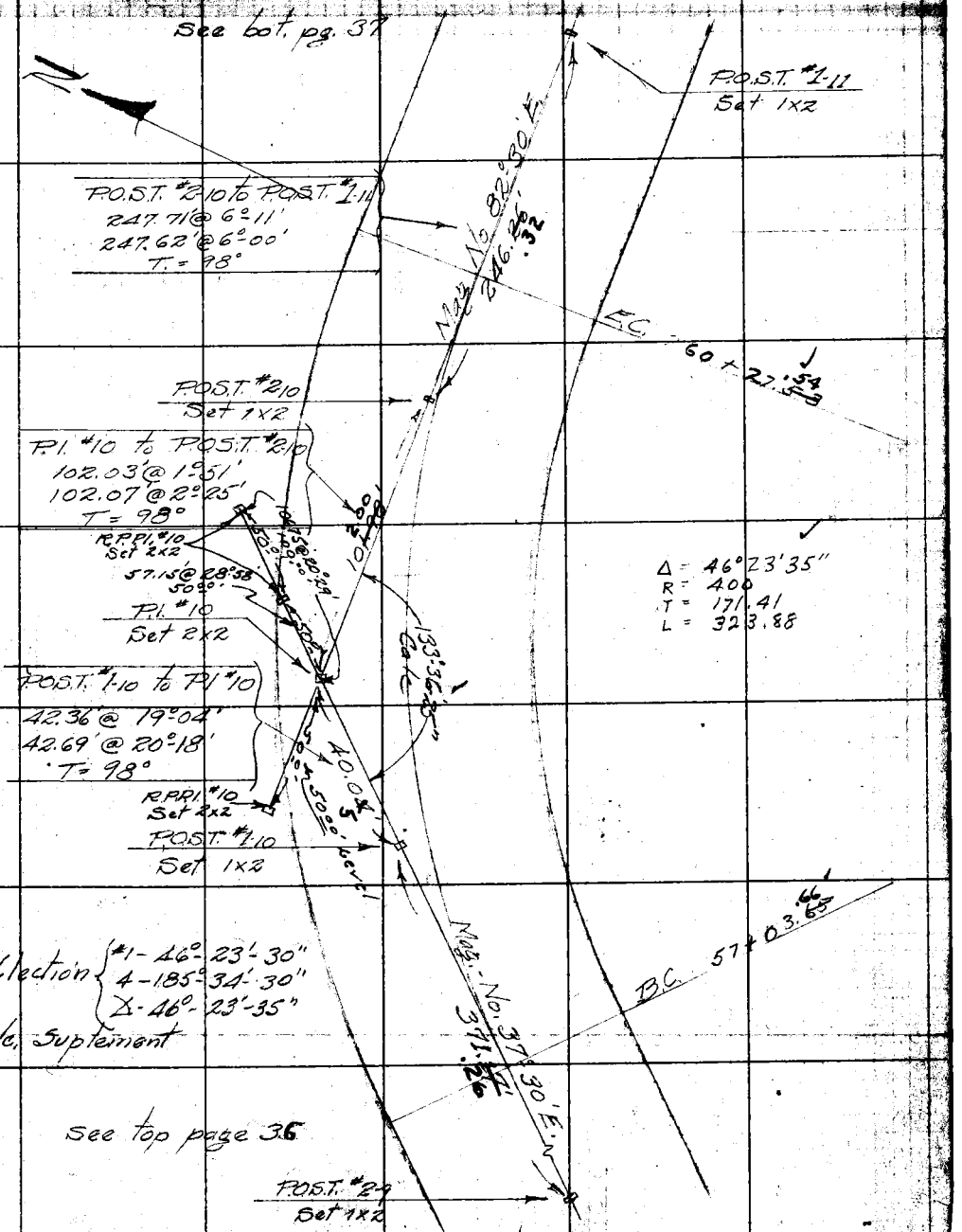

Notes: ANY ADDITIONS OR CHANGES ON THIS SHEET MUST BE MADE OR CIRCLED IN Red. WITH DATE AND NAME OF PERSON MAKING CHANGE.

RETURN TO LOS ANGELES COUNTY SURVEYOR

Do not extend notes this side of this line

F.B. 341 Pg. 38 Graber Chief Party Notes by HFG Date 8-20-29

See bot page 38

TIES by Mor W. & Party 4/17/29

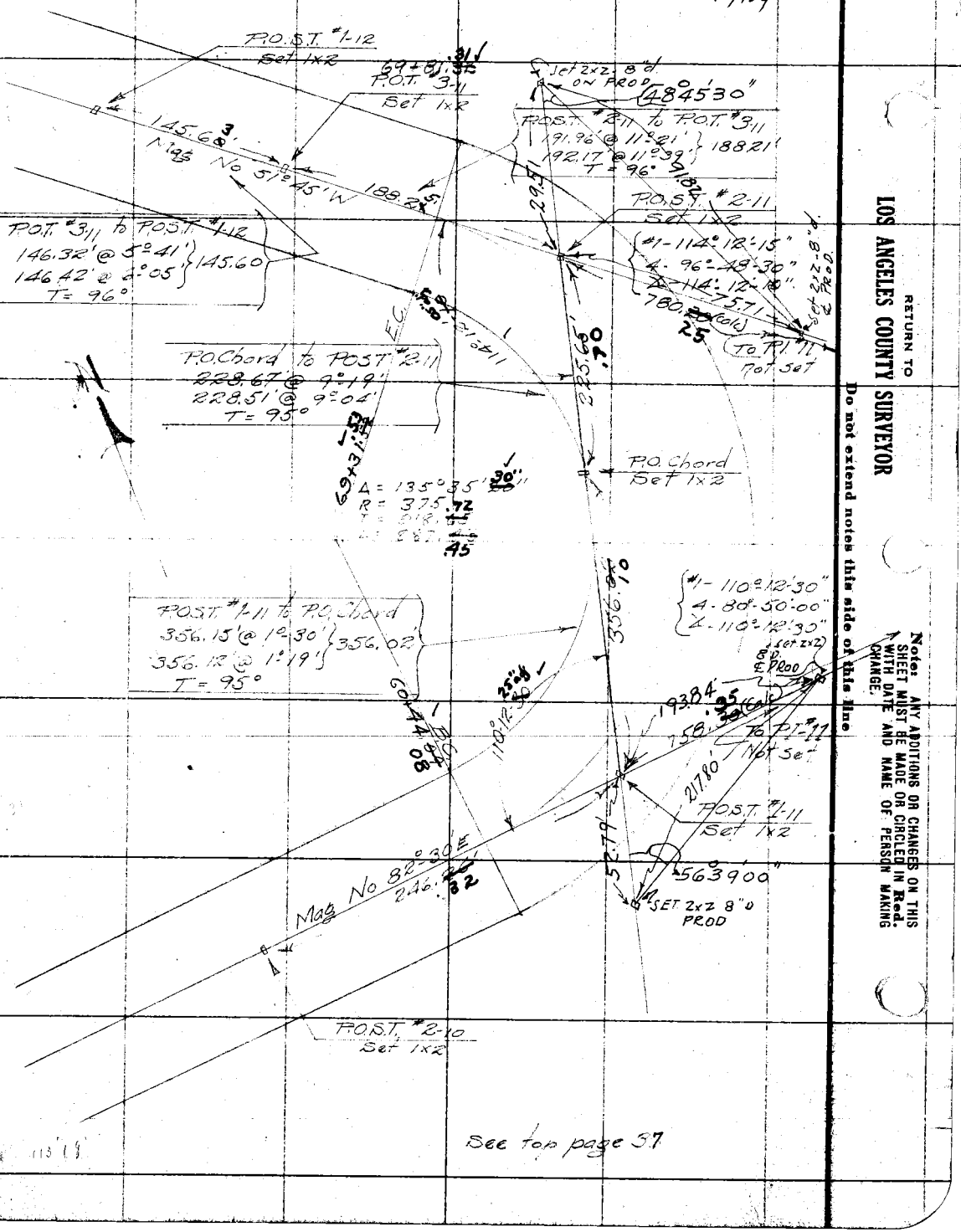

See top page 37

RETURN TO LOS ANGELES COUNTY SURVEYOR

Do not extend notes this side of this line

Note: ANY ADDITIONS OR CHANGES ON THIS SHEET MUST BE MADE OR CIRCLED IN Red. WITH DATE AND NAME OF PERSON MAKING CHANGE.

Date 8-21-28 Notes by H.F.G. Chief Party Graber F. B. 341 Pg. 39

Plotted by G. L. Pippin	W. O. No. 759 B. S. O. No.
Date Feb 1929	Location Saugus to Sea
Map No. B-373-2	Surveyed by Graber
Plotting C'k'd by H. H. Curtis	Date Aug 21-1928
Date March 1929	Indexed A. C. Johnson

TIES by Morin 2 Party 4/17/29

See bot. pg. 40

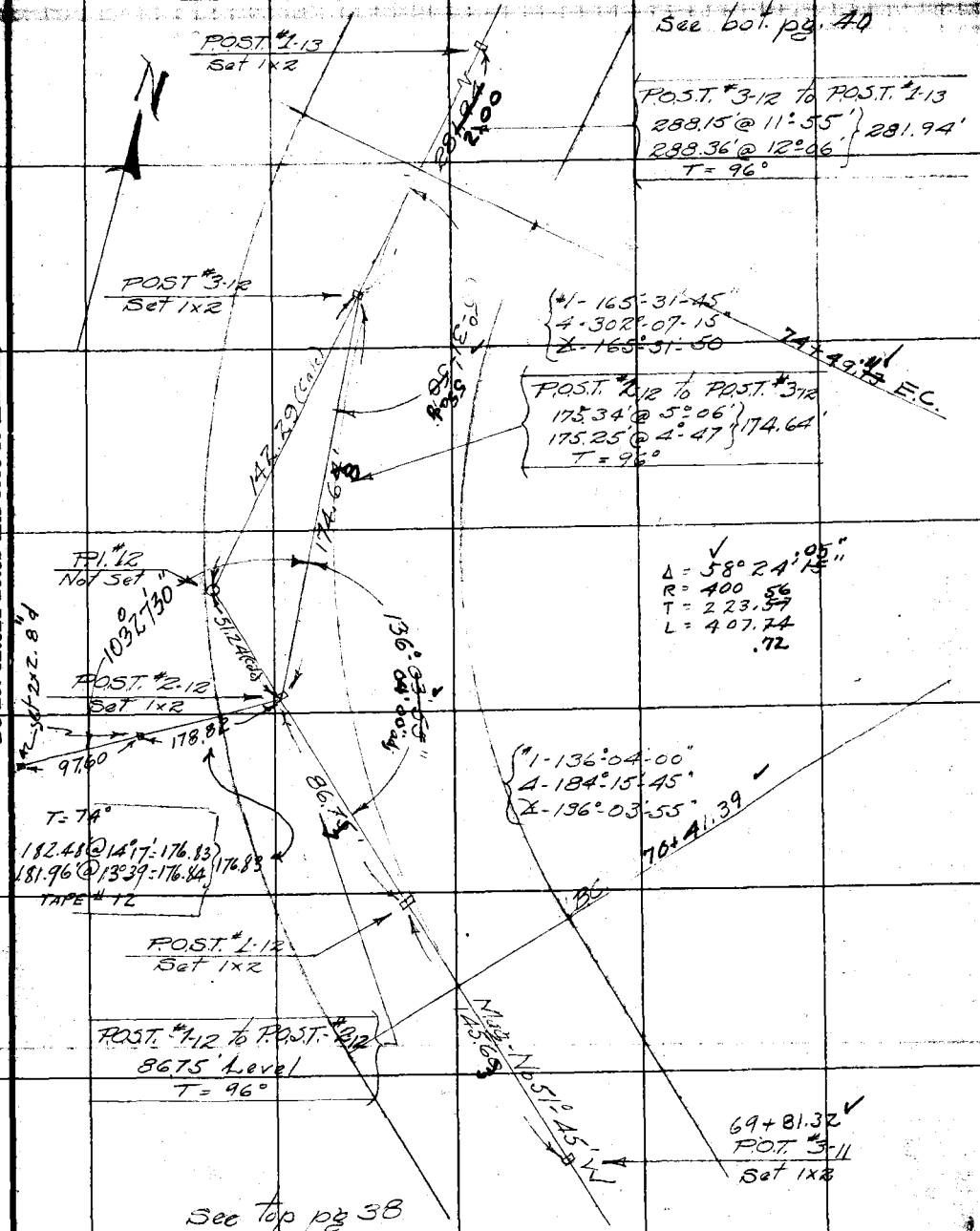

See Top pg 38

Notes: ANY ADDITIONS OR CHANGES ON THIS SHEET MUST BE MADE OR CIRCLED IN Red. WITH DATE AND NAME OF PERSON MAKING CHANGE.

Do not extend notes this side of this line

RETURN TO LOS ANGELES COUNTY SURVEYOR

F.B. 341 Pg. 40 Graber Chief Party Notes by HFG. Date 8-21-28

See bot. pg. 41

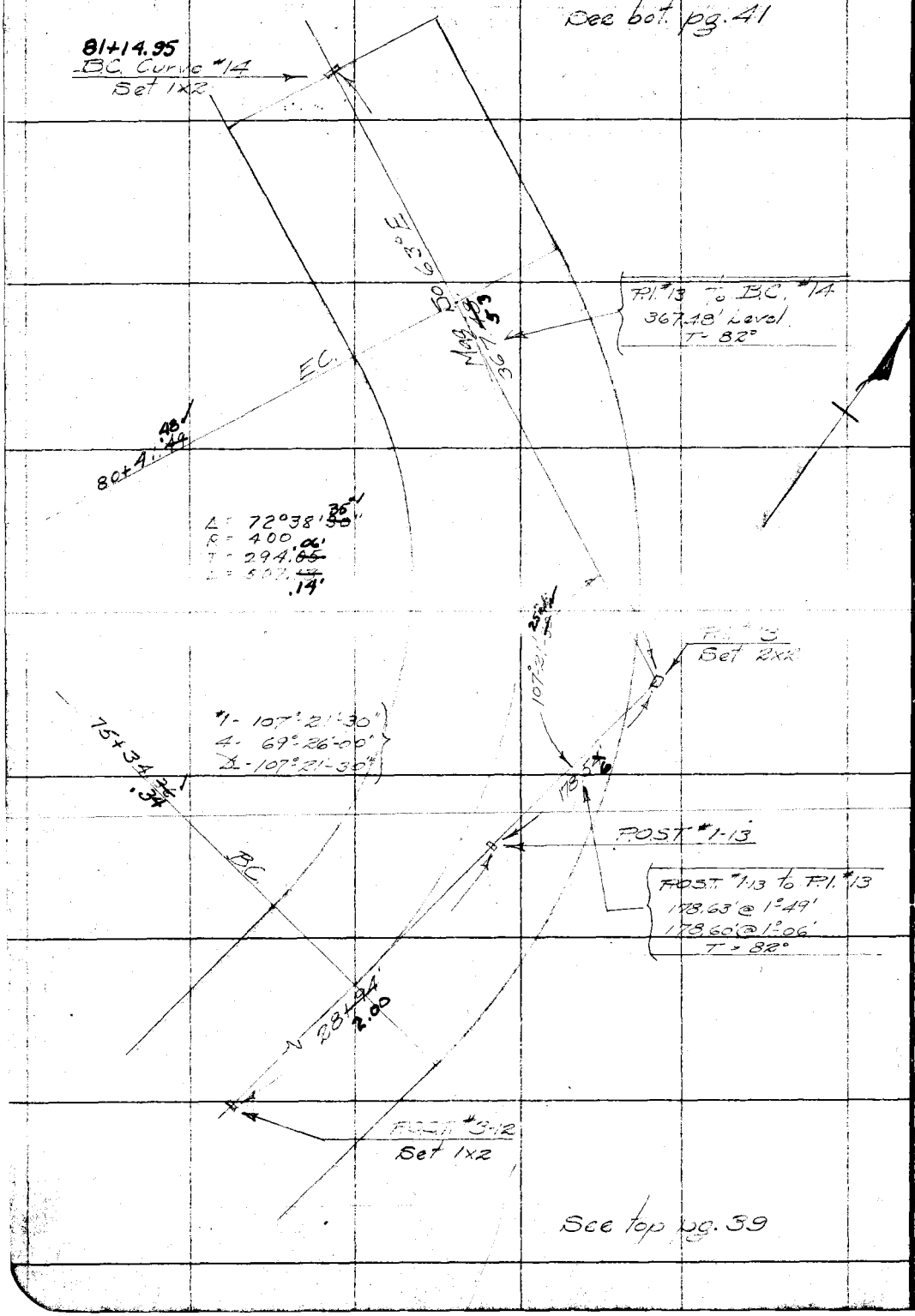

See top pg. 39

RETURN TO
LOS ANGELES COUNTY SURVEYOR

Do not extend notes this side of this line

Note: ANY ADDITIONS OR CHANGES ON THIS SHEET MUST BE MADE OR CIRCLED IN Red. WITH DATE AND NAME OF PERSON MAKING CHANGE.

Date 8-22-28 Notes by HFG Chief Party Graber F. B. 341 PG. 41

Plotted by G. I. Pippin	W. O. No. 759 D. S. O. No.
Date Feb. 1929	Location Saugus to Sea
Map No. B-373-2	Surveyed by Graber
Plotting C'k'd by M.H. Curtis	Date August 22-28
Date March 1929	Indexed A. C. Johnson

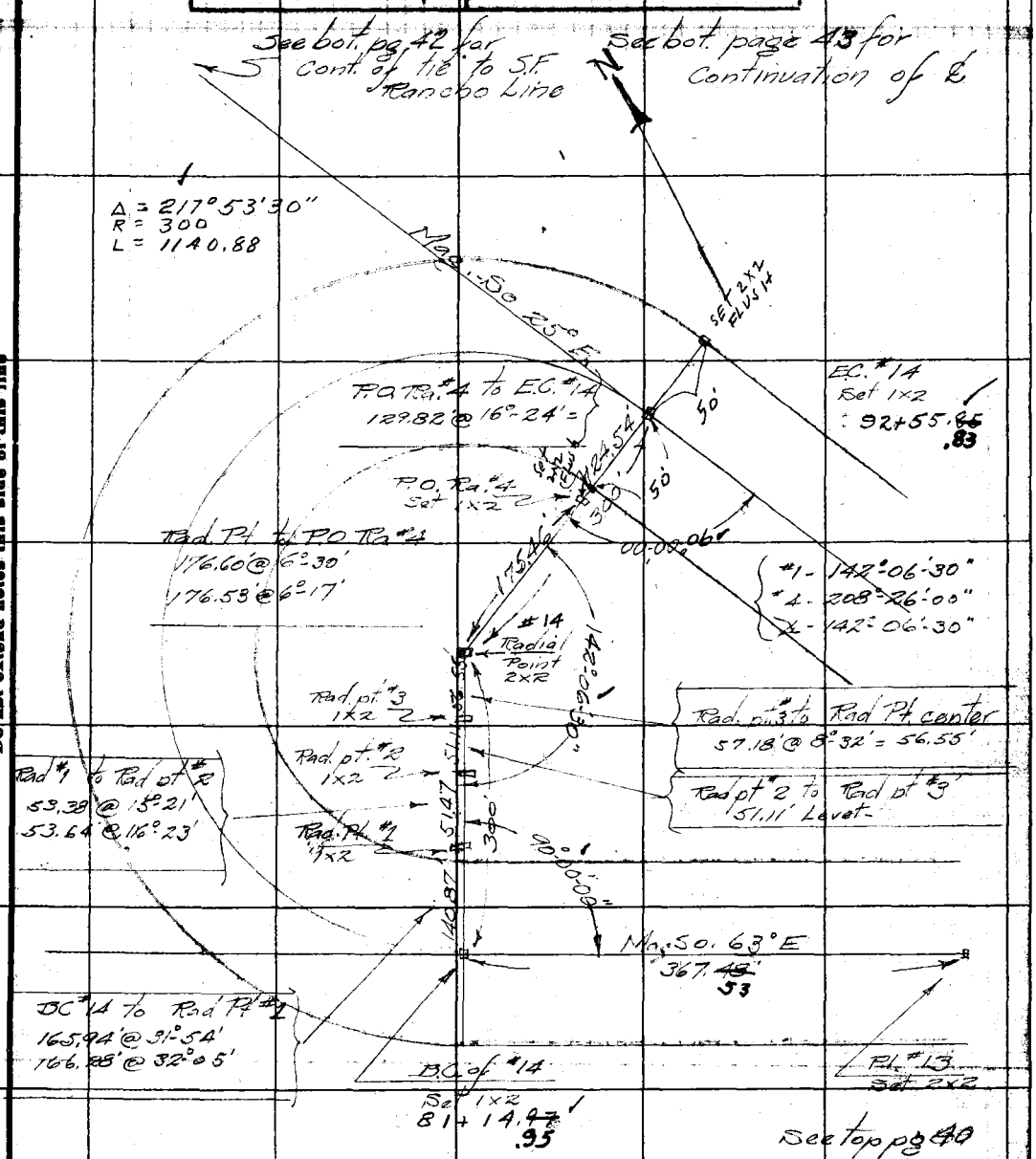

Temperature corrections made in field for Radial lines of Curve #14. H.F.G.

Notes: ANY ADDITIONS OR CHANGES ON THIS SHEET MUST BE MADE OR CIRCLED IN Red. WITH DATE AND NAME OF PERSON MAKING CHANGE.

Do not extend notes this side of this line

RETURN TO LOS ANGELES COUNTY SURVEYOR

F.B. 341 Pg. 42 Graber Chief Party Notes by HFG Date 8-22-28

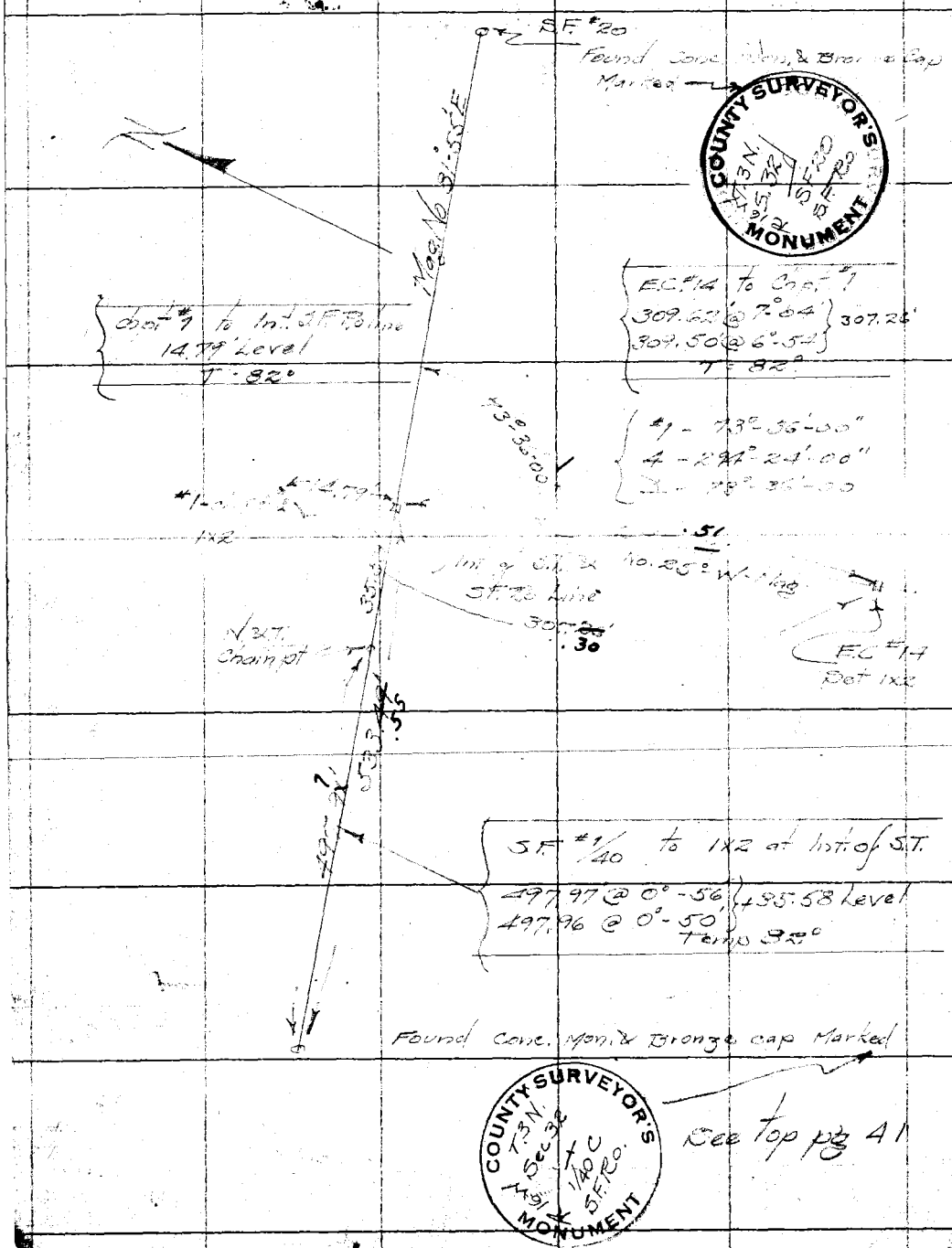

See top pg 41

RETURN TO
LOS ANGELES COUNTY SURVEYOR
Do not extend notes this side of this line

Note: ANY ADDITIONS OR CHANGES ON THIS SHEET MUST BE MADE OR CIRCLED IN Red. WITH DATE AND NAME OF PERSON MAKING CHANGE.

Date 10-16-28 Notes by F.C. Howard Chief Party F.C. Howard F. B. 341 PG. 43

Plotted by G.I. Pippin	W. O. No. 759 D. S. O. No.
Date Feb 1929	Location Saugus to the Sea
Map No. B-373-2	Surveyed by F.C. Howard
Plotting C'k'd by M.H. Curtis	Date Oct 16, 1928
Date March 1929	Indexed A. C. Johnson

Cont. on Bldg P. 44

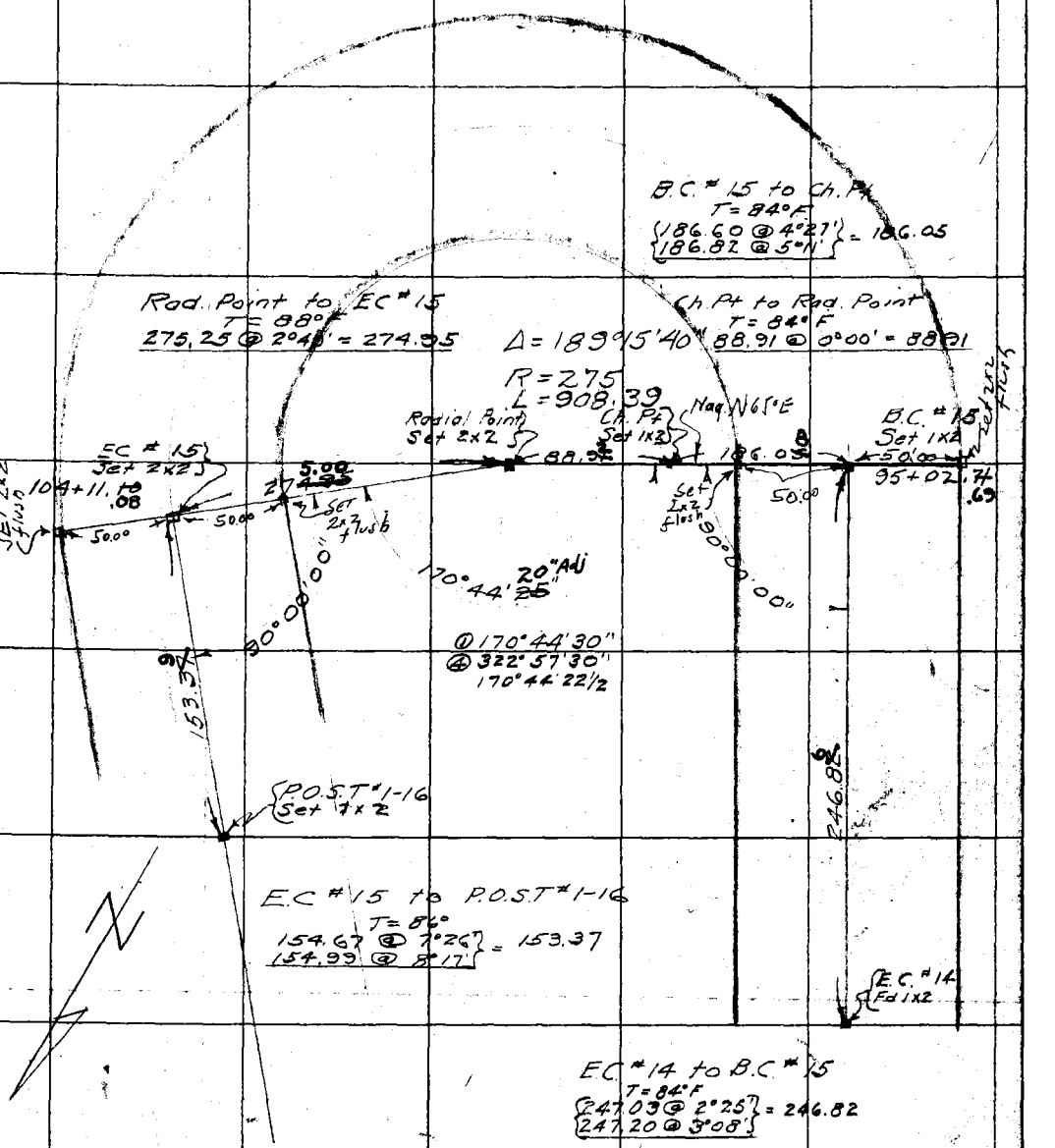

Cont. from Top P. 41

Note: ANY ADDITIONS OR CHANGES ON THIS SHEET MUST BE MADE OR CIRCLED IN Red. WITH DATE AND NAME OF PERSON MAKING CHANGE.

RETURN TO LOS ANGELES COUNTY SURVEYOR

Do not extend notes this side of this line

F.B. 341 Pg. 44 F.C. Howard Chief Party Notes by Howard Date 10-16-28

Ties by Murin & Party 4/17/29
300' Tape #12

Cont Bot. P.45

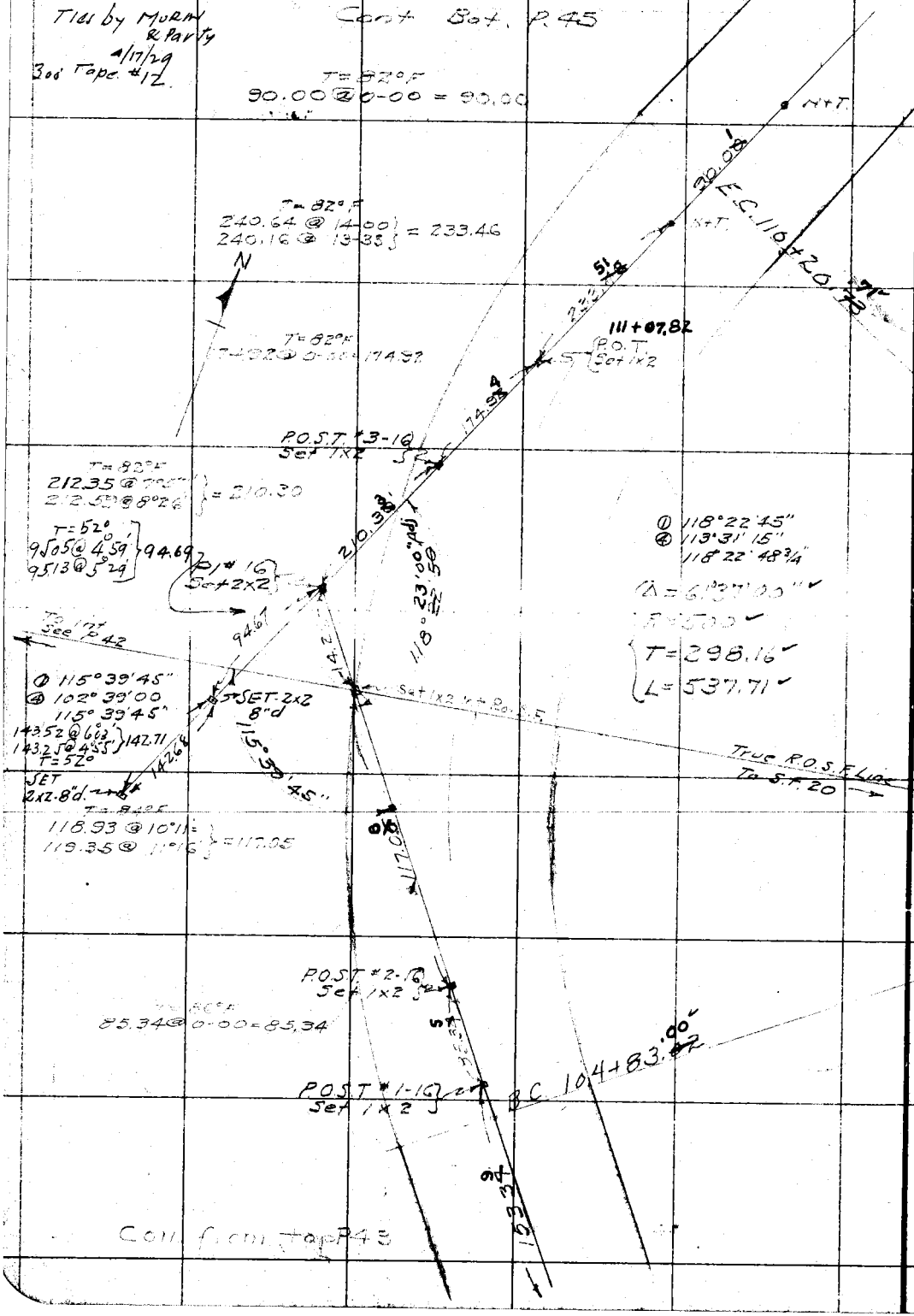

Con. from top P43

RETURN TO
LOS ANGELES COUNTY SURVEYOR

Do not extend notes this side of this line

Note: ANY ADDITIONS OR CHANGES ON THIS SHEET MUST BE MADE OR CIRCLED IN Red. WITH DATE AND NAME OF PERSON MAKING CHANGE.

Date 10-24-28 Notes by Howard Chief Party Howard F. B. 341 PG. 45

Plotted by G.L. Rippin	W. O. No. 759 D. S. O. No.
Date Feb 1929	Location Sauque [illegible]
Map No. B-373-2	Surveyed by E.C. Howard
Plotting C'k'd by M.H. Curtis	Date Oct 10, 1928
Date March 1929	Indexed A. C. Johnson

Ties by Morin & Party 4/18/29 3 ac' Tape & [illegible]

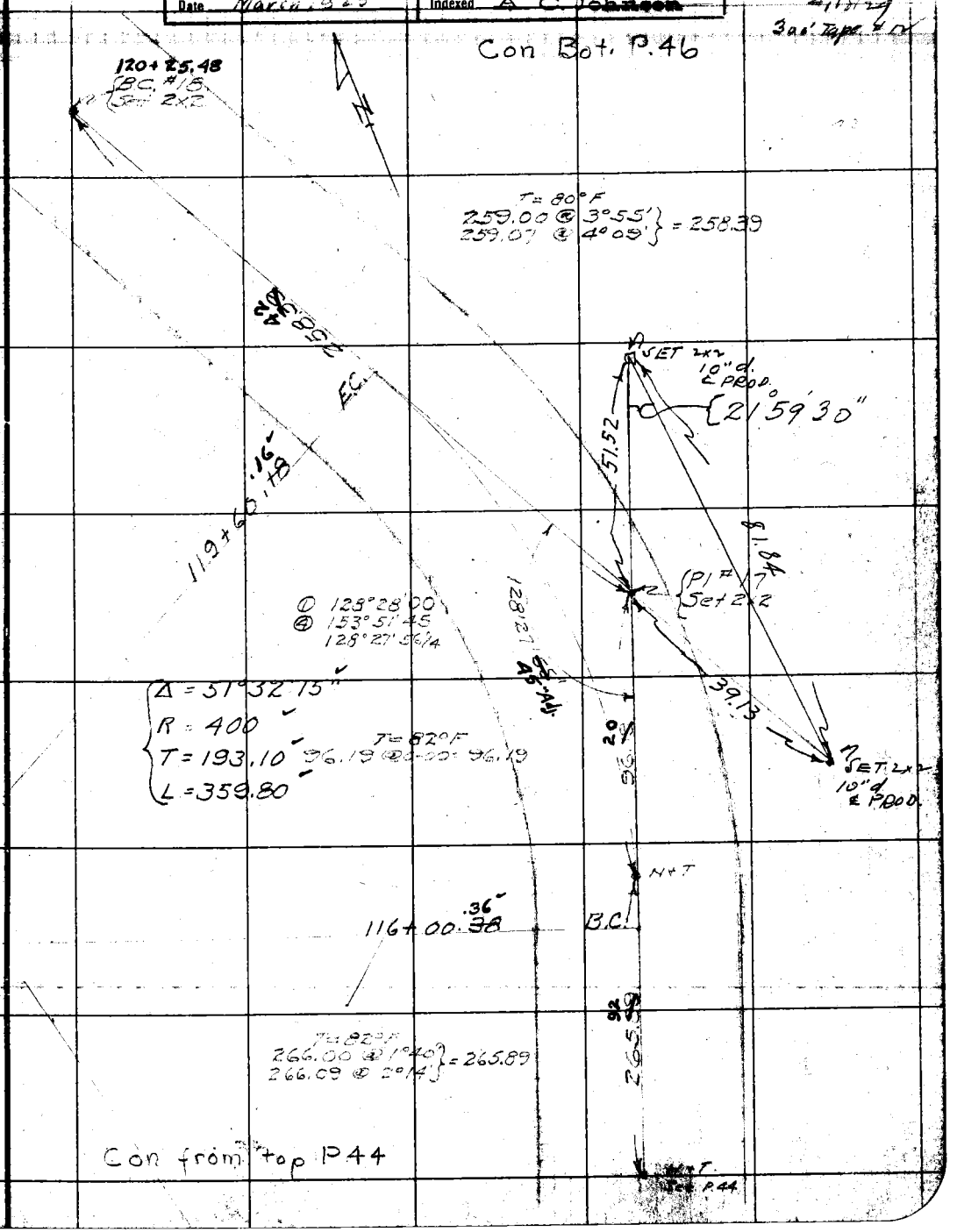

Notes: ANY ADDITIONS OR CHANGES ON THIS SHEET MUST BE MADE OR CIRCLED IN Red. WITH DATE AND NAME OF PERSON MAKING CHANGE.

RETURN TO LOS ANGELES COUNTY SURVEYOR

Do not extend notes this side of this line

F.B. 341 PG. 46 Howard Chief Party Notes by Howard Date 10-24-28

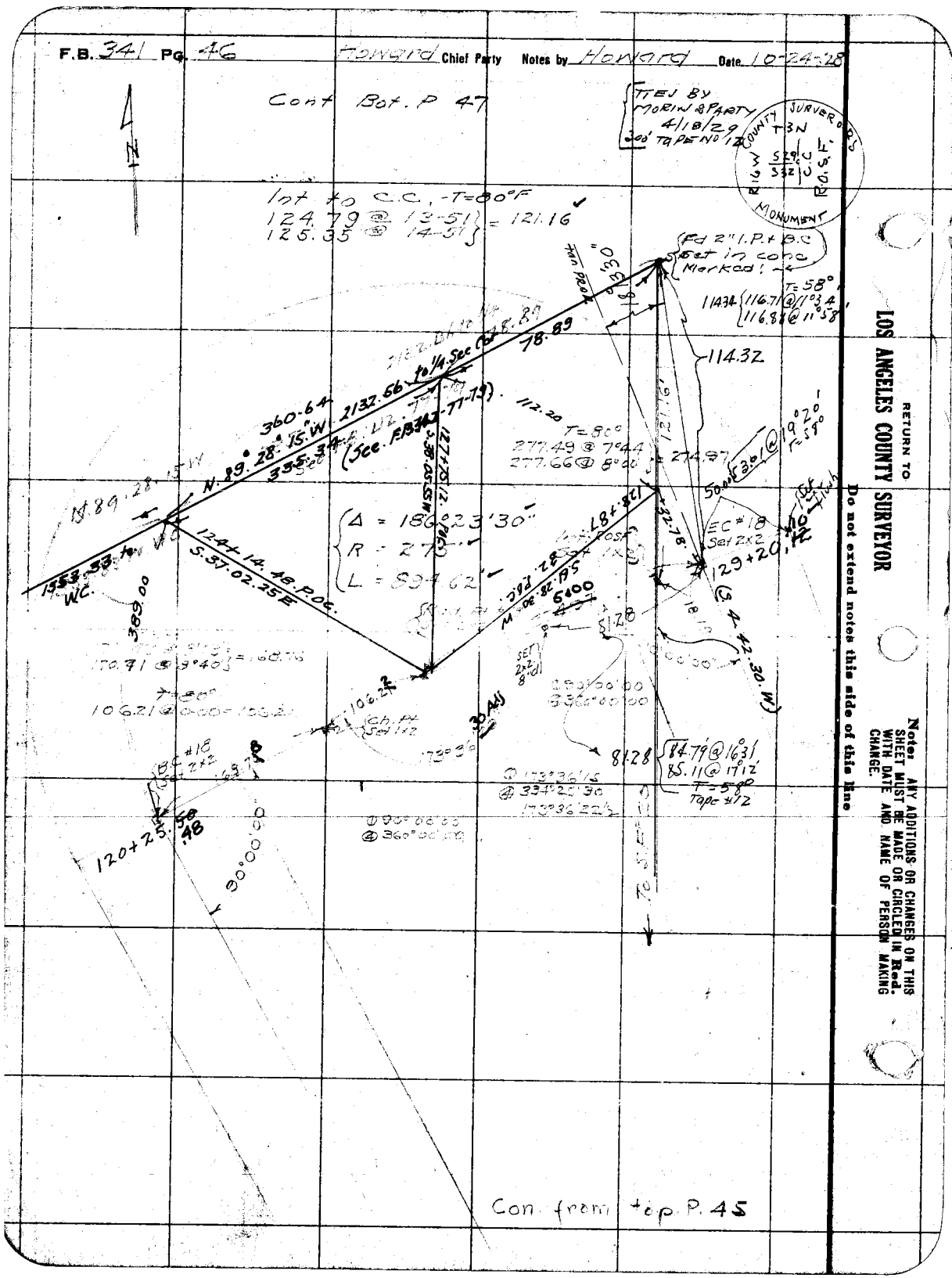

RETURN TO LOS ANGELES COUNTY SURVEYOR

Do not extend notes this side of this line

Note: ANY ADDITIONS OR CHANGES ON THIS SHEET MUST BE MADE OR CIRCLED IN Red. WITH DATE AND NAME OF PERSON MAKING CHANGE.

Date Nov 2-28 Notes by Kragness Chief Party Howard F. B. 341 PG. 47

Plotted by J. C. Hoffman	W. O. No. 759 S. O. No.
Date March 1929	Location Saugus to Sea
Map No. B-373-2-3	Surveyed by F. C. Howard
Plotting C'k'd by W. B. Nesbit	Date Nov. 2, 1928
Date March 1929	Indexed A. C. Johnson

TIES by MORIN 4/18/29

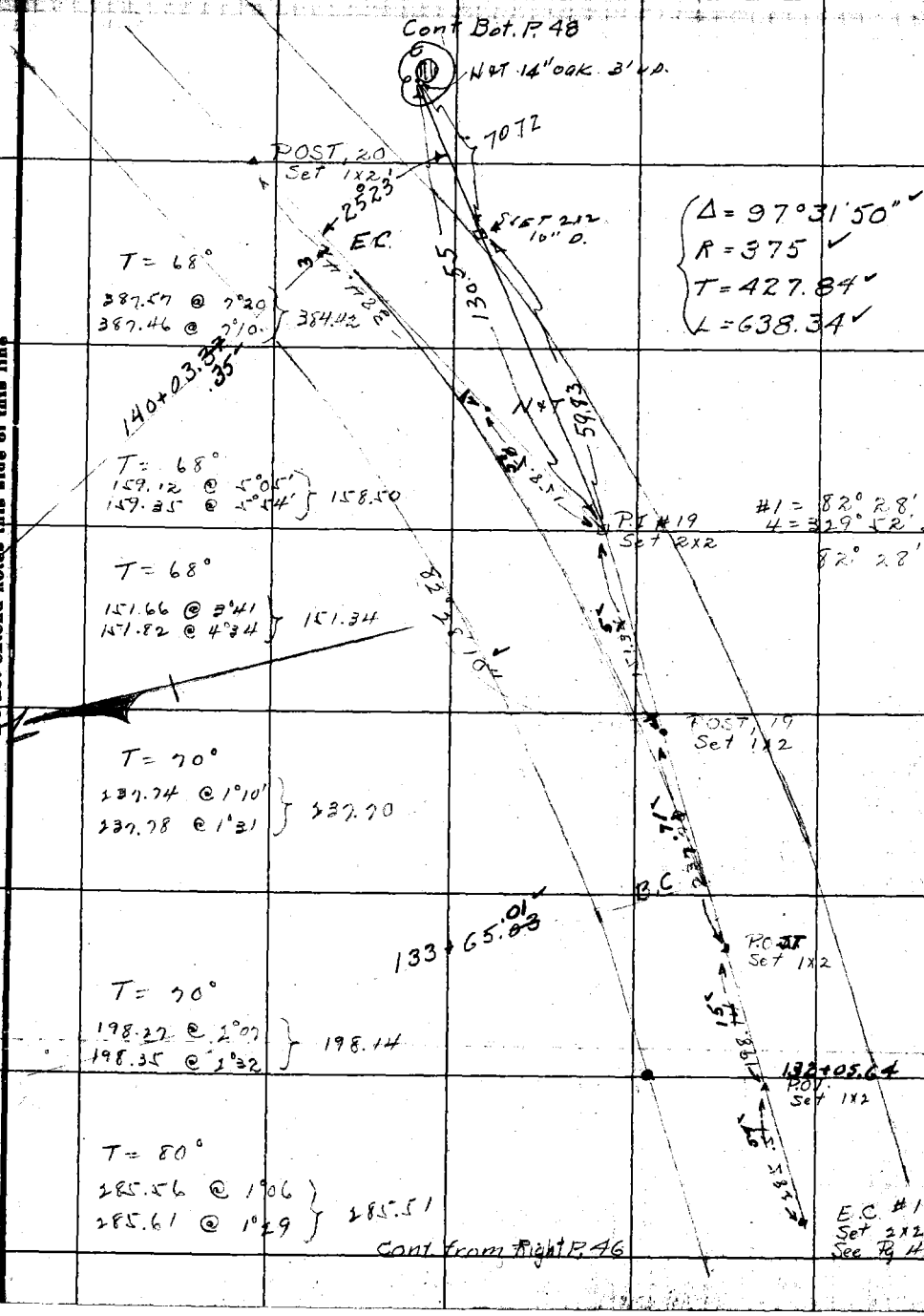

Note: ANY ADDITIONS OR CHANGES ON THIS SHEET MUST BE MADE OR CIRCLED IN Red. WITH DATE AND NAME OF PERSON MAKING CHANGE.

RETURN TO LOS ANGELES COUNTY SURVEYOR

Do not extend notes this side of this line

F.B. 341 PG. 48 Howard Chief Party Notes by Kragness Date Nov 2 1928

Cont. to Bot. Page 49

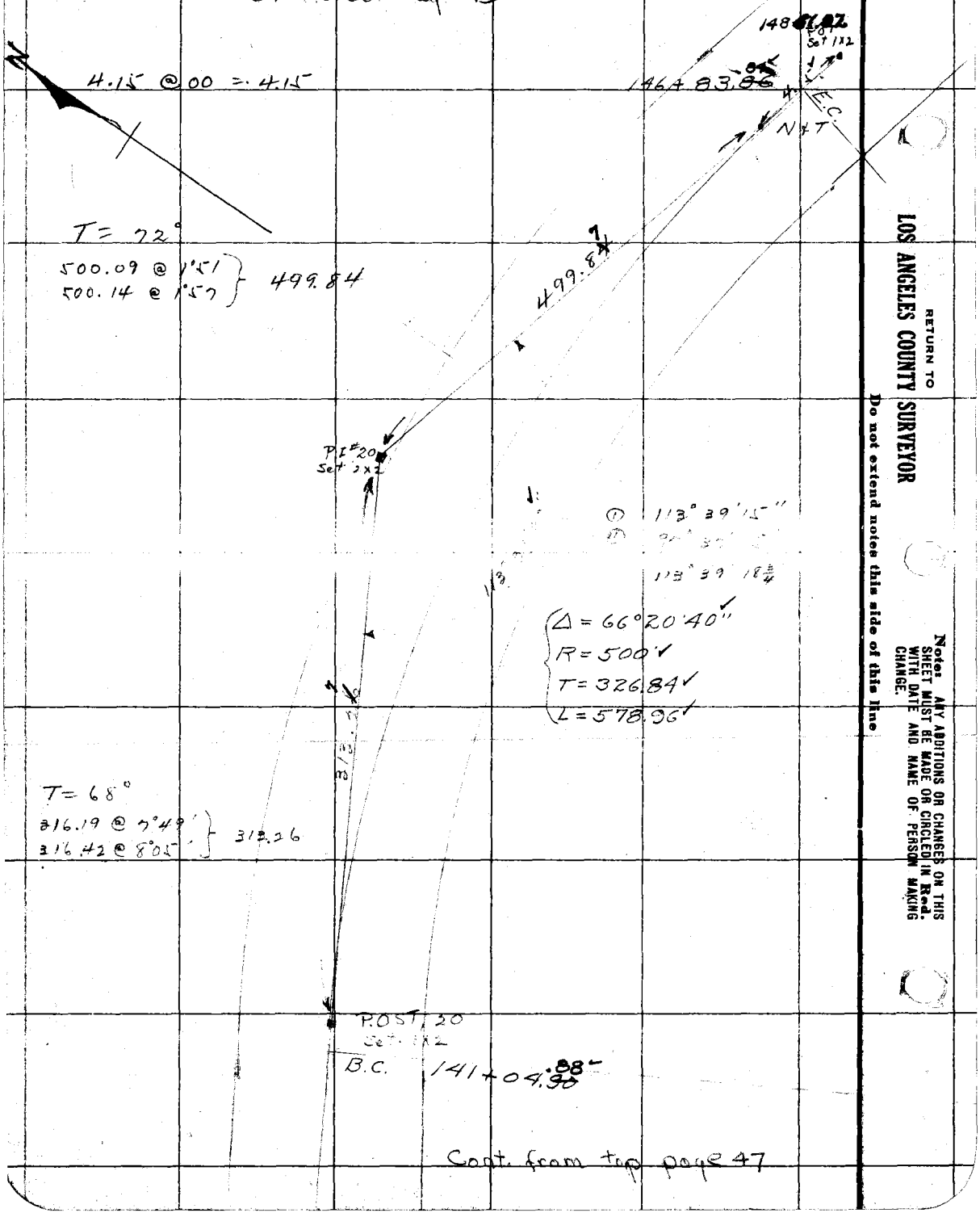

Cont. from top page 47

RETURN TO
LOS ANGELES COUNTY SURVEYOR

Do not extend notes this side of this line

Notes: ANY ADDITIONS OR CHANGES ON THIS SHEET MUST BE MADE OR CIRCLED IN Red. WITH DATE AND NAME OF PERSON MAKING CHANGE.

Date Nov 2-28 Notes by Kragness Chief Party Howard F. B. 341 Pg. 49

Plotted by	I. C. Hoffman	W. O. No. 259	A. S. O. No.
Date	March 1929	Location	Saugus Road
Map No.	B-373-3	Surveyed by	F. C. Howard
Plotting C'k'd by	M. B. Nesbit	Date	Nov 2 1928
Date	March 1929	Indexed	A. C. Johnson

TIES BY MORIN 4/18/29
300' TAPE No. 12

Cont. to Bot. Page 50

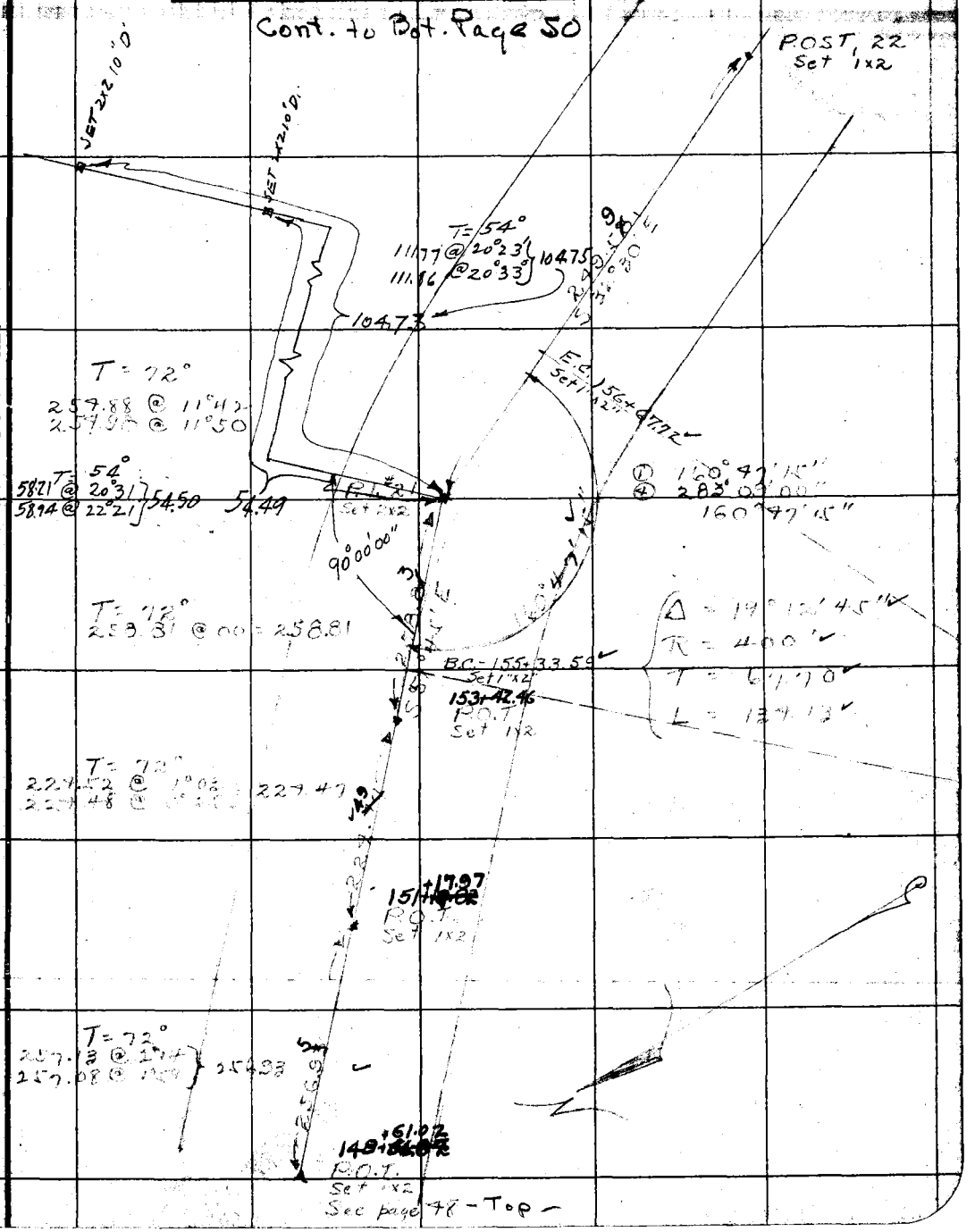

See page 48 - Top -

Note: ANY ADDITIONS OR CHANGES ON THIS SHEET MUST BE MADE OR CIRCLED IN Red. WITH DATE AND NAME OF PERSON MAKING CHANGE.

Do not extend notes this side of this line

RETURN TO LOS ANGELES COUNTY SURVEYOR

F.B. 300 Pg. 50 Howard Chief Party Notes by Kragness Date Nov 2 1928

Cont. to Bot. Page 51

Ties by Morin 4/18/29

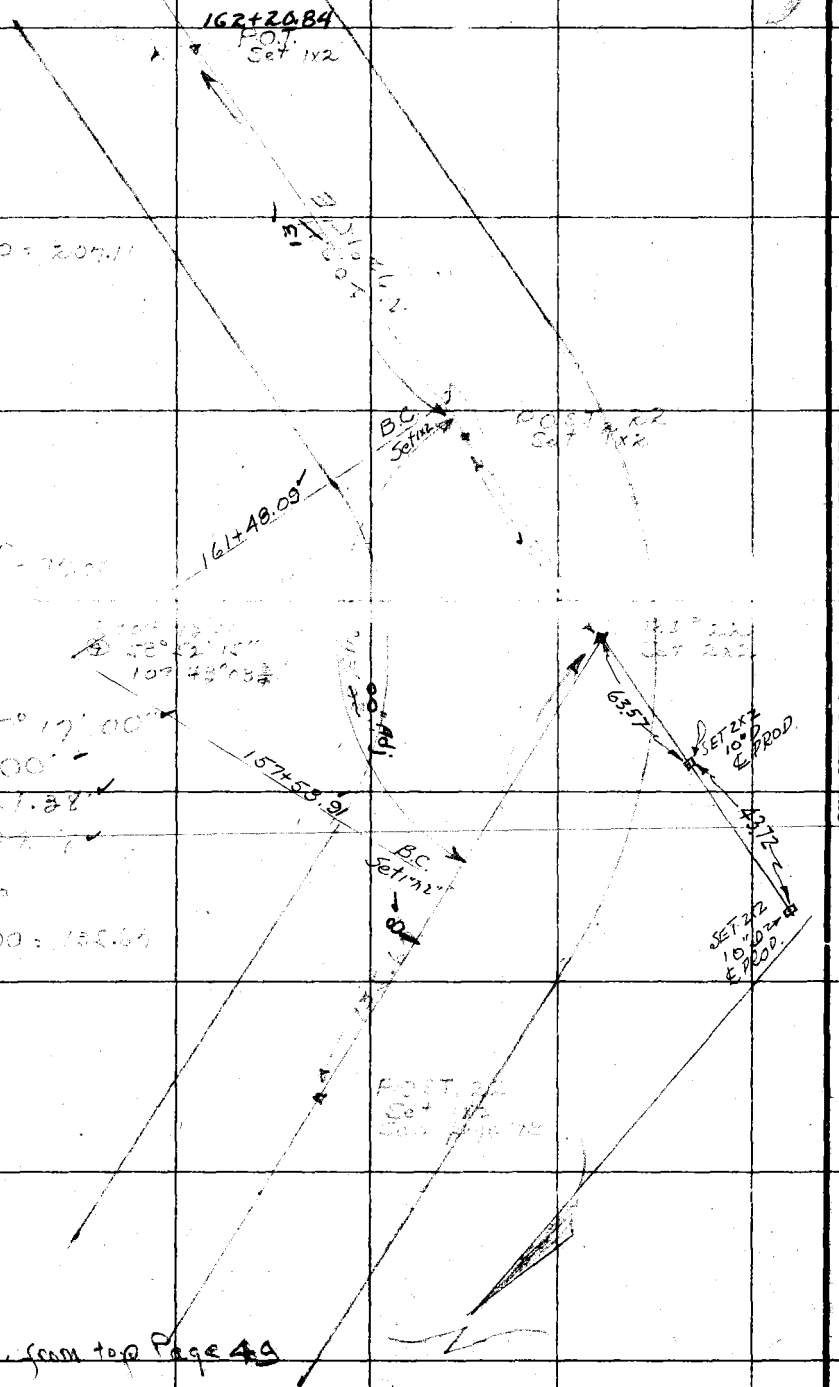

Cont. from top Page 49

RETURN TO
LOS ANGELES COUNTY SURVEYOR
Do not extend notes this side of this line.

Notes: ANY ADDITIONS OR CHANGES ON THIS SHEET MUST BE MADE OR CIRCLED IN Red. WITH DATE AND NAME OF PERSON MAKING CHANGE.

Date Nov 2-28 Notes by Krogness Chief Party Howard F. B. 341 PG. 51

Platted by I.C. Hoffman	W. O. No. 259 B. S. O. No.
Date March 1929	Location Saugus Road
Map No. B-373-3	Surveyed by F.C. Howard
Platting C'k'd by W.B. Koolit	Date Nov. 2 1928
Date March 1929	Indexed A. C. Johnson

Ties by MOBIL
4/18/29
300' Tape #12

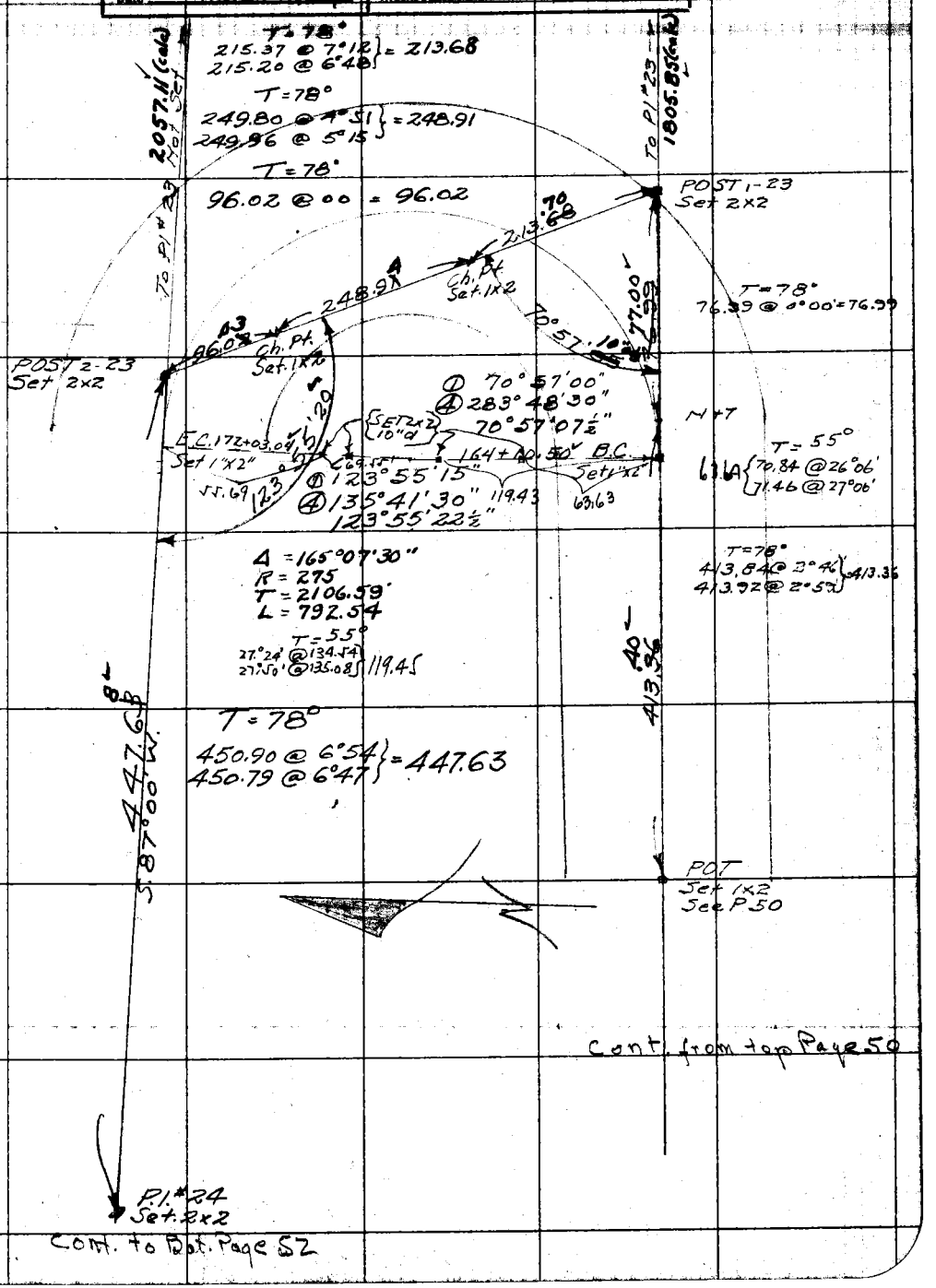

Cont. from top Page 50

Cont. to Bot. Page 52

Note: ANY ADDITIONS OR CHANGES ON THIS SHEET MUST BE MADE OR CIRCLED IN Red. WITH DATE AND NAME OF PERSON MAKING CHANGE.

RETURN TO LOS ANGELES COUNTY SURVEYOR

Do not extend notes this side of this line

F.B. 341 Pg. 52 - Howard Chief Party Notes by Kragness Date Nov 2, 1928

Cont. to Bot Page 53

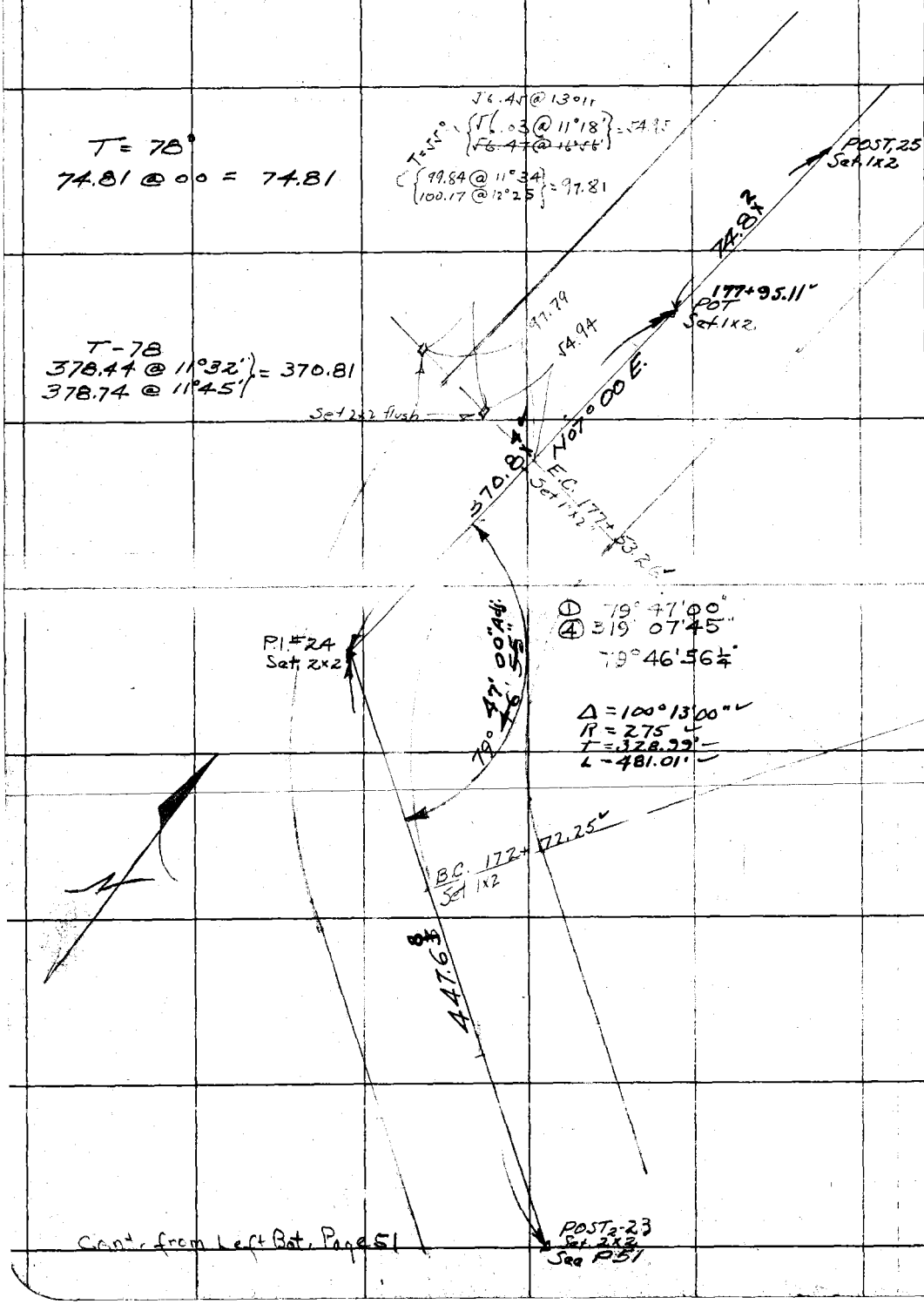

Cont. from Left Bot. Page 51

RETURN TO
LOS ANGELES COUNTY SURVEYOR

Do not extend notes this side of this line

Note: ANY ADDITIONS OR CHANGES ON THIS SHEET MUST BE MADE OR CIRCLED IN Red. WITH DATE AND NAME OF PERSON MAKING CHANGE.

Date Nov. 4, 1928 Notes by Kragness Chief Party Howard F. B. 341 Pg. 53

Plotted by J.C. Hoffman	W. O. No. 759 B. S. O. No.
Date March 1929	Location Sewers to the Sea
Map No. B-373-3	Surveyed by F.K. Howard
Plotting Chkd by W.B. Nesbit	Date Nov. 2, 1928
Date March 1929	Indexed A. C. Johnson

Notes. ANY ADDITIONS OR CHANGES ON THIS SHEET MUST BE MADE OR CIRCLED IN Red. WITH DATE AND NAME OF PERSON MAKING CHANGE.

Do not extend notes this side of this line

RETURN TO LOS ANGELES COUNTY SURVEYOR

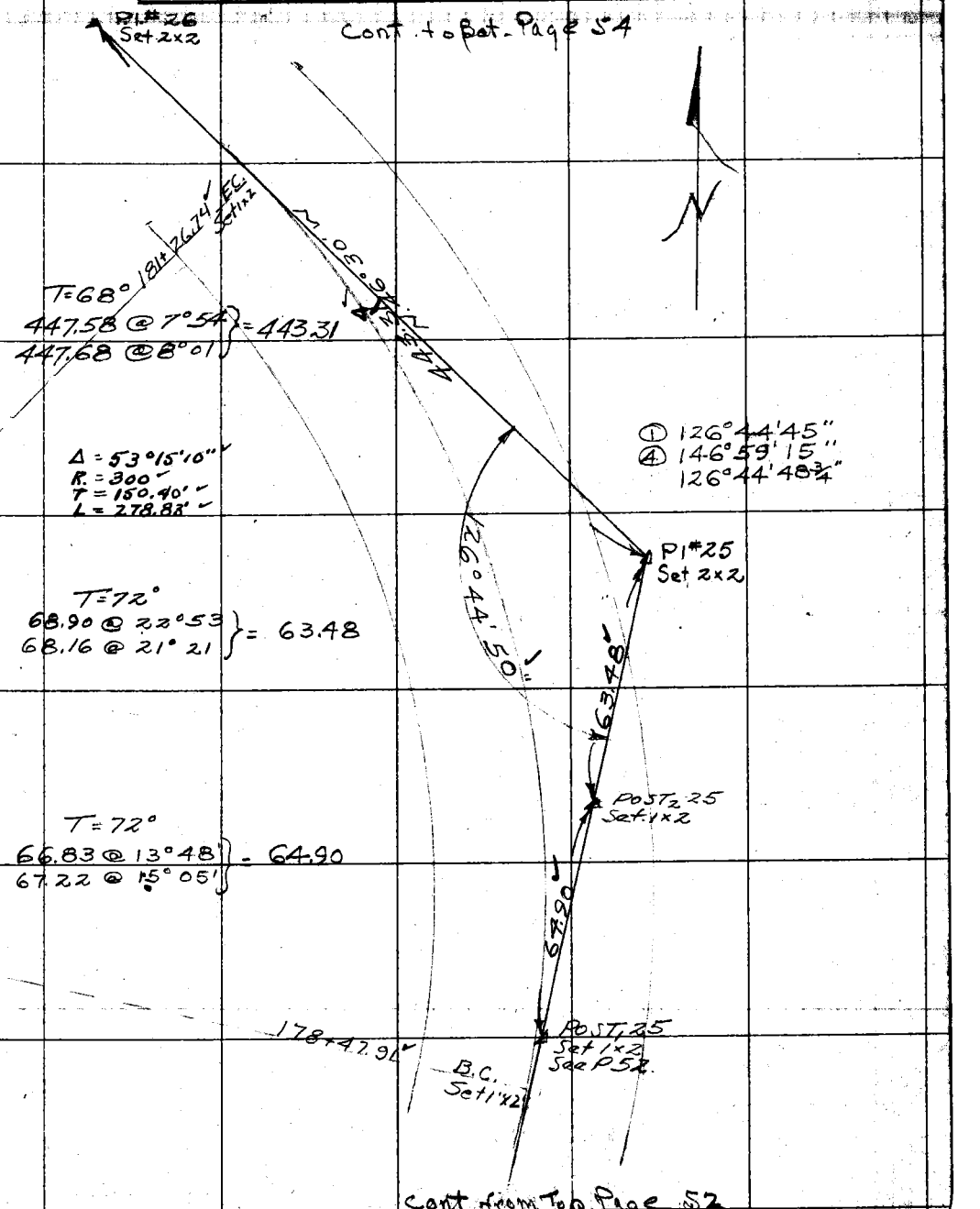

F.B. 341 PG. 54 Howard Chief Party Notes by Kragness Date Nov. 1928

TIES BY MORIN
4/22/29
300' Tape #12

Cont. to Bot. Page 55

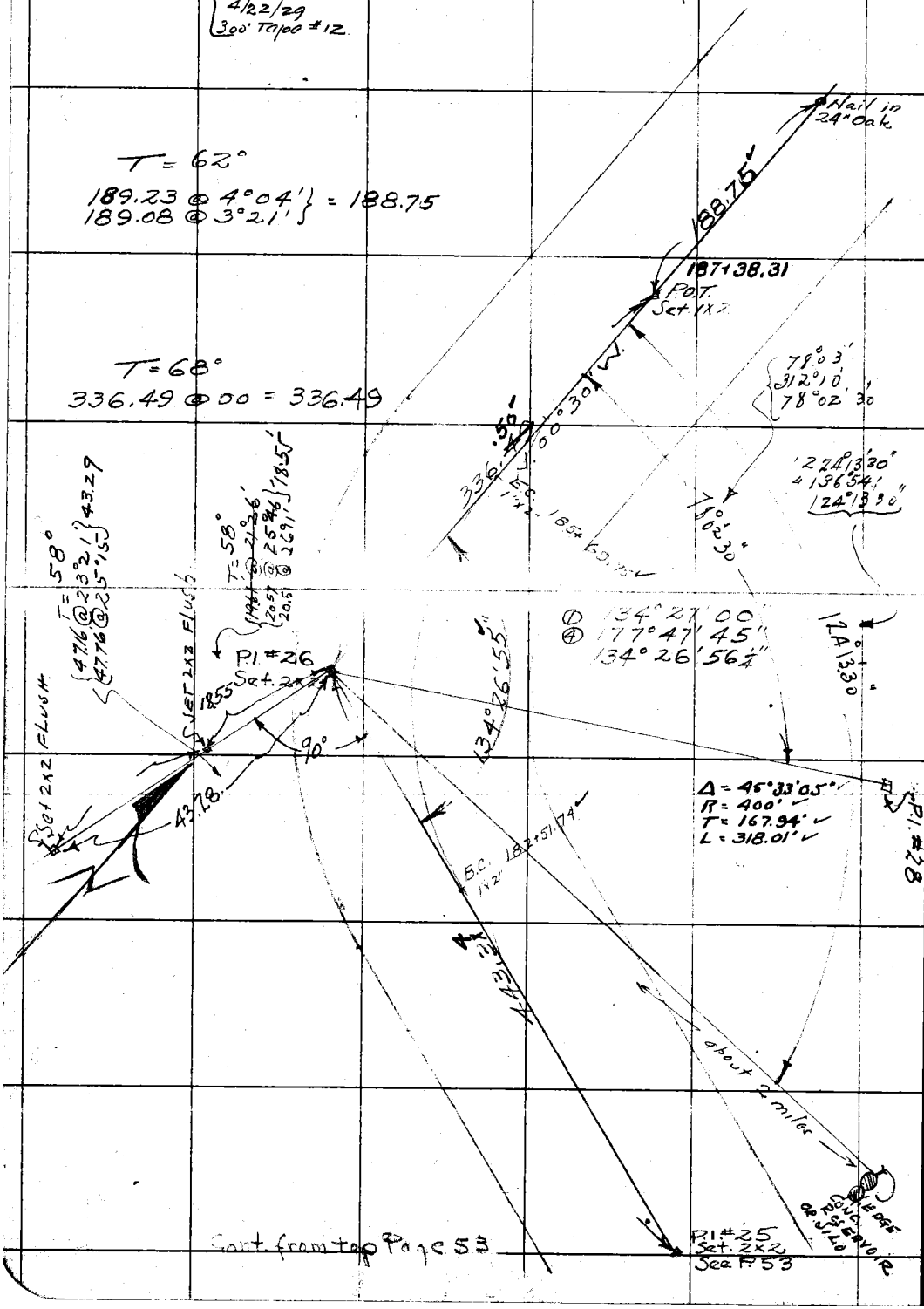

Cont. from top Page 53

RETURN TO
LOS ANGELES COUNTY SURVEYOR
Do not extend notes this side of this line
Note: ANY ADDITIONS OR CHANGES ON THIS SHEET MUST BE MADE OR CIRCLED IN Red. WITH DATE AND NAME OF PERSON MAKING CHANGE.

Date Nov. 1928 Notes by Kragness Chief Party Howard F. B. 341 Pg. 55

Plotted by L.C. Hoffman	W. O. No. 259 D. S. O. No.
Date March 1929	Location Saugus Road
Map No. B-373-3	Surveyed by F.C. Howard
Plotting C'k'd by W.B. Nesbit	Date Nov. 1928
Date	Indexed A. C. Johnson

Cont. to Bot. Page 56

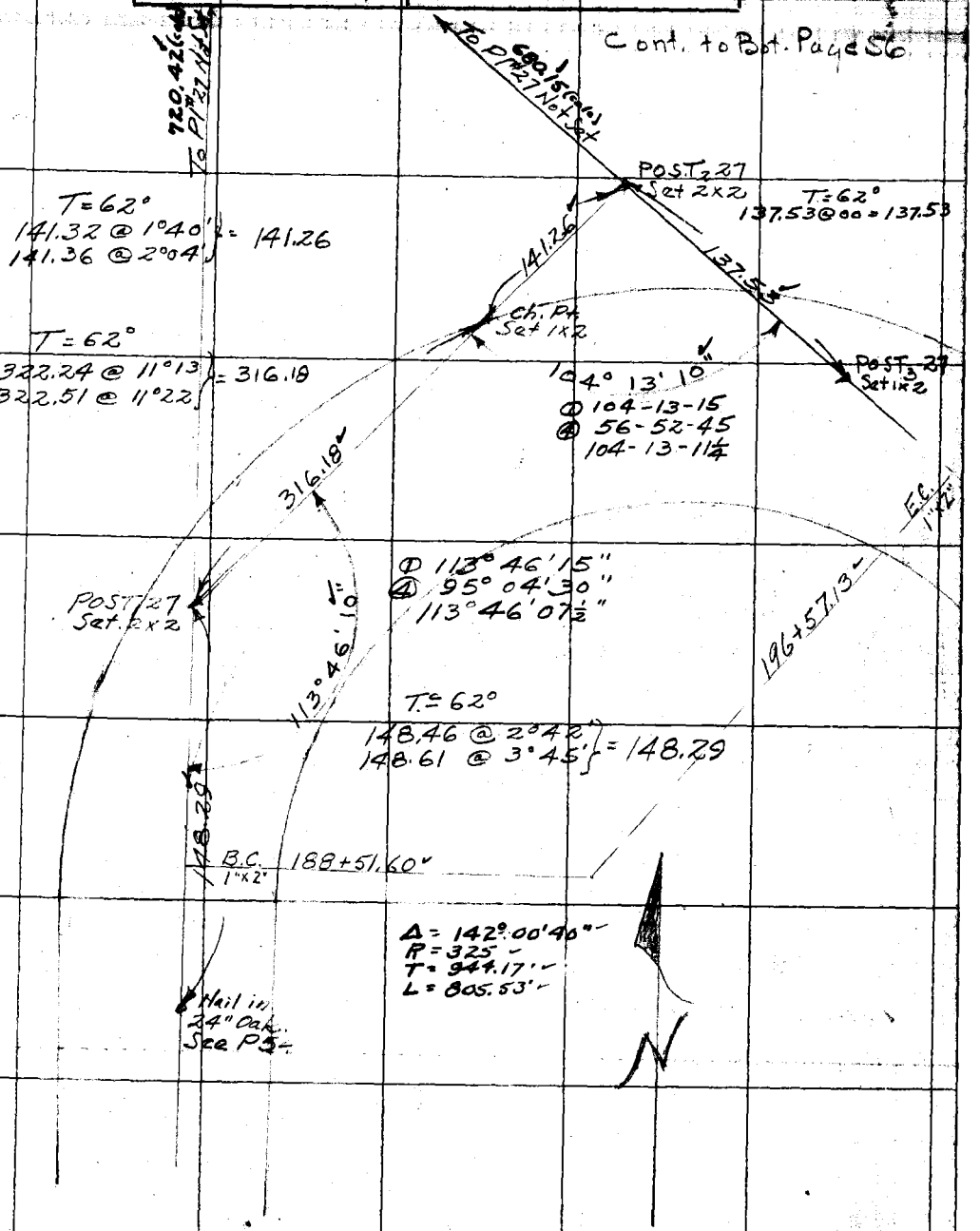

Cont. from Page 54

Note: ANY ADDITIONS OR CHANGES ON THIS SHEET MUST BE MADE OR CIRCLED IN Red. WITH DATE AND NAME OF PERSON MAKING CHANGE.

RETURN TO LOS ANGELES COUNTY SURVEYOR

Do not extend notes this side of this line

F.B. 341 Pg. 56 Howard Chief Party Notes by Kragness Date Nov 1928

Cont. to Bot. Page 57

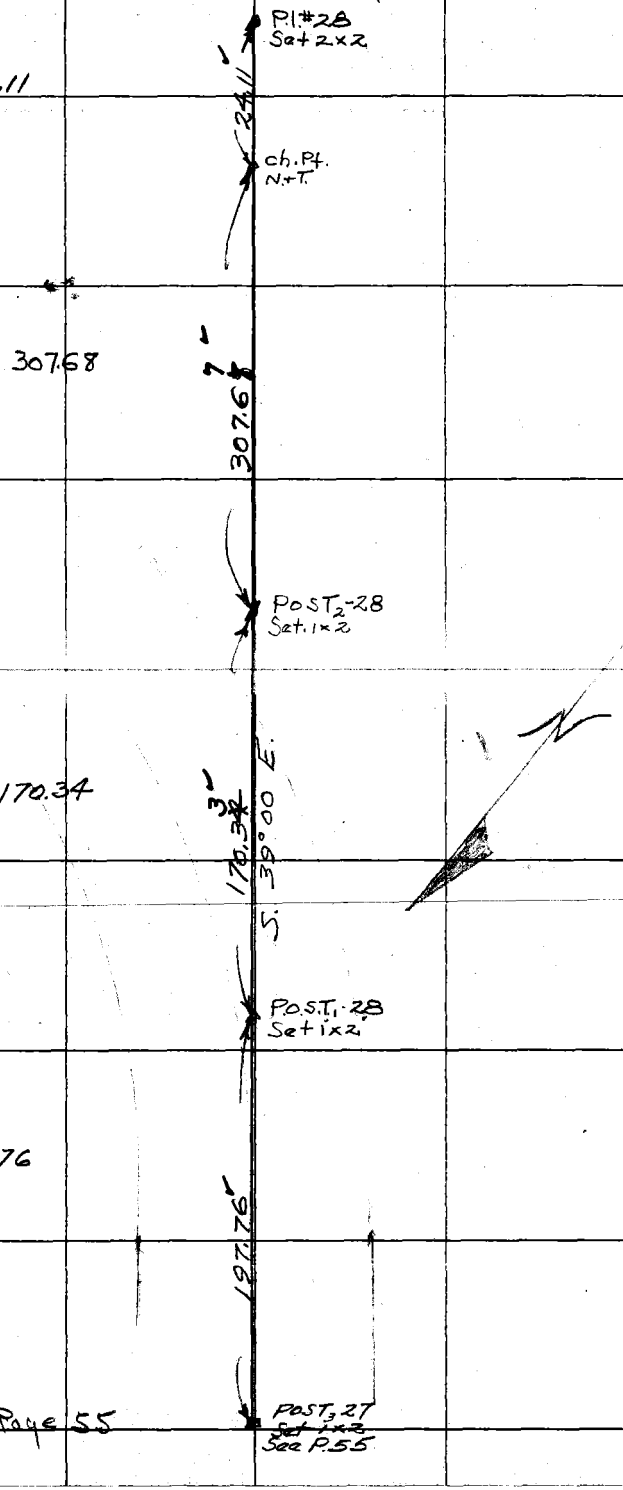

T = 56°
24.11 @ 00 = 24.11

T = 56°
308.36 @ 3°49 } = 307.68
308.45 @ 4°04 }

T = 56°
172.06 @ 8°08 } = 170.34
172.18 @ 8°22 }

T = 62°
197.76 @ 00 = 197.76

Cont. from top Page 55

RETURN TO
LOS ANGELES COUNTY SURVEYOR
Do not extend notes this side of this line

Notes. ANY ADDITIONS OR CHANGES ON THIS SHEET MUST BE MADE OR CIRCLED IN Red. WITH DATE AND NAME OF PERSON MAKING CHANGE.

Date Nov. 1928 Notes by W.F. Kragness Chief Party Howard F. B. 341 PG. 57

Plotted by I.C. Hoffman	W. O. No. 759 D. S. O. No.
Date March 1929	Location Saugus Road
Map No. B-373-3	Surveyed by F.C. Howard
Plotting C'k'd by N.B. Nesbit	Date Nov. 1928
Date March 1929	Indexed C. Johnson

TIES by MORIN 4/22/29

Cont. to Bot. Page 58

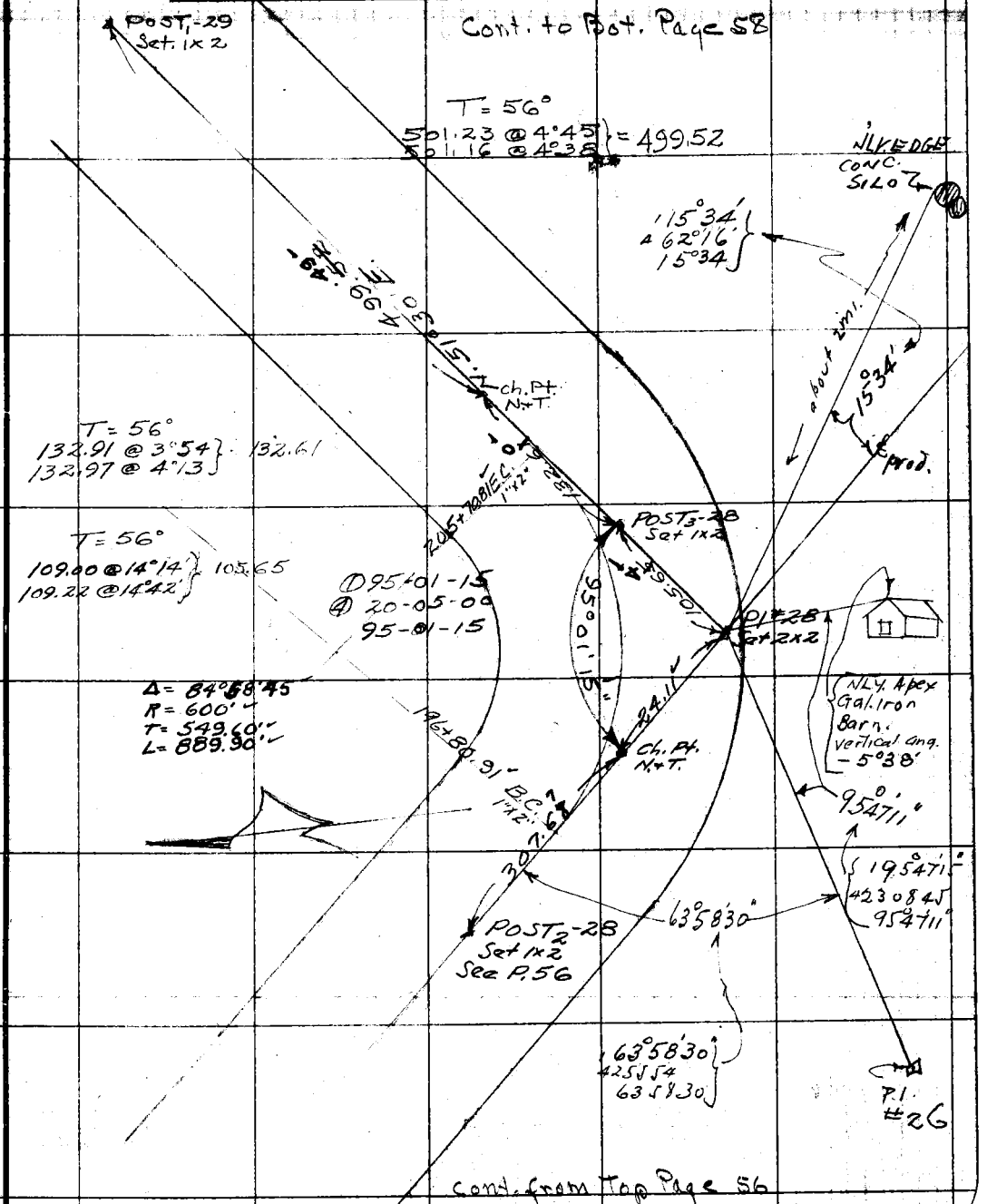

cont. from Top Page 56

Notes: ANY ADDITIONS OR CHANGES ON THIS SHEET MUST BE MADE OR CIRCLED IN Red. WITH DATE AND NAME OF PERSON MAKING CHANGE.

Do not extend notes this side of this line

RETURN TO LOS ANGELES COUNTY SURVEYOR

F.B. 341 Pg. 58 Howard Chief Party Notes by Kragness Date Nov 1928

Cont. to Bot. Page 59

{TIES BY MORIN 4/23/29}

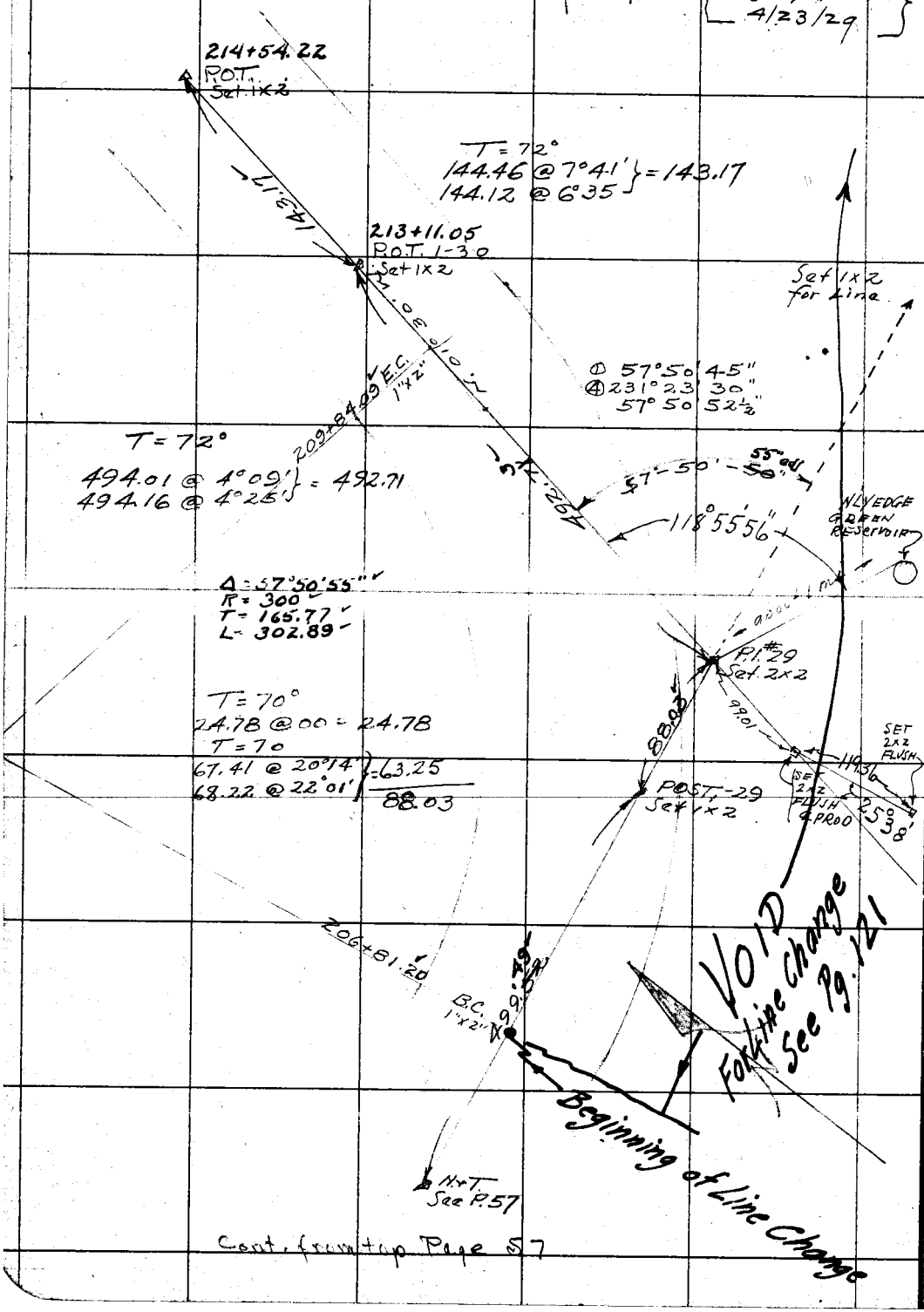

Cont. from top Page 57

RETURN TO
LOS ANGELES COUNTY SURVEYOR

Do not extend notes this side of this line

Note: ANY ADDITIONS OR CHANGES ON THIS SHEET MUST BE MADE OR CIRCLED IN Red. WITH DATE AND NAME OF PERSON MAKING CHANGE.

Date Nov. 1928 Notes by Kragness Chief Party Howard F. B. 341 PG. 59

TIES BY MORIN
4/23/29
300' TAPE #12

Plotted by W. B. Nesbit	W. O. No. 759 U. S. O. No.
Date March 1929	Location Saugus Road
Map No. B-373-3	Surveyed by F. C. Howard
Plotting C'k'd by M. H. Curtis	Date Nov. 1928
Date March 1929	Indexed L. C. Johnson

Cont. to Bot. Page 60

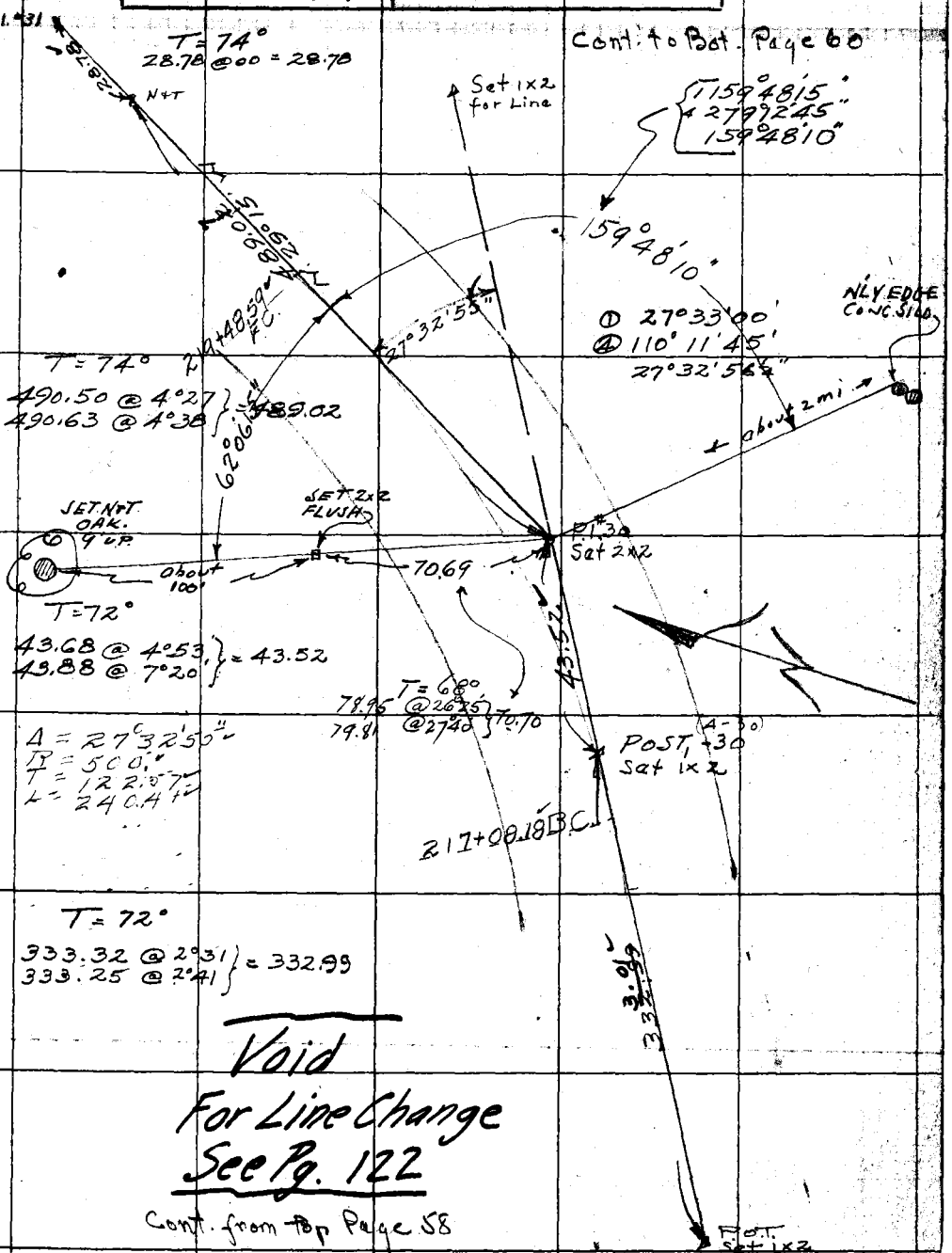

Void
For Line Change
See Pg. 122

Cont. from Top Page 58

Note: ANY ADDITIONS OR CHANGES ON THIS SHEET MUST BE MADE OR CIRCLED IN Red. WITH DATE AND NAME OF PERSON MAKING CHANGE.

RETURN TO LOS ANGELES COUNTY SURVEYOR

Do not extend notes this side of this line

F.B. 341 Pg. 60 RL Willey Chief Party Notes by Willey Date 11-22-28

Chained with 300' chain #33 Standard at 80° From Pg #1 To Pg # Transit #16859

Cont. Bot. pg 61

Ch PT To P.O.T. 2-31 T=80 4393 @ 14°11' = 42.59 4342 @ 11°16' = 42.58

P.O.T. 1-31 To Ch. PT T=80 29763 @ 12°24' = 290.69 29823 @ 12°54 = 290.70

228+64.48 P.O.T. #2-31 set 1X2

PI #31 To P.O.T. #1-31 T=78° 22557 @ 0-00

Ch. PT set N.+T.

225+31.20 P.O.T. 1-31 set 1X2

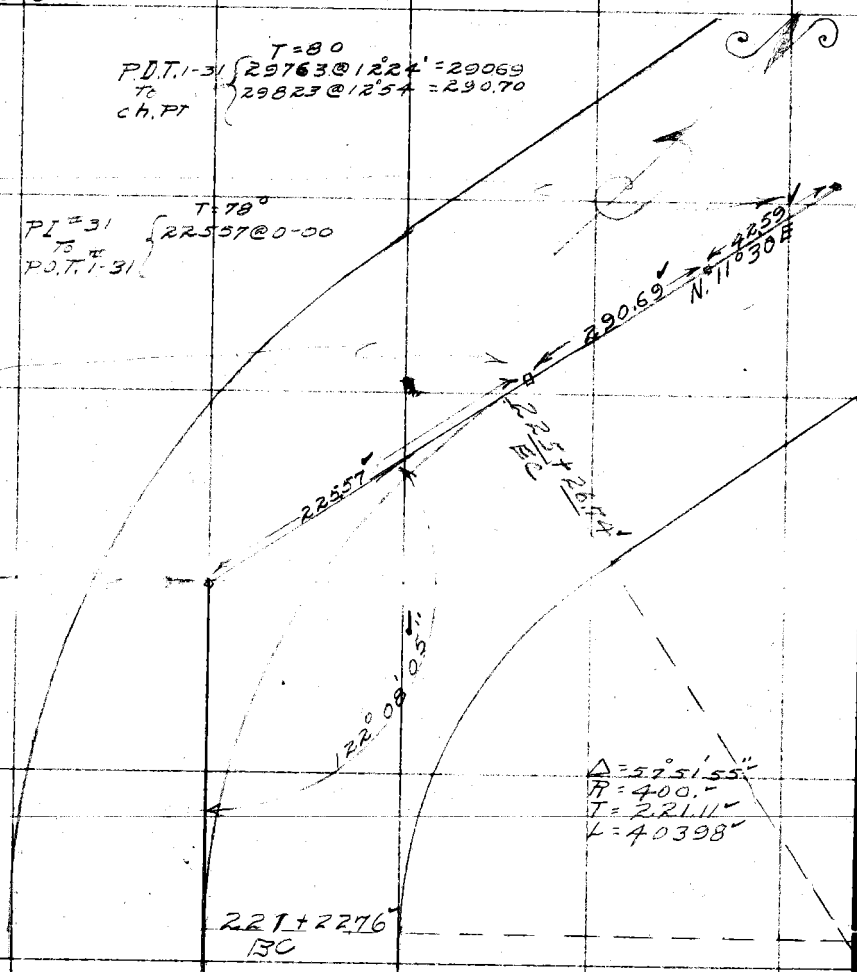

PI #31 set 1X2
122°08'00" - 1st
128 32 15 - 4th
122 08 05

Δ = 57°51'55"
R = 400.
T = 221.11
L = 40398

221+22.76 BC

To PI #30

VOID

For Line Change See Pg. 122

Cont. from Top Pg. 59

RETURN TO LOS ANGELES COUNTY SURVEYOR

Do not extend notes this side of this line

Note: ANY ADDITIONS OR CHANGES ON THIS SHEET MUST BE MADE OR CIRCLED IN Red. WITH DATE AND NAME OF PERSON MAKING CHANGE.

Date 11-22-28 Notes by Willey Chief Party R.L. Willey F.B. 341 Pg. 61

Plotted by W.B. Nesbit	W. O. No. 259 O. S. O. No.
Date March 1929	Location Saugus Rd.
Map No. B-373-3	Surveyed by R.L. Willey
Plotting C'k'd by M.H. Curtis	Date 10-22-28
Date March 1929	Indexed A. C. Johnson

TIES by MORIN 4/23/29 300' TAPE #12

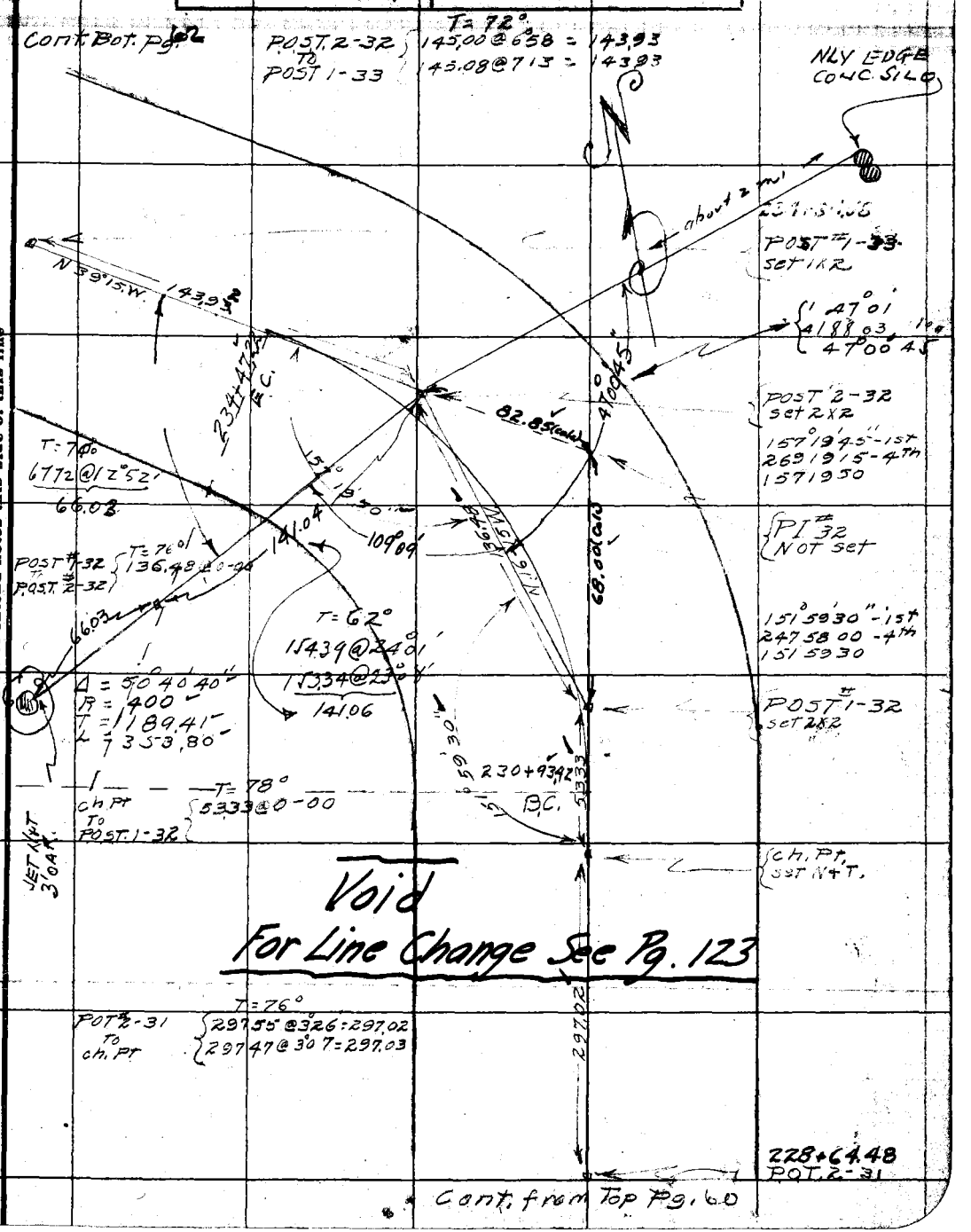

Note: ANY ADDITIONS OR CHANGES ON THIS SHEET MUST BE MADE OR CIRCLED IN Red. WITH DATE AND NAME OF PERSON MAKING CHANGE.

Do not extend notes this side of this line

RETURN TO LOS ANGELES COUNTY SURVEYOR

F.B. 341 Pg. 62 R. L. Willey Chief Party Notes by Willey Date 11-22-28

Cont. Bottom Pg. 63



Cont. from top Page 61

RETURN TO
LOS ANGELES COUNTY SURVEYOR
Do not extend notes this side of this line
Note: ANY ADDITIONS OR CHANGES ON THIS SHEET MUST BE MADE OR CIRCLED IN Red. WITH DATE AND NAME OF PERSON MAKING CHANGE.

Date 11-23-28 Notes by Willey Chief Party R. L. Willey F. B. 341 Pg. 63

Plotted by W. B. Nesbit	W. O. No. 759 D. S. O. No.
Date March 1929	Location Saugus Rd
Map No. B-373-3	Surveyed by R. L. Willey
Plotting C'k'd by M. H. Curtis	Date 11-23-28
Date March 1929	Indexed A. C. Johnson

Ties by Morin
Williams
4/23/29 Holliday
CW Garman
RW Garman
300' Tape # 12

Cont. Bot. Pg 64

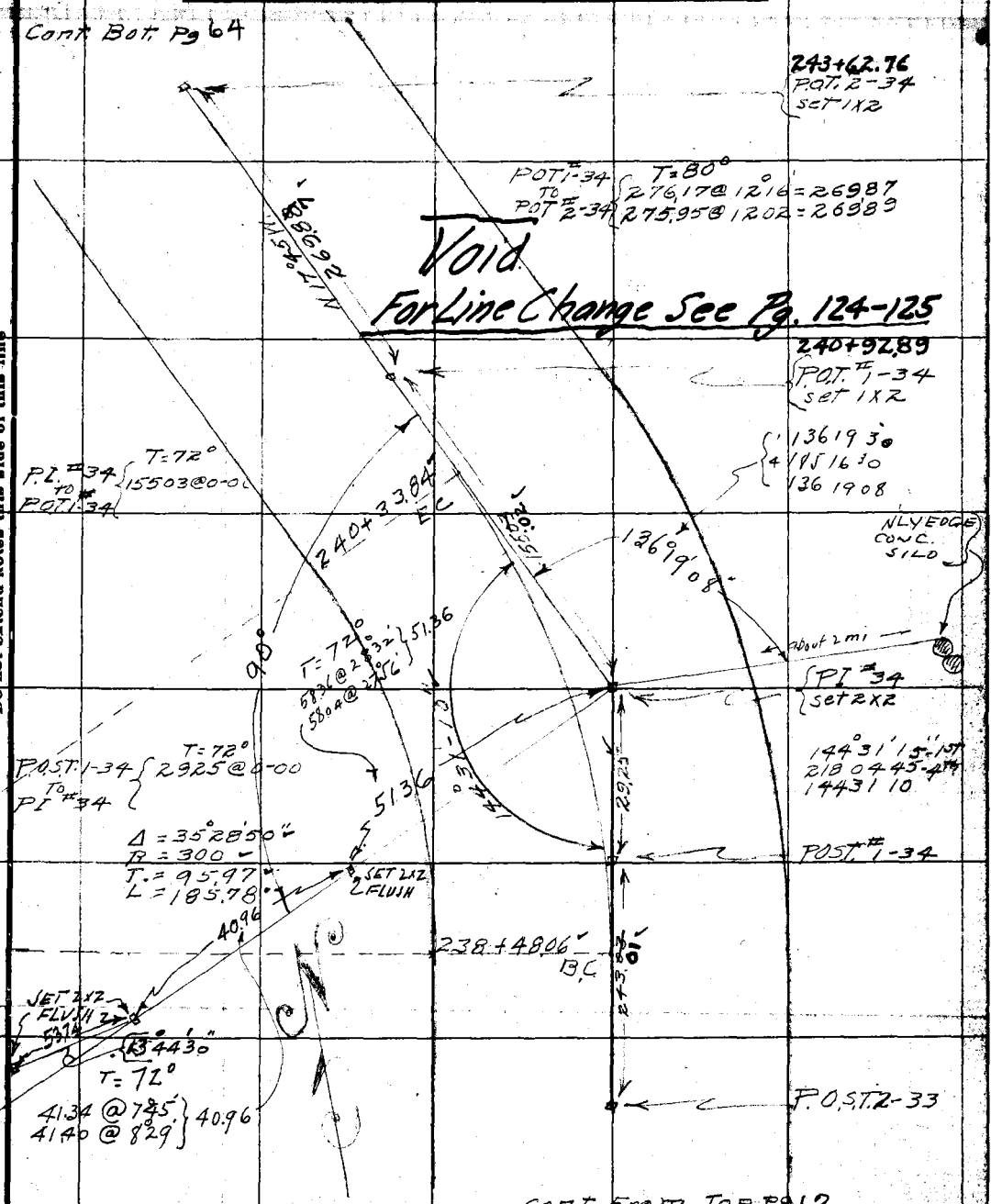

Cont. From Top Pg. 62

Note: ANY ADDITIONS OR CHANGES ON THIS SHEET MUST BE MADE OR CIRCLED IN Red. WITH DATE AND NAME OF PERSON MAKING CHANGE.

Do not extend notes this side of this line

RETURN TO LOS ANGELES COUNTY SURVEYOR

F.B. 341 Pg. 64 R.L. Willey Chief Party Notes by Willey Date 11-23-28

TIES by MORIN 4/23/29 300' Tape #12

Cont. to Bot. Page 65

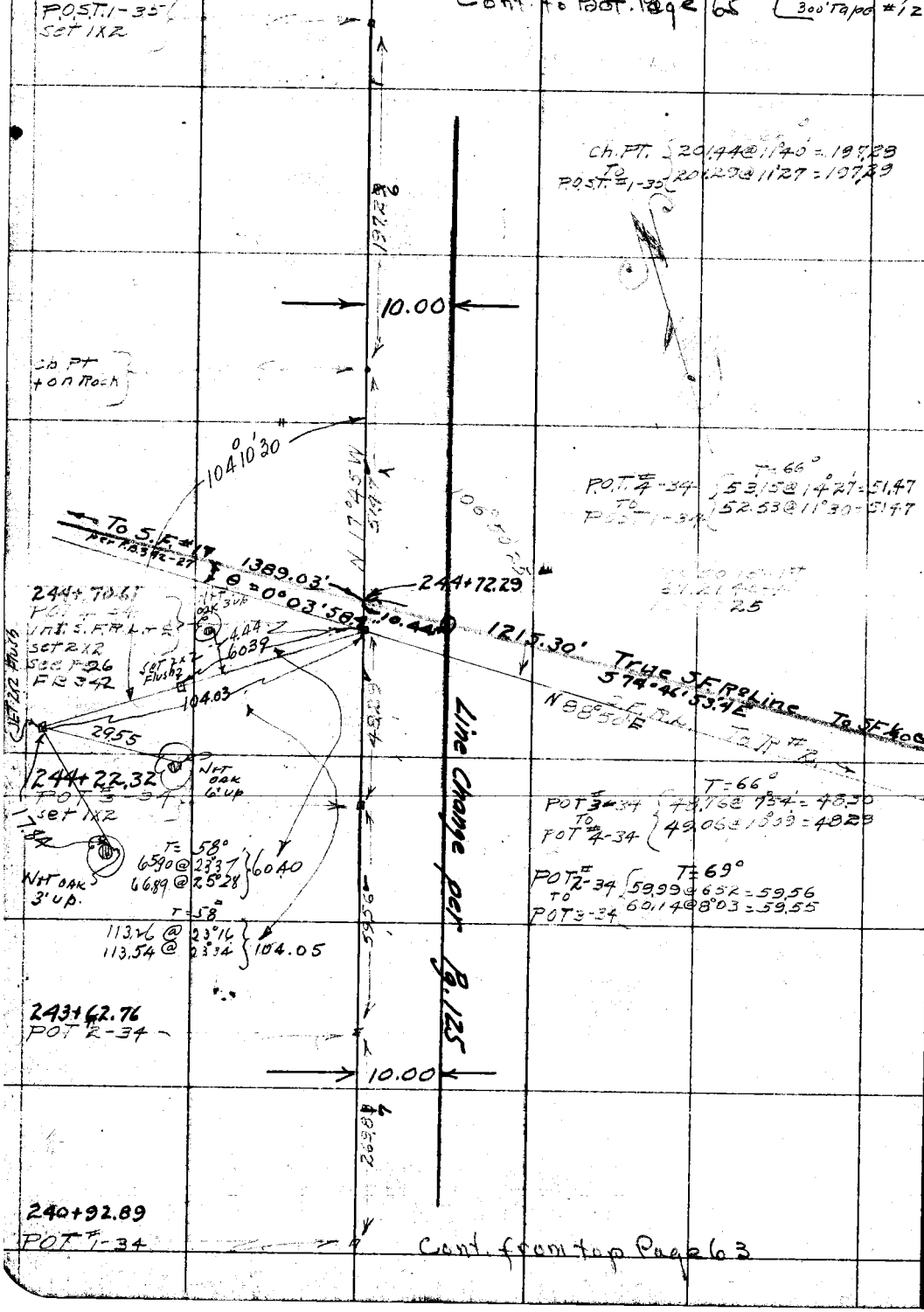

Cont. from top Page 63

RETURN TO
LOS ANGELES COUNTY SURVEYOR

Do not extend notes this side of this line

Note: ANY ADDITIONS OR CHANGES ON THIS SHEET MUST BE MADE OR CIRCLED IN Red. WITH DATE AND NAME OF PERSON MAKING CHANGE.

Date 11-23-28 Notes by Willey Chief Party R. L. Willey F. B. 341 PG. 65

Plotted by W. B. Nesbit	W. O. No. 759 B. S. O. No.
Date March 1929	Location Saugus Rd
Map No. B-373-3	Surveyed by R. L. Willey
Planning & Ck'd by M. H. Curtis	Date 11-23-28
Date March 1929	Indexed A. C. Johnson

cont. to Bot page 66

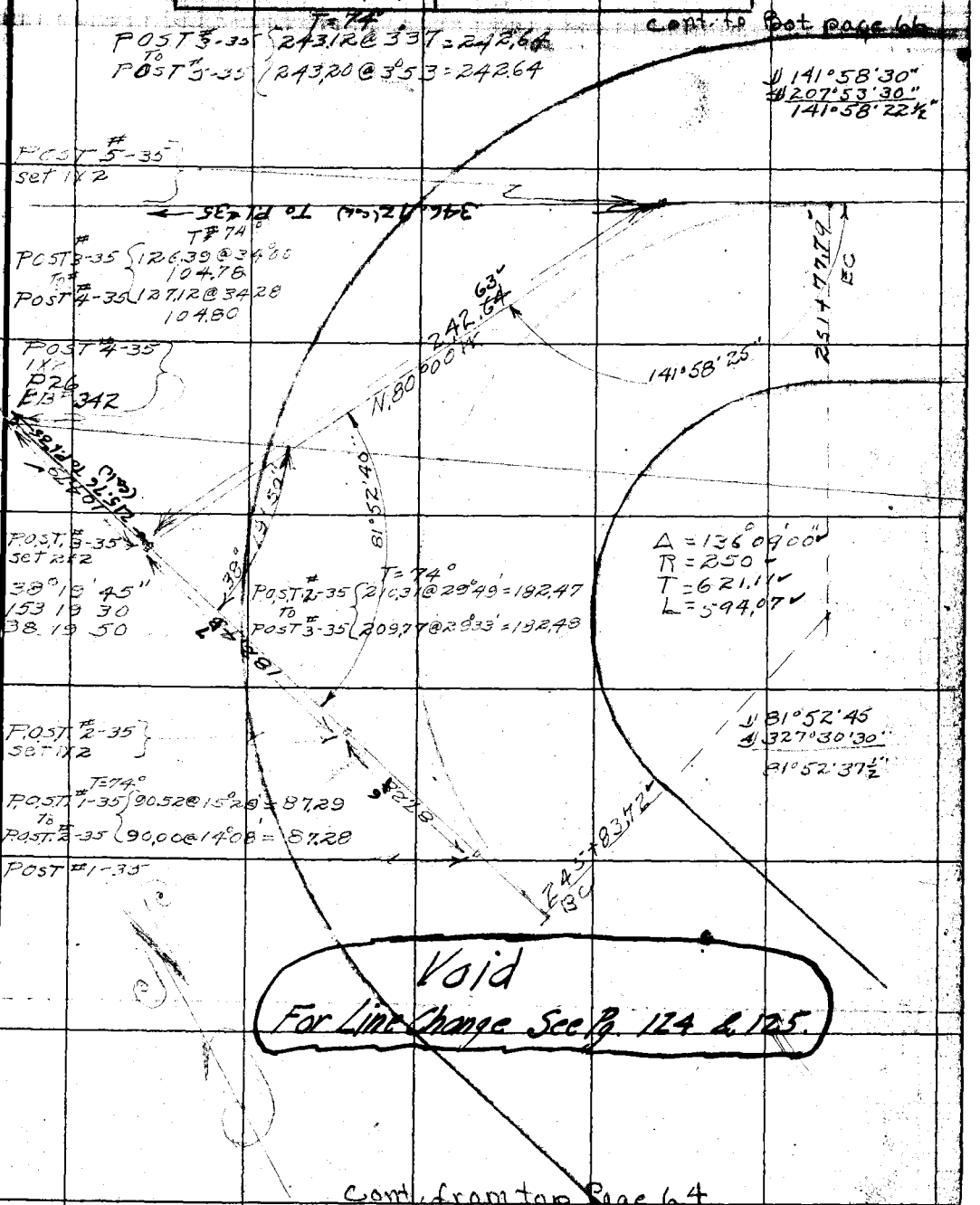

Void
For Line Change See Pg. 124 & 125.

Cont. from top Page 64

Note: ANY ADDITIONS OR CHANGES ON THIS SHEET MUST BE MADE OR CIRCLED IN Red. WITH DATE AND NAME OF PERSON MAKING CHANGE.

Do not extend notes this side of this line

RETURN TO LOS ANGELES COUNTY SURVEYOR

F.B. 34 Pg. 66 R.L. Willey Chief Party Notes by V.V. Ilcy Date 11-26-27

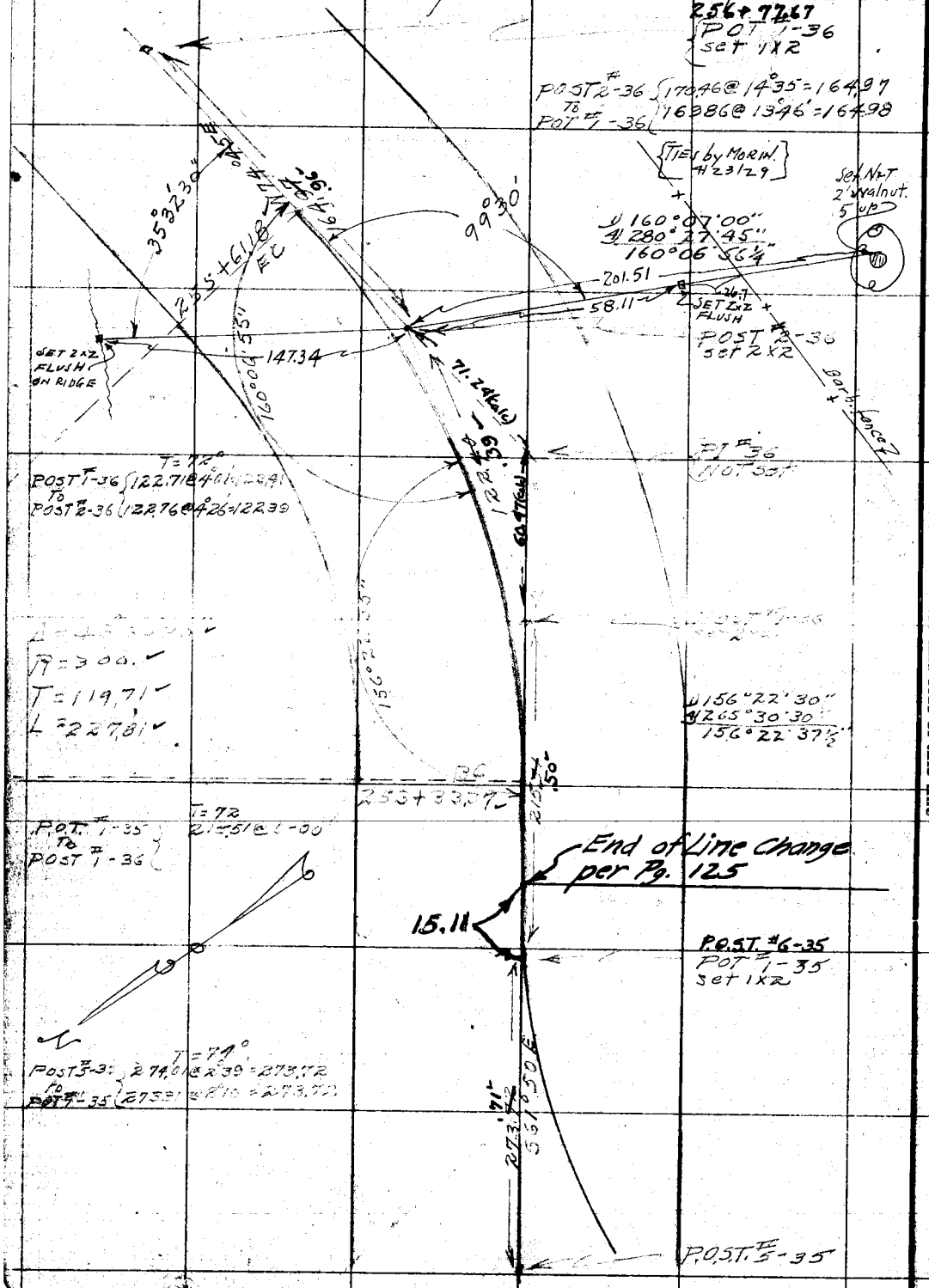

RETURN TO LOS ANGELES COUNTY SURVEYOR

Do not extend notes this side of this line

Notice: ANY ADDITIONS OR CHANGES ON THIS SHEET MUST BE MADE OR CIRCLED IN Red. WITH DATE AND NAME OF PERSON MAKING CHANGE.

Date Dec. 1928 Notes by Howard Chief Party F.C. Howard F.B. 341 PG. 67

Plotted by W.B. Nesbit	W. O. No. 759 D. S. O. No.
Date March 12, 1929	Location Saugus Road
Map No. B-373-3	Surveyed by F.C. Howard
Plotting C'k'd by M. H. Curtis	Date Dec. 19, 1928
Date	Indexed A. C. Johnson

Ties by Morin 3/21/29 Tape # 1

Note: ANY ADDITIONS OR CHANGES ON THIS SHEET MUST BE MADE OR CIRCLED IN Red. WITH DATE AND NAME OF PERSON MAKING CHANGE.

RETURN TO LOS ANGELES COUNTY SURVEYOR

Do not extend notes this side of this line

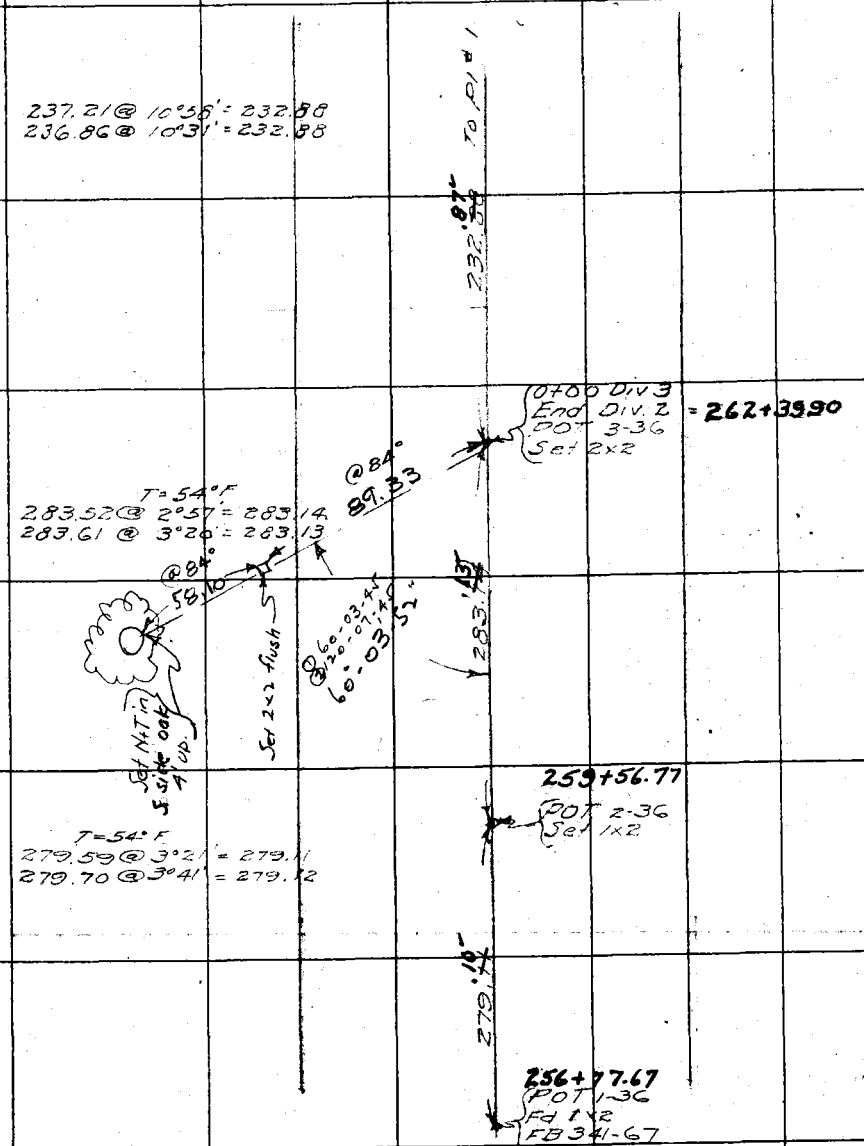

F.B. 341 Pg. 68 FC Howard Chief Party Notes by Howard Date Dec 1928

Ties by Moein
3/24/29
Tape #12

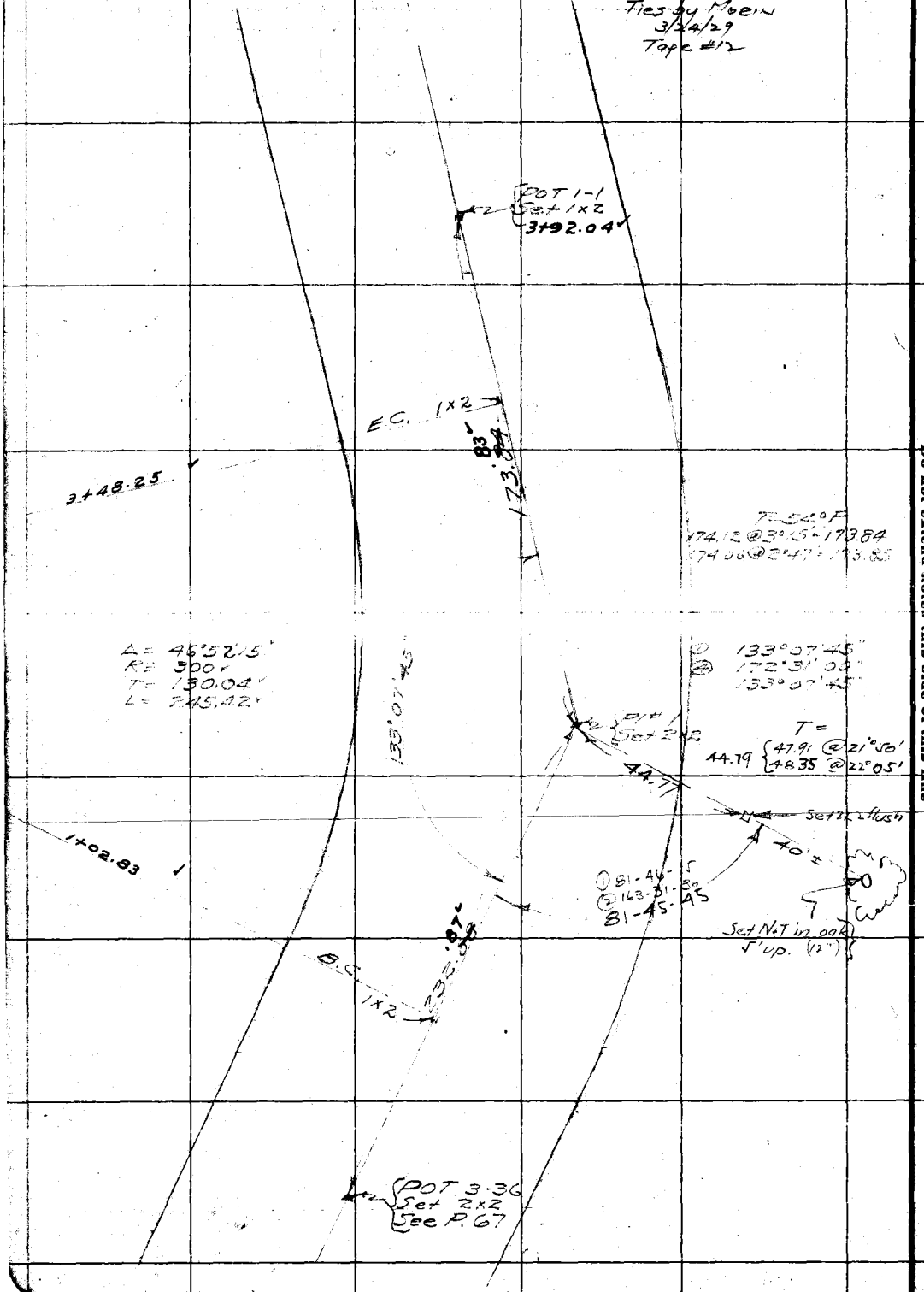

RETURN TO
LOS ANGELES COUNTY SURVEYOR
Do not extend notes this side of this line

Notes: ANY ADDITIONS OR CHANGES ON THIS SHEET MUST BE MADE OR CIRCLED IN Red. WITH DATE AND NAME OF PERSON MAKING CHANGE.

Date Dec. 1928 Notes by Howard Chief Party F.C. Howard F. B. 341 Pg. 69

Plotted by A.C. Hoffmann	W. O. No. 759 U. S. G. No.
Date April-1929.	Location Saugus Road
Map No. B-373-4	Surveyed by F.C. Howard
Platting Chkd by H. U. M. H.	Date Dec 13-1928
Date July 1929.	Indexed A. C. Johnson

Notes: ANY ADDITIONS OR CHANGES ON THIS SHEET MUST BE MADE OR CIRCLED IN Red. WITH DATE AND NAME OF PERSON MAKING CHANGE.

Do not extend notes this side of this line

RETURN TO LOS ANGELES COUNTY SURVEYOR

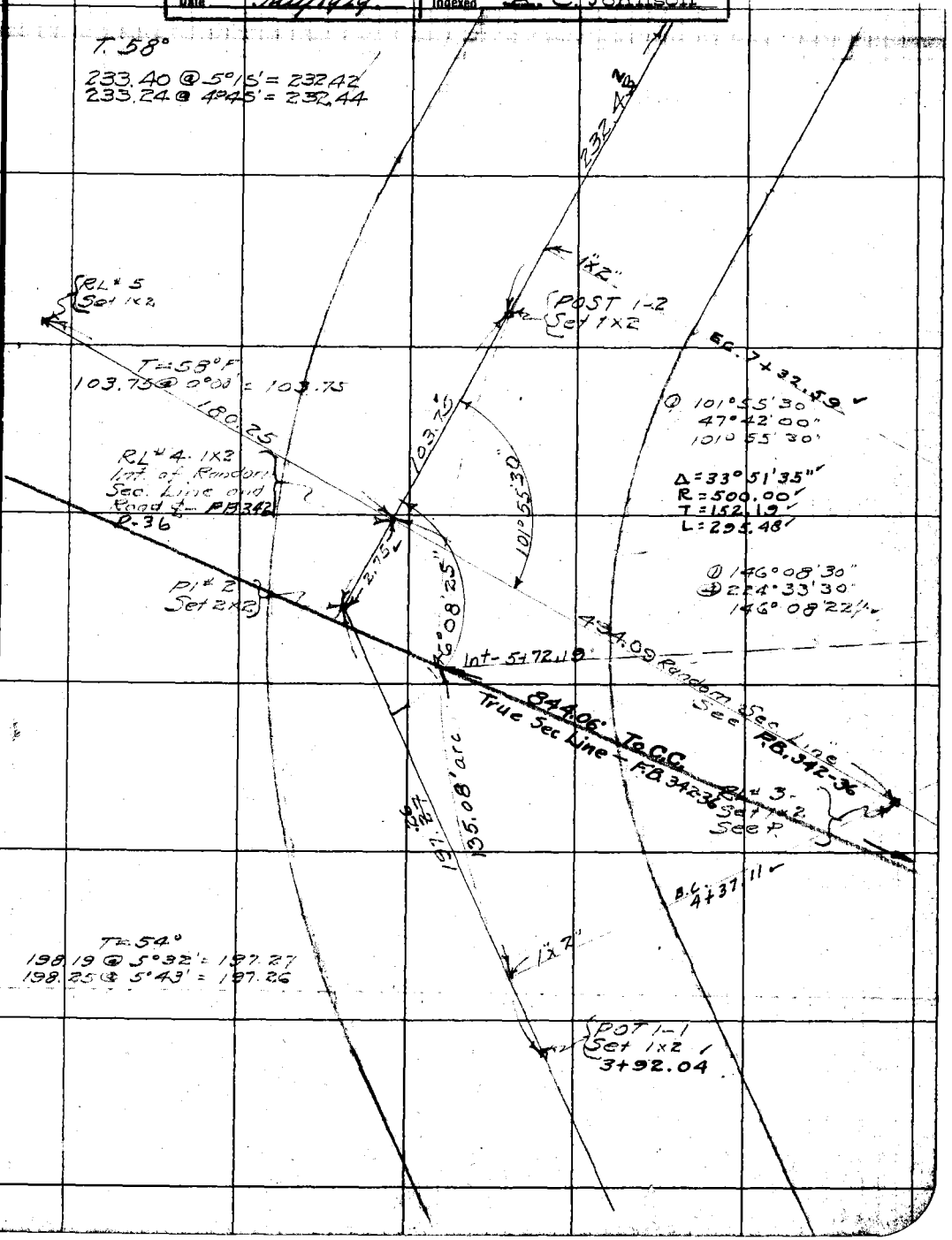

F.B. 341 Pg. 70 Chief Party Notes by Date

T. 58°
77.14 @ 13°28' = 75.02
76.60 @ 11°40' = 75.02

POST 2-3
Set 2x2

75.02

Nail + tin

T. 58°
163.84 @ 0°00' = 163.84

163.84

POS. T. 1-3
Set 1x2

T. 58°
156.97 @ 8°53' = 155.09
156.68 @ 8°10' = 155.09

155.09

POT
Set 1x2
13+59.38

T. 58°

POT
Set 1x2
12+62.19

T. 58°
346.09 @ 2°55' = 345.63
346.10 @ 3°00' = 345.63

345.63

9+16.57
Set N+T
in 30" Oak

POST 1-2
Set 1x2
See P. 69

RETURN TO
LOS ANGELES COUNTY SURVEYOR
Do not extend notes this side of this line

Notes: ANY ADDITIONS OR CHANGES ON THIS SHEET MUST BE MADE OR CIRCLED IN Red, WITH DATE AND NAME OF PERSON MAKING CHANGE.

Date 2-21-29 Notes by Willey Chief Party R L Willey F. B. 341 Pg. 71

Plotted by J. C. Hoffman	W. O. No. 759 B. S. O. No.
Date April-1929	Location Saugus Rd
Map No. B-373-4	Surveyed by R. L. Willey
Planting C'd'd by [illegible]	Date Feb 21-29
Date July 1929	Indexed A. C. Johnson

Ties by [illegible] 3/24/29 Tape #12

Note: ANY ADDITIONS OR CHANGES ON THIS SHEET MUST BE MADE OR CIRCLED IN Red. WITH DATE AND NAME OF PERSON MAKING CHANGE.

RETURN TO LOS ANGELES COUNTY SURVEYOR

Do not extend notes this side of this line

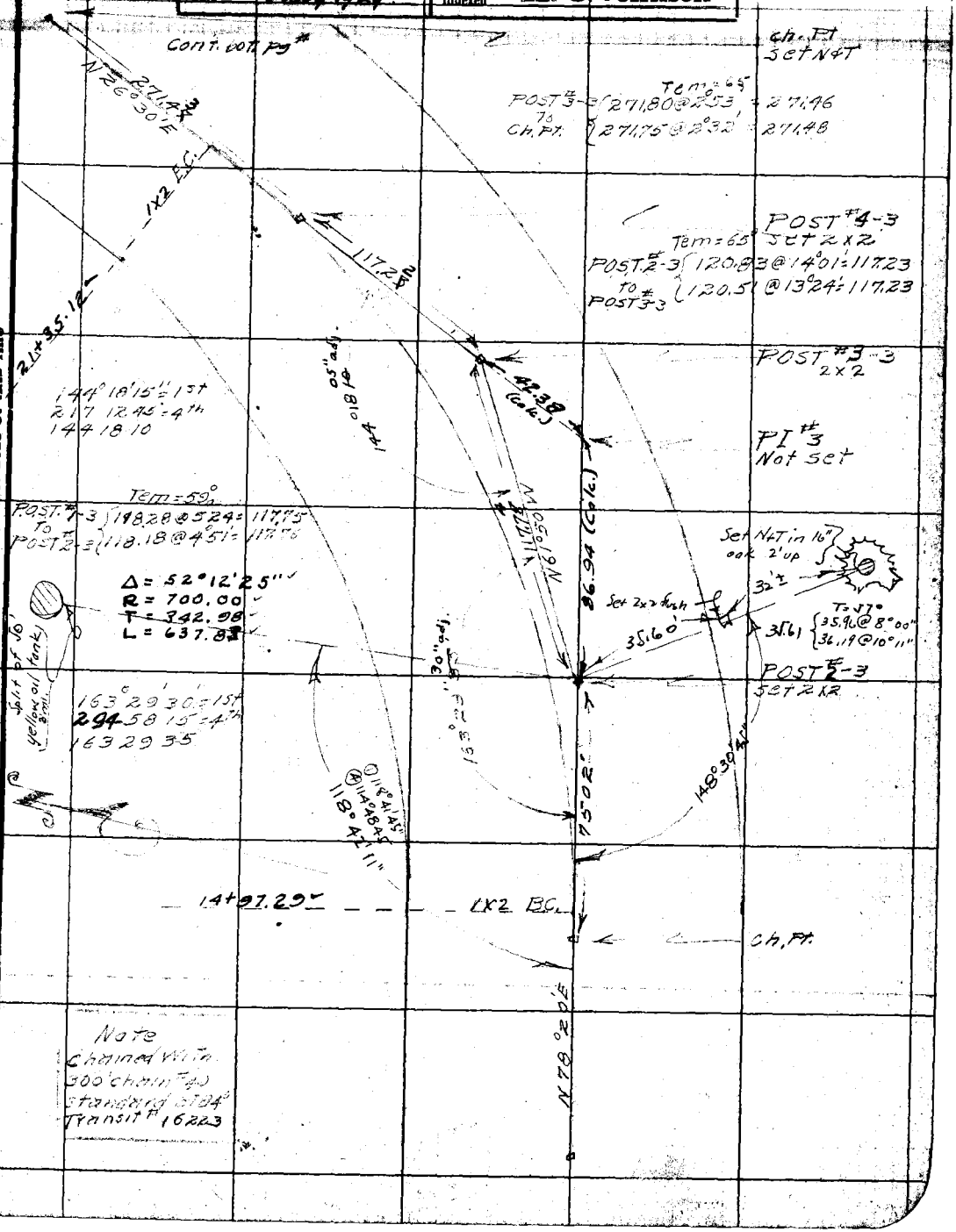

F.B. 341. Pg. 72 R.L. Willey Chief Party Notes by Willey Date 2-22-29

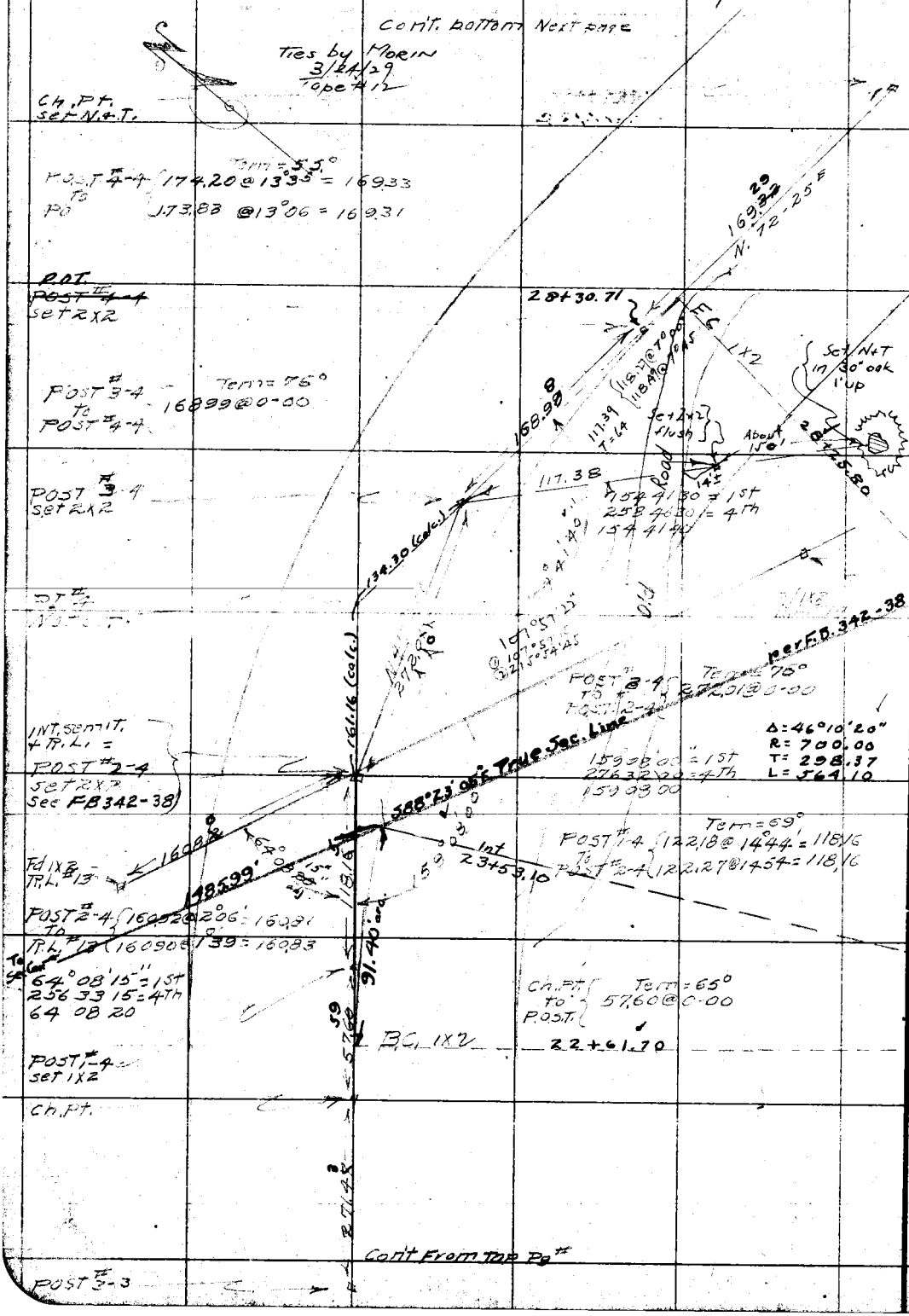

RETURN TO

LOS ANGELES COUNTY SURVEYOR

Do not extend notes this side of this line

Note: ANY ADDITIONS OR CHANGES ON THIS SHEET MUST BE MADE OR CIRCLED IN Red. WITH DATE AND NAME OF PERSON MAKING CHANGE.

Date 2-26-29 Notes by Willey Chief Party R.L. Willey F. B. 341 PG. 73

Plotted by J.C. Hoffman	W. O. No. 7059 O. S. O. No.
Date April 1929	Location Saugus Rd
Map No. B-373-4	Surveyed by R.L. Willey
Plotting C'k'd by M.U.M.H.	Date Feb-26-29
Date July 1929.	Indexed A. C. Johnson

Ties by Moein 3/24/29 Tape # 12

Con't bottom pg #74

POST #3-5 to POST #4-5 { Tem = 48° 145.81 @ 0-00

{ C. Sbk. + T. B.M. in 20" oak

POST #4-5 Set 1X2

145.81 78

N 22° 30' W

@ 84° 57.12

N+T in 14" oak

167.11 (calc.)

22.17 @ 84°

POST #3-5 Set 2X2

P.I. #5 Not Set

POST #2-5 to POST #3-5 { Tem = 48° 133.44 @ 0-00

87.62 (calc.)

139 04 30 = 1st
196 17 45 = 4th
139 04 26 1/4

139° 04' 25"

133.44 19.00

P.O.S.T. #2-5 Set 2X2

126° 47' 45" = 1st
147 10 30 = 4th
126 47 37 1/2

126° 47' 45" 35" 19.00

Void For Line Change See Pg 126

169.81 78

POST #1-5 to POST #2-5 { Tem = 53° 169.81 @ 0-00

Δ = 94°08'00"
R = 315.00
T = 338.59
L = 517.53

POST #1-5 Set 1X2

ch. pt. to POST #1-5 { Tem = 53° 59.64 @ 0-00

59.64 3

81.19

29+78.44 B.C. 1X2

ch pt set N+T

Note A hard North Wind is Blowing

169.32 29

28+30.71 POT. ~~P.O.S.T. #4-4~~

Beginning of Line Change

Cont. from Top page #72

Note: ANY ADDITIONS OR CHANGES ON THIS SHEET MUST BE MADE OR CIRCLED IN Red. WITH DATE AND NAME OF PERSON MAKING CHANGE.

Do not extend notes this side of this line

RETURN TO LOS ANGELES COUNTY SURVEYOR

F.B. 341 Pg. 74 R.L. Willey Chief Party Notes by W. Ney Date 2-26-29

Term = 59°
P.I. # 6 { 233.84 @ 7°19' = 231.94
To
POST # 3-6 { 234.09 @ 7°46 = 231.94

Cont Bottom Pg 75

POST # 3-6 Set 1 X 2

231.94

1 X 2

P.I. # 6 Set 2 X 2

POST # 2-6 Term = 52°
To
P.I. # 6 { 103.13 @ 2°40 = 95.16
102.76 @ 2°10 = 95.16

91°48'15"

91°48'15" = 1st
07°13'15" = 4th
99°48'30"

POST # 2-6 Set 1 X 2

Δ = 88°11'45"
R = 300.00
T = 290.70
L = 461.79

Term = 52°
POST # 1-6 { 50.55 @ 12°32 = 49.32
To
POST # 2-6 { 50.16 @ 10°31 = 49.32

POST # 1-6 Set 1 X 2

B.C. 1 X 2

38+05.71 POST # 5 Term = 52°

For Line Change See Pg. 127

Void

POST # 1-5 Set 1 X 2
37+93.58

Ch. Pt. To POST # 1-5 { Term = 50° 93.65 @ 0°00

POST # 4-5 { Term = 50° 294.27 @ 10°05 = 289.73
To
Ch. Pt. { 294.07 @ 9°50 = 289.75

Ch. Pt. Set N.A.T.

E.C. 34+95.97

1 X 2

N 00° 22' W 289.73

POST # 4-5

POST # 3-5

Cont'd from T.S.P. Pg # 73

RETURN TO
LOS ANGELES COUNTY SURVEYOR
Do not extend notes this side of this line

Notes: ANY ADDITIONS OR CHANGES ON THIS SHEET MUST BE MADE OR CIRCLED IN Red. WITH DATE AND NAME OF PERSON MAKING CHANGE.

Date 2-26-29 Notes by Willey Chief Party R.L. Willey F. B. 341 PG. 75

Plotted by I.C. Hoffman	W. O. No. 759 D. S. O. No.
Date April-1929	Location Saugus Rd
Map No. B-373-4	Surveyed by R.L. Willey
Plotting C'k'd by H. U. M. M.	Date Feb-26-29
Date July 1929	Indexed A. C. Johnson

Cont. bottom Pg. 76

Curve No. 7

Δ = 42° 15' 05"
R = 1000.00
T = 386.38
L = 737.43

POST #1-6 TO POST #1-7 { Tem = 50° 140.38 @ 0-00

POST #2-7 Set 1x2

140.38

43+88.87 1X2 BC

P.O.S.T. 1-7 ~~POST #1-6~~ 1X2

N66°30'E

Tem = 59°
POST #3-6 TO POST #1-6 { 185.61 @ 421 = 185.09
185.49 @ 348 = 185.09

185.09

EC 1X2 42+67.50

POST #3-6

Void

For Line Change See Pg. 127 & 128.

Cont from Top Pg #74

PI #6

Note: ANY ADDITIONS OR CHANGES ON THIS SHEET MUST BE MADE OR CIRCLED IN Red. WITH DATE AND NAME OF PERSON MAKING CHANGE.

Do not extend notes this side of this line

RETURN TO LOS ANGELES COUNTY SURVEYOR

F.B. 341 PG. 76 R.L. Willey Chief Party Notes by Willey Date Feb 27-29

Cont bottom pg #77.

Ties by Morin 3/24/29 Tape #12

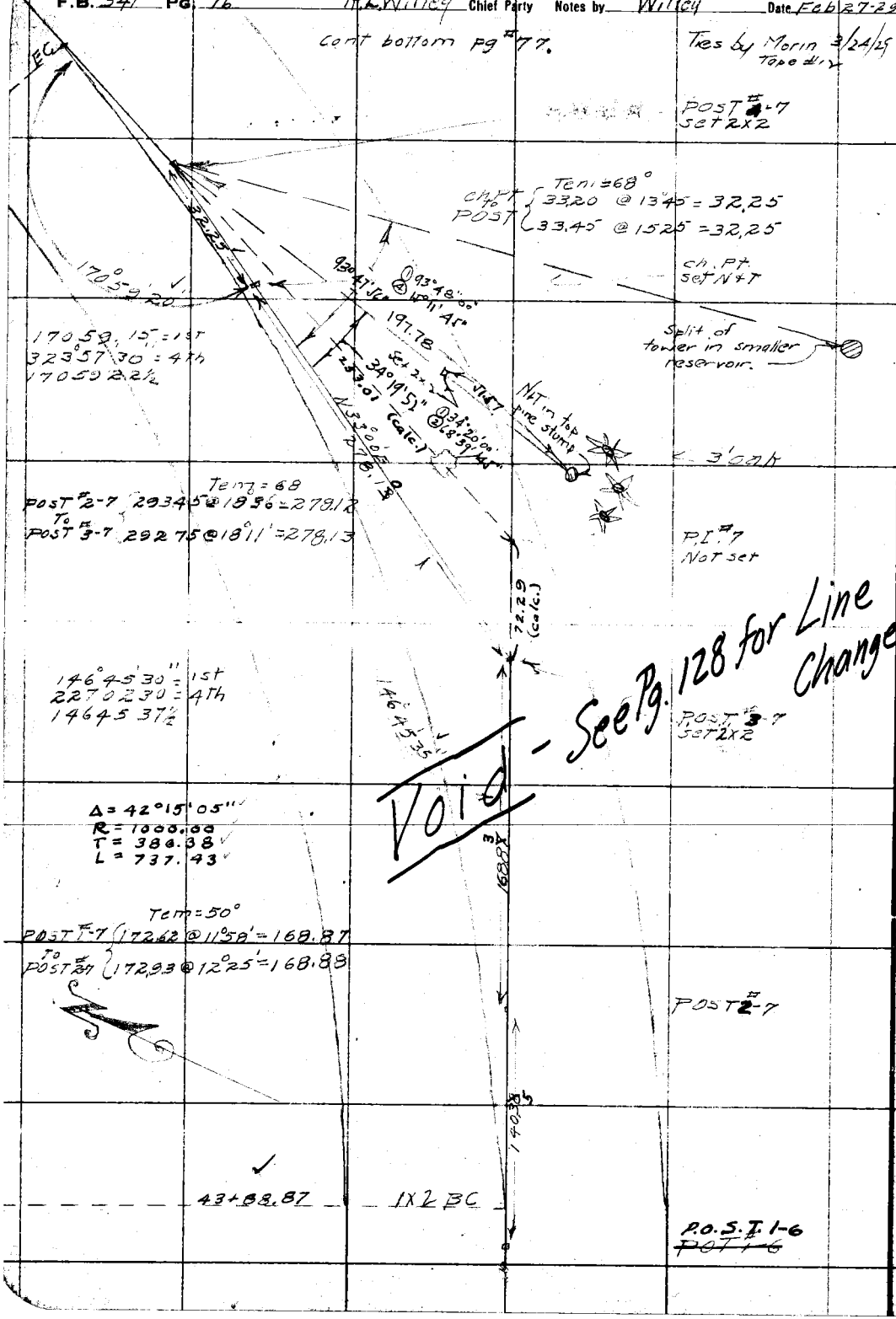

RETURN TO
LOS ANGELES COUNTY SURVEYOR

Do not extend notes this side of this line

Note: ANY ADDITIONS OR CHANGES ON THIS SHEET MUST BE MADE OR CIRCLED IN Red. WITH DATE AND NAME OF PERSON MAKING CHANGE.

Date 2-27-29 Notes by Willey Chief Party R L Willey F. B. 341 PG. 77

Plotted by J. C. Hoffman	W. O. No. 759 D. S. O. No.
Date April-1929	Location Saugus Rd
Map No. 373-4	Surveyed by R L Willey
Plotting C'k'd by H. U. M. H.	Date Feb 27-29
Date July 1929	Indexed A. O. Johnson

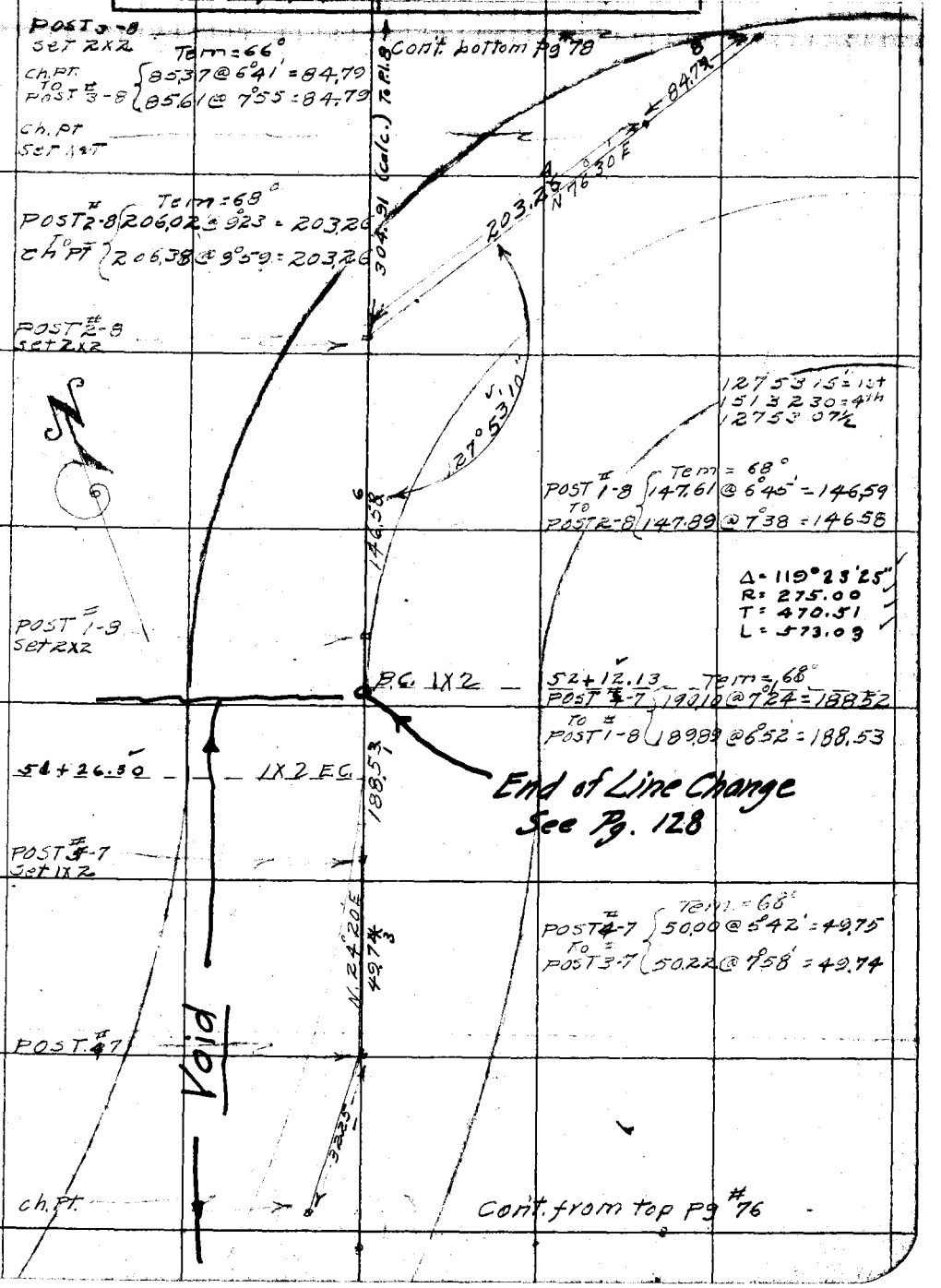

Note: ANY ADDITIONS OR CHANGES ON THIS SHEET MUST BE MADE OR CIRCLED IN Red. WITH DATE AND NAME OF PERSON MAKING CHANGE.

Do not extend notes this side of this line

RETURN TO LOS ANGELES COUNTY SURVEYOR

F.B. 341 PG. 78 R.L. Willey Chief Party Notes by Willey Date 2-28-29

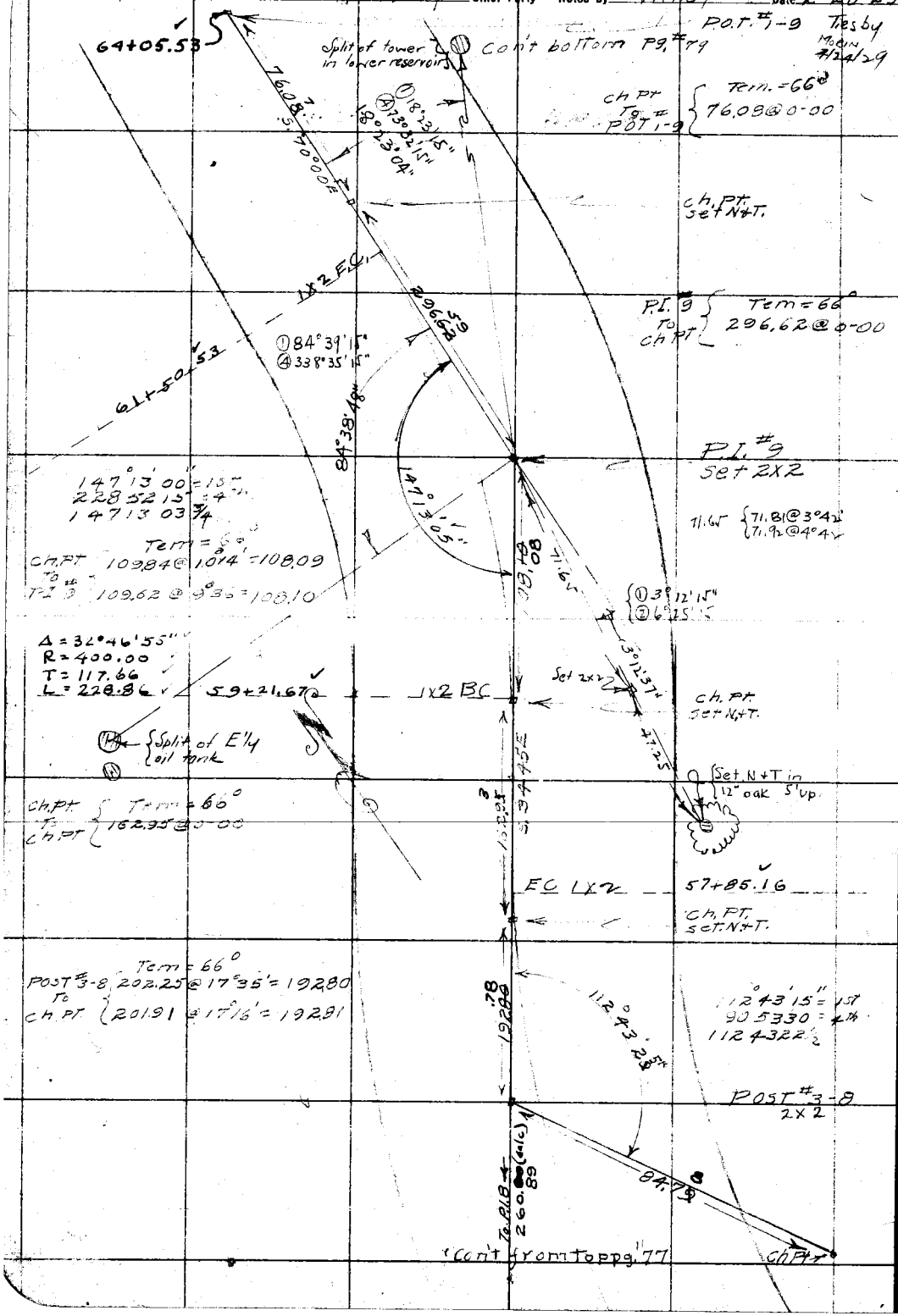

RETURN TO
LOS ANGELES COUNTY SURVEYOR

Do not extend notes this side of this line

Note: ANY ADDITIONS OR CHANGES ON THIS SHEET MUST BE MADE OR CIRCLED IN Red. WITH DATE AND NAME OF PERSON MAKING CHANGE.

Date 2-28-29 Notes by Willey Chief Party R.L. Willey F. B. 341 Pg. 79

Plotted by L.C. Hoffman	W. O. No. 752 D. S. O. No.
Date April-1929	Location Saugus Rd
Map No. 373-4	Surveyed by R.L. Willey
Plotting C'k'd by H. U. M. H.	Date Feb-28-29
Date July 1929	Indexed A. C. Johnson

Ties by Morin Tape 4/24/29

Cont. bottom Pg #80

Ch. Pt. set N+T

Note From Post #2-10 to P.I. #11 chained with 500' chain standard @ 62° chained by Howard

Center Reservoir Tower

Tem = 64°
POST 2-10 to ch. pt. 191.49 @ 8°28 = 189.40
191.29 @ 8°08 = 189.37

189.39

N 80° 10' E

1X2 EL

74+07.64

160° 45' 00" = 1st
282 59 30 = 4th
160 44 52½

Δ = 30° 24' 45"
R = 1000.00
T = 271.81
L = 530.80

Tem = 66°
POST #1-10 to POST #2-10 225.77 @ 1°37' = 225.68
225.84 @ 2°04' 225.69

Set N+T in oak 5' up
80.81
Set 2x2

Tem = 66°
P.O.T. #2-9 to POST #1-10 299.32 @ 2°13' = 299.10
299.39 @ 2°31' = 299.11

68+76.84

168° 50' 30" = 1st
315 21 45 = 4th
168 [illegible] 26½

Tem = 66°
POT #1-9 to POT #2-9 297.83 @ 4°03' = 297.09
297.74 @ 3°45' = 297.10

160° 44' 50"

86.27 (calc.)

225.68

580° 30' 45"

146.98 (calc.)

102.43

169° 50' 25"

169° 31' 49"

B.C.

1X2

88° 12' 15"

① 88° 12' 30"
② 17[illegible]° 24' 30"

P.O.T. #2-9 set 1X2
67+02.60

POT #1-9
64+06.53

Ch. Pt.

Cont from top Pg #78

Note: ANY ADDITIONS OR CHANGES ON THIS SHEET MUST BE MADE OR CIRCLED IN Red. WITH DATE AND NAME OF PERSON MAKING CHANGE.

Do not extend notes this side of this line

RETURN TO LOS ANGELES COUNTY SURVEYOR

F.B 341 PG. 80 P.L. Willey Chief Party Notes by Willey Date 2-28-29

Ties by Morin 4/25/29 tape #12 } Cont. Bottom Pg. #81

POT #1-11 1x2
85+26.65

Ch Pt 1 To POT #1-11 { Tem = 66° 102.32@0-00

Ch. Pt Set N.T.

PI #11 To Ch Pt { Tem = 66° 297.36@212' = 297.14 297.31@155 = 297.15

Note From PI #11 chained with 300' chain standard at 84° F.

℄ PROD.

1x2

83+12.13

Δ = 20°57'05"
R = 1000.00
T = 184.90
L = 365.67

PI #11 Set 2x2

159°03'00" 1st
276 1200 4th
159 0300
Turned by Howard

79+46.46

Nft Limb. oak TREE 6' up

Nft OAK 5' up

49.72

69.26

Tem = 64°

52.02

SET 2x2 FLUSH

POT #1-10 To PI #11 { 267.04@141' = 266.93 267.00@1°25' = 266.92

71.06

21.01

82.92

Fd 2x2 See FB 342 p45

Fd. CONC. MON. B.C. MARKED MORIN 4/25/29

127.72

131.83'

3.60

Fd. 1x2 ITL #1.N. See FB 342 Pg 46

2.72'

Int RL & ℄ = 78+64.44
POT #1-10
Set 1x2

Int - 78+61.72

N 1°31'10" E True Line per F.B. 342-45 p45

COUNTY SURVEYORS 1/4 COR. SEC. 23 N.C. SEC. 22 T 3 N 216W MONUMENT

Tem = 64°

Ch Pt To POST 1-10 { 453.07@120' = 452.95 453.09@1°31' = 452.93

79°41'30"
318 4600
79 41 30
Turned by Howard

45294

Ch Pt

189.39

Cont from Top Pg. #79

POST #2-10

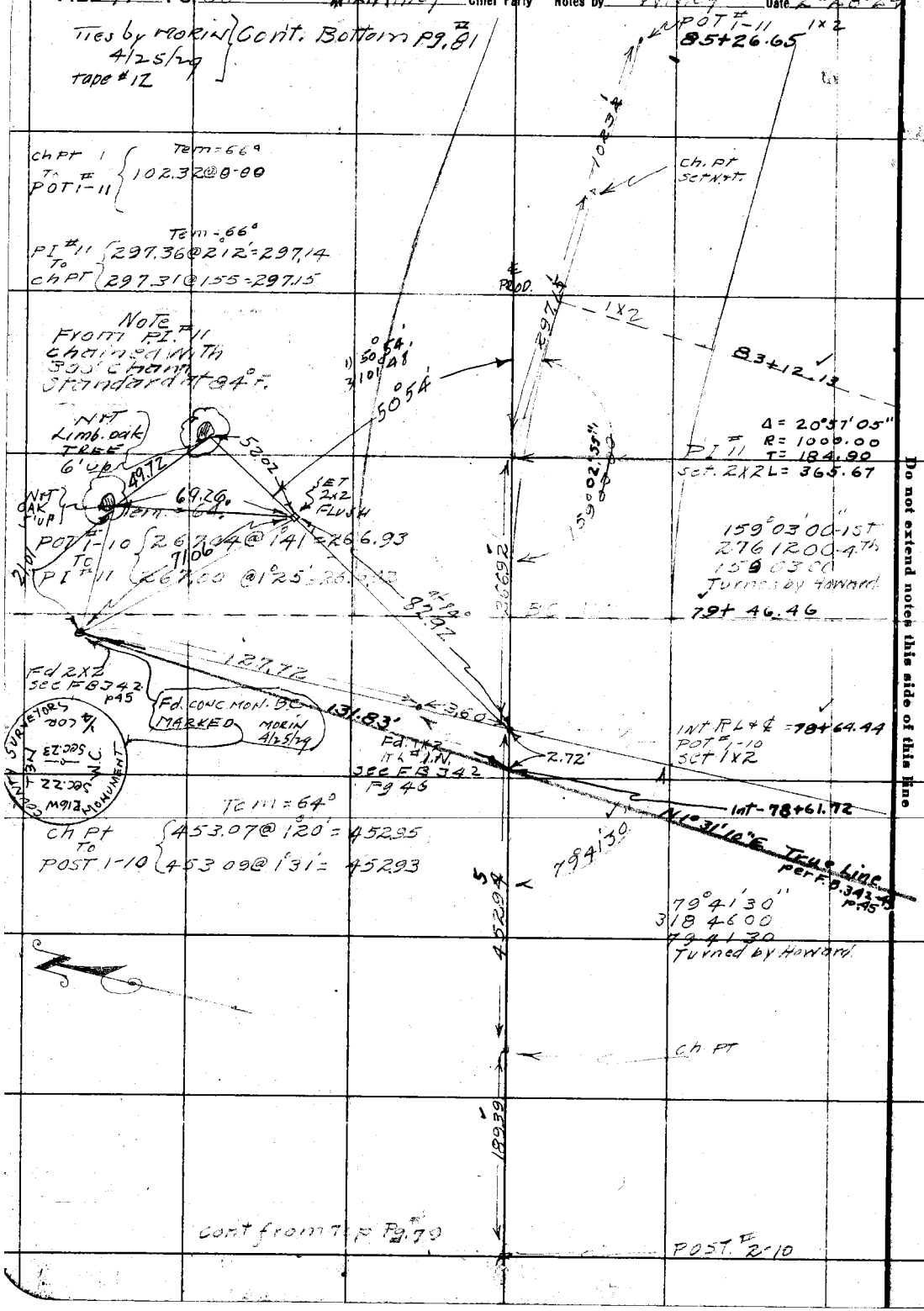

RETURN TO
LOS ANGELES COUNTY SURVEYOR

Do not extend notes this side of this line

Note: ANY ADDITIONS OR CHANGES ON THIS SHEET MUST BE MADE OR CIRCLED IN Red. WITH DATE AND NAME OF PERSON MAKING CHANGE.

Date 2-28-29 Notes by Willey Chief Party R L Willey F. B. 341 PG. 81

Plotted by J. C. Hoffman	W. O. No. 759 B. S. O. No.
Date April-1929	Location Sauge's Rd
Map No. B-373-4	Surveyed by R. L. Willey
Plotting C'k'd by H. U. M. H	Date Feb-28-29
Date July 1929	Indexed A. C. Johnson

Cont bottom pg #82

POT #2-11
set 2x2 58
91+89.62

Tem = 72°
ch pt 121.25 @ 2°30 = 121.13
to
PO 121.31 @ 3°11 = 121.12

121.13

ch. pt
set N+T

T = 68°
Bh pt 255.53 @ 3°57 = 254.92
to
cht 255.46 @ 3°44' = 254.92

254.92
S78°45'E

ch. pt
set N+T.

Tem = 67°
POT #1-11 288.86 @ 6°36 = 286.94
to
POT #2-11 288.66 @ 6°13' = 286.96

286.95

POT #1-11
85+26.65

102.32

Cont from top pg #80

ch pt

Note: ANY ADDITIONS OR CHANGES ON THIS SHEET MUST BE MADE OR CIRCLED IN Red. WITH DATE AND NAME OF PERSON MAKING CHANGE.

RETURN TO
LOS ANGELES COUNTY SURVEYOR

Do not extend notes this side of this line

F.B. 341 Pg. 82 R. L. Willey Chief Party Notes by Willey Date 3-5-29

Cont Bottom pg 82

TIES BY MORIN 4/25/29 Topo #12

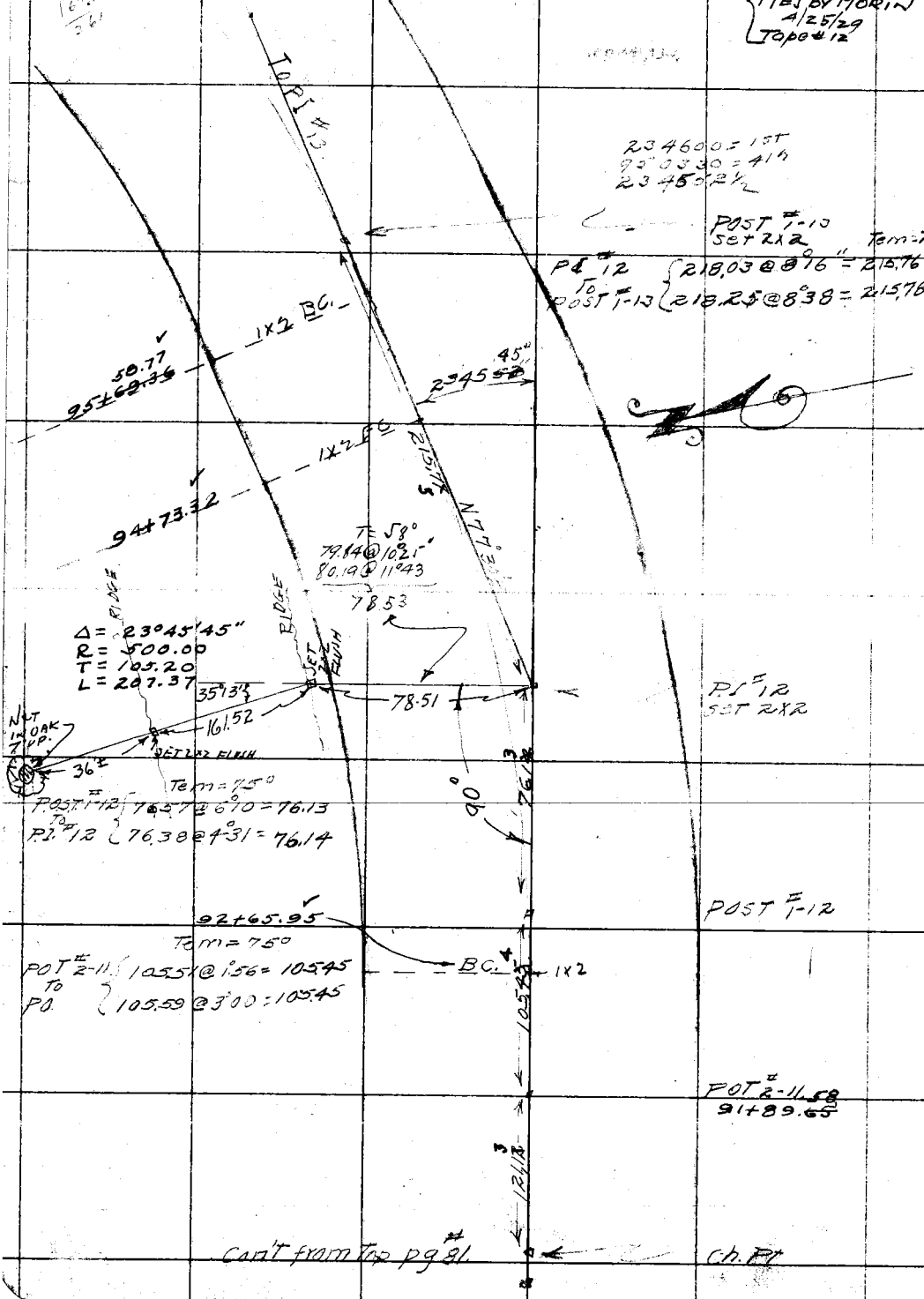

RETURN TO
LOS ANGELES COUNTY SURVEYOR
Do not extend notes this side of this line

Notes: ANY ADDITIONS OR CHANGES ON THIS SHEET MUST BE MADE OR CIRCLED IN Red. WITH DATE AND NAME OF PERSON MAKING CHANGE.

Date 3-5-29 Notes by Willey Chief Party R L Willey F. B. 341 PG. 83

Ties by M. Orin 4/25/29 Tape #12

Plotted by J. C. Hoffman	W. O. No. 759 D. S. O. No.
Date April-1929	Location Saugus Rd
Map No. B-373-4	Surveyed by R L Willey
Plotting C'k'd by H. U. M. H.	Date Mar 5 1929
Date July 1929	Indexed A. C. Johnson

Note: ANY ADDITIONS OR CHANGES ON THIS SHEET MUST BE MADE OR CIRCLED IN Red. WITH DATE AND NAME OF PERSON MAKING CHANGE.

Do not extend notes this side of this line

RETURN TO LOS ANGELES COUNTY SURVEYOR

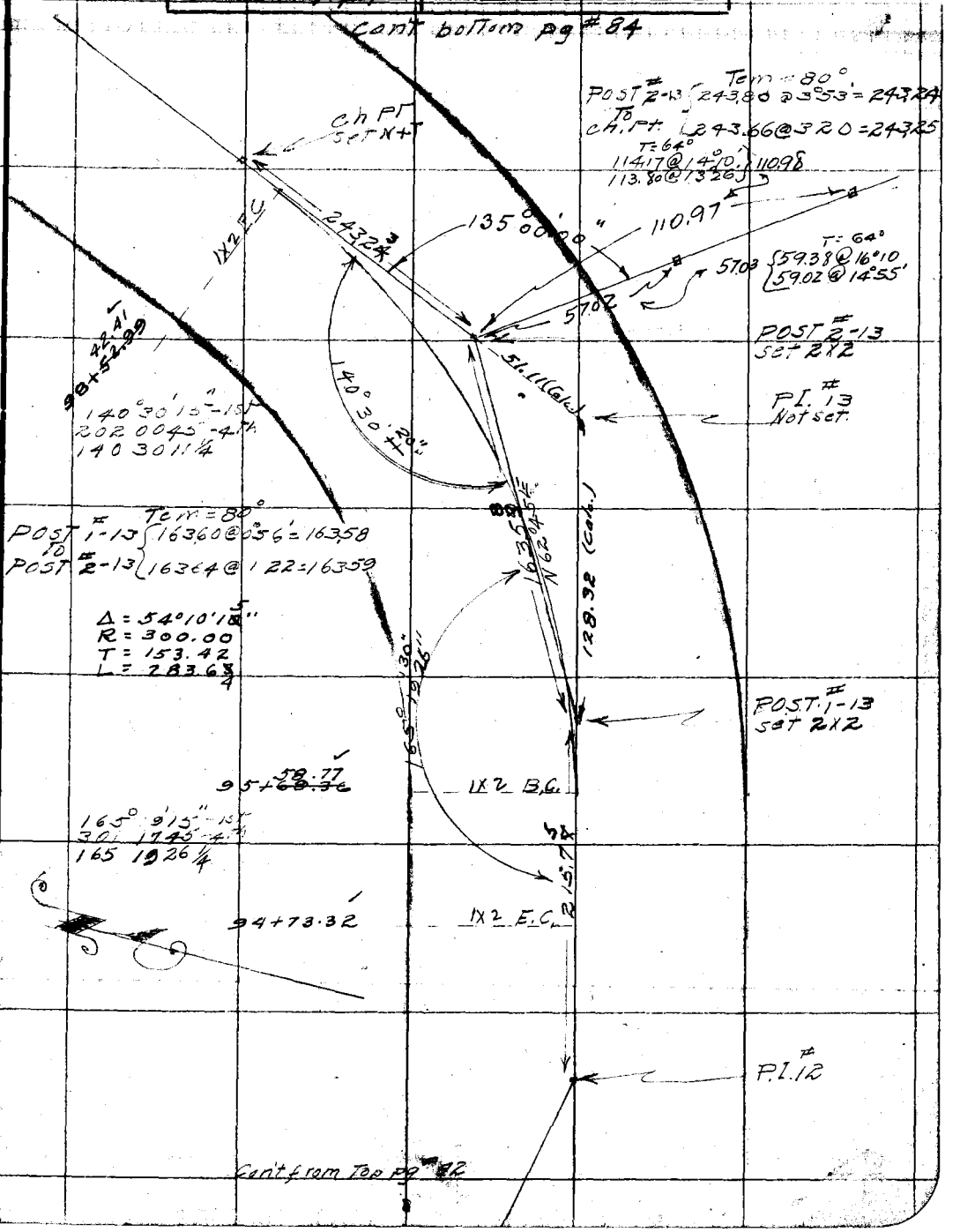

F.B 341 Pg 84 R L Willey Chief Party Notes by Willey Date 3-5-29

cont' bottom pg #85

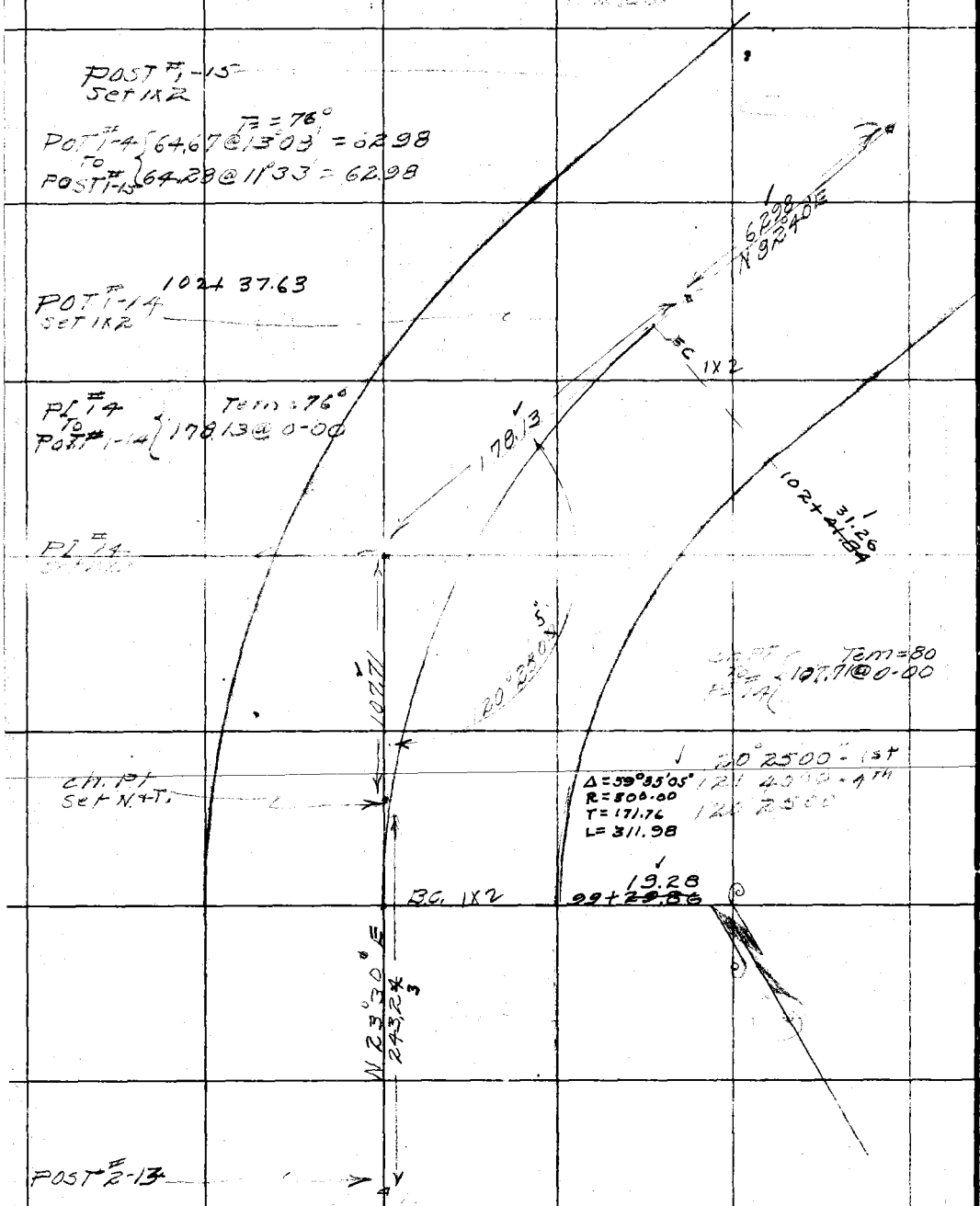

cont from Top pg #85.

RETURN TO
LOS ANGELES COUNTY SURVEYOR
Do not extend notes this side of this line
Note: ANY ADDITIONS OR CHANGES ON THIS SHEET MUST BE MADE OR CIRCLED IN Red. WITH DATE AND NAME OF PERSON MAKING CHANGE.

Date 3-5-29 Notes by Willey Chief Party R L Willey F. B. 341 Pg. 85

Plotted by A C Hoffman	W. O. No. 759 B. S. O. No.
Date April-1929	Location [illegible]
Map No. B-373-4	Surveyed by R L Willey
Plotting C'k'd by H. U. M. H.	Date 1720 X 5-29
Date July 1929	Indexed A. C. Johnson

TIES by MORIN 4/25/29 TAPE # 12

Cont Bottom Pg # 86

Ch. Pt. Set N+T.

Tem = 76°

POST # 1-16 To Ch Pt { 291.46 @ 12°09' = 284.94
291.19 @ 11°53' = 284.95

284.94

POST # 1-16 Set 1X2

1X2 BC

1X2 EC

29°45'35"

106+~~46.14~~ 35.57

104+~~41.81~~ 31.24

29°45'45" - 1st
119-02 45 4th
29-45 41¼

185.15

PI # 15 To POST # 1-16 { Tem = 76°
185.15 @ 0-00

T = 64°
133.17 @ 20°55'
133.47 @ 21.15 } 124.41

Δ 29°45'~~35~~ 40"
R 300.00
T 79.71
L 155.83

124.39

PI # 15 Set 2X2

SET 2x2 FLUSH

SET 2X2 FLUSH

75.06

Tem = 76°
POST # 1-15 To P.I. # 15 { 58.75 @ 21°54' = 54.51
58.21 @ 20°32' = 54.51

T = 64°
78.40 @ 16°43'
78.90 @ 17°57'
75.07

54.51

74°04'

174°04'
214°08'

POST # 1-15 1X2

75.41
102+~~85.98~~

1X2 BC

62.98

Cont from Top Pg # 84

POT # 1-14

Notes: ANY ADDITIONS OR CHANGES ON THIS SHEET MUST BE MADE OR CIRCLED IN Red. WITH DATE AND NAME OF PERSON MAKING CHANGE.

Do not extend notes this side of this line

RETURN TO LOS ANGELES COUNTY SURVEYOR

F.B. 341 PG. 86 R.L. Willey Chief Party Notes by Willey Date 3-5-29

cont bottom pg #87

Tem = 62

PI #16 / POST 3-16 { 145.89 @ 21.22 = 135.86 / 146.20 @ 21.41 = 135.85

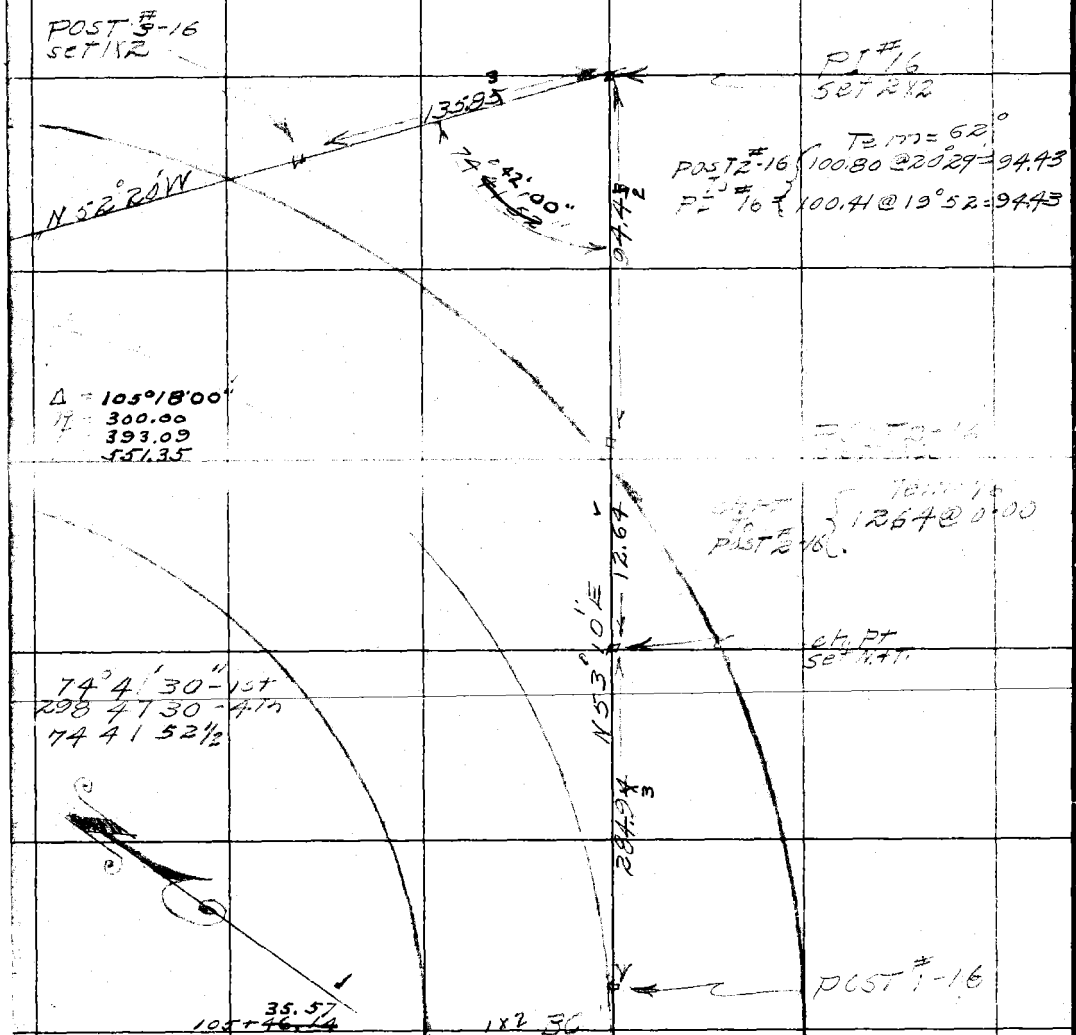

cont from top pg #85

RETURN TO
LOS ANGELES COUNTY SURVEYOR

Do not extend notes this side of this line

Note: ANY ADDITIONS OR CHANGES ON THIS SHEET MUST BE MADE OR CIRCLED IN Red. WITH DATE AND NAME OF PERSON MAKING CHANGE.

Date 3-6-29 Notes by Willey Chief Party R L Willey F. B. 341 PG. 87

Plotted by J.C. Hoffman	W. O. No. 759 D. S. O. No.
Date April-1929	Location Saugus Rd
Map No. B-3734	Surveyed by R L Willey
Plotting C'k'd by H. U. M. H.	Date Mar. 6-29
Date June 1929	Indexed A. C. Johnson

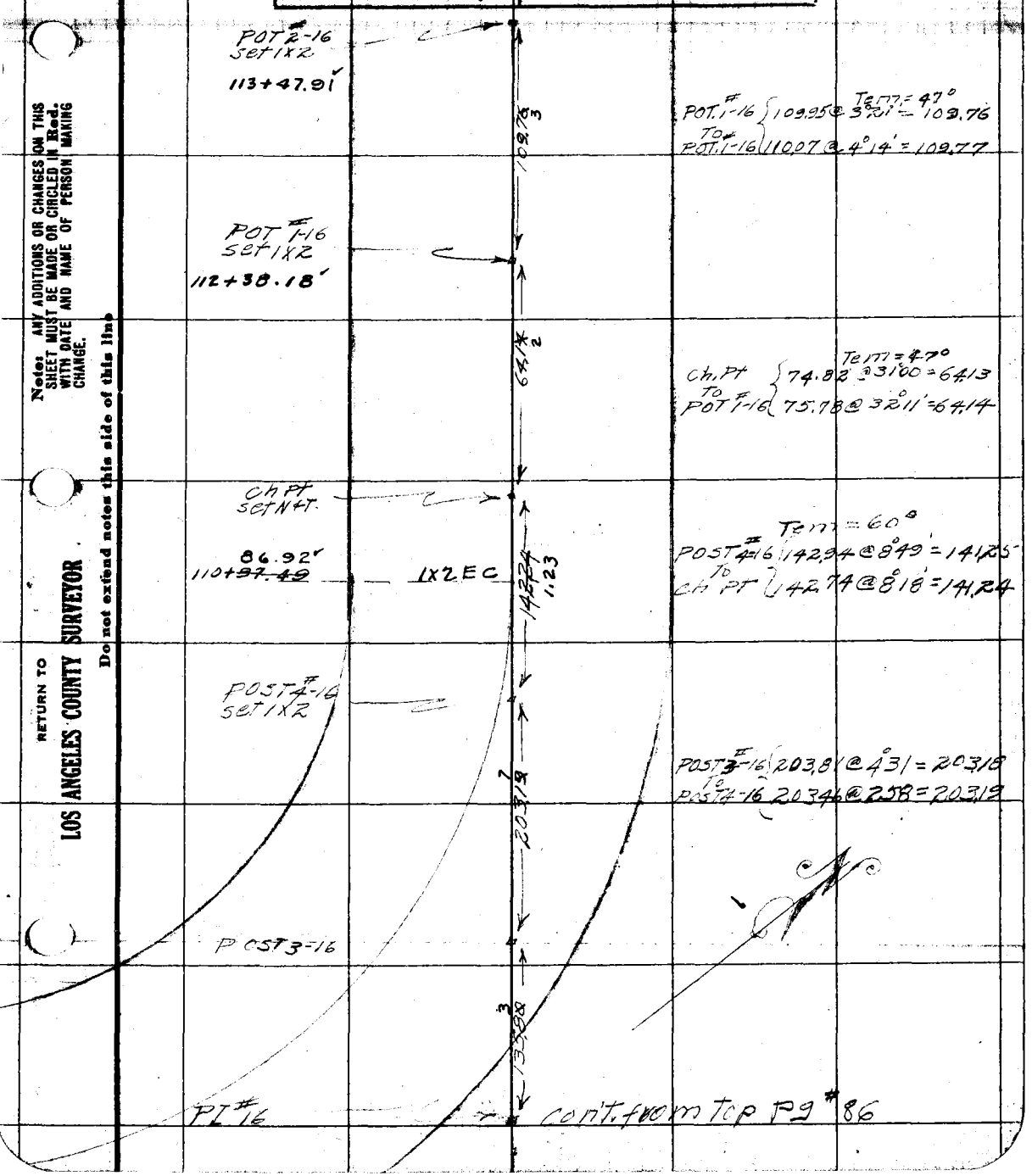

Note: ANY ADDITIONS OR CHANGES ON THIS SHEET MUST BE MADE OR CIRCLED IN Red. WITH DATE AND NAME OF PERSON MAKING CHANGE.

Do not extend notes this side of this line

RETURN TO LOS ANGELES COUNTY SURVEYOR

F.B. 341 Pg. 89 R.L. Willey Chief Party Notes by Willey Date 3-7-29

Con't. bottom pg #89

119+99.61

POT #1-17
set 1X2

Tem = 47°
PI #17 to POT #1-17 { 266.42 @ 5°23' = 267.24
268.30 @ 5°05' = 267.25

PT #17
set 2X2

1X2

E.C. 119+57.03
W.B.N.

Δ = 58°37'45"
R = 400.00
T = 224.60
L = 409.31
W.B. Nesbit
5/8/29

121° 22' 15" 15
125 29 15 47
121 22 18 3/4

Tem = 47°
POST #1-17 to PI #17 { 127.28 @ 4°55' = 126.9
127.42 @ 5°34' = 126.82

set 1X2

Tem = 47°
Ch. Pt. to POST #1-17 { 142.01 @ 9°50' = 139.92
141.79 @ 9°33' = 139.91

1X2

B.C. 115+47.72
W.B.N.

N 52° 2' W
139.94

Ch. Pt.
set N.T.

Tem = 47°
POT #2-16 to Ch. Pt. { 161.85 @ 12°52' = 157.79
161.53 @ 12°21' = 157.79

157.79

POT #2-16
113+47.91

109.76

POT #1-16
112+38.18

Con't from top pg #87

RETURN TO
LOS ANGELES COUNTY SURVEYOR

Do not extend notes this side of this line

Note: ANY ADDITIONS OR CHANGES ON THIS SHEET MUST BE MADE OR CIRCLED IN Red. WITH DATE AND NAME OF PERSON MAKING CHANGE.

Date 3-7-29 Notes by Willey Chief Party R. L. Willey F. B. 341 PG. 89

Plotted by J. C. Hoffman	W. O. No. 759 B. S. O. No.
Date April 1929	Location Sanjus Rd
Map No. B-373-4	Surveyed by R. L. Willey
Plotting C'd'd by H. U. M. H.	Date [illegible]
Date June 1929	Indexed A. C. Johnson

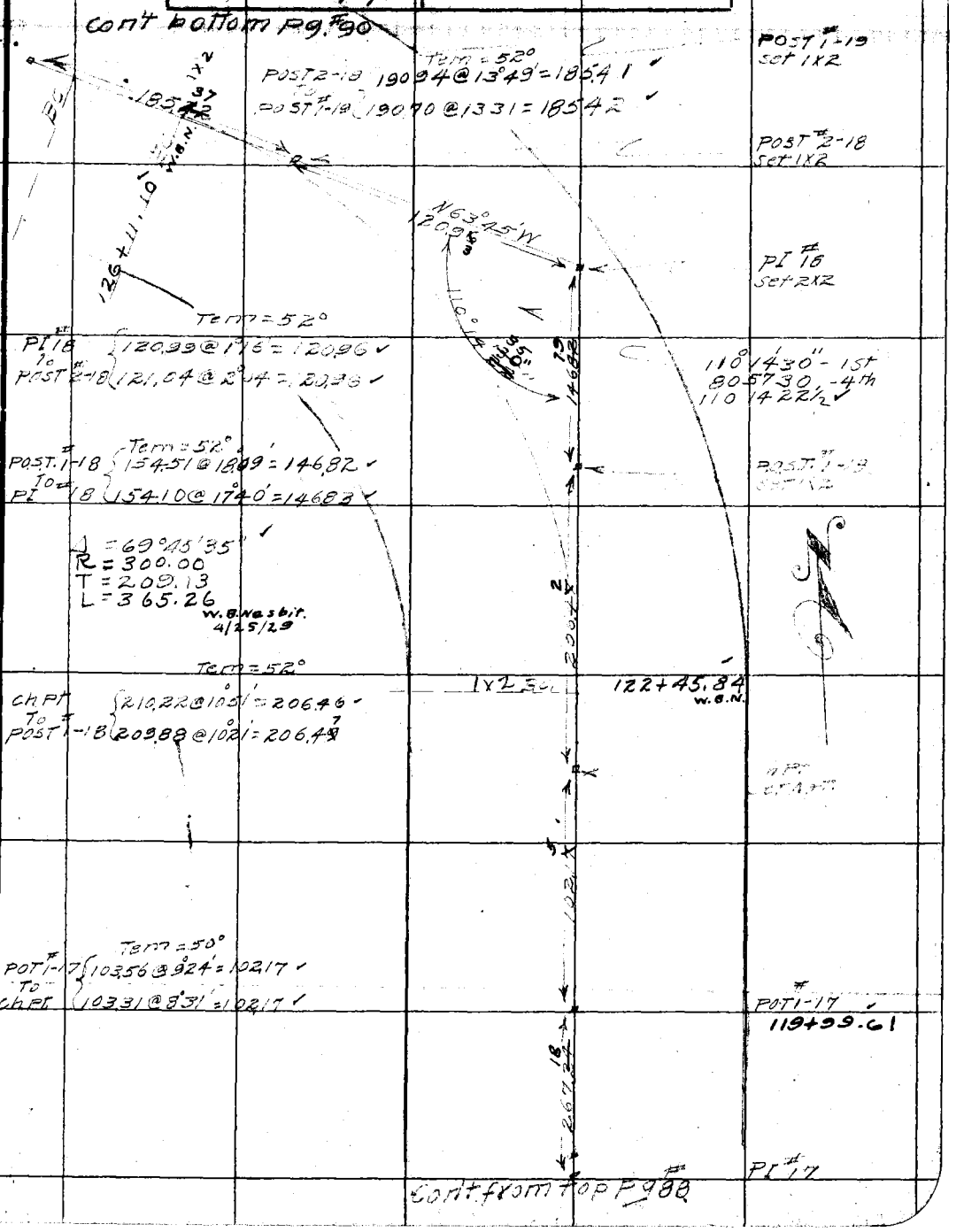

Note: ANY ADDITIONS OR CHANGES ON THIS SHEET MUST BE MADE OR CIRCLED IN Red. WITH DATE AND NAME OF PERSON MAKING CHANGE.

Do not extend notes this side of this line

RETURN TO LOS ANGELES COUNTY SURVEYOR

F.B. 341 Pg. 90 R.L. Willey Chief Party Notes by W. Willey Date 11-12-29

Cont. Bot. Pg. 91

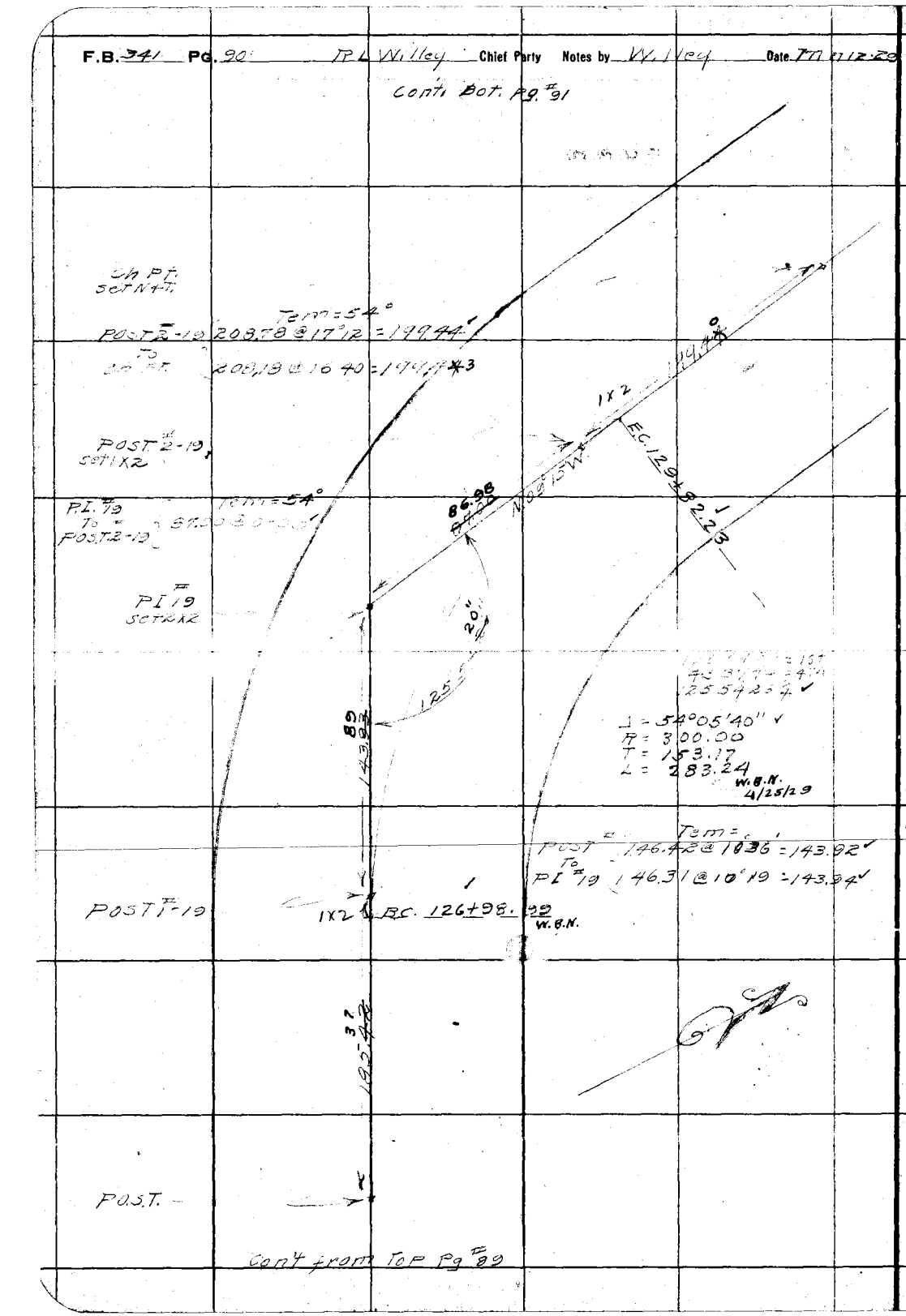

RETURN TO
LOS ANGELES COUNTY SURVEYOR
Do not extend notes this side of this line

Notes: ANY ADDITIONS OR CHANGES ON THIS SHEET MUST BE MADE OR CIRCLED IN Red. WITH DATE AND NAME OF PERSON MAKING CHANGE.

Date Mar 12-29 Notes by Willey Chief Party R.L. Willey F. B. 341 Pg. 91

Plotted by J.C. Hoffman	W. O. No. 759 U. S. O. No.
Date April 1929	Location Saugus Rd
Map No. B-373-4	Surveyed by R.L. Willey
Plotting C'k'd by H.U.M.H.	Date Mar 12-29
Date June 1929	Indexed A. C. Johnson

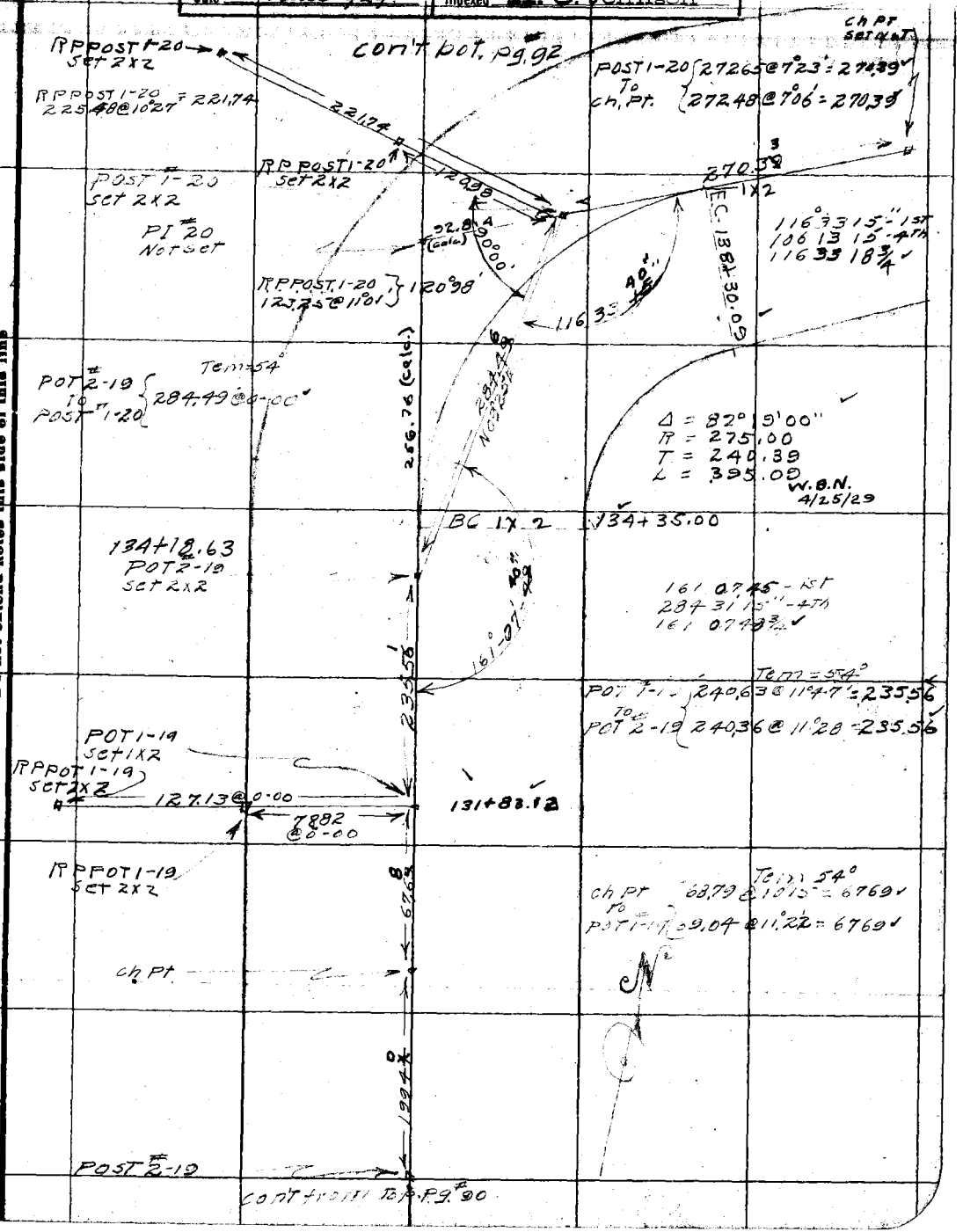

Note: ANY ADDITIONS OR CHANGES ON THIS SHEET MUST BE MADE OR CIRCLED IN Red. WITH DATE AND NAME OF PERSON MAKING CHANGE.

Do not extend notes this side of this line

RETURN TO LOS ANGELES COUNTY SURVEYOR

F.B. 341 Pg. 92 PL. Willey Chief Party Notes by Willey Date 3-18-21

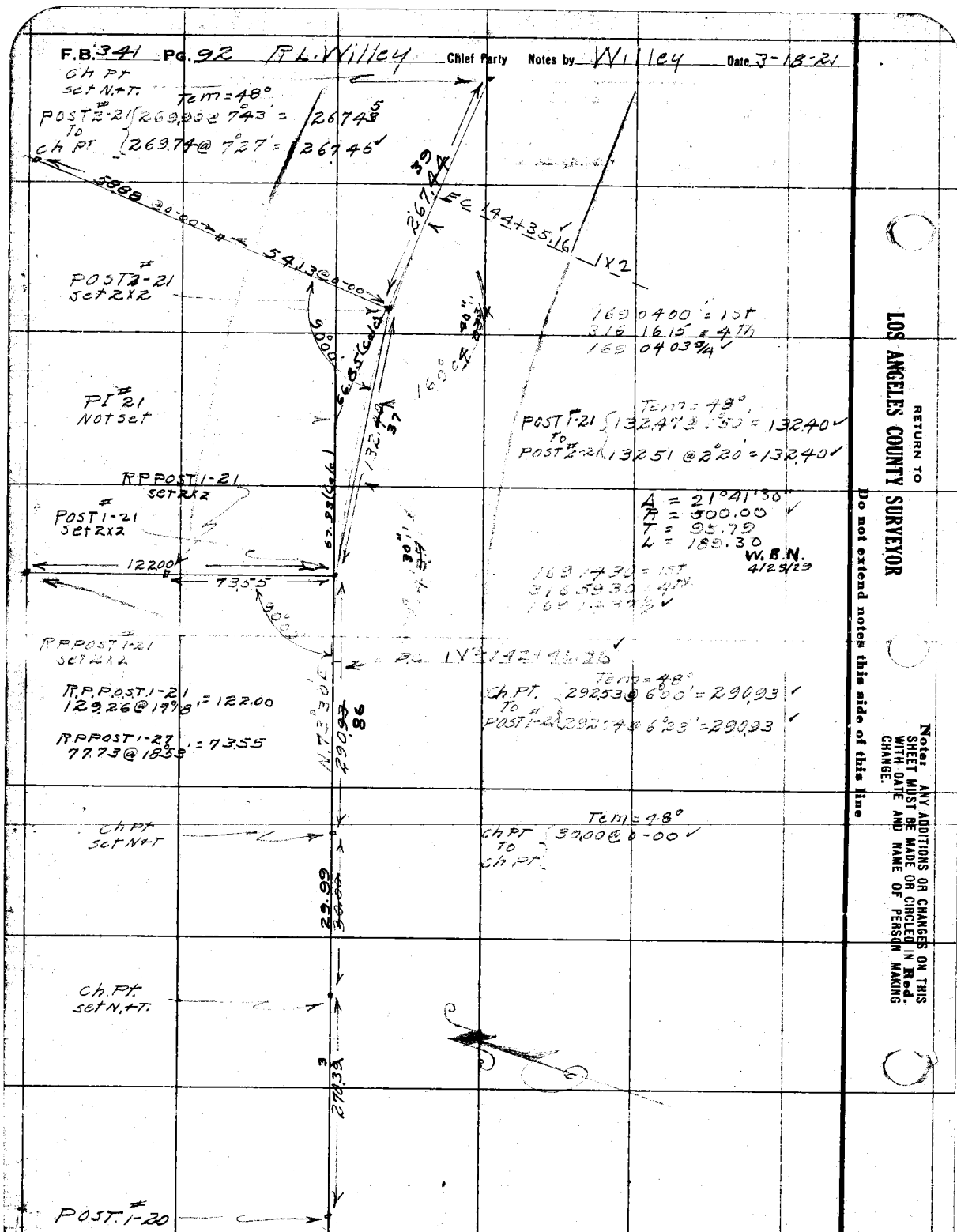

RETURN TO
LOS ANGELES COUNTY SURVEYOR
Do not extend notes this side of this line

Notes: ANY ADDITIONS OR CHANGES ON THIS SHEET MUST BE MADE OR CIRCLED IN Red. WITH DATE AND NAME OF PERSON MAKING CHANGE.

Date 3-19-29 Notes by Willey Chief Party R L Willey F. B. 341 PG. 93

Plotted by L. C. Hoffman	W. O. No. 759 D. S. O. No.
Date April 1929	Location Sangus Rd
Map No. B-373-4	Surveyed by R L Willey
Plotting C'k'd by H. U. M. H.	Date Mar 19-29
Date June 1929	Indexed A. C. Johnson

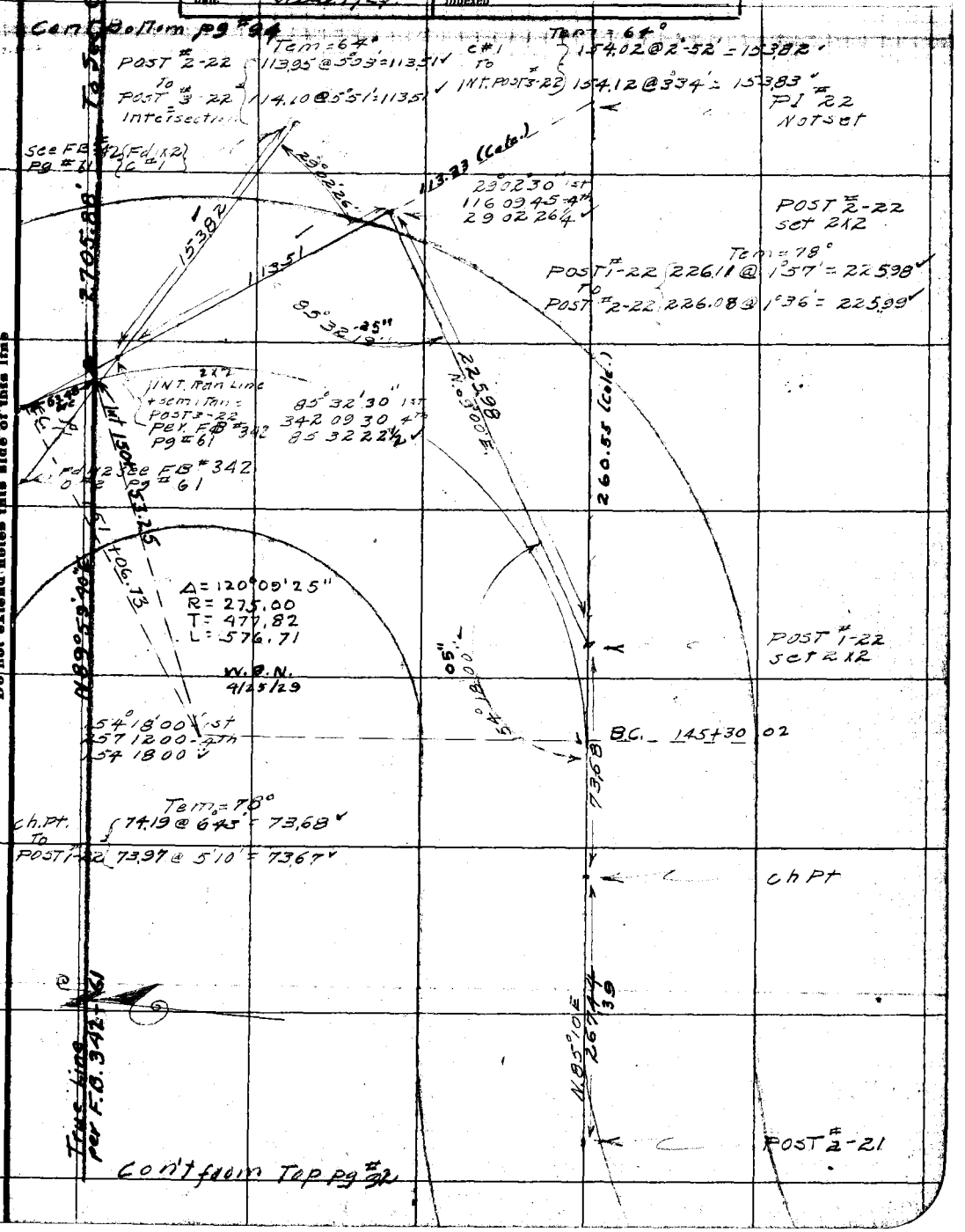

Note: ANY ADDITIONS OR CHANGES ON THIS SHEET MUST BE MADE OR CIRCLED IN Red. WITH DATE AND NAME OF PERSON MAKING CHANGE.

Do not extend notes this side of this line

RETURN TO LOS ANGELES COUNTY SURVEYOR

F.B. 341 PG. 94 R.L. Willey Chief Party Notes by Willey Date 3-20-29

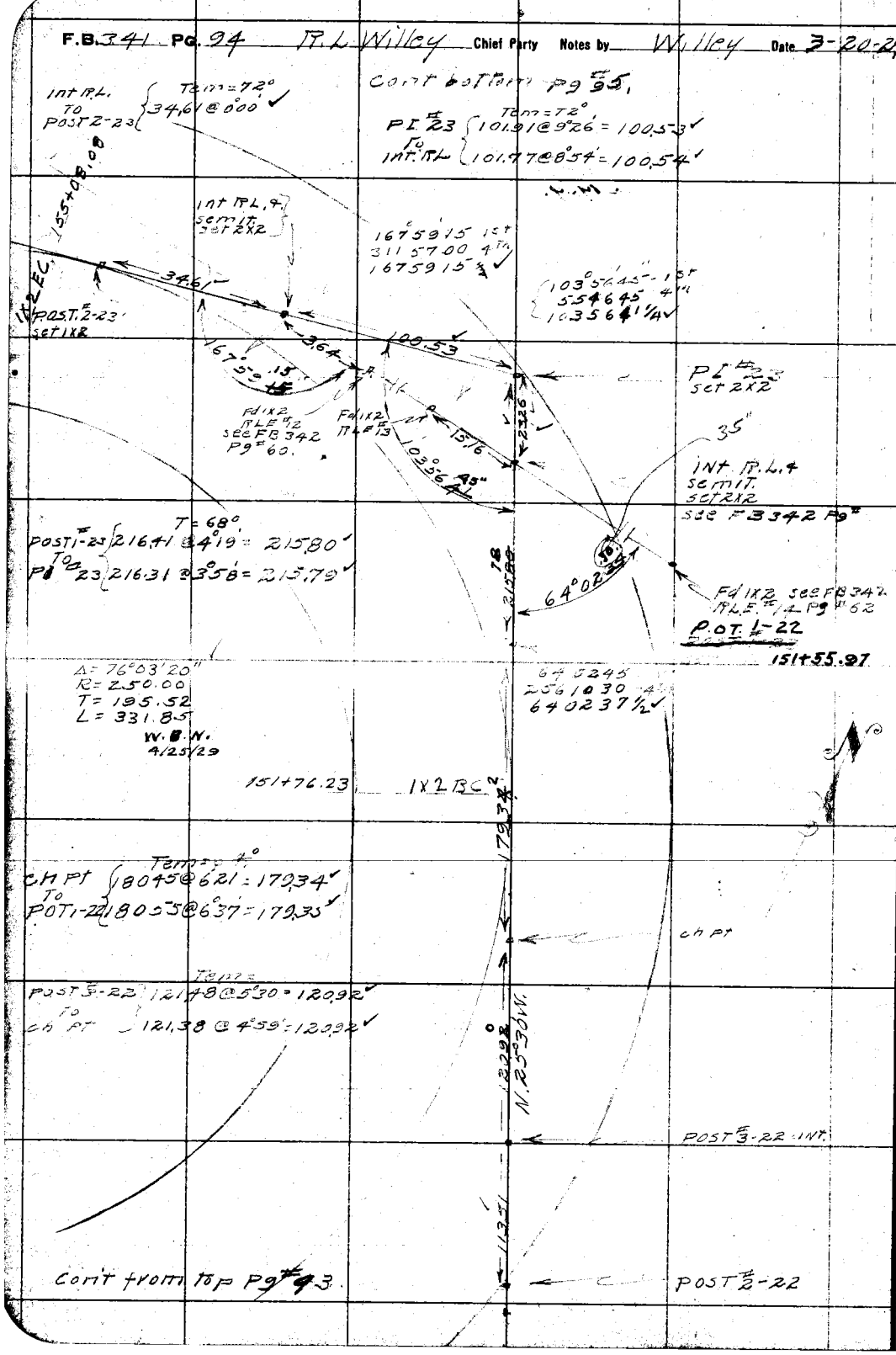

RETURN TO
LOS ANGELES COUNTY SURVEYOR

Do not extend notes this side of this line

Note: ANY ADDITIONS OR CHANGES ON THIS SHEET MUST BE MADE OR CIRCLED IN Red. WITH DATE AND NAME OF PERSON MAKING CHANGE.

Date 3-20 Notes by Willey Chief Party R L Willey F. B. 341 PG. 95

Plotted by J.C. Hoffman	W. O. No. 759 D. S. O. No.
Date April 1929	Location Saugus Rd
Map No. B-373-4	Surveyed by R L Willey
Plotting C'k'd by M. U. M. H.	Date Mar 20-29
Date June 1929	Indexed A. C. Johnson

Note: ANY ADDITIONS OR CHANGES ON THIS SHEET MUST BE MADE OR CIRCLED IN Red. WITH DATE AND NAME OF PERSON MAKING CHANGE.

RETURN TO LOS ANGELES COUNTY SURVEYOR

Do not extend notes this side of this line

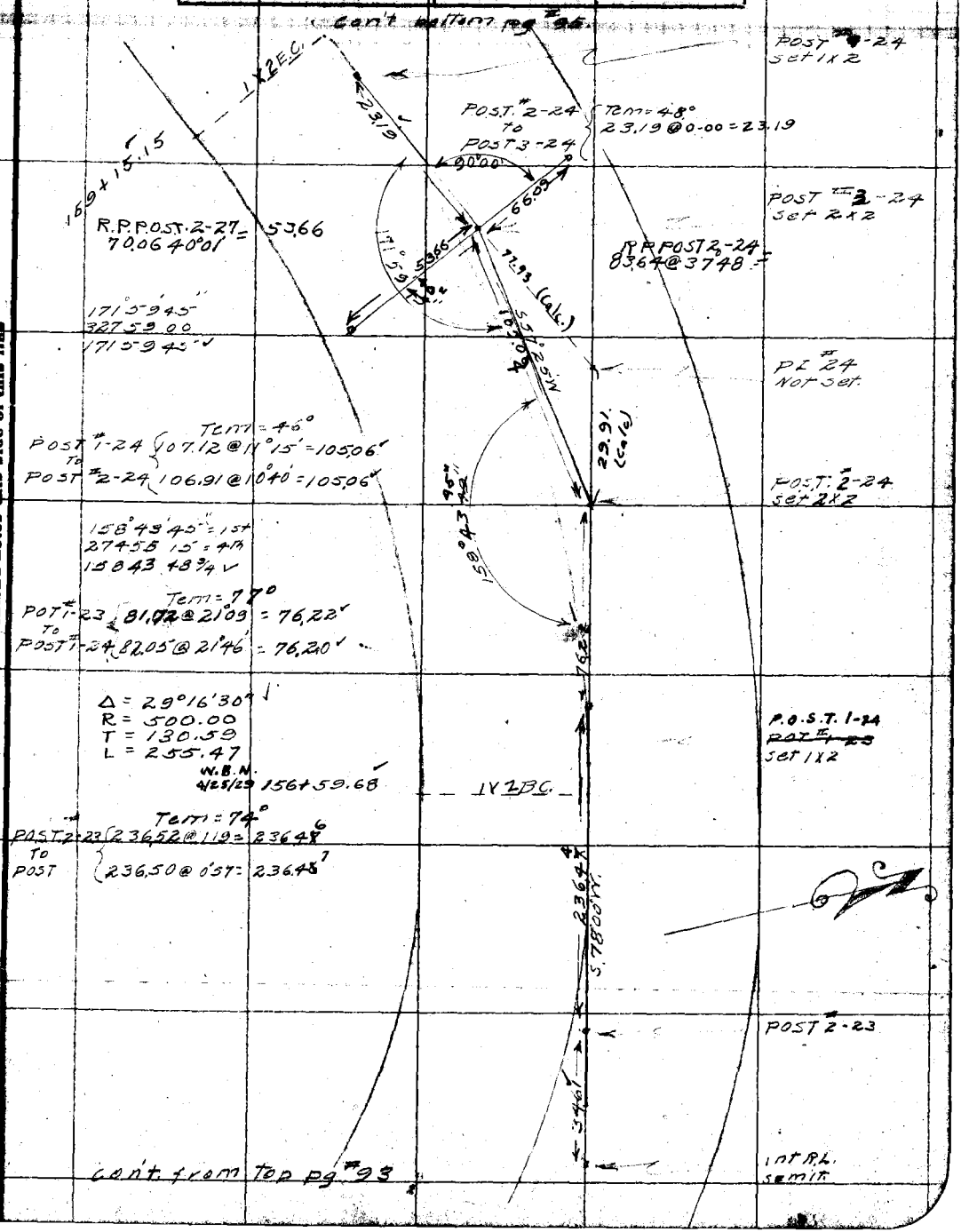

F.B. 341 Pg. 96 R.L. Willey Chief Party Notes by Willey Date 3-25-29

Cont. bottom pg #97

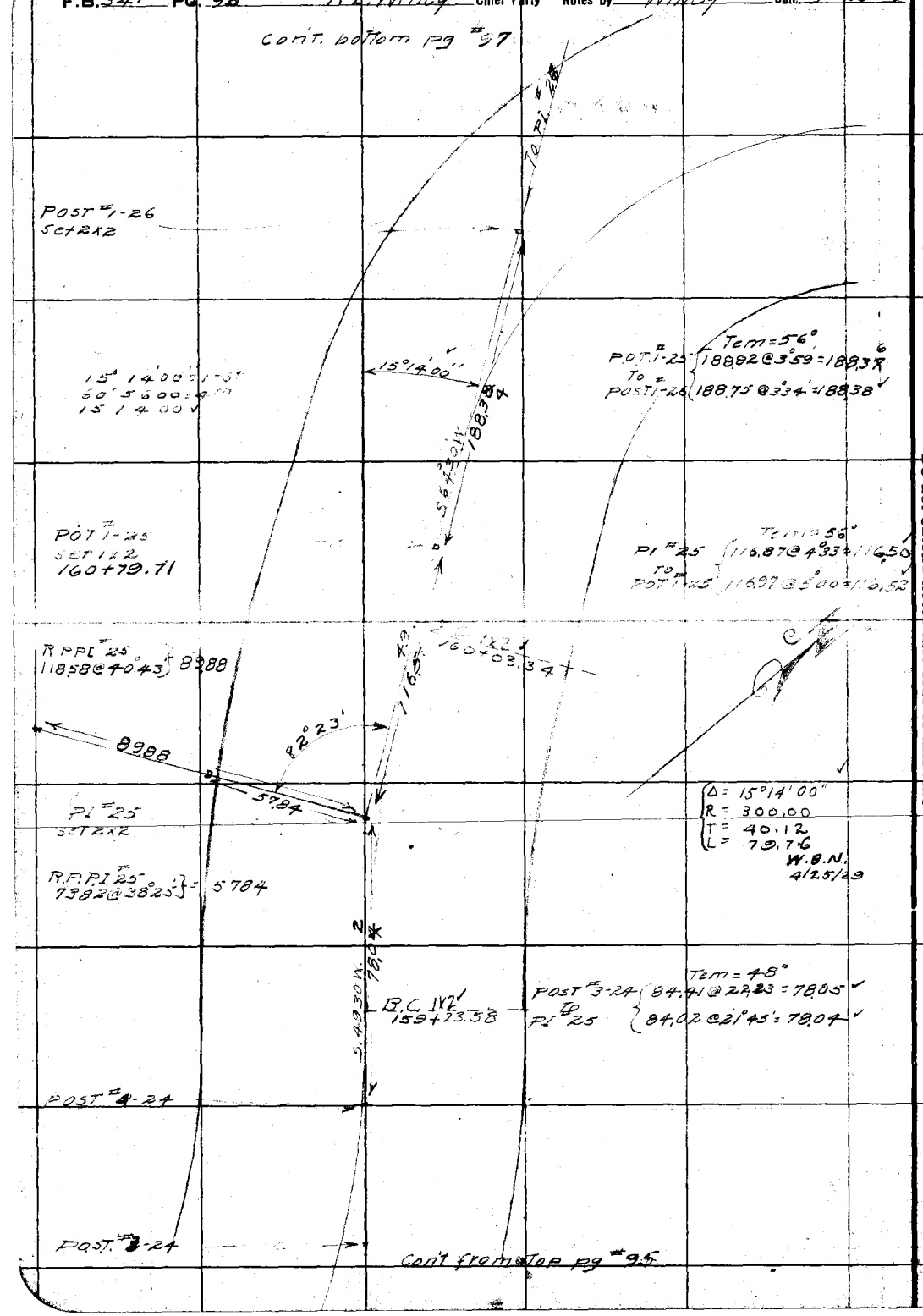

Cont from top pg #95

RETURN TO
LOS ANGELES COUNTY SURVEYOR
Do not extend notes this side of this line

Notes: ANY ADDITIONS OR CHANGES ON THIS SHEET MUST BE MADE OR CIRCLED IN Red. WITH DATE AND NAME OF PERSON MAKING CHANGE.

Date 3-25-29 Notes by Willey Chief Party R L Willey F. B. 341 PG. 97

Plotted by I. C. Hoffman	W. O. No. 759 B. S. O. No.
Date April 1929	Location Saugus Rd
Map No. B-373-5	Surveyed by R L Willey
Plotting C'k'd by H. U. M. H.	Date Mar. 25-29
Date June 1929	Indexed A. C. Johnson

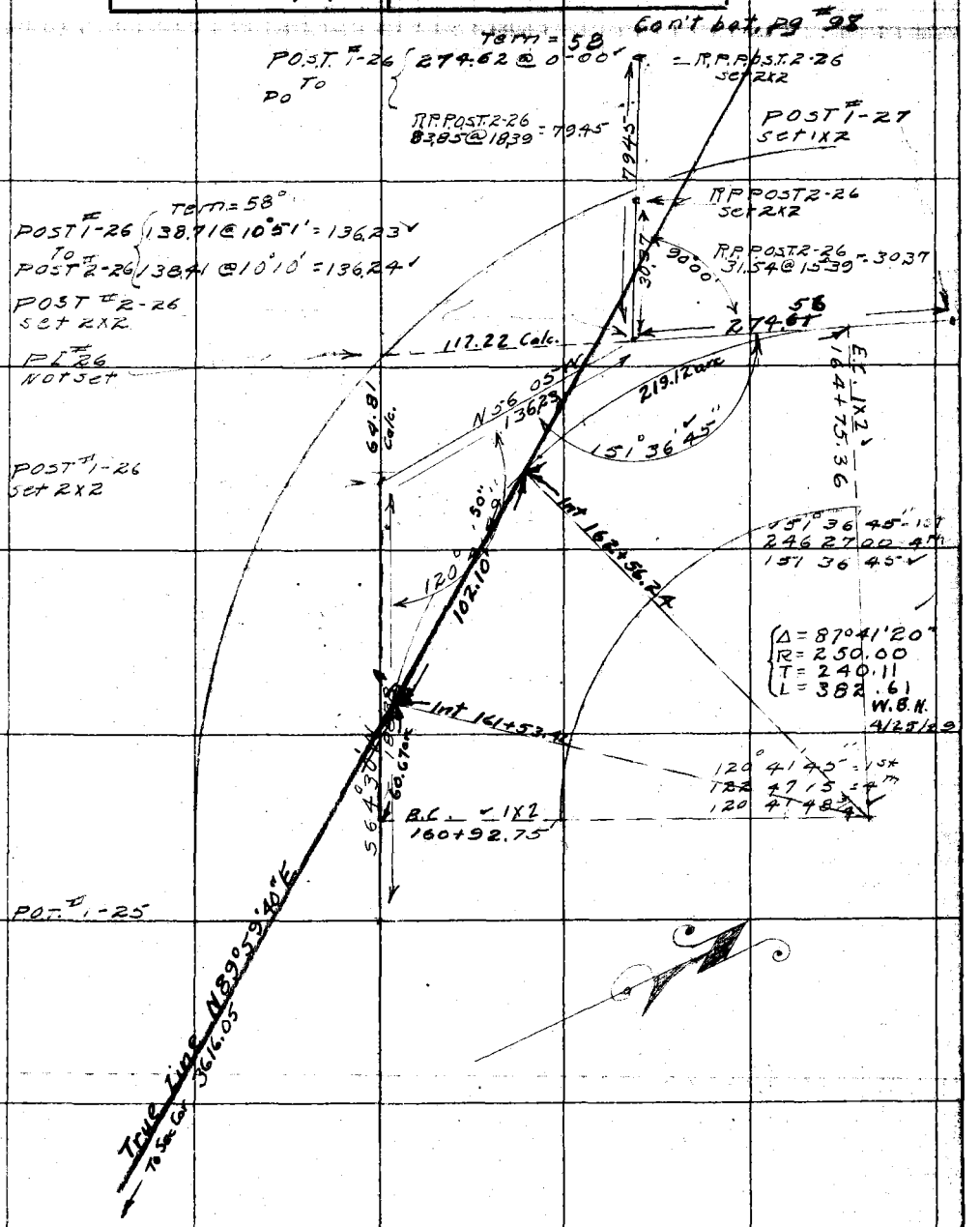

Note: ANY ADDITIONS OR CHANGES ON THIS SHEET MUST BE MADE OR CIRCLED IN Red. WITH DATE AND NAME OF PERSON MAKING CHANGE.

RETURN TO LOS ANGELES COUNTY SURVEYOR

Do not extend notes this side of this line

Con't from Top 96

F.B. 341 Pg. 98 R.L. Willey Chief Party Notes by Willey Date 3-26-29

Cont'd bottom pg #98

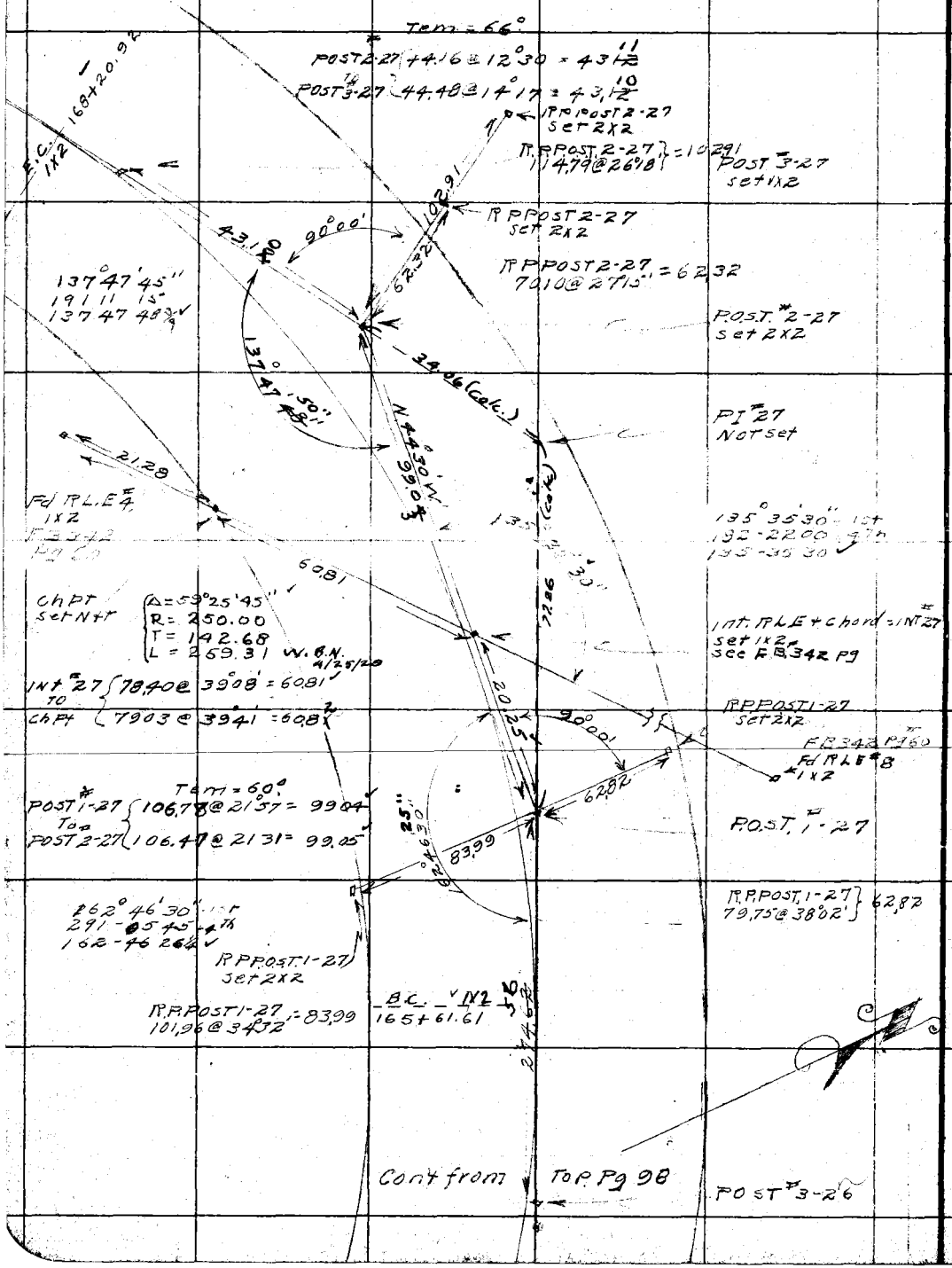

RETURN TO
LOS ANGELES COUNTY SURVEYOR
Do not extend notes this side of this line

Notes: ANY ADDITIONS OR CHANGES ON THIS SHEET MUST BE MADE OR CIRCLED IN Red. WITH DATE AND NAME OF PERSON MAKING CHANGE.

Date Mar 26 Notes by Willey Chief Party P.L. Willey F.B. 341 Pg. 99

Plotted by L.G. Hoffman
Date April 1929
Map No. B-373-5
Plotting C'k'd by M.M. Curtis
Date May 1929

W. O. No. 712 D. S. O. No.
Location Sawpit Pl
Surveyed by P.L. Willey
Date Mar 26 - 29
Indexed A. C. Johnson

Curve #29
Δ = 65°14'50"
R = 250.00
T = 172.62
L = 302.15
W.B.N. 4/25/29

Notes: ANY ADDITIONS OR CHANGES ON THIS SHEET MUST BE MADE OR CIRCLED IN Red. WITH DATE AND NAME OF PERSON MAKING CHANGE.

RETURN TO LOS ANGELES COUNTY SURVEYOR
Do not extend notes this side of this line

Cont bottom Pg 100

R.P.P.O.T. 1-29-1 set 2x2
172+81.78
P.O.T. 1-29 set 2x2
112.52
152.74
R.P.P.O.T. 1-29-2 set 2x2
P.O.cd. set 1x2
R.P.P.O.T. 1-29-2 185.26 @ 34°28' = 152.74
R.P.P.O.T. 1-29-1 135.35 @ 33°46' = 112.52
POST 1-29 set 2x2
169+71.24
120°02'30" 1st
152°10'30" 4th
128°23'½"
E.C. 1x2
181.01
N 3°39'05" W
60.43
68.3 (calc.)
BC 1x2
156.48
E.C. = 169+59.23
N 68°55' W
PI 28 set 2x2
Δ = 18°14'55"
R = 250.00
T = 40.15
L = 79.62
W.B.N. 4/25/29
N 87°10' W
164.39
BC = 168+79.61
POST 3-27
43.10
44.12
POST 2-27

Tem = 74°
P.O.cd To P.O.T. 1-29
183.78 @ 32°47' = 154.5
183.29 @ 32°33' = 154.50

PI 29 Not set

Tem = 74°
POST 1-29 To P.O.cd.
80.01 @ 40°57' = 60.43
80.68 @ 41°29' = 60.44
30.65 @ 0°00'
R.P. POST 1-29 set 2x2
R.P.P.O.S.T. 1-29 set 2x2

Tem = 60°
PI 28 To POST 1-29
160.84 @ 13°21' = 156.49
160.96 @ 13°32' = 156.49

161°45'00" = 1st
287°00'15" = 4th
161°45'03¾"

Tem = 60°
POST 3-27 To PI 28
188.76 @ 23°26' = 164.39
189.06 @ 23°36' = 164.39

Cont from top Pg 99

F.B. 341 PG. 100 R. L. Willey Chief Party Notes by Willey Date 3-27-29

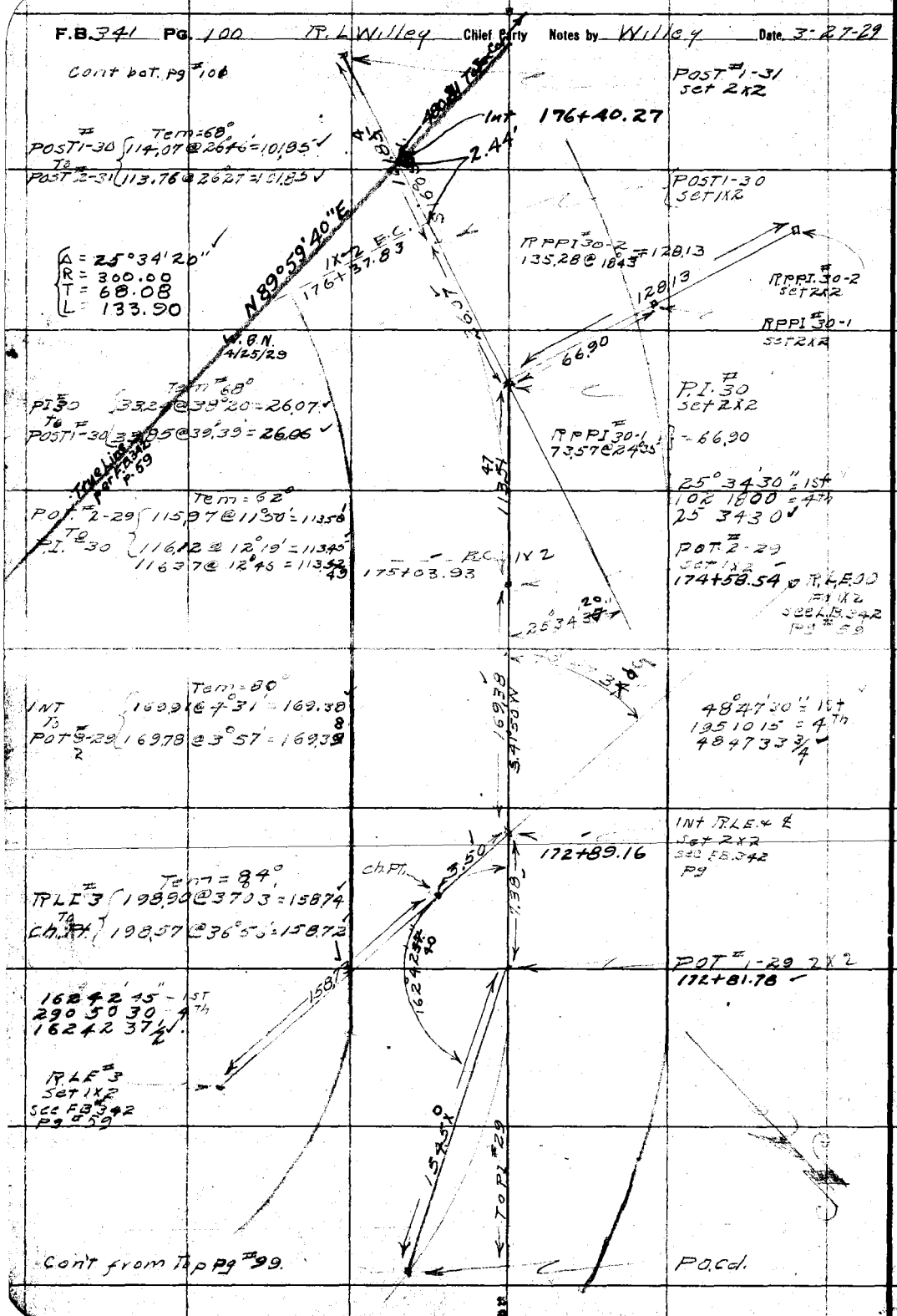

RETURN TO
LOS ANGELES COUNTY SURVEYOR

Do not extend notes this side of this line

Notes: ANY ADDITIONS OR CHANGES ON THIS SHEET MUST BE MADE OR CIRCLED IN Red. WITH DATE AND NAME OF PERSON MAKING CHANGE.

Date 3-29-29 Notes by Willey Chief Party R. L. Willey F. B. 341 PG. 101

Plotted by L. C. Hoffman	W. O. No. 752 B. S. O. No.
Date May 1929	Location Savage Rd
Map No. B-373-5	Surveyed by R. L. Willey
Plotting C'k'd by M. H. Curtis	Date Mar. 28-29
Date May 1929	Indexed A. C. Johnson

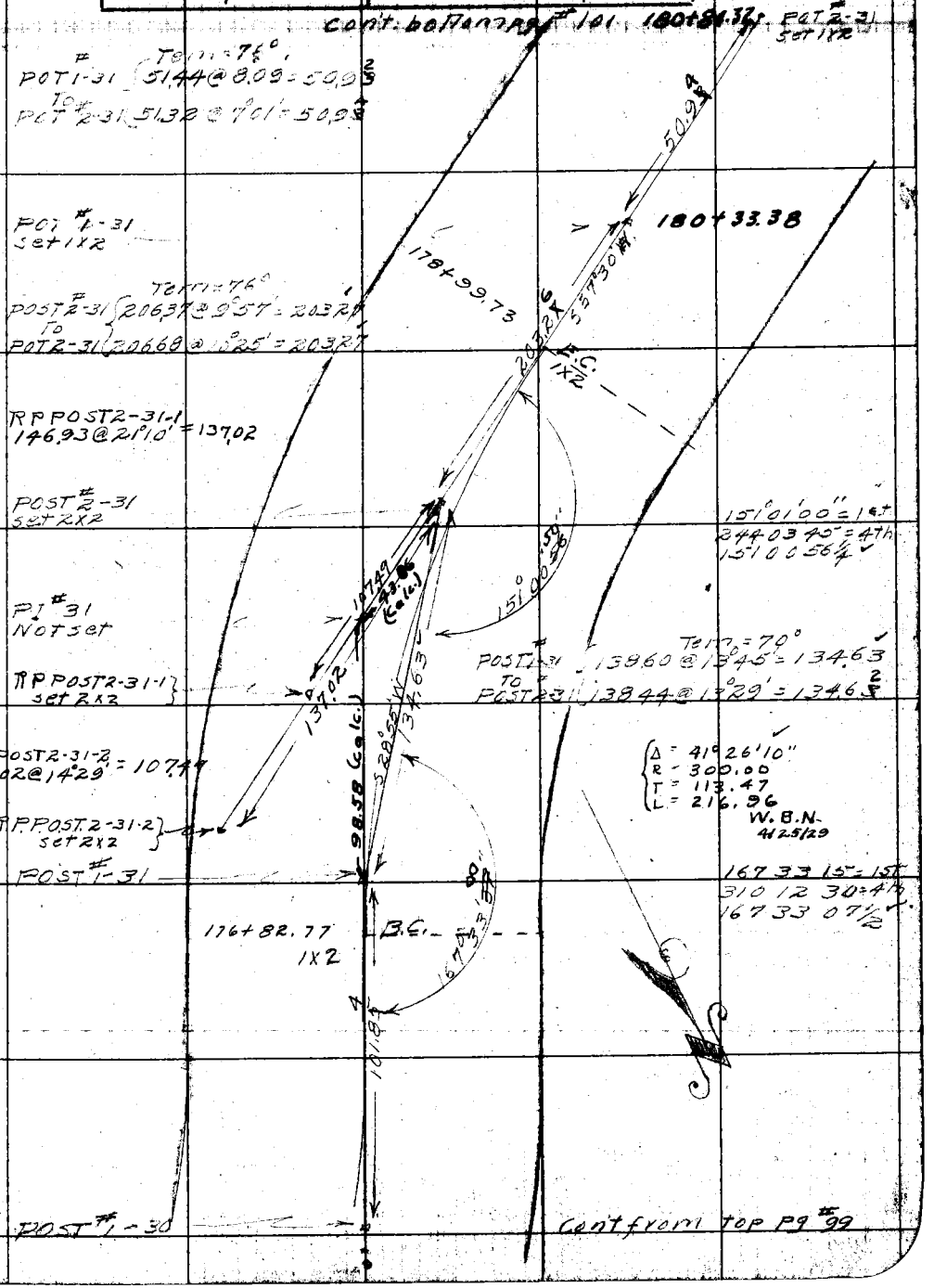

Notes: ANY ADDITIONS OR CHANGES ON THIS SHEET MUST BE MADE OR CIRCLED IN Red. WITH DATE AND NAME OF PERSON MAKING CHANGE.

Do not extend notes this side of this line

RETURN TO LOS ANGELES COUNTY SURVEYOR

F.B. 341 Pg. 102 R L Willey Chief Party Notes by Willey Date 3-29-29

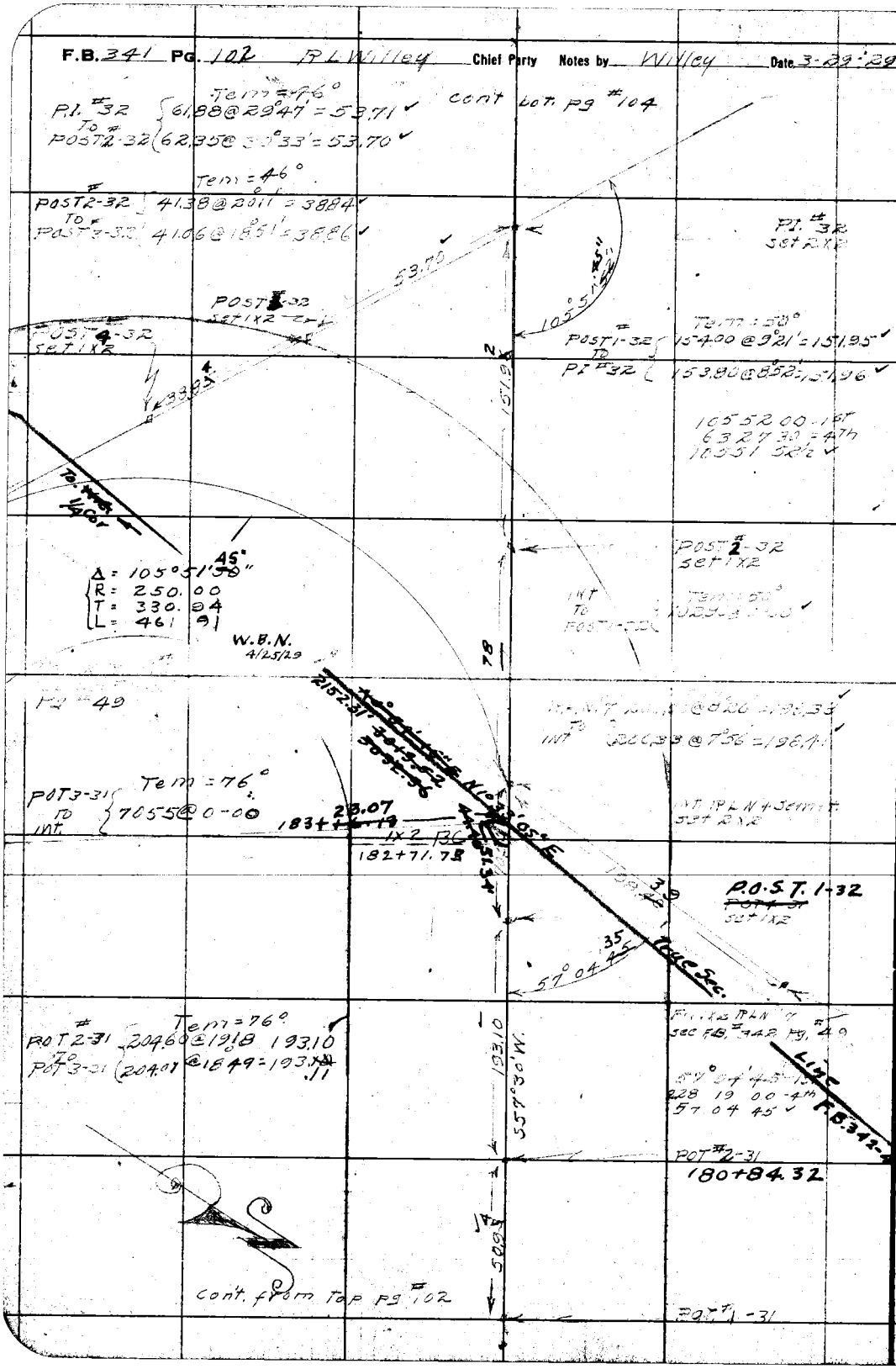

RETURN TO
LOS ANGELES COUNTY SURVEYOR
Do not extend notes this side of this line

Note: ANY ADDITIONS OR CHANGES ON THIS SHEET MUST BE MADE OR CIRCLED IN Red. WITH DATE AND NAME OF PERSON MAKING CHANGE.

Date 4-6-29 Notes by Willey Chief Party R L Willey F. B. 341 PG. 103

Plotted by J.C. Mathiesen	W. O. No. 7-2 B. S. O. No.
Date May 1929	Location Saugus No. 1
Map No. B-373-5	Surveyed by R L Willey
Plotting Chkd by M. M. Curtis	Date April 6-29
Date May 1929	Indexed A. C. Johnson

Notes. ANY ADDITIONS OR CHANGES ON THIS SHEET MUST BE MADE OR CIRCLED IN Red. WITH DATE AND NAME OF PERSON MAKING CHANGE.

Do not extend notes this side of this line

RETURN TO LOS ANGELES COUNTY SURVEYOR

RPPost 1-33 Set 2x2

Cont. for pg 102

Tem = 52°

Post # 2-33 to CA PT { 299.39 @ 4°03' = 298.64 / 299.51 @ 4°22' = 298.64

RPPost 2-33-2 { 146.71 @ 23.00 } 135.72

RPPost 2-33-1 Set 2x2

20°00

298.64 S 30° 53' W

135.72

62.29

P.O.T. Post 2-33 Set 2x2

1+90+69.07

1x2 E.C. = 120+54.33

Tem = 52°

Post 1-33 To Post 2-33 { 240.44 @ 5°22' = 239.48 / 240.56 @ 5°22' = 239.51

Pt 33 Nor set

Post 1-33 Set 2x2

RPPost 1-33-2 Set 2x2

140.88

53.71 @ 0-00

90°00'

152°22'

N 51°37' E

Δ = 50°23'05"
R = 275.00
T = 129.36
L = 241.93

157°14'15" - 157°
268°57'00" - 4'
157°14'15"

To Pt. 33 Nor set

152°22'45" - 152°
249°31'30" - 4'
152°22'52½"

W.B.N. 4/25/29

N 11°33'05" E

RPPost 1-32 Set 2x2

Post 1-32 To Post 1-33 { Tem = 52° / 98.71 @ 0-00

R.P. Post 1-32 { 147.91 @ 31°31' = 140.88

B.C. = 188+12.50 1x2

RLN 5 Fd 1x2 See RB 342 Pg 48

Fd Nail & Ch Mt See RB 342 Pg 48

P.O.S.T. Post 1-32 Set 1x2

Tem = 54°

Ch Pt To Ch Pt { 100.45 @ 17°42' = 95.69 / 100.70 @ 18°10' = 95.68

187+08.16

True Section Line T.O. 342-48

48 47 00 - 00

195 08 15

48 47 03¾

Set N+T Ch Mt

Tem = 52°

INT To Post 1-32 { 41.78 @ 30°46' = 35.90 / 41.46 @ 30°00' = 35.92

INT. RLN + Fd 2" I.P. 2x2

Tem = 54°

INT To Ch Pt { 38.53 @ 6°10' = 38.31 / 38.67 @ 7°35' = 38.30

1x2 E.C. 187+33.64

Ch Pt Set N+T

Tem = 52°

Ch Pt To Post 1-32 { 173.48 @ 5°18' = 172.74 / 173.69 @ 6°00' = 172.74

Post 3-32 To Ch Pt { Tem = 52° / 54.97 @ 0°00

Post # 3-32

Post # 2-32

Cont from pg 102

F.B. 341 Pg. 104 R.L. Wilcoy Chief Party Notes by Willcox Date 4-6-27

cont Bot Pg 103

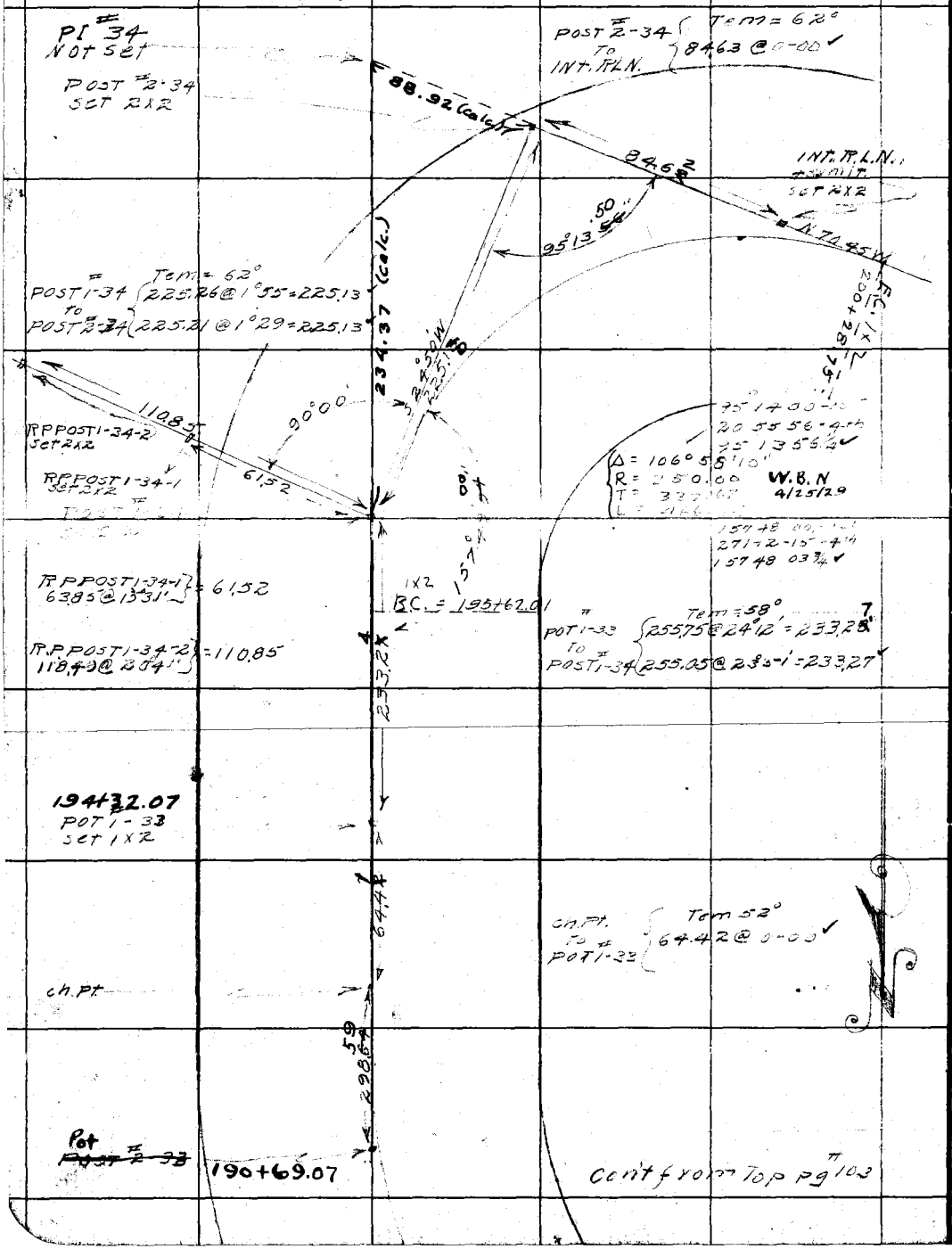

RETURN TO
LOS ANGELES COUNTY SURVEYOR
Do not extend notes this side of this line

Notes: ANY ADDITIONS OR CHANGES ON THIS SHEET MUST BE MADE OR CIRCLED IN Red. WITH DATE AND NAME OF PERSON MAKING CHANGE.

Date 4-9-29 Notes by Willey Chief Party R. L. Willey F. B. 341 PG. 105

Plotted by L. C. Hoffman	W. O. No. 759 U. S. O. No.
Date May 1929	Location Saugus Rd
Map No. B-373-5	Surveyed by R. L. Willey
Plotting C'k'd by M. H. Curtis	Date April 9
Date May 1929	Indexed A. C. Johnson

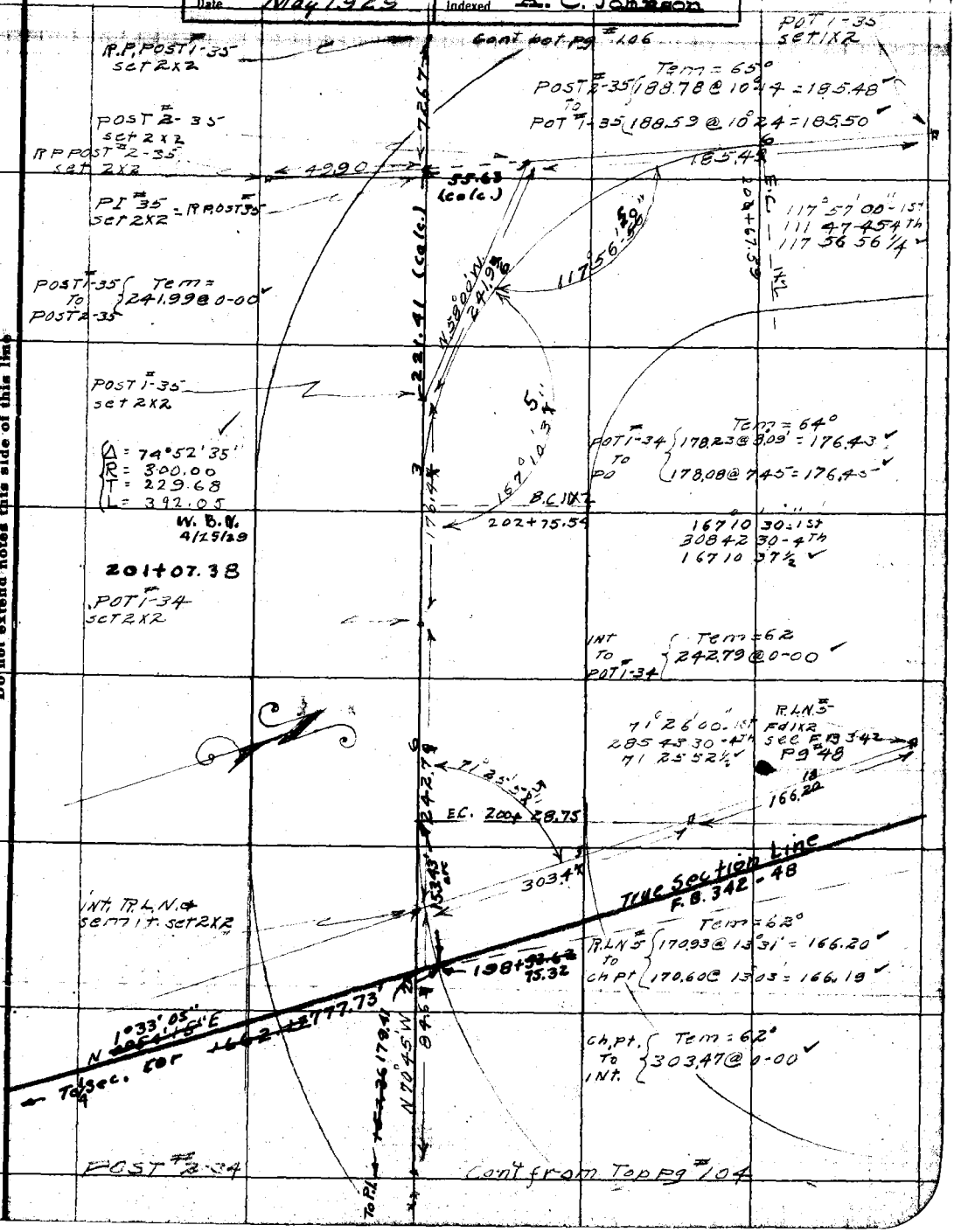

Notes: ANY ADDITIONS OR CHANGES ON THIS SHEET MUST BE MADE OR CIRCLED IN Red. WITH DATE AND NAME OF PERSON MAKING CHANGE.

RETURN TO LOS ANGELES COUNTY SURVEYOR

Do not extend notes this side of this line

F.B. 341 PG. 106 R. L. Willey Chief Party Notes by Willey Date 4-9-29

Cont pot. pg # 107

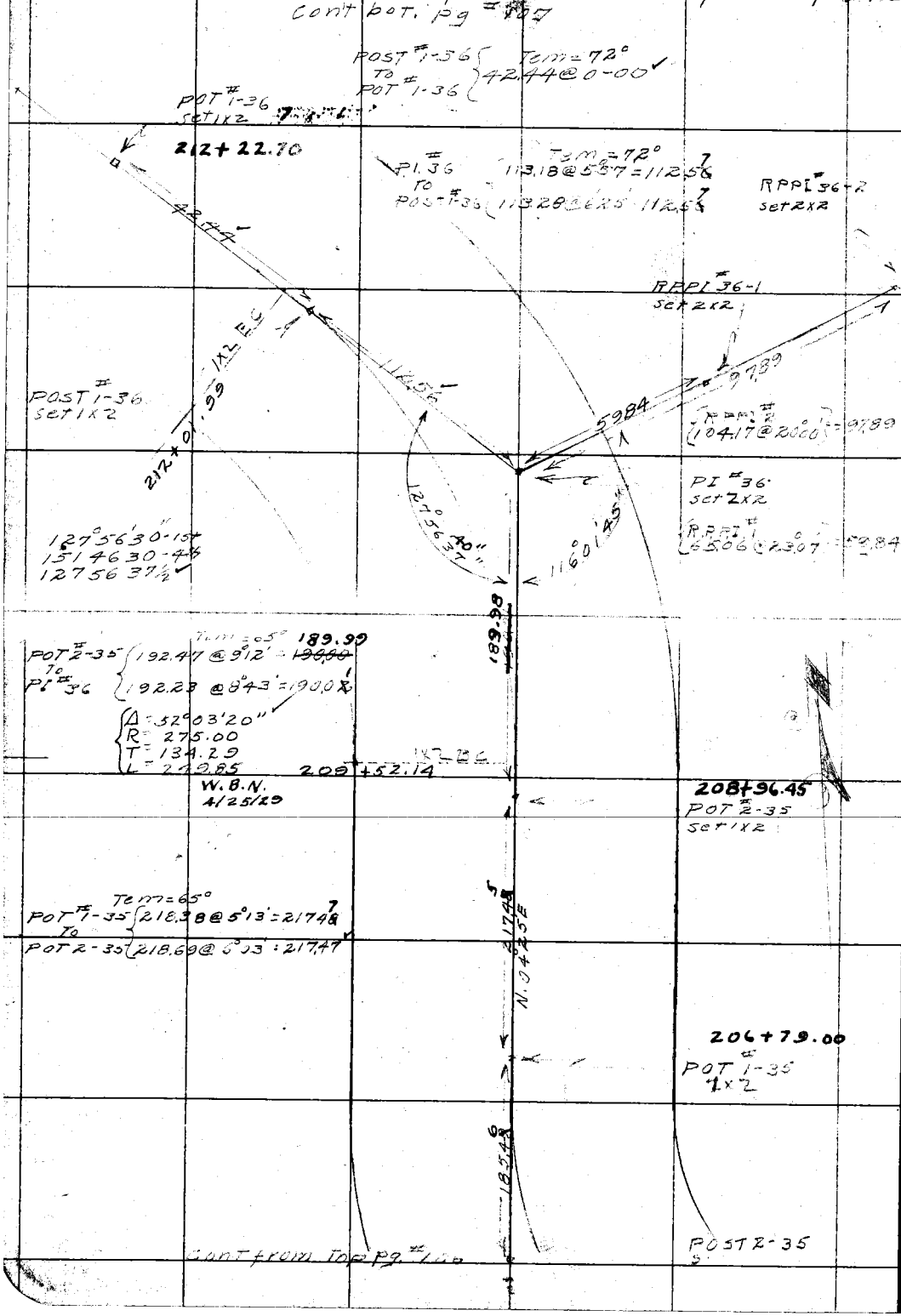

RETURN TO

LOS ANGELES COUNTY SURVEYOR

Do not extend notes this side of this line

Note: ANY ADDITIONS OR CHANGES ON THIS SHEET MUST BE MADE OR CIRCLED IN Red. WITH DATE AND NAME OF PERSON MAKING CHANGE.

Date 4-11-29 Notes by Willey Chief Party R.L. Willey F. B. 341 PG. 107

Plotted by L.S. Hoffman	W. O. No. 759 B. S. O. No.
Date May 1927	Location Saugus Rd
Map No. B-373-5	Surveyed by R.L. Willey
Plotting C'k'd by M. W. Curtis	Date 4-11-29
Date May, 1927	Indexed A. C. Johnson

Notes: ANY ADDITIONS OR CHANGES ON THIS SHEET MUST BE MADE OR CIRCLED IN Red. WITH DATE AND NAME OF PERSON MAKING CHANGE.

RETURN TO LOS ANGELES COUNTY SURVEYOR

Do not extend notes this side of this line

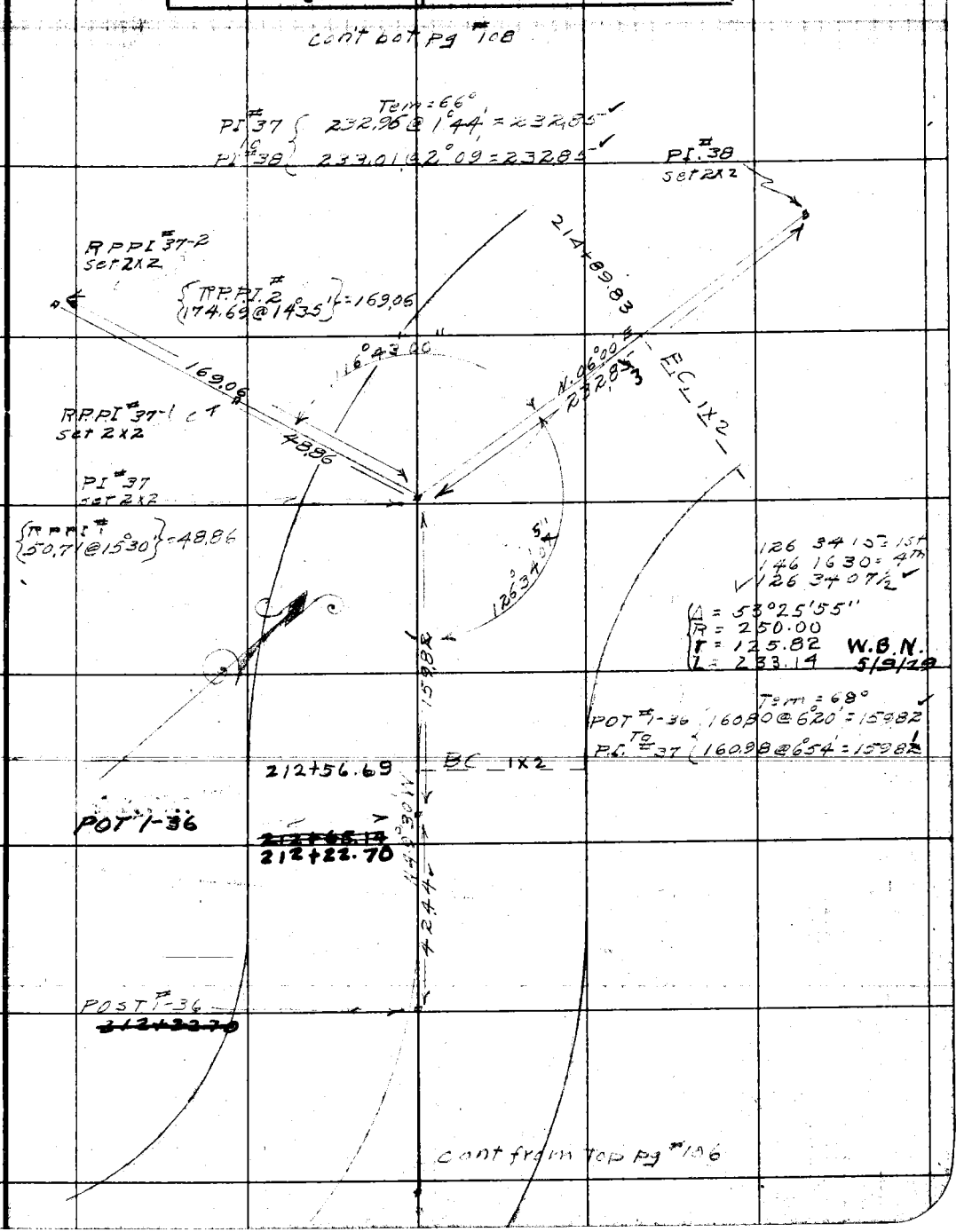

F.B. 341 PG. 108 R L Willey Chief Party Notes by Willey Date 4-11-29

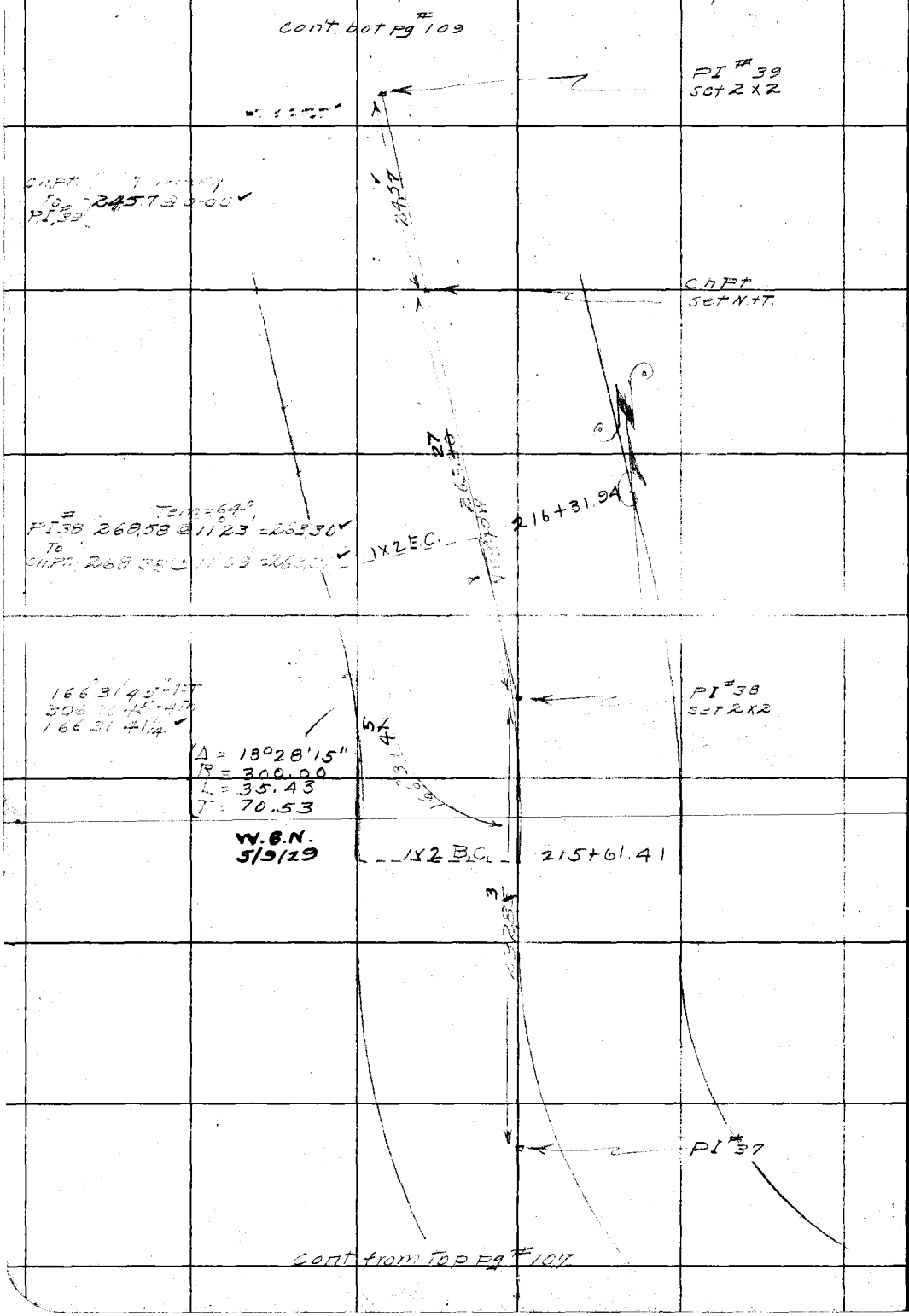

RETURN TO
LOS ANGELES COUNTY SURVEYOR

Do not extend notes this side of this line

Note: ANY ADDITIONS OR CHANGES ON THIS SHEET MUST BE MADE OR CIRCLED IN Red. WITH DATE AND NAME OF PERSON MAKING CHANGE.

Date 4-11-29 Notes by Willey Chief Party R. L. Willey F. B. 341 PG. 109

Plotted by I. C. Hoffman	W. O. No. 759 B. S. O. No.
Date May 1929	Location [illegible]
Map No. B-373-5	Surveyed by R. L. Willey
Plotting C'k'd by M. H. Curtis	Date April 11-29
Date May, 1929	Indexed A. C. Johnson

Note: ANY ADDITIONS OR CHANGES ON THIS SHEET MUST BE MADE OR CIRCLED IN Red. WITH DATE AND NAME OF PERSON MAKING CHANGE.

RETURN TO LOS ANGELES COUNTY SURVEYOR

Do not extend notes this side of this line

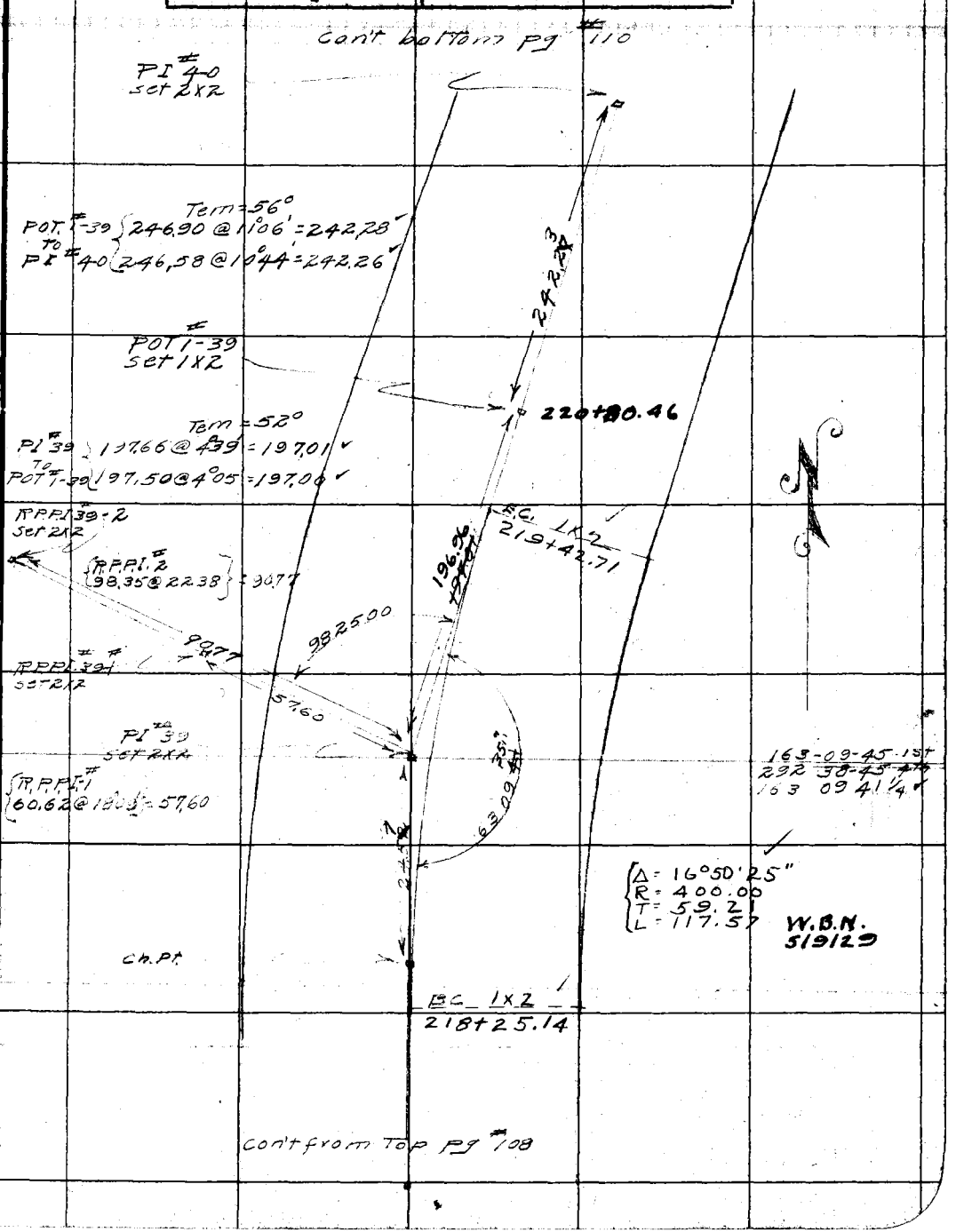

F.B. 341 Pg. 110 R.L. Willey Chief Party Notes by Willey Date 4-12-29

Cont bottom pg #111

Tem = 66°
PI #40 393.48 @ 1.55' = 393.26
POT 1-40 393.50 @ 2.01' = 393.28

227+47.78

POT #2-40 set 1X2
Tem = 64°
POT 301.90 @ 8°45' = 298.39 } R.L.
TO RLN9 301.85 @ 8°40' = 298.47

Tem = 64°
Ch.Pt. 43.56 @ 23°40' = 39.90 } R.L.
TO POT 43.21 @ 22°35' = 39.90

POT 1-40 TO POT 2-40 40.87 @ 6°30'

227+07.11

POT #1-40 set 1X2

P.O.T. set 1X2

39.90

RLN9 sec F.B. 3342 Pg. 42

298.36

P.O.T. 1X2

E.C. 1X2
225+03.08

N 13°32'15" W

INT RLN. + Semi set 2X2 sec F.B. 3342 Pg.

INT TO Ch.Pt. 25.40 @ C-00

25.40

67°56'45"
27°46'30"
67°56'37½"

Ch.Pt. set N.T.

PI #70 Tem = 66°
1:00.35 @ 1°0'0" = 140.12

Δ = 30°15'10"
R = 700.00
T = 189.22
L = 369.61

W.B.N. 5/9/29

Tem = 64°
Ch.Pt. 487.27 @ 20°0' = 457.54
TO Ch.Pt. 493.29 @ 19°48' = 457.54

50"

327.37 (arc)

PI #40 set 2X2

RPPL-1 60.10 @ 20°20' } 56.35

56.35

157.09

To Sec. Cor.

S 89°38'11" E Int = 221+75.65

44.39.01

Note
From PI #40
To ...
... Standard Iron.
Standard 10".

RPPL-2 } = 157.09
1.23 @ 12°43'

RPPI.40-1 set 2X2

RPPI.40-2 set 2X2

42.18

BC 1X2

2.21+33.47

True section Line
F.B. 3342 - 50

POT #1-39
220+80.46

cont from top pg #109

Notes. ANY ADDITIONS OR CHANGES ON THIS SHEET MUST BE MADE OR CIRCLED IN Red. WITH DATE AND NAME OF PERSON MAKING CHANGE.

Do not extend notes this side of this line

RETURN TO LOS ANGELES COUNTY SURVEYOR

Date 4-16 Notes by Willey Chief Party R.L. Willey F.B. 341 Pg. 111

Platted by I.C. Hoffman	W.O. No. 759 S.S.O. No.
Date May, 1929	Location Saugus Rd
Map No. B-373:5	Surveyed by R.L. Willey
Platting C'k'd by M.H. Curtis	Date April 16-29
Date May 1929	Indexed A.C. Johnson

POT #3-40 set 1x2

Cont. bottom pg # 112

233+12.17

POT #4-40 to POT #5-40 Tem = 70 172.05 @ 0-00

172.05

POT #4-40 set 1x2

231+40.12

Ch PT to POT #4-40 Tem = 70 99.71 @ 61° = 99.10 / 99.92 @ 72' = 99.10

99.10

Ch PT set N&T.

POT #3-40 to Ch PT Tem = 69° 54.92 @ 0-00

54.92

POT #3-40 1x2

229+86.10

POT #2-40 to POT #3-40 Tem = 69° 244.91 @ 13°32' = 238.11 / 244.66 @ 13°16' = 238.13

N21°45'W. 239.12

POT #2-40

227+48.28

408.7

POT #1-40

Cont. from Top Pg #110

Notes: ANY ADDITIONS OR CHANGES ON THIS SHEET MUST BE MADE OR CIRCLED IN Red. WITH DATE AND NAME OF PERSON MAKING CHANGE.

Do not extend notes this side of this line

RETURN TO LOS ANGELES COUNTY SURVEYOR

F.B. 341 Pg. 112 R.L. Willey Chief Party Notes by Willey Date 4-16-29

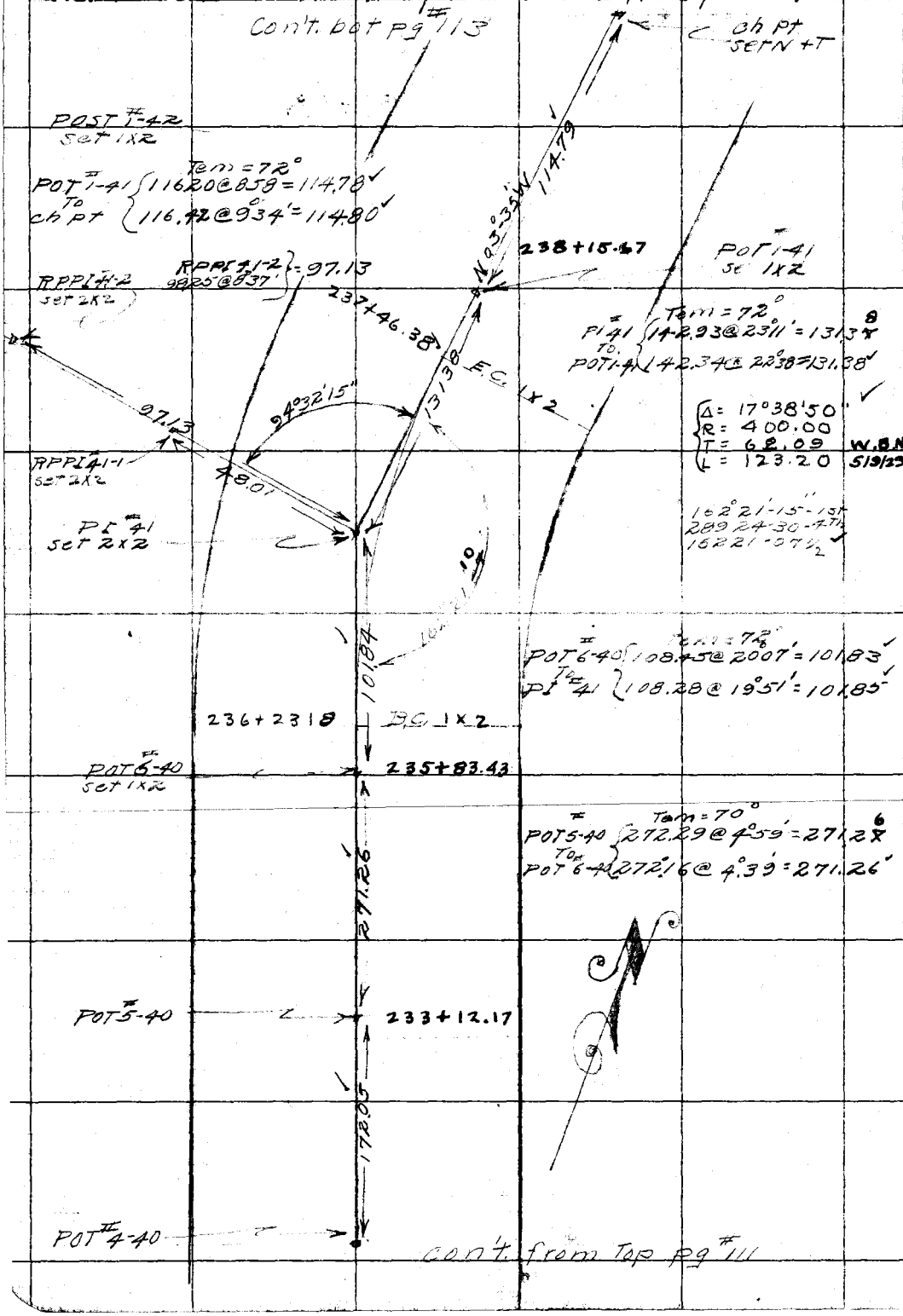

RETURN TO
LOS ANGELES COUNTY SURVEYOR

Do not extend notes this side of this line

Note: ANY ADDITIONS OR CHANGES ON THIS SHEET MUST BE MADE OR CIRCLED IN Red. WITH DATE AND NAME OF PERSON MAKING CHANGE.

Date 4-17 Notes by Willey Chief Party R. L. Willey F.B. 341 Pg. 113

Platted by I.C. Hoffman	W.O. No. 759 D.S.O. No.
Date May 1929	Location Saugus Rd
Map No. B-373-5	Surveyed by R. L. Willey
Platting C'k'd by M. H. Curtis	Date April 17-29
Date May 1929	Indexed A. C. Johnson

Note: ANY ADDITIONS OR CHANGES ON THIS SHEET MUST BE MADE OR CIRCLED IN Red. WITH DATE AND NAME OF PERSON MAKING CHANGE.

Do not extend notes this side of this line

RETURN TO LOS ANGELES COUNTY SURVEYOR

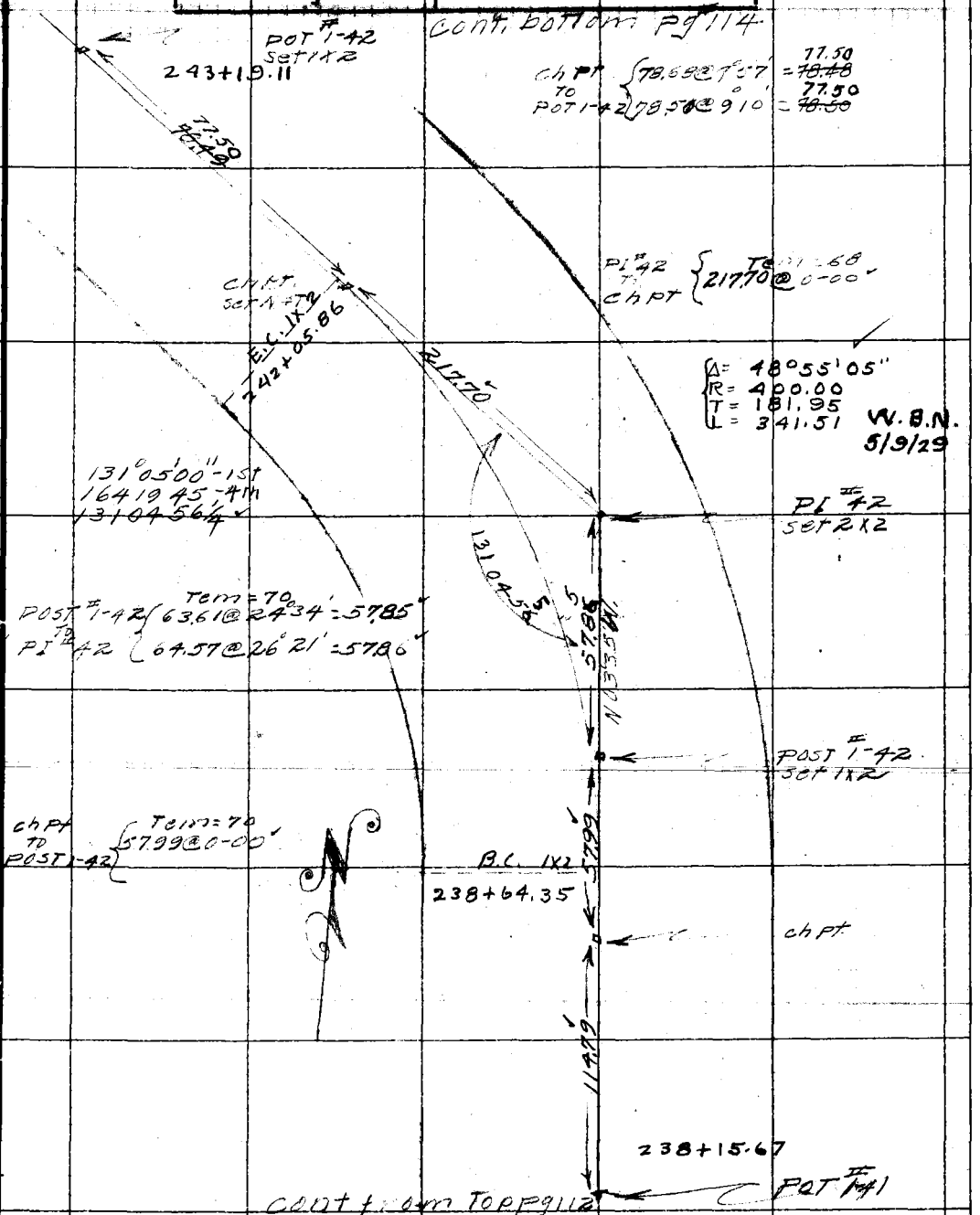

F.B. 341 Pg. 114 R.L. Willey Chief Party Notes by Willey Date 4-17-26

Cont. bot. pg #115

PI #43 TO POT 1-43 — Tem = 75°
402.87 @ 7°47' = 399.16
402.72 @ 7°37' = 399.17

252+35.74
POT 1-43 Set 1x2
1x2 E.C. 251+28.70

N06°30'E 399.16

PI #43 Set 2x2

119 24 30 - 1st
117 38 15 - 4th
119 24 ~~34~~ 33 3/4

164.53

POST #1-43 TO PI 43 — Tem = 70°
164.53 @ 0-00

POST #1-43 Set 1x2

Δ = 60°35'25"
R = 500.00
T = 292.12
L = 528.75

W.B.N. 5/9/29

POT #2-42 — Tem = 72°
266.88 @ 3°21' = 266.42
266.74 @ 2°47' = 266.44

266.43
1x2 B.C. 245+99.95

POT #2-42 Set 1x2
244+61.12

POT #1-42 TO POT 2-42 — Tem = 74°
143.93 @ 9°22' = 142.01
143.85 @ 9°10' = 142.01

N53°00'W 142.01

POT #1-42
243+19.11

77.50
78.49

Ch. Pt.

Cont from Top pg #113

RETURN TO
LOS ANGELES COUNTY SURVEYOR

Note: ANY ADDITIONS OR CHANGES ON THIS SHEET MUST BE MADE OR CIRCLED IN Red. WITH DATE AND NAME OF PERSON MAKING CHANGE.

Do not extend notes this side of this line

Date 4-17 Notes by Willey Chief Party R. L. Willey F.B. 341 Pg 115

Platted by I. C. Hoffman	W. O. No. 750 D. S. O. No.
Date May 1929	Location Sawyers Rd
Map No. B-373-5	Surveyed by [illegible]
Platting C'k'd by M. H. Curtis	Date [illegible]
Date May 1929	Indexed A. C. Johnson

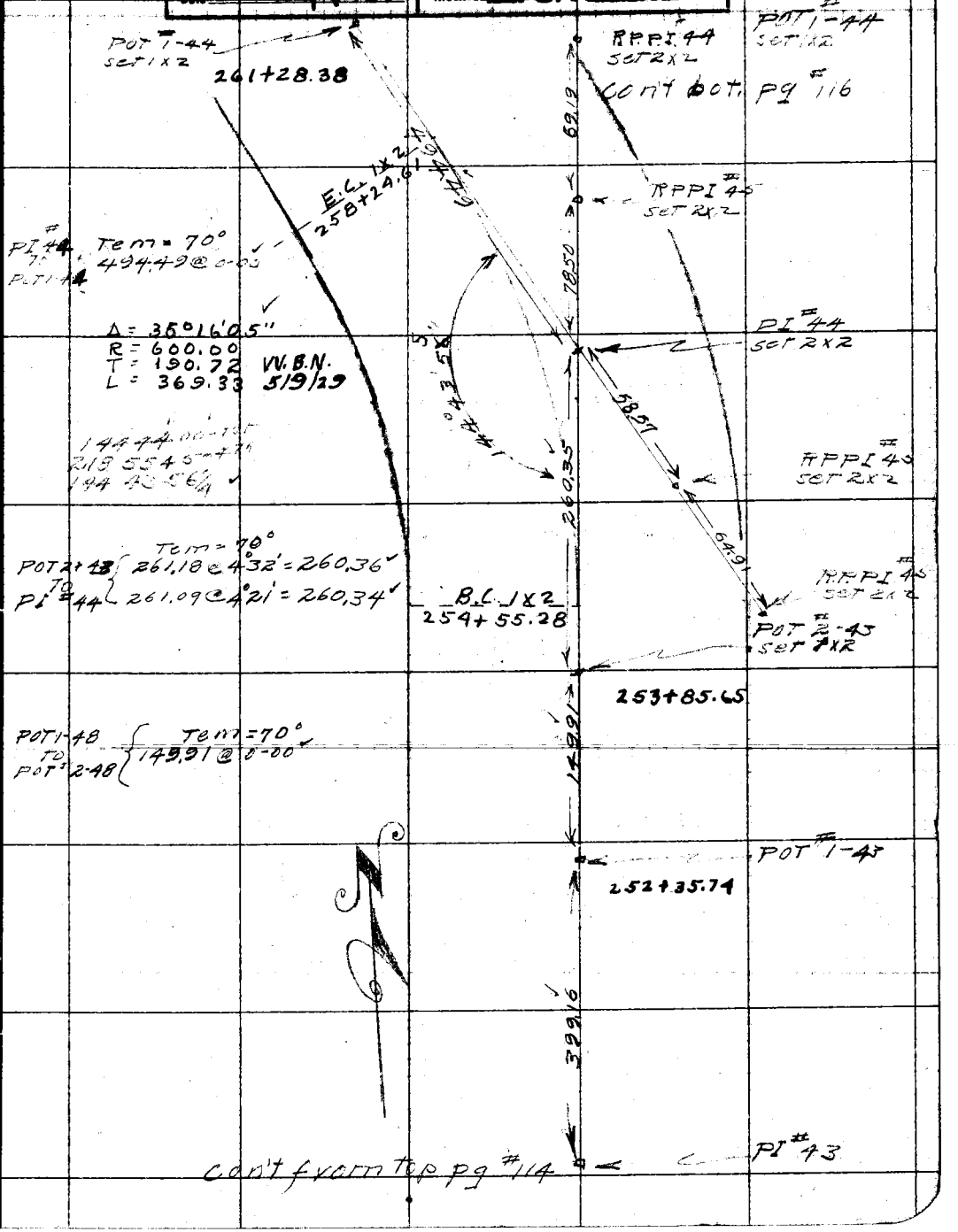

Note: ANY ADDITIONS OR CHANGES ON THIS SHEET MUST BE MADE OR CIRCLED IN Red. WITH DATE AND NAME OF PERSON MAKING CHANGE.

Do not extend notes this side of this line

RETURN TO LOS ANGELES COUNTY SURVEYOR

F.B. 341 Pg. 116 R.L. Willey Chief Party Notes by Willey Date 4-18-29

Cont. bot. Pg # 117.

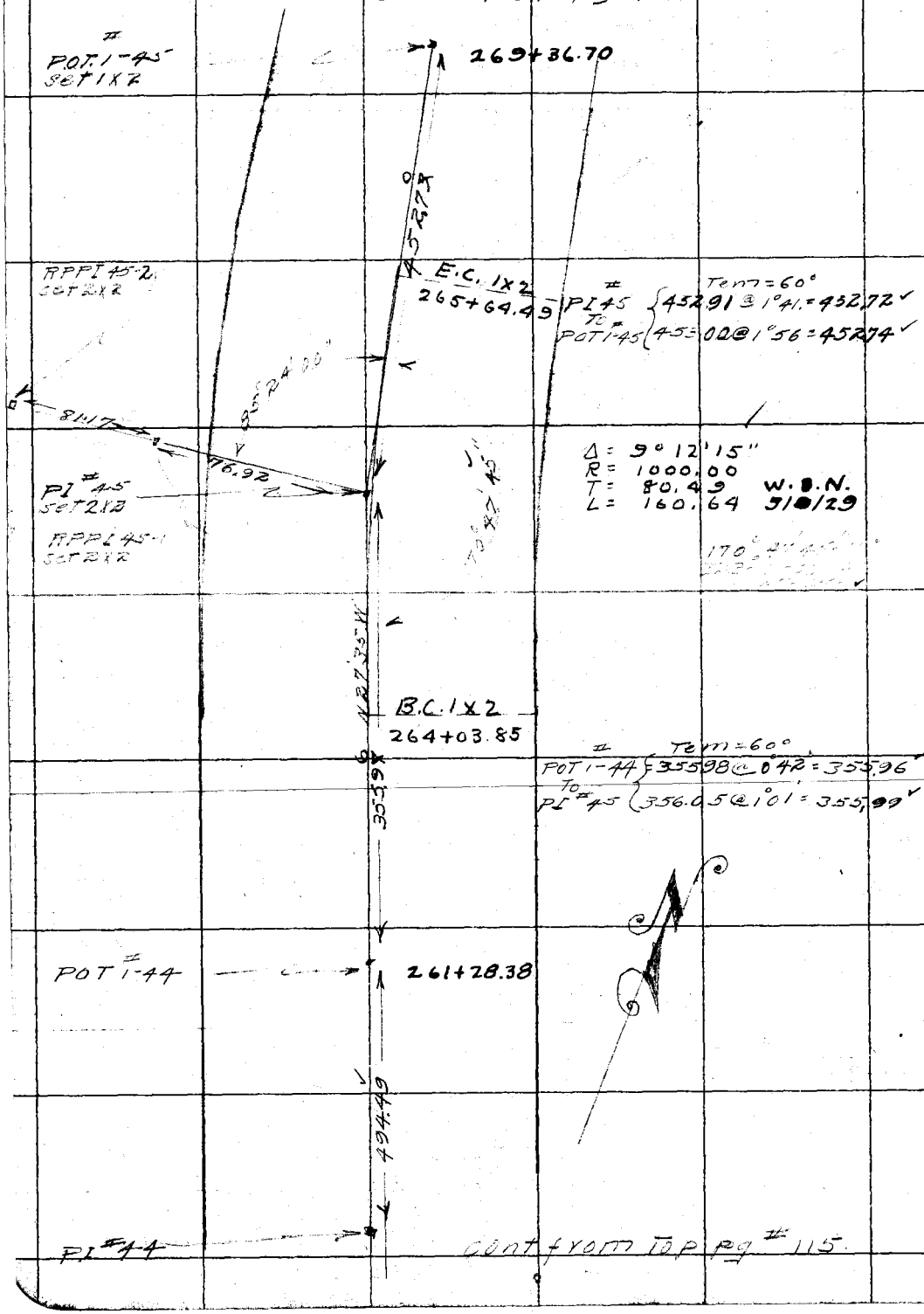

Cont from Top Pg # 115.

RETURN TO
LOS ANGELES COUNTY SURVEYOR
Do not extend notes this side of this line
Note: ANY ADDITIONS OR CHANGES ON THIS SHEET MUST BE MADE OR CIRCLED IN Red. WITH DATE AND NAME OF PERSON MAKING CHANGE.

Date 4-19-29 Notes by Willey Chief Party R. L. Willey F.B. 341 Pg 117

Platted by I.C. Hoffman	W. O. No. 759 B. S. O. No.
Date May, 1929	Location Saugus Rd
Map No. B-373-5	Surveyed by [illegible]
Platting Ck'd by M.H. Curtis	Date [illegible] 1929
Date May 1929	Indexed A. C. Johnson

Notes: ANY ADDITIONS OR CHANGES ON THIS SHEET MUST BE MADE OR CIRCLED IN Red. WITH DATE AND NAME OF PERSON MAKING CHANGE.

Do not extend notes this side of this line

RETURN TO LOS ANGELES COUNTY SURVEYOR

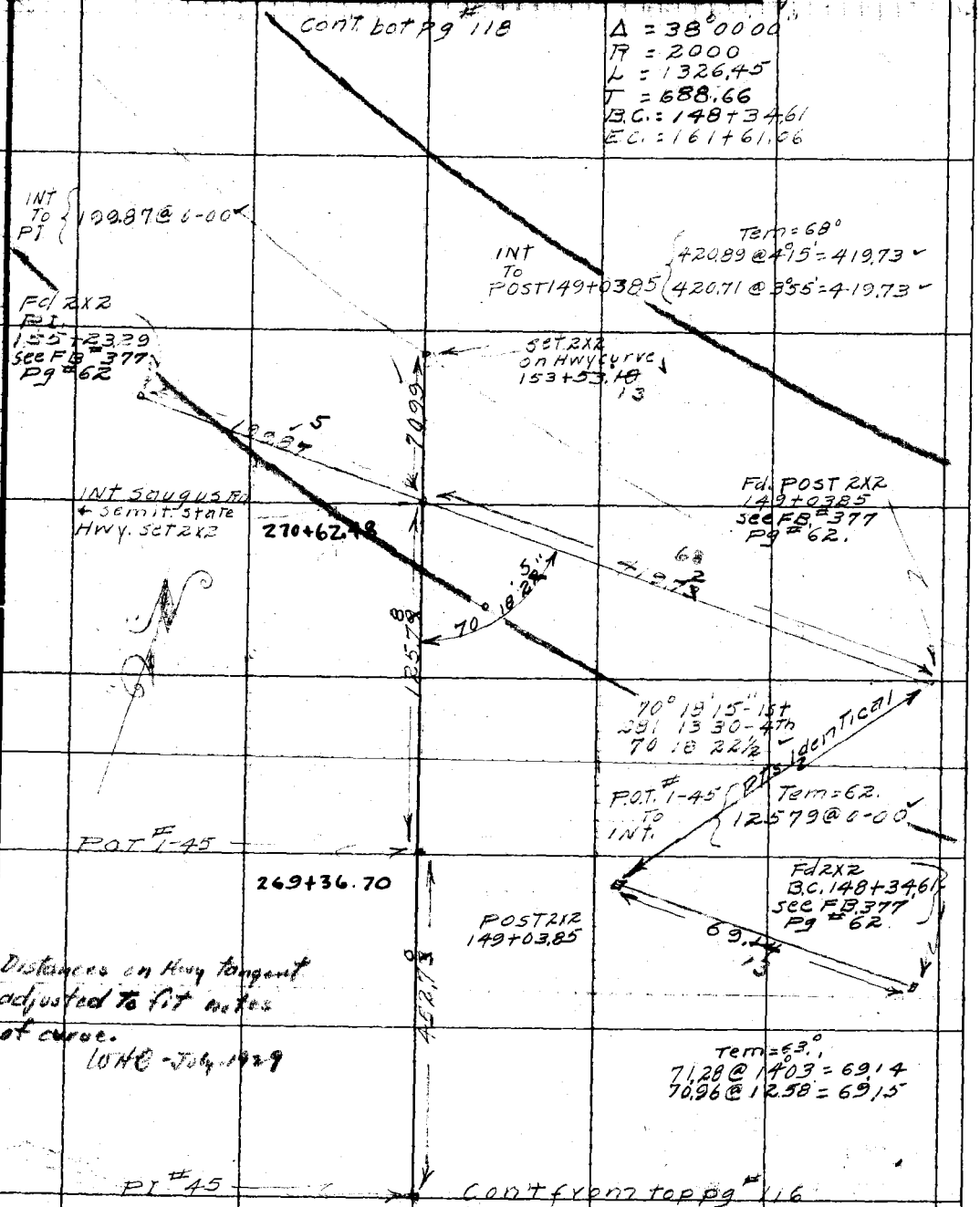

F.B. 341 Pg. 118 R.L. Willey Chief Party Notes by Willey Date 4-19-29

cont bot. Pg # 119

ch Pt set N+T

Tem = 69°

ch Pt to ch Pt { 40691 @ 2°35' = 406.49 ✓
40678 @ 2°10' = 406.49 ✓

406.49

ch Pt set N+T

Tem = 69°

ch Pt to ch Pt { 403.24 @ 2°04' = 402.98 ✓
403.20 @ 1°42' = 403.02 ✓

403.00

ch Pt set N+T

POST to ch Pt { Tem = 69°
494.25 @ 0°00' ✓

494.25 S 88°30' E

POST 149+03.85

41973

cont from Top Pg # 117

int. Sc. Vgus Rd + State Hwy Semi.

RETURN TO
LOS ANGELES COUNTY SURVEYOR

Do not extend notes this side of this line

Note: ANY ADDITIONS OR CHANGES ON THIS SHEET MUST BE MADE OR CIRCLED IN Red. WITH DATE AND NAME OF PERSON MAKING CHANGE.

Date 4-19-29 Notes by Willey Chief Party R L Willey F.B. 341 Pg. 119

Platted by I.C. Hoffman	W. O. No. 759 D. S. O. No.
Date May, 1929	Location Saugus Rd
Map No. B-373-5	Surveyed by [illegible]
Platting Ck'd by M.H. Curtis	Date [illegible]
Date May 1929	Indexed A. C. Johnson

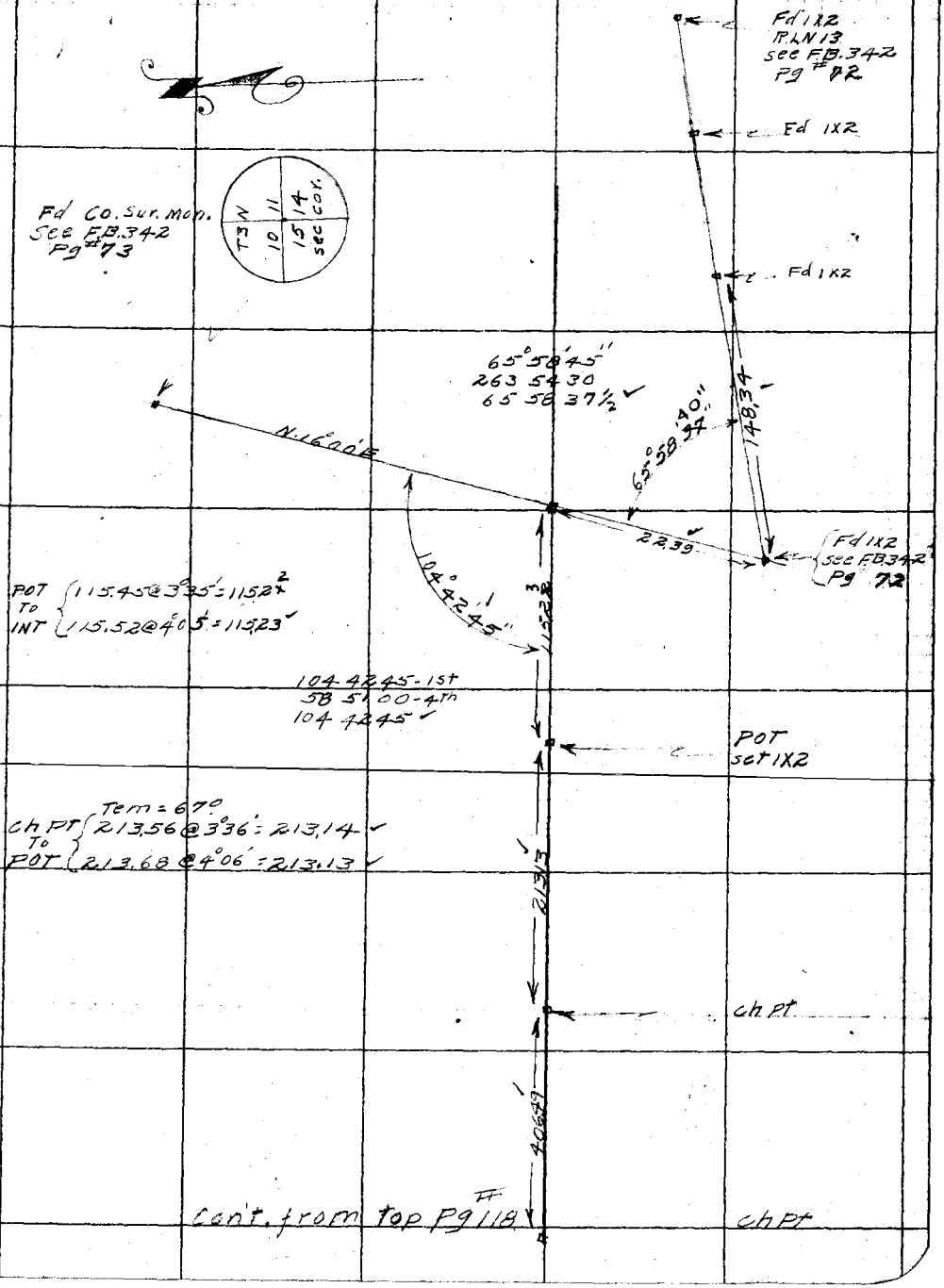

Note: ANY ADDITIONS OR CHANGES ON THIS SHEET MUST BE MADE OR CIRCLED IN Red. WITH DATE AND NAME OF PERSON MAKING CHANGE.

Do not extend notes this side of this line

RETURN TO
LOS ANGELES COUNTY SURVEYOR

RETURN TO

LOS ANGELES COUNTY SURVEYOR

Note: ANY ADDITIONS OR CHANGES ON THIS SHEET MUST BE MADE OR CIRCLED IN Red. WITH DATE AND NAME OF PERSON MAKING CHANGE.

Do not extend notes this side of this line

F. B. _____ Pg. _____

Chief Party _____

Notes by _____

Date _____

Profile	Notes Red.	Plotted	Job No.	Division No.	F. B. 341 Pg. 121
No.	Date	Date	Survey of		
X-Sec.	Notes Chkd.	Checked	Survey by	Notes	Date
No.	Date	Date	Map No. B 373-3	Indexed A. C. Johnson	

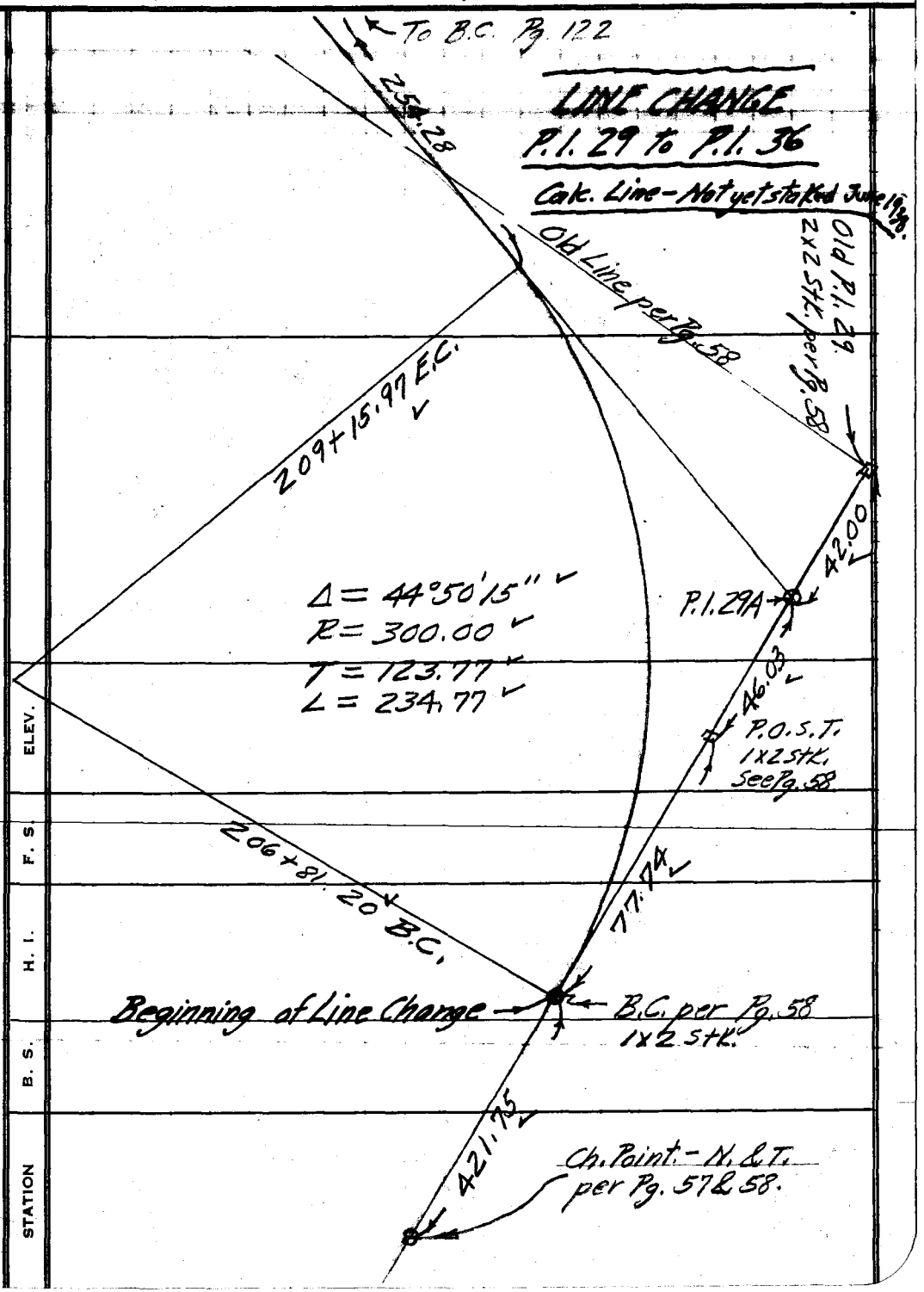

NOTE: ANY ADDITIONS OR CHANGES ON THIS SHEET MUST BE MADE OR CIRCLED IN RED INK, WITH DATE AND NAME OF PERSON MAKING CHANGE

Do not extend notes this side of this line

PLEASE RETURN TO
LOS ANGELES COUNTY SURVEYOR
700 HALL OF RECORDS

Form 307 5M 10-37

F. B. 341 Pg. 122 | Job No. | Division No. | Notes Red. | Plotted | Profile

Survey of | Date | Date | No.

Survey by | Notes | Notes Chkd. | Checked | X-Sec.

Indexed C. Johnson | Date | Date | Date | No.

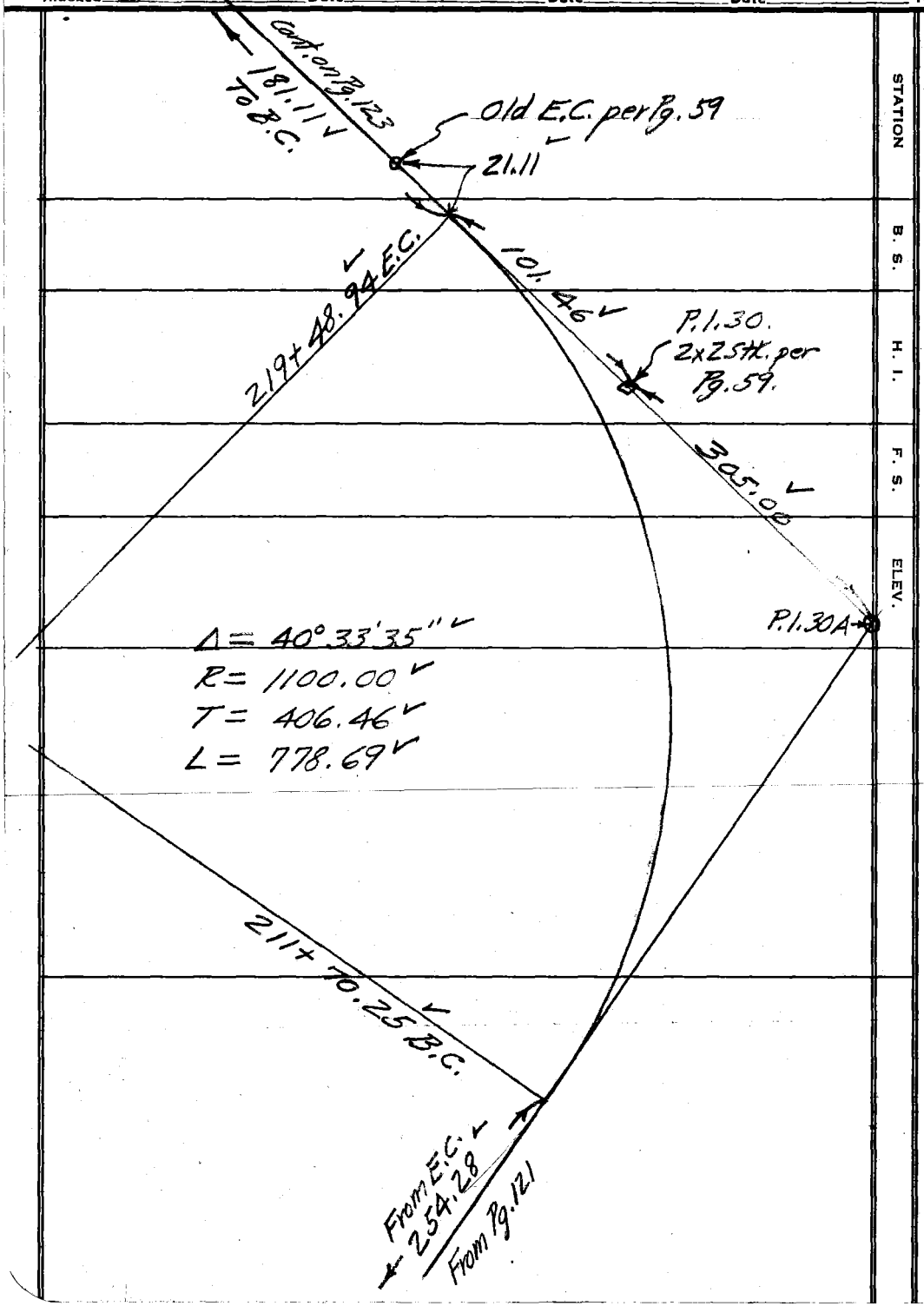

Form 307 5M 10-37

PLEASE RETURN TO
LOS ANGELES COUNTY SURVEYOR
700 HALL OF RECORDS

Do not extend notes this side of this line

NOTE: ANY ADDITIONS OR CHANGES ON THIS SHEET MUST BE MADE OR CIRCLED IN RED INK, WITH DATE AND NAME OF PERSON MAKING CHANGE

Profile No. | Notes Red. | Plotted | Job No. | Division No. | F. B. 341 PG. 123
X-Sec. No. | Notes Chkd. | Checked | Survey of | Survey by | Notes A. C. Johnson | Date
Date | Date | Map No. 8979-2 | Indexed

NOTE: ANY ADDITIONS OR CHANGES ON THIS SHEET MUST BE MADE OR CIRCLED IN RED INK, WITH DATE AND NAME OF PERSON MAKING CHANGE

Do not extend notes this side of this line

PLEASE RETURN TO LOS ANGELES COUNTY SURVEYOR 700 HALL OF RECORDS

Form 307 5M 10-37

STATION | B. S. | H. I. | F. S. | ELEV.

234+52.22 P.C.

P.O.T. = Old P.I. 32. Pg. 61

15.51

12.00 P.I. 32A

Δ = 50°40'40"
R = 400
T = 189.41
L = 353.80

971.20

230+98.42 B.C.

564.39

225+34.03 E.C.

Δ = 57°51'55"
R = 400
T = 221.11
L = 403.98

Old P.I. 31
1x2 per Pg. 60

12.00

14.17

P.I. 31A

221.11

221+30.05 B.C.

From E.C. 181.11

Contn From Pg. 122

F. B. 341 Pg. 124 | Job No. | Division No. | Notes Red. | Plotted | Profile

Survey of | Date | Date | No.

Survey by | Notes | Notes Chkd. | Checked | X-Sec.

Indexed A. C. Johnson | Date | Date | Date | No.

Form 307 5M 10-37

PLEASE RETURN TO
LOS ANGELES COUNTY SURVEYOR
700 HALL OF RECORDS

NOTE: ANY ADDITIONS OR CHANGES ON THIS SHEET MUST BE MADE OR CIRCLED IN RED INK, WITH DATE AND NAME OF PERSON MAKING CHANGE

Do not extend notes this side of this line

STATION | B. S. | H. I. | F. S. | ELEV.

Cont. on Pg. 125

P.I. 34
2x2 per Pg. 63
Δ = 35°28'50"
R = 300
T = 95.91
L = 185.78

10.00
3.20
P.I. 34A
10.00
3.20

238+66.38 B.C.

346.29 per Pg. 63

88.81

237+62.57 E.C.

Δ = 56°39'50"
R = 300
T = 161.75
L = 296.69

Old P.I. 33
1x2 St. Pg. 62
10.00
11.97
P.I. 33A
6.58
127.54

P.O.S.T. 1-33
1x2 per Pg. 62

234+70.88 B.C.

34.21

18.66

192.56

Old P.I. 32

Profile No. ____ Notes Red. ____ Plotted ____ Job No. ____ Division No. ____ F. B. 341 PG. 125

Date ____ Date ____ Survey of ____

X-Sec. No. ____ Notes Chkd. ____ Checked ____ Survey by ____ Notes ____ Date ____

Date ____ Date ____ Map No. B 272-2 Indexed A. C. Johnston

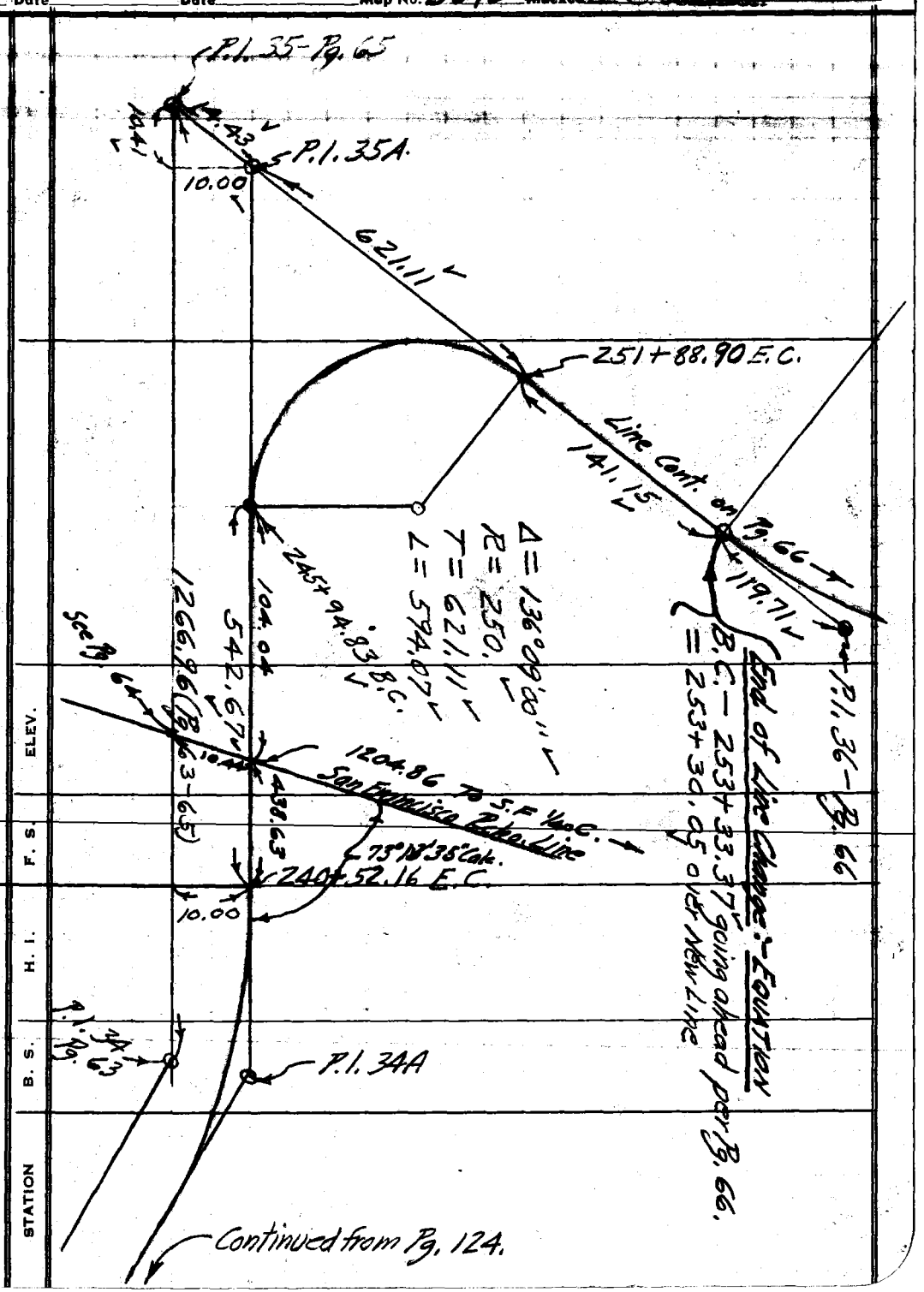

NOTE: ANY ADDITIONS OR CHANGES ON THIS SHEET MUST BE MADE OR CIRCLED IN RED INK, WITH DATE AND NAME OF PERSON MAKING CHANGE

Do not extend notes this side of this line

PLEASE RETURN TO
LOS ANGELES COUNTY SURVEYOR
700 HALL OF RECORDS

Form 307 5M 10-37

F. B. 341 PG. 126 | Job No. | Division No. | Notes Red. | Plotted Jaw | Profile

Survey of | Date | Date | No.

Survey by C. Johnson Notes B-373-4 | Notes Chkd. | Checked | X-Sec.

Indexed | Date | Date | Date | No.

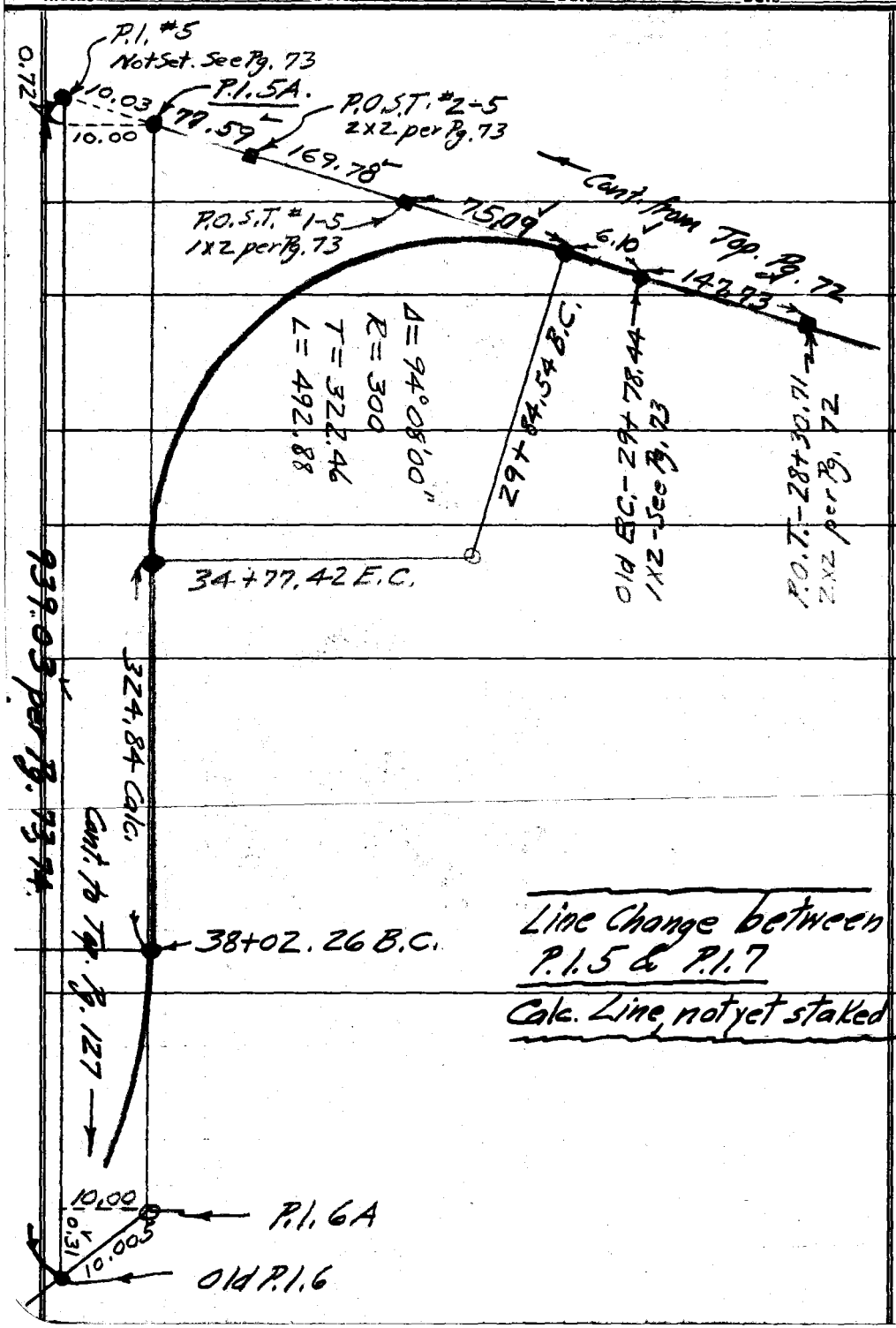

Line Change between P.I. 5 & P.I. 7

Calc. Line, not yet staked June, 1938

Form 307 5M 10-37

PLEASE RETURN TO
LOS ANGELES COUNTY SURVEYOR
700 HALL OF RECORDS

Do not extend notes this side of this line

NOTE: ANY ADDITIONS OR CHANGES ON THIS SHEET MUST BE MADE OR CIRCLED IN RED INK, WITH DATE AND NAME OF PERSON MAKING CHANGE

Profile No. | Notes Red. | Plotted 7-10 | Job No. | Division No. | F. B. 341 PG. 124

X-Sec. No. | Notes Chkd. | Checked | Survey of | Survey by | Notes | Date | Map No. 0-213-4 | Indexed A. C. Johnson

NOTE: ANY ADDITIONS OR CHANGES ON THIS SHEET MUST BE MADE OR CIRCLED IN RED INK, WITH DATE AND NAME OF PERSON MAKING CHANGE

Do not extend notes this side of this line

PLEASE RETURN TO
LOS ANGELES COUNTY SURVEYOR
700 HALL OF RECORDS

Form 307 SM 10-37

STATION | B. S. | H. I. | F. S. | ELEV.

Cont. from Bathym Pg. 126

324.84

10.00

38+02.26 B.C.

Δ = 88°11'45"
R = 300.00
T = 290.70
L = 461.79

P.I. 6A

10.00

Old P.I. 6 - 2x2 Stk.
See Pg. 74

26.12

P.O.S.T "3-6
1x2 per Pg. 74.

26.84

42+64.05 E.C.

10.00

P.O.T. 42+74.05 = Old E.C.
1x2 stake per Pg. 74

F. B. 341 Pg. 128 | Job No. | Division No. | Notes Red. | Plotted 7aw | Profile
Survey of | | Date | Date | No.
Survey by | Notes | Notes Chkd. | Checked
Indexed A. C. Johnson Date | | Date | Date



Cont. from Bottom Pg. 127
63.41

P.O.T. 42+74.05 - 1x2 Stk.
= Old E.C. - See Pg. 74

3

B.C. 43+37.46 From S.W. =
43+30.91 going N.E.

4

57.96
Old E.C. - 1x2
per Pg. 76

4.91

P.O.S.T. #1-7
per Pg. 76

140.35

P.O.S.T. #2-7

168.83

P.O.S.T. #3-7
2x2 per Pg. 76

72.29

P.I. #7
Per Pg. 76

$\Delta = 42° 15' 05''$
$R = 1150$
$T = 444.34$
$L = 848.04$

253.01

P.O.S.T. #4-7
2x2 Stk. per Pg. 76

49.73

P.O.S.T. #5-7
1x2 Stk. per Pg. 77

83.64

E.C.

EQUATION 28.35
51+ [illegible] from Back
51+84.26 going Ah

Old E.C. - 1x2 Stk
- per Pg. 77

57.96

27.87

B.C. 52+12.13
1x2 per Pg. 77

Cont. to Bottom Pg. 77