Date_____ Notes by_____ Chief Party_____ F.B._____ PG._____

Platted by_____	W. O. No._____ B. S. O. No._____
Date_____	Location_____
Map No._____	Surveyed by_____
Platting C'k'd by_____	Date_____
Date_____	Indexed_____

F.B 343 Pg. Index Chief Party Notes by Date

F.B. 343

PAGES: Index, 1, , 3, , , , 7 to 21 incl., , 23 to 30 incl., , 32, 33, 34, 35, , 37, , 39 to 45 incl., , 47 to 50 incl., , 52 to 85 incl., , 87 to 125 incl., , 127, 128, 129,

RETURN TO LOS ANGELES COUNTY SURVEYOR

Do not extend notes this side of this line

Note: ANY ADDITIONS OR CHANGES ON THIS SHEET MUST BE MADE OR CIRCLED IN Red. WITH DATE AND NAME OF PERSON MAKING CHANGE.

Date 1928. Notes by Brackett. Chief Party Brackett F. B. 343 Pg. 1

Plotted by [illegible]	W. O. No. 772 S. O. No.
Date Apr '28	Location Vasquez Canyon Road
Map No. 8-151	Surveyed by [illegible]
Platting C'k'd by [illegible]	Date Jan. & Feb. 1928.
Date May '28	Indexed A. C. Johnson

SURVEY OF VASQUEZ CANYON ROAD.

Within

Sec. 33 - T. 5 N. R. 15 W.

Jan. & Feb. 1928.

A. Brackett - Deputy County Surveyor.

F. A. Knight - Transit.
H. M. Smith - Head Chain.
D. S. Sedig - Rear Chain.
S. G. Hayes -

References -

Section Lines - C.S. 7101.
Twp. Line - C.S. 7046.
Twp. Plat.

Note: ANY ADDITIONS OR CHANGES ON THIS SHEET MUST BE MADE ON CIRCLES IN Red. WITH DATE AND NAME OF PERSON MAKING CHANGE.

RETURN TO LOS ANGELES COUNTY SURVEYOR

Do not extend notes this side of this line

F.B. 343 Pg. 2. Chief Party Notes by Date

RETURN TO
LOS ANGELES COUNTY SURVEYOR

Do not extend notes this side of this line

Note: ANY ADDITIONS OR CHANGES ON THIS SHEET MUST BE MADE OR CIRCLED IN Red. WITH DATE AND NAME OF PERSON MAKING CHANGE.

Date 1928. Notes by Brackett Chief Party Brackett F. B. 343 Pg. 3

Platted by Rodgers	W. O. No. 778 G. S. O. No.
Date Apr '28	Location Vasquez Canyon.
Map No. B-151	Surveyed by Brackett
Platting C'k'd by [illegible]	Date Jan. + Feb. 1928
Date May '28	Indexed by A. C. Johnson

INDEX SKETCH

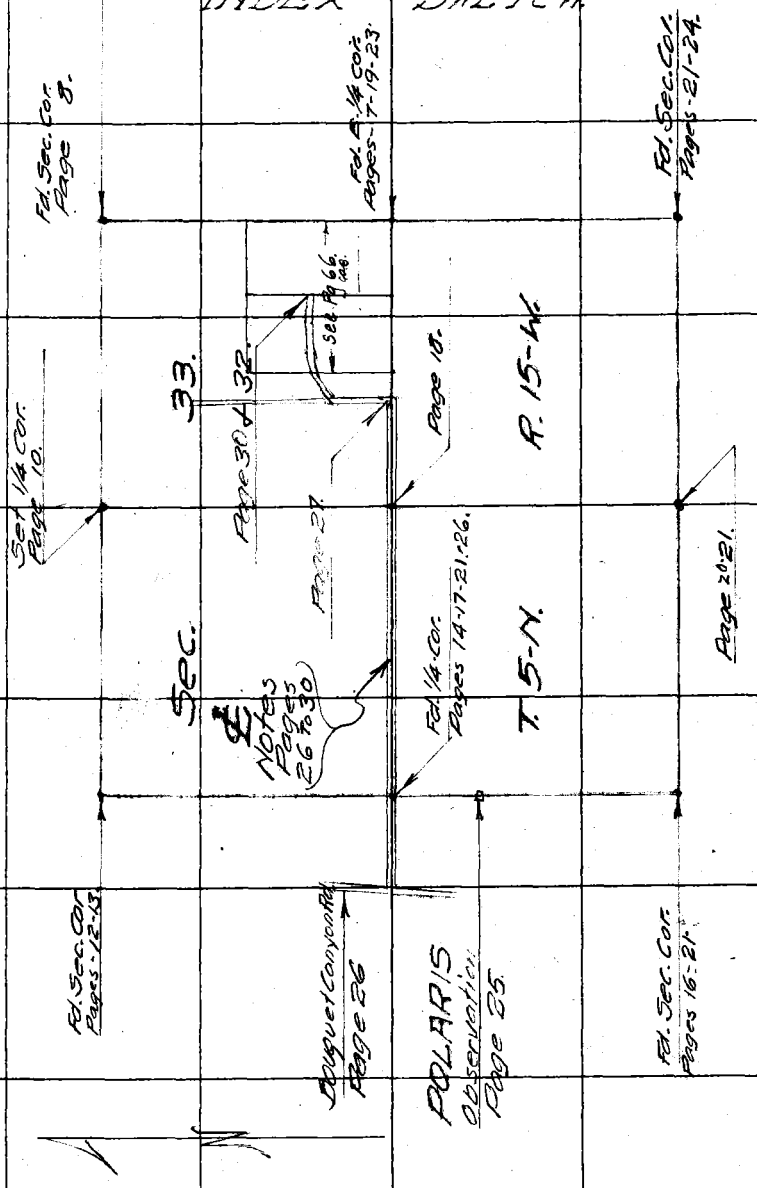

Note: ANY ADDITIONS OR CHANGES ON THIS SHEET MUST BE MADE OR CIRCLED IN Red. WITH DATE AND NAME OF PERSON MAKING CHANGE.

Do not extend notes this side of this line

RETURN TO
LOS ANGELES COUNTY SURVEYOR

F.B. 343 Pg. 4 Chief Party Notes by Date

RETURN TO

LOS ANGELES COUNTY SURVEYOR

Do not extend notes this side of this line

Notes: ANY ADDITIONS OR CHANGES ON THIS SHEET MUST BE MADE OR CIRCLED IN Red. WITH DATE AND NAME OF PERSON MAKING CHANGE.

Date _____ Notes by _____ Chief Party _____ F. B. 343 Pg. 5

Platted by Rodgers	W. O. No. _____ D. S. G. No. _____
Date Apr. '28	Location _____
Map No. B-151	Surveyed by _____
Platting C'k'd by M.S.McPee	Date _____
Date May '28	Indexed A. C. Johnson

Note: ANY ADDITIONS OR CHANGES ON THIS SHEET MUST BE MADE OR CIRCLED IN Red. WITH DATE AND NAME OF PERSON MAKING CHANGE.

Do not extend notes this side of this line

RETURN TO.

LOS ANGELES COUNTY SURVEYOR

F.B. 343 - PG. 6. Chief Party Notes by Date

RETURN TO

LOS ANGELES COUNTY SURVEYOR

Do not extend notes this side of this line

Notes: ANY ADDITIONS OR CHANGES ON THIS SHEET MUST BE MADE OR CIRCLED IN Red. WITH DATE AND NAME OF PERSON MAKING CHANGE.

Date Jan-1928 Notes by Brackett Chief Party Brackett F. B. 343 Pg. 1

Plotted by [illegible]
Date Apr '28
Map No. B-151
Plotting C'k'd by [illegible]
Date May '28

W. O. No. 772 D. S. O. No.
Location Vasquez Canyon.
Surveyed by Brackett.
Date Jan- 1928.
Indexed by C. Johnson



Notes: ANY ADDITIONS OR CHANGES ON THIS SHEET MUST BE MADE OR CIRCLED IN Red WITH DATE AND NAME OF PERSON MAKING CHANGE.

Do not extend notes past this line

RETURN TO LOS ANGELES COUNTY SURVEYOR

F.B. 243 Pg. 8. Brackett Chief Party Notes by Brackett Date Jan-1928

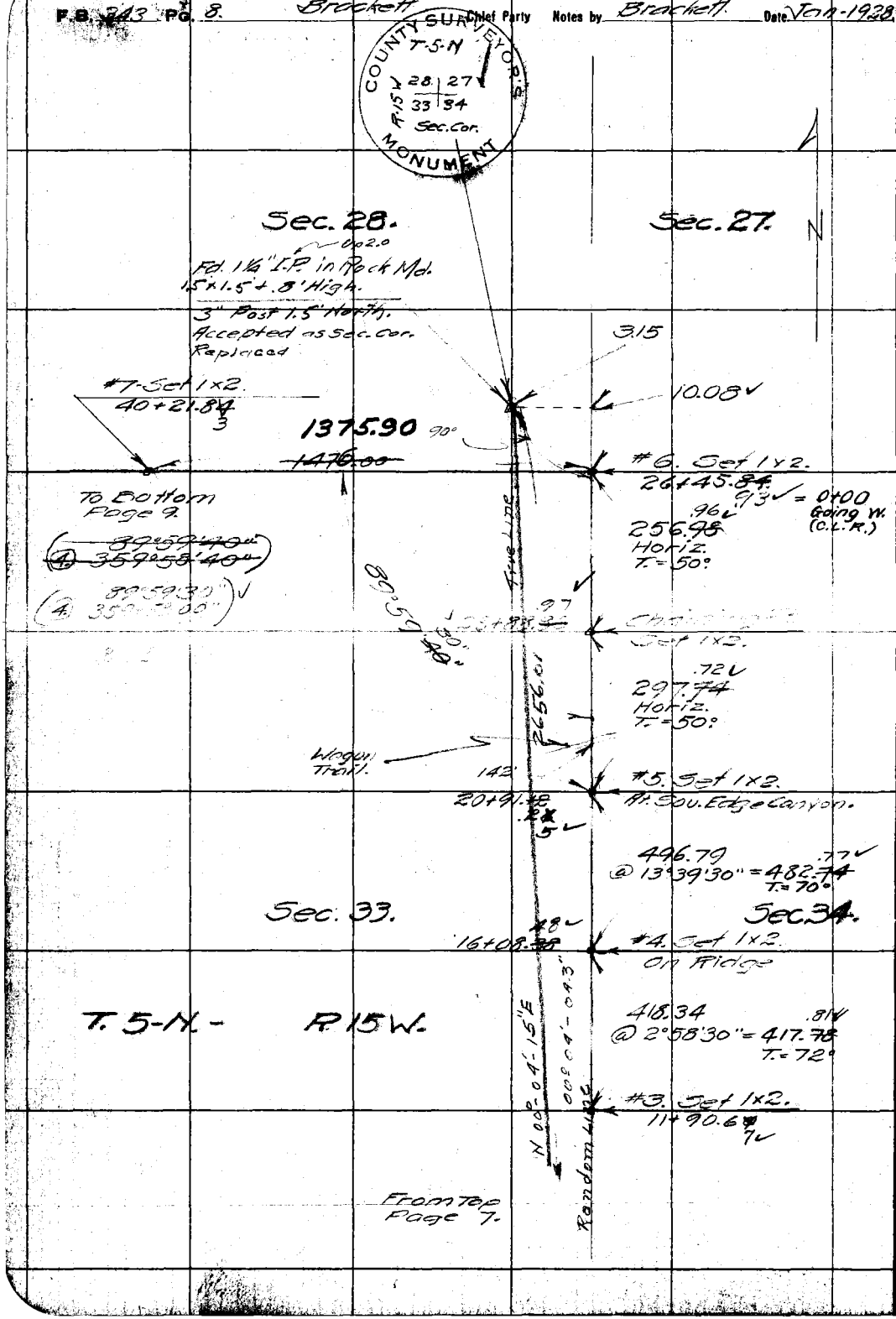

RETURN TO
LOS ANGELES COUNTY SURVEYOR

Do not extend notes this side of this line

Note: ANY ADDITIONS OR CHANGES ON THIS SHEET MUST BE MADE OR CIRCLED IN Red. WITH DATE AND NAME OF PERSON MAKING CHANGE.

Date Jan-1928. Notes by Brackett Chief Party Brackett F. B. 343 PG. 9

Platted by Rodgers	W. O. No. 772. D. S. O. No.
Date Apr-'28	Location Vasquez Canyon.
Map No. B-151	Surveyed by Brackett
Platting C'k'd by [illegible]	Date Jan-1928.
Date May '28	Indexed A. C. Johnson

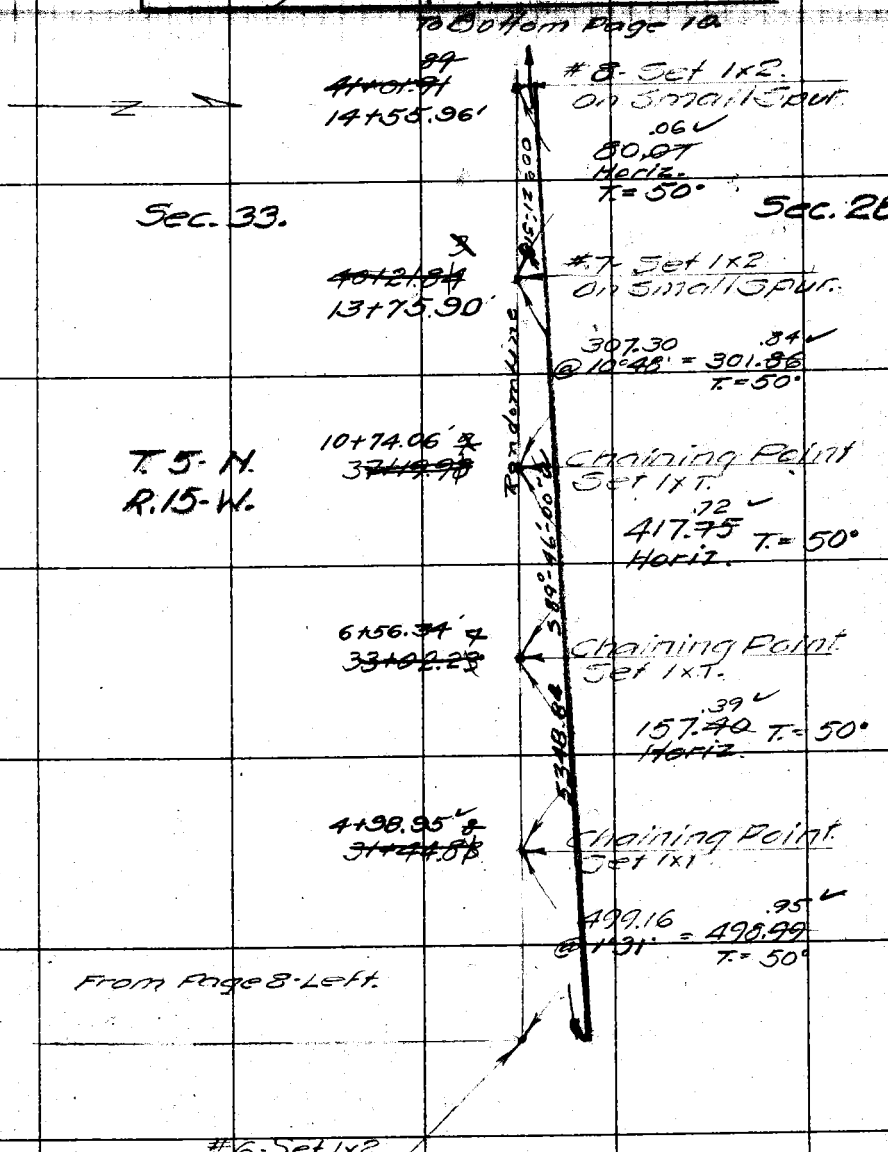

Note: ANY ADDITIONS OR CHANGES ON THIS SHEET MUST BE MADE OR CIRCLED IN Red. WITH DATE AND NAME OF PERSON MAKING CHANGE.

Do not extend notes this side of this line

RETURN TO LOS ANGELES COUNTY SURVEYOR

F.B. 343. Pg. 10. Brackett Chief Party Notes by Brackett Date Jan-1928.

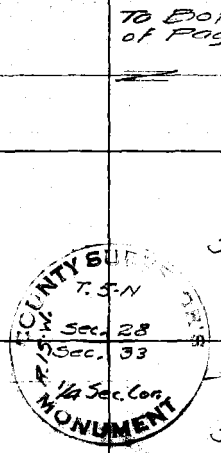

To Bottom of Page 11.

2674.42

#14- Set 1x2.
~~56+74.59~~
30+28.53-
197.63 .28
@ 16°41'30" = 189.36
T. = 48°

28+39.25-
~~54+85.29~~
#13- Transit Pt.
Set 1x2.
161.73
T. = 62°

416.86 376.98
@ 25°15'30" = ~~377.01~~
T. = 54°

692

~~51+08.28~~
24+62.27
#12. Chaining Pt.
Set 1x2.

43.51
@ 13°54' = 42.24
T. = 56°

2674.42

5348.84

~~50+66.04~~
24+20.03-
#11. Transit Pt.
Set 1x2.

Sec. 33

31.44
Hor.
T. = 50°

Sec. 28.

S89°46'00"W

~~50+34.60~~
23+88.59-
#10- Chaining Pt.
Set 1x1.

285.95 .04
@ 19°11'30" = 270.06
T. = 52°

T. 5-N.
R. 15-W.

~~47+64.54~~
21+18.55'
#9- Chaining Pt.
Set 1x1.

487.28 472.98
@ 13°54' = ~~473.01~~
T. = 52°

Used as Line Point P.28.

Set 2x2.
~~43+20.55~~
16+74.62

.60
~~42+91.53~~
16+45.57-
Chaining Point.
Set 1x1.

~~25.70~~
29.05
190.30 .61
@ 4°50' = 189.62
T. = 52°

.84
~~41+01.91~~
14+55.96'
#8- Set 1x2.

From Top of Page 9.

COUNTY SURVEYOR'S MONUMENT
T. 5-N
R. 15-W.
Sec. 28
Sec. 33
1/4 Sec. Cor.

T. -.22
5485.07

RETURN TO
LOS ANGELES COUNTY SURVEYOR
Do not extend notes this side of this line

Note: ANY ADDITIONS OR CHANGES ON THIS SHEET MUST BE MADE OR CIRCLED IN Red. WITH DATE AND NAME OF PERSON MAKING CHANGE.

-.02

-.03

-.01

Date Jan-1928 Notes by Brackett Chief Party Brackett F. B. 343 Pg. 11

Plotted by Rodgers	W. O. No. 772 D. S. O. No.
Date Apr '28	Location Vasquez Canyon
Map No. B-151	Surveyed by Brackett
Plotting C'k'd by McAlee	Date Jan. 1928
Date May '28	Indexed A. C. Johnson

To Bottom Page 12.

N

~~70+49.03~~
44+02.80'

#19-Chaining Pt.
Set 1x2.

493.~~77~~ .78 ✓
Horiz
T.=42°

65+55.26
39+09.09'

#18-Chaining Pt.
Set 1x1.

~~75.80~~ .79 ✓ T.=42
Horiz.

Sec. 33.

Sec. 28.

~~64+79.46~~
38+33.30'

#17-Chaining Pt.
Set 1x1.

257.41
@ 3°49'30" = ~~256.84~~ .81 ✓
T.=42°

5348.84

35+76.49'
~~62+22.62~~

#16: Set 1x2.

T. 5-N.
R. 15-W.

489.61
@ 21°49'30" = ~~454.52~~ .46 ✓
T.=46

S89°46'00"W

Random Line

31+22.03'
~~57+68.10~~

#15-Set 1x2.

58.88
@ 15°38' = ~~56.70~~ .69 ✓
T.=46°

00°21'-51.9"

30+65.34'
~~57+11.40~~

Chaining Point
Set 1x2

36.81 ✓
Horiz.
T.=46°

~~56+86.29~~
Fd. Rock Md
1.5'x1.5' & .7' High
On Ridge.

17.78

11.70

#14-Set 1x2.

~~56+74.59~~
30+28.53

From Top of Page 10.

Note: ANY ADDITIONS OR CHANGES ON THIS SHEET MUST BE MADE OR CIRCLED IN Red. WITH DATE AND NAME OF PERSON MAKING CHANGE.

RETURN TO
LOS ANGELES COUNTY SURVEYOR

Do not extend notes this side of this line

F.B. 343 Pg. 12. Brackett Chief Party Notes by Brackett Date Jan-1928

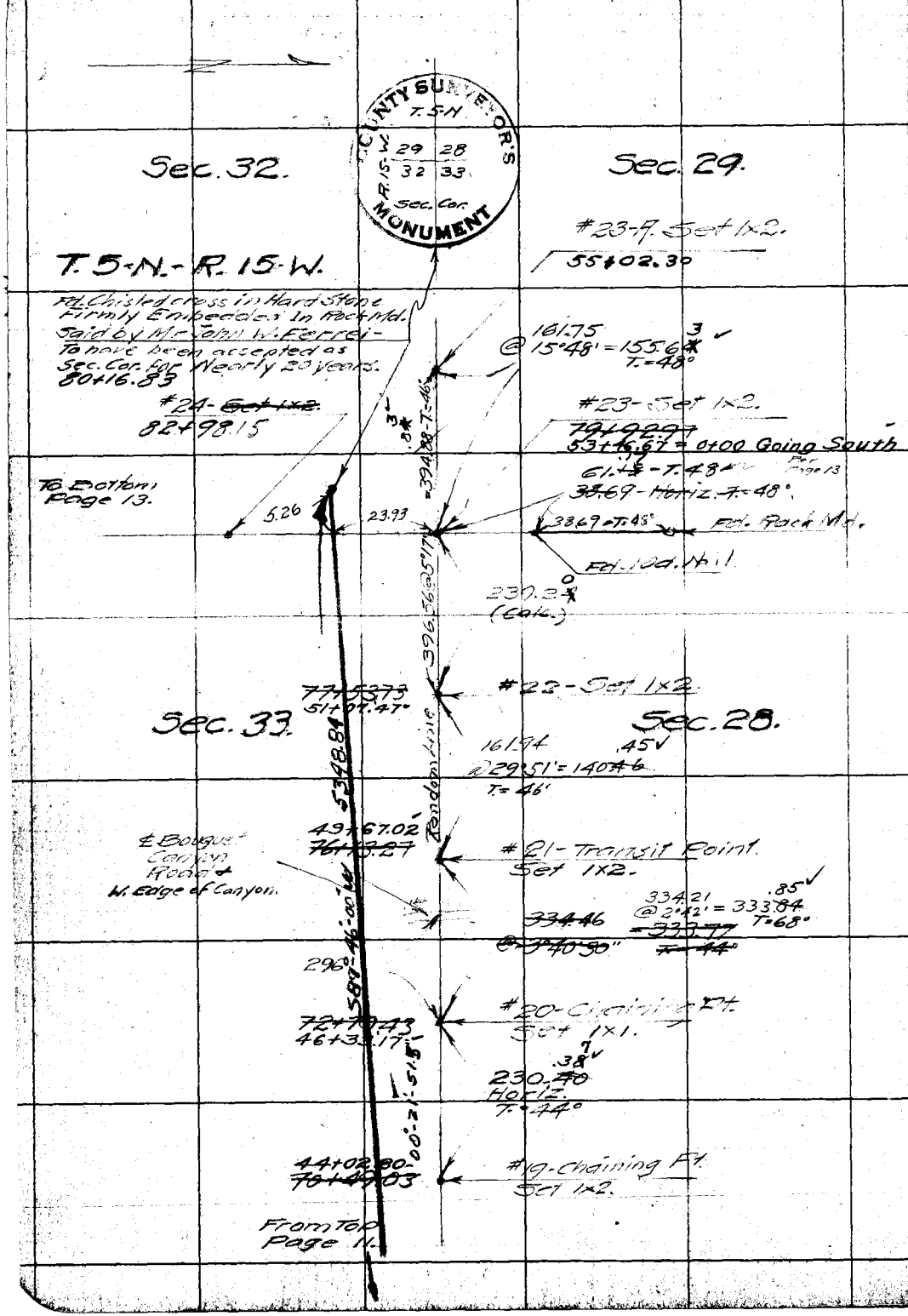

RETURN TO
LOS ANGELES COUNTY SURVEYOR
Do not extend notes this side of this line

Note: ANY ADDITIONS OR CHANGES ON THIS SHEET MUST BE MADE OR CIRCLED IN Red. WITH DATE AND NAME OF PERSON MAKING CHANGE.

Date Jan-1928 Notes by Brackett Chief Party Brackett F. B. 343 Pg. 13

Platted by [illegible]	W. O. No. 772 U. S. O. No.
Date Apr 28	Location Vasquez Canyon
Map No. B-151	Surveyed by Brackett
Platting C'k'd by [illegible]	Date Jan-1928
Date May 28	Indexed A. C. Johnson

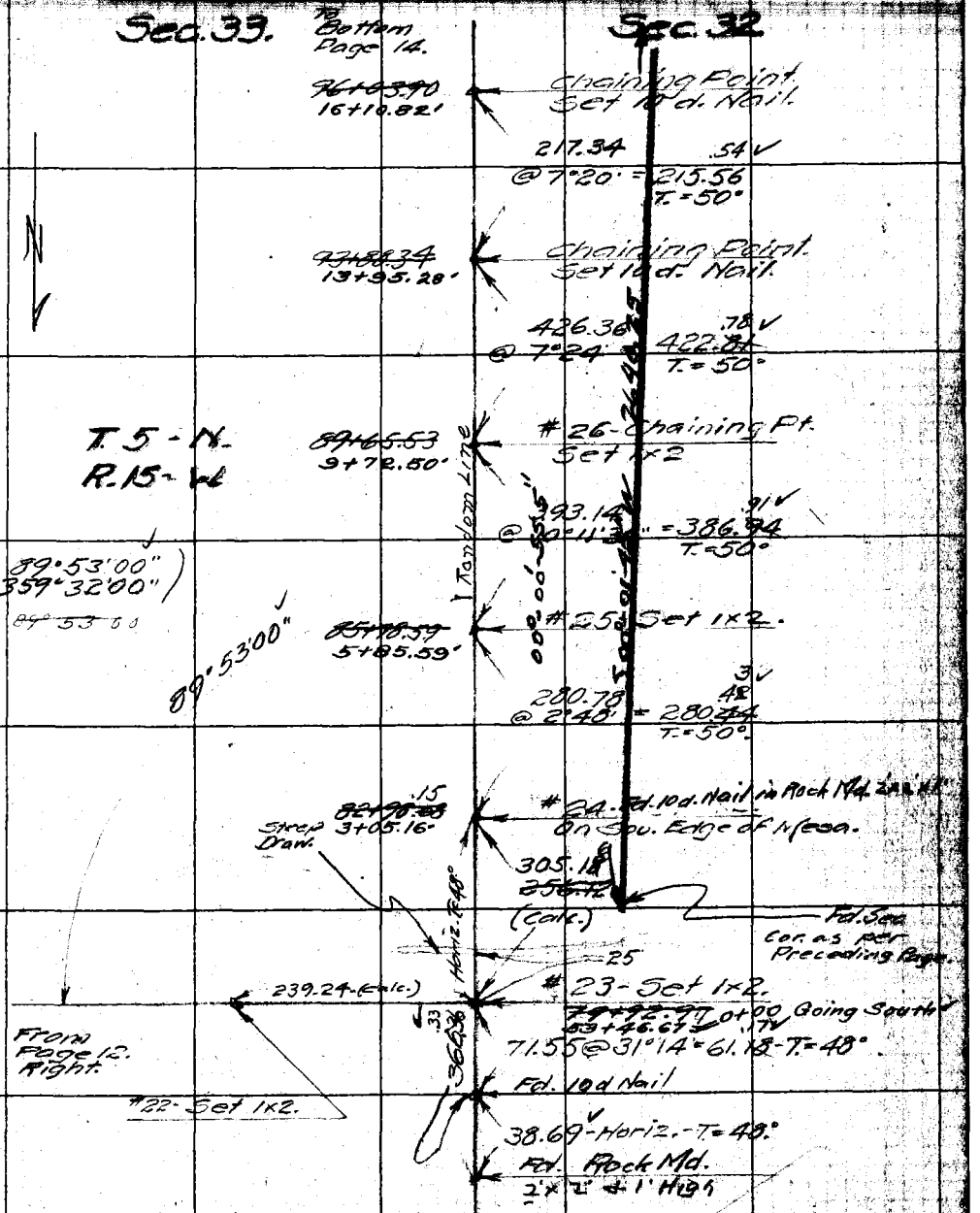

Note: ANY ADDITIONS OR CHANGES ON THIS SHEET MUST BE MADE OR CIRCLED IN Red. WITH DATE AND NAME OF PERSON MAKING CHANGE.

RETURN TO LOS ANGELES COUNTY SURVEYOR

Do not extend notes this side of this line

F.B. 343. Pg. 14. Brackett Chief Party Notes by Brackett Date Jan-1928.

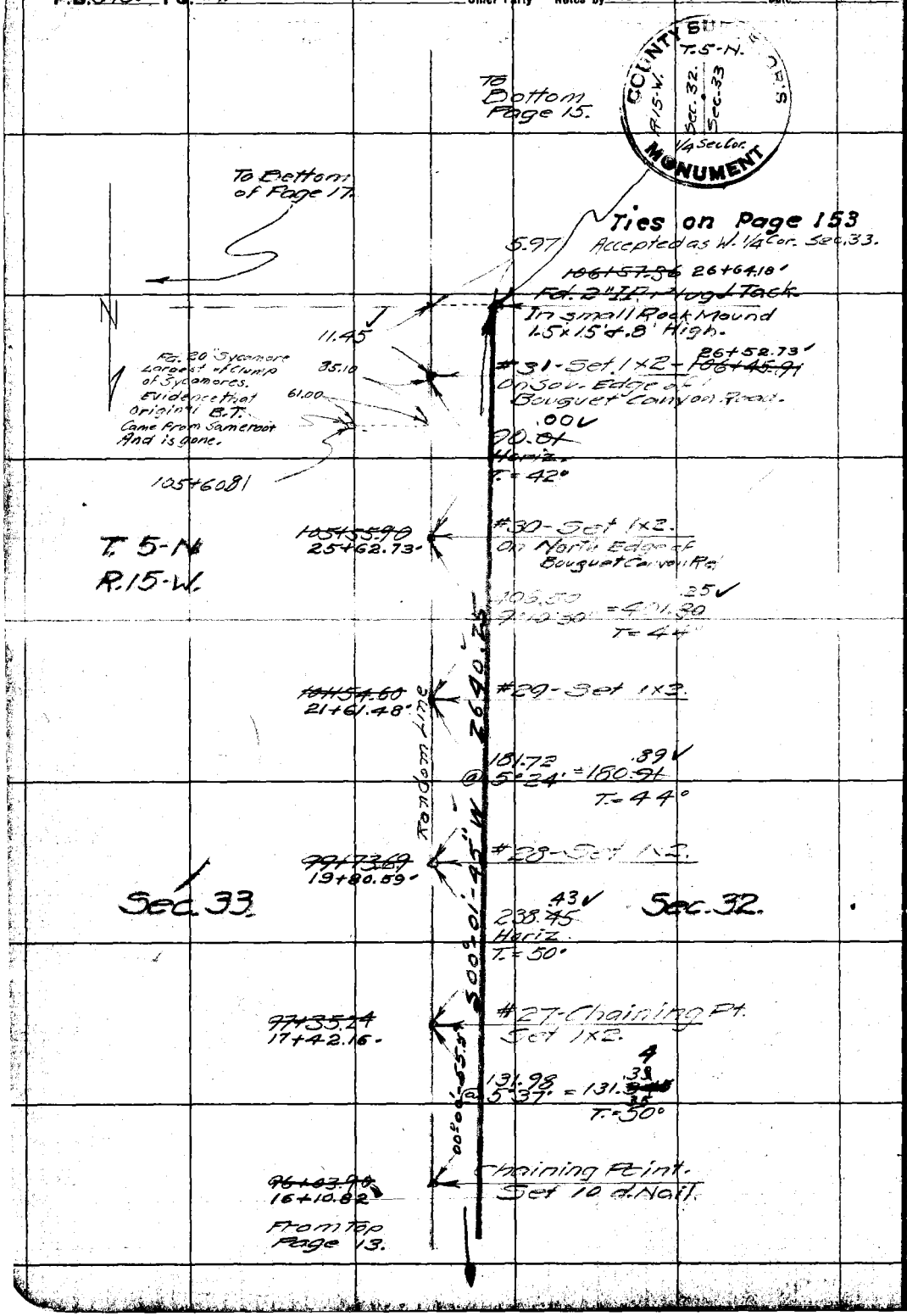

RETURN TO
LOS ANGELES COUNTY SURVEYOR

Do not extend notes this side of this line

Note: ANY ADDITIONS OR CHANGES ON THIS SHEET MUST BE MADE OR CIRCLED IN Red. WITH DATE AND NAME OF PERSON MAKING CHANGE.

Date Jan. 1928 Notes by Brackett. Chief Party Brackett F. B. 343 Pg. 15

Platted by Rodgers	W. O. No. 772 U. S. O. No.
Date Apr '28	Location Vasquez Canyon
Map No. B-151	Surveyed by Brackett
Platting C'k'd by McAtee	Date Jan. 1928.
Date May '28	Indexed A. C.

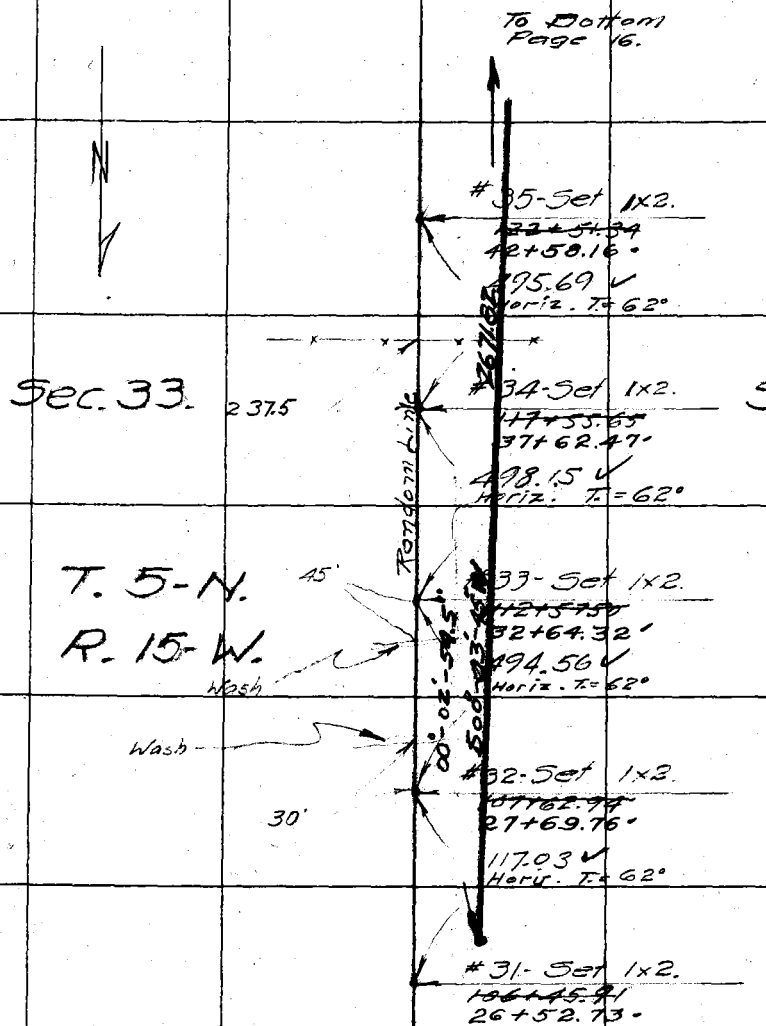

From Top Page 14.

Note: ANY ADDITIONS OR CHANGES ON THIS SHEET MUST BE MADE OR CIRCLED IN Red. WITH DATE AND NAME OF PERSON MAKING CHANGE.

Do not extend notes this side of this line

RETURN TO LOS ANGELES COUNTY SURVEYOR

F.B. 343 PG. 16. Brackett Chief Party Notes by Brackett Date Jan. 1928.

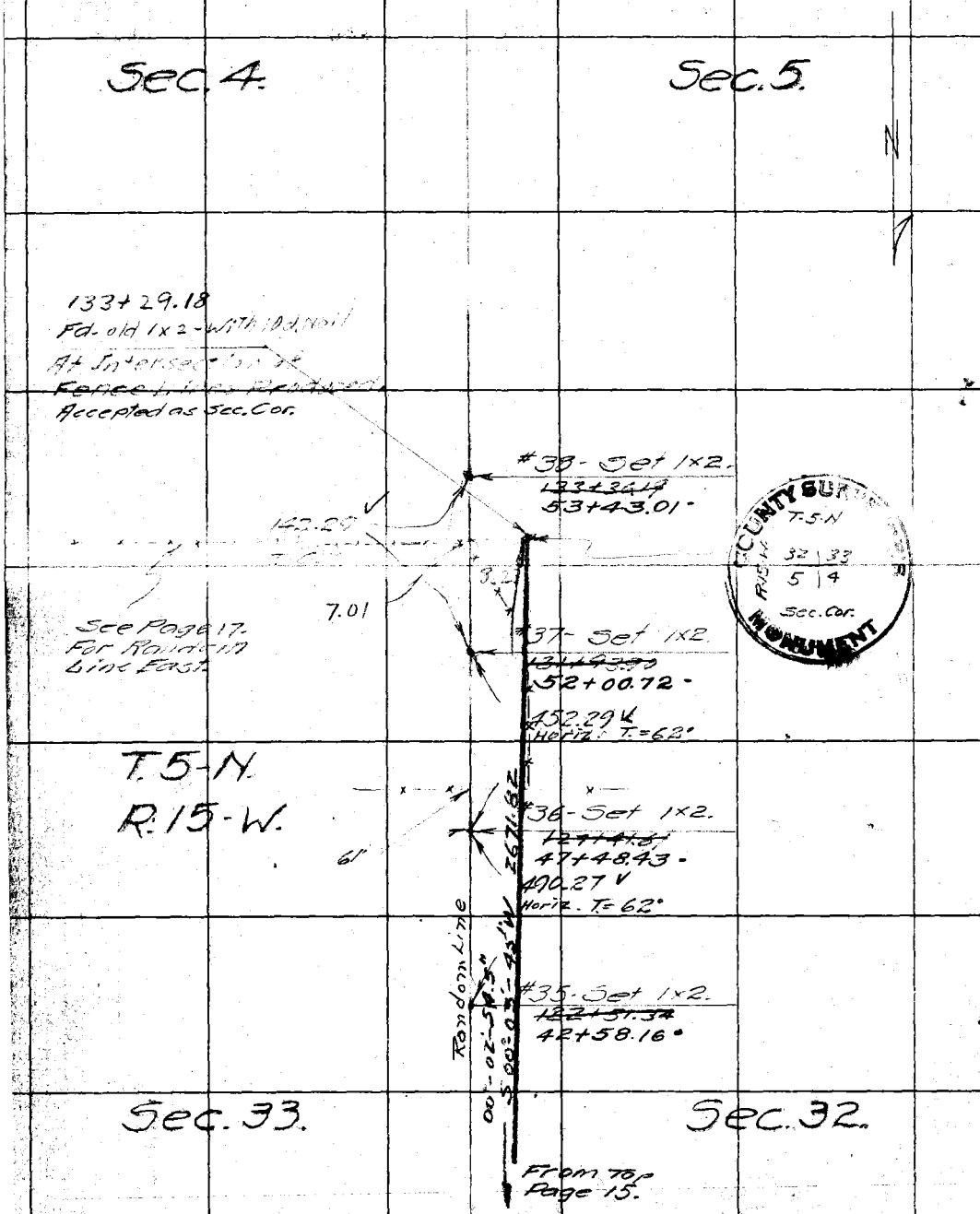

706

RETURN TO
LOS ANGELES COUNTY SURVEYOR
Do not extend notes this side of this line

Note: ANY ADDITIONS OR CHANGES ON THIS SHEET MUST BE MADE OR CIRCLED IN Red. WITH DATE AND NAME OF PERSON MAKING CHANGE.

Date 1-25-28 Notes by Brackett Chief Party Brackett F.B. 343 Pg. 17

Platted by Rodgers	W. O. No. 772 D. S. O. No.
Date Apr '28	Location Vasquez Canyon
Map No. B-151	Surveyed by Brackett
Platting C'k'd by McAfee	Date Jan-25-1928
Date May '28	Indexed A. C. Johnson

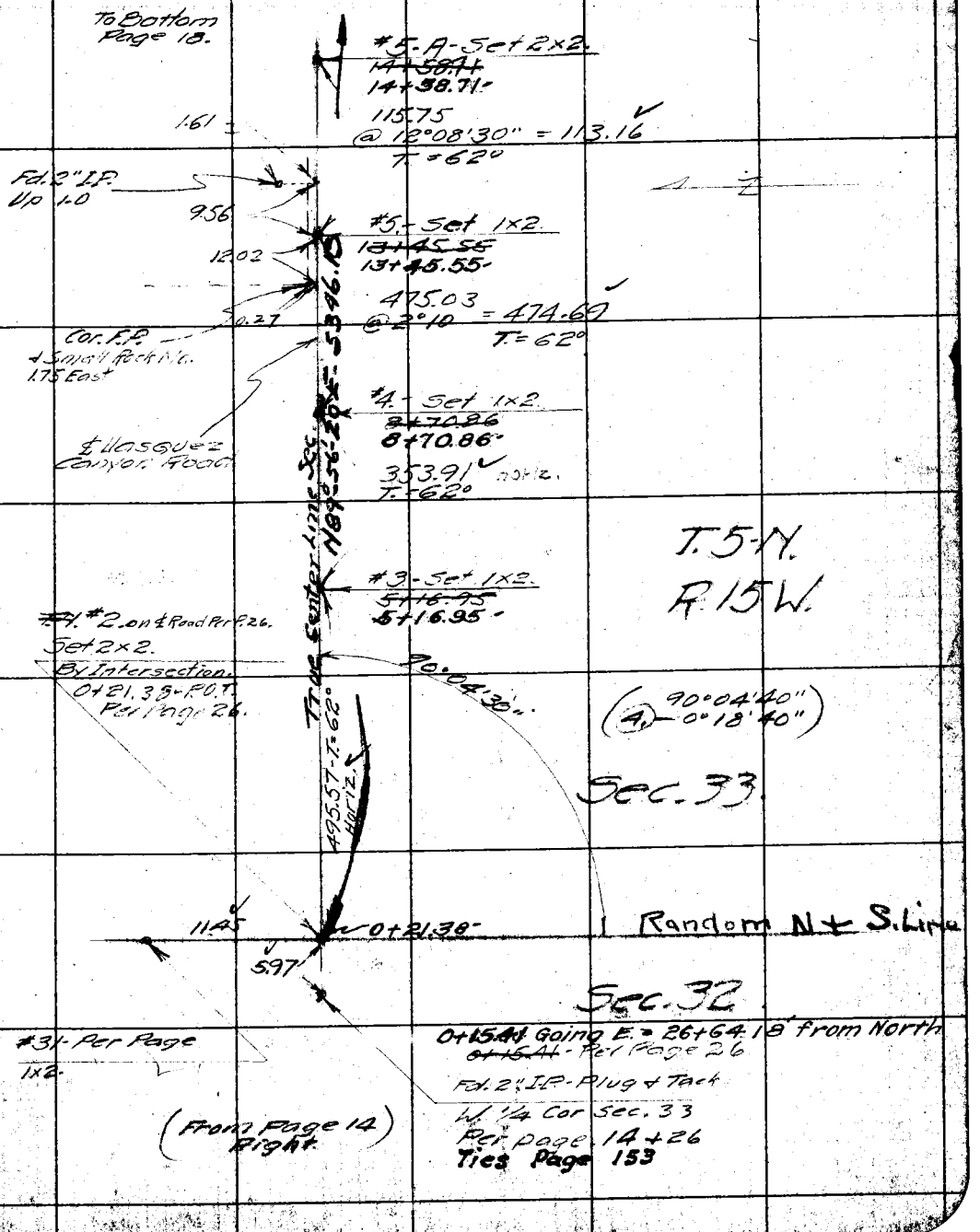

NOTE: ANY ADDITION OR CHANGES ON THIS SHEET MUST BE MADE OR CIRCLED IN RED, WITH DATE AND NAME OF PERSON MAKING CHANGE.

RETURN TO LOS ANGELES COUNTY SURVEYOR

DO NOT EXTEND NOTES THIS SIDE OF THIS LINE

F.B. 343 PG. 18. Brackett Chief Party Notes by Brackett Date 1-25-28

To Page 19 Bottom.

#11 - Set 1x2
35+77.79 -

487.18 @1°08 = 487.09
T=64°

#10 - Set 10 I.N. & T.
30+90.70 -

231.42 Horiz.
T=64°

5346.13

#9 - Set 1x2
28+59.28 -

317.90 Horiz
T=64°

Fd. Hole in Rock
12"x14"x20" ±
Said by Mr. J.W. Ferrei
To be Center of Sec. 33.

1.11

131.46

153.42

#8 - Set 1x2
25+41.38 -

364.77 Horiz.
T=64°

COUNTY SURVEYOR'S MONUMENT
T.5-N
R.15-W.
Center
Sec. 33.

#7 - Set 1x2
~~21+76.60~~
21+76.61 -

225.01 Horiz.
T=64°

℄ Vasquez Canyon Road.

True ℄ Sec. N 89-50-28 E

#6 Set 1x2.
~~19+51.59~~
19+51.60 -

493.27 @2°17'30 = 492.89
T=64°

#5-A. Set 2x2.
~~14+58.71~~
14+58.71 -

From Top of Page 17.

RETURN TO
LOS ANGELES COUNTY SURVEYOR

DO NOT EXTEND NOTES THIS SIDE OF THIS LINE

NOTE: ANY ADDITION OR CHANGES ON THIS SHEET MUST BE MADE OR CIRCLED IN RED. WITH DATE AND NAME OF PERSON MAKING CHANGE.

Date 1-25-28 Notes by Brackett Chief Party Brackett F.B. 343 Pg. 19

Platted by [illegible]	W. O. No. 772 D. S. O. No.
Date Apr. '28	Location Vasquez Canyon.
Map No. B-151	Surveyed by B. [illegible]
Platting C'k'd by [illegible]	Date Jan. 25-1928.
Date May '28	Indexed A. C. Johnson

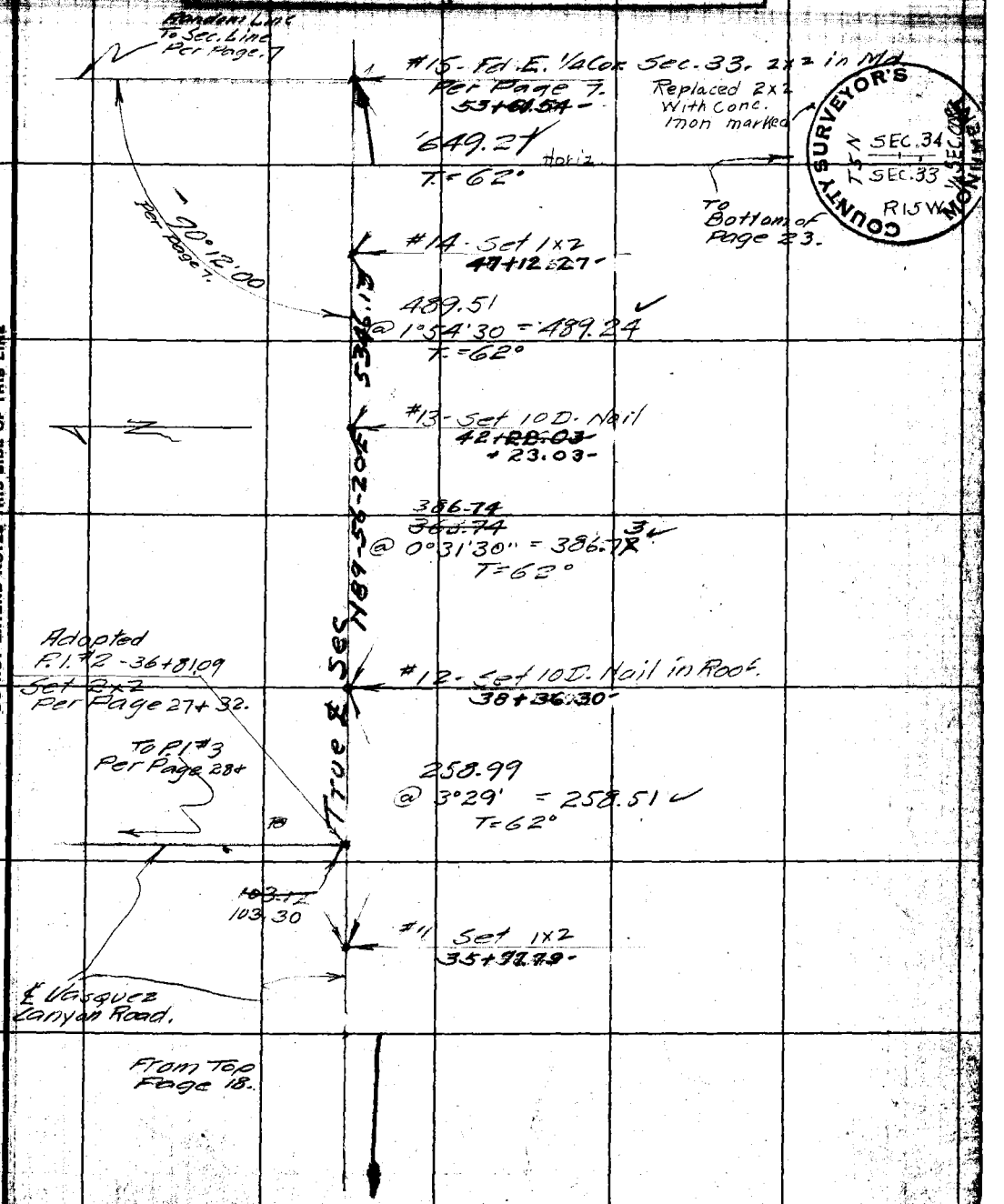

NOTE: ANY ADDITION OR CHANGES ON THIS SHEET MUST BE MADE OR CIRCLED IN RED, WITH DATE AND NAME OF PERSON MAKING CHANGE.

DO NOT EXTEND NOTES THIS SIDE OF THIS LINE

RETURN TO LOS ANGELES COUNTY SURVEYOR

F.B. 343 Pg. 20 Brackett Chief Party Notes by Brackett Date Feb 1928

(④ 30°32'10" 122°09'00") (④ 120°17'00" 121°07'40")

#23- Per Page 12.

30°32'20"

Set N. ¼ Cor. Per Page 10

#6- Per Page 8.

Set 2×2

89°53'00"

#14 Per Page 10

120°16'50"

90°15'30" (calc.)

89°59'30"

Note - Part of Monuments on this page are assembled from other parts of this book.

#2- by Int. Per Page 17

89°33'00"

89°33'00"

④ 358°11'40"

0.29

90°12'00"

W. ¼ Cor Per P. 17

90°04'30"

Random Set 2×2 By Field Intersection

Set Conc. C.S. Mont By Intersection Per Page 18.

East ¼ Cor. Per Page 7.

True Line

Random Line

89°19'20" Calc.

0.64

89°40'50"

90°26'40"

Set 1×2 by Int Per Page 21.

Set 2×2 Per Page 21 Random

Set #5 By Int. Per Page 21.

Set Conc. C.S. Mont Per Page 21

RETURN TO LOS ANGELES COUNTY SURVEYOR

DO NOT EXTEND NOTES THIS SIDE OF THIS LINE

NOTE: ANY ADDITION OR CHANGES ON THIS SHEET MUST BE MADE OR CIRCLED IN RED. WITH DATE AND NAME OF PERSON MAKING CHANGE.

RETURN TO

LOS ANGELES COUNTY SURVEYOR

Note: ANY ADDITIONS OR CHANGES ON THIS SHEET MUST BE MADE OR CIRCLED IN Red. WITH DATE AND NAME OF PERSON MAKING CHANGE.

Do not extend notes this side of this line

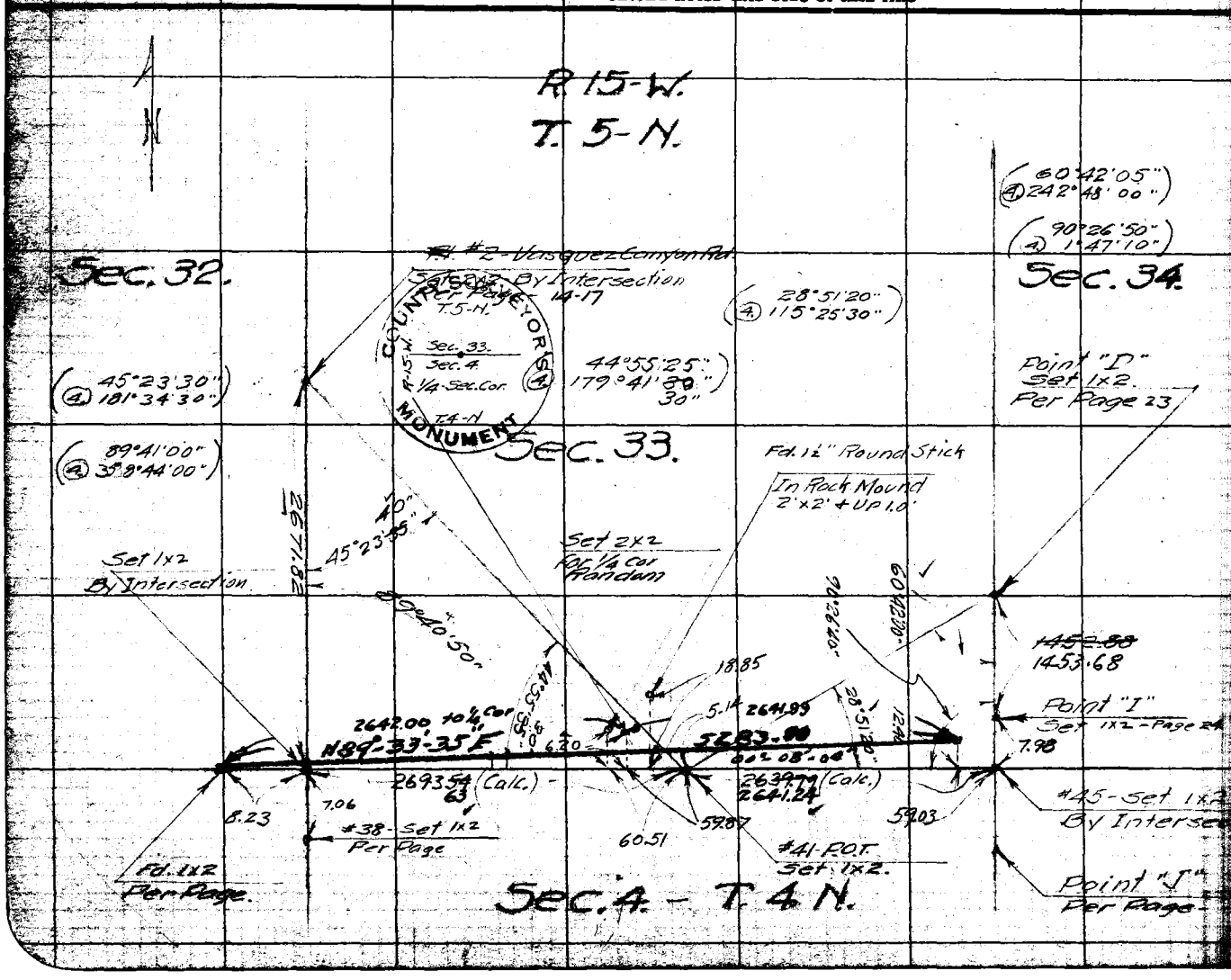

Date 2-14-28. Notes by Brackett

Plotted by [illegible]
Date Apr. '28
Map No. B-151
Plotting C'k'd by [illegible]
Date May '28

W. O. No. 772 D. S. O. No.
Location Vasquez Canyon
Surveyed by Brackett
Date Feb. 14-1928.
Indexed A. C. Johnson

Chief Party Brackett

F. B. 343 PG. 21

F.B. 343 PG. 22 Chief Party Notes by Date

RETURN TO

LOS ANGELES COUNTY SURVEYOR

Do not extend notes this side of this line

Note: ANY ADDITIONS OR CHANGES ON THIS SHEET MUST BE MADE OR CIRCLED IN Red. WITH DATE AND NAME OF PERSON MAKING CHANGE.

Date Jan-1928 Notes by Brackett Chief Party Brackett F. B. 343 Pg. 23

Platted by Rodgers	W. O. No. 772 D. S. O. No.
Date Apr '28	Location Vasquez Canyon.
Map No. B-151	Surveyed by Brackett
Platting C'k'd by [illegible]	Date Jan- 1928.
Date May '28	Indexed A. C. Johnson

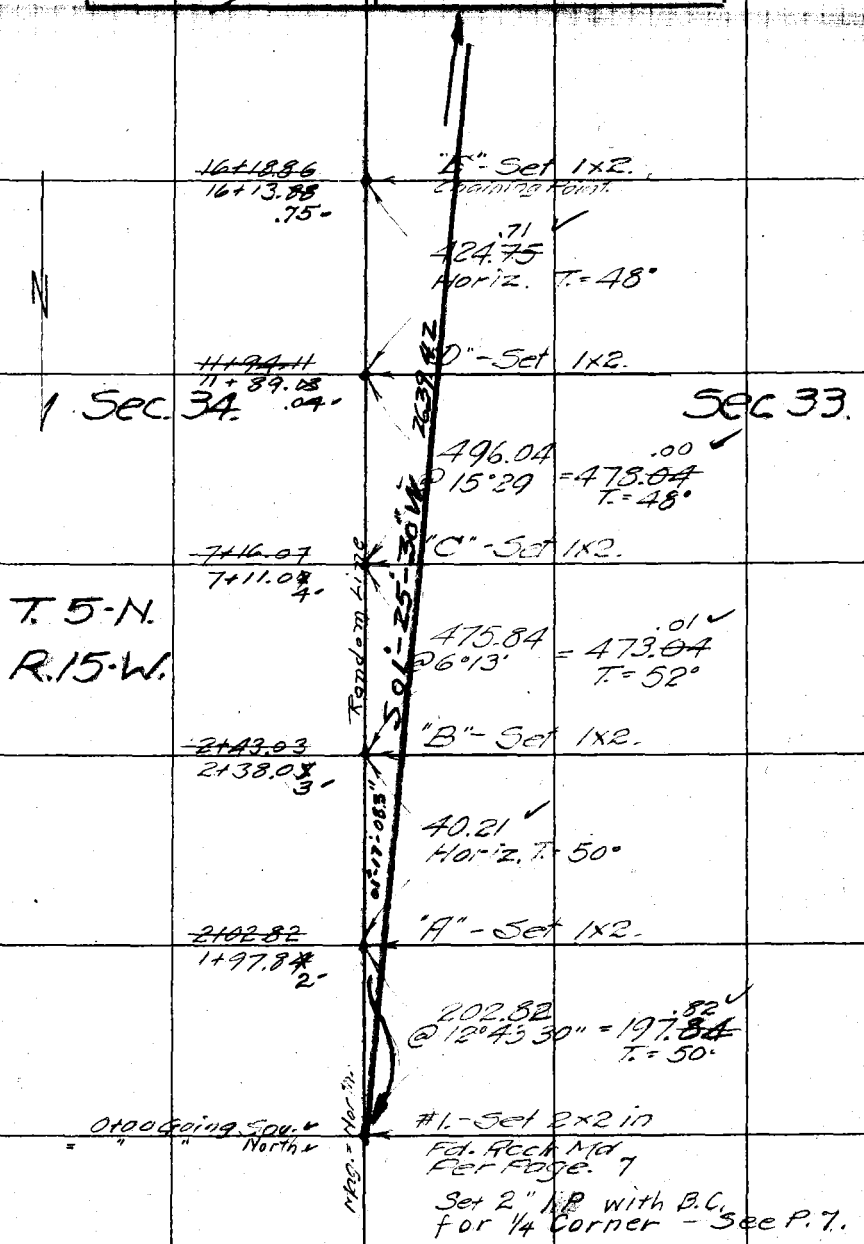

Note: ANY ADDITIONS OR CHANGES ON THIS SHEET MUST BE MADE OR CIRCLED IN Red. WITH DATE AND NAME OF PERSON MAKING CHANGE.

Do not extend notes this side of this line

RETURN TO LOS ANGELES COUNTY SURVEYOR

F.B. 343. Pg. 24. Brackett Chief Party Notes by Brackett Date Jan. 1928

(To Page 21. Upper Right.)

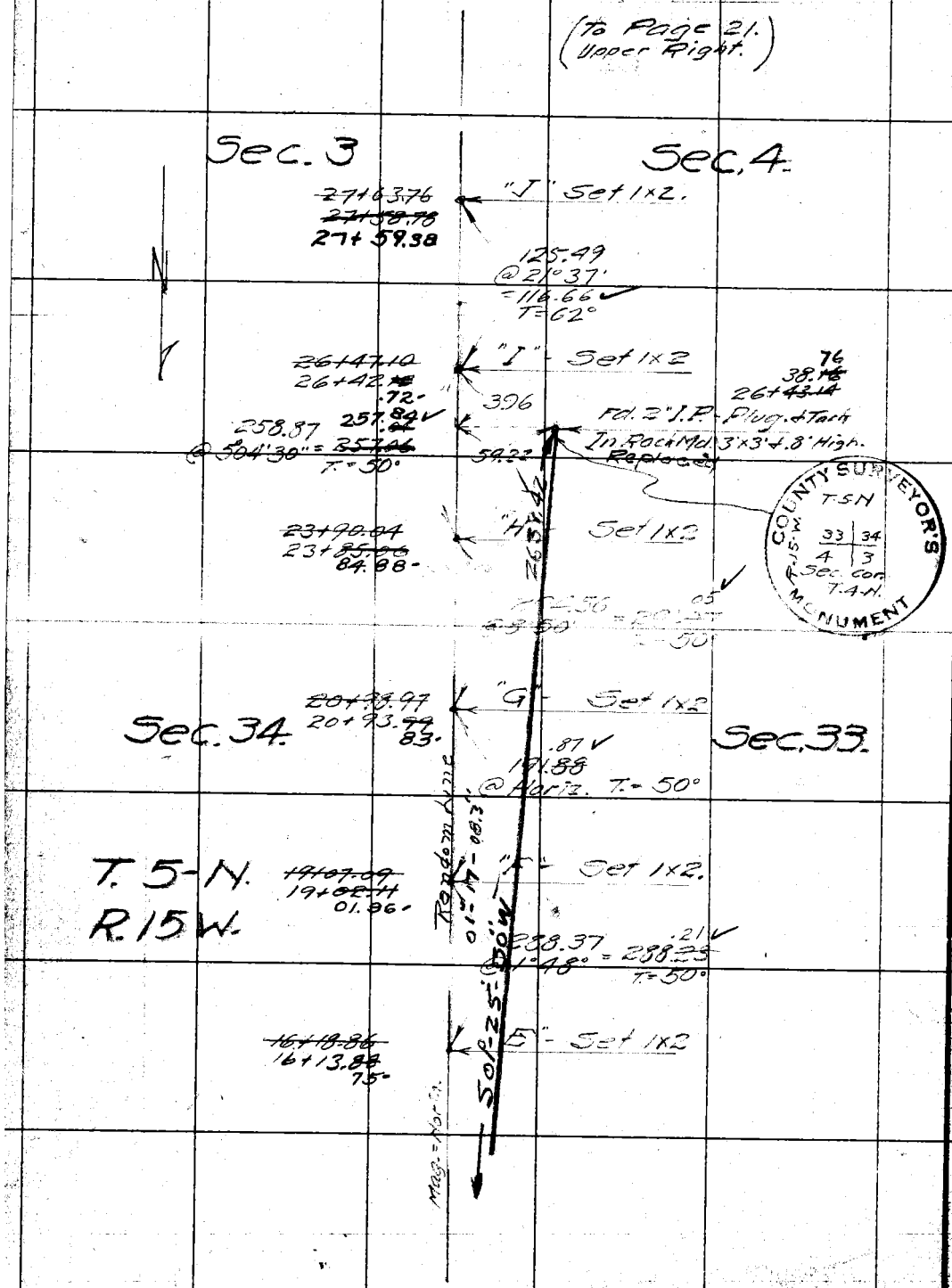

RETURN TO
LOS ANGELES COUNTY SURVEYOR

Do not extend notes this side of this line

Note: ANY ADDITIONS OR CHANGES ON THIS SHEET MUST BE MADE OR CIRCLED IN Red. WITH DATE AND NAME OF PERSON MAKING CHANGE.

Date 2-28-28 Notes by Brackett Chief Party Brackett F. B. 343 Pg. 25

Platted by [illegible]	W. O. No. 772 U. S. O. No.
Date Apr., '28	Location Vasquez Canyon Road
Map No. B-151	Surveyed by Brackett
Platting C'k'd by [illegible]	Date Feb. 28-1928.
Date May '28	Indexed A. C. [illegible]

POLARIS OBSERVATION.

On The

VASQUES CANYON ROAD.—

On West Line (Random) of Sec. 33 - T. 5 - N. - R. 15 N.

Feb. 28 - 1928 - Lat = 34°28'20"
Long. = 118°28'10"

U.C. at 3:04.58 P.M.
W.E. at 9:03.58 P.M.

Time	Angle	Azimuth	Lat. Cor. +	Bearing
9:03:30 - W.E	11°00'52½	78.4	.47	N 9°42'00.3" E.
9:11 :—	11°00'48¾	78.28	.47	N 9°42'03.8 E.
9:42	10°59'41¼	77.36	.45	N 9°41'52.6 E.
9:24	11°00'10	77.68	.42	N. 9°42'04" E.
				N. 9°42'00" E. Average.

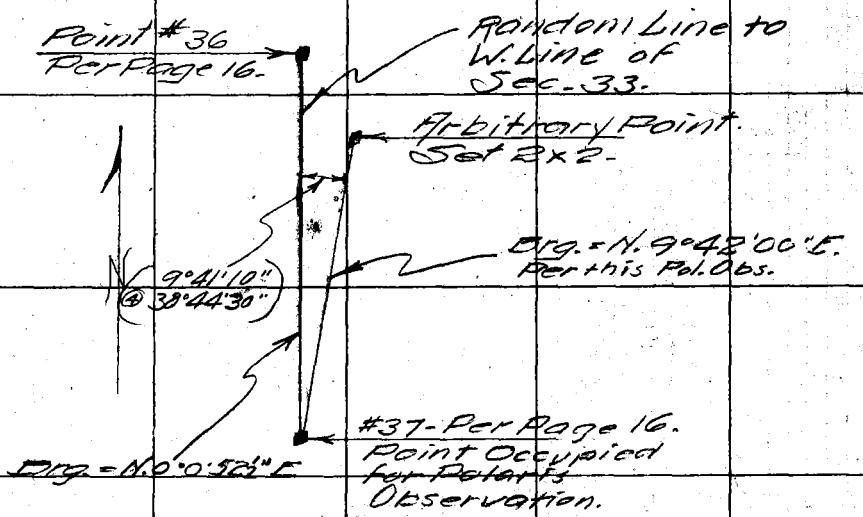

Notes: ANY ADDITIONS OR CHANGES ON THIS SHEET MUST BE MADE OR CIRCLED IN Red. WITH DATE AND NAME OF PERSON MAKING CHANGE.

RETURN TO LOS ANGELES COUNTY SURVEYOR

Do not extend notes this side of this line

F.B. 343 Pg. 26 Brackett Chief Party Notes by Brackett Date Feb. 1928



RETURN TO
LOS ANGELES COUNTY SURVEYOR
Do not extend notes this side of this line

Notes: ANY ADDITIONS OR CHANGES ON THIS SHEET MUST BE MADE OR CIRCLED IN Red. WITH DATE AND NAME OF PERSON MAKING CHANGE.

Date Feb-1928 Notes by Brackett Chief Party Brackett F. B. 343 PG. 27

Plotted by [illegible]	W. O. No. 772 B. S. O. No.
Date Apr., '28	Location Vasquez Canyon Road
Map No. B-151	Surveyed by Brackett
Plotted C'k'd by [illegible]	Date Feb-1928
Date May '28	Indexed A. C. Johnson

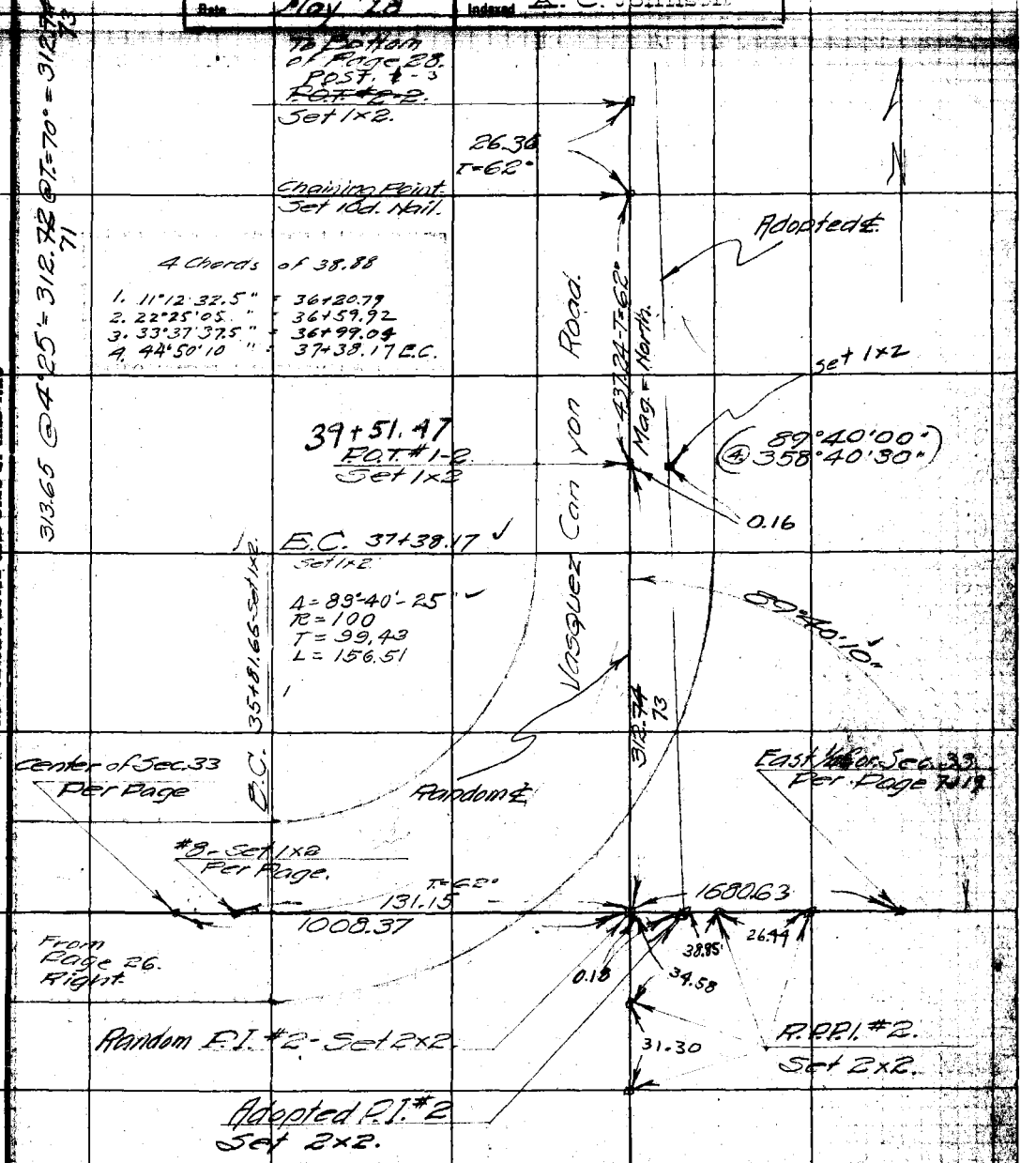

Notes: ANY ADDITIONS OR CHANGES ON THIS SHEET MUST BE MADE OR CIRCLED IN Red. WITH DATE AND NAME OF PERSON MAKING CHANGE.

RETURN TO LOS ANGELES COUNTY SURVEYOR

Do not extend notes this side of this line

F.B. 343 Pg. 28 Brackett Chief Party Notes by Brackett Date Feb. 1928



RETURN TO
LOS ANGELES COUNTY SURVEYOR

Do not extend notes this side of this line

Note: ANY ADDITIONS OR CHANGES ON THIS SHEET MUST BE MADE OR CIRCLED IN Red. WITH DATE AND NAME OF PERSON MAKING CHANGE.

Date Feb. 1928 Notes by Brackett Chief Party Brackett F. B. 343 Pg. 29

Platted by Rodgers	W. O. No. 772 U. S. O. No.
Date Apr '28	Location Vasquez Canyon Rd.
Map No. B-151	Surveyed by Brackett
Platting C'k'd by R. W. G.	Date Feb. 1928
Date NOV 15 1928	Indexed A. C. Johnson

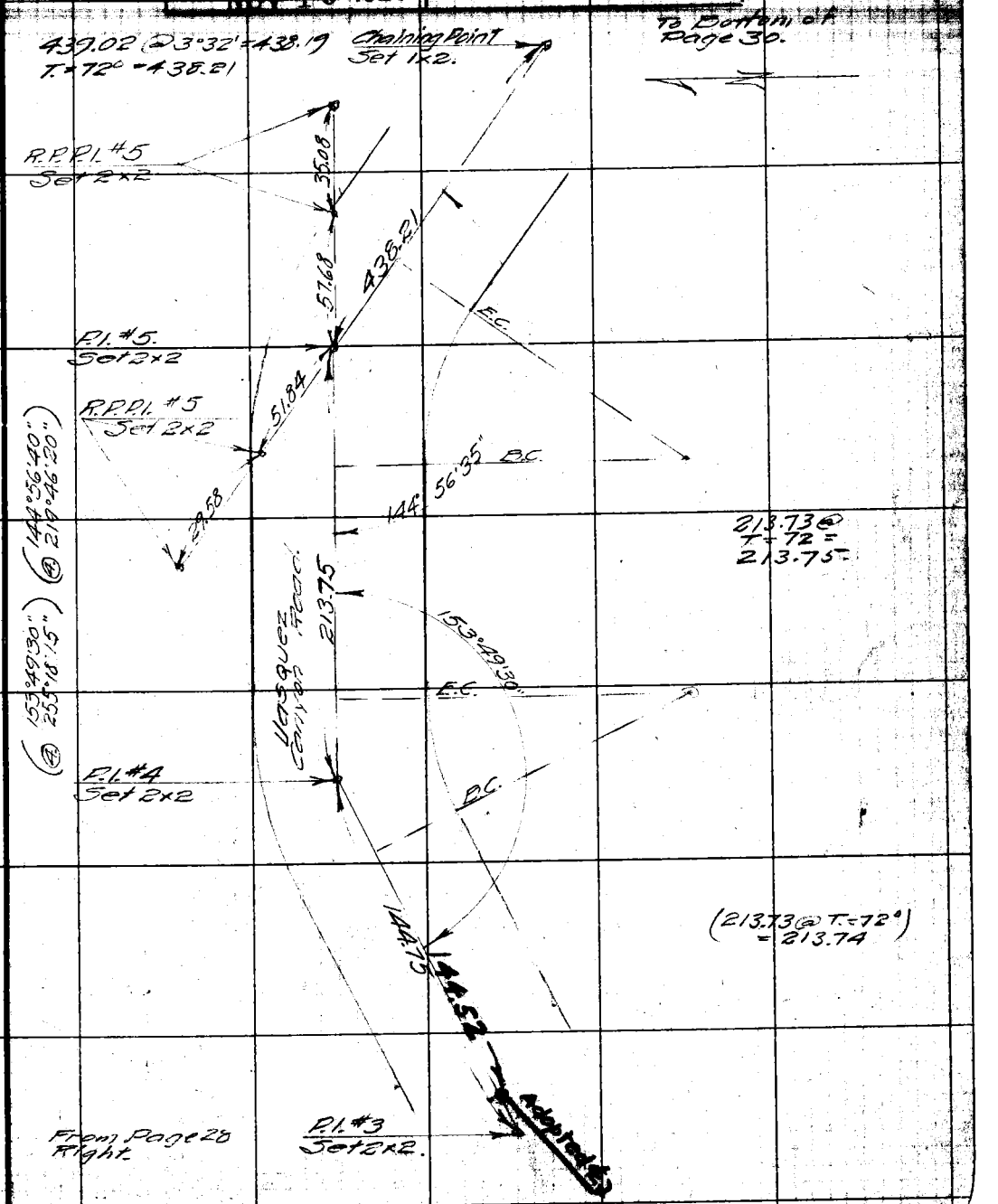

Note: ANY ADDITIONS OR CHANGES ON THIS SHEET MUST BE MADE OR CIRCLED IN Red. WITH DATE AND NAME OF PERSON MAKING CHANGE.

RETURN TO LOS ANGELES COUNTY SURVEYOR

Do not extend notes this side of this line

F.B. 343 Pg. 30. Brackett Chief Party Notes by Brackett Date Feb. 1928.



RETURN TO
LOS ANGELES COUNTY SURVEYOR
Do not extend notes this side of this line

Note: ANY ADDITIONS OR CHANGES ON THIS SHEET MUST BE MADE OR CIRCLED IN Red. WITH DATE AND NAME OF PERSON MAKING CHANGE.

Date 2-28 Notes by Brackett Chief Party Brackett F. B. 343 Pg. 31

Platted by Cadgar's
Date Apr '28
Map No. 13-151
Platting C'k'd by R. W. G.
Date NOV 15 1928

W. O. No. 772 C. S. G. No.
Location Vasquez Canyon Rd
Surveyed by Brackett
Date Feb 1928.
Inked A. C. Johnson

Note: ANY ADDITIONS OR CHANGES ON THIS SHEET MUST BE MADE OR CIRCLED IN Red. WITH DATE AND NAME OF PERSON MAKING CHANGE.

Do not extend notes this side of this line

RETURN TO LOS ANGELES COUNTY SURVEYOR

F.B. 343 Pg. 32. Brackett Chief Party Notes by Brackett Date 2-28.

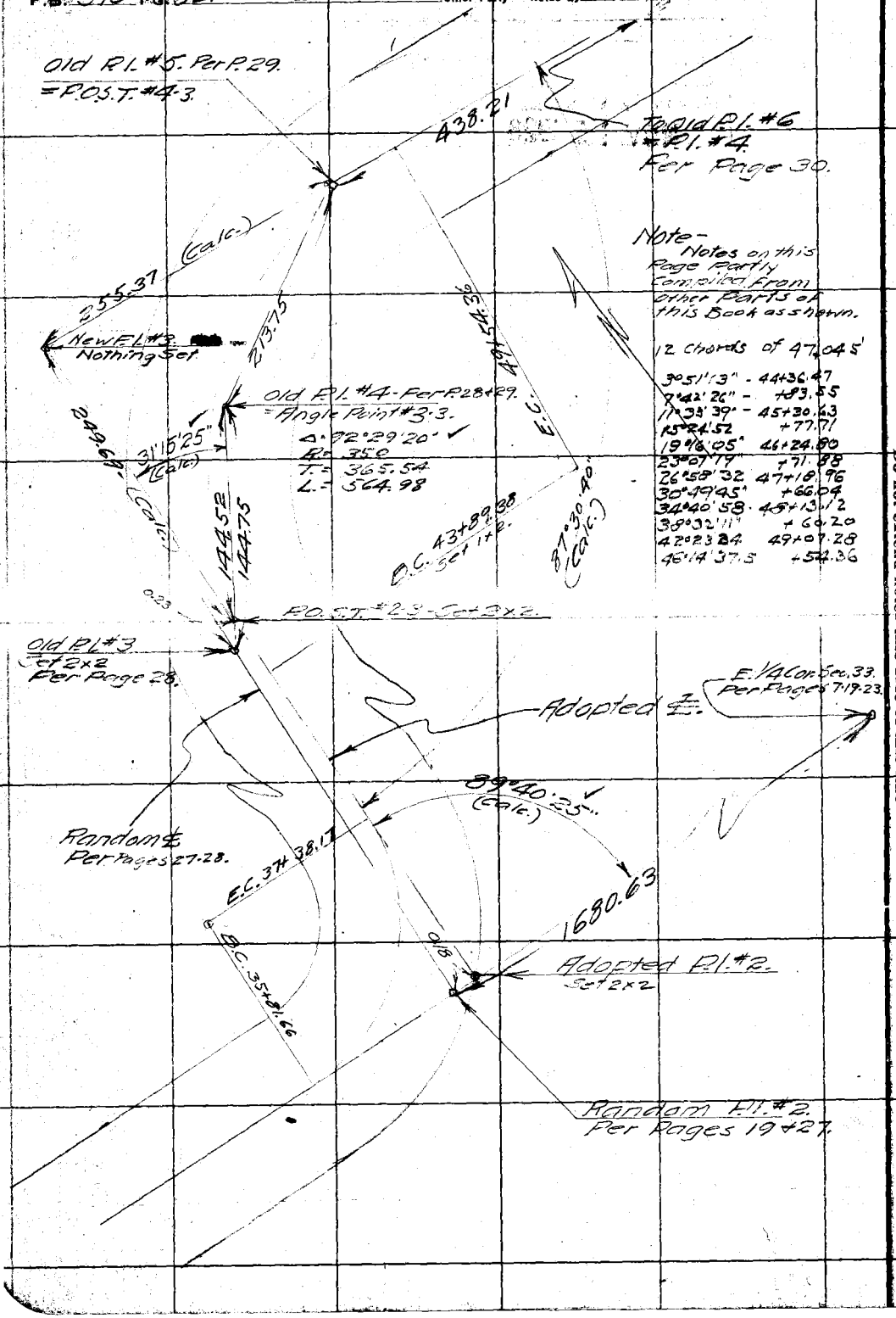

Note -
Notes on this Page Partly Compiled From other Parts of this Book as shown.

12 Chords of 47.045'

3°51'13"	- 44+36.47
7°42'26"	- +83.55
11°33'39"	- 45+30.43
15°24'52	+77.71
19°16'05"	46+24.80
23°07'19"	+71.88
26°58'32	47+18.96
30°49'45"	+66.04
34°40'58	45+13.12
38°32'11"	+60.20
42°23'24	49+07.28
46°14'37.5	+54.36

RETURN TO
LOS ANGELES COUNTY SURVEYOR
Do not extend notes this side of this line

Notes: ANY ADDITIONS OR CHANGES ON THIS SHEET MUST BE MADE OR CIRCLED IN Red. WITH DATE AND NAME OF PERSON MAKING CHANGE.

Date 5-28 Notes by Brackett Chief Party Brackett F. B. 343 PG. 33

Platted by Rodgers
Date Apr '28
Map No. B-15
Platting C'K'd by R. W. S.
Date NOV 15 1928

W. O. No. 772 T. S. D. No.
Location Vasquez Canyon Road
Surveyed by Brackett
Date April 1928
Inked by C. Johnson

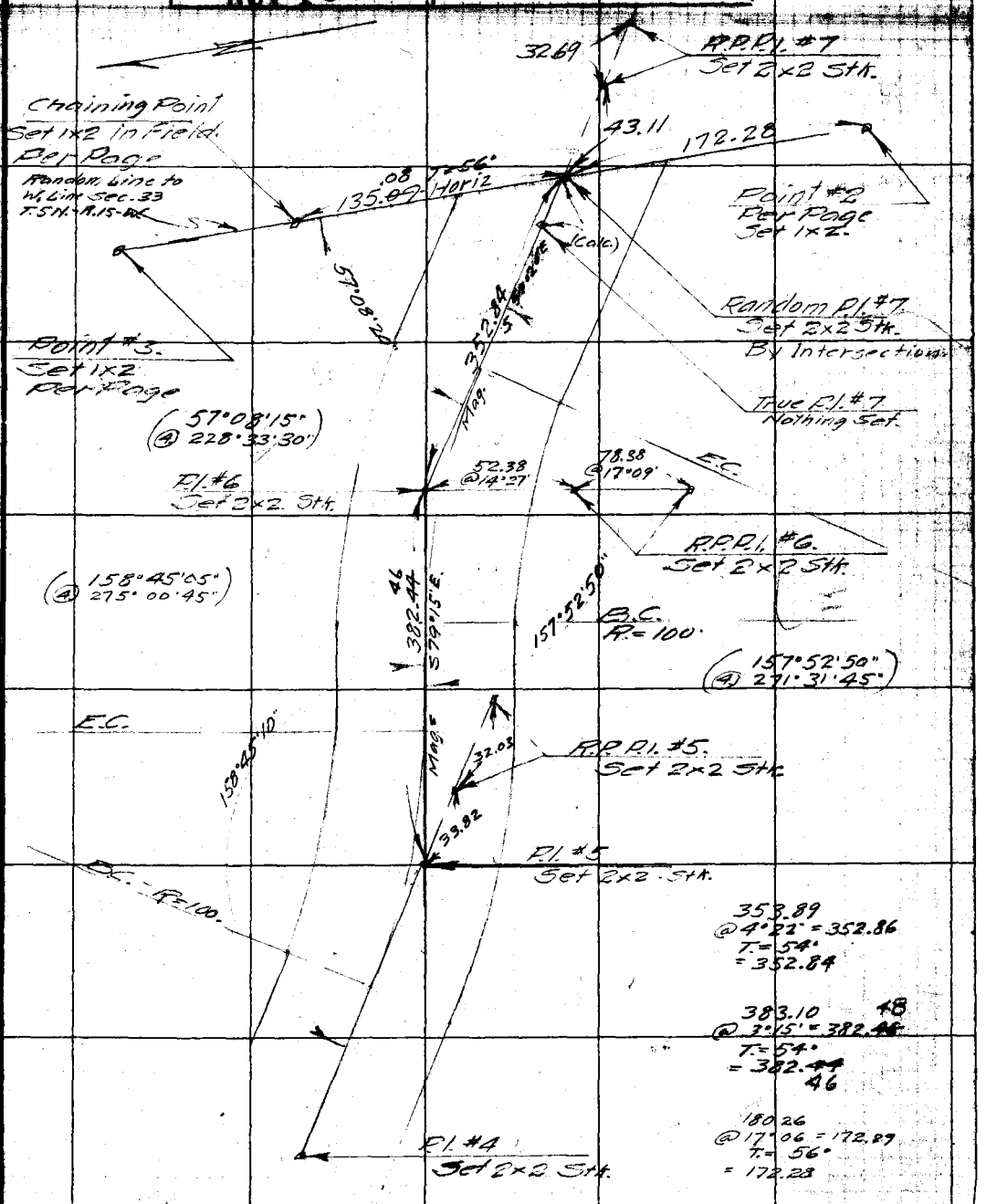

353.89
@ 4°22' = 352.86
T. = 54°
= 352.84

383.10
@ 3°15' = 382.46
T. = 54°
= 382.44
46

180.26
@ 17°06 = 172.27
T. = 56°
= 172.28

Notes: ANY ADDITIONS OR CHANGES ON THIS SHEET MUST BE MADE OR CIRCLED IN Red. WITH DATE AND NAME OF PERSON MAKING CHANGE.

Do not extend notes this side of this line

RETURN TO LOS ANGELES COUNTY SURVEYOR

F.B. 343 Pg. 34 F.C. Howard Chief Party Notes by Howard Date 9-19-28

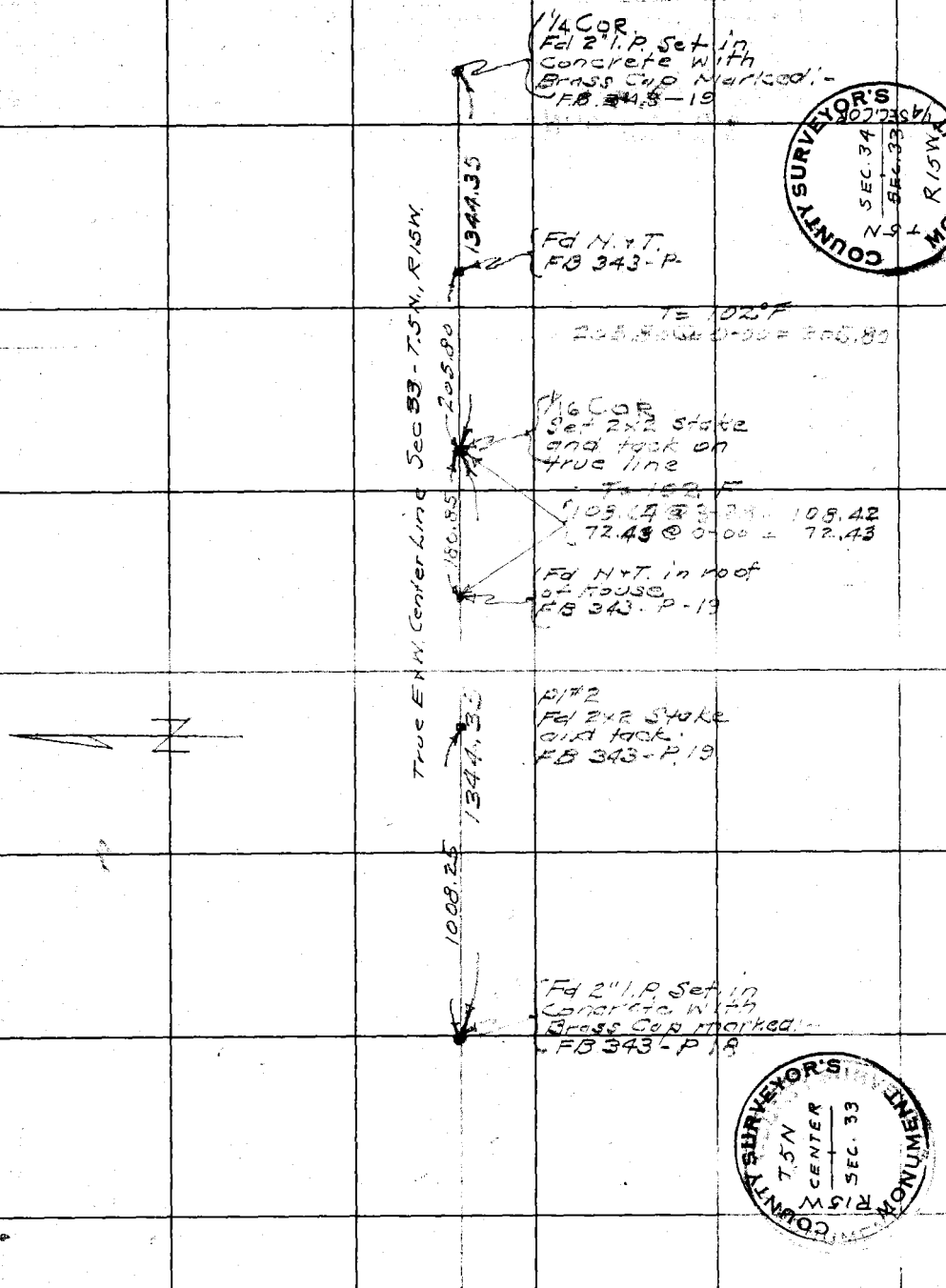

RETURN TO
LOS ANGELES COUNTY SURVEYOR

Do not extend notes this side of this line

Note: ANY ADDITIONS OR CHANGES ON THIS SHEET MUST BE MADE OR CHECKED IN Red. WITH DATE AND NAME OF PERSON MAKING CHANGE.

Date _____ Notes by _____ Child Party _____ F. B. 343 PG. 35

Plotted by _____	W. O. No. _____ U. S. O. No. _____
Date _____	Location _____
Map No. _____	Surveyed by _____
Platting C'k'd by _____	Date _____
	Indexed A. C. Johnson

Resurvey of
San Francisquito Canon
Road -
from
Mint Canon Road
To
No. Line Ro. San Francisco

Note: ANY ADDITIONS OR CHANGES ON THIS SHEET MUST BE MADE OR CIRCLED IN RED WITH DATE AND NAME OF PERSON MAKING CHANGE.

RETURN TO
LOS ANGELES COUNTY SURVEYOR

Do not extend notes this side of this line

F.B. 343 PG. 36 Chief Party Notes by Date

RETURN TO
LOS ANGELES COUNTY SURVEYOR

Do not extend notes this side of this line

Notes: ANY ADDITIONS OR CHANGES ON THIS SHEET MUST BE MADE OR CIRCLED IN Red. WITH DATE AND NAME OF PERSON MAKING CHANGE.

Date _____ Notes by _____ Chief Party _____ F. B. 343 Pg. 37 (1)

Platted by _____	W. O. No. _____ D. S. O. No. _____
Date _____	Location _____
Map No. _____	Surveyed by _____
Platting C'k'd by _____	Date _____
Date _____	Indexed A. C. Johnson

Check Survey of the
San Francisquito Canyon Road.

March - 1928.
A. Brackett.
Deputy County Surveyor.
R.L. Willey - Transit.
H.M. Smith - Head Chain.
D.S. Sedig - Rear "
S.G. Keyes - Stakes ——

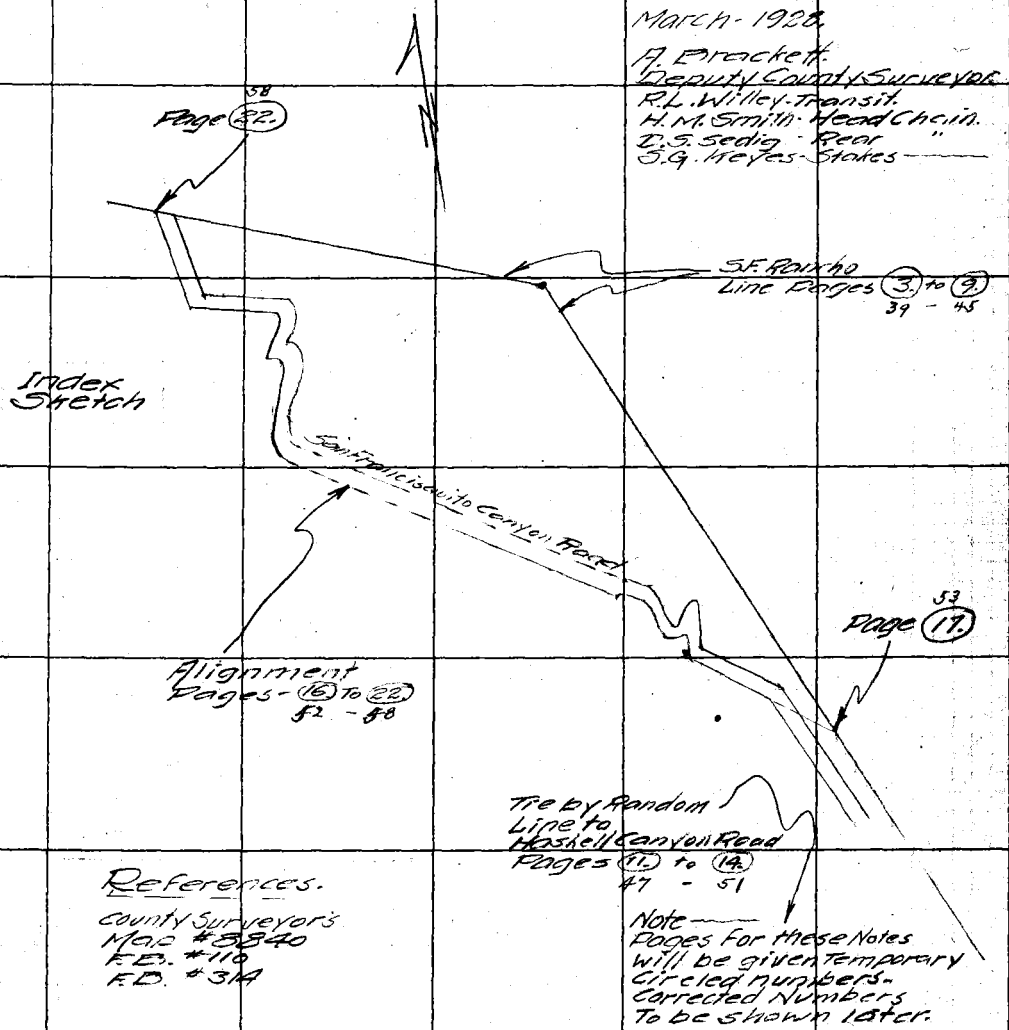

References.
County Surveyor's Map #8840
F.B. #110
F.B. #314

Note ——
Pages for these Notes will be given Temporary Circled numbers.
Corrected Numbers To be shown later.

Note: ANY ADDITIONS OR CHANGES ON THIS SHEET MUST BE MADE OR CIRCLED IN Red. WITH DATE AND NAME OF PERSON MAKING CHANGE.

Do not extend notes this side of this line

RETURN TO
LOS ANGELES COUNTY SURVEYOR

RETURN TO

LOS ANGELES COUNTY SURVEYOR

Note: ANY ADDITIONS OR CHANGES ON THIS SHEET MUST BE MADE OR CIRCLED IN **Red.** WITH DATE AND NAME OF PERSON MAKING CHANGE.

Do not extend notes this side of this line

Date

Notes by

Chief Party

F.B. 343 Pg. 38 (2)

Date 3-9-28. Notes by Brackett. Chief Party Brackett. F. B. 343 PG. 39 (3)

Platted by R R Deebee	W. O. No. 553. U. S. O. No.
Date Sept. 1928	Location San Francisquito Road.
Map No. B-370	Surveyed by Brackett
Platting C'k'd by Blackmer	Date March 9-1928.
Date Jan. 1929	Indexed A. C. J[illegible]

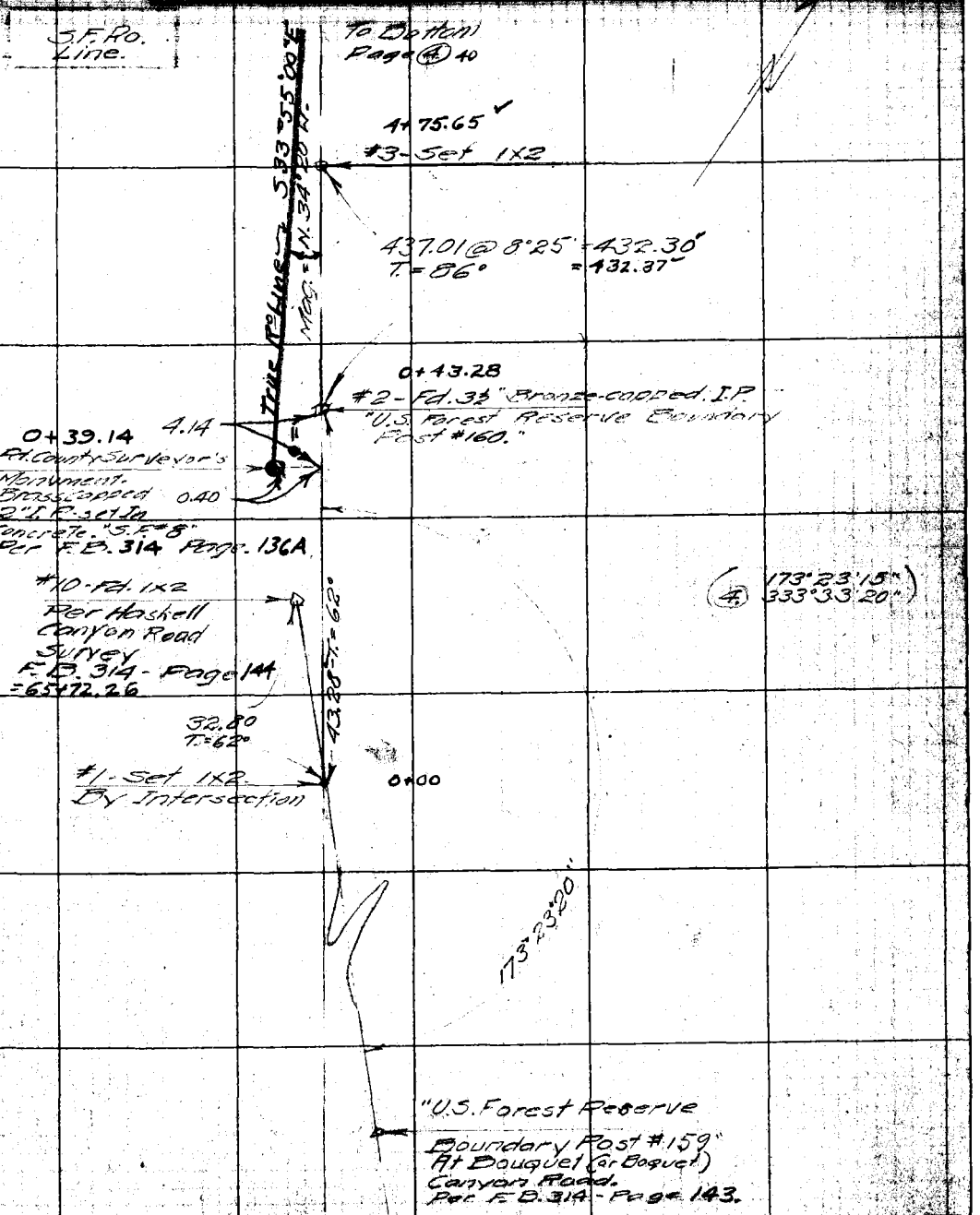

Note: ANY ADDITIONS OR CHANGES ON THIS SHEET MUST BE MADE OR CIRCLED IN Red. WITH DATE AND NAME OF PERSON MAKING CHANGE.

Do not extend notes this side of this line

RETURN TO LOS ANGELES COUNTY SURVEYOR

F.B. 343 Pg. 40 (4) Brackett Chief Party Notes by Brackett Date 3-9-28.

To Bottom Page (3)

23+33.37
#9 - Set 1X2.

498.63 - T = 72° = 498.66
Horiz.

S.F. Rd. Line.

True Line

18+34.71
#8 - Set 1X2

360.21 @ 5°31' = 358.54
T = 76° = 358.57

14+76.14
#7 - Set 1X2

416.50 @ 1°46 = 416.30
T = 78° = 416.34

10+59.80
#6 - Set 1X2

190.87 @ 10°07' = 187.88
T = 76° = 187.90

N 34°50' W.

8+71.90
#5 - Set 1X2

277.33 @ 4°05' = 276.63
T = 70° = 276.64

Mag =

5+95.26
#4 - Set 1X2

123.08 @ 13°39' = 119.60
T = 72° = 119.61

S 37°55'00" E

1+75.65
#3 - Set 1X2

From Top Page (3)

Δ = 0°00' 29.8"

0+43.28
#2. Per Page

N

RETURN TO
LOS ANGELES COUNTY SURVEYOR
Do not extend notes this side of this line

Note: ANY ADDITIONS OR CHANGES ON THIS SHEET MUST BE MADE OR CIRCLED IN Red. WITH DATE AND NAME OF PERSON MAKING CHANGE.

Date 3-9-28 Notes by Brackett Chief Party Brackett F. B. 343 PG. 41 (5)

Platted by R R Beebee	W. O. No. 553 B. S. O. No.
Date Sept. 1928	Location San Francisquito Canyon Road
Map No. B-320	Surveyed by Brackett
Platting C'k'd by Blackmore	Date March 9-1928
Date Jan. 1929	Indexed A. C. Johnson

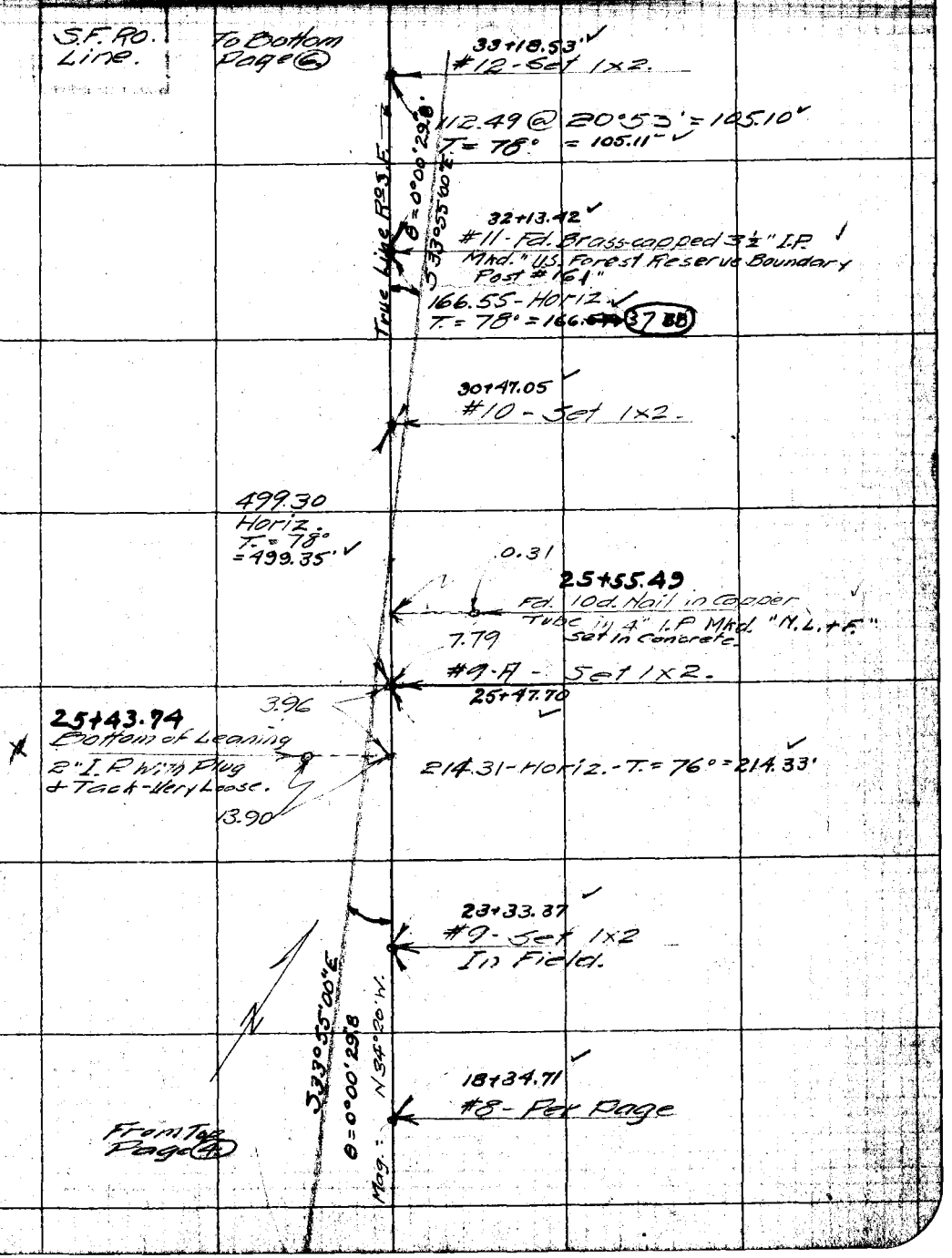

Note: ANY ADDITIONS OR CHANGES ON THIS SHEET MUST BE MADE OR CIRCLED IN Red. WITH DATE AND NAME OF PERSON MAKING CHANGE.

Do not extend notes this side of this line

RETURN TO LOS ANGELES COUNTY SURVEYOR

F.B. 343 Pg. 42 (6) Brackett Chief Party Notes by Brackett Date 3-9-28

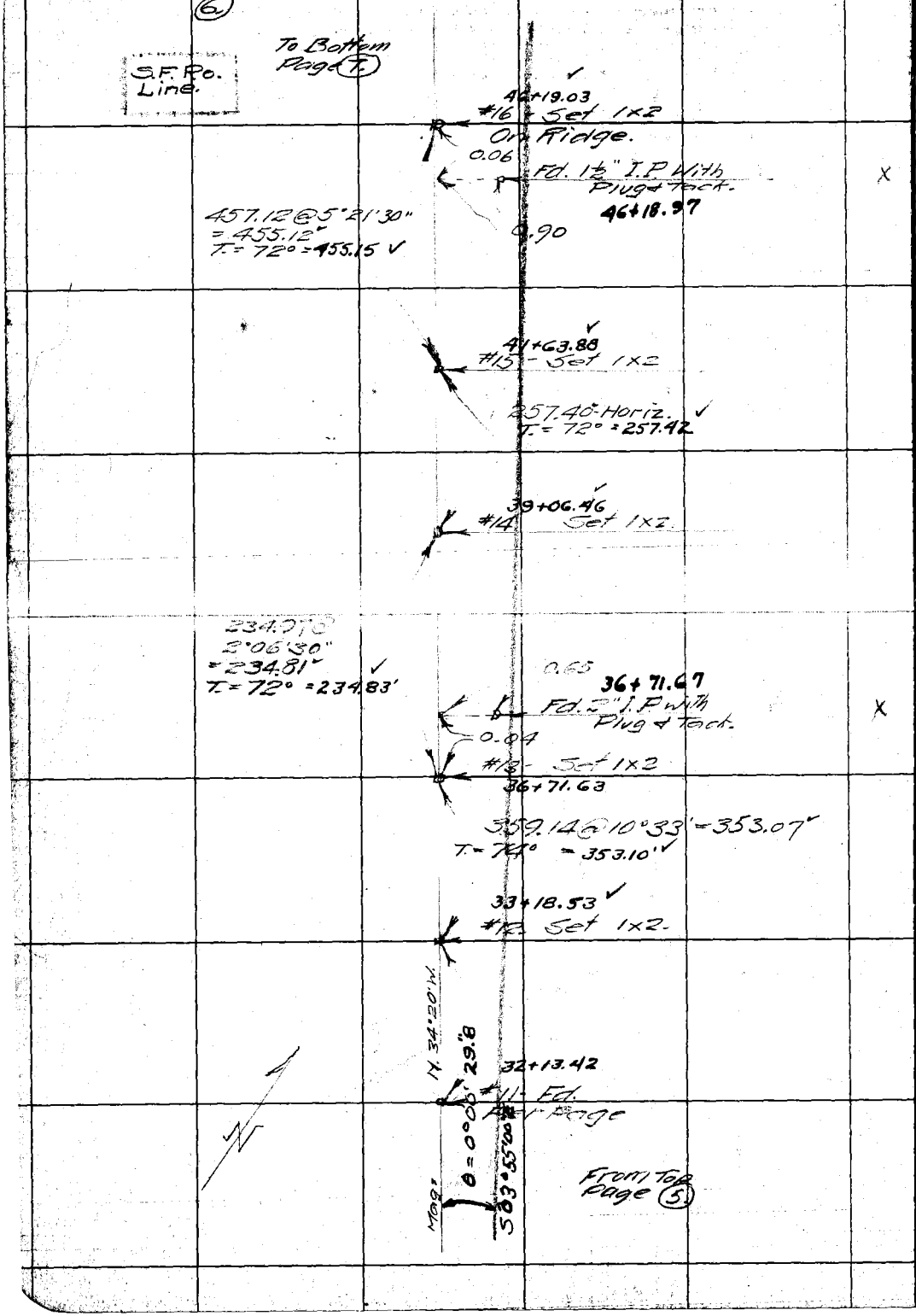

RETURN TO
LOS ANGELES COUNTY SURVEYOR
Do not extend notes this side of this line

Note: ANY ADDITIONS OR CHANGES ON THIS SHEET MUST BE MADE OR CIRCLED IN Red. WITH DATE AND NAME OF PERSON MAKING CHANGE.

Date 3-9-28 Notes by Brackett Chief Party Brackett F. B. 343 PG. 43 (7)

Plotted by R.R. Beebee	W. O. No. 553 D. S. O. No.
Date Sept 1928	Location San Francisquito Canyon Road.
Map No. B-320	Surveyed by Brackett.
Plotting C'k'd by Blackmer	Date March 9-1928.
Date Jan 1928	Indexed A. C. Johnson



Note: ANY ADDITIONS OR CHANGES ON THIS SHEET MUST BE MADE OR CIRCLED IN Red. WITH DATE AND NAME OF PERSON MAKING CHANGE.

RETURN TO LOS ANGELES COUNTY SURVEYOR

Do not extend notes this side of this line

F.B. 343 Pg. 44 (8) Brackett Chief Party Notes by Brackett Date 3-10-28.

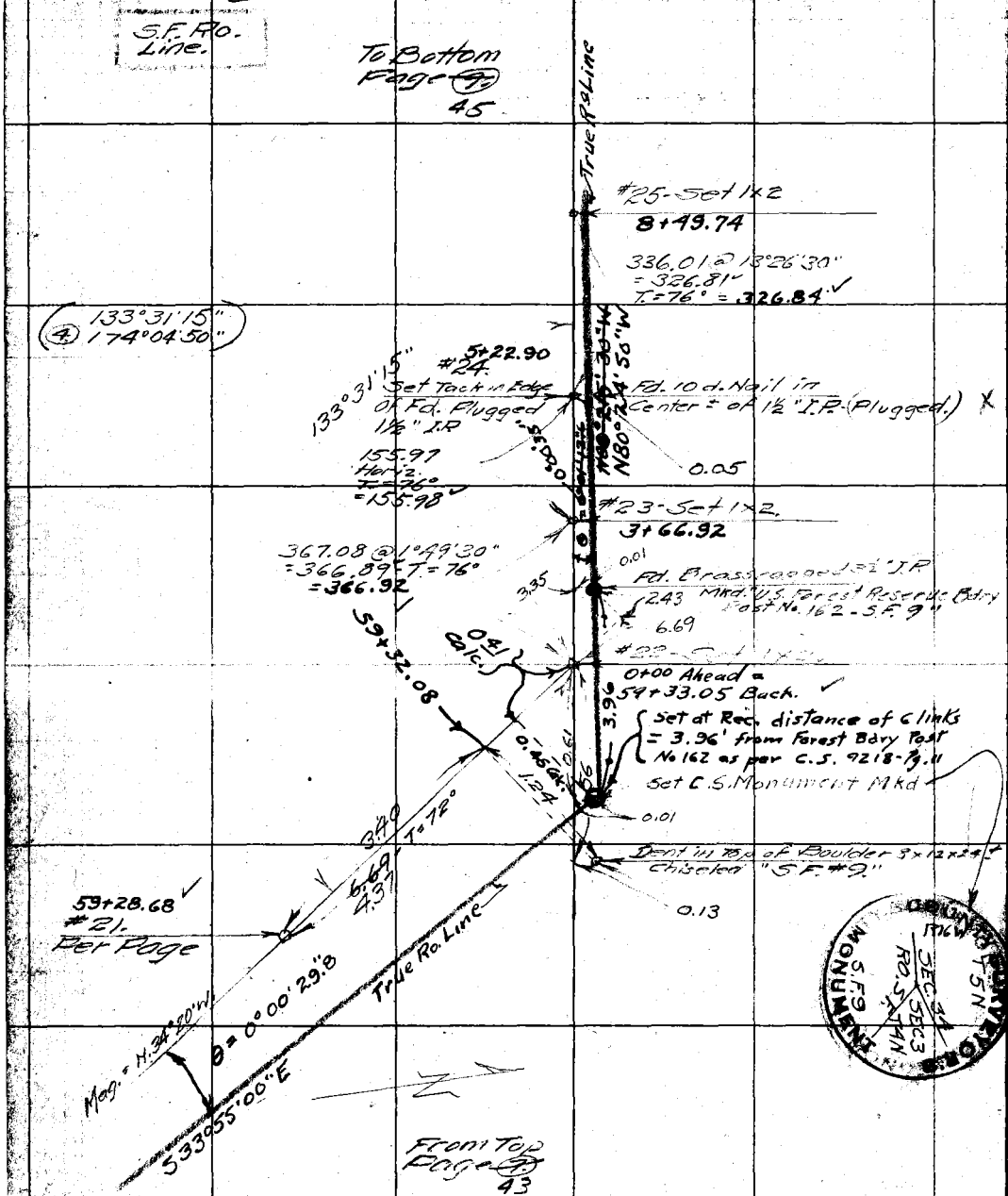

RETURN TO
LOS ANGELES COUNTY SURVEYOR

Do not extend notes this side of this line

Note: ANY ADDITIONS OR CHANGES ON THIS SHEET MUST BE MADE OR CIRCLED IN Red. WITH DATE AND NAME OF PERSON MAKING CHANGE.

Date 3-14-28 Notes by Brackett Chief Party Brackett F. B. 343 Pg. 45

S.F. Ro. Line.

Platted by R.R. Beebee	W. O. No. 553 U. S. O. No.
Date Sept 1928	Location San Francisquito Canyon Road
Map No. B-320	Surveyed by Brackett
Platting C'k'd by Blackmer	Date March-10-1928
Date Jan 1929	Indexed by C. Johnson

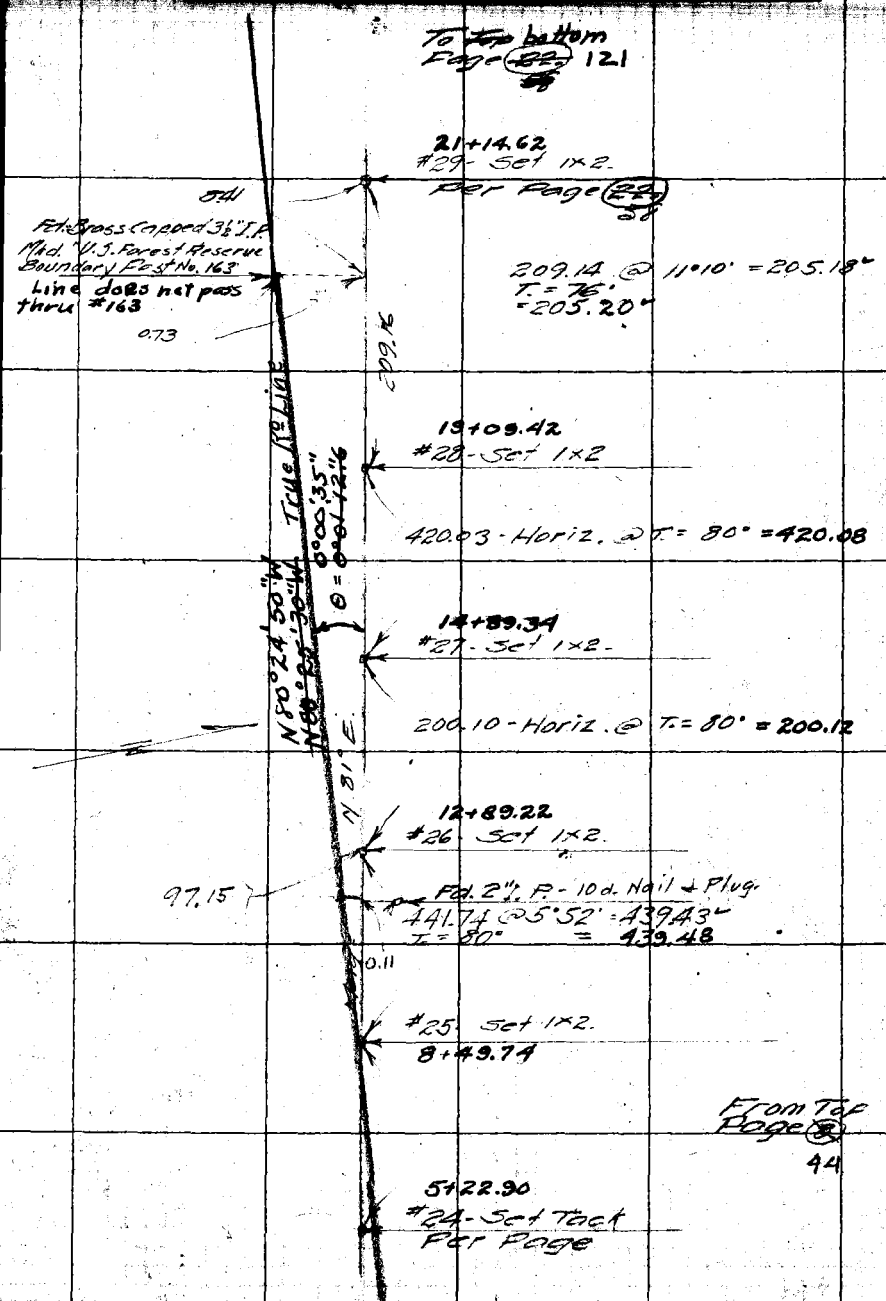

Note: ANY ADDITIONS OR CHANGES ON THIS SHEET MUST BE MADE OR CIRCLED IN Red. WITH DATE AND NAME OF PERSON MAKING CHANGE.

RETURN TO LOS ANGELES COUNTY SURVEYOR

Do not extend notes this side of this line

F.B. 343 Pg. 46 (10)

Chief Party

Notes by

Date

RETURN TO

LOS ANGELES COUNTY SURVEYOR

Do not extend notes this side of this line

Note: ANY ADDITIONS OR CHANGES ON THIS SHEET MUST BE MADE OR CIRCLED IN Red. WITH DATE AND NAME OF PERSON MAKING CHANGE.

Date _____ Notes by Brackett Chief Party Brackett F. B. 343 Pg. 47 (11)

Platted by R R Bechel
Date Sept 1928
Map No. B-320
Platting C'k'd by Blackmer
Date Jan. 1929

W. O. No. 555 U. S. O. No. _____
Location San Francisquito Canyon Road.
Surveyed by Brackett
Date March 18-1928.
Indexed A. C. Johnson

Notes: ANY ADDITIONS OR CHANGES ON THIS SHEET MUST BE MADE OR CIRCLED IN Red. WITH DATE AND NAME OF PERSON MAKING CHANGE.

RETURN TO LOS ANGELES COUNTY SURVEYOR

Do not extend notes this side of this line

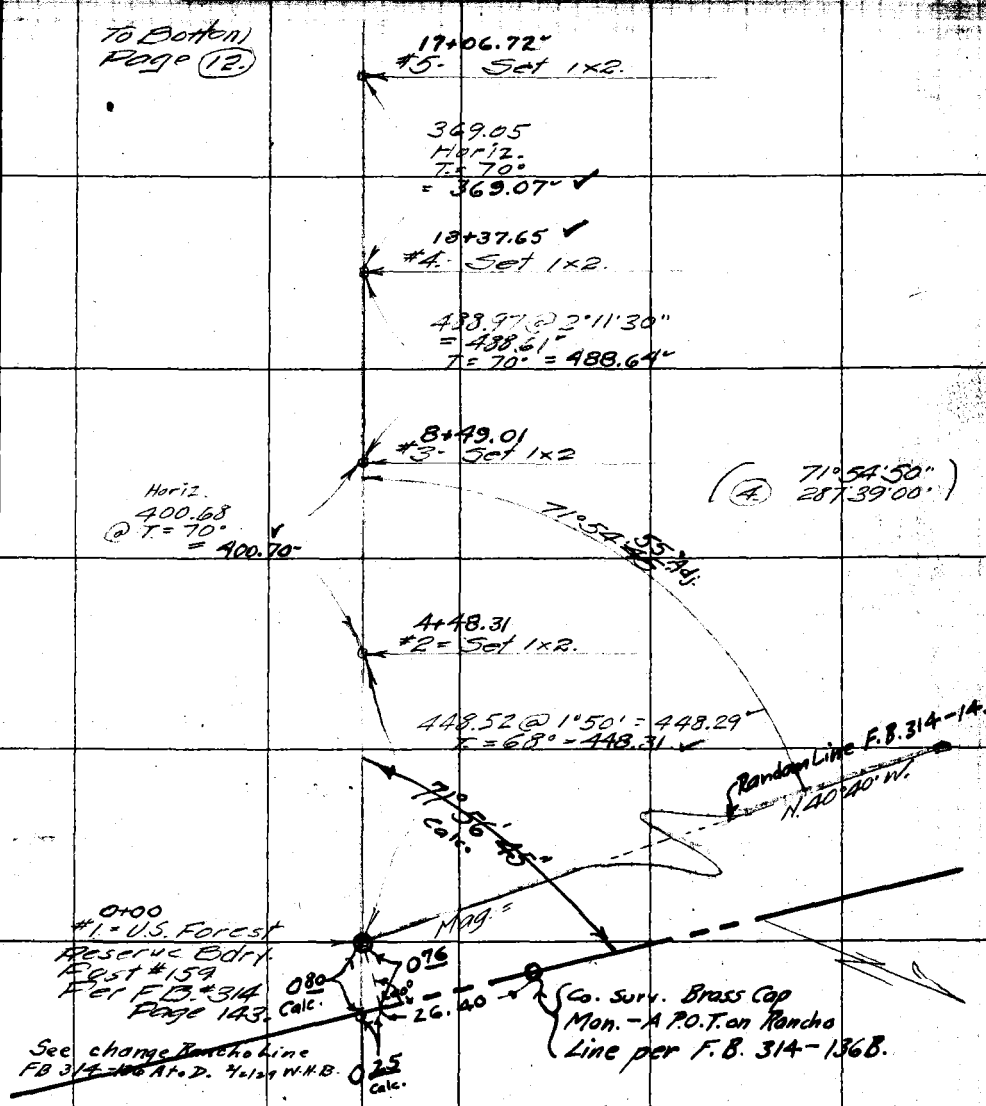

F.B. 343 Pg. 48 Brackett Chief Party Notes by Brackett Date 3-28.

(12)

To Bottom Page (13)

#11. Set 1x2.
37+05.~~28~~ 28
311.85 @ 4°56' = 310.65
@ T. = 70° = 310.67 ✓

33+94.6 ✗
#10. Set 1x2.
369.18 @ 2°07' = 368.93 ✓
T. = 70° = 368.85 ✓

30+25.~~70~~ 66
#9 Set 1x2
339.48 @ 9°56' = 235.39 ✓
@ T. = 74° = 235.91 ✓

27+89.7 ✗ 5
#8 Set 1x2.
446.~~43~~ 39

23+43.36 ✓
#7. Set 1x2.
293.03 Horiz.
@ T. = 72° = 293.10 ✓

20+50.26 ✓
#6. Set 1x2
343.52 - Horiz -
@ T. = 70° = 343.54 ✓

#5 - Set 1x2.
17+06.72 ✓

13+37.65 ✓
#4 - Set 1x2.

From Top Page (11)

RETURN TO
LOS ANGELES COUNTY SURVEYOR
Do not extend notes this side of this line

Notes: ANY ADDITIONS OR CHANGES ON THIS SHEET MUST BE MADE OR CIRCLED IN Red, WITH DATE AND NAME OF PERSON MAKING CHANGE.

Date 3-28. Notes by Brackett Chief Party Brackett F. B. 343 PG. 49 (13)

Platted by R R Beebee	W. O. No. 553. U. S. O. No.
Date Sept 1928	Location San Francisquito Canyon Road.
Map No. B-320	Surveyed by Brackett
Platting C'k'd by Blackmer	Date March - 1928.
Date Jan. 1929	Indexed A. C. Johnson

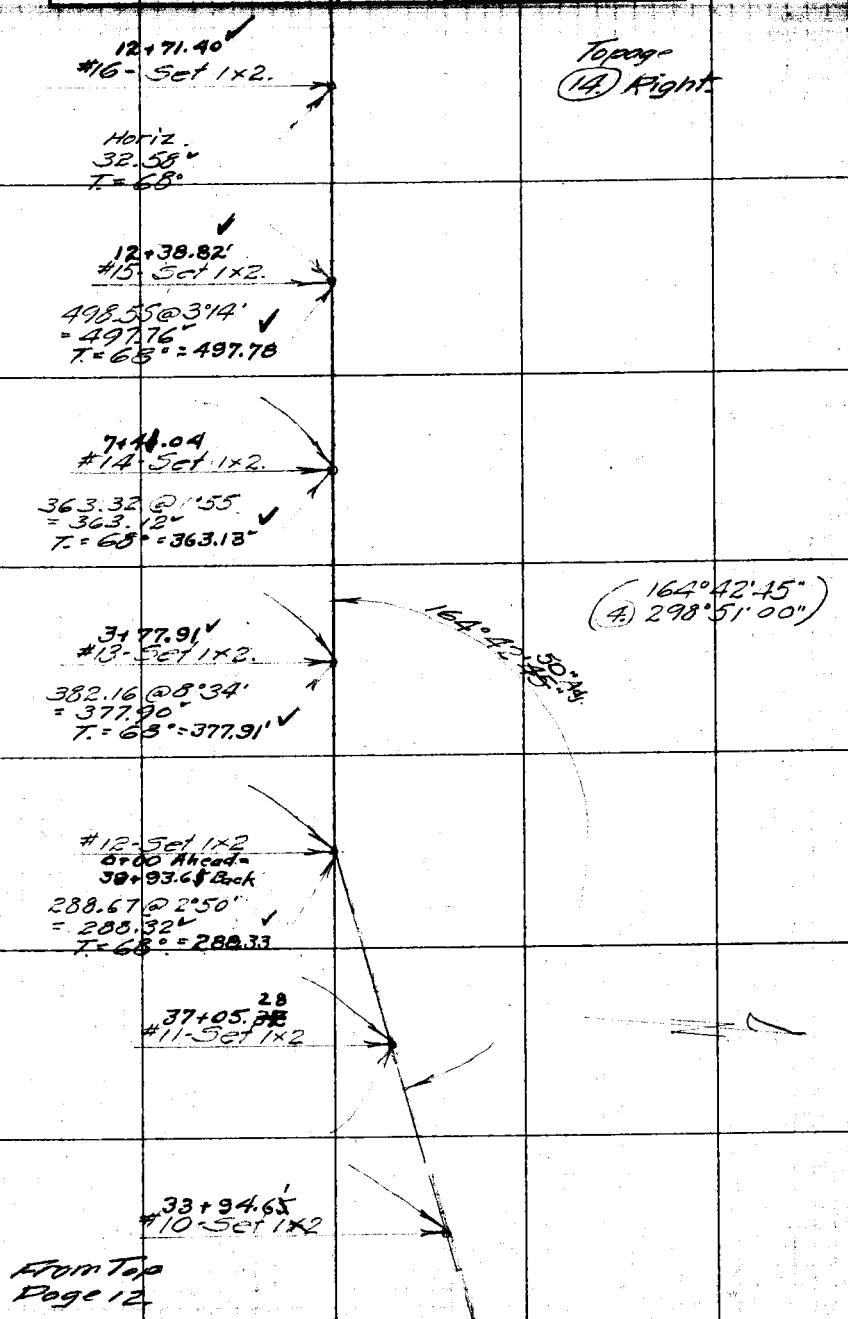

Topage (14) Right

Note: ANY ADDITIONS OR CHANGES ON THIS SHEET MUST BE MADE OR CIRCLED IN Red. WITH DATE AND NAME OF PERSON MAKING CHANGE.

RETURN TO LOS ANGELES COUNTY SURVEYOR

Do not extend notes this side of this line

F.B. 343 Pg. 50 Brackett Chief Party Notes by Brackett Date 3-28-

(14.)

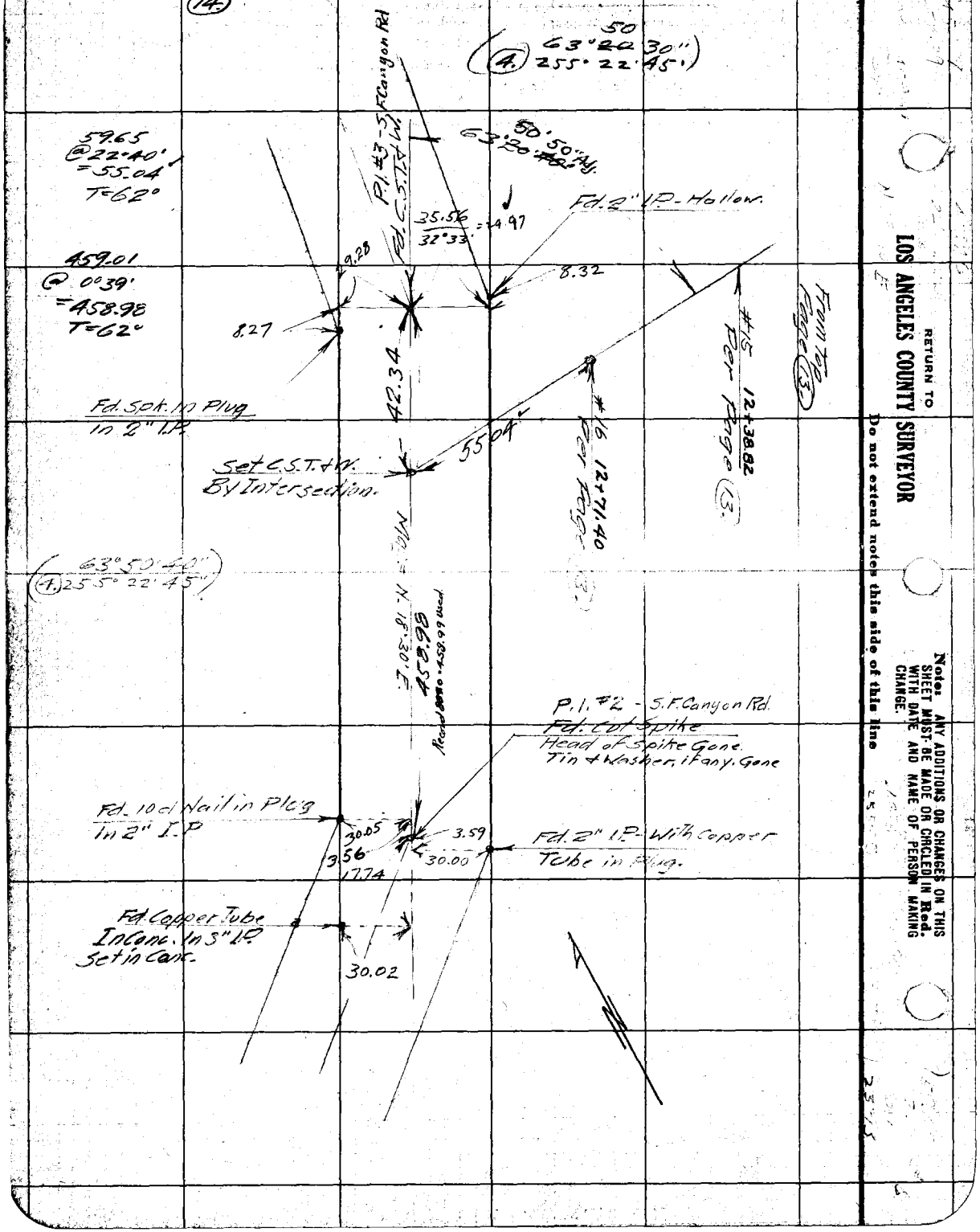

RETURN TO
LOS ANGELES COUNTY SURVEYOR
Do not extend notes this side of this line

Notes: ANY ADDITIONS OR CHANGES ON THIS SHEET MUST BE MADE OR CIRCLED IN Red. WITH DATE AND NAME OF PERSON MAKING CHANGE.

Date _____ Notes by _____ Chief Party _____ F. B. 343 Pg. 57 (15)

Platted by R.R.Beebe
Date Sept 1928
Map No. A-320
Platting C'k'd by Blackmer
Date Nov. 1929

W. O. No. _____ U. S. G. No. _____
Location _____
Surveyed by _____
Date _____
Inspected C. Johnson

Note: ANY ADDITIONS OR CHANGES ON THIS SHEET MUST BE MADE OR CIRCLED IN Red. WITH DATE AND NAME OF PERSON MAKING CHANGE.

Do not extend notes this side of this line

RETURN TO
LOS ANGELES COUNTY SURVEYOR

F.B. 343 Pg. 52 Brackett Chief Party Notes by Brackett Date 3-28.

W.O. #553. (16.)

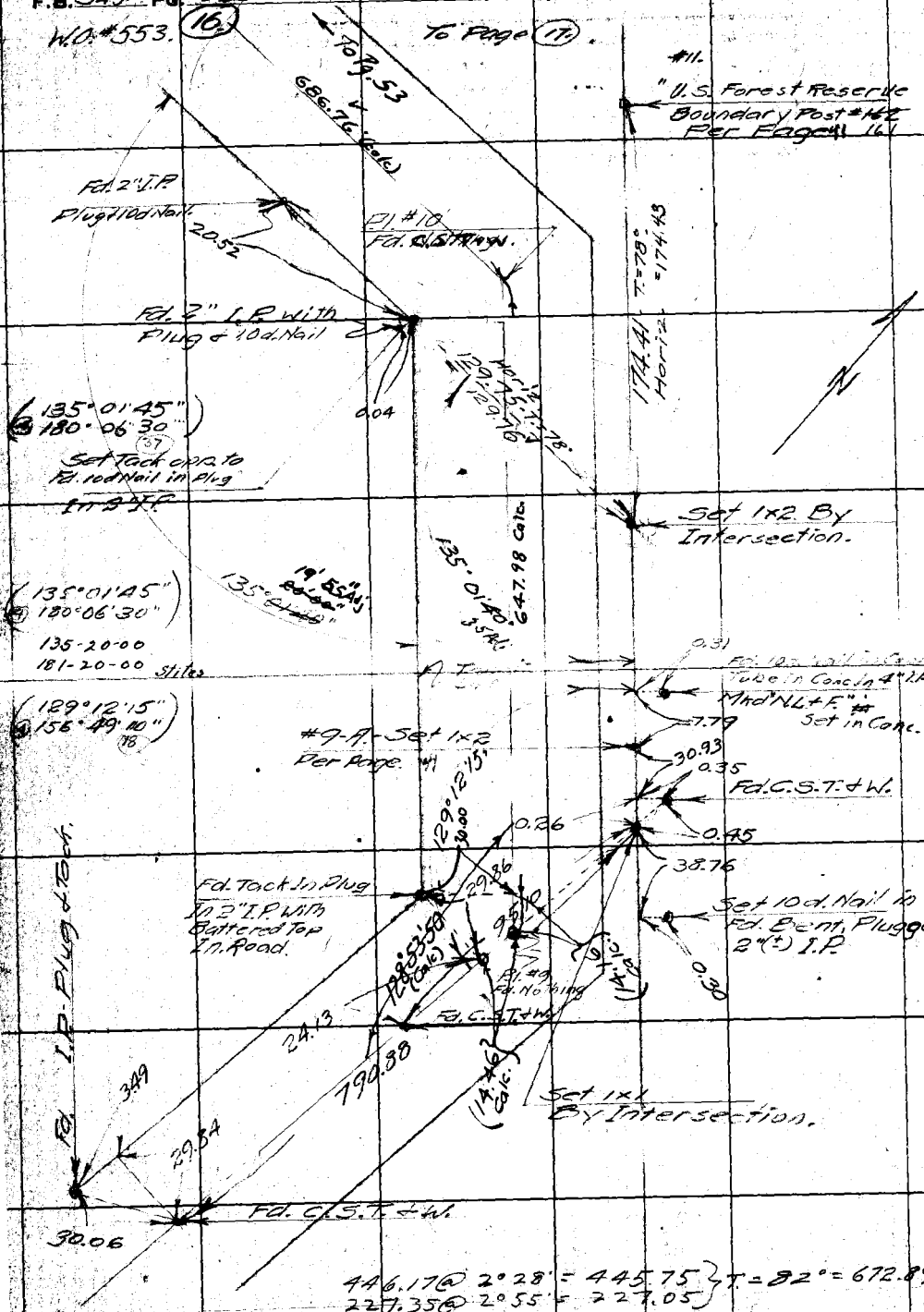

RETURN TO LOS ANGELES COUNTY SURVEYOR

Do not extend notes this side of this line

Note: ANY ADDITIONS OR CHANGES ON THIS SHEET MUST BE MADE OR CIRCLED IN Red. WITH DATE AND NAME OF PERSON MAKING CHANGE.

Date 3-28 Notes by Brackett Chief Party Brackett F. B. 343 Pg. 53 (17)

Platted by R.R. Beebee	W. O. No. 555 U. S. O. No.
Date Sept 1928	Location San Francisquito Canyon Road.
Map No. B-320	Surveyed by Brackett
Platting C'k'd by Blackmer	Date March 1928
Date Jan 1929	Indexed A. C. Johnson

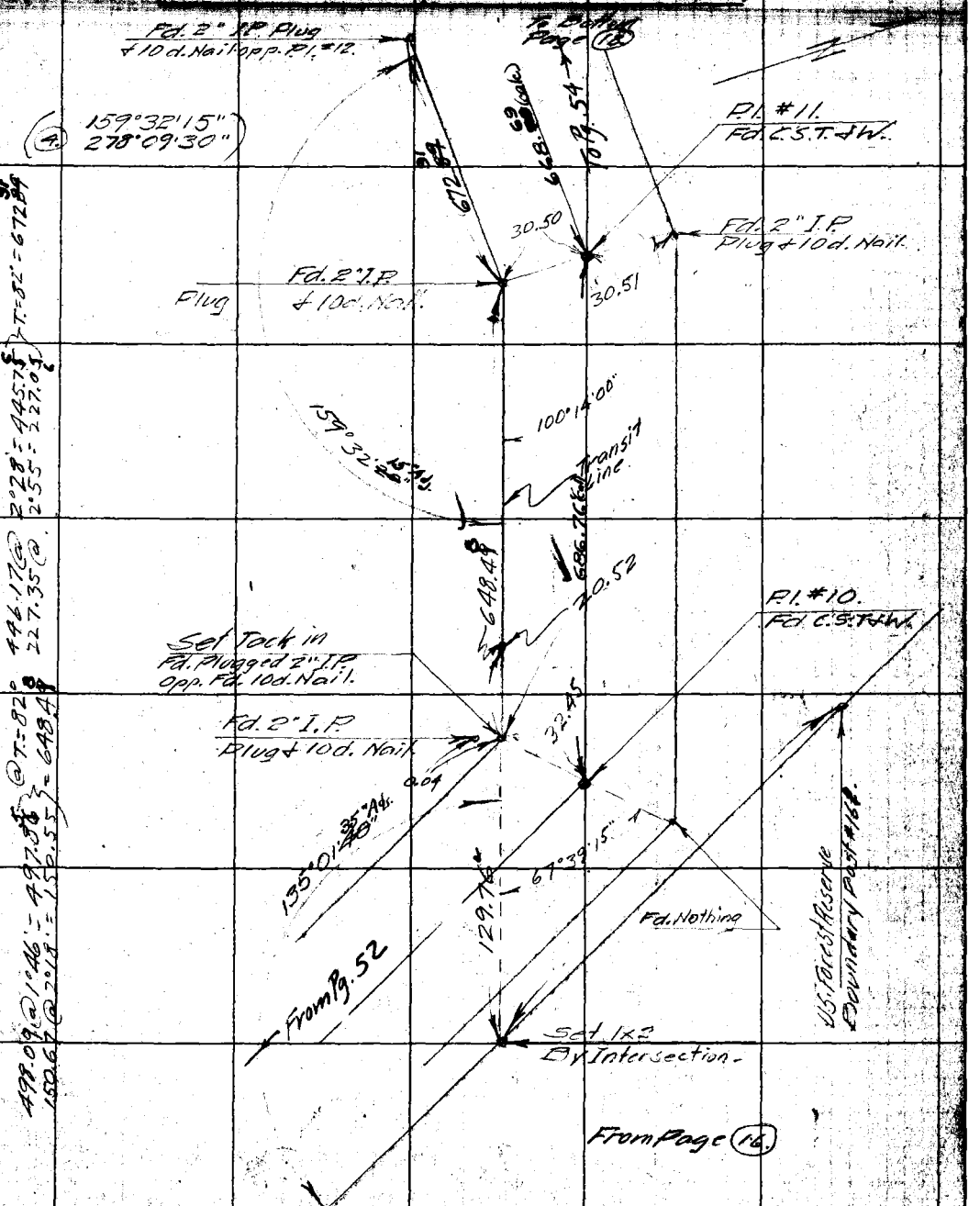

Note: ANY ADDITIONS OR CHANGES ON THIS SHEET MUST BE MADE OR CIRCLED IN Red, WITH DATE AND NAME OF PERSON MAKING CHANGE.

RETURN TO

LOS ANGELES COUNTY SURVEYOR

Do not extend notes this side of this line

498.09 @ 1°46' = 497.85 @ T = 82° 446.17 @ 2°28' = 445.75 } T = 82° = 672.84
150.67 @ 2°18' = 150.55 } = 648.49 227.35 @ 2°55' = 227.05 }

F.B. 343 Pg. 54 Brackett Chief Party Notes by Brackett Date 3-28.

(18)

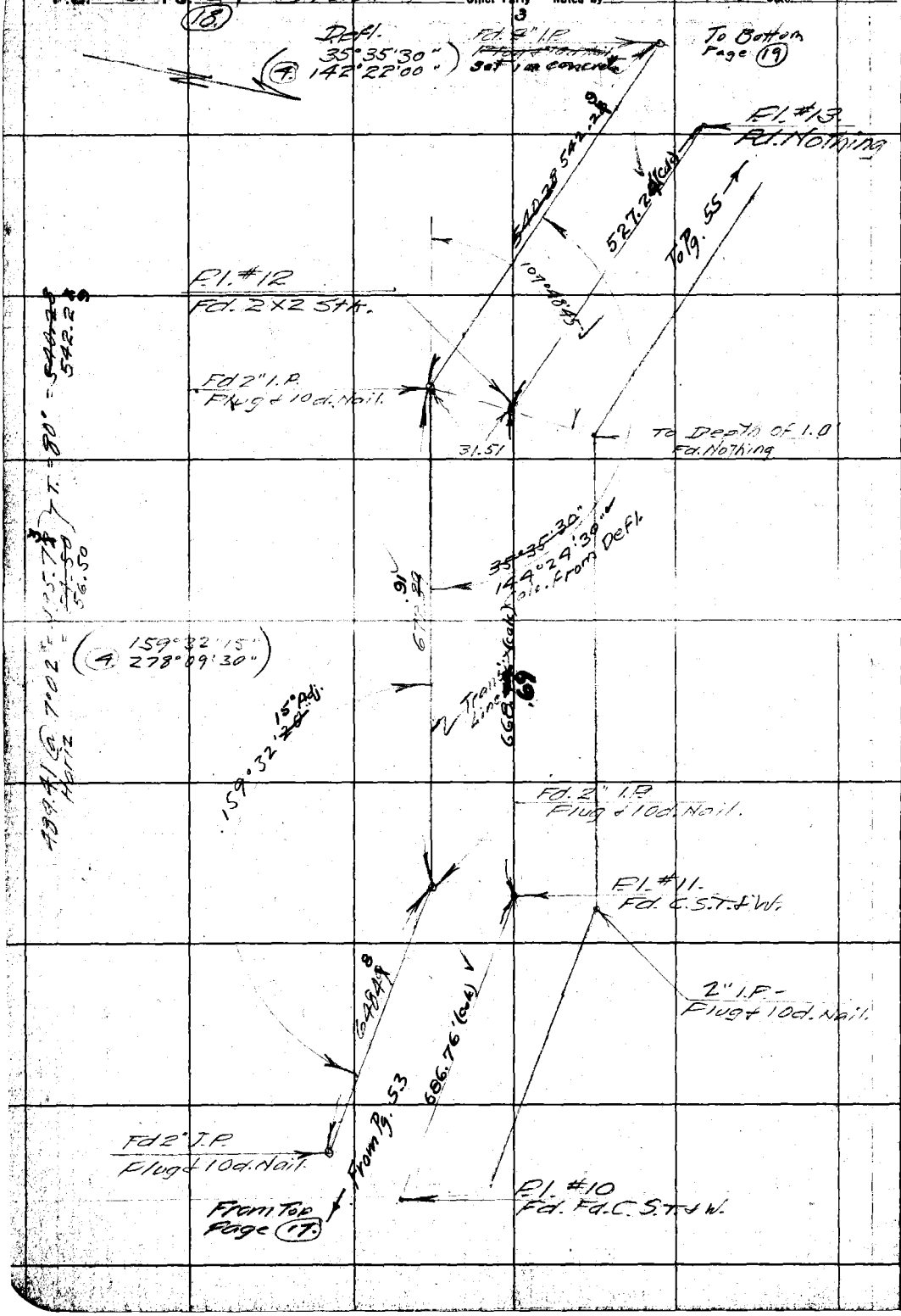

RETURN TO
LOS ANGELES COUNTY SURVEYOR

Do not extend notes this side of this line

Note: ANY ADDITIONS OR CHANGES ON THIS SHEET MUST BE MADE OR CIRCLED IN Red. WITH DATE AND NAME OF PERSON MAKING CHANGE.

Date 3-28 Notes by Brackett Chief Party Brackett F. B. 343 Pg. 55 (19)

Platted by R R Beebee	W. O. No. 553 S. O. No.
Date Sept 1928	Location San Francisquito Canyon Road
Map No. B-320	Surveyed by Brackett
Platting C'k'd by Blackmer	Date March 1927
Date Jan 1929	Indexed A. C. Johnson

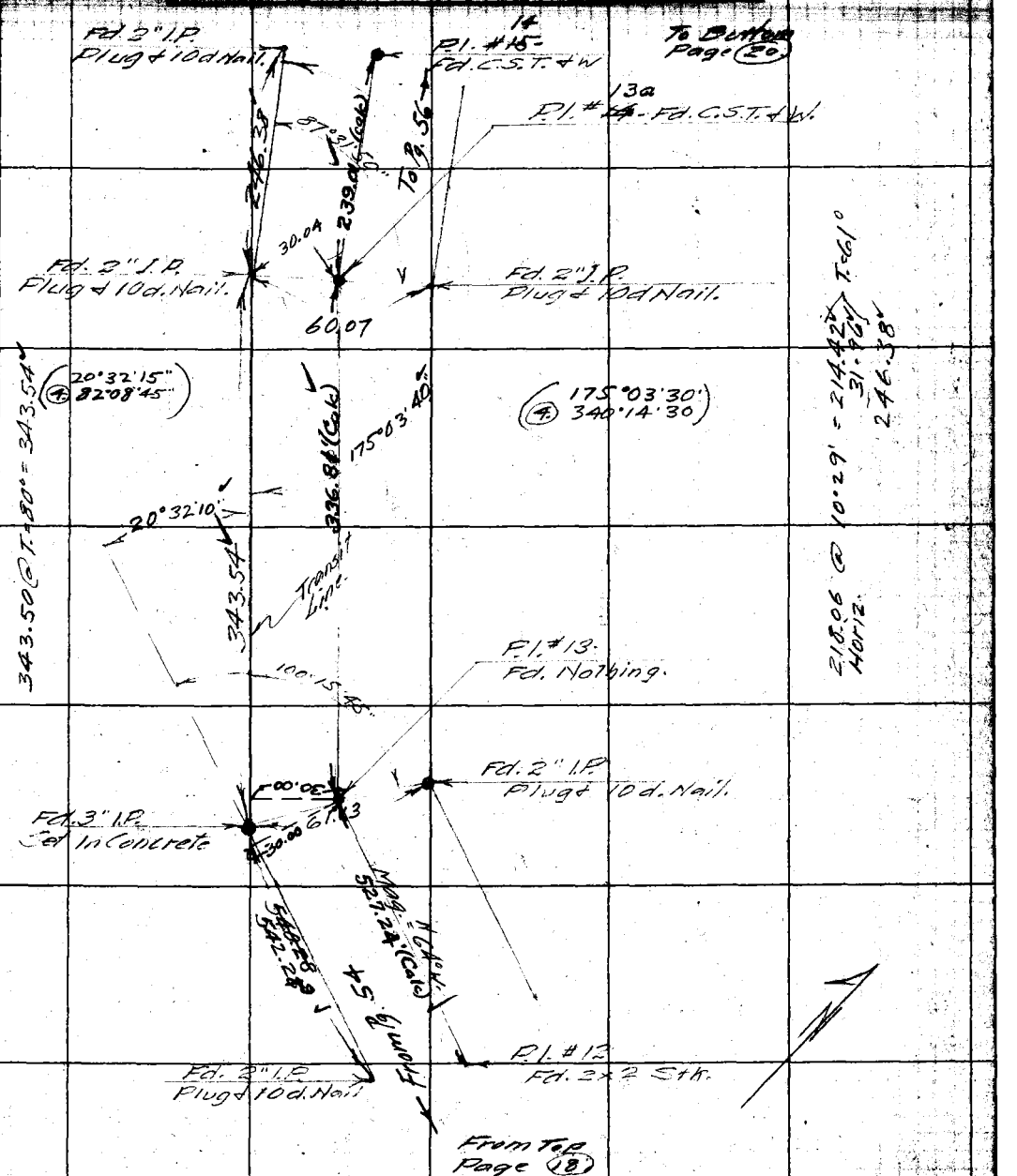

Note: ANY ADDITIONS OR CHANGES ON THIS SHEET MUST BE MADE OR CIRCLED IN Red. WITH DATE AND NAME OF PERSON MAKING CHANGE.

Do not extend notes this side of this line

RETURN TO LOS ANGELES COUNTY SURVEYOR

F.B. 343 Pg. 56 (20) Bracket Chief Party Notes by Bracket Date 3-28.



RETURN TO
LOS ANGELES COUNTY SURVEYOR
Do not extend notes this side of this line

Notice: ANY ADDITIONS OR CHANGES ON THIS SHEET MUST BE MADE OR CIRCLED IN Red. WITH DATE AND NAME OF PERSON MAKING CHANGE.

Date 3-29. Notes by Brackett Chief Party Brackett F. B. 343 Pg. 57

(21.)

Planned by R. R. Beebee	W. O. No. 553 D. S. O. No.
Date Sept 1928	Location San Francisquito Canyon Road
Map No. B-320	Surveyed by Brackett
Plotting C'k'd by Black	Date March 1928
Date Jan 1929	Indexed A. C. Johnson

To Bottom Page 58

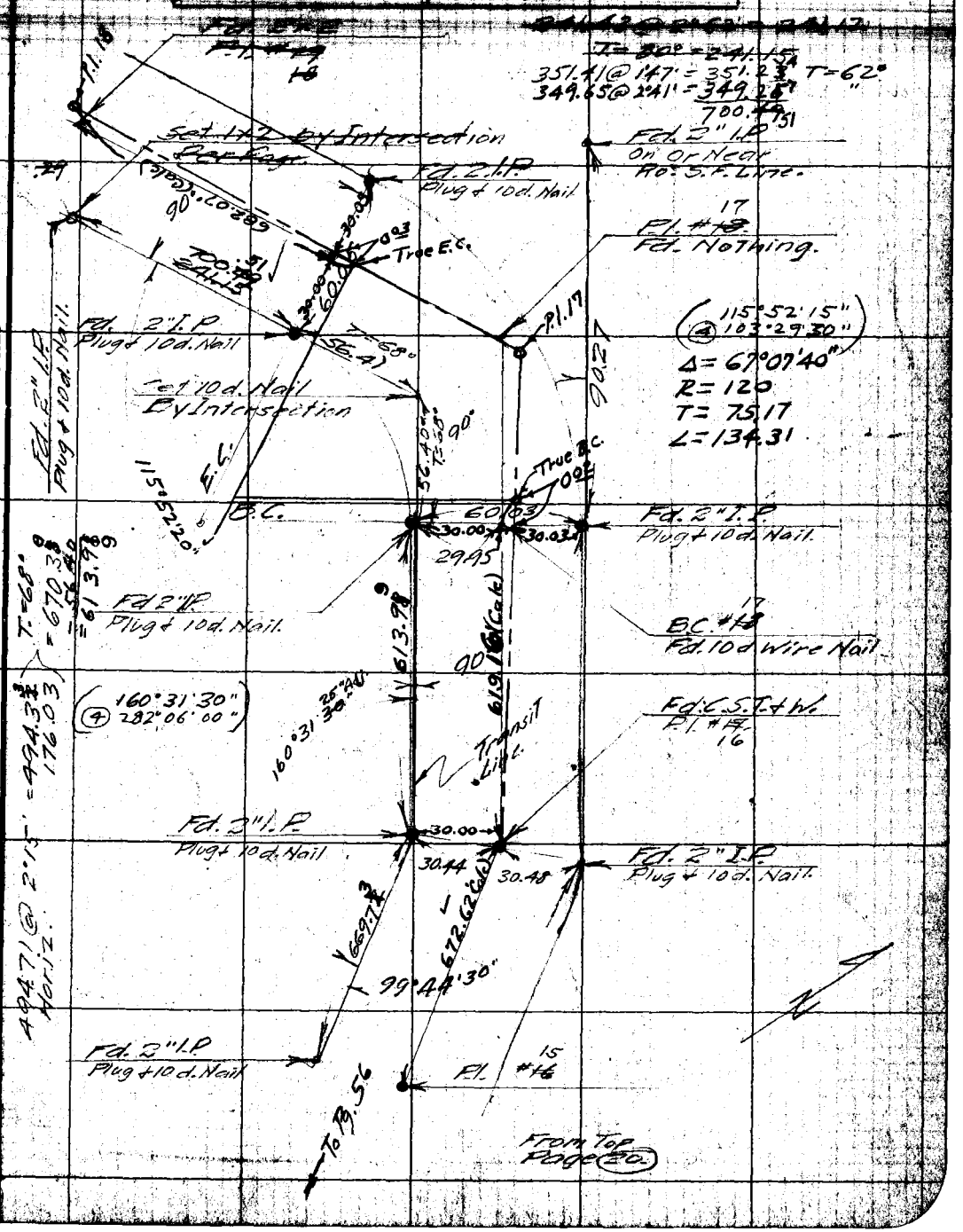

Note: ANY ADDITIONS OR CHANGES ON THIS SHEET MUST BE MADE OR CIRCLED IN Red WITH DATE AND NAME OF PERSON MAKING CHANGE.

RETURN TO LOS ANGELES COUNTY SURVEYOR

Do not extend notes this side of this line

F.B. 343 - Pg. 58 (22) Brackett Chief Party Notes by Brackett Date 3-28

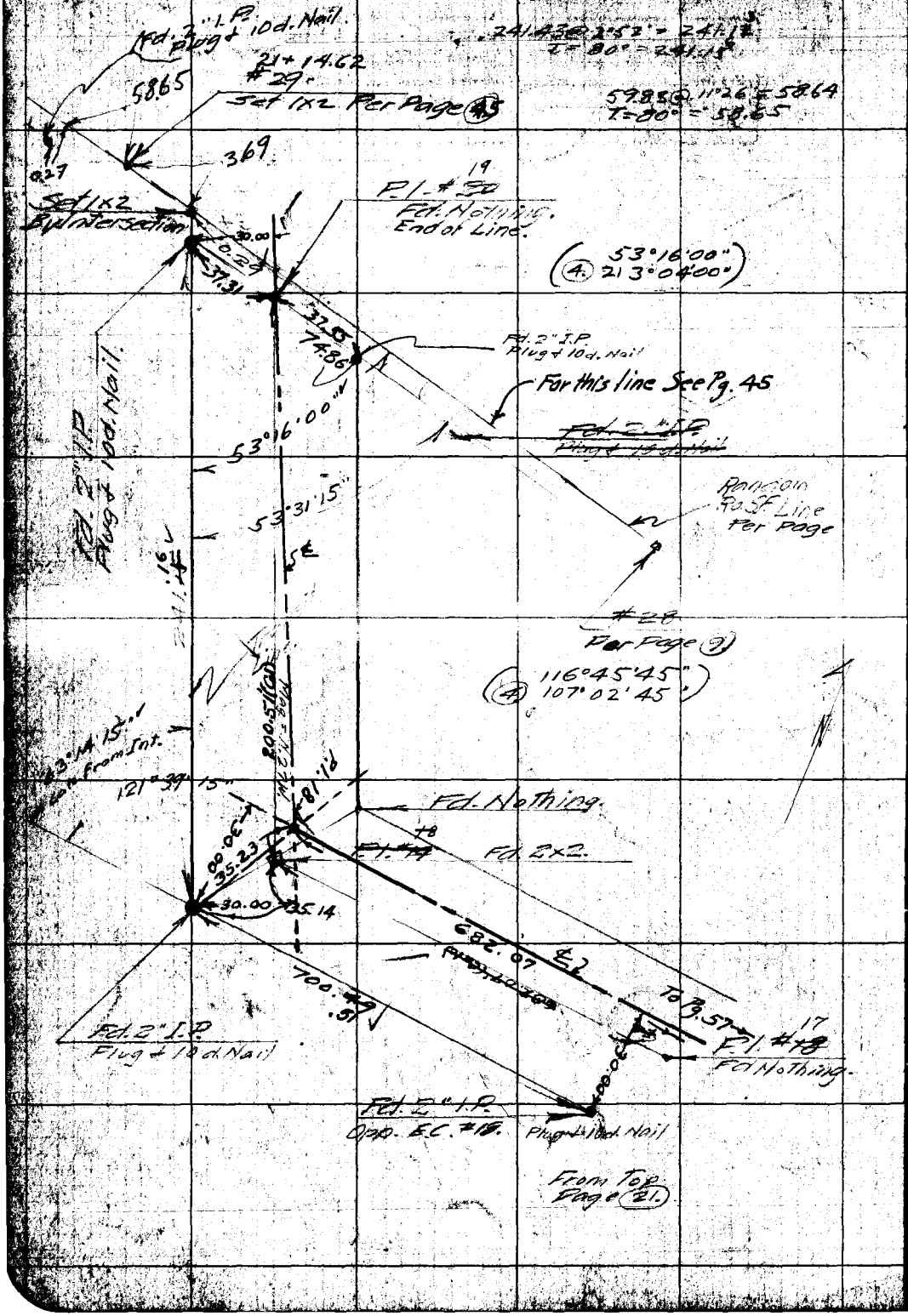

RETURN TO
LOS ANGELES COUNTY SURVEYOR
Do not extend notes this side of this line
Note: ANY ADDITIONS OR CHANGES ON THIS SHEET MUST BE MADE OR CIRCLED IN Red. WITH DATE AND NAME OF PERSON MAKING CHANGE.

Date Sept 1928 Notes by Howard Chief Party F.C. Howard F.B. 343 PG. 59

Plotted by Holaday	W. O. No. 772 B. O. No.
Date Oct 28	Location Vasquez Canyon
Map No. B-151	Surveyed by F.C. Howard
Plotting C'k'd by R. W. S.	Date Sept 1928
Date NOV 15 1928	Indexed A. C. Johnson

Continued Bottom P. 60

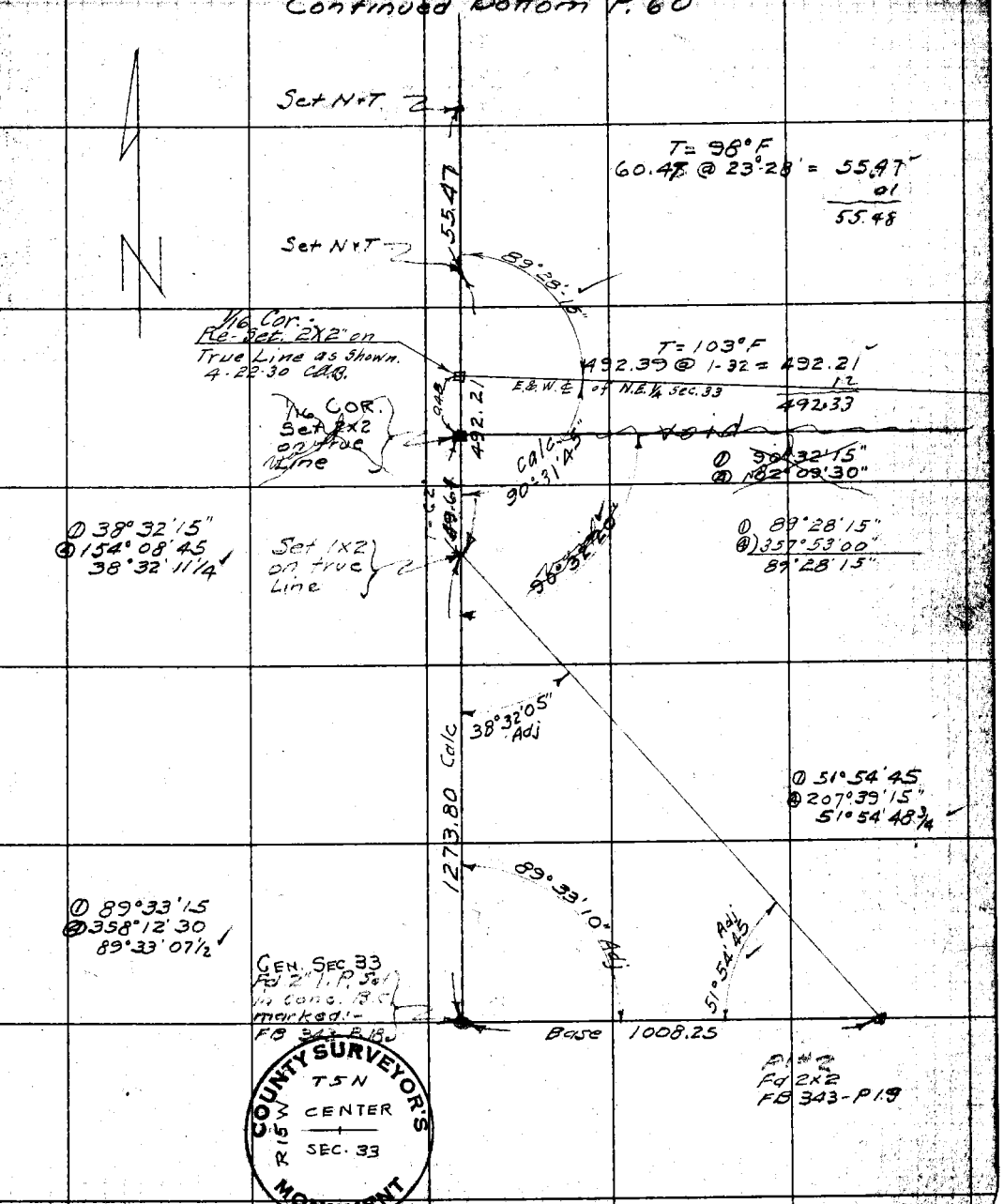

Note: ANY ADDITIONS OR CHANGES ON THIS SHEET MUST BE MADE OR CIRCLED IN Red. WITH DATE AND NAME OF PERSON MAKING CHANGE.

RETURN TO LOS ANGELES COUNTY SURVEYOR

Do not extend notes this side of this line

F.B. 343 Pg. 60 F.C. Howard Chief Party Notes by Howard Date Sept 1928

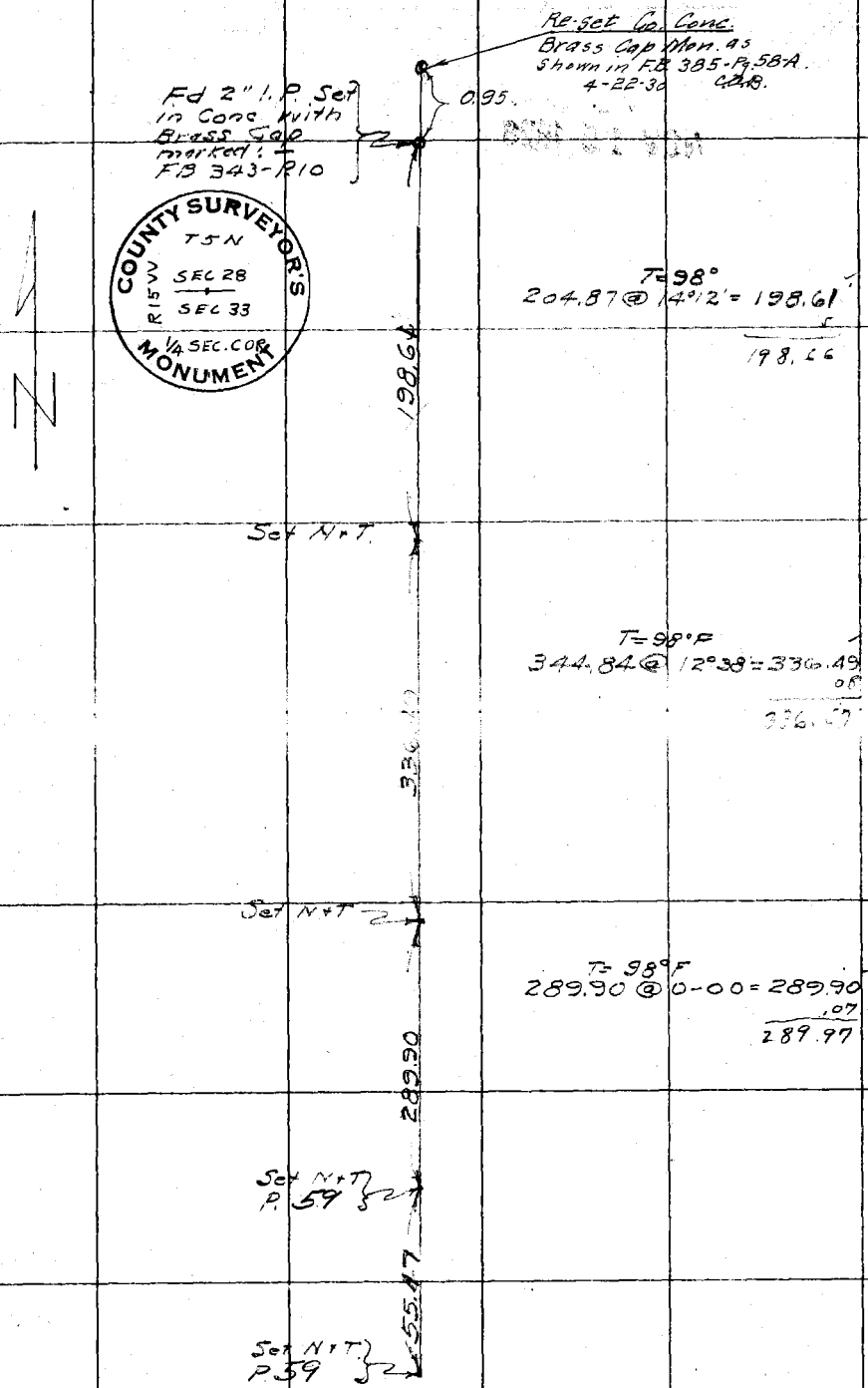

RETURN TO
LOS ANGELES COUNTY SURVEYOR

Do not extend notes this side of this line

Note: ANY ADDITIONS OR CHANGES ON THIS SHEET MUST BE MADE OR CIRCLED IN Red. WITH DATE AND NAME OF PERSON MAKING CHANGE.

Date Sept 1928 Notes by Howard Chief Party F.C. Howard F.B. 343 PG. 61

Plotted by [illegible]	W. O. No. 772 D. S. O. No.
Date Oct '28	Location Vasquez Canyon
Map No. B-151	Surveyed by F.C. Howard
Plotting C'k'd by R. W. S.	Date Sept 1928
Date NOV 15 1928	Indexed A. C. Johnson

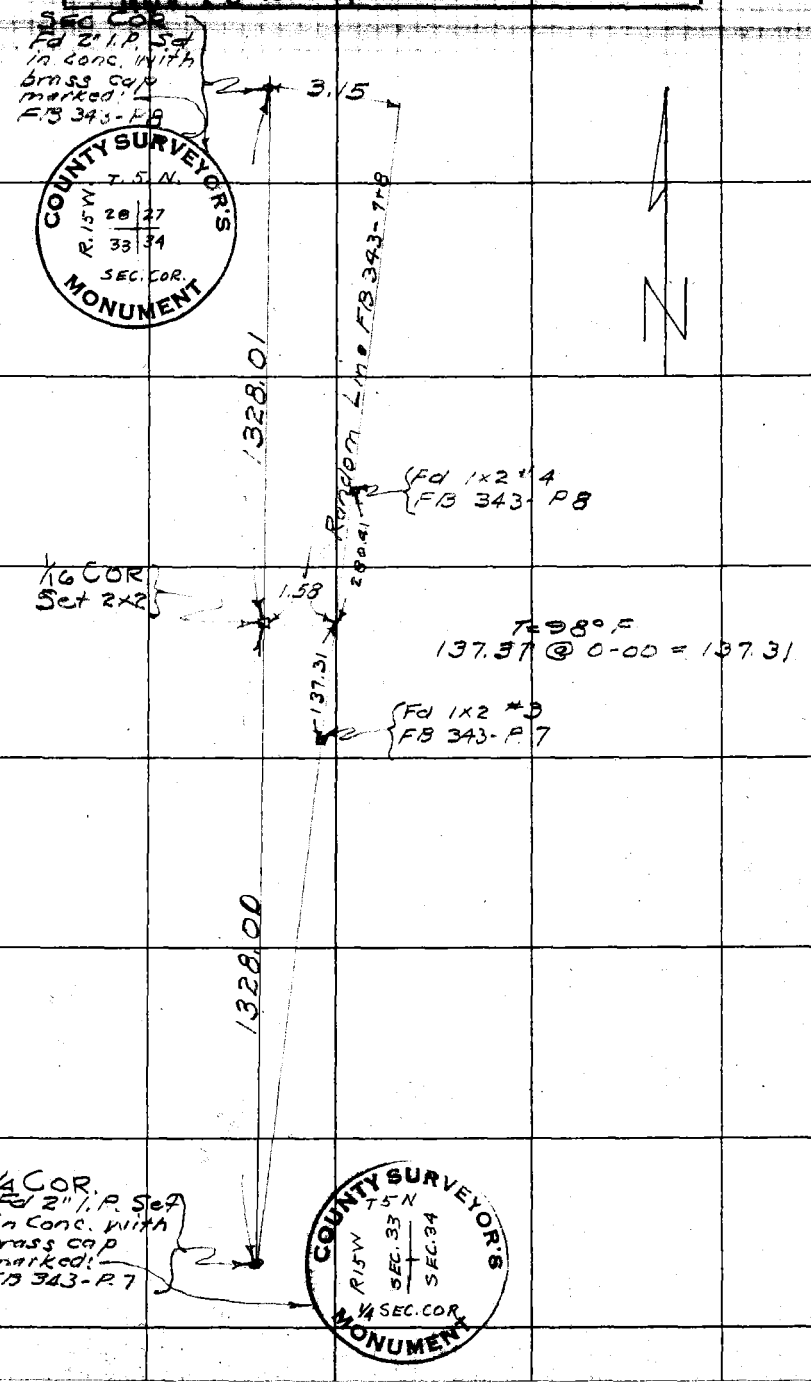

Note: ANY ADDITIONS OR CHANGES ON THIS SHEET MUST BE MADE OR CIRCLED IN Red. WITH DATE AND NAME OF PERSON MAKING CHANGE.

RETURN TO LOS ANGELES COUNTY SURVEYOR

Do not extend notes this side of this line

F.B. 343 Pg. 62 F.C. Howard Chief Party Notes by Howard Date Sept 1928

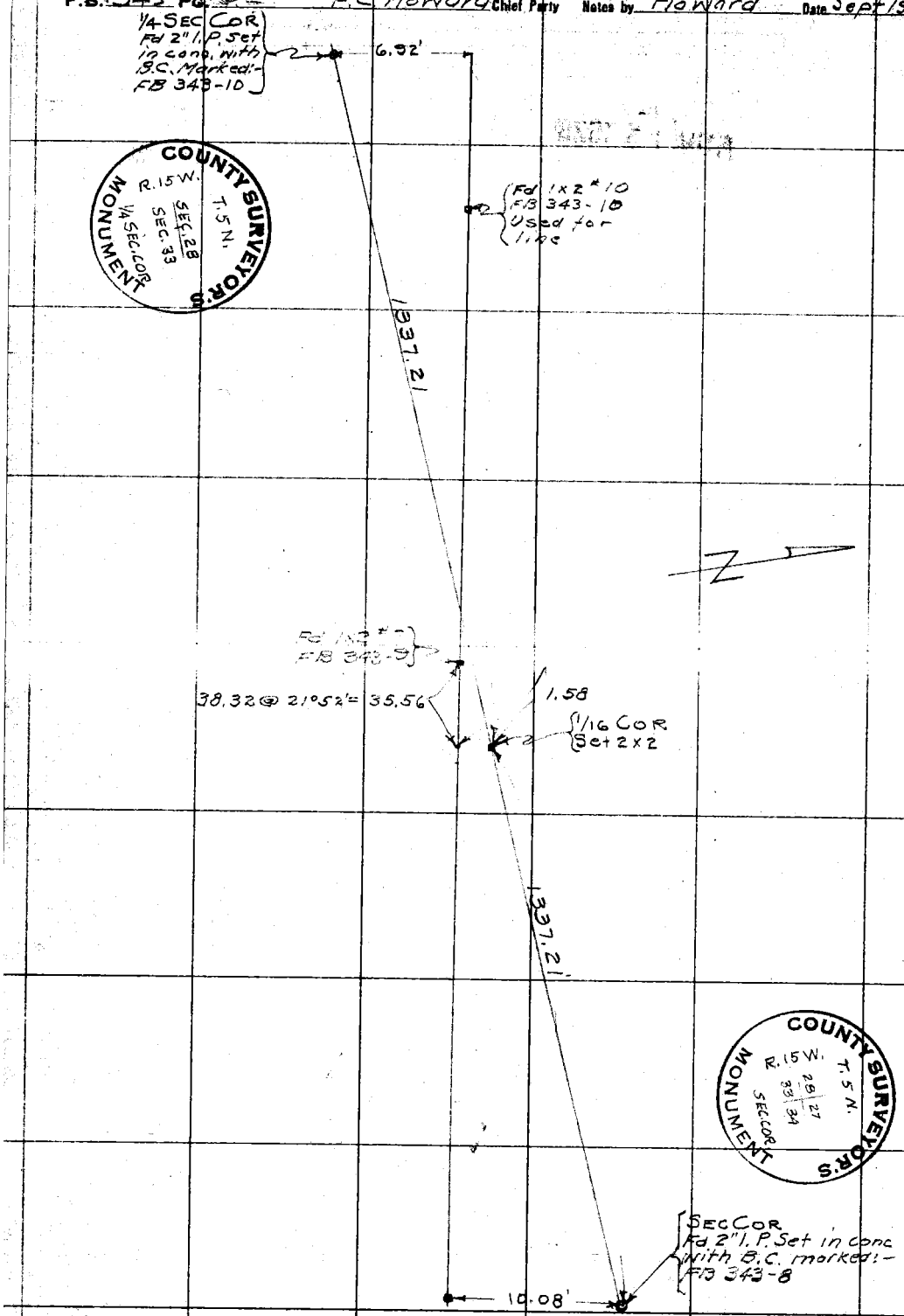

RETURN TO
LOS ANGELES COUNTY SURVEYOR
Do not extend notes this side of this line

Notes: ANY ADDITIONS OR CHANGES ON THIS SHEET MUST BE MADE OR CIRCLED IN Red. WITH DATE AND NAME OF PERSON MAKING CHANGE.

Date Sept 1928 Notes by Howard - Chief Party F.C. Howard F. B. 343 Pg. 63

Plotted by Holaday	W. O. No. 772 D. S. O. No.
Date Oct '28	Location Vasquez Canyon Rd
Map No. B-157	Surveyed by F.C. Howard
Plotting C'k'd by R. W. S.	Date Sept 1928
Date NOV 15 1928	Indexed A. C. Johnson

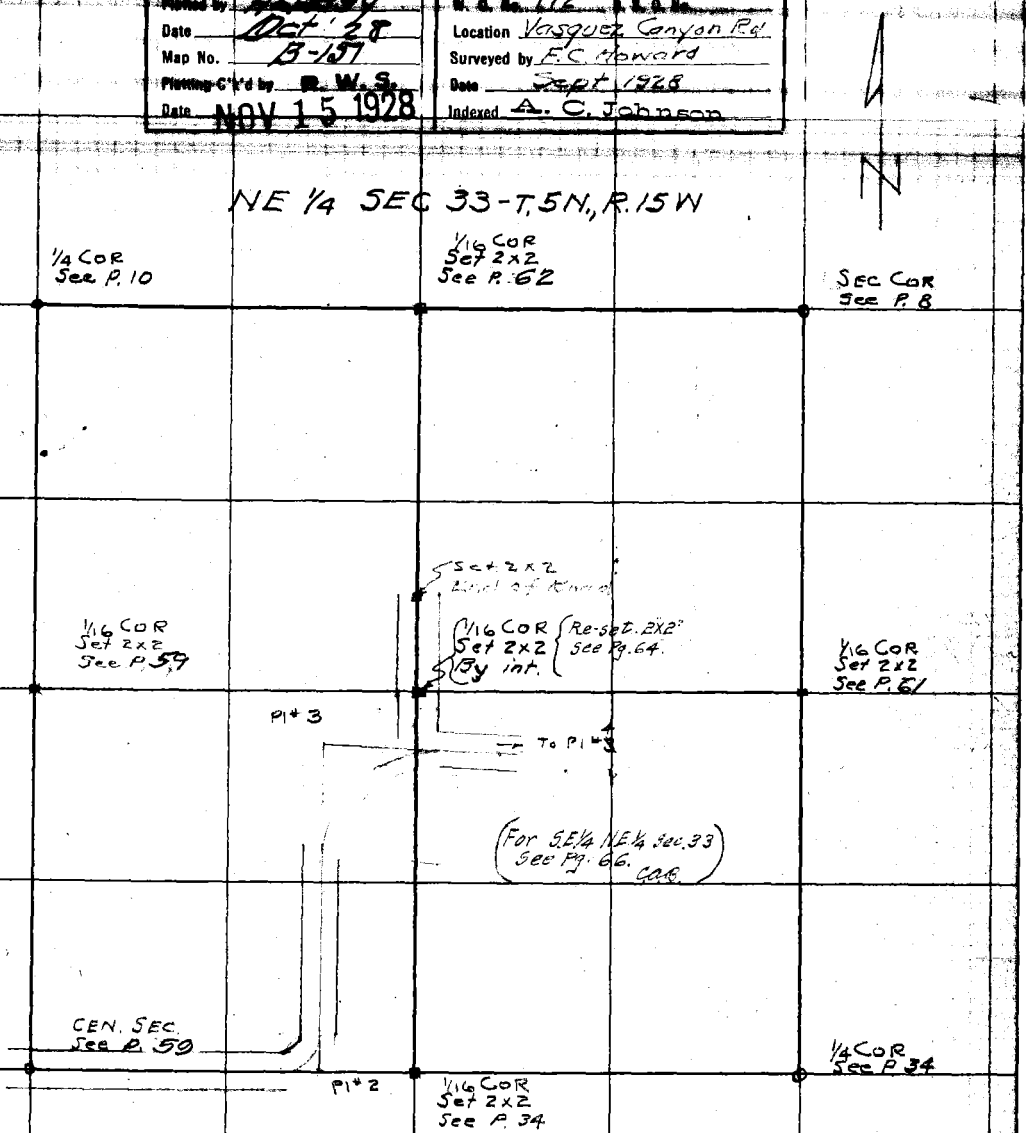

Note: ANY ADDITIONS OR CHANGES ON THIS SHEET MUST BE MADE OR CIRCLED IN Red. WITH DATE AND NAME OF PERSON MAKING CHANGE.

Do not extend notes this side of this line

RETURN TO LOS ANGELES COUNTY SURVEYOR

F.B. 343 Pg. 64 Howard Chief Party Notes by Howard Date

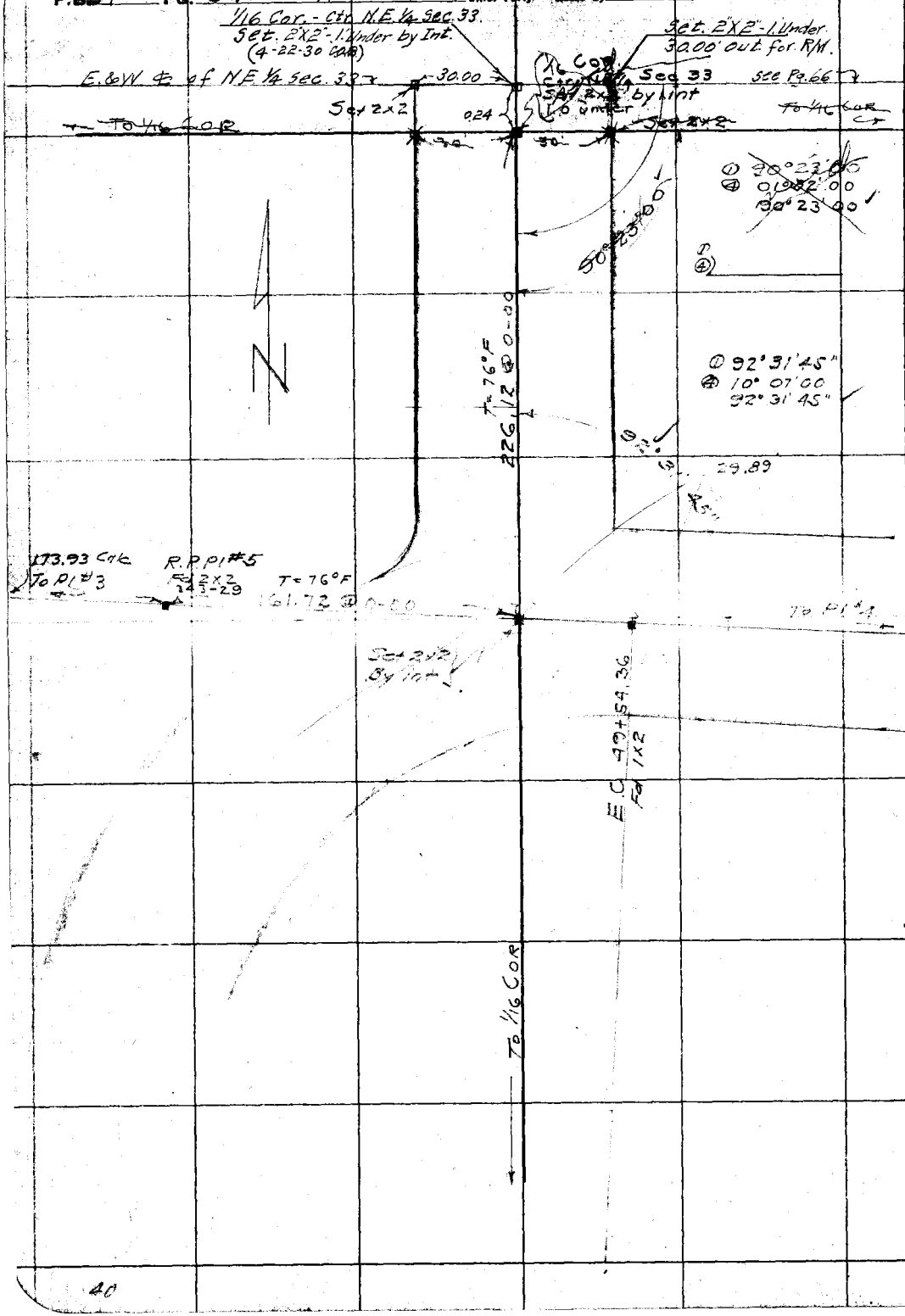

RETURN TO
LOS ANGELES COUNTY SURVEYOR

Do not extend notes this side of this line

Note: ANY ADDITIONS OR CHANGES ON THIS SHEET MUST BE MADE OR CIRCLED IN Red. WITH DATE AND NAME OF PERSON MAKING CHANGE.

Date Sept 28 Notes by Howard Chief Party Howard F. B. 343 PG. 65

Plotted by Holiday	W. O. No. 772 B. S. O. No.
Date Oct '28	Location Vasquez Canyon
Map No. B 751	Surveyed by F. C. Howard
Plotting C'k'd by R. W. S.	Date Sept 1928
Date 8761 1 AON	Indexed A. C. Johnson



Note: ANY ADDITIONS OR CHANGES ON THIS SHEET MUST BE MADE OR CIRCLED IN Red. WITH DATE AND NAME OF PERSON MAKING CHANGE.

Do not extend notes this side of this line

RETURN TO LOS ANGELES COUNTY SURVEYOR

F.B. 343 Pg. 66 Benson Chief Party Notes by Benson Date 4-22-30 4-23-30

S.E. 1/4 N.E. 1/4 SEC. 33.-T.5N-R15W.

VASQUEZ CANYON ROAD.

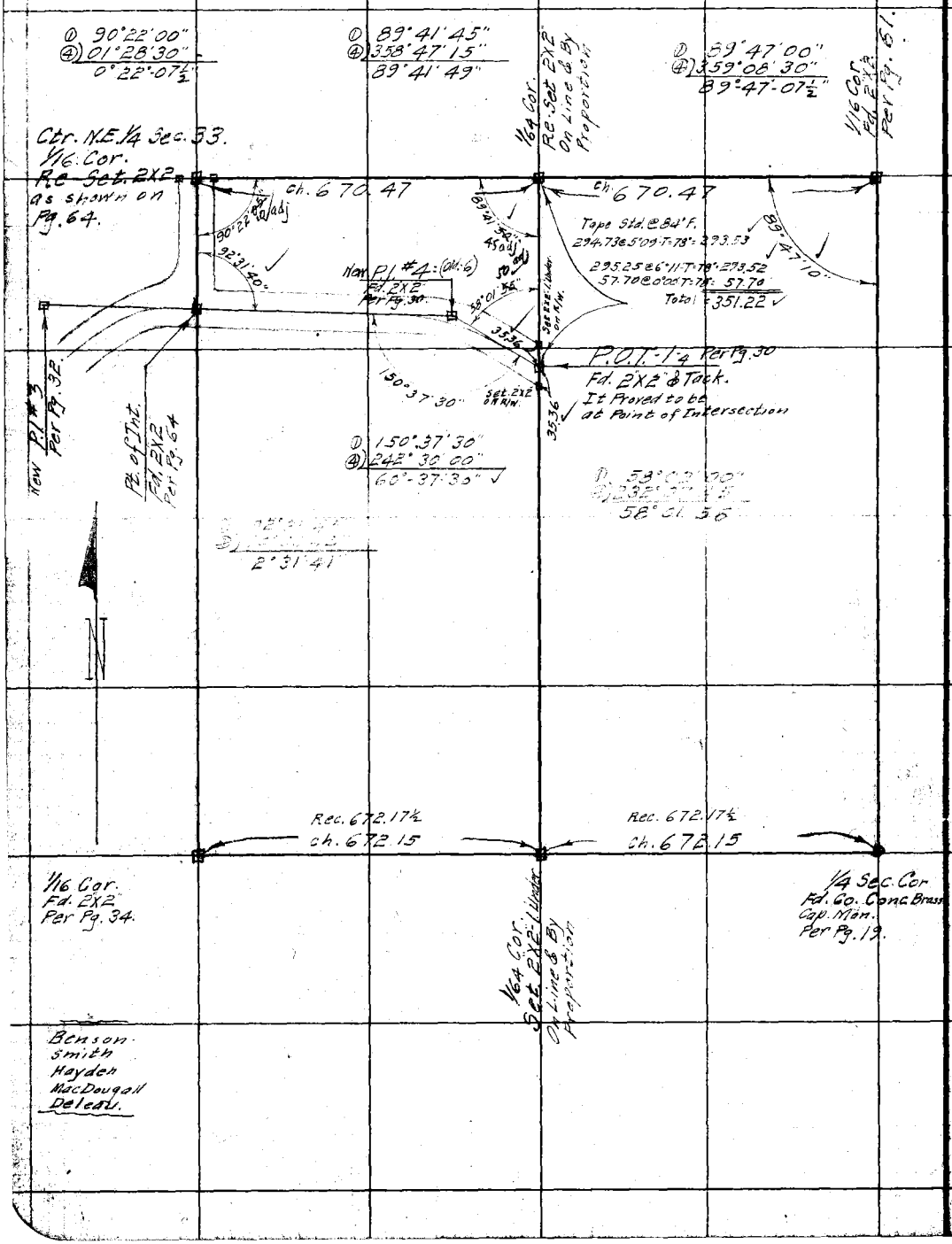

RETURN TO
LOS ANGELES COUNTY SURVEYOR

Do not extend notes this side of this line

Note: ANY ADDITIONS OR CHANGES ON THIS SHEET MUST BE MADE OR CIRCLED IN Red. WITH DATE AND NAME OF PERSON MAKING CHANGE.

Date [illegible] 1929 Indexed A. C. Johnson

GRAVES AVENUE

(A.&I. No 239)

FROM

NEW AVENUE TO SAN GABRIEL BLVD

Topography - Pages 67 to 100

Center Line Notes F.B. 306-21 to 64

Party	Party
A.W. Van Fleet	P.T. Dunlap
Jack Gregory	J.L. Thayer
E.J. Carpenter	R.V. C[illegible]
J.J. Phillips	E.J. Carpenter
	A.J. White
February, 1929	July, 1929

F.B. 343 Pg. 68 A.W. Van Fleet Chief Party Notes by A.W. Van Fleet Date 2-6-29

To bottom of page 69

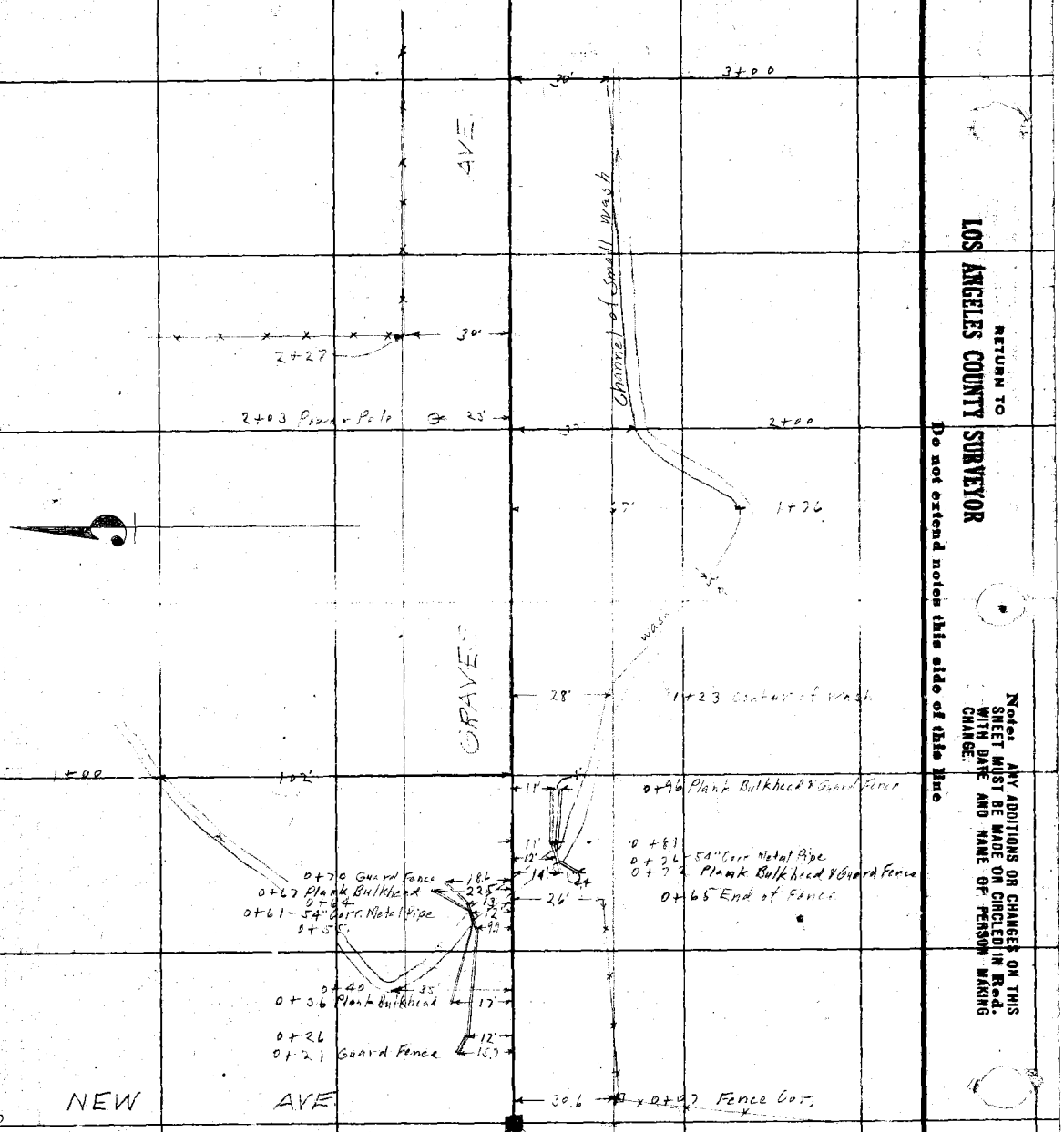

RETURN TO
LOS ANGELES COUNTY SURVEYOR
Do not extend notes this side of this line

Note: ANY ADDITIONS OR CHANGES ON THIS SHEET MUST BE MADE OR CIRCLED IN Red. WITH DATE AND NAME OF PERSON MAKING CHARGE.

Date 2-6-29 Notes by A.W. Van Fleet Chief Party A.W.V.F. F. B. 343 PG. 69

Plotted by J.C. Hoyt	W. O. No. 4239 D. S. O. No.
Date June '29	Location Graves Ave.
Map No. C.S.B-384-Sh1	Surveyed by A.W. Van Fleet
Plotting C'k'd by R.W.S.	Date 2-6-29
Date JAN 20 1930	Indexed A. C. Johnson

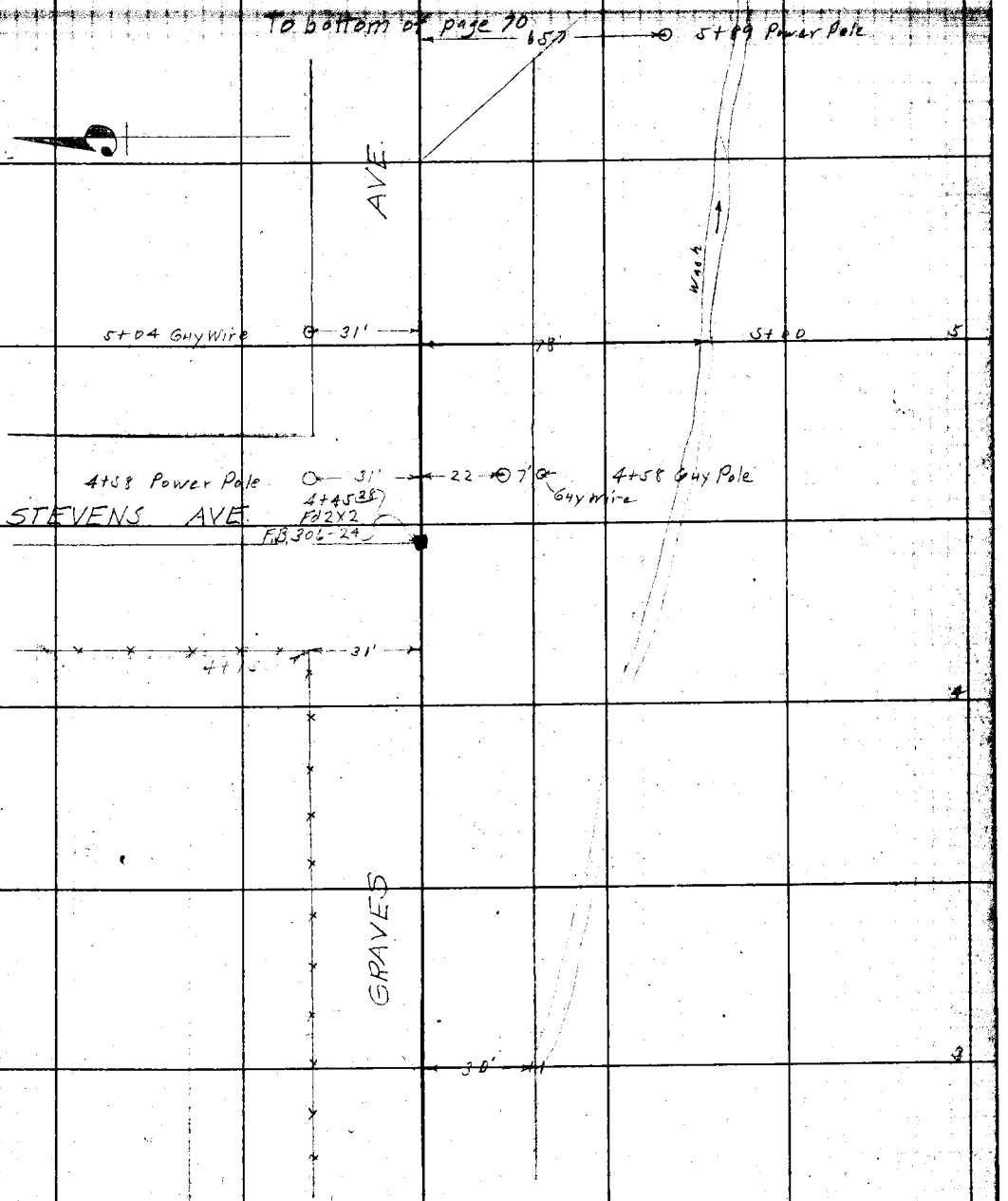

From top of page 68

Note: ANY ADDITIONS OR CHANGES ON THIS SHEET MUST BE MADE OR CIRCLED IN Red. WITH DATE AND NAME OF PERSON MAKING CHANGE.

RETURN TO LOS ANGELES COUNTY SURVEYOR

Do not extend notes this side of this line

F.B. 343 Pg. 70 A.W. Van Fleet Chief Party Notes by A.W.V.F. Date 2-6-29

To bottom of page 71

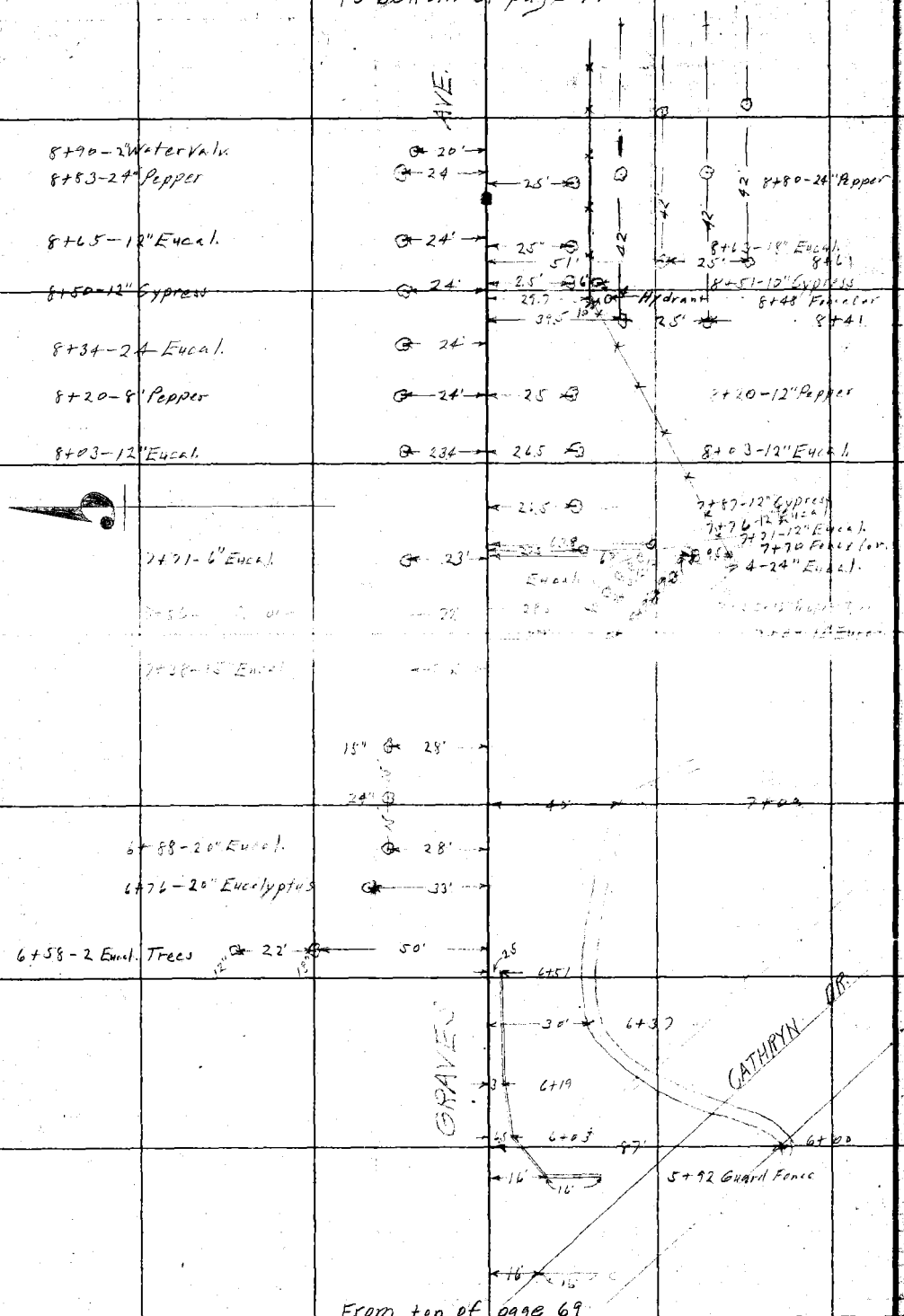

RETURN TO
LOS ANGELES COUNTY SURVEYOR

Do not extend notes this side of this line

Notes: ANY ADDITIONS OR CHANGES ON THIS SHEET MUST BE MADE OR CIRCLED IN Red. WITH DATE AND NAME OF PERSON MAKING CHANGE.

Date 2-6-29 Notes by A.W.V.F. Chief Party A.W. VanFleet F. B. 343 PG 71

Plotted by L.C. Hoyt
Date June 25
Map No. C.S. B-384-5b-2
Plotting C'k'd by R.W.S.
Date JAN 20 1930

W. O. No. 4232 R. S. O. No.
Location Graves Ave
Surveyed by A.W. VanFleet
Date 2-6-29
Indexed A. C. Johnson

To bottom of page 72

11+57 - 6" Euca l.

11+70 - 10" Pepper

29'

11+41 - 18" Pepper

11+24 - 12" Eucalyptus

11+09 - 12" Cypress

24'

25'

11+40 - 24" Pepper

11+22 - 24" Euca l.

11+19 - 4" Hydrant

11+06 - 12" Cypress

11

Land

GRAVES AVE.

10+92 - 24" Euca l.

10+78 - 12" Pepper

10+60 - 12" Euca l.

10+90 - 8" Euca l.

10+74 - 12" Pepper

10+59 - 24 Euca l.

Orange Trees 42' apart in rows

10+42 - 24" Cypress

10+26 - 6" Euca l.

10+11 - 24" Pepper

10

10+11 - 24" Pepper

9+94 - 16" Euca l.

9+78 - 12" Cypress

9+93 - 12" Euca l.

9+78 - 12" Cypress

9+61 - 24" Euca l.

Cultivated

GRAVES

9+46 - 24" Pepper

9+30 - 12" Euca l.

9+14 - 12" Cypress

25'

24'

9+46 - 24" Pepper

9+30 - 24" Euca l.

9

From top of page 70

Notes: ANY ADDITIONS OR CHANGES ON THIS SHEET MUST BE MADE OR CIRCLED IN Red. WITH DATE AND NAME OF PERSON MAKING CHANGE.

Do not extend notes this side of this line

RETURN TO LOS ANGELES COUNTY SURVEYOR

F.B. 343 Pg. 72 A.W. Van Fleet Chief Party Notes by A.W.V.F. Date 7-6-29

To bottom of page 73

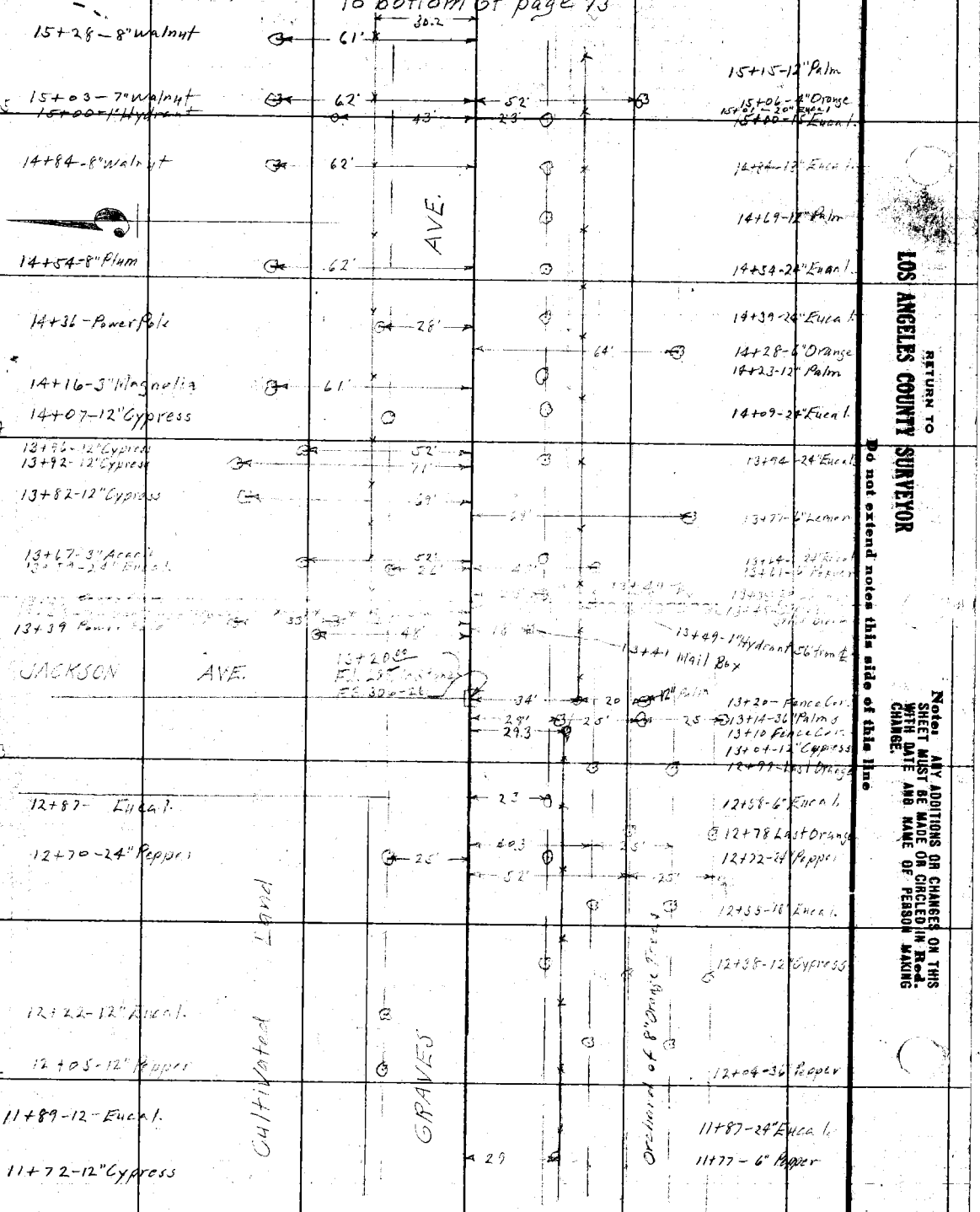

From top of page 71

RETURN TO LOS ANGELES COUNTY SURVEYOR

Do not extend notes this side of this line

Notes: ANY ADDITIONS OR CHANGES ON THIS SHEET MUST BE MADE OR CIRCLED IN Red. WITH DATE AND NAME OF PERSON MAKING CHANGE.

Date 1-7-29 Notes by A.W.V.F. Chief Party A.W. Van Fleet F. B. 343 Pg. 73

Plotted by J.C. Hoyt	W. O. No. 4237 D. S. O. No.
Date June '29	Location Graves Ave.
Map No. C.S.B-384-Sh1	Surveyed by A.W. Van Fleet
Plotting C'k'd by R.W.S.	Date 1-7-28
Date JAN 20 1930	Indexed A. C. Johnson

To bottom of page 74

18+27-12" Eucal.
18+18-Power Pole
18+09-10" Pepper
18+13-12" Eucal.
18
17+97-12" Pepper
17+93-12" Eucal.
17+82-12" Eucal.
Land
AVE.
17+43-12" Pepper
17+33-12" Pepper
17+26-18" Eucal.
17+18-24" Eucal.
17+09-10" Cypress
17+02-12" Cypress
17
16+87-12" Eucal.
Cultivated
16+72-12" Pepper
16+74-12" Pepper
16+54 Guy Pole & Guy Wire
16+52 Fence Cor
17'
22.5
30.3
21.6
16+50 Power Pole
16+42-12" Acacia
16+30 Guy Wire
16+29 " "
16+25-12" Eucal. & Mail Box
21.4
21.4
19.3
GRAVES
15+99-8" Willow
77'
16
15+97-Power Pole
28.5
15+91-36" Eucal
25'
23.4
Board Fence
15+91-20" Eucal.
15+74-10" Cypress
24.5
40'
25'
2.5
15+74-Row of 8" Acacias
3'
8'
3'
Frame Barn
67.4
39.7
15+49-8" Acacia
15+47
67.4
38'
15+47 Cypress Wind Break
15+45-20" Eucal.
15+44 Fence Cor.
34'
15+29-24" Eucal.

From top of page 72
15

Note: ANY ADDITIONS OR CHANGES ON THIS SHEET MUST BE MADE OR CIRCLED IN Red, WITH DATE AND NAME OF PERSON MAKING CHANGE.

Do not extend notes this side of this line

RETURN TO LOS ANGELES COUNTY SURVEYOR

F.B. 343 Pg. 74 A.W. Van Fleet Chief Party Notes by A.W.V.F. Date 1-7-29

To bottom of page 75

21+53-12" Pepper

21+35-12" Eucal.

21+21-20" Cypress

21+61-20" Eucal.

21+43-12" Pepper

21+09-12" Cypress

20+90-14" Pepper

20+75-12" Eucal.

20+58-12" Cypress

AVE.

20+74-14" Pepper

20+41-12" Cypress

20+24-16" Pepper

22'

20+25-12" Eucal.

20+19 Power Pole

19+74-24" Eucal.

19+58-12" Cypress

19+75-12" Cypress

19+42-12" Pepper

19+25-12" Pepper

19+12-Water Valve

19+10-12" Eucal

22.4

19+25-24" Eucal.

19+20.03

Fd. 2"x2"-12" deep

F.B. 306-31

18+93-14" Cypress

GRAVES

18+92-12" Eucal

18+76-14" Pepper

18+66-4" Hydrant

18+63-8" Pepper

30.6

18+45-18" Eucal.

18+29-8" Cypress

18+43-12" Cypress

From top of page 73

RETURN TO
LOS ANGELES COUNTY SURVEYOR
Do not extend notes this side of this line

Note: ANY ADDITIONS OR CHANGES ON THIS SHEET MUST BE MADE OR CIRCLED IN Red. WITH DATE AND NAME OF PERSON MAKING CHANGE.

Date 1-7-29 Notes by A.W.V.F. Chief Party A.W. Von Fleet F. B. 343 PG. 75

Plotted by J.C. Hoyt
Date June '29
Map No. C.S. B-384-5h1
Plotting C'k'd by R.W.S.
Date JAN 20 1930

W. O. No. 4264 D. S. O. No.
Location Grevillea Ave.
Surveyed by A.W. Von Fleet
Date 1-7-29
Indexed A. C. Johnson

To bottom of page 76

(See additional tapes on page 87)

Notes: ANY ADDITIONS OR CHANGES OR THIS SHEET MUST BE MADE OR CIRCLED IN Red. WITH DATE AND NAME OF PERSON MAKING CHANGE.

Do not extend notes this side of this line

RETURN TO LOS ANGELES COUNTY SURVEYOR

24+66-12" Eucal.
24+48-12" Cypress
24+32-12" Eucal.
24+18-12" Pepper

AVE.

24+70-3" Palm
24+34-3" Palm
24+29 Conc. Wall 4' high 12" Thick
24+16-Conc. Apron
24+13 Mail Box & Power Pole
24+09-24" Pepper
24+06-18" Palm

23+85-12" Cypress
23+49-24" Eucal.
23+50-24" Pepper
23+34-16" Eucal.

Land

23+99-12" Palm
23+84- Tree
23+69
23+55 Fence Cor.
23+48 Fence Cor.
23+42-3' Pepper
23+12-8" Eucal.
23+11-18" Eucal.
23+00 Row of 8" Eucal.

22+74-4" Water Pipe & Valve
22+68-Center of 48" Pipe
22+57-8" Pepper
22+54-36" C.I. Pipe

22+74-6" Eucal
21+68 Center of 48" Corr. Metal Pipe Culvert
22+55 Row of 10" Eucal.

1" Hydrant

22+42-10" Eucal.
22+41-12" Cypress
22+35-6" Eucal.
22+27-10" Eucal.
22+24-24" Pepper
22+14 Power Pole
22+08-15" Eucal.

22+18-18" Pepper

Cultivated

GRAVES

21+94-12" Eucal.
21+87-10" Cypress
21+78-12" Cypress
21+68-10" Cypress

From top of page 74

F.B. 343 Pg. 76 A.W. Van Fleet Chief Party Notes by A.W.V.F. Date 1-7-29.

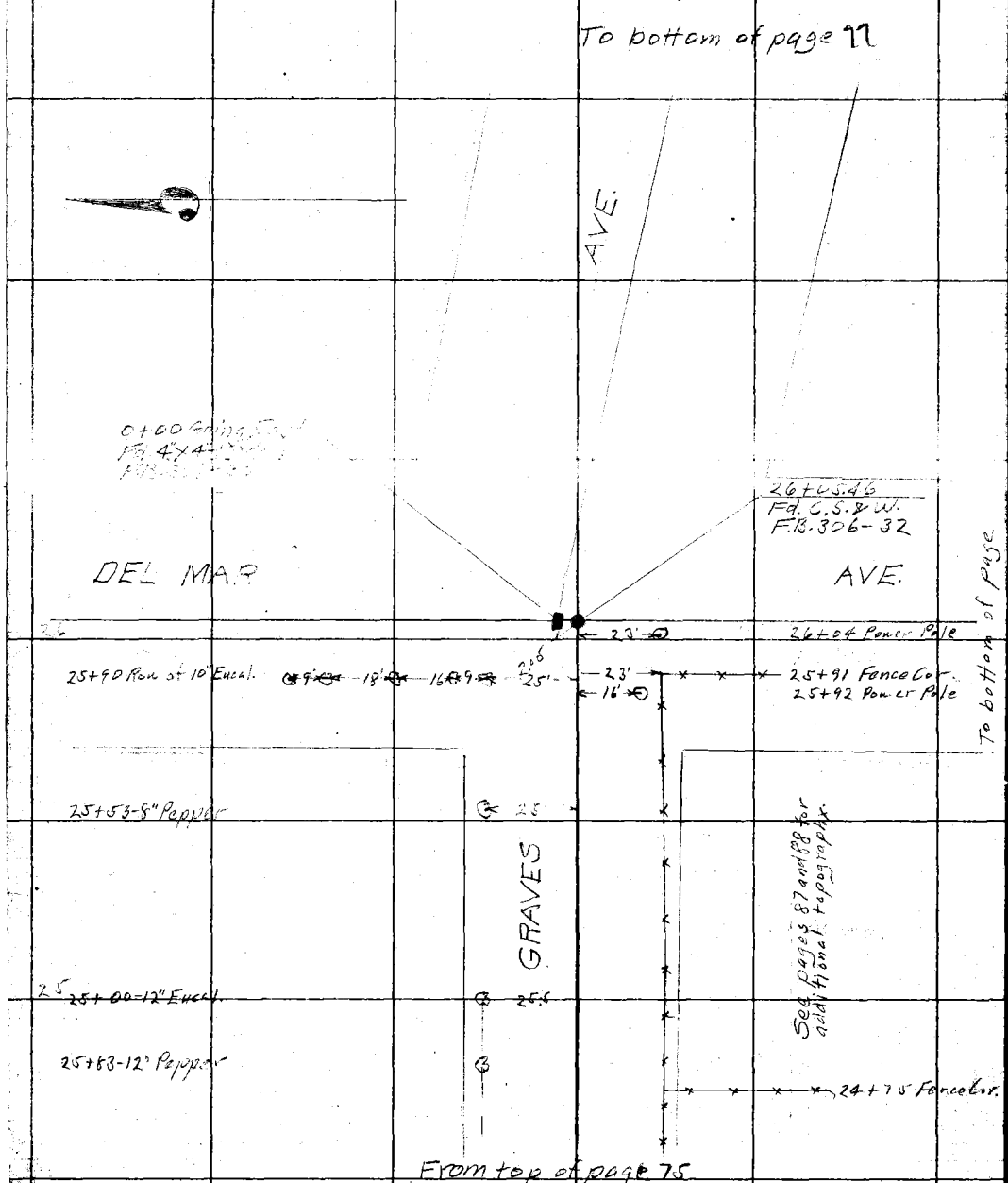

RETURN TO
LOS ANGELES COUNTY SURVEYOR
Do not extend notes this side of this line
Note: ANY ADDITIONS OR CHANGES ON THIS SHEET MUST BE MADE OR CIRCLED IN Red. WITH DATE AND NAME OF PERSON MAKING CHANGE.

Date 1-7-29 Notes by A.W.V.F. Chief Party A.W. Van Fleet F. B. 343 PG. 77

Plotted by J. C. Hoyt	W. O. No. 4239 O. S. O. No.
Date June '29	Location Graves Ave.
Map No. C.S.B-384-561	Surveyed by A.W. Van Fleet
Plotting C'k'd by R. W. S.	Date 1-7-29
Date JAN 20 1930	Indexed A. C. Johnson

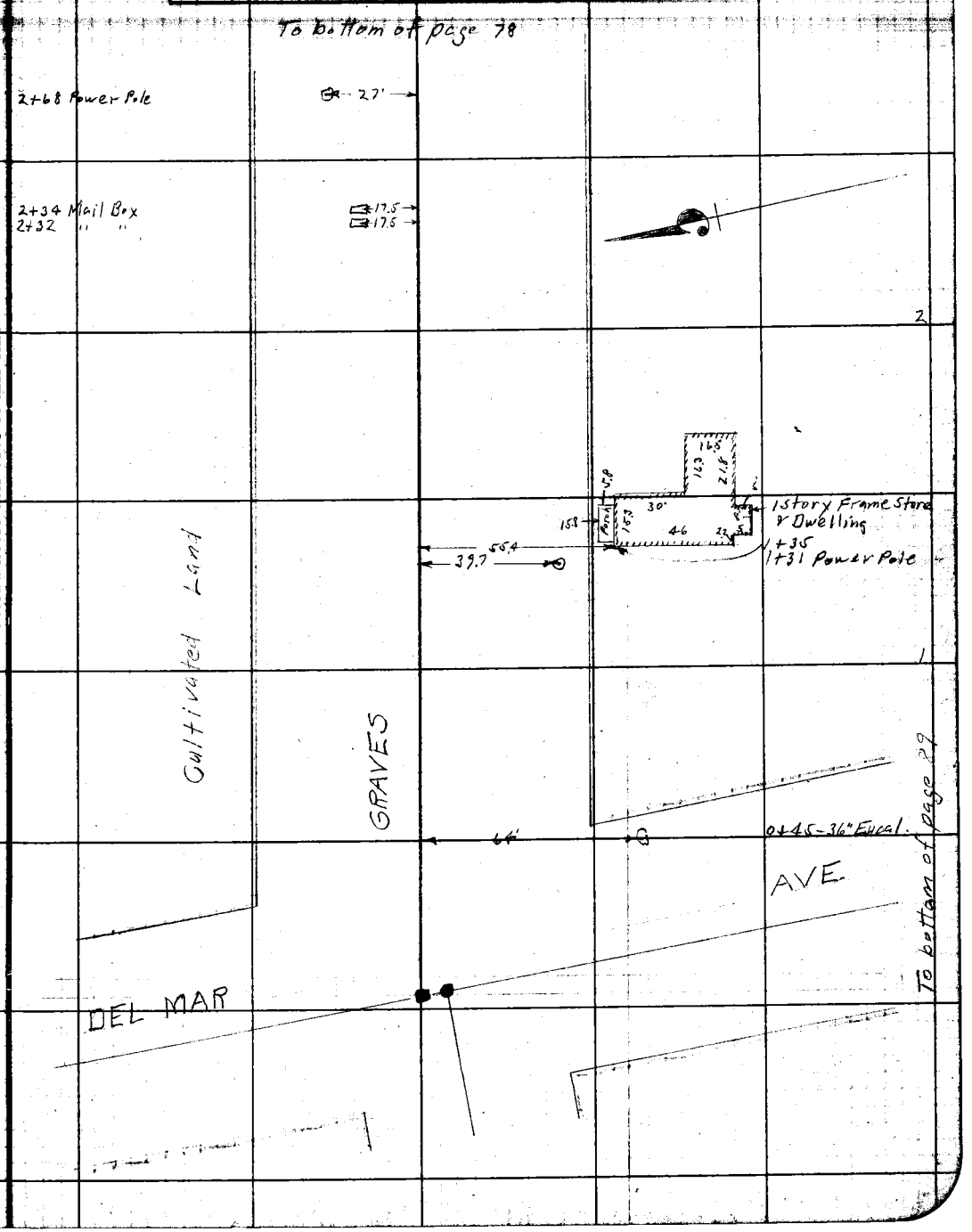

Note: ANY ADDITIONS OR CHANGES ON THIS SHEET MUST BE MADE OR CIRCLED IN Red. WITH DATE AND NAME OF PERSON MAKING CHANGE.

Do not extend notes this side of this line

RETURN TO LOS ANGELES COUNTY SURVEYOR

F.B. 343 Pg. 78 A.W. Van Fleet Chief Party Notes by A.W.V.F. Date 1-7-29

To bottom of page 79

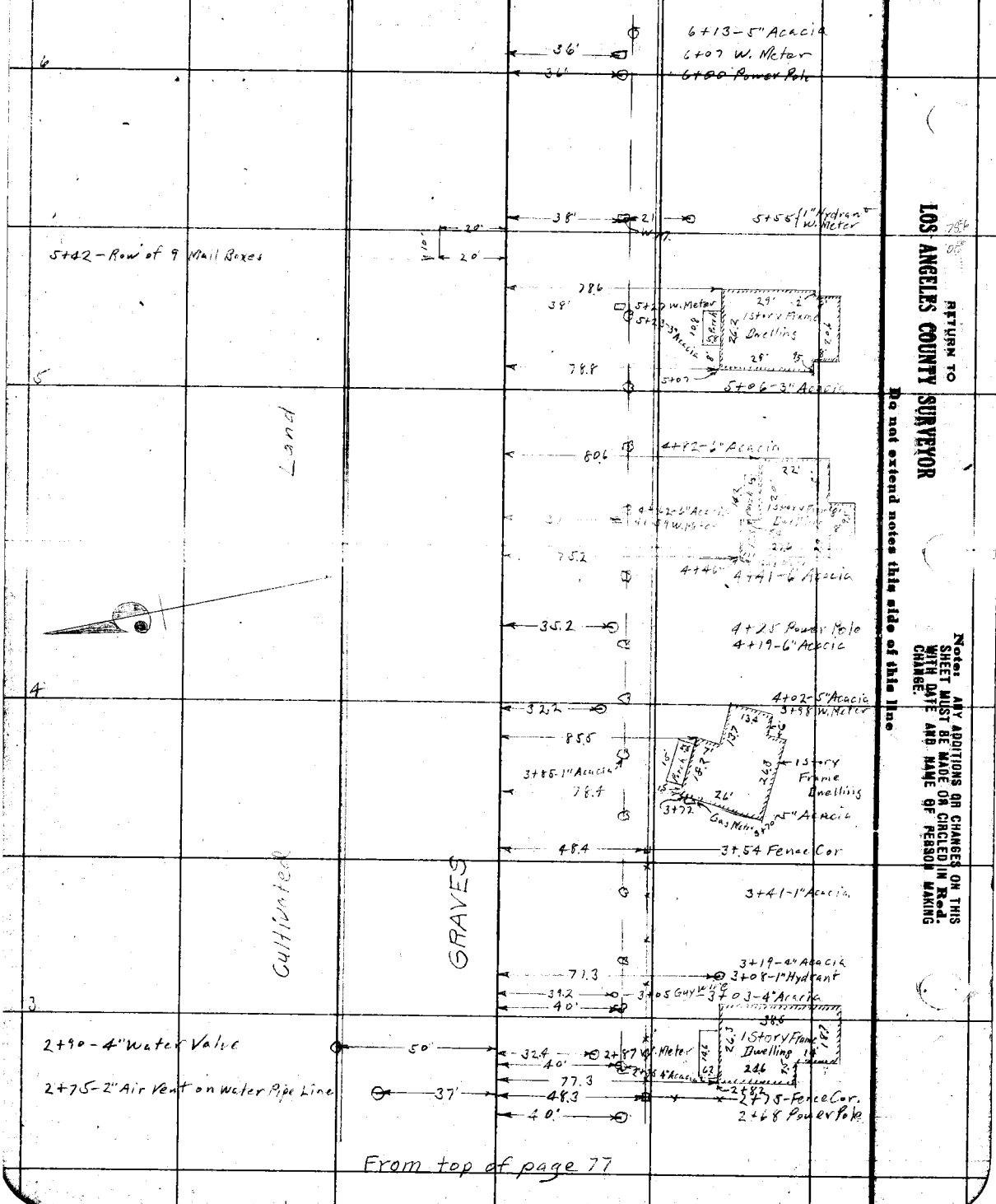

From top of page 77

RETURN TO
LOS ANGELES COUNTY SURVEYOR
Do not extend notes this side of this line

Notice: ANY ADDITIONS OR CHANGES ON THIS SHEET MUST BE MADE OR CANCELED IN Red. WITH DATE AND NAME OF PERSON MAKING CHANGE.

Date 1-8-29 Notes by AWVF Chief Party A.W. Van Fleet F. B. 343 PG. 79

Plotted by J.C. Hoyt	W. O. No. 4239 B. S. O. No.
Date June '29	Location Graves Ave.
Map No. C.S.B-384-Sh1	Surveyed by A.W. Van Fleet
Plotting C'k'd by R. W. S.	Date 1-8-29
Date JAN 20 1930	Indexed A. C. Johnson

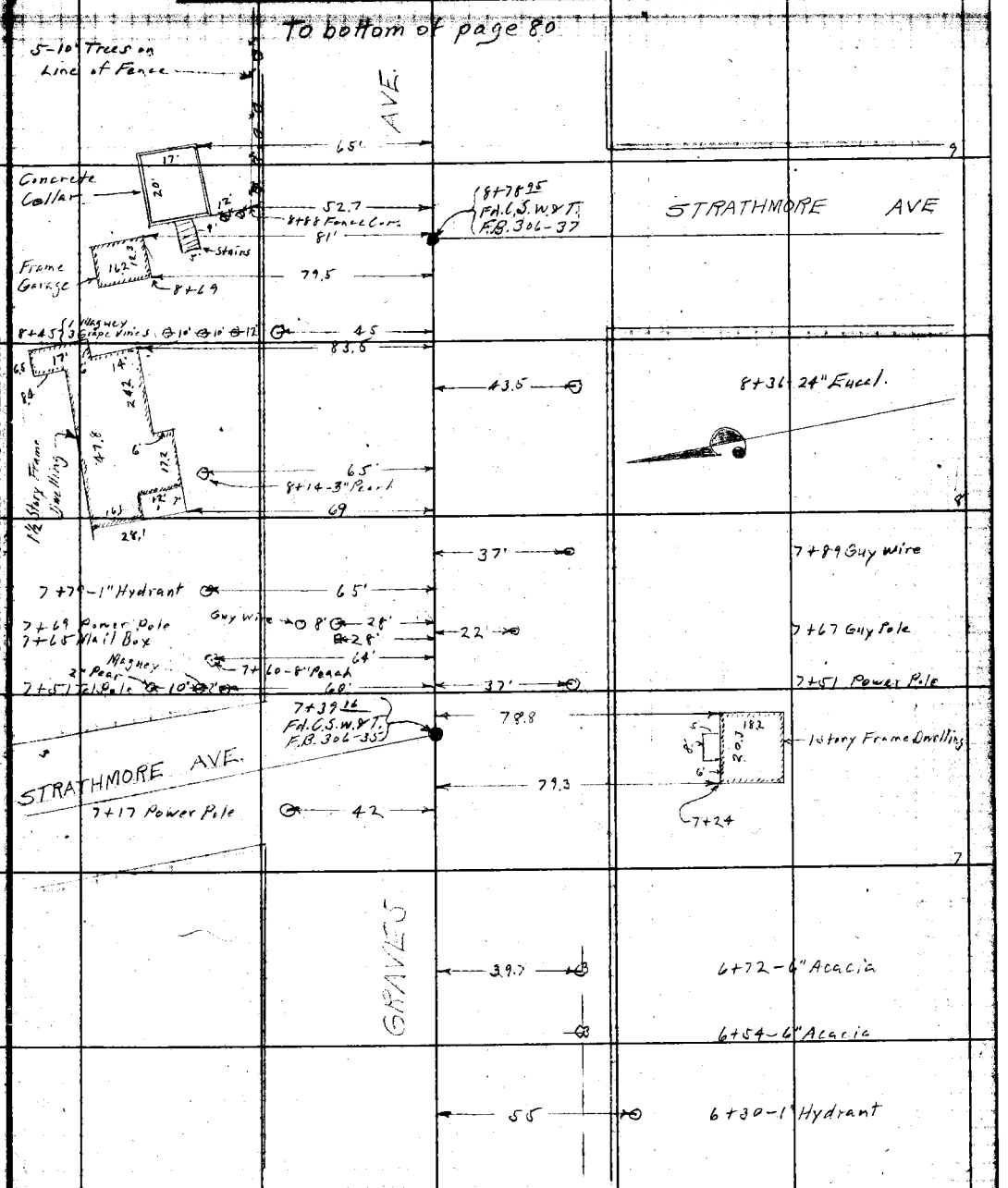

Note: ANY ADDITIONS OR CHANGES ON THIS SHEET MUST BE MADE OR CIRCLED IN Red. WITH DATE AND NAME OF PERSON MAKING CHANGE.

Do not extend notes this side of this line

RETURN TO LOS ANGELES COUNTY SURVEYOR

F.B. 343 PG. 80 A.W. Van Fleet Chief Party Notes by A.W.V.F. Date 2-8-29

To bottom of page 81

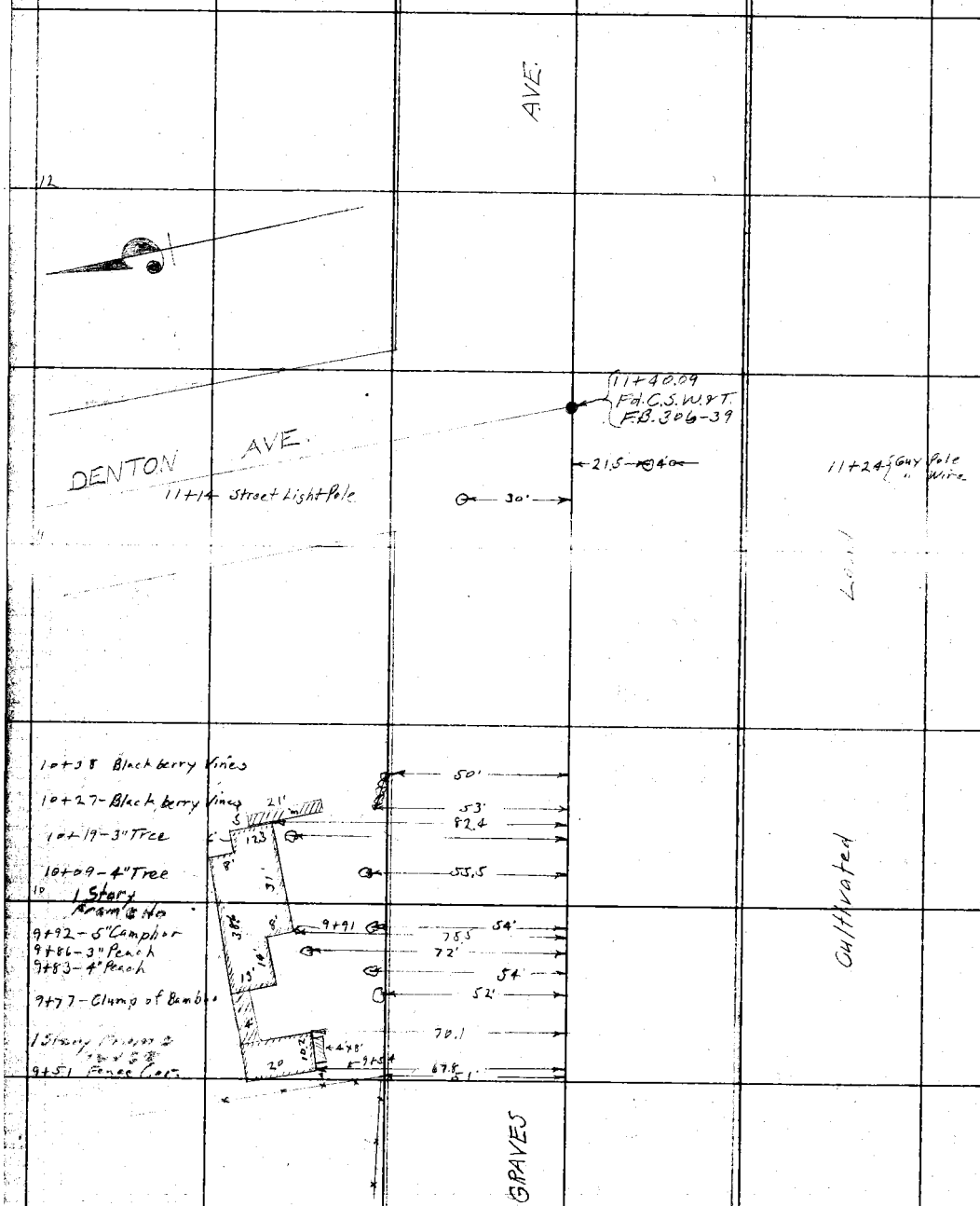

From top of page 79

RETURN TO
LOS ANGELES COUNTY SURVEYOR

Do not extend notes this side of this line

Note: ANY ADDITIONS OR CHANGES ON THIS SHEET MUST BE MADE OR CIRCLED IN Red. WITH DATE AND NAME OF PERSON MAKING CHANGE.

Date 2-8-29 Notes by A.W.V.F. Chief Party A.W.Van Fleet F. B. 343 PG. 81

Plotted by J.C. Hart
Date June '29
Map No. C.S.B. 384-5 Sh #1
Plotting C'k'd by R. W. S.
Date JAN 20 1930

W. O. No. 4239 O. S. O. No.
Location Graves Ave
Surveyed by A.W. Van Fleet
Date 2-8-29
Indexed A. C. Johnson

To bottom of page 82

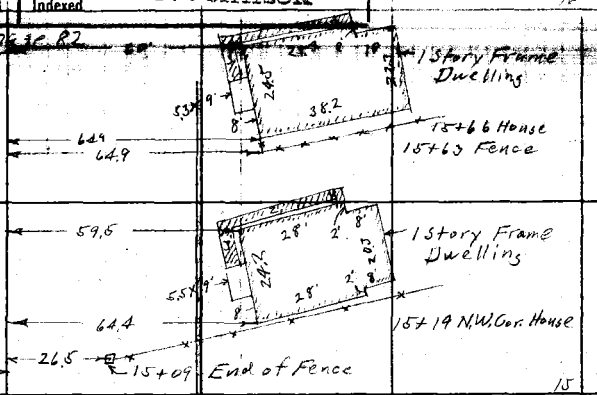

From top of page 80

Notes ANY ADDITIONS OR CHANGES ON THIS SHEET MUST BE MADE OR CIRCLED IN Red, WITH DATE AND NAME OF PERSON MAKING CHANGE.

Do not extend notes this side of this line

RETURN TO LOS ANGELES COUNTY SURVEYOR

F.B. 343 Pg. 82 A.W. Van Fleet Chief Party Notes by A.W.V.F. Date 2-8-29.

To bottom of page

19

AVE.

18+44 Fence Cor.

Wire Mesh Fence

50'

FALLING LEAF AVE

22'

18+18 Guy Pole

18 16+03 Power Pole

51'

17

16+68.34
F.I.C.S.W.S.T.
F.R. 306-38

FALLING LEAF AVE

33'

16+44 Wire Mesh Fence

GRAVES

16

From top of page

RETURN TO
LOS ANGELES COUNTY SURVEYOR

Do not extend notes this side of this line

Notes: ANY ADDITIONS OR CHANGES ON THIS SHEET MUST BE MADE OR CIRCLED IN Red. WITH DATE AND NAME OF PERSON MAKING CHANGE.

Date 2-8-29 Notes by A.W.V.F. Chief Party A.W.VanFleet F. B. 343 Pg. 83

Plotted by J.C.Hoyt
Date June '29
Map No. C.S.B-324-5h1
Plotting Chkd by R.W.S.
Date JAN 20 1930

W. O. No. 4239 D. S. O. No.
Location Graves Ave
Surveyed by A.W.VanFleet
Date 2-6-29
Indexed A. C. Johnson

To bottom of page

22+28 Guy Wire
22+28 Tel. Pole
22+20 Fence Cor.

51'
70.4
48.9
36.3

22+28 Tel. Pole

32

AVE.

42'

21+30-30" Eucal.

21

20+94 Fence Cor.

51'

20+67 Power Pole

ECKART

23

20+49 Water Valve

20+36.07
Fel. C.S.W., B.T.
F.B. 306-47

20

GRAVES

From top of page

Notes. ANY ADDITIONS OR CHANGES ON THIS SHEET MUST BE MADE OR CIRCLED IN Red. WITH DATE AND NAME OF PERSON MAKING CHANGE.

Do not extend notes this side of this line

RETURN TO LOS ANGELES COUNTY SURVEYOR

F.B. 343 PG 84 A.W. Van Fleet Chief Party Notes by A.W.V.F. Date 2-8-29

To bottom of page

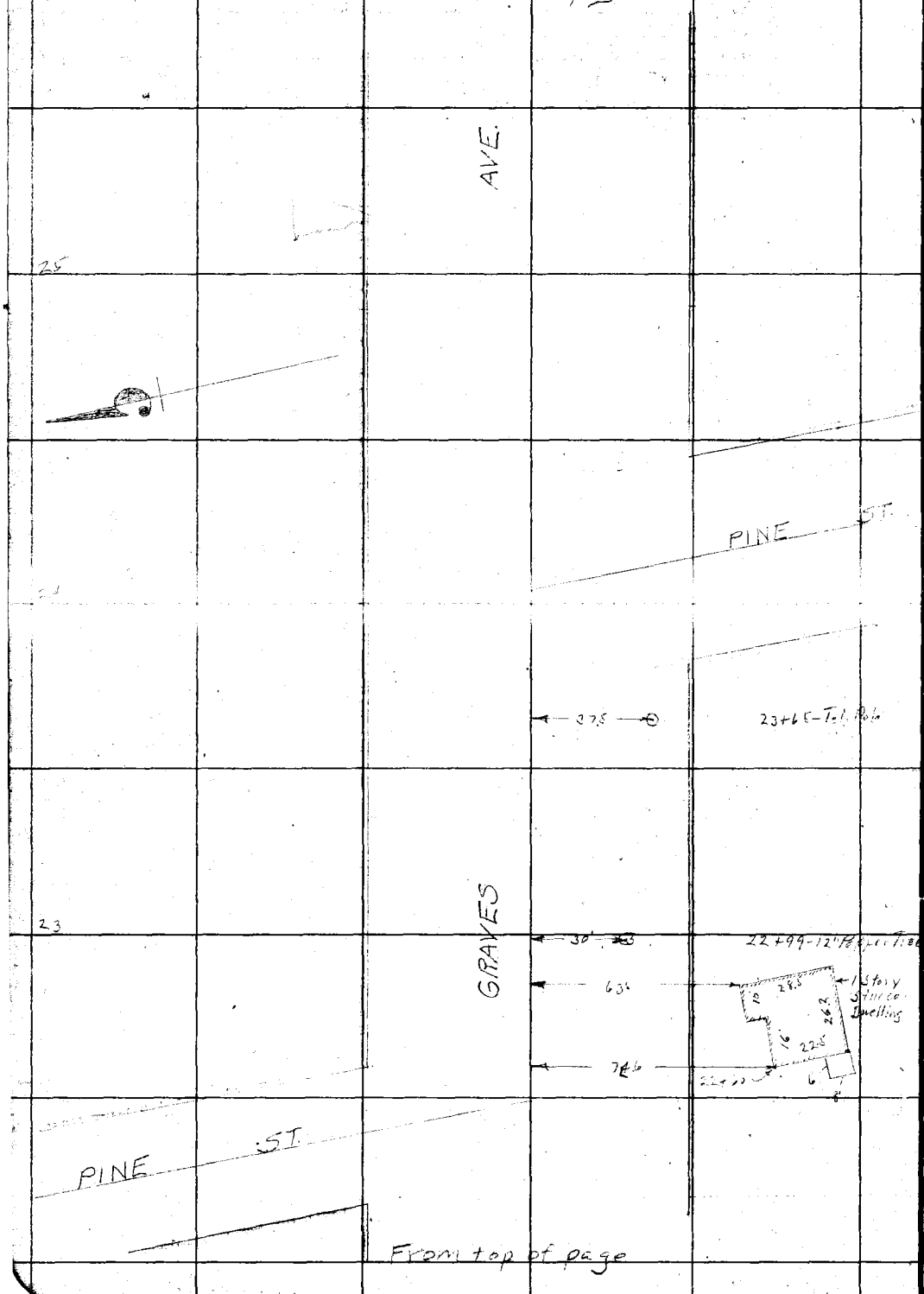

From top of page

RETURN TO
LOS ANGELES COUNTY SURVEYOR

Do not extend notes this side of this line

Note: ANY ADDITIONS OR CHANGES ON THIS SHEET MUST BE MADE OR CIRCLED IN Red. WITH DATE AND NAME OF PERSON MAKING CHANGE.

Date 2-8-29. Notes by A.W.V.F. Chief Party A.W. Van Fleet F. B. 343 Pg 85

Plotted by J.C. Hoyt	W. O. No. 4239 O. S. O. No.
Date June '29	Location Graves Ave
Map No. C.S.B-384-Sh1	Surveyed by A.W. Van Fleet
Plotting C'k'd by R. W. S.	Date 2-8-29
Date JAN 20 1930	Indexed A. C. Johnson

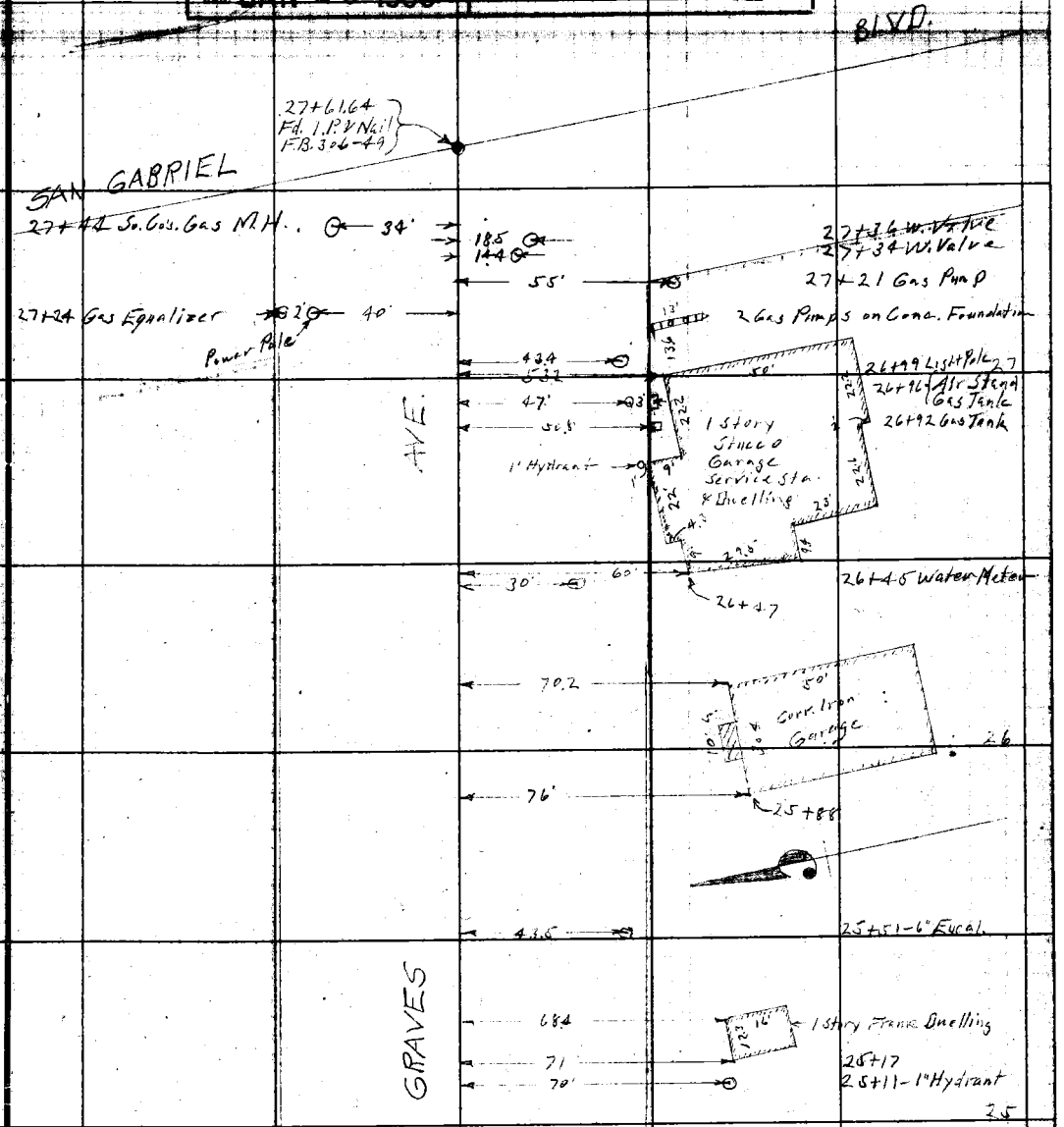

From top of page

Note: ANY ADDITIONS OR CHANGES ON THIS SHEET MUST BE MADE OR CIRCLED IN Red. WITH DATE AND NAME OF PERSON MAKING CHANGE.

RETURN TO LOS ANGELES COUNTY SURVEYOR

Do not extend notes this side of this line

F.B. 343 Pg. 86 Chief Party Notes by Date

RETURN TO

LOS ANGELES COUNTY SURVEYOR

Do not extend notes this side of this line

Notes: ANY ADDITIONS OR CHANGES ON THIS SHEET MUST BE MADE OR CIRCLED IN Red. WITH DATE AND NAME OF PERSON MAKING CHANGE.

Date 2-11-29 Notes by A.W.V.F. Chief Party A.W. Van Fleet F. B. 343 Pg. 87

Plotted by A.C. Hoyt	W. O. No. 4239 S. & O. No.
Date June '29	Location Graves Ave
Map No. C.S.B-384-S/H	Surveyed by A.W. Van Fleet
Plotting Checked by R.W.S.	Date 2-11-29
Date JAN 20 1930	Indexed A. C. Johnson

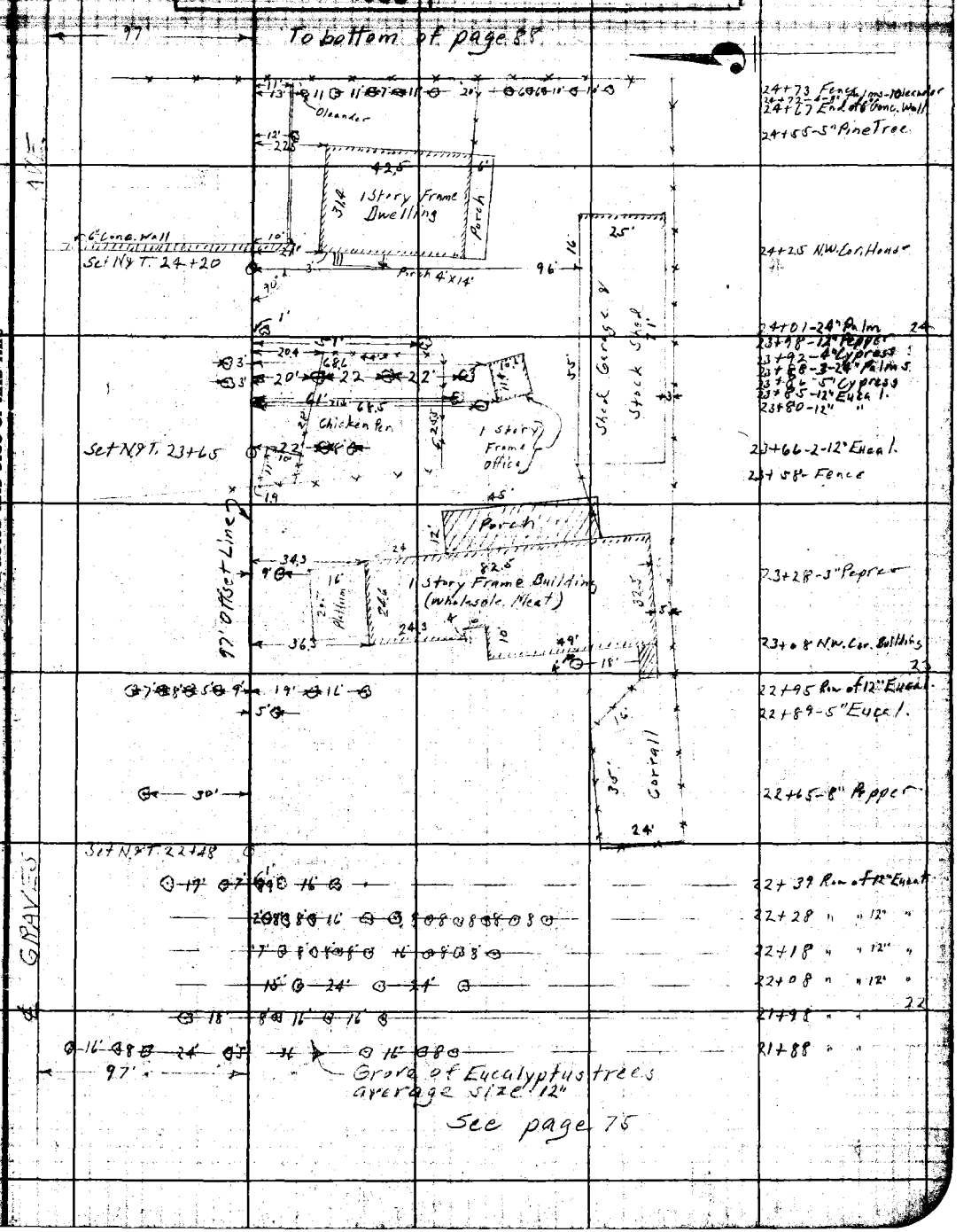

Note: ANY ADDITIONS OR CHANGES ON THIS SHEET MUST BE MADE OR CIRCLED IN Red. WITH DATE AND NAME OF PERSON MAKING CHANGE.

RETURN TO LOS ANGELES COUNTY SURVEYOR

Do not extend notes this side of this line

F.B. 343 PG. 88 A.W.Van Fleet Chief Party Notes by A.W.V.F. Date 2-11-29

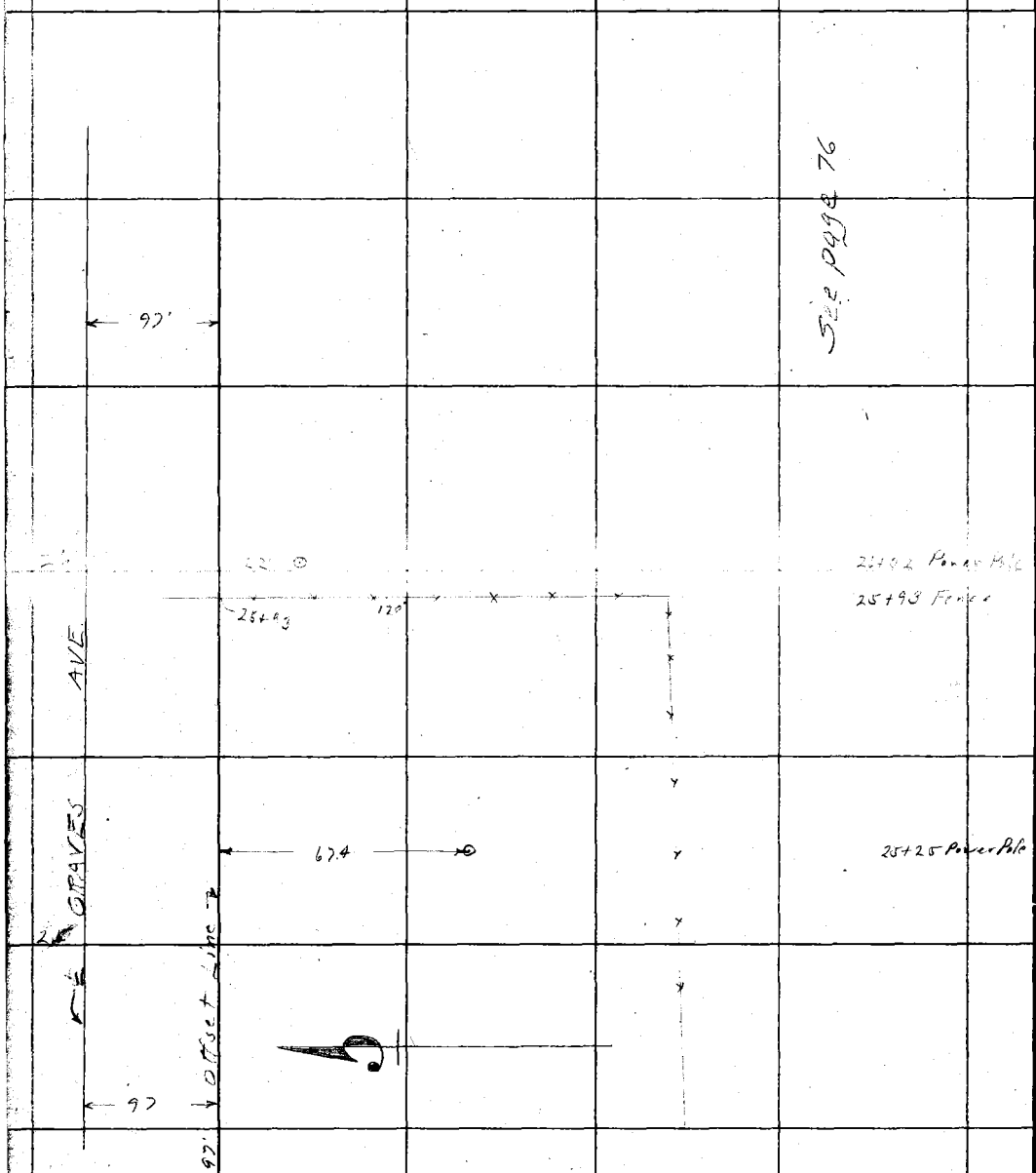

From top of page 87

RETURN TO
LOS ANGELES COUNTY SURVEYOR
Do not extend notes this side of this line

Note: ANY ADDITIONS OR CHANGES ON THIS SHEET MUST BE MADE OR CIRCLED IN Red. WITH DATE AND NAME OF PERSON MAKING CHANGE.

Date 2-13-29 Notes by A.W.V.F. Chief Party A.W. Van Fleet F. B. 343 Pg. 89

Plotted by J.C. Hoyt	W. O. No. 4239 C. S. O. No.
Date June '29	Location Graves Ave.
Map No. C.S.B. 384-Sh1	Surveyed by A.W. Van Fleet
Plotting C'k'd by R. W. S.	Date 2-13-29
Date JAN 20 1930	Indexed A. C. Johnson

Note: ANY ADDITIONS OR CHANGES ON THIS SHEET MUST BE MADE OR CIRCLED IN Red. WITH DATE AND NAME OF PERSON MAKING CHANGE.

RETURN TO LOS ANGELES COUNTY SURVEYOR

Do not extend notes this side of this line

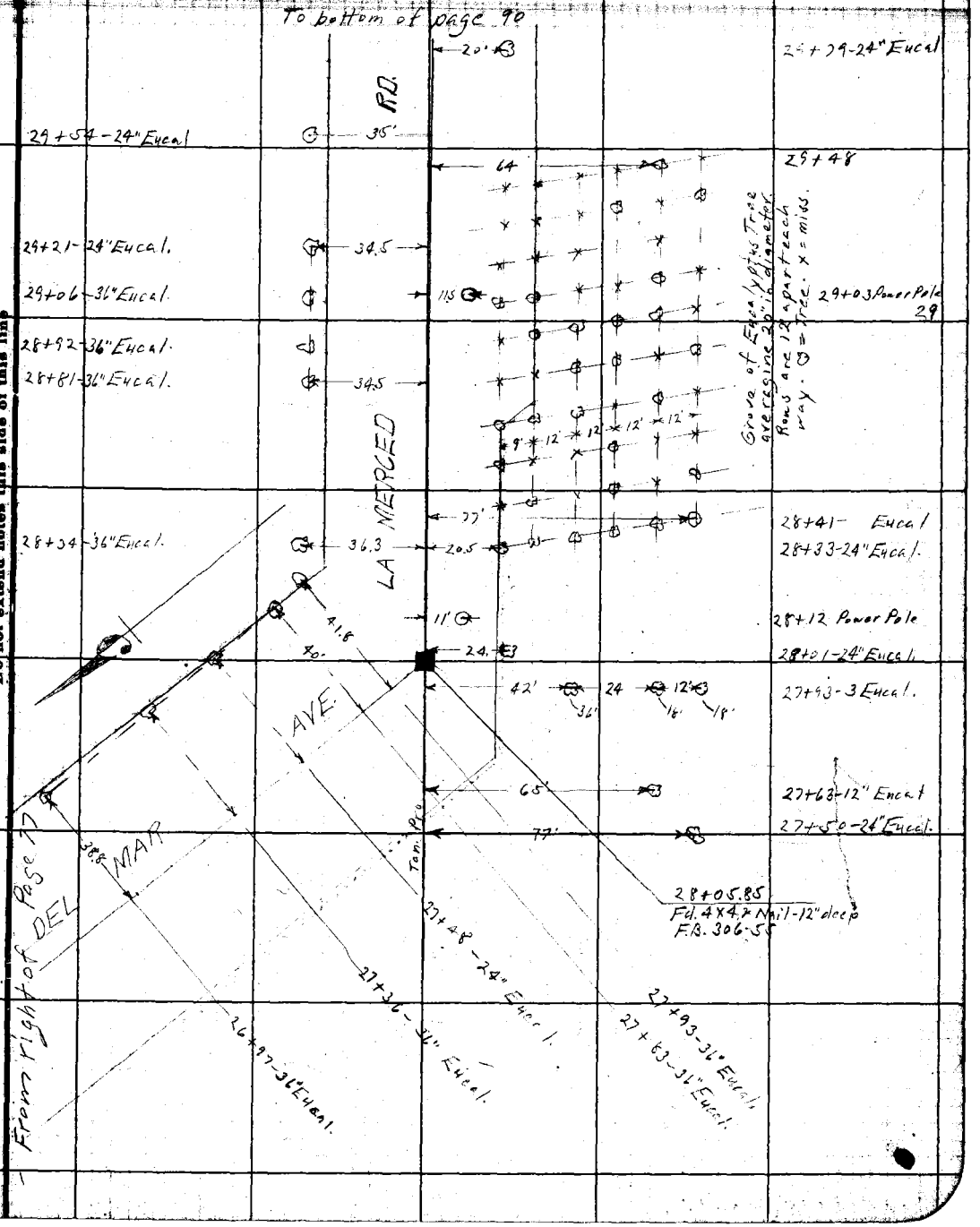

F.B. 343 Pg. 90 A.W. Van Fleet Chief Party Notes by A.W.V.F. Date 2-13-29

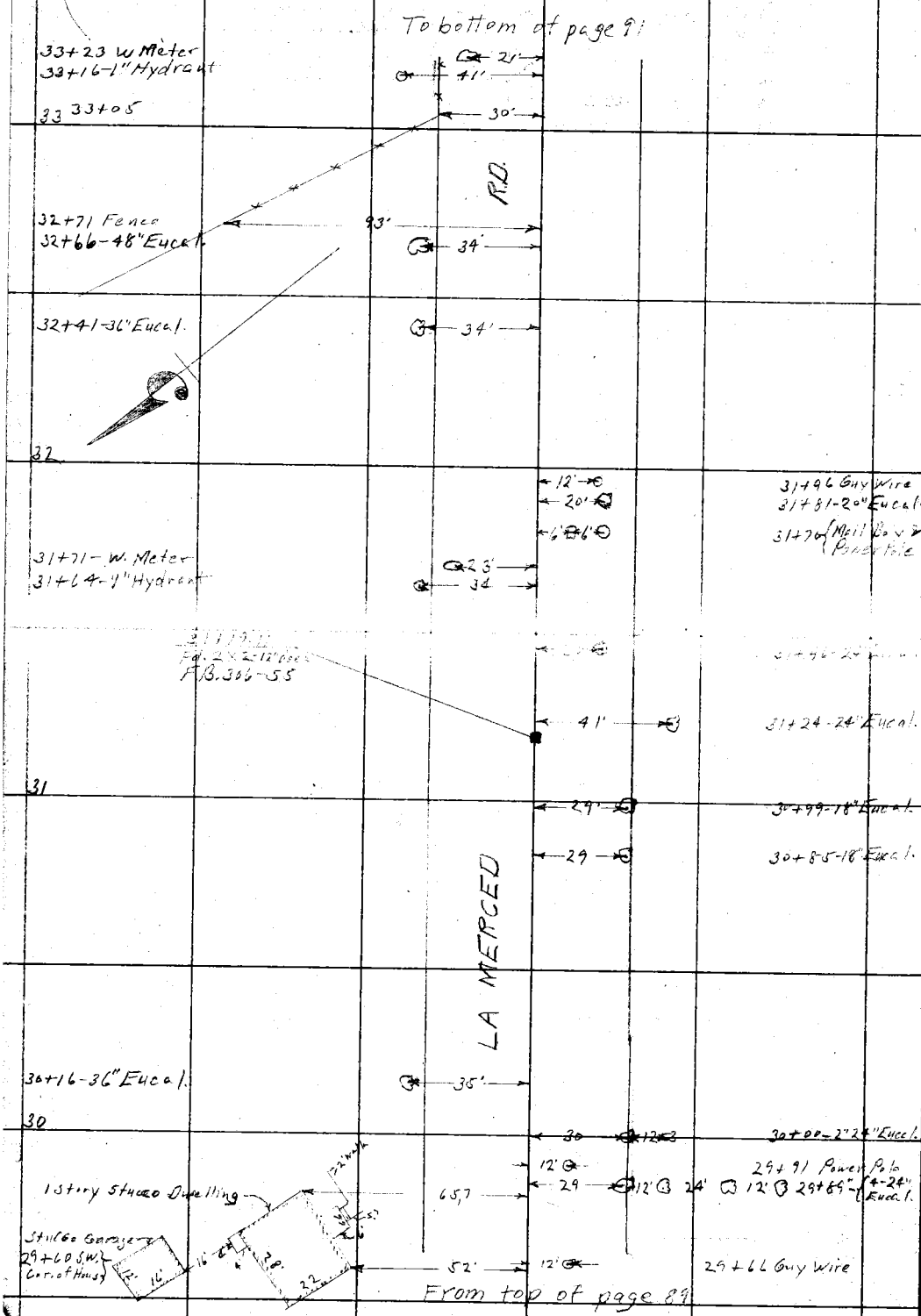

RETURN TO
LOS ANGELES COUNTY SURVEYOR

Do not extend notes this side of this line

Note: ANY ADDITIONS OR CHANGES ON THIS SHEET MUST BE MADE OR CIRCLED IN Red. WITH DATE AND NAME OF PERSON MAKING CHANGE.

Date 2-13 Notes by A.W.V.F. Chief Party A.W. Van Fleet F. B. 343 PG. 91

Plotted by J.C. Hoyt	W. O. No. 4239 B. S. O. No.
Date June '29	Location Graves Ave
Map No. C.S.B-384-Sh1	Surveyed by A.W. Van Fleet
Plotting C'k'd by R. W. S.	Date 2-13-29
Date JAN 20 1930	Indexed A. C. Johnson

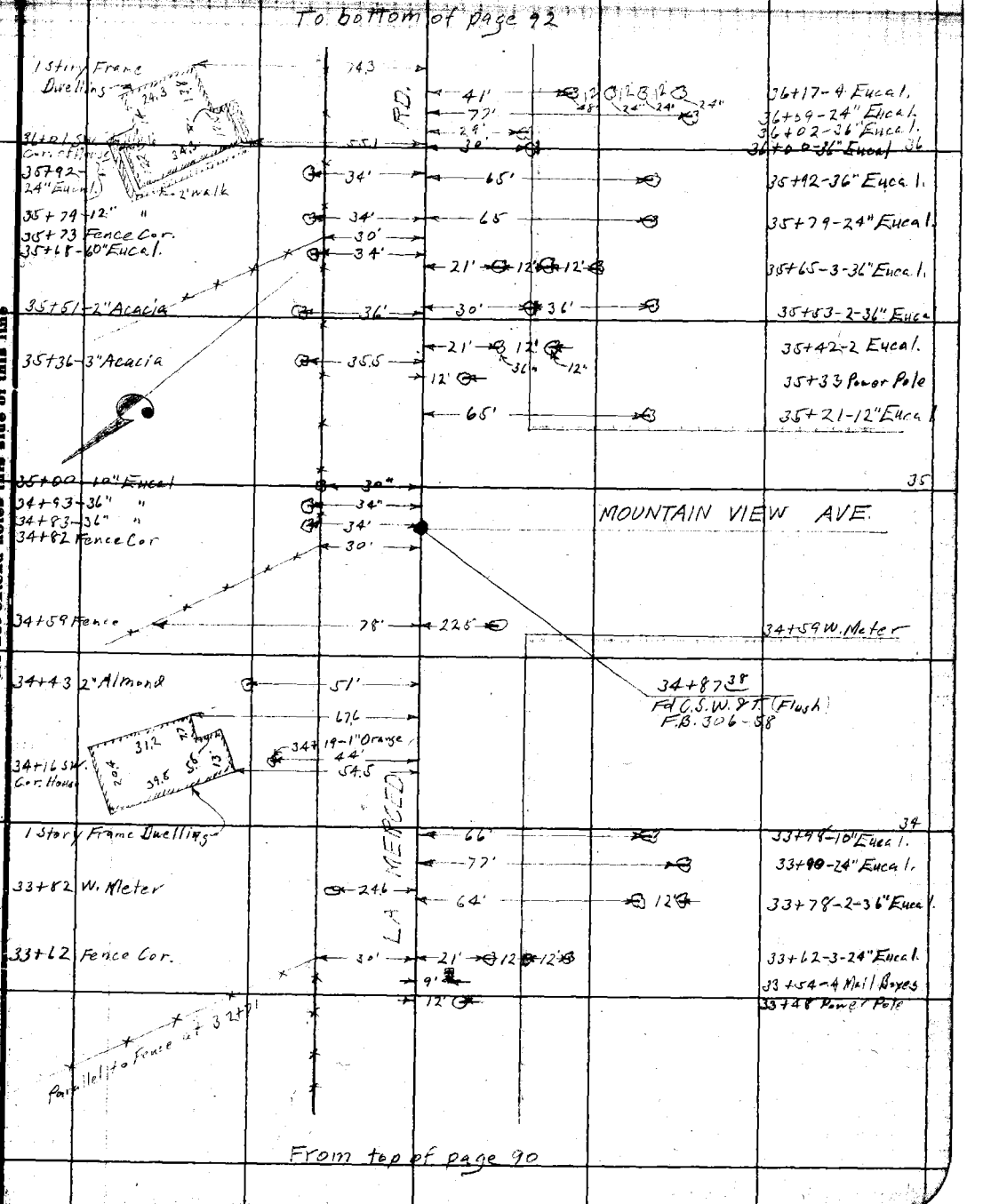

Note: ANY ADDITIONS OR CHANGES ON THIS SHEET MUST BE MADE OR CIRCLED IN Red. WITH DATE AND NAME OF PERSON MAKING CHANGE.

Do not extend notes this side of this line

RETURN TO LOS ANGELES COUNTY SURVEYOR

F.B. 343 Pg. 92 A.W. Van Fleet Chief Party Notes by A.W. Van Fleet Date 2-18-29

To bottom of page 93

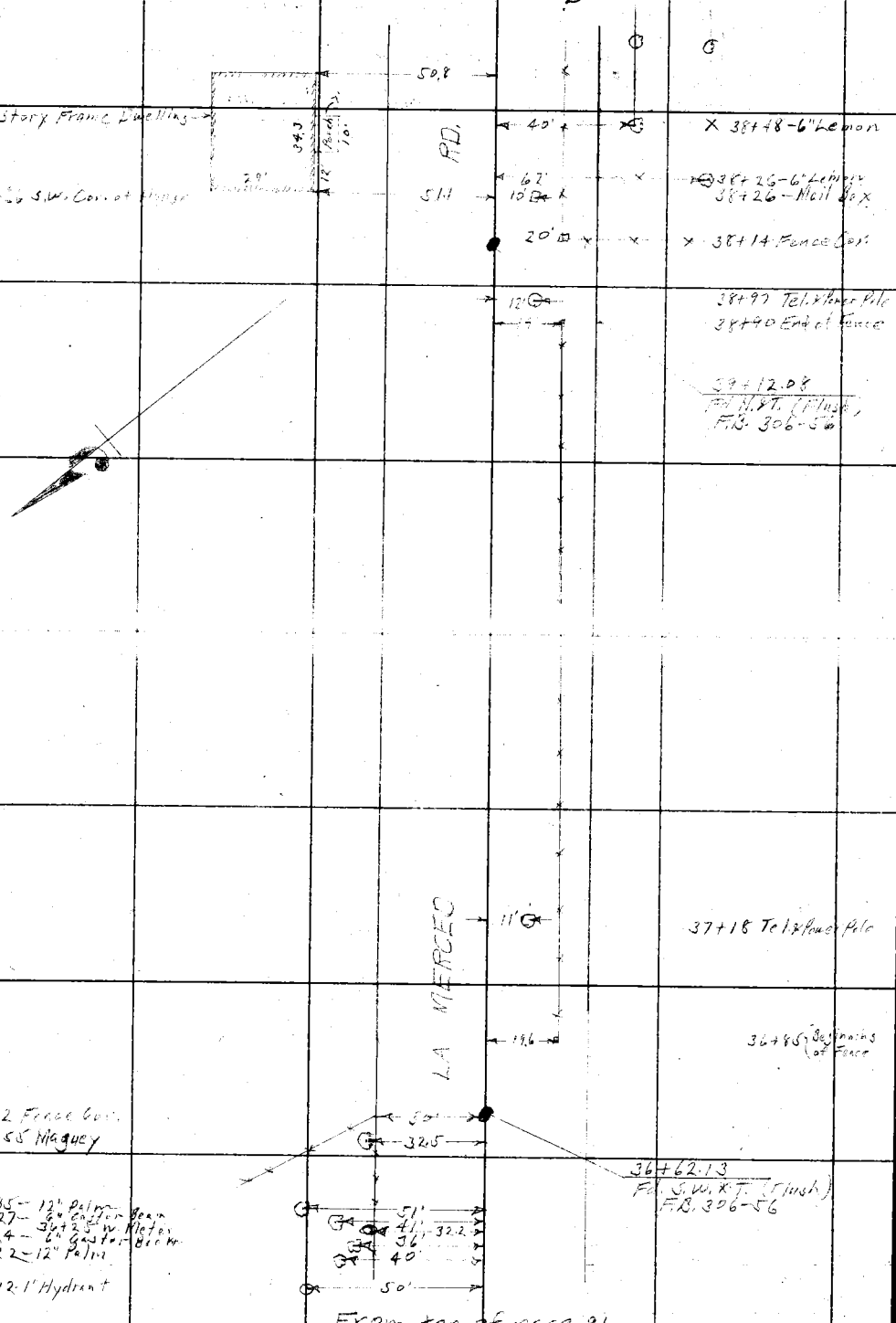

From top of page 91

RETURN TO
LOS ANGELES COUNTY SURVEYOR
Do not extend notes this side of this line

Notes: ANY ADDITIONS OR CHANGES ON THIS SHEET MUST BE MADE OR CIRCLED IN Red. WITH DATE AND NAME OF PERSON MAKING CHARGE.

Date 2-13-29 Notes by A.W.V.E. Chief Party A.W. Van Fleet F. B. 343 Pg. 93

Plotted by J.C. Hoyt	W. O. No. 4239 S. S. O. No.
Date June '29	Location Graves Ave.
Map No. C.S.B-384-Sh1	Surveyed by A.W. Van Fleet
Plotting C'k'd by R. W. S.	Date 2-13-29
Date JAN 20 1930	Indexed A. C. Johnson

To bottom of page 94



From top of page 92

Note: ANY ADDITIONS OR CHANGES ON THIS SHEET MUST BE MADE OR CIRCLED IN Red. WITH DATE AND NAME OF PERSON MAKING CHANGE.

RETURN TO LOS ANGELES COUNTY SURVEYOR

Do not extend notes this side of this line

F.B. 343 Pg. 94 A.W. Van Fleet Chief Party Notes by A.W.V.F. Date 3-14-29

RETURN TO
LOS ANGELES COUNTY SURVEYOR
Do not extend notes this side of this line

Note. ANY ADDITIONS OR CHANGES ON THIS SHEET MUST BE MADE OR CIRCLED IN Red. WITH DATE AND NAME OF PERSON MAKING CHANGE.

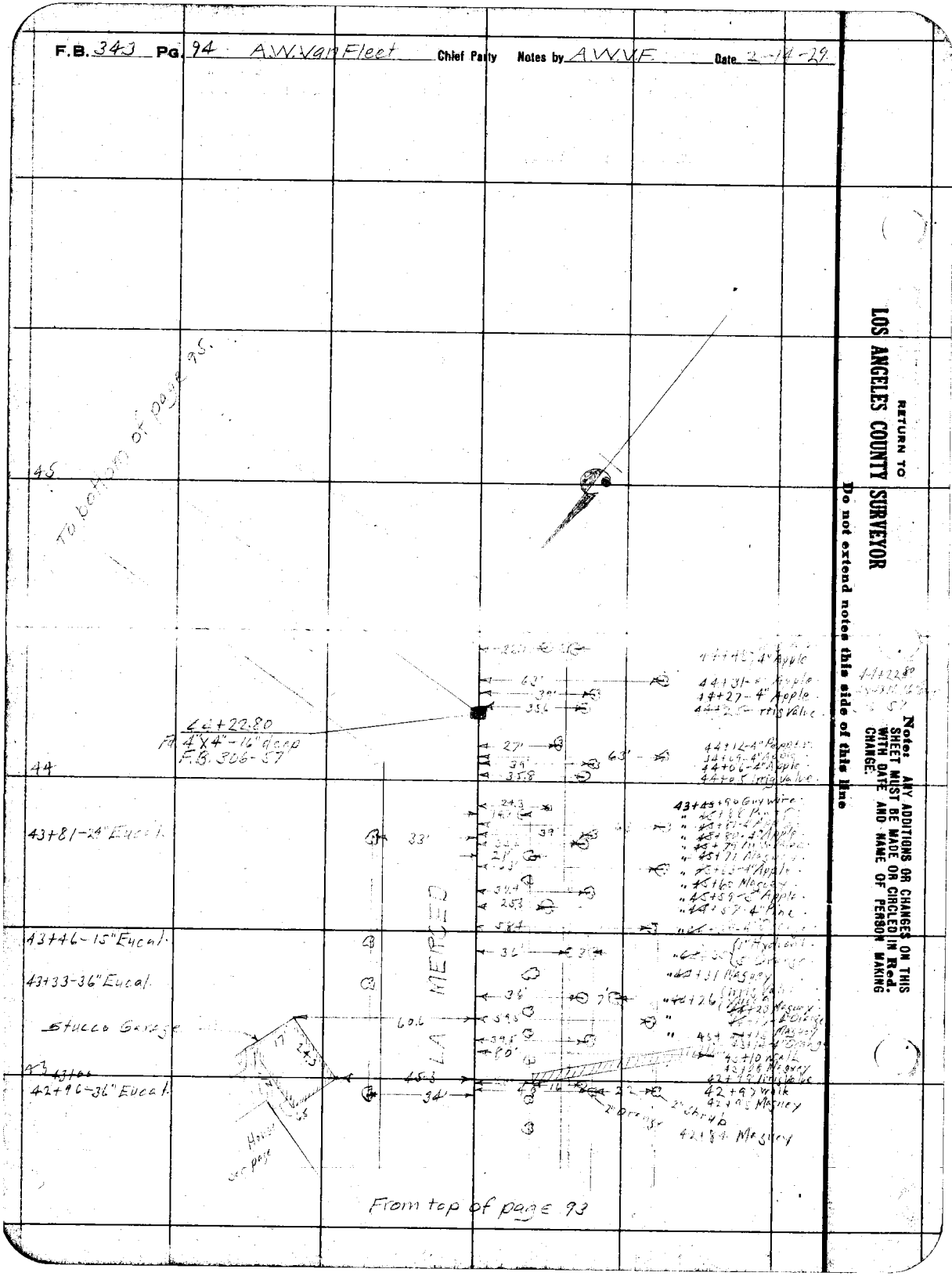

Date 6-14-29 Notes by AWVF Chief Party A.W.Van Fleet F. B. 343 PG. 95

Plotted by J.C. Hoyt
Date June '29
Map No. C58-384-Sh.1
Planning Chkd by R. W. S.
Date JAN 20 1930

W. O. No. 4239 S. S. O. No.
Location Graves Ave.
Surveyed by AWVanFleet
Date 6-14-29
Indexed A. C. Johnson

To bottom of page 96

46+65-36" Eucal.

36'

31'

46+48-6" Peach

RD

49'

46+73-4" Apple

46

45+93-24" Eucal.

34'

16.3

45+78 Tel. & Power Pole

33.5

45+60 Irrig. Valve

42'

45+52-4" Pear

KEL BURN

AVE

36

45+30-Irrig Valve

39'

45+20-3" Apple

31'

45+06-8" Peach

43

44+78 Power Pole

30.5

31'

44+73-6" Apple

17

8'

44+65 Tel. Pole Guy Wire

MERCED

50'

44+39-4" Apple

44+22.90

44

From left of page 94

Notes: ANY ADDITIONS OR CHANGES ON THIS SHEET MUST BE MADE OR CIRCLED IN Red. WITH DATE AND NAME OF PERSON MAKING CHANGE.

Do not extend notes this side of this line

RETURN TO LOS ANGELES COUNTY SURVEYOR

F.B. 343 Pg. 96 A.W.VanFleet Chief Party Notes by A.W.V.F. Date 2-14-29

To bottom of page 97

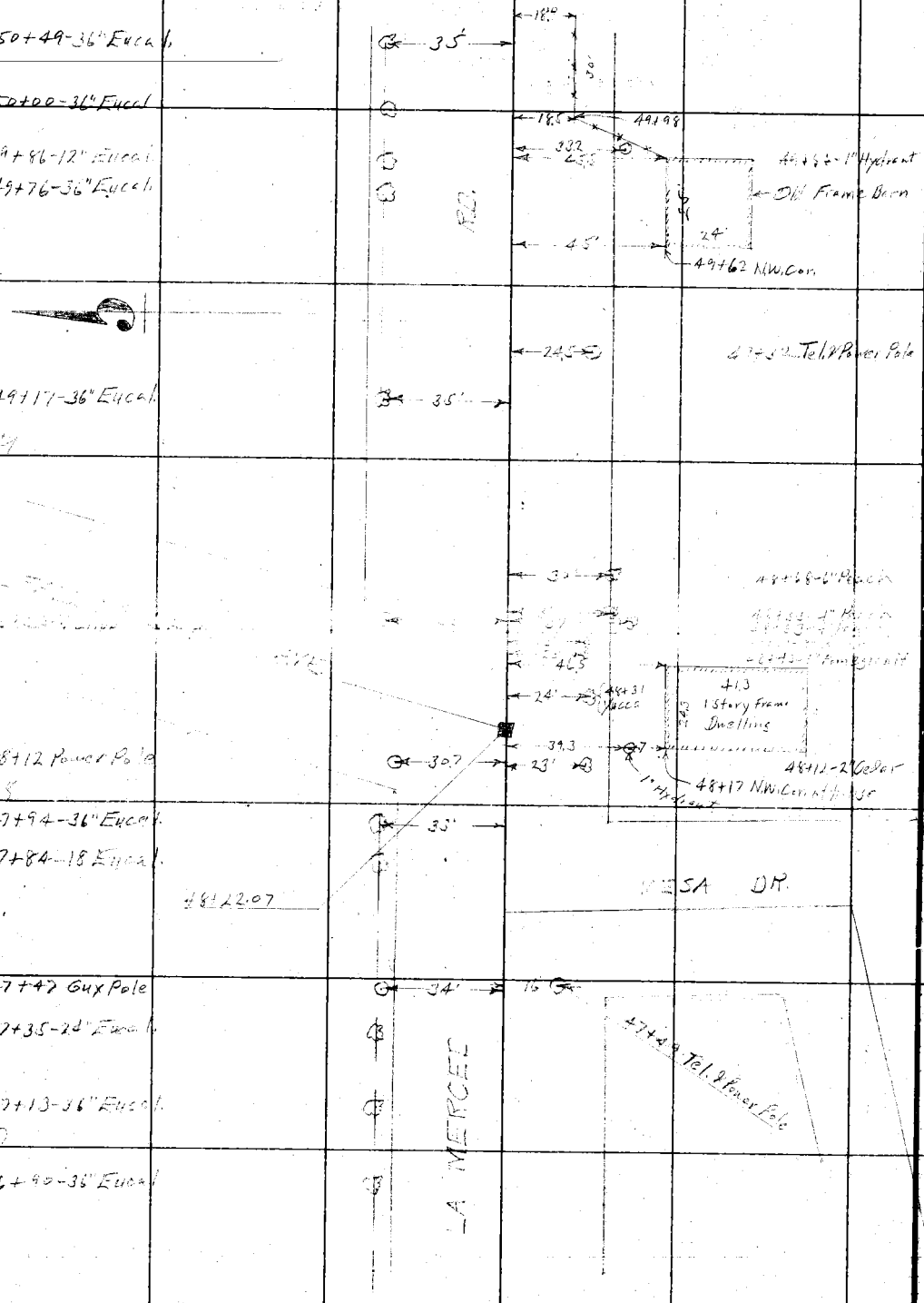

RETURN TO
LOS ANGELES COUNTY SURVEYOR
Do not extend notes this side of this line

Notes. ANY ADDITIONS OR CHANGES ON THIS SHEET MUST BE MADE OR CIRCLED IN Red. WITH DATE AND NAME OF PERSON MAKING CHANGE.

Date 2-14-29 Notes by A.W.V.F. Chief Party A.W. Van Fleet F. B. 343 Pg. 97

Plotted by J. C. Hoyt	W. O. No. 4239 D. S. O. No.
Date June '29	Location Graves Ave.
Map No. CS-B-384-Sh.1	Surveyed by A.W. Van Fleet
Plotting C'k'd by R. W. S.	Date 2-14-29
Date JAN 20 1930	Indexed A. C. Johnson

To bottom of page 98

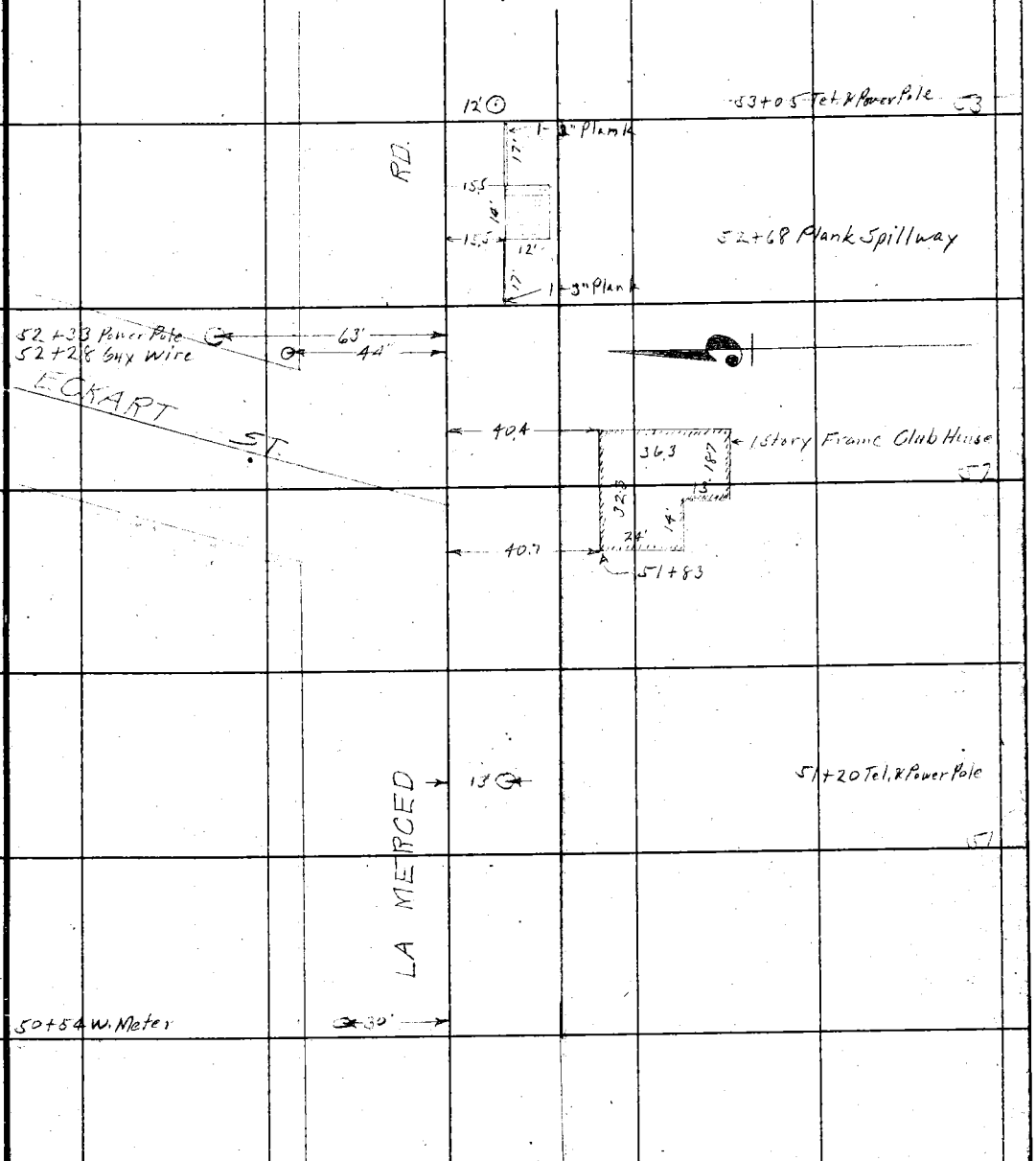

From top of page 96

Note: ANY ADDITIONS OR CHANGES ON THIS SHEET MUST BE MADE OR CIRCLED IN Red. WITH DATE AND NAME OF PERSON MAKING CHANGE.

Do not extend notes this side of this line

RETURN TO LOS ANGELES COUNTY SURVEYOR

F.B. 343 Pg. 98 A.W.V.Van Fleet Chief Party Notes by A.W.V.F. Date 2-14-29

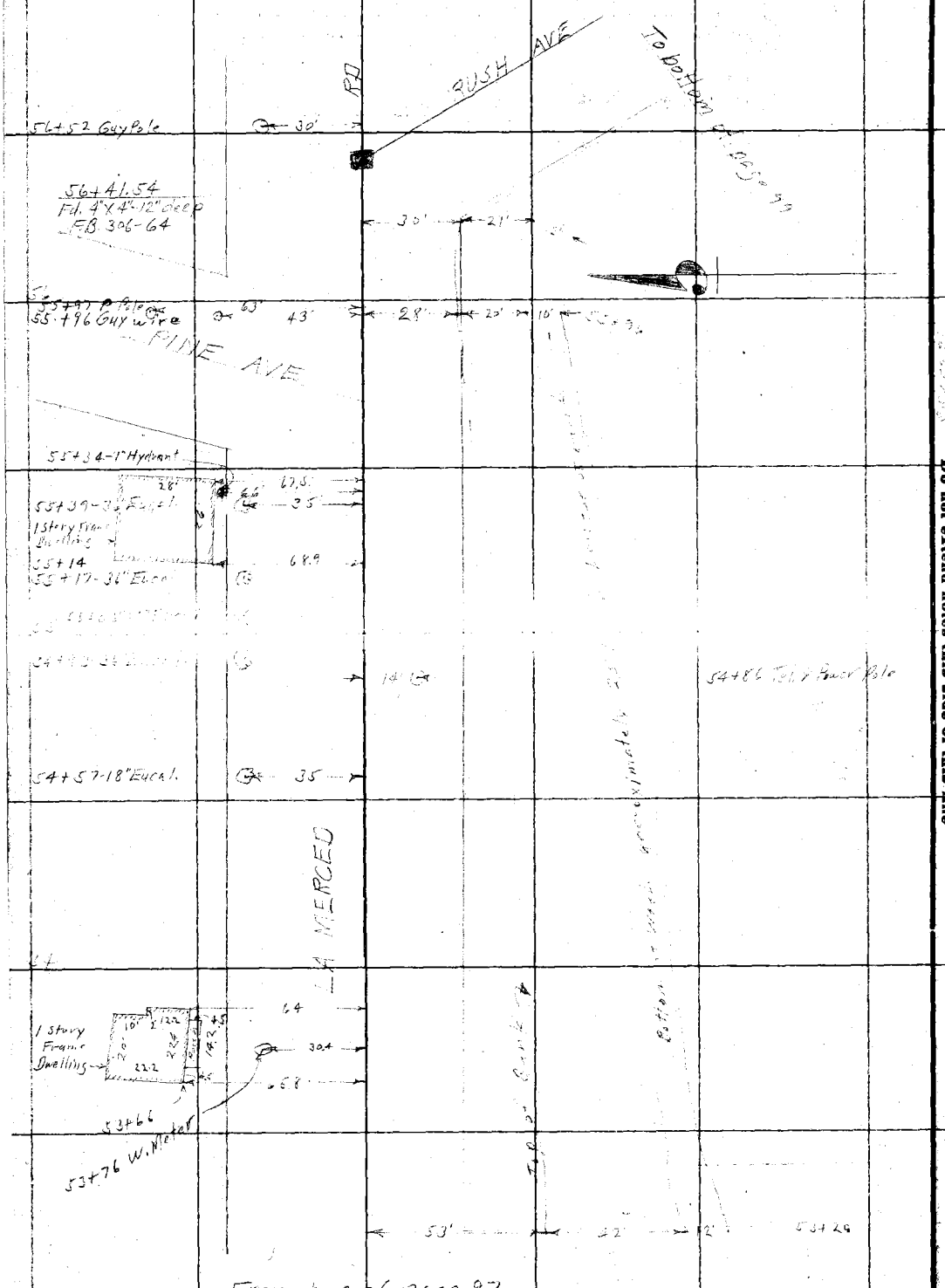

RETURN TO
LOS ANGELES COUNTY SURVEYOR
Do not extend notes this side of this line

Notes: ANY ADDITIONS OR CHANGES ON THIS SHEET MUST BE MADE OR CIRCLED IN Red. WITH DATE AND NAME OF PERSON MAKING CHANGE.

Date 2-15-29 Notes by A.W.V.P. Chief Party A.W. Van Fleet F. B. 343 PG. 99

Platted by J. C. Hoyt	W. O. No. 4239 D. S. O. No.
Date June '29	Location Graves Ave.
Map No. C.S.B-384-Sh.1	Surveyed by A.W. Van Fleet
Platting C'k'd by R. W. S.	Date 2-15-29
Date JAN 20 1930	Indexed A. C. Johnson

To bottom of page 100

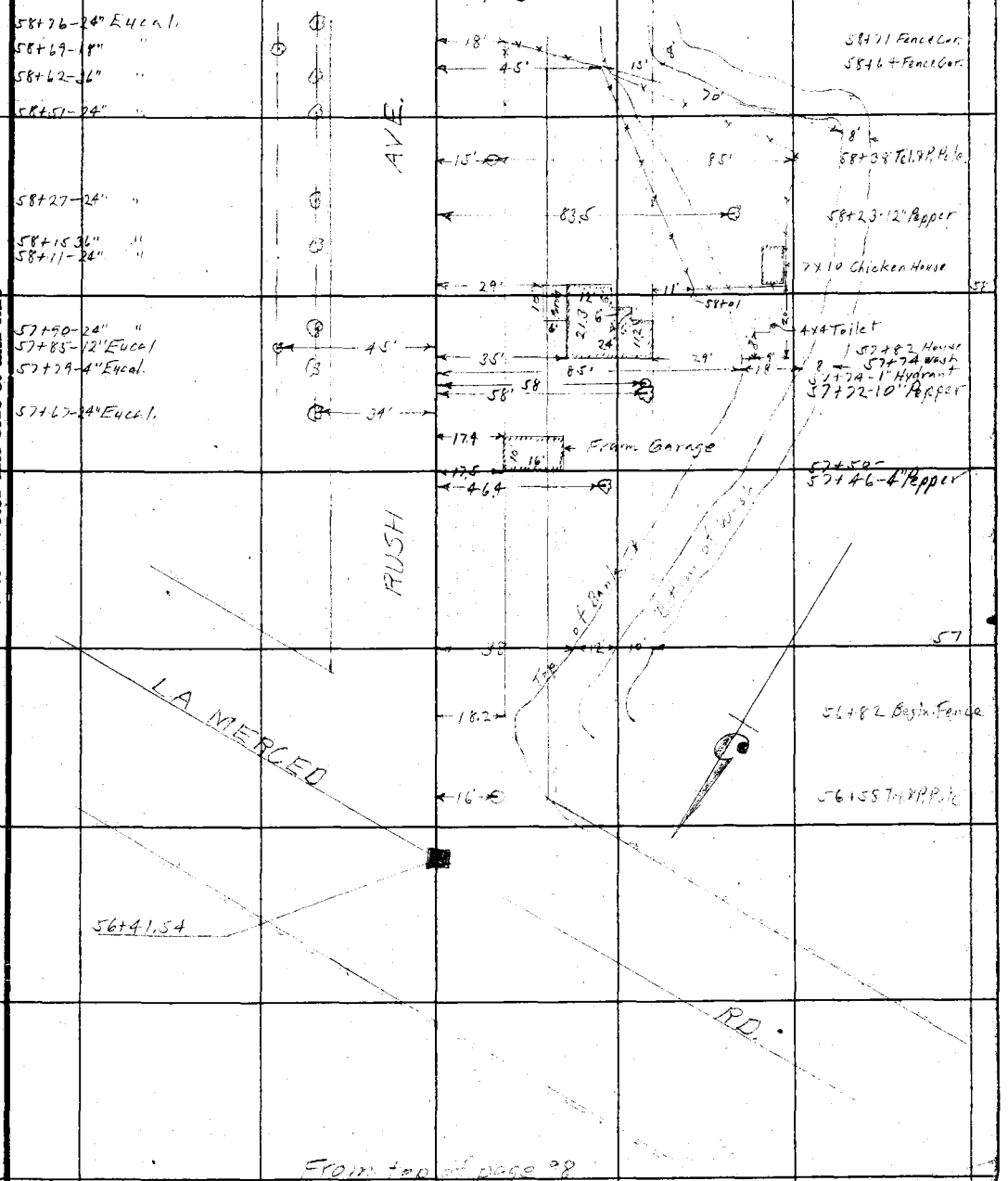

From top of page 98

Note: ANY ADDITIONS OR CHANGES ON THIS SHEET MUST BE MADE OR CIRCLED IN Red. WITH DATE AND NAME OF PERSON MAKING CHANGE.

Do not extend notes this side of this line

RETURN TO LOS ANGELES COUNTY SURVEYOR

F.B. 343 Pg. 100 A.W. Van Fleet Chief Party Notes by A.W.V.F. Date 2-15-29



RETURN TO
LOS ANGELES COUNTY SURVEYOR

Do not extend notes this side of this line

Note: ANY ADDITIONS OR CHANGES ON THIS SHEET MUST BE MADE OR CIRCLED IN Red. WITH DATE AND NAME OF PERSON MAKING CHANGE.

Date 7-1-29 Notes by R.V. Chase Chief Party P.T. Dunlap F.B. 343 Pg. 101

Plotted by J.C. Hoyt	W.O. No. 4239 D.S.O. No.
Date June '29	Location Graves Ave
Map No. C.S.B-384-Sh#1	Surveyed by
Plotting C'k'd by R.W.S.	Date 7-1-29
Date JAN 6 1930	Indexed A. C. Johnson

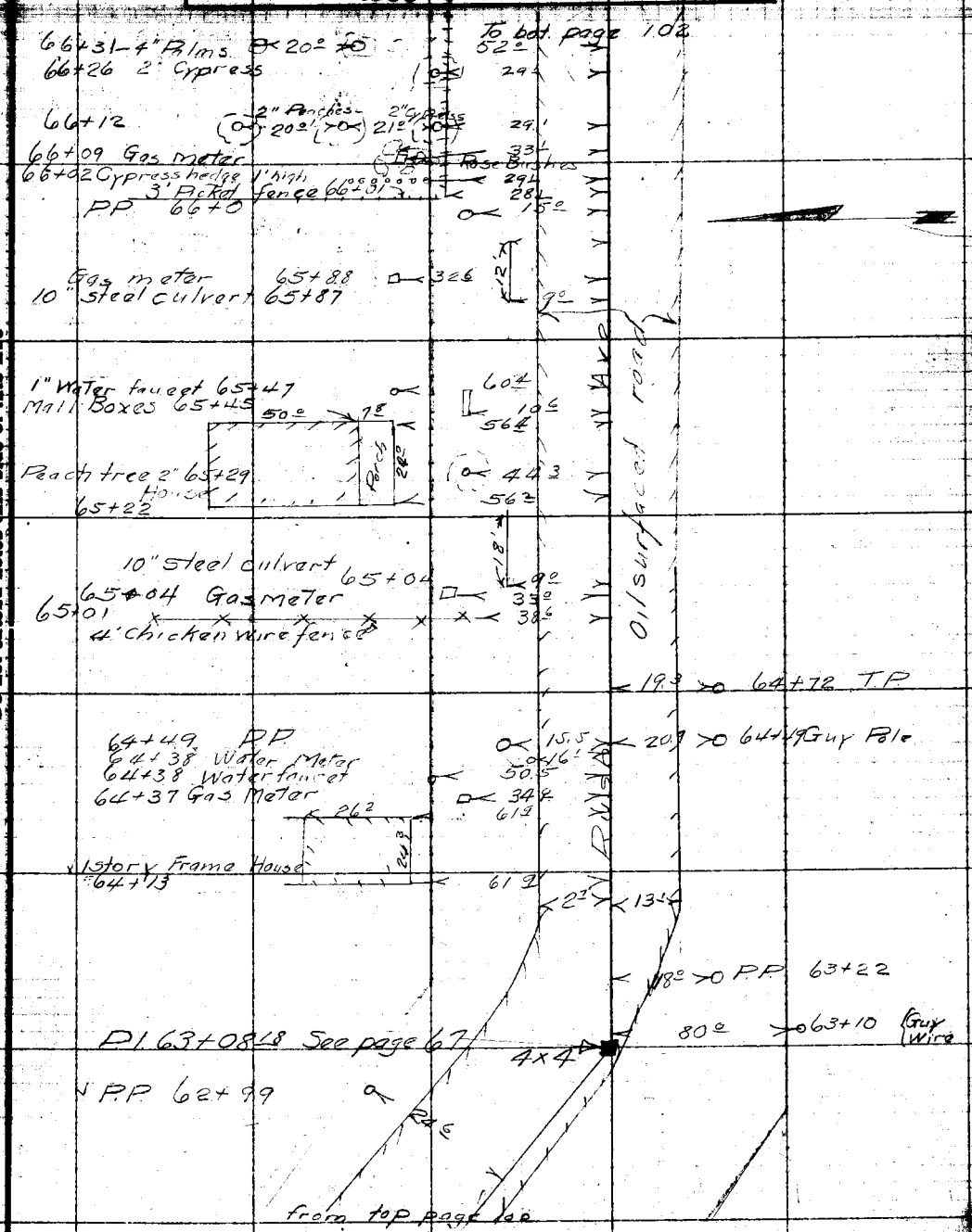

Notes: ANY ADDITIONS OR CHANGES ON THIS SHEET MUST BE MADE OR CIRCLED IN Red. WITH DATE AND NAME OF PERSON MAKING CHANGE.

Do not extend notes this side of this line

RETURN TO LOS ANGELES COUNTY SURVEYOR

F.B. 343 Pg. 102 P.T. Dunlap Chief Party Notes by R.V. Chase Date 7-1-29



RETURN TO
LOS ANGELES COUNTY SURVEYOR

Do not extend notes this side of this line

Note: ANY ADDITIONS OR CHANGES ON THIS SHEET MUST BE MADE OR CIRCLED IN Red. WITH DATE AND NAME OF PERSON MAKING CHANGE.

Date 7-1-29 Notes by R.V. Chase Chief Party P.T. Dunlap F.B. 343 Pg 103

Planned by J.C. Hoyt	W.O. No. 4232 D.S.O. No.
Date June '29	Location Graves Ave
Map No. CS-B-384-Sh1	Surveyed by P.T. Dunlap
Plotting C'k'd by R.W.S.	Date 7-1-29
Date JAN 20 1930	Indexed A. C. Johnson



Note: ANY ADDITIONS OR CHANGES ON THIS SHEET MUST BE MADE OR CIRCLED IN Red. WITH DATE AND NAME OF PERSON MAKING CHANGE.

Do not extend notes this side of this line

RETURN TO LOS ANGELES COUNTY SURVEYOR

F.B. 343 Pg. 104 PT Dunlap Chief Party Notes by R.V. Chase Date 7-1-29



RETURN TO
LOS ANGELES COUNTY SURVEYOR

Do not extend notes this side of this line

Note: ANY ADDITIONS OR CHANGES ON THIS SHEET MUST BE MADE OR CIRCLED IN Red. WITH DATE AND NAME OF PERSON MAKING CHANGE.

Date 7-1-29 Notes by R. V. Chase Chief Party [illegible] F.B. 343 Pg 105

Platted by J. C. Hoyt	W. O. No. 4239 D. S. O. No.
Date June '29	Location Graves Ave
Map No. C.S.B-384-Sh1	Surveyed by [illegible]
Platting C'k'd by R. W. S.	Date 7-1-29
Date JAN 20 1930	Indexed A. C. Johnson



Note: ANY ADDITIONS OR CHANGES ON THIS SHEET MUST BE MADE OR CIRCLED IN Red. WITH DATE AND NAME OF PERSON MAKING CHANGE.

Do not extend notes this side of this line

RETURN TO LOS ANGELES COUNTY SURVEYOR

F.B. 343 Pg. 106 PT Dunlap Chief Party Notes by RV Chase Date 7-1-29

To bot page 107

Int. 100+68.94
See pg. 72

4x4 Muscatel Ave

99+57 G Wire + PP 22° Grove of Willows

99+51 8" Willow 45° Clump 3" Willows 99+47

Grove of Willows
99+48 6" Willow 51°

99+34 Clump 6" Willows 36° Clump 4" Willows 99+35

99+33 Clump Willow 3' 48° Clump of 4" to 6" Willow 99+27

3 Wire barb fence 99+04
3" Cottonwood 99+03 12.6 31°

PP 98+11 20.6

PP 96+66 20°

PP 95+20
G Wire 95+19 36° 19°

94+70 12° 4° 71.3

1 Story frame house Porch

Water Pipe 4" 94+19
3' board fence 94+16 31° 33.2 22.8

4x4-93+72.63 Ang Pt
See page 70

PP 93+73
fence Cor 93+71 11.3 23.7 16°

A PT See pg 70

30° G Wire 93+73

40.8 22.3

67.0 1 Story Calif House

41.4 24° 67.7

Shed 5.0 93+30 11.6 93+28

3' barb wire fence

92+15 PP 11.6

From top page 105

RETURN TO
LOS ANGELES COUNTY SURVEYOR

Do not extend notes this side of this line

Note: ANY ADDITIONS OR CHANGES ON THIS SHEET MUST BE MADE OR CIRCLED IN Red. WITH DATE AND NAME OF PERSON MAKING CHANGE.

Date 7-2-29 Notes by R.V. Chase Chief Party R.T. Dunlap F.B. 343 Pg 107

Platted by J. C. Hoyt	W. O. No. 4239 D. S. O. No.
Date June '29	Location Graves Ave
Map No. C.S.B. 384 Sht	Surveyed by R.T. Dunlap
Platting C'k'd by R. W. S.	Date 7-2-29
Date JAN 20 1930	Indexed A. C. Johnson

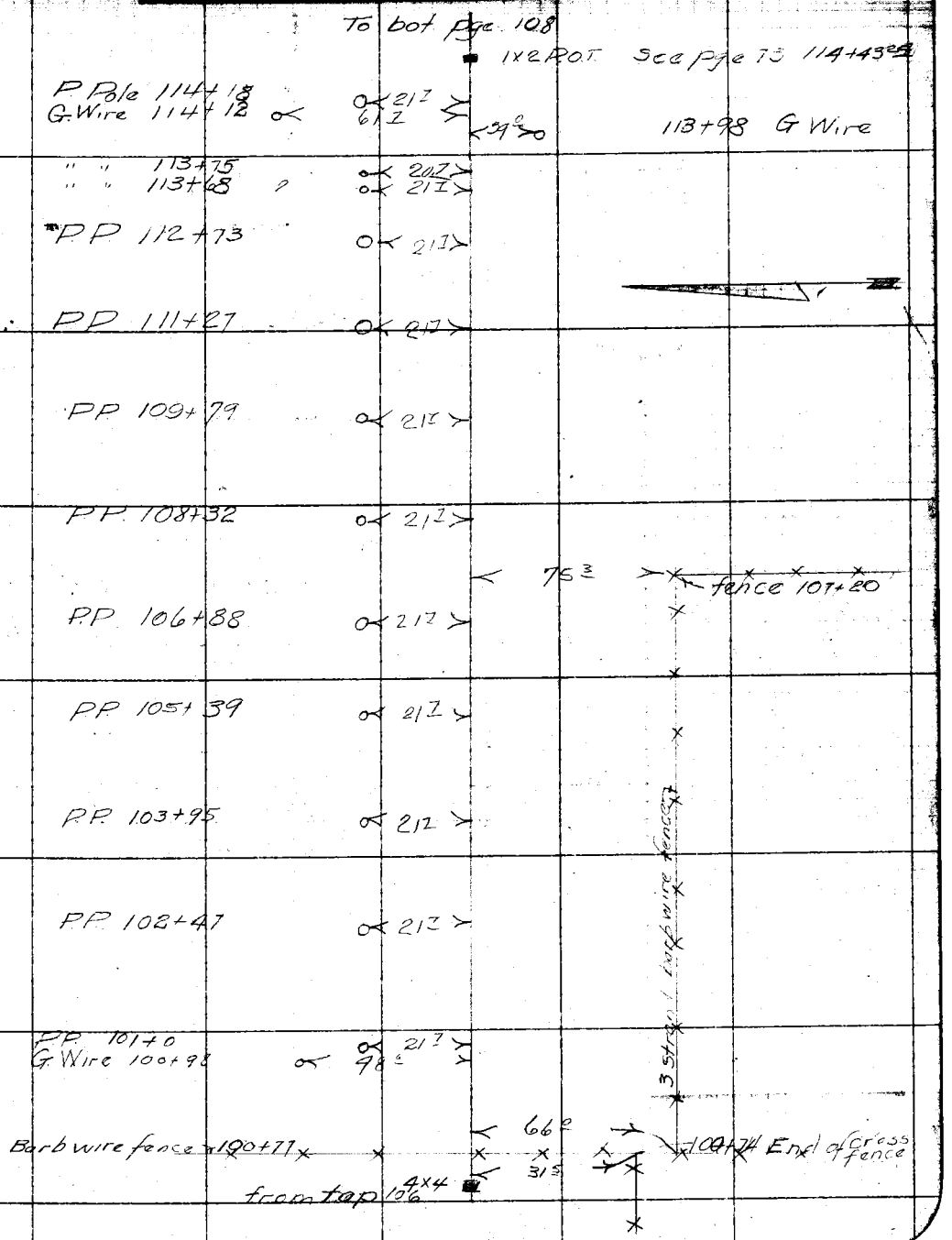

Note: ANY ADDITIONS OR CHANGES ON THIS SHEET MUST BE MADE OR CIRCLED IN Red. WITH DATE AND NAME OF PERSON MAKING CHANGE.

Do not extend notes this side of this line

RETURN TO LOS ANGELES COUNTY SURVEYOR

F.B. 343 Pg 108 PT Dunlap Chief Party Notes by R.V. Chase Date 7-2-29



RETURN TO
LOS ANGELES COUNTY SURVEYOR
Do not extend notes this side of this line

Note: ANY ADDITIONS OR CHANGES ON THIS SHEET MUST BE MADE OR CIRCLED IN Red. WITH DATE AND NAME OF PERSON MAKING CHANGE.

Date 7-2-29 Notes by R.V. Chase Chief Party P.T. Dunlap F.B. 343 Pg 109

Plotted by H.N. Bradstreet	W.O. No. 4239 D.S.O. No.
Date Dec. 9, 1929	Location Graves Ave
Map No. CSB-384-Sh2	Surveyed by P.T. Dunlap
Plotting C'k'd by R.W.S.	Date 7-2-29
Date JAN 20 1930	Indexed A. C. Johnson

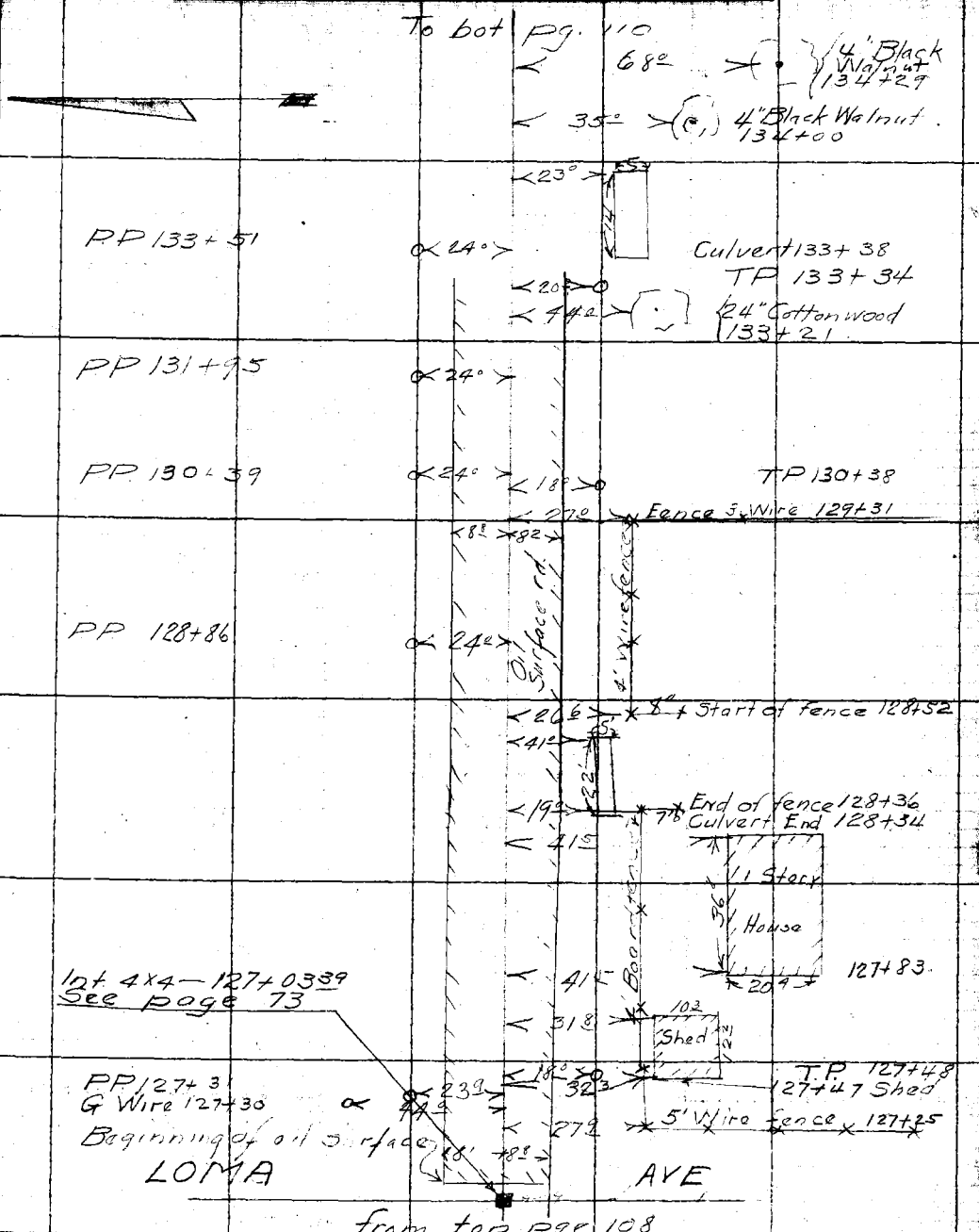

Note: ANY ADDITIONS OR CHANGES ON THIS SHEET MUST BE MADE OR CIRCLED IN Red. WITH DATE AND NAME OF PERSON MAKING CHANGE.

Do not extend notes this side of this line

RETURN TO LOS ANGELES COUNTY SURVEYOR

To bot pg 111

F.B. 343 Pg. 110 PT Dunlap Chief Party Notes by R V Chase Date 7-2-29

PP 140+02 140+02 Wire

<16° 46°

38° 64° PP 140+02

35° 4" B. Wal Wire 139+97

67° 4" B. Wal 139+67

P.P. 139+74 24°

20° 4" B. Walnut TP 139+45

35° 139+37

35° 2" 42° 2" Avacado 139+06

35° 4" 21° 2" 21° 138+77

35° 4" 21° 2" 138+47

35° 2" B Wal 138+18

P.P. 138+17 24°

35° 4" 21° 2" Avacado 137+88

35° 4" 21° 2" 137+57

35° 4" [illegible]

35° 4" 21° 2" 21° 136+97

35° 4" B.W. 2" Avacadoes 21° 21° 136+67

P.P. 136+62 24°

35° 4" B. Wal 136+39

18° TP 136+32

35° 2" B Wal. 136+08

35° 3" B Wal. 135+79

35° 4" B. Wal 30° 135+49

35° 3" B. Walnut 135+17

P.P. 135+06 24°

35° 4" B Walnuts 33° 134+89

35° 134+59 2" Black Walnut

From top pg 109

RETURN TO LOS ANGELES COUNTY SURVEYOR

Do not extend notes this side of this line

Note: ANY ADDITIONS OR CHANGES ON THIS SHEET MUST BE MADE OR CIRCLED IN Red. WITH DATE AND NAME OF PERSON MAKING CHANGE.

Date 7-2-29 Notes by R.V. Chase Chief Party P.T. Dunlap F.B. 343 Pg. 111

Platted by H.N. Bradstreet	W.O. No. 4239 O.S.C.O. No.
Date Dec. 10, 1929	Location Graves Ave
Map No. C.S.B-384-Sh2	Surveyed by P.T. Dunlap
Platting C'k'd by R.W.S.	Date 7-2-29
Date JAN 20 1930	Indexed A.C. Johnson

Notes: ANY ADDITIONS OR CHANGES ON THIS SHEET MUST BE MADE ON CANCELS IN Red. WITH DATE AND NAME OF PERSON MAKING CHANGE.

Do not extend notes this side of this line

RETURN TO LOS ANGELES COUNTY SURVEYOR

To bot pg 112

Dwellings 150+71

3' Weep Willow 150+45

3' Weep Willow 150+27

ol" Water faucet 150+20

PP 150+14

Shed 150+01

149+93

Shed 149+66

149+56

PP 148+64

PP 147+18

P.P. 145+67

P.P. 144+18

PP 142+69

141+89 } 6" Cottonwoods
141+88 }

141+22 PP

140+64 End of gravel trail

140+56 " " " "
140+56 End culv

4x4 Int - 140+23.53
See page 74

dirt road Rosemoor

dirt road Ave

Mailbox 140+10

140+06 End of 2-3' Corr. Culv

from top pg 110

F. B. 343 Pg. 112 P.T. Dunlap Chief Party Notes by R.V. Chase Date 7-2-29

To bot Pg 113

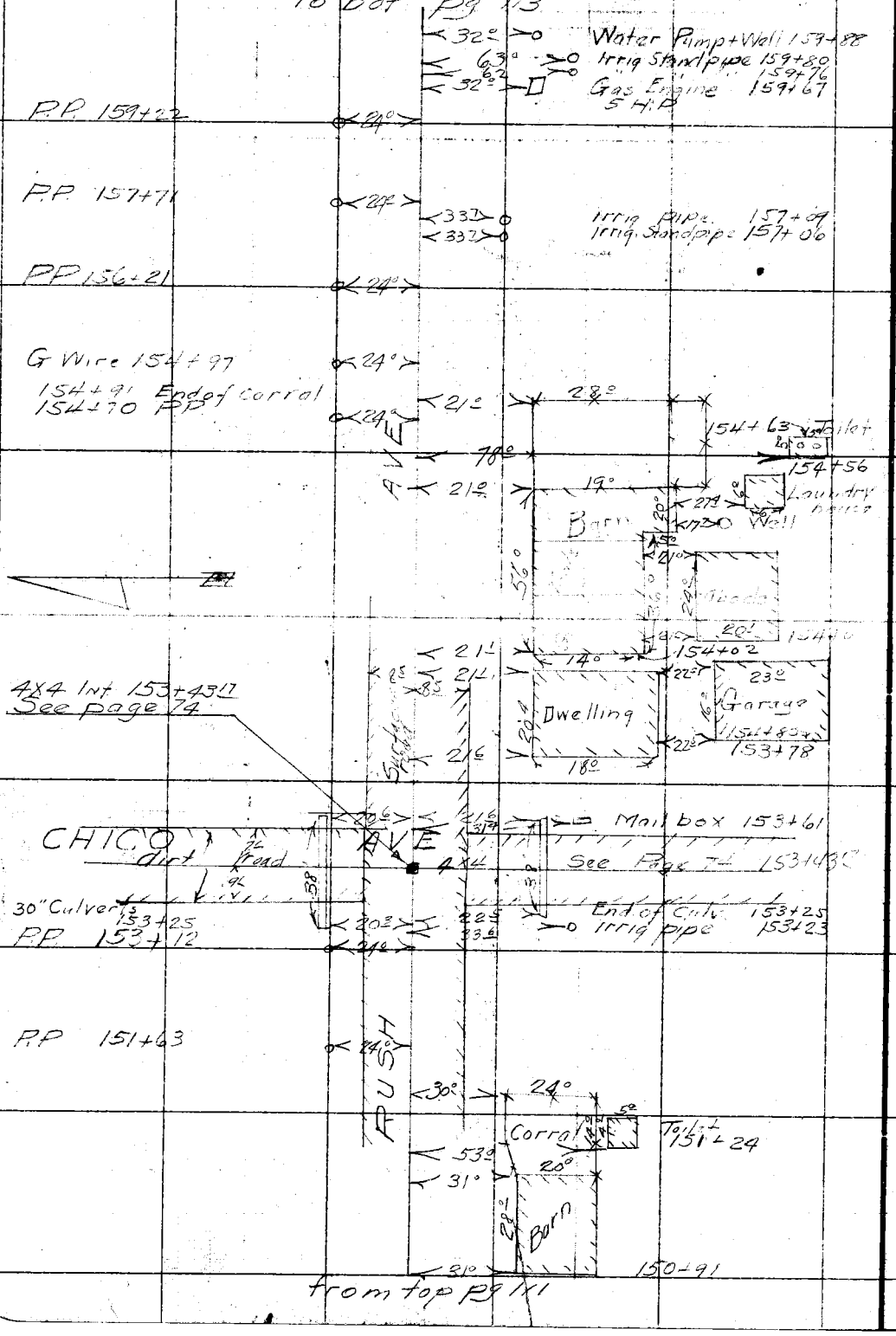

RETURN TO LOS ANGELES COUNTY SURVEYOR

Do not extend notes this side of this line

Note: ANY ADDITIONS OR CHANGES ON THIS SHEET MUST BE MADE OR CIRCLED IN Red. WITH DATE AND NAME OF PERSON MAKING CHANGE.

Date 7-2-29 Notes by R V Chase Chief Party P T Dunlap F.B. 343 Pg. 113

Platted by H.N. Bradstreet	W. O. No. 4239 D. S. O. No.
Date Dec. 10, 1929	Location Graves Ave
Map No. C.S.B-384-Sh2	Surveyed by P T Dunlap
Platting C'k'd by R. W. S.	Date 7-2-29
Date JAN 20 1930	Indexed A. C. Johnson

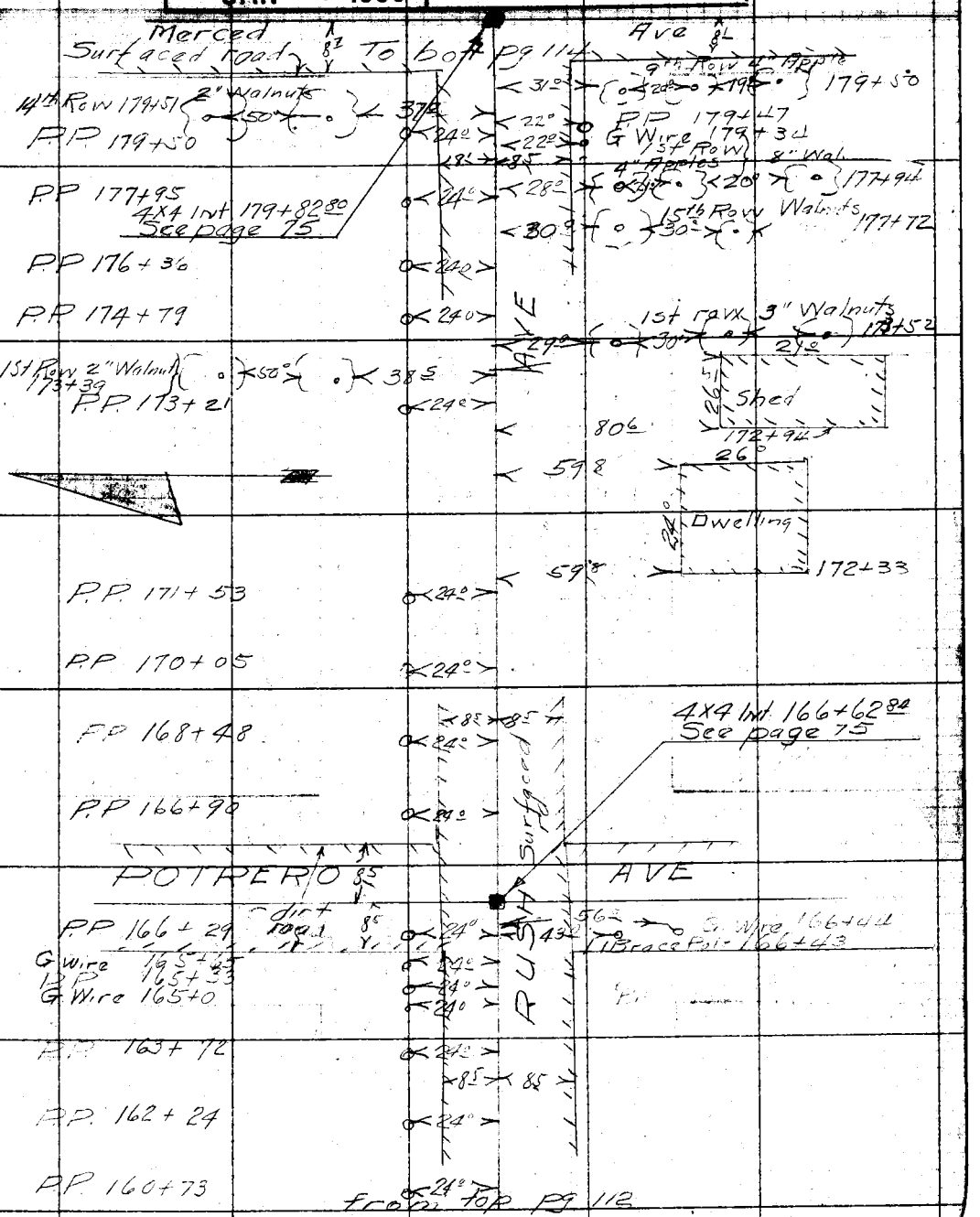

Note: ANY ADDITIONS OR CHANGES ON THIS SHEET MUST BE MADE OR CIRCLED IN RED, WITH DATE AND NAME OF PERSON MAKING CHANGE.

Do not extend notes this side of this line

RETURN TO LOS ANGELES COUNTY SURVEYOR

F.B. 343 Pg. 114 PT Dunlap Chief Party Notes by RV Chase Date 7-3-29



RETURN TO LOS ANGELES COUNTY SURVEYOR

Do not extend notes this side of this line

Note: ANY ADDITIONS OR CHANGES ON THIS SHEET MUST BE MADE OR CIRCLED IN Red. WITH DATE AND NAME OF PERSON MAKING CHANGE.

Date 7-3-29 Notes by R.V. Chase Chief Party P.T. Dunlap F.B. 343 Pg 115

Platted by H.N. Bradstreet	W.O. No. 4239 D.S.O. No.
Date Dec. 13, 1929	Location Graves Ave
Map No. CS.B.384Sh2	Surveyed by [illegible]
Platting C'k'd by R.W.S.	Date 7-3-29
Date JAN 20 1930	Indexed A. C. Johnson

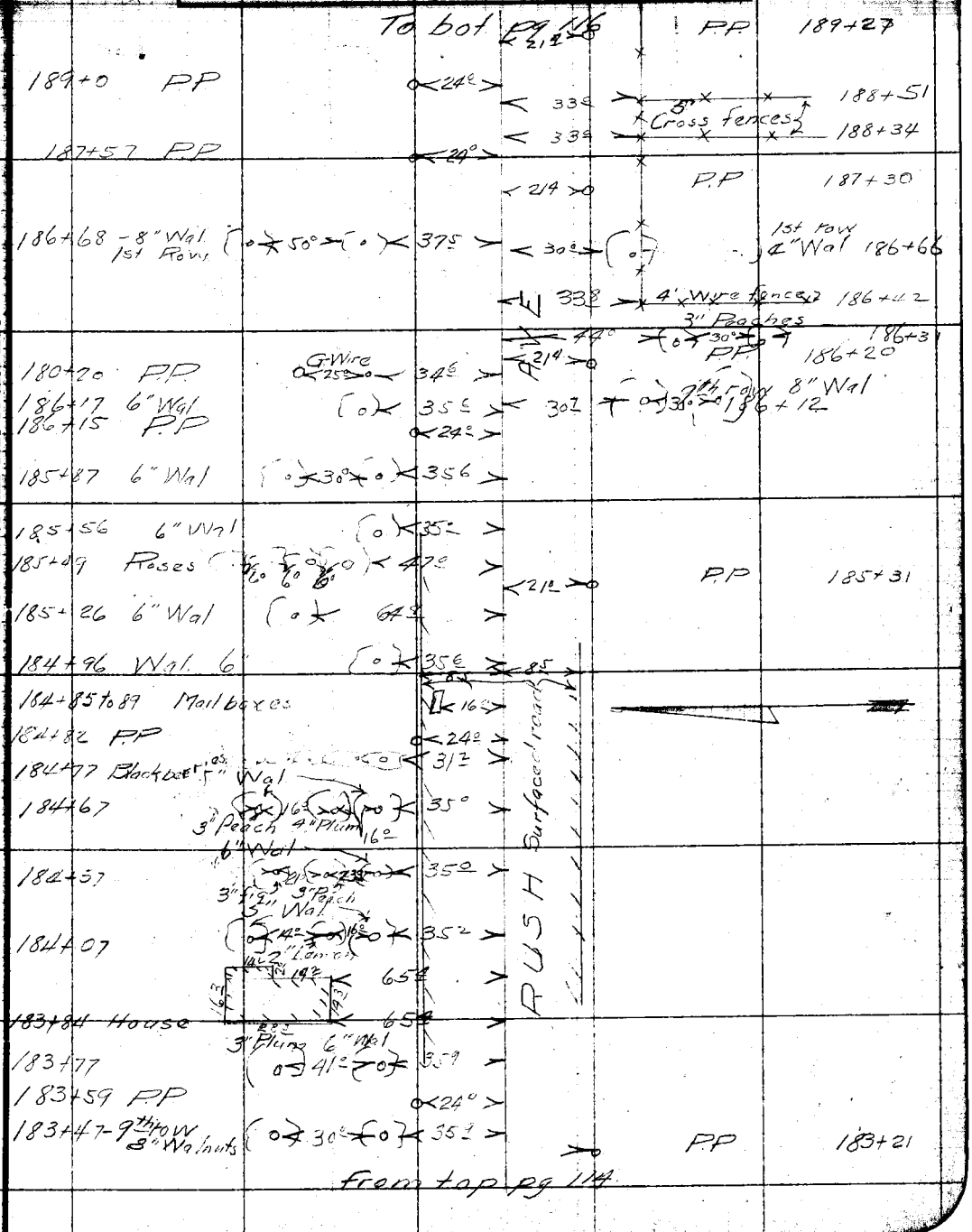

Note: ANY ADDITIONS OR CHANGES ON THIS SHEET MUST BE MADE OR CANCELED IN RED WITH DATE AND NAME OF PERSON MAKING CHANGE.

Do not extend notes this side of this line

RETURN TO LOS ANGELES COUNTY SURVEYOR

F.B. 343 Pg. 116 P.T. Dunlap Chief Party Notes by R.V. Chase Date 7-3-29



RETURN TO
LOS ANGELES COUNTY SURVEYOR
Do not extend notes this side of this line
Note: ANY ADDITIONS OR CHANGES ON THIS SHEET MUST BE MADE OR CIRCLED IN Red. WITH DATE AND NAME OF PERSON MAKING CHANGE.

Date 7-3-29 Notes by R.V. Chase Chief Party P.T. Dunlap F.B. 343 Pg 117

Platted by H.N. Bradstreet	W.O. No. 4239 D.S.O. No.
Date Dec., '29	Location Graves Ave
Map No. C.S.B-384-Sh.2	Surveyed by P.T. Dunlap
Platting C'k'd by R.W.S.	Date 7-3-29
Date JAN 20 1930	Indexed A. C. Johnson

Note: ANY ADDITIONS OR CHANGES ON THIS SHEET MUST BE MADE OR CANCLED IN Red. WITH DATE AND NAME OF PERSON MAKING CHANGE.

RETURN TO LOS ANGELES COUNTY SURVEYOR

Do not extend notes this side of this line

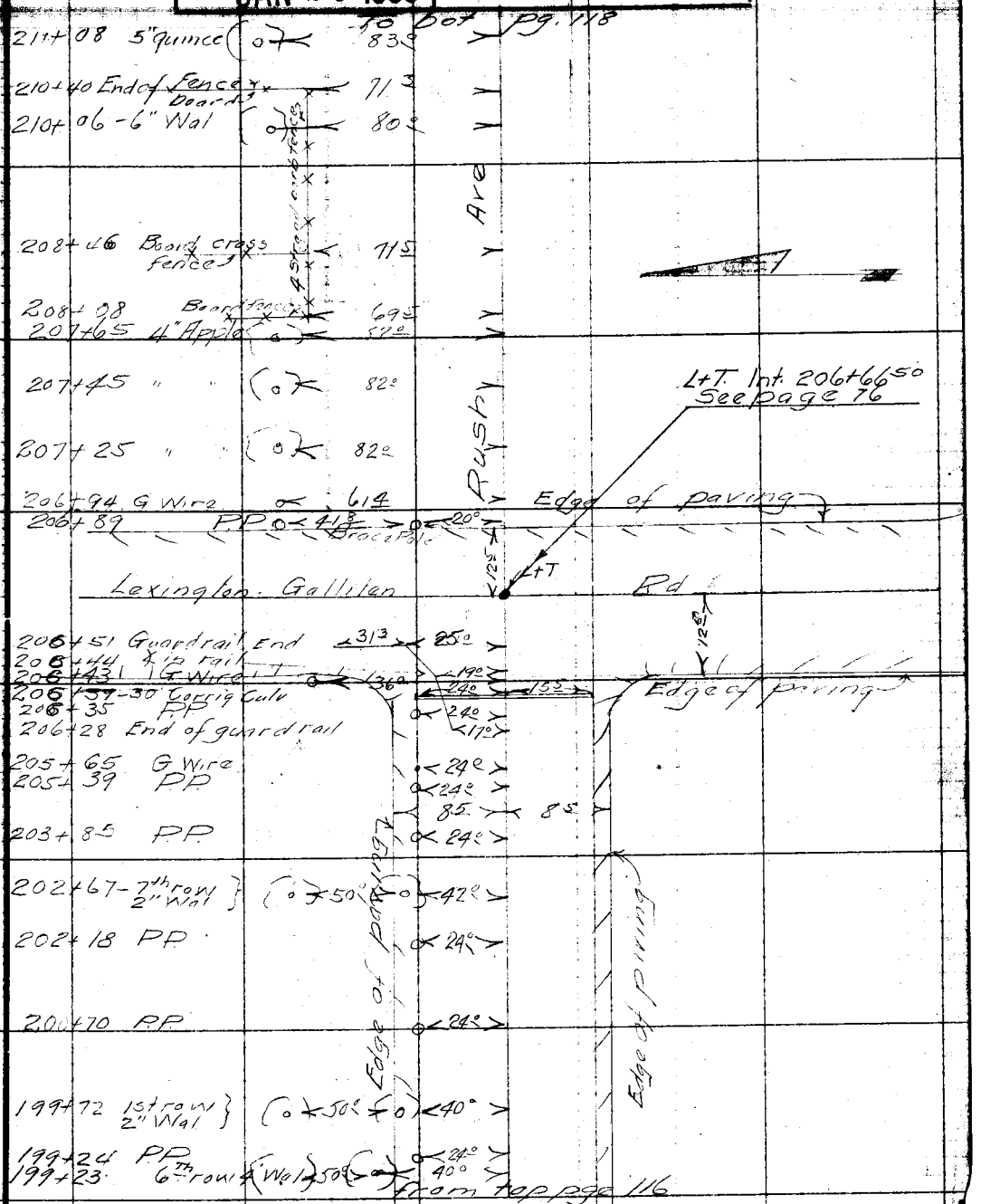

F. B. 343 Pg. 118 P.T. Dunlap Chief Party Notes by R.V. Chase Date 7-3-29



RETURN TO
LOS ANGELES COUNTY SURVEYOR
Do not extend notes this side of this line
Note: ANY ADDITIONS OR CHANGES ON THIS SHEET MUST BE MADE OR CIRCLED IN Red. WITH DATE AND NAME OF PERSON MAKING CHANGE.

Date 7-3-29 Notes by R V Chase Chief Party P.T. Dunlap F.B. 343 Pg 119

Platted by H.N. Bradstreet	W.O. No. 4239 S.S.O. No.
Date Dec '29	Location Graves Ave
Map No. C.S.B-384-Sh#2	Surveyed by P.T. Dunlap
Platting C'k'd by R. W. S.	Date 7-3-29
Date JAN 20 1930	Indexed A. C. Johnson



Note: ANY ADDITIONS OR CHANGES ON THIS SHEET MUST BE MADE OR CIRCLED IN Red. WITH DATE AND NAME OF PERSON MAKING CHANGE.

Do not extend notes this side of this line

RETURN TO LOS ANGELES COUNTY SURVEYOR

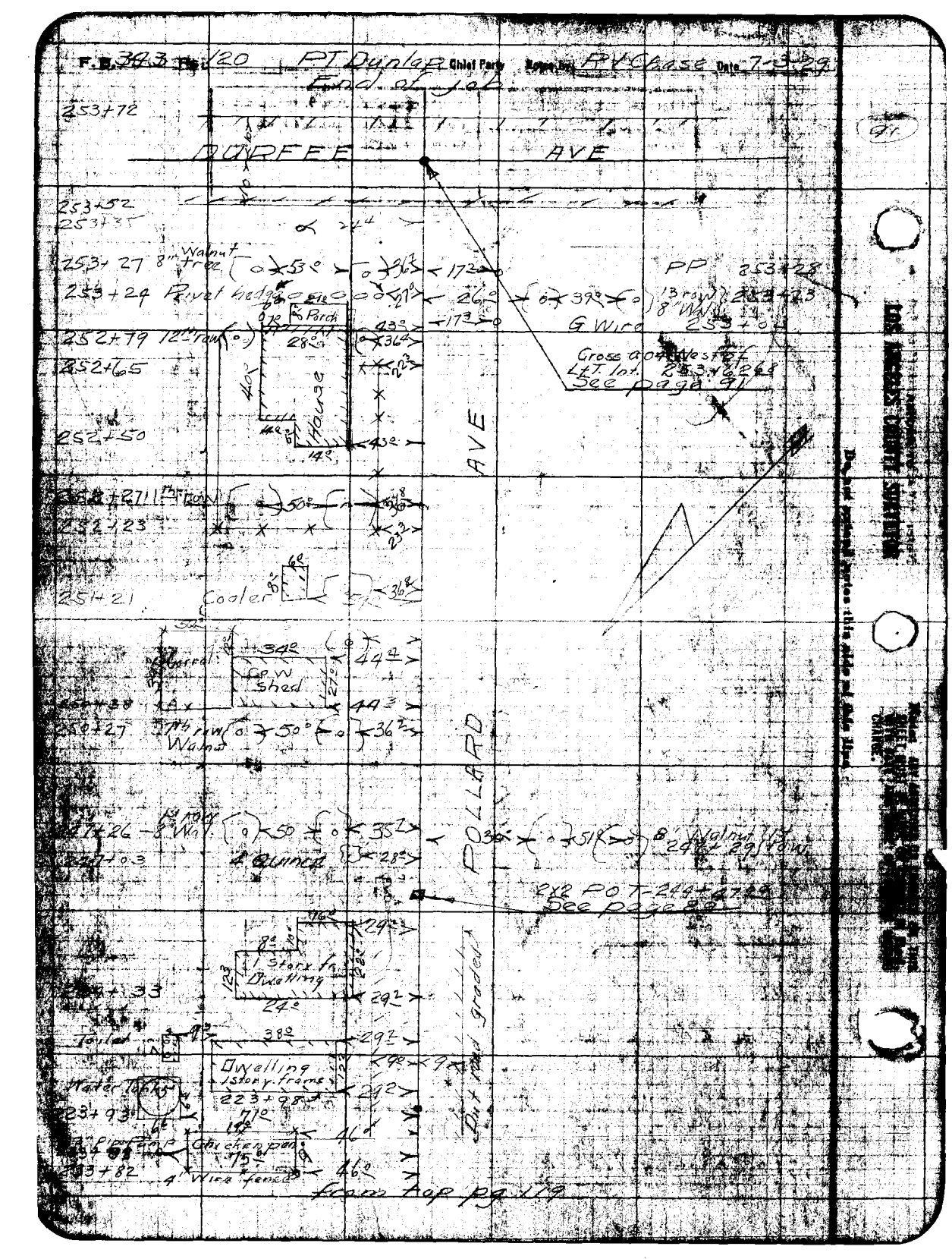
F.B. 343 Pg. 120 PT Dunlap Chief Party Notes by RV Chase Date 7-3-29
End of job
253+72
DURFEE AVE
253+52
253+35
253+27 8" Walnut tree
253+24 Privet hedge
PP 253+28
13 row 8" Wal 253+23
G Wire 253+0
252+79 12" row
252+65
Porch
House
Gross 0.04 West of Lt. Int. 253+62.68
See page 91
252+50
AVE
252+27 11th row
252+23
251+21
Cooler
Garrel
Cow Shed
250+38
250+27 7th row Walnut
POLLARD
247+26 8" Wal
247+03
4 Quince
8" Walnut 244+29 row
2x2 POT 244+47.29
See page 89
1 Story fr. Dwelling
Toilet
Dwelling 1 story frame
223+98
Water tanks
223+93
Chicken pen
Pipe pump
253+82
4' Wire fence
Dirt road graded
from top pg 119
91
LOS ANGELES COUNTY SURVEYOR
Do not extend notes this side of this line.

Date 3-23-29 Notes by Brackett Chief Party Brackett F. B. 343 Pg. 121 / 59

Plotted by Blackmer	W. O. No. 553 S. S. O. No.
Date May 1929	Location San Francisquito Road
Map No. B-320	Surveyed by A. Brackett
Plotting C'k'd by H. U. M. H.	Date March 23-1929
Date May 1929	Indexed A. C. Johnson

(Weather Very Windy.)

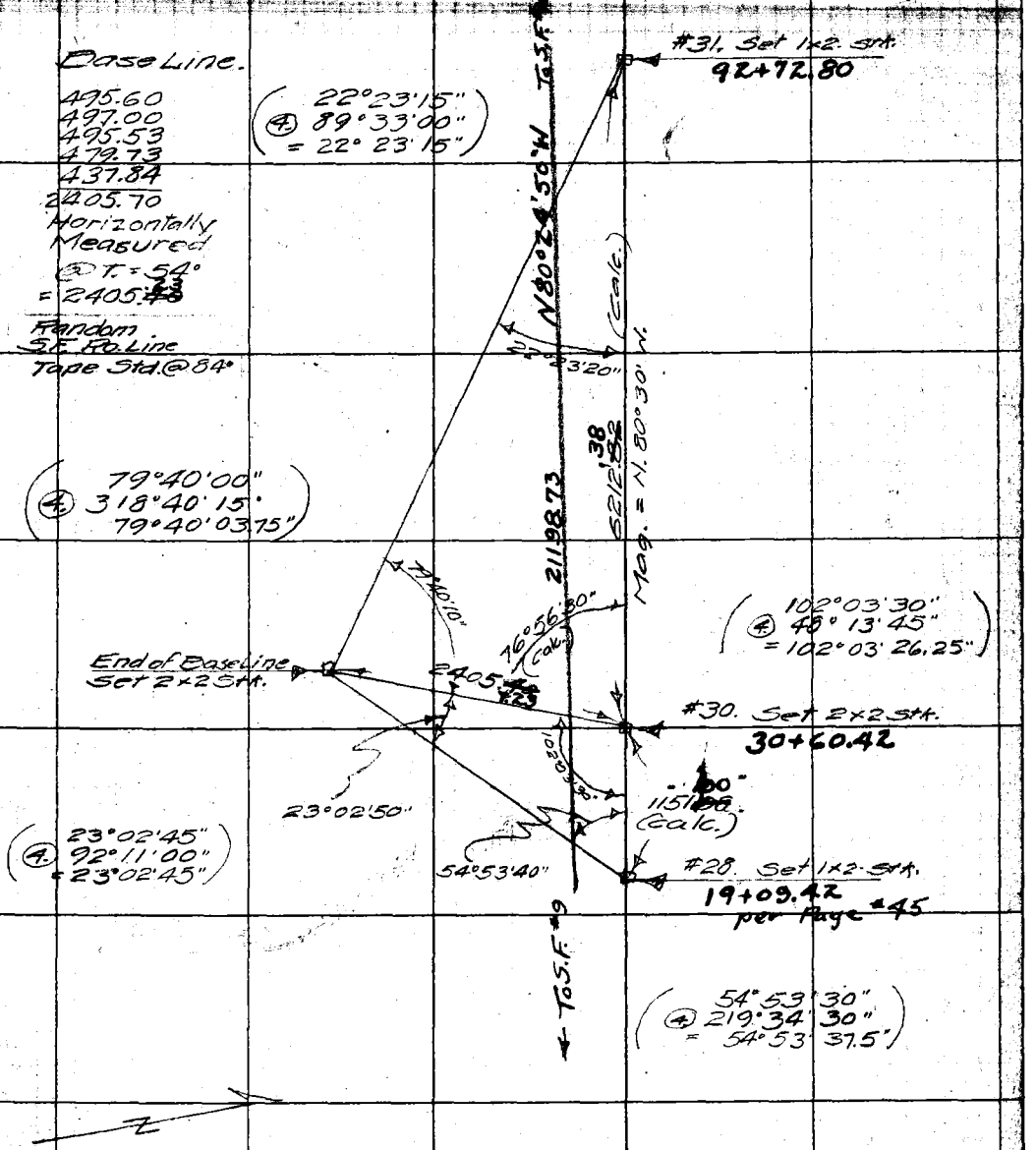

Note: ANY ADDITIONS OR CHANGES ON THIS SHEET MUST BE MADE OR CIRCLED IN Red. WITH DATE AND NAME OF PERSON MAKING CHANGE.

Do not extend notes this side of this line

RETURN TO LOS ANGELES COUNTY SURVEYOR

F.B. 343 Pg. 122 Brackett Chief Party Notes by Brackett Date 3-23-29

60

Random
3.5 Ro. Line
Tape Std. @ 84°

To #34.

To #30

(calc.)

100+49.86
#33. Set 1x2 Stk.

302.77
@ 7°01'
= 300.50
@ T=62°
= 300.46

N 80°24'50" W

2198.73'

300.46'

#32. Set 1x2 Stk.
Chaining Point
97+49.40

479.74
@ 6°30'
= 476.66
@ T=62°
= 476.60

Fd. 2" I.P. with
2x2 Plug & Tack.

1.57

476.60'

4.54

Fd. "U.S. Forest Boundary
Post No. 164"
Brass Capped
3½" I.P. Up 0.7±
in Rock Md. 1.5± High
+ 6.0' diameter.

253

427

#31. Set 1x2-Stk.

To #29

Mag.:
N. 80°30' W.

RETURN TO
LOS ANGELES COUNTY SURVEYOR
Do not extend notes this side of this line

Note: ANY ADDITIONS OR CHANGES ON THIS SHEET MUST BE MADE OR CIRCLED IN Red. WITH DATE AND NAME OF PERSON MAKING CHANGE.

Date 3-23-29 Notes by Bracket Chief Party Bracket F. B. 343 PG 123

Plotted by Blackmer	W. O. No. 553 S. & O. No.
Date May 1929	Location San Francisquito Road
Map No. B-320	Surveyed by A. Brackett
Plotting C'k'd by H. U. M. H.	Date March-23-1929
Date May 29	Indexed A. C. Johnson

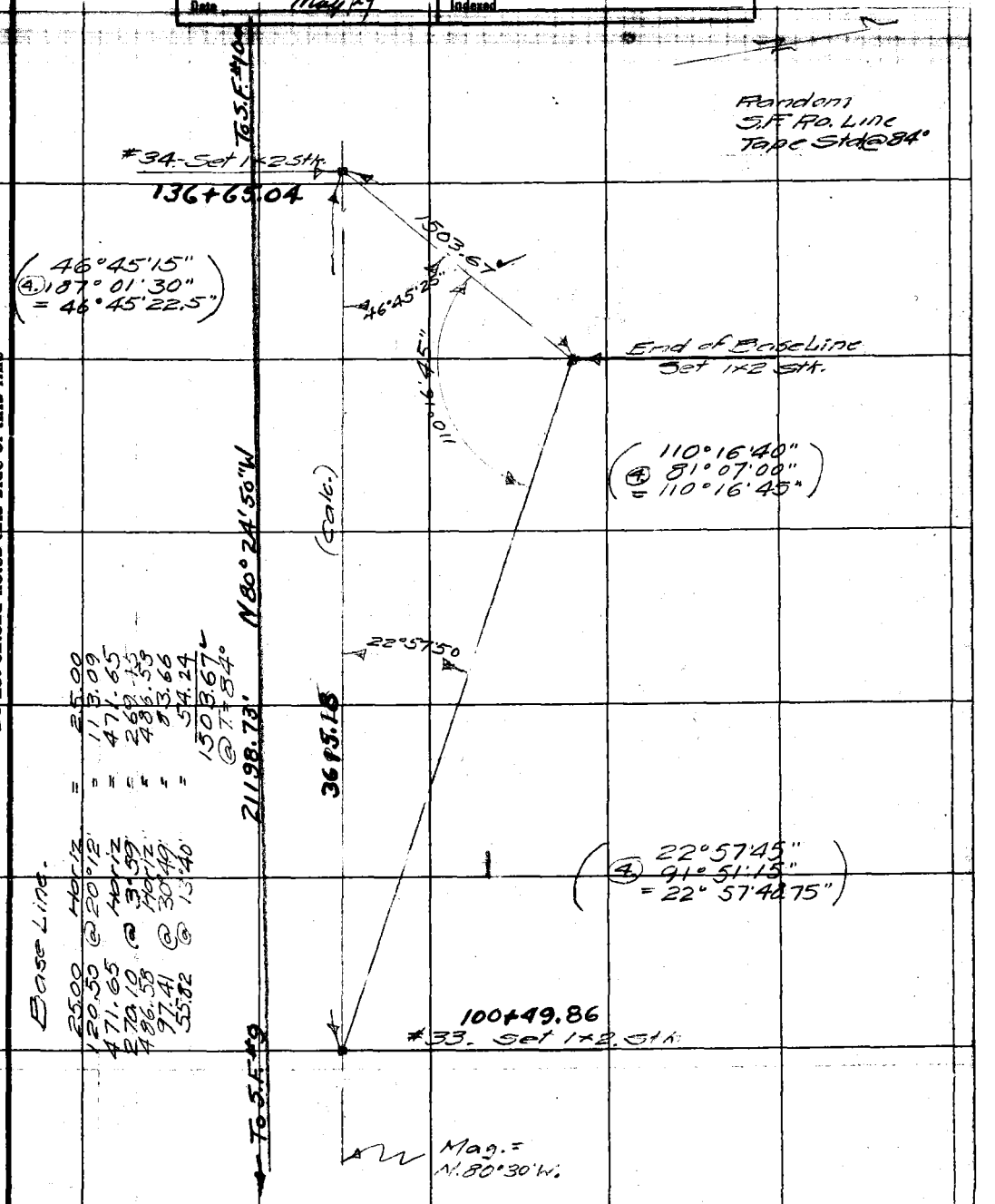

Base Line.

25.00	Horiz	=	25.00
120.50	@ 20°12'	=	113.09
471.65	Horiz	=	471.65
270.10	@ 3°59'	=	269.45
486.58	Horiz	=	486.58
97.41	@ 30°49'	=	83.66
55.82	@ 13°40'	=	54.24
			1503.67
			@ T = 84°

Note: ANY ADDITIONS OR CHANGES ON THIS SHEET MUST BE MADE OR CIRCLED IN Red. WITH DATE AND NAME OF PERSON MAKING CHANGE.

RETURN TO

LOS ANGELES COUNTY SURVEYOR

Do not extend notes this side of this line

F.B. 343 PG. 124 Brackett Chief Party Notes by Brackett Date 3-23-29.

62

392.374

Random
S.E. Ro. Line
Tape Std @ 84°

To S.F. 10

N 80° 24' 30" W 1198.73'

Mag. = N 30° 30' W.

To #38.

Fd. 2" I.P. Plug & Tack.
In Rock Mtd. 0.6' High.
± 1.5' I. In Diameter.

3.81

End of
Base Line
Set 1×2 Stk.

173.70

3.79

39°

37°00'10"

199+47.20
#37. Set 1×2 Stk.

(4) 37° 01' 00"
148° 04' 15"
37° 01' 075"

3.02

(Calc.)

(4) 120° 23' 45"
31° 35' 30"
120° 23' 50"

22° 35' 00"

#36
Set 1×2 Stk.

Fd. Cr. in Sq. Cut in Top of
3½" I.P. 2.0' Deep
Stamped "U.S. Forest
Reserve Boundary
N. 165° On South Side"
In Formation
North High
4.0± Dia.

6.58

8.05

(4) 22° 34' 50"
90° 20' 00"
22° 35' 00"

137+96.52
#35 Set 1×2 Stk.

0.76

11.44

131.48
Horizontal.
T. = 84°

2.35

#34. Set 1×2.5 Stk.
136+65.04

Fd. 2" I.P. Plug
+ 10d. Nail
In Top of Edge
0.6' High
2.4'± Dia.

To 349

Base Line

492.53	Horiz.		492.53	492.53		492.53	492.53		
489.48		@ 2° 21'	489.48	489.48		489.48	489.48		
482.35			482.35	482.35		482.35	482.35		
396.80			396.80	396.80		396.80	396.80		
394.05			394.05	394.05		394.05	394.05		
387.02			387.02	387.02		387.02	387.02		
383.13			383.13	383.13		383.13	383.13		
379.12			379.12	379.12		379.12	379.12		
497.10			497.10	497.10		497.10	497.10		
403.89			403.89	403.89		403.89	403.89		
23.10			23.10	23.10		23.10	23.10		

RETURN TO
LOS ANGELES COUNTY SURVEYOR
Do not extend notes this side of this line

Notes: ANY ADDITIONS OR CHANGES ON THIS SHEET MUST BE MADE OR CIRCLED IN Red. WITH DATE AND NAME OF PERSON MAKING CHANGE.

Date 3-23-27 Notes by [illegible] Chief Party [illegible] F.B. 343 Pg 125

Platted by Blackmer	W. O. No. 553 D. S. O. No.
Date May 1927	Location [illegible]
Map No. B-320	Surveyed by [illegible]
Platting C'k'd by H. U. M. H.	Date March 23-1927
Date May 24	Indexed

Note: ANY ADDITIONS OR CHANGES ON THIS SHEET MUST BE MADE OR CIRCLED IN Red. WITH DATE AND NAME OF PERSON MAKING CHANGE.

Do not extend notes this side of this line

RETURN TO LOS ANGELES COUNTY SURVEYOR

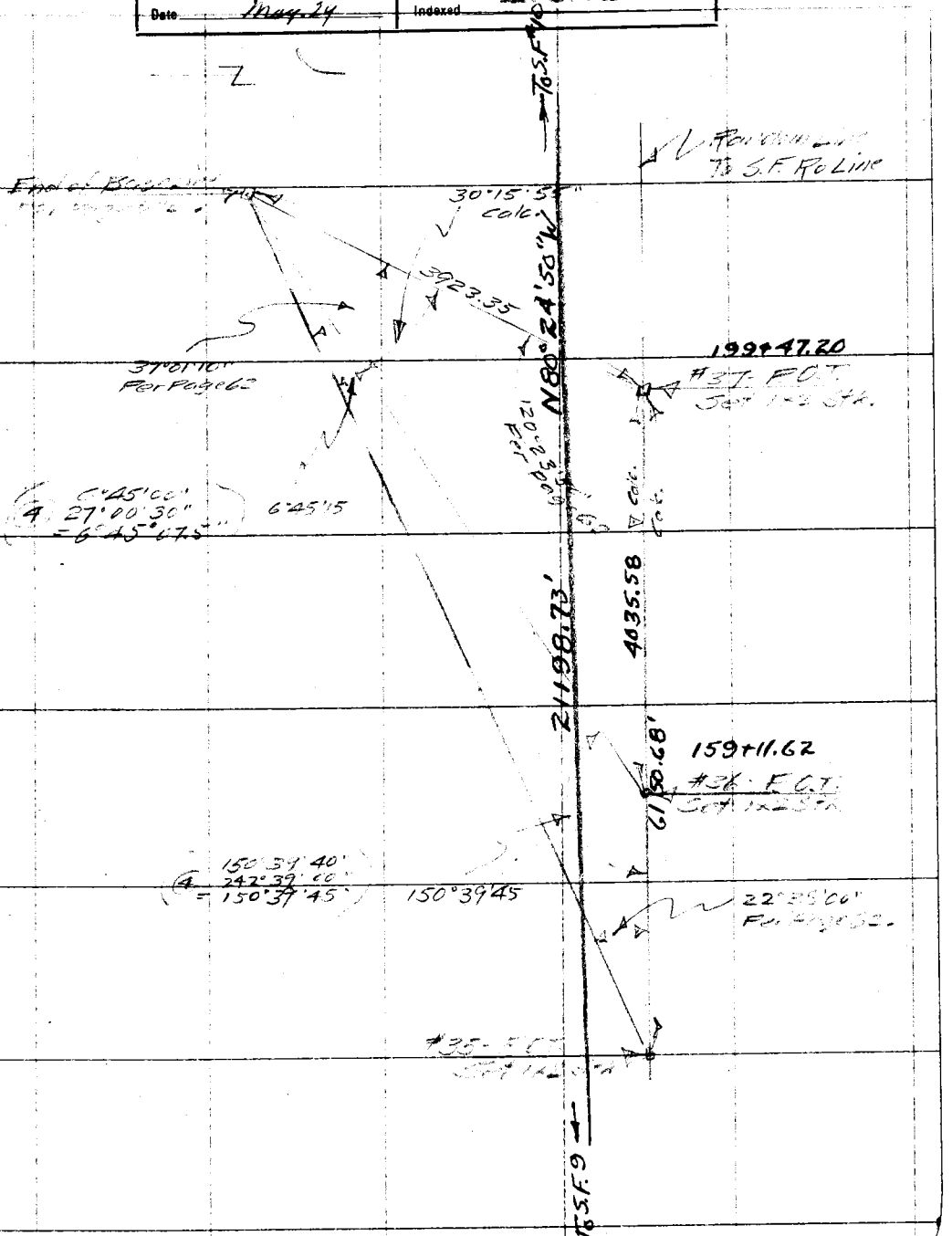

F. B. 343 PG. 126 64 Chief Party Notes by Date

RETURN TO
LOS ANGELES COUNTY SURVEYOR

Do not extend notes this side of this line

Note: ANY ADDITIONS OR CHANGES ON THIS SHEET MUST BE MADE OR CIRCLED IN Red. WITH DATE AND NAME OF PERSON MAKING CHANGE.

Date 4-17-29. Notes by Brackett Chief Party Brackett F.B. 343 Pg. 127

Platted by Blackmer	W. O. No. 553. D. S. O. No.
Date May-1929	Location S.F. Road
Map No. B-320	Surveyed by A. Brackett
Platting C'k'd by H. U. M. H.	Date 4 Brackett
Date May 29	Indexed A. C. Johnson

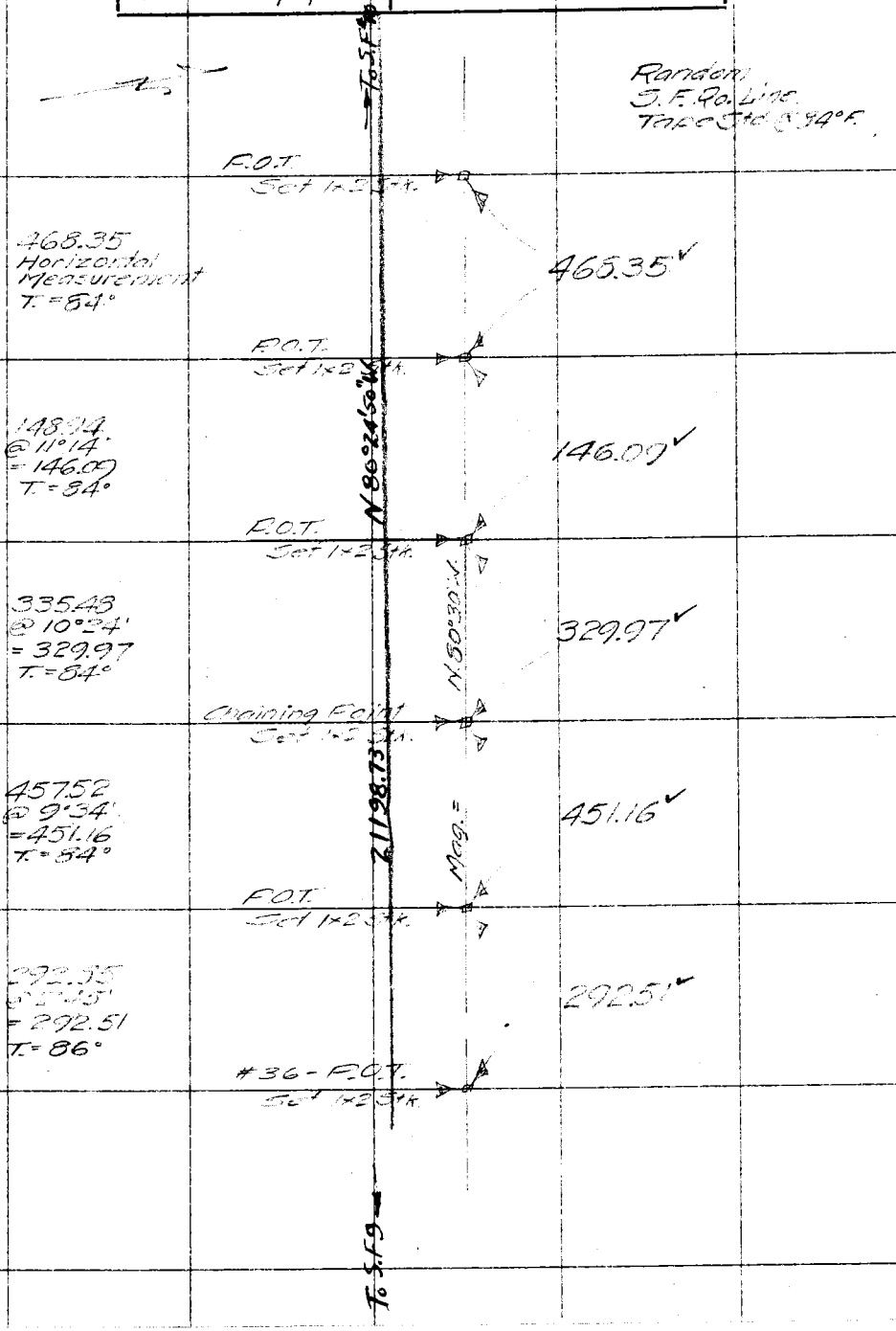

Note: ANY ADDITIONS OR CHANGES ON THIS SHEET MUST BE MADE OR CIRCLED IN Red. WITH DATE AND NAME OF PERSON MAKING CHANGE.

Do not extend notes this side of this line

RETURN TO
LOS ANGELES COUNTY SURVEYOR

F. B. 343 Pg. 128 Chief Party Notes by Brockett Date 4-17-29

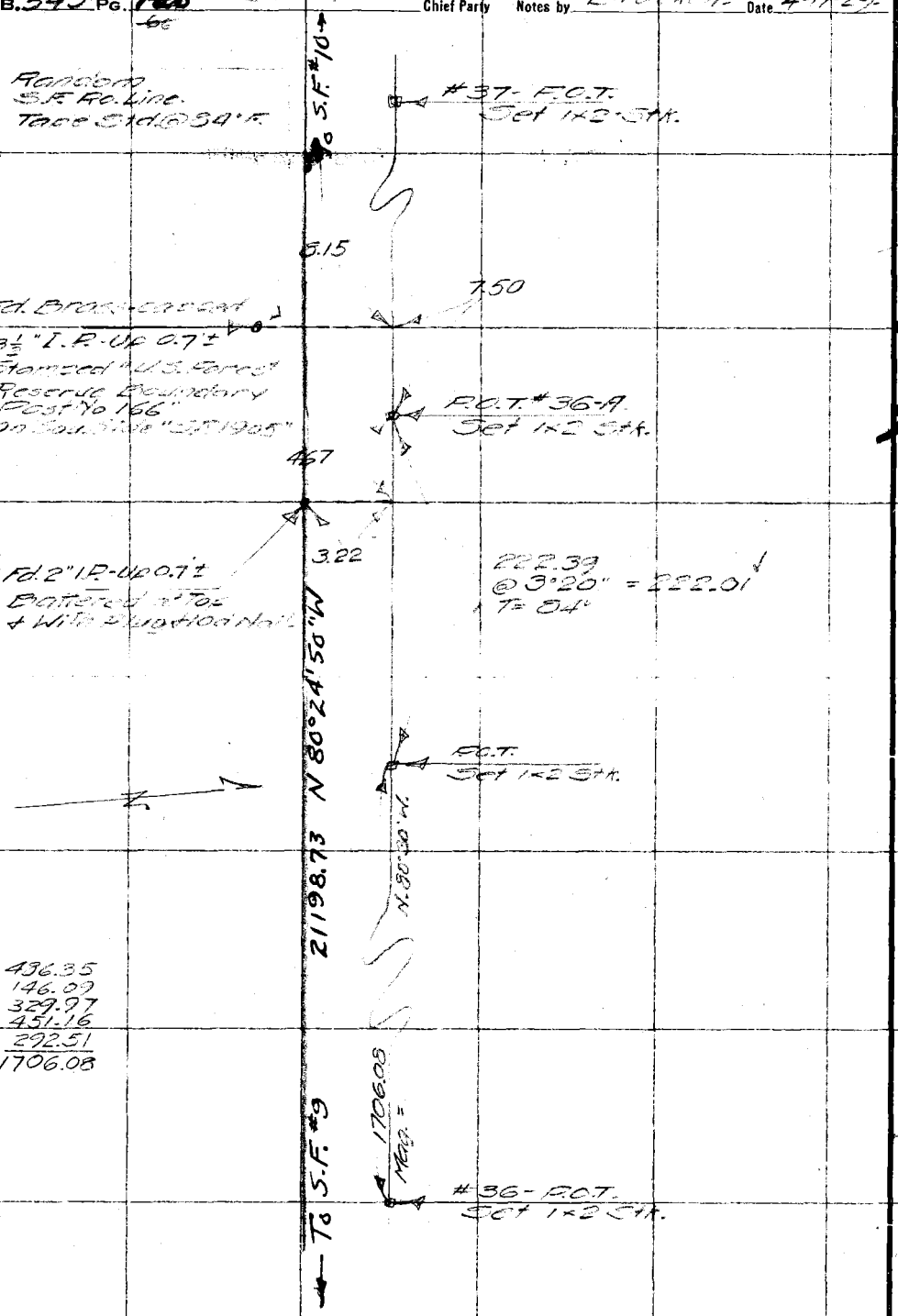

RETURN TO
LOS ANGELES COUNTY SURVEYOR
Do not extend notes this side of this line

W5.77 A-4

Note: ANY ADDITIONS OR CHANGES ON THIS SHEET MUST BE MADE OR CIRCLED IN Red. WITH DATE AND NAME OF PERSON MAKING CHANGE.

Date 4-3-89 Notes by Brackett Chief Party Brackett F. B. 343 Pg. 129

Plotted By [illegible] W. O. No. 553 D. S. C. No.
Date May 1989 Location San Francisquito Road
Map No. B-320 Surveyed by E. Brackett
Planimeter Check U. U. M. M. Date Nov 14 1988
Date May 29 Indexed A. C. Johnson

COUNTY SURVEY MONUMENT R17W T5N SEC 36

Set S.F. #10 Record distance from Boundary Post #167 C.S. Monument Mkd per C.S. 9218

Random S.F. Rd. Line To be Std. @ 84°

Set Nail & Tag in Top of Rock 0.3' x 1.1' Up 1.5± "S.F. No. 10" Chiseled in W'ly Face

4.05

Drove 10d. Nail in Top of 4"x6"± Post Up 1.4± In Md. S.F. 10

4.07

3.36

Fd. "U.S. Forest Boundary Post #167" "W.C." Nor. "1905" "U.S.F.R." East

9.41

3.58

13.52

14.03

211+84.75 #41. Set 1"x2" Stk P.O.T.

Sec. 36 R 17 W.

125.10 North @ T=80°

125.10

210+59.65 #40. Set 1"x2" Stk

353.30 North @ T=84°

S.E. Cor. Sec. 25 Fd. 5"x5"± Post Per CS 9378 Page 101/109.

Set 1"x2" Stk. By Intersection.

2165.09

Random Range Line Per Parker Rd. Survey F.B. 480 Pg. 189.

98°43'00" 34°52'30" = 98°43'07.5"

494.45 @ 8°25' = 489.12 @ T=80°

N 80°24'50" W

489.12

18.41

0.93

98°43'10"

T. 5 N.

Fd. old decayed 1"x2" Stk. In Rock Md 0.5' High ± 2.0' Min.± Replaced with New 1"x2" Stk.

205+70.54 #39. Set 1"x2" Stk. Chaining Point

485.65 @ 22°12' = 449.65 @ T=80°

21,198.78'

449.65

R. 16 W.

Sec. 31.

201+20.90 #38. Set 1"x2" Stk. Chaining Point

188.10 @ 22°34' = 173.70 @ T=80°

173.70

199+47.20 #37. Set 1"x2" Stk. Chaining Point

To S.F. #9

Mag = N. 80°-30' W.

Notes ANY ADDITIONS OR CHANGES ON THIS SHEET MUST BE MADE OR CIRCLED IN Red. WITH DATE AND NAME OF PERSON MAKING CHANGE.

RETURN TO LOS ANGELES COUNTY SURVEYOR

Do not extend notes this side of this line

RETURN TO

LOS ANGELES COUNTY SURVEYOR

Note: ANY ADDITIONS OR CHANGES ON THIS SHEET MUST BE MADE OR CIRCLED IN **Red.** WITH DATE AND NAME OF PERSON MAKING CHANGE.

Do not extend notes this side of this line

Date

Chief Party. Notes by

F.B. 243 PG. 130

Notes Ck'd by ~~D.M. Finley~~ A.A. Roeser	Survey of Vasquez Cn Rd	F.B. 343	Pg. 141
Map No. B-151	W. O. 7772 Tape No. 56 St'd 84 °F		
Office Work R.W. McAllister	Surveyed by F.C. Howard		
Checked D.M. Finley	Notes FCH, Date Nov 1944		
Date Dec. 1945	Indexed 12-6-45		

SURVEY OF PROPOSED EXTENSION VASQUEZ CN ROAD

IN NE 1/4 Sec 33 - T5N-R-15W

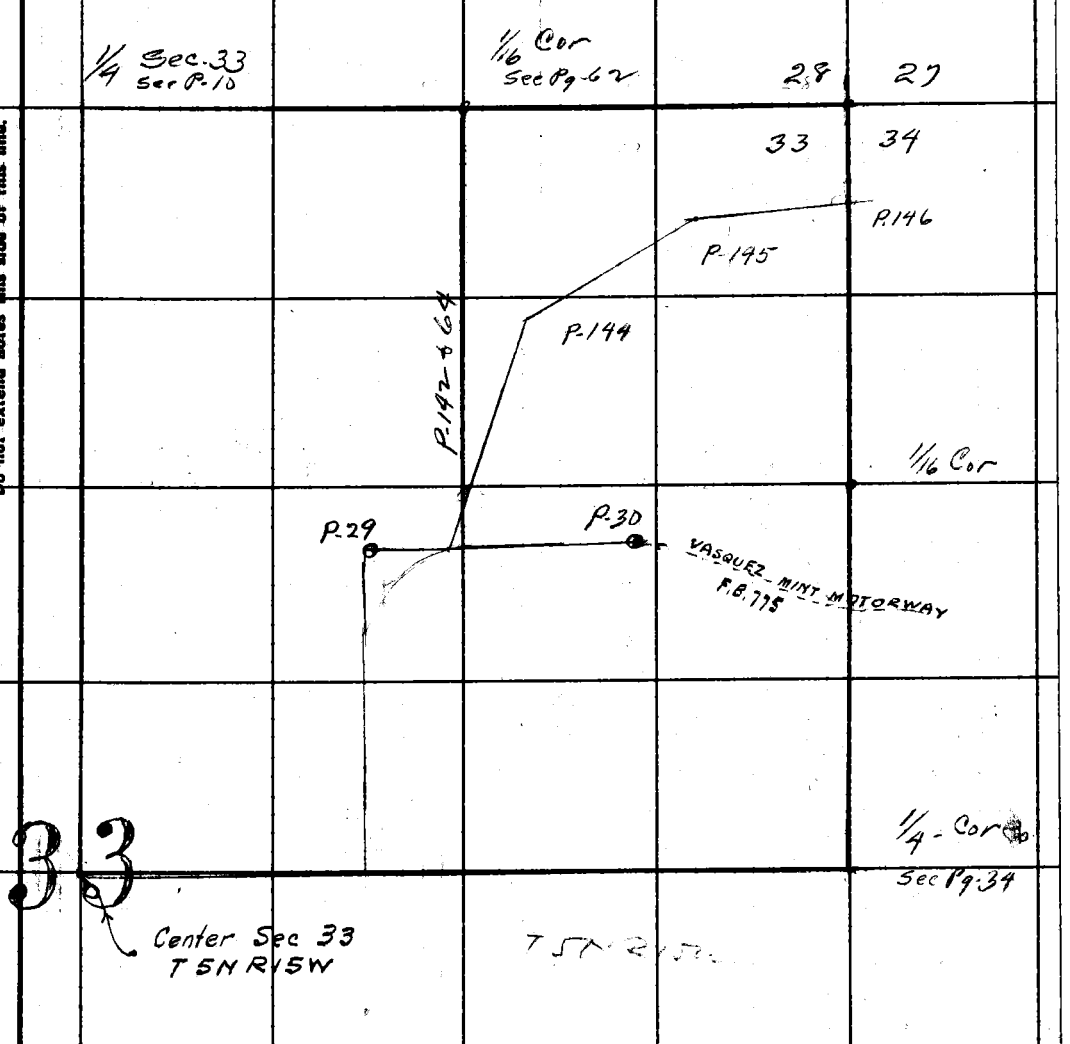

Note: Any Additions or Changes on This Sheet Must be Made or Circled in Red Ink With Date and Name of Person Making Change.

Do not extend notes this side of this line.

RETURN TO
LOS ANGELES COUNTY SURVEYOR
700 HALL OF RECORDS

FORM 247 5M 12-40

F.B. 343 PG. 142

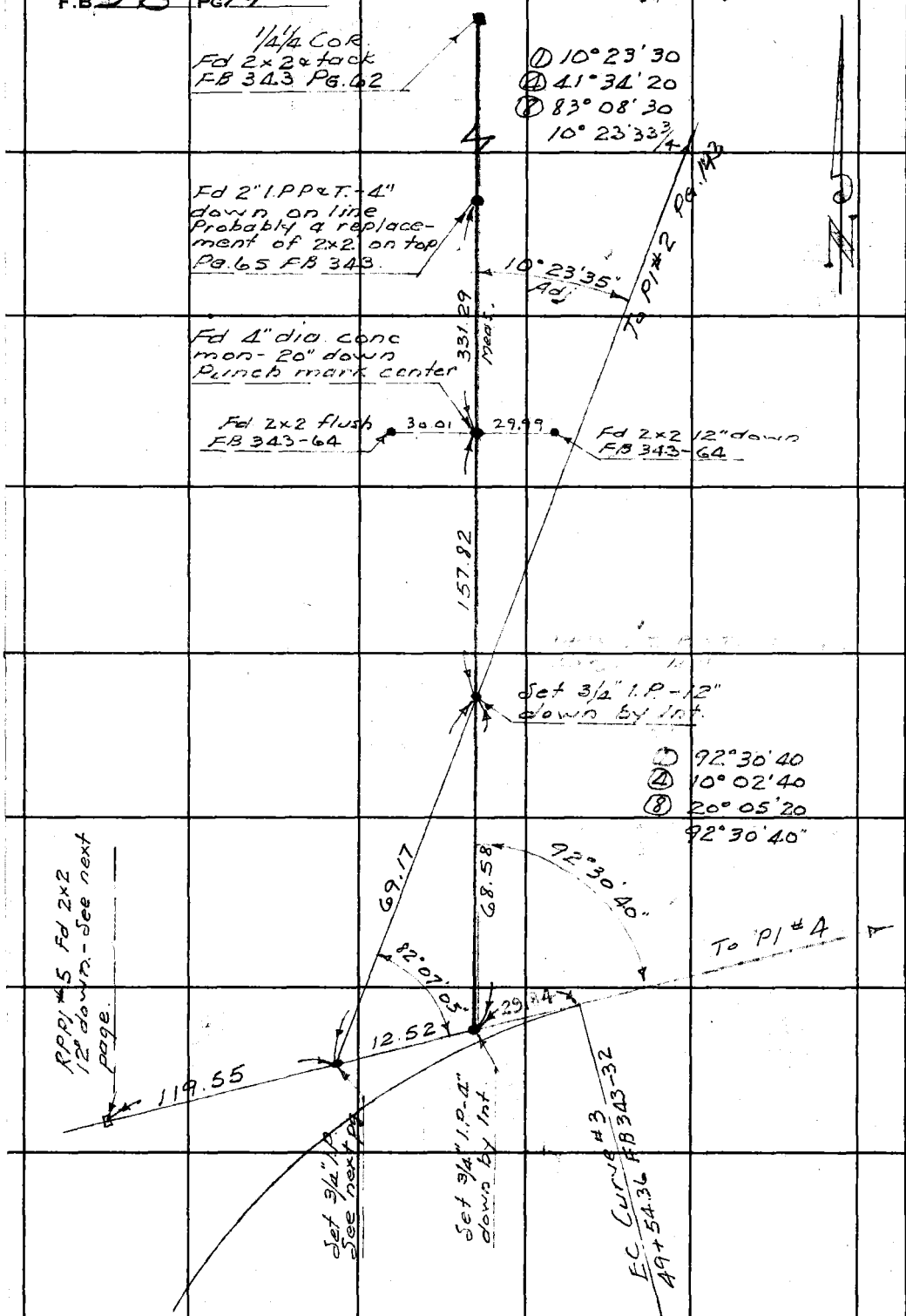

RETURN TO
LOS ANGELES COUNTY SURVEYOR
700 HALL OF RECORDS

Do not extend notes this side of this line.

Note: Any Additions or Changes on This Sheet Must be Made or Circled in **Red Ink** With Date and Name of Person Making Change.

Notes Ck'd by A.A. Roesel	Survey of Vasquez Cr. Road
Map No. B-151	W. O. 7772 Tape No. 56 Std. 68 °F
Office Work R.W.M.	Surveyed by F.C. Howard
Checked D.M. Finley	Notes F.C.H. Date 11-14-45
Date Dec. 1945	Indexed C. Johnson

F.B. 343 Pg. 143

Note: Any Additions or Changes on This Sheet Must be Made or Circled in Red Ink With Date and Name of Person Making Change.

Do not extend notes this side of this line.

RETURN TO
LOS ANGELES COUNTY SURVEYOR
700 HALL OF RECORDS

FORM 247 SM 12-40

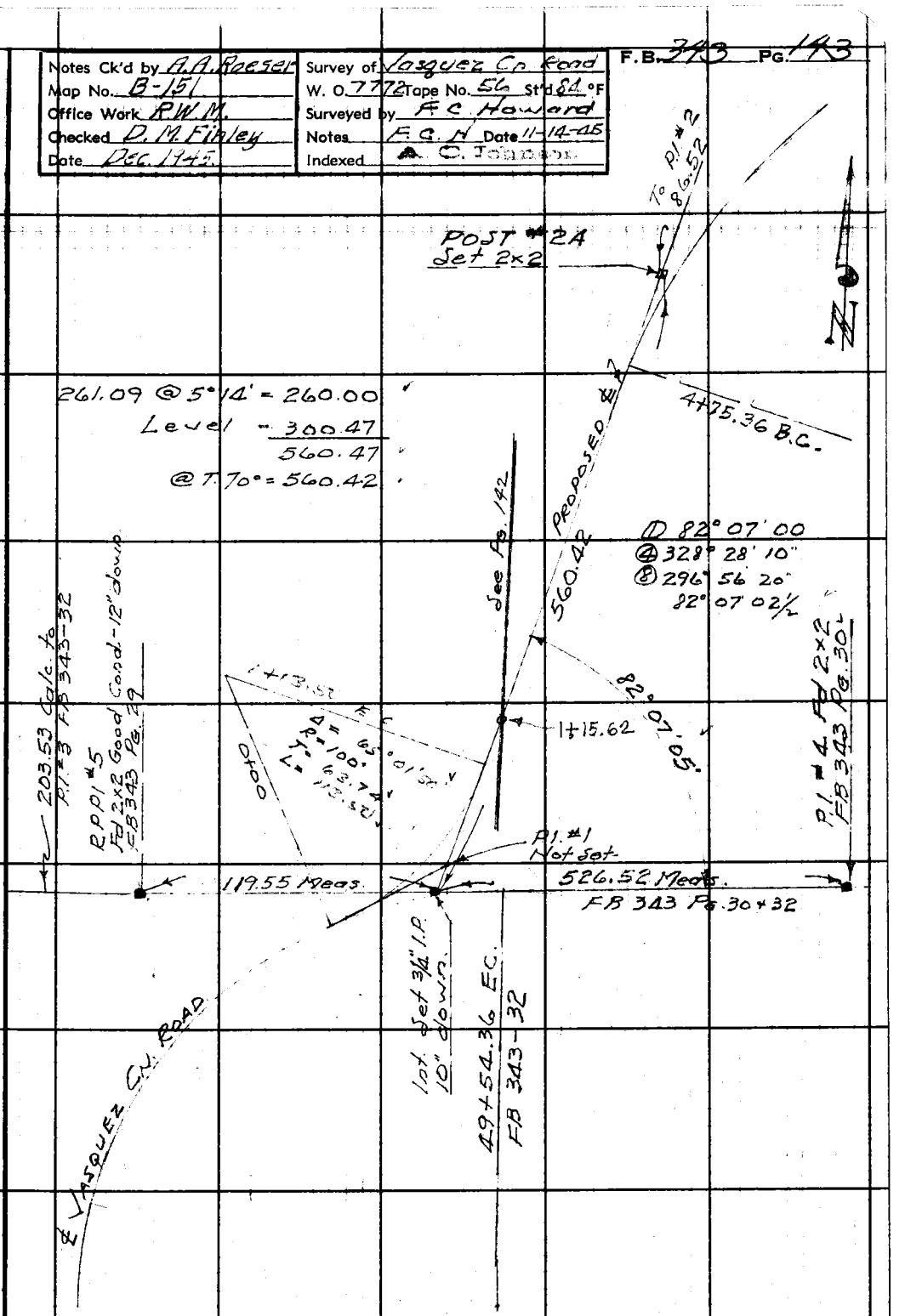

F.B. 343 PG. 144

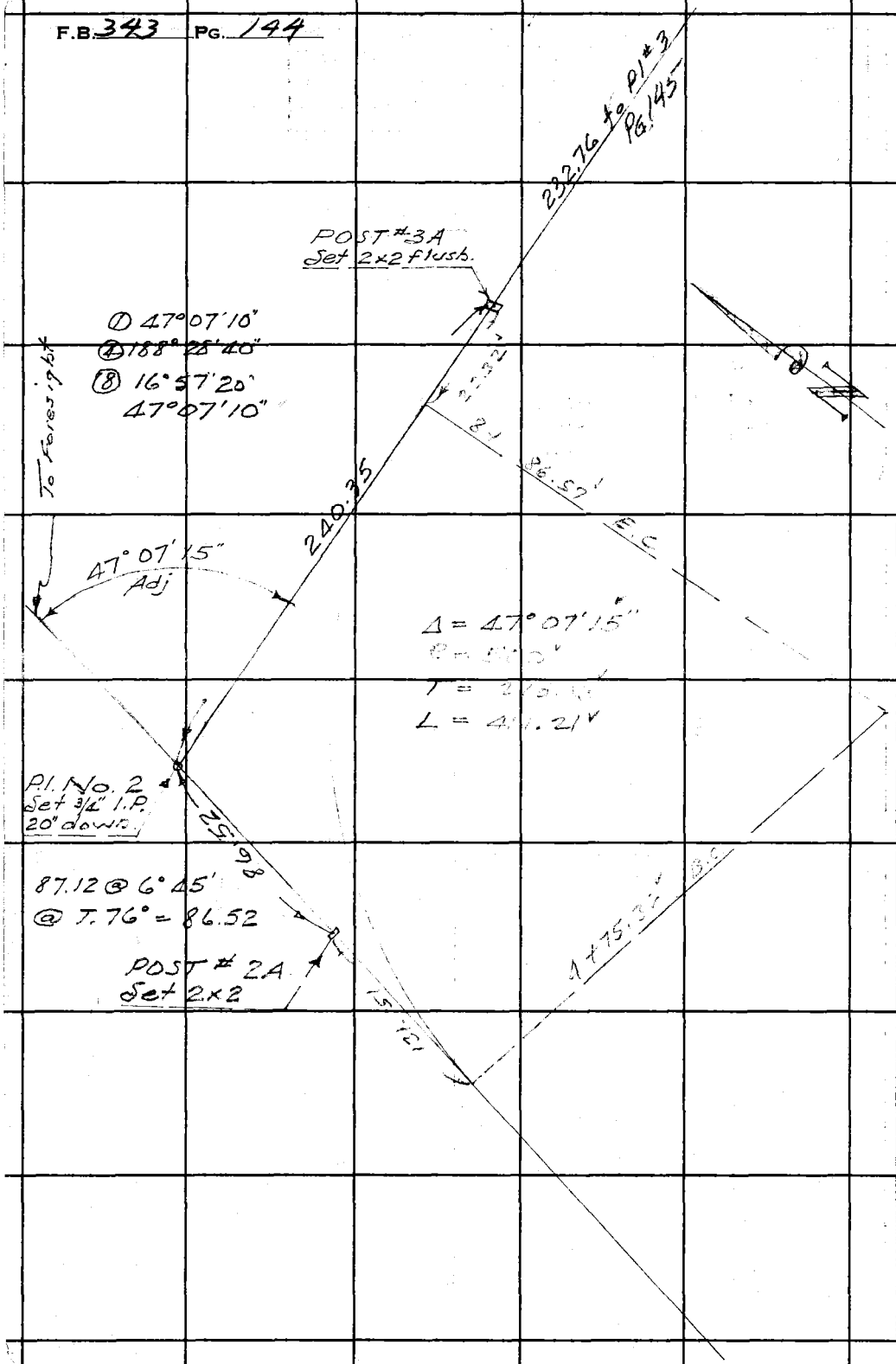

RETURN TO
LOS ANGELES COUNTY SURVEYOR
700 HALL OF RECORDS

Do not extend notes this side of this line.

Note: Any Additions or Changes on This Sheet Must be Made or Circled in Red Ink With Date and Name of Person Making Change.

Notes Ck'd by A.A. Roeser	Survey of Vasquez Cn. Road.	F.B. 343 Pg. 145
Map No. B-151	W. O. 7772 Tape No. 56 St'd 84°F	
Office Work R.W.M.	Surveyed by F.C. Howard	
Checked D.M. Finley	Notes F.C.H. Date 11-14-45	
Date Dec. 19-45	Indexed A. C. Johnson	

Note: Any Additions or Changes on This Sheet Must be Made or Circled in Red Ink With Date and Name of Person Making Change.

Do not extend notes this side of this line.

RETURN TO
LOS ANGELES COUNTY SURVEYOR
700 HALL OF RECORDS

300.55 @ 1°25' = 300.46
Level = 164.41
" = 117.98
280.88 @ 0°42' = 280.86
863.71
@ T. 58° = 863.56

To Int Pg. 146

863.56

LINE CHANGE
SEE PG. 147

① 162°18'50"
② 289°15'40"
③ 218°31'20"
162°18'55"

13+21.39 P.C.

Δ = 17°41'10"
R = 1500
T = 233.37
L = 463.11

162°18'50" Adj

P.I. No. 3
Set ¾" I.P.
18" down.

232.77 Lev
@ T. 78° = 232.76

232.76

9+08.28 P.T.

POST 3A
Set 2x2 flush.

0.61

FORM 247 SM 12-40

F.B. 343 Pg 146

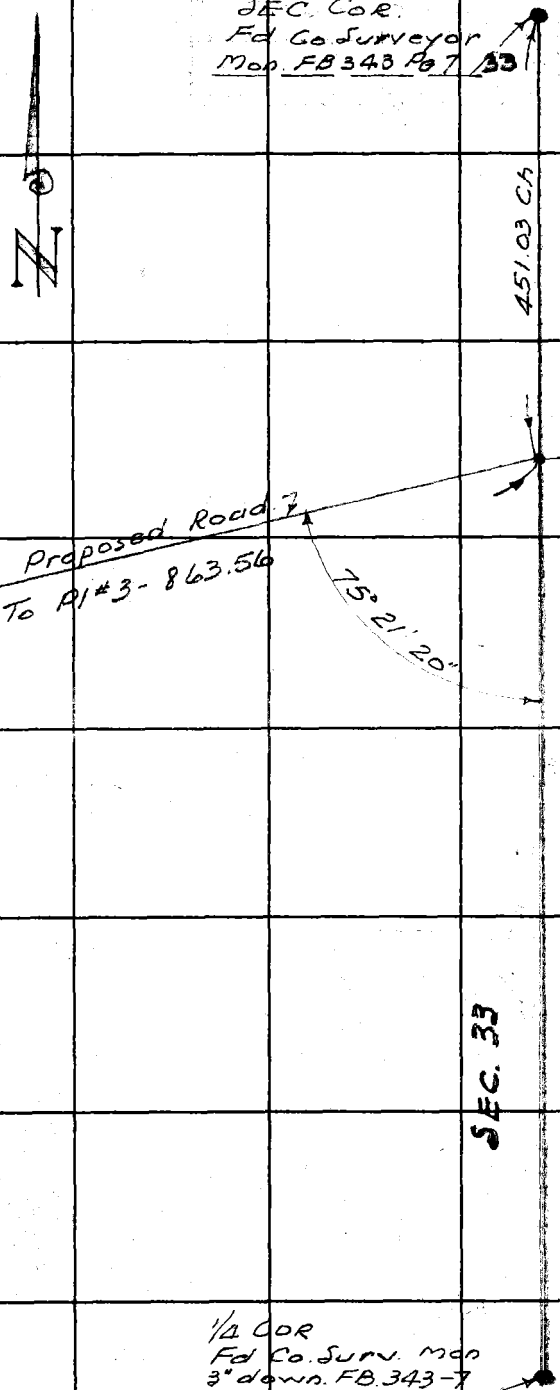

RETURN TO
LOS ANGELES COUNTY SURVEYOR
700 HALL OF RECORDS

Do not extend notes this side of this line.

Note: Any Additions or Changes on This Sheet Must be Made or Circled in Red Ink With Date and Name of Person Making Change.

S 455 F 7

Notes Ck'd by A.A.R.	Survey of VASQUEZ CN. EXT.	F. B. 343 PG. 147
Map No. 167-30	W. O. 7772 Tape No. 75 St'd 84 °F	
Office Work	Surveyed by F.C. Howard	
Checked	Notes F.C.H. Date 7-10-47	
Date	Indexed A. C. Johnson 7-16-47	

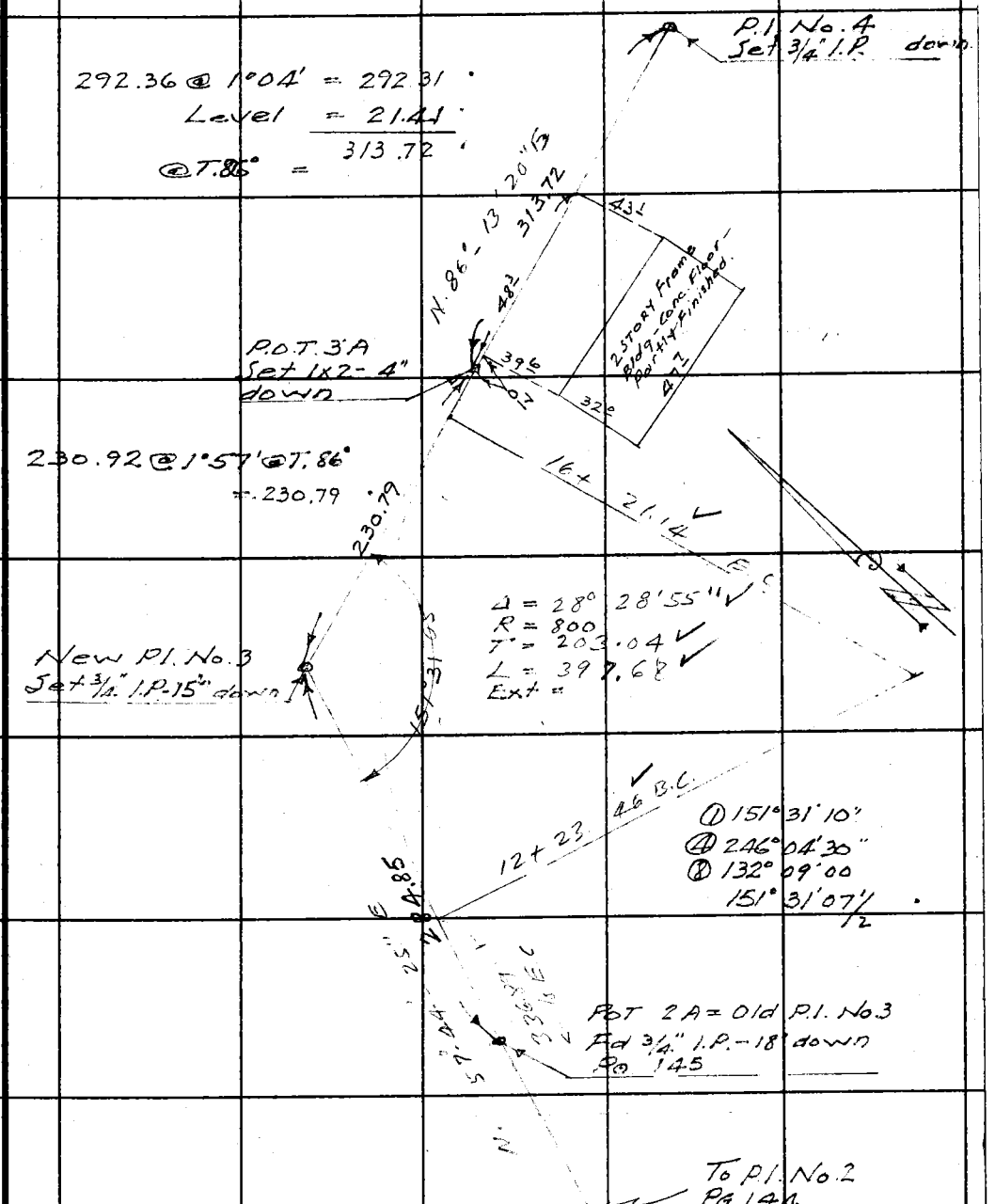

EXTENSION OF VASQUEZ CN ROAD

Platted on Sur Dir File # 167-30 (Vellum Tracing)

Note: Any Additions or Changes on This Sheet Must be Made or Circled in Red Ink With Date and Name of Person Making Change.

Do not extend notes this side of this line.

RETURN TO
LOS ANGELES COUNTY SURVEYOR
700 HALL OF RECORDS

SM 11-46

F. B. 243 PG. 148

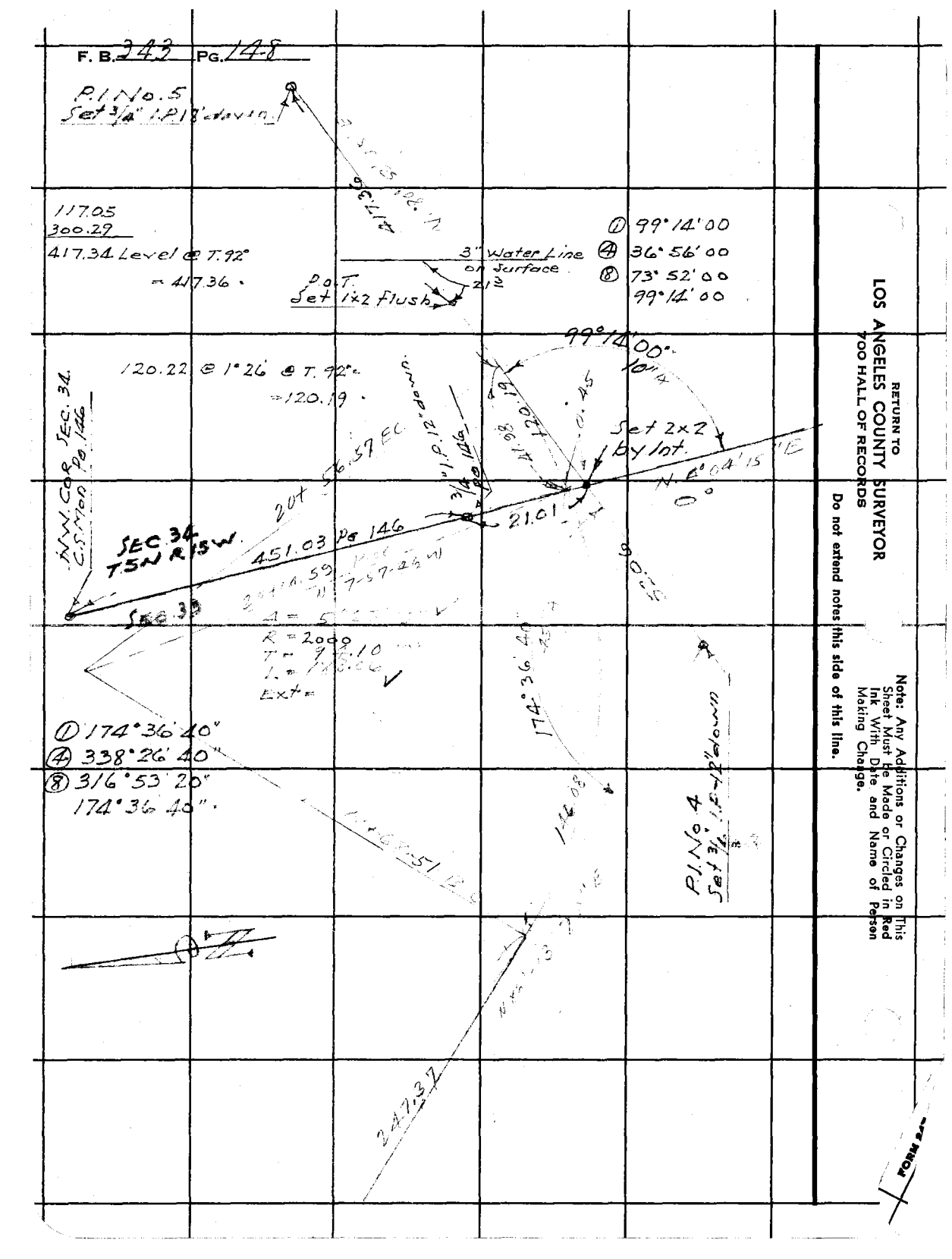

RETURN TO
LOS ANGELES COUNTY SURVEYOR
700 HALL OF RECORDS

Do not extend notes this side of this line.

Note: Any Additions or Changes on This Sheet Must Be Made or Circled in Red Ink With Date and Name of Person Making Change.

Notes Ck'd by A.A.R.	Survey of Vasquez Cn Ext	F. B. 343 Pg. 149
Map No.	W. O. 7772 Tape No. 75 St'd 84 °F	
Office Work	Surveyed by F.C. Howard	
Checked	Notes F.C.H Date 7-10-47	
Date	Indexed A. C. Johnson	

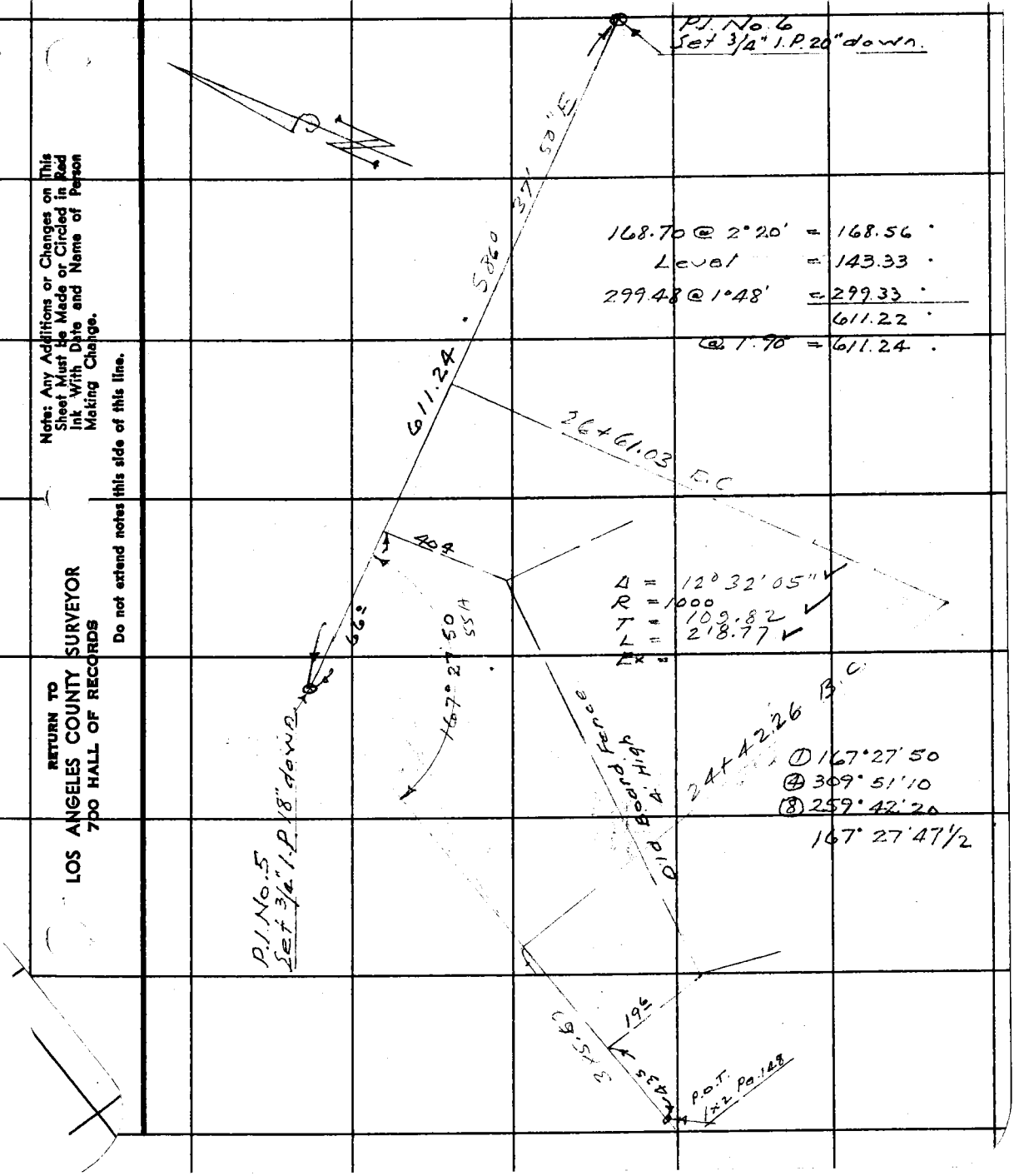

Note: Any Additions or Changes on This Sheet Must be Made or Circled in Red Ink With Date and Name of Person Making Change.

Do not extend notes this side of this line.

RETURN TO
LOS ANGELES COUNTY SURVEYOR
700 HALL OF RECORDS

F. B. 343 PG. 150

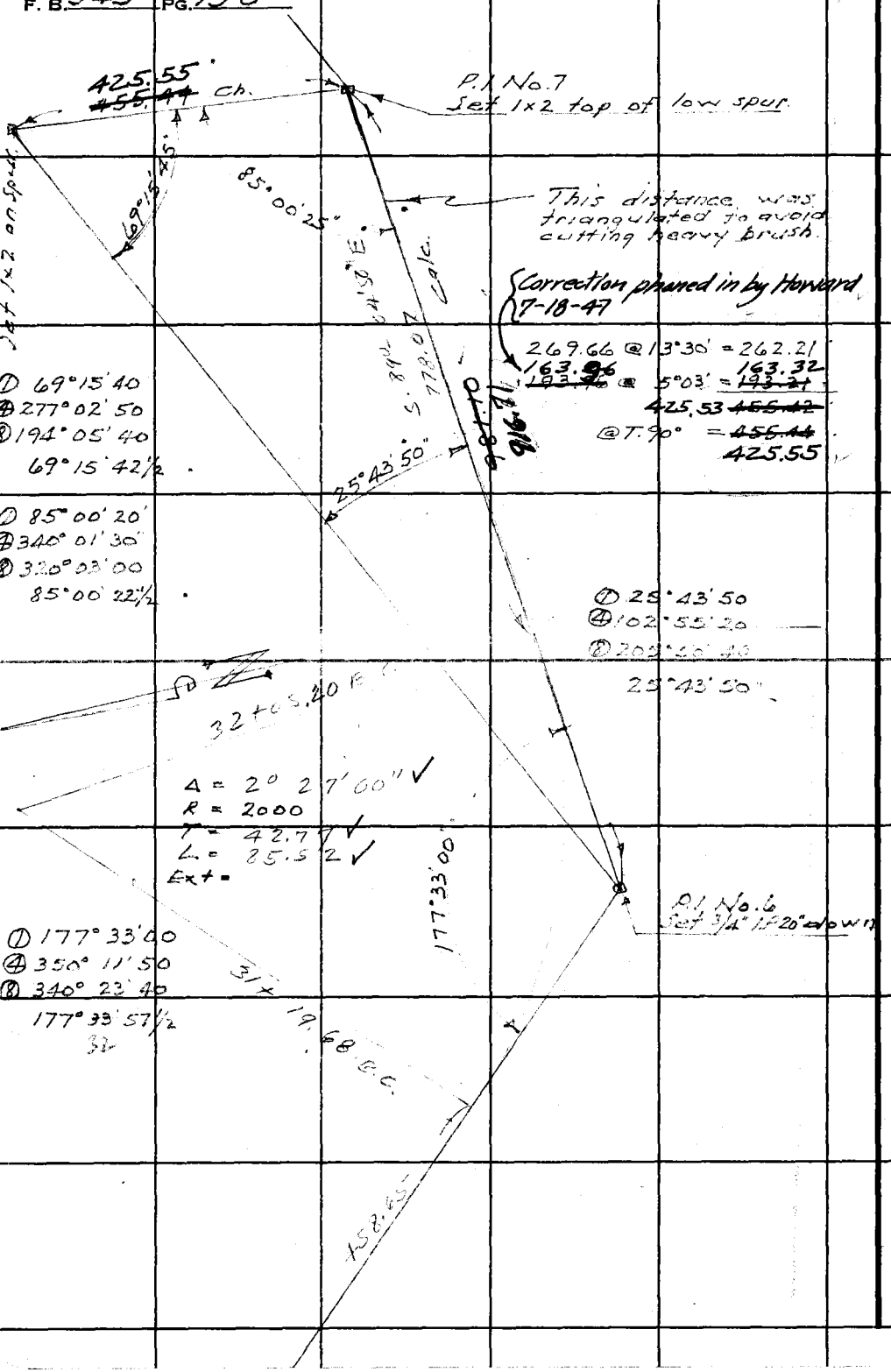

RETURN TO
LOS ANGELES COUNTY SURVEYOR
700 HALL OF RECORDS

Do not extend notes this side of this line.

Note: Any Additions or Changes on This Sheet Must be Made or Circled in Red Ink With Date and Name of Person Making Change.

Notes Ck'd by A.A.R.	Survey of VASQUEZ CN EXT	F. B. 343 PG. 151
Map No.	W. 07772 Tape No. 75 St'd 84 °F	
Office Work	Surveyed by E.C. Howard	
Checked	Notes E.C.H. Date 7-10-47	
Date	Indexed A. C. Johnson	

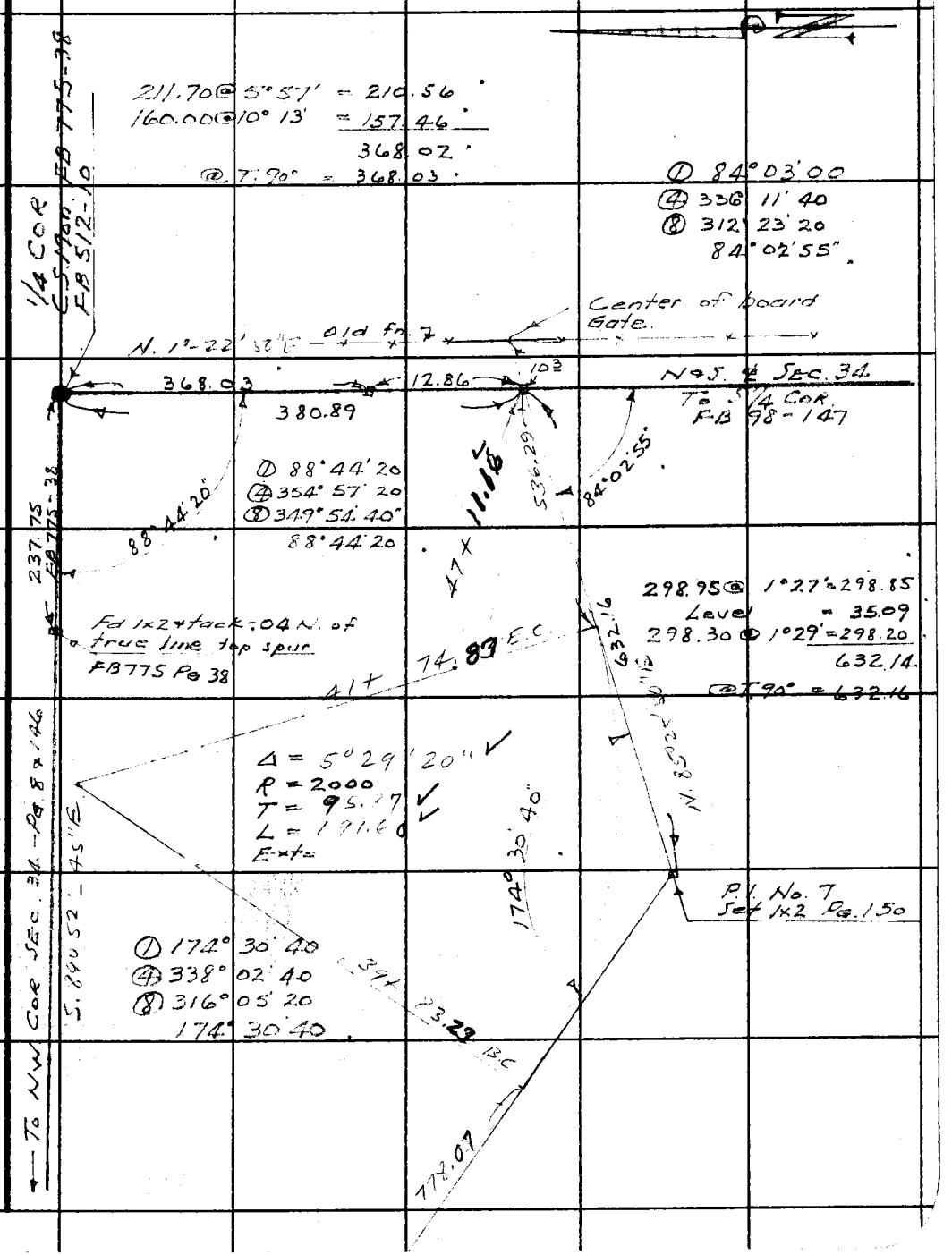

Note: Any Additions or Changes on This Sheet Must Be Made or Circled in Red Ink With Date and Name of Person Making Change.

Do not extend notes this side of this line.

RETURN TO
LOS ANGELES COUNTY SURVEYOR
700 HALL OF RECORDS

FORM 247 5M 11-46

RETURN TO
LOS ANGELES COUNTY SURVEYOR
700 HALL OF RECORDS

Note: Any Additions or Changes on This Sheet Must Be Made or Circled in Red Ink With Date and Name of Person Making Change.

Do not extend notes this side of this line.

F. B. 333 PG. 152

F. B. 343 PG. 153

Notes Ck'd by	Survey of SEC. LINES
Map No.	W. O. 4999 Tape No. 65 St'd. 84 °F
Office Work	Surveyed by F.C. HOWARD
Checked	Notes F.C.H. Date 10-10-51
Date	Indexed A. C. Johnson 10-19-51

Note: Any Additions or Changes on This Sheet Must be Made or Circled in Red Ink With Date and Name of Person Making Change.

Do not extend notes this side of this line.

RETURN TO
LOS ANGELES COUNTY SURVEYOR
726 LOS ANGELES COUNTY
ENGINEERING BLDG.

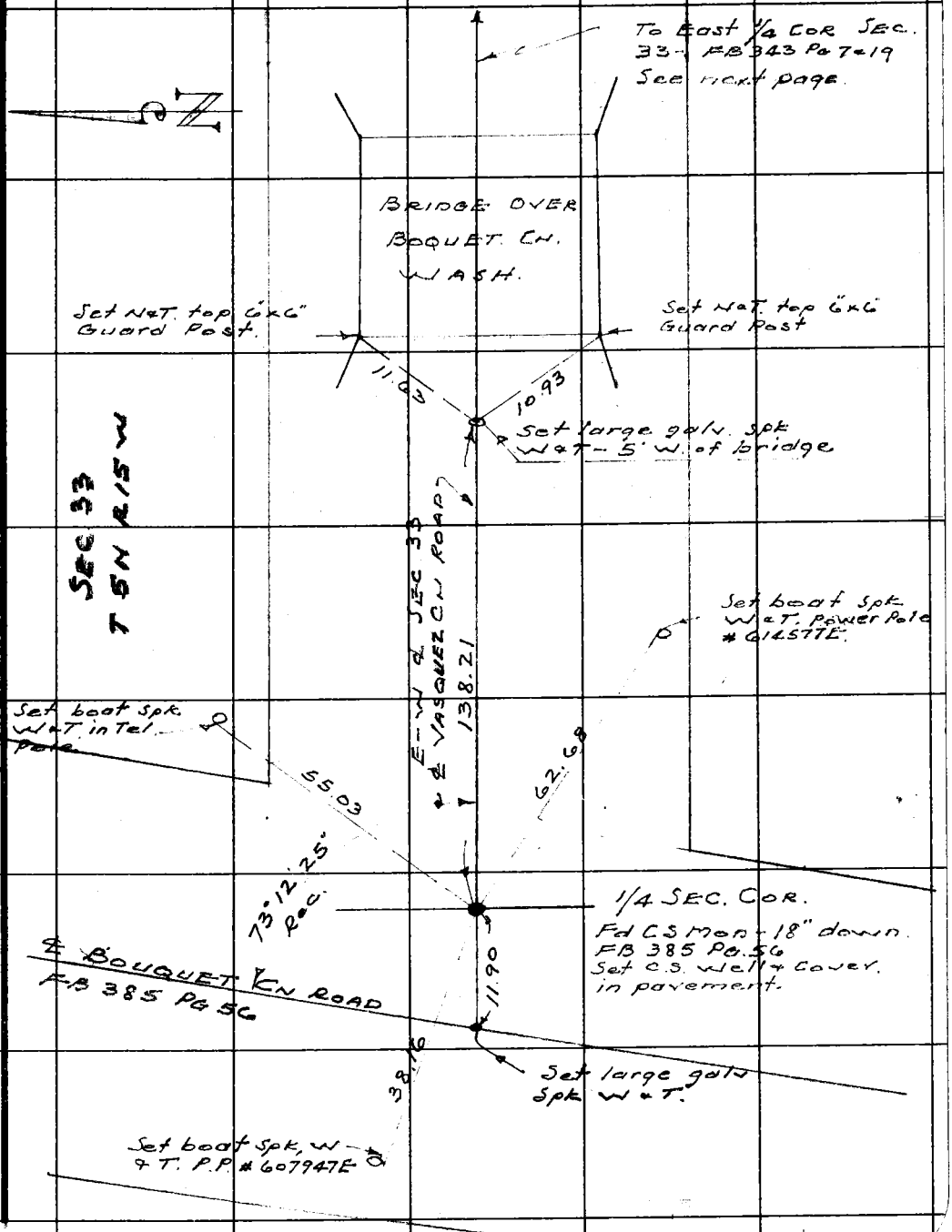

76F3095 247 2-51

RETURN TO
LOS ANGELES COUNTY SURVEYOR
726 LOS ANGELES COUNTY
ENGINEERING BLDG.

Note: Any Additions or Changes on This Sheet Must be Made or Circled in Red Ink With Date and Name of Person Making Change.

Do not extend notes this side of this line.

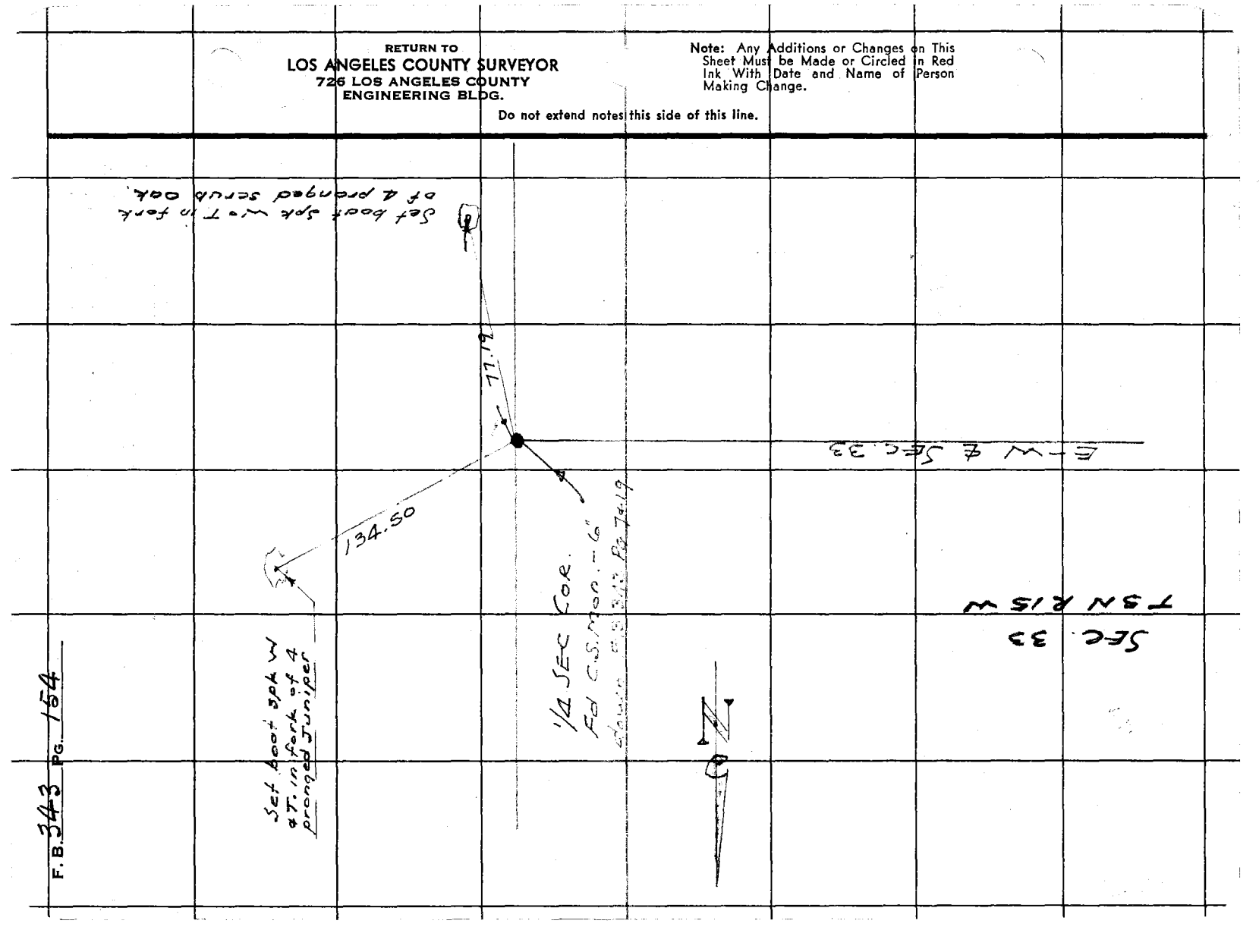

F.B. 343 PG. 154

F. B. 343 PG. 155

Notes Ck'd by	Survey of
Map No.	W. O. 49 Tape No. 65 St'd. 84 °F
Office Work	Surveyed by F.C. Howard
Checked	Notes F.C.H. Date 10-10-51
Date	Indexed A. C. Johnson 10-19-51

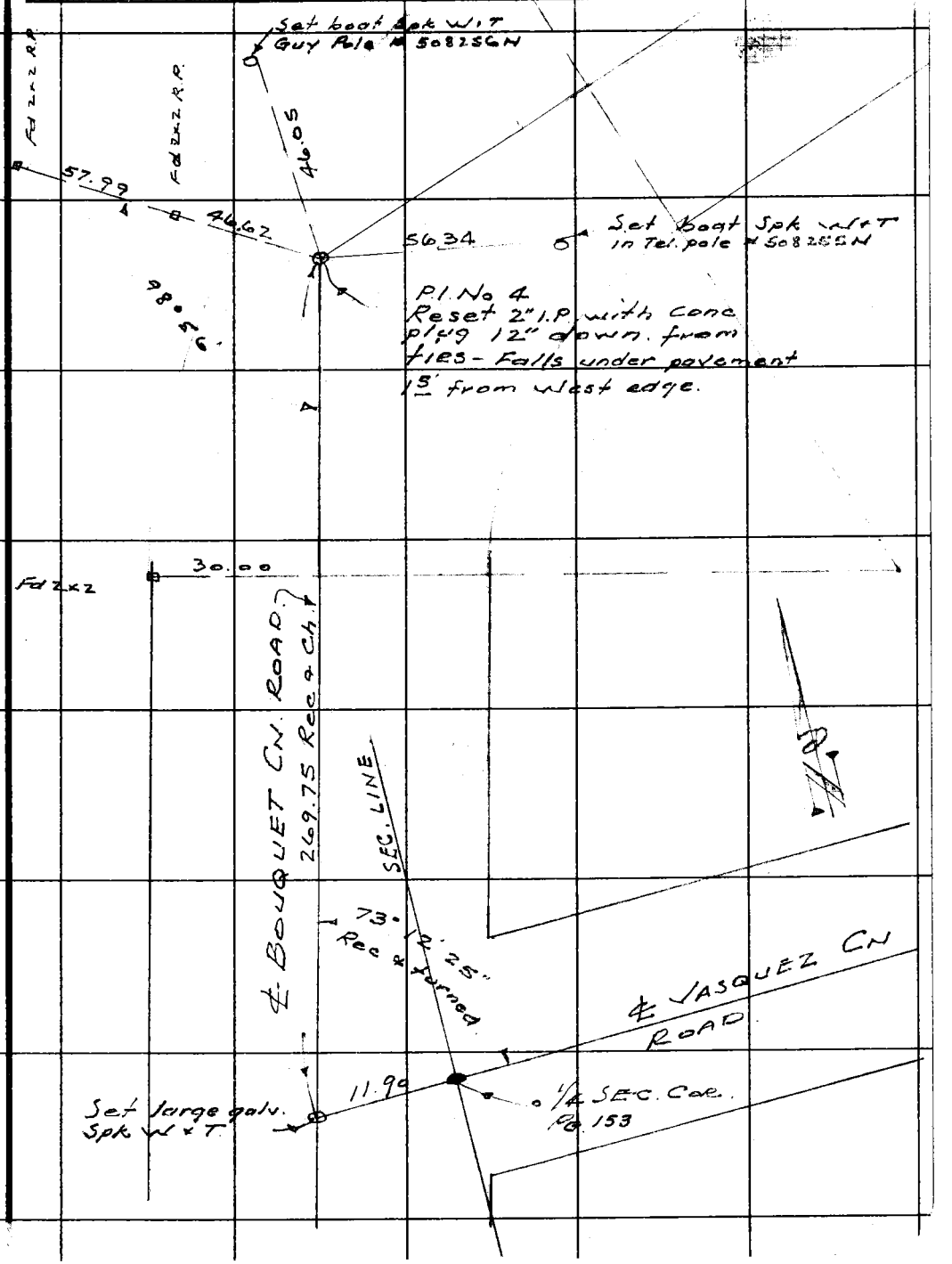

Note: Any Additions or Changes on This Sheet Must be Made or Circled in Red Ink With Date and Name of Person Making Change.

Do not extend notes this side of this line.

RETURN TO
LOS ANGELES COUNTY SURVEYOR
726 LOS ANGELES COUNTY
ENGINEERING BLDG.

76F3095 247 2-51

RETURN TO
LOS ANGELES COUNTY SURVEYOR
726 LOS ANGELES COUNTY
ENGINEERING BLDG.

Note: Any Additions or Changes on This Sheet Must be Made or Circled in Red Ink With Date and Name of Person Making Change.

Do not extend notes this side of this line.

F. B. 343 PG. 156

FORM 247 RM 11-41

RETURN TO
LOS ANGELES COUNTY SURVEYOR
700 HALL OF RECORDS

Note: Any Additions or Changes on This Sheet Must be Made or Circled in Red Ink With Date and Name of Person Making Change.

Do not extend notes this side of this line.

Notes Ck'd by____
Map No.____
Office Work
Checked____
Date____

Survey of____
W. O.____ Tape No.____ St'd.____ °F
Surveyed by____
Notes____ Date____
Indexed____

F.B.____ PG.____

RETURN TO
LOS ANGELES COUNTY SURVEYOR
700 HALL OF RECORDS

Note: Any Additions or Changes on This Sheet Must be Made or Circled in Red Ink With Date and Name of Person Making Change.

Do not extend notes this side of this line.

343

F.B. _____ PG. _____