Date _____ Notes by _____ Chief Party _____ F.B. _____ PG. _____

Platted by _____	W. O. No. _____ D. S. O. No. _____
Date _____	Location _____
Map No. _____	Surveyed by _____
Platting C'k'd by _____	Date _____
Date _____	Indexed _____

345

F.B. 345 Pg. INDEX Chief Party Notes by Date

F.B. 345

PAGES: 1, , ,4,5, ,7,8,9, , ,
12 to 33 incl., , ,36 to 56 incl.,
, ,59 to 65 incl., , , ,69 to
78 incl., ,80,81 82,83, ,85,86,87,
,88A,88B,89 to 137 incl.,

RETURN TO
LOS ANGELES COUNTY SURVEYOR

Do not extend notes this side of this line

Note: ANY ADDITIONS OR CHANGES ON THIS SHEET MUST BE MADE OR CIRCLED IN Red. WITH DATE AND NAME OF PERSON MAKING CHANGE.

Date Apr. 6 + 1928, Notes by Mra Chief Party Mra F. B. 345 PG. 1

Plotted by	W. O. No. 795 Tape B. O. No. 029
Date	Location Pacific Blvd
Map No.	Surveyed by Paul Atkins, Dep.
Plotting C'k'd by	Date Apr. 6 1928
Date	Indexed A. C. Johnson

Note: ANY ADDITIONS OR CHANGES ON THIS SHEET MUST BE MADE OR CIRCLED IN Red. WITH DATE AND NAME OF PERSON MAKING CHANGE.

RETURN TO LOS ANGELES COUNTY SURVEYOR

Do not extend notes this side of this line

SURVEY
OF
PACIFIC BOULEVARD
FROM
MAIN STREET,
East & Sly
TO

Index on page 2

References.

Party.
Chief, P.W. Atkins, notes.
M.R. Hubbell, inst.
Wm Scott, head chain
B R Stein, rear Chain

F.B. 345 PG. 2 Chief Party Notes by Date

RETURN TO
LOS ANGELES COUNTY SURVEYOR

Do not extend notes this side of this line

Note: ANY ADDITIONS OR CHANGES ON THIS SHEET MUST BE MADE OR CIRCLED IN Red. WITH DATE AND NAME OF PERSON MAKING CHANGE.

Date _____ Notes by _____ Chief Party _____ F. B 345 Pg. 3

Plotted by _____
Date _____
Map No. _____
Plotting C'k'd by _____
Date _____

W. O. No. _____ D. S. O. No. _____
Location _____
Surveyed by _____
Date _____
Indexed A. C. Johnson

Note: ANY ADDITIONS OR CHANGES ON THIS SHEET MUST BE MADE OR CIRCLED IN Red. WITH DATE AND NAME OF PERSON MAKING CHANGE.

Do not extend notes this side of this line

RETURN TO
LOS ANGELES COUNTY SURVEYOR

F.B. 345 Pg. 4 — Chief Party — Notes by — Date 4-6-28

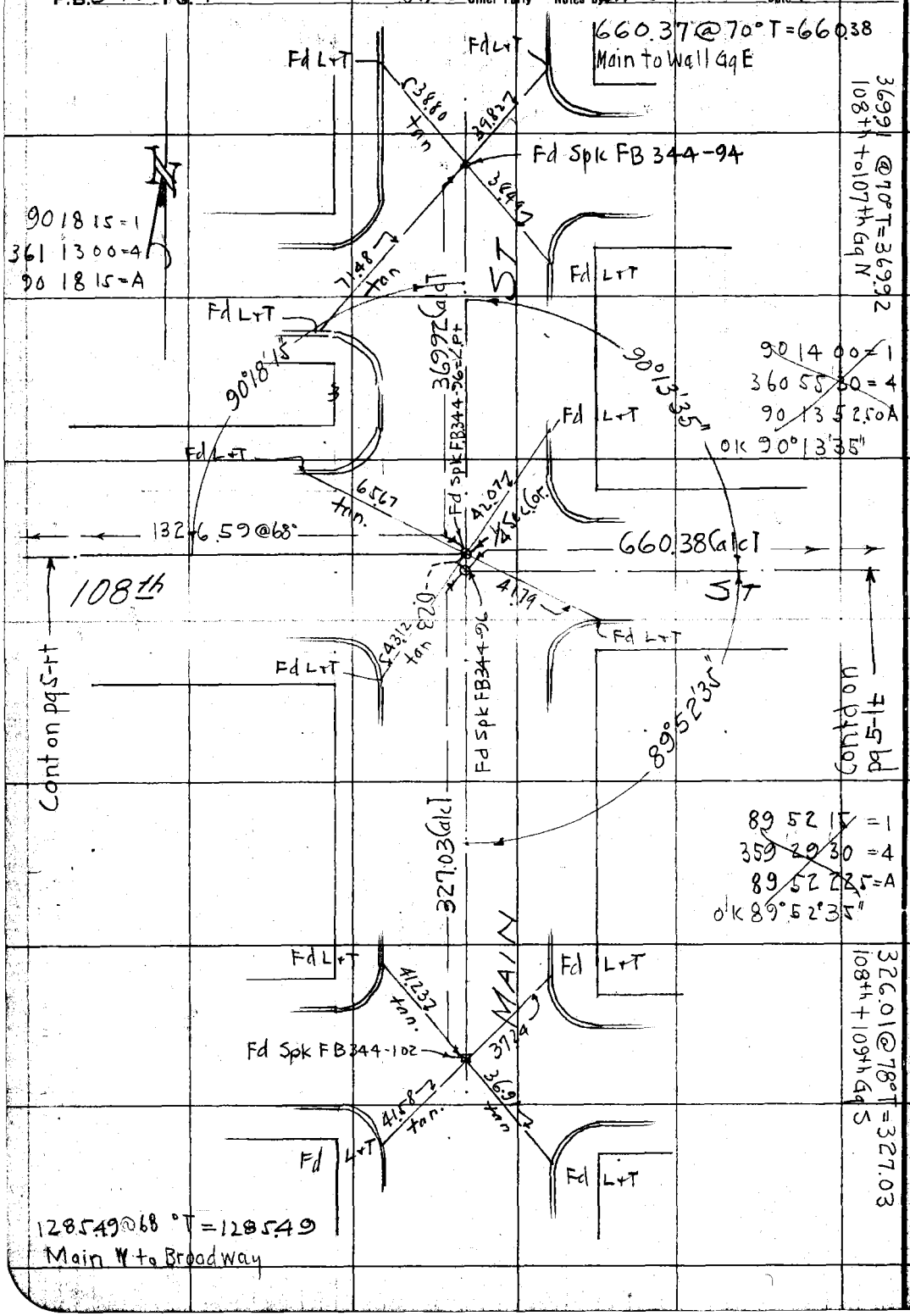

RETURN TO
LOS ANGELES COUNTY SURVEYOR

Do not extend notes this side of this line

Notes: ANY ADDITIONS OR CHANGES ON THIS SHEET MUST BE MADE OR CIRCLED IN Red. WITH DATE AND NAME OF PERSON MAKING CHANGE.

Date 4-6-28 Notes by Pma Chief Party Pma F. B. 345 Pg. 5

Plotted by	W. O. No. 795 Proj. No. 029
Date	Location Pacific Blvd.
Map No.	Surveyed by Paul Atkins
Plotting C'k'd by	Date 4-6-28
Date	Indexed A. C. Johnson

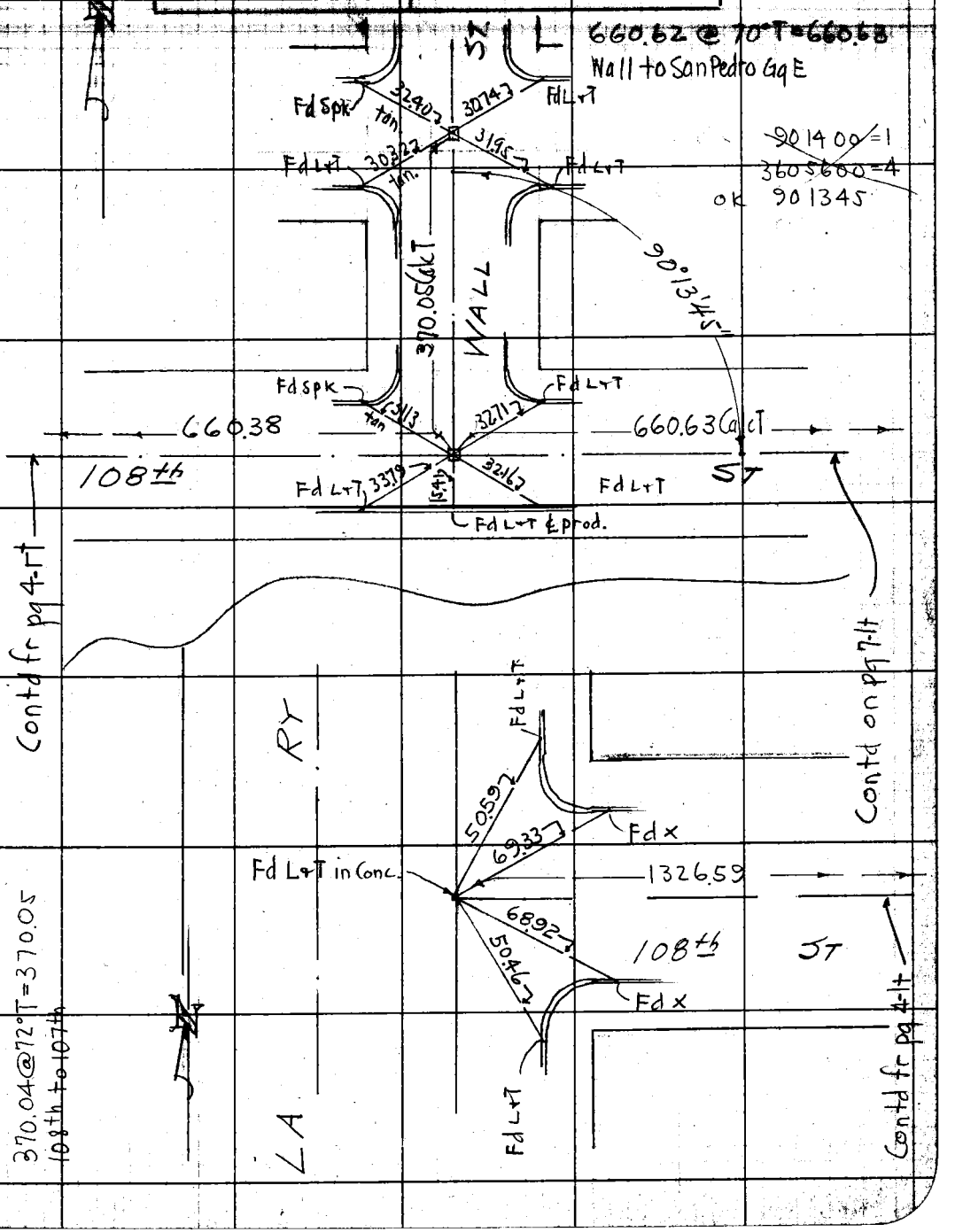

Notes: ANY ADDITIONS OR CHANGES ON THIS SHEET MUST BE MADE OR CIRCLED IN Red, WITH DATE AND NAME OF PERSON MAKING CHANGE.

RETURN TO LOS ANGELES COUNTY SURVEYOR

Do not extend notes this side of this line

F.B. 345 PG. 6 Chief Party Notes by Date

RETURN TO

LOS ANGELES COUNTY SURVEYOR

Notes: ANY ADDITIONS OR CHANGES ON THIS SHEET MUST BE MADE OR CIRCLED IN Red. WITH DATE AND NAME OF PERSON MAKING CHANGE.

Do not extend notes this side of this line

Date 4-11-28 Notes by Pma Chief Party Pma F. B. 345 PG. 7

Plotted by	W. O. No. 795 Tape No. 029
Date	Location Pacific Blvd
Map No.	Surveyed by Paul A Hill
Plotting C'k'd by	Date 4-11-28
Date	Indexed A. C. Johnson

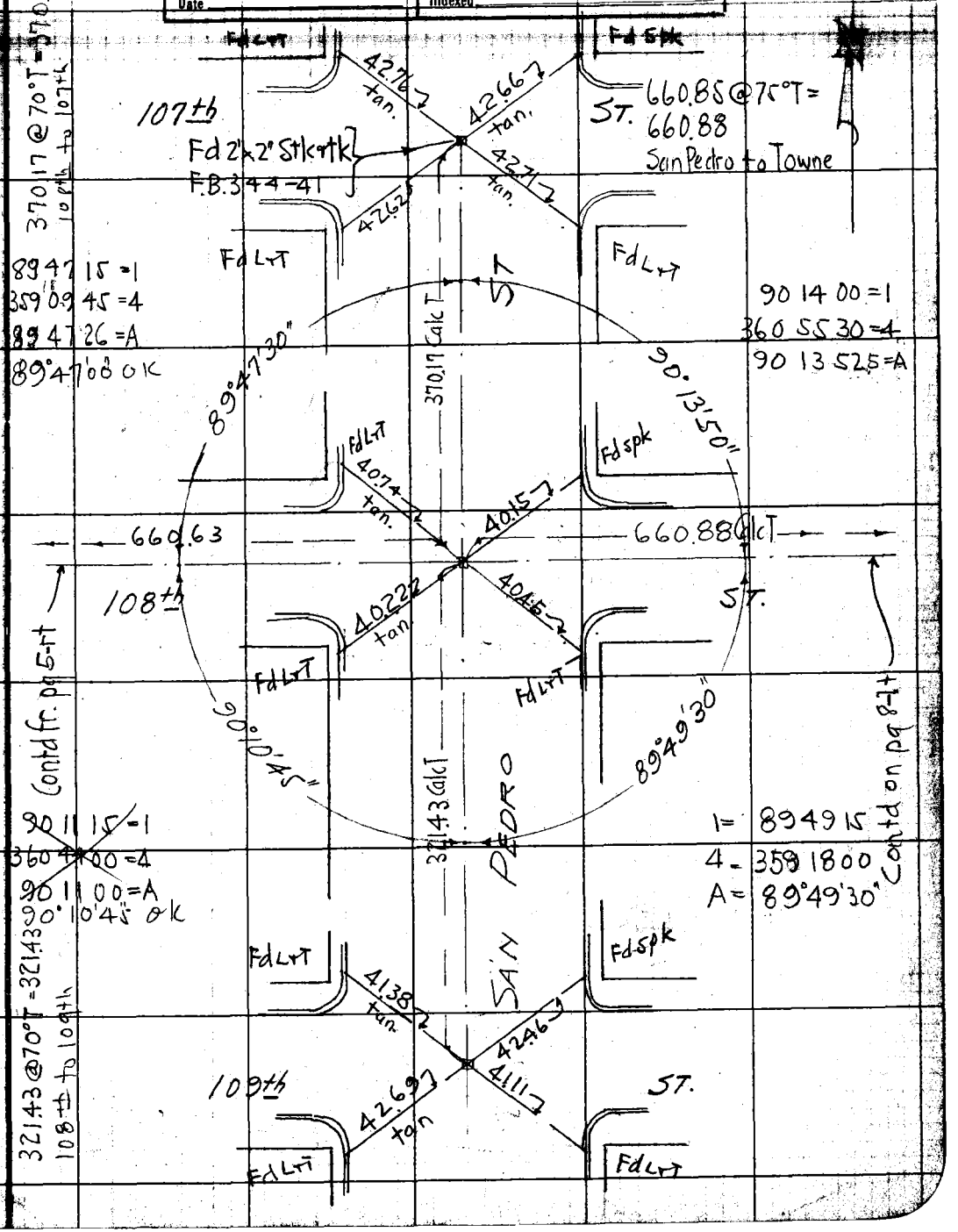

Notes: ANY ADDITIONS OR CHANGES ON THIS SHEET MUST BE MADE OR CIRCLED IN Red. WITH DATE AND NAME OF PERSON MAKING CHANGE.

RETURN TO LOS ANGELES COUNTY SURVEYOR

Do not extend notes this side of this line

F.B. 345 PG. 8 — Chief Party Notes by — Date 4-12-28

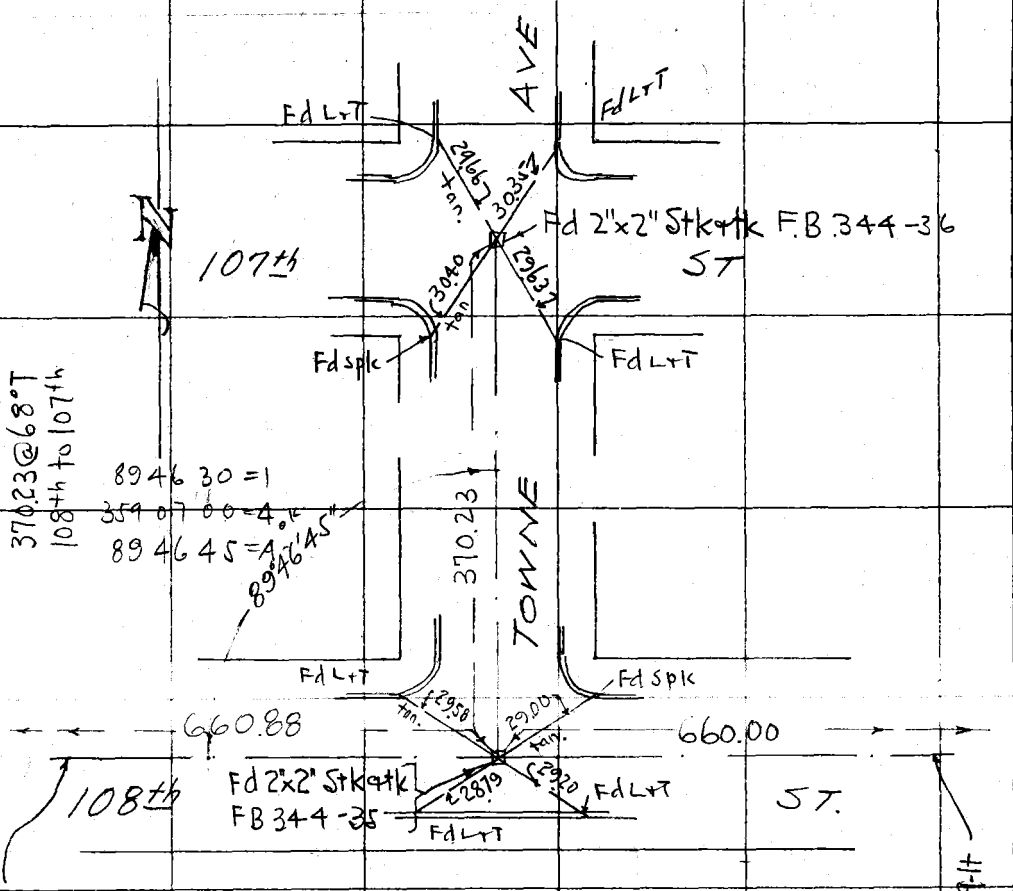

RETURN TO
LOS ANGELES COUNTY SURVEYOR
Do not extend notes this side of this line

Notes: ANY ADDITIONS OR CHANGES ON THIS SHEET MUST BE MADE OR CIRCLED IN Red. WITH DATE AND NAME OF PERSON MAKING CHANGE.

Date 4-12-28 Notes by Ona Chief Party Ona F. B. 345 Pg. 9

Plotted by
Date
Map No.
Plotting C'k'd by
Date

W. O. No. 795 Sht. No. 029
Location Pacific Blvd
Surveyed by Paul Atkins
Date 4-12-28
Indexed A. C. Johnson

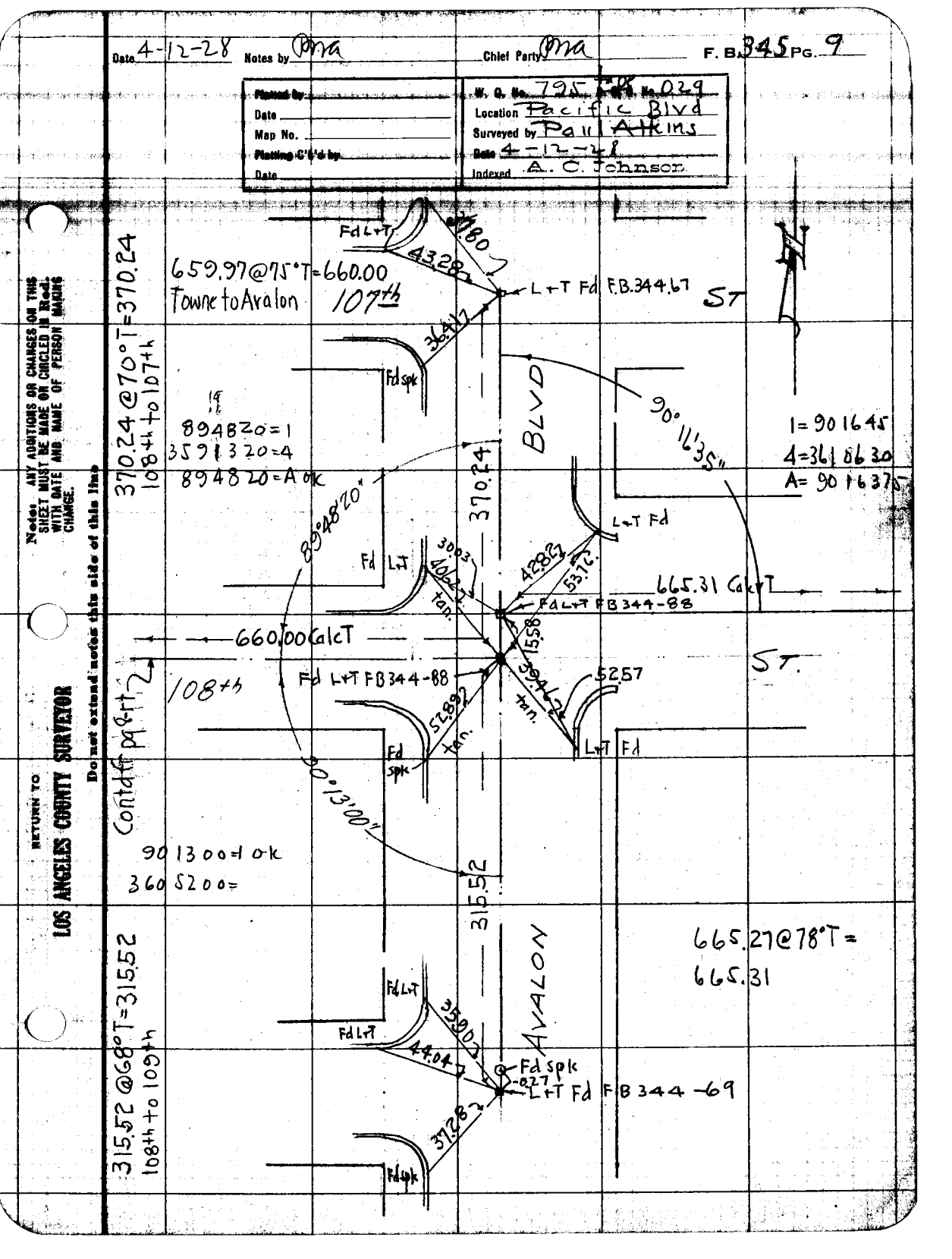

Notes: ANY ADDITIONS OR CHANGES ON THIS SHEET MUST BE MADE OR CIRCLED IN Red. WITH DATE AND NAME OF PERSON MAKING CHANGE.

Do not extend notes this side of this line

RETURN TO LOS ANGELES COUNTY SURVEYOR

F.B. 345 Pg. 10 Chief Party Notes by Date

RETURN TO
LOS ANGELES COUNTY SURVEYOR

Do not extend notes this side of this line

Note: ANY ADDITIONS OR CHANGES ON THIS SHEET MUST BE MADE OR CIRCLED IN Red. WITH DATE AND NAME OF PERSON MAKING CHANGE.

Date _____ Notes by Pma Chief Party Pma F. B. 345 Pg. 11

Plotted by	W. O. No. _____ S. S. O. No. _____
Date	Location
Map No.	Surveyed by
Plotting C'k'd by	Date
Date	Indexed A. C. Johnson

Notes: ANY ADDITIONS OR CHANGES ON THIS SHEET MUST BE MADE OR CIRCLED IN Red. WITH DATE AND NAME OF PERSON MAKING CHANGE.

Do not extend notes this side of this line

RETURN TO LOS ANGELES COUNTY SURVEYOR

F.B. 345 Pg. 12 — Chief Party — Notes by — Date 4-13-28

717.29@72°T = 717.31
Central to Cbvis

649.98@72°T = 649.99
Cbvis to Wadsworth

355.04@74°T = 355.05
108th to 107th

154.98@74°T = 154.99

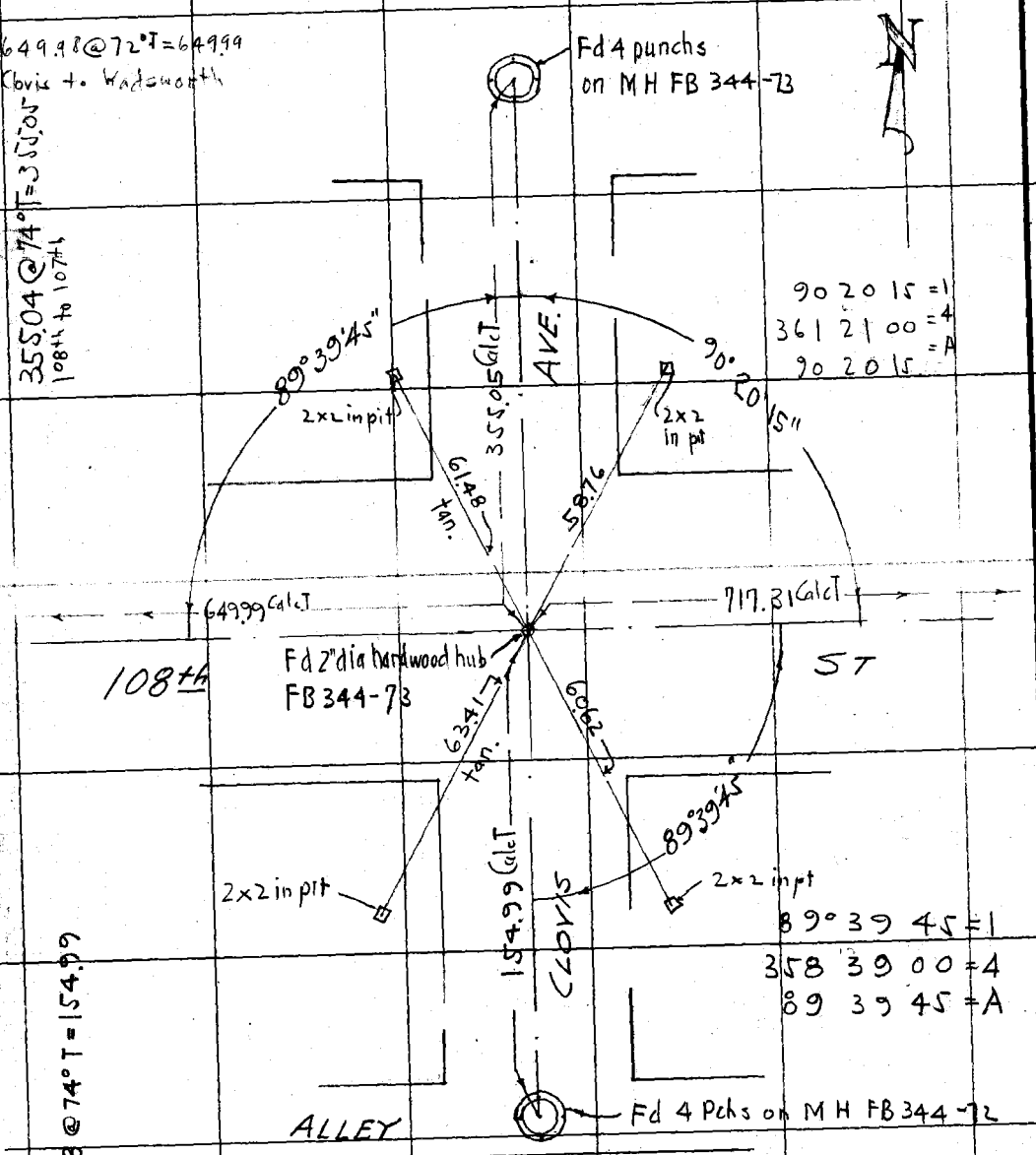

RETURN TO LOS ANGELES COUNTY SURVEYOR

Do not extend notes this side of this line

Notes: ANY ADDITIONS OR CHANGES ON THIS SHEET MUST BE MADE OR CIRCLED IN Red. WITH DATE AND NAME OF PERSON MAKING CHANGE.

Date 10-22-28 Notes by mra Chief Party mra F. B. 345 Pg. 13

Plotted by D.A. White	W. O. No. 764 Tape & O. No. 029
Date Feb. '29	Location San Antonio Drive
Map No. B-315-Sh7	Surveyed by Paul Atkins
Plotting C'h'd by R. W. S.	Date 10-22-28
Date JUL 10 1929	Indexed A. C. Johnson

Note: ANY ADDITIONS OR CHANGES ON THIS SHEET MUST BE MADE OR CIRCLED IN Red. WITH DATE AND NAME OF PERSON MAKING CHANGE.

RETURN TO: LOS ANGELES COUNTY SURVEYOR

Do not extend notes this side of this line

SURVEY
of
SAN ANTONIO DRIVE
From
CHERRY STREET
To
FIRST STREET and SECTION LINE RD

P W Atkins chief
L Babcock inst.
Ed W Hoopes hd sh
Wm Scott rear

Index map pg 14 to 16 incl.
& notes pages 17 to 30 incl.
Topog. notes pages 31 to 50 incl.

F.B. 345 Pg. 14 Chief Party Notes by DM Date 10-22-20

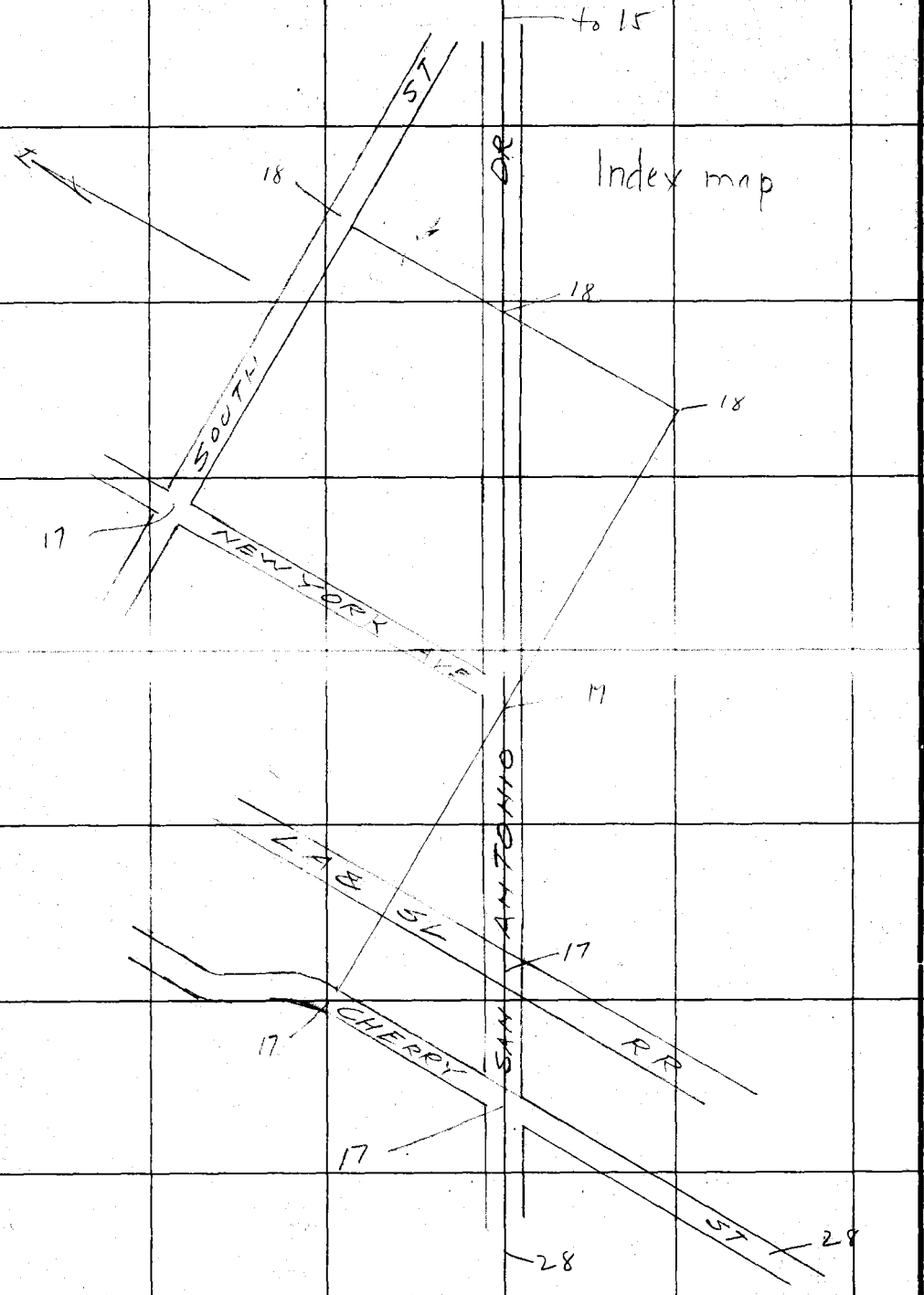

RETURN TO
LOS ANGELES COUNTY SURVEYOR

Do not extend notes this side of this line

Notes: ANY ADDITIONS OR CHANGES ON THIS SHEET MUST BE MADE OR CIRCLED IN Red. WITH DATE AND NAME OF PERSON MAKING CHANGE.

Date 10-22-28 Notes by [illegible] Chief Party [illegible] F. B. 345 Pg. 15

Plotted by DA White
Date Feb 29
Map No. 5-315-Sht #1
Plotting C'k'd by R. W. S.
Date JUL 1 U 1929

W. O. No. 264 U. S. Q. No.
Location San Antonio Dr.
Surveyed by Paul A. Sellis
Date 10-22-28
Indexed A. C. Johnson

Notes: ANY ADDITIONS OR CHANGES ON THIS SHEET MUST BE MADE OR CIRCLED IN Red. WITH DATE AND NAME OF PERSON MAKING CHANGE.

Do not extend notes this side of this line

RETURN TO LOS ANGELES COUNTY SURVEYOR

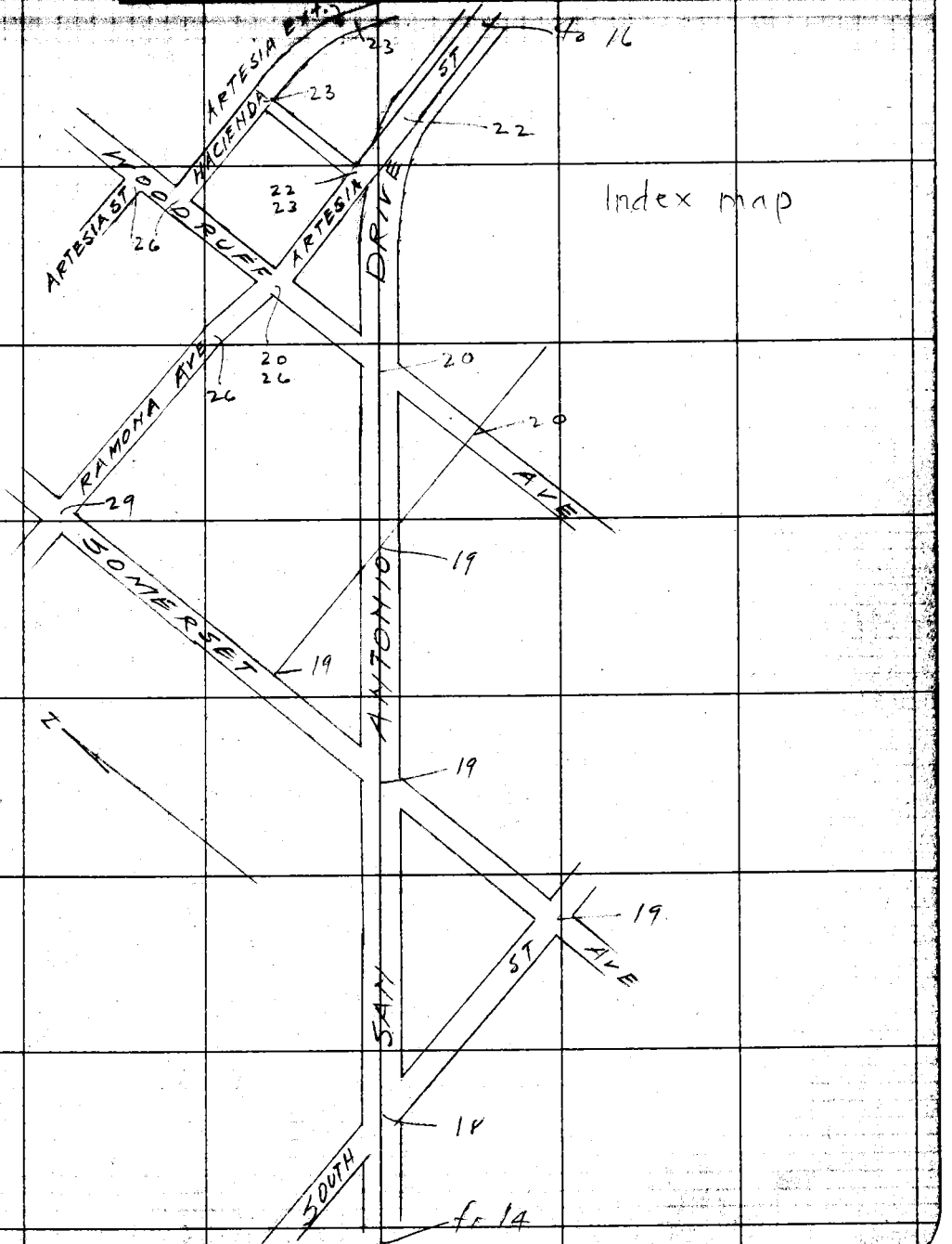

F.B. 345 Pg. 16 Chief Party Notes by Date 10-27-48

Index map

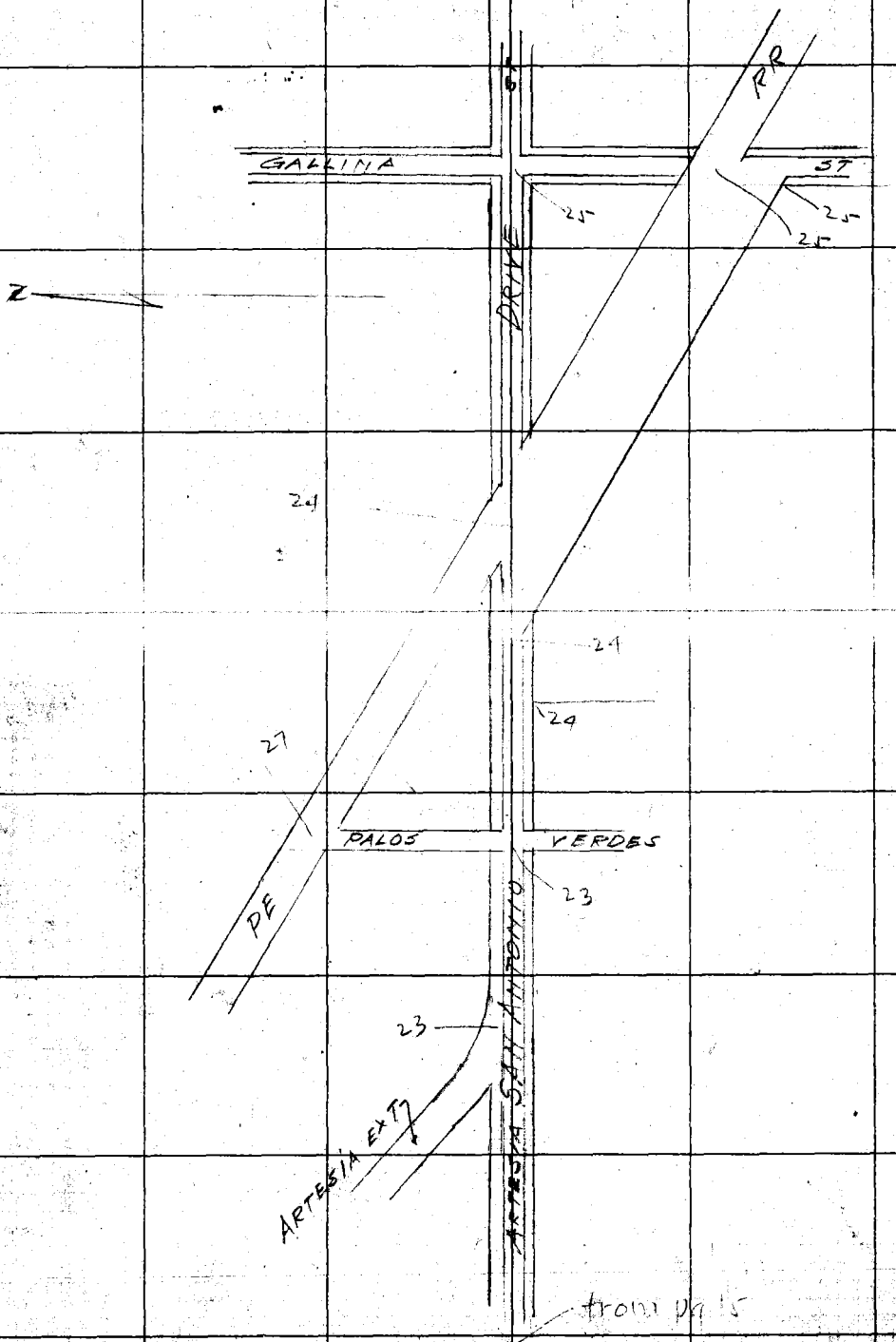

RETURN TO
LOS ANGELES COUNTY SURVEYOR
Do not extend notes this side of this line

Notes: ANY ADDITIONS OR CHANGES ON THIS SHEET MUST BE MADE OR CIRCLED IN Red. WITH DATE AND NAME OF PERSON MAKING CHANGE.

Date 10-22-28 Notes by Dira Chief Party Dira F. B. 345 PG. 17

Plotted by Dd Wilfa	W. O. No. 764 Tape F.O. No. 029
Date Feb '29	Location San Antonio Dr
Map No. B-315-36#1	Surveyed by Paul Atkins
Plotting Ch'k'd by R. W. S.	Date 10-22-28
Date JUL 10 1929	Indexed A. C. Johnson

Notes: Any additions or changes on this sheet must be made or circled in red with date and name of person making change.

Return to LOS ANGELES COUNTY SURVEYOR

Do not extend notes this side of this line

F.B. 345 Pg. 18 Chief Party Notes by Date 10-23-78

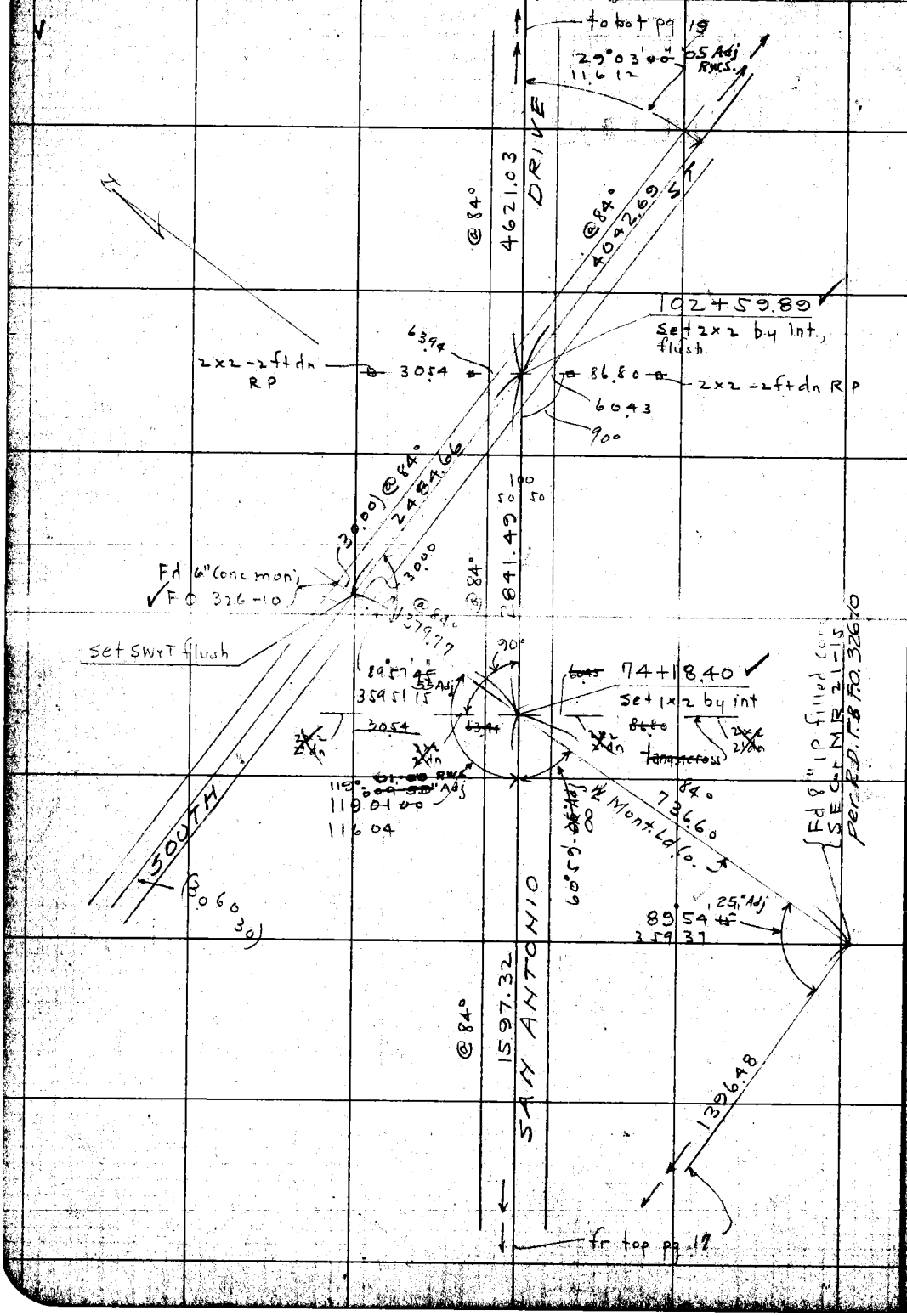

RETURN TO
LOS ANGELES COUNTY SURVEYOR

Do not extend notes this side of this line

Note: ANY ADDITIONS OR CHANGES ON THIS SHEET MUST BE MADE OR CIRCLED IN Red. WITH DATE AND NAME OF PERSON MAKING CHANGE.

Date 10-23-26 Notes by [illegible] Chief Party [illegible] F. B. 345 PG. 19

Plotted by D. J. White	W. O. No. [illegible]
Date Feb '29	Location San Antonio Dr.
Map No. B-315-Sh#2	Surveyed by Paul Allems
Plotting C'k'd by R. W. S.	Date 10-23-26
Date JUL 10 1929	Indexed A. C. Johnson

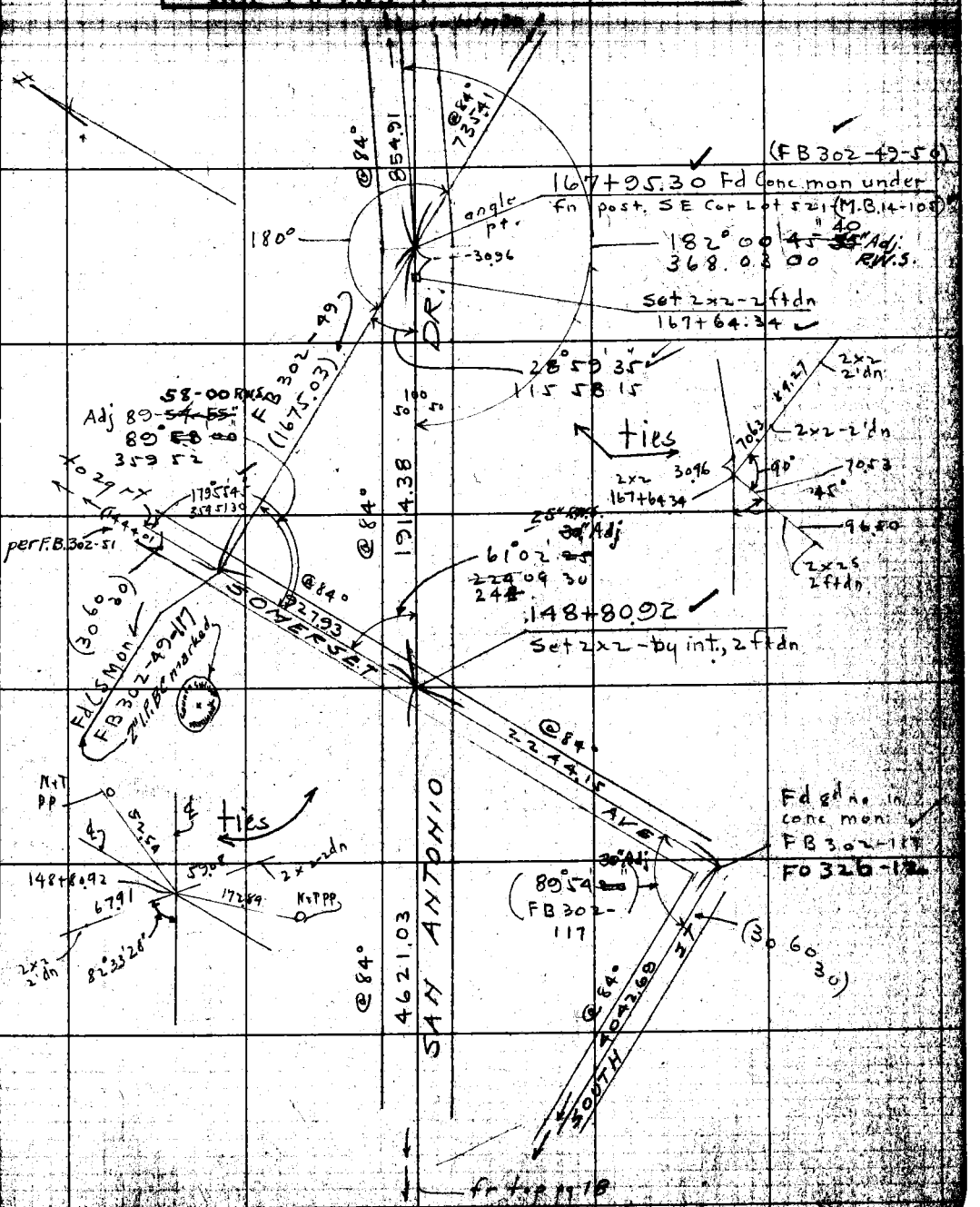

Note: ANY ADDITIONS OR CHANGES ON THIS SHEET MUST BE MADE OR CIRCLED IN Red. WITH DATE AND NAME OF PERSON MAKING CHANGE.

RETURN TO LOS ANGELES COUNTY SURVEYOR

Do not extend notes this side of this line

F.B. 345 PG. 20 Chief Party Notes by Date 10-23-21

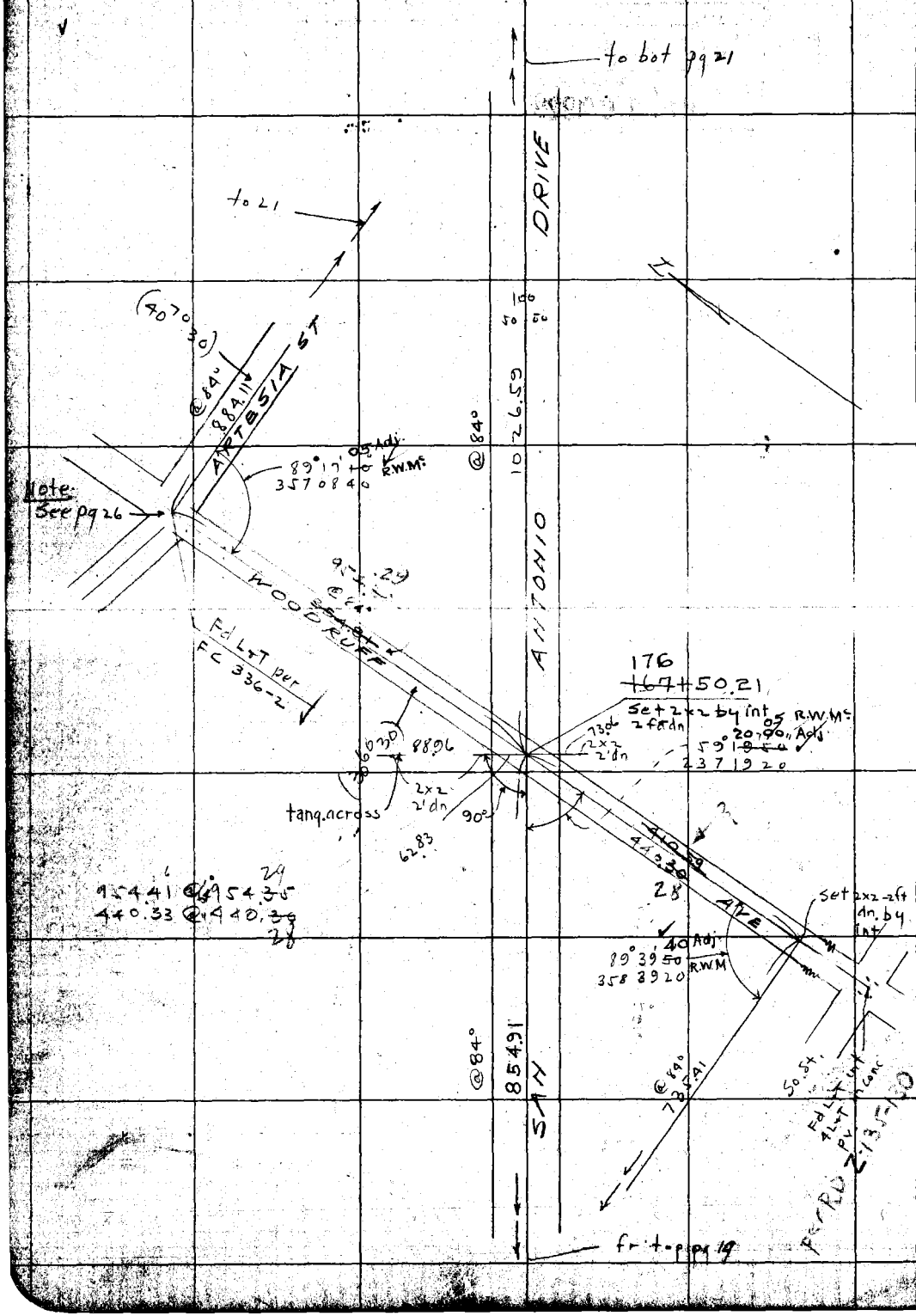

RETURN TO
LOS ANGELES COUNTY SURVEYOR

Do not extend notes this side of this line

Note: ANY ADDITIONS OR CHANGES ON THIS SHEET MUST BE MADE OR CIRCLED IN Red. WITH DATE AND NAME OF PERSON MAKING CHANGE.

Date 10-23-28 Notes by [illegible] Chief Party [illegible] F. B. 345 PG. 21

Plotted by D. A. White	W. O. No. [illegible] S. O. No.
Date Feb '29	Location San Antonio Dr
Map No. B-315-Sh#2	Surveyed by Paul Atkins
Plotting C'd'd by R. W. S.	Date 10-24-28
Date JUL 10 1929	Indexed A. C. Johnson

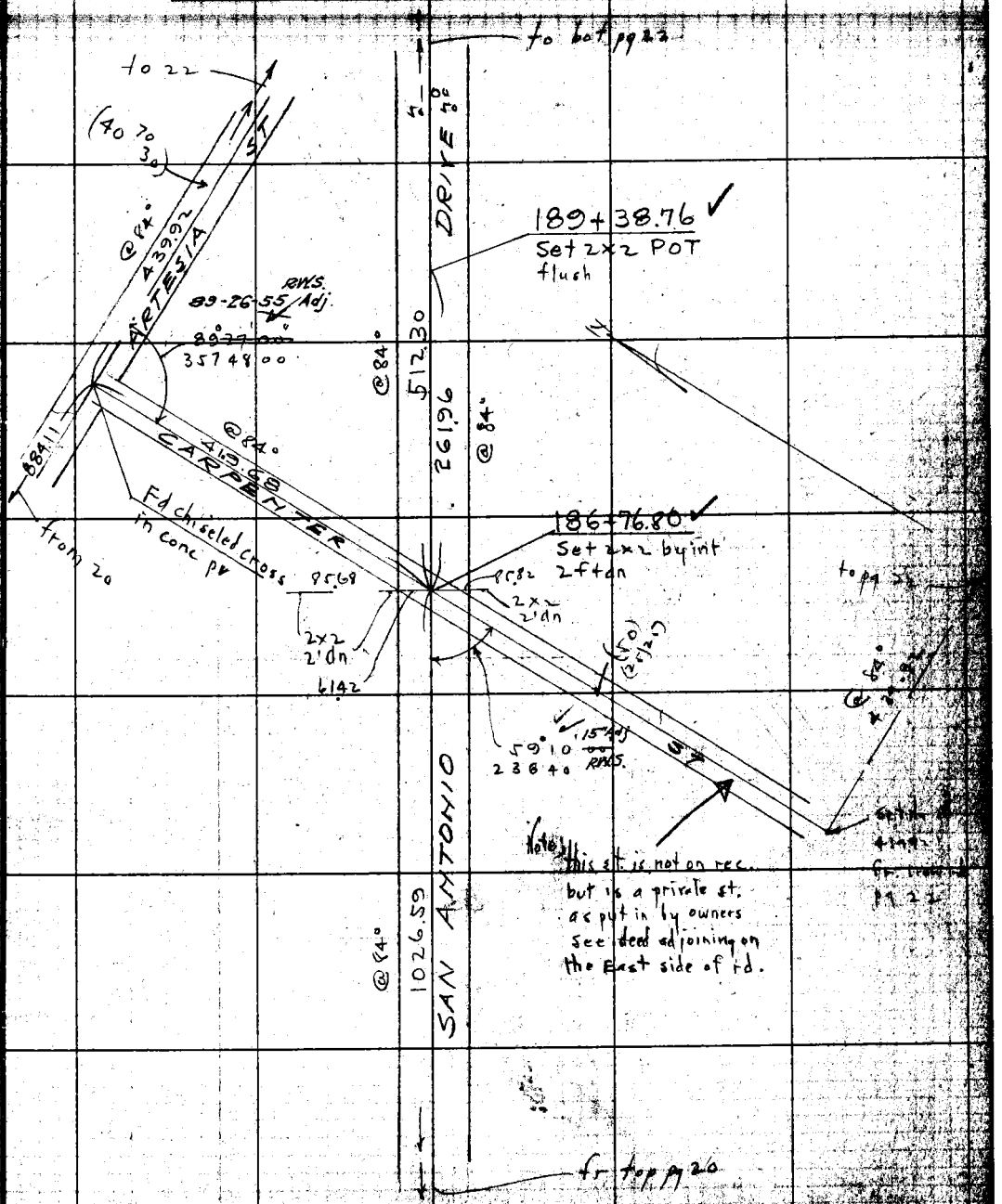

Note: ANY ADDITIONS OR CHANGES ON THIS SHEET MUST BE MADE OR CIRCLED IN Red. WITH DATE AND NAME OF PERSON MAKING CHANGE.

RETURN TO LOS ANGELES COUNTY SURVEYOR

Do not extend notes this side of this line

F.B. 345 Pg. 22 Chief Party Notes by Date 10-24-20

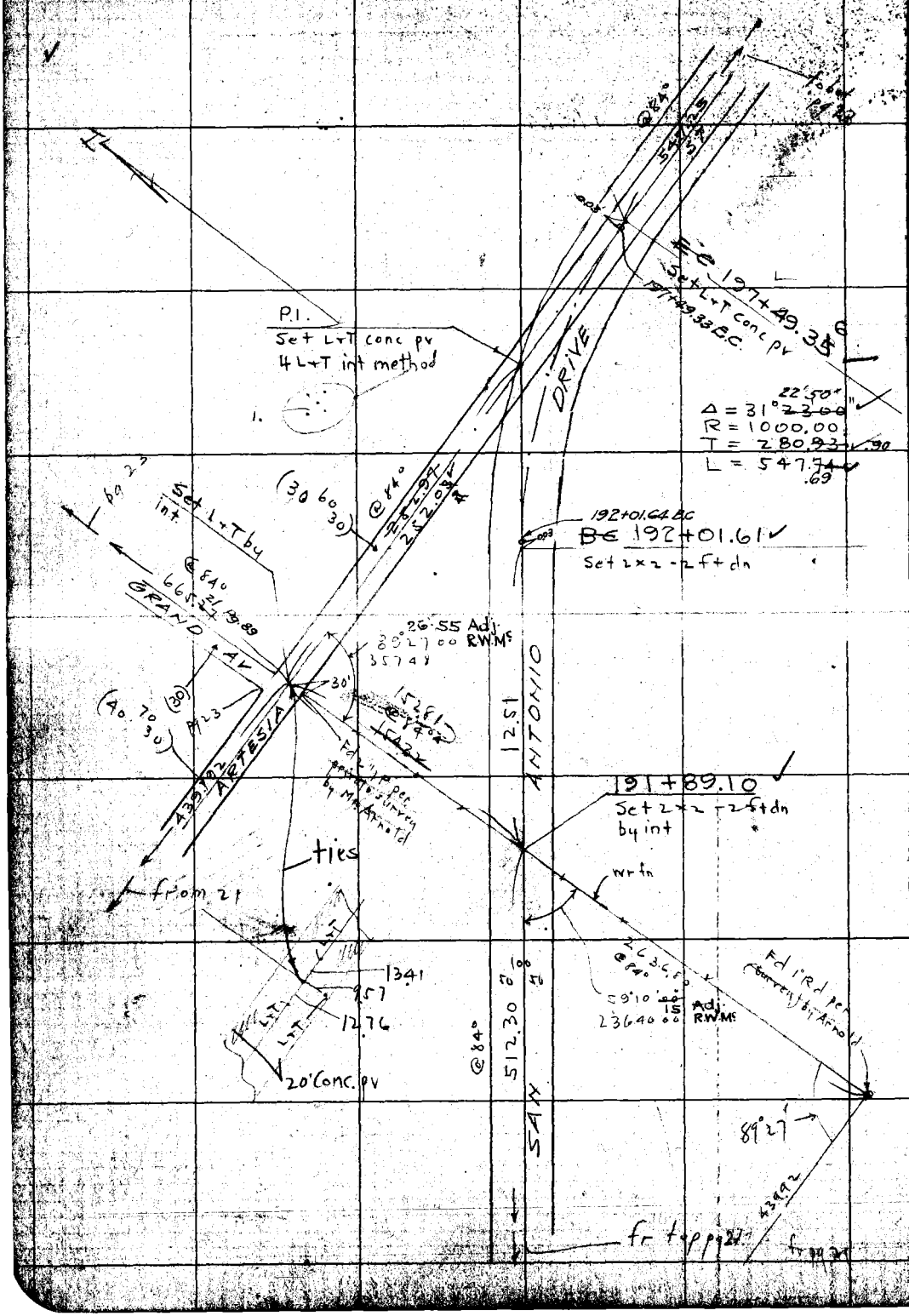

192 39.88
192 27.36
12.52

RETURN TO
LOS ANGELES COUNTY SURVEYOR

Do not extend notes this side of this line

Note: ANY ADDITIONS OR CHANGES ON THIS SHEET MUST BE MADE OR CIRCLED IN Red. WITH DATE AND NAME OF PERSON MAKING CHANGE.

Date 10-24-28 Notes by [illegible] Chief Party [illegible] F. B. 345 Pg. 23

Date Feb '29	Location San Antonio Dr
Map No. B-315-SH-2	Surveyed by Paul Atkins
Date JUL 1929	Indexed A. C. Johnson

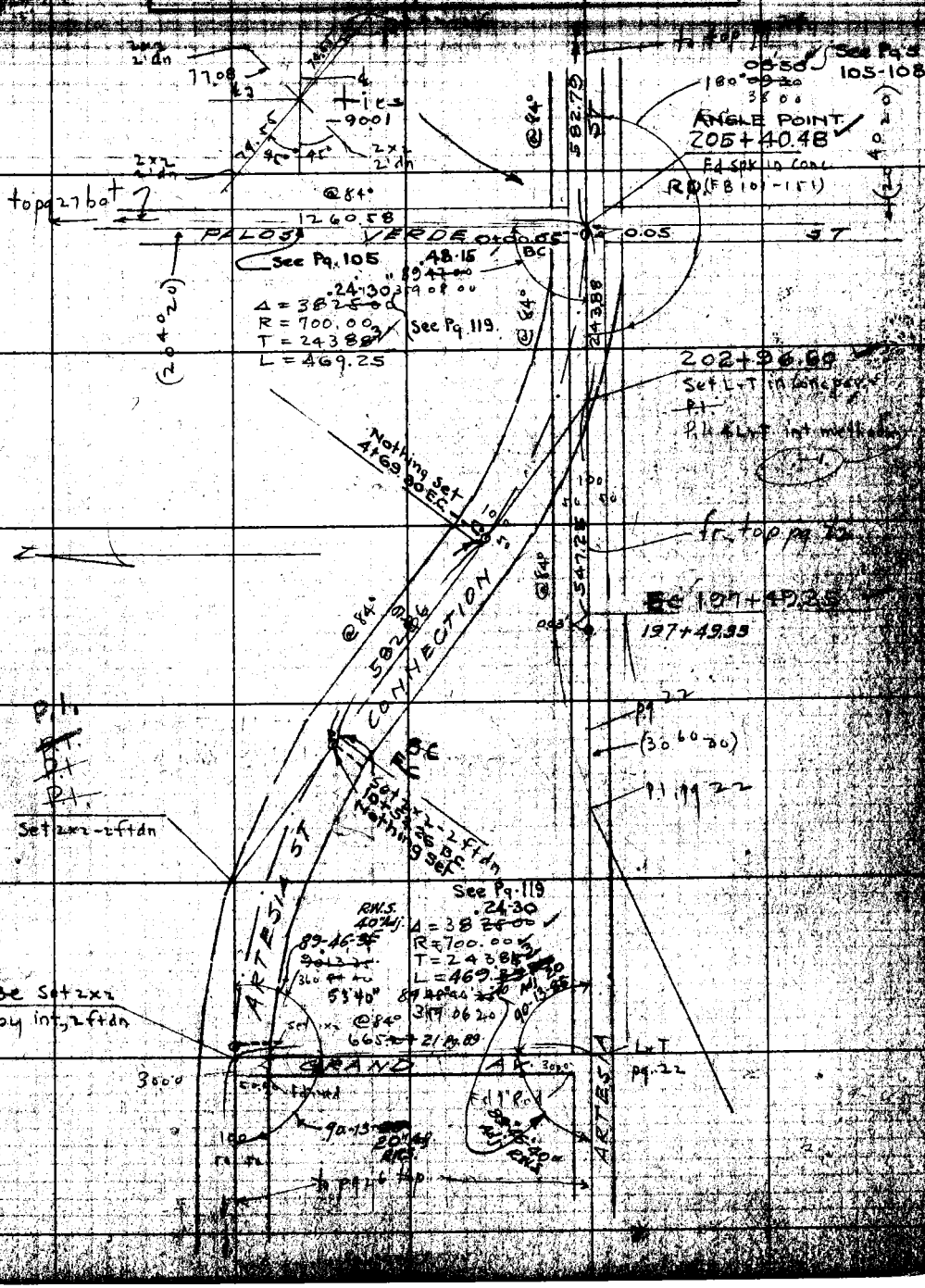

Note: ANY ADDITIONS OR CHANGES OR THIS SHEET MUST BE MADE OR CIRCLED IN RED, WITH DATE AND NAME OF PERSON MAKING CHANGE.

RETURN TO LOS ANGELES COUNTY SURVEYOR

Do not extend notes this side of this line

F.B. 345 Pg. 24 — Chief Party — Notes by — Date 10-25-58

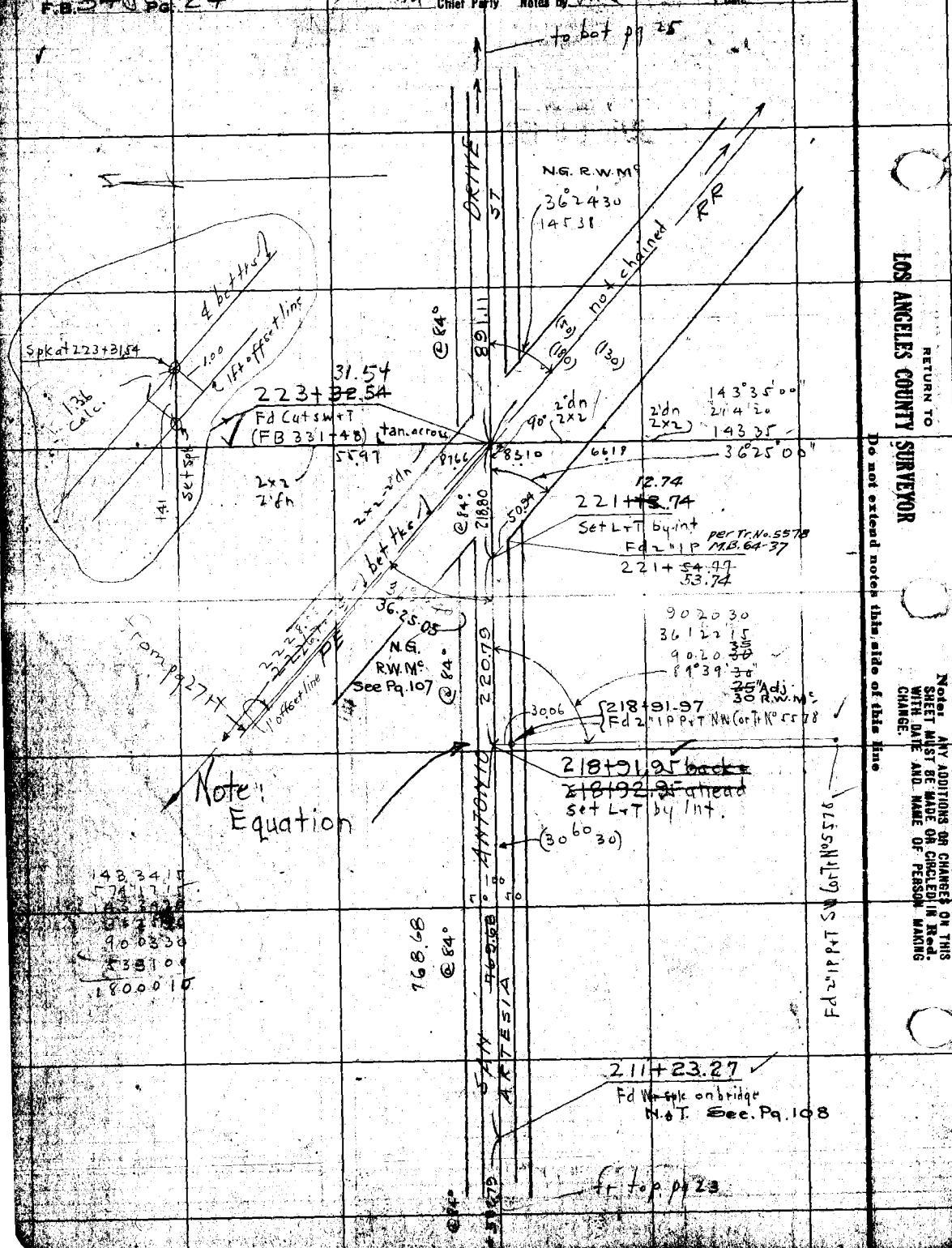

RETURN TO
LOS ANGELES COUNTY SURVEYOR
Do not extend notes this side of this line

Notice: ANY ADDITIONS OR CHANGES ON THIS SHEET MUST BE MADE OR CIRCLED IN Red. WITH DATE AND NAME OF PERSON MAKING CHANGE.

Date 10-25-28 Notes by Dra Chief Party Dra F. B. 345 Pg. 25

Plotted by D.A. White	W. O. No. 764 Tape No. 029
Date Feb '29	Location San Antonio Dr
Map No. D-315-Sht 2	Surveyed by Paul A. Hills
Plotting C'k'd by R. W. S.	Date 10-25-28
Date JUL 10 1929	Indexed A. C. Johnson

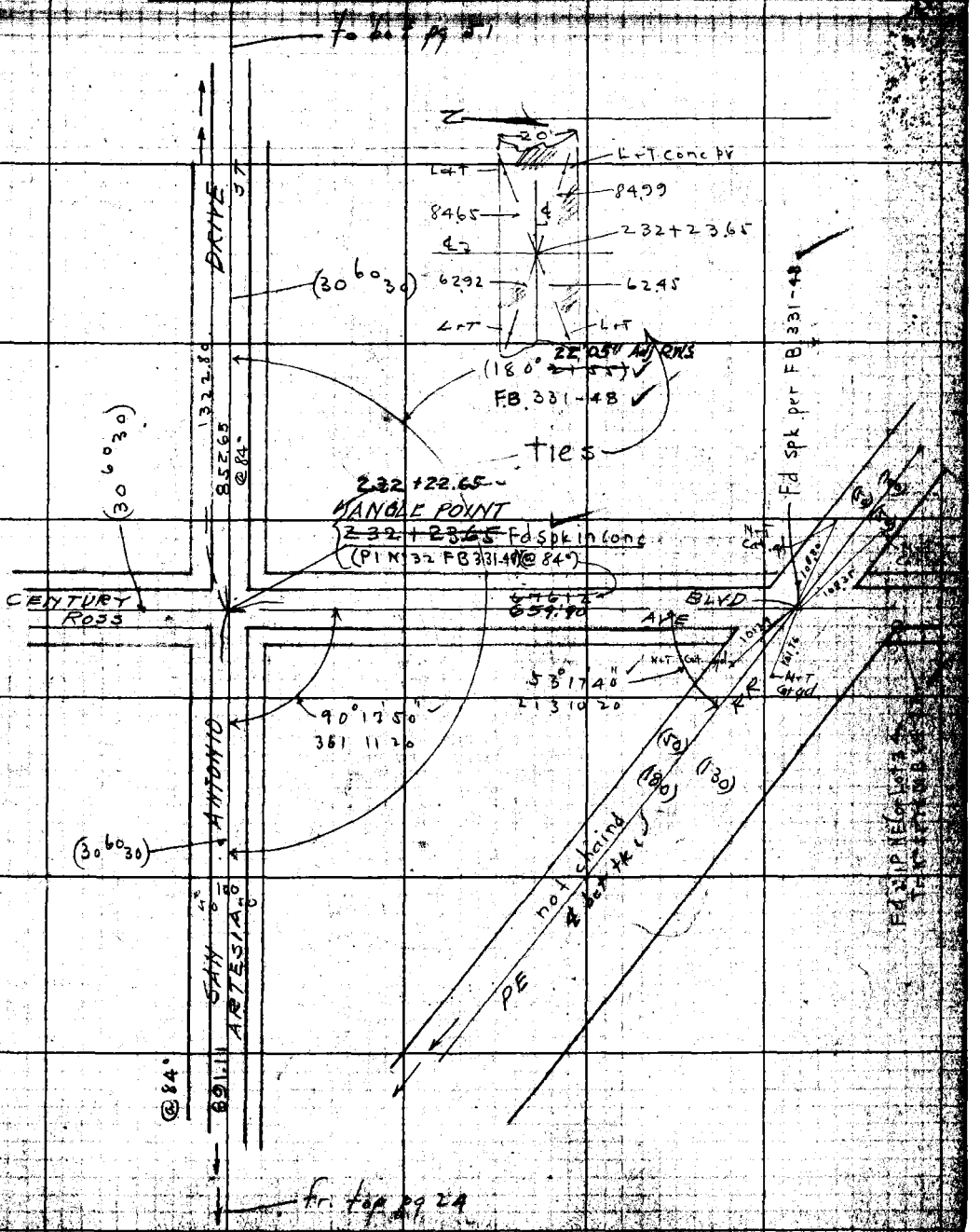

Note: ANY ADDITIONS OR CHANGES ON THIS SHEET MUST BE MADE OR CIRCLED IN RED WITH DATE AND NAME OF PERSON MAKING CHANGE.

RETURN TO LOS ANGELES COUNTY SURVEYOR

Do not extend notes this side of this line

F.B. 345 Pg. 28 Chief Party RWM Notes by RWM Date 10-26-78

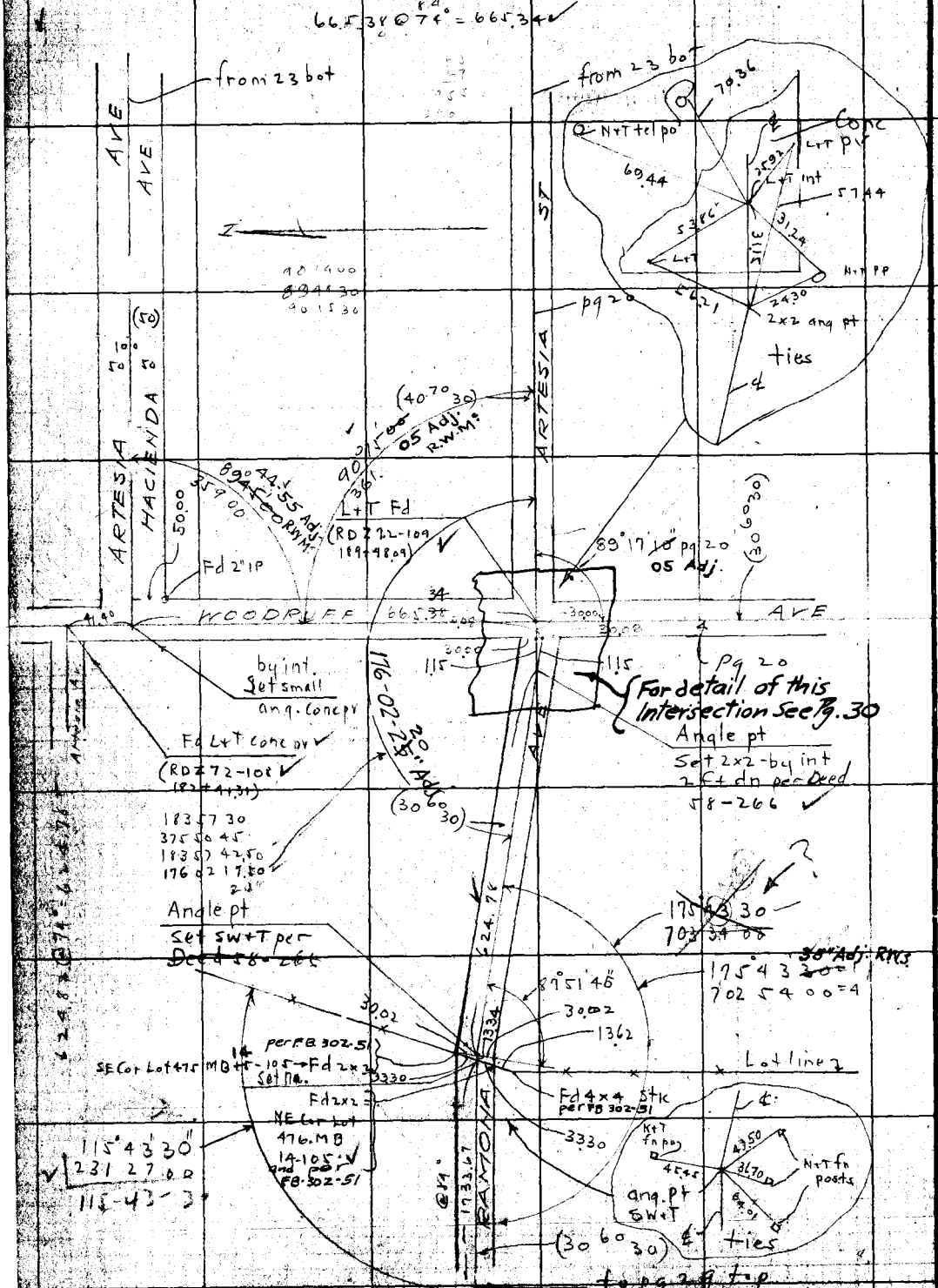

RETURN TO
LOS ANGELES COUNTY SURVEYOR

Do not extend notes this side of this line

Note: ANY ADDITIONS OR CHANGES ON THIS SHEET MUST BE MADE OR CIRCLED IN Red. WITH DATE AND NAME OF PERSON MAKING CHANGE.

Date 10-26-21 Notes by [illegible] Chief Party [illegible] F. B. 345 Pg. 27

Plotted by A. A. White	W. O. No. 264 Type No. 029
Date Feb 29	Location San Antonio Dr
Map No. B-315-3	Surveyed by Paul Atkins
Plotting Chk'd by R. W. S.	Date 10-26-21
Date JUL 10 1929	Indexed A. C. Johnson

2227.01 @ 64 = 2226.72

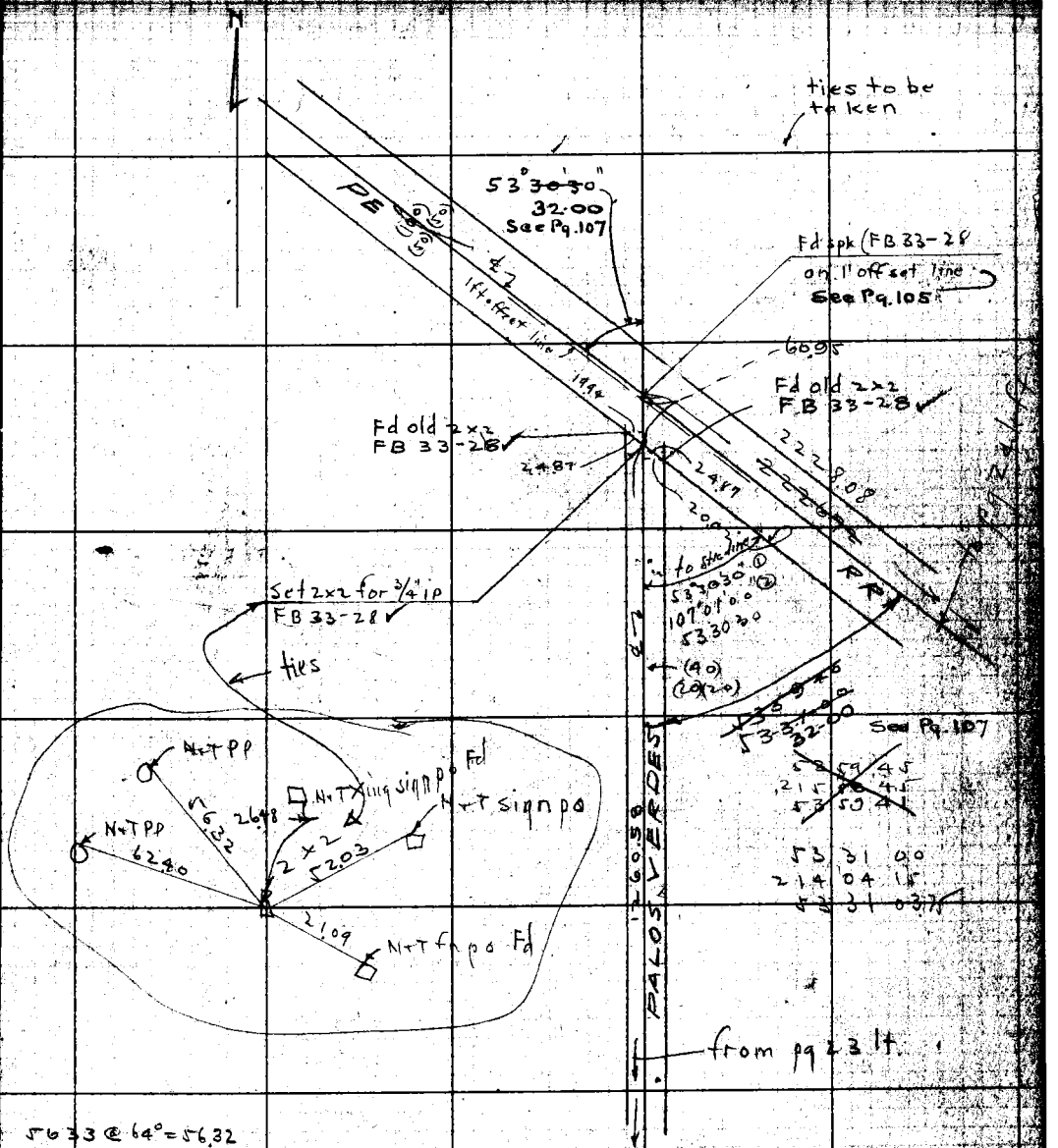

5633 @ 64° = 56.32

Note: ANY ADDITIONS OR CHANGES ON THIS SHEET MUST BE MADE OR CIRCLED IN RED WITH DATE AND NAME OF PERSON MAKING CHANGE.

RETURN TO LOS ANGELES COUNTY SURVEYOR

Do not extend notes this side of this line

F.B. 345 Pg. 28 Chief Party Notes by Date 10-26-81

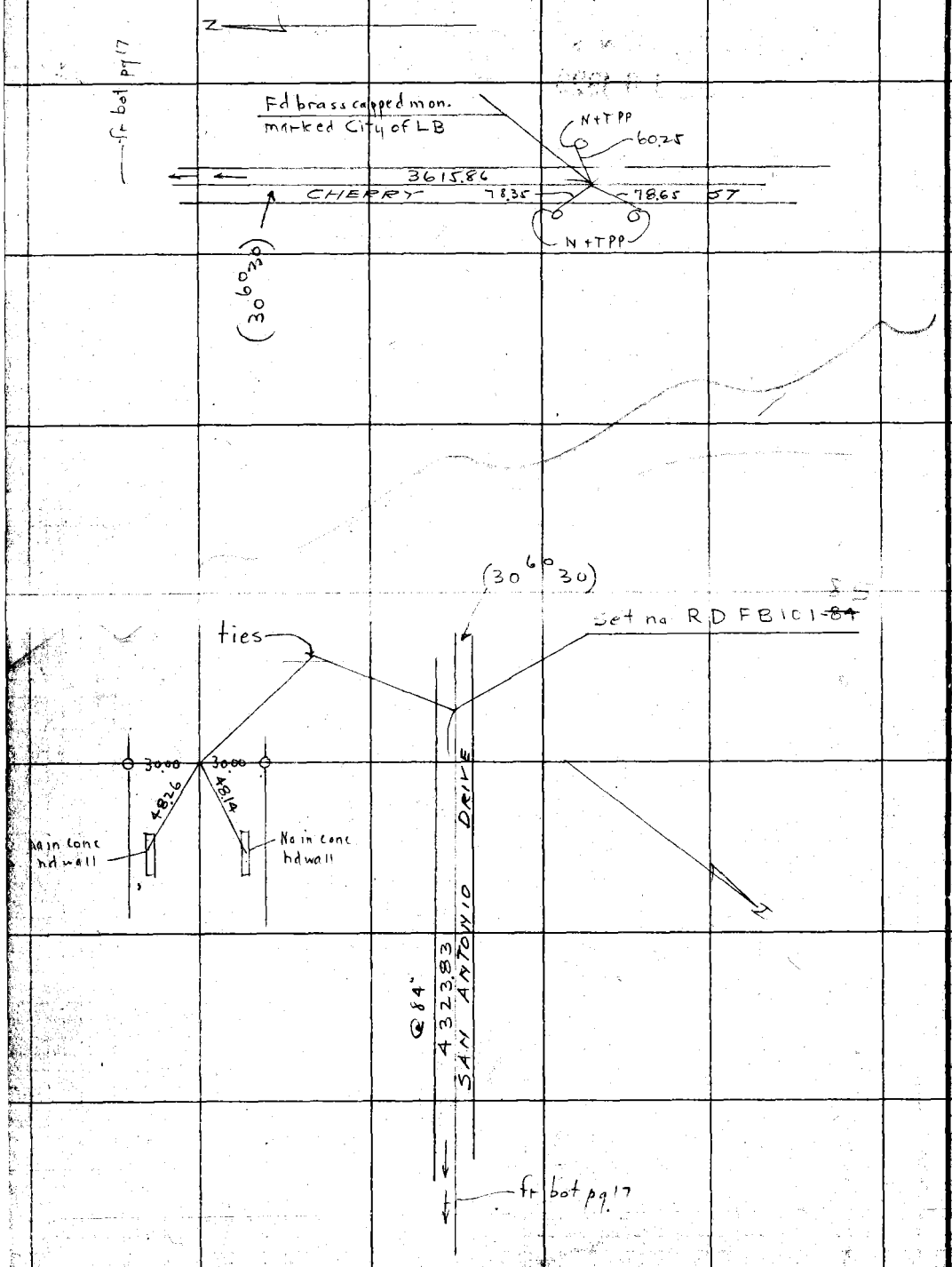

RETURN TO
LOS ANGELES COUNTY SURVEYOR
Do not extend notes this side of this line

Notes: ANY ADDITIONS OR CHANGES ON THIS SHEET MUST BE MADE OR CIRCLED IN Red. WITH DATE AND NAME OF PERSON MAKING CHANGE.

Date 10-26-28 Notes by DMA Chief Party DMA F. B. 345 PG. 29

Platted by D. A. White	W. O. No. 164 Job C. S. O. No. 029
Date Feb '29	Location San Antonio Dr
Map No. B-315 Sh #2	Surveyed by Paul Atkins
Platting C'k'd by R. W. S.	Date 10-26-28
Date JUL 10 1929	Indexed A. C. Johnson

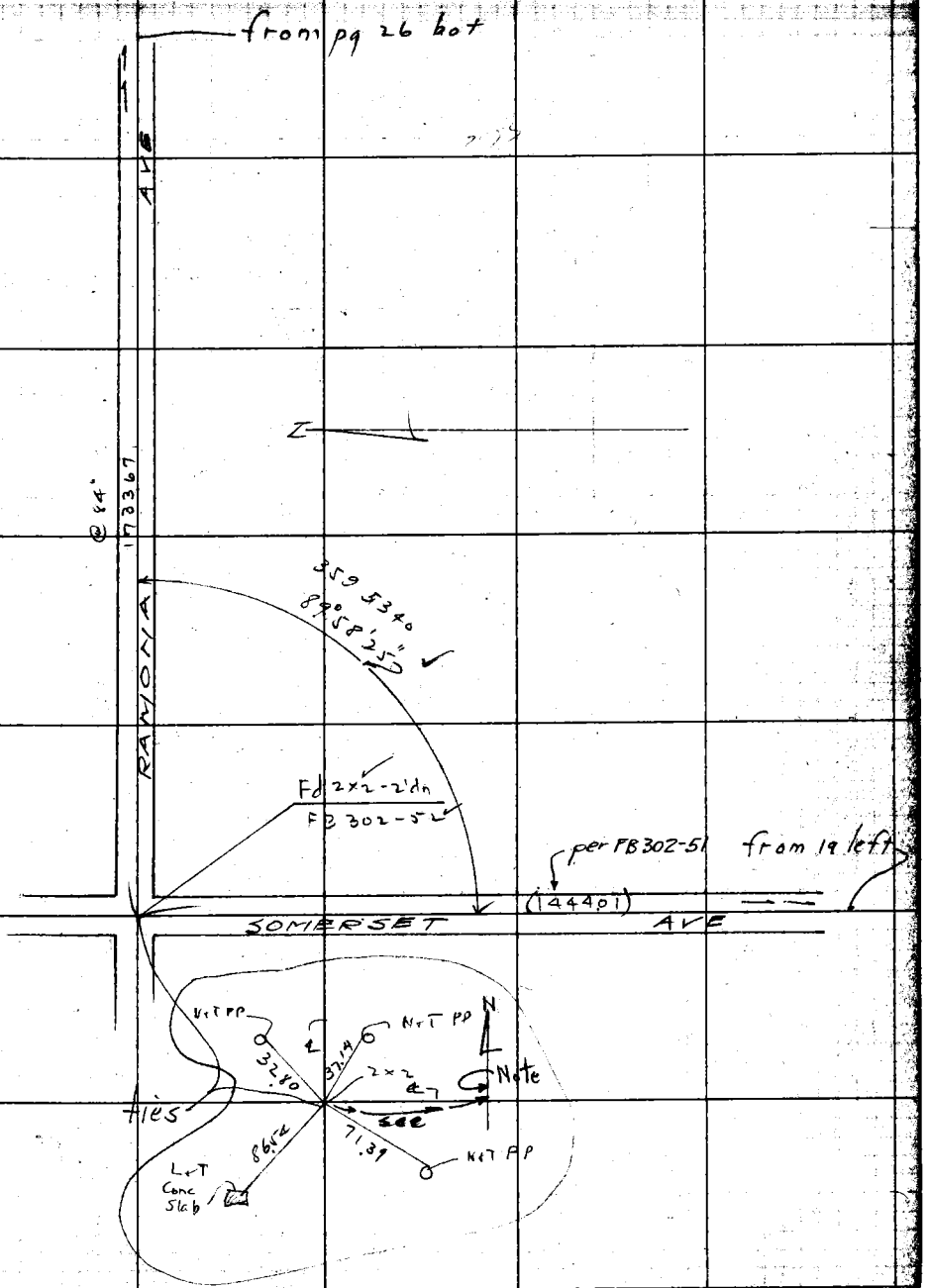

Note: ANY ADDITIONS OR CHANGES ON THIS SHEET MUST BE MADE OR CIRCLED IN Red. WITH DATE AND NAME OF PERSON MAKING CHANGE.

RETURN TO LOS ANGELES COUNTY SURVEYOR

Do not extend notes this side of this line

RETURN TO
LOS ANGELES COUNTY SURVEYOR

Note: ANY ADDITIONS OR CHANGES ON THIS SHEET MUST BE MADE OR CIRCLED IN **Red.** WITH DATE AND NAME OF PERSON MAKING CHANGE.

Do not extend notes this side of this line

Date

Notes by

Chief Party

F.B. 345 PG. 30

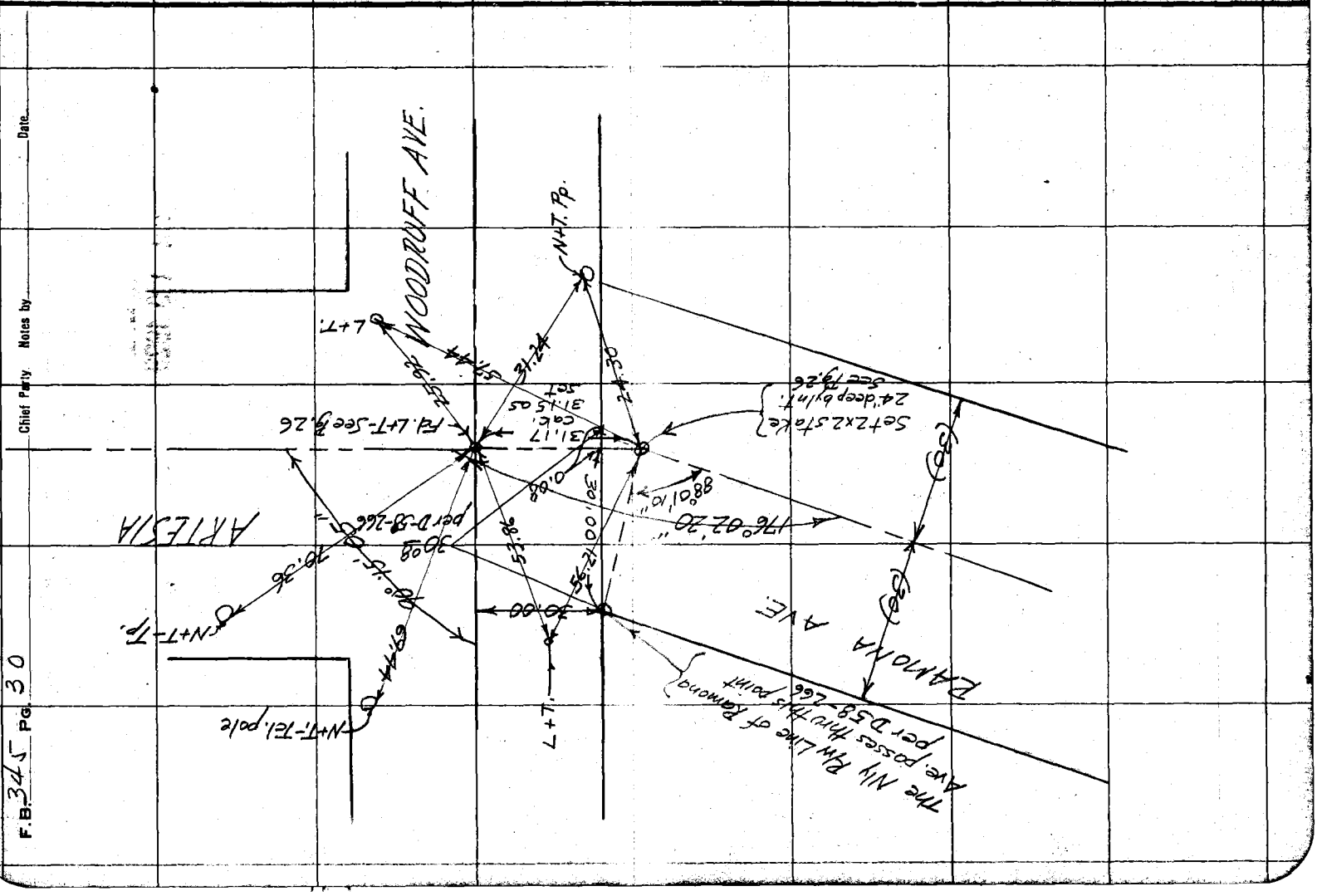

Date 10 31-28 Notes by [illegible] Chief Party [illegible] F. B. 345 PG. 311

Plotted by D. A. White	W. O. No. 764 O. S. O. No. [illegible]
Date Feb '29	Location [illegible] Dr
Map No. B-315 Sh#1	Surveyed by Paul
Platting C'k'd by R. W. S.	Date 10-31-28
Date JUL 10 1929	Indexed A. C. Johnson

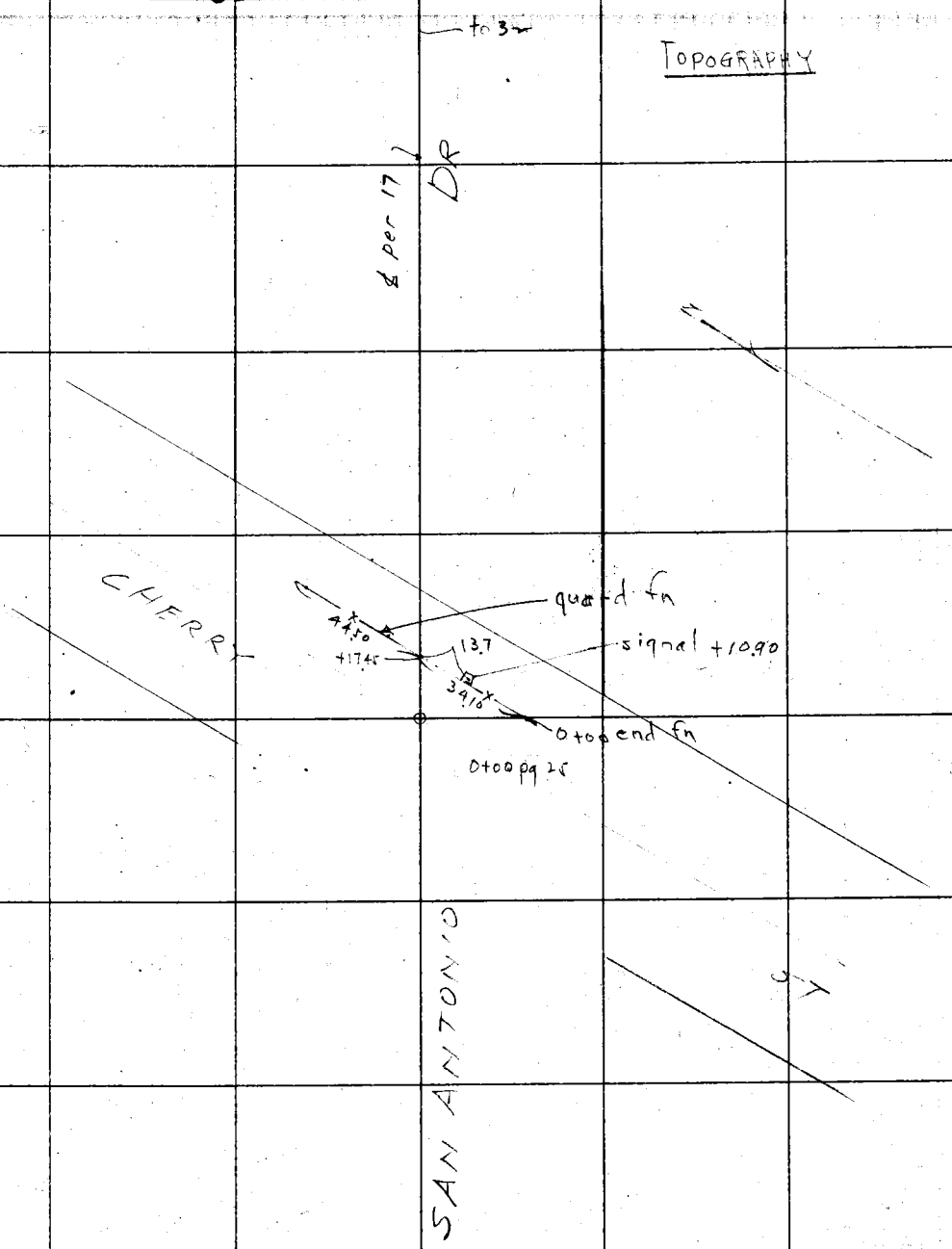

Note: ANY ADDITIONS OR CHANGES ON THIS SHEET MUST BE MADE OR CIRCLED IN Red. WITH DATE AND NAME OF PERSON MAKING CHANGE.

Do not extend notes this side of this line

RETURN TO
LOS ANGELES COUNTY SURVEYOR

F.B. 345 Pg 32 Chief Party Notes by Date 10-31-28

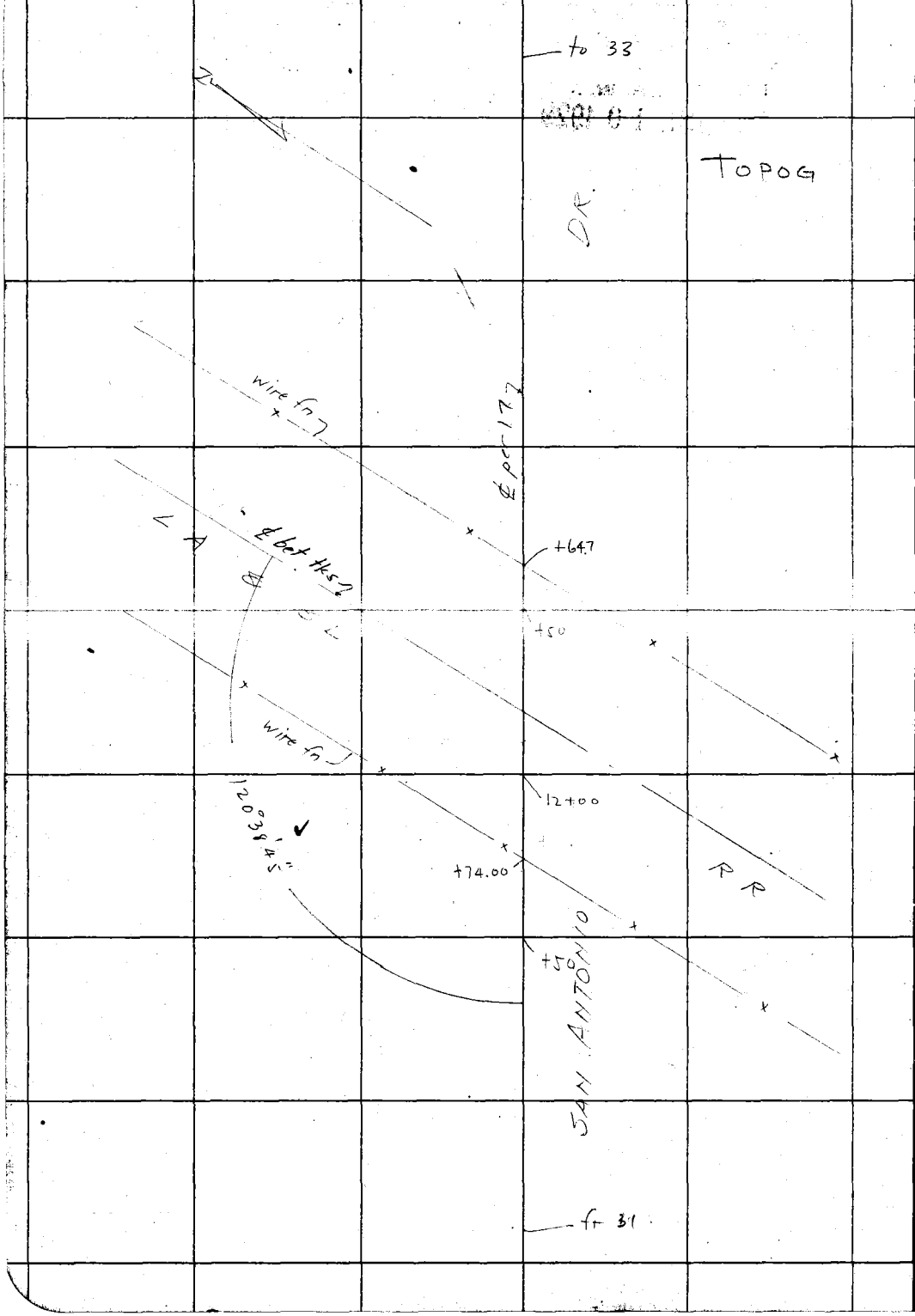

RETURN TO
LOS ANGELES COUNTY SURVEYOR

Do not extend notes this side of this line

Note: ANY ADDITIONS OR CHANGES ON THIS SHEET MUST BE MADE OR CIRCLED IN Red. WITH DATE AND NAME OF PERSON MAKING CHANGE.

Date 10-31-28 Notes by [illegible] Chief Party [illegible] F. B. 345 PG. 33

Plotted by D. A. White	W. O. No. _____ B. S. O. No. [illegible]
Date Feb. '29	Location San Ludovico Dr
Map No. B-315-Sh#1	Surveyed by [illegible]
Plotting C'k'd by R. W. S.	Date 10-31
Date JUL 10 1929	Indexed A. C. Johnson

Notes: ANY ADDITIONS OR CHANGES ON THIS SHEET MUST BE MADE OR CIRCLED IN Red. WITH DATE AND NAME OF PERSON MAKING CHANGE.

RETURN TO LOS ANGELES COUNTY SURVEYOR

Do not extend notes this side of this line

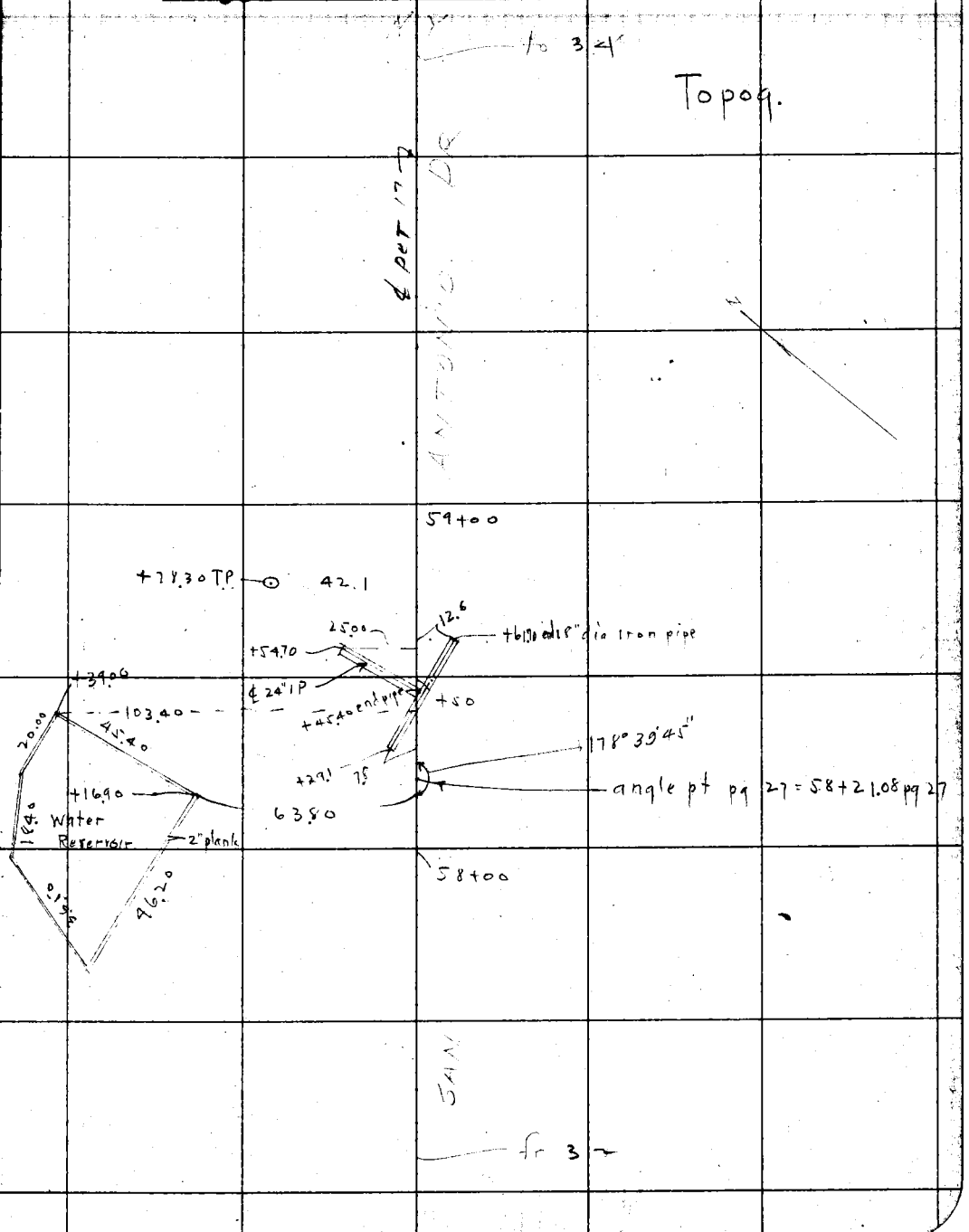

F.B. 345 PG. 34 Chief Party Notes by Date 10-31-28

RETURN TO
LOS ANGELES COUNTY SURVEYOR

Do not extend notes this side of this line

Notes. ANY ADDITIONS OR CHANGES ON THIS SHEET MUST BE MADE OR CIRCLED IN Red. WITH DATE AND NAME OF PERSON MAKING CHANGE.

Date _____ Notes by _____ Chief Party _____ F. B. 345 Pg. 35

Plotted by D. A. White	W. O. No. [illegible] O. S. O. No. [illegible]
Date Feb 29	Location [illegible]
Map No. B-315-Sh#1	Surveyed by [illegible]
Platting C'k'd by R. W. S.	Date
Date JUL 10 1929	Indexed A. C. Johnson

Note: ANY ADDITIONS OR CHANGES ON THIS SHEET MUST BE MADE OR CIRCLED IN Red. WITH DATE AND NAME OF PERSON MAKING CHANGE.

RETURN TO

LOS ANGELES COUNTY SURVEYOR

Do not extend notes this side of this line

F.B. 345 PG. 34 Chief Party Notes by Date 10-31-21

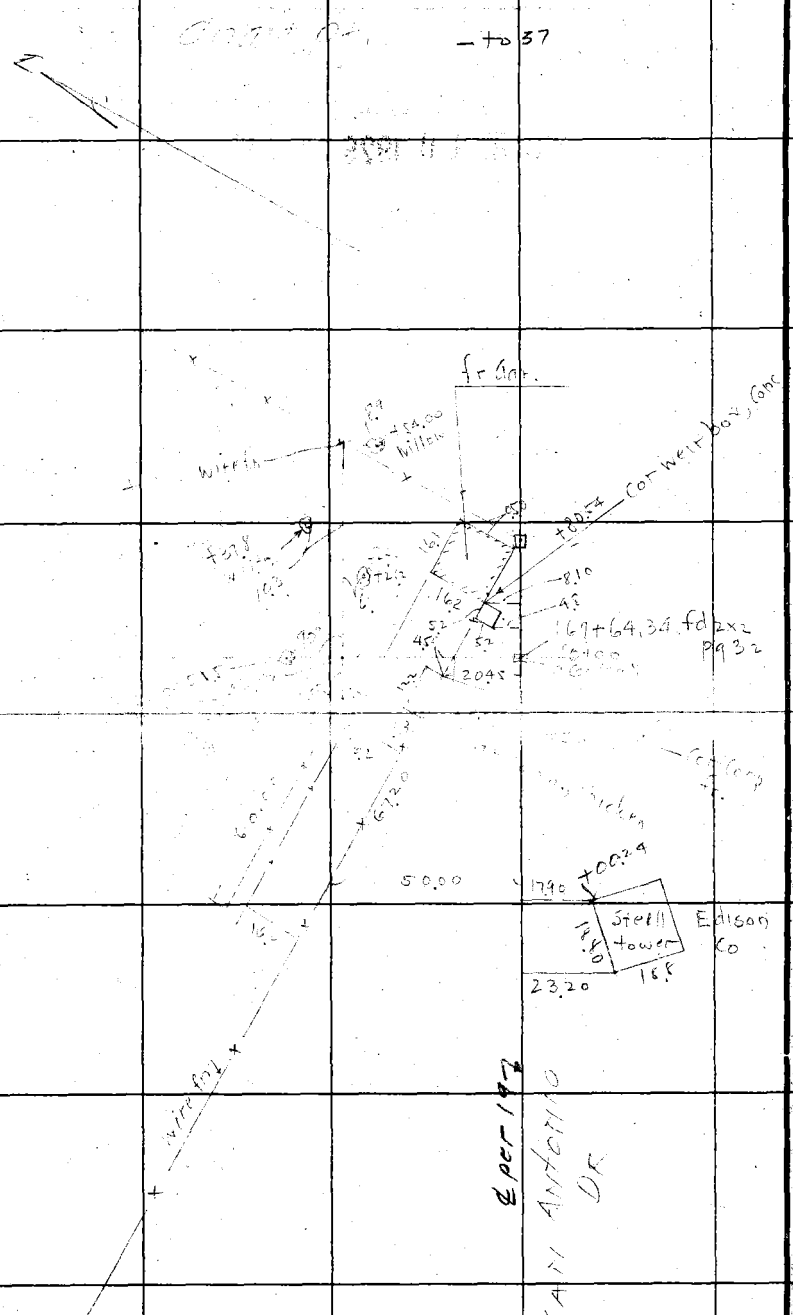

RETURN TO
LOS ANGELES COUNTY SURVEYOR
Do not extend notes this side of this line

Notes: ANY ADDITIONS OR CHANGES ON THIS SHEET MUST BE MADE OR CIRCLED IN Red. WITH DATE AND NAME OF PERSON MAKING CHANGE.

Date 10-31-28 Notes by [illegible] Chief Party [illegible] F. B. 345 PG 37

Plotted by D. A. White	W. O. No. 264 O. S. O. No.
Date Feb '29	Location San Antonio Dr
Map No. B-315-Sh#2	Surveyed by Paul Atkins
Plotting C'k'd by R. W. S.	Date 10-31-28
Date JUL 10 1929	Indexed A. C. Johnson

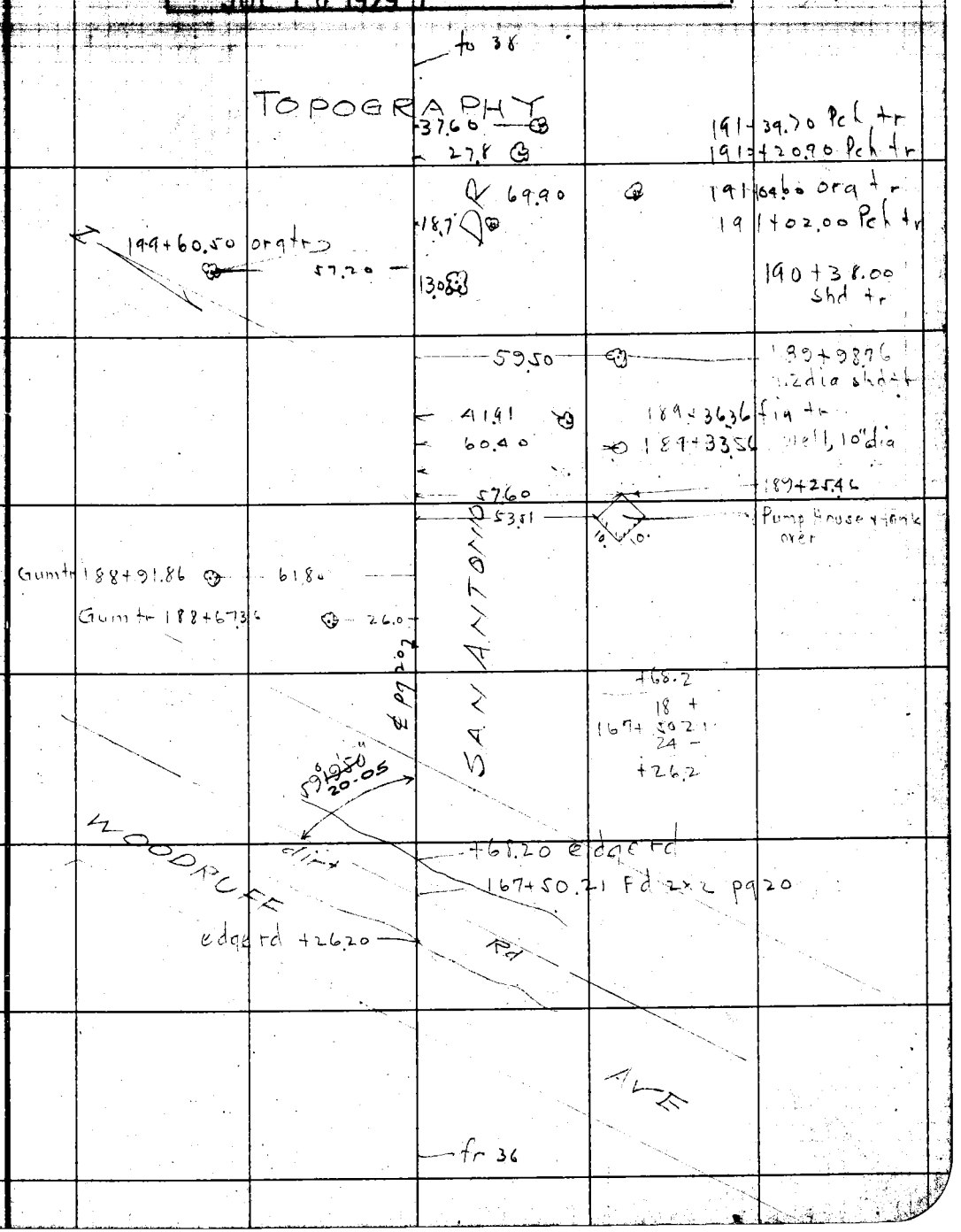

Notes: ANY ADDITIONS OR CHANGES ON THIS SHEET MUST BE MADE OR CIRCLED IN Red. WITH DATE AND NAME OF PERSON MAKING CHANGE.

RETURN TO LOS ANGELES COUNTY SURVEYOR

Do not extend notes this side of this line

F.B. 345 PG. 38 Chief Party Notes by Date 10-31-28

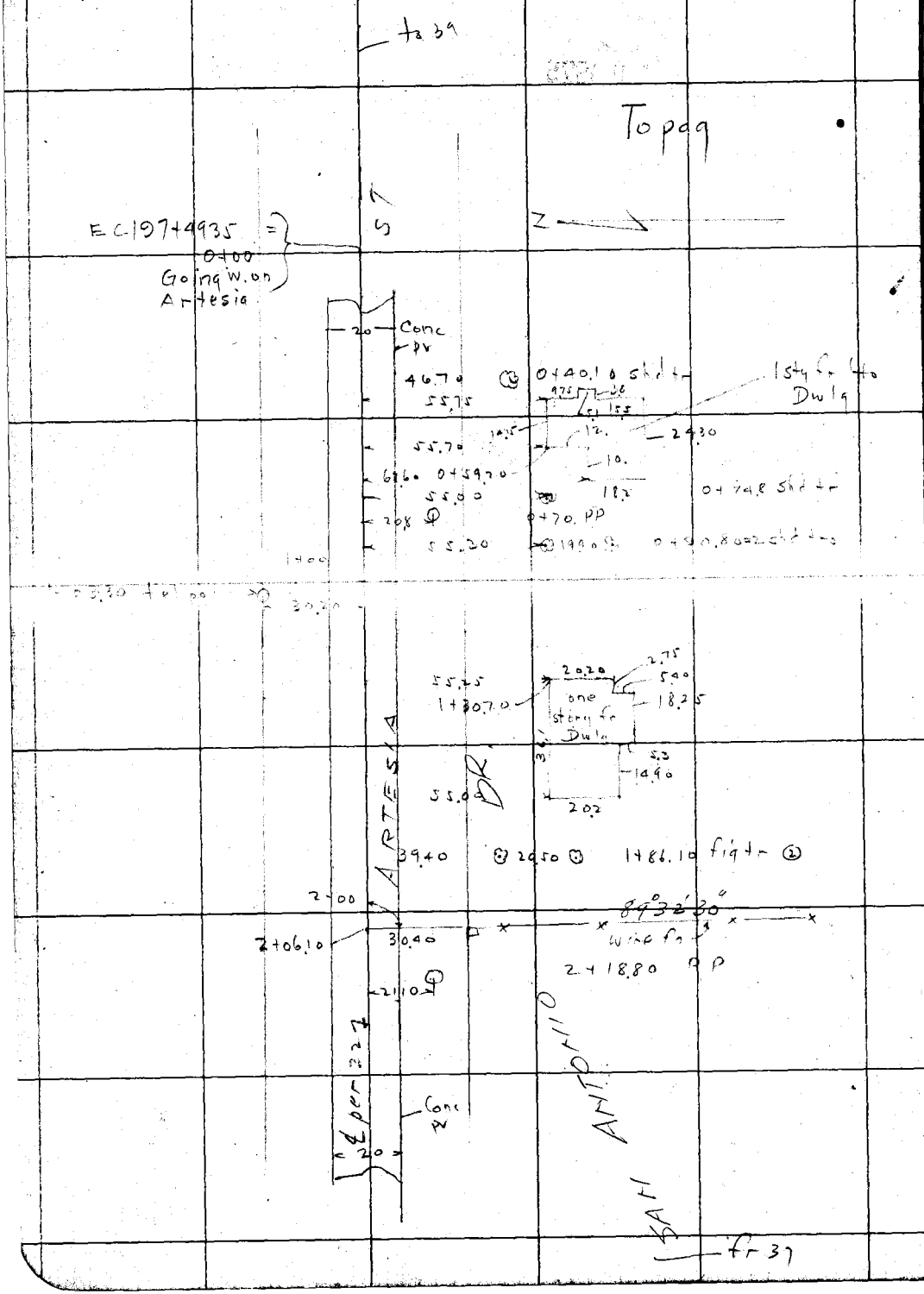

RETURN TO
LOS ANGELES COUNTY SURVEYOR
Do not extend notes this side of this line

Note: ANY ADDITIONS OR CHANGES ON THIS SHEET MUST BE MADE OR CIRCLED IN Red. WITH DATE AND NAME OF PERSON MAKING CHANGE.

Date 10-31-28 Notes by [illegible] Chief Party [illegible] F. B. 345 PG. 39

Plotted by D.A. White	W. O. No. 764 B. S. O. No.
Date Feb 29	Location San Antonio D
Map No. B-315-Sh#2	Surveyed by Paul Atkins
Plotting C'k'd by R. W. S.	Date 10-31-28
Date JUL 10 1929	Indexed A. G. Johnson

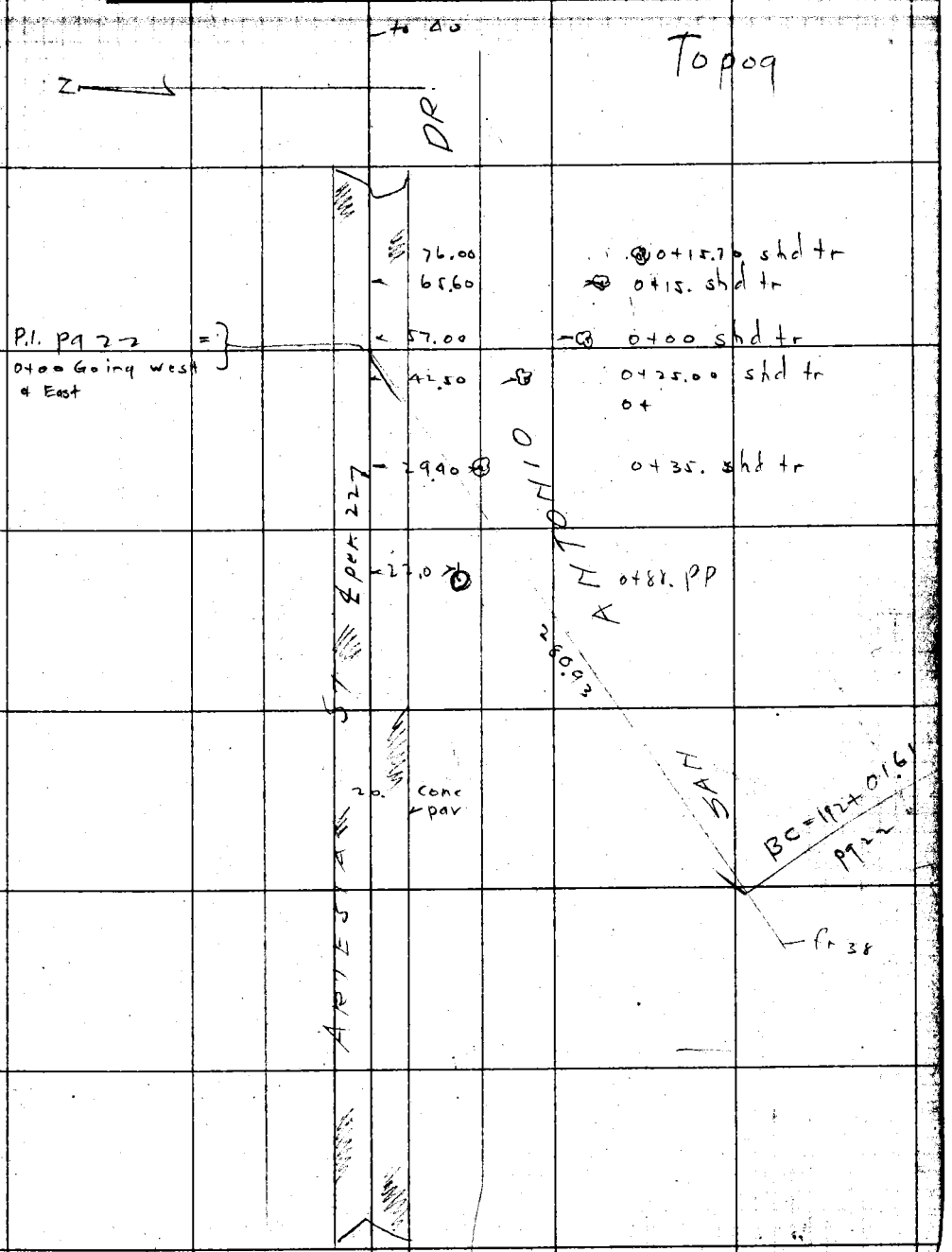

Note: ANY ADDITIONS OR CHANGES ON THIS SHEET MUST BE MADE OR CIRCLED IN Red. WITH DATE AND NAME OF PERSON MAKING CHANGE.

RETURN TO LOS ANGELES COUNTY SURVEYOR

Do not extend notes this side of this line

F.B. 345 PG. 40 Chief Party Notes by Date 10-31-81

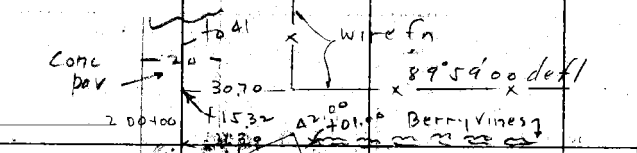

to 41
wire fn
Conc pav
20
30.70
89°59'00 defl
+15.32
2 00+00
42.00
+01.00
Berry vines
32.40
51.50
30.40
42.40
61.20
20.50
Berry vines
+90.70-2 fr trs
+81.00 Cedar tr
+65.00
+72.70-2 fr trs
+67. PP
+50
42.00
61.20
+53.60-2 fr trs
30.10
41.10
60.70
+39.20 Cedar tr
+33.00-2 fr trs
41.60
60.40
+12.95-2 fr trs
199
41.10
60.10
+95.80-2 fr trs
+87.00 tel pole
29.30
64.00
+66.20 PP
+50
30.70
+53.00 Pep tr
Topog
27.00
20.20
28.00
+29.40
+19.70
+10.40 Pep tr
198
31.70
+96.40 pep tr
℄ per 23
SAN ANTONIO DR
+50
197
20. Conc pav.
fr 39
+50

RETURN TO
LOS ANGELES COUNTY SURVEYOR
Do not extend notes this side of this line

Note: ANY ADDITIONS OR CHANGES ON THIS SHEET MUST BE MADE OR CIRCLED IN Red. WITH DATE AND NAME OF PERSON MAKING CHANGE.

Date 10-31-28 Notes by [illegible] Chief Party [illegible] F. B. 345 PG. 41

Plotted by D. A. White	W. O. No. 76 D. S. O. No.
Date Feb, '29	Location San Antonio Dr
Map No. B-315-Sh#2	Surveyed by Paul Atkins
Plotting C'k'd by R. W. S.	Date 10-31-28
Date JUL 10 1929	Indexed A. C. Johnson

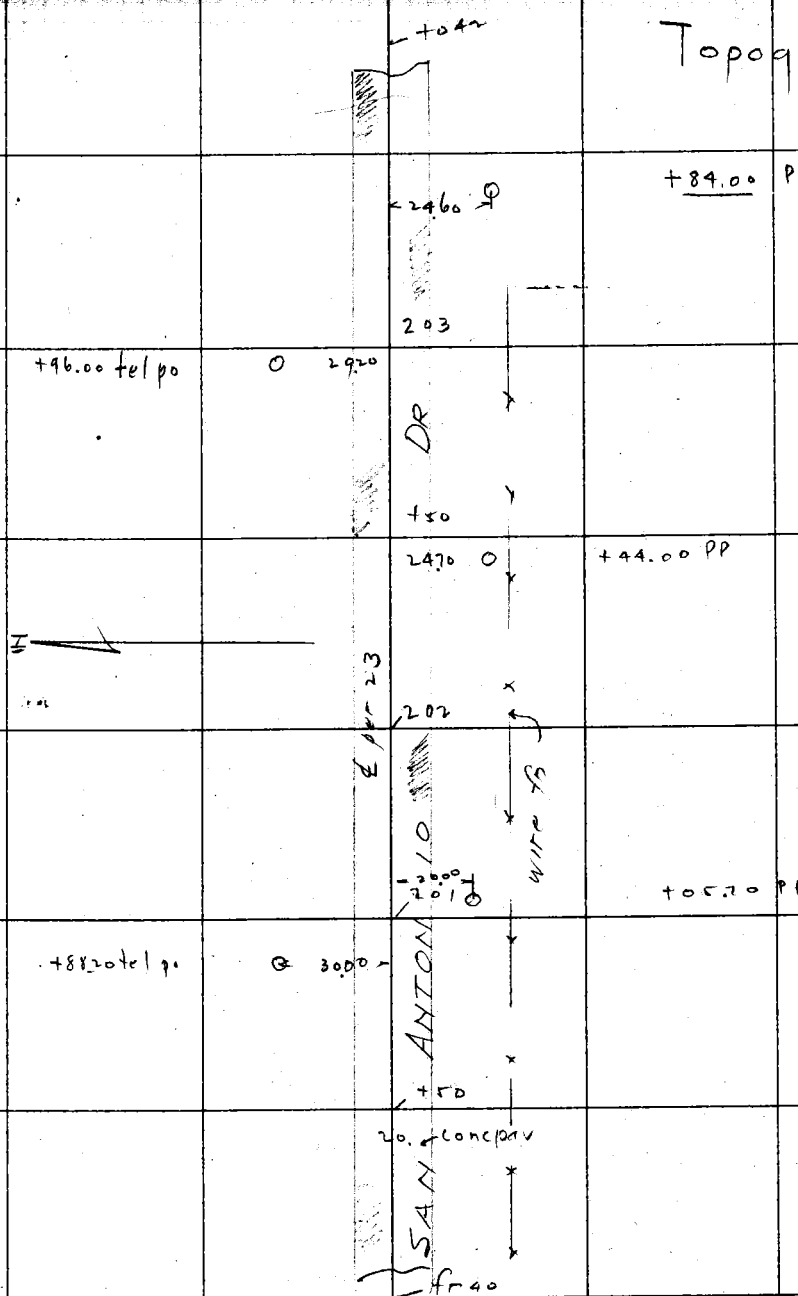

Note: ANY ADDITIONS OR CHANGES ON THIS SHEET MUST BE MADE OR CIRCLED IN Red. WITH DATE AND NAME OF PERSON MAKING CHANGE.

Do not extend notes this side of this line

RETURN TO LOS ANGELES COUNTY SURVEYOR

F.B. 345 PG. 42 Chief Party Notes by Date 10-31-21

to 43

Topog

DR

20. — Conc par

237

SAN ANTONIO

206

RETURN TO
LOS ANGELES COUNTY SURVEYOR
Do not extend notes this side of this line

Note: ANY ADDITIONS OR CHANGES ON THIS SHEET MUST BE MADE OR CIRCLED IN Red. WITH DATE AND NAME OF PERSON MAKING CHANGE.

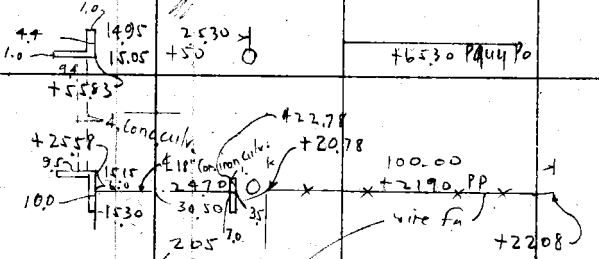

PALOS VERDES

+89.00 to lpd

Date 10-31-28 Notes by PMM Chief Party PMM F. B. 345 PG. 43

Plotted by D.A. White	W. O. No. 764 D. S. O. No.
Date Feb '29	Location San Antonio Dr
Map No. B-315-Sh #2	Surveyed by Paul Atkins
Plotting C'k'd by R. W. S.	Date 10-31-28
Date JUL 1 0 1929	Indexed A. C. Johnson

Topog

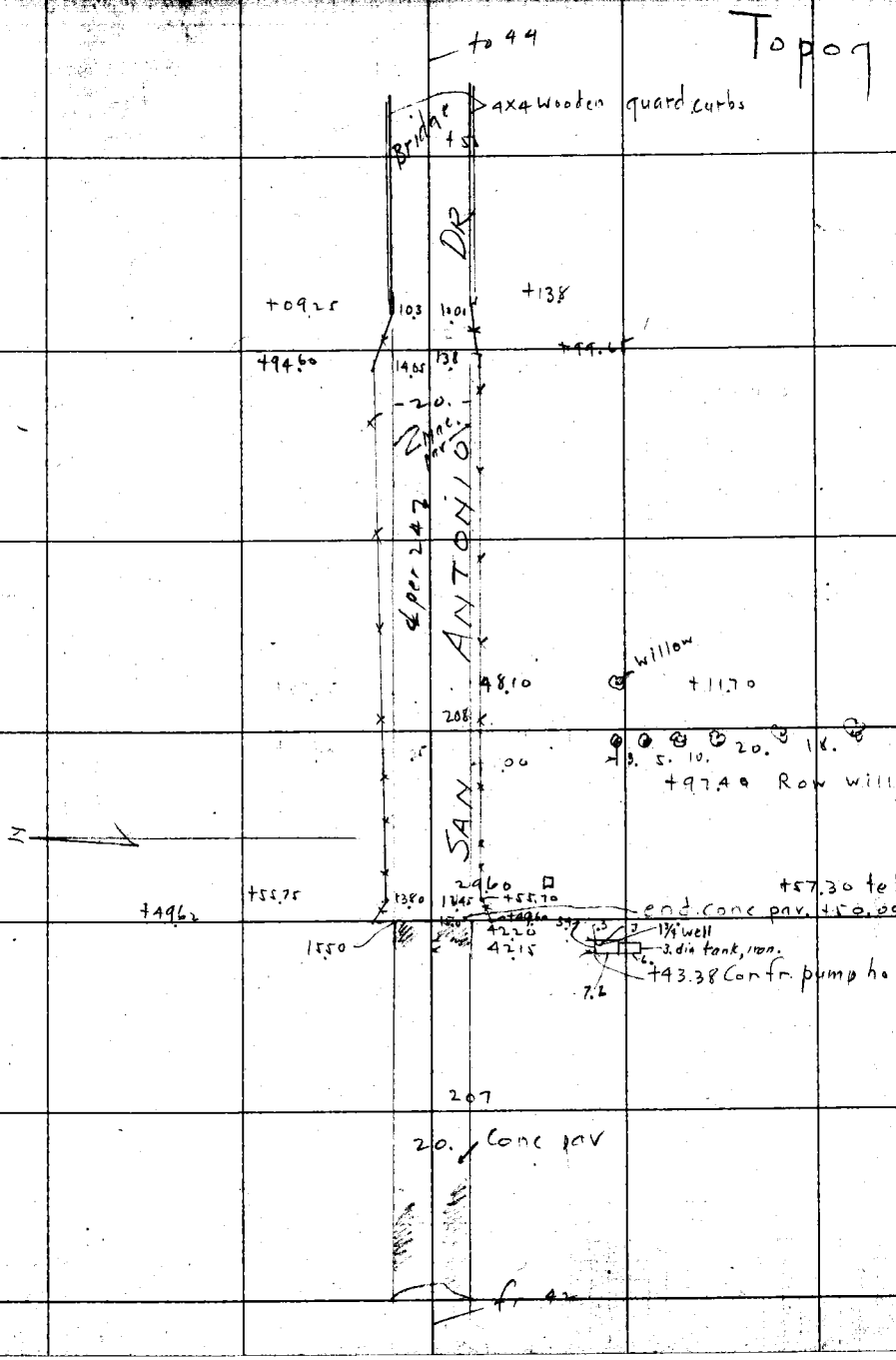

Note: ANY ADDITIONS OR CHANGES ON THIS SHEET MUST BE MADE OR CIRCLED IN Red. WITH DATE AND NAME OF PERSON MAKING CHANGE.

Do not extend notes this side of this line

RETURN TO LOS ANGELES COUNTY SURVEYOR

F.B. 345 Pg. 44 — Chief Party — Notes by — Date 10-31-28

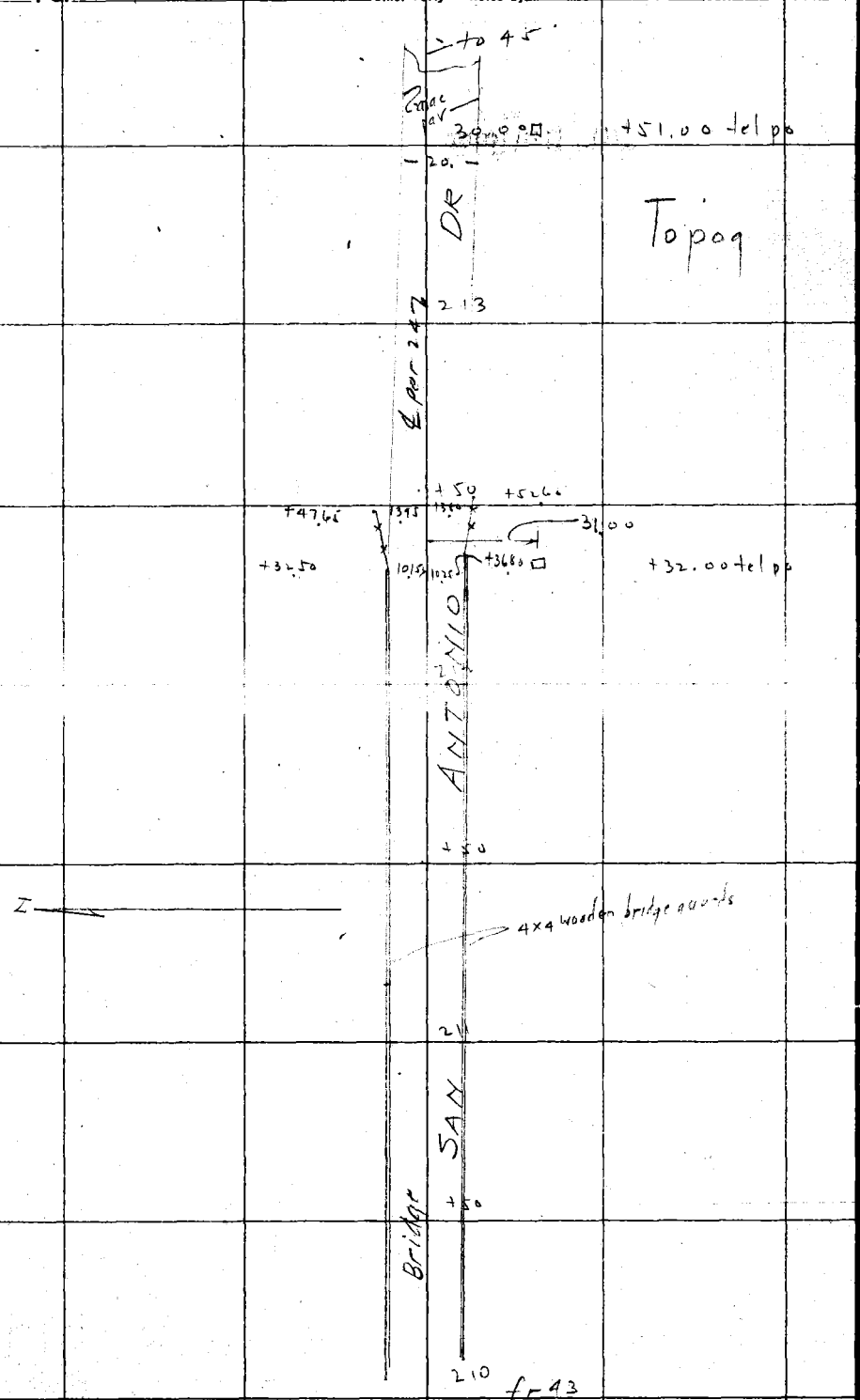

RETURN TO
LOS ANGELES COUNTY SURVEYOR

Do not extend notes this side of this line

Notes. ANY ADDITIONS OR CHANGES ON THIS SHEET MUST BE MADE OR CIRCLED IN Red. WITH DATE AND NAME OF PERSON MAKING CHANGE.

Date 10-31-28 Notes by [illegible] Chief Party [illegible] F. B. 345 PG. 45

Plotted by D A White	W. O. No. 764 B. S. O. No.
Date Feb '29.	Location San Antonio Dr
Map No. B-315-Sh 2	Surveyed by Paul Atkins
Plotting C'k'd by R. W. S.	Date 10-31-28
Date JUL 10 1929	Indexed A. C. Johnson

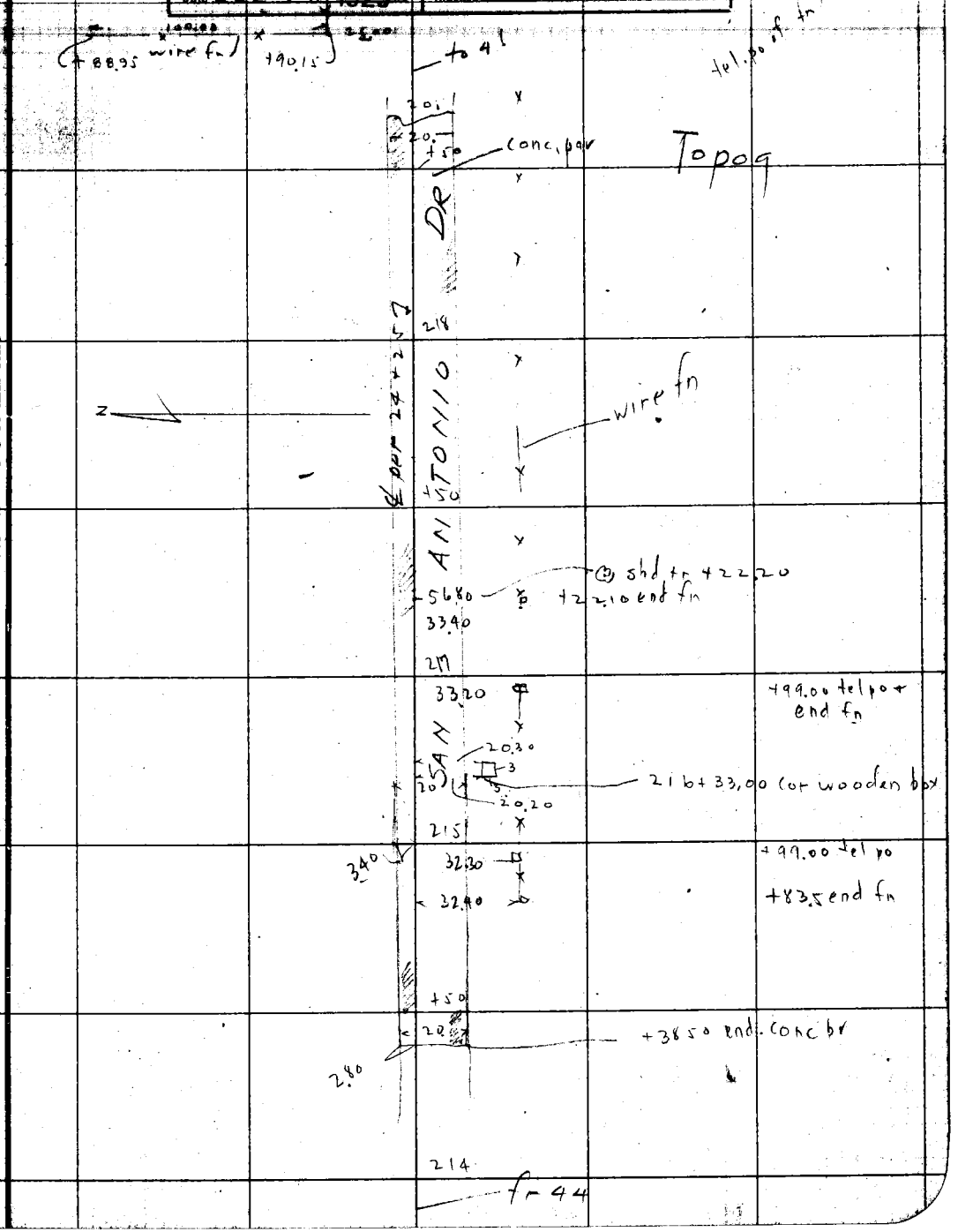

Note: ANY ADDITIONS OR CHANGES ON THIS SHEET MUST BE MADE OR CIRCLED IN Red. WITH DATE AND NAME OF PERSON MAKING CHANGE.

RETURN TO LOS ANGELES COUNTY SURVEYOR

Do not extend notes this side of this line

F.B. 345 Pg. 46 — DPM Chief Party — Notes by DPM — Date 10-31-21

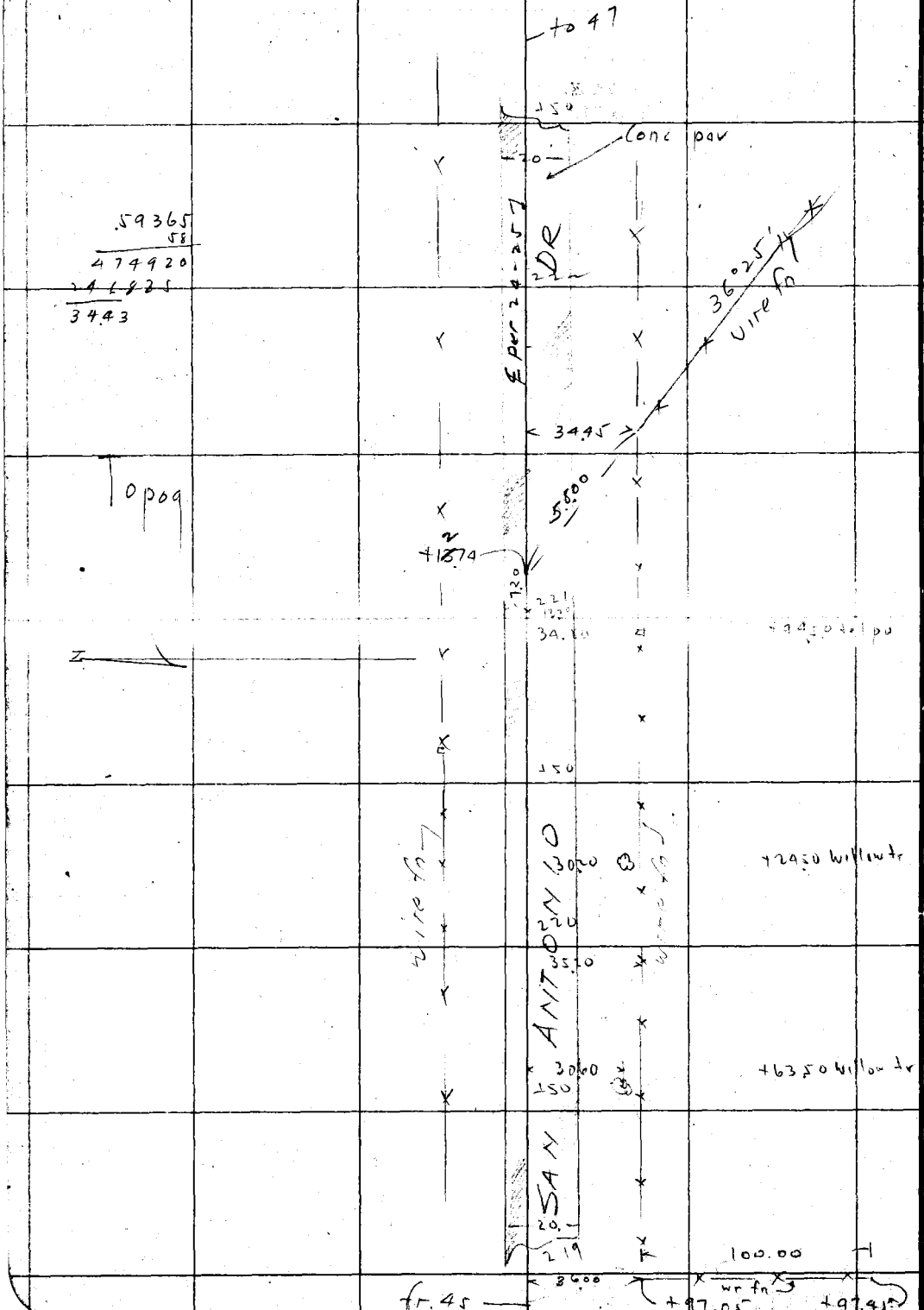

RETURN TO
LOS ANGELES COUNTY SURVEYOR
Do not extend notes this side of this line

Notes: ANY ADDITIONS OR CHANGES ON THIS SHEET MUST BE MADE OR CIRCLED IN Red. WITH DATE AND NAME OF PERSON MAKING CHANGE.

Date 10-31-29 Notes by [illegible] Chief Party [illegible] F. B. 345 PG. 47

Plotted by A. A. White
Date Feb '29
Map No. 9-315-Sh #2
Plotting C'k'd by R. W. S.
Date JUL 10 1929

W. O. No. 764 B. S. O. No.
Location San Antonio Dr
Surveyed by Paul Hicks
Date 10-31-28
Indexed A. C. Johnson

Topog.

Notes ANY ADDITIONS OR CHANGES ON THIS SHEET MUST BE MADE OR CIRCLED IN Red. WITH DATE AND NAME OF PERSON MAKING CHANGE.

Do not extend notes this side of this line

RETURN TO LOS ANGELES COUNTY SURVEYOR

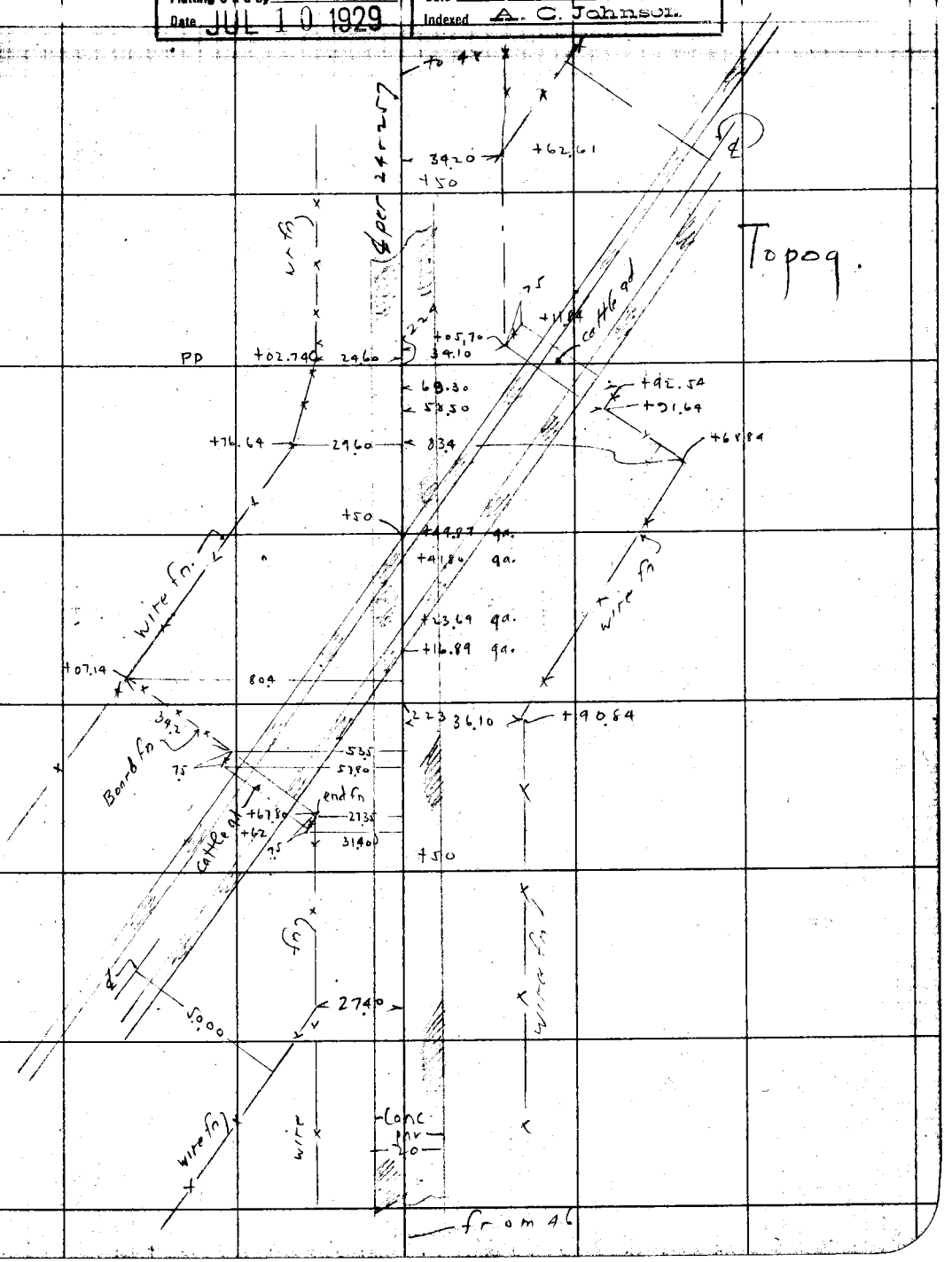

F.B. 345 Pg. 48 Chief Party Notes by Date 10-31-28

			+049		
	+45.30	O 21.40	232		
	+96.40 telpo	O 20.60	32.20 O	+96.50	
	+74.40 telpo	O 21.10			
			231		
Topaq					
			230		
	+98.50 telpo	O 23.30			
			229		
			228		
	+93.80 telpo	O 26.50			
			227		
			20		
			226		
	+97.60 telpo	O 25.40			
			225		

RETURN TO
LOS ANGELES COUNTY SURVEYOR
Do not extend notes this side of this line

Notes: ANY ADDITIONS OR CHANGES ON THIS SHEET MUST BE MADE OR CIRCLED IN Red. WITH DATE AND NAME OF PERSON MAKING CHANGE.

Date 10-31-28 Notes by [illegible] Chief Party [illegible] F. B. 345 PG. 49

Plotted by D.A. White	W. O. No. 764 D. S. O. No.
Date Feb 29.	Location San Antonio Dr
Map No. B-315-Sh#2	Surveyed by Paul Atkins
Platting C'k'd by R. W. S.	Date 10-31-28
Date JUL 10 1929	Indexed A. C. Johnson

3.21



Notes: ANY ADDITIONS OR CHANGES ON THIS SHEET MUST BE MADE OR CIRCLED IN Red. WITH DATE AND NAME OF PERSON MAKING CHANGE.

Do not extend notes this side of this line

RETURN TO LOS ANGELES COUNTY SURVEYOR

F.B. 345 PG. 50 Chief Party Notes by Date 12-13-28

SAN ANTONIO DRIVE
From
Ross and Artesia Aves
To
SECTION LINE ROAD and
MAIN ST.

℄ notes 51 to 65
Topog. notes 69 to 88

P.W. Atkins Chief
C.M. Helm Inst.
L. Babcock Hdch Inst
R.T. Graham rearch

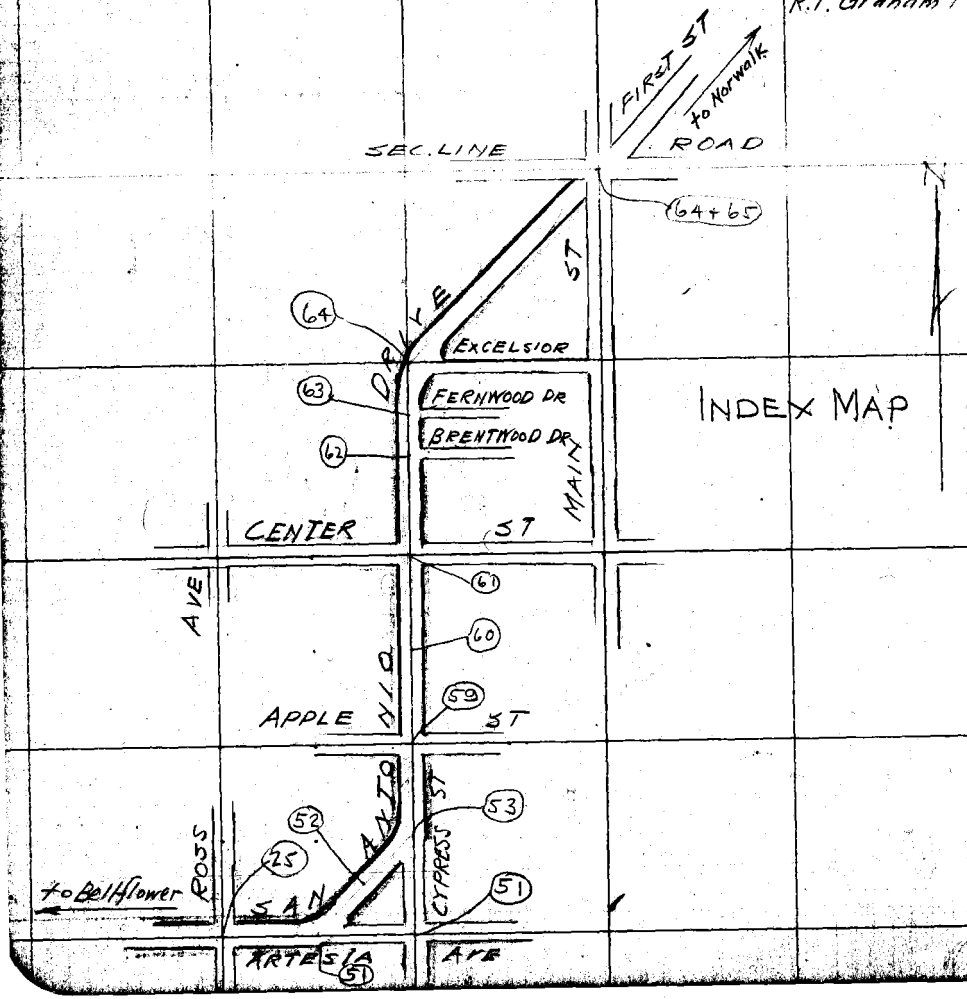

RETURN TO
LOS ANGELES COUNTY SURVEYOR

Do not extend notes this side of this line

Note: ANY ADDITIONS OR CHANGES ON THIS SHEET MUST BE MADE OR CIRCLED IN Red. WITH DATE AND NAME OF PERSON MAKING CHANGE.

Date 12-13-28 Notes by [illegible] Chief Party [illegible] F. B. 345 PG. 51

Plotted by D. A. White	W. O. No. 764 Top O. No. 029
Date Mar. '29	Location San Antonio Dr
Map No. B-315-Sh#2	Surveyed by Paul Atkins
Plotting C'k'd by R. W. S.	Date 12-13-28
Date JUL 10 1929	Indexed A. C. Johnson

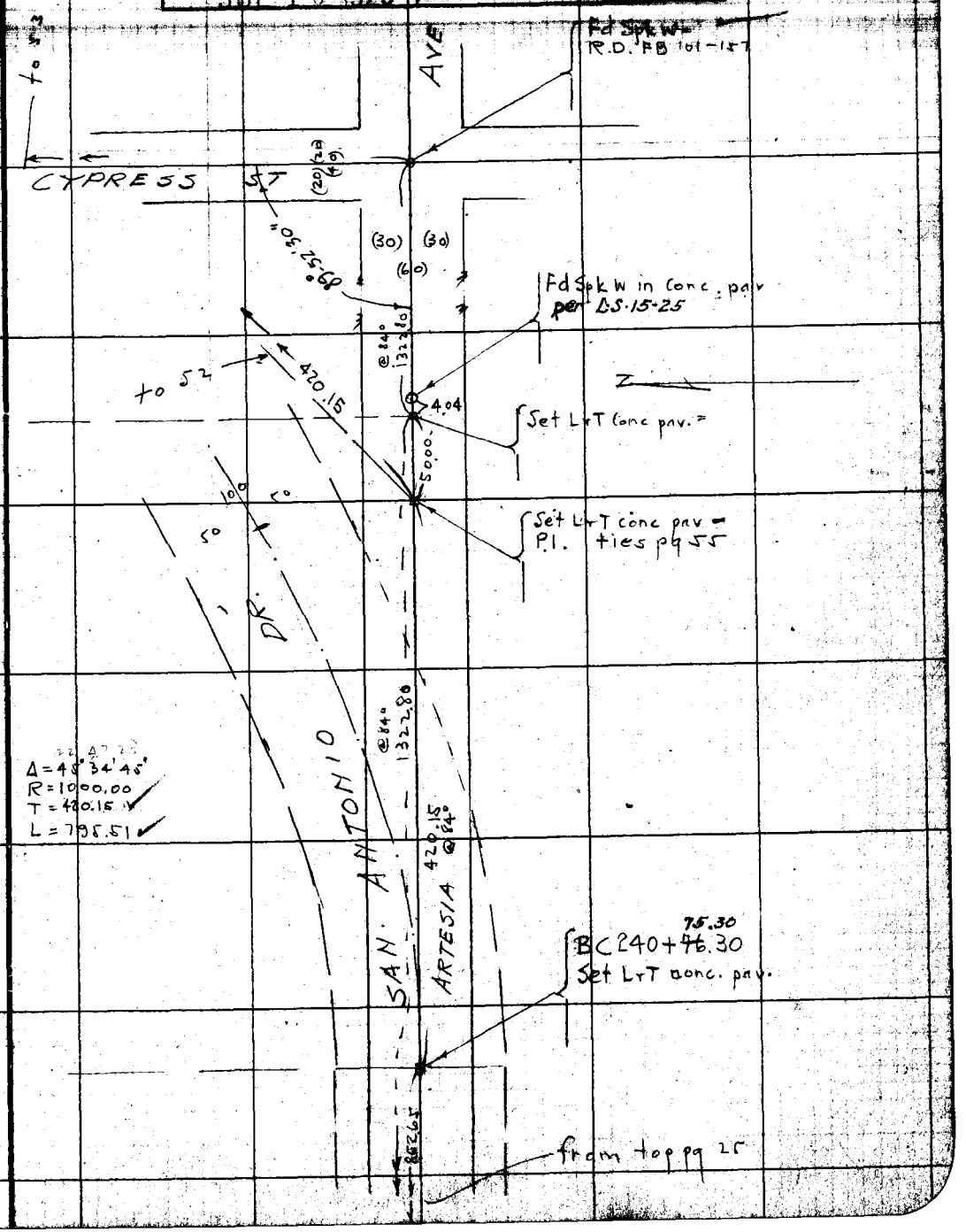

Note: ANY ADDITIONS OR CHANGES ON THIS SHEET MUST BE MADE OR CIRCLED IN Red. WITH DATE AND NAME OF PERSON MAKING CHANGE.

Do not extend notes this side of this line

RETURN TO LOS ANGELES COUNTY SURVEYOR

F.B. 345 PG. 52 Chief Party Notes by Date 12-13-28

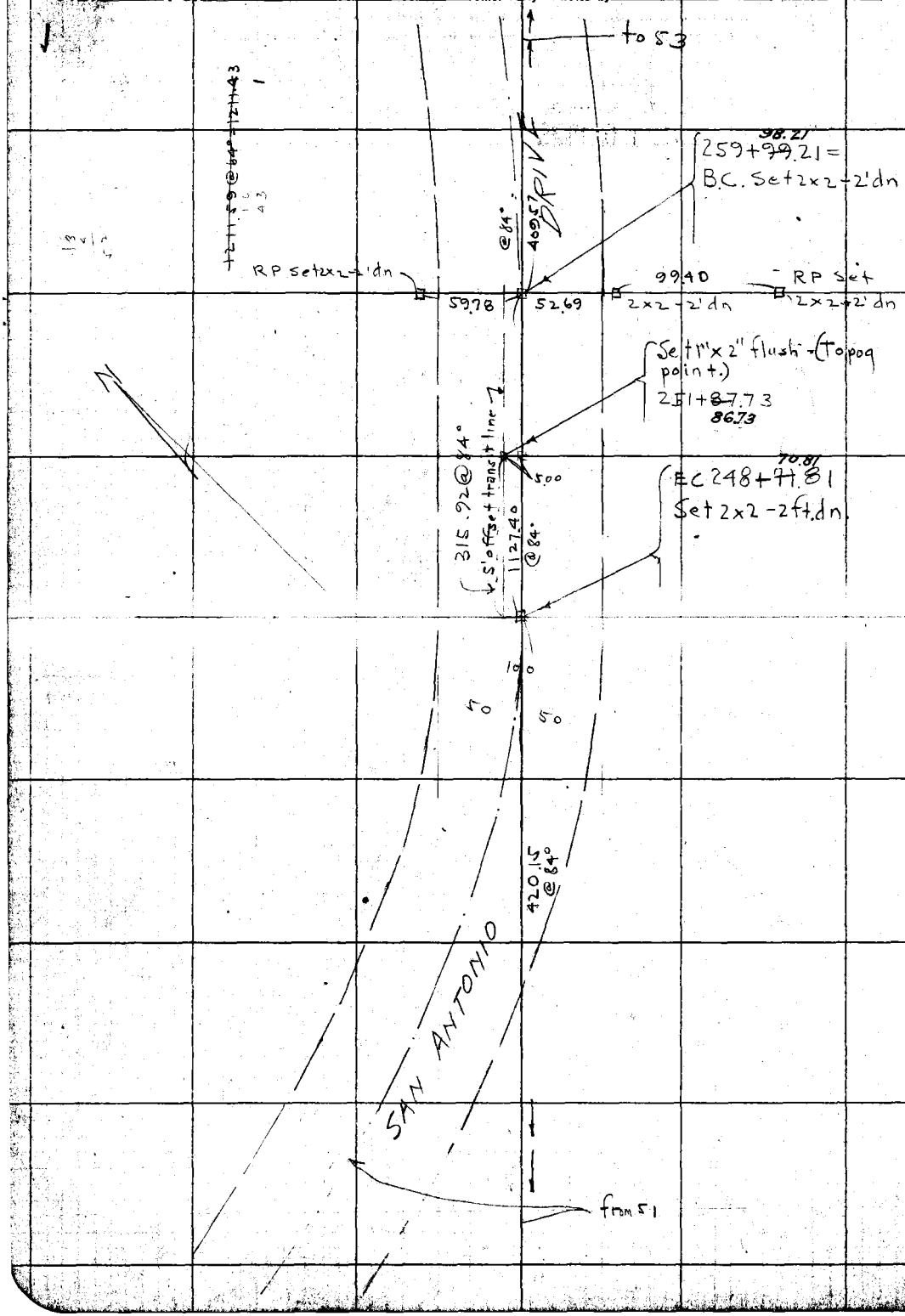

RETURN TO
LOS ANGELES COUNTY SURVEYOR

Do not extend notes this side of this line

Note: ANY ADDITIONS OR CHANGES ON THIS SHEET MUST BE MADE OR CIRCLED IN Red. WITH DATE AND NAME OF PERSON MAKING CHANGE.

Date 10-19-28 Notes by Pwa Chief Party Pwa F. B. 345 Pg. 53

Plotted by D.A. White	W. O. No. 764 Topr. No. 029
Date Mar '29	Location San Antonio Drive
Map No. B-315-Sh#2	Surveyed by Paul Atkins
Plotting C'k'd by R. W. S.	Date 12-13 28
Date JUL 10 1929	Indexed A. C. Johnson

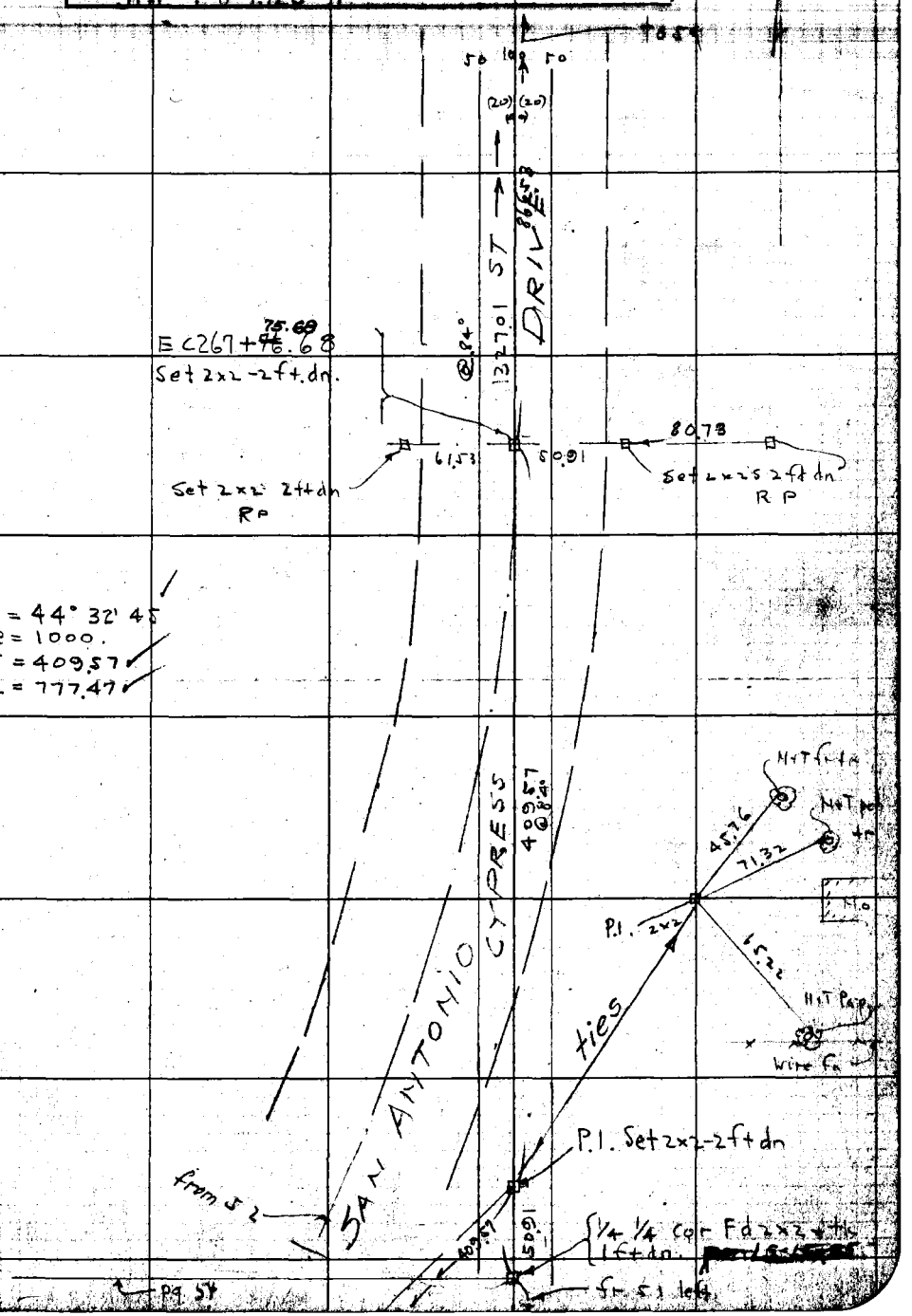

Note: ANY ADDITIONS OR CHANGES ON THIS SHEET MUST BE MADE OR CIRCLED IN Red. WITH DATE AND NAME OF PERSON MAKING CHANGE.

RETURN TO LOS ANGELES COUNTY SURVEYOR

Do not extend notes this side of this line

F.B. 345 PG. 54 Chief Party Notes by Date 12-17-24

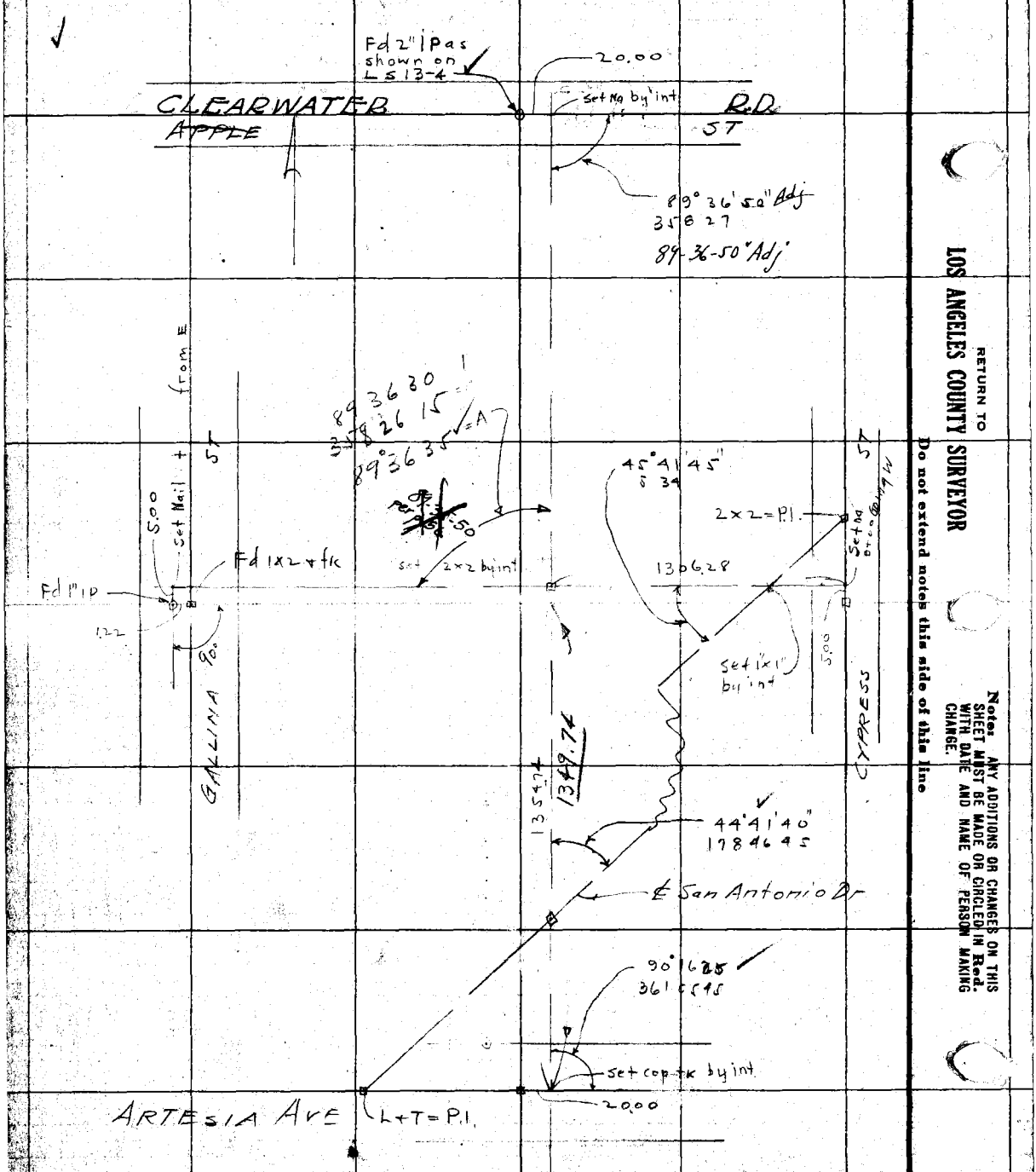

RETURN TO
LOS ANGELES COUNTY SURVEYOR
Do not extend notes this side of this line

Notes: ANY ADDITIONS OR CHANGES ON THIS SHEET MUST BE MADE OR CIRCLED IN Red. WITH DATE AND NAME OF PERSON MAKING CHANGE.

Date 12-17-28 Notes by [illegible] Chief Party [illegible] F. B. 345 PG. 55

Plotted by D. A. White	W. O. No. 764 Tape No. 029
Date Mar' 29.	Location San Antonio Dr.
Map No. D-315-Sh#2	Surveyed by Paul Atkins
Plotting C'k'd by R. W. S.	Date 12-17-28
Date JUL 10 1929	Indexed A. C. Johnson

2676.47
1321.73
1354.74

2676.82 @ 64° = 2676.47
2605.76 @ 64° 2605.41
71.06

1321.90 @ 64° = 1321.73

RETURN TO
LOS ANGELES COUNTY SURVEYOR
Do not extend notes this side of this line

Note: ANY ADDITIONS OR CHANGES ON THIS SHEET MUST BE MADE OR CIRCLED IN Red. WITH DATE AND NAME OF PERSON MAKING CHANGE.

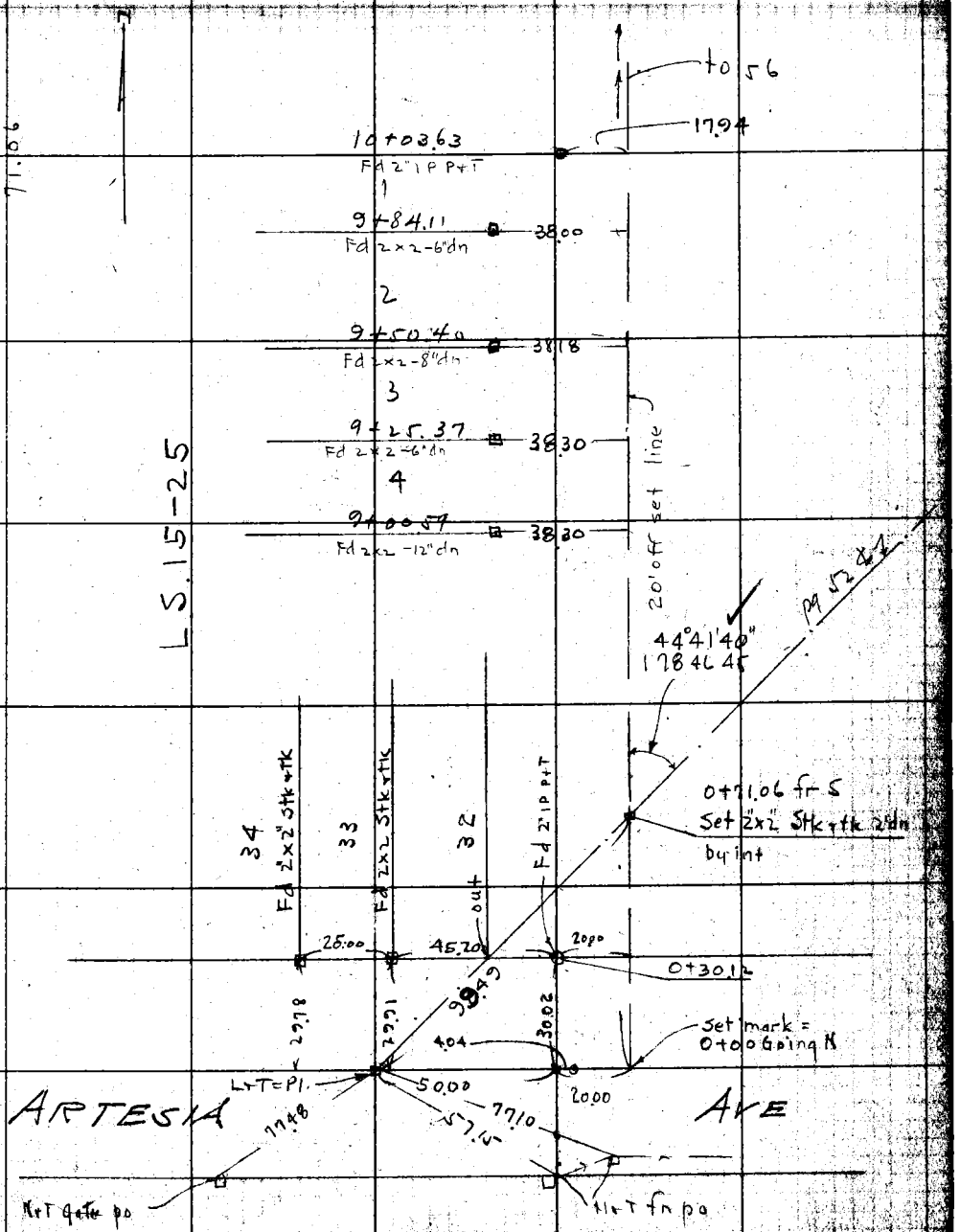

F.B. 345 Pg. 56 PM Chief Party Notes by PM Date 12-17-24

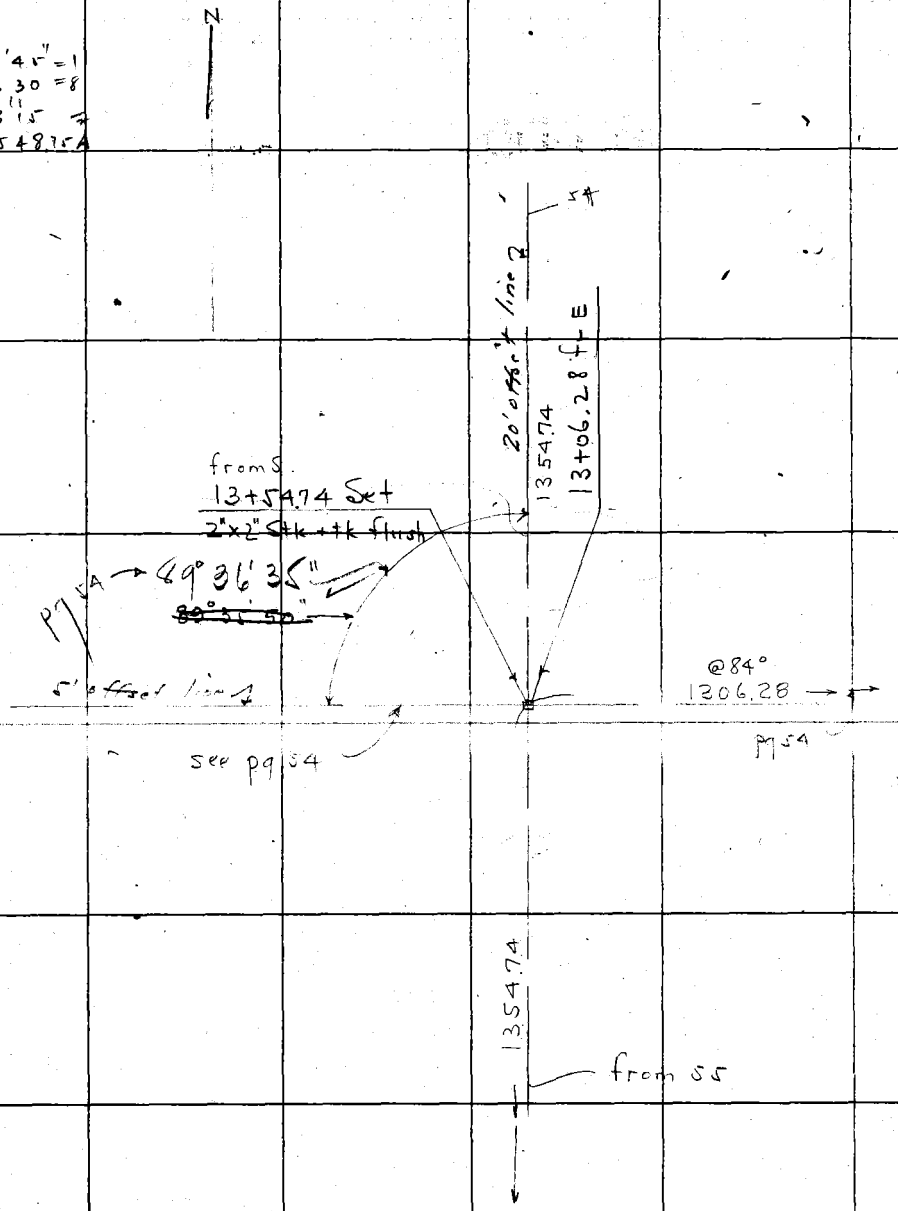

RETURN TO
LOS ANGELES COUNTY SURVEYOR
Do not extend notes this side of this line

Note: ANY ADDITIONS OR CHANGES ON THIS SHEET MUST BE MADE OR CIRCLED IN Red. WITH DATE AND NAME OF PERSON MAKING CHANGE.

Date _____ Notes by _____ Chief Party _____ F. B. 345 PG. 57

Plotted by D. A. White
Date Mar '29
Map No. B-315-Sh#2
Plotting Ch'd by R. W. S.
Date JUL 10 1929

W. O. No. _____ D. S. O. No. _____
Location _____
Surveyed by _____
Date _____
Indexed A. C. Johnson

134 1.23 @ 64° = 1241.06

Notes: ANY ADDITIONS OR CHANGES ON THIS SHEET MUST BE MADE OR CIRCLED IN Red. WITH DATE AND NAME OF PERSON MAKING CHANGE.

Do not extend notes this side of this line

RETURN TO
LOS ANGELES COUNTY SURVEYOR

F.B. 345 PG 58 PM Chief Party Notes by PM Date 12-27-28

RETURN TO

LOS ANGELES COUNTY SURVEYOR

Do not extend notes this side of this line

Note: ANY ADDITIONS OR CHANGES ON THIS SHEET MUST BE MADE OR CIRCLED IN Red. WITH DATE AND NAME OF PERSON MAKING CHANGE.

Date 12-29-28 Notes by DM Chief Party DMC F.B. 345 Pg. 59

Platted by D.A. White	W.O. No. 764 F.C.R. No. 029
Date Mar '29	Location San Antonio Dr
Map No. B-315-Sh#3	Surveyed by Omit Atkins
Platting C'k'd by R. W. S.	Date 12-27-28
Date JUL 10 1929	Indexed A. C. Johnson

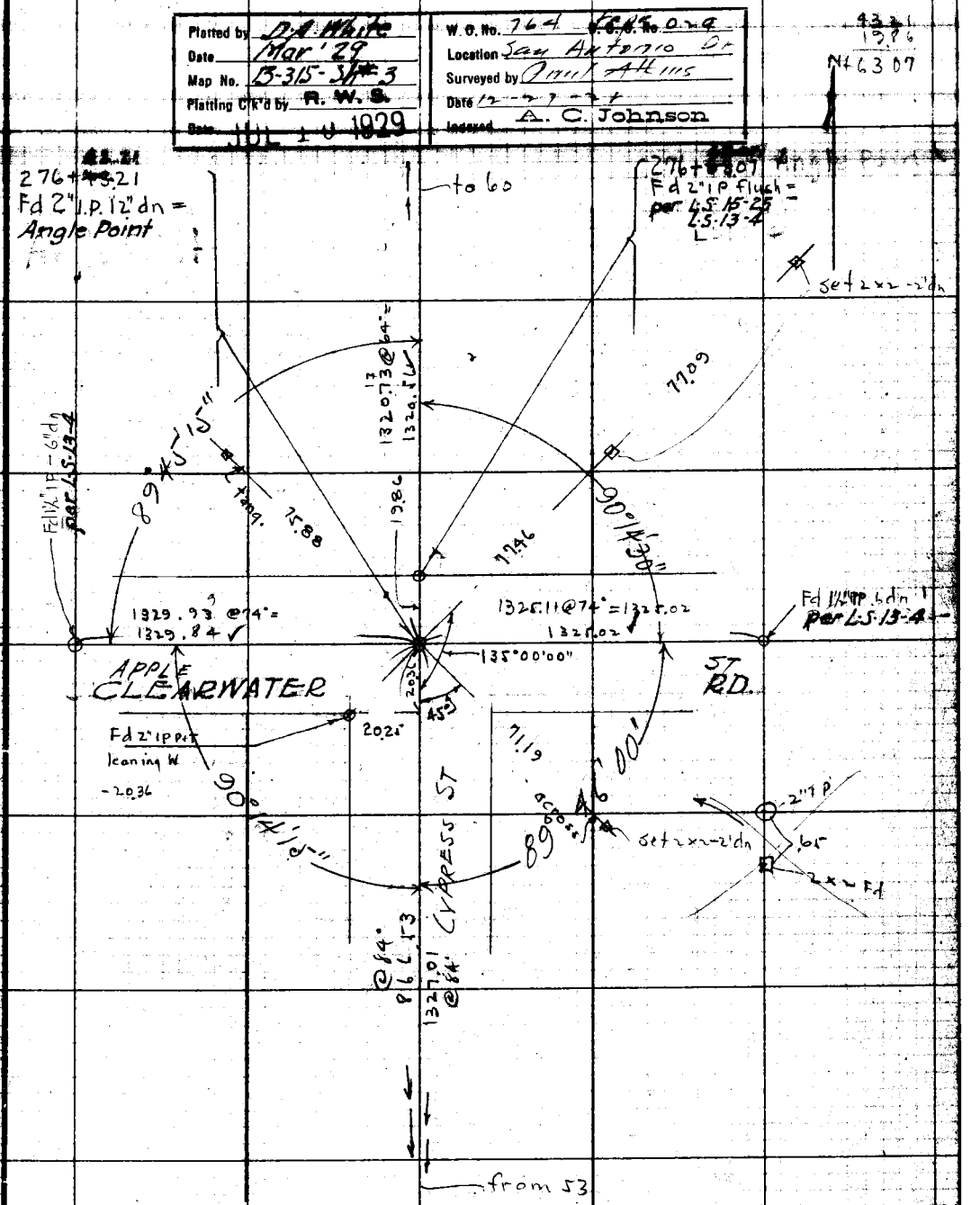

Notes: ANY ADDITIONS OR CHANGES ON THIS SHEET MUST BE MADE OR CIRCLED IN Red. WITH DATE AND NAME OF PERSON MAKING CHANGE.

Do not extend notes this side of this line

RETURN TO
LOS ANGELES COUNTY SURVEYOR

F.B. 345 Pg 60 DM Chief Party Notes by DM Date 12-27-29

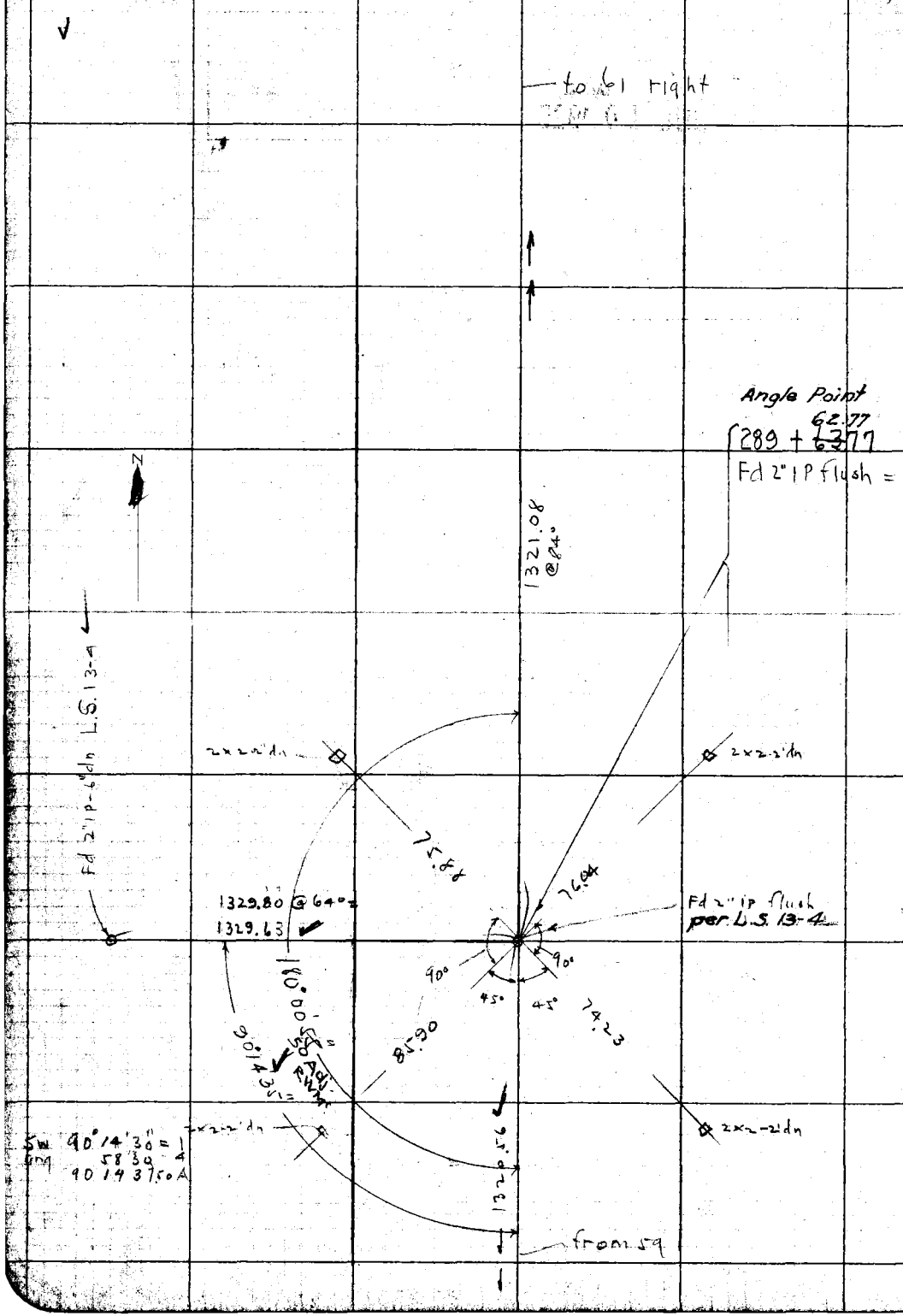

RETURN TO
LOS ANGELES COUNTY SURVEYOR

Do not extend notes this side of this line

Note: ANY ADDITIONS OR CHANGES ON THIS SHEET MUST BE MADE OR CIRCLED IN Red. WITH DATE AND NAME OF PERSON MAKING CHANGE.

Date 12-27-28 Notes by WMM Chief Party WMM F.B. 345 Pg. 61

Platted by D. A. White	W. O. No. 764 D. & C. No. 029
Date Mar. '29	Location San Antonio Dr
Map No. B-315-Sh#3	Surveyed by Paul Atkins
Platting C'k'd by R. W. S.	Date 12-27-28
Date JUL 10 1929	Indexed A. C. Johnson

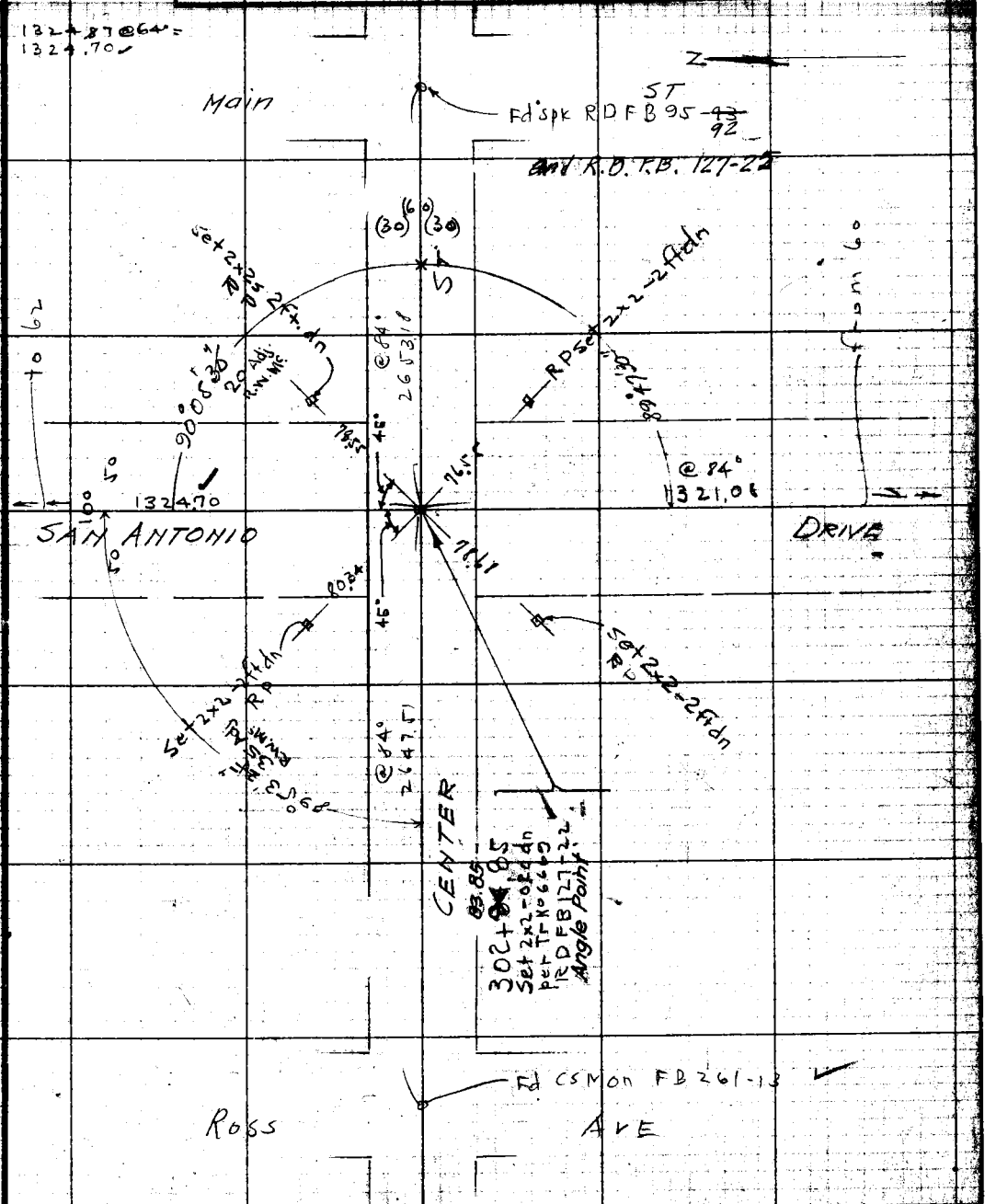

Note: ANY ADDITIONS OR CHANGES ON THIS SHEET MUST BE MADE OR CIRCLED IN Red, WITH DATE AND NAME OF PERSON MAKING CHANGE.

Do not extend notes this side of this line

RETURN TO
LOS ANGELES COUNTY SURVEYOR

F.B. 345 Pg. 62 — Chief Party — Notes by — Date 12-28-26

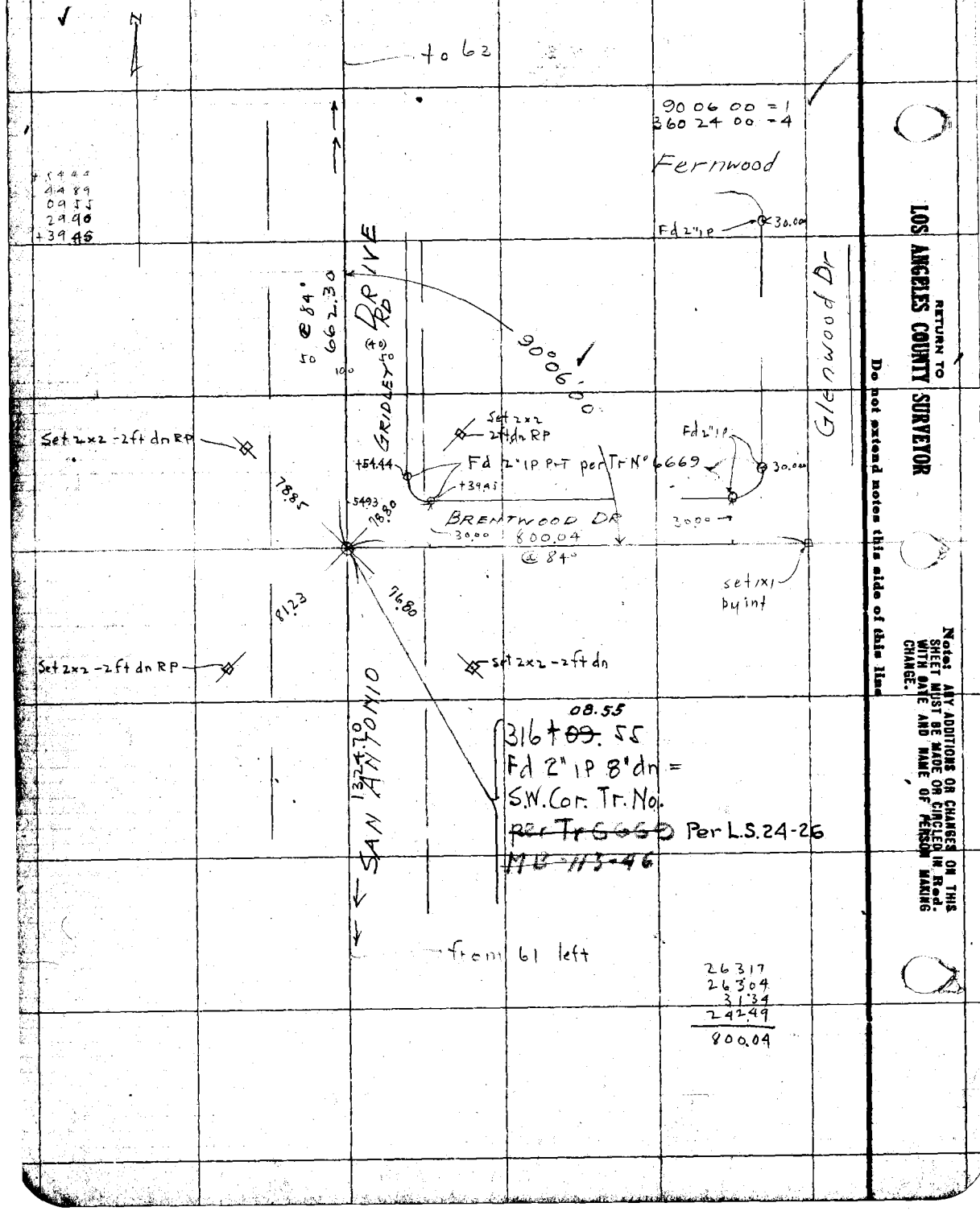

RETURN TO LOS ANGELES COUNTY SURVEYOR

Do not extend notes this side of this line

Notice: ANY ADDITIONS OR CHANGES ON THIS SHEET MUST BE MADE OR CIRCLED IN Red. WITH DATE AND NAME OF PERSON MAKING CHANGE.

Date 12-28-28 Notes by [illegible] Chief Party [illegible] F.B. 345 Pg 63

Plotted by D. A. White	W. O. No. 764 [illegible]
Date Mar '29	Location San Antonio Dr
Map No. B-315-Sh#3	Surveyed by Paul Atkins
Plotting C'k'd by R. W. S.	Date 12-28-28
Date JUL 10 1929	Indexed A. C. Johnson

90 06 18=1
360 24 45=4
90 06 11=A

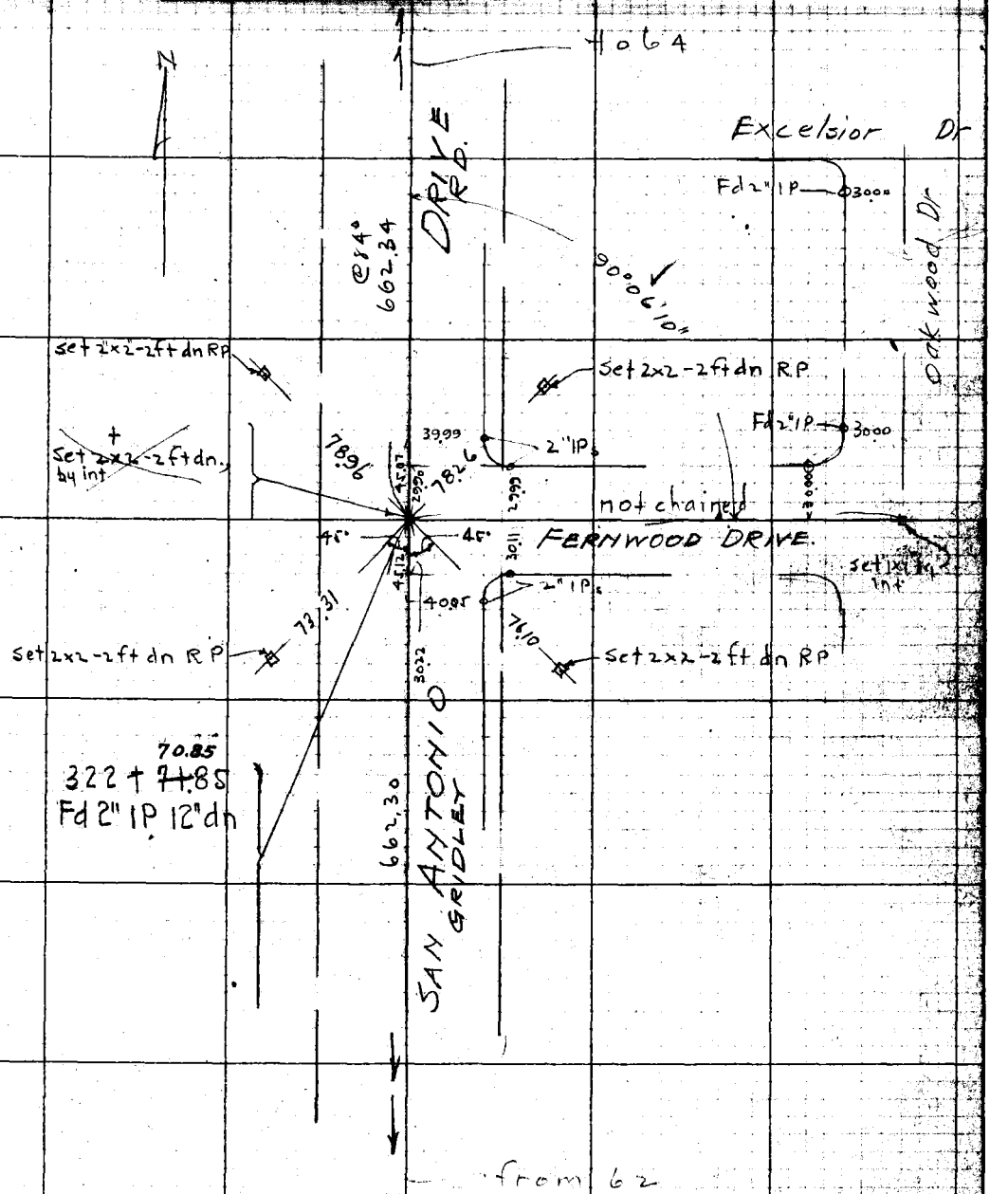

Note: ANY ADDITIONS OR CHANGES ON THIS SHEET MUST BE MADE OR CIRCLED IN Red. WITH DATE AND NAME OF PERSON MAKING CHANGE.

Do not extend notes this side of this line

RETURN TO LOS ANGELES COUNTY SURVEYOR

F. B. 345 Pg. 64 — dm Chief Party — Notes by dm — Date 12-21-18

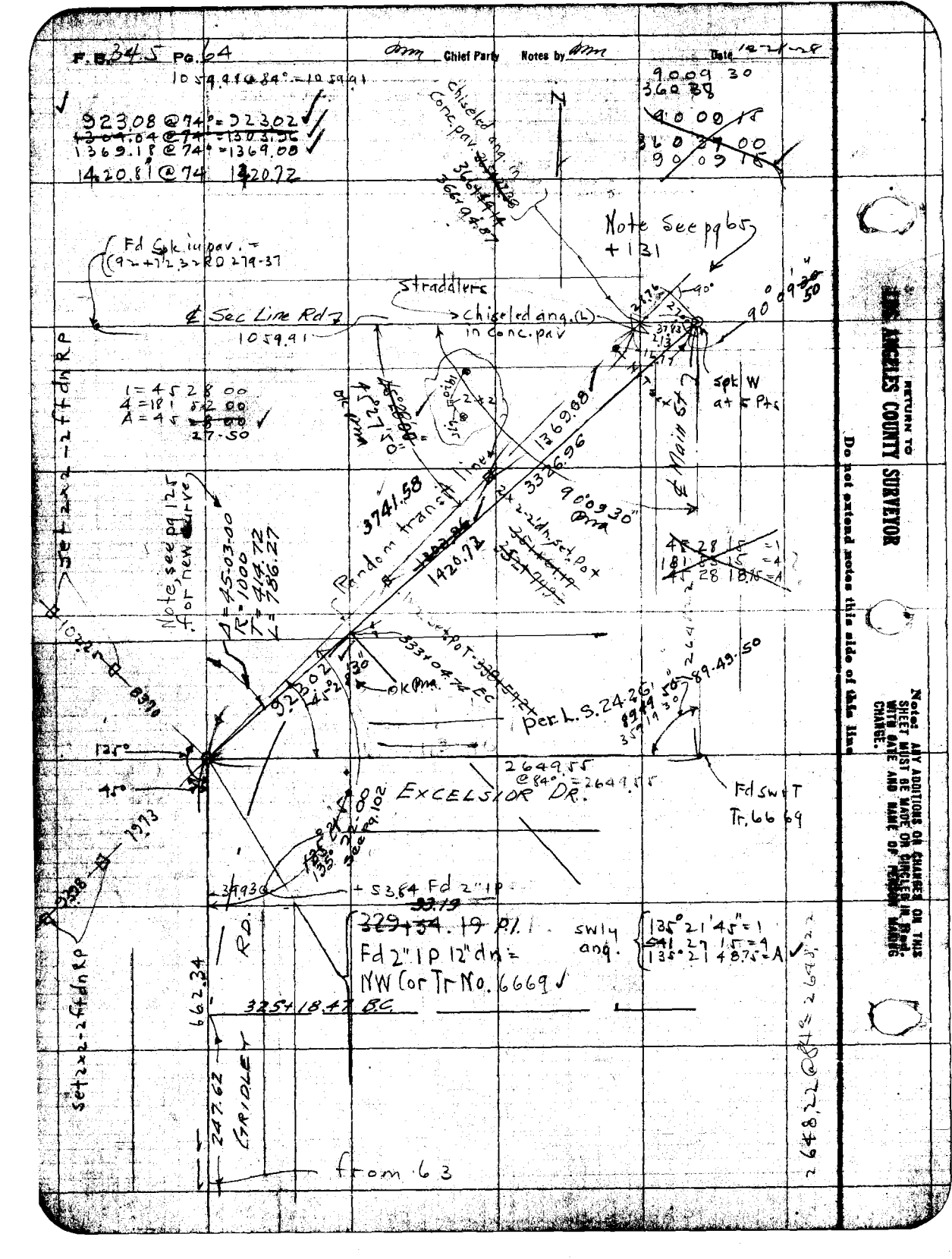

RETURN TO LOS ANGELES COUNTY SURVEYOR

Do not extend notes this side of this line

Note: ANY ADDITIONS OR CHANGES ON THIS SHEET MUST BE MADE OR CERTIFIED BY THE PERSON MAKING CHANGE.

Date 12-28-28 Notes by DWA Chief Party DWA F.B. 345 Pg. 65

365+32.38
26.63
365+59.01

Platted by D.A. White
Date Mar '29
Map No. B-315-Sh#3
Platting C'k'd by R.W.S.
Date JUL 10 1929

W.O. No. 964 S.G.O. No. 029
Location San Antonio Dr
Surveyed by Paul Atkins
Date 12-28-28
Indexed A. C. Johnson

28.76
2.13
26.63

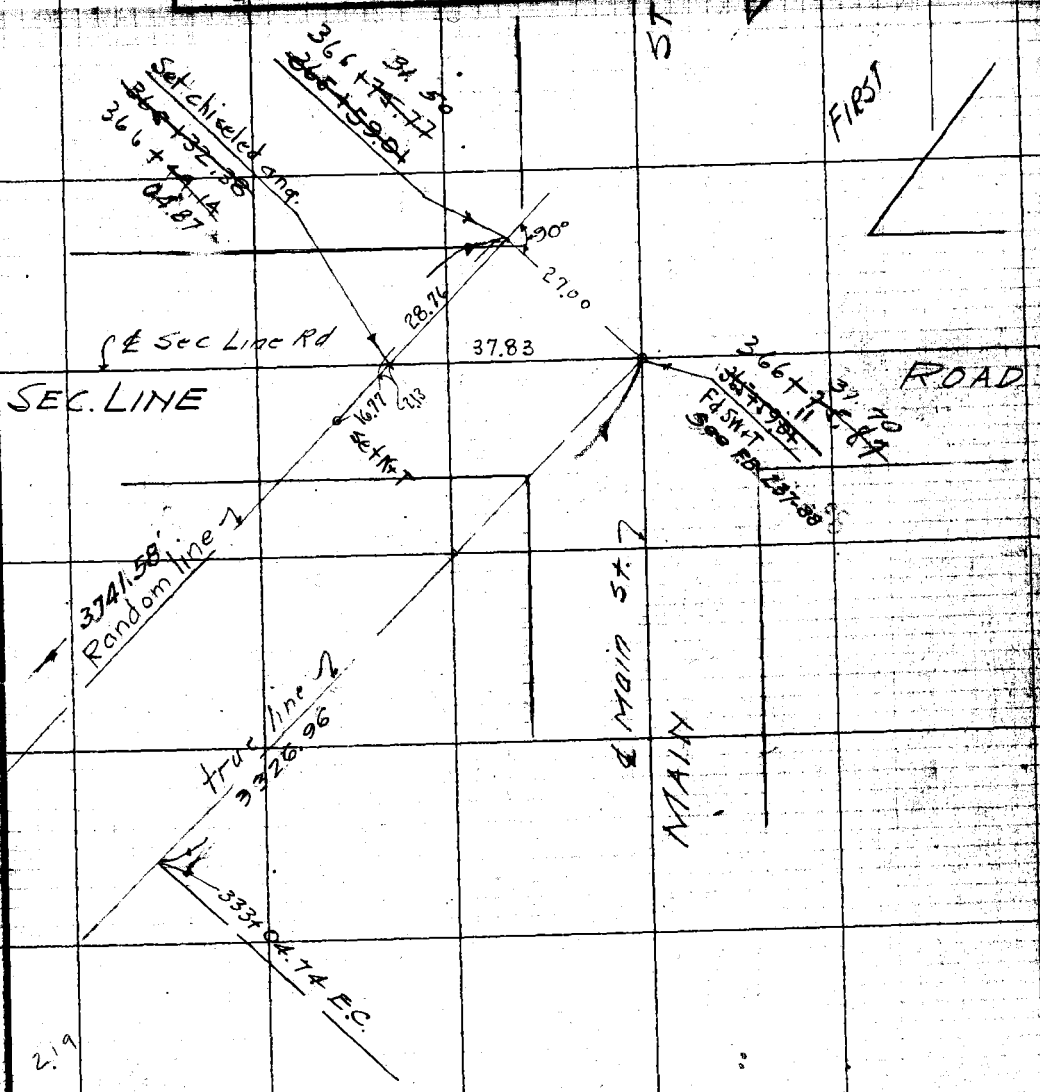

16.77
2.13
18.90

Notes: ANY ADDITIONS OR CHANGES ON THIS SHEET MUST BE MADE OR CIRCLED IN RED, WITH DATE AND NAME OF PERSON MAKING CHANGE.

Do not extend notes this side of this line

RETURN TO LOS ANGELES COUNTY SURVEYOR

RETURN TO
LOS ANGELES COUNTY SURVEYOR

Note: ANY ADDITIONS OR CHANGES ON THIS SHEET MUST BE MADE OR CIRCLED IN **Red.** WITH DATE AND NAME OF PERSON MAKING CHANGE.

Do not extend notes this side of this line

Chief Party _____ Notes by _____ Date _____

F. B. 3455 PG. 66

Date _____ Notes by _____ Chief Party _____ F.B. 345 Pg. 67

Platted by D.A. White	W. O. No. _____ D. S. O. No. _____
Date Mar '29	Location _____
Map No. B-345 Sh #3	Surveyed by _____
Platting C'k'd by R. W. S.	Date _____ A. C. Johnson
Date JUL 10 1929	Indexed _____

Note: ANY ADDITIONS OR CHANGES ON THIS SHEET MUST BE MADE ON CIRCLED U Mod.: WITH DATE AND NAME OF PERSON MAKING CHANGE.

Do not extend notes this side of this line

RETURN TO
LOS ANGELES COUNTY SURVEYOR

F. B. 345 Pg. 68 Chief Party Notes by Date

RETURN TO
LOS ANGELES COUNTY SURVEYOR

Do not extend notes this side of this line

Note: ANY ADDITIONS OR CHANGES ON THIS SHEET MUST BE MADE OR CIRCLED IN Red. WITH DATE AND NAME OF PERSON MAKING CHANGE.

Date 1-3-29 Notes by DMA Chief Party DMA F.B. 345 Pg. 69

Platted by D.A. White	W.O. No. 764 B.S.O. No.
Date 1 Mar - 29	Location San Antonio Dr
Map No. B-315-Sh#2	Surveyed by Paul Atkins
Platting C'k'd by R. W. S.	Date 1-3-29
Date JUL 10 1929	Indexed A. C. Johnson

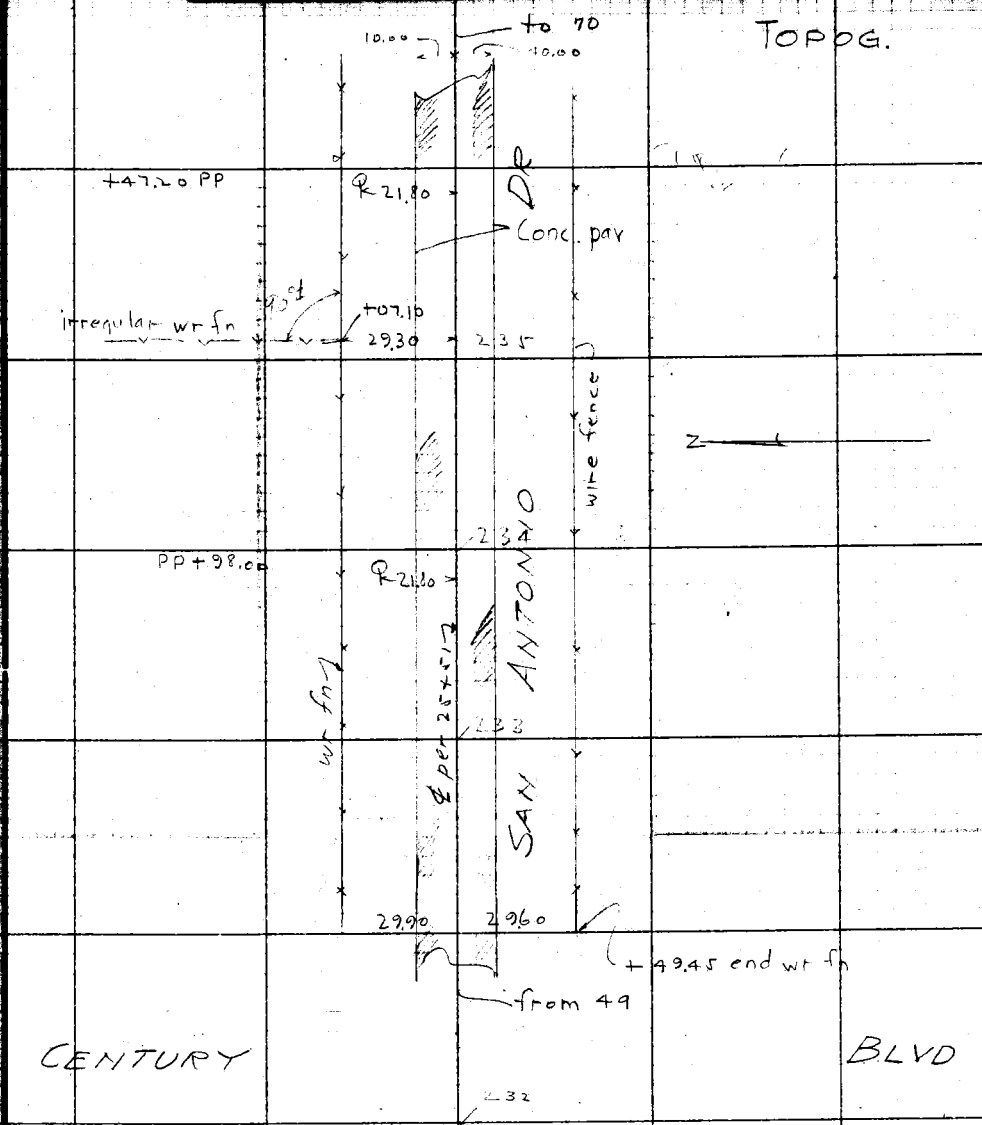

Note: ANY ADDITIONS OR CHANGES ON THIS SHEET MUST BE MADE OR CIRCLED IN Red. WITH DATE AND NAME OF PERSON MAKING CHANGE.

Do not extend notes this side of this line

RETURN TO LOS ANGELES COUNTY SURVEYOR

F.B. 345 Pg. 70 Chief Party Notes by Date 1-3-29

59.65
67
66.35

2820
101

to 71

+16.00 = 24" gum tr 39.20

+00.50 = 24" gum tr 37.80 240

+95.70 PP
+92.4 = 18" gum tr 36.60 21.50
+83.40 = 12" gum tr 37.60

+68.30 = 18" gum tr 37.90
+61.15 = 12" gum tr 37.40

+50

+44.50 Gum tr 2' 38.20

10 10 DR

234

27.50

+86.00 Gum tr 6' dia

~~+68.30 = 12" gum tr 37.90~~
~~+61.15 = 1" gum tr 37.40~~

+46.00 PP

21.60

ANTONIO

wr fn

238

SAN

℄ per 51

wr fn

Conc porch

28.20 8.0
22.3 1 sty fr 10.40
12.40 Dwlg 38.20 14.30
7.0 +67.52 +67.27

66.35

27.00

28.00
+24.92 24.92

Gum Tr

wr fn

defl 90° 45'

237

+96.00 PP K° 288220 E

21.5

25.70 end fn +88.92

wr fn

from 69

RETURN TO
LOS ANGELES COUNTY SURVEYOR

Do not extend notes this side of this line

Note: ANY ADDITIONS OR CHANGES ON THIS SHEET MUST BE MADE OR CIRCLED IN Red. WITH DATE AND NAME OF PERSON MAKING CHANGE.

Date 1-3-29 Notes by [illegible] Chief Party [illegible] F.B. 345 Pg 71

Platted by D. A. White	W. O. No. 764 D. S. O. No.
Date Mar 129	Location San Antonio Dr
Map No. B-315 Sh#2	Surveyed by [illegible]
Platting C'k'd by R. W. S.	Date 1-3-29
Date JUL 10 1929	Indexed A. C. Johnson

10.90

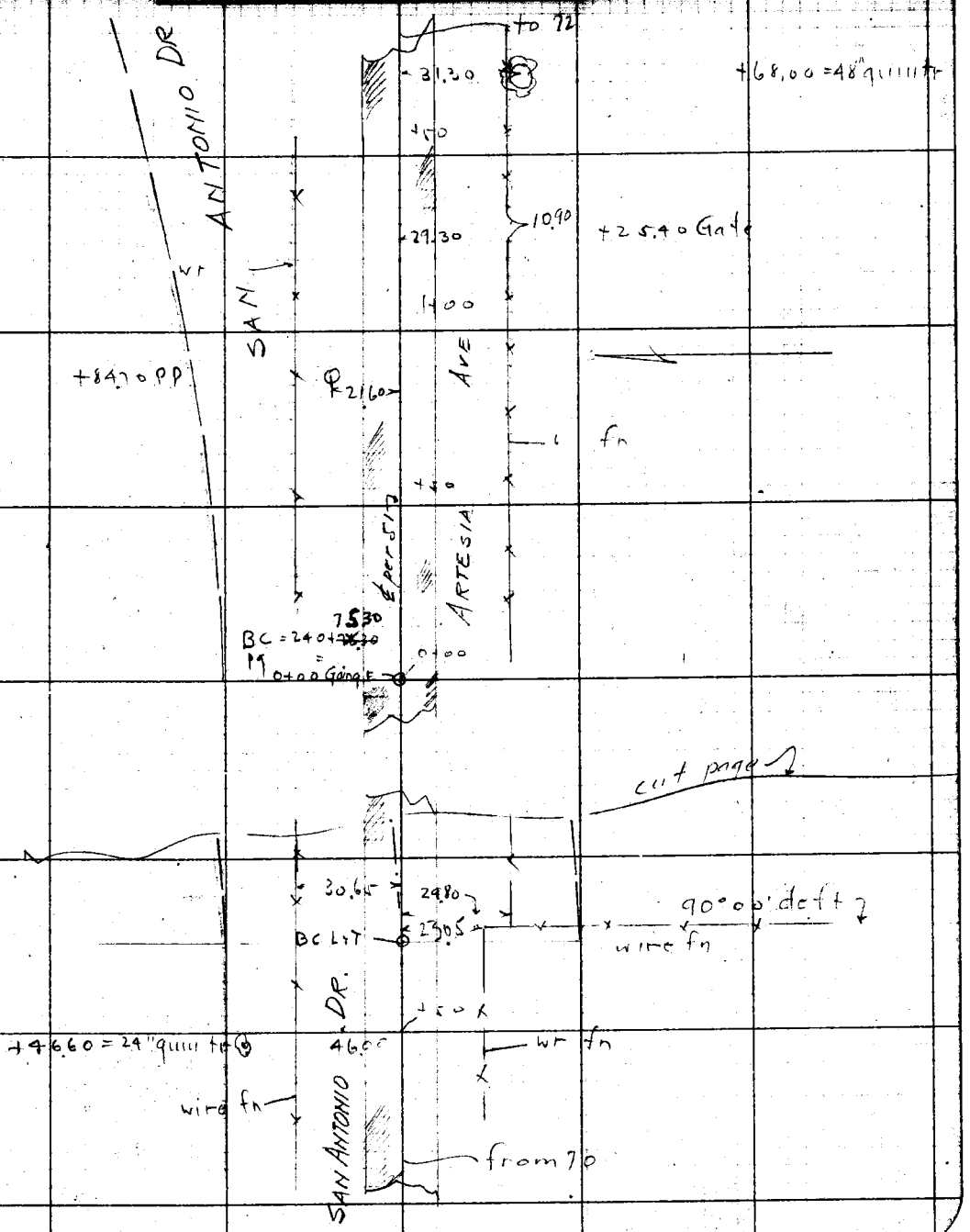

Notes: ANY ADDITIONS OR CHANGES ON THIS SHEET MUST BE MADE OR CANCELED IN RED, WITH DATE AND NAME OF PERSON MAKING CHANGE.

Do not extend notes this side of this line

RETURN TO LOS ANGELES COUNTY SURVEYOR

F.B. 345 Pg. 72 — Chief Party — Notes by — Date 1-3-29

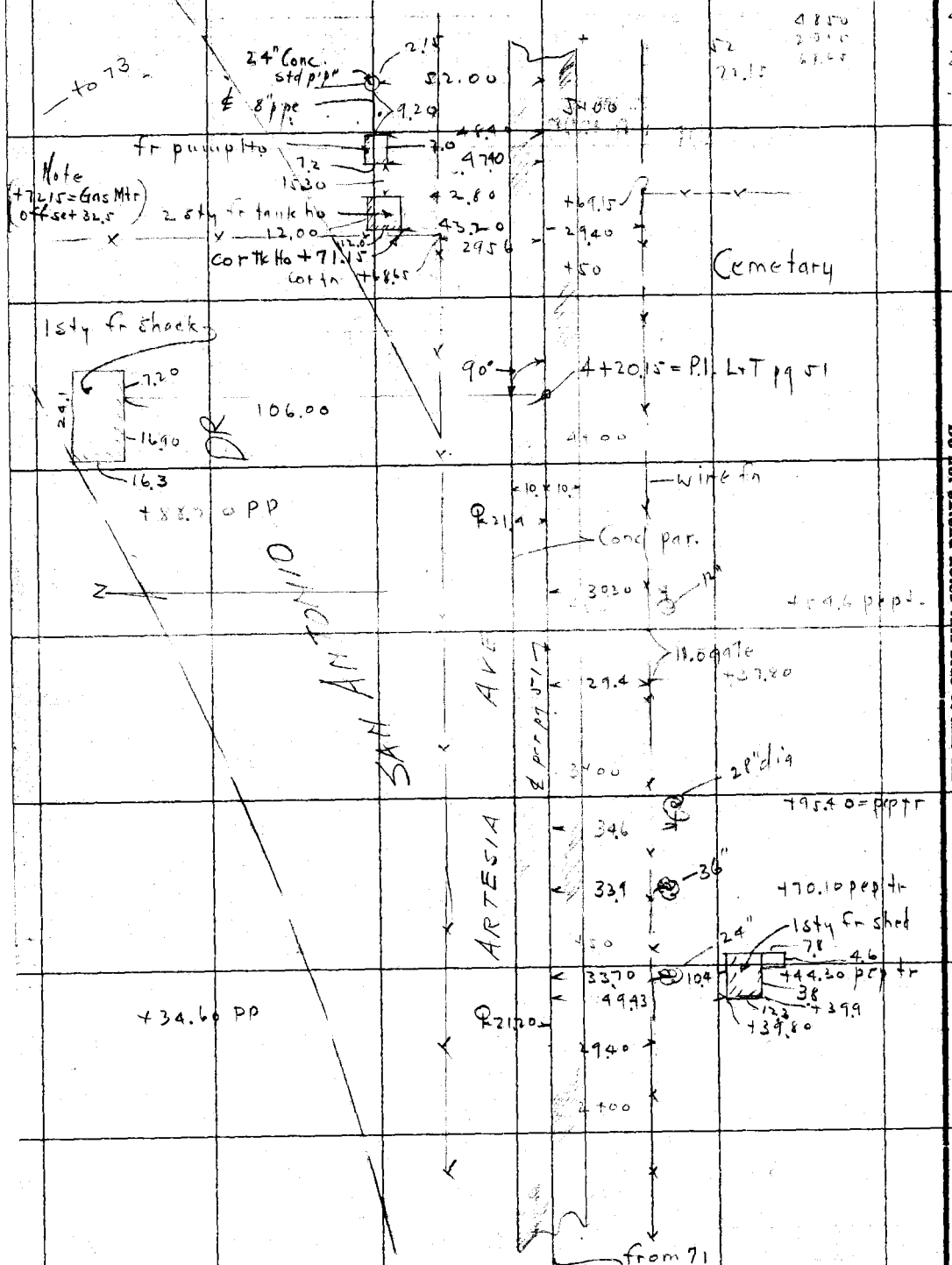

RETURN TO LOS ANGELES COUNTY SURVEYOR

Do not extend notes this side of this line

Note: ANY ADDITIONS OR CHANGES ON THIS SHEET MUST BE MADE OR CIRCLED IN RED WITH DATE AND NAME OF PERSON MAKING CHANGE.

49.
42.15
4.97
46.98.5

Date 1-4-29 Notes by [illegible] Chief Party [illegible] F.B. 345 PG 73

Platted by D. A. White	W. O. No. 764 ~~[illegible]~~ No.
Date Mar '29	Location San Antonio Dr
Map No. B-315-Sh#2	Surveyed by Paul Atkins
Platting C'k'd by R. W. S.	Date 1-4-29
Date JUL 1 9 1999	Indexed A. C. Johnson

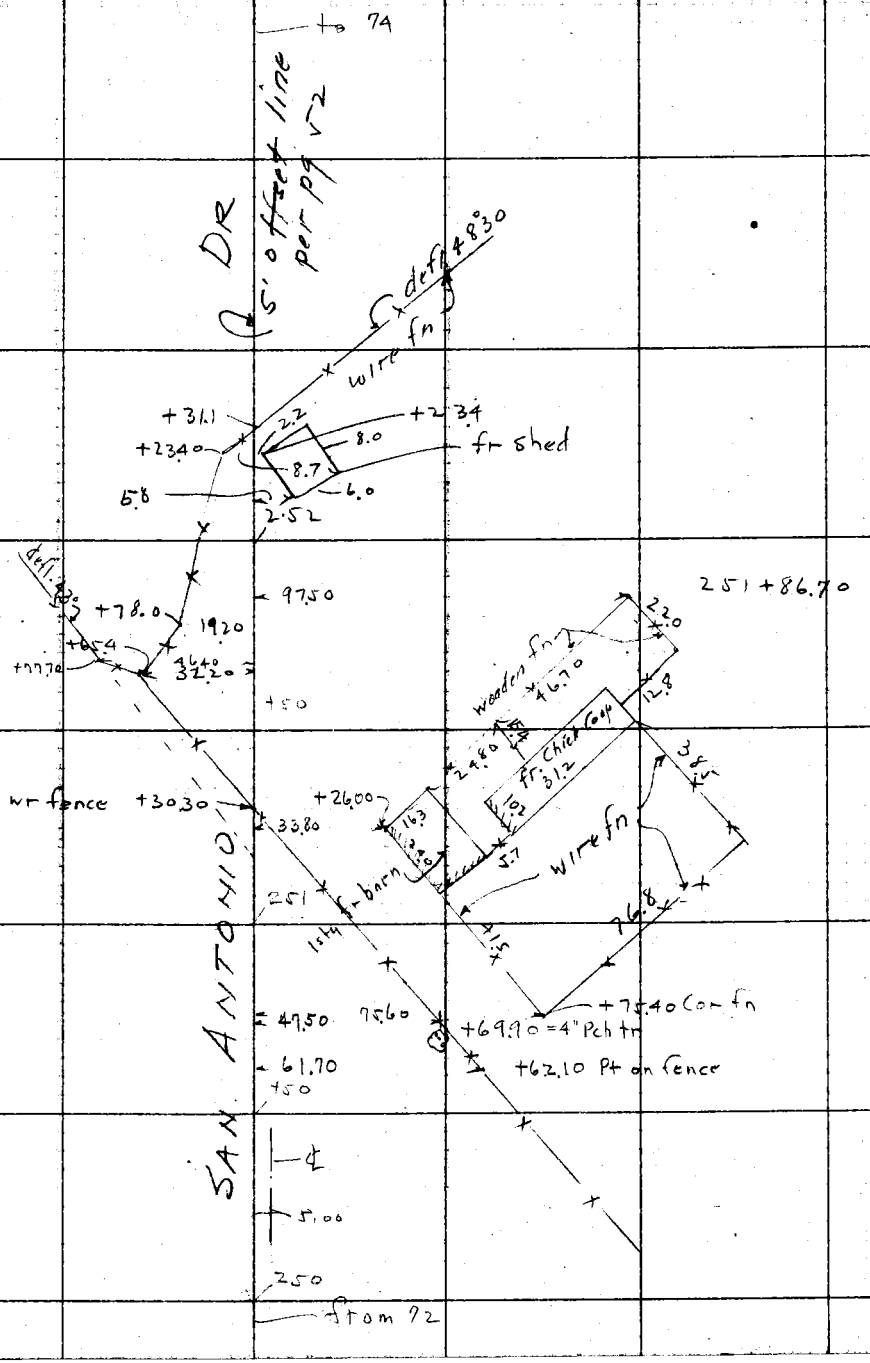

Note: ANY ADDITIONS OR CHANGES ON THIS SHEET MUST BE MADE OR CIRCLED IN Red. WITH DATE AND NAME OF PERSON MAKING CHANGE.

Do not extend notes this side of this line

RETURN TO LOS ANGELES COUNTY SURVEYOR

F. B. 345 PG. 74 Chief Party Notes by OMA Date 1-4-29

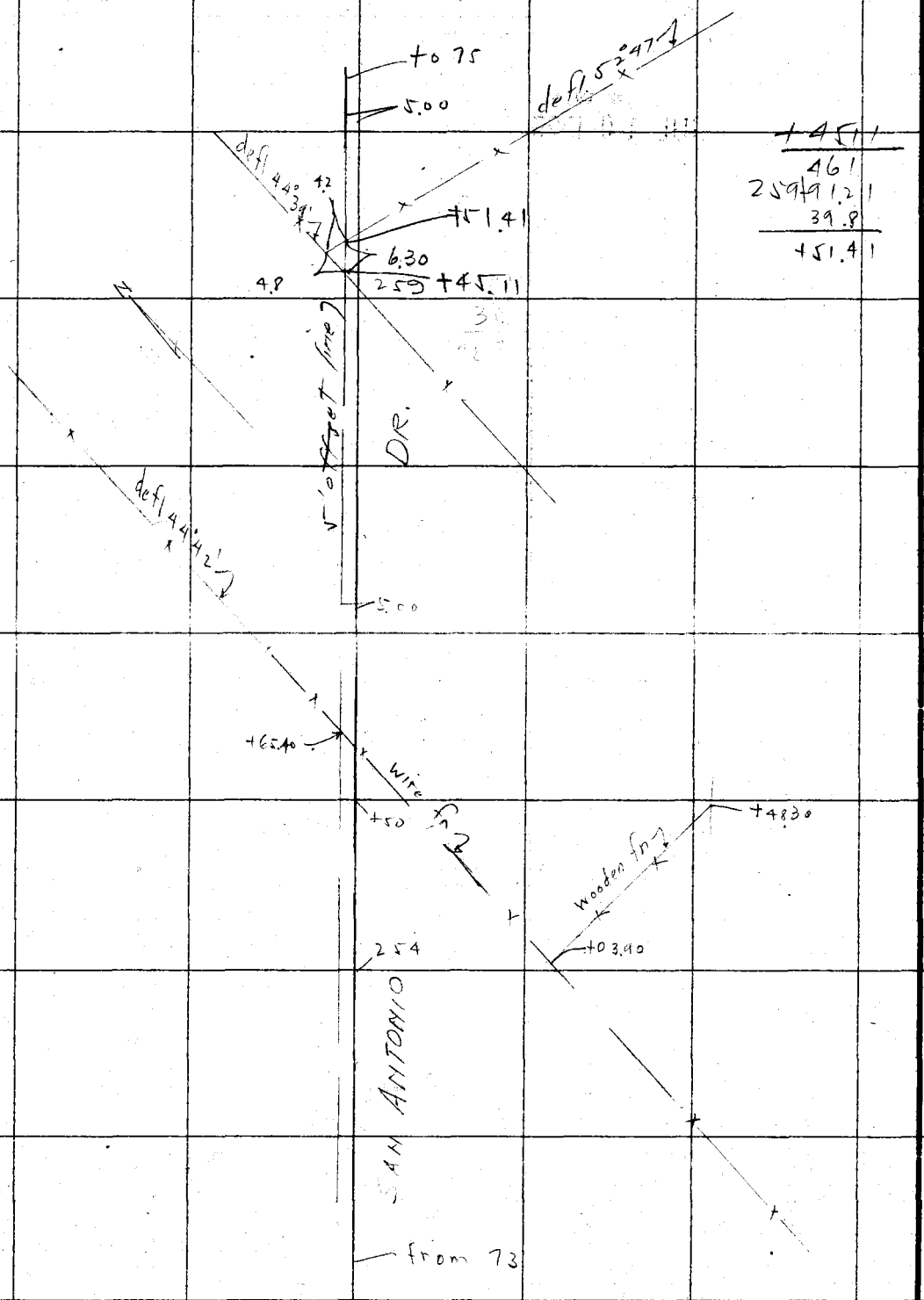

RETURN TO
LOS ANGELES COUNTY SURVEYOR
Do not extend notes this side of this line

Note: ANY ADDITIONS OR CHANGES ON THIS SHEET MUST BE MADE OR CIRCLED IN Red. WITH DATE AND NAME OF PERSON MAKING CHANGE.

Date 1-4-29 Notes by DM Chief Party DM F.B. 345 Pg 75

Platted by D. A. White	W. O. No. 764 D. S. O. No.
Date Mar '29	Location San Antonio Dr
Map No. B-315-Sh#2	Surveyed by [illegible]
Platting Ck'd by R. W. S.	Date 1-4-29
Date JUL 10 1929	Indexed A. C. Johnson

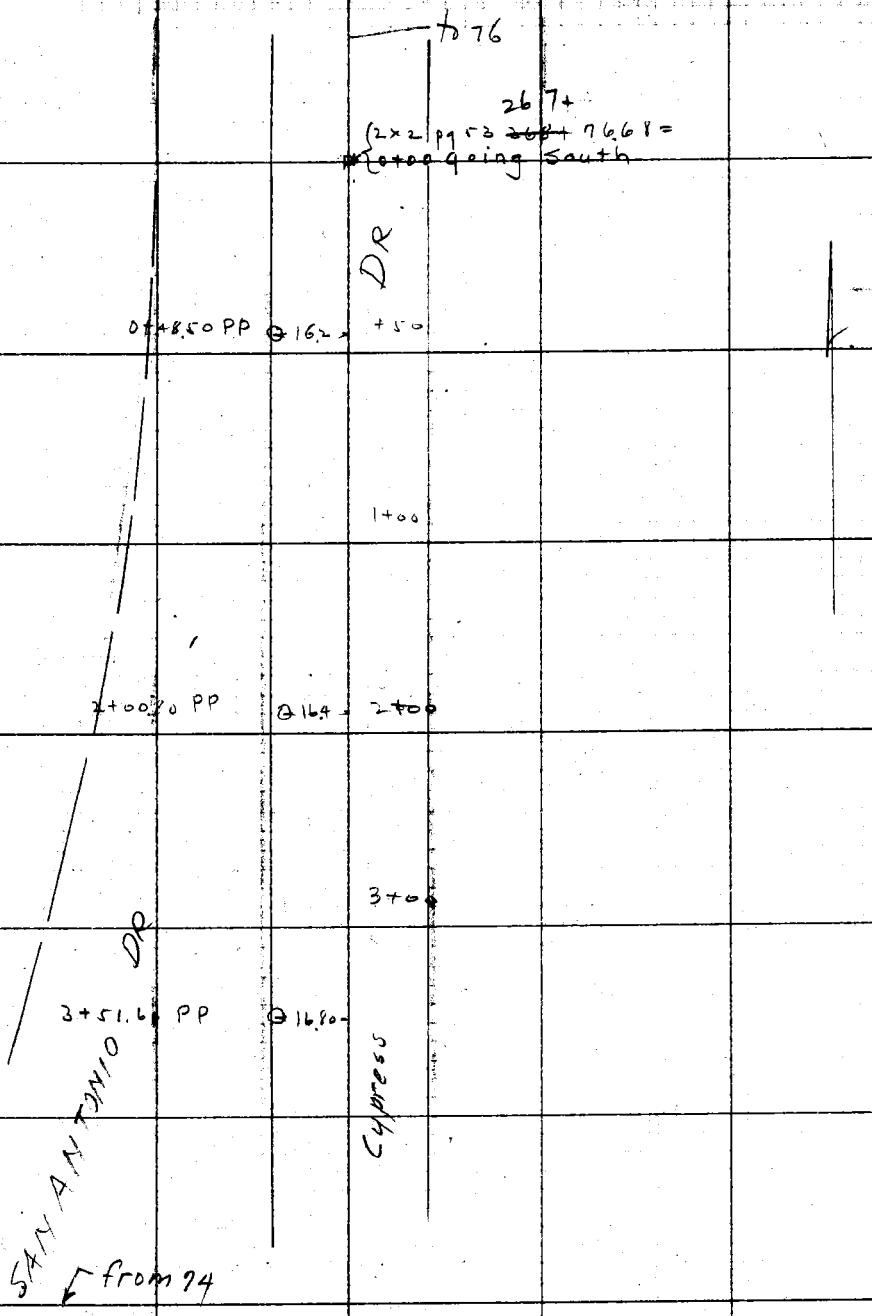

Note: ANY ADDITIONS OR CHANGES ON THIS SHEET MUST BE MADE OR CIRCLED IN Red. WITH DATE AND NAME OF PERSON MAKING CHANGE.

Do not extend notes this side of this line

RETURN TO LOS ANGELES COUNTY SURVEYOR

F.B. 345 Pg 76 Chief Party Notes by Date 1-4-24



RETURN TO
LOS ANGELES COUNTY SURVEYOR

Do not extend notes this side of this line

Note: ANY ADDITIONS OR CHANGES ON THIS SHEET MUST BE MADE OR CIRCLED IN Red. WITH DATE AND NAME OF PERSON MAKING CHANGE.

Date 1-5-29 Notes by [illegible] Chief Party [illegible] F.B. 345 Pg 77

Platted by D. A. White	W. O. No. 764 O. S. O. No.
Date Mar '29	Location San Antonio Dr
Map No. B-315-Sh#2	Surveyed by Paul Atkins
Platting Ck'd by R. W. S.	Date 1-5-29
Date JUL 10 1929	Indexed A. C. Johnson



Notes: ANY ADDITIONS OR CHANGES ON THIS SHEET MUST BE MADE OR CIRCLED IN Red. WITH DATE AND NAME OF PERSON MAKING CHANGE.

Do not extend notes this side of this line

RETURN TO
LOS ANGELES COUNTY SURVEYOR

F.B. 345 Pg. 98 DM Chief Party Notes by DM Date 1-5-29



RETURN TO
LOS ANGELES COUNTY SURVEYOR
Do not extend notes this side of this line

Note: ANY ADDITIONS OR CHANGES ON THIS SHEET MUST BE MADE OR CIRCLED IN Red. WITH DATE AND NAME OF PERSON MAKING CHANGE.

Date 1-5-29 Notes by [illegible] Chief Party [illegible] F.B. 345 Pg 79

Platted by D.A. White	W. O. No. 764 U. S. G. No.
Date Apr. '29	Location
Map No. B-315 - Sh #2	Surveyed by
Platting Ck'd by R. W. S.	Date
Date JUL 10 1929	Indexed A. C. Johnson

Note: ANY ADDITIONS OR CHANGES OF THIS SHEET MUST BE MADE OR CIRCLED IN Red. WITH DATE AND NAME OF PERSON MAKING CHANGE.

Do not extend notes this side of this line

RETURN TO
LOS ANGELES COUNTY SURVEYOR

F.B. 345 Pg. 80 DM Chief Party Notes by DM Date 1-5-29

— to 81

+50

+40.30 P.P. Q 17.60

N

+25

Dr. per

279

+51.00 TP + 22.40

+50

℄ San Antonio

278

+95.30 PP Q 17.30

+50

277

276 +84.00 Q 19.80

C from 78

RETURN TO
LOS ANGELES COUNTY SURVEYOR

Do not extend notes this side of this line

Note: ANY ADDITIONS OR CHANGES ON THIS SHEET MUST BE MADE OR CIRCLED IN Red. WITH DATE AND NAME OF PERSON MAKING CHANGE.

Date 1-5-29 Notes by [illegible] Chief Party [illegible] F.B. 345 PG 81

Platted by D.A. White
Date Apr '29
Map No. B-315 Sh #3
Platting C'k'd by R. W. S.
Date JUL 10 1929

W. O. No. 764 U. S. G. No.
Location San Antonio Dr
Surveyed by [illegible]
Date 1-5-29
Indexed A. C. Johnson

Notice: ANY ADDITIONS OR CHANGES ON THIS SHEET MUST BE MADE OR CIRCLED IN Red. WITH DATE AND NAME OF PERSON MAKING CHANGE.

Do not extend notes this side of this line

RETURN TO LOS ANGELES COUNTY SURVEYOR

+35.00 PP ℄ 17.60

to 82

DR.

281

0.3 dia pep. tr. +91.00 51.80

N

+75

+72.0 end fn ℄ 24.10

O

+50

shrub +40.00 28.20

shrub +37.30 28.20

.5 dia fr tr. +29.60 28.20

end fn +24.30 25.00

+25

PP +24.3 ℄ 24.00

+22.00 shrub 37.40

0.9 dia +14.0 Loquot tr. 65.40

+12.00 3" pch tr 40.00

+12.00 = 4" dia fr tr 43.00

280

4 trs. +93.40 18.00 2.00 17.50 24.60

6" Pch tr 1" org tr 6" wal tr 2" org tr

3 trs. +73.00 20.00 20.00 42.00

3" org tr 6" wal tr 4" org tr

from 80

+75

+50

F.B. 345 Pg. 82 Chief Party Notes by Date 1-5-29



RETURN TO
LOS ANGELES COUNTY SURVEYOR

Do not extend notes this side of this line

Note: ANY ADDITIONS OR CHANGES ON THIS SHEET MUST BE MADE OR CIRCLED IN Red. WITH DATE AND NAME OF PERSON MAKING CHANGE.

Date 1-5-29 Notes by [illegible] Chief Party [illegible] F.B. 345 Pg. 83

Platted by D. A. White	W. O. No. 764 D. S. O. No.
Date Apr. '29	Location San Antonio Dr
Map No. B-315-Sh #3	Surveyed by [illegible]
Platting C'k'd by R. W. S.	Date 1-5-29
Date JUL 10 1929	Indexed A. C. Johnson

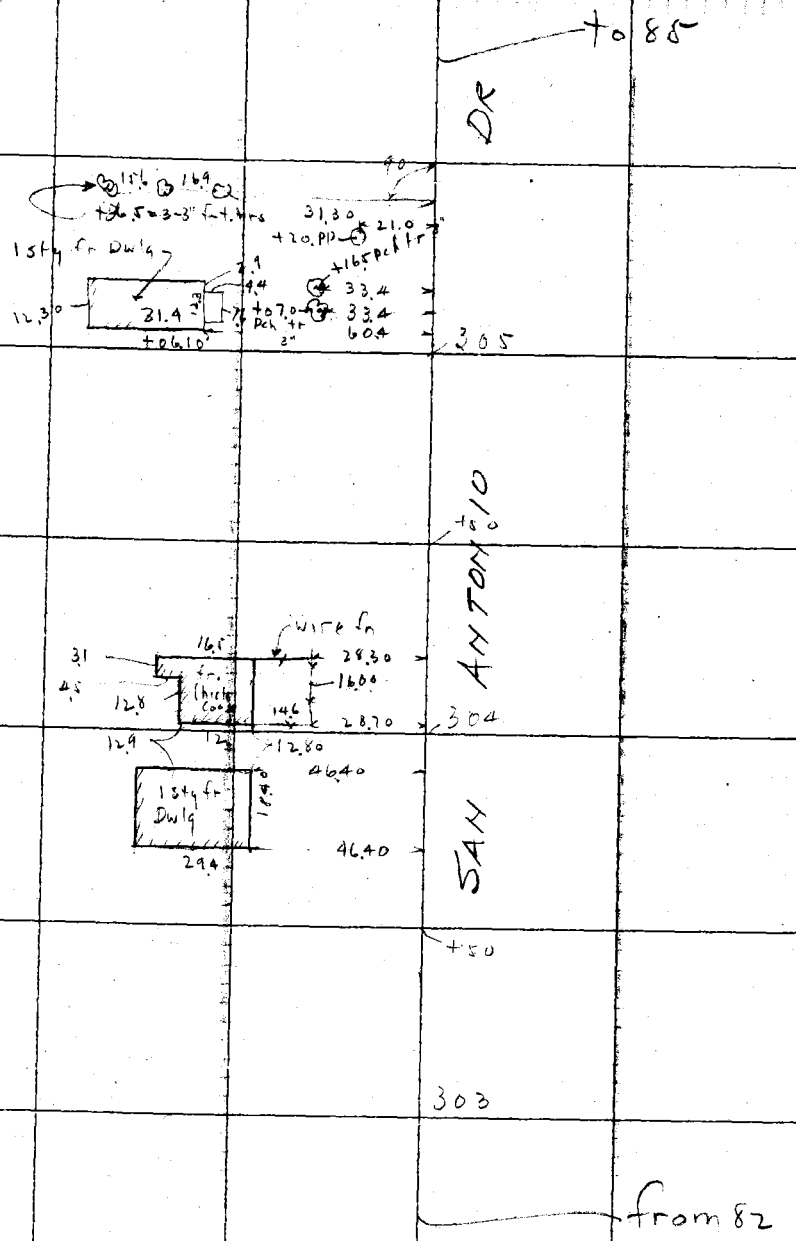

Note: ANY ADDITIONS OR CHANGES ON THIS SHEET MUST BE MADE OR CIRCLED IN Red, WITH DATE AND NAME OF PERSON MAKING CHANGE.

Do not extend notes this side of this line

RETURN TO
LOS ANGELES COUNTY SURVEYOR

F. B. 345 Pg. 84 Chief Party Notes by Date

RETURN TO
LOS ANGELES COUNTY SURVEYOR

Note: ANY ADDITIONS OR CHANGES ON THIS SHEET MUST BE MADE OR CIRCLED IN Red. WITH DATE AND NAME OF PERSON MAKING CHANGE.

Do not extend notes this side of this line

Date 1-5-29 Notes by [illegible] Chief Party [illegible] F.B. 345 Pg 85

Platted by D.A. White	W.O. No. 764 [illegible] No. 0.4
Date Apr '29	Location San Antonio D
Map No. B-315-Sh #3	Surveyed by Paul [illegible]
Platting C'k'd by R. W. S.	Date 1-5-29
Date JUL 10 1929	Indexed A. C. Johnson

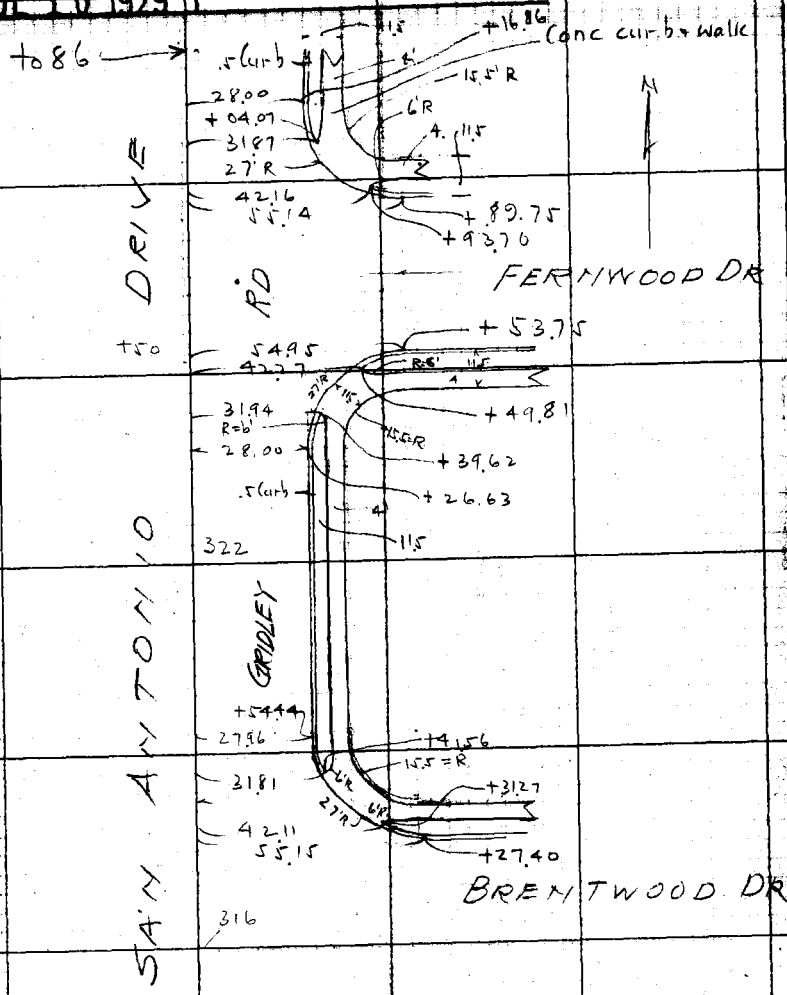

Notes ANY ADDITIONS OR CHANGES OR THIS SHEET MUST BE MADE OR CIRCLED IN Red. WITH DATE AND NAME OF PERSON MAKING CHANGE.

Do not extend notes this side of this line

RETURN TO LOS ANGELES COUNTY SURVEYOR

F.B. 345 Pg 86 Chief Party Notes by Date 15-29

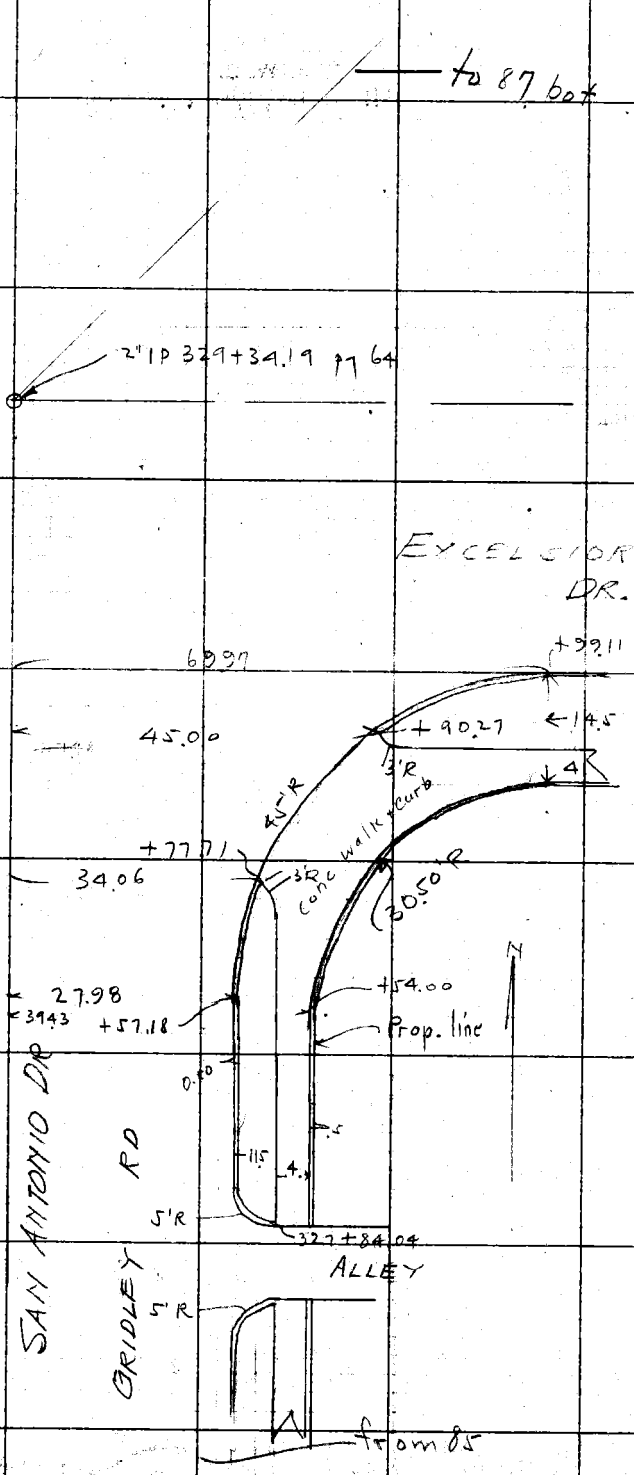

RETURN TO
LOS ANGELES COUNTY SURVEYOR

Do not extend notes this side of this line

Note: ANY ADDITIONS OR CHANGES ON THIS SHEET MUST BE MADE OR CIRCLED IN Red. WITH DATE AND NAME OF PERSON MAKING CHANGE.

Date 1-5-29 Notes by [illegible] Chief Party [illegible] F.B. 345 Pg. 87

Platted by D.A. White	W.O. No. 764 B.G.O. No. 029
Date Apr '29	Location San Antonio Dr
Map No. B-315 Sh#3	Surveyed by Paul A Hills
Platting C'k'd by R. W. S.	Date 1-5-29
Date JUL 10 1929	Indexed B. C. Johnson

See Pg. 64 for Random Transit Line

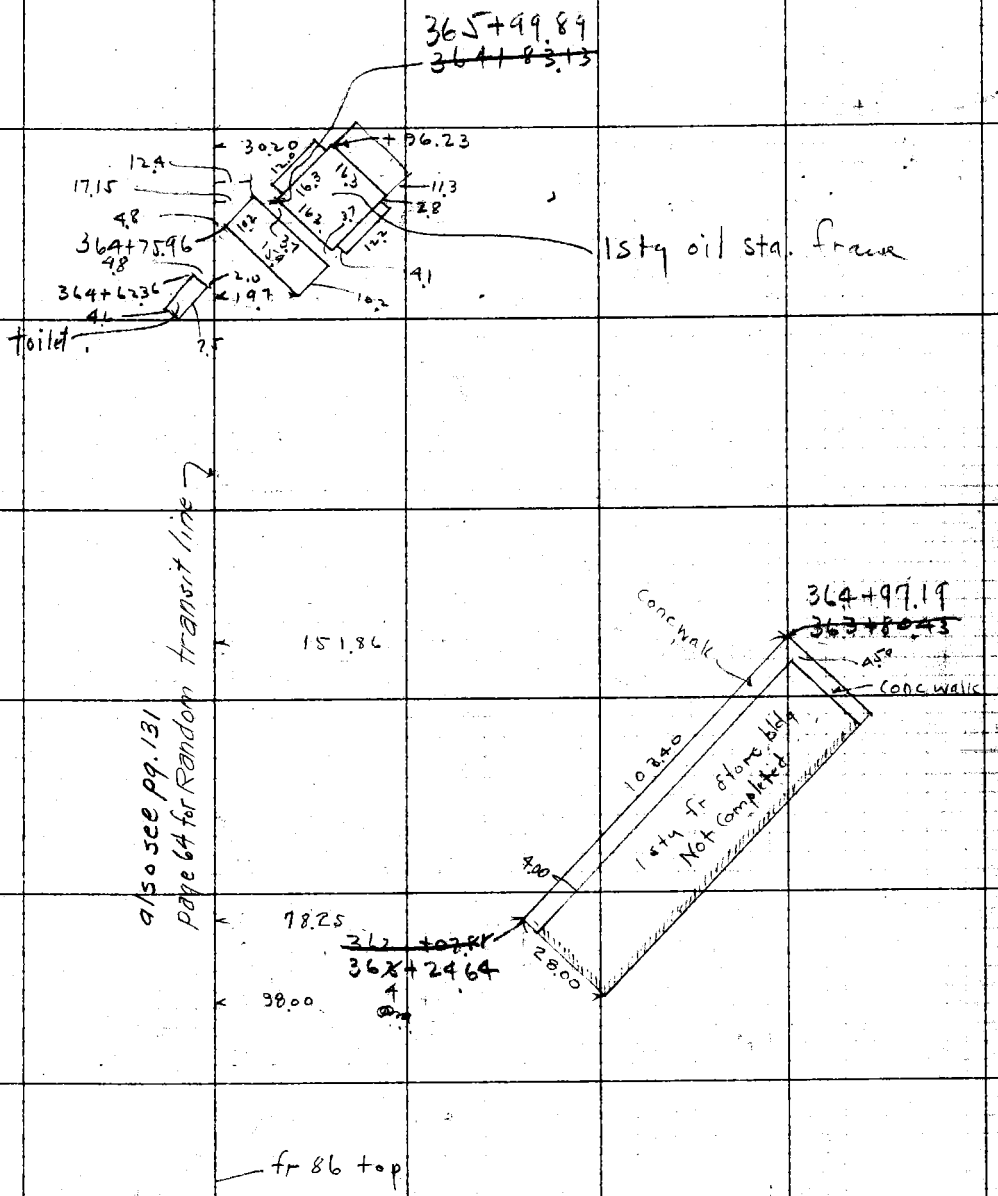

Note: ANY ADDITIONS OR CHANGES ON THIS SHEET MUST BE MADE OR CIRCLED IN Red. WITH DATE AND NAME OF PERSON MAKING CHANGE.

Do not extend notes this side of this line

RETURN TO LOS ANGELES COUNTY SURVEYOR

F. B. 345 Pg. 88 Chief Party Notes by Date

RETURN TO
LOS ANGELES COUNTY SURVEYOR

Do not extend notes this side of this line

Note: ANY ADDITIONS OR CHANGES ON THIS SHEET MUST BE MADE OR CIRCLED IN Red. WITH DATE AND NAME OF PERSON MAKING CHANGE.

Date _____ Noted by Miller Chief Party Miller F.B. 345 Pg. 88A

Plotted by J.C. Hoyt
Date June '29
Map No. 3-315-5h #4
Plotting C'K'd by R. W. S.
Date JUL 10 1929

W.O. No. 764 S.S.O. No. _____
Location SAN ANTONIO DR
Surveyed by Miller
Date May 1929
Indexed A. C. Johnson

Can at bottom page 88C

— INDEX —

Notice: ANY ADDITIONS OR CHANGES ON THIS SHEET MUST BE MADE BY CHIEF OF PARTY Red. WITH DATE AND NAME OF PERSON MAKING CHANGE.

Do not extend notes this side of this line

RETURN TO LOS ANGELES COUNTY SURVEYOR

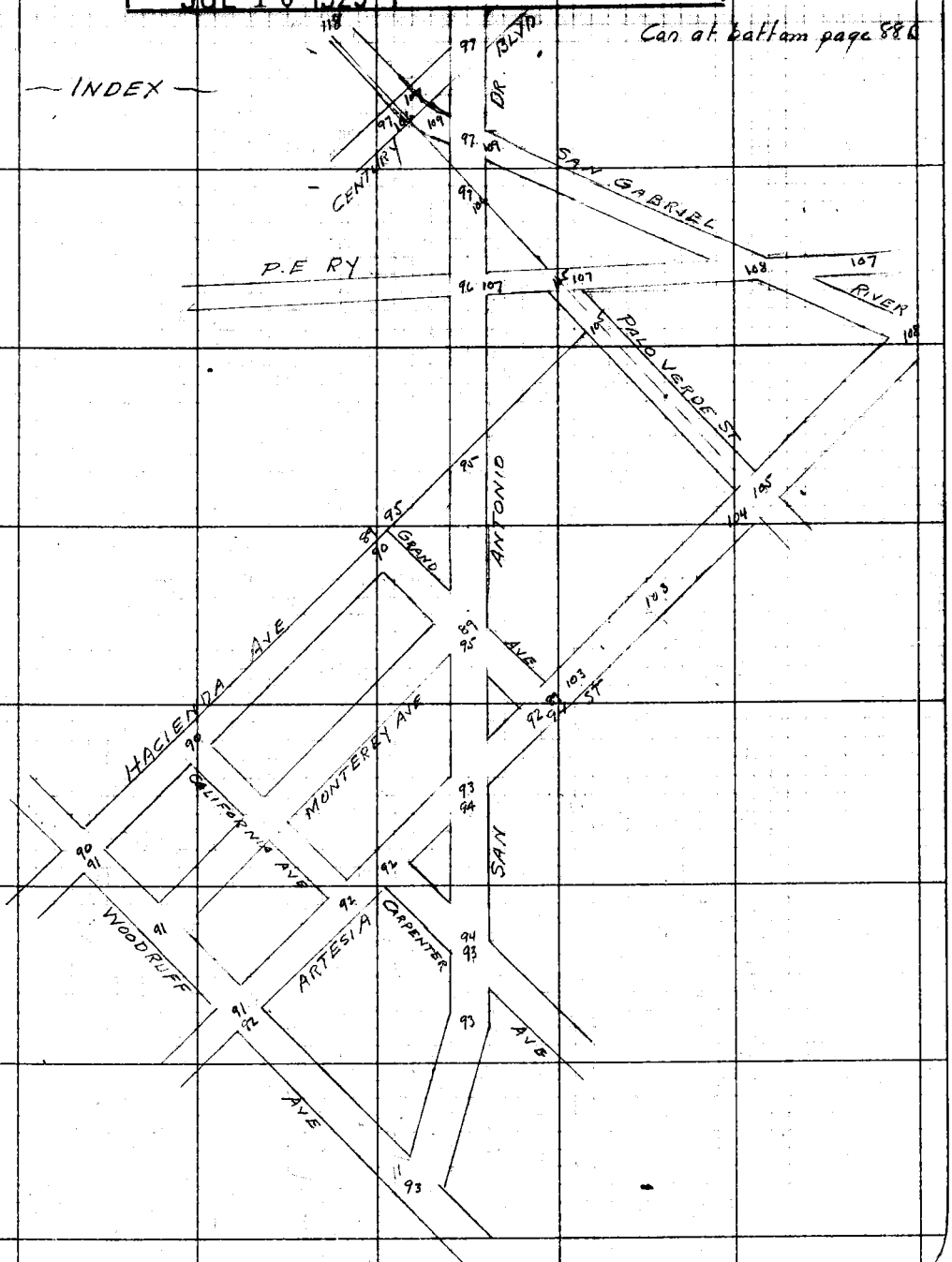

F. B. 345 PG. 88 B Miller Chief Party Notes by Miller Date

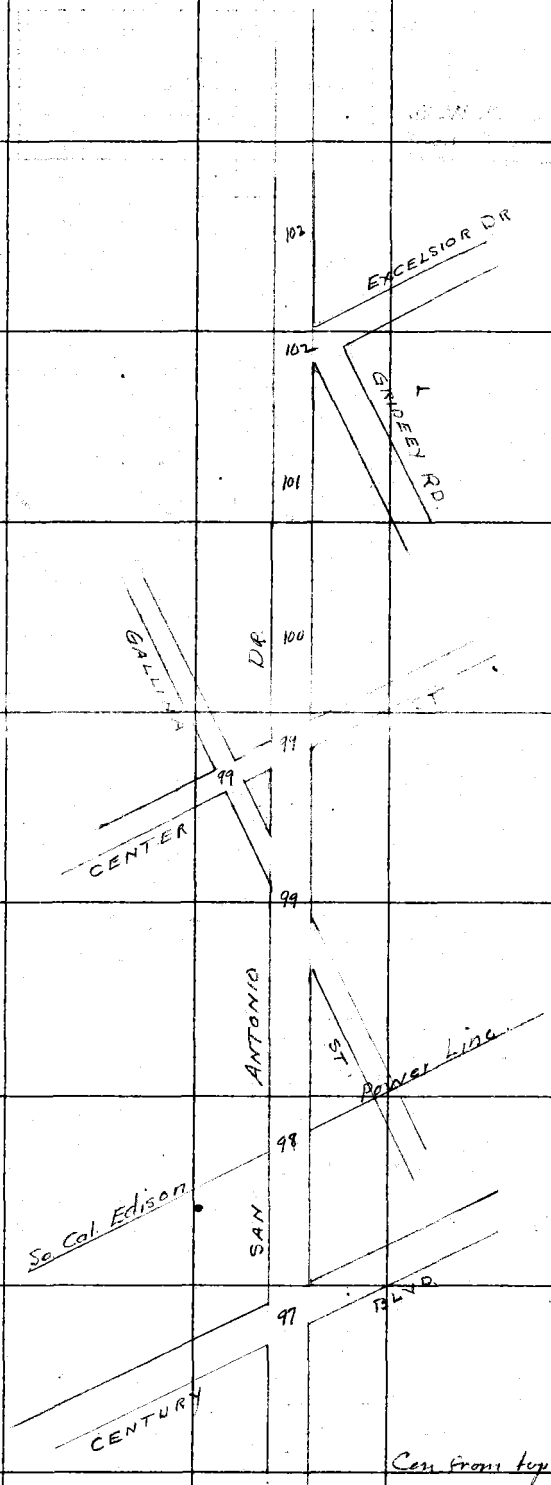

Cen from top page 88A

RETURN TO
LOS ANGELES COUNTY SURVEYOR
Do not extend notes this side of this line

Note: ANY ADDITIONS OR CHANGES ON THIS SHEET MUST BE MADE OR CIRCLED IN Red. WITH DATE AND NAME OF PERSON MAKING CHANGE.

Date 4-10-29 Notes by Miller Chief Party Miller F.B. 345 Pg 89

3+05.22
3+59.99
6+65.21

Platted by J. C. Hoyt	W. O. No. 764 U. S. O. No.
Date June '29	Location SAN ANTONIO Dr.
Map No. B-315-Sh#4	Surveyed by Miller
Platting Ck'd by R. W. S.	Date Apr 1929
Date JUL 10 1929	Indexed A. C. Johnson

Tape #428
76°F 20½"

Set 2+2-18" Deep - Prod.

Fd 2+2-24" Deep
F.B. 345-23
6+65.21

See page 90 — 29.84 — 50.00 — See page 90, 952 105
Set 2+2-18" Deep. Prod.

HACIENDA AVE

Con. at bottom page 90

(50) — 50.23 — 50.12 — R.W.S. 20" Adj. 90-13-30

30.00 Pg. 23

Fd. 1" Iron Rod.

N

90-13-30
360-54-00
90-13-30

(30) — 359.99

360.01 @ 0-00 T 68 = 359.99

AVE.

No 6493

Fd 1½" I.P.

30.06

MONTEREY AVE

(25) (50) (25)

25.32

Fd 1" Iron Rod - 12" Deep.

24.88

30.05

Fd 1" Iron Rod

TRACT

305.25 @ 0-00 T 63 = 305.22

89-46-45
359-06-30
89-46-37½

GRAND

305.22

Fd 1" Iron Rod

Fd base of 2+2-4" Deep.

30.00 Pg. 22

89-46-40

(40) — 40.00 — 40.11 — 30.08

Fd L-T F.B. 345-22
0+00 Going Nth.

Fd L-T F.B. 345-22 R.I.

Fd 4 L-T Ties

See page 92 — 30.18 — 12.74 — 13.41 — 252.03 @ 0-00 T 68 = 252.02

(70) — Fd L-T — Fd L-T

ARTESIA

(30) — 9.57 — Fd L-T

ST.

SAN ANTONIO Dr.
F.B. 345-22

Con. at bottom page 103

Note: ANY ADDITIONS OR CHANGES ON THIS SHEET MUST BE MADE OR CIRCLED IN Red, WITH DATE AND NAME OF PERSON MAKING CHANGE.

Do not extend notes this side of this line

RETURN TO
LOS ANGELES COUNTY SURVEYOR

F.B. 345 Pg. 90 Miller Chief Party Notes by Miller Date 4-10-29

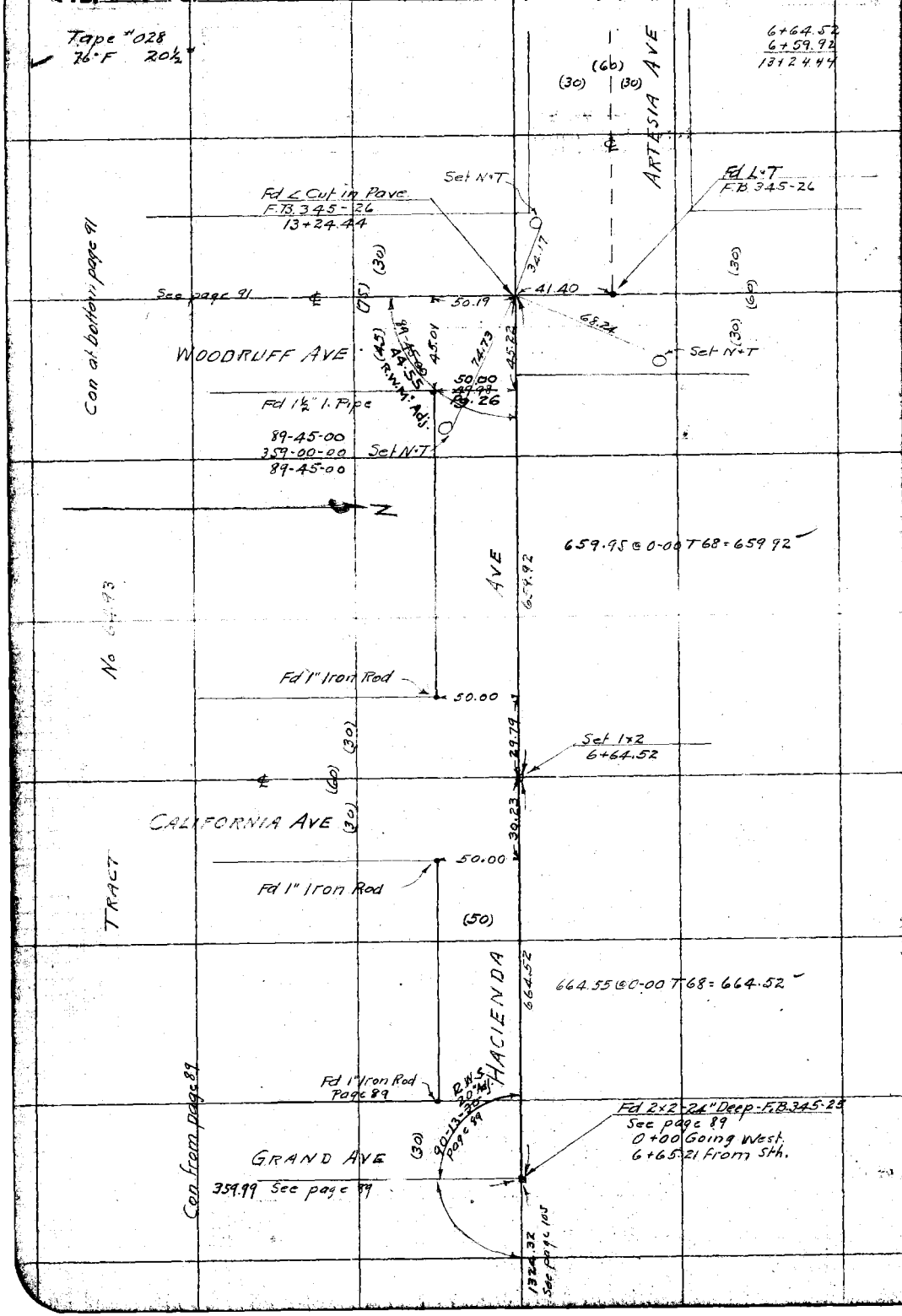

RETURN TO
LOS ANGELES COUNTY SURVEYOR

Do not extend notes this side of this line

Note: ANY ADDITIONS OR CHANGES ON THIS SHEET MUST BE MADE OR CIRCLED IN Red. WITH DATE AND NAME OF PERSON MAKING CHANGE.

Date 4-10-29 Notes by Miller Chief Party Miller F.B. 345 Pg 91

3+60.07
3+05.16
6+65.23

Platted by J. C. Hoyt	W. O. No. 764 B. S. O. No.
Date June '29	Location SAN ANTONIO DR
Map No. B-315-Sh#4	Surveyed by Miller
Platting C'k'd by R. W. S.	Date Apr 1929
Date JUL 10 1929	Indexed A. C. Johnson

Tape #028
76°F 20½"

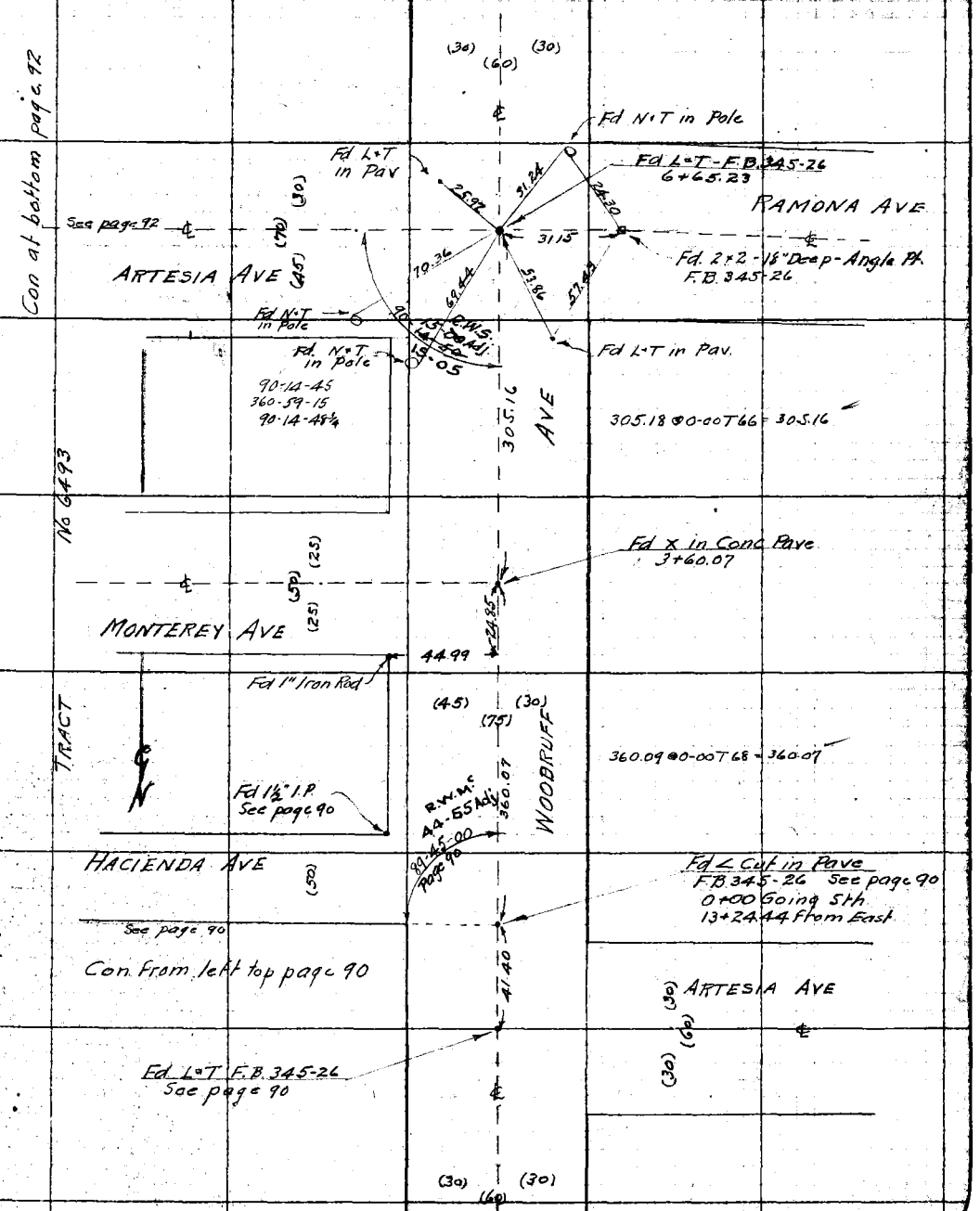

Note: ANY ADDITIONS OR CHANGES ON THIS SHEET MUST BE MADE OR CIRCLED IN Red, WITH DATE AND NAME OF PERSON MAKING CHANGE.

Do not extend notes this side of this line

RETURN TO
LOS ANGELES COUNTY SURVEYOR

F.B. 345 Pg. 92 Miller Chief Party Notes by Miller Date 4-11-29

Con at bottom page 103

Tape #028
76°F 20½

6+60.05
2+24.11
8+84.16
4+39.93
13+24.09

See Pg. 22

252.02 page 89

Fd L.T - F.B. 345-22
See page 89
13+24.09

See page 89

(30) GRAND AVE

89-46-40 See page 89

439.95 @ 0-00 T 70 = 439.93

89-26-40 Adj. 55 Mj. Rd.

89-26-45
357-46-45
89-26-41¼

Fd 2+2-18" Deep F.B. 345-21 ℄ Int. Pro. San. Antonio Dr.

29.90

Fd Rotten 2+2 - Tk - Flush.

Fd x in Pave. F.B. 345-21 8+84.16

TR #6493

CARPENTER AVE

(25) (50) (25)

419.62 @ 0-00 T 70 = 419.60
(Not Dedicated)

224.11

Fd 1" Iron Rod

39.98

224.12 @ 0-00 T 68 = 224.11

Fd small x in Pave. No Ref.
6+60.05

(30) (60) (30)

29.74

CALIFORNIA AVE

30.17

39.99

Fd 1" Iron Rod

660.09 @ 0-00 T 66 = 660.05

660.05

ARTESIA ST.

N

TR #6493

(70) (40) (30)

Fd L.T - F.B. 345-26
See page 91
0+00 Going East
6+65.23 From Nth.

05 R.W.S. ℄

15-~~00~~ Adj
90 ~~+4-50~~
page 91

WOODRUFF AVE

(45) (75) (30)

See page 91

(30) (60) (30)

Con. from left top page 91

Fd 2+2 - F.B. 345-26
See page 91

(30) (60) (30)

RAMONA AVE

RETURN TO
LOS ANGELES COUNTY SURVEYOR

Do not extend notes this side of this line

Note: ANY ADDITIONS OR CHANGES ON THIS SHEET MUST BE MADE OR CIRCLED IN Red. WITH DATE AND NAME OF PERSON MAKING CHANGE.

Date 5-7-29 Notes by Miller Chief Party Miller F.B. 345 Pg. 93

Plotted by J.C. Boyle
Date Jan 29
Map No. B 345 Sh #4
Plotting Ck'd by R. W. S.
Date JUL 10 1929

W. O. No. 784 S. S. O. No.
Location SAN ANTONIO DR
Surveyed by Miller
Date
Inspected L. C. Johnson

Tapo 4" C&G 56°F 20 L.T. 76°F

176+50.21
2456.50
179+06.71
6+35.03
[illegible]
6+71.26
185+09.99
2+78.96
190+88.95

Cen at bottom page 94

Fd L.T. Page 94 190+88.95 81.18

50 100 50

PRO SAN ANTONIO DR & PRO. SAN ANTONIO DR F.B. 345-21

178.00 Page 94

270.96 Page 94

Fd X in Pave page 92

CARPENTER AVE

206.01 A 19°46' Page 94 Page 92

(39) (60) (39)

Set 2x2-18" Deep-E.C. 185+38.73-96

Set 2x2-18" Deep-R/W

590.04 @ 0-00 T 68 = 590.04

Fd 2x2-18" Deep Page 94 188+[illegible] 10.22

Fd 2x2-18" Deep F.B. 345-21

Set 2x2-18" Deep-R/W 451.38 @ 0-00 T 68 = 451.38

36

70°

50.00 adj

E.C. 30' Adj. R/WS

185+38.89 E.C. Walhmg Set

Δ = 18-06-45
R = 2000
T = 318.78-71
L = 632.02-25.10
Ex = 24.94
Set 2x2 on Split-18" Deep

161-53-15 R/WS

318.78

45 36

Top of wtr page 20

P.I. Set 2x2 by labor 18" Deep.

74.94

2506

Set 2x2 on Split-18" Deep.

179+06.38 P.C. Walhmg Set

Set 2x2-18" Deep-R/W

179+06.71

Fd L.T. Page 91

89-17-00 Adj R/WS

(40)

161-53-15
287-33-00
161-53-15

Set 2x2-18" Deep R/W.

50.00

50.00

Set 2x2-18" Deep R/W.

59-20-15
237-20-45
59-20-15

(30) (75) 954.24 F.B. 345-20 WOODRUFF AVE

50 100 50

DR.

256.49 @ 0-00 T 76 = 256.50

59-20-15 Adj R/WS 105

ANTONIO

256.50

Fd 2x2-24" Deep F.B. 345-20 176+50.21

PRO. SAN

89-17-00
357-08-30
89-17-07½

ARTESIA

882.76 Page 92

Notes: ANY ADDITIONS OR CHANGES OF THIS SHEET MUST BE MADE BY CIRCLED-IN Red. WITH DATE AND NAME OF PERSON MAKING CHANGE.

Do not extend notes this side of this line

RETURN TO LOS ANGELES COUNTY SURVEYOR

F.B. 345 Pg. 94 Miller Chief Party Notes by Miller Date 4-20-29

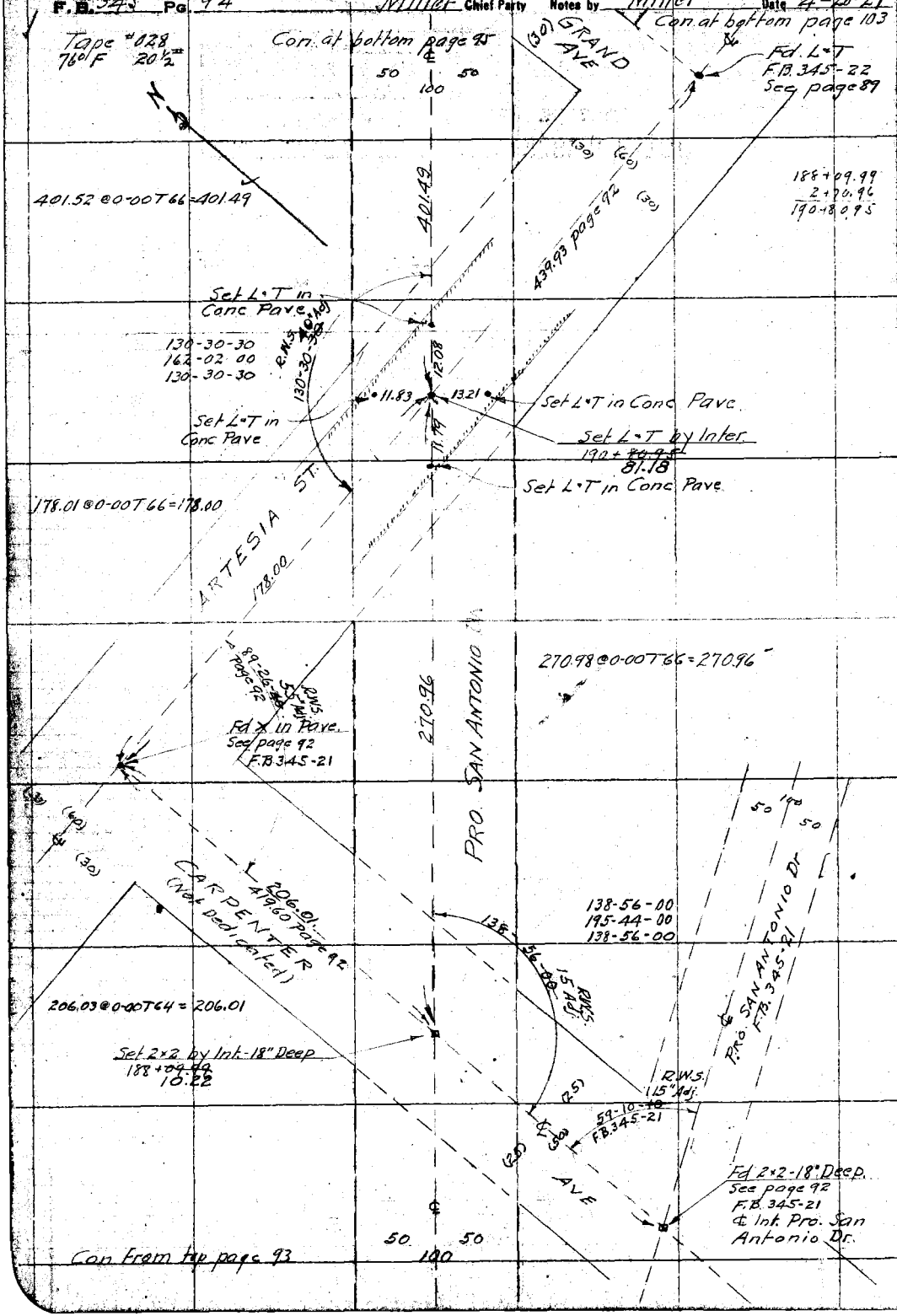

RETURN TO
LOS ANGELES COUNTY SURVEYOR

Do not extend notes this side of this line

Note: ANY ADDITIONS OR CHANGES ON THIS SHEET MUST BE MADE OR CIRCLED IN Red. WITH DATE AND NAME OF PERSON MAKING CHANGE.

Date 4-17-29 Notes by Miller Chief Party Miller F.B. 345 Pg. 95

Platted by J. C. Hoyt
Date June '29
Map No. B-315 Sh#4
Platting C'k'd by R. W. S.
Date JUL 10 1929

W. O. No. 764 B. O. O. No.
Location SAN ANTONIO DR
Surveyed by Miller
Date Apr 1929
Indexed L. C. Johnson

Tape # 025
76°F 20½

190+80.95
4+01.49
194+82.44
4+52.56
20.93
199+55.93

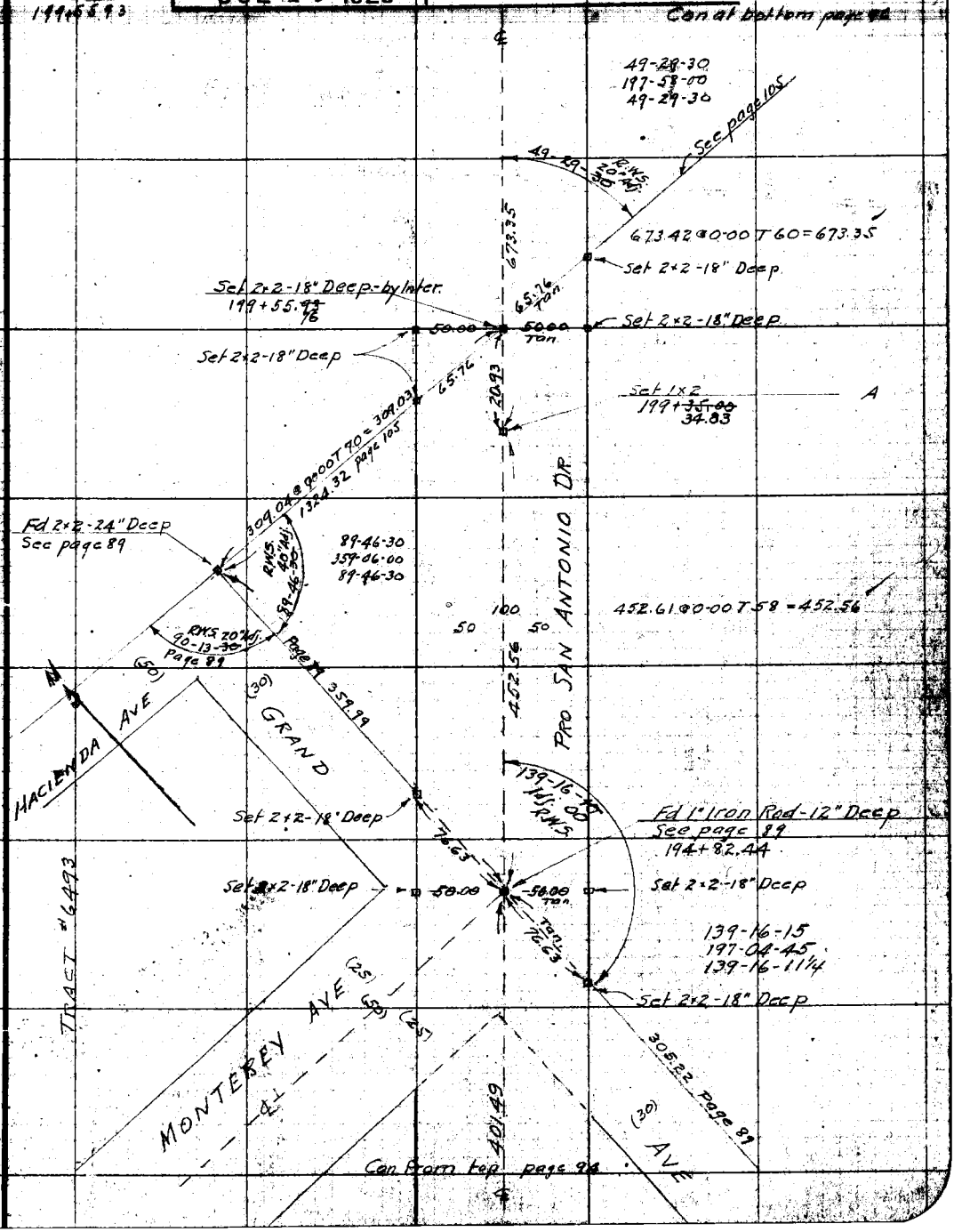

Note: ANY ADDITIONS OR CHANGES ON THIS SHEET MUST BE MADE OR CIRCLED IN Red, WITH DATE AND NAME OF PERSON MAKING CHANGE.

Do not extend notes this side of this line

RETURN TO
LOS ANGELES COUNTY SURVEYOR

F.B. 345 Pg. 96 Miller Chief Party Notes by Miller Date 4-17-29

Tape #028
76°F 20½"

Con at bottom page 97



Con from top page 95

RETURN TO:
LOS ANGELES COUNTY SURVEYOR
Do not extend notes this side of this line.
Note: ANY ADDITIONS OR CHANGES ON THIS SHEET MUST BE MADE ON CIRCLED N. Red. WHAT SAME AND NAME OF PERSON MAKING CHANGE.

Date 4-17-29 Notes by Miller Chief Party Miller F.B. 345 Pg 97

Tape 1028
76°F 20½

Plotted by J. C. Hoyt	W. O. No. 764 O. S. O. No.
Date June '29	Location SAN ANTONIO DR
Map No. 13-315 Sh#4	Surveyed by Miller
Plotting C'k'd by R. W. S.	Date Apr 1929
Date JUL 10 1929	Indexed L. C. Johnson

210+87.44
5+17.21
21[illegible]+04.65
91.59
215+13.06
[illegible]
1+26.09
217+30.74

216+04.65
2+41.83
218+46.48
7+57.28
226+03.76
23.89
225+79.87

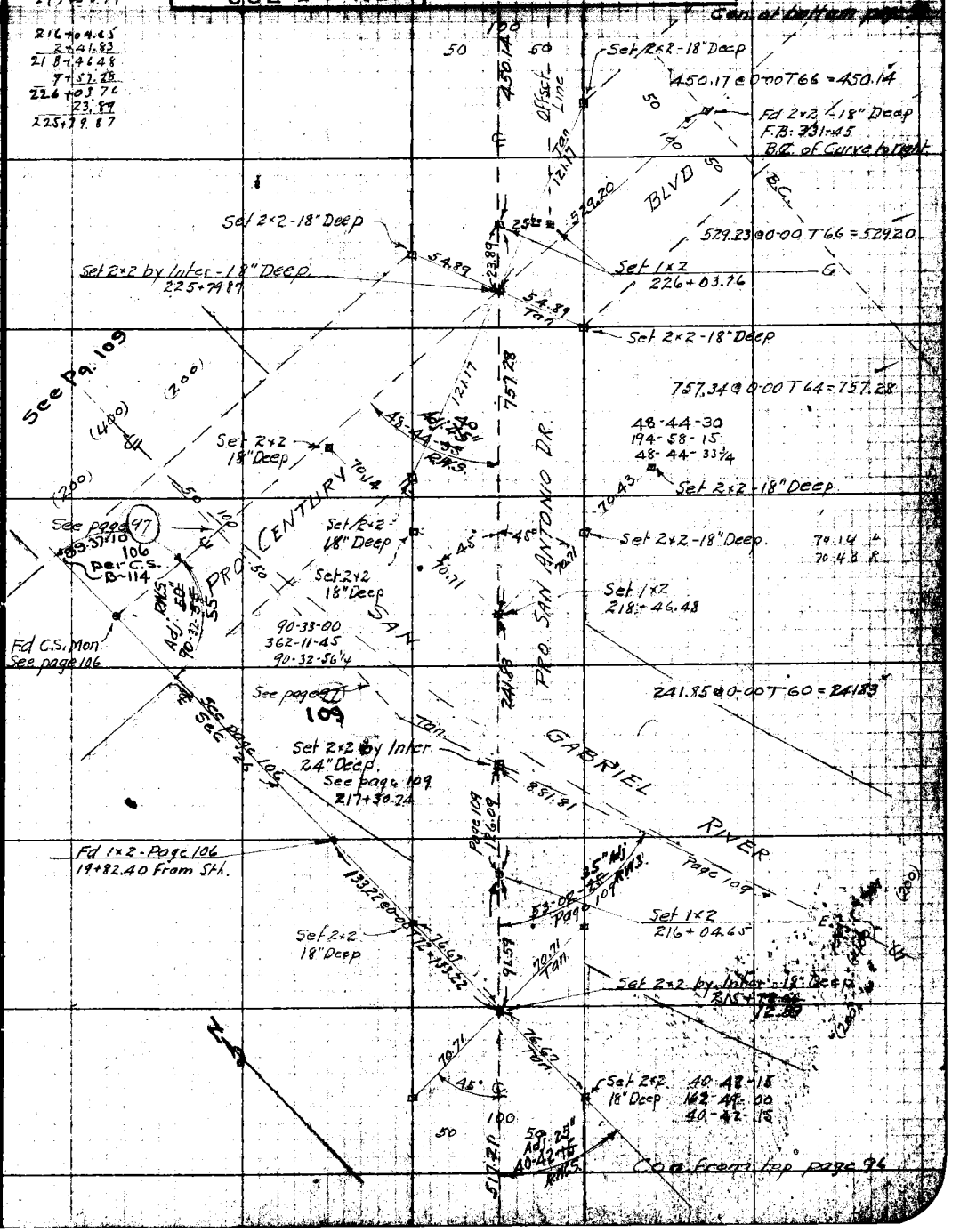

Notes: ANY ADDITIONS OR CHANGES ON THIS SHEET MUST BE MADE OR CIRCLED IN Red. WITH DATE AND NAME OF PERSON MAKING CHANGE.

RETURN TO
LOS ANGELES COUNTY SURVEYOR

Do not extend notes this side of this line

F.B. 345 Pg. 98 Miller Chief Party Notes by Miller Date 4-17-29 25

Tape #028
76°F 20½

Con at bottom page 99

226+03.76
4+50.14
230+53.90
5+61.39
236+15.29
1+15.01
235+00.28

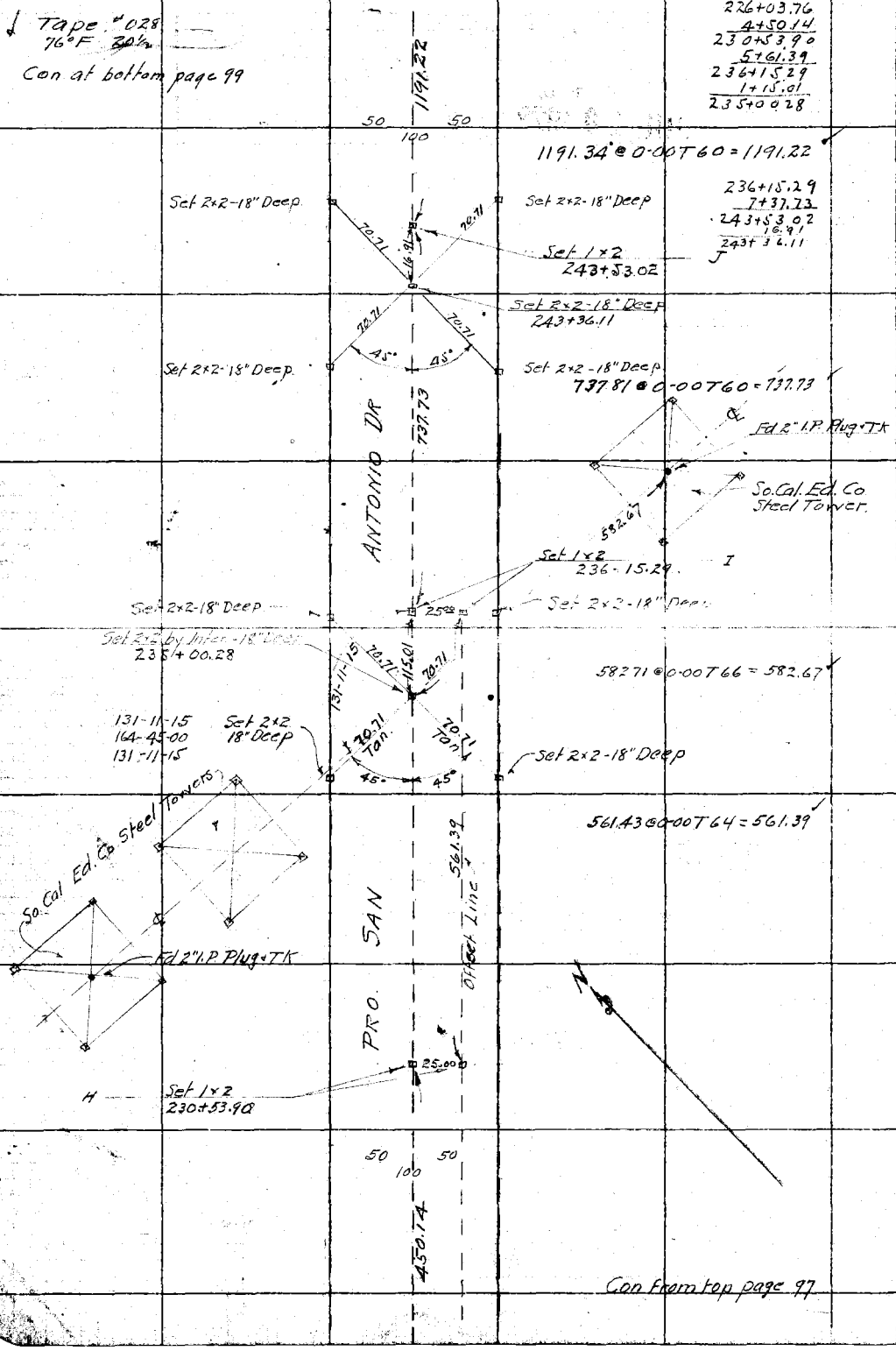

Con from top page 97

RETURN TO
LOS ANGELES COUNTY SURVEYOR

Do not extend notes this side of this line

Note: ANY ADDITIONS OR CHANGES ON THIS SHEET MUST BE MADE OR CIRCLED IN Red. WITH DATE AND NAME OF PERSON MAKING CHANGE.

Date 4-18-29 Notes by Miller Chief Party Miller F.B. 345 Pg 99

243+53.02
11+91.22
255+44.24
5+12.64
260+56.88

Platted by J. C. Hoyt	W. O. No. 764 D. S. O. No.
Date June '29	Location SAN ANTONIO DR
Map No. B-315-Sh#4	Surveyed by Miller
Platting C'k'd by R. W. S.	Date Apr 1929
Date JUL 10 1929	Indexed A. C. Johnson

Tape "028 76°F 20½#

Fd 2x2 at Gridley F.B. 345-61

Con. at bottom page 100

Set 2x2-18" Deep

814.12 @ 0-00 T60 = 814.04

Set S.W.T. by Inter 260+90.54

Set 2x2-18" Dec 89-44-30 358-58-30 89-44-37½

Set 2x2-18" Deep 49-04-45 196-19-30 49-04-52½

346.42 @ 0-00 T60 = 346.38

Set 1x2 260+56.88

Set 2x2 18" Deep

Fd C.S. Brass Cap. Mon. F.B. 261-13

90-14.00 Per C.S.D. 114

Set 2x2 18" Deep

512.69 @ 0-00 T60 = 512.64

138-49-30 195-18-00 138-49-30

Set 2x2-18" Deep

397.60 @ 0-00 T70 = 397.58

Set 1x2 255+44.24

Set 2x2 18" Deep

Set 2x2 by Inter-18" Deep 255+64.36

Set 2x2 18" Deep

Fd. C.S. Brass Cap Mon. at Clearwater Rd. F.B. 261-13, 19-41

CENTER ANTONIO DR. (GALLINA ROSS) PRO. SAN ST.

Con from top page 98

Note: ANY ADDITIONS OR CHANGES ON THIS SHEET MUST BE MADE OR CIRCLED IN Red. WITH DATE AND NAME OF PERSON MAKING CHANGE.

Do not extend notes this side of this line

RETURN TO LOS ANGELES COUNTY SURVEYOR

F. B. 345 Pg. 100 Miller Chief Party Notes by Miller Date 4-18-29

Tape "028
76°F 20½#

Con at bottom page 101

260+56.88
8+14.04
268+70.92
6+97.84
275+68.76
2+81.43
278+50.19

745.34

50 100 50

Set 2×2-18" Deep
745.42 @ 0-00T60 = 745.34

Set 2×2-18" Deep

70.71 Tan

70.71 Tan

70.71

70.71

Set 2×2-18" Deep
278+50.19

45° 45°

Set 2×2-18" Deep

Set 2×2-18" Deep

281.43

281.46 @ 0-00T60 = 281.43

Set 1×2
275+68.76 N

PRO SAN ANTONIO

697.84

697.91 @ 0-00T60 = 697.84

N

Set 1×2
268+70.92 M

50 100 50

814.04

Con from top page 99

RETURN TO LOS ANGELES COUNTY SURVEYOR

Do not extend notes this side of this line

Notice: ANY ADDITIONS OR CHANGES ON THIS SHEET MUST BE MADE ON CIRCLED INKED WITH DATE AND NAME OF PERSON MAKING CHANGE.

Date 4-18-29 Notes by Miller Chief Party Miller F.B. 345 Pg. 101

278+50.19
7+45.34
285+95.53
5+36.23
291+31.76

Platted by J. C. Hoyt
Date June 29
Map No. B-315-Sh#4
Platting O'k'd by R. W. S.
Date JUL 10 1929

W. O. No. 764 D. S. O. No.
Location SAN ANTONIO DR
Surveyed by Miller
Date Apr 1929
Indexed A. C. Johnson

Tape "Q28"
76°F 20½"



Notes: ANY ADDITIONS OR CHANGES ON THIS SHEET MUST BE MADE OR CIRCLED IN Red. WITH DATE AND NAME OF PERSON MAKING CHANGE.

Do not extend notes this side of this line

RETURN TO
LOS ANGELES COUNTY SURVEYOR

F.B. 345 Pg. 102 Miller Chief Party Notes by Miller Date 4-18-29

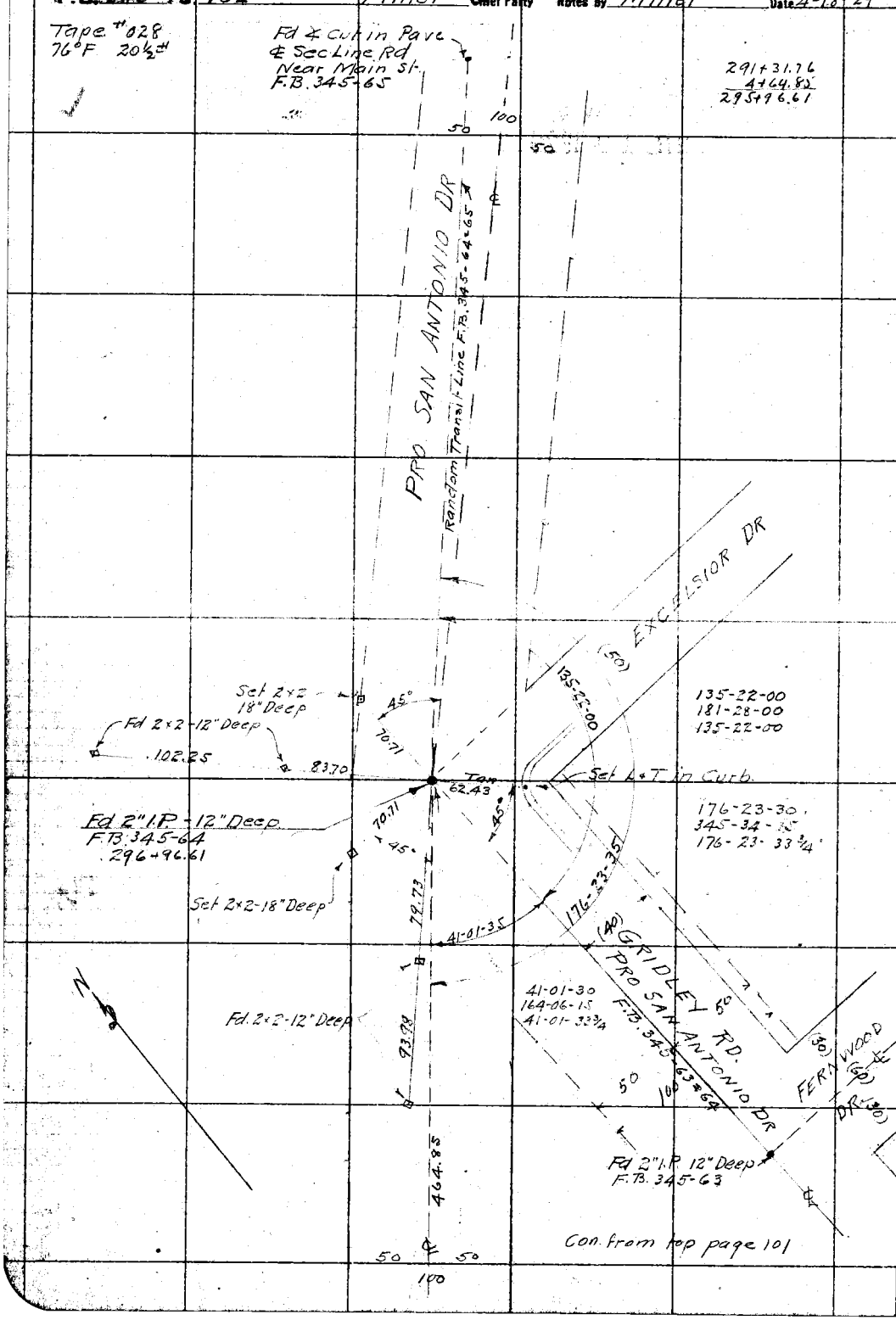

Con. from top page 101

RETURN TO
LOS ANGELES COUNTY SURVEYOR

Do not extend notes this side of this line

Note: ANY ADDITIONS OR CHANGES ON THIS SHEET MUST BE MADE OR CIRCLED IN Red. WITH DATE AND NAME OF PERSON MAKING CHANGE.

Date 4-20-29 Notes by Miller Chief Party Miller F.B. 345 Pg 103

Platted by J. C. Hoyt	W. O. No. [illegible] B. S. O. No.
Date June 29	Location SAN ANTONIO DR
Map No. B-315-Sh#4	Surveyed by Miller
Platting Ck'd by R. W. S.	Date Apr 1929
Date JUL 10 1929	Indexed A. C. Johnson

Tape "028
76°F 20½"

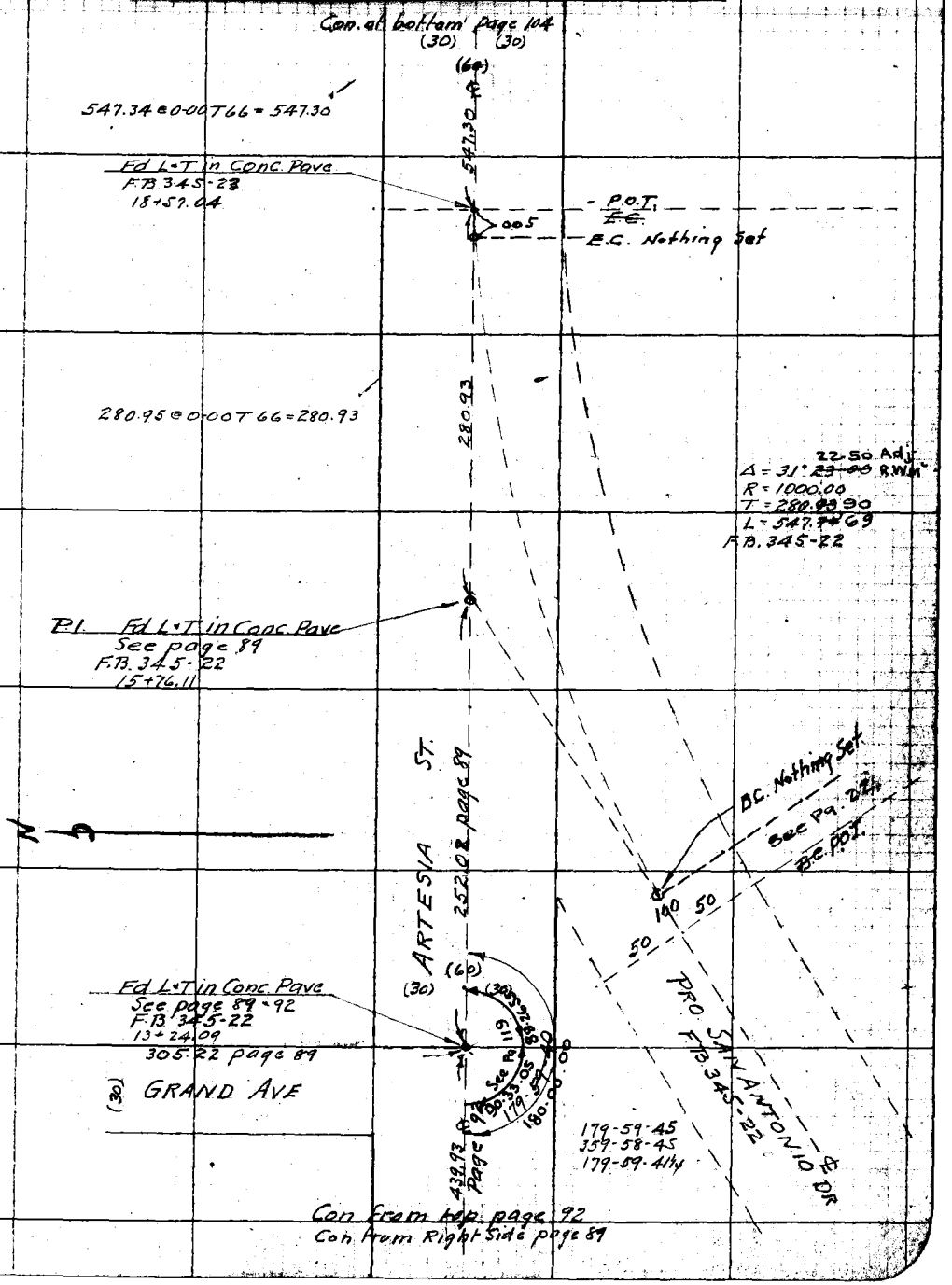

Note: ANY ADDITIONS OR CHANGES ON THIS SHEET MUST BE MADE OR CIRCLED IN Red. WITH DATE AND NAME OF PERSON MAKING CHANGE.

Do not extend notes this side of this line

RETURN TO
LOS ANGELES COUNTY SURVEYOR

F.B. 345 Pg. 104 Miller Chief Party Notes by Miller Date 4-20-29

Tape #028
76° F 20½#

Con at bottom page 105

665.28@0-00T68=665.25

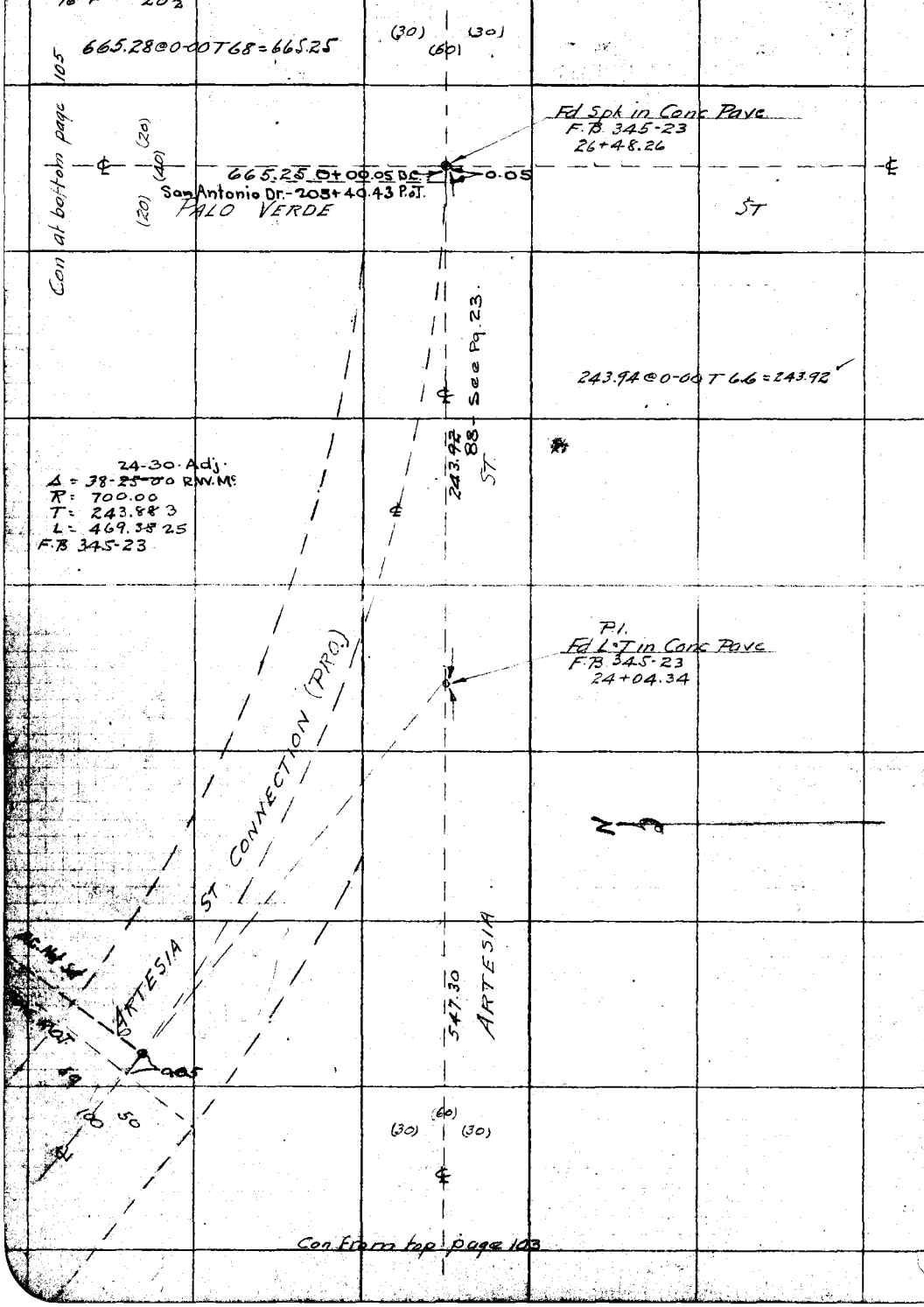

RETURN TO
LOS ANGELES COUNTY SURVEYOR

Do not extend notes this side of this line

Note: ANY ADDITIONS OR CHANGES ON THIS SHEET MUST BE MADE OR CIRCLED IN Red. WITH DATE AND NAME OF PERSON MAKING CHANGE.

Date 4-20-29 Notes by Miller Chief Party Miller F.B. 345 Pg 105

Plotted by J.C. Hoyt	W.O. No. 764 S.B.O. No.
Date June '29	Location SAN ANTONIO DR
Map No. B-315 Sh#4	Surveyed by Miller
Plotting C'k'd by R.W.Z.	Date Apr 1929
Date JUL 10 1929	Indexed A. C. Johnson

6+65.25
5+88.38
12+53.63
6.50
12+60.13
12+60.61
60.90
13+21.56

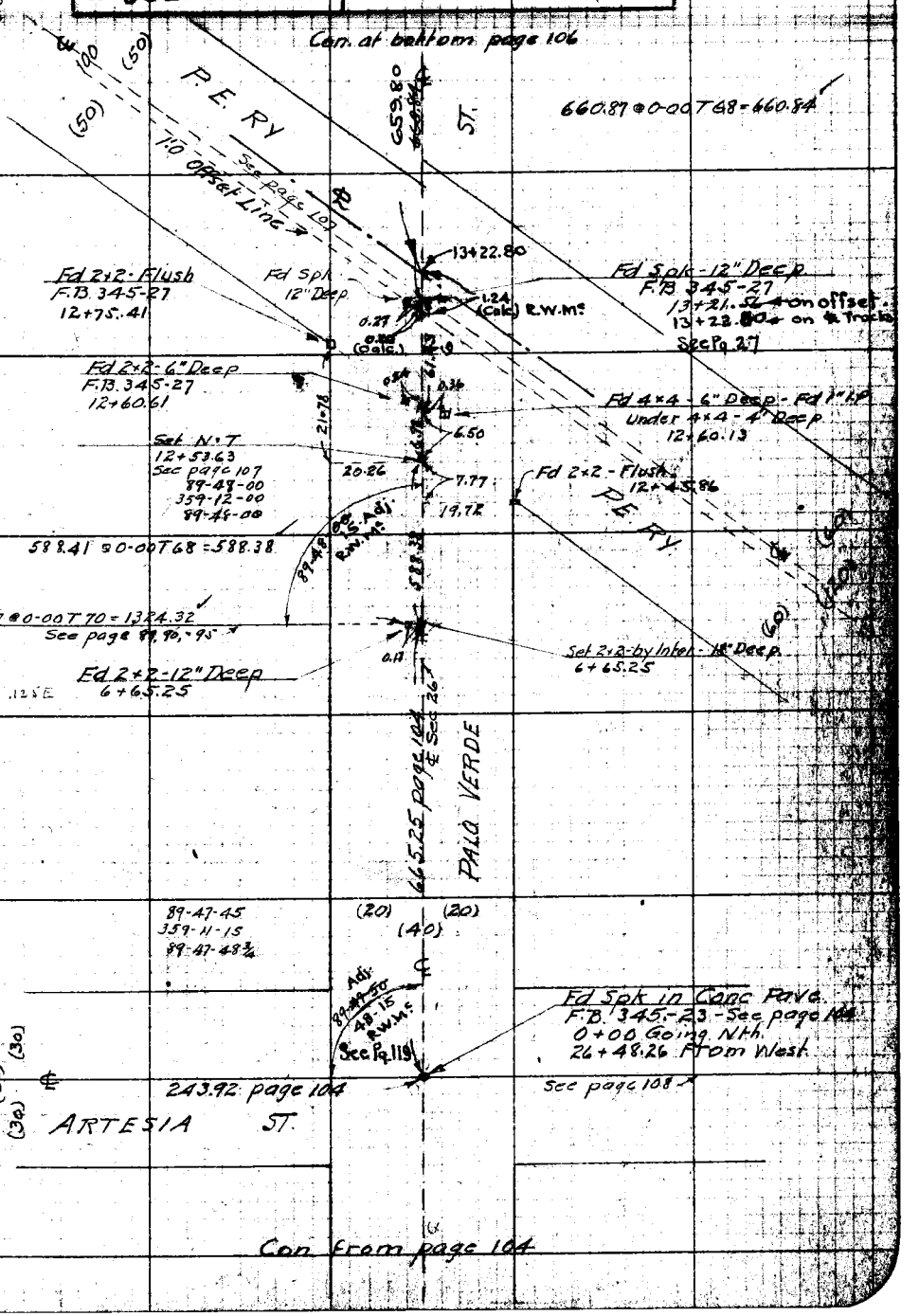

Notes: ANY ADDITIONS OR CHANGES ON THIS SHEET MUST BE MADE OR CIRCLED IN Red. WITH DATE AND NAME OF PERSON MAKING CHANGE.

Do not extend notes this side of this line

RETURN TO LOS ANGELES COUNTY SURVEYOR

F.B. 345 Pg. 106 Miller Chief Party Notes by Miller Date 4-22-29

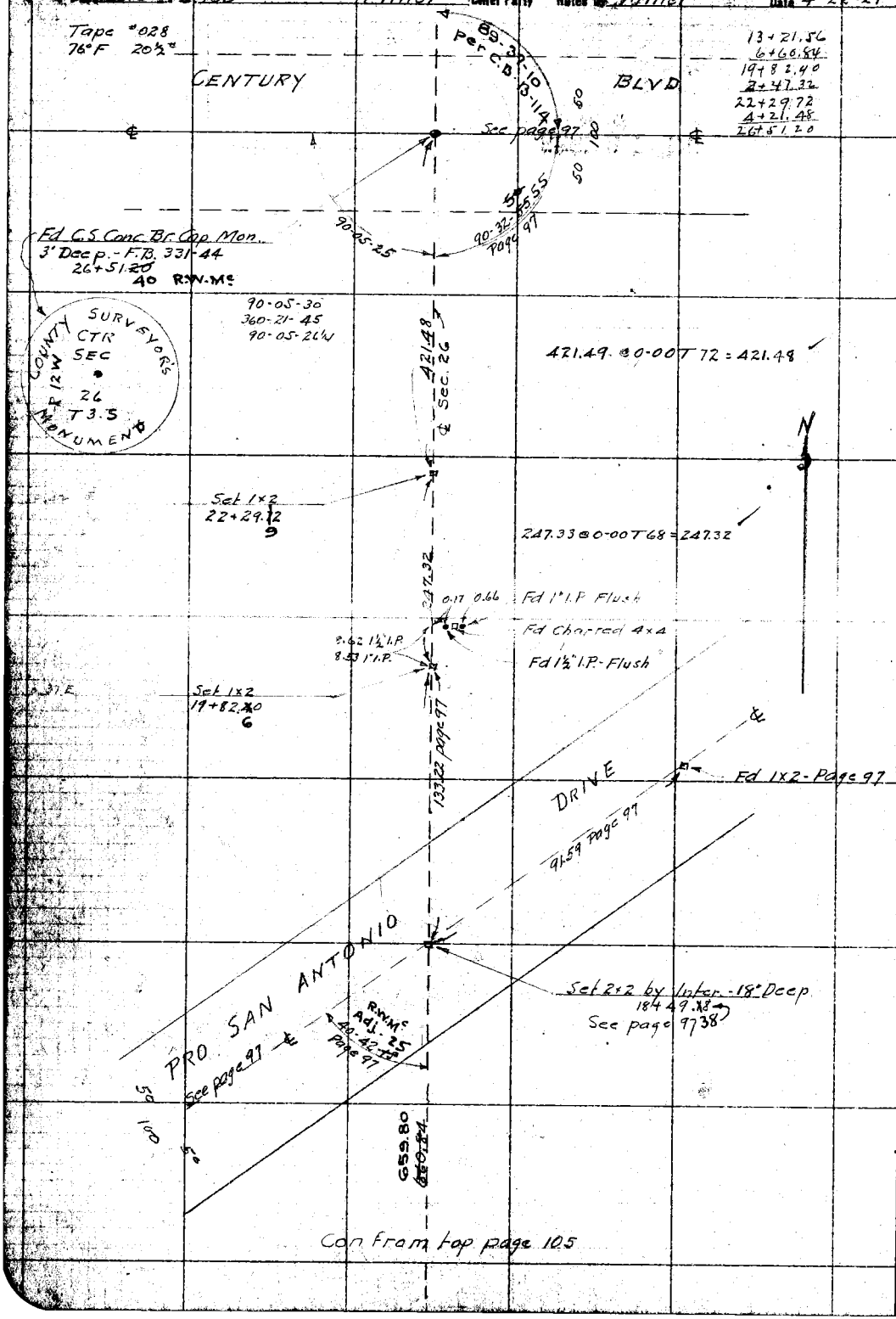

RETURN TO
LOS ANGELES COUNTY SURVEYOR

Do not extend notes this side of this line

Note: ANY ADDITIONS OR CHANGES ON THIS SHEET MUST BE MADE OR CIRCLED IN Red. WITH DATE AND NAME OF PERSON MAKING CHANGE.

Date 5-1-29 Notes by Miller Chief Party Miller F.B. 345 Pg 107

22+25.62
0.34
22+25.96
3+45.15
25+71.11

Platted by J. C. Hoyt
Date June '29
Map No. B-315-Sh#4
Platting C'k'd by N. W. S.
Date JUL 10 1929

W. O. No. 764 D. S. O. No.
Location SAN ANTONIO DR
Surveyed by Miller
Date May 1929
Indexed A. C. Johnson

Tape #028
68°F. 20½

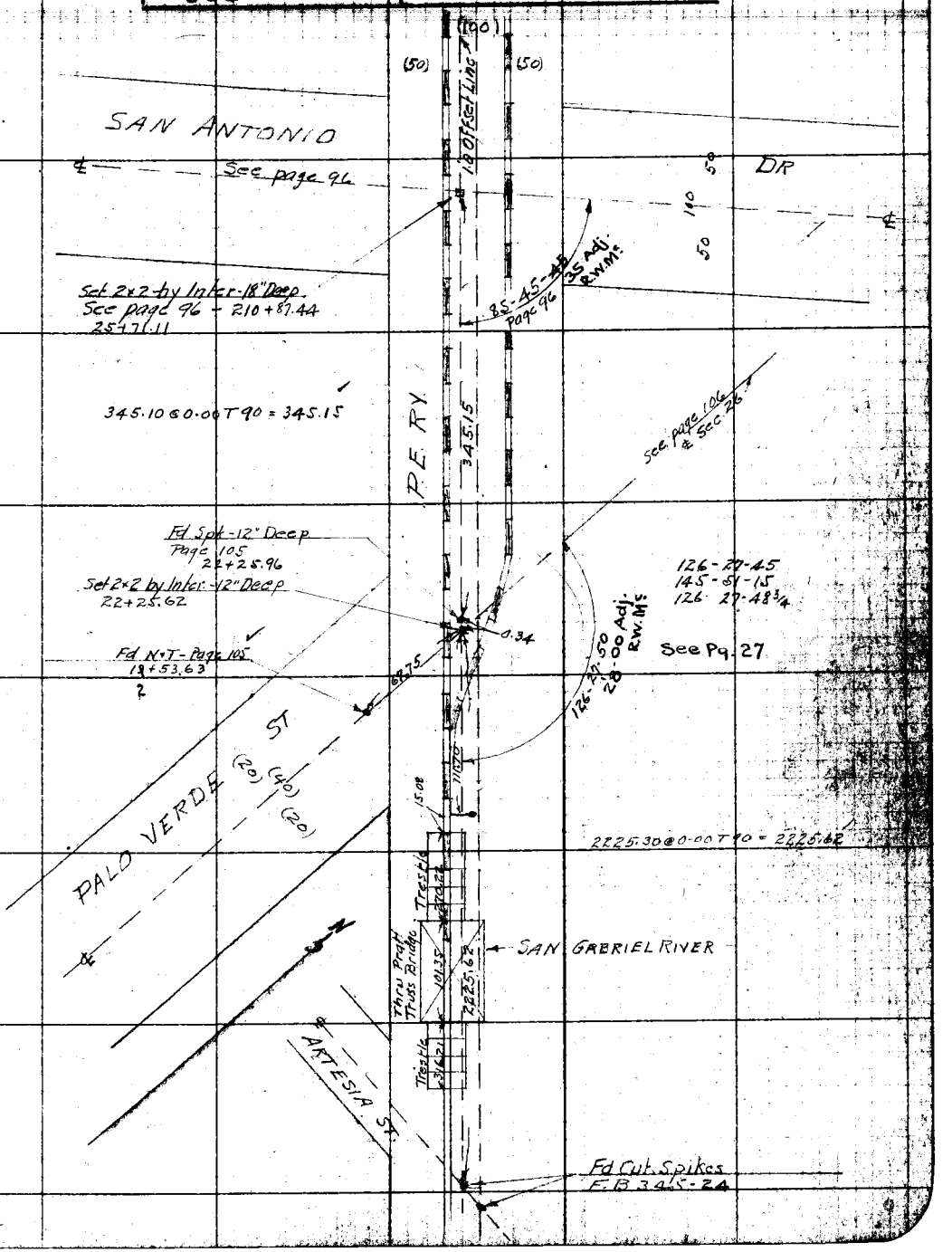

Note: ANY ADDITIONS OR CHANGES ON THIS SHEET MUST BE MADE OR CIRCLED IN Red. WITH DATE AND NAME OF PERSON MAKING CHANGE.

Do not extend notes this side of this line

RETURN TO
LOS ANGELES COUNTY SURVEYOR

F.B. 345 Pg. 108 Miller Chief Party Notes by Miller Date 5-2-29

Tape #028
68°F 20½°

Con. at bottom page 109

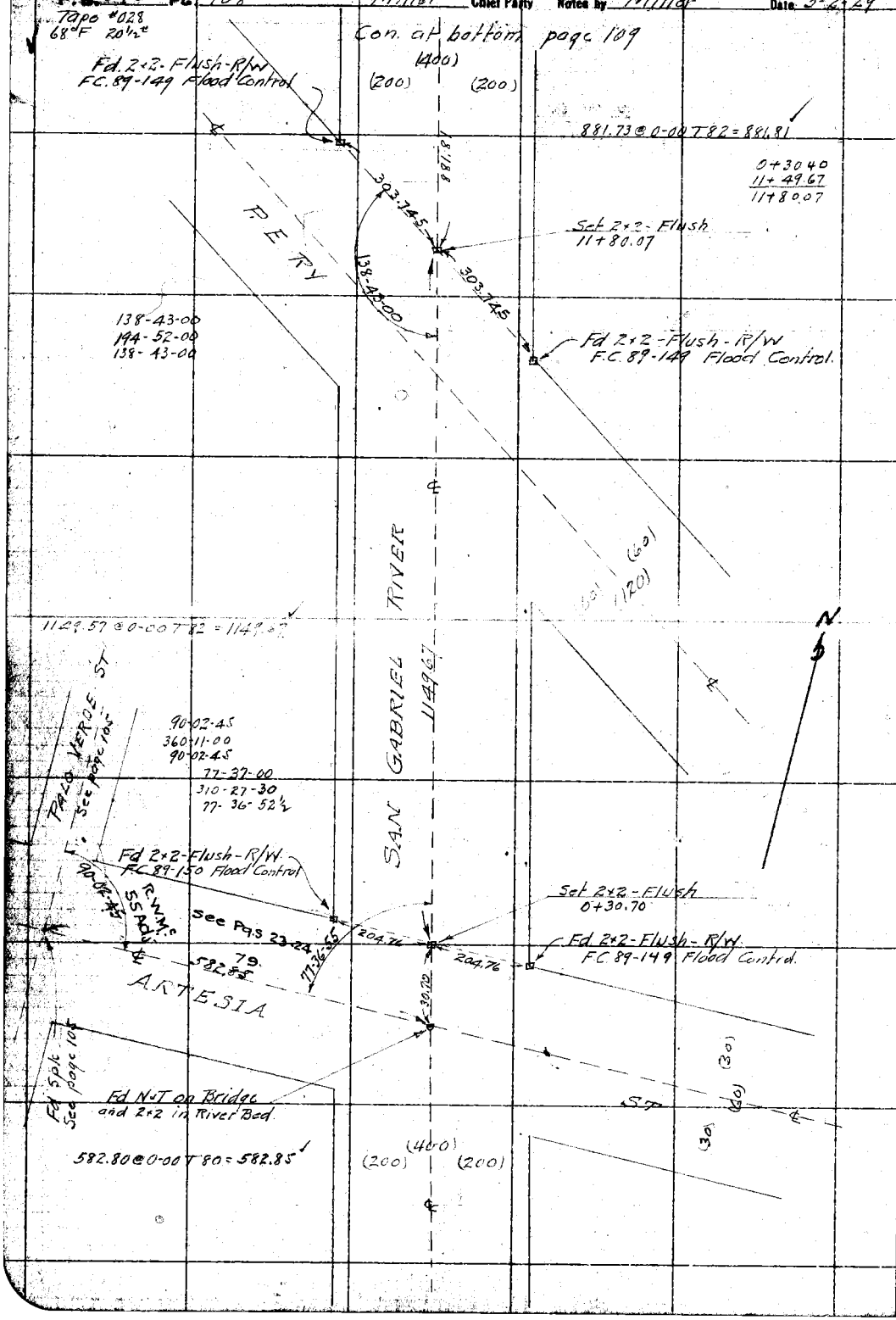

RETURN TO
LOS ANGELES COUNTY SURVEYOR

Do not extend notes this side of this line

Note: ANY ADDITIONS OR CHANGES ON THIS SHEET MUST BE MADE OR CIRCLED IN Red. WITH DATE AND NAME OF PERSON MAKING CHANGE.

Date 5-3-1929 Notes by Miller Chief Party Miller F.B. 345 Pg. 109

Plotted by J. G. Hoyt	W. O. No. 764 S. O. O. No.
Date June '29	Location SAN ANTONIO DR
Map No. B-315 Sh# 4	Surveyed by Miller
Plotting C'k'd by R. W. S.	Date May 1929
Date JUL 10 1929	Indexed A. C. Johnson

11+80.07
8+81.81
20+61.88
4+18.98
[illegible]
2+28.31
27+09.23

Con. at bottom page 118

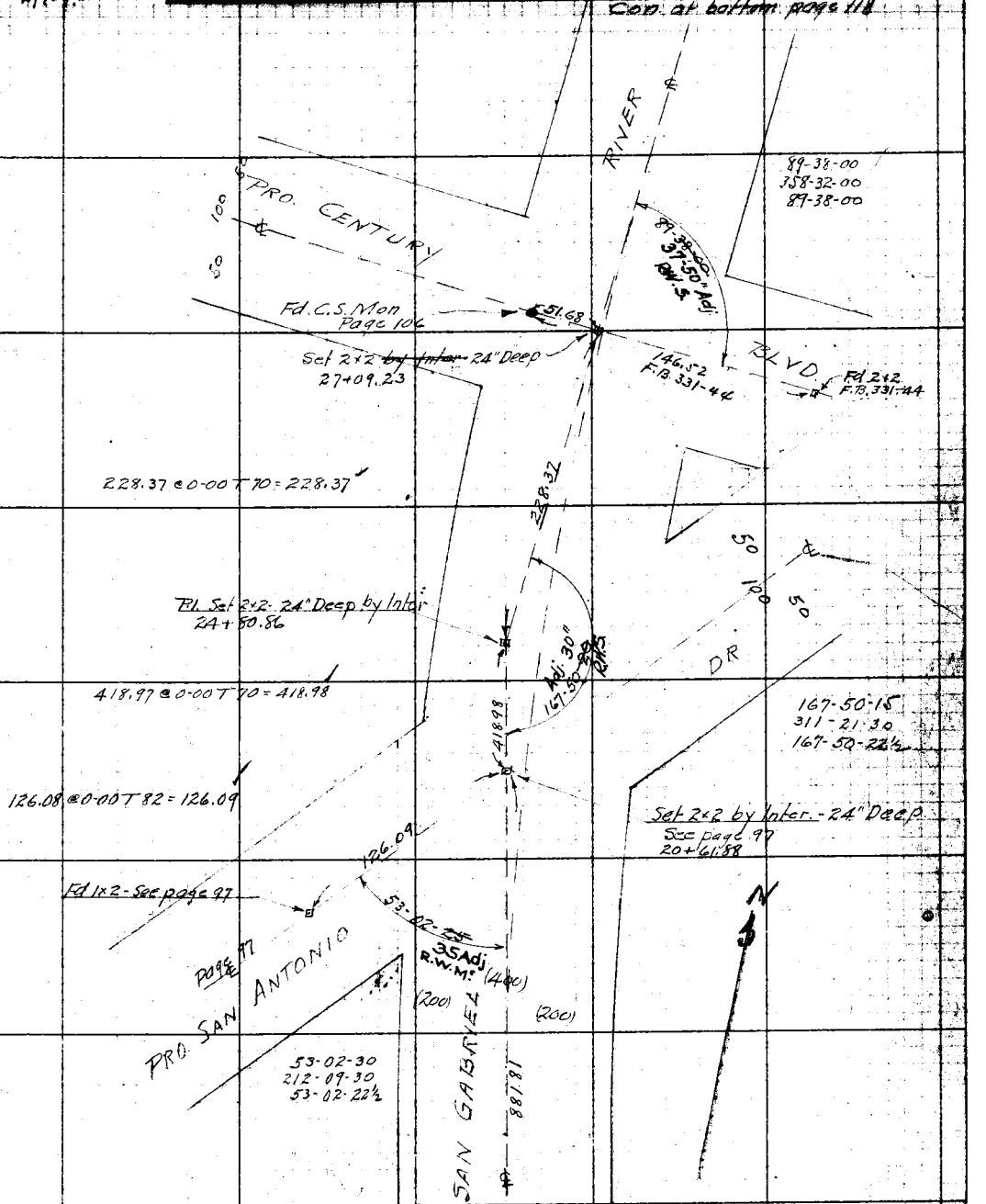

Con from top page 108

Notes: ANY ADDITIONS OR CHANGES ON THIS SHEET MUST BE MADE OR CIRCLED IN Red. WITH DATE AND NAME OF PERSON MAKING CHANGE.

Do not extend notes this side of this line

RETURN TO LOS ANGELES COUNTY SURVEYOR

F.B. 345 Pg. 110 Miller Chief Party Notes by Miller Date 5-7-29

Con at bottom page 111

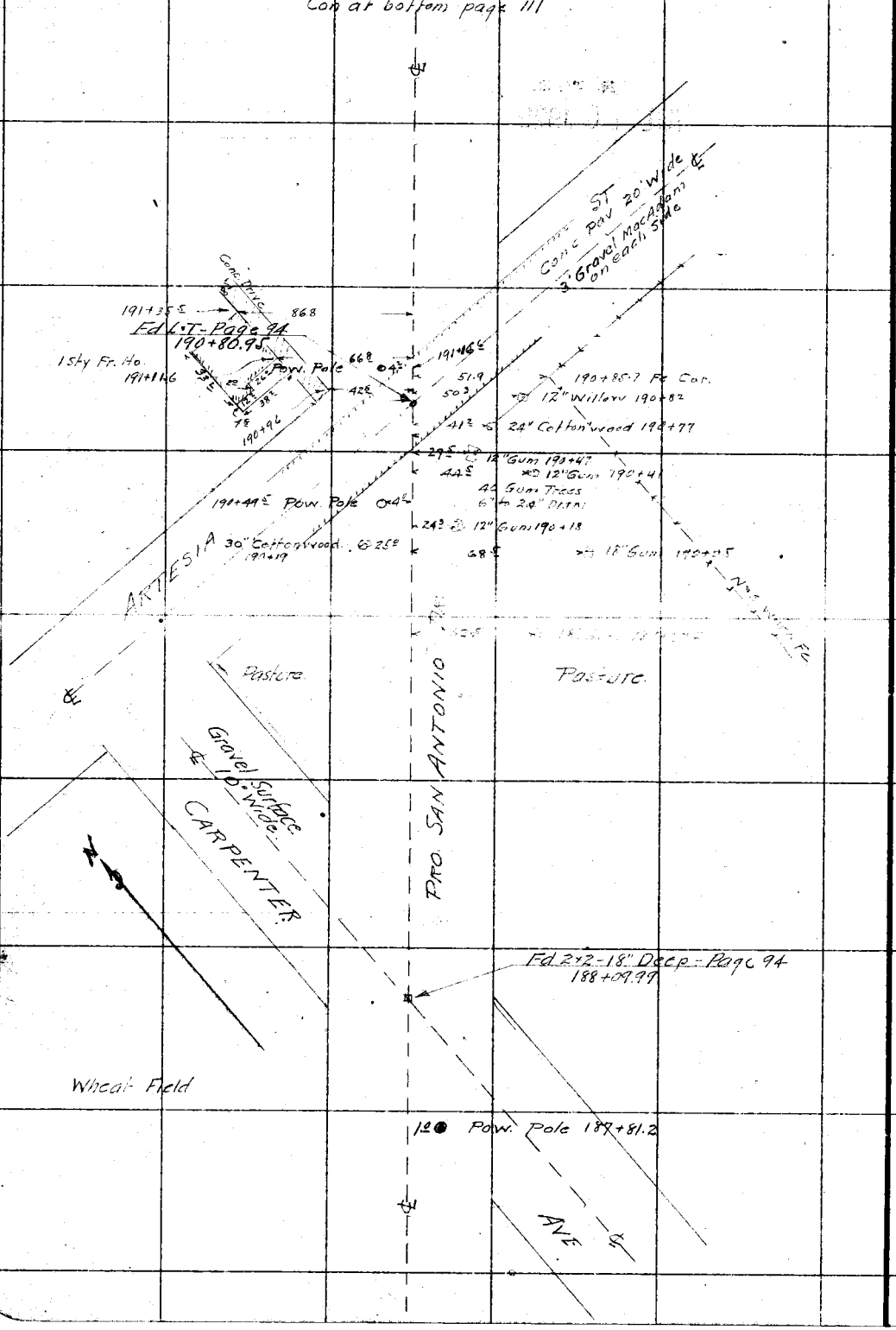

RETURN TO LOS ANGELES COUNTY SURVEYOR

Do not extend notes this side of this line

Note: ANY ADDITIONS OR CHANGES ON THIS SHEET MUST BE MADE OR CIRCLED IN RED WITH DATE AND NAME OF PERSON MAKING CHANGE.

Date 5-8-29 Notes by Miller Chief Party Miller F.B. 345 Pg. 111

Plotted by J. C. Hoyt	W. O. No. 764 D. S. O. No.
Date June '29	Location SAN ANTONIO DR
Map No. B-315-Sh#4	Surveyed by Miller
Plotting C'k'd by R. W. S.	Date May 1929
Date JUL 10 1929	Indexed A. C. Johnson

Note: ANY ADDITIONS OR CHANGES ON THIS SHEET MUST BE MADE OR CIRCLED IN Red. WITH DATE AND NAME OF PERSON MAKING CHANGE.

Do not extend notes this side of this line

RETURN TO LOS ANGELES COUNTY SURVEYOR

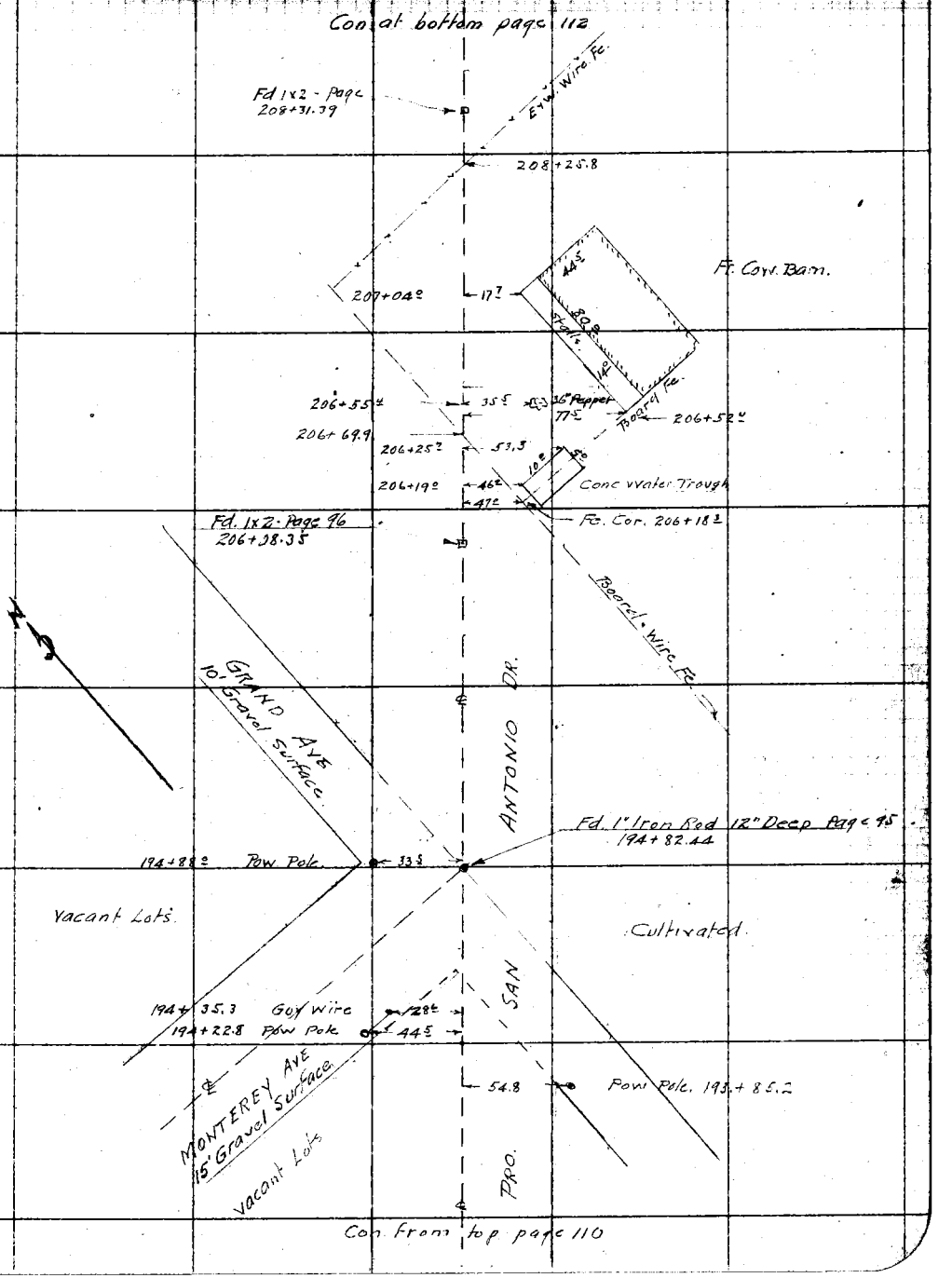

F.B. 345 Pg. 112 Miller Chief Party Notes by Miller Date 5-8-29

Con at bottom page 113

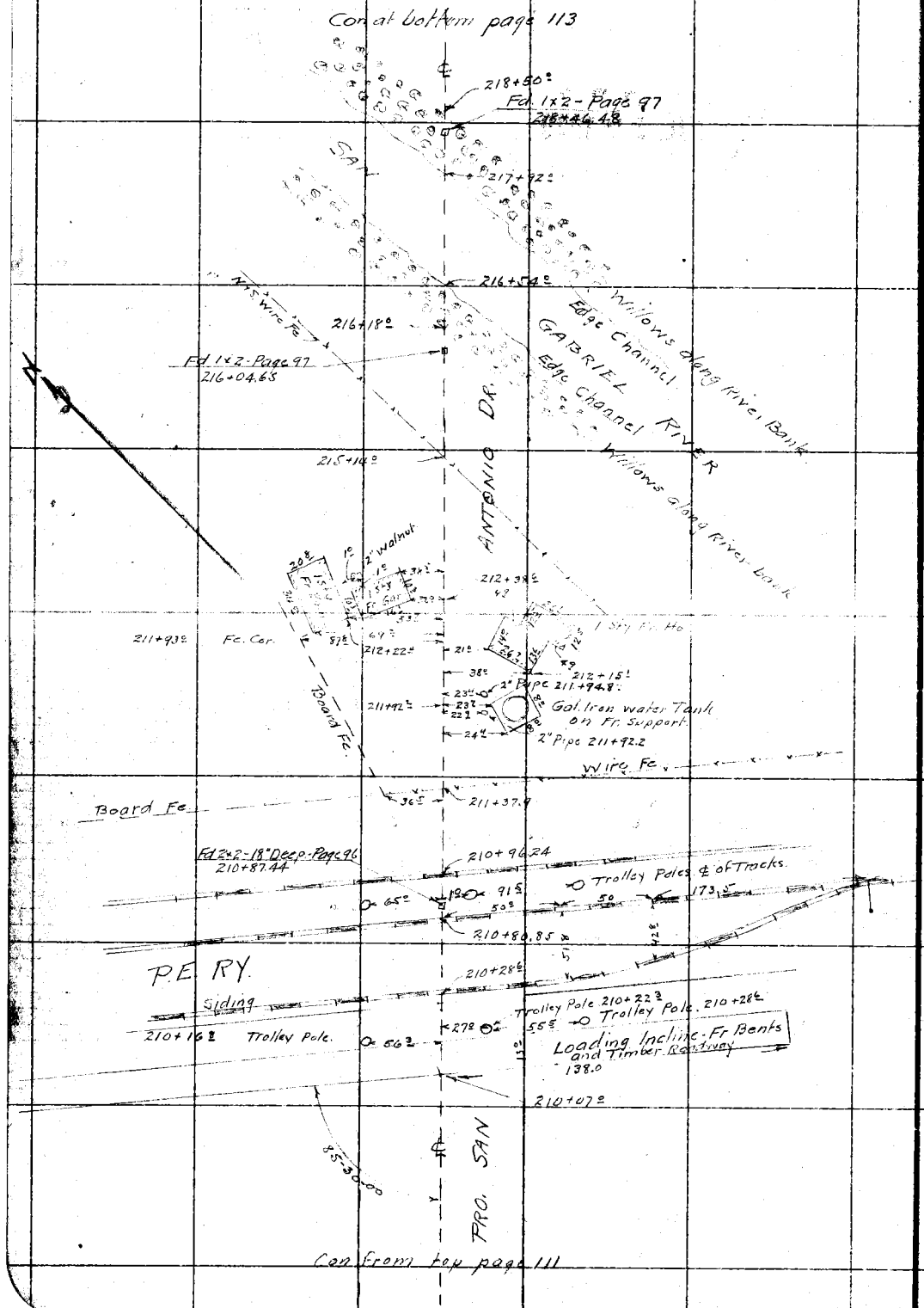

Con from top page 111

RETURN TO LOS ANGELES COUNTY SURVEYOR

Do not extend notes this side of this line

Note: ANY ADDITIONS OR CHANGES ON THIS SHEET MUST BE MADE OR CIRCLED IN Red. WITH DATE AND NAME OF PERSON MAKING CHANGE.

Date 5-8-29 Notes by Miller Chief Party Miller F.B. 345 Pg 113

Plotted by J.C. Hoyt
Date June '29
Map No. B-315-5/+4
Plotting C'k'd by R. W. S.
Date JUL 10 1929

W. O. No. 764 S. S. O. No.
Location SAN ANTONIO DR
Surveyed by Miller
Date May 1929
Indexed A. C. Johnson

Con at bottom page 114

41E @ 225+72 8" Willow
38E @ 225+50 8" Willow
℄ 45E @ 225+30 8" Willow
48E @ 225+17 16" Willow
9E @ 224+96 6" Willows
20E @ 224+89 6" Willow
23E @ 224+73 12" Willow
5E @ 224+66 8" Willow
42E @ 224+35 16" Willows
66E @ 224+10 Double 12" Willow

225+14 12" Willow @ 29E
224+70 8" Willow @ 9E
224+18 8" Willow @ 47E
224+13 8" Willow @ 28E
223+94 8" Willow @ 9E
223+86 8" Willow @ 38
223+81 12" Willow @ 9E
223+27 6" Willow @ 8E

29E @ 223+76 8" Willow
14E @ 223+58 Double 16" Willow
47E @ 222+88 8" Willow
46E @ 222+41 6" Willow
50E @ 222+30 8" Willow
44E @ 221+87 8" Willow
59E @ 221+64 12" Willow
63E @ 221+50 12" Willow
61E @ 221+35 16" Willow
16E @ 8" Willow 220+93
28E @ Double Cottonwood 220+84

PRO SAN ANTONIO DR.

220+48 12" Willow @ 13E
220+37 6" Willow @ 20E
220+03 12" Willow @ 34E
219+98 8" Willow @ 35E
219+82 8" Willow @ 35E

219+52 18" Cottonwood @ 41E

℄
37E @ 12" Willow 219+45E
15E @ 16" Willow 219+26E
8E @ 24" Willow 219+11E

Con From top page 112

RETURN TO LOS ANGELES COUNTY SURVEYOR

Notes: ANY ADDITIONS OR CHANGES OF THIS SHEET MUST BE MADE OR CIRCLED IN Red. WITH DATE AND NAME OF PERSON MAKING CHANGE.

Do not extend notes this side of this line

F.B. 345 Pg. 114 Miller Chief Party Notes by Miller Date 5-8-29

Con at bottom page 115

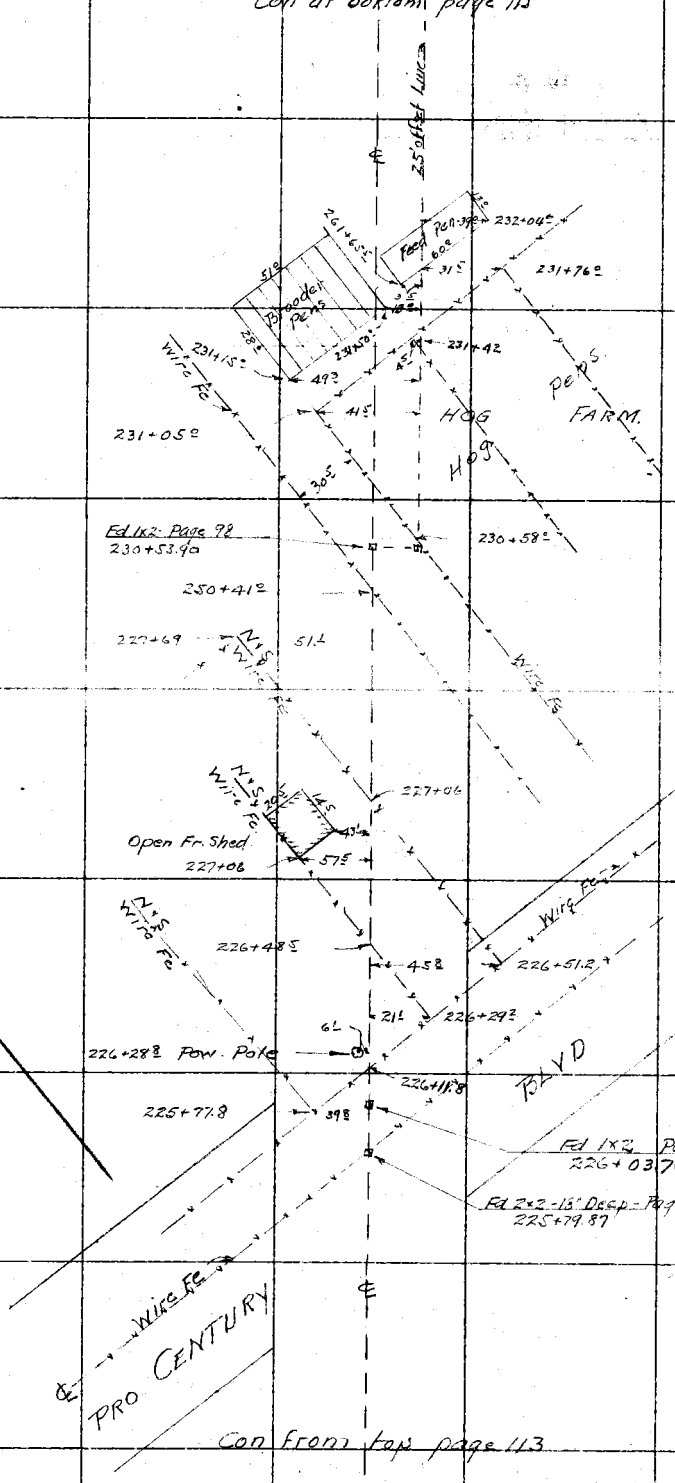

Con from top page 113

RETURN TO
LOS ANGELES COUNTY SURVEYOR

Do not extend notes this side of this line

Note: ANY ADDITIONS OR CHANGES ON THIS SHEET MUST BE MADE OR CIRCLED IN RED, WITH DATE AND NAME OF PERSON MAKING CHANGE.

Date 5-7-29 Notes by Miller Chief Party Miller F.B. 345 Pg. 115

Platted by J.C. Hoyt
Date June 29
Map No. B-315-Sh#4
Platting C'k'd by R. W. S.
Date JUL 10 1999

W. O. No. 764 D. S. O. No.
Location SAN ANTONIO DR.
Surveyed by Miller
Date May 1929
Indexed A. C. Johnson

Con of bottom page 116

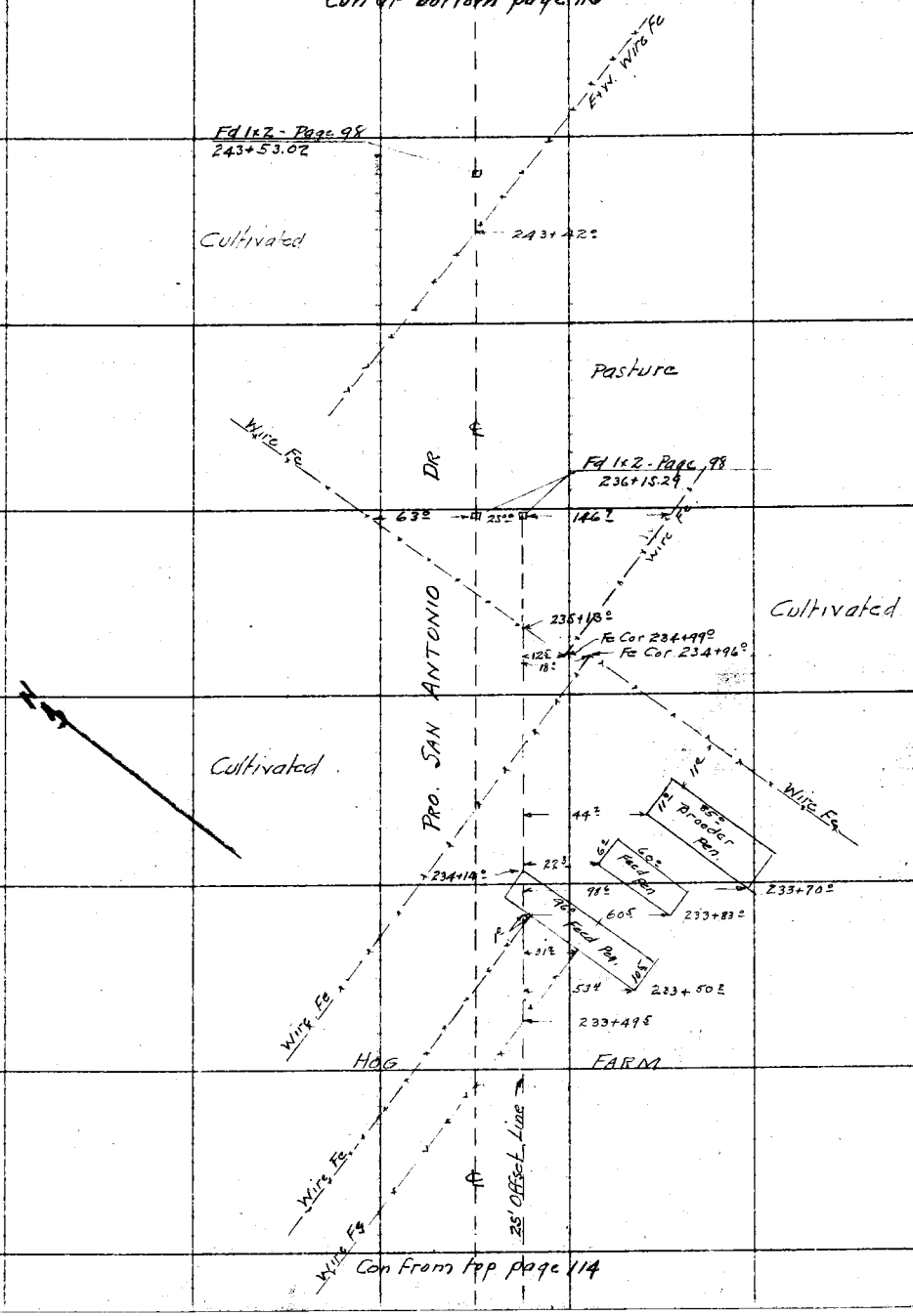

Con from top page 114

RETURN TO
LOS ANGELES COUNTY SURVEYOR

Notes ANY ADDITIONS OR CHANGES OR THIS SHEET MUST BE MADE OR CIRCLED IN Red. WITH DATE AND NAME OF PERSON MAKING CHANGE.

Do not extend notes this side of this line

F.B. 345 Pg. 116 Miller Chief Party Notes by Miller Date 5-9-29

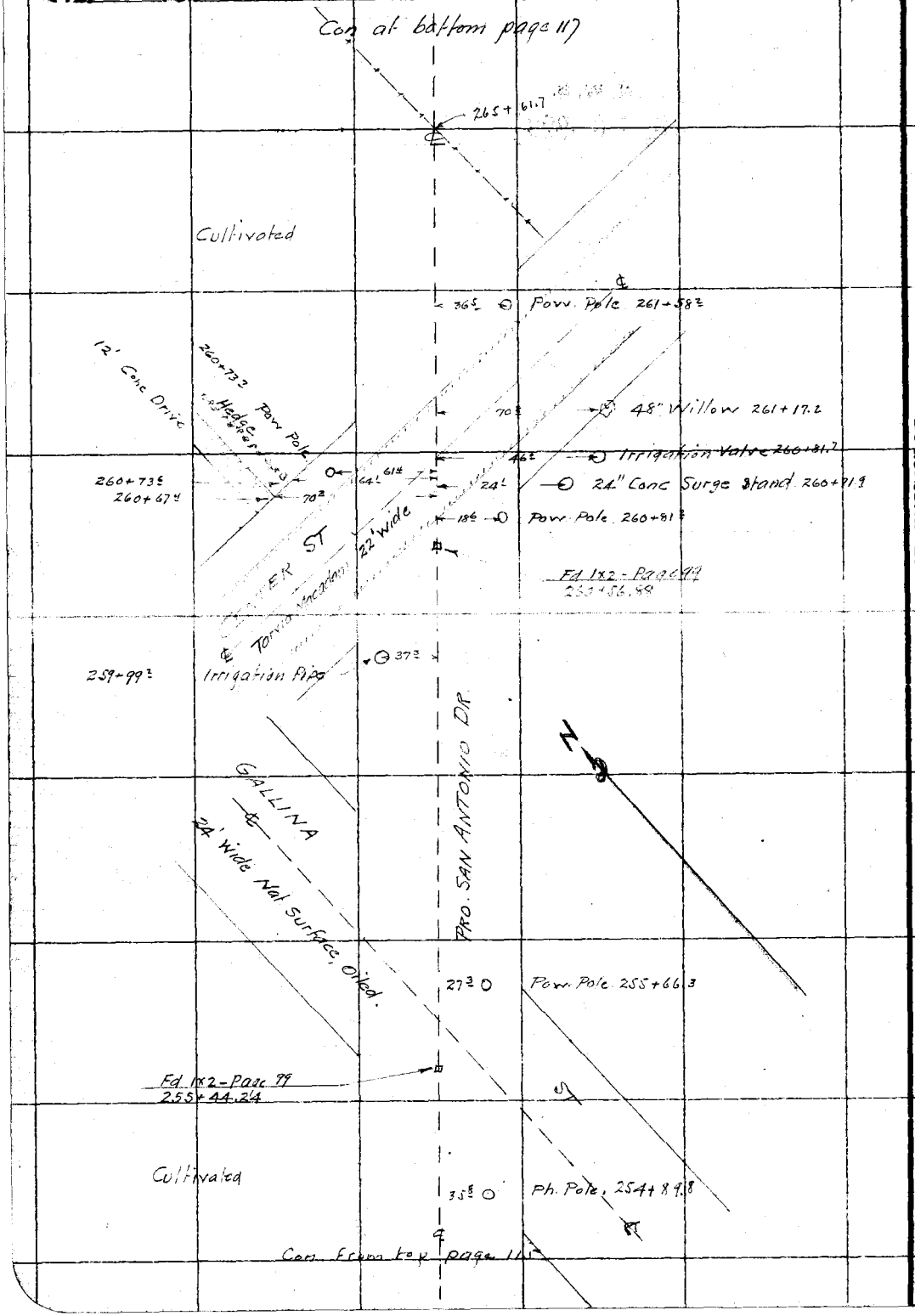

RETURN TO
LOS ANGELES COUNTY SURVEYOR
Do not extend notes this side of this line

Note: ANY ADDITIONS OR CHANGES ON THIS SHEET MUST BE MADE OR CIRCLED IN Red. WITH DATE AND NAME OF PERSON MAKING CHANGE.

Date 5-9-29 Notes by Miller Chief Party Miller F.B. 345 Pg 117

Platted by J.C. Hoyt	W.O. No. 764 S.S.O. No.
Date June '29	Location SAN ANTONIO DR
Map No. B-315-Sh#4	Surveyed by Miller
Platting C'k'd by R. W. S.	Date MAY 1929
Date JUL 10 1929	Indexed A. C. Johnson

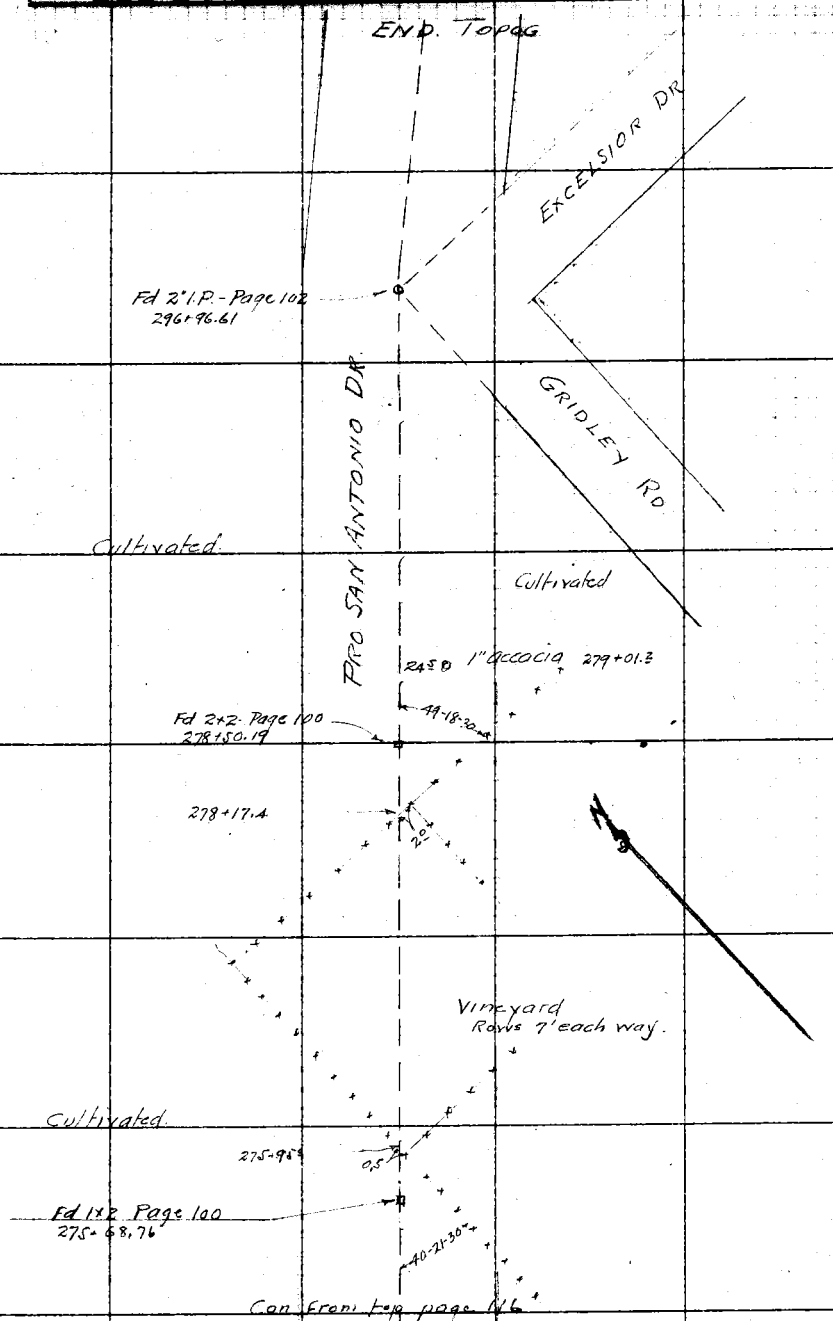

Note: ANY ADDITIONS OR CHANGES ON THIS SHEET MUST BE MADE OR CIRCLED IN Red. WITH DATE AND NAME OF PERSON MAKING CHANGE.

Do not extend notes this side of this line

RETURN TO
LOS ANGELES COUNTY SURVEYOR

F.B. 345 Pg. 118 Miller Chief Party Notes by Miller Date 5-13-29

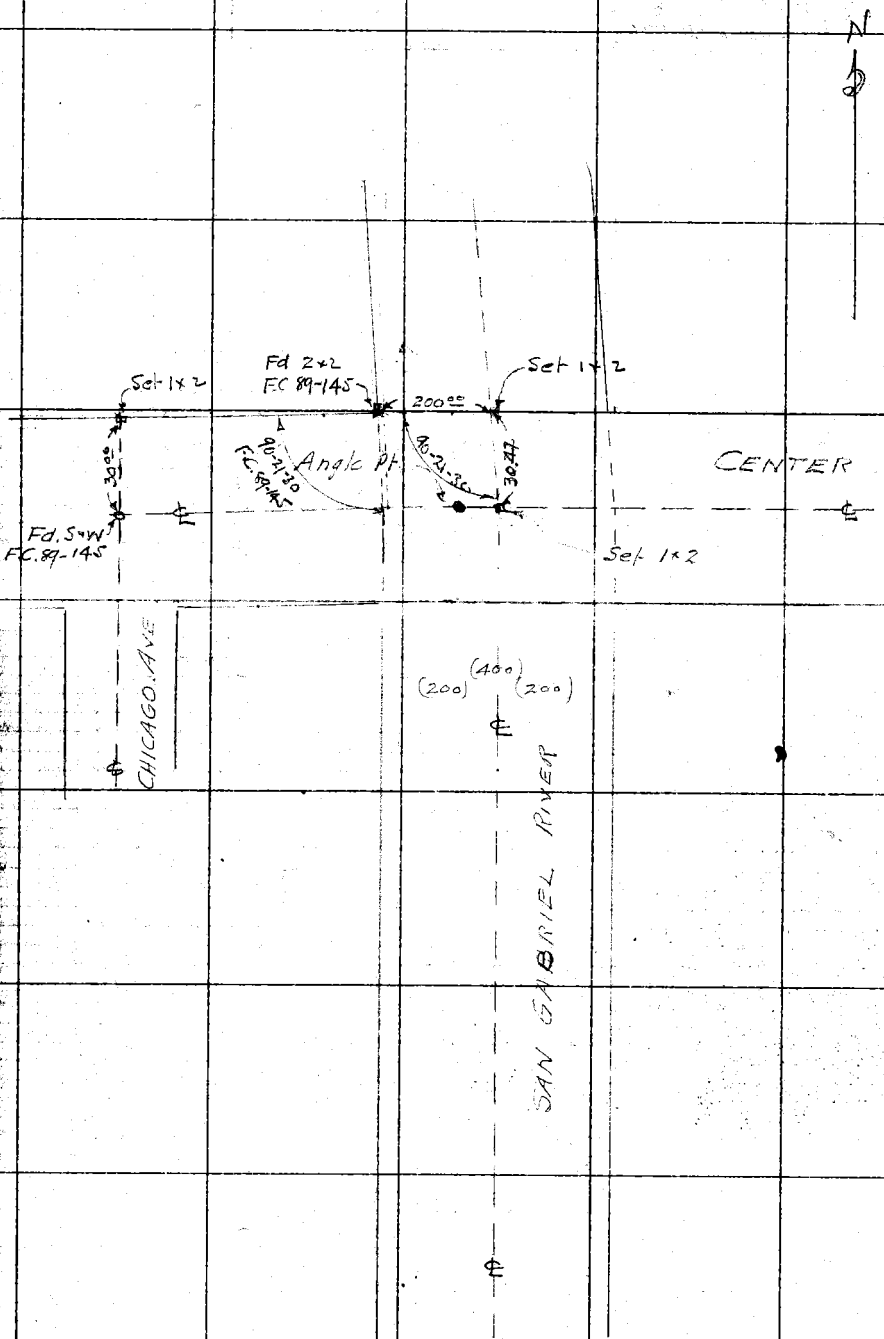

Con from top page 109

RETURN TO LOS ANGELES COUNTY SURVEYOR

Do not extend notes this side of this line

Notes: ANY ADDITIONS OR CHANGES ON THIS SHEET MUST BE MADE OR CHECKED IN RED, WITH DATE AND NAME OF PERSON MAKING CHANGE.

Date 6-18-19 Notes by Dma Chief Party Dma F.B. 345 Pg 119

Platted by J. C. Hoyt	W. O. No. 164 D. S. O. No.
Date June '29	Location San Antonio Drive
Map No. B-315-Sh #4	Surveyed by Paul Atkins Dep.
Platting C'k'd by R. W. S.	Date 6-18-19
Date JUL 10 1929	Indexed A. C. Johnson

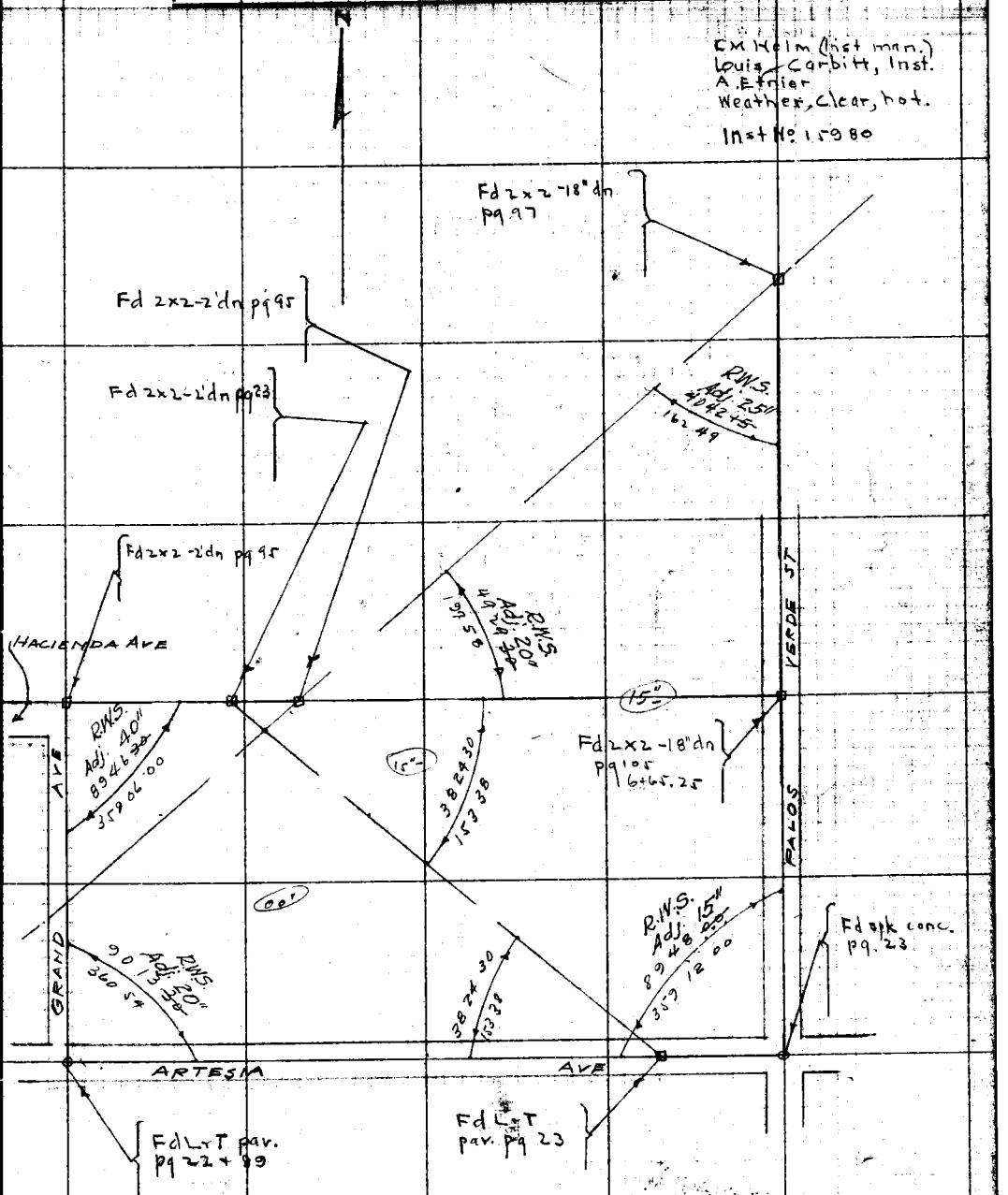

Notes: ANY ADDITIONS OR CHANGES ON THIS SHEET MUST BE MADE OR CIRCLED IN Red. WITH DATE AND NAME OF PERSON MAKING CHANGE.

Do not extend notes this side of this line

RETURN TO LOS ANGELES COUNTY SURVEYOR

F. B. 345 Pg. 120 Chief Party Notes by Date 3-19-30

Proposed
Center Lines
at
San Antonio Dr.
and
Cherry Ave

pgs. 121 to 124 incl.

RETURN TO
LOS ANGELES COUNTY SURVEYOR
Do not extend notes this side of this line

Note: ANY ADDITIONS OR CHANGES ON THIS SHEET MUST BE MADE OR CANCELLED IN Red. WITH DATE AND NAME OF PERSON MAKING CHANGE.

Date 8-19-30 Notes by Orra Chief Party Orra F.B. 345 Pg 121

Map No. C.S.B. 315 Sh 4

Location San Antonio Drive

Surveyed by Paul Atkins Dep

A. C. Johnson

60 17 15
241 08 30
60 17 07.5
01 43 15
60 17 12.50

Los Angeles County Surveyor

Do not extend notes on this side of this line

F.B 345 Pg 122 Chief Party Notes by Date 3-21-30

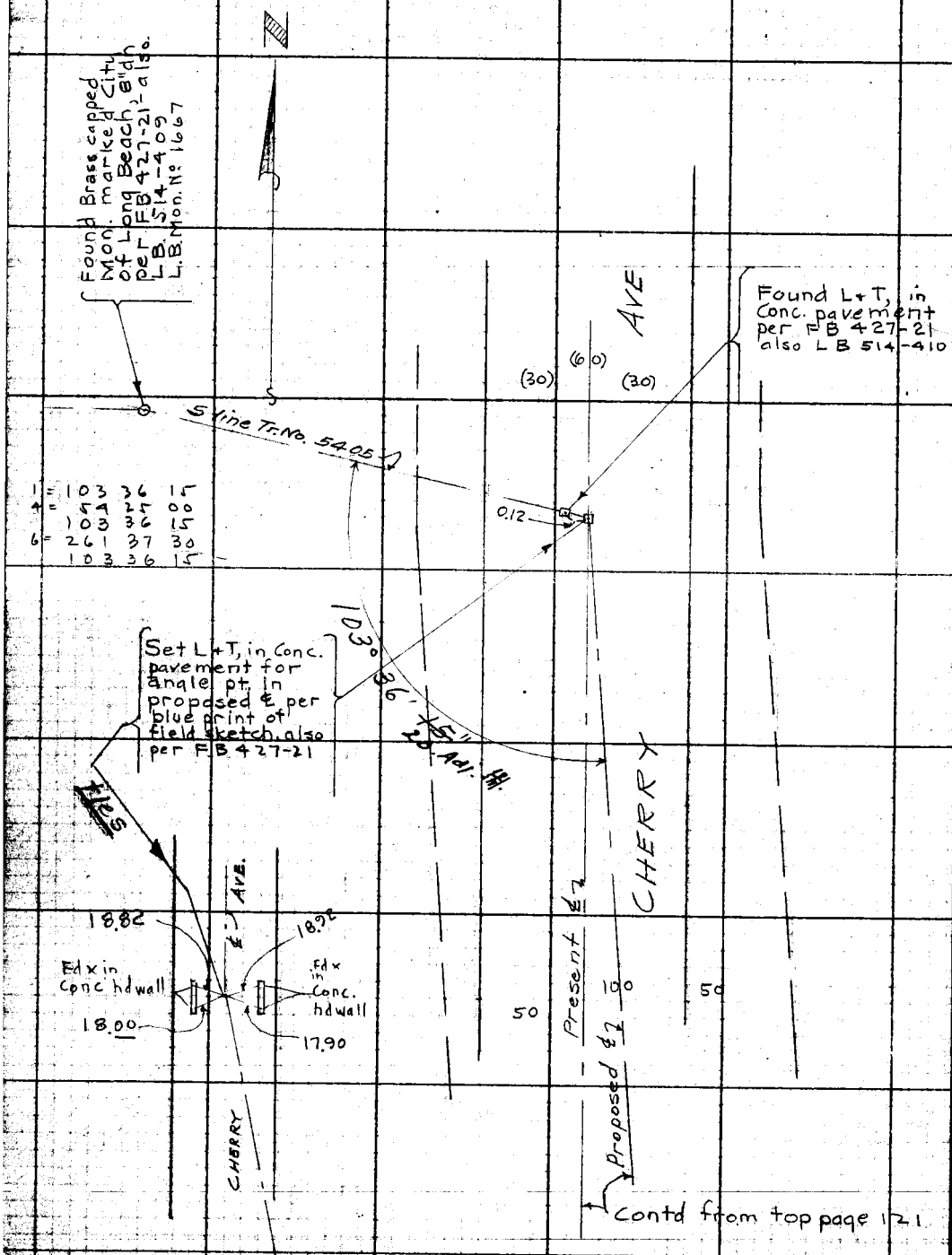

RETURN TO
LOS ANGELES COUNTY SURVEYOR

Do not extend notes this side of this line

Note: ANY ADDITIONS OR CHANGES ON THIS SHEET MUST BE MADE OR CIRCLED IN Red. WITH DATE AND NAME OF PERSON MAKING CHANGE.

Date 3-21-30 Notes by Mra Chief Party Mra F.B. 345 Pg. 123

Plotted by [illegible]	W. O. No. 764 [illegible] No. 062
Date Mar. '30	Location San Antonio Drive
Map No. GS-B-315-Sh-1	Surveyed by PW Atkins
Plotting Ck'd by [illegible]	Date Mar. 21, 1930
Date Apr. '30	Indexed A. C. Johnson

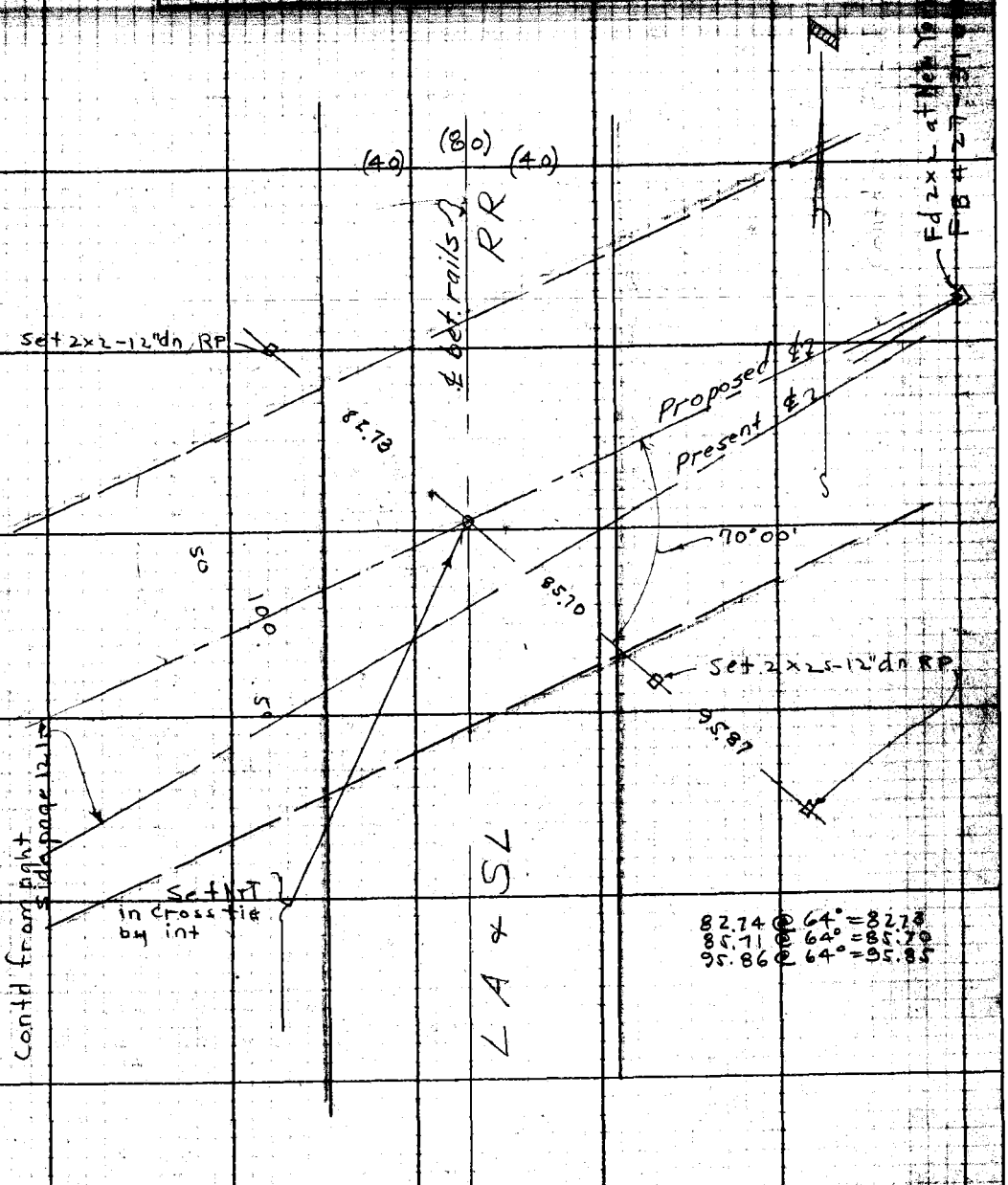

Notes: ANY ADDITIONS OR CHANGES ON THIS SHEET MUST BE MADE OR CHECKED IN RED WITH DATE AND NAME OF PERSON MAKING CHANGE.

RETURN TO LOS ANGELES COUNTY SURVEYOR

Do not extend notes this side of this line

F.B 345 PG 124 Chief Party Notes by Date 3-27-30

84.55 @ 70° = 84.54
86.94 @ 70° = 86.93
116.61 @ 70° = 116.60
80.77 @ 70° = 80.76

117
91
117
1053

91
8
728

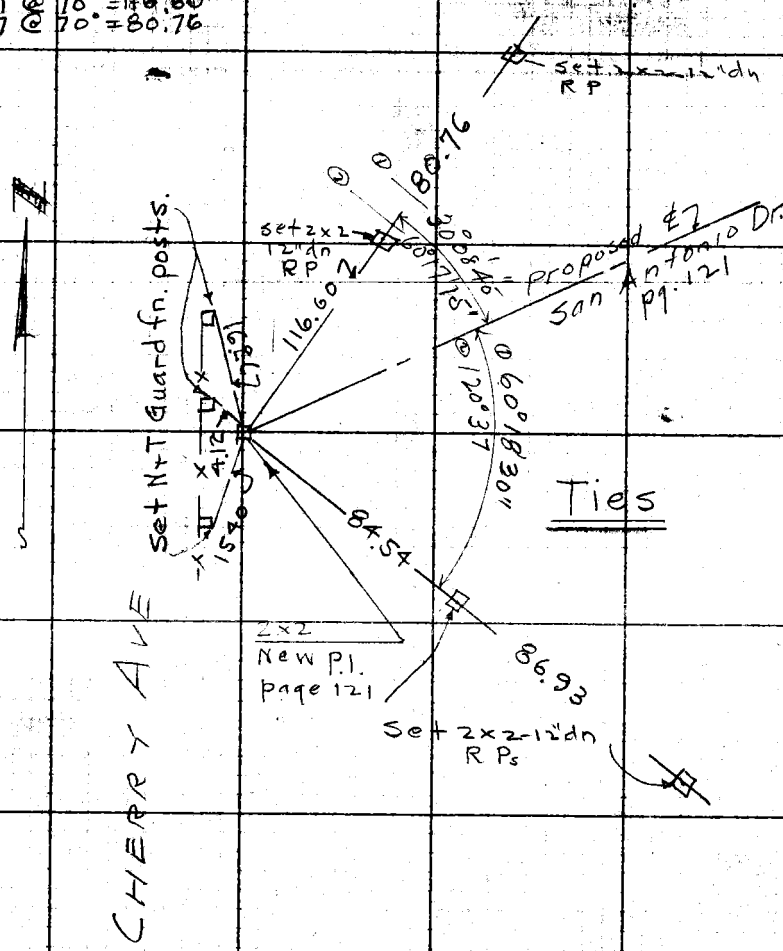

RETURN TO
LOS ANGELES COUNTY SURVEYOR

Do not extend notes this side of this line

Note: ANY ADDITIONS OR CHANGES ON THIS SHEET MUST BE MADE OR CIRCLED IN Red. WITH DATE AND NAME OF PERSON MAKING CHANGE.

Date _____ Notes by Mra Chief Party Mra F.B. 345 Pg. 125

Plotted by [illegible]	W. O. No. 764 [illegible]
Date Mar '30	Location San Antonio Dr
Map No. C.S.B-315-Sh 3	Surveyed by PW Atkins Dep
Plotting Ck'd by RWS	Date Apr. 3, 1930
Date Apr '30	Indexed A. C. Johnson

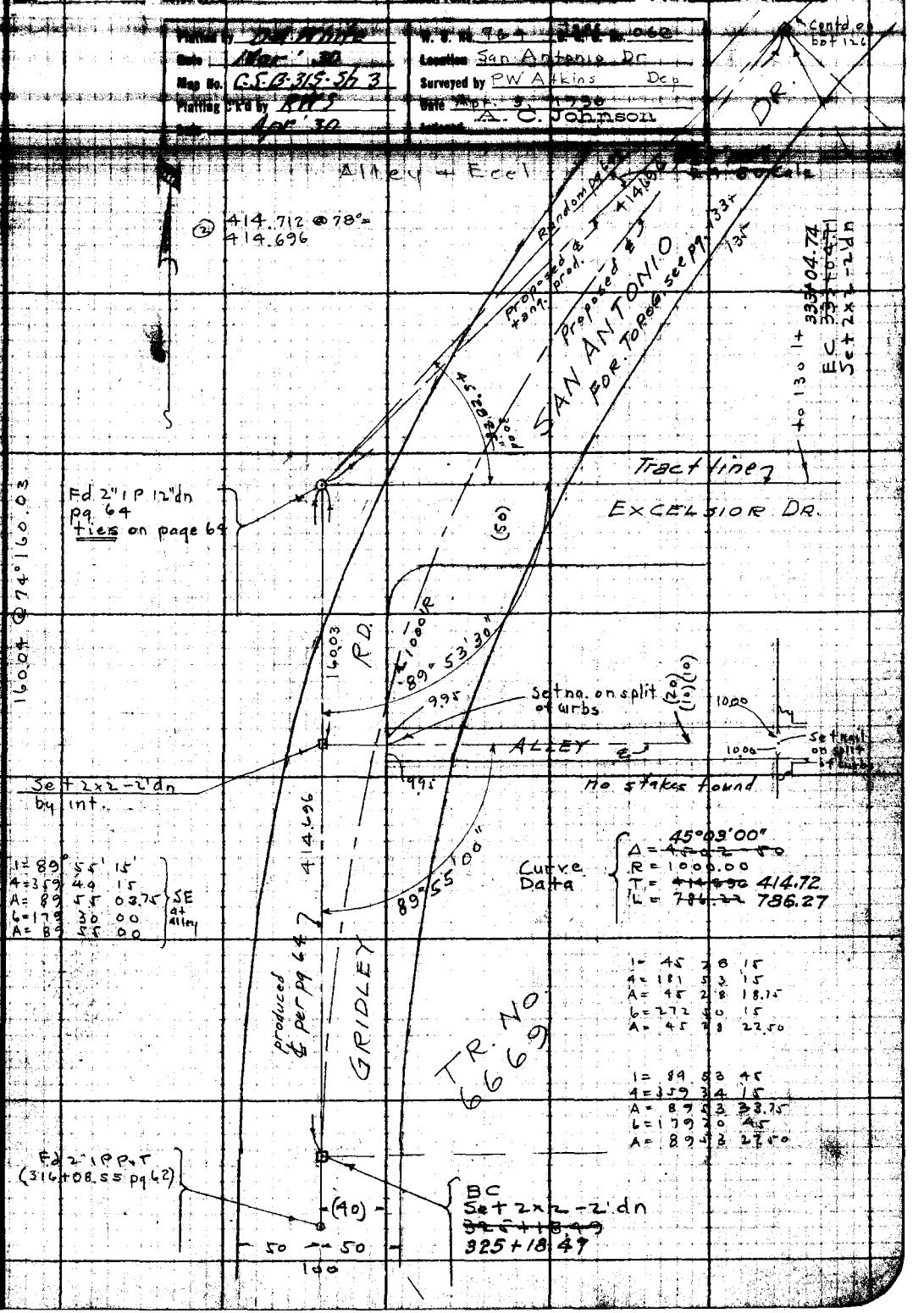

Notes: ANY [illegible] SHEET [illegible] CHANGE.

Do not extend notes this side of this line

RETURN TO LOS ANGELES COUNTY SURVEYOR

P.B. 345 Pg. 26 — Chief Party — Notes by — Date 3-26-30

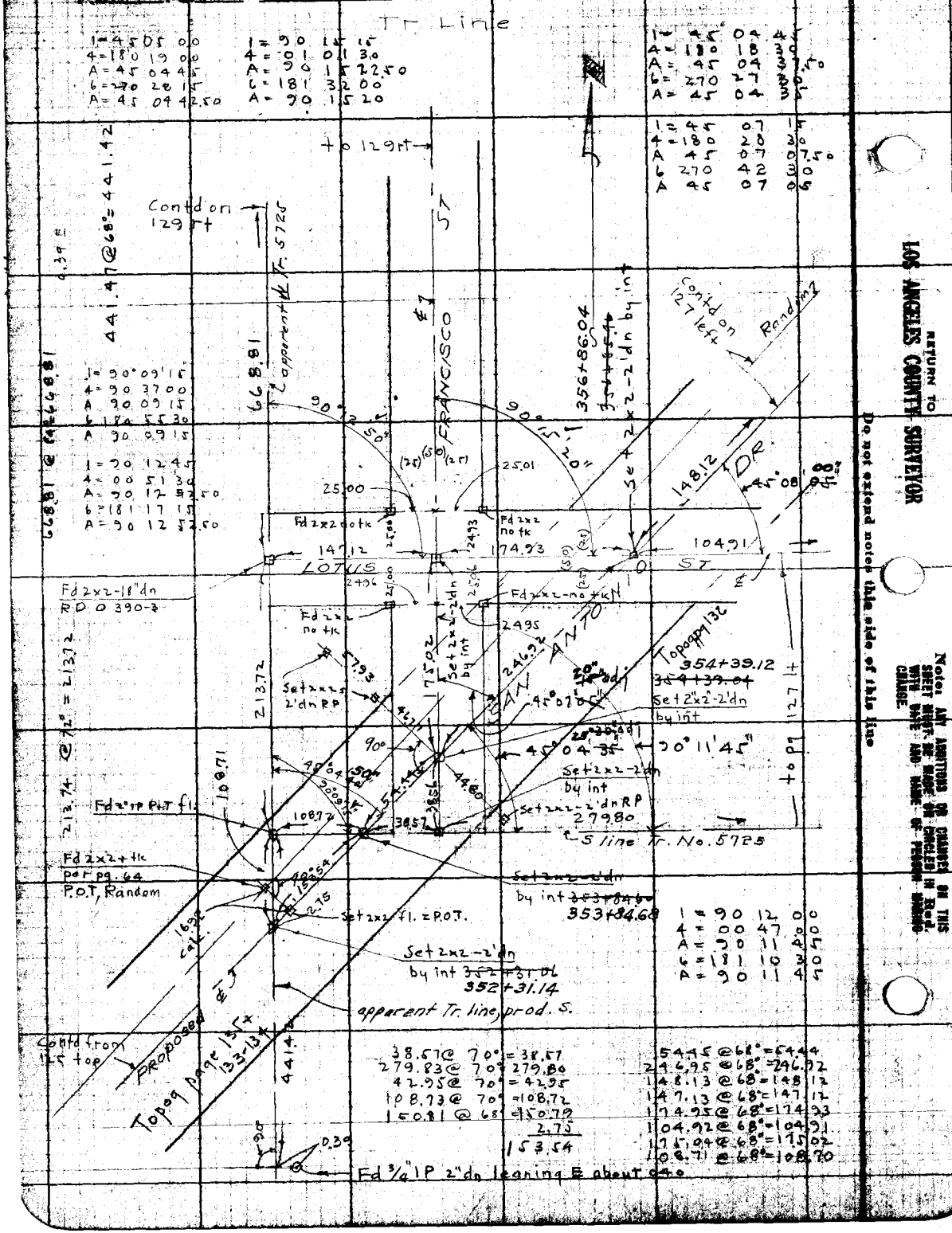

Date 3-29-34 Notes by Orra Chief Party Orra F.B. 345 Pg 127

Project by [illegible] W. O. No. [illegible]
Date Mar '34 Location San Antonio Dr.
Map No. C.S.-B.345-SH.3 Surveyed by DW Atkins Dep
Plotting C'k'd by [illegible] Date Mar 29 1934
Date Apr '34 Initialed A. C. Johnson

78.065
72.40@74° =
72.395
72.39@74° =
72.395

325.29@74°=395.26
105.00@68°=109.79
279.99@68°=279.96
280.12@64°=280.08
565.02@74°=564.38
564.48@74°=564.38
565.03@74°=564.79
564.42@74°=564.38

I =	45	08	15
A =	180	32	30
A =	45	08	07.50
G =	270	48	30
A =	45	08	05

I = 45 06 00
A = 180 24 00
G = 270 36 15
A 45 06 02.50

I = 90 14 15
A = 0 0 56 45
A = 90 14 11.25
G = 181 25 15
A = 90 14 12.50

Contd on 129 rt

Contd on 129 rt

ST

45° 06'

10' 00"

Random

DR.

Set 2x2 2'dn RP

Fd 2x2 nothg

25.02

36

Set 2x2-2'dn RP

Fd 2x2 nothg

24.91

77.395

395.26

Proposed

358+34.16

358+34.08

Set 2x2-2'dn by int

Set 2x2-2'dn RP

Set 2x2-2'dn by int

Contd on 128 Rt

Fd 2x2 nothg

25.18

37

Topp 136

14812

ANTON

10

Fd 2x2 nothg

25.00

104.99

279.96

ST

Lotus

174.93

2x2 pg 126

358+85.96

use for ℄ Aberta st

94

98

ALBERTO

Fd 2x2 nothg

25.20

Fd 2x2 nothg

25.21

SAZ

Contd on 126 Rt

279.80

S line TR 5725

Set 2x2 - 2'dn by int

564.99

Contd on 130 Rt

I = 90 10 40
A = 00 43 00
A = 90 10 40
G = 181 04 00
A = 90 10 40

Notice ANY ALTERATIONS OR CHANGES OF ANY KIND MADE ON THIS MAP WITHOUT THE WRITTEN CONSENT OF THE COUNTY SURVEYOR WILL MAKE THE PERSON OR PERSONS RESPONSIBLE FOR SUCH ALTERATIONS OR CHANGE LIABLE TO PROSECUTION

Do not extend notes this side of this line

RETURN TO LOS ANGELES COUNTY SURVEYOR

F.B. 345 Pg. 128 — Chief Party — Notes by Dora — Date 3-29-30

79.25 @ 74° = 79.245
64.75 @ 74° = 64.746
62.77 @ 74° = 62.966

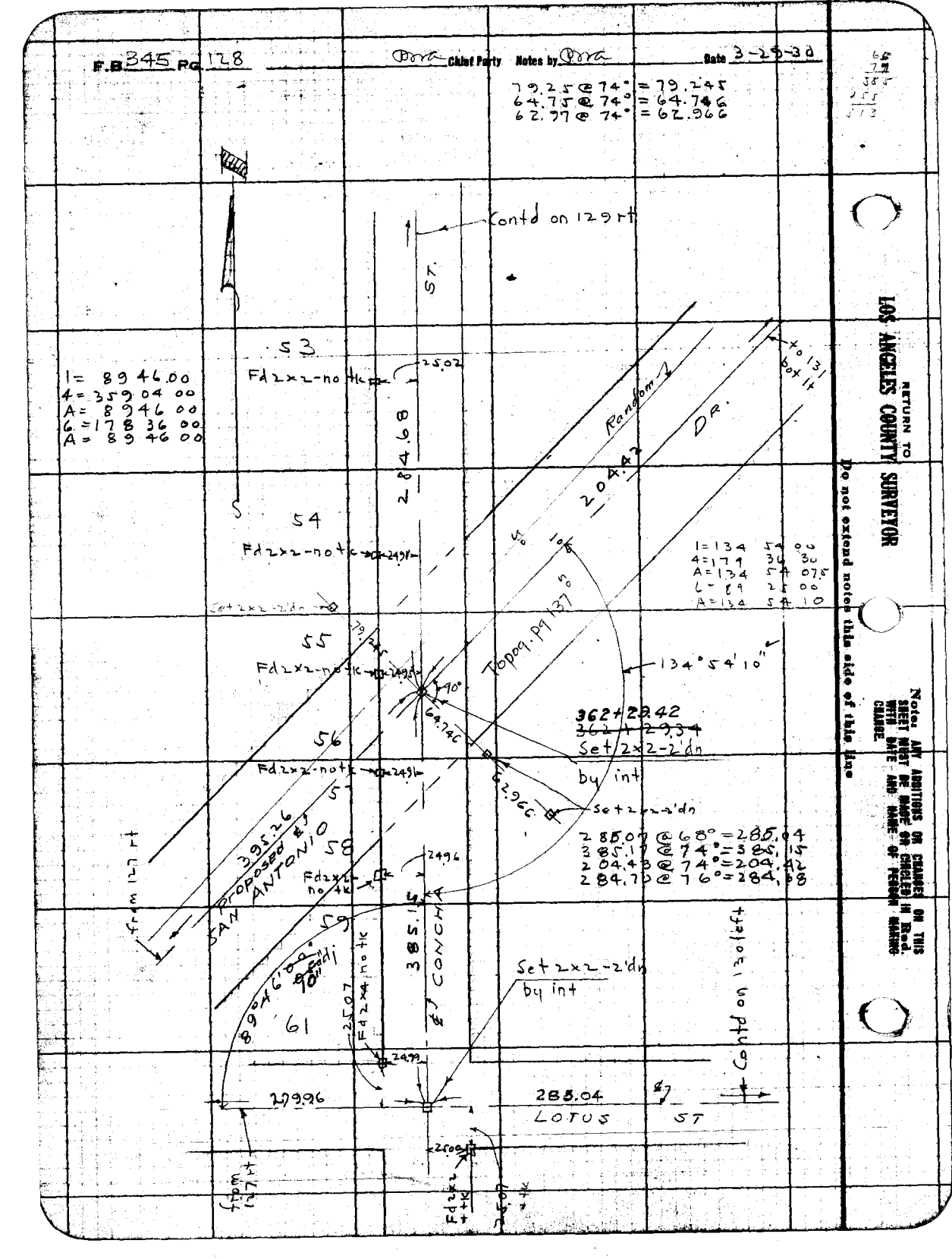

RETURN TO LOS ANGELES COUNTY SURVEYOR

Do not extend notes this side of this line

Note: ANY ADDITIONS OR CHANGES ON THIS SHEET MUST BE MADE OR CHECKED IN Red. WITH DATE AND NAME OF PERSON MAKING CHANGE.

Date 3-31-30 Notes by [illegible] Chief Party [illegible] F.B. 345 Pg. 129

Plotted by [illegible]	W. O. No. [illegible]
Date Mar '30	Location San Antonio Dr.
Map No. C.S.B-315-Sh3	Surveyed by P W Atkins Dep
Plotting Ck'd by R.W.S.	Date Mar 31 1930
Date Apr '30	Indexed A. C. Johnson

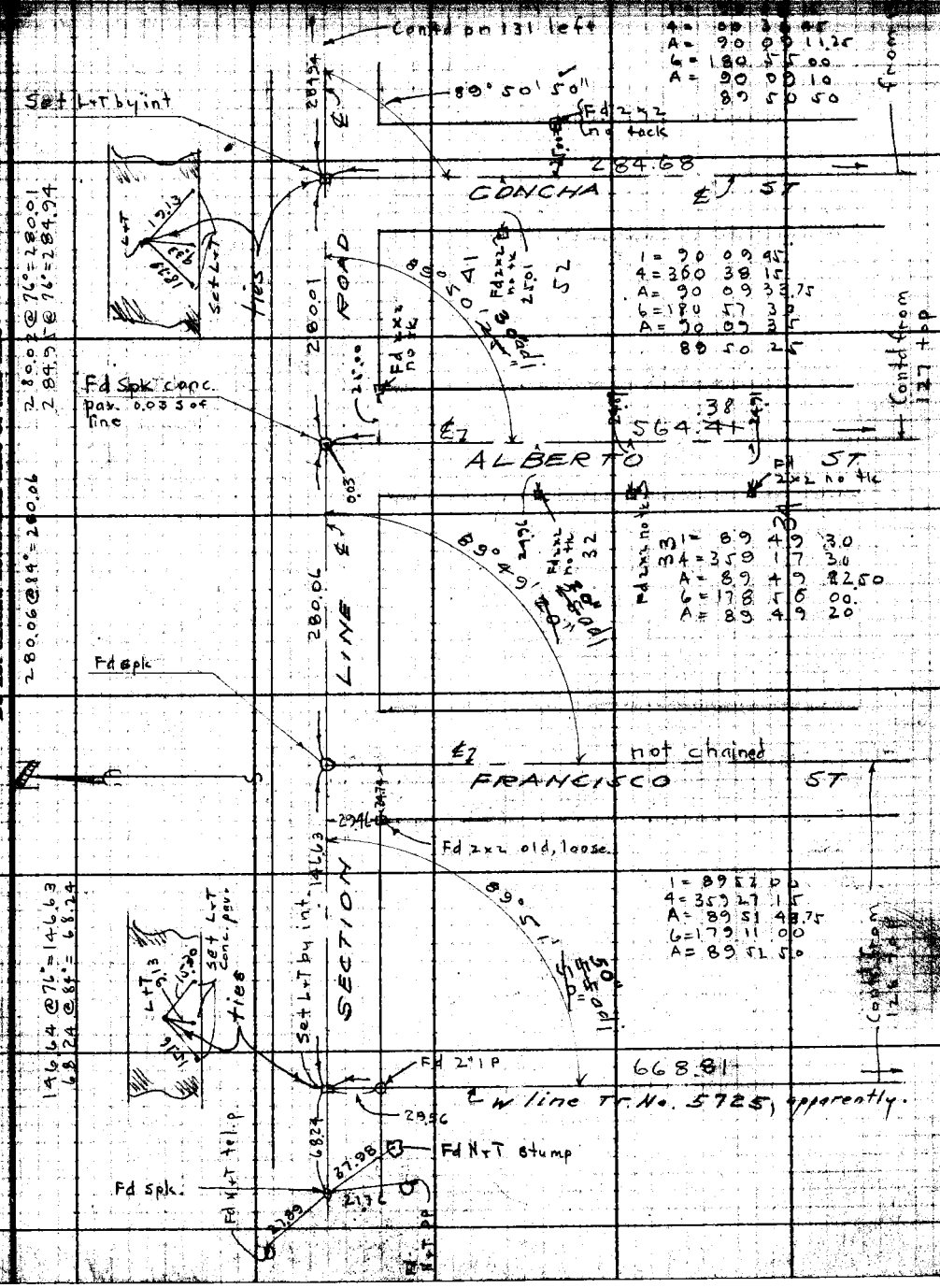

Notes ANY ADDITIONS OR CHANGES IN THIS SHEET MUST BE MADE OR CHECKED IN R.R.C. WITH DATE AND NAME OF PERSON MAKING CHANGE.

RETURN TO LOS ANGELES COUNTY SURVEYOR

Do not extend notes this side of this line

F.B. 345 Pg. 130 — Chief Party — Notes by — Date 3-31-30

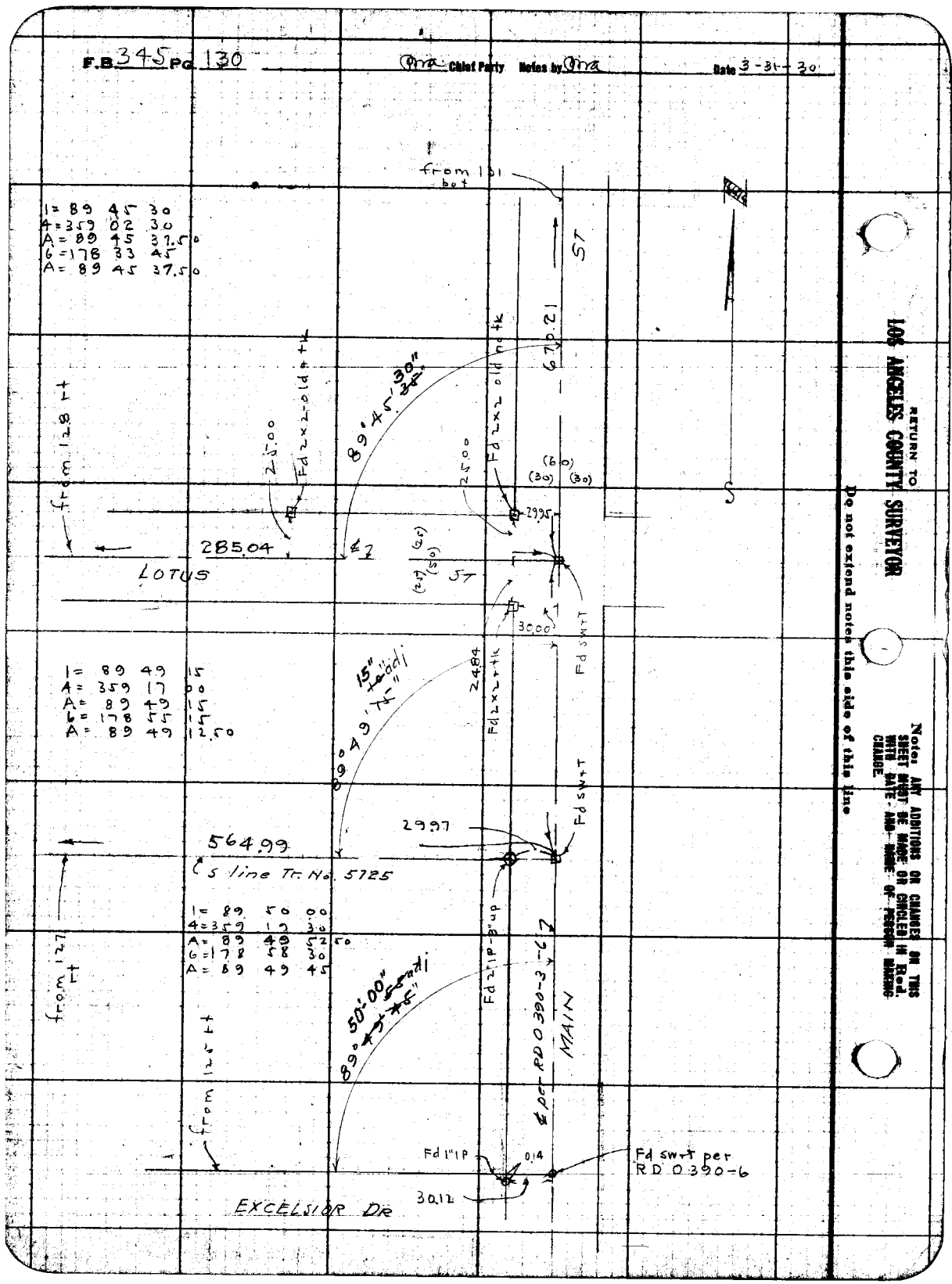

RETURN TO
LOS ANGELES COUNTY SURVEYOR

Do not extend notes this side of this line

Notes: ANY ADDITIONS OR CHANGES OR THIS SHEET MUST BE MADE OR CHECKED IN RED WITH DATE AND NAME OF PERSON MAKING CHANGE

Notes B-29-30 Notes by Ona Chief Party Ona F.B. 345 Pg. 131

Plotted by D.A. White	W. O. No. 764
Date Mar '30	Location San Antonio Dr.
Map No. CSB-315-Sh3	Surveyed by P W Atkins Dep
Plotting C'k'd by R.R.S.	Date Mar 27 1930
Date Jan '30	Inspector A. C. Johnson

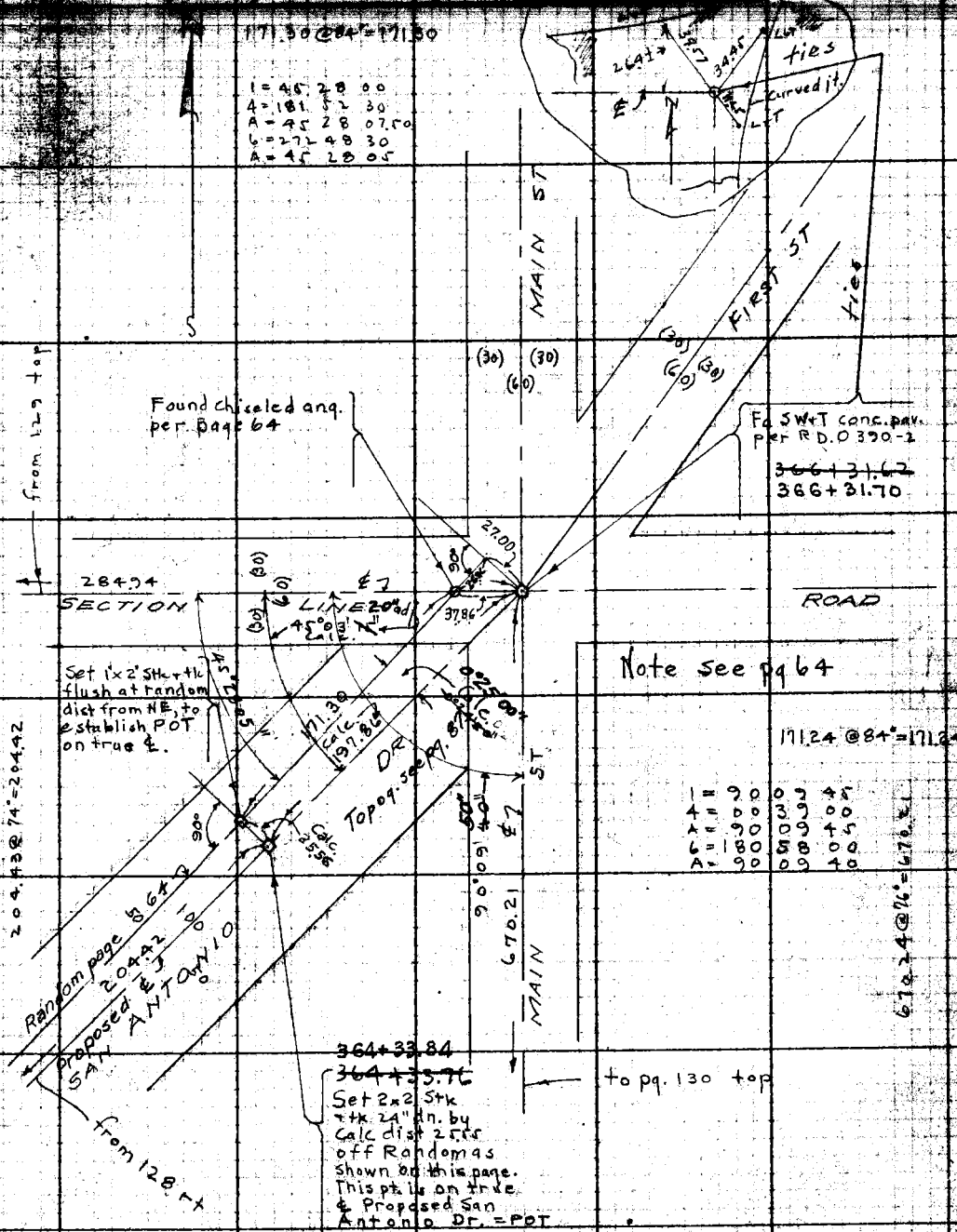

Notes: ANY ADDITIONS OR CHANGES ON THIS SHEET MUST BE MADE OR CHECKED IN R.A.S. WITH DATE AND NAME OF PERSON MAKING CHANGE.

Do not extend notes this side of this line

RETURN TO LOS ANGELES COUNTY SURVEYOR

F.B. 345 Pg. 132 — Chief Party: Ona — Notes by: Ona — Date: 3-7-30

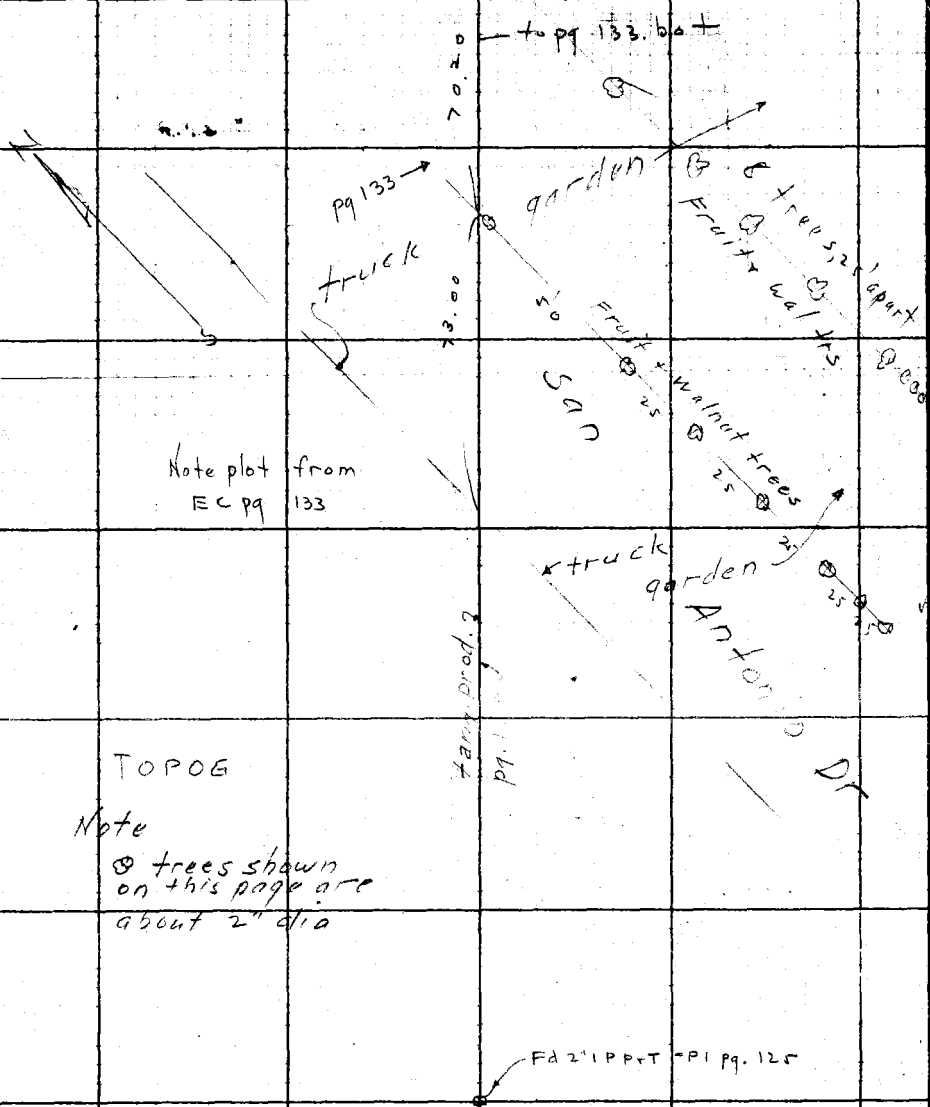

RETURN TO
LOS ANGELES COUNTY SURVEYOR

Do not extend notes this side of this line

Notes: ANY ADDITIONS OR CHANGES ON THIS SHEET MUST BE MADE OR CIRCLED IN Red WITH DATE AND NAME OF PERSON MAKING CHANGE.

Date _____ Notes by Mra Chief Party Mra F.B. 345 Pg 133

Plotted by [illegible]	W. O. No. 764 U. S. O. No. Pibbon
Date Mar. 30	Location San Antonio Dr
Map No. C.S.B-315-Sh3	Surveyed by PW Atkins Dep
Plotting Ck'd by R.W.S.	Date Apr 8 1930
Date Apr 1 30	A. C. Johnson

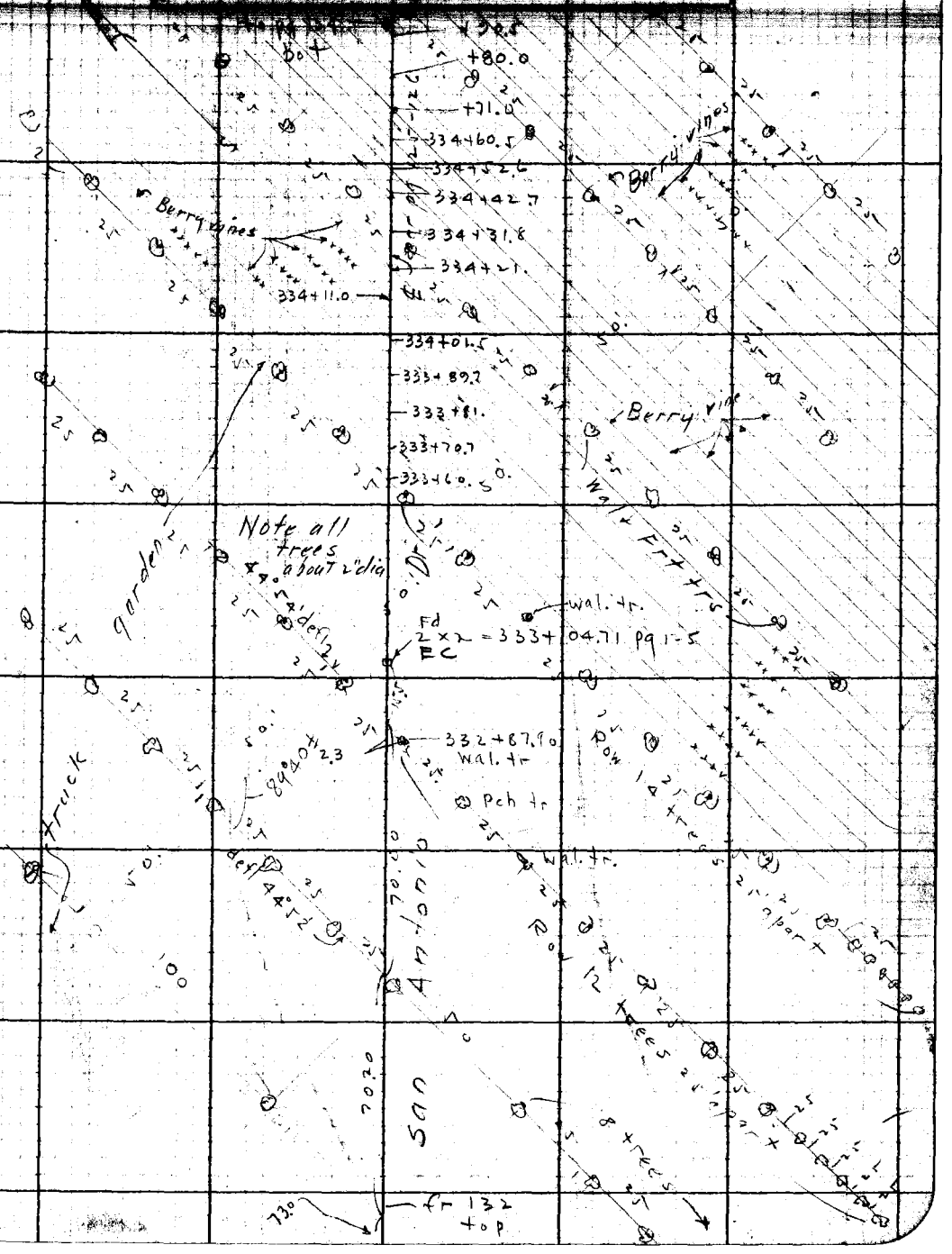

Note: ANY ADDITIONS OR CHANGES ON THIS SHEET MUST BE MADE OR CHECKED IN RED WITH DATE AND NAME OF PERSON MAKING CHANGE.

Do not extend notes this side of this line

RETURN TO LOS ANGELES COUNTY SURVEYOR

F.B. 345 Pg. 134 — Chief Party — Date 4-8-30

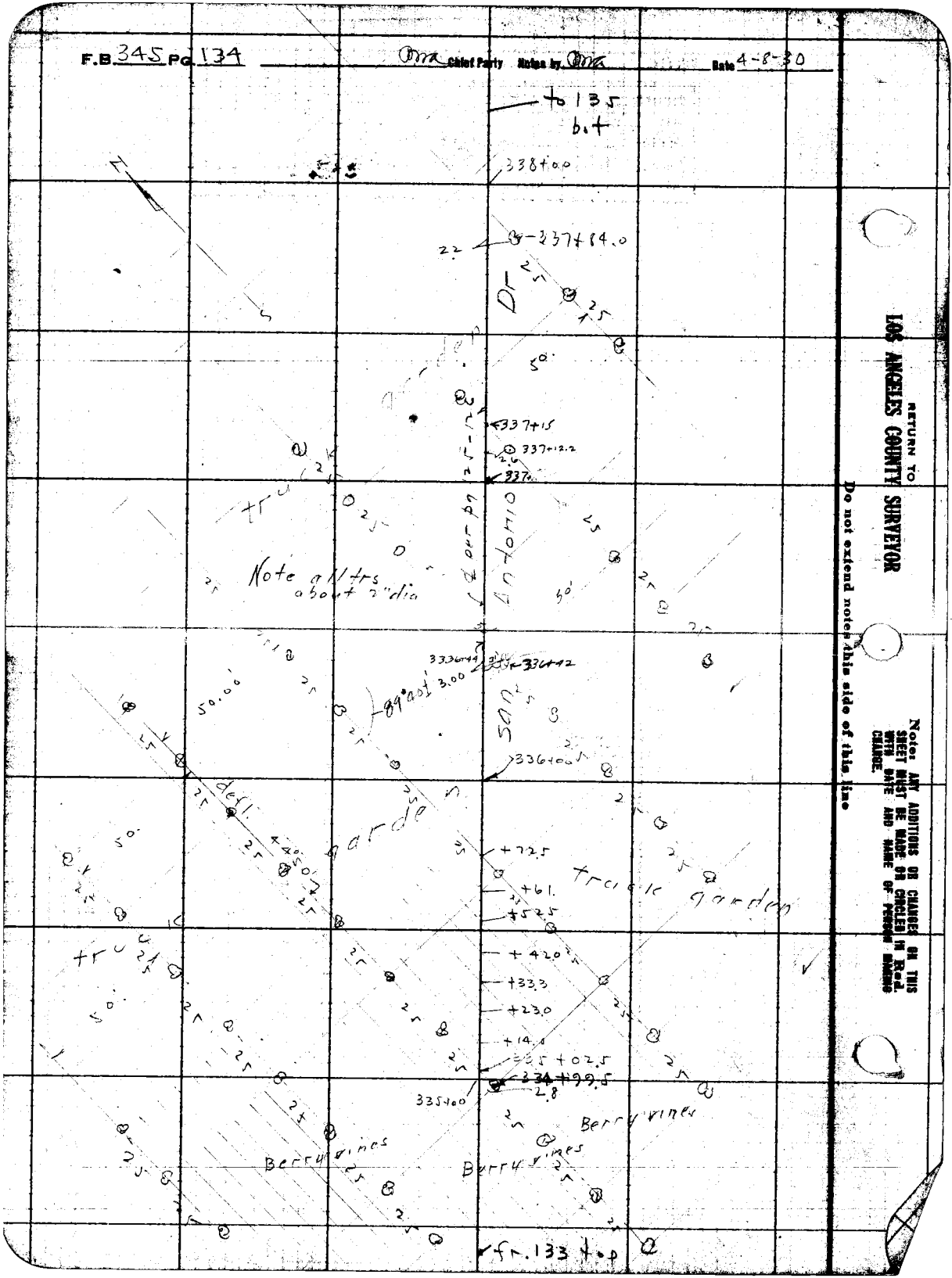

Date 4-8-30 Notes by [illegible] Chief Party [illegible] F.B. 345 Pg. 135

Plotted by D. A. White	W. O. No. 764 U. S. C. No. Ribbon
Date Mar '30	Location Apr 8 1930
Map No. C.S.B-315-Sh 3	Surveyed by San Antonio Dr
Platting Ck'd by [illegible]	Date Ow Allows Dep
Date Apr '30	Indexed A. C. Johnson

135 18
44 50

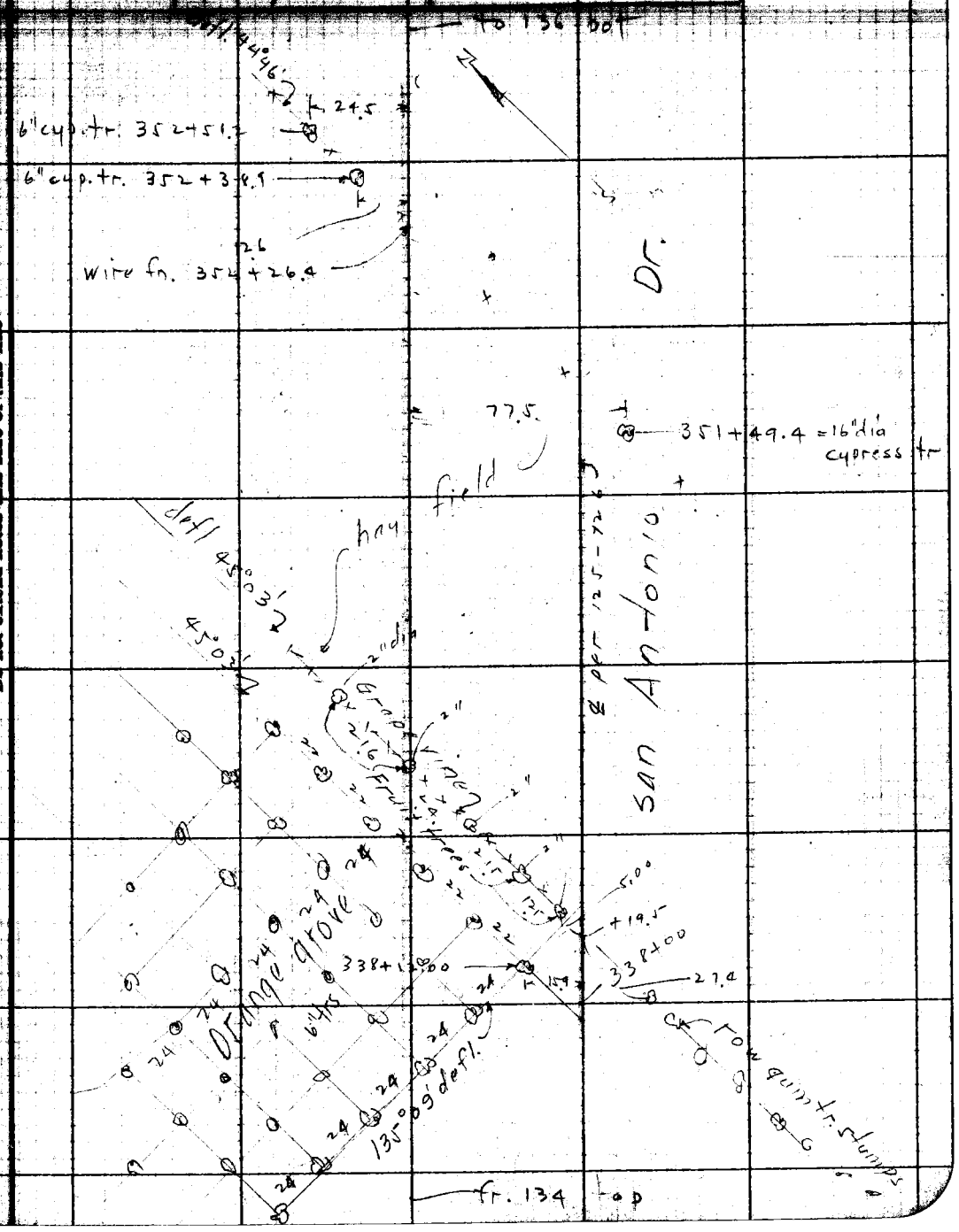

Notes: ANY ADDITIONS OR CHANGES ON THIS SHEET MUST BE MADE OR CHECKED IN RED WITH DATE AND NAME OF PERSON OR OFFICE CHANGE.

Do not extend notes this side of this line

RETURN TO LOS ANGELES COUNTY SURVEYOR

F.B. 345 Pg. 136 Chief Party Notes by Date 9-8-30

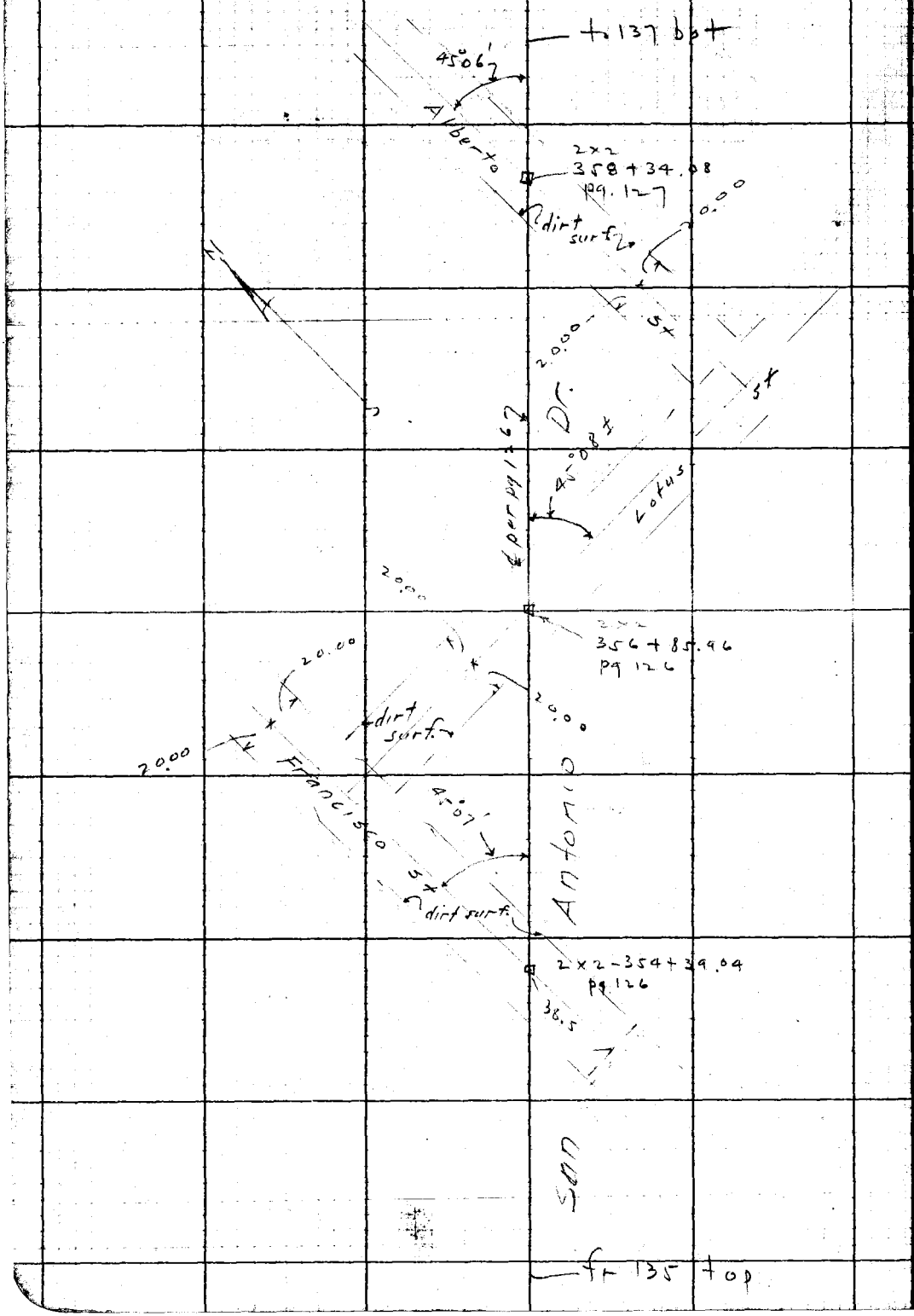

RETURN TO
LOS ANGELES COUNTY SURVEYOR

Do not extend notes this side of this line

Note: ANY ADDITIONS OR CHANGES ON THIS SHEET MUST BE MADE OR CIRCLED IN Red. WITH DATE AND NAME OF PERSON MAKING CHANGE.

Date 4-8-30 Notes by DMA Chief Party DMA F.B. 345 Pg. 137

Plotted by D.A. White	W. O. No. 764 U. S. O. No. Rub
Date Mar '30	Location San Antonio Dr.
Map No. C.S.B-315-Sh 3	Surveyed by Dr. Atkins Dep
Plotting C'k'd by RWS	Date Apr. 8 1930
Date Apr '30	Indexed A. C. Johnson

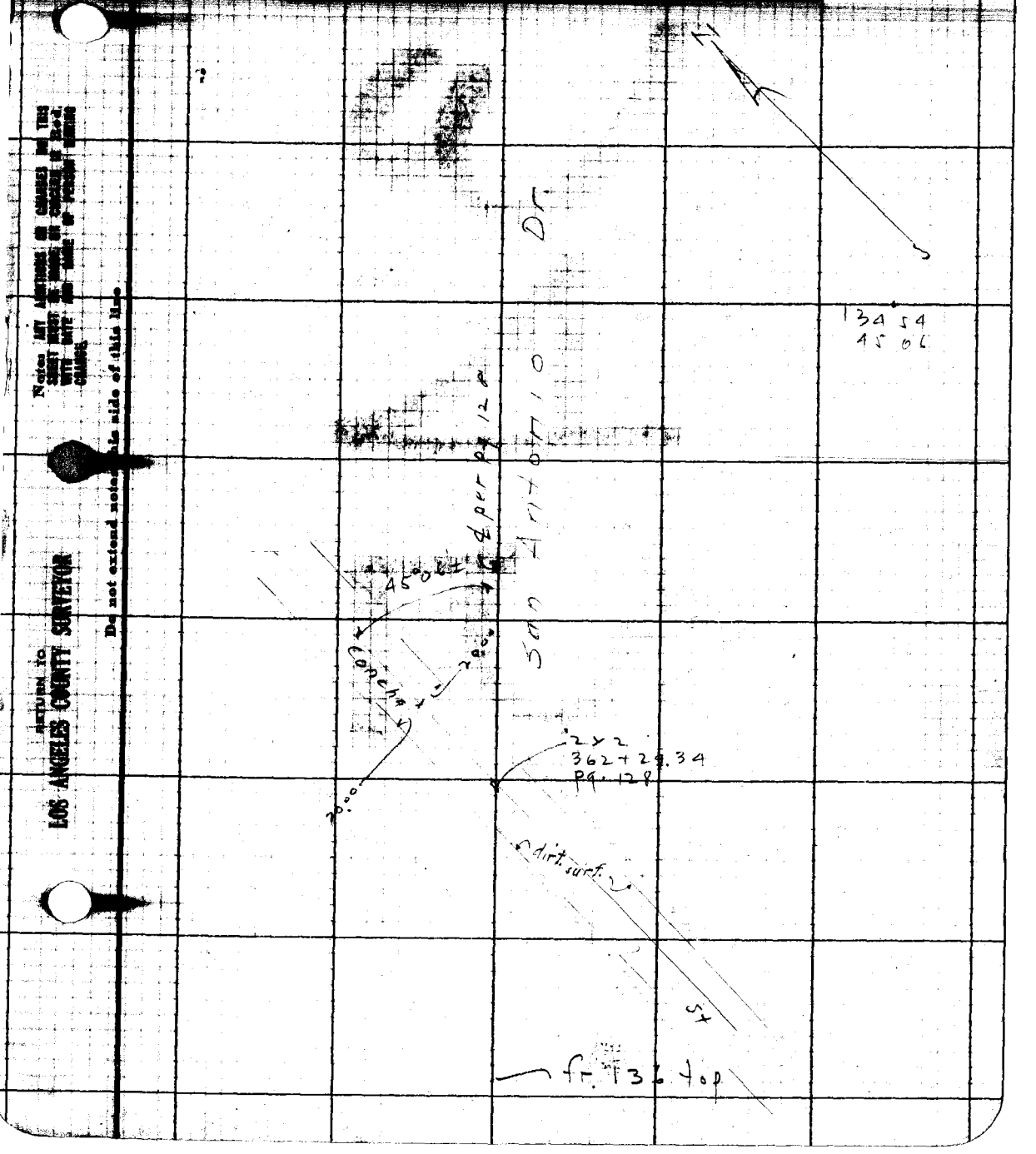

Notes: ANY ADDITIONS OR CHANGES ON THIS SHEET MUST BE MADE OR CONCERN IN RED WITH DATE AND NAME OF PERSON MAKING CHANGE.

Do not extend notes this side of this line

RETURN TO LOS ANGELES COUNTY SURVEYOR

F.B. 345 PG 138 Chief Party Notes by Date 4-8-30

345