Date _____ Notes by _____ Chief Party _____ F.B. _____ PG. _____

Platted by _____	W. O. No. _____ D. S. O. No. _____
Date _____	Location _____
Map No. _____	Surveyed by _____
Platting Ck'd by _____	Date _____
Date _____	Indexed _____

PACIFIC BOULEVARD
&
OMPTON CREEK DRAINAGE

W.O. #4249 & #795

See also. FB. 356-1-25

Original Work plotted by Crowl. June. 1928.
checked by. C.J. Terry.
Alterations corrections + additions by. H.U.M.H.
" " " " F.A. Wood.
" " " checked by. H. U. M. H. June. 1929

See also. FB. 391-44-50.

for additional. work on. Planning. Commission layout of. Traffic Circles. in vicinity of. Compton. Ave.

F.B. 346 PG. INDEX Chief Party Notes by Date

F.B.No. 346

PAGES: Index, 1 to 37 incl., 38,
39 to 61 incl., 63 to 66 incl.,
67 to 89 incl.,
93 to 104 incl., 104A, 104B, 104C,
105 to 135 incl. , 137 to 140
incl.,

RETURN TO
LOS ANGELES COUNTY SURVEYOR

Do not extend notes this side of this line

Note: ANY ADDITIONS OR CHANGES ON THIS SHEET MUST BE MADE OR CIRCLED IN Red. WITH DATE AND NAME OF PERSON MAKING CHANGE.

Date _____ Notes by Moore Chief Party Moore F. B. 346 PG. 1

Plotted by Crawl	W. O. No. 795 B. S. O. No.
Date June 1928	Location Pacific Blvd
Map No.	Surveyed by L D Moore
Plotting C'k'd by	Date
Date	Indexed C. Johnson

Notes: ANY ADDITIONS OR CHANGES ON THIS SHEET MUST BE MADE ON CIRCLED IN Red. WITH DATE AND NAME OF PERSON MAKING CHANGE.

Do not extend notes this side of this line

RETURN TO LOS ANGELES COUNTY SURVEYOR

SURVEY
of
L.A. Co. FLOOD CONTROL
RIGHT of WAY (COMPTON CREEK)
for
PACIFIC BLVD.
from
NORTH LINE
TRACT 3626
to
SOUTH BOUNDARY
CITY of COMPTON
W.O #795

Party

Moore
Thayer
Gunderson
More
Aver

April and May 1928

F.B. 346 Pg. 2 Moore Chief Party Notes by Moore Date

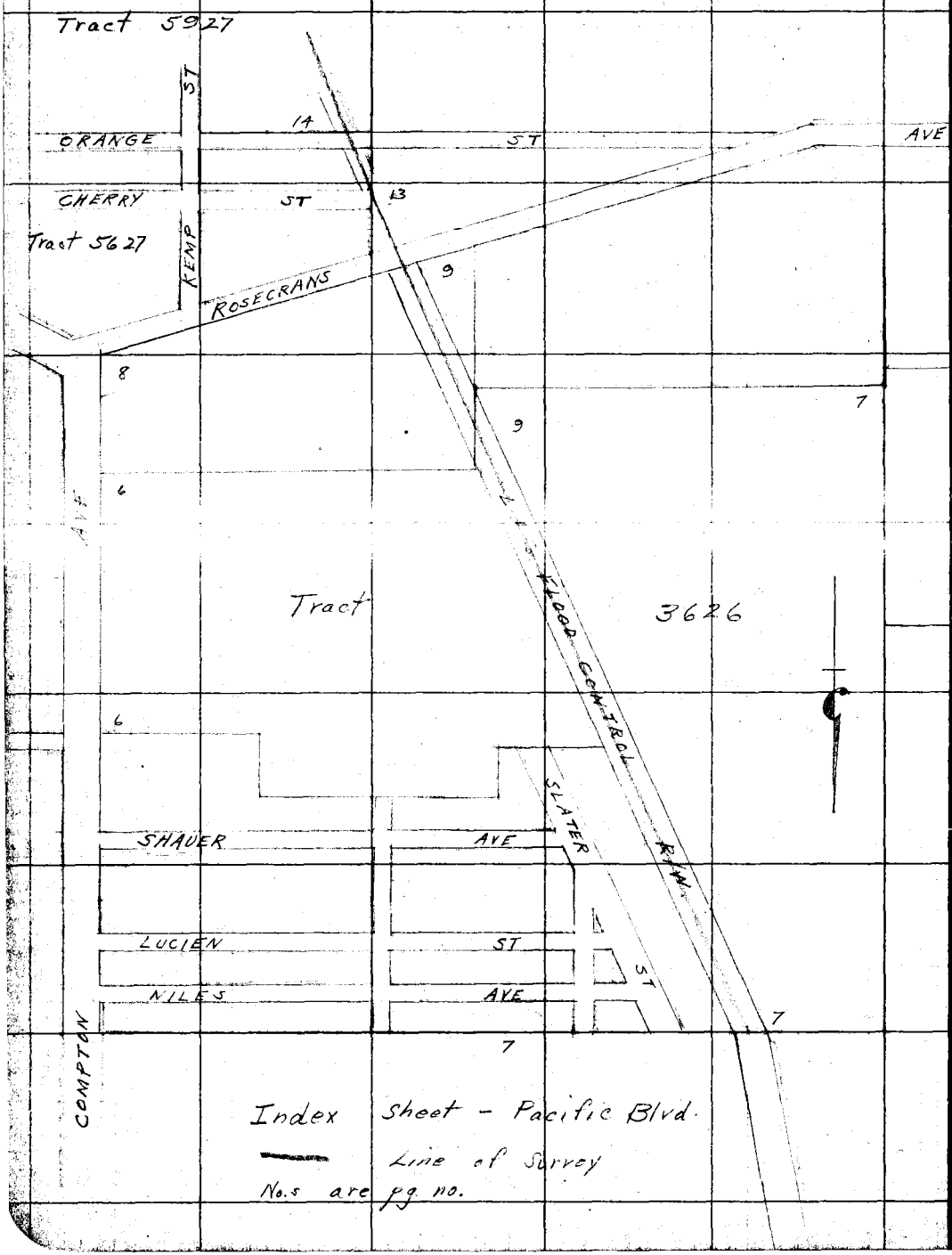

RETURN TO
LOS ANGELES COUNTY SURVEYOR

Do not extend notes this side of this line

Note: ANY ADDITIONS OR CHANGES ON THIS SHEET MUST BE MADE OR CIRCLED IN Red. WITH DATE AND NAME OF PERSON MAKING CHANGE.

Date _____ Notes by Moore Chief Party Moore F. B. 346 Pg. 3

Plotted by Crowl
Date June 1928
Map No.
Plotting C'k'd by
Date

W. O. No. 295 S. S. O. No.
Location Pacific Blvd
Surveyed by L. D. Moore
Date
Indexed A. C. Johnson

Notes: ANY ADDITIONS OR CHANGES ON THIS SHEET MUST BE MADE OR CIRCLED IN Red. WITH DATE AND NAME OF PERSON MAKING CHANGE.

RETURN TO LOS ANGELES COUNTY SURVEYOR

Do not extend notes this side of this line

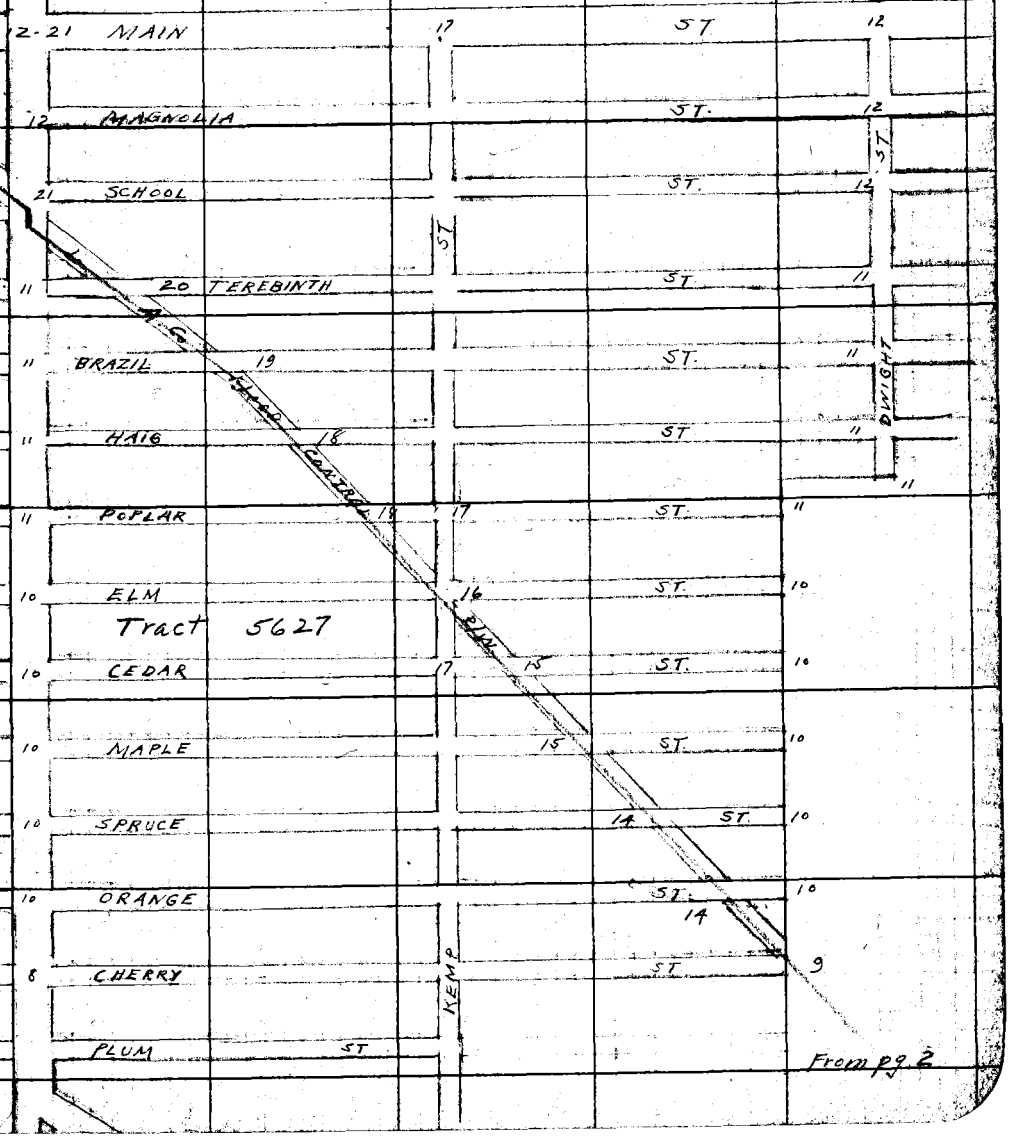

F.B. 346 Pg. 4 Moore Chief Party Notes by Moore Date

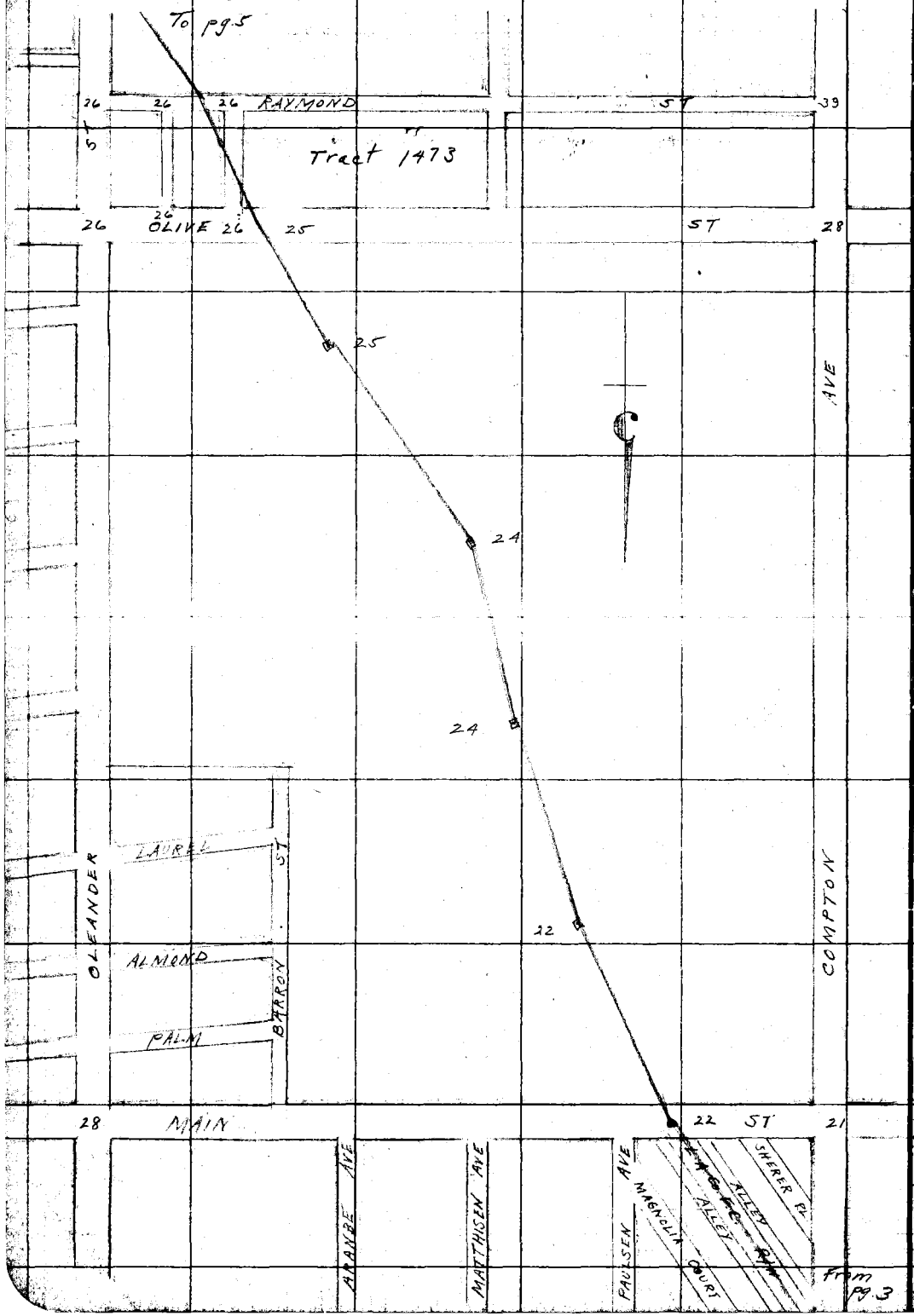

RETURN TO
LOS ANGELES COUNTY SURVEYOR
Do not extend notes this side of this line

Note: ANY ADDITIONS OR CHANGES ON THIS SHEET MUST BE MADE OR CIRCLED IN Red. WITH DATE AND NAME OF PERSON MAKING CHANGE.

Date _____ Notes by Moore Chief Party Moore F. B. 346 PG. 5

Plotted by Crowl	W. O. No. 795 O. S. O. No.
Date June-1928	Location Pacific Blvd
Map No. B-161-1	Surveyed by L D Moore
Plotting C'k'd by C. J. T.	Date
Date July 1930	Indexed A. C. Johnson

Notes: ANY ADDITIONS OR CHANGES ON THIS SHEET MUST BE MADE OR CIRCLED IN Red. WITH DATE AND NAME OF PERSON MAKING CHANGE.

Do not extend notes this side of this line

RETURN TO LOS ANGELES COUNTY SURVEYOR

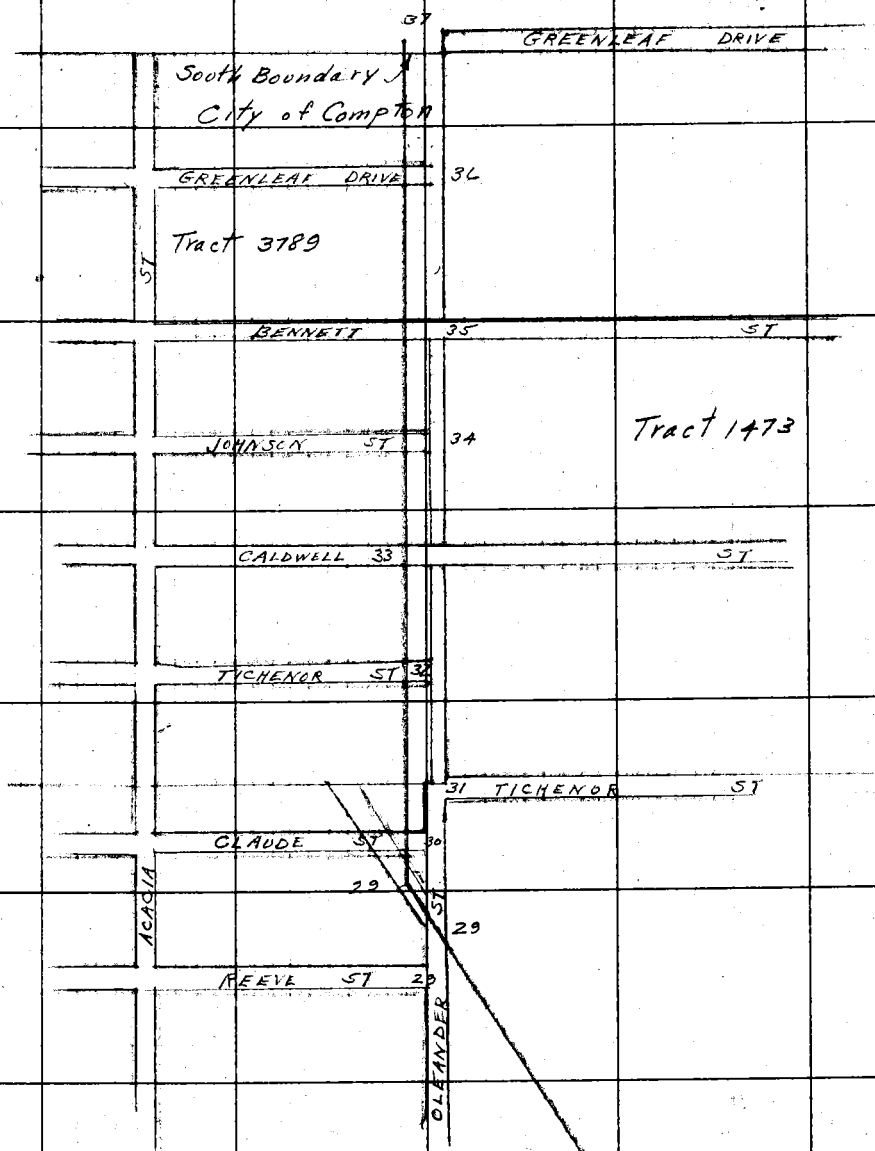

From pg. 4

F.B. 346 Pg. 6 Moore Chief Party Notes by Moore Date 3-30-28

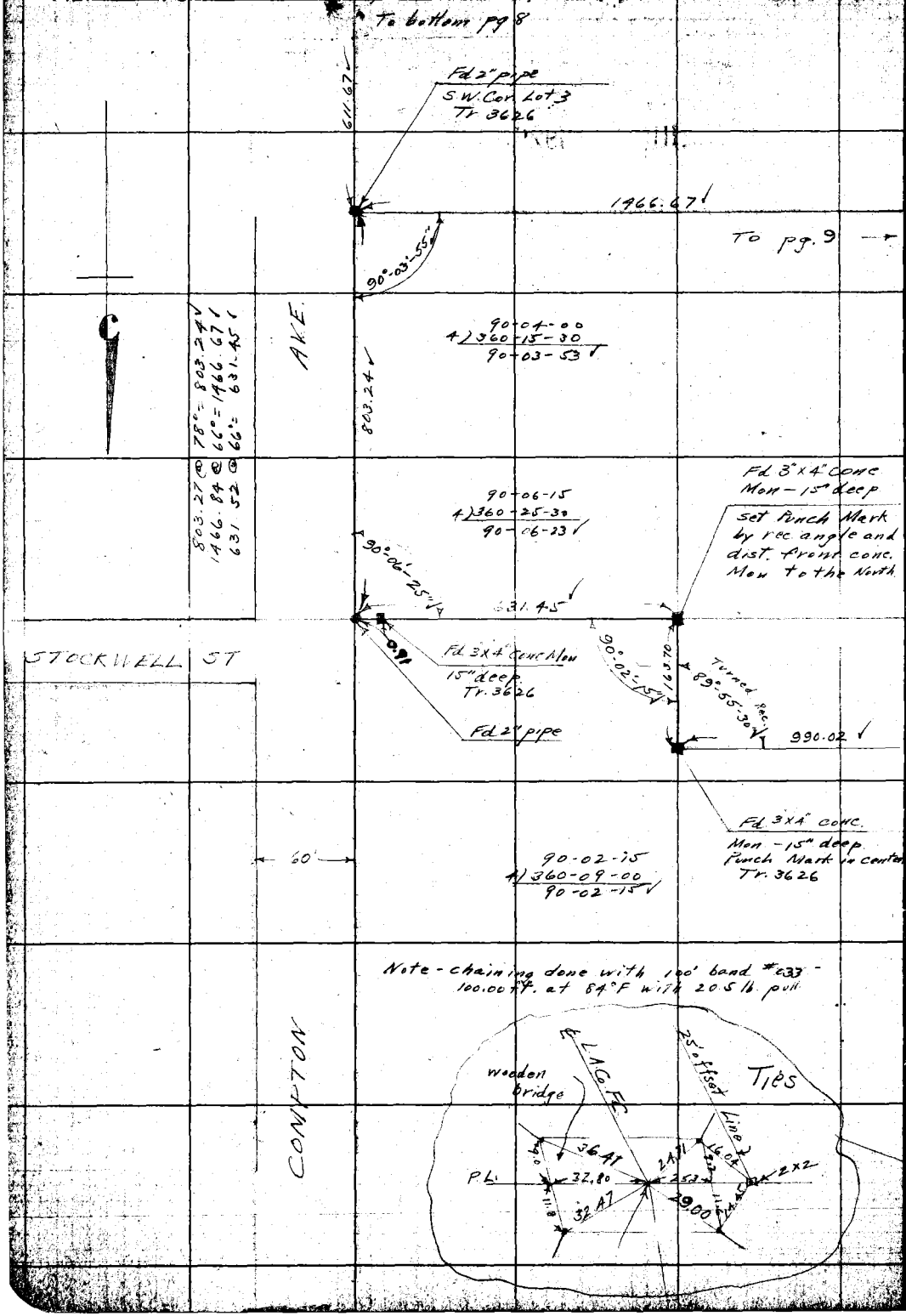

RETURN TO
LOS ANGELES COUNTY SURVEYOR

Do not extend notes this side of this line

Note: ANY ADDITIONS OR CHANGES ON THIS SHEET MUST BE MADE OR CIRCLED IN Red. WITH DATE AND NAME OF PERSON MAKING CHANGE.

Date 3-30-28 Notes by Moore Chief Party Moore F. B. 346 Pg. 7

Plotted by Crowl	W. O. No. 705 Pipe No. 033
Date June 1928	Location Pacific Blvd
Map No. B-161-1	Surveyed by L. D. Moore
Plotting C'k'd by C. J. [illegible]	Date 3-30-28
Date JUN 1928	Indexed A. C. Johnson

121.91 @ 74° = 121.90 ✓ ← To pg 8
73.16 @ 74° = 73.16 ✓
371.78 @ 74° = 371.76 ✓
533.21 @ 74° = 533.18 ✓ (?)
263.86 @ 78° = 263.85 ✓
990.06 @ 78° = 990.02 ✓
570.27 @ 78° = 570.25 ✓
833.18 @ 76° = 833.34 ✓
407.26 @ 76° = 407.24 ✓
560.85 @ 72° = 560.81 ✓
373.01 @ 72° = 372.98 ✓
771.79 @ 68° = 771.71 ✓
1993.17 @ 66° = 1992.94 ✓
195.36 @ 68° = 195.34 ✓
97.69 @ 68° = 97.68 ✓
561.39 @ 76° = 561.36 ✓
601.84 @ 76° = 601.81 ✓
1182.48 @ 84° = 1182.48 ✓
391.76 @ 70° = 391.72 ✓
207.55 @ 68° = 207.53 ✓

To bottom pg. 9

89-16-30
4) 357-06-30
89-16-38 ✓

Fd 2" pipe Tr. 3626

Transit Line

L. A. Co. FLOOD CONTROL R. O. W.

Set 2x2 - by Inter.

Fd 2" pipe Tr. 3626

Set 2x2 15" deep by rec. dist. between pipes

Fd 2" pipe Tr. 3626 (N.W. Cor. Lot 3) Tr. 7874

Fd 2" pipe 15" deep Tr. 3626

Set 2x2 by Inter.

Turned Rec.

Fd 2" pipe Tr. 3626

Fd 2" pipe Tr. 3626

Fd 2" pipe 12" deep N.E. Cor. Lot 1 Tr. 7874

Fd 2" pipe 12" deep N.W. Cor. Lot 1 Tr. 7874

Fd 2" pipe 12" deep N.W. Cor. Lot 38 - Tr. 7874

Fd 2" pipe - 0.08 So. of line

Fd 2" pipe 12" deep Tr. 3626 - Cor. Lot 4 Tr. 7874

Set 2x2 by Calc. dist. for 30' offset

Fd old Mt. [illegible]

Note: ANY ADDITIONS OR CHANGES ON THIS SHEET MUST BE MADE OR CIRCLED IN RED WITH DATE AND NAME OF PERSON MAKING CHANGE.

RETURN TO LOS ANGELES COUNTY SURVEYOR

Do not extend notes this side of this line

F.B. 346 Pg. 8 Moore Chief Party Notes by Moore Date 4-6-28

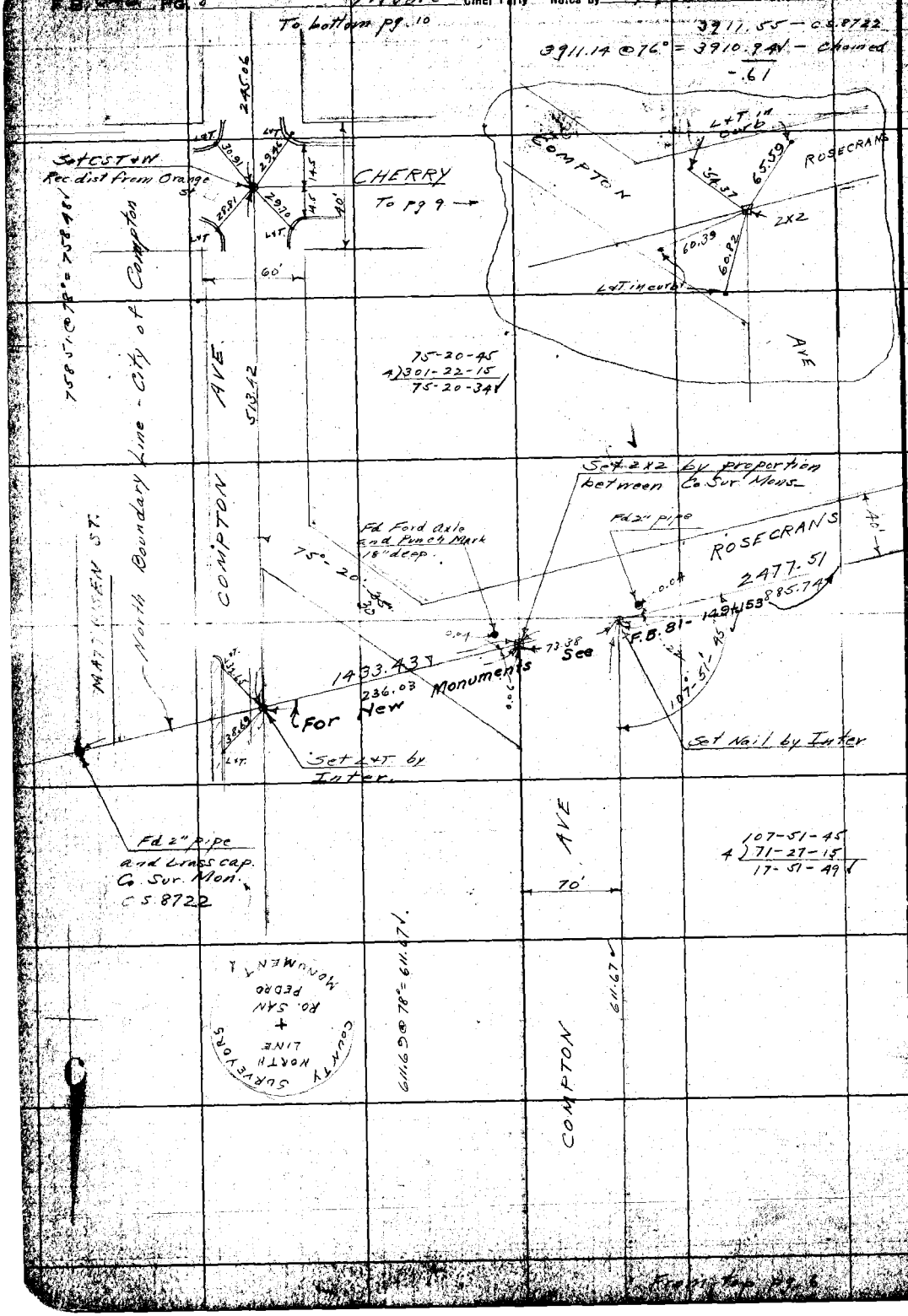

RETURN TO
LOS ANGELES COUNTY SURVEYOR
Do not extend notes this side of this line

Note: ANY ADDITIONS OR CHANGES ON THIS SHEET MUST BE MADE OR CIRCLED IN Red. WITH DATE AND NAME OF PERSON MAKING CHANGE.

From top pg. 6

Date 4-3-28 Notes by Moore Chief Party Moore F. B. 346 PG. 2

Drawing by Crew
Date June 1928
Map No. B 2161-1
Plotting Chk'd by C. J. Johnson
Date 1111 1928

W. O. No. 745 Fin. No. 083
Location Pacific Blvd
Surveyed by L. D. Moore
Date 4-3-28
Indexed C. Johnson

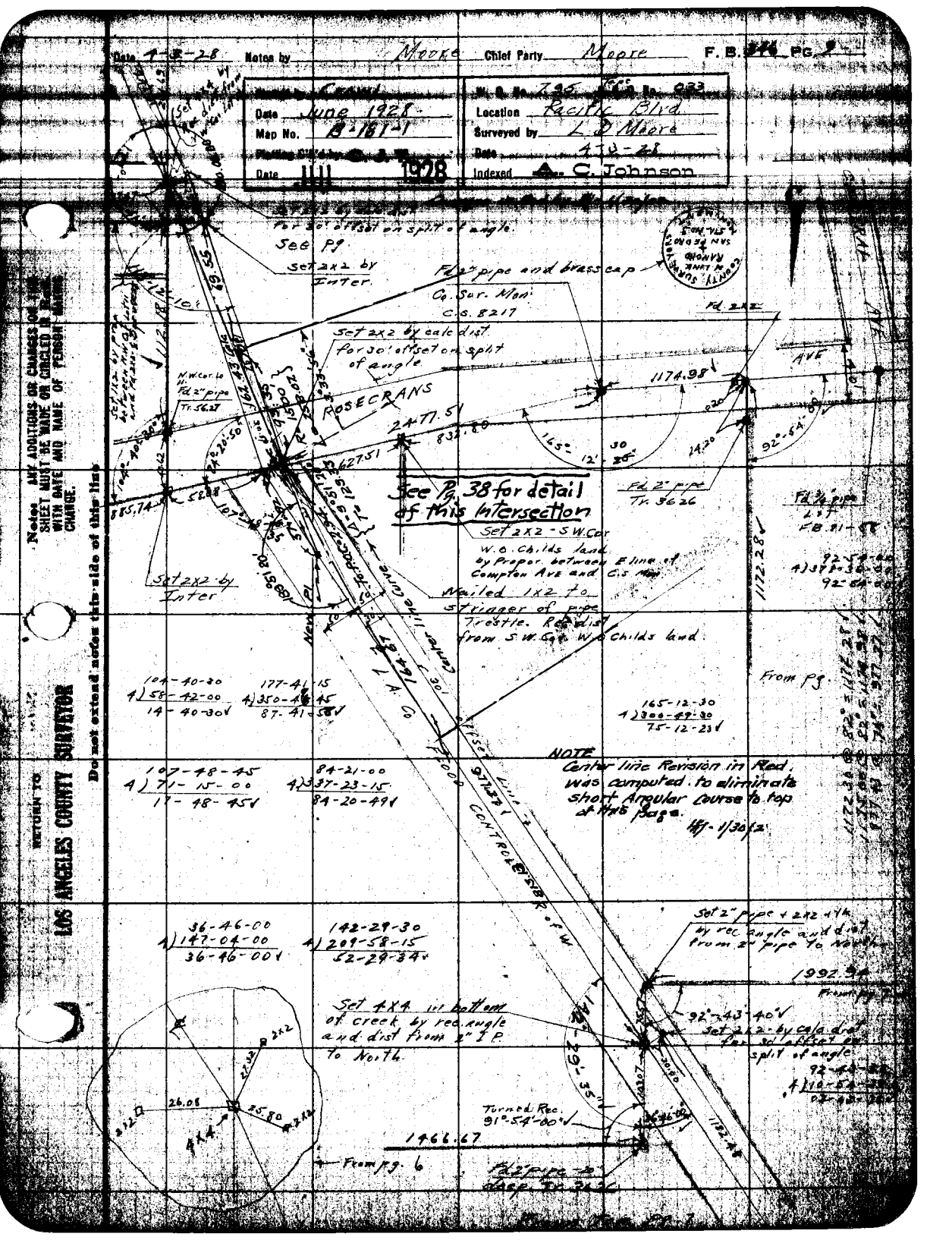

Notes: ANY ADDITIONS OR CHANGES ON THIS SHEET MUST BE MADE OR CIRCLED IN RED WITH DATE AND NAME OF PERSON MAKING CHANGE.

Do not extend notes this side of this line

RETURN TO LOS ANGELES COUNTY SURVEYOR

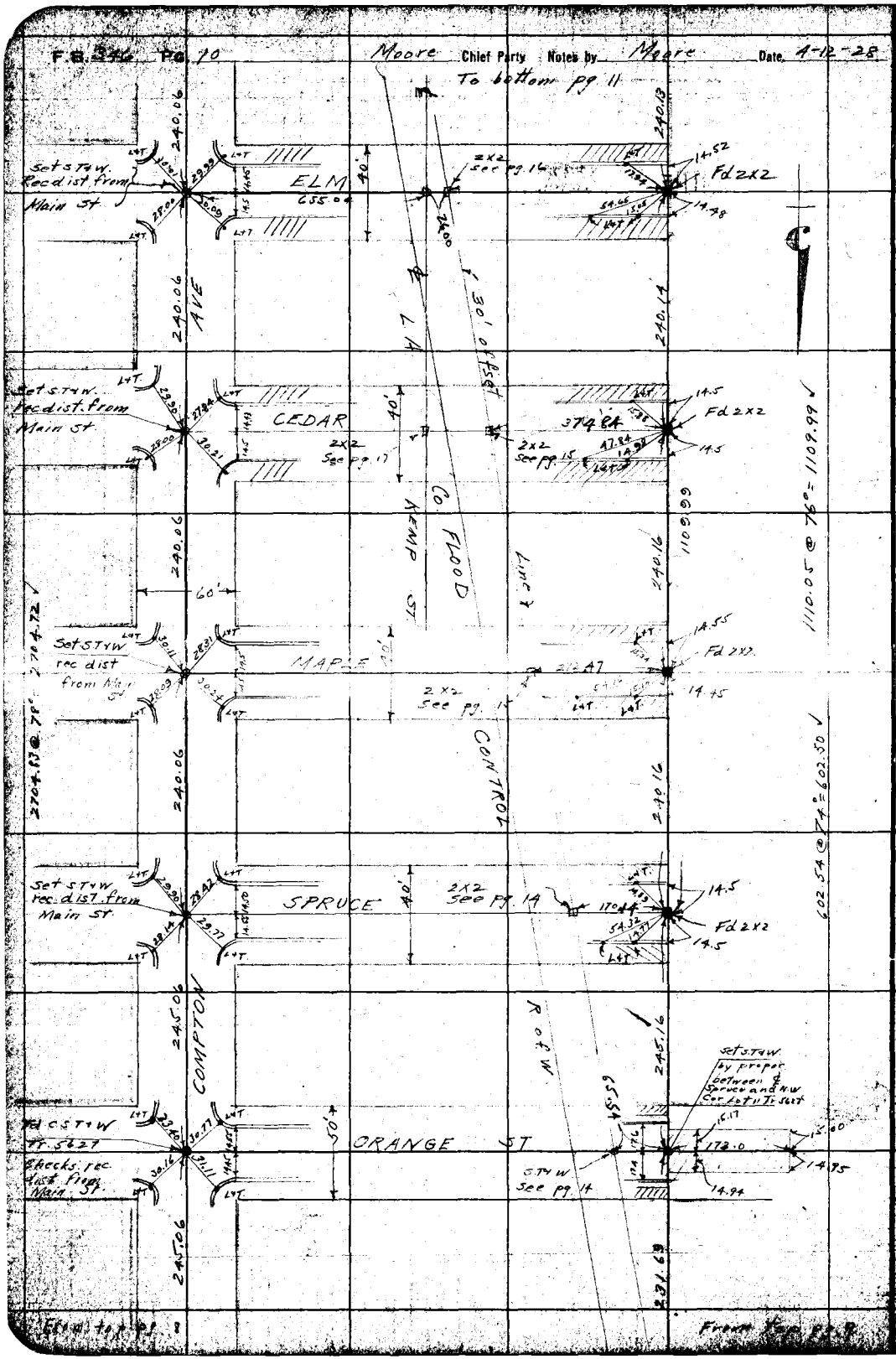

RETURN TO
LOS ANGELES COUNTY SURVEYOR
Do not extend notes this side of this line

Note: ANY ADDITIONS OR CHANGES ON THIS SHEET MUST BE MADE OR CIRCLED IN Red. WITH DATE AND NAME OF PERSON MAKING CHANGE.

Date 4-13-28 Notes by Moore Chief Party Moore F. B. 346 PG. 11

Plotted by Crowl	W. O. No. 795
Date June 1928	Location Pacific Blvd
Map No. B-181-1	Surveyed by L. D. Moore
Plotting C'k'd by C. J. T.	Date 4-13-28
Date JUL 1928	Indexed A. C. Johnson

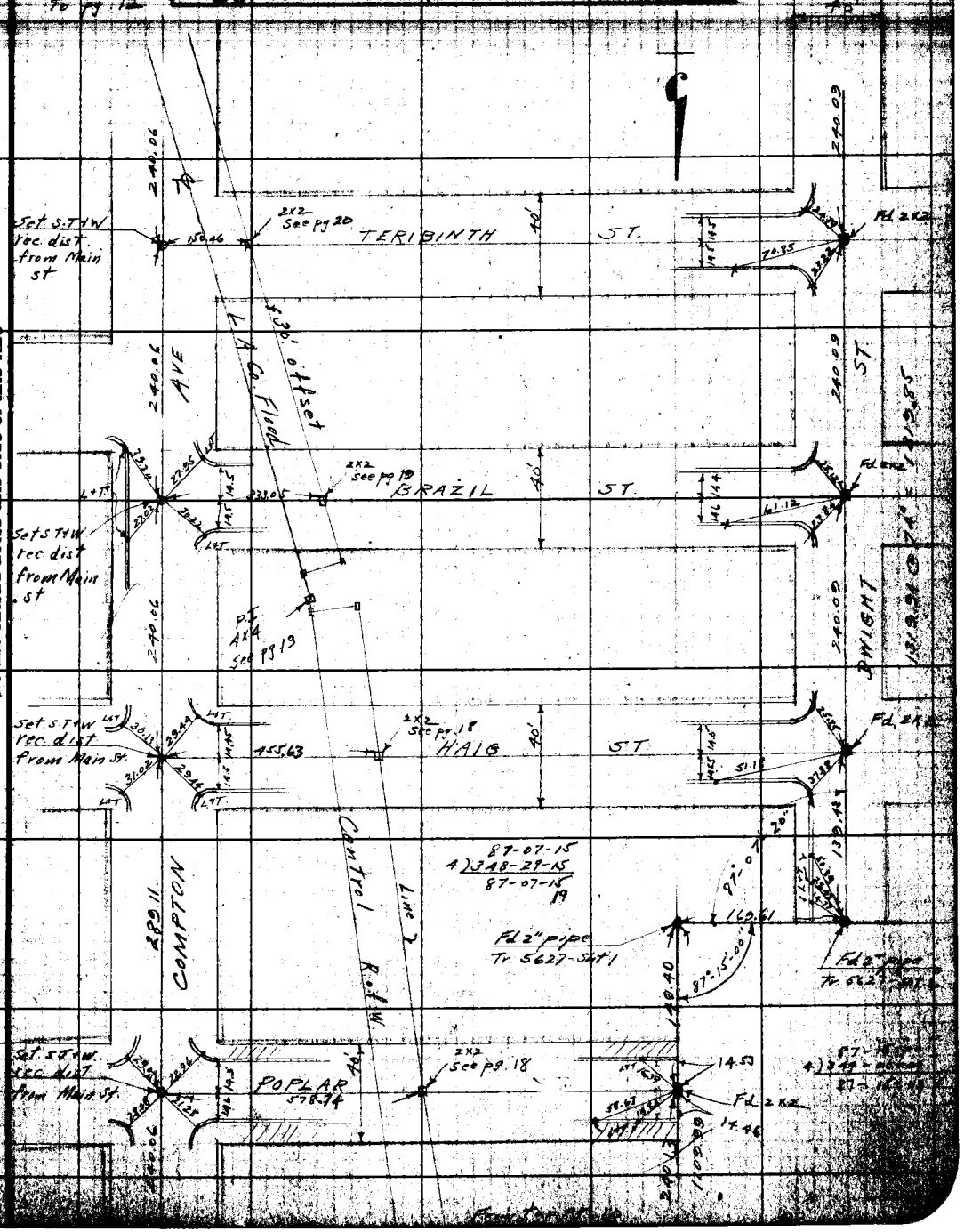

Notes ANY ADDITIONS OR CHANGES ON THIS SHEET MUST BE MADE OR CIRCLED IN RED WITH DATE AND NAME OF PERSON MAKING CHANGE.

RETURN TO LOS ANGELES COUNTY SURVEYOR

Do not extend notes this side of this line

F.B. 396 Pg 12 Moore Chief Party Notes by Moore Date 4-13-28

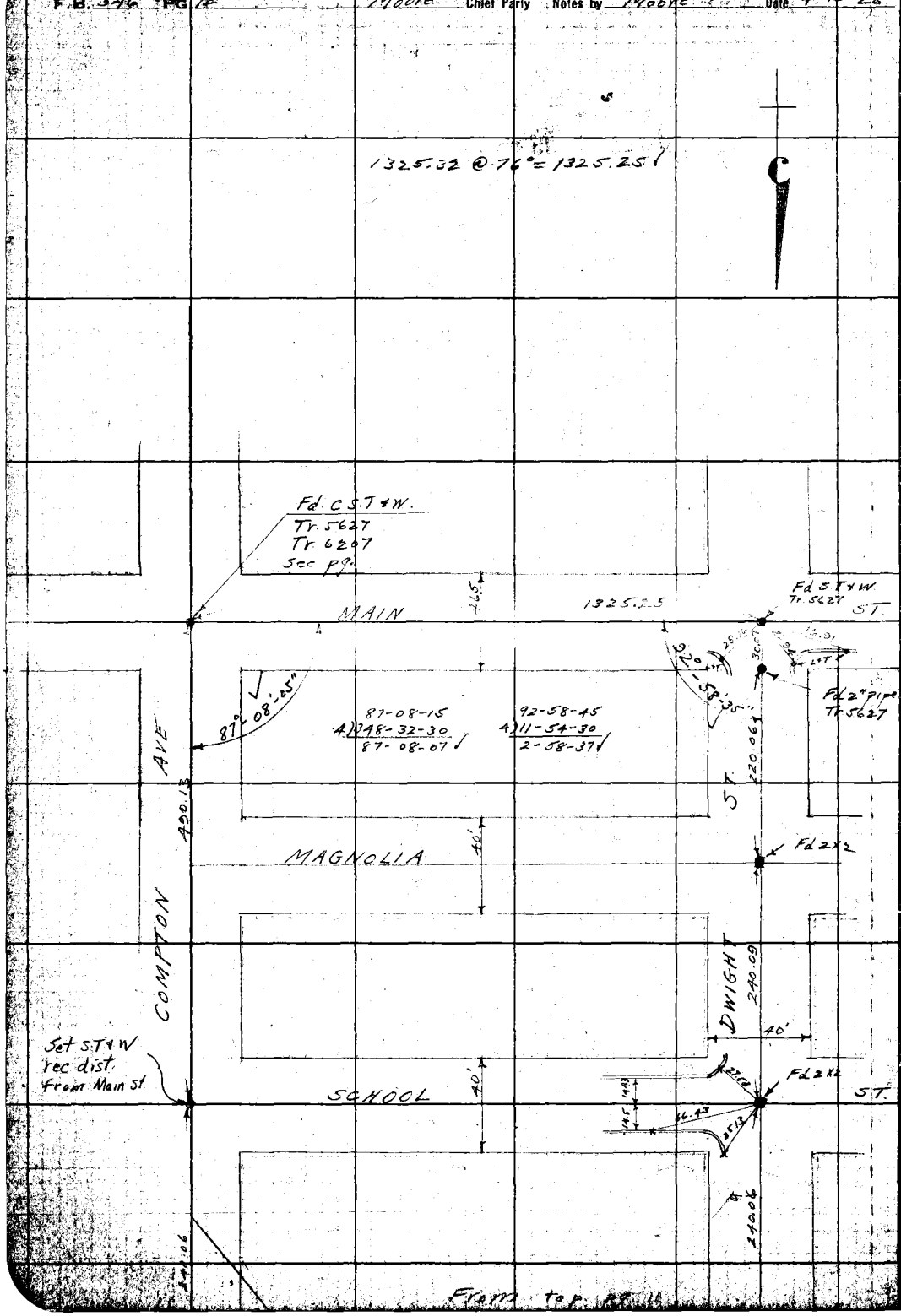

RETURN TO
LOS ANGELES COUNTY SURVEYOR
Do not extend notes this side of this line

Note: ANY ADDITIONS OR CHANGES ON THIS SHEET MUST BE MADE OR CIRCLED IN Red. WITH DATE AND NAME OF PERSON MAKING CHANGE.

Date 4-17-28 Notes by Moore Chief Party Moore F. B. 346 Pg. 13

Plotted by Crowl	W. O. No. 795 Topo No. 033
Date June 1928	Location Pacific Blvd
Map No. B-181-1	Surveyed by L. D. Moore
Plotting C'k'd by C. J. T.	Date 4-17-28
Date JUL 1928	Indexed A. C. Johnson

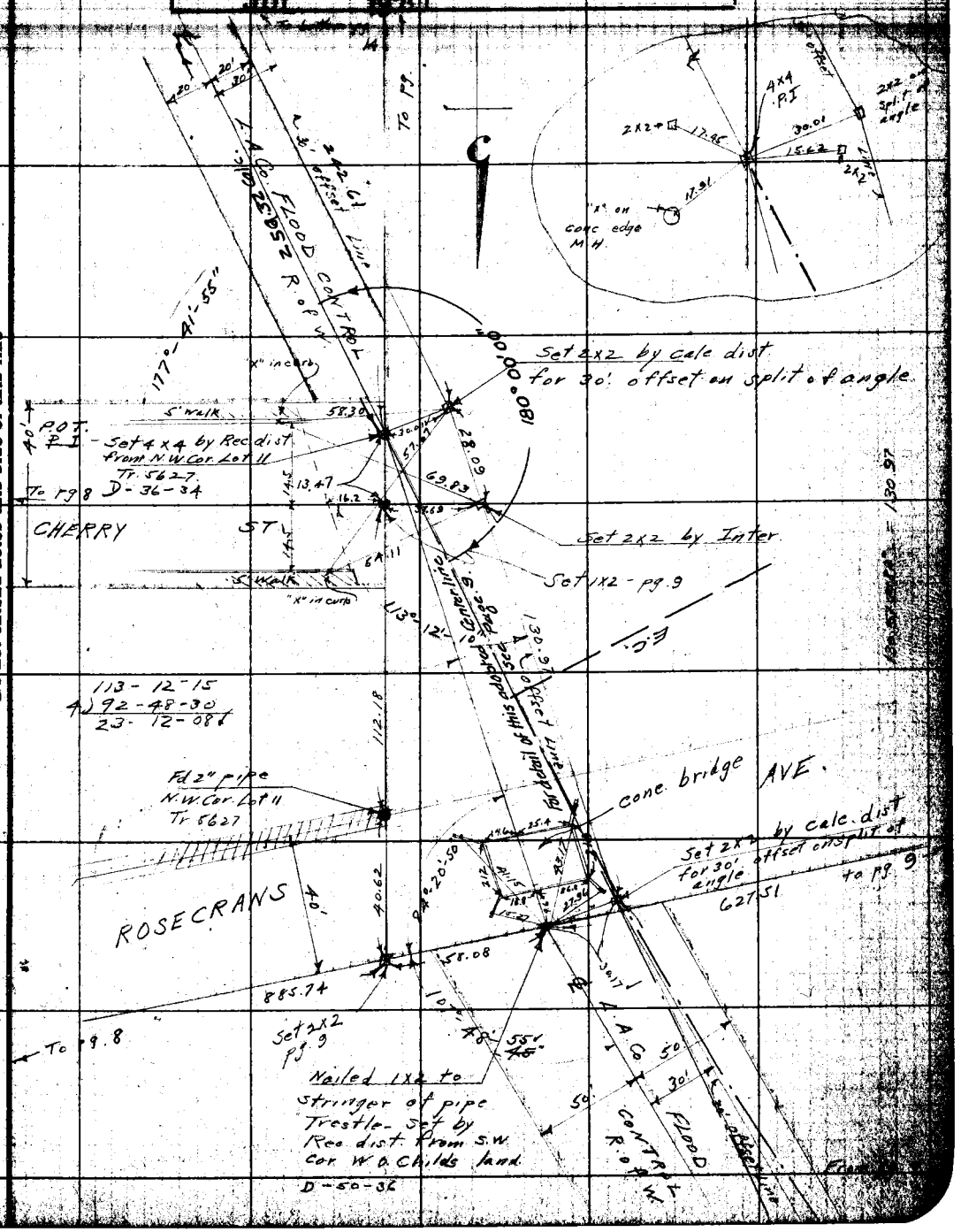

Note: ANY ADDITIONS OR CHANGES ON THIS SHEET MUST BE MADE OR CIRCLED IN RED, WITH DATE AND NAME OF PERSON MAKING CHANGE.

RETURN TO LOS ANGELES COUNTY SURVEYOR

Do not extend notes this side of this line

F.B. 346 Pg. 14 L.D. Moore Chief Party Notes by Moore Date 4-17-28

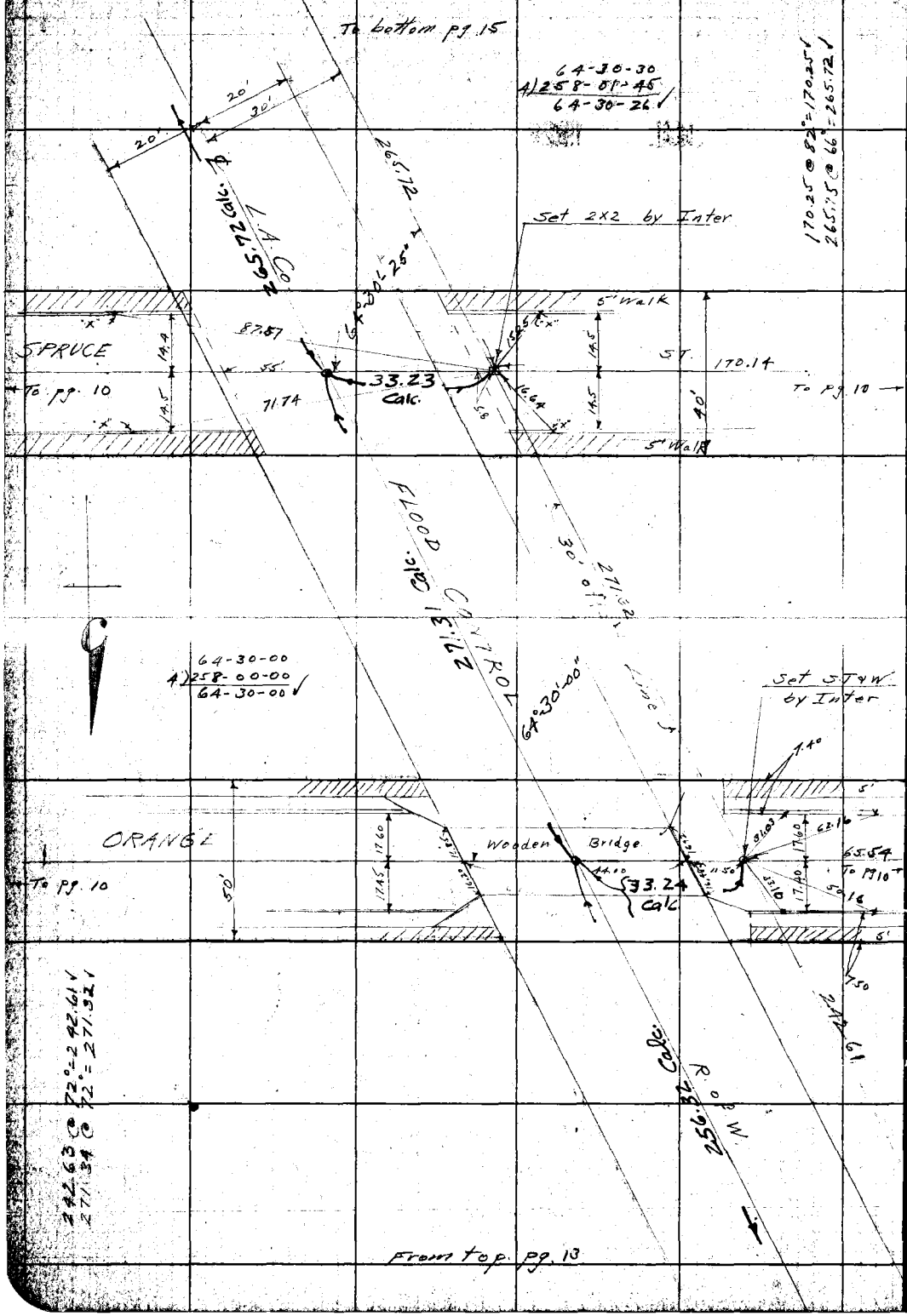

RETURN TO
LOS ANGELES COUNTY SURVEYOR

Do not extend notes this side of this line

Note: ANY ADDITIONS OR CHANGES ON THIS SHEET MUST BE MADE OR CIRCLED IN Red. WITH DATE AND NAME OF PERSON MAKING CHANGE.

Date 4-17-28 Notes by Moore Chief Party Moore F. B. 346 PG. 15

Plotted by Crowl	W. O. No. 785 Tape No. 833
Date June 1928	Location Pacific Blvd
Map No. B-181-1	Surveyed by L. D. Moore
Plotting C'k'd by C. J. T.	Date 4-17-28
Date JUL 1928	Indexed A. C. Johnson

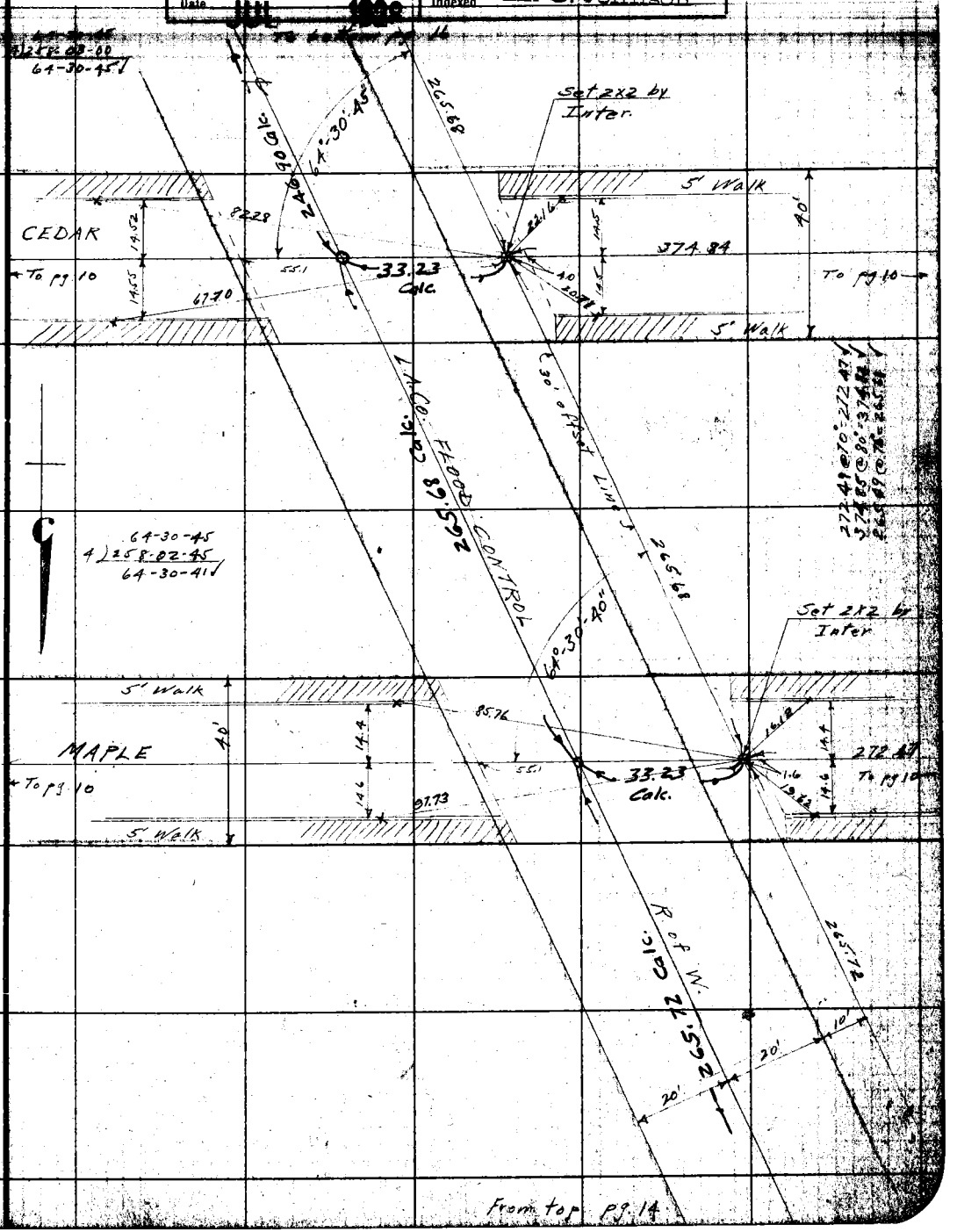

Notes: ANY ADDITIONS OR CHANGES ON THIS SHEET MUST BE MADE OR CIRCLED IN Red. WITH DATE AND NAME OF PERSON MAKING CHANGE.

Do not extend notes this side of this line

RETURN TO LOS ANGELES COUNTY SURVEYOR

RETURN TO

LOS ANGELES COUNTY SURVEYOR

Note: ANY ADDITIONS OR CHANGES ON THIS SHEET MUST BE MADE OR CIRCLED IN **Red.** WITH DATE AND NAME OF PERSON MAKING CHANGE.

Do not extend notes this side of this line

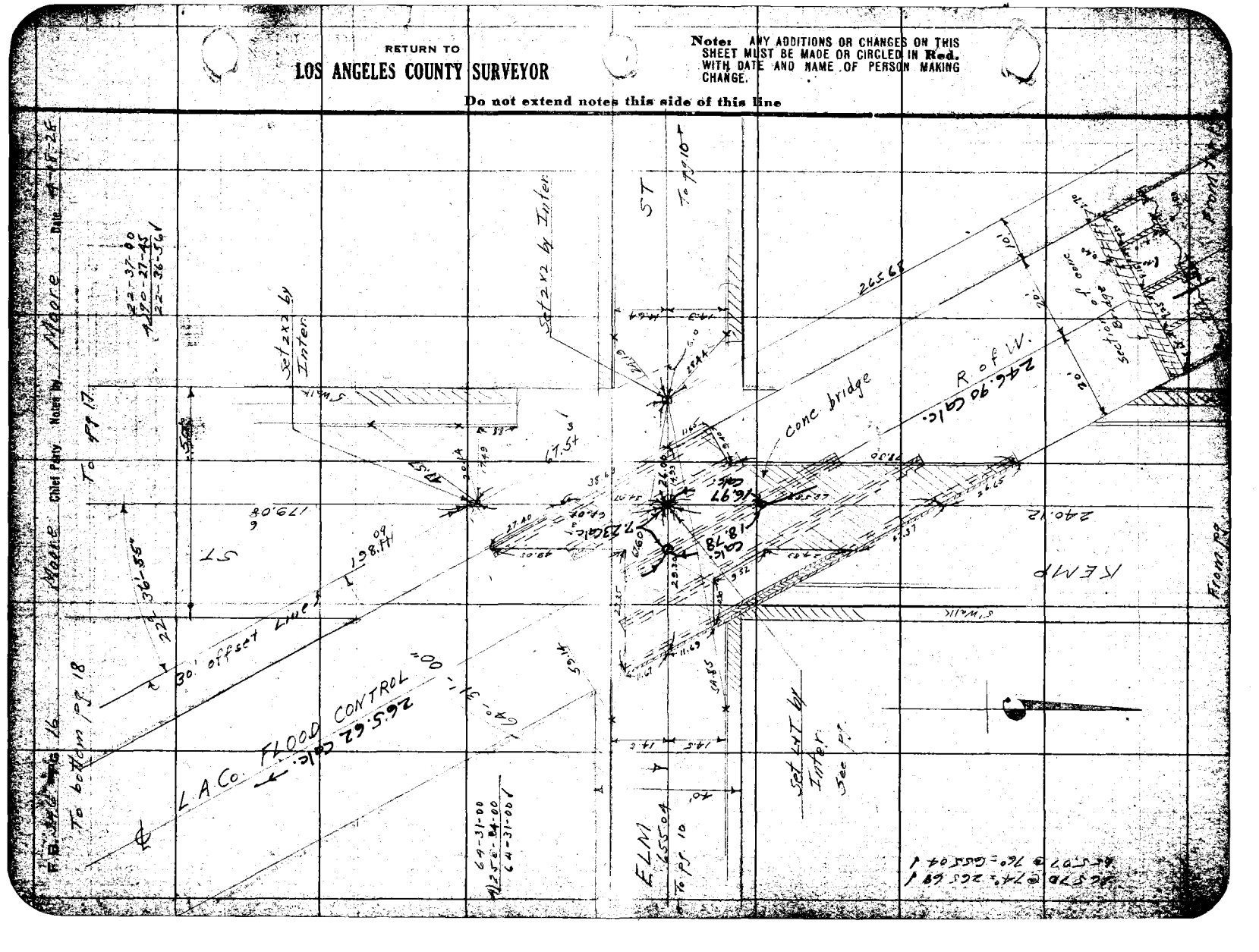

Date 4-18-28 Notes by Moore Chief Party Moore F.B. [illegible] Pg. 17

Plotted by Crowl	W. O. No. 795 Tape No. 033
Date June 1928	Location Pacific Blvd.
Map No. B-181-1	Surveyed by L. D. Moore
Plotting C'd'd by C. J. T.	Date 4-18-28
Date	Indexed A. C. Johnson

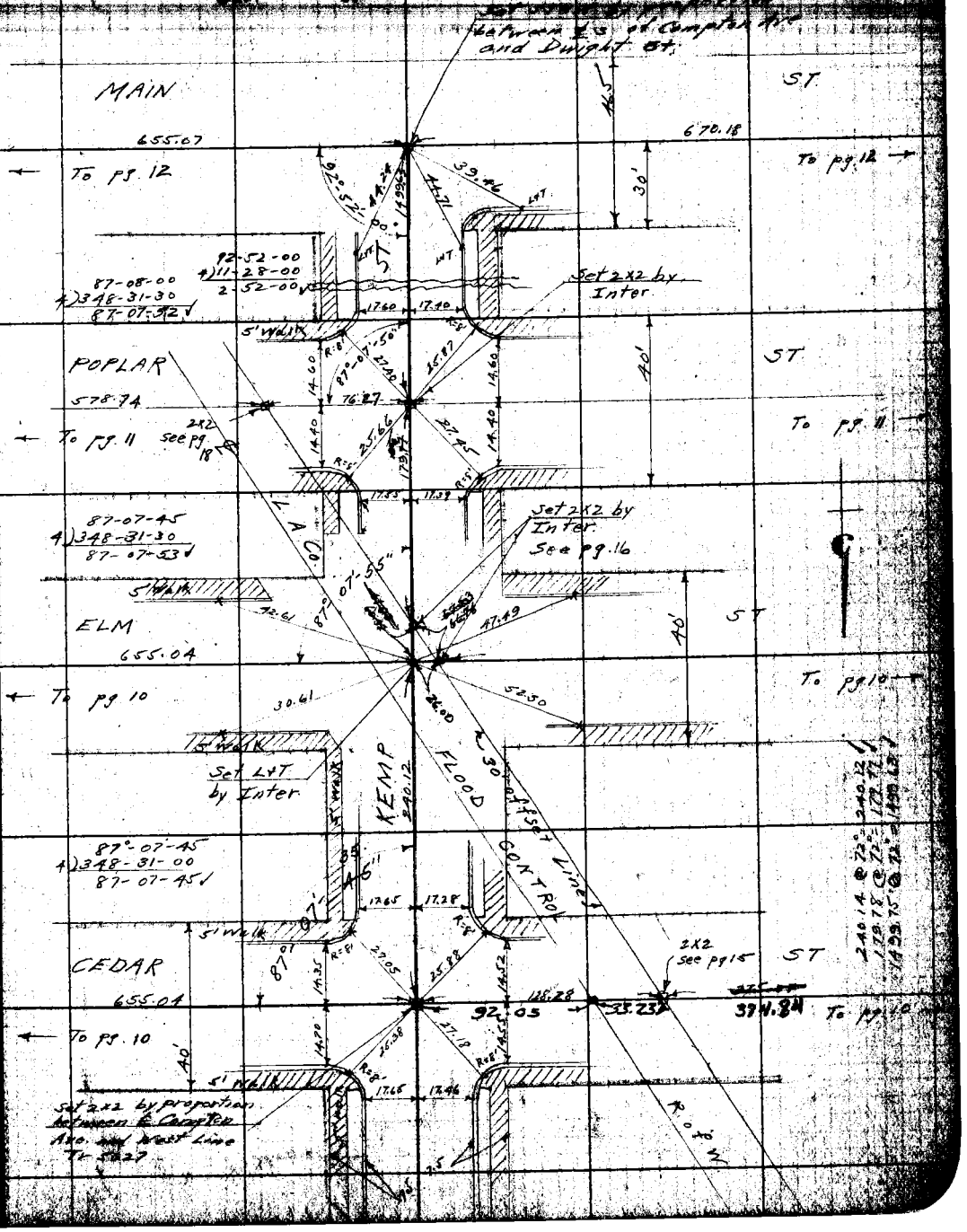

Note: ANY ADDITIONS OR CHANGES ON THIS SHEET MUST BE MADE OR CIRCLED IN Red. WITH DATE AND NAME OF PERSON MAKING CHANGE.

RETURN TO LOS ANGELES COUNTY SURVEYOR

Do not extend notes this side of this line

F.B. 346 Pg 18 Moore Chief Party Notes by Moore Date 4-19-28

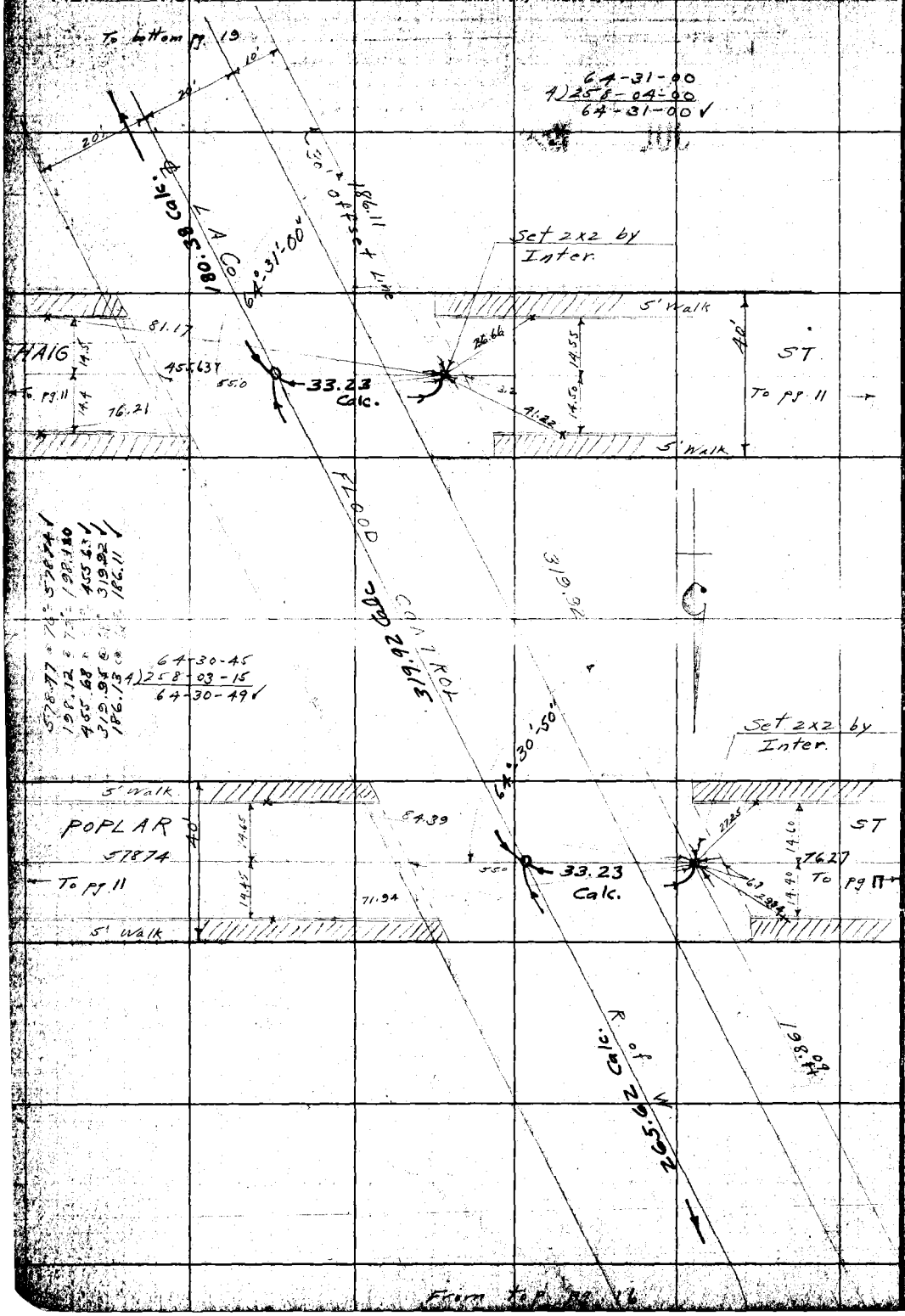

From top pg. 16

RETURN TO
LOS ANGELES COUNTY SURVEYOR

Do not extend notes this side of this line

Note: ANY ADDITIONS OR CHANGES ON THIS SHEET MUST BE MADE OR CIRCLED IN Red. WITH DATE AND NAME OF PERSON MAKING CHANGE.

Date 4-20-28 Notes by Moore Chief Party Moore F. B. 346 PG. 19

Project Crawl	W. O. No. 795 Tops No. 033
Date June 1928	Location Pacific Blvd
Map No. B-181-1	Surveyed by L. D. Moore
Plotting C'k'd by G. J. T.	Date 4-20-28
Date JUL 1930	Indexed A. C. Johnson

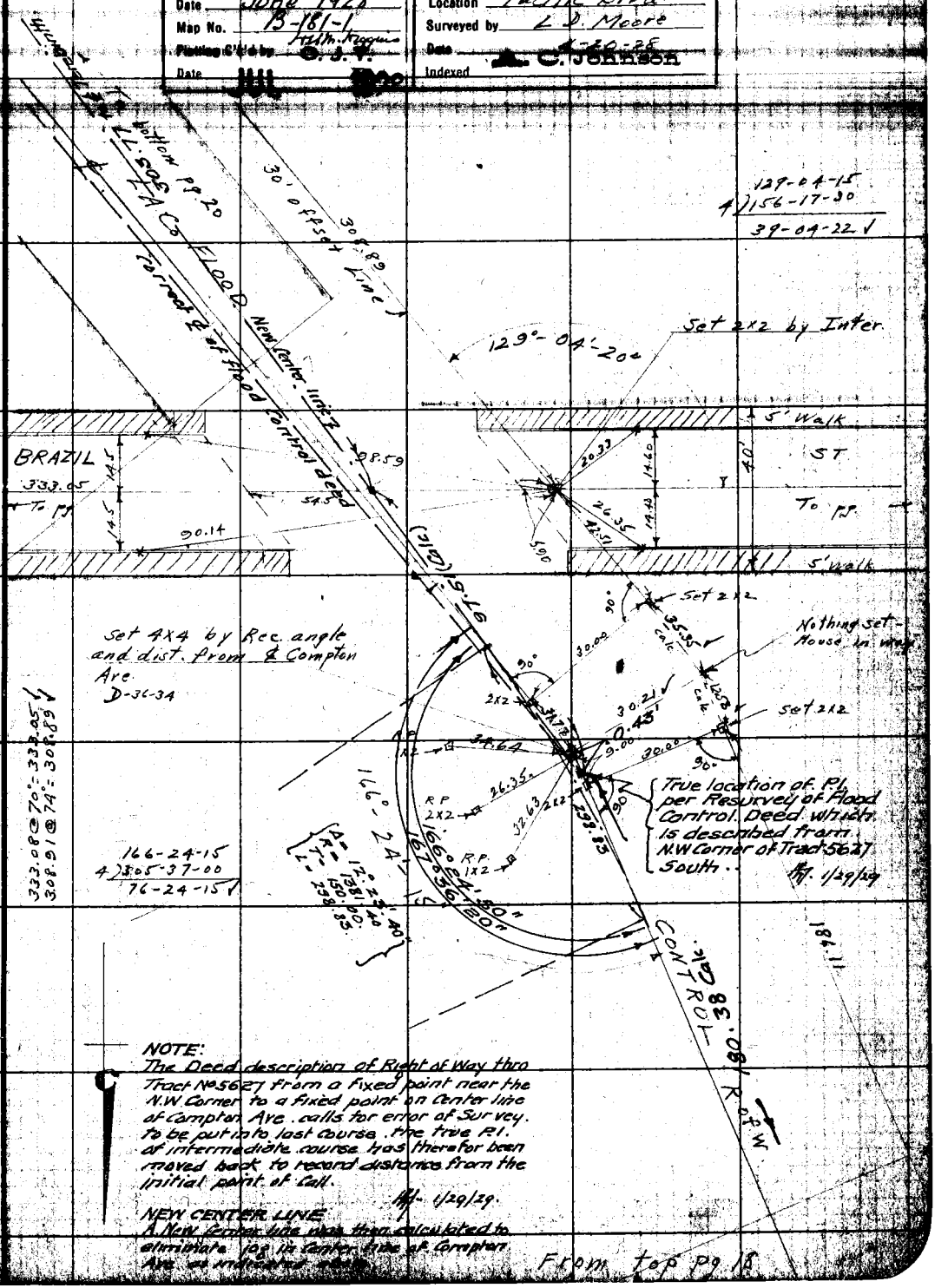

NOTE:
The Deed description of Right of Way thro Tract No 5627 from a fixed point near the N.W Corner to a fixed point on Center line of Compton Ave. calls for error of Survey. to be put into last course. the true P.I. of intermediate course has therefor been moved back to record distance from the initial point of Call.

1/29/29.

NEW CENTER LINE
A New Center line was then calculated to eliminate jog in Center line of Compton Ave as indicated above.

From top pg 18

Note: ANY ADDITIONS OR CHANGES ON THIS SHEET MUST BE MADE OR CIRCLED IN Red. WITH DATE AND NAME OF PERSON MAKING CHANGE.

RETURN TO
LOS ANGELES COUNTY SURVEYOR
Do not extend notes this side of this line

F.B. 31 Pg. 20 Moore Chief Party Notes by Moore Date 3-20-28

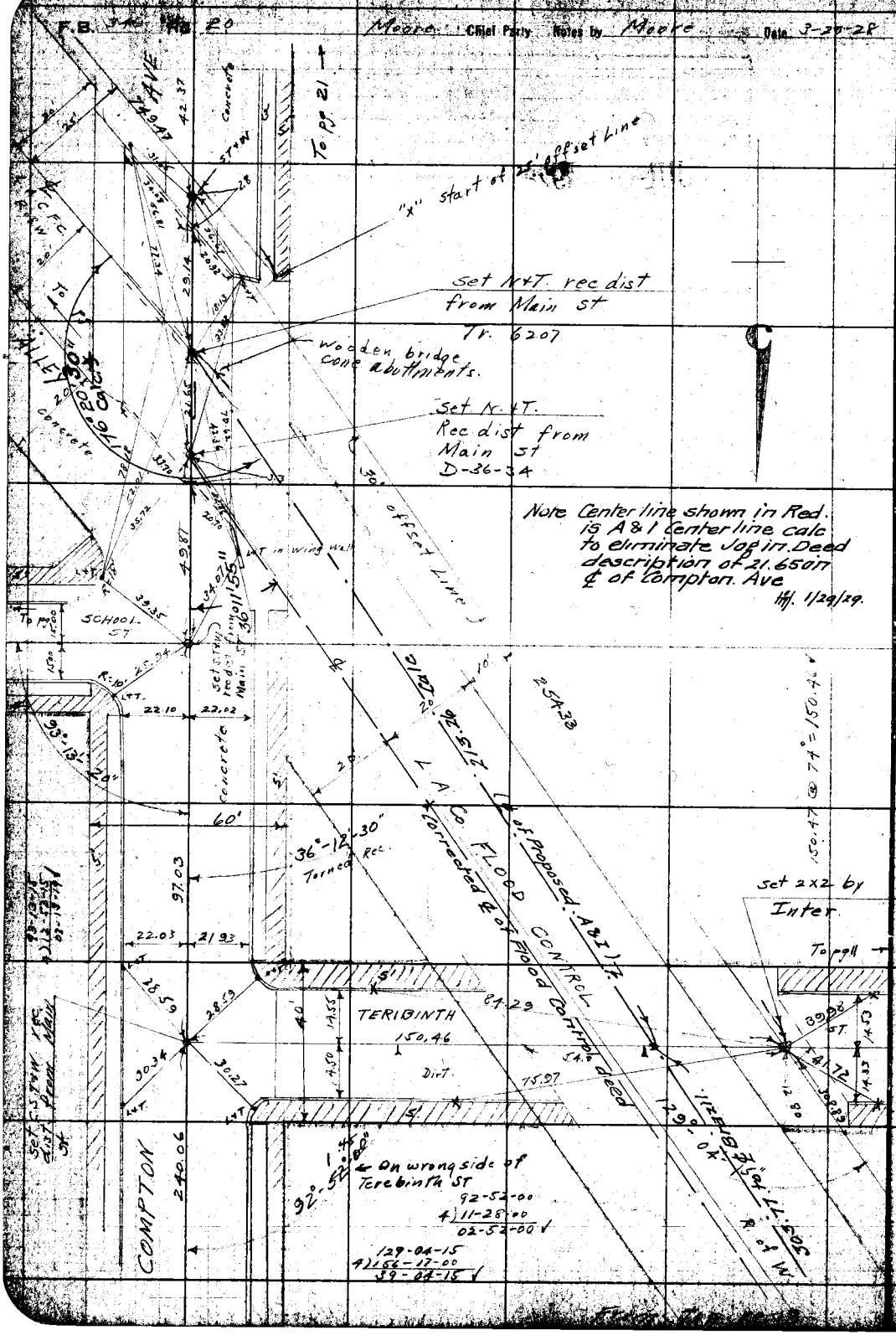

RETURN TO
LOS ANGELES COUNTY SURVEYOR
Do not extend notes this side of this line

Notes: ANY ADDITIONS OR CHANGES ON THIS SHEET MUST BE MADE OR CIRCLED IN Red. WITH DATE AND NAME OF PERSON MAKING CHANGE.

Date 3-20-28 Notes by Moore Chief Party Moore F. B. 946 Page 21

Plotted by Crawl	W. O. No. 795 Tr. No. 033
Date June 1928	Location Pacific Blvd
Map No. B-181-1	Surveyed by L. D. Moore
Plotting C'k'd by C. J. T.	Date 3-20-28
Date JUL 1928	Indexed A. C. Johnson

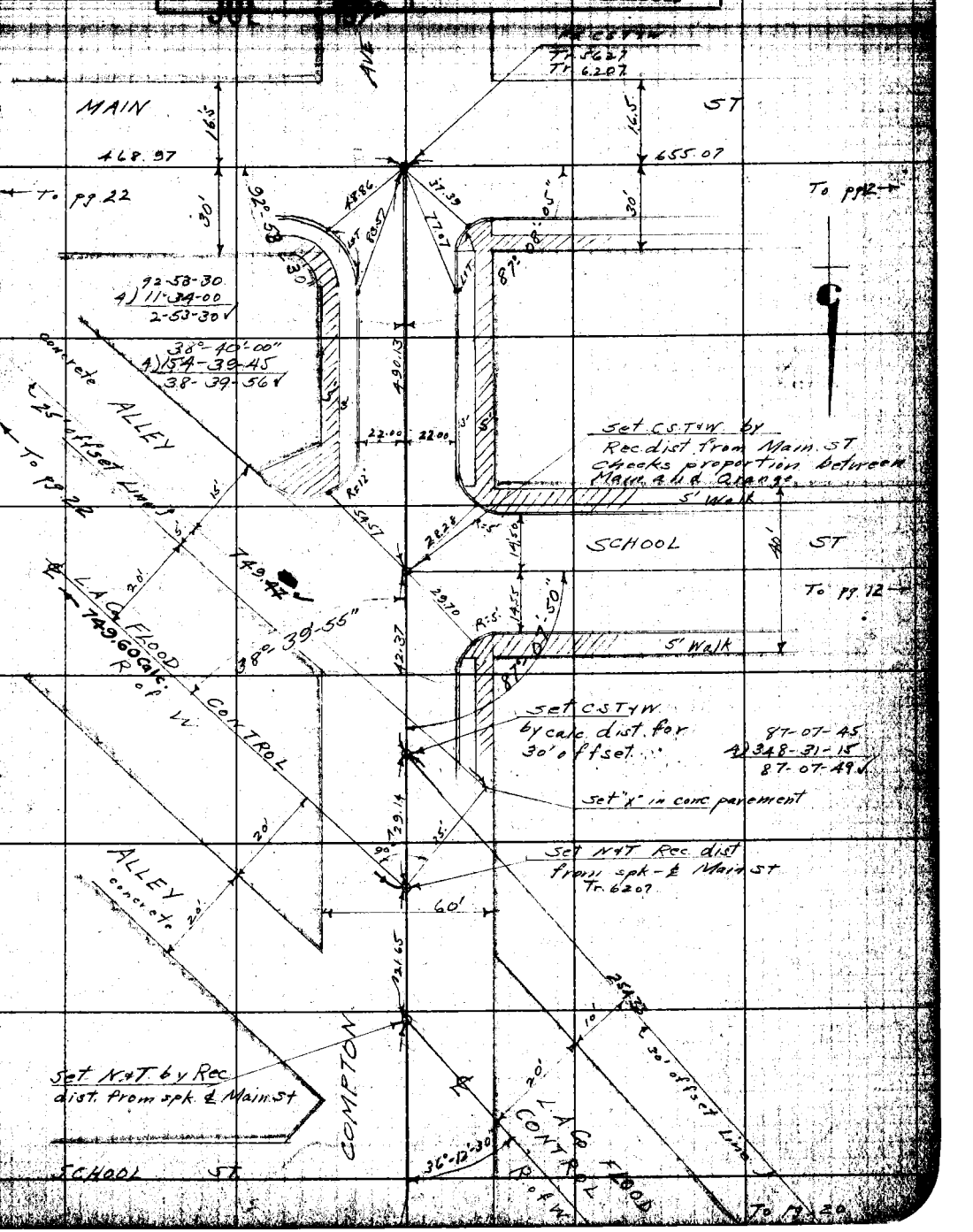

Notes: ANY ADDITIONS OR CHANGES ON THIS SHEET MUST BE MADE OR CIRCLED IN Red. WITH DATE AND NAME OF PERSON MAKING CHANGE.

Do not extend notes this side of this line

RETURN TO LOS ANGELES COUNTY SURVEYOR

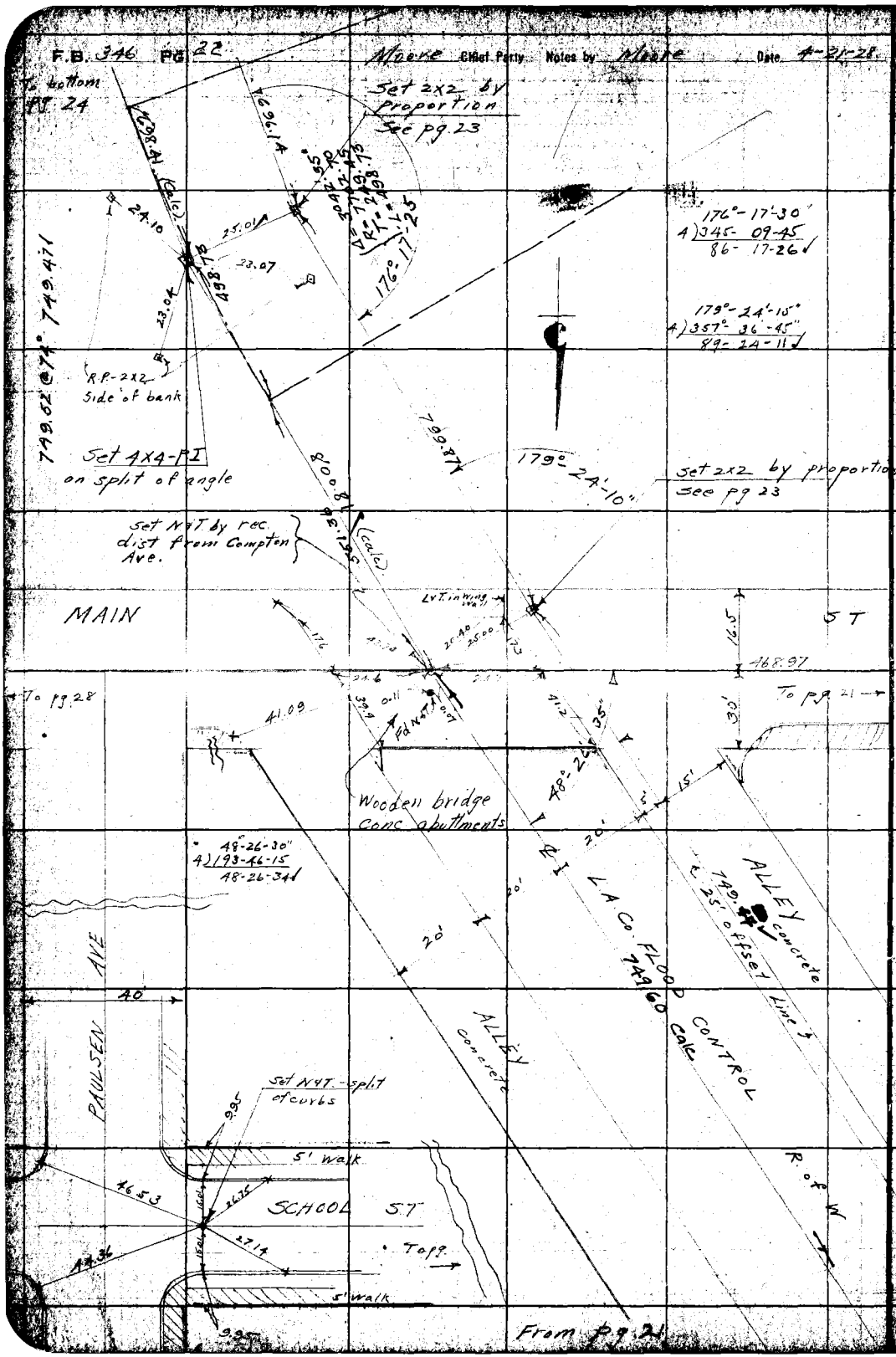

RETURN TO
LOS ANGELES COUNTY SURVEYOR

Do not extend notes this side of this line

Notes: ANY ADDITIONS OR CHANGES ON THIS SHEET MUST BE MADE OR CIRCLED IN Red WITH DATE AND NAME OF PERSON MAKING CHANGE.

Date 5-17-28 Notes by Moore Chief Party Moore F. B. 346 Pg. 23

Plotted by Crawl	W. O. No. 795 Sheet No. 033
Date June 1928	Location Pacific Blvd
Map No. B-181-1	Surveyed by L. J. Moore
Plotting C.H.A. by C. J. T.	Date 5-17-28
Date June [redacted]	Indexed A. C. Johnson

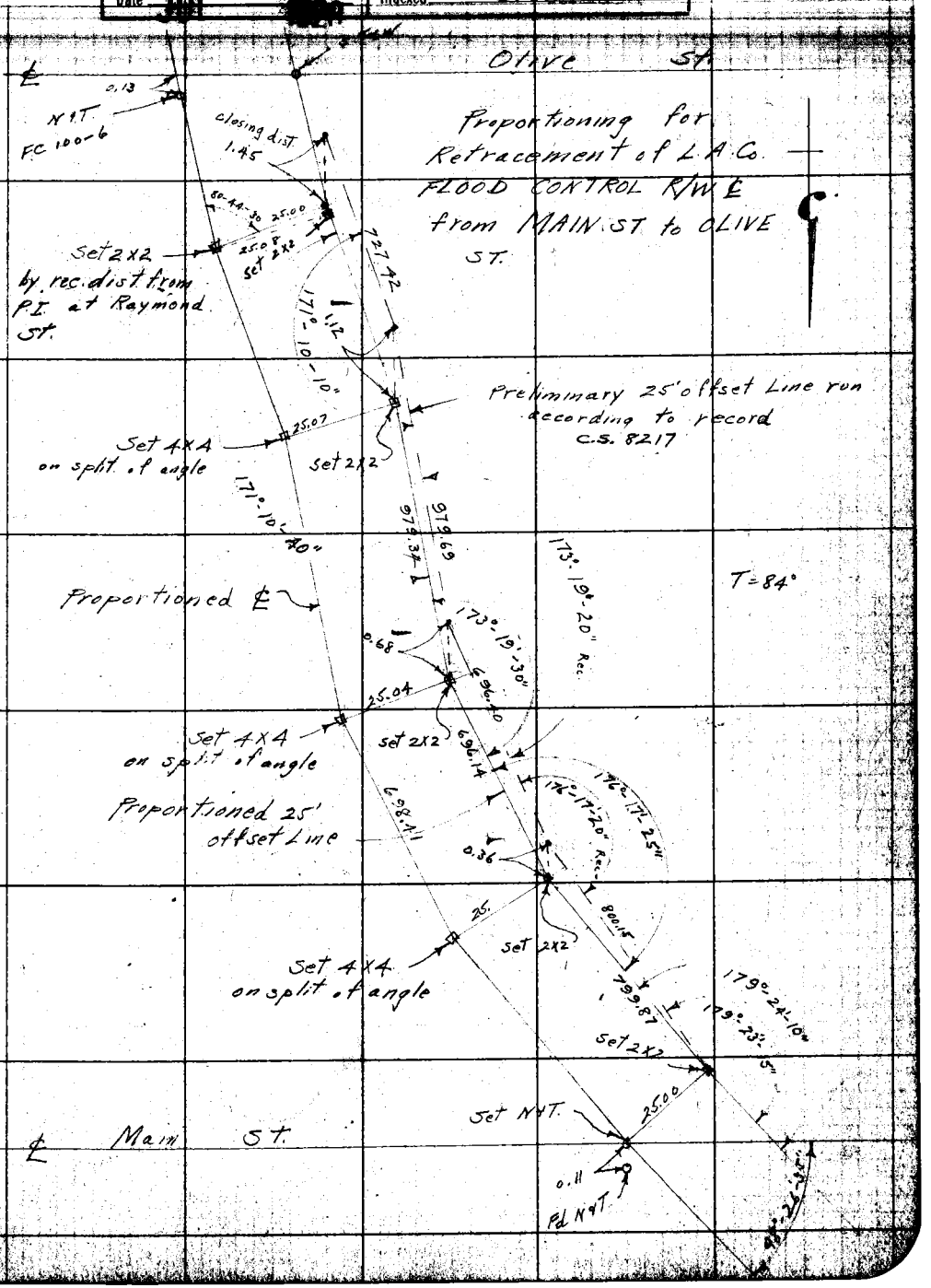

Notes: ANY ADDITIONS OR CHANGES ON THIS SHEET MUST BE MADE OR CIRCLED IN Red, WITH DATE AND NAME OF PERSON MAKING CHANGE.

Do not extend notes this side of this line

RETURN TO LOS ANGELES COUNTY SURVEYOR

F.B. 346 PG. 24 Moore Chief Party Notes by Moore Date 5-12-29

To bottom pg 25

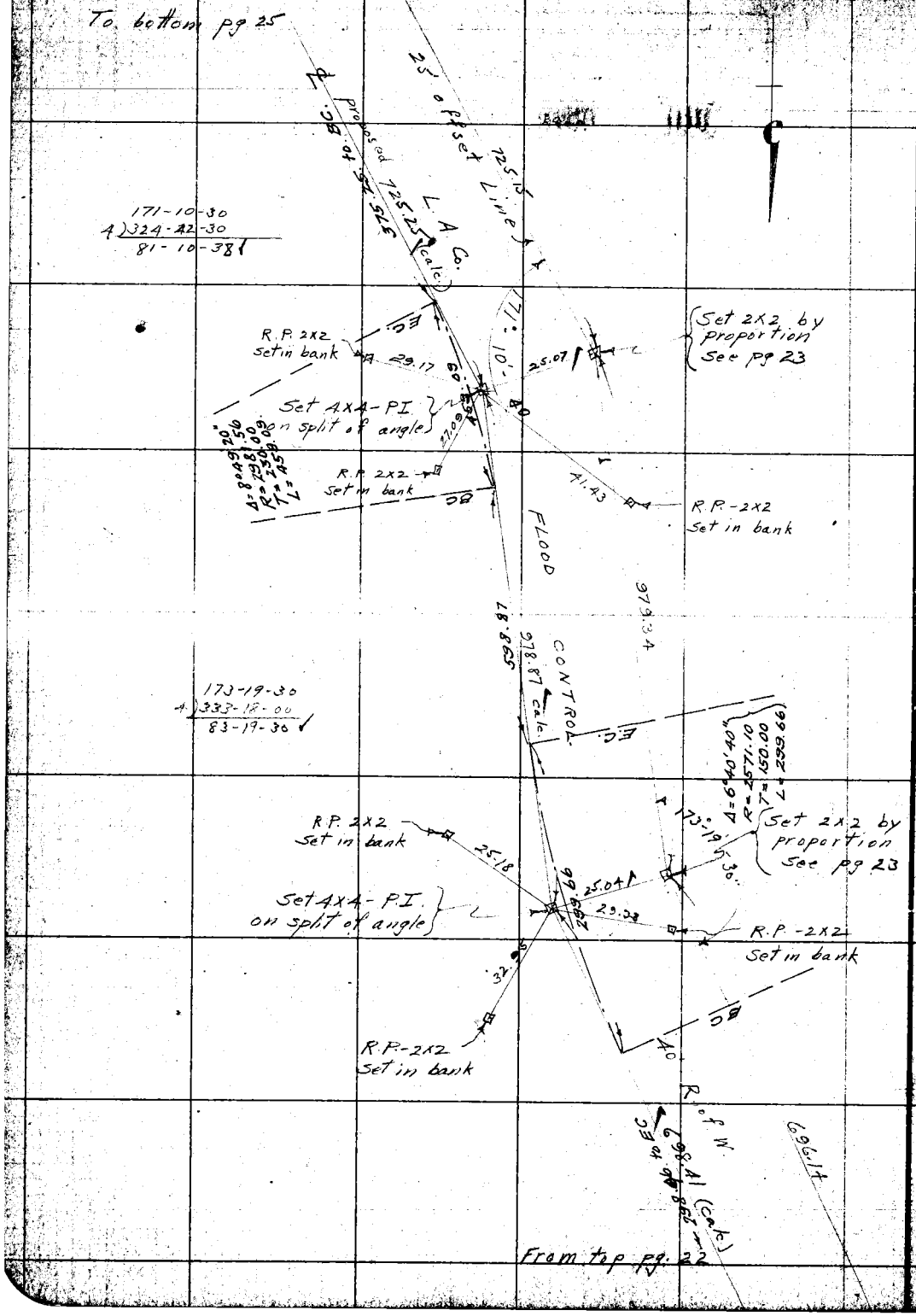

RETURN TO
LOS ANGELES COUNTY SURVEYOR
Do not extend notch this side of this line

Notes: ANY ADDITIONS OR CHANGES ON THIS SHEET MUST BE MADE OR CIRCLED IN Red. WITH DATE AND NAME OF PERSON MAKING CHANGE.

Date 4-24-28 Notes by Moore Chief Party Moore F. B. 346 Pg. 25

Plotted by Crowl	W. O. No. 795 Tape C. & O. No. 033
Date June 1928	Location Pacific Blvd
Map No. B-181-1	Surveyed by L. D. Moore
Plotting C'k'd by C. J. T.	Date 4-24-28
Date JUL 1928	Indexed A. C. Johnson

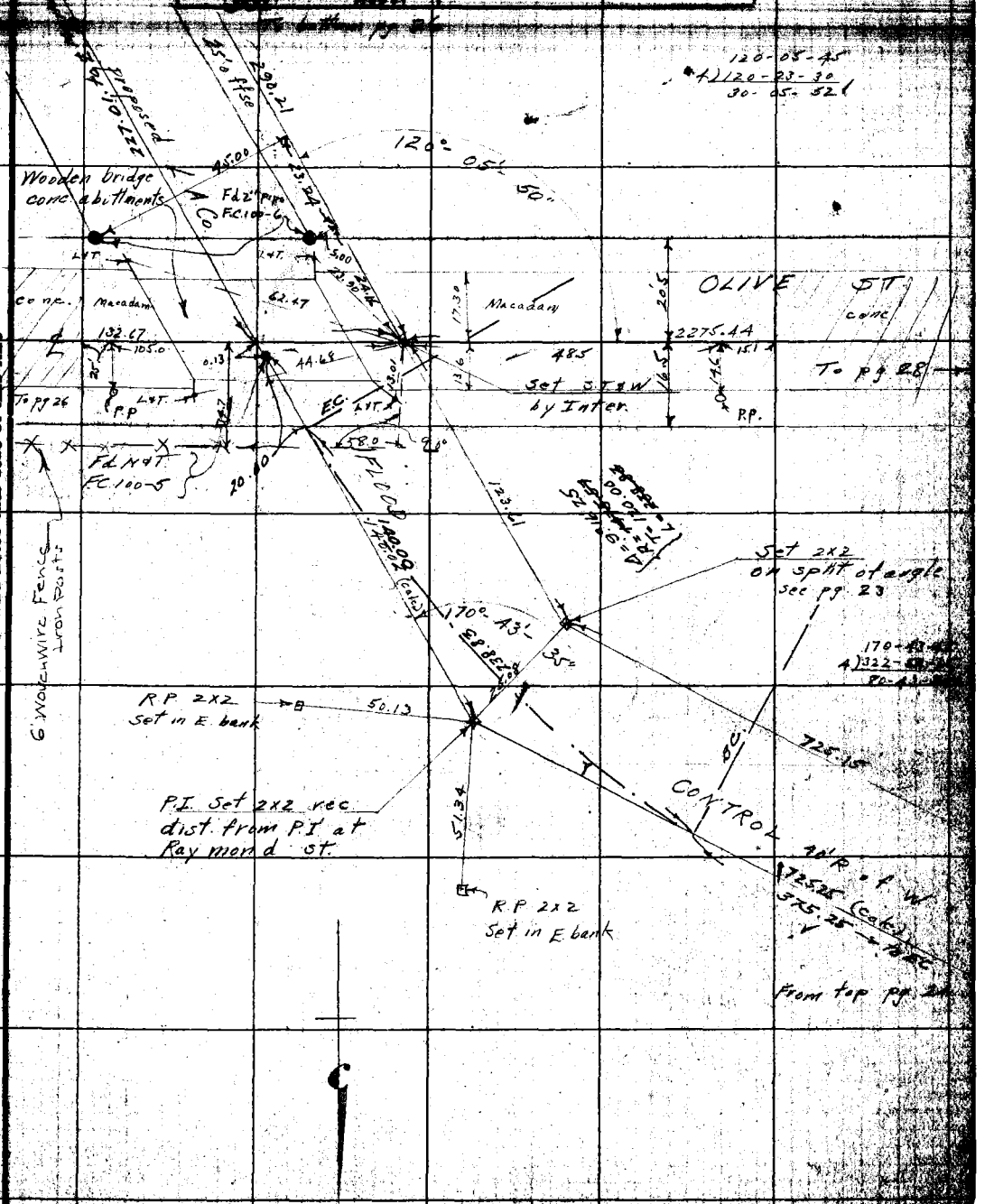

Notes: ANY ADDITIONS OR CHANGES ON THIS SHEET MUST BE MADE OR CIRCLED IN RED WITH DATE AND NAME OF PERSON MAKING CHANGE.

Do not extend notes this side of this line

RETURN TO LOS ANGELES COUNTY SURVEYOR

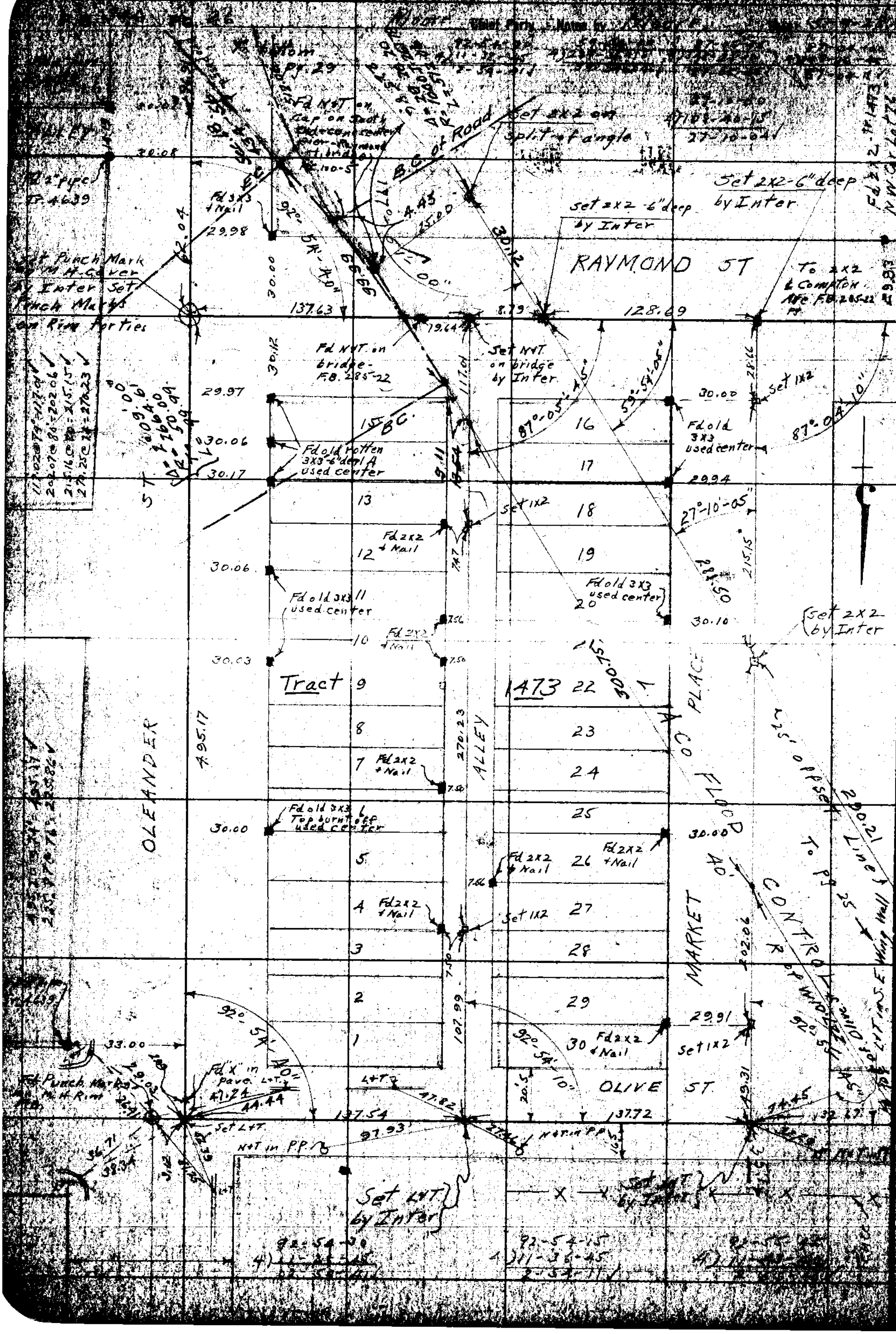

RETURN TO LOS ANGELES COUNTY SURVEYOR

Do not extend notes this side of this line

Note: ANY ADDITIONS OR CHANGES ON THIS SHEET MUST BE MADE OR CIRCLED IN Red. WITH DATE AND NAME OF PERSON MAKING CHANGE.

Date 5-10-28 Notes by Moore Chief Party Moore F. B. [illegible] Pg. [illegible]

Date June 1928	Location Pacific Blvd
Map No. B-181-1	Surveyed by L. S. Moore
Plotting Chief C. J. T.	Date 5-10-28
Date JUL 1928	Indexed A. C. Johnson

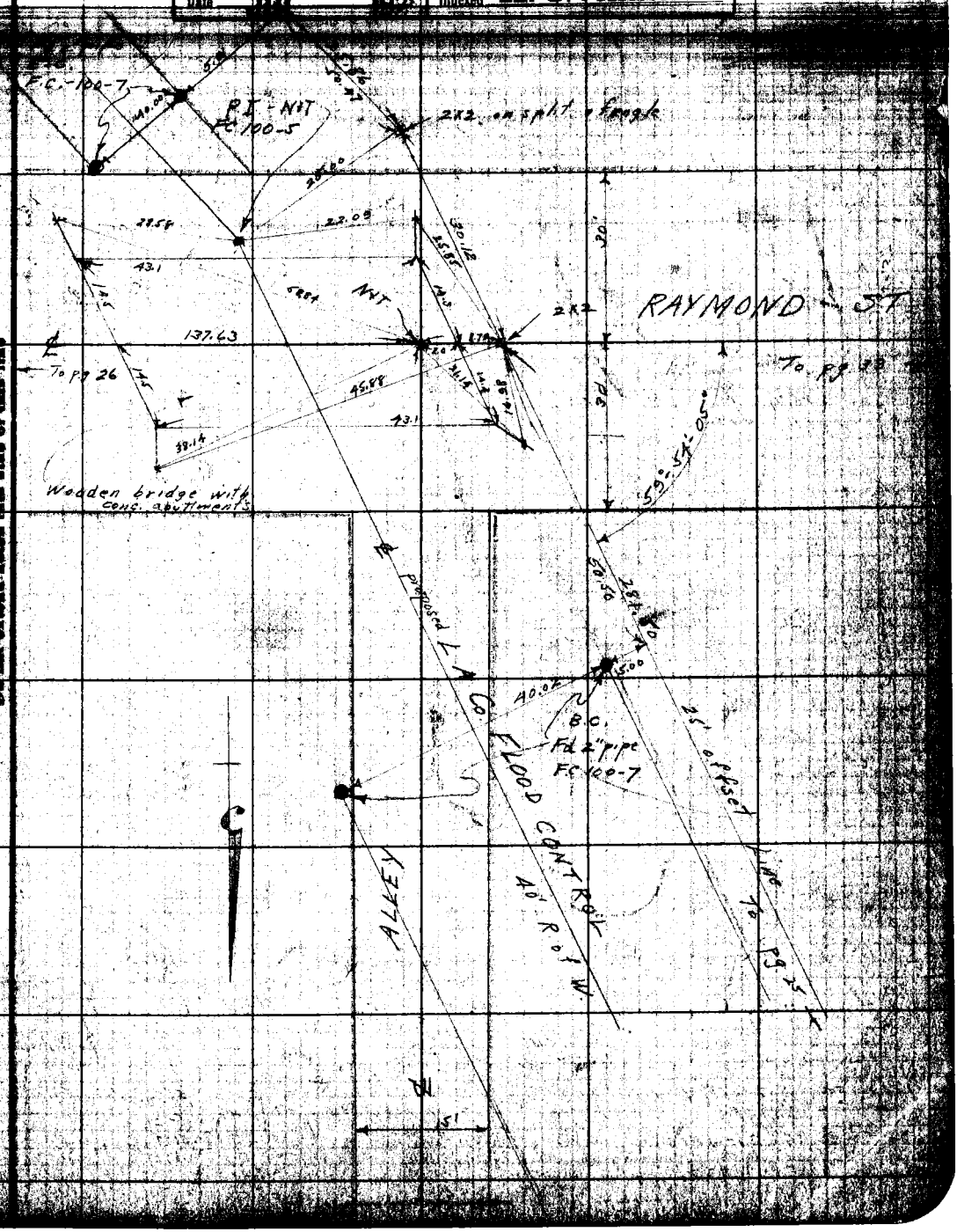

Notes: ANY ADDITIONS OR CHANGES ON THIS SHEET MUST BE MADE OR CHECKED WITH DATE AND NAME OF PERSON MAKING CHANGE.

RETURN TO LOS ANGELES COUNTY SURVEYOR

Do not extend notes this side of this line

F.B. 346 PG. 28 Moore Chief Party Notes by Moore Date 5-11-28

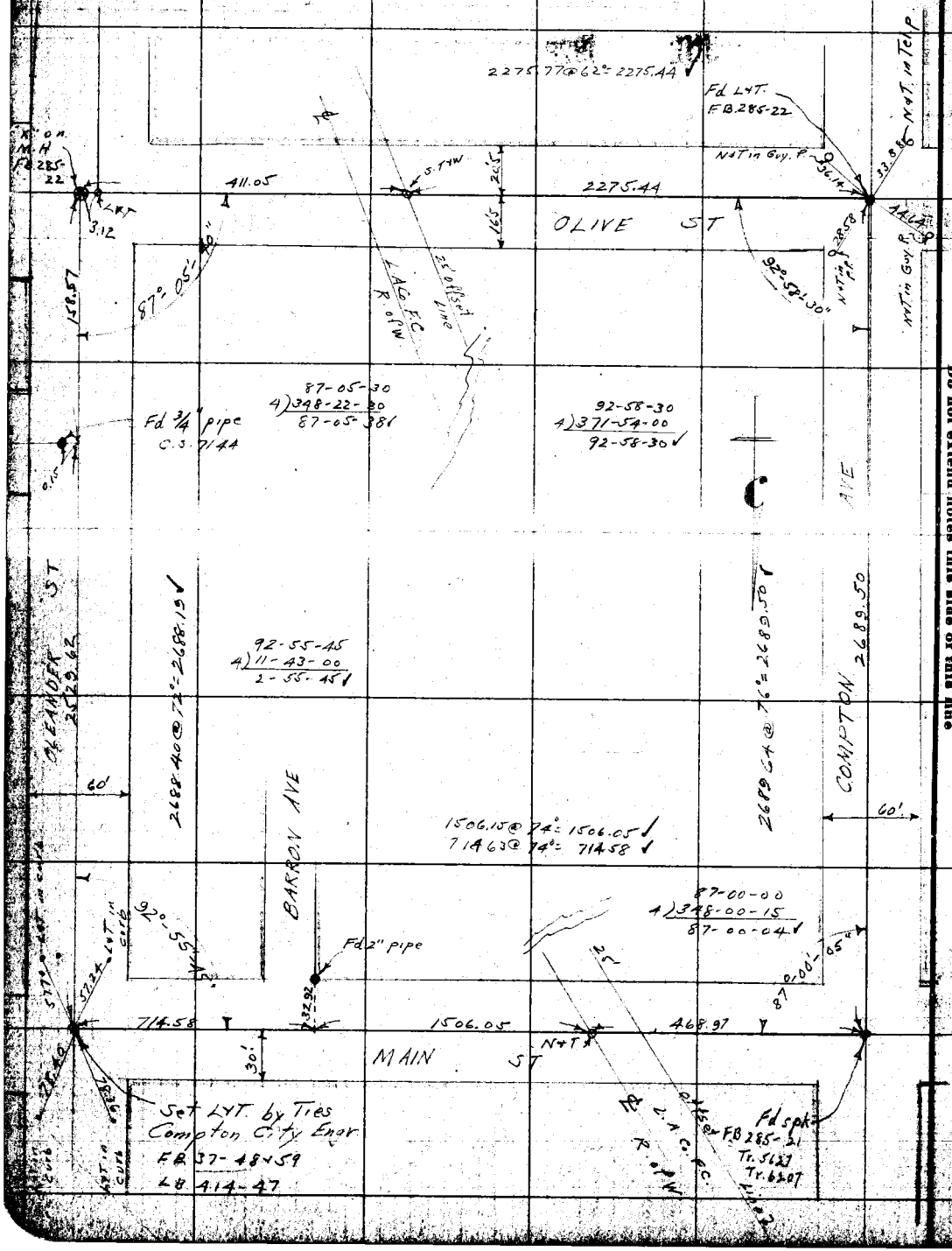

RETURN TO
LOS ANGELES COUNTY SURVEYOR
Do not extend notes this side of this line

Notes: ANY ADDITIONS OR CHANGES ON THIS SHEET MUST BE MADE OR CIRCLED IN Red. WITH DATE AND NAME OF PERSON MAKING CHANGE.

Date 5- -28 Notes by Moore Chief Party Moore F. B. 346 Pg. 29

Plotted by Crawl	W. O. No. 795 Tape
Date June 1928	Location Pacific Blvd.
Map No. B-181-1	Surveyed by L. D. Moore
Plotting C'k'd by C. L. I.	Date 5- -28
Date	Indexed A. C. Johnson

To bottom pg 30

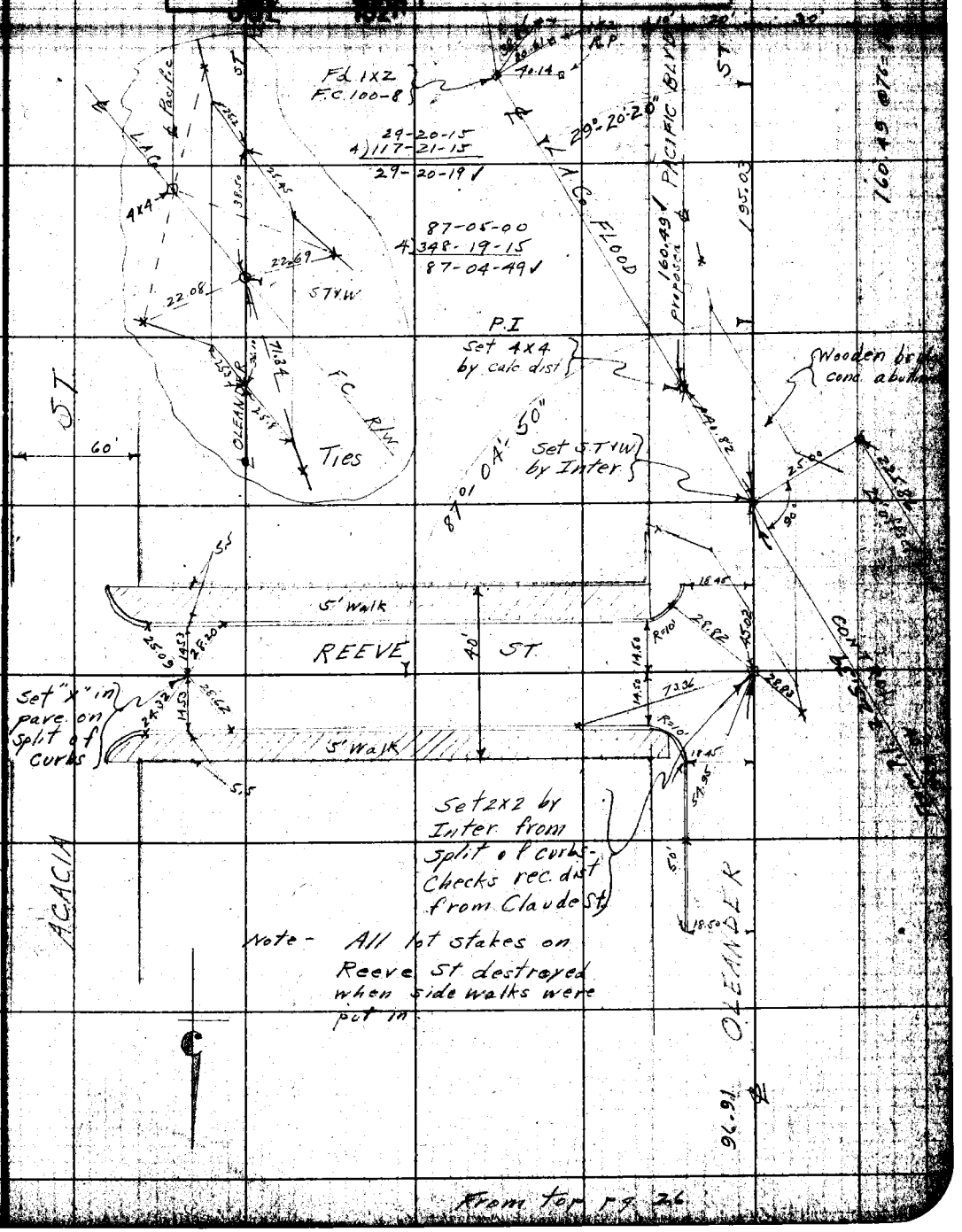

From top pg 26

Notes: ANY ADDITIONS OR CHANGES ON THIS SHEET MUST BE MADE OR CIRCLED IN Red. WITH DATE AND NAME OF PERSON MAKING CHANGE.

RETURN TO LOS ANGELES COUNTY SURVEYOR

Do not extend notes this side of this line

FB 318 PG. 30 Moore Chief Party Notes by Moore Date 5-22-28

To bottom pg 31

RETURN TO
LOS ANGELES COUNTY SURVEYOR
Do not extend notes this side of this line

Notes: ANY ADDITIONS OR CHANGES ON THIS SHEET MUST BE MADE OR CIRCLED IN Red. WITH DATE AND NAME OF PERSON MAKING CHANGE.

From top pg. 29

Date 5-23-28 Notes by Moore Chief Party Moore F.B. 346 Pg. 31

Plotted by Crawl	W.O. No. 795 Type No. 0.33
Date June 1928	Location Pacific Blvd
Map No. B-181-1	Surveyed by L.D. Moore
Plotting C'k'd by C.L.T.	Date 5-23-28
Date	Indexed A. C. Johnson

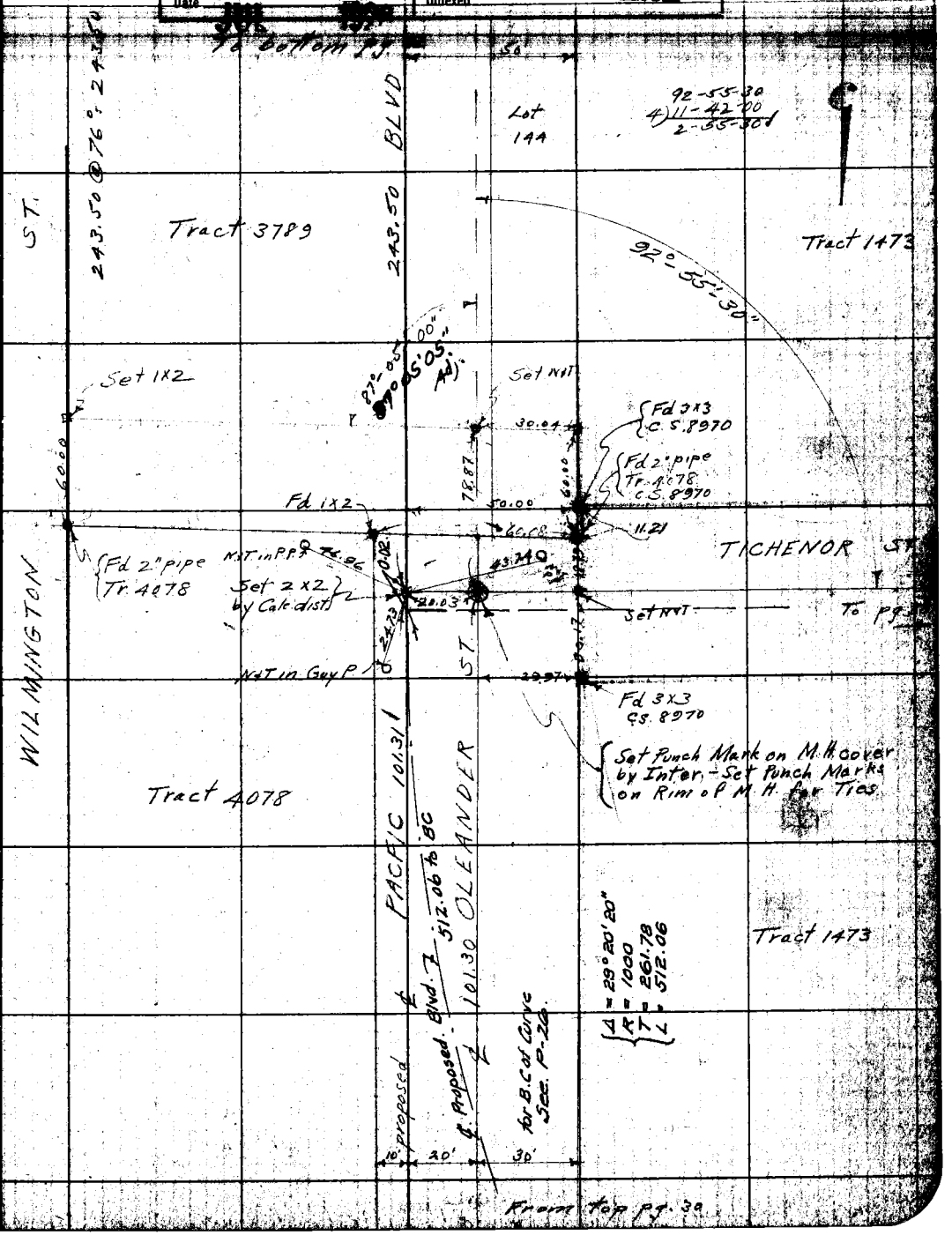

Note: ANY ADDITIONS OR CHANGES ON THIS SHEET MUST BE MADE OR CIRCLED IN Red. WITH DATE AND NAME OF PERSON MAKING CHANGE.

RETURN TO LOS ANGELES COUNTY SURVEYOR

Do not extend notes this side of this line

F.B. 346 Pg. 32 Moore Chief Party Notes by Moore Date 5-23-28

To bottom pg. 33

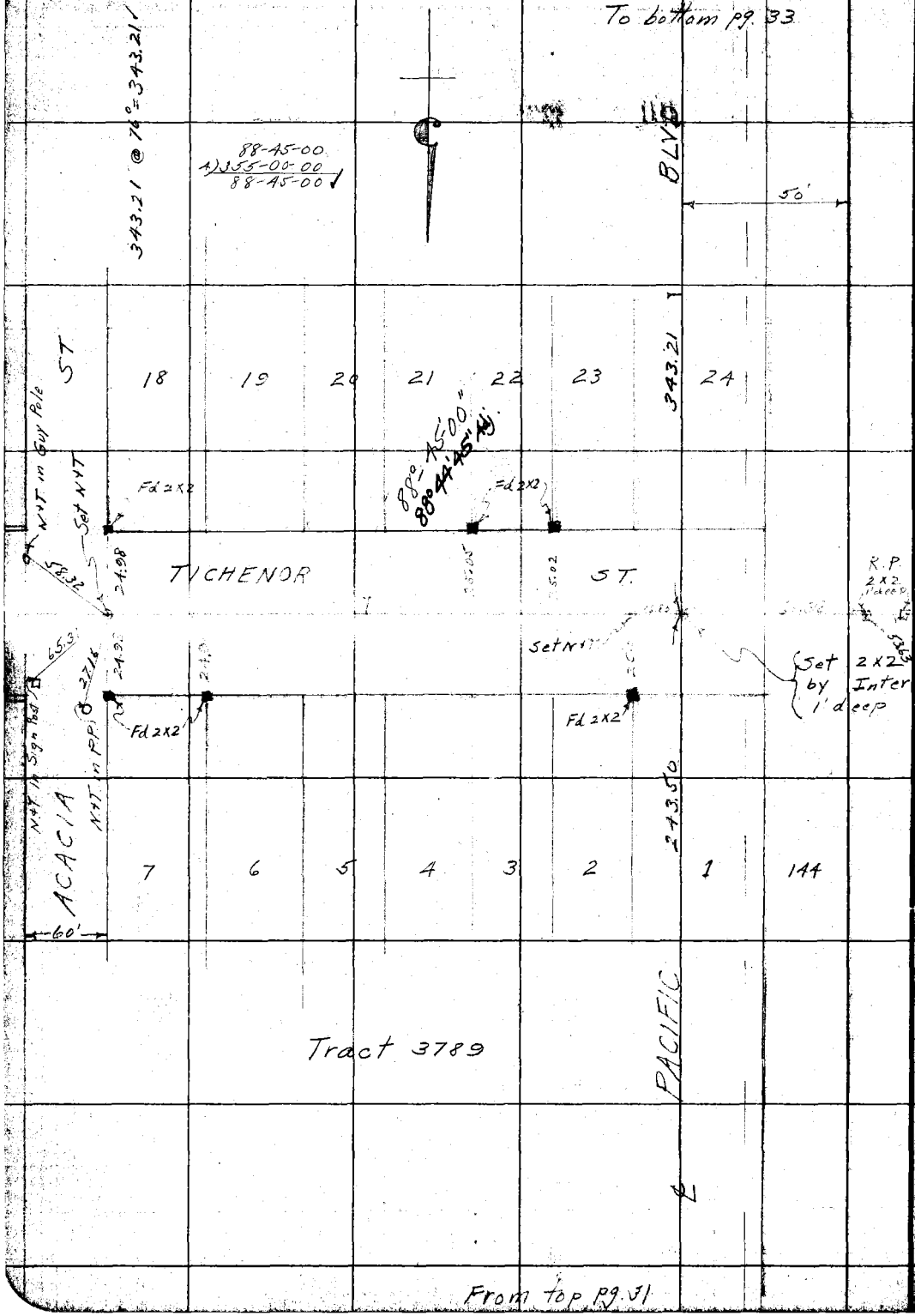

From top pg. 31

RETURN TO
LOS ANGELES COUNTY SURVEYOR

Do not extend notes this side of this line

Note: ANY ADDITIONS OR CHANGES ON THIS SHEET MUST BE MADE OR CIRCLED IN Red. WITH DATE AND NAME OF PERSON MAKING CHANGE.

Date 5-24-28 Notes by Moore Chief Party Moore F. B. 346 Pg. 33

Plotted by Crowl	W. O. No. 295 S. S. O. No.
Date June 1928	Location Pacific Blvd.
Map No. B-181-1	Surveyed by L. D. Moore
Plotting C'k'd by C. J. T.	Date 5-24-28
Date JUL 1930	Indexed A. C. Johnson

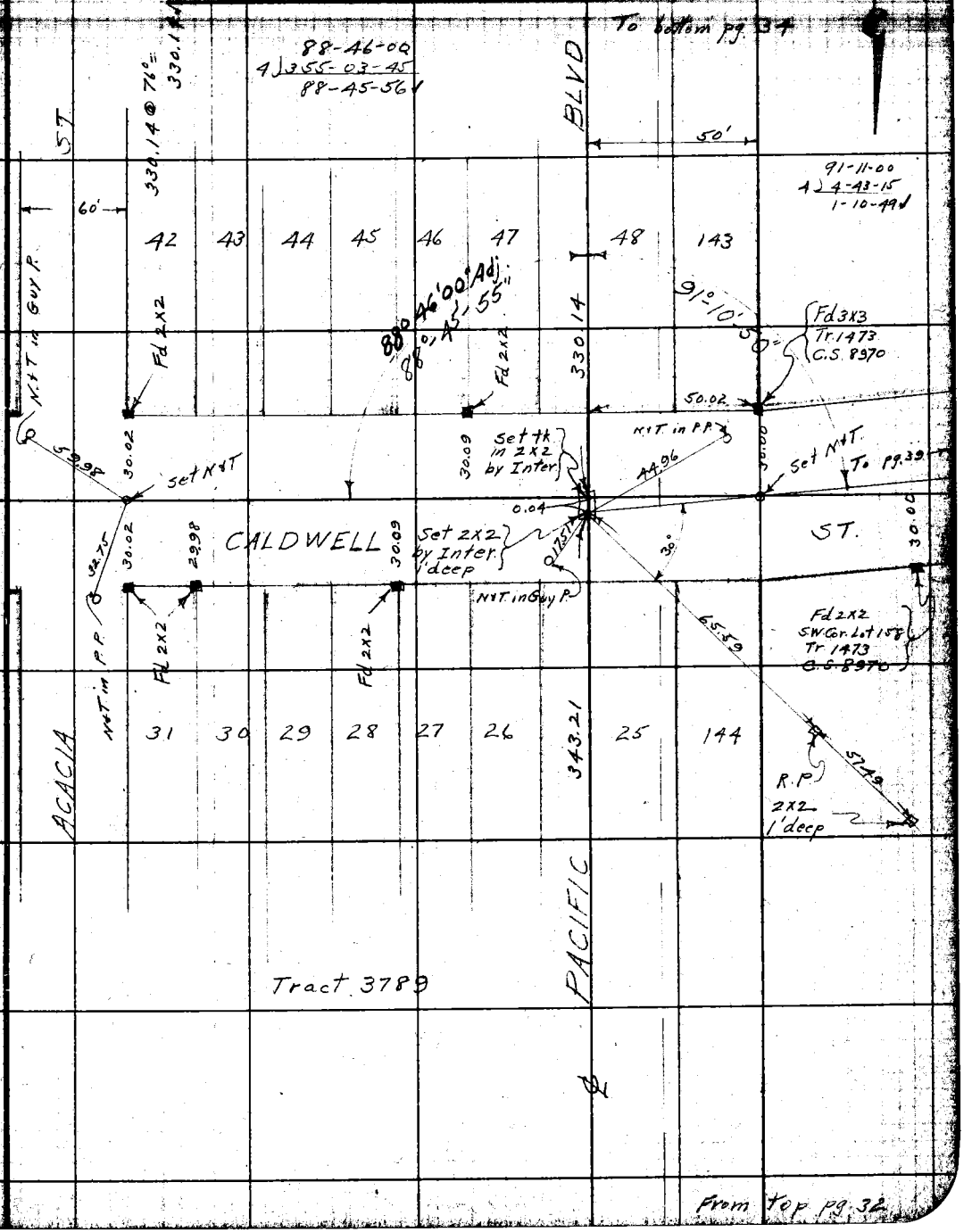

Note: ANY ADDITIONS OR CHANGES ON THIS SHEET MUST BE MADE OR CIRCLED IN Red WITH DATE AND NAME OF PERSON MAKING CHANGE.

RETURN TO LOS ANGELES COUNTY SURVEYOR

Do not extend notes this side of this line

F.B. 346 Pg. 34 Moore Chief Party Notes by Moore Date 5-24-28

To bottom pg 35

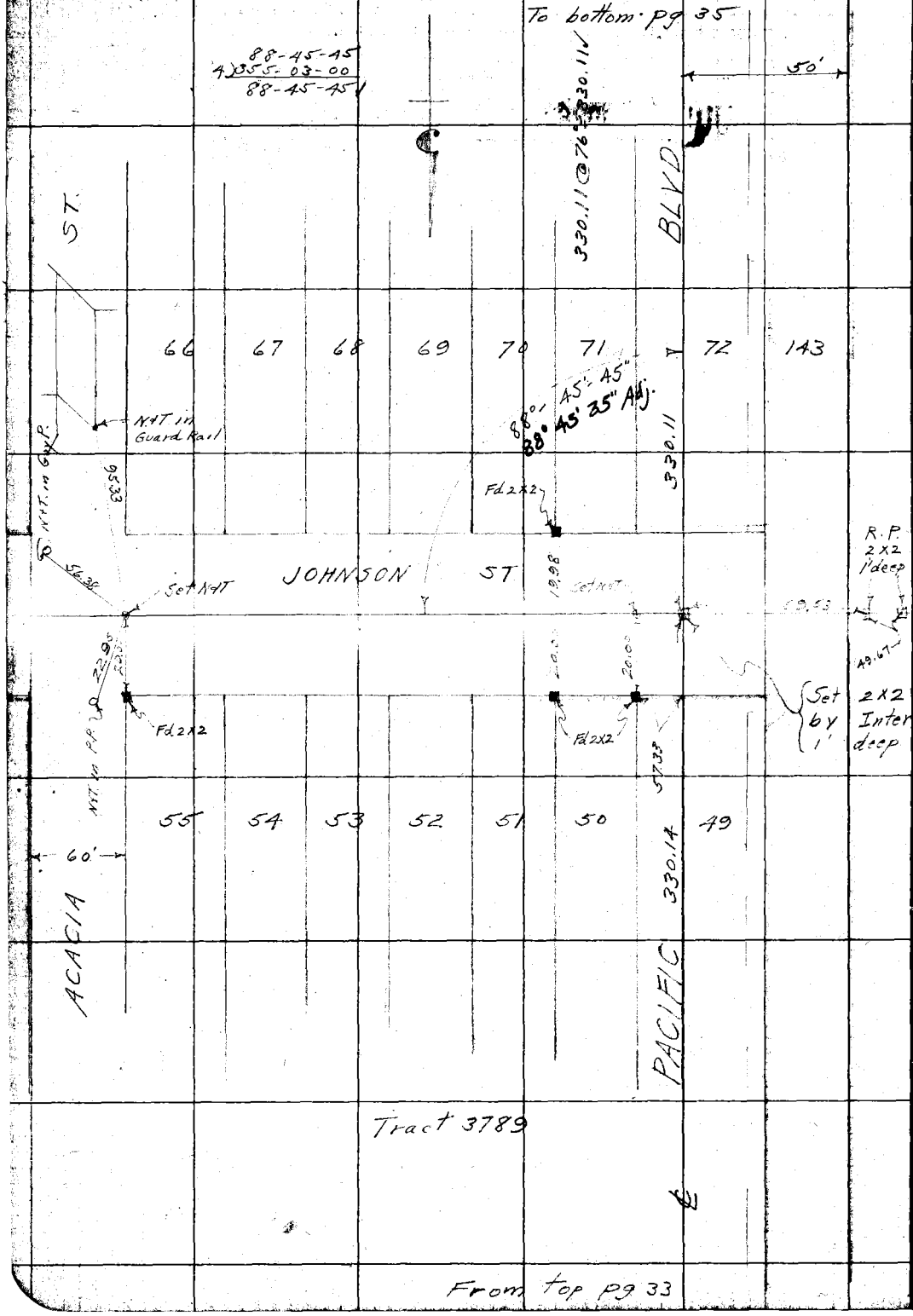

From top pg 33

RETURN TO
LOS ANGELES COUNTY SURVEYOR

Do not extend notes this side of this line

Note: ANY ADDITIONS OR CHANGES ON THIS SHEET MUST BE MADE OR CIRCLED IN Red. WITH DATE AND NAME OF PERSON MAKING CHANGE.

Date 5-25-28 Notes by Moore Chief Party Moore F. B. 346 Pg. 35

Plotted by Crowl
Date June 1928
Map No. B-181-1
Plotting C'k'd by C. J. T.
Date 1000

W. O. No. 795 D. S. O. No.
Location Pacific Blvd.
Surveyed by L. D. Moore
Date 5-25-28
Indexed A. C. Johnson

To bottom pg. 36

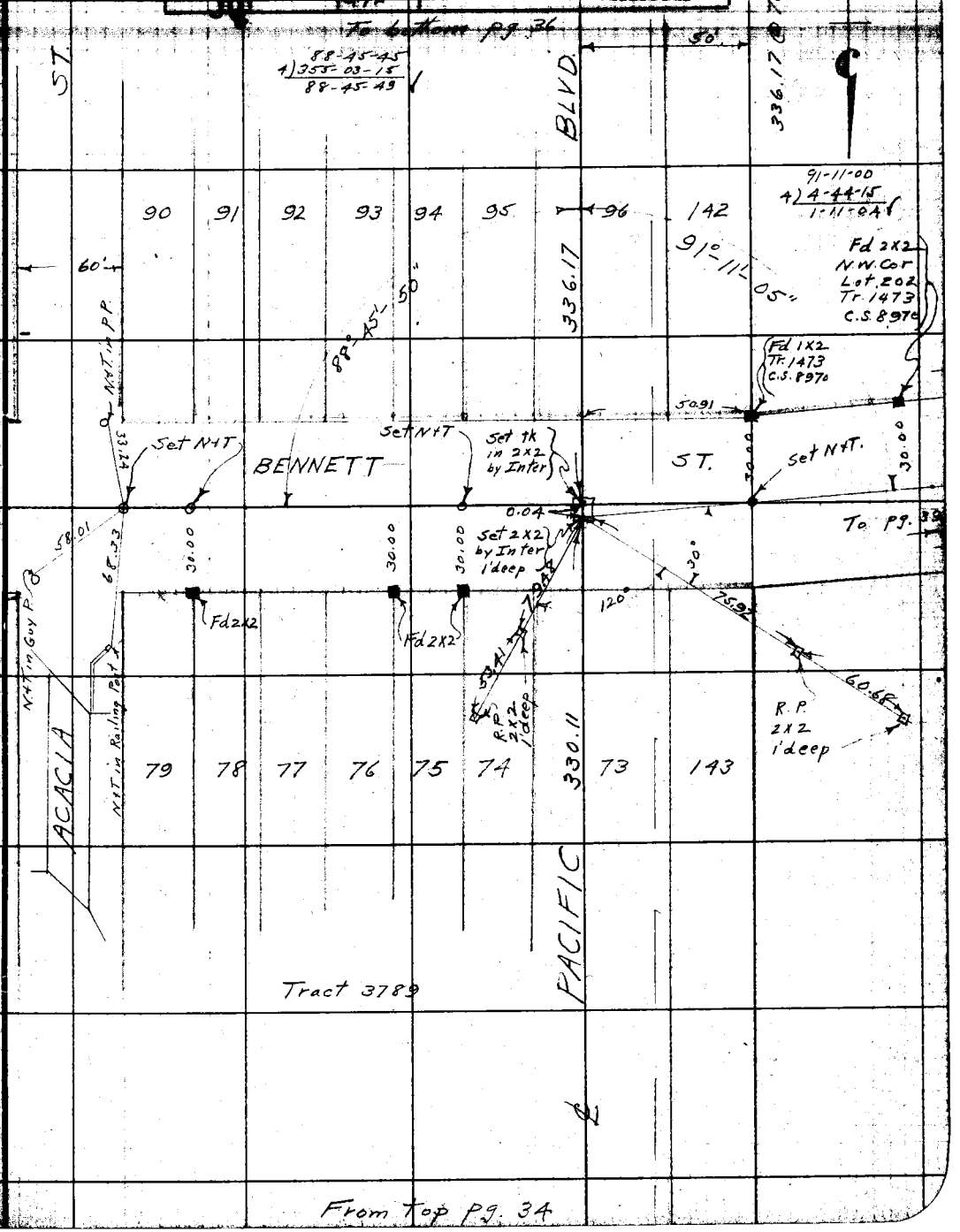

Notes: ANY ADDITIONS OR CHANGES ON THIS SHEET MUST BE MADE OR CIRCLED IN Red. WITH DATE AND NAME OF PERSON MAKING CHANGE.

RETURN TO LOS ANGELES COUNTY SURVEYOR

Do not extend notes this side of this line

F.B. 346 PG. 36 Moore Chief Party Notes by Moore Date 5- -28

To bottom pg. 37

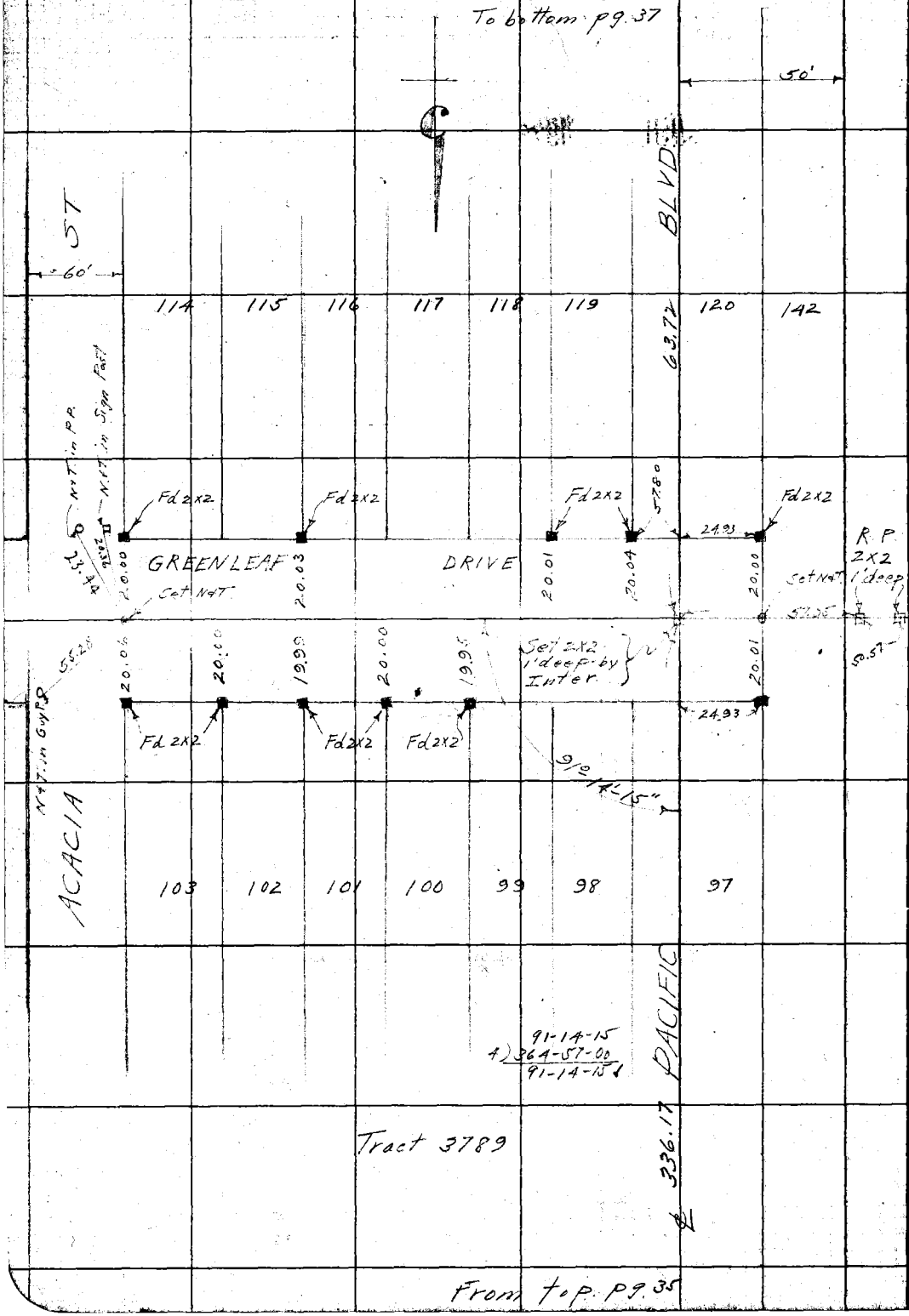

From top pg. 35

RETURN TO
LOS ANGELES COUNTY SURVEYOR

Do not extend notes this side of this line

Note: ANY ADDITIONS OR CHANGES ON THIS SHEET MUST BE MADE OR CIRCLED IN Red. WITH DATE AND NAME OF PERSON MAKING CHANGE.

Date 5- -28 Notes by Moore Chief Party Moore F. B. 346 PG. 37

Plotted by Crowl	W. O. No. 795 B. & O. No.
Date June 1928	Location Pacific Blvd
Map No. B-181-1	Surveyed by L. D. Moore
Plotting C'k'd by C. J. T.	Date 5- -28
Date JUL 1928	Indexed A. C. Johnson

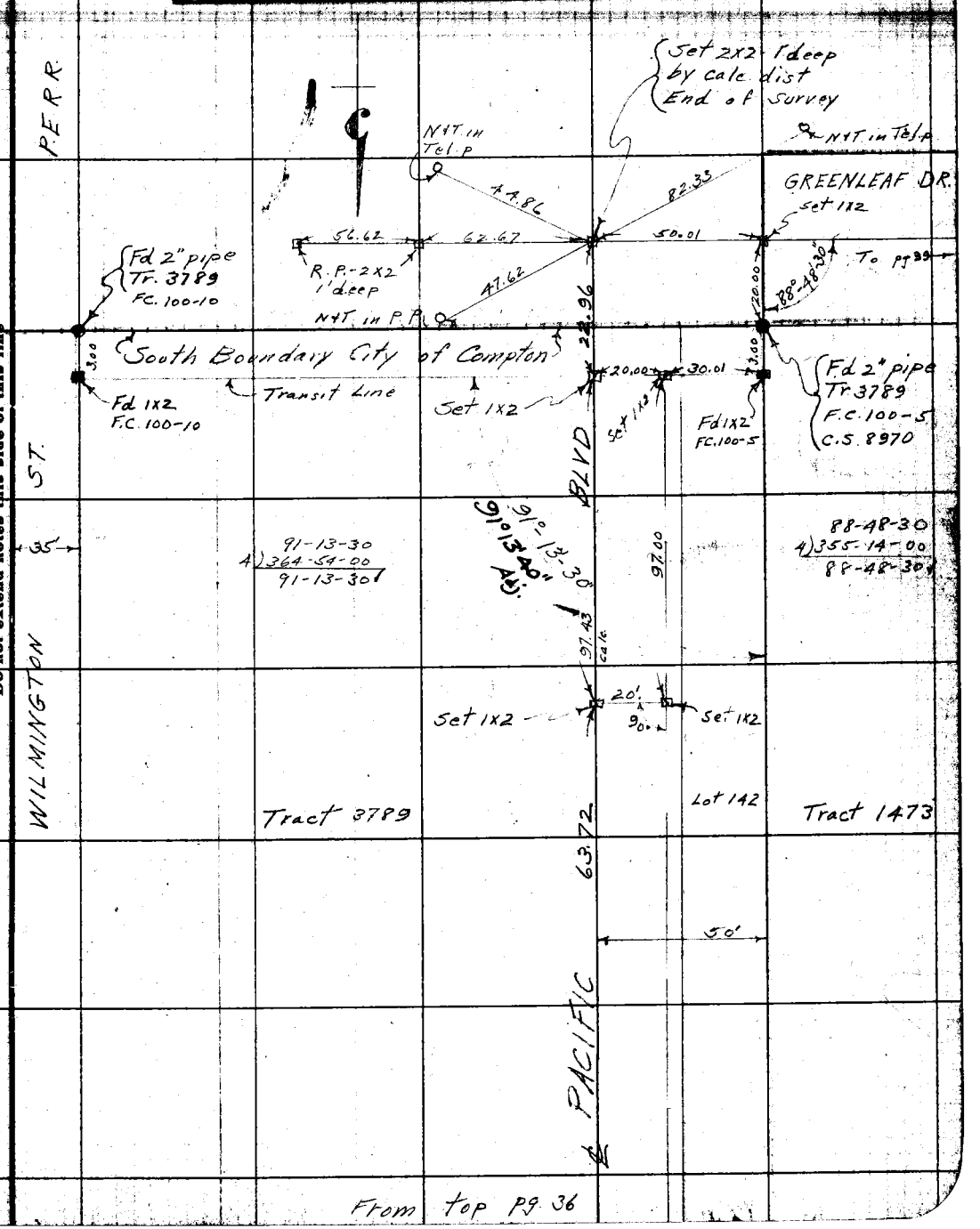

From top pg. 36

Note: ANY ADDITIONS OR CHANGES ON THIS SHEET MUST BE MADE OR CIRCLED IN Red. WITH DATE AND NAME OF PERSON MAKING CHANGE.

Do not extend notes this side of this line

RETURN TO LOS ANGELES COUNTY SURVEYOR

F.B. 346 PG. 38 Chief Party Notes by Date

RETURN TO
LOS ANGELES COUNTY SURVEYOR
Do not extend notes this side of this line

Notes: ANY ADDITIONS OR CHANGES ON THIS SHEET MUST BE MADE OR CIRCLED IN Red. WITH DATE AND NAME OF PERSON MAKING CHANGE.

Date 5-23-28 Notes by Moore Chief Party Moore F. B. 346 PG. 34

Plotted by Crowl
Date June 1928
Map No. B-181-1
Plotting C'k'd by C. J. T.
Date 1111 1929

W. O. No. 285 S. S. O. No.
Location Pacific Blvd
Surveyed by L. D. Moore
Date 5-23-28
Indexed A. C. Johnson

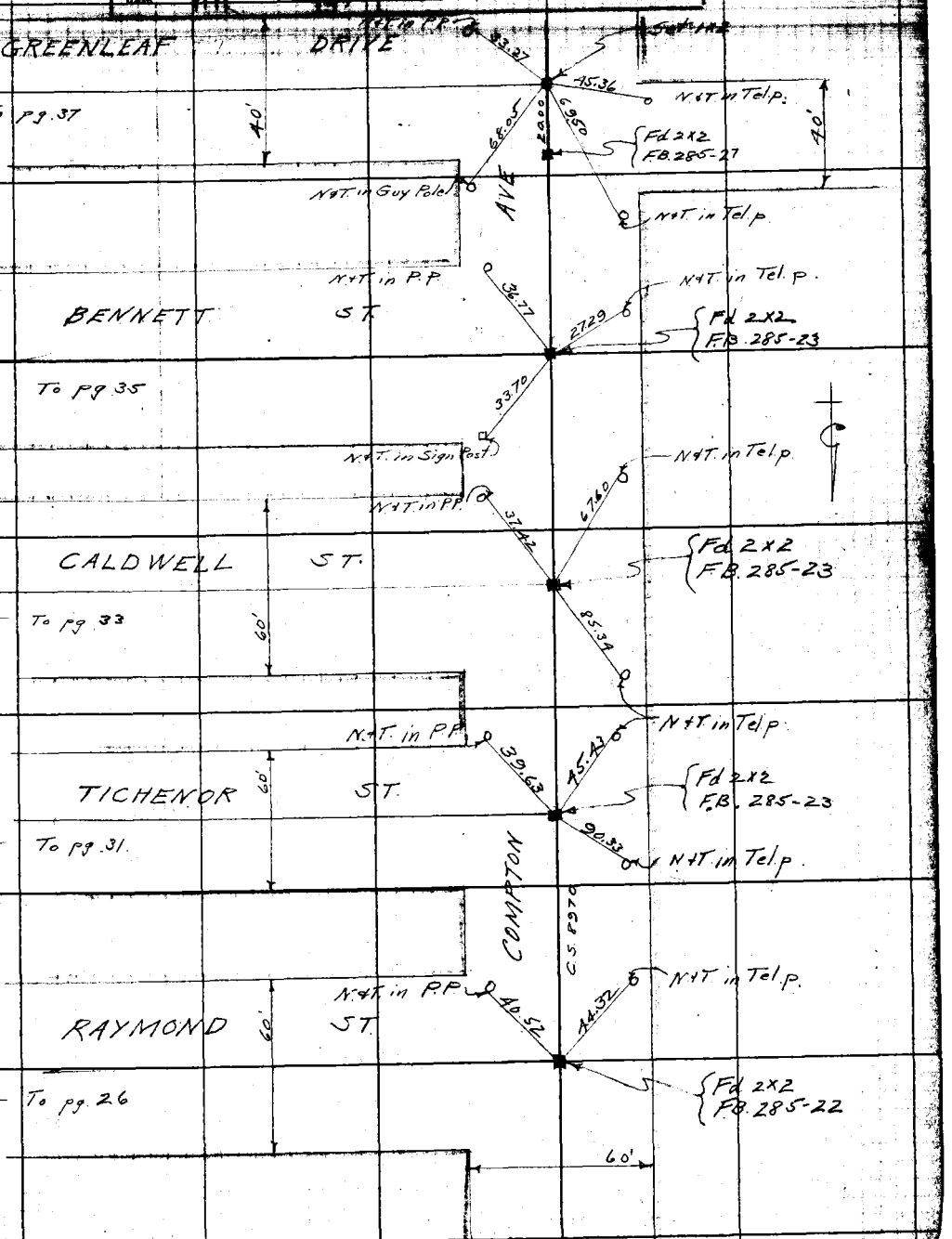

Notes: ANY ADDITIONS OR CHANGES ON THIS SHEET MUST BE MADE OR CIRCLED IN Red. WITH DATE AND NAME OF PERSON MAKING CHANGE.

Do not extend notes this side of this line

RETURN TO LOS ANGELES COUNTY SURVEYOR

F.B. 346 PG. 40 Chief Party Notes by Date

RETURN TO
LOS ANGELES COUNTY SURVEYOR

Do not extend notes this side of this line

Notes: ANY ADDITIONS OR CHANGES ON THIS SHEET MUST BE MADE OR CIRCLED IN Red. WITH DATE AND NAME OF PERSON MAKING CHANGE.

Date 5-28-28 Notes by Moore Chief Party Moore F. B. 346 Pg. 41

Plotted by Crowl	W. O. No. 795 A. S. O. No.
Date June 1928	Location Pacific Blvd
Map No. B-181-1	Surveyed by L. D. Moore
Finding C'k'd by C. L. T.	Date 5-28-28
Date [illegible] 1930	Indexed A. C. Johnson

TOPOGRAPHY
for
PACIFIC BLVD
from
NORTH BOUNDARY
to
SOUTH BOUNDARY
CITY of COMPTON

RETURN TO
LOS ANGELES COUNTY SURVEYOR
Do not extend notes this side of this line
Notes: ANY APPROVED OR CHANGED ON THIS SHEET MUST BE MADE OR CIRCLED IN BLACK WITH DATE AND NAME OF PERSON MAKING CHANGE.

F.B. 346 Pg. 42 Moore Chief Party Notes by Moore Date 5-28-28

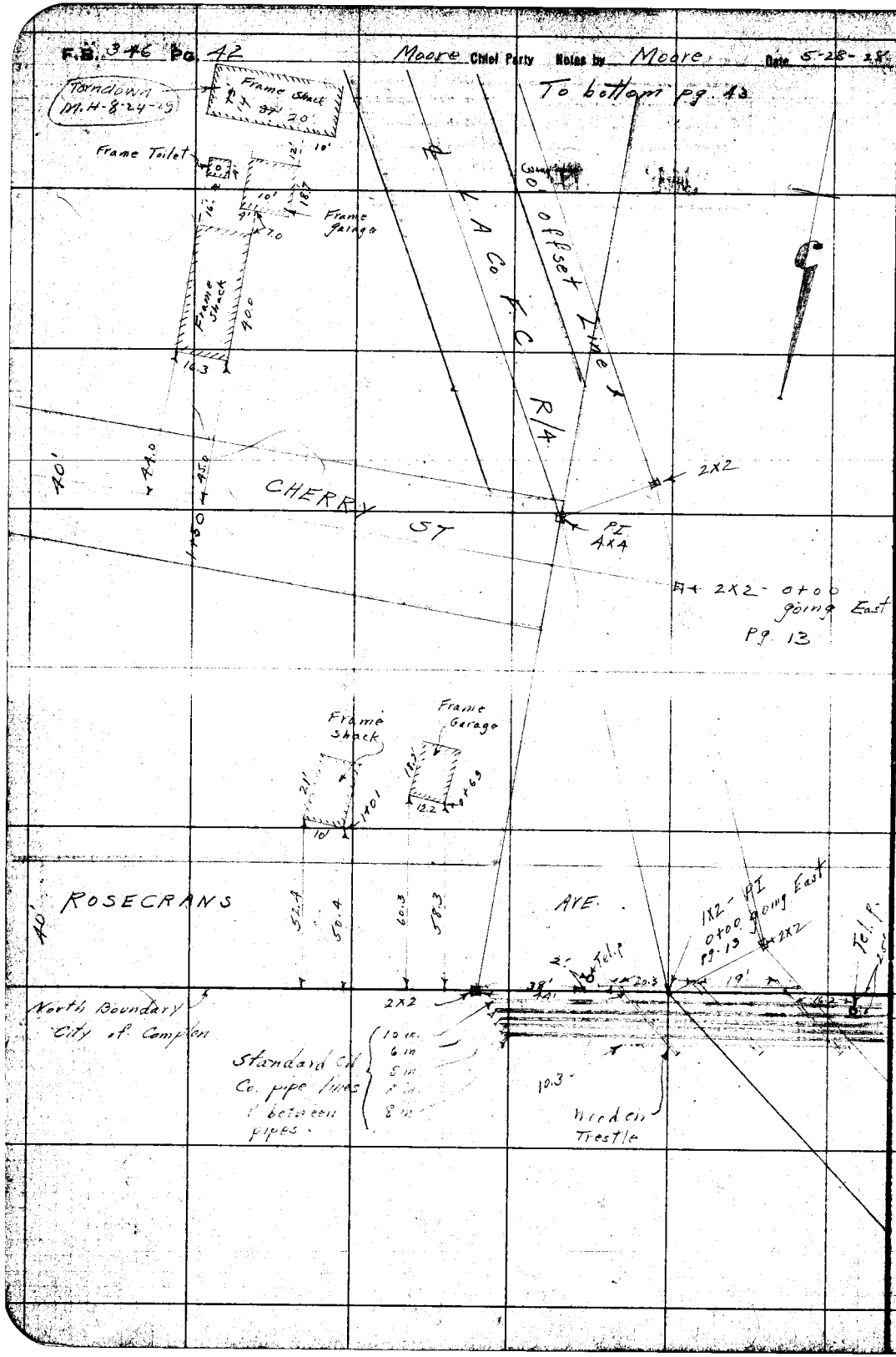

RETURN TO
LOS ANGELES COUNTY SURVEYOR

Do not extend notes this side of this line

Notes: ANY ADDITIONS OR CHANGES ON THIS SHEET MUST BE MADE OR CIRCLED IN Red. WITH DATE AND NAME OF PERSON MAKING CHANGE.

Date 5-28-28 Notes by Moore Chief Party Moore F. B. 346 Pg. 43

Plotted by Crowl	W. O. No. 795 S. S. O. No.
Date June 1928	Location Pacific Blvd
Map No. B-181-1	Surveyed by L. D. Moore
Plotting Checked by C. J. T.	Date 5-28-28
Date [illegible]	Indexed A. C. Johnson

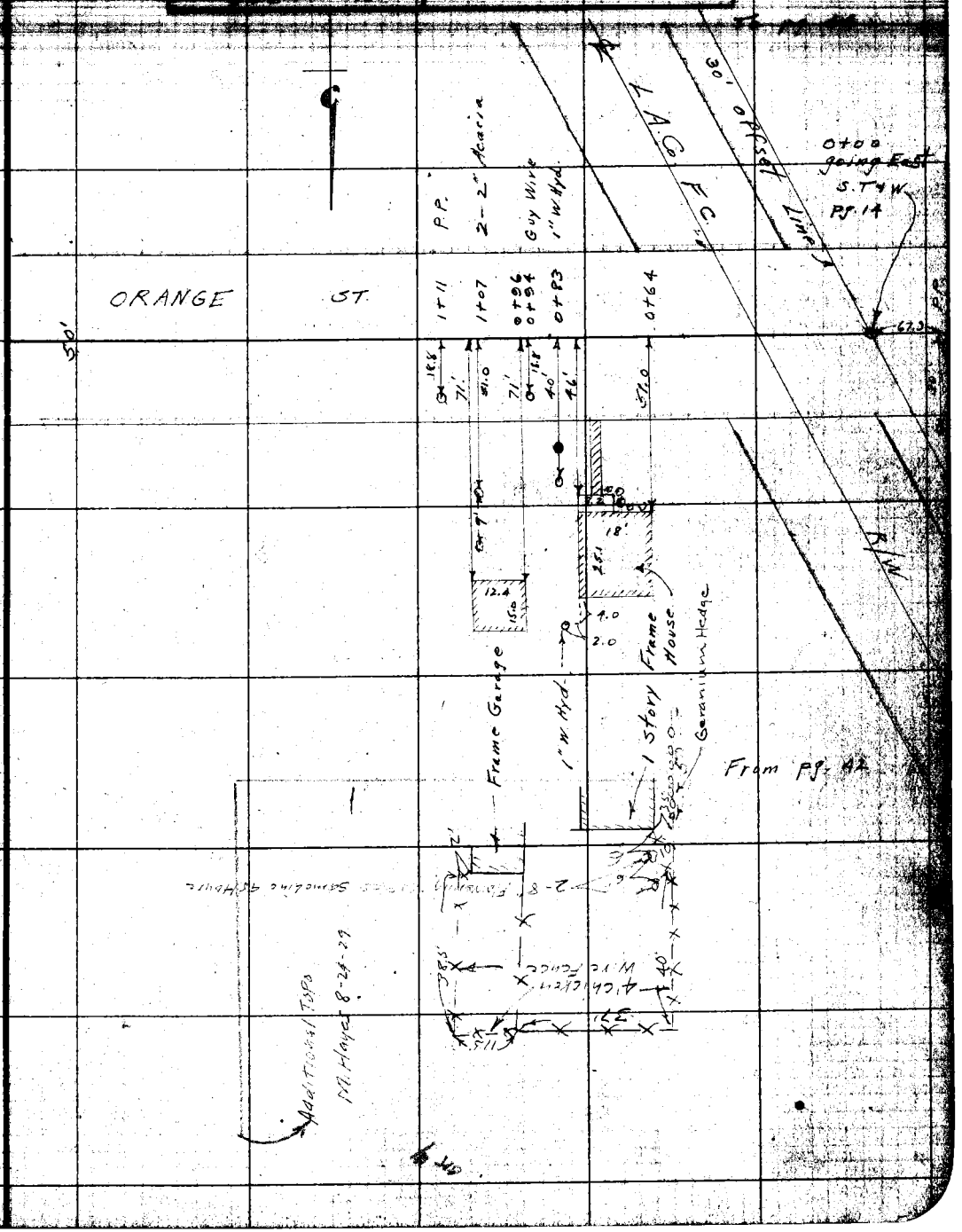

Notes: ANY ADDITIONS OR CHANGES ON THIS SHEET MUST BE MADE OR CHECKED IN BLACK WITH DATE AND NAME OF PERSON MAKING CHANGE.

RETURN TO LOS ANGELES COUNTY SURVEYOR

Do not extend notes this side of this line

F.B. 346 PG. 44 Moore Chief Party Notes by Moore Date 5-28-28

To Pg. 45

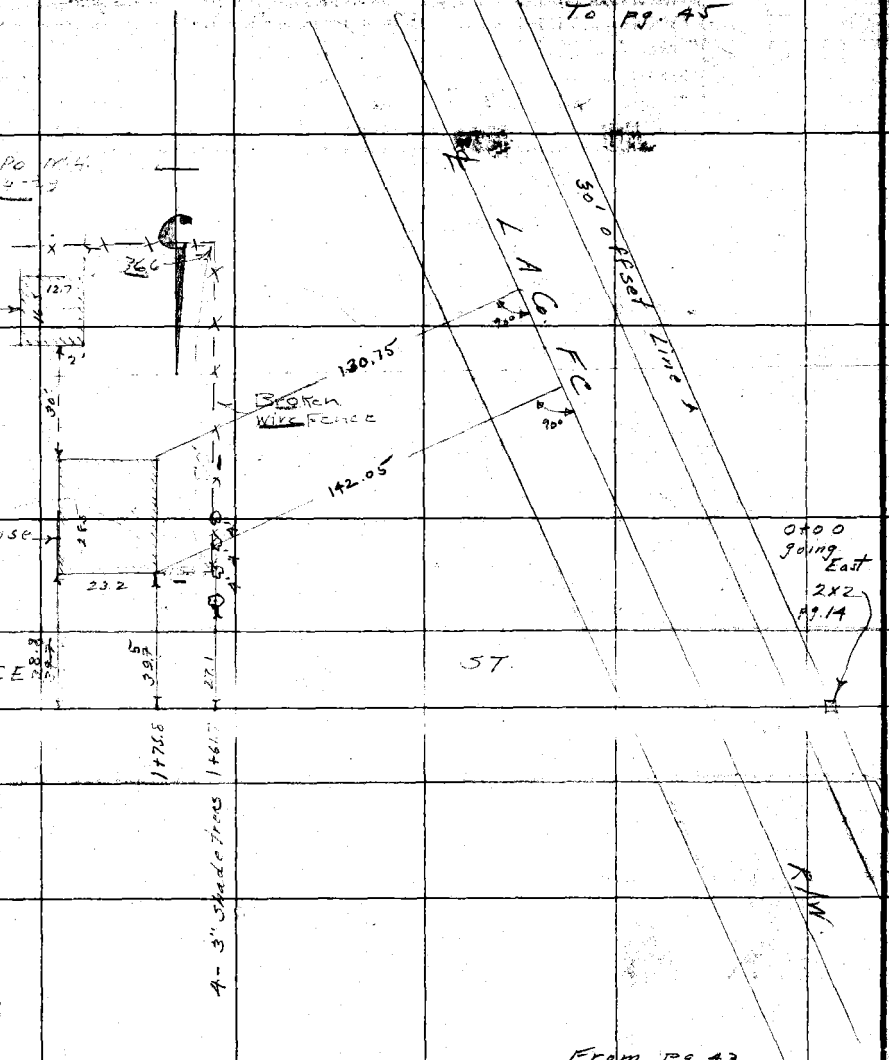

RETURN TO
LOS ANGELES COUNTY SURVEYOR

Do not extend notes this side of this line

Note: ANY ADDITIONS OR CHANGES ON THIS SHEET MUST BE MADE OR CIRCLED IN Red. WITH DATE AND NAME OF PERSON MAKING CHANGE.

Date 5-28-28 Notes by Moore Chief Party Moore F. B. 346 PG. 45

Plotted by Crawl	W. O. No. 295 S. O. No.
Date June 1928	Location Pacific Blvd
Map No. B-181-1	Surveyed by L. D. Moore
Plotting C'k'd by C. J. T.	Date 5-28-28
Date [illegible]	Indexed C. Johnson

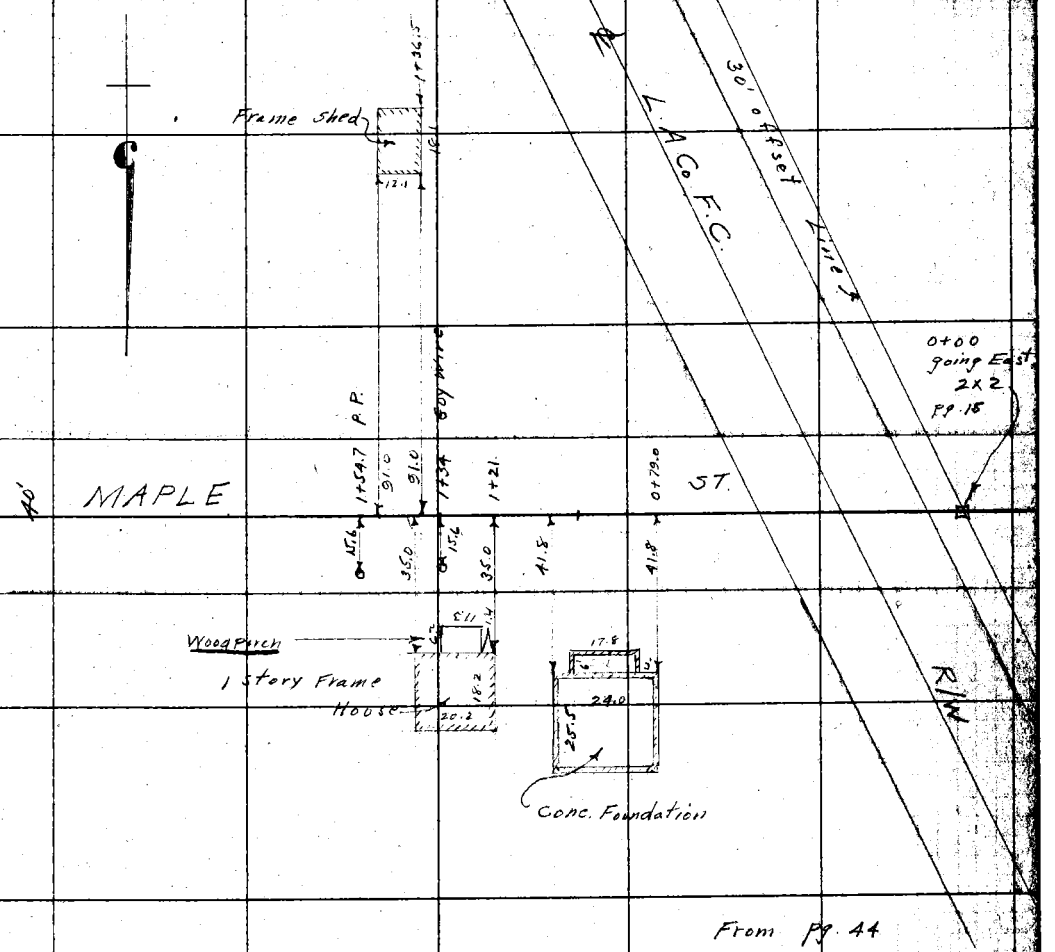

Notes ANY ADDITIONS OR CHANGES ON THIS SHEET MUST BE MADE OR CIRCLED IN RED. WITH DATE AND NAME OF PERSON MAKING CHANGE.

RETURN TO LOS ANGELES COUNTY SURVEYOR

Do not extend notes this side of this line

F.B. 346 Pg. 46 Moore Chief Party Notes by Moore Date 5-25-28

To pg. 47

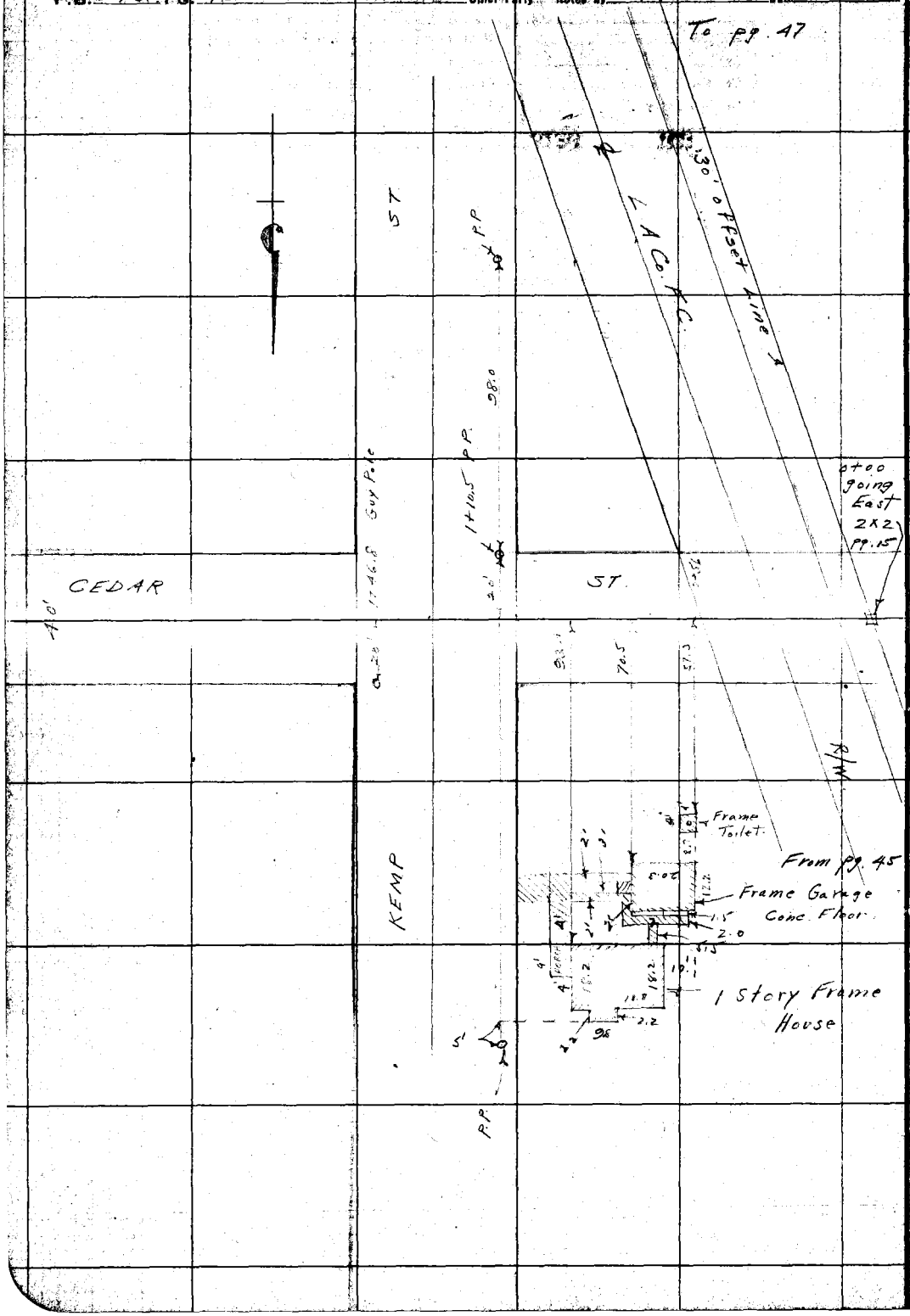

RETURN TO
LOS ANGELES COUNTY SURVEYOR

Do not extend notes this side of this line

Notes: ANY ADDITIONS OR CHANGES ON THIS SHEET MUST BE MADE OR CIRCLED IN Red. WITH DATE AND NAME OF PERSON MAKING CHANGE.

Date 5-28-28 Notes by Moore Chief Party Moore F. B. 346 Pg. 47

Plotted by Crowl	W. O. No. 795 D. S. O. No.
Date June 1928	Location Pacific Blvd
Map No. B-181-1	Surveyed by L. D. Moore
Plotting Ch'd by C. J. T.	Date 5-28-28
Date	Indexed A. C. Johnson

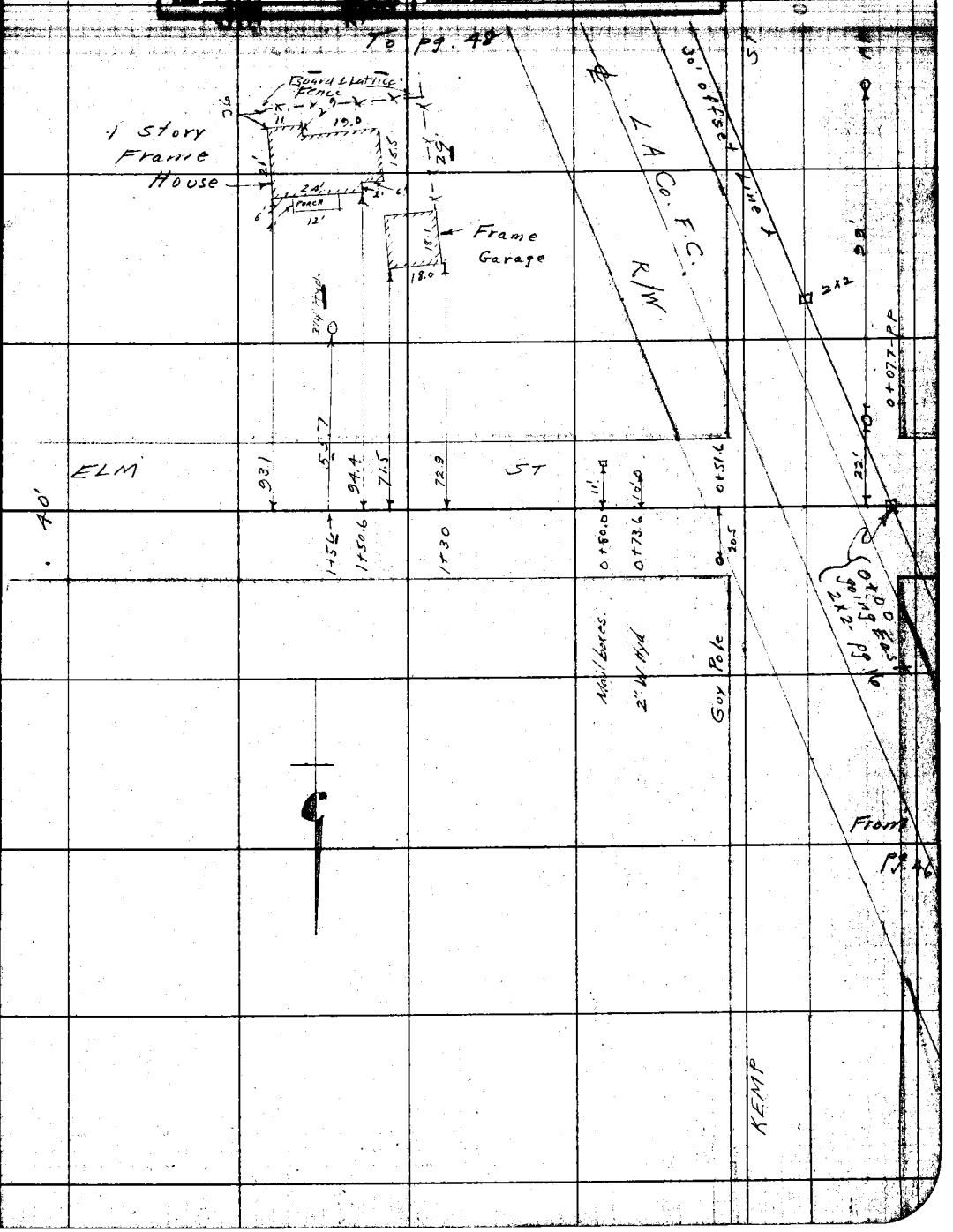

Notes: Any additions or changes on this sheet must be made or checked in Blue. Work done and made of Pencil Drawing Course.

Return to LOS ANGELES COUNTY SURVEYOR

Do not extend notes this side of this line

F.B. 346 Pg. 48 Moore Chief Party Notes by Moore Date 5-28-28

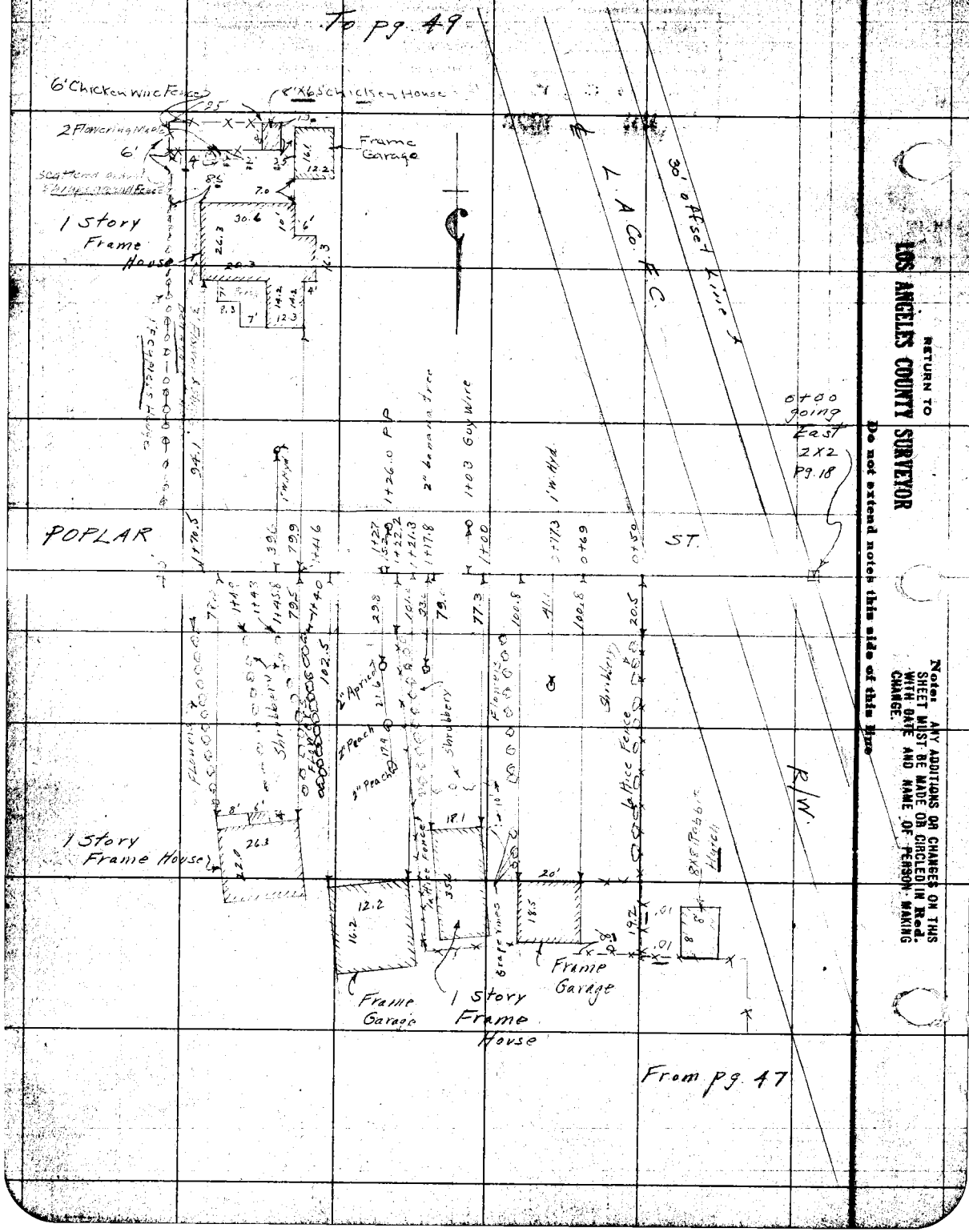

RETURN TO
LOS ANGELES COUNTY SURVEYOR
Do not extend notes this side of this line

Note: ANY ADDITIONS OR CHANGES ON THIS SHEET MUST BE MADE OR CIRCLED IN Red. WITH DATE AND NAME OF PERSON MAKING CHANGE.

Date 5-28-28 Notes by Moore Chief Party Moore F. B. 346 Pg. 49

Plotted by Crowe	W. O. No. 295 C. O. O. No.
Date June 1928	Location Pacific Blvd
Map No. B-181-1	Surveyed by L. D. Moore
Plotting Chk'd by C. J. T.	Date 5-28-28
Date [illegible]	Indexed A. C. Johnson

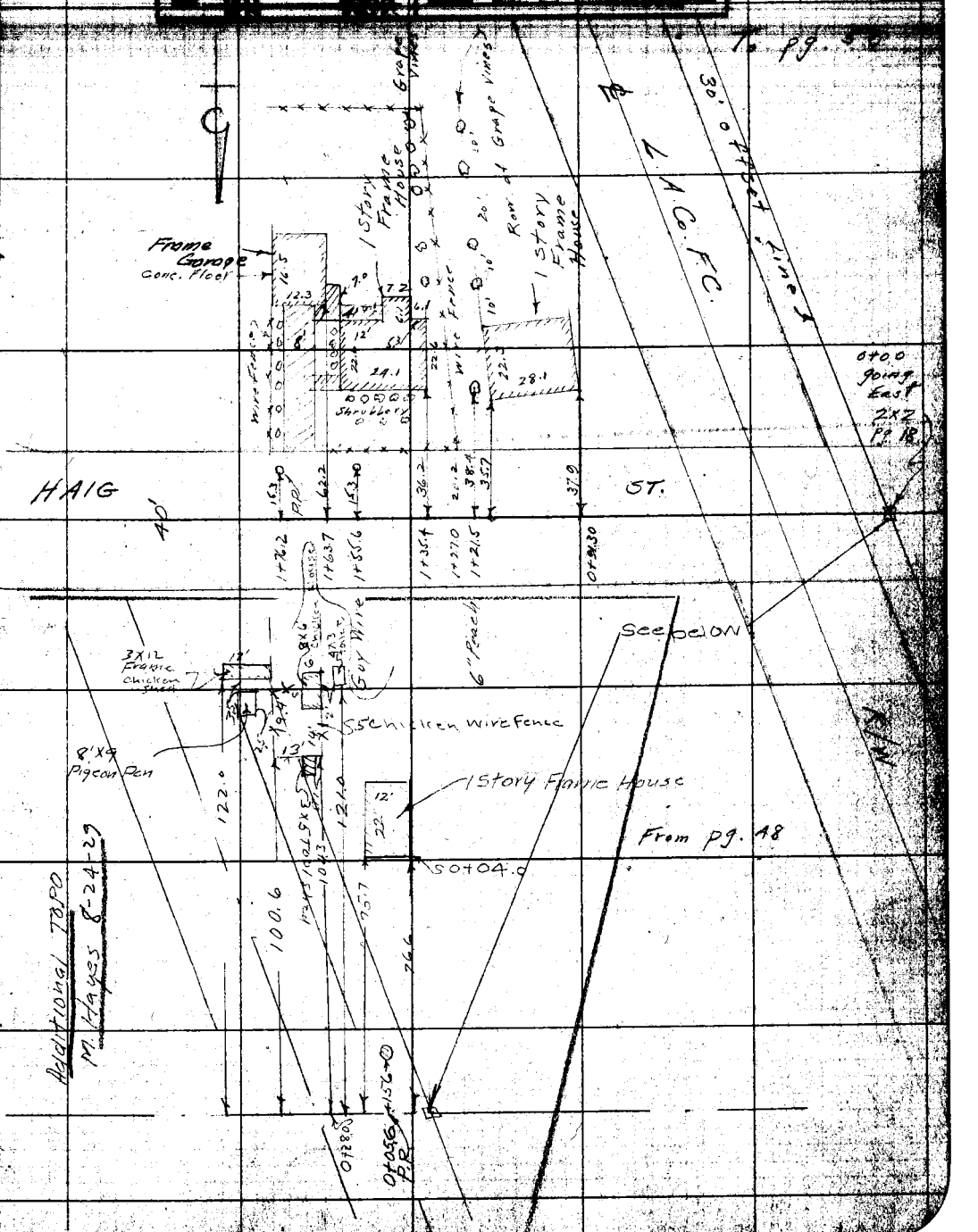

Notice: ANY APPROVAL OR CONTROL OF THIS SHEET MUST BE MADE OR CHECKED WITH DATE AND NAME OF PERSON MAKING CHANGE.
RETURN TO
LOS ANGELES COUNTY SURVEYOR
Do not extend notes this side of this line

F.B. 346 Pg. 50 Moore Chief Party Notes by Moore Date 5-28-25

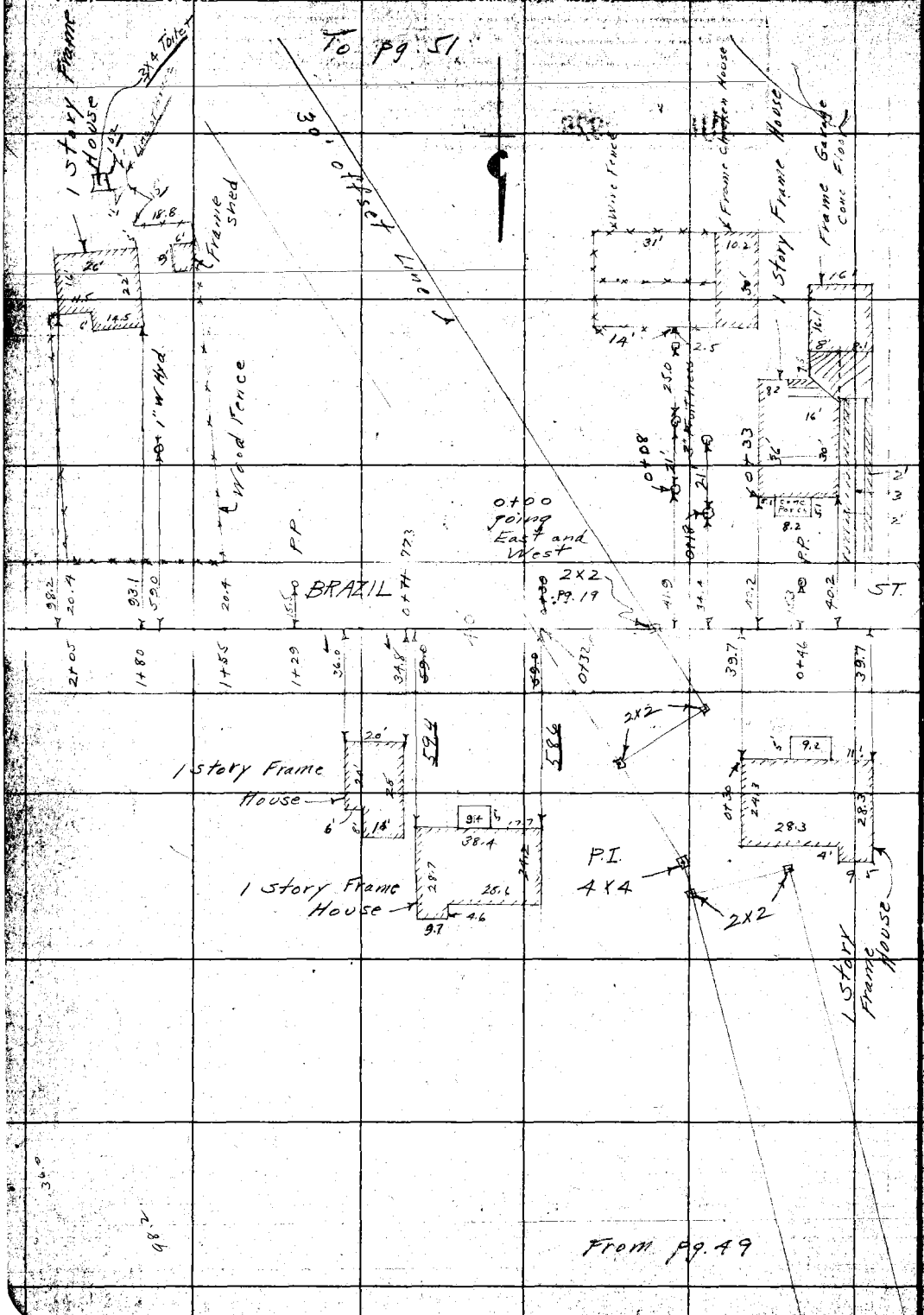

RETURN TO
LOS ANGELES COUNTY SURVEYOR

Do not extend notes this side of this line

Notes: ANY ADDITIONS OR CHANGES ON THIS SHEET MUST BE MADE OR CIRCLED IN Red. WITH DATE AND NAME OF PERSON MAKING CHANGE.

Date 5-29-28 Notes by Moore Chief Party Moore F. B. [illegible]

Date June 1928
Map No. B-181-1
Date [illegible]

Location Pacific Blvd
Surveyed by L. D. Moore
Date 5-29-28
Indexed A. C. Johnson

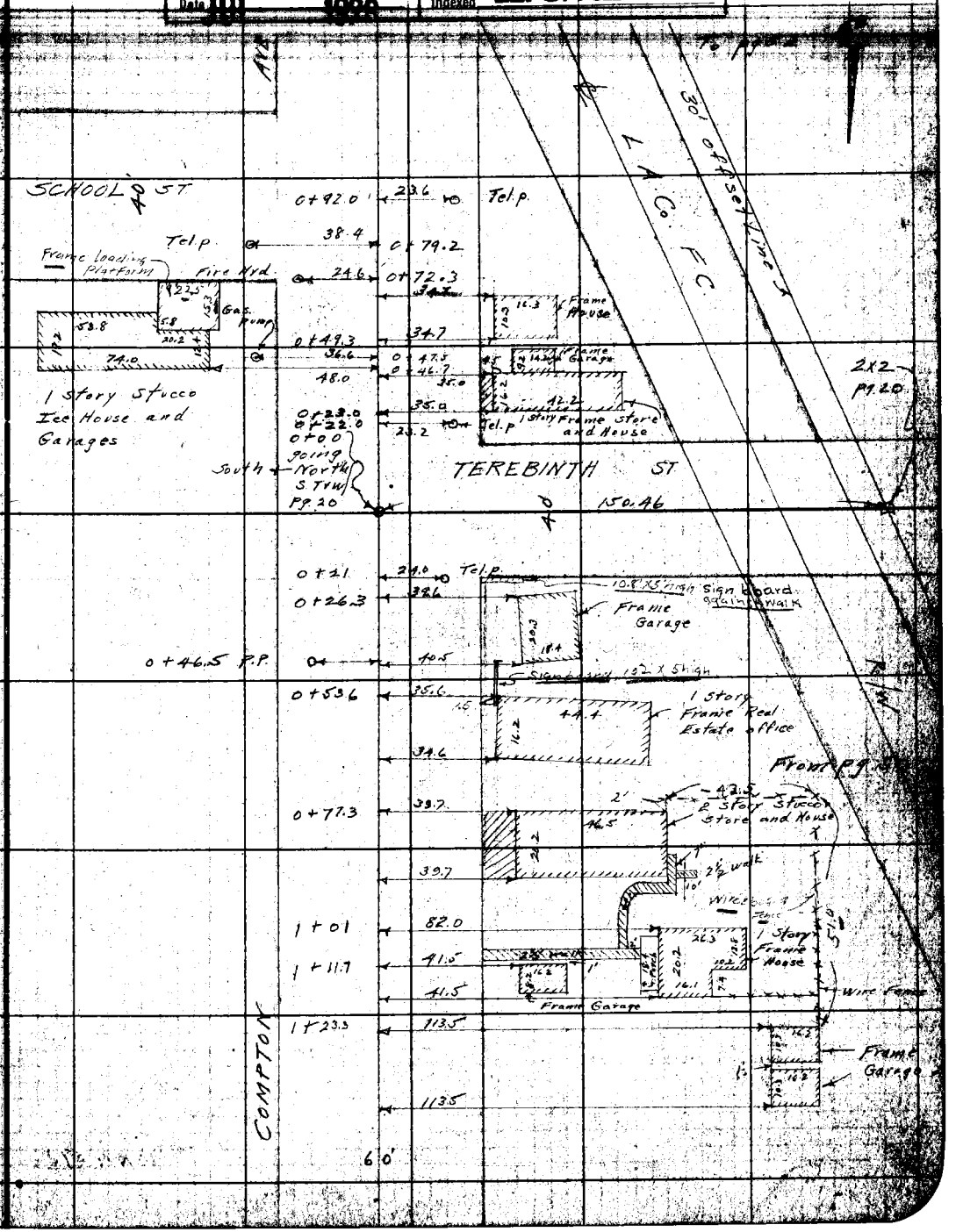

Notice: ANY ADDITIONS OR CHANGES ON THIS SHEET MUST BE MADE ON CIRCLED IN RED, WITH DATE AND NAME OF PERSON MAKING CHANGE.

Do not extend notes this side of this line

RETURN TO LOS ANGELES COUNTY SURVEYOR

F.B. 346 PG. 52 Moore Chief Party Notes by Moore Date 5-29-28

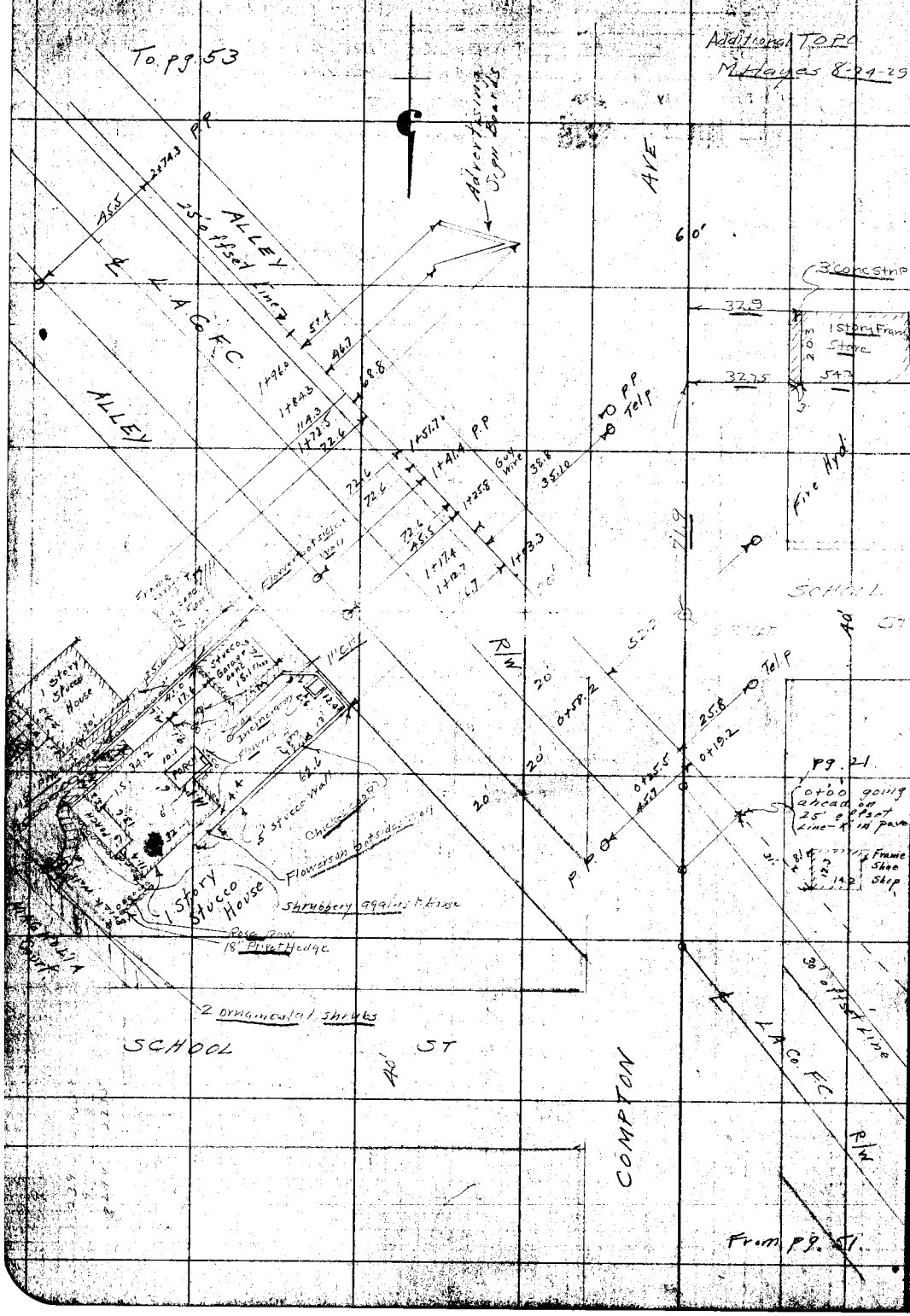

RETURN TO
LOS ANGELES COUNTY SURVEYOR

Do not extend notes this side of this line

Note: ANY ADDITIONS OR CHANGES ON THIS SHEET MUST BE MADE OR CIRCLED IN Red. WITH DATE AND NAME OF PERSON MAKING CHANGE.

Date 5-29-28 Notes by Thayer Chief Party Moore F. B. 346 PG. 53

Plotted by Crowl	W. O. No. 775 A. S. O. No.
Date June 1928	Location Pacific Blvd
Map No. B-181-1	Surveyed by L D Moore
Plotting C'd by C. J. T.	Date 5-29-28
Date [illegible]	Indexed A. C. Johnson

To Pg. 54

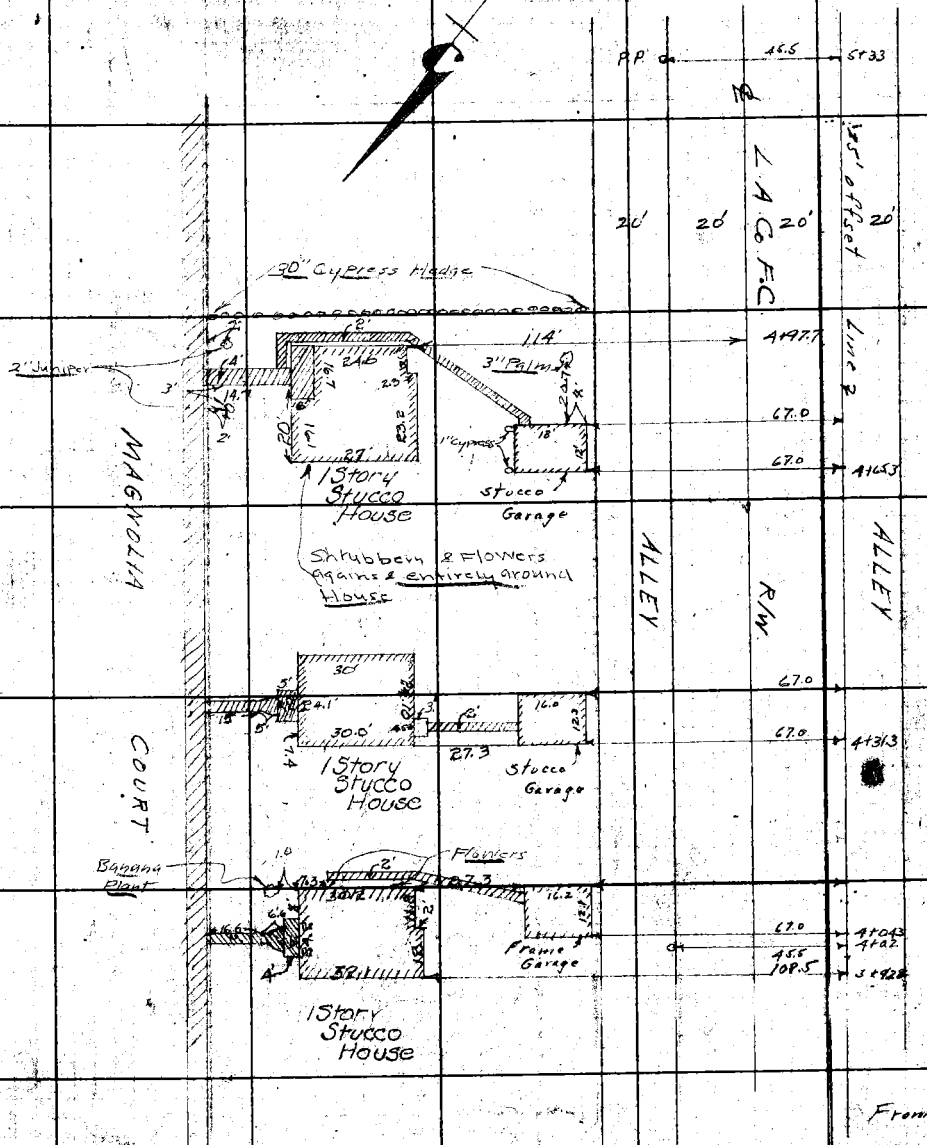

From pg. 52

Note: ANY ADDITIONS OR CHANGES ON THIS SHEET MUST BE MADE OR CIRCLED IN Red, WITH DATE AND NAME OF PERSON MAKING CHANGE.

Do not extend notes this side of this line

RETURN TO LOS ANGELES COUNTY SURVEYOR

F.B. 346 PG. 54 Moore Chief Party Notes by Thayer Date 5-29-28

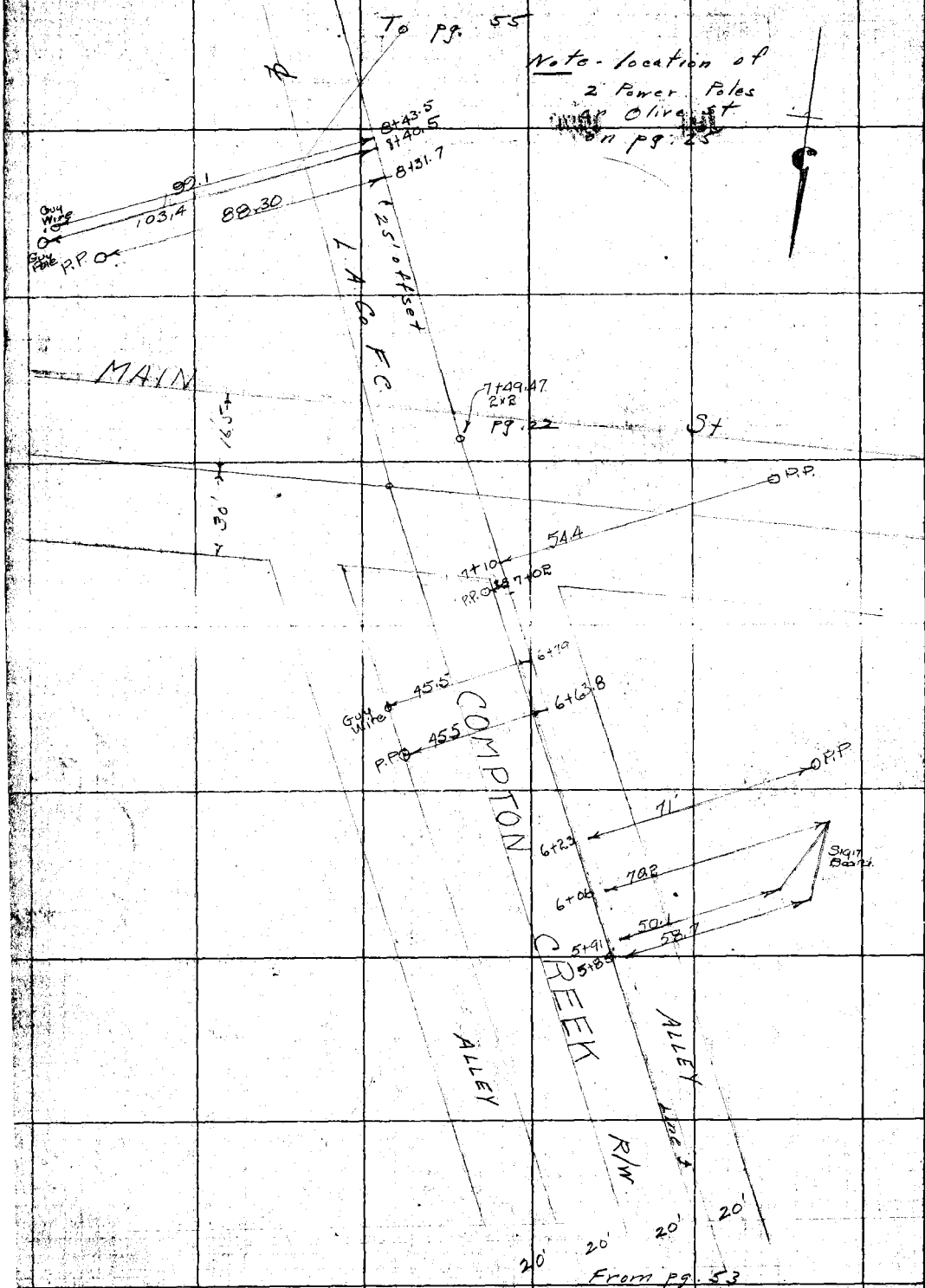

RETURN TO
LOS ANGELES COUNTY SURVEYOR

Do not extend notes this side of this line

Note: ANY ADDITIONS OR CHANGES ON THIS SHEET MUST BE MADE OR CIRCLED IN Red. WITH DATE AND NAME OF PERSON MAKING CHANGE.

Date 5-31-28 Notes by Moore Chief Party Moore F. B. 346 Pg. 58

Planned by Chenal	M. O. No. 795
Date June 1928	Location Pacific Blvd
Map No. B-181-1	Surveyed by L. D. Moore
Plotting C'k'd by C. J. T.	Date 5-31-28
Date JUL 1928	Indexed A. C. Johnson

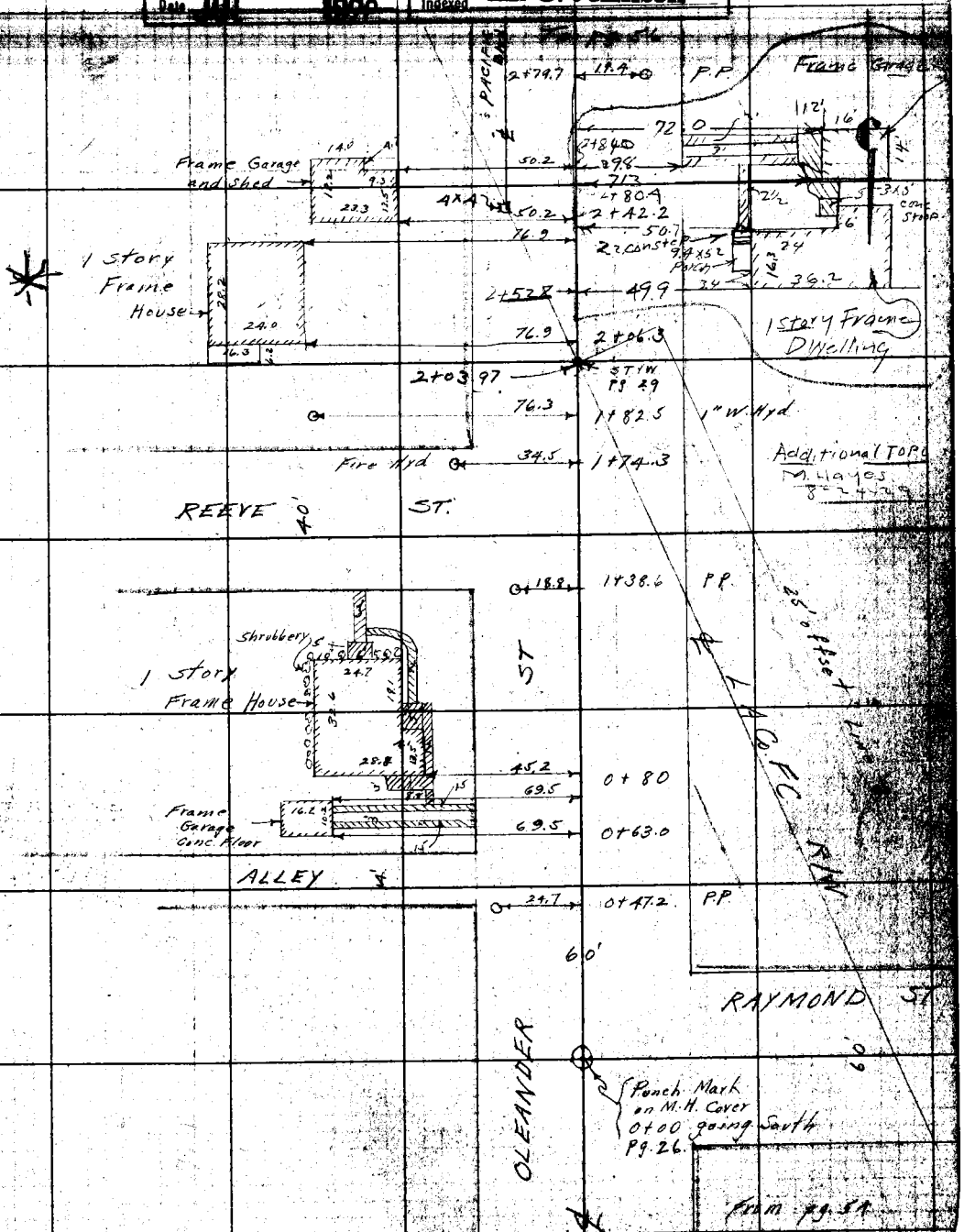

Notes: ANY ADDITIONS OR CHANGES ON THIS SHEET MUST BE MADE OR CIRCLED IN Red. WITH DATE AND NAME OF PERSON MAKING CHANGE.

RETURN TO LOS ANGELES COUNTY SURVEYOR

Do not extend notes this side of this line

F.B. 346 Pg. 56 Moore Chief Party Notes by Moore Date 5-31-28

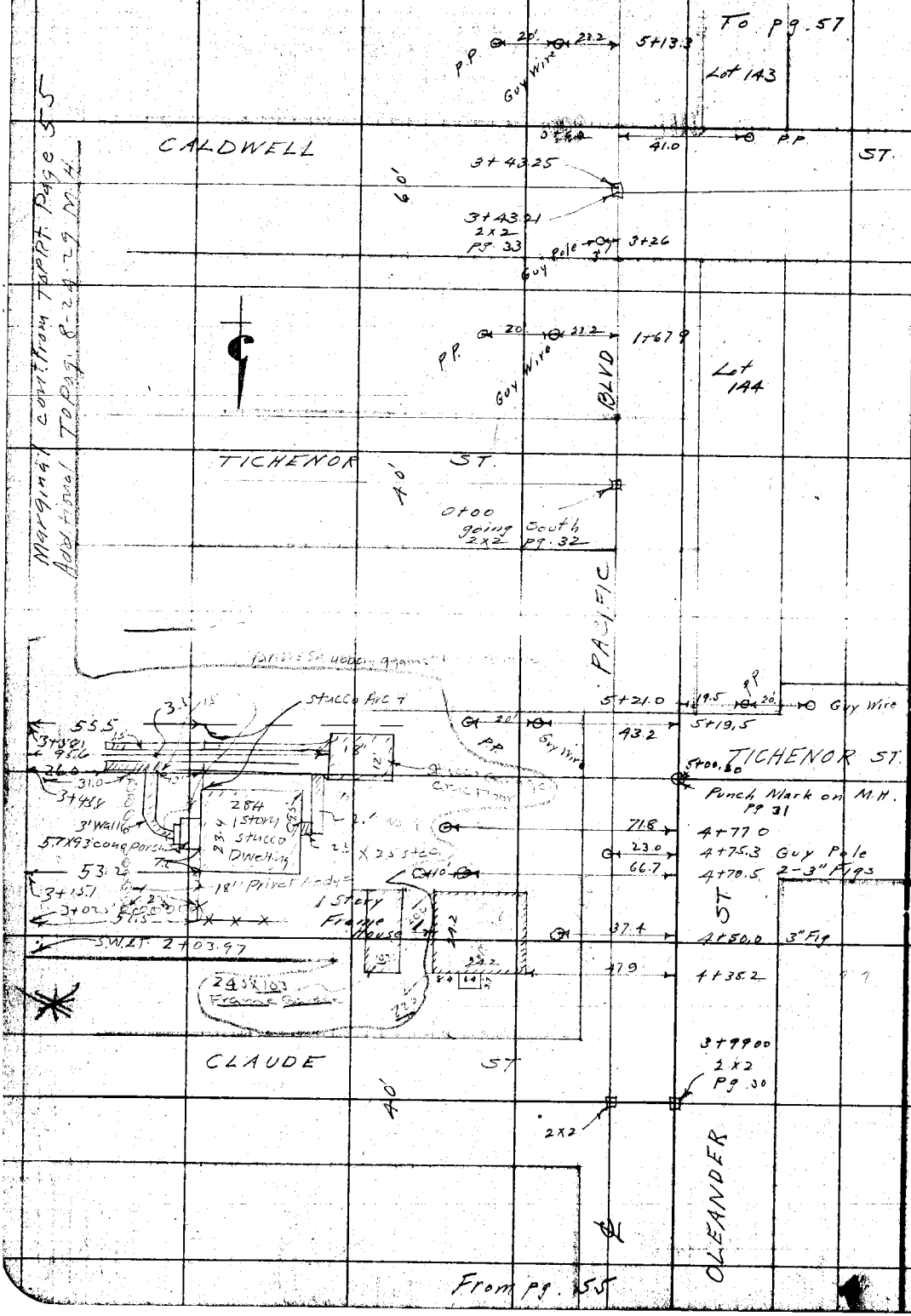

RETURN TO
LOS ANGELES COUNTY SURVEYOR

Do not extend notes this side of this line

Note: ANY ADDITIONS OR CHANGES ON THIS SHEET MUST BE MADE OR CIRCLED IN Red. WITH DATE AND NAME OF PERSON MAKING CHANGE.

Date 5-31-28 Notes by Moore Chief Party Moore F. B. 346 Pg. 57

Planned by Crawl	M. O. No. 295 A. & O. No.
Date June 1928	Location Pacific Blvd
Map No. B-181-1	Surveyed by LD Moore
Planning C'd by C. J. T.	Date 5-31-28
Date JUL 192[illegible]	Indexed A. C. Johnson

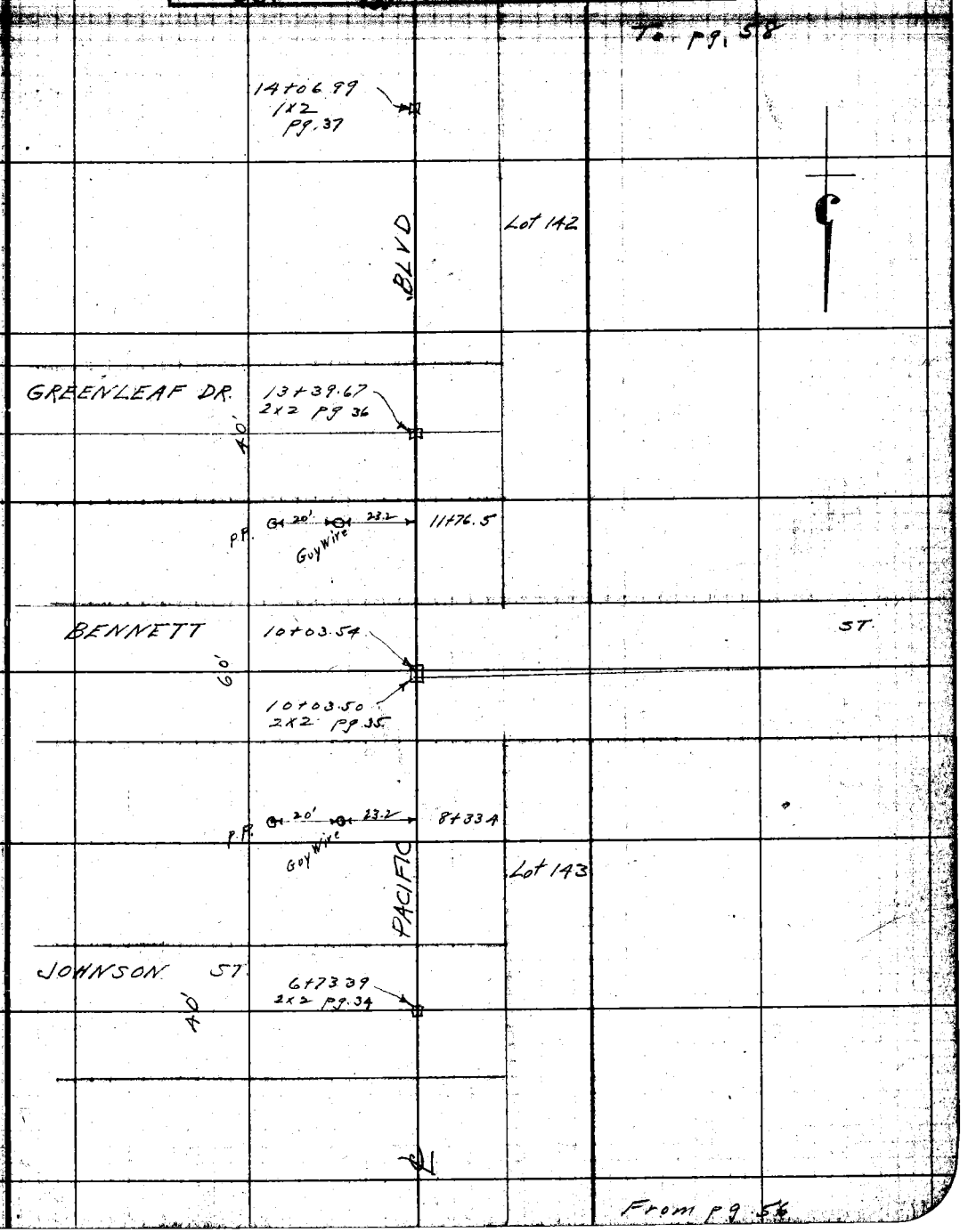

Note: ANY ADDITIONS OR CHANGES ON THIS SHEET MUST BE MADE OR CIRCLED IN Red. WITH DATE AND NAME OF PERSON MAKING CHANGE.

RETURN TO LOS ANGELES COUNTY SURVEYOR

Do not extend notes this side of this line

F.B. 346 PG. 58 Moore Chief. Party Notes by Moore Date 5-31-28

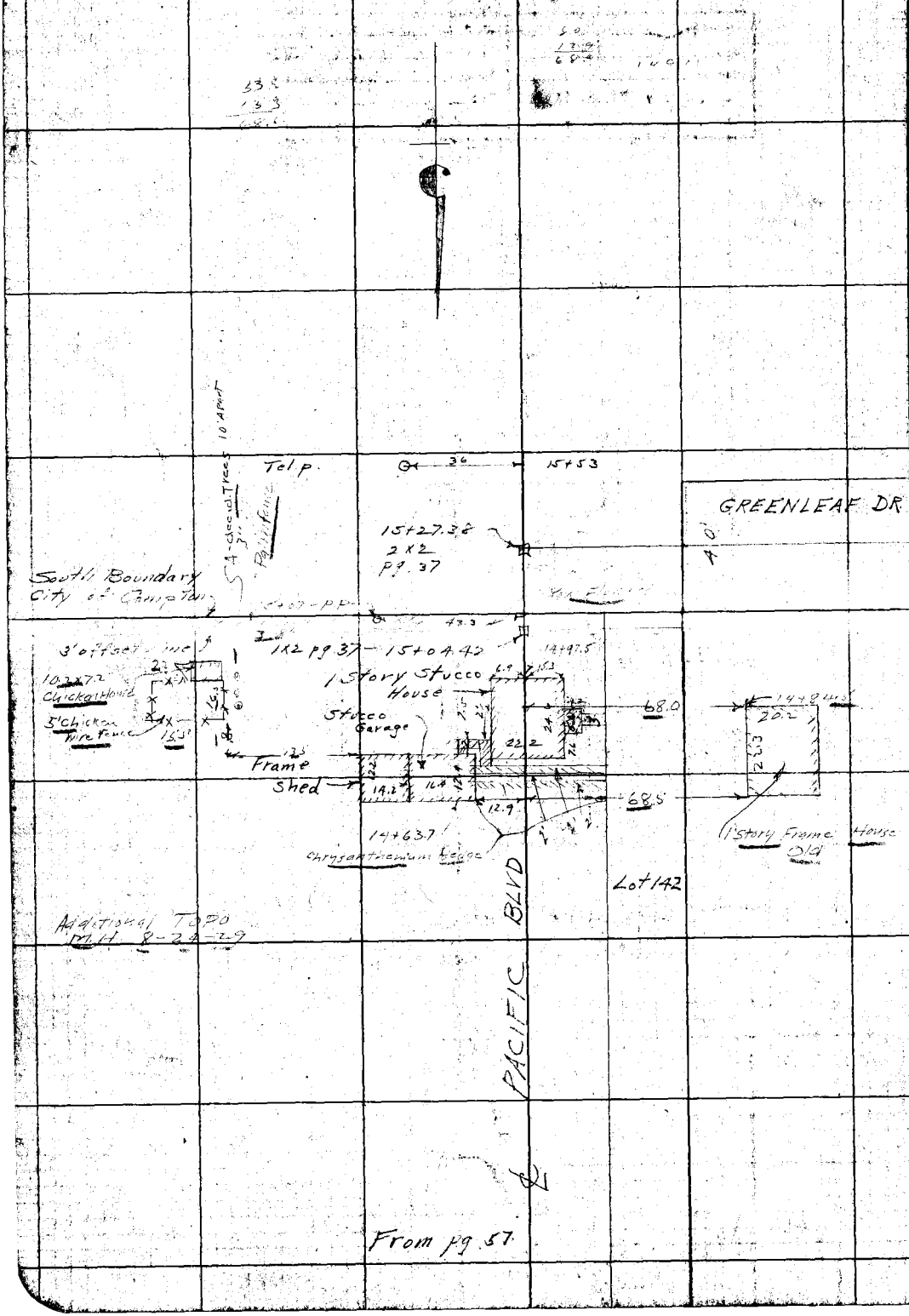

RETURN TO
LOS ANGELES COUNTY SURVEYOR
Do not extend notes this side of this line

Notes: ANY ADDITIONS OR CHANGES ON THIS SHEET MUST BE MADE OR CIRCLED IN RED. WITH DATE AND NAME OF PERSON MAKING CHANGE.

Date 6-27-28 Notes by Moore Chief Party Moore F. B. 346 PG. 59

Plotted by	W. O. No. 795 L. S. O. No.
Date	Location Pacific Blvd
Map No.	Surveyed by L. D. Moore
Plotting C'k'd by M. H.	Date 6-27-28
Date June 1928	Indexed A. C. Johnson

To bottom next pg.

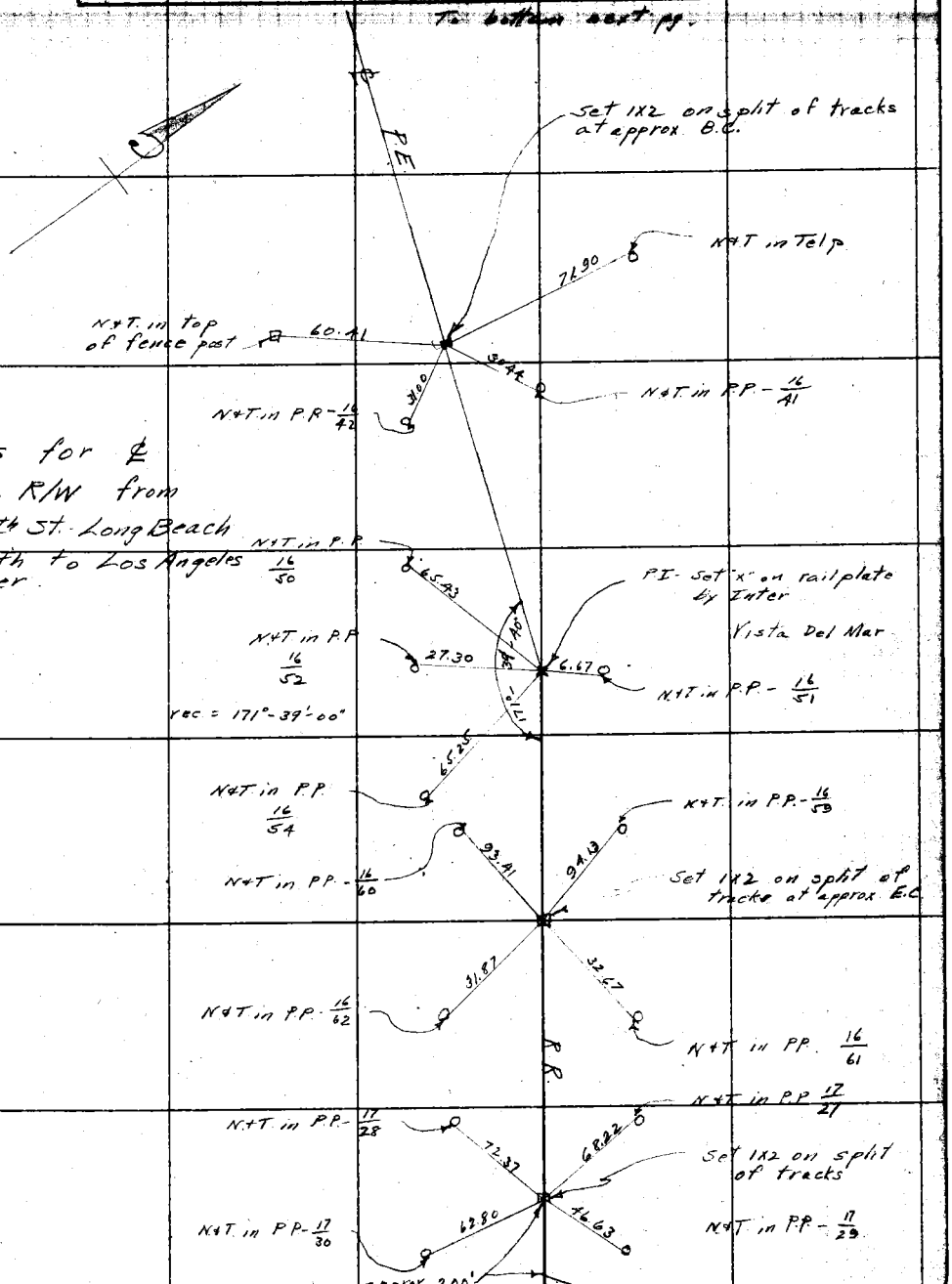

Notes: ANY ADDITIONS OR CHANGES ON THIS SHEET MUST BE MADE OR CIRCLED IN Red. WITH DATE AND NAME OF PERSON MAKING CHANGE.

Do not extend notes this side of this line

RETURN TO LOS ANGELES COUNTY SURVEYOR

F.B. 346 PG. 60 Moore Chief Party Notes by Moore Date 6-27-28

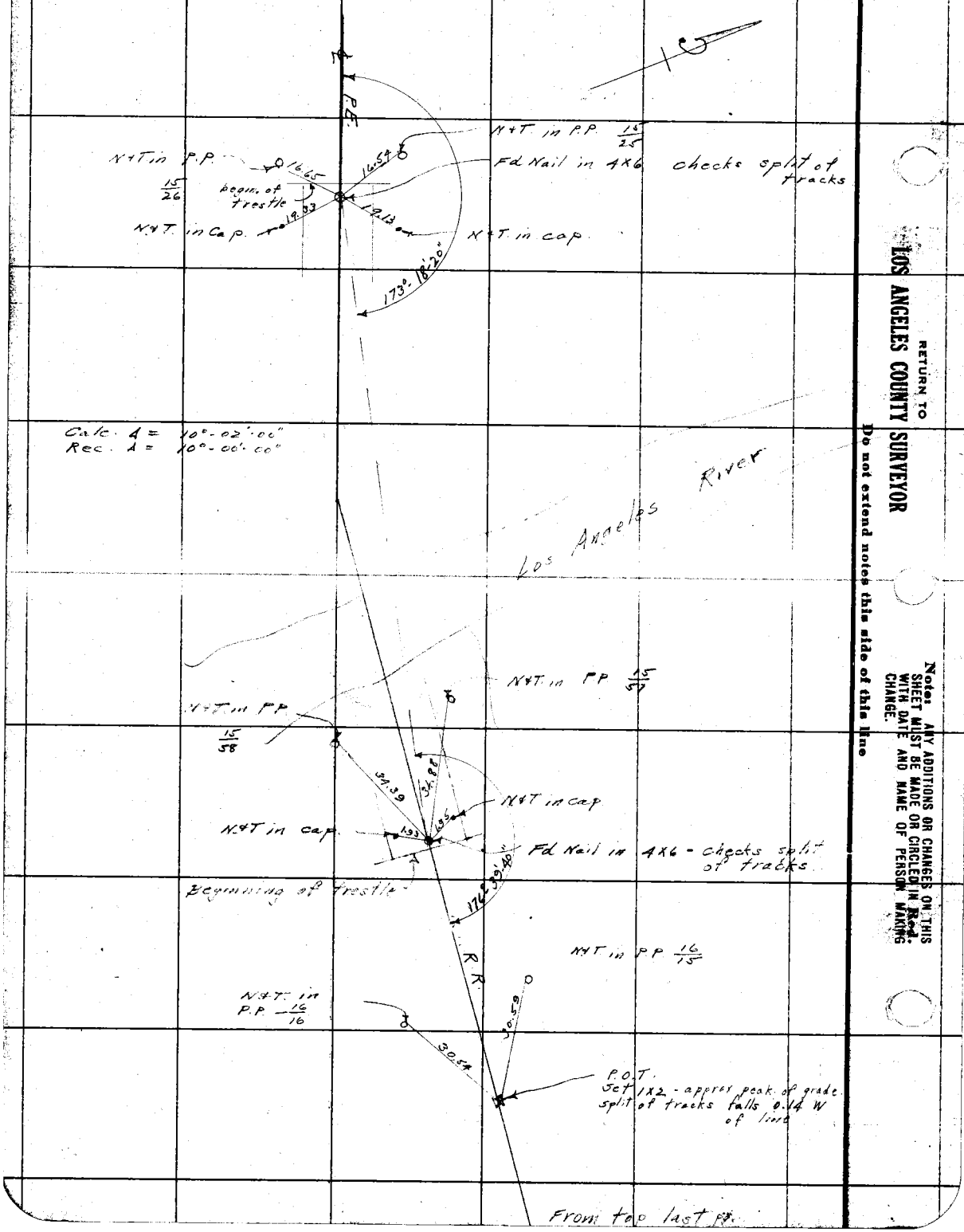

RETURN TO
LOS ANGELES COUNTY SURVEYOR
Do not extend notes this side of this line
Notes: ANY ADDITIONS OR CHANGES ON THIS SHEET MUST BE MADE OR CIRCLED IN Red WITH DATE AND NAME OF PERSON MAKING CHANGE.

Date 6-28-28 Notes by Moore Chief Party Moore F. B. 346 PG. 61

Plotted by	W. O. No. 295 S. S. O. No.
Date	Location Pacific Blvd
Map No.	Surveyed by L. D. Moore
Plotting C'k'd by U. M. H.	Date 6-27-28
Date June 1929	Indexed A. C. Johnson



Notes: ANY ADDITIONS OR CHANGES ON THIS SHEET MUST BE MADE OR CIRCLED IN Red WITH DATE AND NAME OF PERSON MAKING CHANGE.

Do not extend notes this side of this line

RETURN TO LOS ANGELES COUNTY SURVEYOR

F.B. 346 PG. 62 Chief Party Notes by Date

RETURN TO

LOS ANGELES COUNTY SURVEYOR

Do not extend notes this side of this line

Note: ANY ADDITIONS OR CHANGES ON THIS SHEET MUST BE MADE OR CIRCLED IN Red. WITH DATE AND NAME OF PERSON MAKING CHANGE.

Date July 9. Notes by J. L. Thayer Chief Party J. L. Thayer F. B. 346 PG. 63

Plotted by	W. O. No. 795 S. S. O. No.
Date	Location Pacific Blvd.
Map No.	Surveyed by J. L. Thayer
Plotting C'k'd by H. U. M. H.	Date July 9, 1928
Date January 1929	Indexed A. C. Johnson

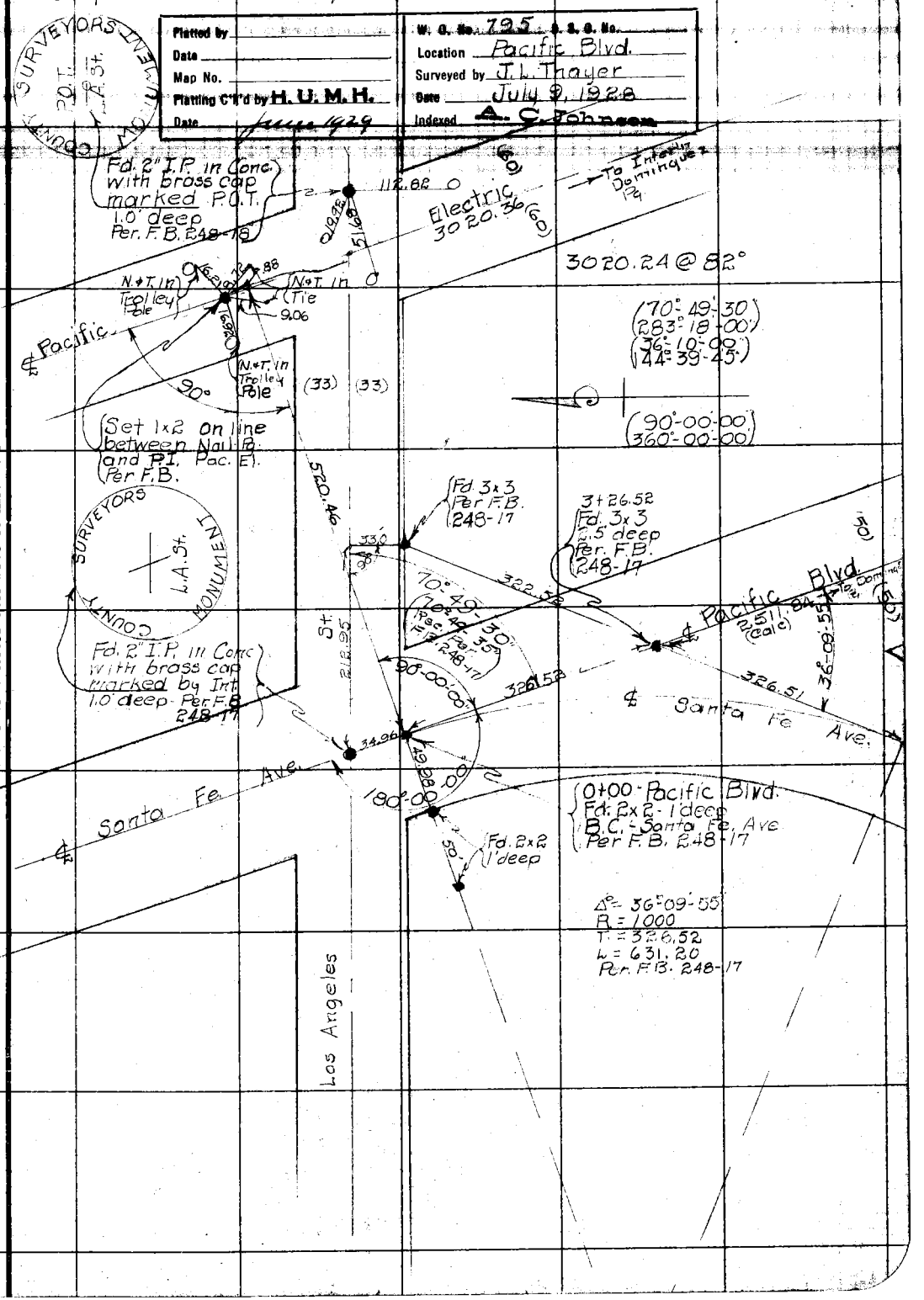

Notes: ANY ADDITIONS OR CHANGES ON THIS SHEET MUST BE MADE OR CIRCLED IN Red. WITH DATE AND NAME OF PERSON MAKING CHANGE.

Do not extend notes this side of this line

RETURN TO LOS ANGELES COUNTY SURVEYOR

F.B. 346 Pg. 64 J. L. Thayer Chief Party Notes by J. L. Thayer Date July 12-28

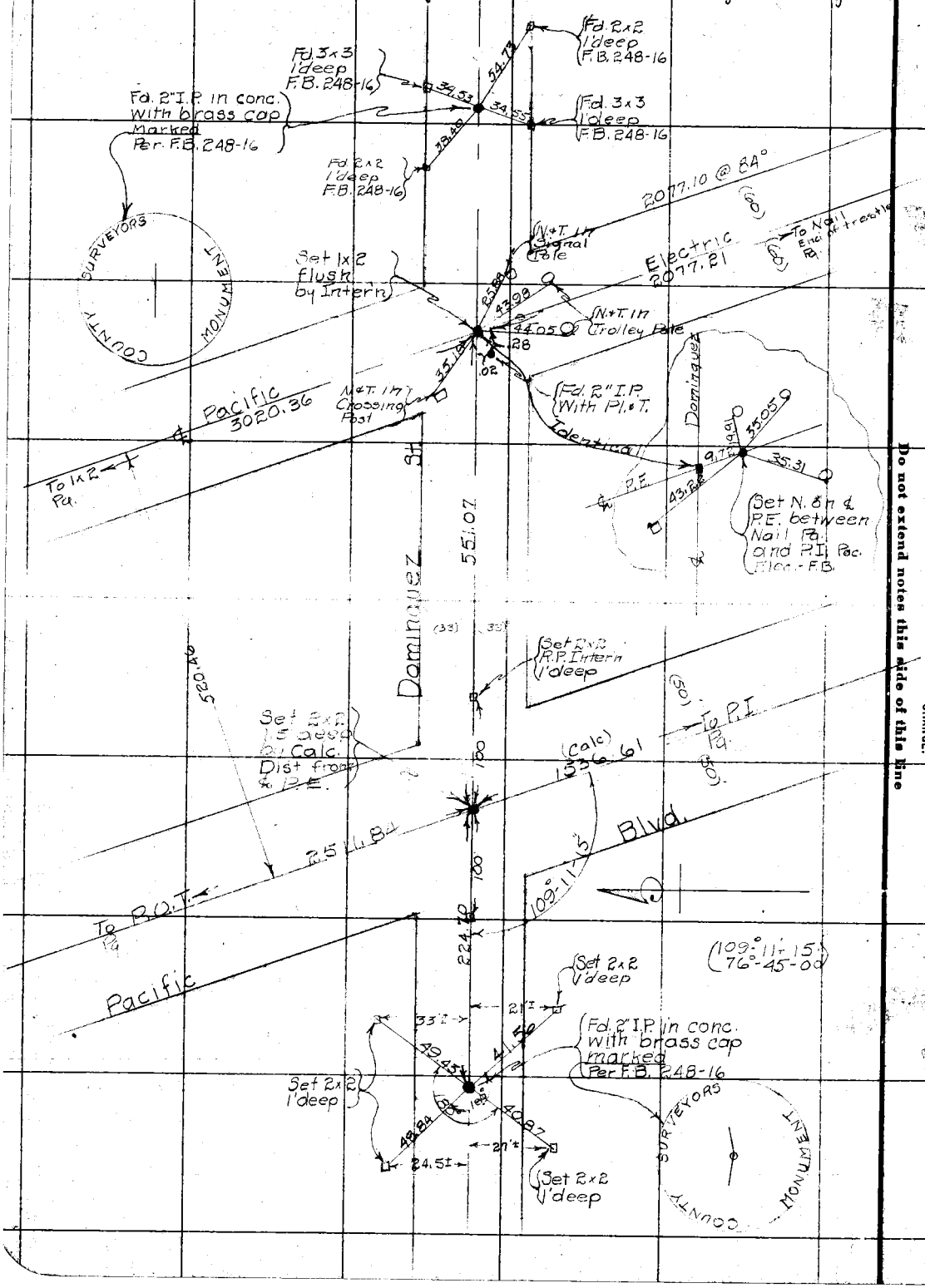

RETURN TO LOS ANGELES COUNTY SURVEYOR

Do not extend notes this side of this line

Notes: ANY ADDITIONS OR CHANGES ON THIS SHEET MUST BE MADE OR CIRCLED IN Red. WITH DATE AND NAME OF PERSON MAKING CHANGE.

Date July 16-28 Notes by J.L. Thayer Chief Party J.L. Thayer F. B. 346 Pg. 60

Plotted by	W. O. No. 765 B. S. O. No.
Date	Location Pacific Blvd.
Map No.	Surveyed by J.L. Thayer
Plotting C'k'd by H. U. M. H.	Date July 16-1928
Date June 1929	Indexed A. C. Johnson

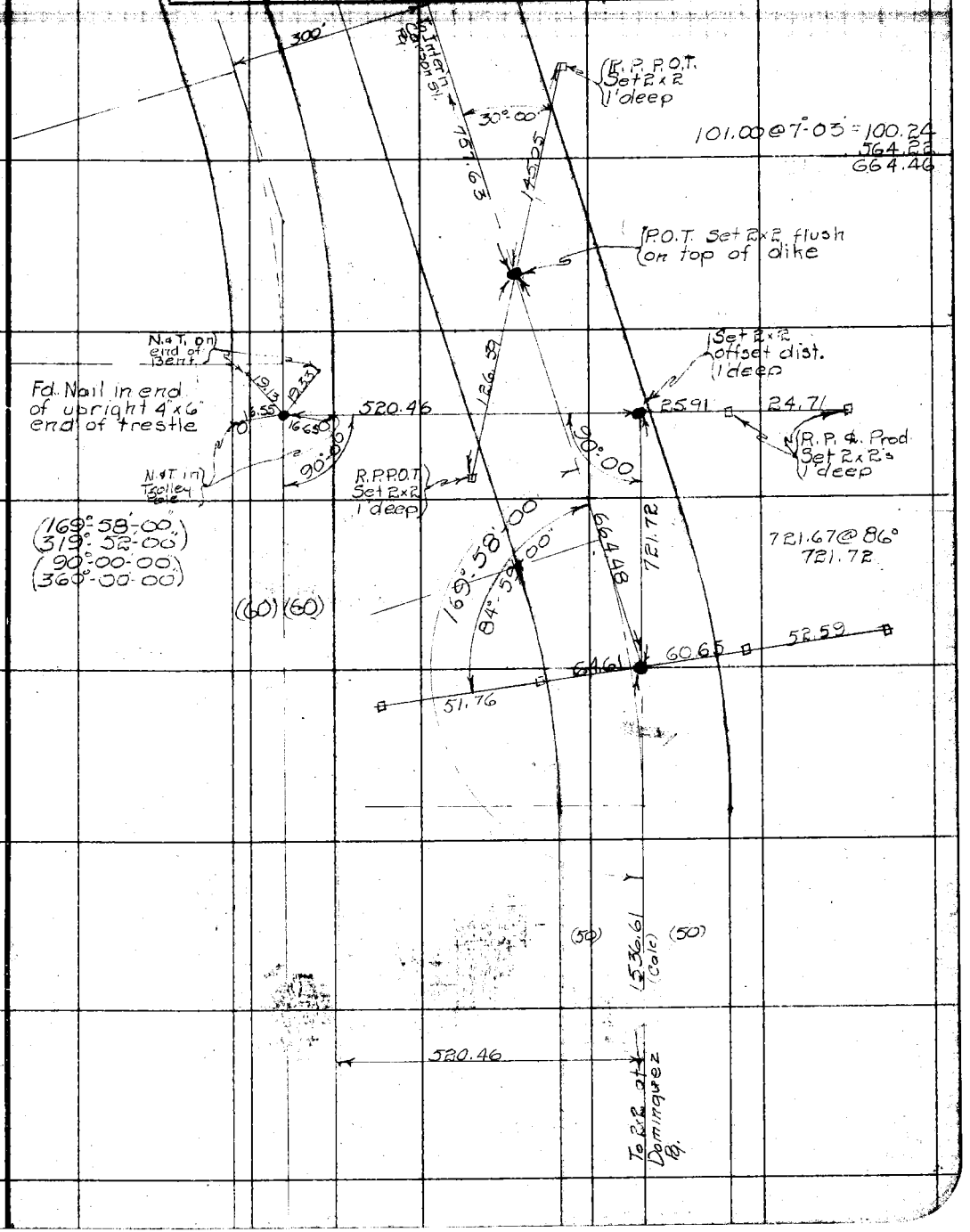

Notes ANY ADDITIONS OR CHANGES ON THIS SHEET MUST BE MADE OR CIRCLED IN Red. WITH DATE AND NAME OF PERSON MAKING CHANGE.

Do not extend notes this side of this line

RETURN TO LOS ANGELES COUNTY SURVEYOR

F.B. 346 PG. 66 J.L. Thayer Chief Party Notes by J.L. Thayer Date July 17-'28

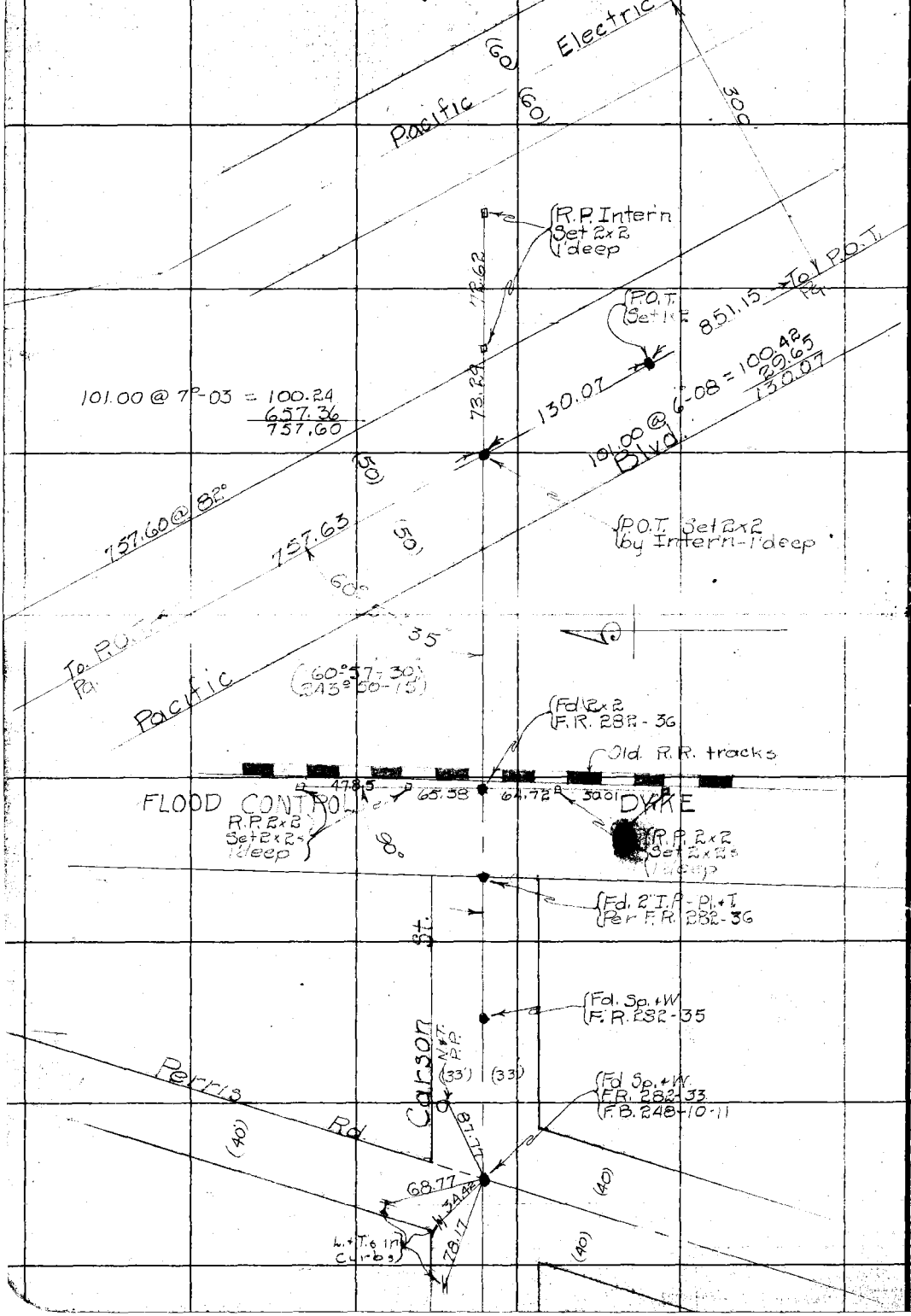

RETURN TO
LOS ANGELES COUNTY SURVEYOR

Do not extend notes this side of this line

Notes: ANY ADDITIONS OR CHANGES ON THIS SHEET MUST BE MADE OR CIRCLED IN Red. WITH DATE AND NAME OF PERSON MAKING CHANGE.

Date _____ Notes by _____ Chief Party _____ F.B. 346 Pg. 67

Platted by _____	W.O. No. 795 B.S.O. No. _____
Date _____	Location Dominguez Junc. Sly
Map No. _____	Surveyed by Boyer & Party
Platting C'k'd by _____	Date Feb 1929
Date _____	Indexed A. C. Johnson

100' Tape #036
Std @ 76°

RE SURVEY OF PACIFIC BLVD

from

Dominguez Junction

Sly.

To Long Beach City

REALIGNMENT ON PAGES 141-152

J D Boyer
J A Willess
F H Baker } H.C.
J C Day
Mose Taylor R.C.
A T Mahan

Note: ANY ADDITIONS OR CHANGES ON THIS SHEET MUST BE MADE OR CIRCLED IN Red, WITH DATE AND NAME OF PERSON MAKING CHANGE.

Do not extend notes this side of this line

RETURN TO
LOS ANGELES COUNTY SURVEYOR

F. B. 346 Pg. 68 Chief Party Notes by Date

RETURN TO
LOS ANGELES COUNTY SURVEYOR

Do not extend notes this side of this line

Note: ANY ADDITIONS OR CHANGES ON THIS SHEET MUST BE MADE OR CIRCLED IN Red. WITH DATE AND NAME OF PERSON MAKING CHANGE.

Date _____ Notes by _____ Chief Party _____ F.B. 346 Pg. 69

Platted by Wood	W.O. No. 795 O.S.O. No.
Date Feb 1929	Location Dominguez Junc & Sly
Map No. B-181-3	Surveyed by Boyce & Earl
Platting C'k'd by H. U. M. H.	Date Feb 1929
Date June 1929	Indexed A. C. Johnson

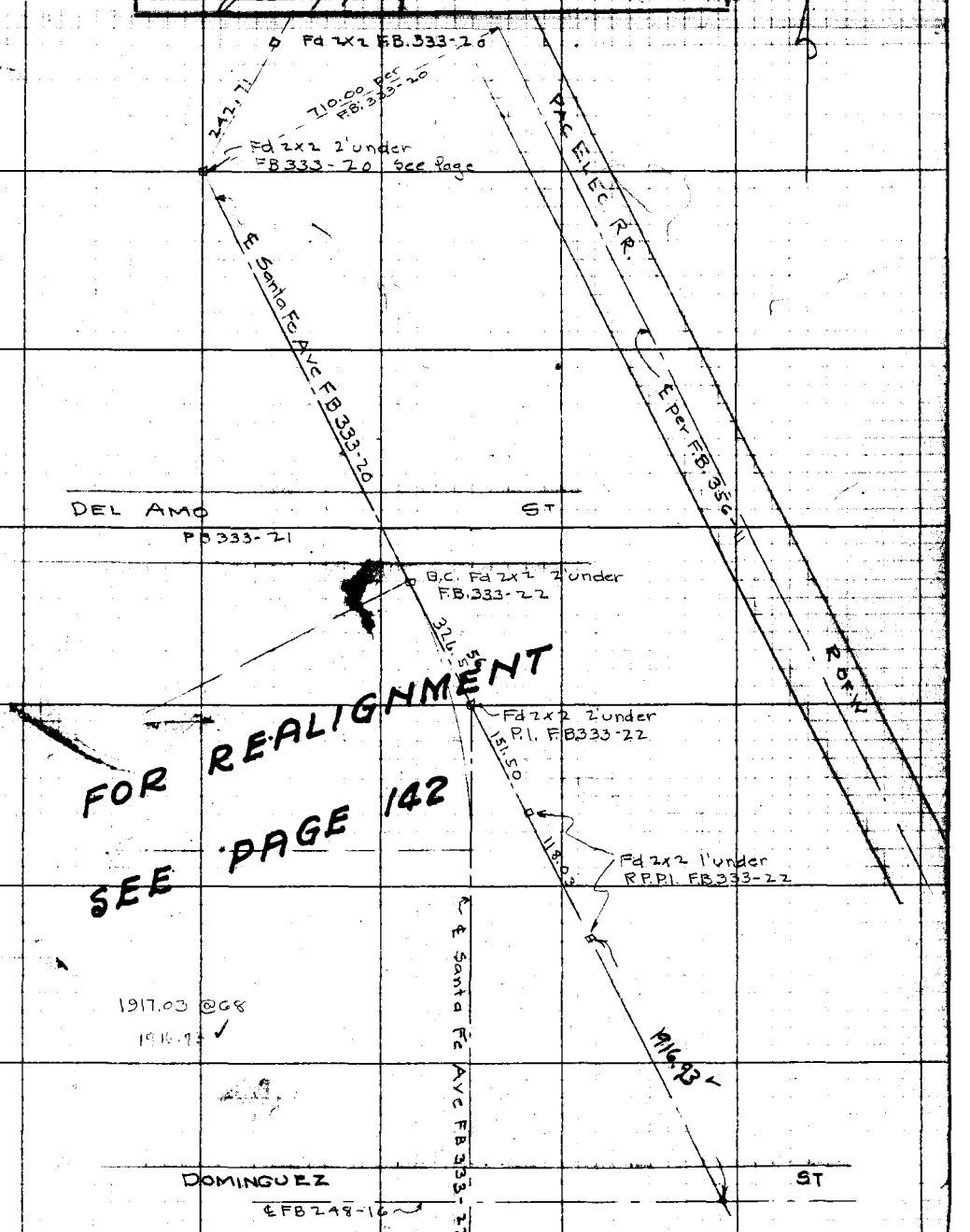

Return to LOS ANGELES COUNTY SURVEYOR

Do not extend notes this side of this line

Notes: ANY ADDITIONS OR CHANGES ON THIS SHEET MUST BE MADE IN CIRCLED IN Red. WITH DATE AND NAME OF PERSON MAKING CHANGE.

F.B. 346 PG. 70 Chief Party Notes by Date

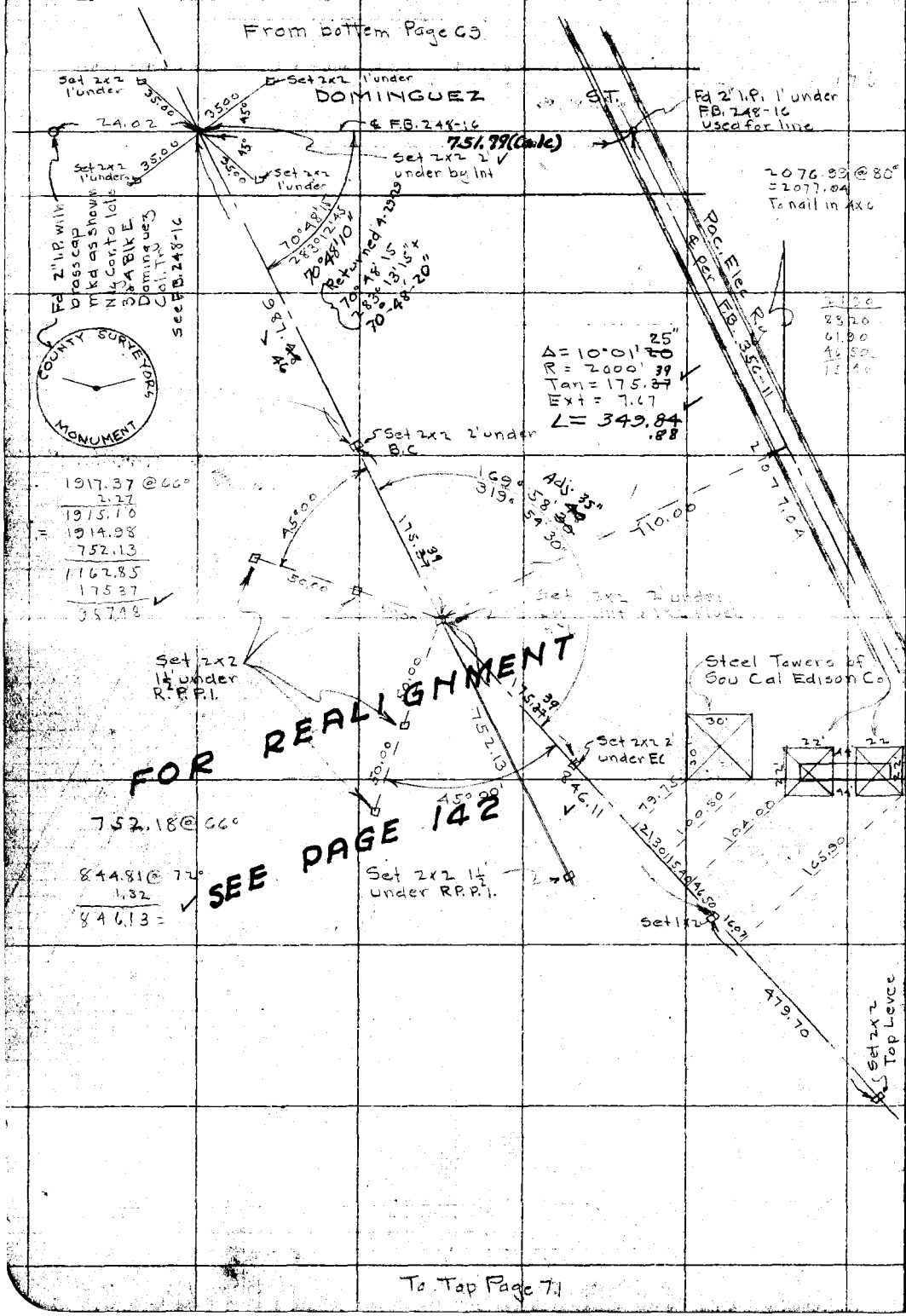

RETURN TO
LOS ANGELES COUNTY SURVEYOR

Do not extend notes this side of this line

Note: ANY ADDITIONS OR CHANGES ON THIS SHEET MUST BE MADE OR CIRCLED IN Red. WITH DATE AND NAME OF PERSON MAKING CHANGE.

Date _____ Notes by _____ Chief Party _____ F.B. 346 Pg. 71

Plotted by Wood	W. O. No. 795 B. O. O. No.
Date Feb 1929	Location
Map No. B-181-3	Surveyed by Boyer & Party
Plotting C'k'd by H. U. M. H.	Date Feb 1929
Date June 1929	Indexed C. Johnson

Tape # 036
Std. @ 76'

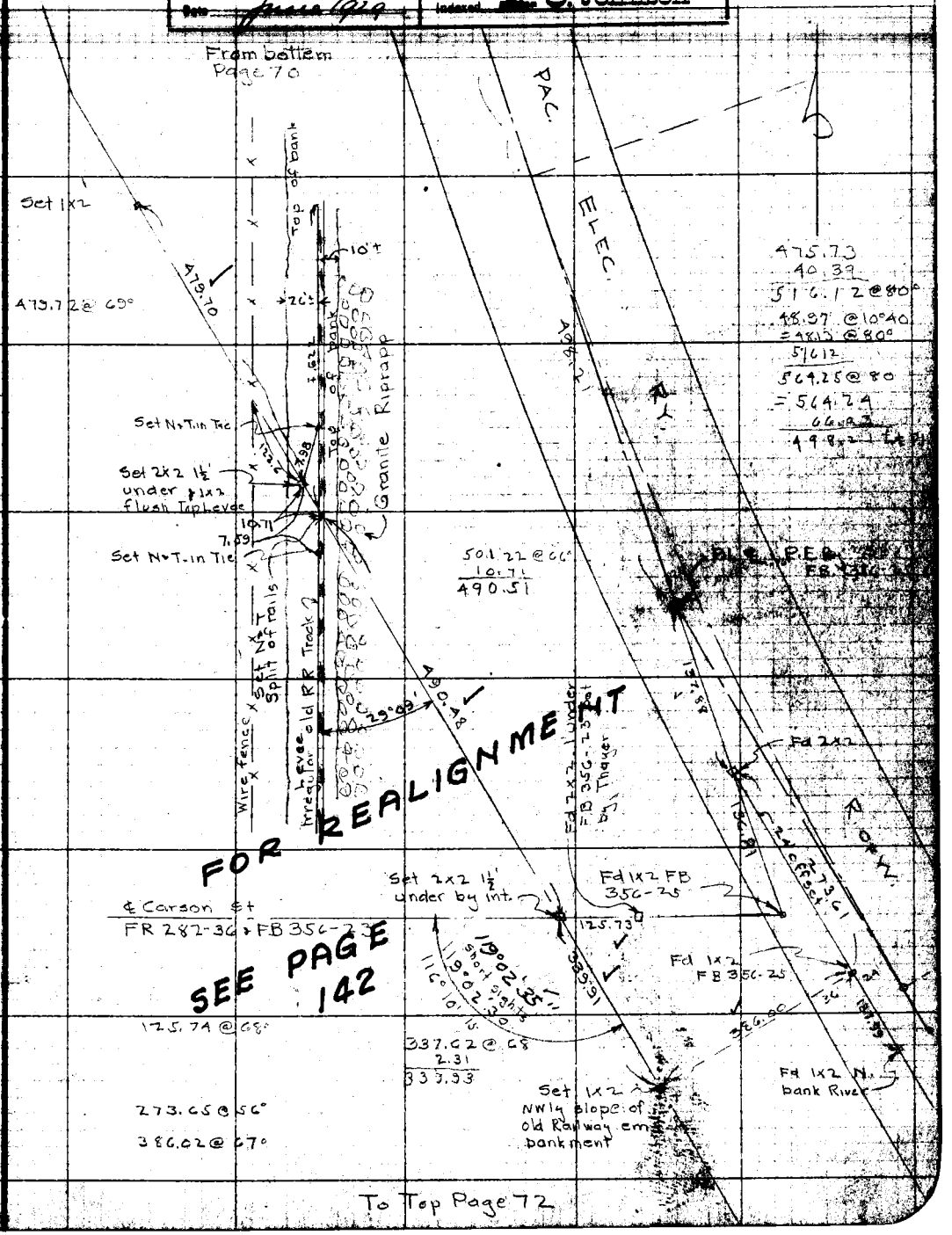

To Top Page 72

Note: ANY ADDITIONS OR CHANGES ON THIS SHEET MUST BE MADE OR CIRCLED IN RED, WITH DATE AND NAME OF PERSON MAKING CHANGE.

RETURN TO LOS ANGELES COUNTY SURVEYOR

Do not extend notes this side of this line

F.B. 346 PG. 72 Chief Party Notes by Date

From bottom Page 71

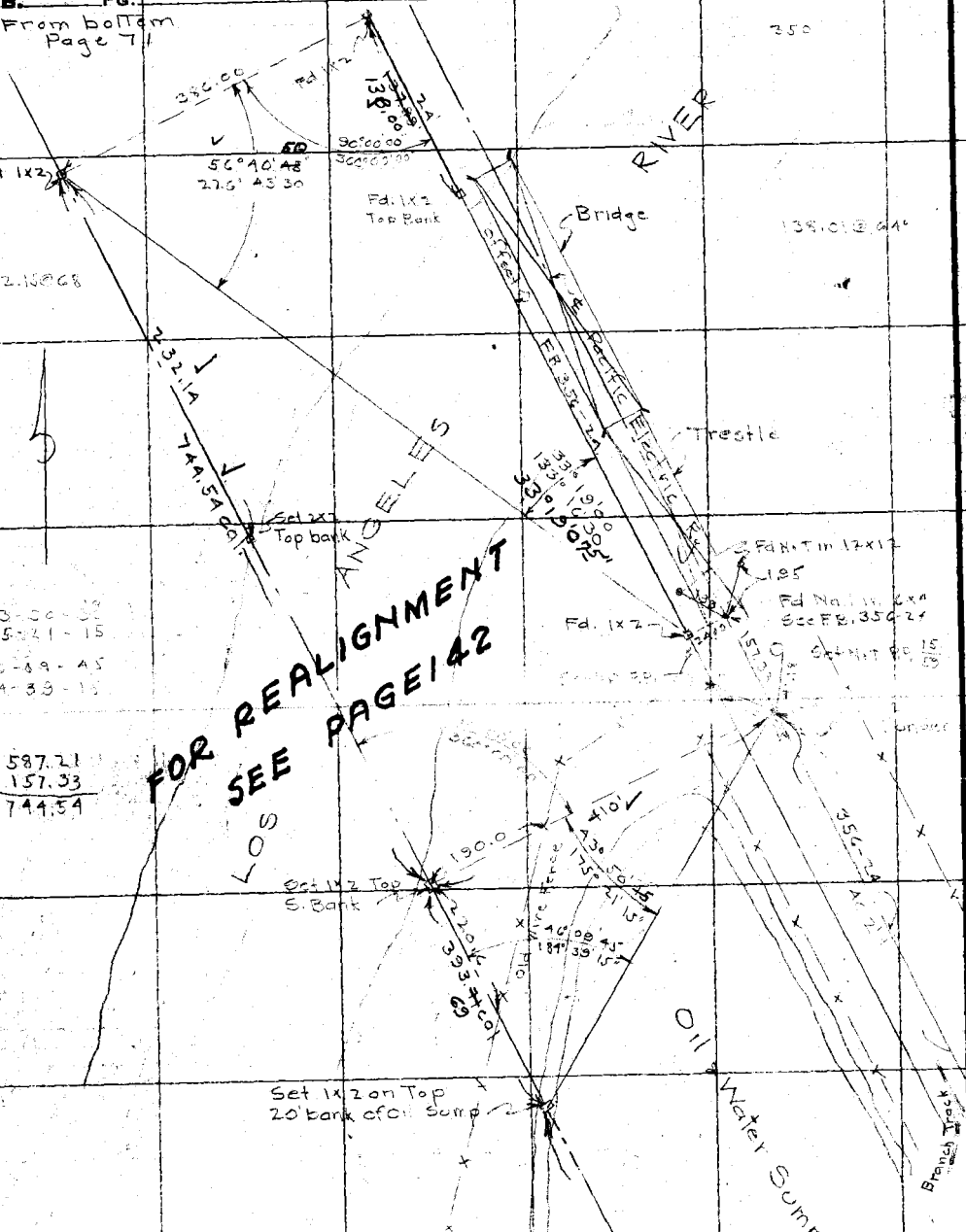

To Top Page 73

RETURN TO LOS ANGELES COUNTY SURVEYOR

Do not extend notes this side of this line

Note: ANY ADDITIONS OR CHANGES ON THIS SHEET MUST BE MADE OR CIRCLED IN Red. WITH DATE AND NAME OF PERSON MAKING CHANGE.

Date _____ Notes by _____ Chief Party _____ F.B. 346 Pg. 73

Plotted by Wood	W.O. No. 795 D.S.O. No.
Date Feb. 1929	Location
Map No. B-181-3	Surveyed by [illegible] & Party
Plotting C'k'd by H. U. M. H.	Date Feb 1929
Date June 1929	Indexed A. C. Johnson

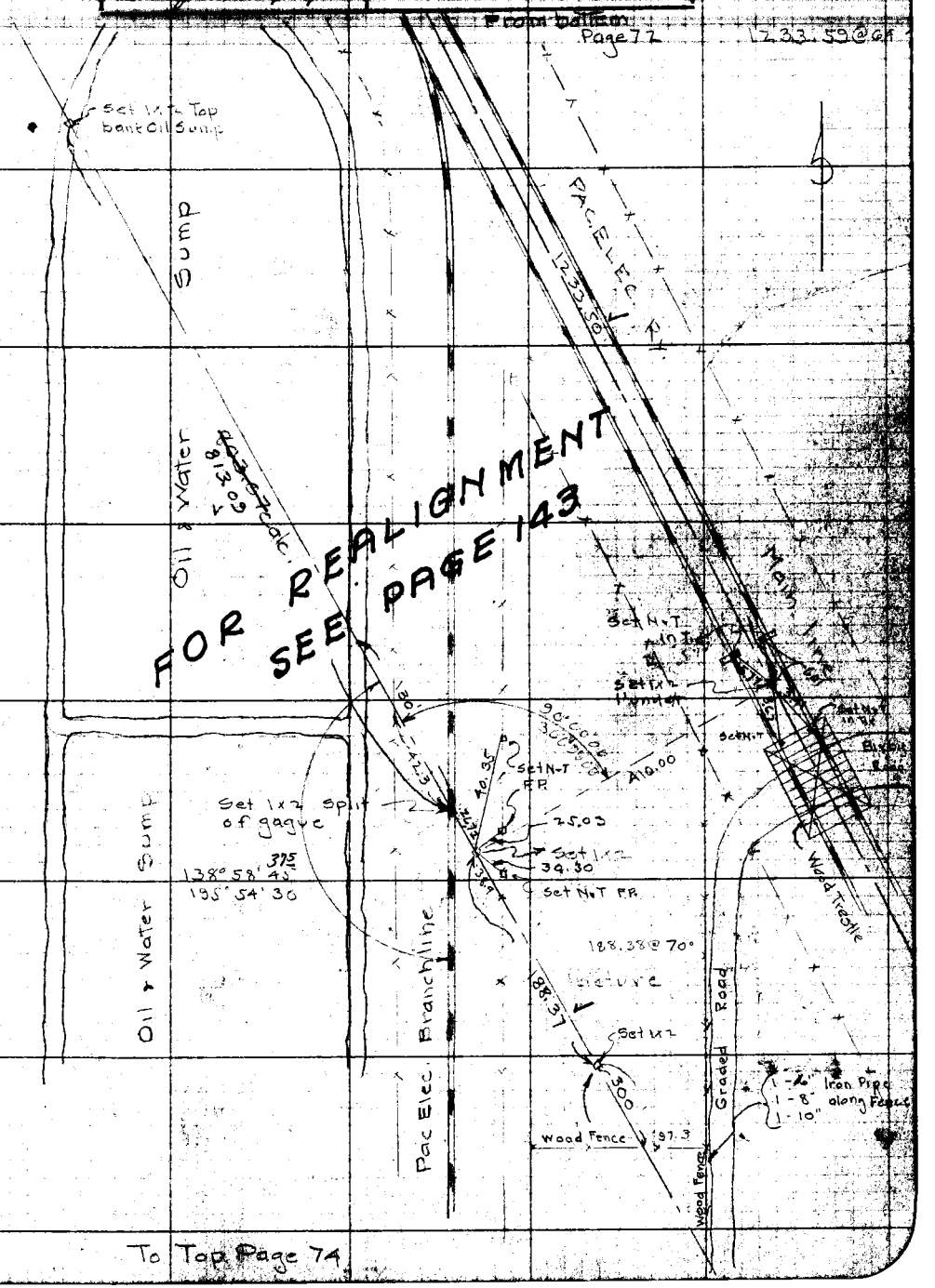

Notes: ANY ADDITIONS OR CHANGES ON THIS SHEET MUST BE MADE OR CIRCLED IN Red, WITH DATE AND NAME OF PERSON MAKING CHANGE.

Do not extend notes this side of this line

RETURN TO LOS ANGELES COUNTY SURVEYOR

F.B. 346 Pg. 74 Chief Party Notes by Date

From bottom Page 73

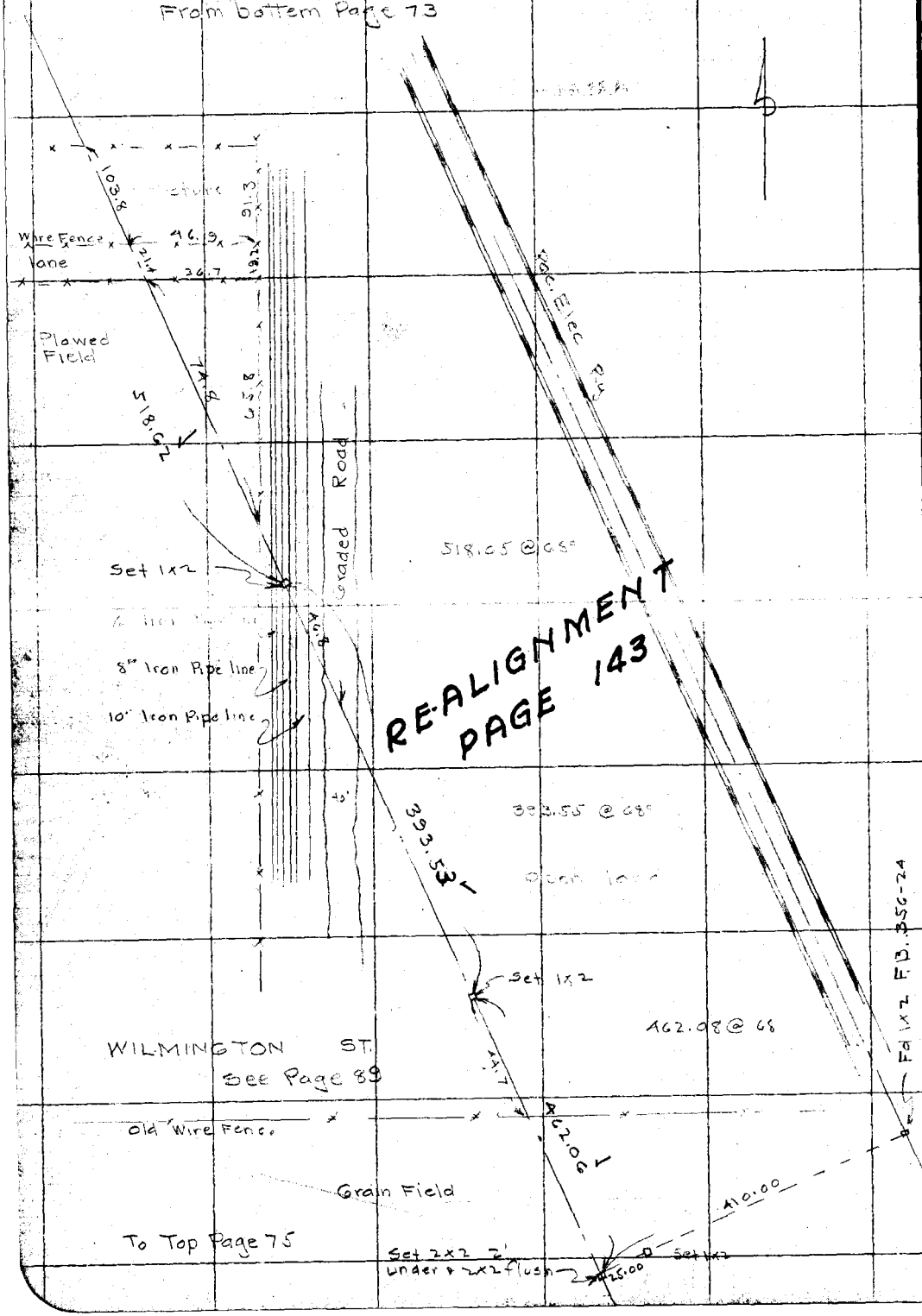

RETURN TO LOS ANGELES COUNTY SURVEYOR

Do not extend notes this side of this line

Notes: ANY ADDITIONS OR CHANGES ON THIS SHEET MUST BE MADE OR CIRCLED IN RED WITH DATE AND NAME OF PERSON MAKING CHANGE.

Date _____ Notes by _____ Chief Party _____ F.B. 346 Pg 75

Plotted by Wood	W.O. No. 795 B.C.O. No.
Date Feb. 1929	Location
Map No. B-181-3	Surveyed by Boyer & Party
Plotting C'k'd by H.U.M.H.	Date Feb 1929
Date June 1929	Indexed A. C. Johnson

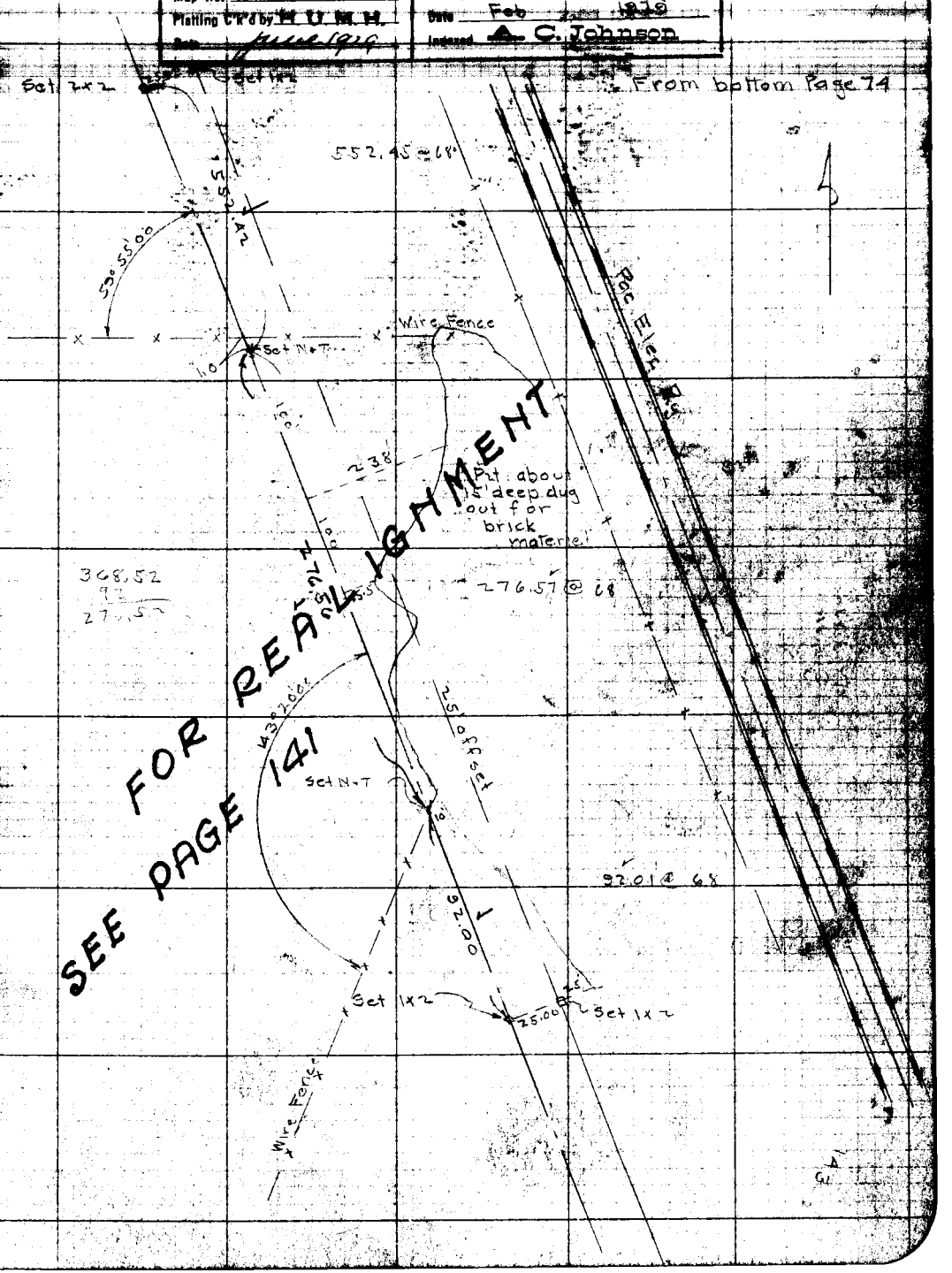

Notes: ANY ADDITIONS OR CHANGES ON THIS SHEET MUST BE MADE IN CIRCLES IN Red, WITH DATE AND NAME OF PERSON MAKING CHANGE.

Do not extend notes this side of this line

WITHOUT THE LOS ANGELES COUNTY SURVEYOR

F. B. 346 PG. 76 Chief Party Notes by Date

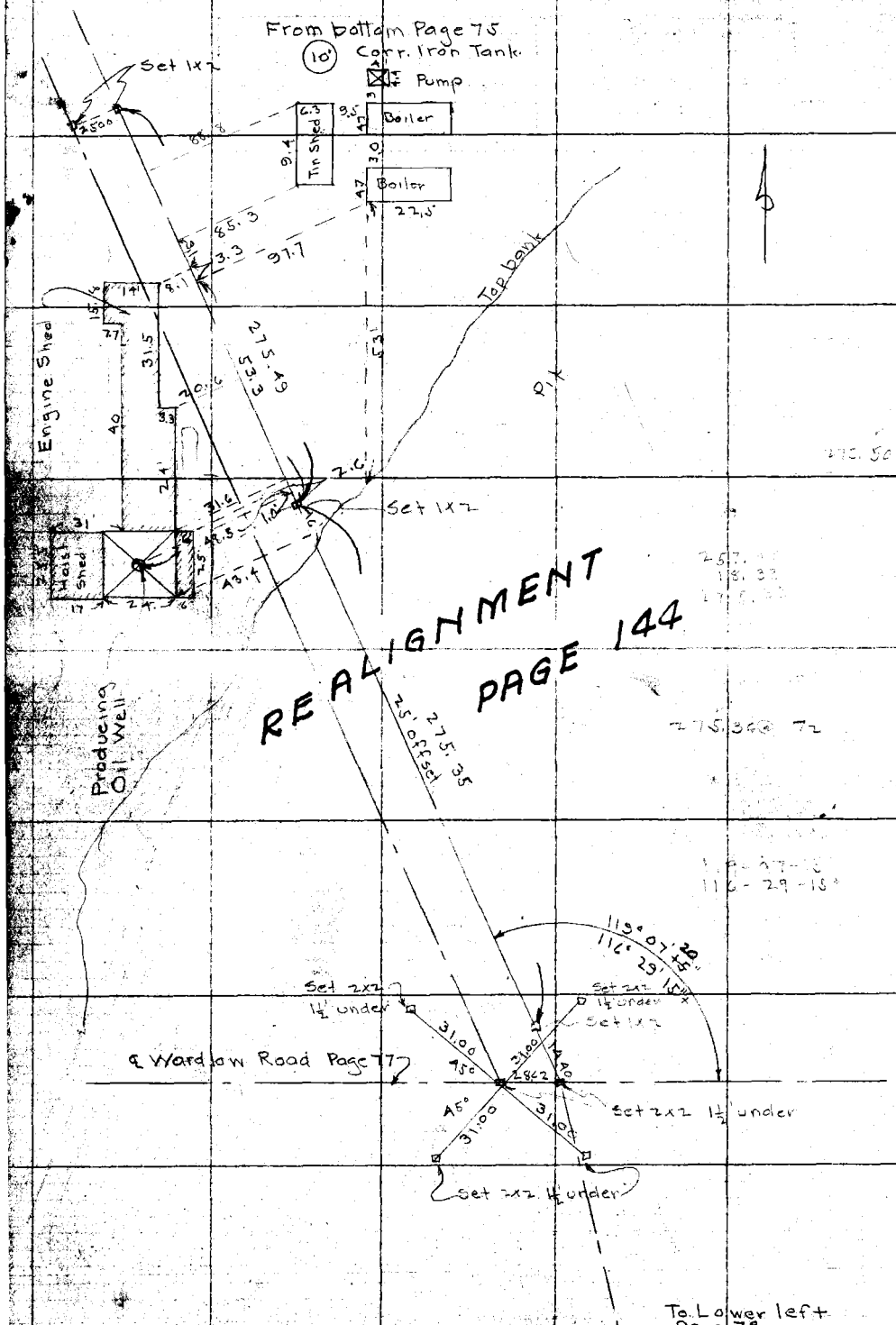

RETURN TO
LOS ANGELES COUNTY SURVEYOR

Do not extend notes this side of this line.

Note: ANY ADDITIONS OR CHANGES ON THIS SHEET MUST BE MADE OR CIRCLED IN Red. WITH DATE AND NAME OF PERSON MAKING CHANGE.

Date _____ Notes by _____ Chief Party _____ F.B. 346 Pg. 77

Plotted by Wood	W.O. No. 795 S.C.O. No.
Date Feb. 1929	Location Long Beach
Map No. B-181-3	Surveyed by Fryer & Party
Plotting Ck'd by H. M. H.	Date Feb 1929
Date June 1929	Indexed A. C. Johnson

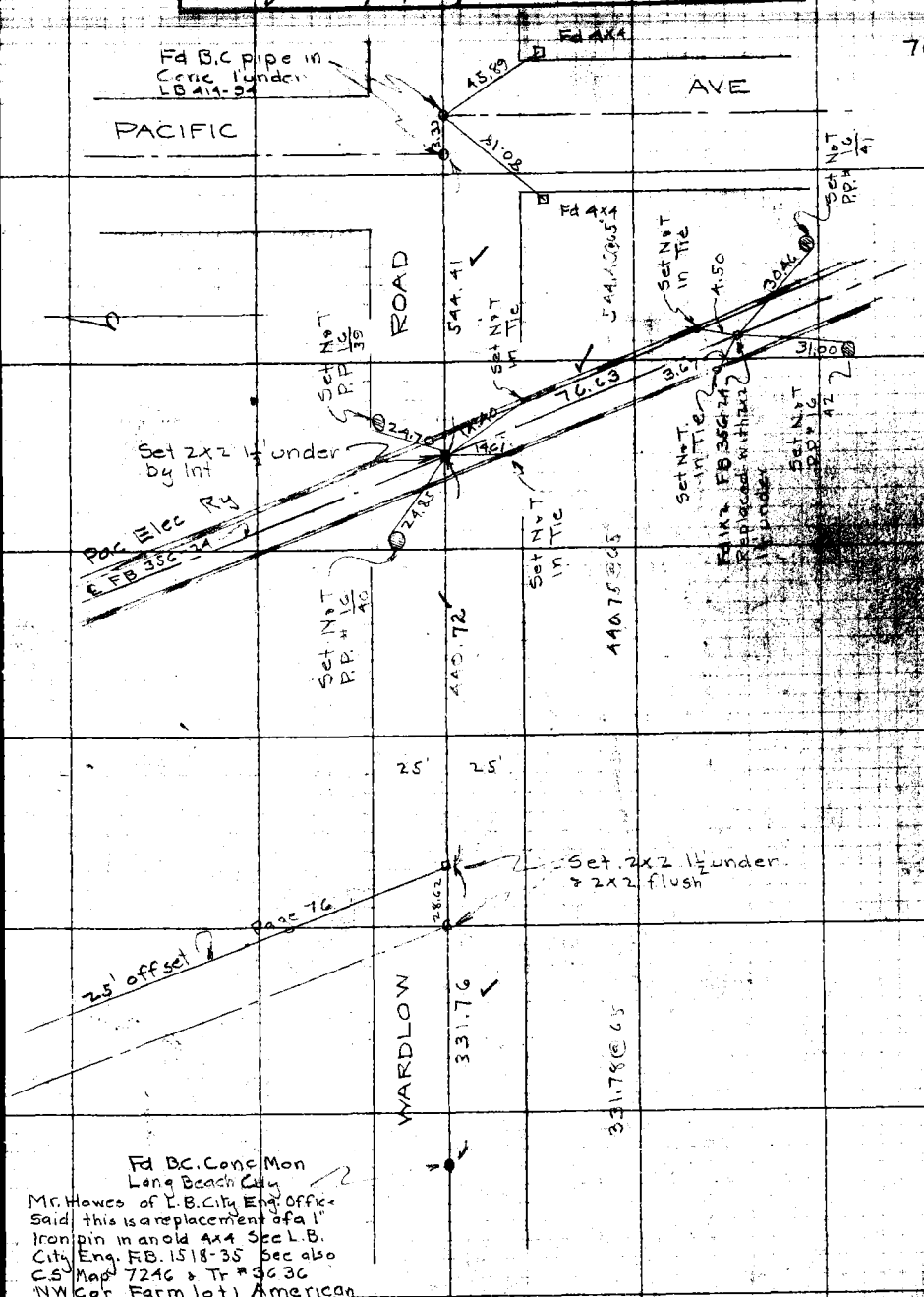

Notes: ANY ADDITIONS OR CHANGES ON THIS SHEET MUST BE MADE OR CIRCLED IN Red, WITH DATE AND NAME OF PERSON MAKING CHANGE.

Do not extend notes this side of this line

RETURN TO LOS ANGELES COUNTY SURVEYOR

F. B. 346 Pg. 78 Chief Party Notes by Date

RETURN TO
LOS ANGELES COUNTY SURVEYOR

Do not extend notes this side of this line

Notes: ANY ADDITIONS OR CHANGES ON THIS SHEET MUST BE MADE OR CIRCLED IN Red. WITH DATE AND NAME OF PERSON MAKING CHANGE.

Date _____ Notes by _____ Chief Party _____ F.B. 346 Pg. 79

Platted by Wood	W. O. No. 795 O. S. O. No.
Date Feb 1929	Location Long Beach
Map No. B-181-3	Surveyed by Boyer + Parks
Platting C'k'd by H. U. M. H.	Date Feb. 1929
Date June 1929	Indexed E. C. Johnson

Notes: ANY ADDITIONS OR CHANGES ON THIS SHEET MUST BE MADE IN CIRCLES IN RED, WITH DATE AND NAME OF PERSON MAKING CHANGE.

Do not extend notes this side of this line

RETURN TO LOS ANGELES COUNTY SURVEYOR

32

31

F. B. 346 PG. 80 Chief Party Notes by Date

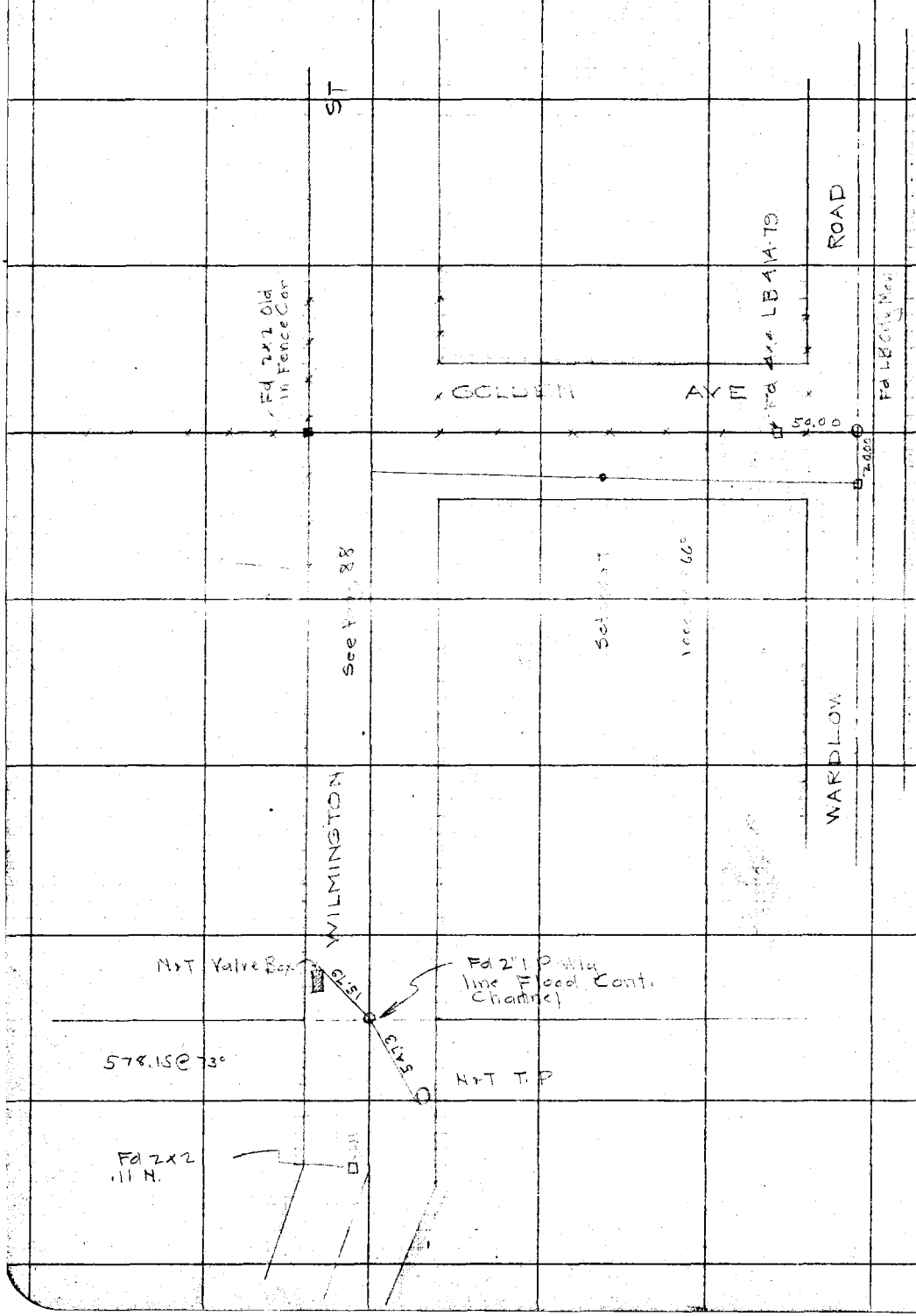

RETURN TO
LOS ANGELES COUNTY SURVEYOR

Do not extend notes this side of this line

Note: ANY ADDITIONS OR CHANGES ON THIS SHEET MUST BE MADE OR CIRCLED IN RED WITH DATE AND NAME OF PERSON MAKING CHANGE.

RETURN TO
LOS ANGELES COUNTY SURVEYOR

Note: ANY ADDITIONS OR CHANGES ON THIS SHEET MUST BE MADE OR CIRCLED IN Red. WITH DATE AND NAME OF PERSON MAKING CHANGE.

Do not extend notes this side of this line

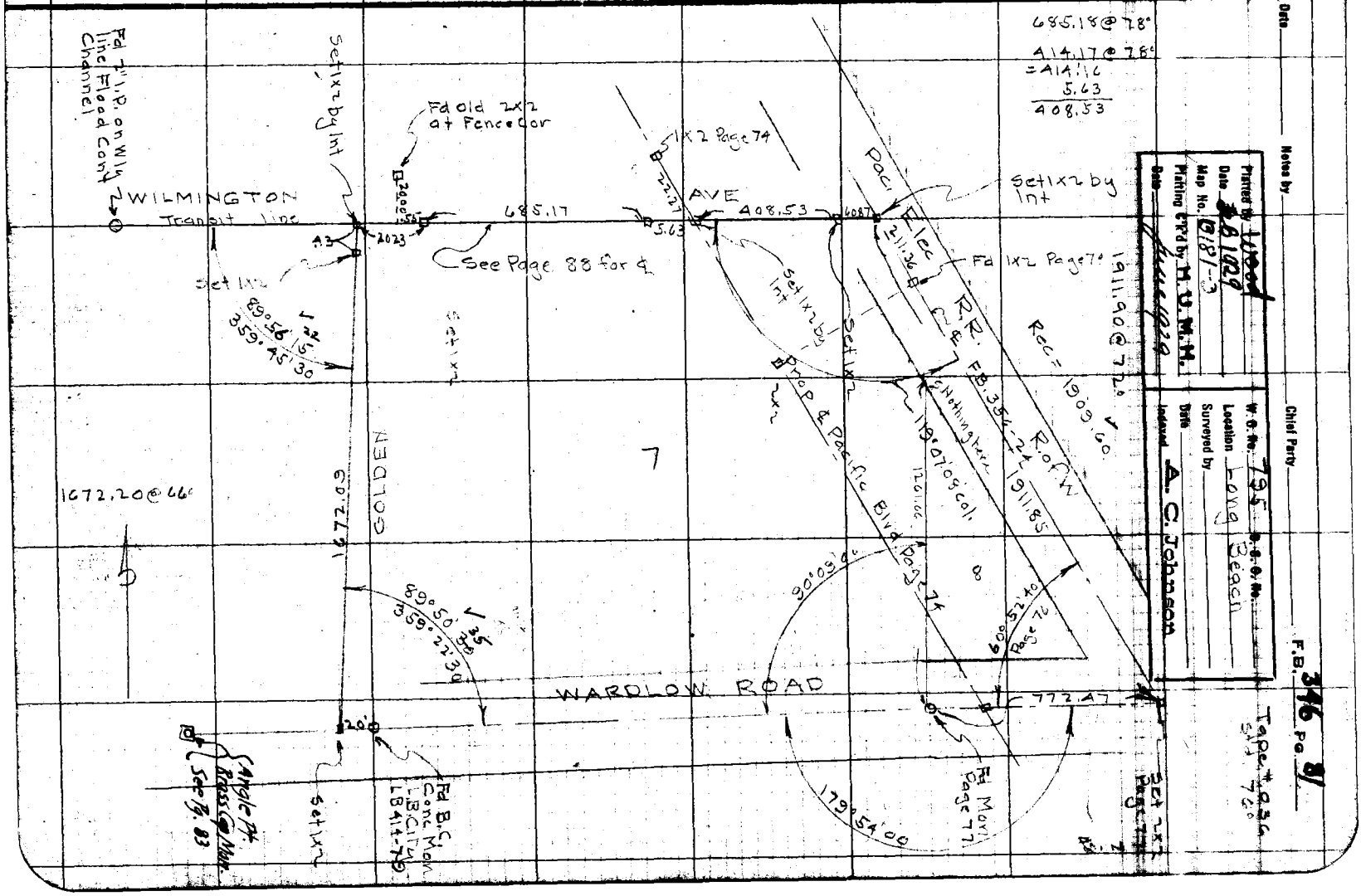

F.B. 346 PG. 82 Chief Party Notes by Date

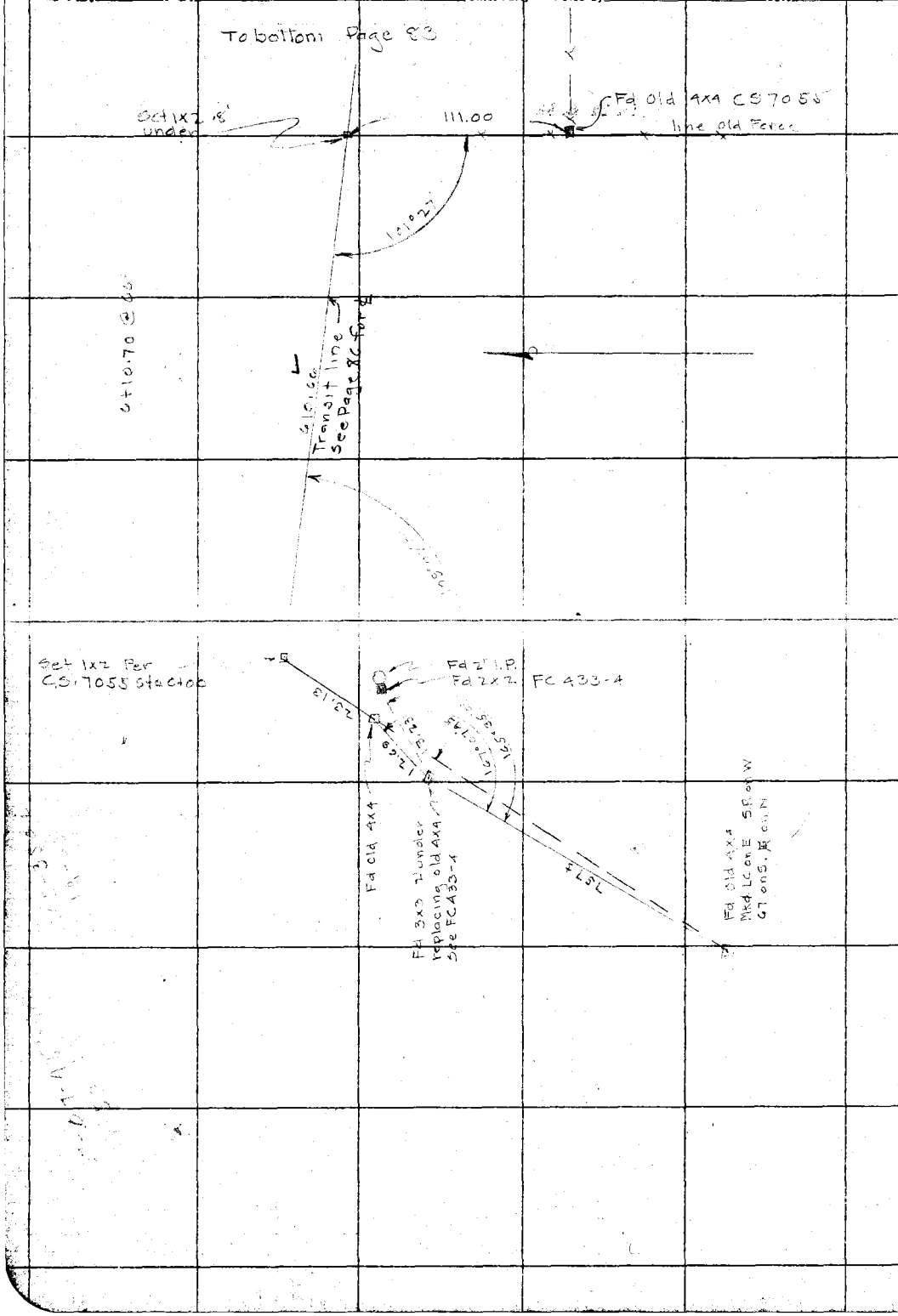

RETURN TO
LOS ANGELES COUNTY SURVEYOR

Do not extend notes this side of this line

Note: ANY ADDITIONS OR CHANGES ON THIS SHEET MUST BE MADE OR CIRCLED IN Red. WITH DATE AND NAME OF PERSON MAKING CHANGE.

Date _____ Notes by _____ Chief Party _____ F.B. 346 Pg. 83

Plotted by Wood	W.O. No. 795 O.S.O. No.
Date Feb. 1929	Location Long Beach
Map No. D-181-3	Surveyed by Boyce + Party
Plotting C'k'd by M.U.M.H.	Date Mch. 1929
Date Aug 1929	Indexed A. C. Johnson

Notes: ANY ADDITIONS OR CHANGES ON THIS SHEET MUST BE MADE IN CIRCLES IN Red, WITH DATE AND NAME OF PERSON MAKING CHANGE.

Do not extend notes this side of this line

RETURN TO LOS ANGELES COUNTY SURVEYOR

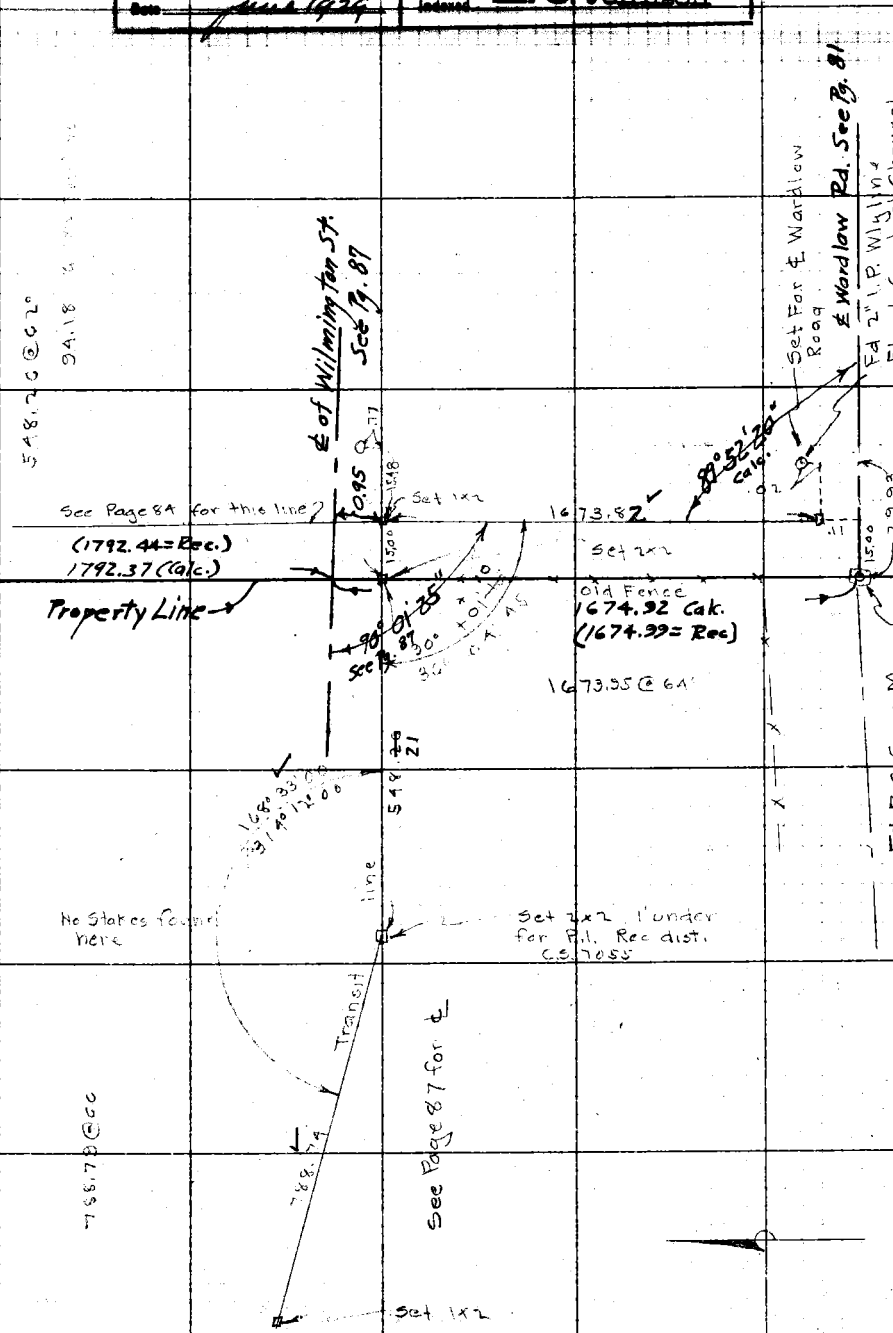

RETURN TO
LOS ANGELES COUNTY SURVEYOR

Note: ANY ADDITIONS OR CHANGES ON THIS SHEET MUST BE MADE OR CIRCLED IN Red. WITH DATE AND NAME OF PERSON MAKING CHANGE.

Do not extend notes this side of this line

F.B. 346 PG. 84

Chief Party _____ Notes by _____ Date _____

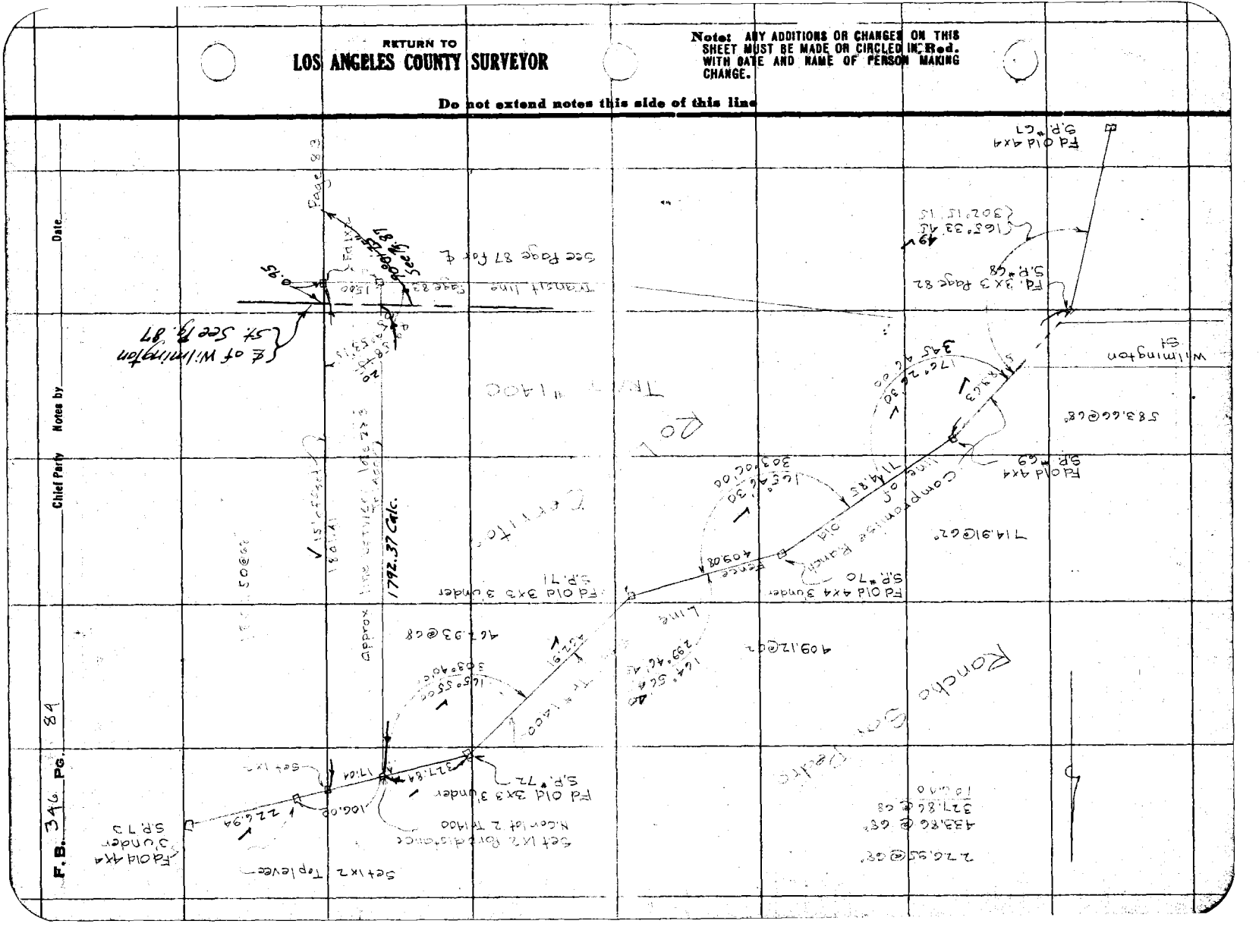

Date _____ Notes by _____ Chief Party _____ F.B. 346 Pg. 85

Plotted by Wood	W. O. No. 795 D. C. O. No.
Date 10-30-1929	Location Long Beach
Map No. B181-3	Surveyed by [illegible]
Plotting C'k'd by H. U. M. H.	Date Feb + Mch 1929
Date June 1929	Indexed A. C. Johnson

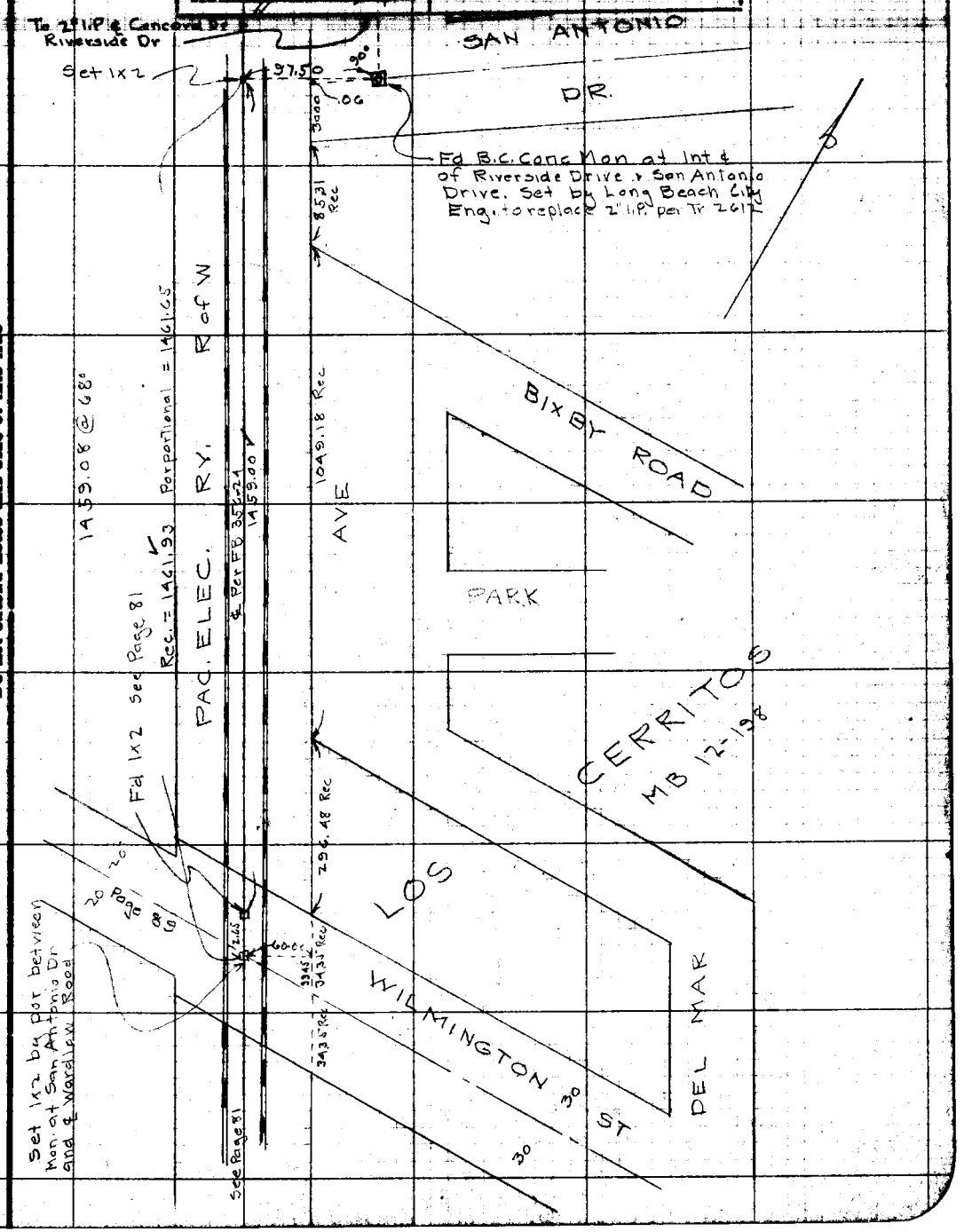

Note: ANY ADDITIONS OR CHANGES ON THIS SHEET MUST BE MADE OR CIRCLED IN Red, WITH DATE AND NAME OF PERSON MAKING CHANGE.

Do not extend notes this side of this line

RETURN TO
LOS ANGELES COUNTY SURVEYOR

F. B. 346 Pg. 86 Chief Party Notes by Date

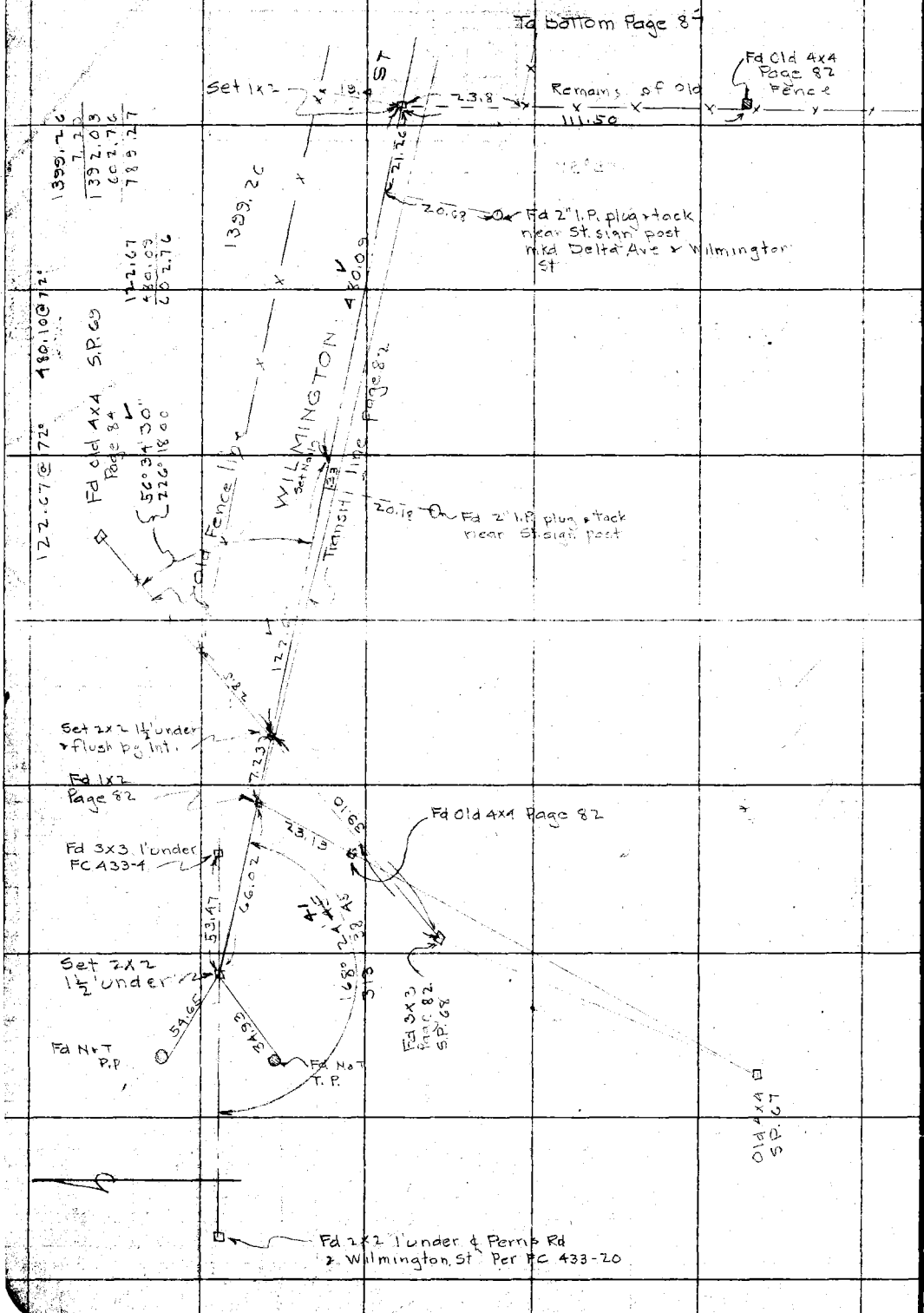

RETURN TO
LOS ANGELES COUNTY SURVEYOR

Do not extend notes this side of this line

Note: ANY ADDITIONS OR CHANGES ON THIS SHEET MUST BE MADE OR CIRCLED IN RED WITH DATE AND NAME OF PERSON MAKING CHANGE.

Date _____ Notes by _____ Chief Party _____ F.B. 346 Pg. 87

Plotted by Wood	W.O. No. 795 B.S.O. No.
Date Feb. 1929	Location
Map No. B-181-3	Surveyed by
Plotting C'k'd by H.U.M.H.	Date
Date June 1929	Indexed A. C. Johnson

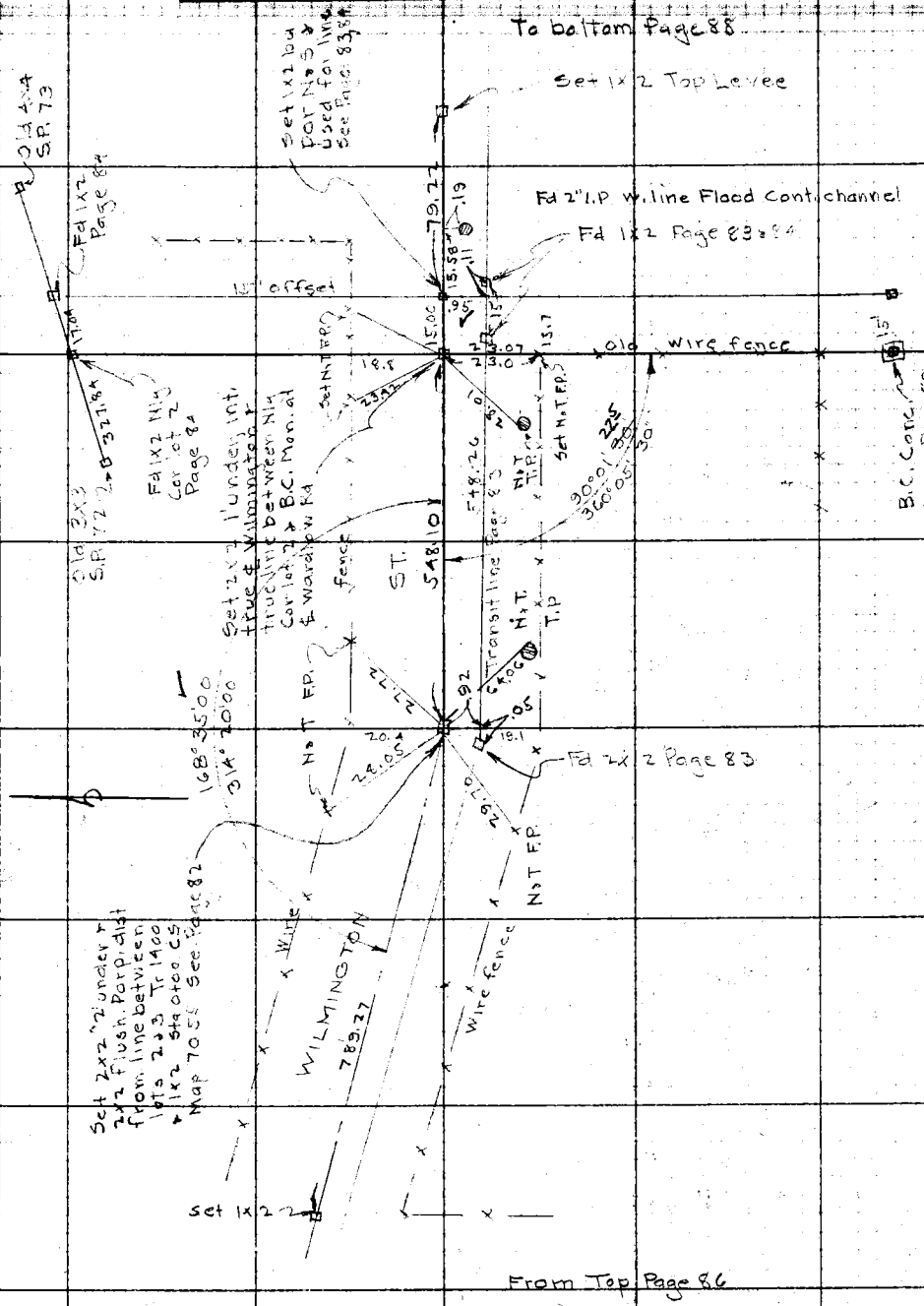

Note: ANY ADDITIONS OR CHANGES ON THIS SHEET MUST BE MADE OR CIRCLED IN Red. WITH DATE AND NAME OF PERSON MAKING CHANGE.

Do not extend notes this side of this line

RETURN TO LOS ANGELES COUNTY SURVEYOR

F.B. 346 Pg. 88 Chief Party Notes by Date

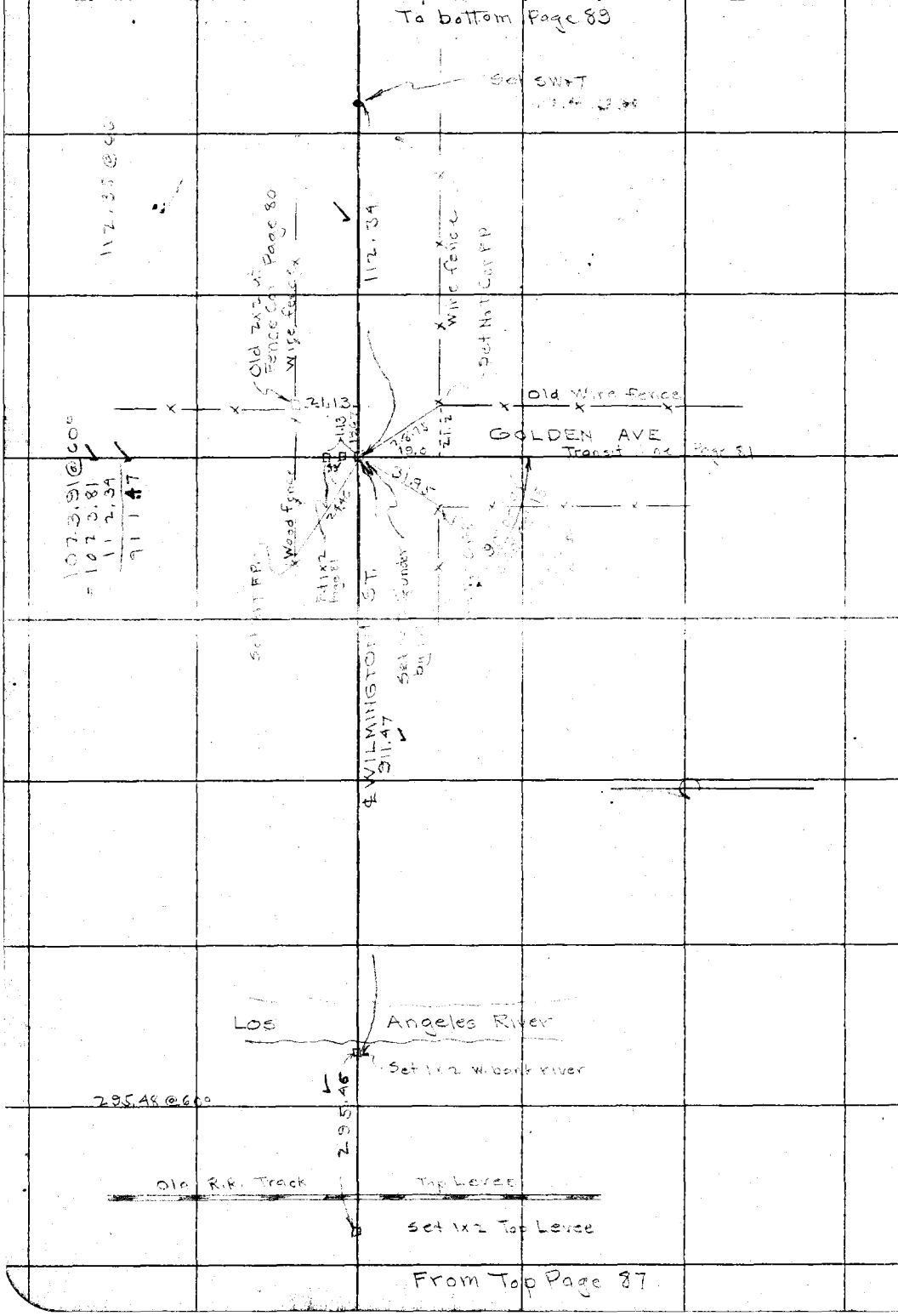

RETURN TO
LOS ANGELES COUNTY SURVEYOR

Do not extend notes this side of this line

Note: ANY ADDITIONS OR CHANGES ON THIS SHEET MUST BE MADE OR CIRCLED IN Red. WITH DATE AND NAME OF PERSON MAKING CHANGE.

Date _____ Notes by _____ Chief Party _____ F.B. 346 Pg. 89

Platted by Wood	W.O. No. 795 B.S.O. No.
Date 3-26, 1929	Location Long Beach
Map No. B-181-3	Surveyed by Boyer & Party
Platting C'k'd by H.U.M.H.	Date Mch 1929
Date June 1929	Indexed A. C. Johnson

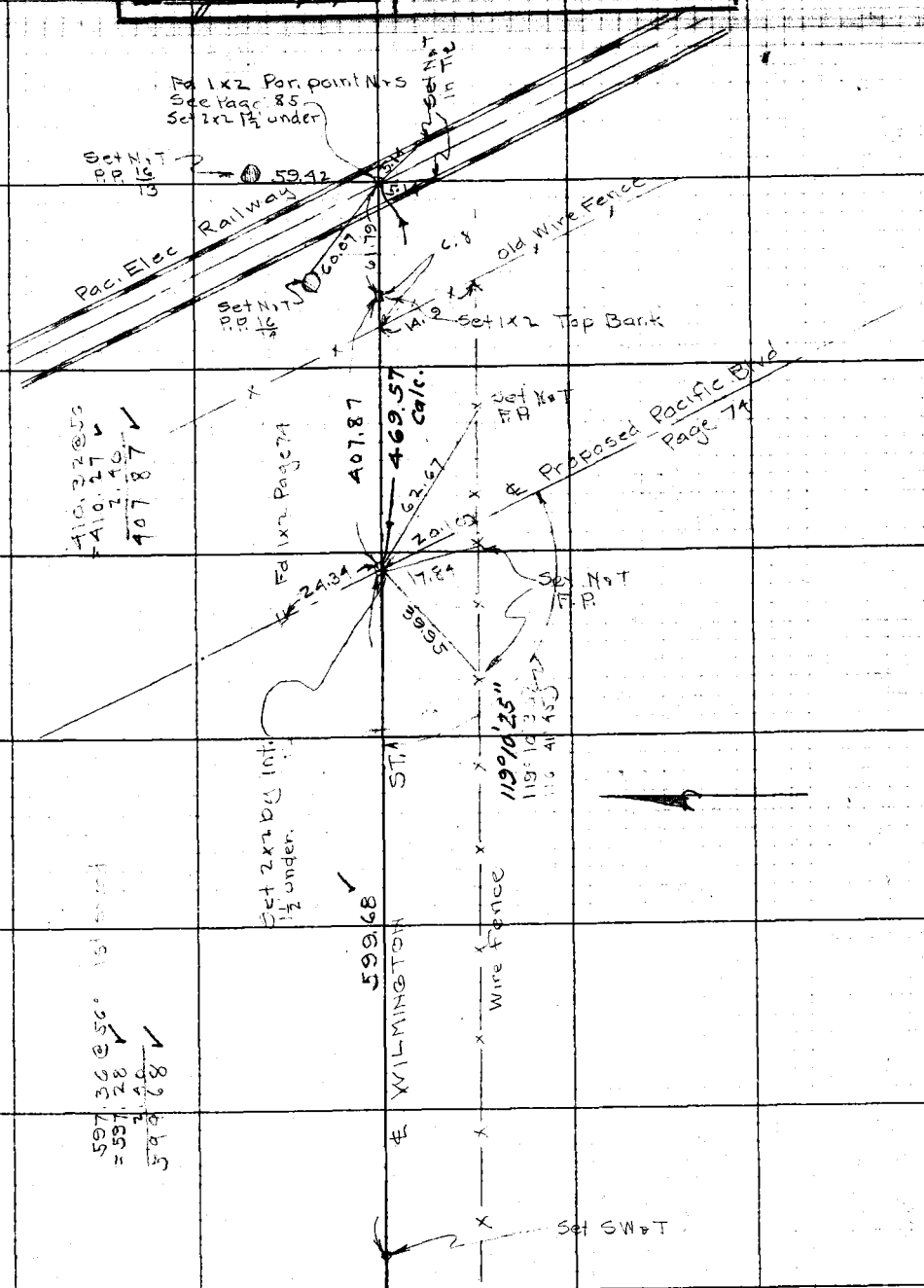

From Top Page 88

Note: ANY ADDITIONS OR CHANGES ON THIS SHEET MUST BE MADE OR CIRCLED IN Red. WITH DATE AND NAME OF PERSON MAKING CHANGE.

Do not extend notes this side of this line

RETURN TO
LOS ANGELES COUNTY SURVEYOR

F. B. 846 Pg. 90 Chief Party Notes by Date

RETURN TO
LOS ANGELES COUNTY SURVEYOR

Do not extend notes this side of this line

Note: ANY ADDITIONS OR CHANGES ON THIS SHEET MUST BE MADE OR CHECKED IN Red. WITH DATE AND NAME OF PERSON MAKING CHANGE.

Date _____ Notes by _____ Chief Party _____ F.B. 346 PG. 91

Platted by _____	W.O. No. _____ O.S.O. No. _____
Date _____	Location _____
Map No. _____	Surveyed by _____
Plotting C'k'd by _____	Date _____
Date _____	Indexed _____

Notes: ANY ADDITIONS OR CHANGES OF THIS SHEET MUST BE MADE OR CIRCLED IN Red. WITH DATE AND NAME OF PERSON MAKING CHANGE.

Do not extend notes this side of this line

RETURN TO
LOS ANGELES COUNTY SURVEYOR

F. B. 346 PG. 92 Chief Party Notes by Date

RETURN TO
LOS ANGELES COUNTY SURVEYOR

Do not extend notes this side of this line

Note: ANY ADDITIONS OR CHANGES ON THIS SHEET MUST BE MADE OR CIRCLED IN Red. WITH DATE AND NAME OF PERSON MAKING CHANGE.

Date _____ Notes by _____ Chief Party _____ F.B. 346 PG. 93

Plotted by [illegible]	W. O. No. 4249 S. B. O. No.
Date June 1929	Location Pacific Blvd
Map No. 13181-1	Surveyed by H. S. Johnson
Plotting Ch'd by M. U. M. H.	Date March 1929
Date June 1929	Indexed [illegible]

PACIFIC BLVD.

W.O. 4249

Setting Of
Points
Per. Office Calc.
ALSO
Survey for Estab.
Of Center Line
On Acacia, Johnson,
Bennett & Greenleaf Sts
And Alley West Of Barron St.
South From Main St

Tape No. 046

H.S. Johnson Sur.
H.L. Wyatt Inst.
M.R. Hubbell H. Ch.
O.P. Beaird R. Ch.

Note: ANY ADDITIONS OR CHANGES ON THIS SHEET MUST BE MADE OR CIRCLED IN RED WITH DATE AND NAME OF PERSON MAKING CHANGE.

Do not extend notes this side of this line

RETURN TO LOS ANGELES COUNTY SURVEYOR

F.B. 34 PG. 94 Chief Party Notes by Date

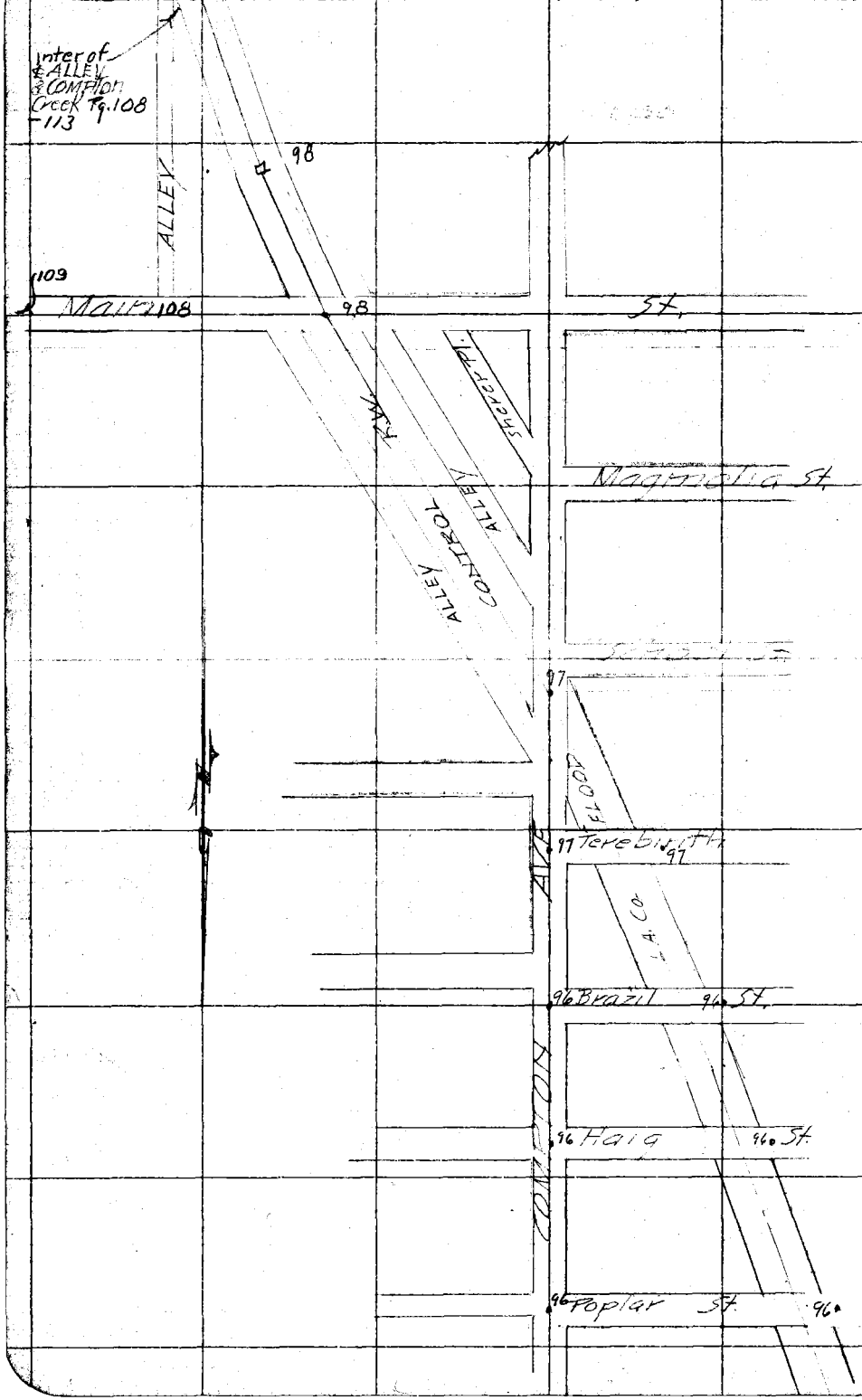

RETURN TO
LOS ANGELES COUNTY SURVEYOR

Do not extend notes this side of this line

Note: ANY ADDITIONS OR CHANGES ON THIS SHEET MUST BE MADE OR CIRCLED IN Red. WITH DATE AND NAME OF PERSON MAKING CHANGE.

Date _____ Notes by _____ Chief Party _____ F.B. 346 Pg. 95

Plotted by Wood	W. O. No. _____ Tape 046
Date June 1929	Location Pacific Blvd
Map No. B181-1	Surveyed by [illegible]
Plotting Ck'd by [illegible]	Date March 1929
Date June 1929	Indexed [illegible]

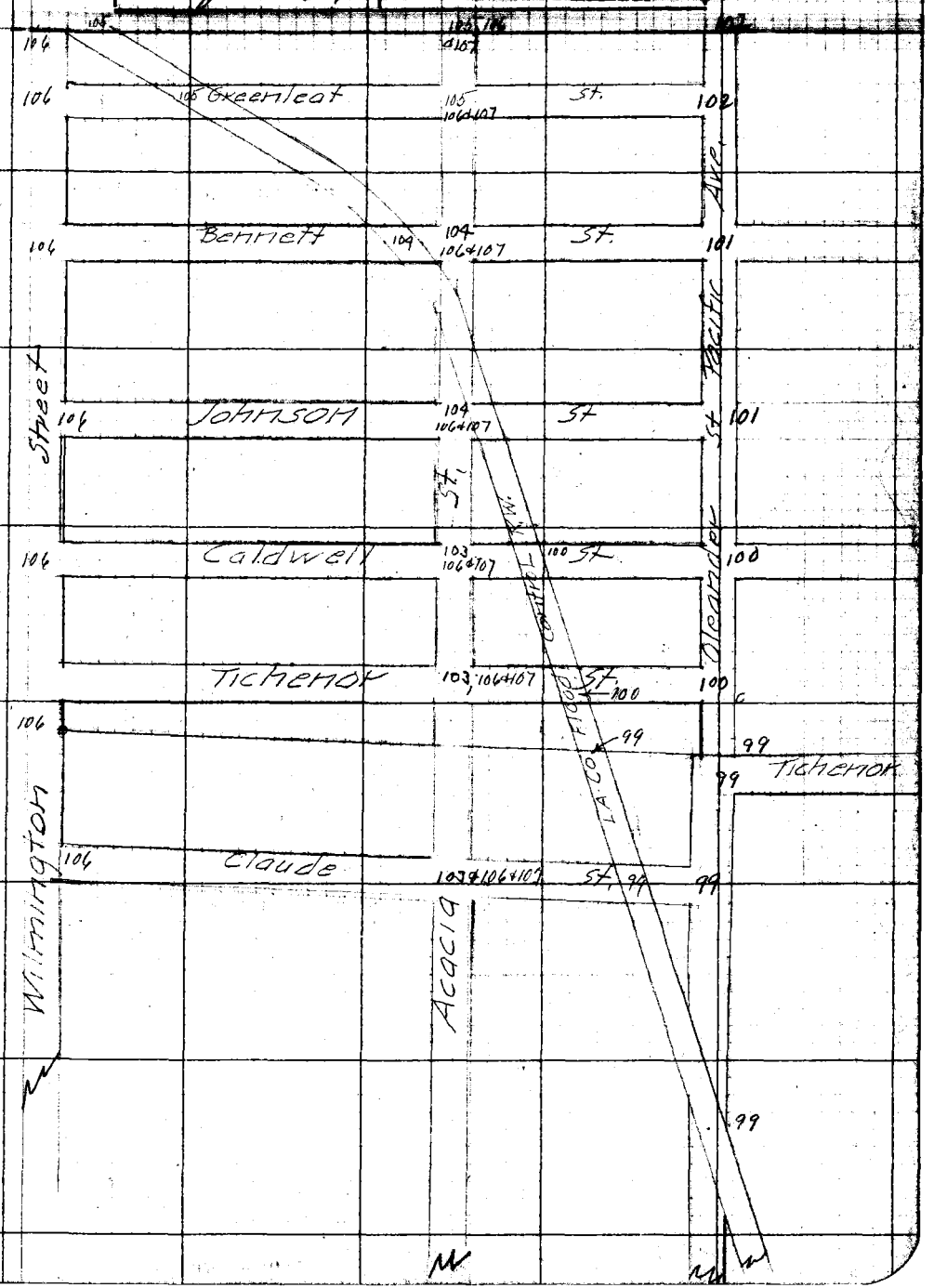

Note: ANY ADDITIONS OR CHANGES ON THIS SHEET MUST BE MADE OR CIRCLED IN Red. WITH DATE AND NAME OF PERSON MAKING CHANGE.

Do not extend notes this side of this line

RETURN TO LOS ANGELES COUNTY SURVEYOR

F.B. 346 Pg. 96 H.S. Johnson Chief Party Notes by H.S.J. Date

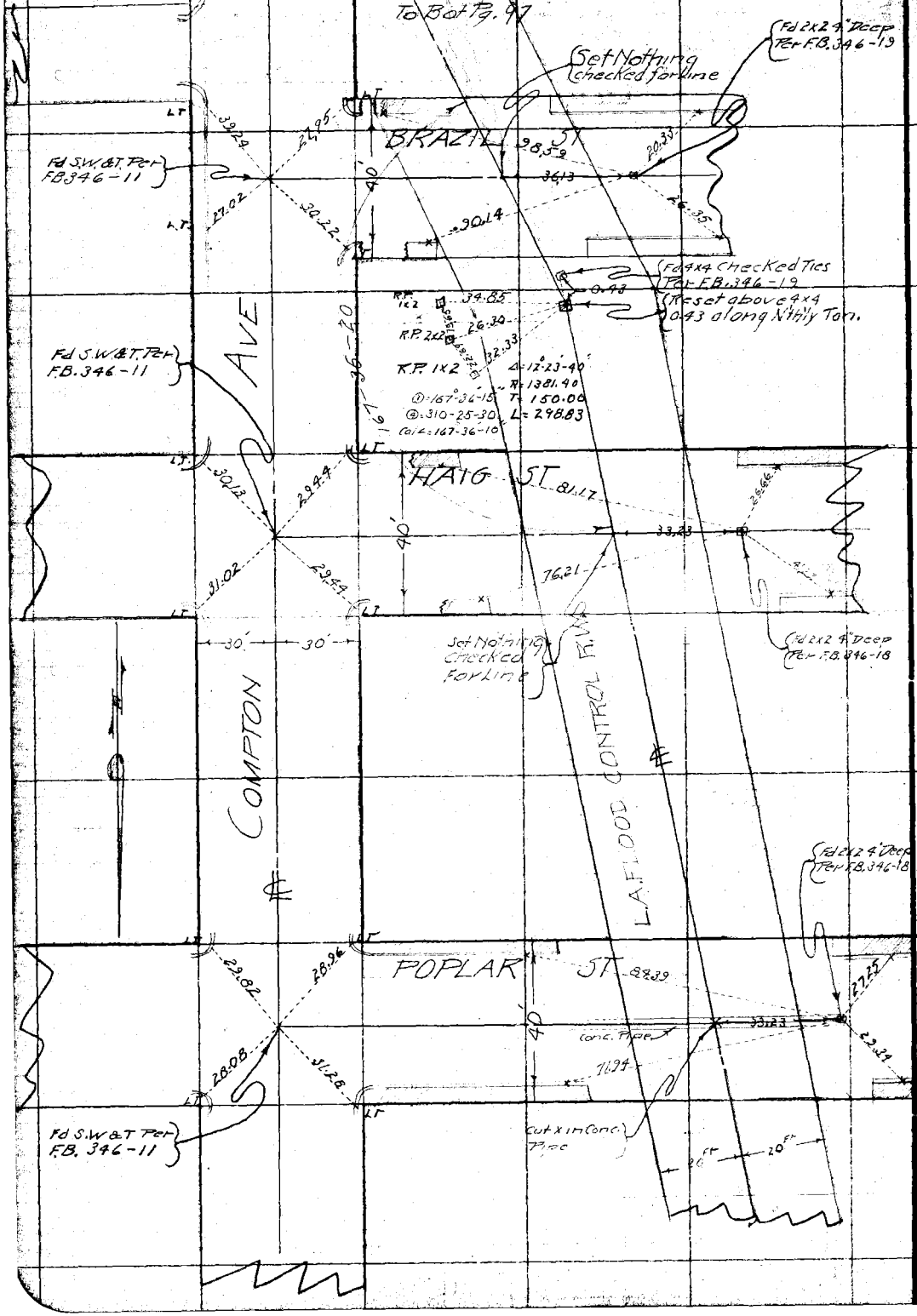

RETURN TO
LOS ANGELES COUNTY SURVEYOR

Do not extend notes this side of this line

Note: ANY ADDITIONS OR CHANGES ON THIS SHEET MUST BE MADE OR CIRCLED IN Red. WITH DATE AND NAME OF PERSON MAKING CHANGE.

Date _____ Notes by _____ Chief Party _____ F.B. 346 Pg. 97

Plotted by [illegible]	W. O. No. 4249 T.R.B. No. 046
Date June 1929	Location Pacific Blvd.
Map No. B181-1	Surveyed by [illegible]
Plotting Ck'd by H. U. M. H.	Date March 1929
Date June 1929	Indexed A. C. Johnson

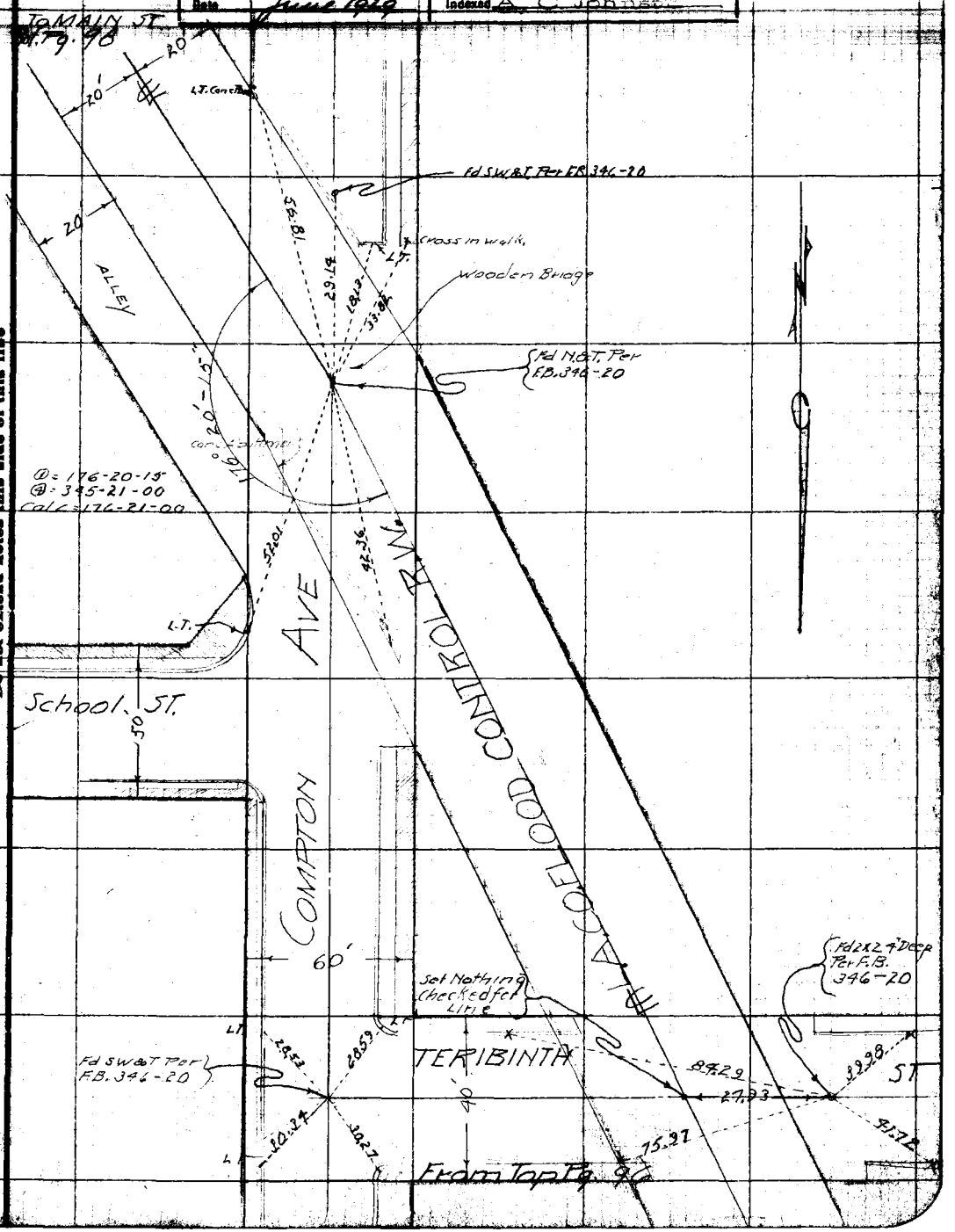

Note: ANY ADDITIONS OR CHANGES ON THIS SHEET MUST BE MADE, OR CIRCLED IN Red, WITH DATE AND NAME OF PERSON MAKING CHANGE.

Do not extend notes this side of this line

RETURN TO LOS ANGELES COUNTY SURVEYOR

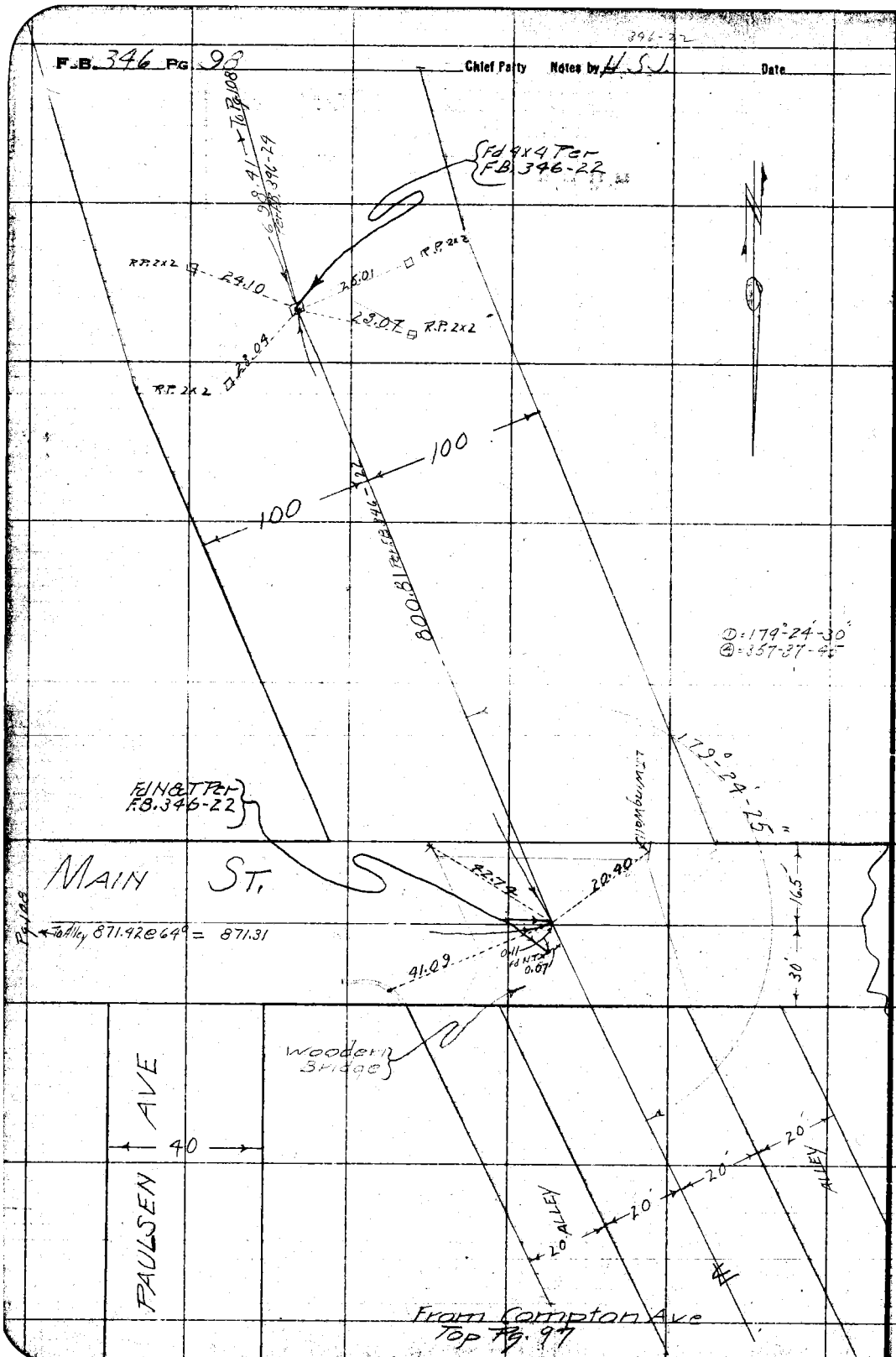

RETURN TO
LOS ANGELES COUNTY SURVEYOR
Do not extend notes this side of this line

Note: ANY ADDITIONS OR CHANGES ON THIS SHEET MUST BE MADE OR CIRCLED IN Red. WITH DATE AND NAME OF PERSON MAKING CHANGE.

Date _____ Notes by _____ Chief Party _____ F.B. 346 Pg. 99

Plotted by [illegible]	W.O. No. [illegible]
Date June 1929	Location Pacific Blvd.
Map No. B181-1	Surveyed by H.S. Johnson
Plotting Ck'd by [illegible]	Date [illegible] 1929
Date June 1929	Indexed A. C. Johnson

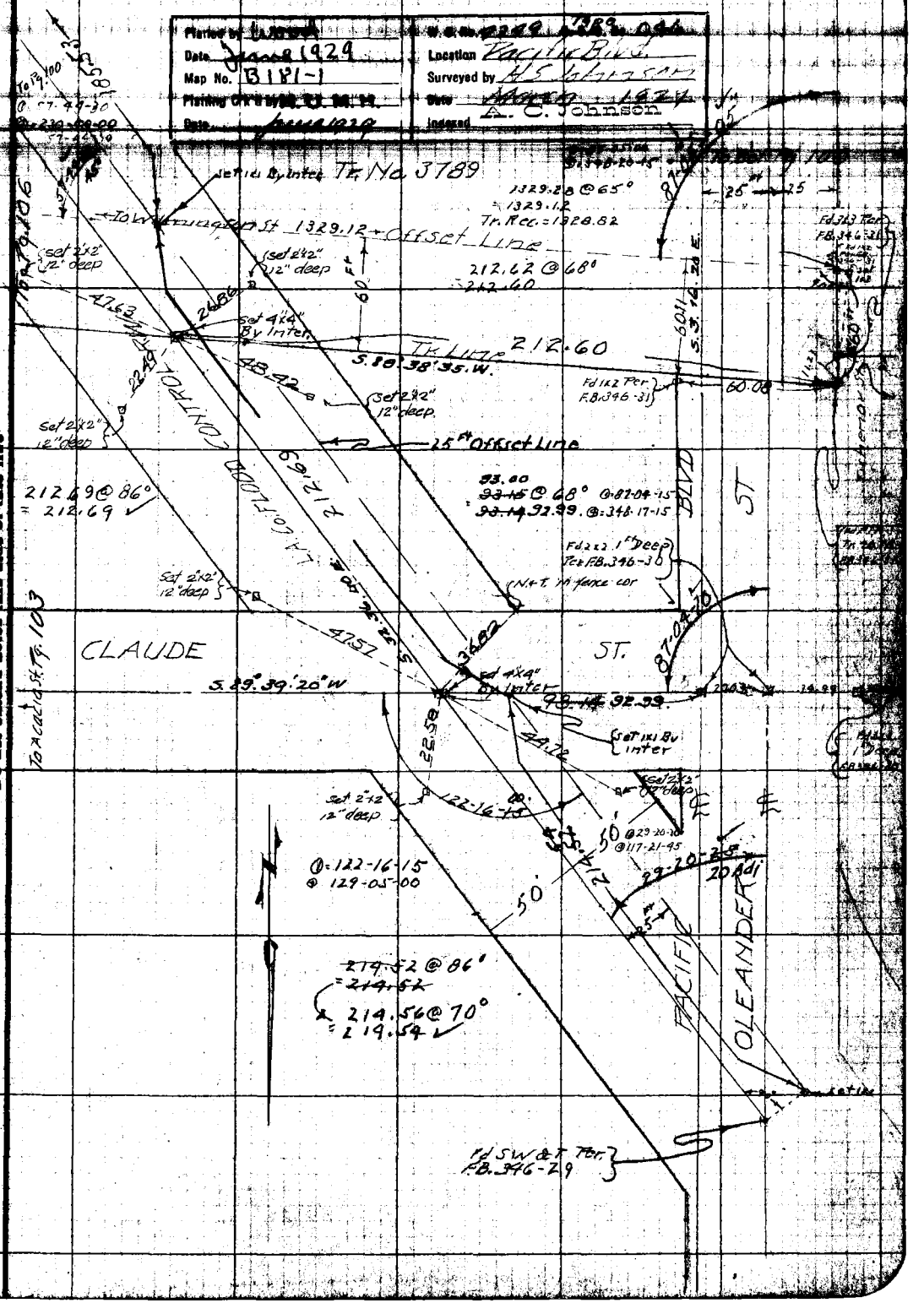

Notes: ANY ADDITIONS OR CHANGES ON THIS SHEET MUST BE MADE OR CIRCLED IN Red. WITH DATE AND NAME OF PERSON MAKING CHANGE.

Do not extend notes this side of this line

RETURN TO LOS ANGELES COUNTY SURVEYOR

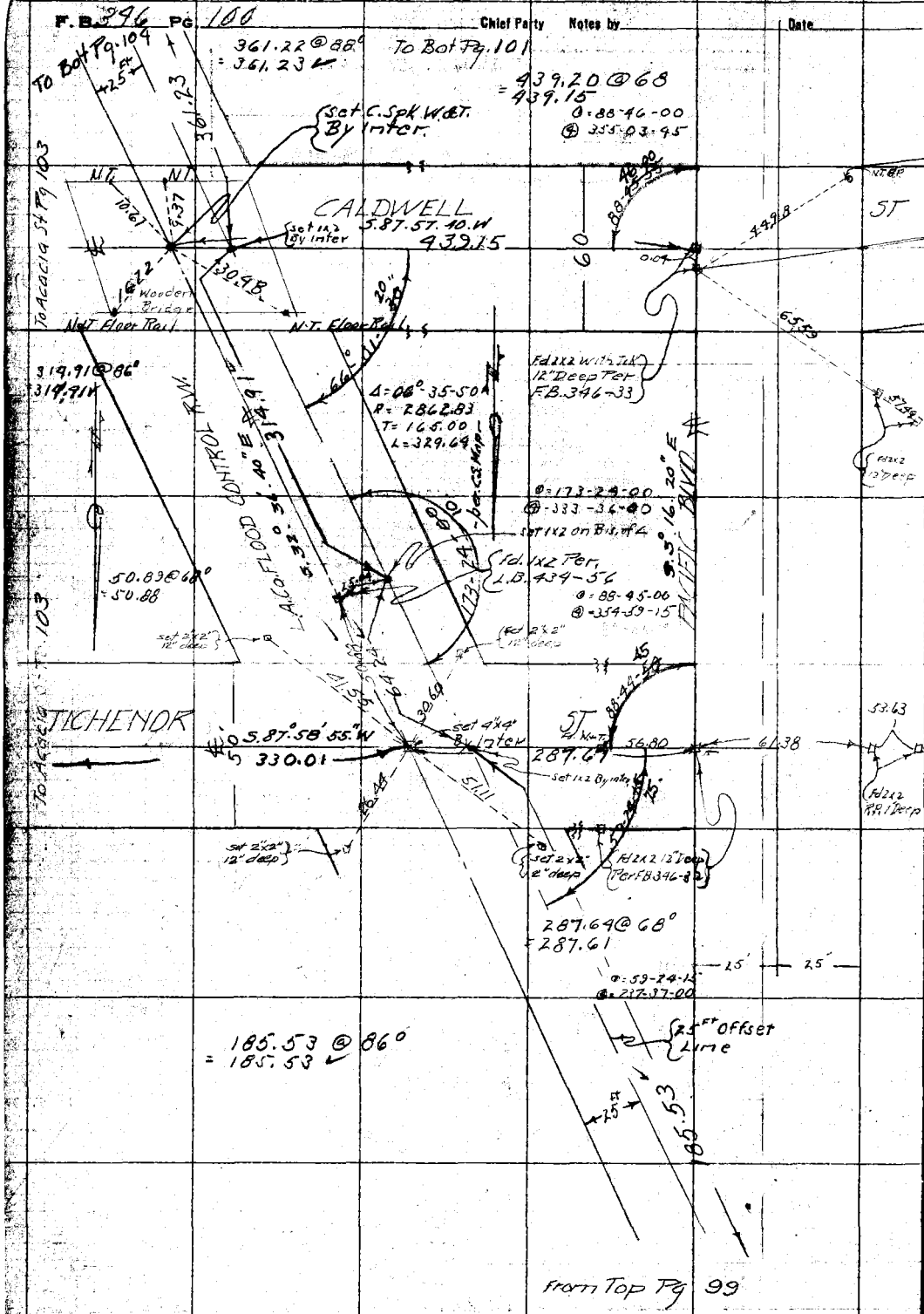

RETURN TO
LOS ANGELES COUNTY SURVEYOR

Do not extend notes this side of this line

Note: ANY ADDITIONS OR CHANGES ON THIS SHEET MUST BE MADE OR CIRCLED IN Red. WITH DATE AND NAME OF PERSON MAKING CHANGE.

Date _____ Notes by H.S.J. Chief Party _____ F.B. 346 Pg. 101

Planted by Wood	W.O. No. 4249 Type 046
Date June 1929	Location Pacific Blvd
Map No. B 181-1	Surveyed by H.S. Johnson
Planting Ck'd by H.U.M.H.	Date March 1929
Date June 1929	Indexed A. C. Johnson

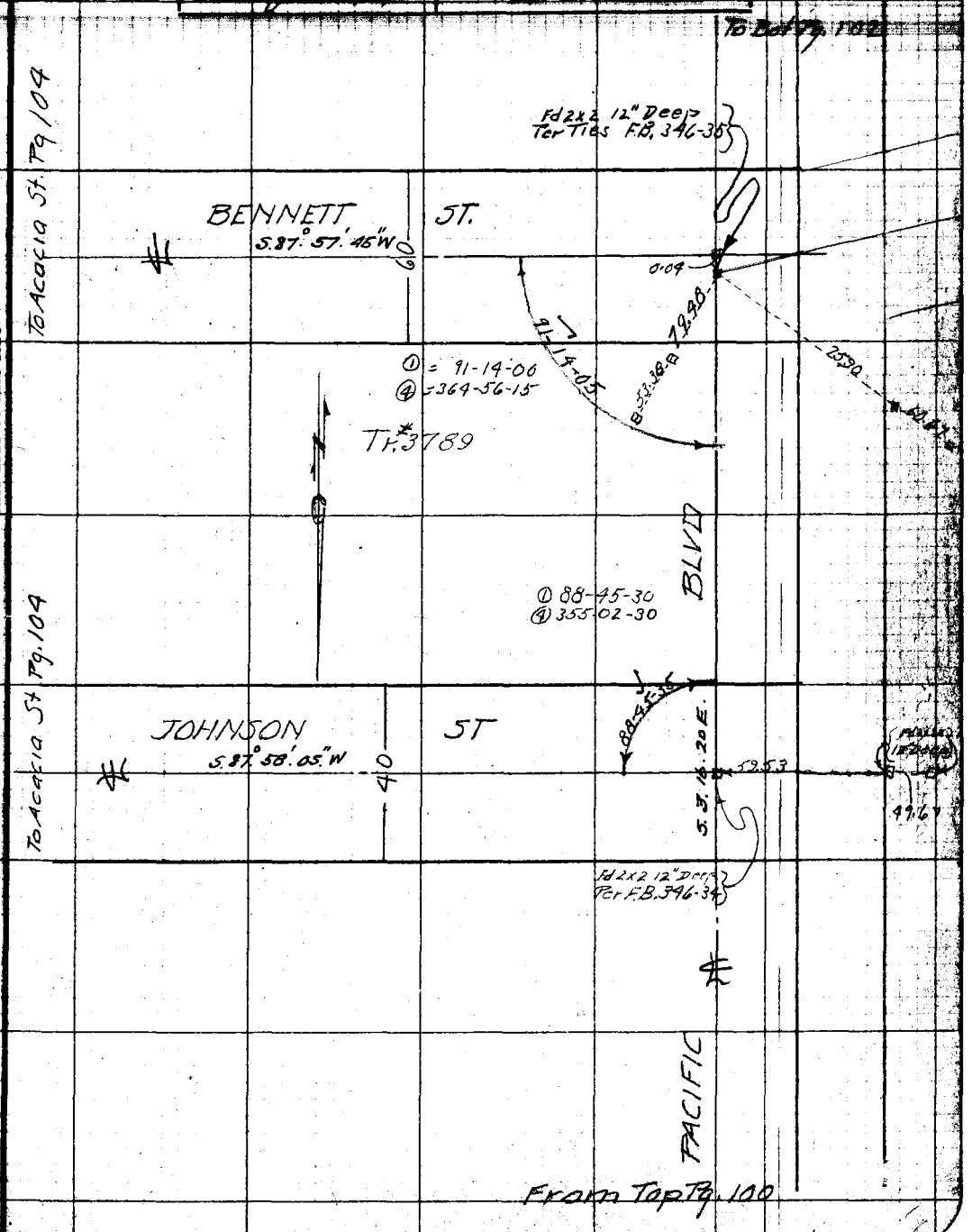

Note: ANY ADDITIONS OR CHANGES ON THIS SHEET MUST BE MADE OR CIRCLED IN Red. WITH DATE AND NAME OF PERSON MAKING CHANGE.

RETURN TO LOS ANGELES COUNTY SURVEYOR

Do not extend notes this side of this line.

F.B. 346 Pg. 102 Chief Party Notes by H. S. Date

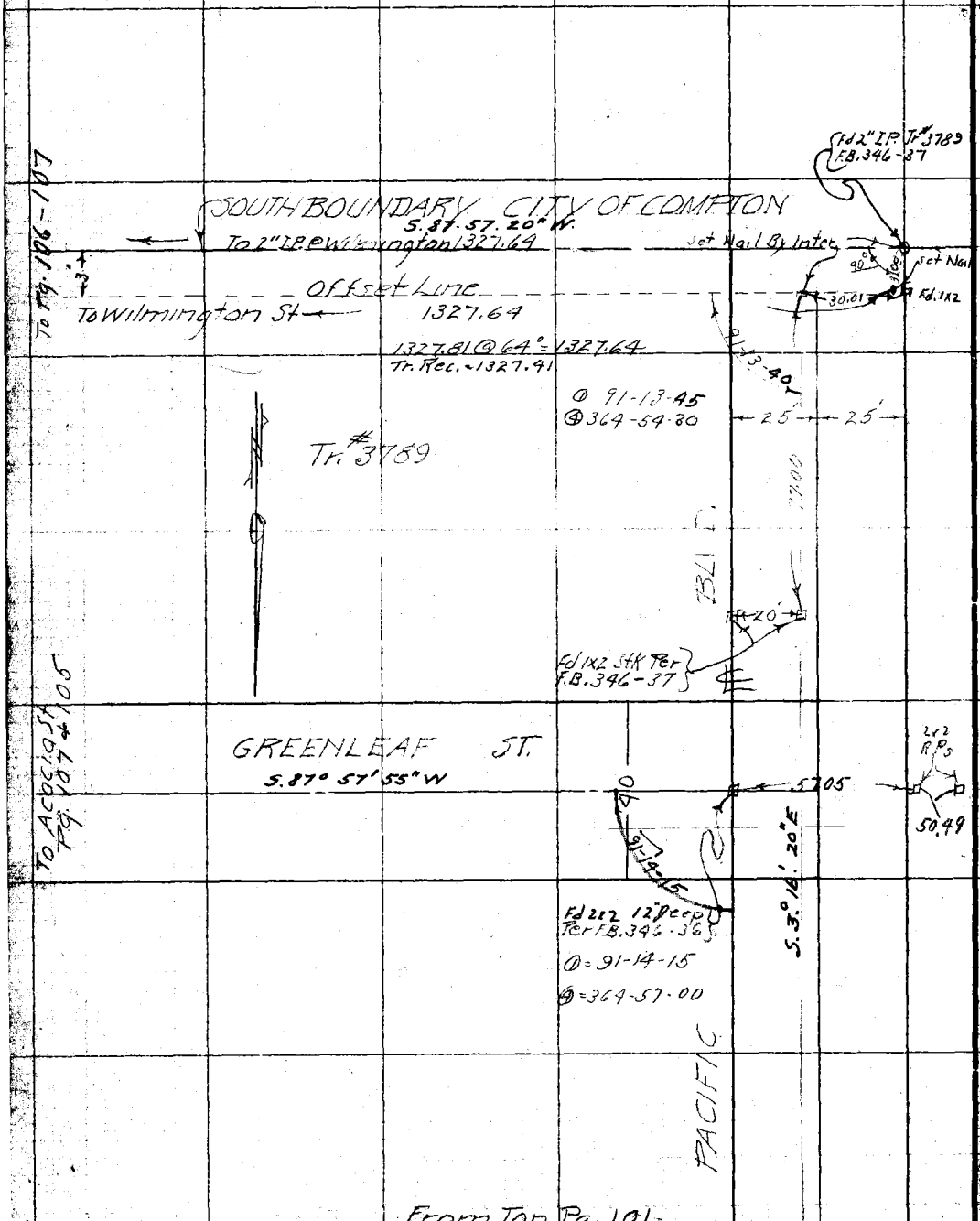

RETURN TO
LOS ANGELES COUNTY SURVEYOR

Do not extend notes this side of this line

Note: ANY ADDITIONS OR CHANGES ON THIS SHEET MUST BE MADE OR CIRCLED IN Red. WITH DATE AND NAME OF PERSON MAKING CHANGE.

Date _____ Notes by _____ Chief Party _____ F.B. 346 PG. 103

Plotted by Wood	W. O. No. 9249 F.B.P. No. 046
Date June 1929	Location Pacific Blvd
Map No. B181-1	Surveyed by H. S. Johnson
Plotting Ck'd by M. U. M. M.	Date March 1929
Date June 1929	Indexed

Notes: ANY ADDITIONS OR CHANGES ON THIS SHEET MUST BE MADE OR CHARGED IN Red. WITH DATE AND NAME OF PERSON MAKING CHANGE.

Do not extend notes this side of this line

RETURN TO LOS ANGELES COUNTY SURVEYOR

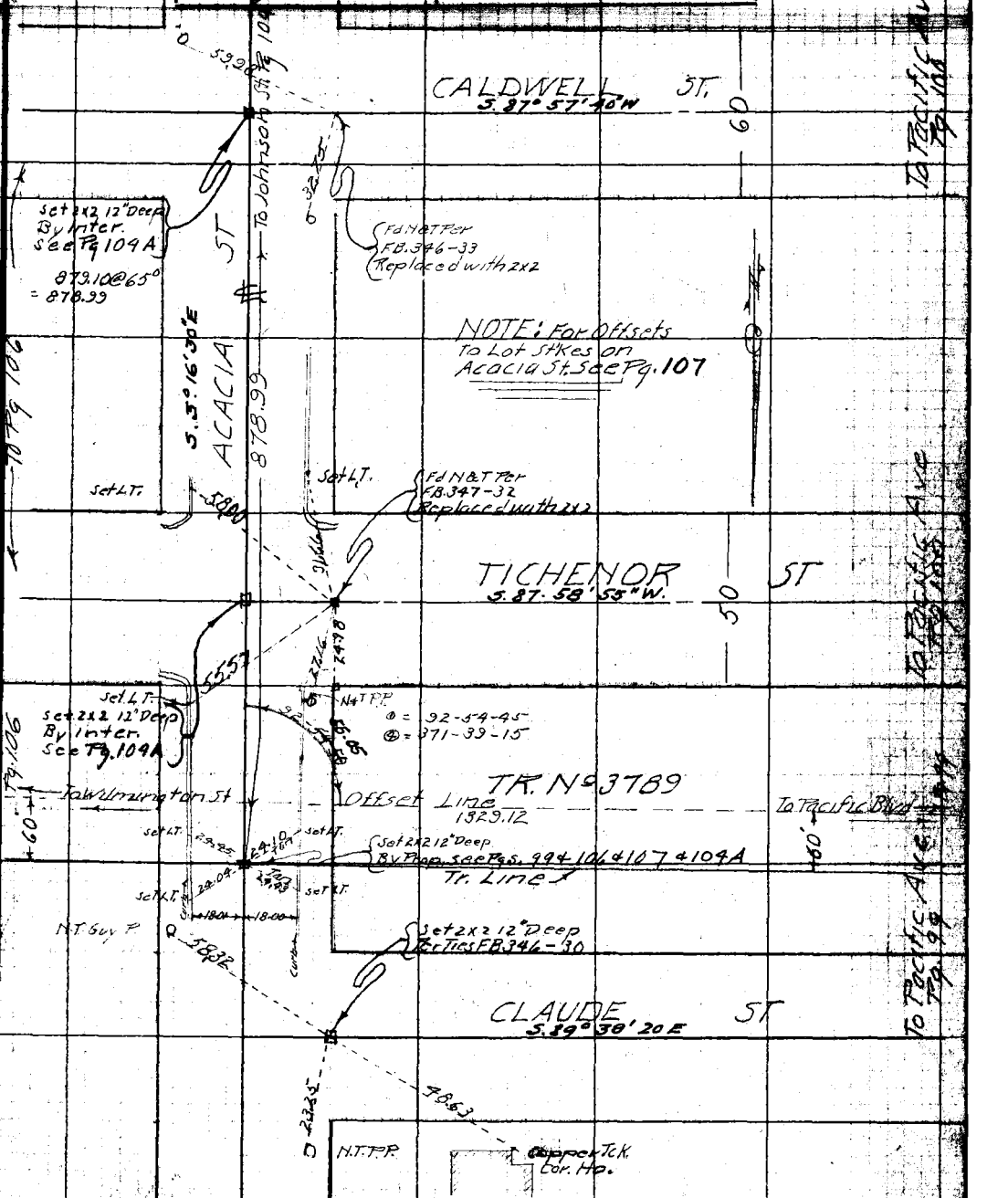

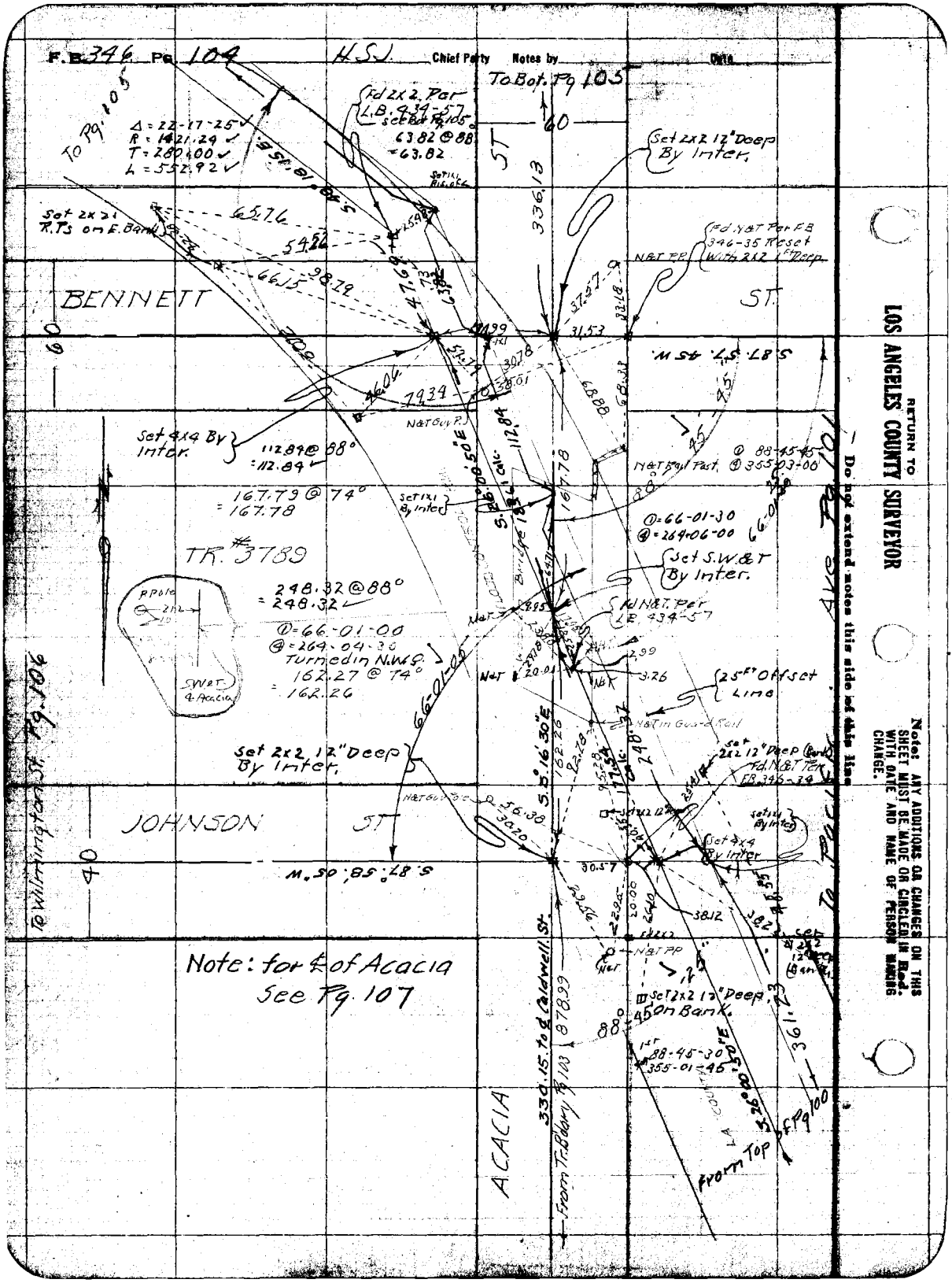
F.B. 346 Pg. 104
H.S.J.
Chief Party
Notes by
Date
To Bot. Pg 105
To Pg. 105
Δ = 22-17-25
R = 1421.24
T = 280.00
L = 552.92
Fd 2x2 Per L.B. 434-57 see Bot Pg 105
63.82 @ 88
= 63.82
Set 2x2 12" Deep By Inter.
Set 2x2 1 R.Ts on E. Bank
Fd N&T Per F.B. 346-35 Reset With 2x2 1 Ft Deep
N&T P.P.
BENNETT
ST.
S. 87° 57' 45" W.
Set 4x4 By Inter.
112.84 @ 88°
= 112.84
167.79 @ 74°
= 167.78
Set 1x1 By Inter
N&T Guy P.
N&T Rail Post
① 88-45-45
④ 355-03-00
① = 66-01-30
④ = 264-06-00
Set S.W.&T By Inter.
TR. #3789
248.32 @ 88°
= 248.32
① = 66-01-00
④ = 264-04-30
Turned in N.W.G.
162.27 @ 74°
= 162.26
Fd N&T Per L.B. 434-57
25 Ft Offset Line
N&T in Guard Rail
Set 2x2 12" Deep By Inter.
Set 2x2 12" Deep (Bank) Fd. N&T Per F.B. 346-34
JOHNSON
ST
Set 4x4 By Inter
S. 87° 58' 05" W.
To Wilmington St. Pg. 106
Note: for ℄ of Acacia See Pg. 107
Set 2x2 12" Deep, On Bank.
88-45-30
355-01-45
330.15 to ℄ Caldwell St.
From Tr. Bdry Pg 103
ACACIA
From Top of Pg 100
To Pacific Ave Pg 101
Do not extend notes this side of this line
RETURN TO
LOS ANGELES COUNTY SURVEYOR
Note: ANY ADDITIONS OR CHANGES ON THIS SHEET MUST BE MADE OR CIRCLED IN Red. WITH DATE AND NAME OF PERSON MAKING CHANGE.

Date _____ Notes by H.S.J. Chief Party H.S.J. F.B. 346 Pg. 104A

Plotted by Wood	W.O. No. 4249 Tape No. 096
Date June 1929	Location Pacific Blvd
Map No. B181-1	Surveyed by H.S. Johnson
Plotting C'k'd by H.U.M.H.	Date 6-4-29
Date June 1929	Indexed

Tape Std @ 84°

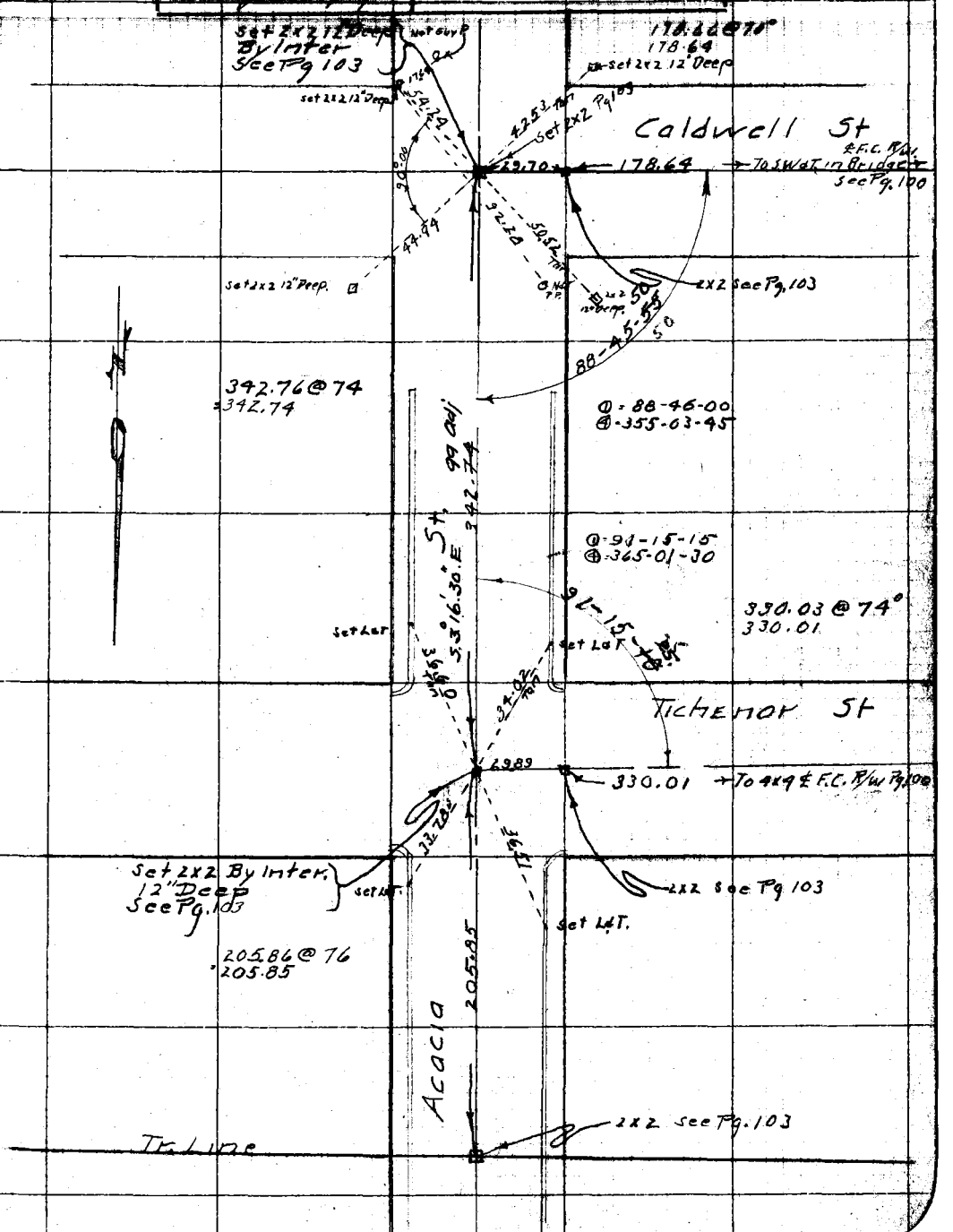

Notes ANY ADDITIONS OR CHANGES ON THIS SHEET MUST BE MADE OR CIRCLED IN Red. WITH DATE AND NAME OF PERSON MAKING CHANGE.

Do not extend notes this side of this line

RETURN TO LOS ANGELES COUNTY SURVEYOR

F.B. 346 Pg. 104 B   H.S.L. Chief Party   Notes by H.S.L.   Date

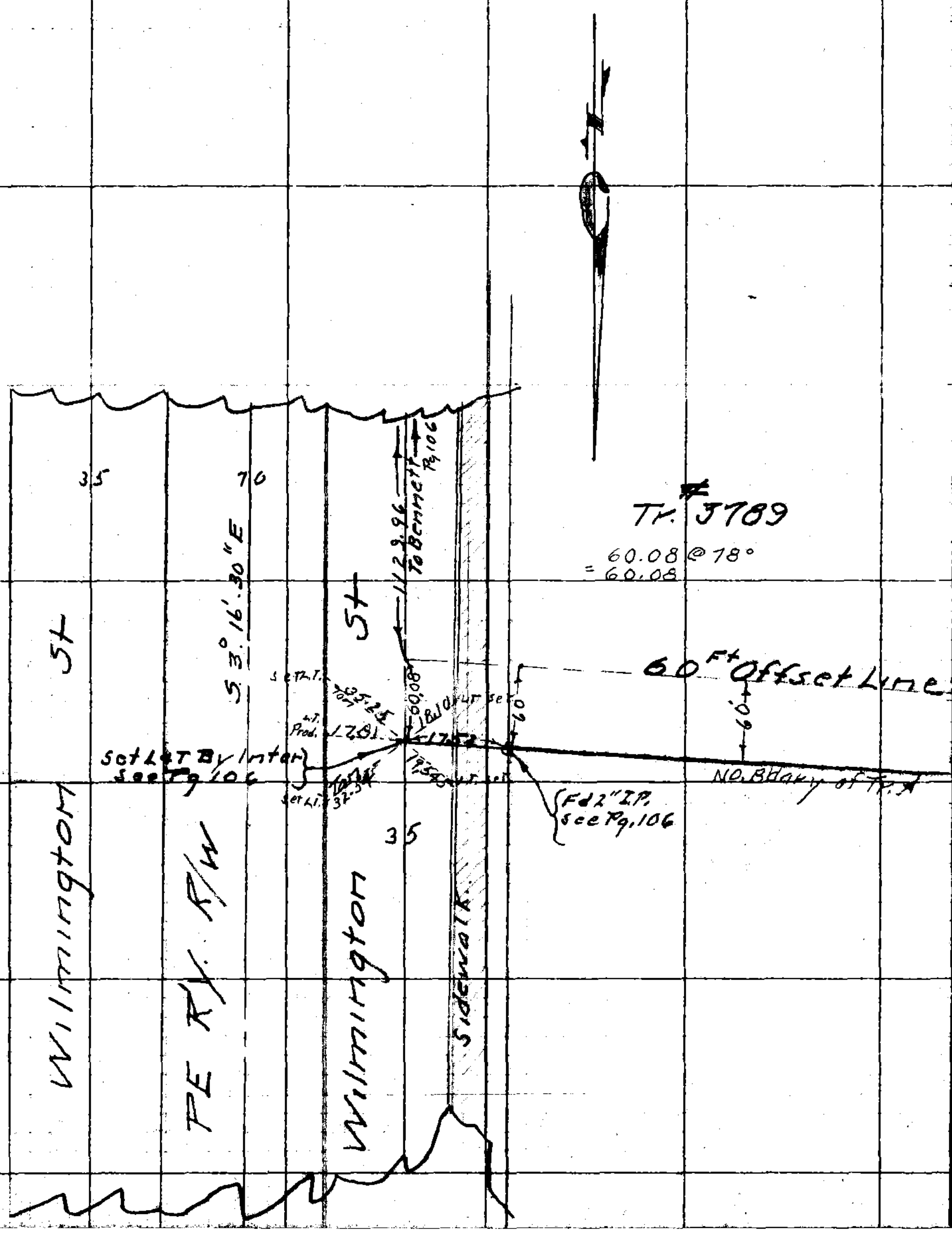

RETURN TO
LOS ANGELES COUNTY SURVEYOR
Do not extend notes this side of this line

Note: ANY ADDITIONS OR CHANGES ON THIS SHEET MUST BE MADE OR CIRCLED IN Red. WITH DATE AND NAME OF PERSON MAKING CHANGE.

Date _____ Notes by H.S.J. Chief Party H.S.J. F.B. 346 Pg. 104C

Plotted by Wood	W.O. No. 4249 Type No. 946
Date June 1929	Location Pacific Ave
Map No. B181-1	Surveyed by H S Johnson
Plotting C'k'd by H.U.M.H.	Date 6-6-29
Date June 1929	Indexed C. Johnson

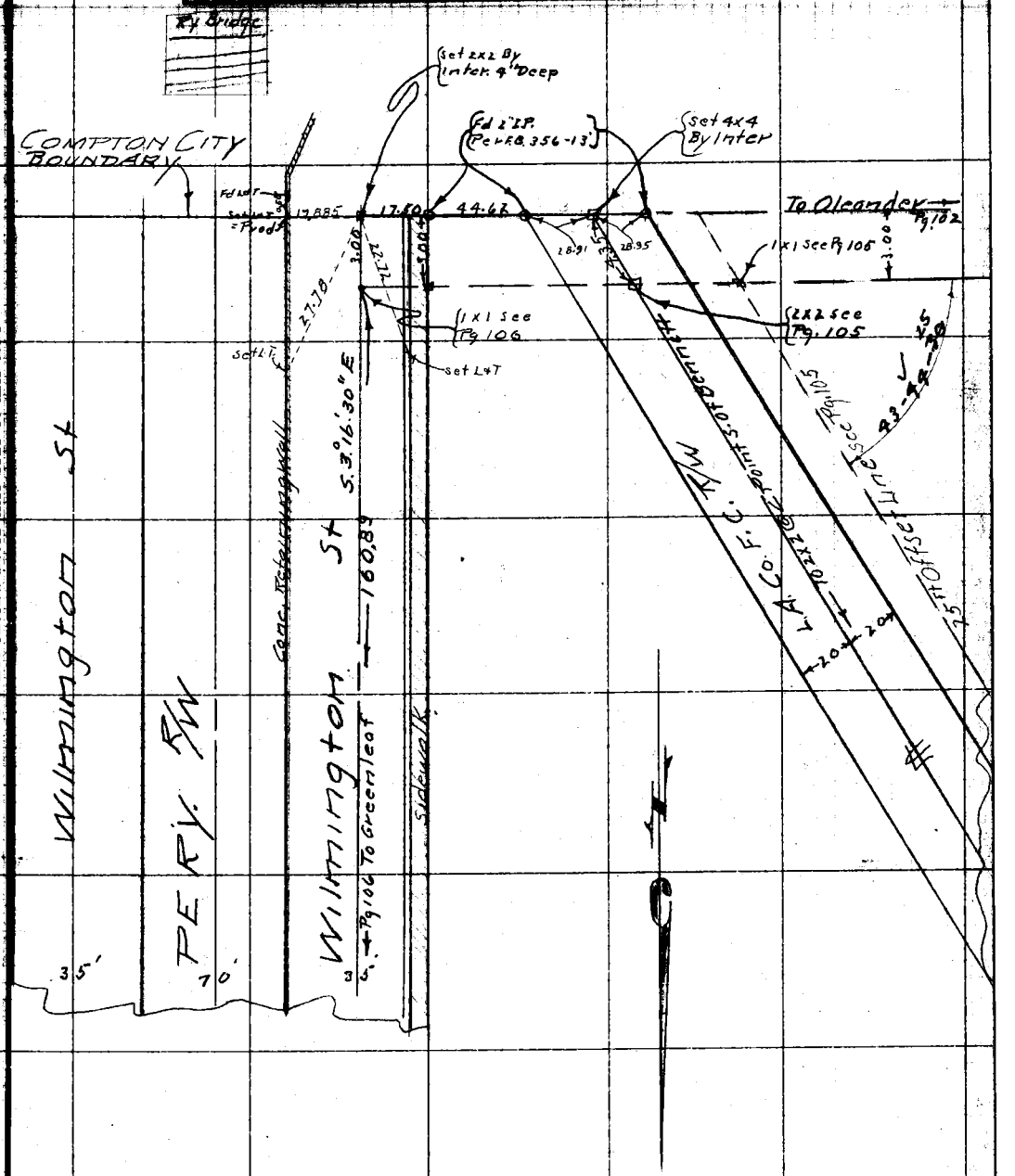

Notes: ANY ADDITIONS OR CHANGES ON THIS SHEET MUST BE MADE OR CIRCLED IN Red. WITH DATE AND NAME OF PERSON MAKING CHANGE.

Do not extend notes this side of this line

RETURN TO LOS ANGELES COUNTY SURVEYOR

F.B. _____ Pg. _____ Chief Party _____ Notes by _____ Date _____

RETURN TO

LOS ANGELES COUNTY SURVEYOR

Do not extend notes this side of this line

Note: ANY ADDITIONS OR CHANGES ON THIS SHEET MUST BE MADE OR CIRCLED IN Red WITH DATE AND NAME OF PERSON MAKING CHANGE.

Date _____ Notes by _____ Chief Party _____ F.B. 346 Pg. 105

Note See Pg 104C For Add. Data on City Bdry @ Lacy Inter.

Plotted by Wood	W.O. No. [illegible]
Date June 1929	Location Pacific Blvd
Map No. B 181-1	Surveyed by H. S. Johnson
Plotting Ck'd by H. U. M. H.	Date March 1929
Date June 29	Indexed A. C. Johnson

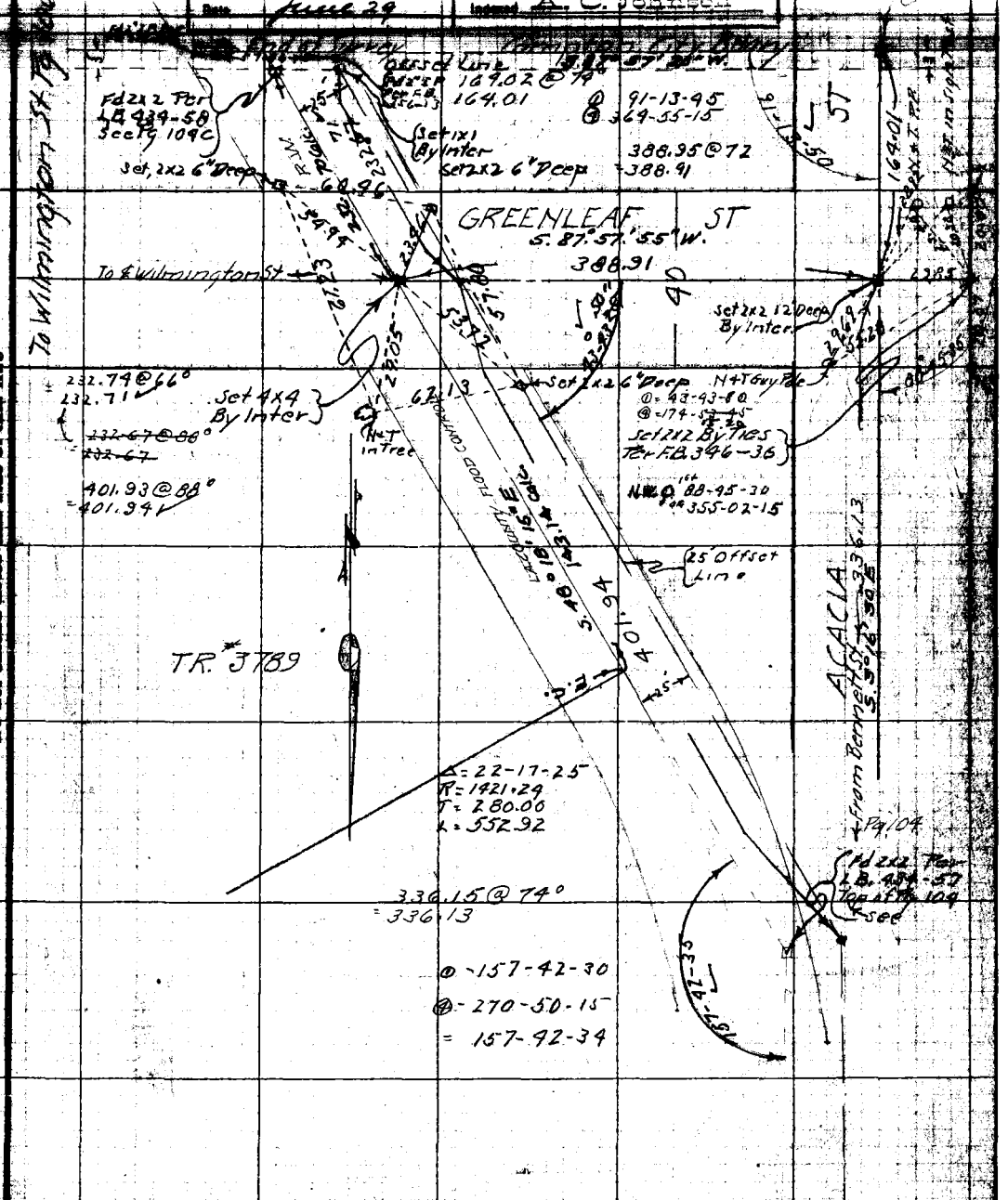

From Top Pg. 104

Notes: ANY ADDITIONS OR CHANGES ON THIS SHEET MUST BE MADE OR CIRCLED IN Red. WITH DATE AND NAME OF PERSON MAKING CHANGE.

Do not extend notes this side of this line

RETURN TO LOS ANGELES COUNTY SURVEYOR

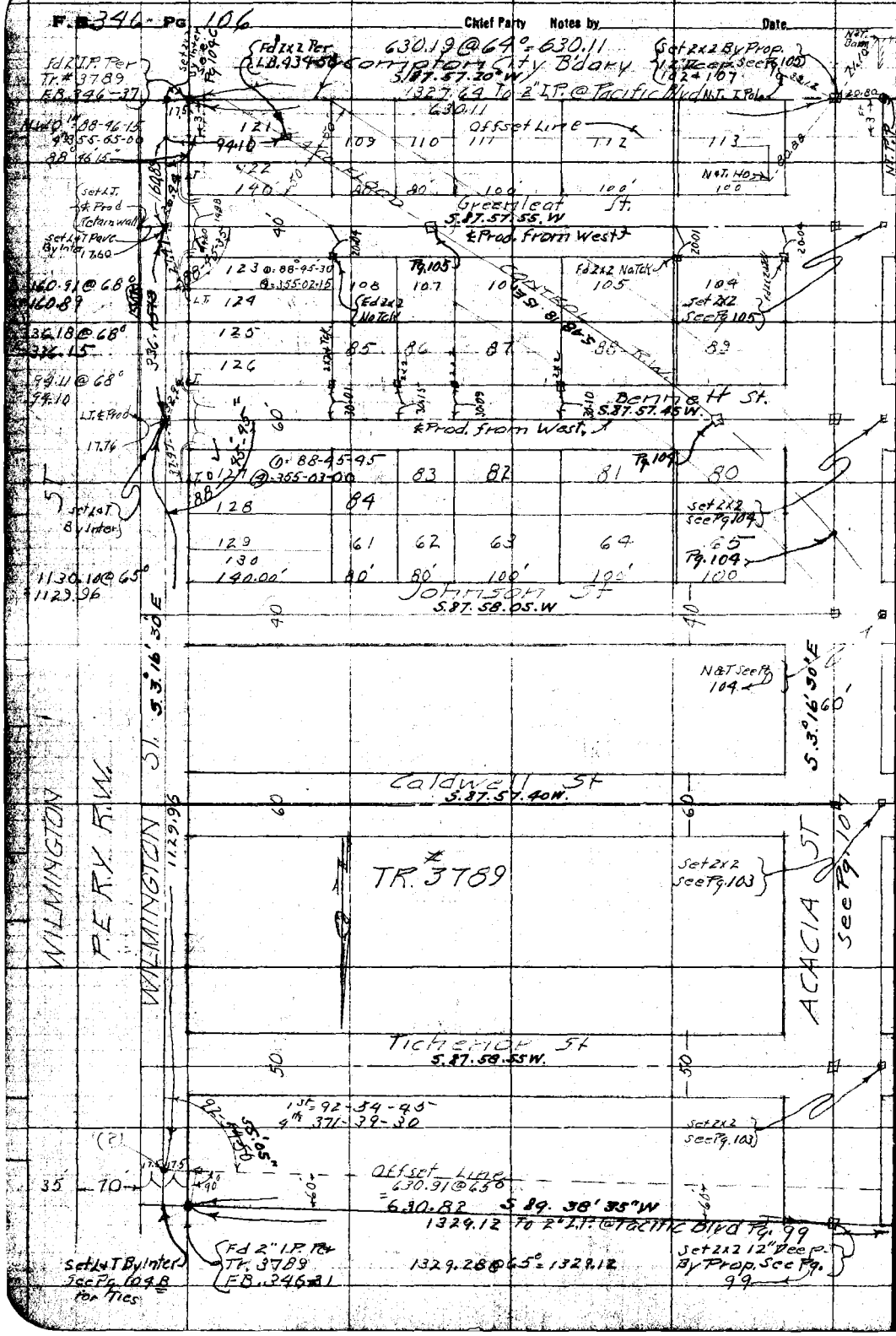

RETURN TO
LOS ANGELES COUNTY SURVEYOR

Do not extend notes this side of this line

Note: ANY ADDITIONS OR CHANGES ON THIS SHEET MUST BE MADE OR CIRCLED IN Red. WITH DATE AND NAME OF PERSON MAKING CHANGE.

Date _____ Notes by _____ Chief Party _____ F.B. 346 Pg. 107

Plotted by [illegible]	W.O. No. 4249
Date June 1929	Location Pacific Blvd
Map No. B-181-1	Surveyed by H.S. Johnson
Plotting Ck'd by H. U. M. H.	Date 9/12/29
Date June 1929	Indexed [illegible]

Notes: ANY ADDITIONS OR CHANGES ON THIS SHEET MUST BE MADE OR CIRCLED IN Red. WITH DATE AND NAME OF PERSON MAKING CHANGE.

Do not extend notes this side of this line

RETURN TO LOS ANGELES COUNTY SURVEYOR

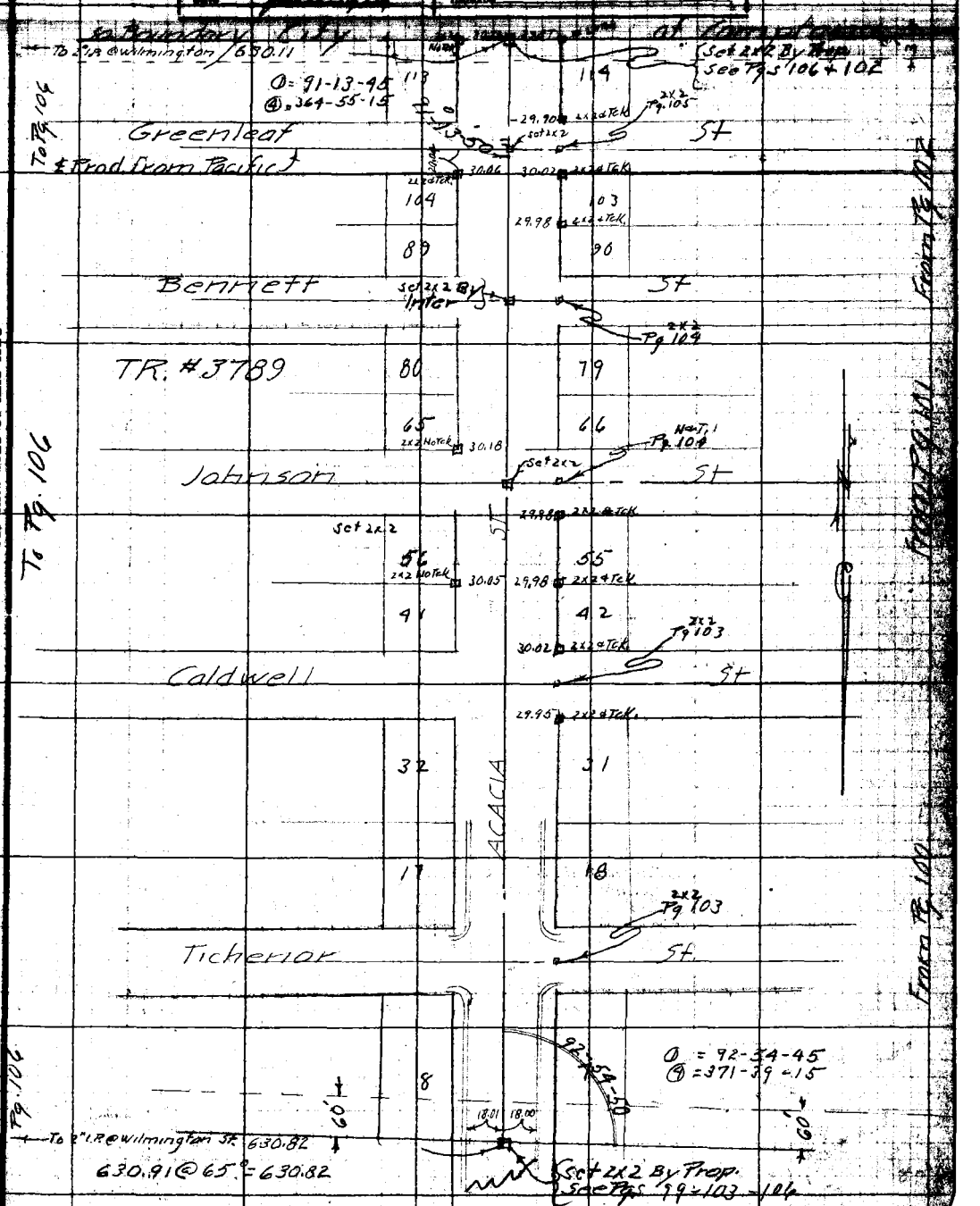

F.B. 346 Pg 108 Chief Party Notes by H.S.J. Date 4/15/29

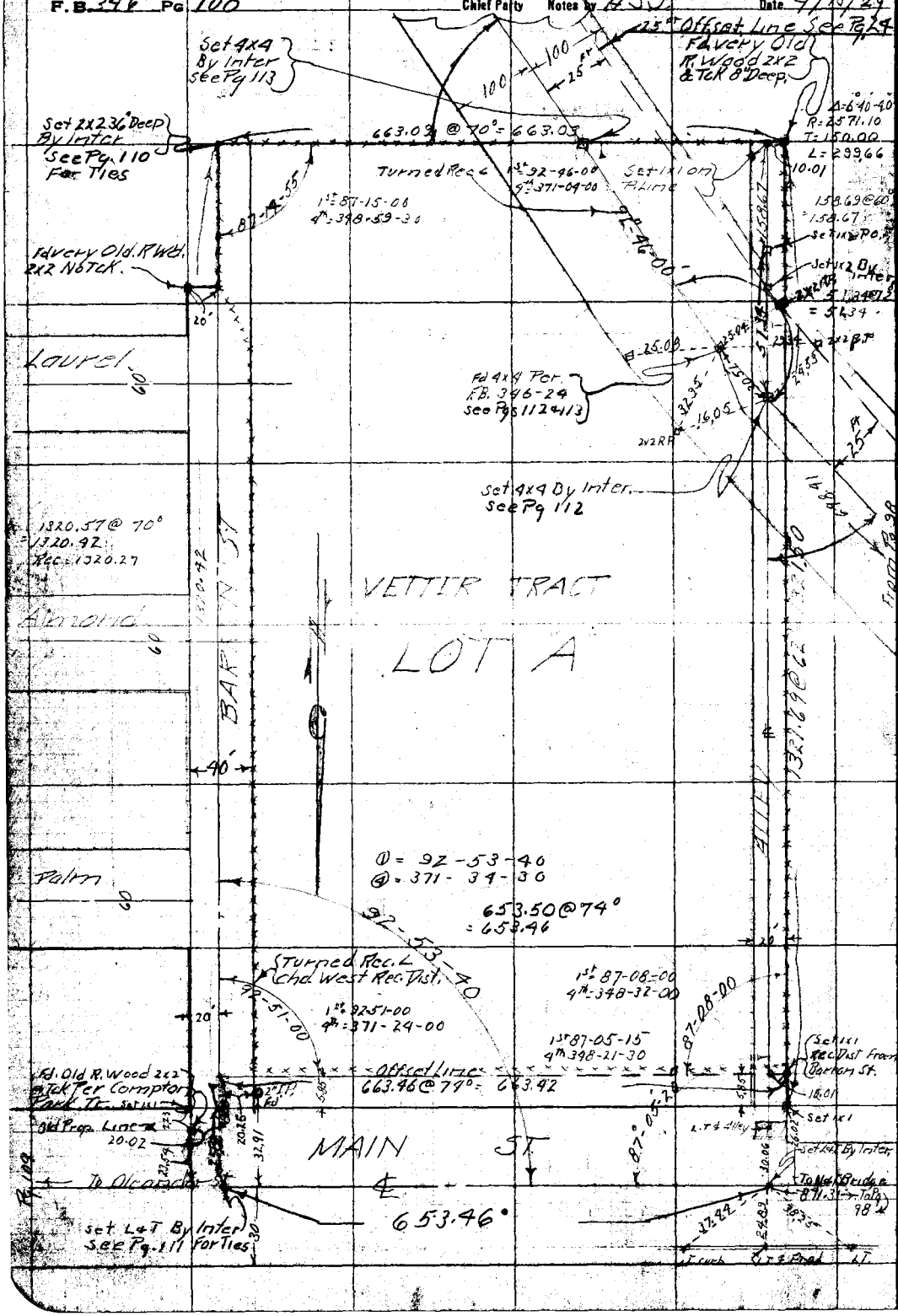

RETURN TO
LOS ANGELES COUNTY SURVEYOR

Do not extend notes this side of this line

Note: ANY ADDITIONS OR CHANGES ON THIS SHEET MUST BE MADE OR CIRCLED IN Red. WITH DATE AND NAME OF PERSON MAKING CHANGE.

Date _____ Notes by H.S.J. Chief Party H.S.J. F.B. 346 Pg 109

Plotted by Wood	W. O. No. 4299 [redacted] No. 046
Date June 1929	Location Pacific Blvd
Map No. 13-18/-1	Surveyed by H. Johnson
Plotting Ck'd by M. U. M. M.	Date 9/15/29
Date June 1929	Indexed A. C. Johnson

Notes: ANY ADDITIONS OR CHANGES ON THIS SHEET MUST BE MADE OR CIRCLED IN Red. WITH DATE AND NAME OF PERSON MAKING CHANGE.

Do not extend notes this side of this line

RETURN TO LOS ANGELES COUNTY SURVEYOR



F. B. 346 Pg. 110 H. S. Johnson Chief Party Notes by H. S. J. Date



RETURN TO
LOS ANGELES COUNTY SURVEYOR

Do not extend notes this side of this line

Note: ANY ADDITIONS OR CHANGES ON THIS SHEET MUST BE MADE OR CIRCLED IN Red. WITH DATE AND NAME OF PERSON MAKING CHANGE.

Date _____ Notes by H.S. Johnson Chief Party H.S.J. F.B. 346 Pg. 111

Platted by Wood	W. O. No. 4249 Tape C.C.O. No. 046
Date June 1929	Location Pacific Blvd
Map No. B 181-1	Surveyed by H.S. Johnson
Platting C'k'd by H.U.M.H.	Date 5-14-29
Date June 1929	Indexed A. C. Johnson

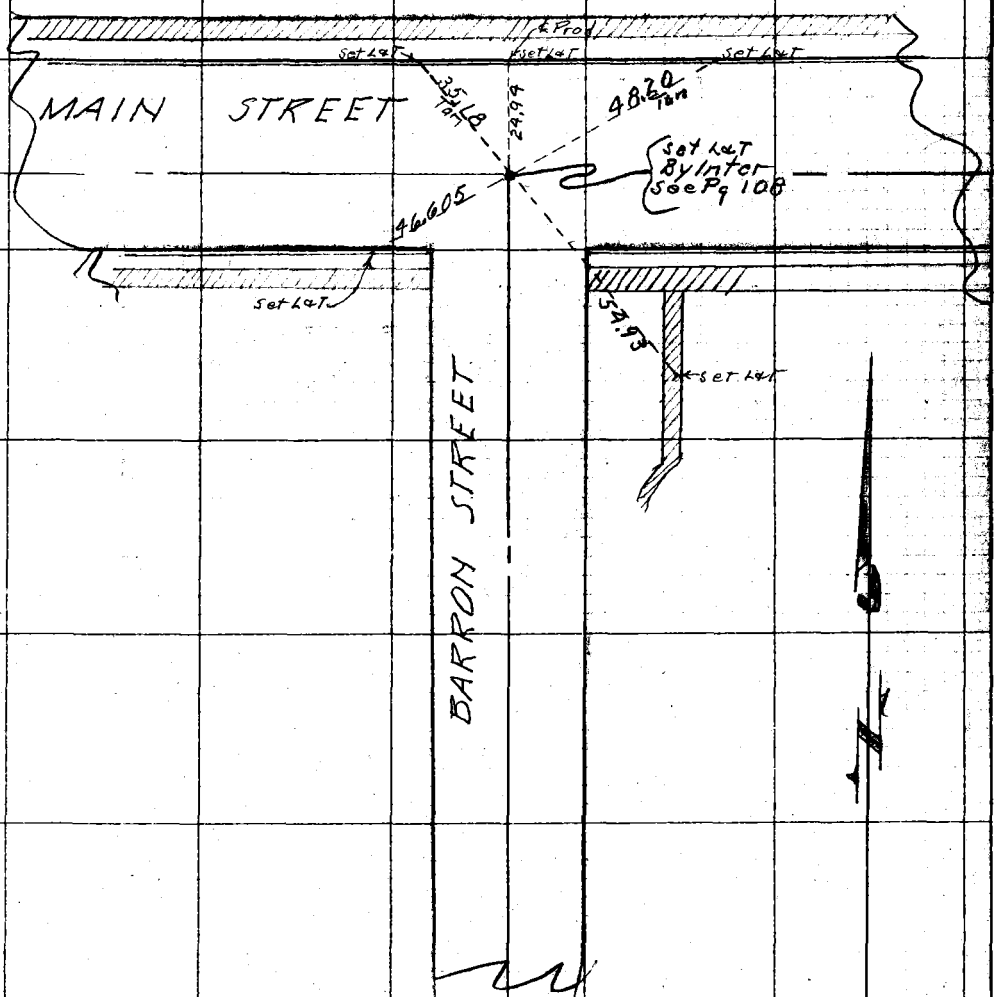

Note: ANY ADDITIONS OR CHANGES ON THIS SHEET MUST BE MADE OR CIRCLED IN Red. WITH NOTE AND NAME OF PERSON MAKING CHANGE.

Do not extend notes this side of this line

RETURN TO
LOS ANGELES COUNTY SURVEYOR

F.B. 346 Pg 112 H.S. Johnson Chief Party Notes by H.S.J. Date

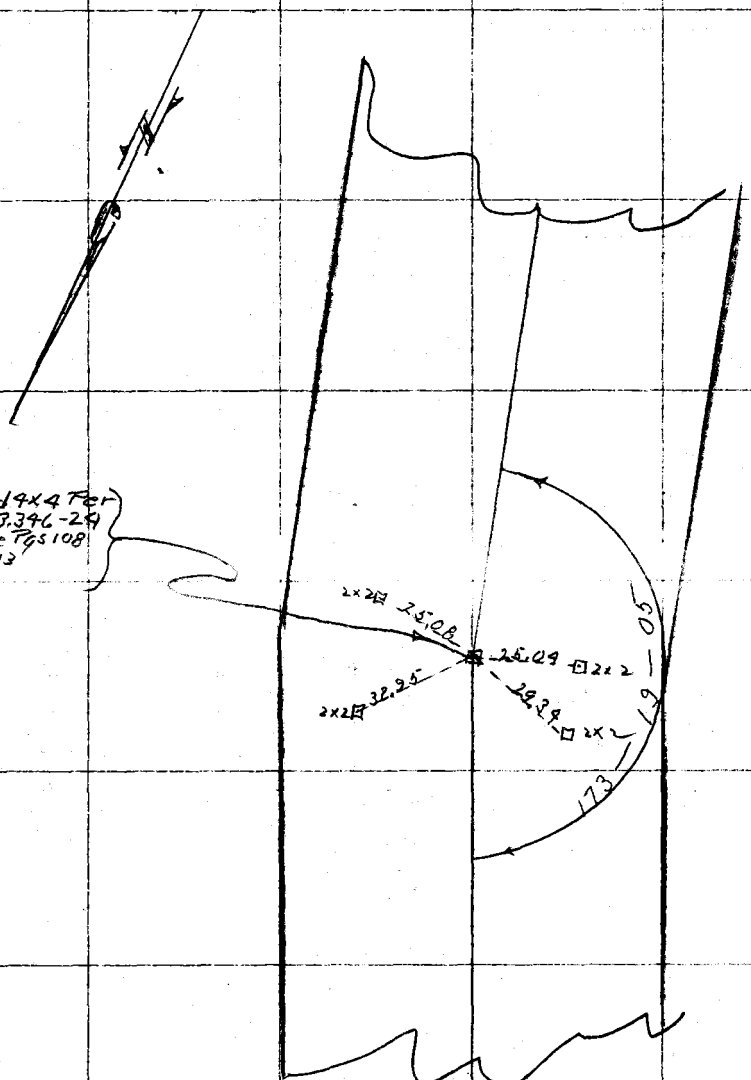

RETURN TO
LOS ANGELES COUNTY SURVEYOR

Do not extend notes this side of this line

Note: ANY ADDITIONS OR CHANGES ON THIS SHEET MUST BE MADE OR CIRCLED IN Red. WITH DATE AND NAME OF PERSON MAKING CHANGE.

Date _____ Notes by H.S. Johnson Chief Party H.S.J. F.B. 346 Pg. 113

Plotted by Wood	W.O. No. 4249 Page No. 446
Date June 1929	Location Pacific Blvd
Map No. B181-1	Surveyed by H.S. Johnson
Plotting C'k'd by	Date 5-14-29
Date	Indexed A. C. Johnson

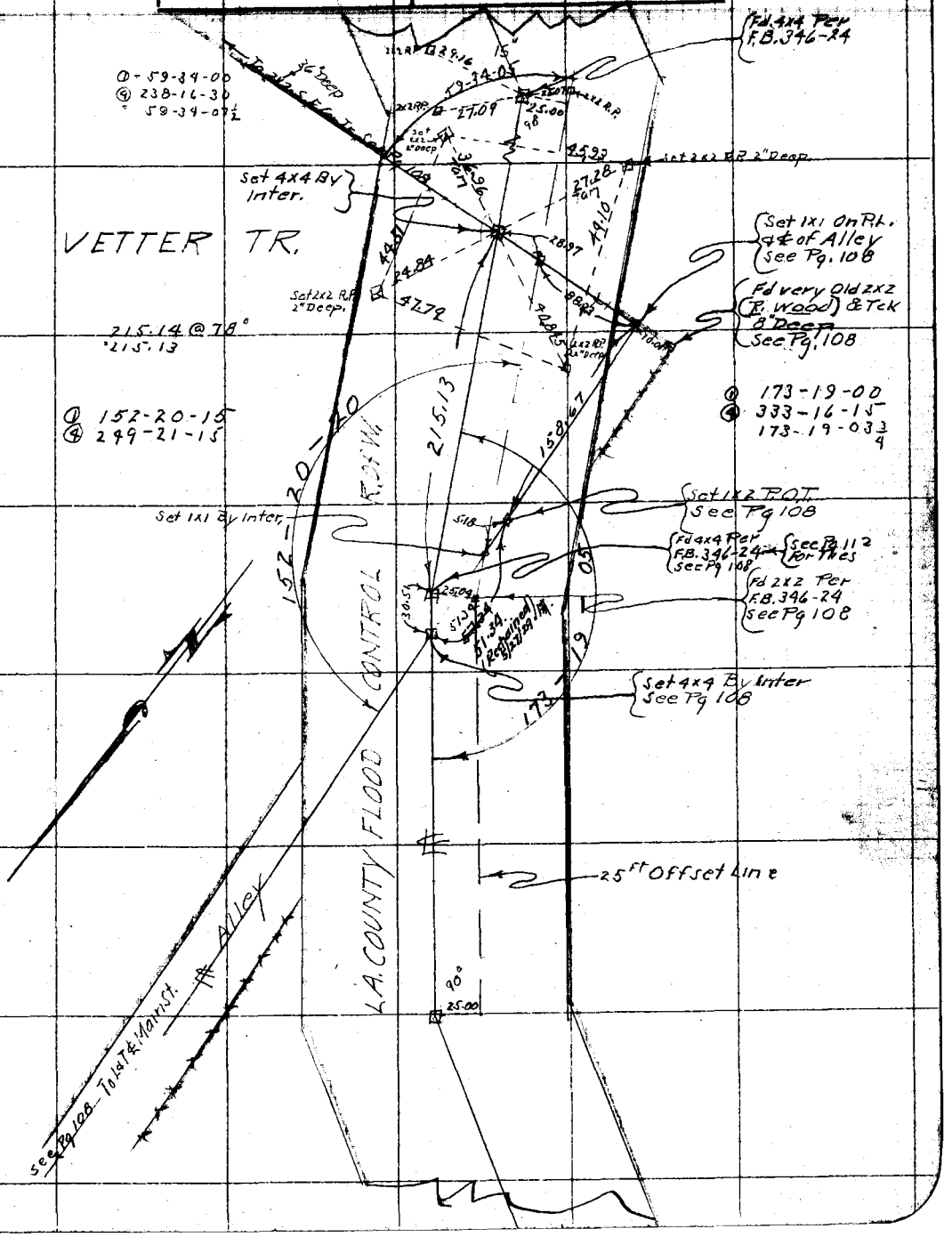

Note: ANY ADDITIONS OR CHANGES ON THIS SHEET MUST BE MADE OR CIRCLED IN Red. WITH DATE AND NAME OF PERSON MAKING CHANGE.

RETURN TO LOS ANGELES COUNTY SURVEYOR

Do not extend notes this side of this line

F. B. _____ PG. 114 _____ Chief Party _____ Notes by _____ Date _____

RETURN TO
LOS ANGELES COUNTY SURVEYOR

Do not extend notes this side of this line

Note: ANY ADDITIONS OR CHANGES ON THIS SHEET MUST BE MADE OR CIRCLED IN Red. WITH DATE AND NAME OF PERSON MAKING CHANGE.

Platted by	W.O. No. 795 D.S.O. No.	F. B. 346 Pg. 115
Date	Location Dominguez Junction	
Map No.	Surveyed by Bayer & Party	
Plotting Ck'd by	Date Jan 1929	
Date	Indexed A. C. Johnson	

Tape # 03
Sta @ 84

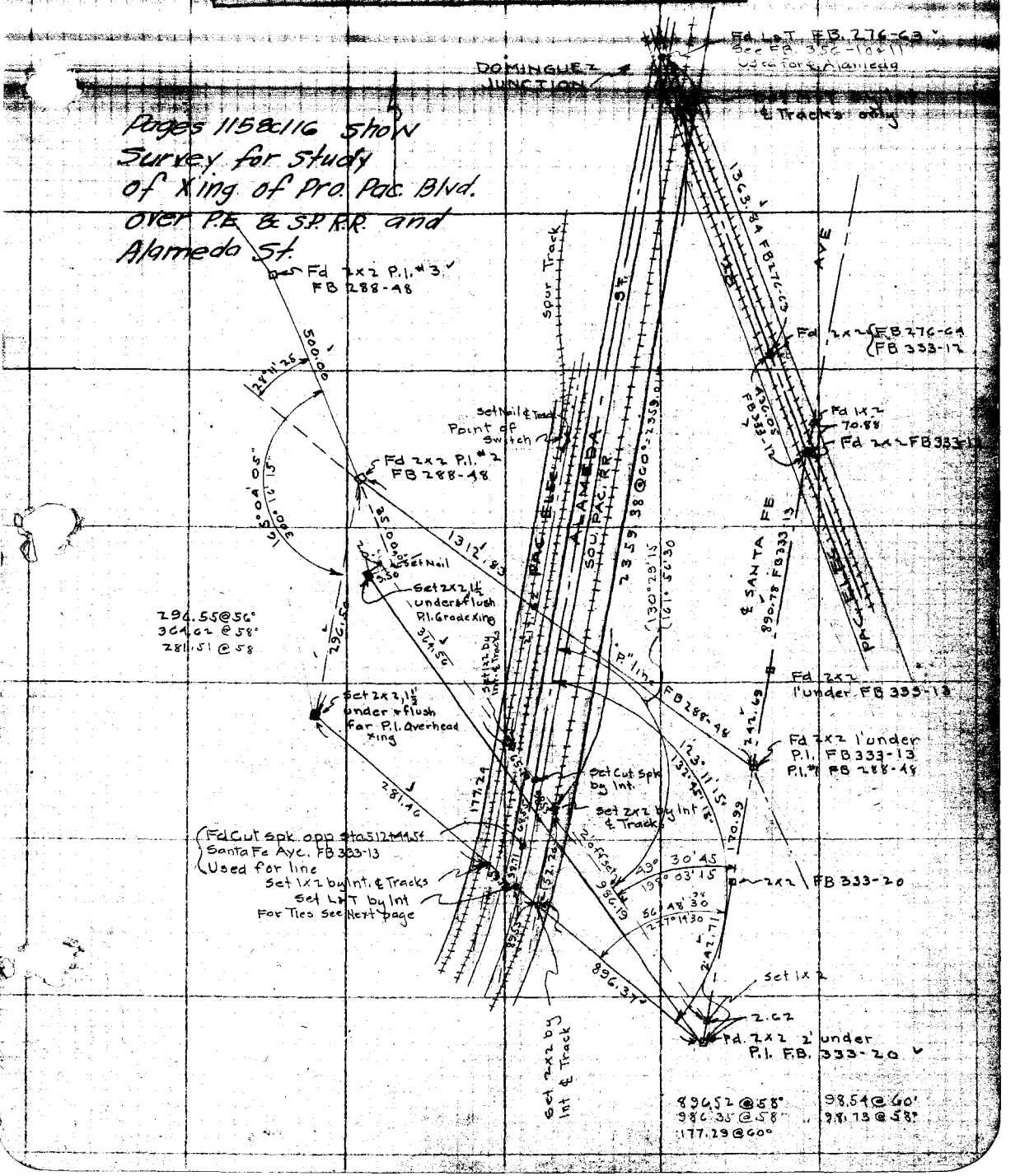

F. B. 546 Pg. ~~112~~ 116

Platted by	W.O. No. D.S.O. No.
Date	Location
Map No.	Surveyed by
Platting C'k'd by	Date
Date	Indexed

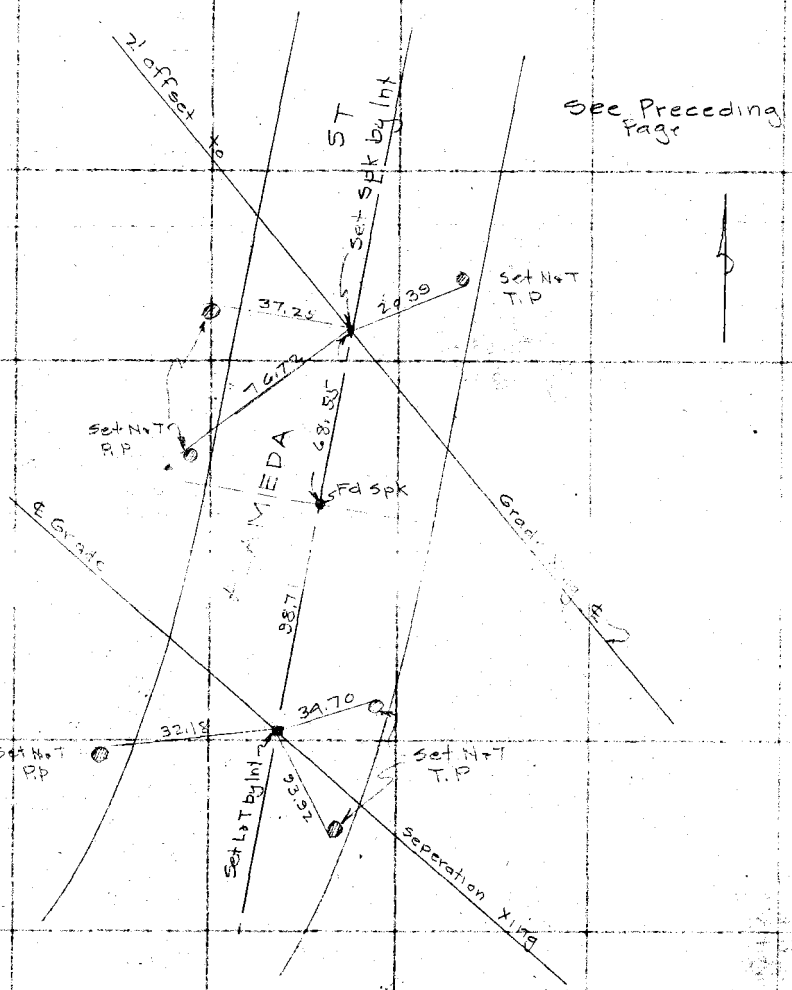

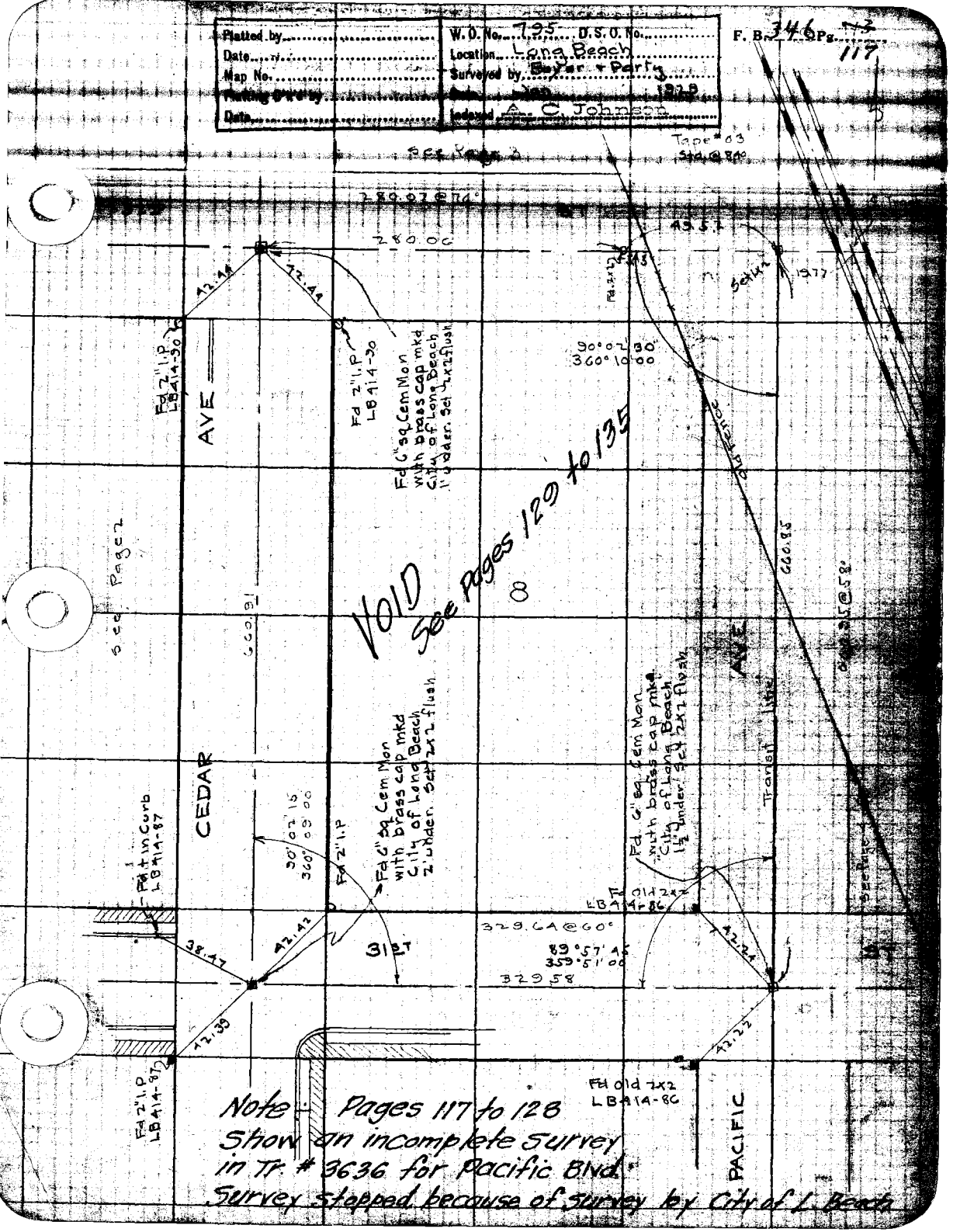
Platted by
Date
Map No.
Plotting Ck'd by
Date
W.O. No. 795 D.S.O. No.
Location Long Beach
Surveyed by Bayer + Party
Date Jan 1929
Indexed A. C. Johnson
F. B. 346 Pg. 117
See Page 3
Tape #03
Std. @ 840
280.07 @ 74°
280.06
42.44
42.44
Fd 2" I.P LB414-90
Fd 2" I.P LB414-90
Fd 6" sq Cem Mon with brass cap mkd City of Long Beach 1' under. Set 2x2 flush
90°02'30"
360°10'00"
Set 1x2
19.77
Old Fence
VOID
See Pages 129 to 135
8
See Page 2
660.91
660.85
AVE
CEDAR
Fd 6" sq Cem Mon with brass cap mkd City of Long Beach 2' under. Set 2x2 flush
Fd 6" sq Cem Mon with brass cap mkd City of Long Beach 1½' under. Set 2x2 flush
Transit line
Fd 2" I.P
Fd 1 in Curb LB414-87
90°02'15"
360°09'00"
Fd 2" I.P
Fd Old 2x2 LB414-86
329.64 @ 60°
89°57'45"
359°51'00"
329.58
38.47
42.42
31ST
42.24
42.39
42.22
Fd 2" I.P LB414-87
Fd Old 2x2 LB414-86
PACIFIC
Note - Pages 117 to 128
Show an incomplete survey
in Tr. # 3636 for Pacific Blvd.
Survey stopped because of survey by City of L. Beach

F. B. 346 Pg. 118

Platted by	W. O. No. D. S. O. No.
Date	Location
Map No.	Surveyed by
Platting C'k'd by	Date
Date	Indexed

See Page 5

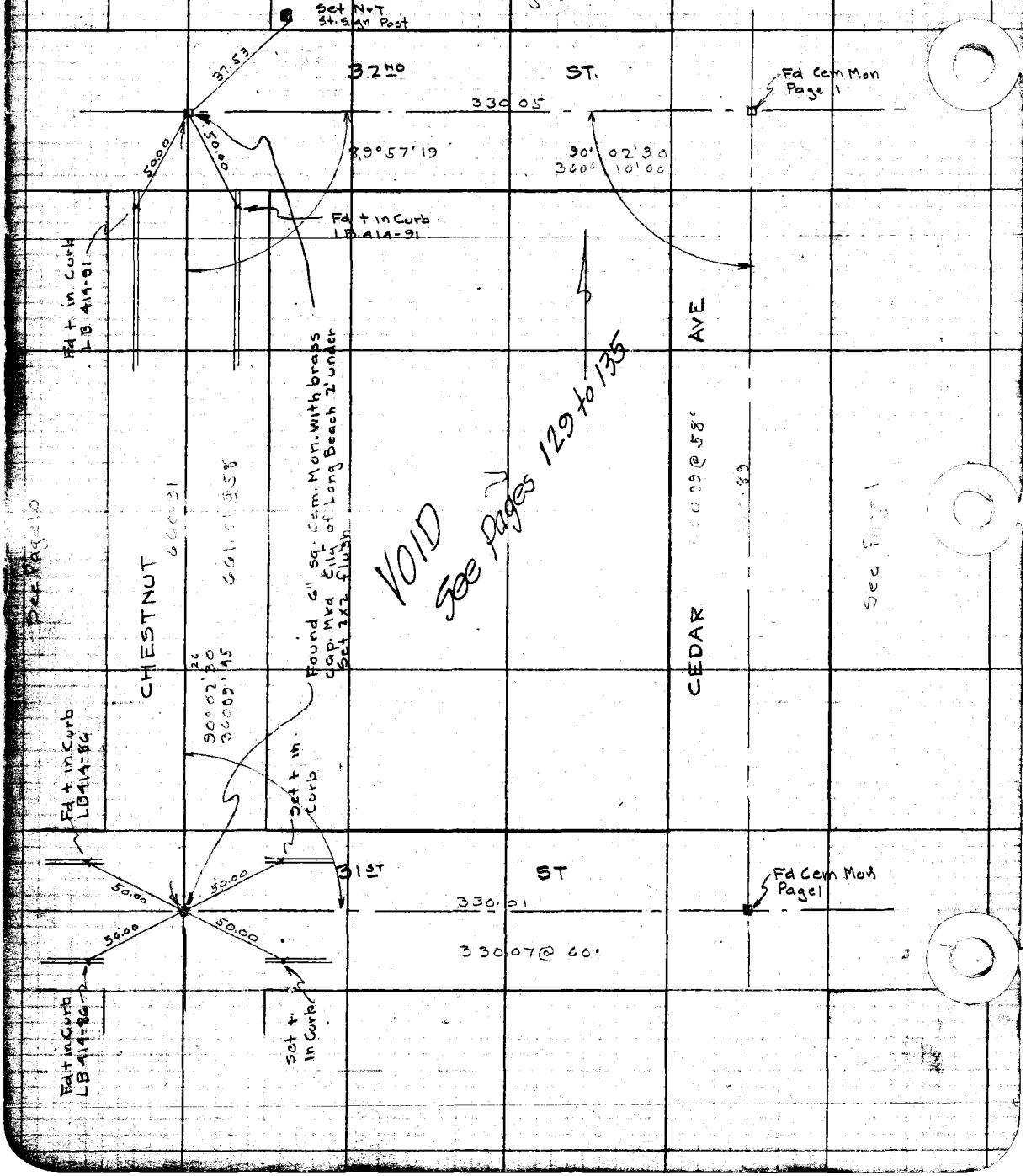

Platted by	W.O. No. 795 D.S.O. No.
Date	Location Long Beach
Map No.	Surveyed by Boyer & Party
Platting C'k'd by	Date Jan 1929
Date	Indexed A. C. Johnson

F. B. 346 Pg. 119

Tape #03

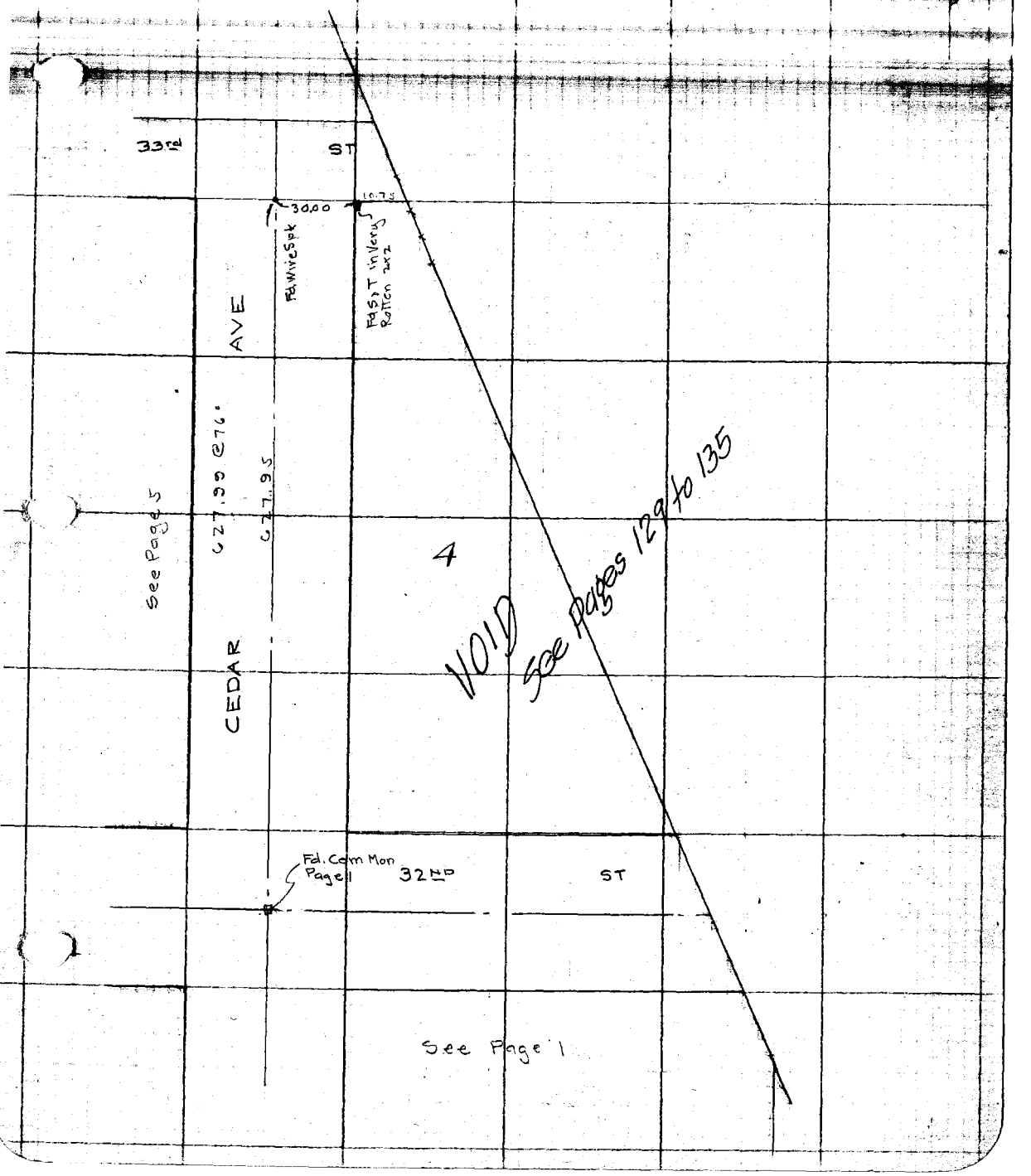

F. B. 346 Pg. 3C 46 120

Platted by	W. O. No. D. S. O. No.
Date	Location
Map No.	Surveyed by
Platting C'k'd by	Date
Date	Indexed

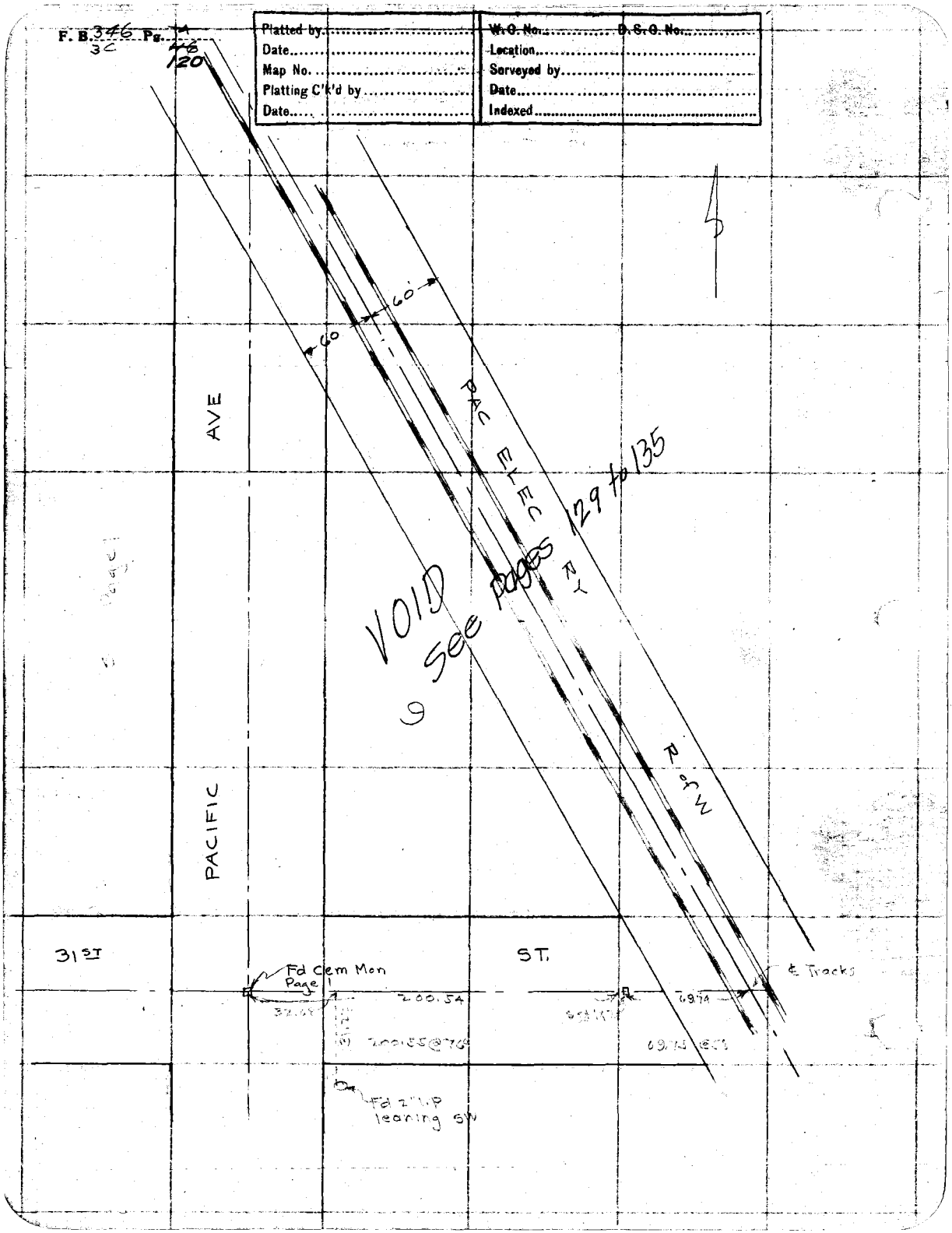

Platted by	W.O. No. 795 D.S.O. No.
Date	Location Long Beach
Map No.	Surveyed by Boyer & Party
Platting C'k'd by	Date Jan 1928
Date	Indexed A. C. Johnson

F. B. 346 Pg. 121

Tape #03

30.00
79
29.21

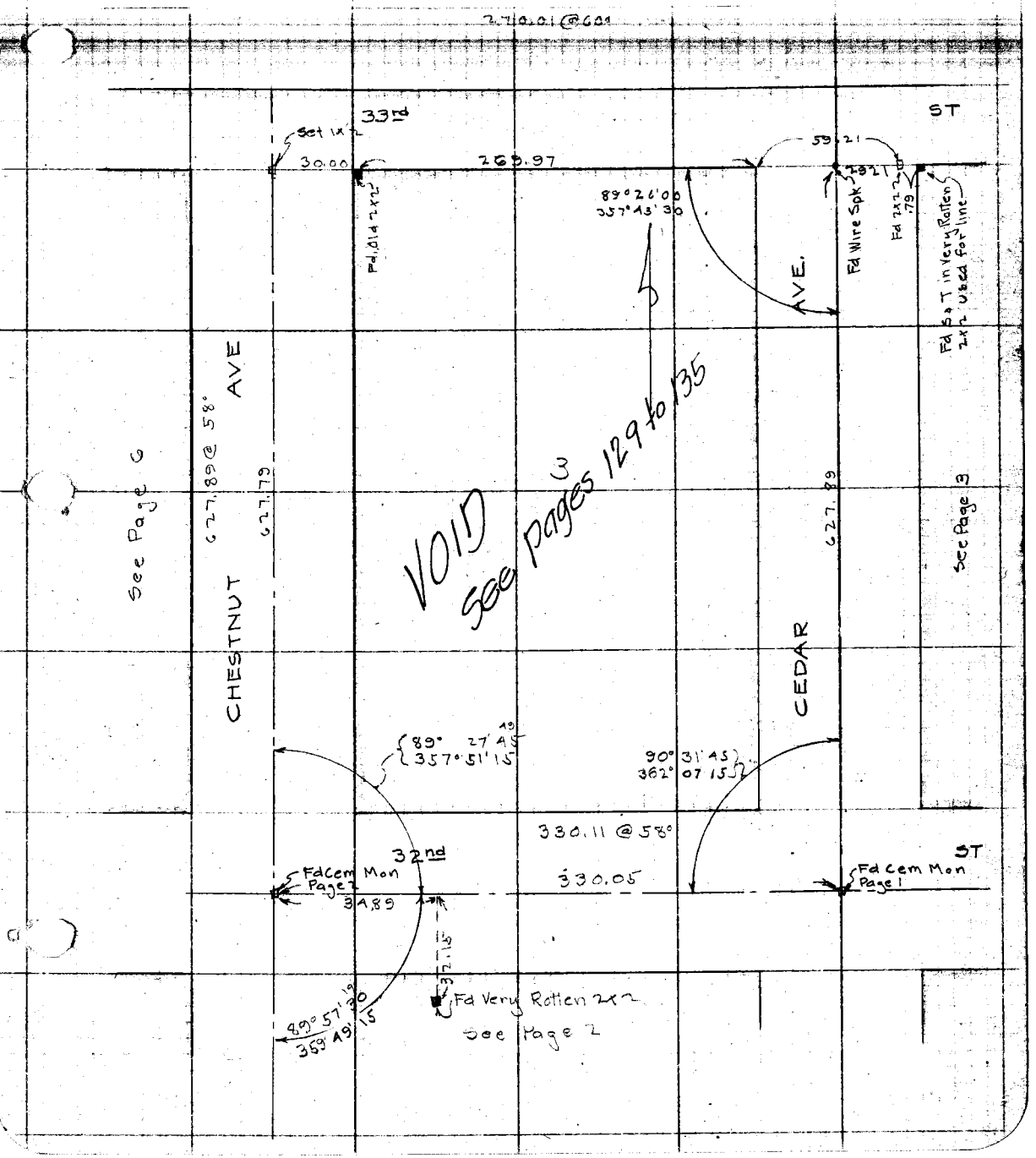

F. B. 346 Pg. 76 122

Platted by	W. O. No. D. S. O. No.
Date	Location
Map No.	Surveyed by
Platting C'k'd by	Date
Date	Indexed

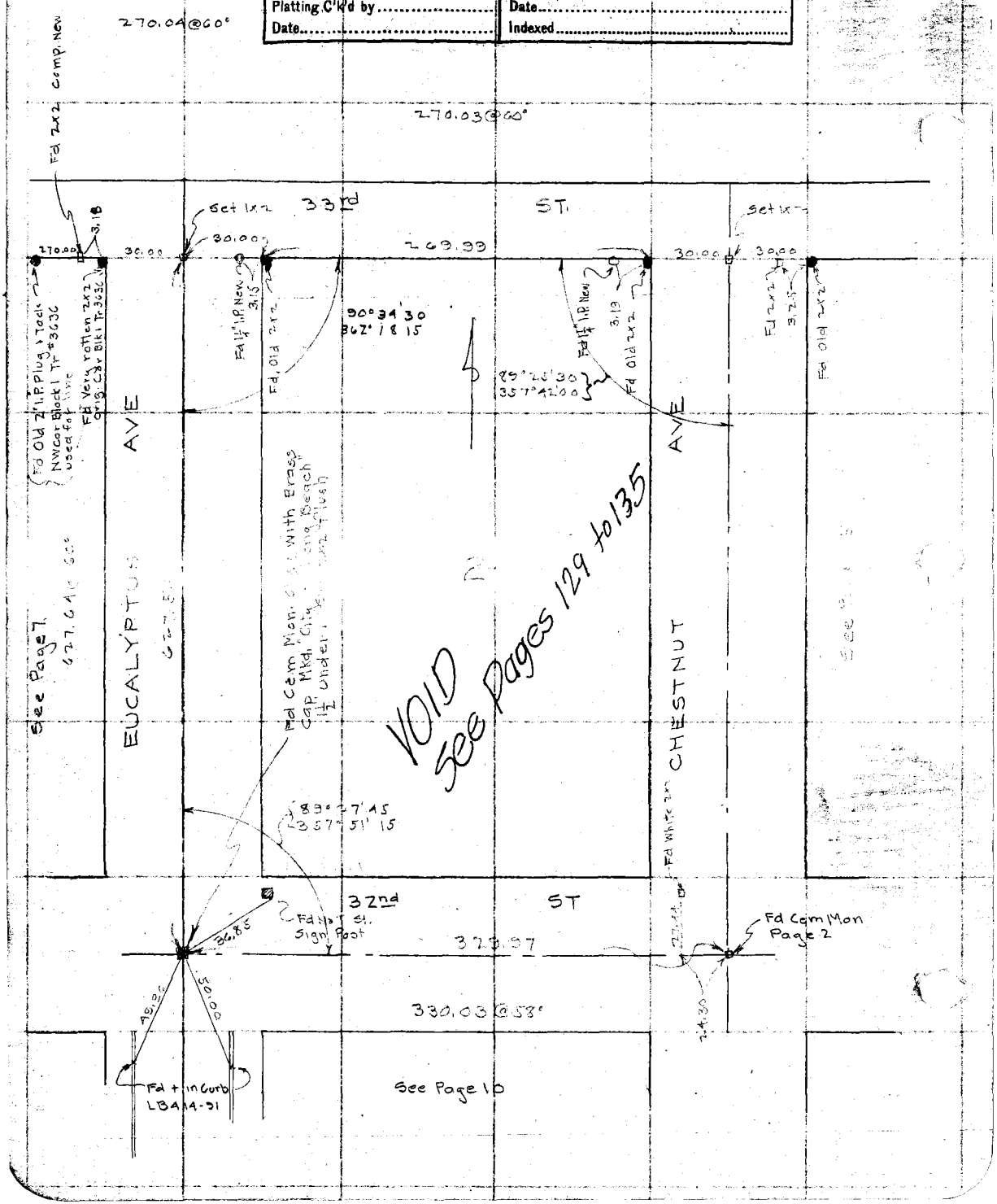

Platted by	W.O. No. 795 D.S.O. No.
Date	Location Long Beach
Map No.	Surveyed by Boyer & Parly
Platting C'k'd by	Date Jan 1929
Date	Indexed A. C. Johnson

F. B. 346 Pg. 123

100' Tape #036
Std @ 76°

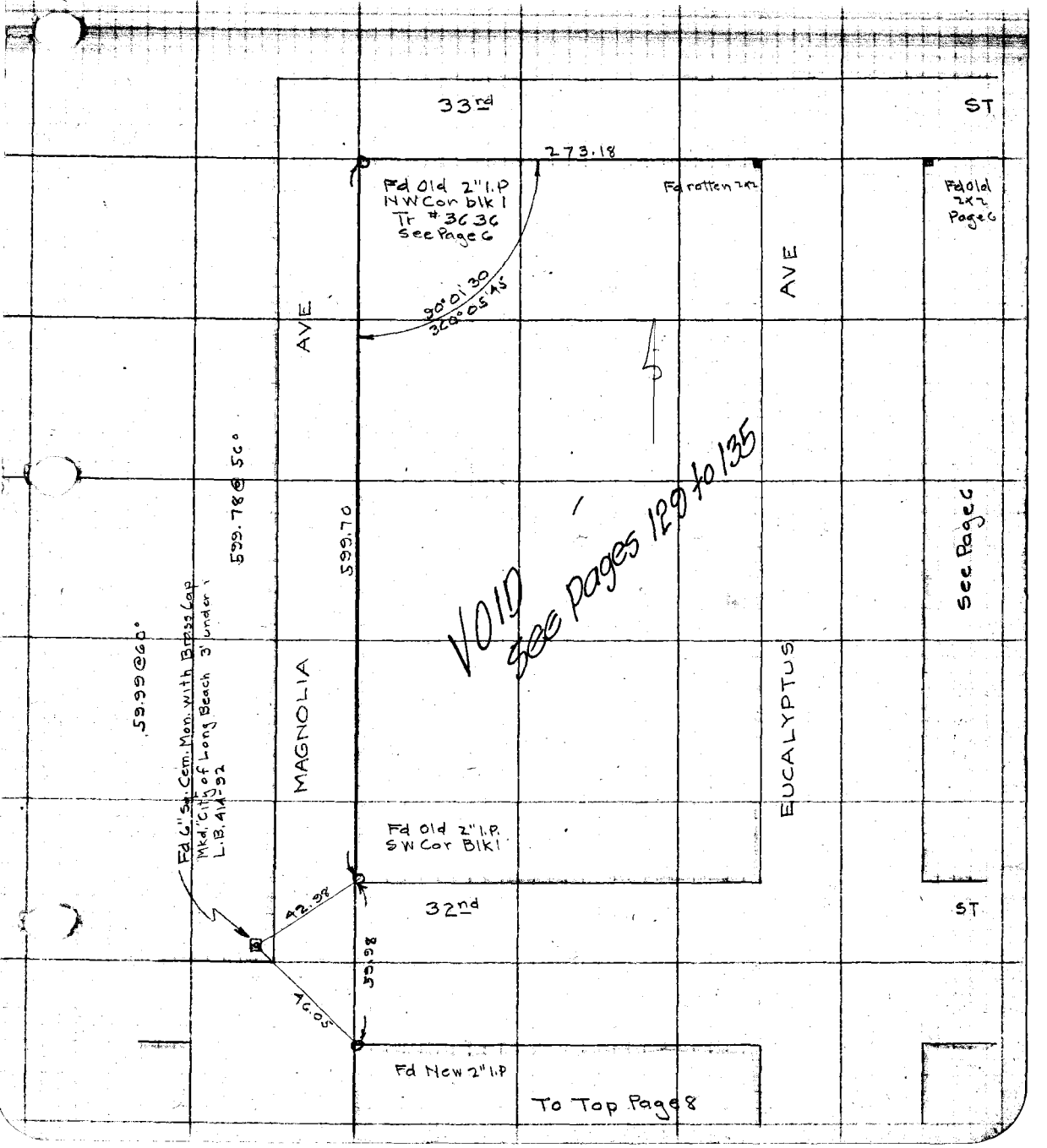

F. B. 346 Pg. 18 / 724

Platted by	W. O. No. D. S. O. No.
Date	Location
Map No.	Surveyed by
Platting C'k'd by	Date
Date	Indexed

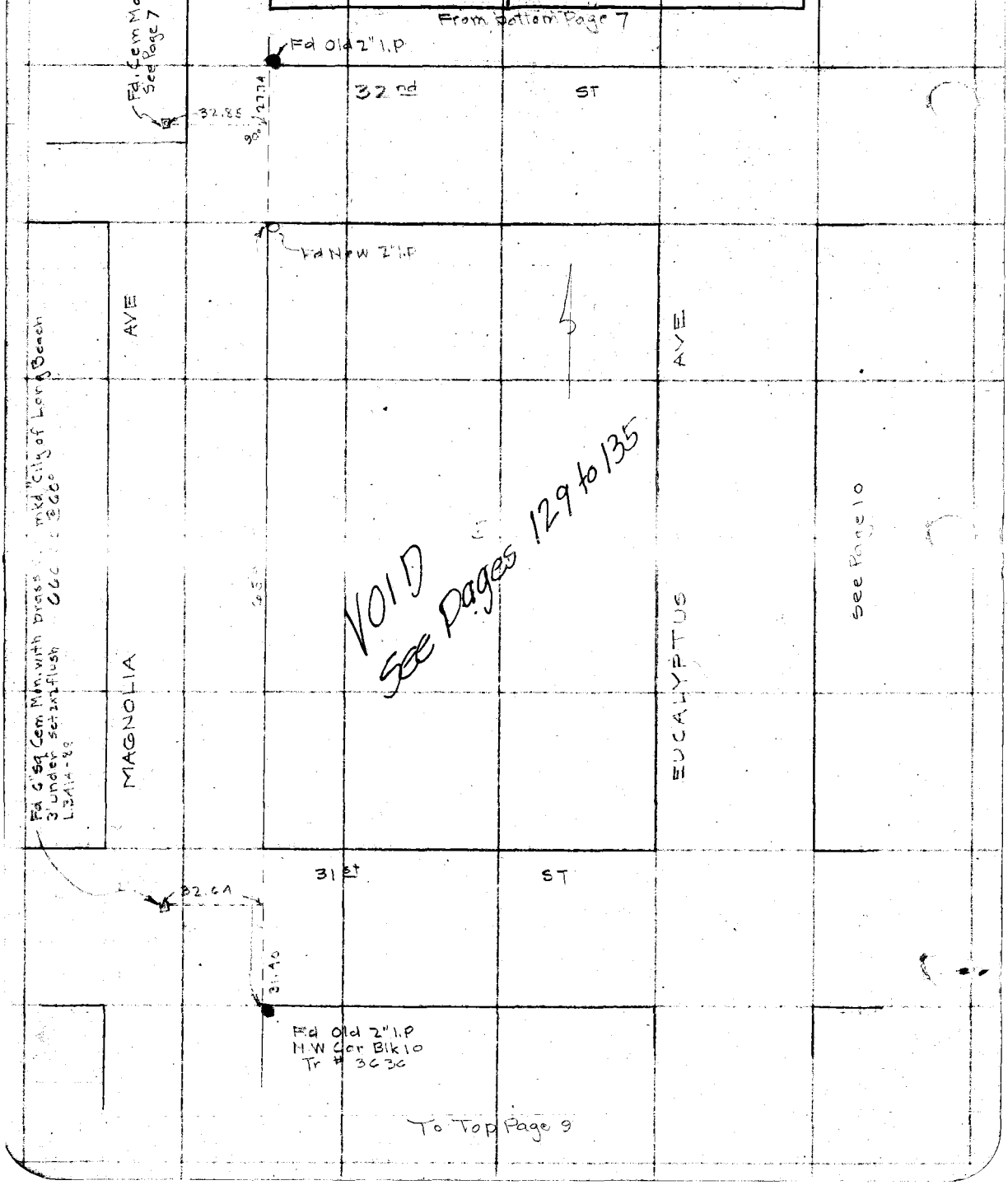

Platted by [illegible]	W.O. No. ..... D.S.O. No. .....
Date	Location .....
Map No.	Surveyed by .....
Platting C'k'd by	Date .....
Date	Indexed A. C. Johnson

F. B. 346 Pg. 125

100 Tape # 036

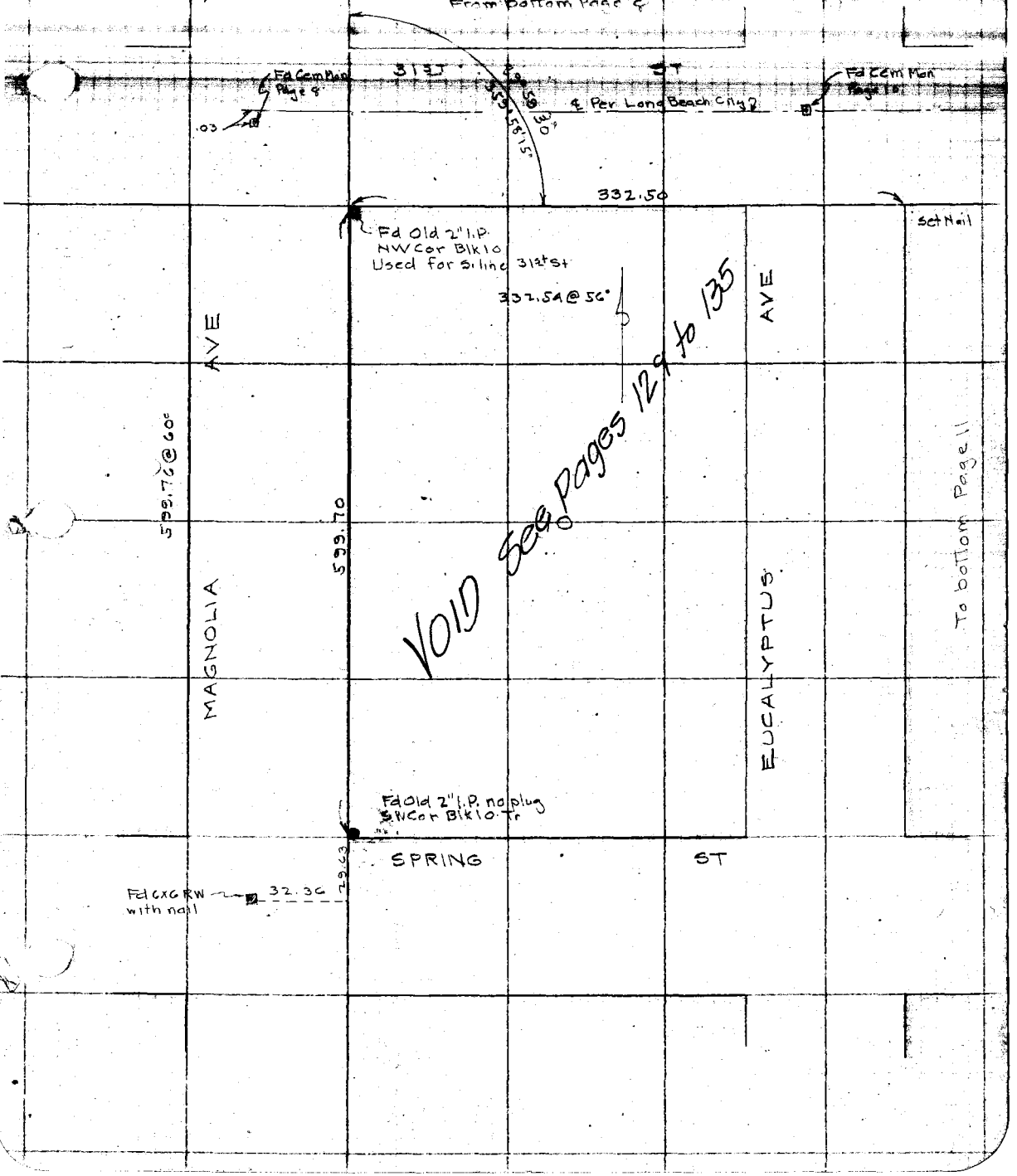

F. B. 346 Pg. ~~110~~ 126

Platted by	W. O. No. D. S. O. No.
Date	Location
Map No.	Surveyed by
Platting C'k'd by	Date
Date	Indexed

See Page 6

32nd ST

See Page 8

EUCALYPTUS AVE

Fd. 6" Sq. Cem. Mon. with Brass Cap mkd "City of Long Beach" under See LB 414-87

VOID

See Pages 129 to 135

CHESTNUT AVE

See Page 2

31ST ST

Fd + in Curb

50.01

50.01

Fd + in Curb

left page 1

Platted by [illegible]	W.O. No. 795 D.S.O. No.	F. B. 346 Pg. 127
Date 8	Location Long Beach	Tape #036
Map No.	Surveyed by Boyer	Std @ 76°
Plotting C'k'd by	Date Jan 1929	
Date	Indexed A. C. Johnson	

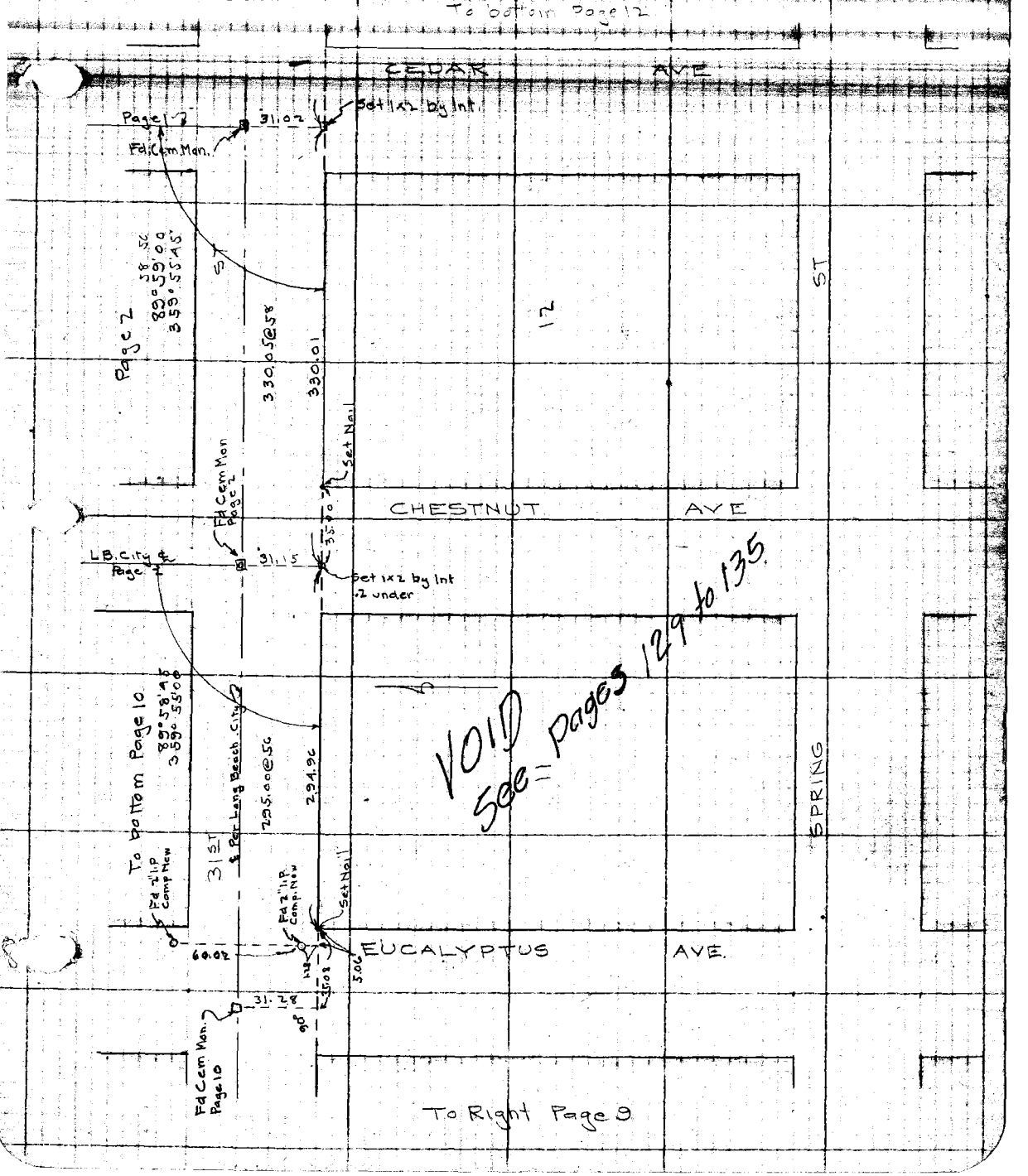

F. B. 346 Pg. 128

Platted by	D.S.O. No.
Date	
Map No.	
Platting C'k'd by	Date
Date	Indexed

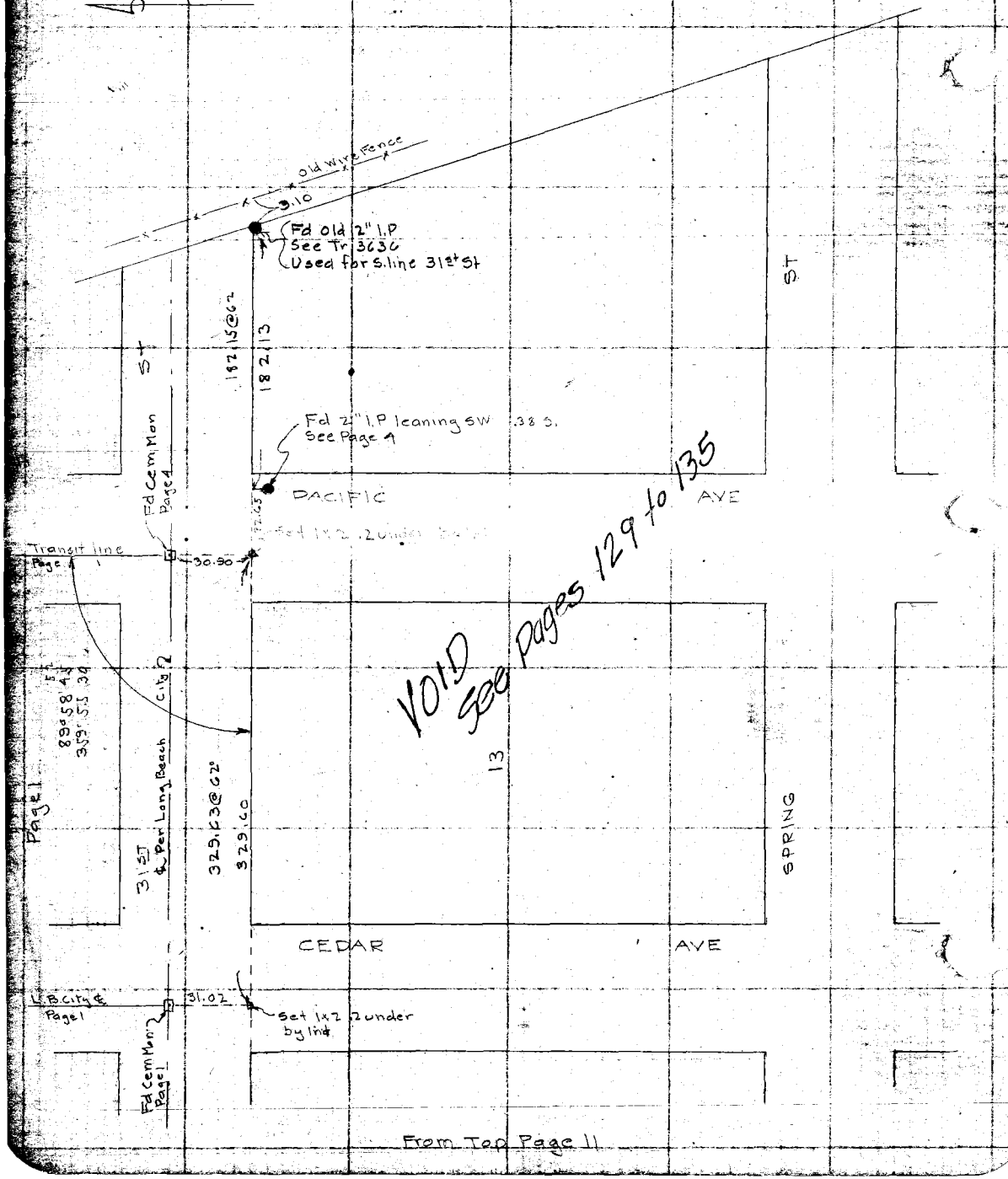

From Top Page 11

Date _____ Notes by _____ Chief Party _____ F.B. 346 Pg. 129

C.V. Crumley
E.S. Tombleson
S.C. Barnhart
Wm. Scott
G.F. Brock

Plotted by C.L. Rodgers	W.O. No. 795 S.S.O. No.
Date 8-28-29	Location Pacific Blvd
Map No. C.S.B. 435.	Surveyed by C.V. Crumley
Plotting C'k'd by M.U.M.M.	Date June 28, 1929
Date 8/28/29	Approved A. C. Johnson

Survey of Pacific Blvd.
Wardlow Road South
to 31st St.

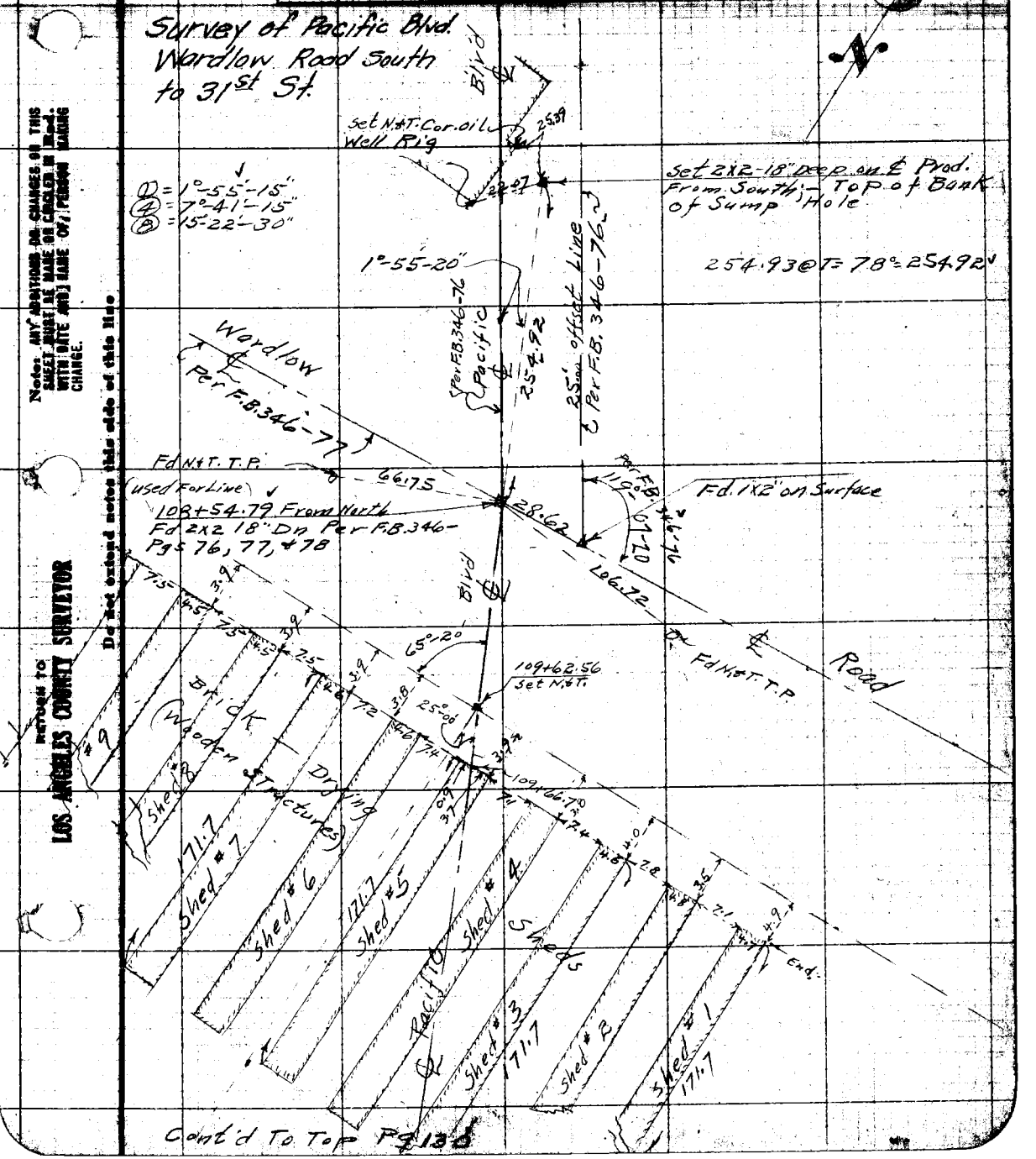

Cont'd To Top Pg 130

Note: ANY ADDITIONS OR CHANGES ON THIS SHEET MUST BE MADE OR CHECKED IN Red. WITH DATE AND NAME OF PERSON MAKING CHANGE.

Do not extend notes this side of this line

RETURN TO LOS ANGELES COUNTY SURVEYOR

F.B. 346 Pg. ~~126~~ 130 Chief Party Notes by C.V. Crumley Date 6/28/29

Cont'd From Bottom Pg. 129

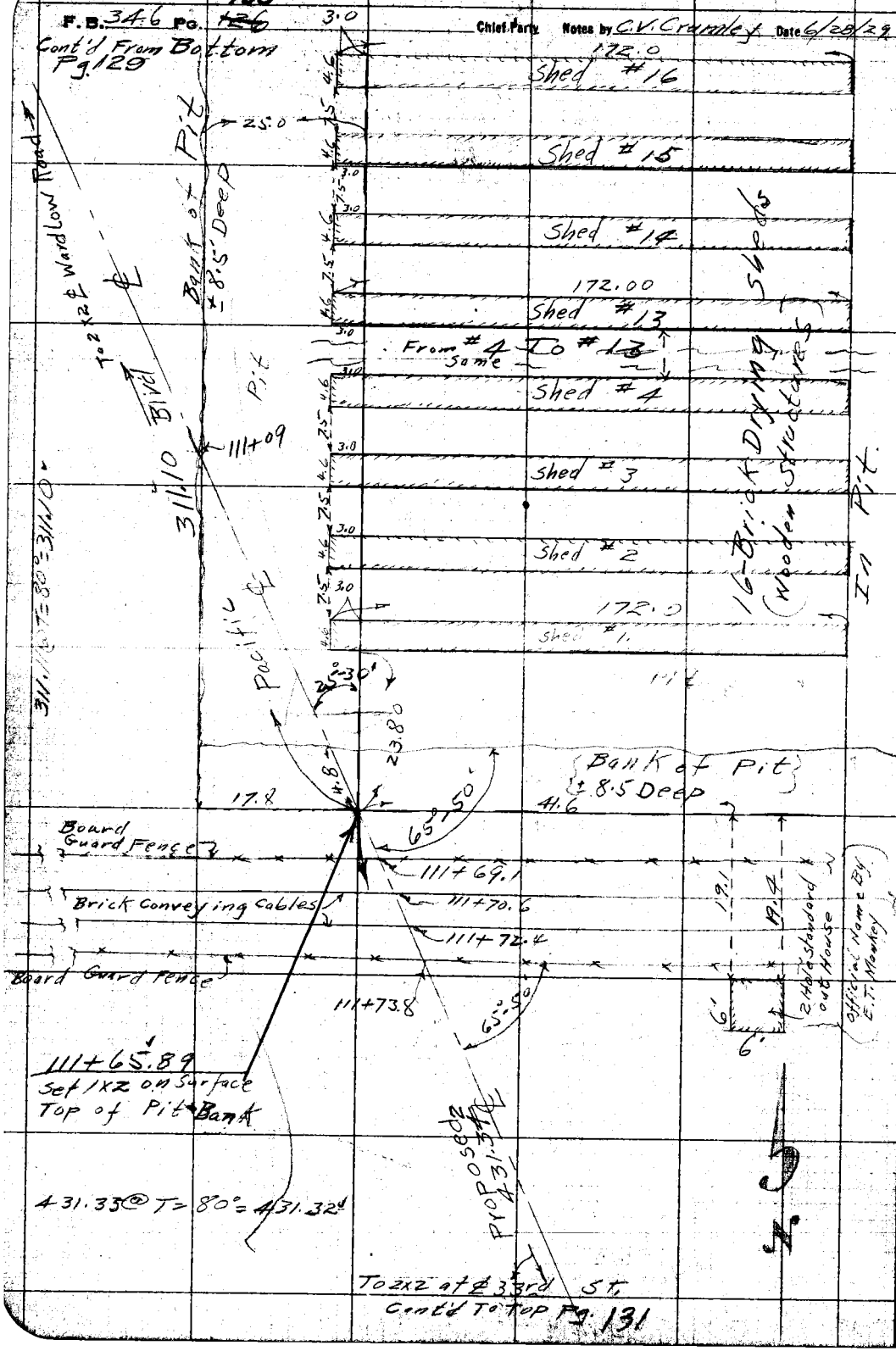

RETURN TO
LOS ANGELES COUNTY SURVEYOR

Do not extend notes this side of this line

Note: ANY ADDITIONS OR CHANGES ON THIS SHEET MUST BE MADE OR CIRCLED IN Red. WITH DATE AND NAME OF PERSON MAKING CHANGE.

Date _____ Notes by _____ Chief Party _____ F.B. 346 Pg 131

Plotted by C.L. Rodgers
Date 9-28-29
Map No. C.S.B. 435
Plotting C'k'd by H.U.M.M.
Date 9/29/29

W.O. No. 7 [illegible] 84" Fdn. 21" Pull
Location Pacific Blvd
Surveyed by C.V. Crumley
Date June 27, 1929
Inspected C. Johnson

Cont'd From Bottom Pg. 130

Note: ANY ADDITIONS OR CHANGES ON THIS SHEET MUST BE MADE OR CIRCLED IN Red, WITH DATE AND NAME OF PERSON MAKING CHANGE.

RETURN TO LOS ANGELES COUNTY SURVEYOR

Do not extend notes this side of this line.

90°-02'-00"
360-08-15
720-16-15

89°-58-30
359-53-30
719-47-15

330.23 @ T = 82° = 330.23

115+97.21
Set 2x2 By Intersection
18" Deep

Ties Pg 134
Fd. cong. Mon. With
Bross Cap. Long Beach
#1933 - Per F.B. 377-77
18" Pu

Ties Pg 134
Fd. Long Beach Bross Cap Mon. #1932 - Per F.B. 377-77

117°-12-30"
468-49-30
937-39-00

33 Fd
T = 84°
311.94

330.23

98.84

Ties Pg 134
Fd. Long Beach Bross Cap Mon. #1934 Per F.B. 377-78 L

90°-01-39"
360-06-00
720-11-45

116+37.22
Set 2x2 By Intersection
18" Dn.

Eucalyptus Ave

660.15

660.14 @ T = 86°

87°-57-30
337-50-30
719-40-45

27°-10-30
108-41-30
217-23-00

660.25 @ T = 78°

Chestnut Ave

660.23

Proposed Pacific Blvd

Cedar Ave

660.25

660.28 @ T = 76°
660.25

123+39.55
Set 2x2 By Intersection
18" Deep

Ties on Pg 135
Fd. Long Beach Bross Cap Mon. #5316 Per F.B. 377-85

90°-01-45"
360-06-45
720-13-30

330.07 T = 84°

330.16

330.17 @ T = 78° =

90°-01-25"

Ties Pg 134
Fd. Long Beach Mon. #3-77 - Per F.B. 377-83

90°-02-15
360-09-30
720-19-00

Ties Pg 134
Fd. Long Beach Mon. #3-78 Per F.B. 377-84

117°-12-15
468-48-45
937-36-30

37
27°-10'-45"
108-43-00
217-26-00

123+60.20
Set 2x2 By Intersection
18" Deep

27°-10'-45"

Cont'd To Left Side Pg. 132

RETURN TO
LOS ANGELES COUNTY SURVEYOR

Do not extend notes this side of this line

Note: ANY ADDITIONS OR CHANGES ON THIS SHEET MUST BE MADE OR CIRCLED IN Red WITH DATE AND NAME OF PERSON MAKING CHANGE.

Date _____ Notes by _____ Chief Party _____ F.B. 346 Pg. 133

T = 84° Fah.

Plotted by C. L. Rodgers	W. O. No. 795 Tag No. .0590
Date 8-28-29	Location Pacific Blvd
Map No. C.S.B. 435	Surveyed by C. V. Crumley
Platting C'k'd by H. U. M. H.	Date July 2, 1929
Date 8/28/29	Indexed C. Johnson

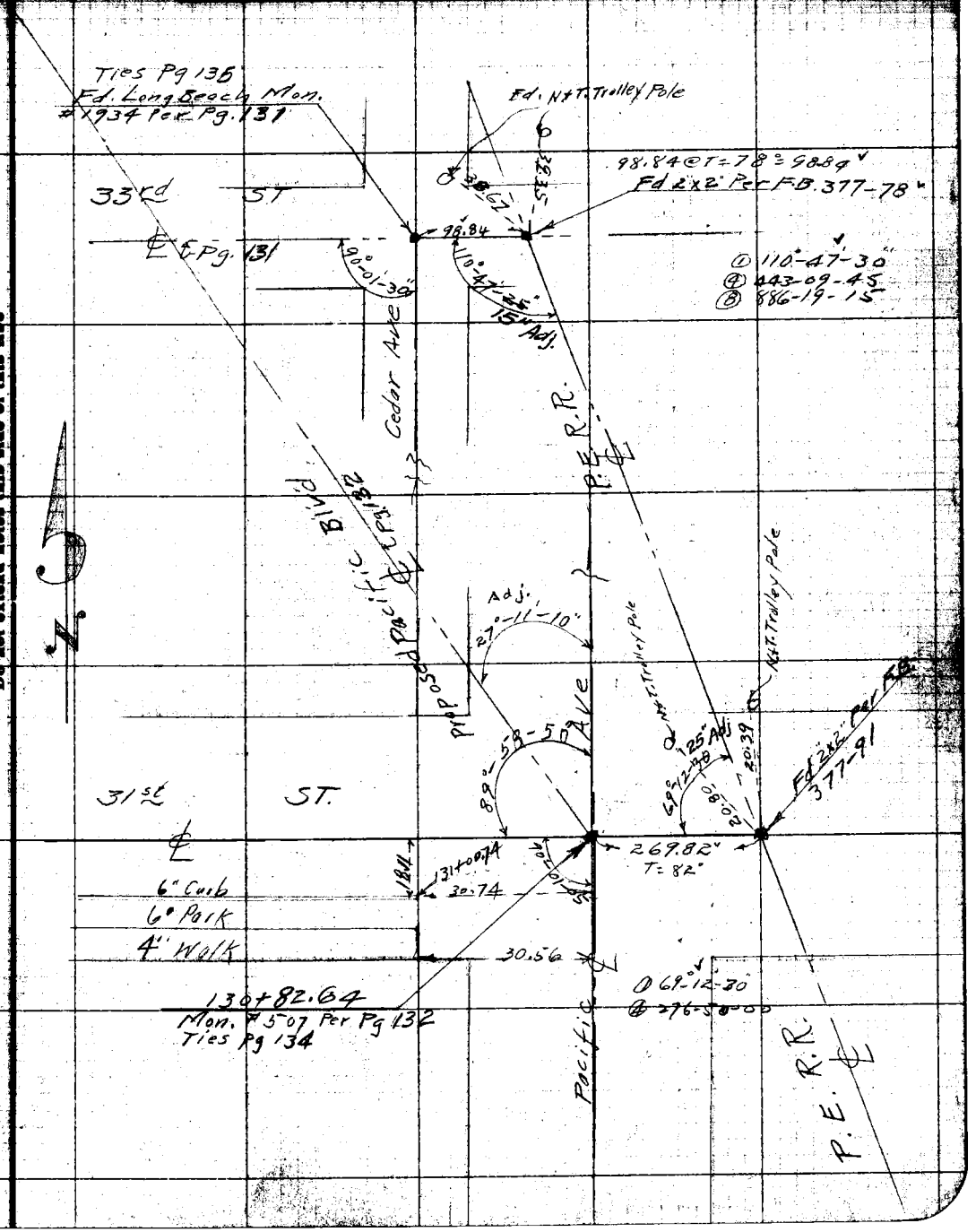

Note: ANY ADDITIONS OR CHANGES ON THIS SHEET MUST BE MADE OR CIRCLED IN Red. WITH DATE AND NAME OF PERSON MAKING CHANGE.

Do not extend notes this side of this line

RETURN TO LOS ANGELES COUNTY SURVEYOR

F.B. 346 Pg. ~~130~~ 134 Chief Party Notes by C.V. Crumley Date July 2, 1929

Ties To Conc. Mon. used on Survey of Pacific Blvd. In Tract #3636 - Set By City of Long Beach

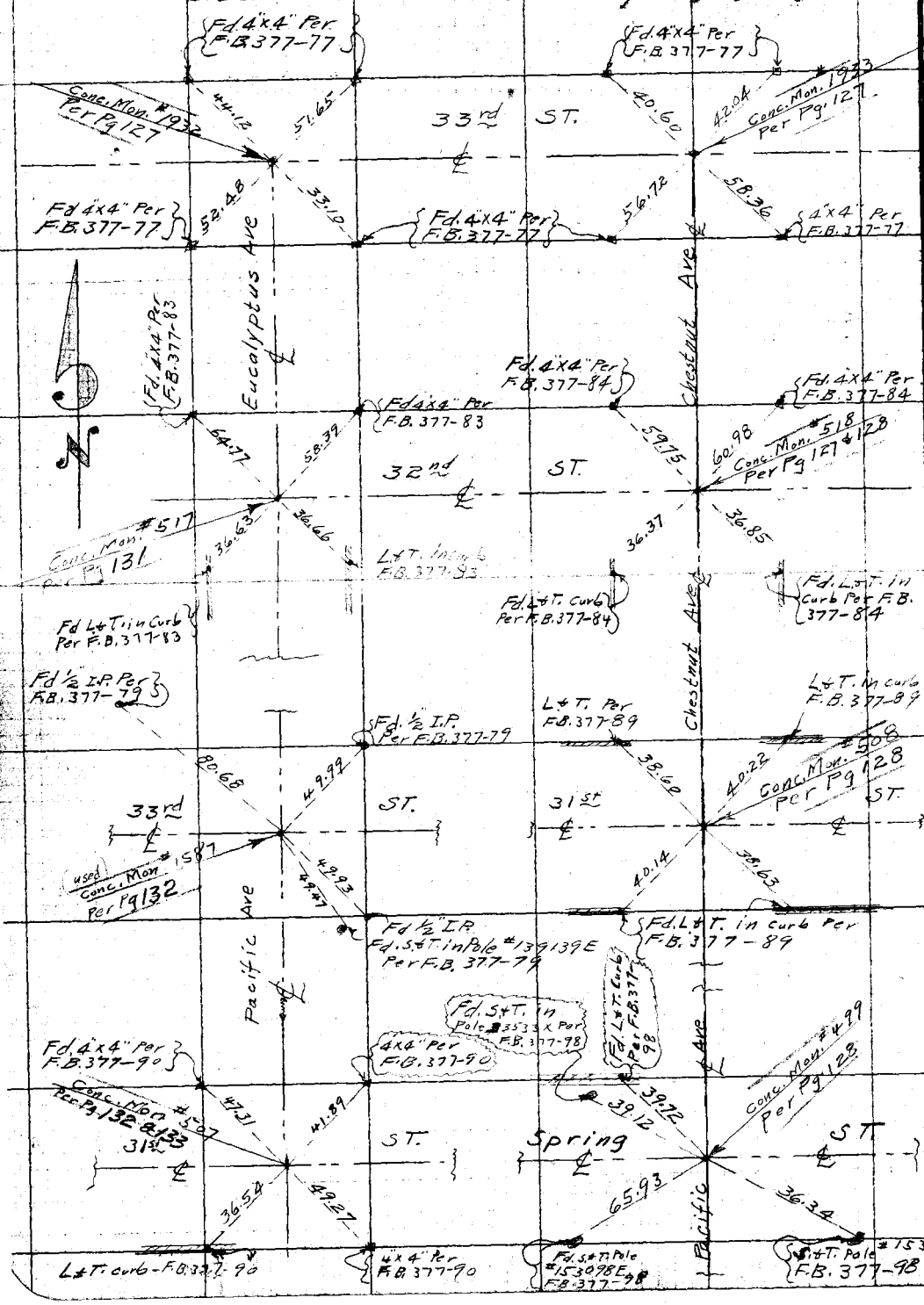

RETURN TO LOS ANGELES COUNTY SURVEYOR

Do not extend notes this side of this line

Notice: ANY ADDITIONS OR CHANGES ON THIS SHEET MUST BE MADE OR CIRCLED IN Red WITH DATE AND NAME OF PERSON MAKING CHANGE.

Date _____ Notes by _____ Chief Party _____ F.B. 346 PG. 135

Platted by C.L. Rodgers.	W. O. No. 785 B. S. O. No.
Date 8-28-29	Location Pacific Blvd
Map No. C.S.B.435	Surveyed by C.V. Crumley
Platting C'k'd by H.U.M.H.	Date July 2nd 1929
Date 8/29/29.	Indexed A. C. Johnson

Tks. To Conc. Mons.

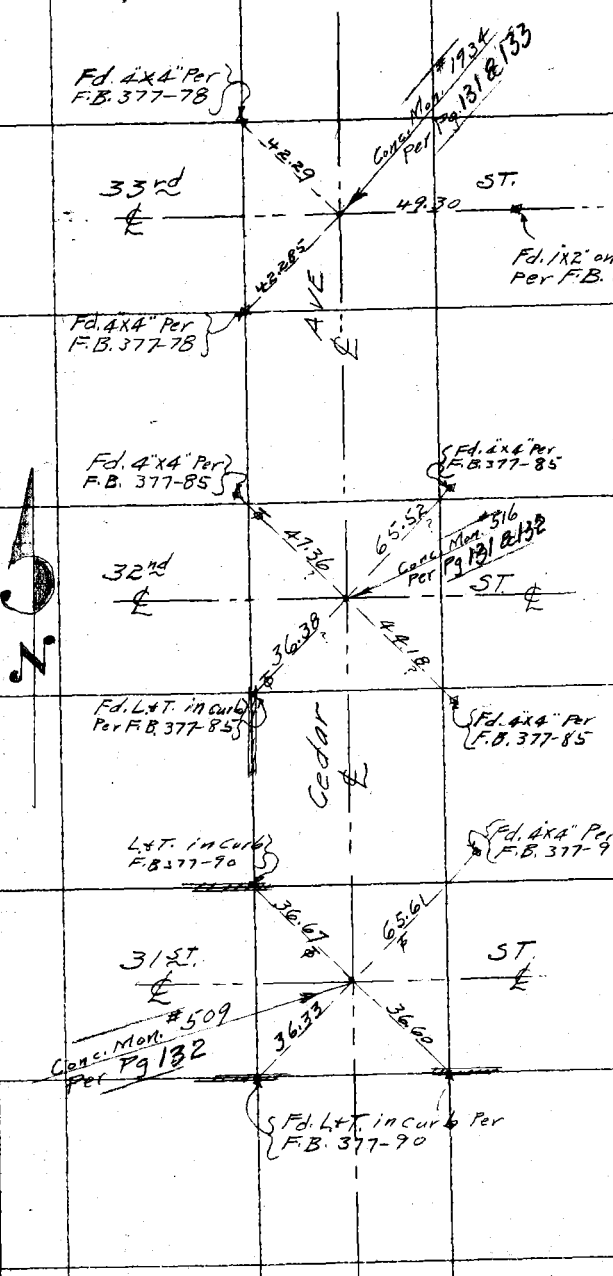

Note: ANY ADDITIONS OR CHANGES ON THIS SHEET MUST BE MADE OR CIRCLED IN Red. WITH DATE AND NAME OF PERSON MAKING CHANGE.

Do not extend notes this side of this line

RETURN TO LOS ANGELES COUNTY SURVEYOR

F. B. _____ PG. _____ Chief Party _____ Notes by _____ Date _____

346

RETURN TO

LOS ANGELES COUNTY SURVEYOR

Do not extend notes this side of this line

Note: ANY ADDITIONS OR CHANGES ON THIS SHEET MUST BE MADE OR CIRCLED IN Red. WITH DATE AND NAME OF PERSON MAKING CHANGE.

Notes Ck'd by Blackmer
Map No. 8181-1
E. A. W.
Checked Blackmer
Date Sept 1935

Survey of Pacific Blvd
W. O. 7795 Tape No. 060 Brg 76°
Notes Moore Date 8-21-35
Indexed A. C. Johnson

F.B. 346 Pg. 137

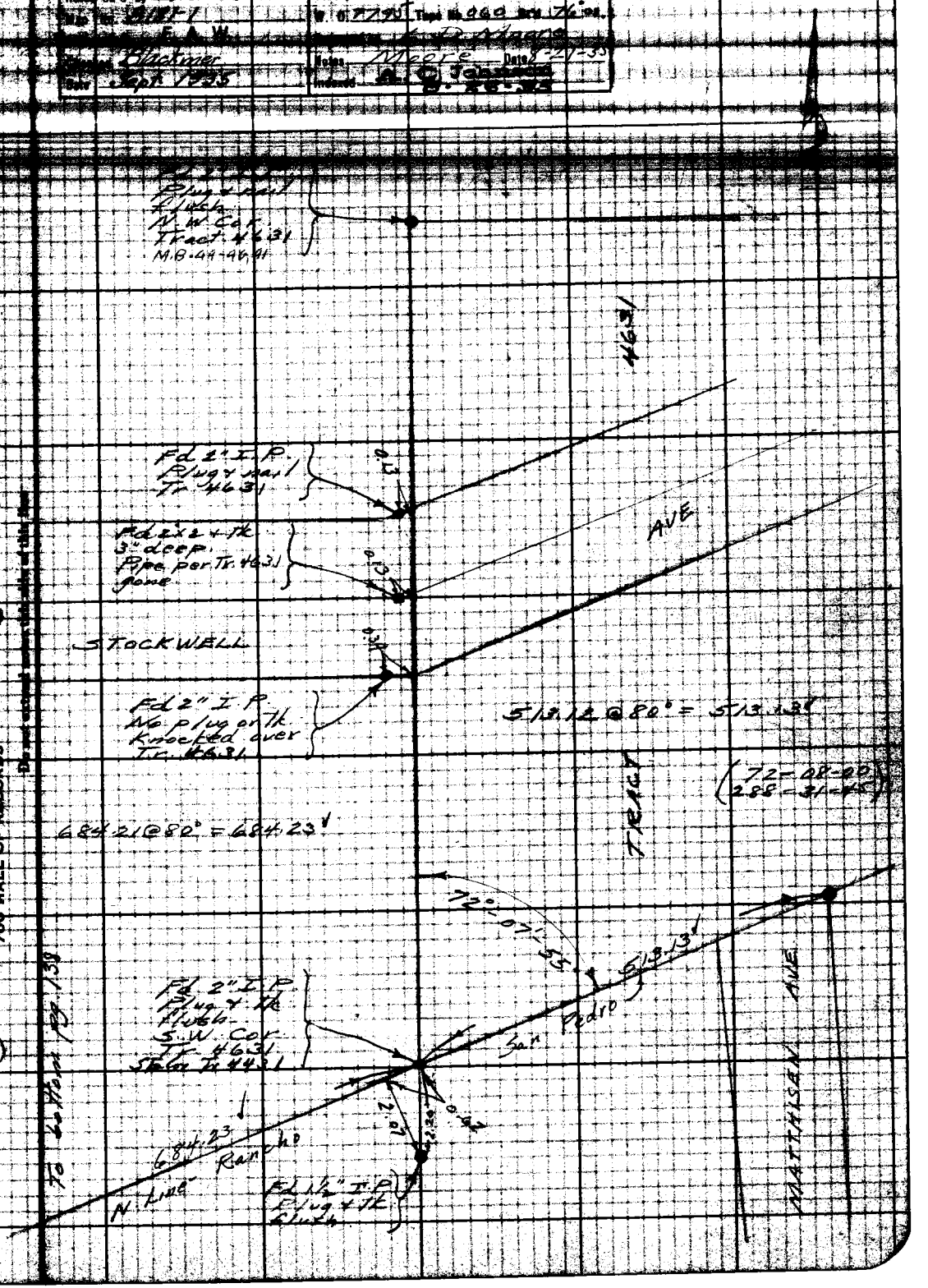

RETURN TO LOS ANGELES COUNTY SURVEYOR 700 HALL OF RECORDS

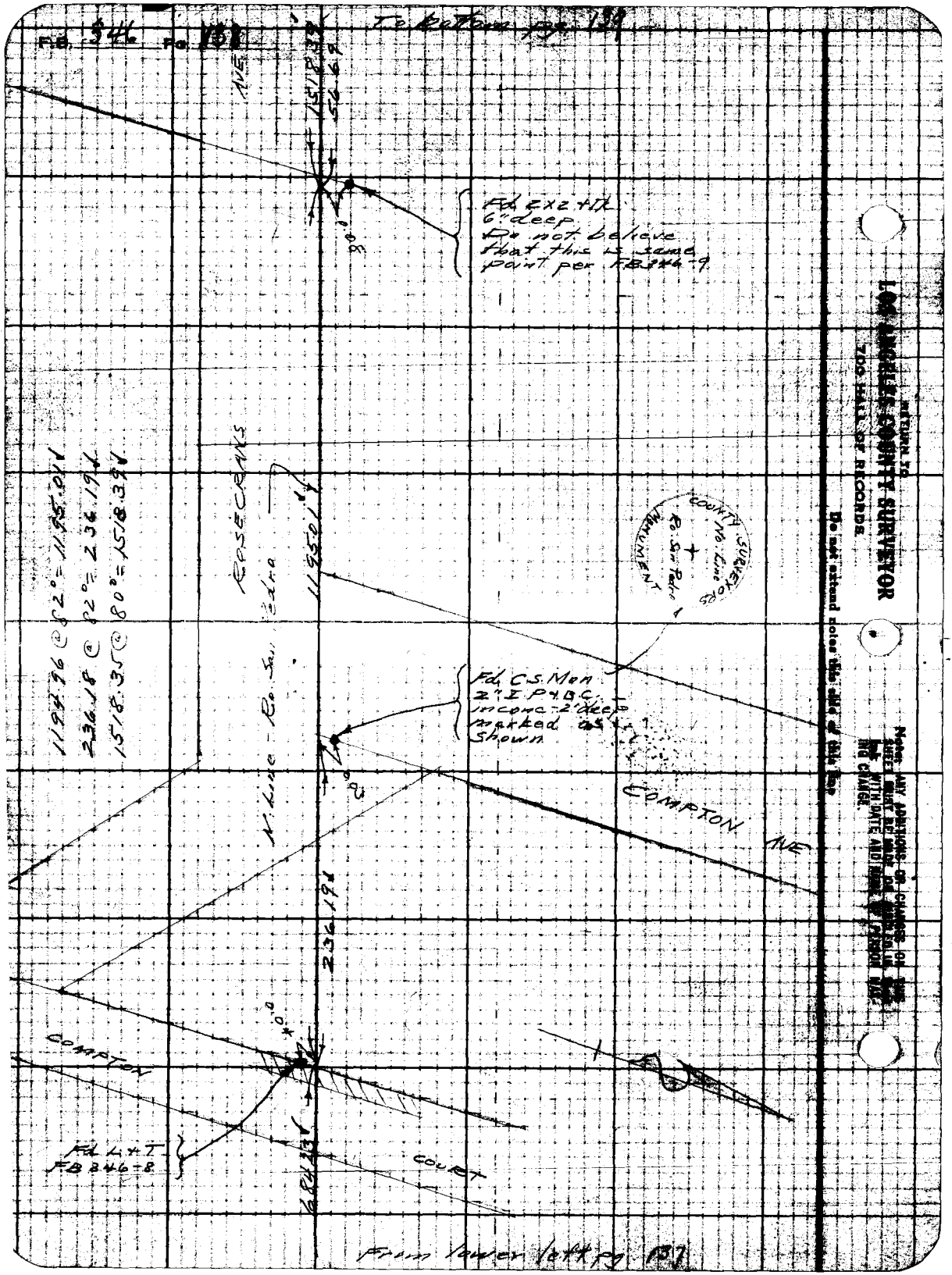
F.B. 346 Pg. 138
To bottom pg. 139
AVE
1518.39
56.69
Fd 2x2 + Tk
6" deep
Do not believe
that this is same
point per FB 346-9
80°
ROSECRANS
1195.01
N. Line - Ro. San Pedro
1194.96 @ 82° = 1195.01
236.18 @ 82° = 236.19
1518.35 @ 80° = 1518.39
COUNTY SURVEYORS
No. Line
Ro. San Pedro
MONUMENT
Fd. C.S. Mon
2" I.P. & B.C.
in conc - 2' deep
marked as
shown
COMPTON AVE
236.19
COMPTON
COURT
Fd L + T
FB 346-8
684.23
From lower left pg. 137
RETURN TO
LOS ANGELES COUNTY SURVEYOR
700 HALL OF RECORDS
Do not extend notes this side of this line
Note: ANY ADDITIONS OR CHANGES ON THIS SHEET MUST BE MADE OR REVIEWED IN WRITING WITH DATE AND NAME OF PERSON MAKING CHANGE.

Notes Ck'd by Blackmer | Survey of [illegible] Blvd.

Map No. BM1-1

Checked Blackmer | Notes Moore | Date [illegible]

Date Sept [illegible] 33 | Indexed [illegible]

F.B. 346 Pg. 139

LOS ANGELES COUNTY SURVEYOR
700 HALL OF RECORDS

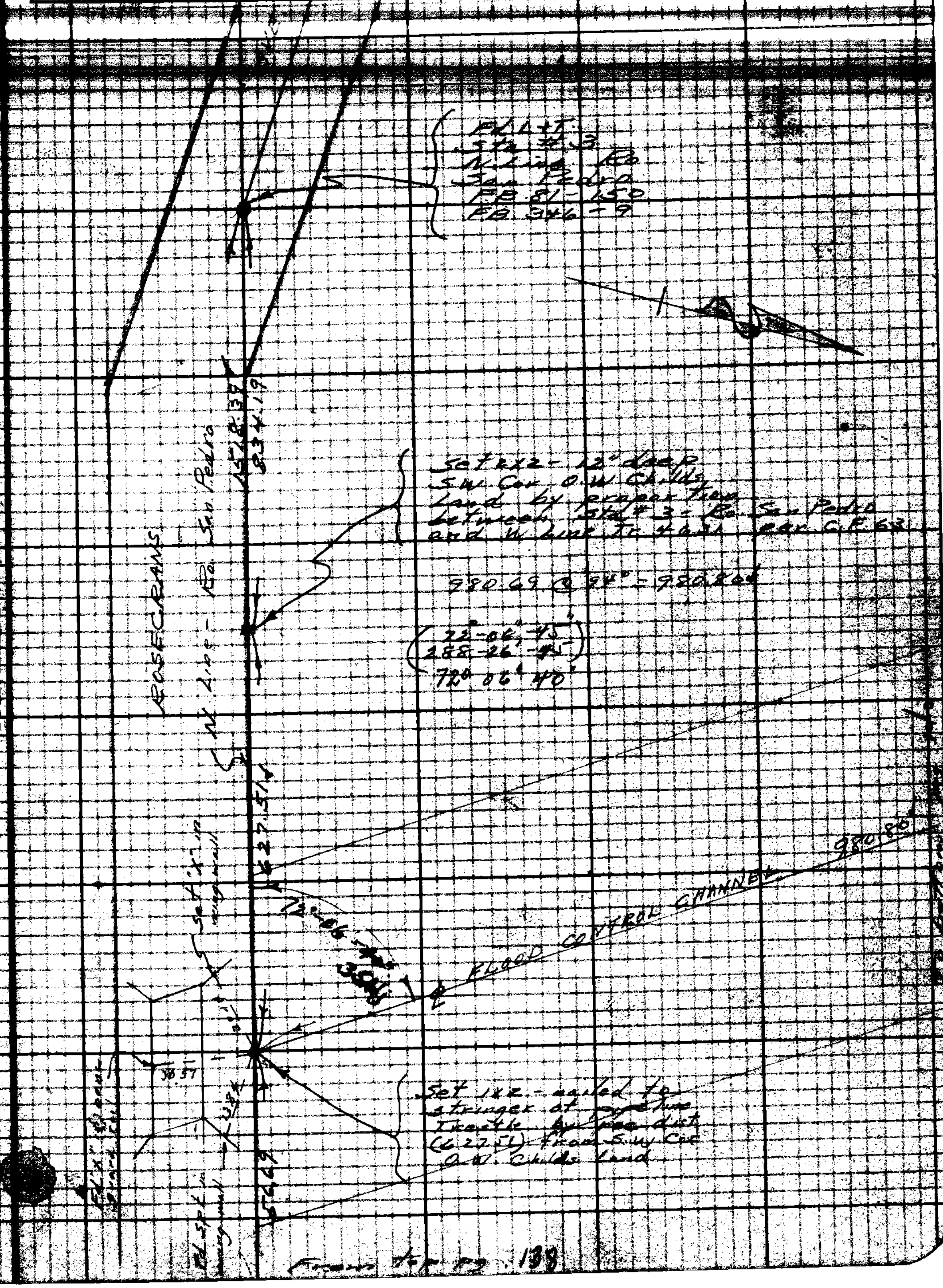

From Tie pg. 138

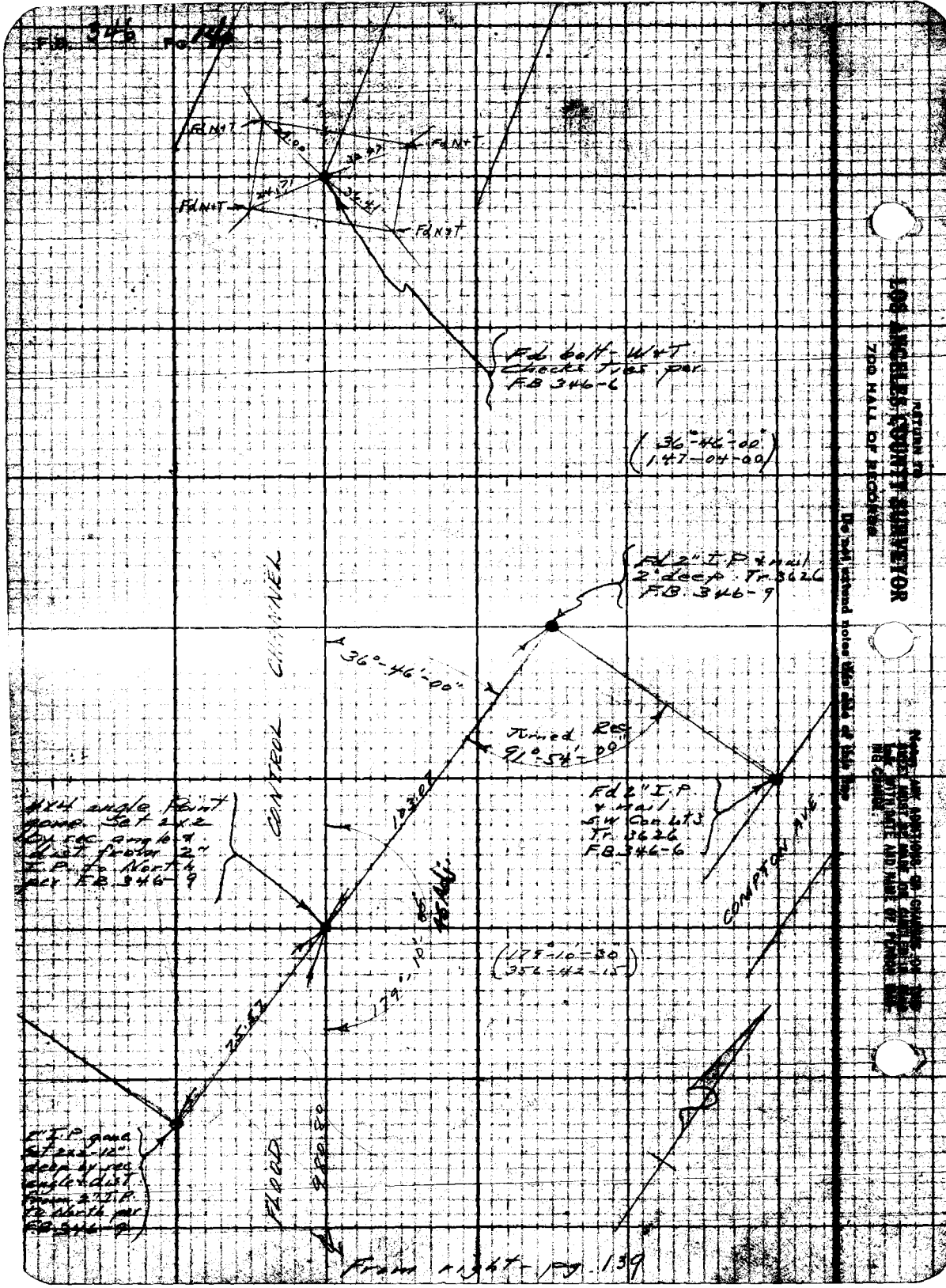

F.B. 346
Fd N+T
Fd N+T
Fd N+T
Fd N+T
Fd bolt W+T
Checks Ties per
F.B. 346-6
(36°-46'-00"
147-04-00)
Fd 2" I.P. & nail
2' deep Tr. 3626
F.B. 346-9
36°-46'-00"
Turned Rec
91°-54'-00"
CONTROL CHANNEL
Fd 2" I.P.
& nail
S.W. Cor. Lot 3
Tr. 3626
F.B. 346-6
COMPTON AVE.
4x4 angle Point
gone. Set 2x2
by rec. angle &
dist. from 2"
I.P. to North
per F.B. 346-9
(179°-10'-30"
356-42-15)
179°-10'-30"
FLOOD
980.80
From right - pg. 139
RETURN TO
LOS ANGELES COUNTY SURVEYOR
700 HALL OF RECORDS
Do not extend notes this side of this line

Notes Ck'd by Roeser
Map No. B-7704
Office Work [illegible]
[illegible]
Date June 1941

Survey of Pacific Blvd
W. O. 7795 Tape No. ____ St'd ____ °F
Surveyed by [illegible]
Notes Moore Date 1-31-41
Indexed [illegible]

FB 346 PG 141

PROPOSED CENTER LINE
CHANGE
PACIFIC BLVD
FROM
LOS ANGELES ST
SOUTH TO
31st ST. LONG BEACH
Job # 7795

Moore
Fenner
Lawson
Clinite

Pacific Blvd ([illegible]) Old Map
(B-435)

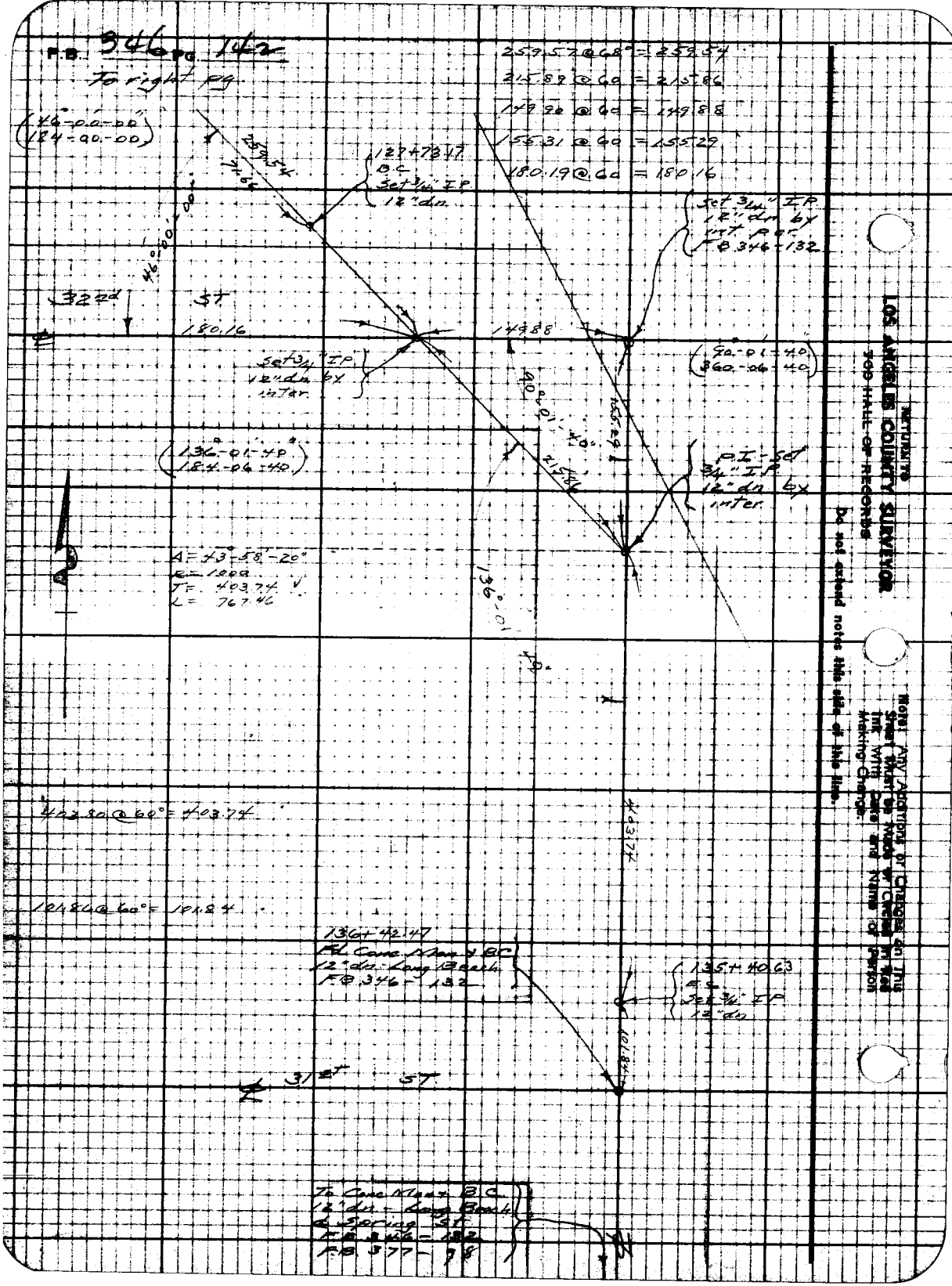
F.B. 346 PG. 142
To right pg.
259.57 @ 68° = 259.54
215.89 @ 60 = 215.86
149.90 @ 60 = 149.88
155.31 @ 60 = 155.29
180.19 @ 60 = 180.16
(46°-00'-00")
(184-00-00)
259.54
71.66
127+73.17
B.C.
Set 3/4" I.P.
12" dn.
46°-00'-00"
Set 3/4" I.P.
12" dn by
int. per
F.B. 346-132
32nd ST
180.16
149.88
Set 3/4" I.P.
12" dn by
inter.
(90-01-40)
(360-06-40)
90°-01'-40"
155.29
(136°-01'-40")
(184-06-40)
215.86
P.I. Set
3/4" I.P.
12" dn by
inter.
Δ = 43°-58'-20"
R = 1000
T = 403.74
L = 767.46
136°-01'
40"
403.80 @ 60° = 403.74
403.74
101.86 @ 60° = 101.84
136+42.47
Fd Conc. Mon. & B.C.
12" dn. Long Beach
F.B. 346-132
135+40.63
E.C.
Set 3/4" I.P.
12" dn
101.84
31st ST
To Conc. Mon. & B.C.
12" dn. - Long Beach
& Spring St.
F.B. 346-132
F.B. 377-98
RETURN TO
LOS ANGELES COUNTY SURVEYOR
TOO HALL OF RECORDS
Do not extend notes this side of this line.
Note: Any Additions or Changes on This Sheet Must be Made or Circled in Red Ink With Date and Name of Person Making Change.

Notes Ck'd by A. A. R.	Survey of Pacific Blvd.	F.B. 346 Pg. 143
Map No. B-1704	W. O. 7795 Tape No. 036 St'd 84°F	
Office Work [illegible]	Surveyed by Moore	
Checked [illegible]	Notes Moore Date 1-31-41	
Date June 41	Indexed A. C. Johnson	

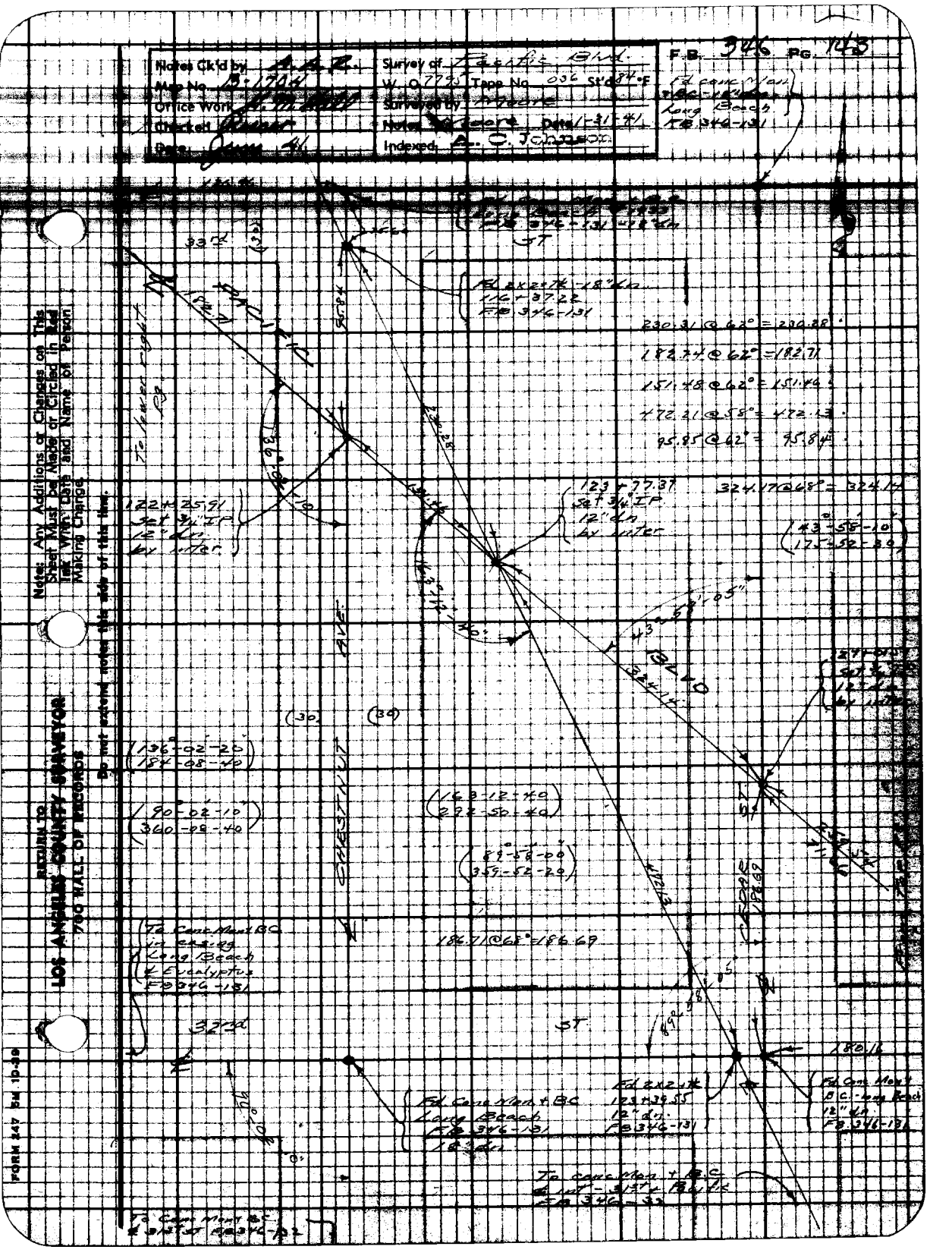

Note: Any Additions or Changes on This Sheet Must be Made or Circled in Red Ink With Date and Name of Person Making Change.

Do not extend notes this side of this line.

RETURN TO
LOS ANGELES COUNTY SURVEYOR
700 HALL OF RECORDS

FORM 247 5M 10-39

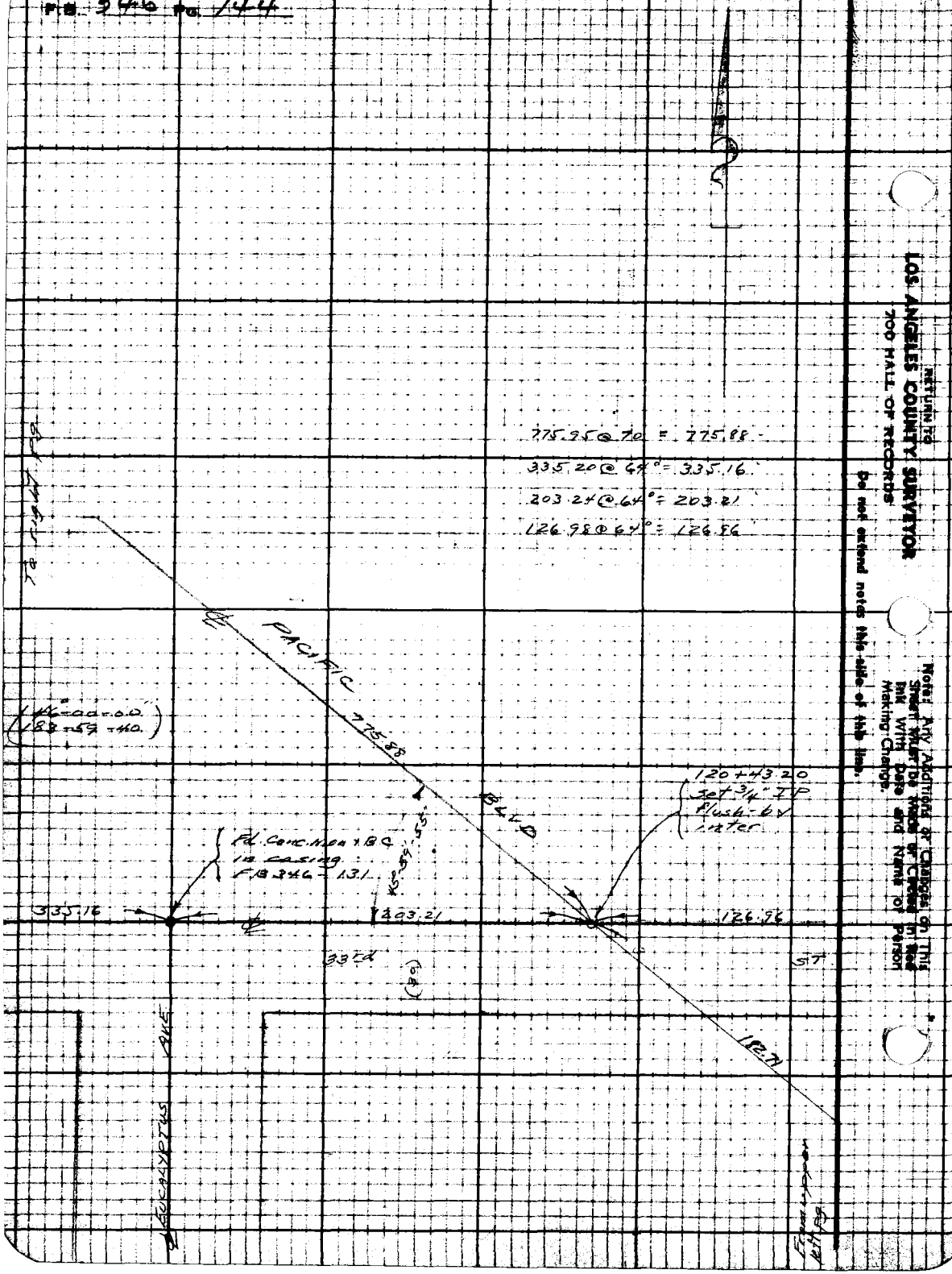

F.B. 346 Pg. 144
775.95 @ 70 = 775.88
335.20 @ 64° = 335.16
203.24 @ 64° = 203.21
126.98 @ 64° = 126.96
To right pg
PACIFIC
775.88
BLVD
(46°-00'-00")
(183-59-40)
120+43.20
set 3/4" IP
flush-by
inter
Fd. Conc. Mon + BC
in casing
F.B. 346 - 131
45°-59'-55"
335.16
203.21
126.96
33rd
ST
182.71
EUCALYPTUS AVE
From upper left pg
RETURN TO
LOS ANGELES COUNTY SURVEYOR
700 HALL OF RECORDS
Do not extend notes this side of this line.
Note: Any Additions or Changes on This Sheet Must Be Made or Circled in Red Ink With Date and Name of Person Making Change.

Notes Ck'd by A.A.R.	Survey of Pacific Blvd
Map No. B-1704	W. O. 7795 Tape No. 036 St'd 84°F
Office Work [illegible]	Surveyed by Moore
Checked [illegible]	Notes Moore Date 1-31-41
Date [illegible] 1941	Indexed A. C. Johnson

F.B. 346 PG. 145

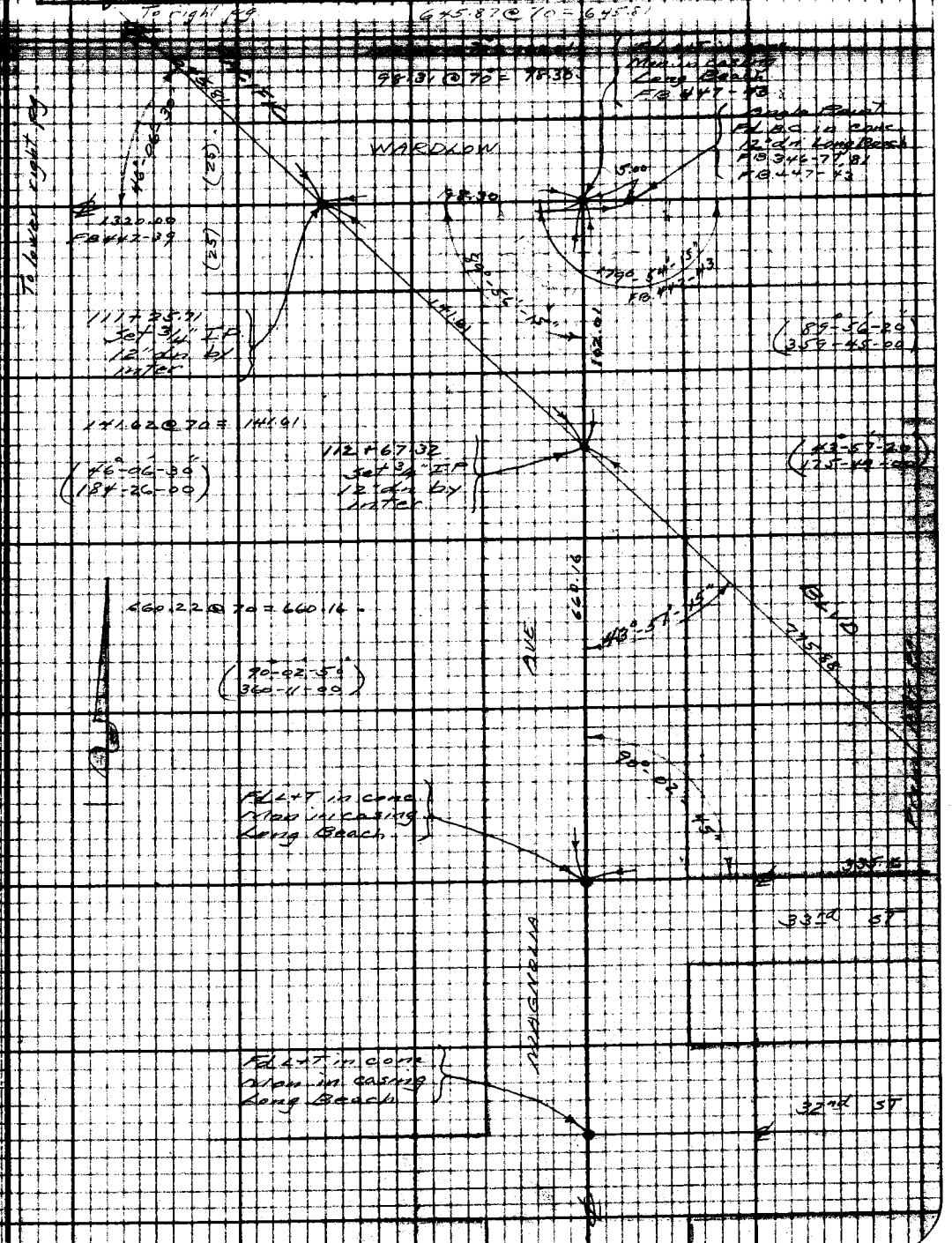

Note: Any Additions or Changes on This Sheet Must be Made or Circled in Red Ink With Date and Name of Person Making Change.

Do not extend notes this side of this line.

RETURN TO
LOS ANGELES COUNTY SURVEYOR
700 HALL OF RECORDS

FORM 247 5M 10-38

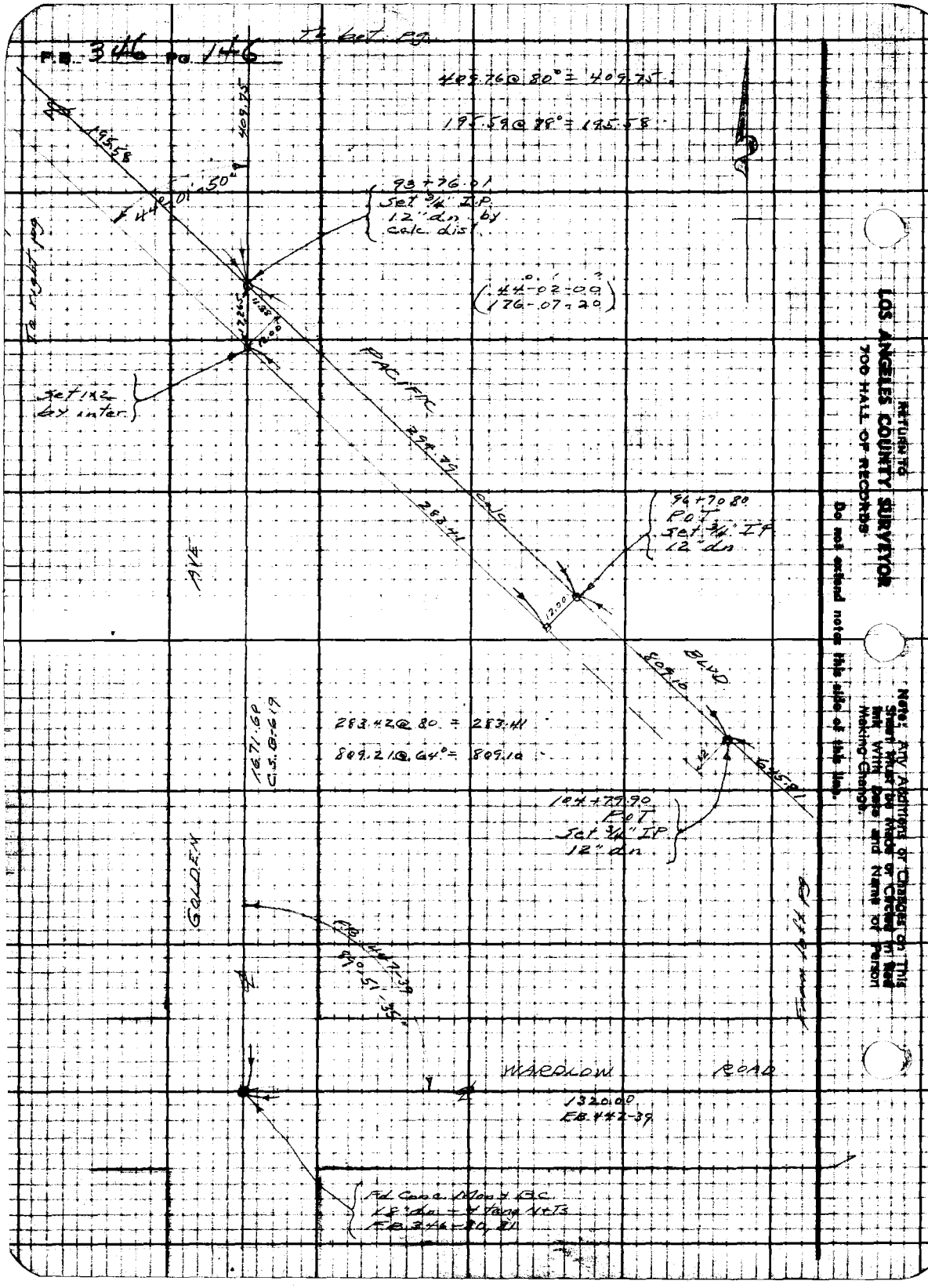

RETURN TO
LOS ANGELES COUNTY SURVEYOR
700 HALL OF RECORDS
Do not extend notes this side of this line.
Note: Any Additions or Changes on This Sheet Must be Made or Circled in Red Ink With Date and Name of Person Making Change.

Notes Ck'd by A.A.R.	Survey of Pacific Blvd
Map No. B-1704	W. O. 7795 Tape No. 036 St'd 84 °F
Office Work H. M. Hall	Surveyed by Moore
Checked [illegible]	Notes Moore Date 2-3-41
Date [illegible] 41	Indexed [illegible]

F.B. 346 PG. 141

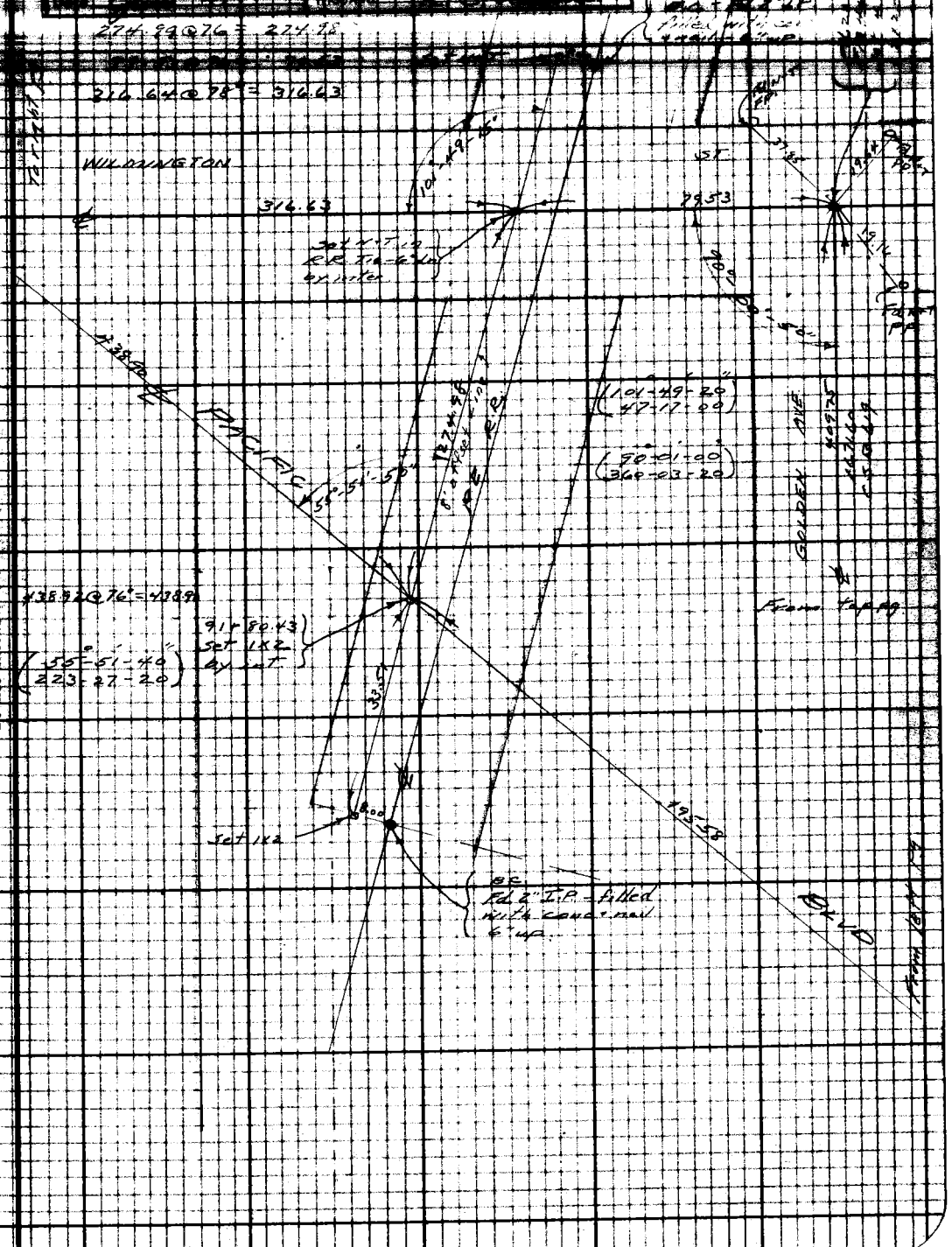

Note: Any Additions or Changes on This Sheet Must be Made or Circled in Red Ink With Date and Name of Person Making Change.

Do not extend notes this side of this line.

RETURN TO
LOS ANGELES COUNTY SURVEYOR
700 HALL OF RECORDS

FORM 247 5M 10-39

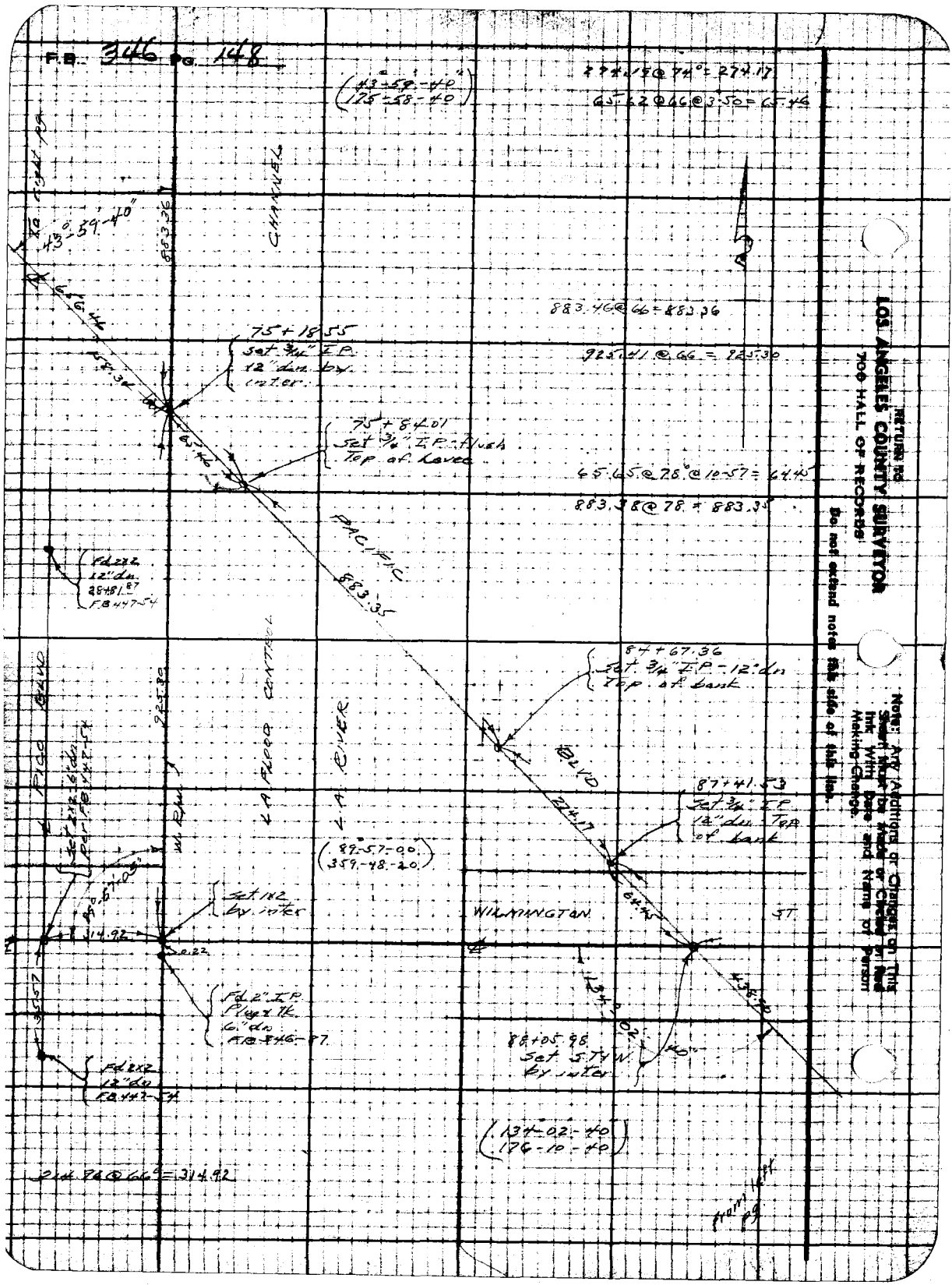
F.B. 346 Pg. 148
(43°-59'-40" / 175-58-40)
274.19 @ 74° = 274.17
65.62 @ 66 @ 3.50 = 65.46
To right pg
43°-59'-40"
883.36
CHANNEL
883.46 @ 66 = 883.36
75+18.55
Set 3/4" I.P.
12" dn. by inter.
925.41 @ 66 = 925.30
75+84.01
Set 3/4" I.P. flush
Top of Levee
65.65 @ 78° @ 10-57 = 64.45
883.38 @ 78 = 883.35
PACIFIC
883.35
Fd 2x2
12" dn.
28+81.87
F.B. 447-54
84+67.36
Set 3/4" I.P. - 12" dn
Top of bank
PICO BLVD
925.30
LA FLOOD CONTROL
LA RIVER
BLVD
87+41.53
Set 3/4" I.P.
12" dn. Top
of bank
(89°-57'-00" / 359-48-20)
Set 1x2
by inter
WILMINGTON
ST.
314.92
Fd 2" I.P.
Plug & Tk.
6" dn
F.B. 346-87
88+05.98
Set S.T.&N.
by inter
Fd 2x2
12" dn
F.B. 447-54
(134-02-40 / 176-10-40)
314.76 @ 66° = 314.92
From left pg
RETURN TO
LOS ANGELES COUNTY SURVEYOR
700 HALL OF RECORDS
Do not extend notes this side of this line.
Note: Any Additions or Changes on This Sheet Must be Made or Circled in Red Ink With Date and Name of Person Making Change.

F.B. 346 PG. 149

Notes Ck'd by [illegible]	Survey of Pacific Blvd
Map No. B-1724	W. O. 7295 Tape No. 036 Std 87°F
Office Work [illegible]	Surveyed by Moore
Checked [illegible]	Notes Moore Date 2-6-41
Date [illegible]	Indexed A. C. Johnson

Note: Any Additions or Changes on This Sheet Must be Made or Circled in Red Ink With Date and Name of Person Making Change

RETURN TO LOS ANGELES COUNTY SURVEYOR 700 HALL OF RECORDS

Do not extend notes this side of this line.

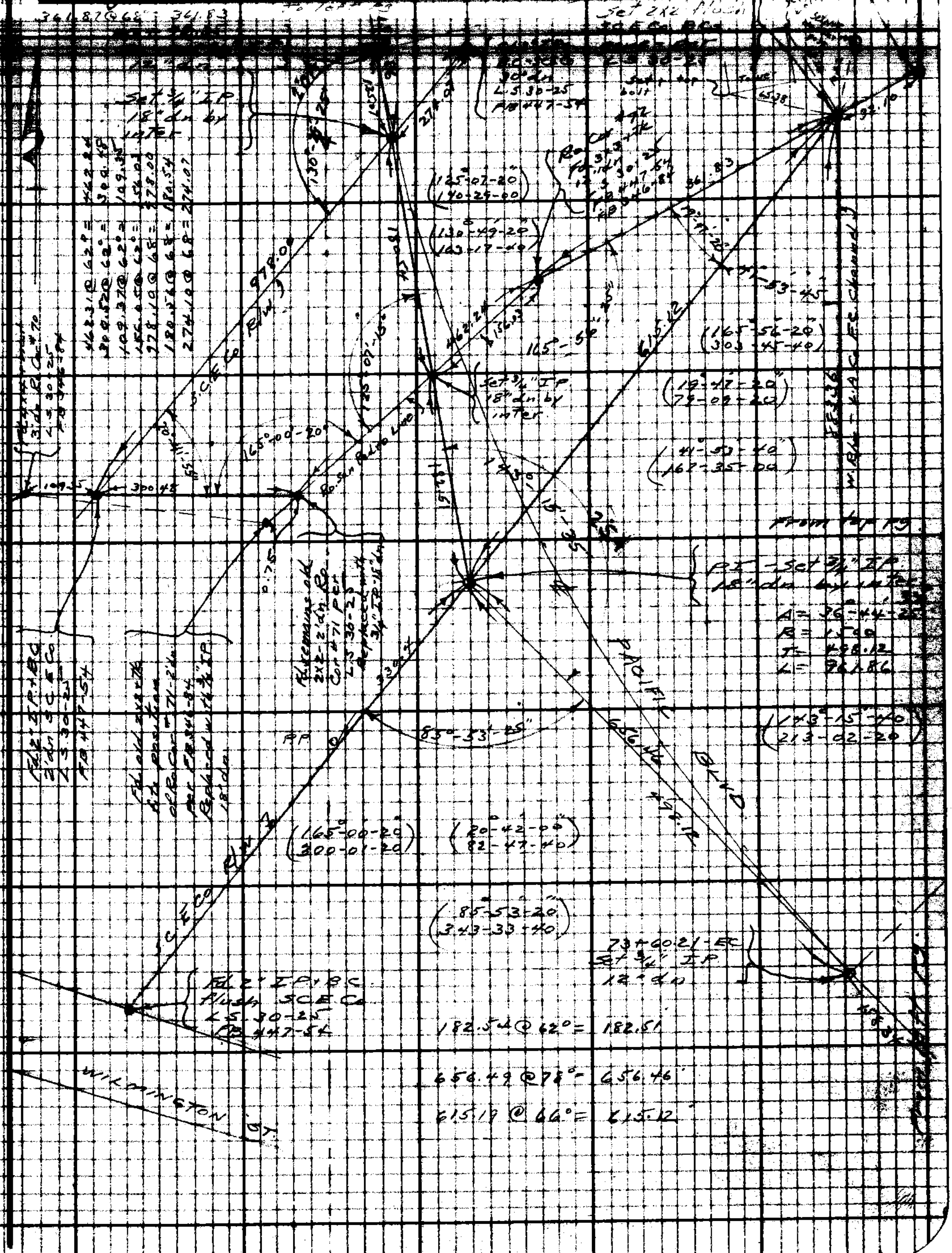

FORM 247 5M 10-39

FB 346 PG 150

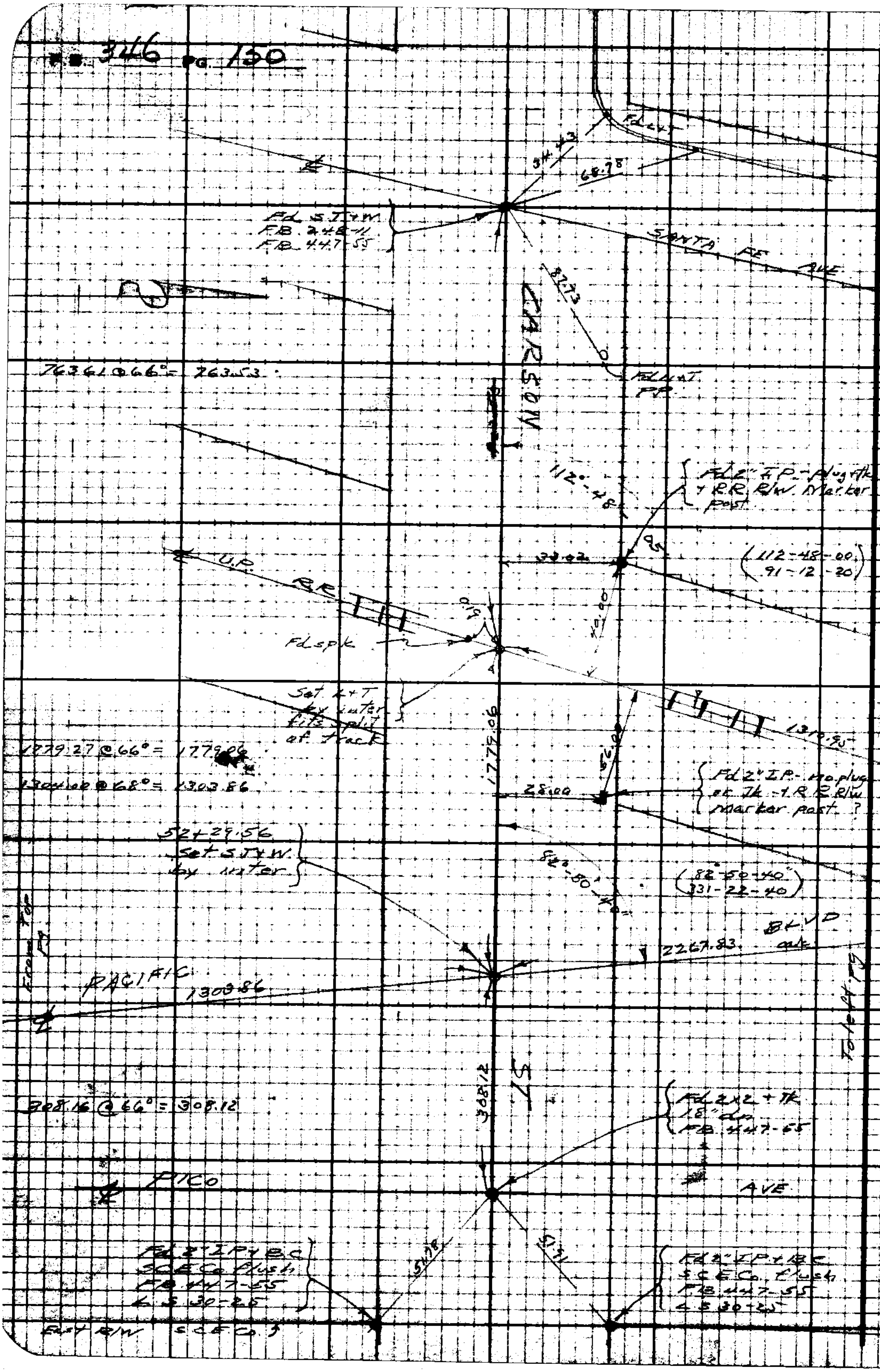

RETURN TO
LOS ANGELES COUNTY SURVEYOR
700 HALL OF RECORDS

Do not extend notes this side of this line.

Note: Any Additions or Changes on This Sheet Must be Made or Circled in Red Ink With Date and Name of Person Making Change.

F.B. 346 PG. 151

Notes Ck'd by
Map No.
Office Work
Checked
Date

Survey of Pacific Blvd
W.O. 2790 Tape No. 036 St'd 68°F
Surveyed by Moore
Notes Moore Date 2-10-44
Indexed

1311.10 @ 66° = 1310.95

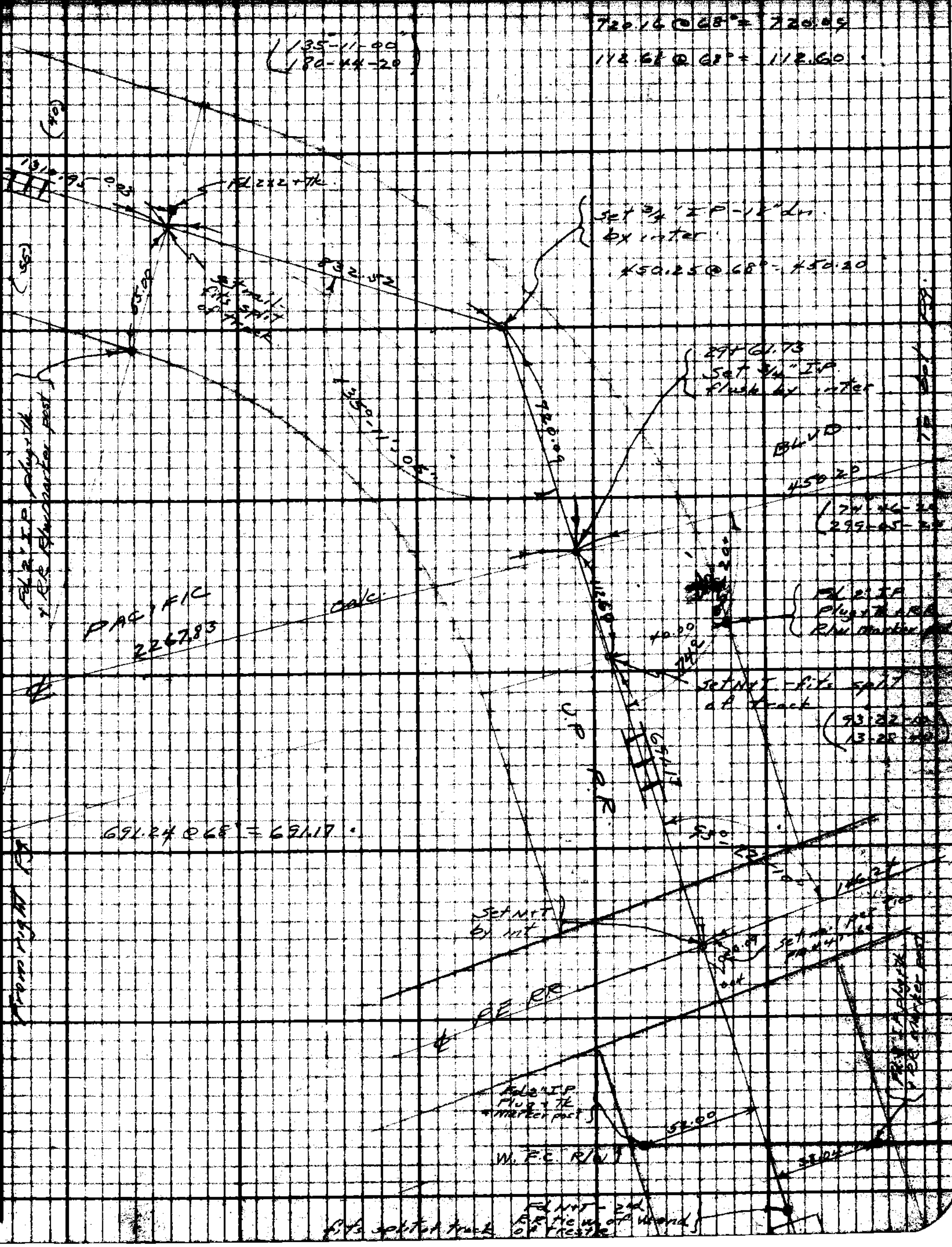

Note: Any Additions or Changes on This Sheet Must be Made or Circled in Red Ink With Date and Name of Person Making Change.

RETURN TO
LOS ANGELES COUNTY SURVEYOR
700 HALL OF RECORDS

Do not extend notes this side of this line.

FORM 247 5M 10-39

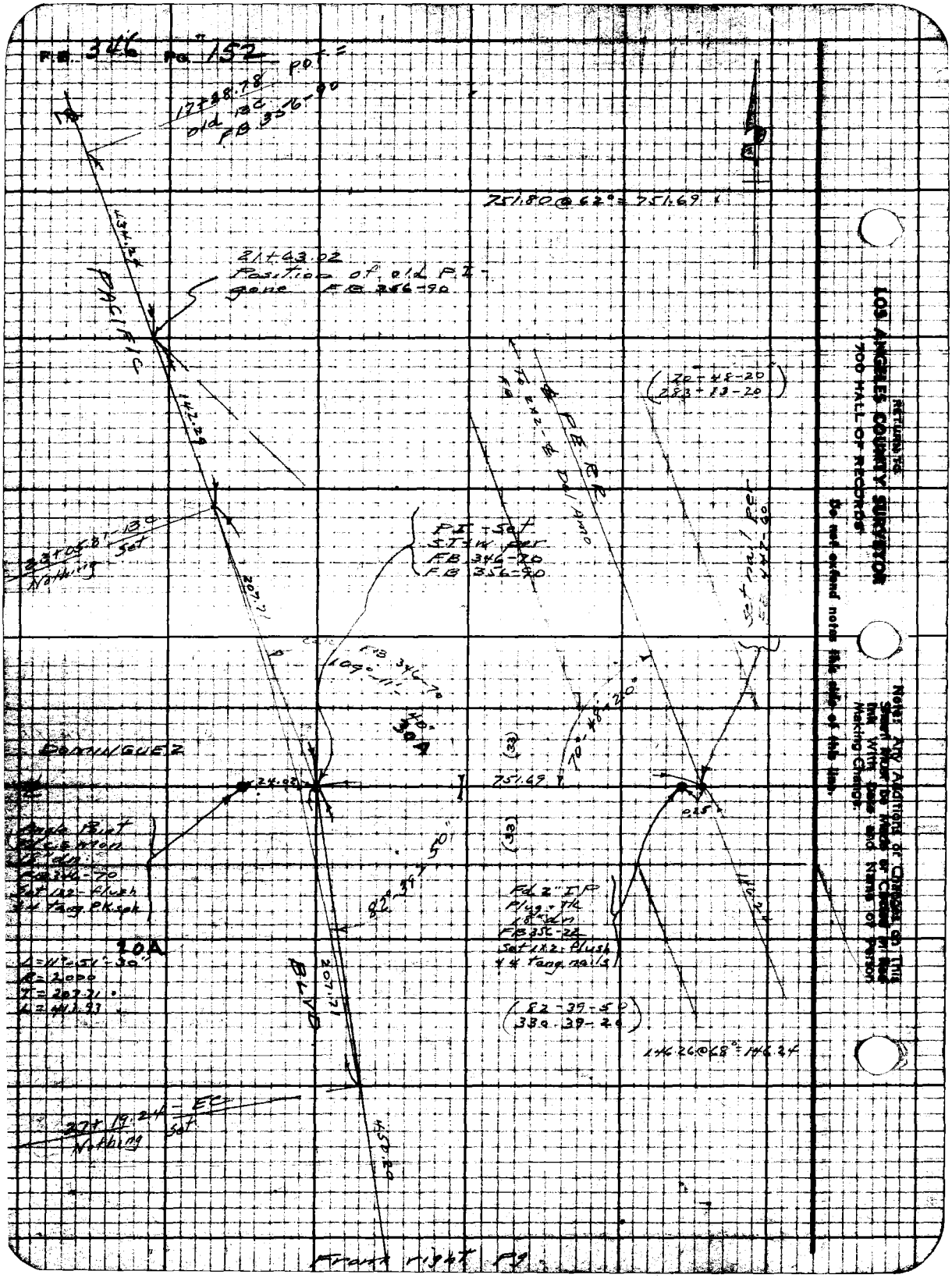

RETURN TO
LOS ANGELES COUNTY SURVEYOR
700 HALL OF RECORDS
Do not extend notes this side of this line.
Note: Any Additions or Changes on this Sheet Must be Made or Closed in Red Ink With Date and Name of Person Making Change.

Notes Ck'd by	A.A.R.	Survey of	Pacific Blvd
Map No.	R-1704	W. O. 2775	Tape No. 87 Std. 68 °F
Office Work	H.M. Hall	Surveyed by	Moore
Checked	AAR	Notes	Moore Date 5-2-44
Date	June '44	Indexed	C. Johnson

F.B. 346 Pg. 153



Note: Any Additions or Changes on This Sheet Must be Made or Circled in Red Ink With Date and Name of Person Making Change.

Do not extend notes to the side of this line.

RETURN TO
LOS ANGELES COUNTY SURVEYOR
700 HALL OF RECORDS

FORM 247 SM 12-40

F.B. 346 Pg. 154

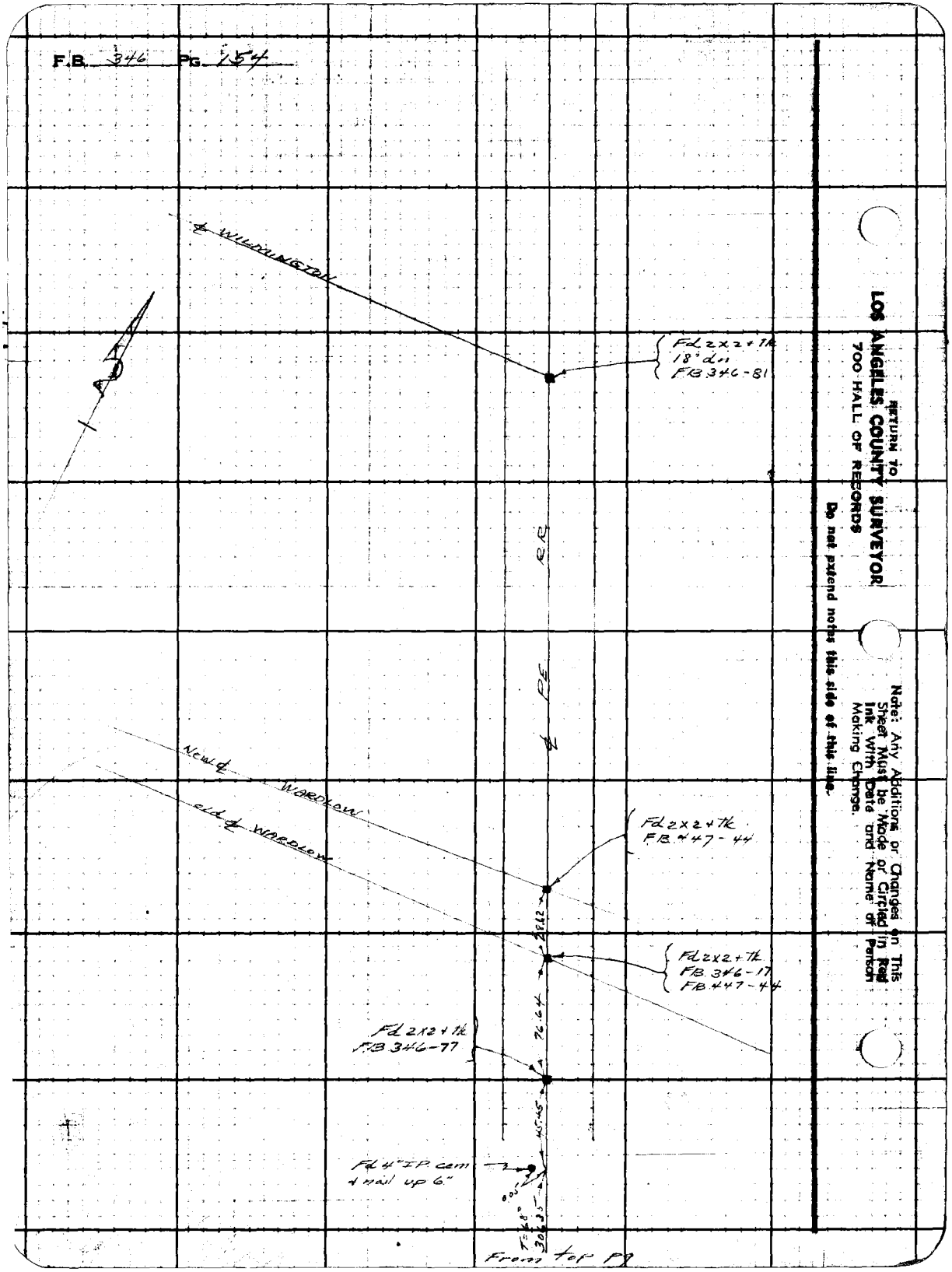

RETURN TO
LOS ANGELES COUNTY SURVEYOR
700 HALL OF RECORDS

Do not extend notes this side of this line.

Note: Any Additions or Changes on This Sheet Must be Made or Circled in Red Ink with Date and Name of Person Making Change.

Notes Ck'd by	Survey of Pacific Blvd
Map No. B-1704	W.O. 7795 Tape No. Std. °F
Office Work Hall	Surveyed by Moore
Checked [illegible]	Notes Moore Date 5-2-41
Date June '41	Indexed A. C. Johnson

F.B. 346 PG. 155

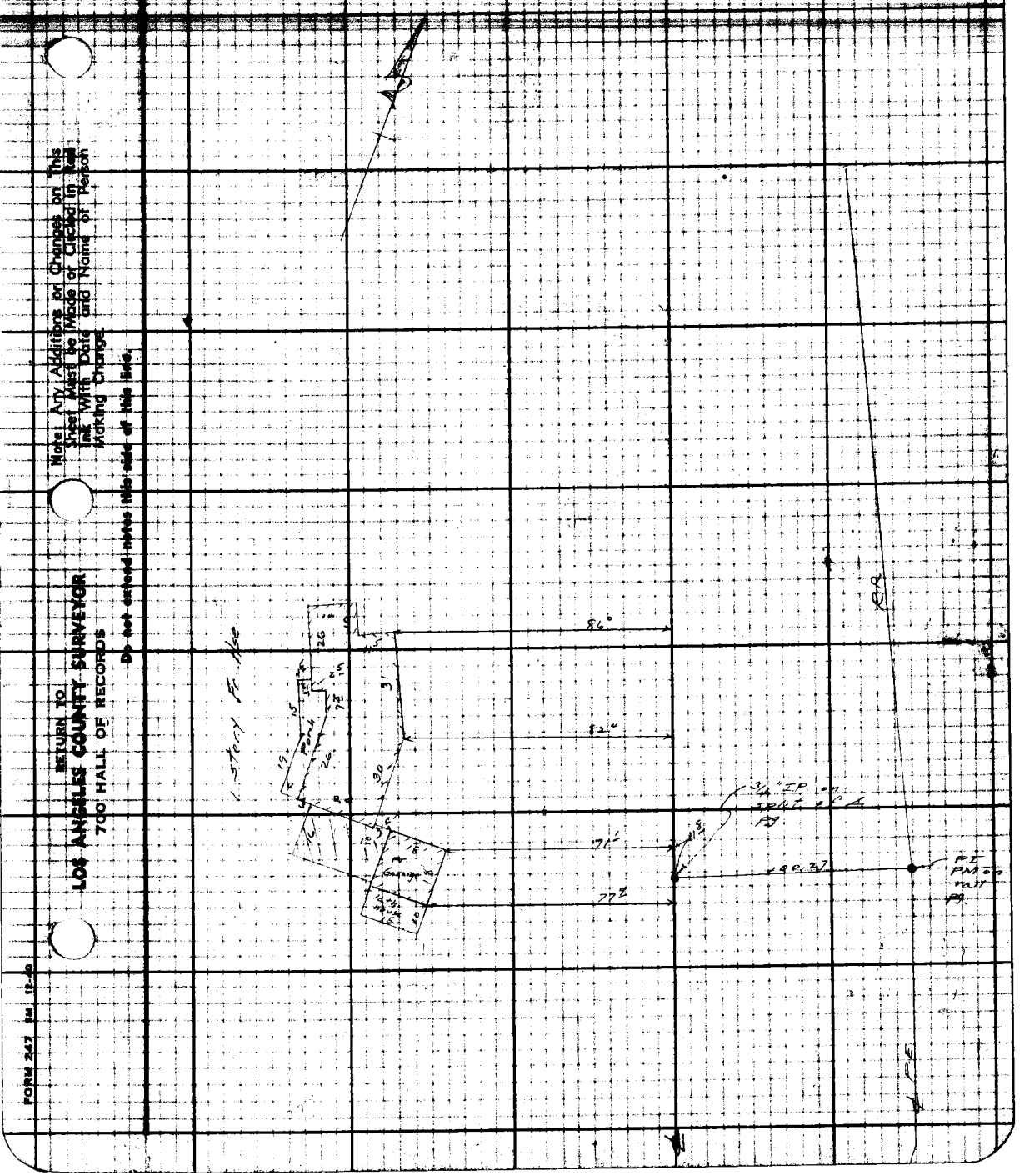

RETURN TO
LOS ANGELES COUNTY SURVEYOR
700 HALL OF RECORDS

Note: Any Additions or Changes on This Sheet Must be Made or Circled in Red Ink With Date and Name of Person Making Change.

Do not extend notes this side of this line.

FORM 247 SM 12-40

F.B. 346 PG. 156

RETURN TO
LOS ANGELES COUNTY SURVEYOR
700 HALL OF RECORDS

Do not extend notes this side of this line.

Note: Any Additions or Changes on This Sheet Must be Made or Circled in Red Ink With Date and Name of Person Making Change.

Notes Ck'd by [illegible]	Survey of Pacific Blvd	F.B. 346	Pg. 157
Map No. B-1204	W.O. 7795 Topo No. 06 Std 68 PF		
Office Work H. M. Hall	Surveyed by Moore		
Checked Roeser	Notes Moore Date 5-9-41		
Date June 41	Indexed A. C. Johnson		

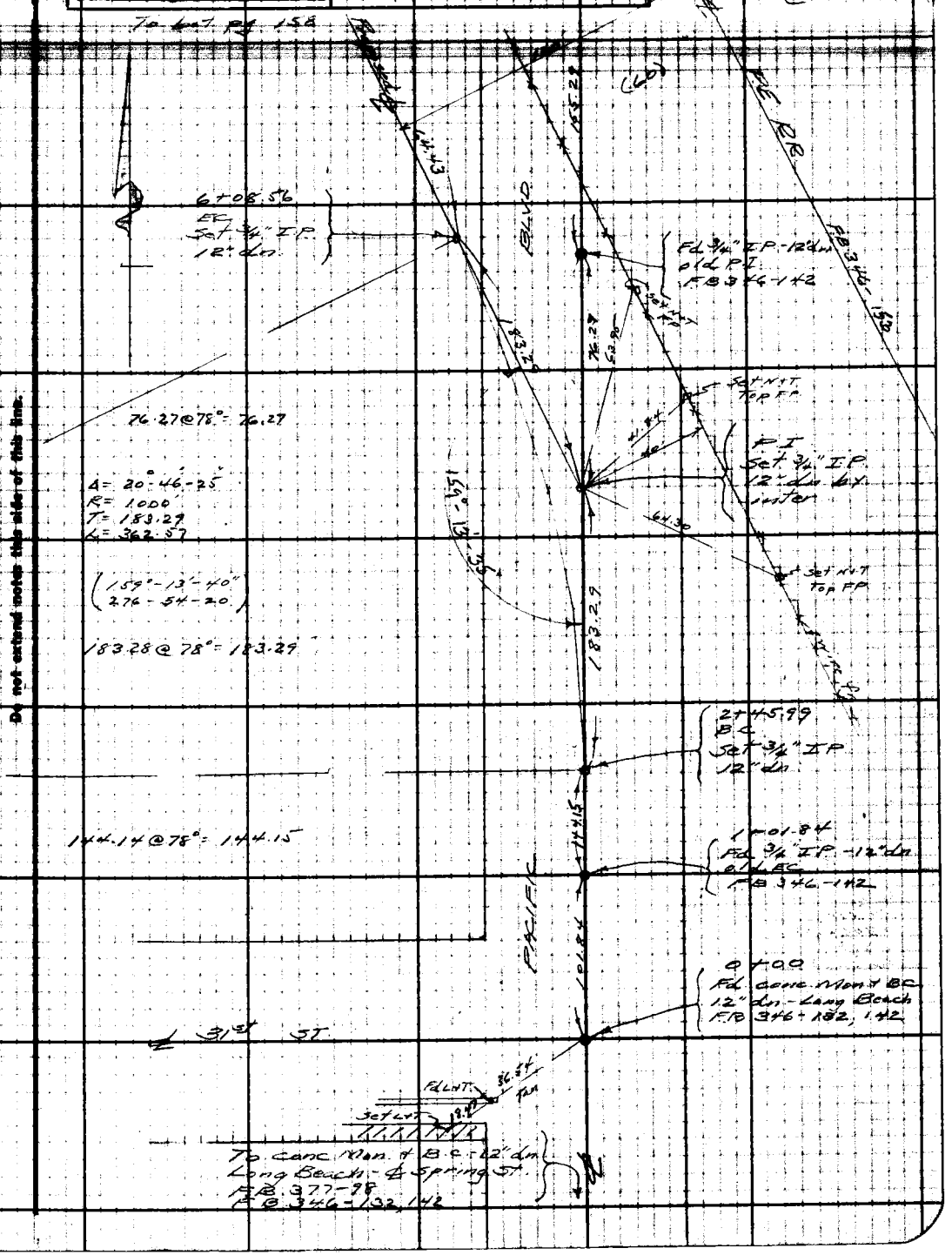

Note: Any Additions or Changes on This Sheet Must be Made or Circled in Red Ink With Date and Name of Person Making Change

Do not extend notes this side of this line.

RETURN TO
LOS ANGELES COUNTY SURVEYOR
700 HALL OF RECORDS

FORM 247 SM 12-40

F.B. 346 PG. 158

To bot pg. 159

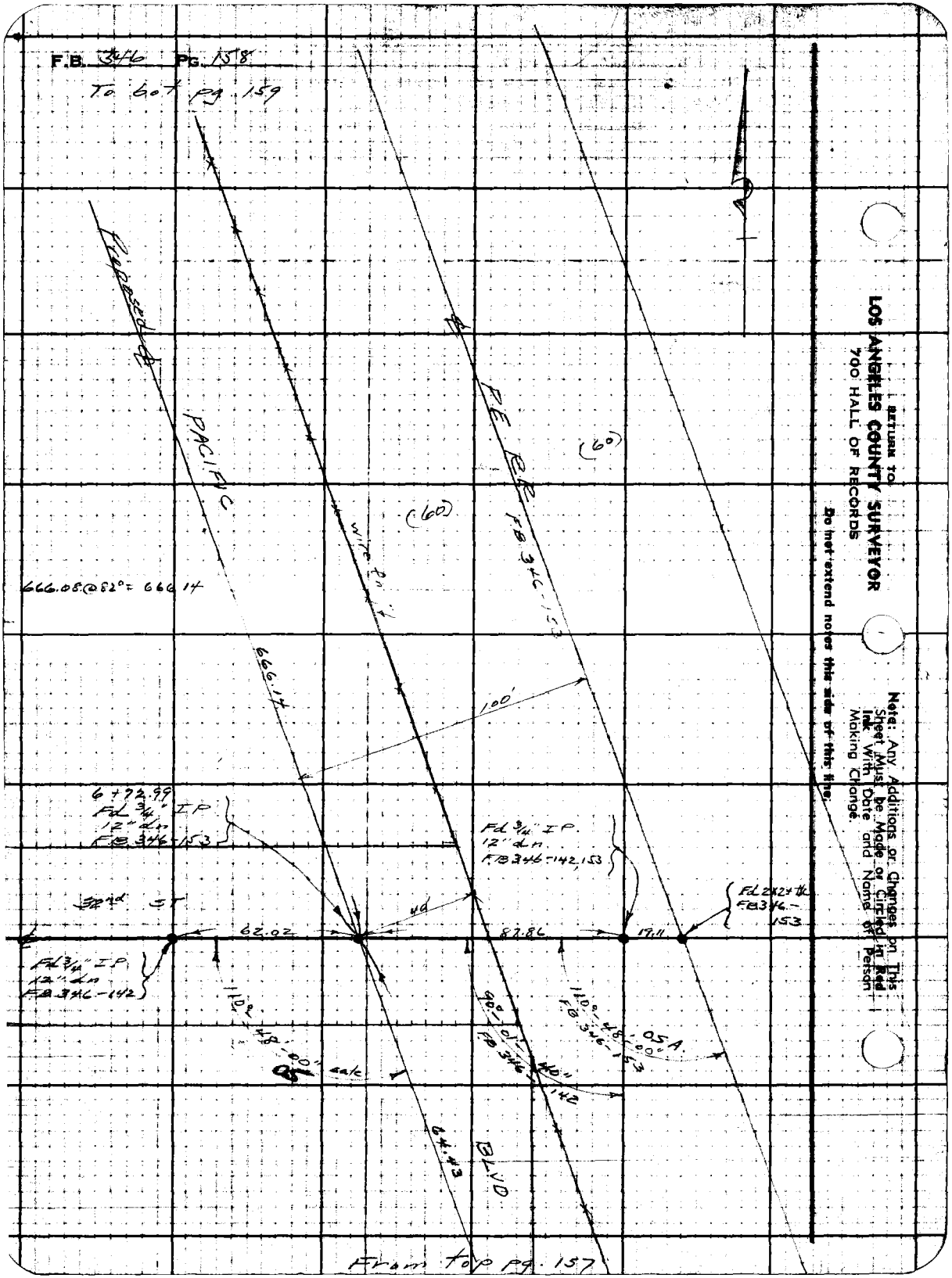

From top pg. 157

RETURN TO
LOS ANGELES COUNTY SURVEYOR
700 HALL OF RECORDS
Do not extend notes this side of this line.
Note: Any Additions or Changes on This Sheet Must be Made or Circled in Red Ink With Date and Name of Person Making Change.

Notes Ck'd by	[illegible]	Survey of	Pacific Blvd
Map No.	R-1704	W. O.	7795 Tape No. 06 Std 68 °F
Office Work	[illegible]	Surveyed by	Moore
Checked	Poeser	Notes	Moore Date 5-7-41
Date	June '41	Indexed	A. C. Johnson

F.B. 346 Pg. 159

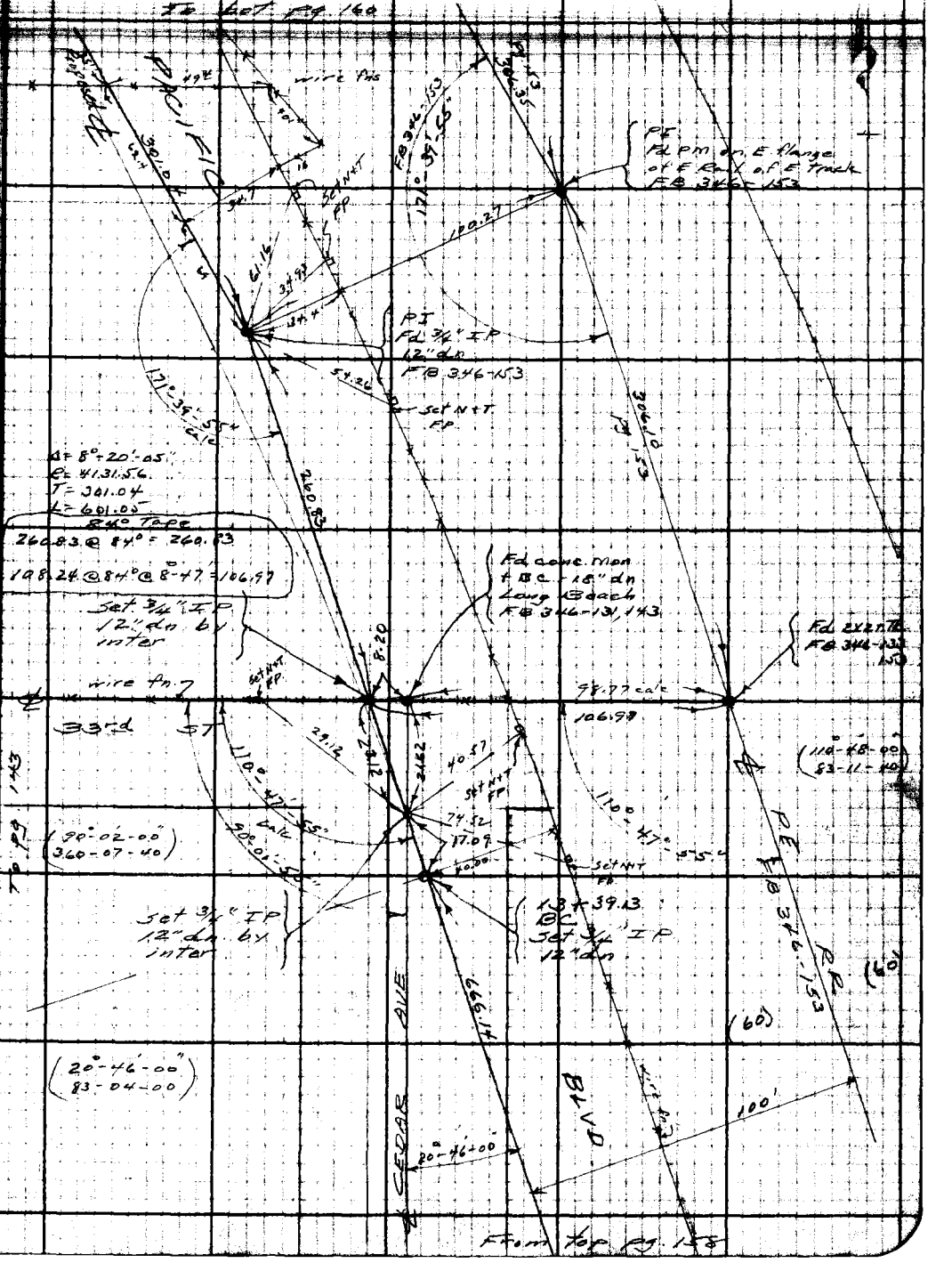

Note: Any Additions or Changes on This Sheet Must be Made or Circled in Red Ink With Date and Name of Person Making Change

Do not extend notes this side of this line.

RETURN TO
LOS ANGELES COUNTY SURVEYOR
700 HALL OF RECORDS

FORM 247 3M 12-40

F.B. 346 Pg. 160

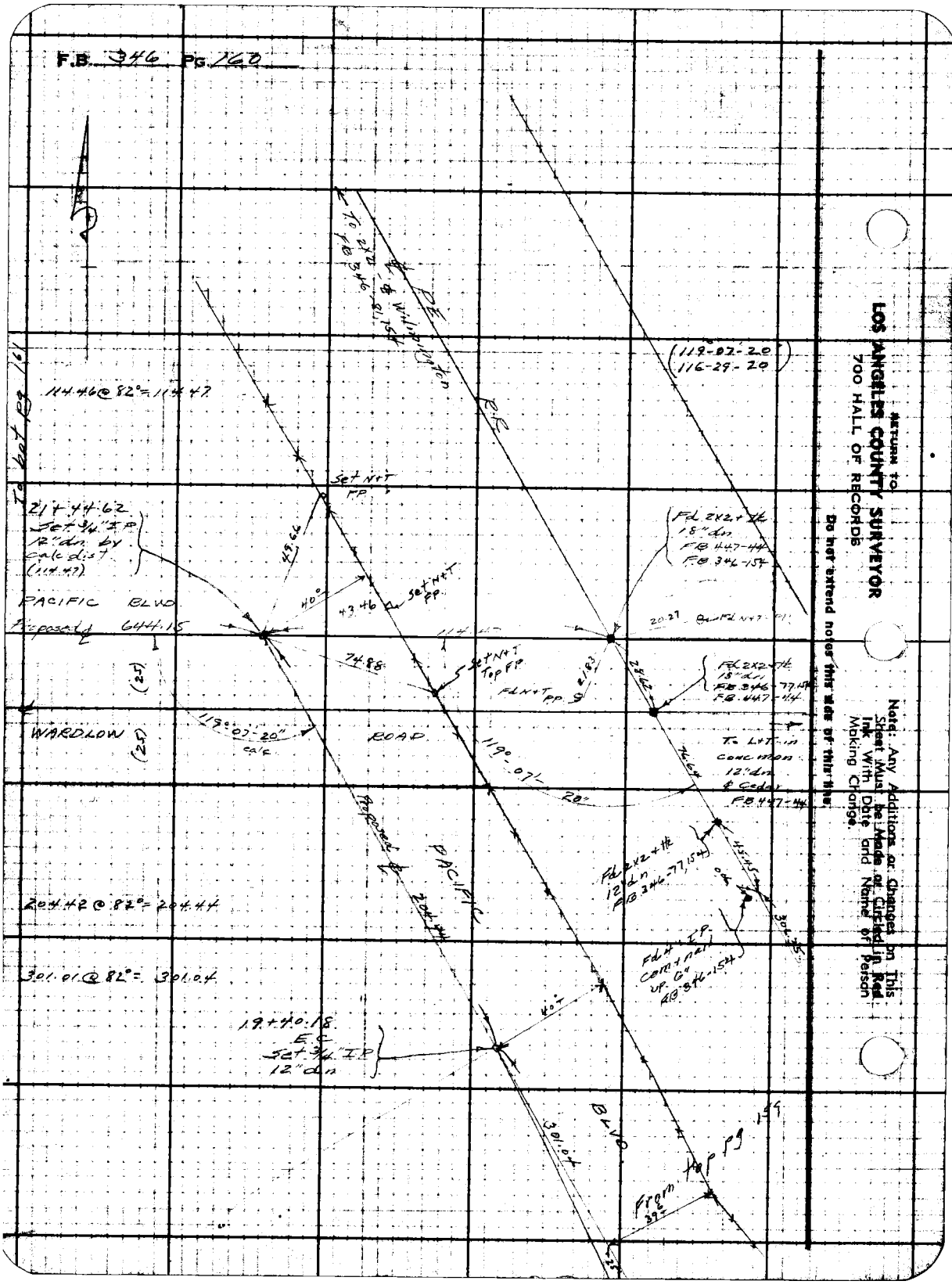

RETURN to
LOS ANGELES COUNTY SURVEYOR
700 HALL OF RECORDS

Do not extend notes into area of this line

Note: Any Additions or Changes on This Sheet Must be Made or Circled in Red Ink With Date and Name of Person Making Change.

Notes Ck'd by	[illegible]	Survey of	Pacific Blvd.
Map No.	[illegible]	W.O. 7795	Tape No. 96 Std 68 °F
Office Work	[illegible]	Surveyed by	Moore
Checked	Roeser	Notes	Moore Date 5-12-41
Date	June '41	Indexed	A. C. Johnson

F.B. 346 Pg. 161

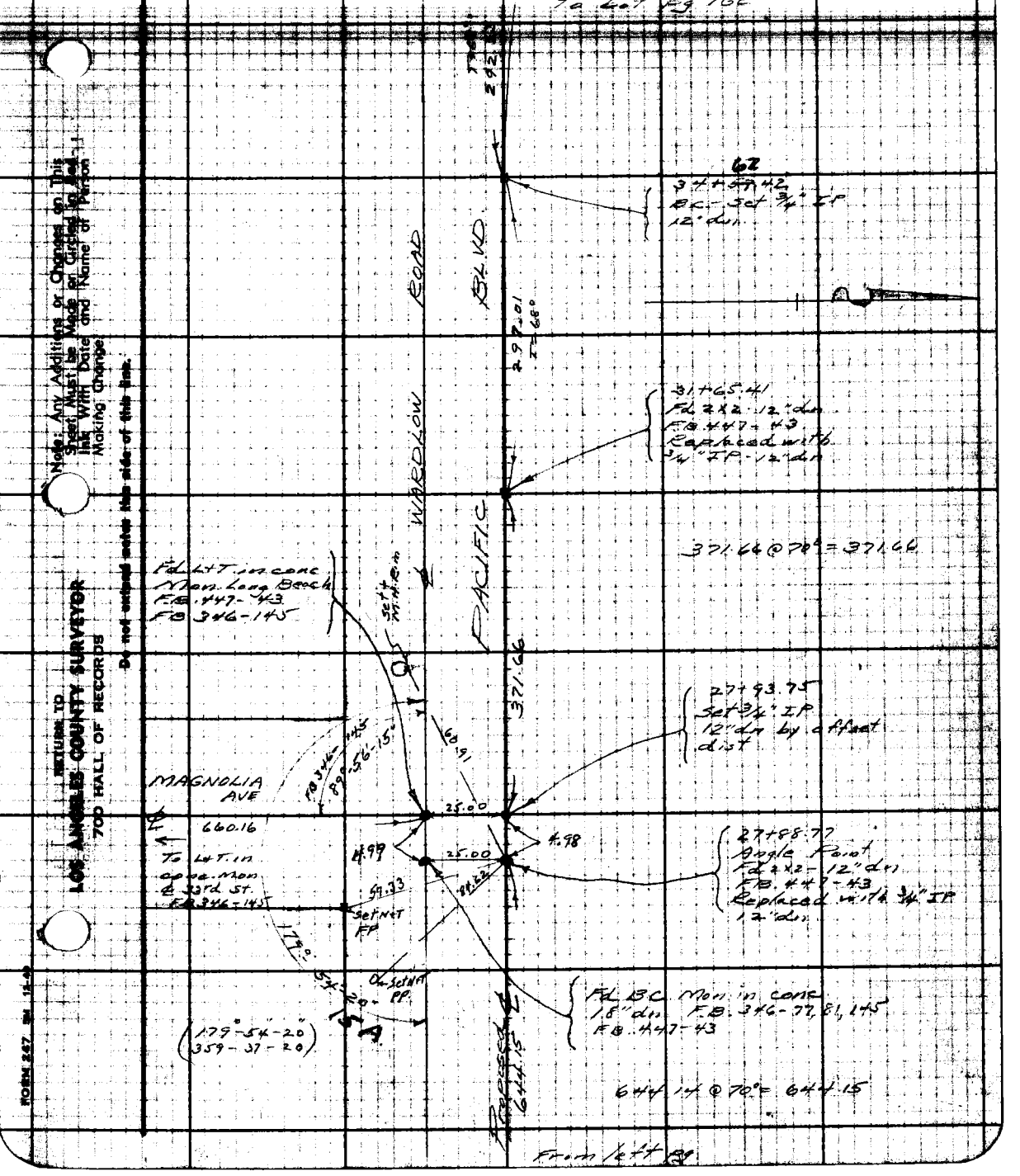

Note: Any Additions or Changes on This Sheet Must be Made or Circled in Red Ink With Date and Name of Person Making Change

Do not extend notes this side of this line.

RETURN TO
LOS ANGELES COUNTY SURVEYOR
700 HALL OF RECORDS

FORM 247 SM 12-40

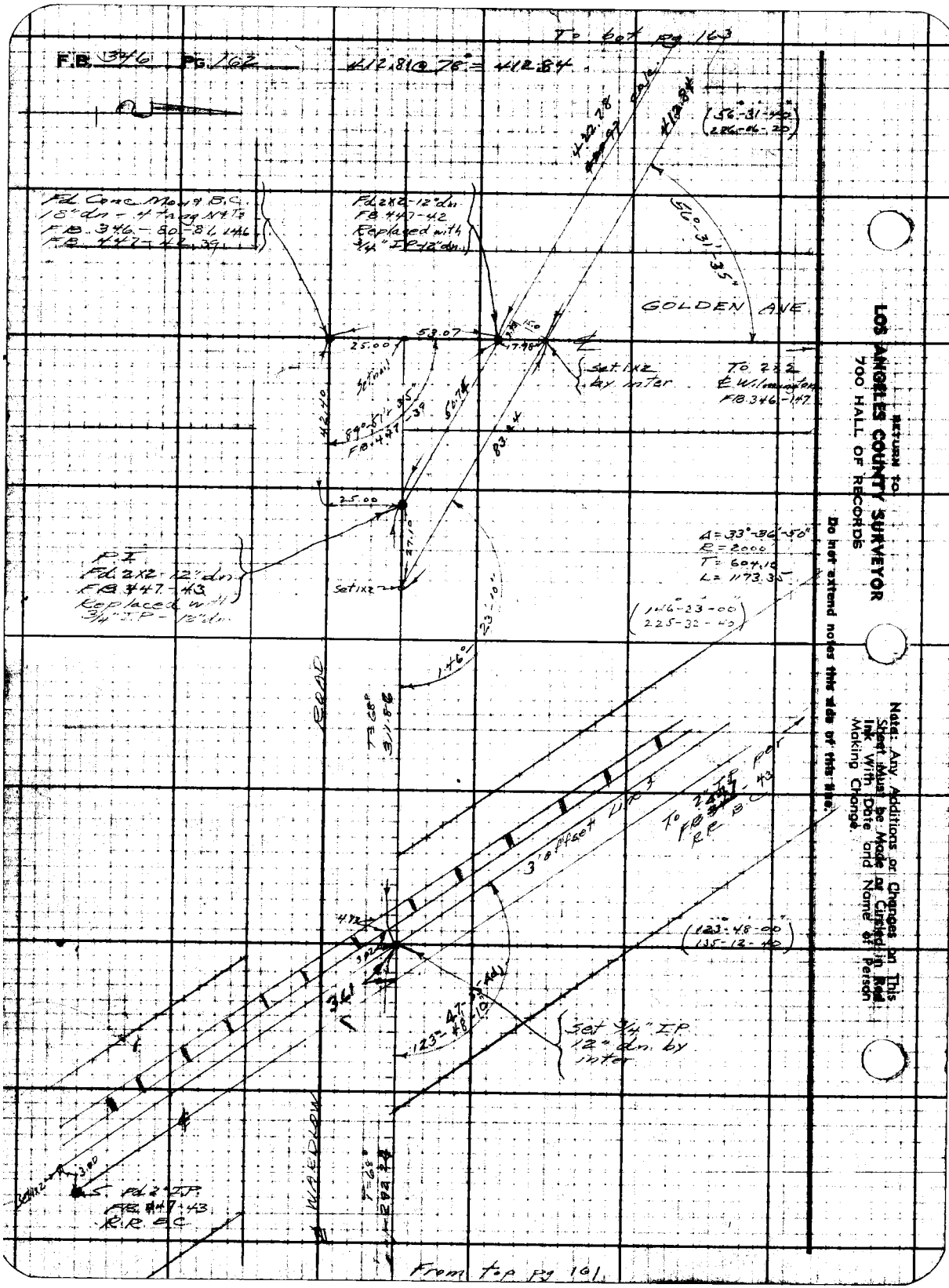

RETURN TO
LOS ANGELES COUNTY SURVEYOR
700 HALL OF RECORDS

Do not extend notes this side of this line.

Note: Any Additions or Changes on This Sheet Must be Made or Circled in Red Ink With Date and Name of Person Making Change.

Notes Ck'd by [illegible]	Survey of Pacific Blvd
Map No. [illegible]	W. 0775 Tape No. [illegible]
Office Work [illegible]	Surveyed by Moore
Checked Roeser	Notes Moore Date 5-14-41
Date June 1941	Indexed A. L. Johnson

F.B. 346 Pg. 168

To Lot Pg. 164

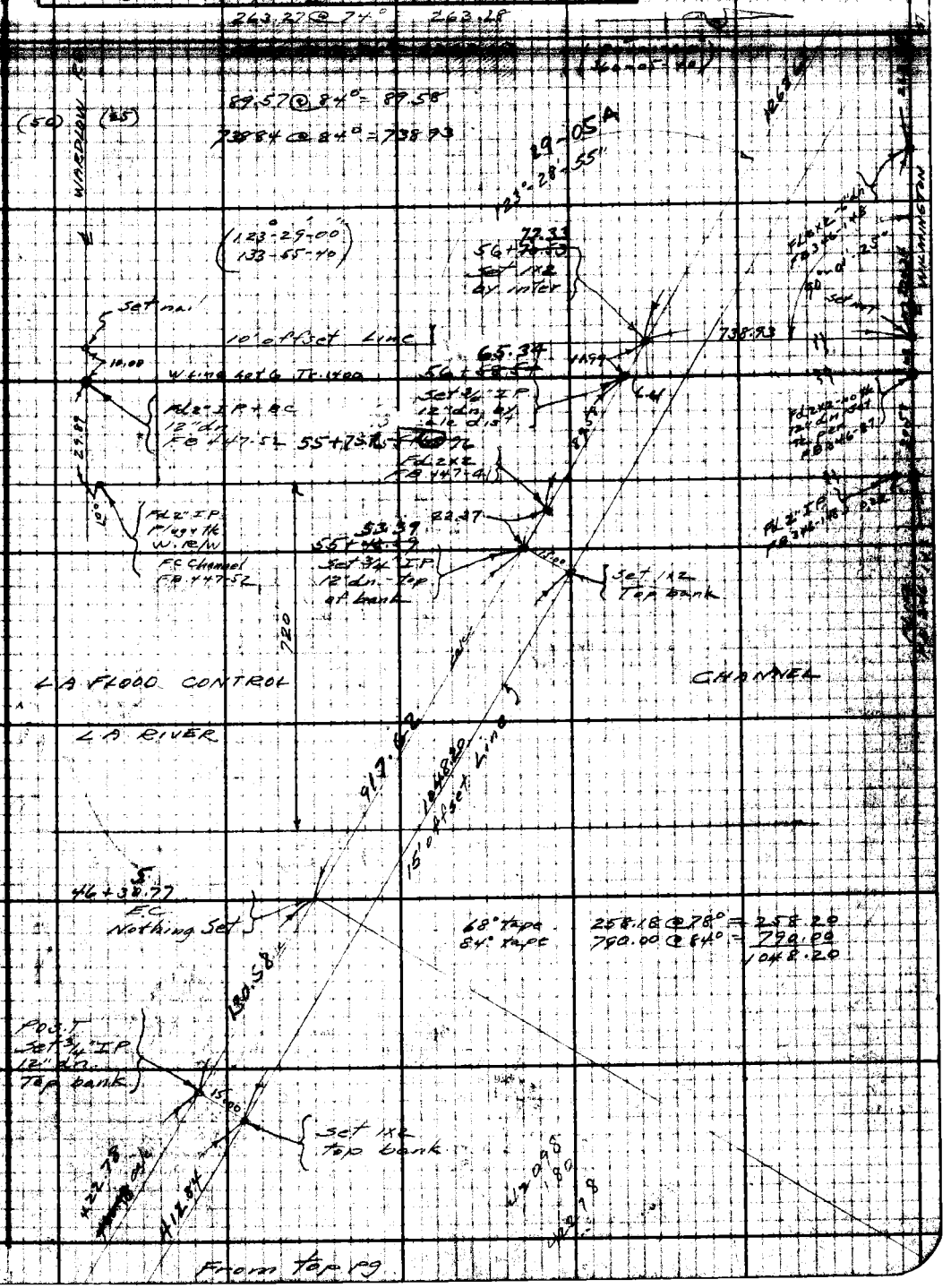

Note: Any Additions or Changes on This Sheet Must be Made or Circled in Red Ink With Date and Name of Person Making Change

Do not extend notes this side of this line.

RETURN TO
LOS ANGELES COUNTY SURVEYOR
700 HALL OF RECORDS

FORM 247 [illegible]

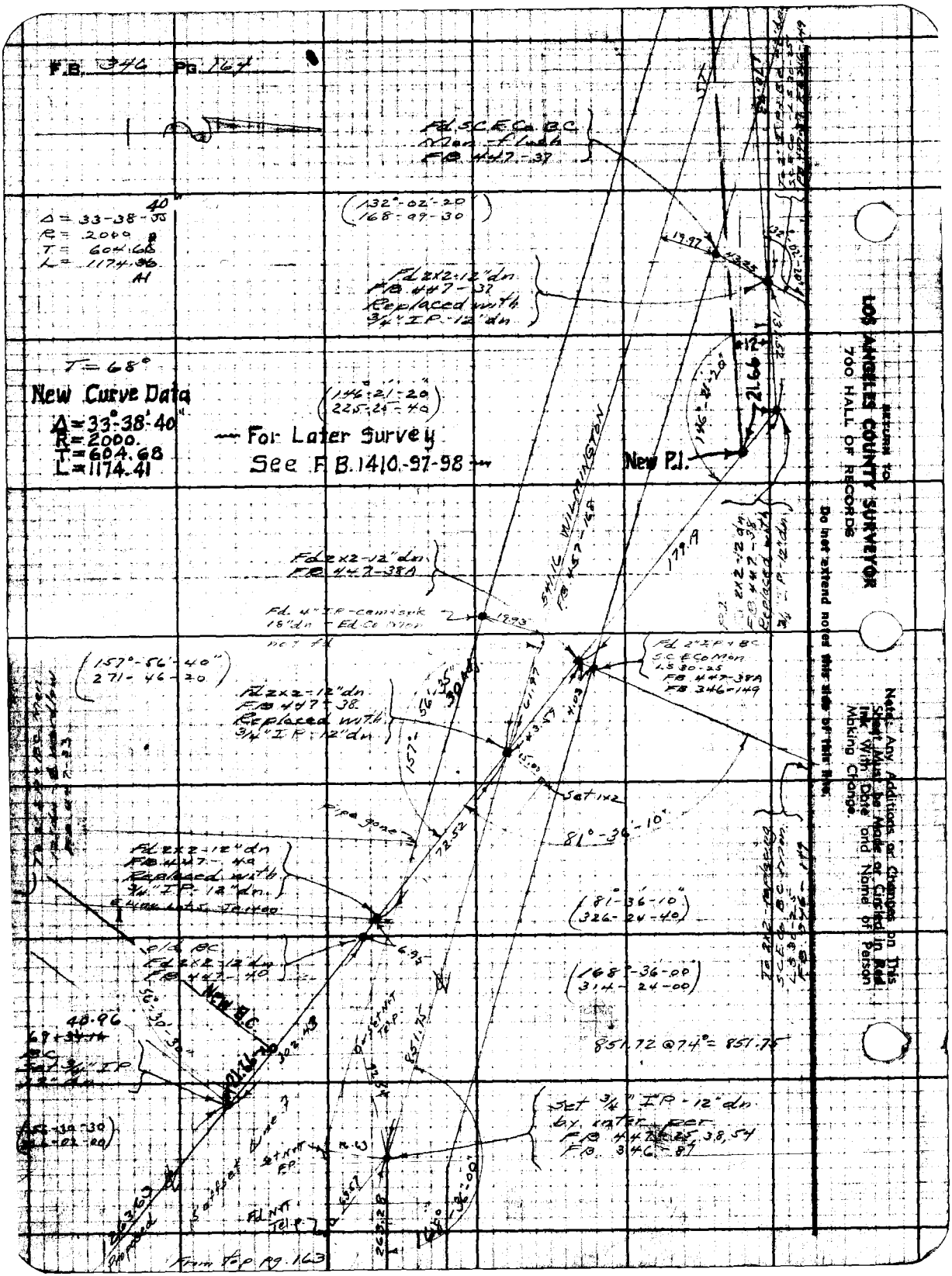
F.B. 346 Pg. 164
Δ = 33-38-40
R = 2000
T = 604.68
L = 1174.36
T = 68°
New Curve Data
Δ = 33°-38'-40"
R = 2000.
T = 604.68
L = 1174.41
For Later Survey
See F.B. 1410-97-98
New P.I.
New B.C.
Fd. 2x2-12" dn
FB 447-38A
Fd. 4" IP-cem+sink
18" dn - Ed Co Mon
Set 1x2
81°-36'-10"
(81°-36'-10")
(326-24-40)
(168°-36'-00")
(314-24-00)
851.72 @ 74° = 851.75
Set 3/4" IP-12" dn
by inter. per.
FB 447-25, 38, 54
FB 346-87
From top pg. 163
LOS ANGELES COUNTY SURVEYOR
700 HALL OF RECORDS
Do not extend notes this side of this line.
Note: Any Additions or Changes on This Sheet Must be Made or Circled in Red Ink With Date and Name of Person Making Change.

Notes Ck'd by	[illegible]	Survey of	Pacific Blvd.
Map No.	B-1704	W.O. 7795	Tape No. 96 Std. 68 °F
Office Work	H. M. Hall	Surveyed by	Moore
Checked	Roeser	Notes	Moore Date 5-27-41
Date	June 1941	Indexed	A. C. Johnson

F.B. 346 Pg. 165

To bot pg. 166

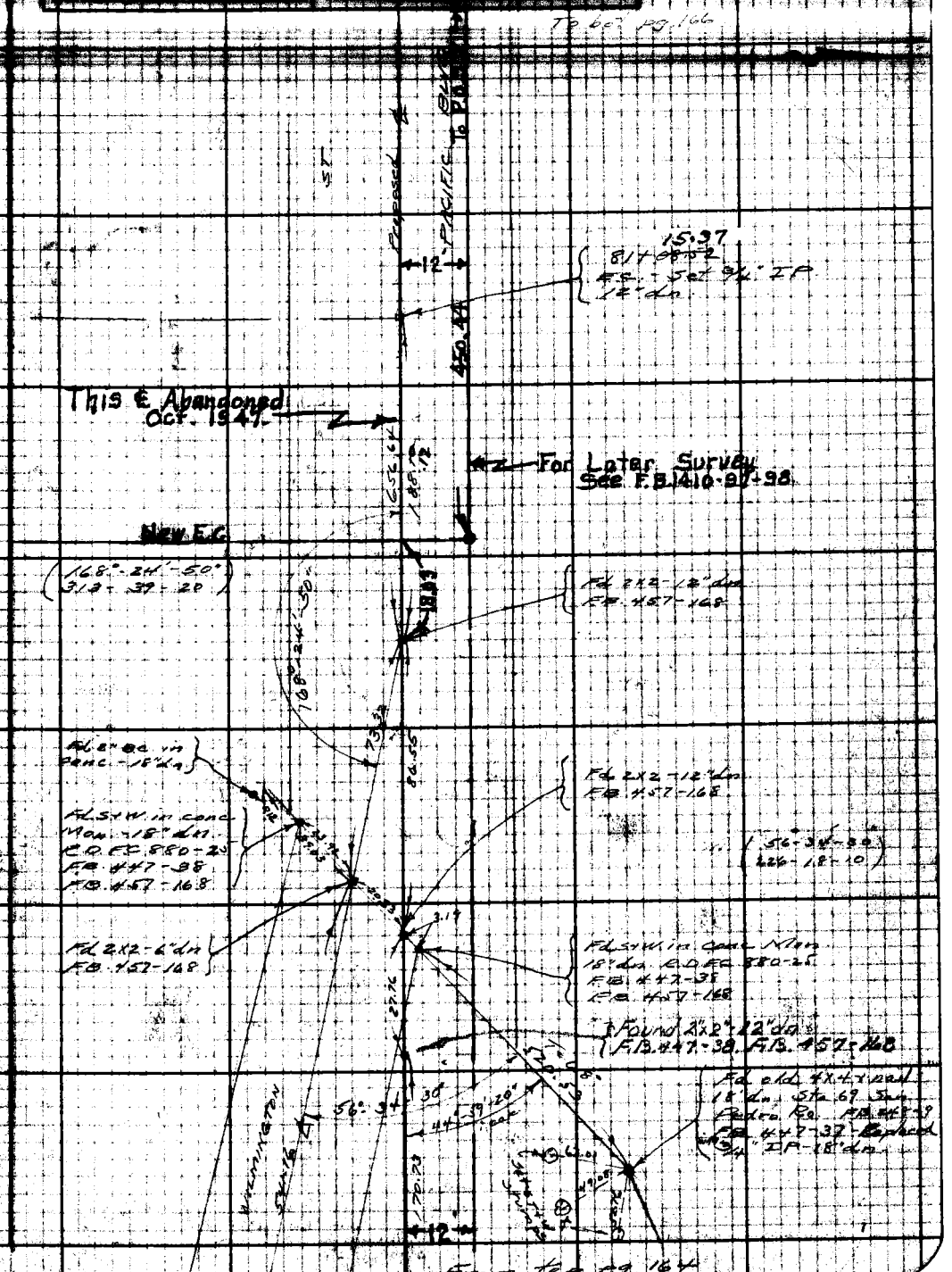

From top pg. 164

Note: Any Additions or Changes on This Sheet Must be Made or Circled in Red Ink With Date and Name of Person Making Change.

Do not extend notes this side of this line.

RETURN TO
LOS ANGELES COUNTY SURVEYOR
700 HALL OF RECORDS

FORM 247 8M 12-40

F.B. 346 PG. 126

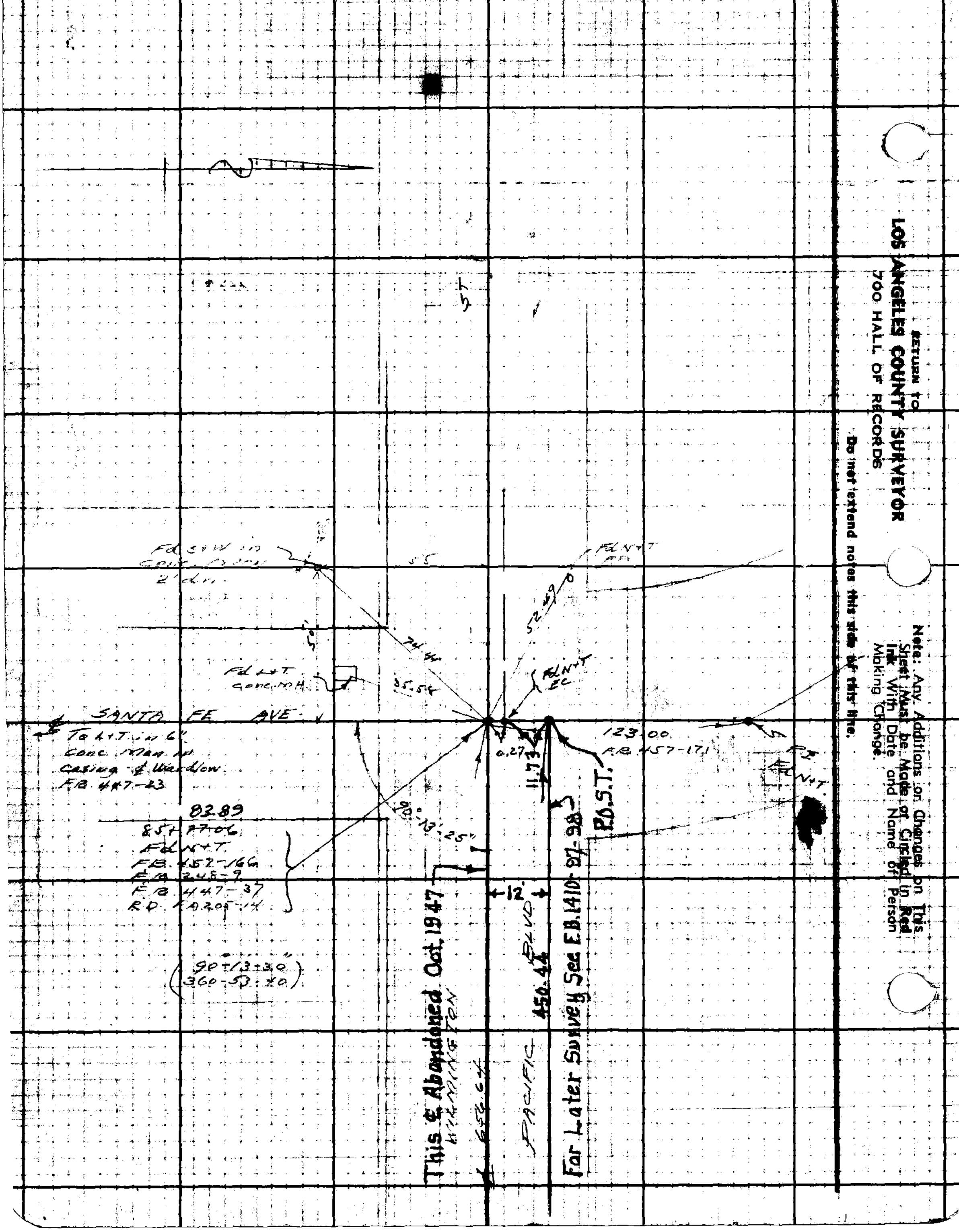

RETURN TO
LOS ANGELES COUNTY SURVEYOR
700 HALL OF RECORDS
Do not extend notes this side of this line.
Note: Any Additions or Changes on This Sheet Must be Made or Circled in Red Ink With Date and Name of Person Making Change.
SANTA FE AVE
This ℄ Abandoned Oct. 1947
WILMINGTON
PACIFIC BLVD
450.44
For Later Survey See F.B. 1410-97-98
P.O.S.T.
123.00
F.B. 457-171
82.89
85+77.06
Fd N+T
F.B. 457-166
F.B. 248-9
F.B. 447-37
R.D. FA.205-14
90°13'25"
90-13-30
360-53-40
35.54
74.44
52.49
0.27
11.73
12'
Fd L+T Conc. M.H.
Fd N+T

Notes Ck'd by: [illegible]	Survey of: Pacific Blvd.
Map No. B-1704	W. O. 2225 Tape No. ____ Std. ____ °F
Office Work: [illegible]	Surveyed by: Moore
Checked: Roeser	Notes: Moore Date: 5-28-41
Date: June '41	Indexed: [illegible] C. Johns

F.B. 346 Pg. 167

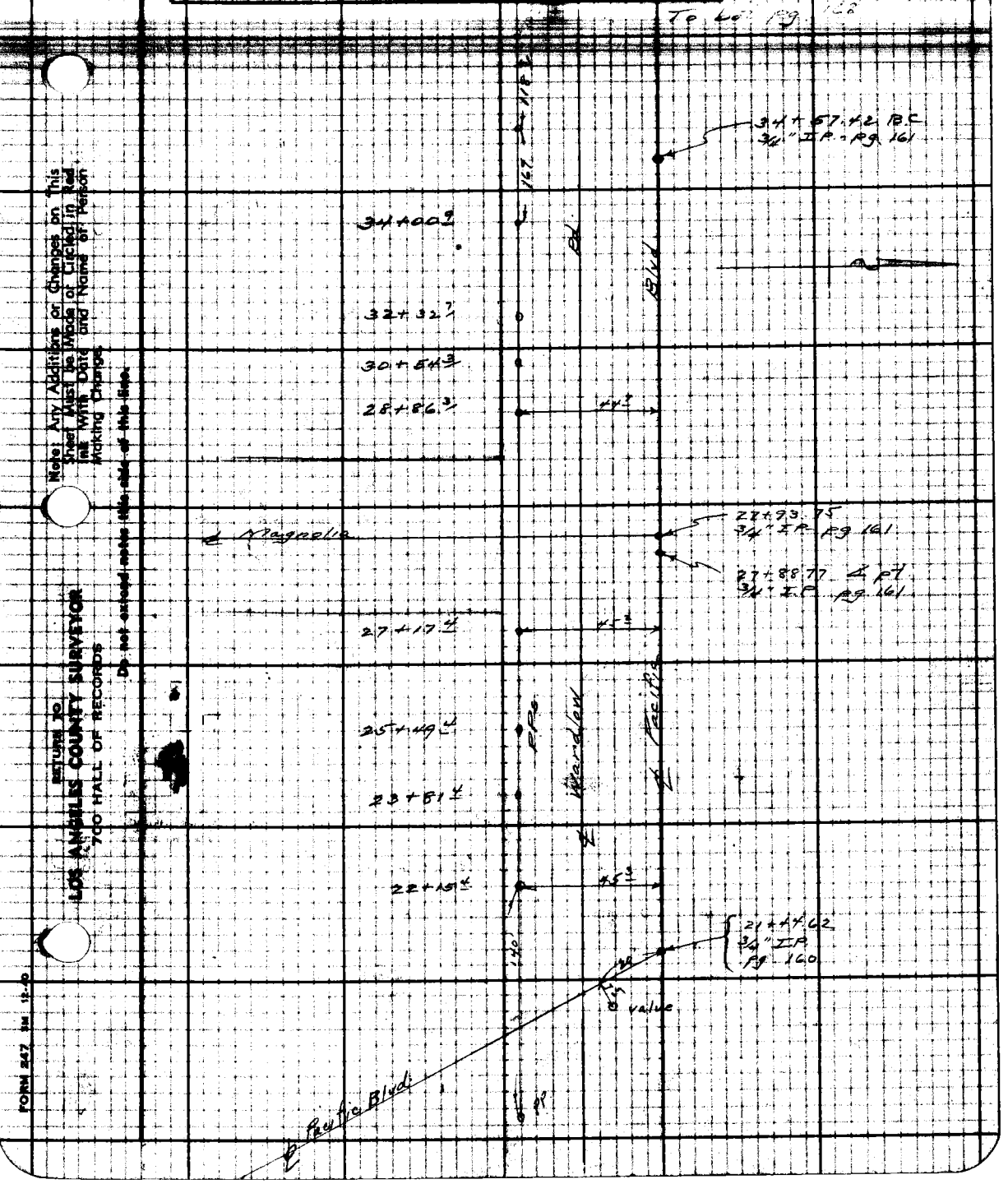

Note: Any Additions or Changes on This Sheet Must be Made or Circled in Red Ink With Date and Name of Person Making Change.

Do not extend notes this side of this line.

RETURN TO
LOS ANGELES COUNTY SURVEYOR
700 HALL OF RECORDS

FORM 247 3M 12-40

F.B. 346 Pg. 168

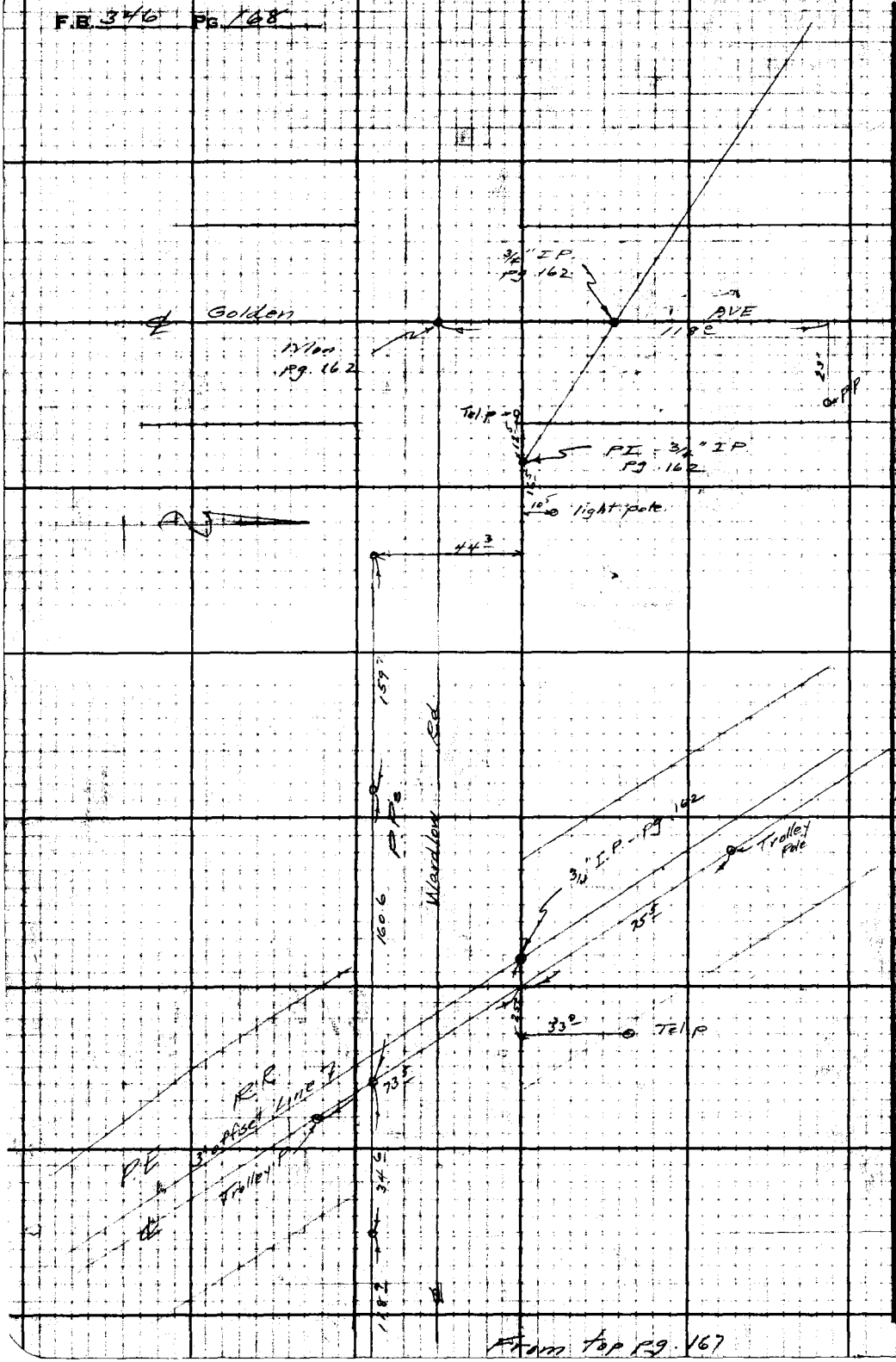

RETURN TO
LOS ANGELES COUNTY SURVEYOR
700 HALL OF RECORDS
Do not extend notes this side of this line.
Note: Any Additions or Changes on This Sheet Must be Made or Checked in Red Ink With Date and Name of Person Making Change.

From top Pg. 167

Notes Ck'd by [illegible]	Survey of Pacific Blvd		F.B. 346 Pg. 169
Map No. B-1764	W.O. 7295	Tape No.	Std. PF
Office Work [illegible]	Surveyed by Moore		
Checked Roeser	Notes Moore	Date 5-28-41	
Date June '41	Indexed A. C. Johnson		

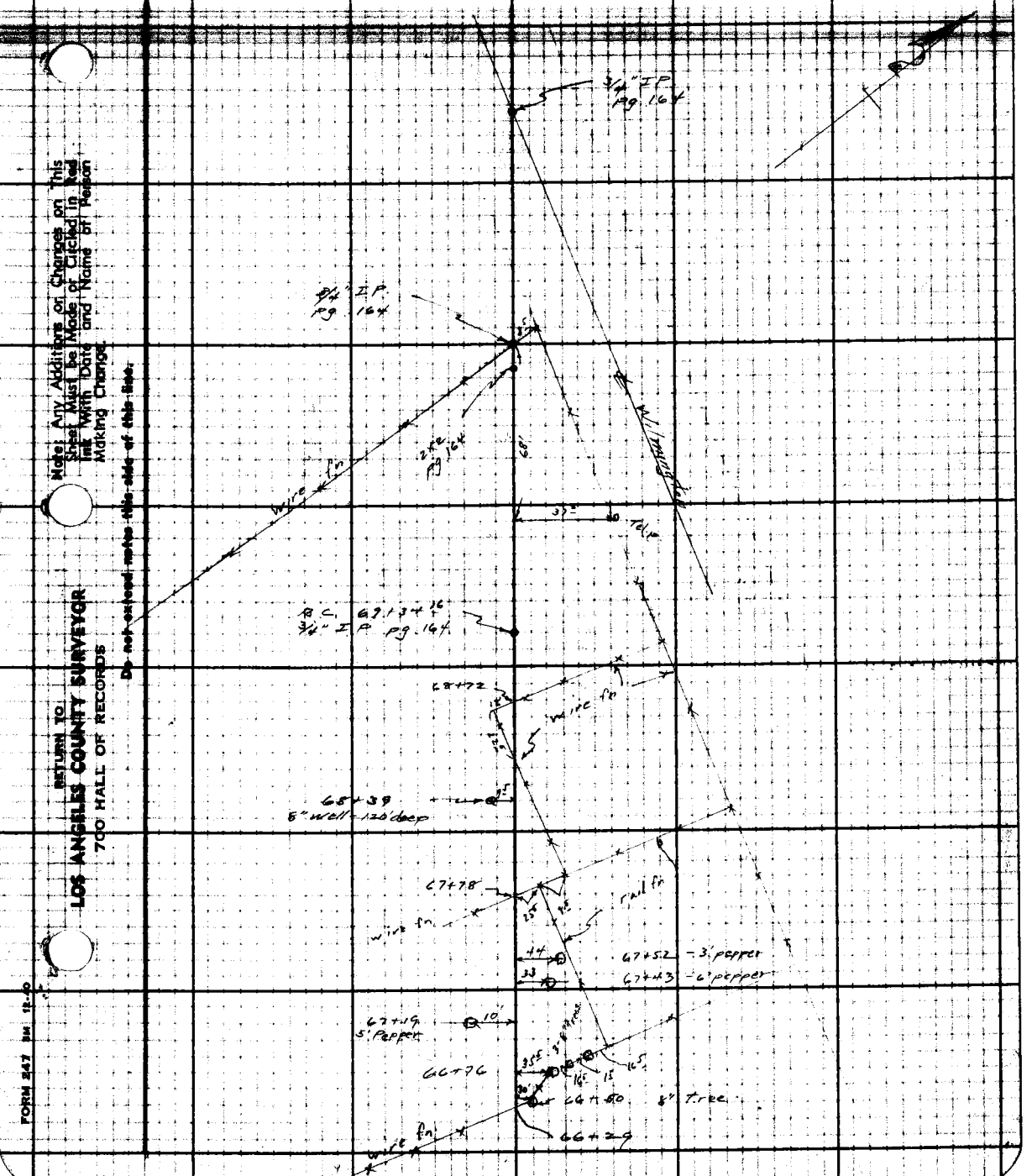

Note: Any Additions or Changes on This Sheet Must be Made or Circled in Red Ink With Date and Name of Person Making Change.

Do not extend notes this side of this line.

RETURN TO
LOS ANGELES COUNTY SURVEYOR
700 HALL OF RECORDS

FORM 247 BM 12-40

F.B. 3046 PG. 170

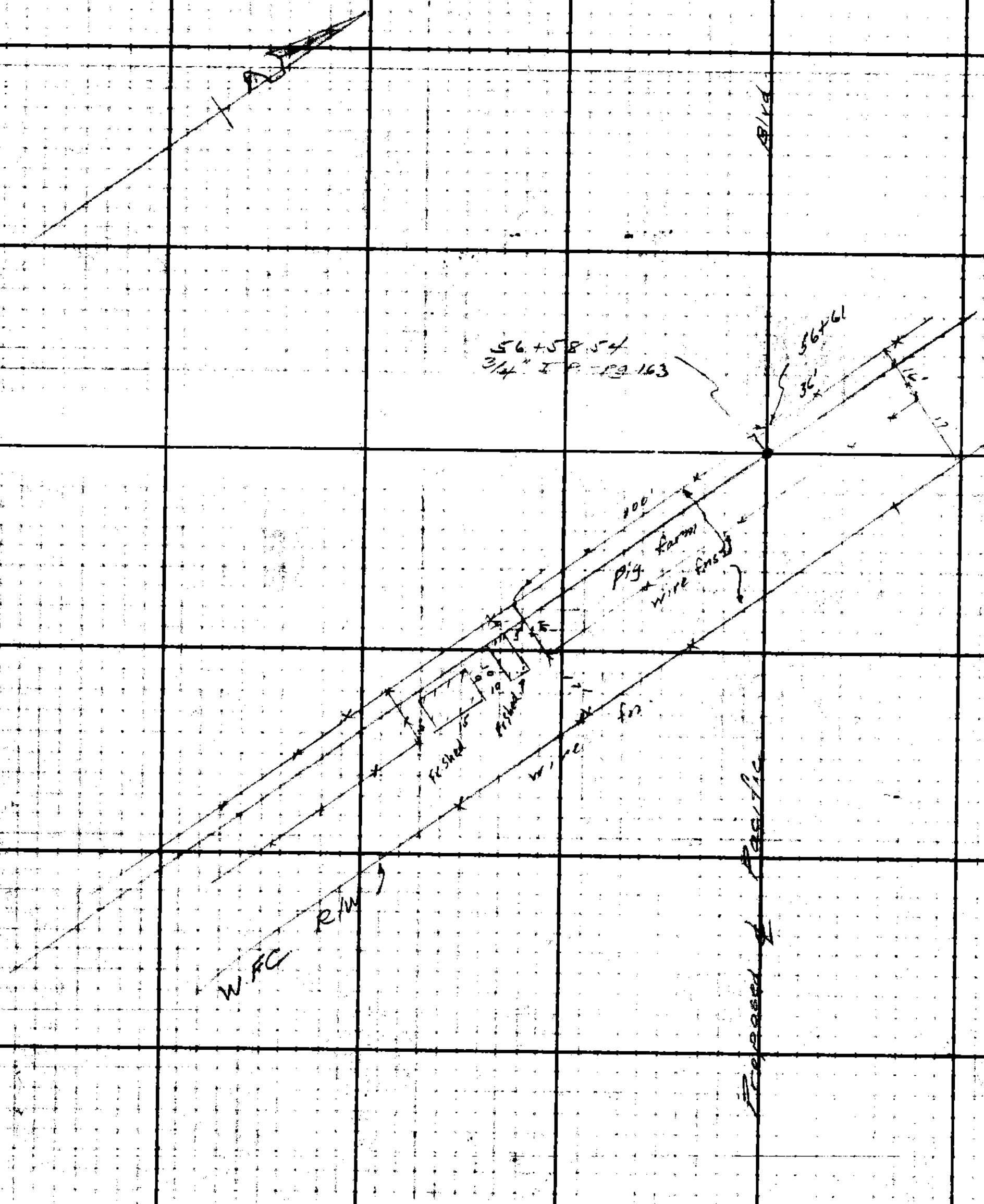

RETURN TO
LOS ANGELES COUNTY SURVEYOR
700 HALL OF RECORDS

Do not extend notes this side of this line.

Note: Any Additions or Changes on This Sheet Must be Made or Circled in Red Ink With Date and Name of Person Making Change.

Notes Ck'd by	Survey of Belhart St Appraisal
Map No. CPD-1704	W. O. 4393 Tape No. 093 St'd 68 °F
Office Work R.W.M.A. 7/10/48	Surveyed by Benson
Checked	Notes " Date 12-29-48
Date	Indexed C. C. Johnson 12-30-48

F.B. 346 Pg. 171

TOPOGRAPHY

ON

BELHART ST. APPRASIAL

J.N. 4393

NEAR GOLDEN AVE

12-29-48
Charles A. Benson
J. S. Coates
J. J. Edwards
R. E. Lowe

Note: Any Additions or Changes on This Sheet Must be Made or Circled in Red Ink With Date and Name of Person Making Change.

Do not extend notes this side of this line.

RETURN TO
LOS ANGELES COUNTY SURVEYOR
700 HALL OF RECORDS

FORM 247 5M 5-46

F. B. 346 PG. 172

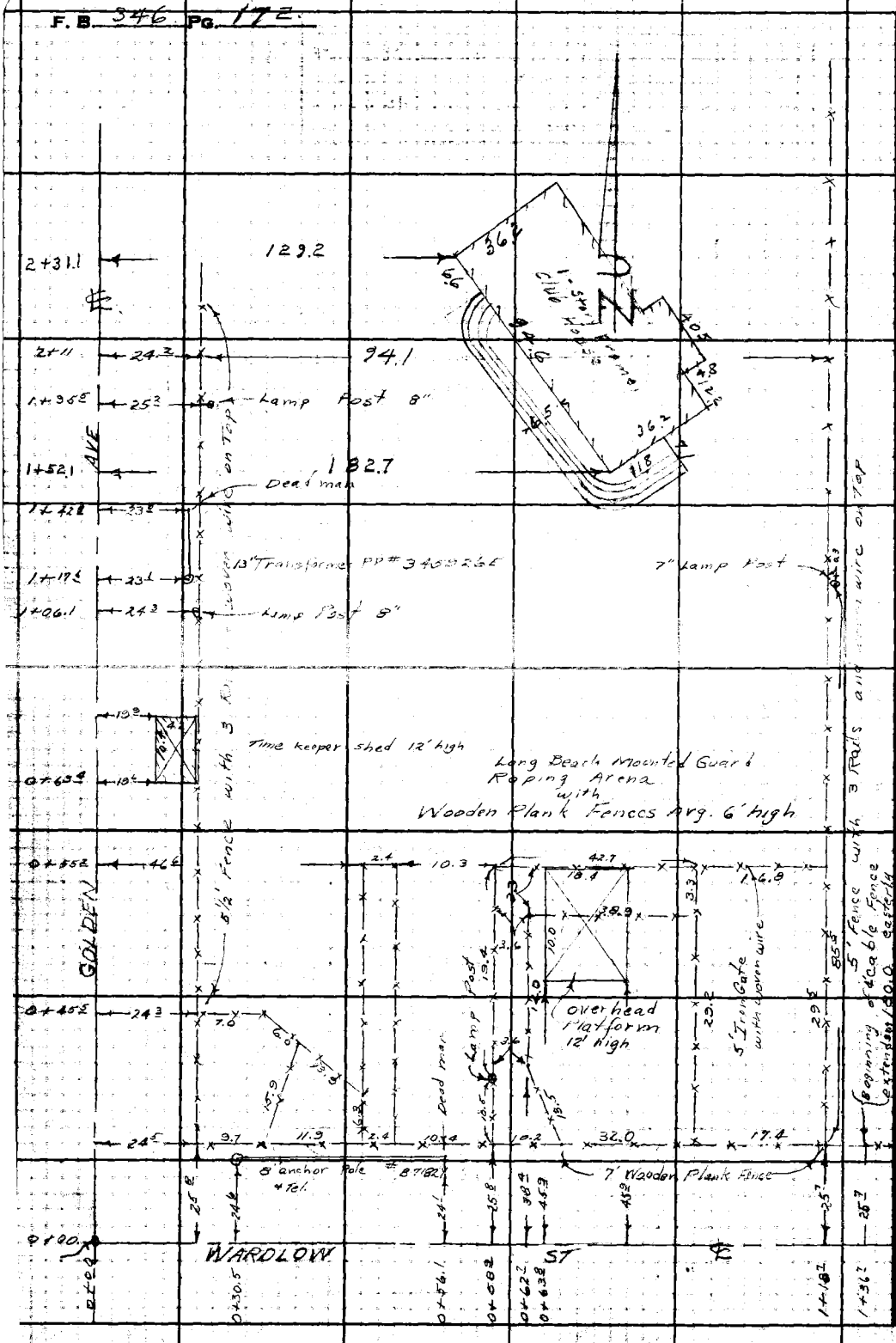

RETURN TO
LOS ANGELES COUNTY SURVEYOR
700 HALL OF RECORDS

Do not extend notes this side of this line.

Note: Any Additions or Changes on This Sheet Must be Made or Circled in Red Ink With Date and Name of Person Making Change.

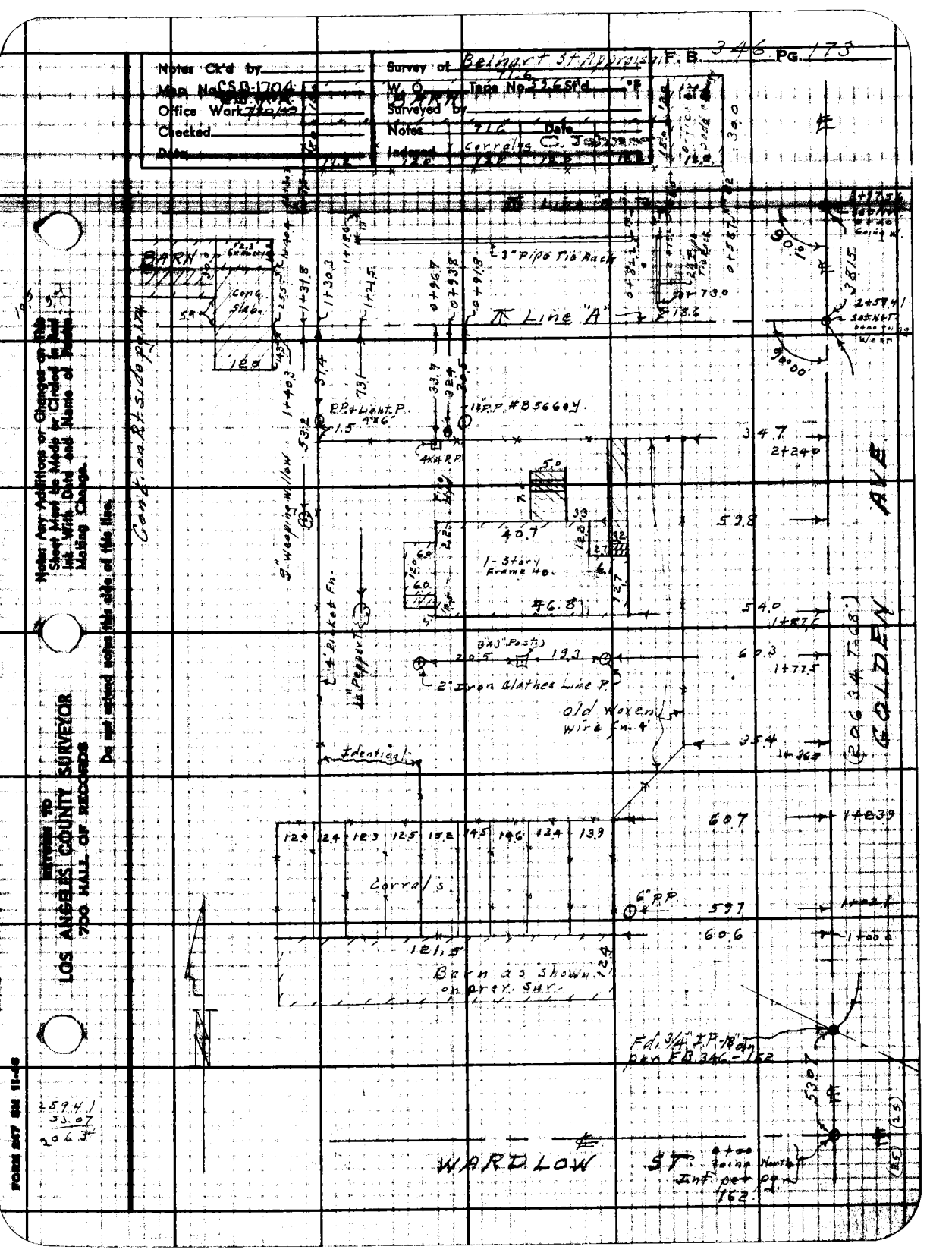

Notes Ck'd by
Map No. CSD-1704
Office Work 720/40
Checked
Date
Survey of Belhart St Appraisal
W. O.
Tape No. 53.6 St'd
Surveyed by
Notes 716
Date
Indexed Corrals
F. B. 346 PG. 173
BARN
Conc. Slab
3" Pipe Tie Rack
Line "A"
P.P. & Light P. 4x6
12" P.P. #B5660Y
4x4 P.P.
9" Weeping Willow
Cont. on Rt. side pg. 174
1-Story Frame Ho.
4' Picket Fn.
2" Iron Clothes Line P.
Old Woven Wire Fn. 4'
Identical
Corrals
6" P.P.
Barn as shown on prev. Sur.
Fd. 3/4" I.P. 18" dn per FB 346-162
WARDLOW ST.
Int. per pg. 162
GOLDEN AVE
Note: Any Additions or Changes on This Sheet Must be Made or Circled in Red Ink With Date and Name of Person Making Change.
Do not extend notes this side of this line.
RETURN TO
LOS ANGELES COUNTY SURVEYOR
700 HALL OF RECORDS
FORM 247 SM 11-46

F. B. 346 PG. 174

RETURN TO
LOS ANGELES COUNTY SURVEYOR
700 HALL OF RECORDS

Do not extend notes this side of this line.

Note: Any Additions or Changes on This Sheet Must Be Made or Circled in Red Ink With Date and Name of Person Making Change.

377
6
13

Notes Ck'd by	Survey of Belhart St. Appraisal
Map No. CSB-1704	W. O. 4393 Tape No. 093 St'd 68°F
Office Work [illegible] 7/20/49	Surveyed by Benson
Checked	Notes " Date 12-30-48
Date	Indexed A. C. Johnson

F. B. 346 Pg. 175

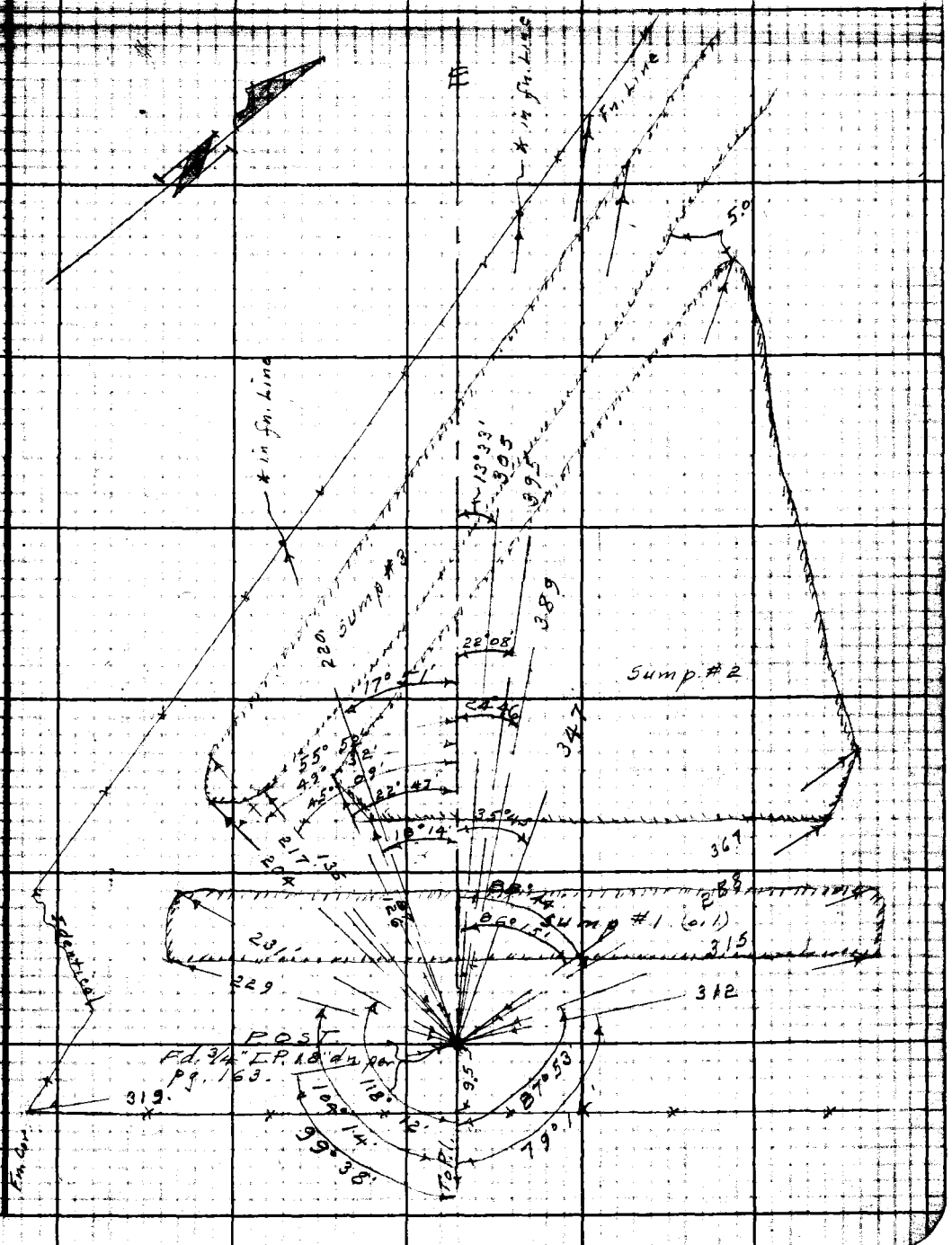

Note: Any Additions or Changes on this Sheet Must be Made or Circled in Red Ink With Date and Name of Person Making Change.

Do not extend notes this side of this line.

RETURN TO
LOS ANGELES COUNTY SURVEYOR
700 HALL OF RECORDS

Grossman

54°43'
324

217

FORM 247 5M 5-46

RETURN TO
LOS ANGELES COUNTY SURVEYOR
700 HALL OF RECORDS

Note: Any Additions or Changes on This Sheet Must be Made or Circled in Red Ink With Date and Name of Person Making Change.

Do not extend notes this side of this line.

F. B. _____ Pg. _____

Notes Ck'd by	Survey of	F.B. PG.
Map No.	W. O. Tape No. St'd °F.	
Office Work	Surveyed by	
Checked	Notes Date	
Date	Indexed	

Note: Any Additions or Changes on This Sheet Must be Made or Circled in Red Ink With Date and Name of Person Making Change.

Do not extend notes this side of this line

RETURN TO
LOS ANGELES COUNTY SURVEYOR
700 HALL OF RECORDS

FORM 247 10M 11-38

F.B._____ PG._____

3 4 6