348

[illegible] notes this side of this line

INDE[illegible]IELD BOOK NO 348

DATE	J.N.	LOCATION	NOTES	PAGES
4- 28	6023	MONTEBELLO TRUNK - Rio Hondo to boundary of district Sta.174+36.57	Location Ties, Topog.	1-28
5- 28	"	GARFIELD AVE Lat. Montebello Trunk to 3th St.&	"	29-42
" "	"	VIA DAVISO Lat. Garfield Ave to Ely line Tr. #2784	"	39
7- -28	"	FERGUSON DR. Lat- Montebello Trunk west 875' on Ferguson Dr.	"	43-44
6- -28	"	OAK Lat. Mines Ave(9thSt.) to Northside Dr.	Location Ties	45-50 45A
7- -28	"	DUNSMUIR Lat. Ferguson Dr. north to n Coolidge Way.	Location	51-52
5- -28	"	FERGUSON MAIN LINE - Anaheim Telegraph Ad. to Eastside Dr. to Whittier Blvd.	"	53-76
6- -28	"	HENDRICKS ST. Lat. Ferguson Dr. to 9th St.	Location Topog.	77-82
6- -28	"	HEREFORD DR. Lat. Eastside Dr. to Garfield Ave	"	83-86

Date

Notes by

Chief Party

F.B.

Pg

Plotted by

Date

Map No.

Platting C'k'd by

Date

W. O. No.

D. S. O. No.

Location

Surveyed by

Date

Indexed

INDEX TO FIELD BOOK NO 348

DATE	J.N.	LOCATION	NOTES	PAGES
6- -28	6023	GERHART ST. LINE. Ferguson Dr. to Whittier Blvd.	Location Topog,	87- 94
5- -28	"	INDUSTRIAL & UNION PACIFIC AVE LINE.- Ferguson Dr, to Industrial Ave.	"	95-100
5- -28	"	ANAHEIM- TELEGRAPH Rd.-- Bandini Trunk to Ferguson Dr. East & West on Ferguson Dr.	"	101-106
7- -28	"	ALLISTON-LEONARD ST.LINE. Simmons St. to Whittier Blvd.	"	107-112
9- -28	"	Section A&B across Rio Hondo near discharge of Momtebello Storm Drain	Topog.	113-114
11-28	"	Junction of D.D.I. #22 & D.D.I.# 23	"	115
10- -28	"	GARFIELD Lat. Manhole Location		116-120
11- -28	"	NATURAL FLOW OF WATER --		
		Beverly Blvd & Findley St.	Elevation	121
		Findley St. at Hubbard Ave & Whittier Blvd	"	123
		Repetto Tr. line Hendricks Ave &Findley ST	"	124
8- -28	"	MAPLE ST LINE -- Mines Ave to U.P.R/W	Loc.Topog	125-126
12- -28	"	EL CARMEL Tr.-- Portion of Lot 19 Resubdivision of a portion of Montebello.	Survey	127-128

F.B. PG. Chief Party Notes by Date

Do not extend notes this side of this line

LOS ANGELES COUNTY SURVEYOR
RETURN TO

Note: ANY ADDITIONS OR CHANGES ON THIS SHEET MUST BE MADE OR CIRCLED IN Red, WITH DATE AND NAME OF PERSON MAKING CHANGE.

RETURN TO
LOS ANGELES COUNTY SURVEYOR

Note: ANY ADDITIONS OR CHANGES ON THIS SHEET MUST BE MADE OR CIRCLED IN Red. WITH DATE AND NAME OF PERSON MAKING CHANGE.

Do not extend notes this side of this line

INDEX TO FIELD BOOK NO 348

Date	J.N.	LOCATION	NOTES	PAGES
12_28	6023	Survey Of a Portion of Lot 19 of EL CARMEL TRACT	Location	127-131
10-36	"	Survey of Portion of Lot 20 of EL CARMEL TRACT Dyke to protect Simons Brick Co. Prop.	X-Sections	131-143

Date ____ Notes by ____ Chief Party ____ F.B. ____ PG. ____

Platted by ____
Date ____
Map No. ____
Plotting C'k'd by ____
Date ____

W. O. No. ____ D. S. O. No. ____
Location ____
Surveyed by ____
Date ____
Indexed ____

RETURN TO

LOS ANGELES COUNTY SURVEYOR

Note: ANY ADDITIONS OR CHANGES ON THIS SHEET MUST BE MADE OR CIRCLED IN **Red.** WITH DATE AND NAME OF PERSON MAKING CHANGE.

Do not extend notes this side of this line

Date

Notes by

Chief Party

PG.

F. B.

Date _____ Notes by _____ Chief Party _____ F. B. 348 Pg. 1
23

Plotted by	W. O. No. 6023 S. S. O. No.
Date	Location DDI No. 23
Map No.	Surveyed by M. Hayes
Plotting C'k'd by	Date April 1928
Date	Indexed A. C. Johnson

M. Hayes
~~E. Carlson inst.~~
~~H. Hilton~~
~~J. C. Harvey~~

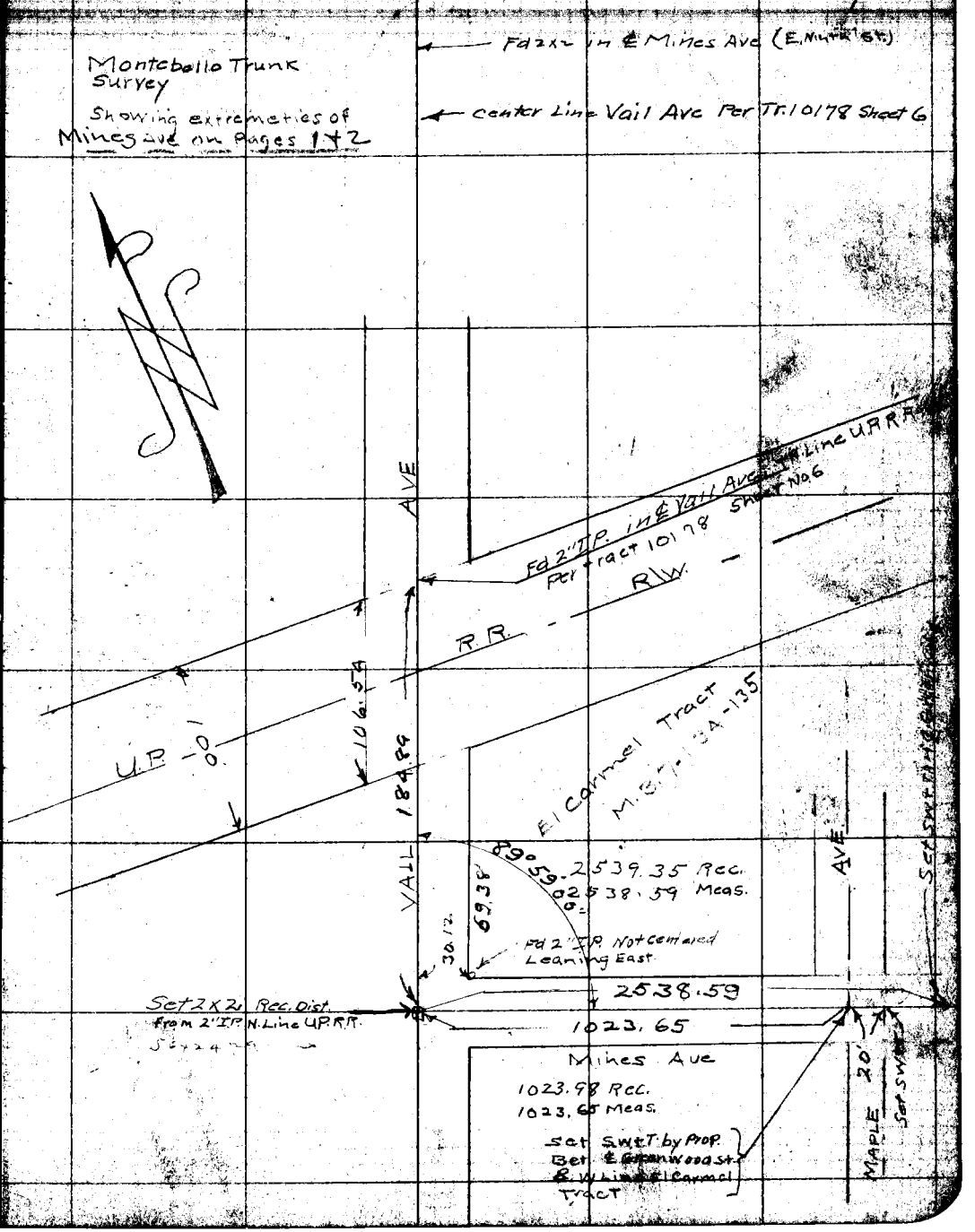

Note: ANY ADDITIONS OR CHANGES ON THIS SHEET MUST BE MADE OR CIRCLED IN Red. WITH DATE AND NAME OF PERSON MAKING CHANGE.

RETURN TO
LOS ANGELES COUNTY SURVEYOR

Do not extend notes this side of this line

F.B. 348 PG. 2 24 Chief Party Notes by Date

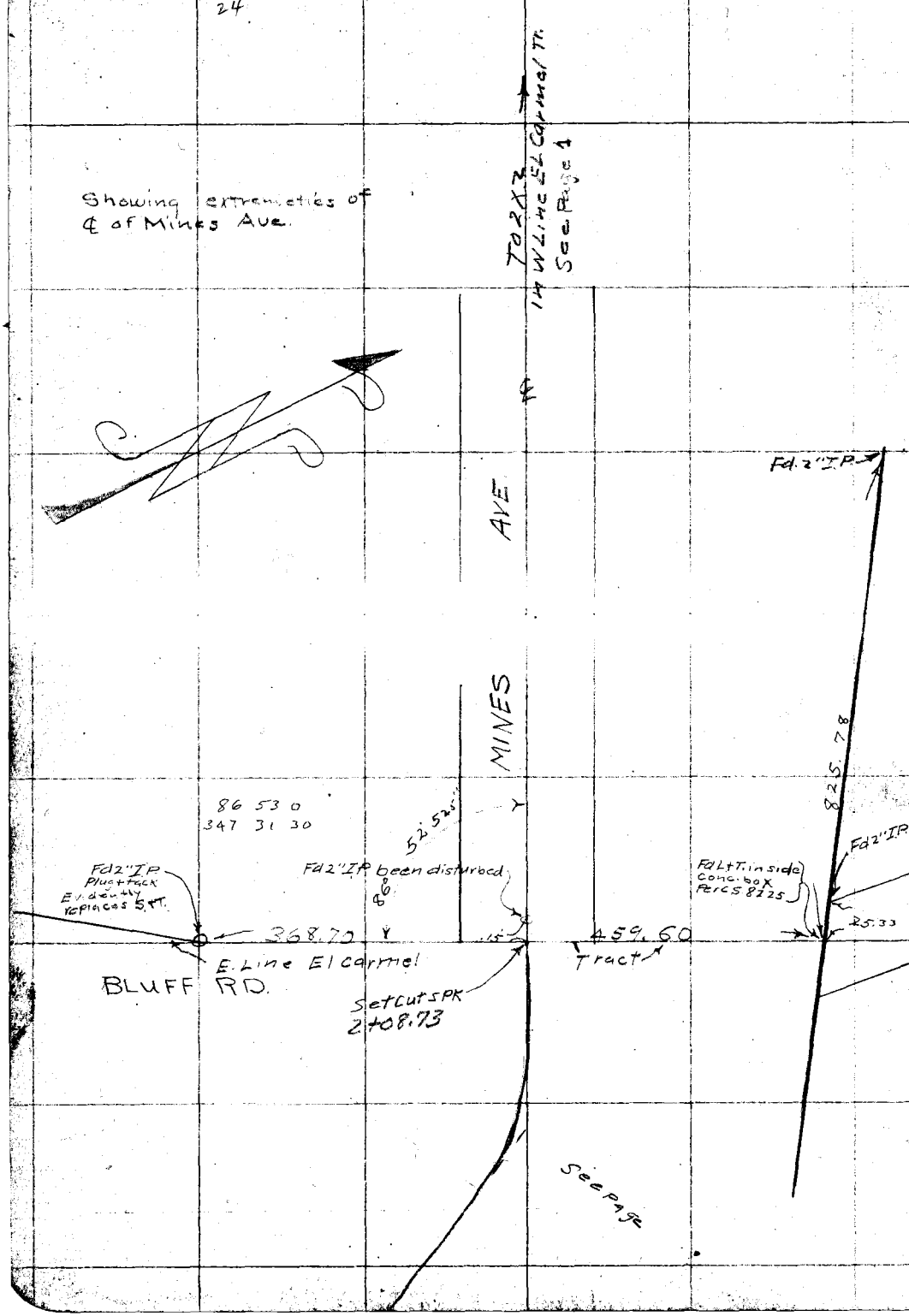

RETURN TO
LOS ANGELES COUNTY SURVEYOR

Do not extend notes this side of this line

Note: ANY ADDITIONS OR CHANGES ON THIS SHEET MUST BE MADE OR CIRCLED IN Red. WITH DATE AND NAME OF PERSON MAKING CHANGE.

Date _____ Notes by _____ Chief Party _____ F. B. 348 Pg. 3

Plotted by	W. O. No. 6023 S. S. O. No.
Date	Location Montebello Tunnel DD1N023
Map No.	Surveyed by M. Hayes
Plotting C'k'd by	Date April 25 1928
Date	Indexed A. C. Johnson

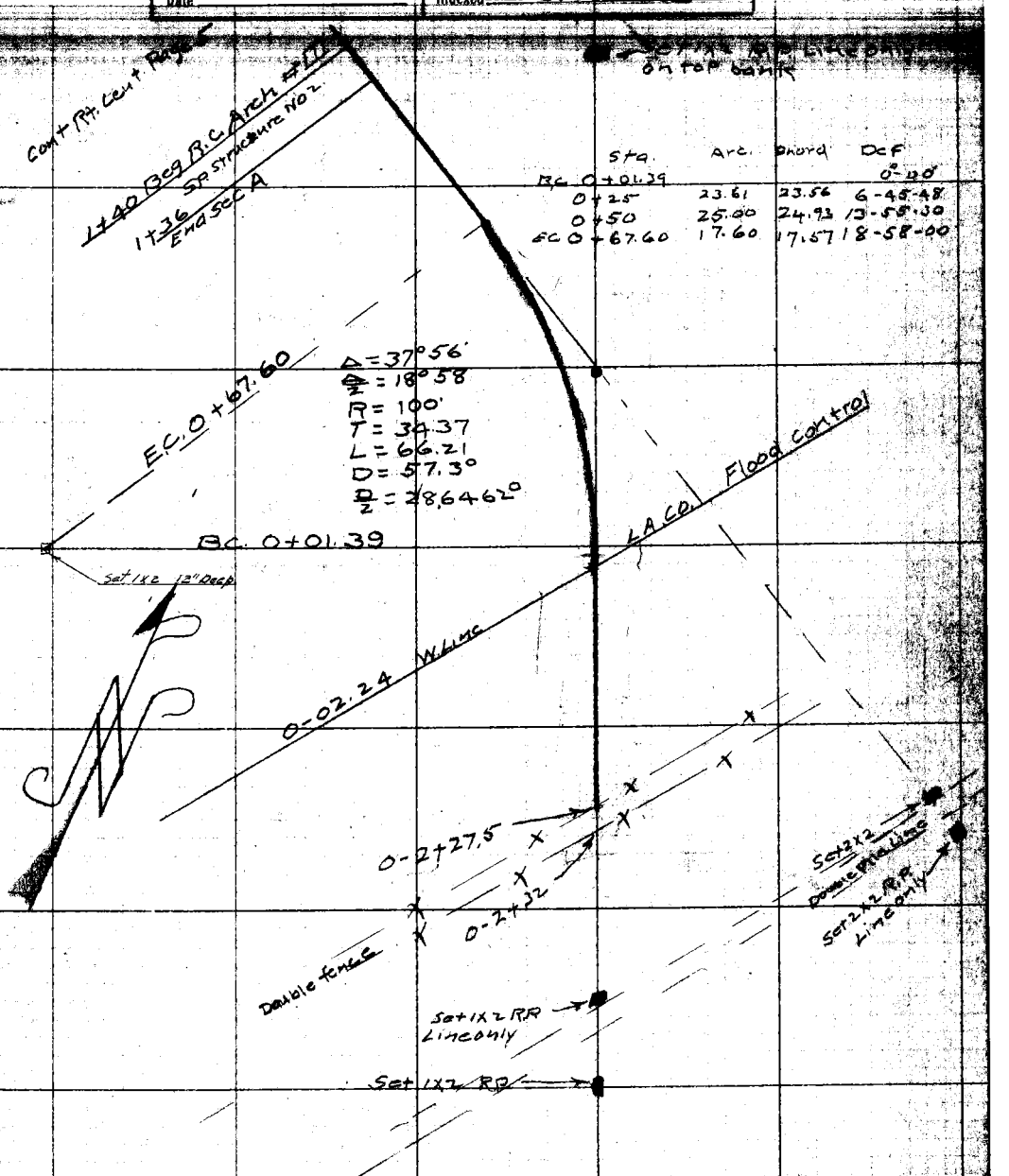

Sta.	Arc.	Chord	Def 0°-40'
B.C. 0+01.39			
0+25	23.61	23.56	6-45-48
0+50	25.00	24.93	13-55-30
E.C. 0+67.60	17.60	17.57	18-58-00

Note: ANY ADDITIONS OR CHANGES ON THIS SHEET MUST BE MADE OR CIRCLED IN RED WITH DATE AND NAME OF PERSON MAKING CHANGE.

RETURN TO LOS ANGELES COUNTY SURVEYOR

Do not extend notes this side of this line

F.B. 348 PG. 4 / 26 A.W. Van Fleet Chief Party Notes by Van Fleet Date 5-15-28

57.08
39
18.08

Special Structure No 1
at
Rio Hondo

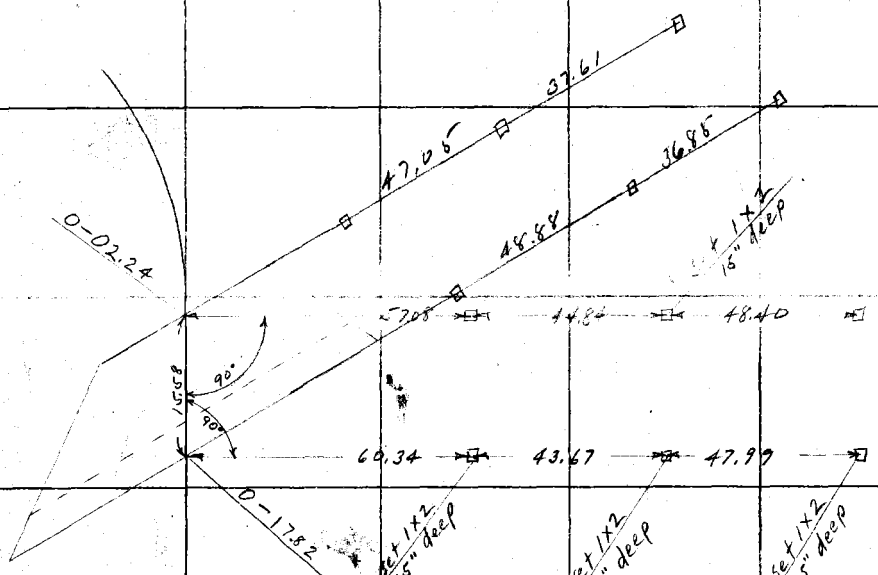

RETURN TO
LOS ANGELES COUNTY SURVEYOR
Do not extend notes this side of this line
Note: ANY ADDITIONS OR CHANGES ON THIS SHEET MUST BE MADE OR CIRCLED IN Red. WITH DATE AND NAME OF PERSON MAKING CHANGE.

Plotted by.....	W. O. No.....	D. S. O. No.....
Date.....	Location.....	
Map No.....	Surveyed by.....	
Plotting C'k'd by.....	Date.....	
Date.....	Indexed.....	

F. B.....Pg.....

F.B. 348 Pg.

Platted by	W. O. No. D. S. O. No.
Date	Location
Map No.	Surveyed by
Platting C'k'd by	Date
Date	Indexed

F.B.No. 348

PAGES: Index, 1 to 25 incl.,
26A to 26D incl., 27 to 45 incl., 45A,
47, 49 to 69 incl.,
71 to 76 incl., 76A,
77 to 81 incl., 83, 84, 85, , 87,
88, 89, 91, 92, 93, 95 to 99 incl.,
101 to 112 inclusive. 113 to 130 incl.,

Date _____ Notes by _____ Chief Party _____ F. B. 346 PG. 5

Plotted by	W. O. No. 6023 U. S. O. No.
Date	Location Montebello Trunk DD No 23
Map No.	Surveyed by M. Hayes
Plotting C'k'd by	Date April 24, 1928
Date	Indexed C. Johnson

Notes: ANY ADDITIONS OR CHANGES ON THIS SHEET MUST BE MADE OR CIRCLED IN Red. WITH DATE AND NAME OF PERSON MAKING CHANGE.

Do not extend notes this side of this line

RETURN TO LOS ANGELES COUNTY SURVEYOR

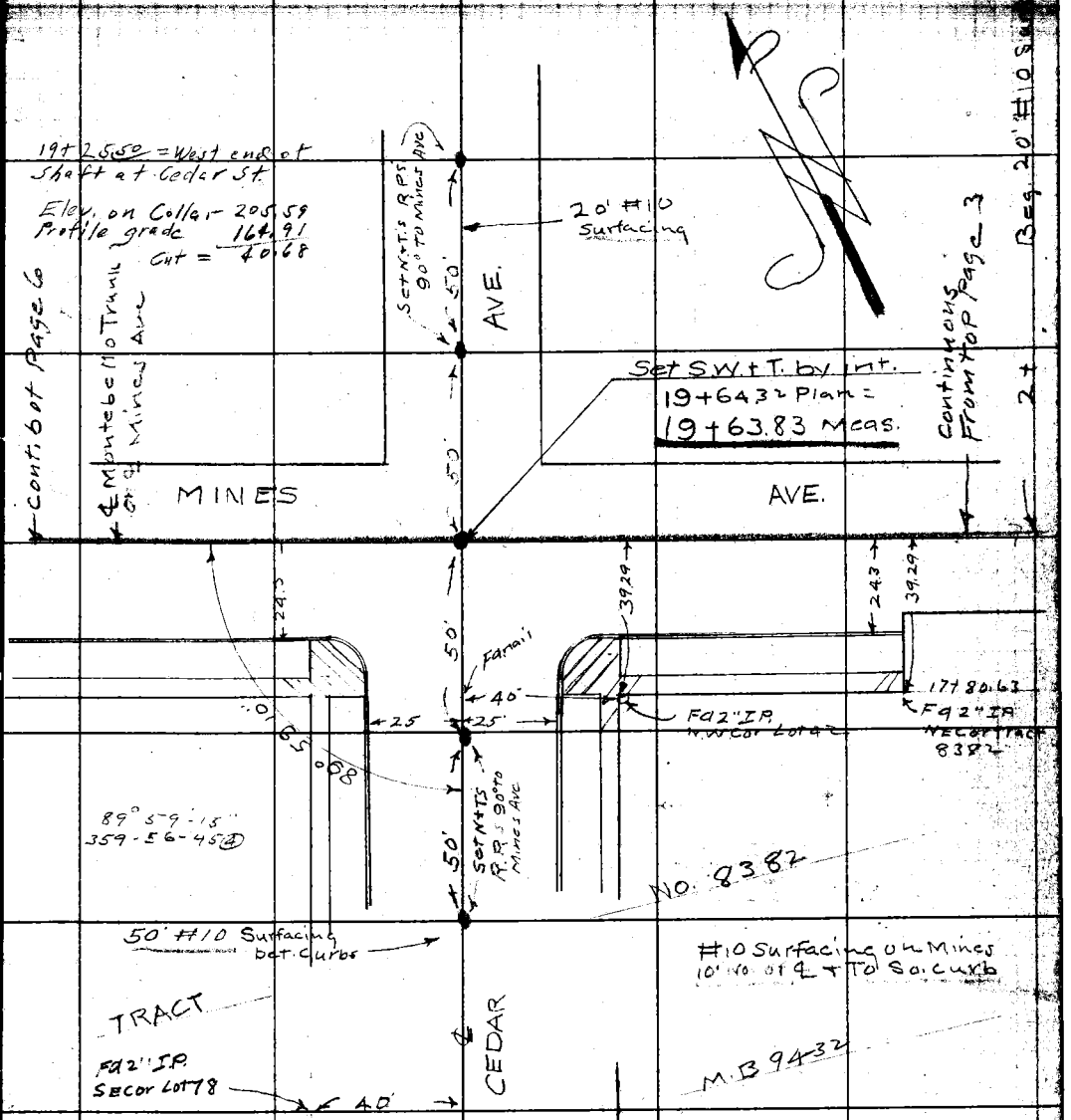

F.B. 348 Pg. 6 Chief Party Notes by Date 4-24-28

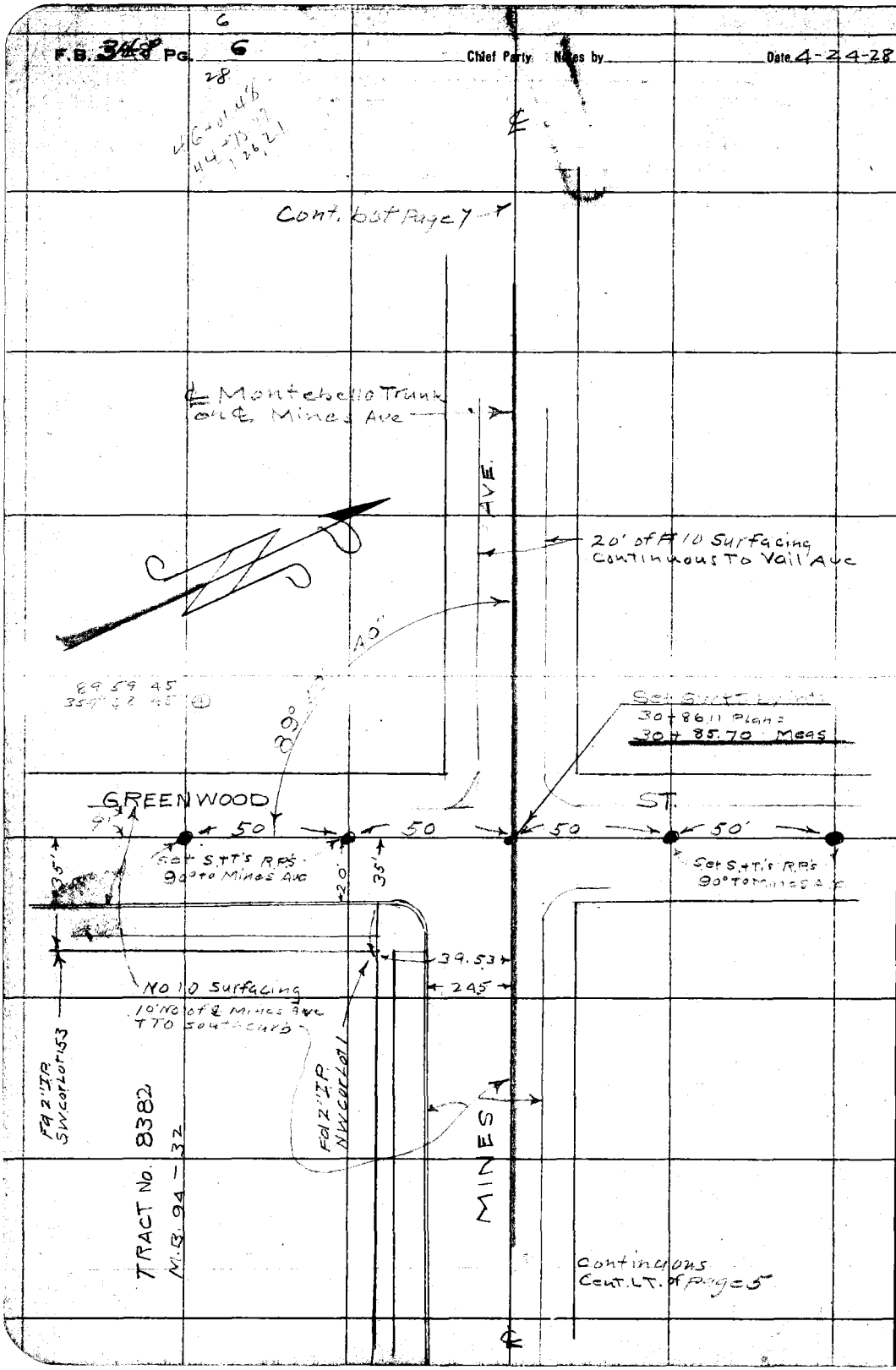

RETURN TO
LOS ANGELES COUNTY SURVEYOR

Do not extend notes this side of this line

Note: ANY ADDITIONS OR CHANGES ON THIS SHEET MUST BE MADE OR CIRCLED IN Red. WITH DATE AND NAME OF PERSON MAKING CHANGE.

Date _____ Notes by _____ Chief Party _____ F. B. 348 PG. 7 / 29

Plotted by _____
Date _____
Map No. _____
Plotting C'k'd by _____
Date _____

W. O. No. 60236 S. O. No. _____
Location Montebello Trunk Drains
Surveyed by R. L. Hayes
Date April 24, 1928
Indexed C. Johnson



Notes: ANY ADDITIONS OR CHANGES ON THIS SHEET MUST BE MADE OR CIRCLED IN Red. WITH DATE AND NAME OF PERSON MAKING CHANGE.

Do not extend notes this side of this line

RETURN TO LOS ANGELES COUNTY SURVEYOR

F.B. 348 Pg. 8 Chief Party Notes by Date 4-25-28

30

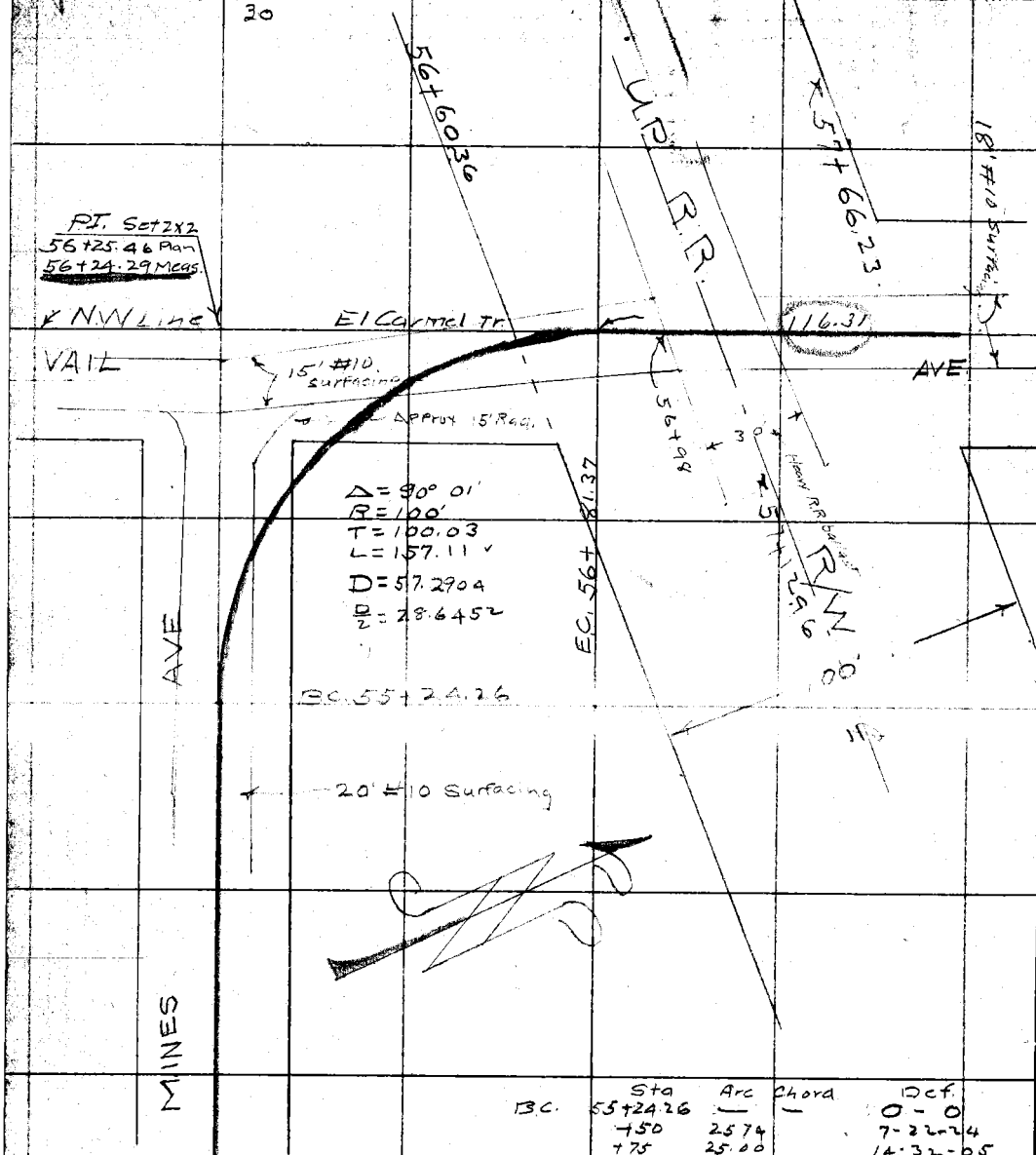

	Sta	Arc	Chord	Def.
B.C.	55+24.26	—	—	0 - 0
	+50	25.74		7-22-24
	+75	25.00		14-32-05
	56+00	25.00		21-41-46
	56+25	25.00		28-51-27
	56+50	25.00		36-01-08
	E.C. 56+81.37	6.37		45-00-30

56+60.36 2-58-03

Total 38-59-11

RETURN TO
LOS ANGELES COUNTY SURVEYOR

Do not extend notes this side of this line

Note: ANY ADDITIONS OR CHANGES ON THIS SHEET MUST BE MADE OR CIRCLED IN Red. WITH DATE AND NAME OF PERSON MAKING CHANGE.

Date _____ Notes by _____ Chief Party _____ F. B. _____ Pg. _____

Planned by _____
Date _____
Map No. _____
Platting C'k'd by _____
Date _____

W. O. No. 6023 S. S. O. No. _____
Location Montebello Trunk DD123
Surveyed by M. Hayes
Date April 25 1928
Indexed A. C. Johnson

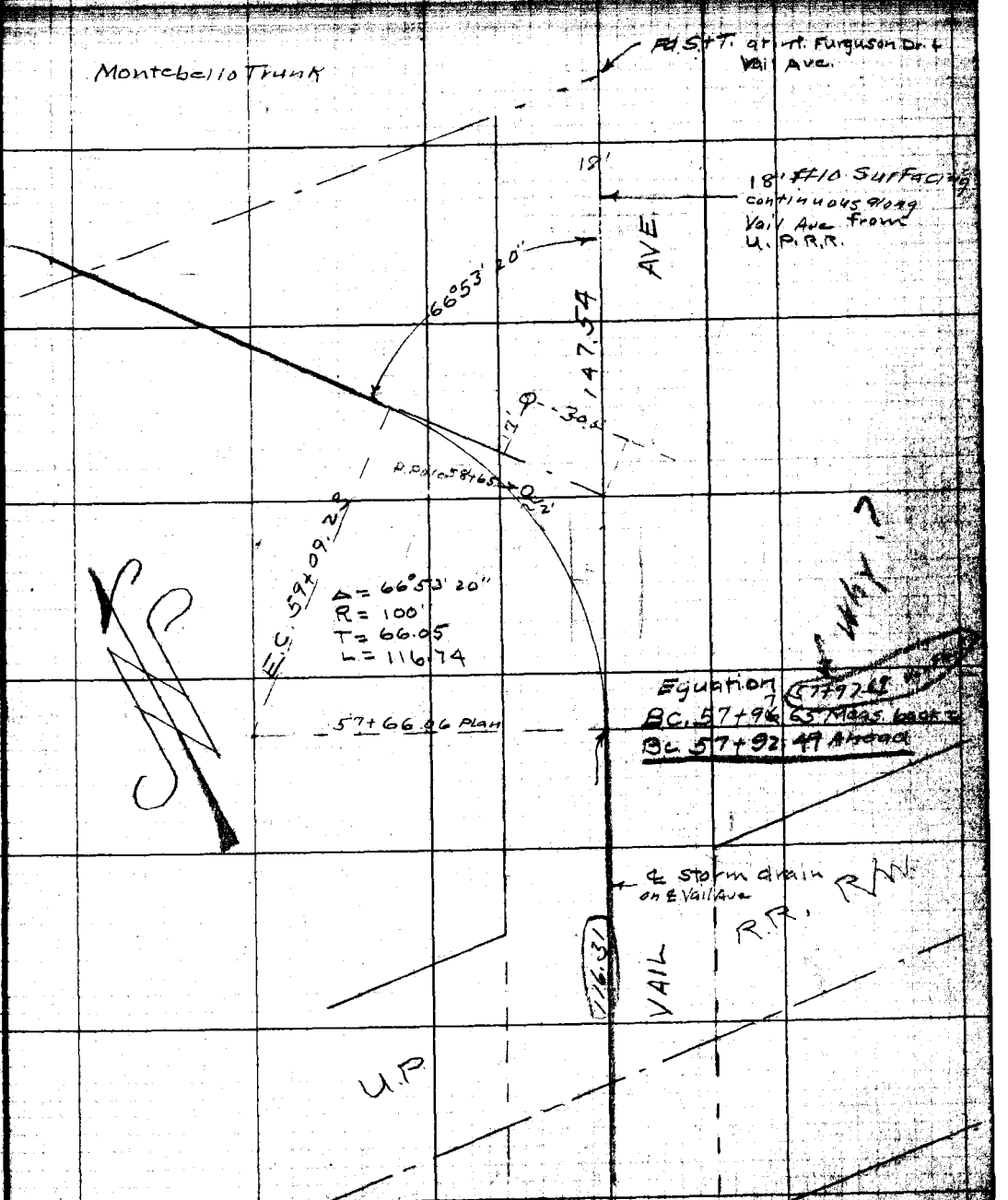

Notes: ANY ADDITIONS OR CHANGES ON THIS SHEET MUST BE MADE ON CIRCLED IN Red. WITH DATE AND NAME OF PERSON MAKING CHANGE.

Do not extend notes this side of this line

RETURN TO LOS ANGELES COUNTY SURVEYOR

F.B. 348 Pg. 10 Chief Party Notes by Date 4-26-28

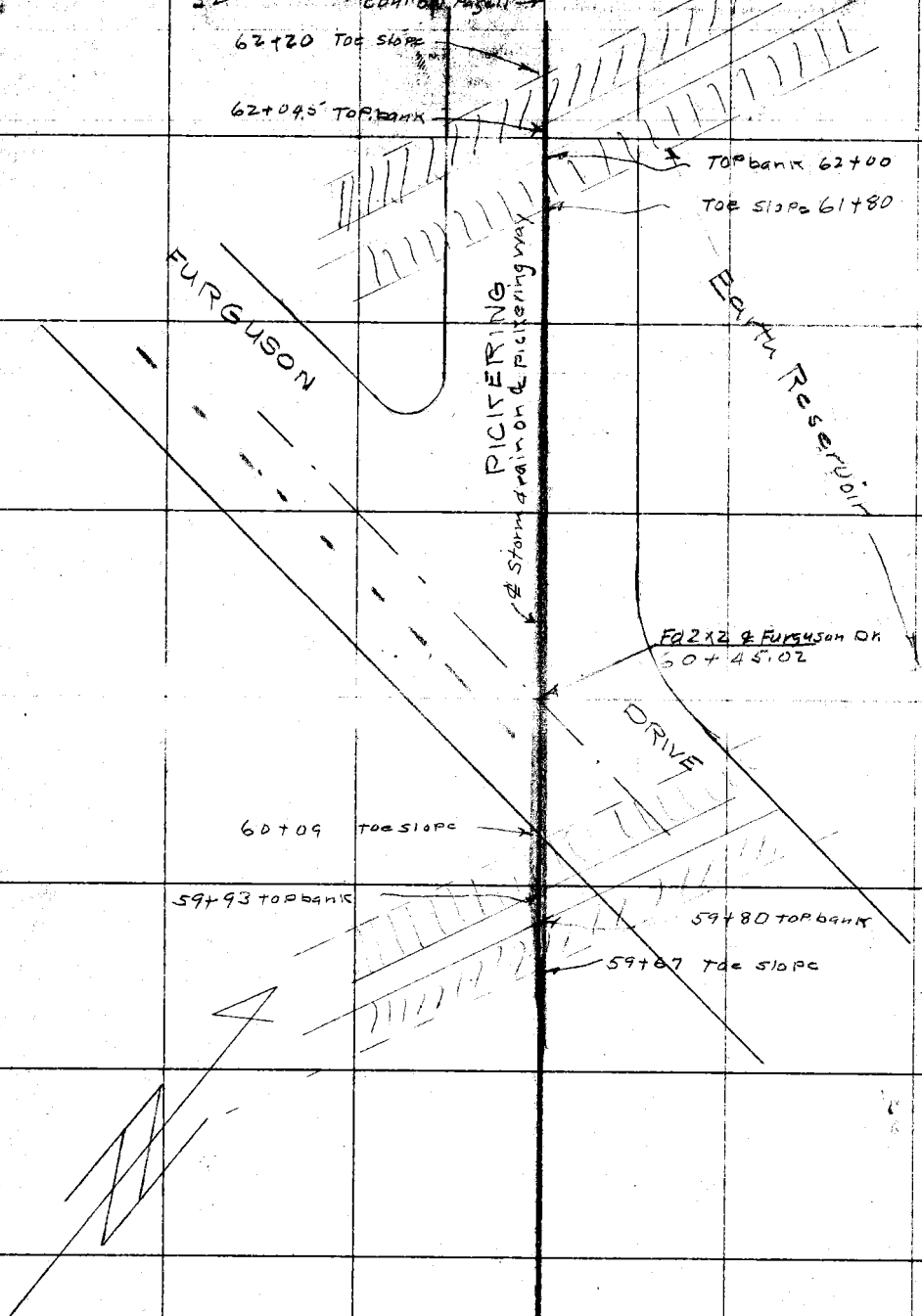

RETURN TO
LOS ANGELES COUNTY SURVEYOR
Do not extend notes this side of this line

Notes: ANY ADDITIONS OR CHANGES ON THIS SHEET MUST BE MADE OR CIRCLED IN Red. WITH DATE AND NAME OF PERSON MAKING CHANGE.

Date 6-11-28 Notes by Van Fleet Chief Party Van Fleet F. B. 348 PG. 104

Plotted by	W. O. No. 6023 D. S. D. No.
Date	Location D.D.I. N-23
Map No.	Surveyed by A.W. Van Fleet
Plotting C'k'd by	Date 6-11-28
Date	Indexed C. Johnson

Montebello Trunk

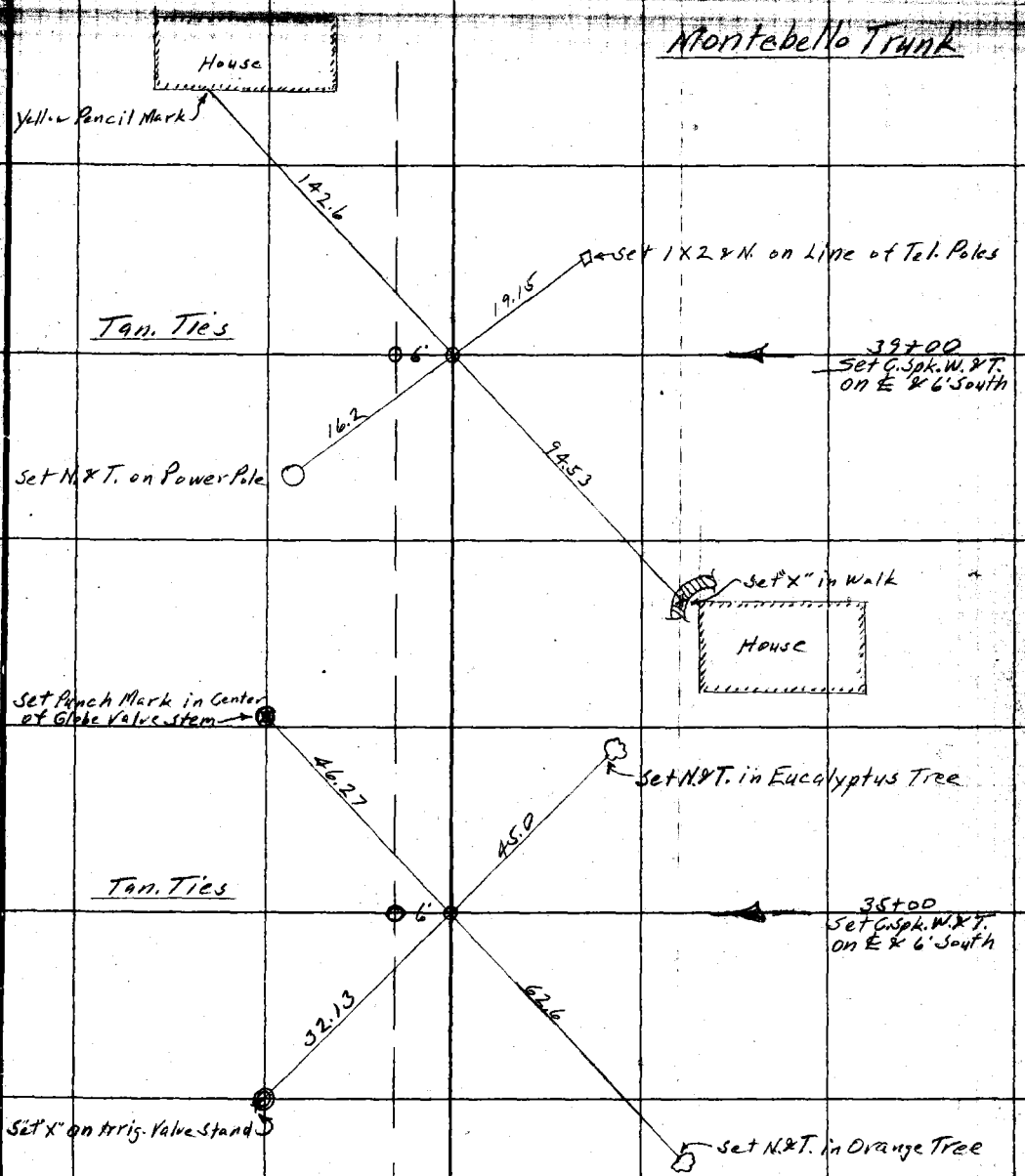

Note: ANY ADDITIONS OR CHANGES ON THIS SHEET MUST BE MADE OR CIRCLED IN Red, WITH DATE AND NAME OF PERSON MAKING CHANGE.

Do not extend notes this side of this line

RETURN TO LOS ANGELES COUNTY SURVEYOR

F.B. _____ PG. _____ Van Fleet Chief Party Notes by Van Fleet Date 6-11-28

Montebello Trunk.

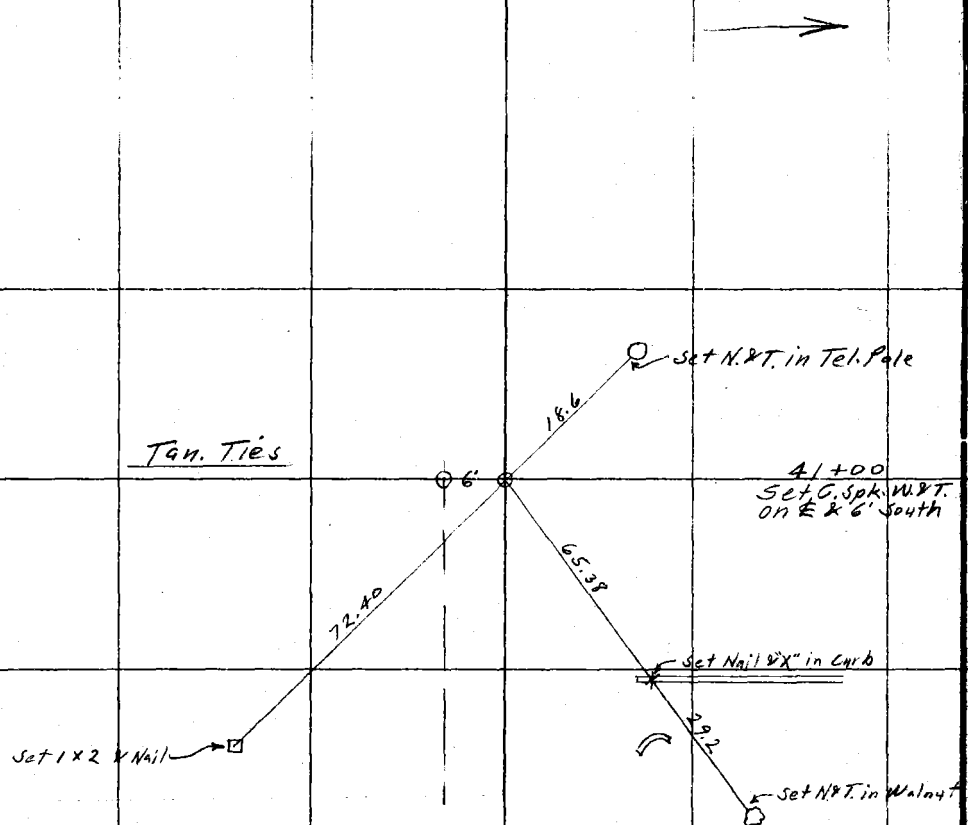

RETURN TO
LOS ANGELES COUNTY SURVEYOR

Do not extend notes this side of this line

Note: ANY ADDITIONS OR CHANGES ON THIS SHEET MUST BE MADE OR CIRCLED IN Red. WITH DATE AND NAME OF PERSON MAKING CHANGE.

Date _____ Notes by _____ Chief Party _____ F. B. [illegible] Pg. 11

33

Plotted by	W. O. No. 6023 & S. O. No.
Date	Location Montebello Trunk DD1 23
Map No.	Surveyed by
Plotting C'k'd by	Date April 26, 1928
Date	Indexed C. Johnson

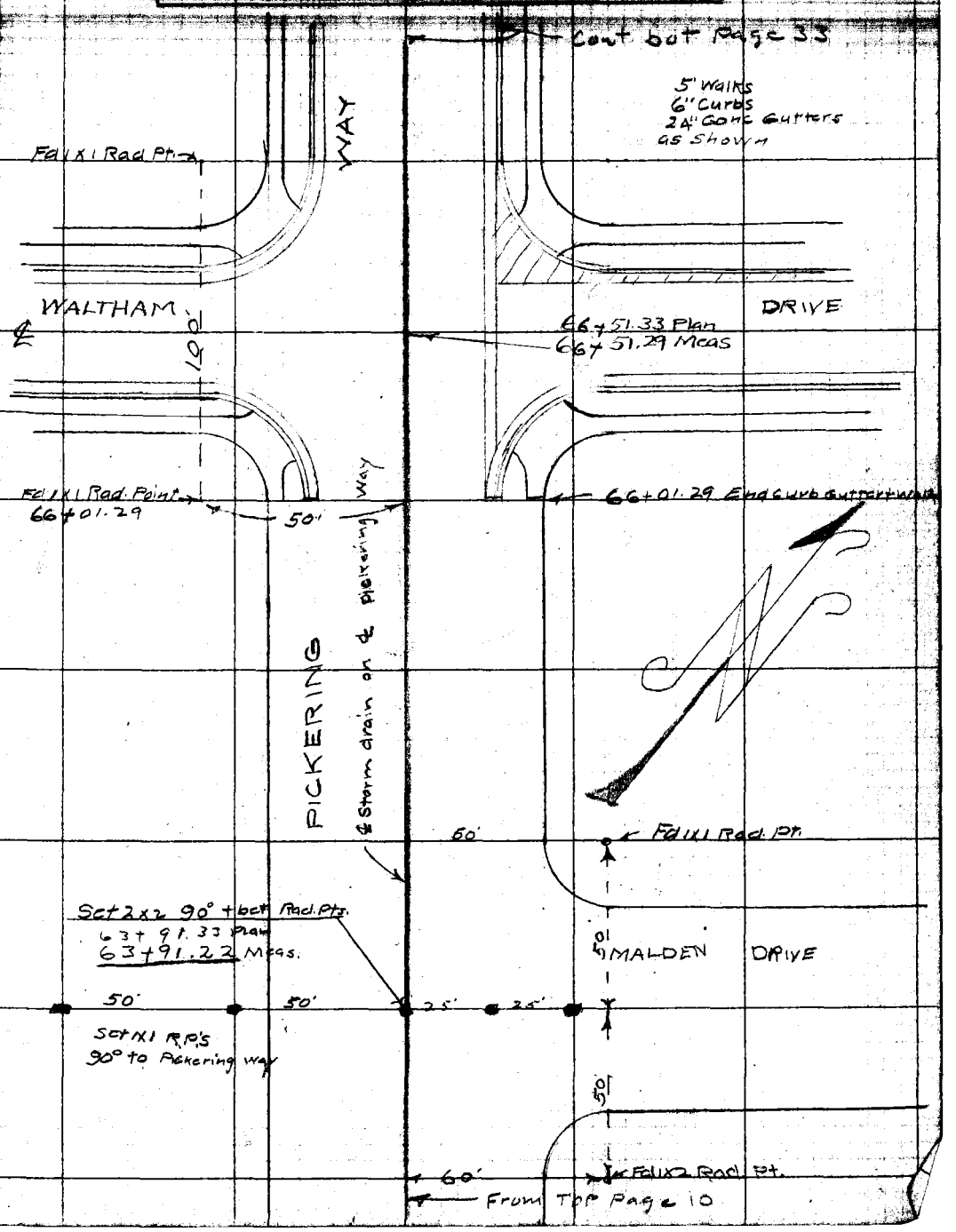

Notes: ANY ADDITIONS OR CHANGES ON THIS SHEET MUST BE MADE OR CIRCLED IN [illegible] WITH DATE AND NAME OF PERSON MAKING CHANGE.

RETURN TO
LOS ANGELES COUNTY SURVEYOR

Do not extend notes this side of this line

F.B. 3668 Pg. 12/24 Chief Party Notes by Date 4-27-28

Cont bot Page 13

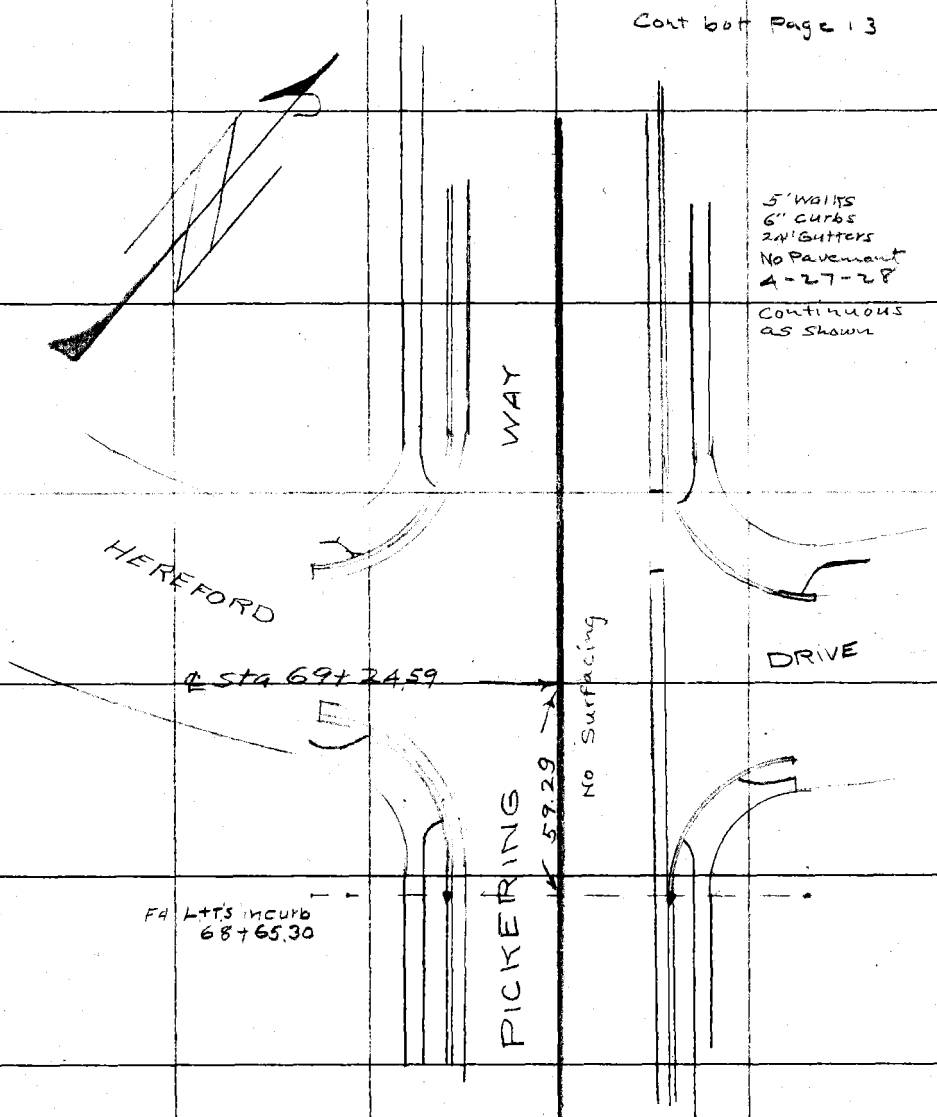

From TOP Page 11

RETURN TO
LOS ANGELES COUNTY SURVEYOR
Do not extend notes this side of this line

Notes: ANY ADDITIONS OR CHANGES ON THIS SHEET MUST BE MADE OR CIRCLED IN Red. WITH DATE AND NAME OF PERSON MAKING CHANGE.

13

Date _____ Notes by _____ Chief Party _____ F. B. [illegible] Pg. 13

35

Plotted by _____	W. O. No. 6023 B. S. O. No. _____
Date _____	Location Montebello Trunk DD123
Map No. _____	Surveyed by _____
Plotting C'k'd by _____	Date April 27-1928
Date _____	Indexed A. C. Johnson

Note: ANY ADDITIONS OR CHANGES ON THIS SHEET MUST BE MADE OR CIRCLED IN Red. WITH DATE AND NAME OF PERSON MAKING CHANGE.

RETURN TO

LOS ANGELES COUNTY SURVEYOR

Do not extend notes this side of this line

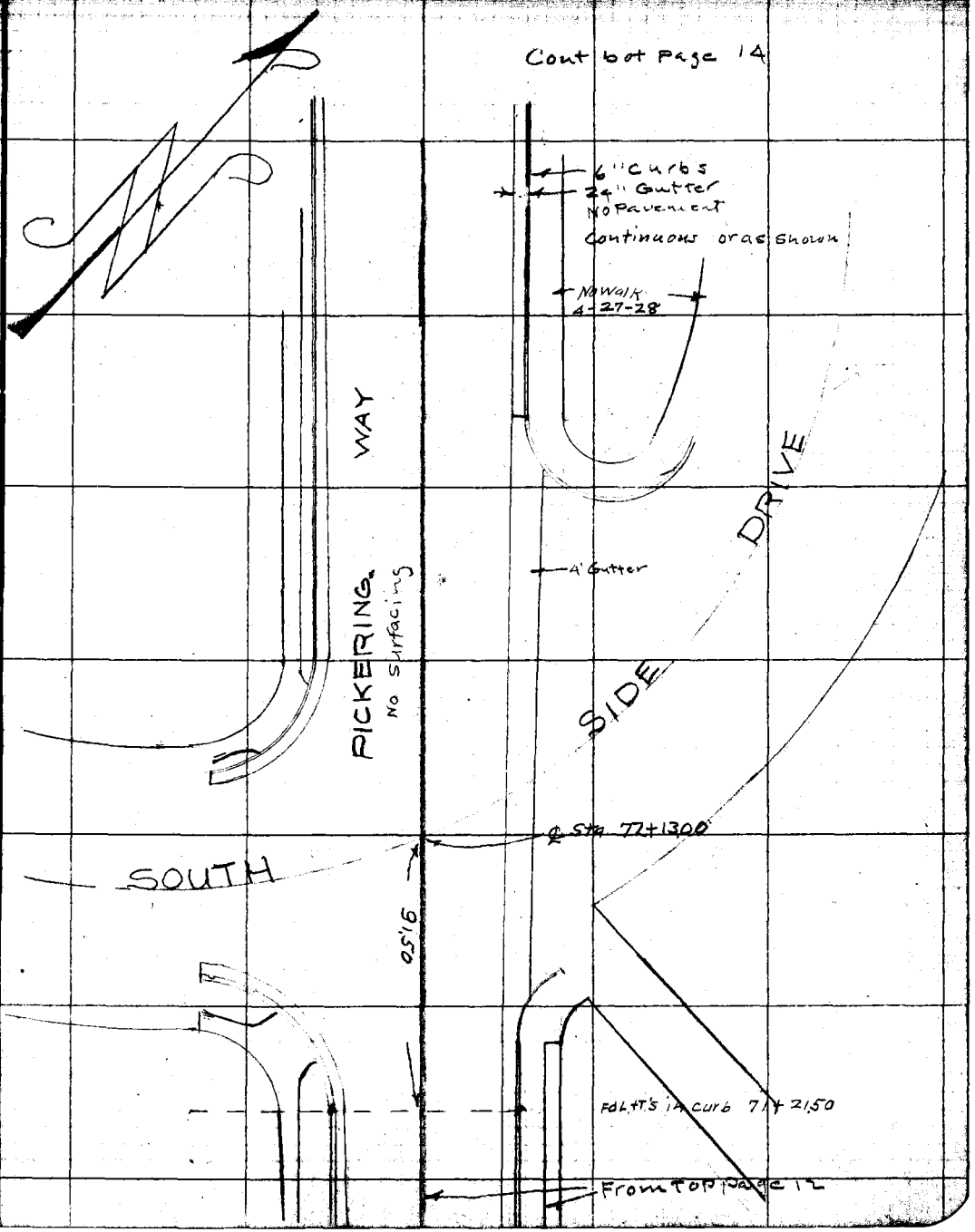

F.B. 248 PG 14 14 26 Chief Party Notes by Date 4-27-28

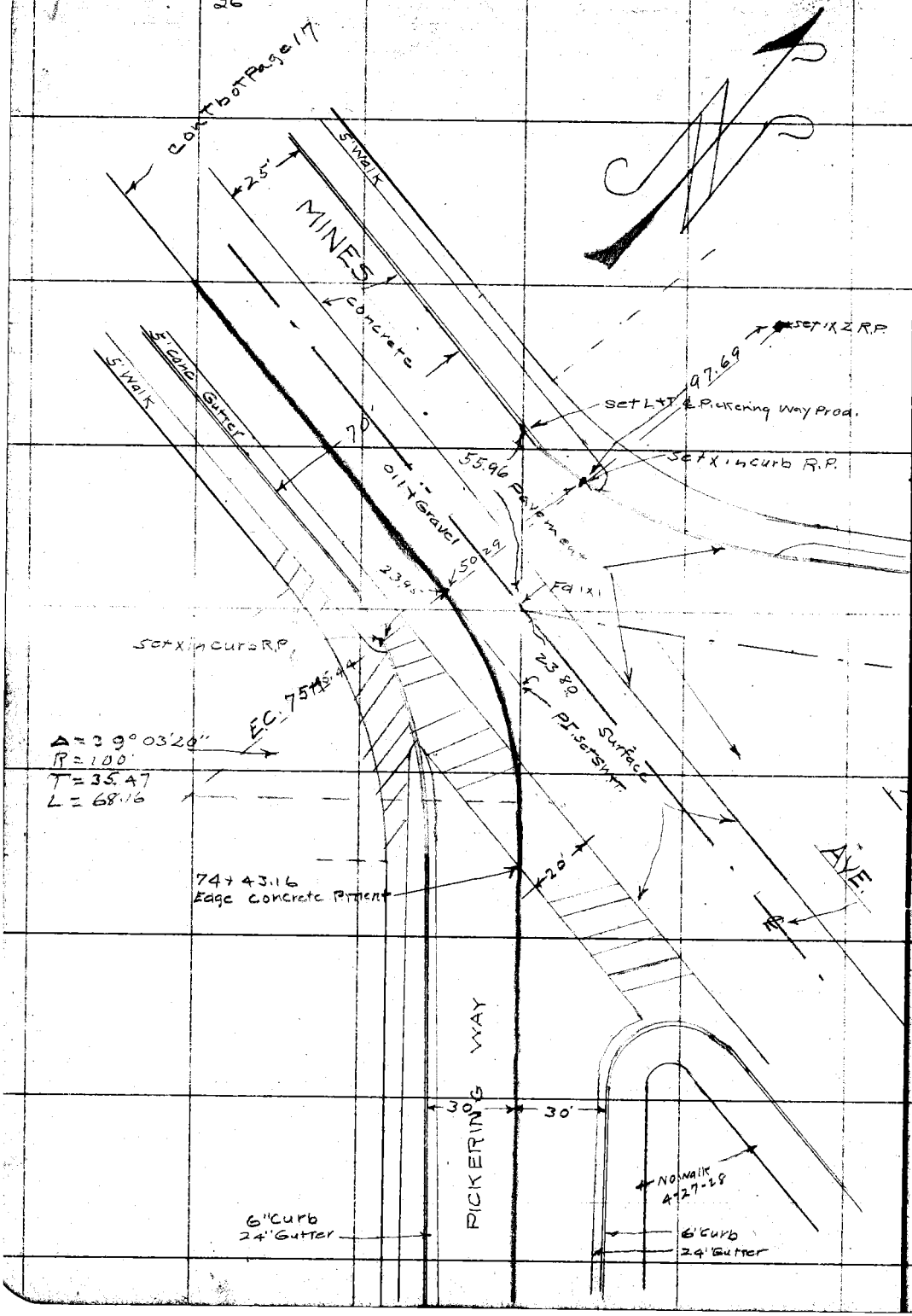

RETURN TO
LOS ANGELES COUNTY SURVEYOR

Do not extend notes this side of this line

Note: ANY ADDITIONS OR CHANGES ON THIS SHEET MUST BE MADE OR CIRCLED IN Red. WITH DATE AND NAME OF PERSON MAKING CHANGE.

15

Date _____ Notes by _____ Chief Party _____ F. B. 348 PG. 15

37

Plotted by _____
Date _____
Map No. _____
Plotting C'k'd by _____
Date _____

W. O. No. 6023 & S. O. No. _____
Location Montebello Trunk SD R1.23
Surveyed by M. Hayes
Date _____
Indexed C. Johnson

Notes: ANY ADDITIONS OR CHANGES ON THIS SHEET MUST BE MADE OR CIRCLED IN Red, WITH DATE AND NAME OF PERSON MAKING CHANGE.

Do not extend notes this side of this line

RETURN TO LOS ANGELES COUNTY SURVEYOR



Equation
74+63.10 Plat =
74+63.09 Meas. Back =
74+77.28 Ahead =

F.B. 368 PG. 16 / 16 / 38 Chief Party Notes by Date

Left blank for Oak Lateral

RETURN TO
LOS ANGELES COUNTY SURVEYOR

Do not extend notes this side of this line

Note: ANY ADDITIONS OR CHANGES ON THIS SHEET MUST BE MADE OR CIRCLED IN Red. WITH DATE AND NAME OF PERSON MAKING CHANGE.

17

Date _____ Notes by _____ Chief Party _____ F. B. 348 Pg. 17 / 39

Plotted by _____	W. O. No. 6023 D. S. O. No. _____
Date _____	Location Montebello Tr. DD123
Map No. _____	Surveyed by M. Hayes
Plotting C'k'd by _____	Date _____
Date _____	Indexed A. C. Johnson

Note: ANY ADDITIONS OR CHANGES ON THIS SHEET MUST BE MADE OR CIRCLED IN Red. WITH DATE AND NAME OF PERSON MAKING CHANGE.

RETURN TO LOS ANGELES COUNTY SURVEYOR

Do not extend notes this side of this line

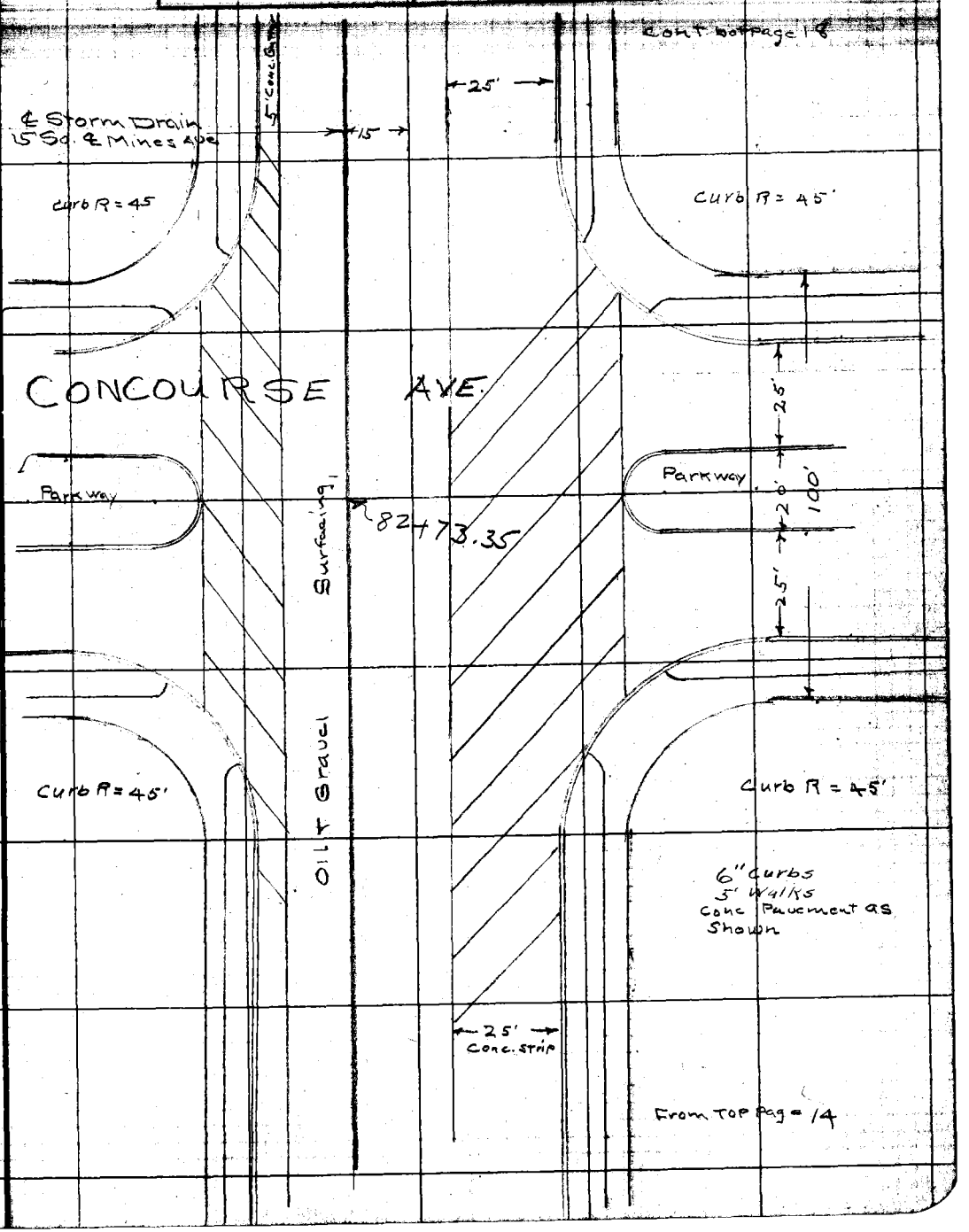

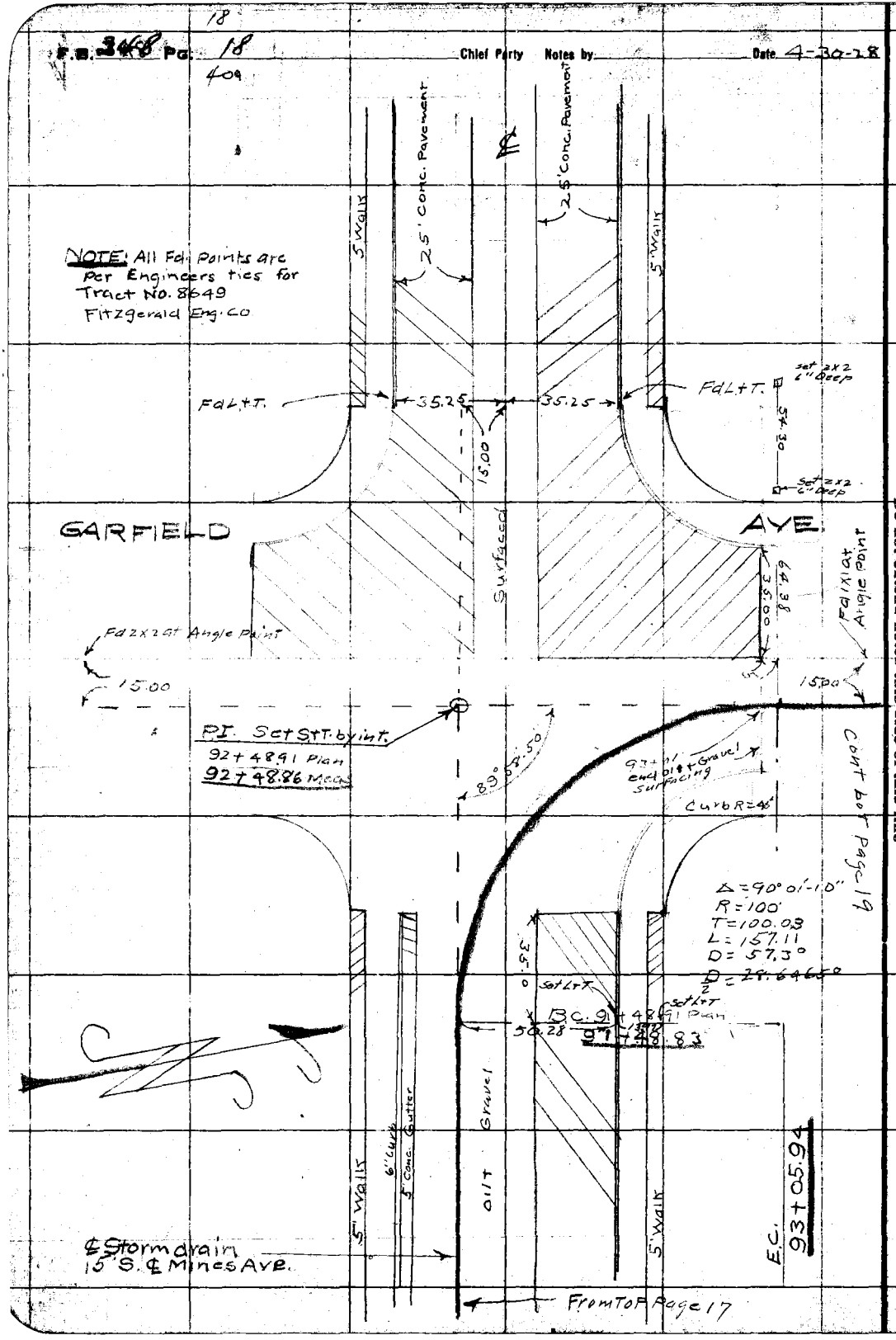

RETURN TO
LOS ANGELES COUNTY SURVEYOR
Do not extend notes this side of this line

Notes: ANY ADDITIONS OR CHANGES ON THIS SHEET MUST BE MADE OR CIRCLED IN Red. WITH DATE AND NAME OF PERSON MAKING CHANGE.

Date _____ Notes by _____ Chief Party _____ F. B. 248 Pg. 19

Plotted by	W. O. No. 6023 S. O. No.
Date	Location Montebello Trunk DD123
Map No.	Surveyed by M. Hayes
Plotting C'k'd by	Date April 30, 1928
Date	Indexed C. Johnson

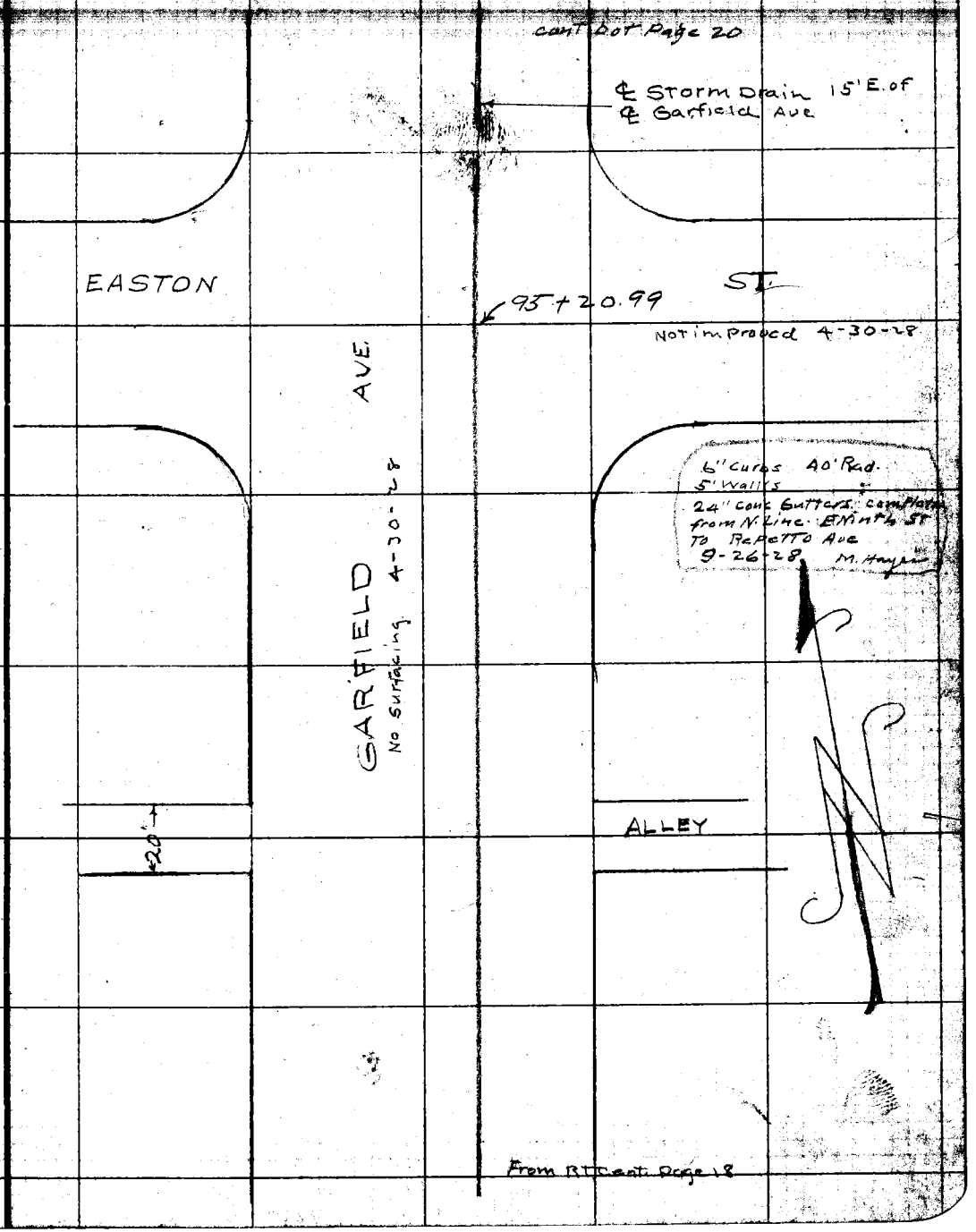

Note: ANY ADDITIONS OR CHANGES ON THIS SHEET MUST BE MADE OR CIRCLED IN Red WITH DATE AND NAME OF PERSON MAKING CHANGE.

RETURN TO
LOS ANGELES COUNTY SURVEYOR

Do not extend notes this side of this line

F.B. 348 PG. 20 Chief Party Notes by Date 4-30-28

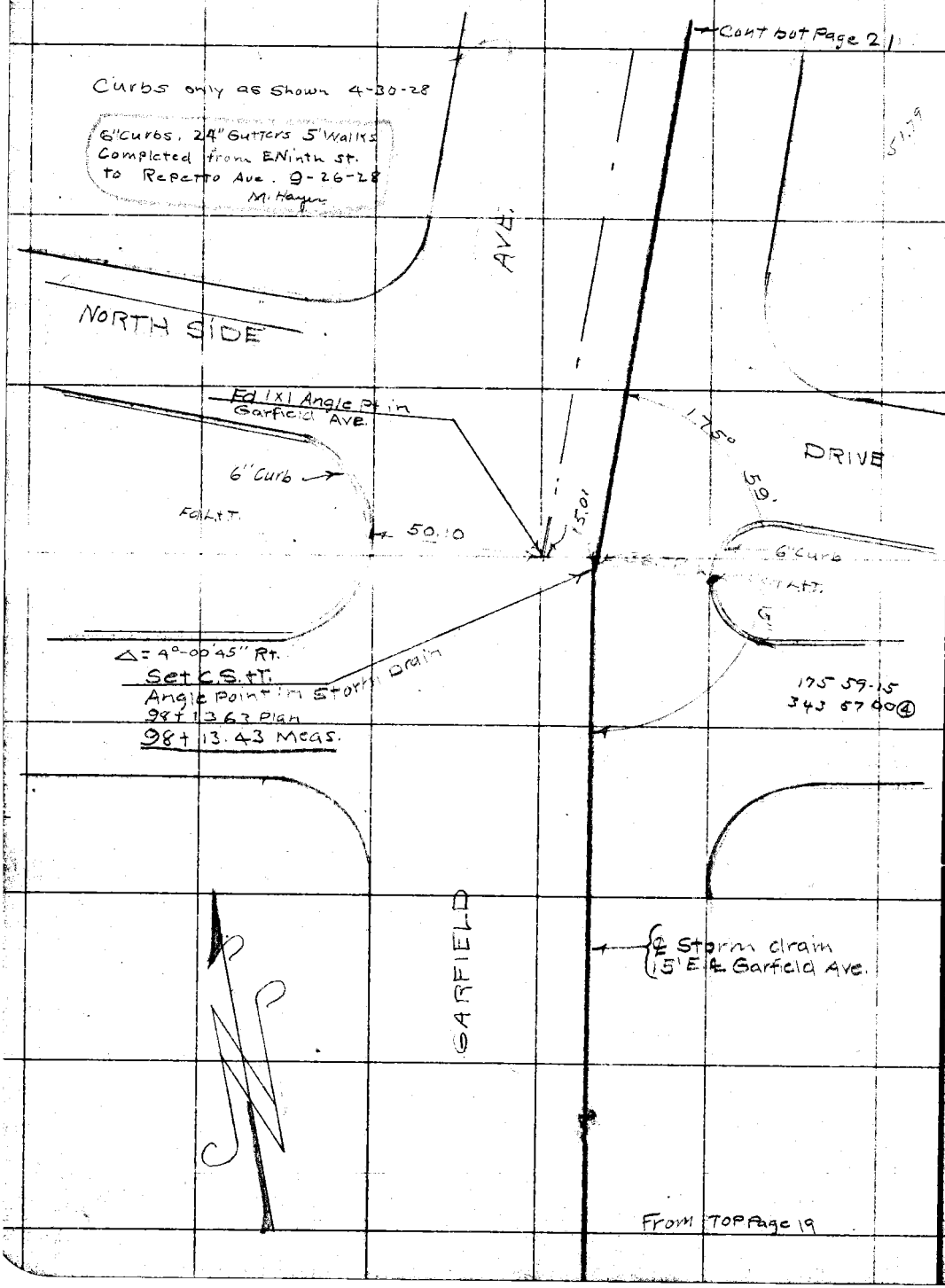

RETURN TO
LOS ANGELES COUNTY SURVEYOR

Do not extend notes this side of this line

Note: ANY ADDITIONS OR CHANGES ON THIS SHEET MUST BE MADE OR CIRCLED IN Red. WITH DATE AND NAME OF PERSON MAKING CHANGE.

Date _____ Notes by _____ Chief Party _____ F. B. 2468 Pg. 21

Plotted by _____	W. O. No. 6023 B. S. O. No. _____
Date _____	Location Montebello Trunk DD123
Map No. _____	Surveyed by M. Hayes
Plotting C'k'd by _____	Date April 30 1928
Date _____	Indexed C. Johnson

Note: ANY ADDITIONS OR CHANGES ON THIS SHEET MUST BE MADE OR CIRCLED IN Red. WITH DATE AND NAME OF PERSON MAKING CHANGE.

RETURN TO LOS ANGELES COUNTY SURVEYOR

Do not extend notes this side of this line

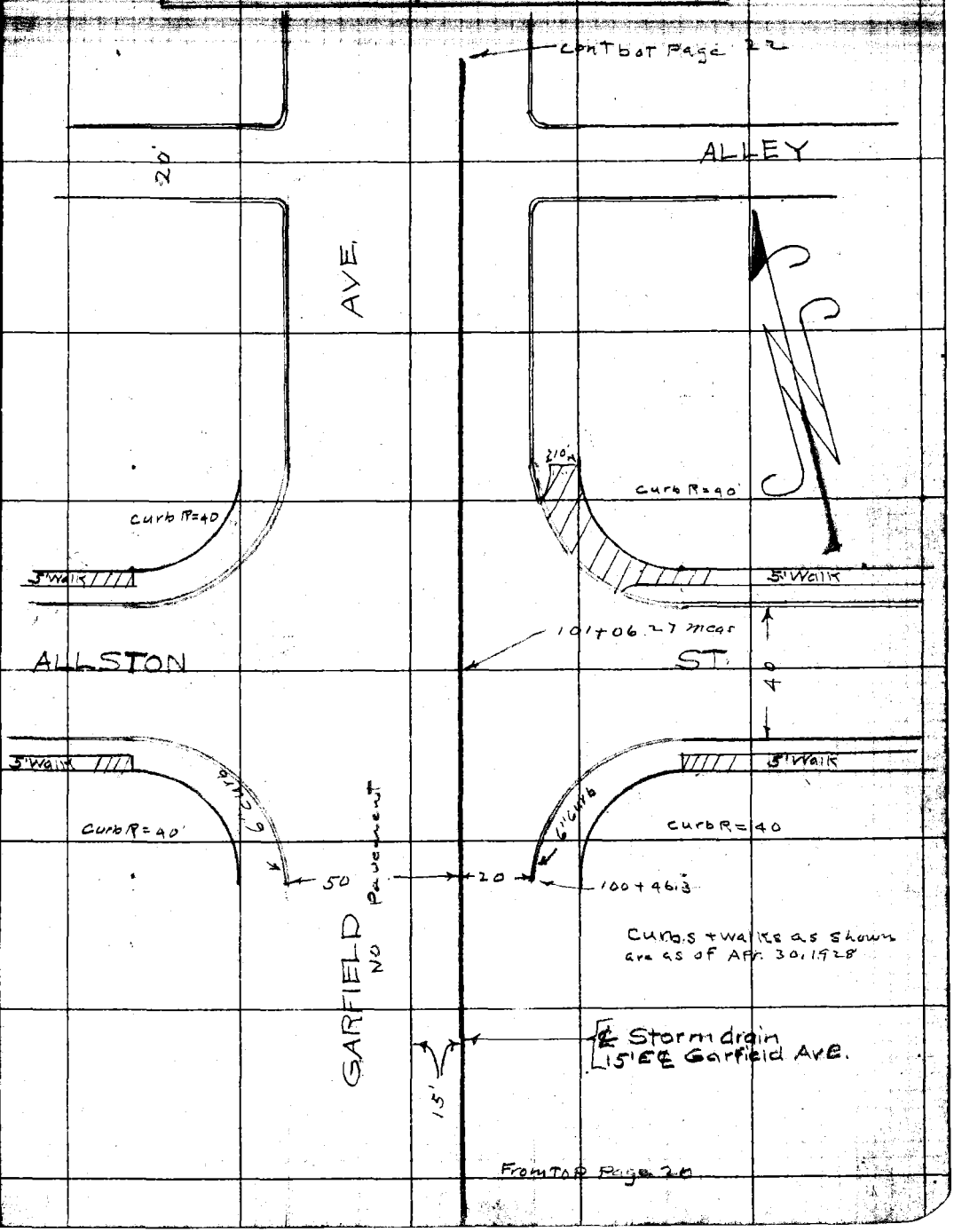

F.B. 348 PG. 22 22 44 Chief Party Notes by Date Apr. 30 '28

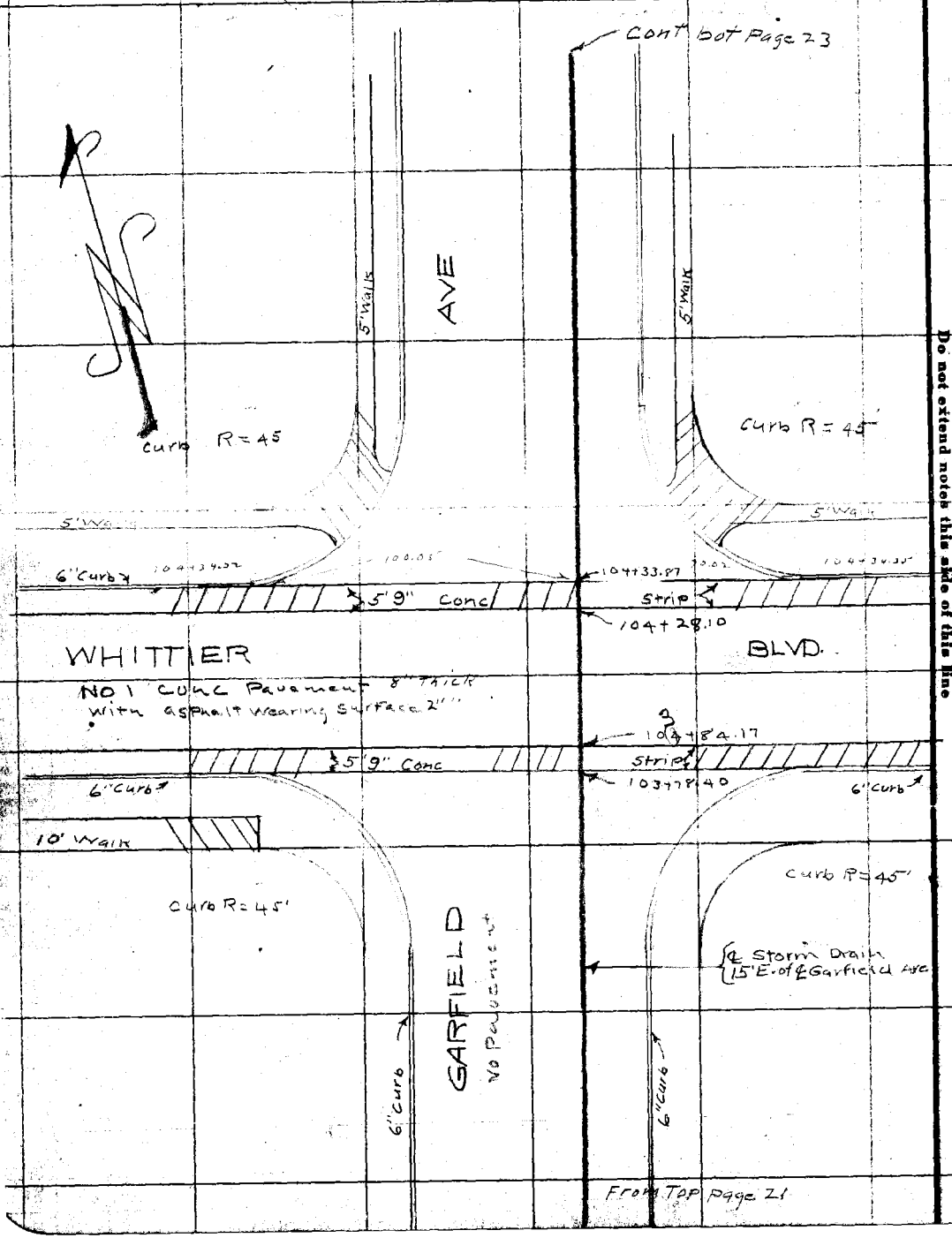

RETURN TO
LOS ANGELES COUNTY SURVEYOR
Do not extend notes this side of this line

Note: ANY ADDITIONS OR CHANGES ON THIS SHEET MUST BE MADE OR CIRCLED IN Red. WITH DATE AND NAME OF PERSON MAKING CHANGE.

Date _____ Notes by _____ Chief Party _____ F. B. [illegible] PG. 23

Plotted by	W. O. No. 6023 D. S. O. No.
Date	Location Montebello Trunk DDI 23
Map No.	Surveyed by M. Hayes
Plotting B'k'd by	Date May 2, 1928
Date	Indexed C. Johnson

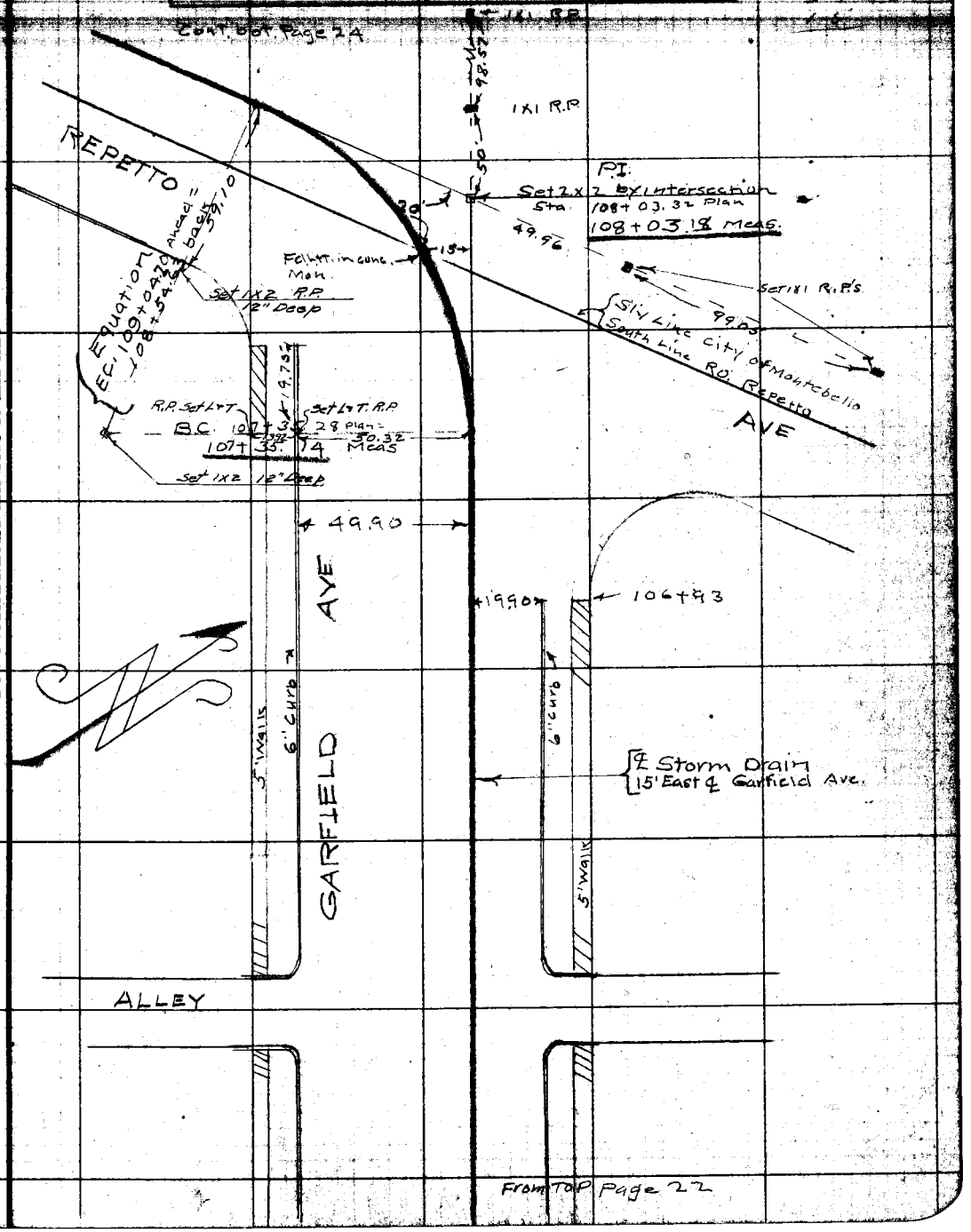

Note: ANY ADDITIONS OR CHANGES ON THIS SHEET MUST BE MADE OR CIRCLED IN Red. WITH DATE AND NAME OF PERSON MAKING CHANGE.

RETURN TO LOS ANGELES COUNTY SURVEYOR

Do not extend notes this side of this line

F.B. 348 PG. 24 46 Chief Party Notes by Date 5-3-28



RETURN TO
LOS ANGELES COUNTY SURVEYOR
Do not extend notes this side of this line

Notes: ANY ADDITIONS OR CHANGES ON THIS SHEET MUST BE MADE OR CIRCLED IN Red. WITH DATE AND NAME OF PERSON MAKING CHANGE.

Date _____ Notes by _____ Chief Party _____ F. B. 345 PG. 25 / 47

Plotted by	W. O. No. 6023 A. & O. No.
Date	Location Montebello Trunk DD123
Map No.	Surveyed by M. Hayes
Plotting C'k'd by	Date May 5, 1928
Date	Indexed A. C. Johnson

Cont. bot Page 26

Montebello Trunk.
~~Garfield Ave. Lateral~~

So. Line
Ro. Repetto →

← ℄ Storm drain 20' North of So. Line Rancho Repetto

120+62 Deadman → O ← 36.3 →

120+52 Deadman → O ← 21.0 →

120+48 P. Pole → O ← 29.0 →

120+05 Guy Pole → O ← 20.0 →

from TOP Page 24

Note: ANY ADDITIONS OR CHANGES ON THIS SHEET MUST BE MADE OR CIRCLED IN Red. WITH DATE AND NAME OF PERSON MAKING CHANGE.

Do not extend notes this side of this line

RETURN TO
LOS ANGELES COUNTY SURVEYOR

F.B. 348 PG 26 26 48 Chief Party Notes by Date

RETURN TO
LOS ANGELES COUNTY SURVEYOR

Do not extend notes this side of this line

Notes: ANY ADDITIONS OR CHANGES ON THIS SHEET MUST BE MADE OR CIRCLED IN Red. WITH DATE AND NAME OF PERSON MAKING CHANGE.

Date 7-16-1928 Notes by Miller Chief Party Miller F. B. 348 PG. 26A

Plotted by	W. O. No. 6023 D. S. O. No.
Date	Location Montebello Tr - D.D.1 #23
Map No.	Surveyed by Miller
Plotting Ck'd by	Date July 1928
Date	Indexed C. Johnson

10433.87
10378.60
208+12.27
104+06.13
-58.80
103+47.33

Set N+TS

12°°
14.75
8°°

E.C = 132+71.02 2-44-22½
132+50 2-22-00
132+00 1-28-45
131+50 0-35-30
P.R.C = 131+16.67

Δ = 5-28-45
R = 1614.06
T = 77.24
L = 154.35

559.34 @ 0-00 T 90 = 559.39

Ch = 20.83
Ch = 49.63
559.39
Ch = 33.08
8°°
Ch = 16.81
Ch = 50.38
Ch = 50.38
Ch = 37.85
60.84
12°°
8°°

℄ 102" R.C. Pipe

Set 1x2

2-44-22½
P.R.C = 131+16.67
2-26-35
131+00
1-33-25
130+50
0-40-10
130+00.00

Δ = 5-28-45
R = 1614.06
T = 77.24
L = 154.35

60.84 @ 0-00 T 90 = 60.84

Set N+TS

B.C = 129+62.32

Fd 1x2 Set by Inter

63.47 @ 0-00 T 90 = 63.48

63.48

Sly Line Repetto Rancho

℄ Box Section

Set by Ties F.B. 348-69
128+88.70

Pg. 23

Fd 2x2 - P.I. at Garfield Ave

Note: ANY ADDITIONS OR CHANGES ON THIS SHEET MUST BE MADE OR CIRCLED IN Red. WITH DATE AND NAME OF PERSON MAKING CHANGE.

RETURN TO LOS ANGELES COUNTY SURVEYOR

Do not extend notes this side of this line

F.B. 348 Pg. 268 Miller Chief Party Notes by Miller Date 7-16-28

18

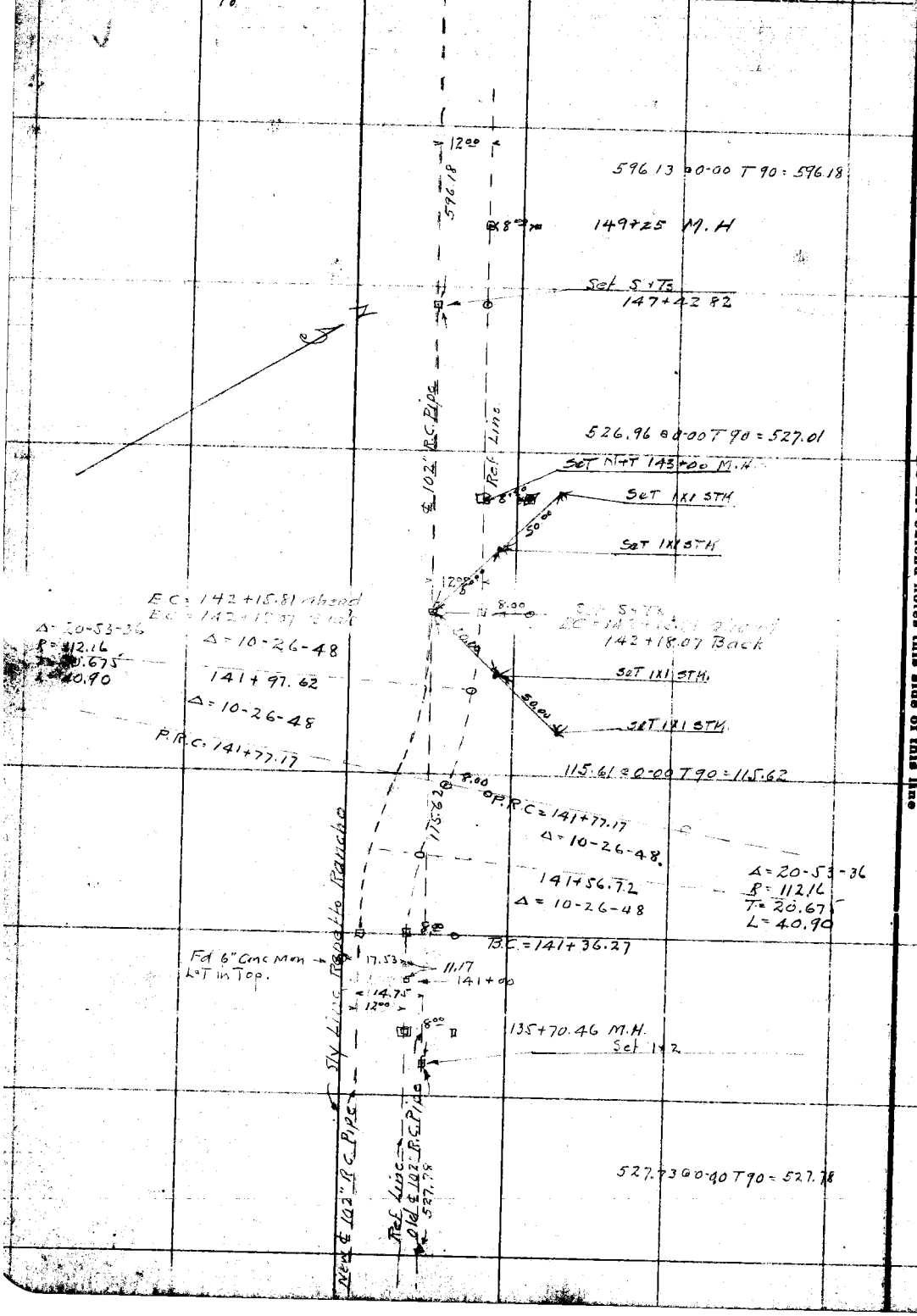

RETURN TO

LOS ANGELES COUNTY SURVEYOR

Do not extend notes this side of this line

Note: ANY ADDITIONS OR CHANGES ON THIS SHEET MUST BE MADE OR CIRCLED IN Red. WITH DATE AND NAME OF PERSON MAKING CHANGE.

Date 7-16-28 Notes by Miller Chief Party Miller F. B. 348 Pg. 266

Plotted by	W. O. No. 6423 D. R. O. No.
Date	Location Montebello Tr - D.D.1 #23
Map No.	Surveyed by Miller
Plotting C'k'd by	Date July 1928
Date	Indexed by C. Johnson

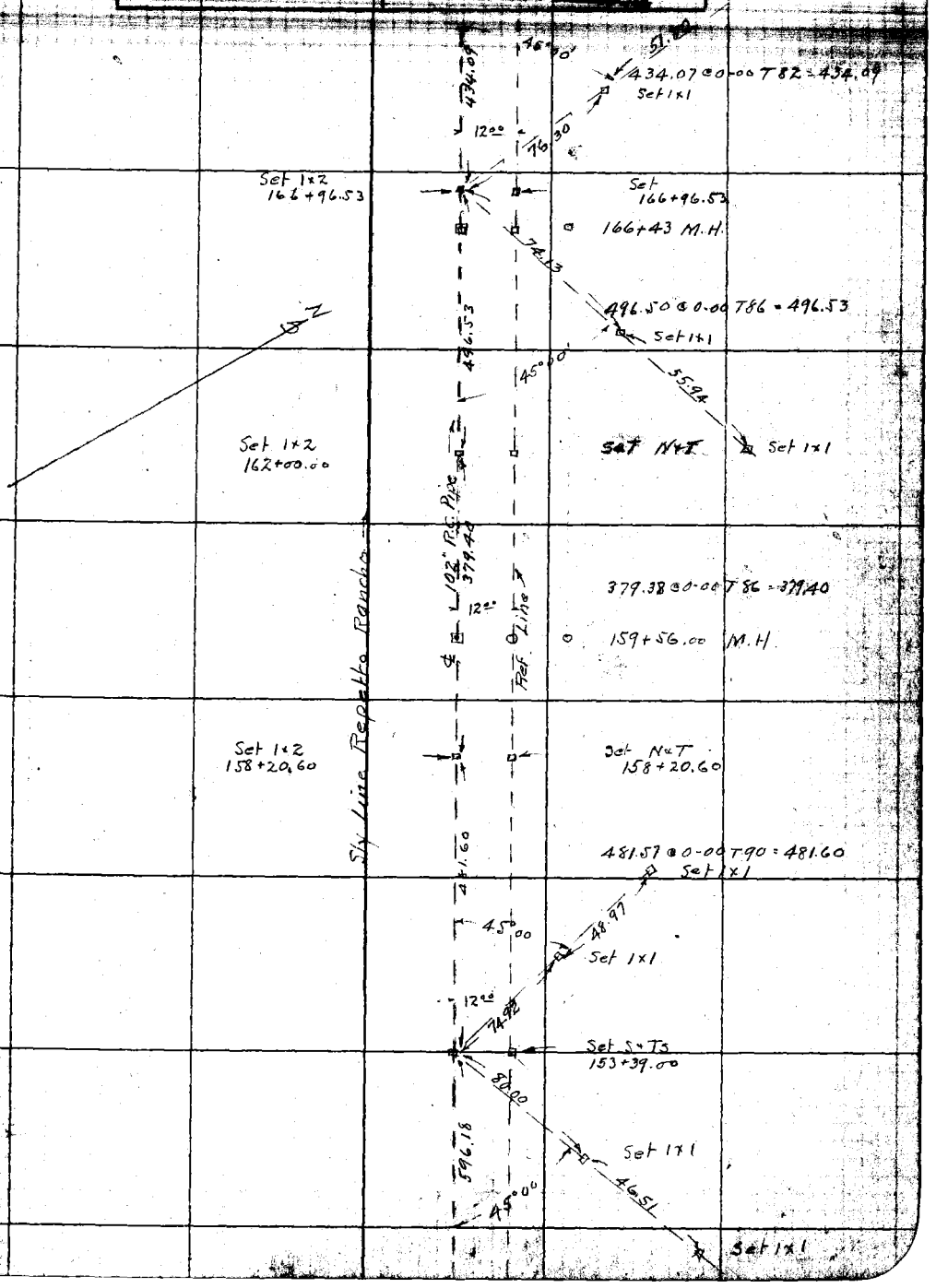

Note: ANY ADDITIONS OR CHANGES ON THIS SHEET MUST BE MADE OR CIRCLED IN Red. WITH DATE AND NAME OF PERSON MAKING CHANGE.

RETURN TO

LOS ANGELES COUNTY SURVEYOR

Do not extend notes this side of this line

F.B. 348 Pg. 26D 20

Miller Chief Party Notes by Miller Date 7-16-28

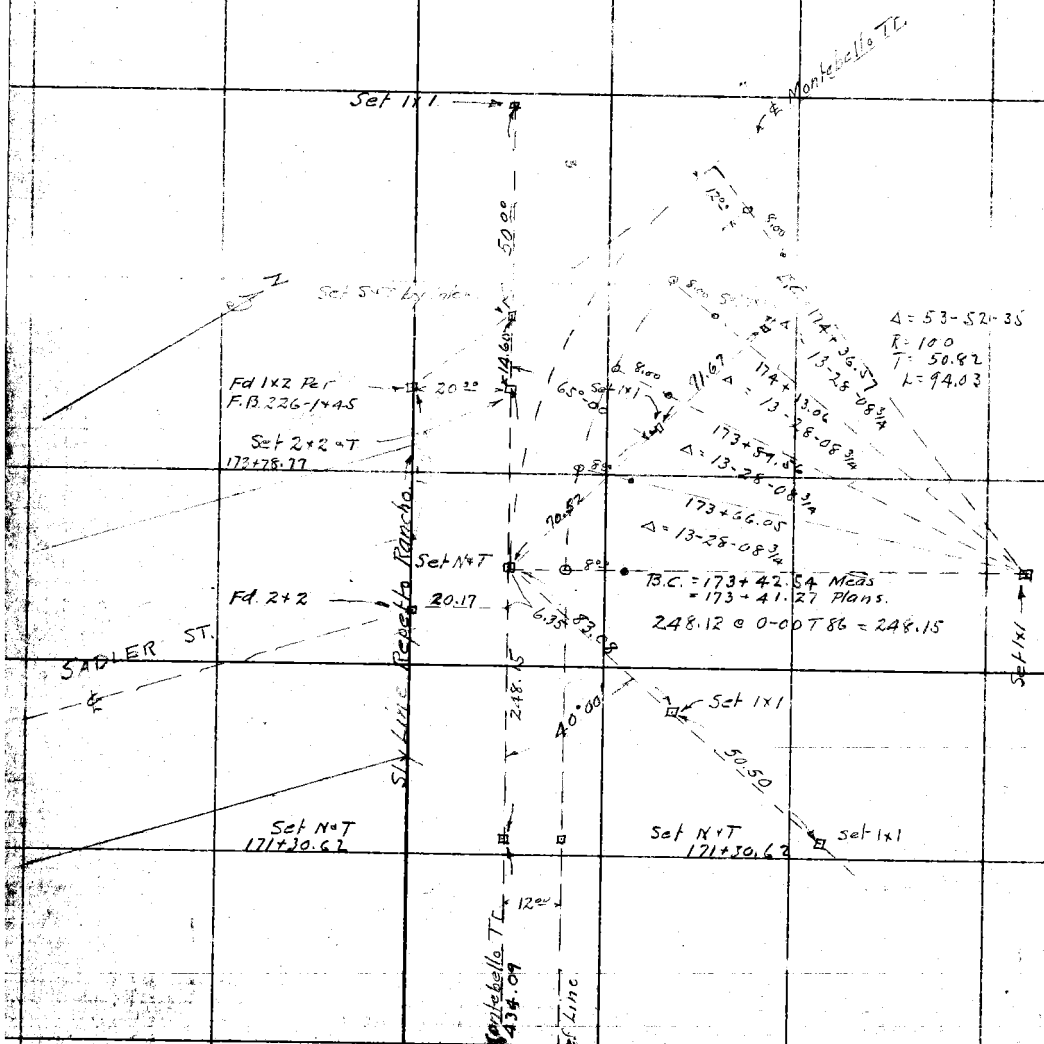

RETURN TO

LOS ANGELES COUNTY SURVEYOR

Do not extend notes this side of this line

Note: ANY ADDITIONS OR CHANGES ON THIS SHEET MUST BE MADE OR CIRCLED IN Red. WITH DATE AND NAME OF PERSON MAKING CHANGE.

Date 5-31-28 Notes by Van Fleet Chief Party Van Fleet F.B. 348 Pg. 27

Plotted by	W. O. No. 6023 D. S. O. No.
Date	Location DDL No 23
Map No.	Surveyed by A.W. Van Fleet
Plotting C'k'd by	Date 5-31-28
Date	Indexed C. Johnson

Montebello Trunk

℄ Ties

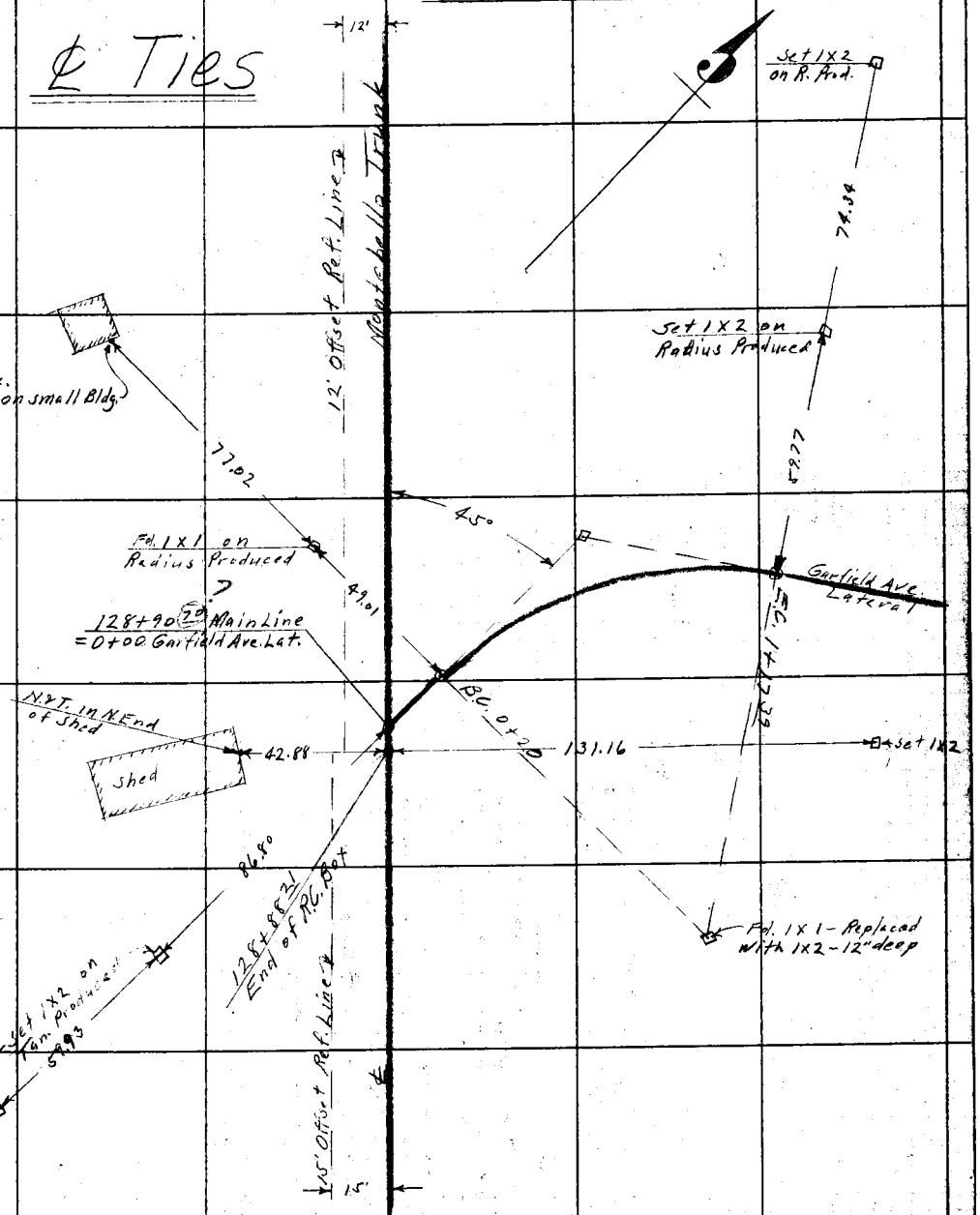

NOTE: ANY ADDITION OR CHANGES ON THIS SHEET MUST BE MADE OR CIRCLED IN RED, WITH DATE AND NAME OF PERSON MAKING CHANGE.

DO NOT EXTEND NOTES THIS SIDE OF THIS LINE

RETURN TO LOS ANGELES COUNTY SURVEYOR

F.B. 348 Pg. 28 Chief Party Notes by K. A. Fleet Date 6-4-28

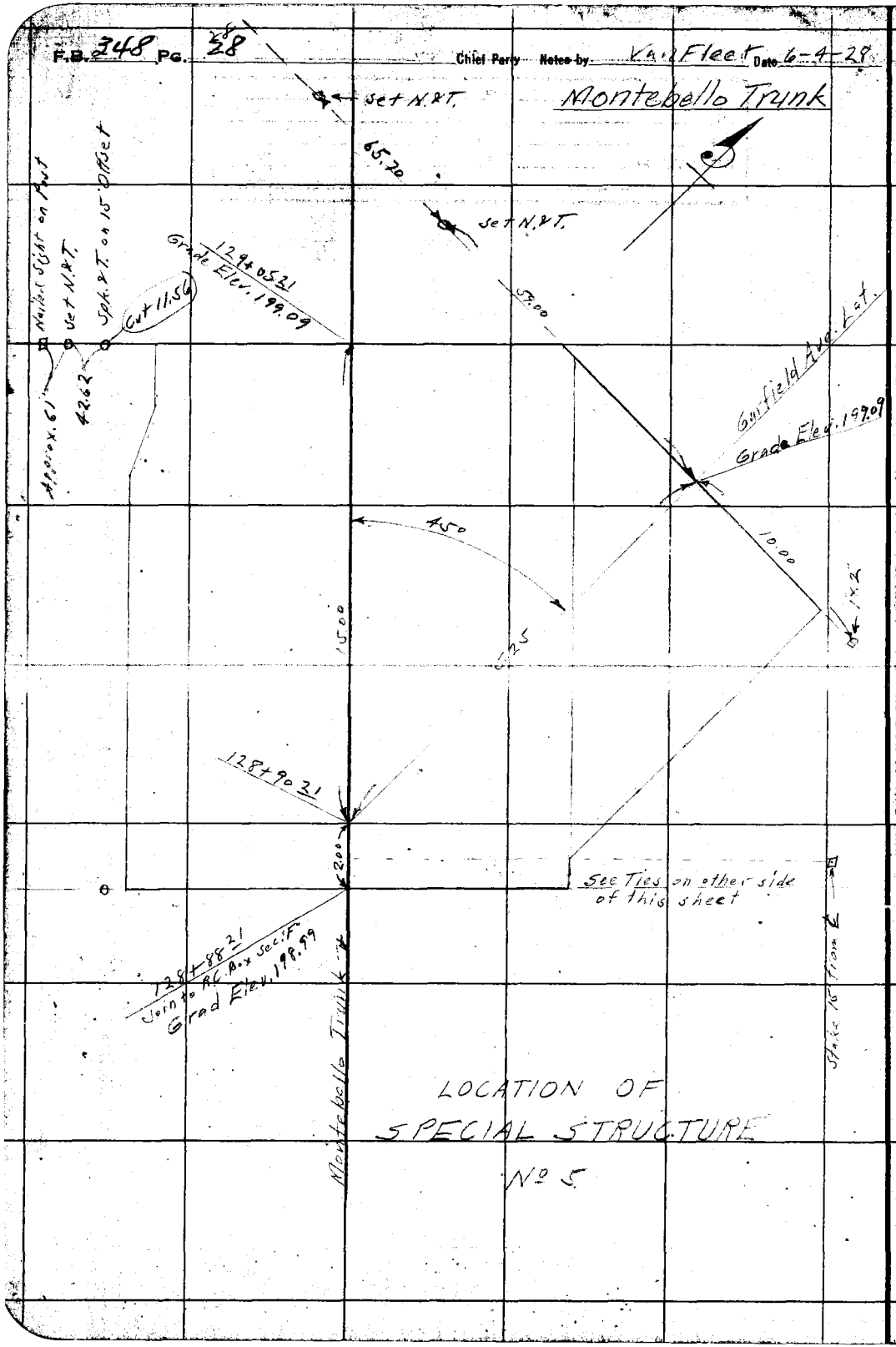

RETURN TO
LOS ANGELES COUNTY SURVEYOR

DO NOT EXTEND NOTES THIS SIDE OF THIS LINE

NOTE: ANY ADDITION OR CHANGES ON THIS SHEET MUST BE MADE OR CIRCLED IN RED. WITH DATE AND NAME OF PERSON MAKING CHANGE.

Date _____ Notes by _____ Chief Party _____ F. B. 244 PG. 29/49

Plotted by	W. O. No. 6023 S. O. No.
Date	Location Garfield Ave Lat DDI No 23
Map No.	Surveyed by M. Hayes
Plotting C'k'd by	Date May 4, 1928
Date	Indexed A. C. Johnson

M. Hayes
E. E. [illegible]
H.W. Anderson R.C.
I.C. Hardy R.C.

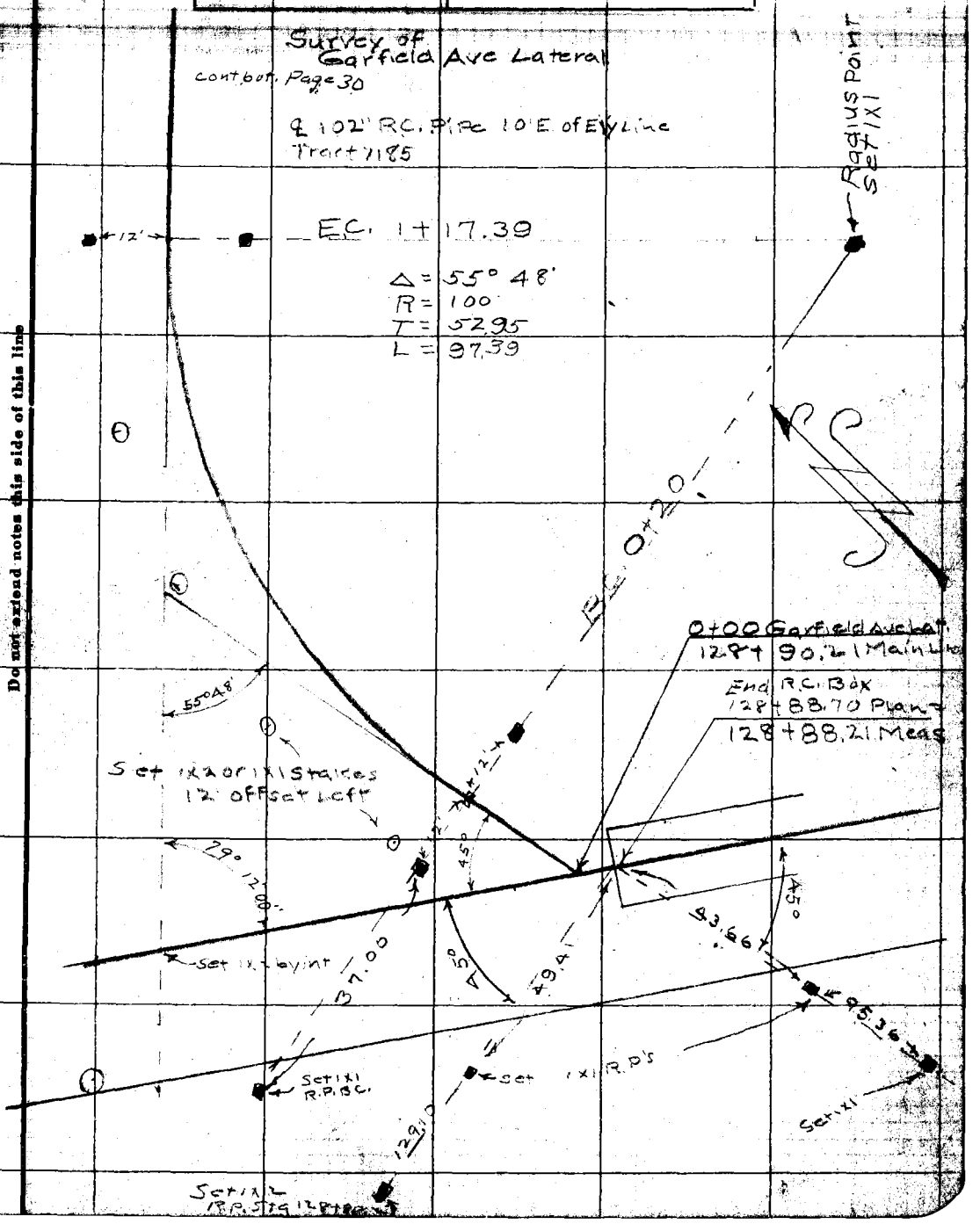

Note: ANY ADDITIONS OR CHANGES ON THIS SHEET MUST BE MADE OR CIRCLED IN Red. WITH DATE AND NAME OF PERSON MAKING CHANGE.

RETURN TO
LOS ANGELES COUNTY SURVEYOR

Do not extend notes this side of this line

F.B. 348 PG. 30 30 50 Chief Party Notes by Date 5-5-28

Sta	Def			Chord on 12' offset
7+25	0	27	10	25.305
+50	1	10	36	"
+75	1	54	00	"
8+00	2	37	25	"
+25	3	20	50	"
+50	4	04	14	"
+75	4	47	38	"
9+00	5	31	00	"
+25	6	14	28	"
+50	6	57	52	"
+75	7	41	16	"

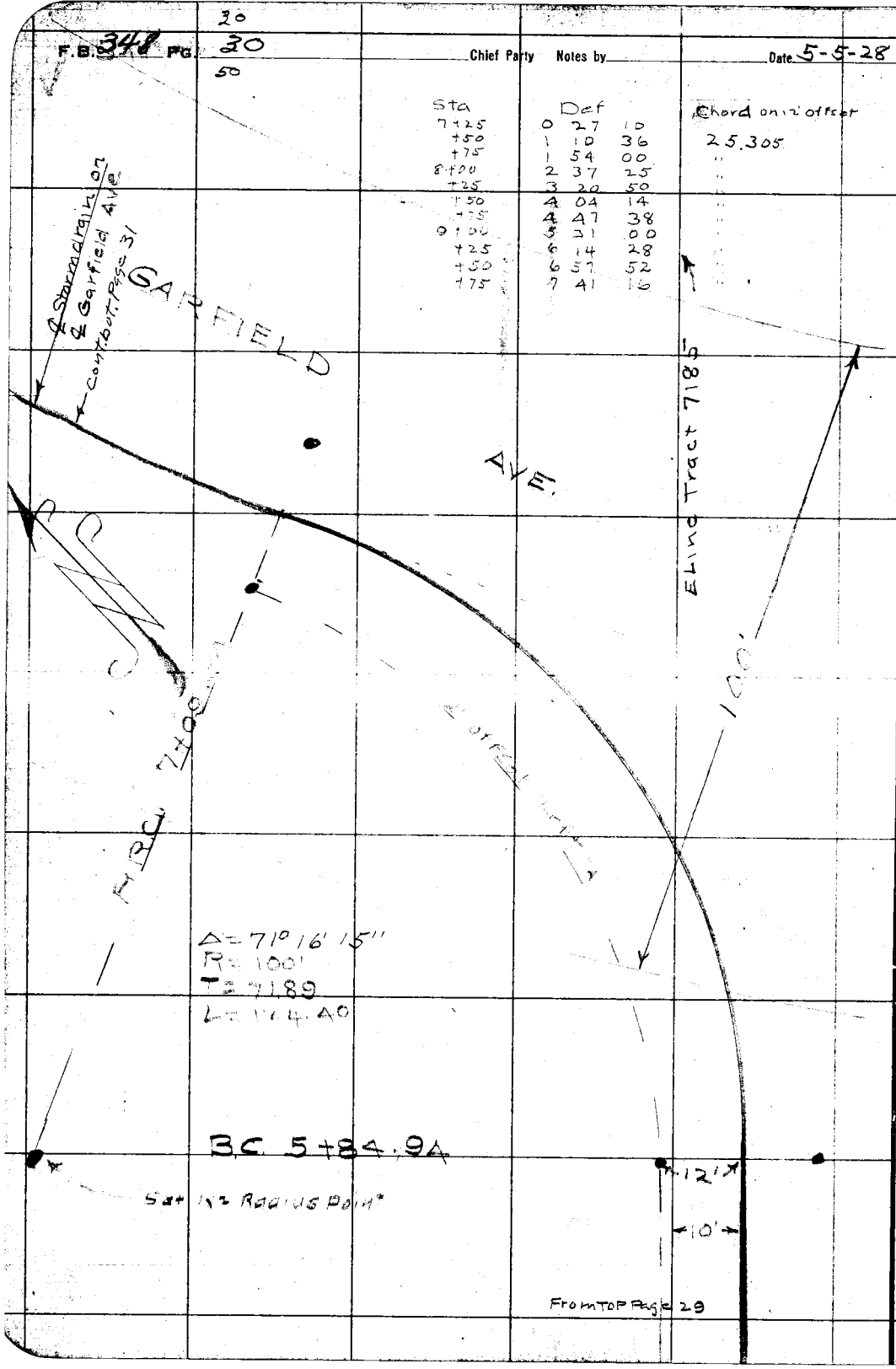

RETURN TO
LOS ANGELES COUNTY SURVEYOR
Do not extend notes this side of this line

Note: ANY ADDITIONS OR CHANGES ON THIS SHEET MUST BE MADE OR CIRCLED IN Red. WITH DATE AND NAME OF PERSON MAKING CHANGE.

Date _____ Notes by _____ Chief Party _____ F. B. 348 Pg. 31

51

Plotted by _____	W. O. No. 6023 S. S. O. No. _____
Date _____	Location Garfield Ave Lat DDI 23
Map No. _____	Surveyed by M. Hayes
Plotting C'k'd by _____	Date May 5 1928
Date _____	Indexed C. Johnson

Cont. but Page 32

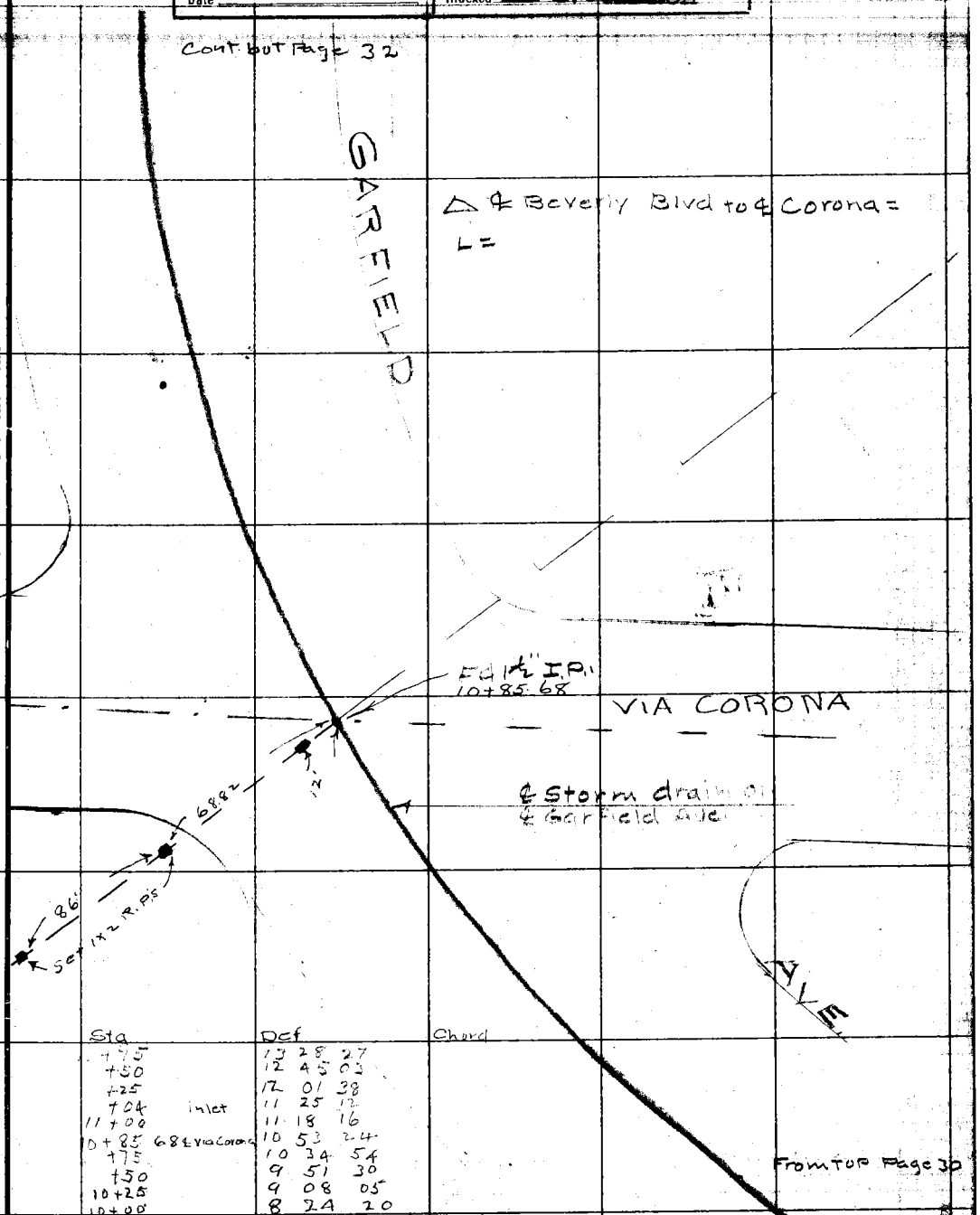

Sta		Def	Chord
+75		13 28 27	
+50		12 45 03	
+25		12 01 38	
+04	inlet	11 25 12	
11+00		11 18 16	
10+85	68 ℄ via Corona	10 53 24	
+75		10 34 54	
+50		9 51 30	
10+25		9 08 05	
10+00		8 24 20	

From Top Page 30

Note: ANY ADDITIONS OR CHANGES ON THIS SHEET MUST BE MADE OR CIRCLED IN Red. WITH DATE AND NAME OF PERSON MAKING CHANGE.

Do not extend notes this side of this line

RETURN TO LOS ANGELES COUNTY SURVEYOR

F.B. 348 PG. 32 32 52 Chief Party Notes by Date 5-5-28

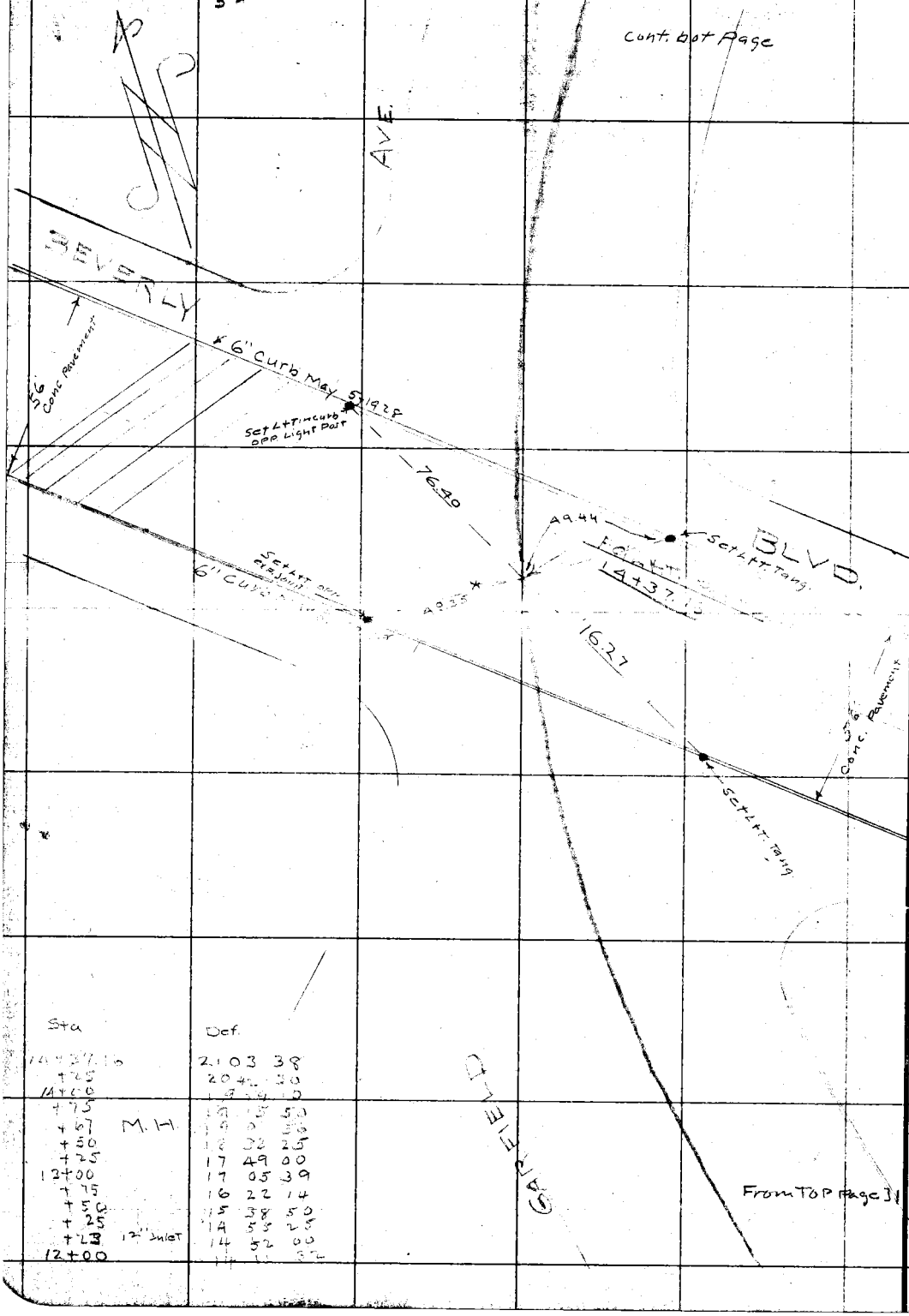

Sta		Def.
14+37.16		21 03 38
+25		20 42 30
14+00		19 29 10
+75		19 15 50
+67	M.H.	19 0 56
+50		18 32 25
+25		17 49 00
13+00		17 05 39
+75		16 22 14
+50		15 38 50
+25		14 55 25
+23	12" Inlet	14 52 00
12+00		14 11 32

RETURN TO
LOS ANGELES COUNTY SURVEYOR

Do not extend notes this side of this line

Note: ANY ADDITIONS OR CHANGES ON THIS SHEET MUST BE MADE OR CIRCLED IN Red. WITH DATE AND NAME OF PERSON MAKING CHANGE.

Date _____ Notes by _____ Chief Party _____ F. B. 346 PG. 33 53

Platted by _____	W. Q. No. _____ D. S. O. No. _____
Date _____	Location Garfield Ave Lat DD1 No 2
Map No. _____	Surveyed by _____
Platting C'k'd by _____	Date _____
Date _____	Indexed A. C. Johnson

Catch Basins + 18" Pipe at Beverly Blvd + Garfield Ave.

Notes: ANY ADDITIONS OR CHANGES ON THIS SHEET MUST BE MADE OR CIRCLED IN Red. WITH DATE AND NAME OF PERSON MAKING CHANGE.

RETURN TO

LOS ANGELES COUNTY SURVEYOR

Do not extend notes this side of this line

P.B. 348 PG. 34 34 54 Chief Party Notes by Date 5-7-28

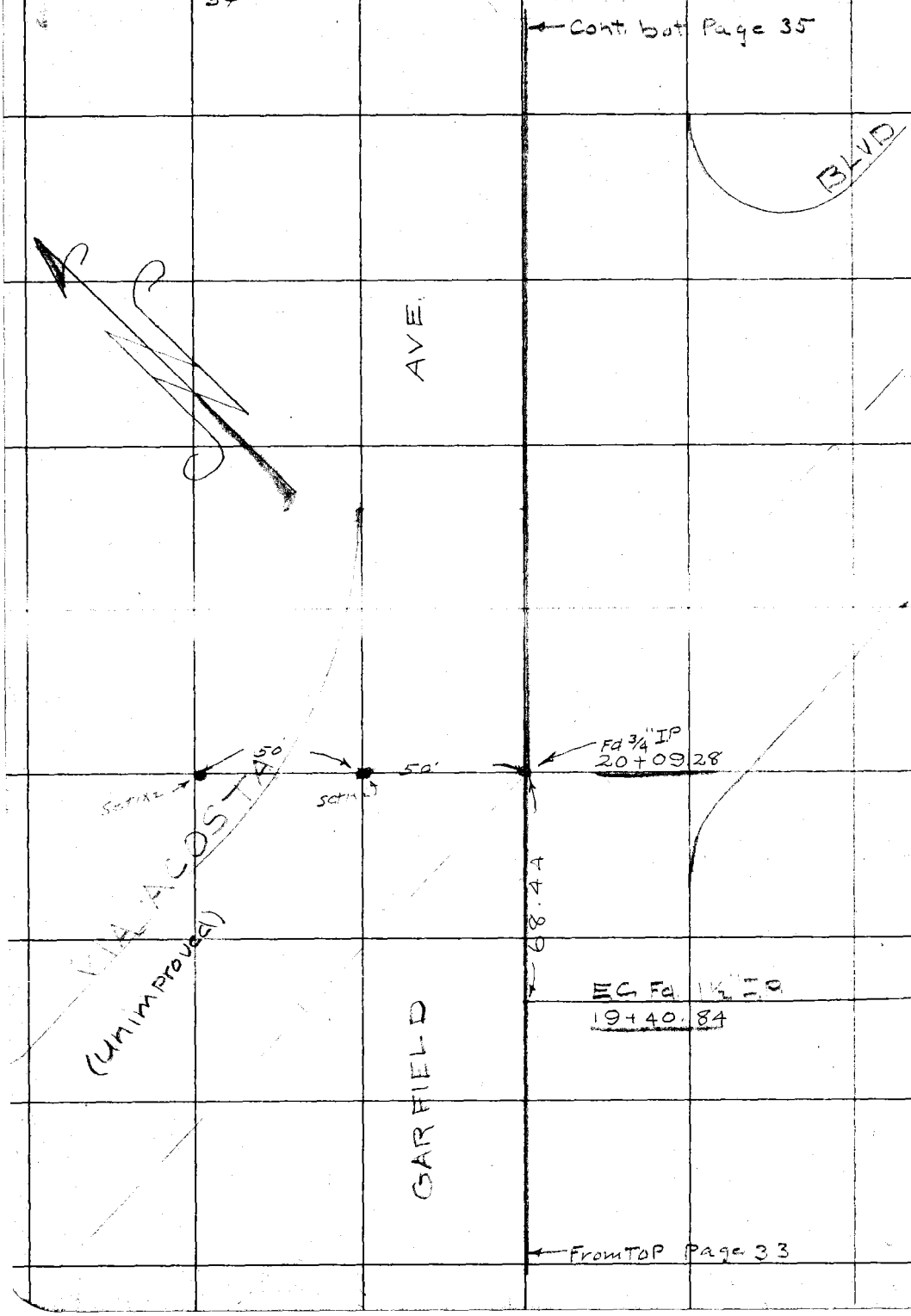

RETURN TO
LOS ANGELES COUNTY SURVEYOR

Do not extend notes this side of this line

Note: ANY ADDITIONS OR CHANGES ON THIS SHEET MUST BE MADE OR CIRCLED IN Red. WITH DATE AND NAME OF PERSON MAKING CHANGE.

Date _____ Notes by _____ Chief Party _____ F. B. 348 PG. 35

Plotted by _____	W. O. No. 6023 S. S. O. No. _____
Date _____	Location Garfield Ave Lat DDINO2A
Map No. _____	Surveyed by M. Hayes
Plotting C'k'd by _____	Date May 8 192
Date _____	Indexed C. Johnson

35
55
33+91.28
20-09.26

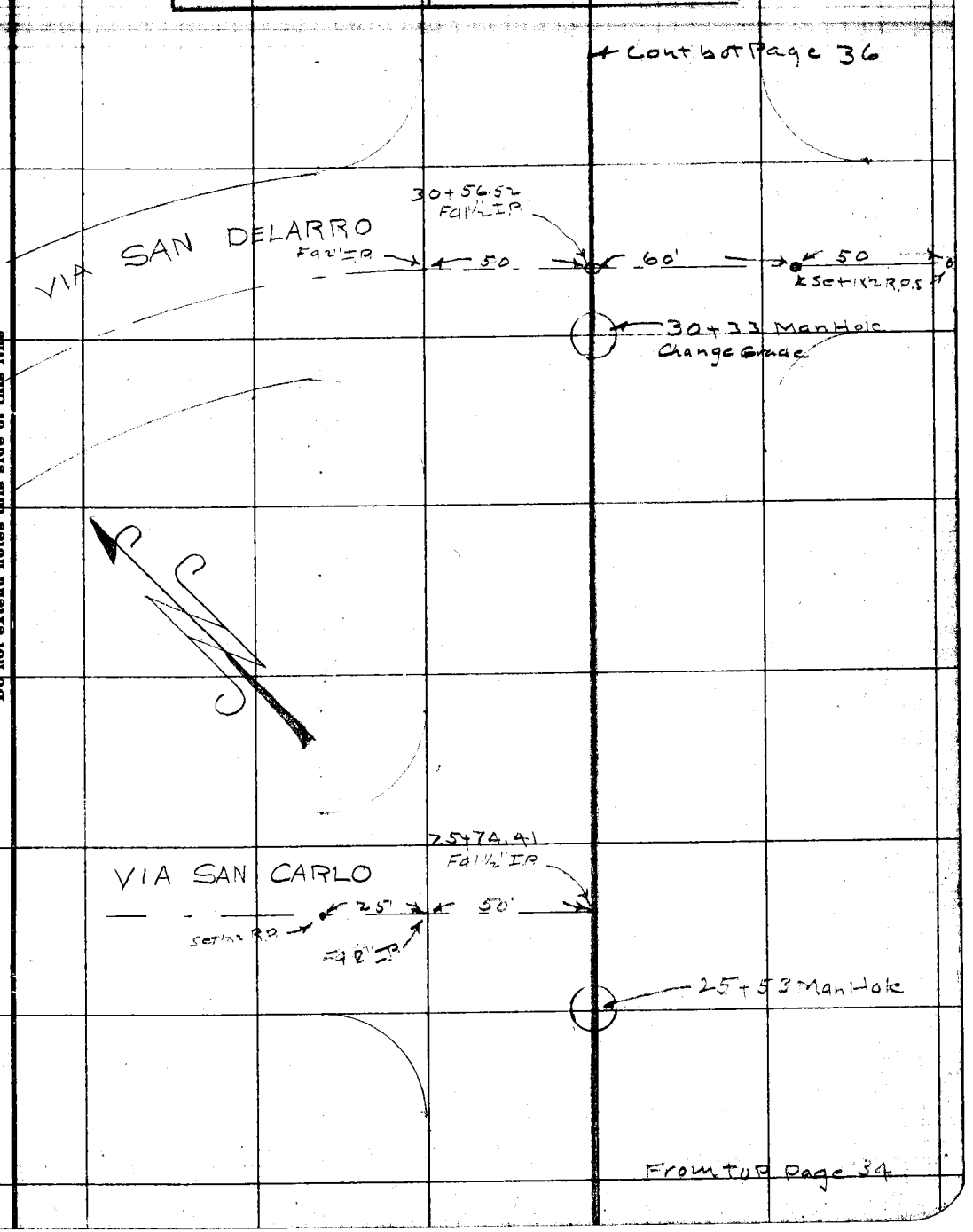

Notes: ANY ADDITIONS OR CHANGES ON THIS SHEET MUST BE MADE OR CIRCLED IN Red. WITH DATE AND NAME OF PERSON MAKING CHANGE.

Do not extend notes this side of this line

RETURN TO
LOS ANGELES COUNTY SURVEYOR

F.B. 348 Pg. 36 56 Chief Party Notes by Date 5-9-28

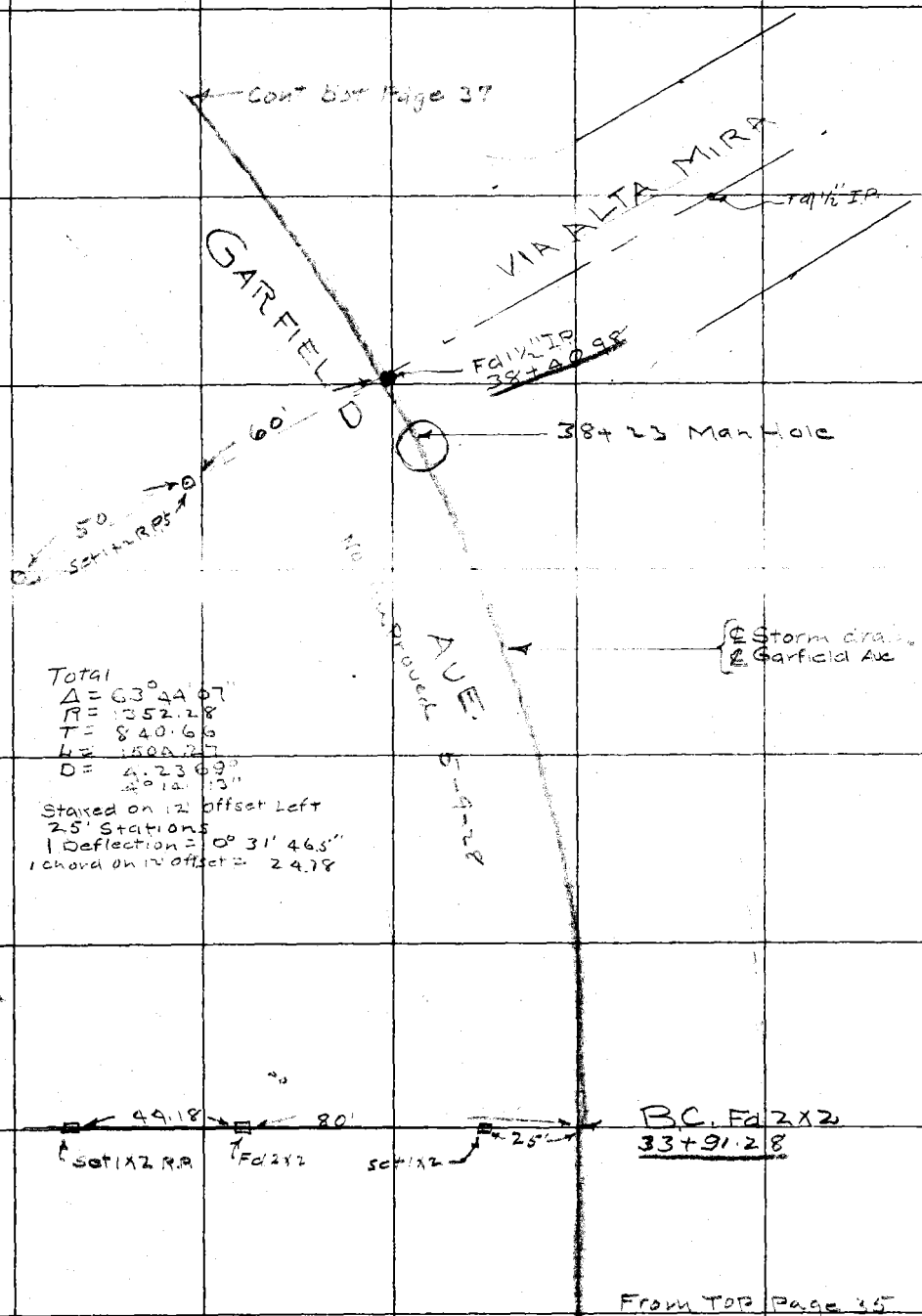

RETURN TO
LOS ANGELES COUNTY SURVEYOR
Do not extend notes this side of this line

Note! ANY ADDITIONS OR CHANGES ON THIS SHEET MUST BE MADE OR CIRCLED IN Red. WITH DATE AND NAME OF PERSON MAKING CHANGE.

Date _____ Notes by _____ Chief Party _____ F. B. 348 Pg. 37

57

Plotted by _____	W. O. No. 6023 B. S. O. No. _____
Date _____	Location Garfield Ave [illegible]
Map No. _____	Surveyed by M. Hayes
Plotting C'k'd by _____	Date May 10, 1928
Date _____	Indexed A. C. Johnson

Note: ANY ADDITIONS OR CHANGES ON THIS SHEET MUST BE MADE OR CIRCLED IN Red. WITH DATE AND NAME OF PERSON MAKING CHANGE.

RETURN TO
LOS ANGELES COUNTY SURVEYOR

Do not extend notes this side of this line

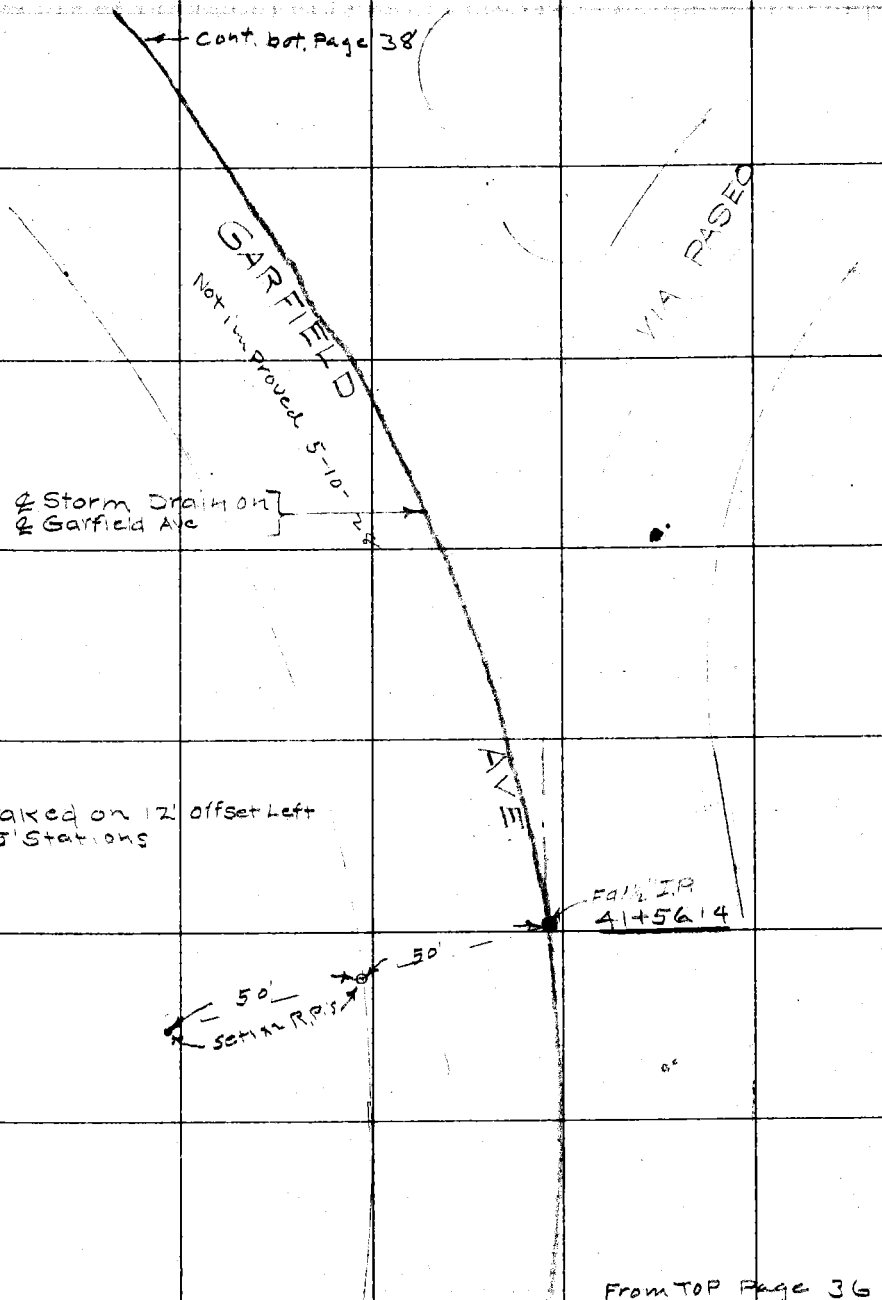

From TOP Page 36

F.B. 348 Pg. 38 38 58 M. Hayes Chief Party Notes by M.H. Date 5-10-28

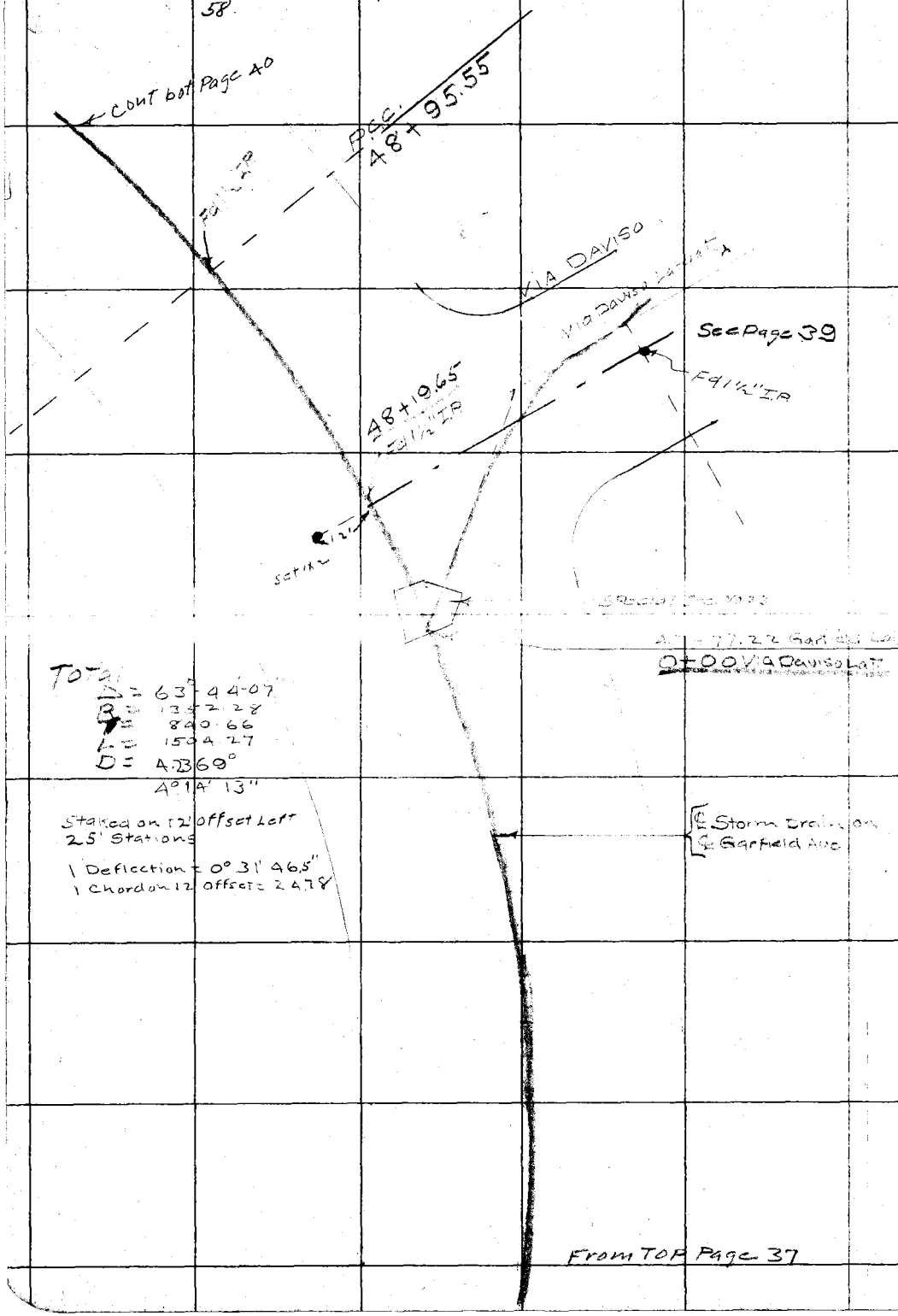

RETURN TO
LOS ANGELES COUNTY SURVEYOR

Do not extend notes this side of this line

Note: ANY ADDITIONS OR CHANGES ON THIS SHEET MUST BE MADE OR CIRCLED IN Red. WITH DATE AND NAME OF PERSON MAKING CHANGE.

Date _____ Notes by M. H Chief Party _____ F. B. 241 Pg. 39/59

Platted by _____	W. O. No. 6023 D. S. O. No. _____
Date _____	Location Via Daviso Lat. DD123
Map No. _____	Surveyed by M. Hayes
Platting C'k'd by _____	Date May 14, 1928
Date _____	Indexed A. C. Johnson

M. Hayes
E.E. Carlson Inst
H.W. Anderson H.C.
I.C. Hardy R.C.
A.N. Jarvis

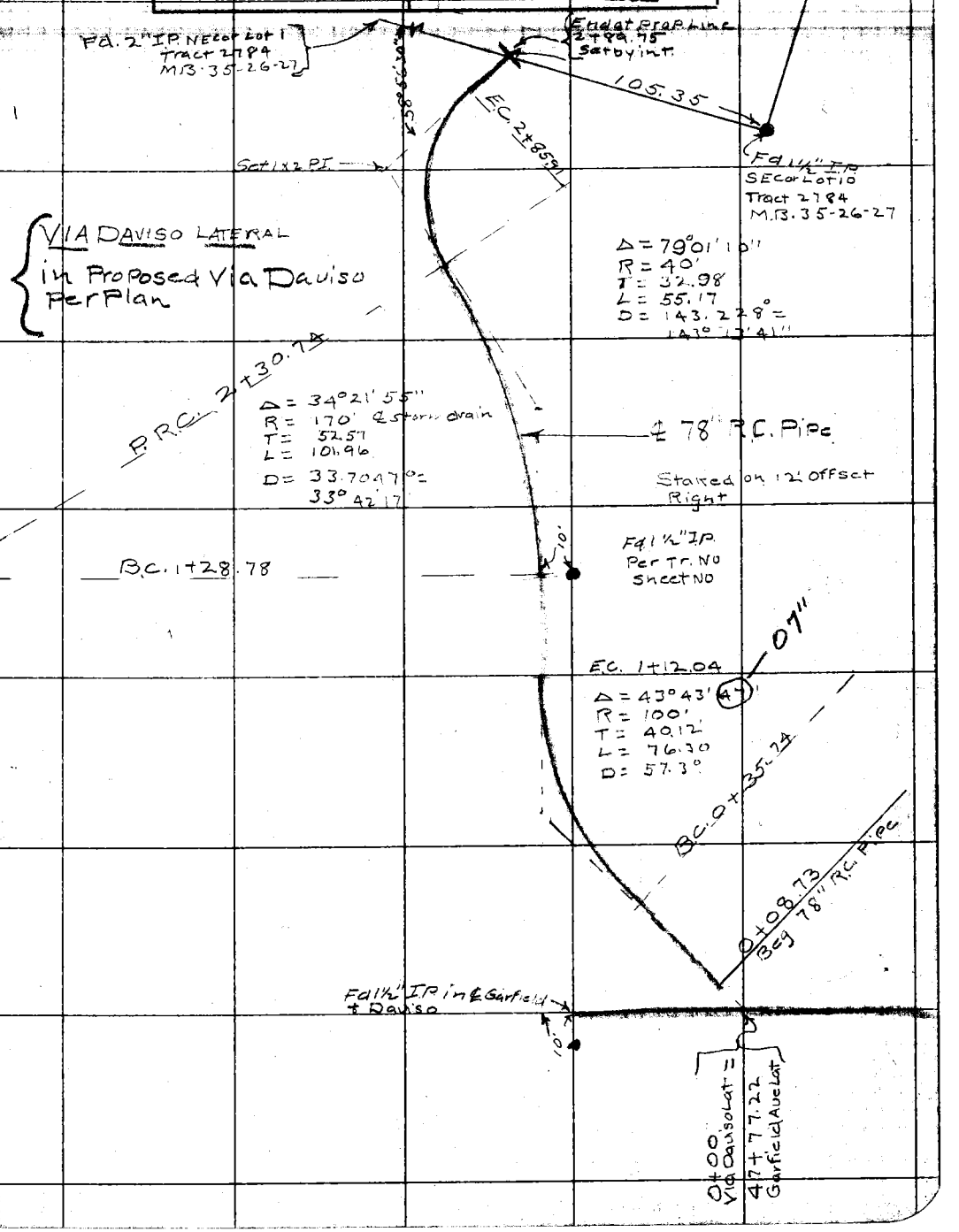

Notes: ANY ADDITIONS OR CHANGES ON THIS SHEET MUST BE MADE OR CIRCLED IN Red. WITH DATE AND NAME OF PERSON MAKING CHANGE.

Do not extend notes this side of this line

RETURN TO
LOS ANGELES COUNTY SURVEYOR

F.B. 348 PG. 40 M. Hayes Chief Party Notes by M. H. Date 5-11-28

40
60

Cont bot Page 41

VIA CLEMENTE

Fd 1½" IP

E.C. 53+37.62

50'

24'

Fd 1½" IP

Δ = 15 07 58
R = 1673 77
T = 222 33
L = 442 07
D = 3.42326° = 3° 24' 24"

25' Stations

1 Deflection = 0° 25' 40"
Chord = 24.82 on 12' offset

Not improved

GARFIELD

℄ Storm drain on Garfield Ave

48+95.55
P.C.C.

Fd 1½" IP

From TOP Page 38

RETURN TO
LOS ANGELES COUNTY SURVEYOR

Do not extend notes this side of this line

Note: ANY ADDITIONS OR CHANGES ON THIS SHEET MUST BE MADE OR CIRCLED IN Red. WITH DATE AND NAME OF PERSON MAKING CHANGE.

Date _____ Notes by _____ Chief Party _____ F. B. 348 PG. 41 61

Plotted by	W. O. No. 6023 D. S. O. No.
Date	Location Garfield Ave Lat DD123
Map No.	Surveyed by M. Hayes
Plotting C'k'd by	Date May 11, 1928
Date	Indexed A. C. Johnson

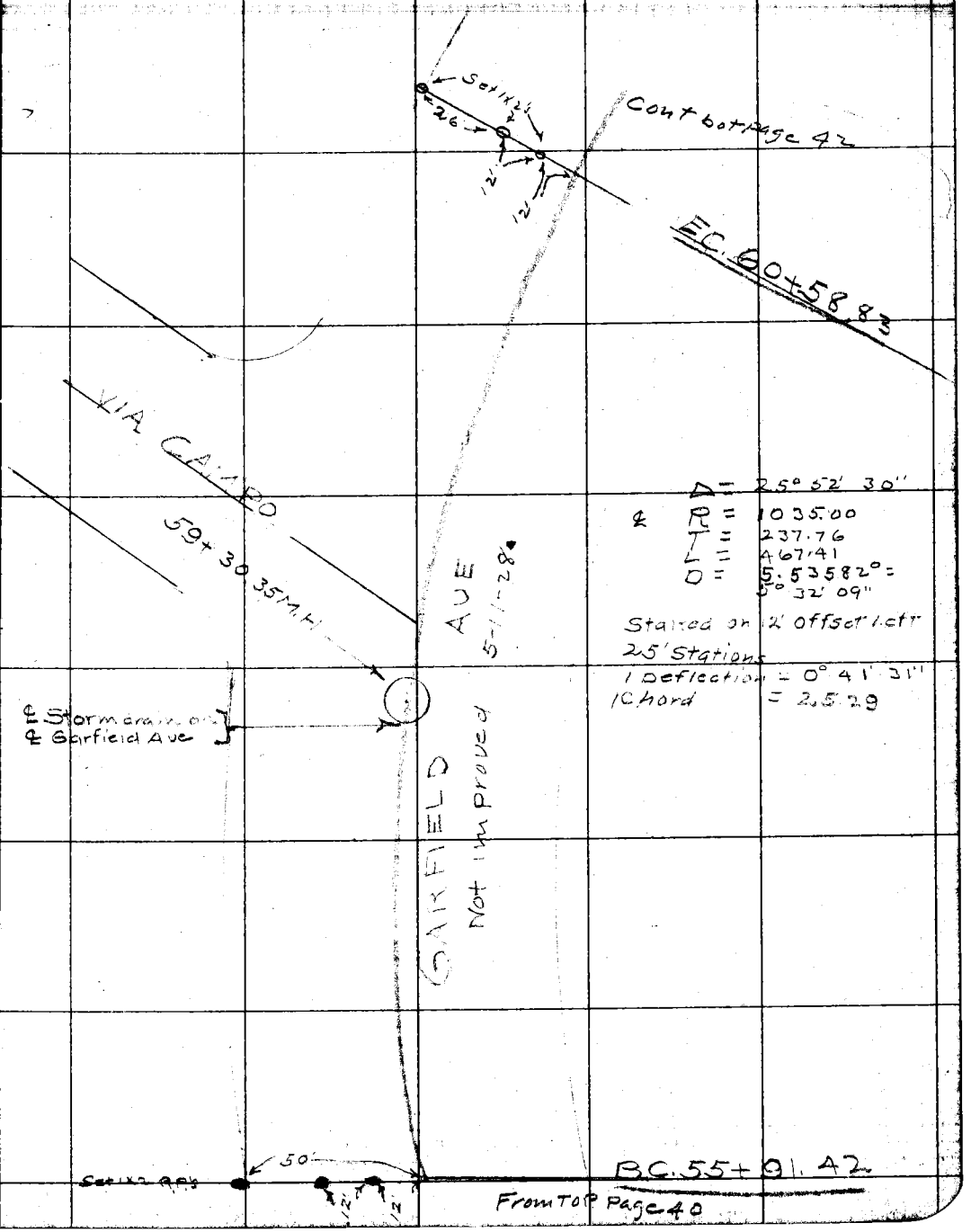

Δ = 25° 52' 30"
℄ R = 1035.00
T = 237.76
L = 467.41
D = 5.53582° = 5° 32' 09"

Staked on 12' offset left
25' Stations
1 Deflection = 0° 41' 31"
1 Chord = 25.29

Note: ANY ADDITIONS OR CHANGES ON THIS SHEET MUST BE MADE OR CIRCLED IN Red. WITH DATE AND NAME OF PERSON MAKING CHANGE.

Do not extend notes this side of this line

RETURN TO
LOS ANGELES COUNTY SURVEYOR

F.B. 348 PG. 42 M. Hayes Chief Party Notes by M. H. Date 5-11-28

42
62

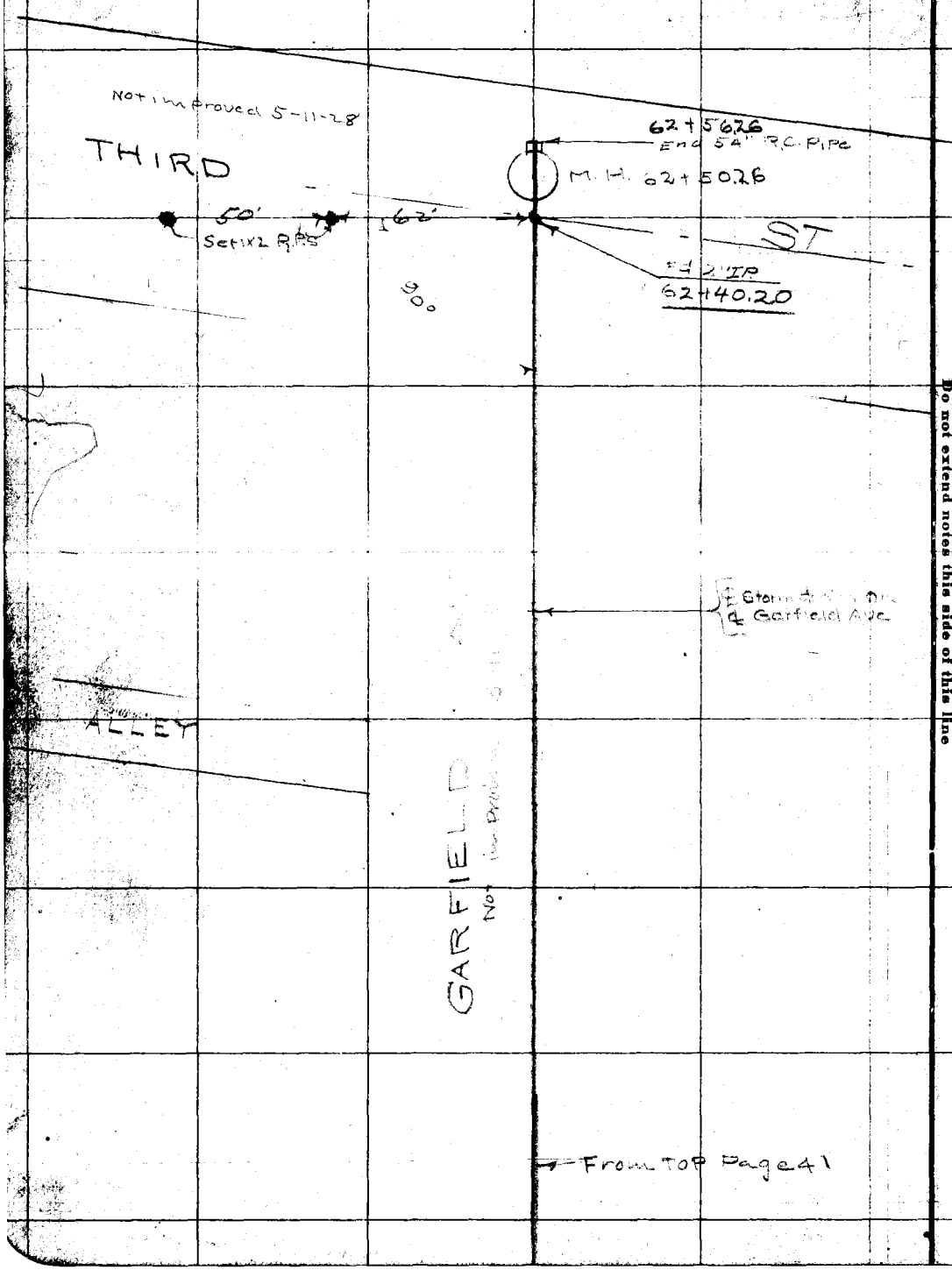

RETURN TO
LOS ANGELES COUNTY SURVEYOR

Do not extend notes this side of this line

Note: ANY ADDITIONS OR CHANGES ON THIS SHEET MUST BE MADE OR CIRCLED IN Red. WITH DATE AND NAME OF PERSON MAKING CHANGE.

Date 7-12-28 Notes by Miller Chief Party Miller F. B. 348 PG. 43 13 15

Plotted by	W. O. No. 6023 D. S. O. No.
Date	Location FERGUSON DR LAT
Map No.	Surveyed by Miller
Plotting Ck'd by	Date July 1928
Date	Indexed A. C. Johnson

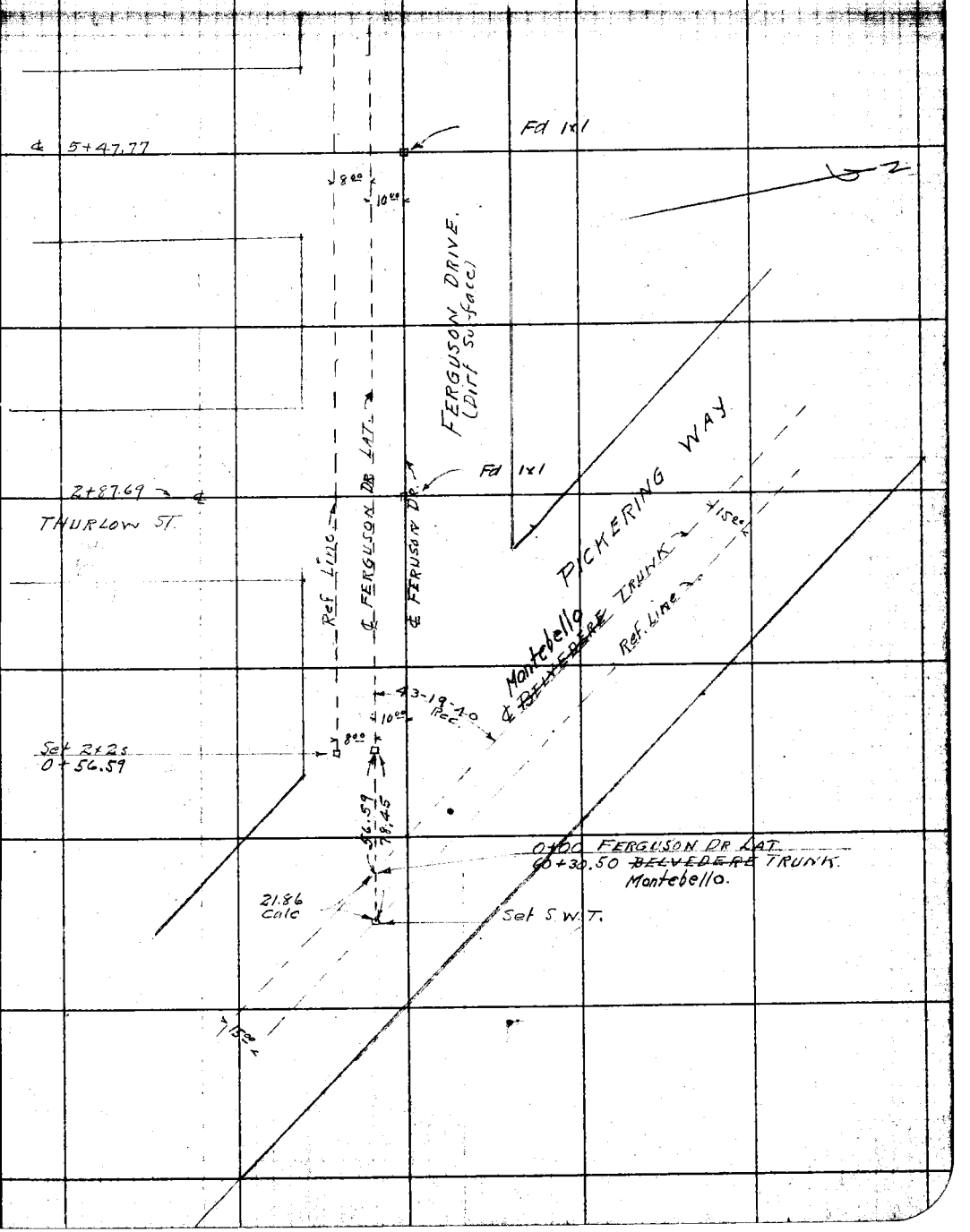

Note: ANY ADDITIONS OR CHANGES ON THIS SHEET MUST BE MADE OR CIRCLED IN Red. WITH DATE AND NAME OF PERSON MAKING CHANGE.

Do not extend notes this side of this line

RETURN TO LOS ANGELES COUNTY SURVEYOR

F.B. 348 Pg. 44 44 16 16 Miller Chief Party Notes by Miller Date 7-12-28



RETURN TO
LOS ANGELES COUNTY SURVEYOR

Do not extend notes this side of this line

Note: ANY ADDITIONS OR CHANGES ON THIS SHEET MUST BE MADE OR CIRCLED IN Red. WITH DATE AND NAME OF PERSON MAKING CHANGE.

Date _____ Notes by _____ Chief Party _____ F. B. 348 PG. 45-A

Plotted by	W. O. No. 6023 D. B. O. No.
Date	Location D.D.I. No 23
Map No.	Surveyed by A.W. VanFleet
Plotting Ck'd by	Date 6-26-28
Date	Indexed C. Johnson

Ties for beginning of Oak Lat.



Notes: ANY ADDITIONS OR CHANGES ON THIS SHEET MUST BE MADE OR CIRCLED IN Red. WITH DATE AND NAME OF PERSON MAKING CHANGE.

Do not extend notes this side of this line

RETURN TO LOS ANGELES COUNTY SURVEYOR

F.B. _____ Pg. _____ Chief Party Notes by _____ Date _____

RETURN TO

LOS ANGELES COUNTY SURVEYOR

Notes: ANY ADDITIONS OR CHANGES ON THIS SHEET MUST BE MADE OR CIRCLED IN Red. WITH DATE AND NAME OF PERSON MAKING CHANGE.

Do not extend notes this side of this line

Date 6-26-1928 Notes by Miller Chief Party Miller F. B. 348 PG. 45 3

Plotted by	W. O. No. 6023 D. S. O. No.
Date	Location OAK LATERAL
Map No.	Surveyed by Miller
Plotting Ck'd by	Date June 1928
Date	Indexed A. C. Johnson

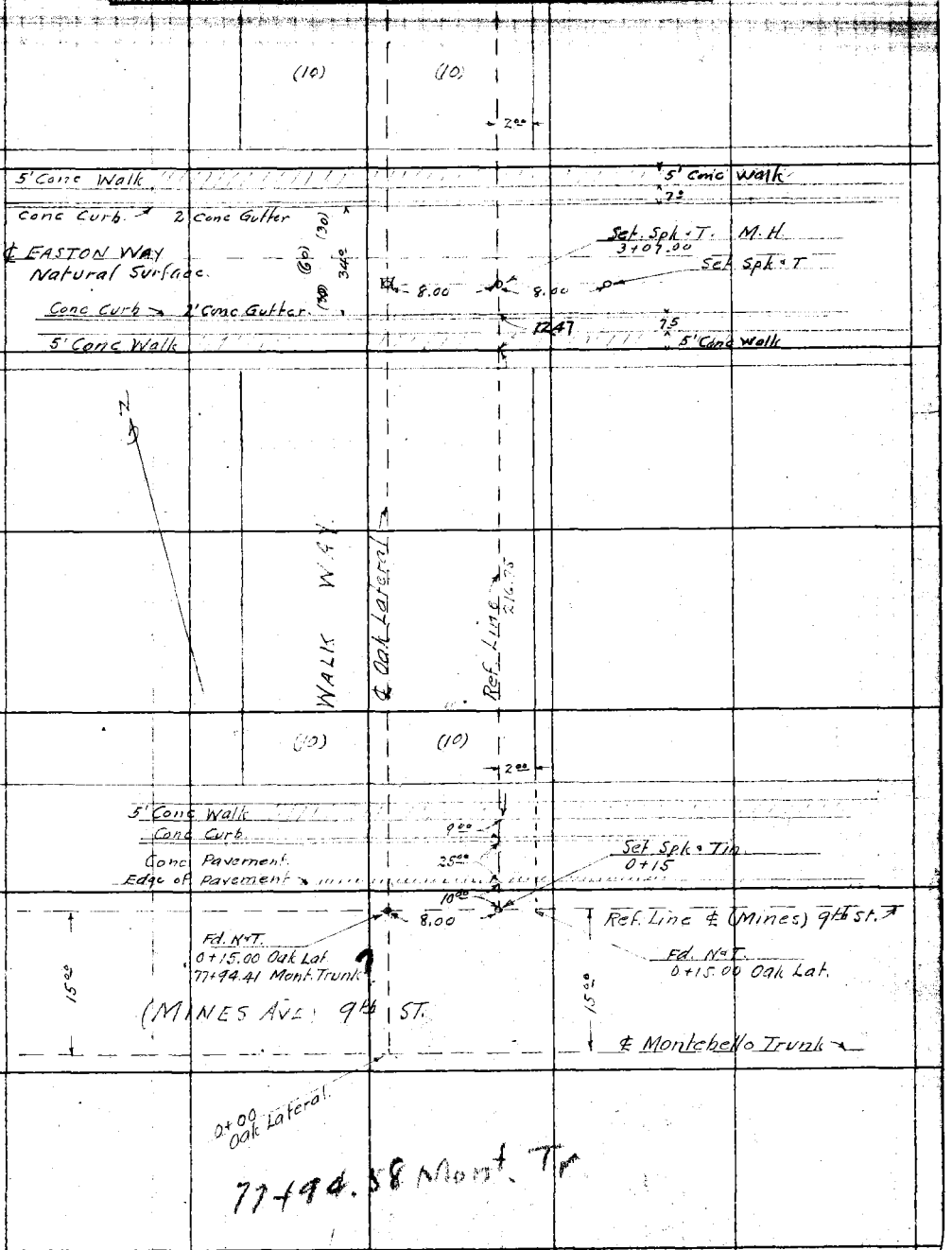

Note: ANY ADDITIONS OR CHANGES ON THIS SHEET MUST BE MADE OR CIRCLED IN Red. WITH DATE AND NAME OF PERSON MAKING CHANGE.

Do not extend notes this side of this line

RETURN TO LOS ANGELES COUNTY SURVEYOR

F.B. 348 PG. 46 46 4 4 Miller Chief Party Notes by Miller Date 6-26 & 28-'28

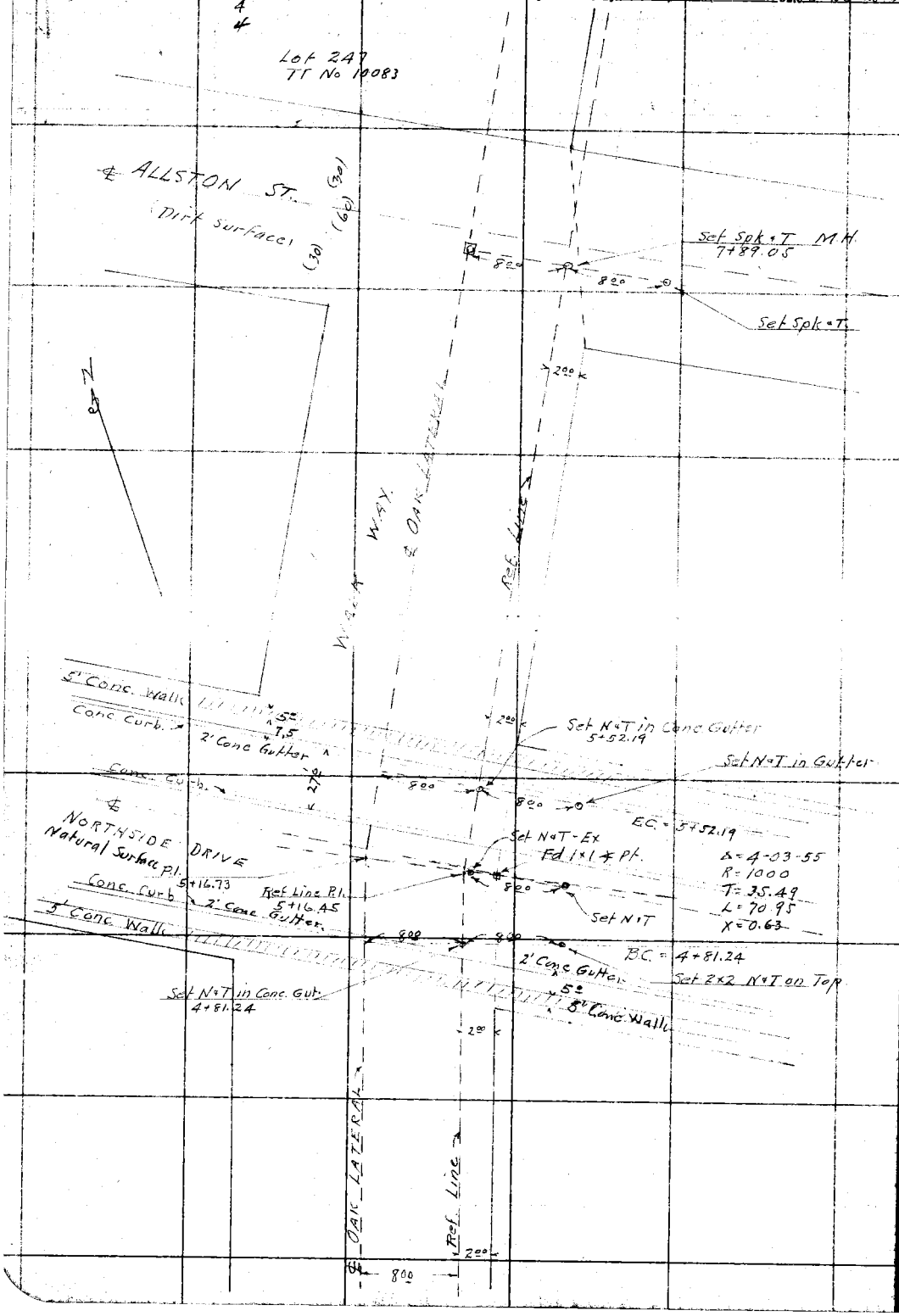

RETURN TO
LOS ANGELES COUNTY SURVEYOR

Do not extend notes this side of this line

Notes: ANY ADDITIONS OR CHANGES ON THIS SHEET MUST BE MADE OR CIRCLED IN Red. WITH DATE AND NAME OF PERSON MAKING CHANGE.

Date 6-28-28 Notes by Miller Chief Party Miller F. B. 348 PG. 47

47
5
5

Plotted by	W. O. No. 6023 D. S. O. No.
Date	Location OAK LATERAL
Map No.	Surveyed by Miller
Plotting Ck'd by	Date 1928
Date	Indexed L. C. Johnson

Notes: ANY ADDITIONS OR CHANGES ON THIS SHEET MUST BE MADE OR CIRCLED IN Red. WITH DATE AND NAME OF PERSON MAKING CHANGE.

Do not extend notes this side of this line

RETURN TO LOS ANGELES COUNTY SURVEYOR



F.B. 348 PG. 48 6 Chief Party Notes by Date

RETURN TO

LOS ANGELES COUNTY SURVEYOR

Do not extend notes this side of this line

Note: ANY ADDITIONS OR CHANGES ON THIS SHEET MUST BE MADE OR CIRCLED IN Red. WITH DATE AND NAME OF PERSON MAKING CHANGE.

Date 6-26-28 Notes by Miller Chief Party Miller F. B. 348 Pg. 49

Plotted by	W. O. No. 6023 D. S. D. No.
Date	Location DDI No 23
Map No.	Surveyed by Miller
Plotting Ck'd by	Date June 1928
Date	Indexed C. Johnson

Notes: ANY ADDITIONS OR CHANGES ON THIS SHEET MUST BE MADE OR CIRCLED IN Red. WITH DATE AND NAME OF PERSON MAKING CHANGE.

Do not extend notes this side of this line

RETURN TO LOS ANGELES COUNTY SURVEYOR

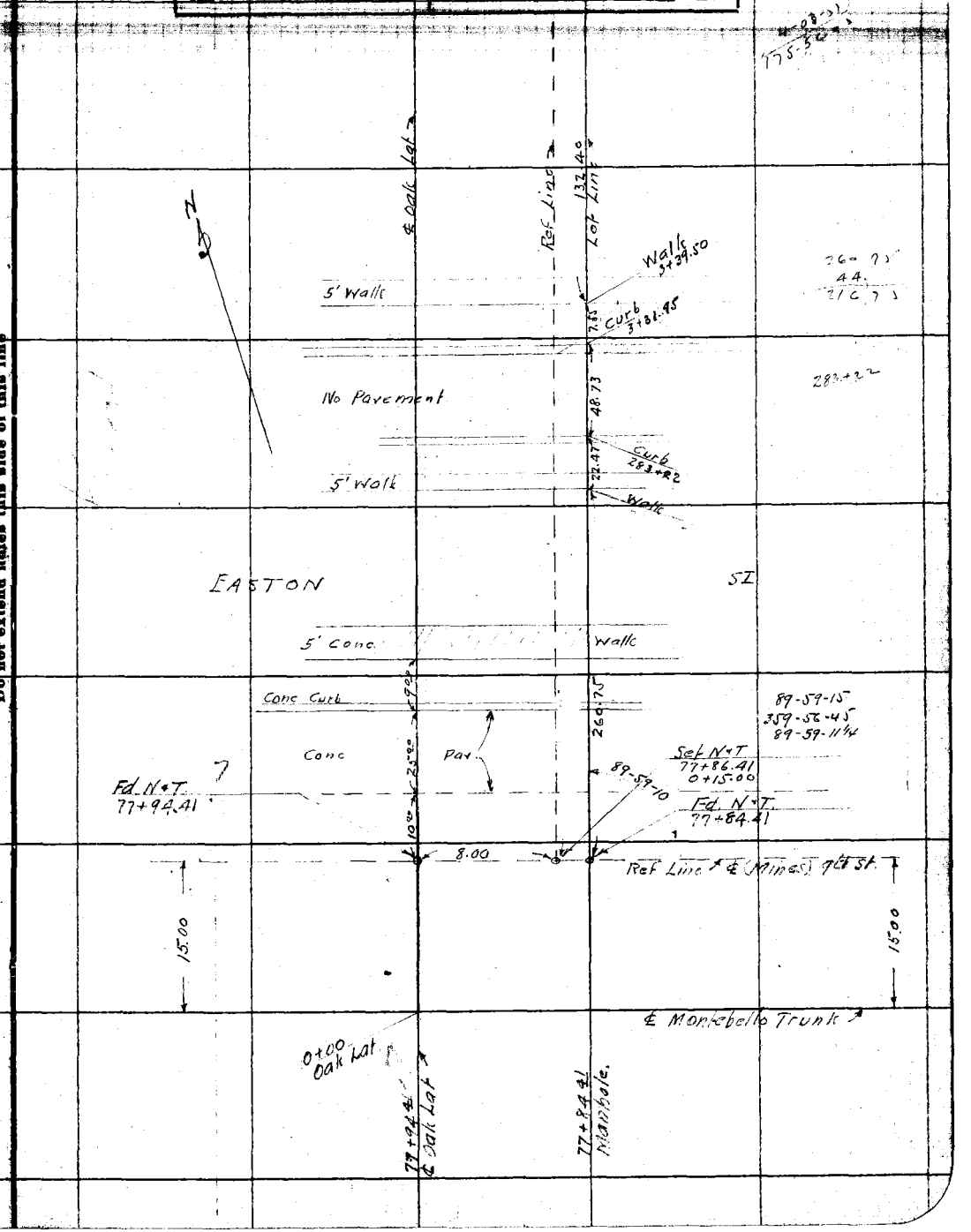

F.B. 348 Pg. 50 (50)

Miller Chief Party Notes by Miller Date 6-26-28

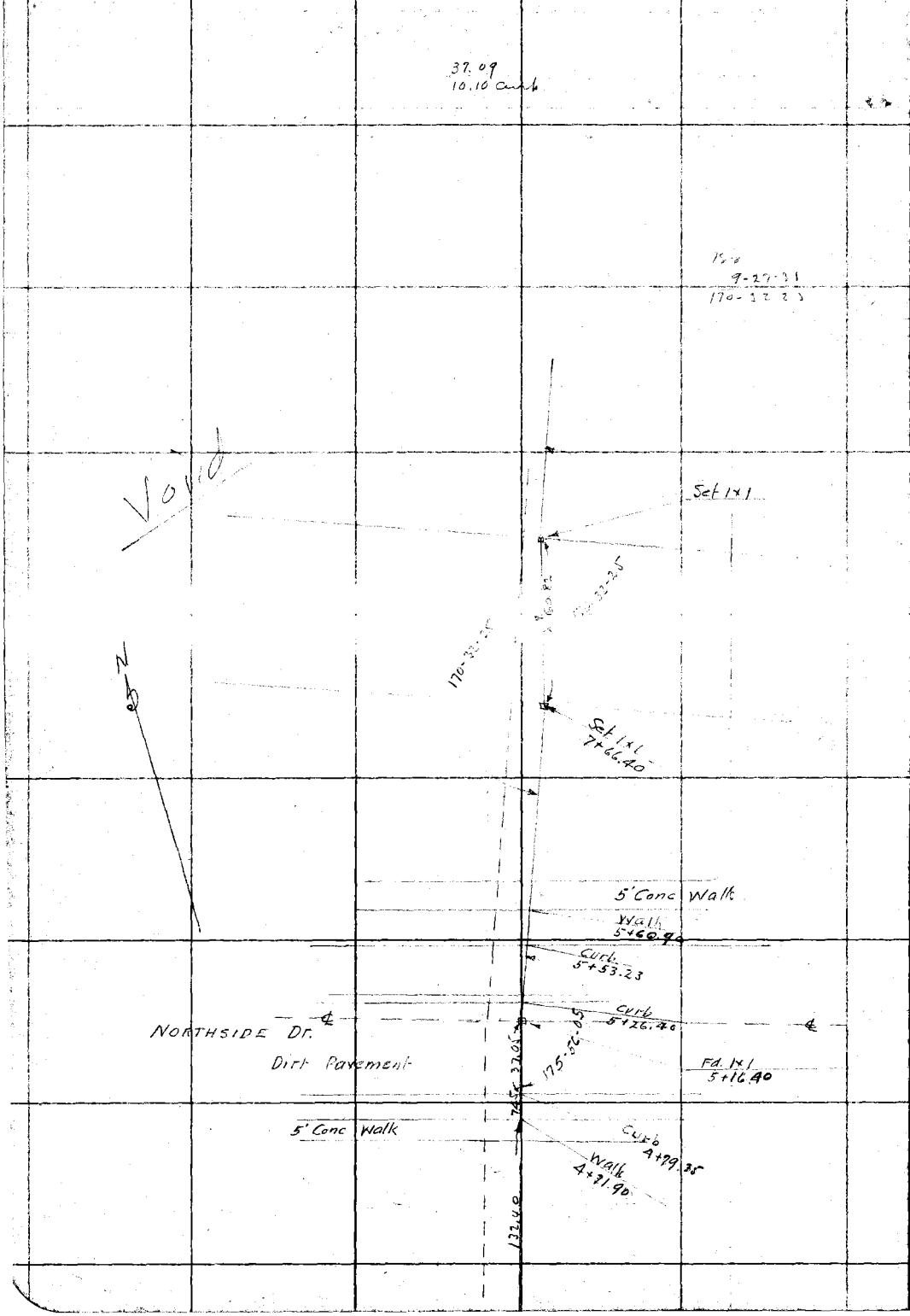

RETURN TO
LOS ANGELES COUNTY SURVEYOR

Do not extend notes this side of this line

Note: ANY ADDITIONS OR CHANGES ON THIS SHEET MUST BE MADE OR CIRCLED IN Red. WITH DATE AND NAME OF PERSON MAKING CHANGE.

Date 7-2-28 Notes by Miller Chief Party Miller F.B. 248 Pg. 51

Plotted by	W. O. No. 6023 D. S. O. No.
Date	Location DUNSMUIR LATERAL
Map No.	Surveyed by Miller
Plotting Ch'd by	Date July 1928
Date	Indexed C. Johnson

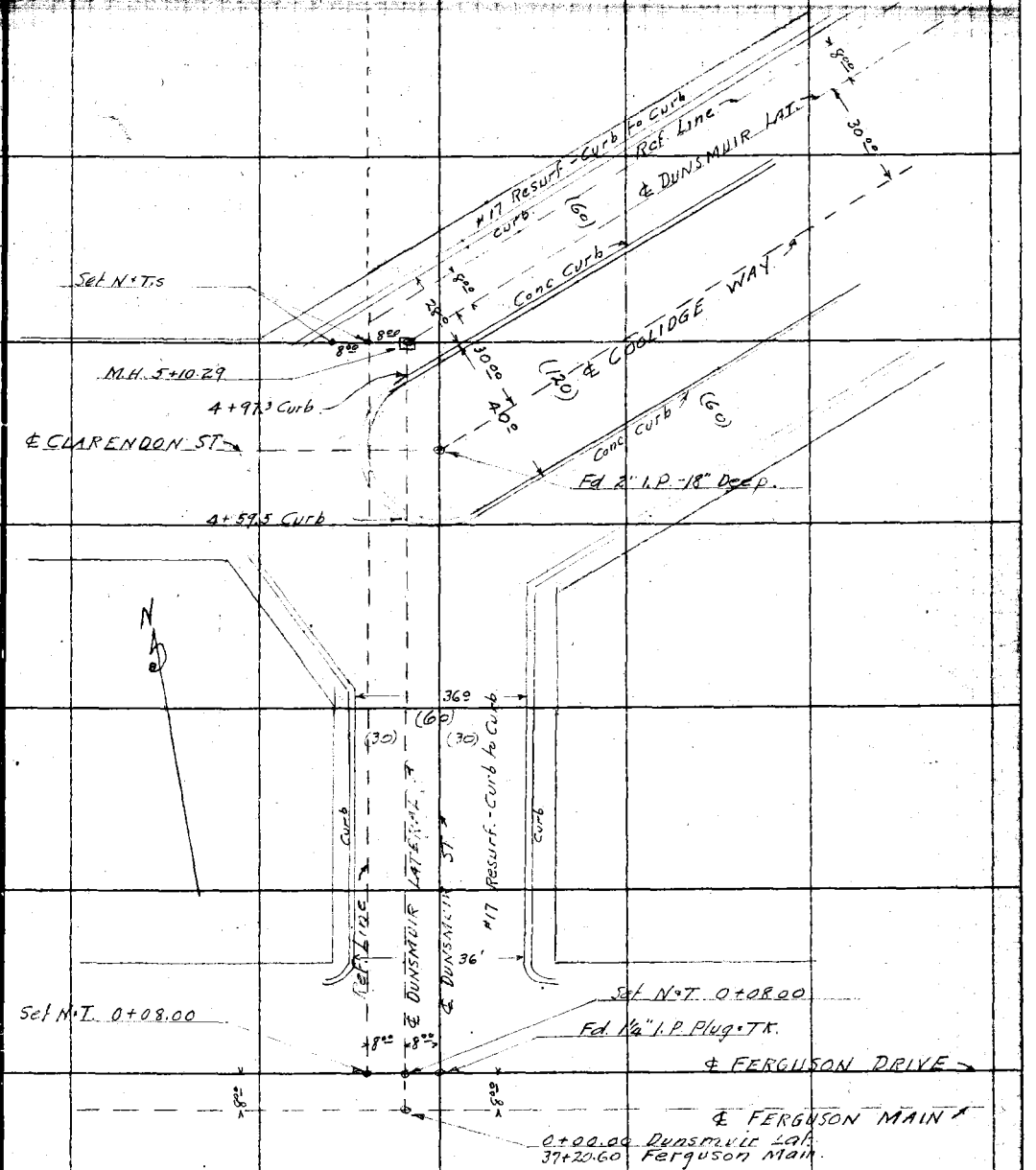

Notes: ANY ADDITIONS OR CHANGES ON THIS SHEET MUST BE MADE OR CIRCLED IN Red. WITH DATE AND NAME OF PERSON MAKING CHANGE.

Do not extend notes this side of this line

RETURN TO LOS ANGELES COUNTY SURVEYOR

F.B. 348 Pg. 52 52 8 8

Miller Chief Party Notes by Miller Date 7-2-28

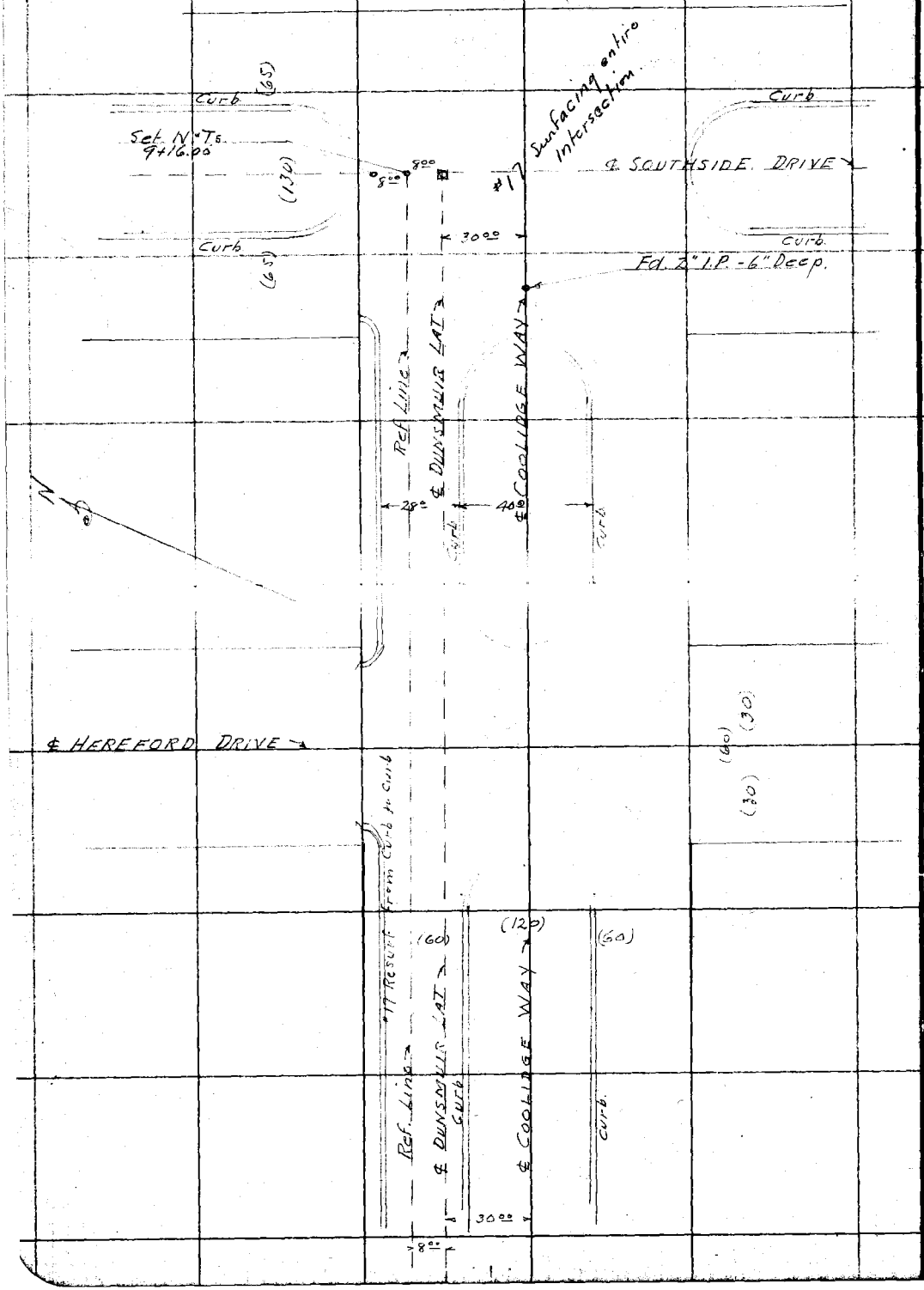

RETURN TO
LOS ANGELES COUNTY SURVEYOR

Do not extend notes this side of this line

Note: ANY ADDITIONS OR CHANGES ON THIS SHEET MUST BE MADE OR CIRCLED IN Red. WITH DATE AND NAME OF PERSON MAKING CHANGE.

Platted by	W. O. No. D. S. O. No.
Date	Location
Map No.	Surveyed by
Platting C'k'd by	Date
Date	Indexed by C. Johnson

F. B. 348 Pg. 53

~ DD 123 ~

FERGUSON MAINLINE
STORM DRAIN
+
survey to establish ℄
℄ TIES & Angles
+
Anaheim ~ Telegraph Road.
+ O.
Eastside DRIVE

WO. 6023 May-11-1928.

Morin
Gleason
Williams
Verbracken.

Ref. TR. Map # 7777
" " " 7207
" " " 9033
" " " 8366.

NOTE. 1x2 stk set 20 Right ℄ DRAIN from 0-30 to 8+00
1x2 stks set 12' Right ℄ DRAIN 8+00 to 25+00
set 1x2 stks 12 Left.
Sta 25+00 to 32+00

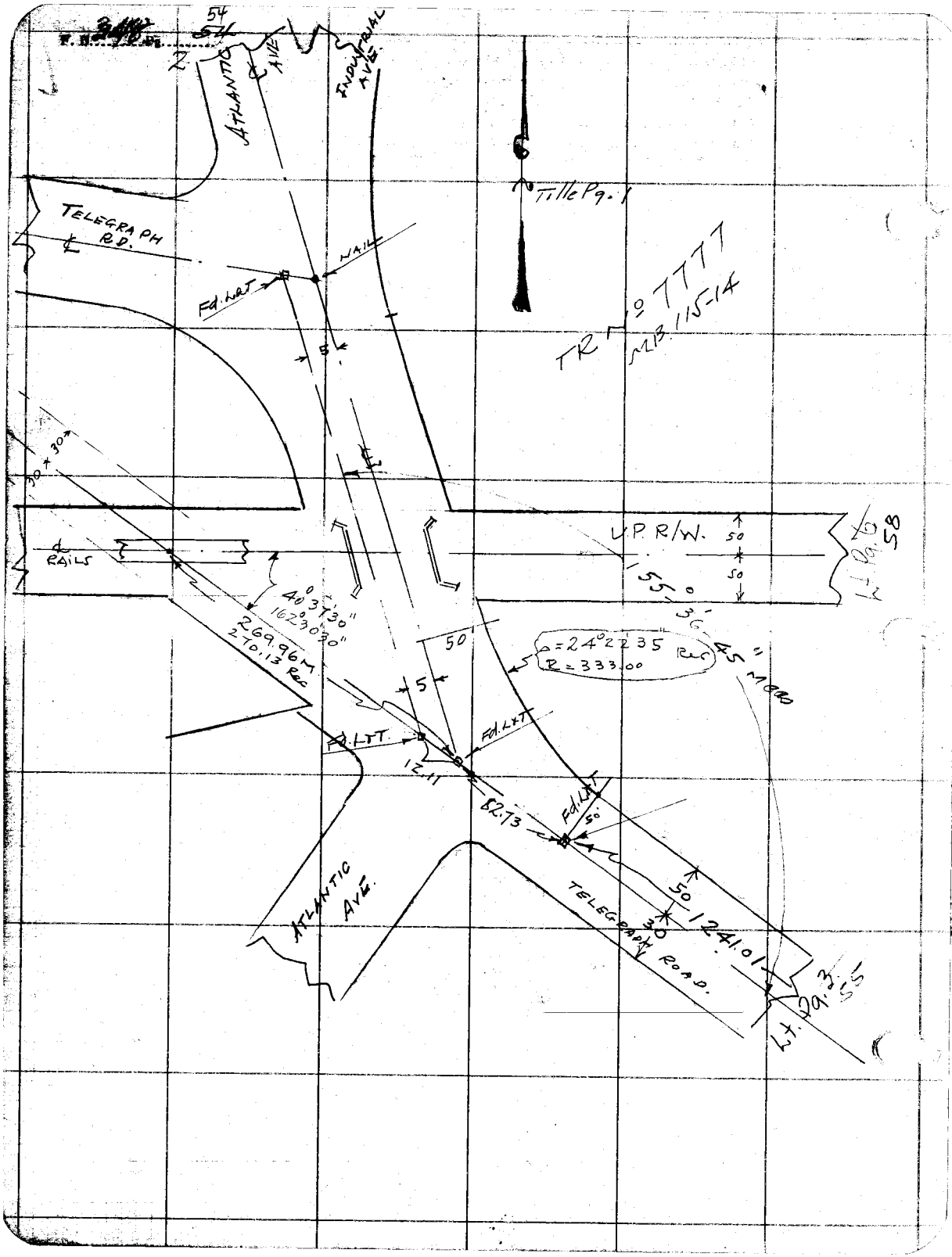

54
ATLANTIC AVE
INDUSTRIAL AVE.
Title Pg. 1
TELEGRAPH RD.
NAIL
Fd. LXT
5
TR No 7777
MB 115-14
30 x 30
RAILS
U.P. R/W.
50
50
Lt. Pg. 6 58
155°36'45" MEAS
40°37'30"
162°30'30"
269.96 M
270.13 Rec
50
Δ = 24°22'35" Rec
R = 333.00
5
Fd. LXT
Fd. LXT
12.11
82.73
Fd. LXT
50
50
30
1241.01
TELEGRAPH ROAD.
ATLANTIC AVE.
Lt. Pg. 3 55

Platted by	W. O. No. 6023 D. S. O. No.
Date	Location. Ferguson Drive Main Line
Map No.	Surveyed by Morin
Platting C'k'd by	Date 5-11-28
Date	Indexed. [illegible]

F. B. 348 Pg. 55

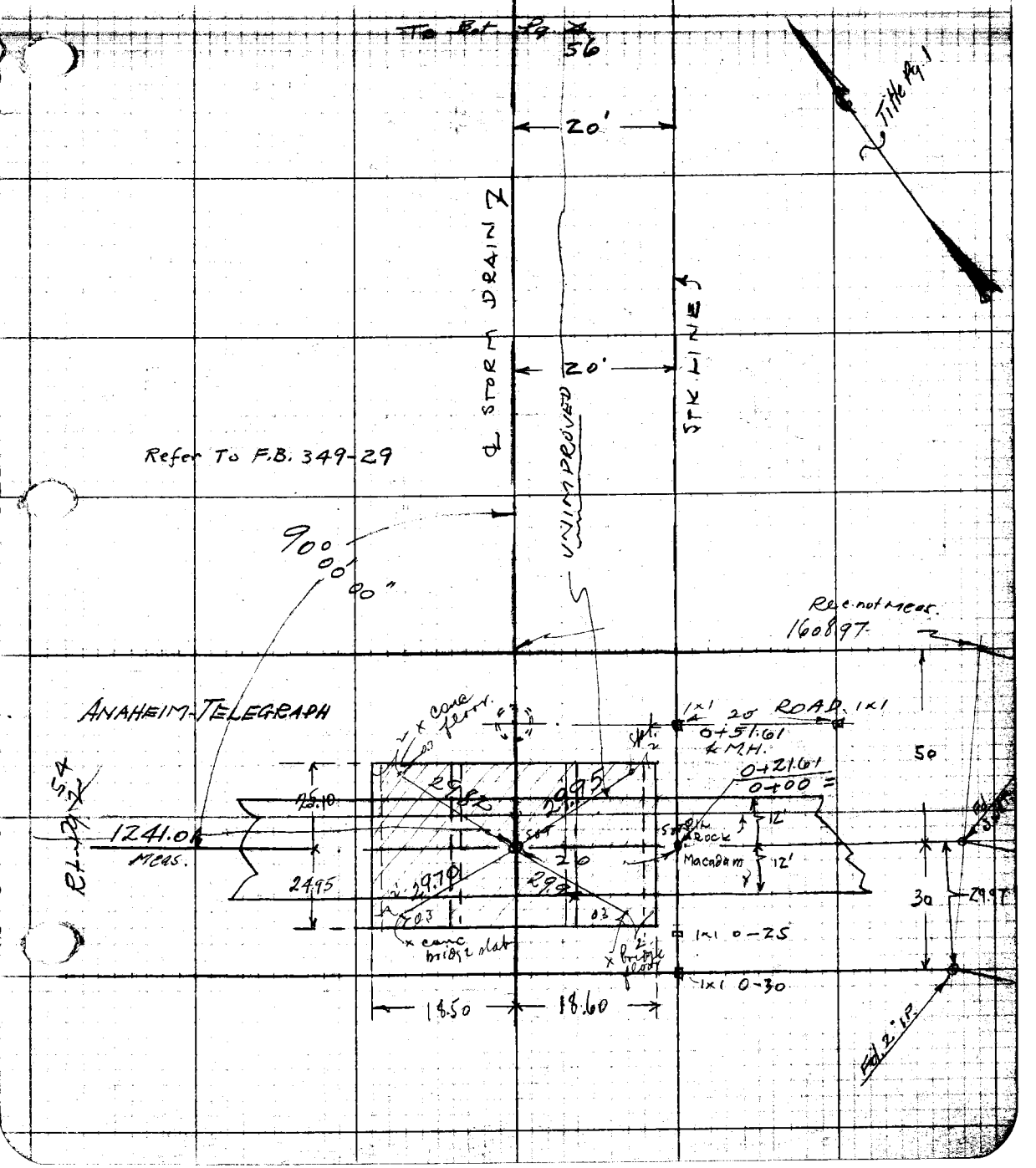

To Bottom of Pg. 5

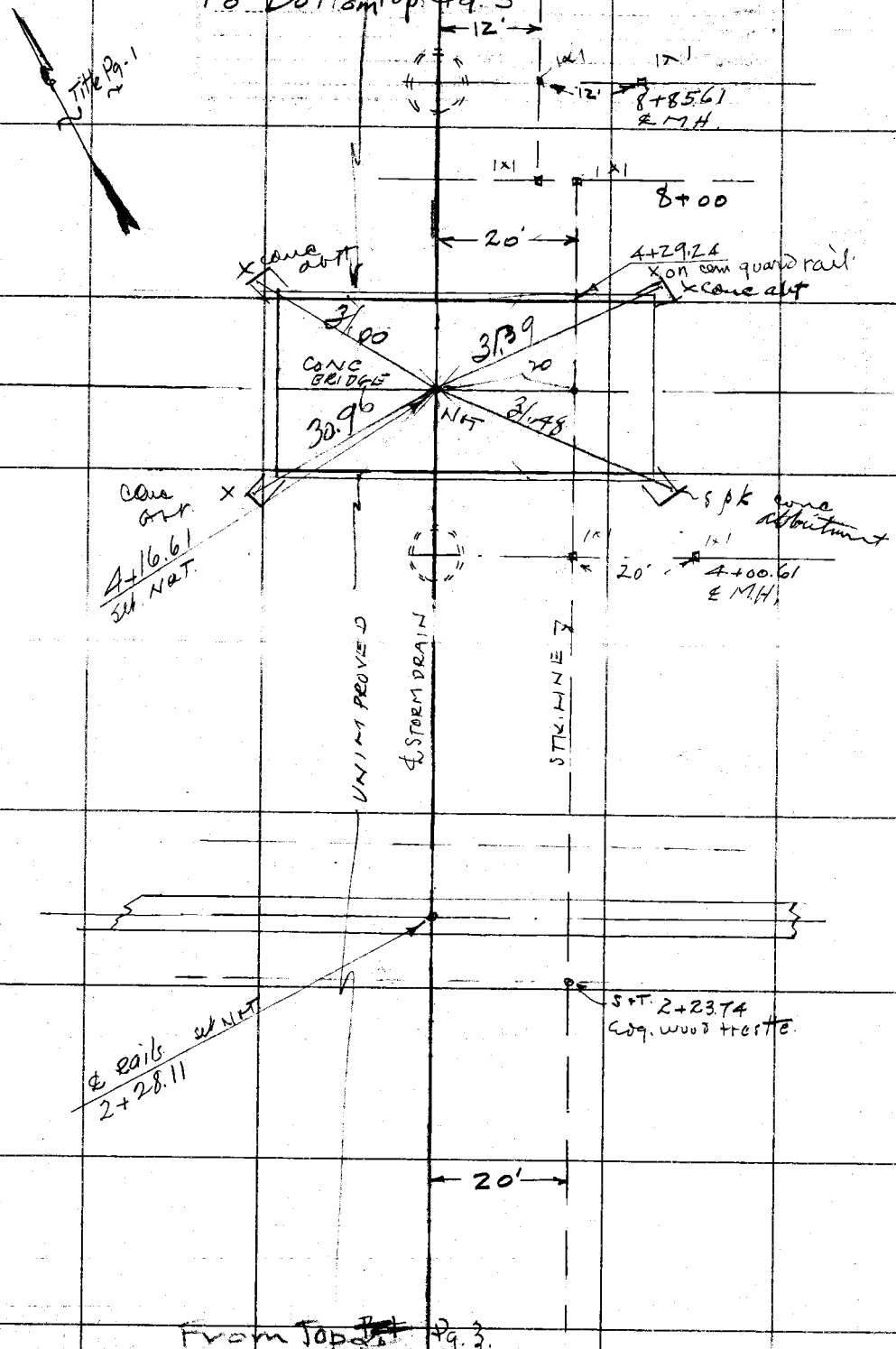

From Top of Pg. 3.

Date _____ Notes by _____ Chief Party _____ F. B. 246 PG. 57/5

Plotted by	Location Ferguson Drain
Date	Surveyed by Morin
Map No.	Date 5-12-28
Plotting C & d by	Indexed C. Johnson
Date	

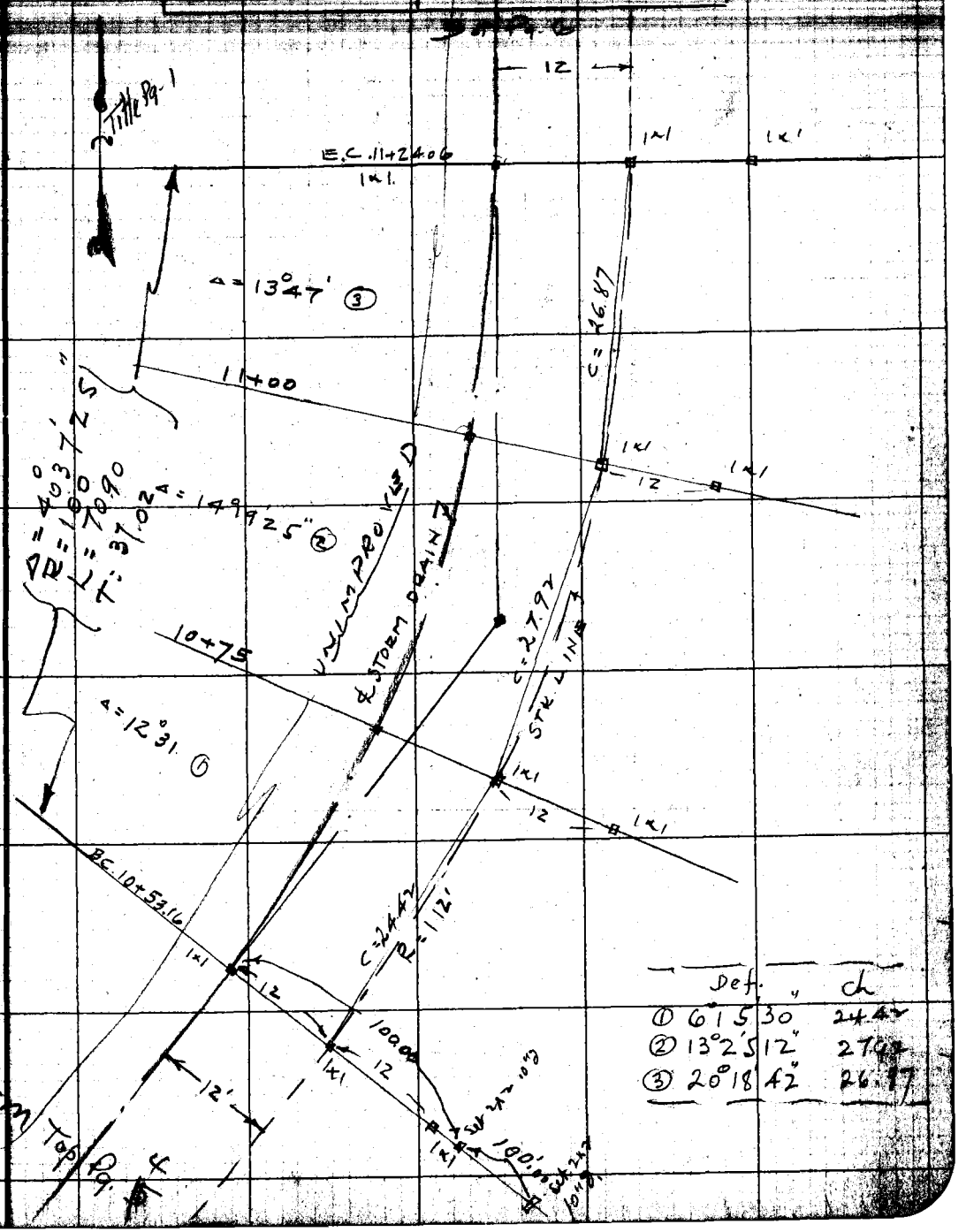

	Def.	ch
①	6°15'30"	24.42
②	13°25'12"	27.92
③	20°18'42"	26.87

Notes: ANY ADDITIONS OR CHANGES ON THIS SHEET MUST BE MADE OR CIRCLED IN Red, WITH DATE AND NAME OF PERSON MAKING CHANGE.

RETURN TO LOS ANGELES COUNTY SURVEYOR

Do not extend notes this side of this line

F.B. 3348 Pg. 58 6 Chief Party Notes by M Date 5/21/28

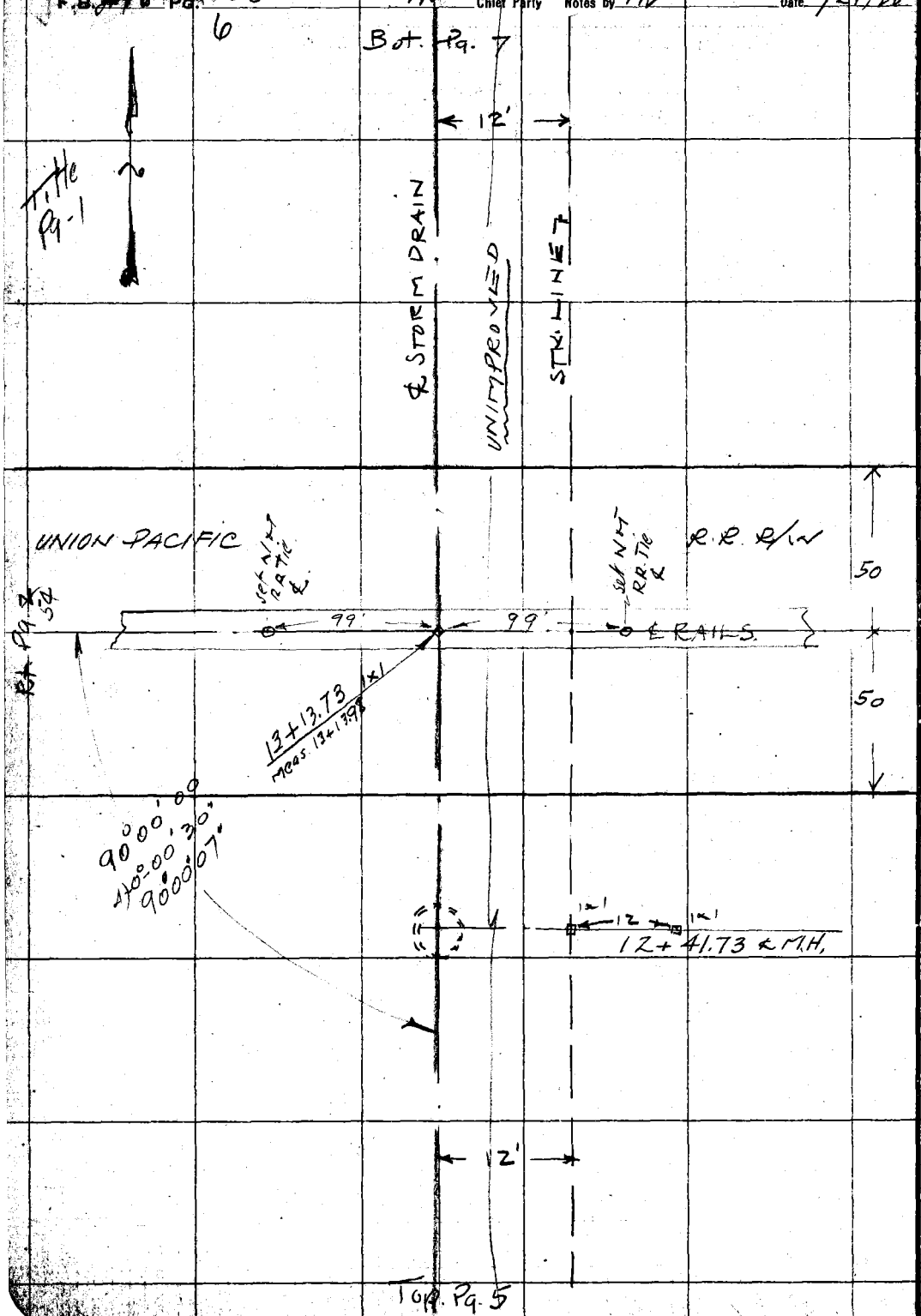

RETURN TO
LOS ANGELES COUNTY SURVEYOR

Do not extend notes this side of this line

Note: ANY ADDITIONS OR CHANGES ON THIS SHEET MUST BE MADE OR CIRCLED IN Red. WITH DATE AND NAME OF PERSON MAKING CHANGE.

Date ________ Notes by ________ Chief Party ________ F. B. 348 PG. 59

Plotted by	W. O. No. 6023 S. O. No.
Date	Location Ferguson MAIN
Map No.	Surveyed by Morin.
Plotting C'k'd by	Date 5-14-28
Date	Indexed C. Johnson

RETURN TO LOS ANGELES COUNTY SURVEYOR

Notes: ANY ADDITIONS OR CHANGES ON THIS SHEET MUST BE MADE OR CIRCLED IN Red. WITH DATE AND NAME OF PERSON MAKING CHANGE.

Do not extend notes this side of this line

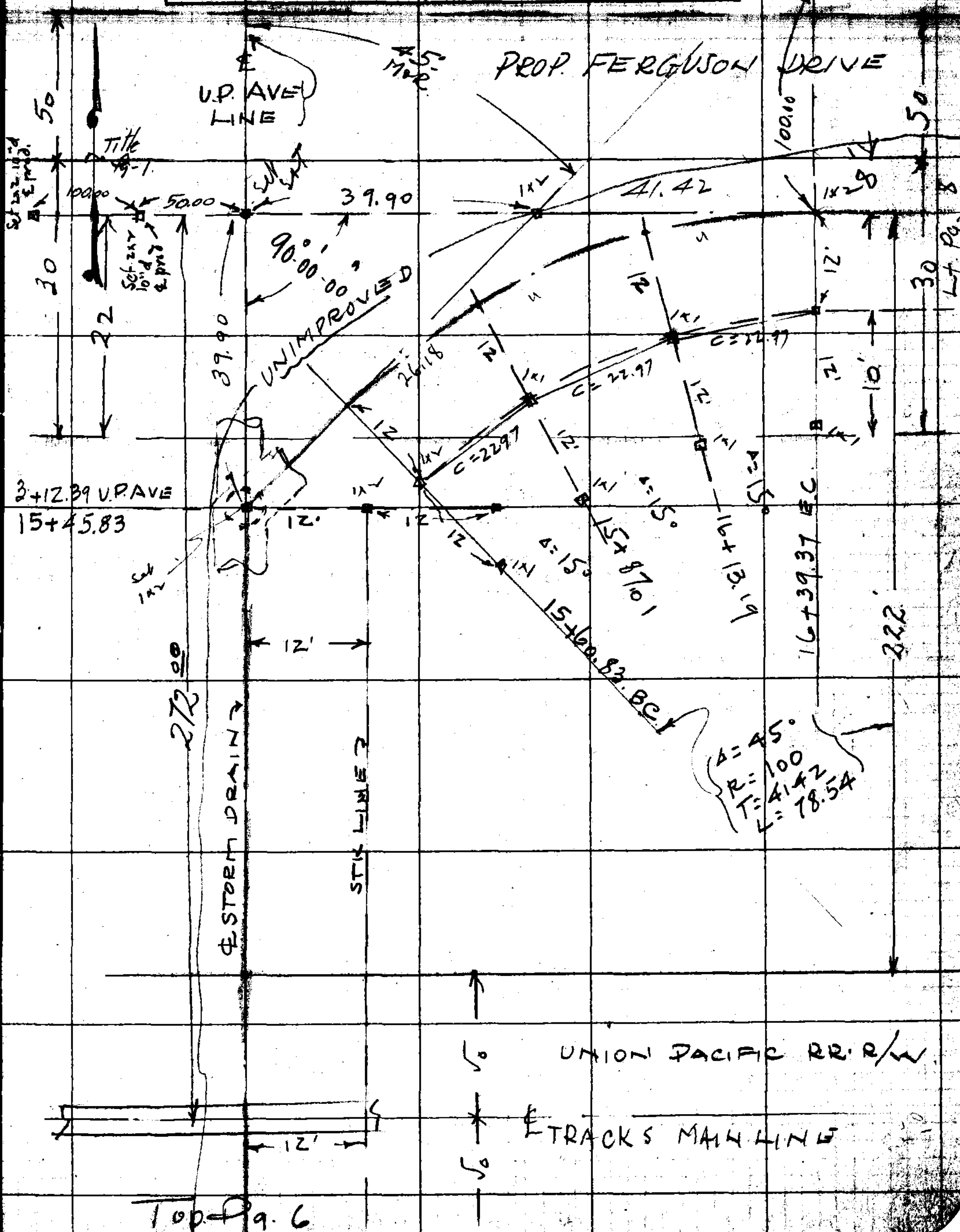

60

F.B. Pg. 60 Chief Party Notes by M Date 5-23-28

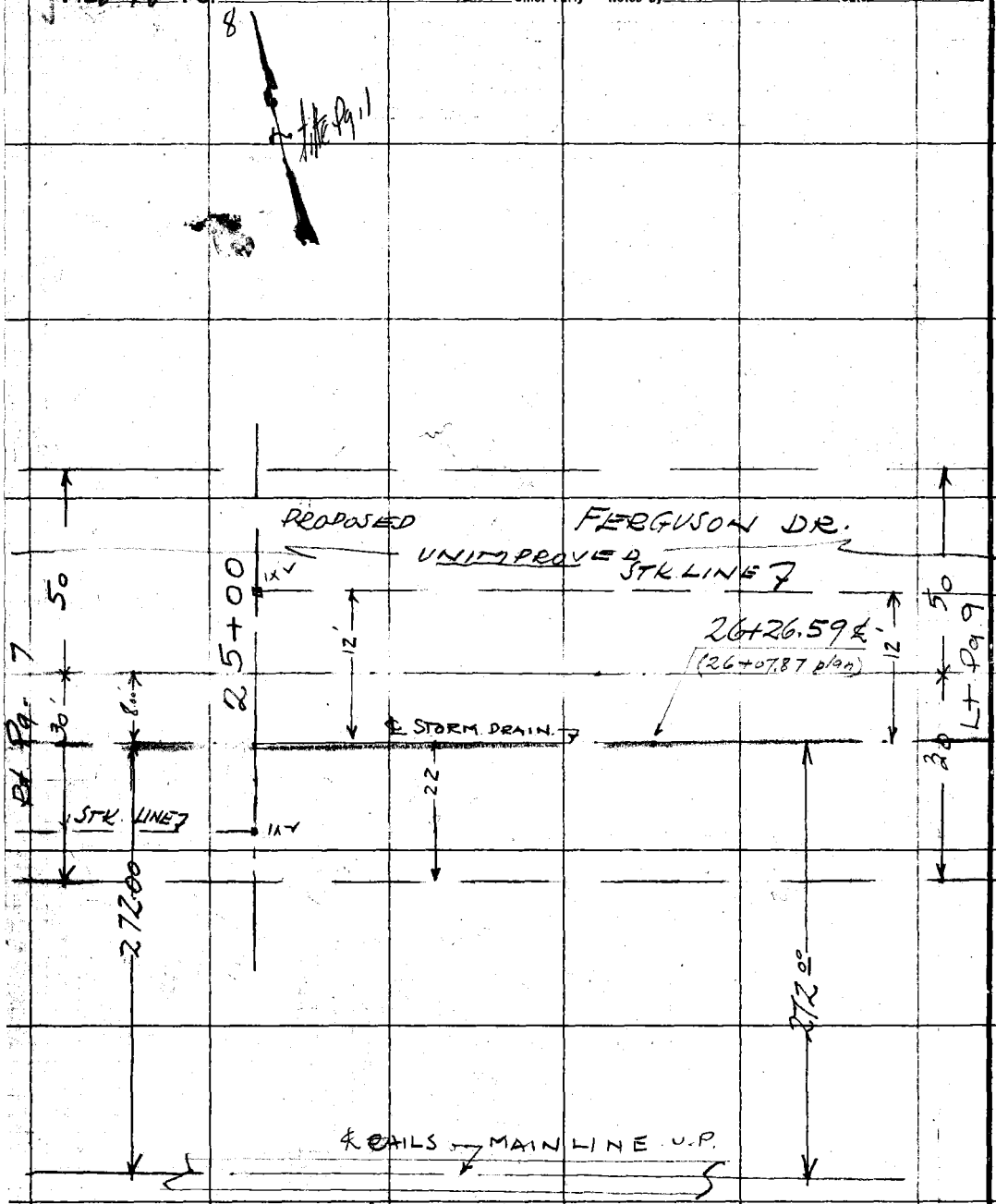

RETURN TO
LOS ANGELES COUNTY SURVEYOR

Do not extend notes this side of this line.

Note: ANY ADDITIONS OR CHANGES ON THIS SHEET MUST BE MADE OR CIRCLED IN Red. WITH DATE AND NAME OF PERSON MAKING CHANGE.

Platted by	W. O. No. 2023 D. S. O. No.
Date	Location Ferguson MAIN
Map No.	Surveyed by MERLIN
Platting C'k'd by	Date 5-23-28
Date	Indexed C. Johnson

F. B. 61 9

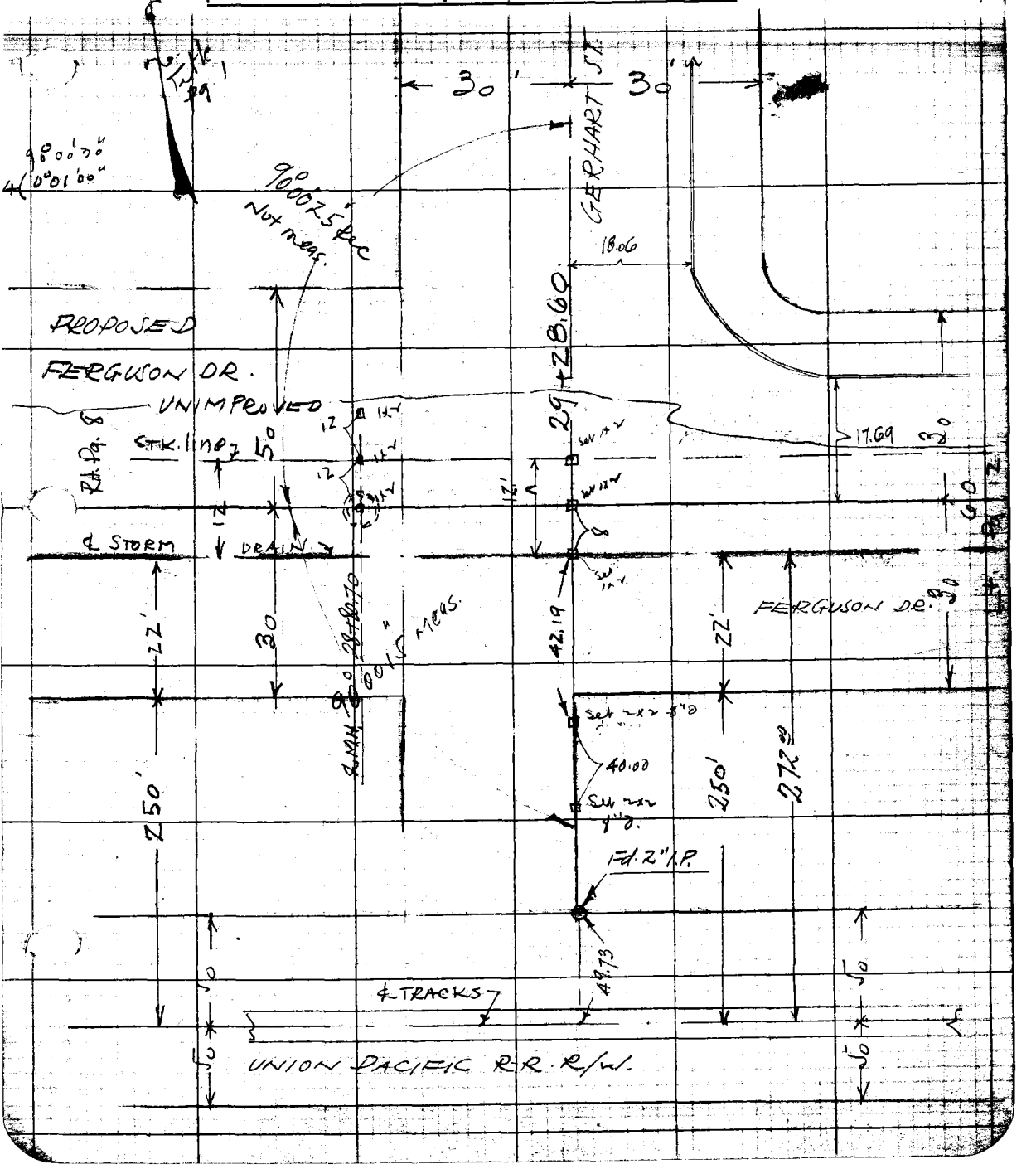

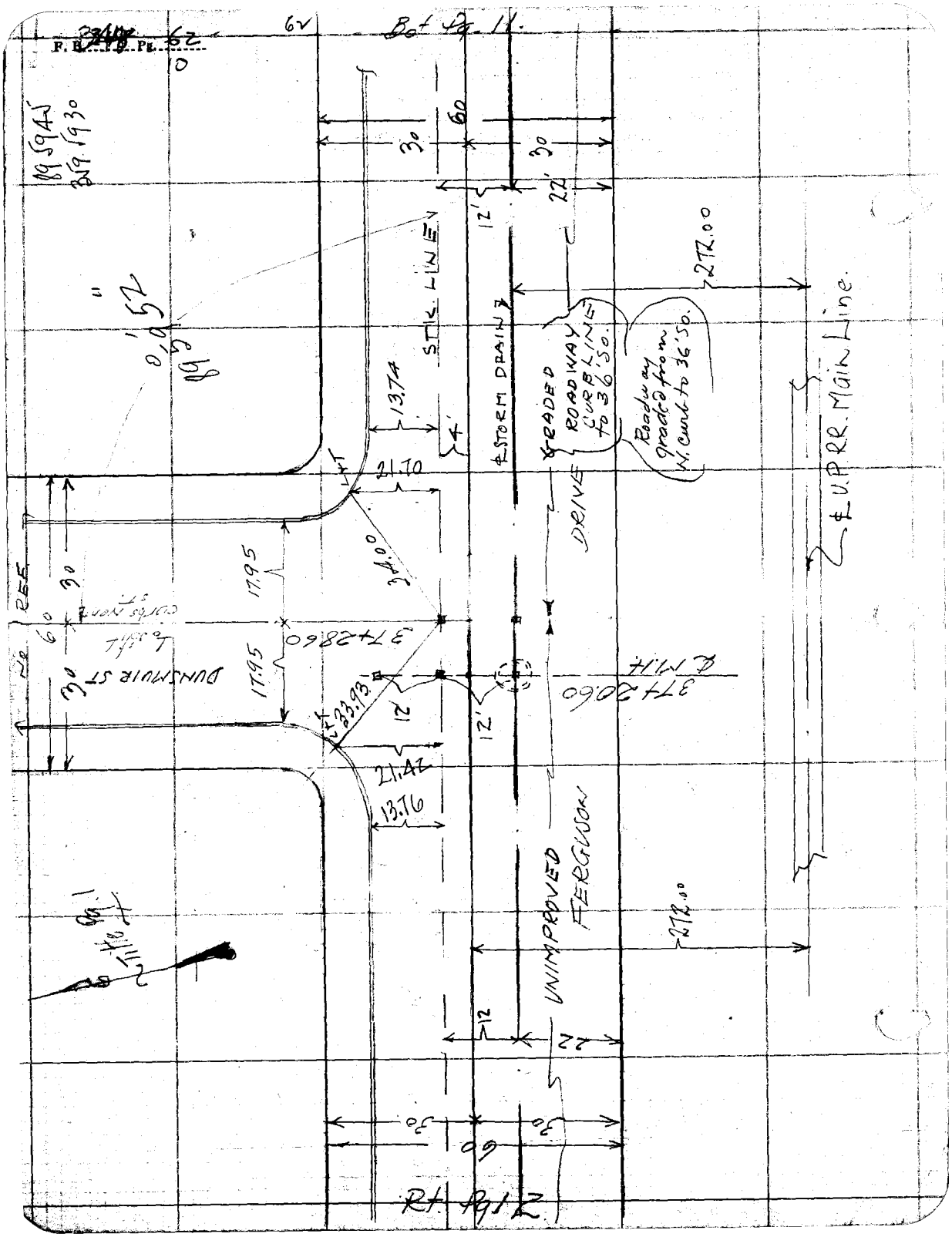

F. B. Pg. 62
62
Bot Pg. 11.
89 59 45
359 19 30
0'9.52"
89 59
60
30
30
22'
12'
STK. LINE
272.00
13.74
4'
℄ STORM DRAIN
GRADED ROADWAY CURB LINE to 36'50.
Roadway graded from W. curb to 36'50.
℄ U.P. RR. Main Line.
21.70
DRIVE
34.00
17.95
17.95
37+28.60
DUNSMUIR ST
30
60
30
℄ M.H.
37+20.60
33.93
12'
12'
21.42
13.76
UNIMPROVED FERGUSON
272.00
12
22
30
30
60
Rt. Pg 12

Platted by	W. O. No. 6023 D. S. O. No.
Date	Location FERGUSON TRUNK
Map No.	Surveyed by MORIN
Platting C'k'd by	Date 6-5-28.
Date	Indexed A. C. Johnson

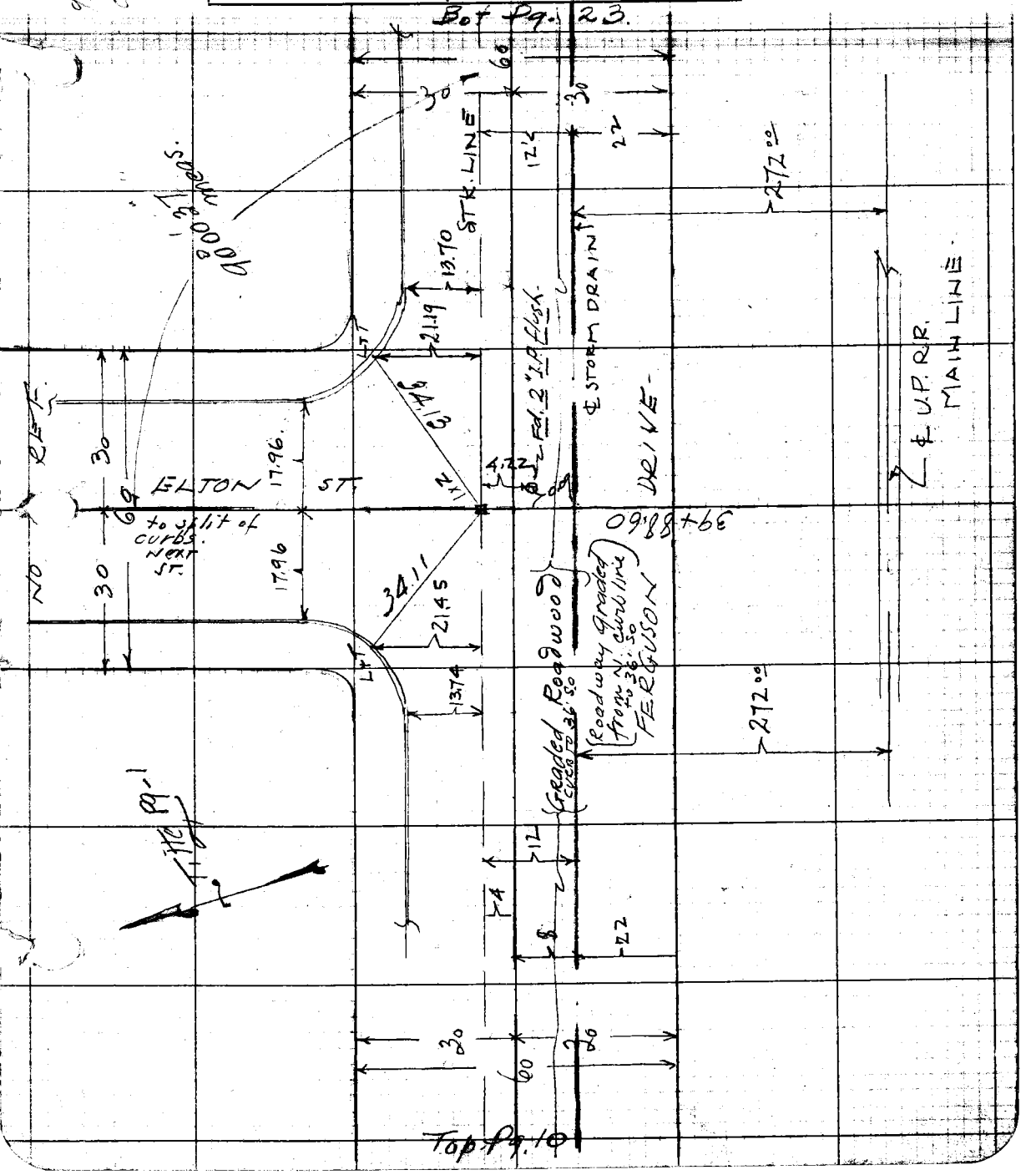

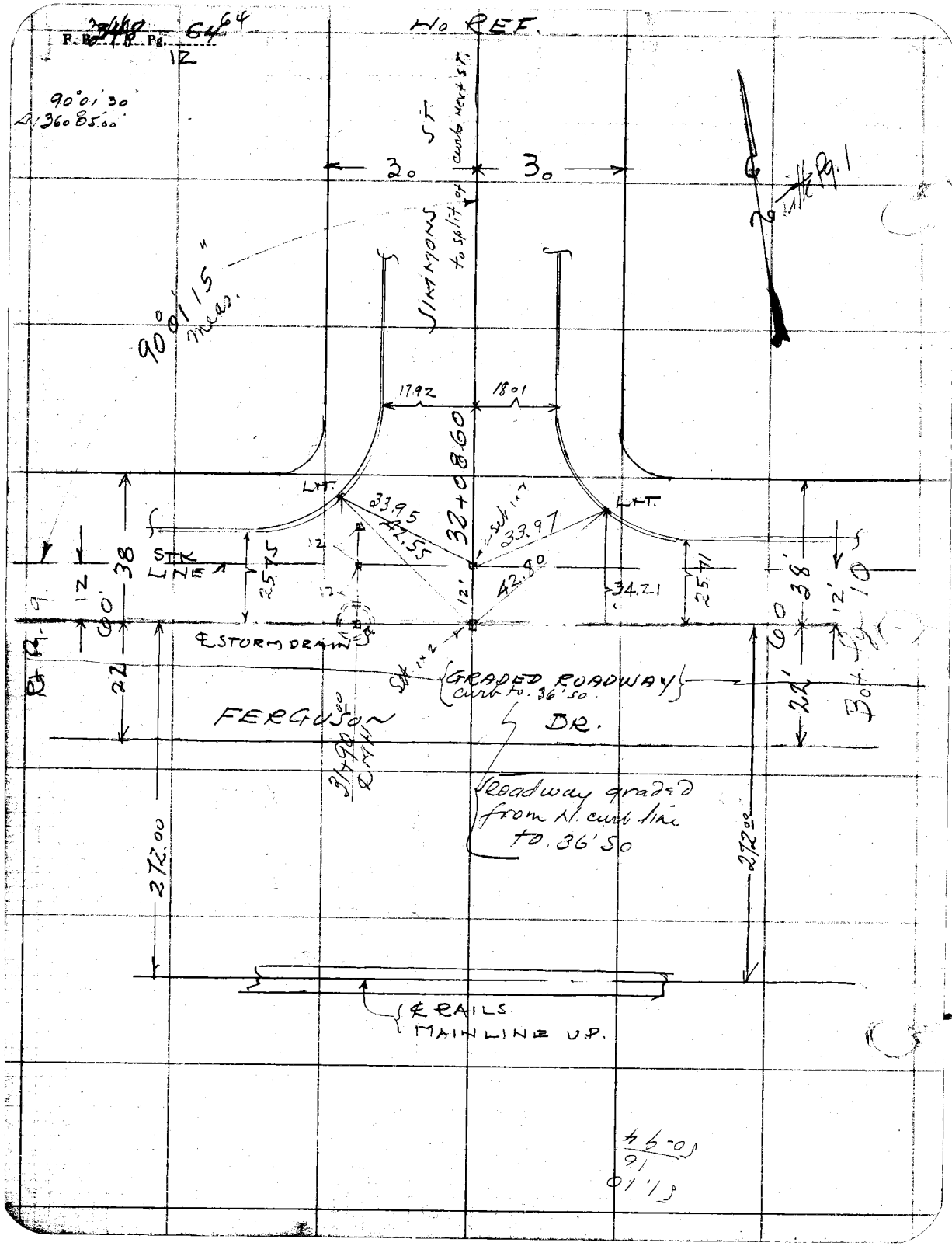

F. B. 3448 Pg. 64 64
12
No REF.
90°01'30"
Δ 1360 85.00
SIMMONS ST.
to split of curb next ST.
3o
3o
90°01'15" meas.
17.92
18.01
32+08.60
L.T.
L.T.
33.95
42.55
33.97
42.80
STK LINE
38
12
60'
25.75
34.21
25.71
38'
12'
60
22
22'
℄ STORM DRAIN
GRADED ROADWAY
curb to 36' So.
FERGUSON DR.
Roadway graded from N. curb line to 36' So
272.00
272.00
℄ RAILS
MAINLINE U.P.

Platted by	W. O. No. 6073 D. S. O. No.
Date	Location FERGUSON TRUNK
Map No.	Surveyed by MORIN
Platting C'k'd by	Date 6-5-28
Date	Indexed A. C. Johnson

F. B. 3440 Pg. 65 23

Bot. Pg. 24

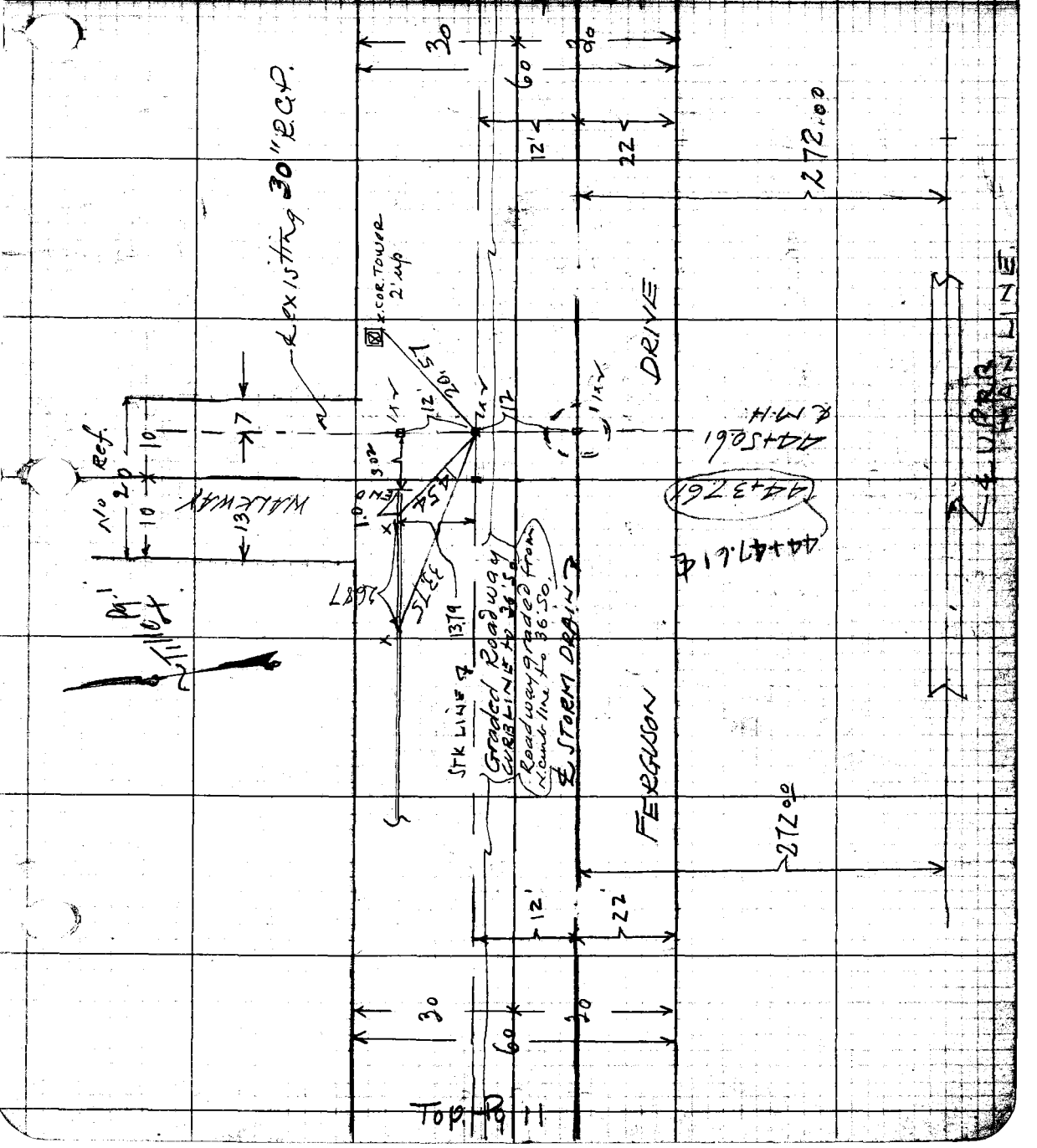

F. B. 348 Pg. 66 66
348-24

Bot Pg 25

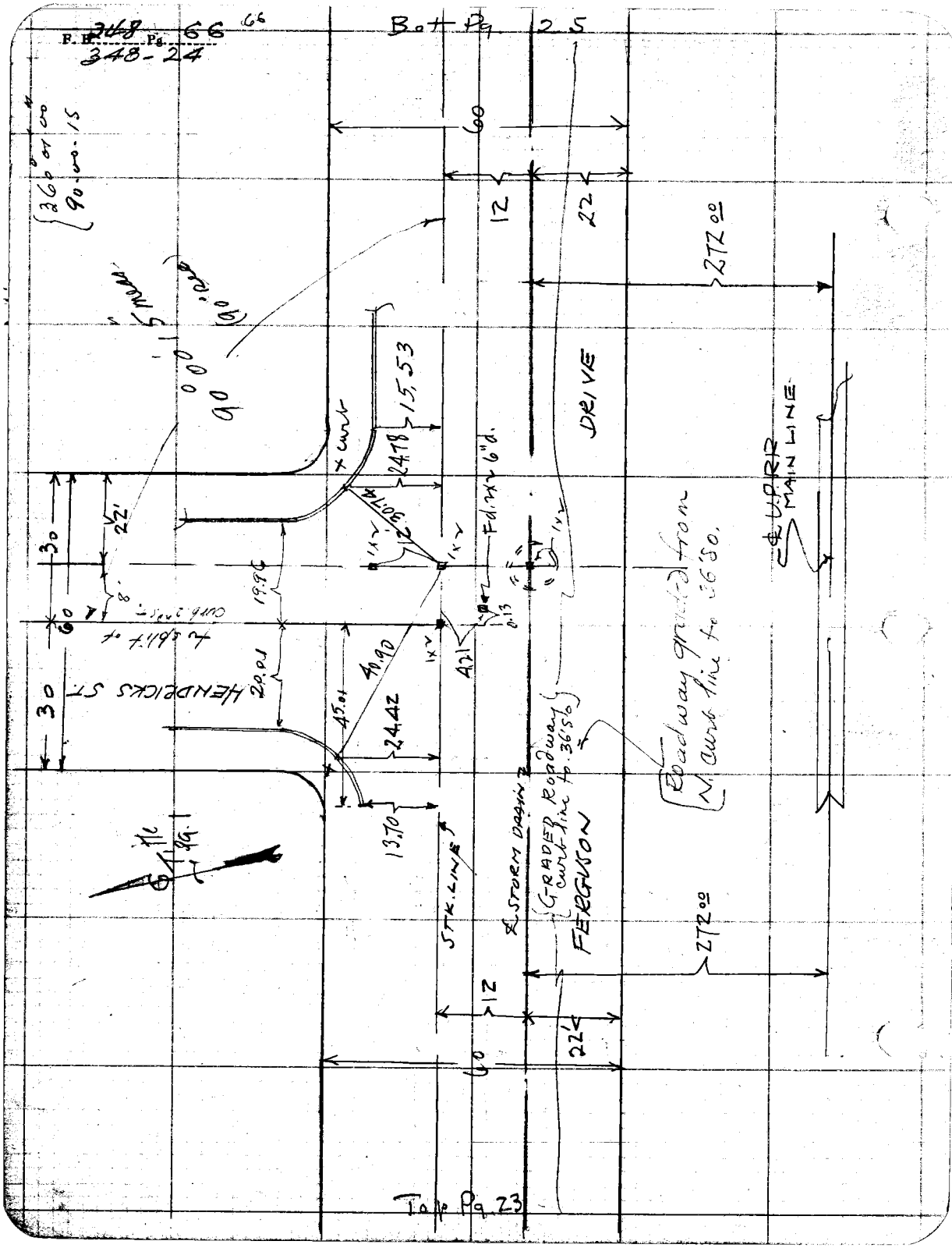

Top Pg. 23

F.B. 348 Pg. 67
348-25

Platted by	W. O. No. 0023 D. S. O. No.
Date	Location. FERGUSON MAIN
Map No.	Surveyed by. MORIN
Platting C'k'd by	Date 6-7-78
Date	Indexed. L. G. Johnson

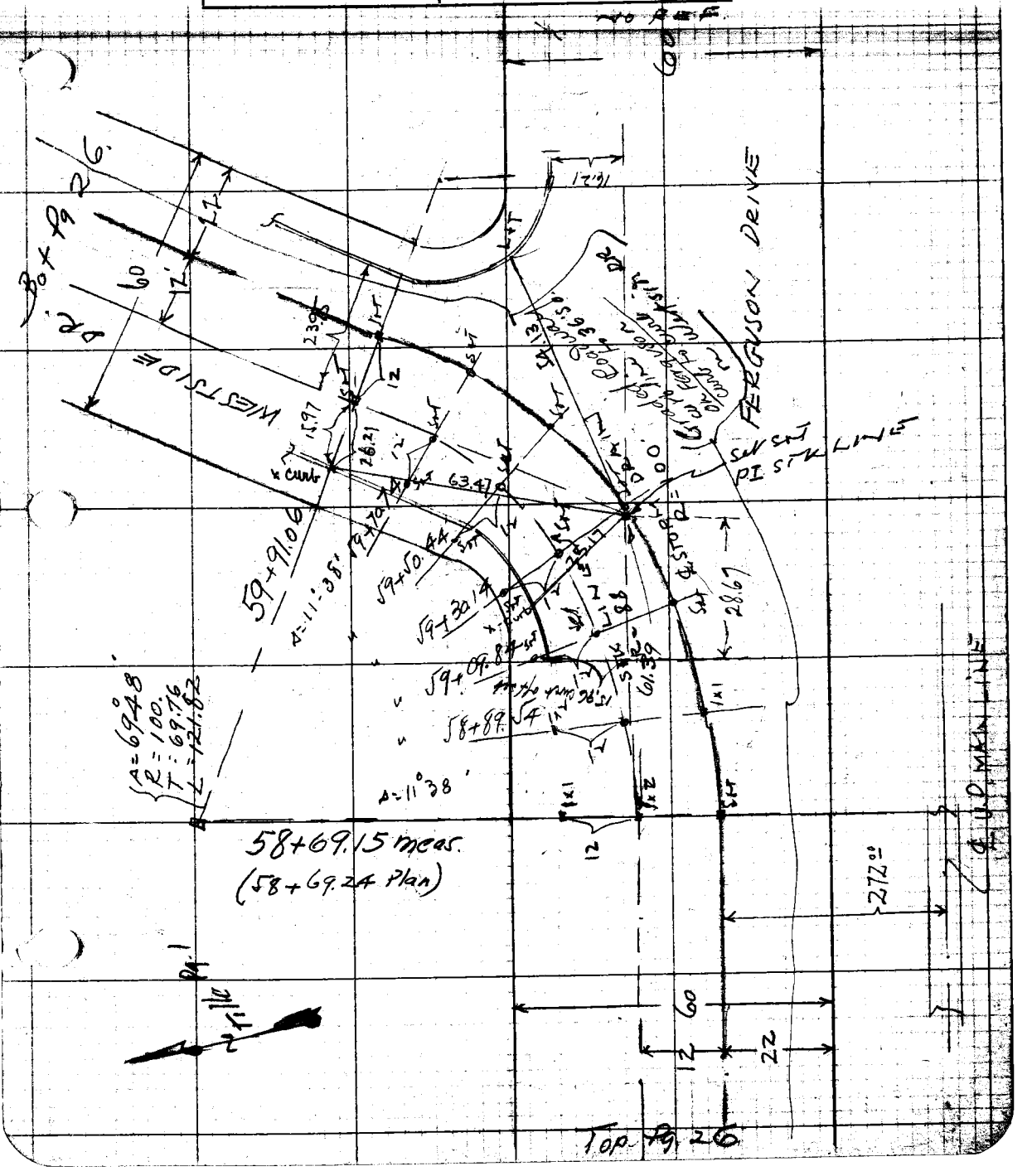

F.B. 348 Pg. 68 68
348 26

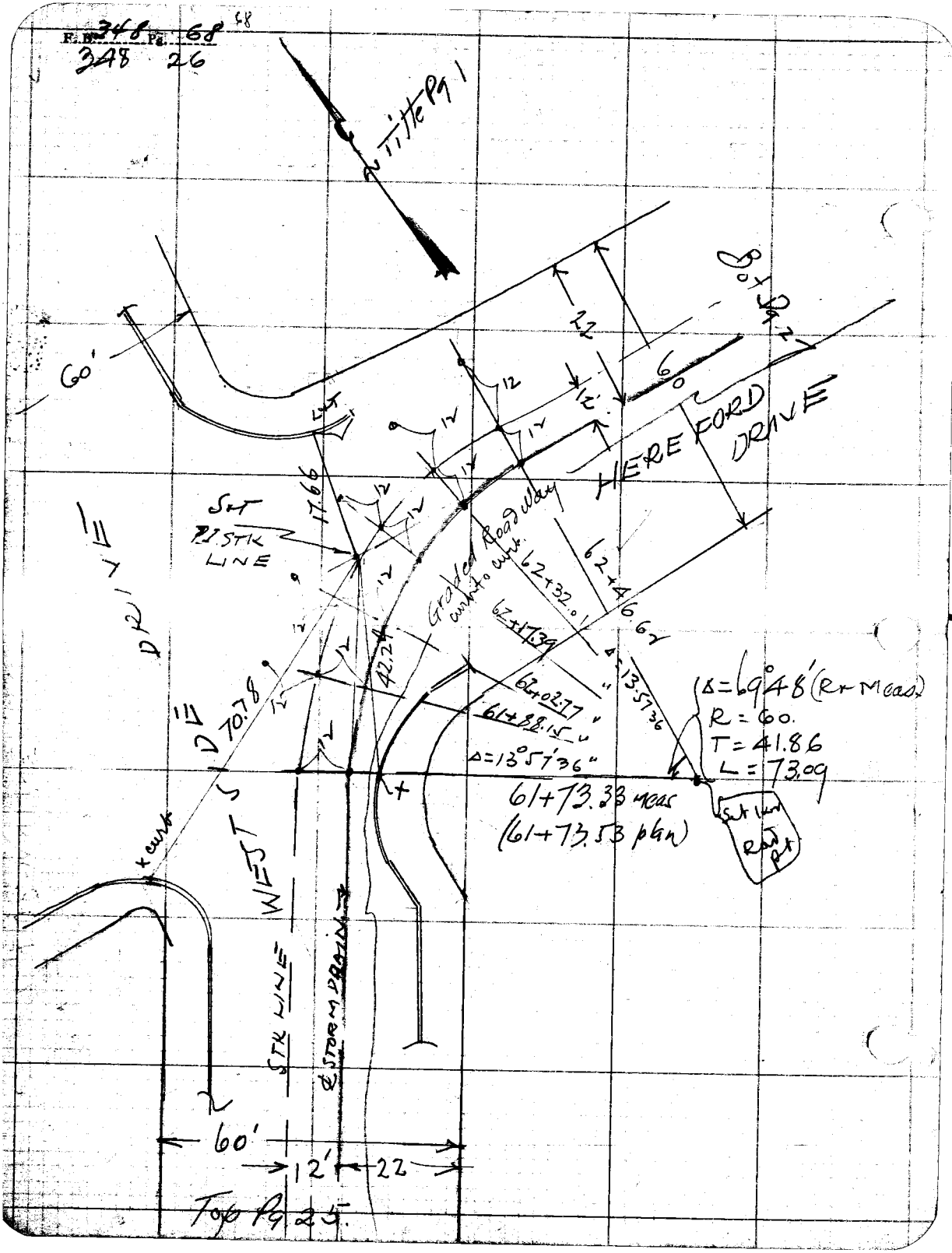

Date _____ Notes by _____ Chief Party _____ F.B. 348 Pg. 69

348. 27

Plotted by	W. O. No. 6023 S. O. No.
Date	Location Fergusos MAIN
Map No.	Surveyed by MORIN
Plotting C'K'd by	Date 6-8-28.
Date	Indexed by C. Johnson

NOTE: ANY ADDITION OR CHANGES ON THIS SHEET MUST BE MADE OR CIRCLED IN RED. WITH DATE AND NAME OF PERSON MAKING CHANGE.

RETURN TO LOS ANGELES COUNTY SURVEYOR

DO NOT EXTEND NOTES THIS SIDE OF THIS LINE

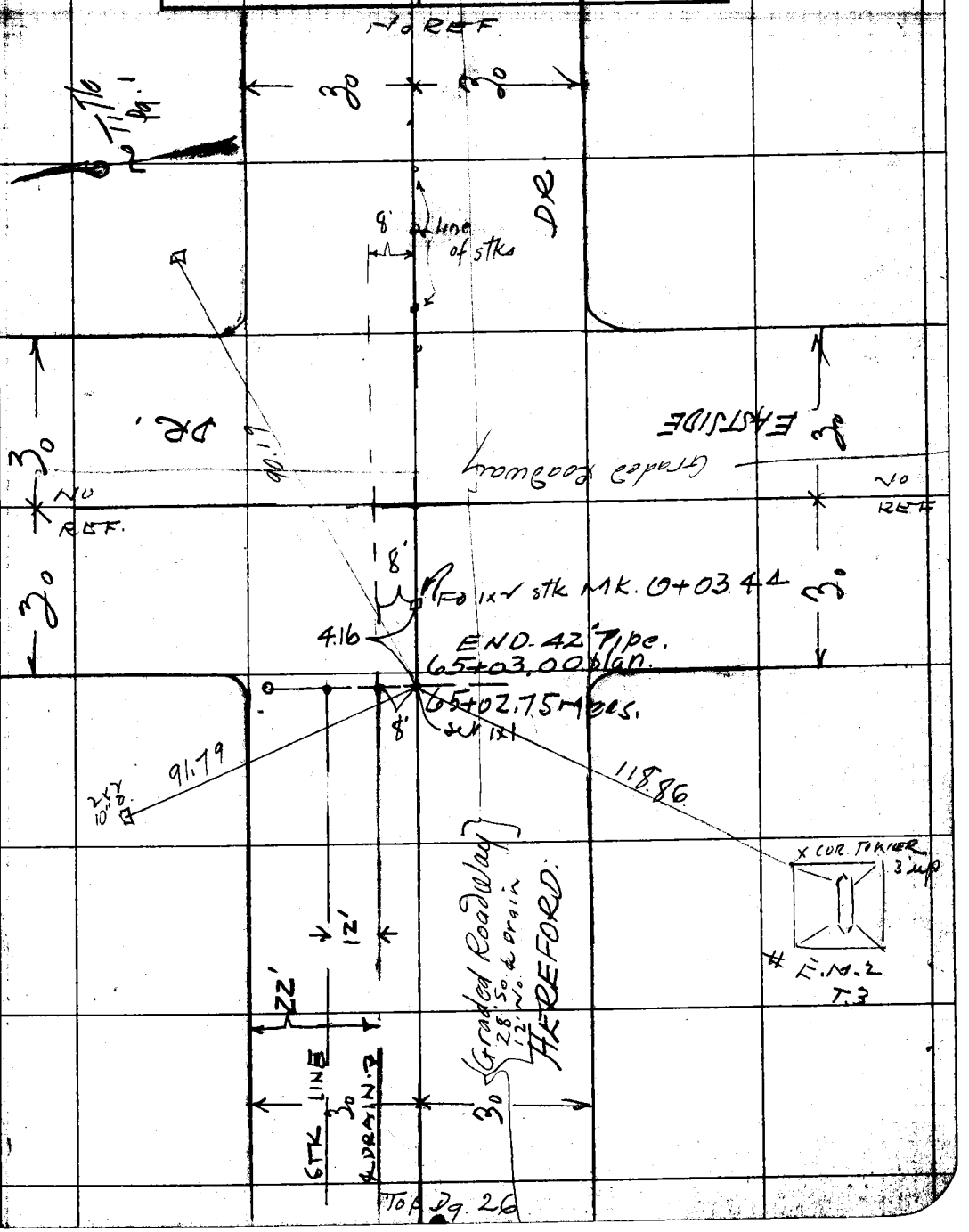

F.B. 348 PG. 70 10

348 28

Chief Party Notes by Date

RETURN TO
LOS ANGELES COUNTY SURVEYOR

NOTE: ANY ADDITION OR CHANGES ON THIS SHEET MUST BE MADE OR CIRCLED IN RED. WITH DATE AND NAME OF PERSON MAKING CHANGE.

DO NOT EXTEND NOTES THIS SIDE OF THIS LINE

Platted by	W. O. No. 6023 D. S. O. No.
Date	Location D.D.I. No. 23
Map No.	Surveyed by Brackett
Platting C'k'd by	Date June 1928
Date	Indexed by C. Johnson

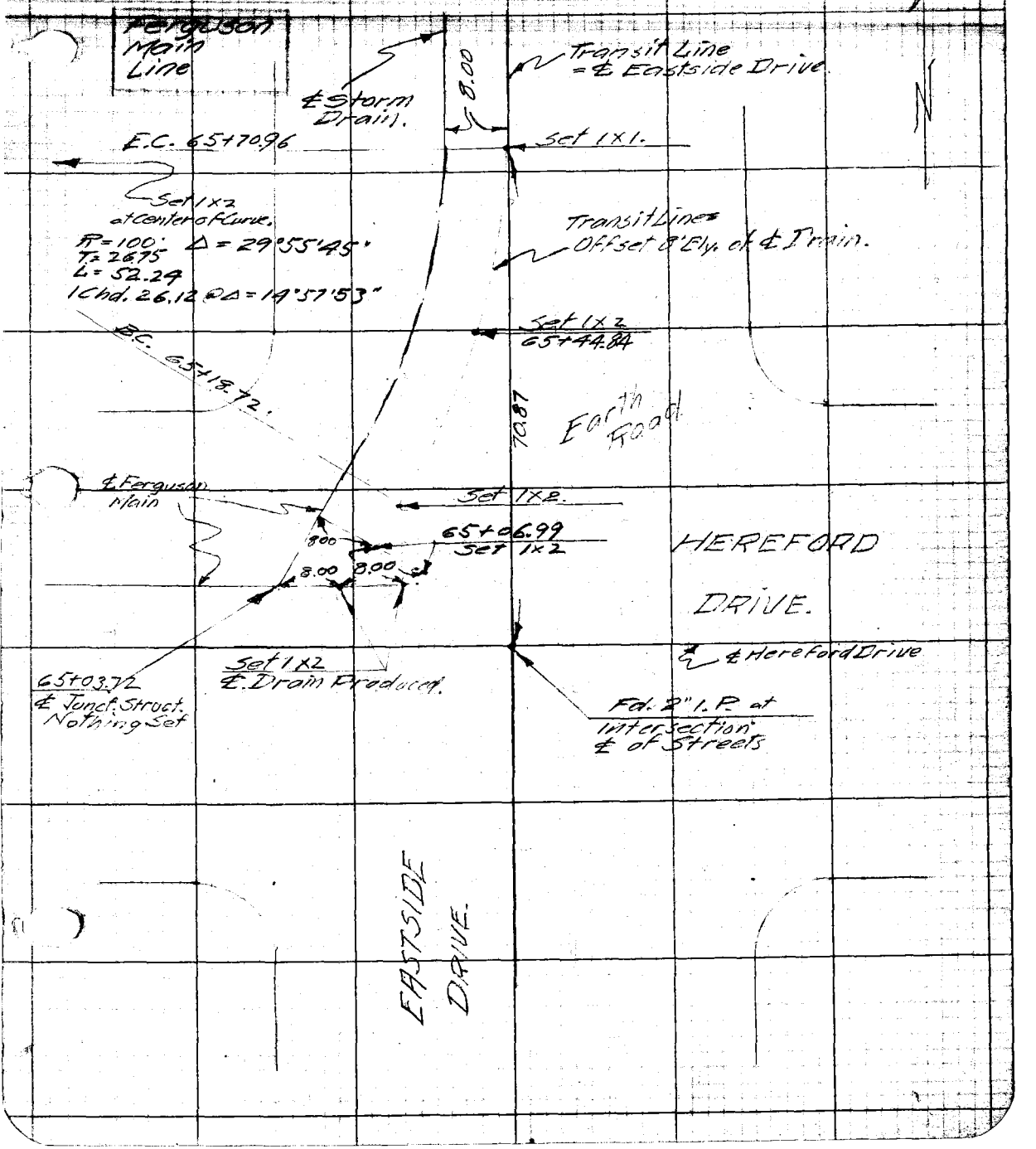

F. B. 348 Pg. 72

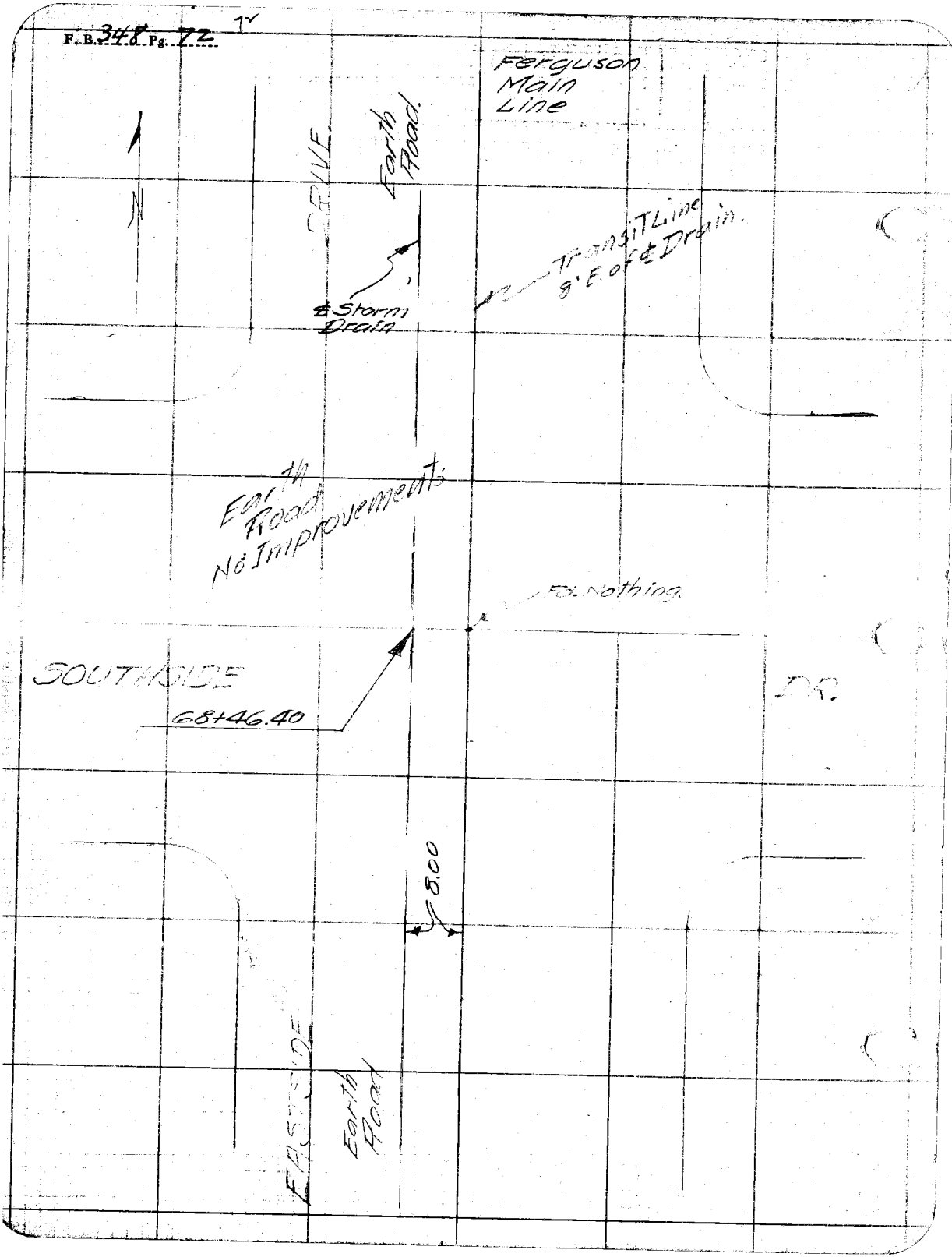
Ferguson
Main
Line
N
DRIVE
Earth
Road.
℄ Storm
Drain
Transit Line
9' E. of ℄ Drain.
Earth
Road
No Improvements
Fo. Nothing
SOUTHSIDE
68+46.40
5.00
EASTSIDE
Earth
Road

Platted by	W. O. No. 6023 D. S. O. No.
Date	Location R.D.I. No. 23
Map No.	Surveyed by Bracken
Platting C'k'd by	Date June 1928.
Date	Indexed by C. Johnson

F. B. 941 Pg. 73

Ferguson Main Line.

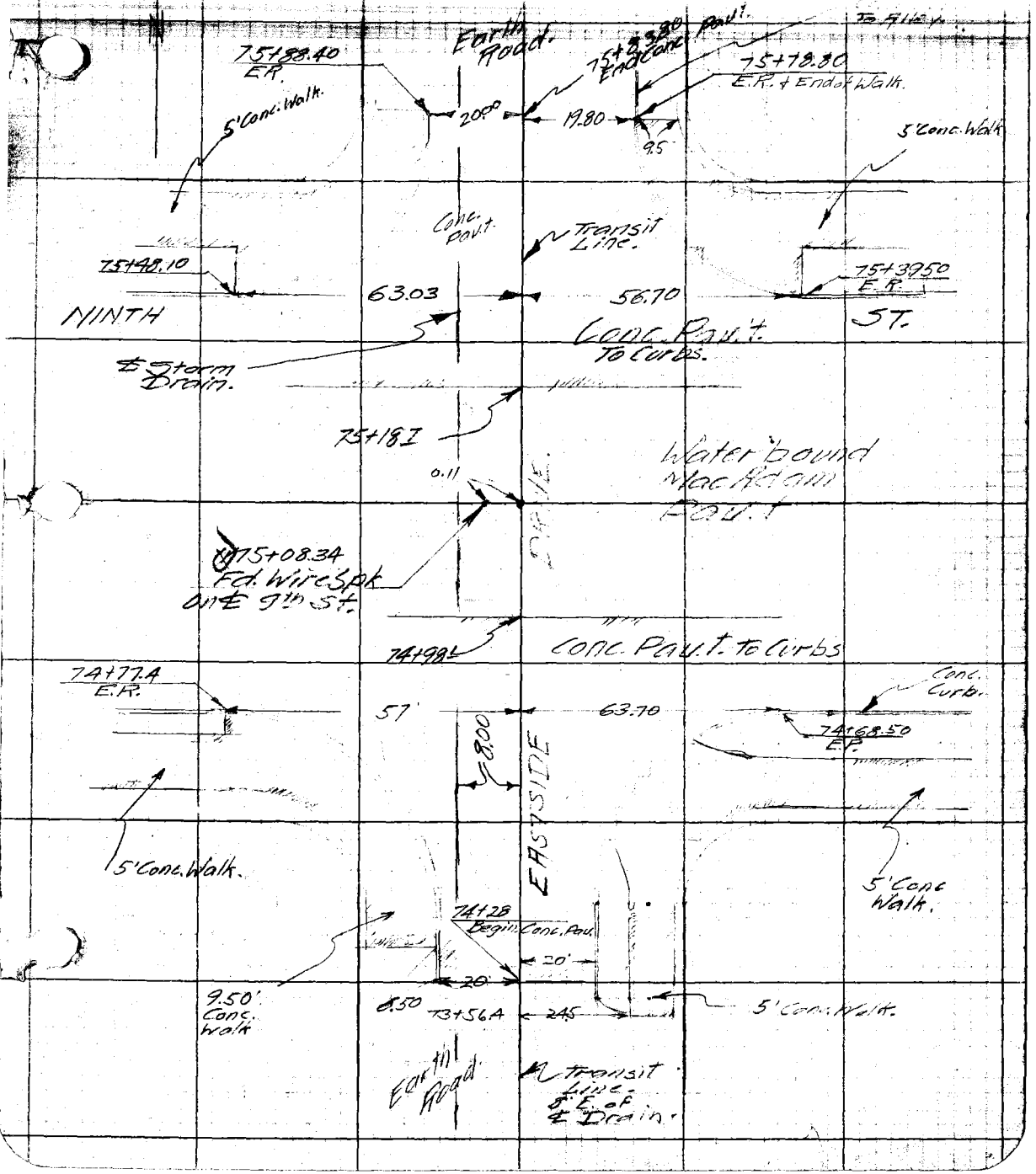

F. B. 348 Pg. 74 14

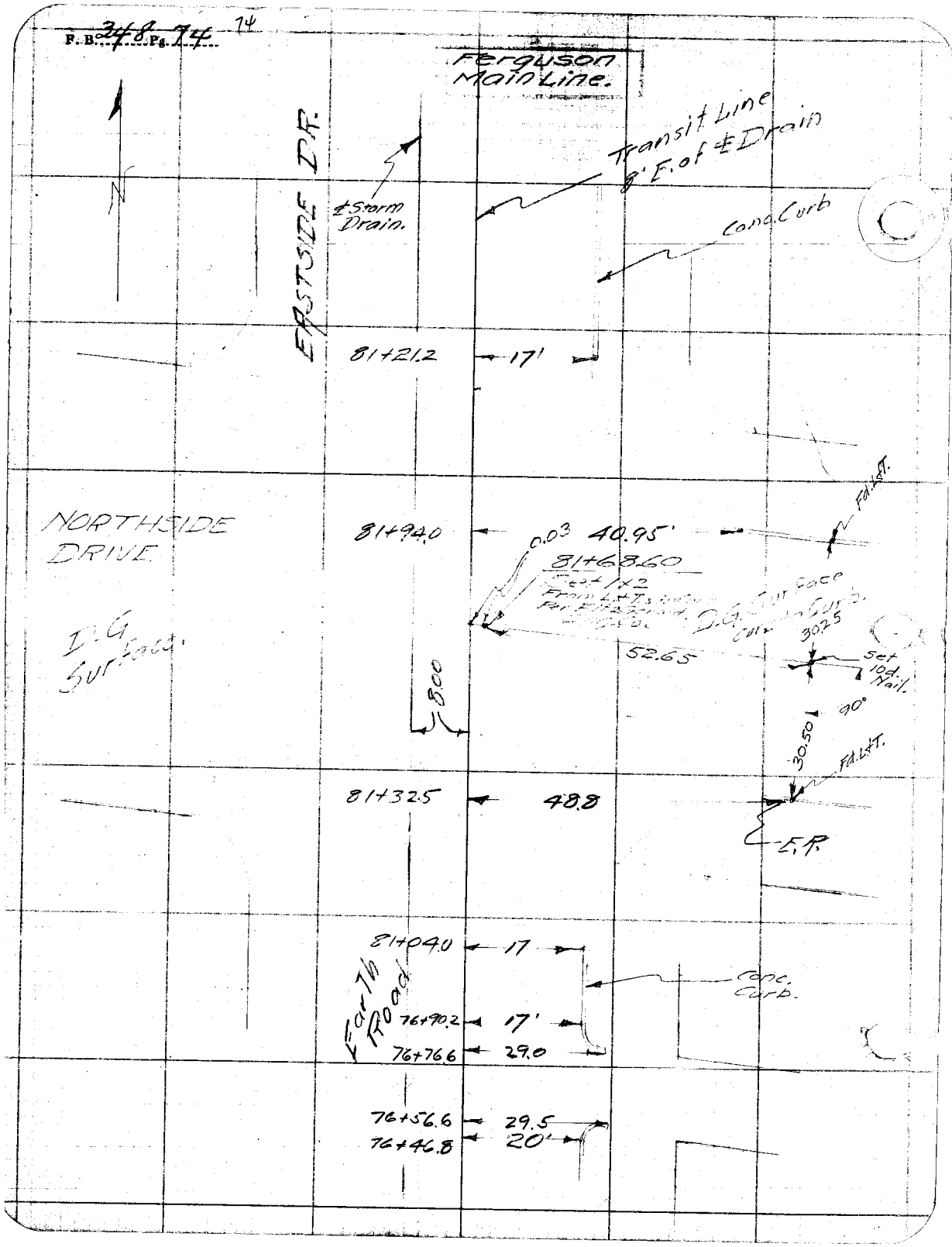

F. B. 248 Pg. 75

Platted by	W. O. No. 6023 D. S. O. No.
Date	Location D.D.I. No. 23
Map No.	Surveyed by Bracket
Platting C'k'd by	Date June 1928
Date	Indexed L. C. Johnson

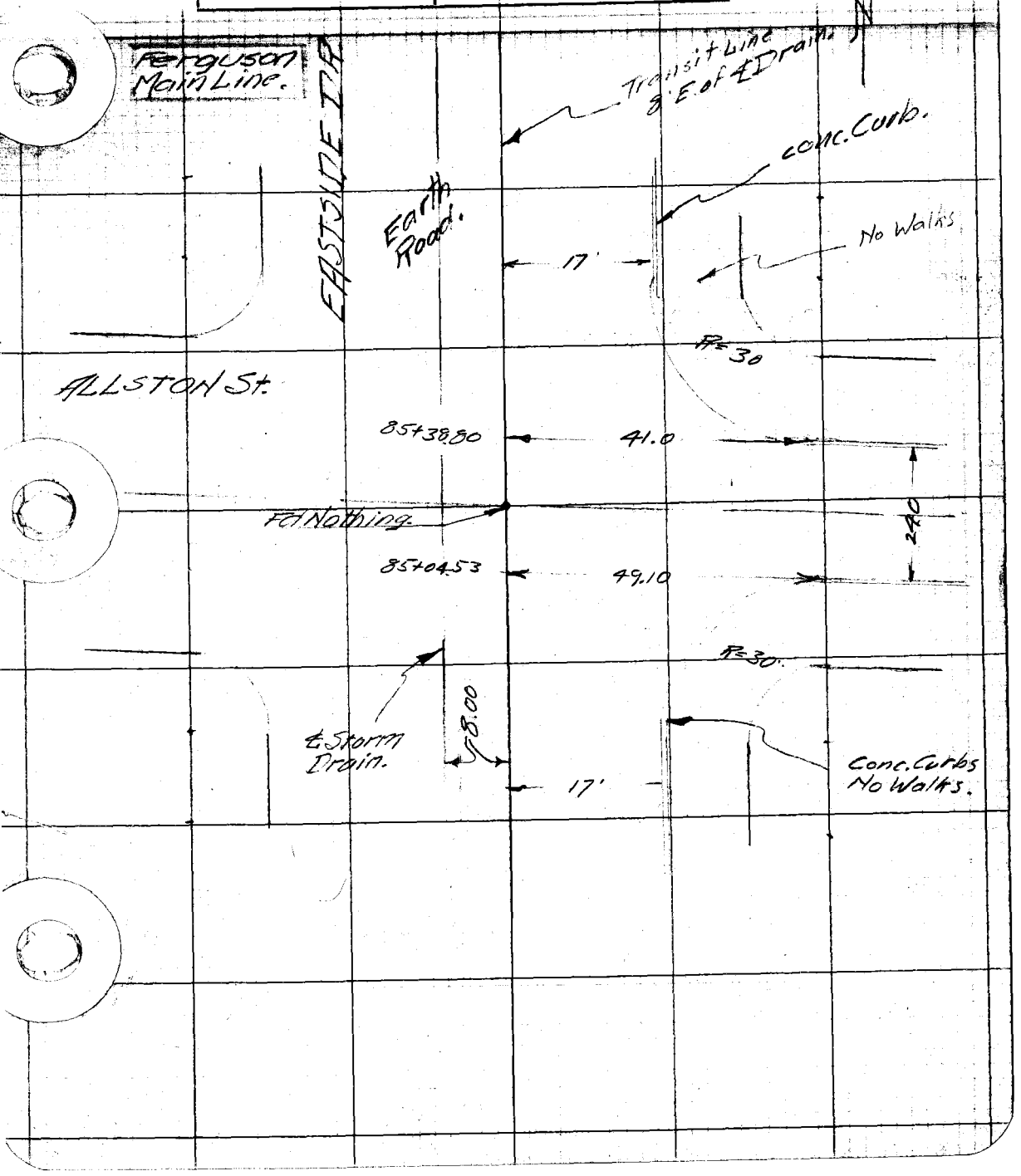

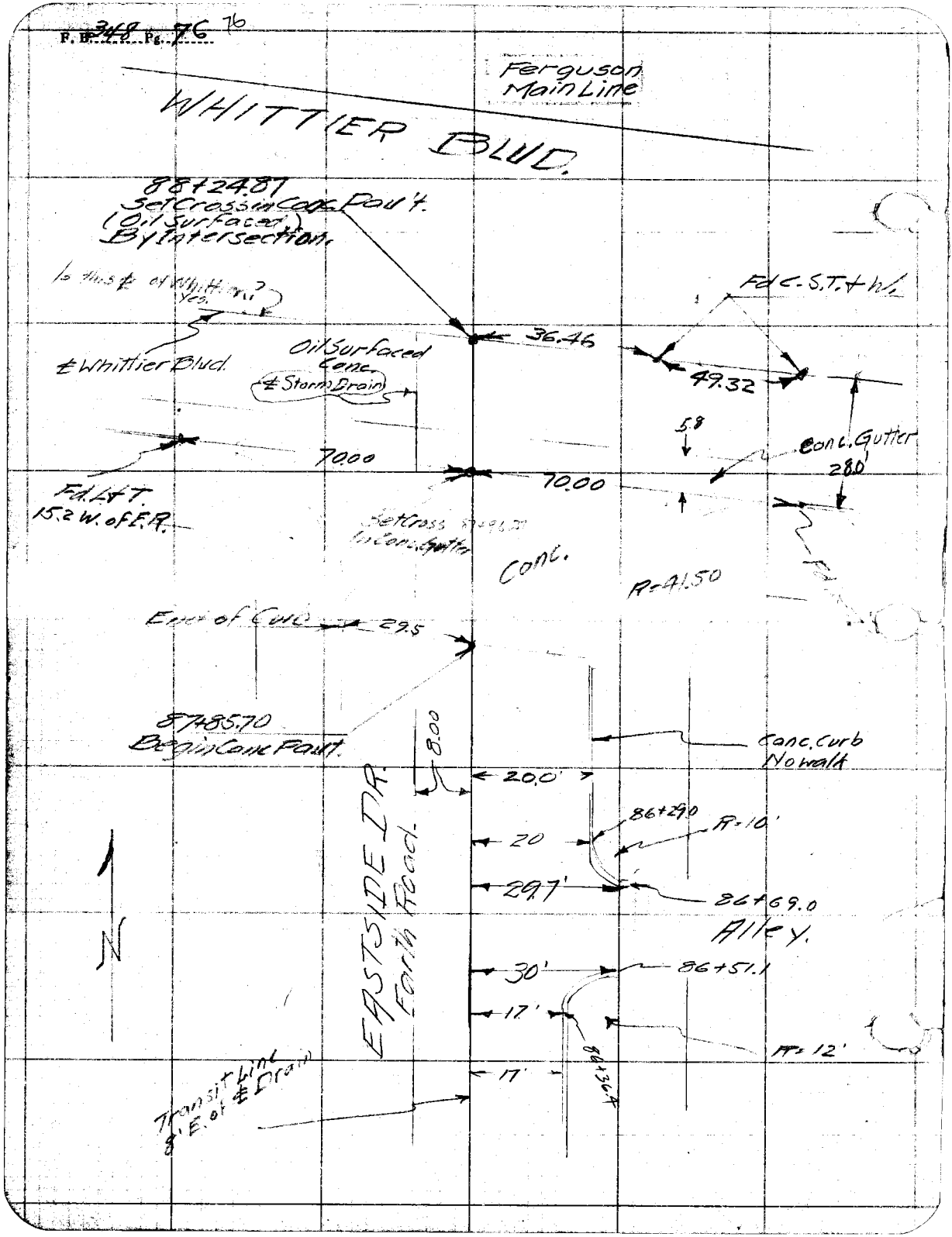
Ferguson Main Line
WHITTIER BLVD.
88+24.87
Set Cross in Conc. Pav't.
(Oil Surfaced)
By Intersection.
Is this ℄ of Whittier? Yes.
℄ Whittier Blvd.
Oil Surfaced Conc.
℄ Storm Drain
36.46
Fd C.S.T. + W.
49.32
5.8
Conc. Gutter
28.0
70.00
70.00
Fd. L+T.
15.2 W. of E.R.
Set Cross in Conc. Gutter
Conc.
R=41.50
End of Curb
29.5
87+85.70
Begin Conc Pavt.
8.00
Conc. Curb
No walk
20.0'
86+29.0
R=10'
20
29.7'
86+69.0
Alley.
EASTSIDE DR.
Earth Road.
N
30'
86+51.1
17'
R=12'
86+36.4
17'
Transit Line
8' E. of ℄ Drain

Date _____ Notes by _____ Chief Party _____ F. B. 348 PG. 77

Plotted by _____
Date _____
Map No. _____
Planting C'k'd by _____
Date _____

W. O. No. 6023 S. O. No. _____
Location Hendricks St. Lateral
Surveyed by C.V. Crumley
Date June 8, 1928
Indexed A. C. Johnson

D.D.I. #23
HENDRICKS STREET
LATERAL

Location and Construction Notes

C.V. Crumley
W.J. Cassidy
G.E. Price
L.C. Cole

Cont'd on Bottom Pg. 2

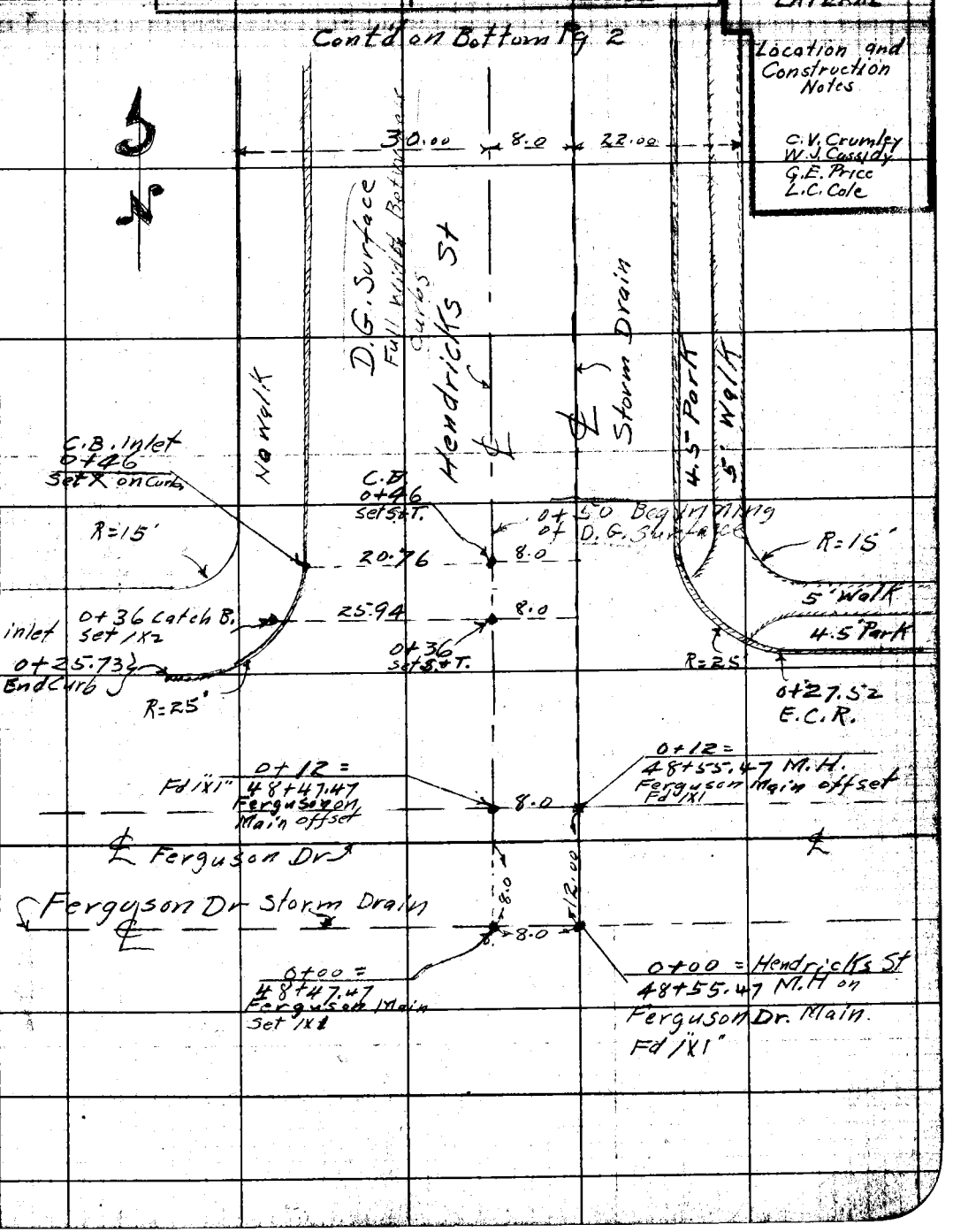

Notes: ANY ADDITIONS OR CHANGES ON THIS SHEET MUST BE MADE OR CIRCLED IN Red. WITH DATE AND NAME OF PERSON MAKING CHANGE.

Do not extend notes this side of this line

RETURN TO LOS ANGELES COUNTY SURVEYOR

F.B. 348 PG. 78 Chief Party Notes by C.V. Crumley Date 6/8/28

Cont'd on Bottom Pg 3

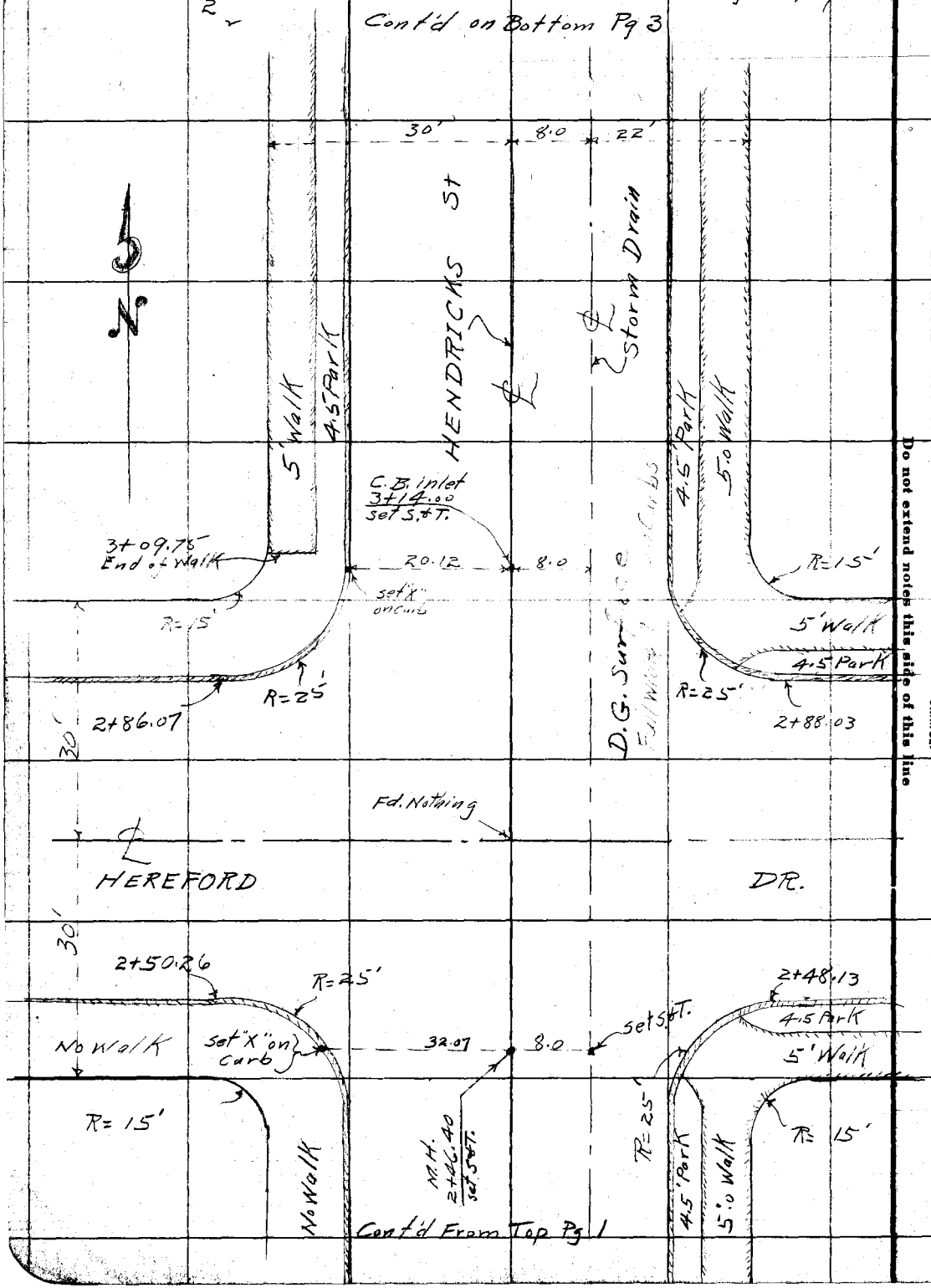

RETURN TO
LOS ANGELES COUNTY SURVEYOR
Do not extend notes this side of this line

Notes: ANY ADDITIONS OR CHANGES ON THIS SHEET MUST BE MADE OR CIRCLED IN Red. WITH DATE AND NAME OF PERSON MAKING CHANGE.

Date _____ Notes by _____ Chief Party _____

Planted by _____
Date _____
Map No. _____
Planting C'k'd by _____
Date _____

W. O. No. 6023 S. S. O. No.
Location D.D.I #23 - Hendricks St. Lateral
Surveyed by C. V. Crumley
Date June 8, 1928
Indexed C. Johnson

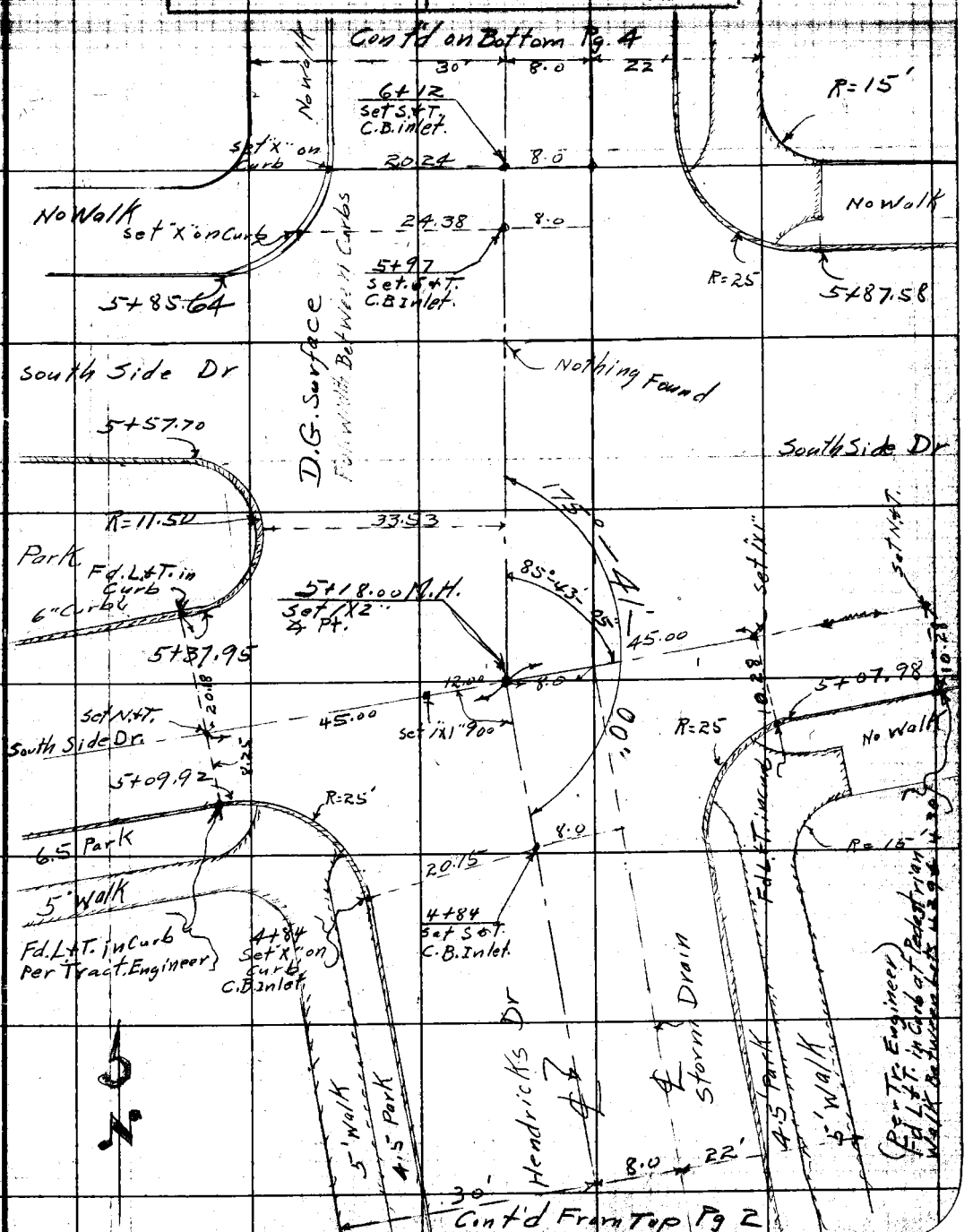

Notes ANY ADDITIONS OR CHANGES ON THIS SHEET MUST BE MADE OR CIRCLED IN Red. WITH DATE AND NAME OF PERSON MAKING CHANGE.

Do not extend notes this side of this line

RETURN TO LOS ANGELES COUNTY SURVEYOR

80

F.B. 348 PG. 80 Chief Party Notes by C.V. Crumley Date 6/11/28

4

Cont'd on Bottom Pg 5

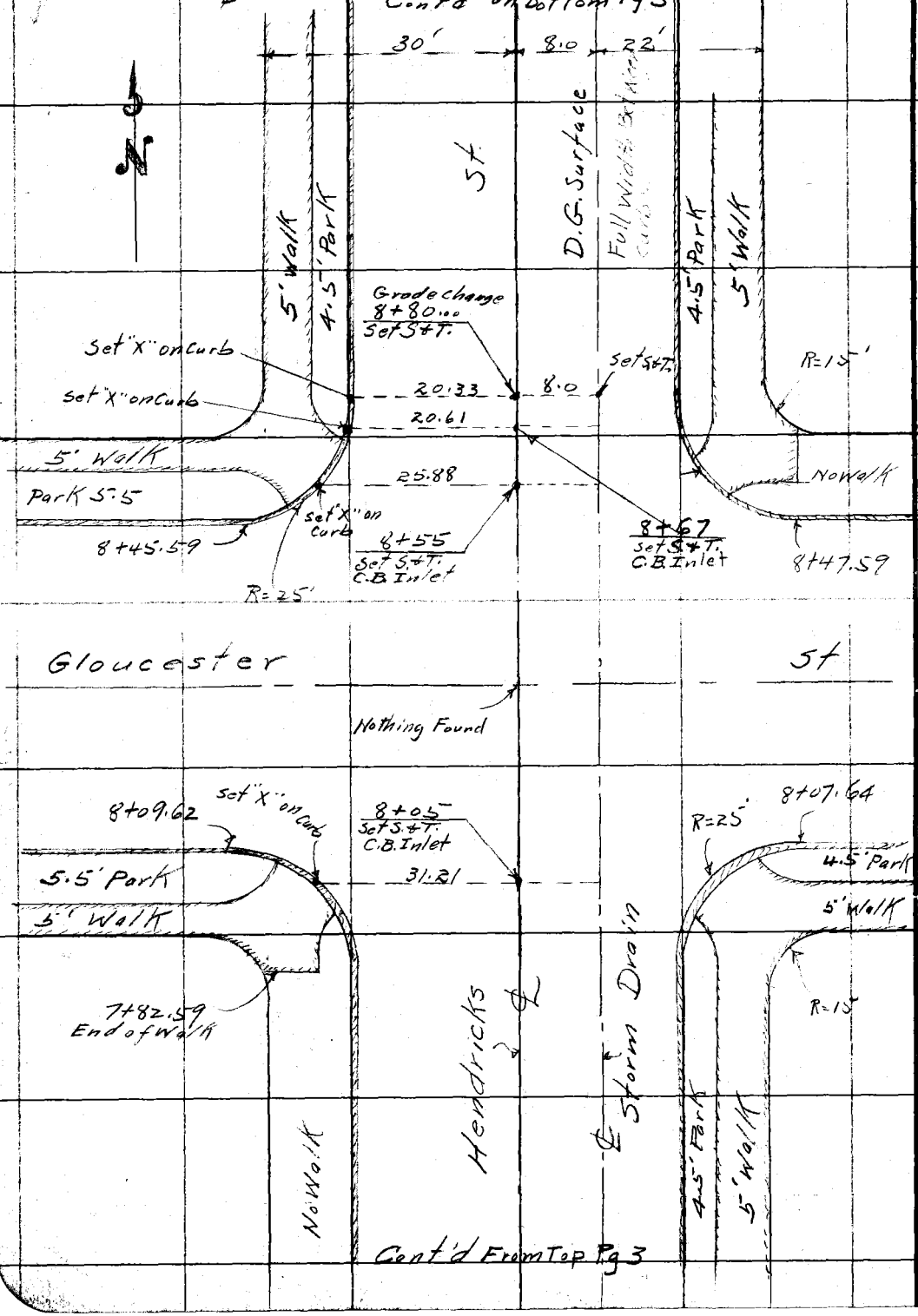

Cont'd From Top Pg 3

RETURN TO
LOS ANGELES COUNTY SURVEYOR

Do not extend notes this side of this line

Notes: ANY ADDITIONS OR CHANGES ON THIS SHEET MUST BE MADE OR CIRCLED IN Red. WITH DATE AND NAME OF PERSON MAKING CHANGE.

81

Date _____ Notes by _____ Chief Party _____ F. B. 348 Pg. 81 5 5

Plotted by	W. O. No. 6023 D. S. O. No.
Date	Location D.D.I. #23 - Hendrick St. Lateral
Map No.	Surveyed by C. V. Crumley
Plotting C'k'd by	Date June 11, 1928
Date	Indexed C. Johnson

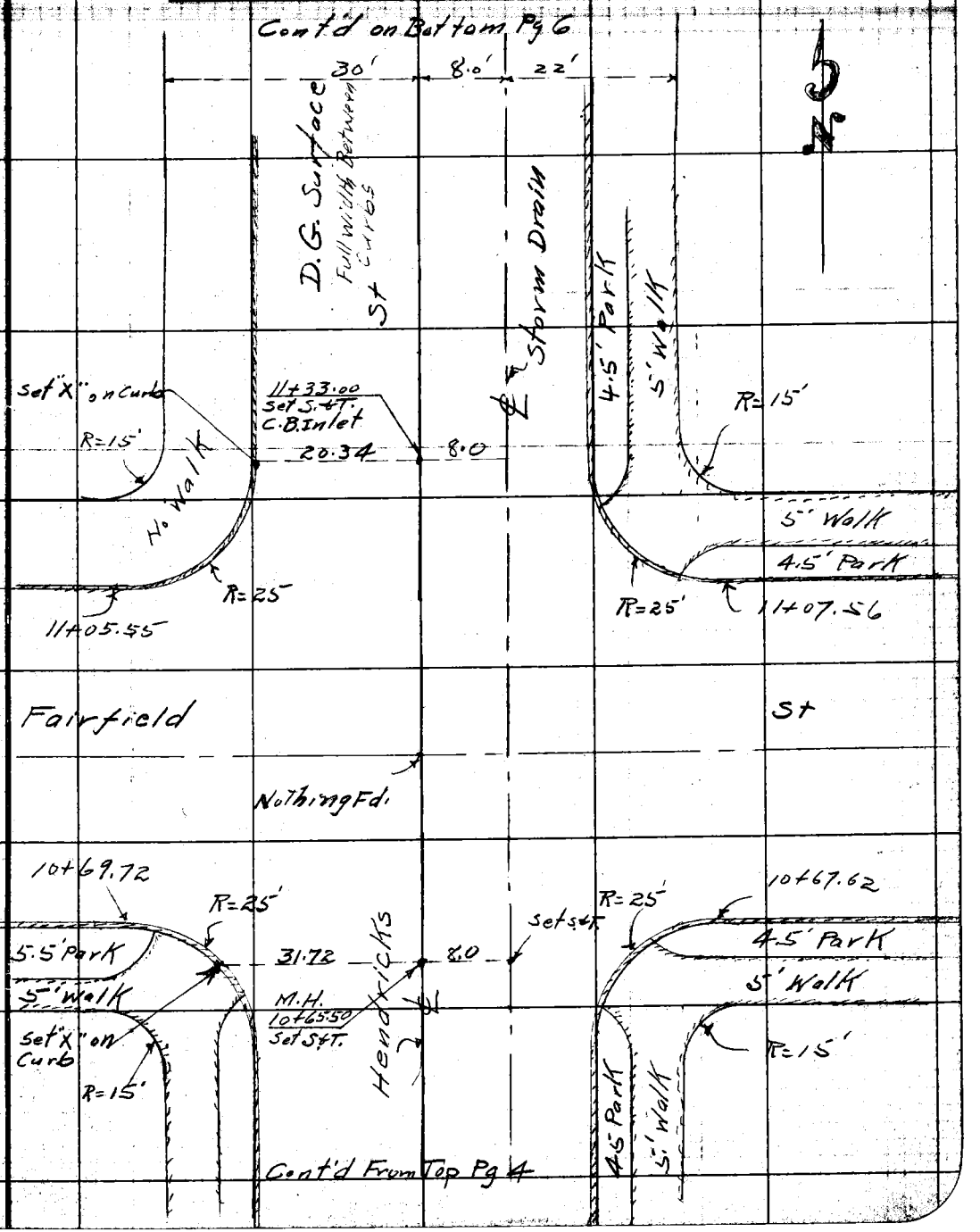

Note: ANY ADDITIONS OR CHANGES ON THIS SHEET MUST BE MADE OR CIRCLED IN Red. WITH DATE AND NAME OF PERSON MAKING CHANGE.

Do not extend notes this side of this line

RETURN TO LOS ANGELES COUNTY SURVEYOR

F.B. 348 PG. 82 Chief Party Notes by C.V. Crumley Date 6/11/28

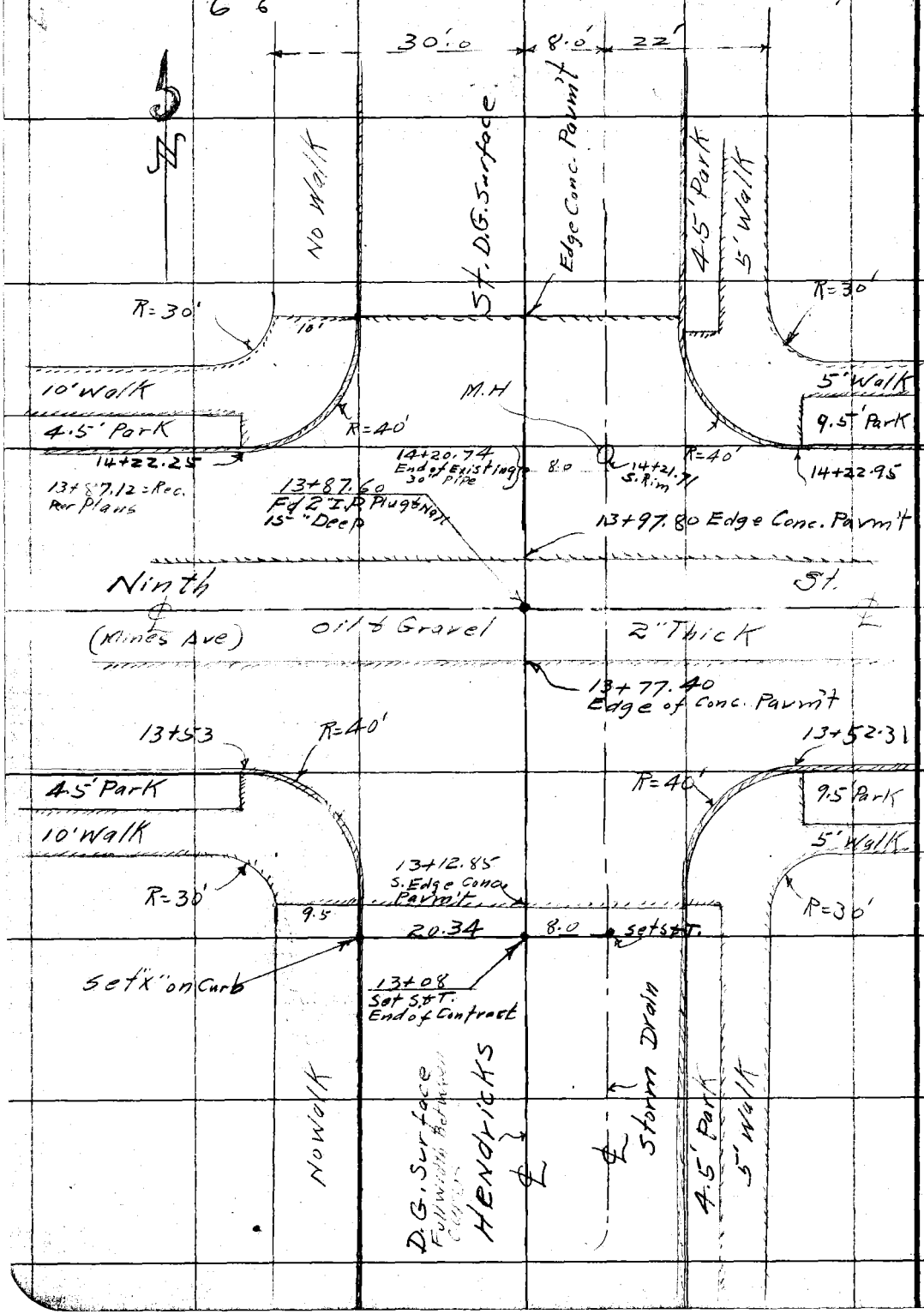

RETURN TO
LOS ANGELES COUNTY SURVEYOR

Do not extend notes this side of this line

Notes: ANY ADDITIONS OR CHANGES ON THIS SHEET MUST BE MADE, OR CIRCLED IN Red. WITH DATE AND NAME OF PERSON MAKING CHANGE.

Date _____ Notes by _____ Chief Party _____ F. B. 348 Pg. 83

Plotted by	W. O. No. 6023 O. & O. No.
Date	Location Hereford Lateral
Map No.	Surveyed by C.V. Crumley
Plotting C'k'd by	Date June 5, 1928
Date	Indexed C. Johnson

Cont'd on Bottom Pg 2

HEREFORD DRIVE
LATERAL

Location and Construction Notes

C.V. Crumley
W.J. Cassidy
G.E. Price
L.C. Cole

No Curbs
Storm Drain
Drive
Unimproved Dirt Road
No Curbs

22.00 — 8.0 — 30.00

C.B.
0+68.00
set 1X1"

8.0 — 20.00 — set 1X2

8.0 — 20.00 — set 1X2"

0+60.00 C.B.
set S.&T.

65+70.96 E.C.
Fd 1X1"

Eastside Drive

70.87

8.0

℄ Ferguson Line

0+28.82
Fd 2" I.P. 6" Deep.

8.0 — 20.00 — set 1X2"

0+03.44
Set 1X2 — Beg. 30" R.C.P.

Nothing set.
0+00 =
65+03.72 of Ferguson Main.

Hereford

Notes: ANY ADDITIONS OR CHANGES ON THIS SHEET MUST BE MADE OR CIRCLED IN Red. WITH DATE AND NAME OF PERSON MAKING CHANGE.

Do not extend notes this side of this line

RETURN TO LOS ANGELES COUNTY SURVEYOR

F.B. 384 PG. 84/2 Chief Party Notes by C.V. Crumley Date 6/5/28

Cont'd on Bottom Pg. 3

Fd. L.&T. in curb

8+95.85 set 1"x2"

17.28 17.24

Fd L.&T. in curb at Pedestrian Walk Per TT #8649, sht #3

8.0

DR.

Graded Dirt Roadway

5' Walk

7.5' Park

6" Curb

Storm Drain

3+36 C.B. set S.&T.

3+33.81 set 1"x2"

set "X" on Curb C.B.

Fd L.&T. in Curb

7.5' Park

5' Walk

R=15'

8.0 17.25

17.21

17.29

Fd. L.&T. in curb

5' walk

7.5 Park

6" Curb

27.5' Rad.

Fd 2" I. P. Plug & Nail 0.4 N. of Line

2+88.82 Set Punch Hole in Top of 2"x2" in Pipe

SERVER AVE

.04

D.G. Surface

End of D.G. Surface

No Gutter

6" Curb

R=27.5

8.0'

2+67.00 Set 1"x1" Reg. 24" R.C.P.

8.0' 17.23

Set "X" on Curb

No walk

2+45.[illegible] End of A unimproved Dirt Road

2+58.65 End of Curb + walk

2+43.88 End of Curb

Storm Drain

HEREFORD

Cont'd From Top Pg 1

RETURN TO LOS ANGELES COUNTY SURVEYOR

Do not extend notes this side of this line

Notes: ANY ADDITIONS OR CHANGES ON THIS SHEET MUST BE MADE OR CIRCLED IN Red. WITH DATE AND NAME OF PERSON MAKING CHANGE.

Date _____ Notes by _____ Chief Party _____ F. B. 348 PG. 85

3

Plotted by _____
Date _____
Map No. _____
Plotting C'k'd by _____
Date _____

W. O. No. 6023 B. S. O. No.
Location Hereford Dr. Lateral
Surveyed by C.V. Crumley
Date June 5 + 6, 1928
Index C. Johnson

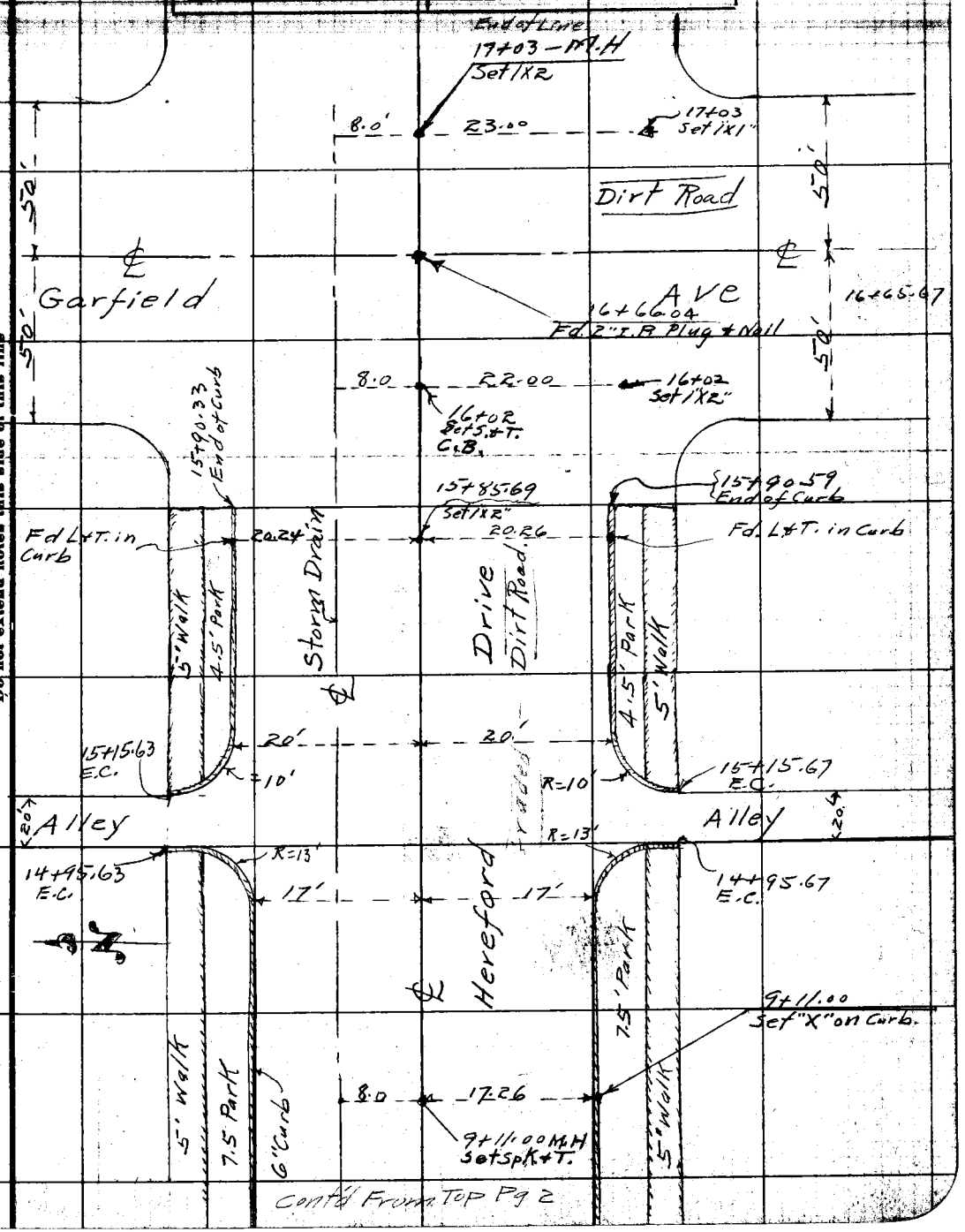

Cont'd From Top Pg 2

Notes: ANY ADDITIONS OR CHANGES ON THIS SHEET MUST BE MADE OR CIRCLED IN Red. WITH DATE AND NAME OF PERSON MAKING CHANGE.

Do not extend notes this side of this line

RETURN TO LOS ANGELES COUNTY SURVEYOR

F.B. 348 PG. 86 Chief Party Notes by Date

RETURN TO
LOS ANGELES COUNTY SURVEYOR

Notes: ANY ADDITIONS OR CHANGES ON THIS SHEET MUST BE MADE OR CIRCLED IN Red. WITH DATE AND NAME OF PERSON MAKING CHANGE.

Do not extend notes this side of this line

87

Date _____ Notes by _____ Chief Party _____ F.B. 348 PG. 87
348 29

Plotted by	W. O. No. _____ B. O. O. No. _____
Date	Location
Map No.	Surveyed by
Plotting C'E'd by	Date
Date	Indexed C. Johnson

NOTE: ANY ADDITION OR CHANGES ON THIS SHEET MUST BE MADE OR CIRCLED IN RED. WITH DATE AND NAME OF PERSON MAKING CHANGE.

DO NOT EXTEND NOTES THIS SIDE OF THIS LINE

RETURN TO LOS ANGELES COUNTY SURVEYOR

DD 1 23-

GERHART ST LINE

& SURVEY.

& TIES.

STORM DRAIN.

WO. 6023.

JUNE-12-1928

Morin
Gleason
Williams
Verbrecken

Ref. DD1-23-5.

TR MAP. # 8366-Sh. 2 & 4. MB 115-64.

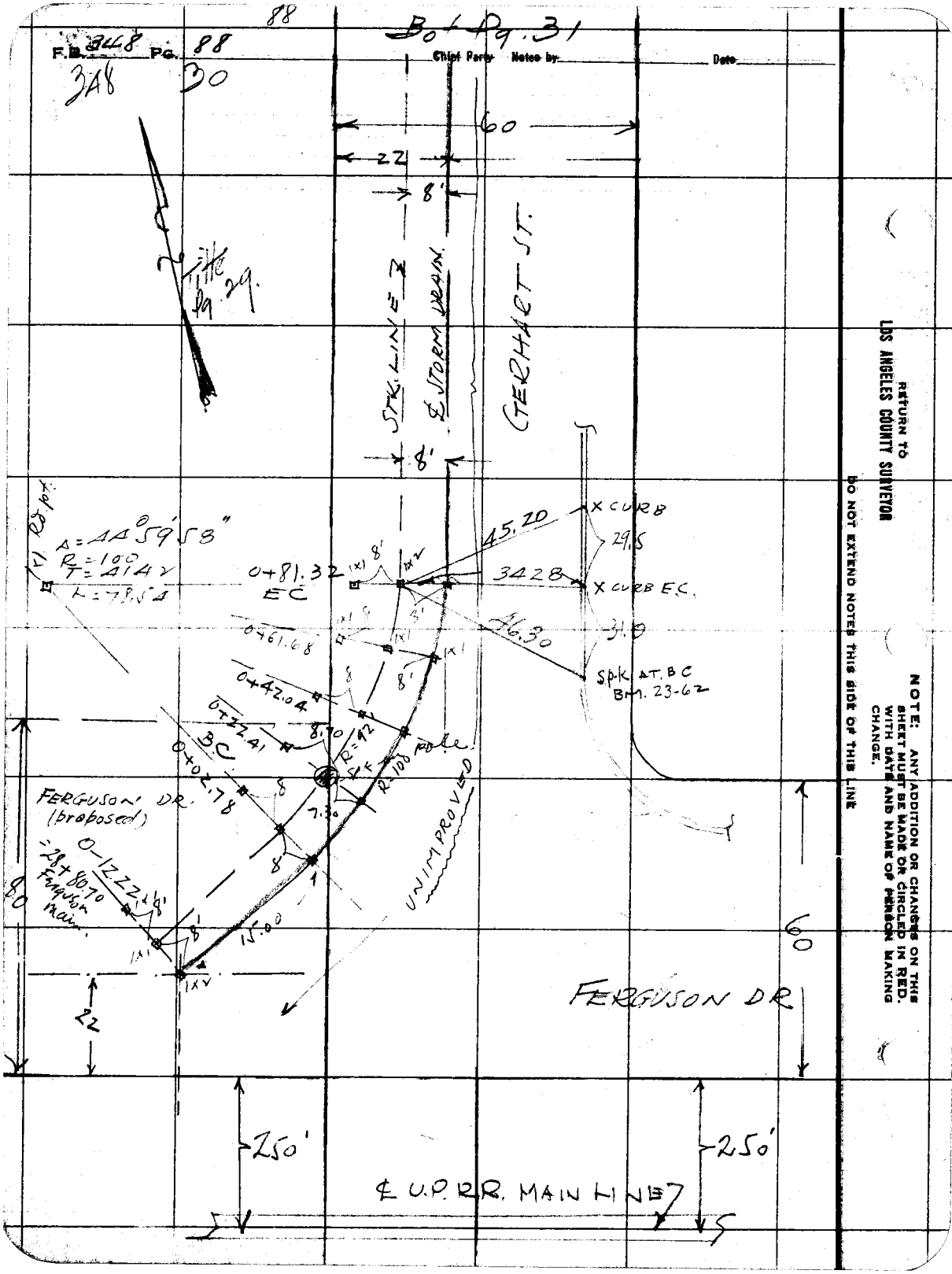

88
F.B. 348 PG. 88
348 30
Bo. Pg. 31
Chief Party Notes by
Date
60
22
8'
Title Pg. 29.
STK. LINE 3
℄ STORM DRAIN
GERHART ST.
8'
Rd. pt.
Δ = 44°59'58"
R = 100
T = 41.42
L = 78.54
0+81.32
EC
45.20
X CURB
29.5
34.28
X CURB E.C.
46.30
31.0
SPK. AT. BC
BM. 23-62
0+61.68
0+42.04
0+22.41
BC
0+02.78
8.70
R=92
R=100
pole
7.30
FERGUSON DR.
(proposed)
0-12.22
=28+80.70
Ferguson
main
15.00
UNIMPROVED
80
60
22
FERGUSON DR
250'
250'
℄ U.P. R.R. MAIN LINE
RETURN TO
LOS ANGELES COUNTY SURVEYOR
DO NOT EXTEND NOTES THIS SIDE OF THIS LINE
NOTE: ANY ADDITION OR CHANGES ON THIS SHEET MUST BE MADE OR CIRCLED IN RED. WITH DATE AND NAME OF PERSON MAKING CHANGE.

89

Date _____ Notes by _____ Chief Party _____ F.B. 348 Pg. 89

348. 31

Plotted by	W.O. No. 6023 S.C.O. No.
Date	Location Gerhart Line
Map No.	Surveyed by Moe
Plotting C'k'd by	Date 6-12-28
Date	Indexed C. Johnson

NOTE: ANY ADDITION OR CHANGES ON THIS SHEET MUST BE MADE OR CIRCLED IN RED. WITH DATE AND NAME OF PERSON MAKING CHANGE.

DO NOT EXTEND NOTES THIS SIDE OF THIS LINE

RETURN TO LOS ANGELES COUNTY SURVEYOR

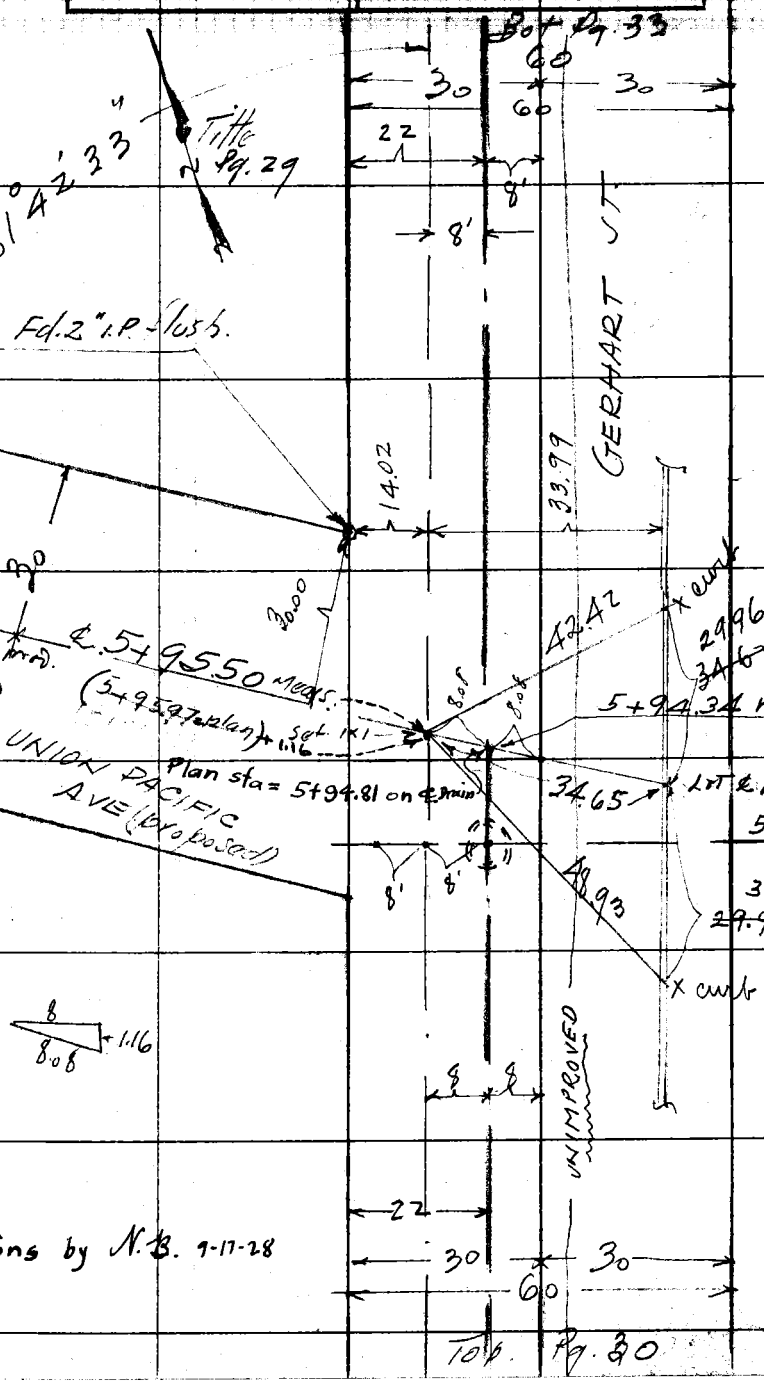

90

F.B. 348 PG. 90

348 34

Chief Party Notes by Date

RETURN TO
LOS ANGELES COUNTY SURVEYOR

DO NOT EXTEND NOTES THIS SIDE OF THIS LINE

NOTE: ANY ADDITION OR CHANGES ON THIS SHEET MUST BE MADE OR CIRCLED IN RED. WITH DATE AND NAME OF PERSON MAKING CHANGE.

Date _____ Notes by _____ Chief Party _____ F.B. 348 Pg. 91

348-33.

Plotted by	W. O. No. 4023 S. C. O. No.
Date	Location Gerhart St
Map No.	Surveyed by Morin
Plotting C'k'd by	Date 6-12-28
Date	Indexed C. Johnson

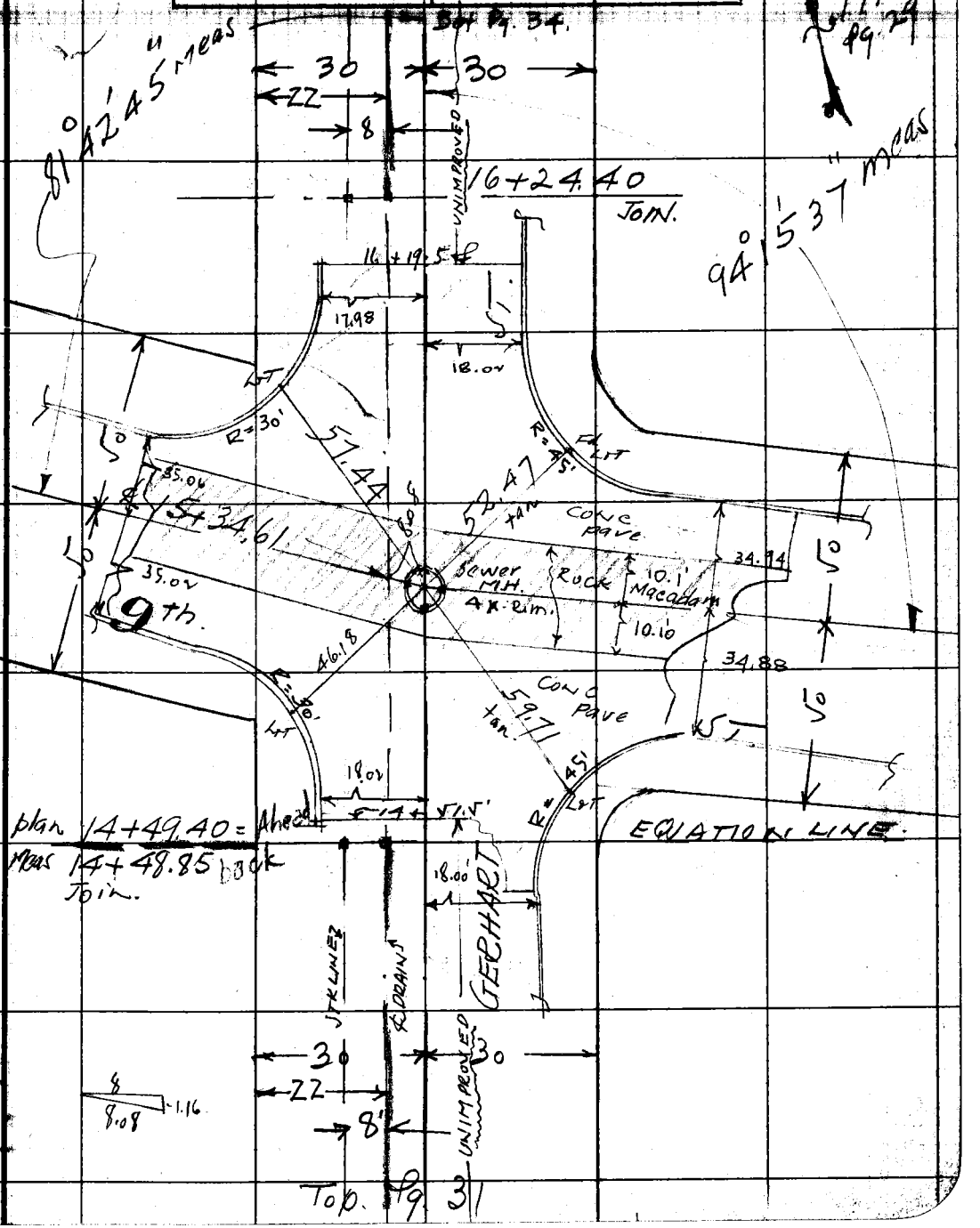

NOTE: ANY ADDITION OR CHANGES ON THIS SHEET MUST BE MADE OR CIRCLED IN RED. WITH DATE AND NAME OF PERSON MAKING CHANGE.

DO NOT EXTEND NOTES THIS SIDE OF THIS LINE

RETURN TO LOS ANGELES COUNTY SURVEYOR

F.B. 348 Pg. 34

348 34

Chief Party Notes by _____ Date _____

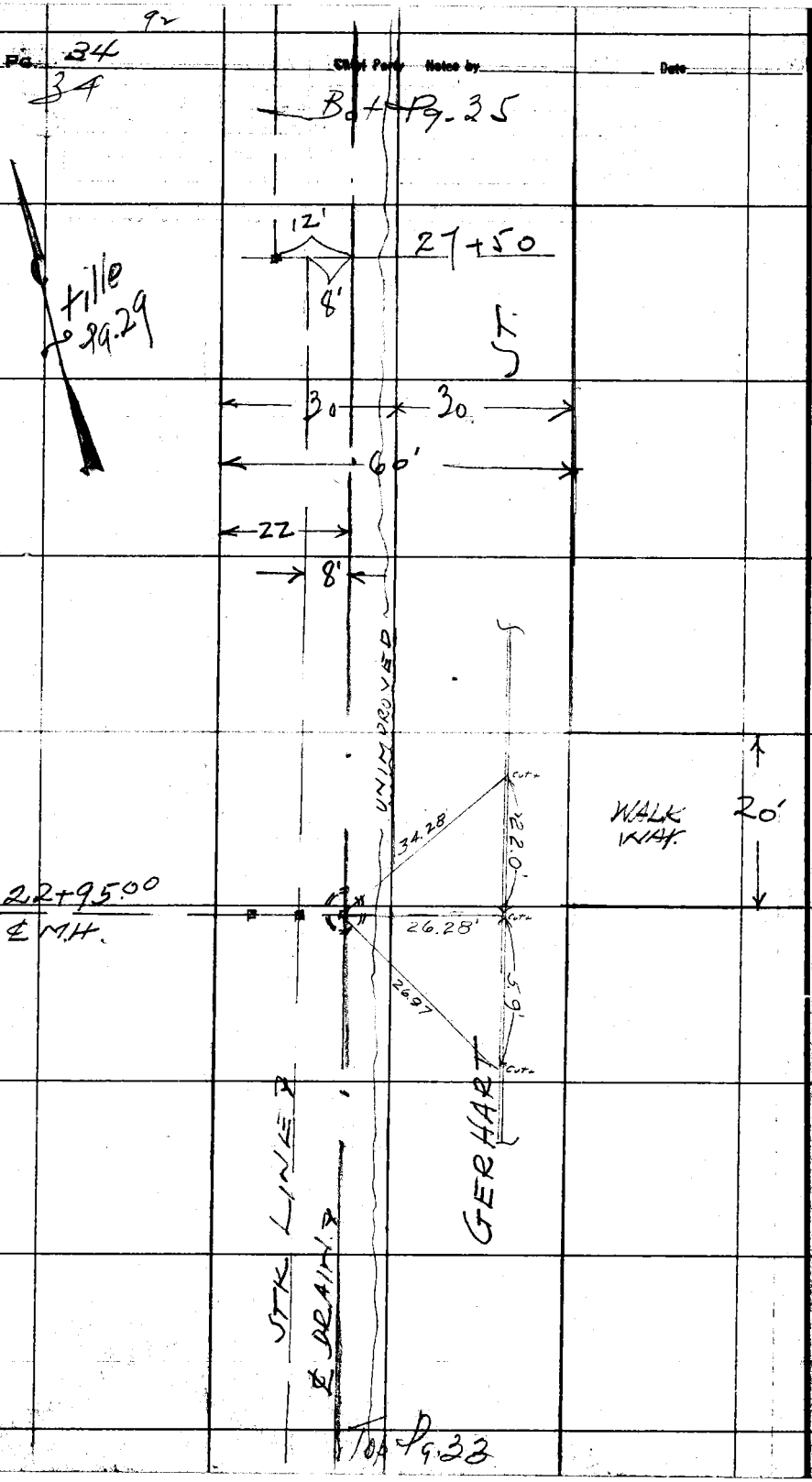

RETURN TO
LOS ANGELES COUNTY SURVEYOR

DO NOT EXTEND NOTES THIS SIDE OF THIS LINE

NOTE: ANY ADDITION OR CHANGES ON THIS SHEET MUST BE MADE OR CIRCLED IN RED. WITH DATE AND NAME OF PERSON MAKING CHANGE.

93

Date _____ Notes by _____ Chief Party _____ F.B. 348 Pg. 93

348 35

Plotted by	W. O. No. 6023 S. O. No.
Date	Location Gerhart St
Map No.	Surveyed by Moran
Plotting C'k'd by	Date 6-15-28
Date	Indexed C. Johnson

NOTE: ANY ADDITION OR CHANGES ON THIS SHEET MUST BE MADE OR CIRCLED IN RED. WITH DATE AND NAME OF PERSON MAKING CHANGE.

DO NOT EXTEND NOTES THIS SIDE OF THIS LINE

RETURN TO LOS ANGELES COUNTY SURVEYOR

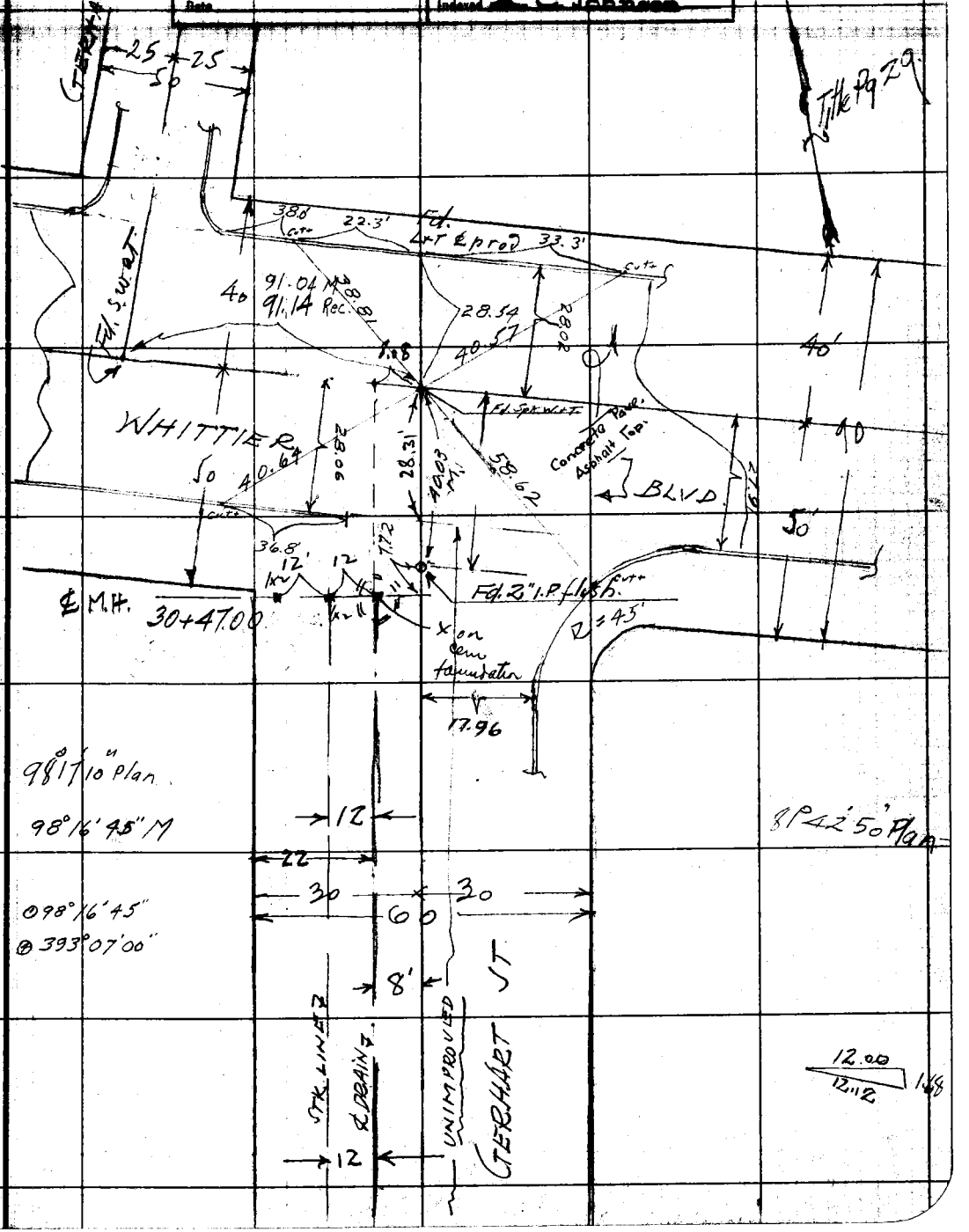

94

F.B. 348 PG. 94

348-

36

Chief Party Notes by Date

RETURN TO
LOS ANGELES COUNTY SURVEYOR

DO NOT EXTEND NOTES THIS SIDE OF THIS LINE

NOTE: ANY ADDITION OR CHANGES ON THIS SHEET MUST BE MADE OR CIRCLED IN RED. WITH DATE AND NAME OF PERSON MAKING CHANGE.

F. B. 348 Pg. 75 25
17

Platted by	W. O. No. 6023 D. S. O. No.
Date	Location. Anaheim Tel Rd. Drain
Map No.	Surveyed by MORIN
Platting C'k'd by	Date 5-25-28
Date	Indexed. C. Johnson

DDI. 23-

INDUSTRIAL - UNION PACIFIC AVE LINE

STORM DRAIN -

℄ SURVEY

WO. 6023-
DDI. 23-5.

May-28-1928.

Morin. K.V.
Gleason F.T.
Williams C.G.
WOOD. C.E.
VERBRACKEN. D.J.

REF. DDI-23-Sh.5.
TR. MAP.



F. Bx. 96 Pg. 96/18
Bot. Pg. 19
12'
Title Pg. 17
℄ STORM DRAIN
UNIMPROVED
STK. LINE
12'
FERGUSON
(Proposed)
DRIVE
50
50
NO REF.
80
80
3+60.29
8'
3+52.29
S&T Pg. 7
30
30
39.90
3+22.01
Beg. of 54" R.C.P.
℄ M.H. 3+12.39 =
15+45.83
(Ferguson Marin)

Platted by	W. O. No. 6023 D. S. O. No.
Date	Location Industrial U.P. R.R.
Map No.	Surveyed by Marin
Platting C'k'd by	Date 5-28-78
Date	Indexed C. Johnson

F. B. 348 Pg. 97 19

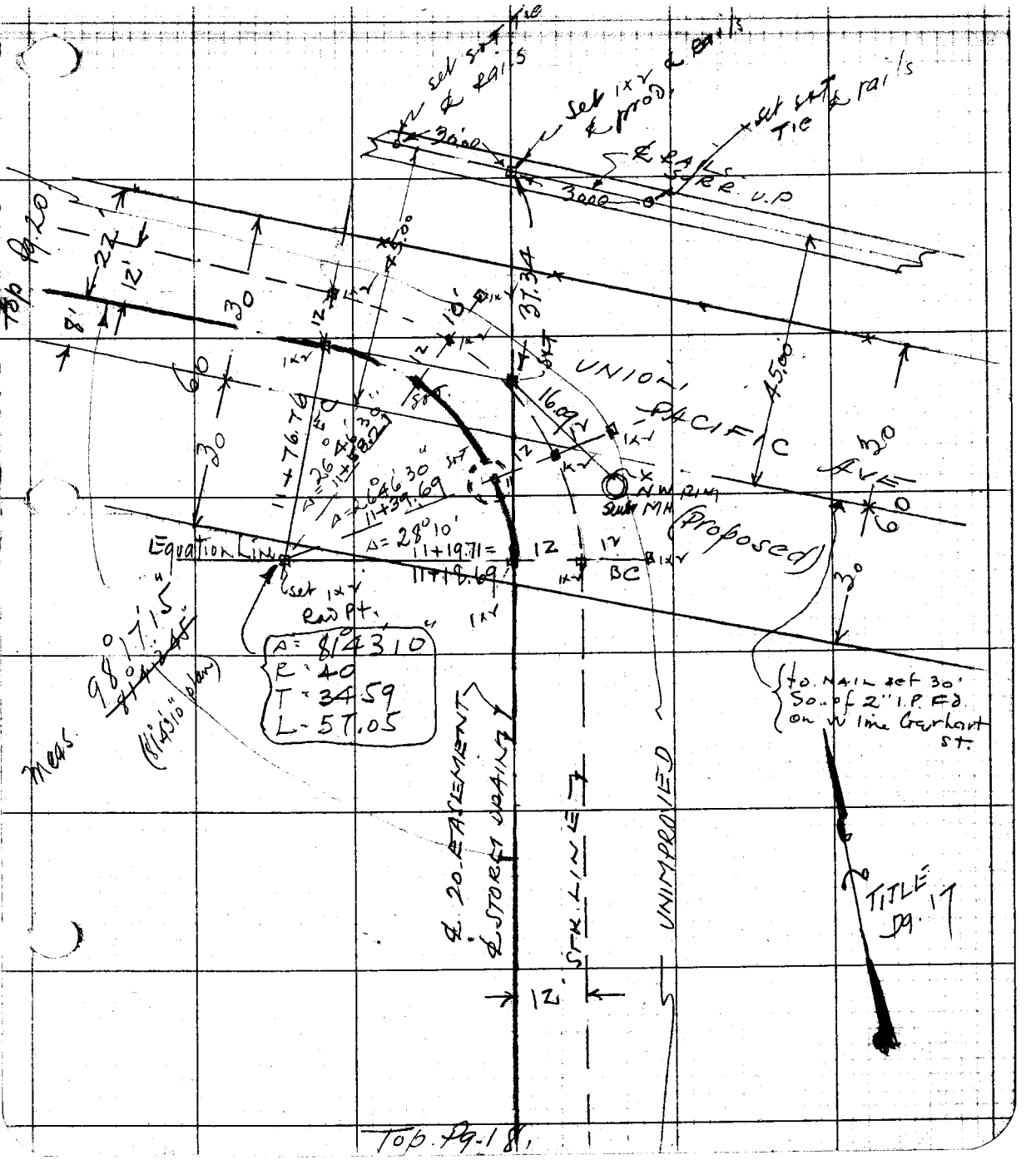

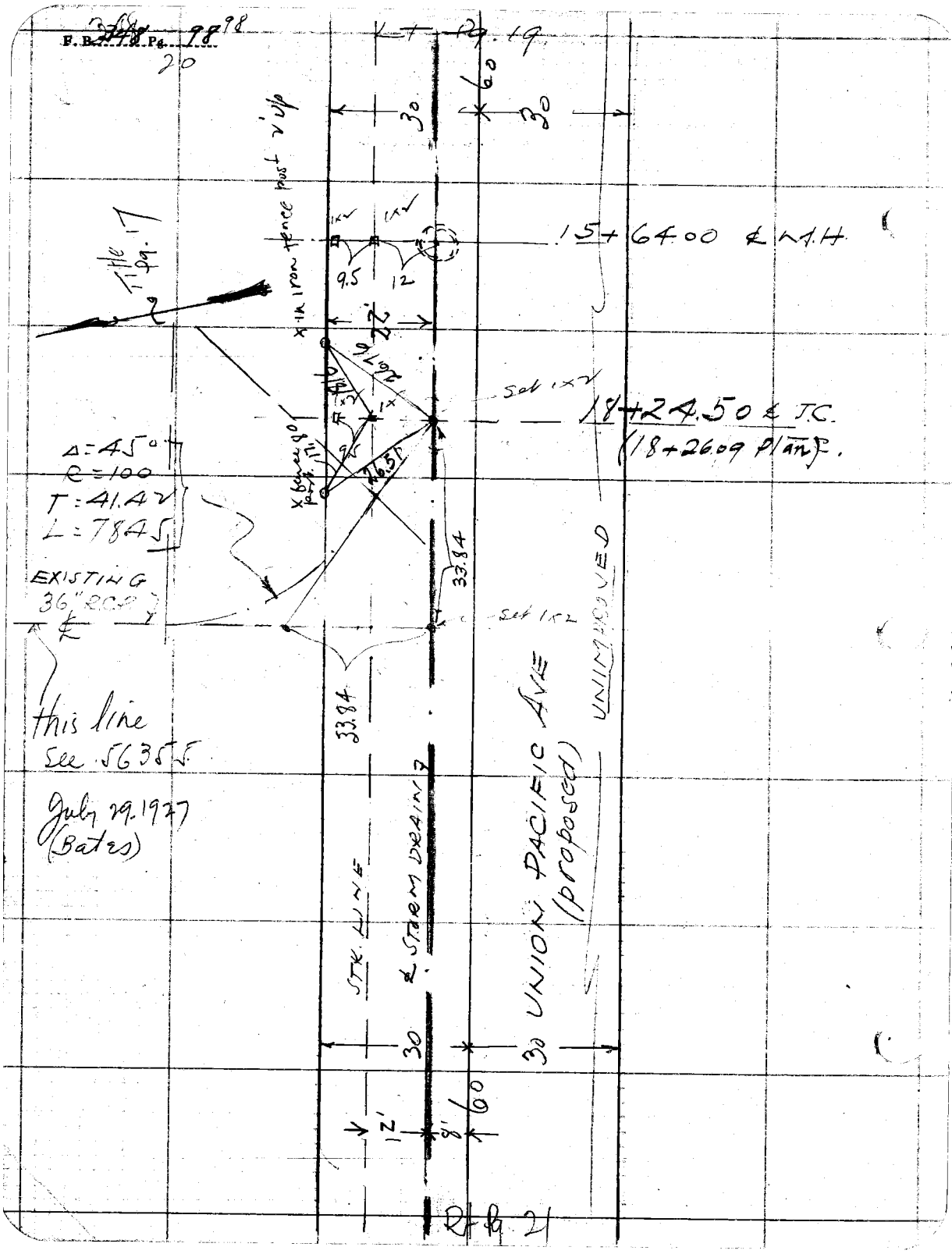

F.B. 348 Pg. 98 98
20
Pg. 19
60
30
30
x in iron fence post 2' up
15+64.00 ℄ M.H.
9.5
12
22'
Title Pg. 17
26.76
Set 1x2
18+24.50 ℄ T.C.
(18+26.09 Plan)
Δ=45°
R=100
T=41.42
L=78.45
x fence post 17'
26.51
33.84
EXISTING 36" RCP
Set 1x2
33.84
this line
See 56355
July 29. 1927
(Bates)
UNIMPROVED
UNION PACIFIC AVE
(proposed)
STR. LINE
℄ STORM DRAIN
30
30
60
12'
8'
Pg. 21

F. B. 348 Pg. 99 21

Platted by	W. O. No. 607-3 D. S. O. No.
Date	Location Industrial Ave
Map No.	Surveyed by Mrm
Platting C'k'd by	Date 5-31-78
Date	Indexed

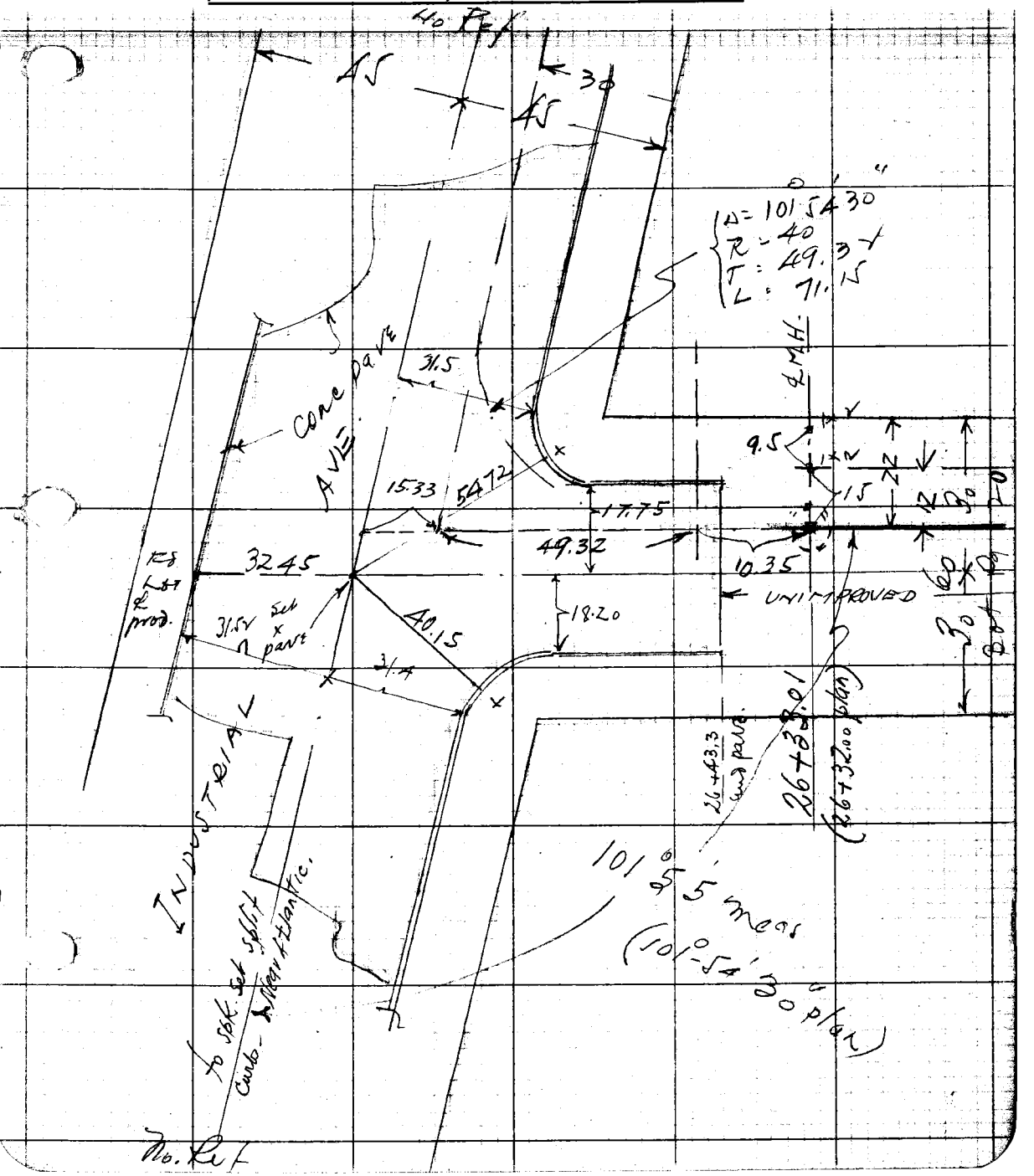

F. B. [illegible] Pg. 100

100

F. B. 348 Pg. 101 /61
13

Platted by	W. O. No. D. S. O. No.
Date	Location
Map No.	Surveyed by
Platting C'k'd by	Date
Date	Indexed A. C. Johnson

DD1-23-5

ANAHEIM-TELEGRAPH ROAD
STORM DRAIN
+
& SURVEY
+
WEST FERGUSON DRIVE
+

W.O. 6023 May-25-28.

Morin
Gleason
Williams
Verbracken.

Ref. DD.1-23-5.

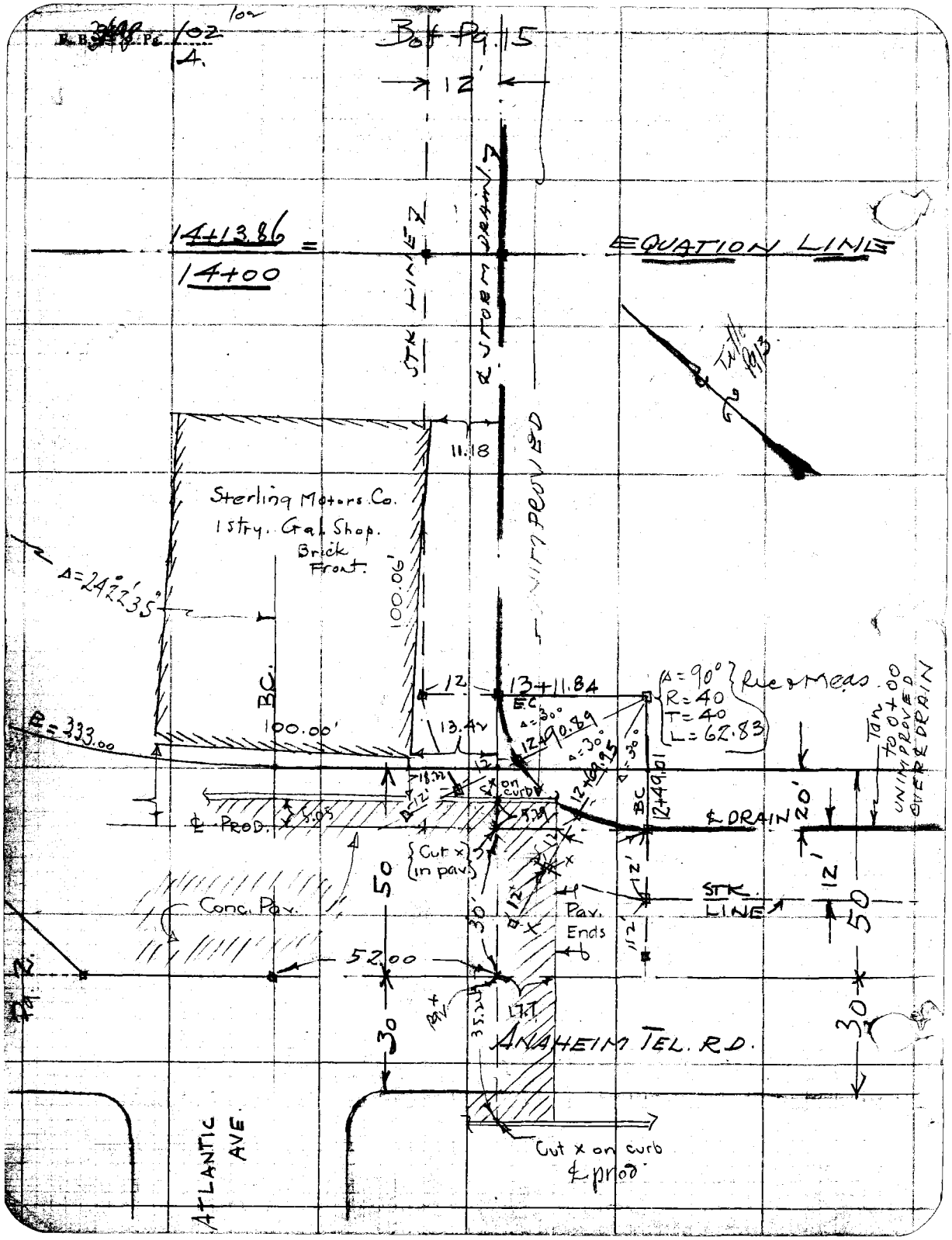

102
A.
Bot Pg. 15
12'
14+13.86 =
14+00
EQUATION LINE
STK LINE
℄ STORM DRAIN
UNIMPROVED
11.18
Sterling Motors Co.
1 Stry. Gal. Shop.
Brick
Front.
100.06'
Δ=24°22'35"
BC.
100.00'
12
13+11.84
EC
Δ=90°
R=40
T=40
L=62.83
Rec & Meas.
Tan to 0+00 UNIMPROVED OVER ℄ DRAIN
B=333.00
13.42
12+90.89
12+69.95
12+49.01
BC
℄ PROD.
℄ DRAIN
20'
Cut x in pav.
Conc. Pav.
50
30'
Pav. Ends
STK. LINE
12'
50
52.00
30
30
ANAHEIM TEL. RD.
ATLANTIC AVE.
Cut x on curb
℄ prod.

F.B. 348 Pg. 103 15

Platted by	W. O. No. 6028 D. S. O. No.
Date	Location Anaheim Tel Rd.
Map No.	Surveyed by MORIN
Platting C'k'd by	Date 5-25-28
Date	Indexed [illegible] C. Johnson

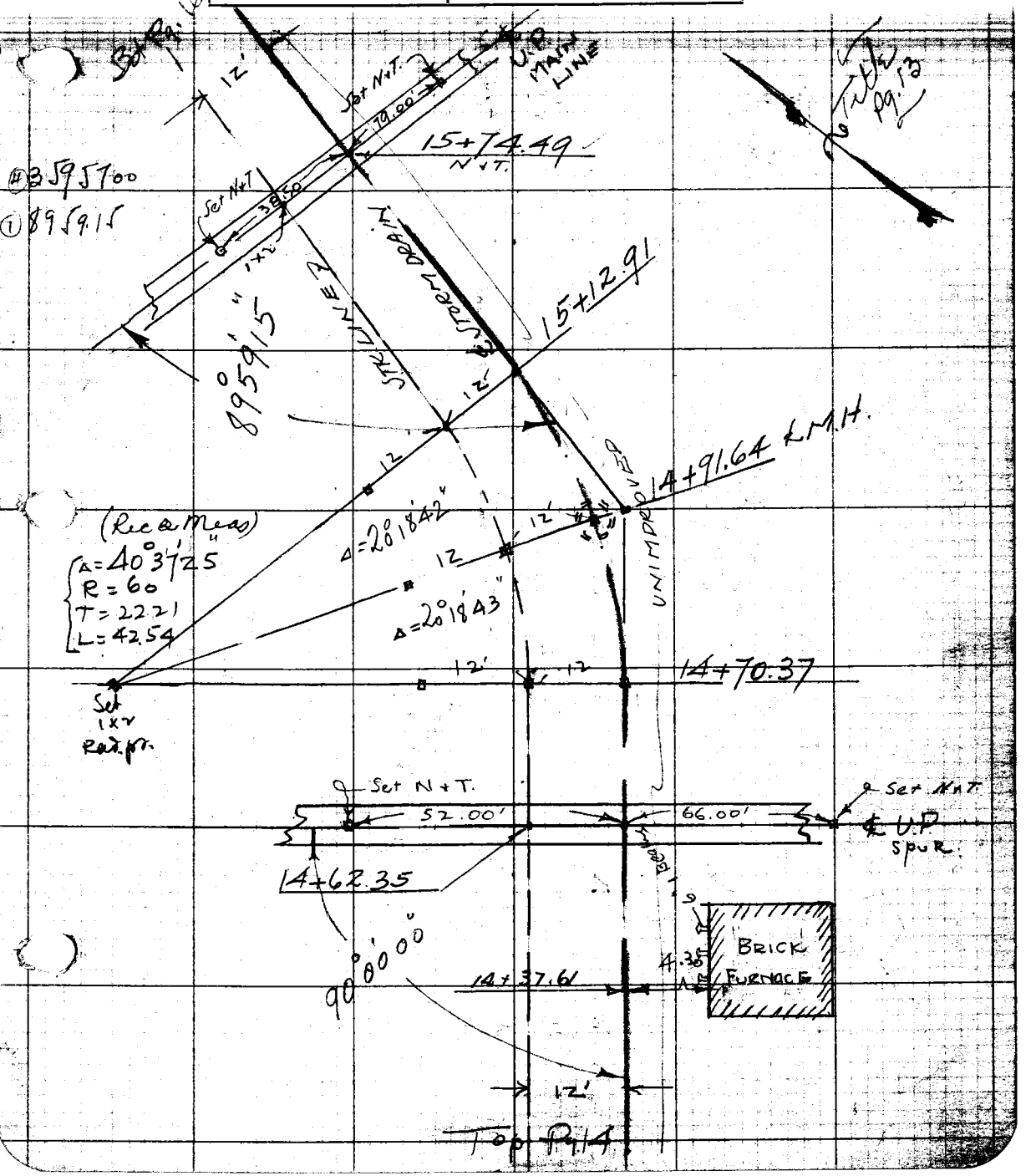

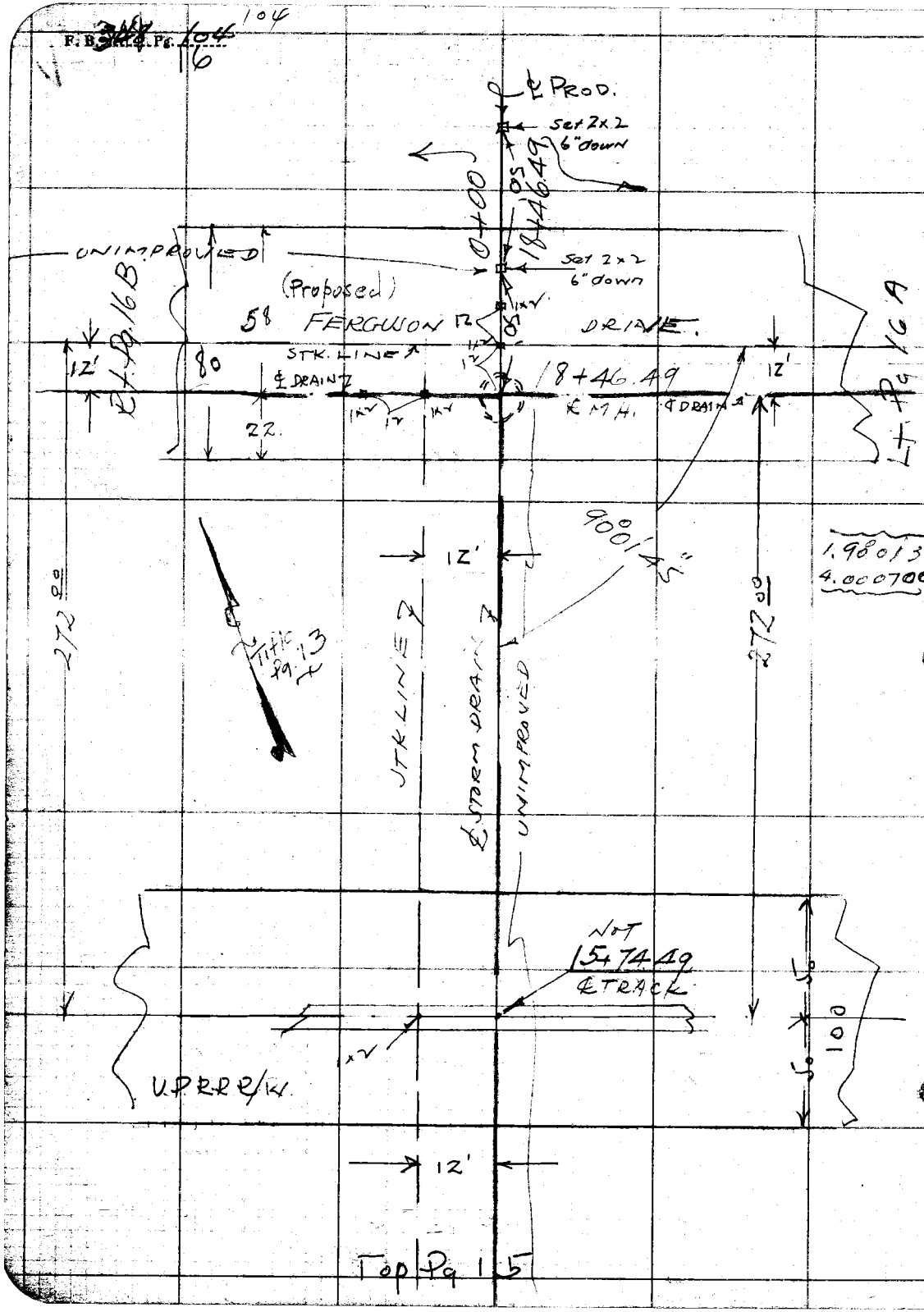
F.B. 348 Pg. 104 16
104
℄ PROD.
Set 2x2
6" down
0+00
18+46.49
Set 2x2
6" down
UNIMPROVED
(Proposed)
58 FERGUSON DRIVE.
STK. LINE
℄ DRAIN
18+46.49
℄ M.H.
℄ DRAIN
12'
80
22.
12'
Lt. Pg. 16B
Lt. Pg. 16A
900'45"
1.980130
4.000700
12'
272.00
272.00
Title Pg. 13
STK. LINE
℄ STORM DRAIN
UNIMPROVED
NOT
15+74.49
℄ TRACK
100
U.P.R.R. R/W.
12'
Top Pg 15

Platted by	W. O. No. 6023 D. S. O. No.
Date	Location Franklin Rd.
Map No.	Surveyed by Martin
Platting C'k'd by	Date 6-1-28
Date	Indexed C. Johnson

F. B. 348 Pg. 105
16 A

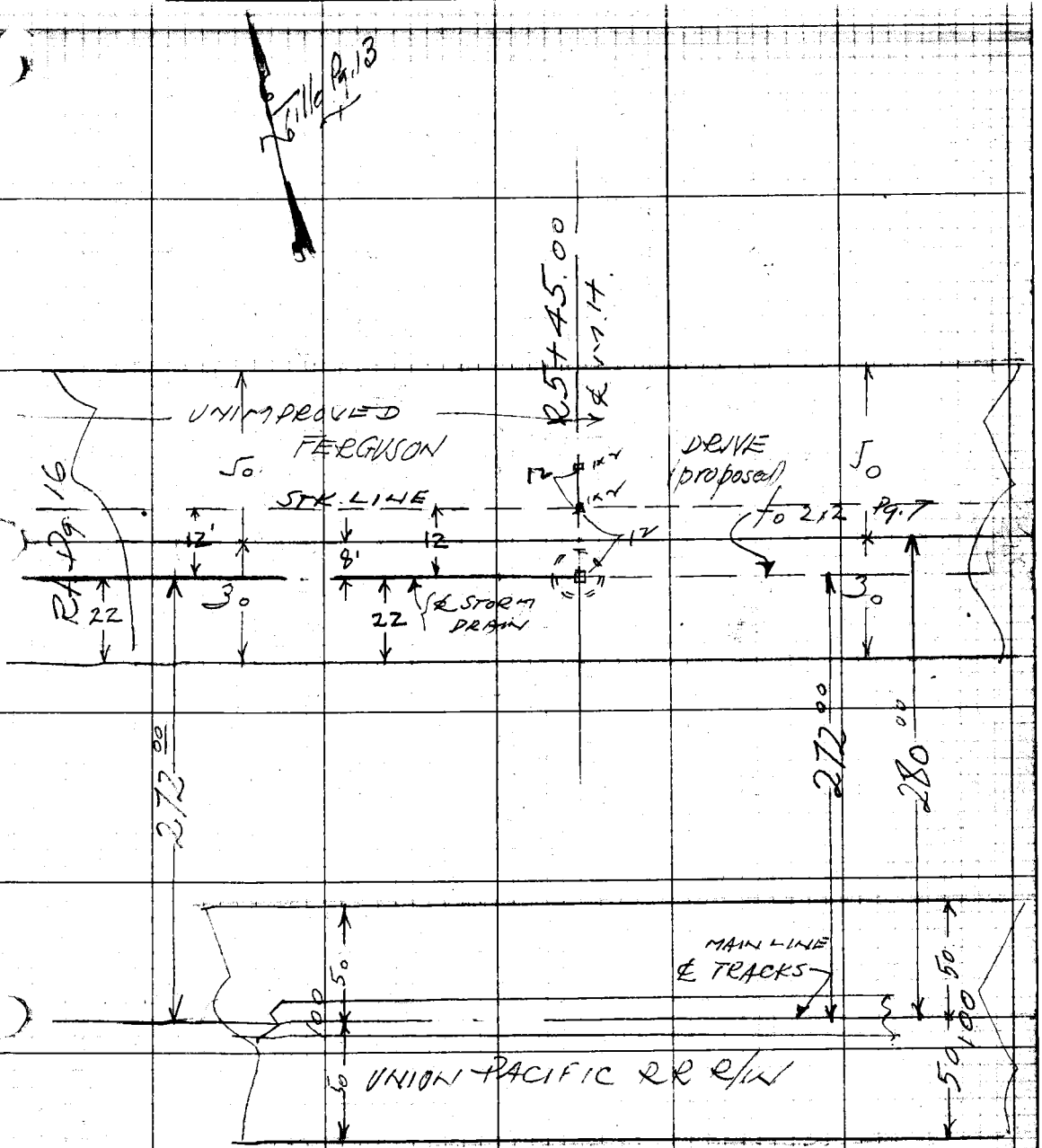

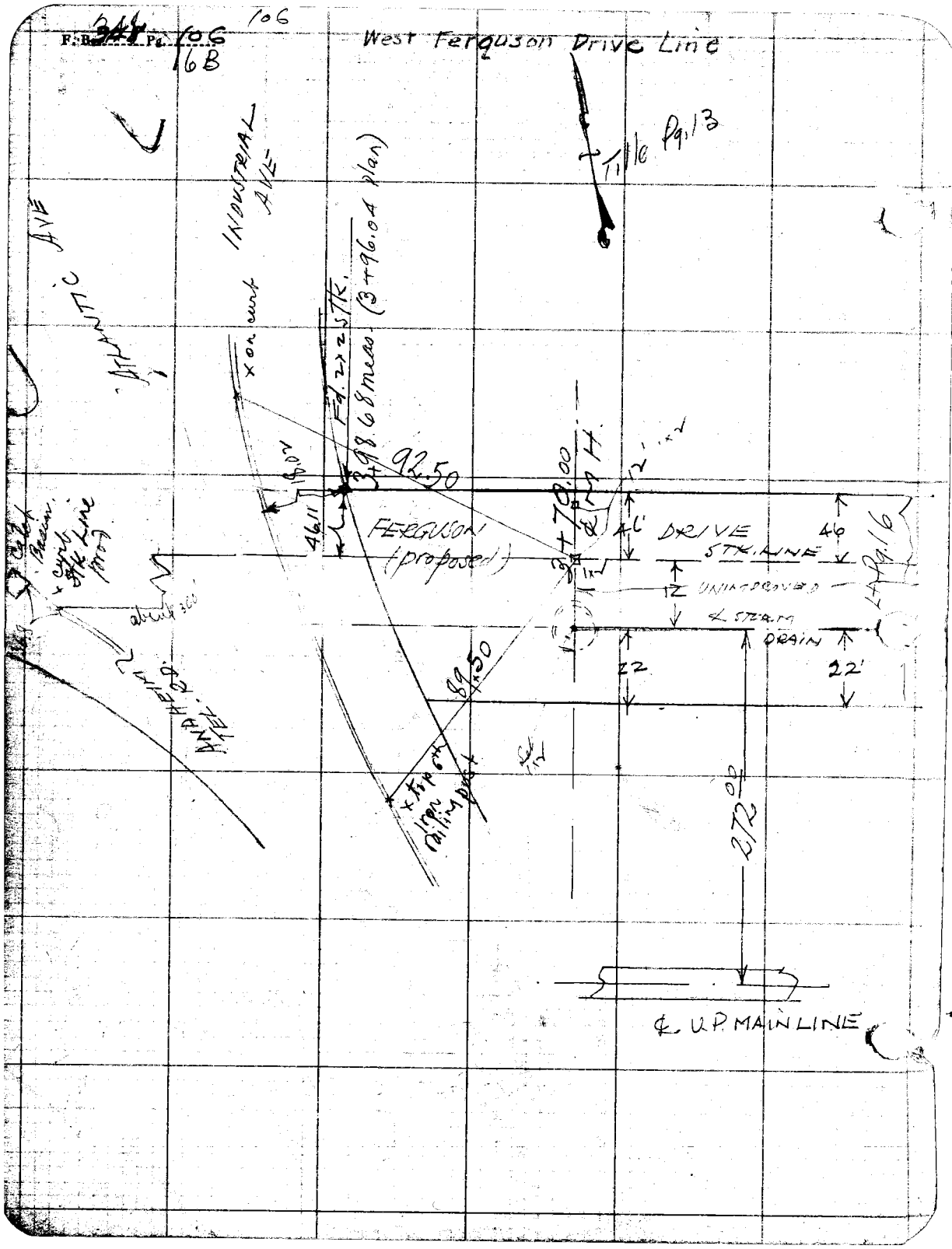

F.B. 344 Pg. 106
106
16B
West Ferguson Drive Line
Title Pg. 13
INDUSTRIAL AVE
ATLANTIC AVE
x on curb
Fd. 2x2 STK.
3+98.68 meas. (3+96.04 plan)
92.50
18.02
46.11
FERGUSON (proposed)
3+70.00
℄ Ing H.
46'
DRIVE
STK. LINE
46
12
UNIMPROVED
℄ STORM DRAIN
22
22'
Pg. 16
89.50
x top 6th iron railing post
272.00
℄ U.P. MAIN LINE
ANAHEIM TEL. RD.

Date 7-9-28 Notes by Miller Chief Party Miller F. B. 348 PG. 107

Plotted by	W. O. No. 6023 D. S. O. No.
Date	Location ALLSTON-LEONARD
Map No.	Surveyed by Miller
Plotting Ck'd by	Date July 1928
Date	Indexed C. Johnson

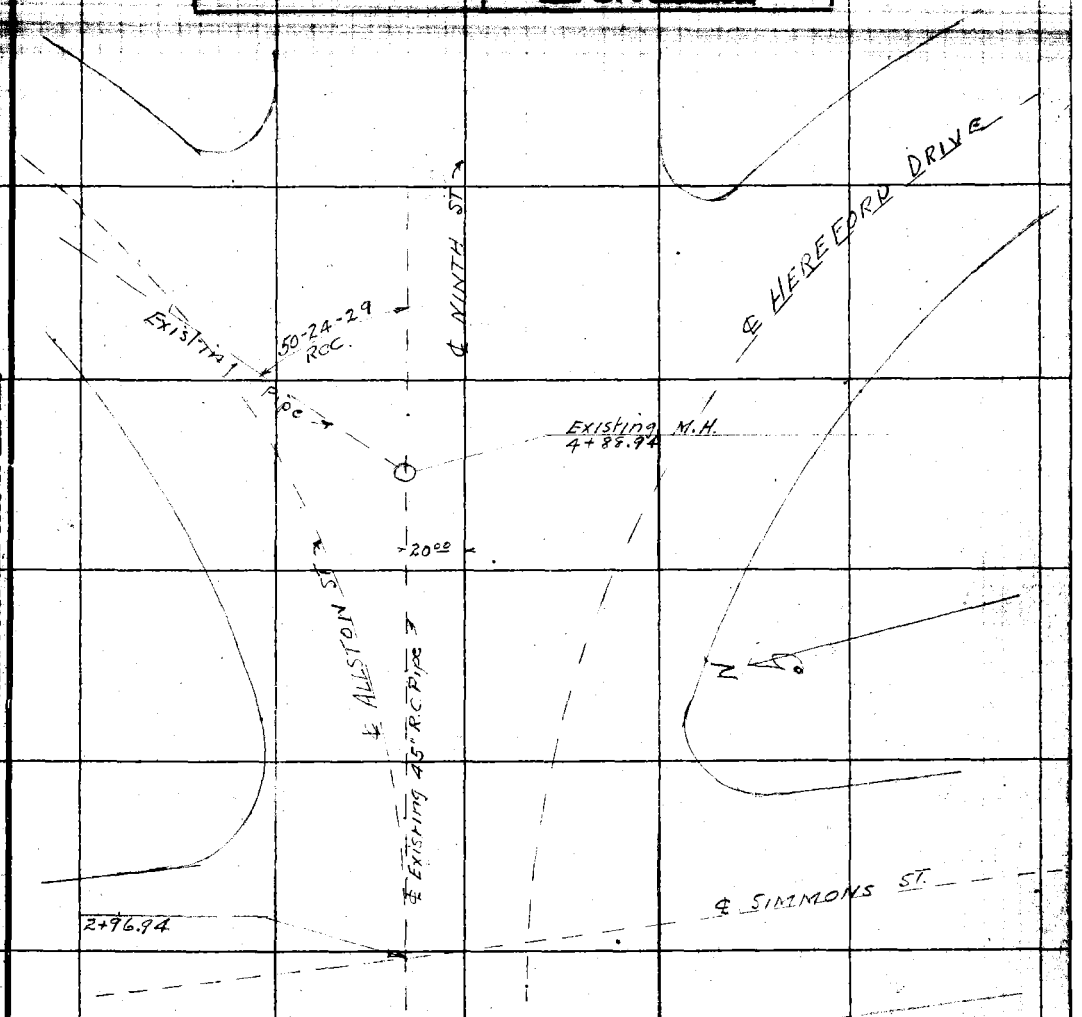

ALLSTON-LEONARD ST. LINE
CONSTRUCTION
NOTES

W. A. Miller
For Grades See L.B. 429-118

Note: ANY ADDITIONS OR CHANGES ON THIS SHEET MUST BE MADE OR CIRCLED IN Red. WITH DATE AND NAME OF PERSON MAKING CHANGE.

Do not extend notes this side of this line

RETURN TO LOS ANGELES COUNTY SURVEYOR

108

F.B. 348 PG. 108 Miller Chief Party Notes by Miller Date 7-9-28

10.

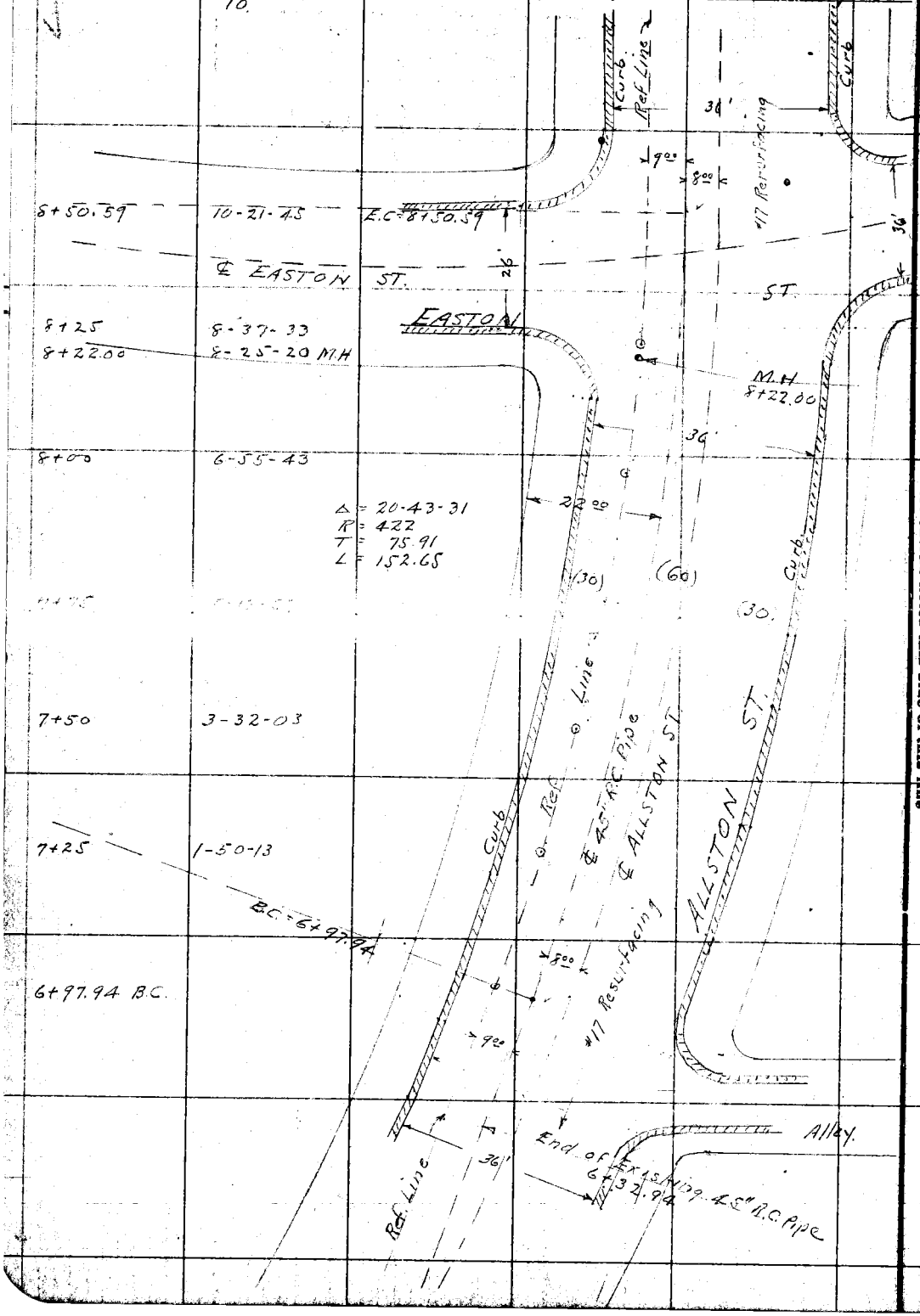

RETURN TO

LOS ANGELES COUNTY SURVEYOR

Do not extend notes this side of this line

Note: ANY ADDITIONS OR CHANGES ON THIS SHEET MUST BE MADE OR CIRCLED IN Red. WITH DATE AND NAME OF PERSON MAKING CHANGE.

Date 7-5-28 Notes by Miller Chief Party Miller F. B. 348 Pg. 109 11

Plotted by
Date
Map No.
Plotting Ck'd by
Date

W. O. No. 6022 S. O. No.
Location ALLSTON-LEONARD
Surveyed by Miller
Date July 1928
Indexed by C. Johnson

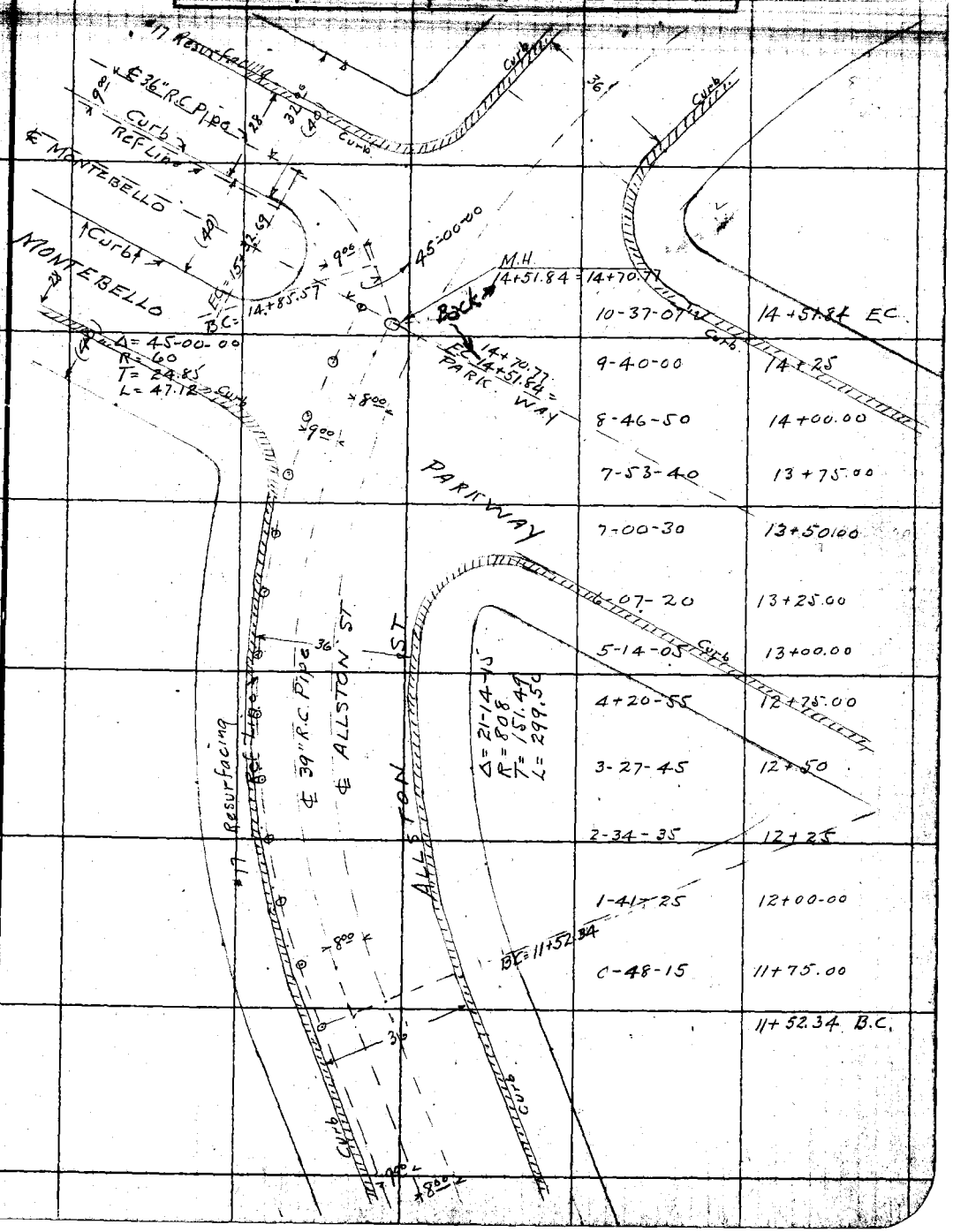

Notes: ANY ADDITIONS OR CHANGES ON THIS SHEET MUST BE MADE OR CIRCLED IN Red. WITH DATE AND NAME OF PERSON MAKING CHANGE.

RETURN TO LOS ANGELES COUNTY SURVEYOR

Do not extend notes this side of this line

F.B. 348 Pg. 110 / 12 Miller Chief Party Notes by Miller Date July 1928

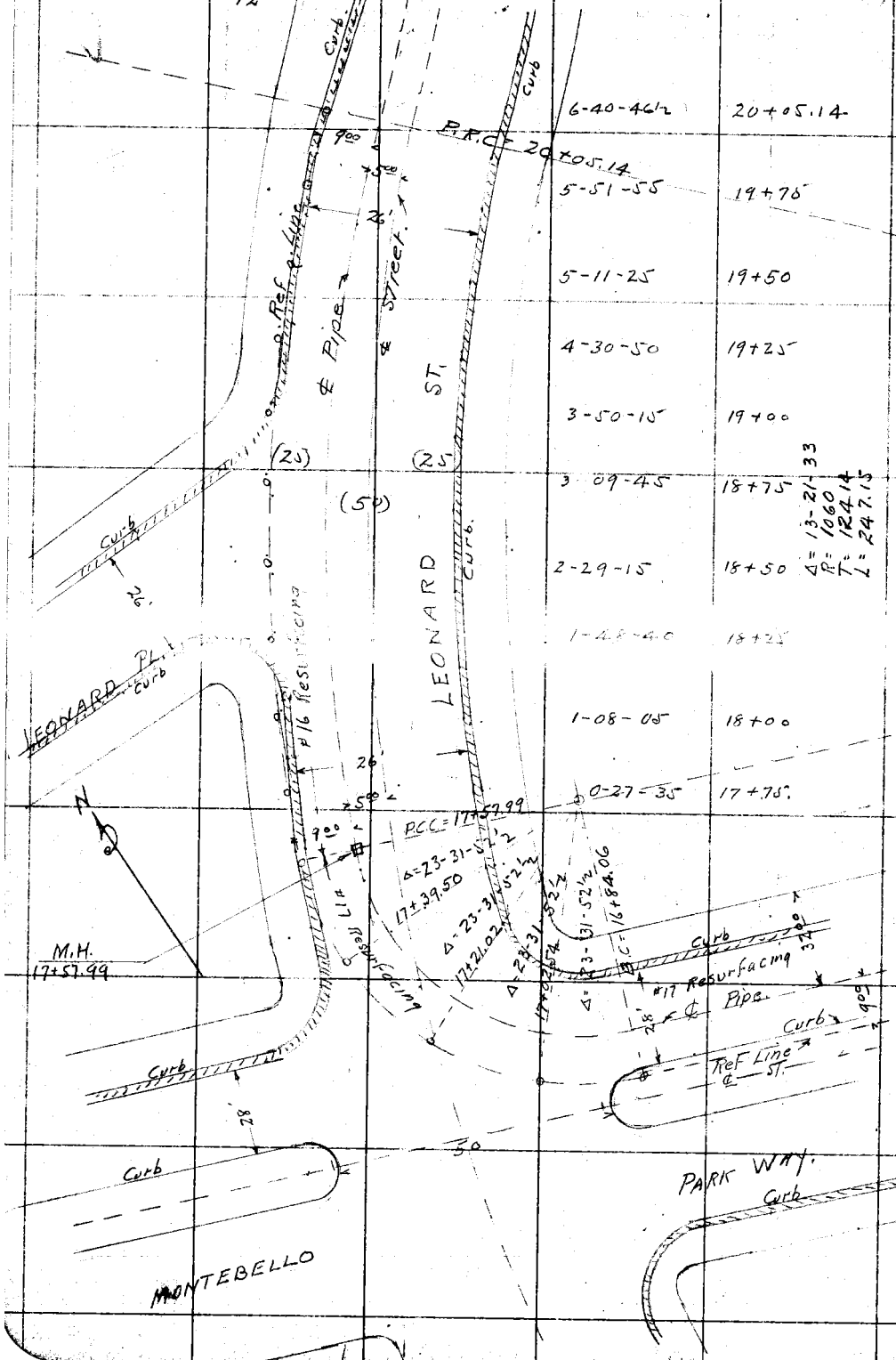

RETURN TO
LOS ANGELES COUNTY SURVEYOR
Do not extend notes this side of this line

Notes: ANY ADDITIONS OR CHANGES ON THIS SHEET MUST BE MADE OR CIRCLED IN Red. WITH DATE AND NAME OF PERSON MAKING CHANGE.

Date July 1928 Notes by Miller Chief Party Miller F. B. 348 PG. 111/13

Plotted by
Date
Map No.
Plotting Ck'd by
Date

W. O. No. 6023 S. O. No.
Location AUSTON-LEONARD
Surveyed by Miller
Date July 1928
Indexed A. C. Johnson

22+43.6
22+54.6
22+98.4

Notes: ANY ADDITIONS OR CHANGES ON THIS SHEET MUST BE MADE OR CIRCLED IN Red. WITH DATE AND NAME OF PERSON MAKING CHANGE.

Do not extend notes this side of this line

RETURN TO LOS ANGELES COUNTY SURVEYOR

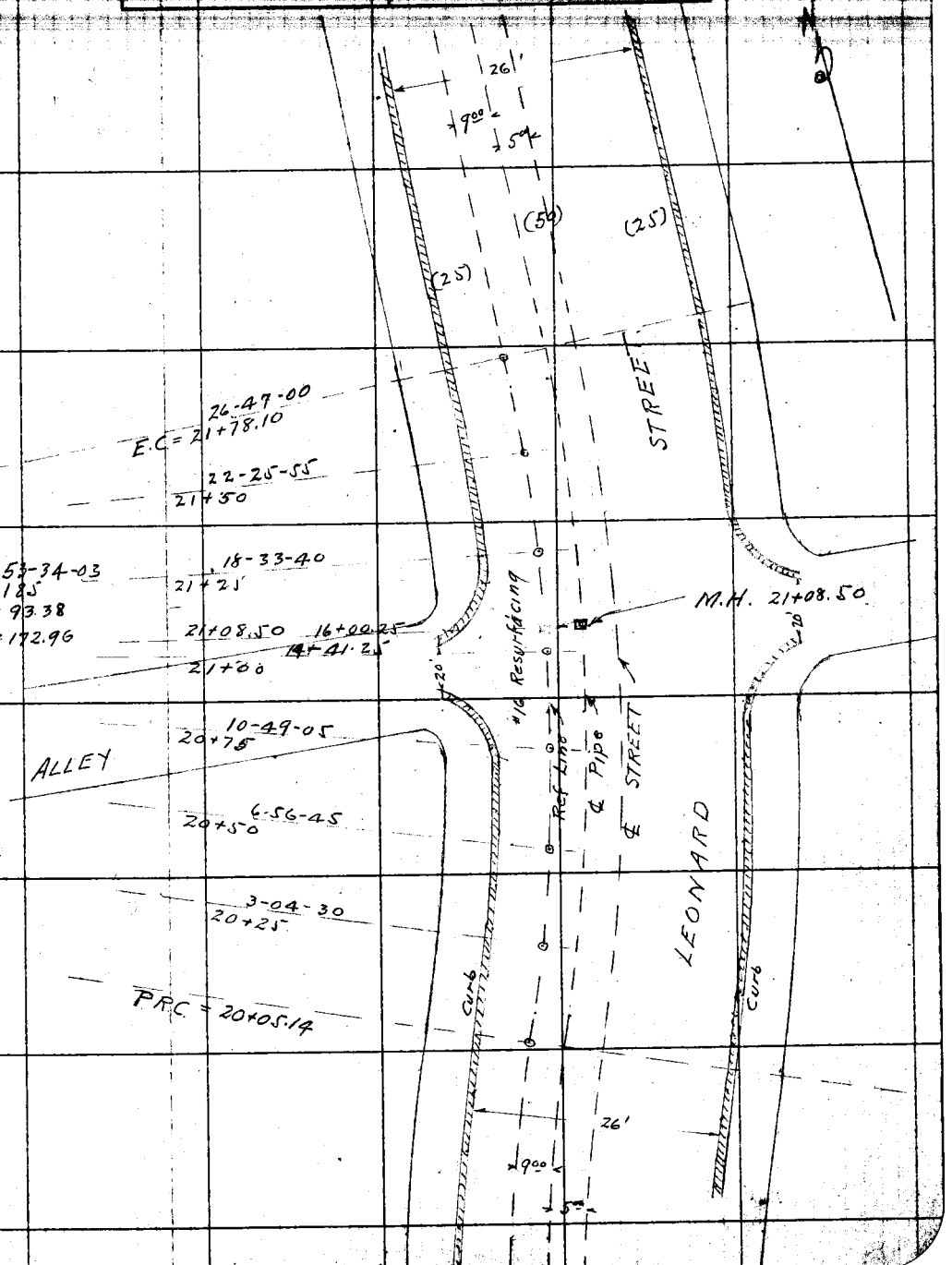

F.B. 348 Pg. 112 Miller Chief Party Notes by Miller Date July 1928

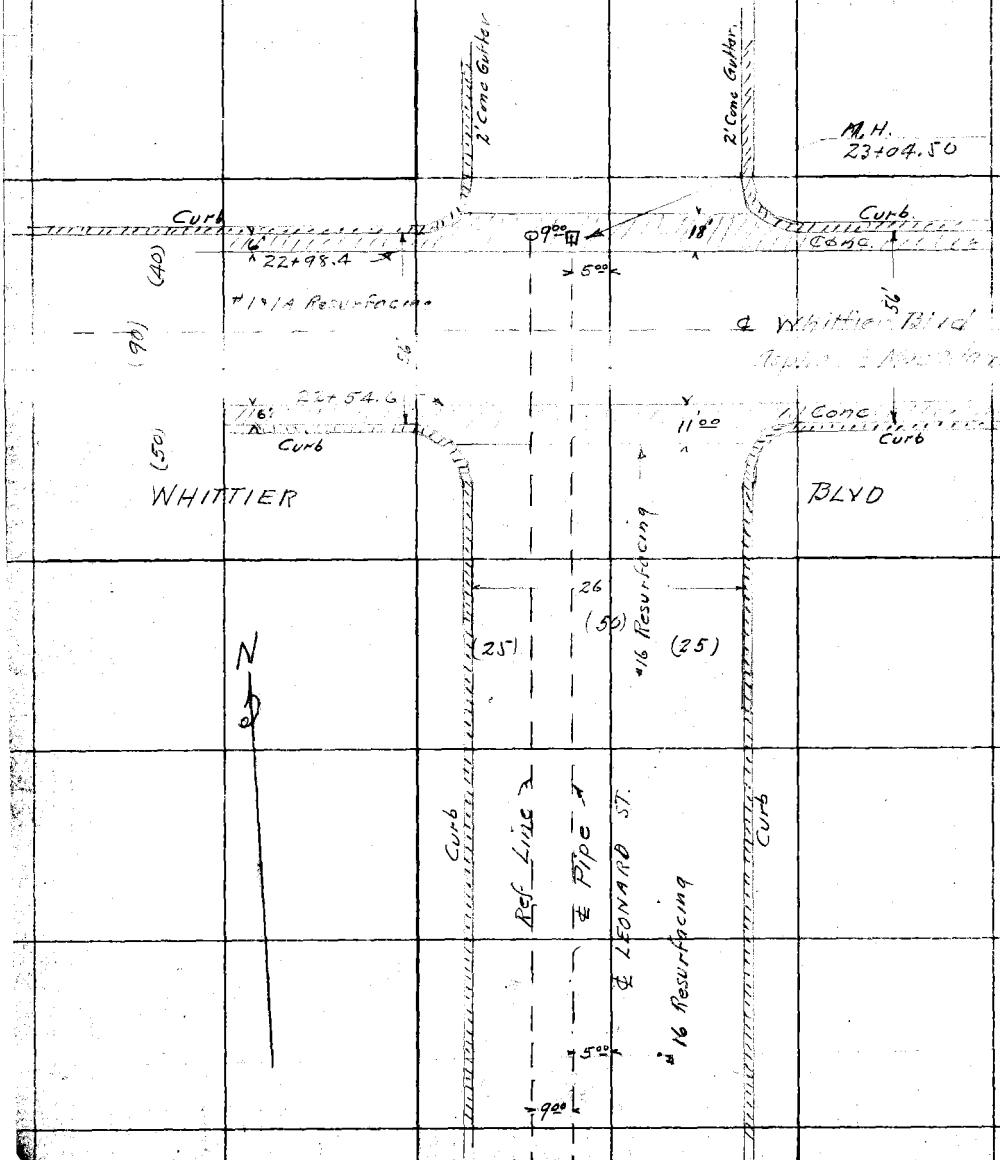

RETURN TO
LOS ANGELES COUNTY SURVEYOR
Do not extend notes this side of this line

Notes: ANY ADDITIONS OR CHANGES ON THIS SHEET MUST BE MADE OR CIRCLED IN Red. WITH DATE AND NAME OF PERSON MAKING CHANGE.

Date _____ Notes by _____ Chief Party _____ F. B. 348 Pg. 113

Plotted by _____	W. O. No. 6023 A. S. D. No. _____
Date _____	Location D.D.1. N-23
Map No. _____	Surveyed by A.W. Van Fleet
Plotting C'k'd by _____	Date 9-28-28
Date _____	Indexed C. Johnson

NOTE: For Level Notes See Maintenance & Misc. Level Book. JFP 11/26/30

LB 840
LB 841

Sections "A" and "B"
across
Rio Hondo
Near Discharge of
Montebello Trunk
Storm Drain

Note: ANY ADDITIONS OR CHANGES ON THIS SHEET MUST BE MADE OR CIRCLED IN Red. WITH DATE AND NAME OF PERSON MAKING CHANGE.

Do not extend notes this side of this line

RETURN TO
LOS ANGELES COUNTY SURVEYOR

F.B. 348 Pg. 114 Chief Party Notes by A.W. VanFleet Date 9-28-28



RETURN TO
LOS ANGELES COUNTY SURVEYOR
Do not extend notes this side of this line

Notes: ANY ADDITIONS OR CHANGES ON THIS SHEET MUST BE MADE OR CIRCLED IN Red. WITH DATE AND NAME OF PERSON MAKING CHANGE.

F. B. 348 Pg. 115

Plotted by	W. O. No. 6023 D. S. O. No.
Date	Location. D.D.1 No 22 + D.D.1 No 23
Map No.	Surveyed by
Plotting C'k'd by	Date Nov. 13, 1928
Date	Indexed C. Johnson

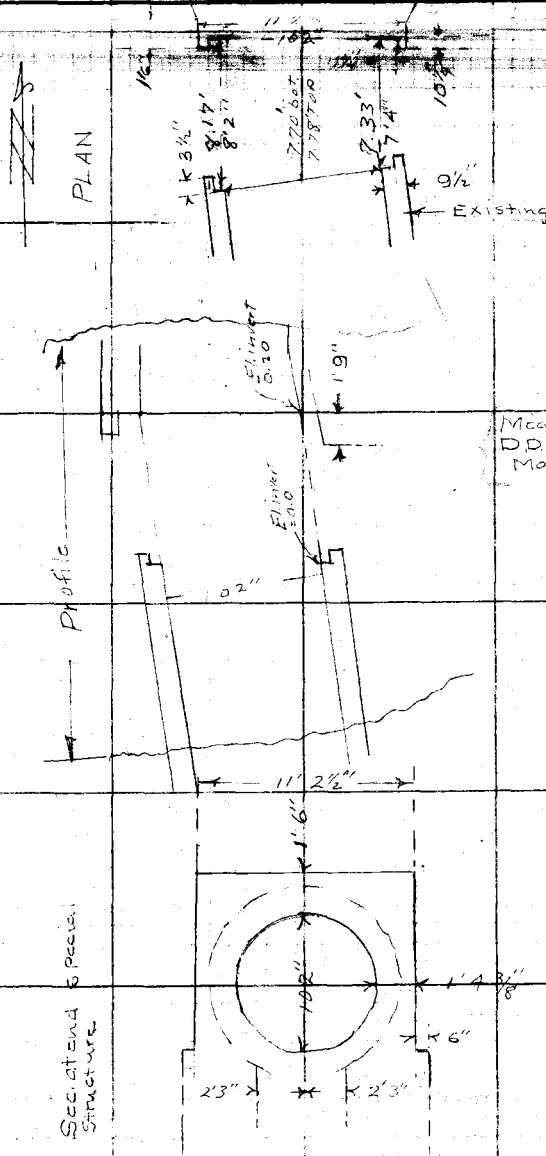

F. B. 248 Pg. 116

Date _____ Notes by _____ Chief Party _____ F. B. 348 PG. 117

Platted by _____	W. O. No. _____ B. S. O. No. _____
Date _____	Location _____
Map No. _____	Surveyed by _____
Platting C'k'd by _____	Date _____
Date _____	Indexed _____

Notes: ANY ADDITIONS OR CHANGES ON THIS SHEET MUST BE MADE OR CIRCLED IN Red. WITH DATE AND NAME OF PERSON MAKING CHANGE.

Do not extend notes this side of this line

RETURN TO
LOS ANGELES COUNTY SURVEYOR

See Other side

LOCATION M.Hs.
GARFIELD LAT. ETAL

F.B. 348 PG 118 Miller Chief Party Notes by Miller Date 10-26-28 27 30

Location of Manholes Garfield Lateral.

Manhole	3.6 Left of ℄.	Sta 7+08.40
Manhole	2.5 Left of ℄	Sta 13+64.50
Manhole	2.5 Right of ℄	Sta 19+60.3
Manhole	3.3 Right of ℄	Sta 25+55.8
Manhole	3.4 Right of ℄	Sta 30+31.0
Manhole	3.4 Right of ℄	Sta 38+22.0
Manhole	2.7 Left of ℄	Sta 47+79.3
Manhole	1.3 Left of ℄	Sta 53+37.8
Manhole	1.4 Right of ℄	Sta 59+28.0
[illegible]	[illegible]	[illegible]

Location of Manholes Via Davisio Lat.

Manhole	2.5 Right of ℄	Sta 2+33

Ferguson Dr. Lateral - Location of Manholes

Manhole	on ℄	Sta [illegible]

Location of Manholes Oak Lateral

Manhole	on ℄	Sta 3+08.4
Manhole	0.5 Right of ℄	Sta 7+87.5
Manhole	on ℄	Sta 10+87.9

RETURN TO LOS ANGELES COUNTY SURVEYOR

Do not extend notes this side of this line

Notes: ANY ADDITIONS OR CHANGES ON THIS SHEET MUST BE MADE OR CIRCLED IN Red. WITH DATE AND NAME OF PERSON MAKING CHANGE.

Date: Notes by Miller Chief Party Miller F.B. 347 Pg. 119

Platted by	W. O. No. 6023 O. S. O. No.
Date	Location D.D.I. #23
Map No.	Surveyed by Miller
Platting C'k'd by	Date Oct 1926
Date	Indexed A. C. [illegible]

Location of Manholes Dunsmuir Lat.

Manhole	0.7 Left of ℄	Sta 5+09.9
Manhole	on ℄	Sta 9+16.9

Location of Manholes Allston-Leonard Lat. ✓

Manhole	on ℄	Sta 8+23.6
Manhole	0.9 Left of ℄	Sta 14+51.84 (Back)
Manhole	0.8 Right of ℄	Sta 17+58.8
Manhole	on ℄	Sta 21+12.7
Manhole	on ℄	Sta 23+04.0

Location of Manholes Gerhart Lat. ✓

Manhole	1.3 Right of ℄	Sta. 5+79.3
Manhole	on ℄	Sta 22+96.5
Manhole	on ℄	Sta 30+47.8

Location of Manholes Hendricks Lat. ✓

Manhole	0.5 Left of ℄	Sta 10+66.0
Manhole	on ℄	Sta 5+17.2
Manhole	0.5 Right of ℄	Sta 2+48.6

Location of Manholes Hereford Dr. Lat

Manhole	0.8 Right of ℄	Sta 2+67.4
Manhole	on ℄	Sta 9+11.9
Manhole	0.8 Right of ℄	Sta 17+04.2

Note: ANY ADDITIONS OR CHANGES ON THIS SHEET MUST BE MADE OR CIRCLED IN Red. WITH DATE AND NAME OF PERSON MAKING CHANGE.

Do not extend notes this side of this line

RETURN TO LOS ANGELES COUNTY SURVEYOR

F.B. 548 PG 120 Miller Chief Party Notes by Miller Date 10-26-28 27 29 30

Location of Manholes ARIZONA AVE LINE - O.D.I #22

Manhole	0.8 Left of ℄	Sta 49+50.3		
Manhole	1.5 Right of ℄	Sta 45+04.3		
Manhole	0.7 Right of ℄	Sta 54+88.6		
Manhole	0.2 Right of ℄	Sta 59+25.9		
Manhole	0.1 Right of ℄	Sta 67+74.7 (Back)		
Manhole	0.3 Right of ℄	Sta 75+56.1		
Manhole	0.9 Right of ℄	Sta 80+17.0		
Manhole	0.2 Left of ℄	Sta 89+32.7		
Manhole	0.3 Right of ℄	Sta 93+50.6		
Manhole	0.4 Left of ℄	Sta 98+74.3		
Manhole	0.2 Left of ℄	Sta 101+44.3		
Manhole	0.0 OFF ℄	Sta 107+61.8		
Manhole	1.7 Right of ℄	Sta 114+21.5		
	Location of Manholes Kern Lateral		D.O.I #22	
Manhole	0.4 Right of ℄	Sta 0+39.4		
Manhole	1.1 Right of ℄	Sta 5+17.5		
	Location of Manholes Eugene Lateral		D.D.I #22	
Manhole	0.7 Left of ℄	Sta 10+99.5		
Manhole	On ℄	Sta 7+94.0		
Manhole	0.2 Left of ℄	Sta 4+67.5		

RETURN TO LOS ANGELES COUNTY SURVEYOR

Do not extend notes this side of this line

Notes: ANY ADDITIONS OR CHANGES ON THIS SHEET MUST BE MADE OR CIRCLED IN Red. WITH DATE AND NAME OF PERSON MAKING CHANGE.

Date _____ Notes by _____ Chief Party _____ F. B. 348 PG. 124

Platted by	W. O. No. _____ G. S. O. No. _____
Date	Location D.D.1.2.3
Map No.	Surveyed by H. Hayes
Platting C'k'd by	Date Nov. 16, 1928
Date	Indexed A. C. Johnson

Notes: ANY ADDITIONS OR CHANGES ON THIS SHEET MUST BE MADE OR CIRCLED IN Red. WITH DATE AND NAME OF PERSON MAKING CHANGE.

RETURN TO LOS ANGELES COUNTY SURVEYOR

Do not extend notes this side of this line

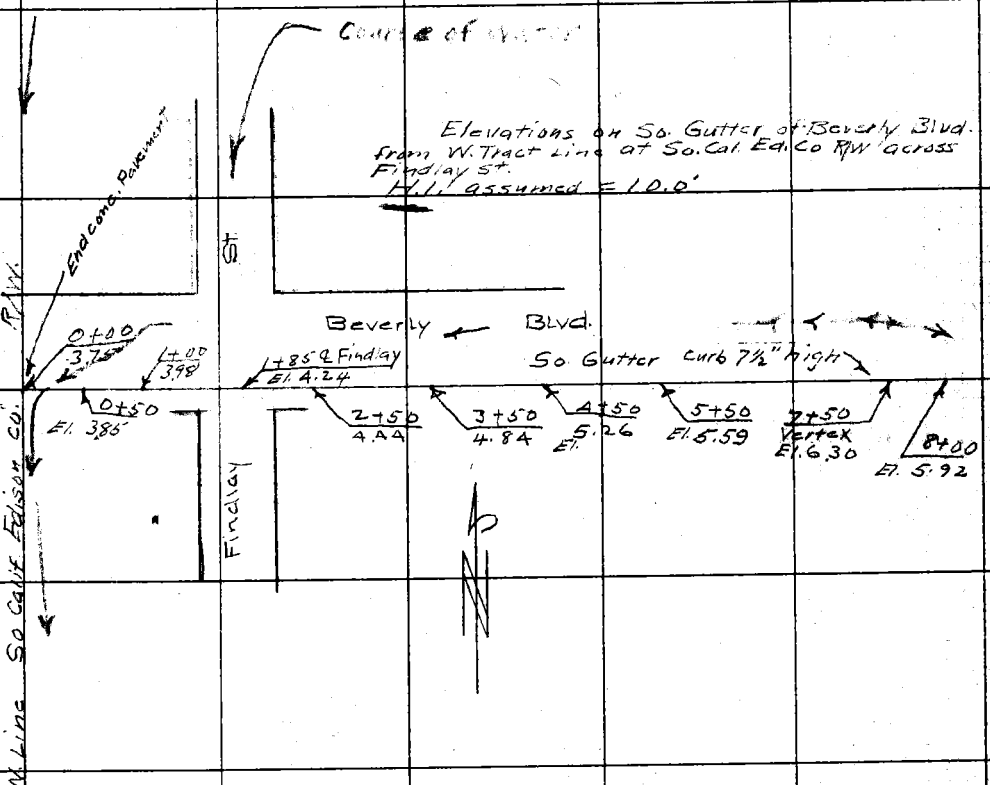

F.B. 348 PG. 122 Chief Party Notes by Date

Half of one joint of pipe cut out at Atlantic Ave. Back fill

Washed out 120' to old ditch

Stubwalls functioning

RETURN TO

LOS ANGELES COUNTY SURVEYOR

Do not extend notes this side of this line

Note: ANY ADDITIONS OR CHANGES ON THIS SHEET MUST BE MADE OR CIRCLED IN Red. WITH DATE AND NAME OF PERSON MAKING CHANGE.

Date _____ Notes by _____ Chief Party _____ F. B. 398 PG. 123

Platted by	W. O. No. _____ D. S. O. No. _____
Date	Location DD1. No 23
Map No.	Surveyed by [illegible]
Platting C'k'd by	Date Nov 16 1926
Date	Indexed A. C. Johnson

Showing course of water of Nov. 14, 1928 along Findlay St So. of Ro. Repetto

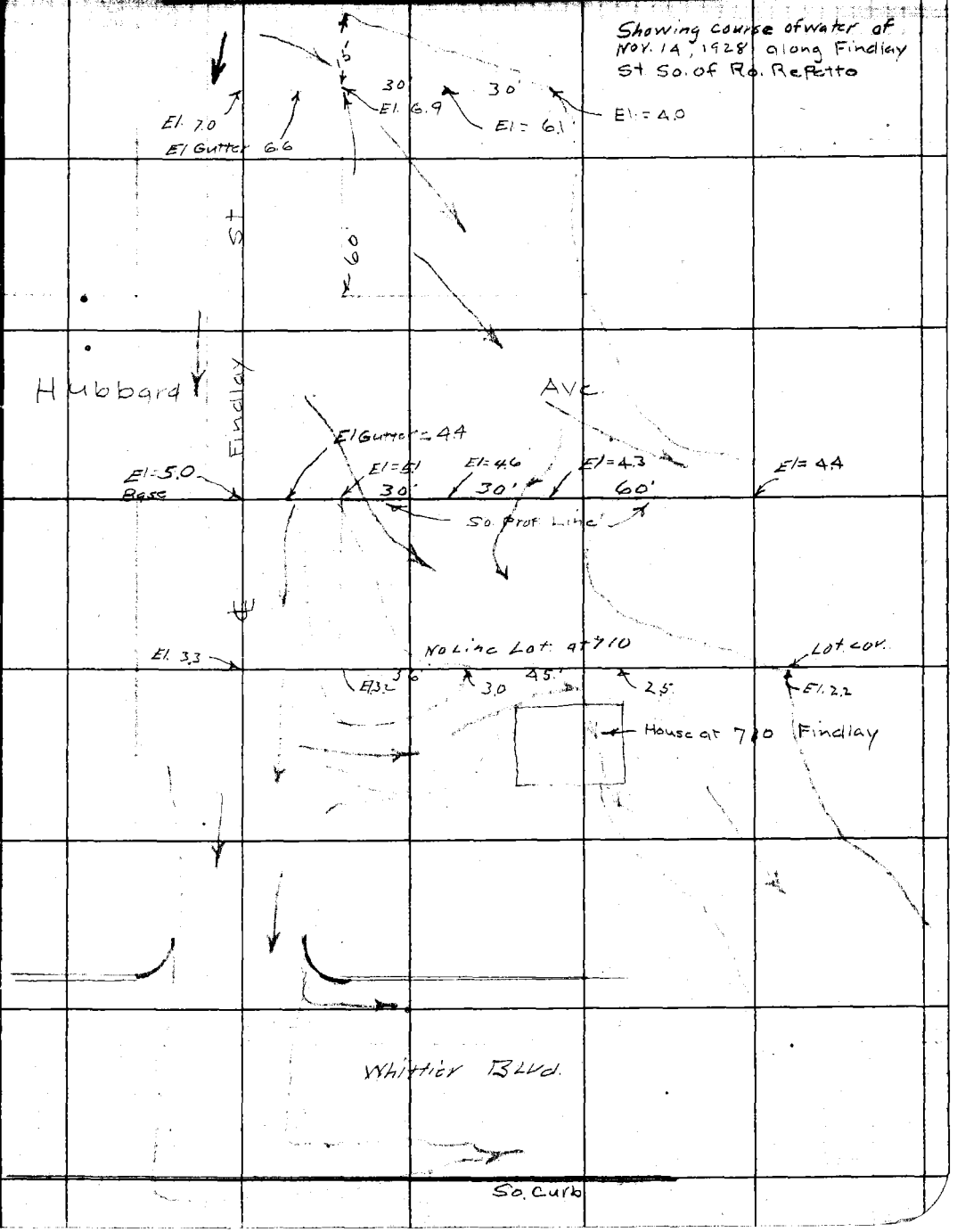

Note: ANY ADDITIONS OR CHANGES ON THIS SHEET MUST BE MADE OR CIRCLED IN Red. WITH DATE AND NAME OF PERSON MAKING CHANGE.

Do not extend notes this side of this line

RETURN TO LOS ANGELES COUNTY SURVEYOR

RETURN TO

LOS ANGELES COUNTY SURVEYOR

Note: ANY ADDITIONS OR CHANGES ON THIS SHEET MUST BE MADE OR CIRCLED IN **Red.** WITH DATE AND NAME OF PERSON MAKING CHANGE.

Do not extend notes this side of this line

F.B. 548 Pg. 124 M. Hayes Chief Party Notes by M.H. Date Nov 16-28

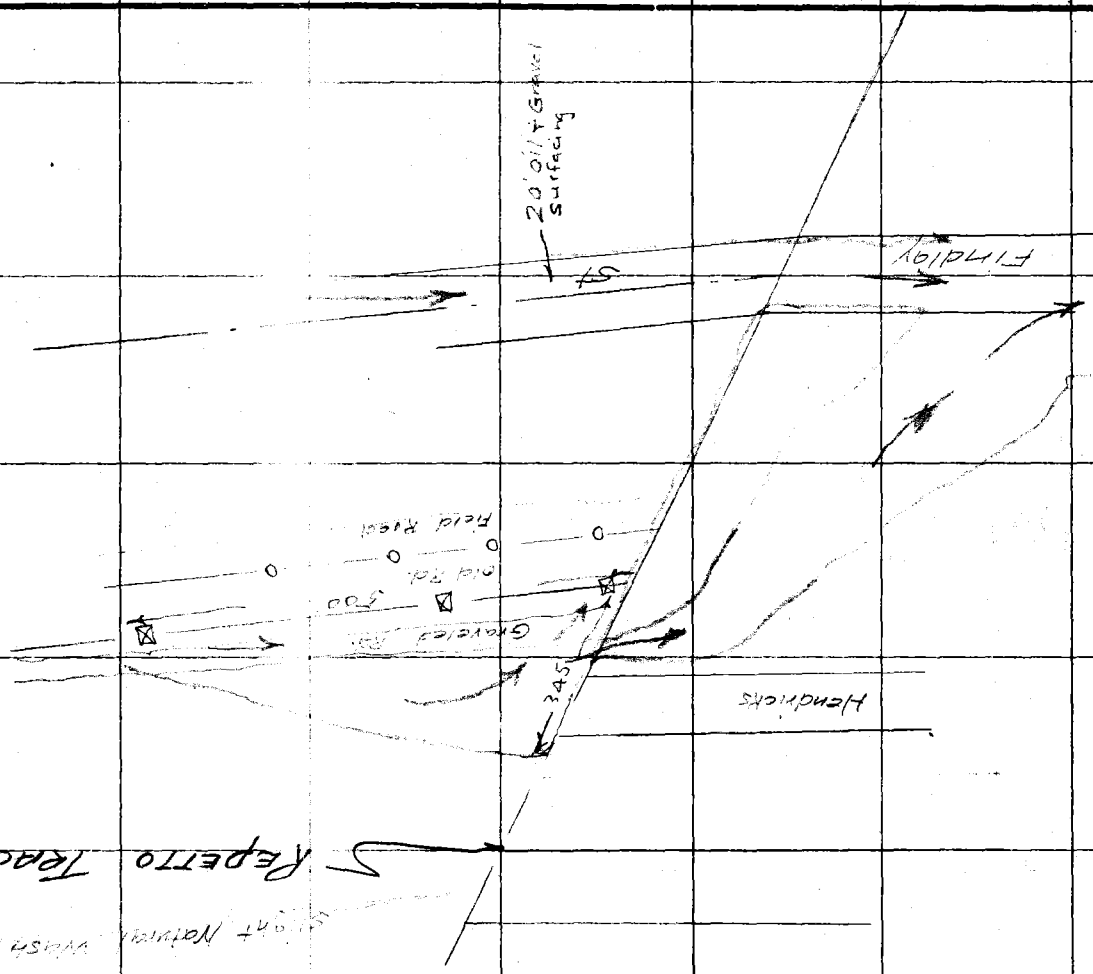

Date 8-13-29 Notes by Miller Chief Party Miller F. B. 348 PG. 423

Platted by	W. O. No. 6023 U. S. O. No.
Date	Location Montebello Trunk
Map No.	Surveyed by Miller
Platting C'k'd by	Date Aug 1928
Date	Indexed A. C. Johnson

Notes: ANY ADDITIONS OR CHANGES ON THIS SHEET MUST BE MADE OR CIRCLED IN Red. WITH DATE AND NAME OF PERSON MAKING CHANGE.

RETURN TO LOS ANGELES COUNTY SURVEYOR

Do not extend notes this side of this line

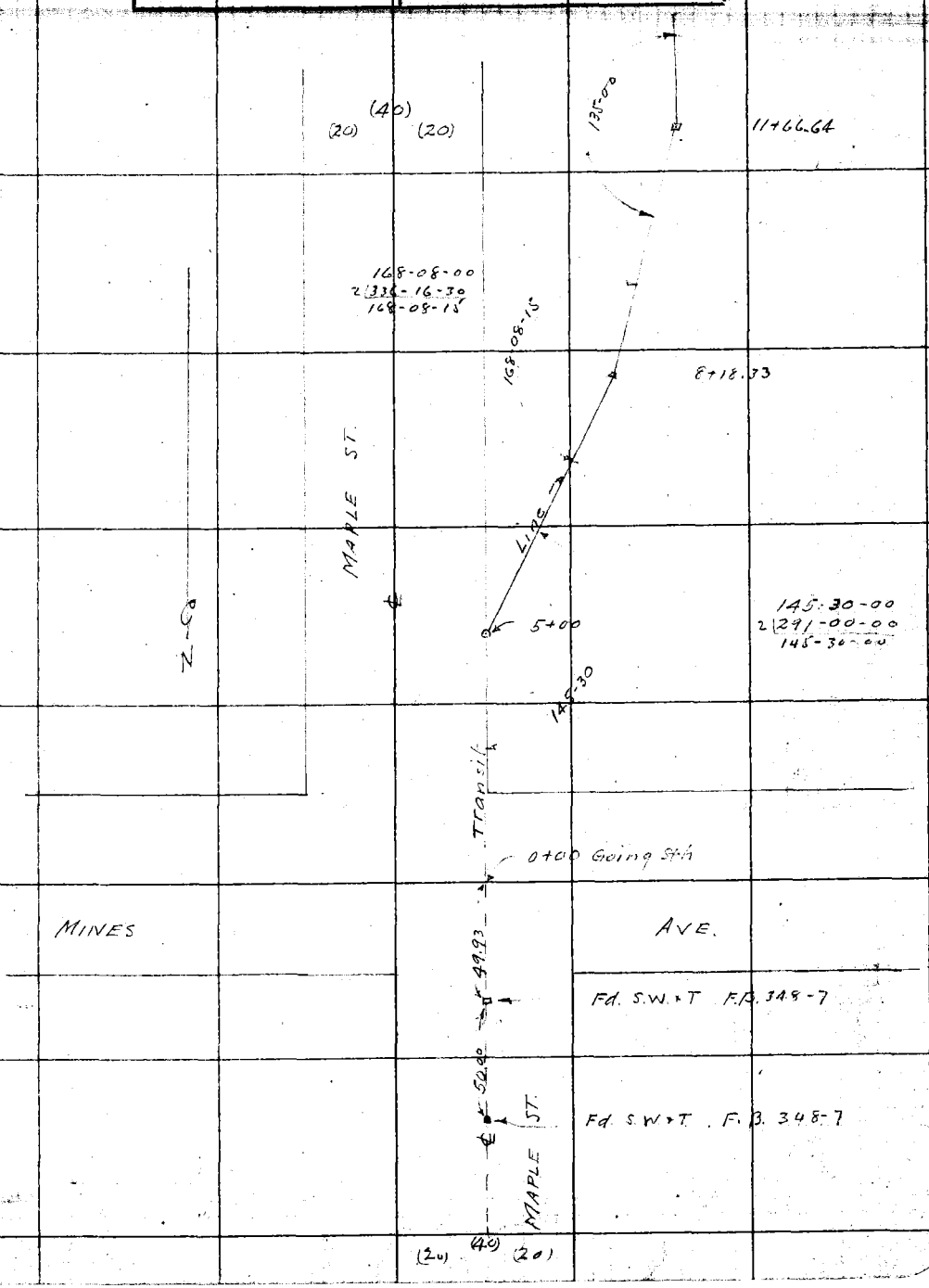

F.B. 348 PG. 426 Miller Chief Party Notes by Miller Date 8-15-28

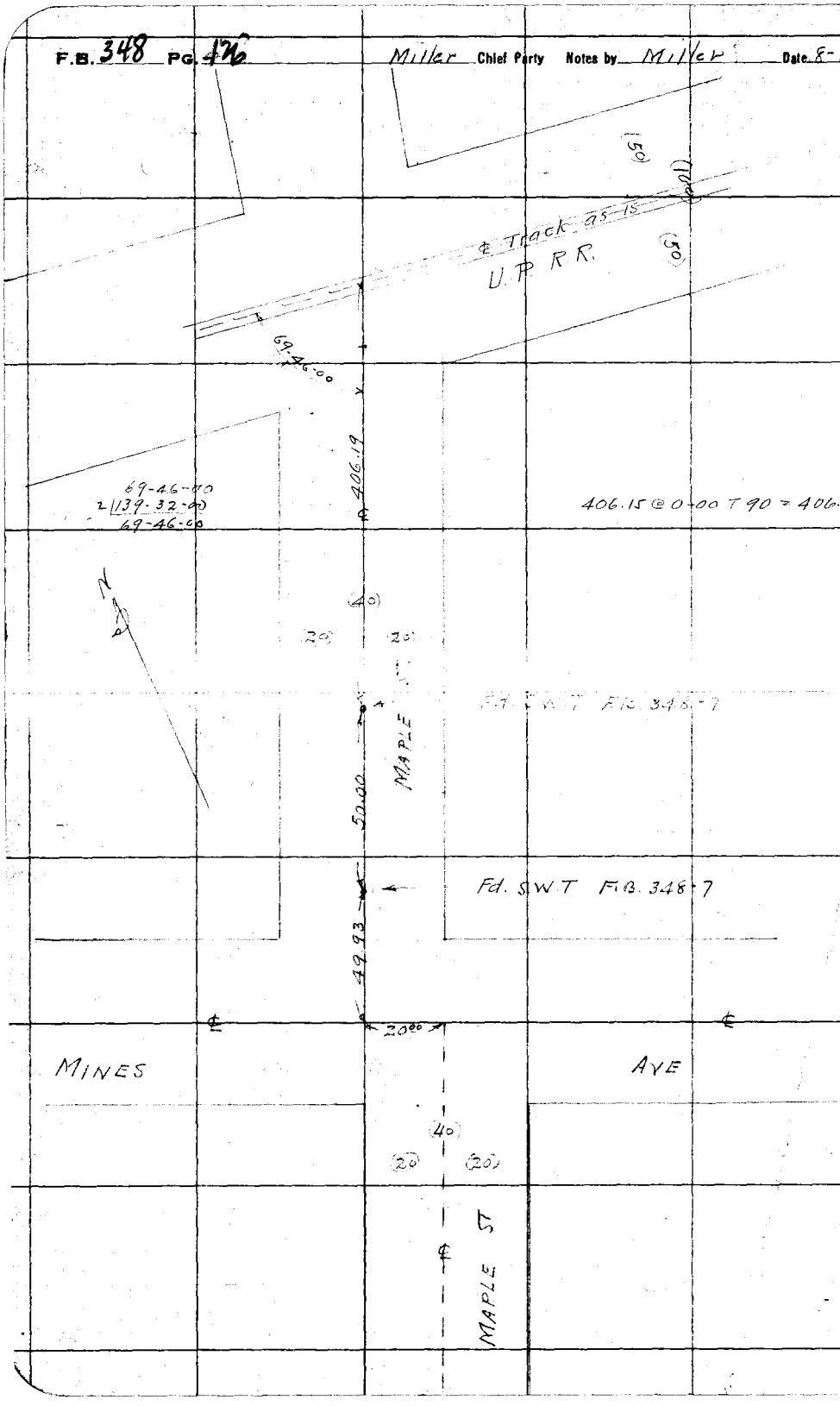

RETURN TO
LOS ANGELES COUNTY SURVEYOR
Do not extend notes this side of this line

Note: ANY ADDITIONS OR CHANGES ON THIS SHEET MUST BE MADE OR CIRCLED IN Red. WITH DATE AND NAME OF PERSON MAKING CHANGE.

Date _____ Notes by _____ Chief Party _____ F. B. 348 Pg. 127

Platted by _____	W. O. No. 1028 U. S. O. No. _____
Date _____	Location D.D.I. No. 23
Map No. _____	Surveyed by A.W. Van Fleet
Platting C'k'd by _____	Date 12-4-28
Date _____	Indexed A. C. Johnson

Survey of a
Portion of Lot 19 of
El Carmel Tract
(Resubdivision of a Portion of Montebello.)

Note: ANY ADDITIONS OR CHANGES ON THIS SHEET MUST BE MADE OR CIRCLED IN Red. WITH DATE AND NAME OF PERSON MAKING CHANGE.

Do not extend notes this side of this line

RETURN TO
LOS ANGELES COUNTY SURVEYOR

F.B. 249 PG. 128

Chief Party Noted by A.W. Van Fleet Date 12-4-28

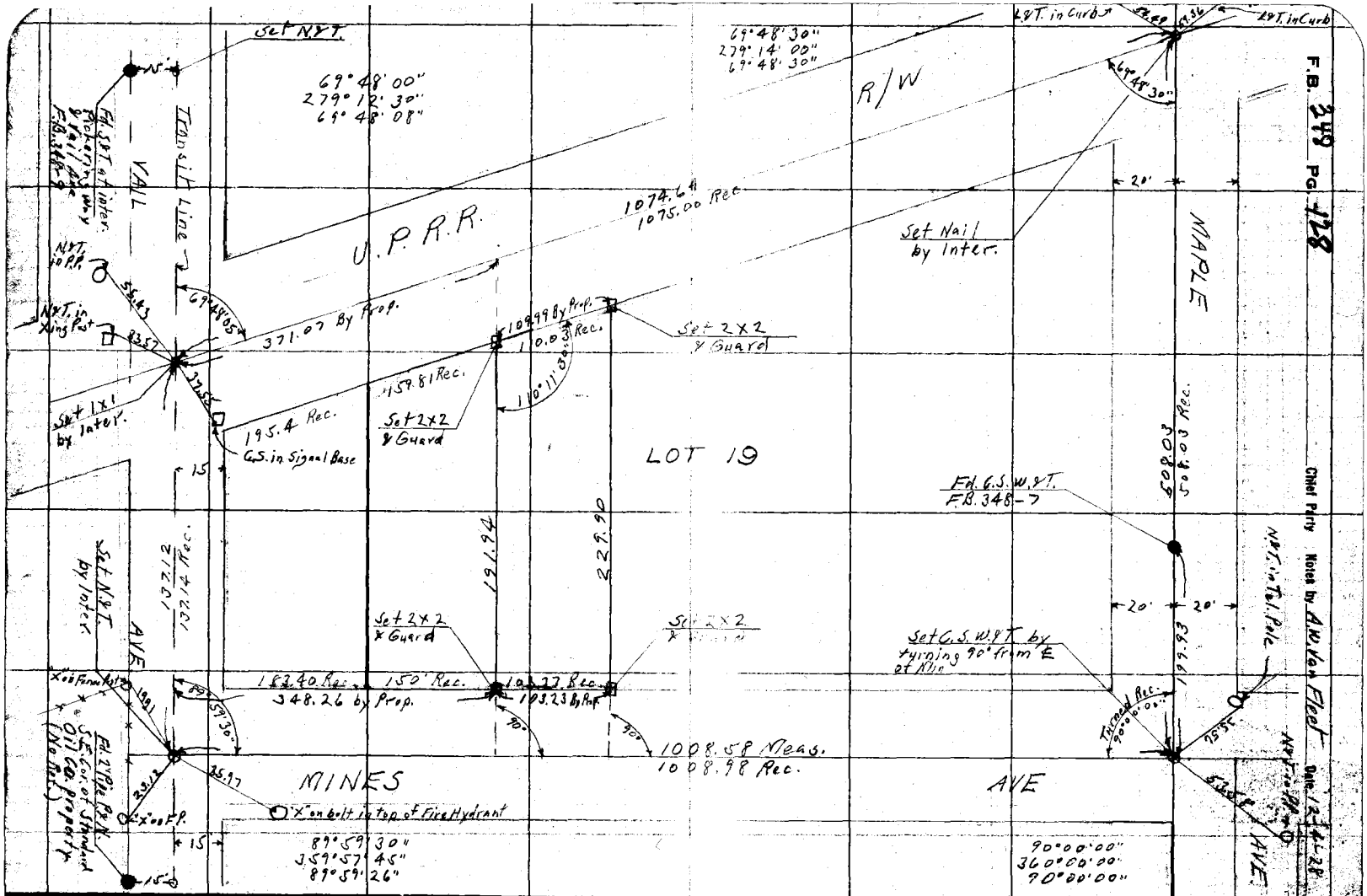

RETURN TO

LOS ANGELES COUNTY SURVEYOR

Note: ANY ADDITIONS OR CHANGES ON THIS SHEET MUST BE MADE ON CIRCLED IN Red. WITH DATE AND NAME OF PERSON MAKING CHANGE.

Do not extend notes this side of this line

FORM 247 5M 2-34

RETURN TO

LOS ANGELES COUNTY SURVEYOR

700 HALL OF RECORDS

Note: ANY ADDITIONS OR CHANGES ON THIS SHEET MUST BE MADE OR CIRCLED IN Red Ink WITH DATE AND NAME OF PERSON MAKING CHANGE.

Do not extend notes this side of this line

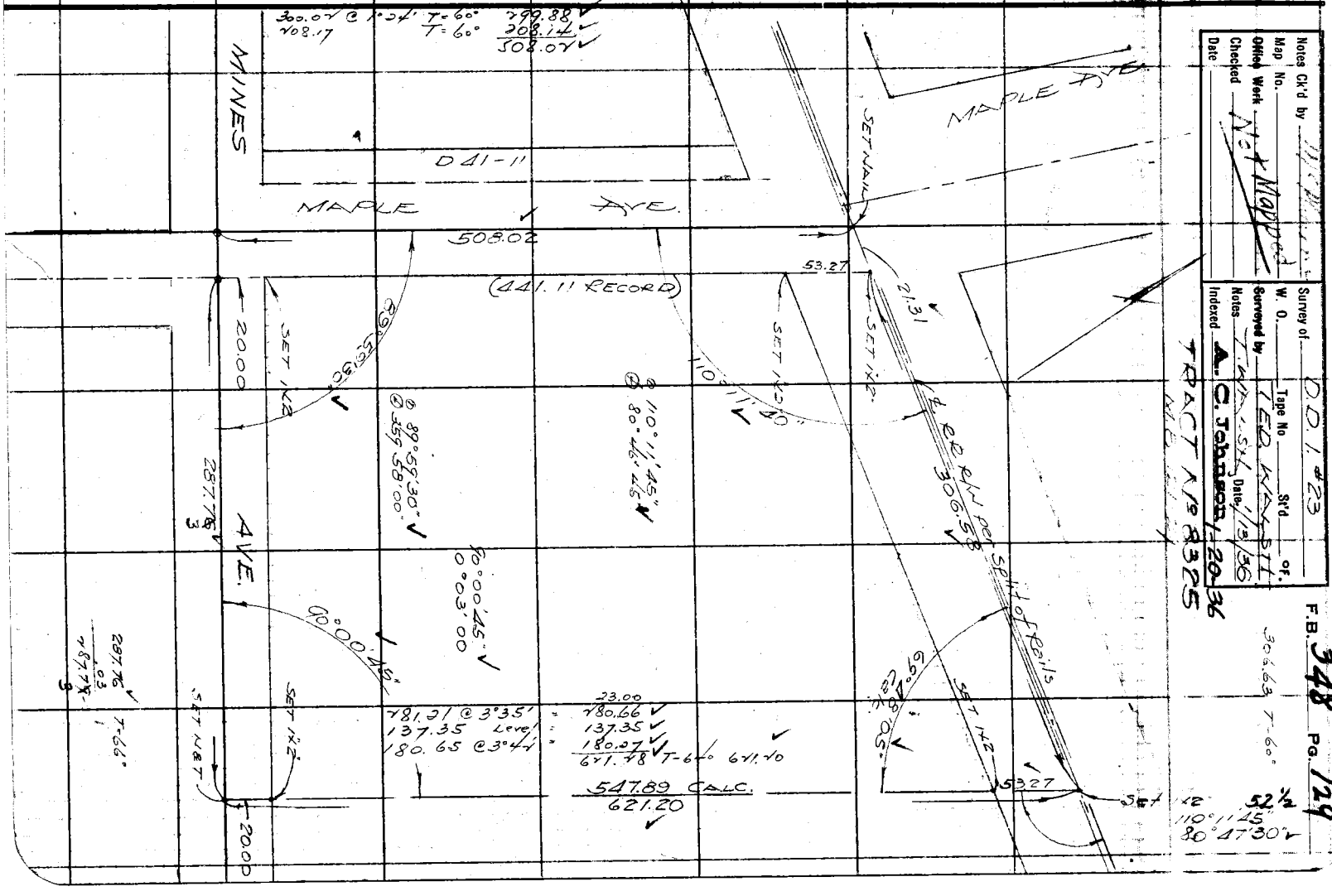

F.B. 348 PG. 130.01

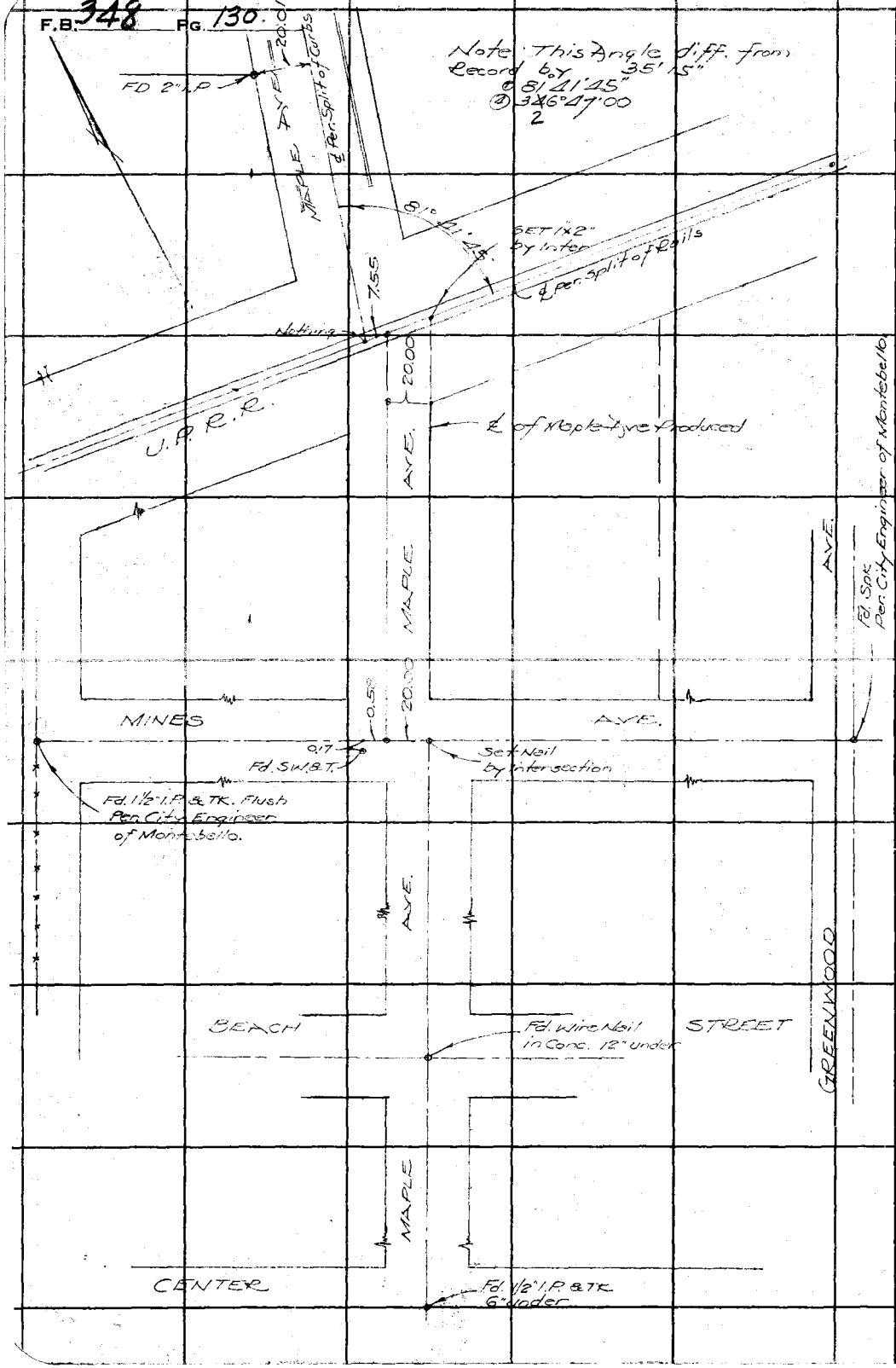

RETURN TO
LOS ANGELES COUNTY SURVEYOR
700 HALL OF RECORDS

Do not extend nples this side of this line

Note: ANY ADDITIONS OR CHANGES ON THIS SHEET MUST BE MADE OR CIRCLED IN **Red Ink** WITH DATE AND NAME OF PERSON MAKING CHANGE.

Date _____ Notes by _____ Chief Party _____ F.B. 348 Pg. 131

Plotted by _____	W. O. No. _____ D. S. O. No. _____
Date _____	Location _____
Map No. _____	Surveyed by _____
Plotting C'k'd by _____	Date _____
Date _____	Indexed _____

Notes: ANY ADDITIONS OR CHANGES ON THIS SHEET MUST BE MADE OR CHECKED IN Red. WITH DATE AND NAME OF PERSON MAKING CHANGE.

RETURN TO LOS ANGELES COUNTY SURVEYOR

Do not extend notes this side of this line

F. B. _____ Pg. _____ Chief Party _____ Notes by _____ Date _____

RETURN TO
LOS ANGELES COUNTY SURVEYOR

Do not extend notes this side of this line

Note: ANY ADDITIONS OR CHANGES ON THIS SHEET MUST BE MADE OR CIRCLED IN Red. WITH DATE AND NAME OF PERSON MAKING CHANGE.

Notes Ck'd by	Survey of D.O.I. #23	F.B. 348 Pg. 131
Map No.	W. 6523 Tape No.	°F.
Office Work	Surveyed by	
Checked	Notes	
Date	Indexed A. C. Johnson	

Dyke to Protect Simons Brick Co. Prop.

on Lot 20 El Carmel Tract.

SURVEY
of
PORTION of LOT 20
EL CARMEL TRACT
per
S.C.C. # 378585

D.O.I. #23
Job # 6523

Moore
Nichols
Lawson
Scott
Kelly

LOS ANGELES COUNTY SURVEYOR
700 HALL OF RECORDS
FORM 247 100M 11-58

F.B. 348 Pg. 132

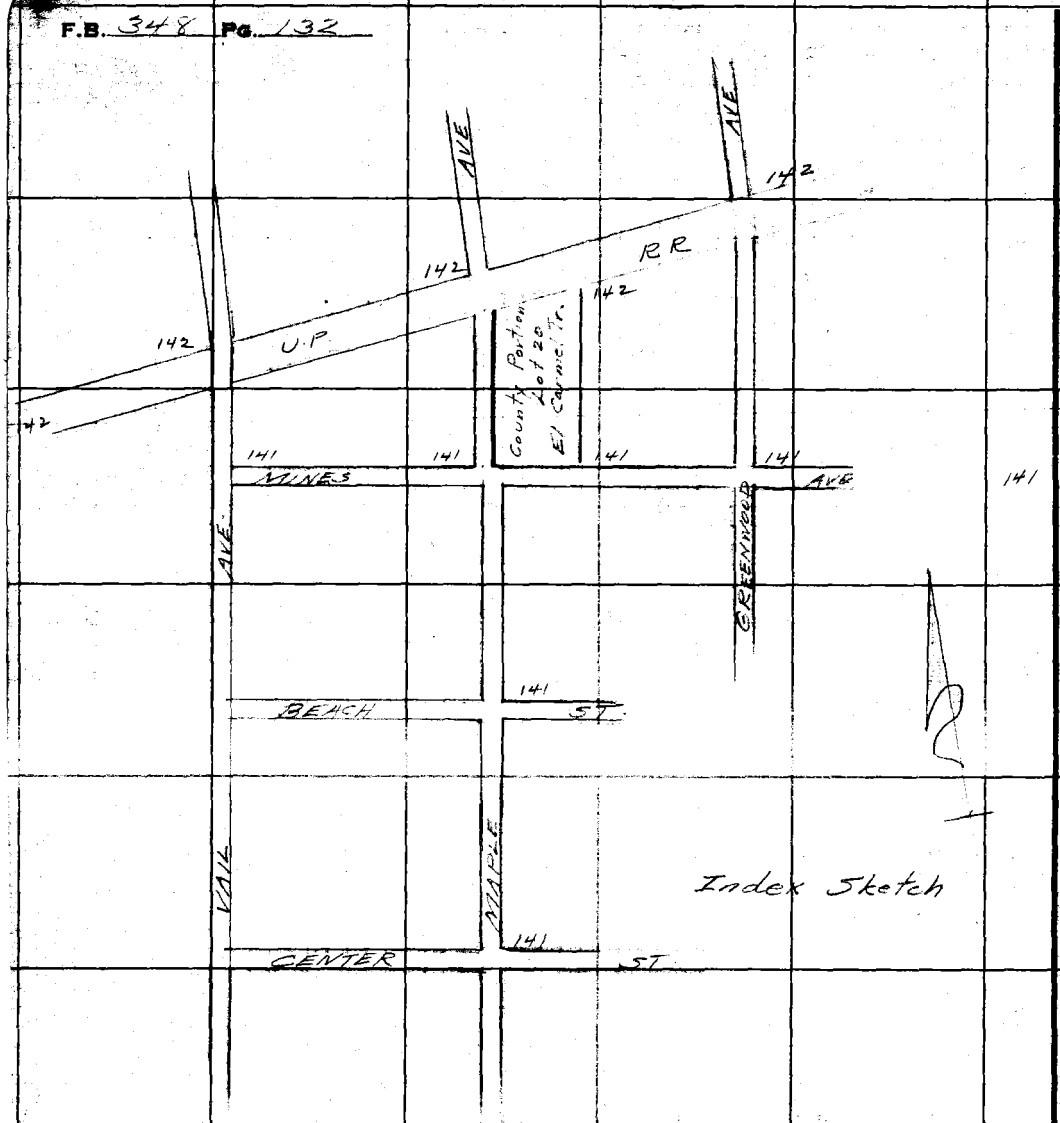

Grade Stakes for Dike pgs. 133-140

RETURN TO
LOS ANGELES COUNTY SURVEYOR
700 HALL OF RECORDS

Do not extend notes this side of this line

Note: Any Additions or Changes on This Sheet Must be Made or Circled in Red Ink With Date and Name of Person Making Change.

Form 307 5M 11-35

PLEASE RETURN TO
LOS ANGELES COUNTY SURVEYOR
700 HALL OF RECORDS

NOTE: ANY ADDITIONS OR CHANGES ON THIS SHEET MUST BE MADE OR CIRCLED IN RED INK, WITH DATE AND NAME OF PERSON MAKING CHANGE

Do not extend notes this side of this line

STATION	B. S.	H. I.	F. S.	ELEV.						
BM #23-43	2.04	198.16		196.12	BM #23-43	C.spk. in N. side P Pole #161974 Mines Ave. 500'± E. of Maple Av. El = 196.121				
T.P.	1.60	188.26	11.50	186.66						
0+00	℄ Mines Ave.		1.78	186.48	℄					
+11			2.42	185.84	℄ gutter					
+12			1.95	186.31	℄ Top bank					
						L	Grade	℄	Grade	R
+22.5	Grade Rod =		2.26			2.8 25° 185.5	2.26 2.5 186.00	Grade 2.26 186.0	Grade 2.26 2.5 186.0	2.0 19° 186.3
+25						3.6 25° 184.7	F0.38 2.84 3.4 185.5 42	F0.45 2.71 185.5	F0.38 2.84 3.4 185.5 42	2.0 19° 186.3
+38						9.8 25° 175.5		8.5 179.8		5.2 19° 183.1
+50						11.5 25° 176.8	F9.3 11.56 16.5 176.7	F7.5 9.75 178.5	F5.8 8.1 11.2 180.2	6.3 19° 181.4
+62						12.4 25.0 175.9	12.3 15° 176.0	10.6 177.7	9.5 6° 178.8	12.3 14° 176.0
TP	4.14	183.77	8.63	179.63						
0+75						8.3 28° 175.5	F10.2 8.0 17.8 175.8	6.4 6° 177.4	F6.4 4.14 179.63	1.3 7° 182.5

Profile No. ____ Notes Rod ____ Plotted ____ Job No. 1818 Division No. 4
Date ____ Date ____ Survey of Mines Ave. Notes Pl. Beta
X-Sec. ____ Notes Chkd. ____ Checked ____ Survey by ____ Notes ____ Beta
Date ____ Date ____ Map No. ____ Notes C. Johnson

F.B. 378 Pg. 1

Form 307 5M 11-35

PLEASE RETURN TO
LOS ANGELES COUNTY SURVEYOR
700 HALL OF RECORDS

NOTE: ANY ADDITIONS OR CHANGES ON THIS SHEET MUST BE MADE OR CIRCLED IN RED INK, WITH DATE AND NAME OF PERSON MAKING CHANGE

Do not extend notes this side of this line

STATION	B. S.	H. I.	F. S.	ELEV.	L	℄	R
		183 77					
1+00					10.9 30.5 [illegible]	7.7 25° [illegible] F10.0 7.8 17.5 176°	F3.4 7.14 176.63	F5.9 3.7 11.4 180.1	1.7 19° 182.1
+25					8.0 30.5 [illegible]	F10.0 7.8 17.5 176.0	F9.8 7.57 176.2	7.3 8° 176.5	F7.6 5.4 13.9 178.4	3.7 19° 180.1
+50					7.6 27° [illegible]	F9.3 7.1 16.5 176.7	F8.9 6.72 177.05	7.0 6° 176.8	F7.3 5.1 13.5 178.7	2.7 19.0 181.1
+75					7.5 27.5 [illegible]	F9.2 7.0 16.3 176.8	F7.9 5.67 178.1	5.7 4° [illegible]	F5.4 3.2 10.8 180.6	1.7 15° 182.1	2.0 19° 181.5
+87					6.0 27° 178		5.3 178.5	1.1 11° 182.7		4.9 19° 178.9
2+00					5.7 25° 178.1	F7.2 5.0 13.3 178.8	4.7 3° 179.1 F6.0 3.75 180.0	2.1 3° 181.7	2.1 7° 181.7	F8.0 5.8 14° 178.0	7.1 17° 176.7	7.1 19° 176.7
+07.5					5.1 25° [illegible]		4.9 5.0 178.9	2.5 [illegible]	2.4 2.5 181.4	7.2 14° 176.6	7.2 19° 176.6
+16					5.4 25° 178.4	4.9 8° 178.9	2.6 2° 181.2	2.7 181.1		6.8 10° 177.0	7.1 19° 176.7

Profile No. ____ Plotted ____ Date ____ Notes Red ____ Date ____ Notes Chkd. ____ Date ____

X-Sec. No. ____ Checked ____ Date ____

Division No. V Job No. 6523 DDI #23

Notes Moore Date ____

F.B. 348 PG. 134

Survey of ____

Survey by Moore

Indexed ____

Form 307 5M 11-35

PLEASE RETURN TO
LOS ANGELES COUNTY SURVEYOR
700 HALL OF RECORDS

NOTE: ANY ADDITIONS OR CHANGES ON THIS SHEET MUST BE MADE OR CIRCLED IN RED INK, WITH DATE AND NAME OF PERSON MAKING CHANGE

Do not extend notes this side of this line

STATION	B. S.	H. I.	F. S.	ELEV.	L		℄	R	
		183 77							
T.P.	4 84	182 49	6 12	177 65	≠ 2 + 25				
2 + 25					4.9 / 25° / 177.6	F 8.2 / 4.7 / 14.8 / 177.8	F 8.35 / 4.84 / 177.65	F 8.9 / 5.4 / 15.9 / 177.1	[illegible]
+50					Edge [illegible]	8.3 / 4.8 / 14.8 / 177.7	F 8.3 / 4.8 / 177.7	F 8.4 / 4.9 / 15.1 / 177.6	[illegible]
+75					"	8.4 / [illegible] / 12 / 177.6	F 8.5 / 5.01 / 177.5	F 8.5 / 5.0 / 15.3 / 177.5	[illegible]
3 + 00					5.0 / 25° / 177.8	F 8.6 / 5.1 / 15.4 / 177.4	F 8.5 / 5.2 / 177.3	F 8.6 / 5.1 / 15.4 / 177.4	[illegible]
+25					5.2 / 25° / 177.3	F 8.7 / 5.2 / 15.6 / 177.3	F 8.6 / 5.1 / 177.4	F 8.5 / 5.0 / 15.3 / 177.5	[illegible]
+50					5.3 / 25° / 177.2	F 8.8 / 5.3 / 15.7 / 177.2	F 8.6 / 5.1 / 177.4	F 8.5 / 5.0 / 15.3 / 177.5	[illegible]

Profile No. ____ Notes Red. ____ Plotted ____ Job No. ____ Division No. ____ F.B. ____ PG. 135

X-Sec. No. ____ Date ____ Date ____ Survey of ____

Notes Chkd. ____ Checked ____ Survey by ____ Notes ____ Date 10-21-36

Date ____ Date ____ Map No. ____ Indexed by C. Johnson

Form 307 5M 11-35

PLEASE RETURN TO
LOS ANGELES COUNTY SURVEYOR
700 HALL OF RECORDS

NOTE: ANY ADDITIONS OR CHANGES ON THIS SHEET MUST BE MADE OR CIRCLED IN RED INK, WITH DATE AND NAME OF PERSON MAKING CHANGE

Do not extend notes this side of this line

STATION	B. S.	H. I.	F. S.	ELEV.	L			R	
		182.49							
3+75					[illegible]	F 8.7 / 5.2 / 15.6 / 177.3	F 8.7 / 5.2 / 177.3	F 8.7 / 5.2 / 15.6 / 177.3	5.2 / 19° / 177.3
4+00					[illegible]	F 8.7 / 5.2 / 15.6 / 177.3	F 8.7 / 5.2 / 177.3	F 8.7 / 5.2 / 15.6 / 177.3	5.2 / 19° / 177.3
[illegible]					5.2 / 25° / 177.2	F 8.7 / 5.2 / 15.6 / 177.2	F 8.7 / 5.2 / 177.2	F 8.7 / 5.2 / 15.6 / 177.2	5.1 / 19° / 177.4
+50					5.2 / 25° / 177.2	F 8.7 / 5.2 / 15.6 / 177.2	F 8.7 / 5.2 / 177.2	F 8.7 / 5.2 / 15.7 / 177.3	5.1 / 19° / 177.4
+75					4.7 / 25° / 177.8	F 8.4 / 4.9 / 15.1 / 177.6	F 8.5 / 5.1 / 177.5	F 8.6 / 5.1 / 15.4 / 177.4	5.1 / 19° / 177.4
5+00					4.2 / 25° / 177.2	F 8.4 / 4.9 / 15.1 / 177.6	F 8.8 / 5.3 / 177.2	F 8.8 / 5.3 / 15.7 / 177.2	5.3 / 19° / 177.2
+25					5.7 / 25° / 177.8	5.9 / 21.5 / 176.6	F 8.9 / 5.4 / 15.9 / 177.1	F 8.8 / 5.3 / 177.2	F 8.1 / 5.6 / 16.2 / 176.9	5.6 / 19° / 176.9

F. B. 3348 PG. 136 Job No. 6523 Division No. V Notes Red. Plotted Profile
Survey of D.D. #23 Date Date No.
Survey by Moore Notes Moore Notes Chkd. Checked X-Sec.
Indexed Date Date No.

Form 307 5M 11-35

PLEASE RETURN TO
LOS ANGELES COUNTY SURVEYOR
700 HALL OF RECORDS

NOTE: ANY ADDITIONS OR CHANGES ON THIS SHEET MUST BE MADE OR CIRCLED IN RED INK, WITH DATE AND NAME OF PERSON MAKING CHANGE

Do not extend notes this side of this line

STATION	B. S.	H. I.	F. S.	ELEV.								
[illegible]		[illegible]		[illegible]	[illegible]	[illegible]	F9.5 6.0 16.8 [illegible]	5.3 12.5 177.2	[illegible] 5.1 177.4	[illegible]		5.5 19.0 177.0
[illegible]					[illegible]	[illegible]	[illegible]	[illegible]	[illegible]			5.4 19.0 177.1
[illegible]								3.45 1.5 [illegible]	Sewer [illegible]			
[illegible]					[illegible] 175.9	[illegible]	[illegible]	[illegible] 16 [illegible]	3.7 [illegible]	[illegible]	5.1 [illegible]	5.4 19.0 177.1
[illegible]				[illegible]	[illegible]	1.9 2.1 [illegible]	F5.8 2.3 11.2 180.2	F6.5 3.0 179.5	F6.3 2.8 12.0 179.7	2.9 15.8 179.6	5.1 19.0 177.4
[illegible]									[illegible] 180.4			2.6 19.0 179.9
[illegible]	12.03	193 54	098	181 51								
[illegible]					7.2 28.0 186.3		8.5 16.0 185.0					

Profile No. ____ Notes Rod ____ Plotted ____ Job No. ____ Division No. ____ F. B. ____ Pg. 37

X-Sec. No. ____ Date ____ Date ____ Survey of ____ Notes ____ Date 10-21-36

Notes Chkd. ____ Checked ____ Survey by ____ Indexed A. C. Johnson

Date ____ Date ____ Map No. ____

Form 307 5M 11-35

PLEASE RETURN TO
LOS ANGELES COUNTY SURVEYOR
700 HALL OF RECORDS

NOTE: ANY ADDITIONS OR CHANGES ON THIS SHEET MUST BE MADE OR CIRCLED IN RED INK, WITH DATE AND NAME OF PERSON MAKING CHANGE

Do not extend notes this side of this line

STATION	B. S.	H. I.	F. S.	ELEV.	L	℄	R
		193.54					
5+89.5					Grade 7.54 / 186.0	Grade 7.54 / 186.00	
5+91					1.4 / 25.5 / 192.1	6.8 / 186.7	Grade 7.54 / 25.5 / 186.0 — 13.0 / 28.5 / 186.7
6+00						1.3 / 192.2	
T.P.	3.20	196.17	0.57	192.97			
T.P.	1.00	188.12	9.05	187.12			
T.P.	11.20	197.67	1.65	196.47			
B.M.# 23-43			1.55	196.12	B.M.# 23-43		

Elev. Top of Levee = 186.00



Job No. 6523 Division No. V Notes Red. Plotted Profile
Survey of D.D.I. #33 Date Date No.
Survey by Moore Notes Moore Notes Chkd. Checked X-Sec.
Indexed Date Date No.
Pg. 138

Form 307 5M 11-35

PLEASE RETURN TO
LOS ANGELES COUNTY SURVEYOR
700 HALL OF RECORDS

NOTE: ANY ADDITIONS OR CHANGES ON THIS SHEET MUST BE MADE OR CIRCLED IN RED INK, WITH DATE AND NAME OF PERSON MAKING CHANGE

Do not extend notes this side of this line

STATION	B. S.	H. I.	F. S.	ELEV.		
			CHECK LEVELS BETWEEN			
	BM #23-40 AND BM #23-43 - BM #23-45 AND BM #23-46					
BM #23-40				192.99	BM. #23-40 Cut Spk in S.W. Cor. R.R.	
	166	194.65	223	192.42	wigwag signal #M79 at Crossing	
	385	196.27	398	192.29	U.P.R.R. & Vail Ave. PER LB 445-3	
	429	196.58	413	192.45		
T.P. #1	388	196.33	773	188.60	T.P. #1. S.E. Cor Maple Ave & U.P.R.R. B/W	
	779	196.39			Boat Spk in N. side of Tel. Pole EL 188.50	
					16' So of Signal SEE LB 840-212	
5+89.5			1027	186.12	1x2 stk. (Blue top) & Levee See pg 138	
						186.00
	247	188.59	1107	177.52		
	478	182.30	443	177.87		
	1210	189.97	680	183.17		
	1117	194.34				
0+22.5			823	186.11	1x2 stk	186.00
			165	192.69		
BM #23-43	616	198.85	263	196.22	BM #23-43 C. Spk in N. Side P.P. #1619-4F	
	427	200.49	428	196.21	So side of Mines Ave. 500' ± E of	
	621	202.42	417	198.25	Maple Ave. LB 445-3 El. 196.121	

Profile No. ____ Notes Rad. ____ Plotted ____ Job No. 65-3 Division No. ____ F.B. 348 Pg. 138

X-Sec. No. ____ Date ____ Date ____ Survey of D.O. #23

Notes Chkd. ____ Checked ____ Survey by T. WALSH Notes WALSH Date 10/23/36

Date ____ Date ____ Map No. ____ Indexed A. C. Johnson

Form 307 5M 11-35

PLEASE RETURN TO
LOS ANGELES COUNTY SURVEYOR
700 HALL OF RECORDS

NOTE: ANY ADDITIONS OR CHANGES ON THIS SHEET MUST BE MADE OR CIRCLED IN RED INK, WITH DATE AND NAME OF PERSON MAKING CHANGE

Do not extend notes this side of this line

STATION	B. S.	H. I.	F. S.	ELEV.		
				19[illegible] 25		
	5 21	203 46	4 68	198 78		
	4 85	203 63	3 41	[illegible] 22		
BM #23-45	5 48	205 70	3 31	202 39	BM #23-45 Cut spk in Curb S. side	
	5 65	208 04			Mines Ave at approx. Sta 22+96	
					Montebello Trunk about 350'± W	EL- 202.281
					of ℄ Cedar Ave.	LB 445-3
BM #23-46			3 90	204 14	BM #23-46 Cut spk in Curb So Side	
					of Mines Ave. about 185'E of ℄	EL- 204.040
					Cedar Ave.	LB 445-3

F. B. 348 Pg. 140 Job No. DD1 #23 Division No. Notes Red. Plotted Profile
Survey of Survey by Ted Walsh Notes WALSH Date Date Checked No. X-Sec.
Indexed Date Notes Chkd. Date Date No.

Notes Ck'd by [illegible]
Map No.
Office Work
Checked
Date

Survey of D.D.I. #23
W. O. 6523 Tape No. 073 St'd 76 °F.
Surveyed by L. D. Moore
Notes Moore Date 10-26-36
Indexed A. C. Johnson
[illegible]

F.B. 348 Pg. [illegible]

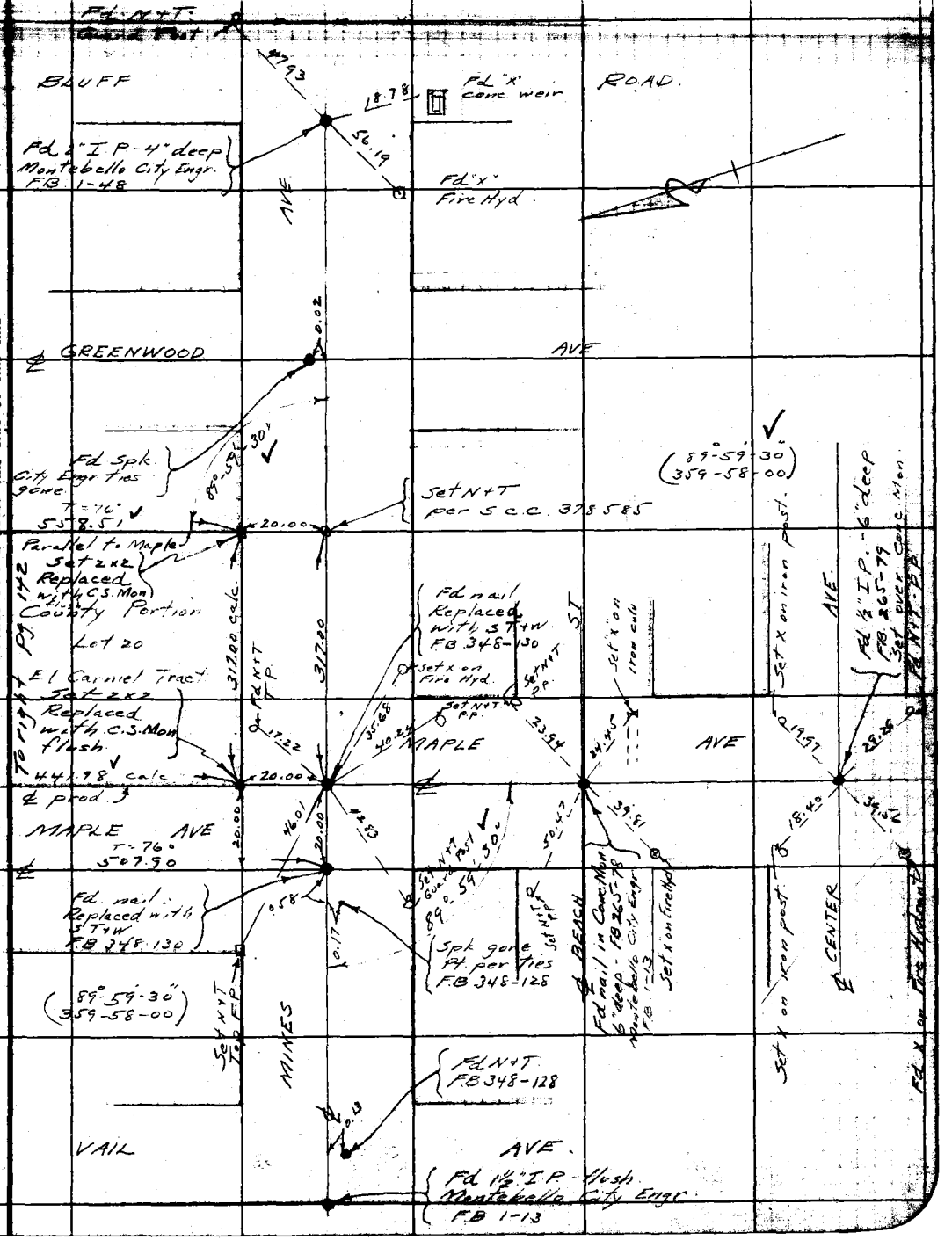

Note: Any Additions or Changes on this Sheet Must be Made in Ink With Date and Name of Person Making Change

Do not extend notes this side of this line

RETURN TO
LOS ANGELES COUNTY SURVEYOR
700 HALL OF RECORDS

FORM 347 10M 11-38

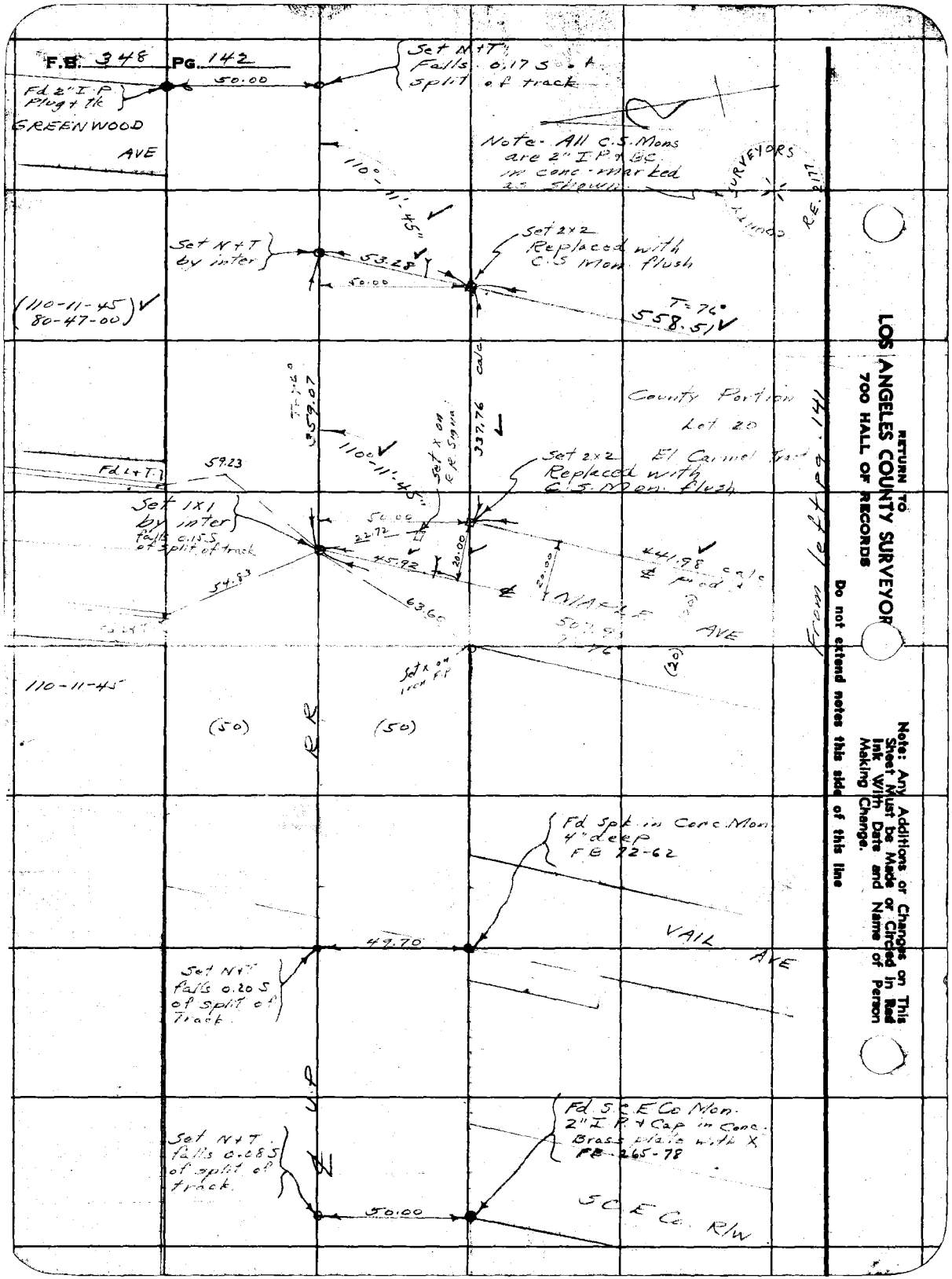
F.B. 348 PG. 142
Fd 2" I.P. Plug + tk
50.00
Set N+T Falls 0.17 S of split of track
GREENWOOD AVE
Note - All C.S. Mons are 2" I.P. + BC in conc - marked as shown
SURVEYORS
R.E. 2177
110°-11'-45"
Set N+T by inter
53.28
50.00
Set 2x2 Replaced with C.S. Mon. flush
(110-11-45 80-47-00)
T=76°
558.51
County Portion Lot 20
El Carmel Tract
Set 2x2 Replaced with C.S. Mon. flush
Fd L+T
59.23
Set 1x1 by inter falls 0.15 S of split of track
50.00
22.72
45.92
20.00
54.83
63.60
441.98 calc
MAPLE AVE
110-11-45
(50)
(50)
Fd Spk in Conc. Mon. 4" deep FB 72-62
49.70
VAIL AVE
Set N+T falls 0.20 S of split of Track
Fd S.C.E. Co Mon. 2" I.P. + Cap in Conc. Brass plate with X FB 265-78
Set N+T falls 0.08 S of split of track
50.00
S.C.E. Co. R/W
From left pg. 141
RETURN TO
LOS ANGELES COUNTY SURVEYOR
700 HALL OF RECORDS
Do not extend notes this side of this line
Note: Any Additions or Changes on This Sheet Must be Made or Circled in Red Ink With Date and Name of Person Making Change.

Notes Ck'd by	Survey of D.D. I #23
Map No.	W. O. 6023 Tape No. 073 St'd 72°F.
Office Work	Surveyed by L.D. Moore
Checked	Notes Moore Date 10-29-36
Date	Indexed A. C. Johnson

F.B. 348 PG. 143

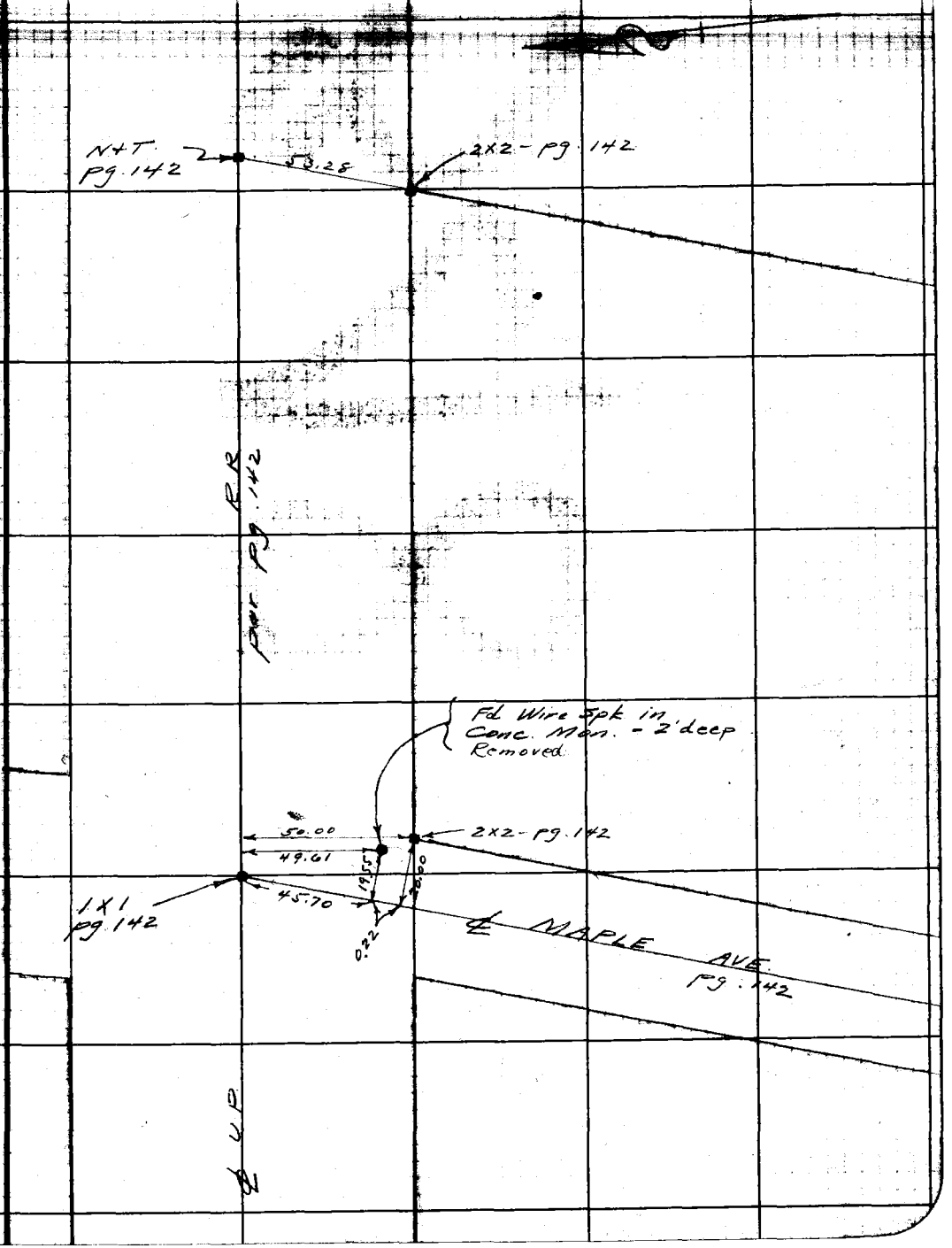

Note: Any Additions or Changes on This Sheet Must be Made or Circled in Red Ink With Date and Name of Person Making Change.

Do not extend notes this side of this line

RETURN TO
LOS ANGELES COUNTY SURVEYOR
700 HALL OF RECORDS

FORM 247 10M 11-38

F.B. 348 PG. 141

818

LOS ANGELES