Date _____ Notes by _____ Chief Party _____ F.B. _____ PG. _____

Platted by _____	W. O. No. _____ D. S. O. No. _____
Date _____	Location _____
Map No. _____	Surveyed by _____
Platting C'k'd by _____	Date _____
Date _____	Indexed _____

35 2

Notes: ANY [illegible] OR CHANGES ON THIS SHEET MUST BE MADE BY [illegible] WITH DATE AND NAME OF PERSON MAKING CHANGE.

Do not extend [illegible] side of this line

LOS ANGELES COUNTY SURVEYOR

F.B. 352 Pg. Index Chief Party Notes by Date

F.B. 352

PAGES: Index, Index, , 1, 2, 3, , 5 to 15 incl., , 17 to 27 incl., , 29 to 39 incl., , 41 to 73 incl., , 75 to 121 incl., , 123 to 128 incl., 129 to 197 incl., ,199 to 209 incl., ,211 to 228 incl.,

RETURN TO
LOS ANGELES COUNTY SURVEYOR
Do not extend notes this side of this line
Note: ANY ADDITIONS OR CHANGES ON THIS SHEET MUST BE MADE OR CIRCLED IN Red. WITH DATE AND NAME OF PERSON MAKING CHANGE.

Date _____ Notes by _____ Chief Party _____ F. B. 352 PG. 1

Date NOV 30 1929	W. O. No. 796
Map No.	Location Garvey Ave
Plotting C.W.S. by	Surveyed by Rosecrans
Date	Date May 1929
	Indexed A. C. Johnson

GARVEY AVENUE

East of Elmonte

W.O. 796

Party E.H. Rosecrans
W.B. Miller
F.G. Carson
E.W. Hoopes
D.S. Ordway

The Center line location of proposed Garvey Ave was revised. July. 1930. For correct alignment notes of this Revised location see Pages 129 to 228. Some of the Notes. contained in these pages (ie. 1-128) are used for the Map. of Revised location which has been shown. on. C.S. Map. No. B-519. Sheets. 1 & 2.

H. U. M. H.

AUG 12 1930

Notice ANY ADDITIONS OR CHANGES ON THIS SHEET MUST BE MADE OR CIRCLED IN Red. WITH DATE AND NAME OF PERSON MAKING CHANGE.

RETURN TO LOS ANGELES COUNTY SURVEYOR

Do not extend notes this side of this line

F.B. 352 Pg 2 Cascrans Chief Party Notes by Date May 1928

RETURN TO
LOS ANGELES COUNTY SURVEYOR

Notes ANY ADDITIONS OR CHANGES ON THIS SHEET MUST BE MADE OR CIRCLED IN Red. WITH DATE AND NAME OF PERSON MAKING CHANGE.

Do not extend notes this side of this line

Date _____ Notes by _____ Chief Party _____ F. B. 352 PG. 3

Plotted by H.U.M.H.	W. O. No. 796 C. S. O. No.
Date NOV 30 1929	Location Garvey Ave
Map No.	Surveyed by Rosecrans
Plotting C'k'd by	Date Nov 1928
Date	Indexed A. C. Johnson

Index to field work.

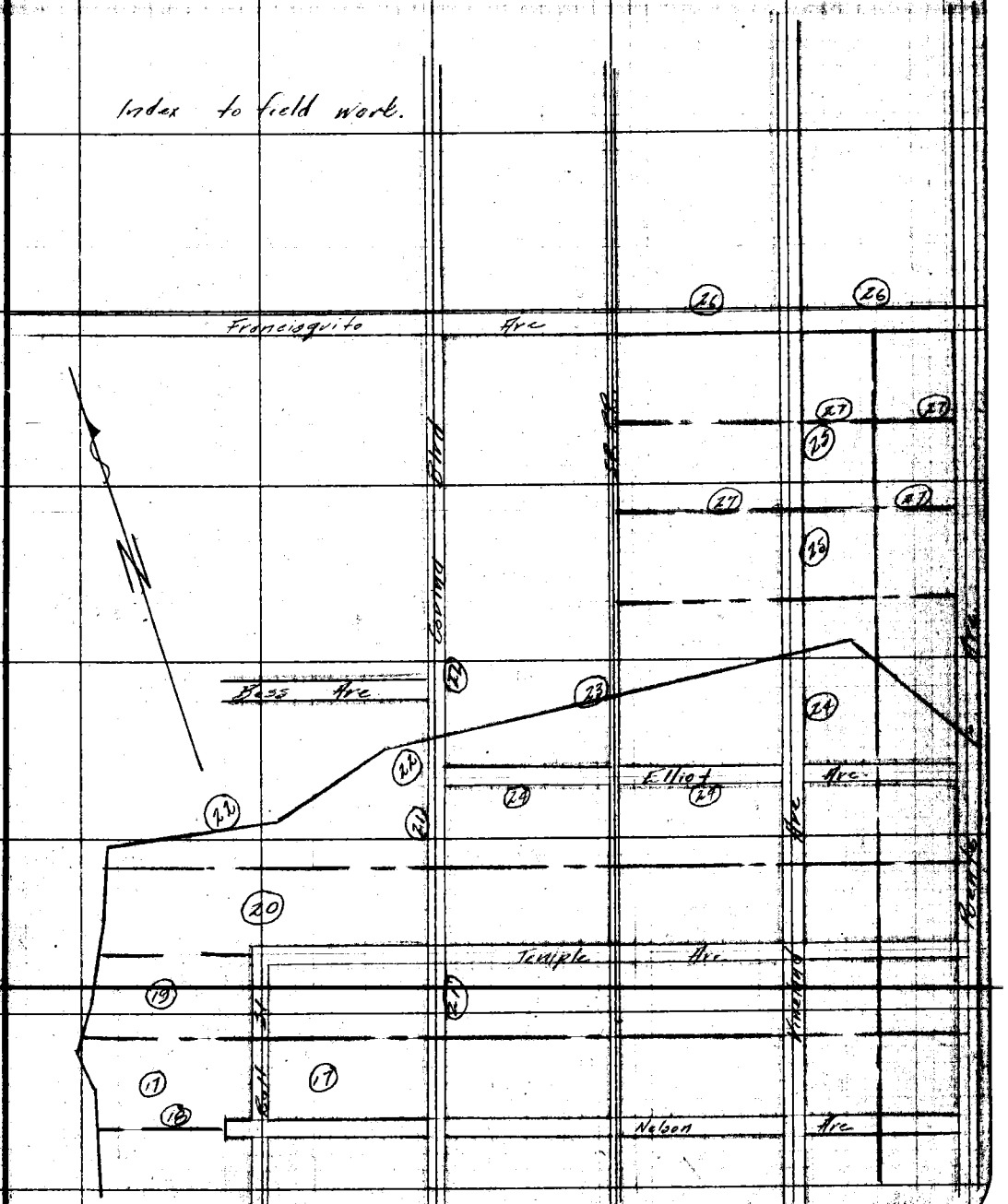

Note: ANY ADDITIONS OR CHANGES ON THIS SHEET MUST BE MADE OR CIRCLED IN Red. WITH DATE AND NAME OF PERSON MAKING CHANGE.

RETURN TO LOS ANGELES COUNTY SURVEYOR

Do not extend notes this side of this line

F.B. 352 Pg. 4 Escovedo Chief Party Notes by Date May 1928

RETURN TO
LOS ANGELES COUNTY SURVEYOR

Do not extend notes this side of this line

Note: ANY ADDITIONS OR CHANGES ON THIS SHEET MUST BE MADE OR CIRCLED IN Red, WITH DATE AND NAME OF PERSON MAKING CHANGE.

Date _____ Notes by _____ Chief Party _____ F. B. 352 PG. 5

Name H.U.M.H.	W. O. No. 276 Type No. 031
Date NOV 30 1929	Location Garvey Ave
Map No. B.457-1	Surveyed by Rosecrans
Planning Co'd by Wood	Date 5 Oct. 1928
Date Oct. 1929	Indexed A. C. Johnson

Standard at 84°

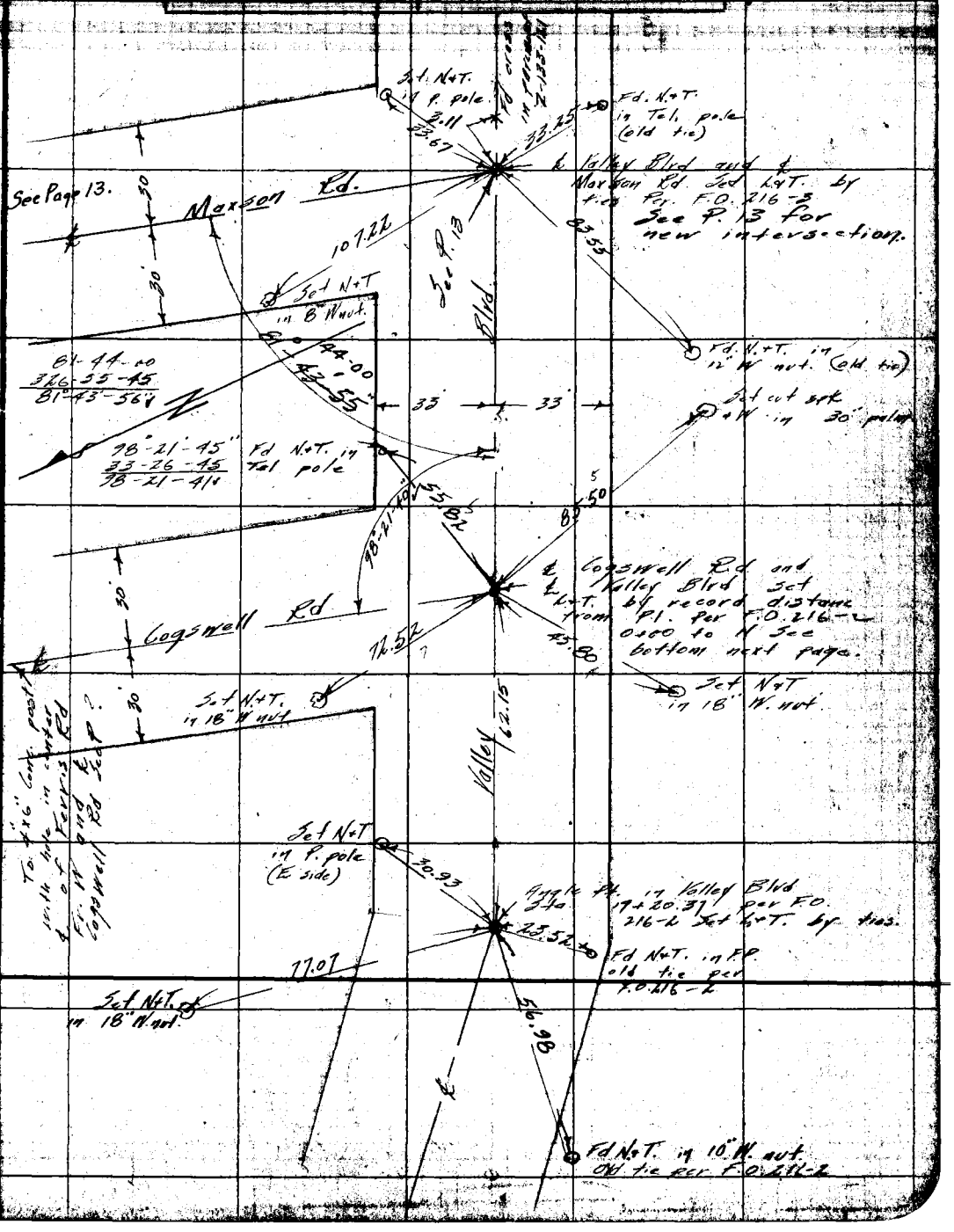

Note: ANY ADDITIONS OR CHANGES ON THIS SHEET MUST BE MADE OR CIRCLED IN Red. WITH DATE AND NAME OF PERSON MAKING CHANGE.

RETURN TO LOS ANGELES COUNTY SURVEYOR

Do not extend notes this side of this line

F.B. 352 PG. 6 Locations Chief Party Notes by Date 5-24-29

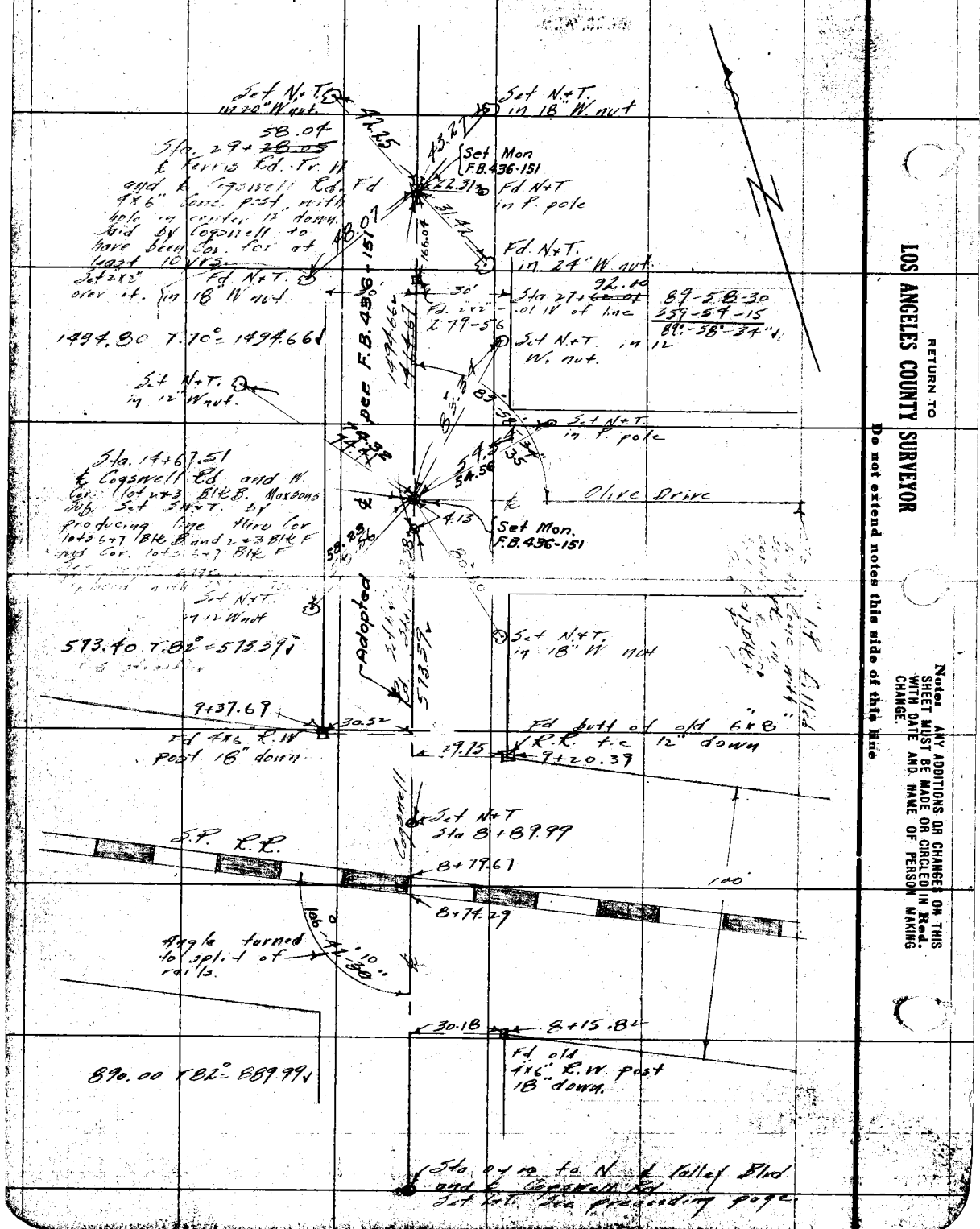

RETURN TO
LOS ANGELES COUNTY SURVEYOR
Do not extend notes this side of this line

Notes ANY ADDITIONS OR CHANGES ON THIS SHEET MUST BE MADE OR CIRCLED IN Red. WITH DATE AND NAME OF PERSON MAKING CHANGE.

Chief Party F. B. 352 PG. 7

Date NOV 30 1929
Map No. 8.457-1
Date Oct. 1929

W. O. No. 296 Topo. No. 031
Location Garvey Ave.
Surveyed by Rosecrans
Indexed A. C. Johnson

Notes. ANY ADDITIONS OR CHANGES ON THIS SHEET MUST BE MADE OR CIRCLED IN Red. WITH DATE AND NAME OF PERSON MAKING CHANGE.

Do not extend notes this side of this line

RETURN TO LOS ANGELES COUNTY SURVEYOR

Sta. 44+76.76 Top of old F.P. Set 1½" - 12 down

1.87 Fd 6" I. P. f. 11 d w/ 4 Cons. Sta. 32+44.53

To bottom of Page 76

377.25 T. 80° = 377.24 ℄

543.48 T. 80° = 543.47 ℄

Sta. 44+18.75 ℄ (Proposed Garvey Ave) Sta. 28+67.29 Set 1½" + 12" down.

Set N&T in P. pole

218.83

218.84 T. 76° = 218.85 ℄

Set N&T in 12" W. nut

To bottom of Page 185

℄ Gilman Rd.

30'

Sta. 49+39.92 ℄ Proposed Garvey Ave. Fd. P. P.

Sta. 26+18.76 Fd. 6" I. P. f. 11 d w/ 4 Conc. w/ 4 cut Spt. in center 1" down ℄ and ℄ Olive Pl. See P. 10

20'

662.05 T. 76° = 662.04 ℄

Sta. 35+37.80 ℄ Proposed Garvey Ave.

Fd rotten remains of old 4"x4" R. W. Stake 18" down Set 1½" nail & tag 1.3" down M.R. Set 0.0

Sta. 19+85.65 Fd. ¾" I.P. 3" down

1325.19 T. 70° = 1325.07 ℄

Sta. 28+74.85 ℄ Proposed Garvey Ave.

℄ Mission Rd. See P. 8

1323.41 T. 82° = 1323.39 ℄

Sta. 15+23.39 ℄ Olive Pl. and ℄ Mission Rd. Fd 2" I.P. 1' down See P. 8 for ties.

Sta. 6+61.60 Fd old remains of 4"x4" Post 2 down Set nail over ¼" down M.R. 31.50 E. Sta. 4+13.96 ℄ Proposed Garvey Ave.

661.66 T. 70° = 661.60 ℄

℄ Cogswell Rd and ℄ Olive Pl. Set 2"x2" Sta. 13+67.31 R.R. Sta. 0+00 to E.

See preceding page

F.B. 352 Pg. 8 Rosecrans Chief Party Notes by _____ Date _____

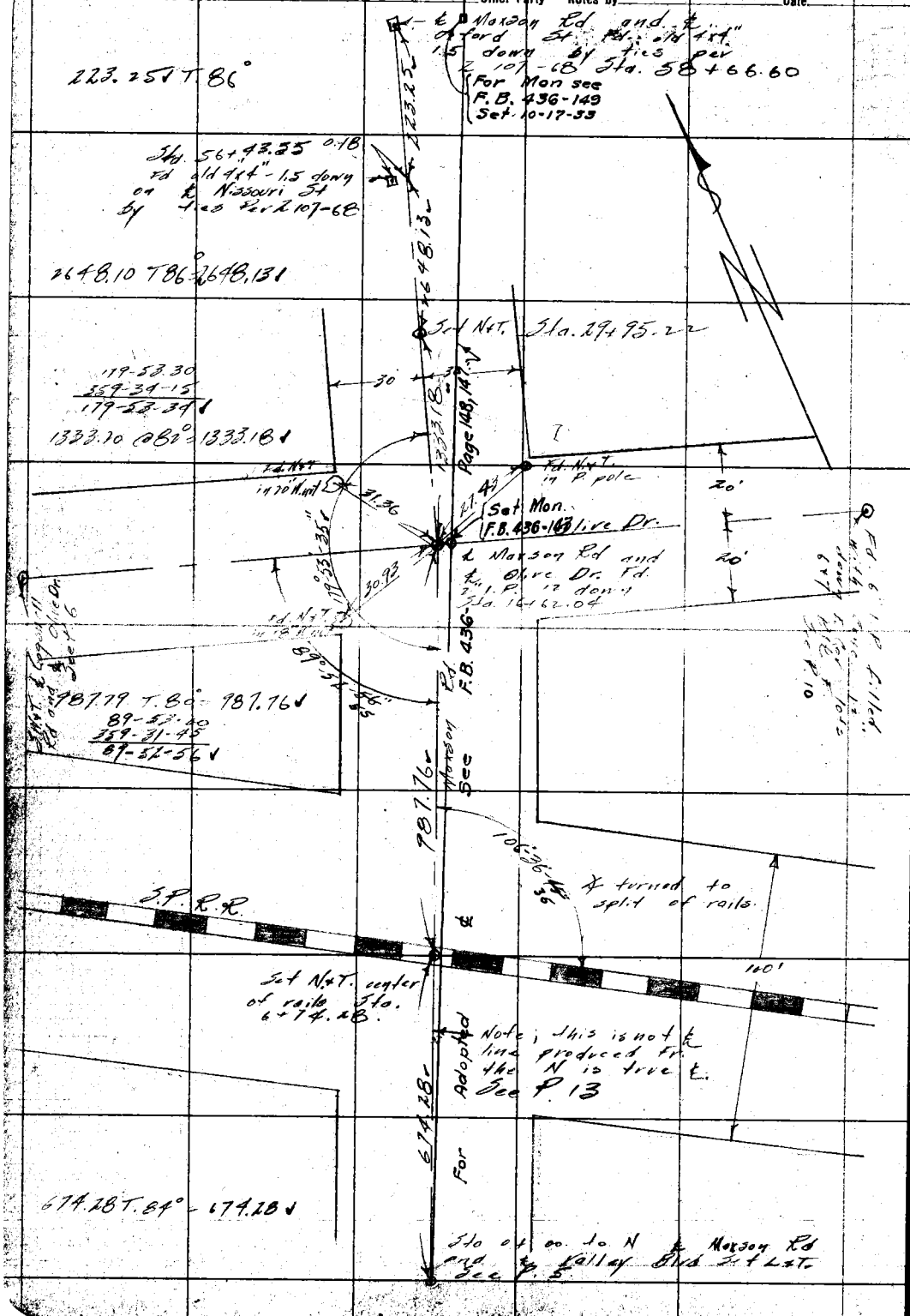

RETURN TO

LOS ANGELES COUNTY SURVEYOR

Do not extend notes this side of this line

Note: ANY ADDITIONS OR CHANGES ON THIS SHEET MUST BE MADE OR CIRCLED IN Red. WITH DATE AND NAME OF PERSON MAKING CHANGE.

Date _____ Notes by _____ Chief Party _____ F. B. 352 PG. 9

Plotted by H.U.M.H.	W. O. No. 796 Tape No. 4
Date NOV 30 1929	Location Garvey Ave.
Map No. B.457-1	Surveyed by Rosecrans
Plotting Ch'd by Wood	Date 2-28-1928
Date Oct. 1929	Indexed A. C. Johnson

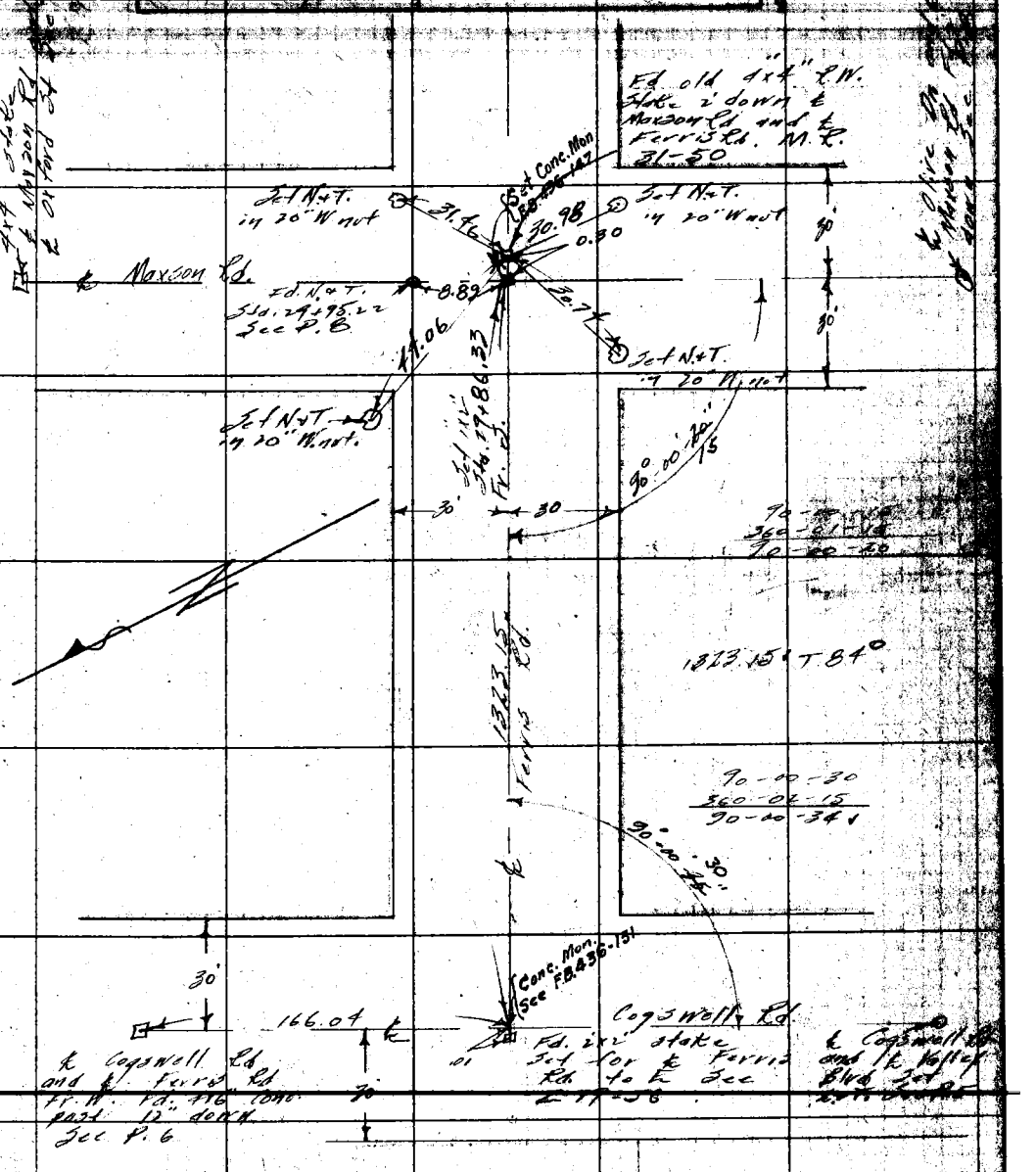

Notes: ANY ADDITIONS OR CHANGES ON THIS SHEET MUST BE MADE OR CIRCLED IN Red. WITH DATE AND NAME OF PERSON MAKING CHANGE.

RETURN TO LOS ANGELES COUNTY SURVEYOR

Do not extend notes this side of this line

F.B. 352 Pg. 10 Rosecrans Chief Party Notes by Date 5-27-48

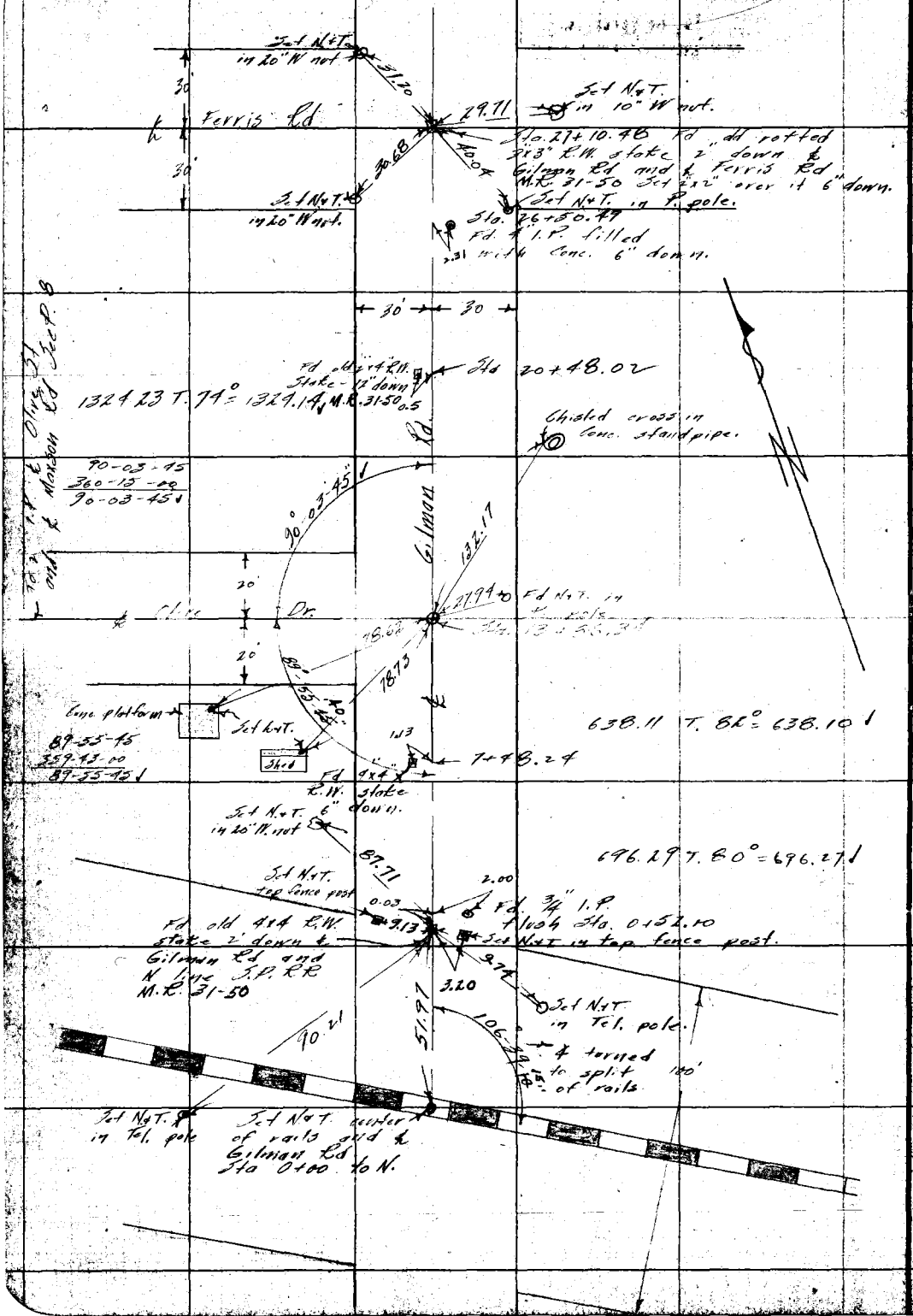

RETURN TO
LOS ANGELES COUNTY SURVEYOR
Do not extend notes this side of this line

Notice: ANY ADDITIONS OR CHANGES ON THIS SHEET MUST BE MADE OR CIRCLED IN Red. WITH DATE AND NAME OF PERSON MAKING CHANGE.

Date _____ Notes by _____ Chief Party _____ F. B. 352 PG. 11

Plotted by HUME	W. O. No. 296 Tape S. O. No. 4
Date NOV 30 1929	Location Garvey Ave
Map No. B.457-1	Surveyed by Rosecrans
Plotting Chk'd by Wood	Date 5-31-1928
Date Oct. 1929	Indexed A. C. Johnson

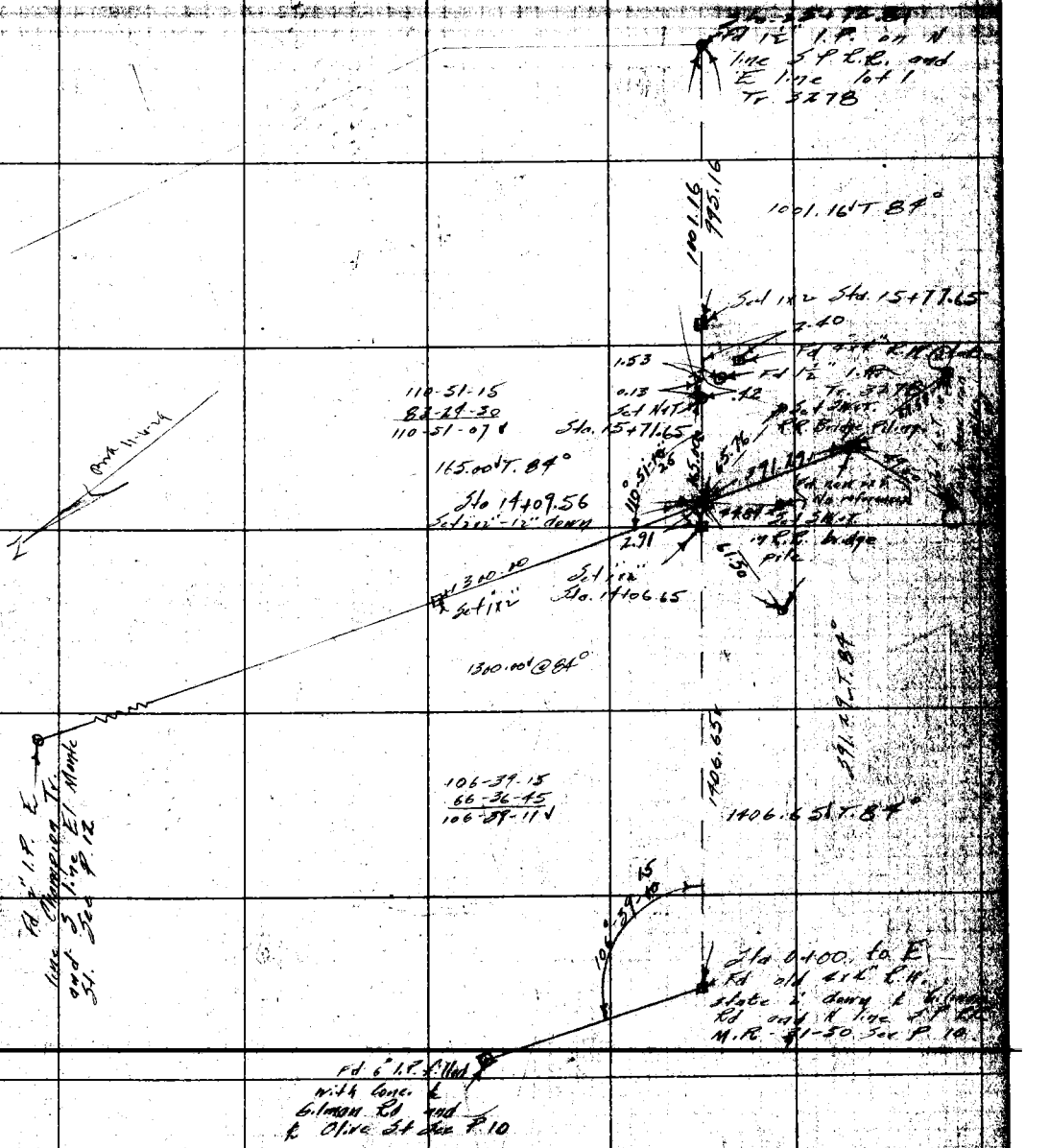

Notes: ANY ADDITIONS OR CHANGES ON THIS SHEET MUST BE MADE OR CIRCLED IN Red. WITH DATE AND NAME OF PERSON MAKING CHANGE.

Do not extend notes this side of this line

RETURN TO LOS ANGELES COUNTY SURVEYOR

F.B. 252 PG. 12 Rosecrans Chief Party Notes by ______ Date 6-1-28

RETURN TO
LOS ANGELES COUNTY SURVEYOR
Do not extend notes this side of this line

Note: ANY ADDITIONS OR CHANGES ON THIS SHEET MUST BE MADE OR CIRCLED IN Red. WITH DATE AND NAME OF PERSON MAKING CHANGE.

Date _____ Notes by _____ Chief Party _____ F. B. 352 PG. 13

Plotted by [illegible]	W. O. No. 196 Tape No. 4
Date NOV 30 1929	Location Garvey Ave
Map No. B.457-1	Surveyed by Rosecrans
Plotting C'd by Wood	Date [illegible]
Date Oct. 1929	Indexed A. C. Johnson

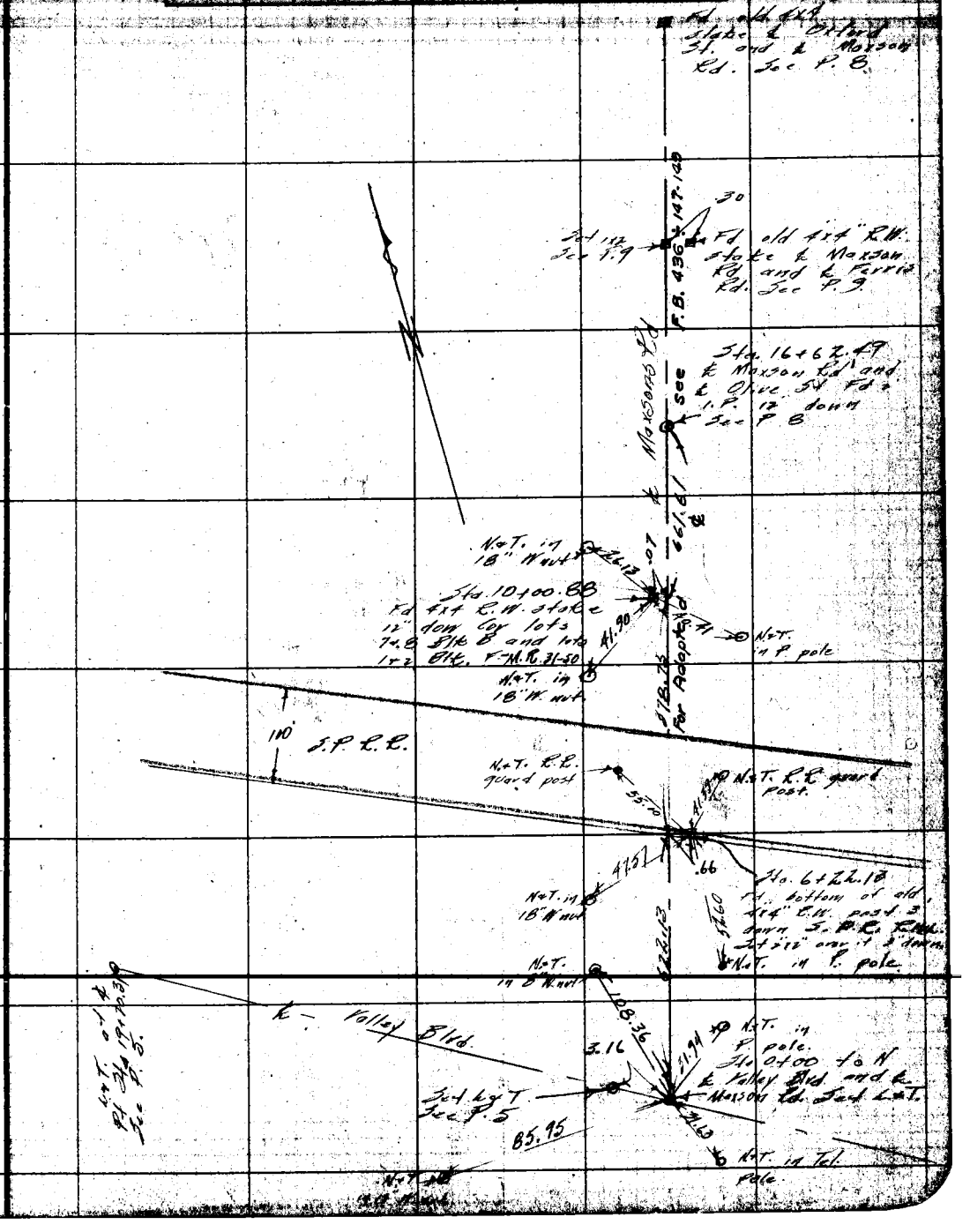

Note: ANY ADDITIONS OR CHANGES ON THIS SHEET MUST BE MADE OR CIRCLED IN Red. WITH DATE AND NAME OF PERSON MAKING CHANGE.

RETURN TO LOS ANGELES COUNTY SURVEYOR

Do not extend notes this side of this line

F.B. 352 Pg. 14 Rosecrans Chief Party Notes by Date 6-5-28

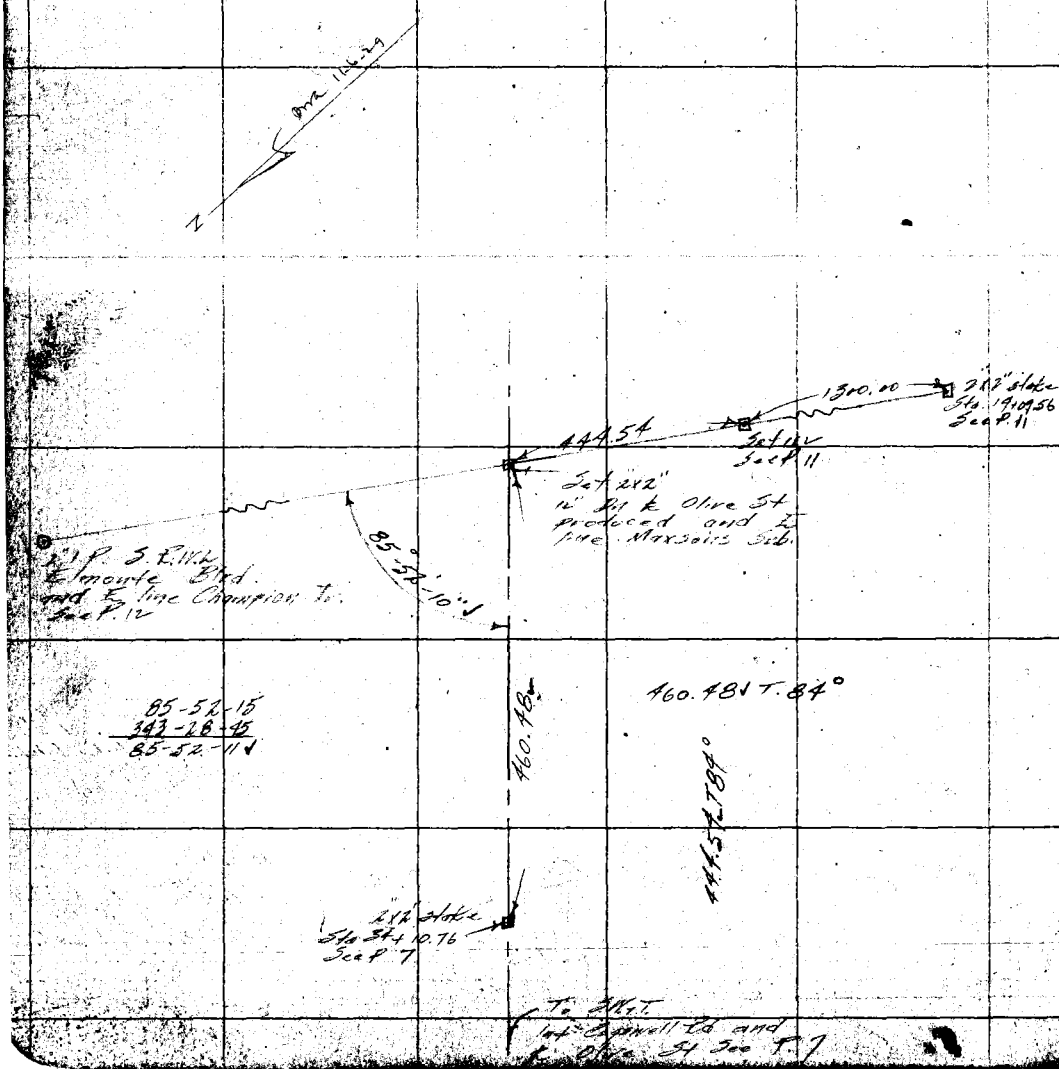

RETURN TO
LOS ANGELES COUNTY SURVEYOR

Do not extend notes this side of this line

Note: ANY ADDITIONS OR CHANGES ON THIS SHEET MUST BE MADE OR CIRCLED IN Red. WITH DATE AND NAME OF PERSON MAKING CHANGE.

Date _____ Notes by _____ Chief Party _____ F. B. 352 PG. 15

Plotted by H.H.M.H.	W. O. No. 796 Tope No. 031
Date NOV 30 1929	Location Garvey Ave
Map No. B.457-1	Surveyed by Rosecrans
Plotting Officer Wood	Date 6-5-1928
Date Oct. 1929	Indexed M. C. Johnson

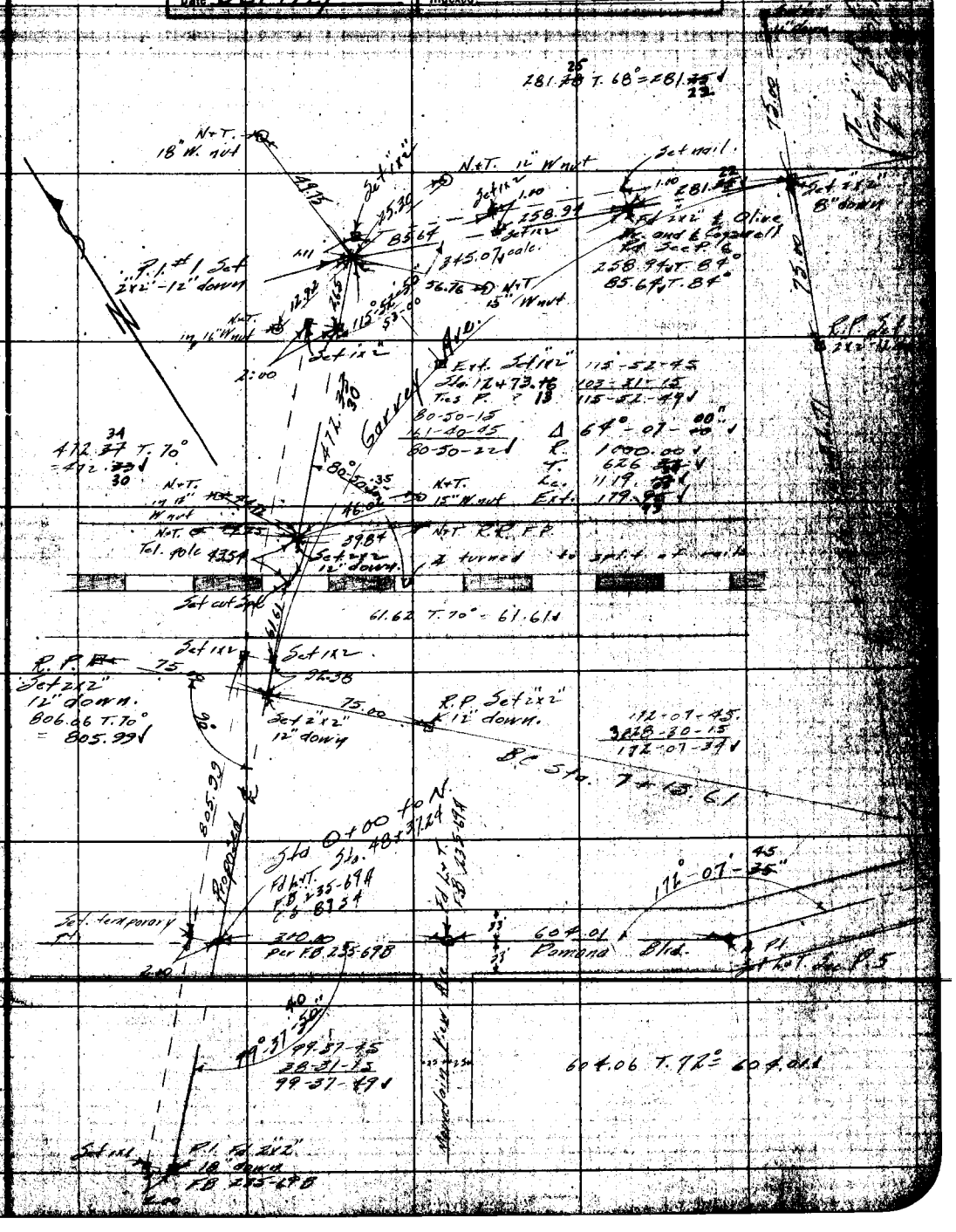

Notes: ANY ADDITIONS OR CHANGES ON THIS SHEET MUST BE MADE OR CIRCLED IN RED, WITH DATE AND NAME OF PERSON MAKING CHANGE.

Do not extend notes this side of this line

RETURN TO LOS ANGELES COUNTY SURVEYOR

52 Pg. 16 Chief Party Notes by Date

RETURN TO
LOS ANGELES COUNTY SURVEYOR

Do not extend notes this side of this line

Note: ANY ADDITIONS OR CHANGES ON THIS SHEET MUST BE MADE OR CIRCLED IN Red. WITH DATE AND NAME OF PERSON MAKING CHANGE.

Date _____ Notes by _____ Chief Party _____ F. B. 352 PG. 17

Date NOV 30 1929	W. O. No. 796 Tape No. 4
Map No. B.457-1	Location Garvey Ave
Wood	Surveyed by Rosecrans
Date Oct. 1929	Date 6-10-28
	Indexed A. C. Johnson

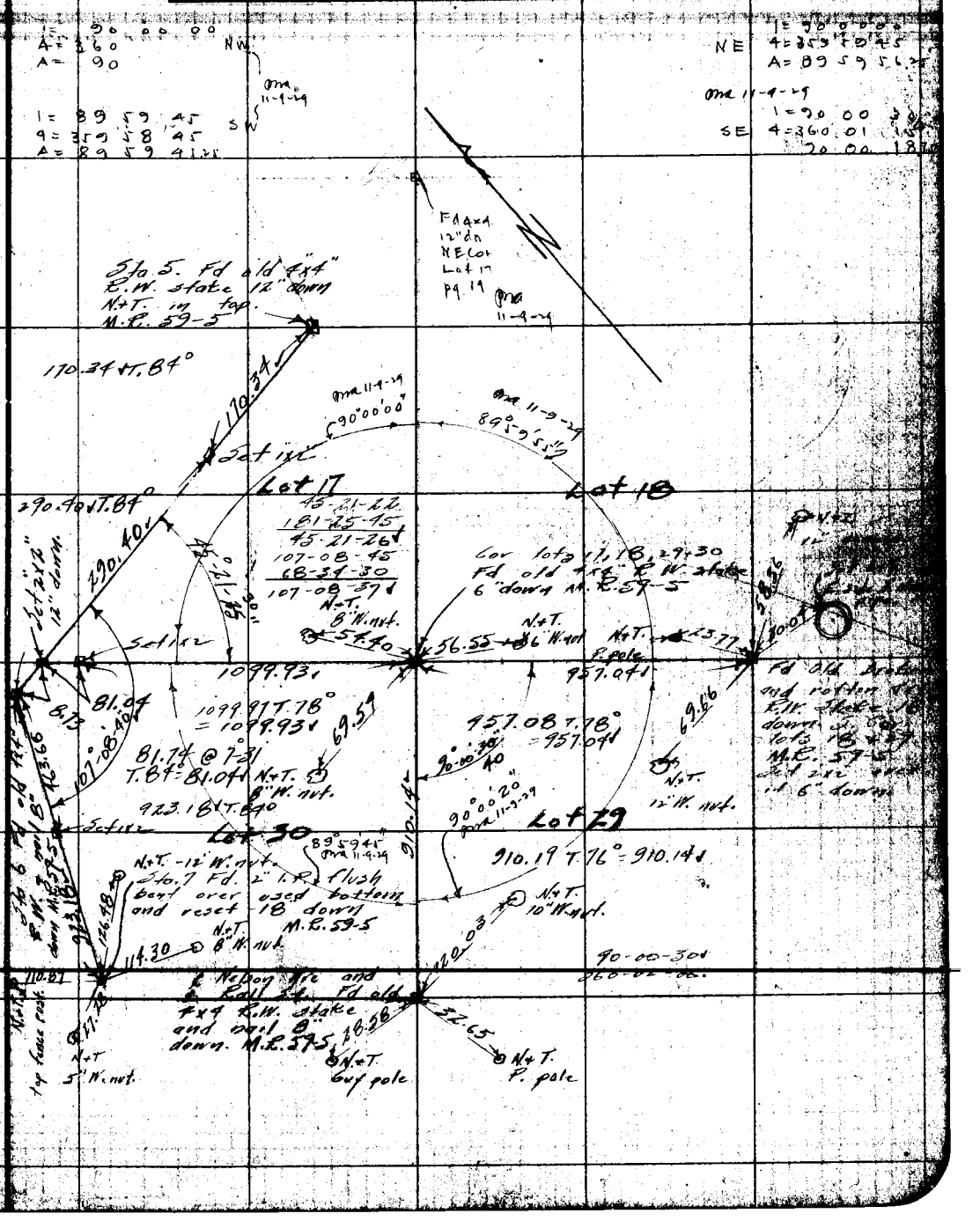

Notes: ANY ADDITIONS OR CHANGES ON THIS SHEET MUST BE MADE OR CIRCLED IN RED, WITH DATE AND NAME OF PERSON MAKING CHANGE.

RETURN TO LOS ANGELES COUNTY SURVEYOR

Do not extend notes this side of this line

F.B. 352 Pg. 18 Loscerans Chief Party Notes by Date 6-25-26

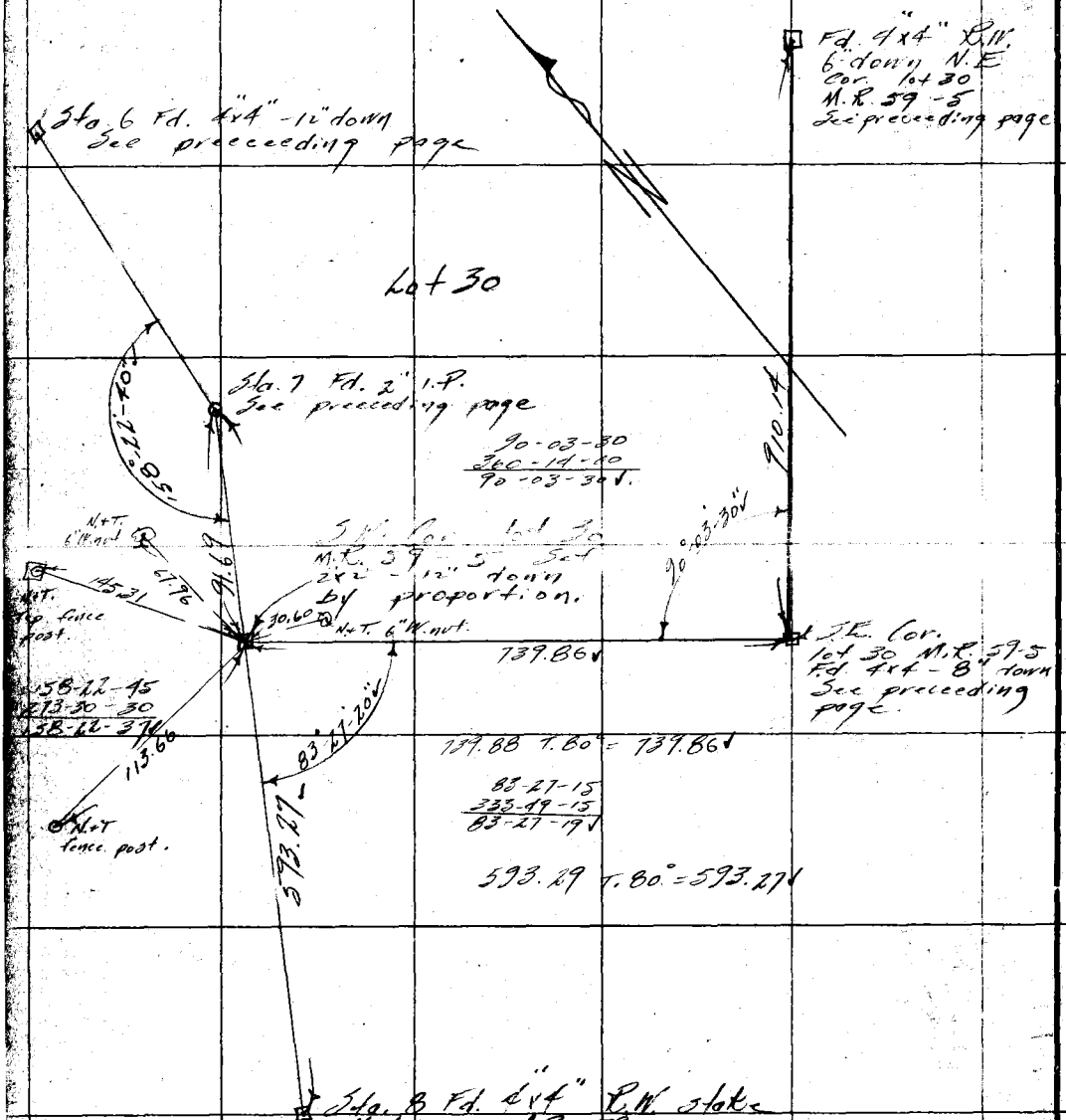

RETURN TO
LOS ANGELES COUNTY SURVEYOR
Do not extend notes this side of this line

Notes: ANY ADDITIONS OR CHANGES ON THIS SHEET MUST BE MADE OR CIRCLED IN Red. WITH DATE AND NAME OF PERSON MAKING CHANGE.

Date _____ Notes by _____ Chief Party _____ F. B. 352 PG. 19

Plotted by H.U.M.H.	W. O. No. 796 Page No. 4
Date NOV 30 1929	Location Garvey Ave
Map No. B.457-1	Surveyed by Rosecrans
Plotting Chk'd by Wood	Date 1-15-28
Date [illegible]	Indexed A. C. Johnson

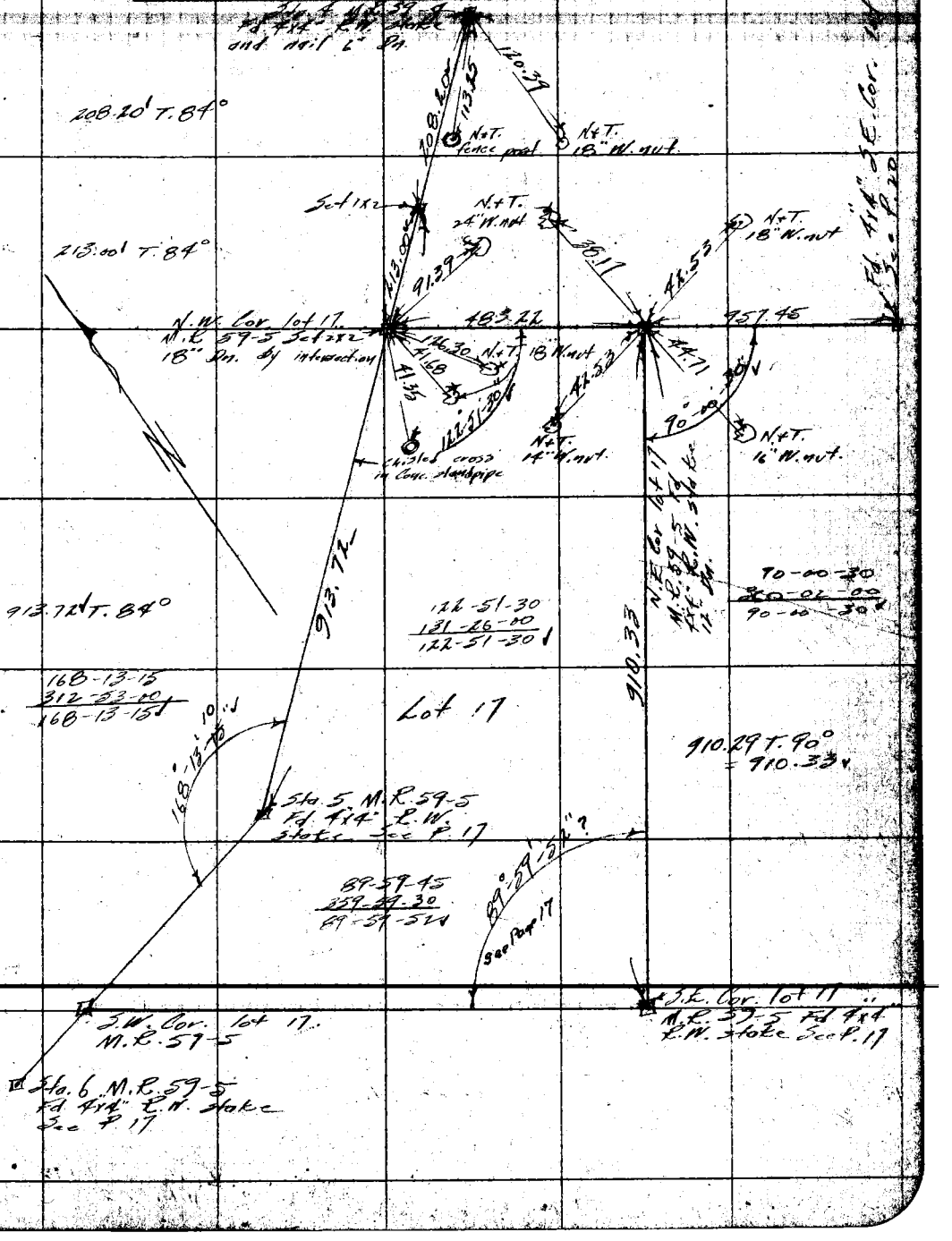

Note: ANY ADDITIONS OR CHANGES ON THIS SHEET MUST BE MADE OR CIRCLED IN Red. WITH DATE AND NAME OF PERSON MAKING CHANGE.

RETURN TO LOS ANGELES COUNTY SURVEYOR

Do not extend notes this side of this line

F.B. 352 Pg. 20 Rosecrans Chief Party Notes by Date 6-25-28

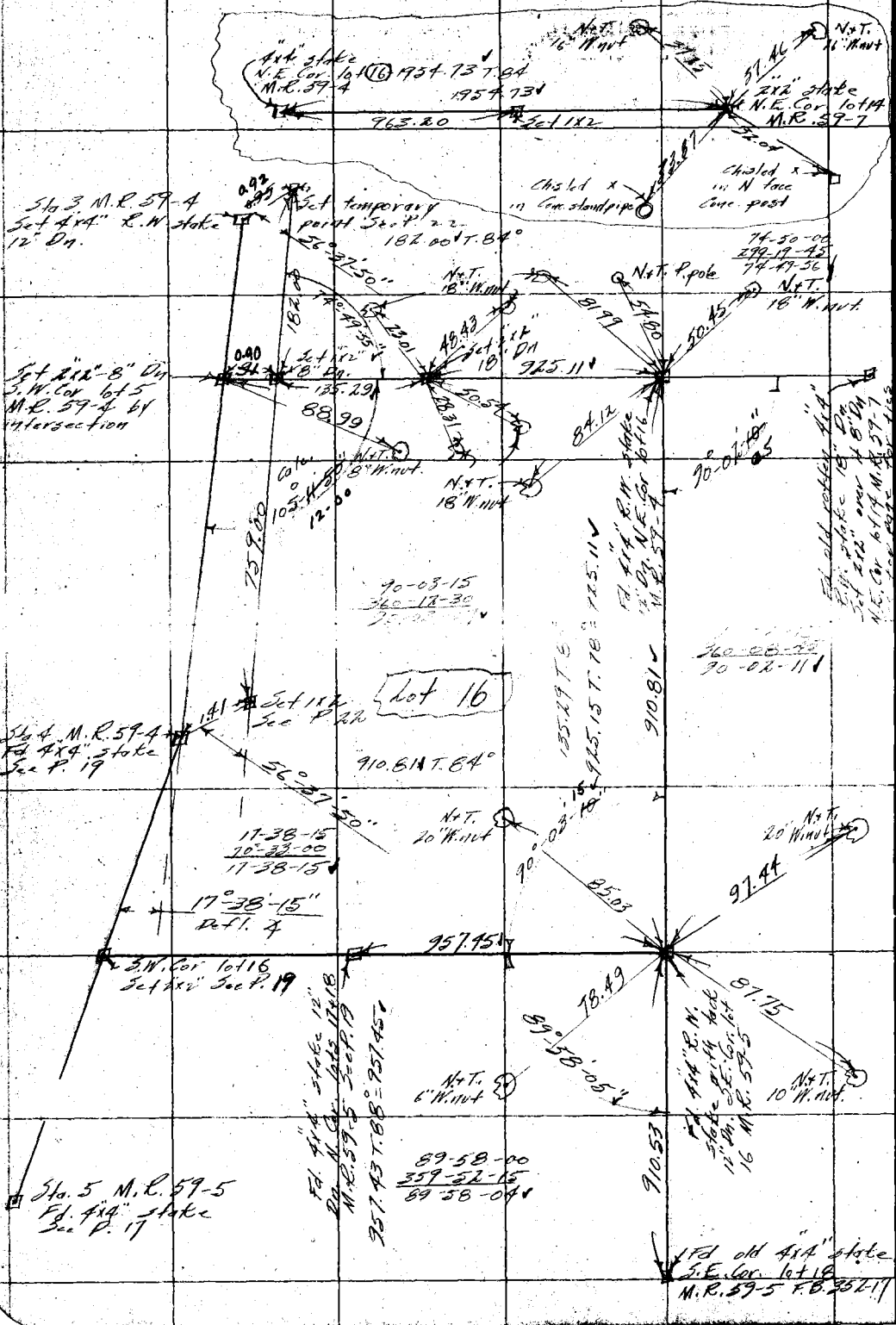

RETURN TO
LOS ANGELES COUNTY SURVEYOR
Do not extend notes this side of this line

Notice: ANY ADDITIONS OR CHANGES ON THIS SHEET MUST BE MADE OR CIRCLED IN Red. WITH DATE AND NAME OF PERSON MAKING CHANGE.

Date _____ Notes by _____ Chief Party _____ F. B 352 Pg 21

Date NOV 30 1929	W. O. No. 796 Sheet No. 4
Map No. B.457-1	Location Garvey Ave
Plotting Chief by Wood	Surveyed by Rosecrans
Date Oct. '29	Date 6-30-28
	Indexed A. C. Johnson

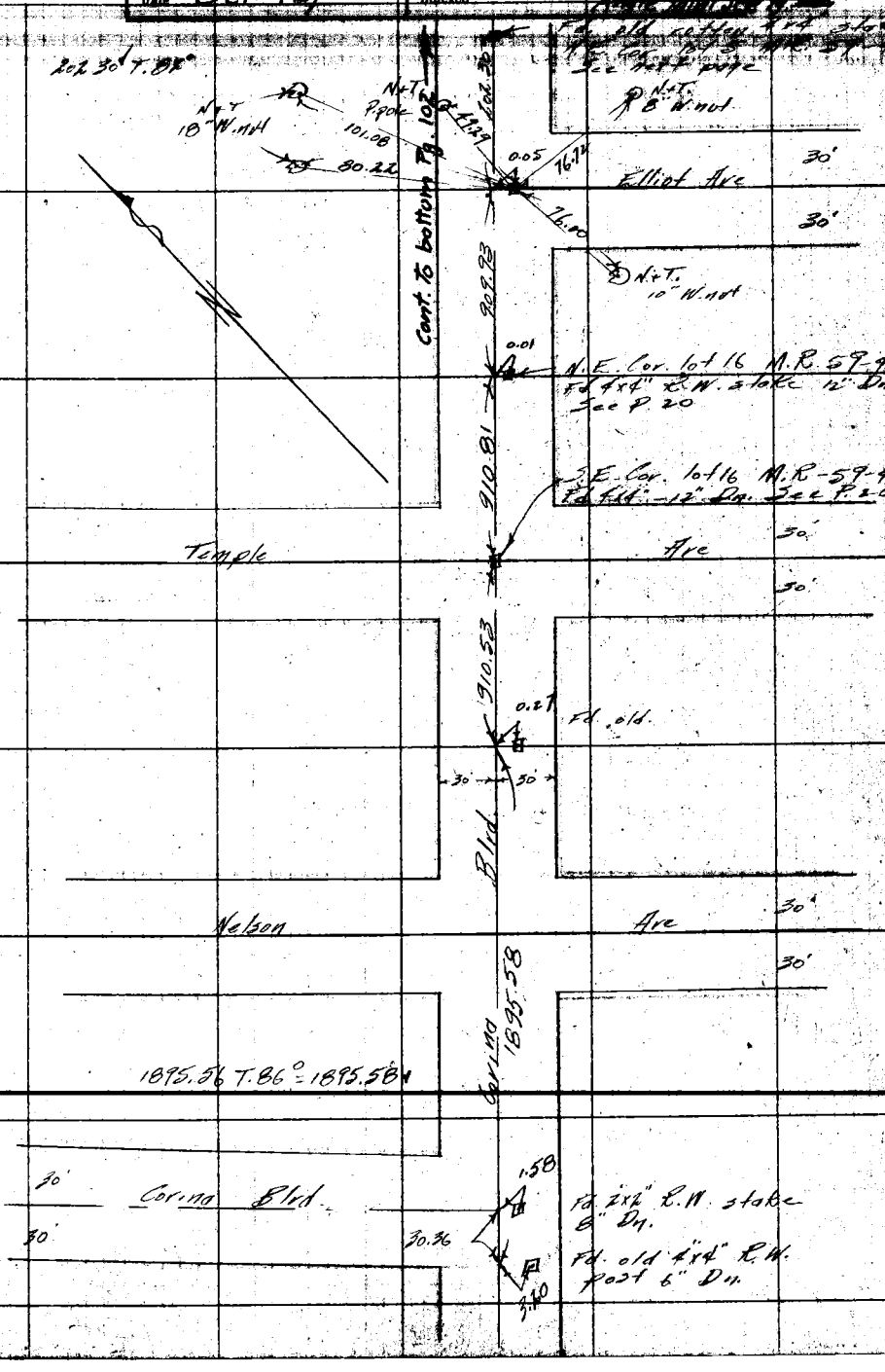

Note: ANY ADDITIONS OR CHANGES ON THIS SHEET MUST BE MADE OR CIRCLED IN Red. WITH DATE AND NAME OF PERSON MAKING CHANGE.

RETURN TO LOS ANGELES COUNTY SURVEYOR

Do not extend notes this side of this line

F.B. 352 Pg. 22 Roseerans Chief Party Notes by Date 6-30-28

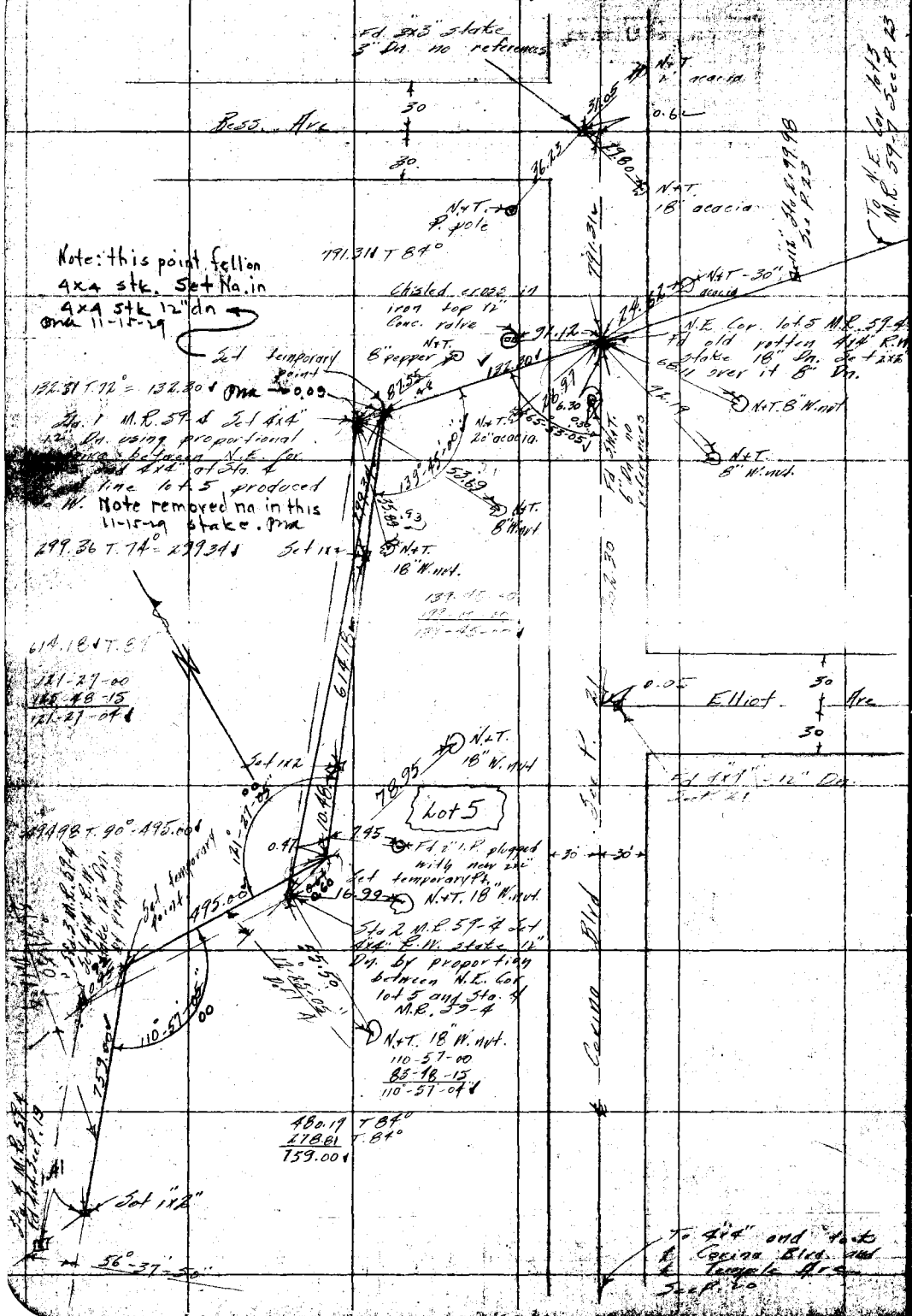

RETURN TO

LOS ANGELES COUNTY SURVEYOR

Do not extend notes this side of this line

Note: ANY ADDITIONS OR CHANGES ON THIS SHEET MUST BE MADE OR CIRCLED IN Red. WITH DATE AND NAME OF PERSON MAKING CHANGE.

Date _____ Notes by _____ Chief Party _____ F. B. 352 PG. 23

Date NOV 30 1929	W. O. No. 796 Page No. 4
Map No. [illegible]	Location Garvey Ave
	Surveyed by Rose Evans
Date Oct. 1929	Indexed by C. Johnson

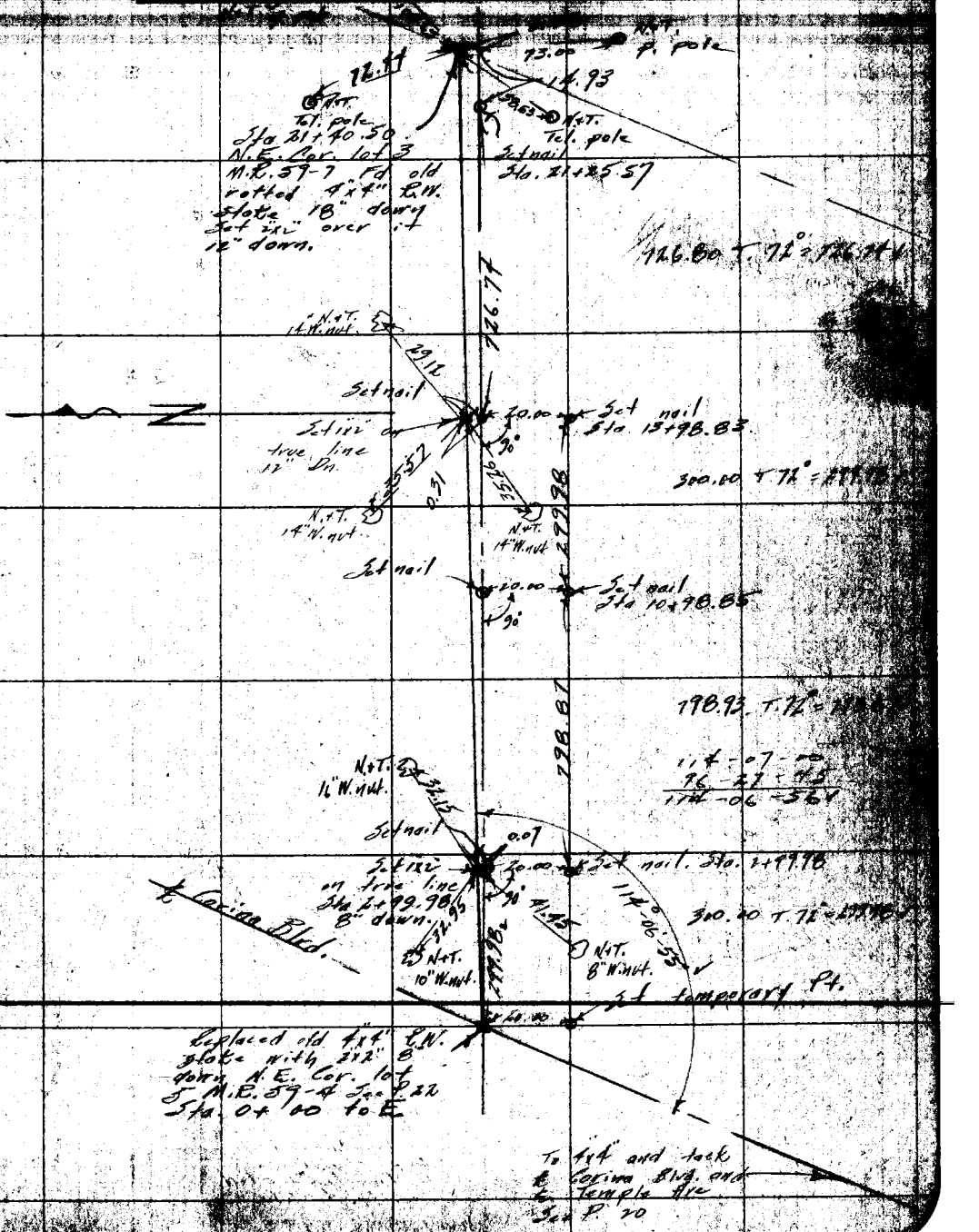

Note: ANY ADDITIONS OR CHANGES ON THIS SHEET MUST BE MADE OR CIRCLED IN RED WITH DATE AND NAME OF PERSON MAKING CHANGE.

RETURN TO LOS ANGELES COUNTY SURVEYOR

Do not extend notes this side of this line

F.B. 352 Pg. 24 Cosecrans Chief Party Notes by Date 7-5-28

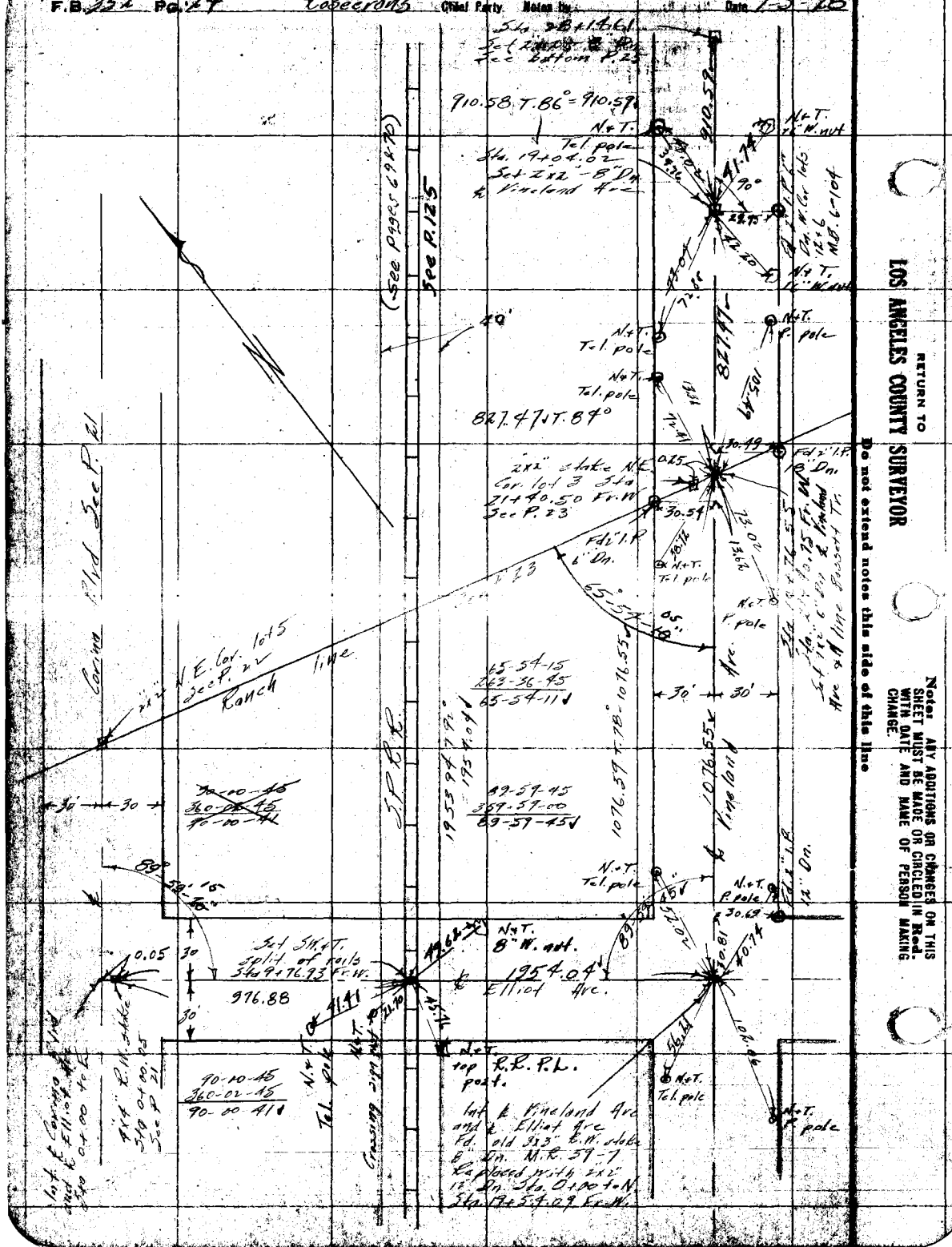

RETURN TO
LOS ANGELES COUNTY SURVEYOR

Notes: ANY ADDITIONS OR CHANGES ON THIS SHEET MUST BE MADE OR CIRCLED IN Red. WITH DATE AND NAME OF PERSON MAKING CHANGE.

Do not extend notes this side of this line

Date _____ Chief Party _____ F. B. 352 PG 25

[illegible] 1929

[illegible]

Date Oct. 1929

W. O. No. 796 Topo No. 4

Location Garvey Ave

Surveyed by Rosecrans

Date 7-9-48

Indexed A. C. Johnson

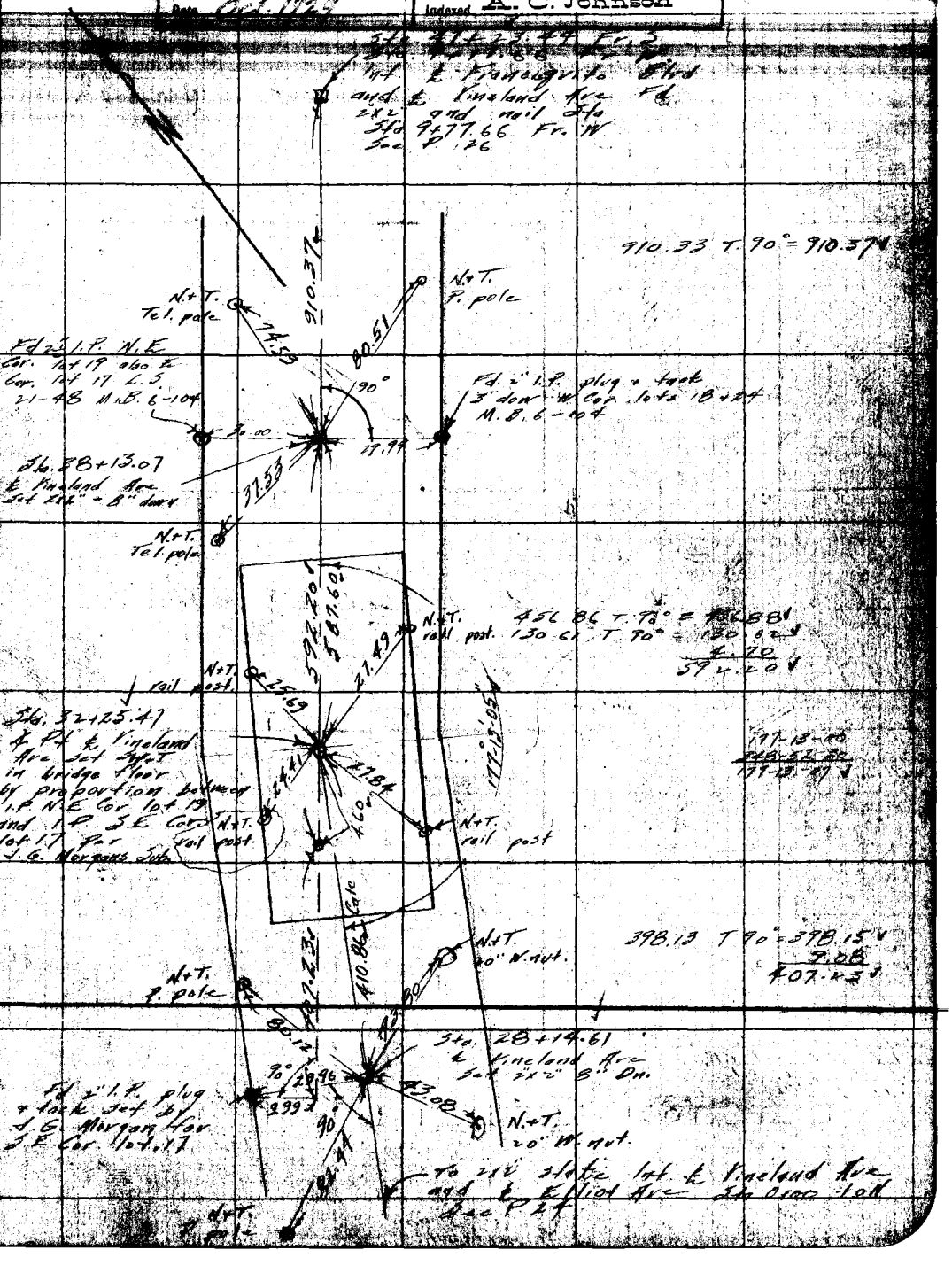

Note: ANY ADDITIONS OR CHANGES ON THIS SHEET MUST BE MADE OR CIRCLED WITH DATE AND NAME OF PERSON CHANGE.

RETURN TO LOS ANGELES COUNTY SURVEYOR

Do not extend notes this side of this line

F.B. 256 Pg. 26 Contreras Chief Party Notes by Date 7-7-28



RETURN TO
LOS ANGELES COUNTY SURVEYOR
Do not extend notes this side of this line

Notes: ANY ADDITIONS OR CHANGES ON THIS SHEET MUST BE MADE OR CIRCLED IN Red. WITH DATE AND NAME OF PERSON MAKING CHANGE.

Date _____ Notes by _____ Chief Party _____ F. B. 352 PG. 27

Date NOV 30 1929 | Location Garvey Ave.
Map No. B.457-1 | Surveyed by Rosecrans
Date Oct. 1929 | Indexed



Note: ANY ADDITIONS OR CHANGES ON THIS SHEET MUST BE MADE OR CIRCLED IN RED WITH DATE AND NAME OF PERSON MAKING CHANGE.

RETURN TO LOS ANGELES COUNTY SURVEYOR

Do not extend notes this side of this line

F.B. 352 Pg. 28 Chief Party Notes by Date

RETURN TO
LOS ANGELES COUNTY SURVEYOR

Notes: ANY ADDITIONS OR CHANGES ON THIS SHEET MUST BE MADE OR CIRCLED IN [illegible] WITH DATE AND NAME OF PERSON MAKING CHANGE.

Do not extend notes this side of this line

Date _____ Notes by _____ Chief Party _____ F. B. 352 PG. 29

Plotted by H. U. M. H.	W. O. No. 796 R. S. O. No.
Date NOV 30 1929	Location Garvey Ave
Map No. B.457-1	Surveyed by Rosecrans
Plotting C'k'd by Wood	Date 6-16-1928
Date Oct. 1929	Indexed A. C. Johnson

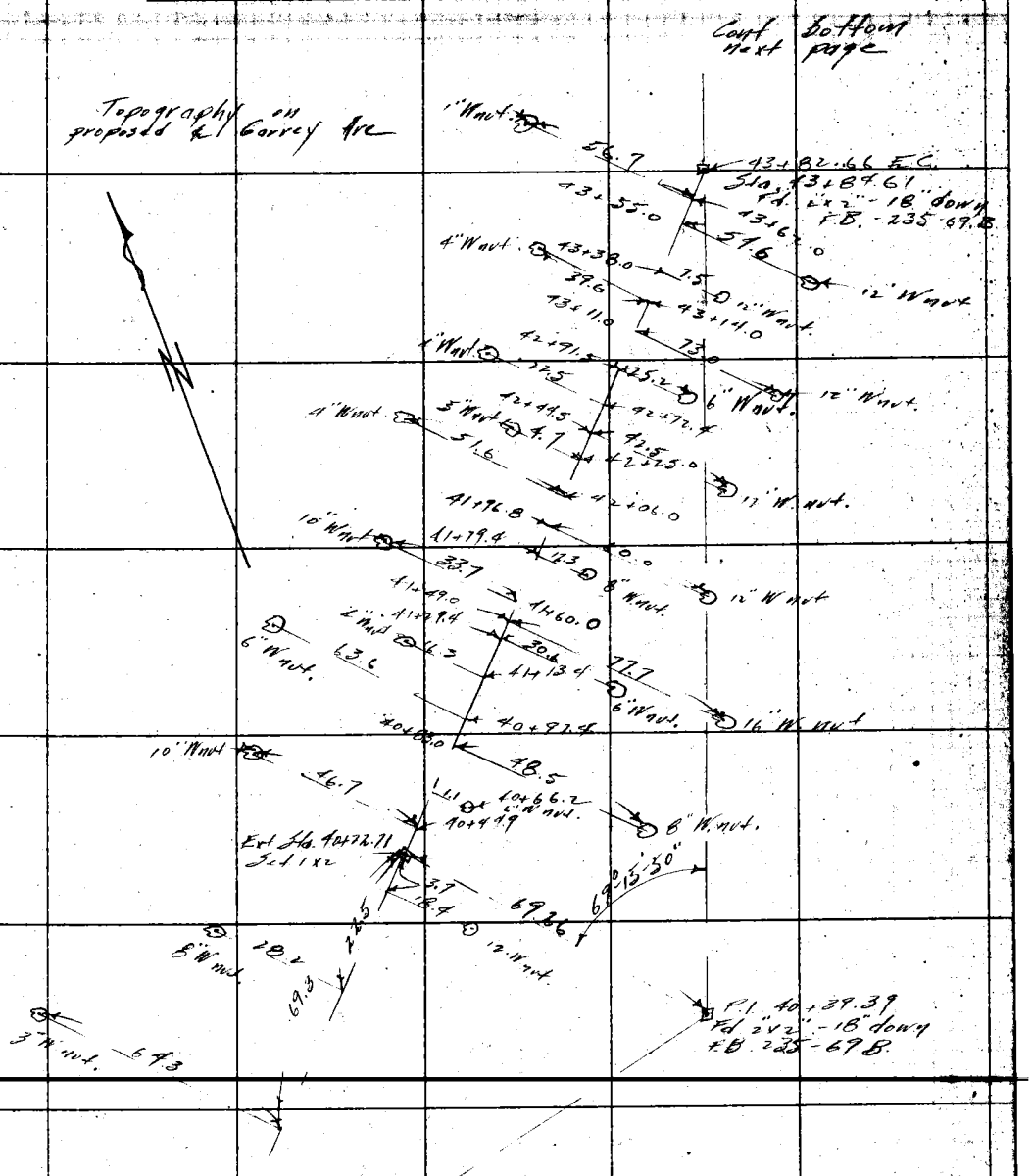

Notes: ANY ADDITIONS OR CHANGES ON THIS SHEET MUST BE MADE OR CIRCLED IN Red. WITH DATE AND NAME OF PERSON MAKING CHANGE.

RETURN TO LOS ANGELES COUNTY SURVEYOR

Do not extend notes this side of this line

F.B. 352 PG. 30 Rosecrans Chief Party Notes by Date 6-16-28



RETURN TO
LOS ANGELES COUNTY SURVEYOR
Do not extend notes this side of this line

Notes: ANY ADDITIONS OR CHANGES ON THIS SHEET MUST BE MADE OR CIRCLED IN Red. WITH DATE AND NAME OF PERSON MAKING CHANGE.

Date _____ Notes by _____ Chief Party _____ F. B 352 PG. 31

Plotted by H.U.M.H.	W. O. No. 796 R. S. O. No.
Date NOV 30 1929	Location Garvey Ave
Map No. B. 457-1	Surveyed by Rosecrans
Plotting C'd'd by Wood	Date 6-12-1928
Date Oct. 1929	Indexed A. C. Johnson

Cont. bottom next page.

7+68.0 — 39.5 — 18"

16" W. nut — 16.5 — 7+56.0

7+32.0 — 56.2 — 16" W. nut.

Note: Stations N. of B.C. for topog only.

7+21.0 — 2.0 — 18" W nut

FL 2½" B.C. Sta. 7+13.61

7+10.0

6+85.5 — 19.7 — 18" W. nut.

18" W. nut — 35.5 — 6+75.0

6+48.0 — 37.0 — 18" W. nut.

16" W. nut — 18.0 — 6+38.5

6+10.0 — 53.4 — 14" W. nut.

12" W. nut — 1.0 — 6+03.0

54.7 — 5+98.0

18" W. nut

5+67.0 — 15.7 — 18" W nut

32.4 — 5+57.5

18" W nut.

5+31.0 — 33.0 — 18" W. nut.

18" W. nut. — 10.0 — 5+12.5

60.6 — 5+00

4+97.0 — 51.5 — 18" W nut.

4+67.0 — 11.2 — 18" W nut

18" W nut — 38.3 — 4+58.0

4+25.5 — 34.2 — 16" W. nut.

4+20.0 — 9.4 — 8" peach.

16" W nut. — 16.4 — 4+14.5

3+78.0 — 56.7 — 16" W. nut.

3+68.2 — 6.8 — 18" W nut.

41.0 — 3+58.0

10" W. nut

3+24.0 — 30.1 — 16" W nut.

8" W. nut. — 18.5 — 3+14.0

2" peach — 32.7 — 2+87.0

2+78.0 — 52.5 — 16" W nut

2+70.5 — 4.6 — 18" W nut.

16" W nut — 46.6 — 2+61.0

2+25.0 — 27.7 — 18" W nut

18" W. nut — 22.4 — 2+14.5

1+81.0 — 49.6 — 18" W. nut

Note: ANY ADDITIONS OR CHANGES ON THIS SHEET MUST BE MADE OR CIRCLED IN Red. WITH DATE AND NAME OF PERSON MAKING CHANGE.

RETURN TO LOS ANGELES COUNTY SURVEYOR

Do not extend notes this side of this line

F.B. 352 PG. 32 Cosecrans Chief Party Notes by _____ Date 6-12-28

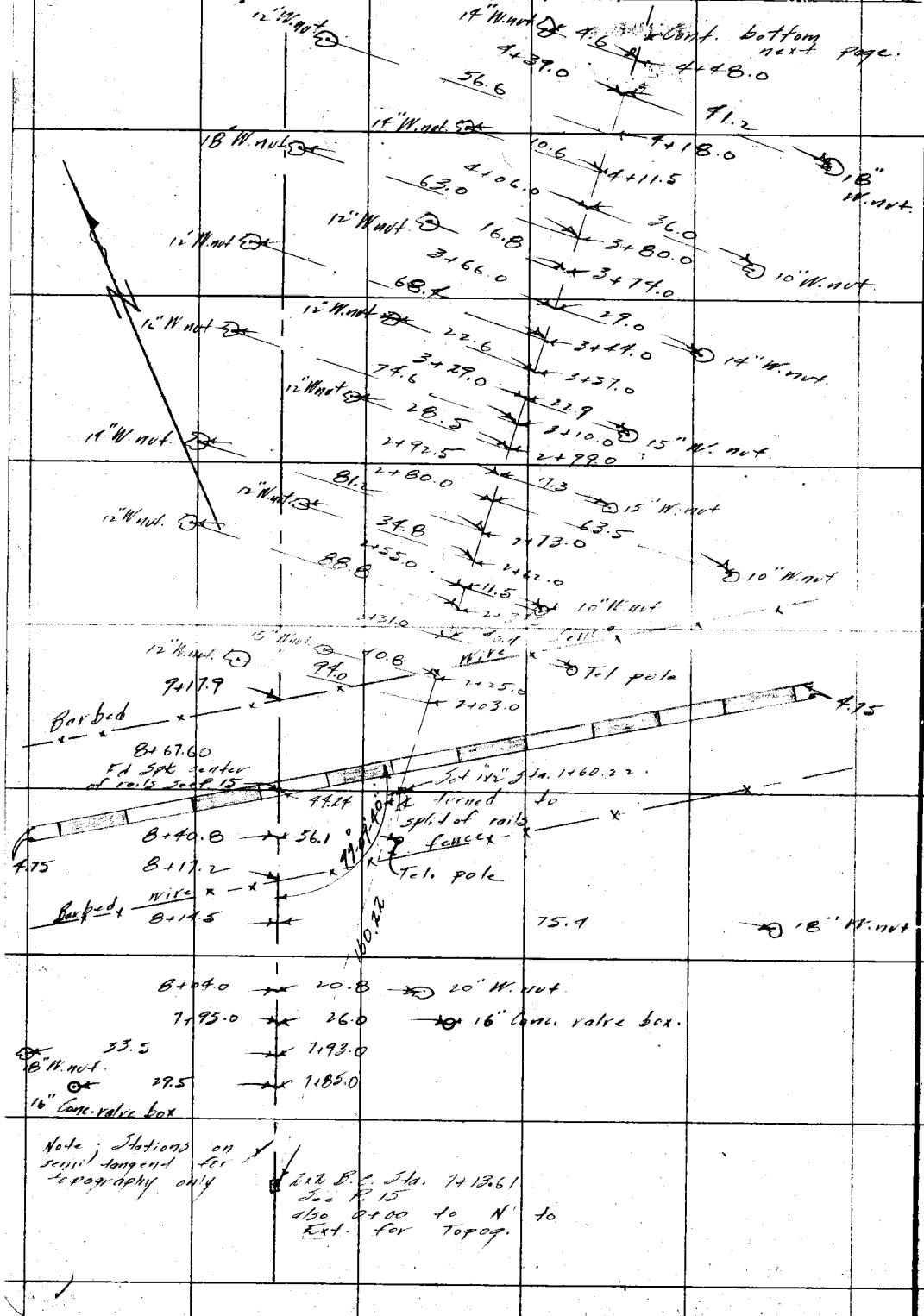

RETURN TO
LOS ANGELES COUNTY SURVEYOR

Do not extend notes this side of this line

Note: ANY ADDITIONS OR CHANGES ON THIS SHEET MUST BE MADE OR CIRCLED IN Red. WITH DATE AND NAME OF PERSON MAKING CHANGE.

Date _____ Notes by _____ Chief Party _____ F. B. 352 PG. 33

Plotted by H. U. M. H.	W. O. No. 796 D. S. O. No.
Date NOV 30 1929	Location Garvey Ave
Map No. B.457-1	Surveyed by Rosecrans
Plotting C'k'd by Wood	Date 6-13 1928
Date Oct. 1929	Indexed A. C. Johnson



Note: ANY ADDITIONS OR CHANGES ON THIS SHEET MUST BE MADE OR CIRCLED IN Red. WITH DATE AND NAME OF PERSON MAKING CHANGE.

Do not extend notes this side of this line

RETURN TO

LOS ANGELES COUNTY SURVEYOR

F.B. 352 Pg. 34 Rosecrans Chief Party Notes by Date 6-13-28

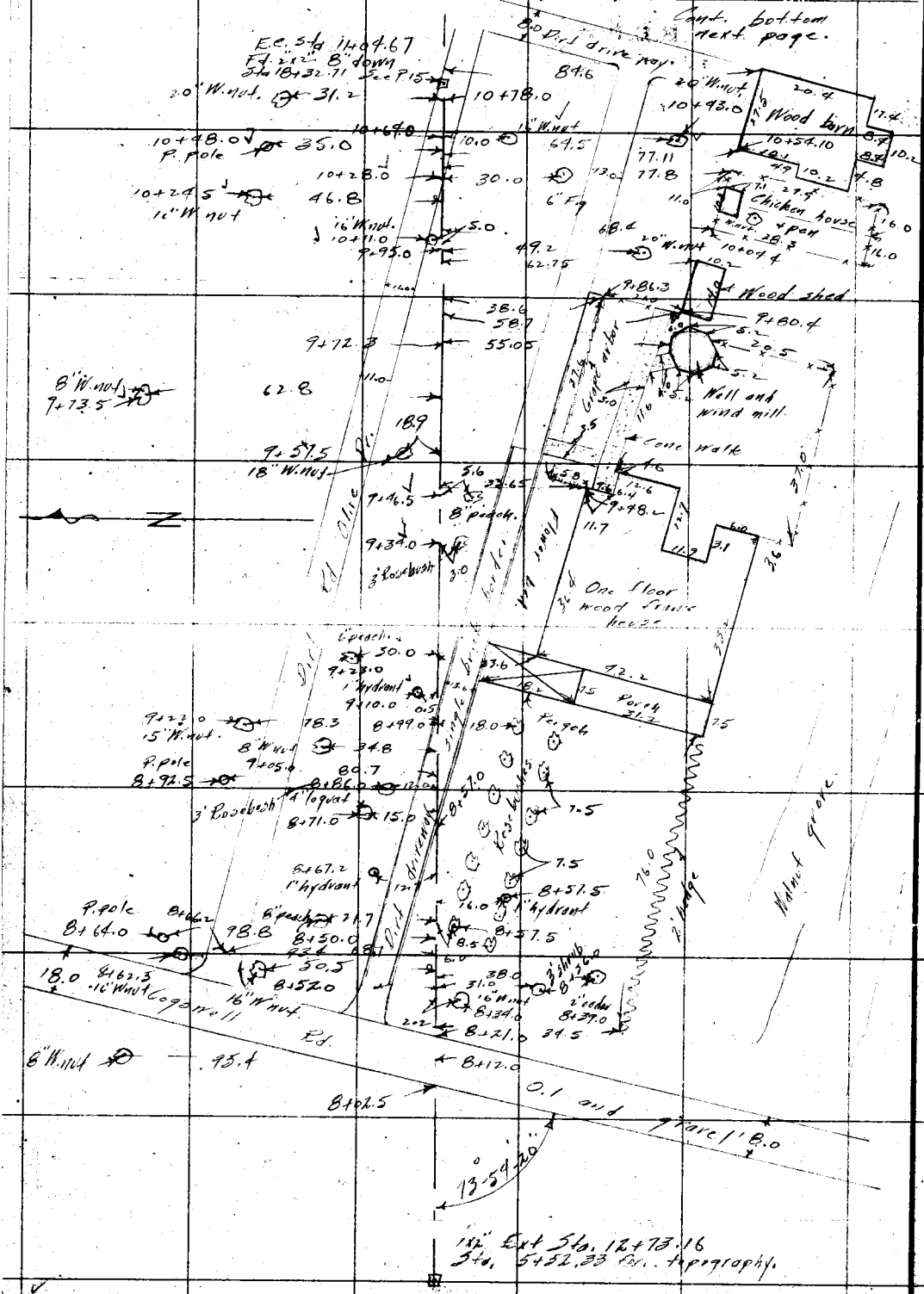

RETURN TO LOS ANGELES COUNTY SURVEYOR

Do not extend notes this side of this line

Notes: ANY ADDITIONS OR CHANGES ON THIS SHEET MUST BE MADE OR CIRCLED IN Red. WITH DATE AND NAME OF PERSON MAKING CHANGE.

Date _____ Notes by H. B. Miller Chief Party _____ F. B. 352 PG. 35

Plotted by H. U. M. H.
Date NOV 30 1929
Map No. ~~Indexed~~ B 457-1
Plotting Ck'd by Wood
Date Oct. 1929

W. O. No. 196 S. O. No.
Location Garvey Ave
Surveyed by Cosser and
Date 6-19-28
Indexed A. C. Johnson

Notes ANY ADDITIONS OR CHANGES ON THIS SHEET MUST BE MADE OR CIRCLED IN Red. WITH DATE AND NAME OF PERSON MAKING CHANGE.

Do not extend notes this side of this line

RETURN TO LOS ANGELES COUNTY SURVEYOR

Cont. for Cont. next page.

25+79 14.9 28.

25+73 22" W. Nut 22.4

3.6 16" Stand Pipe 25+57

6" W Nut

21.3 25+53

25+17 Phone P. 4x6 28. 18" W. Nut 22.5

21.2 25+40.0 20" W. Nut 14.3 16" Stand Pipe 25+17

24+61 18" W Nut 22.5

24.8 24.8

21.2 21½" W Nut 14.2 12" Stand Pipe 24+61.5

Power P. 18.3 24+33.5

24+05 Phone P. 4x6 29. 16" W Nut 22.

21.6 12" W Nut 14.2 16" Stand Pipe 24+05

23+49.5 18" W Nut 22.6

20.8 16" W. Nut 15. 16" Stand Pipe 23+49.5

22+93 Phone P. 4x6 29 16" W. Nut 22.7

21. 16" W. Nut 14. 16" Stand Pipe 22+94

Power P. 18.3 22+66

22+37.5 18" W. Nut 23.

21. 18" W. Nut 14.2 16" Stand Pipe 22+37.5

20" Stand Pipe 35.5 22+14.5

21+94.6 Phone P. 4x6 29. 26" W. Nut 23.

21.2 18" W. Nut 14. 16" Stand Pipe 21+89

21+35.5 28" W. Nut 23.5

21.1 16" W. Nut 14. 16" Stand Pipe 21+33

21+05.5 Power P. 18.

20+77.5 Phone P. 4x6 29.4 16" W. Nut 23.2

20.7 16" W. Nut 15. 16" Stand Pipe 20+78.5

18" W Nut 22.6

20.8 16" W. Nut 14.5 16" Stand Pipe 20+21.4

19+66 Phone P. 4x6 29.6 18" W Nut 22.8

21.5 14. 12" W. Nut 16" Stand Pipe 19+66

19+37.5 Power P. 17.8

16" Stand Pipe

19+10 18" W Nut 22.

36. 19+10

21.2 19+08.5

15" W. Nut

19+00.0 66.6 53.3

18+55.5 Phone P. 4x6 56.7

36. 16" Stand Pipe 18+55.5

21.2 16" W. Nut 18+58.12

22" S. C. Sta 18+31.71

Sc P 15

F.B. 352 Pg. 36 Rosecrans Chief Party Notes by W.B. Miller Date 6-14-28



RETURN TO
LOS ANGELES COUNTY SURVEYOR

Do not extend notes this side of this line

Note: ANY ADDITIONS OR CHANGES ON THIS SHEET MUST BE MADE OR CIRCLED IN Red. WITH DATE AND NAME OF PERSON MAKING CHANGE.

Date _____ Notes by W. B. Miller Chief Party _____ F. B. 352 PG. 37

Plotted by [illegible]	W. O. No. 296 B. S. O. No.
Date NOV 30 1929	Location Garrey Ave
Map No. B457-1	Surveyed by Rosecrans
Plotting C'k'd by Wood	Date 6-14-1928
Date Oct. 1929	Indexed [illegible]



Note: ANY ADDITIONS OR CHANGES ON THIS SHEET MUST BE MADE OR CIRCLED IN Red. WITH DATE AND NAME OF PERSON MAKING CHANGE.

RETURN TO LOS ANGELES COUNTY SURVEYOR

Do not extend notes this side of this line

F.B. 352 Pg. 38 Roseerans Chief Party Notes by W.B. Miller Date 6-14-28

Cont bottom next page

6"W Nut 45.8 → 39+55

39+50.5 ← 17. ← 16"W Nut

Phone Pole
6"W Nut ← 18. → 39+34
← 44.7 → 39+34

12"W Nut 18"W Nut
xxxxxxxxxxxxxxxxxxxx 22.5 → 15.5 31.
39+20.5

2' 21.0 → 22.6 → 39+08.5
1"Fig 1"Fig 1"Fig
Grape Arber
xxxxxxxxxxxxxxxxxxxx ← 22.4 → 38+93.0 24"W.Nut
← 16 38+90.5

3"W Nut 22.4 → 22. → 38+79
1"Fig
Grape Arber
xxxxxxxxxxxxxxxxxxxx ← 22.3 → 38+71.0

4'Plumb 24.5 → 19.3 ← 46.4 18"W Nut 38+60.2
1"Fig 1"W.Nut
Grape Arber
xxxxxxxxxxxxxxxxxxxx ← 23.2 → 38+48

12' 12' ← 22. → 38+35
Roze Berlers
6"W.Nut Grape 1"Fig ← 15.8 18"W Nut 38+30.5

Peach Grape Plumb Grape 6"W Nut
15 15' 13' 9' ← 21.6 → 38+08.5

Grape Arber
xxxxxxxxxxxxxxxxxxxx ← 22. → 37+99.5
Rose Bushes 4'Rose
X 6' X 6' X 6' X ← 28.3 → 37+96

0 12' 0 12' 0 12' 0 12' 0 12' Shrub ← 23 → 37+80 ← 2.90

Shrubs
0 0 0 0 0 0 0 0 0 0 0 ← 37.5 → 37+56 16"W.Nut
Grape Arber 37+85.4
xxxxxxxxxxxxxxxxxxxx ← 26. → 37+82 16.5
6' Rose ← 22.4 → 37+80
Rose Hedge
x x x x x x x x x x ← 31.6 → 37+76
2.4
Iris Bed ← 22. → 37+75

One Story Frame House
Arch 41.5
Porch 19.9
Walk 17.2
Walk 11.9
Walk 58.4
Walk 36.4
Walk 9.6
Walk 43.2.4
Walk 36.3
Walk 2.4
Walk 2.4
3.5 Palm
Off Set 5.3.97
Hedge
3.5 Palm
2'
← 21.0 → 37+70.5
21.0 → 37+66
21.0 → 37+63.5
36.6 → ← 16. 24"W Nut 37+40
21.0 → 37+30

Plus 37+31.67 off Set 58.54
Hedge of 18"W Nut Flowers
22.3 → 37+10 10"W Nut
Power Pole 36+95.6 ← 15.4
18.0 → 36+85
16"W Nut
22.4 → 36+60 18"W Nut
36+50 ← 15.3

RETURN TO
LOS ANGELES COUNTY SURVEYOR
Do not extend notes this side of this line

Note: ANY ADDITIONS OR CHANGES ON THIS SHEET MUST BE MADE OR CIRCLED IN Red. WITH DATE AND NAME OF PERSON MAKING CHANGE.

Date _____ Notes by _____ Chief Party _____ F. B. 352 PG. 39

Plotted by [illegible]
Date NOV 30 1929
Map No. B.457-1
Plotting C'k'd by Wood
Date Oct. 1929

W. O. No. 796 D. S. O. No.
Location Garvey Ave
Surveyed by Rose & Hill
Date 6-14-28
Indexed A. C. Jamieson

Notes ANY ADDITIONS OR CHANGES ON THIS SHEET MUST BE MADE OR CIRCLED IN Red. WITH DATE AND NAME OF PERSON MAKING CHANGE.

Do not extend notes this side of this line

RETURN TO LOS ANGELES COUNTY SURVEYOR

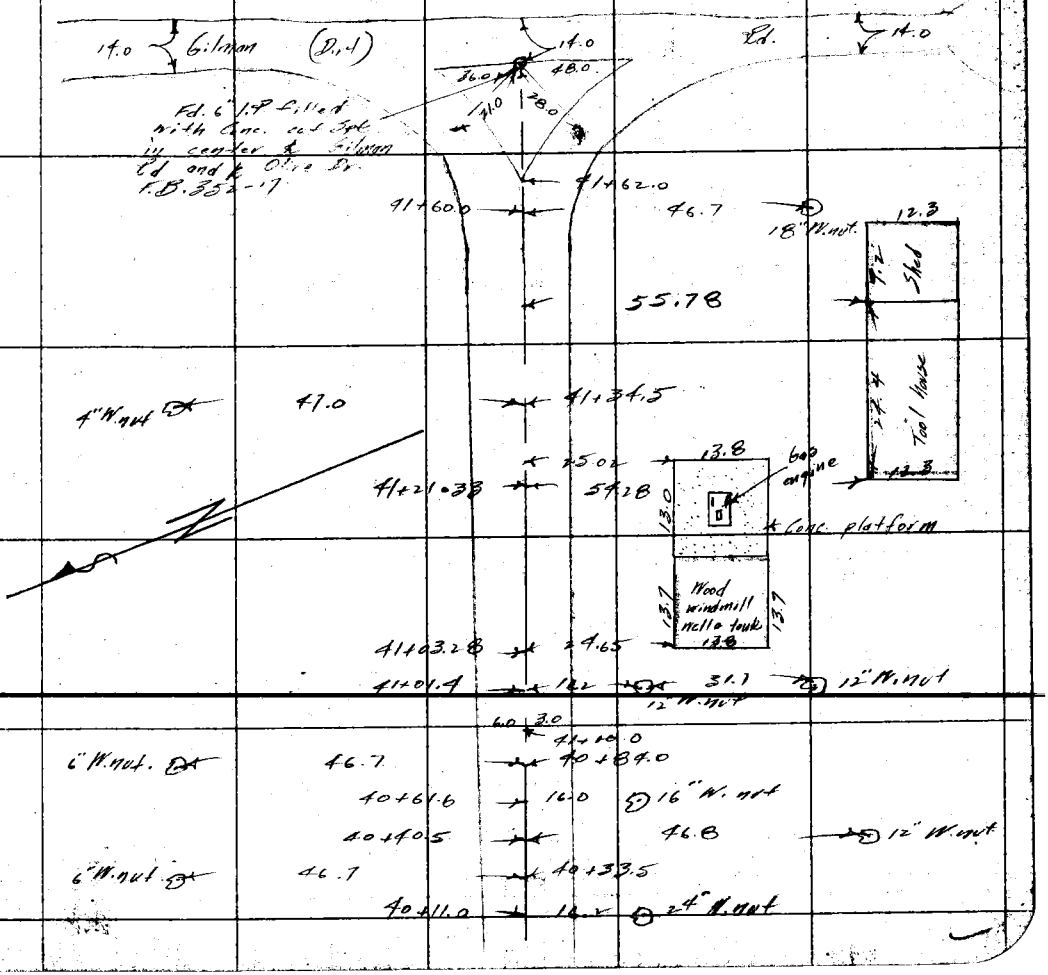

F.B. 352 PG. 40 Chief Party Notes by Date

RETURN TO

LOS ANGELES COUNTY SURVEYOR

Do not extend notes this side of this line

Note: ANY ADDITIONS OR CHANGES ON THIS SHEET MUST BE MADE OR CIRCLED IN Red. WITH DATE AND NAME OF PERSON MAKING CHANGE.

Date _____ Notes by _____ Chief Party _____ F.B. 352 Pg. 41

Platted by Wood	W. O. No. 796 D. S. O. No.
Date Oct. 1929	Location Garvey Ave.
Map No. B 457-2	Surveyed by A. M. Van Fleet
Platting C'k'd by H. U. M. H.	Date
Date NOV 30 1929	Indexed A. C. Johnson

GARVEY AVENUE
W.O. 796

Worked April 5 to 19, 1929
Worked June 4, to July 1, 1929
Party
A. M. Van Fleet
Jack Gregory - Inst.
E. C. Carpenter - R.C.
[illegible] - R.C. & H.C.
L. A. [illegible] - R.C.

Note: ANY ADDITIONS OR CHANGES ON THIS SHEET MUST BE MADE OR CIRCLED IN Red. WITH DATE AND NAME OF PERSON MAKING CHANGE.

Do not extend notes this side of this line

RETURN TO
LOS ANGELES COUNTY SURVEYOR

F. B. 352 PG. 42 A.W.VanFleet Chief Party Notes by A.W.V.F Date

INDEX

RETURN TO
LOS ANGELES COUNTY SURVEYOR

Do not extend notes this side of this line

Note: ANY ADDITIONS OR CHANGES ON THIS SHEET MUST BE MADE OR CIRCLED IN **Red.** WITH DATE AND NAME OF PERSON MAKING CHANGE.

Date 4-5-29 Notes by A.W.V.F. Chief Party A.W. Van Fleet F.B. 352 Pg. 43

Platted by Wood	W.O. No. 796 ~~D.S.O.~~ No. 027
Date Oct. 1929	Location Garvey Ave.
Map No. B457-2	Surveyed by A.W. Van Fleet
Platting C'k'd by H.U.M.H.	Date 4-5-29
Date NOV 30 1929	Indexed [illegible]

Tape Standard at 84°

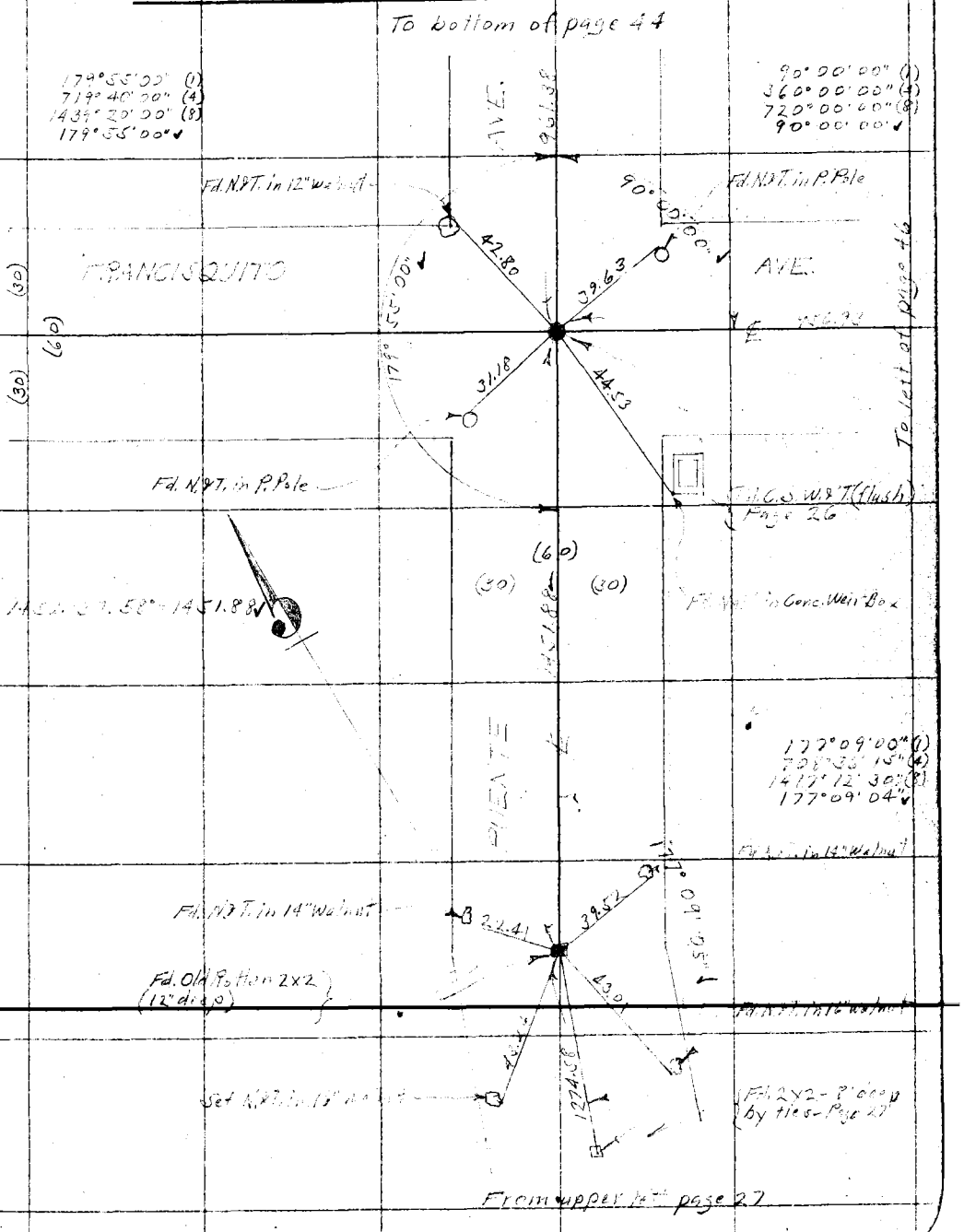

Note: ANY ADDITIONS OR CHANGES ON THIS SHEET MUST BE MADE OR CIRCLED IN Red. WITH DATE AND NAME OF PERSON MAKING CHANGE.

Do not extend notes this side of this line

RETURN TO
LOS ANGELES COUNTY SURVEYOR

F.B. 352 Pg. 44 A.W.V. & W. Fleet Chief Party Notes by A.W.V.F. Date 4-5-29

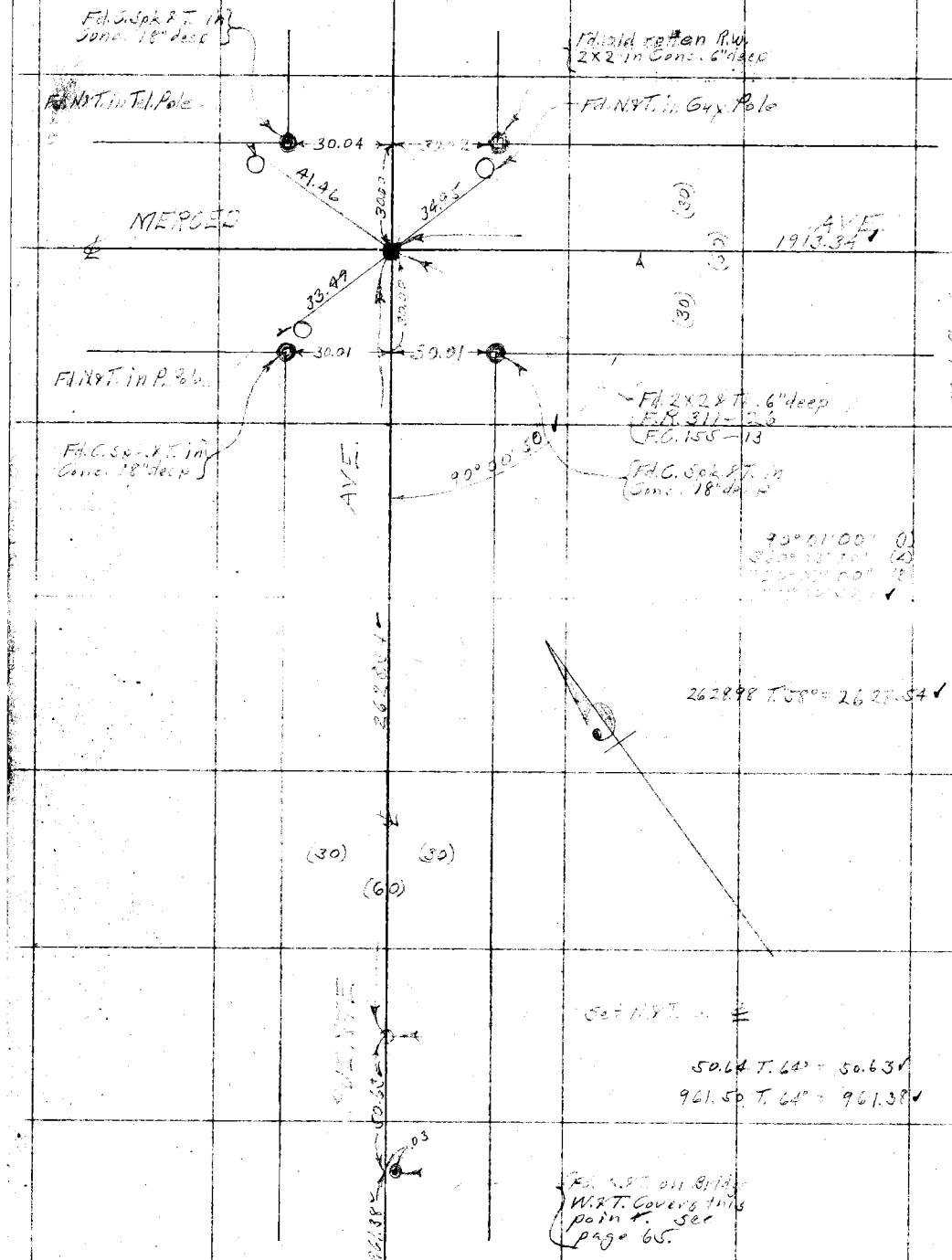

From top of page 43

RETURN TO
LOS ANGELES COUNTY SURVEYOR

Do not extend notes this side of this line

Note: ANY ADDITIONS OR CHANGES ON THIS SHEET MUST BE MADE OR CIRCLED IN Red. WITH DATE AND NAME OF PERSON MAKING CHANGE.

Date 4-8-29 Notes by [illegible] Chief Party [illegible] F.B. 352 Pg. 45

Platted by Wood	W. O. No. 796 D. S. O. No. 027
Date Oct. 1929	Location Garvey [illegible]
Map No. B457-2	Surveyed by [illegible]
Platting C'k'd by H. U. M. H.	Date 4-8-29
Date NOV 30 1929	Indexed [illegible] C. Johnson

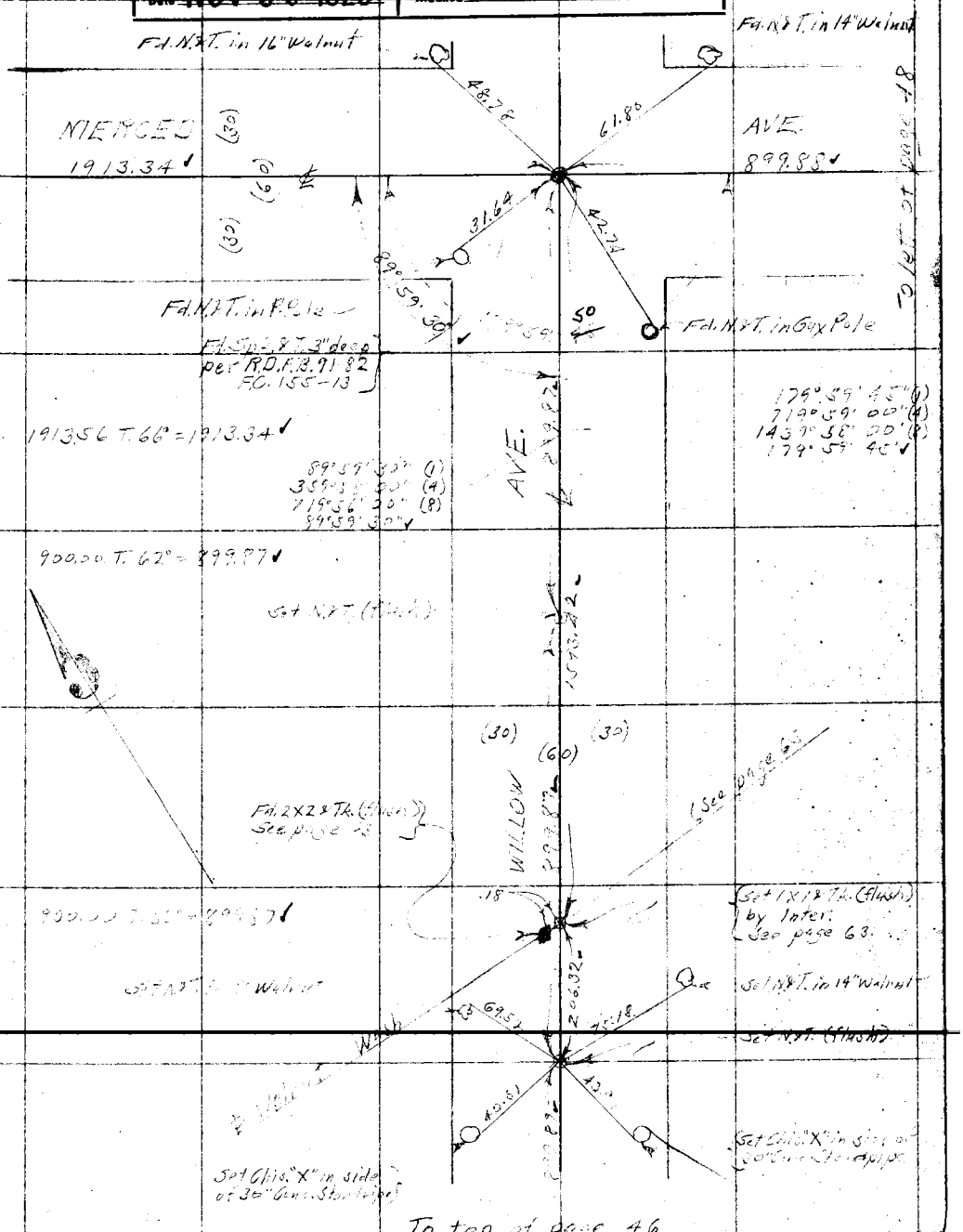

To top of page 46

To left of page 48

From right of page 44

Note: ANY ADDITIONS OR CHANGES ON THIS SHEET MUST BE MADE OR CIRCLED IN Red. WITH DATE AND NAME OF PERSON MAKING CHANGE.

Do not extend notes this side of this line

RETURN TO
LOS ANGELES COUNTY SURVEYOR

F.B. 352 Pg. 46 A.W.V. & Fleet Chief Party Notes by A.W.V.F. Date 4-18-29

From bottom of page 45

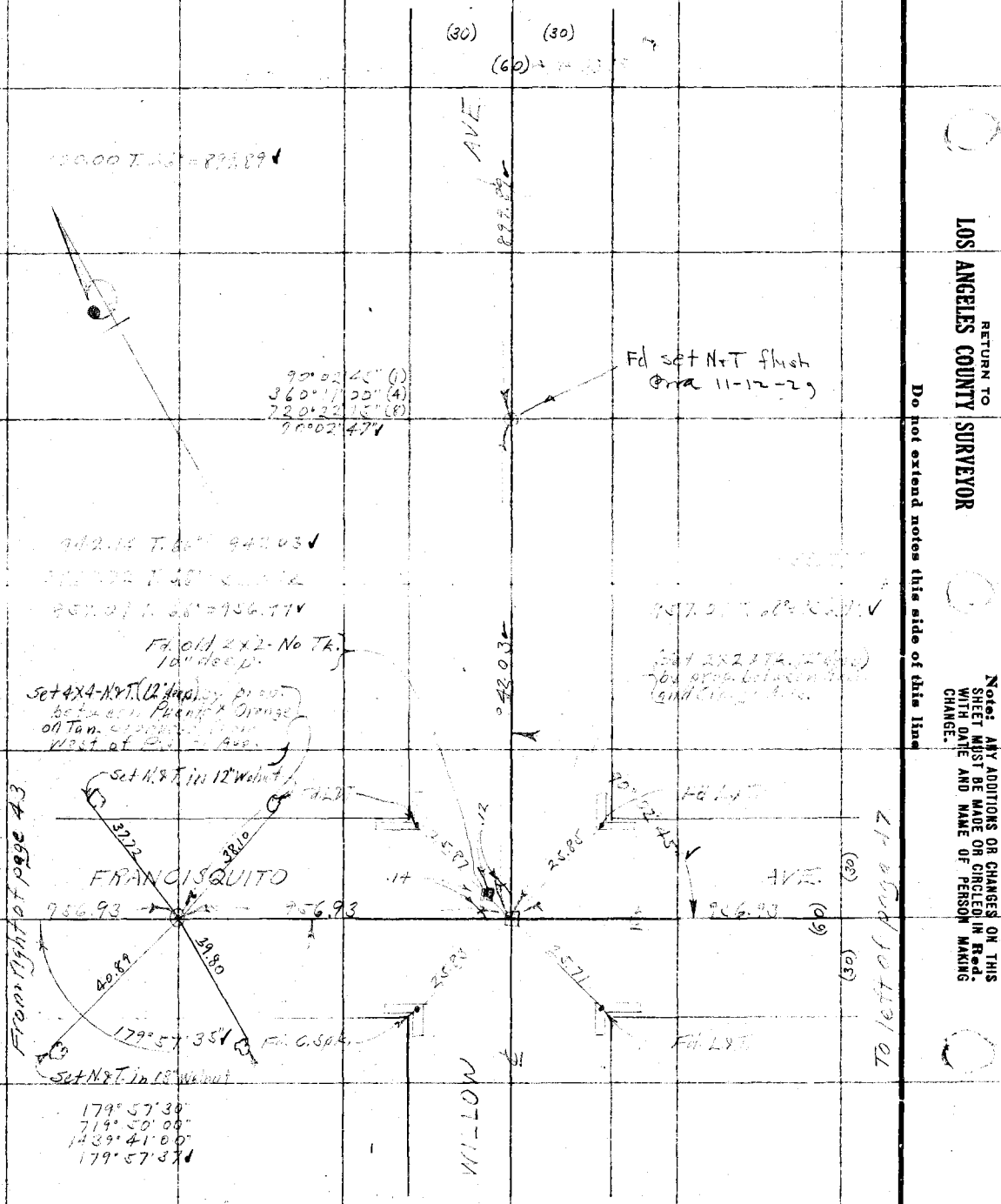

RETURN TO
LOS ANGELES COUNTY SURVEYOR

Do not extend notes this side of this line

Note: ANY ADDITIONS OR CHANGES ON THIS SHEET MUST BE MADE OR CIRCLED IN Red. WITH DATE AND NAME OF PERSON MAKING CHANGE.

Date 4-15-29 Notes by A.W.V.F. Chief Party A.W.Kanfis Tape F.B. 352 Pg. 47

Platted by Wood	W. O. No. 796 ~~B. S. O.~~ No. 027
Date Oct. 1929	Location [illegible]
Map No. B457-2	Surveyed by A.W. [illegible]
Platting C'k'd by H. U. M. H.	Date 4-15-29
Date NOV 30 1929	Indexed A. C. Johnson

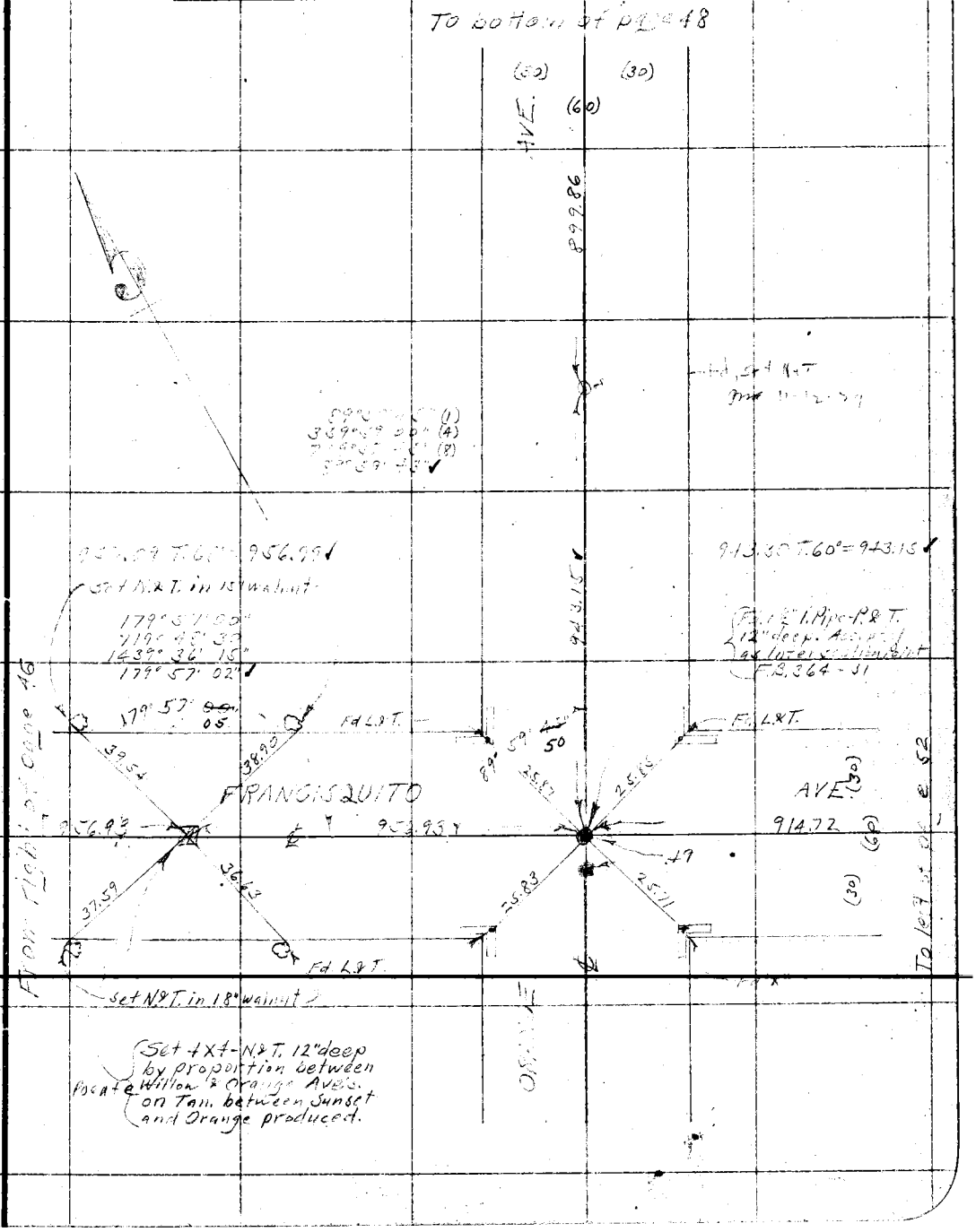

Note: ANY ADDITIONS OR CHANGES ON THIS SHEET MUST BE MADE OR CIRCLED IN Red. WITH DATE AND NAME OF PERSON MAKING CHANGE.

Do not extend notes this side of this line

RETURN TO
LOS ANGELES COUNTY SURVEYOR

F.B. 352 Pg. 48 A.W. Von Fleet Chief Party Notes by A.W.V.F. Date 4-15-29

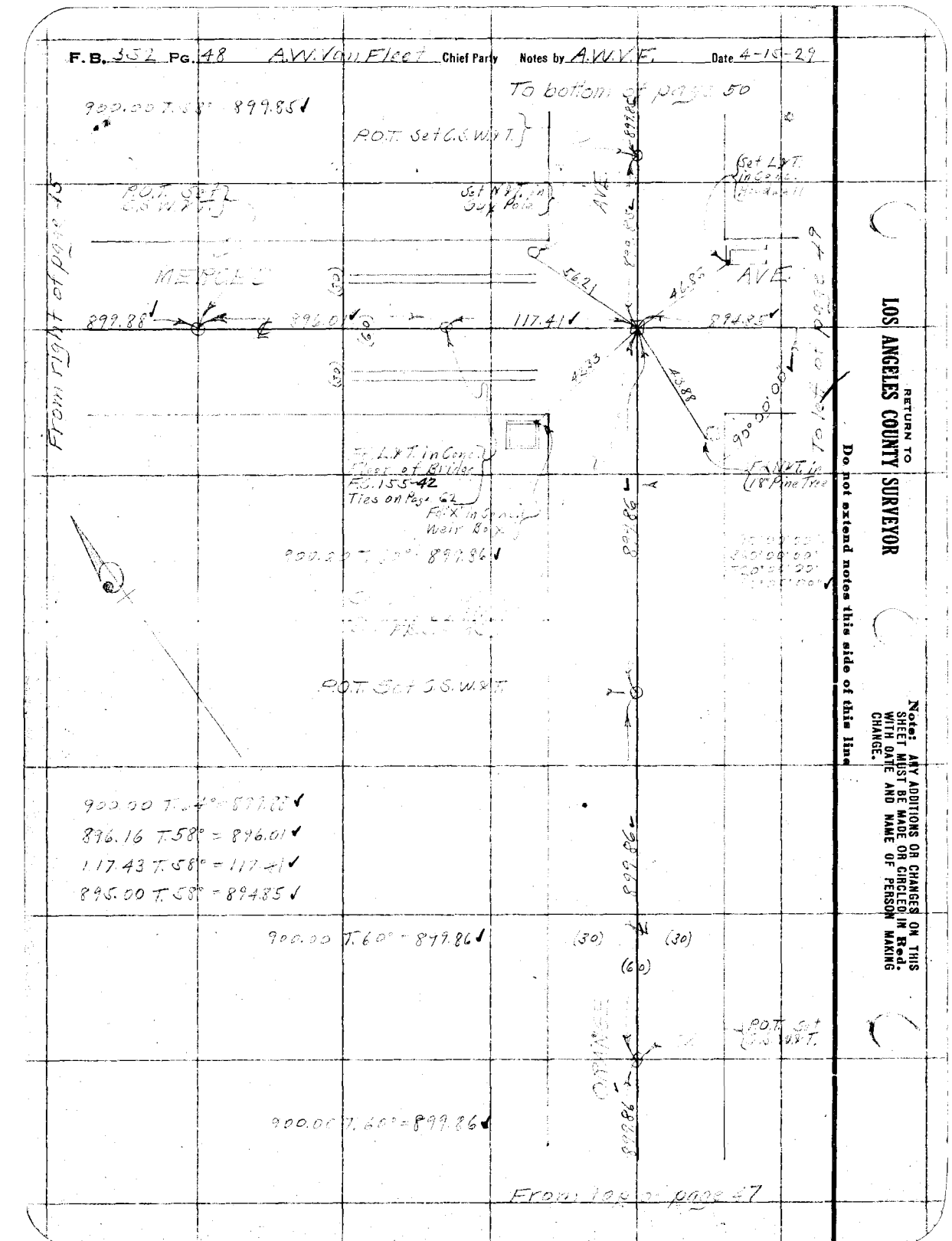

RETURN TO
LOS ANGELES COUNTY SURVEYOR

Do not extend notes this side of this line

Note: ANY ADDITIONS OR CHANGES ON THIS SHEET MUST BE MADE OR CIRCLED IN Red. WITH DATE AND NAME OF PERSON MAKING CHANGE.

Date 4-18-29 Notes by A.W.V.F. Chief Party A.W.Van Fleet F.B. 352 Pg 49

Platted by Wood	W.O. No. 796 ~~D.O.O.~~ No. 027
Date Oct. 1929	Location [illegible]
Map No. B457-2	Surveyed by A.W.Van Fleet
Platting C'k'd by H.U.M.H.	Date
Date NOV 30 1929	Indexed A. C. Johnson

Note: ANY ADDITIONS OR CHANGES ON THIS SHEET MUST BE MADE OR CIRCLED IN Red. WITH DATE AND NAME OF PERSON MAKING CHANGE.

Do not extend notes this side of this line

RETURN TO
LOS ANGELES COUNTY SURVEYOR

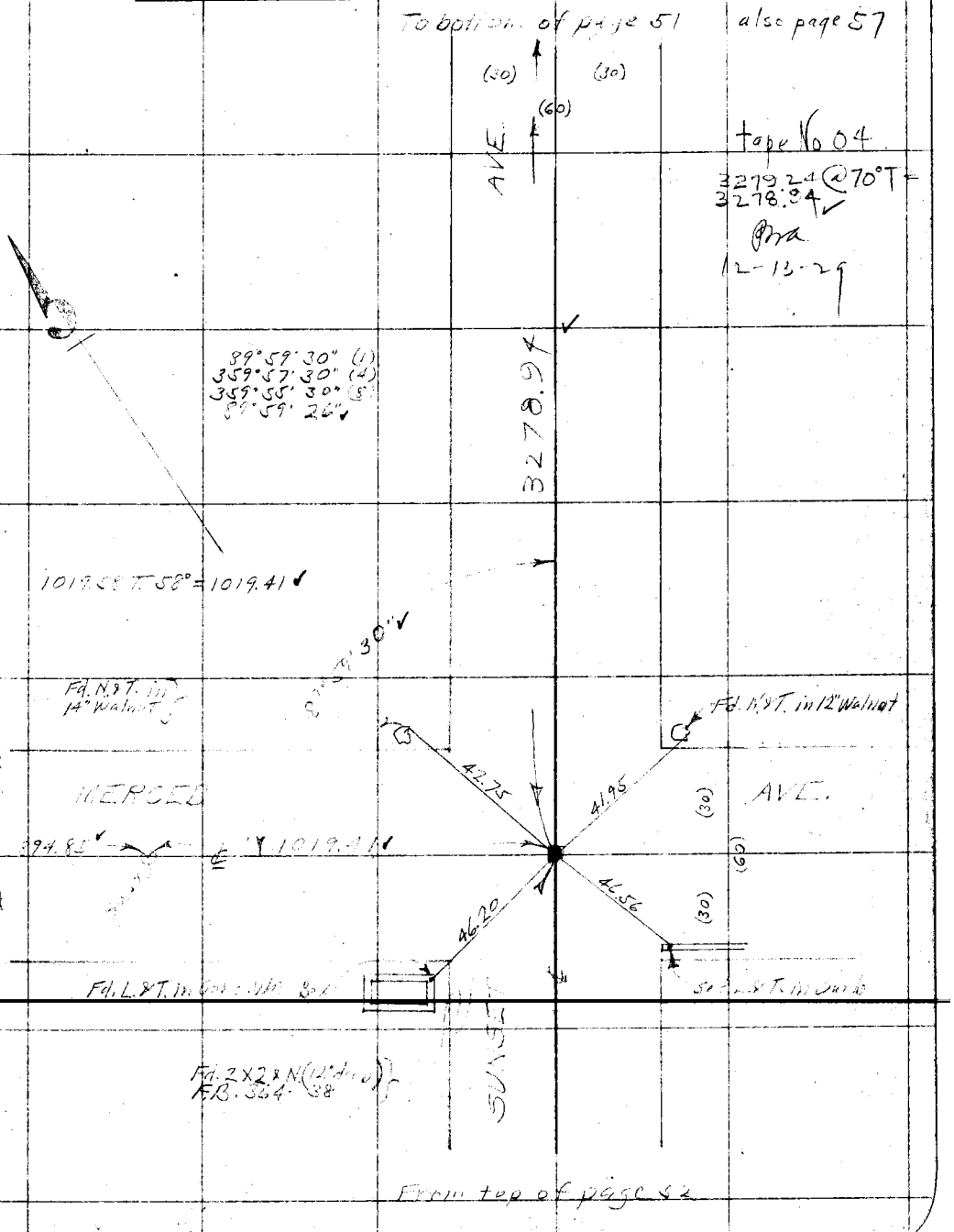

F.B. 352 Pg. 50 A.W. Van Fleet Chief Party Notes by A.W.V.F. Date 4-19-29

To left of page 51

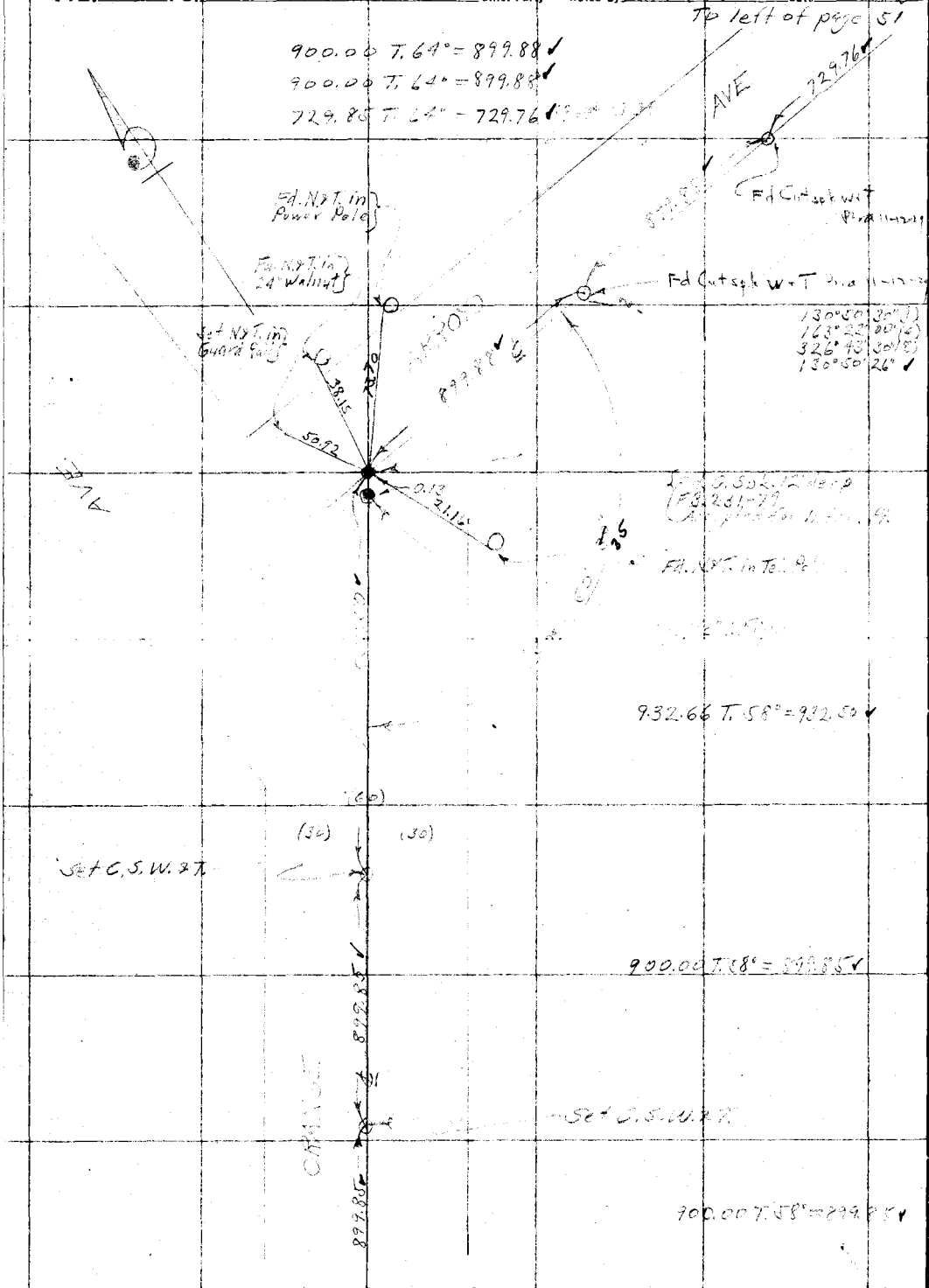

From top of page 48

RETURN TO
LOS ANGELES COUNTY SURVEYOR

Do not extend notes this side of this line

Note: ANY ADDITIONS OR CHANGES ON THIS SHEET MUST BE MADE OR CIRCLED IN Red. WITH DATE AND NAME OF PERSON MAKING CHANGE.

Date 6-5-29 Notes by A.W.V.E. Chief Party A.W.V.E. F.B. 352 Pg. 51

Platted by Wood	W. O. No. 796 S. O. No. 027
Date Oct. 1929	Location Cor. of Ave.
Map No. B457-2.	Surveyed by A.W.V.E. Chief
Platting C'k'd by M. U. M. M.	Date 6-5-29
Date NOV 30 1929	Indexed C. Johnson

Note: ANY ADDITIONS OR CHANGES ON THIS SHEET MUST BE MADE OR CIRCLED IN Red. WITH DATE AND NAME OF PERSON MAKING CHANGE.

Do not extend notes this side of this line

RETURN TO LOS ANGELES COUNTY SURVEYOR

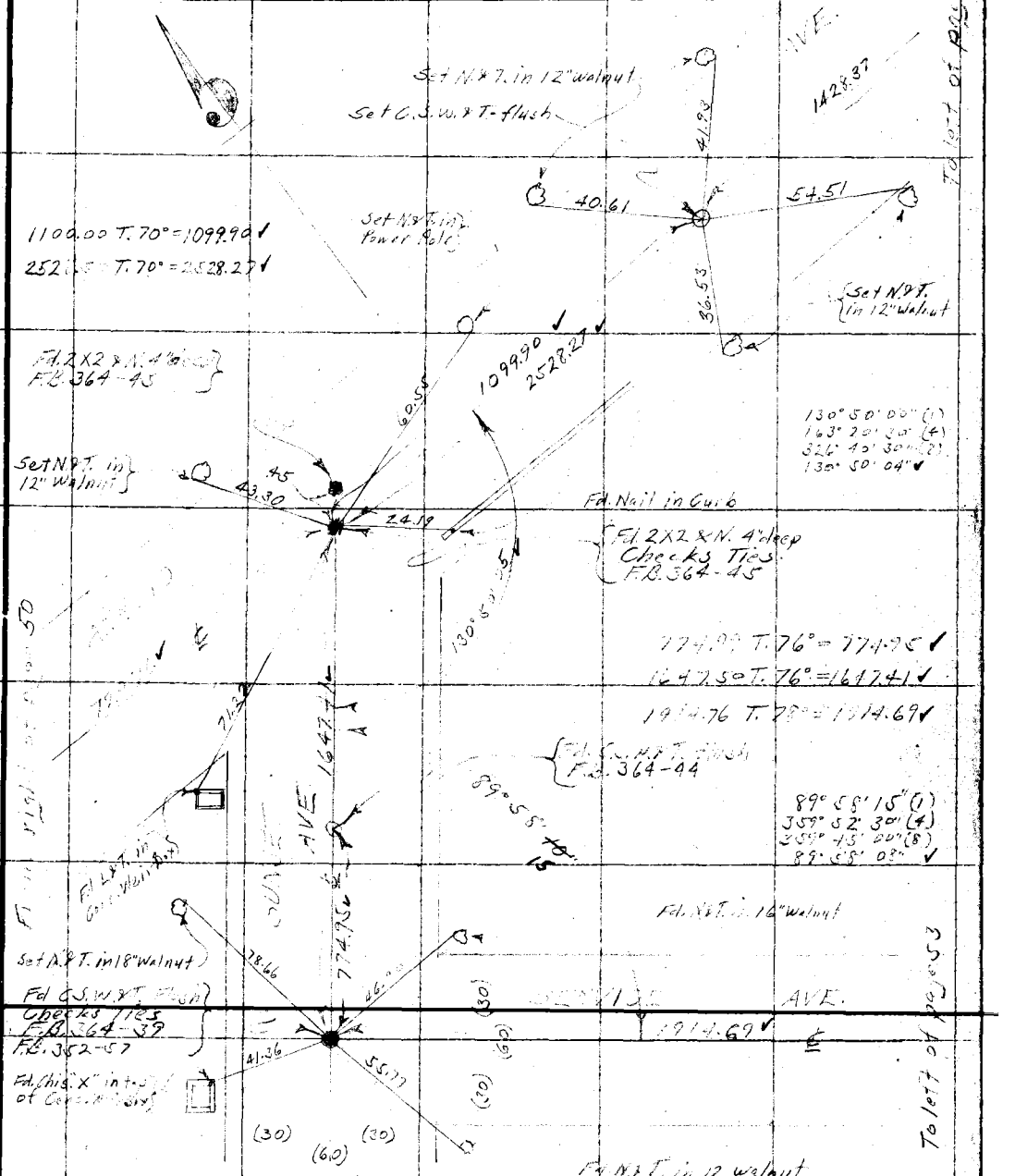

F.B. 352 Pg. 52 A.W. Van Fleet Chief Party Notes by A.W.V.F. Date 4-19-29

To bottom of page 49

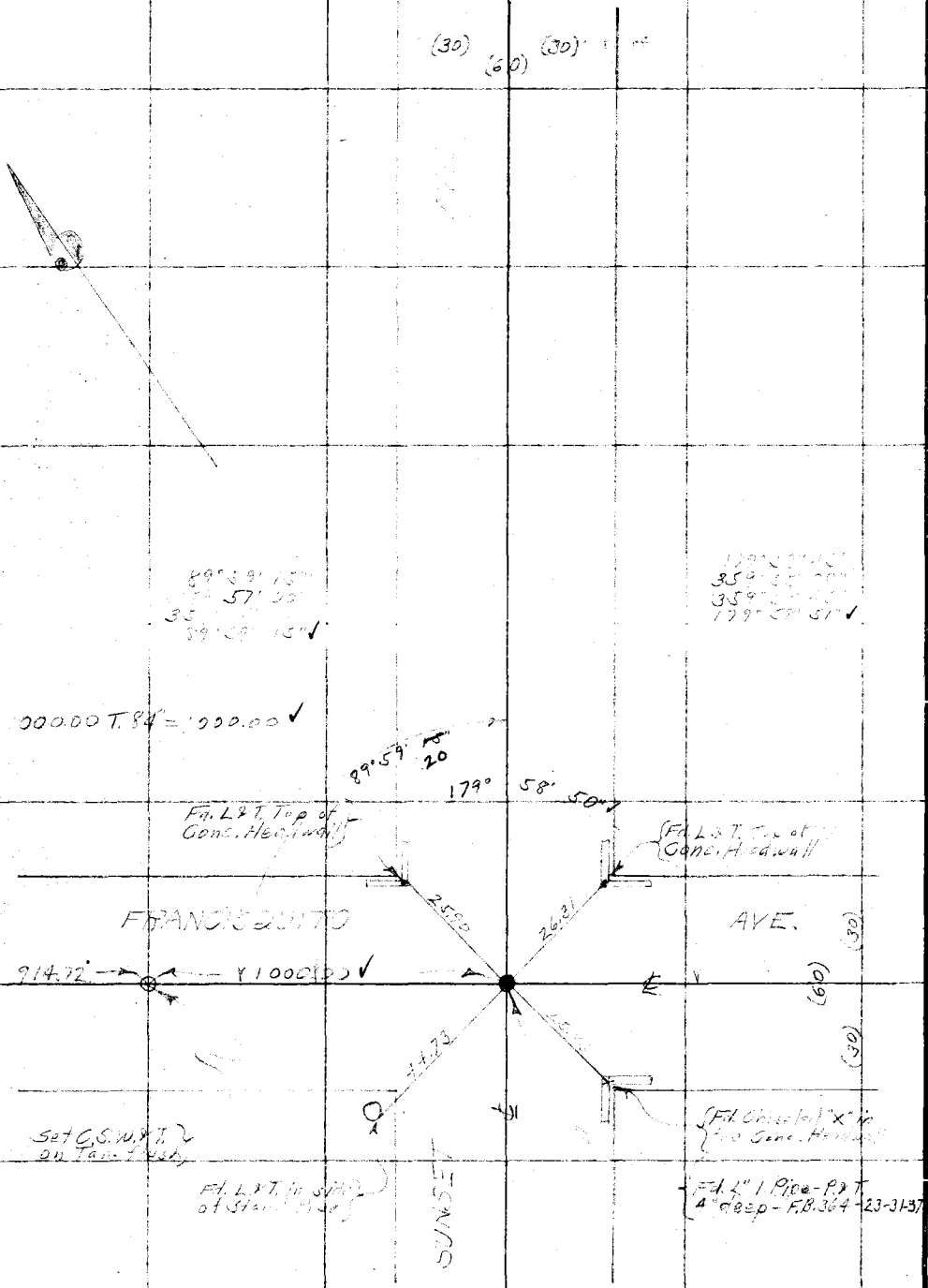

RETURN TO
LOS ANGELES COUNTY SURVEYOR

Do not extend notes this side of this line

Note: ANY ADDITIONS OR CHANGES ON THIS SHEET MUST BE MADE OR CIRCLED IN Red. WITH DATE AND NAME OF PERSON MAKING CHANGE.

Date _____ Notes by A.M.K.F. Chief Party A. [illegible] F.B. 352 Pg. 53

Platted by Wood	W. O. No. 796 B. O. O. No. 027
Date 9d. 1929	Location [illegible] AVE
Map No. B. 457-5	Surveyed by A.M.K.F. & [illegible]
Platting C'k'd by H. U. M. H.	Date 6-6-29
Date NOV 30 1929	Indexed [illegible]

Notes: ANY ADDITIONS OR CHANGES ON THIS SHEET MUST BE MADE OR CIRCLED IN Red. WITH DATE AND NAME OF PERSON MAKING CHANGE.

Do not extend notes this side of this line

RETURN TO LOS ANGELES COUNTY SURVEYOR

1000.00 T. 68° = 999.90 ✓
925.69 T. 68° = 925.69 ✓
Set C.S. & W.

AVE.

999.90 ✓

To left of P.O.

23.81

45.54

49.21

Fd. 1½" I.P. 1' deep - R.M. on rim of pipe at Intersection F.B. 364 - 41

Fd. N. & T. in 2" Walnut

Set N. & T. in 12" Walnut

Fd. N. & T. in 14" Walnut

72.06

926.59

43.98

37.27

Fd. N. & T. in Tel. Pole

130° 48' 30"

130° 48' 30"

1100.00 T. 72° = 1099.91 ✓
1100.00 T. 64° = 1099.86 ✓
1100.00 T. 64° = 1099.86 ✓
1302.13 T. 70° = 1302.01 ✓

Set C.S. W & T. - flush

1099.91

1428.37 ✓
1528.27 ✓

67.33
32.37
51.26

Set N. & T. in 14" Walnut

(60) (30) (30)

Set N. & T. in P. Pole

90° 00' 00" (1)
359° 59' 00" (4)
359° 59' 00" (8)
89° 59' 53" ✓

From right of P.O. 51

58.03

93.54

56.60

Fd. Swi Pch in C fl. by tie 0.04 N

This point set by Van Fleet.

Fd. 2 X 2 & N. flush ties F.B. 364 - 42

89° 59'

Set N. & T. in 5" Walnut
Fd. N. & T. in 14" Walnut

SERVICE (30)

1914.69 ✓

42.71

AVE

1302.01 ✓

From right of P.O. 51

(60)

(30)

45.51

52.72

57.25

Fd. L. & T. Conc. Weir Box

Set L. & T. in Curb

To left of P.O. 54

F.B. 352 Pg. 54 A.W. Van Fleet Chief Party Notes by A.W.V.F. Date 6-7-29

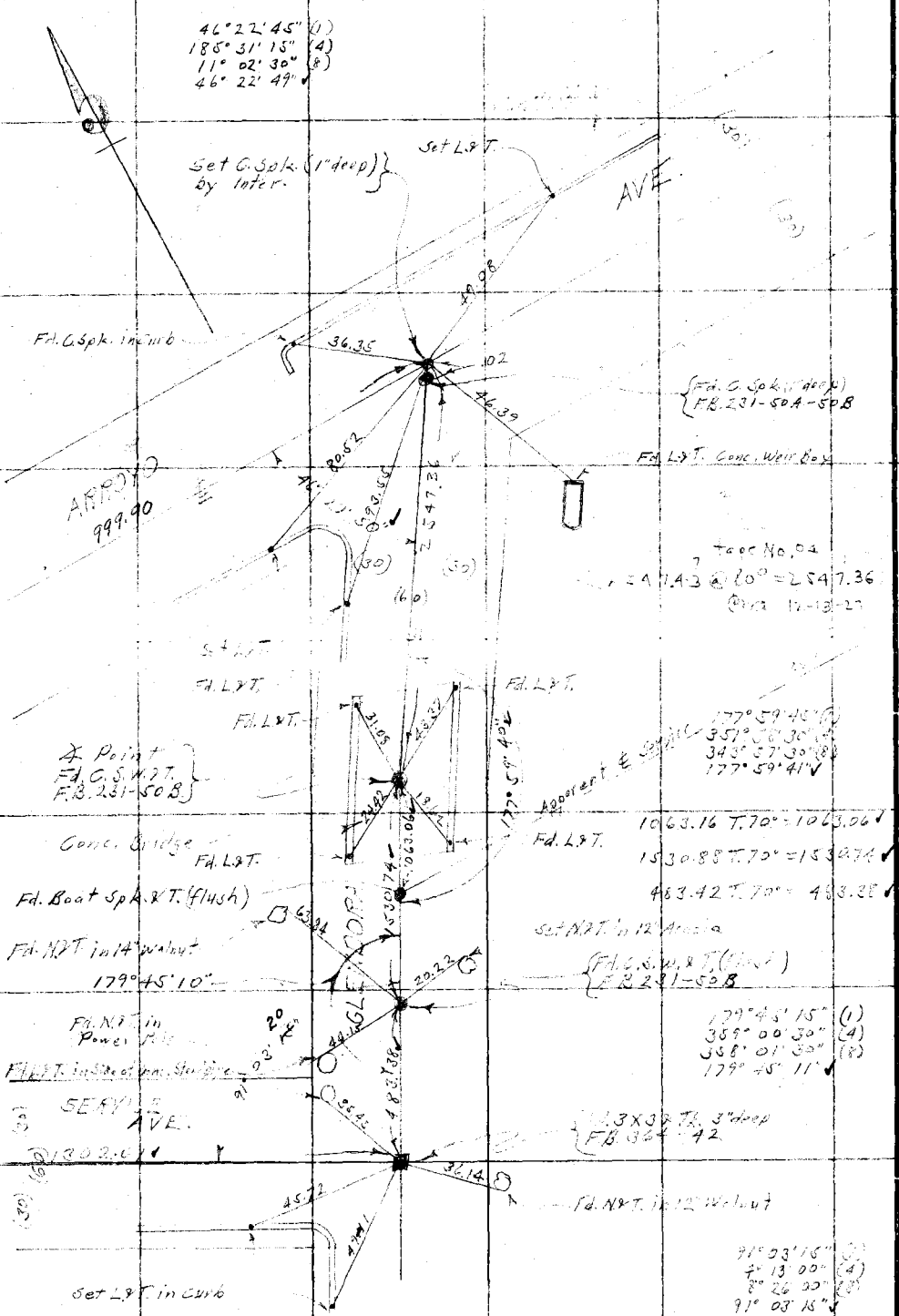

RETURN TO
LOS ANGELES COUNTY SURVEYOR
Do not extend notes this side of this line

Note: ANY ADDITIONS OR CHANGES ON THIS SHEET MUST BE MADE OR CIRCLED IN Red. WITH DATE AND NAME OF PERSON MAKING CHANGE.

Date 6-11-29 Notes by A.W.V.F. Chief Party A.W. Van Fleet F.B. 352 Pg. 55

Platted By Wood	W. O. No. 796 B. O. C. No. 027
Date Oct. 1929	Location
Map No. B.457-2	Surveyed by A.W. Van Fleet
Platting C'k'd by H. U. M. H.	Date 6-11-29
Date NOV 30 1929	Indexed

Notes: ANY ADDITIONS OR CHANGES ON THIS SHEET MUST BE MADE OR CIRCLED IN Red. WITH DATE AND NAME OF PERSON MAKING CHANGE.

Do not extend notes this side of this line

RETURN TO LOS ANGELES COUNTY SURVEYOR

To bottom of page 56

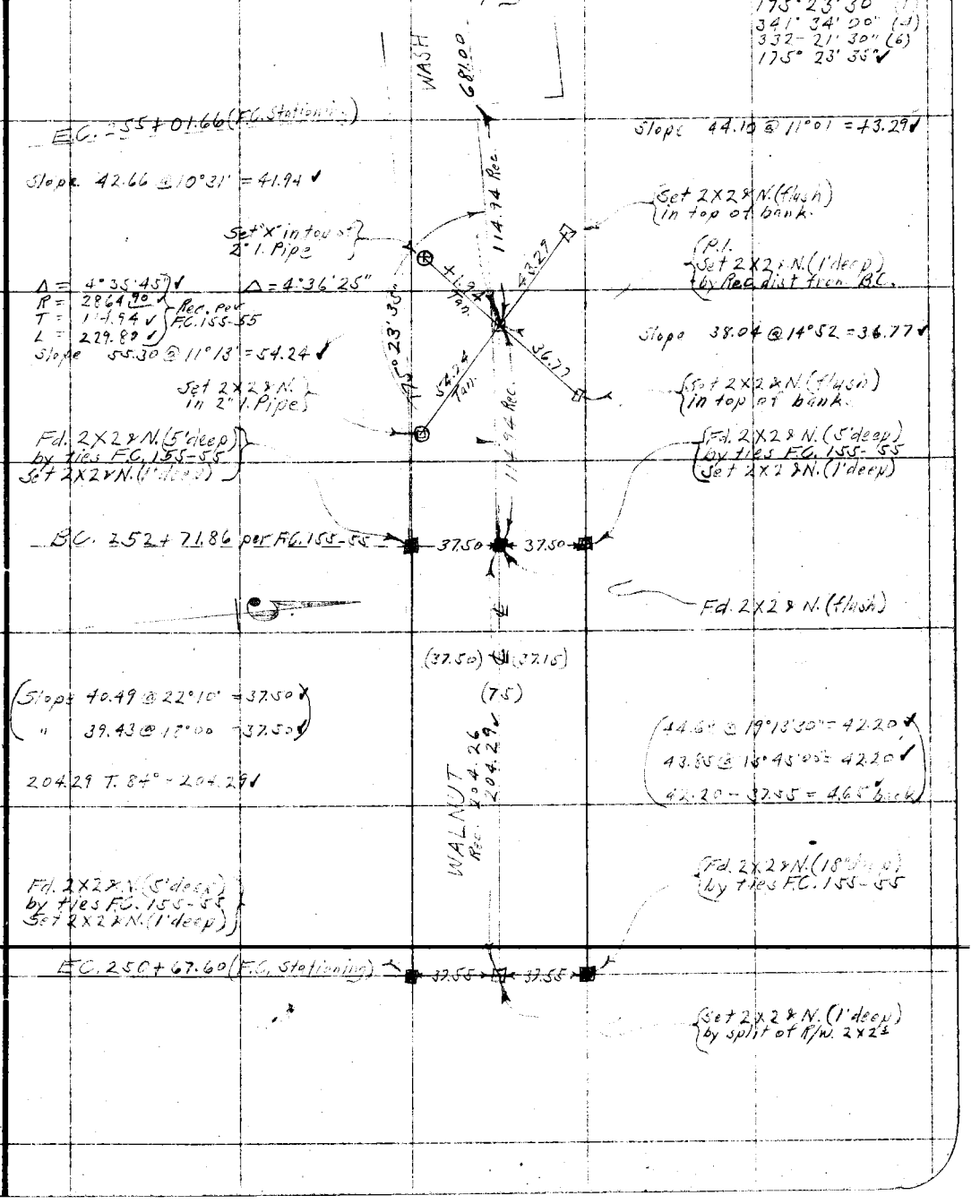

F.B. 352 Pg. 56 A.W. Van Fleet Chief Party Notes by A.W.V.F. Date 6-11-29

To bottom of page 57

88.62 T. 94° = 88.63 ✓

Slope 74.35 @ 7°09' = 73.77 ✓

WASH

88.63

Set 2×2 & Tk. (flush) in top of bank

Slope 36.00 @ 14°15' = 34.89 ✓

AVE. 279.42 ✓ Sunset 57 & 51

Set 2×2 & Tk. in 2" I. Pipe in top of bank

73.77

Set 2×2 & Tk. (8" deep) by Inter.

34.89

279.42 ✓

Slope 62.59 @ 7°52' = 62.00 ✓

Slope 33.24 @ 16°17' = 31.91 ✓

62.00

SERVICE

Set 2×2 & Tk. (flush) in top of bank

(30) (60) (30)

48° 21' 45"

45

48° 21' 45" (1)
193° 27' 00" (4)
290° 10' 00" (5)
48° 21' 40" ✓

681.00 T. 84° = 681.00 ✓

WALNUT

681.00

(75)

(37.50) (37.50)

From top of page 55

RETURN TO
LOS ANGELES COUNTY SURVEYOR

Do not extend notes this side of this line

Note: ANY ADDITIONS OR CHANGES ON THIS SHEET MUST BE MADE OR CIRCLED IN Red. WITH DATE AND NAME OF PERSON MAKING CHANGE.

Date 6-12-29 Notes by A.W.V.J. Chief Party A.W. Vanderlip F.B. 352 Pg. 57

Tape

Platted by Wood	W. O. No. 796 ~~D. C. S. No.~~ 027
Date Oct. 1929	Location Galveston Ave.
Map No. B.457-2	Surveyed by A.W.V. Fleet
Platting C'k'd by H. U. M. H.	Date 6-12-29
Date NOV 30 1929	~~Indexed~~ A. C. Johnson

Notes: ANY ADDITIONS OR CHANGES ON THIS SHEET MUST BE MADE OR CIRCLED IN Red. WITH DATE AND NAME OF PERSON MAKING CHANGE.

Do not extend notes this side of this line

RETURN TO LOS ANGELES COUNTY SURVEYOR

From 49+0 ✓

(30) (30) (60) SUNSET AVE. 327.89 WASH 1242.37 ✓

To bottom of page 58.

Fd. N&T in Guard Rail

34° 45' 15" (1)
139° 01' 00" (4)
208° 31' 00" (6)
34° 45' 10" ✓

1242.39 T. 82° = 1242.37 ✓

359.90 T. 102° = 359.94 ✓

75 14.02 1287 Fd. N&T in Truss Fd. N&T. in Truss

17 1287

F.C. S.T Flush. per F.C. 155-54

Set 2x2 x HK (8" deep by inter.) Fd. S.W.T from PK thence this on brdg.

Slope 29.1 Sec 10°45' = 28.03

Level 200'+

Slope 55.19 @ 14°38' = 53.40 ✓

255.39 T. 104° = 251.60 ✓

353.60'

3.54.24 ✓

AVE.

34° 45' 10" ✓

Slope 47.45 @ 10°28' = 46.66 ✓

{Fd. C.S.W.T. (Flush) See page 51

E.C. 262+96.43

Δ = 6° 51' 30"
R = 1910.1 ✓ (Rad. pt.)
T = 114.45 ✓ F.C. 155-54
L = 228.64 ✓

Set 2x2 x 8" T. (Flush) on top of Bank

46.66 228.03 173° 08' 00"

Set 2x2 x 8" T. (Flush) on top of Bank

27.44 Tan.

Set 2x2 x 8" T. (Flush) on top of Bank

WALL 117.47

Slope 48.58 @ 10°28' = 47.70 ✓

Slope 27.68 @ 15° = 27.44 ✓

B.C. 260+67.79 per F.C. 155-54

37.47 37.47

Fd. 2x2 & Nail (3.5 deep) by ties F.C. 155-54 Set 2x2 & N. (2 deep)

Fd. 2x2 (2" deep) by ties F.C. 155-54

From top of page 56

173° 09' 00" (1)
332° 35' 30" (4)
318° 53' 15" (6)
173° 08' 52" ✓

{See page 51

Set 2x2 x 8" T. (Flush) on top of Bank

(P.I. Set 2x2 & N. (1' deep) by tan. dist. from B.C.

Set 2x2 x 8" T. (Flush) on top of Bank

{Set 2x2 (1' deep) by split of N&W. 2x2's

F.B. 352 Pg. 58 A.W. Van Fleet Chief Party Notes by A.W.V.F. Date 6-12-29

To bottom of page 59

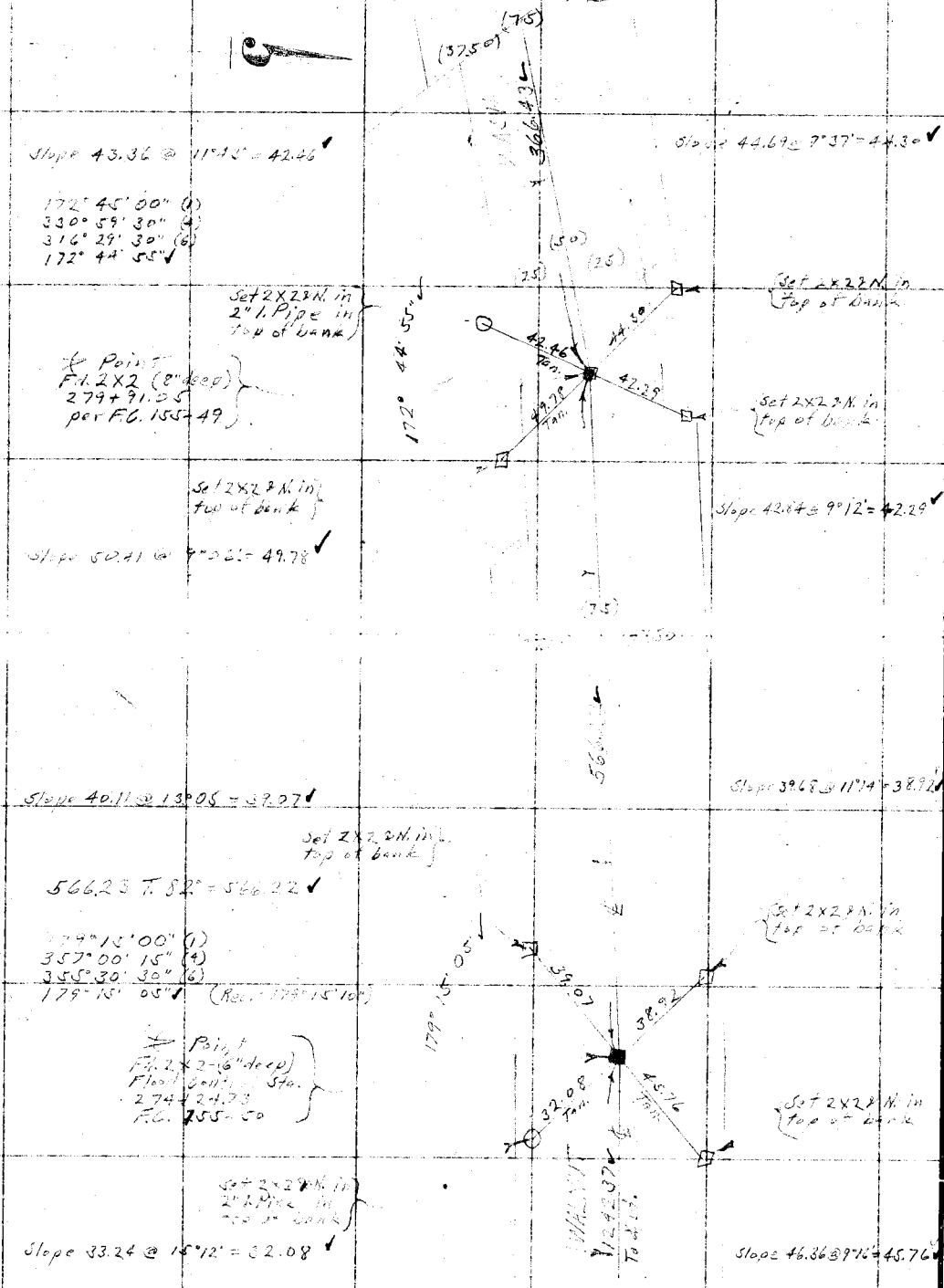

From top of page 57

RETURN TO
LOS ANGELES COUNTY SURVEYOR

Do not extend notes this side of this line.

Note: ANY ADDITIONS OR CHANGES ON THIS SHEET MUST BE MADE OR CIRCLED IN Red. WITH DATE AND NAME OF PERSON MAKING CHANGE.

Date 6-13-29 Notes by A.W.V.F. Chief Party A.W. Van Fleet F.B. 352 Pg. 59

Platted by Wood	W.O. No. 796 ~~B.S.O.~~ No. 027
Date Oct. 1929	Location Garvey Ave.
Map No. B.457-2	Surveyed by A.W. Van Fleet
Platting C'k'd by H.U.M.H.	Date 6-13-29.
Date NOV 30 1929	Indexed [illegible]

Note: ANY ADDITIONS OR CHANGES ON THIS SHEET MUST BE MADE OR CIRCLED IN Red. WITH DATE AND NAME OF PERSON MAKING CHANGE.

Do not extend notes this side of this line

RETURN TO LOS ANGELES COUNTY SURVEYOR

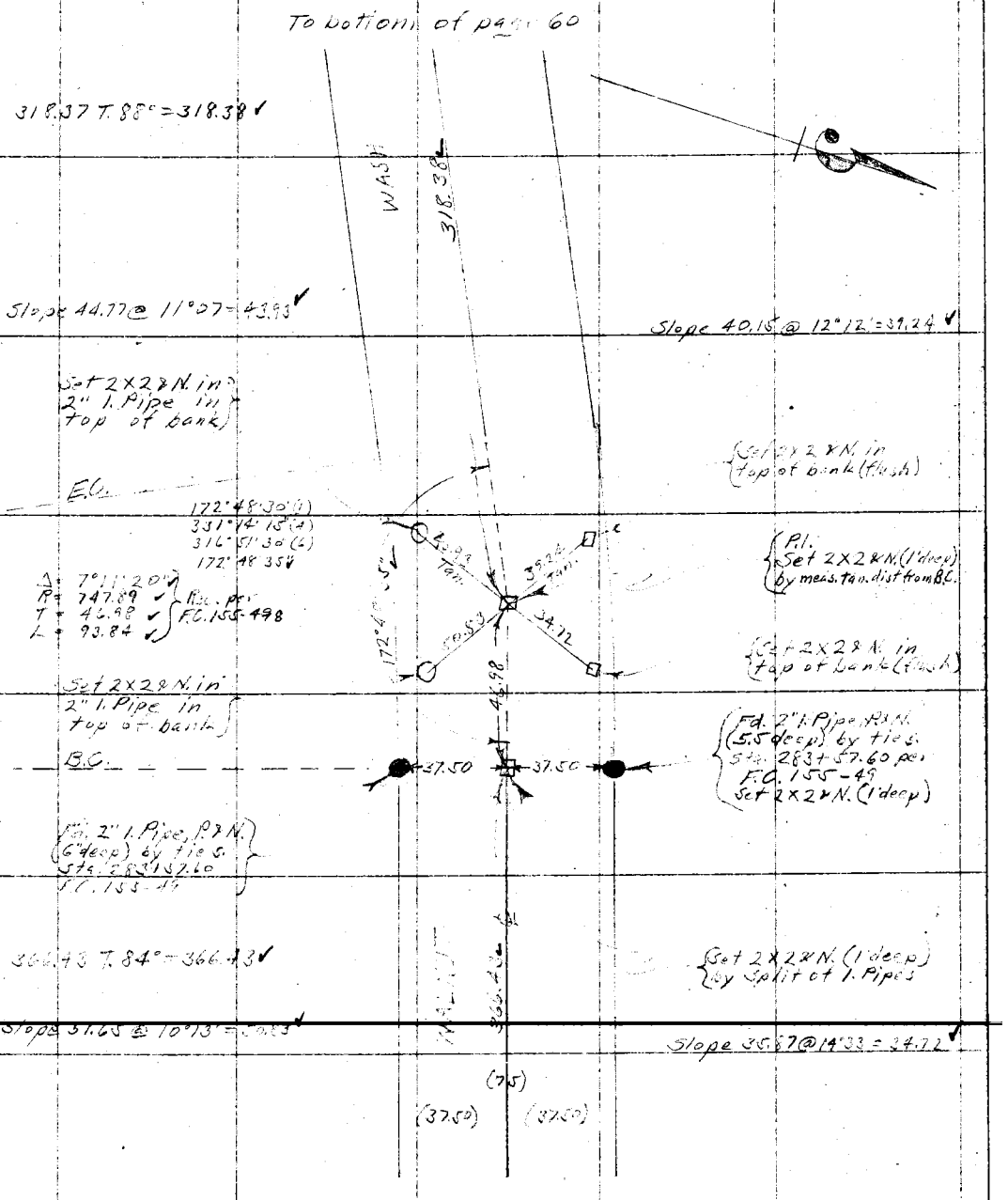

From top of page 58

F. B. 352 Pg. 60 A.W.V.&H.Fleet Chief Party Notes by A.W.V.F. Date 6-13-29

To bottom of page 61



RETURN TO
LOS ANGELES COUNTY SURVEYOR

Do not extend notes this side of this line

Note: ANY ADDITIONS OR CHANGES ON THIS SHEET MUST BE MADE OR CIRCLED IN Red. WITH DATE AND NAME OF PERSON MAKING CHANGE.

Date 6-14-29 Notes by A.W.V.F. Chief Party A.W. Van Fleet F.B. 352 Pg. 61

Platted by Wood	W.O. No. 796 ~~D.C.O.~~ Tape No. 027
Date Oct. 1929	Location Garvey Ave.
Map No. B. 457-2	Surveyed by A.W. Van Fleet
Platting C'k'd by H.U.M.H.	Date 6-14-29
Date NOV 30 1929	Indexed A. C. Johnson

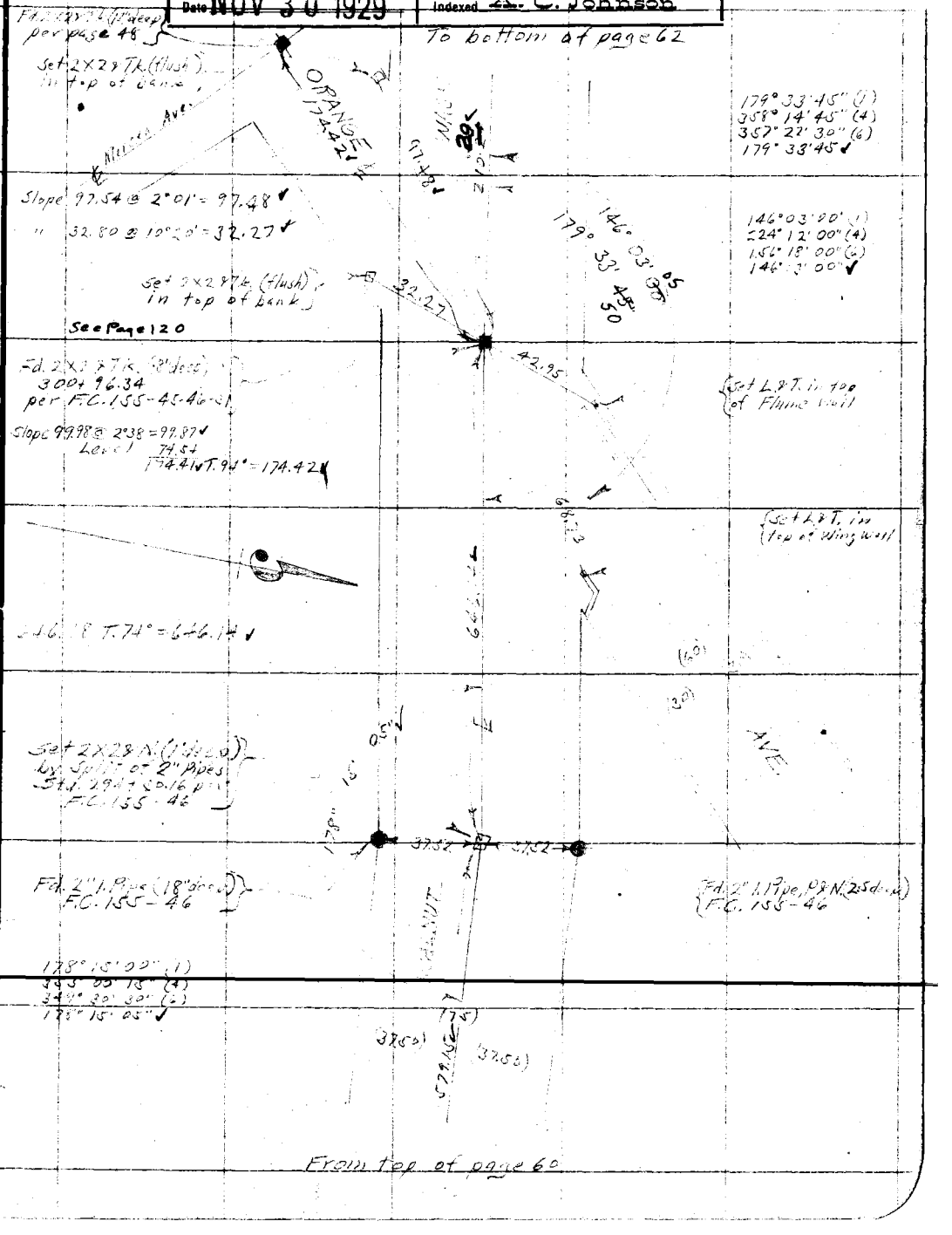

Notes: ANY ADDITIONS OR CHANGES ON THIS SHEET MUST BE MADE OR CIRCLED IN Red. WITH DATE AND NAME OF PERSON MAKING CHANGE.

Do not extend notes this side of this line

RETURN TO LOS ANGELES COUNTY SURVEYOR

F.B. 352 Pg. 62 A.W. Van Fleet Chief Party Notes by A.W.V.F. Date 3-14-29

To bottom of page 63

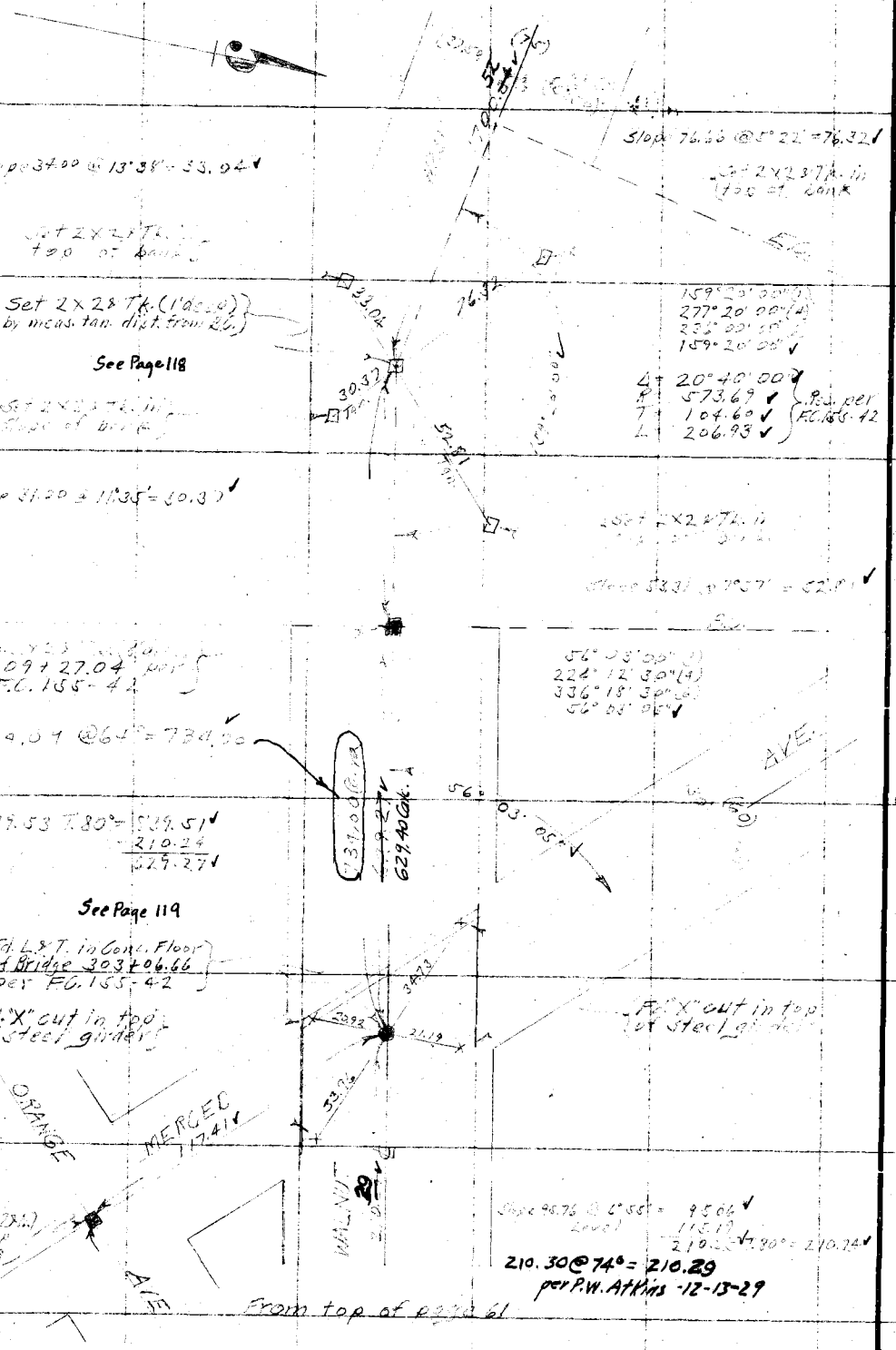

RETURN TO
LOS ANGELES COUNTY SURVEYOR

Do not extend notes this side of this line

Note: ANY ADDITIONS OR CHANGES ON THIS SHEET MUST BE MADE OR CIRCLED IN Red. WITH DATE AND NAME OF PERSON MAKING CHANGE.

Date 6-17-29 Notes by A.W.V.F. Chief Party A.W. Van Fleet F.B. 352 Pg 63

Platted by Wood	W. O. No. 796 ~~D. S. O.~~ Tape No. 027
Date Oct. 1929	Location [illegible]
Map No. B-457-2	Surveyed by [illegible]
Platting C'k'd by H. U. M. H.	Date 6-17-29
Date NOV 30 1929	Indexed A. C. Johnson

To bottom of page 64.

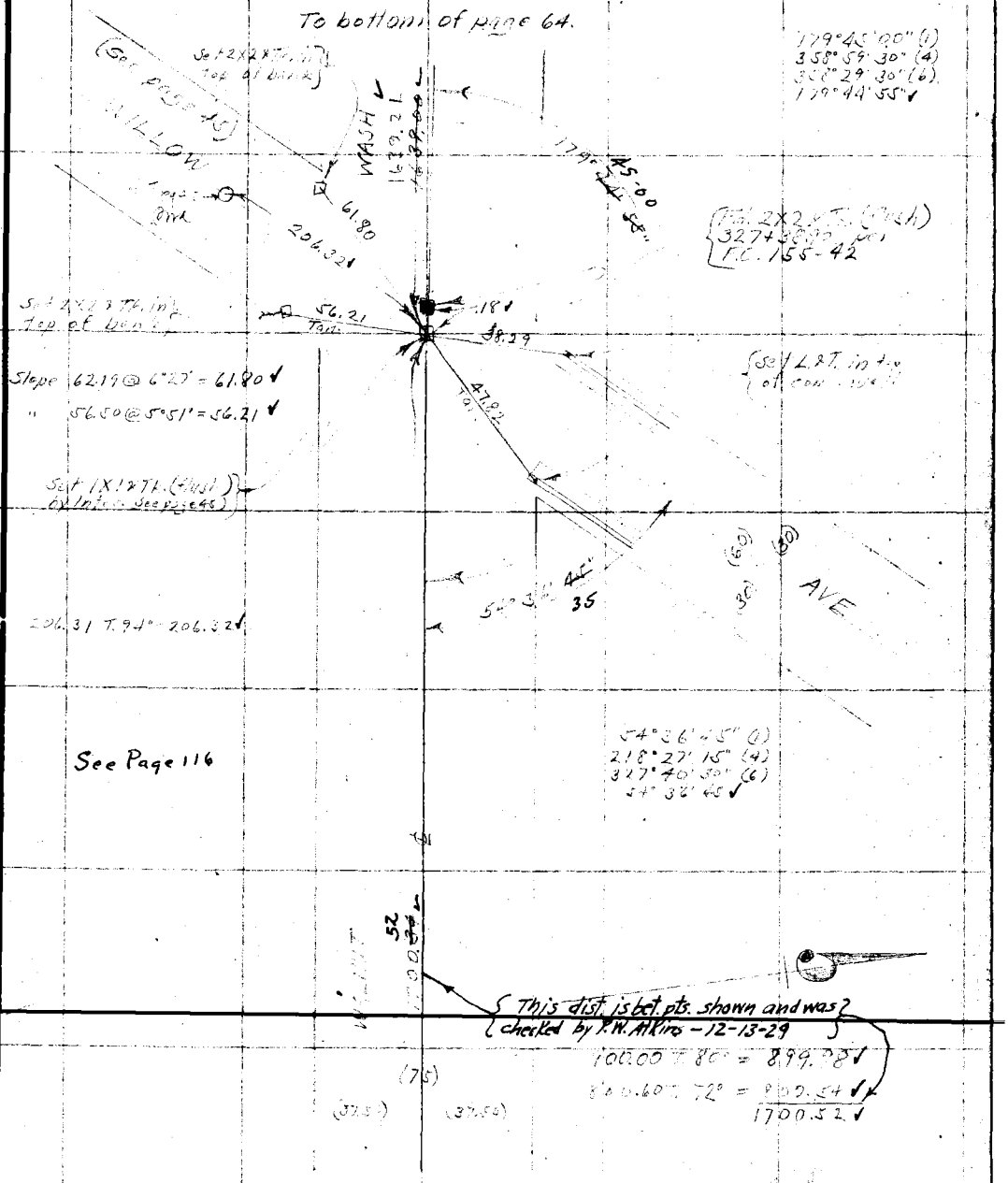

From top of page 62

Note: ANY ADDITIONS OR CHANGES ON THIS SHEET MUST BE MADE OR CIRCLED IN Red. WITH DATE AND NAME OF PERSON MAKING CHANGE.

Do not extend notes this side of this line

RETURN TO LOS ANGELES COUNTY SURVEYOR

F.B. 352 Pg. 64 A.W.V. Van Fleet Chief Party Notes by A.W.V.F. Date 6-17-29

To bottom of page 63

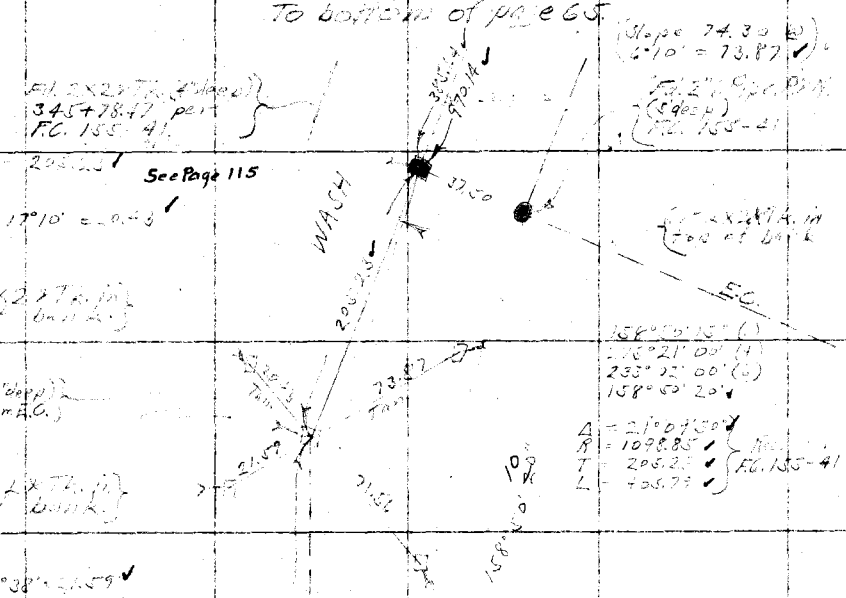

P.W. Atkinson 12-12-29
Tape No. 04
1639.40 @ 66° = 1439.21

From top of page 63

RETURN TO LOS ANGELES COUNTY SURVEYOR

Do not extend notes this side of this line

Note: ANY ADDITIONS OR CHANGES ON THIS SHEET MUST BE MADE OR CIRCLED IN Red. WITH DATE AND NAME OF PERSON MAKING CHANGE.

Date 6-18-27 Notes by A.W.V.F. Chief Party [illegible] F.B. 352 Pg. 65

Platted by Wood	W. O. No. 196 ~~B. O. O.~~ No. 027
Date Oct. 1929	Location [illegible]
Map No. B-457-7	Surveyed by [illegible]
Platting C'k'd by H. U. M. H.	Date 6-18-27
Date NOV 30 1929	Indexed A. C. Johnson

To bottom of page 66 ~~71~~

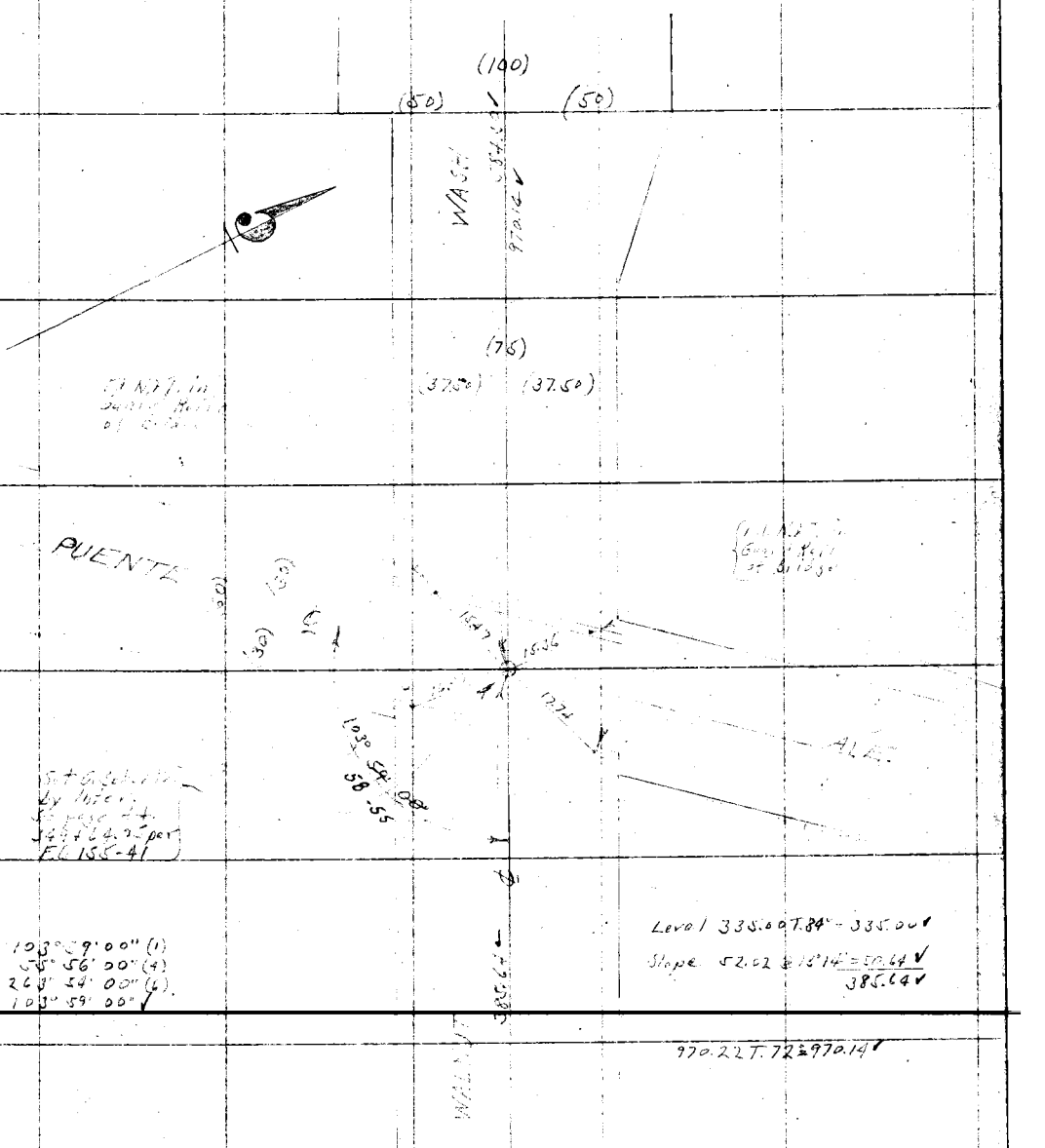

From top of page 64

Note: ANY ADDITIONS OR CHANGES ON THIS SHEET MUST BE MADE OR CIRCLED IN Red. WITH DATE AND NAME OF PERSON MAKING CHANGE.

Do not extend notes this side of this line

RETURN TO
LOS ANGELES COUNTY SURVEYOR

F.B. 352 Pg. 66 A.W.V.Van Fleet Chief Party Notes by A.W.V.F. Date 6-18-29

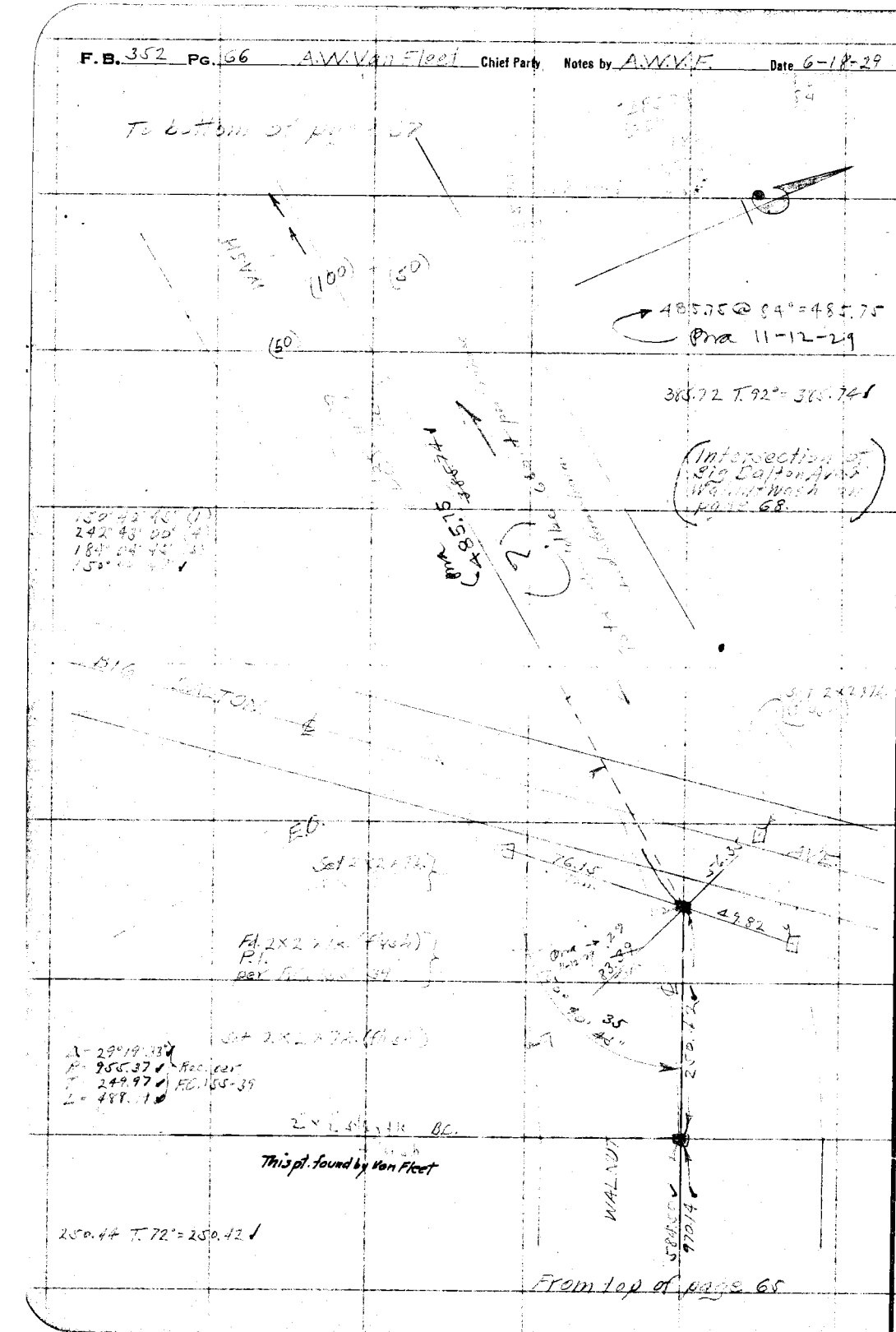

Δ = 29°19'33"
R = 955.37 Rec. (21-
T = 249.97 Rec. 155-39
L = 488.1

RETURN TO LOS ANGELES COUNTY SURVEYOR

Do not extend notes this side of this line

Note: ANY ADDITIONS OR CHANGES ON THIS SHEET MUST BE MADE OR CIRCLED IN Red. WITH DATE AND NAME OF PERSON MAKING CHANGE.

Date 6-18-29 Notes by [illegible] Chief Party [illegible] F.B. 352 Pg 67

Platted by Wood	W.O. No. 796 ~~D.S.O.~~ No. 027
Date Oct. 1929	Location [illegible] Ave
Map No. B.457-2	Surveyed by [illegible]
Platting C'k'd by H.U.M.H.	Date 6-18-29
Date NOV 30 1929	Indexed [illegible]

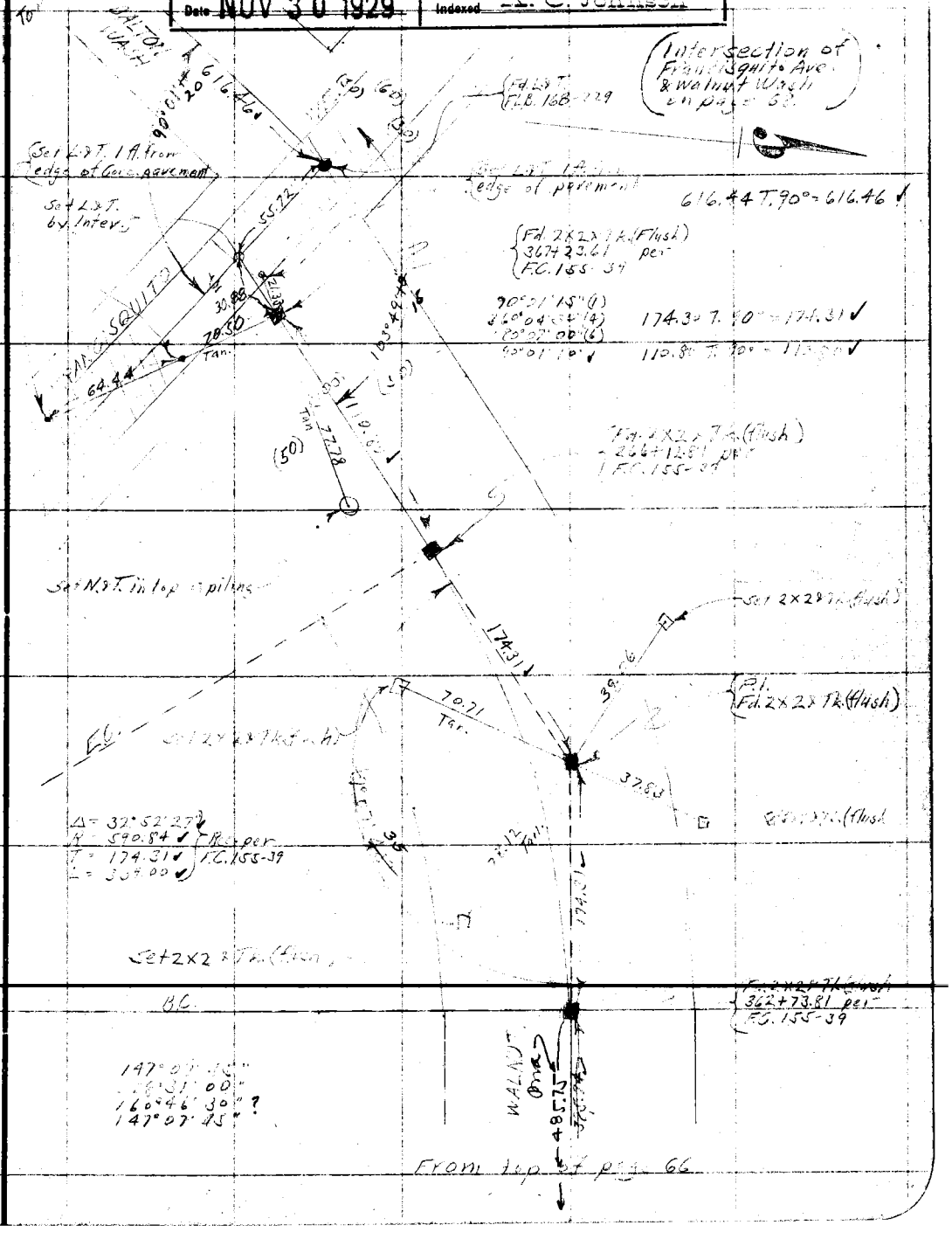

Note: ANY ADDITIONS OR CHANGES ON THIS SHEET MUST BE MADE OR CIRCLED IN Red. WITH DATE AND NAME OF PERSON MAKING CHANGE.

Do not extend notes this side of this line

RETURN TO LOS ANGELES COUNTY SURVEYOR

F. B. 352 Pg. 68 A.W. Van Fleet Chief Party Notes by A.W.V.F Date 6-20-22



RETURN TO
LOS ANGELES COUNTY SURVEYOR

Do not extend notes this side of this line

Note: ANY ADDITIONS OR CHANGES ON THIS SHEET MUST BE MADE OR CIRCLED IN Red. WITH DATE AND NAME OF PERSON MAKING CHANGE.

Date 6-22-29 Notes by A.W. Van Fleet Chief Party A.W. Van Fleet F.B. 352 Pg. 69

Platted by H U M H	W. O. No. 796 ~~C.C.O.~~ Tape No. 827
Date NOV 30 1929	Location
Map No. B.457-1	Surveyed by A.W. Van Fleet
Platting C'k'd by Wood	Date 6-22-29.
Date Oct. 1929	Indexed C. Johnson

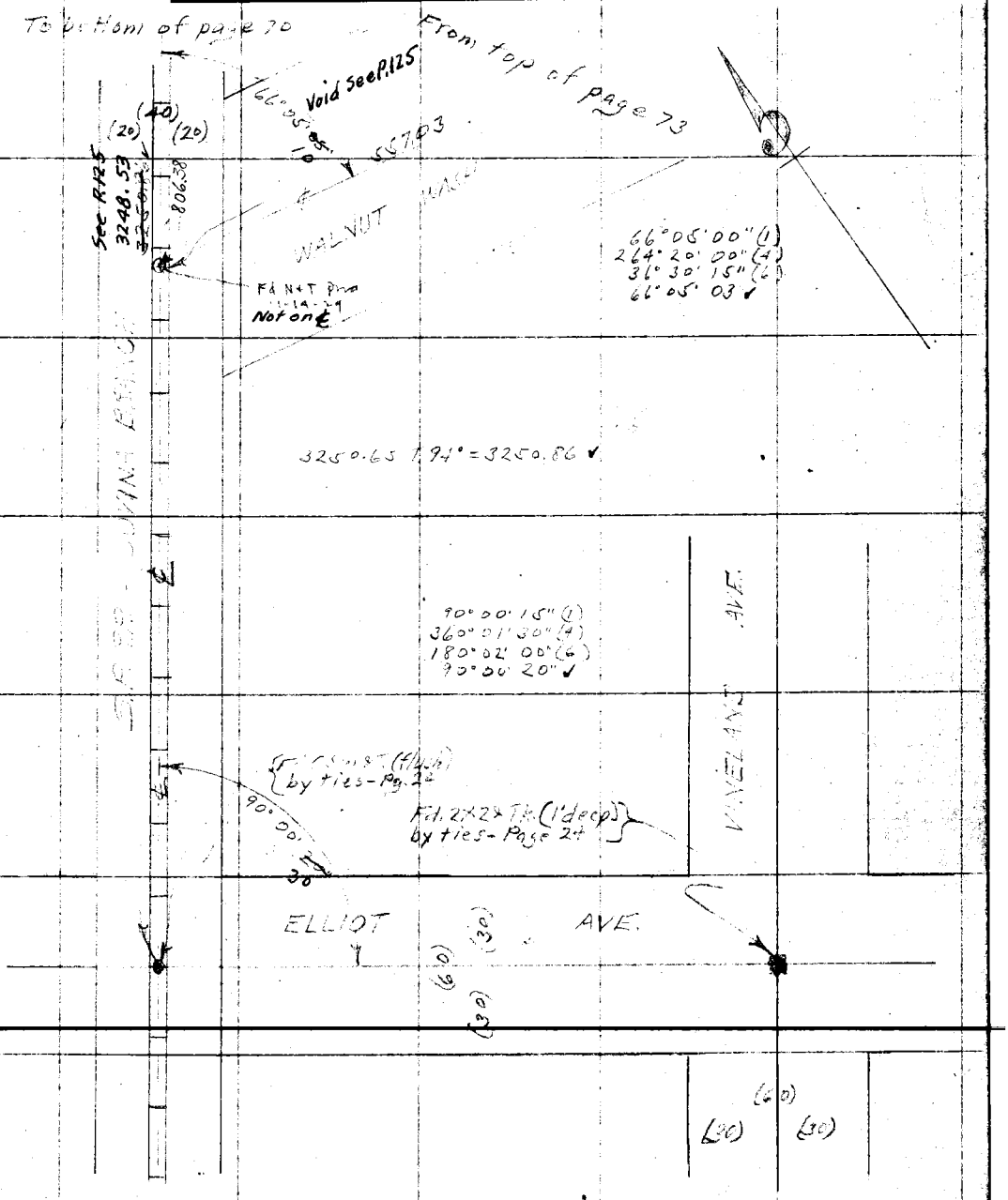

Note: ANY ADDITIONS OR CHANGES ON THIS SHEET MUST BE MADE OR CIRCLED IN Red. WITH DATE AND NAME OF PERSON MAKING CHANGE.

Do not extend notes this side of this line

RETURN TO
LOS ANGELES COUNTY SURVEYOR

F. B. 352 Pg. 70 A.W. VanFleet Chief Party Notes by A.W.V.F. Date 6-22-29

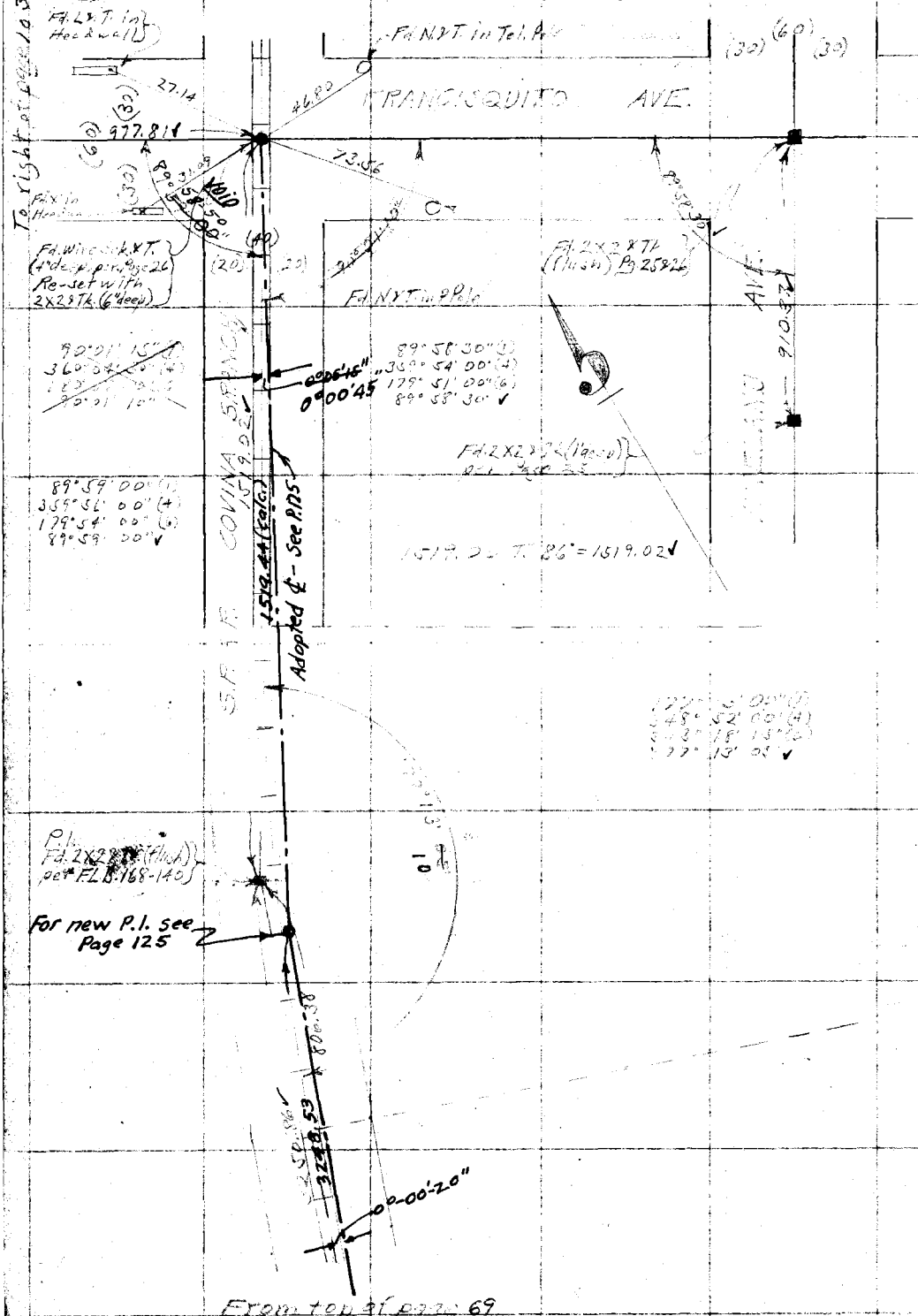

RETURN TO
LOS ANGELES COUNTY SURVEYOR

Do not extend notes this side of this line

Note: ANY ADDITIONS OR CHANGES ON THIS SHEET MUST BE MADE OR CIRCLED IN Red. WITH DATE AND NAME OF PERSON MAKING CHANGE.

Date 6-26-29 Notes by A.W.V.F. Chief Party A.W. Van Fleet F.B. 352 PG. 71

Platted by H. U. M. H.	W. O. No. 796 ~~D. S. O.~~ Tape No. 027
Date NOV 30 1929	Location [illegible]
Map No. B.457-1	Surveyed by A.W. Van Fleet
Platting C'k'd by Wood	Date 6-26-29
Date Oct. 1929	Indexed A. C. Johnson

To bottom of page 72

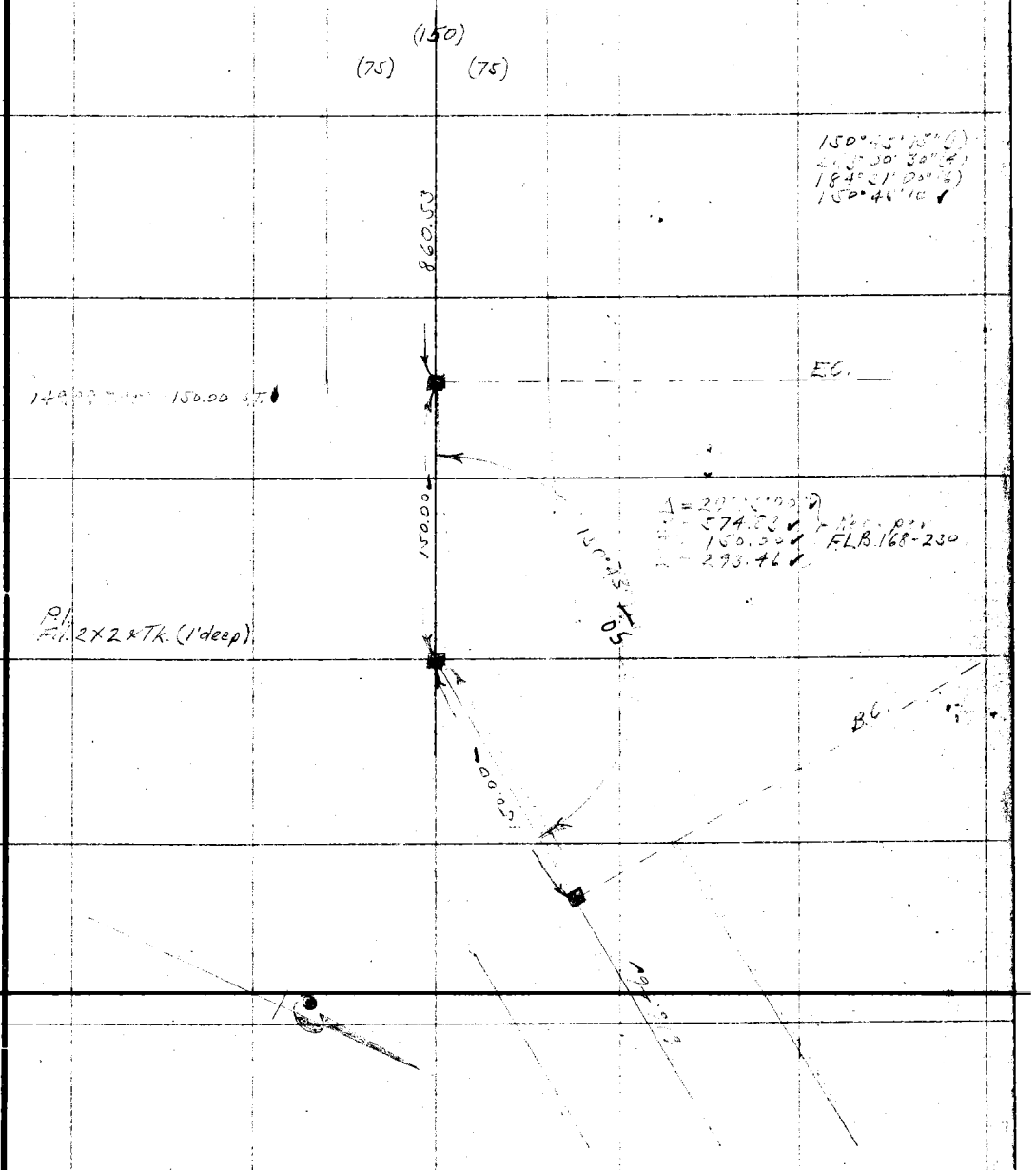

From top of page 67

Note: ANY ADDITIONS OR CHANGES ON THIS SHEET MUST BE MADE OR CIRCLED IN Red. WITH DATE AND NAME OF PERSON MAKING CHANGE.

Do not extend notes this side of this line

RETURN TO
LOS ANGELES COUNTY SURVEYOR

F. B. 352 Pg. 72 A.W.Von Tied Chief Party Notes by A.W.V.F. Date 6-28-29

To bottom of page 73



RETURN TO
LOS ANGELES COUNTY SURVEYOR

Do not extend notes this side of this line

Note: ANY ADDITIONS OR CHANGES ON THIS SHEET MUST BE MADE OR CIRCLED IN Red. WITH DATE AND NAME OF PERSON MAKING CHANGE.

Date 7-1-29 Notes by A.W. [illegible] Chief Party A.W. [illegible] F.B. 352 Pg. 73

Platted by H.U.M.H.	W.O. No. 796 ~~B.O.O.~~ Tape No. 027
Date NOV 30 1929	Location [illegible] Ave.
Map No. B.457-1	Surveyed by A.W. [illegible]
Platting C'k'd by Wood	Date [illegible]
Date Oct. 1929	Indexed A. C. Johnson



Notes: ANY ADDITIONS OR CHANGES ON THIS SHEET MUST BE MADE OR CIRCLED IN Red. WITH DATE AND NAME OF PERSON MAKING CHANGE.

Do not extend notes this side of this line

RETURN TO
LOS ANGELES COUNTY SURVEYOR

F. B. 352 Pg. 74 Chief Party Notes by Date

RETURN TO
LOS ANGELES COUNTY SURVEYOR

Do not extend notes this side of this line

Note: ANY ADDITIONS OR CHANGES ON THIS SHEET MUST BE MADE OR CIRCLED IN Red. WITH DATE AND NAME OF PERSON MAKING CHANGE.

Date _____ Notes by _____ Chief Party _____ F.B. 352 Pg. 75

Platted by H. U. M. H.	W. O. No. _____ D. S. O. No. _____
Date NOV 30 1929	Location _____
Map No. _____	Surveyed by _____
Platting C'k'd by _____	Date _____
Date _____	Indexed A. C. Johnson

Notes: ANY ADDITIONS OR CHANGES ON THIS SHEET MUST BE MADE OR CIRCLED IN Red. WITH DATE AND NAME OF PERSON MAKING CHANGE.

Do not extend notes this side of this line

RETURN TO LOS ANGELES COUNTY SURVEYOR

PROPOSED

℄

GARVEY AVENUE

M.O. 796

℄ - Pages 76 to 82 incl.)

(Topog. Pages 83 to 100 incl.)

This line is approved

F. B. 352 Pg. 76 A.W. VanFleet Chief Party Notes by A.W.V.F. Date 7-2-29

To bottom of page 77



From top of page 2

RETURN TO
LOS ANGELES COUNTY SURVEYOR

Do not extend notes this side of this line

Note: ANY ADDITIONS OR CHANGES ON THIS SHEET MUST BE MADE OR CIRCLED IN Red. WITH DATE AND NAME OF PERSON MAKING CHANGE.

Date 7-3-29 Notes by A.W.V.F. Chief Party A.W.V.F. F.B. 352 Pg. 77

Platted by H.U.M.H.	W.O. No. 796 D.S.O. No.
Date NOV 30 1929	Location [illegible]
Map No. B-457-1	Surveyed by A.W. [illegible]
Platting C'k'd by Wood	Date 7-3-29
Date Nov. 1929	Indexed A. C. Johnson

To bottom of page 78



From top of page 76

Note: ANY ADDITIONS OR CHANGES ON THIS SHEET MUST BE MADE OR CIRCLED IN Red. WITH DATE AND NAME OF PERSON MAKING CHANGE.

Do not extend notes this side of this line

RETURN TO
LOS ANGELES COUNTY SURVEYOR

F.B. 352 Pg. 78 A.W. Van Fleet Chief Party Notes by A.W.V.F. Date 7-5-29

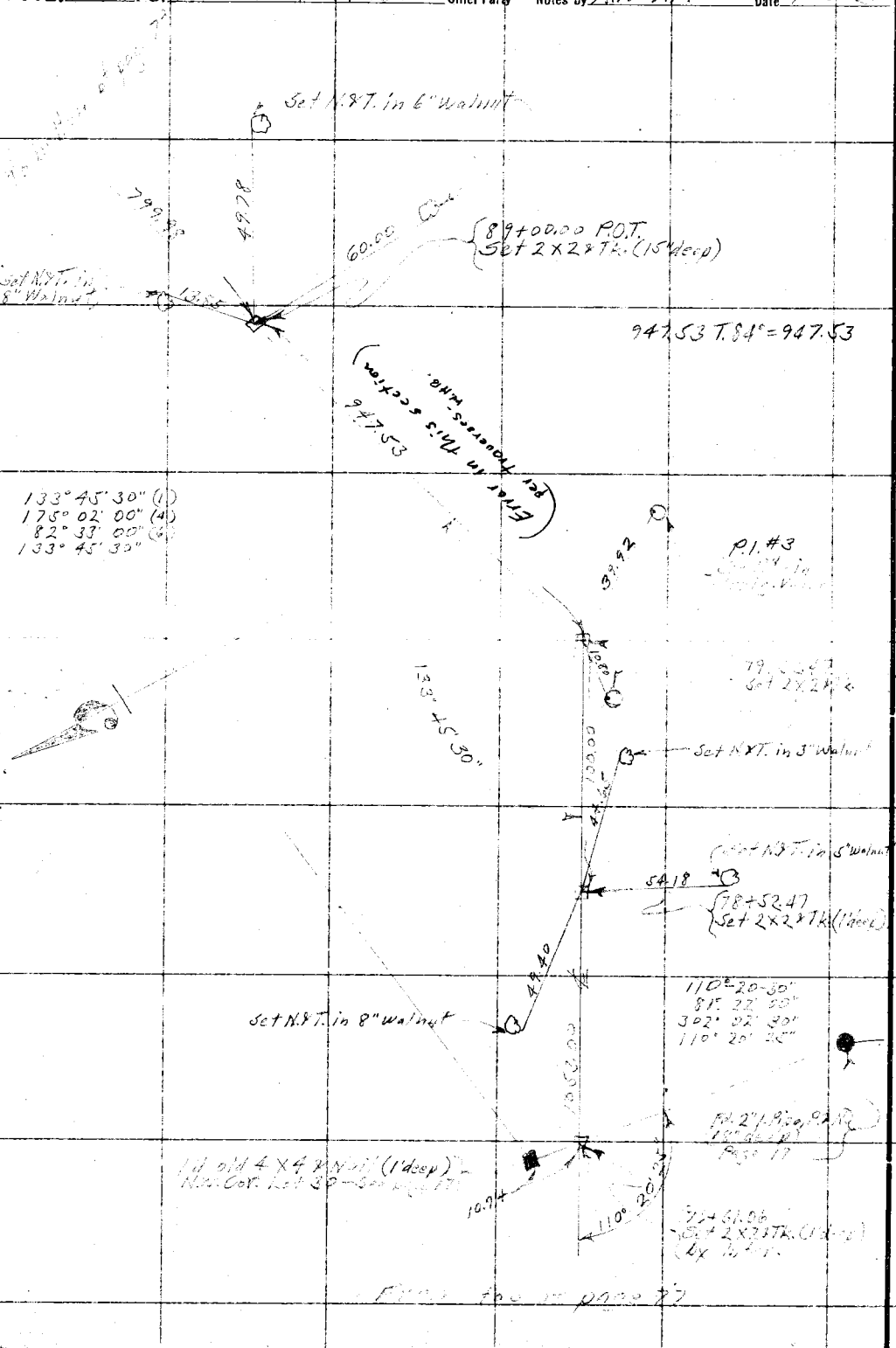

RETURN TO
LOS ANGELES COUNTY SURVEYOR
Do not extend notes this side of this line

Note: ANY ADDITIONS OR CHANGES ON THIS SHEET MUST BE MADE OR CIRCLED IN Red. WITH DATE AND NAME OF PERSON MAKING CHANGE.

Date 7-6-29. Notes by [illegible] Chief Party [illegible] F.B. 352 PG. 79

Platted by	W. O. No. 196 D. O. No. 022
Date	Location [illegible]
Map No.	Surveyed by [illegible]
Platting C'k'd by	Date 7-6-29.
Date	Indexed

To bottom of page 80

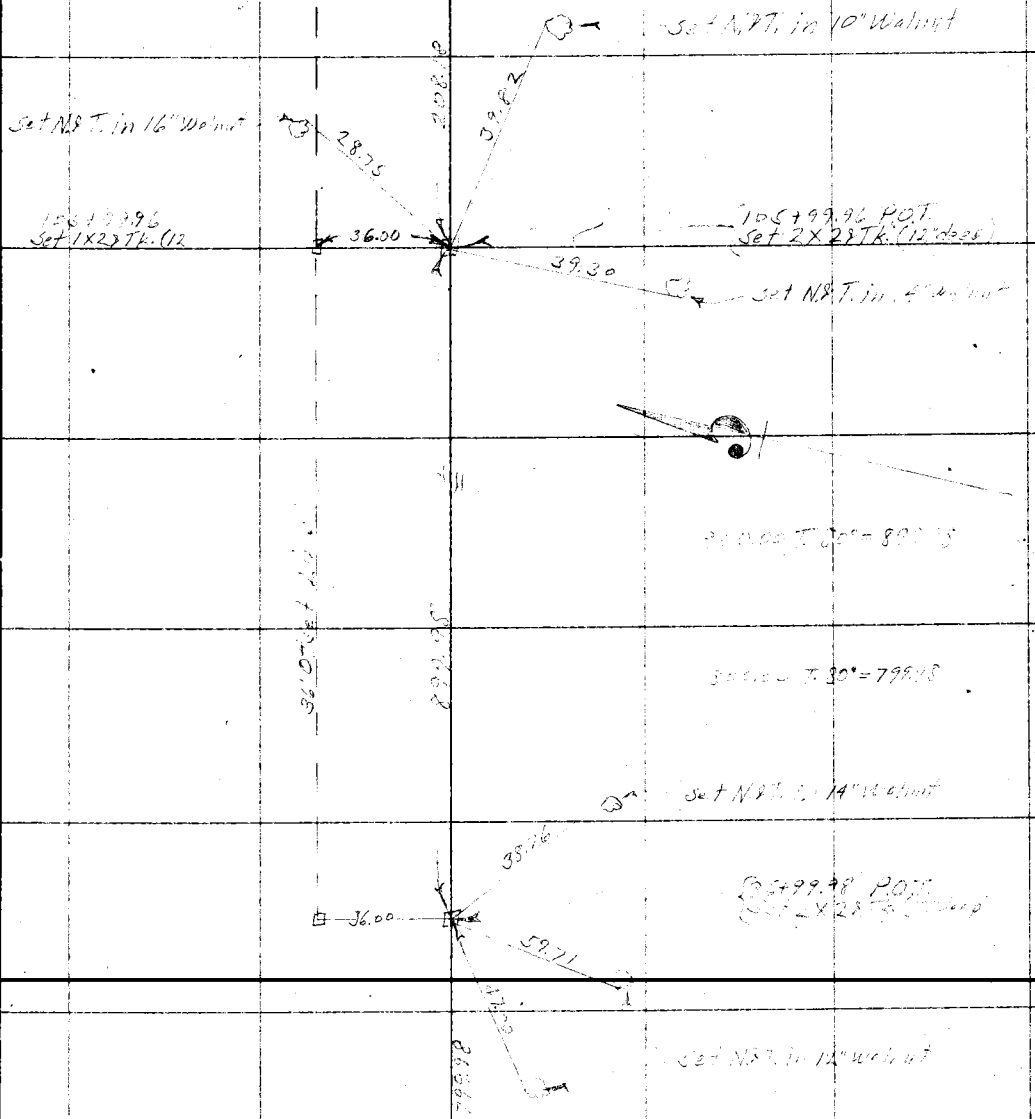

Exception at page 78

Notes: ANY ADDITIONS OR CHANGES ON THIS SHEET MUST BE MADE OR CIRCLED IN Red. WITH DATE AND NAME OF PERSON MAKING CHANGE.

Do not extend notes this side of this line

RETURN TO LOS ANGELES COUNTY SURVEYOR

F. B. 352 Pg. 80 Surv. Fleet Chief Party Notes by A.W.V.F. Date 7-11-29

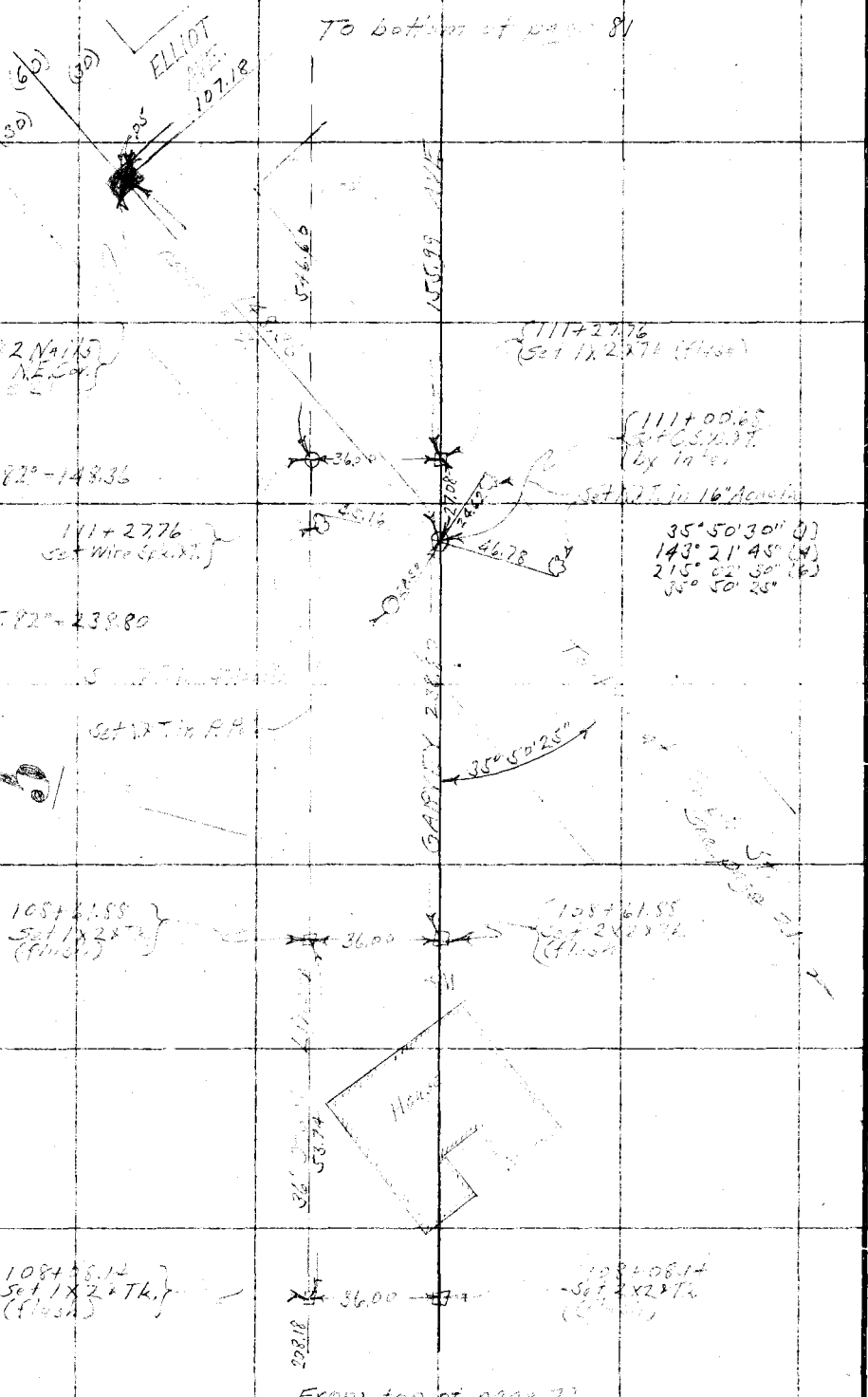

RETURN TO
LOS ANGELES COUNTY SURVEYOR

Do not extend notes this side of this line

Note: ANY ADDITIONS OR CHANGES ON THIS SHEET MUST BE MADE OR CIRCLED IN Red. WITH DATE AND NAME OF PERSON MAKING CHANGE.

Date 7-15-29 Notes by A.W.V.F. Chief Party A.W. Van Fleet F.B. 352 Pg. 81

Platted by	W. O. No. [illegible] ~~D. G. O.~~ Tape No. 027
Date	Location [illegible]
Map No.	Surveyed by A.W. Van Fleet
Platting C'k'd by	Date 7-15-29
Date	Indexed A. C. Johnson

To bottom of page 82

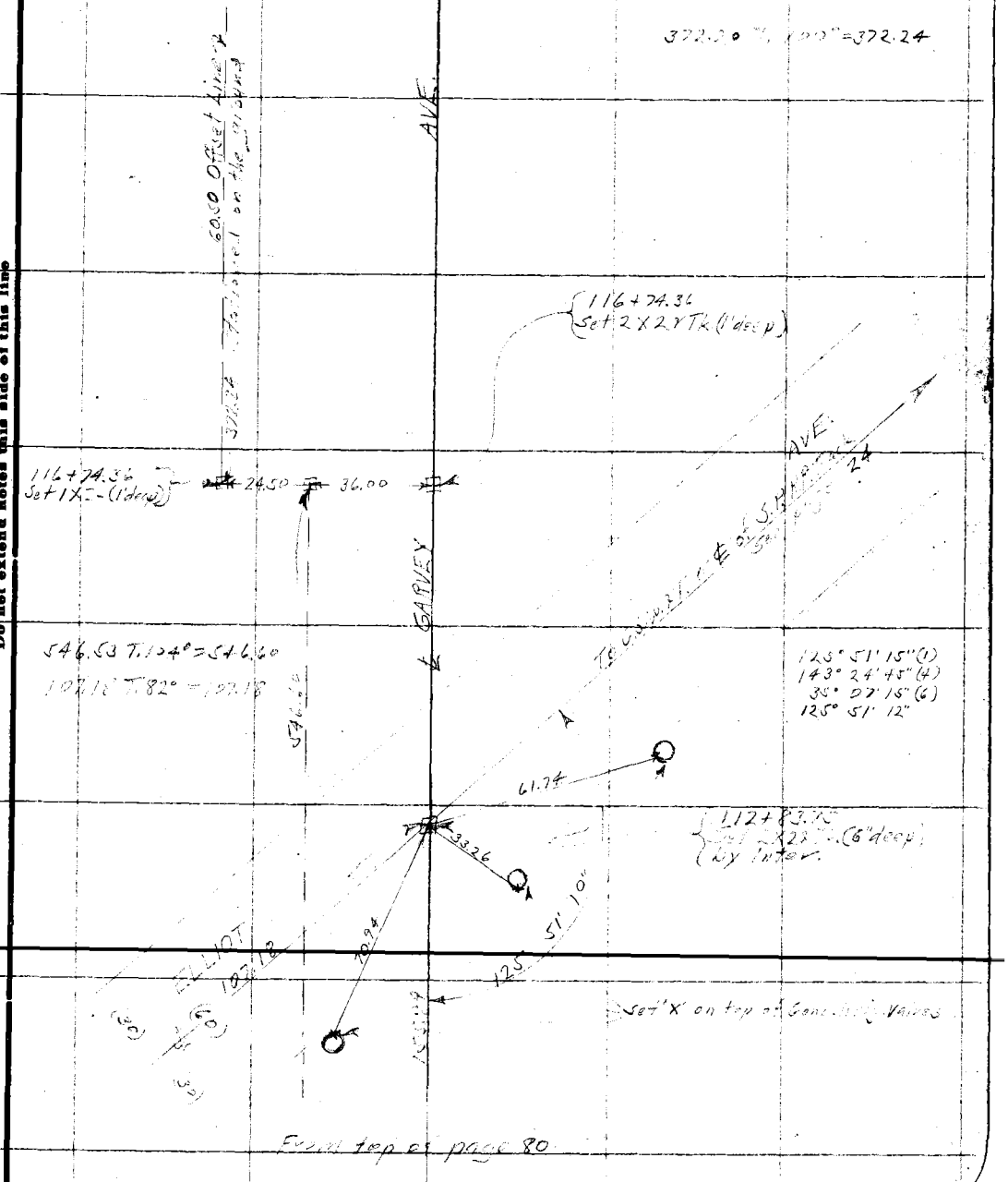

From top of page 80

Note: ANY ADDITIONS OR CHANGES ON THIS SHEET MUST BE MADE OR CIRCLED IN Red. WITH DATE AND NAME OF PERSON MAKING CHANGE.

Do not extend notes this side of this line

RETURN TO
LOS ANGELES COUNTY SURVEYOR

F. B. 352 Pg. 82 A.W. Van Fleet Chief Party Notes by A.W.V.F. Date 7-15-29

To bottom of page 83

120+46.60
Set 1 X 2 & Tr. (1' deep)

60.50

From top of page 81

RETURN TO
LOS ANGELES COUNTY SURVEYOR

Note: ANY ADDITIONS OR CHANGES ON THIS SHEET MUST BE MADE OR CIRCLED IN Red. WITH DATE AND NAME OF PERSON MAKING CHANGE.

Do not extend notes this side of this line

Date _____ Notes by _____ Chief Party _____ F.B. 352 PG. 83

Platted by	W. O. No. _____ D. S. O. No. _____
Date	Location
Map No.	Surveyed by
Platting C'k'd by	Date
Date	Indexed

Notes: ANY ADDITIONS OR CHANGES ON THIS SHEET MUST BE MADE OR CIRCLED IN Red. WITH DATE AND/ NAME OF/ PERSON MAKING CHANGE.

Do not extend notes this side of this line

TOPOGRAPHY

GARVEY AVENUE

W.O. 796

(Topog. Pages 83 to 100 incl.)

(℄ Pages 76 to 82 incl.)

This line is abandoned

RETURN TO LOS ANGELES COUNTY SURVEYOR

F.B. 352 Pg. 84 A.W. Van Fleet Chief Party Notes by A.W.V.F. Date 7-6-29

To bottom of page 85



From top of page 39

RETURN TO
LOS ANGELES COUNTY SURVEYOR

Do not extend notes this side of this line

Note: ANY ADDITIONS OR CHANGES ON THIS SHEET MUST BE MADE OR CIRCLED IN Red. WITH DATE AND NAME OF PERSON MAKING CHANGE.

Date [illegible] Notes by A.W.V.F. Chief Party A.W.V.F. F.B. 352 PG. 85

Platted By	W. O. No. 796 D. S. O. No.
Date	Location Compton
Map No.	Surveyed by A.W.V.F.
Platting C'k'd by	Date 1-6-49
Date	Indexed A. C. Johnson

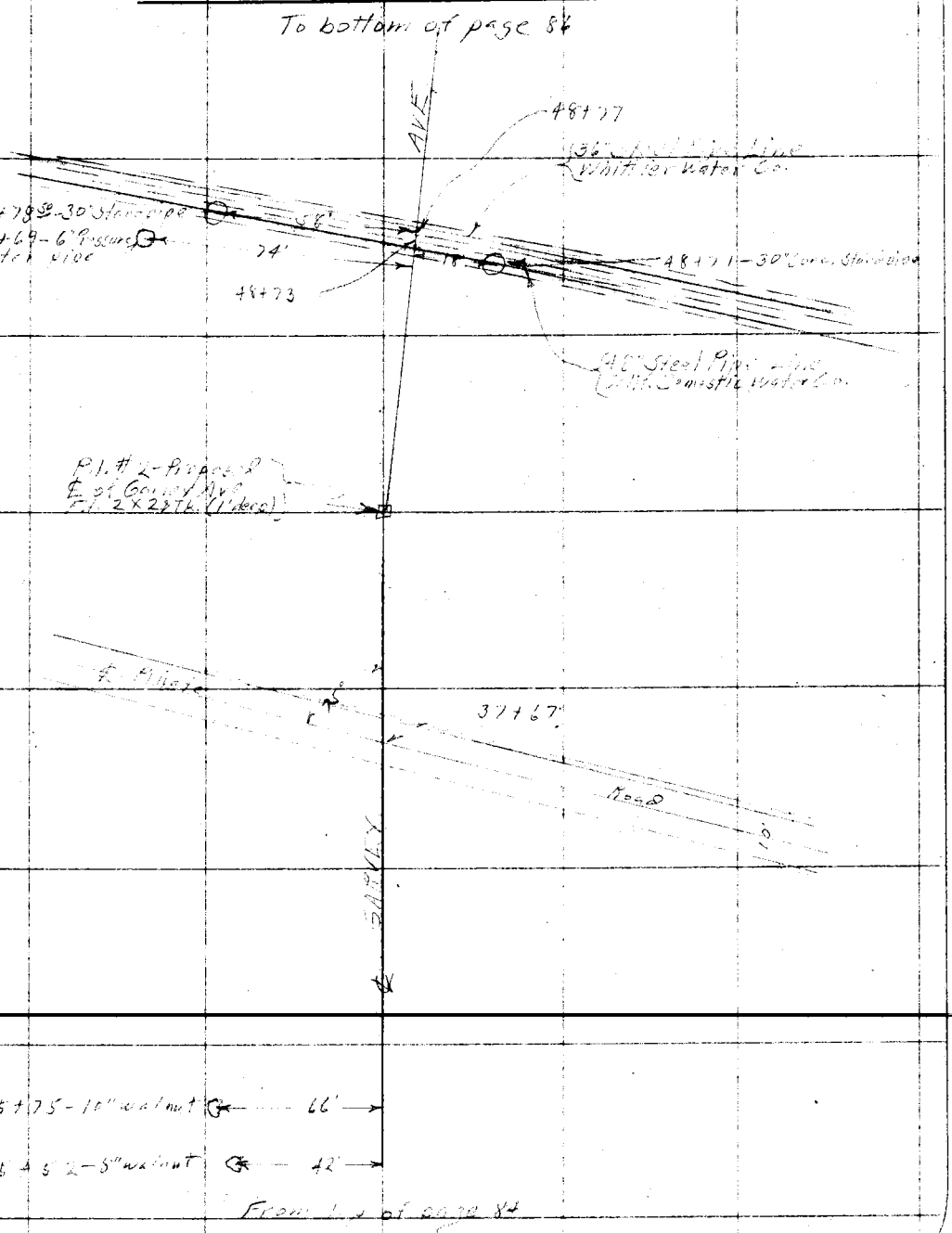

RETURN TO
LOS ANGELES COUNTY SURVEYOR

Notes: ANY ADDITIONS OR CHANGES ON THIS SHEET MUST BE MADE OR CIRCLED IN Red. WITH DATE AND NAME OF PERSON MAKING CHANGE.

Do not extend notes this side of this line

F.B. 552 Pg. 86 A.W. Van Fleet Chief Party Notes by A.W.V.F. Date 7-8-24

To bottom of page 87

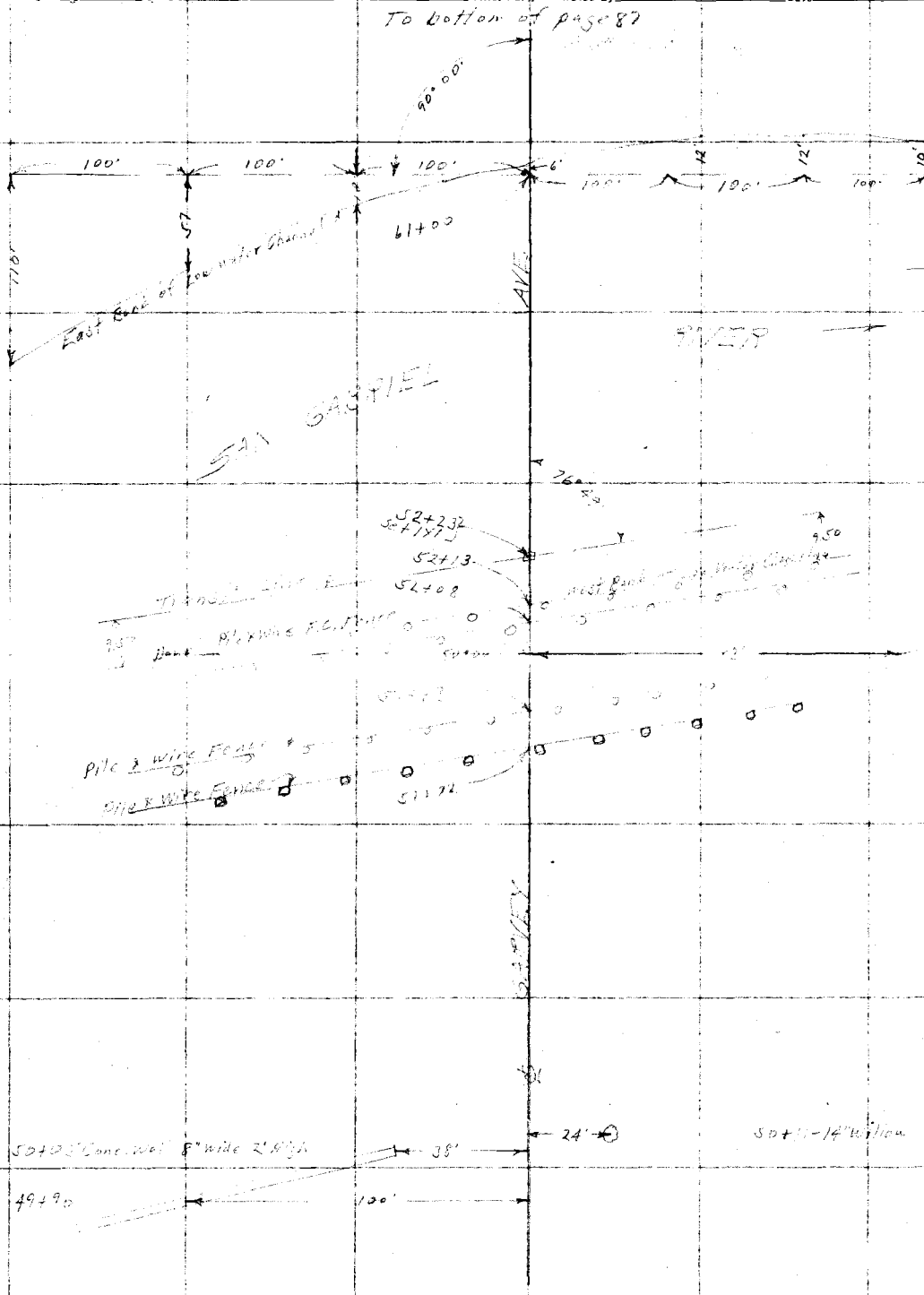

From top of page 85

RETURN TO
LOS ANGELES COUNTY SURVEYOR

Do not extend notes this side of this line

Note: ANY ADDITIONS OR CHANGES ON THIS SHEET MUST BE MADE OR CIRCLED IN Red. WITH DATE AND NAME OF PERSON MAKING CHANGE.

Date 7-8-29 Notes by [illegible] Chief Party [illegible] F.B. 352 Pg. 87

Platted by H. U. M. H.	W. O. No. 796 D. S. O. No.
Date	Location [illegible]
Map No.	Surveyed by A. W. Van Fleet
Platting C'k'd by	Date 7-8-29
Date	Indexed [illegible]

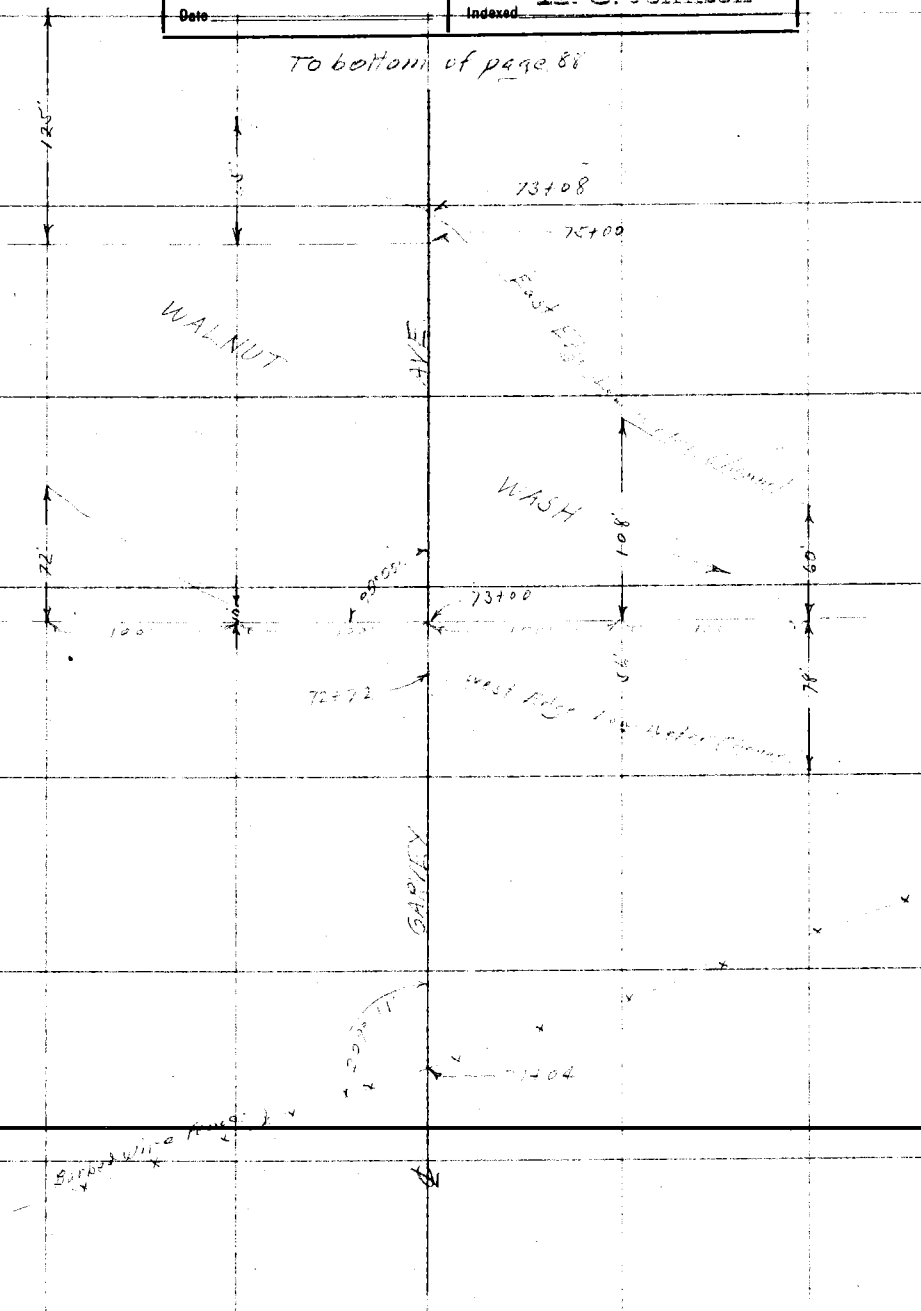

From top of page 86

Note: ANY ADDITIONS OR CHANGES ON THIS SHEET MUST BE MADE OR CIRCLED IN Red. WITH DATE AND NAME OF PERSON MAKING CHANGE.

Do not extend notes this side of this line

RETURN TO
LOS ANGELES COUNTY SURVEYOR

F.B. 352 Pg. 188 A.W. VanFleet Chief Party Notes by A.W.V.F. Date 7-8-29



RETURN TO
LOS ANGELES COUNTY SURVEYOR

Do not extend notes this side of this line

Note: ANY ADDITIONS OR CHANGES ON THIS SHEET MUST BE MADE OR CIRCLED IN Red. WITH DATE AND NAME OF PERSON MAKING CHANGE.

Date 7-8-29 Notes by A.W.V.F. Chief Party A.W. Van Fleet F.B. 352 Pg. 89

Platted by H. U. M. H.	W. O. No. 796 D. S. O. No.
Date	Location Garvey Ave
Map No.	Surveyed by A.W. Van Fleet
Platting C'k'd by	Date 7-8-29
Date	Indexed J. Johnson

To bottom of page 90



From top of page 88

Note: ANY ADDITIONS OR CHANGES ON THIS SHEET MUST BE MADE OR CIRCLED IN Red. WITH DATE AND NAME OF PERSON MAKING CHANGE.

Do not extend notes this side of this line

RETURN TO LOS ANGELES COUNTY SURVEYOR

F.B. 352 Pg. 90 A.W. van Fleet Chief Party Notes by A.W.V.F. Date 7-8-29

To bottom of page 91

1" walnut 6" walnut 6" walnut 10" walnut
86+67 69 69 5' 64'

12" standpipe 3" walnut 3" walnut
86+31 23' 65' 69' 43 26 4" walnut

1" walnut 6" walnut 8" walnut
85+97 69' 69 15' 55' 10" walnut

12" walnut 10" walnut 10" walnut 10" walnut
85+63 69' 52' 16' 69

6" walnut 8" walnut
85+2[illegible] 69' 22' 56' 10" walnut

[illegible]

8" walnut 12" walnut
84+58 69' 31' 36

8" walnut 10" walnut
84+22 30' 70' 2' 67 4" walnut

83+88 – 10" walnut 40' 27' 10" walnut

83+58 – 12" standpipe 85' 79°
83+52 – 2-4" walnuts 70' 11' 58 6" walnut

AVE.

GARVEY

From top of page 89

RETURN TO
LOS ANGELES COUNTY SURVEYOR

Do not extend notes this side of this line

Note: ANY ADDITIONS OR CHANGES ON THIS SHEET MUST BE MADE OR CIRCLED IN Red. WITH DATE AND NAME OF PERSON MAKING CHANGE.

Date 7-8-29 Notes by A.W.V.F. Chief Party A.W. Van Fleet F.B. 352 Pg. 91

Platted by H.U.M.H.	W.O. No. 796 D.S.O. No.
Date	Location [illegible]
Map No.	Surveyed by A.W. Van Fleet
Platting C'k'd by	Date 7-8-29
Date	Indexed A. C. Johnson

To bottom of page 92

89+74 — 7" walnut 18' — 6" walnut 100' — 14" walnut 39' — 34'

89+51 — 14" walnut — 12" stand pipe 97 — 46

89+45 — 2" walnut — 16" walnut 40' — 6" walnut 36' — 38 — 31' — 6" walnut — 89+45

89+11 — 4" walnut — 6" walnut 69 — 8" walnut 69 — 7 — 62' — 6" walnut

88+76 — 14" walnut — 3" walnut 35' — 8" walnut 69' — 44' — 22' — 3" walnut

88+39 — 12" stand pipe — 165 — 69' — 69 — 17 — 12' — 6" walnut

88+05 — 6" walnut — 6" walnut 69' — 65' — 12' — 8" walnut

87+71 — 10" walnut — 8" walnut 69 — 4" walnut 69 — 27 — 42' — 4" walnut

87+35 — 4" walnut — 6" walnut 69 — 64' — 5 — 6" walnut 69' — 6" walnut

87+00 — 6" walnut 69' — 6" walnut 69' — 79° — 34 — 33' — 6" walnut

From top of page 90

Note: ANY ADDITIONS OR CHANGES ON THIS SHEET MUST BE MADE OR CIRCLED IN Red. WITH DATE AND NAME OF PERSON MAKING CHANGE.

Do not extend notes this side of this line

RETURN TO LOS ANGELES COUNTY SURVEYOR

F.B. 352 Pg. 92 A.W. Van Fleet Chief Party Notes by A.W.V.F. Date 7-8-29



RETURN TO
LOS ANGELES COUNTY SURVEYOR

Do not extend notes this side of this line

Note: ANY ADDITIONS OR CHANGES ON THIS SHEET MUST BE MADE OR CIRCLED IN Red. WITH DATE AND NAME OF PERSON MAKING CHANGE.

Date 7-8-29 Notes by A.W.V.F. Chief Party A.W. Van Fleet F.B. 352 Pg. 93

Platted by H. U. M. H.	W. O. No. 796 D. S. O. No.
Date	Location Gorsey Ave
Map No.	Surveyed by A.W. Van Fleet
Platting C'k'd by	Date 7-8-29
Date	Index A. C. Johnson

To bottom of page 94



From top of page 92

Notes: ANY ADDITIONS OR CHANGES ON THIS SHEET MUST BE MADE OR CIRCLED IN Red. WITH DATE AND NAME OF PERSON MAKING CHANGE.

Do not extend notes this side of this line

RETURN TO LOS ANGELES COUNTY SURVEYOR

F. B. 552 Pg 94 A W Van Fleet Chief Party Notes by W B Miller Date 7/19/29

To bottom of page 95

From top of page 93

RETURN TO
LOS ANGELES COUNTY SURVEYOR

Do not extend notes this side of this line

Note: ANY ADDITIONS OR CHANGES ON THIS SHEET MUST BE MADE OR CIRCLED IN Red. WITH DATE AND NAME OF PERSON MAKING CHANGE.

Date 7/9/29 Notes by W.B. Miller Chief Party A.W. Van Fleet F.B. 352 PG. 95

Platted by H.U.M.H.	W.O. No. 796 D.S.O. No.
Date	Location [illegible]
Map No.	Surveyed by [illegible] Fleet
Platting C'k'd by	Date 7/9/29
Date	Indexed A. C. Johnson



Note: ANY ADDITIONS OR CHANGES ON THIS SHEET MUST BE MADE OR CIRCLED IN Red. WITH DATE AND NAME OF PERSON MAKING CHANGE.

Do not extend notes this side of this line

RETURN TO
LOS ANGELES COUNTY SURVEYOR

F. B. 552 Pg. 96 AW Van Fleet Chief Party Notes by WB Miller Date 7/9/29

To bottom of page 97



From top of page 95

RETURN TO
LOS ANGELES COUNTY SURVEYOR

Do not extend notes this side of this line

Note: ANY ADDITIONS OR CHANGES ON THIS SHEET MUST BE MADE OR CIRCLED IN Red. WITH DATE AND NAME OF PERSON MAKING CHANGE.

Date _____ Notes by Svensen Chief Party _____ F.B. 352 Pg. 97

Platted by H. U. M. H.	W. O. No. 796 D. S. O. No. _____
Date _____	Location _____
Map No. _____	Surveyed by _____
Platting Ck'd by _____	Date 7-15-1924
Date _____	Indexed E. G. Johnson

Notes: ANY ADDITIONS OR CHANGES ON THIS SHEET MUST BE MADE OR CIRCLED IN Red. WITH DATE AND NAME OF PERSON MAKING CHANGE.

Do not extend notes this side of this line

RETURN TO LOS ANGELES COUNTY SURVEYOR

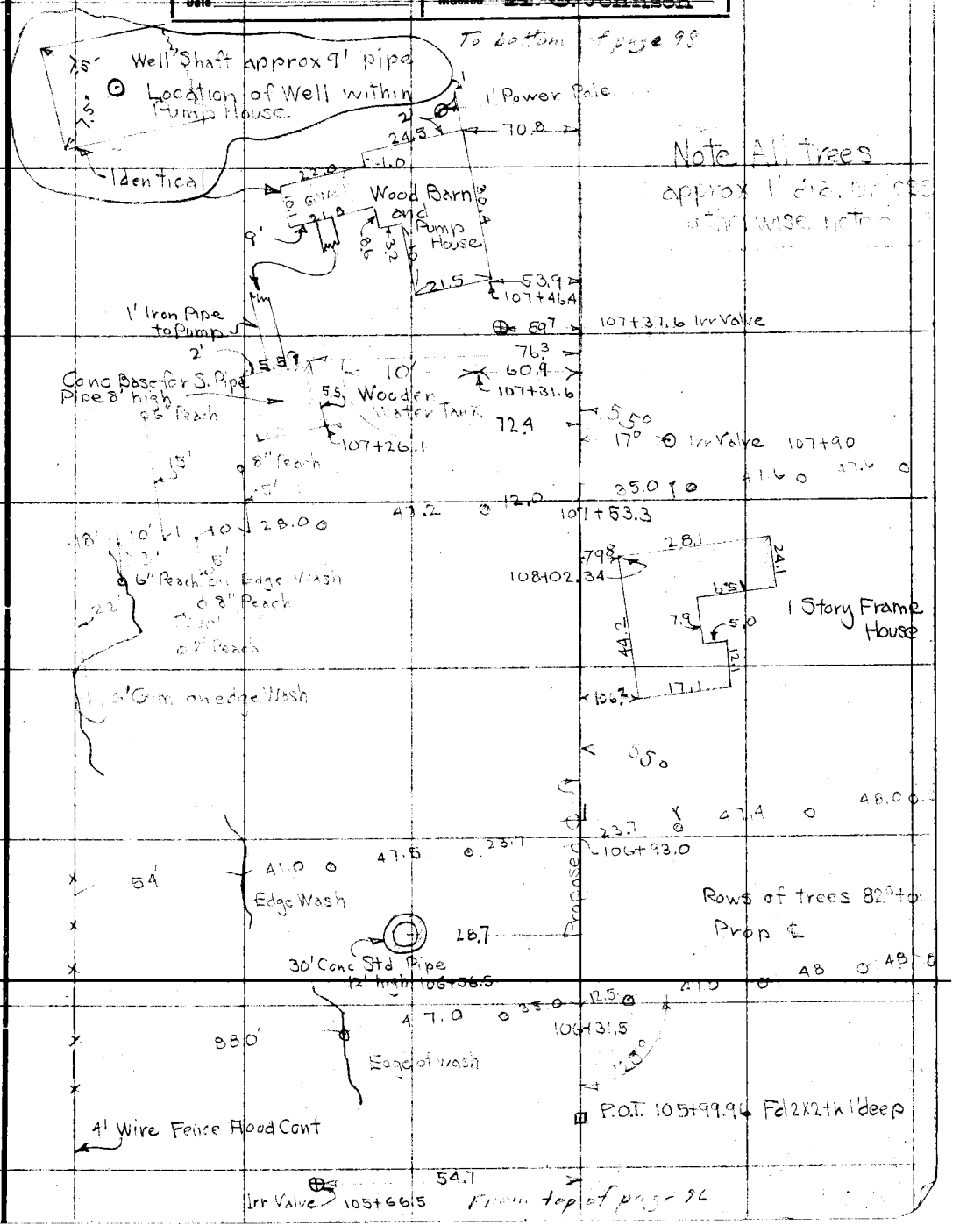

F.B. 352 Pg. 98 Svensan Chief Party Notes by Svensan Date

To bottom of page 99



Note Walnut trees ± 1' dia unless they are otherwise noted

RETURN TO LOS ANGELES COUNTY SURVEYOR

Do not extend notes this side of this line

Note: ANY ADDITIONS OR CHANGES ON THIS SHEET MUST BE MADE OR CIRCLED IN Red. WITH DATE AND NAME OF PERSON MAKING CHANGE.

Date _____ Notes by Svenson Chief Party Svenson F.B. 352 Pg 99

Plotted by H. U. M. H.	W. O. No. 796 D. S. O. No.
Date	Location Quincy Ave
Map No.	Surveyed by Svenson
Plotting Ck'd by	Date 7-15-29
Date	Indexed

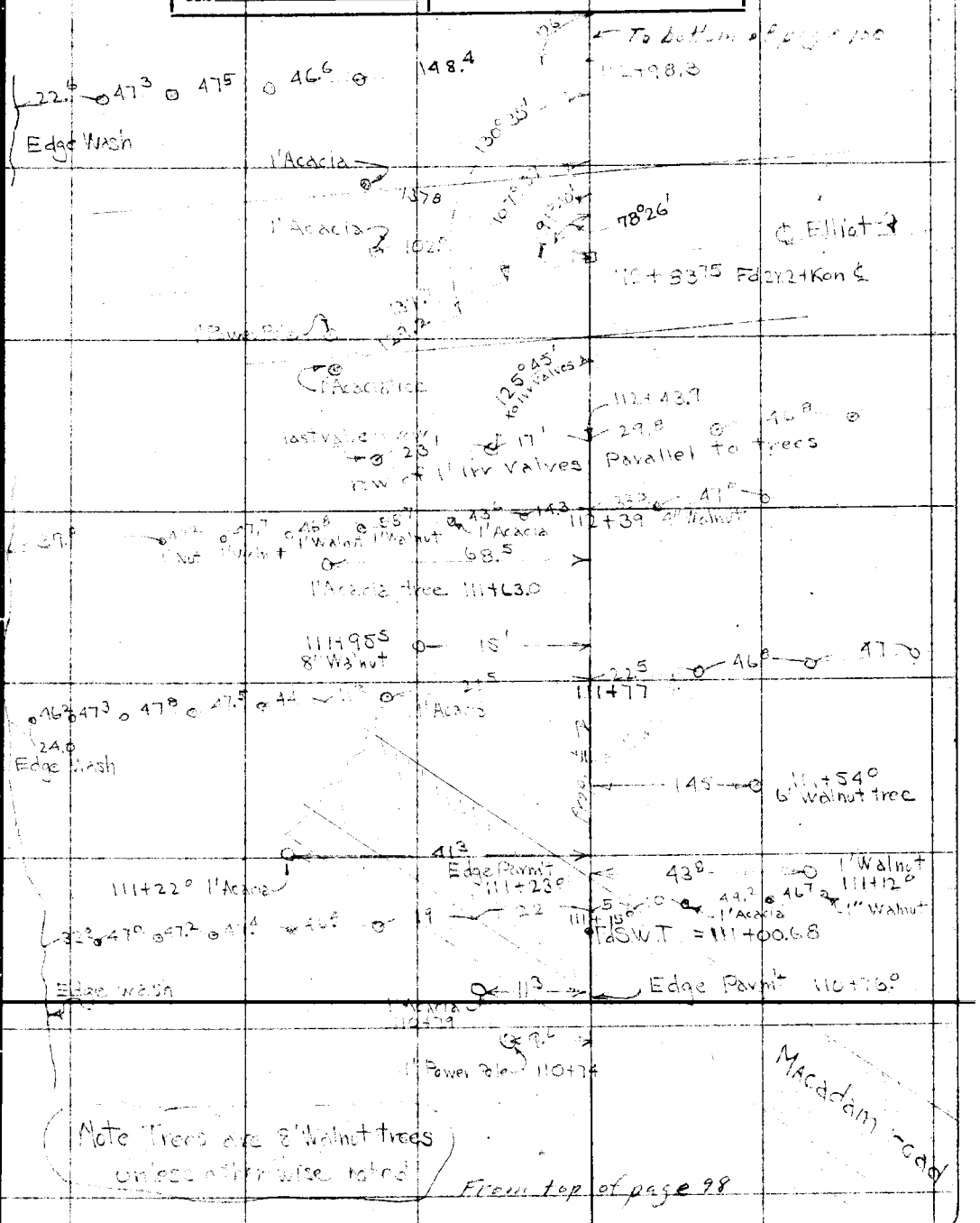

Notes: ANY ADDITIONS OR CHANGES ON THIS SHEET MUST BE MADE OR CIRCLED IN Red. WITH DATE AND NAME OF PERSON MAKING CHANGE.

Do not extend notes this side of this line

RETURN TO LOS ANGELES COUNTY SURVEYOR

F.B. 352 Pg. 100 Svenson Chief Party Notes by Svenson Date

RETURN TO
LOS ANGELES COUNTY SURVEYOR

Do not extend notes this side of this line

Note: ANY ADDITIONS OR CHANGES ON THIS SHEET MUST BE MADE OR CIRCLED IN Red. WITH DATE AND NAME OF PERSON MAKING CHANGE.

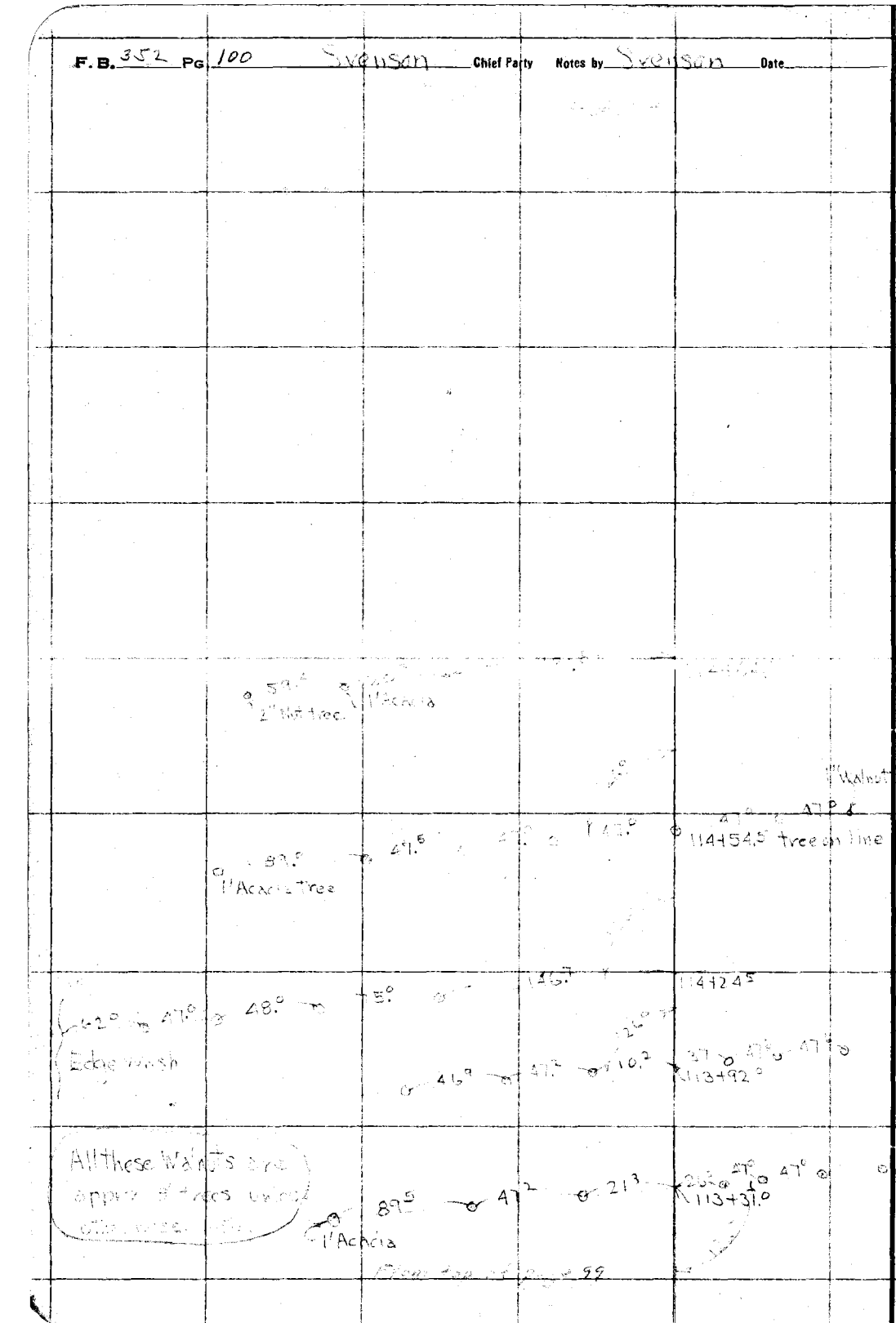

Date 7-22-29 Notes by A.W.V.F. Chief Party A.W. VanFleet F.B. 352 Pg 101

Platted by H.U.M.H.
Date NOV 30 1929
Map No. B-457-7
Platting C'k'd by Wood
Date Oct. 1929

W.O. No. 796 S.O.C. No. 027
Location Garvey Ave.
Surveyed by A.W. VanFleet
Date 7-22-29
Indexed A. C. Johnson

To bottom of page 104

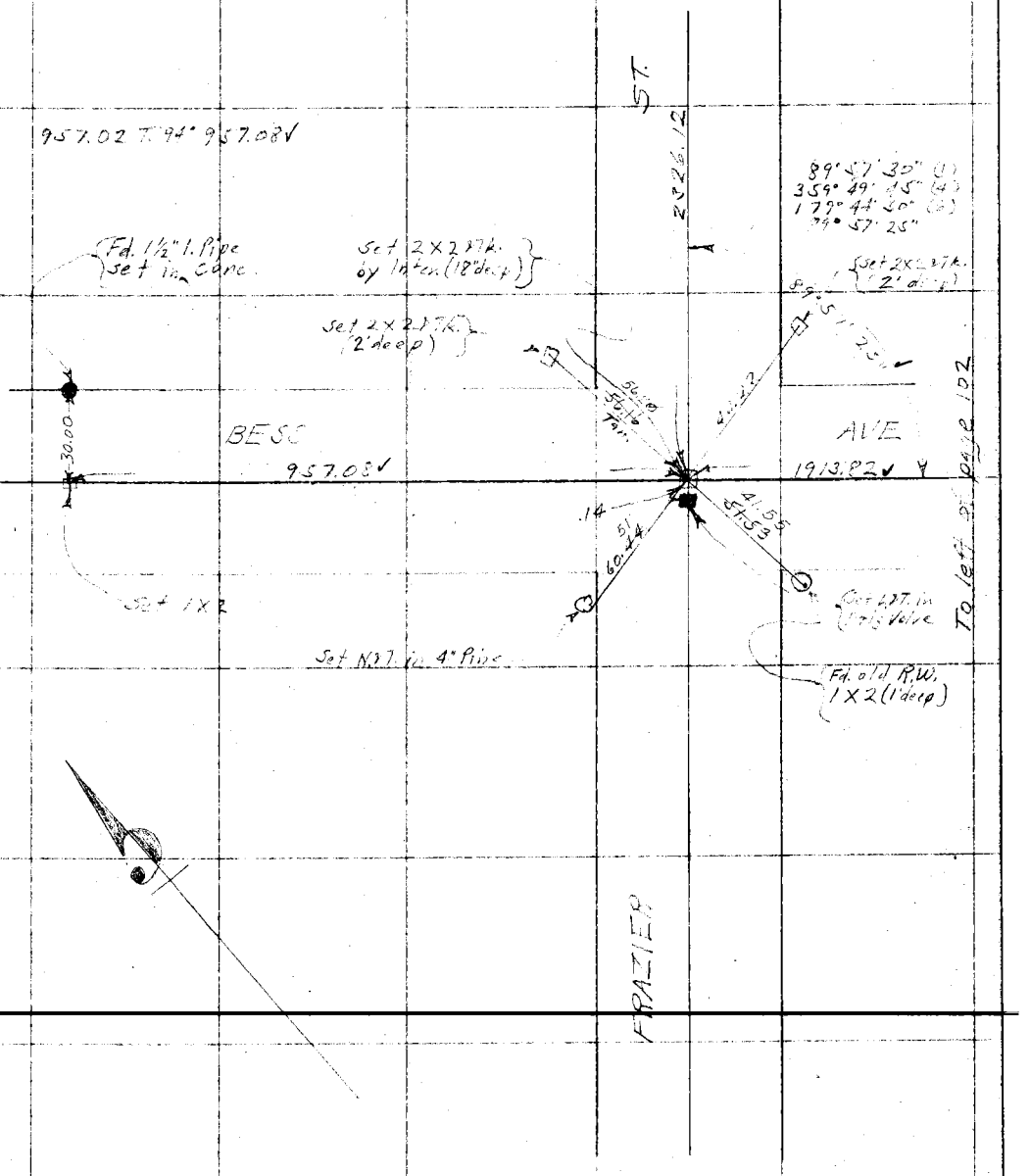

Notes: ANY ADDITIONS OR CHANGES ON THIS SHEET MUST BE MADE OR CIRCLED IN Red. WITH DATE AND NAME OF PERSON MAKING CHANGE.

Do not extend notes this side of this line

RETURN TO LOS ANGELES COUNTY SURVEYOR

F.B. 352 Pg. 102 A.W. Van Fleet Chief Party Notes by A.W.V.F. Date 7-23-29

To bottom of page 103

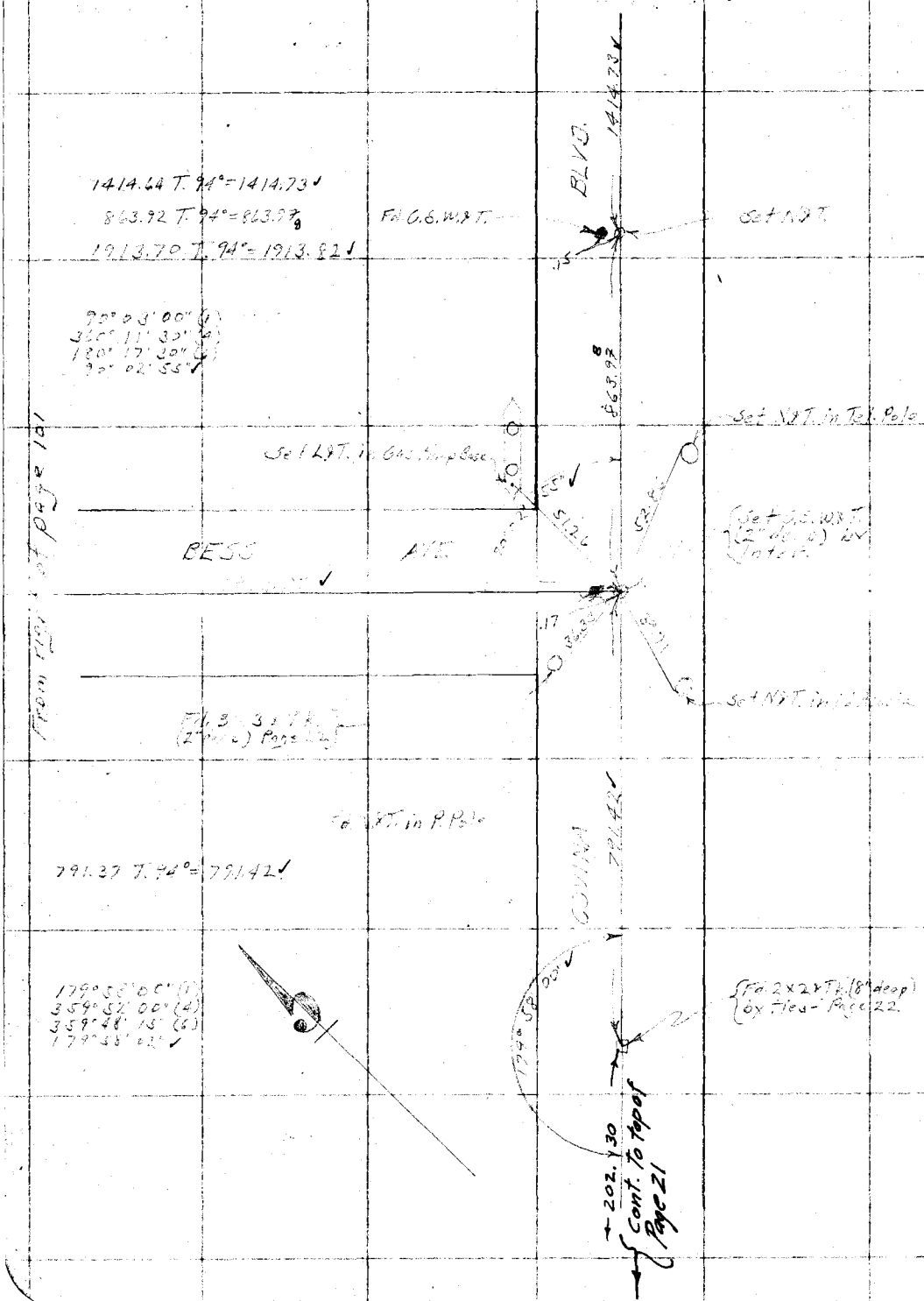

RETURN TO
LOS ANGELES COUNTY SURVEYOR

Do not extend notes this side of this line

Note: ANY ADDITIONS OR CHANGES ON THIS SHEET MUST BE MADE OR CIRCLED IN Red. WITH DATE AND NAME OF PERSON MAKING CHANGE.

Date 7-24-29 Notes by A.W.V.F. Chief Party A.W. Van Fleet F.B. 352 Pg. 103

Platted by H. U. M. H.	W. O. No. 796 Tape No. 027
Date NOV 30 1929	Location Gaviota Ave.
Map No. B-457-1	Surveyed by A.W. Van Fleet
Platting C'k'd by Wood	Date 7-24-29
Date Oct. 1929	Indexed A. C. Johnson

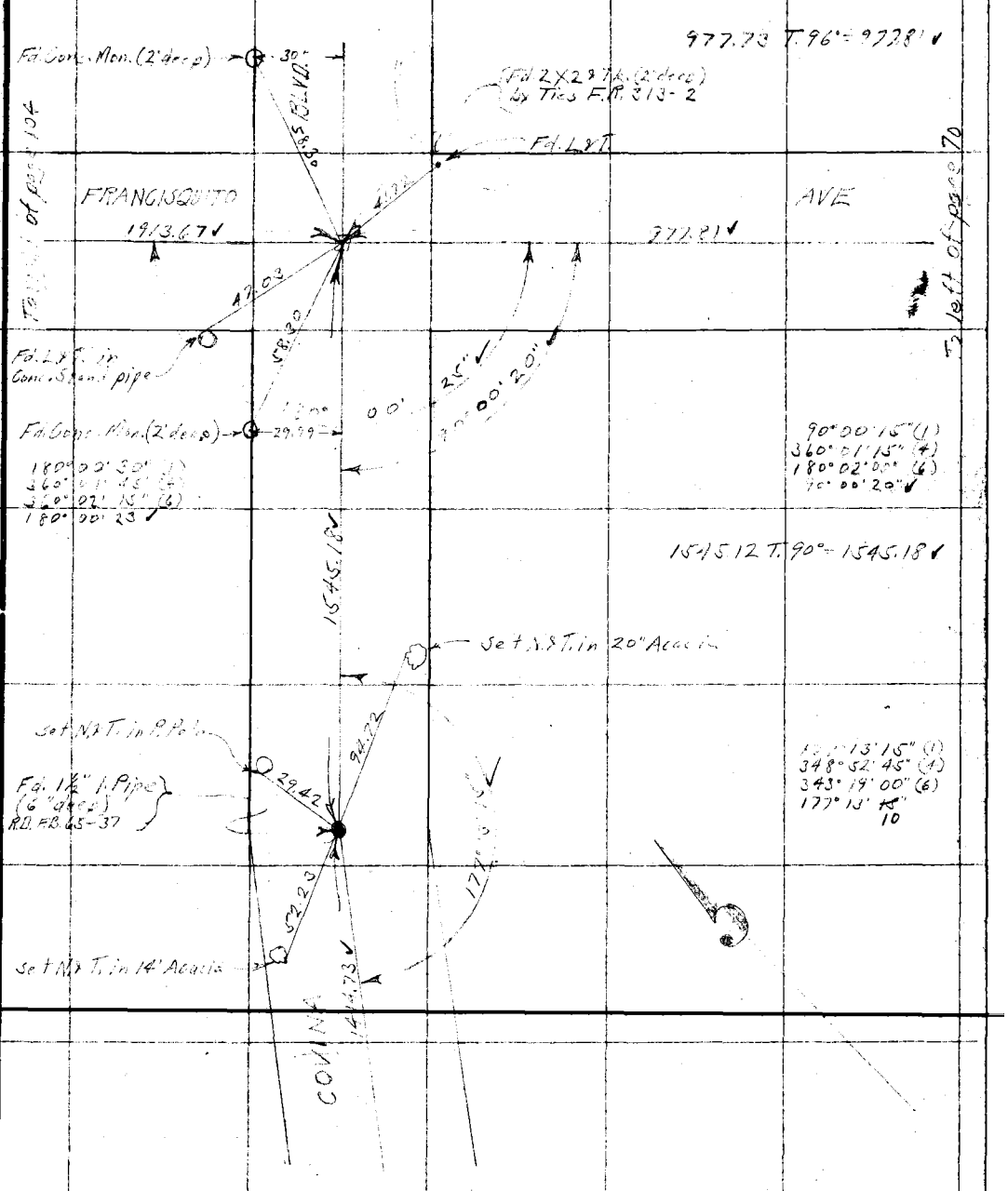

Note: ANY ADDITIONS OR CHANGES ON THIS SHEET MUST BE MADE OR CIRCLED IN Red WITH DATE AND NAME OF PERSON MAKING CHANGE.

RETURN TO LOS ANGELES COUNTY SURVEYOR

Do not extend notes this side of this line

F.B. 352 Pg. 104 Alvarado Fleet Chief Party Notes by A.L.V.F. Date 2-25-29



RETURN TO
LOS ANGELES COUNTY SURVEYOR

Do not extend notes this side of this line.

Note: ANY ADDITIONS OR CHANGES ON THIS SHEET MUST BE MADE OR CIRCLED IN Red. WITH DATE AND NAME OF PERSON MAKING CHANGE.

Date _____ Notes by _____ Chief Party _____ F.B. 352 Pg 105

Platted by H.U.M.H.	W. O. No. _____ D. S. O. No. _____
Date NOV 30 1929	Location _____
Map No. B-457-1	Surveyed by _____
Platting C'k'd by Wood	Date _____ Johnson
Date Oct. 1929	Indexed _____

RETURN TO
LOS ANGELES COUNTY SURVEYOR

Notes: ANY ADDITIONS OR CHANGES ON THIS SHEET MUST BE MADE OR CIRCLED IN Red. WITH DATE AND NAME OF PERSON MAKING CHANGE.

Do not extend notes this side of this line

PROPOSED

&

GARVEY AVENUE

W.O. 796

F.B. Page 105 to 122 Inst.

Top: FB. 397-59 to 171

Party

A.W. Van Fleet

W.B. Miller - Inst.

J.J. Phillips - H.C.

L.A. Gilman - R.C.

H.F. Irwin - R.C.

F.B. 352 Pg. 106 A.W. Van Fleet Chief Party Notes by A.W.V.F. Date 7-25-29

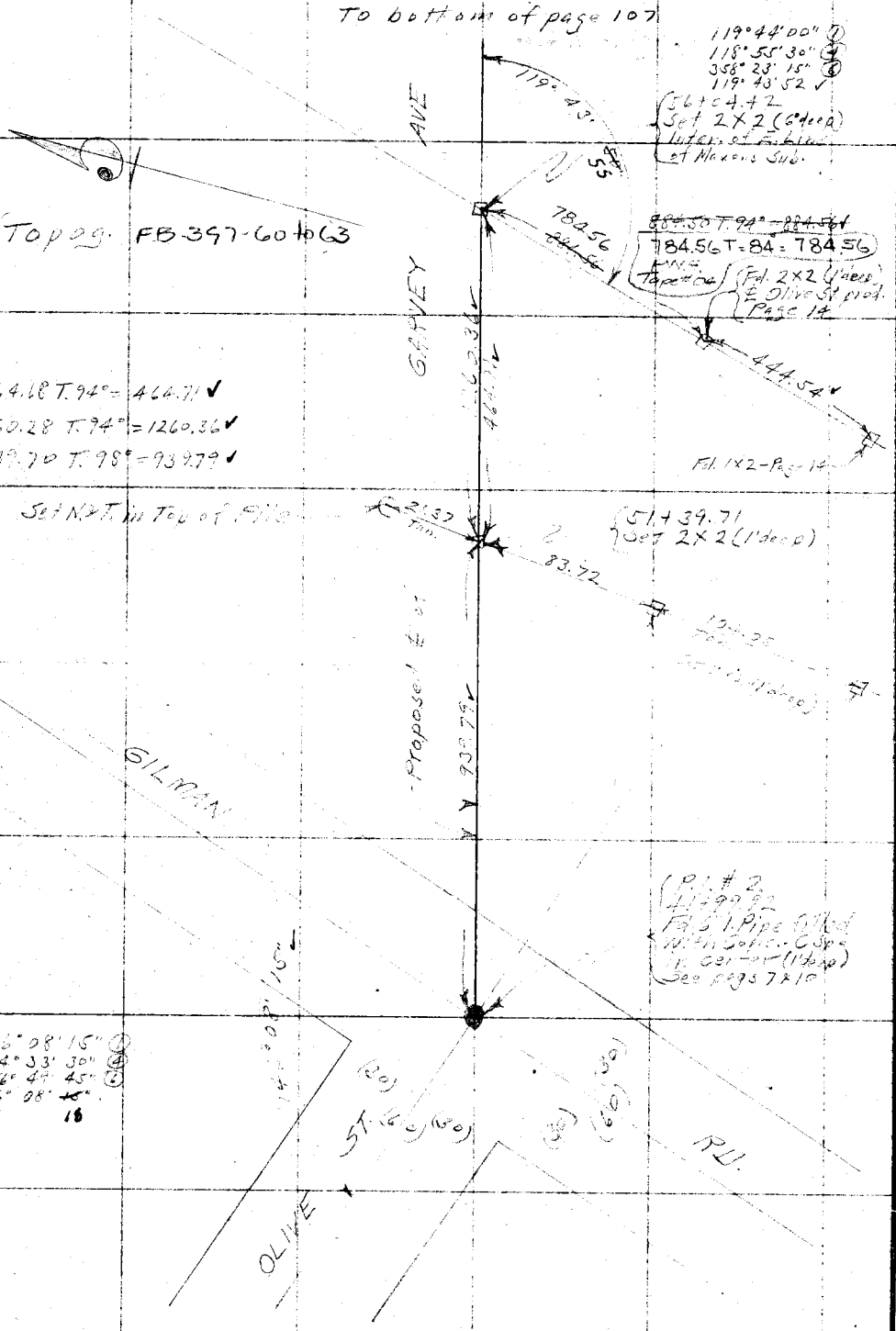

RETURN TO
LOS ANGELES COUNTY SURVEYOR

Do not extend notes this side of this line.

Note: ANY ADDITIONS OR CHANGES ON THIS SHEET MUST BE MADE OR CIRCLED IN Red. WITH DATE AND NAME OF PERSON MAKING CHANGE.

Date 7-25-29 Notes by A.W.V.F. Chief Party A.W. Van Fleet Tape F.B. 352 Pg 107

Platted by H.U.M.H	W.O. No. 796 [illegible] No. 027
Date NOV 30 1929	Location Sunny Ave
Map No. B.457-1	Surveyed by A.W. Van Fleet
Platting C'k'd by Wood	Date 7-25-29
Date Oct. 1924	Indexed L. C. Johnson

To bottom of page 108

1199.93 T.90° = 1199.98 ✓



799.93 T.94° = 799.98 ✓

(Topog. FB. 397-64

From top of page 106

Note: ANY ADDITIONS OR CHANGES ON THIS SHEET MUST BE MADE OR CIRCLED IN Red. WITH DATE AND NAME OF PERSON MAKING CHANGE.

Do not extend notes this side of this line

RETURN TO
LOS ANGELES COUNTY SURVEYOR

F. B. 352 Pg. 108 A.W. Van Fleet Chief Party Notes by A.W. Van Fleet Date 7-26-29

To bottom of page 109

430.68 T. 84° = 430.68 ✓

AVE.

430.68

94+00.00
Set 1 X 2 (flush)

(100)

(50) (50)

499.98 T. 84° = 499.98 ✓

499.98

[illegible] T. 90° = 499.99 ✓

Proposed ℄ GARVEY

499.99

84+00.03
Set 1 X 2 (flush)

Topog. FB 397-65

499.98

From top [illegible] 107

RETURN TO
LOS ANGELES COUNTY SURVEYOR

Note: ANY ADDITIONS OR CHANGES ON THIS SHEET MUST BE MADE OR CIRCLED IN Red. WITH DATE AND NAME OF PERSON MAKING CHANGE.

Do not extend notes this side of this line

Date 7-29-27 Notes by A.W.V.F. Chief Party A.W. Van Fleet F.B. 352 Pg. 109

Platted by H.U.M.H.	W.O. No. 796 Tape No. 027
Date NOV 30 1929	Location Garvey Ave
Map No. B-457-1	Surveyed by A.W. Van Fleet
Platting Ck'd by Wood	Date 7-29-27
Date Oct. 1927	Indexed C. Johnson

To bottom of page 110

Note: ANY ADDITIONS OR CHANGES ON THIS SHEET MUST BE MADE OR CIRCLED IN Red. WITH DATE AND NAME OF PERSON MAKING CHANGE.

Do not extend notes this side of this line

RETURN TO
LOS ANGELES COUNTY SURVEYOR

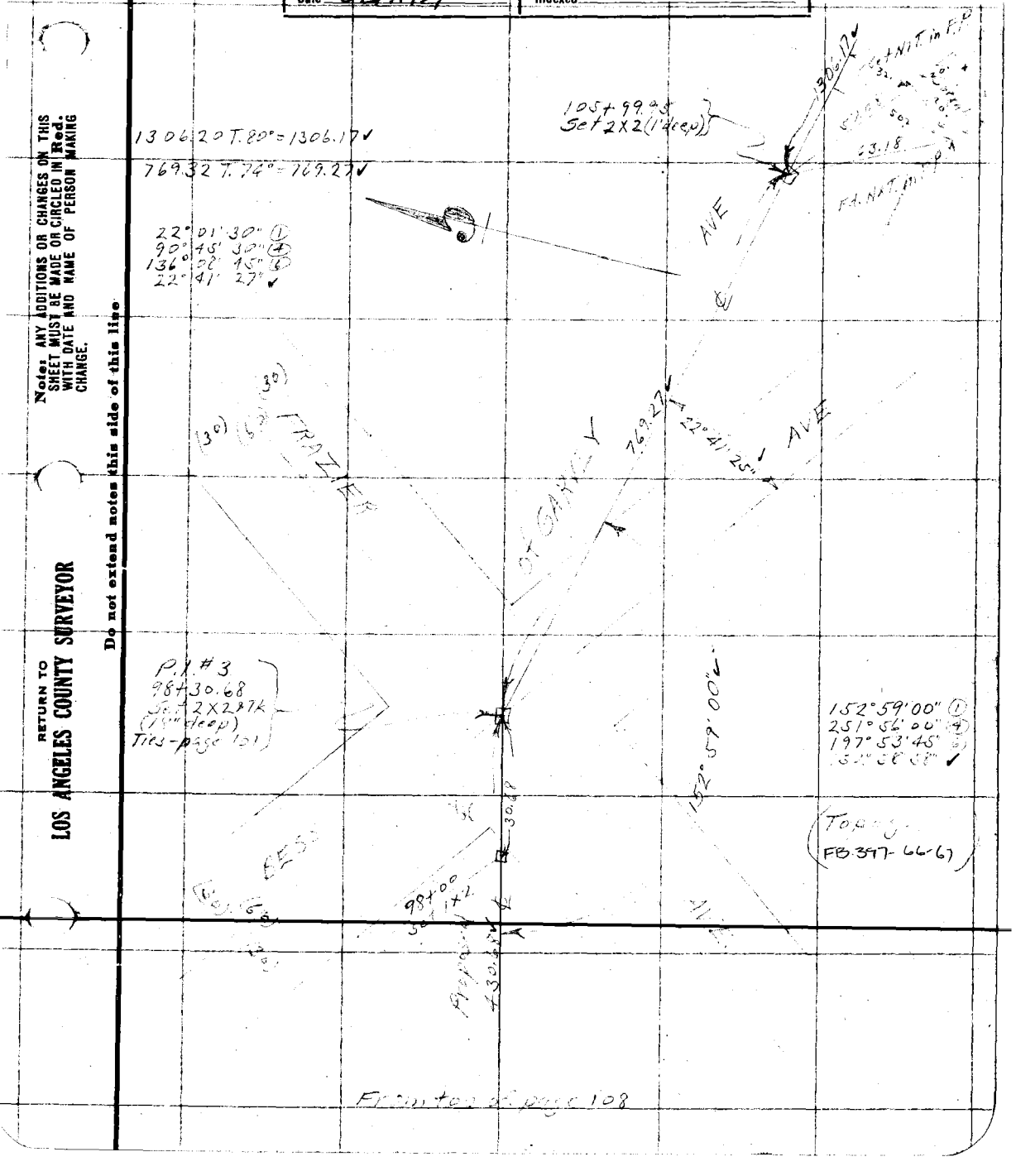

From top of page 108

F. B. 357 Pg. 110 A.W. Van Fleet Chief Party Notes by A.W.V.F. Date 7-30-29

To bottom of page 111

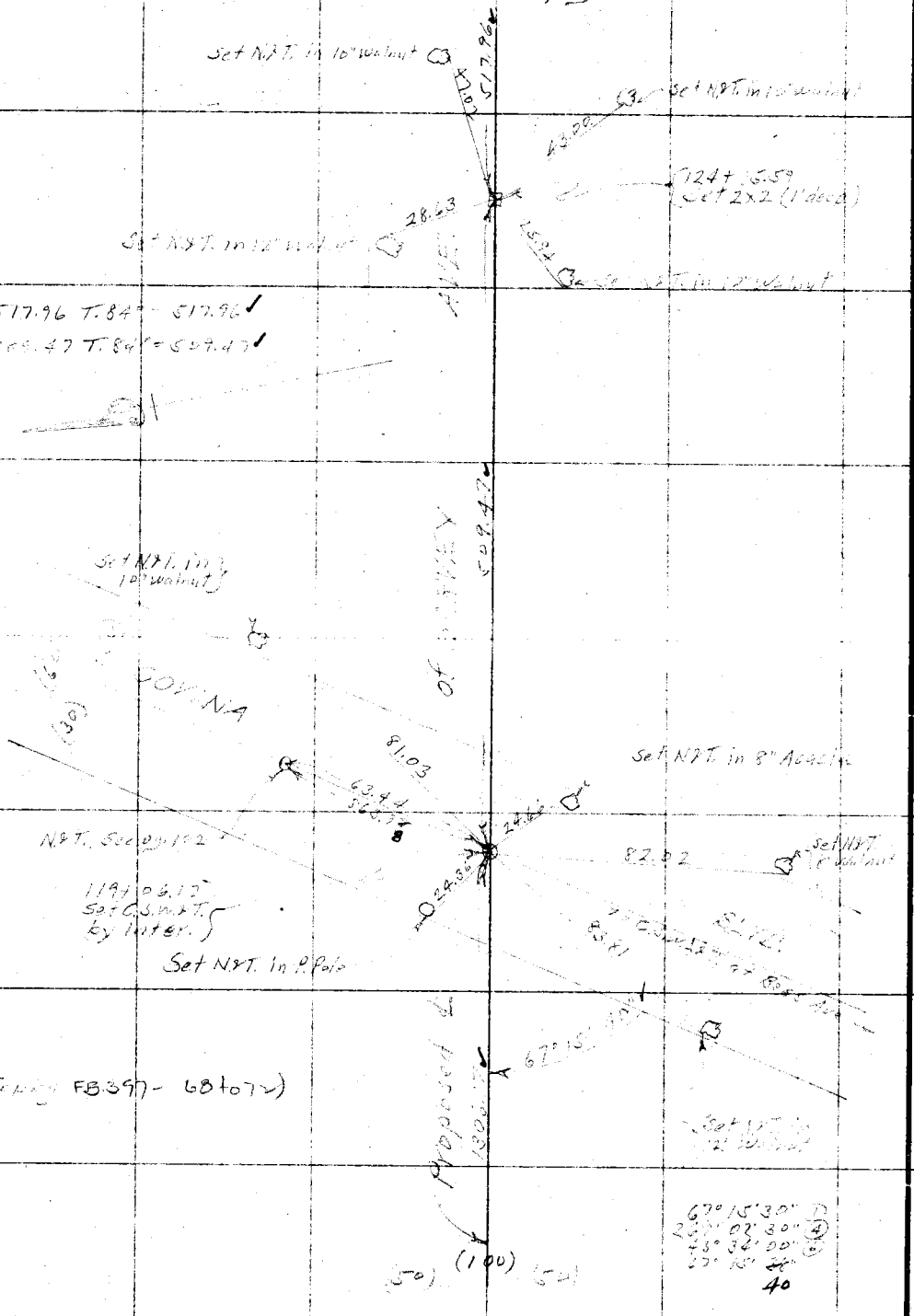

From top of page 109

RETURN TO
LOS ANGELES COUNTY SURVEYOR

Do not extend notes this side of this line

Note: ANY ADDITIONS OR CHANGES ON THIS SHEET MUST BE MADE OR CIRCLED IN Red. WITH DATE AND NAME OF PERSON MAKING CHANGE.

Date 7-30-29 Notes by A.W.V.F. Chief Party A.W. Van Fleet F.B. 352 Pg 111

Platted by H.U.M.H.	W.O. No. 796 [redacted] Tape No. 027
Date NOV 30 1929	Location Garvey Ave
Map No. B-457-1	Surveyed by A.W. Van Fleet
Platting Ck'd by Wood	Date 7-30-29
Date Oct. 1929	Indexed A. C. Johnson

To bottom of page 112

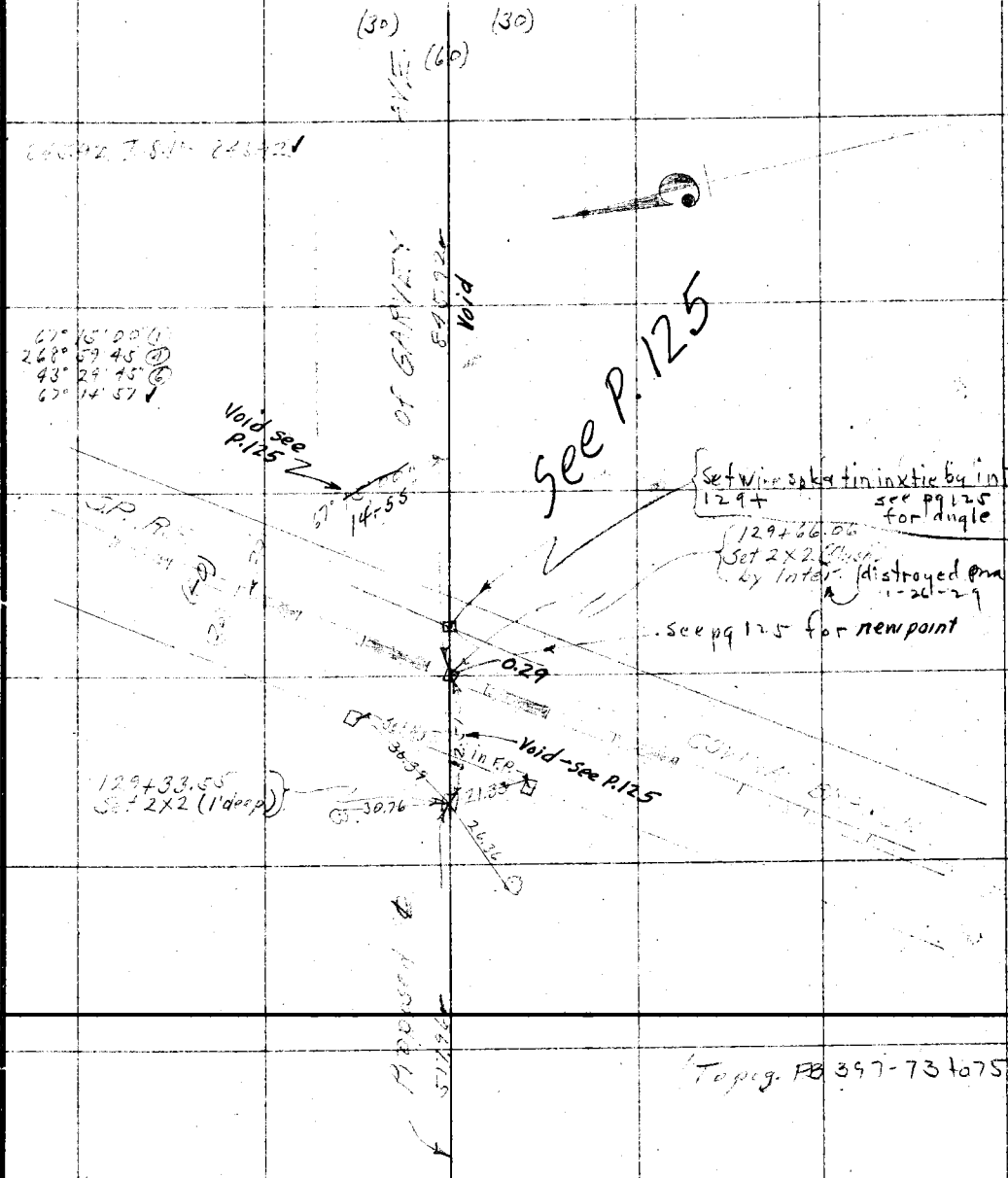

To pg. FB 397-73 to 75

From top of page 110

Note: ANY ADDITIONS OR CHANGES ON THIS SHEET MUST BE MADE OR CIRCLED IN Red. WITH DATE AND NAME OF PERSON MAKING CHANGE.

Do not extend notes this side of this line

RETURN TO LOS ANGELES COUNTY SURVEYOR

F.B. 352 Pg. 112 A.W. Hartwell Chief Party Notes by A.W.H.T. Date 8-2-29

← To bottom of page 113

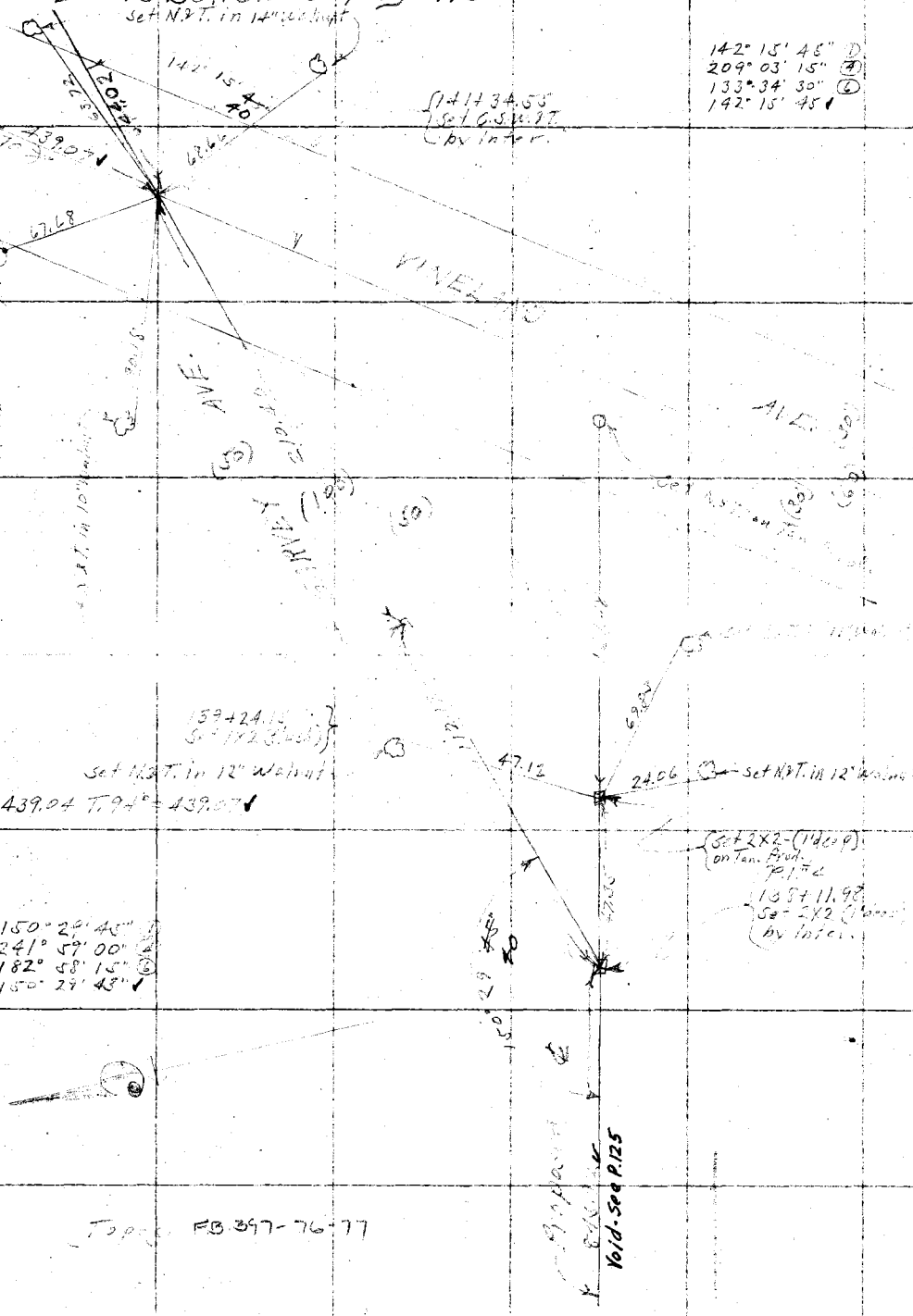

Top FB 397-76-77

RETURN TO
LOS ANGELES COUNTY SURVEYOR
Do not extend notes this side of this line.

Note: ANY ADDITIONS OR CHANGES ON THIS SHEET MUST BE MADE OR CIRCLED IN Red. WITH DATE AND NAME OF PERSON MAKING CHANGE.

Date 8-3-29 Notes by A.W. [illegible] Chief Party A.W. [illegible] F.B. 352 Pg. 113

Platted by Wood	W. O. No. 796 ~~B. C. O.~~ Tape No. 027
Date Oct. 1929	Location [illegible]
Map No.	Surveyed by [illegible]
Platting C'k'd by H. U. M. H.	Date 8-3-29
Date NOV 30 1929	Indexed [illegible]

To bottom of page 114

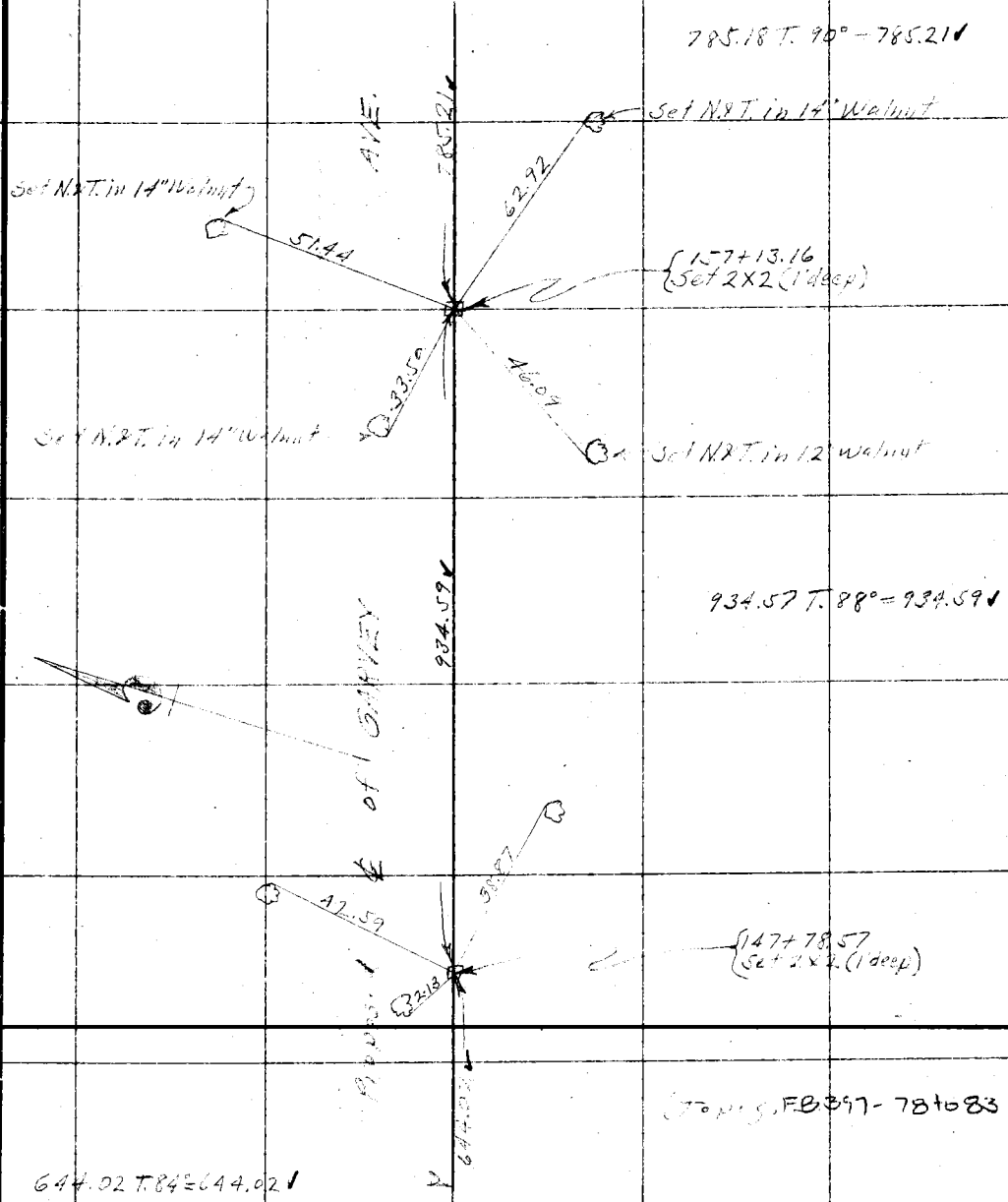

(To pg. F.B. 397 - 78 to 83

644.02 T. 84° = 644.02

From top of page 112

Note: ANY ADDITIONS OR CHANGES ON THIS SHEET MUST BE MADE OR CIRCLED IN Red. WITH DATE AND NAME OF PERSON MAKING CHANGE.

Do not extend notes this side of this line

RETURN TO
LOS ANGELES COUNTY SURVEYOR

F.B. 352 Pg. 114 A.W. Van Fleet Chief Party Notes by A.W.V.F. Date 8-5-29.

To bottom of page 115

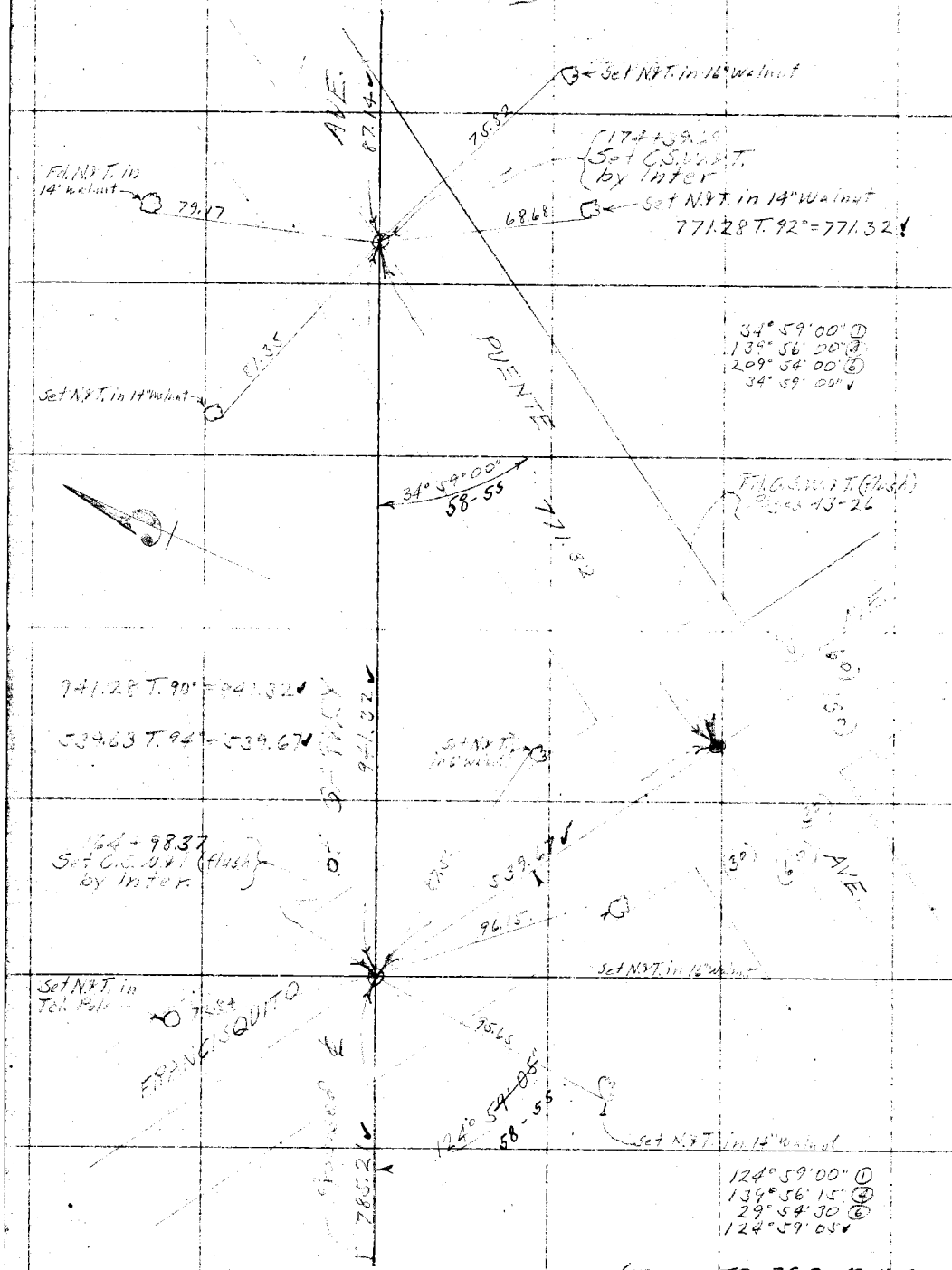

(Top FB 397-84+091
94+95

From top of page 113

RETURN TO
LOS ANGELES COUNTY SURVEYOR

Do not extend notes this side of this line

Note: ANY ADDITIONS OR CHANGES ON THIS SHEET MUST BE MADE OR CIRCLED IN Red. WITH DATE AND NAME OF PERSON MAKING CHANGE.

45 A6, D-5

Date 8-7-29 Notes by A.W.V.F. Chief Party A.W. Van Fleet F.B. 352 Pg 115

Platted by Wood	W. O. No. 796 ~~G. & C.~~ Tape No. 027
Date Oct. 1929	Location Garvey Ave.
Map No.	Surveyed by A.W. Van Fleet
Platting Ck'd by H. U. M. H.	Date 8-7-29
Date NOV 30 1929	Indexed [illegible]

To bottom of page 116

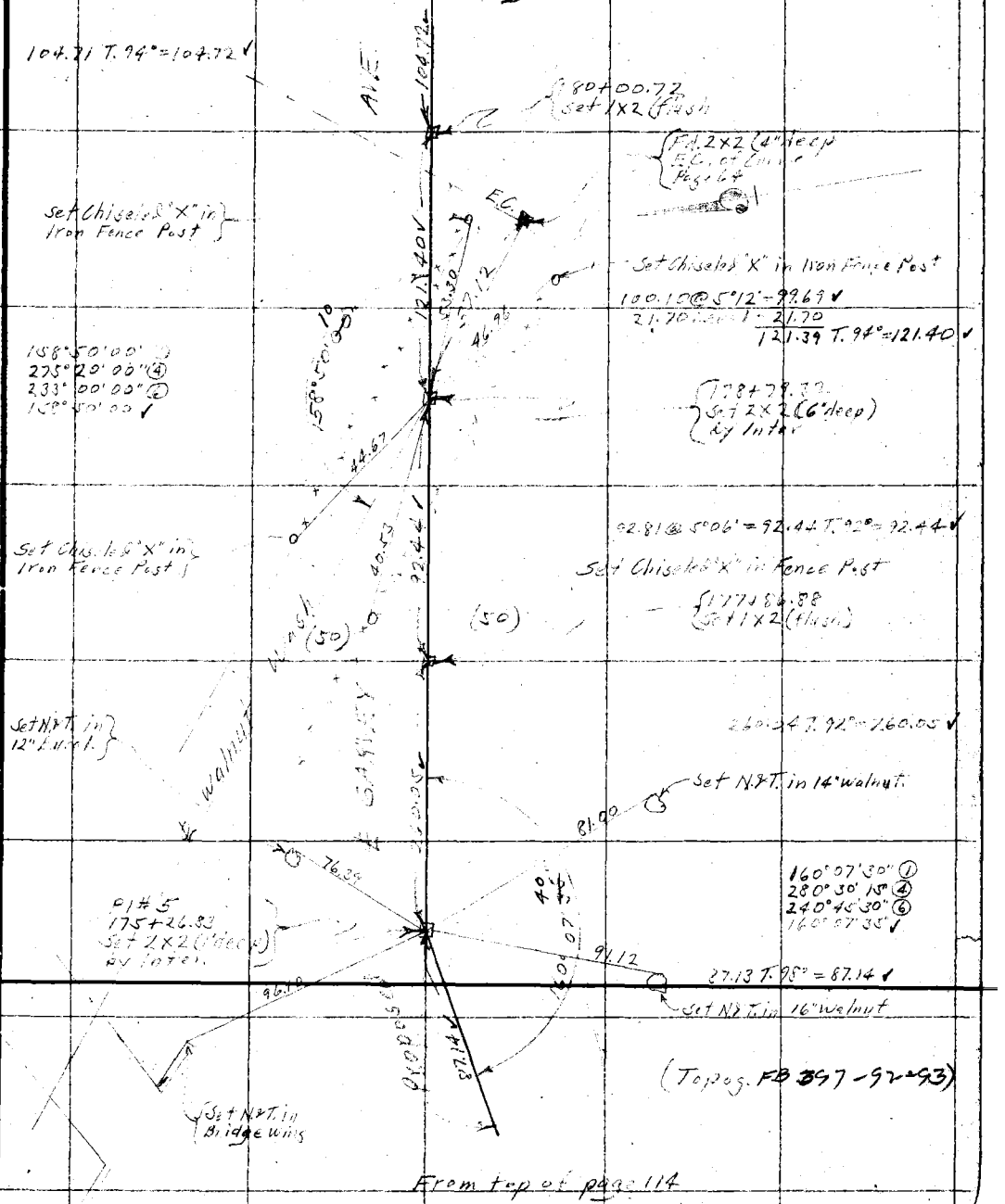

From top of page 114

Note: ANY ADDITIONS OR CHANGES ON THIS SHEET MUST BE MADE OR CIRCLED IN Red. WITH DATE AND NAME OF PERSON MAKING CHANGE.

Do not extend notes this side of this line

RETURN TO LOS ANGELES COUNTY SURVEYOR

F. B. 352 PG. 116 A.W. VanFleet Chief Party Notes by A.W.VF. Date 7-16-27

To bottom of page 117

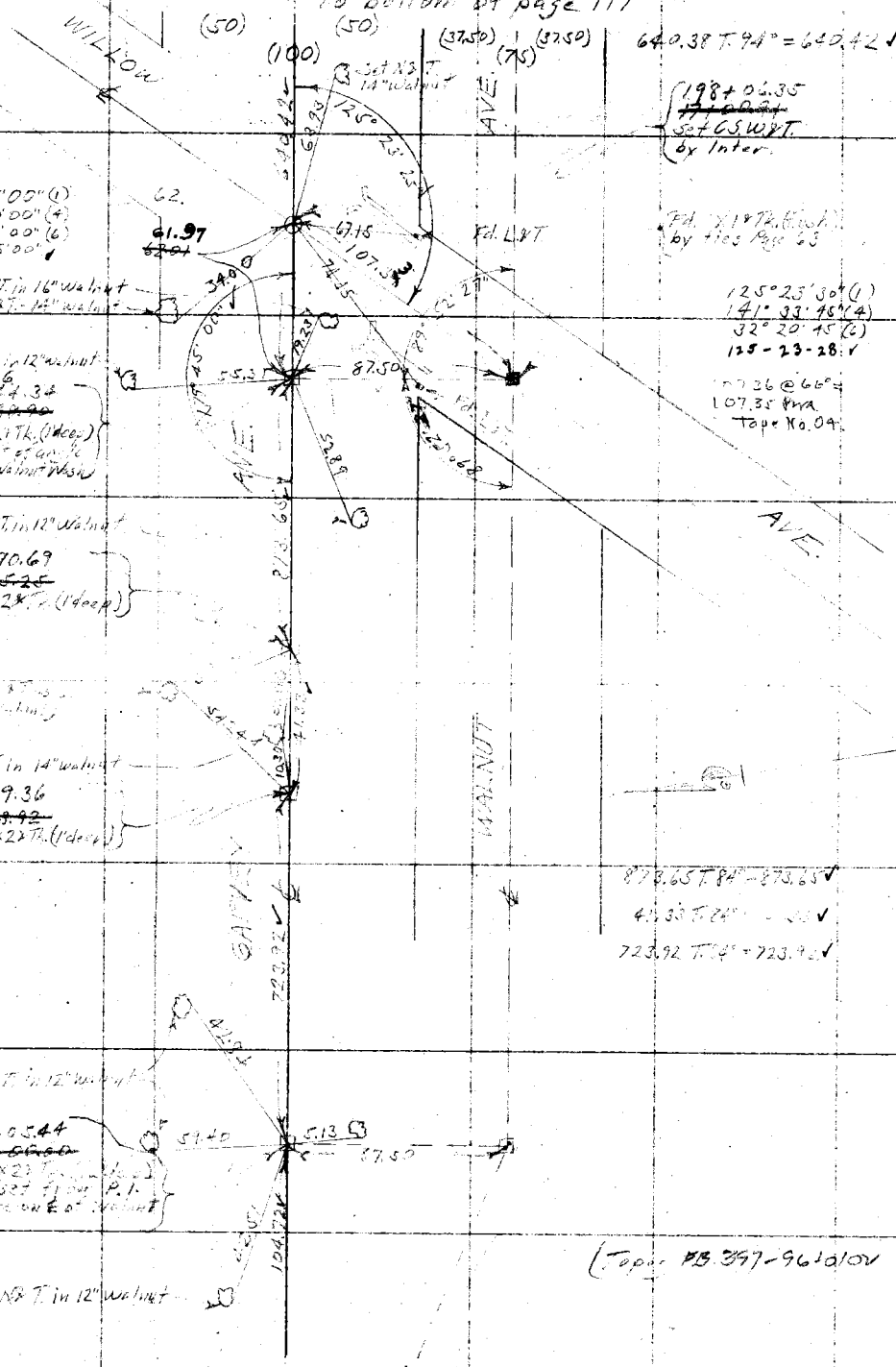

From top of page 115

RETURN TO
LOS ANGELES COUNTY SURVEYOR
Do not extend notes this side of this line

Note: ANY ADDITIONS OR CHANGES ON THIS SHEET MUST BE MADE OR CIRCLED IN Red. WITH DATE AND NAME OF PERSON MAKING CHANGE.

Date 7-17-29 Notes by A.W.V.F. Chief Party A.W. Van Fleet F.B. 352 Pg 117

Platted by Wood	W. O. No. 796 ~~D. S. O.~~ Tape No. 027
Date Oct. 1929	Location Garvey Ave.
Map No.	Surveyed by A.W. Van Fleet
Platting Ck'd by H.U.M.H.	Date 7-17-29
Date NOV 30 1929	Indexed [illegible]

To bottom of page 118



From top of page 116

Note: ANY ADDITIONS OR CHANGES ON THIS SHEET MUST BE MADE OR CIRCLED IN Red. WITH DATE AND NAME OF PERSON MAKING CHANGE.

Do not extend notes this side of this line

RETURN TO
LOS ANGELES COUNTY SURVEYOR

F. B. 352 Pg. 118 A.W. Van Fleet Chief Party Notes by A.W.V.F. Date 8-13-29

To bottom of page 119

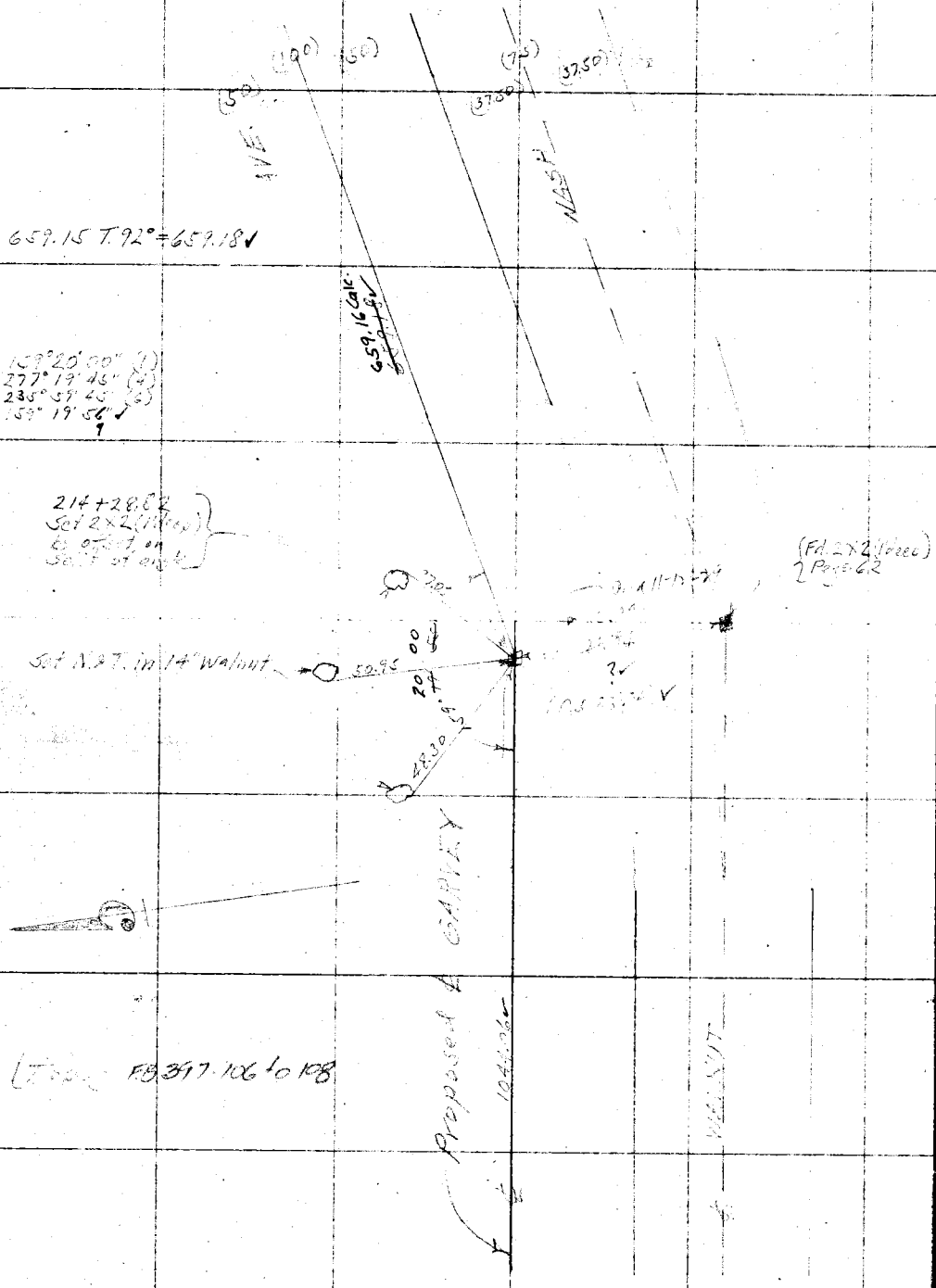

RETURN TO
LOS ANGELES COUNTY SURVEYOR

Do not extend notes this side of this line

Note: ANY ADDITIONS OR CHANGES ON THIS SHEET MUST BE MADE OR CIRCLED IN Red. WITH DATE AND NAME OF PERSON MAKING CHANGE.

Date 8-13-29 Notes by A.W. Van Fleet Chief Party A.W. Van Fleet F.B. 352 Pg. 119

Platted by Wood	W.O. No. 796 Tape No. 027
Date Oct. 1929	Location Survey Ave.
Map No.	Surveyed by A.W. Van Fleet
Platting C'k'd by H.U.M.H.	Date 8-13-29
Date NOV 30 1929	Indexed C. Johnson

Note: ANY ADDITIONS OR CHANGES ON THIS SHEET MUST BE MADE OR CIRCLED IN Red. WITH DATE AND NAME OF PERSON MAKING CHANGE.

RETURN TO LOS ANGELES COUNTY SURVEYOR

Do not extend notes this side of this line

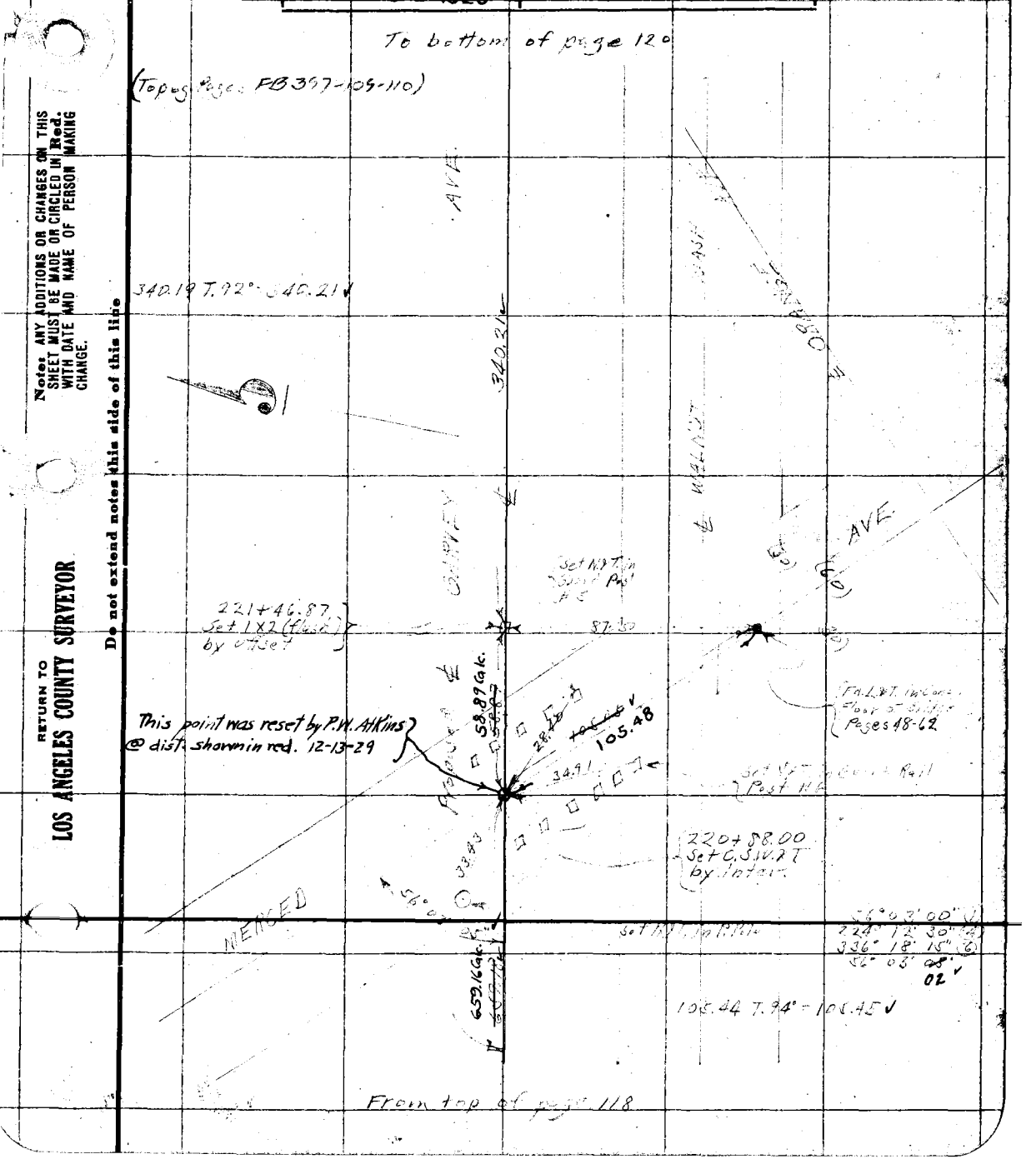

F.B. 352 Pg. 120 A.W. Van Fleet Chief Party Notes by A.W.V.F. Date 8-15-29

To bottom of page 121

(To pg. FB 397-111 to 116)

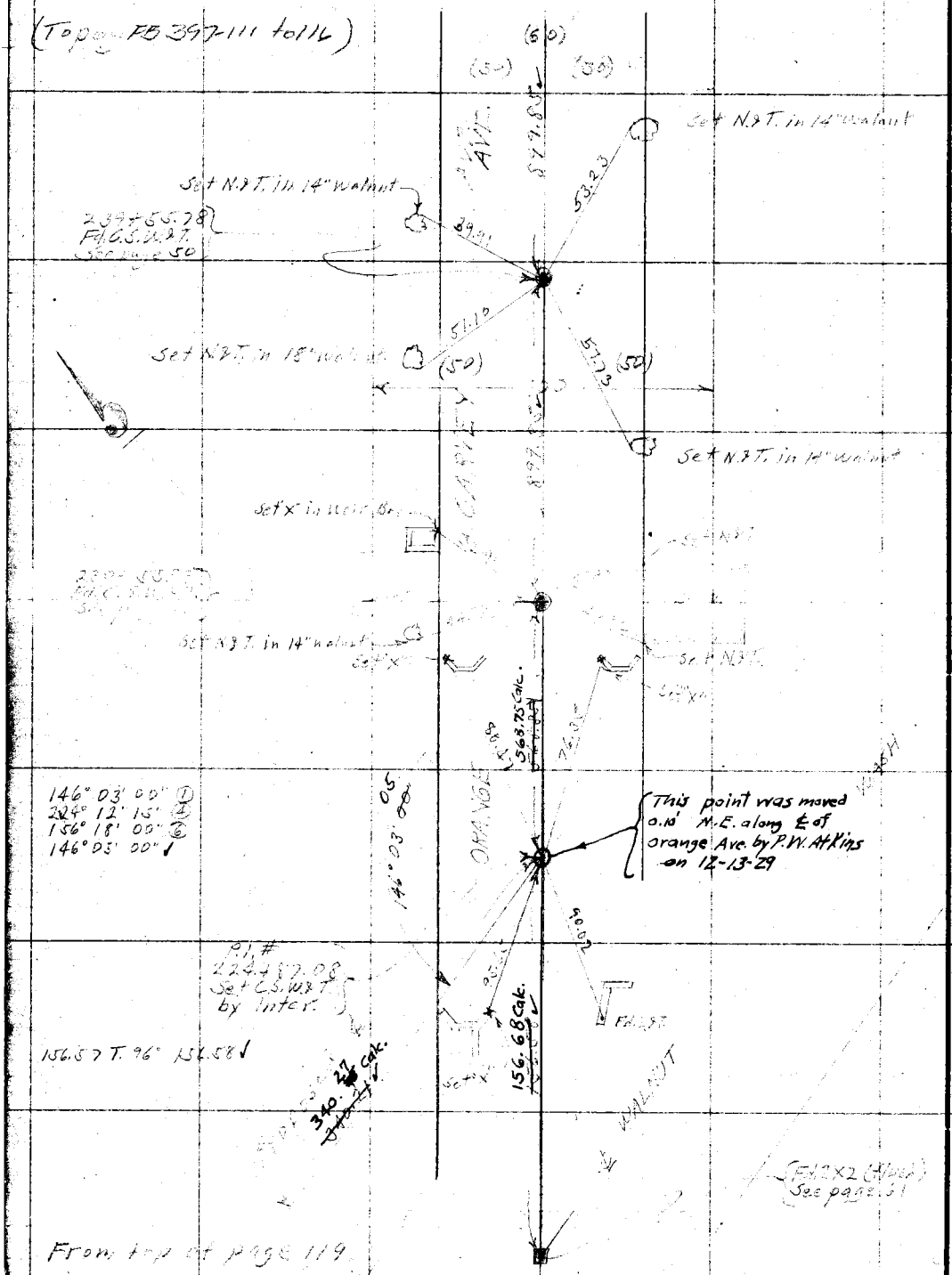

From top of page 119

RETURN TO
LOS ANGELES COUNTY SURVEYOR

Do not extend notes this side of this line

Note: ANY ADDITIONS OR CHANGES ON THIS SHEET MUST BE MADE OR CIRCLED IN Red. WITH DATE AND NAME OF PERSON MAKING CHANGE.

Date 8-16-29 Notes by A.W. V.F. Chief Party [illegible] F.B. 352 Pg. 121

Platted by Wood	W. O. No. 796 Tape No. 027
Date Oct. 1929	Location [illegible]
Map No.	Surveyed by [illegible]
Platting C'k'd by H. U. M. H.	Date 8-16-29
Date NOV 30 1929	Indexed [illegible]

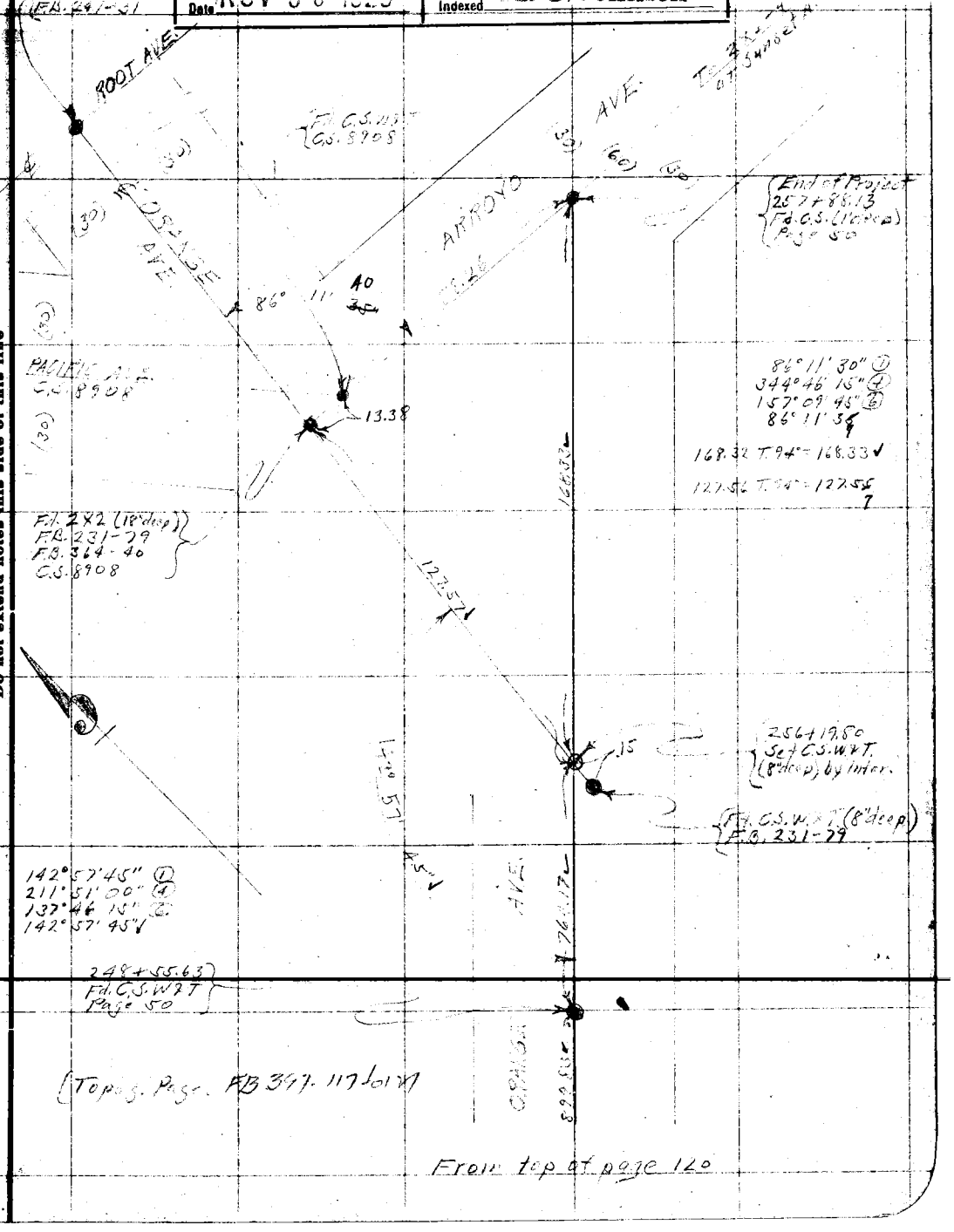

Notes: ANY ADDITIONS OR CHANGES ON THIS SHEET MUST BE MADE OR CIRCLED IN Red. WITH DATE AND NAME OF PERSON MAKING CHANGE.

Do not extend notes this side of this line

RETURN TO LOS ANGELES COUNTY SURVEYOR

F.B. 384 Pg. 122 Chief Party Notes by Date

RETURN TO
LOS ANGELES COUNTY SURVEYOR

Do not extend notes this side of this line

Note: ANY ADDITIONS OR CHANGES ON THIS SHEET MUST BE MADE OR CIRCLED IN Red. WITH DATE AND NAME OF PERSON MAKING CHANGE.

Date 11-4-29 Notes by [illegible] Chief Party [illegible] F.B. 352 PG. 123

Platted by Wood	W.O. No. 796 D.S.O. No.
Date Nov. 1929	Location Garvey Ave
Map No. B-457-1	Surveyed by PW Atkins Dev
Platting C'k'd by H.U.M.H.	Date Nov. 5, 1929
Date NOV 30 [illegible]	Indexed A. C. Johnson

365.40
309
674.4

PW Atkins
CC Holliday
[illegible]
CF Wittich
[illegible]

Transit
C L Berger & Sons
No. 15699

SURVEY to
SHOW LOCATION of the intersection
of East line Tr No 3278 and ℄ GARVEY Av.

Fd old 2x3" stk & tk flush as shown on Tr No 3278 MB 36-41

Found 4" IP filled with conc. nail in top. as shown on MB 36-41 Tr No 3278 FB 352-12

98.52 @ 84° = 98.52
301.51 @ 84° = 301.51

1 = 182 31 00
4 = 100 3 15
A = 182 3 048.75

1 = 67 31 30
4 = 270 05 45
A = 67 31 26.25

Made search for this pt. Found 1"x2" stk & tk but no pipe

Found 4" IP filled with set in conc. Bolt in top. as shown on Tr No 3278 MB 36-41

Note: see pg 128

Note: This line was established by proportion per MB 36-41

Set 2"x2" stk & tk 2 ft dn., by int.

℄ per FB 352-107
Adj. to conform to original chain.
(proposed)

Fd 2"x2" stk & tk flush = (68+00.08 FB 352-107)

Fd 2"x2" stk & tk flush (64+00.07 FB 352-107)

Contd on top pg 124

(621.60)
(4674.40)
(182°30'50" (182°31'10") (M.B. 36-41 Tr. No. 3278)
(795.65)
(proposed)
R.R.
ST
PE
EL MONTE
GARVEY
AVE
TRACT No. 3278
EAST LINE Tr. No. 3278
2x2-2 dn
2x2-2 ft dn
389.39 @ 79° = 389.38
3046.75
3048.00
67°31'30" Adj.

Note: ANY ADDITIONS OR CHANGES ON THIS SHEET MUST BE MADE OR CIRCLED IN Red. WITH DATE AND NAME OF PERSON MAKING CHANGE.

Do not extend notes this side of this line

RETURN TO
LOS ANGELES COUNTY SURVEYOR

F.B. 352 Pg. 124 Chief Party Notes by PMA Date 11-6-29

b

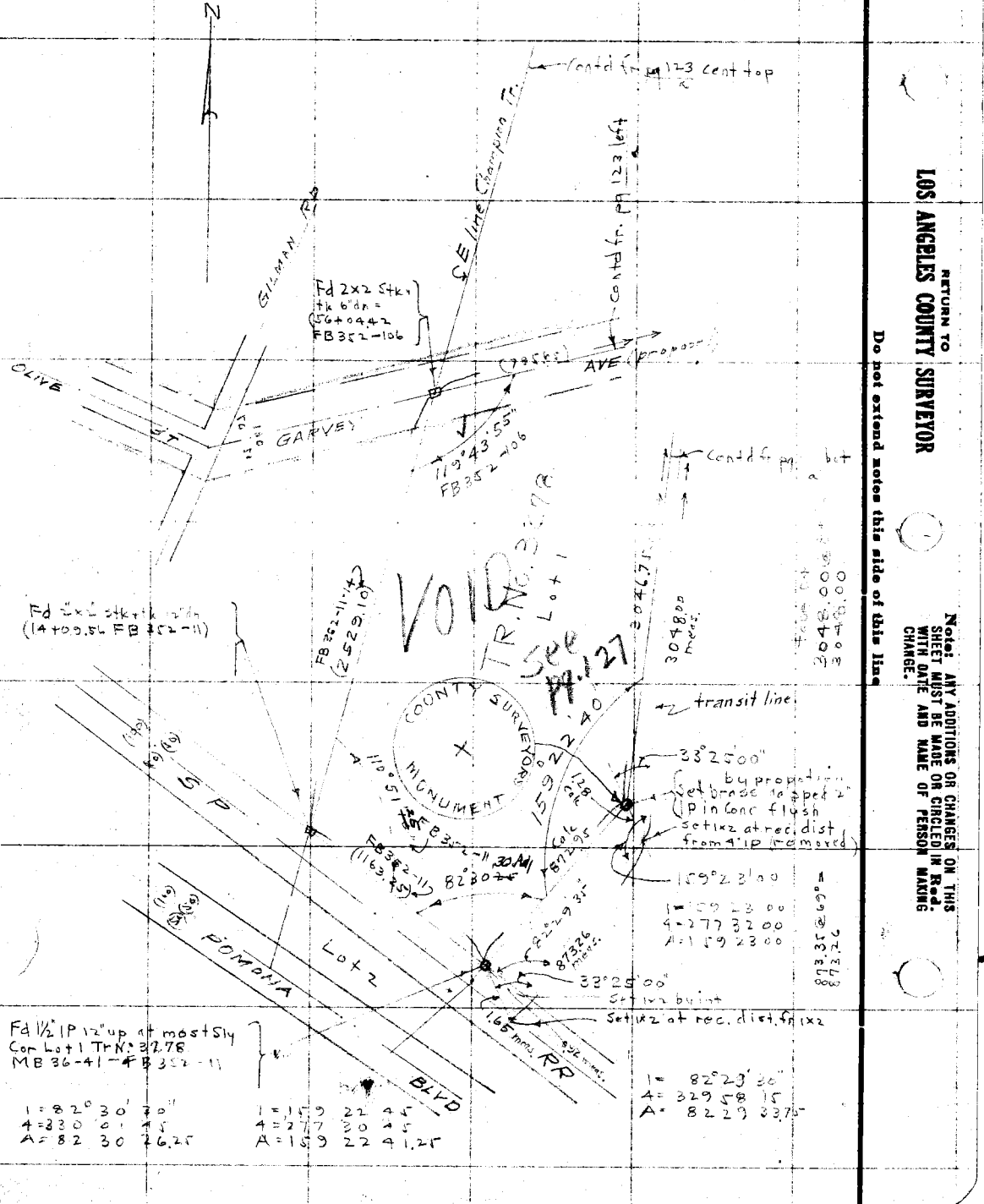

RETURN TO
LOS ANGELES COUNTY SURVEYOR

Do not extend notes this side of this line

Note: ANY ADDITIONS OR CHANGES ON THIS SHEET MUST BE MADE OR CIRCLED IN Red. WITH DATE AND NAME OF PERSON MAKING CHANGE.

Date 11-13-29 Notes by Pma Chief Party Pma F.B. 352 PG. 125

Platted by Wood	W. O. No. 796 Taps ~~D. & O.~~ No. 04
Date Nov. 1929	Location Garvey Ave
Map No. C.S.B. 457-1.	Surveyed by P W Atkins Dep
Platting C'k'd by H. U. M. H.	Date 11-13-29
Date NOV 30 1929	Indexed A. C. Johnson

495.39 @ 74° =
495.36
62.85 @ 12°25' =
61.38 @ 74° =
61.38
556.74

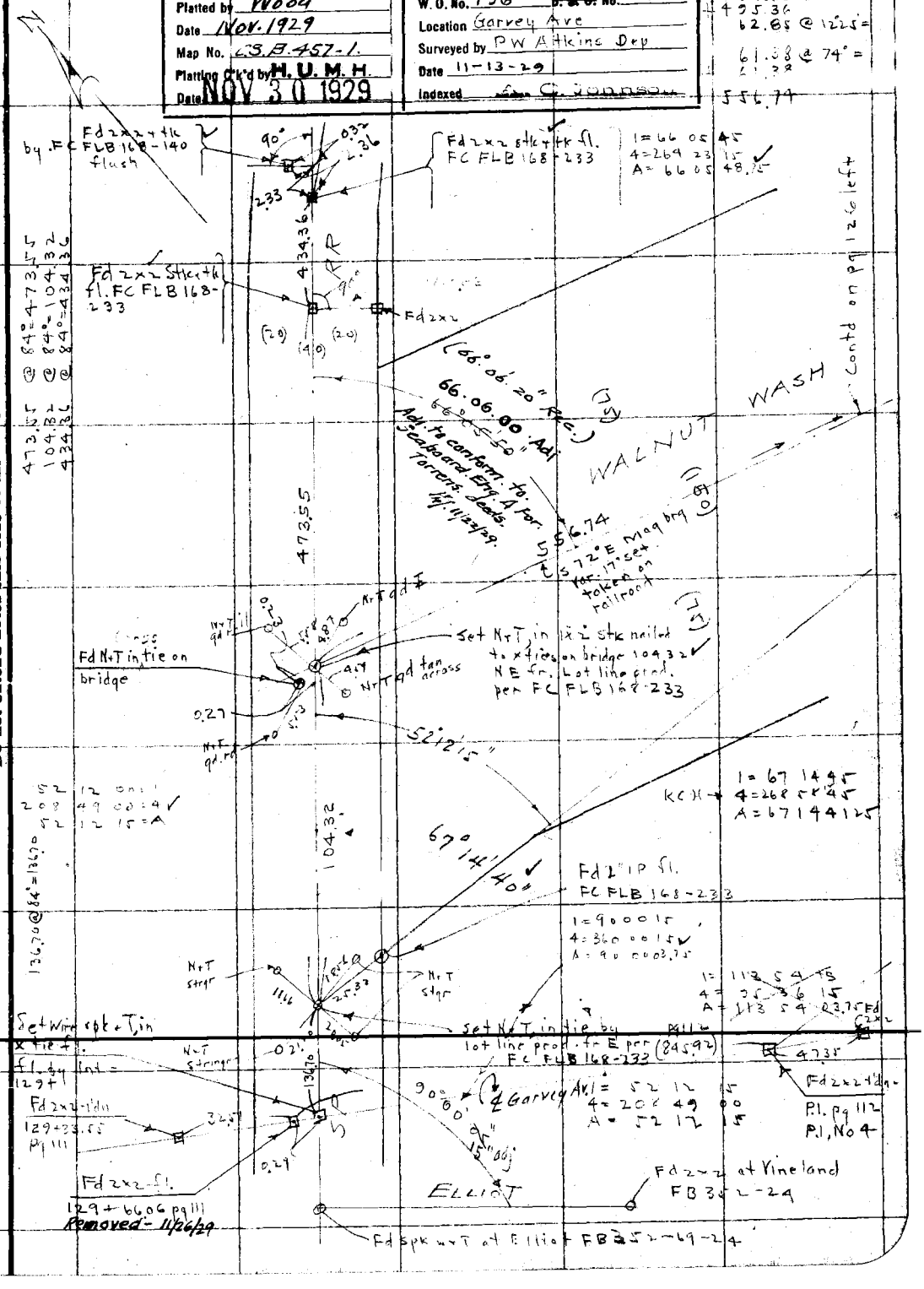

Note: ANY ADDITIONS OR CHANGES ON THIS SHEET MUST BE MADE OR CIRCLED IN Red. WITH DATE AND NAME OF PERSON MAKING CHANGE.

Do not extend notes this side of this line

RETURN TO LOS ANGELES COUNTY SURVEYOR

F.B. 352 Pg. 126 Chief Party Notes by Date 11-15-29

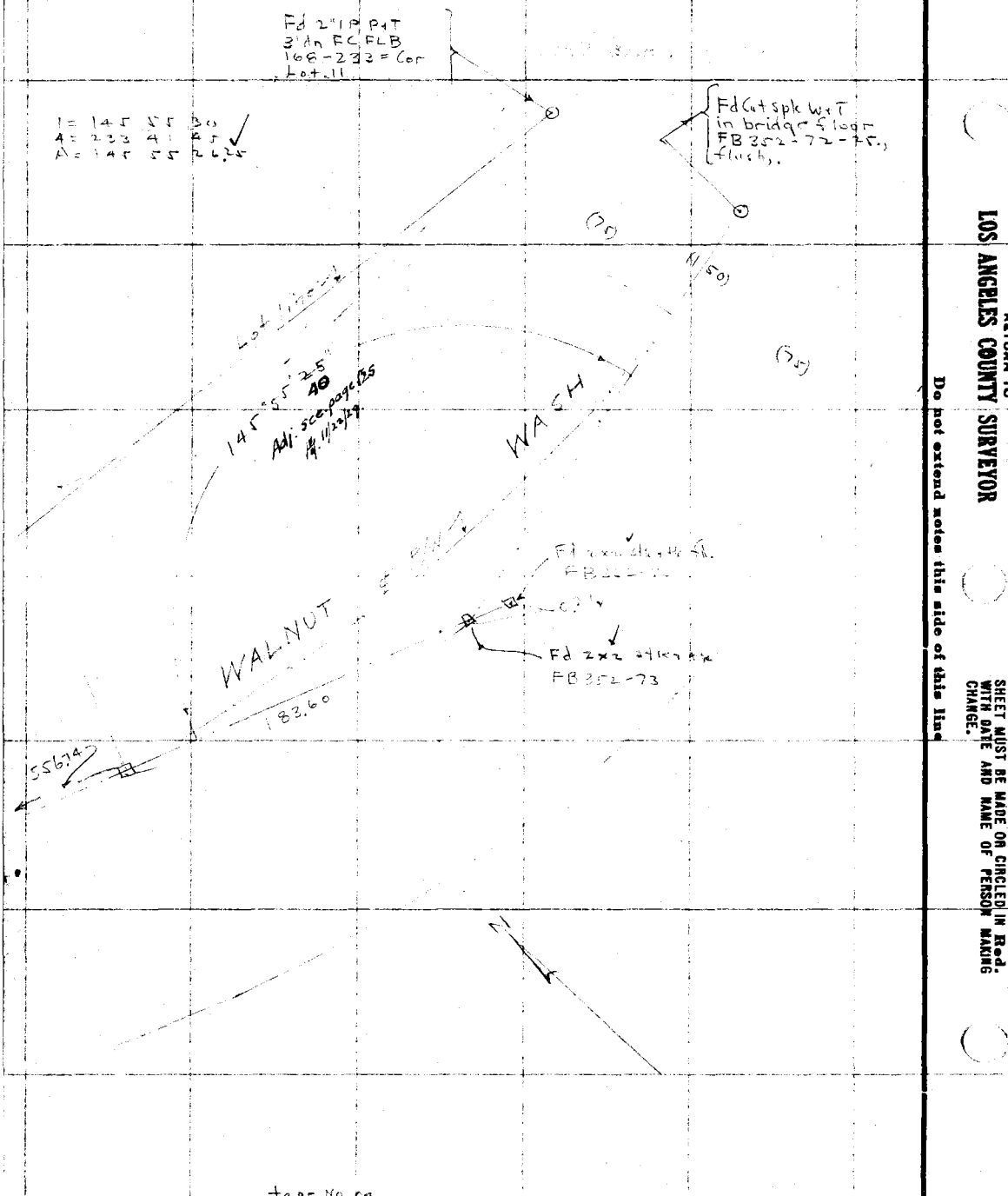

Tape No. 04
83.60 @ 54° = 183.60

RETURN TO
LOS ANGELES COUNTY SURVEYOR
Do not extend notes this side of this line

Note: ANY ADDITIONS OR CHANGES ON THIS SHEET MUST BE MADE ON CIRCLED IN Red. WITH DATE AND NAME OF PERSON MAKING CHANGE.

Date 11-26-29 Notes by [illegible] Chief Party [illegible] F.B. 352 Pg. 127

Platted by Wood	W. O. No. 796 D. S. O. No.
Date Nov. 1929	Location Garvey Ave
Map No. B-457-1	Surveyed by P W Atkins Dep
Platting C'k'd by H. U. M. H.	Date Nov. 26, 1929
Date NOV 30 1929	Indexed A. C. Johnson

1= 159 23 00
4= 637 32
A= 159 23 00

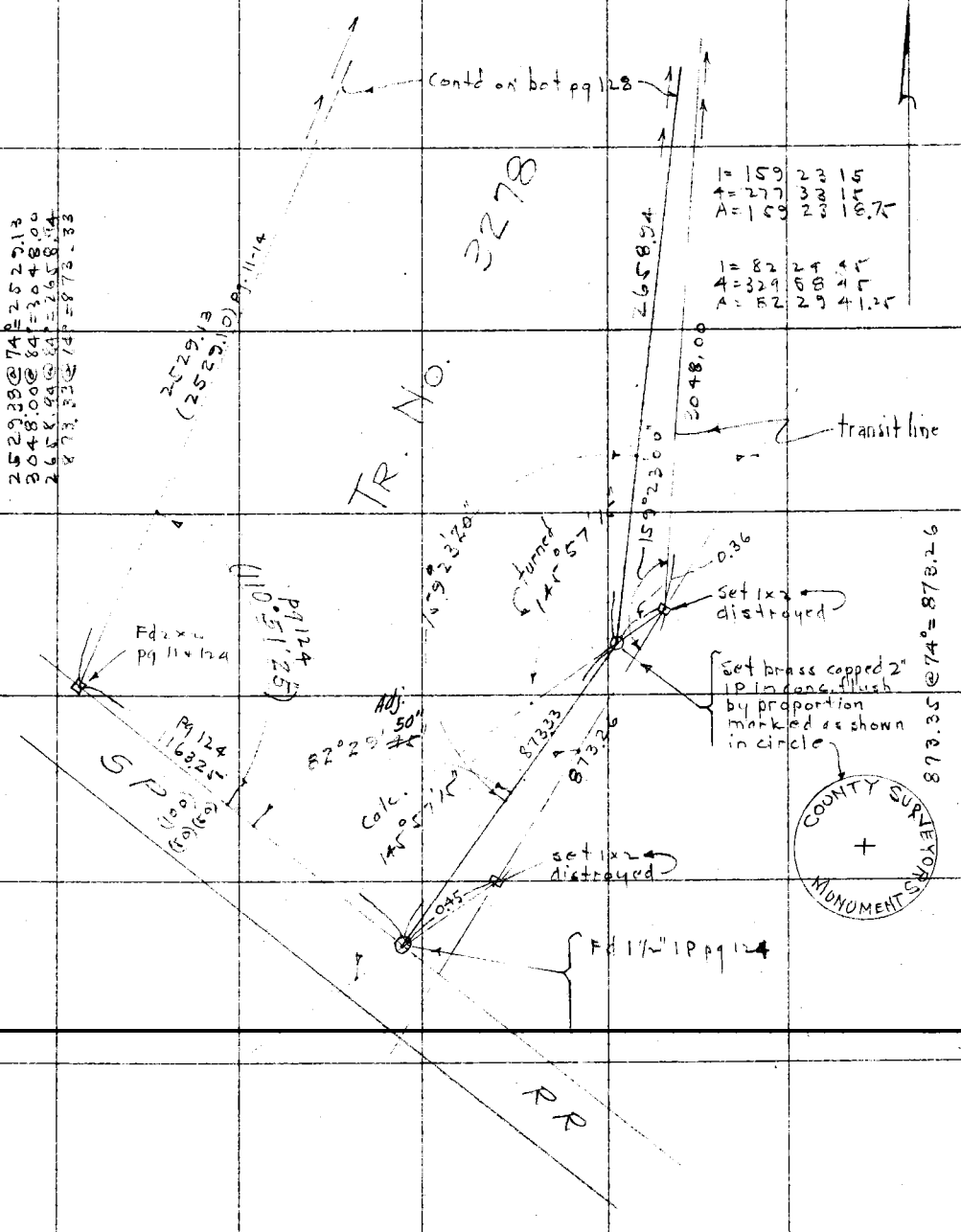

Note: ANY ADDITIONS OR CHANGES ON THIS SHEET MUST BE MADE OR CIRCLED IN Red. WITH DATE AND NAME OF PERSON MAKING CHANGE.

Do not extend notes this side of this line

RETURN TO
LOS ANGELES COUNTY SURVEYOR

F. B. 352 PG. 128 Chief Party Notes by Date 11-26-29

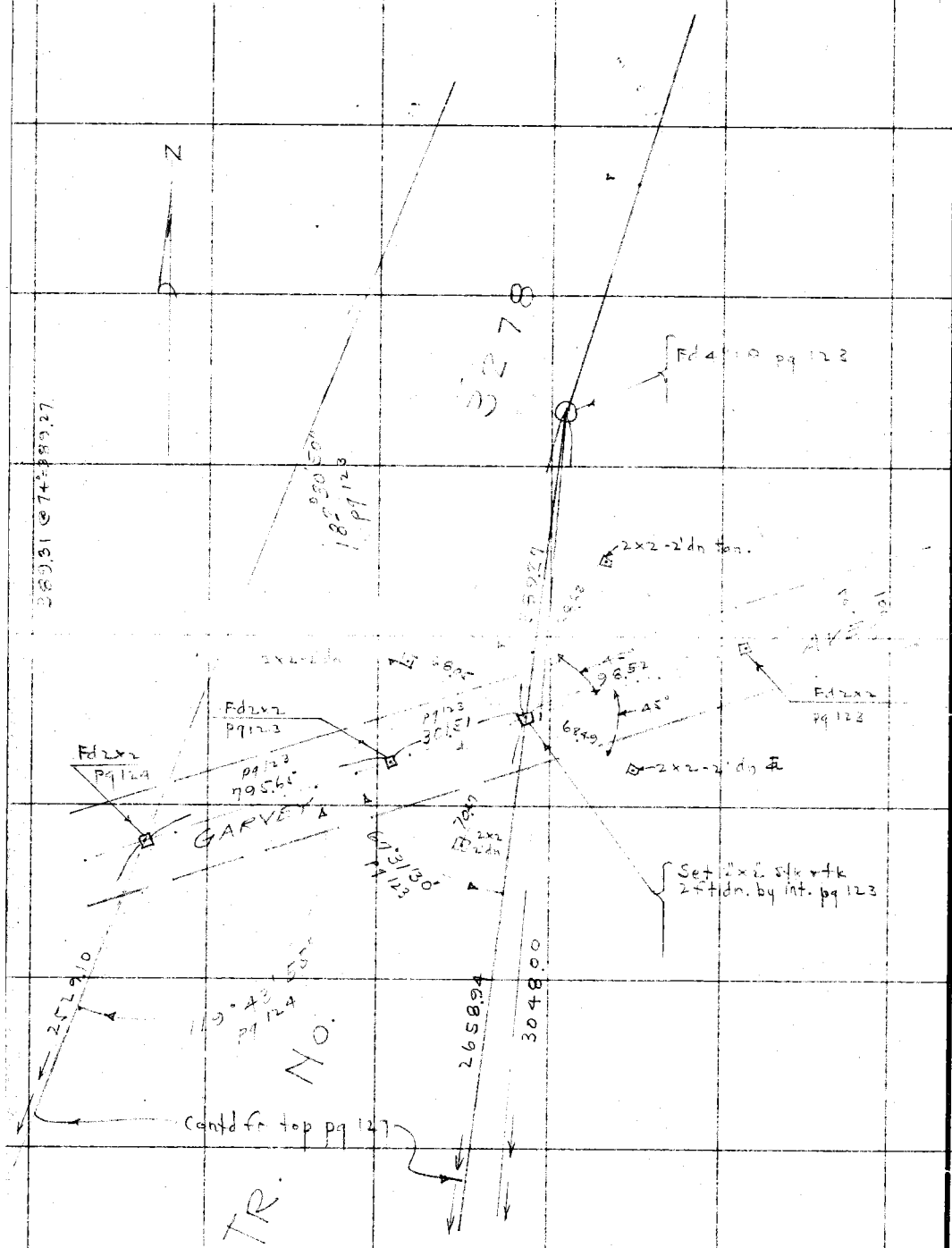

RETURN TO
LOS ANGELES COUNTY SURVEYOR

Do not extend notes this side of this line

Note: ANY ADDITIONS OR CHANGES ON THIS SHEET MUST BE MADE OR CIRCLED IN Red. WITH DATE AND NAME OF PERSON MAKING CHANGE.

Date _____ Notes by _____ Chief Party _____ F.B. 352 Pg. 129

Platted by	W. O. No. 796 D. S. O. No.
Date	Location Garvey Ave
Map No. C.S.B. 519-1	Surveyed by
Platting C'k'd by H. U. M. H.	Date
Date August 1930	Indexed E. W. Johnson

CENTER LINE

RELOCATION

OF

GARVEY AVE

W.O. 796

from

MOUNTAIN VIEW ROAD

to

GILMAN ROAD.

Party — Moore, Blanchard, McBride, Dey, Off

March 14-17 1930.

Note: ANY ADDITIONS OR CHANGES ON THIS SHEET MUST BE MADE OR CIRCLED IN Red. WITH DATE AND NAME OF PERSON MAKING CHANGE.

Do not extend notes this side of this line

RETURN TO LOS ANGELES COUNTY SURVEYOR

F.B. 352 PG. 130 Moore Chief Party Notes by Moore Date

To pg. 106

INDEX SKETCH

Numbers are page numbers

Topog. : pgs. 136-148

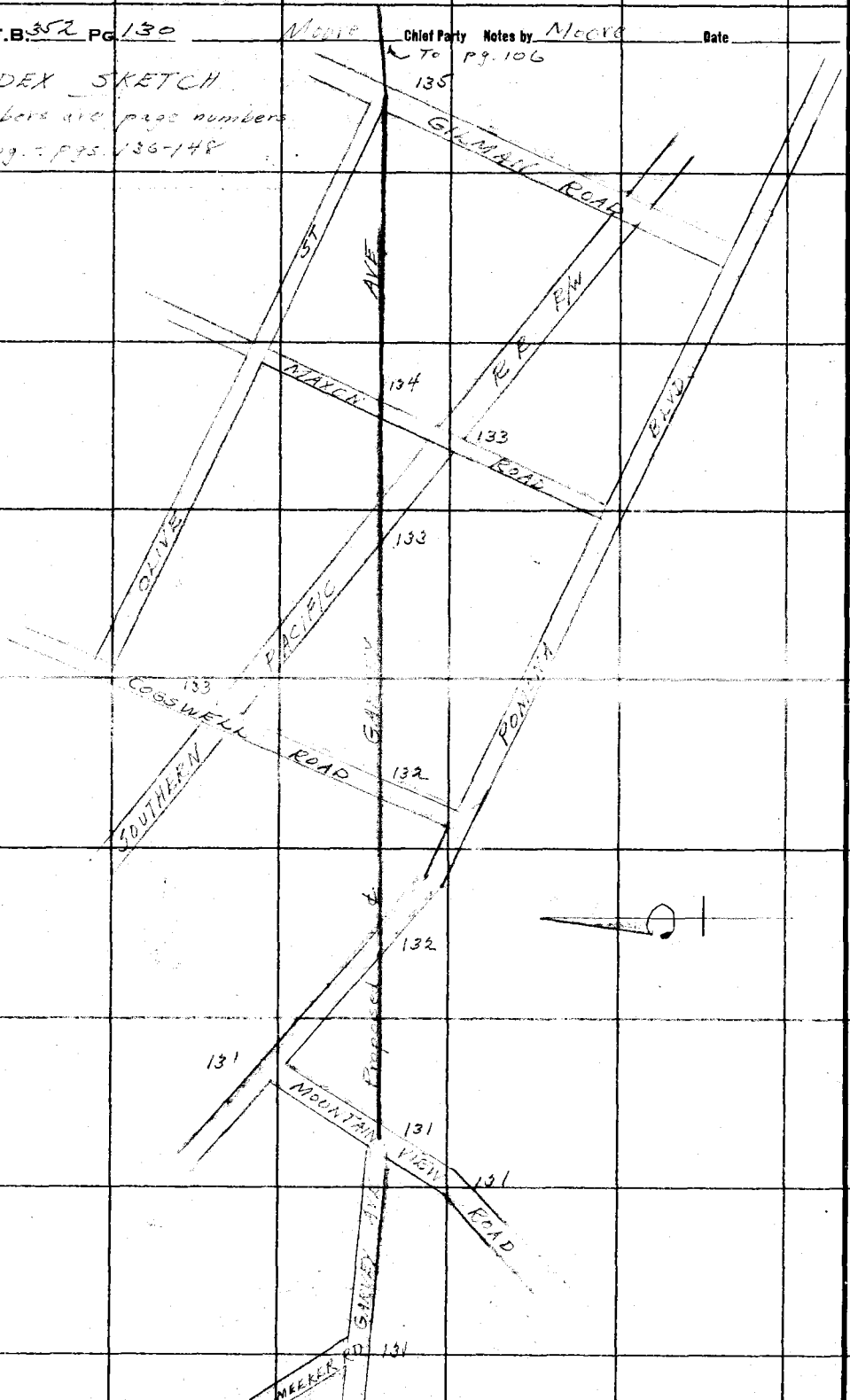

RETURN TO

LOS ANGELES COUNTY SURVEYOR

Do not extend notes this side of this line

Note: ANY ADDITIONS OR CHANGES ON THIS SHEET MUST BE MADE OR CIRCLED IN Red. WITH DATE AND NAME OF PERSON MAKING CHANGE.

Date 3-14-30 Notes by Moore Chief Party Moore F.B. 352 Pg. 131

Platted by H.U.M.H. JUN 1 - 1930
Date
Map No. B-519-1.
Platting C'k'd by Falo.
Date June. 1930.

W.O. No. 796 D.S.O. No. 026
Location Garvey Ave
Surveyed by
Date 3-14-30
Indexed A. C. Johnson

Notes: ANY ADDITIONS OR CHANGES ON THIS SHEET MUST BE MADE OR CIRCLED IN Red. WITH DATE AND NAME OF PERSON MAKING CHANGE.

Do not extend notes this side of this line

RETURN TO LOS ANGELES COUNTY SURVEYOR

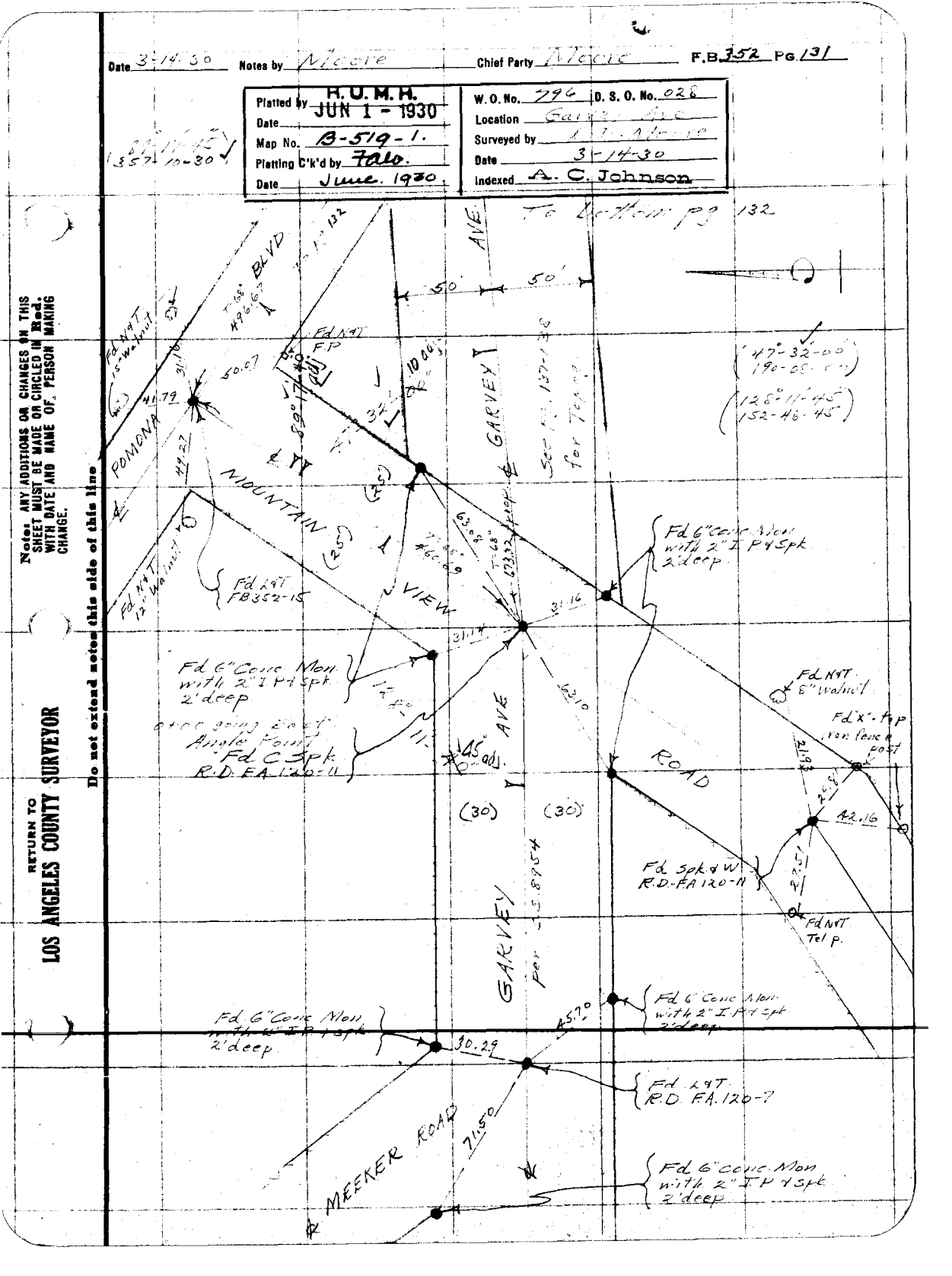

F.B. 352 Pg. 132 Moore Chief Party Notes by Moore Date 3-14-30

To bottom pg. 133

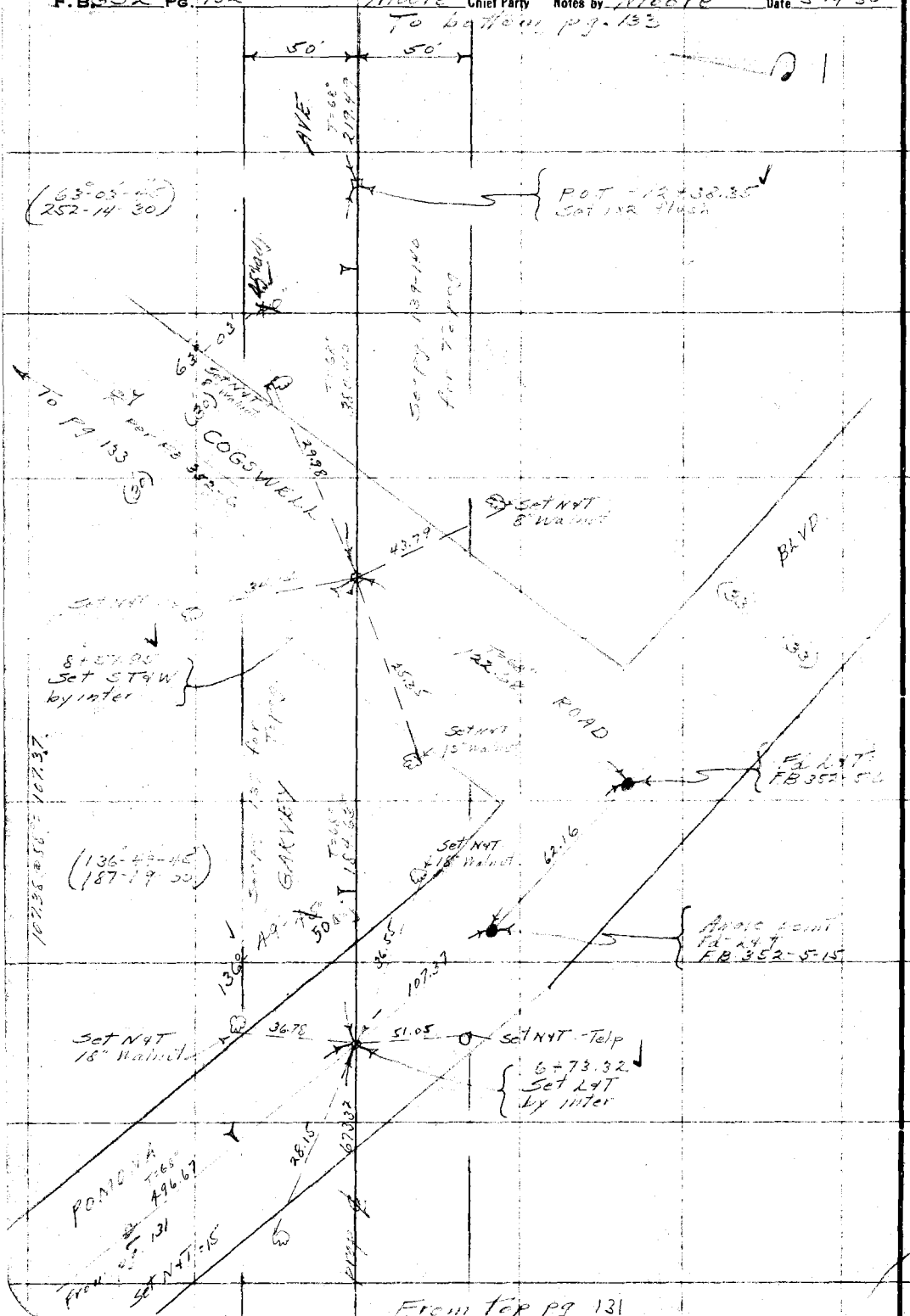

RETURN TO
LOS ANGELES COUNTY SURVEYOR

Do not extend notes this side of this line

Note: ANY ADDITIONS OR CHANGES ON THIS SHEET MUST BE MADE OR CIRCLED IN Red. WITH DATE AND NAME OF PERSON MAKING CHANGE.

From for pg 131

Date 3-17-30 Notes by A Moore Chief Party A Moore F.B. 252 Pg. 133

Platted by R.U.M.H.	W.O. No. 796 D.S.C.O. No. 028
Date JUN 1 - 1930	Location Garvey Ave
Map No. 13-519-1	Surveyed by A D Moore
Platting C'k'd by Faw.	Date 3-17-30
Date June 1930	Indexed A. C. Johnson

Notes: ANY ADDITIONS OR CHANGES ON THIS SHEET MUST BE MADE OR CIRCLED IN Red. WITH DATE AND NAME OF PERSON MAKING CHANGE.

Do not extend notes this side of this line

RETURN TO LOS ANGELES COUNTY SURVEYOR

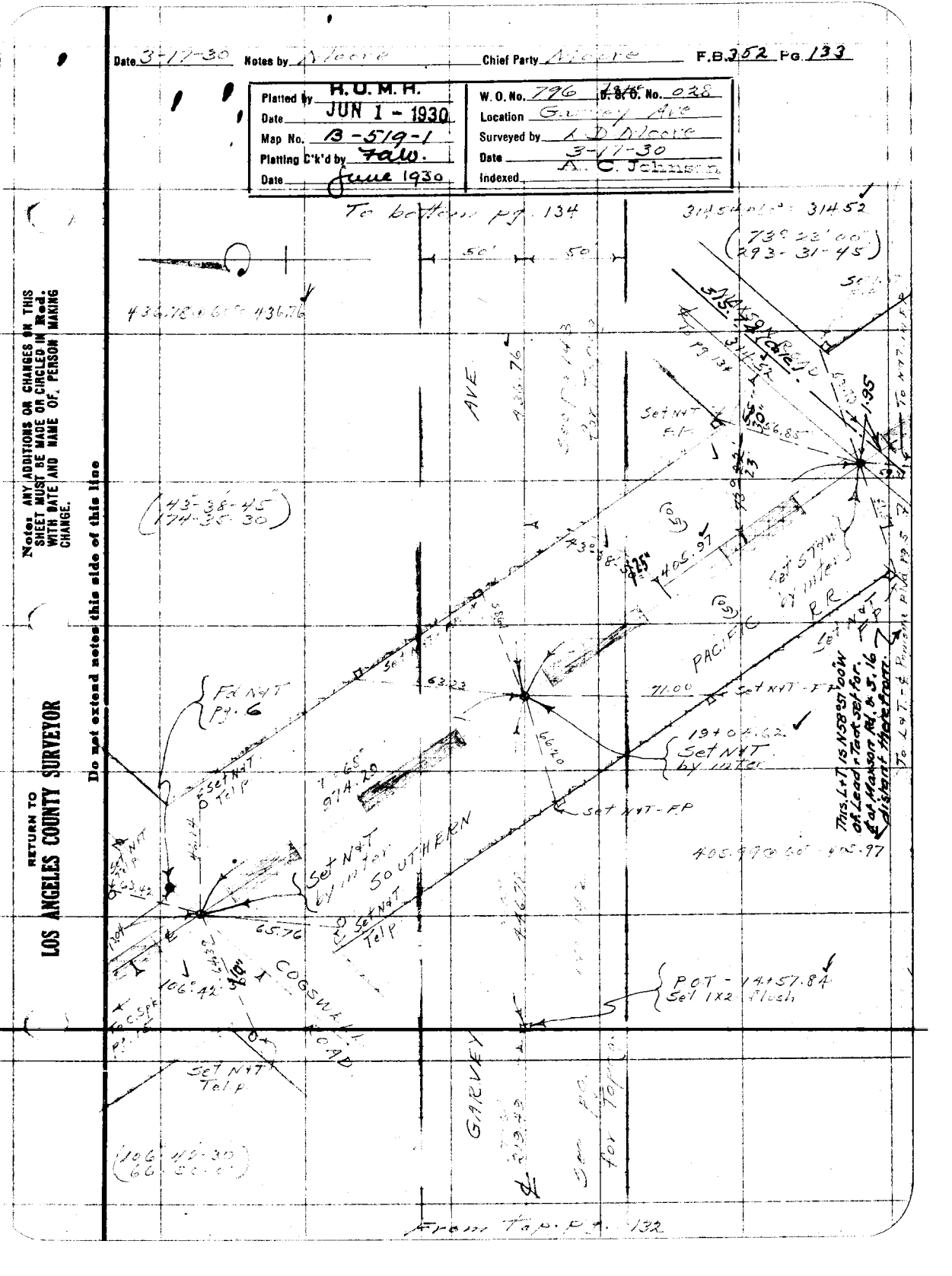

F.B. 352 Pg. 134 Moore Chief Party Notes by Moore Date 3-19-30

To bottom pg. 135

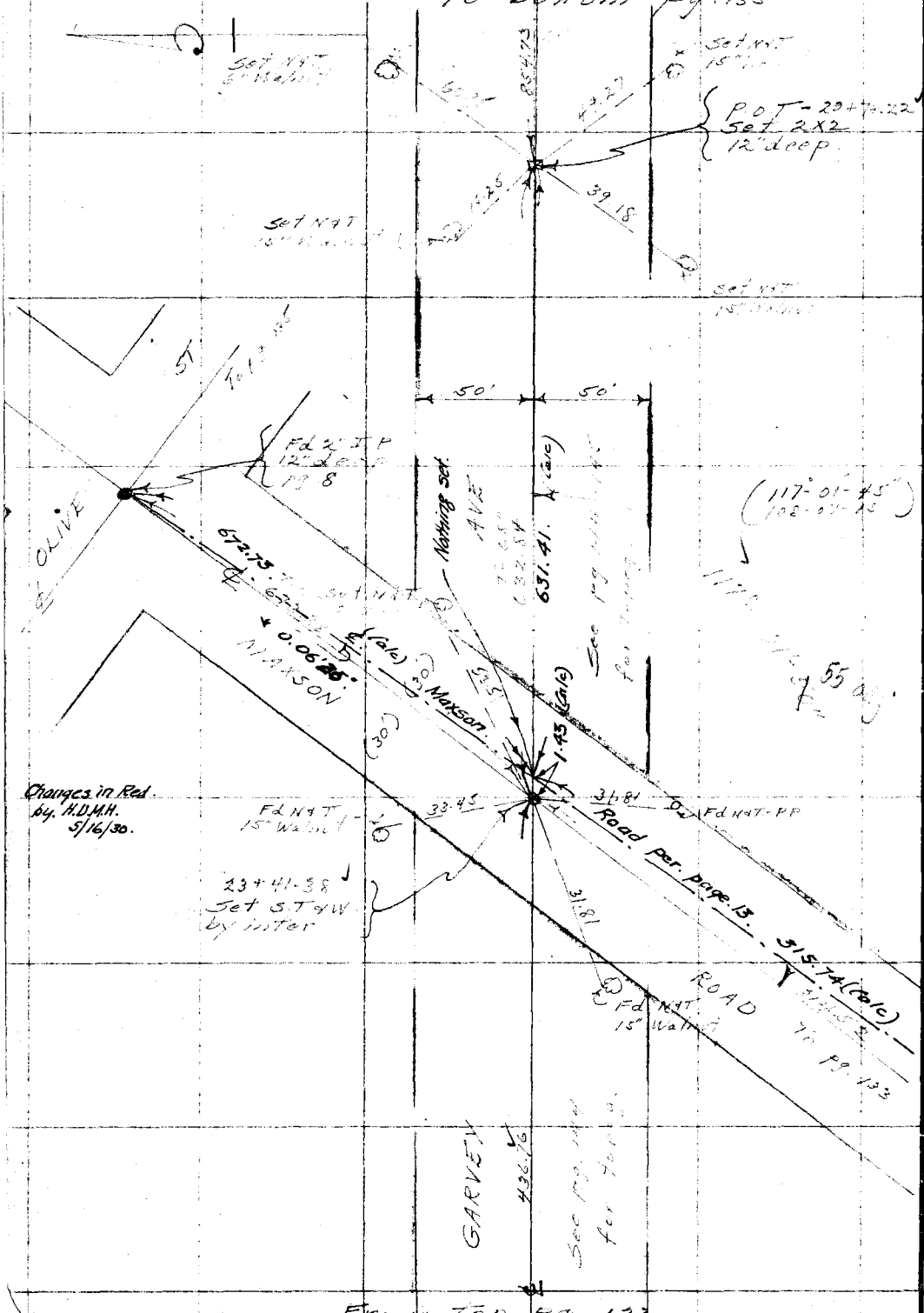

From Top pg. 133

RETURN TO
LOS ANGELES COUNTY SURVEYOR

Do not extend notes this side of this line

Note: ANY ADDITIONS OR CHANGES ON THIS SHEET MUST BE MADE OR CIRCLED IN Red. WITH DATE AND NAME OF PERSON MAKING CHANGE.

Date 3-18-30 Notes by Moore Chief Party Moore F.B. 352 Pg 135

Platted by H. U. M. H.	W. O. No. 796 D. S. O. No. 028
Date JUN 1 - 1930	Location Garvey Ave
Map No. B-519-1	Surveyed by L. D. Moore
Platting C'k'd by Fall.	Date 3-18-30
Date June 1930	Indexed A. C. Johnson

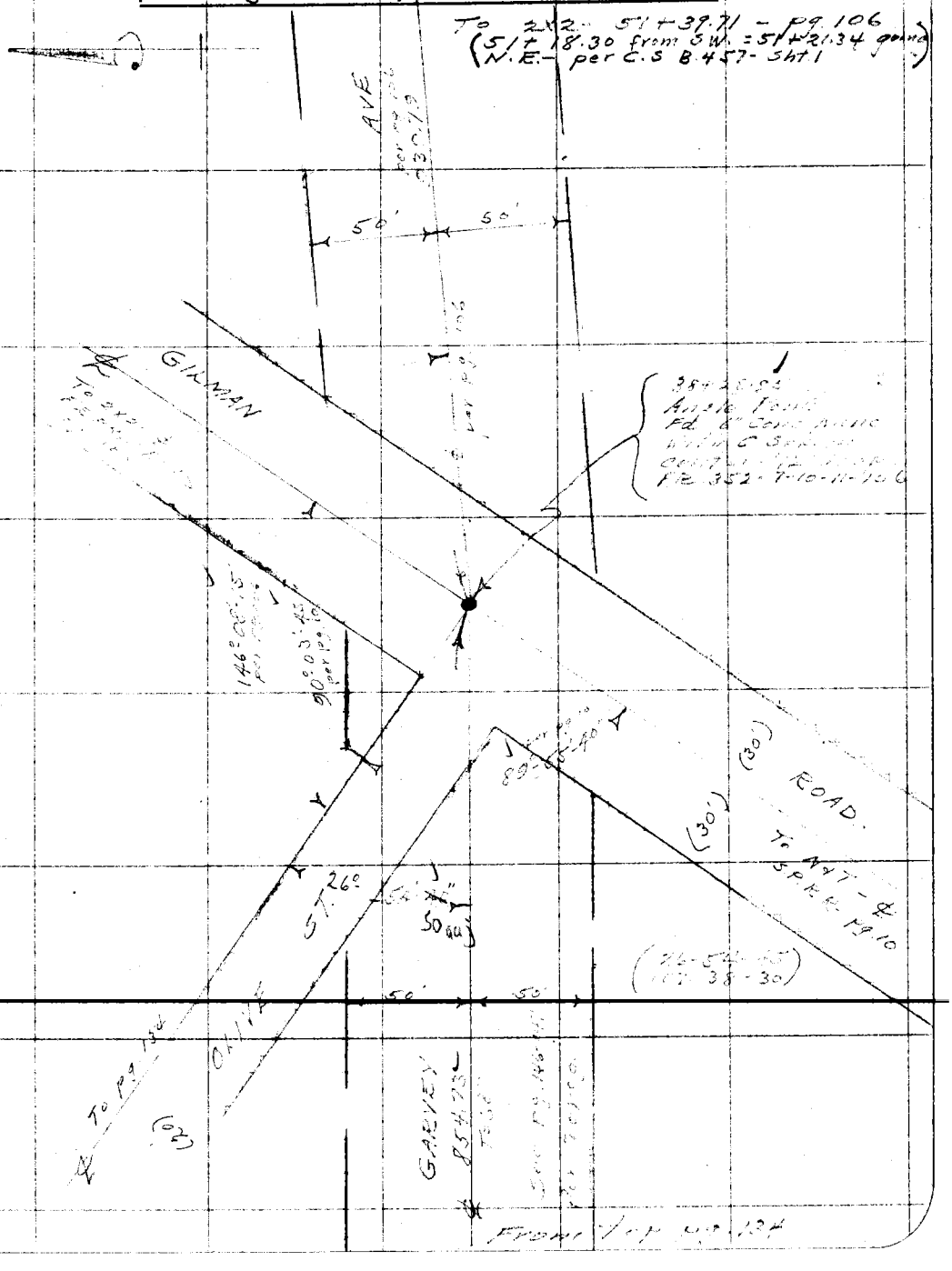

Notes: ANY ADDITIONS OR CHANGES ON THIS SHEET MUST BE MADE OR CIRCLED IN Red. WITH DATE AND NAME OF PERSON MAKING CHANGE.

Do not extend notes this side of this line

RETURN TO
LOS ANGELES COUNTY SURVEYOR

F. B. 352 Pg. 136 Chief Party Notes by Date

TOPOGRAPHY
for
RELOCATION
GARVEY AVE
from
MONTEREY PARK ROAD
to
GRAND AVE

RETURN TO
LOS ANGELES COUNTY SURVEYOR

Do not extend notes this side of this line

Note: ANY ADDITIONS OR CHANGES ON THIS SHEET MUST BE MADE OR CIRCLED IN Red. WITH DATE AND NAME OF PERSON MAKING CHANGE.

Date 3-15-30 Notes by [illegible] Chief Party [illegible] F.B. 352 Pg. 137

Platted by H. U. M. H.	W. O. No. [illegible] D. S. O. No.
Date JUN 1 - 1930	Location [illegible]
Map No. B-519-1	Surveyed by [illegible]
Platting C'k'd by [illegible]	Date 3-18-30
Date June 1930	Indexed [illegible] C. Johnson

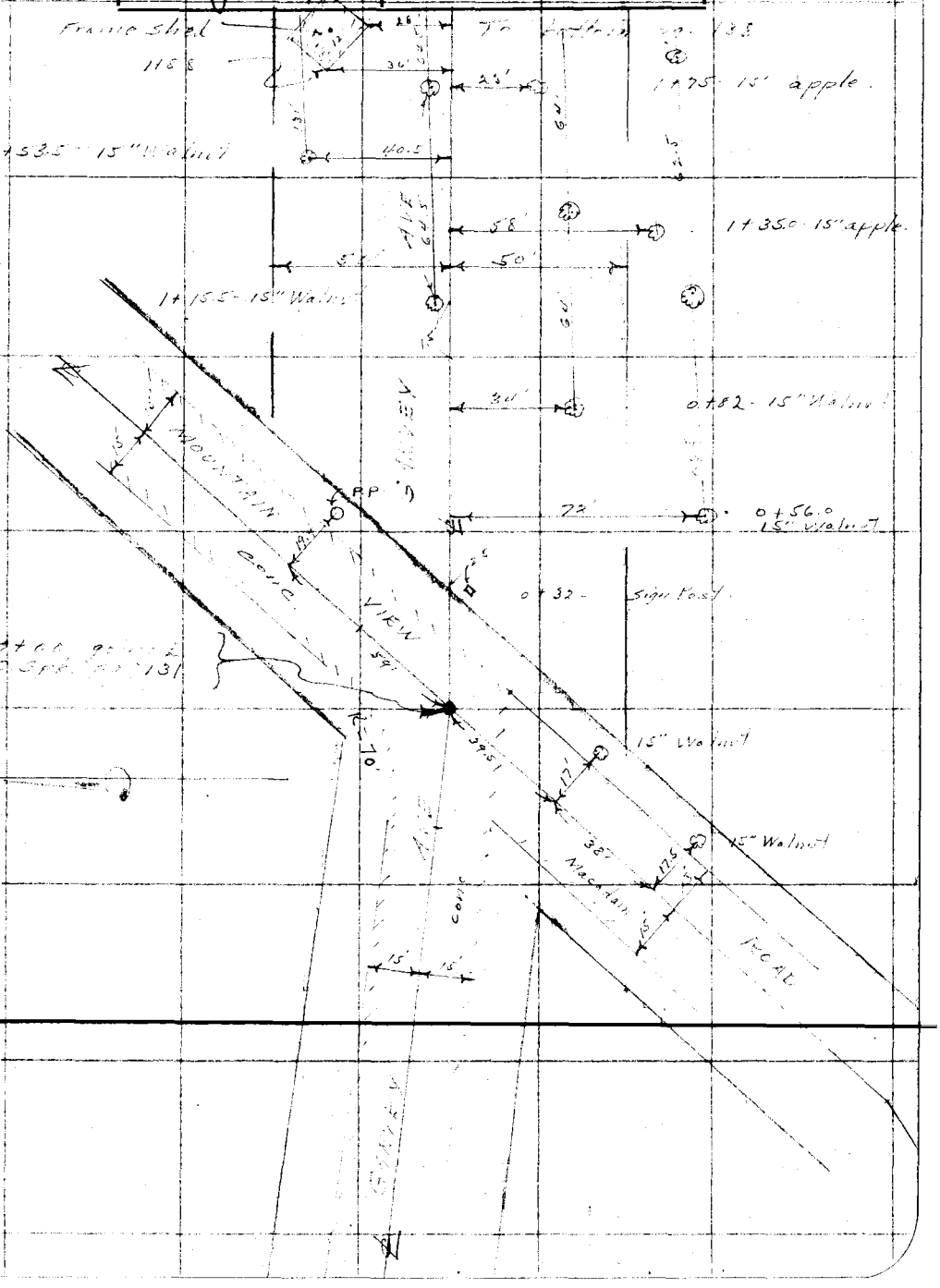

Note: ANY ADDITIONS OR CHANGES ON THIS SHEET MUST BE MADE OR CIRCLED IN Red. WITH DATE AND NAME OF PERSON MAKING CHANGE.

Do not extend notes this side of this line

RETURN TO
LOS ANGELES COUNTY SURVEYOR

F.B. 352 Pg. 138 Chief Party Notes by Moore Date 3-18-38

To bottom pg. 139

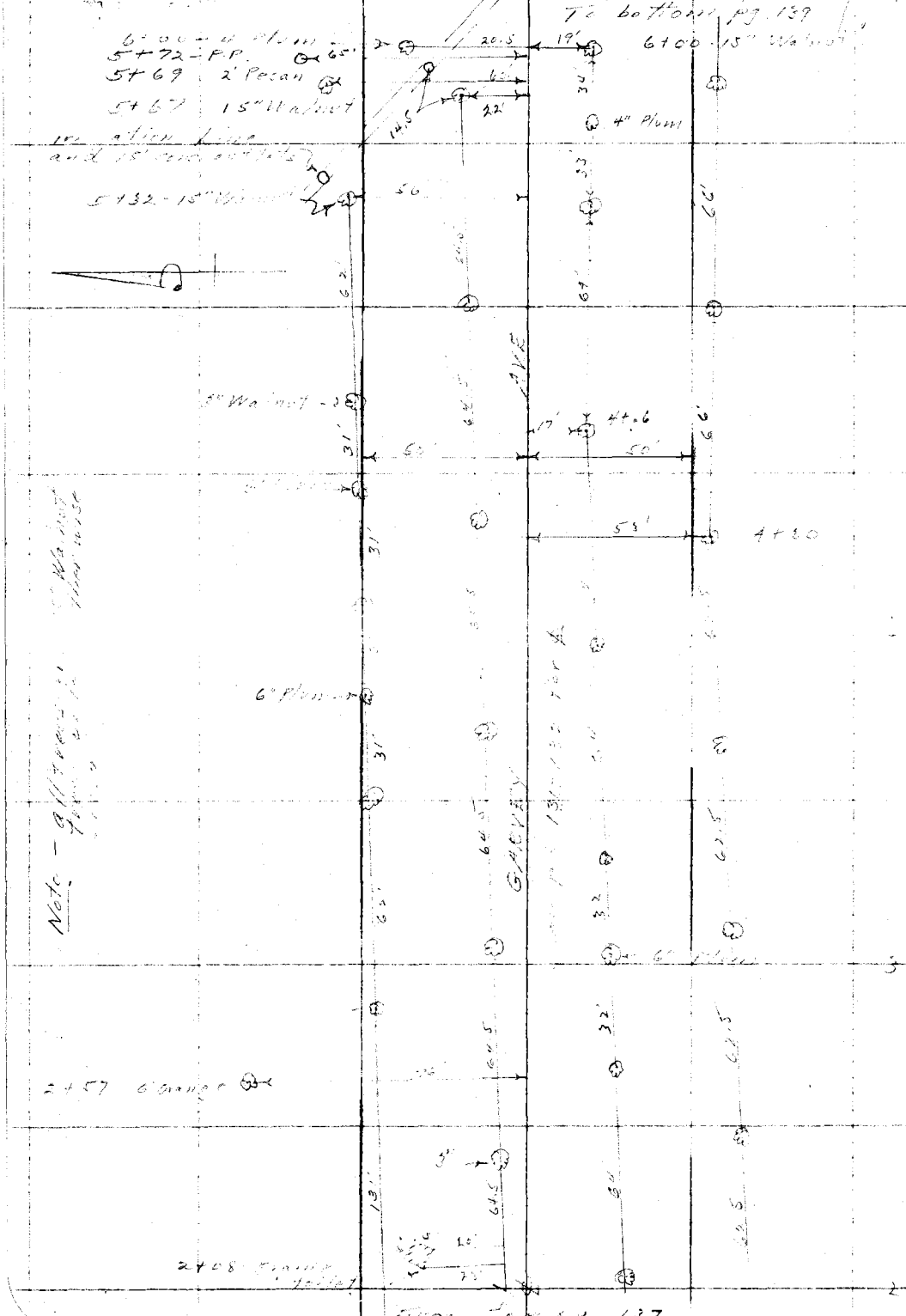

Note - all trees in [illegible]

From top pg. 137

RETURN TO

LOS ANGELES COUNTY SURVEYOR

Do not extend notes this side of this line

Note: ANY ADDITIONS OR CHANGES ON THIS SHEET MUST BE MADE OR CIRCLED IN Red. WITH DATE AND NAME OF PERSON MAKING CHANGE.

Date 5-16-30 Notes by Moore Chief Party Nicol F.B. 352 Pg. 139

Platted by H.W.M. JUN 1 1930
Date
Map No. B.579-1.
Platting C'k'd by Kelso.
Date June 1930.

W.O. No. 196 D.S.O. No.
Location
Surveyed by
Date 5-18-30
Indexed C. Johnson

RETURN TO
LOS ANGELES COUNTY SURVEYOR

Notes: ANY ADDITIONS OR CHANGES ON THIS SHEET MUST BE MADE OR CIRCLED IN Red, WITH DATE AND NAME OF PERSON MAKING CHANGE.

Do not extend notes this side of this line

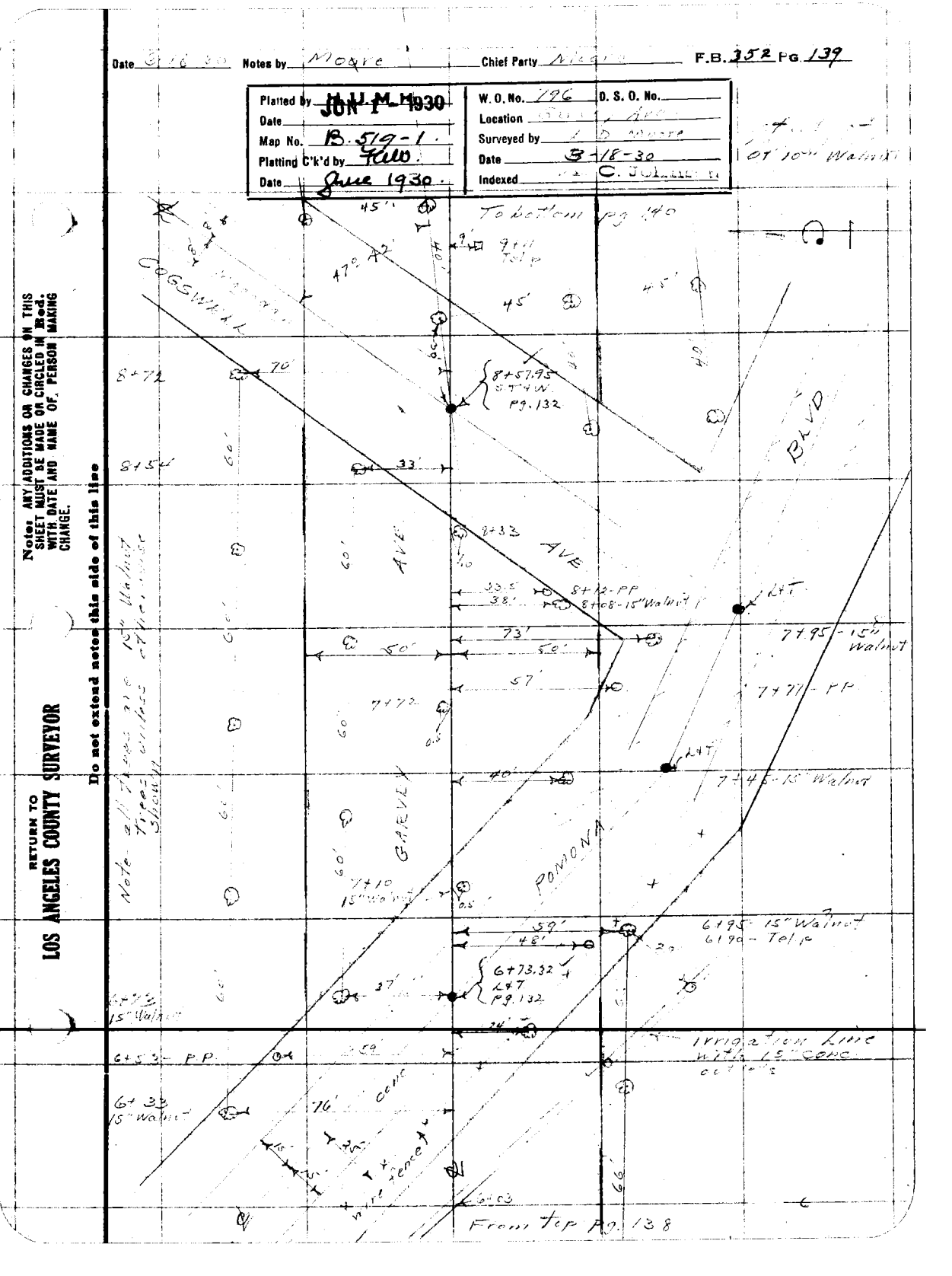

F.B. 382 Pg. 140 | Moore Chief Party | Notes by Moore | Date 3-18-30

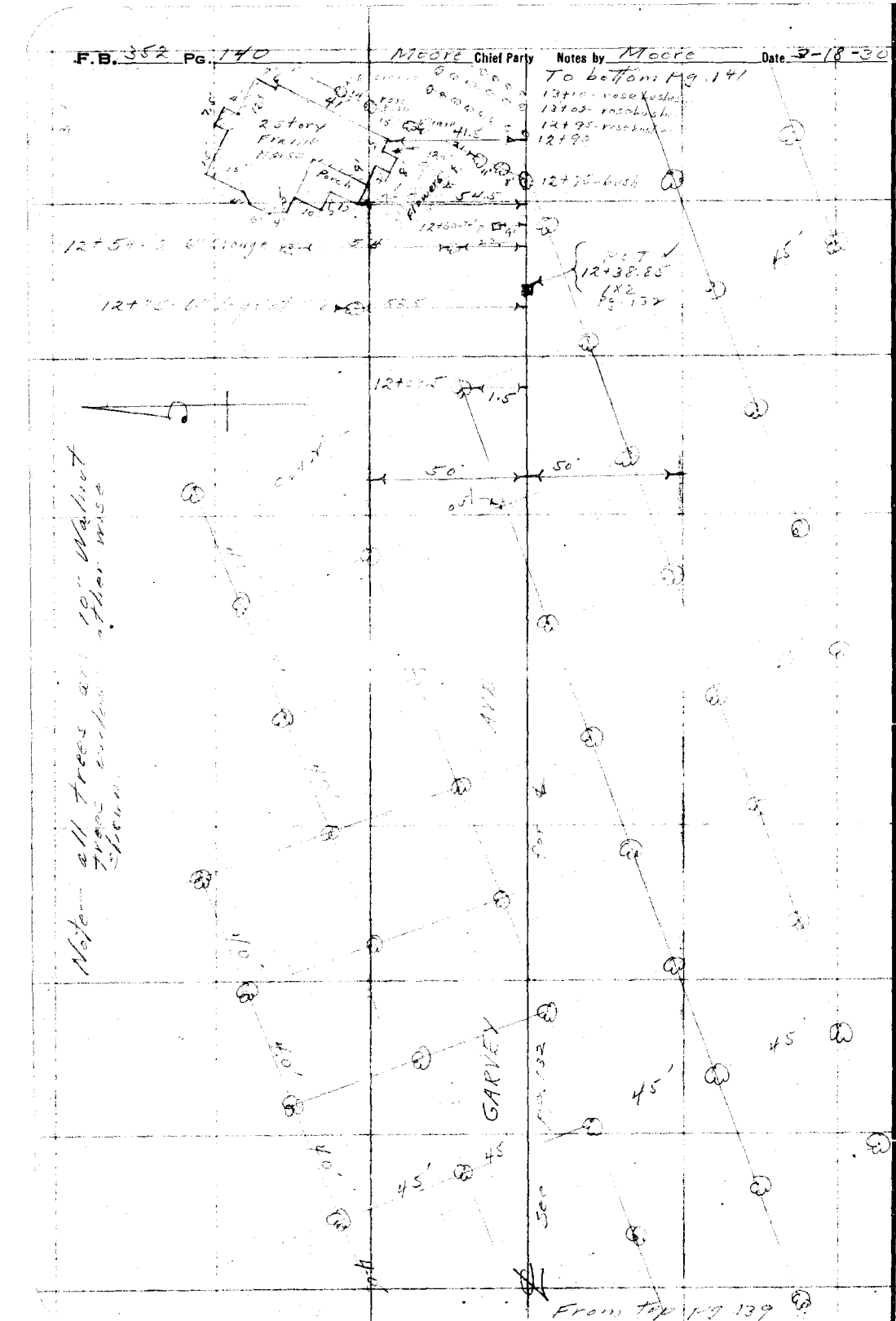

RETURN TO
LOS ANGELES COUNTY SURVEYOR

Do not extend notes this side of this line

Note: ANY ADDITIONS OR CHANGES ON THIS SHEET MUST BE MADE OR CIRCLED IN Red. WITH DATE, AND NAME OF PERSON MAKING CHANGE.

Date 3-19-30 Notes by Moore Chief Party Moore F.B. 352 Pg 141

Platted by H. U. M. H.	W. O. No. 796 D. S. O. No.
Date JUN 1 - 1930	Location Survey Ave
Map No. B-519-7	Surveyed by L. D. Moore
Platting C'k'd by Faw.	Date 3-19-30
Date June 1930	Indexed C. Johnson



Note: ANY ADDITIONS OR CHANGES ON THIS SHEET MUST BE MADE OR CIRCLED IN Red. WITH DATE AND NAME OF PERSON MAKING CHANGE.

Do not extend notes this side of this line

RETURN TO
LOS ANGELES COUNTY SURVEYOR

F.B. 352 PG. 142 Moore Chief Party Notes by Moore Date 3-19-30

RETURN TO
LOS ANGELES COUNTY SURVEYOR

Do not extend notes this side of this line

Note: ANY ADDITIONS OR CHANGES ON THIS SHEET MUST BE MADE OR CIRCLED IN Red. WITH DATE AND NAME OF PERSON MAKING CHANGE.

Date [illegible] Notes by [illegible] Chief Party [illegible] F.B. 352 Pg. 143

Platted by H. U. M. H.	W. O. No. 776 D. S. O. No.
Date JUN 1 - 1930	Location [illegible]
Map No. B-519-1	Surveyed by [illegible]
Platting C'k'd by FAID.	Date 3-17-30
Date June 1930	Indexed [illegible] C. Johnson

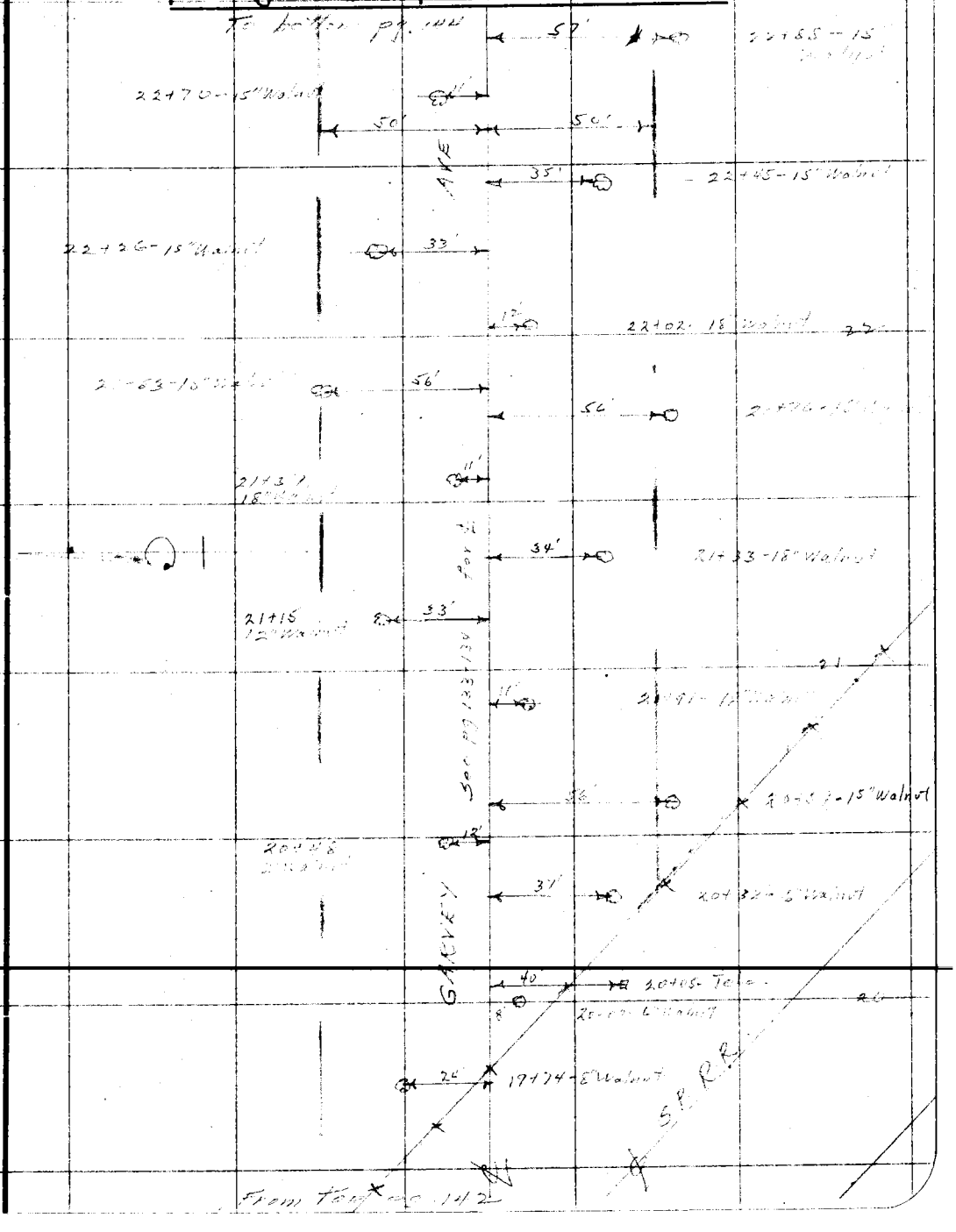

Notes: ANY ADDITIONS OR CHANGES ON THIS SHEET MUST BE MADE OR CIRCLED IN Red. WITH DATE AND NAME OF PERSON MAKING CHANGE.

Do not extend notes this side of this line

RETURN TO
LOS ANGELES COUNTY SURVEYOR

F.B. 352 Pg. 144 Moore Chief Party Notes by Moore Date 3-19-30

To bottom pg 145

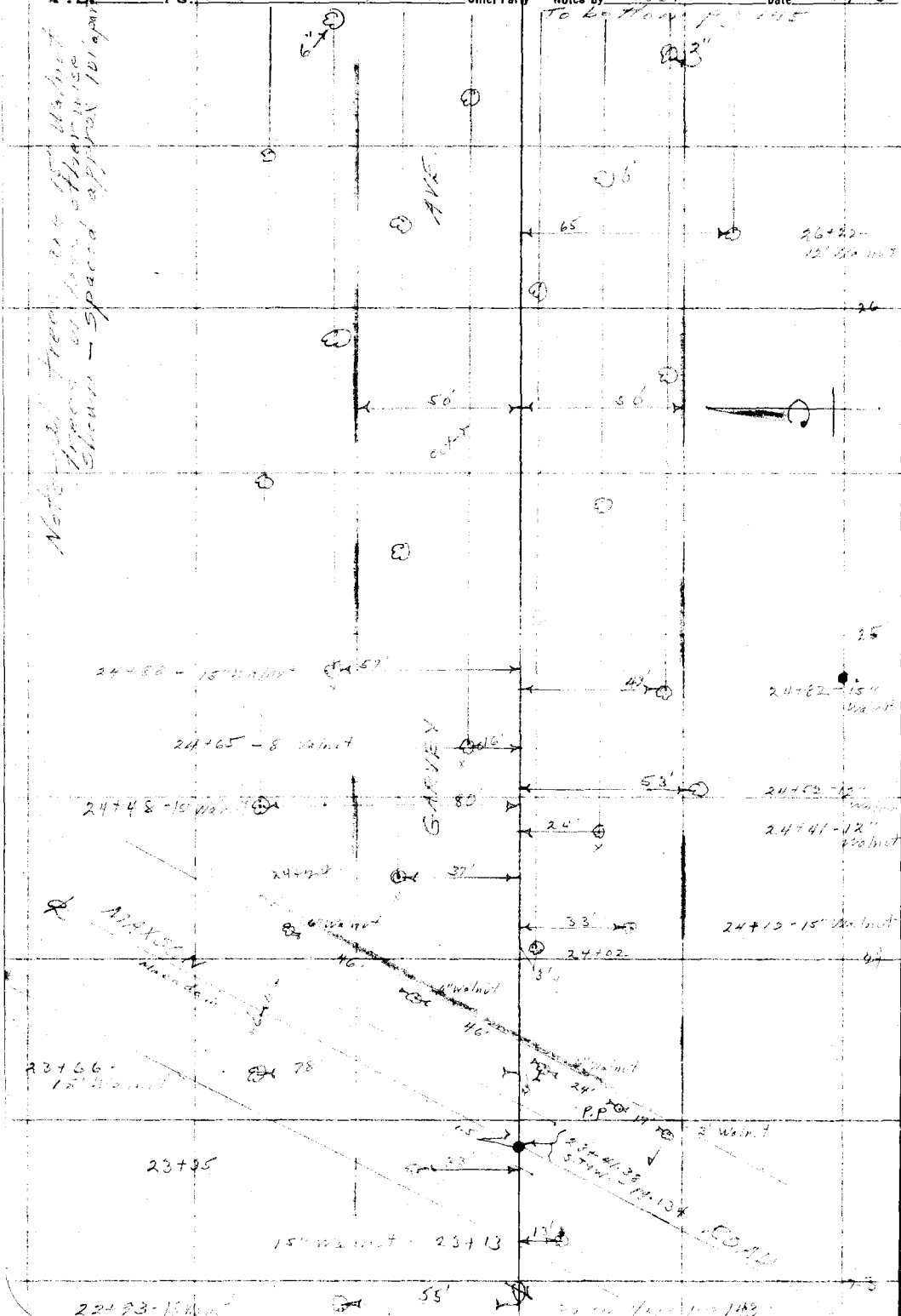

RETURN TO

LOS ANGELES COUNTY SURVEYOR

Do not extend notes this side of this line

Note: ANY ADDITIONS OR CHANGES ON THIS SHEET MUST BE MADE OR CIRCLED IN Red. WITH DATE AND NAME OF PERSON MAKING CHANGE.

Date 3-17-30 Notes by [illegible] Chief Party [illegible] F.B. 352 PG. 145

Platted by H. U. M. H.	W. O. No. 296 D. S. O. No.
Date JUN 1 - 1930	Location
Map No. B-519-1	Surveyed by [illegible]
Platting C'k'd by [illegible]	Date 3-17-30
Date June 1930	Indexed [illegible] Johns[illegible]

Notes: ANY ADDITIONS OR CHANGES ON THIS SHEET MUST BE MADE OR CIRCLED IN RED WITH DATE AND NAME OF PERSON MAKING CHANGE.

Do not extend notes this side of this line

RETURN TO LOS ANGELES COUNTY SURVEYOR

To bottom pg 14

F. B. 352 Pg. 146 Moore Chief Party Notes by Moore Date 3-19-30

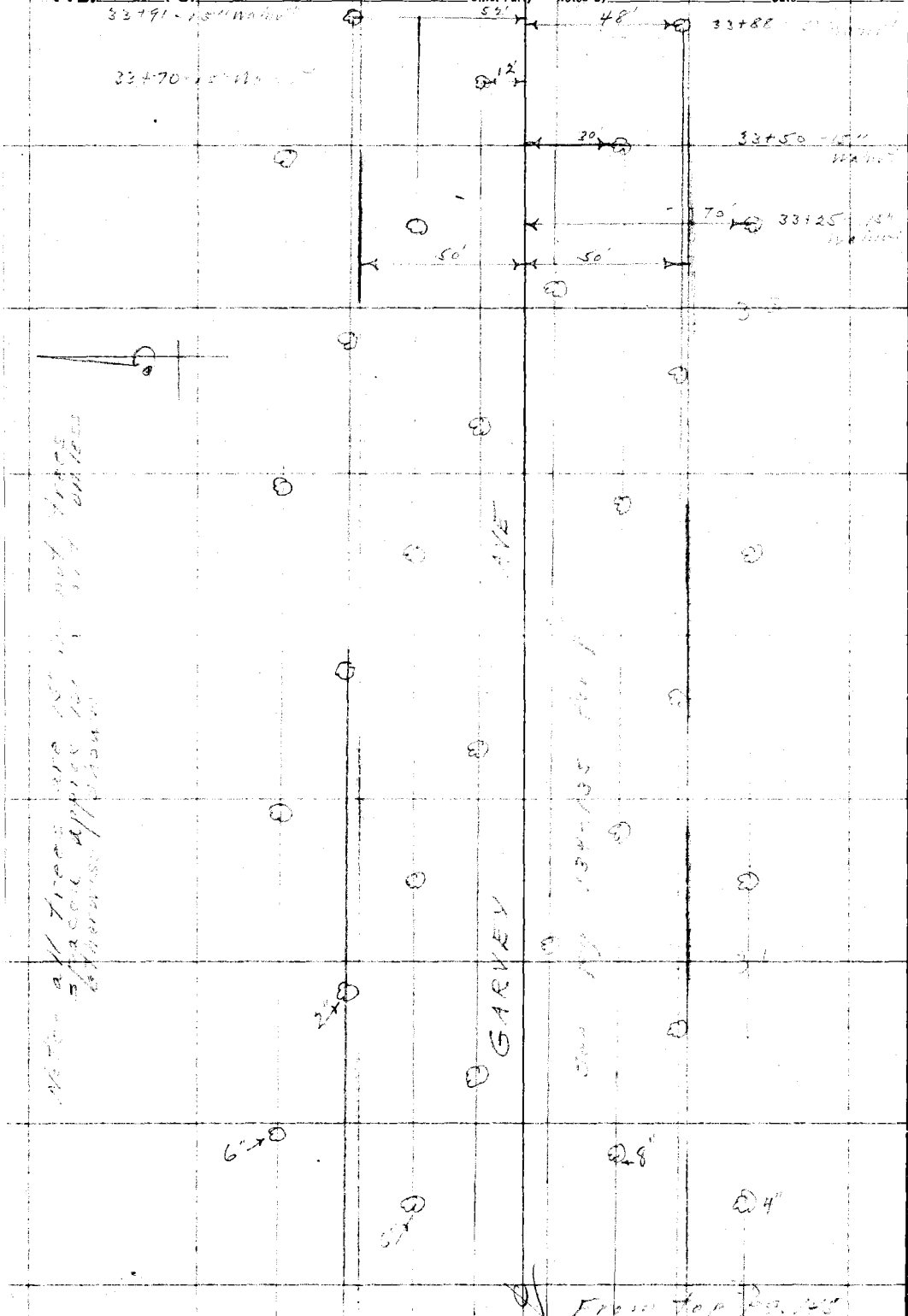

RETURN TO

LOS ANGELES COUNTY SURVEYOR

Do not extend notes this side of this line

Note: ANY ADDITIONS OR CHANGES ON THIS SHEET MUST BE MADE OR CIRCLED IN **Red.** WITH DATE AND NAME OF PERSON MAKING CHANGE.

Date 3-[illegible]-30 Notes by [illegible] Chief Party [illegible] F.B. 352 Pg. 147

Platted by H.U.M.H.	W.O. No. [illegible] D.S.O. No.
Date JUN 1 - 1930	Location
Map No. B-579-1	Surveyed by [illegible]
Platting C'k'd by Falls	Date 3-[illegible]-30
Date June 1930	Indexed [illegible]

Notes: ANY ADDITIONS OR CHANGES ON THIS SHEET MUST BE MADE OR CIRCLED IN Red. WITH DATE AND NAME OF PERSON MAKING CHANGE.

Do not extend notes this side of this line

RETURN TO LOS ANGELES COUNTY SURVEYOR

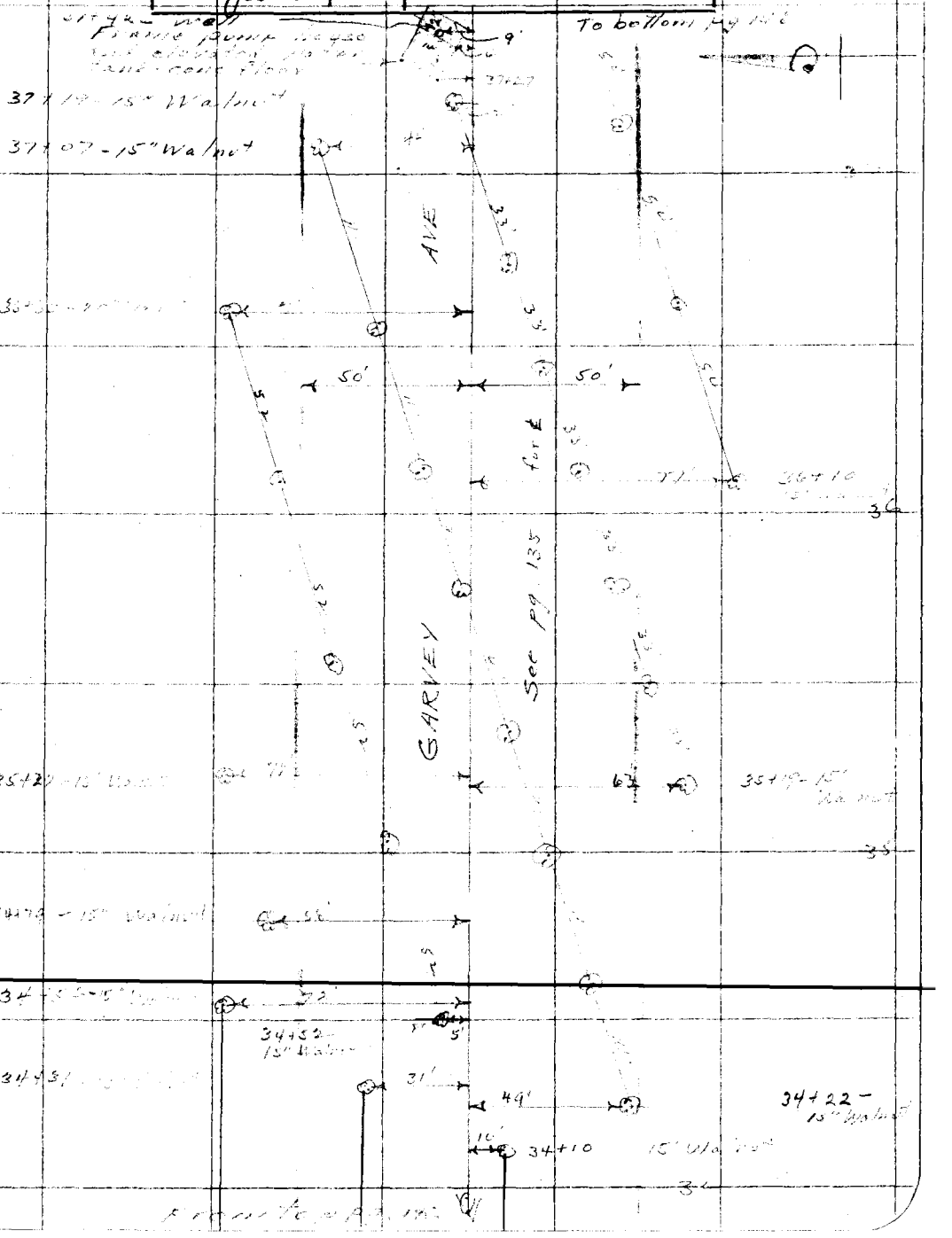

F.B. 352 Pg. 178 Moore Chief Party Notes by Moore Date 3-10-30

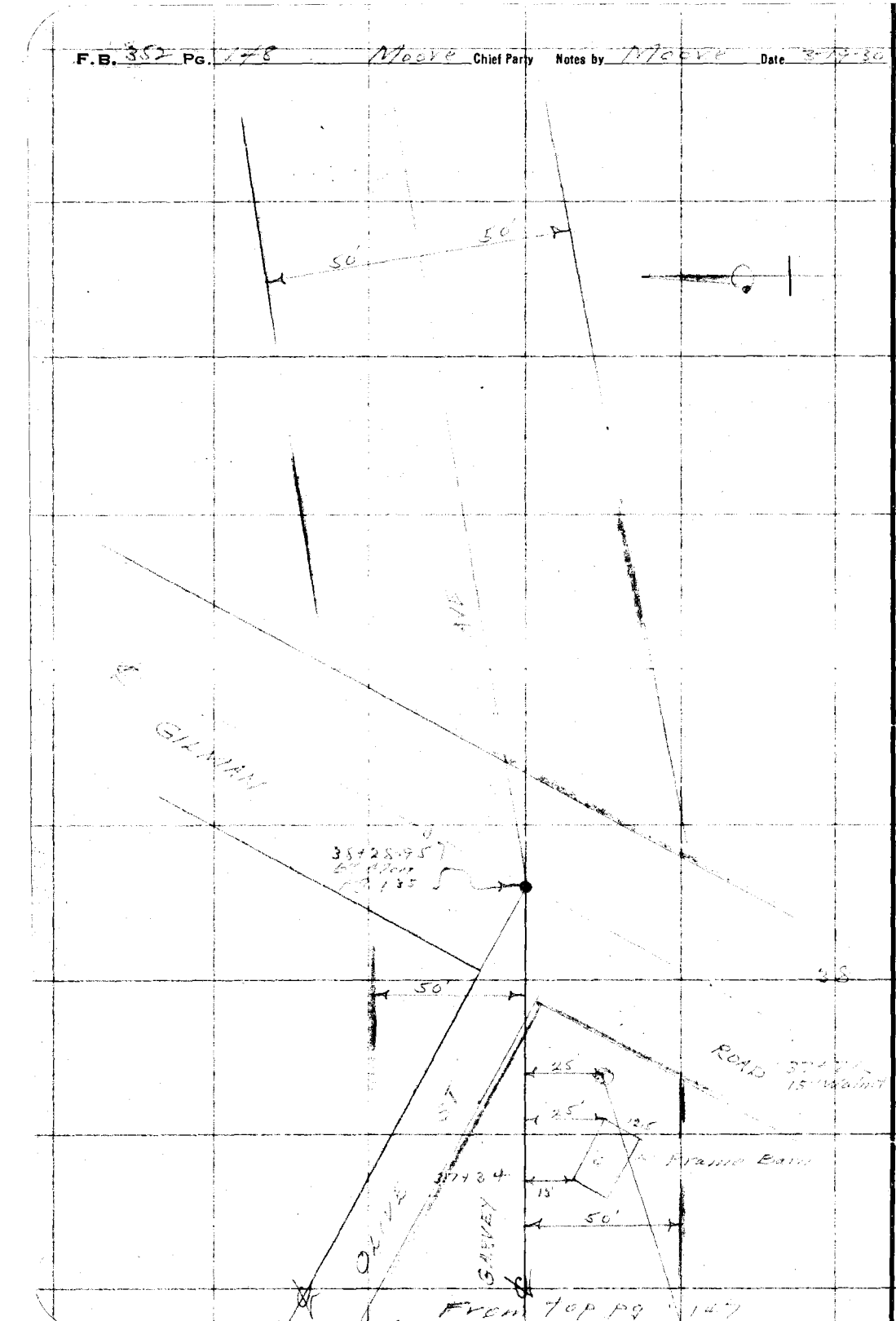

RETURN TO
LOS ANGELES COUNTY SURVEYOR

Do not extend notes this side of this line

Note: ANY ADDITIONS OR CHANGES ON THIS SHEET MUST BE MADE OR CIRCLED IN Red. WITH DATE AND NAME OF PERSON MAKING CHANGE.

Date [illegible] Notes by [illegible] Chief Party [illegible] F.B. 352 Pg. 149

Platted by D.A. White	W.O. No. 796 D.S.O. No.
Date June 1930	Location
Map No. CSB-519-2	Surveyed by
Platting C'k'd by H.U.M.H.	Date [illegible]
Date AUG 12 1930	Indexed A. C. Johnson

CENTER [illegible]
RELOCATION
of
GARVEY [illegible]
from
[illegible]
of
[illegible]
[illegible]
[illegible]
W.O. # 796

[illegible] 30 - 31, [illegible]

[illegible] Tape [illegible] @ 68°

Notes: ANY ADDITIONS OR CHANGES ON THIS SHEET MUST BE MADE OR CIRCLED IN Red. WITH DATE AND NAME OF PERSON MAKING CHANGE.

Do not extend notes this side of this line

RETURN TO
LOS ANGELES COUNTY SURVEYOR

F. B. 352 Pg. 150 Moore Chief Party Notes by Moore Date [illegible]

To bottom pg. 151

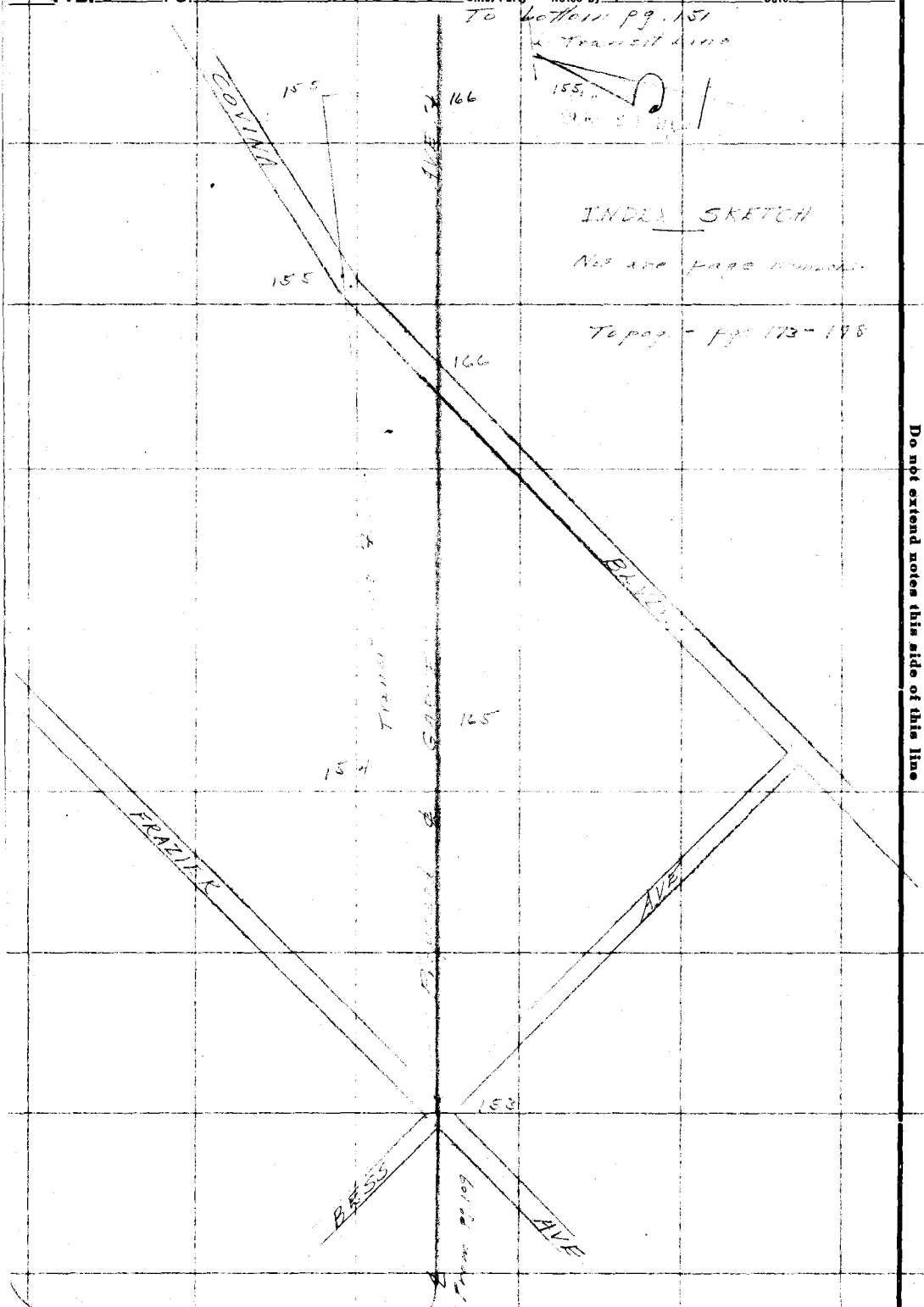

INDEX SKETCH

Nos are page numbers

To page - pg 173 - 178

RETURN TO

LOS ANGELES COUNTY SURVEYOR

Do not extend notes this side of this line

Note: ANY ADDITIONS OR CHANGES ON THIS SHEET MUST BE MADE OR CIRCLED IN Red. WITH DATE AND NAME OF PERSON MAKING CHANGE.

Date _____ Notes by _____ Chief Party _____ F.B. 352 Pg. 151

Platted by D.A. White	W. O. No. _____ B. S. O. No. _____
Date June 1930	Location _____
Map No. 13.519-2.	Surveyed by _____
Platting C'k'd by H. U. M. H.	Date 1-20-30
Date AUG 12 1930	Indexed A. C. Johnson

Notes: ANY ADDITIONS OR CHANGES ON THIS SHEET MUST BE MADE OR CIRCLED IN Red. WITH DATE AND NAME OF PERSON MAKING CHANGE.

RETURN TO LOS ANGELES COUNTY SURVEYOR

Do not extend notes this side of this line

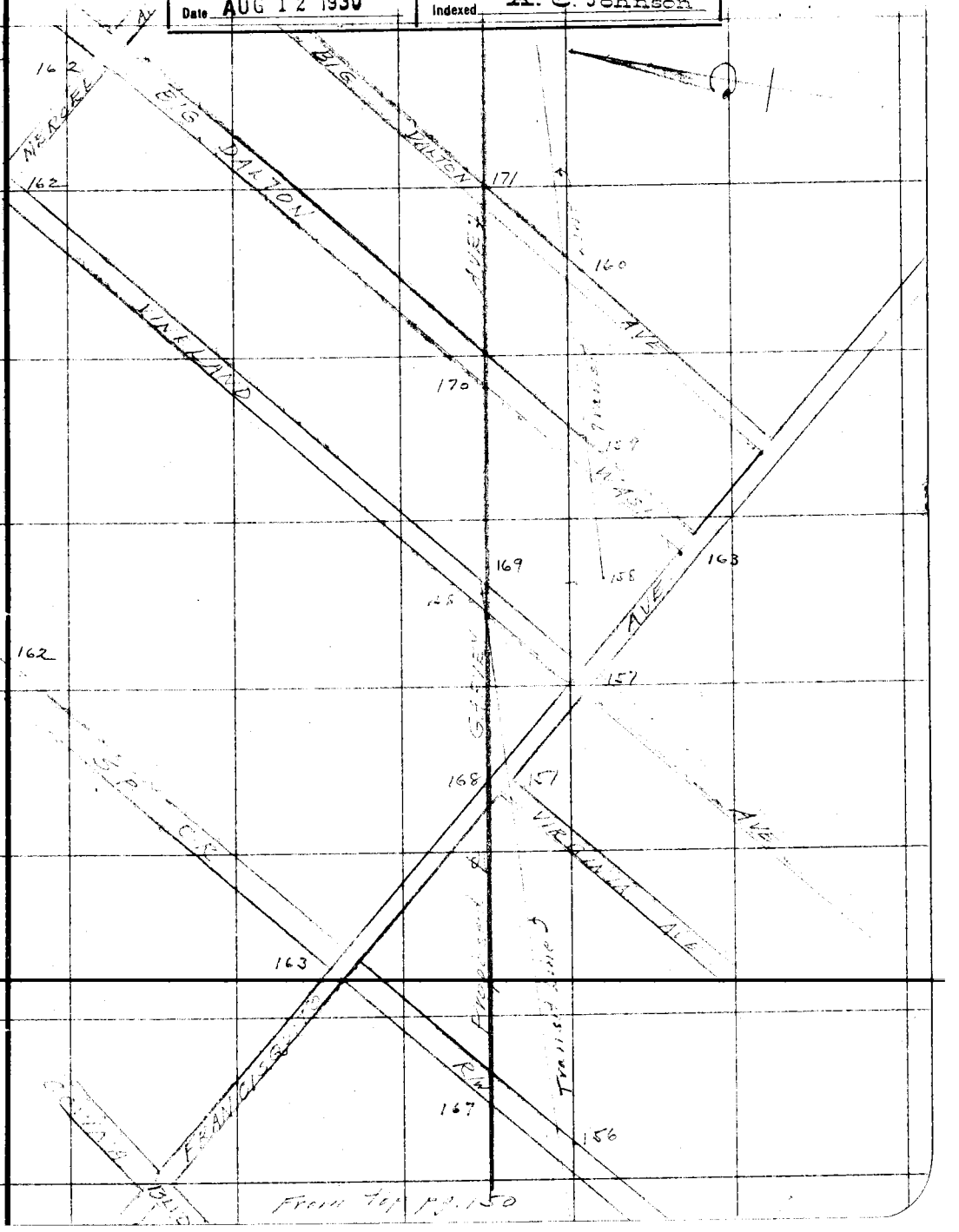

RETURN TO
LOS ANGELES COUNTY SURVEYOR

Note: ANY ADDITIONS OR CHANGES ON THIS SHEET MUST BE MADE OR CIRCLED IN **Red.** WITH DATE AND NAME OF PERSON MAKING CHANGE.

Do not extend notes this side of this line

F.B. 352 Pg. 132 Chief Party [illegible] Notes by [illegible] Date 3-22-33

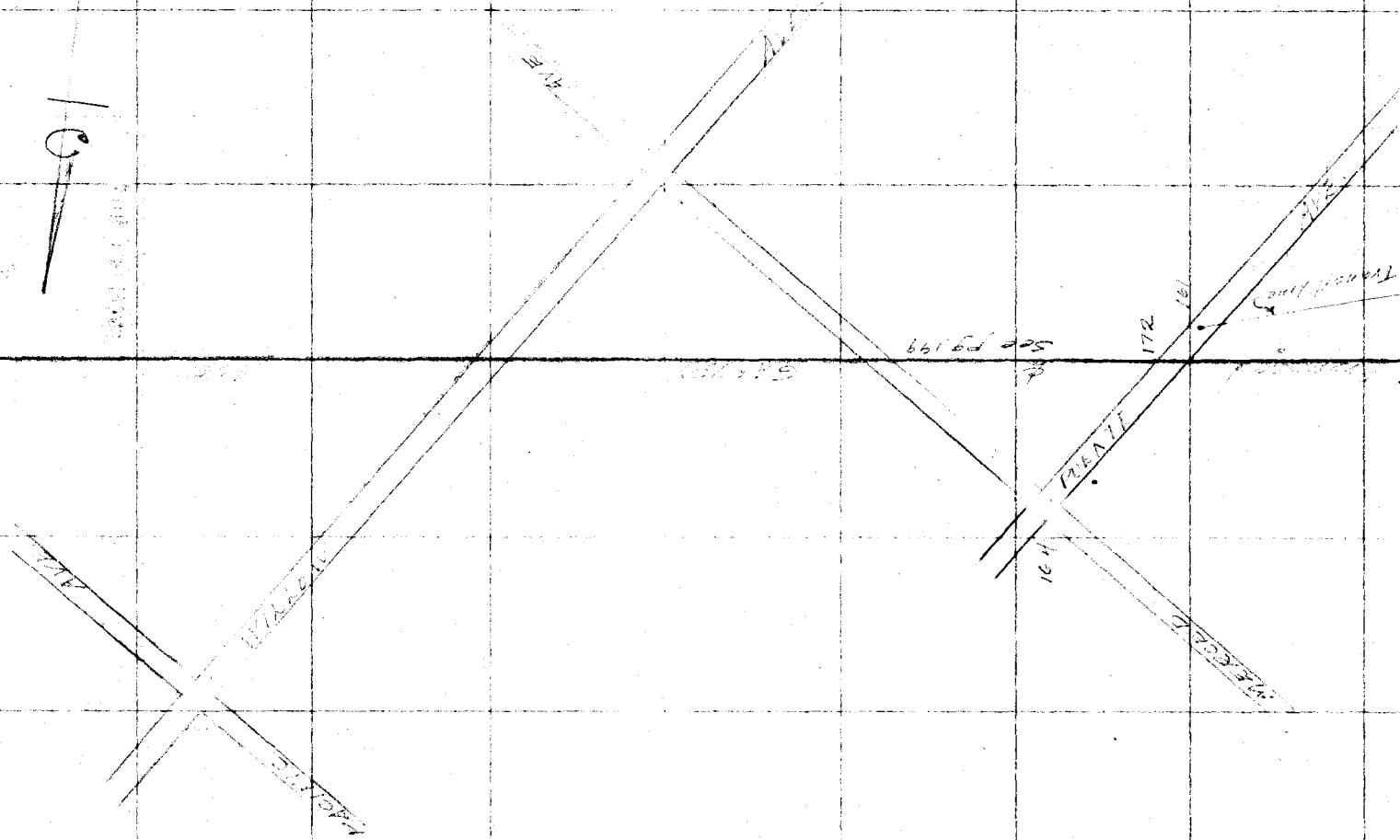

Date 3-20-30 Notes by N.Moore Chief Party [illegible] F.B. 352 Pg 153

Platted by D.A.White	W. O. No. 796 D. S. O. No. 028
Date June.1930	Location [illegible]
Map No. 13-519-2	Surveyed by [illegible]
Platting Ck'd by H. U. M. H.	Date 3-20-30
Date AUG 12 1930	Indexed A. C. Johnson

Notes: ANY ADDITIONS OR CHANGES ON THIS SHEET MUST BE MADE OR CIRCLED IN Red. WITH DATE AND NAME OF PERSON MAKING CHANGE.

Do not extend notes this side of this lide

RETURN TO LOS ANGELES COUNTY SURVEYOR



F. B. 352 Pg. 154 Moore Chief Party Notes by [illegible] Date 3-21-30

To bottom pg. 15



RETURN TO
LOS ANGELES COUNTY SURVEYOR

Do not extend notes this side of this line

Note: ANY ADDITIONS OR CHANGES ON THIS SHEET MUST BE MADE OR CIRCLED IN Red. WITH DATE AND NAME OF PERSON MAKING CHANGE.

From [illegible] 153

Date 3-21-30 Notes by [illegible] Chief Party [illegible] F.B. 352 Pg 155

Platted by D.A.White	W. O. No. 196 U. S. O. No. 045
Date June, 1930	Location [illegible]
Map No. B-519-2	Surveyed by [illegible]
Platting C'k'd by H. U. M. H.	Date 3-21-30
Date AUG 12 1930	Indexed [illegible] C. Johnson

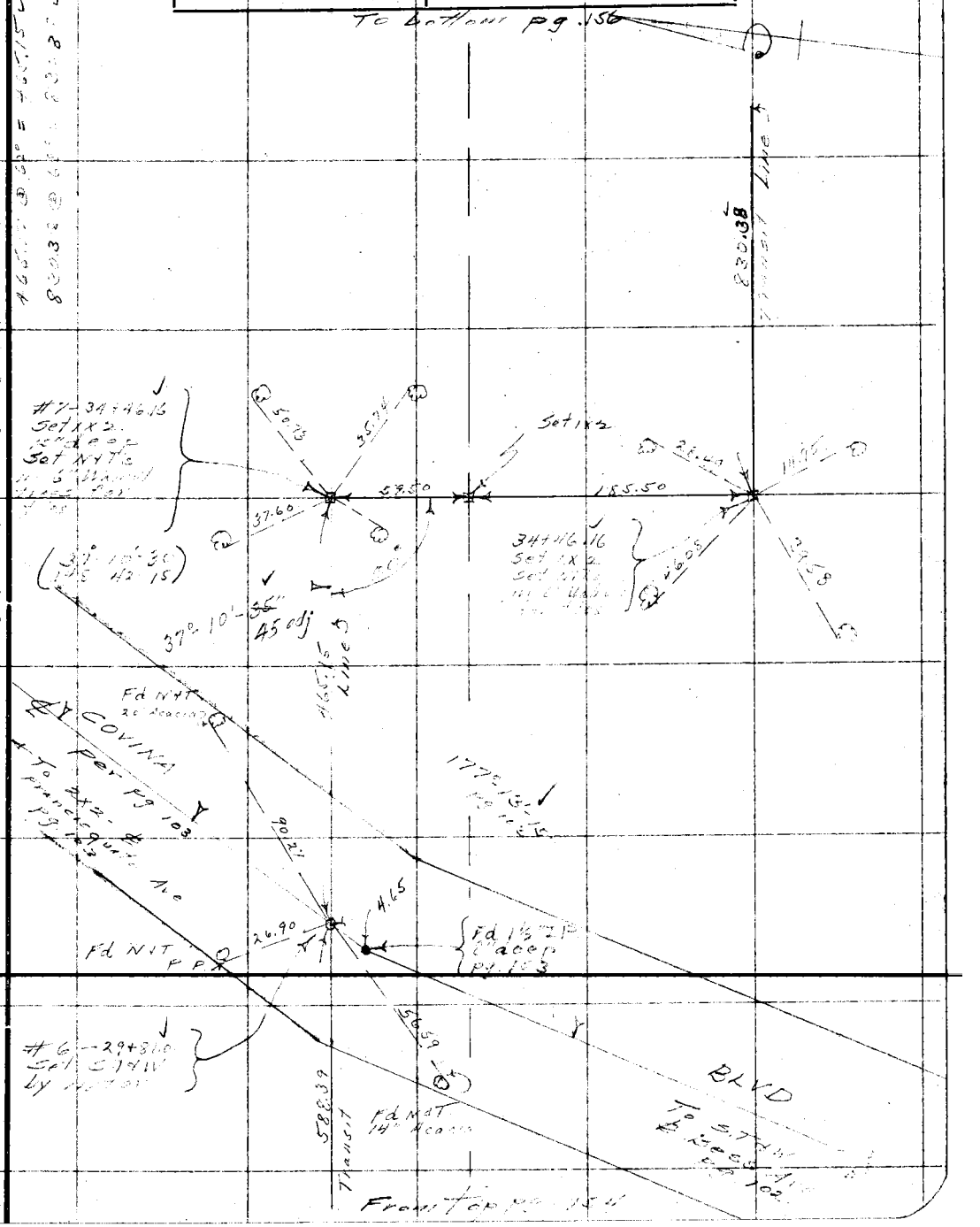

Notes: ANY ADDITIONS OR CHANGES ON THIS SHEET MUST BE MADE OR CIRCLED IN Red. WITH DATE AND NAME OF PERSON MAKING CHANGE.

Do not extend notes this side of this line

RETURN TO
LOS ANGELES COUNTY SURVEYOR

RETURN TO
LOS ANGELES COUNTY SURVEYOR

Note: ANY ADDITIONS OR CHANGES ON THIS SHEET MUST BE MADE OR CIRCLED IN **Red.** WITH DATE AND NAME OF PERSON MAKING CHANGE.

Do not extend notes this side of this line

F.B. 352 Pg. 156 Chief Party Moore Notes by Moore Date 3-21-30

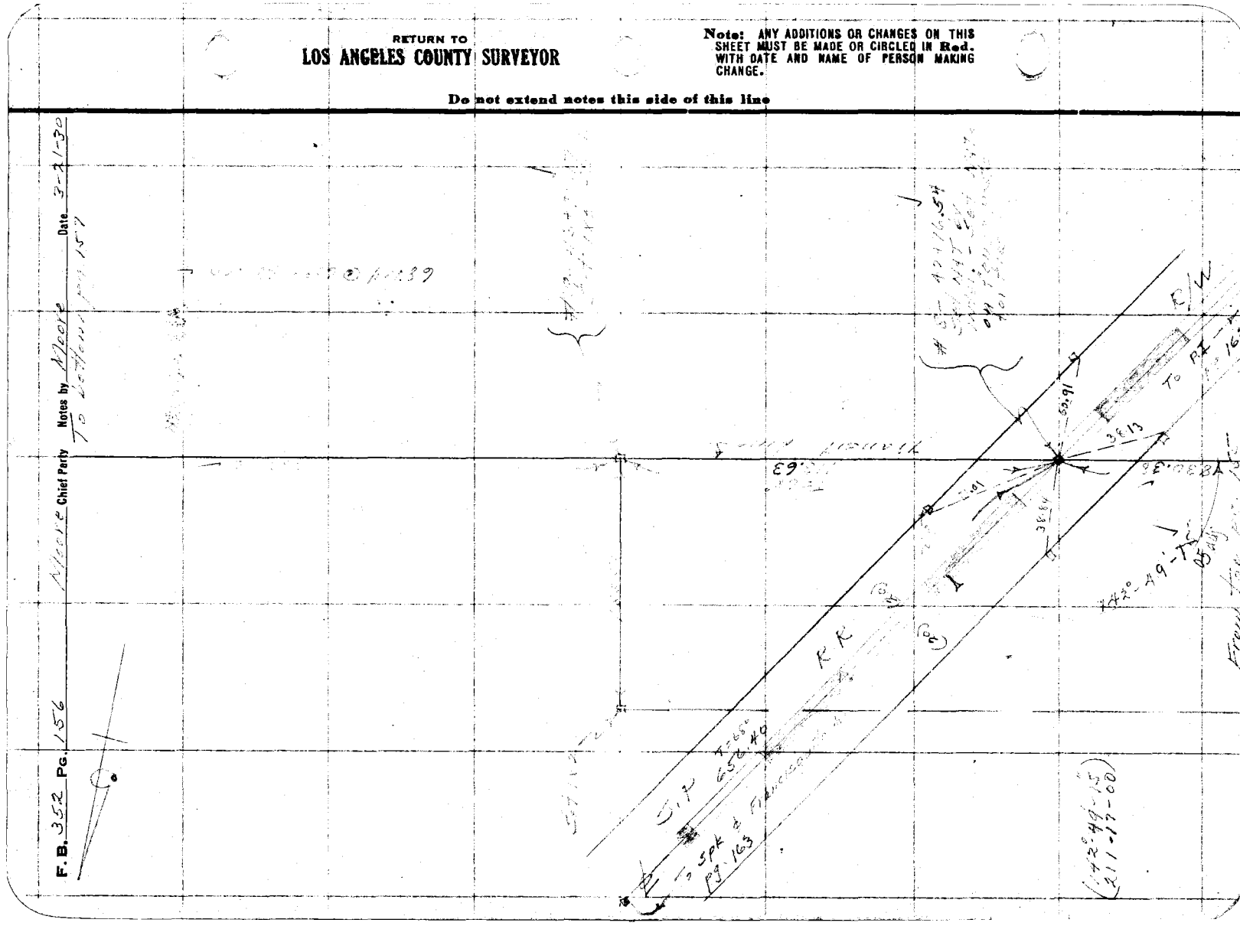

Date 3-22-30 Notes by N. Moore Chief Party N. Moore F.B. 352 Pg 157

Platted by D.A. White.	W. O. No. 296 U.S.C.&G.S. No. 628
Date June 1930.	Location [illegible]
Map No. 13-519-2	Surveyed by [illegible]
Platting Ck'd by H.U.M.H.	Date 3-22-30
Date AUG 12 1930	Indexed C. Johns

Notes. ANY ADDITIONS OR CHANGES OR THIS SHEET MUST BE MADE OR CIRCLED IN Red. WITH DATE AND NAME OF PERSON MAKING CHANGE.

Do not extend notes this side of this line

RETURN TO LOS ANGELES COUNTY SURVEYOR

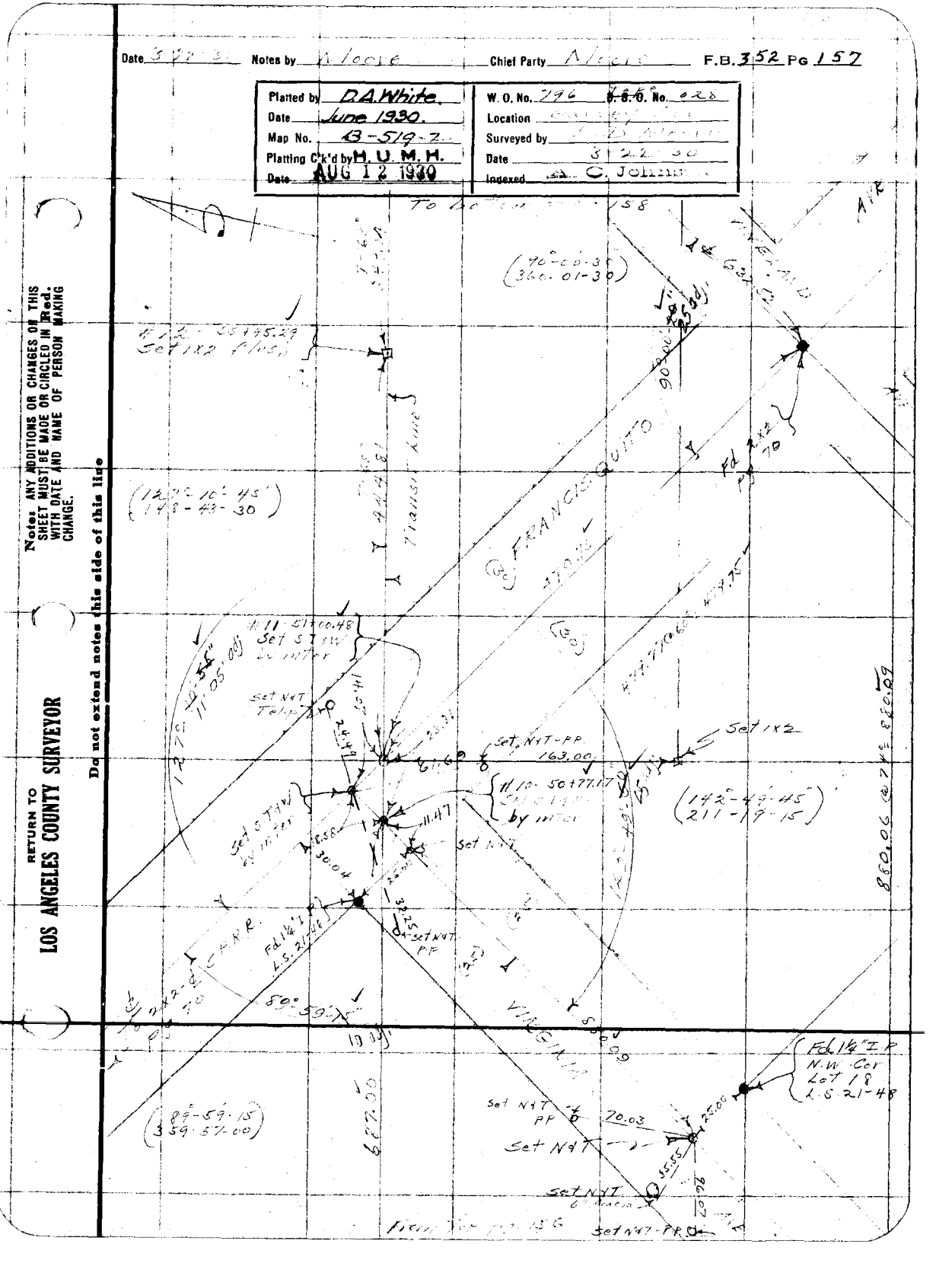

F. B. 352 PG. 158 Moore Chief Party Notes by Moore Date 3-24-30

RETURN TO
LOS ANGELES COUNTY SURVEYOR

Do not extend notes this side of this line

Note: ANY ADDITIONS OR CHANGES ON THIS SHEET MUST BE MADE OR CIRCLED IN Red. WITH DATE AND NAME OF PERSON MAKING CHANGE.

Date [illegible] Notes by Moore Chief Party Moore F.B. 352 Pg 159

Platted by D.A. White	W.O. No. 796 Tape O.S.O. No. 028
Date June, 1930.	Location [illegible]
Map No. B-519-2	Surveyed by [illegible]
Platting C'k'd by H.U.M.H.	Date [illegible]
Date AUG 12 1930	Indexed A. C. Johnson

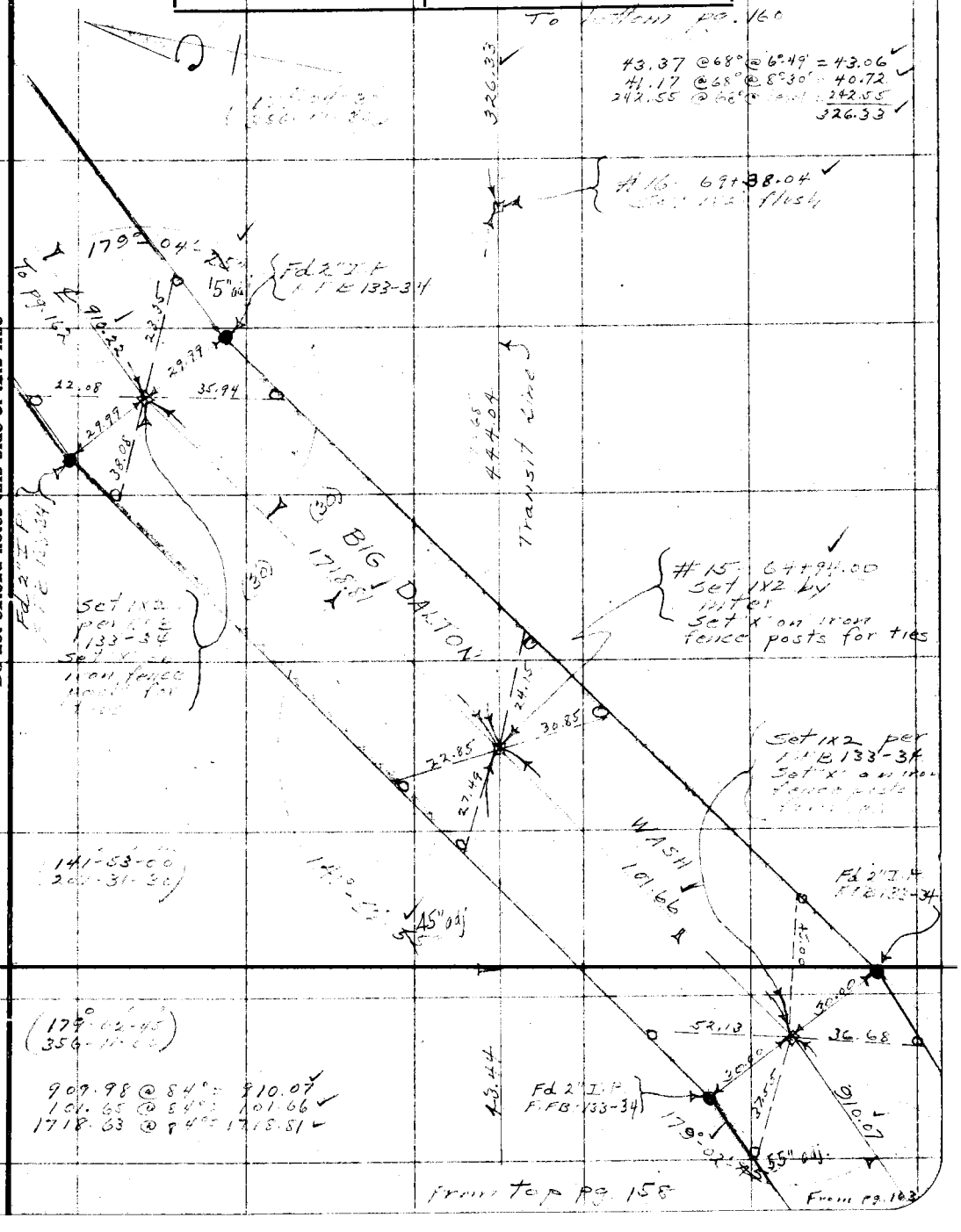

Notes: ANY ADDITIONS OR CHANGES ON THIS SHEET MUST BE MADE OR CIRCLED IN Red. WITH DATE AND NAME OF PERSON MAKING CHANGE.

Do not extend notes this side of this line

RETURN TO
LOS ANGELES COUNTY SURVEYOR

F. B. 352 PG. 160 Moore Chief Party Notes by Moore Date 3-24-30

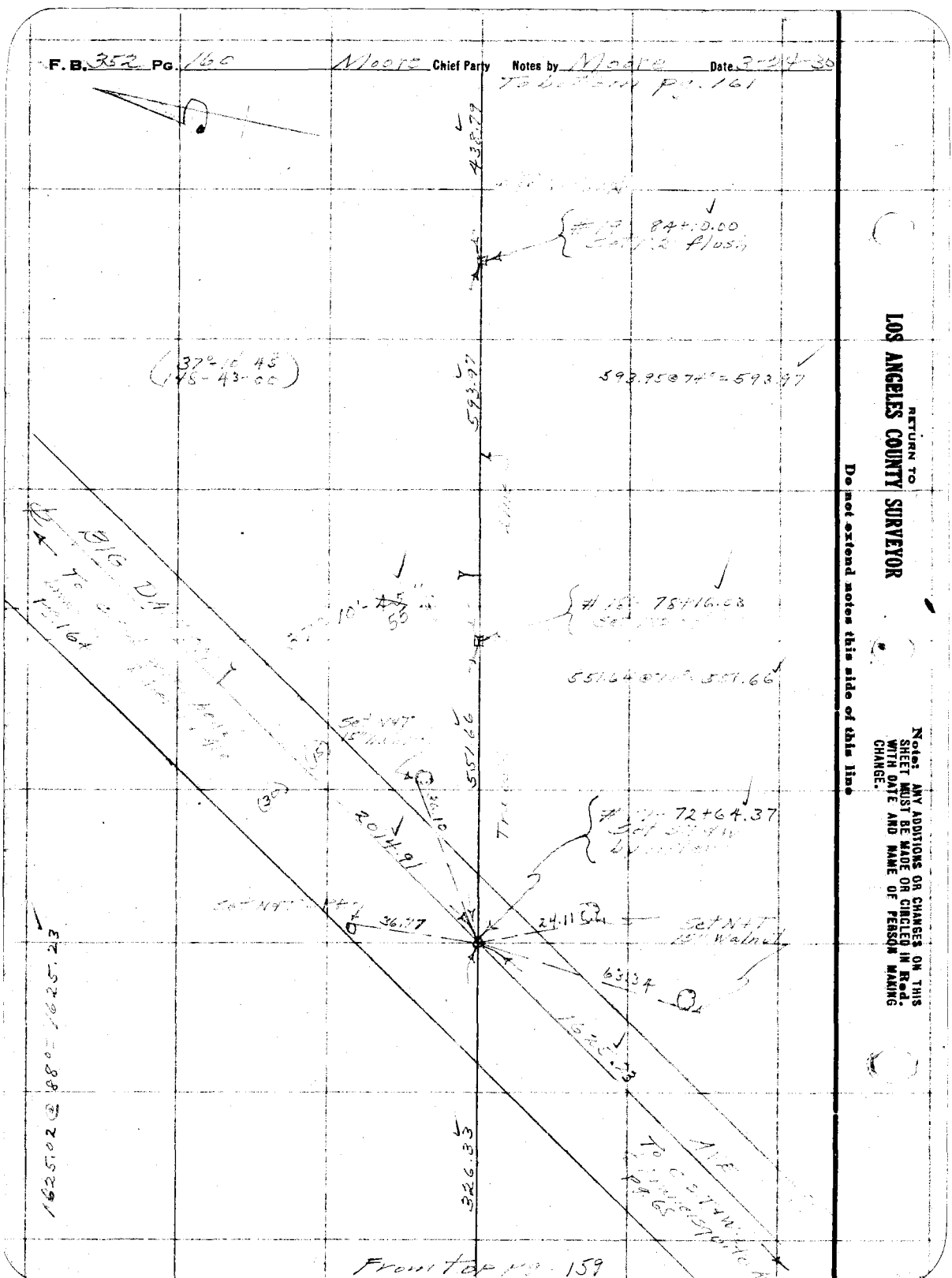

RETURN TO
LOS ANGELES COUNTY SURVEYOR

Do not extend notes this side of this line

Note: ANY ADDITIONS OR CHANGES ON THIS SHEET MUST BE MADE OR CIRCLED IN Red. WITH DATE AND NAME OF PERSON MAKING CHANGE.

Date 3-24-30 Notes by Moore Chief Party Moore F.B. 352 PG. 161

Platted by D.A. White	W. O. No. 796 D. S. O. No. .028
Date June 1930	Location Gurley Ave
Map No. B-519-2	Surveyed by [illegible]
Platting C'k'd by H. U. M. H.	Date 3-24-30
Date AUG 12 1930	Indexed C. Johns

Notes: ANY ADDITIONS OR CHANGES ON THIS SHEET MUST BE MADE OR CIRCLED IN Red. WITH DATE AND NAME OF PERSON MAKING CHANGE.

Do not extend notes this side of this line

RETURN TO
LOS ANGELES COUNTY SURVEYOR

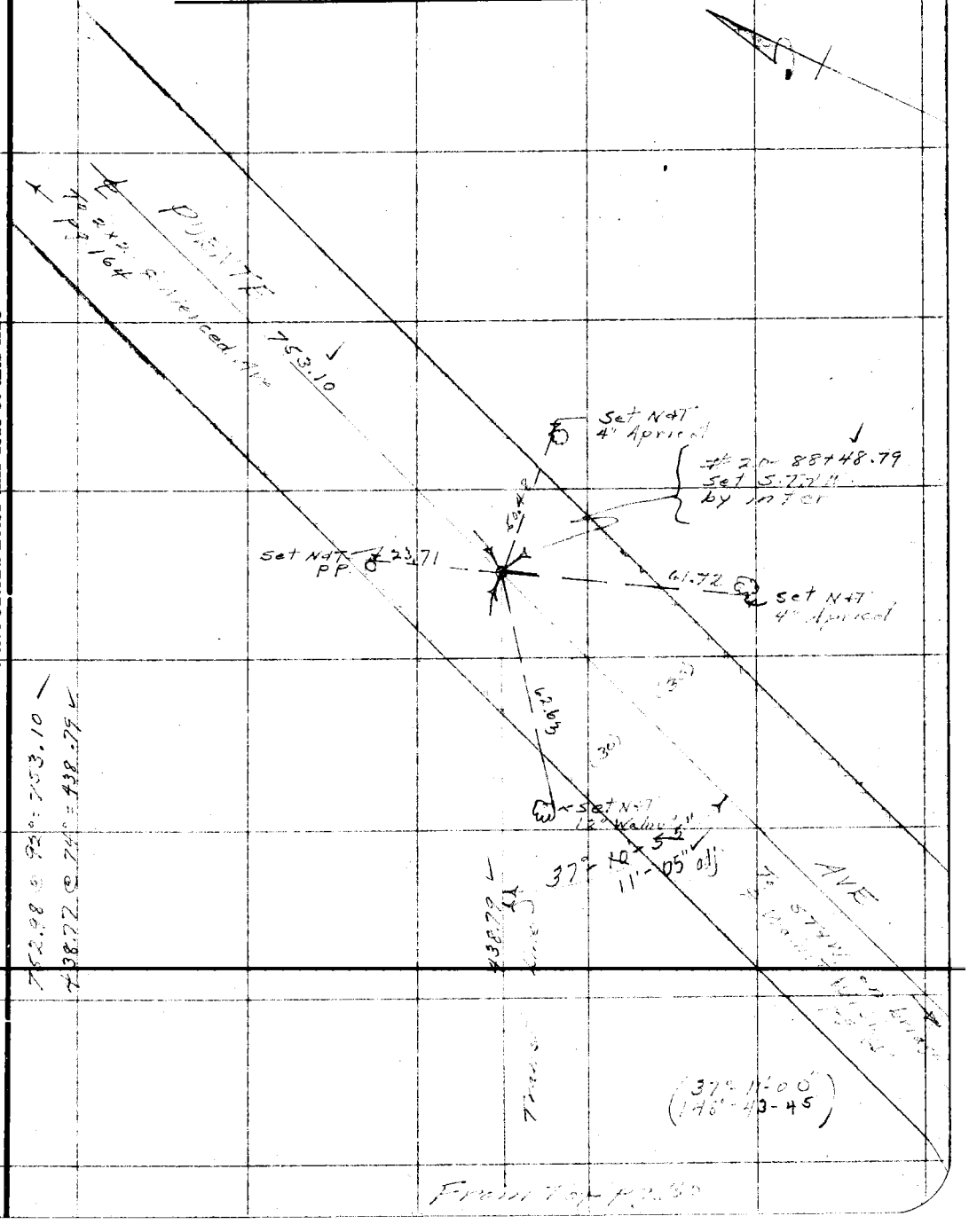

From Top p. 30

F.B. 352 Pg. 162 Moore Chief Party Notes by Moore Date 3-25-30

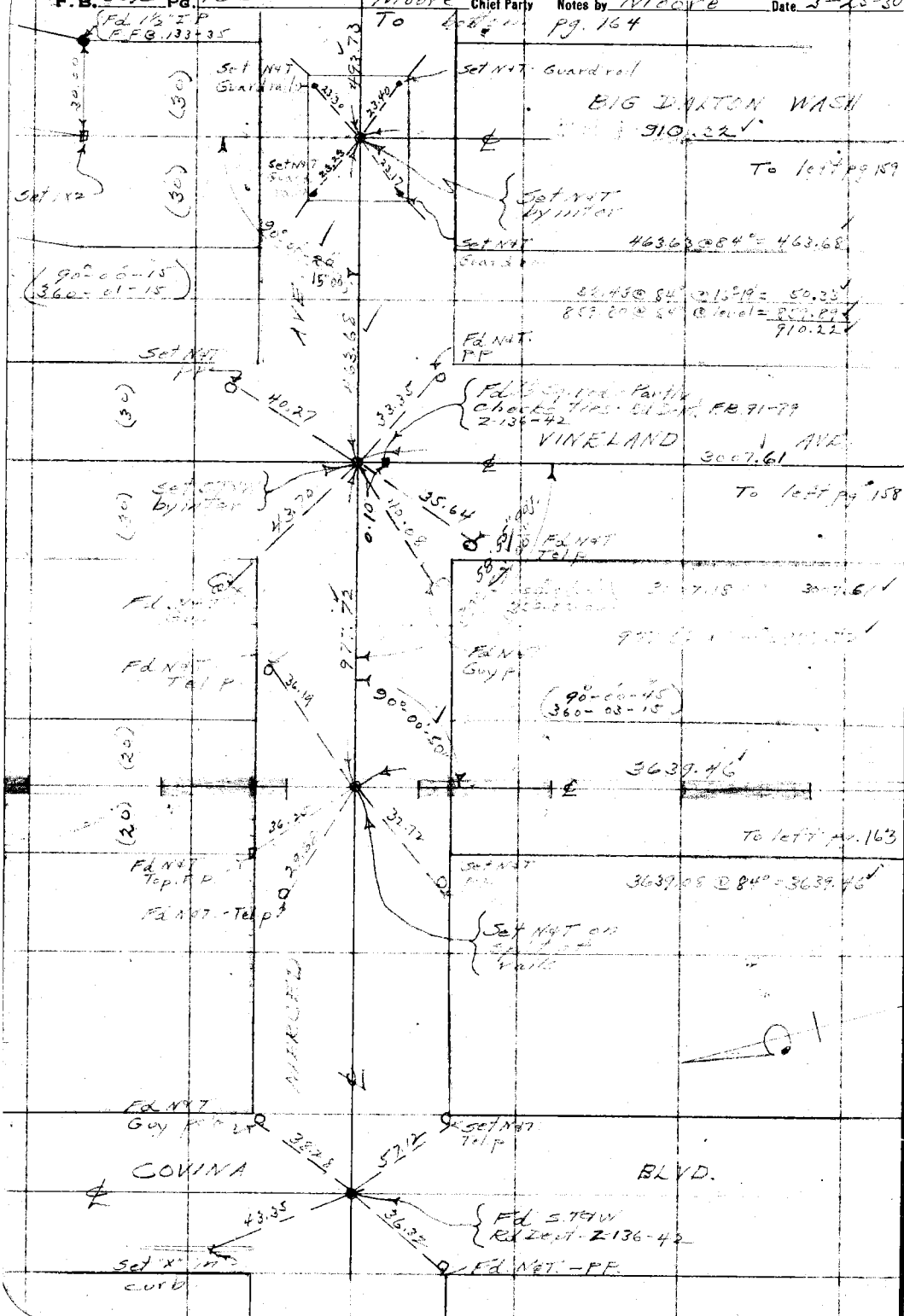

RETURN TO
LOS ANGELES COUNTY SURVEYOR

Note: ANY ADDITIONS OR CHANGES ON THIS SHEET MUST BE MADE OR CIRCLED IN Red. WITH DATE AND NAME OF PERSON MAKING CHANGE.

Do not extend notes this side of this line

Date 3-26-30 Notes by Moore Chief Party [illegible] F.B. 352 Pg 163

Platted by DA White	W. O. No. 796 D. S. O. No. 020
Date June 1930	Location [illegible]
Map No. B-519-2	Surveyed by [illegible]
Platting C'k'd by H. U. M. H.	Date 3-26-30
Date AUG 12 1930	Indexed A. C. Johnson

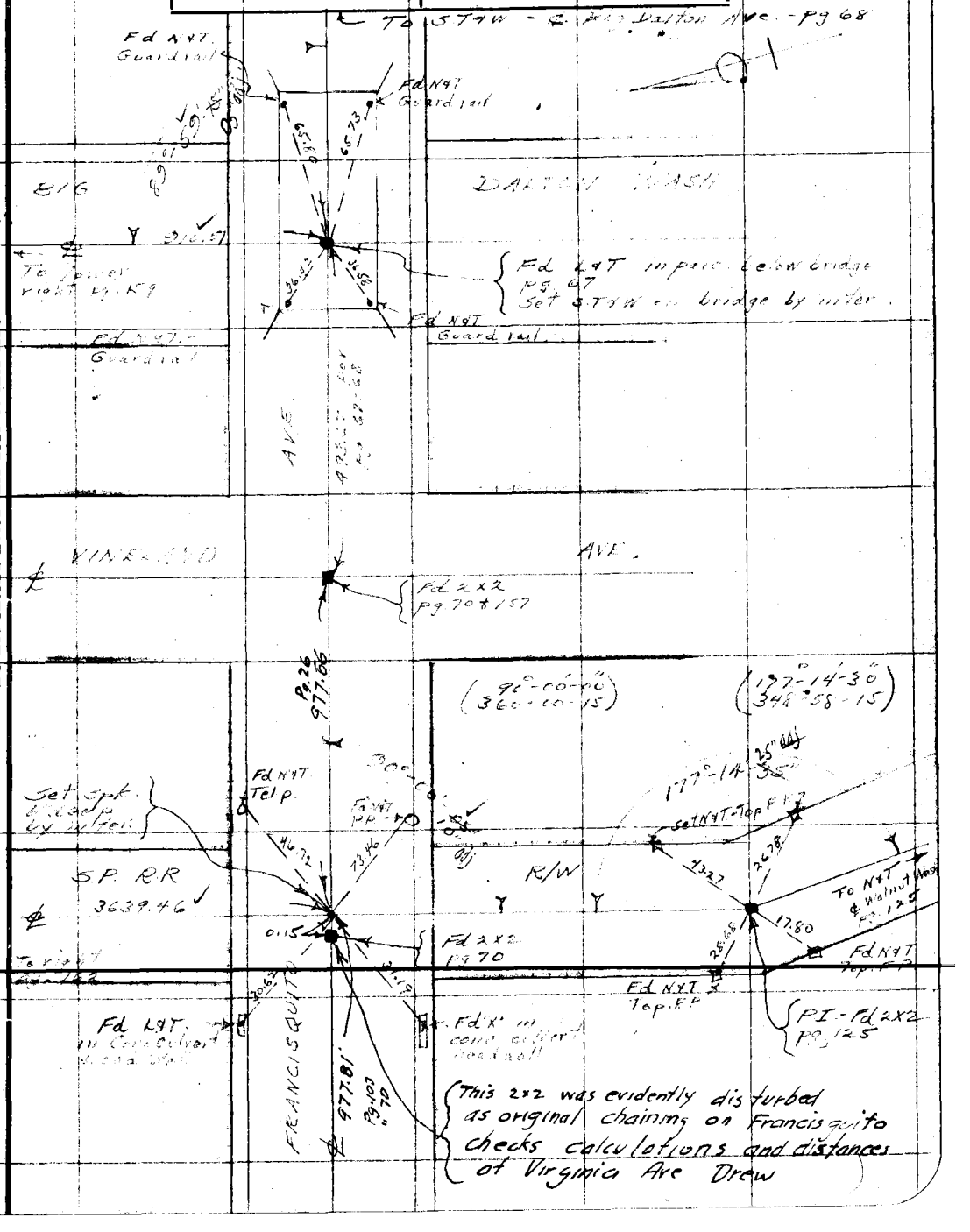

Note: ANY ADDITIONS OR CHANGES ON THIS SHEET MUST BE MADE OR CIRCLED IN Red. WITH DATE AND NAME OF PERSON MAKING CHANGE.

Do not extend notes this side of this line

RETURN TO LOS ANGELES COUNTY SURVEYOR

F.B. 352 Pg. 164 Moore Chief Party Notes by Moore Date 3-26-30

To pg 202



RETURN TO
LOS ANGELES COUNTY SURVEYOR

Do not extend notes this side of this line

Note: ANY ADDITIONS OR CHANGES ON THIS SHEET MUST BE MADE OR CIRCLED IN Red. WITH DATE AND NAME OF PERSON MAKING CHANGE.

Date 3-31-30 Notes by Moore Chief Party Moore F.B. 352 PG 165

Platted by	D.A. White	W.O. No.	796
Date	June, 1930	Location	Garvey Ave
Map No.	13-519-2	Surveyed by	
Platting Ck'd by	H. U. M. H.	Date	3-31-30
Date	AUG 12 1930	Indexed	A. C. Johnson

Note: ANY ADDITIONS OR CHANGES ON THIS SHEET MUST BE MADE OR CIRCLED IN Red. WITH DATE AND NAME OF PERSON MAKING CHANGE.

Do not extend notes this side of this line

RETURN TO LOS ANGELES COUNTY SURVEYOR

F. B. 352 PG. 166 Moore Chief Party Notes by Moore Date 3-31-30

RETURN TO
LOS ANGELES COUNTY SURVEYOR
Do not extend notes this side of this line

Note: ANY ADDITIONS OR CHANGES ON THIS SHEET MUST BE MADE OR CIRCLED IN Red. WITH DATE AND NAME OF PERSON MAKING CHANGE.

Date 4-1-30 Notes by Moore Chief Party Moore F.B. 352 Pg. 167

Platted by D.A. White	W. O. No. 796 D. S. O. No. 028
Date June, 1930	Location [illegible]
Map No. B-519-2	Surveyed by [illegible] Moore
Platting O'k'd by H. U. M. H.	Date 4-1-30
Date AUG 12 1930	Indexed A. C. Johnson

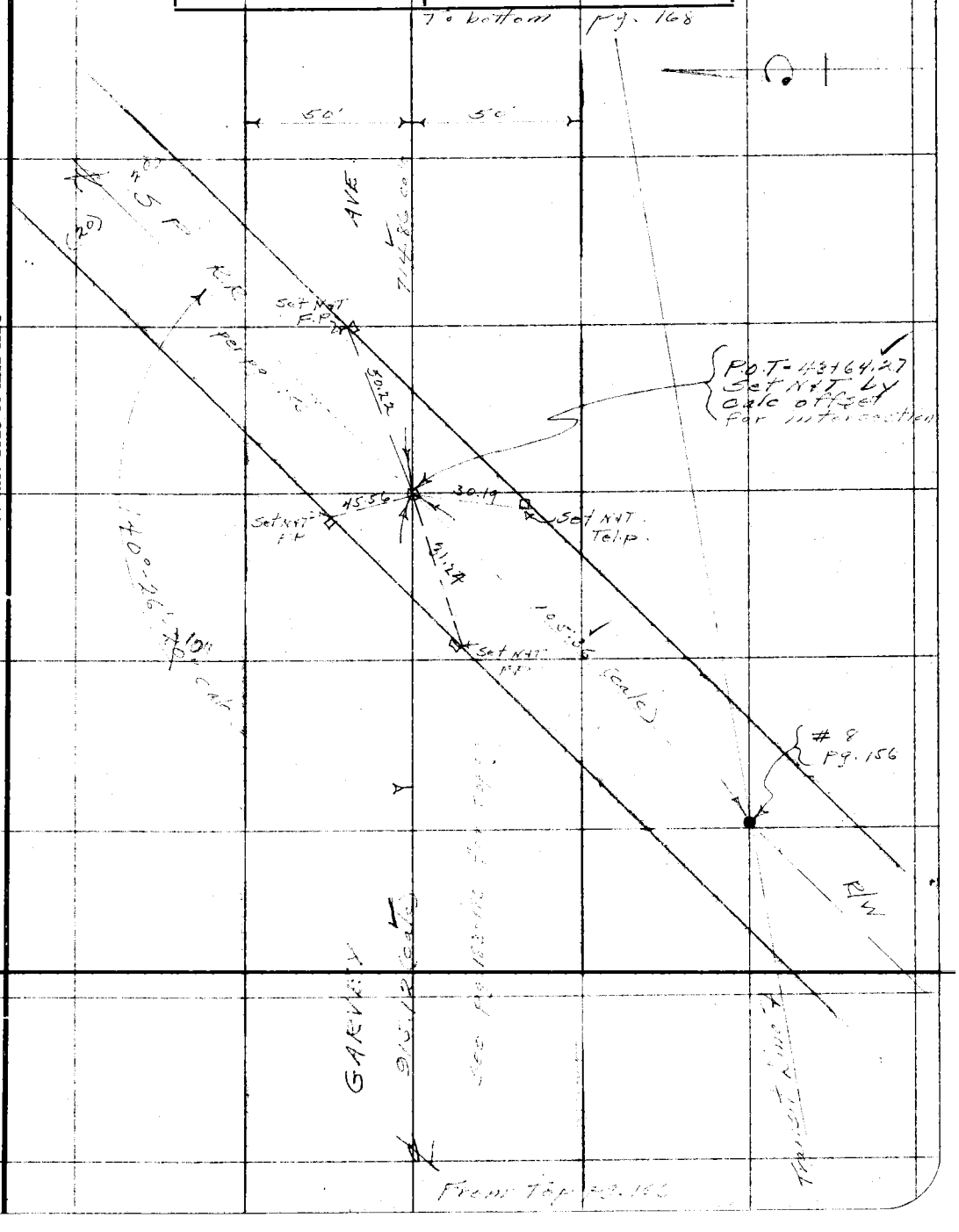

Note: ANY ADDITIONS OR CHANGES ON THIS SHEET MUST BE MADE OR CIRCLED IN Red. WITH DATE AND NAME OF PERSON MAKING CHANGE.

Do not extend notes this side of this line

RETURN TO
LOS ANGELES COUNTY SURVEYOR

F.B. [illegible] Pg. [illegible] Moore Chief Party Notes by Moore Date 4-1-30

To bottom pg. 167

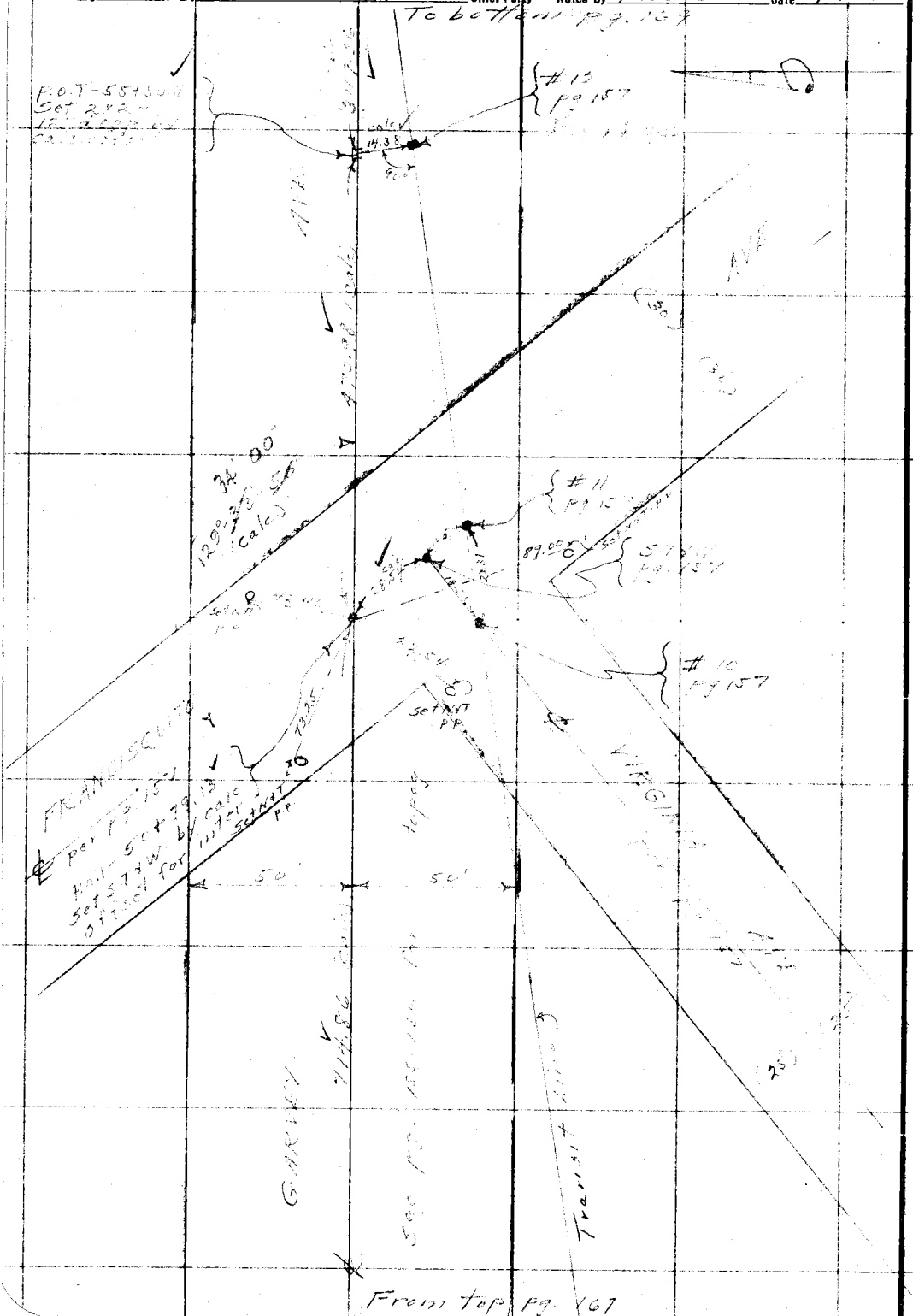

From top pg. 167

RETURN TO
LOS ANGELES COUNTY SURVEYOR

Note: ANY ADDITIONS OR CHANGES ON THIS SHEET MUST BE MADE OR CIRCLED IN Red. WITH DATE AND NAME OF PERSON MAKING CHANGE.

Do not extend notes this side of this line

Date [illegible] Notes by [illegible] Chief Party [illegible] F.B. 352 Pg 169

Platted by D.A. White	W. O. No. 796 D. S. O. No. [illegible]
Date June, 1930	Location [illegible]
Map No. B-519-2	Surveyed by [illegible]
Platting C'k'd by H. U. M. H.	Date [illegible]
Date AUG 12 1930	Indexed A. C. Johnson

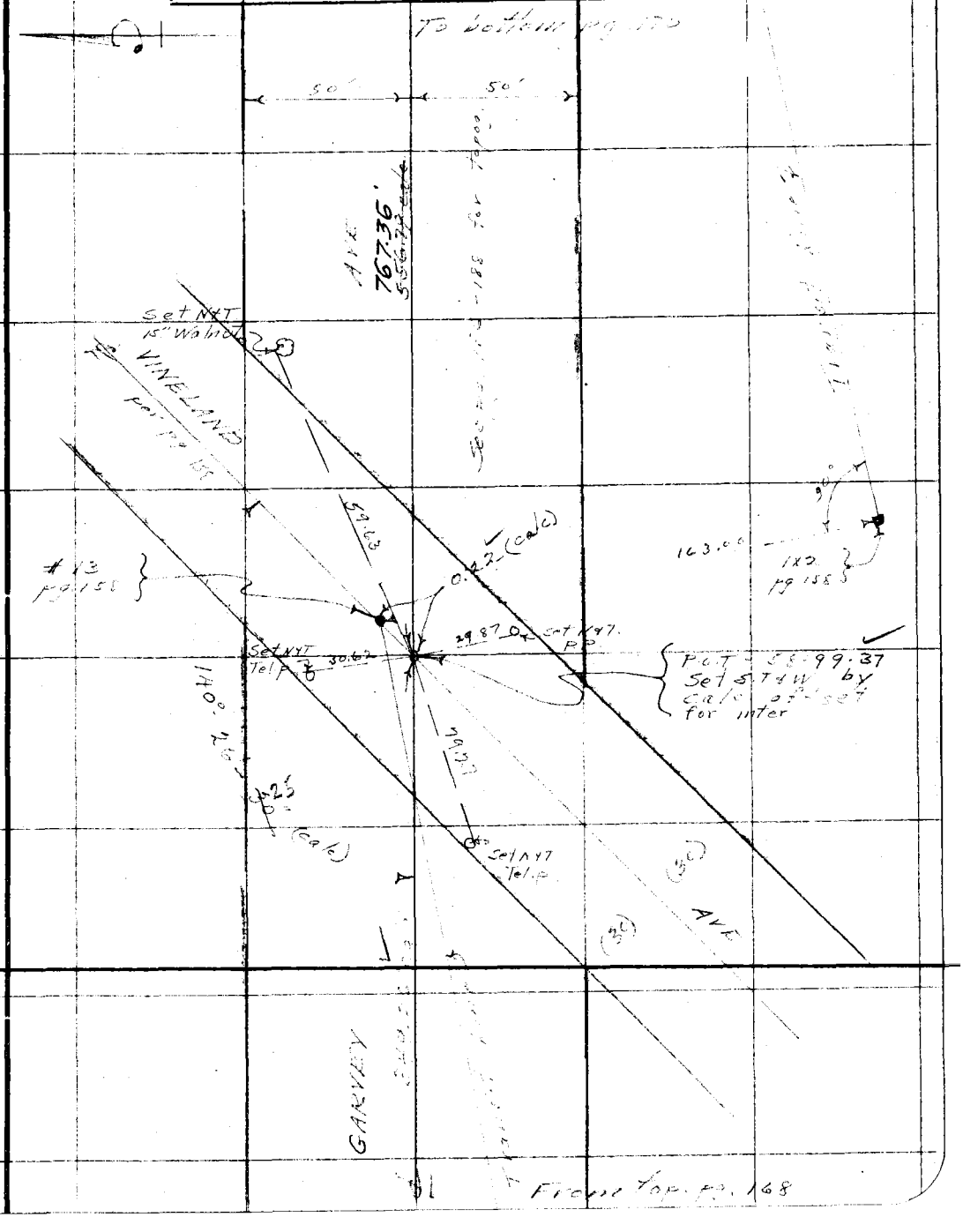

Note: ANY ADDITIONS OR CHANGES ON THIS SHEET MUST BE MADE OR CIRCLED IN Red. WITH DATE AND NAME OF PERSON MAKING CHANGE.

Do not extend notes this side of this line

RETURN TO
LOS ANGELES COUNTY SURVEYOR

F. B. 352 Pg. 170 Moore Chief Party Notes by Moore Date 4-1-30

RETURN TO
LOS ANGELES COUNTY SURVEYOR

Do not extend notes this side of this line

Note: ANY ADDITIONS OR CHANGES ON THIS SHEET MUST BE MADE OR CIRCLED IN Red. WITH DATE AND NAME OF PERSON MAKING CHANGE.

Date 4-1-30 Notes by Moore Chief Party [illegible] F.B. 352 Pg 171

Platted by D.A. White	W.O. No. 796 D.S.O. No. [illegible]
Date June, 1930	Location Garvey Ave
Map No. B-519-2	Surveyed by [illegible]
Platting C'k'd by H. U. M. H.	Date 4-1-30
Date AUG 12 1930	Indexed C. John[illegible]

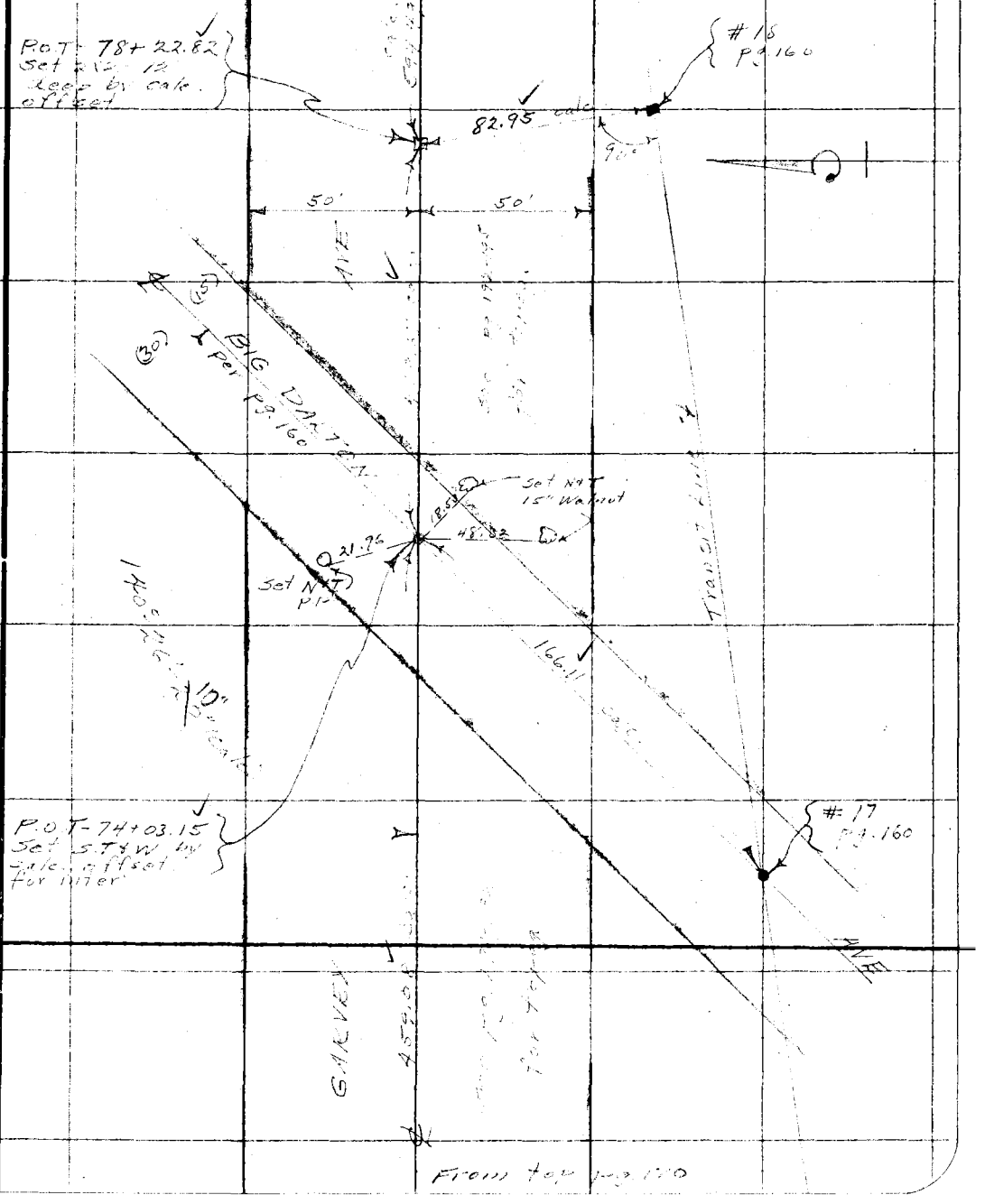

Notes: ANY ADDITIONS OR CHANGES ON THIS SHEET MUST BE MADE OR CIRCLED IN Red. WITH DATE AND NAME OF PERSON MAKING CHANGE.

Do not extend notes this side of this line

RETURN TO
LOS ANGELES COUNTY SURVEYOR

F. B. 352 Pg. 172 Moore Chief Party Notes by Moore Date 4-1-30

RETURN TO
LOS ANGELES COUNTY SURVEYOR

Do not extend notes this side of this line

Note: ANY ADDITIONS OR CHANGES ON THIS SHEET MUST BE MADE OR CIRCLED IN Red. WITH DATE AND NAME OF PERSON MAKING CHANGE.

Date 4-2-30 Notes by Moore Chief Party Moore F.B. 352 PG. 173

Platted by D.A. White	W.O. No. 796 D.S.O. No.
Date June, 1930.	Location Garvey Ave
Map No. B-519-2.	Surveyed by [illegible]
Platting C'k'd by H.U.M.H.	Date 4-2-30
Date AUG 12 1930	Indexed [illegible] C. Jonn[illegible]

TOPOGRAPHY
for
RELOCATION
of
GARVEY AVE.
from
INTERSECTION
of
BESS AVE and PRATT[illegible]
EAST TO
POINTE AVE
W O # 796

Party
Moore
Blanchard
McBride
Dey
Off

April 1 1930

Note: ANY ADDITIONS OR CHANGES ON THIS SHEET MUST BE MADE OR CIRCLED IN Red. WITH DATE AND NAME OF PERSON MAKING CHANGE.

Do not extend notes this side of this line

RETURN TO
LOS ANGELES COUNTY SURVEYOR

F. B. 352 Pg. 174 Moore Chief Party Notes by Moore Date 4-2-30

To bottom pg. 175

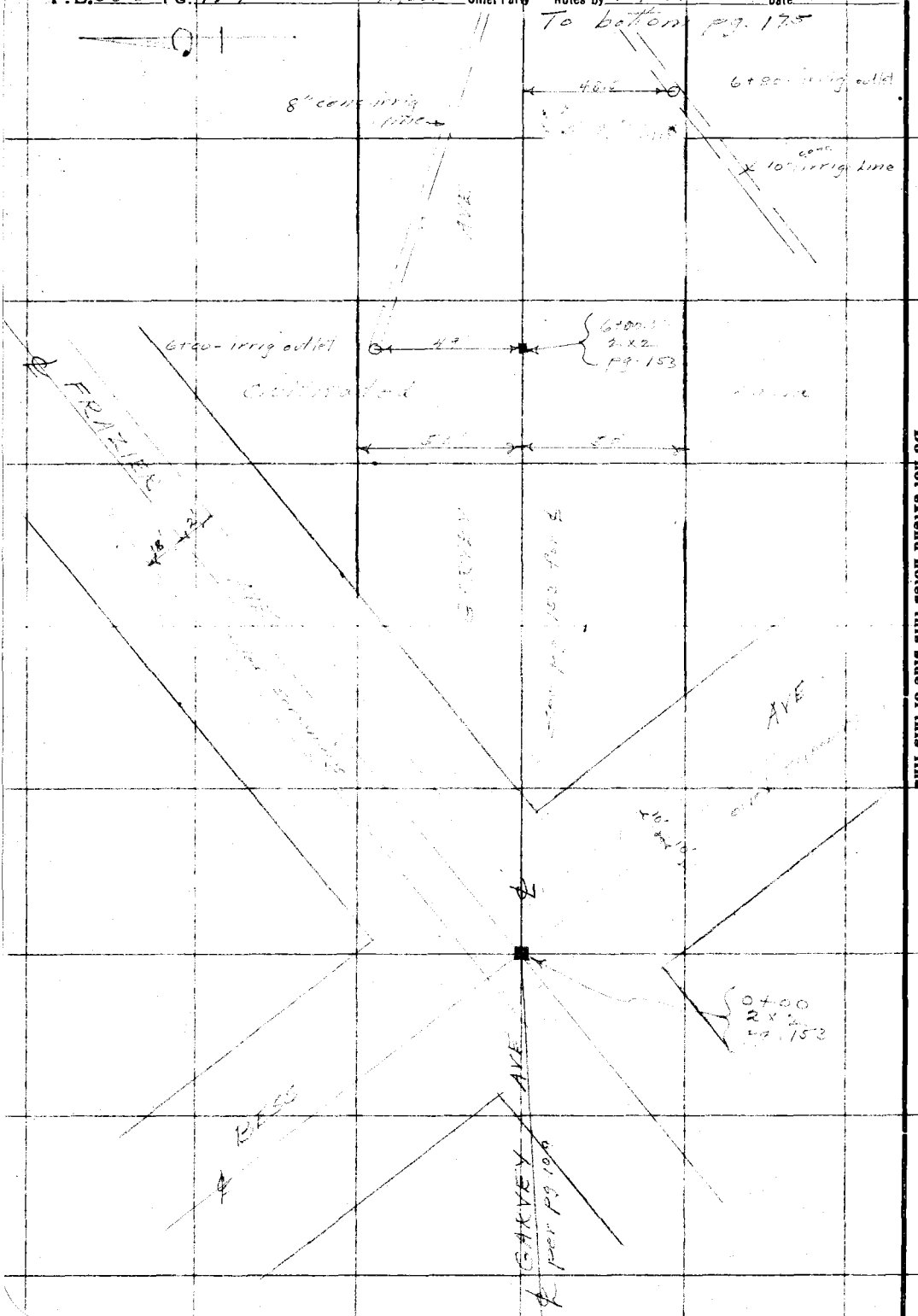

RETURN TO
LOS ANGELES COUNTY SURVEYOR

Do not extend notes this side of this line

Note: ANY ADDITIONS OR CHANGES ON THIS SHEET MUST BE MADE OR CIRCLED IN Red. WITH DATE AND NAME OF PERSON MAKING CHANGE.

Date 4-2-30 Notes by Moore Chief Party Moore F.B. 352 Pg. 175

Platted by D.A. White	W.O. No. 796 D.S.O. No.
Date June, 1930.	Location Survey Ave
Map No. B-519-2	Surveyed by D. Moore
Platting C'k'd by H.U.M.H.	Date 4-2-30
Date AUG 12 1930	Indexed A. C. Johnson

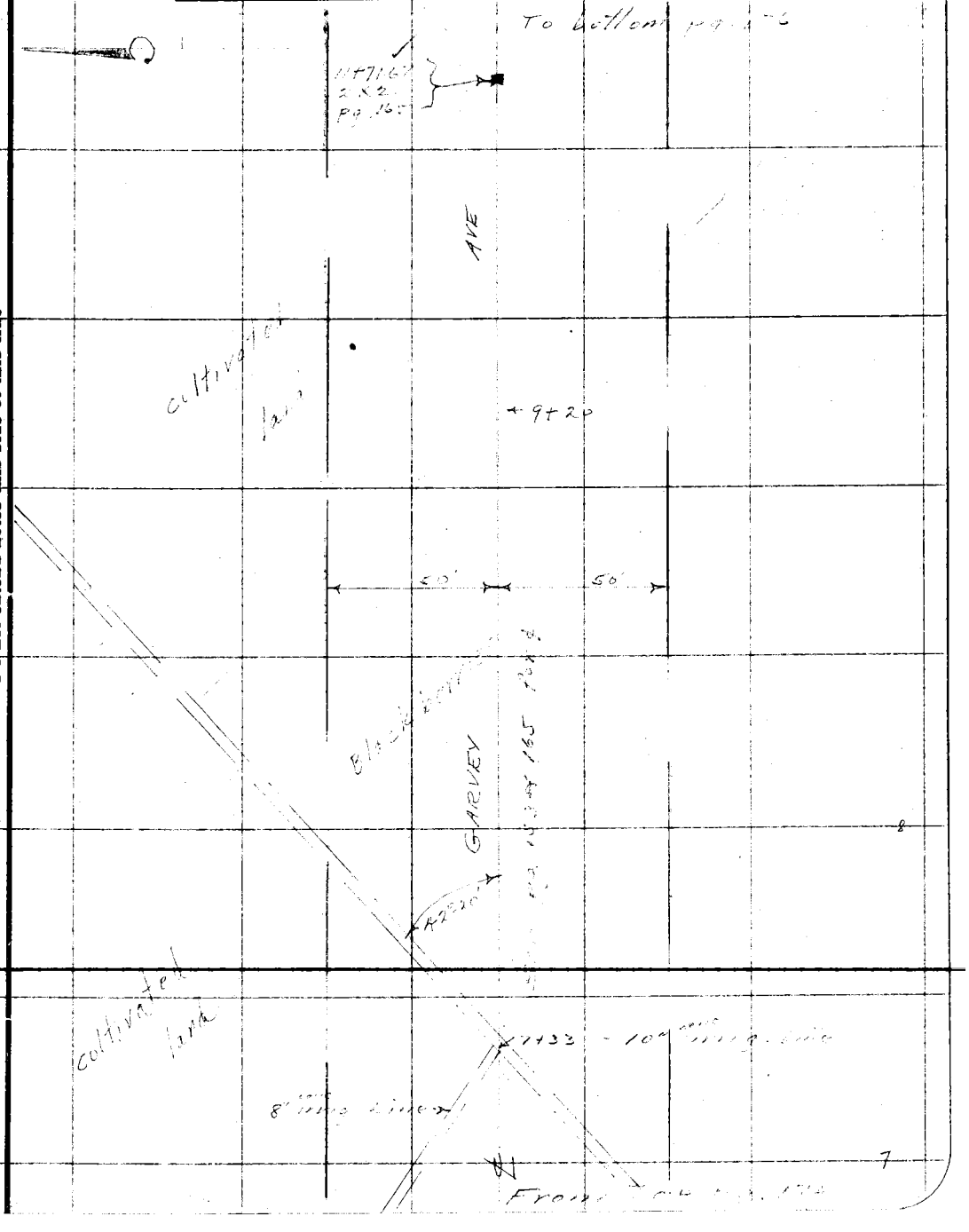

Note: ANY ADDITIONS OR CHANGES ON THIS SHEET MUST BE MADE OR CIRCLED IN Red. WITH DATE AND NAME OF PERSON MAKING CHANGE.

Do not extend notes this side of this line

RETURN TO
LOS ANGELES COUNTY SURVEYOR

F.B. 352 Pg. 176 Chief Party Notes by [illegible] Date 4-2-30

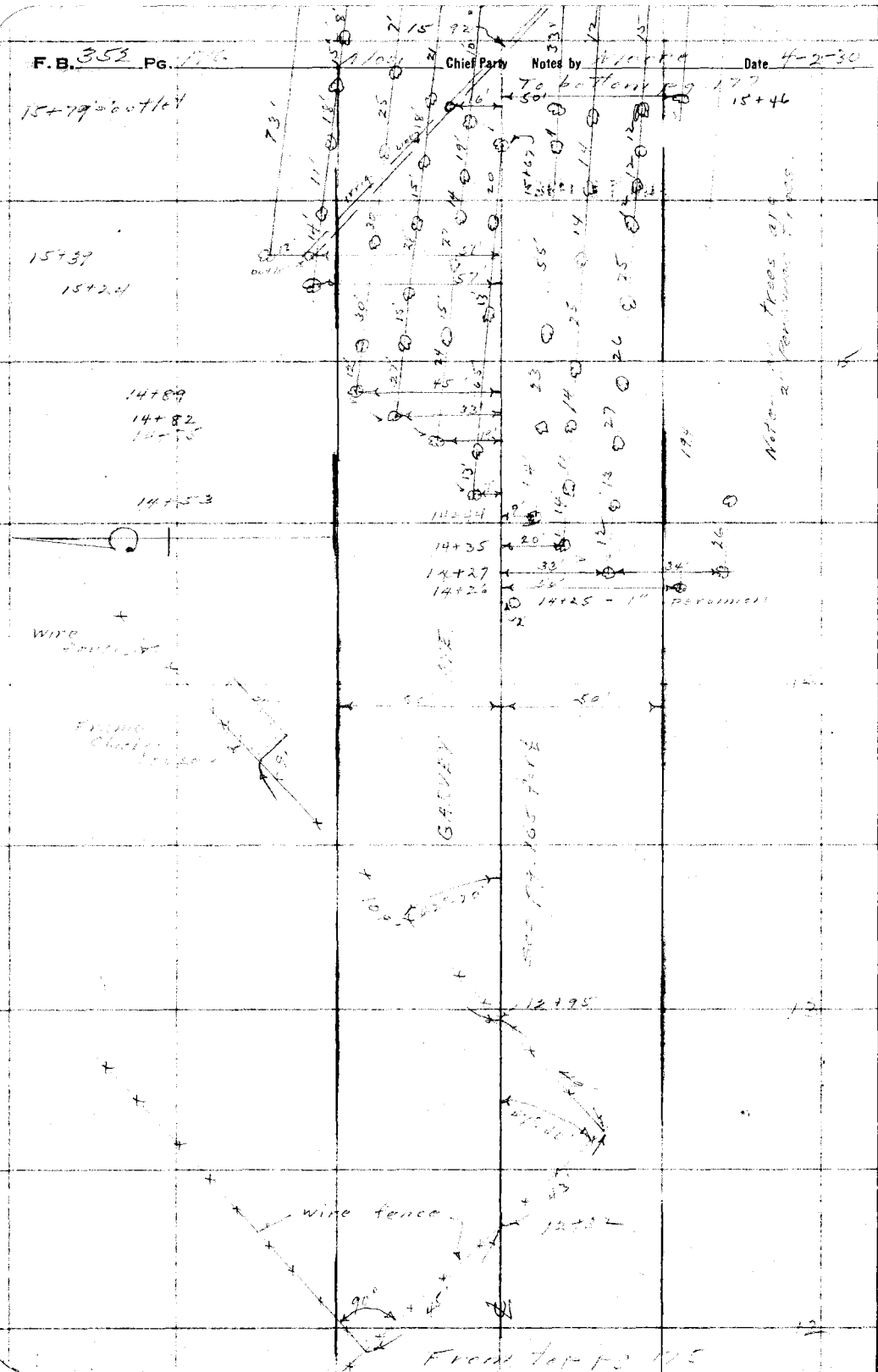

RETURN TO
LOS ANGELES COUNTY SURVEYOR

Do not extend notes this side of this line

Note: ANY ADDITIONS OR CHANGES ON THIS SHEET MUST BE MADE OR CIRCLED IN Red. WITH DATE AND NAME OF PERSON MAKING CHANGE.

Date 4-2-30 Notes by Moore Chief Party Moore F.B. 352 Pg 177

Platted by D.A.White
Date June, 1930
Map No. B-519-2.
Platting C'k'd by H. U. M. H.
Date AUG 12 1930

W. O. No. 796 D. S. O. No.
Location
Surveyed by
Date 4-2-30
Indexed

To bottom pg 178

Notes: ANY ADDITIONS OR CHANGES ON THIS SHEET MUST BE MADE OR CIRCLED IN Red. WITH DATE AND NAME OF PERSON MAKING CHANGE.

Do not extend notes this side of this line

RETURN TO
LOS ANGELES COUNTY SURVEYOR



F.B. 352 Pg. 178 Moore Chief Party Notes by Moore Date 4-2-30

To bottom pg. 179

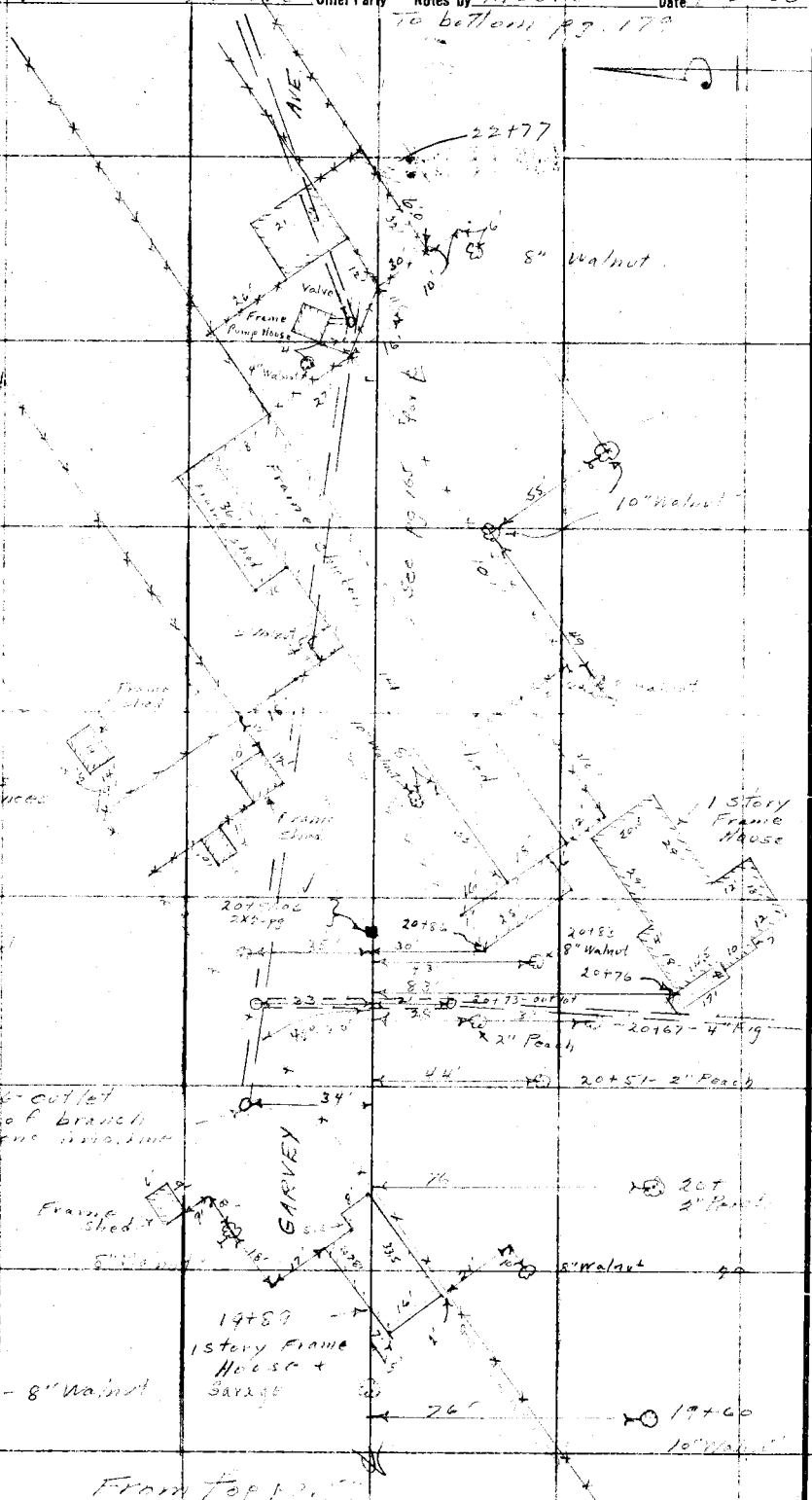

RETURN TO
LOS ANGELES COUNTY SURVEYOR

Do not extend notes this side of this line

Note: ANY ADDITIONS OR CHANGES ON THIS SHEET MUST BE MADE OR CIRCLED IN Red. WITH DATE AND NAME OF PERSON MAKING CHANGE.

Date 4-2-30 Notes by Moore Chief Party Moore F.B. 352 Pg. 179

Platted by D.A. White	W.O. No. 796 D.S.O. No.
Date June, 1930	Location [illegible]
Map No. B-519-2	Surveyed by
Platting C'k'd by H.U.M.H.	Date 4-5-30
Date AUG 12 1930	Indexed C. Johnson

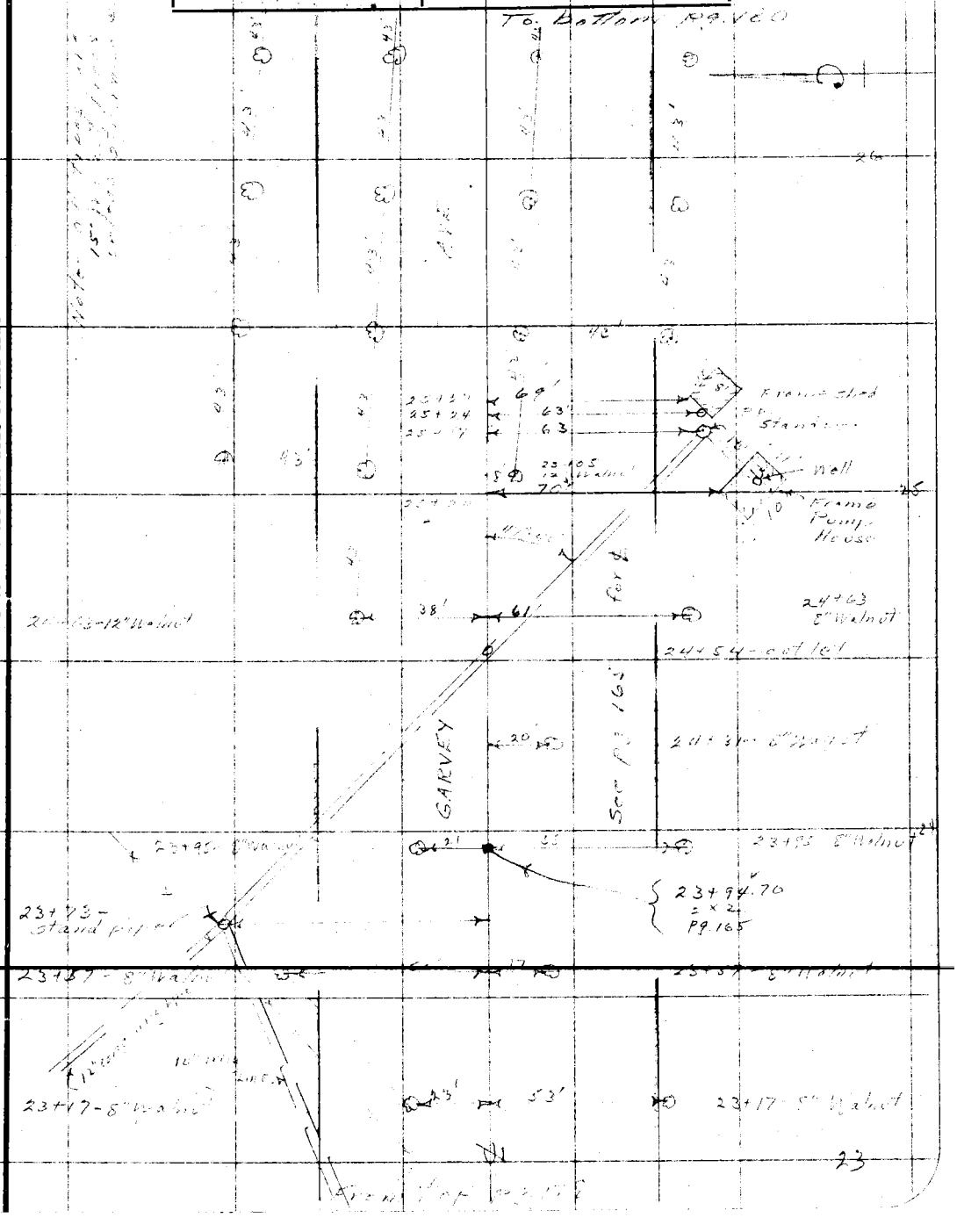

Note: ANY ADDITIONS OR CHANGES ON THIS SHEET MUST BE MADE OR CIRCLED IN Red. WITH DATE AND NAME OF PERSON MAKING CHANGE.

Do not extend notes this side of this line

RETURN TO LOS ANGELES COUNTY SURVEYOR

F. B. 352 Pg. 180 Moore Chief Party Notes by Moore Date 4-2-30

To bottom pg 181

From top pg. 179

RETURN TO
LOS ANGELES COUNTY SURVEYOR

Do not extend notes this side of this line

Note: ANY ADDITIONS OR CHANGES ON THIS SHEET MUST BE MADE OR CIRCLED IN Red. WITH DATE AND NAME OF PERSON MAKING CHANGE.

Date 4-3-30 Notes by White Chief Party White F.B. 352 PG. 181

Platted by D.A.White	W.O. No. 796 D.S.O. No.
Date June, 1930	Location Garvey Ave
Map No. B-519-2	Surveyed by
Platting C'k'd by H. U. M. H.	Date 4-3-30
Date AUG 12 1930	Indexed C. Johnson

Note: ANY ADDITIONS OR CHANGES ON THIS SHEET MUST BE MADE OR CIRCLED IN Red. WITH DATE AND NAME OF PERSON MAKING CHANGE.

RETURN TO LOS ANGELES COUNTY SURVEYOR

Do not extend notes this side of this line

F.B. 367 PG. 182 Moore Chief Party Notes by Moore Date 4-3-30

RETURN TO
LOS ANGELES COUNTY SURVEYOR

Do not extend notes this side of this line

Note: ANY ADDITIONS OR CHANGES ON THIS SHEET MUST BE MADE OR CIRCLED IN Red. WITH DATE AND NAME OF PERSON MAKING CHANGE.

Date 4-3-30 Notes by Moore Chief Party Moore F.B. 352 Pg. 183

Platted by D.A.White	W.O. No. 796 D.S.O. No.
Date June, 1930	Location
Map No. B-519-2	Surveyed by
Platting C'k'd by H.U.M.H.	Date 4-3-30
Date AUG 12 1930	Indexed

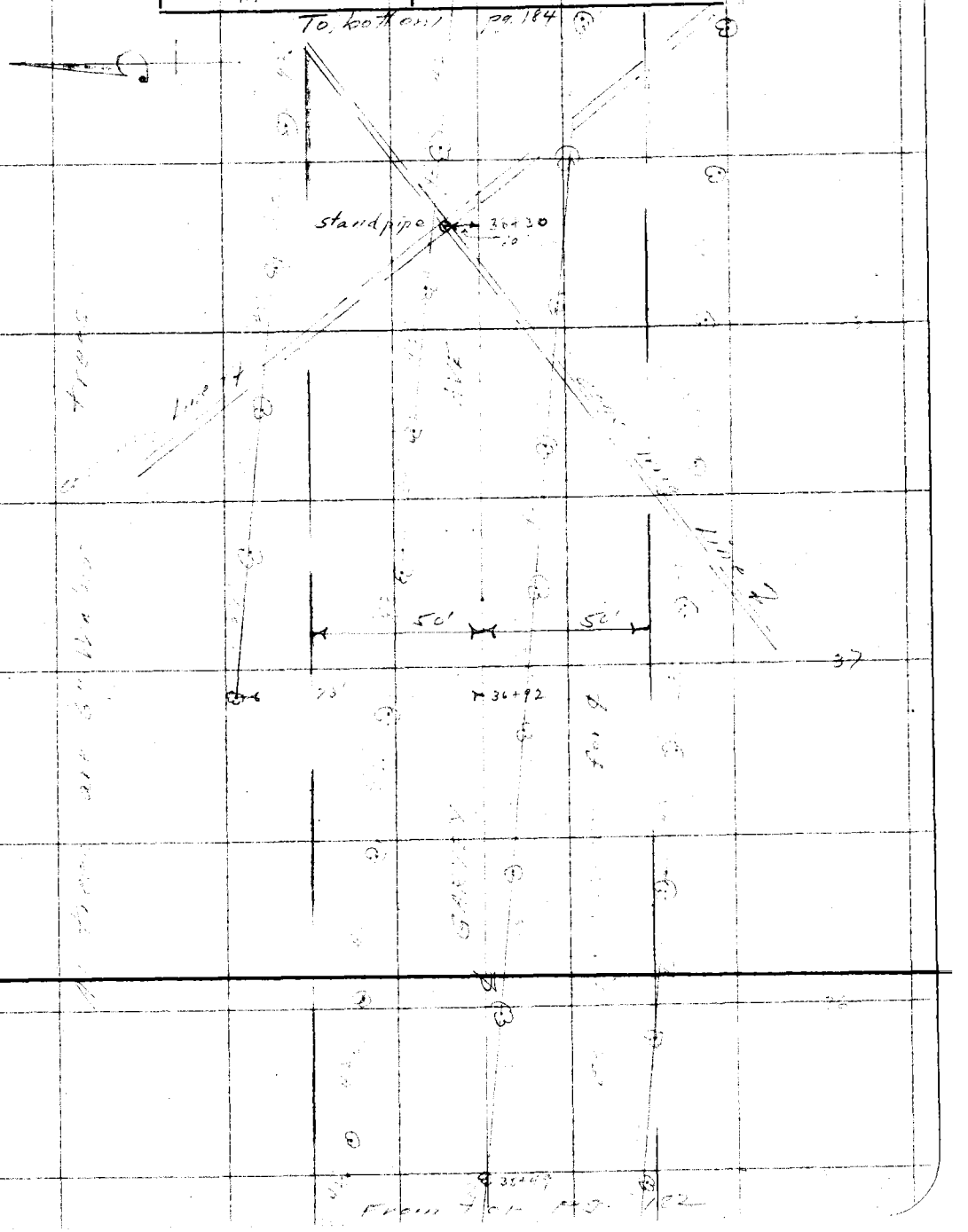

Note: ANY ADDITIONS OR CHANGES ON THIS SHEET MUST BE MADE OR CIRCLED IN Red. WITH DATE AND NAME OF PERSON MAKING CHANGE.

Do not extend notes this side of this line

RETURN TO
LOS ANGELES COUNTY SURVEYOR

F. B. 353 Pg. 184 Chief Party Notes by Moore Date 11-8-30

To be [illegible] pg. 185



RETURN TO
LOS ANGELES COUNTY SURVEYOR

Do not extend notes this side of this line

Note: ANY ADDITIONS OR CHANGES ON THIS SHEET MUST BE MADE OR CIRCLED IN Red. WITH DATE AND NAME OF PERSON MAKING CHANGE.

Date 4-3-30 Notes by Moore Chief Party Moore F.B. 352 Pg. 185

Platted by D.A. White	W. O. No. 796 D. S. O. No.
Date June, 1930	Location [illegible]
Map No. B-519-2	Surveyed by [illegible]
Platting C'k'd by H. U. M. H.	Date 4-3-30
Date AUG 12 1930	Indexed A. C. Johnson

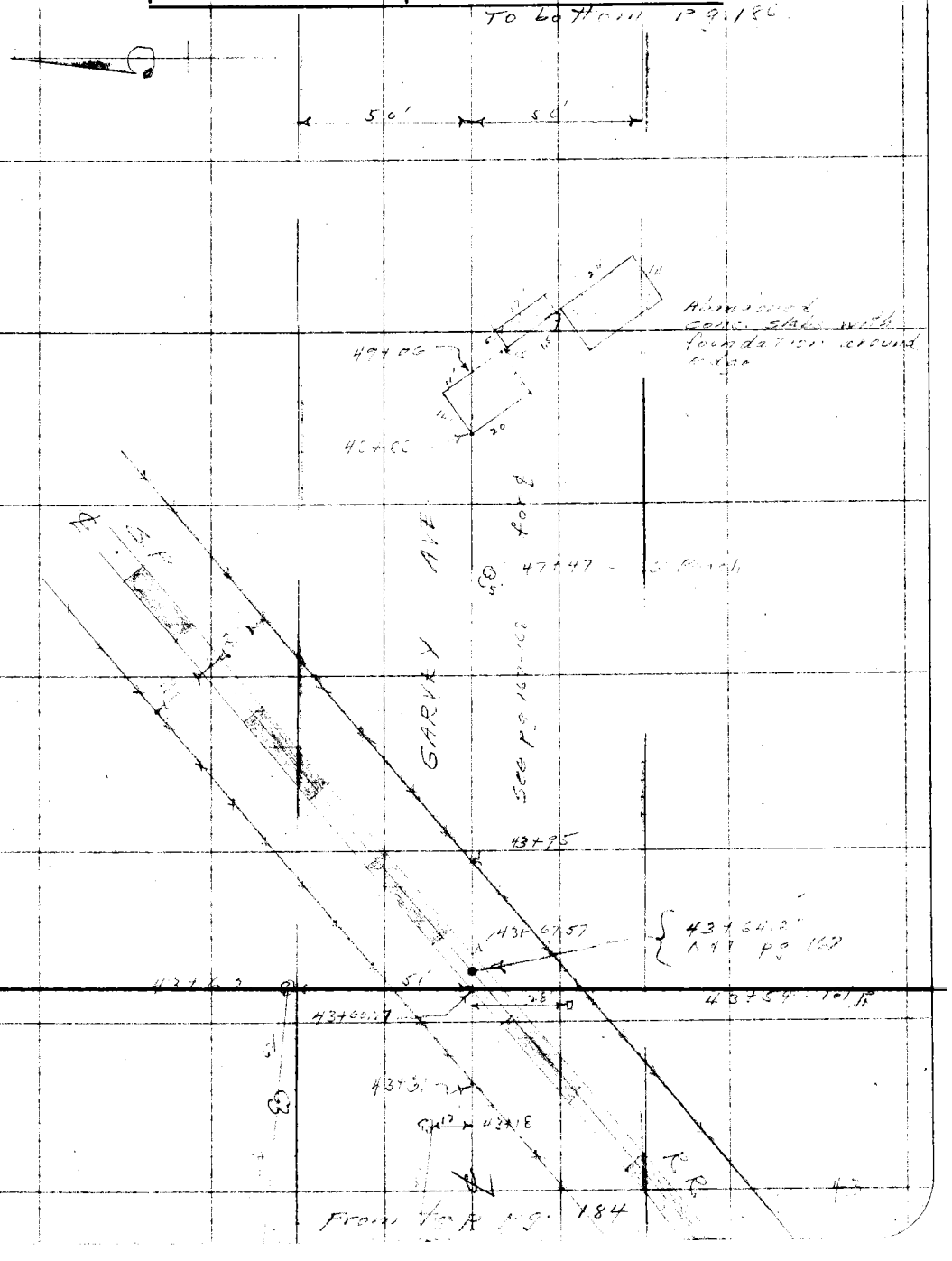

Note: ANY ADDITIONS OR CHANGES ON THIS SHEET MUST BE MADE OR CIRCLED IN Red. WITH DATE AND NAME OF PERSON MAKING CHANGE.

Do not extend notes this side of this line

RETURN TO
LOS ANGELES COUNTY SURVEYOR

F. B. 352 Pg. 166 Moore Chief Party Notes by Moore Date 9-3-30

To bottom pg 187

RETURN TO LOS ANGELES COUNTY SURVEYOR

Do not extend notes this side of this line

Note: ANY ADDITIONS OR CHANGES ON THIS SHEET MUST BE MADE OR CIRCLED IN Red. WITH DATE AND NAME OF PERSON MAKING CHANGE.

Date 4-3-30 Notes by [illegible] Chief Party [illegible] F.B. 352 Pg. 187

Platted by D.A. White	W. O. No. 796 D. S. O. No.
Date June, 1930.	Location [illegible]
Map No. 13-519-2.	Surveyed by [illegible]
Platting C'k'd by H. U. M. H.	Date 4-3-30
Date AUG 12 1930	Indexed A. C. Johnson

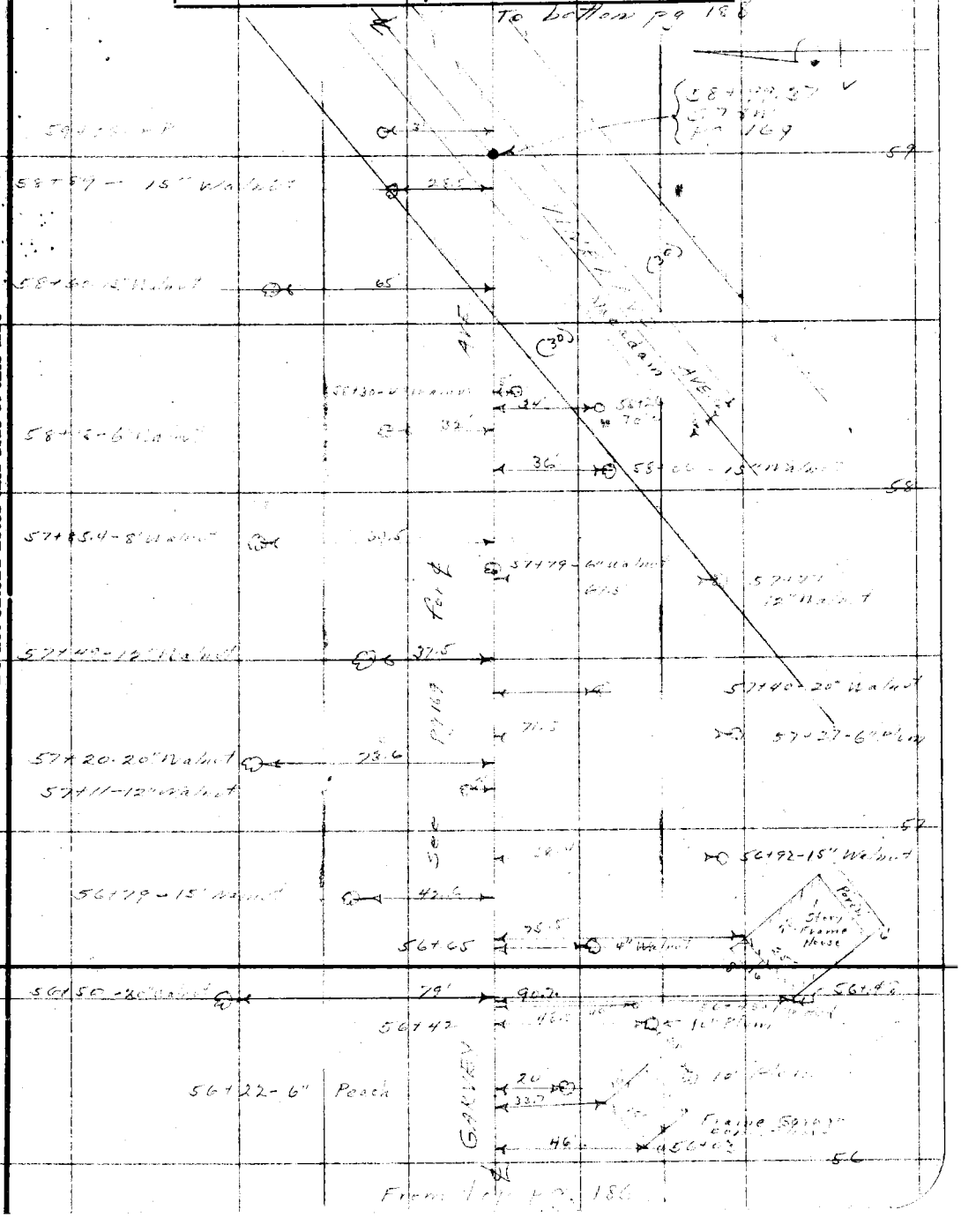

Note: ANY ADDITIONS OR CHANGES ON THIS SHEET MUST BE MADE OR CIRCLED IN Red. WITH DATE AND NAME OF PERSON MAKING CHANGE.

Do not extend notes this side of this line

RETURN TO
LOS ANGELES COUNTY SURVEYOR

F. B. 352 Pg. 186 Moore Chief Party Notes by Moore Date 4-3-30

To bottom pg. 189

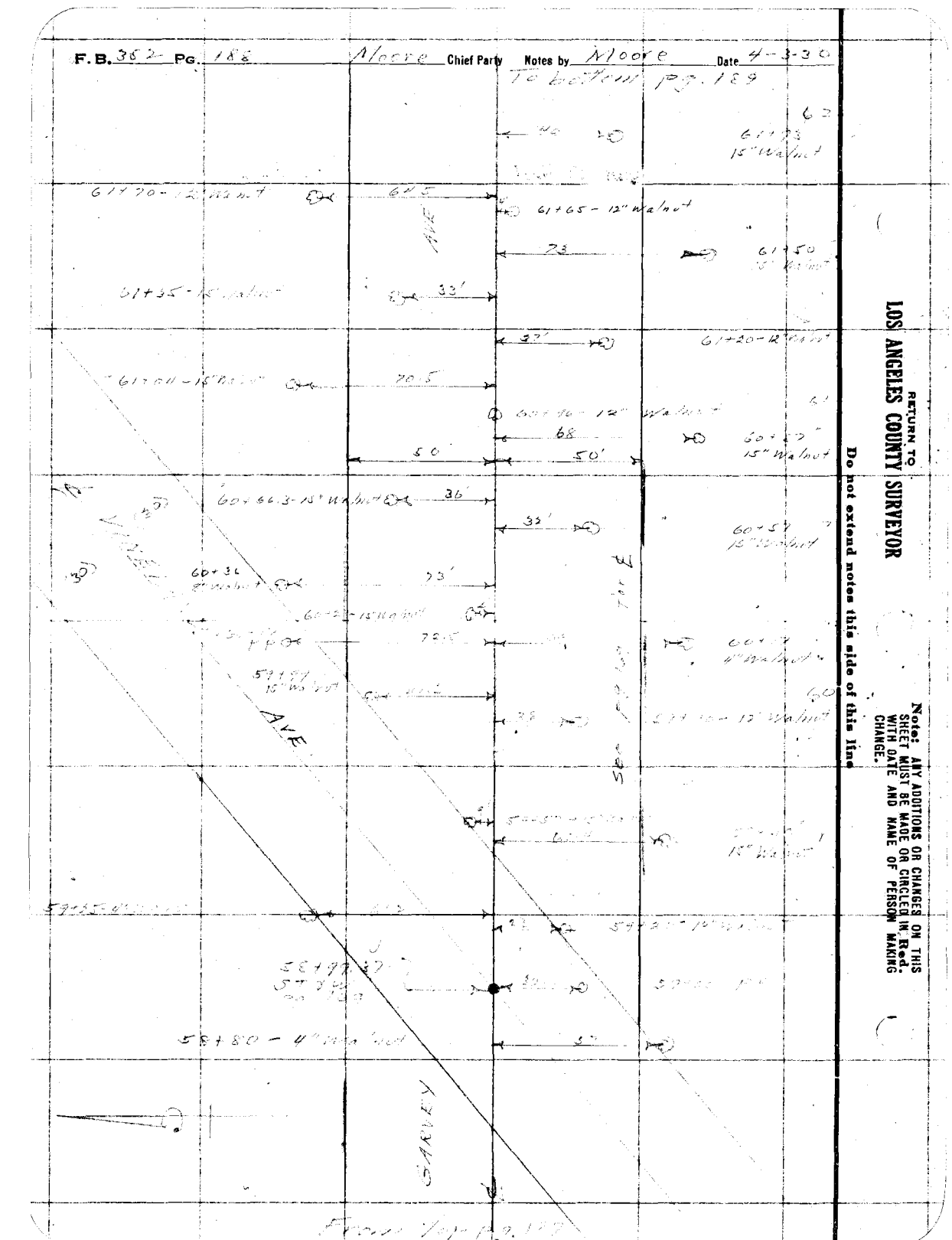

RETURN TO
LOS ANGELES COUNTY SURVEYOR

Do not extend notes this side of this line

Note: ANY ADDITIONS OR CHANGES ON THIS SHEET MUST BE MADE OR CIRCLED IN Red. WITH DATE AND NAME OF PERSON MAKING CHANGE.

Date 4-4-30 Notes by Moore Chief Party Moore F.B. 352 Pg 189

Platted by D.A. White	W.O. No. 796 D.S.O. No.
Date June, 1930	Location [illegible]
Map No. B-519-2	Surveyed by
Platting C'k'd by H.U.M.H.	Date 4-4-30
Date AUG 12 1930	Indexed A. C. Johnson

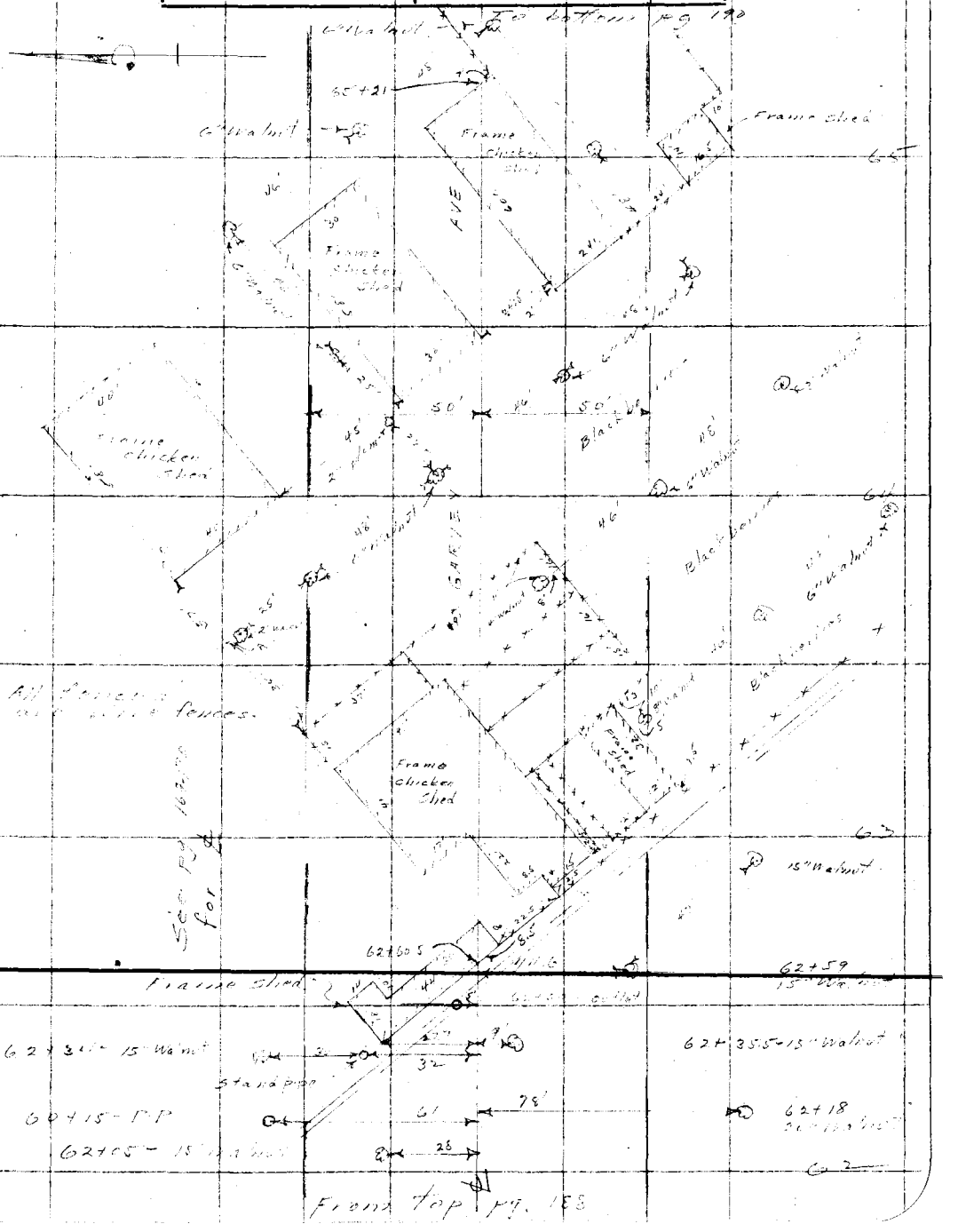

Note: ANY ADDITIONS OR CHANGES ON THIS SHEET MUST BE MADE OR CIRCLED IN Red. WITH DATE AND NAME OF PERSON MAKING CHANGE.

Do not extend notes this side of this line

RETURN TO
LOS ANGELES COUNTY SURVEYOR

F. B. 352 Pg. 170 Moore Chief Party Notes by Moore Date

To bottom pg 171

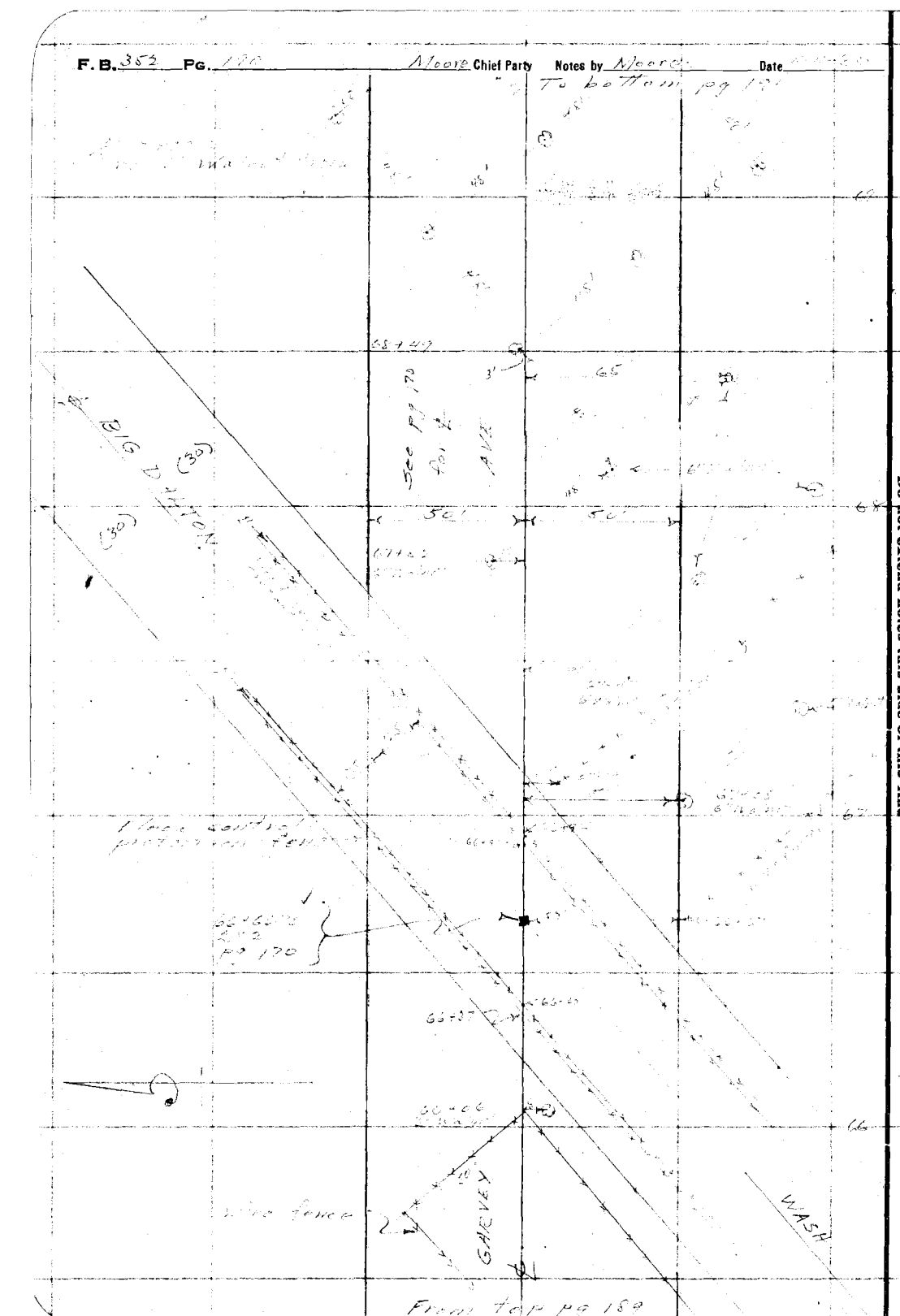

RETURN TO
LOS ANGELES COUNTY SURVEYOR

Do not extend notes this side of this line

Note: ANY ADDITIONS OR CHANGES ON THIS SHEET MUST BE MADE OR CIRCLED IN Red. WITH DATE AND NAME OF PERSON MAKING CHANGE.

Date 4-4-30 Notes by Moore Chief Party Moore F.B. 352 PG. 191

Platted by D.A.White	W.O. No. 796 D.S.O. No.
Date June, 1930.	Location Garvey Ave
Map No. B-519-2	Surveyed by
Platting C'k'd by H.U.M.H.	Date 4-4-30
Date AUG 12 1930	Indexed A. C. Johnson

Note: ANY ADDITIONS OR CHANGES ON THIS SHEET MUST BE MADE OR CIRCLED IN **Red.** WITH DATE AND NAME OF PERSON MAKING CHANGE.

Do not extend notes this side of this line

RETURN TO
LOS ANGELES COUNTY SURVEYOR

F.B. 352 PG. 192 Moore Chief Party Notes by Moore Date 4-9-30

To bottom pg 193

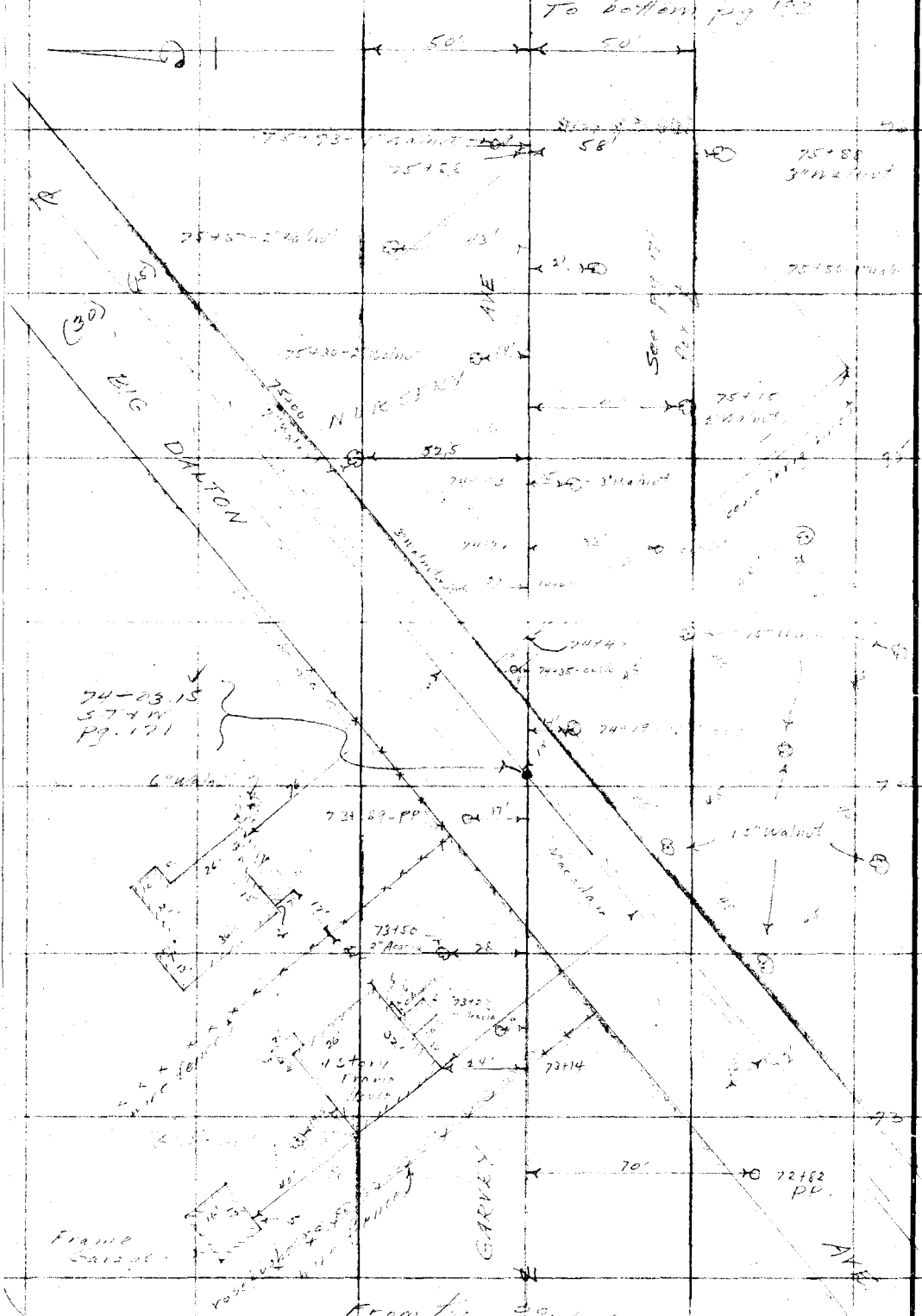

RETURN TO
LOS ANGELES COUNTY SURVEYOR

Do not extend notes this side of this line

Note: ANY ADDITIONS OR CHANGES ON THIS SHEET MUST BE MADE OR CIRCLED IN Red. WITH DATE AND NAME OF PERSON MAKING CHANGE.

Date 4-4-30 Notes by Moore Chief Party Moore F.B. 352 PG 193

Platted by D.A. White	W. O. No. 796 D. S. O. No.
Date June, 1930	Location [illegible]
Map No. B-519-2	Surveyed by [illegible]
Platting C'k'd by H. U. M. H.	Date 4-4-30
Date AUG 12 1930	Indexed A. C. Johnson

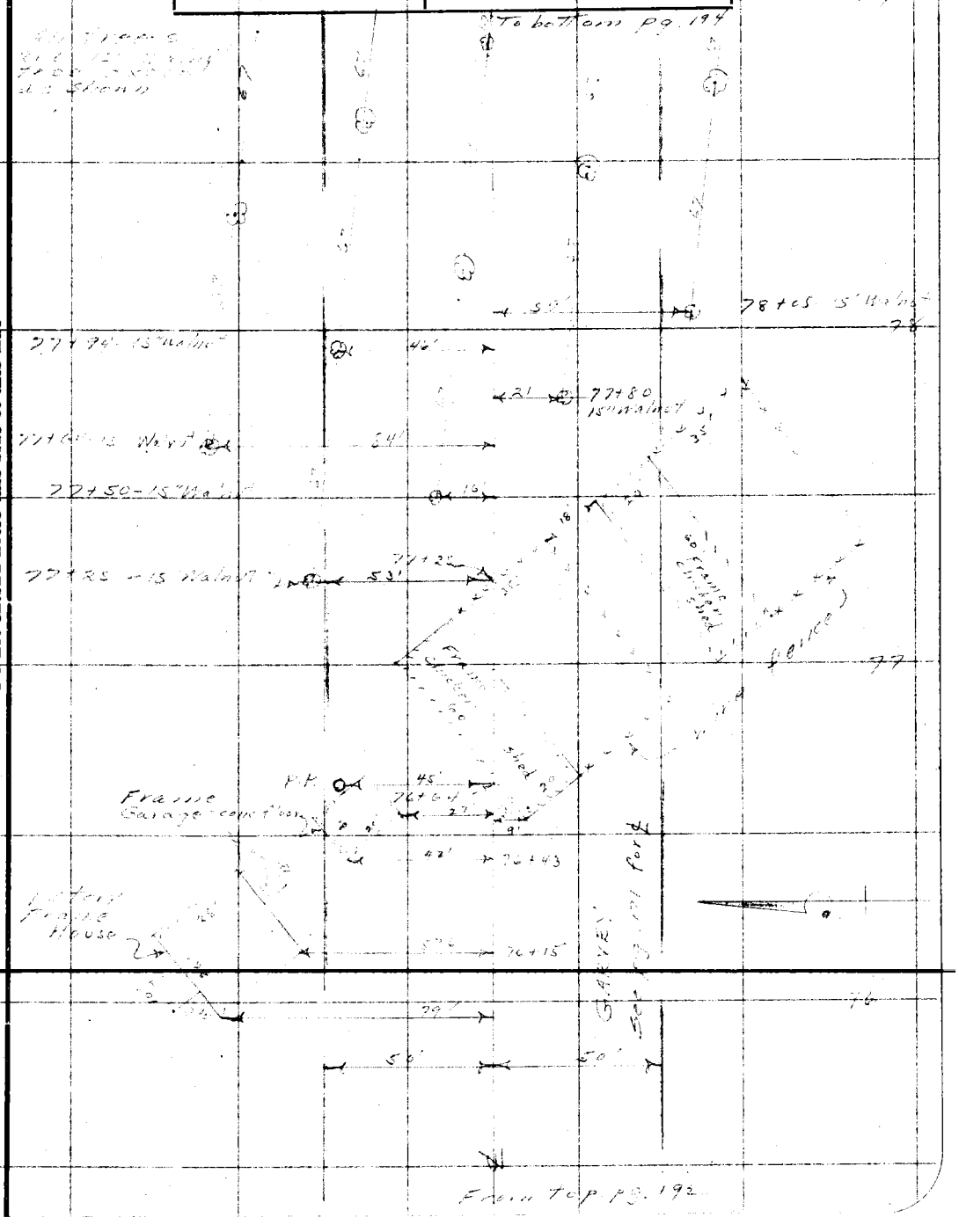

Notes: ANY ADDITIONS OR CHANGES ON THIS SHEET MUST BE MADE OR CIRCLED IN Red. WITH DATE AND NAME OF PERSON MAKING CHANGE.

Do not extend notes this side of this line

RETURN TO
LOS ANGELES COUNTY SURVEYOR

F. B. 352 Pg. 194 Moore Chief Party Notes by Moore Date 3-4-30

To bottom pg. 195

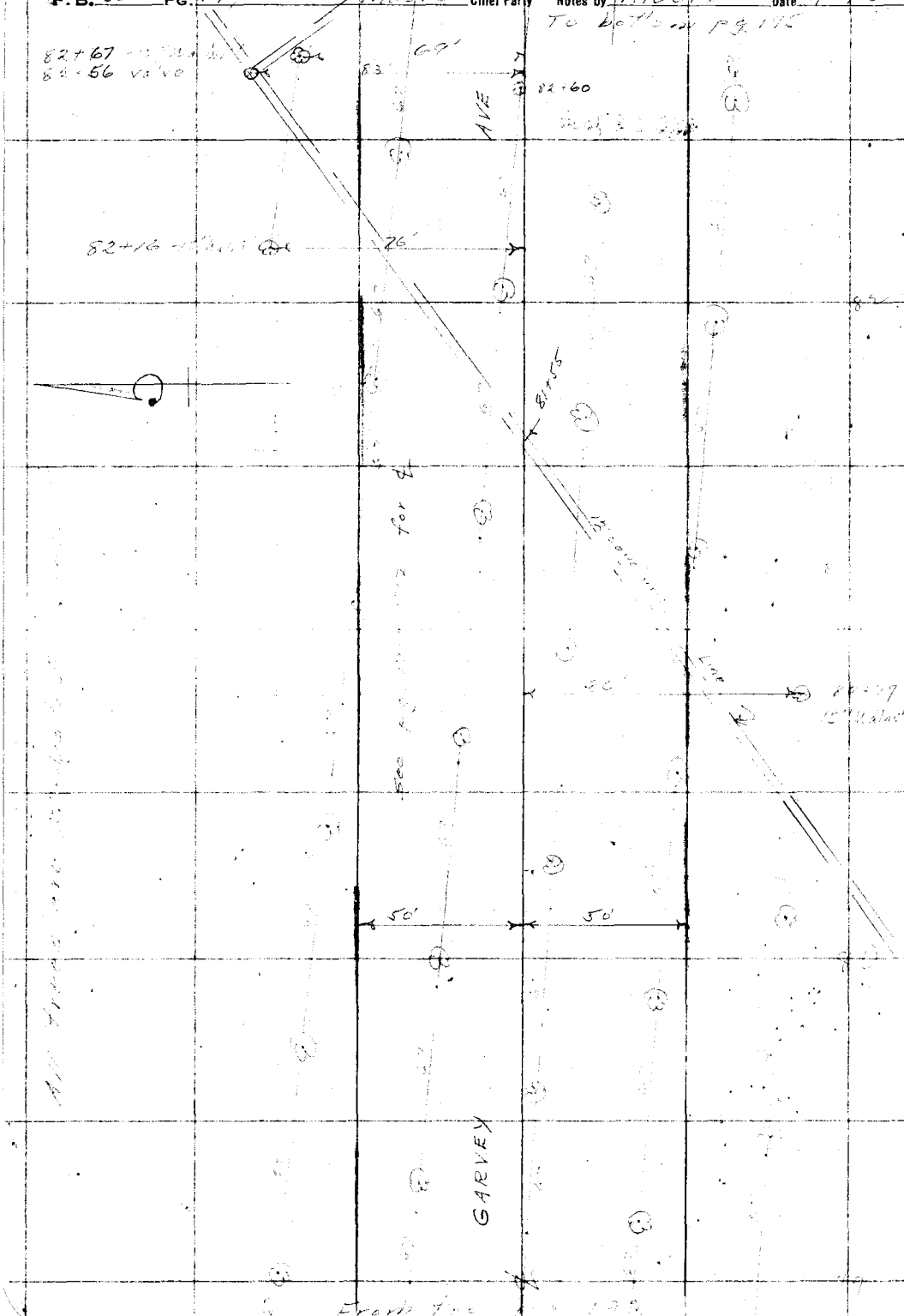

RETURN TO
LOS ANGELES COUNTY SURVEYOR

Do not extend notes this side of this line

Note: ANY ADDITIONS OR CHANGES ON THIS SHEET MUST BE MADE OR CIRCLED IN Red. WITH DATE AND NAME OF PERSON MAKING CHANGE.

Date 4-4-30 Notes by Moore Chief Party Moore F.B. 352 Pg. 195

Platted by	D.A.White.	W.O. No. 796	D.S.O. No.
Date	June, 1930.	Location	[illegible]
Map No.	B-519-2	Surveyed by	[illegible]
Platting C'k'd by	H. U. M. H.	Date	4-4-30
Date	AUG 12 1930	Indexed	C. Johnson

RETURN TO LOS ANGELES COUNTY SURVEYOR

Note: ANY ADDITIONS OR CHANGES ON THIS SHEET MUST BE MADE OR CIRCLED IN Red: WITH DATE AND NAME OF PERSON MAKING CHANGE.

Do not extend notes this side of this line

F. B. 352 Pg. 196 Moore Chief Party Notes by Moore Date 4-5-30

To bottom pg. 197

88+02 - 12" Walnut

19'

49'

87+97 - 12" Walnut

87+71 - 12" Walnut

56'

87+66 - 12" Walnut

87+58 12" Walnut

87+35 - 12" Walnut

25

42

87+30 12" Walnut

50'

50'

87+03 - 12" Walnut

60'

87

AVE

24'

86+67 - 12" Walnut

30'

46'

37'

86+44 - 12" Walnut

68

86+38

4" Persimmon

86+18 12" Walnut

24'

86+22 - 3" Persimmon

86+04

38.5

35'

6" Orange

86+00 - 12" Walnut

4" Plum

86

Group of 20" pepper trees

85+72

85+70

85+67

85+64

85+61

77'

113'

67'

70'

74'

74

50'

50'

1 Story Frame House

84+97

98'

See pg. 197 for

GARVEY

From top pg. 195

RETURN TO

LOS ANGELES COUNTY SURVEYOR

Do not extend notes this side of this line

Note: ANY ADDITIONS OR CHANGES ON THIS SHEET MUST BE MADE OR CIRCLED IN Red. WITH DATE AND NAME OF PERSON MAKING CHANGE.

Date 4-5-30 Notes by Moore Chief Party Moore F.B. 352 Pg. 197

Platted by D.A. White	W.O. No. 796 D.S.O. No.
Date June, 1930	Location
Map No. B-519-2	Surveyed by
Platting C'k'd by H.U.M.H.	Date 4-15-30
Date AUG 12 1930	Indexed A. C. Johnson

Notes: ANY ADDITIONS OR CHANGES ON THIS SHEET MUST BE MADE OR CIRCLED IN Red. WITH DATE AND NAME OF PERSON MAKING CHANGE.

Do not extend notes this side of this flap

RETURN TO LOS ANGELES COUNTY SURVEYOR

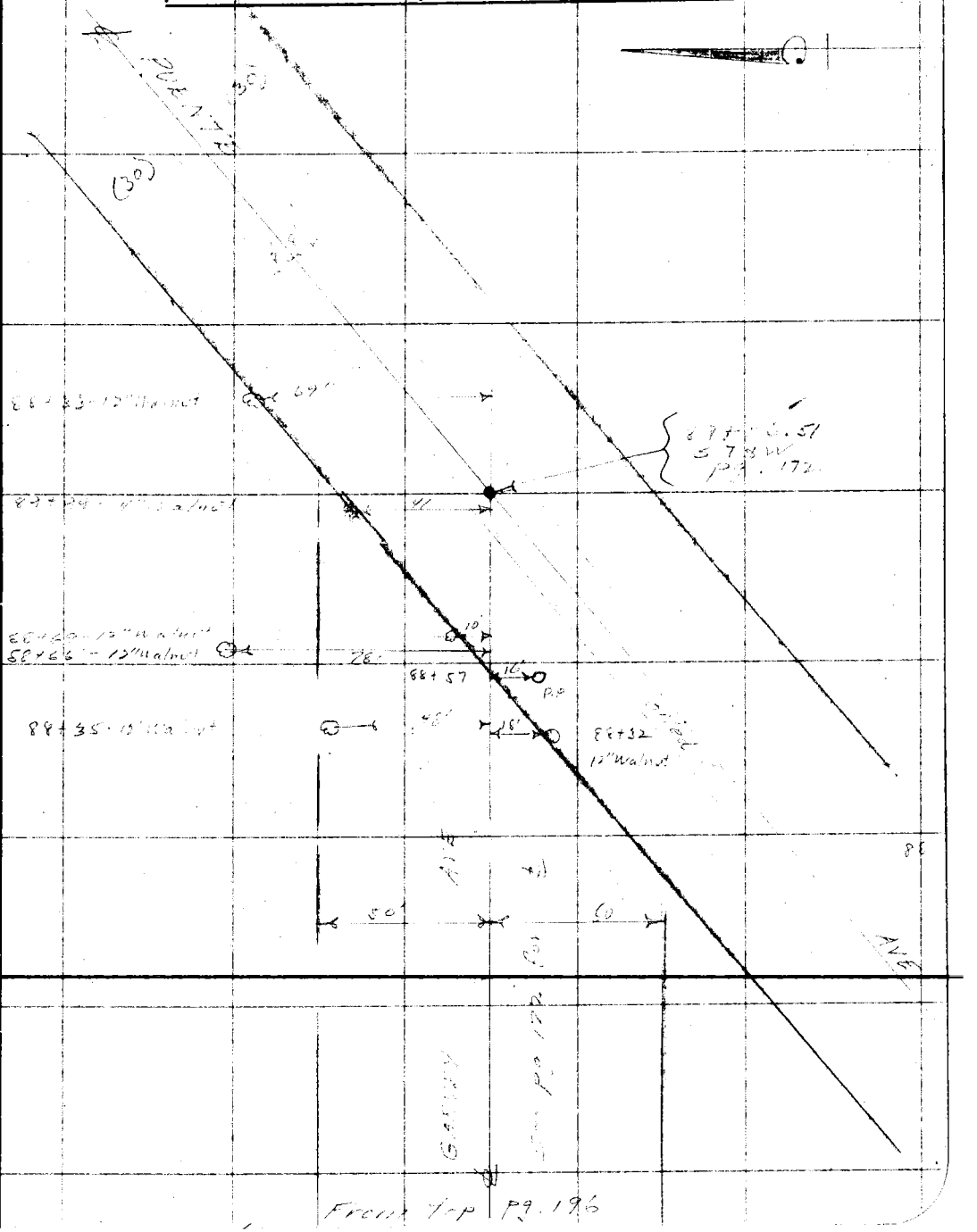

F. B. 352 Pg. 98 Chief Party Notes by Date

RETURN TO
LOS ANGELES COUNTY SURVEYOR

Do not extend notes this side of this line

Note: ANY ADDITIONS OR CHANGES ON THIS SHEET MUST BE MADE OR CIRCLED IN Red. WITH DATE AND NAME OF PERSON MAKING CHANGE.

Date _____ Notes by [illegible] Chief Party _____ F.B. 352 Pg. 199

Platted by D.A. White	W.O. No. 796 D.S.O. No.
Date June, 1930.	Location [illegible]
Map No. B-519-Z	Surveyed by [illegible]
Platting C'k'd by H.U.M.H.	Date 4-15-30
Date AUG 12 1930	Indexed A. C. Johnson

CENTER LINE
RELOCATION
of
GARVEY AVE
from
PUENTE AVE
EAST TO
INTERSECTION
of
ARROYO AVE and ORANGE AVE

W.O. # 796

April 15 17, 1930

Party
[illegible]
Blanchard
[illegible]
Dey
[illegible]

100' [illegible] tape # 025 100.00 @ 65

Notes: ANY ADDITIONS OR CHANGES ON THIS SHEET MUST BE MADE OR CIRCLED IN Red. WITH DATE AND NAME OF PERSON MAKING CHANGE.

Do not extend notes this side of this line

RETURN TO
LOS ANGELES COUNTY SURVEYOR

F. B. 352 Pg. 200 Moore Chief Party Notes by Moore Date 4-5-30

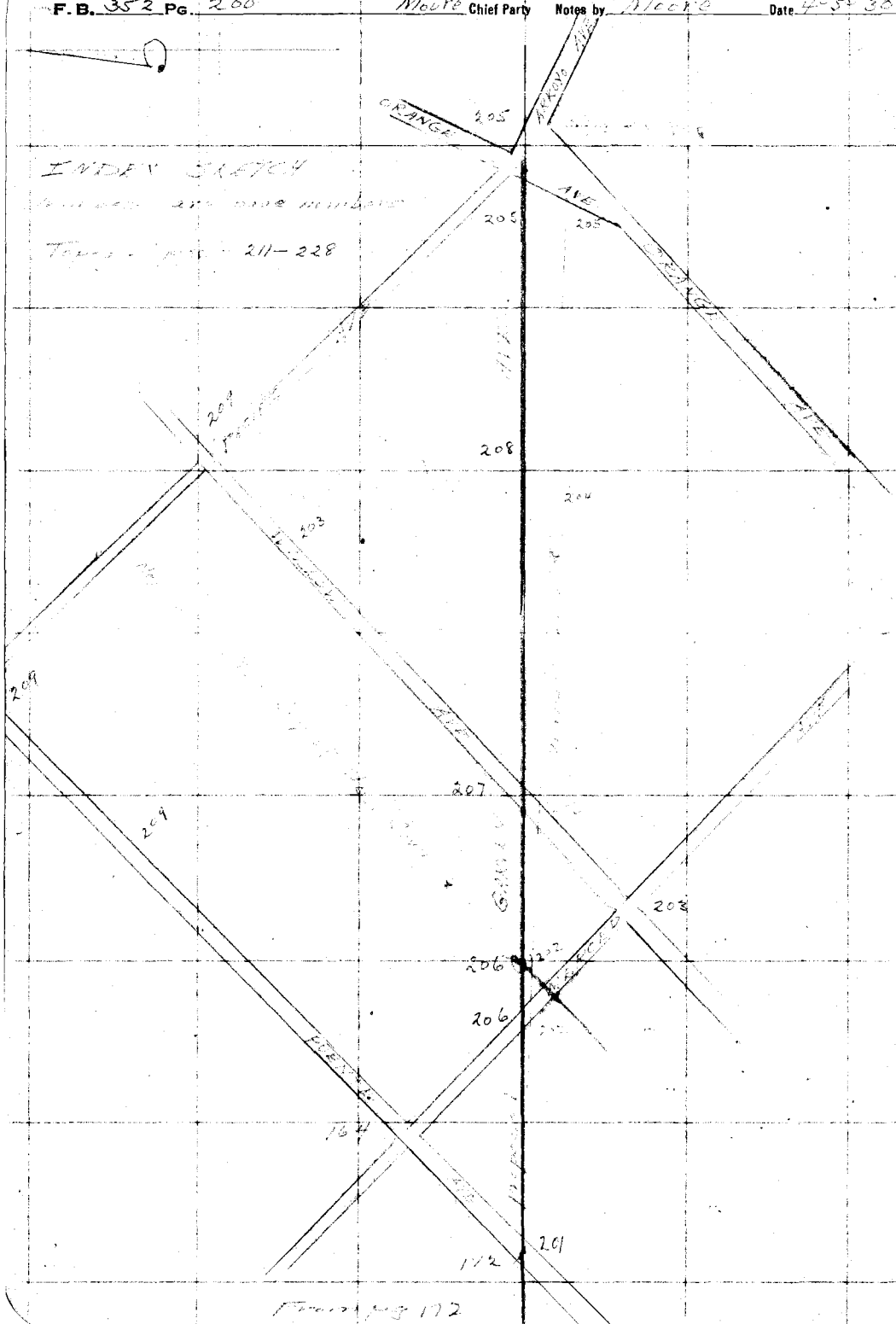

RETURN TO
LOS ANGELES COUNTY SURVEYOR

Do not extend notes this side of this line

Note: ANY ADDITIONS OR CHANGES ON THIS SHEET MUST BE MADE OR CIRCLED IN Red. WITH DATE AND NAME OF PERSON MAKING CHANGE.

Date 4-5-30 Notes by Moore Chief Party Moore F.B. 353 PG. 201

Platted by D.A.White	W. O. No. 796 D. O. No. 048
Date June, 1930.	Location
Map No. 13-519-2.	Surveyed by L.B. Moore
Platting C'k'd by H. U. M. H.	Date 4-5-30 C. Johnson
Date AUG 12 1930	Indexed

Notice: ANY ADDITIONS OR CHANGES ON THIS SHEET MUST BE MADE OR CIRCLED IN Red. WITH DATE AND NAME OF PERSON MAKING CHANGE.

Do not extend notes this side of this line

RETURN TO LOS ANGELES COUNTY SURVEYOR

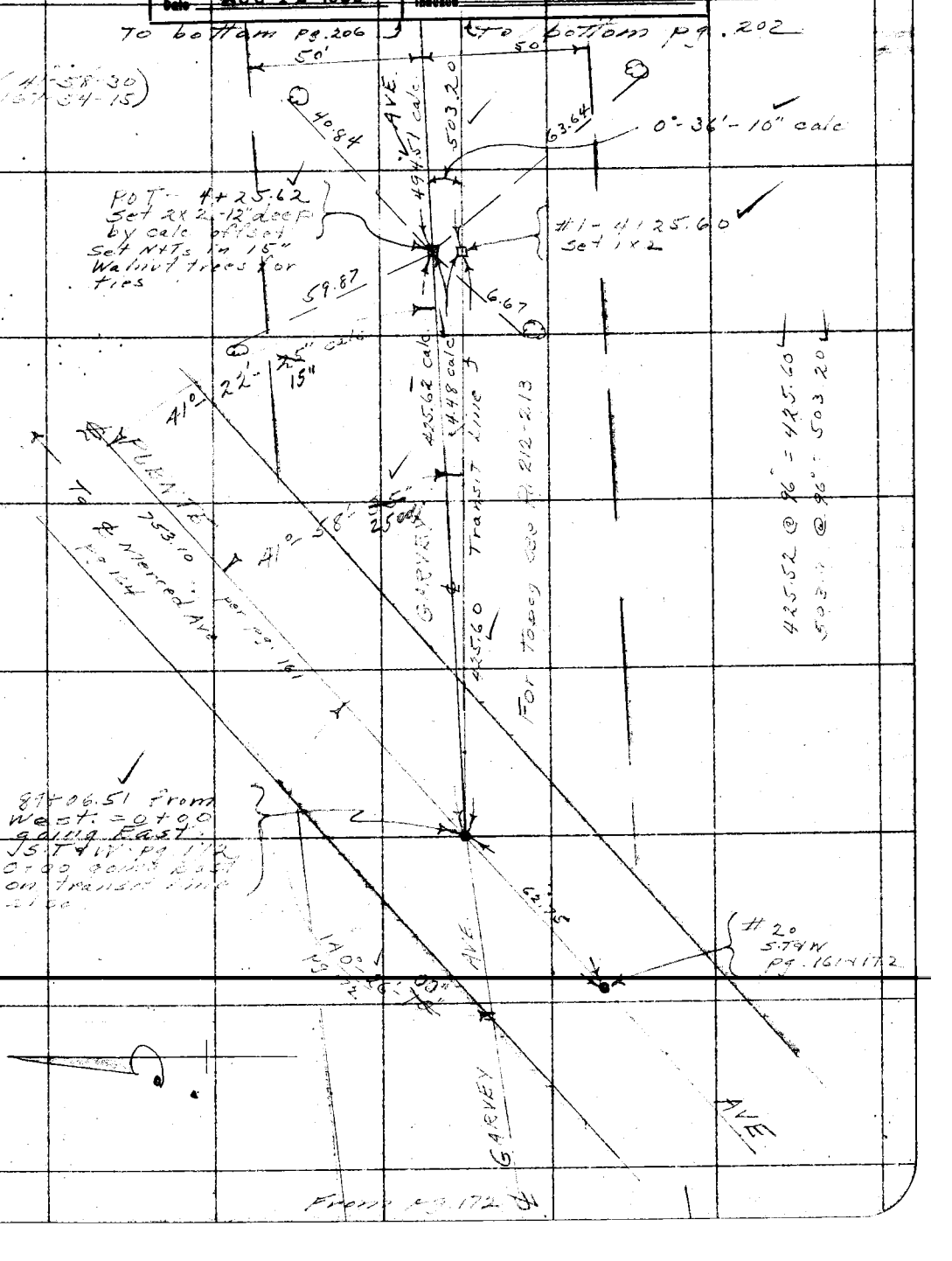

F.B. 352 PG. 202 Moore Chief Party Notes by Moore Date 4-5-30

To bottom Pg. 203

RETURN TO
LOS ANGELES COUNTY SURVEYOR

Do not extend notes this side of this line

Notes: ANY ADDITIONS OR CHANGES ON THIS SHEET MUST BE MADE OR CIRCLED IN Red, WITH DATE AND NAME OF PERSON MAKING CHANGE.

Date 4-15-30 Notes by Moore Chief Party Moore F.B. 352 PG. 203

Platted by D.A. White	W. O. No. 796 Tape No. 028
Date June, 1930	Location Garvey Ave
Map No. B-519-2	Surveyed by [illegible]
Platting C'k'd by H.U.M.H.	Date 4-15-30
Date AUG 12 1930	Indexed A. C. Johnson

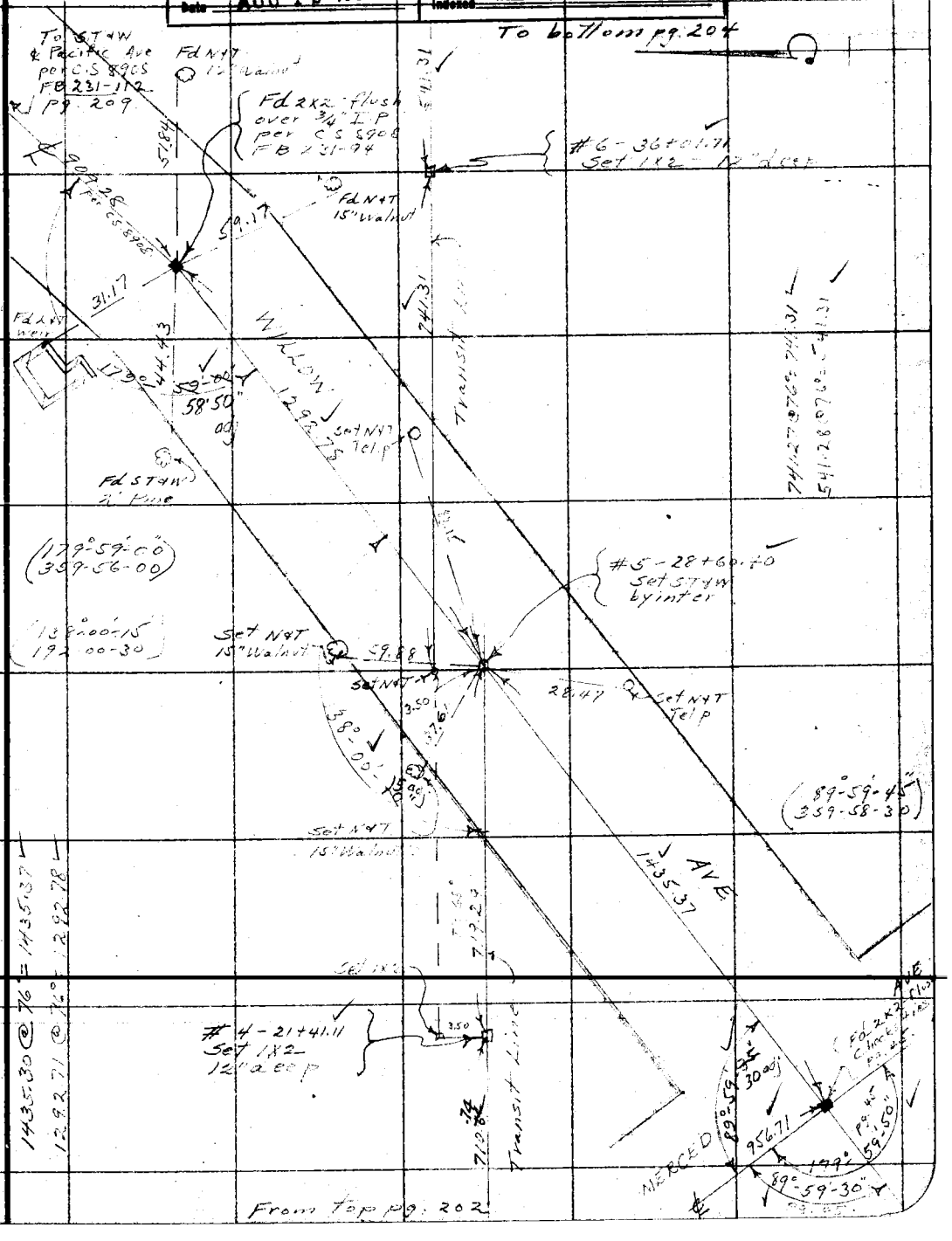

Note: ANY ADDITIONS OR CHANGES ON THIS SHEET MUST BE MADE OR CIRCLED IN Red. WITH DATE AND NAME OF PERSON MAKING CHANGE.

Do not extend notes this side of this line

RETURN TO LOS ANGELES COUNTY SURVEYOR

F.B. 352 Pg. 204 Moore Chief Party Notes by Moore Date 4-16-30

To bottom pg. 205

358.97

#9 - 51+49.48
Set 1x2 - 12" deep

4.00

Set 1x2

502.51

#8 - 46+46.97
Set 1x2 - 12" deep

503.95

Transit line

503.92 @ 76° = 503.95
502.48 @ 76° = 502.57
358.92 @ 88° = 358.97

#7 - 41+43.02
Set 1x2 - 12" deep

541.31

From top pg. 203

RETURN TO
LOS ANGELES COUNTY SURVEYOR

Do not extend notes this side of this line

Note: ANY ADDITIONS OR CHANGES ON THIS SHEET MUST BE MADE OR CIRCLED IN Red. WITH DATE AND NAME OF PERSON MAKING CHANGE.

Date 4-16-30 Notes by Moore Chief Party Moore F.B. 352 PG. 205

Platted by D.A. White	W. O. No. 796 Tape ~~B. S. O.~~ No. 028
Date June, 1930	Location Garvey Ave
Map No. B-519-2	Surveyed by
Platting C'k'd by H. U. M. H.	Date 4-16-30
Date AUG 12 1930	Indexed C. Johnson

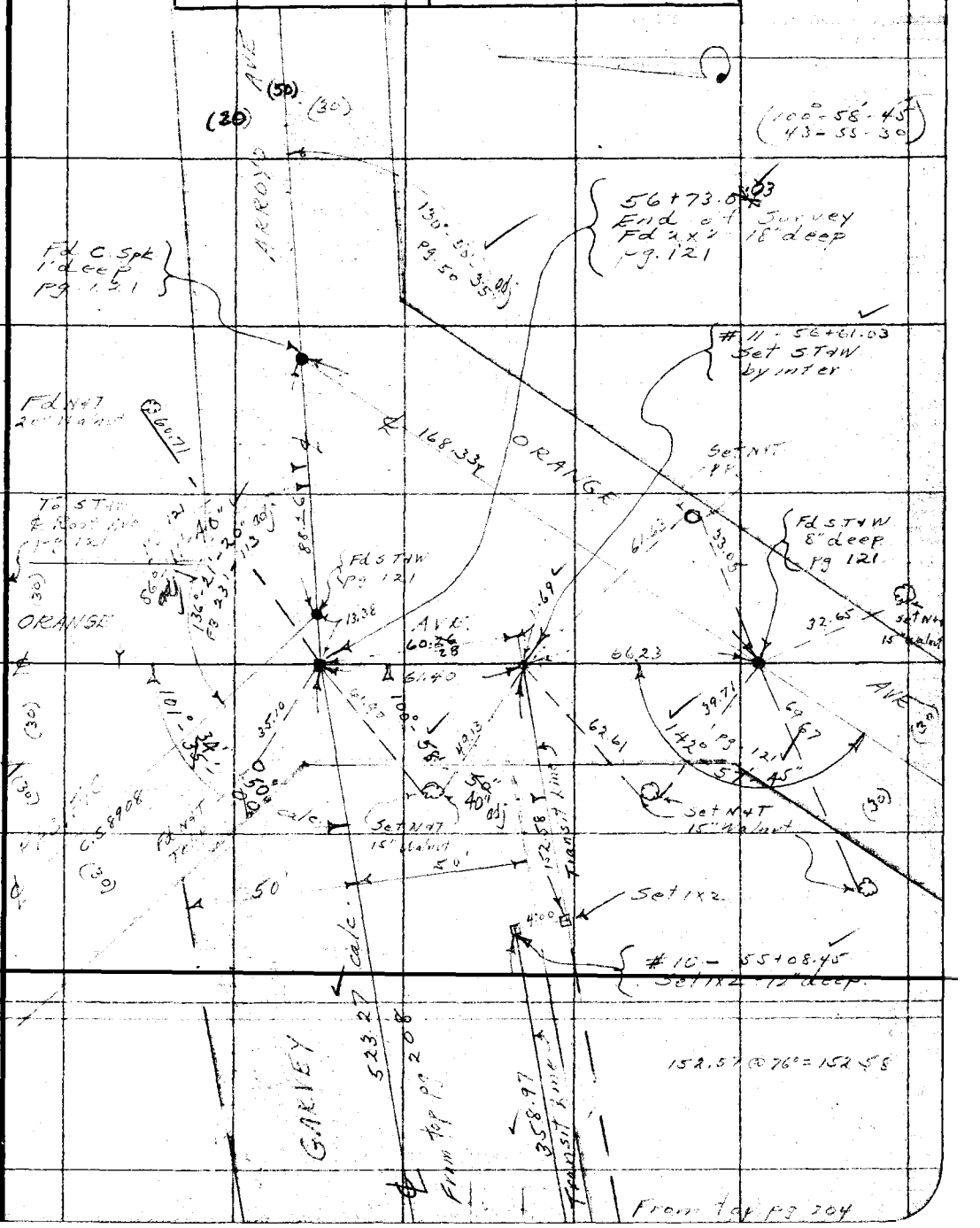

Note: ANY ADDITIONS OR CHANGES ON THIS SHEET MUST BE MADE OR CIRCLED IN Red. WITH DATE AND NAME OF PERSON MAKING CHANGE.

Do not extend notes this side of this line

RETURN TO
LOS ANGELES COUNTY SURVEYOR

F.B. 352 PG. 206 Moore Chief Party Notes by Moore Date 4-17-30

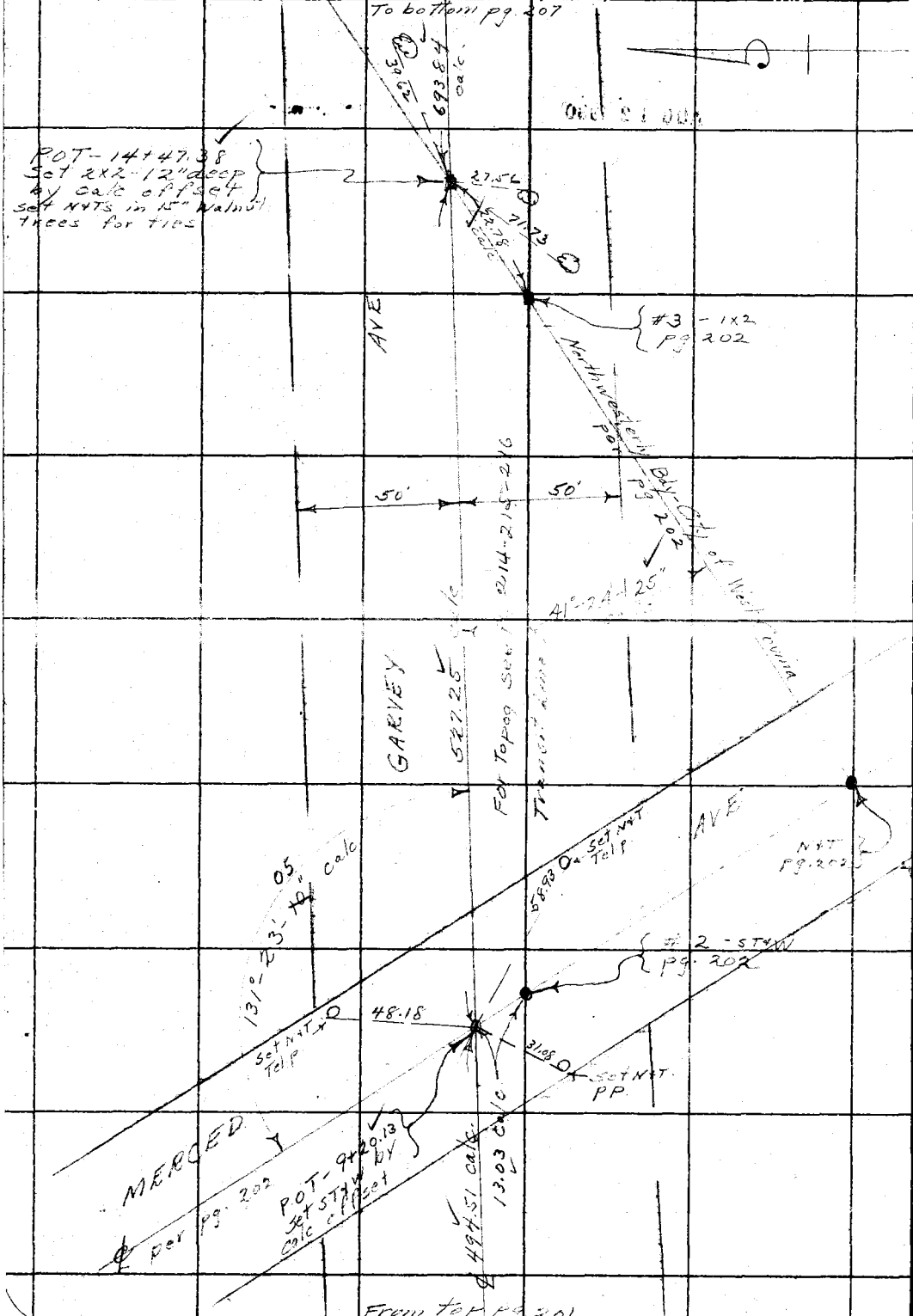

RETURN TO
LOS ANGELES COUNTY SURVEYOR

Do not extend notes this side of this line

Note: ANY ADDITIONS OR CHANGES ON THIS SHEET MUST BE MADE OR CIRCLED IN Red. WITH DATE AND NAME OF PERSON MAKING CHANGE.

Date 4-17-30 Notes by Moore Chief Party Moore F.B. 352 PG. 207

Platted by D.A. White	W. O. No. 796 D. S. O. No. 028
Date June, 1930	Location Garvey Ave
Map No. B-519-2	Surveyed by [illegible] Moore
Platting C'k'd by H. U. M. H.	Date 4-17-30
Date AUG 12 1930	Indexed A. C. Johnson

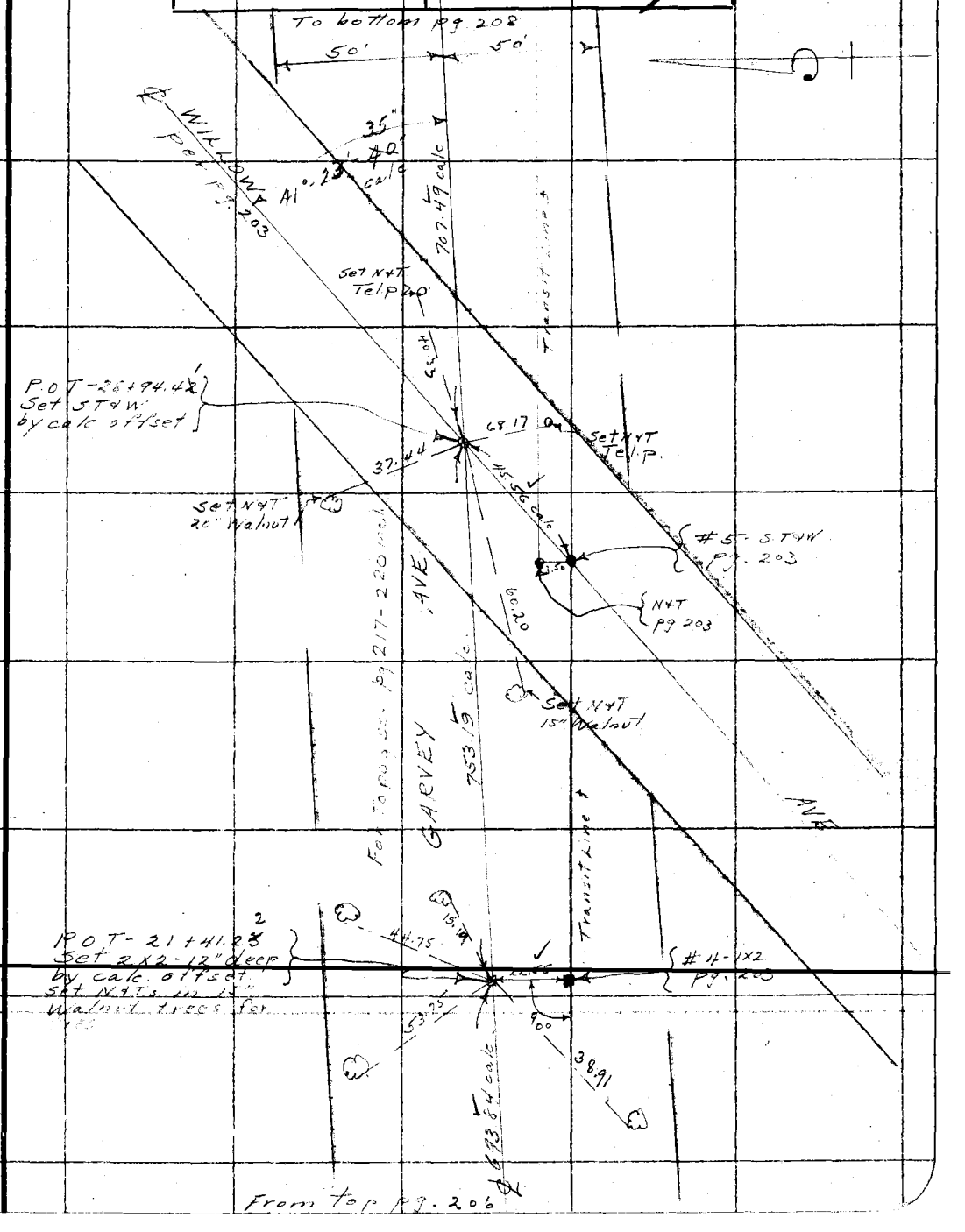

Note: ANY ADDITIONS OR CHANGES ON THIS SHEET MUST BE MADE OR CIRCLED IN Red. WITH DATE AND NAME OF PERSON MAKING CHANGE.

Do not extend notes this side of this line

RETURN TO
LOS ANGELES COUNTY SURVEYOR

F.B. 352 PG. 208 Moore Chief Party Notes by Moore Date 4-17-30

To bottom pg 205

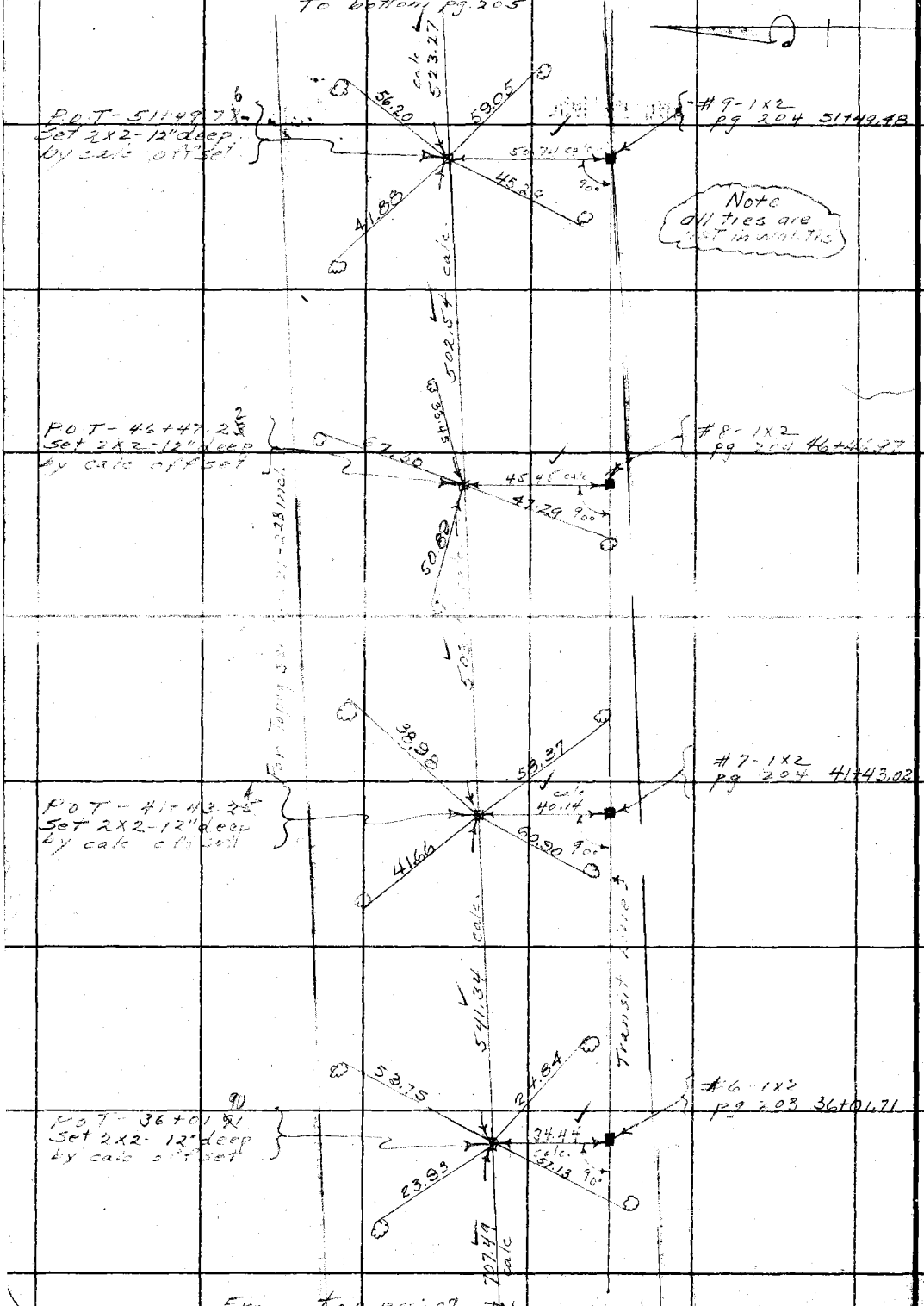

RETURN TO
LOS ANGELES COUNTY SURVEYOR

Do not extend notes this side of this line

Note: ANY ADDITIONS OR CHANGES ON THIS SHEET MUST BE MADE OR CIRCLED IN Red. WITH DATE AND NAME OF PERSON MAKING CHANGE.

Date 4-23-30 Notes by Moore Chief Party Moore F.B. 352 PG. 209

Platted by D.A. White	W. O. No. 796 D. S. O. No. .028
Date June, 1930.	Location Garvey Ave
Map No. B-519-2	Surveyed by [illegible]
Platting C'k'd by H. U. M. H.	Date 4-23-30
Date AUG 12 1930	Indexed A. C. Johnson

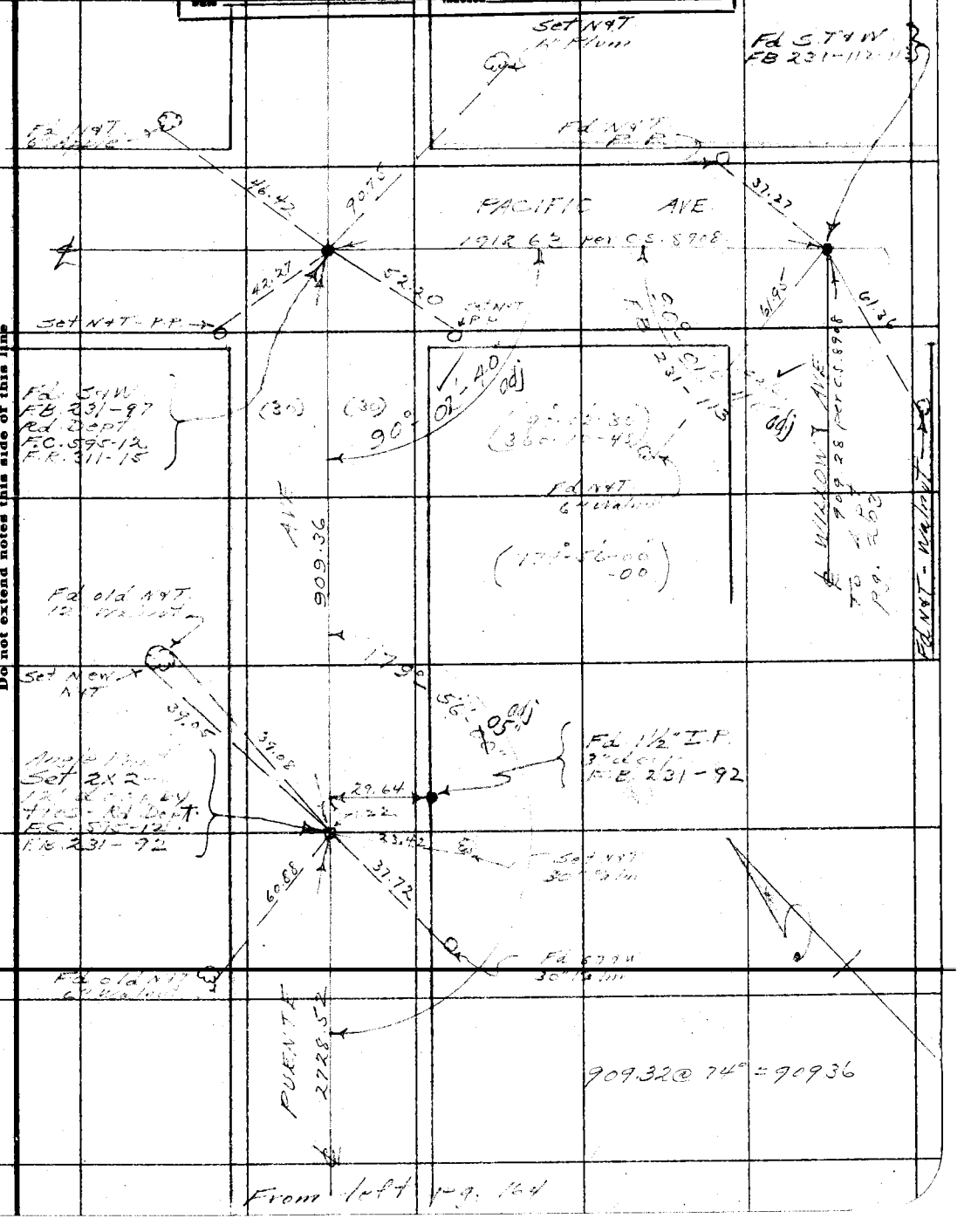

From left pg. 164

Note: ANY ADDITIONS OR CHANGES ON THIS SHEET MUST BE MADE OR CIRCLED IN Red. WITH DATE AND NAME OF PERSON MAKING CHANGE.

Do not extend notes this side of this line

RETURN TO
LOS ANGELES COUNTY SURVEYOR

F.B. 352 Pg. 210 _____ Chief Party Notes by _____ Date _____

RETURN TO

LOS ANGELES COUNTY SURVEYOR

Do not extend notes this side of this line

Note: ANY ADDITIONS OR CHANGES ON THIS SHEET MUST BE MADE OR CIRCLED IN Red. WITH DATE AND NAME OF PERSON MAKING CHANGE.

Date 4-18-30 Notes by Blanchard Chief Party Moore F.B. 352 PG. 211

Platted by D.A. White	W. O. No. 796 D. S. O. No.
Date June, 1930	Location Garvey Ave
Map No. CSB-519-2	Surveyed by L. D. Moore
Platting C'k'd by H. U. M. H.	Date 4-18-30
Date AUG 12 1930	Indexed A. C. Johnson

TOPOGRAPHY
for
RELOCATION
GARVEY AVE
from
PUENTE AVE
to
INTERSECTION
ORANGE AVE and ARROYO AVE

April - 18-19, 1930

Party
Moore
Blanchard
McBride
Dey
Ott

Note: ANY ADDITIONS OR CHANGES ON THIS SHEET MUST BE MADE OR CIRCLED IN Red. WITH DATE AND NAME OF PERSON MAKING CHANGE.

Do not extend notes this side of this line

RETURN TO
LOS ANGELES COUNTY SURVEYOR

F.B. 352 Pg. 212 Moore Chief Party Notes by Blanchard Date 4-18-30

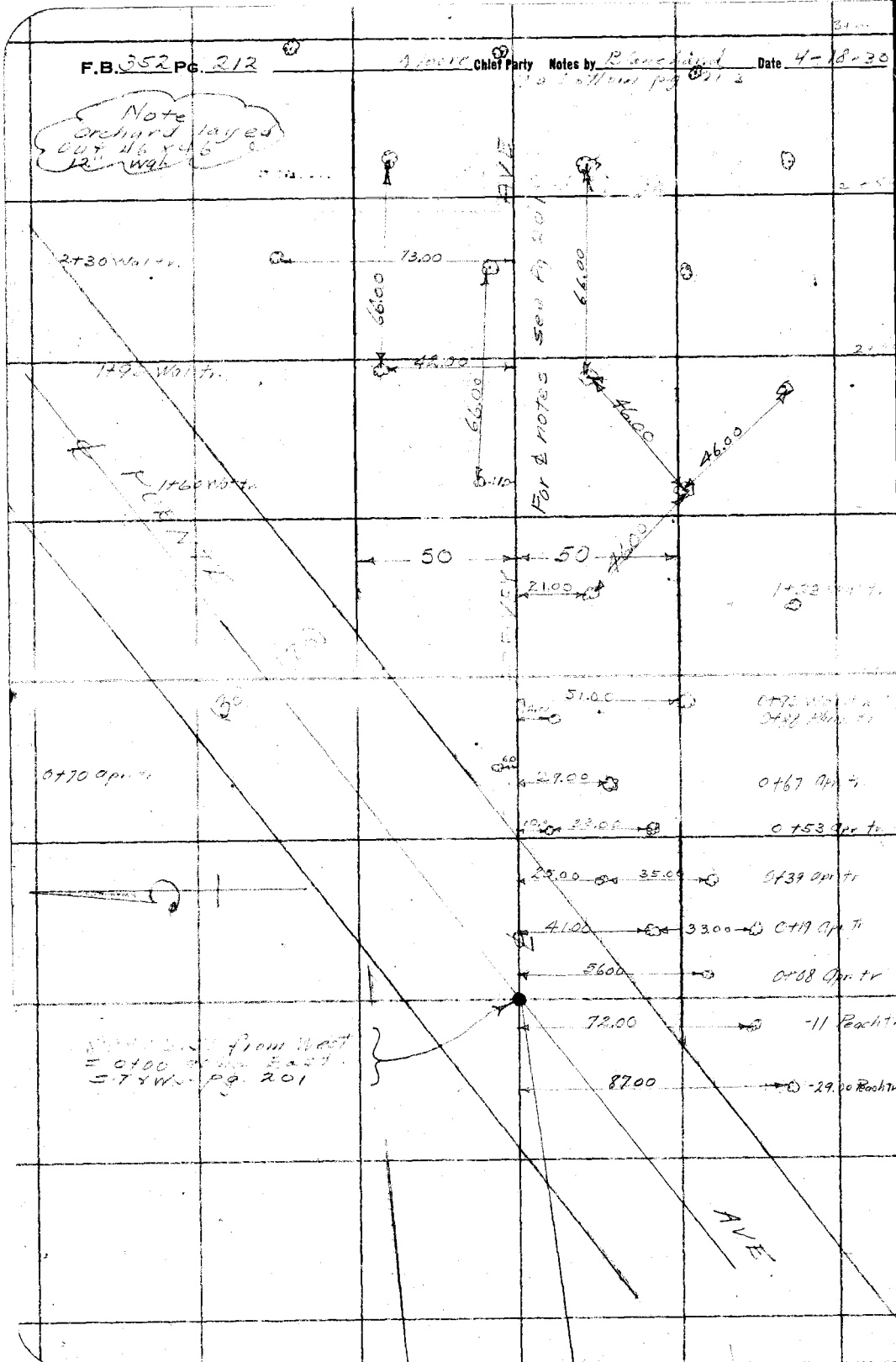

RETURN TO
LOS ANGELES COUNTY SURVEYOR

Do not extend notes this side of this line

Note: ANY ADDITIONS OR CHANGES ON THIS SHEET MUST BE MADE OR CIRCLED IN Red. WITH DATE AND NAME OF PERSON MAKING CHANGE.

Date 4/18/30 Notes by Blanchard Chief Party Moore F.B. 352 PG. 213

Platted by D.A. White	W. O. No. 796 D. S. O. No.
Date June, 1930	Location Garvey Ave
Map No. B-519-2	Surveyed by L.D. Moore
Platting C'k'd by H U M H	Date 4/18/30
Date AUG 12 1930	Indexed A. C. Johnson

Note: ANY ADDITIONS OR CHANGES ON THIS SHEET MUST BE MADE OR CIRCLED IN Red. WITH DATE AND NAME OF PERSON MAKING CHANGE.

RETURN TO
LOS ANGELES COUNTY SURVEYOR

Do not extend notes this side of this line

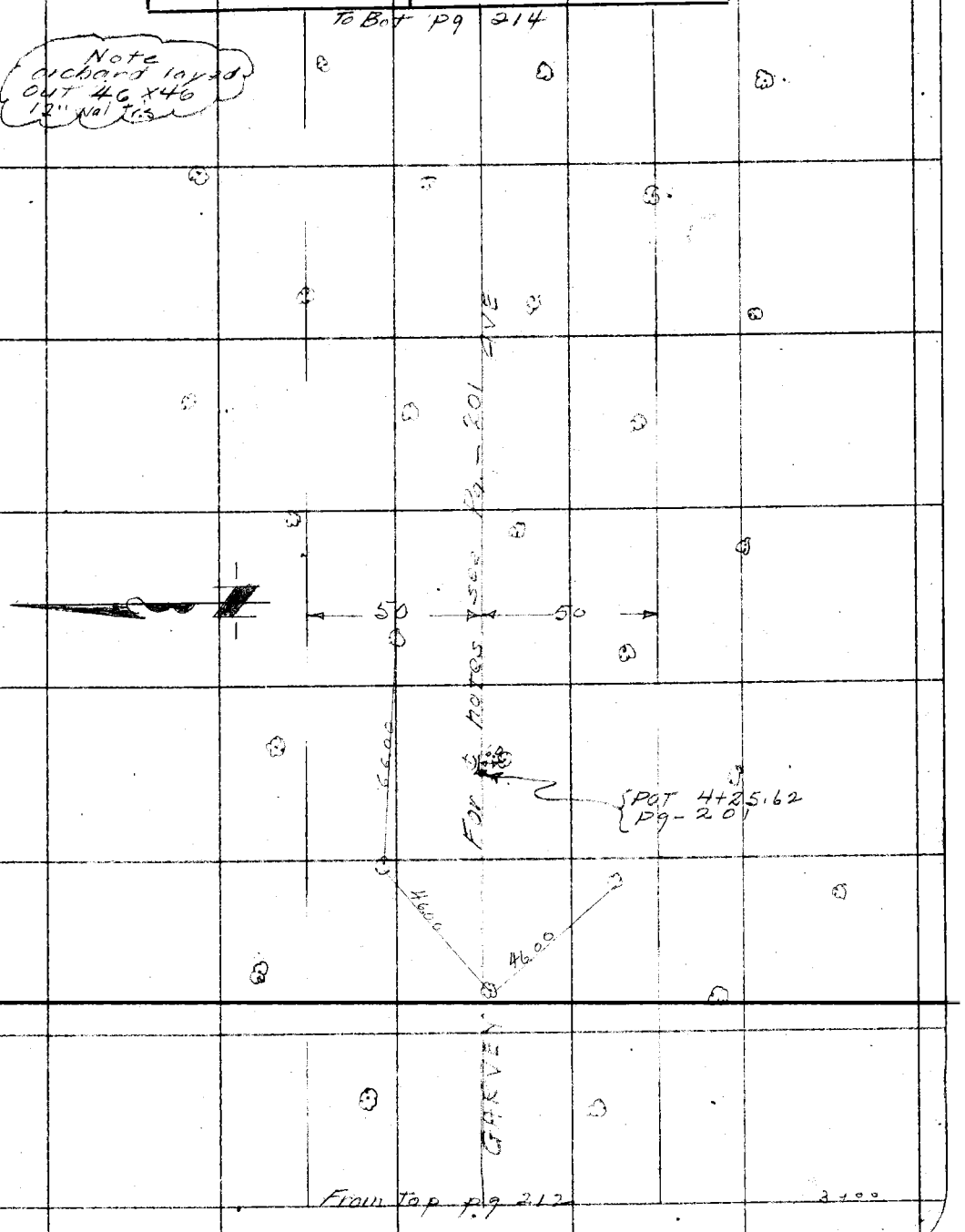

Cont Bot Pg 215

F.B. 352 Pg. 214 — Chief Party Moore — Notes by Blanchard — Date 4/18/30

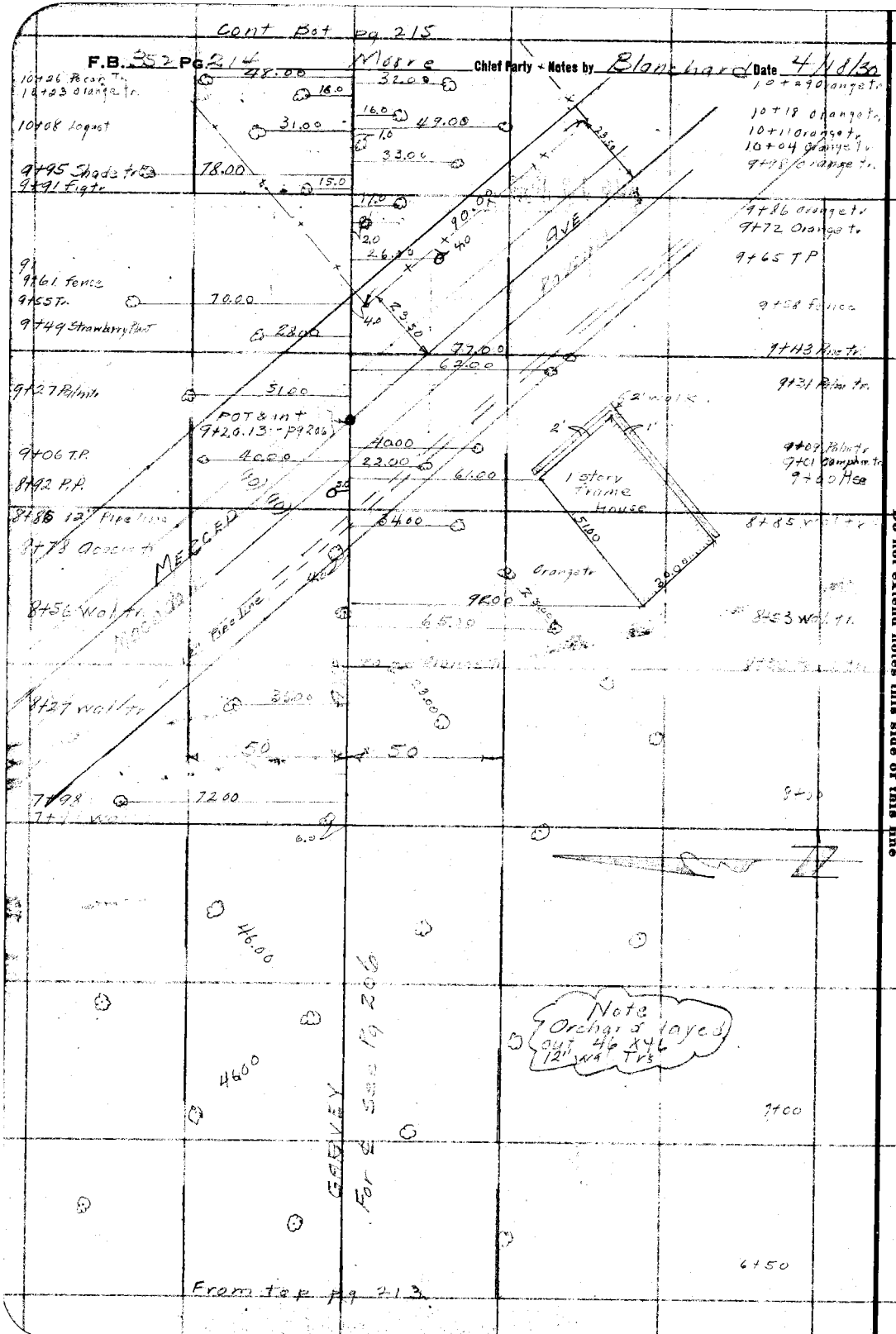

RETURN TO
LOS ANGELES COUNTY SURVEYOR

Do not extend notes this side of this line

Notes: ANY ADDITIONS OR CHANGES ON THIS SHEET MUST BE MADE OR CIRCLED IN Red. WITH DATE AND NAME OF PERSON MAKING CHANGE.

Date 4/18/30 Notes by Blanchard Chief Party Moore F.B. 352 PG. 215

Platted by D.A. White	W. O. No. 796 D. S. O. No.
Date June, 1930	Location Garvey Ave
Map No. B-519-2	Surveyed by L D Moore
Platting C'k'd by H.U.M.H.	Date 4/18/30
Date AUG 12 1930	Indexed A. C. Johnson

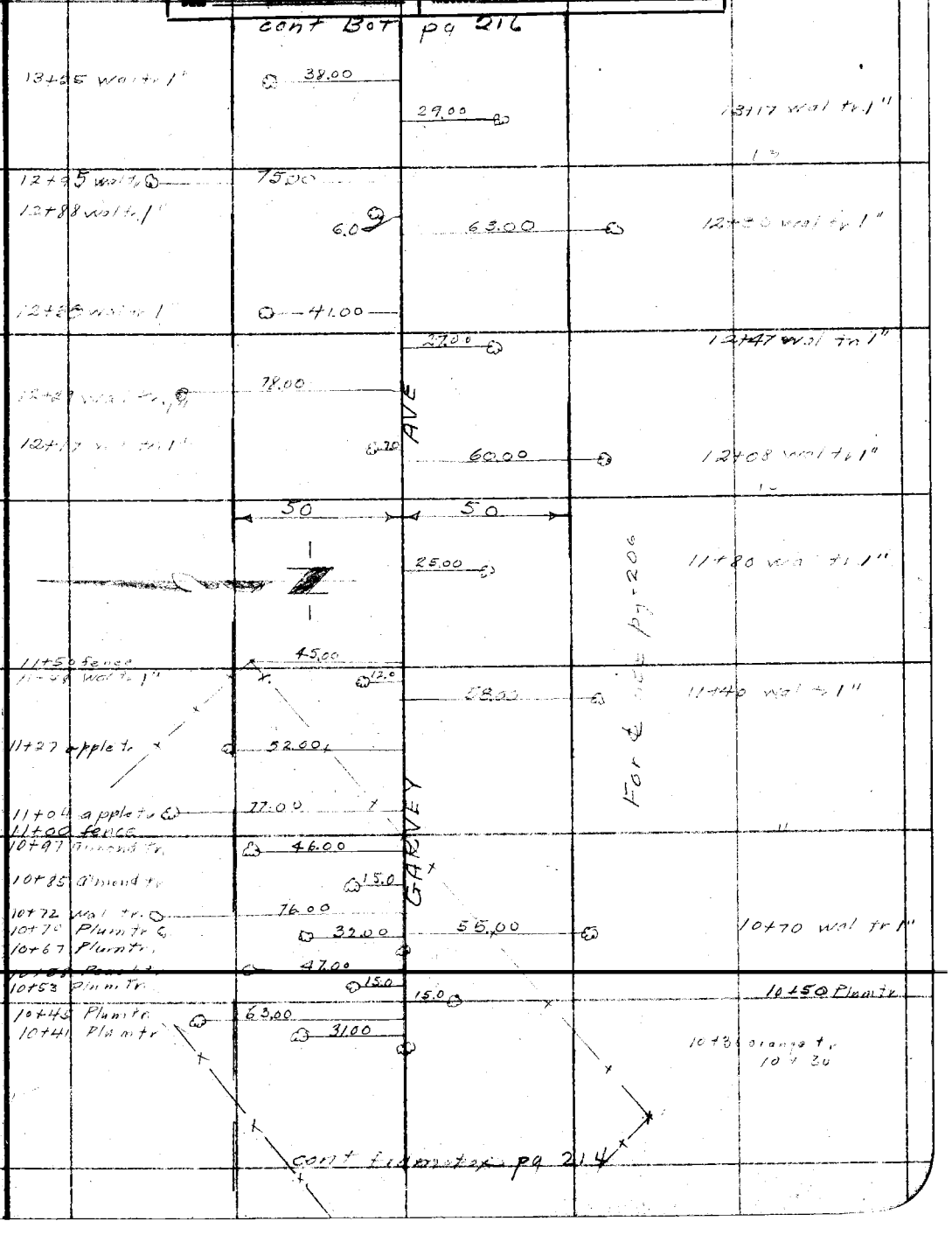

Note: ANY ADDITIONS OR CHANGES ON THIS SHEET MUST BE MADE OR CIRCLED IN Red. WITH DATE AND NAME OF PERSON MAKING CHANGE.

Do not extend notes this side of this line

RETURN TO LOS ANGELES COUNTY SURVEYOR

F.B. 352 Pg. 216 Moore Chief Party Notes by Blanchard Date 4/18/30

cont Bot pg 217

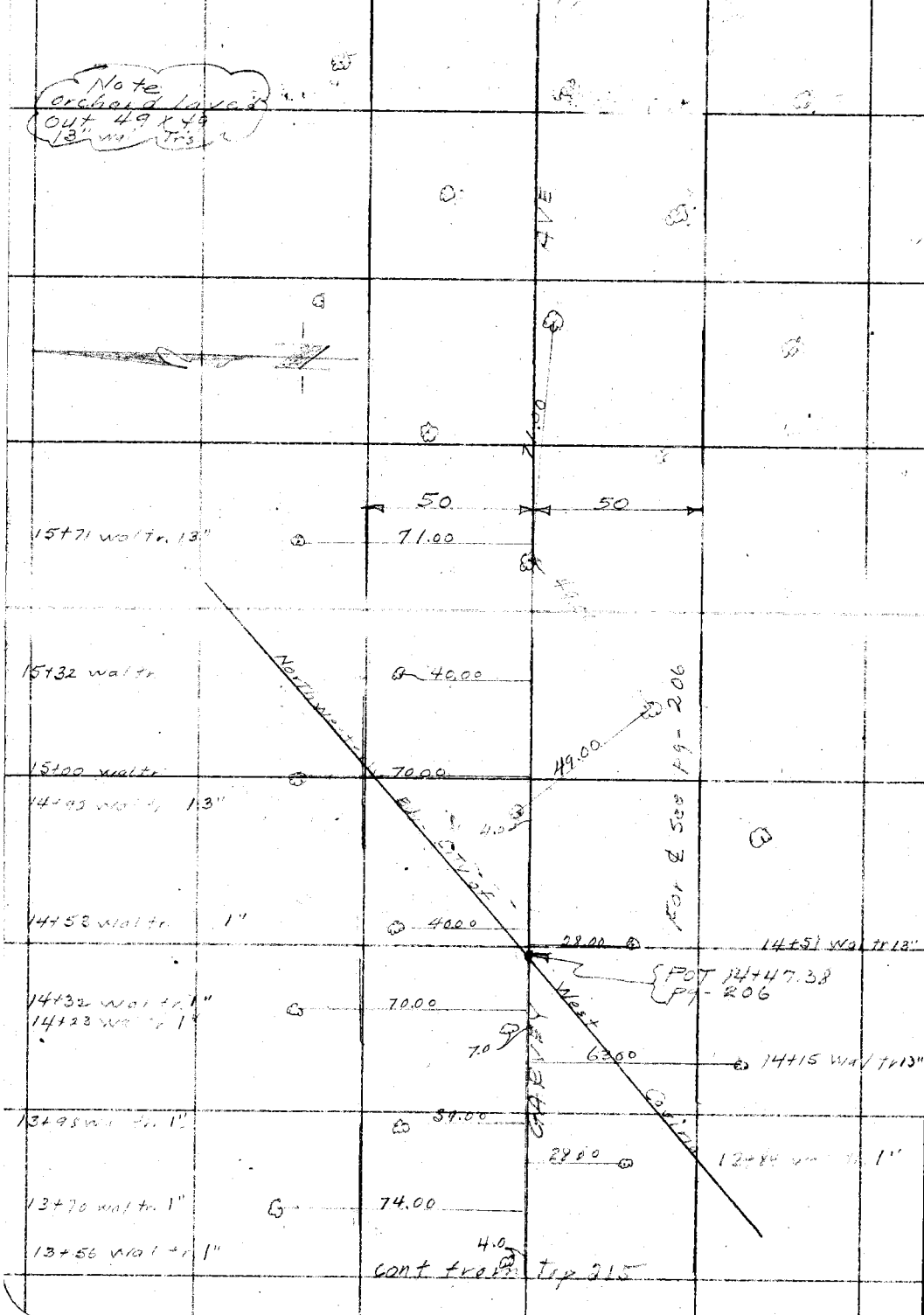

RETURN TO
LOS ANGELES COUNTY SURVEYOR

Do not extend notes this side of this line

Note: ANY ADDITIONS OR CHANGES ON THIS SHEET MUST BE MADE OR CIRCLED IN Red. WITH DATE AND NAME OF PERSON MAKING CHANGE.

Date 4/18/30 Notes by [illegible] Chief Party [illegible] F.B. 352 PG. 217

Platted by D.A. White	W. O. No. 796 D. S. O. No.
Date June, 1930.	Location [illegible]
Map No. B-519-2	Surveyed by [illegible]
Platting C'k'd by H. U. M. H.	Date 4/18/30
Date AUG 12 1930	Indexed C. Johnson

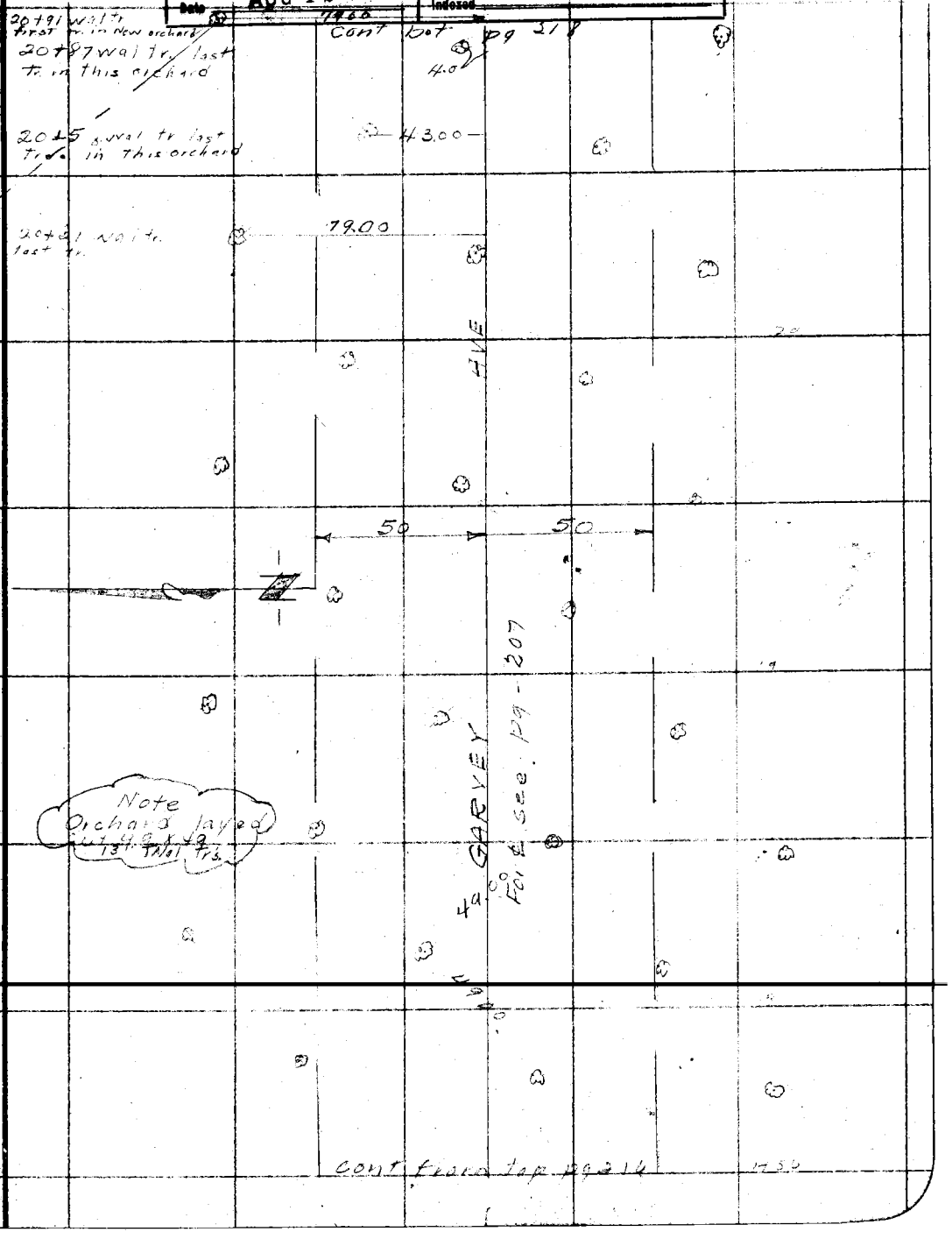

Note: ANY ADDITIONS OR CHANGES ON THIS SHEET MUST BE MADE OR CIRCLED IN Red. WITH DATE AND NAME OF PERSON MAKING CHANGE.

Do not extend notes this side of this line

RETURN TO
LOS ANGELES COUNTY SURVEYOR

F.B. 352 Pg. 218 Moore Chief Party Notes by Blanchard Date 4/18/30

Cont bot pg 219

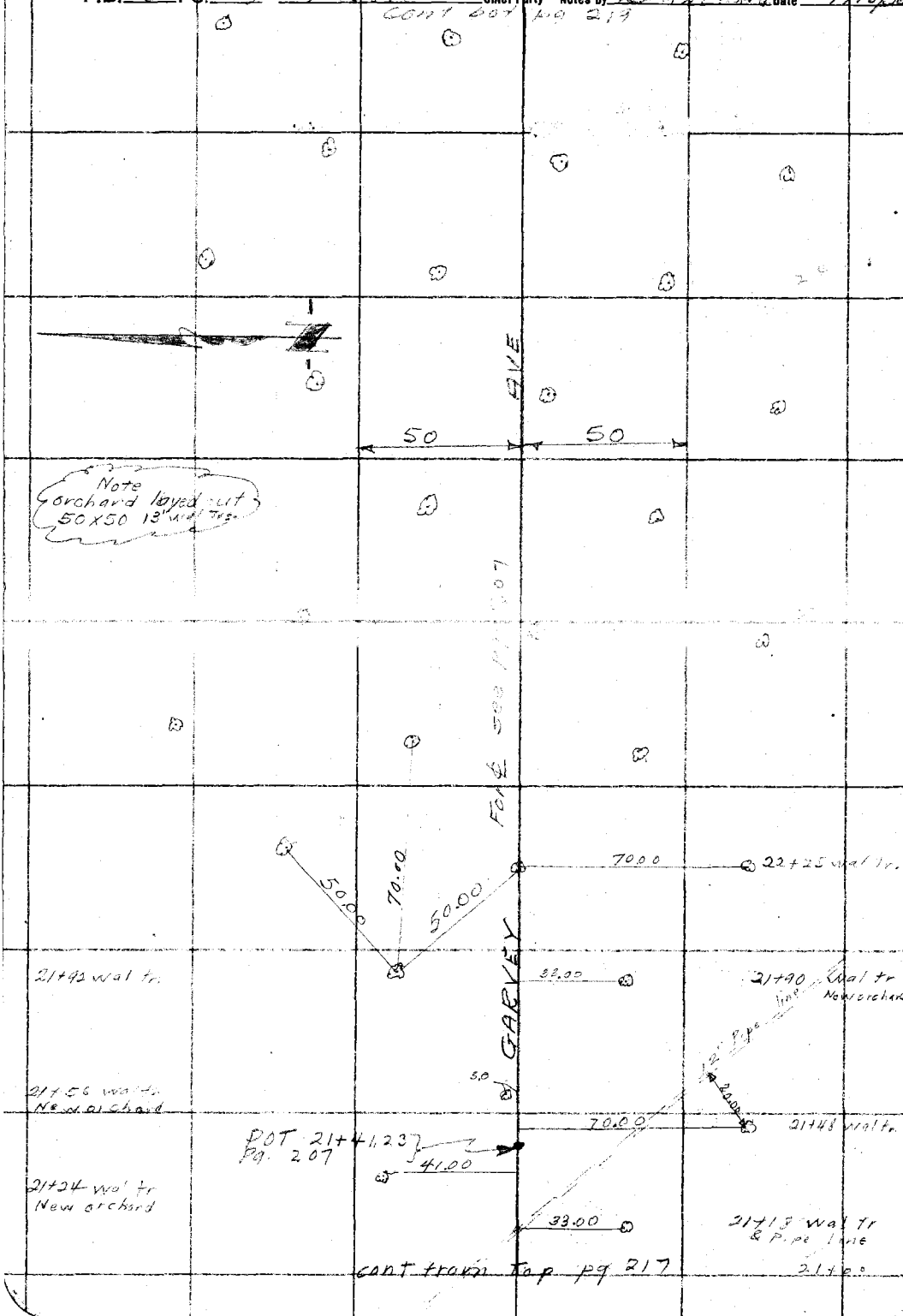

cont from Top pg 217

RETURN TO
LOS ANGELES COUNTY SURVEYOR

Do not extend notes this side of this line

Note: ANY ADDITIONS OR CHANGES ON THIS SHEET MUST BE MADE OR CIRCLED IN Red. WITH DATE AND NAME OF PERSON MAKING CHANGE.

Date 4/18/30 Notes by Blanchard Chief Party [illegible] F.B. 352 PG 219

Platted by D.A. White	W. O. No. 796 D. S. O. No.
Date June, 1930.	Location [illegible]
Map No. B-519-2	Surveyed by L.D. Moore
Platting C'k'd by H.U.M.H.	Date 4/18/30
Date AUG 12 1930	Indexed A. C. Johnson

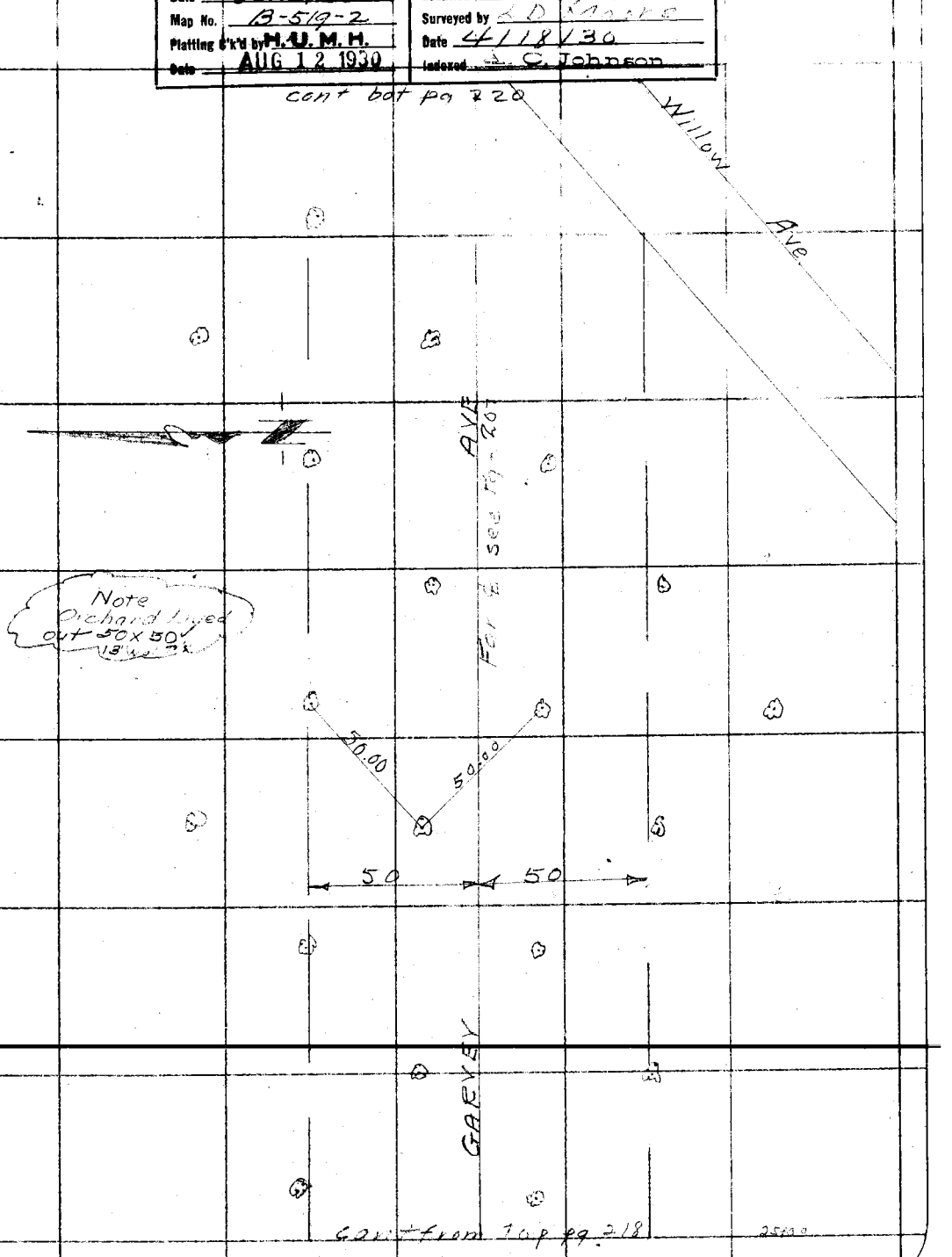

Note: ANY ADDITIONS OR CHANGES ON THIS SHEET MUST BE MADE OR CIRCLED IN Red. WITH DATE AND NAME OF PERSON MAKING CHANGE.

Do not extend notes this side of this line

RETURN TO
LOS ANGELES COUNTY SURVEYOR

F.B. 352 Pg. 220 Moore Chief Party Notes by Blanchard Date 4/19/30

cont pot pg 221

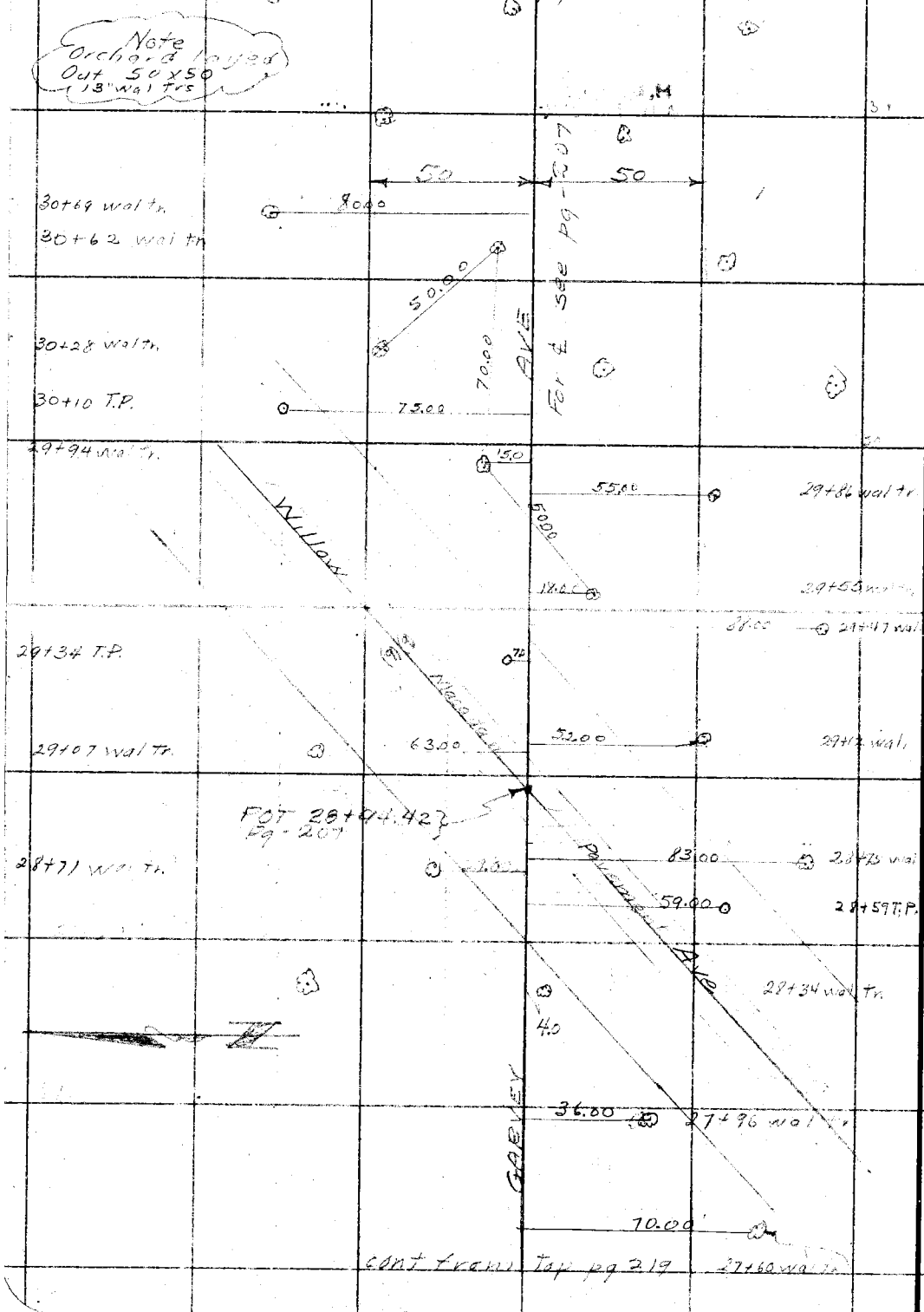

RETURN TO
LOS ANGELES COUNTY SURVEYOR

Do not extend notes this side of this line

Note: ANY ADDITIONS OR CHANGES ON THIS SHEET MUST BE MADE OR CIRCLED IN Red. WITH DATE AND NAME OF PERSON MAKING CHANGE.

Date 4/19/30 Notes by Blanchard Chief Party [illegible] F.B. 352 PG 221

Plotted by D.A. White.	W. O. No. 796 D. S. O. No.
Date June, 1930	Location [illegible]
Map No. B-519-2	Surveyed by [illegible]
Plotting C'k'd by H.U.M.H.	Date 4/19/30
Date AUG 12 1930	Indexed A. C. Johnson

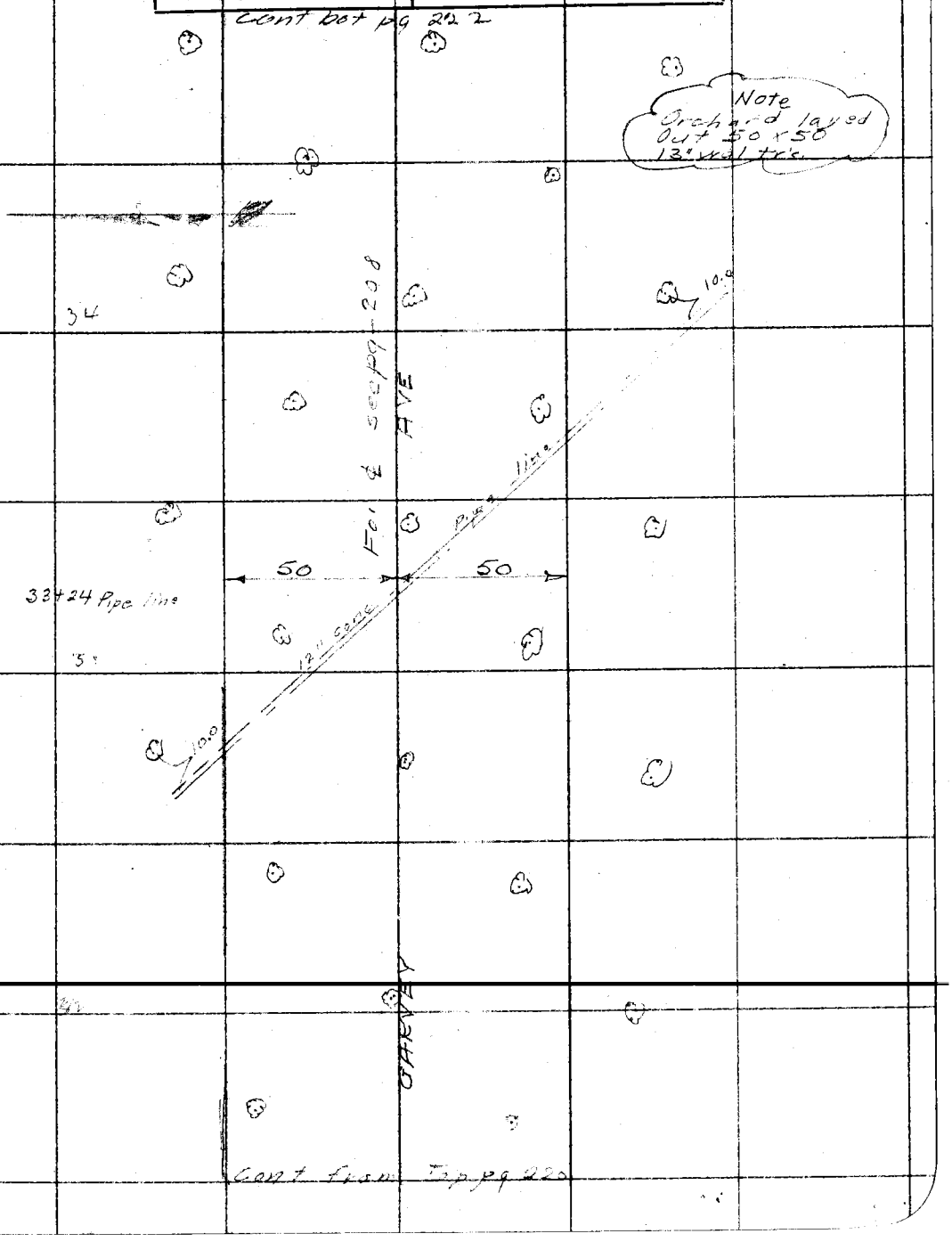

Note: ANY ADDITIONS OR CHANGES ON THIS SHEET MUST BE MADE OR CIRCLED IN Red. WITH DATE AND NAME OF PERSON MAKING CHANGE.

Do not extend notes this side of this line

RETURN TO
LOS ANGELES COUNTY SURVEYOR

F.B. 352 Pg. 222 Moore Chief Party Notes by Blanchard Date 4/19/30

cont bot pg 223

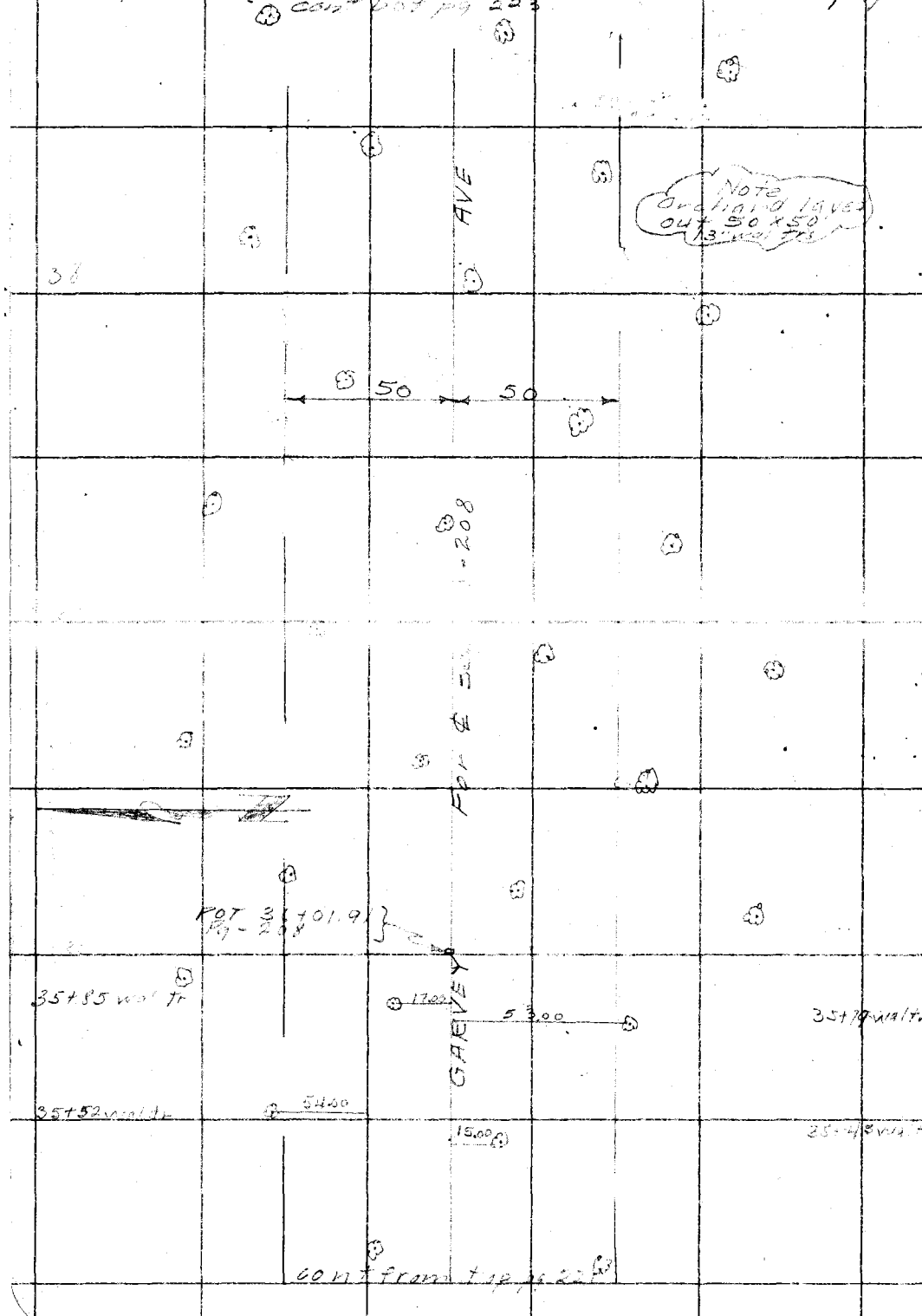

RETURN TO

LOS ANGELES COUNTY SURVEYOR

Do not extend notes this side of this line

Note: ANY ADDITIONS OR CHANGES ON THIS SHEET MUST BE MADE OR CIRCLED IN Red. WITH DATE AND NAME OF PERSON MAKING CHANGE.

Date 4/19/30 Notes by Blanchard Chief Party Moore F.B. 352 Pg. 223

Platted by D.A. White	W. O. No. 796 D. S. O. No.
Date June, 1930	Location Garvey Ave
Map No. B-519-2.	Surveyed by L.D. Moore
Platting C'k'd by H.U.M.H.	Date 4/19/30
Date AUG 12 1930	Indexed C. Johnson

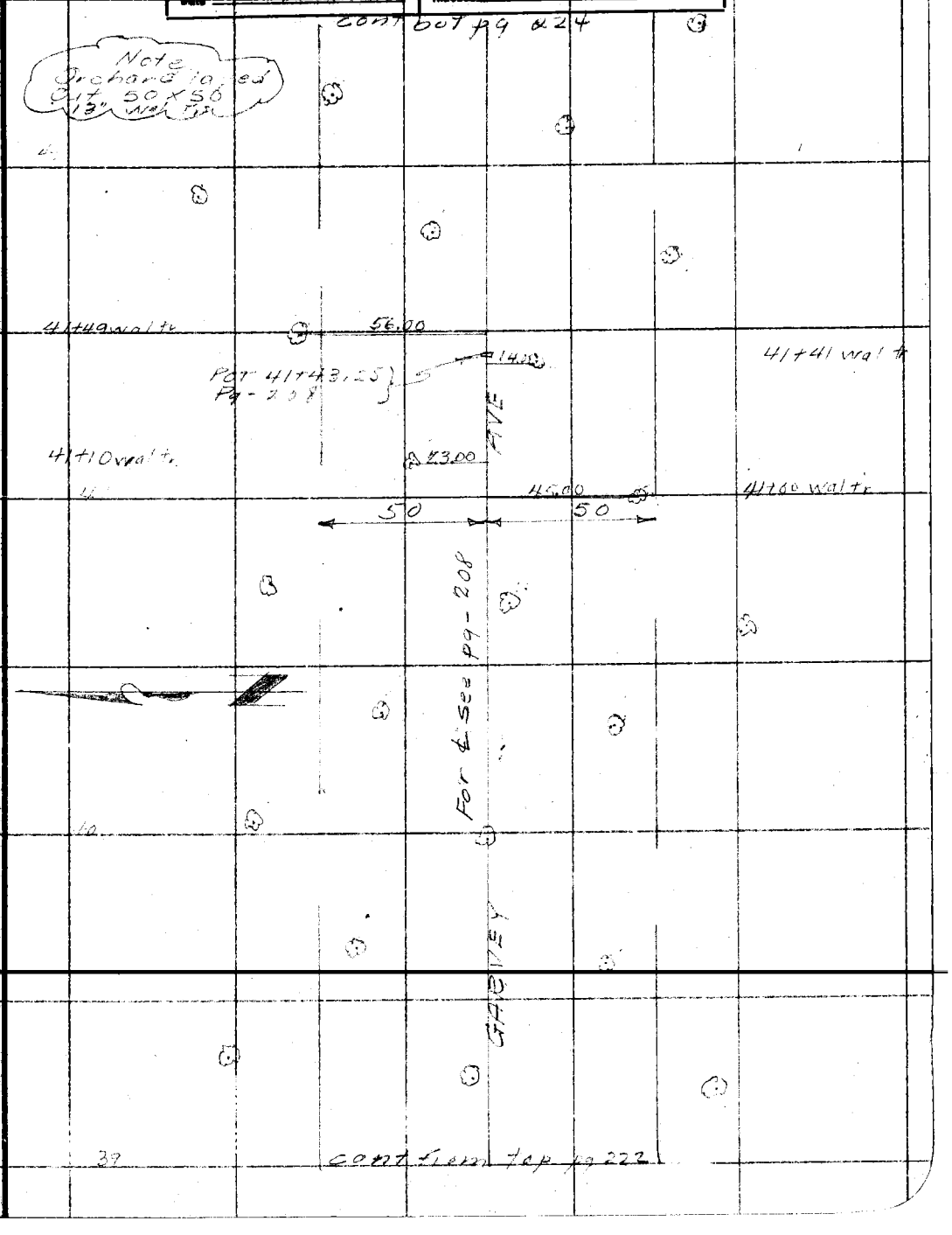

Note: ANY ADDITIONS OR CHANGES ON THIS SHEET MUST BE MADE OR CIRCLED IN Red. WITH DATE AND NAME OF PERSON MAKING CHANGE.

Do not extend notes this side of this line

RETURN TO LOS ANGELES COUNTY SURVEYOR

F.B. 352 Pg. 224 Moore Chief Party Notes by Blanchard Date 4/19/30

Cont Del pg 225

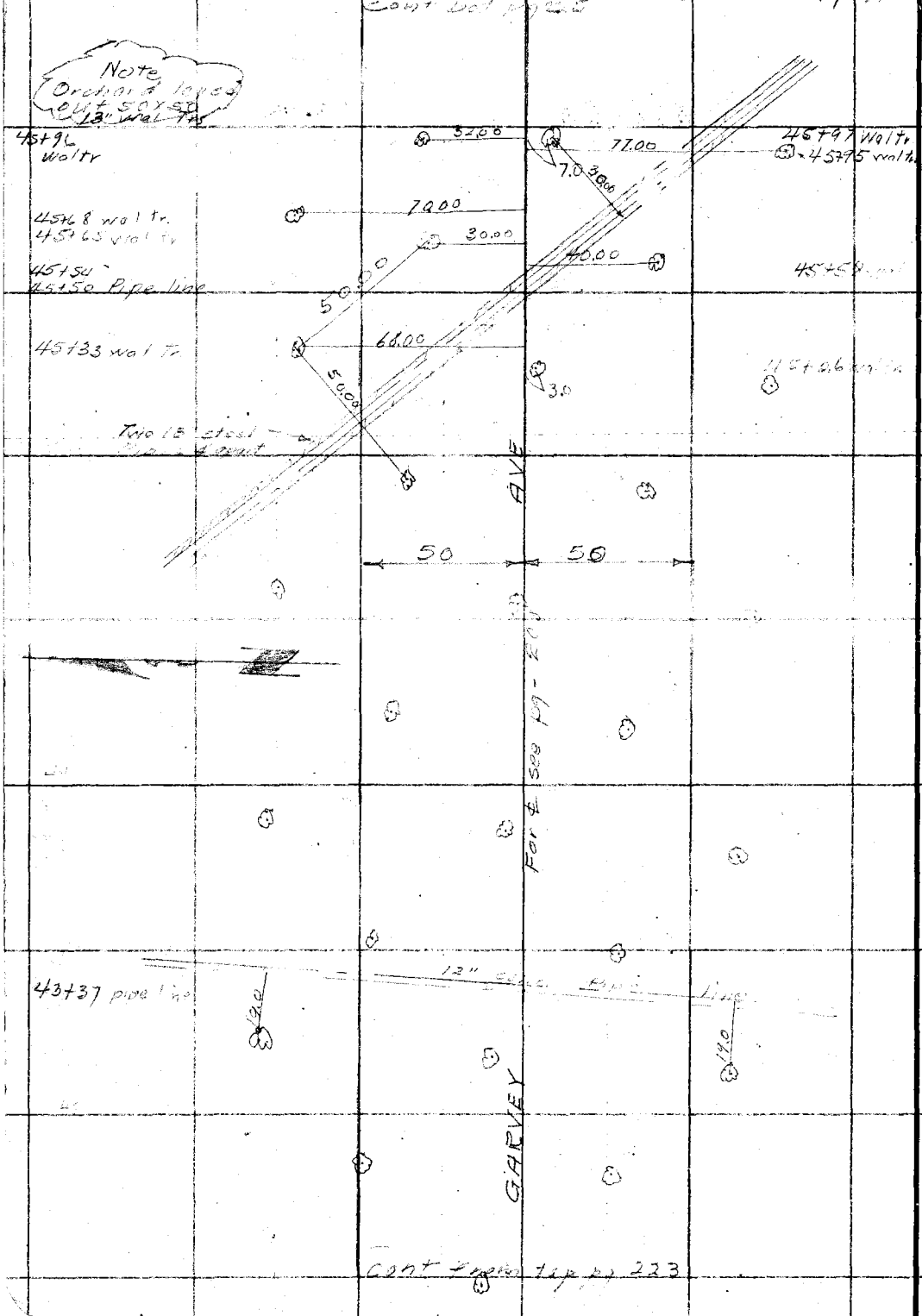

RETURN TO
LOS ANGELES COUNTY SURVEYOR

Do not extend notes this side of this line

Note: ANY ADDITIONS OR CHANGES ON THIS SHEET MUST BE MADE OR CIRCLED IN Red. WITH DATE AND NAME OF PERSON MAKING CHANGE.

Date 4/19/30 Notes by Blanchard Chief Party Moore F.B. 352 PG. 225

Platted by D.A. White	W. O. No. 796 D. S. O. No.
Date June, 1930	Location Garvey Ave
Map No. B-519-2	Surveyed by L. D. Moore
Platting C'k'd by M.U.M.H.	Date 4/19/30
Date AUG 12 1930	Indexed C. Johnson



Note: ANY ADDITIONS OR CHANGES ON THIS SHEET MUST BE MADE OR CIRCLED IN Red. WITH DATE AND NAME OF PERSON MAKING CHANGE.

Do not extend notes this side of this line

RETURN TO LOS ANGELES COUNTY SURVEYOR

F.B. 352 PG. 226 Moore Chief Party Notes by Blanchard Date 4/19/30

cont bot pg 227

52+86 orange tr. 38.00

52+72 wal tr.
52+67 TP. 72.00

Note Orchard Layed Out 50x50

13" wal Trs

POT 51+49.77
Pg - 208

52+19 Lemon tr. 48.00

AVE

52
51+98 wal tr. 30.00

50 50

51+64 TP 85.00 3.0

51+57 orange tr. 51+60 wal tr.

51+31 apple tr.
51+30 wal tr. 60.00 36.00

35.00 51+18 wal tr.

GARVEY

51
50+92 Pear tr.
50+89 wal tr. 66.00

2.0

50+66 apricot tr. 69.00

For ℄ see Pg - 208

50+21 almond 74.00

50

49+86 wal tr.

cont from Top pg 225

RETURN TO
LOS ANGELES COUNTY SURVEYOR

Do not extend notes this side of this line

Note: ANY ADDITIONS OR CHANGES ON THIS SHEET MUST BE MADE OR CIRCLED IN Red. WITH DATE AND NAME OF PERSON MAKING CHANGE.

Date 4/19/30 Notes by Blanchard Chief Party LD Moore F.B. 352 PG. 227

Platted by D.A. White	W. O. No. 796 D. S. O. No.
Date June 1930	Location Garvey Ave
Map No. B-519-2	Surveyed by LD Moore
Platting C'k'd by N.U.M.H.	Date 4/19/30
Date AUG 12 1930	Indexed J. C. Johnson

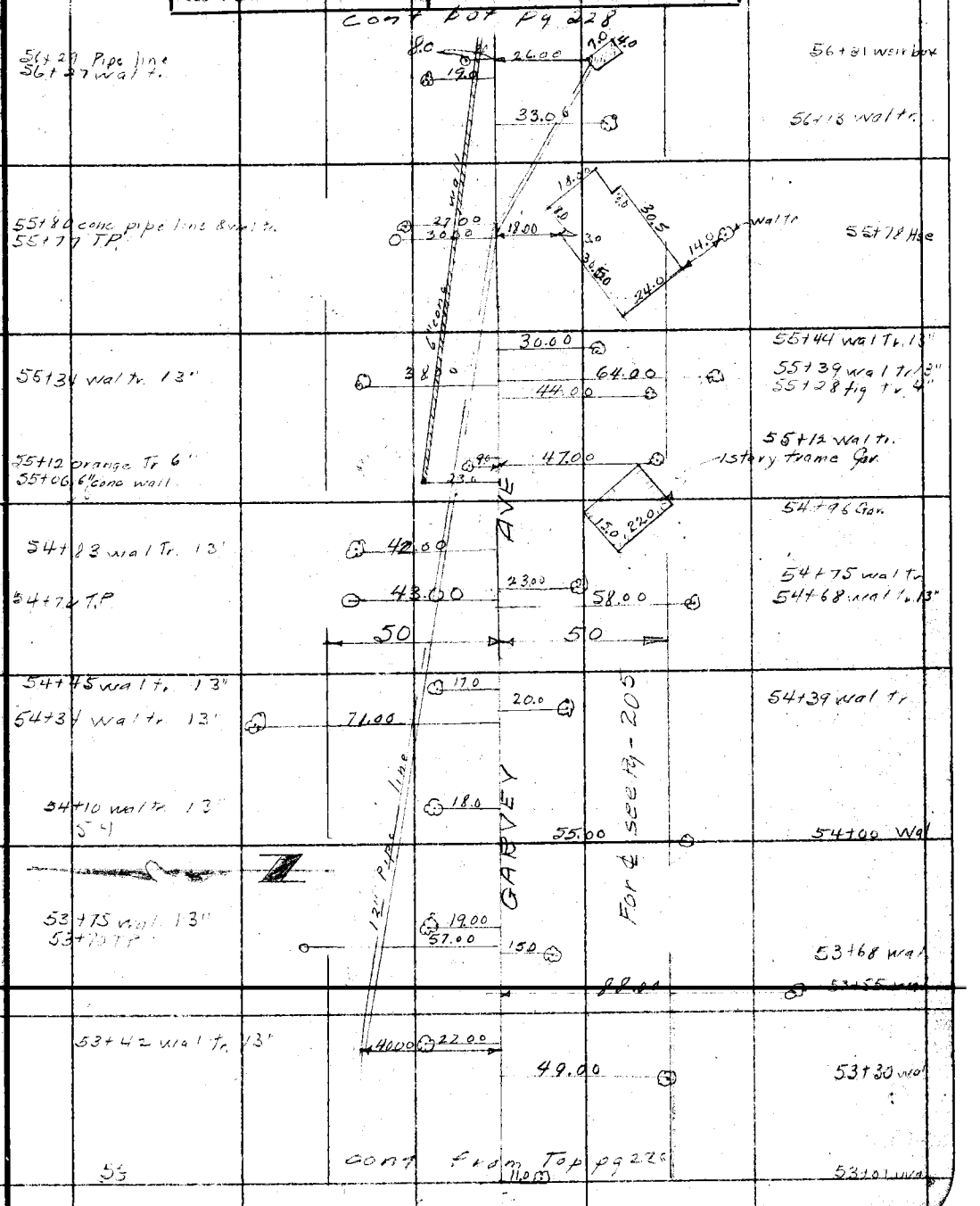

Note: ANY ADDITIONS OR CHANGES ON THIS SHEET MUST BE MADE OR CIRCLED IN Red. WITH DATE AND NAME OF PERSON MAKING CHANGE.

Do not extend notes this side of this line

RETURN TO LOS ANGELES COUNTY SURVEYOR

F.B. 352 Pg. 228 Moore Chief Party Notes by Blanchard Date 4/19/30

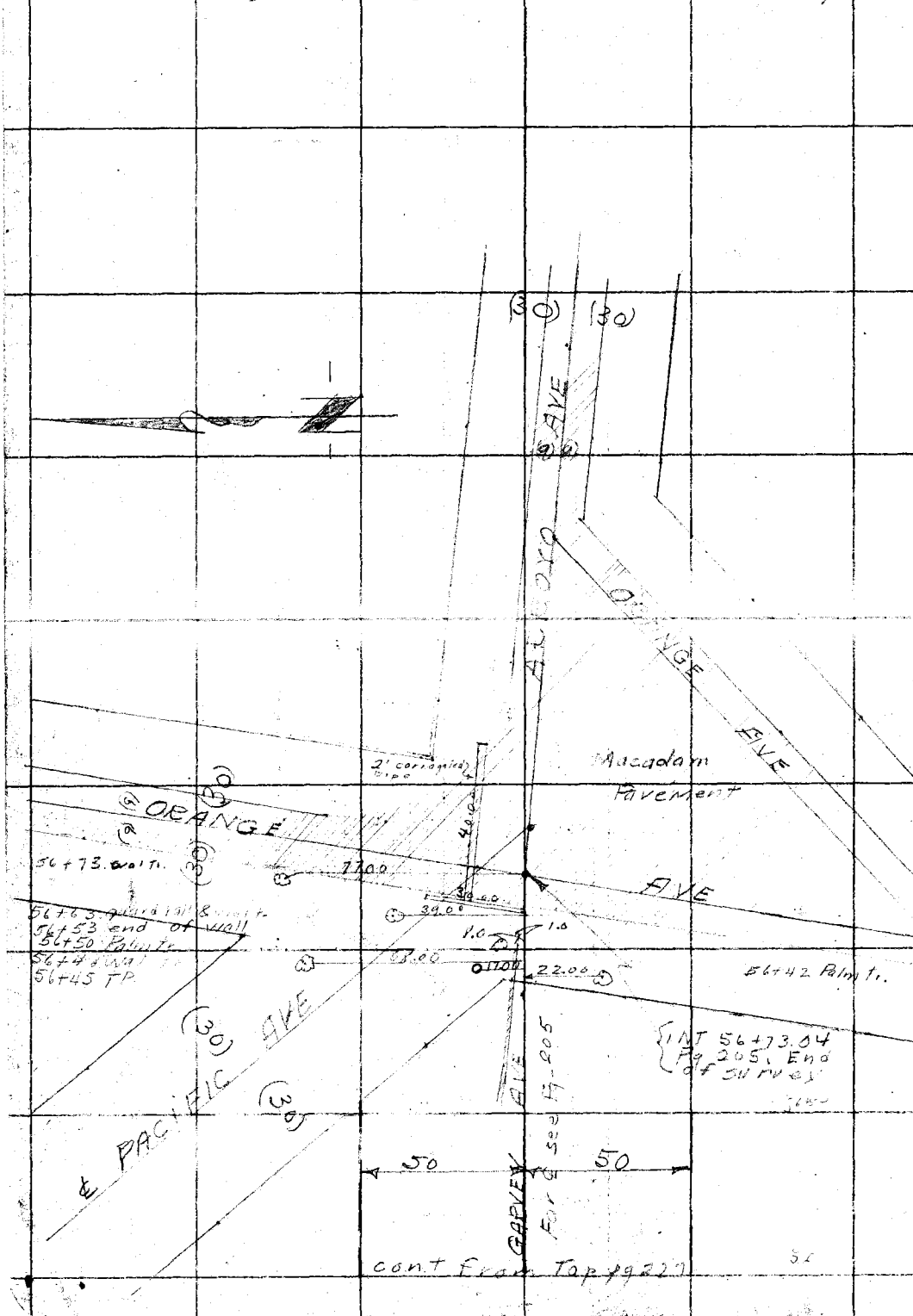

RETURN TO
LOS ANGELES COUNTY SURVEYOR

Do not extend notes this side of this line

Note: ANY ADDITIONS OR CHANGES ON THIS SHEET MUST BE MADE OR CIRCLED IN Red. WITH DATE AND NAME OF PERSON MAKING CHANGE.

Date _____ Notes by _____ Chief Party _____ F.B. 352 Pg. 229

Platted by	W. O. No. D. S. O. No.
Date	Location
Map No.	Surveyed by
Platting C'k'd by	Date
Date	Indexed

Notes: ANY ADDITIONS OR CHANGES ON THIS SHEET MUST BE MADE OR CIRCLED IN Red. WITH DATE AND NAME OF PERSON MAKING CHANGE.

Do not extend notes this side of this line

RETURN TO
LOS ANGELES COUNTY SURVEYOR

F.B.____ Pg.____ _____ Chief Party Notes by_____ Date____

352