Notes by _____ Chief Party _____ F.B. _____ Pg _____

Platted by	W. O. No. _____ D. S. O. No. _____
Date	Location
Map No.	Surveyed by
Platting Ck'd by	Date
Date	Indexed

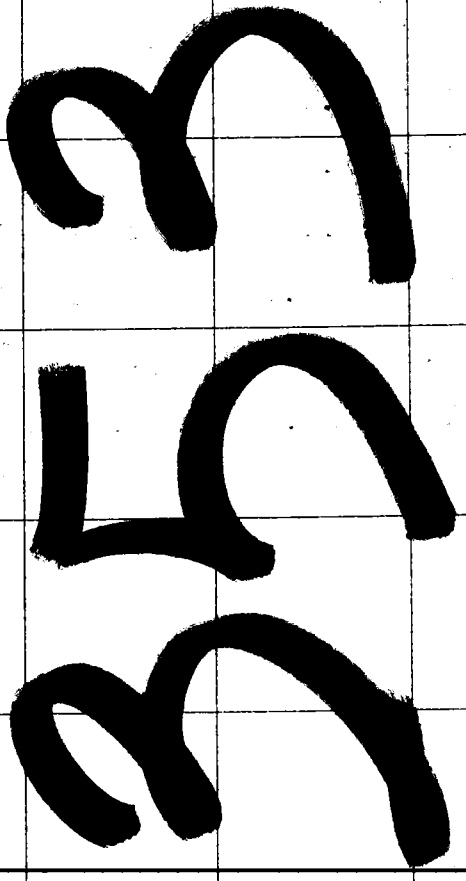

F.B. 353 Pg. INDEX Chief Party Notes by Date

F.B. 353

PAGES: Index, Index,
1 to 18 incl., 19A, 19, 20, 21, 22,
24, 25, 26, 28 to 34 incl.,
36 to 40 incl., 42,
44 to 52 incl., 54 to 58 incl.,
60 to 74 incl., 76,
78 to 82 incl., 84 to 100 incl.,
102 to 106 incl., 108 to 112 incl.,
114, 116, 117, 118,
120 to 127 incl., 129, 130

RETURN TO LOS ANGELES COUNTY SURVEYOR

Do not extend notes this side of this line

Note: ANY ADDITIONS OR CHANGES ON THIS SHEET MUST BE MADE OR CIRCLED IN Red. WITH DATE AND NAME OF PERSON MAKING CHANGE.

Date _____ Notes by _____ Chief Party _____ F. B. 353 Pg. Index

Plotted by _____ W. O. No. _____ C. S. O. No. _____
Date _____ Location _____
Map No. _____ Surveyed by _____
Planting C'd's by _____ Date _____
Date _____ Indexed

INDEX - F.B. 353 - D.D.I. 11-22.

	Pages.
BELVEDERE TRUNK.	1 TO 39.
PERCY LATERAL	40.
HUBBARD & BELDEN LAT.	42.
BURGER AVE. LINE	45 TO 69.
TELEGRAPH LATERAL	70 · 74
NINTH & SYDNEY "	76
SOUTH ALLEY "	78 & 79.
NORTH " "	80 TO 82
DUNHAM "	84 TO 93.
WOODS AVE. LINE	94 TO 105
EAGLE LATERAL	106 TO 112.
FOURTH & WOODS LAT.	114.
SIXTH & ATLANTIC "	116 TO 118.
HUBBARD & FETTERLY LAT.	120 TO 125.
" " AMALIA "	126 TO 130.

Notes: ANY ADDITIONS OR CHANGES ON THIS SHEET MUST BE MADE OR CIRCLED IN Red. WITH DATE AND NAME OF PERSON MAKING CHANGE.

Do not extend notes this side of this line

RETURN TO LOS ANGELES COUNTY SURVEYOR

RETURN TO

LOS ANGELES COUNTY SURVEYOR

Note: ANY ADDITIONS OR CHANGES ON THIS SHEET MUST BE MADE OR CIRCLED IN **Red.** WITH DATE AND NAME OF PERSON MAKING CHANGE.

Do not extend notes this side of this line

F.B. ____ P.G. ____ Chief Party ____ Notes by ____ Date ____

INDEX TO FIELD BOOK NO 353

F.B.

DATE	J.N.	LOCATION	NOTES	PAGES
8- -28	WO 6022	EAGLE Lat.-- Atlantic Ave east to Margart St	Center line	106-112
8- 6-28	"	4th & WOODS Lat.-- 4th St. & Woods Ave. intersection	"	114
8-2-28	"	SIXTH & ATLANTIC Lat.-- Woods Ave east to Atlantic Ave.	"	116-118
7-8-28	"	HUBBARD & FETTERLY AVE Lat. Vancover Ave west to Fetterly Ave.	"	120-125
7-30-28	"	HUBBARD AVE & AMALIA AVE Lat. Woods Ave east to Amalia Ave.	"	126-130

Pg.

Chief Party

Notes by

Date

Do not extend notes this side of this line

LOS ANGELES COUNTY SURVEYOR
RETURN TO

Note: ANY ADDITIONS OR CHANGES ON THIS SHEET MUST BE MADE OR CIRCLED IN Red. WITH DATE AND NAME OF PERSON MAKING CHANGE.

RETURN TO
LOS ANGELES COUNTY SURVEYOR

Notes: ANY ADDITIONS OR CHANGES ON THIS SHEET MUST BE MADE OR CIRCLED IN Red. WITH DATE AND NAME OF PERSON MAKING CHANGE.

Do not extend notes this side of this line

INDEX TO FIELD BOOK NO 353

DATE	J.N.	LOCATION	NOTES	PAGES
1-12-29	WO 6022	BELVEDERE TRUNK°° Washington Blvd to Belden Ave	Center Line	1-39
1-12-29	"	PERCY ST. Lat.-- Margaret St. west to Ysidora St.	"	40
7-16-28	"	BELDEN AVE Lat-- Margaret ST. east to Belden Ave	"	42
7-2-28	"	BURGER AVE LINE°° Triggs St. north to Third St.	"	44-69
8- -28	"	TELEGRAPH AVE Lat.-- Eastern Ave west to Brannick St.	"	70-74
8-8-28	"	9th & SYDNEY Lat---- Sydney Ave east to Duncan St.	"	76
7- -28	"	SOUTH ALLEY Lat.-- Burger Ave west to Whittier Blvd.	"	78-79
7- -28	"	NORTH ALLEY Lat.-- Burger Ave east to Duncan Ave.	"	80-82
5- -28	"	DUNHAM Lat.-- Sydney Dr. west to Rowan St.	"	84-93
6- -28	"	WOODS AVE LINE.°°° Verona St. north to Ferris Ave &La Verne Av	"	94-105

Date
Notes by
Chief Party
F.B.
PG

Platted by
Date
Map No.
Plotting C'k'd by
Date

Indexed
Date
Surveyed by
Location
W. O. No.
D. S. O. No.

Date _____ Notes by _____ Chief Party _____ F. B. 353 PG. 1

Plotted by _____
Date _____
Map No. _____
Computed by _____
Date _____

M. S. No. _____ D. S. No. _____
Location _____
Surveyed by _____
Date _____
Indexed 1-12-29

DD 1-22.

BELVEDERE TRUNK.

STORM DRAIN

SURVEY to establish &

& Ties & Angles

Washington Blvd.

to

NINTH ST.

W.O. 6022

MORIN
GLEASON
WILLIAMS
VERBRACKEN

& Ref. TR. Maps. 8047
8626
5100

Levels - 436 - 11.

NOTE: Between Sta 96 & 103, Set + on curb at 100 Sta. on 20.25' offset both sides & street.

RETURN TO LOS ANGELES COUNTY SURVEYOR

Do not extend a note on this side of this line

Notice: ANY ADDITIONS OR CHANGES ON THIS SHEET MUST BE MADE OR CIRCLED IN Red, WITH DATE AND NAME OF PERSON MAKING CHANGE.

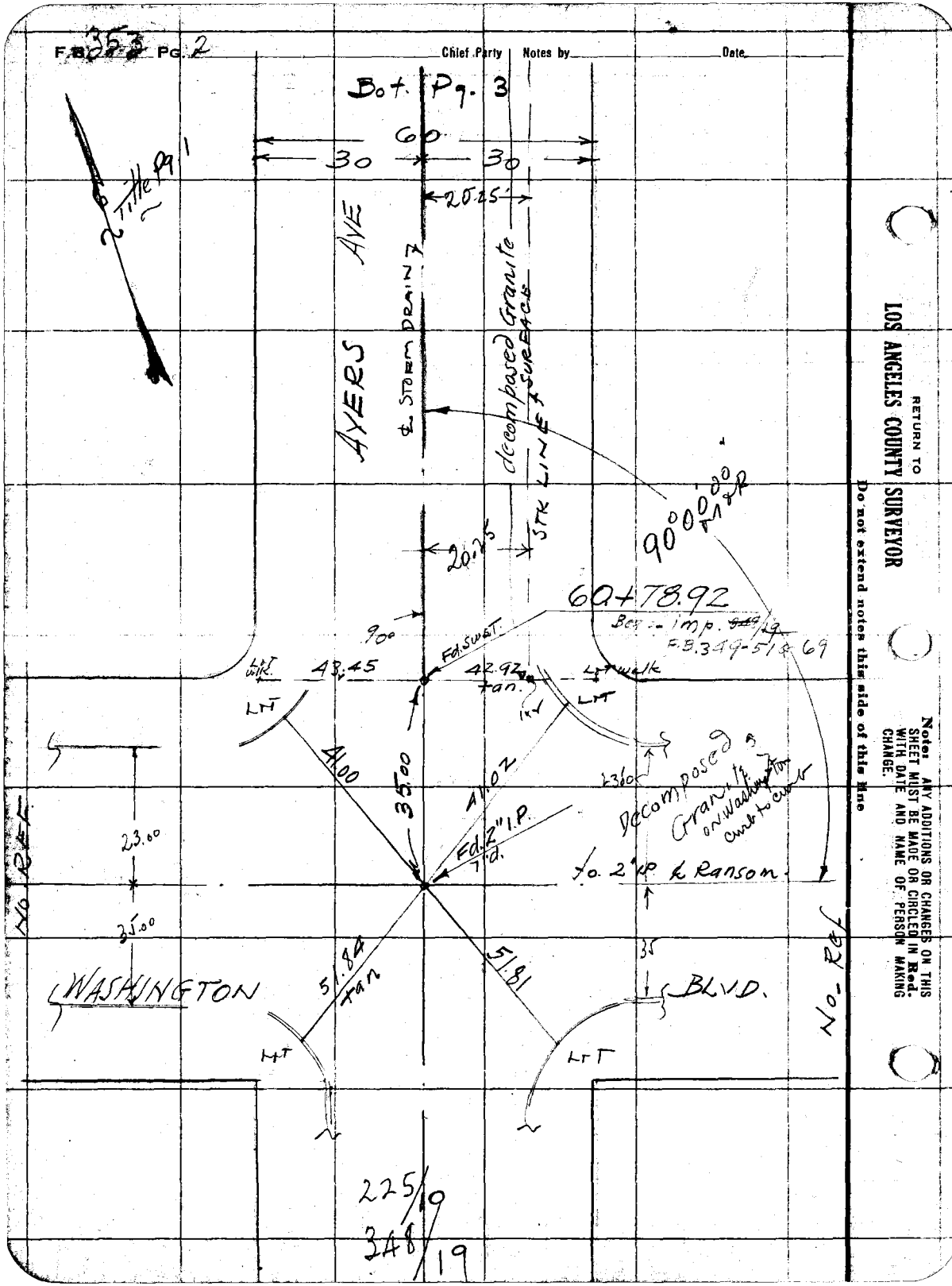
F.B. 353 Pg. 2
Chief Party
Notes by
Date
Bot. Pg. 3
60
30
30
20.25
AYERS AVE
℄ STORM DRAIN
decomposed Granite
STK LINE & SURFACE
90°00'00" R
20.25
60+78.92
Bcr - imp. 349/19
F.B. 349-51 & 69
90°
Fd. SW&T.
43.45
42.92 tan.
LT walk
LT
41.00
35.00
41.02
23.60
Decomposed Granite on Washington curb to curb
Fd. 2" I.P. T'd.
to 2" I.P. & Ransom
23.00
35.00
No Ref
WASHINGTON
51.84 tan
51.81
35
BLVD.
No Ref
225/19
348/19
Title Pg 1
RETURN TO
LOS ANGELES COUNTY SURVEYOR
Do not extend notes this side of this line
Note: ANY ADDITIONS OR CHANGES ON THIS SHEET MUST BE MADE OR CIRCLED IN Red. WITH DATE AND NAME OF PERSON MAKING CHANGE.

Date _____ Notes by _____ Chief Party _____ F. B. 353 Pg. 3

Plotted by	W. O. No. 6022 A. S. O. No.
Date	Location Belvedere
Map No.	Surveyed by Morik
Pending S.O.'s by	Date 5-16-28
Date	Indexed 1-12-27

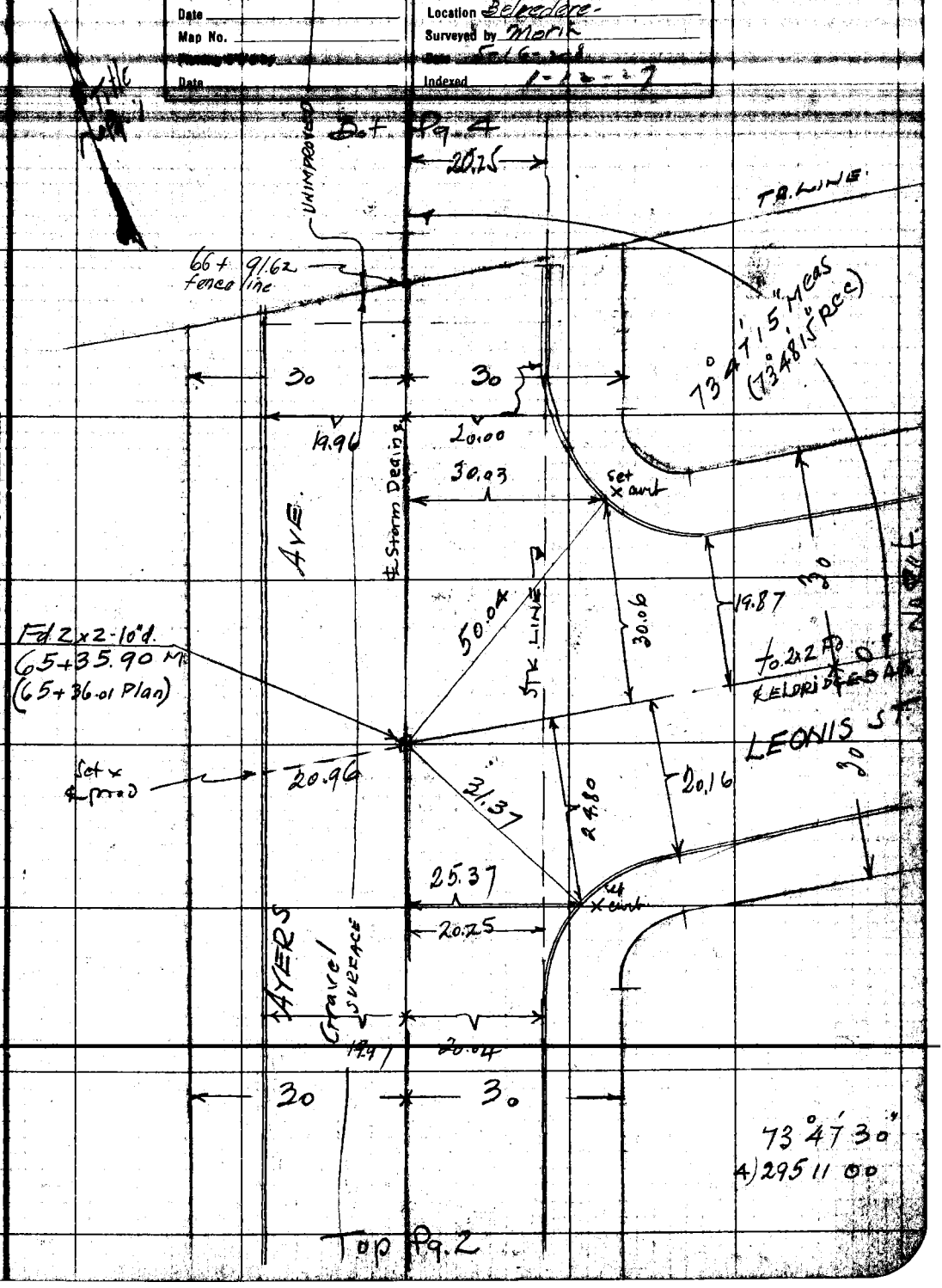

Notes: ANY ADDITIONS OR CHANGES ON THIS SHEET MUST BE MADE OR CIRCLED IN Red. WITH DATE AND NAME OF PERSON MAKING CHANGE.

Do not extend notes this side of this line

RETURN TO LOS ANGELES COUNTY SURVEYOR

F.B. 353 Pg. 4

Chief Party Notes by Date

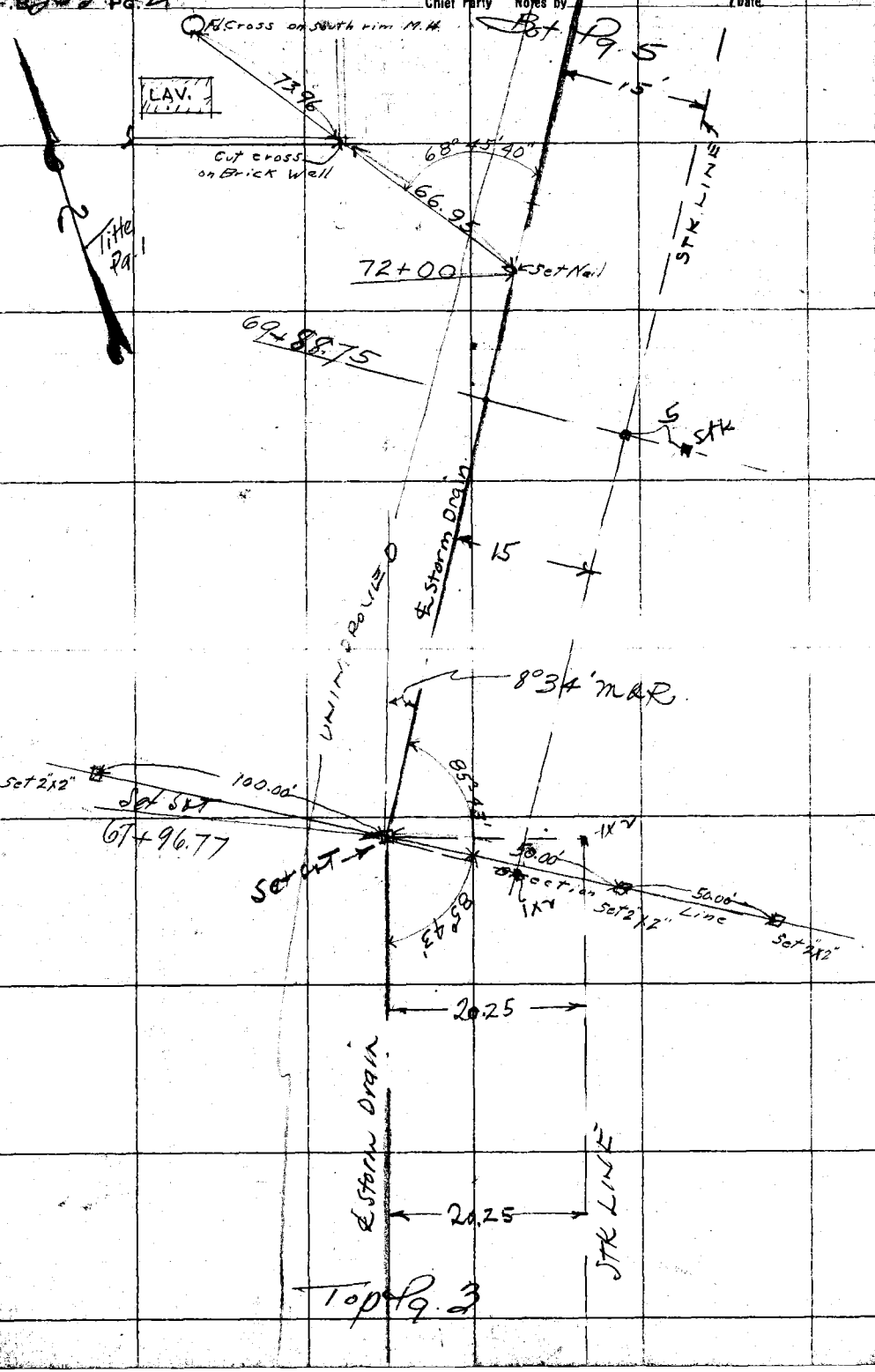

RETURN TO
LOS ANGELES COUNTY SURVEYOR
Do not extend notes this side of this line

Note: ANY ADDITIONS OR CHANGES ON THIS SHEET MUST BE MADE OR CIRCLED IN Red. WITH DATE AND NAME OF PERSON MAKING CHANGE.

Date _____ Notes by _____ Chief Party _____ F.B. 353 PG. 5

Plotted by	W. O. No. 6022 B. S. O. No.
Date	Location Belvedere
Map No.	Surveyed by Morin
Plotting C'd by	Date 5-16-28
Date	Indexed 1-12-29

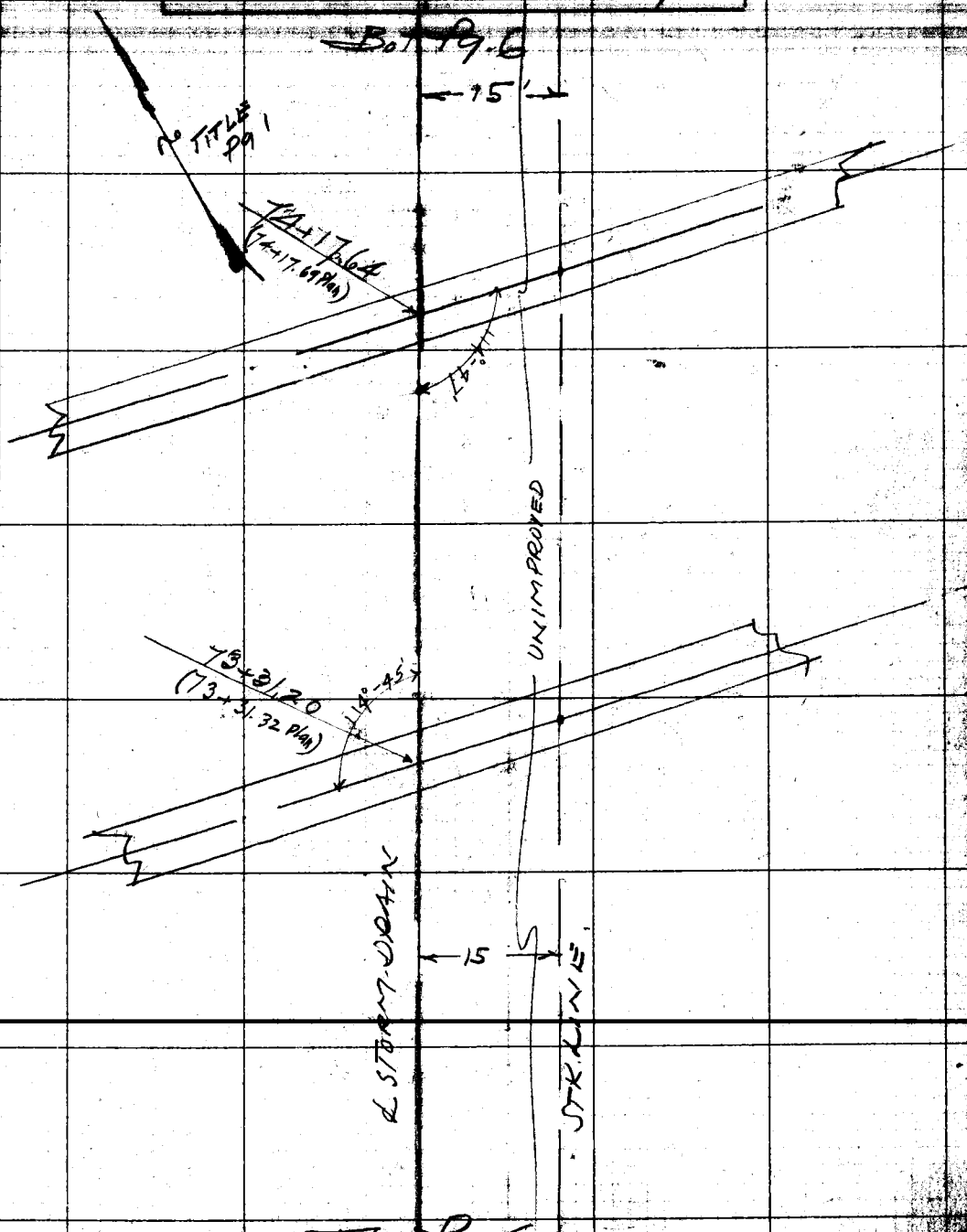

Top Pg. 4

Note: ANY ADDITIONS OR CHANGES ON THIS SHEET MUST BE MADE OR CIRCLED IN Red. WITH DATE AND NAME OF PERSON MAKING CHANGE.

Do not extend notes this side of this line

RETURN TO

LOS ANGELES COUNTY SURVEYOR

RETURN TO

LOS ANGELES COUNTY SURVEYOR

Note: ANY ADDITIONS OR CHANGES ON THIS SHEET MUST BE MADE OR CIRCLED IN **Red.** WITH DATE AND NAME OF PERSON MAKING CHANGE.

Do not extend notes this side of this line

Date

Notes by

Chief Party

F.B. 353 Pg. 6

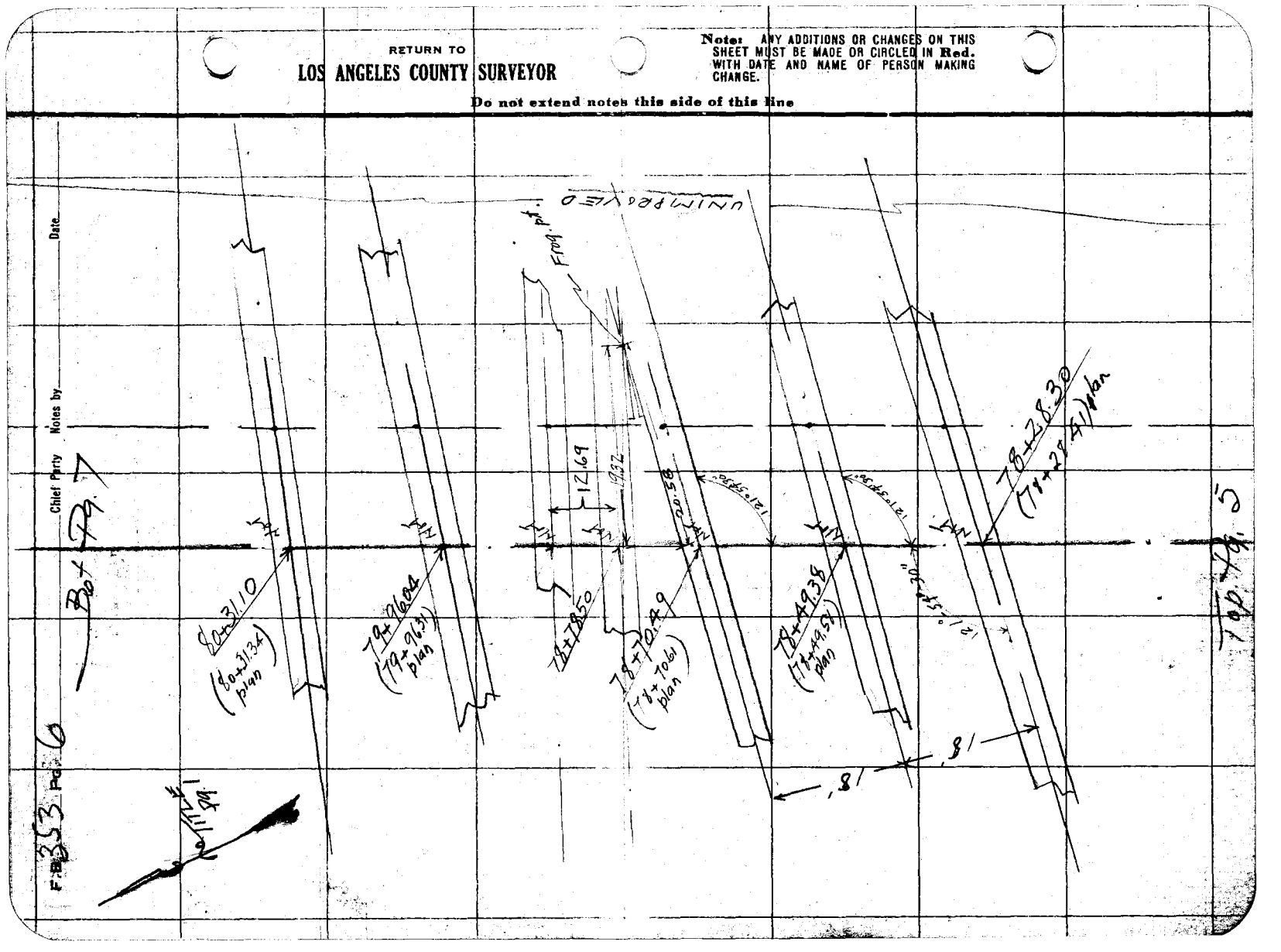

Date _____ Notes by _____ Chief Party _____ F. B. 353 Pg. 7

Plotted by	W. O. No. 6022
Date	Location Belvedere
Map No.	Surveyed by Morin
Plotting C'd by	Date 5-16-28
Date	Indexed 1-12-29

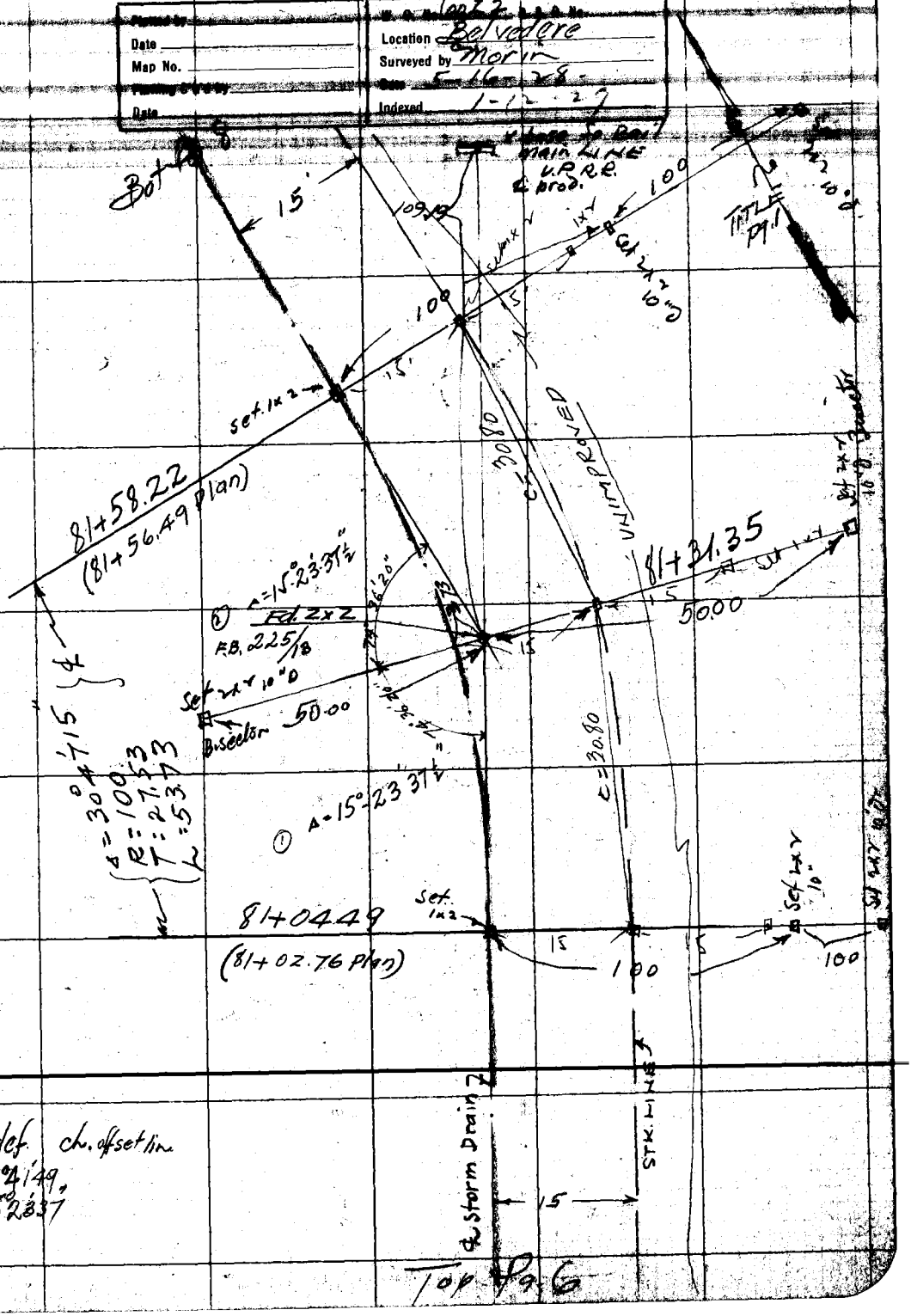

def. ch. offset line
① 7°41'49"
② 15°23'37"

Notes: ANY ADDITIONS OR CHANGES ON THIS SHEET MUST BE MADE OR CIRCLED IN Red. WITH DATE AND NAME OF PERSON MAKING CHANGE.

RETURN TO
LOS ANGELES COUNTY SURVEYOR
Do not extend notes this side of this line

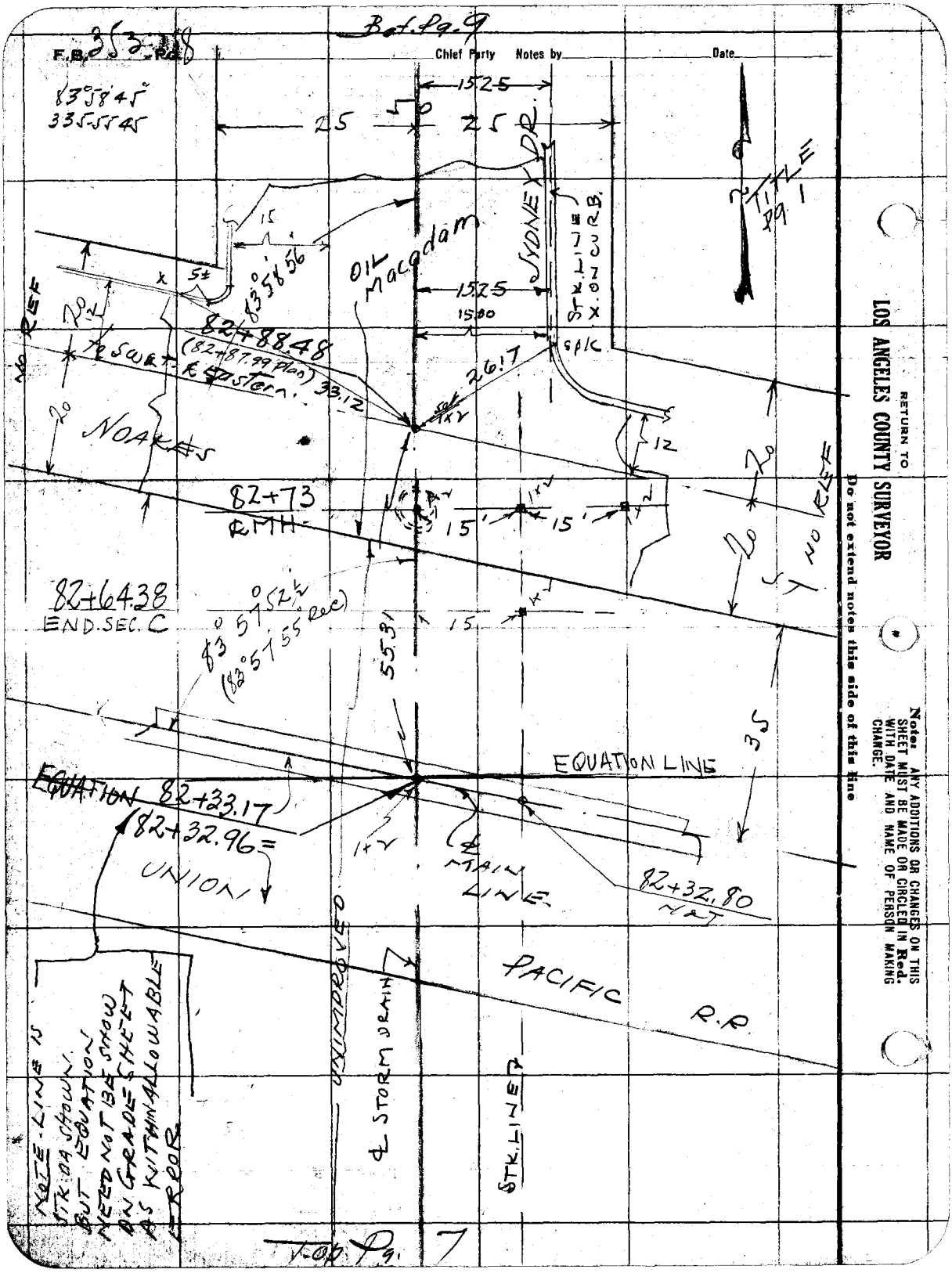

RETURN TO
LOS ANGELES COUNTY SURVEYOR
Do not extend notes this side of this line

Note: ANY ADDITIONS OR CHANGES ON THIS SHEET MUST BE MADE OR CIRCLED IN Red. WITH DATE AND NAME OF PERSON MAKING CHANGE.

Date 6/6/28 Notes by M Chief Party M F. Bk. 353 Pg. 9

Plotted by	W. O. No. 6022 S. O. No.
Date	Location Belvedere Trunk
Map No.	Surveyed by MORIN
Plotting C'd by	Date 6-6-28
Date	Indexed 1-12-29

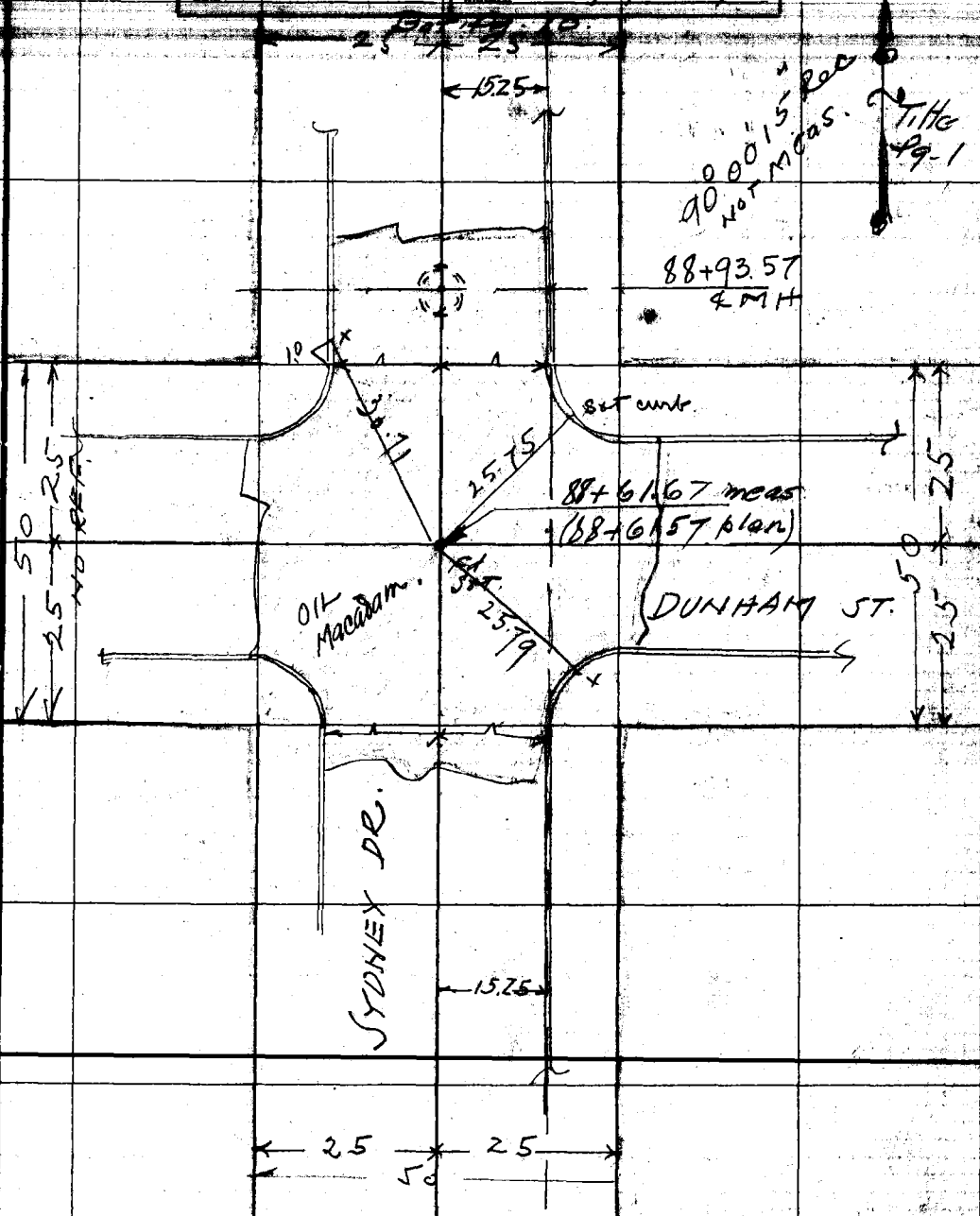

Top Pg. 8

Notes: ANY ADDITIONS OR CHANGES ON THIS SHEET MUST BE MADE OR CIRCLED IN Red. WITH DATE AND NAME OF PERSON MAKING CHANGE.

Do not extend notes this side of this line

RETURN TO LOS ANGELES COUNTY SURVEYOR

F.B. 353 Pg. 10 Chief Party Notes by Date 6/6/18

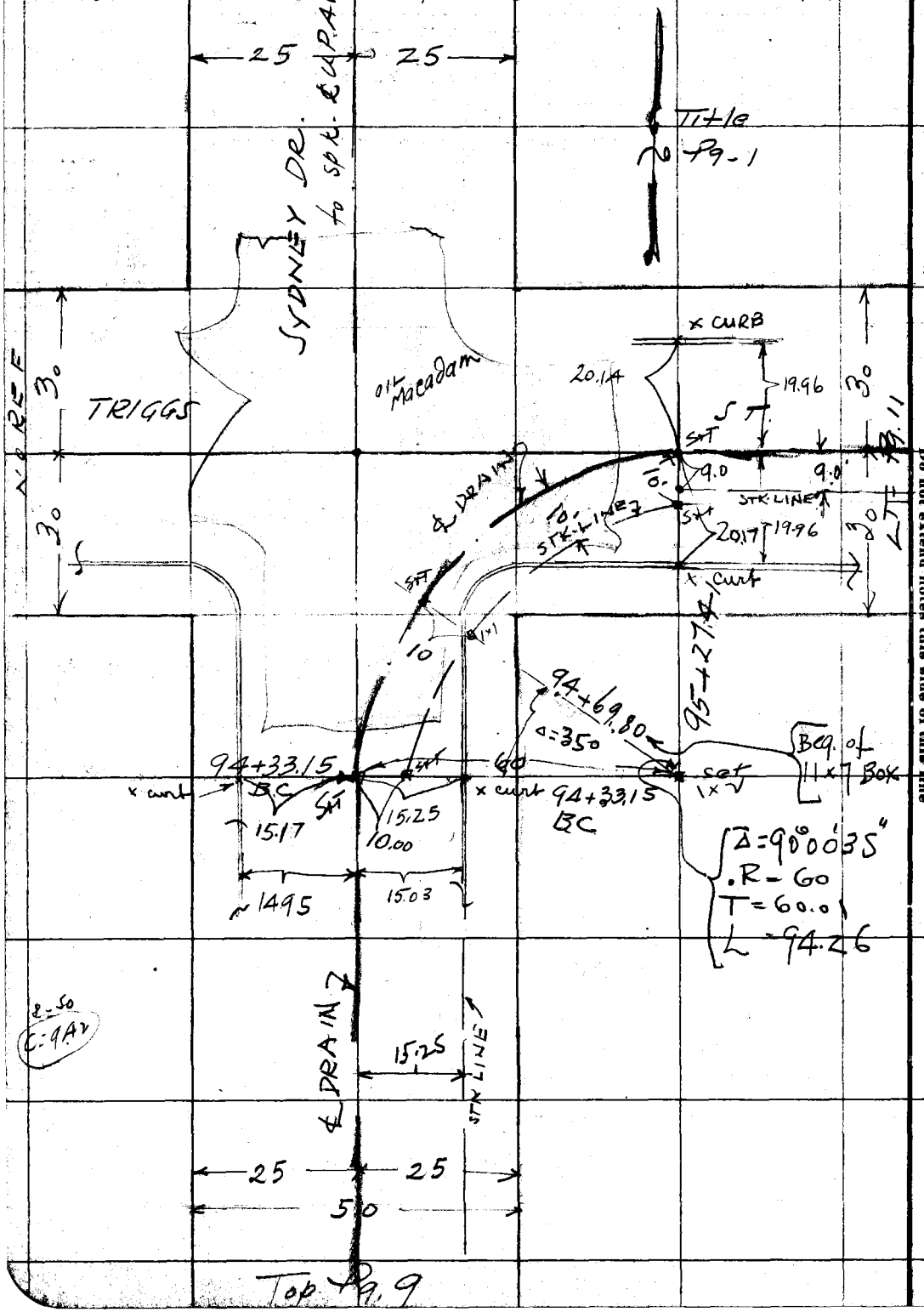

RETURN TO LOS ANGELES COUNTY SURVEYOR

Do not extend notes this side of this line

Note: ANY ADDITIONS OR CHANGES ON THIS SHEET MUST BE MADE OR CIRCLED IN Red. WITH DATE AND NAME OF PERSON MAKING CHANGE.

Date 353 Notes by 11 Chief Party m F. B. 353 Pg. 11 11

Plotted by	W. O. No. 6022
Date	Location BELVEDERE TRK
Map No.	Surveyed by MORIN
Planning Chk'd by	Date 7-2-24
Date	Indexed 1-12-27

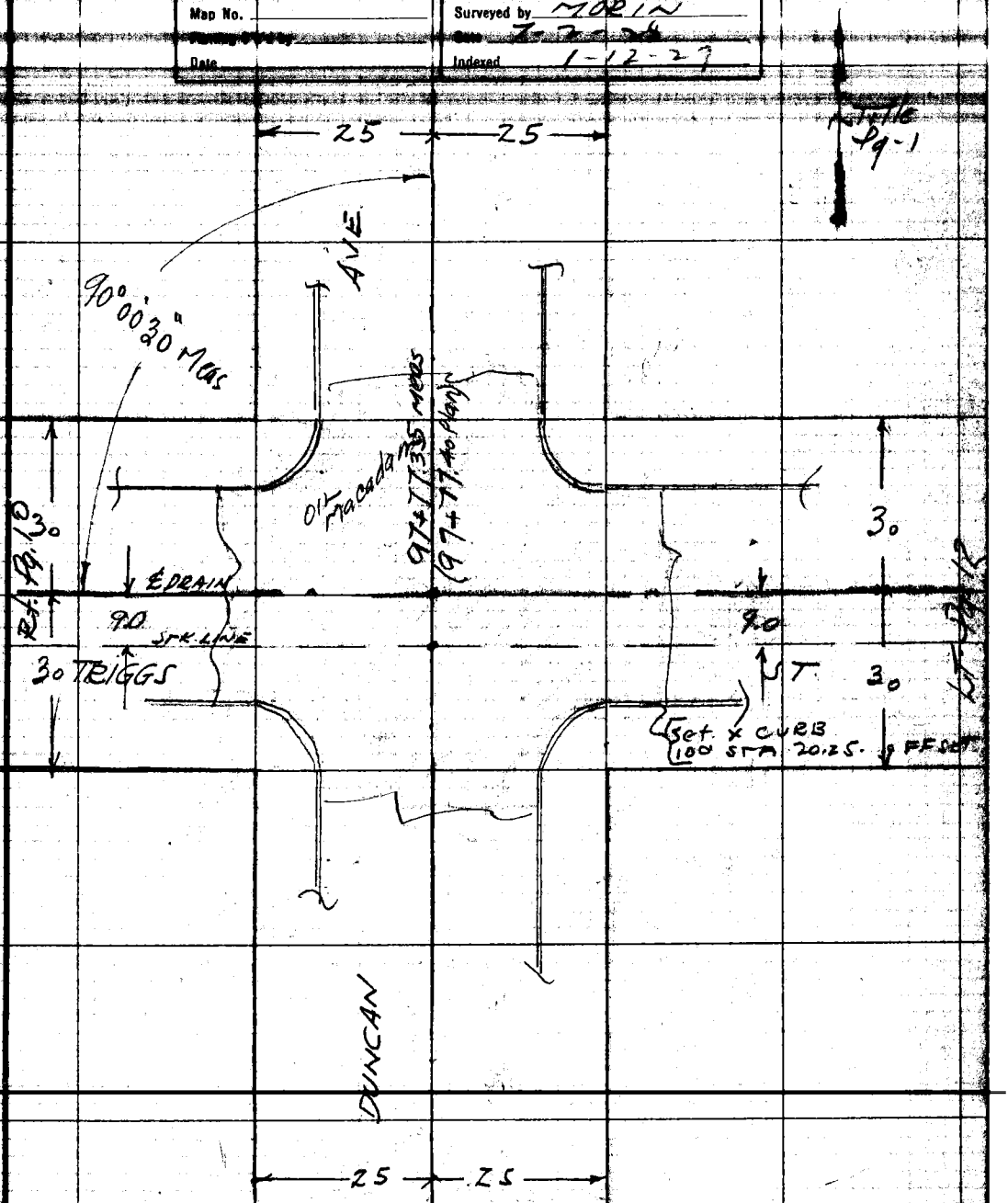

Notes: ANY ADDITIONS OR CHANGES ON THIS SHEET MUST BE MADE OR CIRCLED IN Red. WITH DATE AND NAME OF PERSON MAKING CHANGE.

Do not extend notes this side of this line

RETURN TO LOS ANGELES COUNTY SURVEYOR

F.B. 353 Pg. 12/12 M Chief Party Notes by M Date 7/2/28

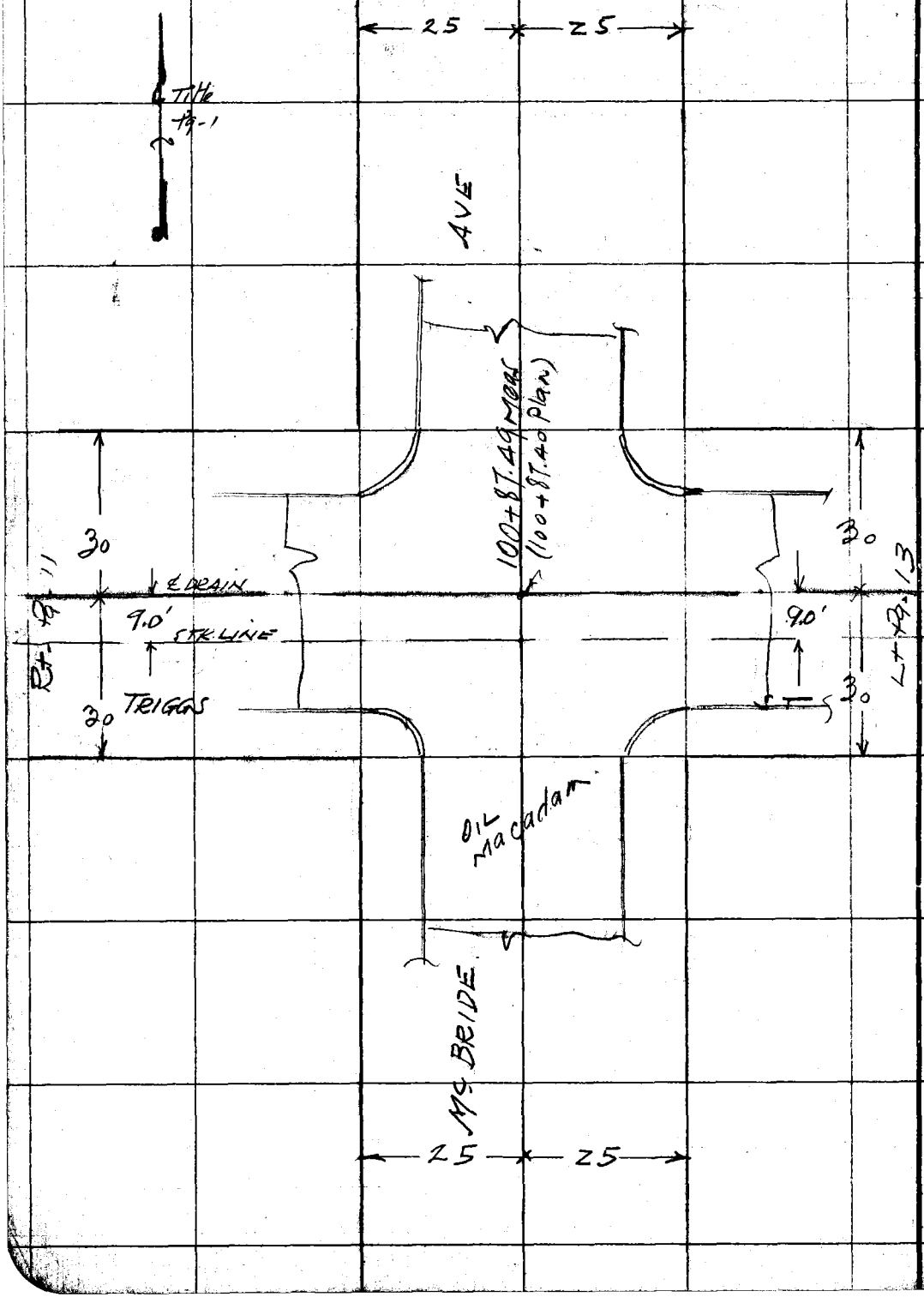

RETURN TO
LOS ANGELES COUNTY SURVEYOR

Do not extend notes this side of this line

Note: ANY ADDITIONS OR CHANGES ON THIS SHEET MUST BE MADE OR CIRCLED IN Red. WITH DATE AND NAME OF PERSON MAKING CHANGE.

Date _____ Notes by _____ Chief Party _____ F.B. 353 Pg. 13/13

Plotted by	W. O. No. 6027 D. S. O. No.
Date	Location BELVEDERE TRUNK
Map No.	Surveyed by MORIN
Plotting C'k'd by	Date 7-2-29.
Date	Indexed 1-12-29

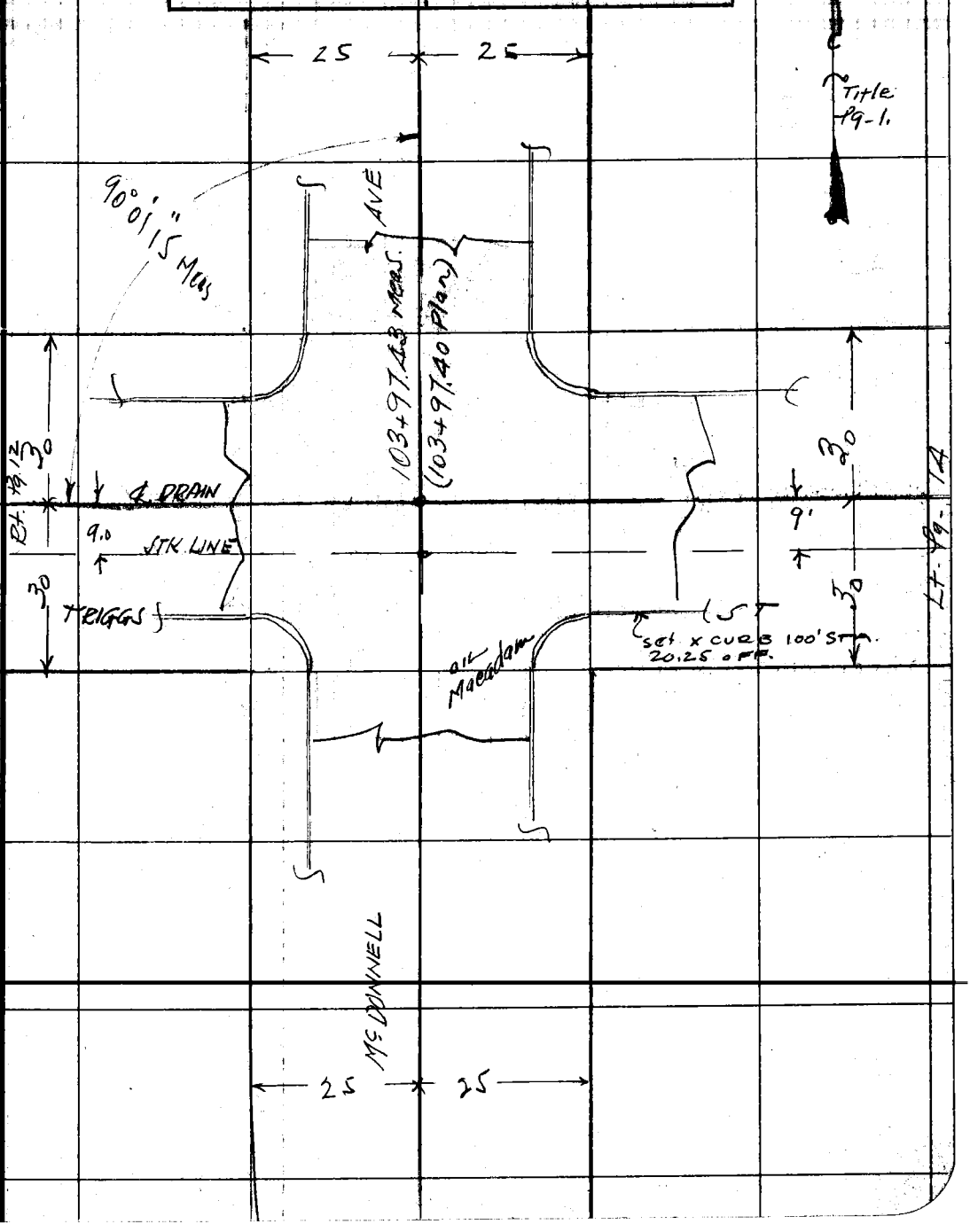

NOTE: ANY ADDITION OR CHANGES ON THIS SHEET MUST BE MADE OR CIRCLED IN RED. WITH DATE AND NAME OF PERSON MAKING CHANGE.

DO NOT EXTEND NOTES THIS SIDE OF THIS LINE

RETURN TO LOS ANGELES COUNTY SURVEYOR

F.B. 353. Pg. 14 Chief Party Notes by M Date 7/10/28

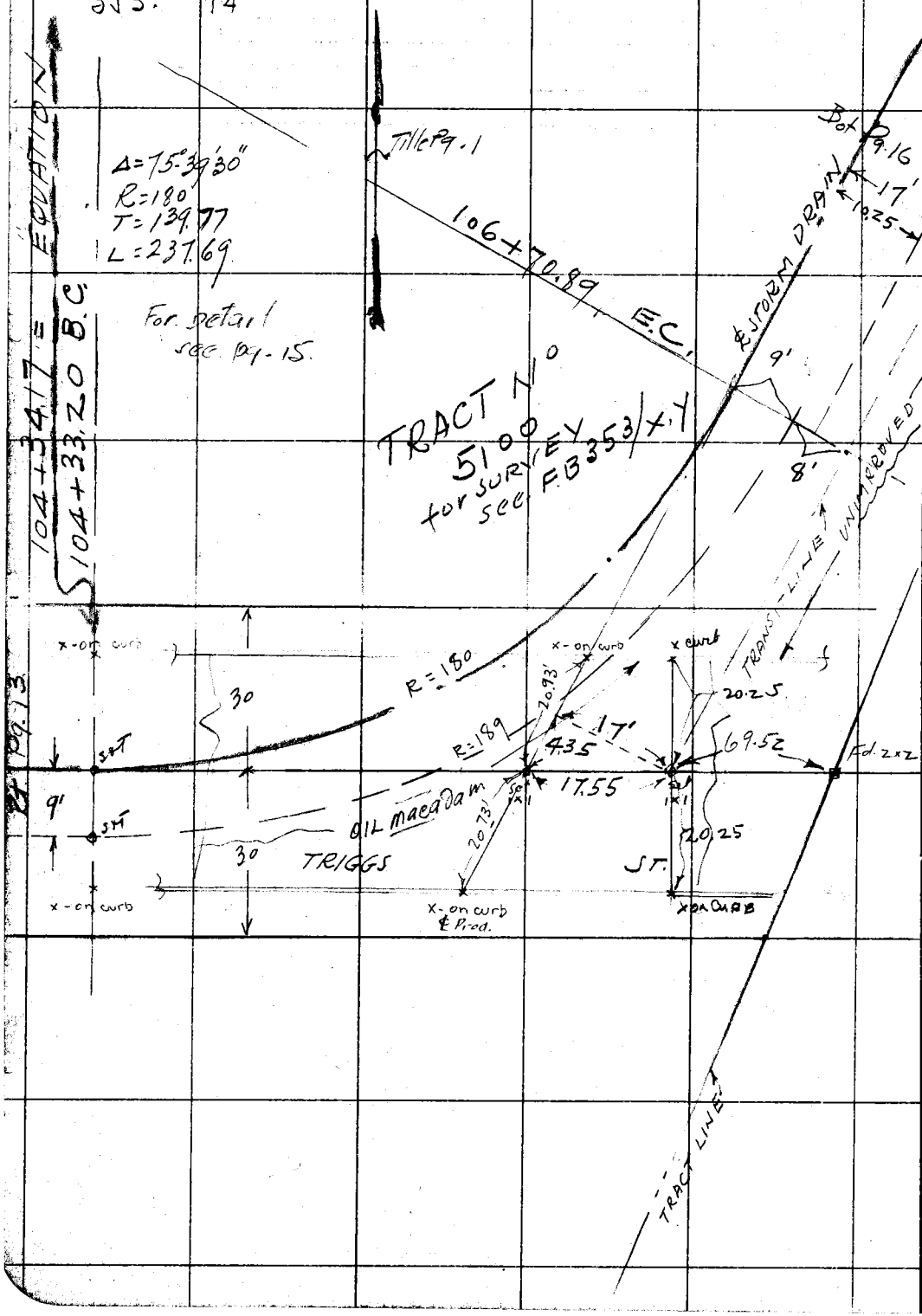

RETURN TO LOS ANGELES COUNTY SURVEYOR

DO NOT EXTEND NOTES THIS SIDE OF THIS LINE

NOTE: ANY ADDITION OR CHANGES ON THIS SHEET MUST BE MADE OR CIRCLED IN RED. WITH DATE AND NAME OF PERSON MAKING CHANGE.

Date _____ Notes by _____ Chief Party _____ F. B. 353 - PG. 15 / 15

Plotted by	W. O. No. 6022 D. S. O. No.
Date	Location Belvedere Trunk
Map No.	Surveyed by Tyrin
Plotting Ck'd by	Date 7-10-28
Date	Indexed 1-12-29

DETAIL OF CURVE 29-14

Divide curve into 20 parts.

$\Delta_{20} = 3^\circ 46' 58''.5$

$\frac{\Delta_{20}}{2} = 1^\circ 53' 29''.25$

R = 180'

	deflections		STATIONS	
0			104+33.20	B.C.
1	1°53'29"		104+45.08	
2	3°46'58"		+56.97	
3	5°40'28"	& arc = 11.88.5	+68.85	
4	7°33'57"	& ch = 11.88	+80.74	
5	9°27'26"		+92.62	
6	11°20'55"		105+04.51	
7	13°14'25"		+16.39	
8	15°07'54"		+28.28	
9	17°01'23"		+40.16	
10	18°54'52"		+52.05	
11	20°48'22"		+63.93	
12	22°41'51"		+75.82	
13	24°35'20"		+87.70	
14	26°28'49"		+99.59	
15	28°22'19"		106+11.47	
16	30°15'48"		+23.36	
17	32°09'17"		+35.24	
18	34°02'46"		+47.13	
19	35°56'16"		+59.01	
20	37°49'45"		+70.89	EC

ch for R = 189' = 12.48

Notes: ANY ADDITIONS OR CHANGES ON THIS SHEET MUST BE MADE OR CIRCLED IN Red. WITH DATE AND NAME OF PERSON MAKING CHANGE.

RETURN TO LOS ANGELES COUNTY SURVEYOR

Do not extend notes this side of this line

F.B. 353 Pg. 16 16 Chief Party Notes by M. Date 7-17-28

{75-45
302°57'

Bot Pg. 17

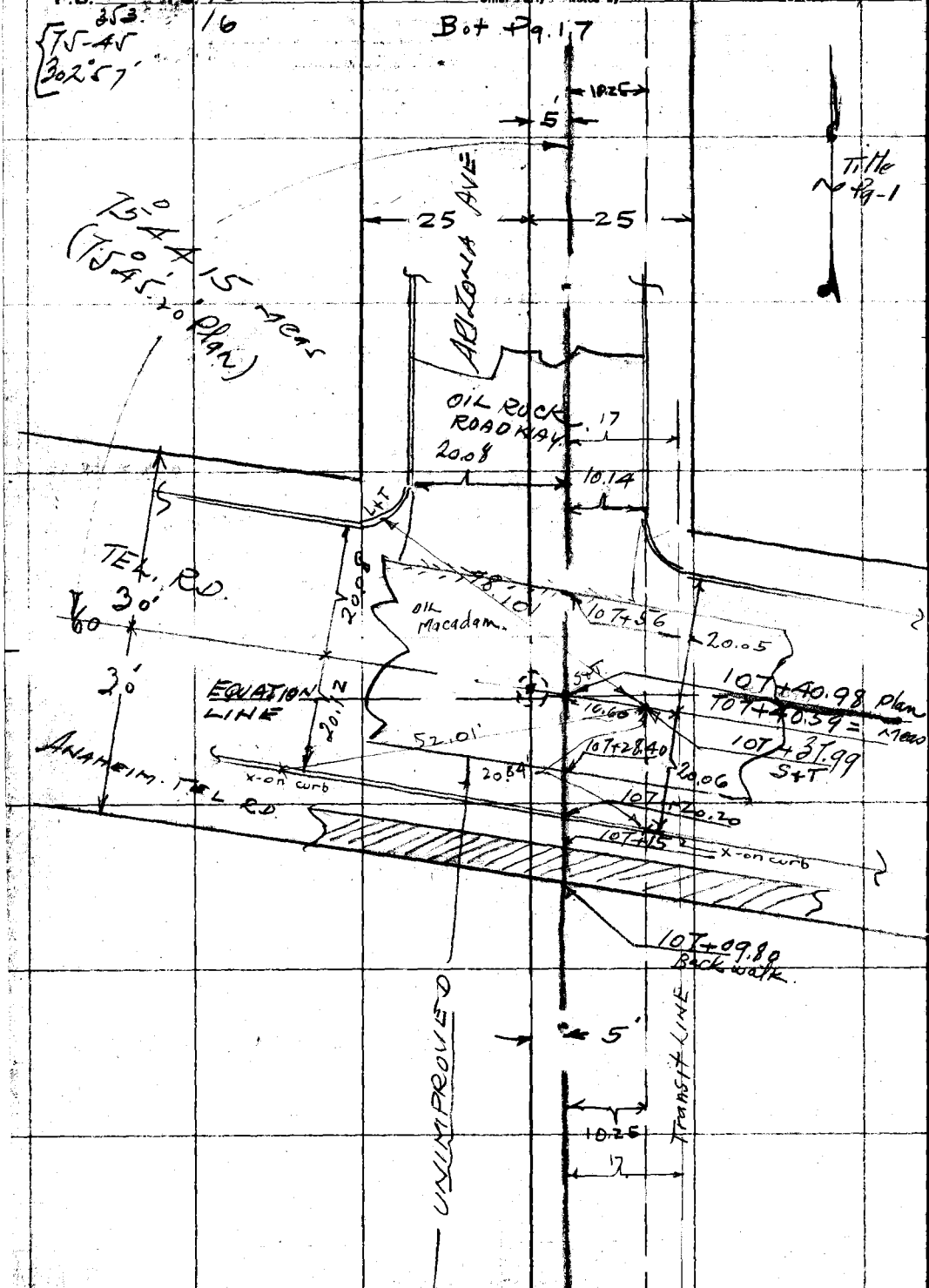

Top Pg. 14

RETURN TO
LOS ANGELES COUNTY SURVEYOR
Do not extend notes this side of this line

Note: ANY ADDITIONS OR CHANGES ON THIS SHEET MUST BE MADE OR CIRCLED IN Red. WITH DATE AND NAME OF PERSON MAKING CHANGE.

Date _____ Notes by _____ Chief Party _____ F. B. 353 PG. 17/17

Plotted by	W. O. No. 6022 D. S. O. No.
Date	Location BELVEDERE TRUNK
Map No.	Surveyed by NIORIN
Plotting Ck'd by	Date 7-17-28
Date	Indexed 1-12-29

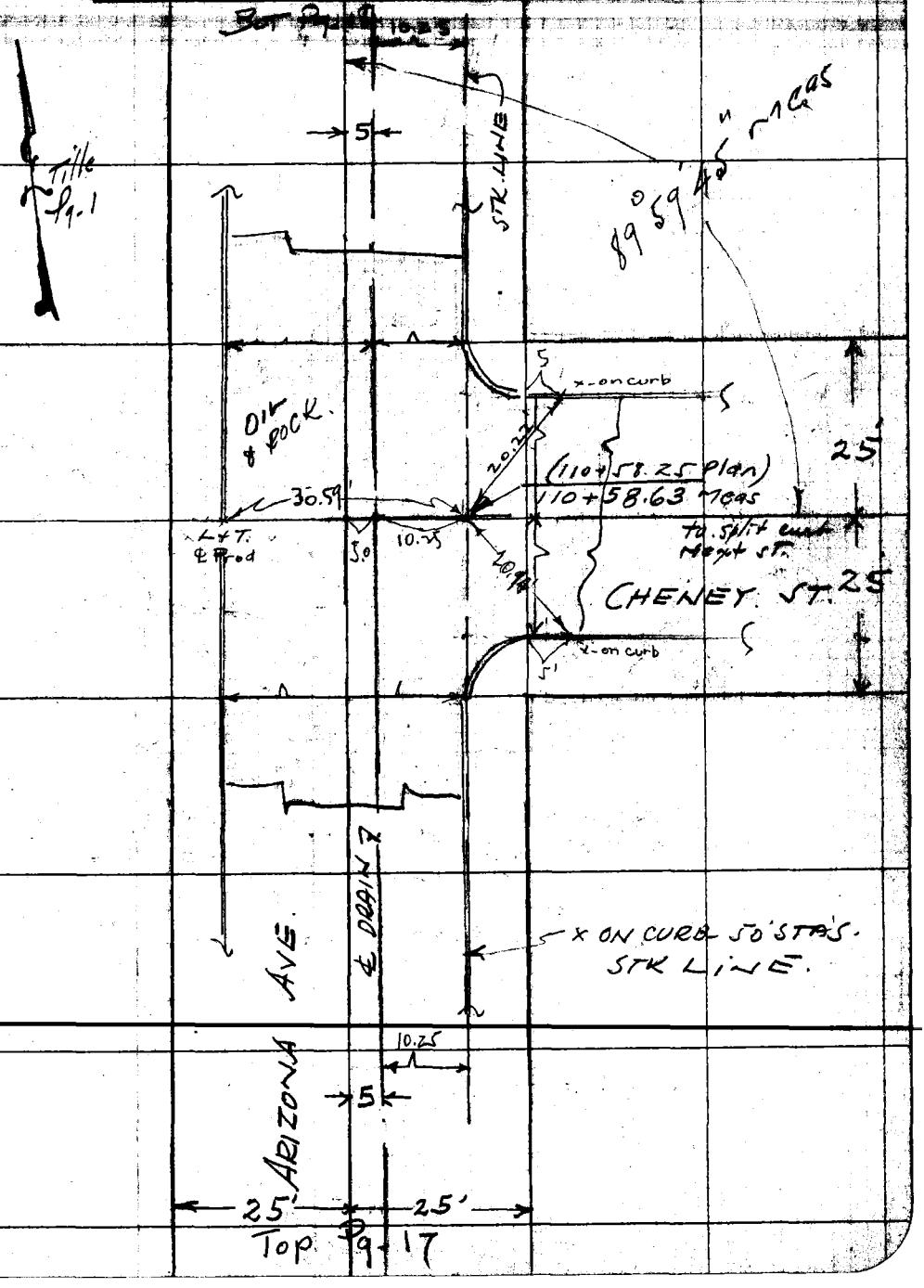

Note: ANY ADDITIONS OR CHANGES ON THIS SHEET MUST BE MADE OR CIRCLED IN Red. WITH DATE AND NAME OF PERSON MAKING CHANGE.

Do not extend notes this side of this line

RETURN TO

LOS ANGELES COUNTY SURVEYOR

F.B. 353 Pg. 18 / 18 — Chief Party W — Notes by W — Date 7-18-28

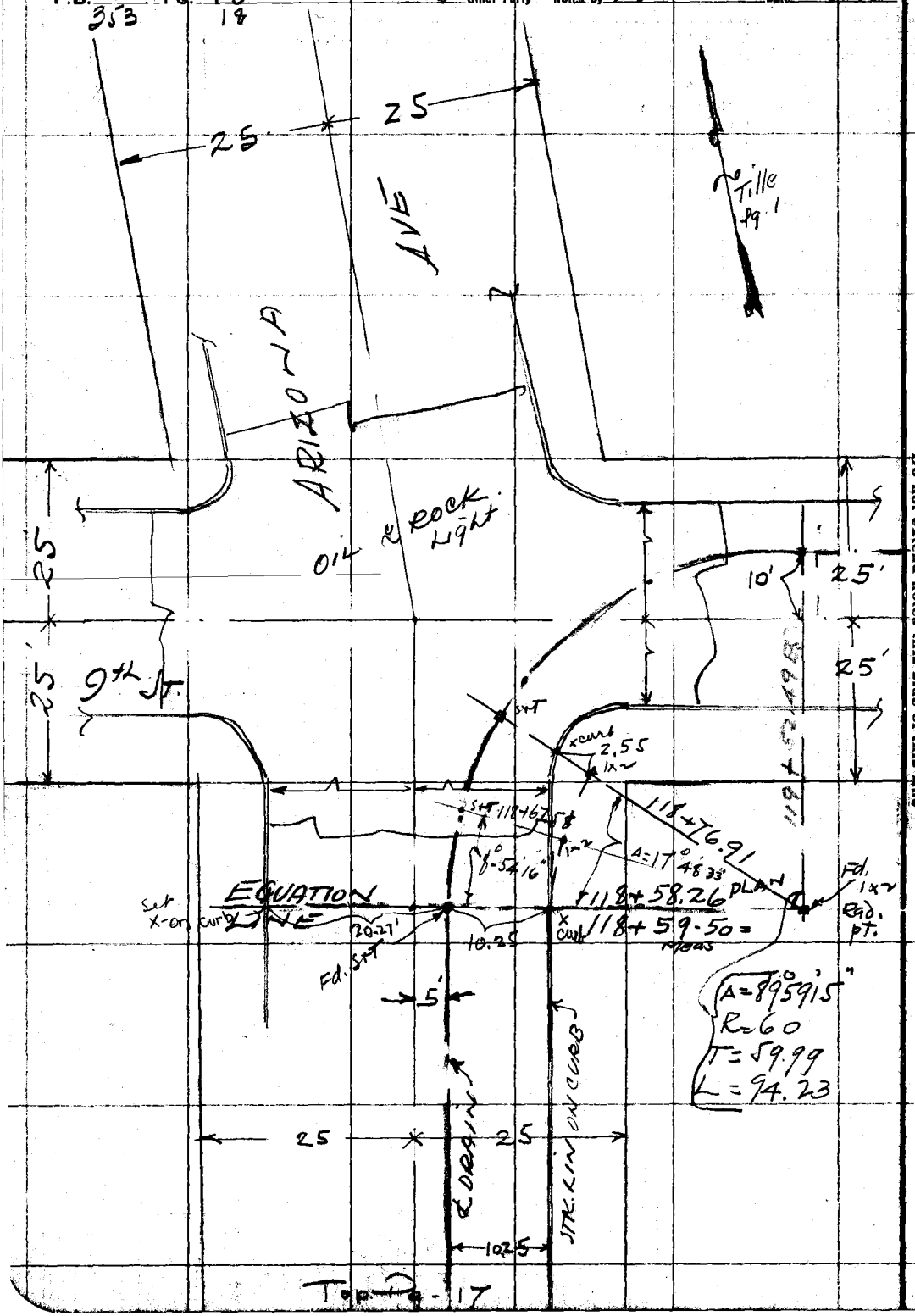

RETURN TO LOS ANGELES COUNTY SURVEYOR

Do not extend notes this side of this line

Notes: ANY ADDITIONS OR CHANGES ON THIS SHEET MUST BE MADE OR CIRCLED IN Red. WITH DATE AND NAME OF PERSON MAKING CHANGE.

F. B. 353 Pg. 19

Platted by	W. O. No. D. S. O. No.
Date	Location.
Map No.	Surveyed by Brackett
Platting C'k'd by	Date
Date	Indexed 1-12-29

Alignment Notes.

BELVEDERE TRUNK.

A. BRACKETT.
1928.

Belvedere Trunk.
Oil Surfaced Road (#10)
ARIZONA AV.
NINTH ST.
Set 1x1-⊄ Ninth St Prod. From W. ⊄ Ariz. Av.
Established from Fd. 2x2 S on E.P.L.
C.S.T.&W Power Pole
⊄ 9th St Brought Thru From Fd. Cut Spks. At Street Intersections To East - All points on Same Line.
E.C. 119+52.49 - Set Cut Spk.
50'
Δ=89°59'15"
R=60'
L=94.23
T=59.99
Set 1x2 at Center of Curve R=60
0.5'
5' Walk
6.5' Park
Transit Line
Conc. Gutter 1.8 Out From Curbs.
⊄ Storm Drain.
5' Park
10' Conc. Walk
5' Park
Conc. Walk
52.44
26.05
64.90
33.69

Date 9-27-28 Notes by Brackett Chief Party Brackett F. B. 33 PG. 20

Plotted by	W. O. No. 6022 R. S. O. No.
Date	Location D.D.I. No. 22.
Map No.	Surveyed by Brackett
Plotting C'k'd by	Date Sept-27-28.
Date	Indexed 1-12-29

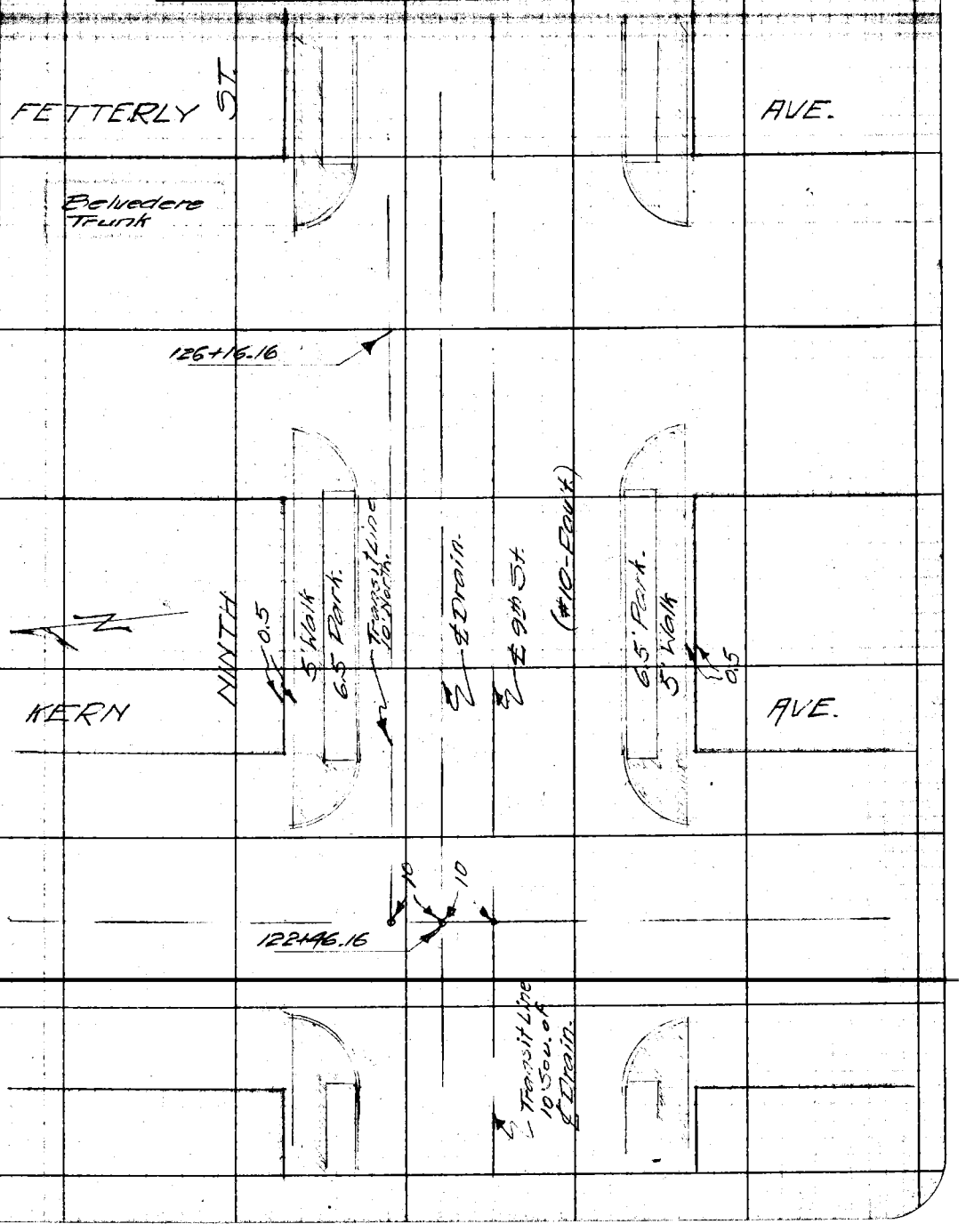

Note: ANY ADDITIONS OR CHANGES ON THIS SHEET MUST BE MADE OR CIRCLED IN Red. WITH DATE AND NAME OF PERSON MAKING CHANGE.

RETURN TO LOS ANGELES COUNTY SURVEYOR

Do not extend notes this side of this line

RETURN TO

LOS ANGELES COUNTY SURVEYOR

Note: ANY ADDITIONS OR CHANGES ON THIS SHEET MUST BE MADE OR CIRCLED IN **Red.** WITH DATE AND NAME OF PERSON MAKING CHANGE.

Do not extend notes this side of this line

F.B. 353 Pg. 21 Chief Party Brackett Notes by Brackett Date 9-27-28

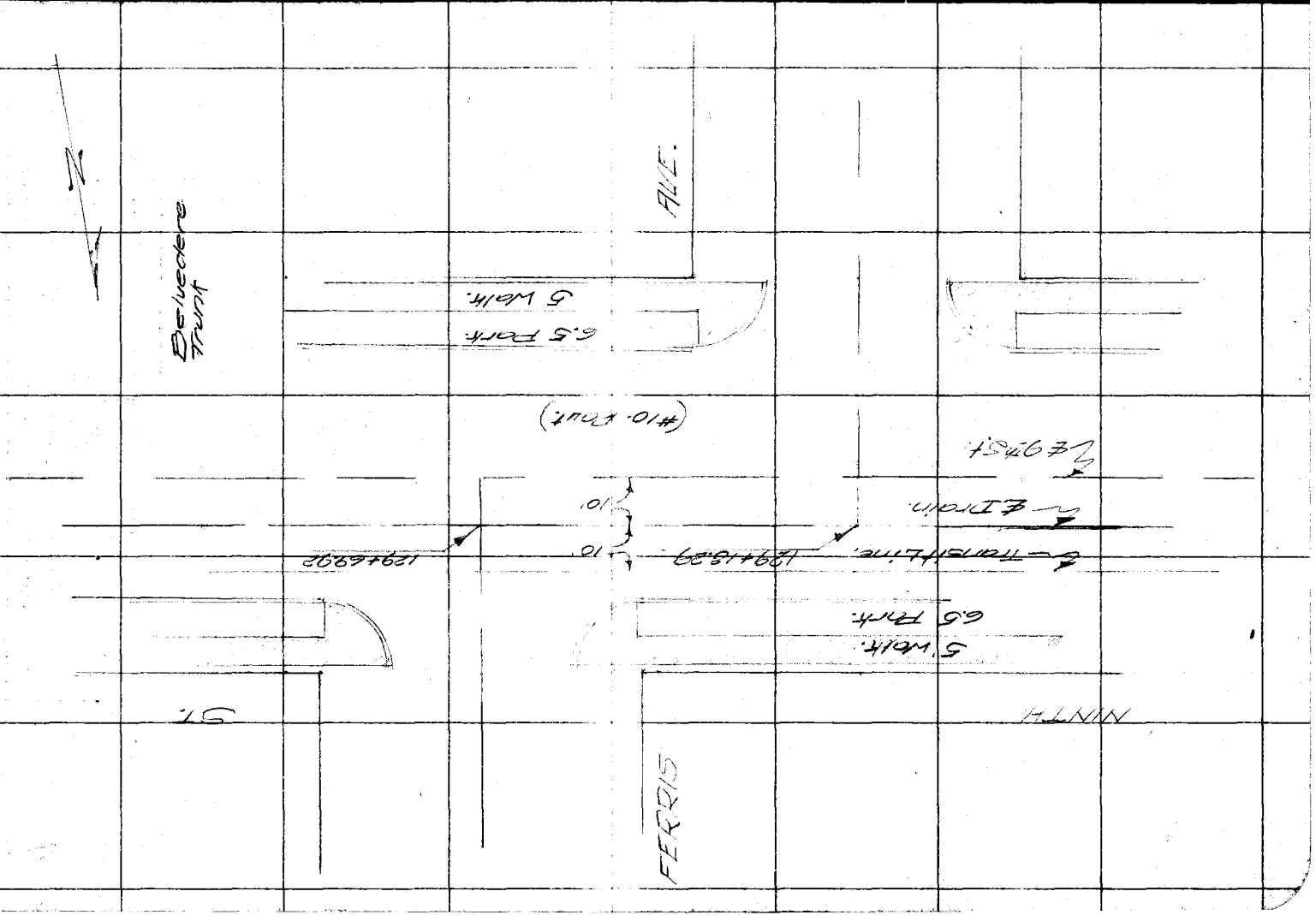

Date 9-27-28. Notes by Brackett. Chief Party Brackett. F. B. 353 PG. 22

Plotted by	W. O. No. 6022 D. S. O. No.
Date	Location D.D.I. No. 22.
Map No.	Surveyed by Brackett.
Planning C'd by	Date Sept. 27-1928.
Date	Indexed 1-12-29

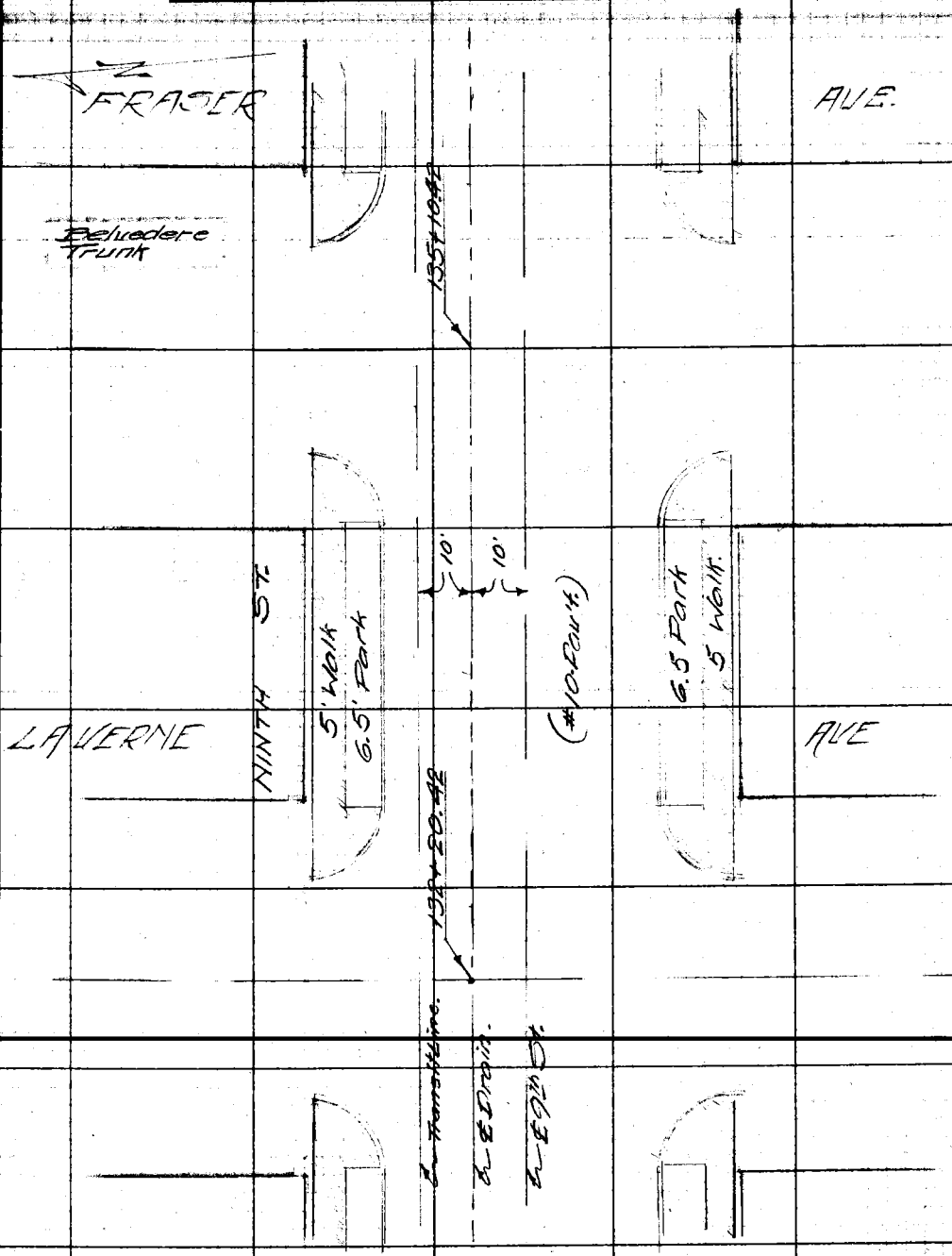

Note: ANY ADDITIONS OR CHANGES ON THIS SHEET MUST BE MADE OR CIRCLED IN Red. WITH DATE AND NAME OF PERSON MAKING CHANGE.

RETURN TO

LOS ANGELES COUNTY SURVEYOR

Do not extend notes this side of this line

RETURN TO

LOS ANGELES COUNTY SURVEYOR

Note: ANY ADDITIONS OR CHANGES ON THIS SHEET MUST BE MADE OR CIRCLED IN **Red.** WITH DATE AND NAME OF PERSON MAKING CHANGE.

Do not extend notes this side of this line

Date

Chief Party Notes by

F.B. 353 Pg. 23

Date 6-22-28. Notes by Brackett Chief Party Brackett F. B. 353 PG. 24 (9)

Plotted by	W. O. No. 6022 S. S. O. No.
Date	Location D.D.I. No. 22
Map No.	Surveyed by Brackett
Plotting C'k'd by	Date June 22-1928.
Date	Indexed 1-12-29

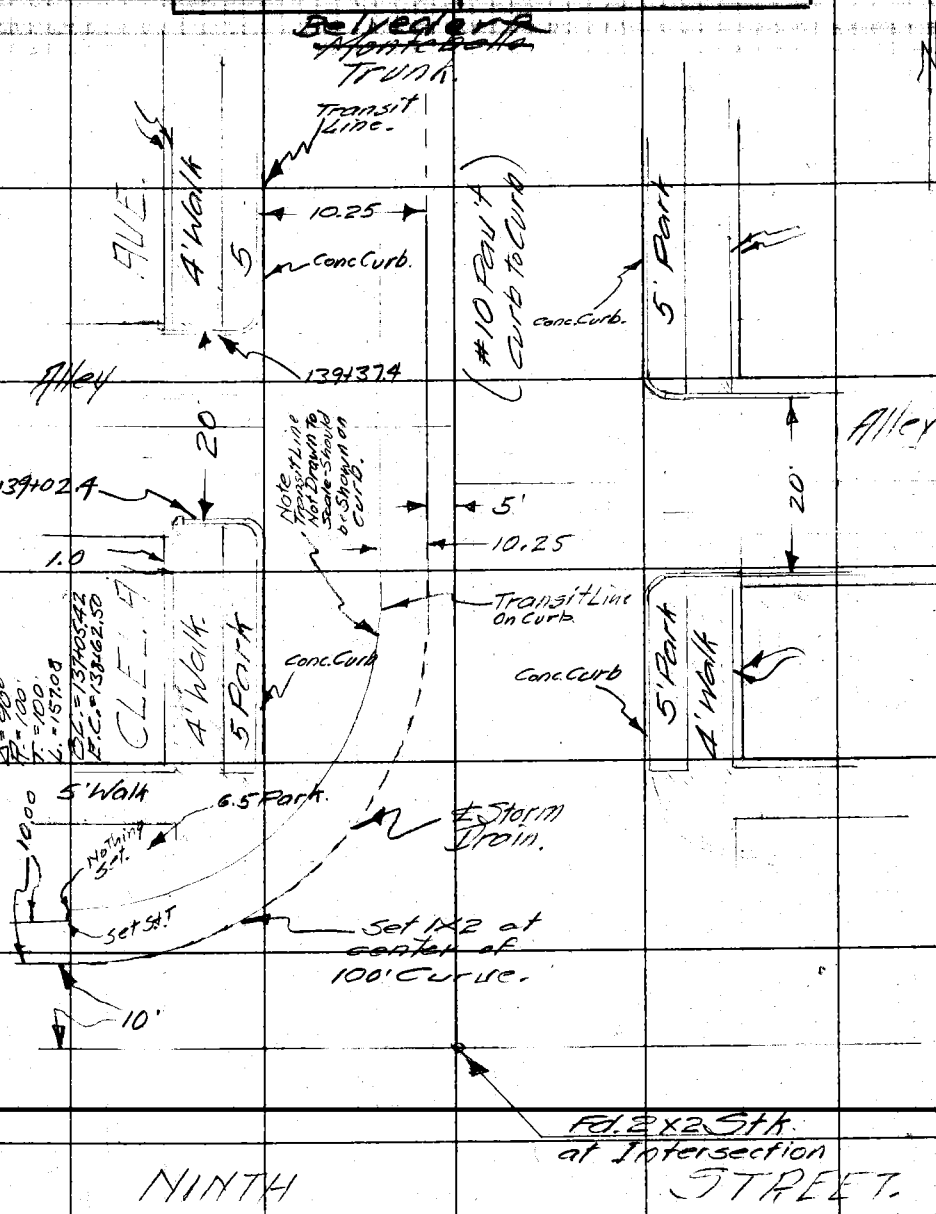

Note: ANY ADDITIONS OR CHANGES ON THIS SHEET MUST BE MADE OR CIRCLED IN Red. WITH DATE AND NAME OF PERSON MAKING CHANGE.

Do not extend notes this side of this line

RETURN TO LOS ANGELES COUNTY SURVEYOR

F.B. 353 Pg. 25 (10) Brackett Chief Party Notes by Brackett Date 6-22-28.

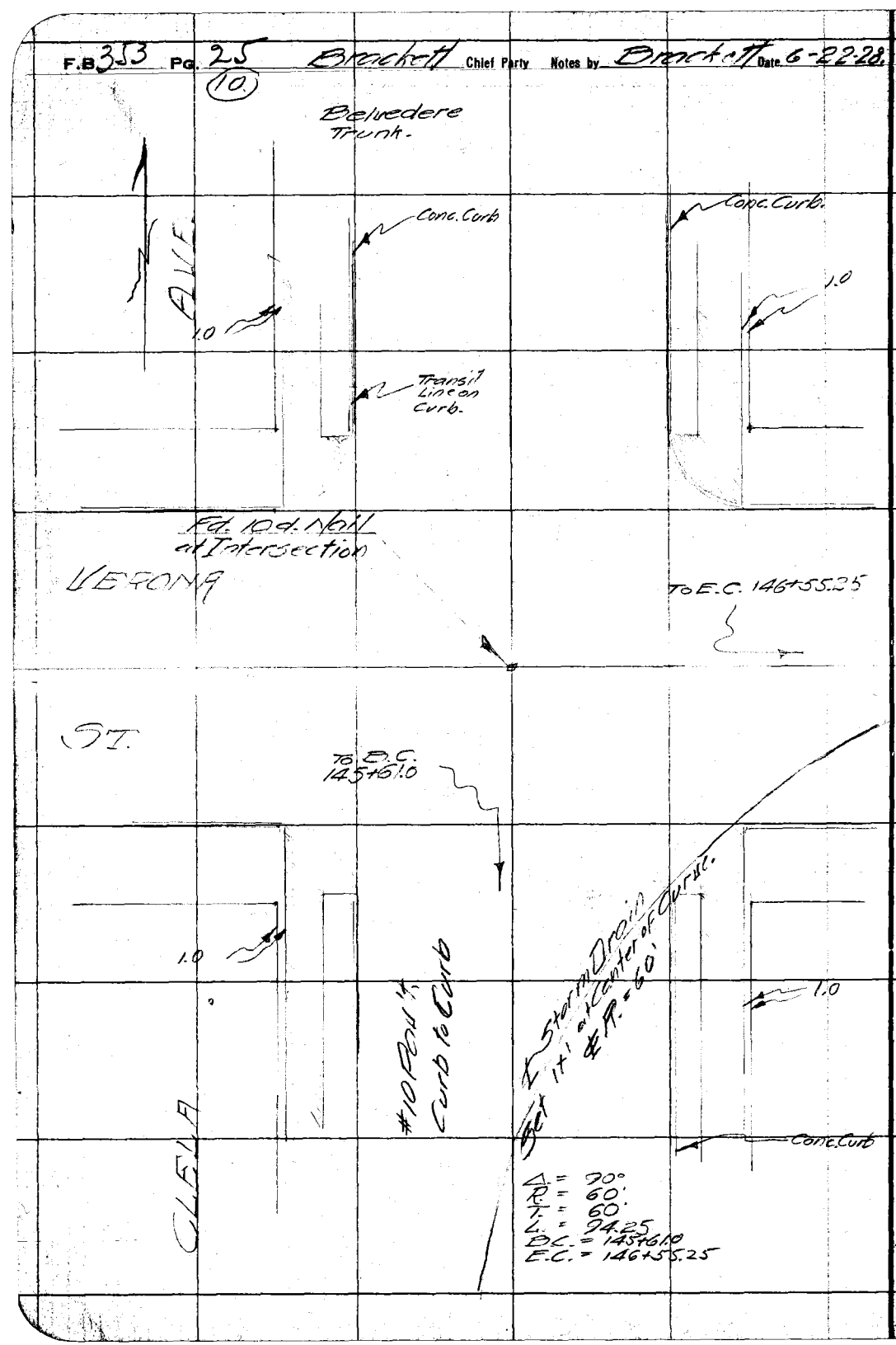

RETURN TO
LOS ANGELES COUNTY SURVEYOR
Do not extend notes this side of this line

Notes: ANY ADDITIONS OR CHANGES ON THIS SHEET MUST BE MADE OR CIRCLED IN Red. WITH DATE AND NAME OF PERSON MAKING CHANGE.

Date 6-22-28 Notes by Brackett Chief Party Brackett F. B. 353 PG. 26 (11)

Plotted by	W. O. No. 6022 S. S. O. No.
Date	Location D.D.I. No 22
Map No.	Surveyed by Brackett
Plotting C'k'd by	Date June 22-1928.
Date	Indexed 1-12-29

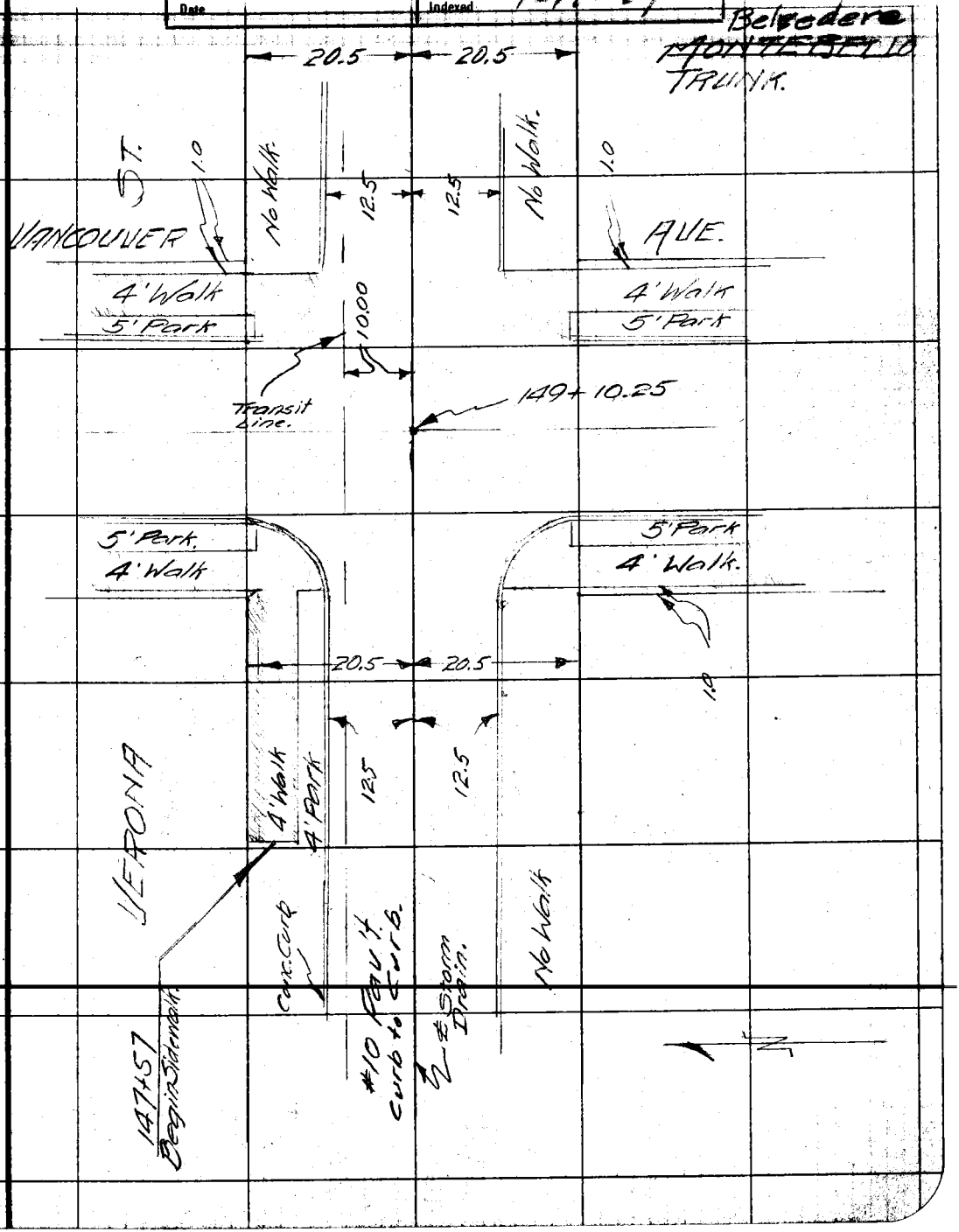

Note: ANY ADDITIONS OR CHANGES ON THIS SHEET MUST BE MADE OR CIRCLED IN Red. WITH DATE AND NAME OF PERSON MAKING CHANGE.

RETURN TO LOS ANGELES COUNTY SURVEYOR

Do not extend notes this side of this line

F.B. 353 Pg. 27
(12.)

Chief Party

Notes by

Date

RETURN TO
LOS ANGELES COUNTY SURVEYOR

Do not extend notes this side of this line

Notes: ANY ADDITIONS OR CHANGES ON THIS SHEET MUST BE MADE OR CIRCLED IN Red. WITH DATE AND NAME OF PERSON MAKING CHANGE.

Date _____ Notes by Brackett Chief Party Brackett F. B. 353 PG. 28

Plotted by	W. O. No. 6022 O. & O. No.
Date	Location D.D.I. No 22
Map No.	Surveyed by Brackett
Plotting C'k'd by	Date July 5 - 1928
Date	Indexed 1-12-29

BELVEDERE TRUNK

Note - Walks shown on This Sheet are 5' Wide Parkings " 4.5' " Conc. Curbs as Shown -

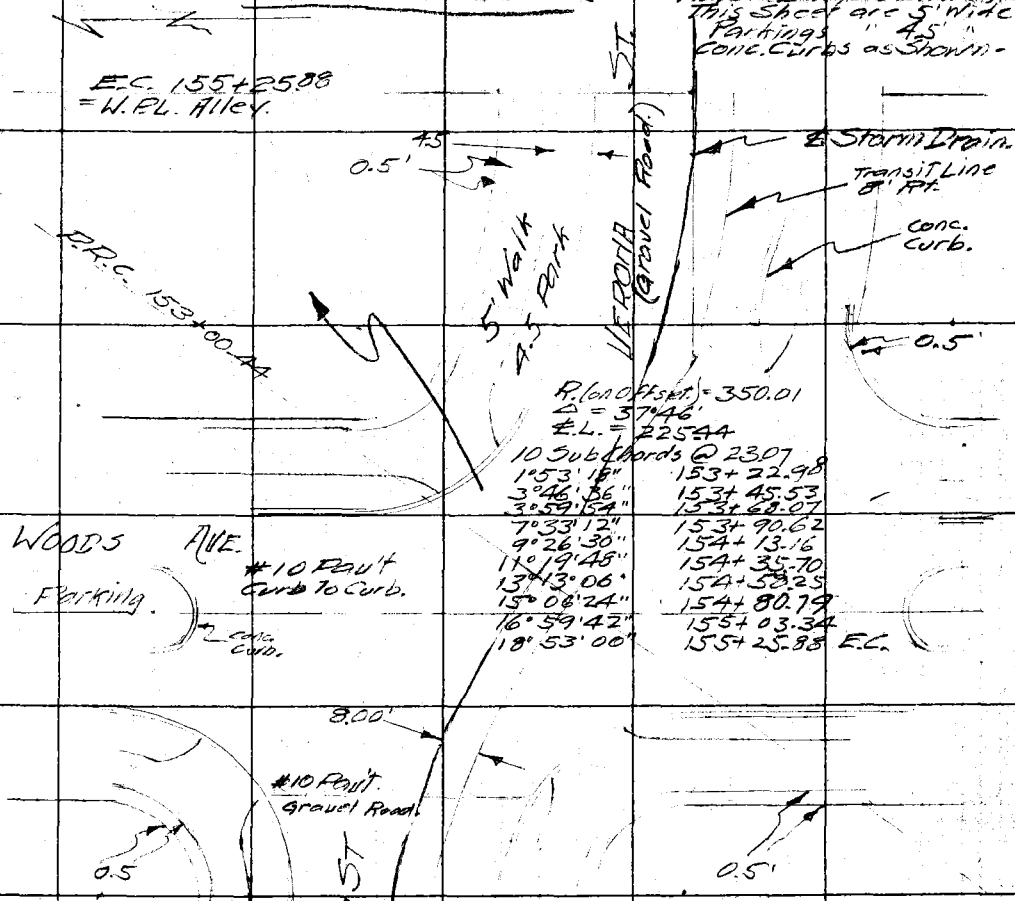

R. (on Offset) = 350.01
Δ = 37°46'
℄ L. = 225.44
10 Sub Chords @ 23.07

1°53'18"	153+22.98
3°46'36"	153+45.53
3°59'54"	153+68.07
7°33'12"	153+90.62
9°26'30"	154+13.16
11°19'48"	154+35.70
13°13'06"	154+58.25
15°06'24"	154+80.79
16°59'42"	155+03.34
18°53'00"	155+25.88 E.C.

R. (on Offset) 334.01
Δ = 37°46'
℄ L = 225.44
10 Sub-Chords @ 22.01

1°53'18"	150+97.54
3°46'36"	151+20.09
5°39'54"	151+42.63
7°33'12"	151+65.18
9°26'30"	151+87.72
10°41'46"	152+02.99 - L. Ch. = 123.97 = End 84" R.C.P.
11°19'48"	152+10.26
11°56'56"	152+17.65 L. Ch = 138.31 Begin 54" R.C.P.
13°13'06"	152+32.81
15°06'24"	152+55.35
16°59'42"	152+77.90
18°53'00"	153+00.44 P.R.C.

E.C. 150+75 - Ahead = 150+60.90 Back.

Note: ANY ADDITIONS OR CHANGES ON THIS SHEET MUST BE MADE OR CIRCLED IN Red. WITH DATE AND NAME OF PERSON MAKING CHANGE.

Do not extend notes this side of this line

RETURN TO LOS ANGELES COUNTY SURVEYOR

F.B. 353 Pg. 29 Brackett Chief Party Notes by Brackett Date 7-5-28.



RETURN TO
LOS ANGELES COUNTY SURVEYOR
Do not extend notes this side of this line

Notes: ANY ADDITIONS OR CHANGES ON THIS SHEET MUST BE MADE OR CIRCLED IN Red. WITH DATE AND NAME OF PERSON MAKING CHANGE.

Date 7-5-28. Notes by Brackett Chief Party Brackett F. B. 353 Pg. 30

Plotted by	W. O. No. 6022 O. S. O. No.
Date	Location D.D.I. No. 22
Map No.	Surveyed by Brackett
Plotting C'k'd by	Date July 5-1928
Date	Indexed 1-12-29

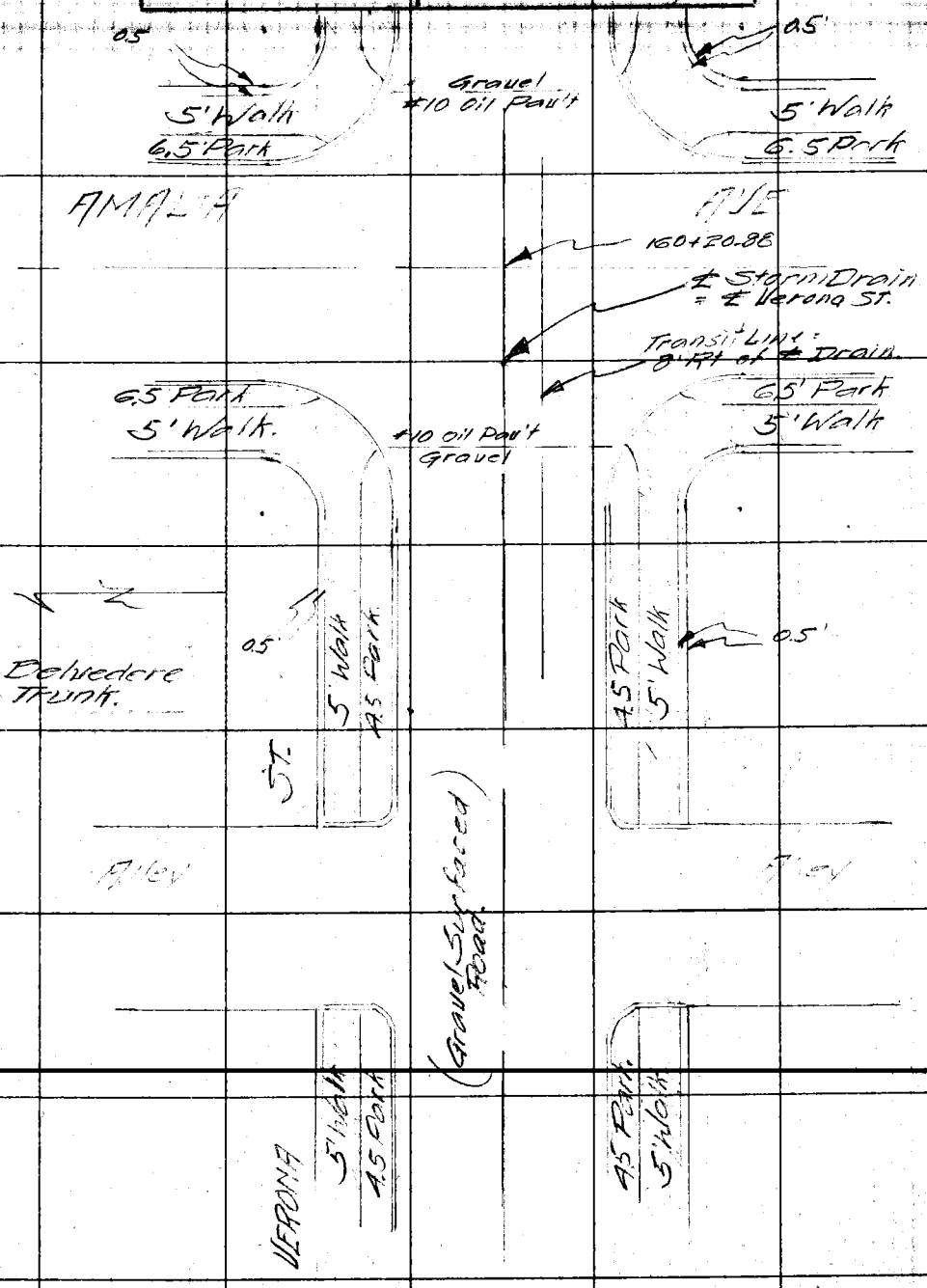

Notes: ANY ADDITIONS OR CHANGES ON THIS SHEET MUST BE MADE OR CIRCLED IN Red. WITH DATE AND NAME OF PERSON MAKING CHANGE.

RETURN TO
LOS ANGELES COUNTY SURVEYOR

Do not extend notes this side of this line

F.B. 353 PG. 31 Brackett Chief Party Notes by Brackett Date 7-5-28

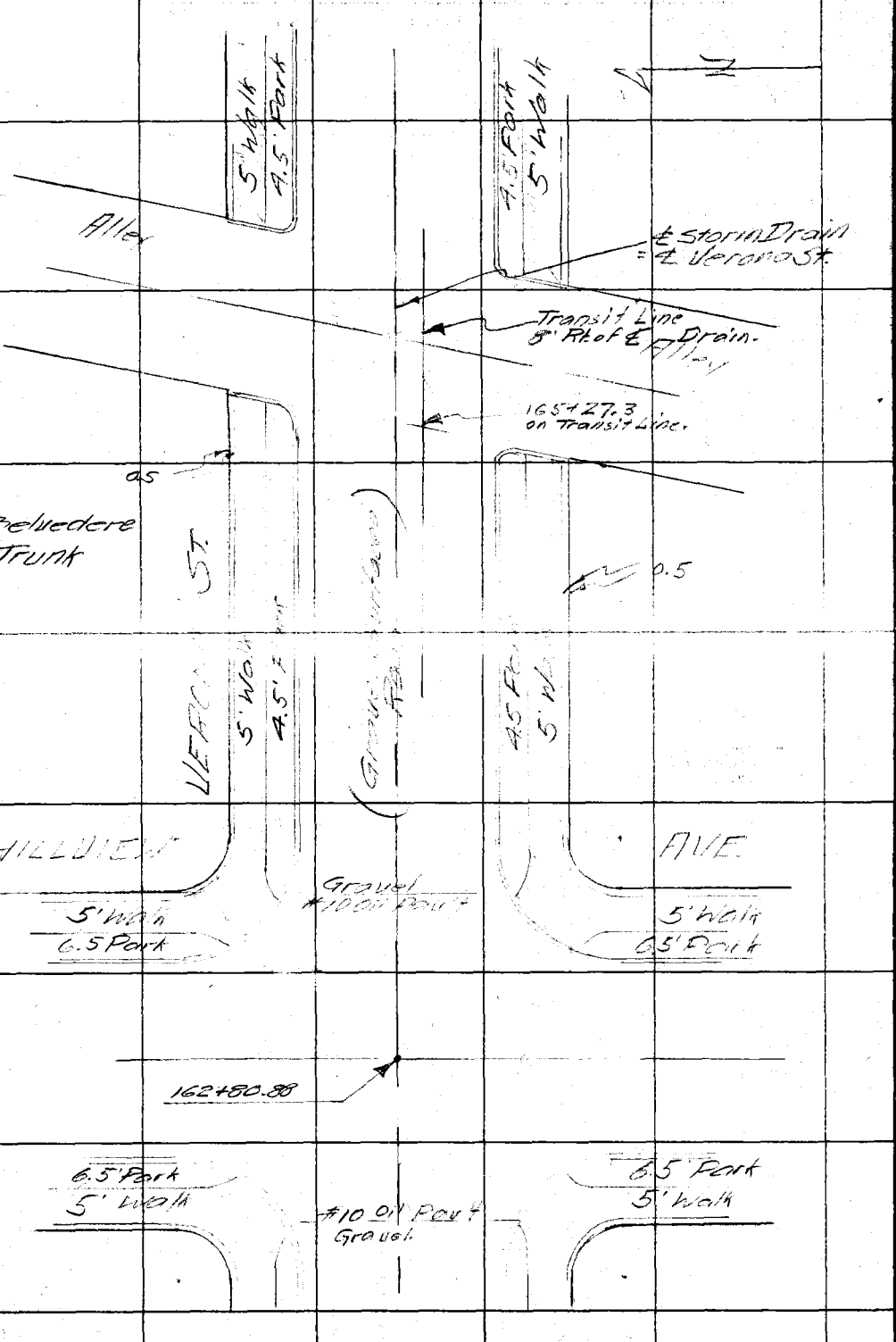

RETURN TO
LOS ANGELES COUNTY SURVEYOR
Do not extend notes this side of this line

Notes: ANY ADDITIONS OR CHANGES ON THIS SHEET MUST BE MADE OR CIRCLED IN Red. WITH DATE AND NAME OF PERSON MAKING CHANGE.

Date 7-11-28 Notes by Brackett Chief Party Brackett F. B. 353 PG. 32 (21)

Plotted by	W. O. No. 6022 S. O. No.
Date	Location D.D.I. No. 22
Map No.	Surveyed by Brackett
Plotting C'k'd by	Date July 11-1928
Date	Indexed 1-12-29



Notes: ANY ADDITIONS OR CHANGES ON THIS SHEET MUST BE MADE OR CIRCLED IN Red. WITH DATE AND NAME OF PERSON MAKING CHANGE.

Do not extend notes this side of this line

RETURN TO LOS ANGELES COUNTY SURVEYOR

F.B. 313 Pg. 33 (22) Brackett Chief Party Notes by Brackett Date 7-11-28



RETURN TO
LOS ANGELES COUNTY SURVEYOR
Do not extend notes this side of this line

Note: ANY ADDITIONS OR CHANGES ON THIS SHEET MUST BE MADE OR CIRCLED IN Red. WITH DATE AND NAME OF PERSON MAKING CHANGE.

Date 1-29-28 Notes by Brackett Chief Party Brackett F. B. 353 PG. 34

Plotted by	W. O. No. 6022 B. S. O. No.
Date	Location D.D.I. No. 22
Map No.	Surveyed by Brackett
Plotting C'k'd by	Date June 29-1928
Date	Indexed 1-12-29

Note - Stationing Based on Calc. Sta at ℄ Whittier Blvd. = 174+96.35

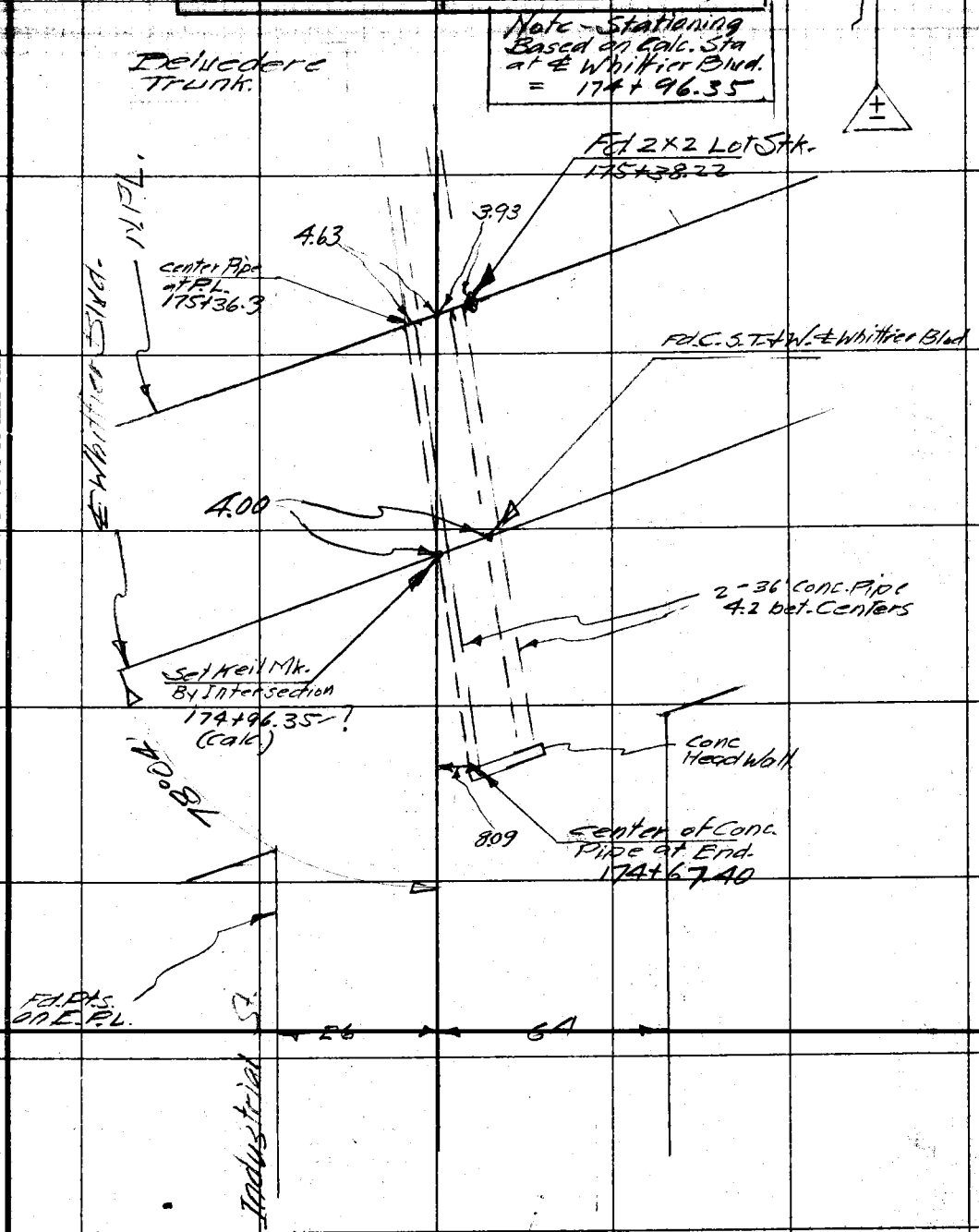

Note: ANY ADDITIONS OR CHANGES ON THIS SHEET MUST BE MADE OR CIRCLED IN Red. WITH DATE AND NAME OF PERSON MAKING CHANGE.

Do not extend notes this side of this line

RETURN TO LOS ANGELES COUNTY SURVEYOR

F.B. 353 Pg. 35 (3)

Chief Party Notes by Date

RETURN TO

LOS ANGELES COUNTY SURVEYOR

Do not extend notes this side of this line

Note: ANY ADDITIONS OR CHANGES ON THIS SHEET MUST BE MADE OR CIRCLED IN Red. WITH DATE AND NAME OF PERSON MAKING CHANGE.

7-11-28 Notes by Brackett Chief Party Brackett F. B. 353 Pg. 36 (23)

Plotted by	W. O. No. 6022 B. S. O. No.
Date	Location D.D.I. No. 22
Map No.	Surveyed by Brackett.
Plotting C'k'd by	Date July 11-1928
Date	Indexed 1-12-29

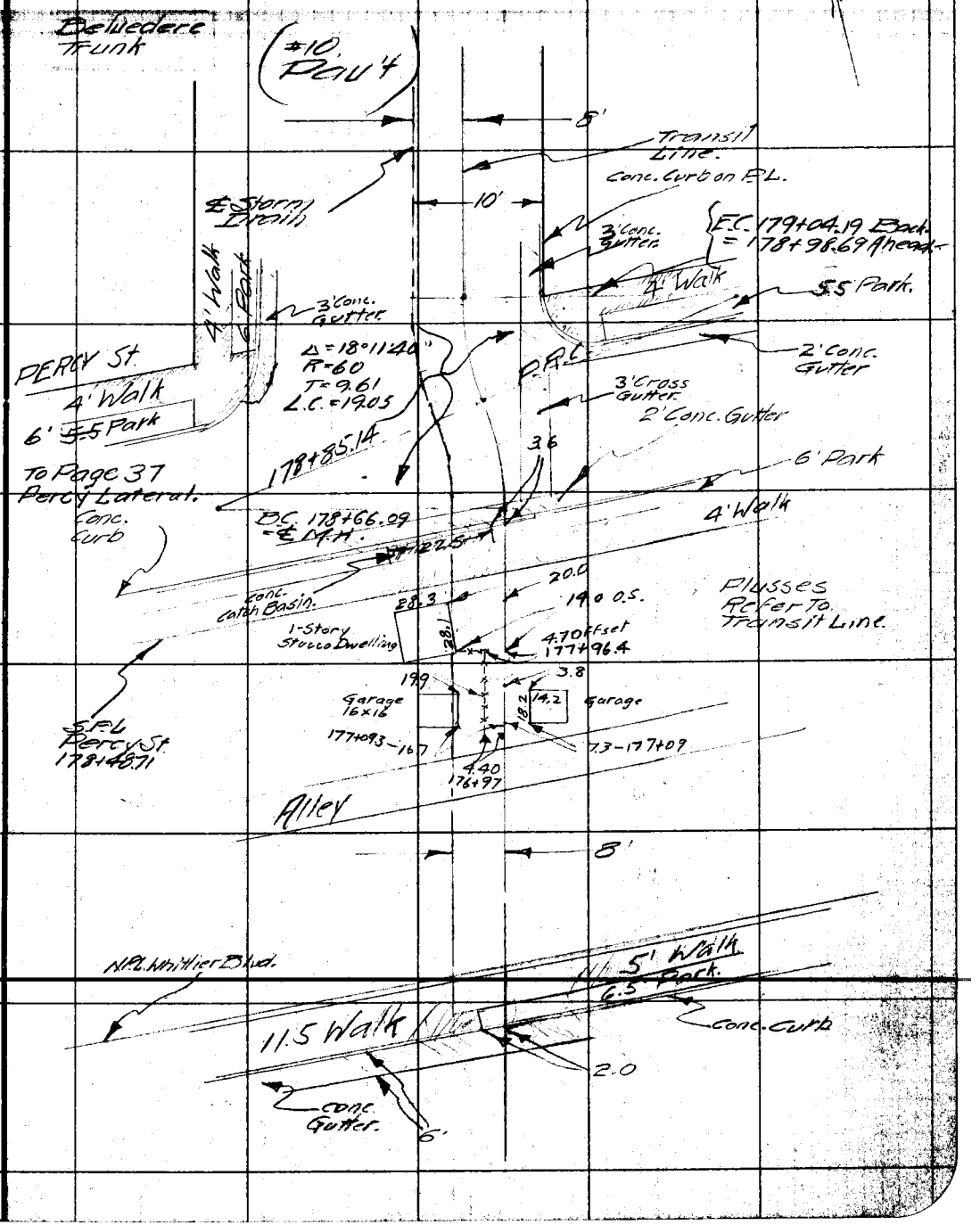

Notes: ANY ADDITIONS OR CHANGES ON THIS SHEET MUST BE MADE OR CIRCLED IN Red. WITH DATE AND NAME OF PERSON MAKING CHANGE.

RETURN TO LOS ANGELES COUNTY SURVEYOR

Do not extend notes this side of this line

F.B. 353 Pg. 37 ~~24~~ Brackett Chief Party Notes by Brackett Date 7-11-28.



1154
557

54
472

RETURN TO
LOS ANGELES COUNTY SURVEYOR

Do not extend notes this side of this line

Note: ANY ADDITIONS OR CHANGES ON THIS SHEET MUST BE MADE OR CIRCLED IN Red. WITH DATE AND NAME OF PERSON MAKING CHANGE.

Ext. 58

Date 7-11-28 Notes by Brackett Chief Party Brackett F. B. 353 Pg. 38 (25)

Plotted by	W. O. No. 6022 E. & O. No.
Date	Location D.D.I. No. 22
Map No.	Surveyed by Brackett
Plotting C'k'd by	Date July 11 - 1928
Date	Indexed 1-12-29

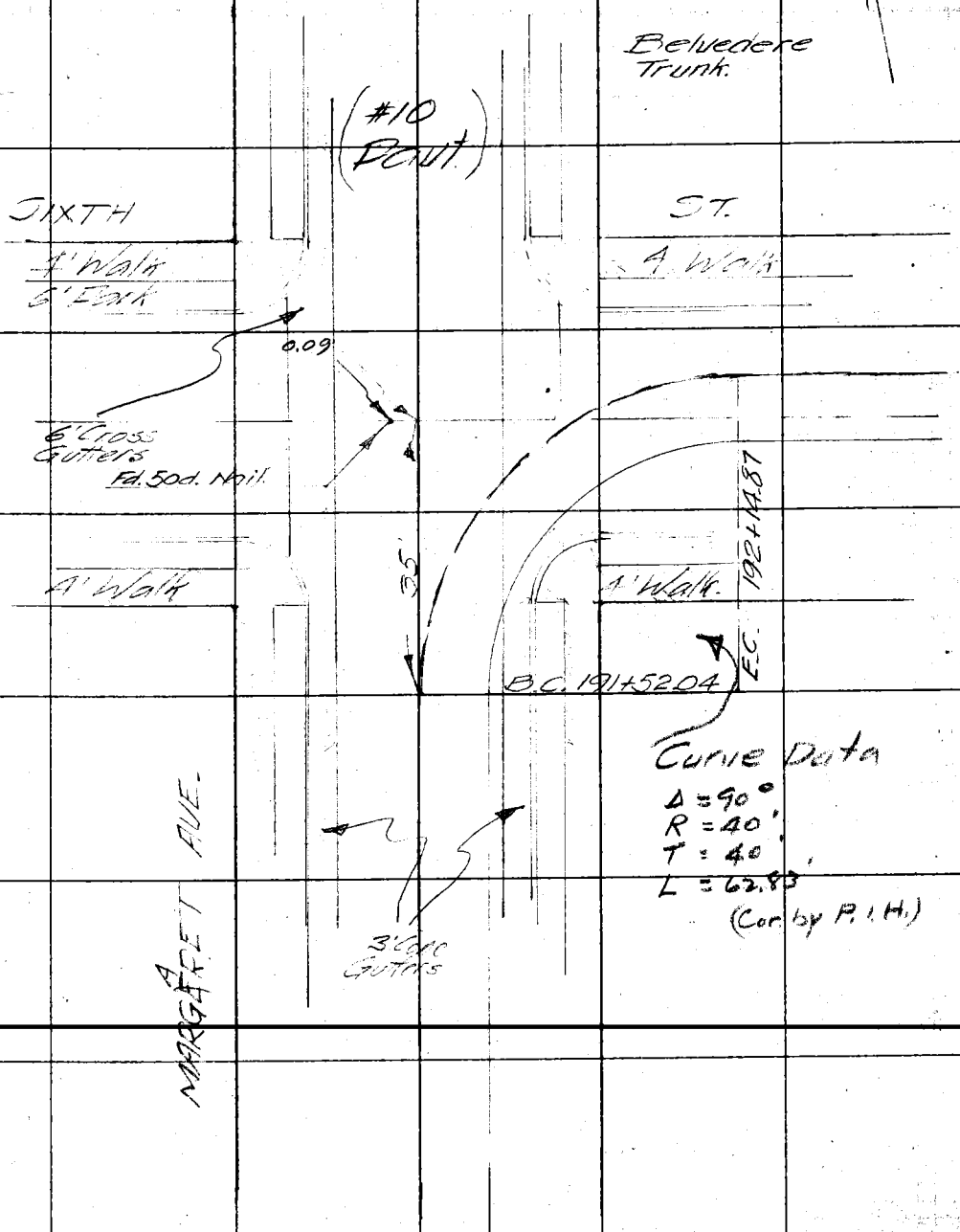

Note: ANY ADDITIONS OR CHANGES ON THIS SHEET MUST BE MADE OR CIRCLED IN Red. WITH DATE AND NAME OF PERSON MAKING CHANGE.

RETURN TO LOS ANGELES COUNTY SURVEYOR

Do not extend notes this side of this line

RETURN TO

LOS ANGELES COUNTY SURVEYOR

Note: ANY ADDITIONS OR CHANGES ON THIS SHEET MUST BE MADE OR CIRCLED IN **Red.** WITH DATE AND NAME OF PERSON MAKING CHANGE:

Do not extend notes this side of this line

Date 7-1-28

Notes by Brackett

Chief Party Brackett

F.B. 353 Pg. 39



Date 7-16-28 Notes by Brackett Chief Party Brackett F. B. 353 Pg. 40

Percy Lat.

Plotted by	W. O. No. 6422 S. O. No.
Date	Location D.D.I. No 22
Map No.	Surveyed by Brackett
Plotting C'k'd by	Date July 16-1928.
Date	Indexed 1-12-29

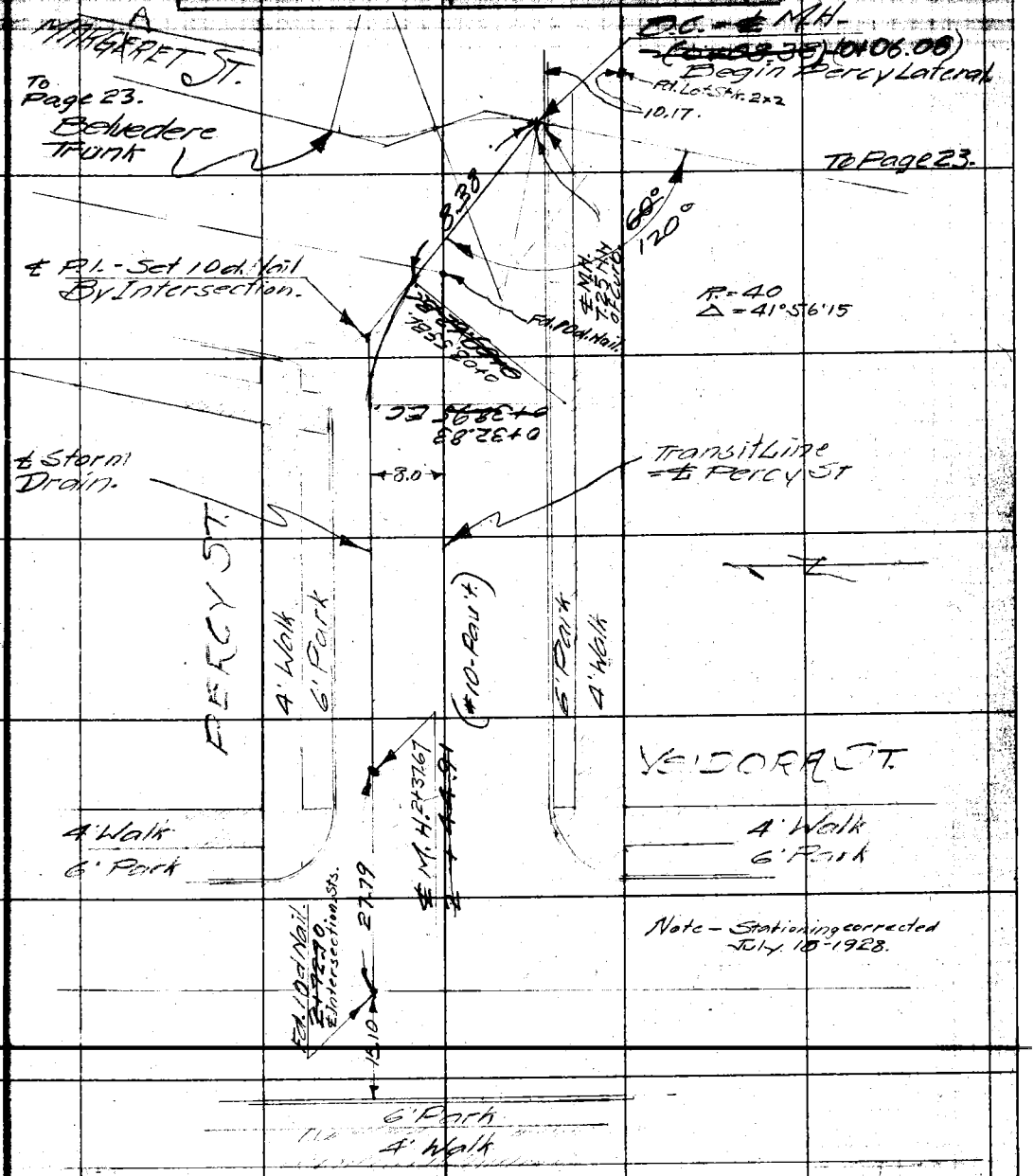

Note - Stationing corrected July 10-1928.

Note: ANY ADDITIONS OR CHANGES ON THIS SHEET MUST BE MADE OR CIRCLED IN Red. WITH DATE AND NAME OF PERSON MAKING CHANGE.

Do not extend notes this side of this line

RETURN TO LOS ANGELES COUNTY SURVEYOR

F.B. 353 PG. 41 Chief Party Notes by Date

27.37

06.08

RETURN TO
LOS ANGELES COUNTY SURVEYOR

Notes: ANY ADDITIONS OR CHANGES ON THIS SHEET MUST BE MADE OR CIRCLED IN Red. WITH DATE AND NAME OF PERSON MAKING CHANGE.

Do not extend notes this side of this line

Date July 1928 Notes by Brackett Chief Party Brackett F. B. 353 Pg. 47

58

Belden Lat.

Plotted by
Date
Map No.
Plotting C'k'd by
Date

W. O. No. 6022 S. O. No.
Location D.D. L No 22
Surveyed by Brackett
Date July 16-1928.
Indexed

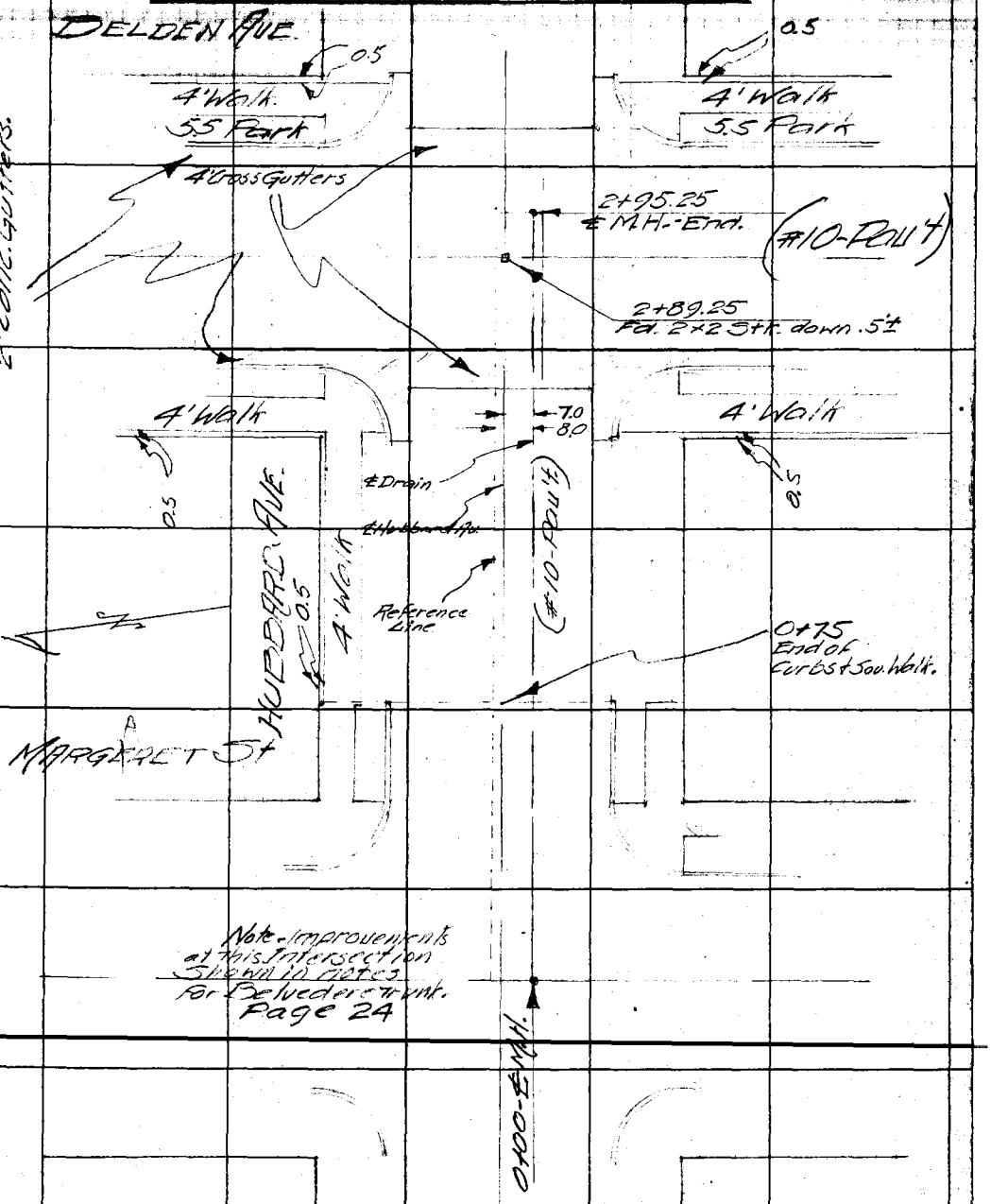

RETURN TO
LOS ANGELES COUNTY SURVEYOR
Do not extend notes this side of this line

Note: ANY ADDITIONS OR CHANGES ON THIS SHEET MUST BE MADE OR CIRCLED IN Red. WITH DATE AND NAME OF PERSON MAKING CHANGE.

F.B 353 PG. 43 Chief Party Notes by Date

RETURN TO

LOS ANGELES COUNTY SURVEYOR

Do not extend notes this side of this line

Note: ANY ADDITIONS OR CHANGES ON THIS SHEET MUST BE MADE OR CIRCLED IN Red. WITH DATE AND NAME OF PERSON MAKING CHANGE.

Platted by	W. O. No. D. S. O. No.
Date	Location
Map No.	Surveyed by
Platting C'k'd by	Date
Date	Indexed 1-14-24

F. B. 353 Pg. 44

27

BURGER AVE LINE.


F. B. 353 Pg. 45
28.
Brackett
July 2-1928.
(#10-Pau't)
Burger
Ave. Line
SYDNEY DR.
Oil-bound Macadam Pau't
4' Walk
5' Park
TRIGGS ST
8' Ext & Drain
S+T Every 50'
4' Walk
4' Walk
4' Cross Gutter
4' Cross Gutter
Macadam
0+60.01
Fd. 10d. N+T
0+36.80-Set S+T.
Begin 60' R.C.P.
4' Walk
4' Walk
1.0
4' Walk
5' Park
5' Park

Platted by	W. O. No. 6022 D. S. O. No.
Date	Location D.D.I. No. 22
Map No.	Surveyed by Brackett
Platting C'k'd by	Date July 2 - 1928
Date	Indexed 1-12-29

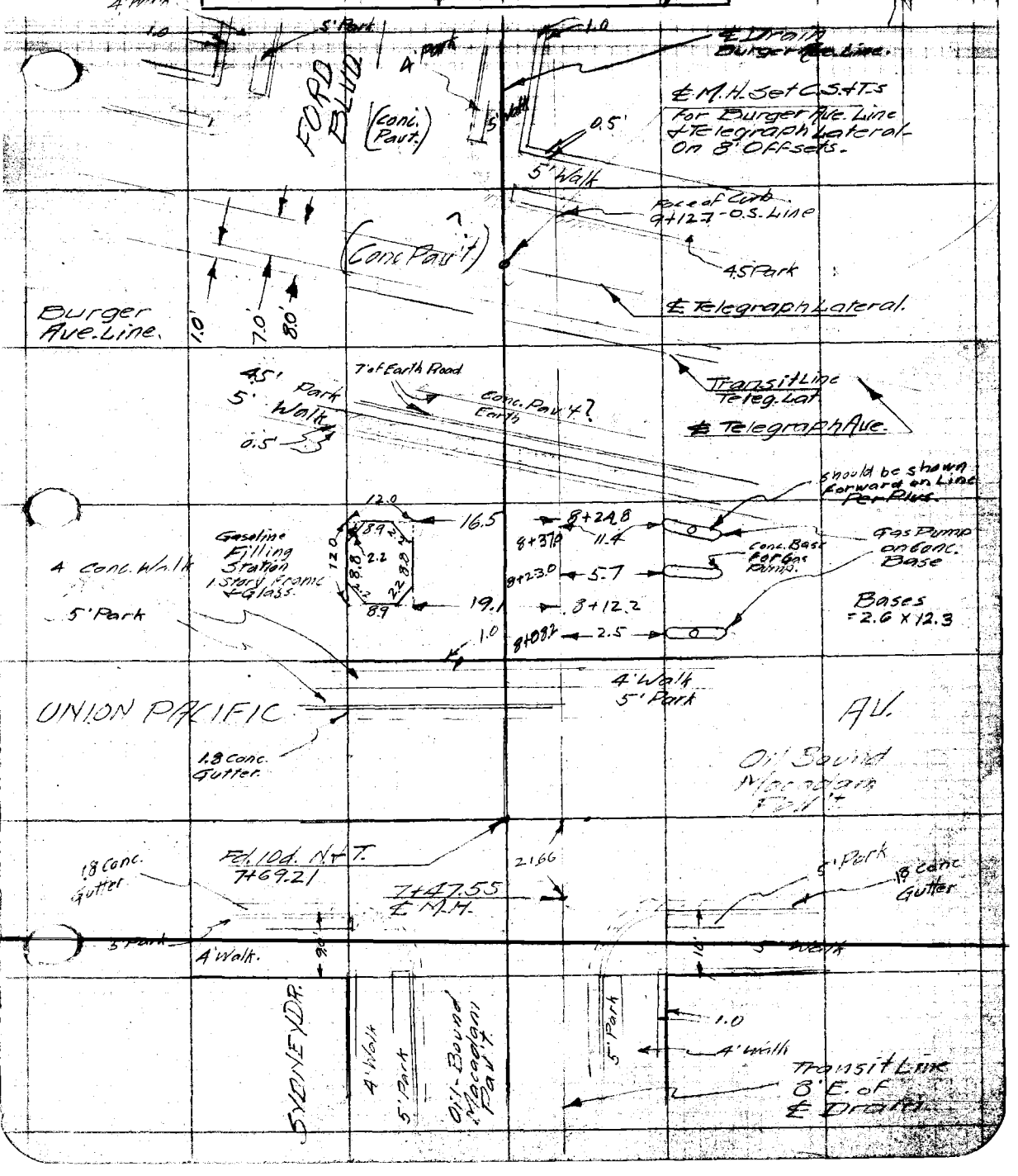

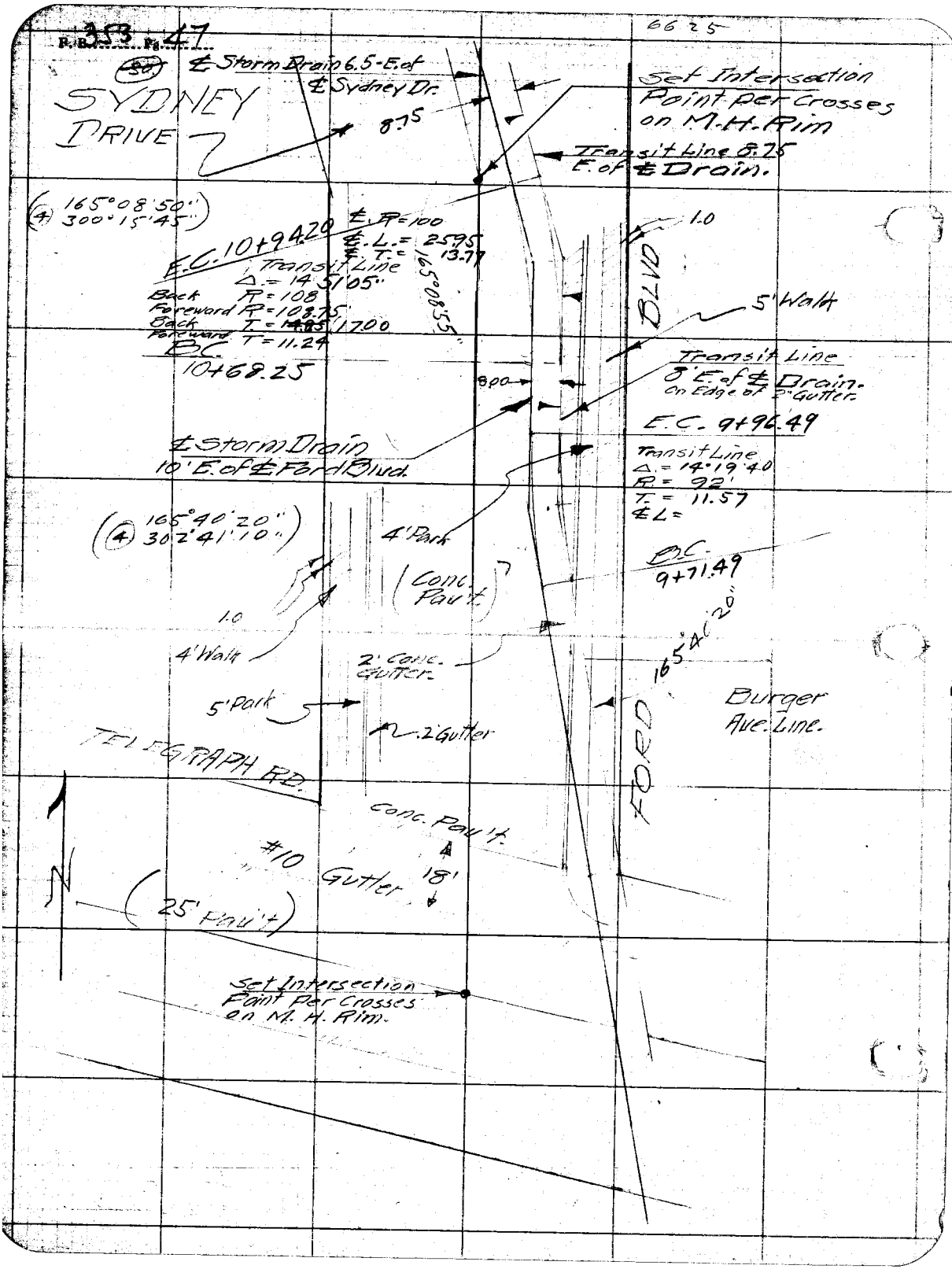

F.B. 353 Pg. 47
6625
(30) ℄ Storm Drain 6.5-E. of ℄ Sydney Dr.
SYDNEY DRIVE
8.75
Set Intersection Point Per Crosses on M.H. Rim
Transit Line 8.75 E. of ℄ Drain.
(4) 165°08'50" 300°15'45"
E.C. 10+94.20
℄ R=100
℄ L.= 25.95
℄ T.= 13.77
Transit Line
Δ = 14°51'05"
Back R=108
Foreward R=108.75
Back T.= 17.00
Foreward T=11.24
B.C. 10+68.25
165°08'55"
1.0
BLVD
5' Walk
Transit Line 8' E. of ℄ Drain. on Edge of 2" Gutter.
8.00
E.C. 9+96.49
℄ Storm Drain 10' E. of ℄ Ford Blvd.
Transit Line
Δ = 14°19'40
R = 92'
T = 11.57
℄ L =
(4) 165°40'20" 302°41'10"
4' Park
B.C. 9+71.49
(Conc. Pav't.)
1.0
4' Walk
2' Conc. Gutter.
165°40'20"
5' Park
.2' Gutter
Burger Ave. Line.
FORD
TELEGRAPH RD.
Conc. Pav't.
#10 Gutter
18'
(25' Pav't)
N
Set Intersection Point Per Crosses on M. H. Rim.

Date 7-17-28 Notes by Brackett Chief Party Brackett F. B. 353 Pg. 48 (31)

Plotted by	W. O. No. 6022 O. & O. No.
Date	Location D.D.1 No. 22
Map No.	Surveyed by Brackett
Plotting C'k'd by	Date July 17-1928
Date	Indexed 1-12-29

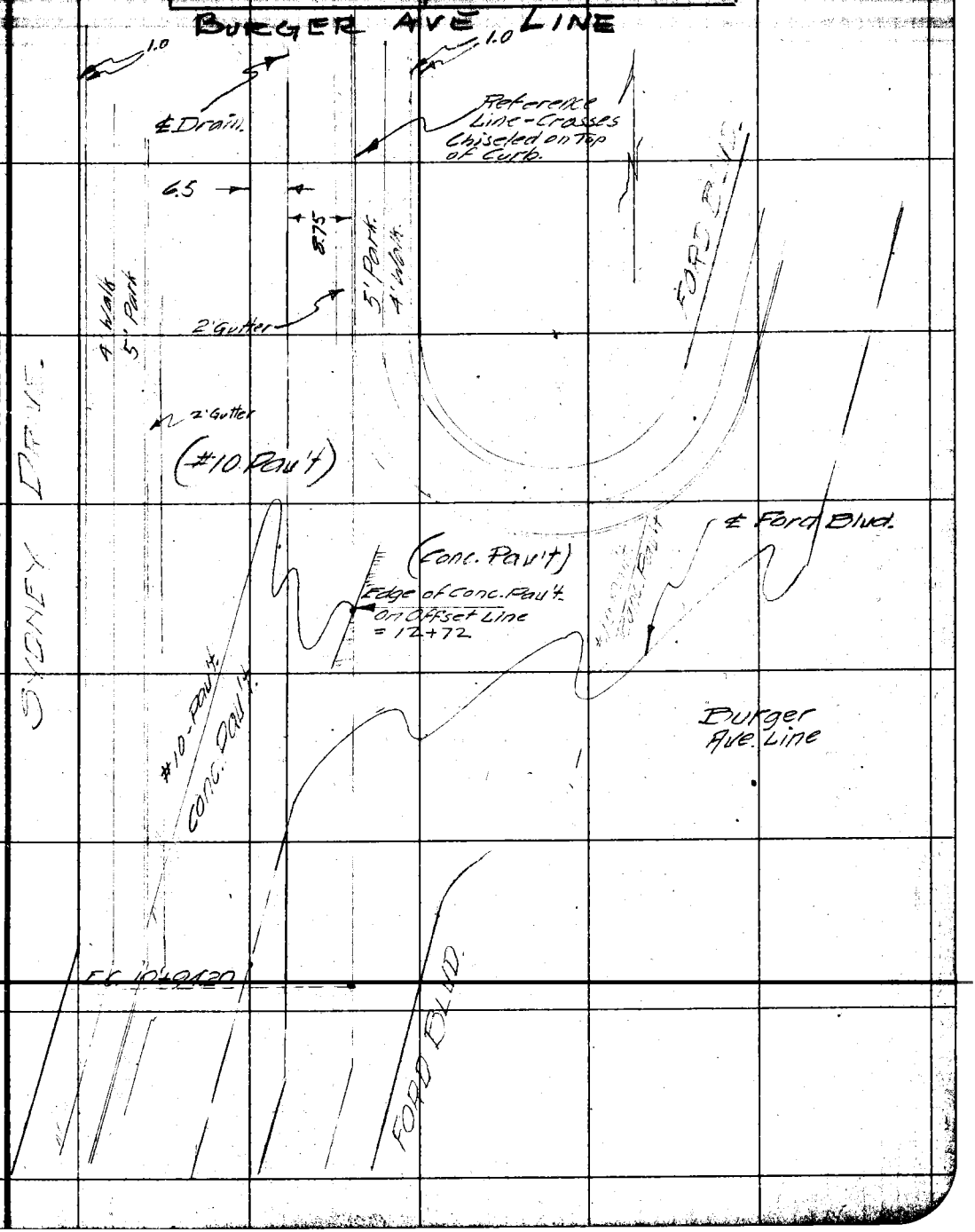

Note: ANY ADDITIONS OR CHANGES ON THIS SHEET MUST BE MADE OR CIRCLED IN Red. WITH DATE AND NAME OF PERSON MAKING CHANGE.

Do not extend notes this side of this line

RETURN TO

LOS ANGELES COUNTY SURVEYOR

F.B. 353 Pg. 49 (32)

Brackett Chief Party Notes by Brackett Date 7-17-28

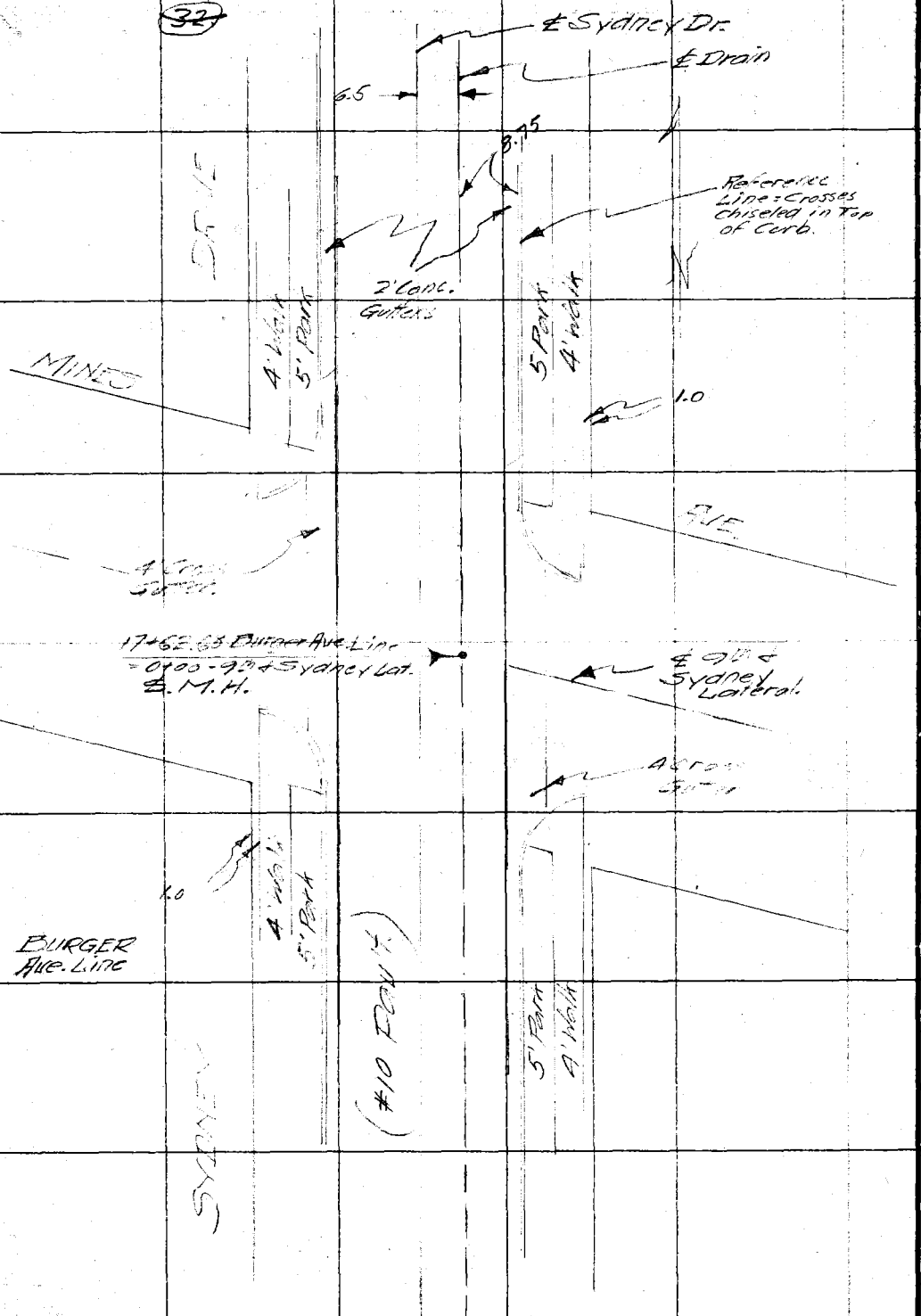

RETURN TO
LOS ANGELES COUNTY SURVEYOR
Do not extend notes this side of this line

Note: ANY ADDITIONS OR CHANGES ON THIS SHEET MUST BE MADE OR CIRCLED IN Red. WITH DATE AND NAME OF PERSON MAKING CHANGE.

Date 7-17-28 Notes by Brackett Chief Party Brackett F. B. 353 Pg. 50

~~33~~

Plotted by	W. O. No. 6022 D. S. O. No.
Date	Location D.D.I. No 22
Map No.	Surveyed by Brackett
Plotting C'k'd by	Date July 17-1928
Date	Indexed 1-12-29

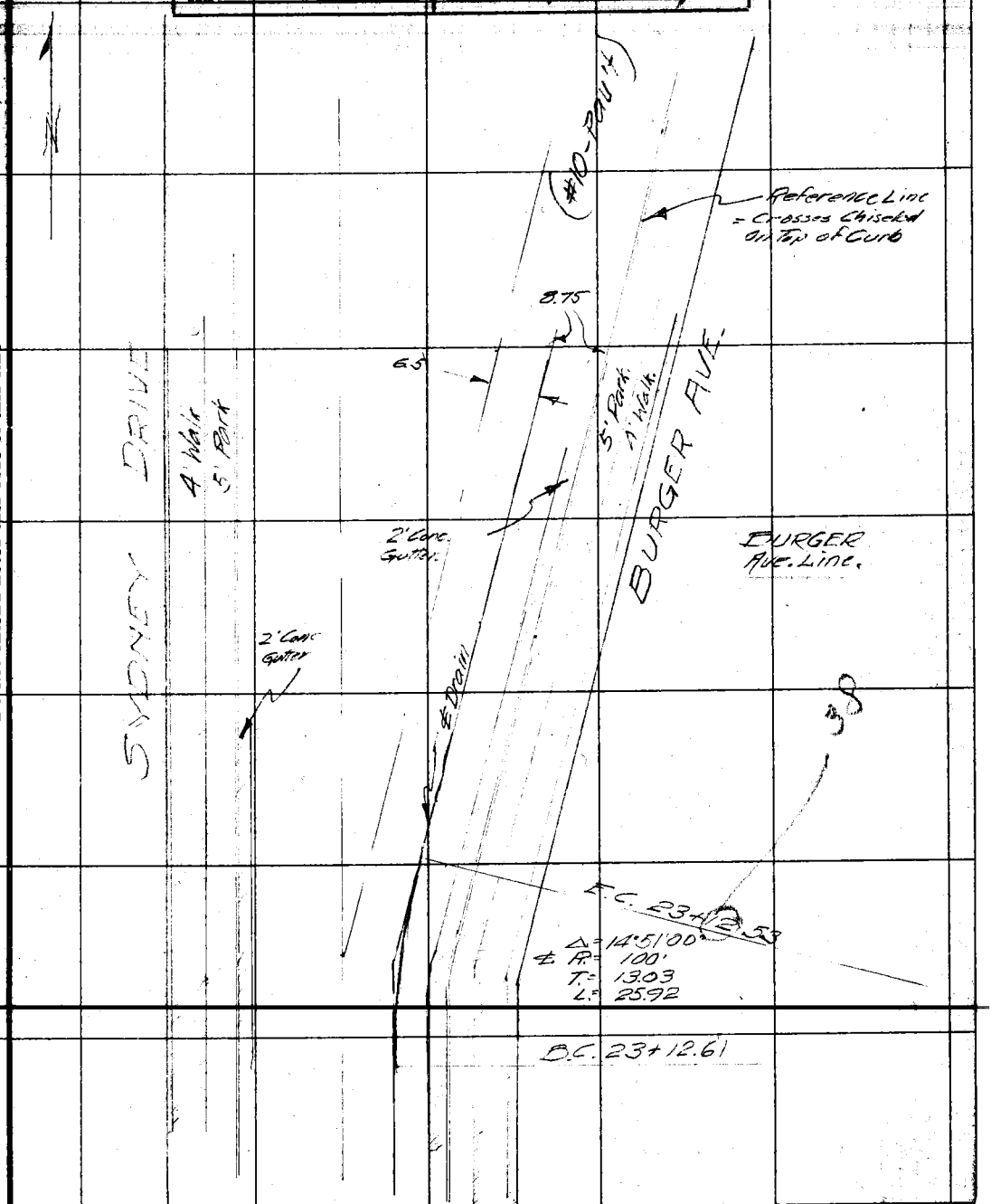

Note: ANY ADDITIONS OR CHANGES ON THIS SHEET MUST BE MADE OR CIRCLED IN Red, WITH DATE AND NAME OF PERSON MAKING CHANGE.

Do not extend notes this side of this line

RETURN TO

LOS ANGELES COUNTY SURVEYOR

RETURN TO

LOS ANGELES COUNTY SURVEYOR

Note: ANY ADDITIONS OR CHANGES ON THIS SHEET MUST BE MADE OR CIRCLED IN **Red.** WITH DATE AND NAME OF PERSON MAKING CHANGE.

Do not extend notes this side of this line

F.B. 333 Pg. 51 Chief Party Brackett Notes by Brackett Date 7-17-28

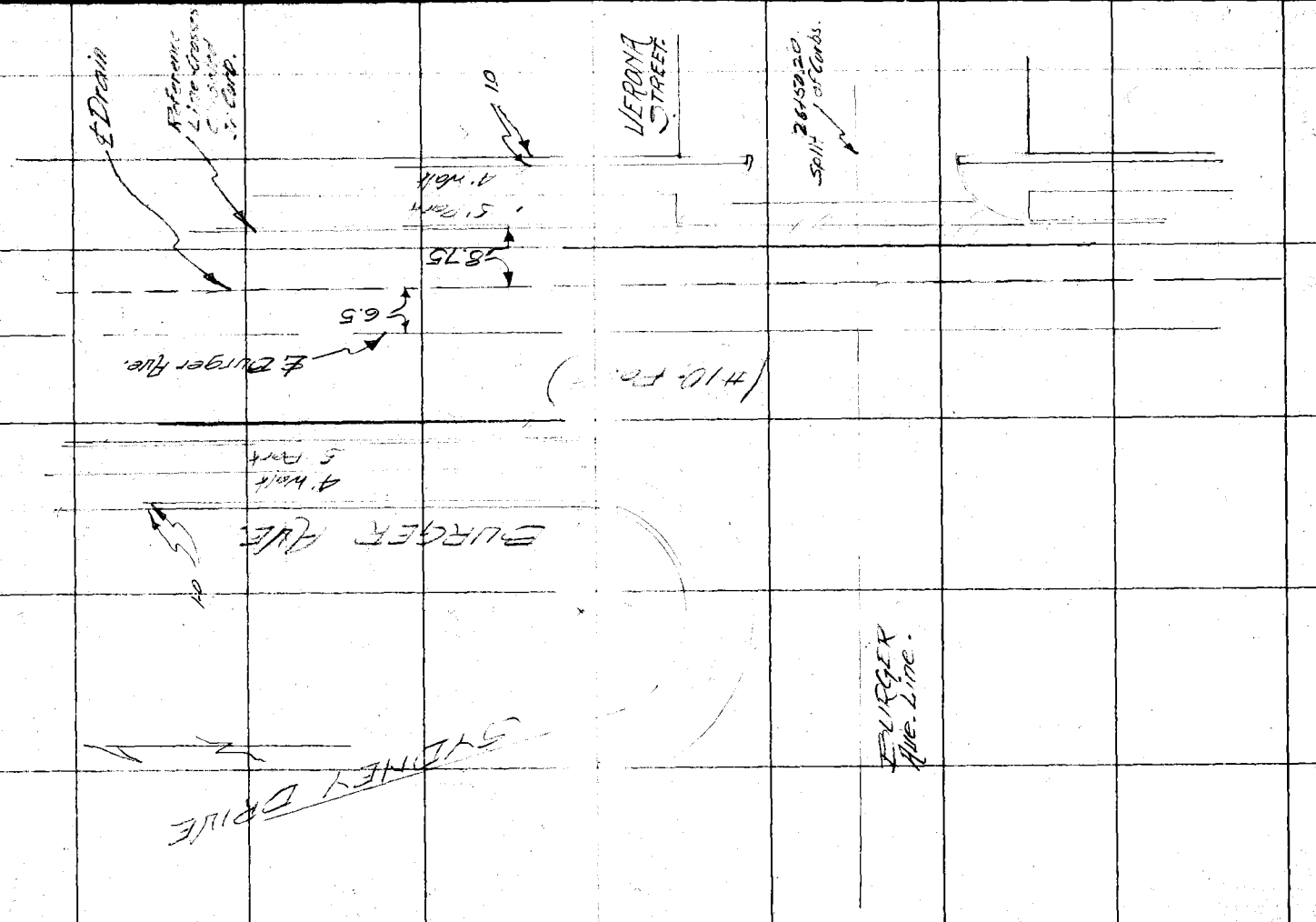

Date: 7-17-28 Notes by Brackett Chief Party Brackett F. B. 353 Pg. 52

Plotted by	W. O. No. 6022 S. S. O. No.
Date	Location D.D.I. No. 22
Map No.	Surveyed by Brackett
Plotting C'k'd by	Date July 17-1928
Date	Indexed 1-12-29

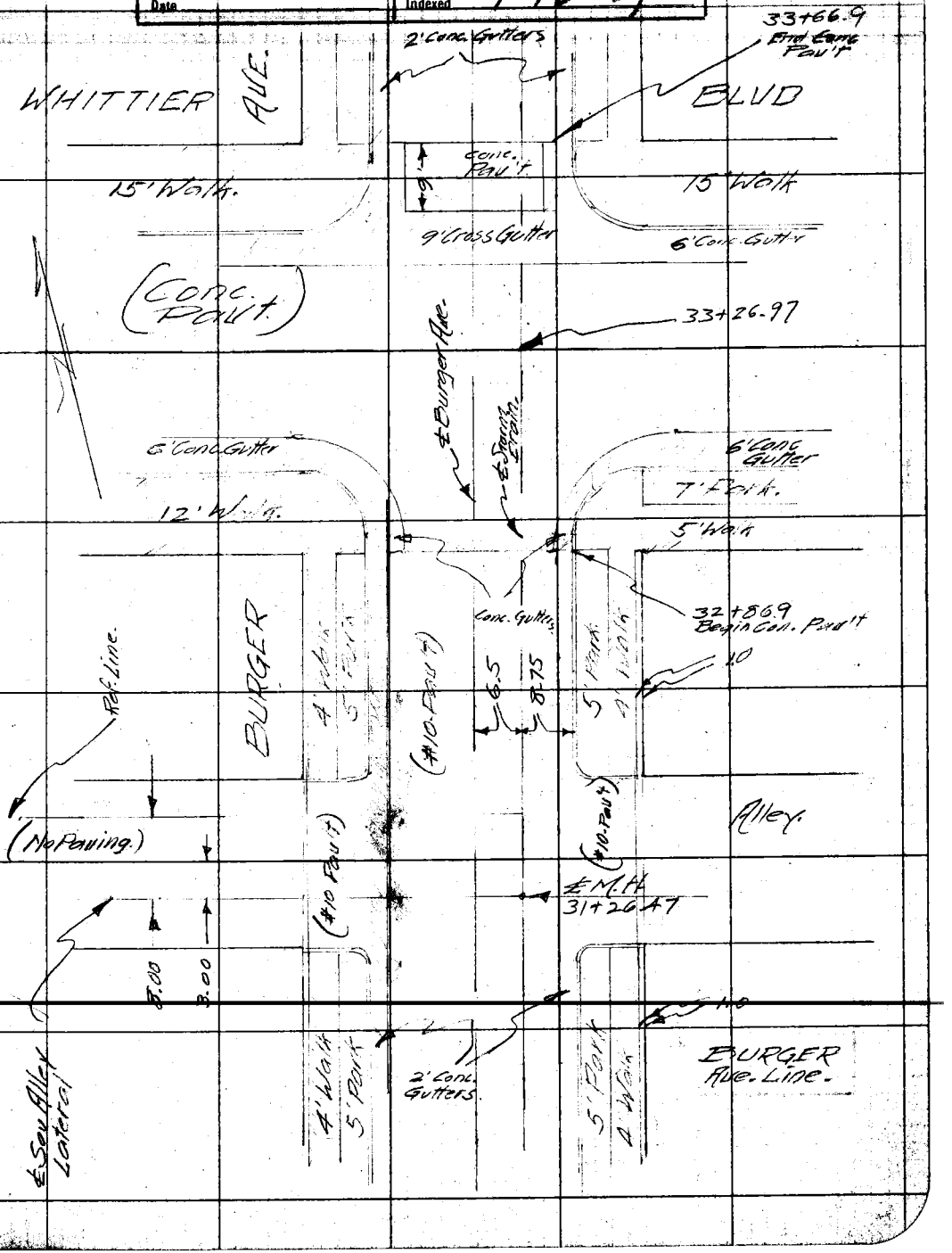

Note: ANY ADDITIONS OR CHANGES ON THIS SHEET MUST BE MADE OR CIRCLED IN RED WITH DATE AND NAME OF PERSON MAKING CHANGE.

RETURN TO LOS ANGELES COUNTY SURVEYOR

Do not extend notes this side of this line

RETURN TO

LOS ANGELES COUNTY SURVEYOR

Note: ANY ADDITIONS OR CHANGES ON THIS SHEET MUST BE MADE OR CIRCLED IN **Red.** WITH DATE AND NAME OF PERSON MAKING CHANGE.

Do not extend notes this side of this line

Date

Chief Party Notes by

F.B. 353 Pg. 53

Date 7-24-29 Notes by Brackett Chief Party Brackett F. B. 353 PG. 54 (39)

Plotted by	W. O. No. 6022 S. S. O. No.
Date	Location D.D.I. No. 22
Map No.	Surveyed by Brackett
Plotting C'k'd by	Date July 24-1928
Date	Indexed 1-12-29

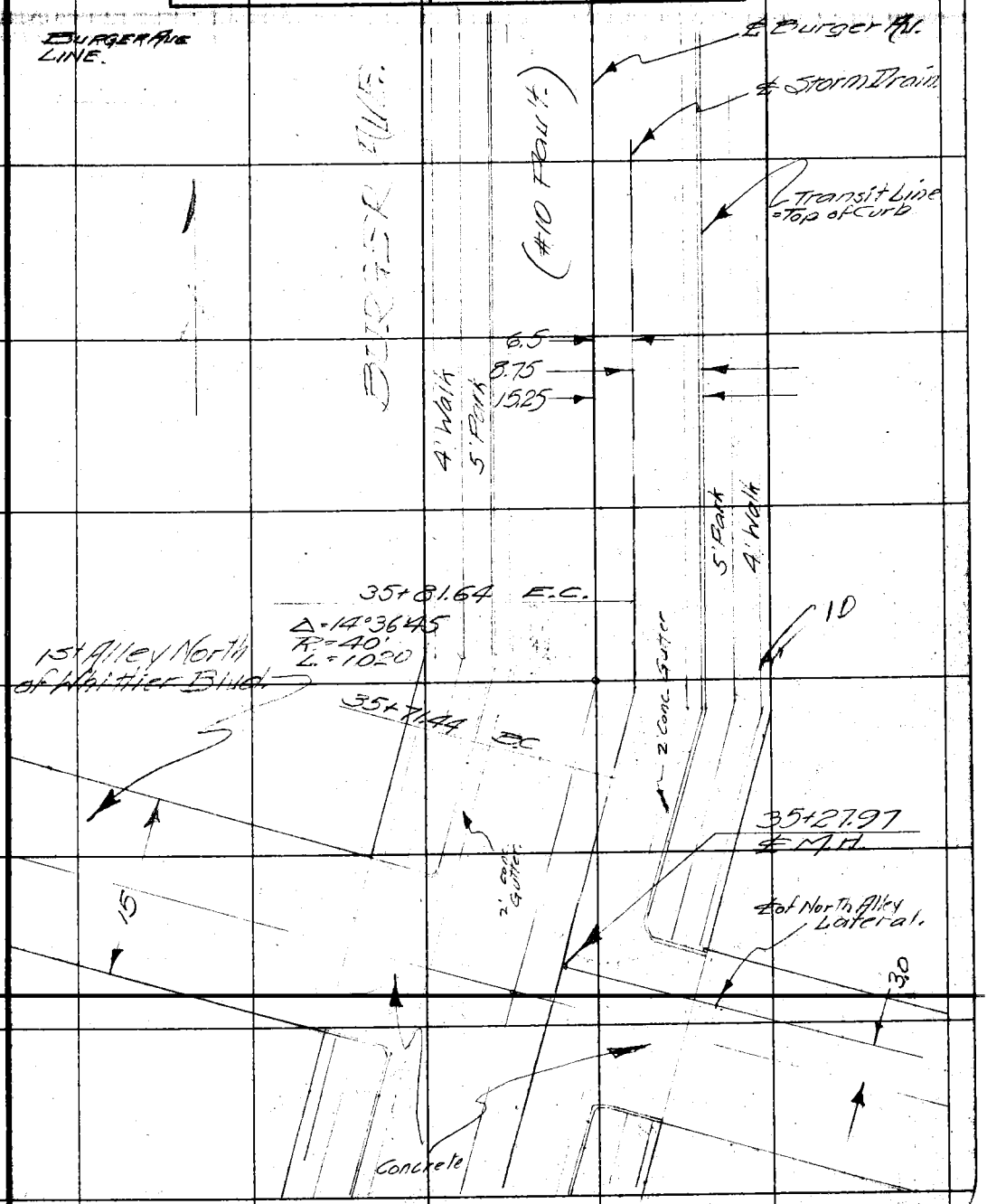

Note: ANY ADDITIONS OR CHANGES ON THIS SHEET MUST BE MADE OR CIRCLED IN Red. WITH DATE AND NAME OF PERSON MAKING CHANGE.

Do not extend notes this side of this line

RETURN TO LOS ANGELES COUNTY SURVEYOR

F.B. 353 Pg. 55 (40) Brackett Chief Party Notes by Brackett Date 7-24-28

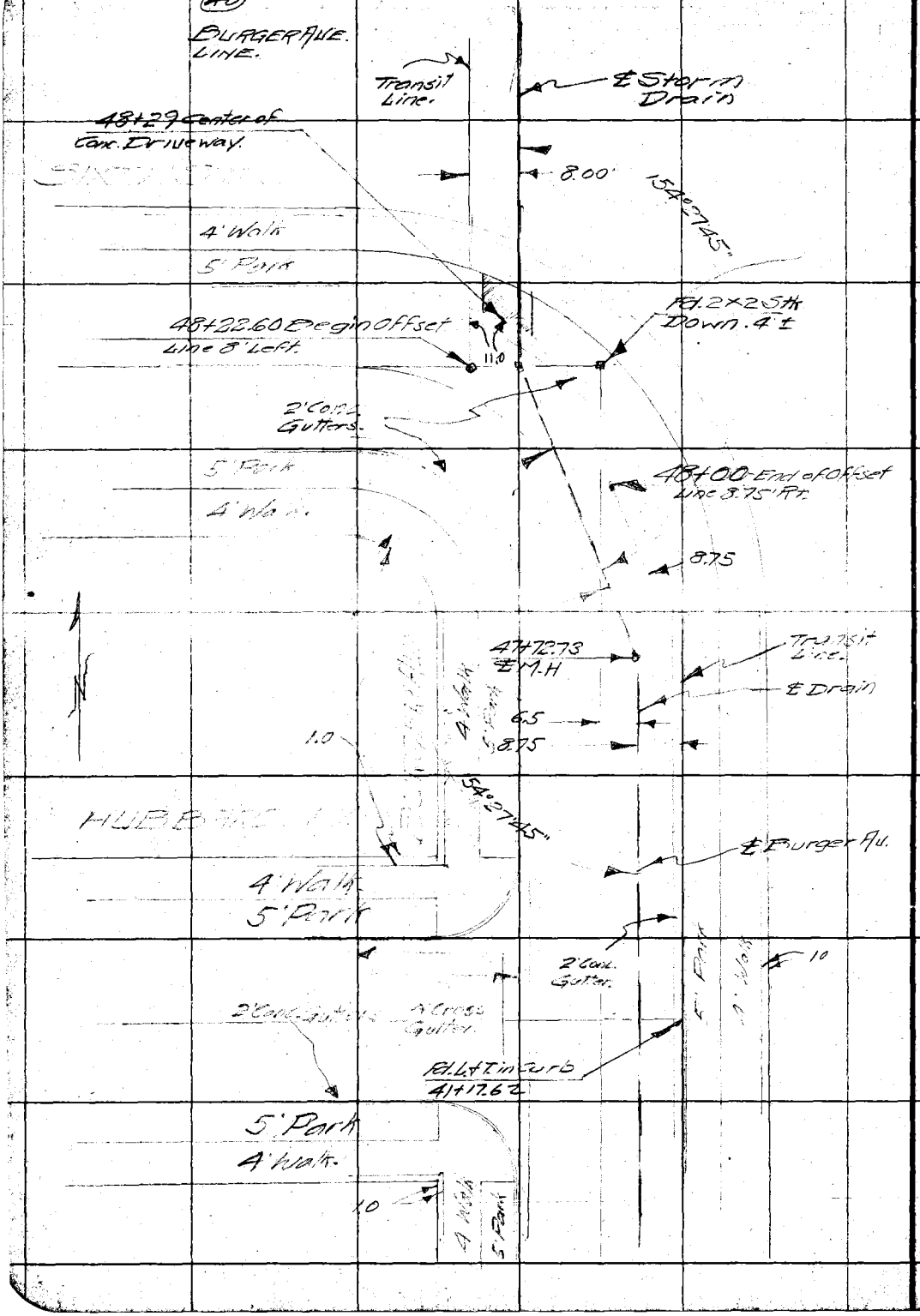

RETURN TO
LOS ANGELES COUNTY SURVEYOR
Do not extend notes this side of this line

Notes: ANY ADDITIONS OR CHANGES ON THIS SHEET MUST BE MADE OR CIRCLED IN Red. WITH DATE AND NAME OF PERSON MAKING CHANGE.

Date 7-30-28. Notes by Brackett Chief Party Brackett F. B. 353 Pg 56 (41)

Plotted by	W. O. No. 6022 S. O. No.
Date	Location D.D.I. No 22
Map No.	Surveyed by Brackett
Plotting C'k'd by	Date July 30 1928
Date	Indexed 1-12-29

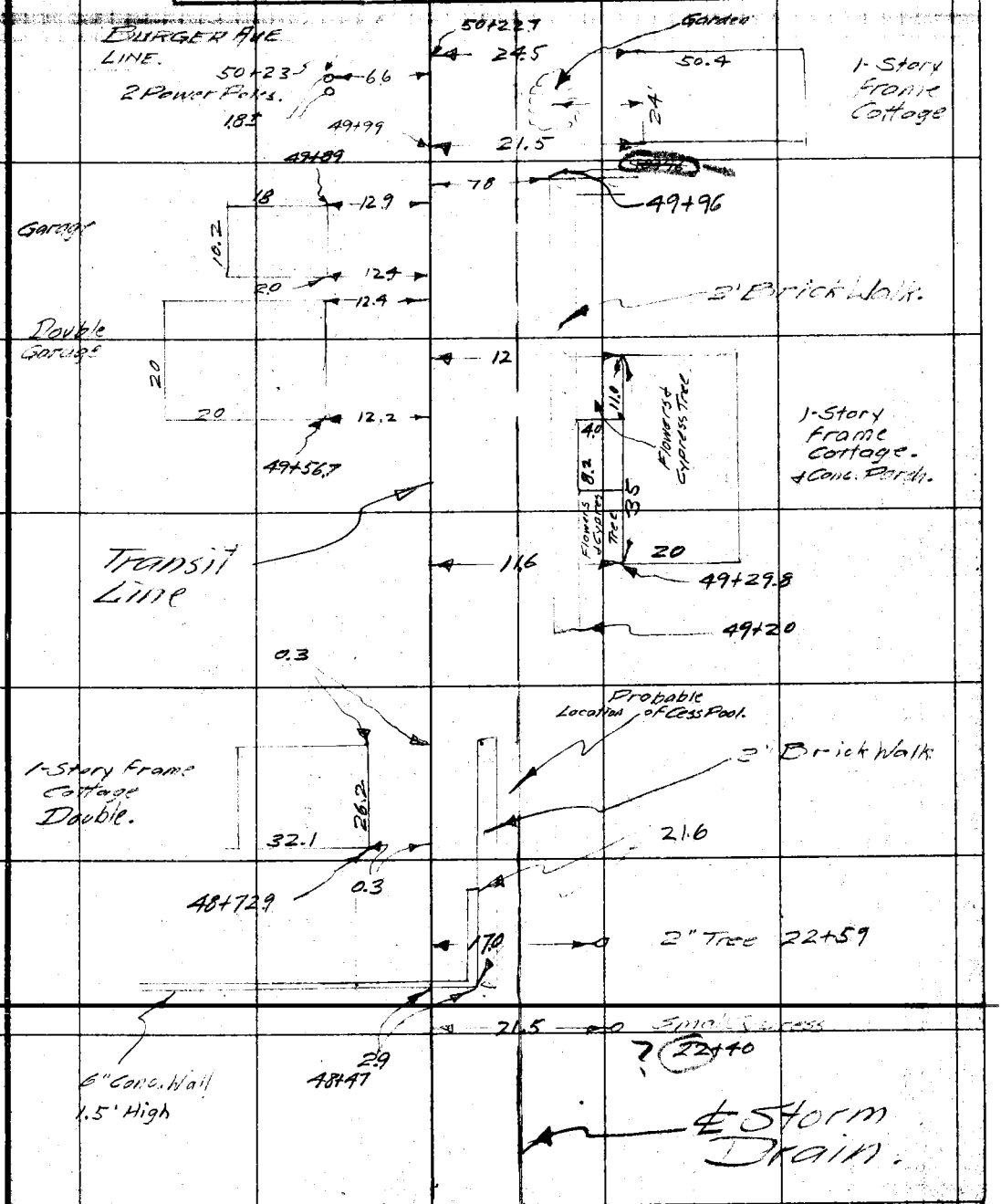

Notes: ANY ADDITIONS OR CHANGES ON THIS SHEET MUST BE MADE OR CIRCLED IN WITH DATE AND NAME OF PERSON MAKING CHANGE.

RETURN TO LOS ANGELES COUNTY SURVEYOR

Do not extend notes this side of this line

F.B. 353 Pg. 57 Brackett Chief Party Notes by Brackett Date 7-30-28.



RETURN TO
LOS ANGELES COUNTY SURVEYOR
Do not extend notes this side of this line

Notes: ANY ADDITIONS OR CHANGES ON THIS SHEET MUST BE MADE OR CIRCLED IN Red. WITH DATE AND NAME OF PERSON MAKING CHANGE.

Date 8-10-28 Notes by Brackett Chief Party Brackett F. B. 353 Pg. 58

Planned by	W. O. No. 6022 S. & O. No.
Date	Location DD1 No 22
Map No.	Surveyed by Brackett
Planning C'k'd by	Date Aug. 10-1928
Date	Indexed 1-12-29

57.50
30.65
5
48.
5.92
22.5
49
27.4
15
5.45
56
153 02.60



Note: ANY ADDITIONS OR CHANGES ON THIS SHEET MUST BE MADE OR CIRCLED IN Red. WITH DATE AND NAME OF PERSON MAKING CHANGE.

Do not extend notes this side of this line

RETURN TO LOS ANGELES COUNTY SURVEYOR

F.B. 353 PG. 59 Chief Party Notes by Date

RETURN TO

LOS ANGELES COUNTY SURVEYOR

Do not extend notes this side of this line

Note: ANY ADDITIONS OR CHANGES ON THIS SHEET MUST BE MADE OR CIRCLED IN Red. WITH DATE AND NAME OF PERSON MAKING CHANGE.

Date 7-30-28 Notes by Brockett Chief Party Brockett F. B. 353 PG. 60 43

Plotted by	W. O. No. 6022 S. S. O. No.
Date	Location D.D.1 No. 22
Map No.	Surveyed by Brockett
Planting C'k'd by	Date July 30-1928.
Date	Indexed 1-12-29

Notes: ANY ADDITIONS OR CHANGES SHEET MUST BE MADE OR CIRCLED WITH DATE AND NAME OF PERSON MAKING CHANGE.

Do not extend notes this side of this line

RETURN TO LOS ANGELES COUNTY SURVEYOR

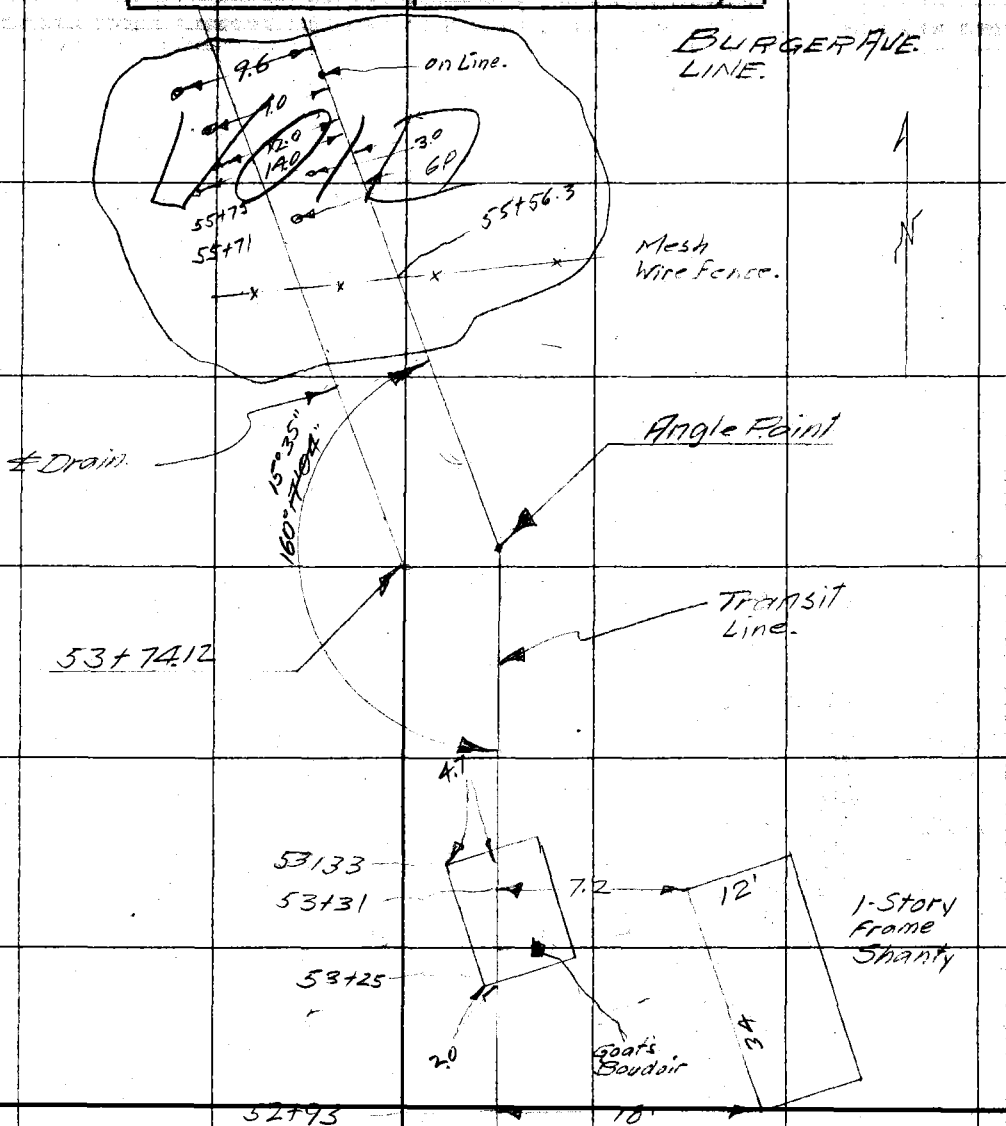

F.B. 353 Pg. 61 (44) Brackett Chief Party Notes by Brackett Date 7-30-28.

BURGER AVE. LINE

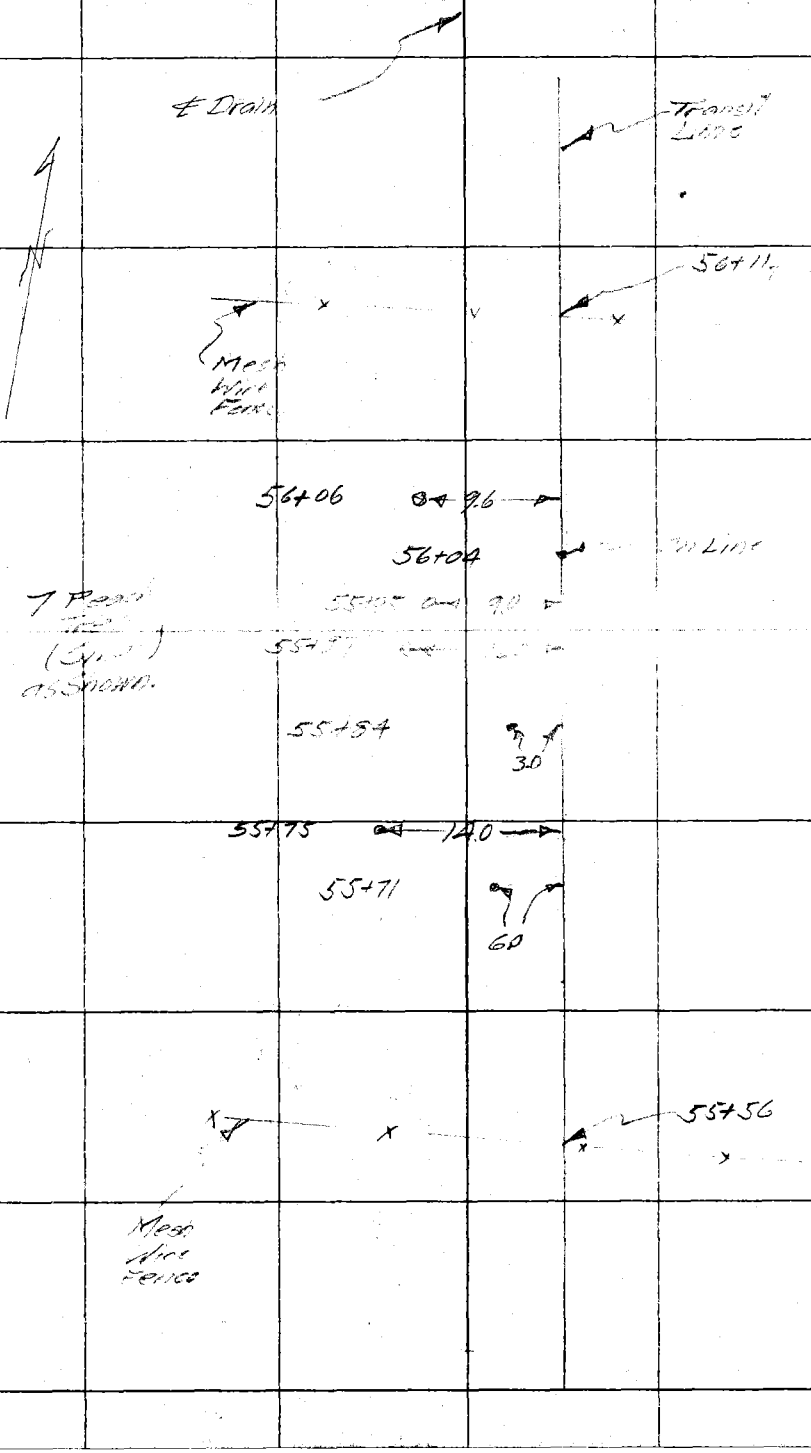

RETURN TO
LOS ANGELES COUNTY SURVEYOR
Do not extend notes this side of this line

Note: ANY ADDITIONS OR CHANGES ON THIS SHEET MUST BE MADE OR CIRCLED IN Red. WITH DATE AND NAME OF PERSON MAKING CHANGE.

Date 7-30-28 Notes by Brackett Chief Party Brackett F. B. 353 PG. 62 ~~45~~

Plotted by	W. O. No. 6022 B. S. O. No.
Date	Location DD. 1. No. 22
Map No.	Surveyed by Brackett
Plotting C'k'd by	Date July 22-1928.
Date	Indexed 1-12-29

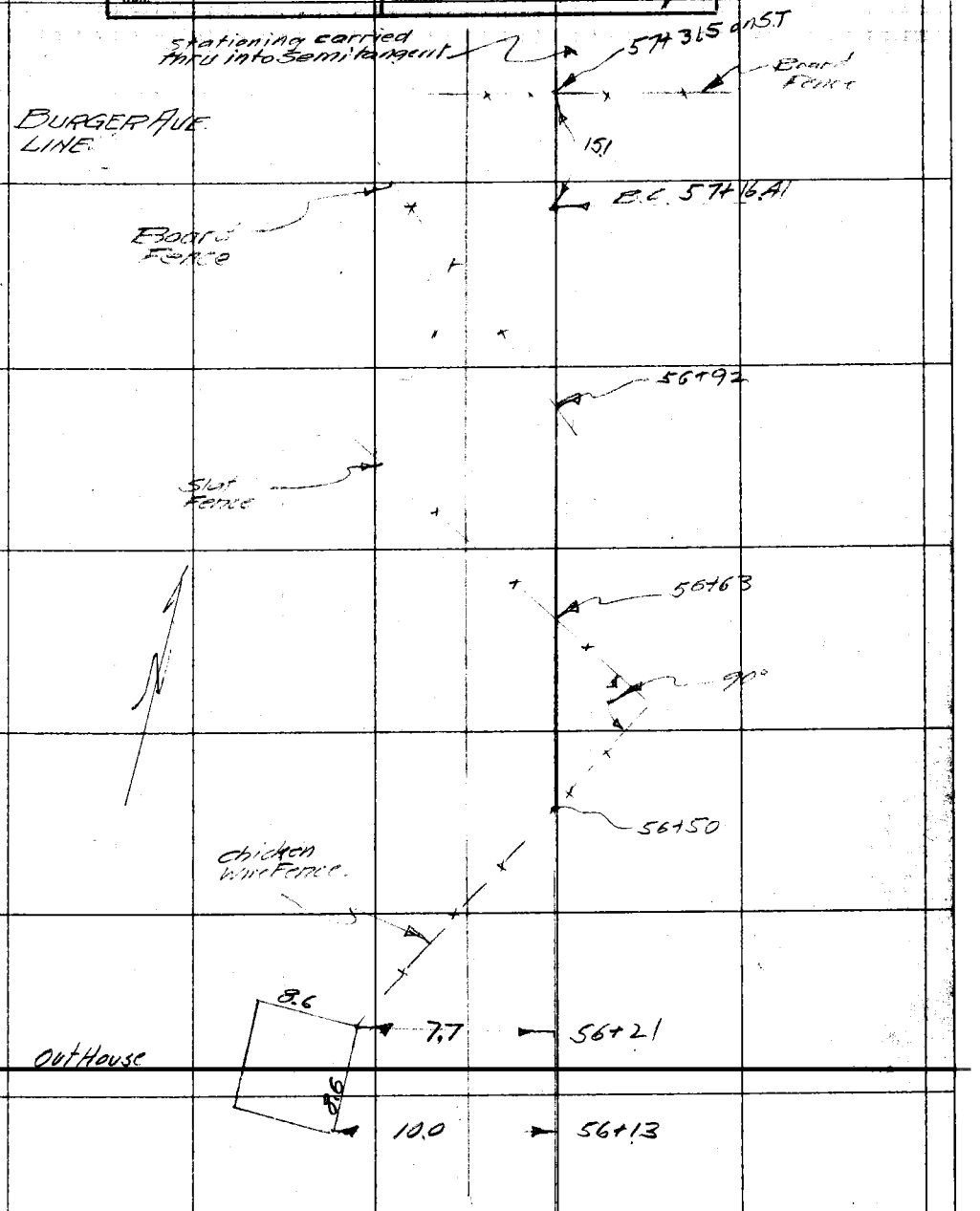

Note: ANY ADDITIONS OR CHANGES ON THIS SHEET MUST BE MADE OR CIRCLED IN Red. WITH DATE AND NAME OF PERSON MAKING CHANGE.

RETURN TO LOS ANGELES COUNTY SURVEYOR

Do not extend notes this side of this line

F.B. 353 Pg. 63 ~~46.~~ Brackett Chief Party Notes by Brackett Date 7-30-28.

BURGER AV.
LINE



Stationing Carried thru into Semi tangent.

Peach Tree 9.6 57+57

Peach Tree 27.6 57+55.7

Peach Tree 9.6 57+36.5

RETURN TO
LOS ANGELES COUNTY SURVEYOR

Do not extend notes this side of this line

Note: ANY ADDITIONS OR CHANGES ON THIS SHEET MUST BE MADE OR CIRCLED IN Red. WITH DATE AND NAME OF PERSON MAKING CHANGE.

Date 7-30-28 Notes by Brackett Chief Party Brackett F. B. 353 PG. 64 (47)

Plotted by	W. O. No. 6022 D. S. O. No.
Date	Location DD1 No. 22
Map No.	Surveyed by Brackett
Plotting C'k'd by	Date July 30-1928
Date	Indexed 1-12-29

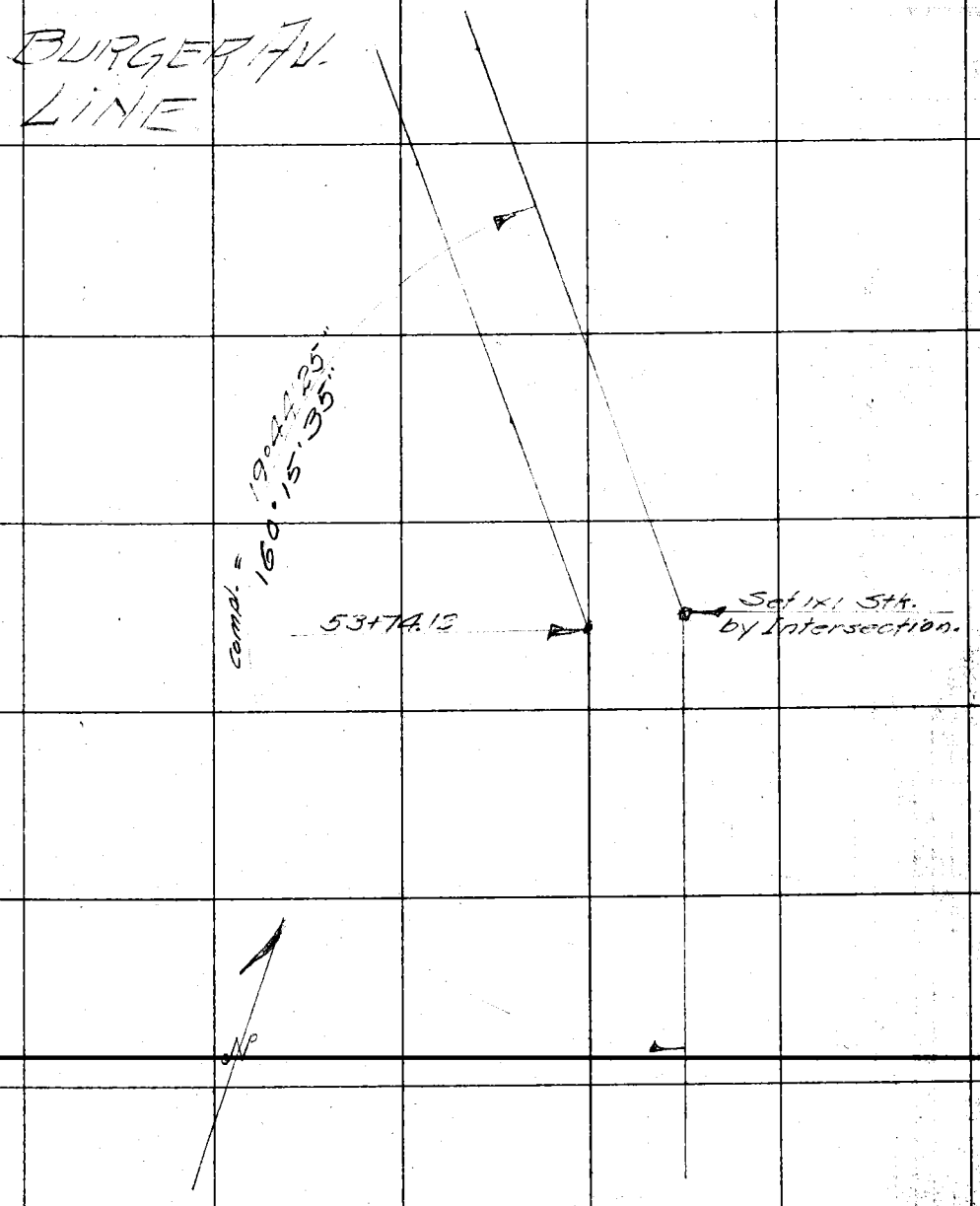

Note: ANY ADDITIONS OR CHANGES ON THIS SHEET MUST BE MADE OR CIRCLED IN Red. WITH DATE AND NAME OF PERSON MAKING CHANGE.

RETURN TO LOS ANGELES COUNTY SURVEYOR

Do not extend notes this side of this line

F.B. 353 Pg. 65 Brackett Chief Party Notes by Brackett Date 7-30-28

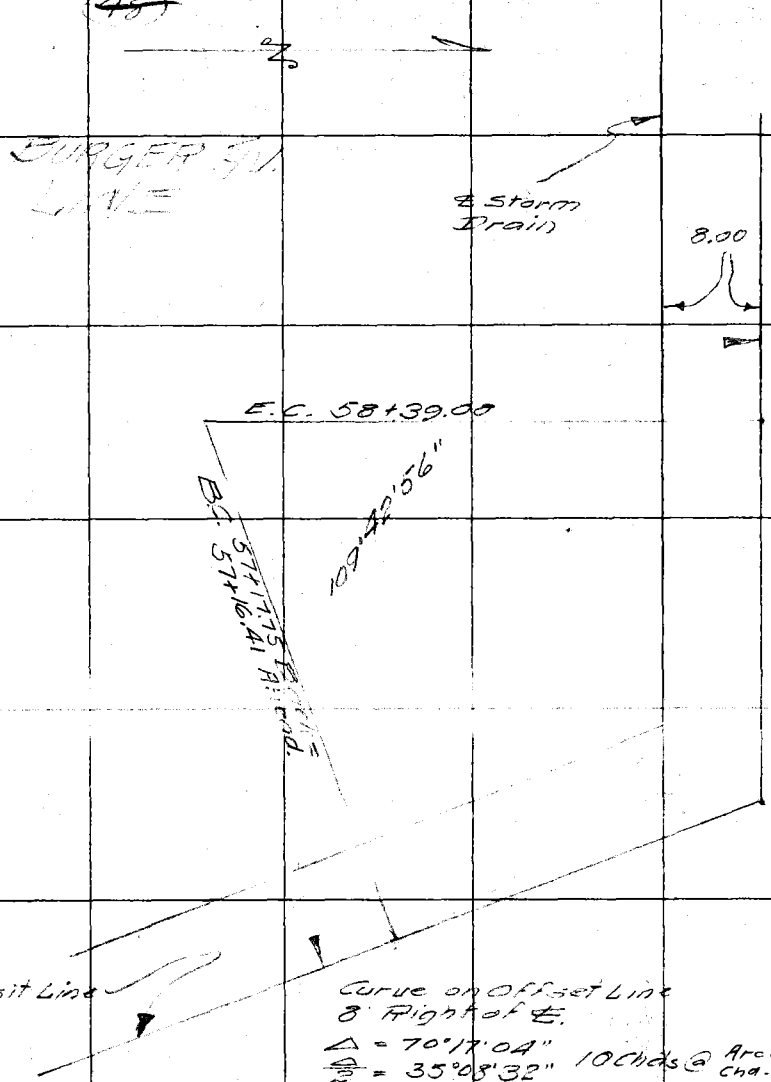

	0°	00'	00"	57+16.41 B.C.
1.	3°	30'	51.2"	+28.68
2	7°	01	42.4"	+40.94
3.	10°	32	33.6"	+53.21
4	14°	03	24.8"	+65.43
5	17°	34	16.0"	+77.74
6.	21°	04	07.2"	+90.01
7.	24°	35	58.4"	58+02.28
8.	28°	06	49.6"	+14.55
9.	31°	27	40.8"	+26.81
10.	35°	08	32.0"	+39.08 E.C

RETURN TO
LOS ANGELES COUNTY SURVEYOR
Do not extend notes this side of this line

Notes: ANY ADDITIONS OR CHANGES ON THIS SHEET MUST BE MADE OR CIRCLED IN Red. WITH DATE AND NAME OF PERSON MAKING CHANGE.

Date 7-30-28 Notes by Brackett Chief Party Brackett F. B. 353 Pg. 66 (49)

Plotted by	W. O. No. 6022 D. S. O. No.
Date	Location D.D.I. No. 28
Map No.	Surveyed by Brackett.
Plotting C'k'd by	Date July 30-1928
Date	Indexed 1-12-27

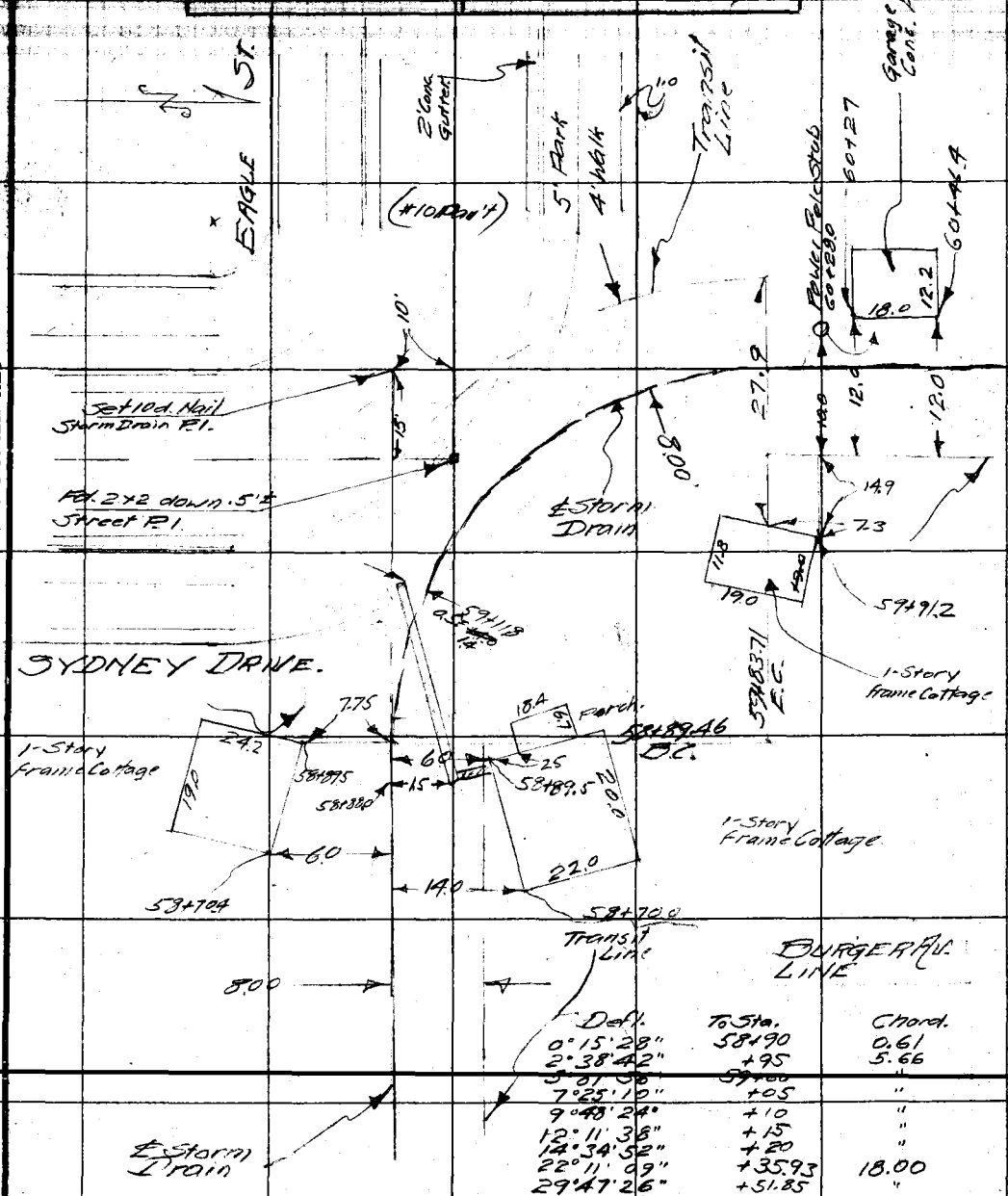

Defl.	To Sta.	Chord.
0°15'28"	58+90	0.61
2°38'42"	+95	5.66
5°01'56"	59+00	"
7°25'10"	+05	"
9°48'24"	+10	"
12°11'38"	+15	"
14°34'52"	+20	"
22°11'09"	+35.93	18.00
29°47'26"	+51.85	"
37°23'43"	+67.78	"
45°00'00"	+83.71 - E.C.	"

Δ = 90° R. (offset) = 68'

Notes: ANY ADDITIONS OR CHANGES ON THIS SHEET MUST BE MADE OR CIRCLED IN RED WITH DATE AND NAME OF PERSON MAKING CHANGE.

Do not extend notes this side of this line

RETURN TO LOS ANGELES COUNTY SURVEYOR

F.B. 353 Pg. 67 (50) Brackett Chief Party Notes by Brackett Date 7-30-28.



RETURN TO
LOS ANGELES COUNTY SURVEYOR
Do not extend notes this side of this line

Note: ANY ADDITIONS OR CHANGES ON THIS SHEET MUST BE MADE OR CIRCLED IN Red. WITH DATE AND NAME OF PERSON MAKING CHANGE.

Date 7-30-28 Notes by Brackett Chief Party Brackett F. B. 353 Pg. 68 (51)

Plotted by	W. O. No. 6022 D. S. O. No.
Date	Location I.D.1 No. 22
Map No.	Surveyed by Brackett
Plotting C'k'd by	Date July 30-1928
Date	Indexed 1-12-29

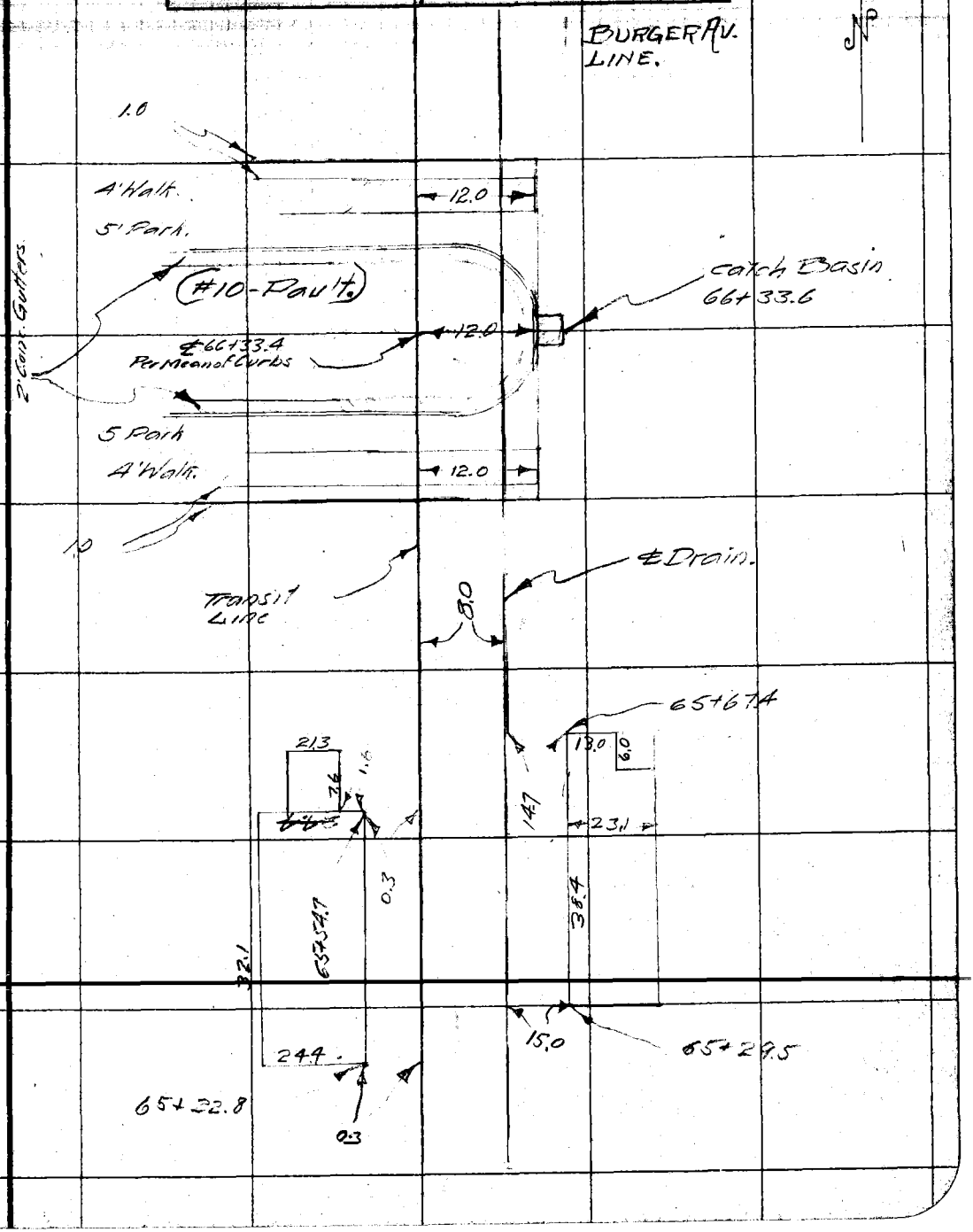

Note: ANY ADDITIONS OR CHANGES ON THIS SHEET MUST BE MADE OR CIRCLED IN Red. WITH DATE AND NAME OF PERSON MAKING CHANGE.

RETURN TO LOS ANGELES COUNTY SURVEYOR

Do not extend notes this side of this line

F.B. 353 Pg. 69 (52) Brackett Chief Party Notes by Brackett Date 7-31-28

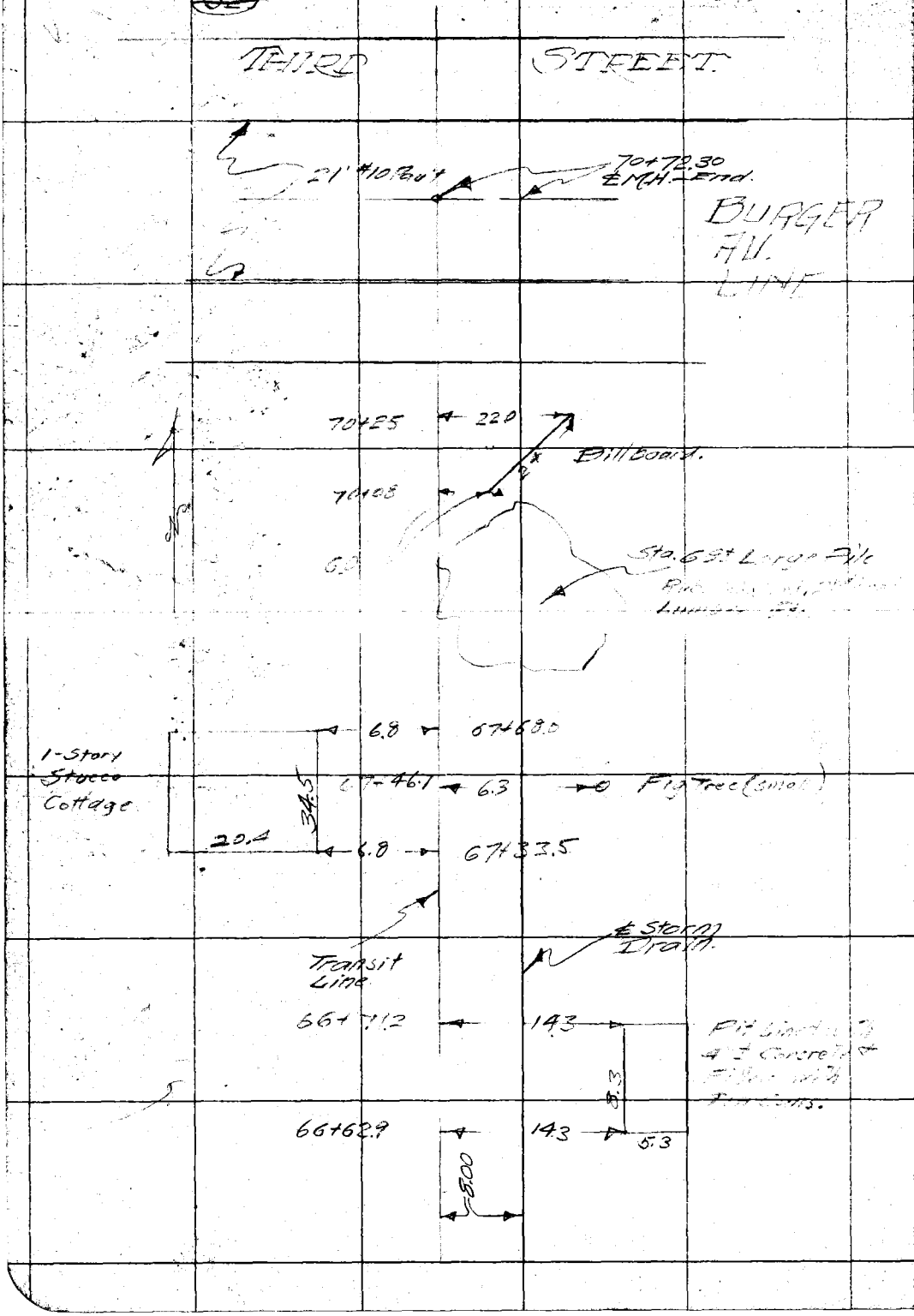

RETURN TO
LOS ANGELES COUNTY SURVEYOR
Do not extend notes this side of this line

Note: ANY ADDITIONS OR CHANGES ON THIS SHEET MUST BE MADE OR CIRCLED IN Red. WITH DATE AND NAME OF PERSON MAKING CHANGE.

Date 8-28 Notes by Brackett Chief Party Brackett F. B. 353 PG. 70

53

Plotted by	W. O. No. 6022 R. & O. No.
Date	Location D.D.I. No 22
Map No.	Surveyed by Brackett
Plotting C'k'd by	Date Aug. 1928
Date	Indexed 1-12-29

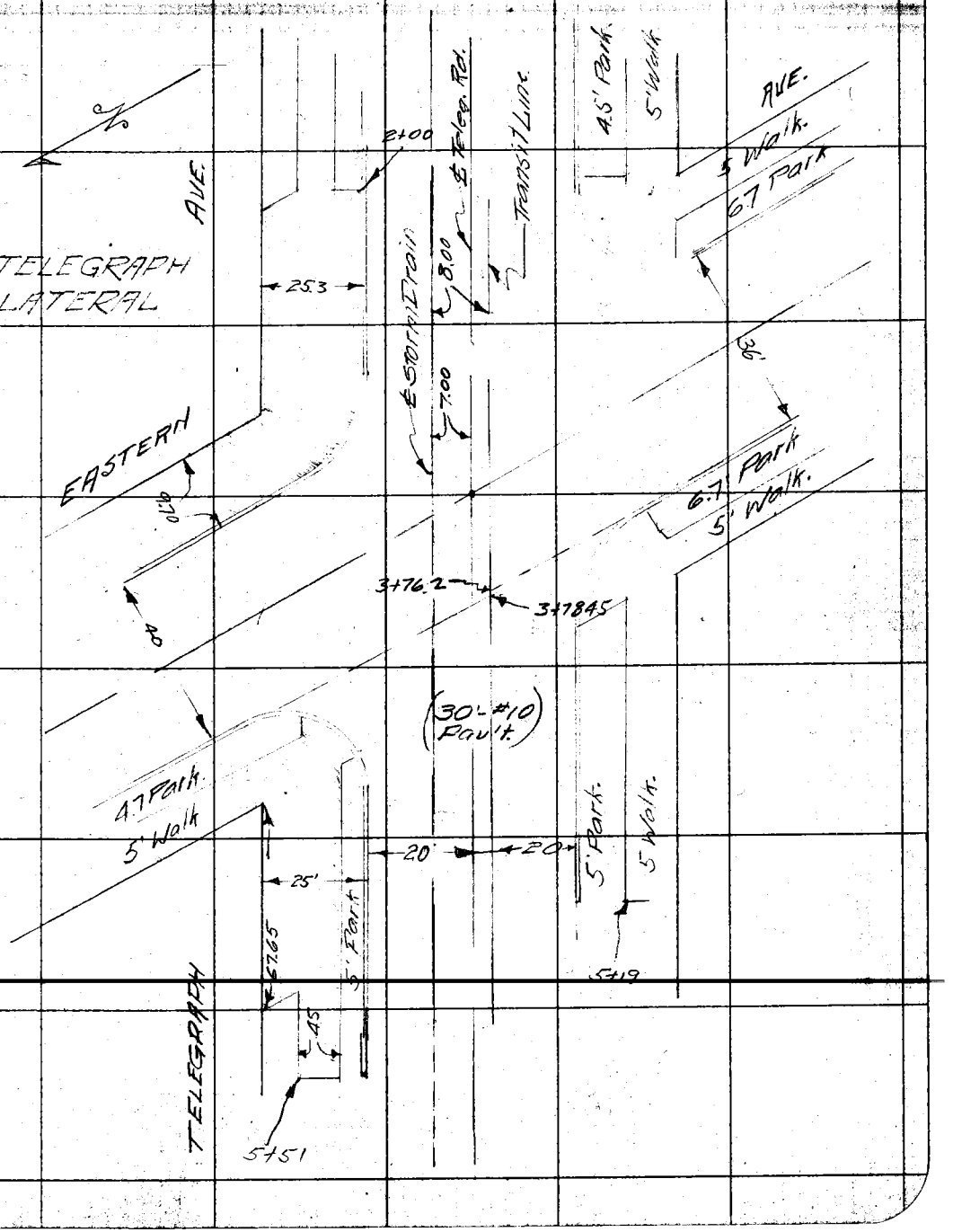

Notes: ANY ADDITIONS OR CHANGES ON THIS SHEET MUST BE MADE OR CIRCLED IN Red. WITH DATE AND NAME OF PERSON MAKING CHANGE.

Do not extend notes this side of this line

RETURN TO

LOS ANGELES COUNTY SURVEYOR

F.B. 353 Pg. 71 (54) Brockett Chief Party Notes by Brockett Date 5-28.

TELEGRAPH LATERAL

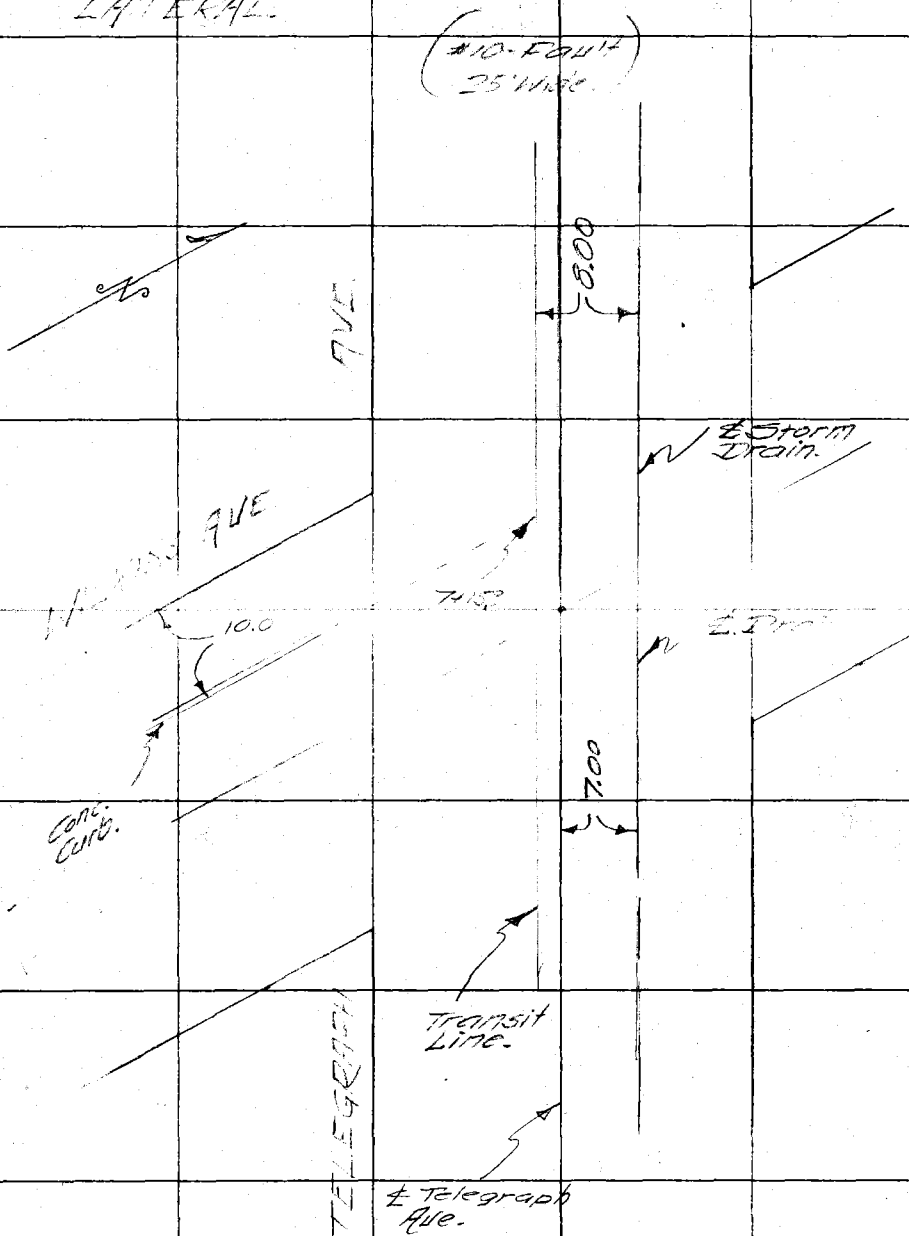

RETURN TO
LOS ANGELES COUNTY SURVEYOR
Do not extend notes this side of this line

Note: ANY ADDITIONS OR CHANGES ON THIS SHEET MUST BE MADE OR CIRCLED IN Red. WITH DATE AND NAME OF PERSON MAKING CHANGE.

Date 8-28. Notes by Brackett. Chief Party Bracket F. B. 353 Pg. 72 (55)

Plotted by	W. O. No. 6022 S. O. No.
Date	Location D.D.L-No. 22
Map No.	Surveyed by Brackett.
Plotting C'k'd by	Date Aug. 1928.
Date	Indexed 1-12-29

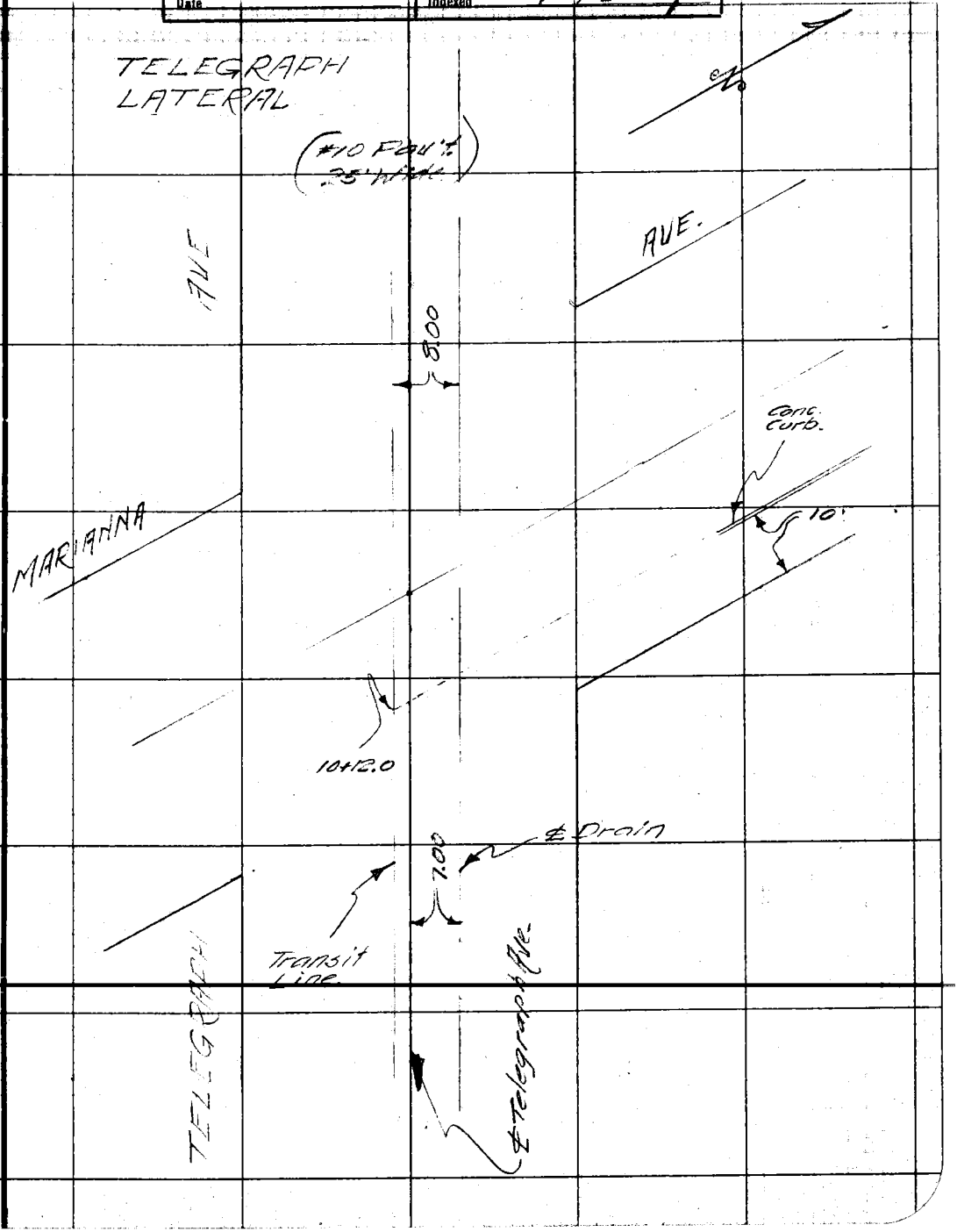

Note: ANY ADDITIONS OR CHANGES ON THIS SHEET MUST BE MADE OR CIRCLED IN Red. WITH DATE AND NAME OF PERSON MAKING CHANGE.

RETURN TO LOS ANGELES COUNTY SURVEYOR

10+12.0

Do not extend notes this side of this line

F.B. 353 PG. 73 (56) Brackett. Chief Party Notes by Brackett Date 8-28.

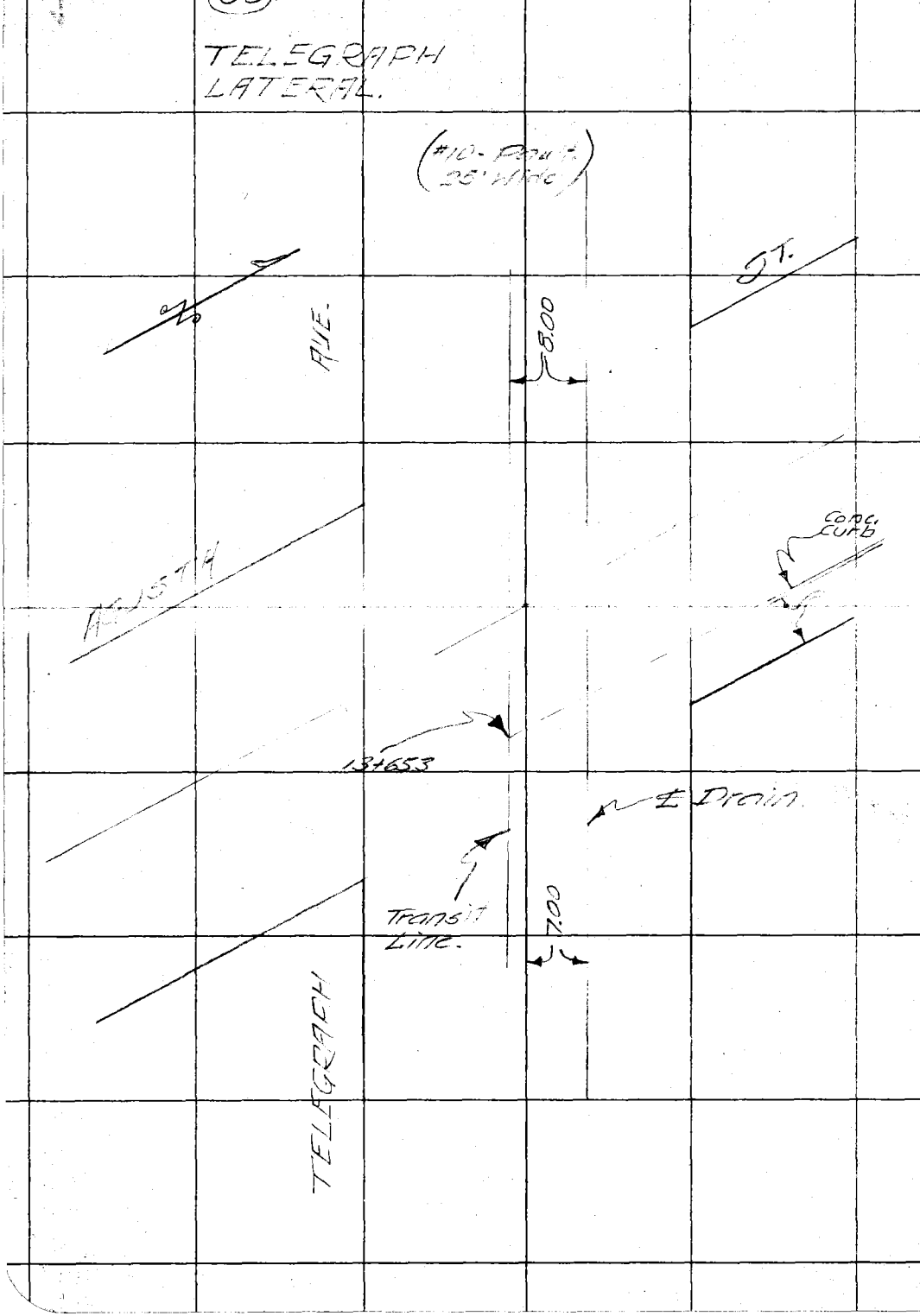

RETURN TO
LOS ANGELES COUNTY SURVEYOR

Do not extend notes this side of this line

Note: ANY ADDITIONS OR CHANGES ON THIS SHEET MUST BE MADE OR CIRCLED IN Red. WITH DATE AND NAME OF PERSON MAKING CHANGE.

(14+69.20)

Date 8-28 Notes by Brackett. Chief Party Brackett. F. B. 353 PG. 74

57

Plotted by	W. O. No. 6022 B. S. O. No.
Date	Location D.D.I. No. 22.
Map No.	Surveyed by Brackett
Plotting C'k'd by	Date Aug. 1928.
Date	Indexed 1-12-29

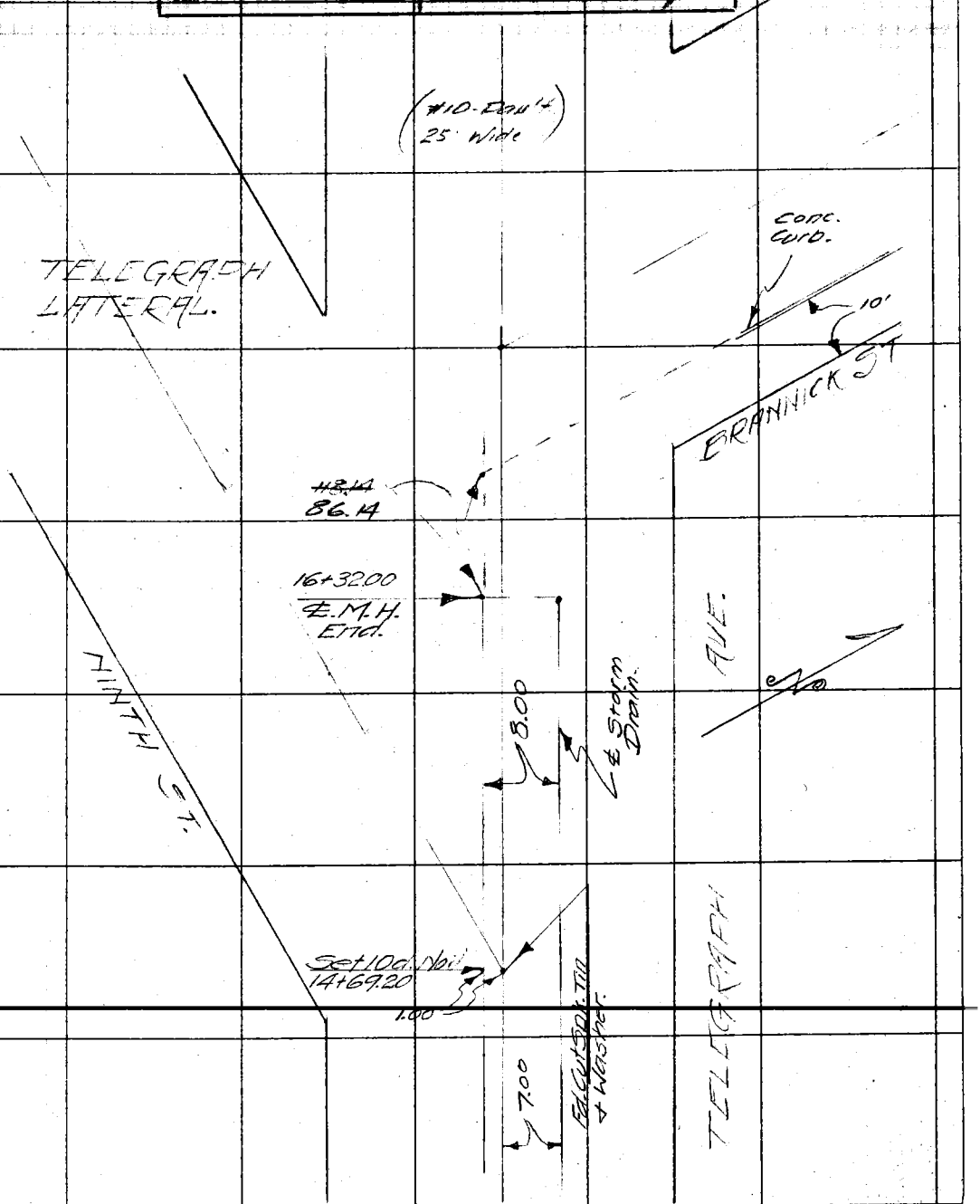

Note: ANY ADDITIONS OR CHANGES ON THIS SHEET MUST BE MADE OR CIRCLED IN Red. WITH DATE AND NAME OF PERSON MAKING CHANGE.

Do not extend notes this side of this line

RETURN TO

LOS ANGELES COUNTY SURVEYOR

RETURN TO

LOS ANGELES COUNTY SURVEYOR

Note: ANY ADDITIONS OR CHANGES ON THIS SHEET MUST BE MADE OR CIRCLED IN **Red.** WITH DATE AND NAME OF PERSON MAKING CHANGE.

Do not extend notes this side of this line

Date

Chief Party Notes by

F.B. 343 Pg. 75

Date 8-8-28. Notes by Brackett. Chief Party Brackett. F. B. 353 PG. 76

Plotted by	W. O. No. 6022 B. S. O. No.
Date	Location D.D. 1 No 22
Map No.	Surveyed by Brackett
Plotting C'k'd by	Date Aug. 8-1928
Date	Indexed 1-12-29

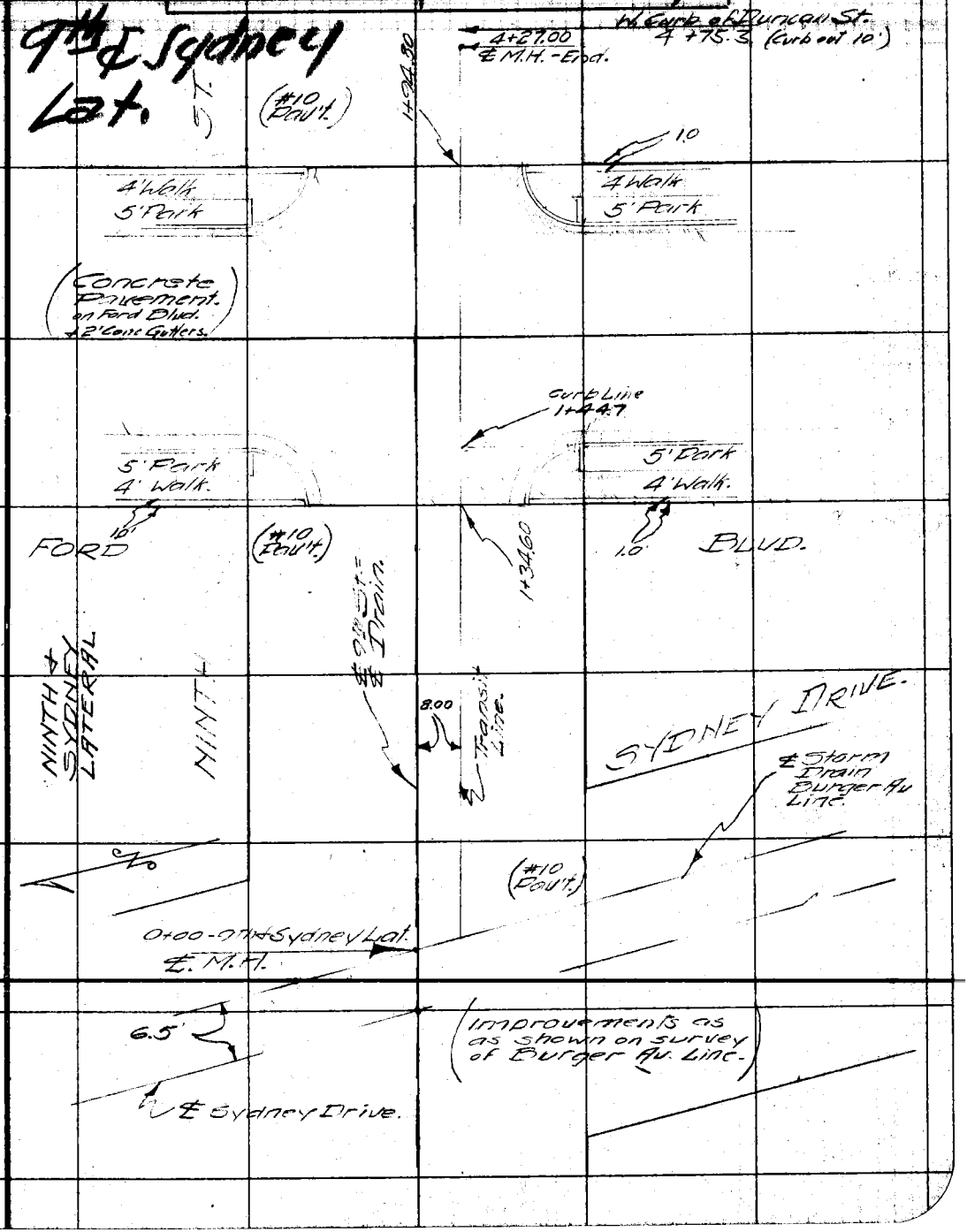

Note: ANY ADDITIONS OR CHANGES ON THIS SHEET MUST BE MADE OR CIRCLED IN Red. WITH DATE AND NAME OF PERSON MAKING CHANGE.

RETURN TO LOS ANGELES COUNTY SURVEYOR

Do not extend notes this side of this line

F.B. 353 Pg. 77 Chief Party Notes by Date

RETURN TO

LOS ANGELES COUNTY SURVEYOR

Do not extend notes this side of this line

Note: ANY ADDITIONS OR CHANGES ON THIS SHEET MUST BE MADE OR CIRCLED IN Red. WITH DATE AND NAME OF PERSON MAKING CHANGE.

Date 1928 Notes by Brackett Chief Party Brackett F. B. 353 Pg. 78

Plotted by	W. O. No. 6028 O. S. O. No.
Date	Location D.D.I. No. 22
Map No.	Surveyed by Brackett
Plotting C'k'd by	Date July 1928
Date	Indexed 1-12-29

Alley Lat.

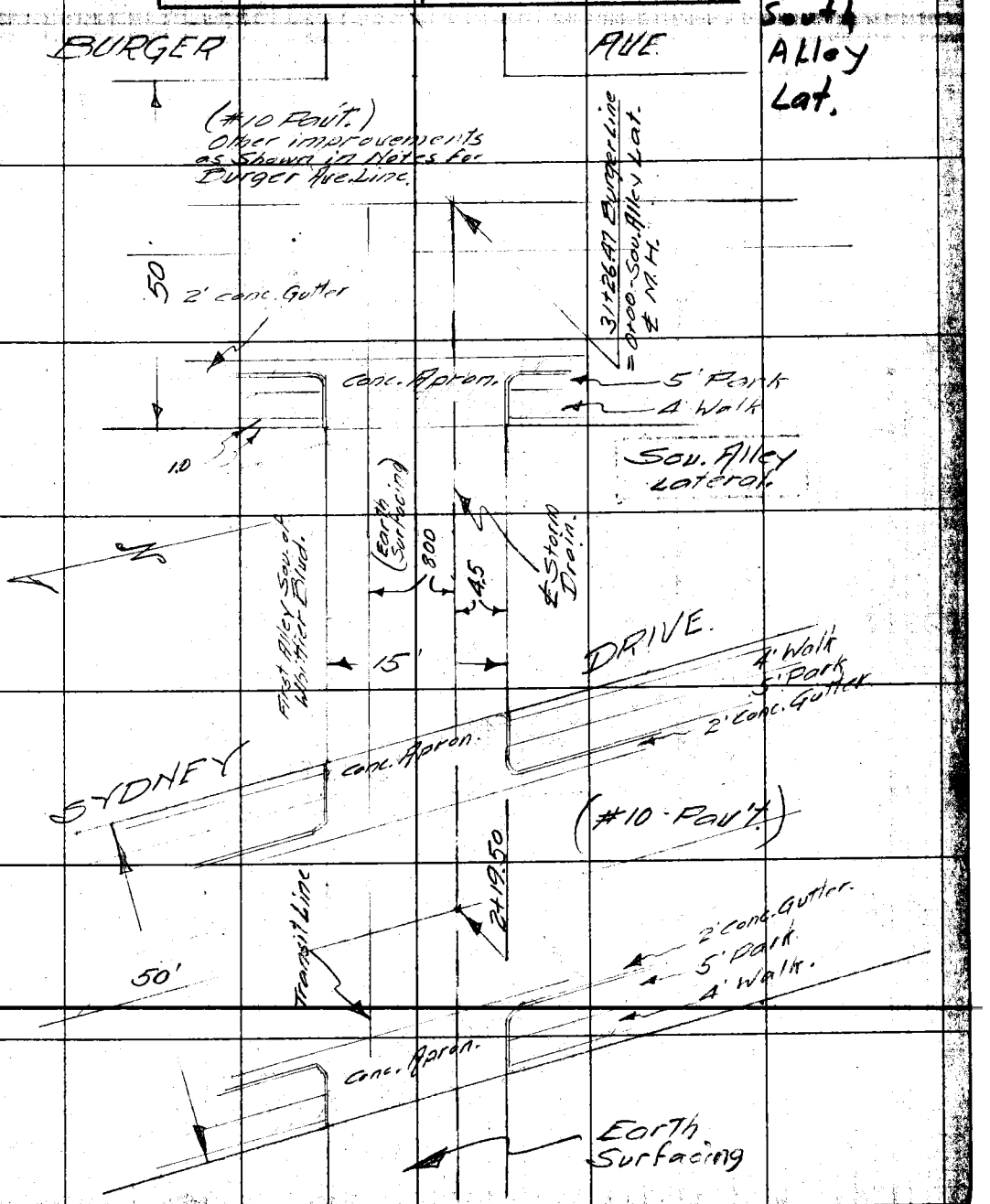

Note: ANY ADDITIONS OR CHANGES ON THIS SHEET MUST BE MADE OR CIRCLED IN Red. WITH DATE AND NAME OF PERSON MAKING CHANGE.

RETURN TO
LOS ANGELES COUNTY SURVEYOR

Do not extend notes this side of this line

F.B. 353 Pg. 79 Brackett Chief Party Notes by Brackett Date July - 1928

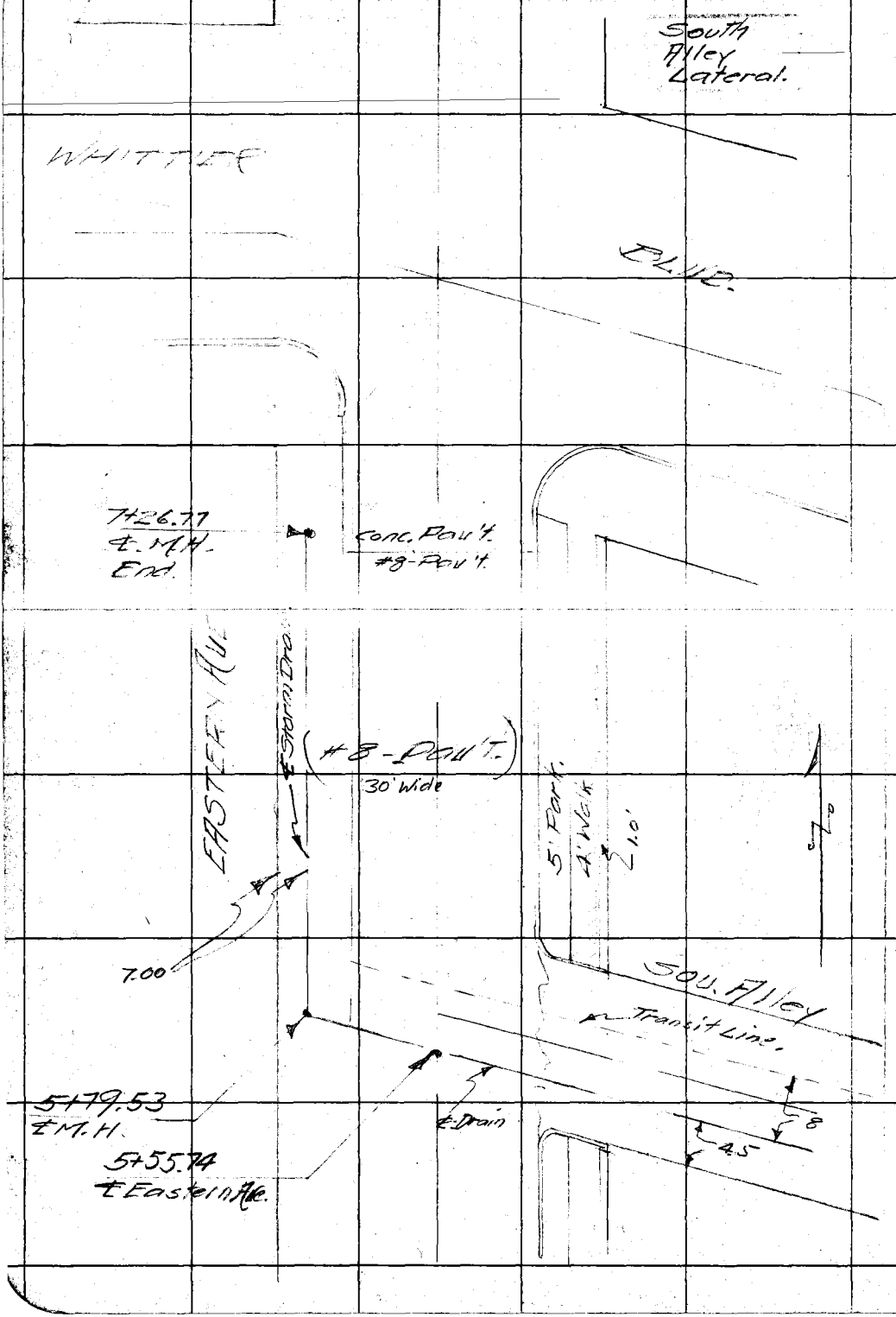

RETURN TO
LOS ANGELES COUNTY SURVEYOR
Do not extend notes this side of this line

Notes: ANY ADDITIONS OR CHANGES ON THIS SHEET MUST BE MADE OR CIRCLED IN Red. WITH DATE AND NAME OF PERSON MAKING CHANGE.

Date July 1928 Notes by Brackett Chief Party Brackett F. B. 353 PG. 80

Platted by	W. O. No. 22 C. S. O. No.
Date	Location R.D.1. No. 22
Map No.	Surveyed by Brackett
Platting C'k'd by	Date July 1928
Date	Indexed 1-12-29

Notes: ANY ADDITIONS OR CHANGES ON THIS SHEET MUST BE MADE OR CIRCLED IN Red. WITH DATE AND NAME OF PERSON MAKING CHANGE.

Do not extend notes this side of this line

RETURN TO LOS ANGELES COUNTY SURVEYOR

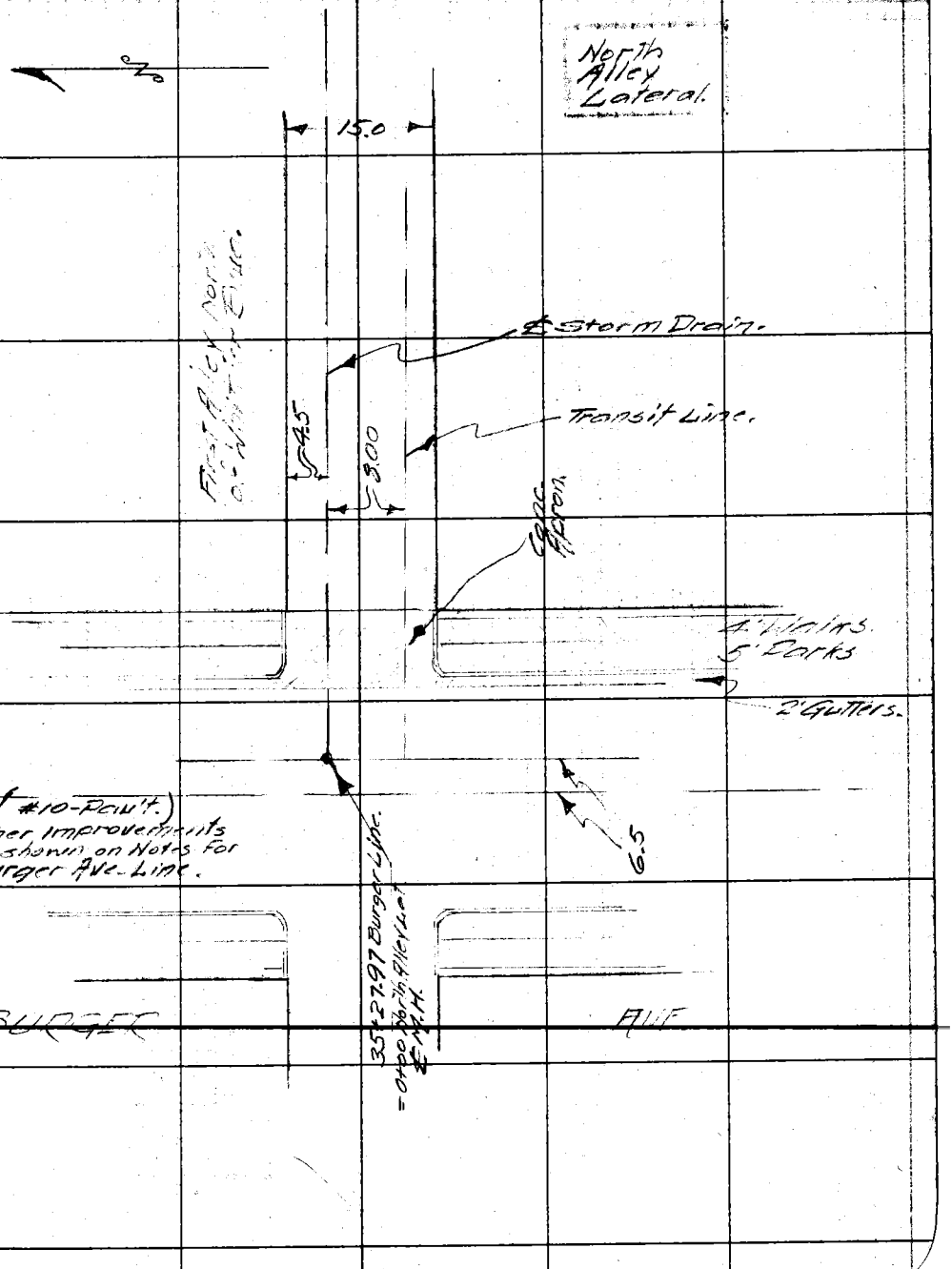

F.B. 353 Pg. 81 Brackett Chief Party Notes by Brackett Date July 1928

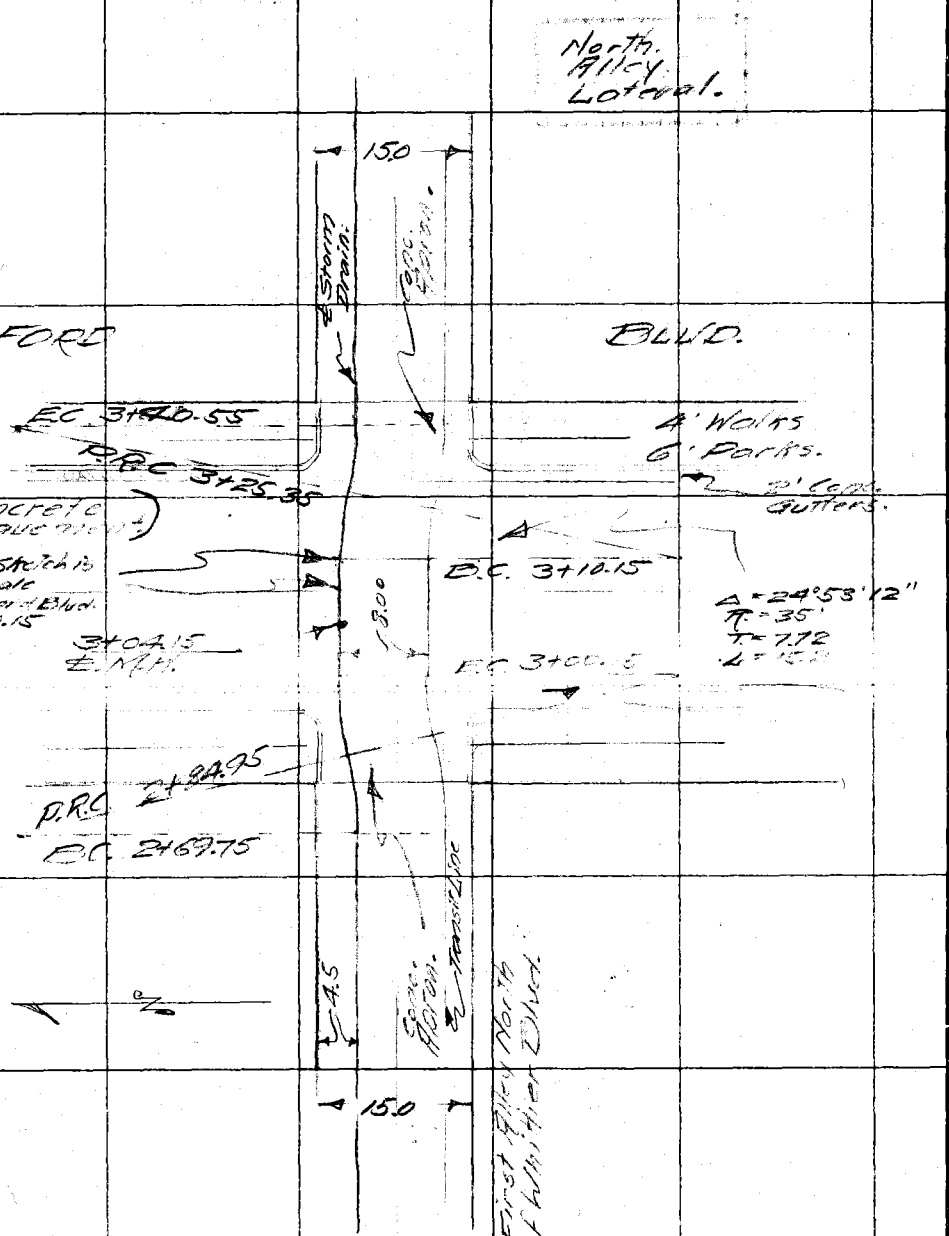

RETURN TO
LOS ANGELES COUNTY SURVEYOR
Do not extend notes this side of this line

Notes: ANY ADDITIONS OR CHANGES ON THIS SHEET MUST BE MADE OR CIRCLED IN Red. WITH DATE AND NAME OF PERSON MAKING CHANGE.

Date July-1928 Notes by Brackett Chief Party Brackett F. B. 353 PG. 82

Plotted by	W. O. No. 6022 O. S. O. No.
Date	Location D.D.1. No 22.
Map No.	Surveyed by Brackett.
Plotting C'K'd by	Date July 1928.
Date	Indexed 1-12-29

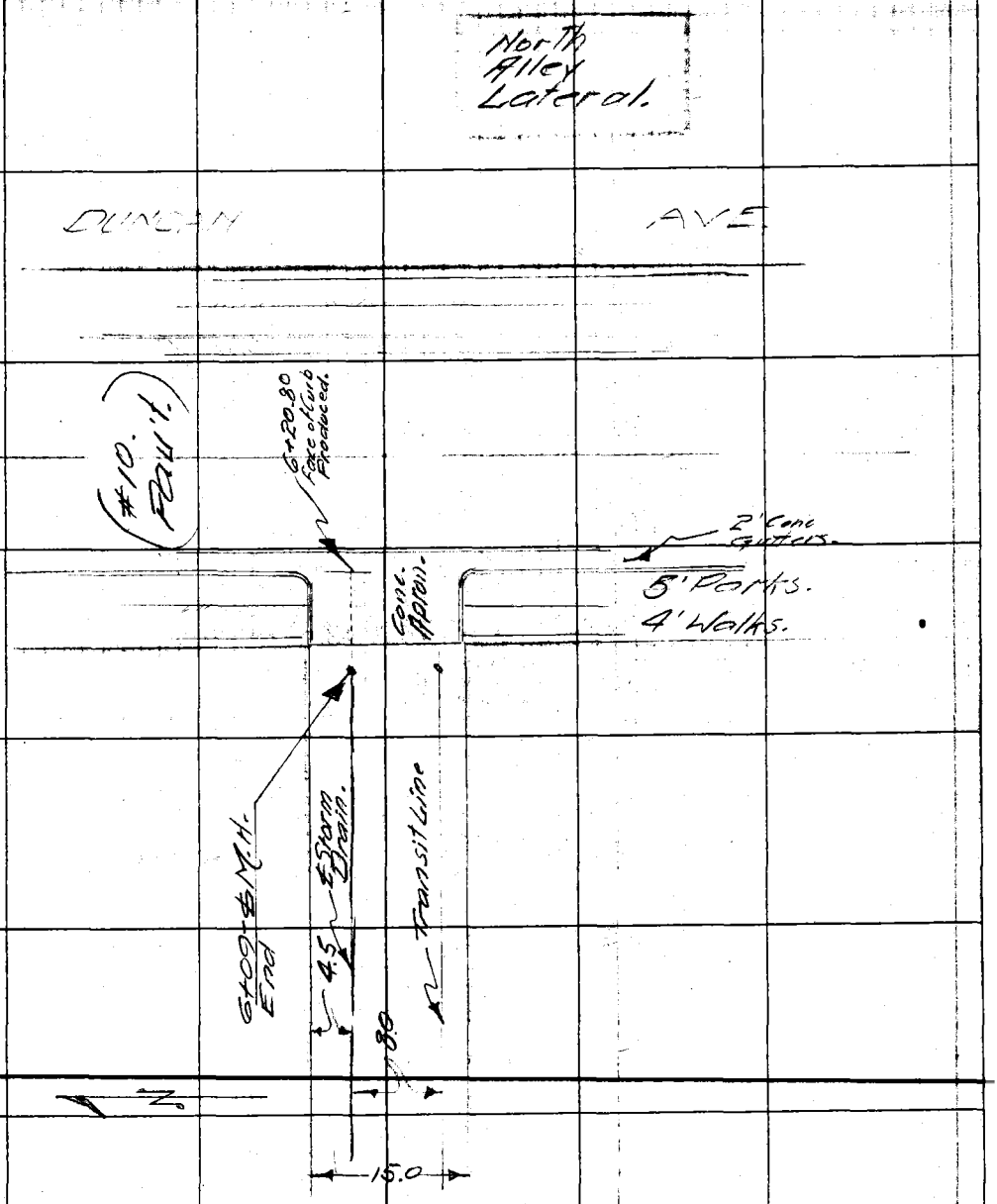

Note: ANY ADDITIONS OR CHANGES ON THIS SHEET MUST BE MADE OR CIRCLED IN Red. WITH DATE AND NAME OF PERSON MAKING CHANGE.

RETURN TO

LOS ANGELES COUNTY SURVEYOR

Do not extend notes this side of this line

290.65
12.35

3+30.15
2 90.65
6 20.80

F.B. 353 PG. 83

Chief Party Notes by Date

RETURN TO

LOS ANGELES COUNTY SURVEYOR

Do not extend notes this side of this line

Note: ANY ADDITIONS OR CHANGES ON THIS SHEET MUST BE MADE OR CIRCLED IN Red. WITH DATE AND NAME OF PERSON MAKING CHANGE.

Platted by	W. O. No. 6022 D. S. O. No.
Date	Location DDI #22
Map No.	Surveyed by Brackett
Platting C'k'd by	Date May 22-1928
Date	Indexed 1-12-29

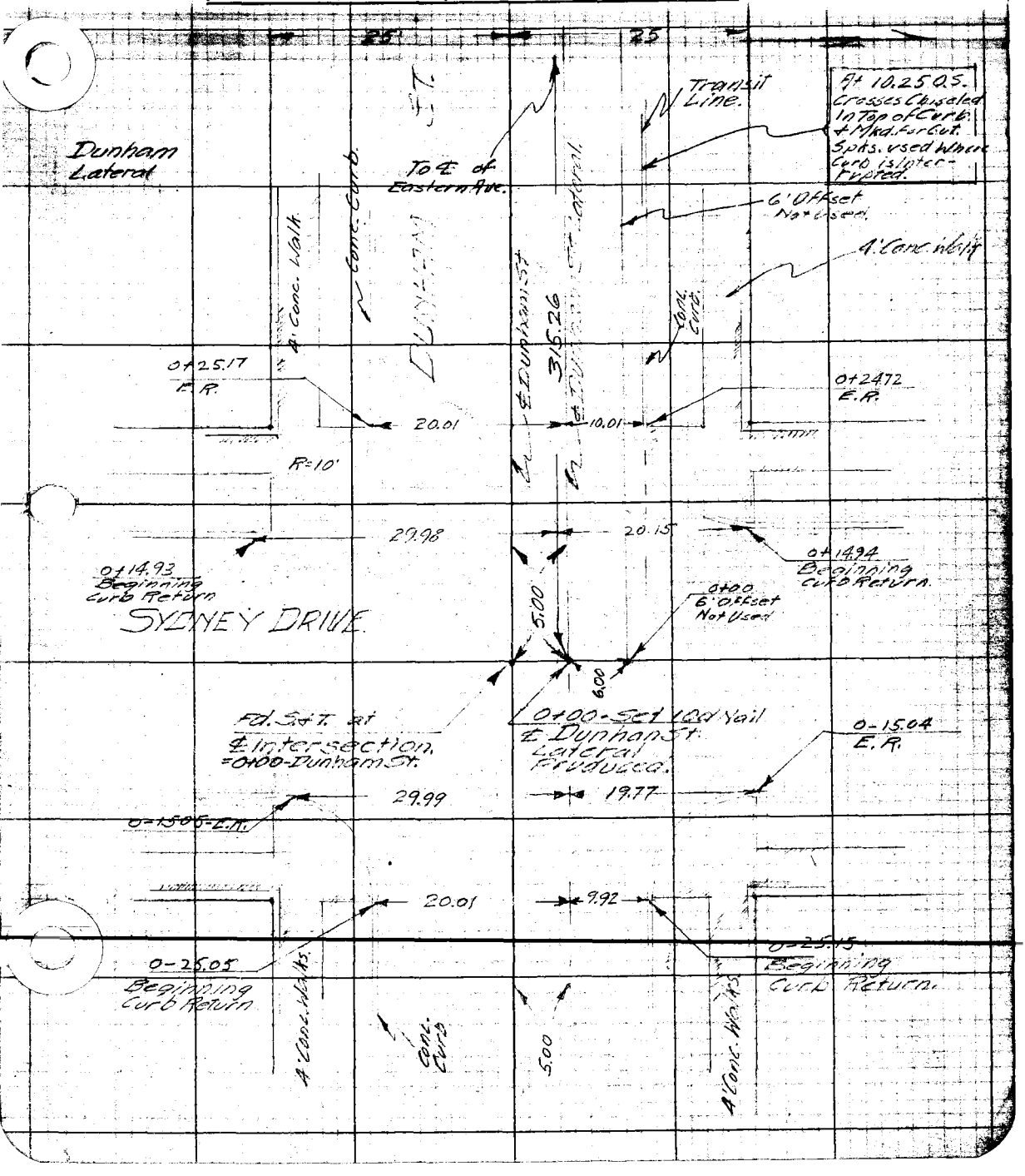



R.B. 353 Pg. 85
Dunham Lateral.
S.P.L. Dunham St.
4' Conc. Walk.
3+65
Begin Curb & Walk.
10'
15'
Fd 2" I. Pt. 3+45.26
S.E. Cor. Tr. #4301.
EASTERN AV.
315.33
5.00
Fd. Cross in Cur. Spk
3+15.26
3+15.26
Set 10d. Nail of Intersection of Dunham Lat. & Eastern Av.
10.25
10.25
℄ M.H.
Nothing Set
.06
ST.
2+65.3
End of Curbs & Walks.
25'
20'
15
10'
4' Conc. Walk.
Conc. Curb
DUNHAM
℄ Dunham St.
℄ Dunham Lateral
Conc. Curb
4' Conc. Walk
Transit Line 10.25' N. of ℄ of Dunham Lateral & on Top of Curb
5.00

F. B. 353 Pg. 86

Platted by	W. O. No. 6022 D. S. O. No.
Date	Location D.D.I. #22
Map No.	Surveyed by Brackett
Platting C'k'd by	Date Max 23-1928
Date	Indexed 1-12-29

Dunham Lat.

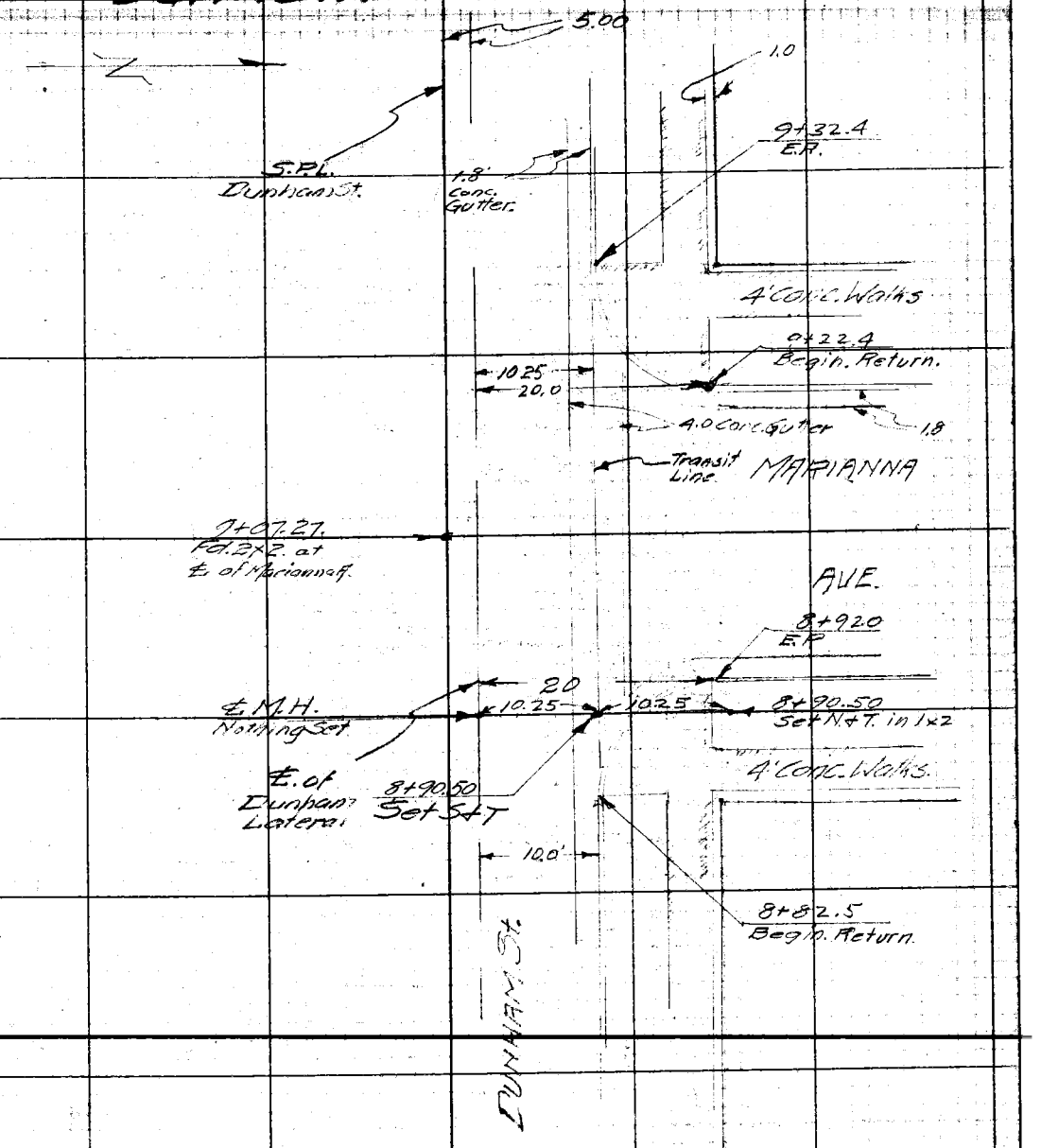

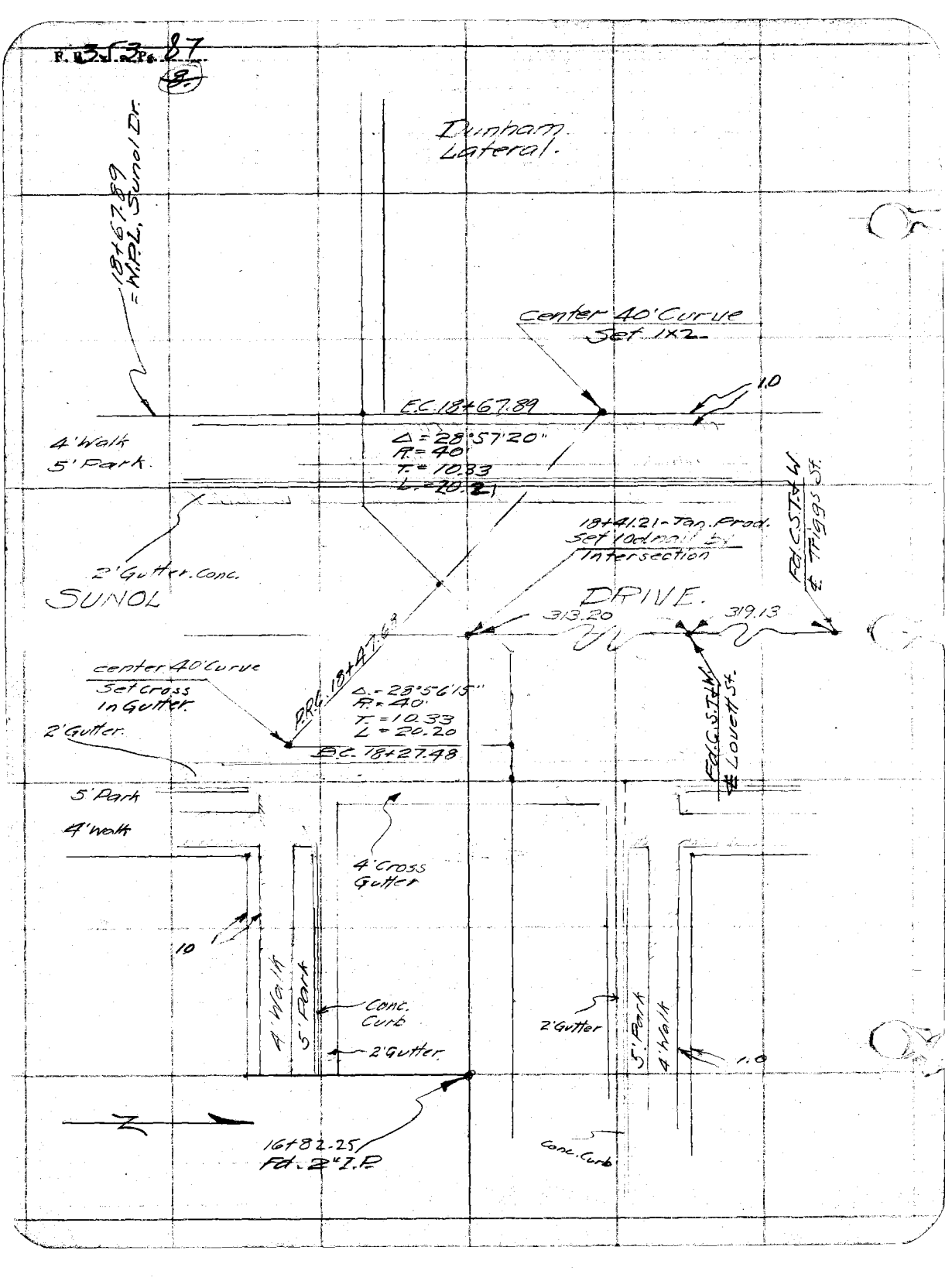
F. B. 353 Pg. 87
8.
Dunham Lateral.
18+67.89 = W.P.L. Sunol Dr.
Center 40' Curve Set 1x2
1.0
E.C. 18+67.89
4' Walk
5' Park.
Δ = 28°57'20"
R = 40'
T = 10.33
L = 20.21
18+41.21 - Tan. Prod. Set 10d nail by Intersection
Fd. C.S.T.&W. ℄ Triggs St.
2' Gutter. Conc.
SUNOL
DRIVE.
313.20
319.13
P.R.C. 18+47.68
center 40' Curve Set Cross In Gutter.
Δ = 28°56'15"
R = 40'
T = 10.33
L = 20.20
2' Gutter.
B.C. 18+27.48
Fd. C.S.T.&W. ℄ Lovett St.
5' Park
4' Walk
4' Cross Gutter
10
4' Walk
5' Park
Conc. Curb
2' Gutter.
2' Gutter
5' Park
4' Walk
1.0
N
16+82.25 Fd. 2" I.P.
Conc. Curb

F. B. 353 Pg. 88

Platted by	W. O. No. 6022 D. S. O. No.
Date	Location D.D.I. No. 22
Map No.	Surveyed by Bracht
Platting C'k'd by	Date June 8-1928
Date	Indexed 1-12-29

Dunham Lot

Garden of Flowers & Vegetables

21+08.5

11.5

Porch

21+02.9

16.2

1-Story Frame Cottage.

22.2

20+74.5

2-4" Trees

16.7

18.2

3.7

1-Story Frame Cottage

24.2

14.5

20+67.0

Conc. Driveway

Covered by Grape Arbor

11 2x4

4 4x4

Flowers along Mesh Wire Fence.

7.5

3.7

20+40.4

20.1

4.5

Chicken Corral

20+06.2

Frame Garage

14.2

17.6

5

18.5

20+02.8

Slat Fence

Mesh Wire Fence.

18.0

2.1

2.5

2.89

Fd. 2x2 Stk.

20+02.82

F. B. 313 Pg. 89

(10.)

N

Dunham Lateral

4.5 — 22.2

℄ Drain

1-Story Frame Cottage.

27.3

5.1

22+75.7

1.0

4' Walk.

5' Park.

2' Conc. Gutter.

DOWNEY ROAD

(#10 Part. Gutter to Gutter)

21 X 39.89 Set Chiseled Cross in Sidewalk.

2' Conc. Gutter.

2.3 — 9.2

5' Park

1.0

4' Walk.

2.6 Gate

2.3

7.6

LAWN

Mesh Wire Fence.

Mesh Wire Fence.

Conc. Driveway.

Transit Line = ℄ Drain - 2' Sou. of Lot Line

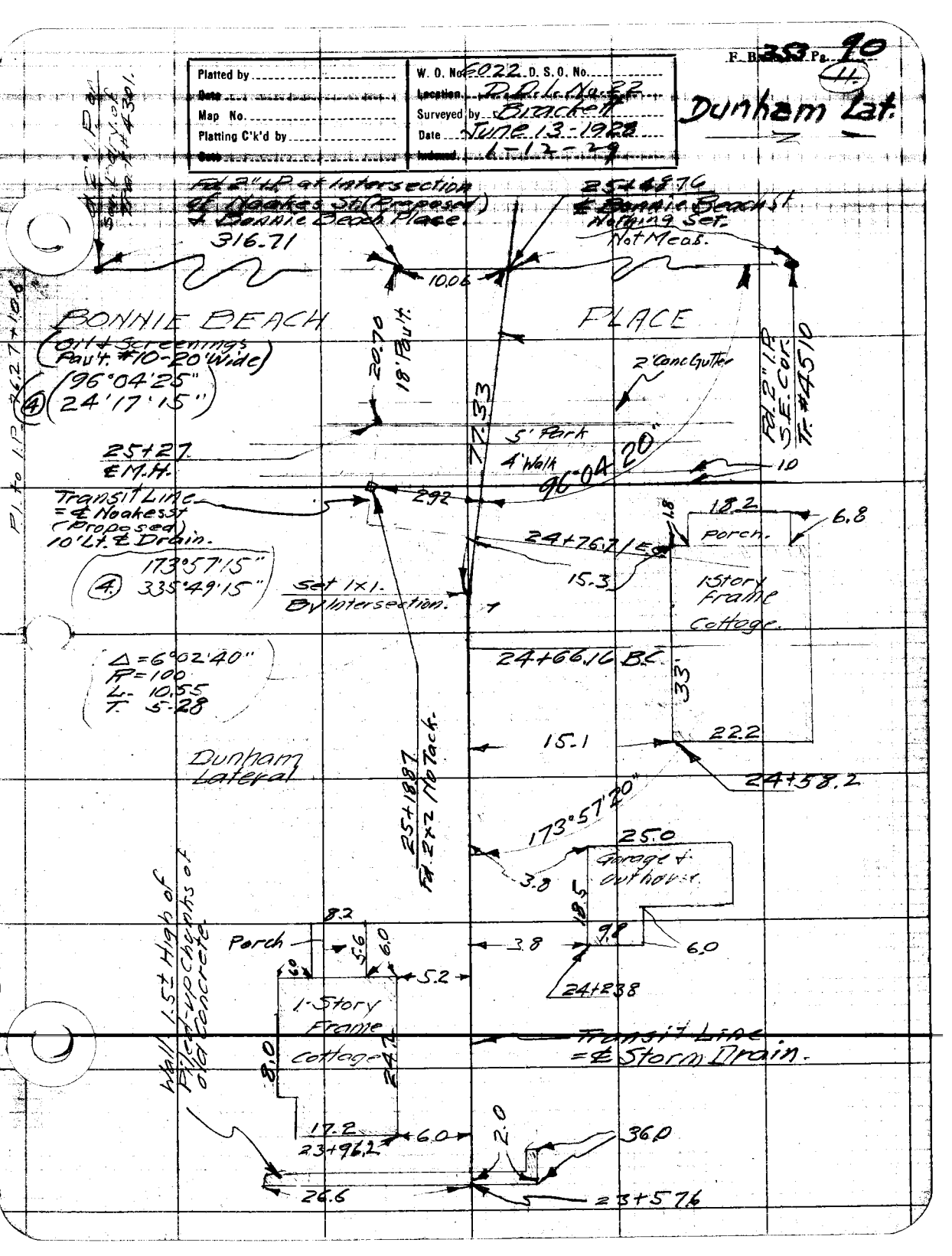

F. B. 353 Pg. 90
(11)
Dunham Lat.
Platted by
Date
Map No.
Platting C'k'd by
Date
W. O. No. 6022 D. S. O. No.
Location D.D.L. No. 22
Surveyed by Brackett
Date June 13-1928
Indexed 6-12-29
Fd. 2" I.P. at Intersection of Noakes St. (Proposed) & Bonnie Beach Place.
316.71
25+48.76
℄ Bonnie Beach St. Nothing Set. Not Meas.
10.06
BONNIE BEACH PLACE
(Oil & Screenings Pav't. #10-20' Wide)
(4) 96°04'25" 24'17'15"
20.70
18' Pav't.
2' Conc Gutter
Fd. 2" I.P. S.E. Cor. Tr. #4510
77.33
5' Park
4' Walk
96°04'20"
25+27
℄ M.H.
10
Transit Line = ℄ Noakes St (Proposed) 10' Lt. ℄ Drain.
29.2
18.2
6.8
Porch.
24+76.7 / E.S.
15.3
1 Story Frame Cottage.
(4) 173°57'15" 335°49'15"
Set 1x1. By Intersection.
Δ = 6°02'40"
R = 100
L. 10.55
T. 5.28
24+66.16 B.C.
33
15.1
22.2
24+58.2
Dunham Lateral
25+18.87 Fd. 2x2 No Tack.
173°57'20"
25.0
Garage & outhouse.
3.8
18.5
9.8
6.0
24+23.8
Porch
8.2
5.6
6.0
5.2
1 Story Frame Cottage
8.0
24.2
Wall 1.5± High of Piled-up Chunks of old Concrete.
Transit Line = ℄ Storm Drain.
17.2
23+96.2
6.0
2.0
36.0
26.6
23+57.6

P. B. 353 Pg. 91

(42)

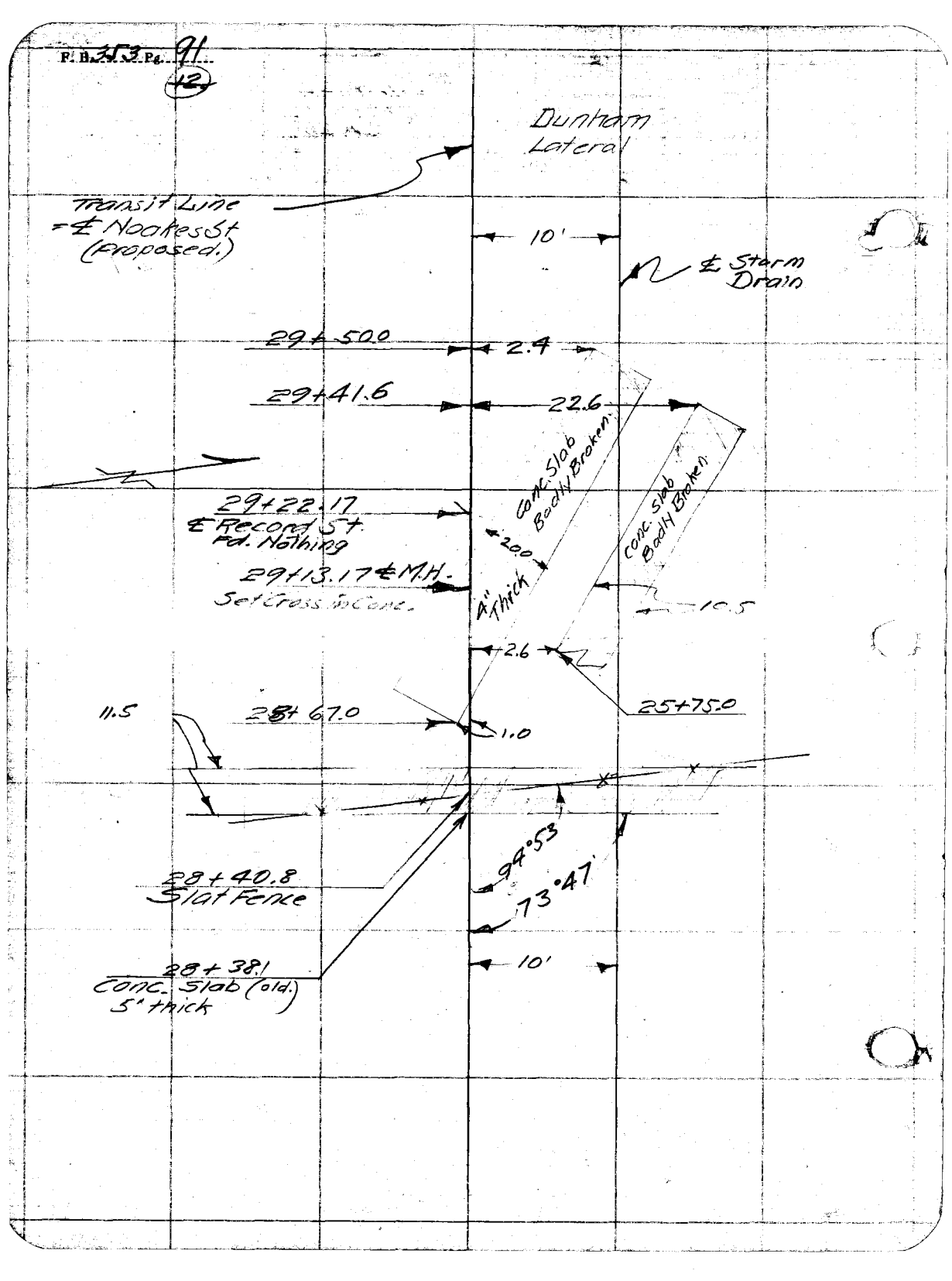

Date 6-28. Notes by Brackett Chief Party Brackett F. B. 353 PG. 92 (13)

Plotted by	M. O. No. 6082 B. & O. No.
Date	Location D.D.I. No. 22
Map No.	Surveyed by Brackett
Tracing Chk'd by	Date June - 1928.
Date	Indexed 1-12-29

Dunham Lot.

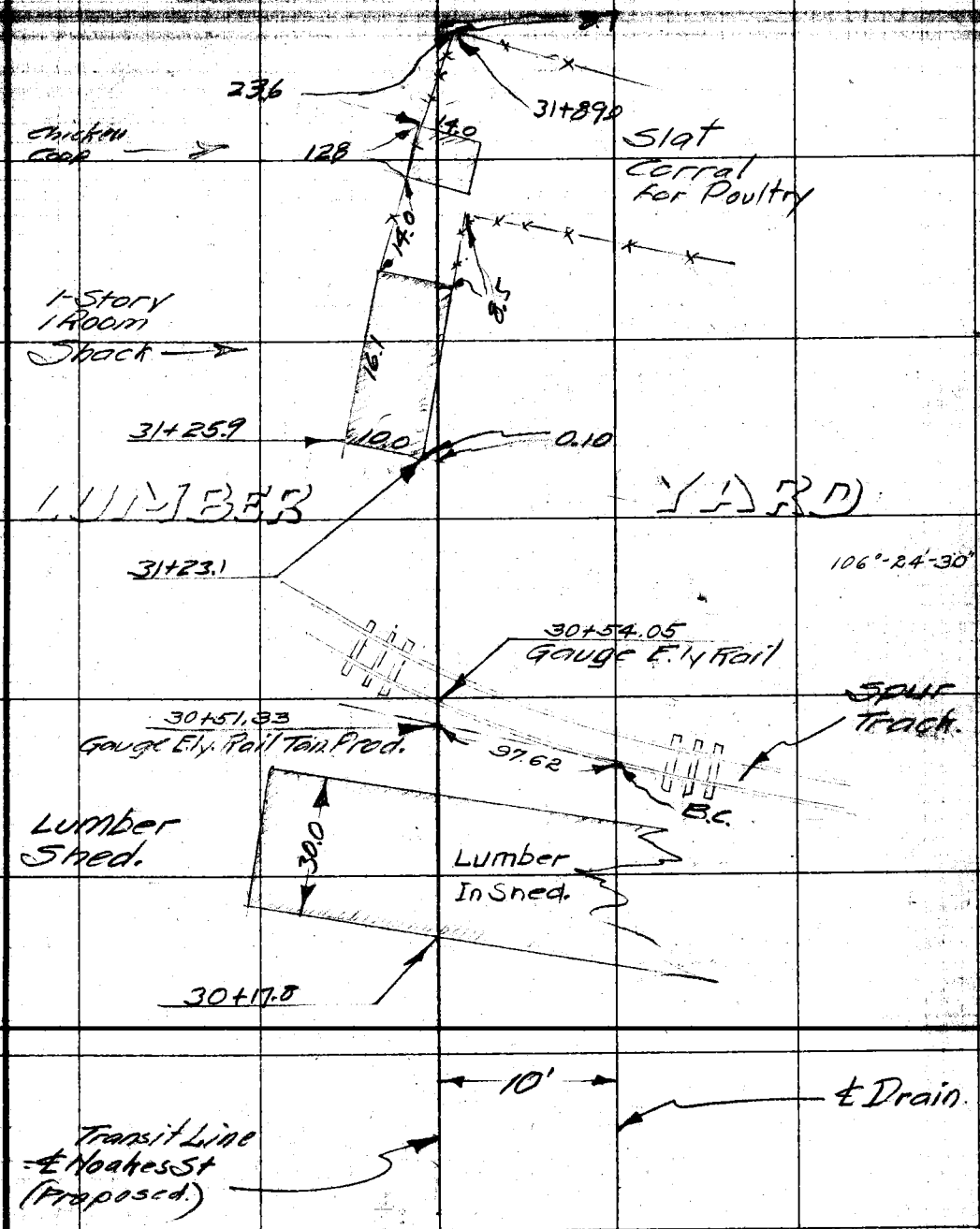

Note: ANY ADDITIONS OR CHANGES ON THIS SHEET MUST BE MADE OR CIRCLED IN RED WITH DATE AND NAME OF PERSON MAKING CHANGE.

Do not extend notes this side of this line

RETURN TO LOS ANGELES COUNTY SURVEYOR

FIB 353 Pg. 93 Brackett Chief Party Notes by Brackett Date 6-28

14

10'

Transit Line = ℄ Noakes St. (Proposed)

℄ Storm Drain

℄ Rowan St.

43+60.65
Fd. 2" I.P

43+51.65
℄ M.H.
End.

Dunham Lateral

40+39.88
Fd. 2" I.P
℄ Fremont St.

0.05

40+30.88
℄ M.H

36+62.62
Fd. 2" I.P
℄ Garg St.

0.12

36+53.62
℄ M.H

36+62.62
Fd. 2" I.P
℄ Herbert St.

0.11'

32+85.52
Fd. 2" I.P.
℄ Herbert St.
O.K. - Brackett - 7-19-28

36+53.62
℄ M.H.

10

RETURN TO
LOS ANGELES COUNTY SURVEYOR

Do not extend notes this side of this line

Notes: ANY ADDITIONS OR CHANGES ON THIS SHEET MUST BE MADE OR CIRCLED IN Red. WITH DATE AND NAME OF PERSON MAKING CHANGE.

Date 6-25-28 Notes by Brackett Chief Party Brackett F. B. 333 PG. 94

(+3)

Plotted by
Date
Map No.
Plotting C'k'd by
Date

W. O. No. 6922 S. O. No.
Location D.D.I. No 22.
Surveyed by Brackett
Date June 5-1928
Indexed 1-12-29

Note: ANY ADDITIONS OR CHANGES ON THIS SHEET MUST BE MADE OR CIRCLED IN Red. WITH DATE AND NAME OF PERSON MAKING CHANGE.

Do not extend notes this side of this line

RETURN TO LOS ANGELES COUNTY SURVEYOR

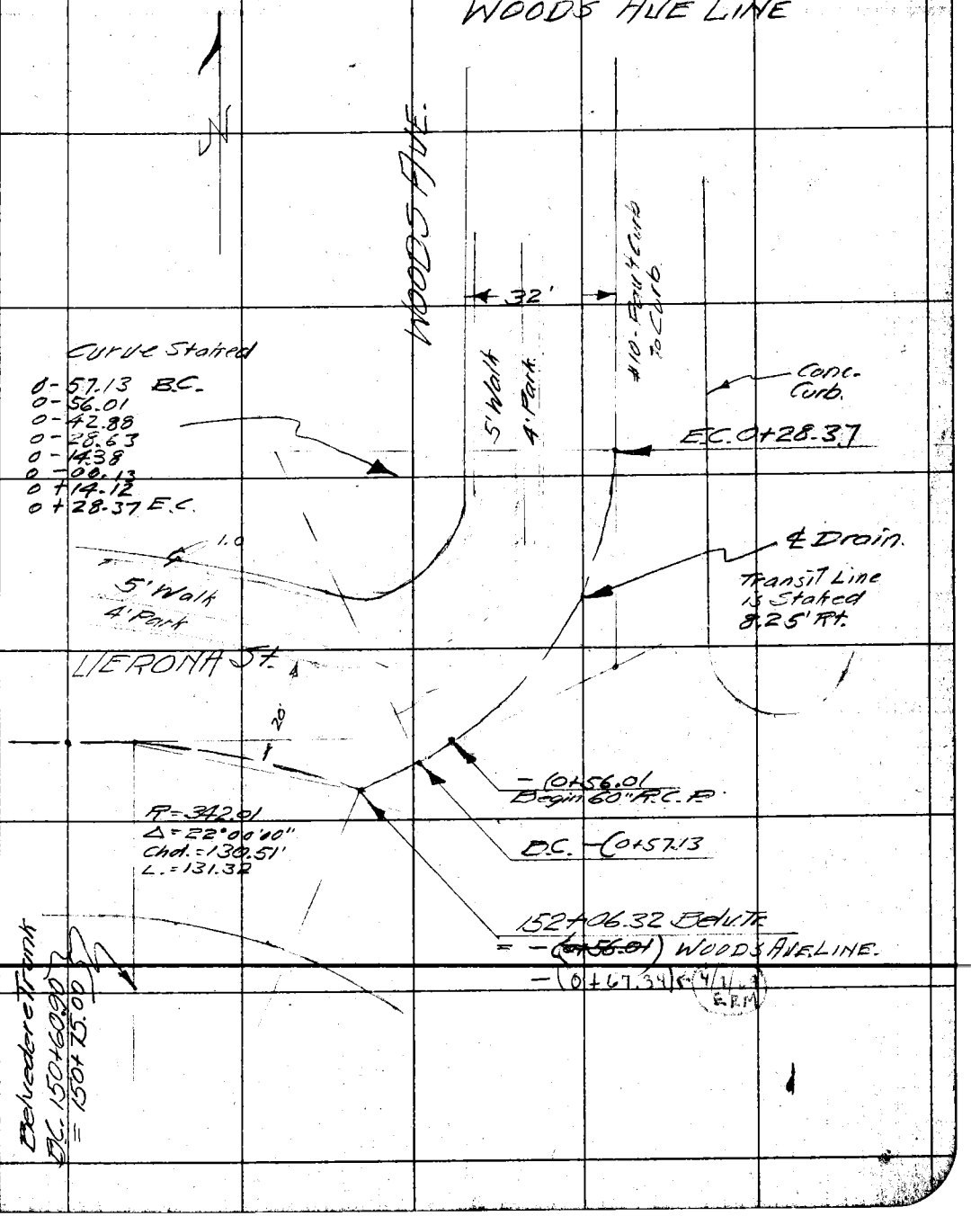

F.B. 353 PG. 95 (14) Brackett Chief Party Notes by Brackett Date 6-25-28

WOODS AVE. LINE

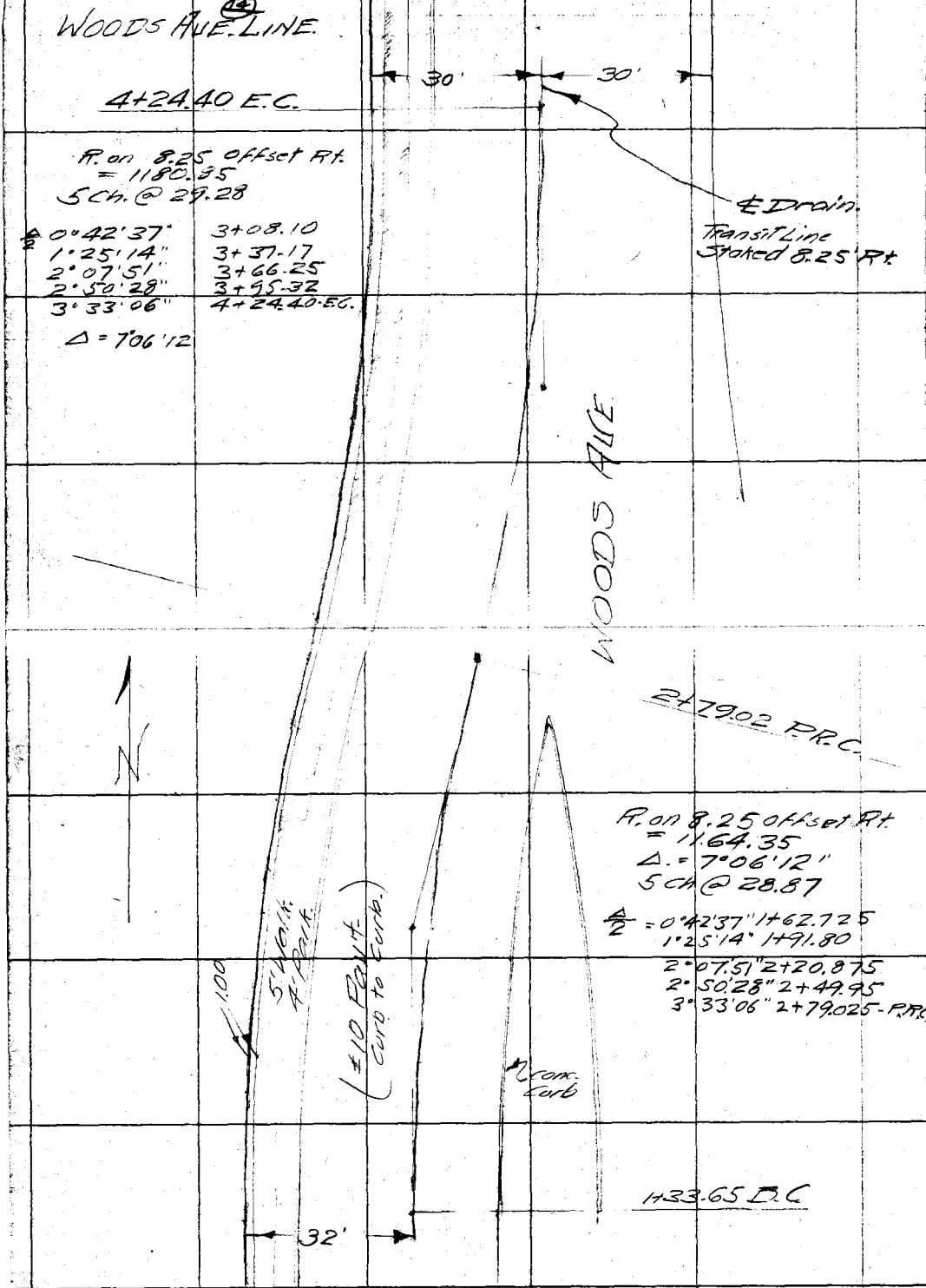

RETURN TO
LOS ANGELES COUNTY SURVEYOR

Do not extend notes this side of this line

Note: ANY ADDITIONS OR CHANGES ON THIS SHEET MUST BE MADE OR CIRCLED IN Red. WITH DATE AND NAME OF PERSON MAKING CHANGE.

Date 6-25-28 Notes by Brackett Chief Party Brackett F. B. 353 Pg. 96 (15)

Plotted by	W. O. No. 6022 S. O. No.
Date	Location D.D.1 No. 22
Map No.	Surveyed by Brackett
Plotting C'k'd by	Date June 25-1928
Date	Indexed 1-12-29

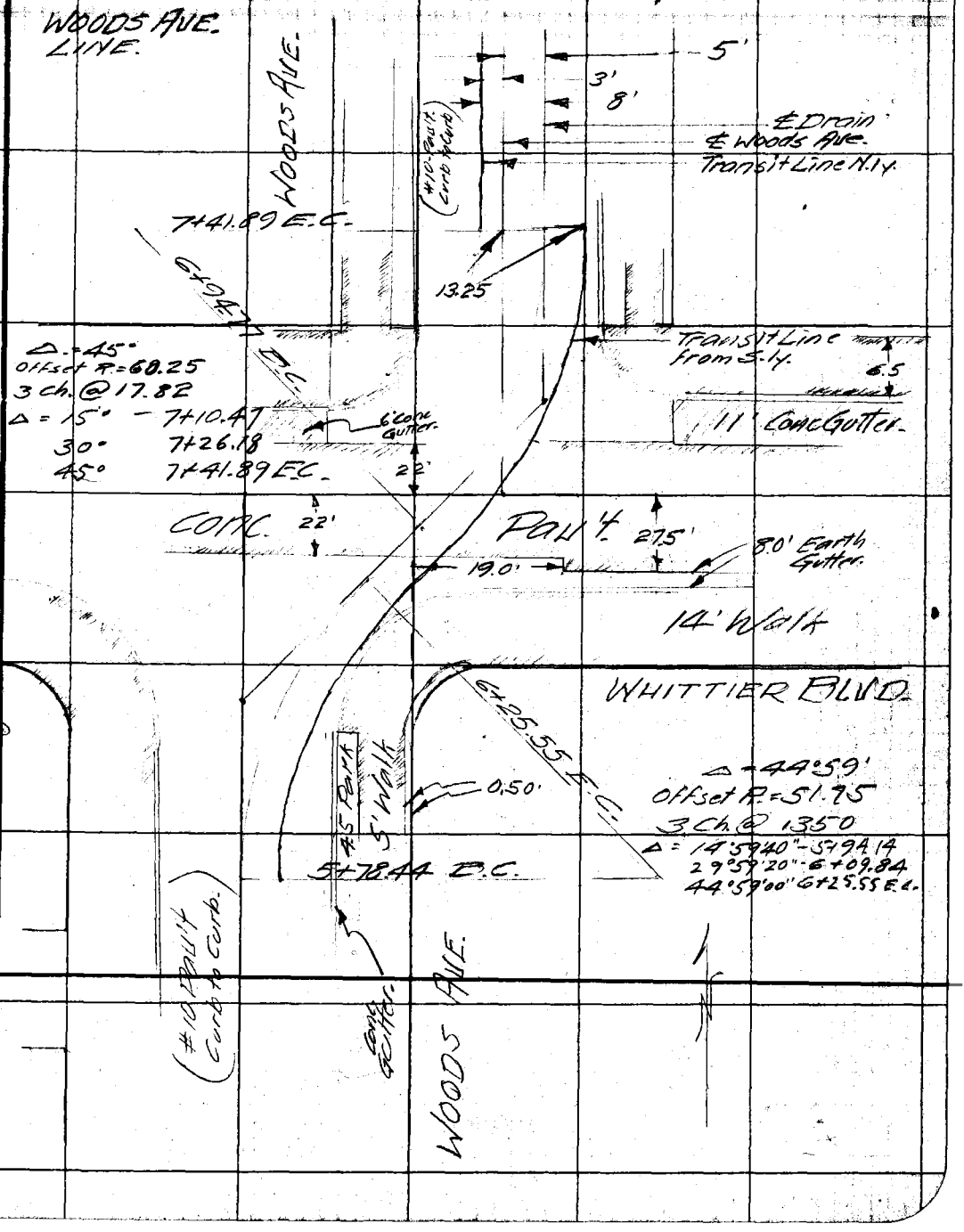

Notes: ANY ADDITIONS OR CHANGES ON THIS SHEET MUST BE MADE OR CIRCLED IN Red. WITH DATE AND NAME OF PERSON MAKING CHANGE.

RETURN TO LOS ANGELES COUNTY SURVEYOR

Do not extend notes this side of this line

F.B. 353 Pg. 97 Brackett Chief Party Notes by Brackett Date 6-25-28

WOODS AVE. LINE.

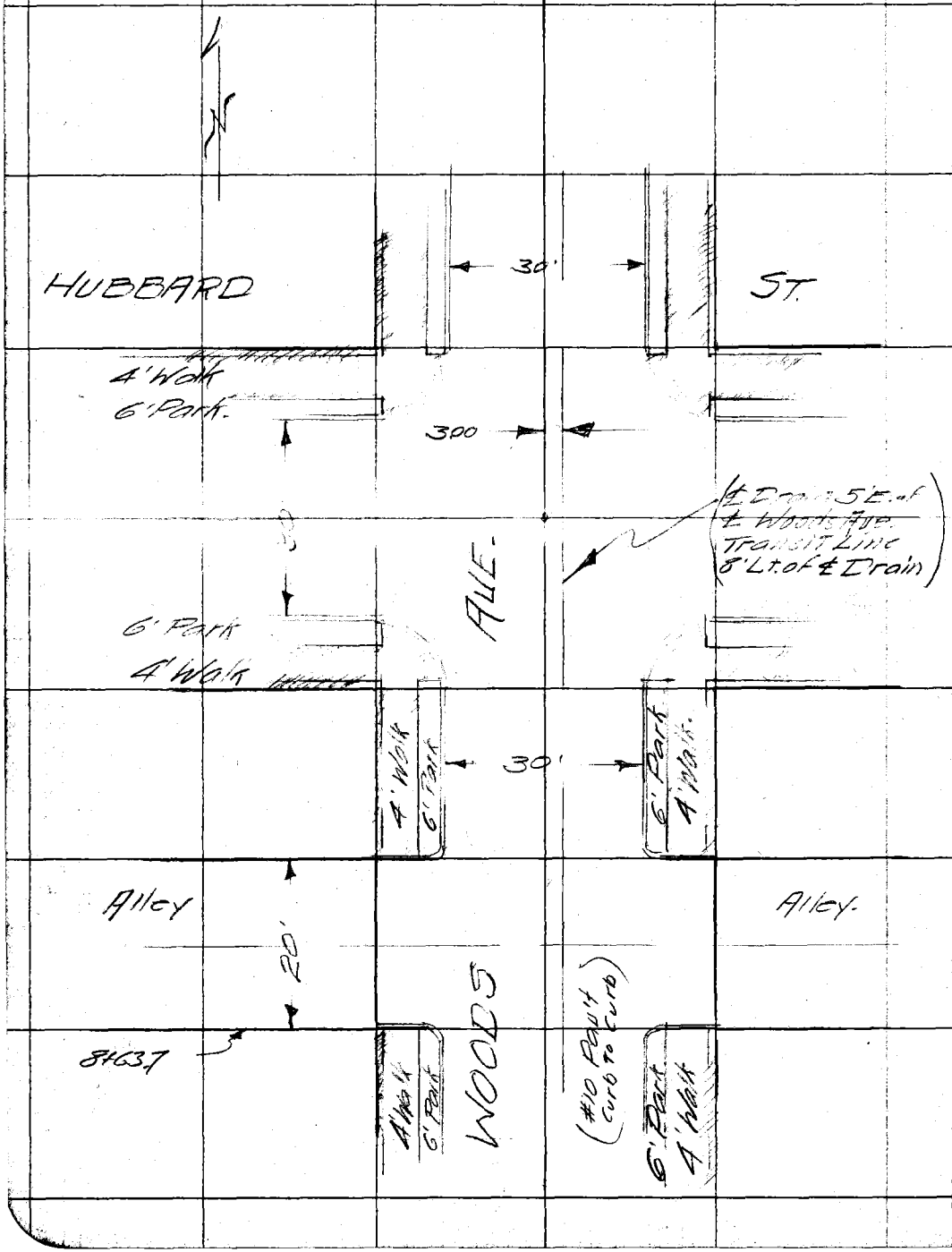

RETURN TO
LOS ANGELES COUNTY SURVEYOR

Do not extend notes this side of this line

Note: ANY ADDITIONS OR CHANGES ON THIS SHEET MUST BE MADE OR CIRCLED IN Red. WITH DATE AND NAME OF PERSON MAKING CHANGE.

Date 6-25-28 Notes by Brackett Chief Party Brackett F. B. 353 PG. 98 (17)

Plotted by	W. O. No. 6022 S. O. No.
Date	Location D.D.I. No. 22
Map No.	Surveyed by Brackett
Plotting C'k'd by	Date June 25-1928
Date	Indexed 1-12-29

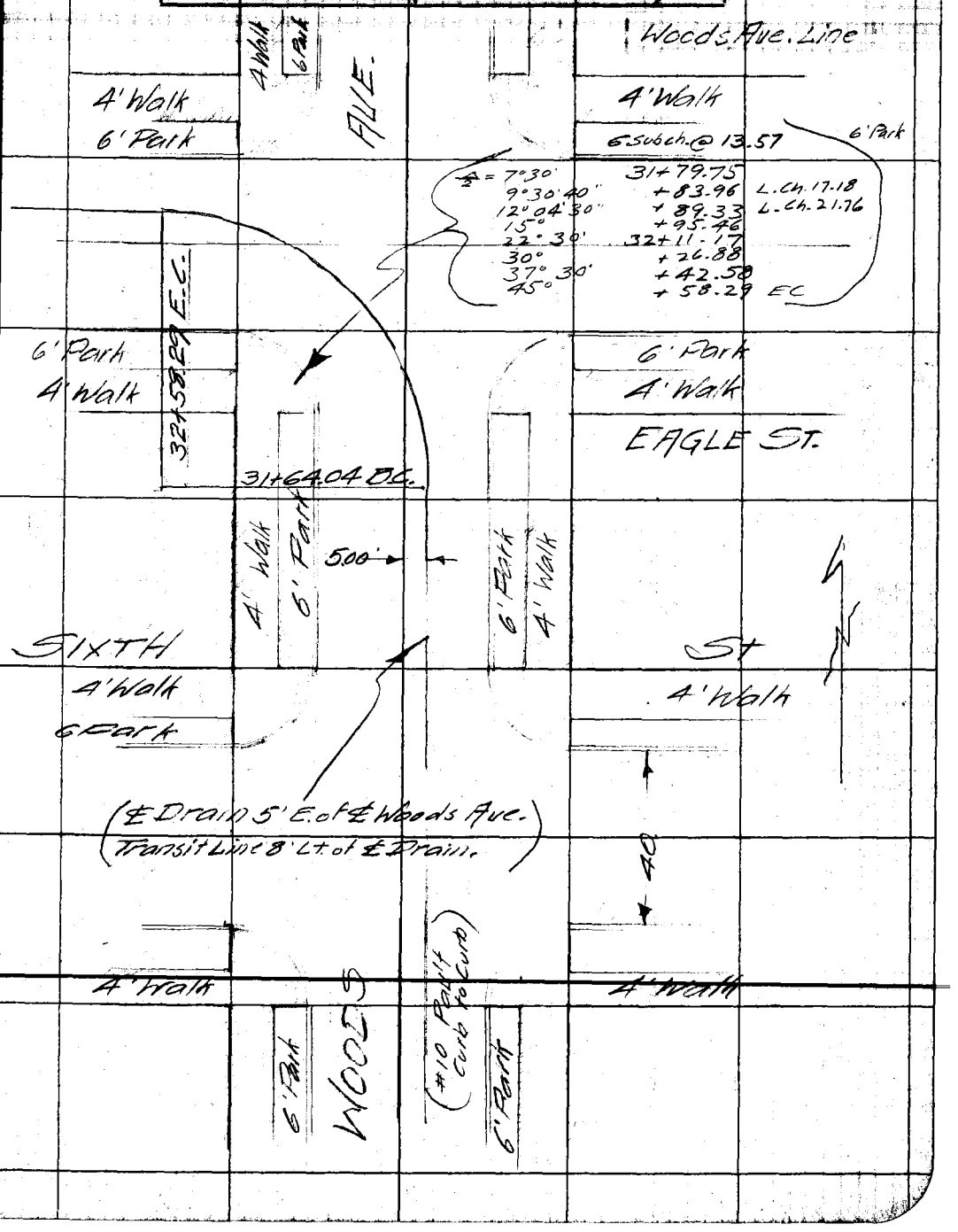

Notes: ANY ADDITIONS OR CHANGES ON THIS SHEET MUST BE MADE OR CIRCLED IN Red. WITH DATE AND NAME OF PERSON MAKING CHANGE.

Do not extend notes this side of this line

RETURN TO LOS ANGELES COUNTY SURVEYOR

F.B. 353 Pg. 99 (18) Brackett, Chief Party Notes by Brackett Date 6-25-28.

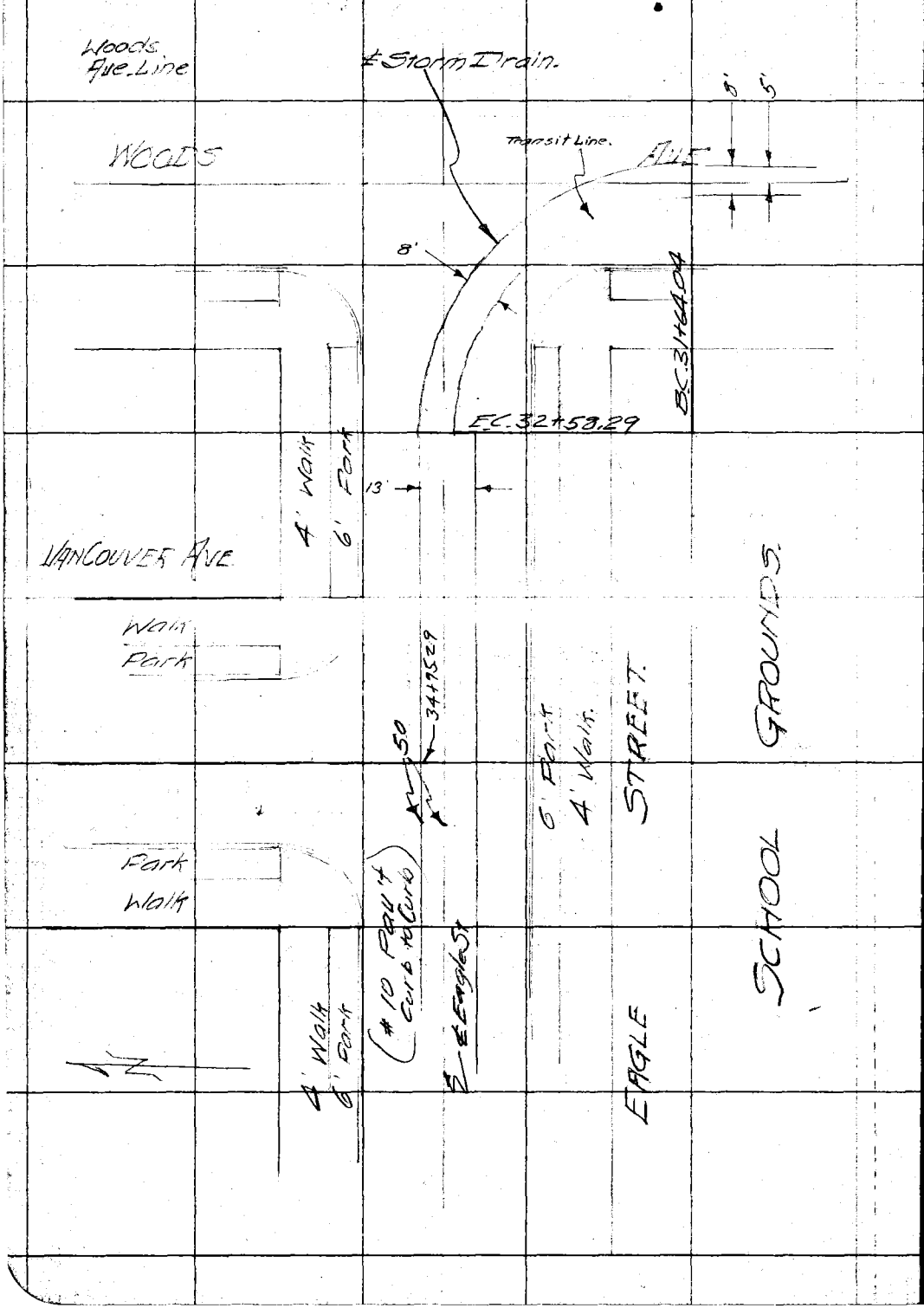

RETURN TO
LOS ANGELES COUNTY SURVEYOR

Do not extend notes this side of this line

Note: ANY ADDITIONS OR CHANGES ON THIS SHEET MUST BE MADE OR CIRCLED IN Red. WITH DATE AND NAME OF PERSON MAKING CHANGE.

Date 8-3-28. Notes by Brackett Chief Party Brackett F. B. 353 PG. 100

Plotted by	W. O. No. 6022 B. S. O. No.
Date	Location D.D.I. No. 22.
Map No.	Surveyed by Brackett.
Plotting C'k'd by	Date Aug. 3, 1928.
Date	Indexed 1-12-29

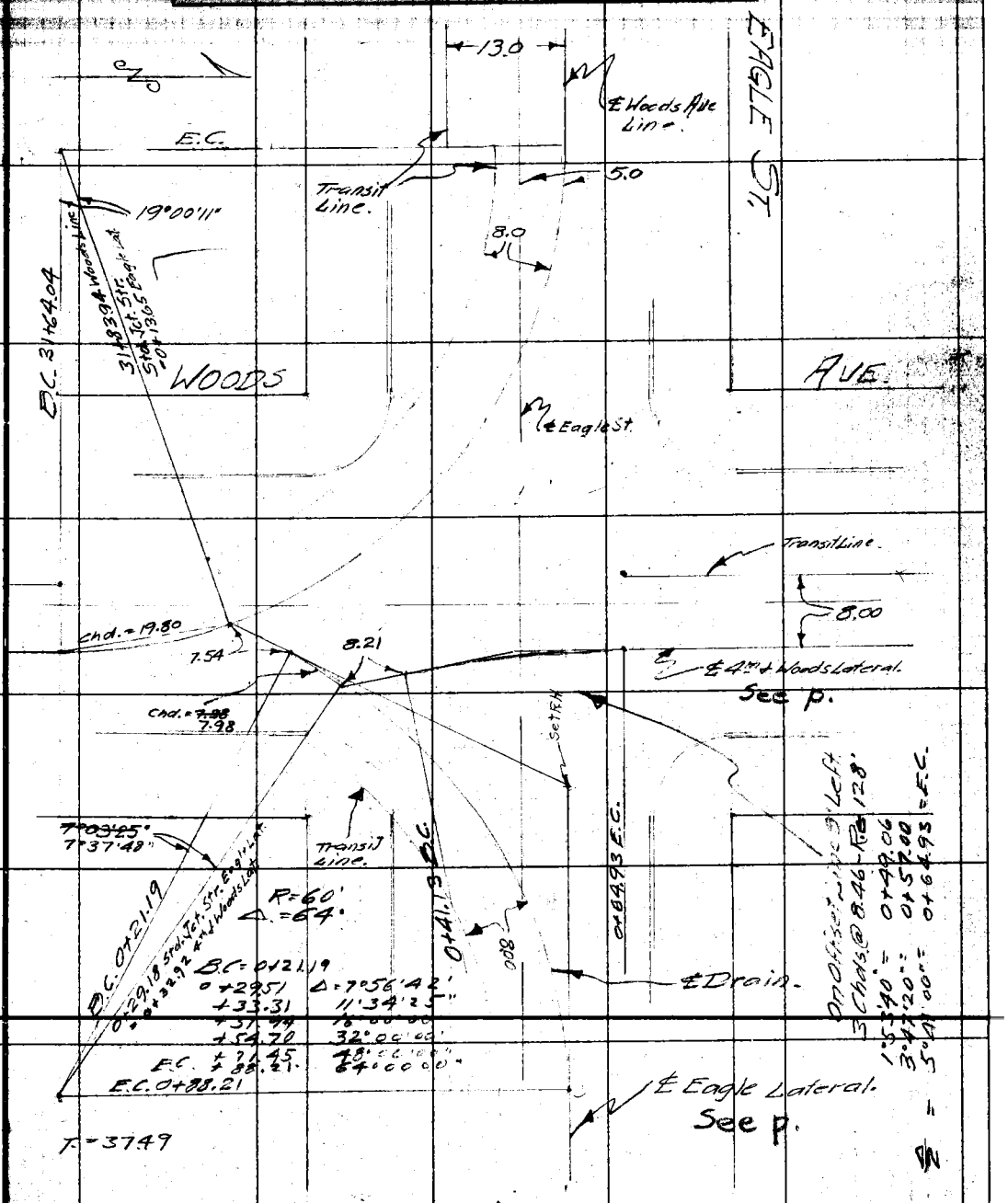

Notes: ANY ADDITIONS OR CHANGES ON THIS SHEET MUST BE MADE OR CIRCLED IN RED, WITH DATE AND NAME OF PERSON MAKING CHANGE.

Do not extend notes this side of this line

RETURN TO LOS ANGELES COUNTY SURVEYOR

F.B. 353 Pg. 101 Chief Party Notes by Date

RETURN TO
LOS ANGELES COUNTY SURVEYOR

Do not extend notes this side of this line

Note: ANY ADDITIONS OR CHANGES ON THIS SHEET MUST BE MADE OR CIRCLED IN Red. WITH DATE AND NAME OF PERSON MAKING CHANGE.

Date 6-25-28 Notes by Brackett Chief Party Brackett F. B. 353 PG. 102 (19)

Plotted by	W. O. No. 6022 D. S. O. No.
Date	Location D.D.I. No. 22
Map No.	Surveyed by Brackett
Plotting C'k'd by	Date June 25-1928
Date	Indexed 1-12-29

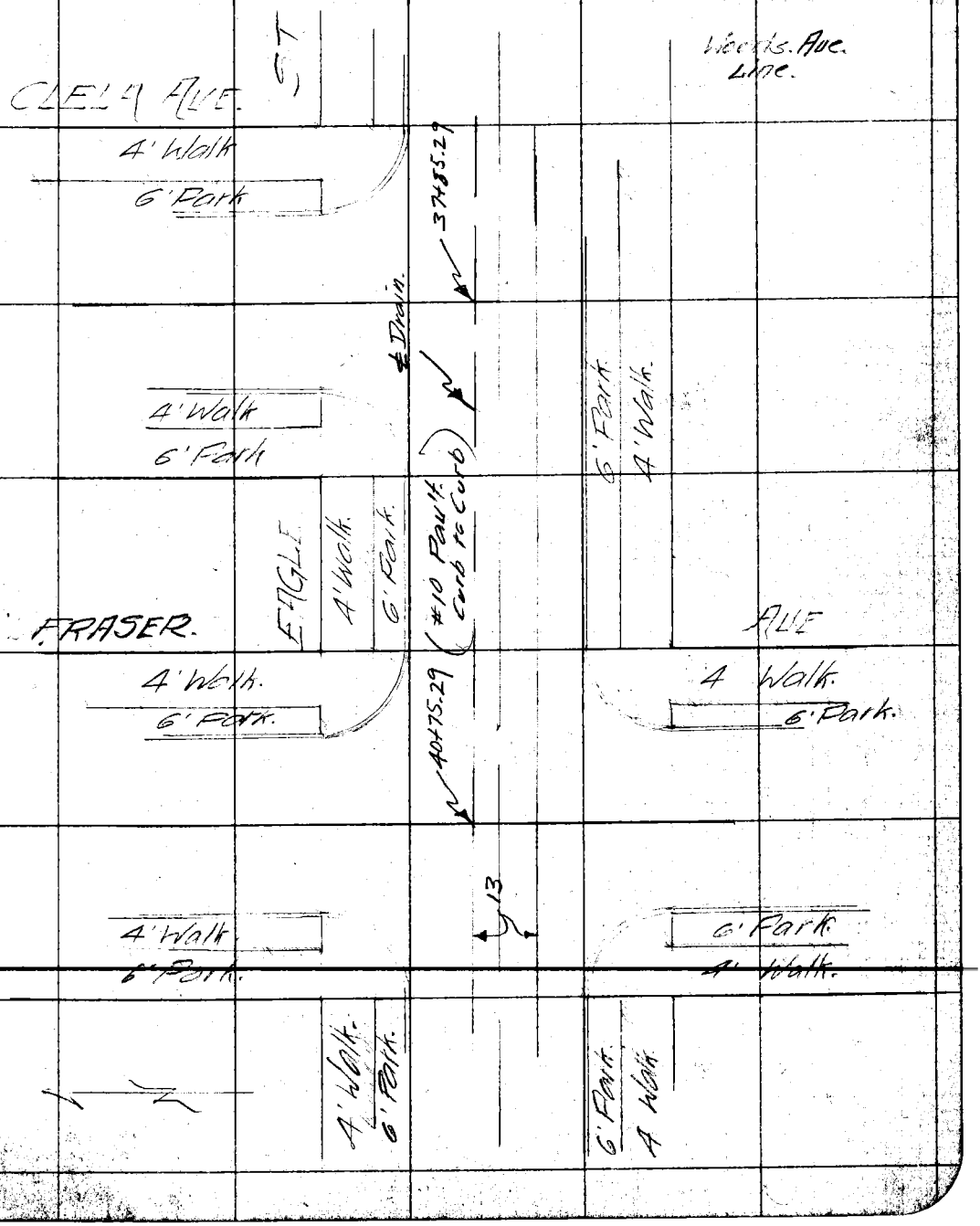

Note: ANY ADDITIONS OR CHANGES ON THIS SHEET MUST BE MADE OR CIRCLED IN Red. WITH DATE AND NAME OF PERSON MAKING CHANGE.

RETURN TO LOS ANGELES COUNTY SURVEYOR

Do not extend notes this side of this line

F.B. 353 PG. 103 (20) Brackett Chief Party Notes by Brackett Date 6-25-28



42+12.30

RETURN TO
LOS ANGELES COUNTY SURVEYOR

Do not extend notes this side of this line

Note: ANY ADDITIONS OR CHANGES ON THIS SHEET MUST BE MADE OR CIRCLED IN Red. WITH DATE AND NAME OF PERSON MAKING CHANGE.

Date _____ Notes by Brackett. Chief Party Brackett. F. B. 353 Pg 104

(21)

Plotted by	W. O. No. 6022 D. S. O. No.
Date	Location DDI. No. 28
Map No.	Surveyed by Brackett.
Plotting C'k'd by	Date Aug. 1928.
Date	Indexed 1-12-29

Note.- These Notes are made up Dec. 24-1928 to replace notes missing since time of survey. Brackett.



Notes: ANY ADDITIONS OR CHANGES ON THIS SHEET MUST BE MADE OR CIRCLED IN Red. WITH DATE AND NAME OF PERSON MAKING CHANGE.

Do not extend notes this side of this line

RETURN TO LOS ANGELES COUNTY SURVEYOR

F.B. 353. PG. 105 Brackett Chief Party Notes by Brackett Date



RETURN TO
LOS ANGELES COUNTY SURVEYOR

Do not extend notes this side of this line

Note: ANY ADDITIONS OR CHANGES ON THIS SHEET MUST BE MADE OR CIRCLED IN Red. WITH DATE AND NAME OF PERSON MAKING CHANGE.

Date 8-3-28 Notes by Steele Chief Party Steele F.B. 353 Pg. 106
353 46A

Plotted by
Date
Map No.
Plotting C'k'd by
Date

W. O. No. 6027 D. S. O. No.
Location Eagle | Margaret Lateral
Surveyed by R.B. Steele
Date 8-3-28
Indexed 1-12-29

Eagle ~~Margaret St.~~ Lateral

Transit Line on Eagle

from

Sta 0+88.71 to Sta 15+86.30

Set Spks 8' south of ℄ of Storm Drain & 3' So of ℄ of Eagle ST.

Steele
Parker
Irwin
Redfern.

Note: ANY ADDITIONS OR CHANGES ON THIS SHEET MUST BE MADE OR CIRCLED IN Red. WITH DATE AND NAME OF PERSON MAKING CHANGE.

Do not extend notes this side of this line

RETURN TO LOS ANGELES COUNTY SURVEYOR

F.B. 353 PG. 107 ~~16 B.~~ Chief Party Notes by Date

RETURN TO

LOS ANGELES COUNTY SURVEYOR

Do not extend notes this side of this line

Note: ANY ADDITIONS OR CHANGES ON THIS SHEET MUST BE MADE OR CIRCLED IN Red. WITH DATE AND NAME OF PERSON MAKING CHANGE.

Date 8-3-28 Notes by Steele Chief Party Steele F. B. 353 PG 108 / 17

Plotted by	W. O. No. 6022 B. S. O. No.
Date	Location
Map No.	Surveyed by RB Steele
Plotting C'k'd by	Date 8-3-28
Date	Indexed 1-12-27

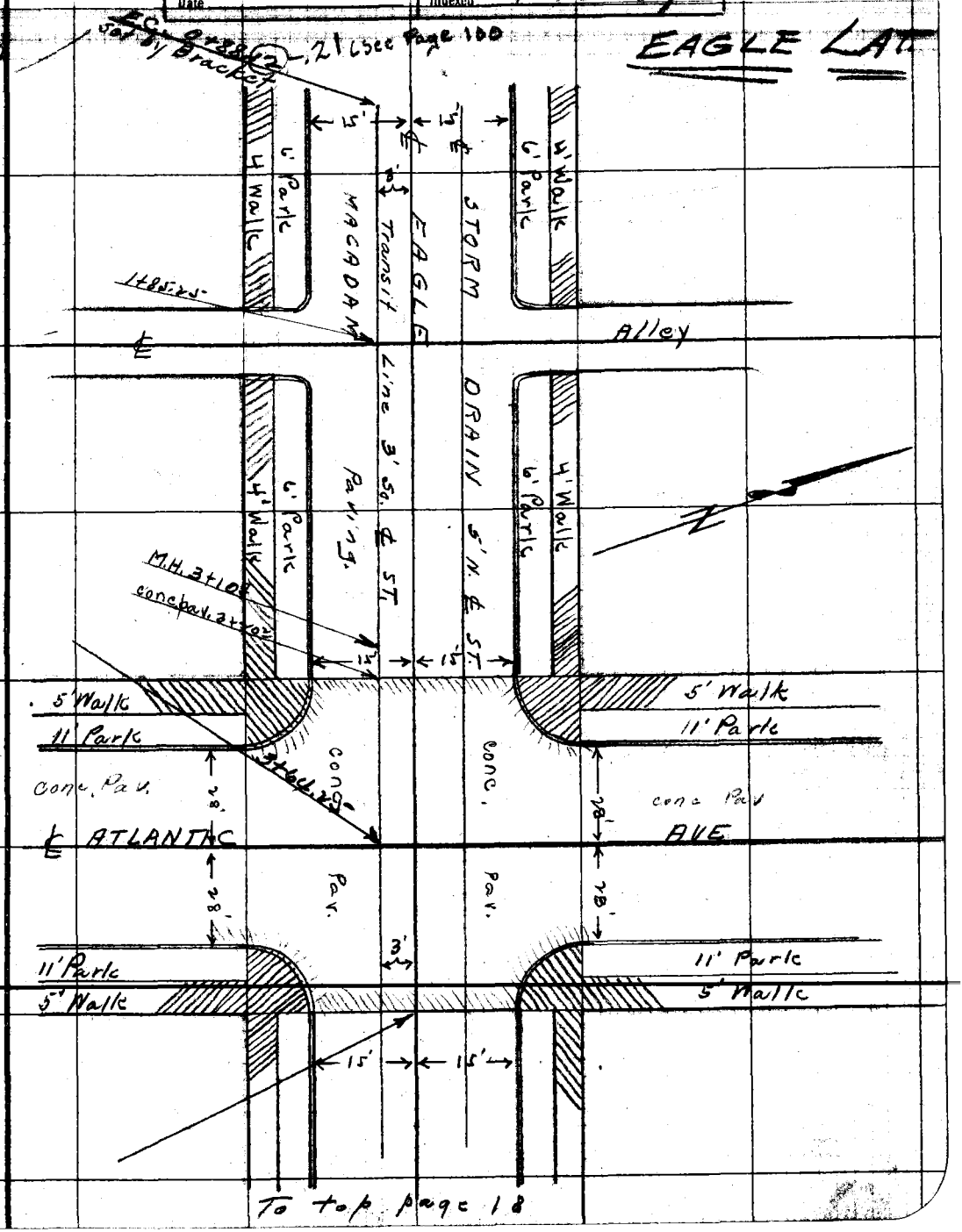

To top page 18

Note: ANY ADDITIONS OR CHANGES ON THIS SHEET MUST BE MADE OR CIRCLED IN Red. WITH DATE AND NAME OF PERSON MAKING CHANGE.

Do not extend notes this side of this line

RETURN TO LOS ANGELES COUNTY SURVEYOR

F.B. 353 Pg. 109 Steele Chief Party Notes by Steele Date 8-3-78

From bottom page 17.

EAGLE LAT.

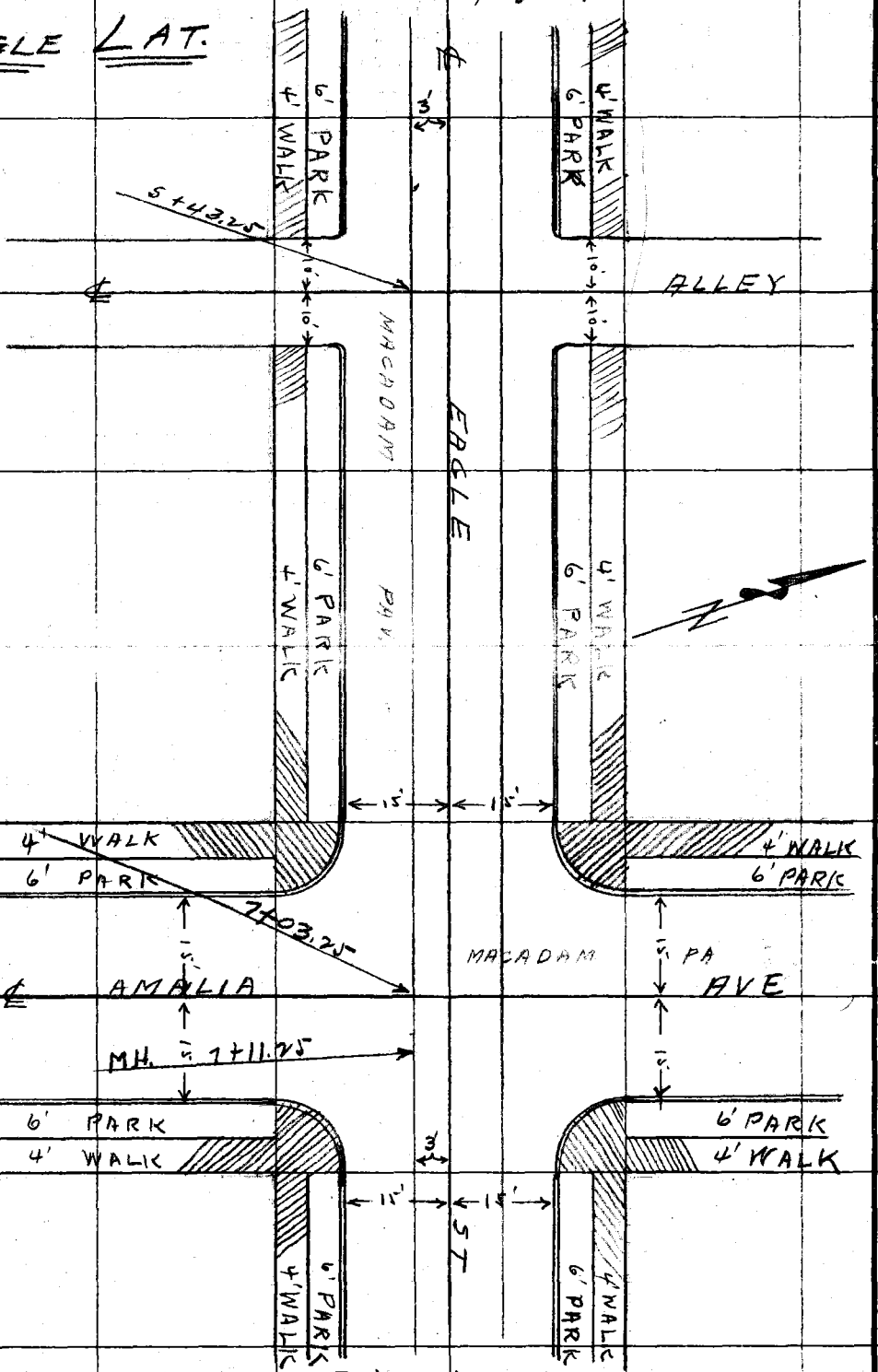

RETURN TO
LOS ANGELES COUNTY SURVEYOR

Do not extend notes this side of this line

Note: ANY ADDITIONS OR CHANGES ON THIS SHEET MUST BE MADE OR CIRCLED IN Red WITH DATE AND NAME OF PERSON MAKING CHANGE.

Date 8-3-28 Notes by Steele Chief Party Steele F. B. 353 PG. 110

Plotted by
Date
Map No.
Plotting C'k'd by
Date

W. O. No. 6222 D. S. O. No.
Location Eagle. Margaret St. Lat.
Surveyed by R.O. Steele
Date 8-3-28
Indexed 1-12-29

From bottom page 18

EAGLE LAT.

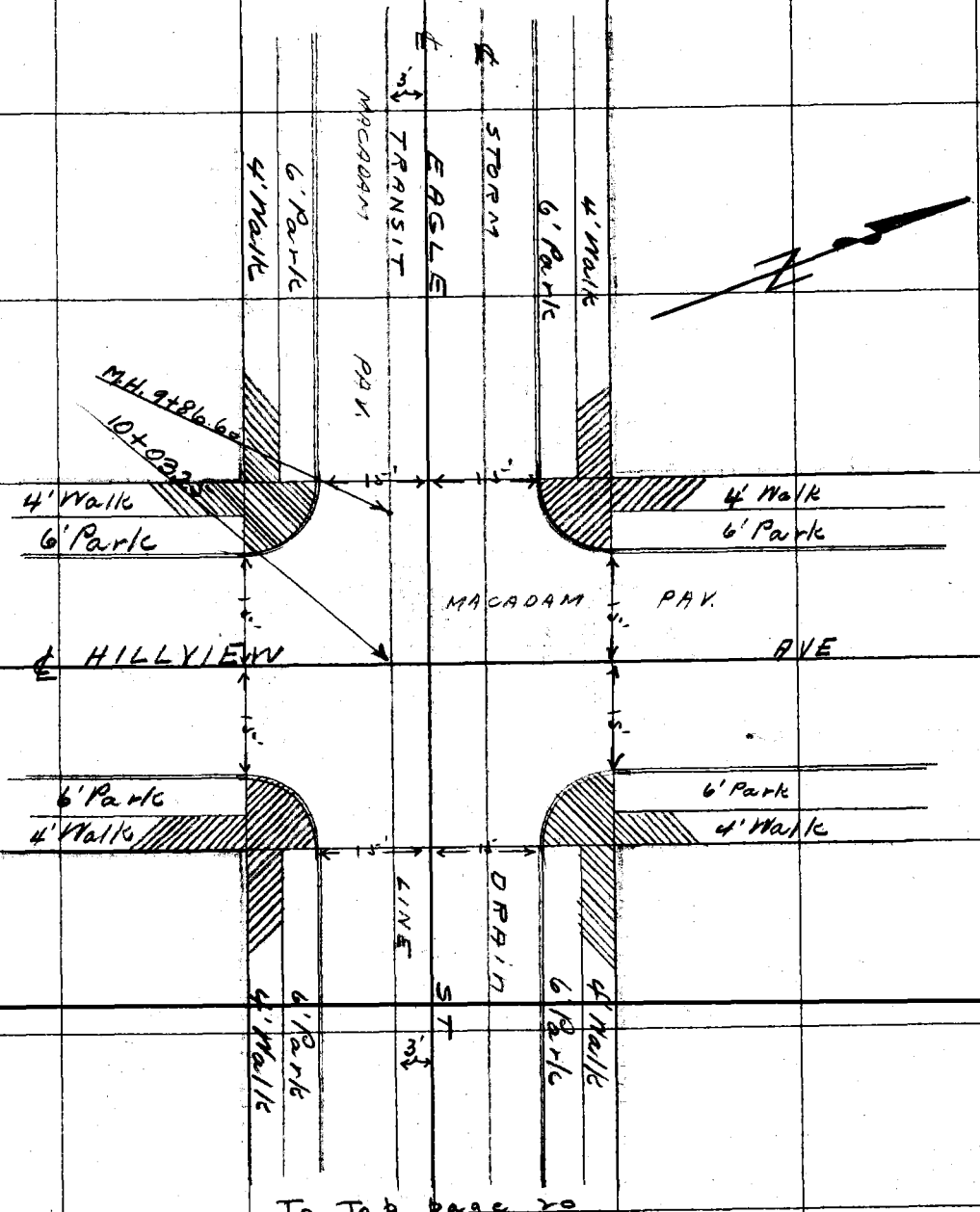

To Top page 20

Notes: ANY ADDITIONS OR CHANGES ON THIS SHEET MUST BE MADE OR CIRCLED IN Red, WITH DATE AND NAME OF PERSON MAKING CHANGE.

RETURN TO LOS ANGELES COUNTY SURVEYOR

Do not extend notes this side of this line

RETURN TO
LOS ANGELES COUNTY SURVEYOR

Note: ANY ADDITIONS OR CHANGES ON THIS SHEET MUST BE MADE OR CIRCLED IN **Red.** WITH DATE AND NAME OF PERSON MAKING CHANGE.

Do not extend notes this side of this line

F.B. 353 Pg. 111

Steele Chief Party Notes by Steele Date 8-3-28

From bottom page 19

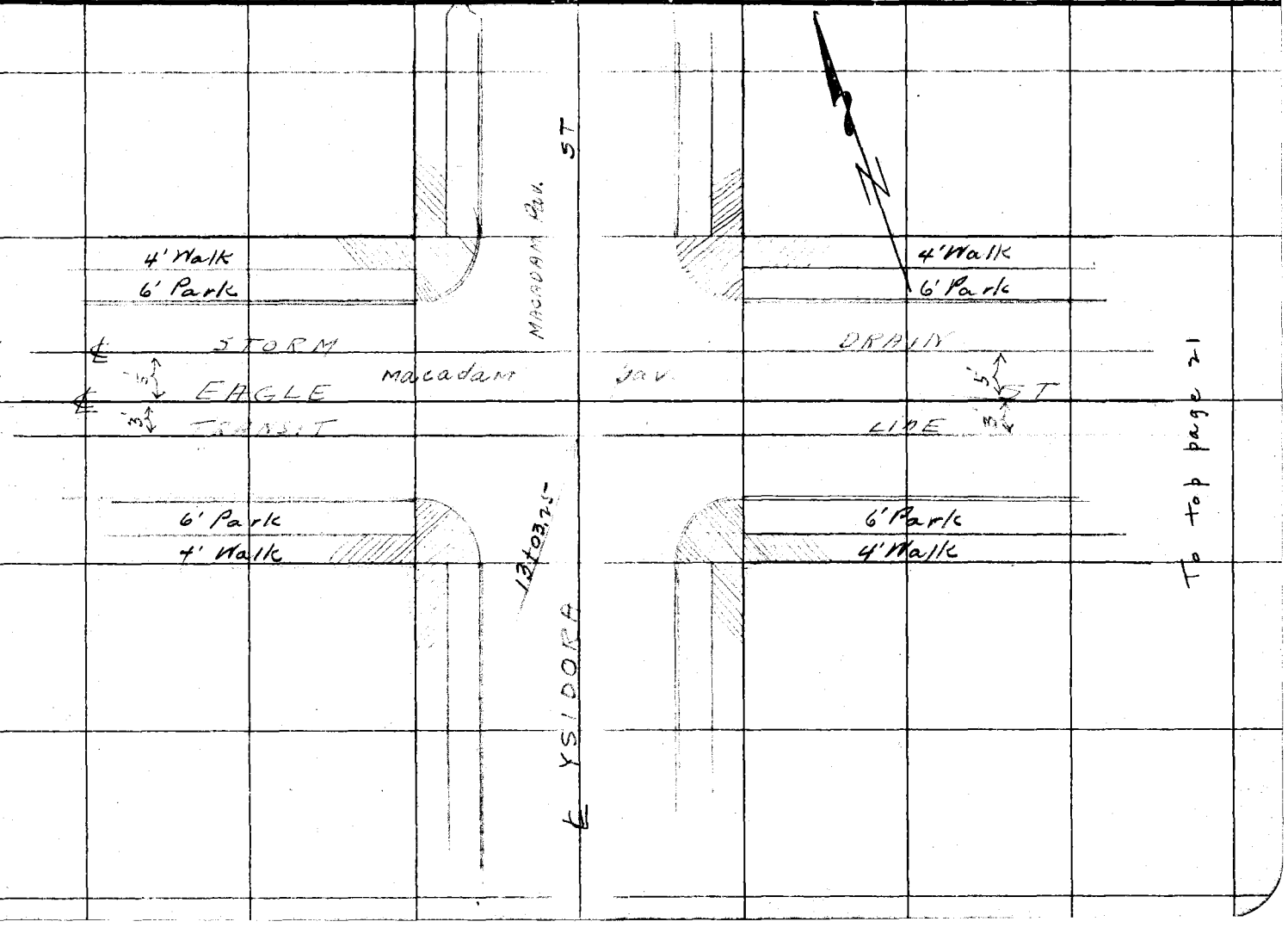

To top page 21

Date 8-3-28 Notes by Steele Chief Party Steele F. B. 353 PG. 112

Plotted by	W. O. No. 6022 D. S. O. No.
Date	Location Eagle + Margaret ST. Lateral
Map No.	Surveyed by R. B. Steele
Plotting C'k'd by	Date 8-3-28
Date	Indexed 1-12-29

From bottom page 20

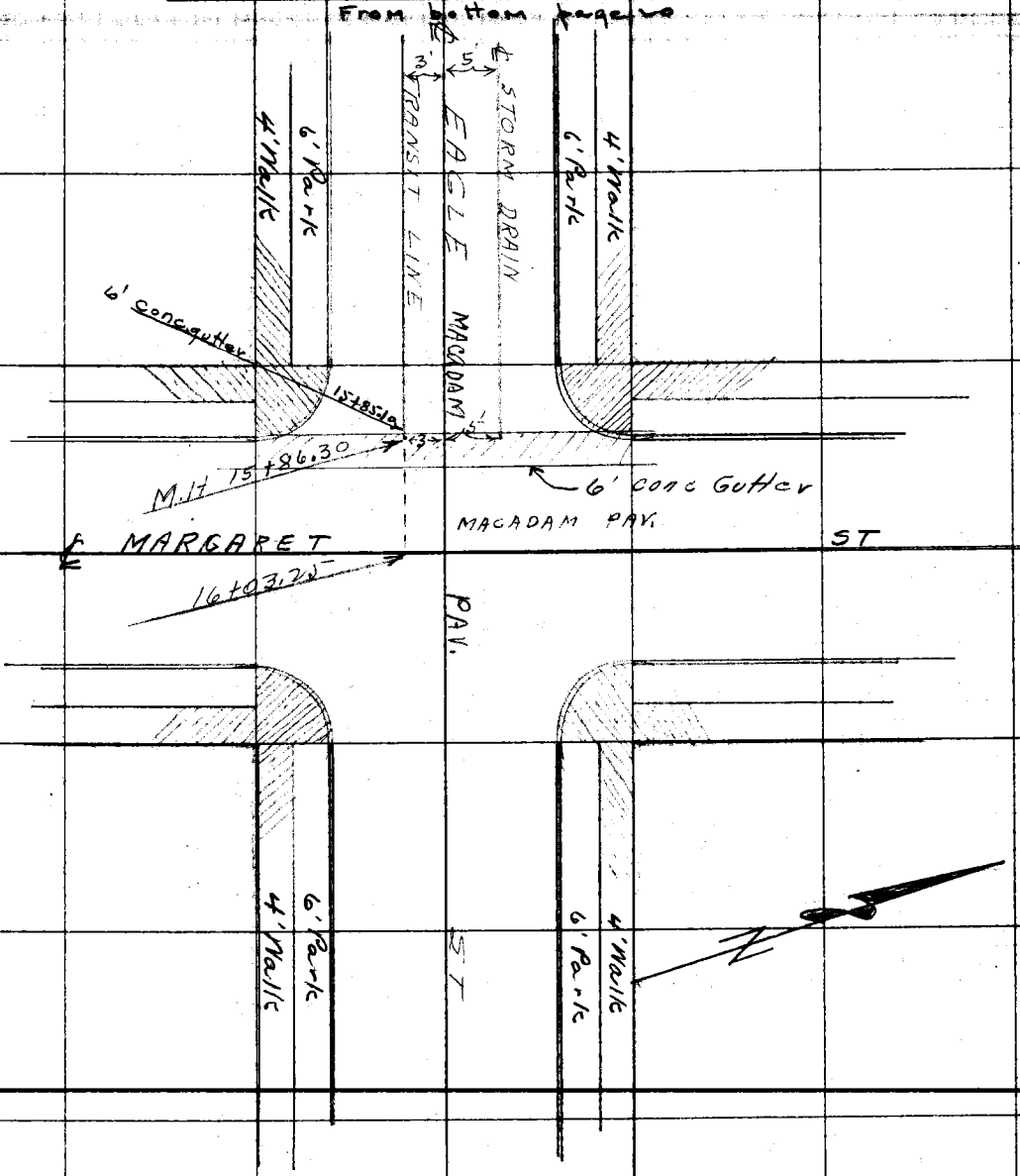

Note: ANY ADDITIONS OR CHANGES ON THIS SHEET MUST BE MADE OR CIRCLED IN Red. WITH DATE AND NAME OF PERSON MAKING CHANGE.

Do not extend notes this side of this line

RETURN TO
LOS ANGELES COUNTY SURVEYOR

F.B. 353 Pg. 113 Chief Party Notes by Date

RETURN TO

LOS ANGELES COUNTY SURVEYOR

Do not extend notes this side of this line

Note: ANY ADDITIONS OR CHANGES ON THIS SHEET MUST BE MADE OR CIRCLED IN Red. WITH DATE AND NAME OF PERSON MAKING CHANGE.

Date 8-6-28 Notes by Brackett Chief Party Brackett F. B. 353 PG. 114 ~~59~~

Plotted by	W. O. No. 6022 D. S. O. No.
Date	Location D.D.I. No 22
Map No.	Surveyed by Brackett
Plotting C'k'd by	Date Aug. 6 - 1928
Date	Indexed 1-12-29

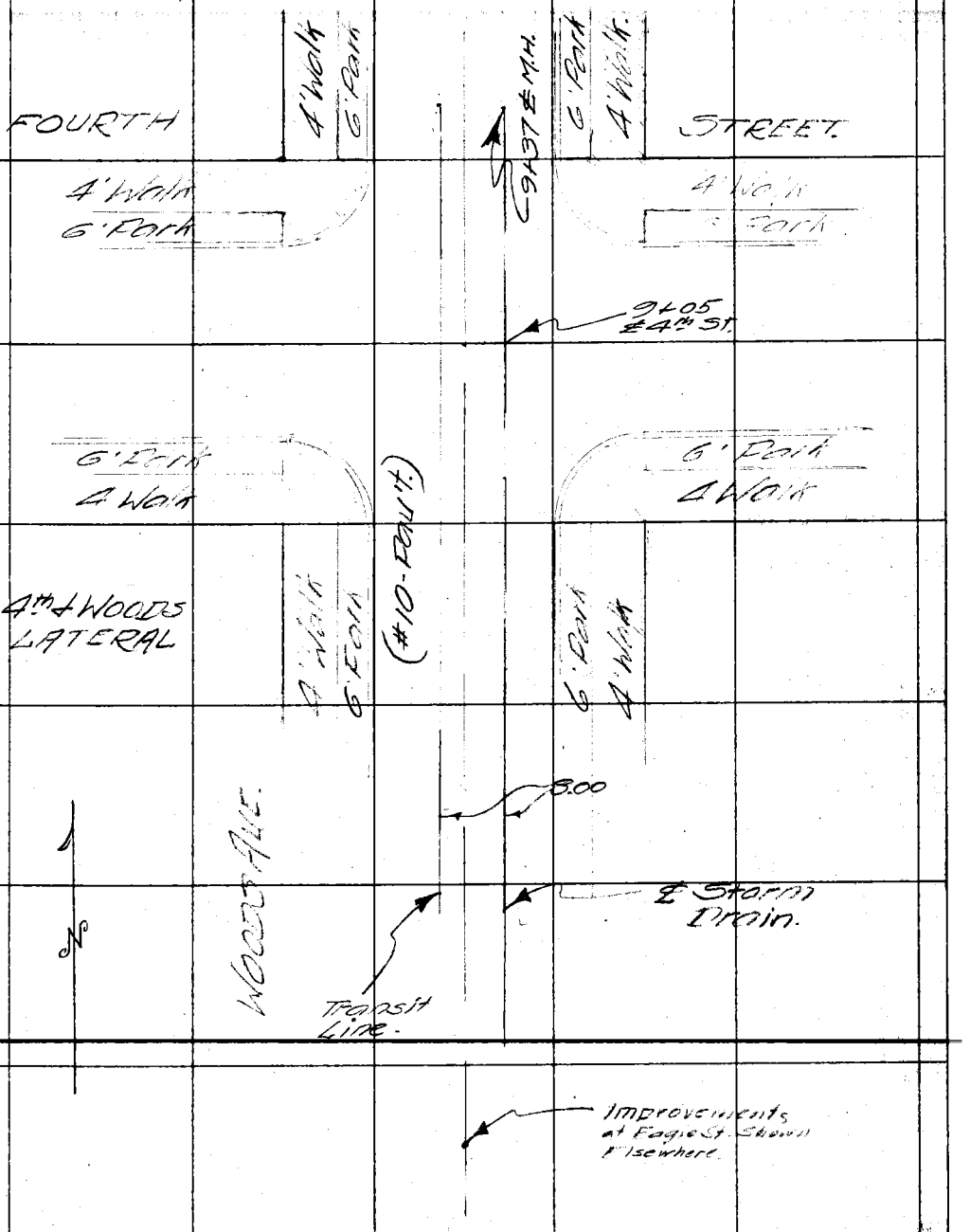

Note: ANY ADDITIONS OR CHANGES ON THIS SHEET MUST BE MADE OR CIRCLED IN Red. WITH DATE AND NAME OF PERSON MAKING CHANGE.

Do not extend notes this side of this line

RETURN TO LOS ANGELES COUNTY SURVEYOR

RETURN TO

LOS ANGELES COUNTY SURVEYOR

Note: ANY ADDITIONS OR CHANGES ON THIS SHEET MUST BE MADE OR CIRCLED IN **Red.** WITH DATE AND NAME OF PERSON MAKING CHANGE.

Do not extend notes this side of this line

Date

Chief Party Notes by

F.B. 353 Pg. 14 15

Date 8-2-38 Notes by Steele Chief Party Steele F. B. 353 PG. 116 353 +7

Plotted by
Date
Map No.
Plotting C'k'd by
Date

W. O. No. 6622 D. S. O. No.
Location Sixth & Atlantic Lateral
Surveyed by R B Steele
Date 8-2-38
Indexed 1-12-29

Sixth & Atlantic Ave Lateral

Transit Line on
Sixth St from Sta 0+00
To Sta 3+82.
Set spks 8' South ℄ of
Storm Drain. & ℄ of St.

Steele
Parker
Irwin
Redfern.

Notes: ANY ADDITIONS OR CHANGES ON THIS SHEET MUST BE MADE OR CIRCLED IN Red. WITH DATE AND NAME OF PERSON MAKING CHANGE.

Do not extend notes this side of this line

RETURN TO LOS ANGELES COUNTY SURVEYOR

F.B. 353 Pg. 117

Steele Chief Party Notes by Steele Date 8-2-28

To bottom page 118

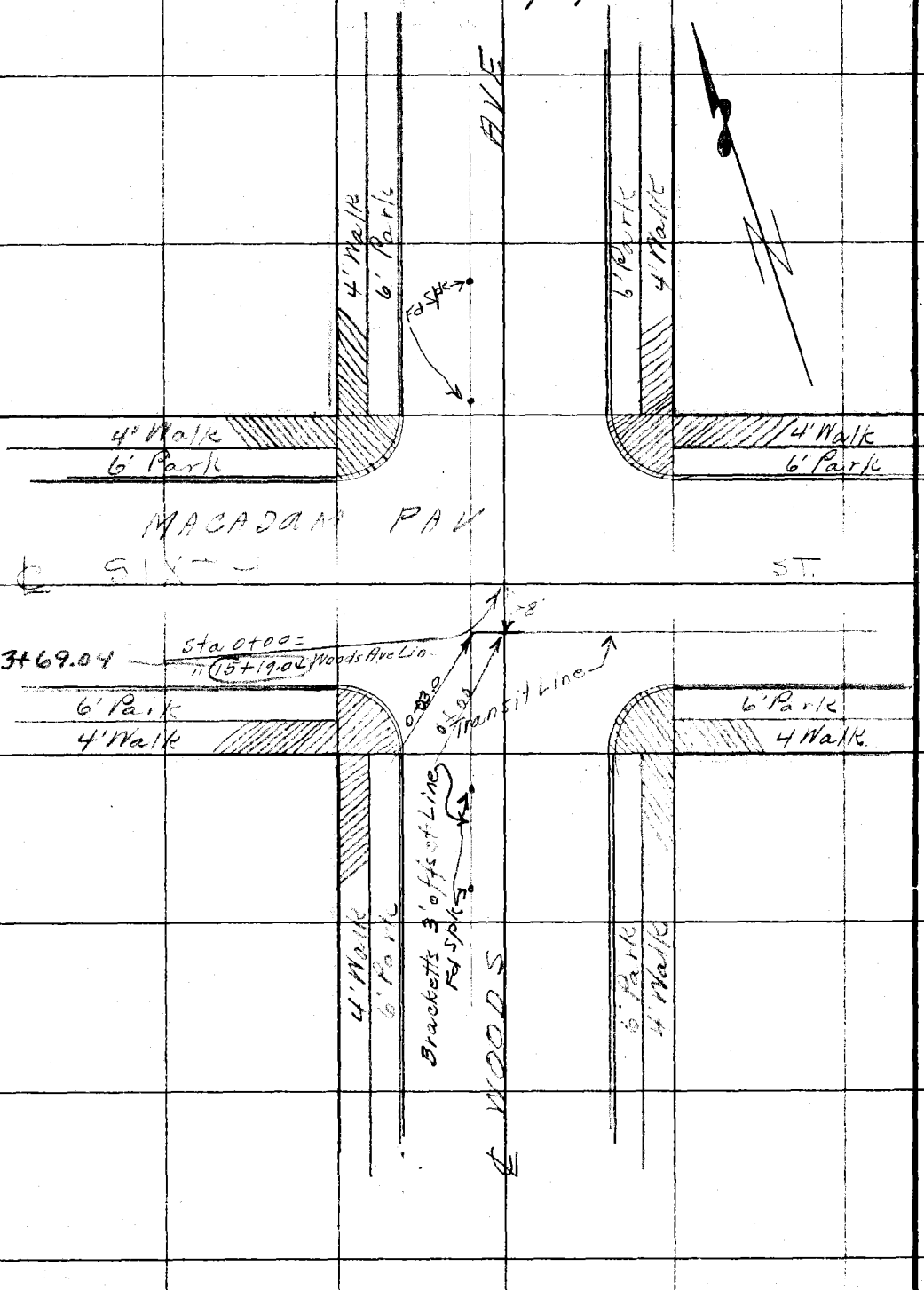

RETURN TO
LOS ANGELES COUNTY SURVEYOR

Do not extend notes this side of this line

Notes: ANY ADDITIONS OR CHANGES ON THIS SHEET MUST BE MADE OR CIRCLED IN Red. WITH DATE AND NAME OF PERSON MAKING CHANGE.

Date 8-2-28 Notes by Steele Chief Party Steele F. B. 353 PG. 118
353

Plotted by	W. O. No. [illegible] D. S. O. No.
Date	Location Sixth + Atlantic Lateral
Map No.	Surveyed by R B Steele
Plotting C'k'd by	Date 8-2-28
Date	Indexed 1-12-29

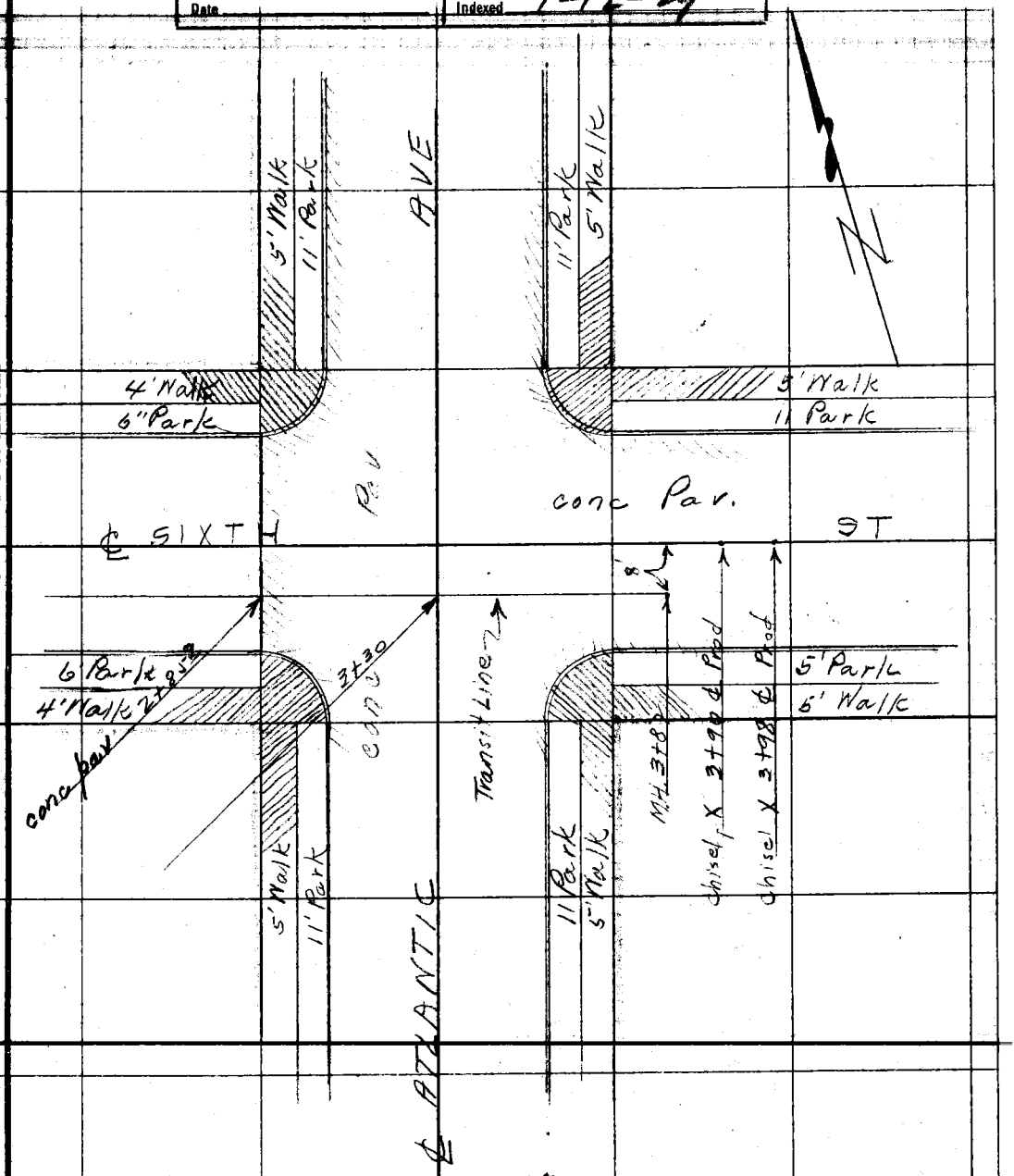

From top page 117

Note: ANY ADDITIONS OR CHANGES ON THIS SHEET MUST BE MADE OR CIRCLED IN Red. WITH DATE AND NAME OF PERSON MAKING CHANGE.

Do not extend notes this side of this line

RETURN TO
LOS ANGELES COUNTY SURVEYOR

RETURN TO

LOS ANGELES COUNTY SURVEYOR

Note: ANY ADDITIONS OR CHANGES ON THIS SHEET MUST BE MADE OR CIRCLED IN **Red.** WITH DATE AND NAME OF PERSON MAKING CHANGE.

Do not extend notes this side of this line

Date

Chief Party Notes by

F.B. 353 Pg. 119

Date 7-30-28 Notes by Steele Chief Party R B Steele F. B. 353 PG 120
353

Plotted by	W. O. No. 6022 D. S. O. No.
Date	Location HUBBARD + Fetterly Ave Lat
Map No.	Surveyed by R. B. Steele
Plotting C'k'd by	Date 7-30-28
Date	Indexed 1-12-29

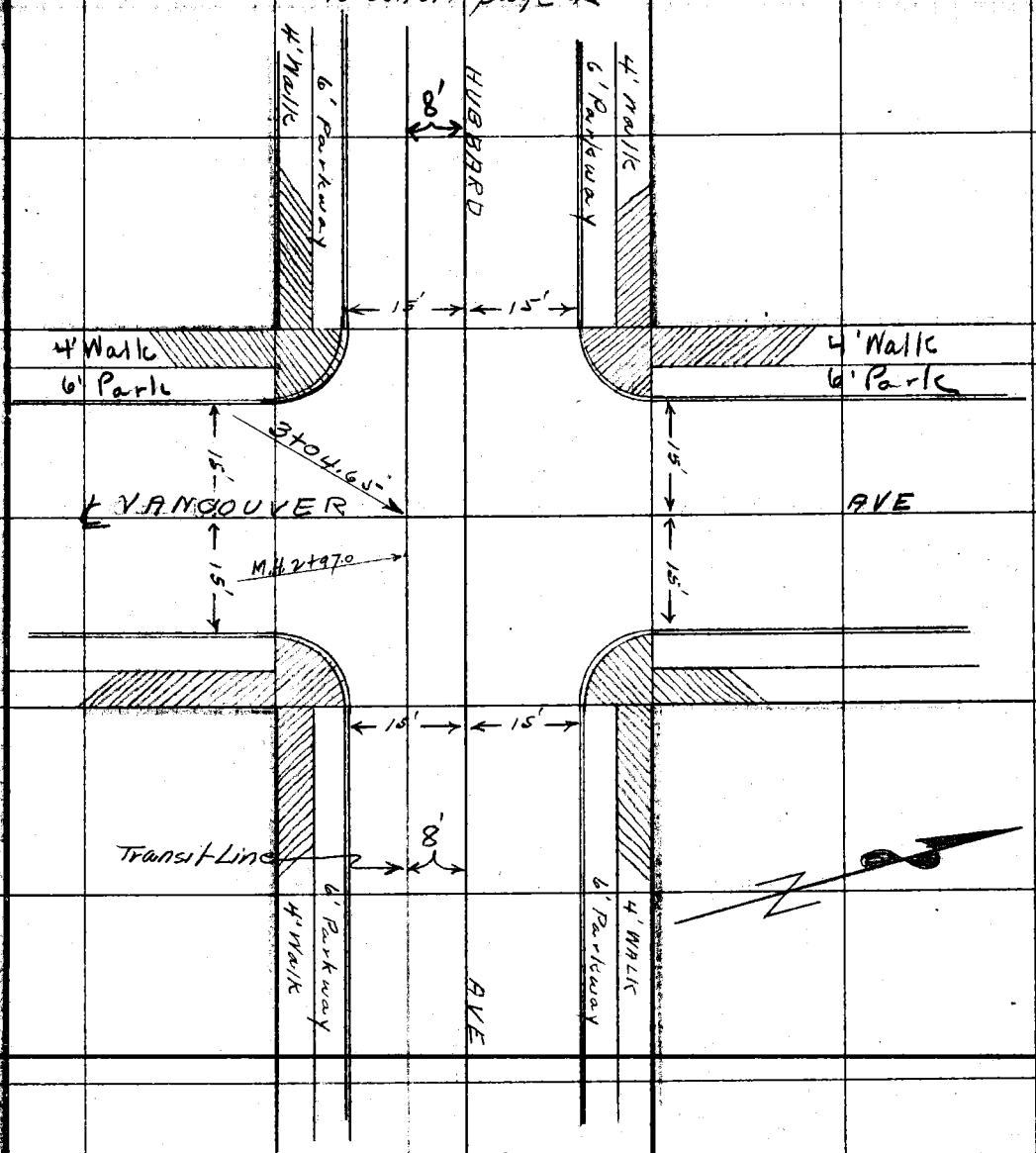

From Top page (2)

Note: ANY ADDITIONS OR CHANGES ON THIS SHEET MUST BE MADE OR CIRCLED IN Red. WITH DATE AND NAME OF PERSON MAKING CHANGE.

Do not extend notes this side of this line

RETURN TO
LOS ANGELES COUNTY SURVEYOR

F.B. 853 Pg. 121 Steele Chief Party Notes by Steele Date 7-31-28

To bottom page 122

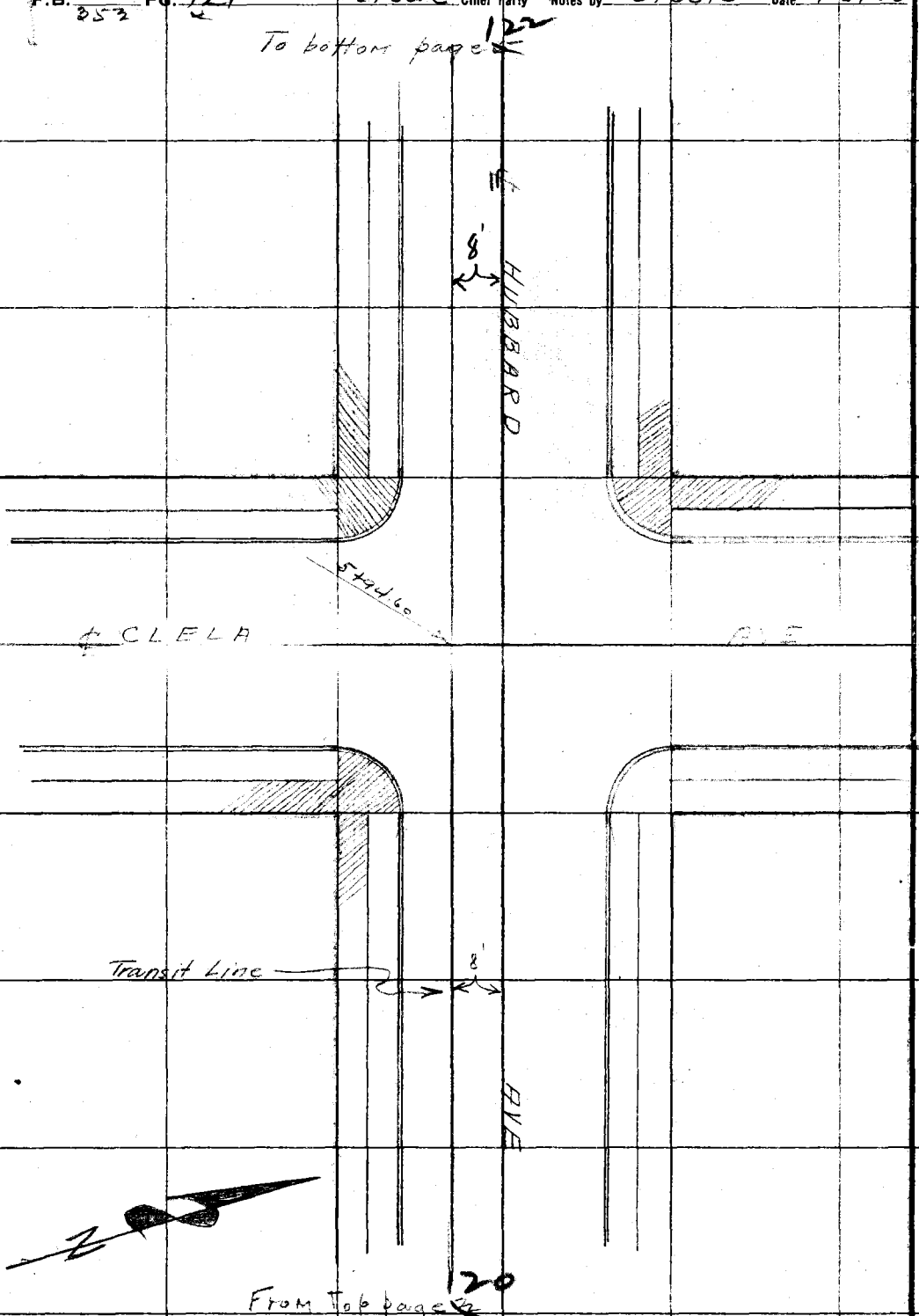

RETURN TO
LOS ANGELES COUNTY SURVEYOR
Do not extend notes this side of this line

Notes: ANY ADDITIONS OR CHANGES ON THIS SHEET MUST BE MADE OR CIRCLED IN Red. WITH DATE AND NAME OF PERSON MAKING CHANGE.

Date _____ Notes by _____ Chief Party _____ F. B. 353 PG. 122

Plotted by _____
Date _____
Map No. _____
Plotting C'k'd by _____
Date _____

W. O. No. 6022 D. S. O. No. _____
Location Hubbard Ave + Fraser Ave Lat
Surveyed by P B Steele
Date 7-31-28 1-12-29
Indexed _____

To bottom page 123

℄ HUBBARD

8'

MH 8+91.0

℄ FRASER AVE

8+84.19

Transit Line ℄ 8' AVE

From Top page 121

Notes: ANY ADDITIONS OR CHANGES ON THIS SHEET MUST BE MADE ON CIRCLED IN Red. WITH DATE AND NAME OF PERSON MAKING CHANGE.

Do not extend notes this side of this line

RETURN TO LOS ANGELES COUNTY SURVEYOR

F.B. 353 Pg. 123 Steele Chief Party Notes by Steele Date 7-31-78

To bottom page 124

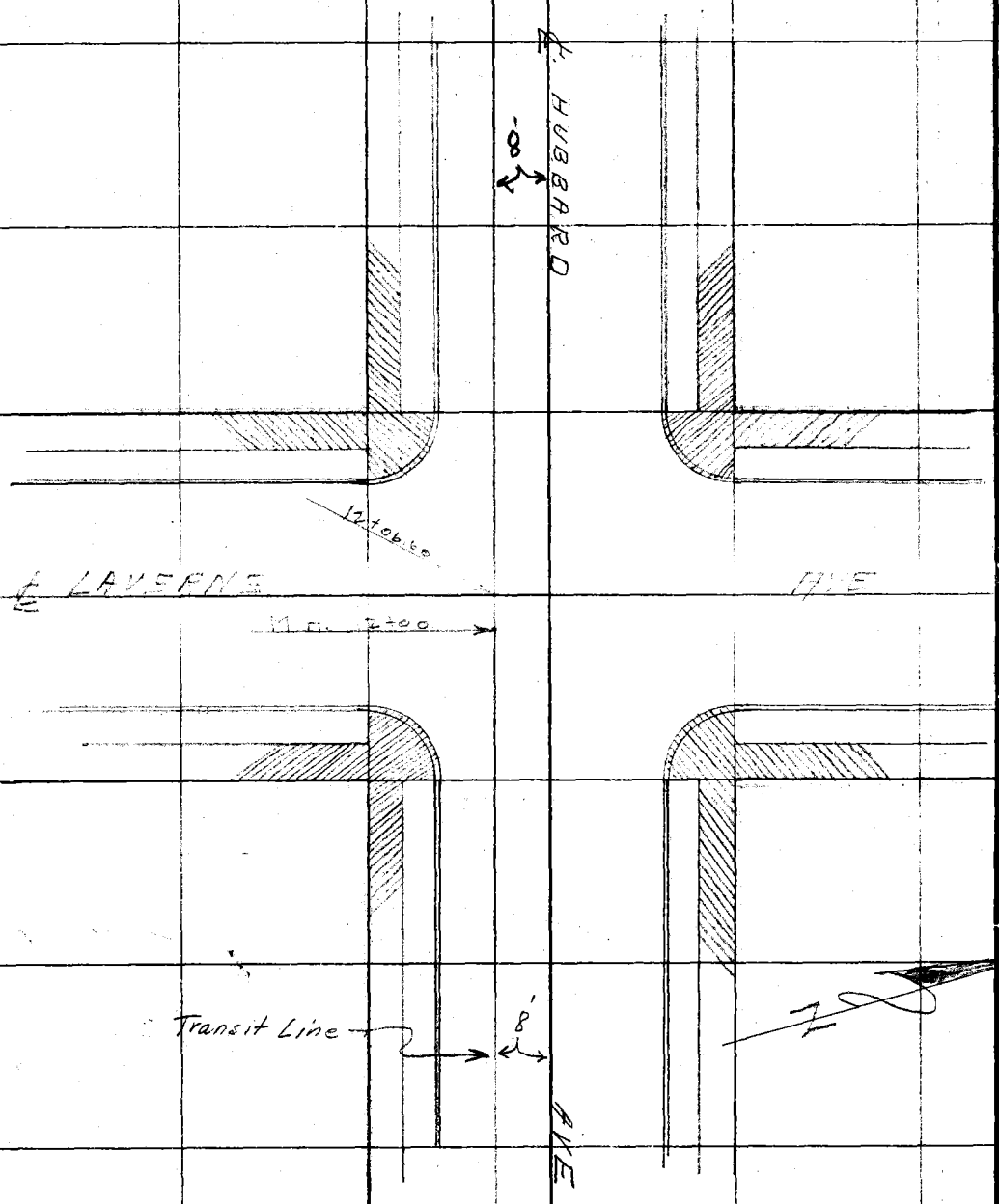

From Top page 122

RETURN TO
LOS ANGELES COUNTY SURVEYOR
Do not extend notes this side of this line

Notes: ANY ADDITIONS OR CHANGES ON THIS SHEET MUST BE MADE OR CIRCLED IN Red. WITH DATE AND NAME OF PERSON MAKING CHANGE.

Date 7-31-78 Notes by Steele Chief Party Steele F. B. 353 PG 124

Plotted by	W. O. No. 6022 D. S. O. No.
Date	Location Hubbard Ave & Fetterly Ave Lat
Map No.	Surveyed by R.B. Steele
Plotting C'k'd by	Date 7-31-78
Date	Indexed 1-12-79

To bottom page 8

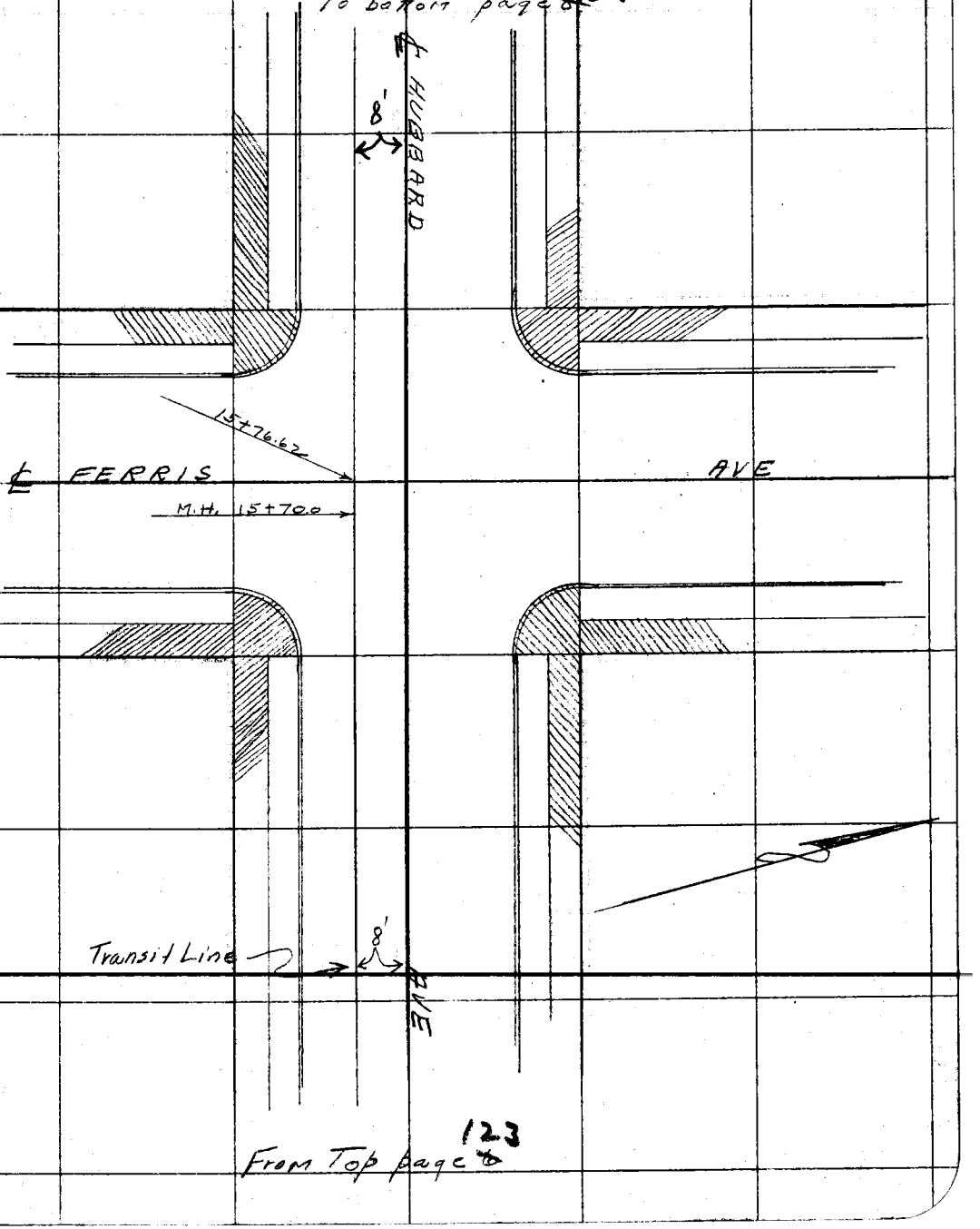

From Top page 123

Notes: ANY ADDITIONS OR CHANGES ON THIS SHEET MUST BE MADE OR CIRCLED IN Red. WITH DATE AND NAME OF PERSON MAKING CHANGE.

Do not extend notes this side of this line

RETURN TO LOS ANGELES COUNTY SURVEYOR

F.B. 3532 Pg. 125 Steele Chief Party Notes by Steele Date 7/31/28

From Top page 124

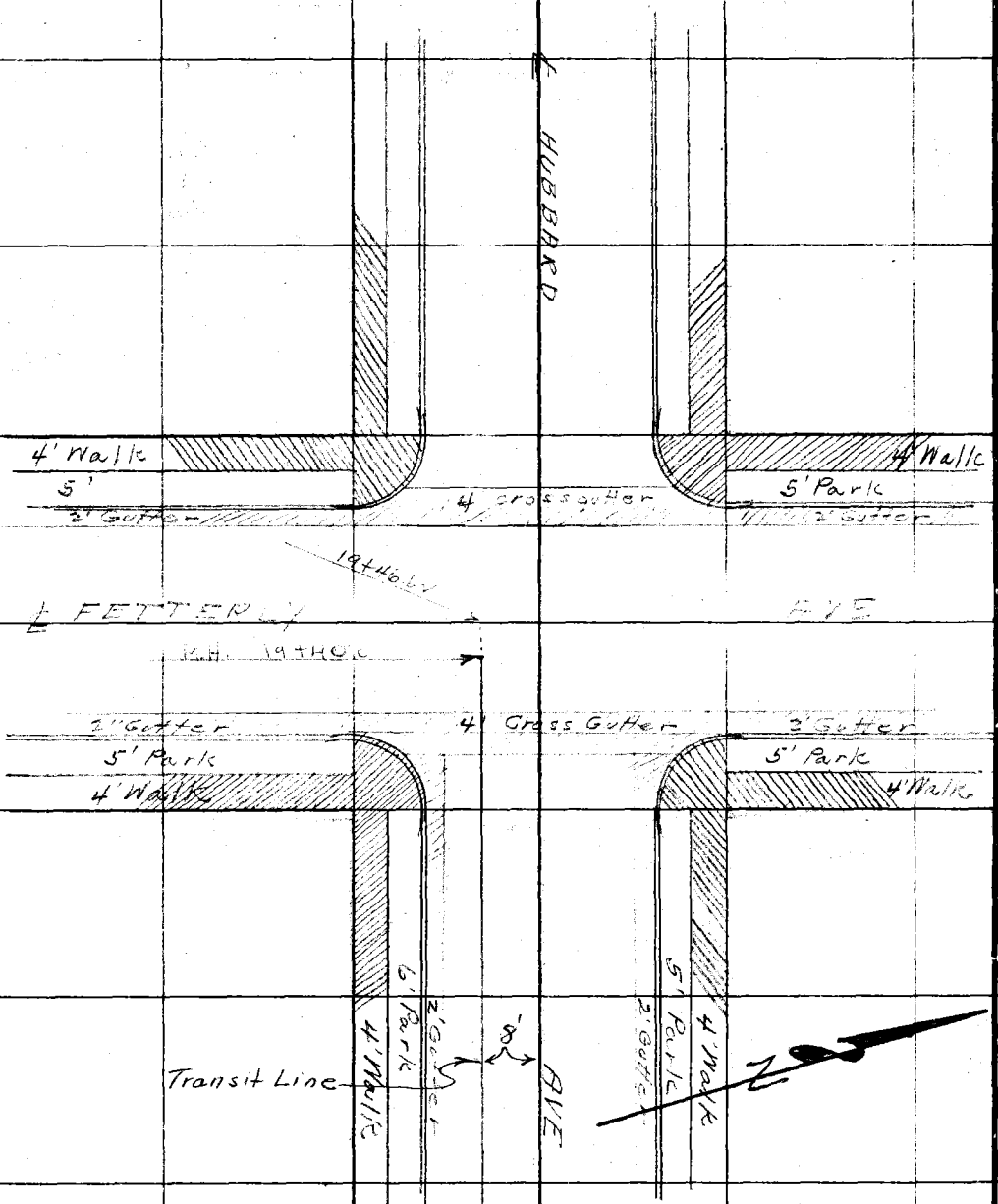

RETURN TO
LOS ANGELES COUNTY SURVEYOR

Do not extend notes this side of this line

Notes: ANY ADDITIONS OR CHANGES ON THIS SHEET MUST BE MADE OR CIRCLED IN Red. WITH DATE AND NAME OF PERSON MAKING CHANGE.

Date 7-30-28 Notes by Steele Chief Party Steele F. B. 353 PG. 126
353 +

Plotted by	W. O. No. 6022 D. S. O. No.
Date	Location DDI 22
Map No.	Surveyed by R.B. Steele
Plotting C'k'd by	Date 7-30-28
Date	Indexed 1-12-29

Hubbard Ave + ~~Fetterly~~ Amalia Ave Lat

Transit Line on Hubbard Ave

From Sta 0+00 west to Sta 19+40

Set spks. 8" South of ℄ of St + Storm Drain

+

From Sta 0+00 west to Sta 7+01

Set spks 8' south ℄ of St + Storm Drain

Steele
Parker
Irwin
Redfern

Note: ANY ADDITIONS OR CHANGES ON THIS SHEET MUST BE MADE OR CIRCLED IN Red. WITH DATE AND NAME OF PERSON MAKING CHANGE.

Do not extend notes this side of this line

RETURN TO
LOS ANGELES COUNTY SURVEYOR

F.B. 515 Pg. 127/2 Steele Chief Party Notes by Steele Date 7-30-28

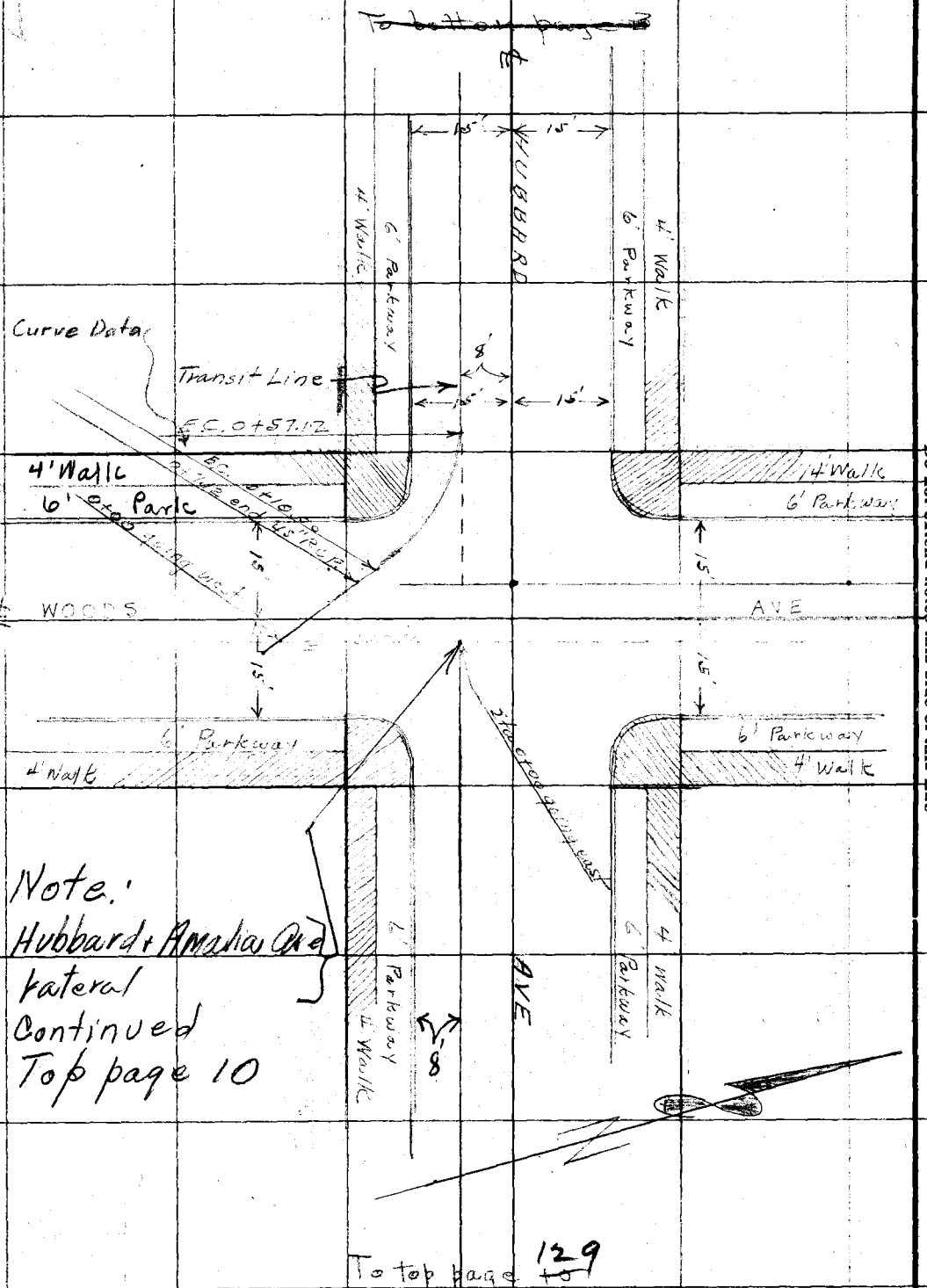

RETURN TO
LOS ANGELES COUNTY SURVEYOR
Do not extend notes this side of this line

Notes. ANY ADDITIONS OR CHANGES ON THIS SHEET MUST BE MADE OR CIRCLED IN Red. WITH DATE AND NAME OF PERSON MAKING CHANGE.

Date 8-7-74 Notes by Steele Chief Party Steele F. B. 353 PG. 128
353 4

Planned by
Date
Map No.
Plotting C'k'd by
Date

W. O. No. 4027 S. O. No.
Location
Surveyed by RBSteele
Date 8-7-74
Indexed 1-12-79

Notes: ANY ADDITIONS OR CHANGES ON THIS SHEET MUST BE MADE OR CIRCLED IN Red. WITH DATE AND NAME OF PERSON MAKING CHANGE.

Do not extend notes this side of this line

RETURN TO LOS ANGELES COUNTY SURVEYOR

F.B. 353 Pg. 129 to

Steele Chief Party Notes by Steele Date 8-1-58

From bottom page 127

Note: see bottom page 2 for beginning of this line.

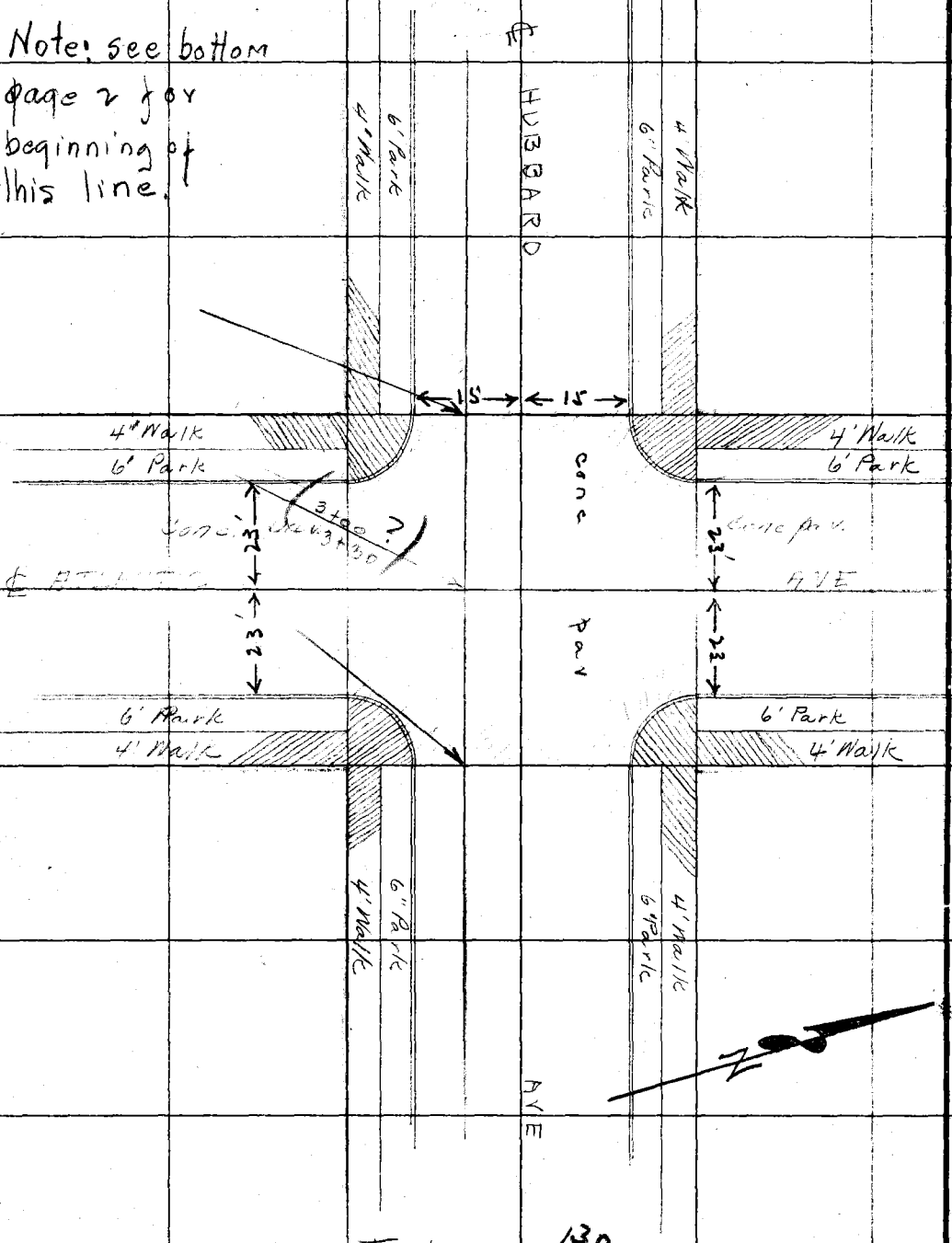

To top page 130

RETURN TO
LOS ANGELES COUNTY SURVEYOR

Do not extend notes this side of this line

Note: ANY ADDITIONS OR CHANGES ON THIS SHEET MUST BE MADE OR CIRCLED IN Red. WITH DATE AND NAME OF PERSON MAKING CHANGE.

Date 8-1-28 Notes by Steele Chief Party Steele F. B. 353 PG. 130
353 4

Plotted by	W. O. No. 6022 D. S. O. No.
Date	Location Hubbard & Amalia Ave Lot
Map No.	Surveyed by R B Steele
Plotting C'k'd by	Date 8-1-28
Date	Indexed 1-12-29

From bottom page 129

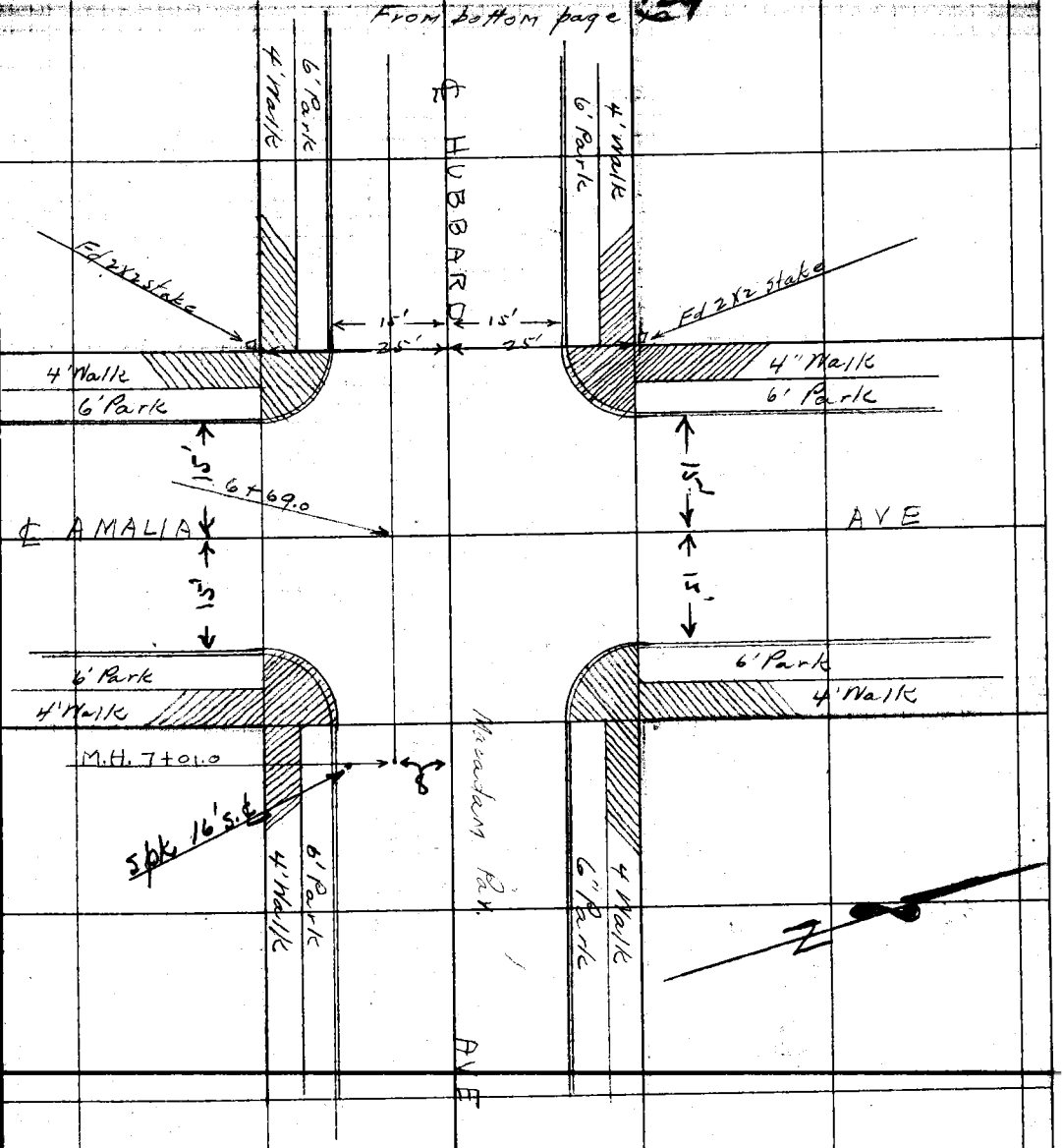

Notes: ANY ADDITIONS OR CHANGES ON THIS SHEET MUST BE MADE OR CIRCLED IN Red. WITH DATE AND NAME OF PERSON MAKING CHANGE.

Do not extend notes this side of this line

RETURN TO
LOS ANGELES COUNTY SURVEYOR

F.B. 353 PG. 12 Chief Party Notes by Date

353

Payment to
LOS ANGELES COUNTY SURVEYOR
Do not extend notes this side of this line