Date _____ Notes by _____ Chief Party _____ F.B. 354 PG _____

Platted by _____	W. O. No. _____ D. S. O. No. _____
Date _____	Location _____
Map No. _____	Surveyed by _____
Platting C'k'd by _____	Date _____
Date _____	Indexed _____

354

LOS ANGELES COUNTY SURVEYOR

THIS Red. MAKING

F.B. 354 PG. INDEX Chief Party Notes by Date

F.B.No. 354

PAGES: Index, Index,

1 to 7 incl., 9, 11,

12 to 31 incl., 33, 35,

37 to 43 incl., 45,

47 to 51 incl., 53 to 57 incl.,

59 to 65 incl., 67 to 73 incl.,

79 to 85 incl., 87, 88, 89,

91, 93 to 105 incl., 107, 108,

109, 111, 113 to 124 incl.

RETURN TO LOS ANGELES COUNTY SURVEYOR

Do not extend notes this side of this line

Note: ANY ADDITIONS OR CHANGES ON THIS SHEET MUST BE MADE OR CIRCLED IN Red. WITH DATE AND NAME OF PERSON MAKING CHANGE.

FORM 247 10M 11-38

RETURN TO
LOS ANGELES COUNTY SURVEYOR
700 HALL OF RECORDS

Note: Any Additions or Changes on This Sheet Must be Made or Circled in Red Ink With Date and Name of Person Making Change

Do not extend notes this side of this line

INDEX TO FIELD NOTES D.D.I.№22 F.B.354

DATE	J.N.	LOCATION	NOTES	PGES
June & July'28	6022	Arizona Ave.Line.From Verona St.to Garvey Ave.	Align.& Sketches	1 to 32
Aug'28	6022	Kern Lateral.From Arizona Ave.Line at Riggin Ave.& Kern Ave.South	" " "	33
Aug'28	6022	9th andArizona Lateral.From Arizona Ave Line at 9th and Arizona to M.H. 337' W.on 9th St.	" " "	35
Aug'28	6022	Sixth and Kern Lateral.From Arizona Ave.Line at Sixth and Arizona to M.H. at Sixth and Kern	" " "	38
Aug'28	6022	Ford Lateral.From Sta.34+07.38 on Arizona Line(bet.Ariz.&McDonnell on 6th) to M.H. 143'W.of Ford Blvd.on 4th St.	" " "	39 to 44
Jan'29	6022	Riggin St.Lateral.From Arizona Ave. Line on S.side 3rd St.to M.H. at Riggin Ave and Mc Donnell Ave.	Location & Const.	45 to50
Jan'29	6022	Eugene Ave Lateral.From Arizona Ave. Line (67+75.19= 69+11.57)to M.H.at Eugene St.and Dangler Ave.	" " "	51 to56
Jan'29	6022	Mednick Ave.Lateral.From Kern Ave.& Brooklyn Ave.toMednick Ave & Dozier Ave.	" " "	57 to 62

Notes Ck'd by
Map No.
Office Work
Checked
Date

Survey of
W. O. Tape No. St'd. °F.
Surveyed by
Notes
Indexed Date

F.B. 354 P. INDEX

INDEX TO FIRLD NOTES D.D.I.No 22. F.B.354

354 INDEX

DATE	J.N.	LOCATION	NOTES	PGS
June'28	6022	Montebello Trunk Extension.From a point between Eastmont Ave & Sadler to Third St	Sketch	63 & 64
July'28	6022	Montebello Trunk Extension.North of Third Street.	Location	65 to 104
July'28	6022	Third St.Lateral.	" " " "	105 to109
June'28	6022	Ynez Lateral.From Sta.281+62.27 on Montebello Trunk Ext.toRamona Ave.	" " " "	111 to122
June'28	6022	Country Club Lateral.From Sta.319+92.11 on Montebello Trunk Ext. to Atlantic Ave.	" " " "	123&124
Oct'28	6022	LOCATION OF MANHOLES:-		
		Belvedere Trunk	Plus & Offset	125 & 131
		Woods Ave.Line & Lateral	" " "	127
		Burger Ave.Line	" " "	127-129
		Ynez Lateral	" " "	133
		Montebello Trunk Ext.	" " "	135
		(Laterals)		
		Fourth & Wood	" " "	137
		Eagle	" " "	137
		Dunham	" " "	137
		Riggin	" " "	137,139,140
Nov'28	6022	Jaboneria Road,From Florence Ave.to Clara St	Profile	141 to 148

RETURN TO
LOS ANGELES COUNTY SURVEYOR
700 HALL OF RECORDS

Note: Any Additions or Changes on This Sheet Must be Made or Circled in Red Ink With Date and Name of Person Making Change.

Do not extend notes this side of this line

FORM 247 10M 11-38

RETURN TO
LOS ANGELES COUNTY SURVEYOR
700 HALL OF RECORDS

Note: Any Additions or Changes on This Sheet Must be Made or Circled in Red Ink With Date and Name of Person Making Change.

Do not extend notes this side of this line

INDEX TO FIELD NOTES D.D.I.Nº 22 F.B.354

DATE	J.N.	LOCATION	NOTES	PGS
May'28	6022	Survey of Lot#122,Tract #5100 and Belvedere Trunk Storm Drain from Mc Donnell Ave. to Anaheim -Telegraph Road	Location	149 to 152
Oct'28	6022	Belvedere Trunk.On Ayers St.,Sidewalk & Curb	" " "	153
Oct'28	6022	Arizona Ave.Line.Staking Layout for C.B.#6 opp.Sta.75+56.	" " "	155
Nov'28	6022	Burger Ave.Line.,Storm-drain condit.	Report	157&158

Notes Ck'd by
Map No.
Office Work
Checked
Date

Survey of
W. O. Tape No. St'd °F.
Surveyed by
Notes
Date
Indexed

F.B. 354 INDEX

RETURN TO
LOS ANGELES COUNTY SURVEYOR
700 HALL OF RECORDS

Note: Any Additions or Changes on This Sheet Must be Made or Circled in **Red Ink** With Date and Name of Person Making Change.

Do not extend notes this side of this line

F.B. _____ PG. _____

PGS	NOTES	LOCATION	J.N.	DATES

INDEX TO FIELD NOTES

Platted by	W.O. No. D.S.O. No.
Date	Location
Map No.	Surveyed by
Platting C'k'd by	Date
Date	Indexed 1-15-29

F. B. 354 Pg. 1
A 1001

Alignment Notes
ARIZONA AVE LINE.

A. Brackett.

F. B. 2 Pg. 2
A. 1002.

Platted by	W. O. No. 6022 D. S. O. No.
Date	Location D.D.L. # 22
Map No.	Surveyed by A. Brackett
Platting C'k'd by	Date June 5 - 1928
Date	Indexed

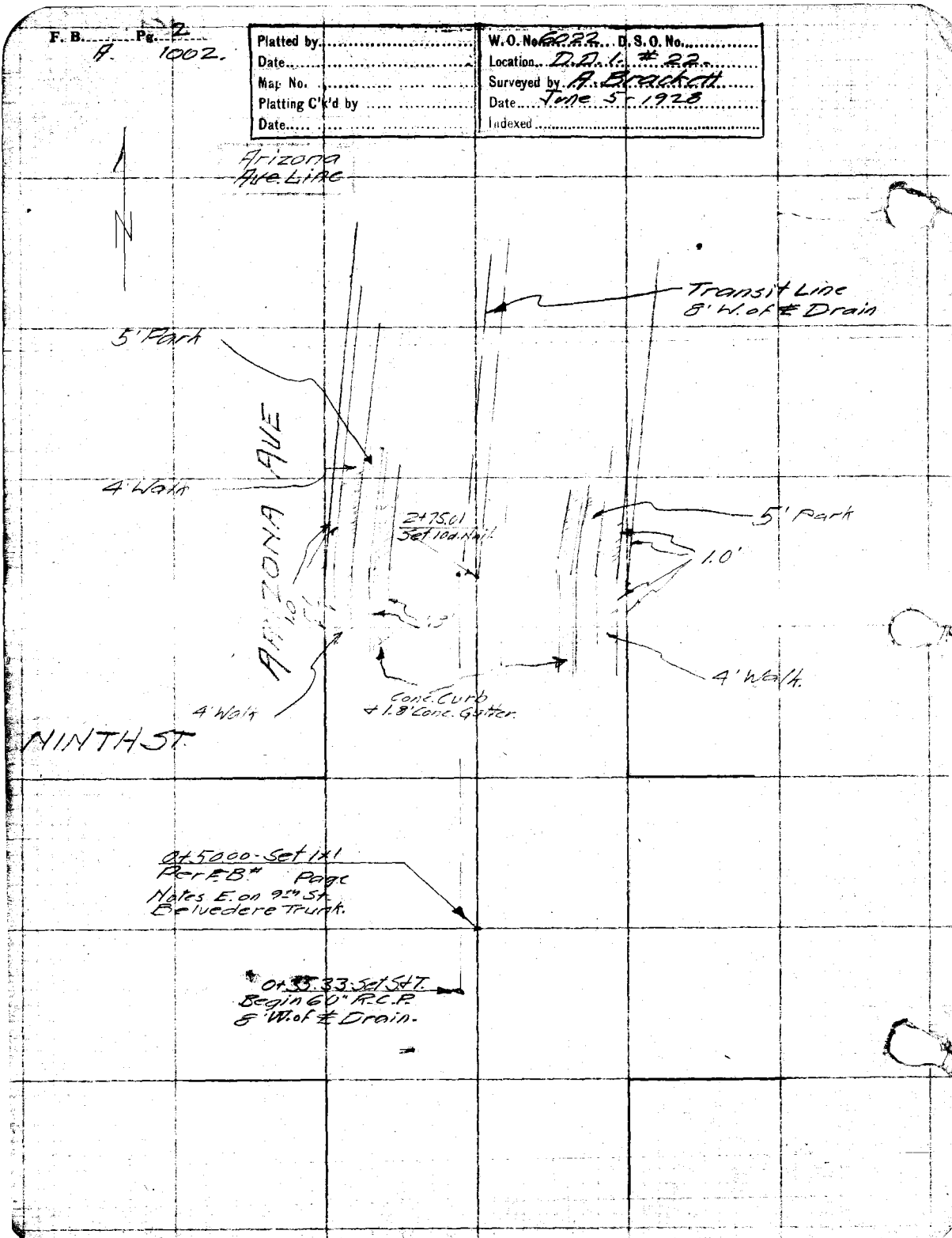

F. B. 354 Pg. 3
1003

Platted by	W. O. No. 6022 D. S. O. No.
Date	Location D.D.I. #82
Map No.	Surveyed by A. Brackett
Platting C'k'd by	Date June 5-1928
Date	Indexed 1-11-29

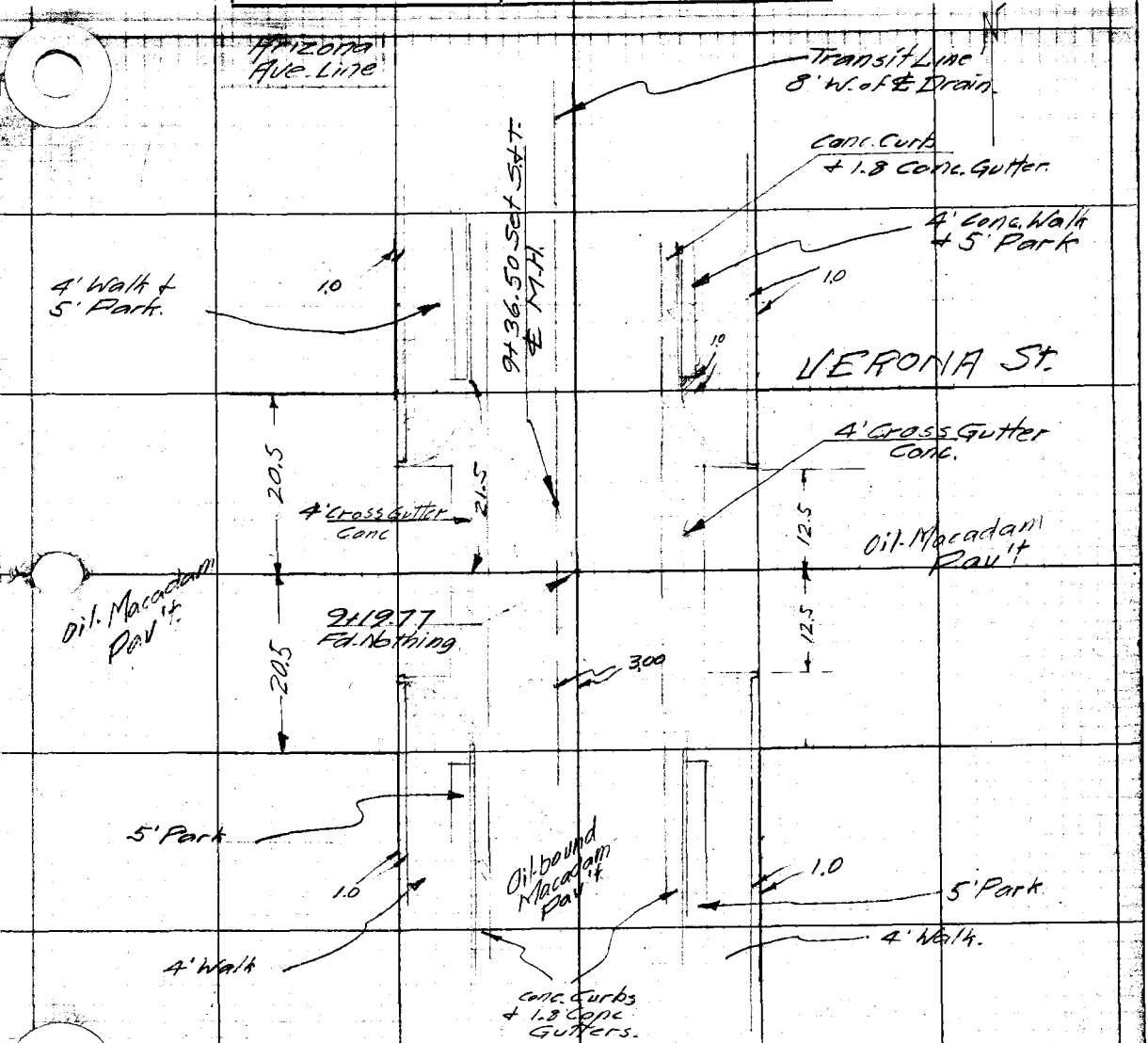

F. B. 354 Pg. 4

A. 1004.

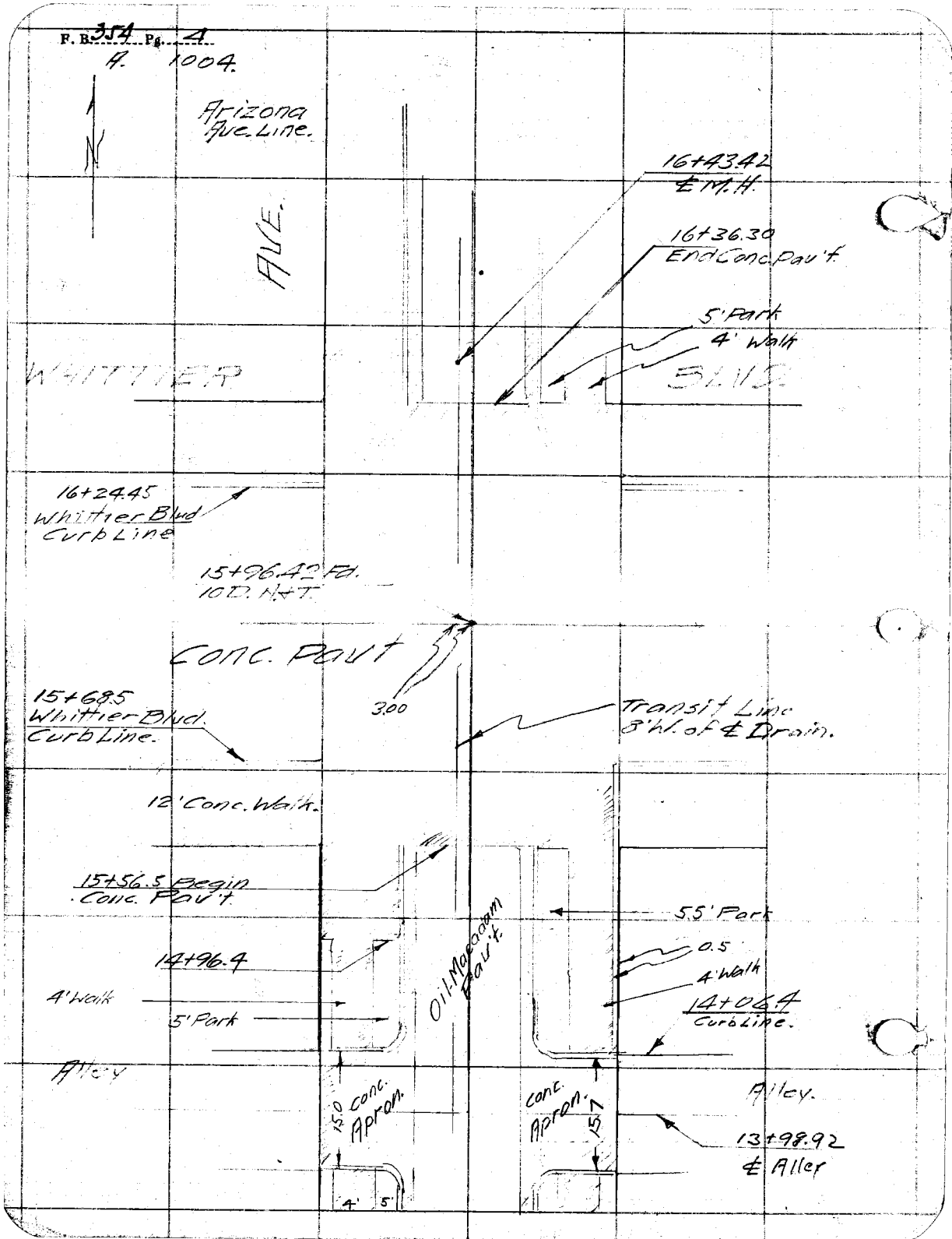

Date 6-11-28. Notes by Brackett Chief Party Brackett F. B. 3JA PG. 5 (7)

Plotted by	W. O. No. 6022 R. S. O. No.
Date	Location D.D. I. No. 22.
Map No.	Surveyed by Brackett
Plotting C'k'd by	Date June 11-1928.
Date	Indexed 1-15-29

To Bottom of Page 8.

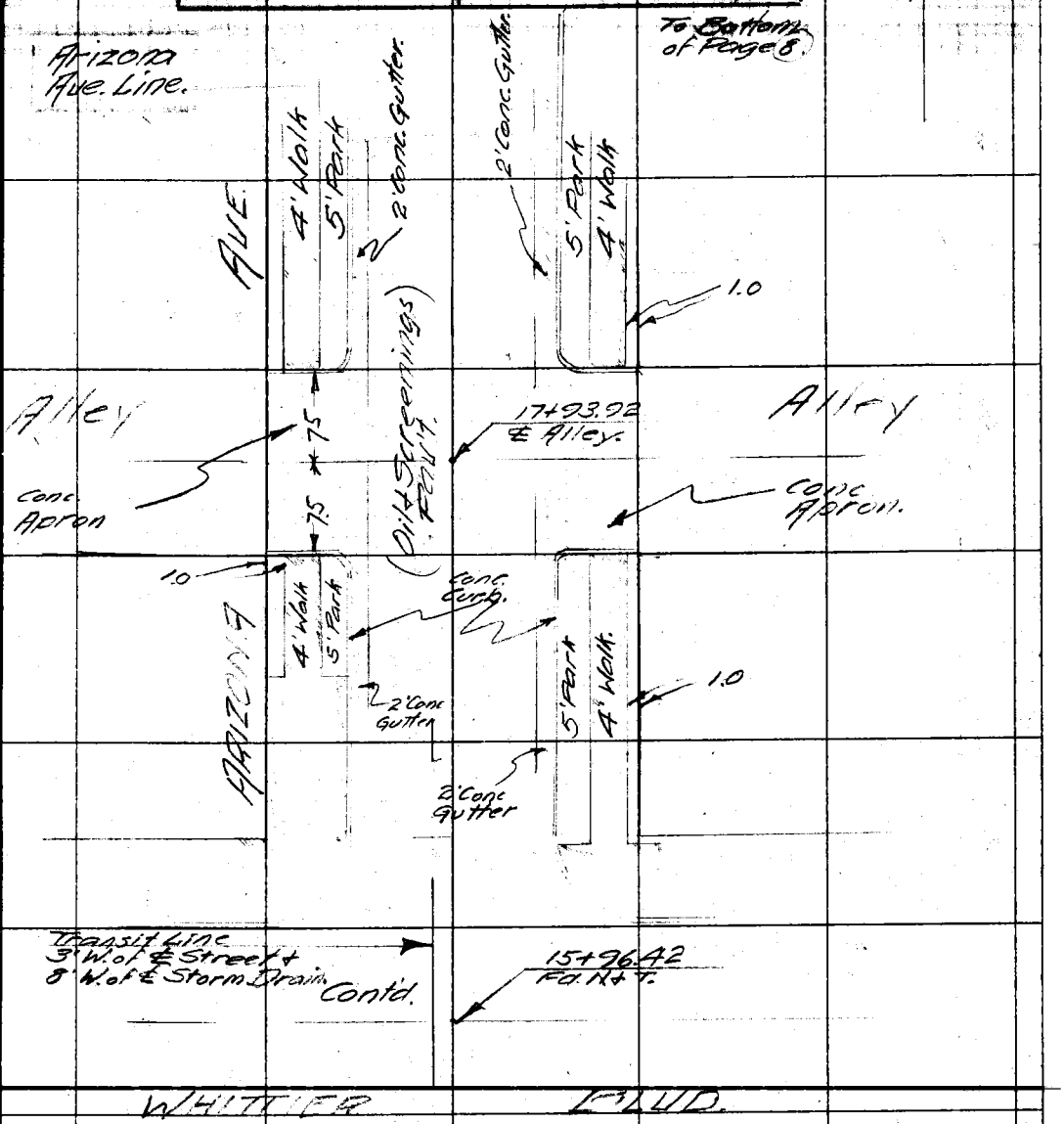

RETURN TO
LOS ANGELES COUNTY SURVEYOR
Do not extend notes this side of this line
Note: ANY ADDITIONS OR CHANGES ON THIS SHEET MUST BE MADE OR CIRCLED IN Red. WITH DATE AND NAME OF PERSON MAKING CHANGE.

F.B. 354 Pg. 6 (8) Brackett Chief Party Notes by Brackett Date 6-11-28.

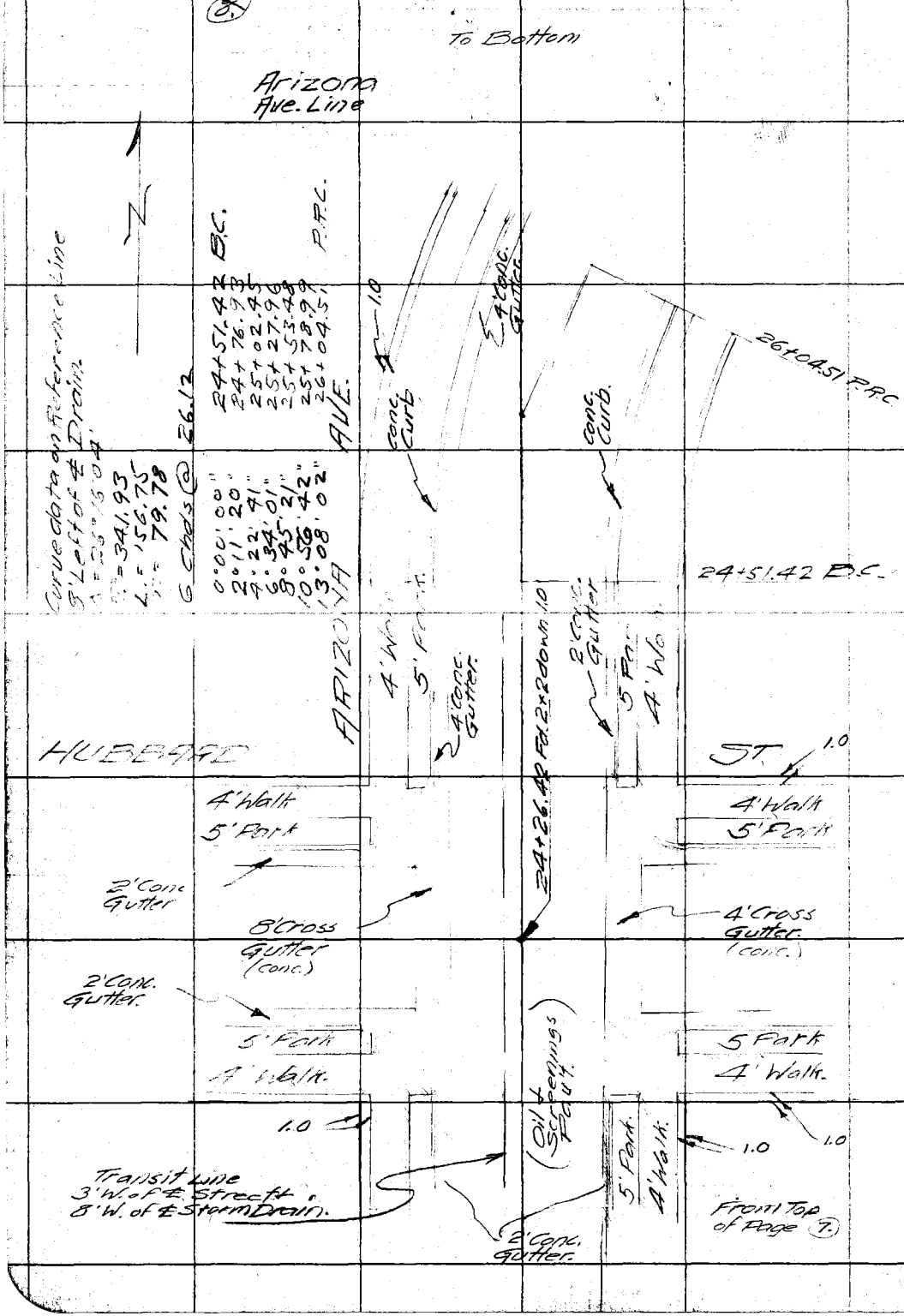

101-12-30
3343 (10)

1534356

RETURN TO
LOS ANGELES COUNTY SURVEYOR

Do not extend notes this side of this line

Note: ANY ADDITIONS OR CHANGES ON THIS SHEET MUST BE MADE OR CIRCLED IN Red. WITH DATE AND NAME OF PERSON MAKING CHANGE.

Date 6-11-28 Notes by Brackett Chief Party Brackett F. B. 354 PG. 7 (9)

Signed by	W. O. No. 6022 D. S. O. No.
Date	Location D.D.I. No. 22.
Map No.	Surveyed by Brackett
Figures Chk'd by	Date June 11-1928
Date	Indexed 1-15-29

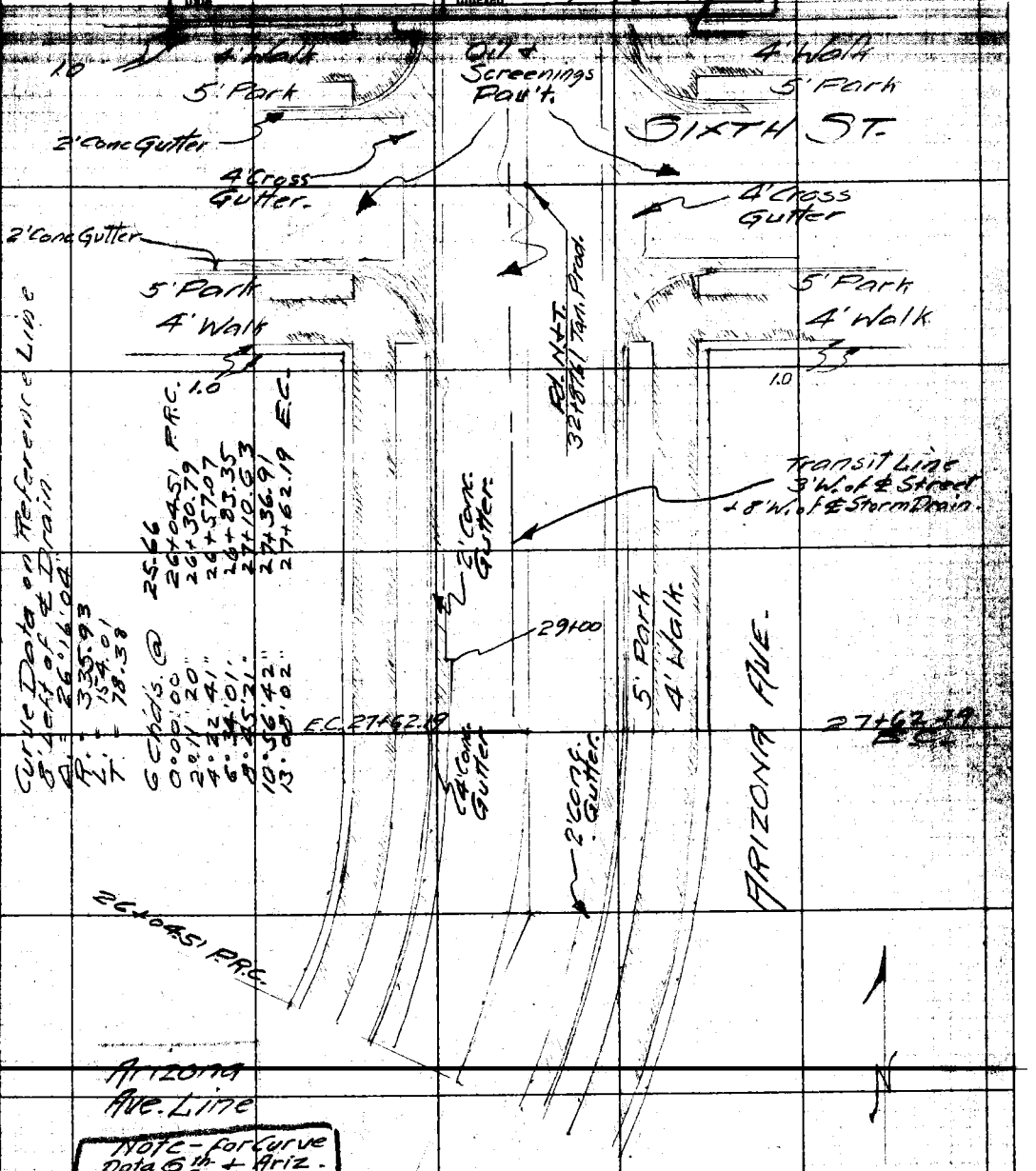

Curve Data on Reference Line
8' Left of ℄ Drain
Δ = 26°16'04"
R. = 335.93
L. = 154.01
T. = 78.38

6 Chds. @ 25.66
0°00'00" 26+04.51 P.R.C.
2°11'20" 26+30.79
4°22'41" 26+57.07
6°34'01" 26+83.35
8°45'21" 27+10.63
10°56'42" 27+36.91
13°08'02" 27+62.19 E.C.

Note - for Curve Data 6th & Ariz. See Notes on 6th & Kern Lat.

Notes: ANY ADDITIONS OR CHANGES ON THIS SHEET MUST BE MADE OR CIRCLED IN RED WITH DATE AND NAME OF PERSON MAKING CHANGE.

RETURN TO LOS ANGELES COUNTY SURVEYOR

Do not extend notes this side of this line

F.B. 354 PG. 8 (10) Chief Party Notes by Date

RETURN TO
LOS ANGELES COUNTY SURVEYOR

Do not extend notes this side of this line

Note: ANY ADDITIONS OR CHANGES ON THIS SHEET MUST BE MADE OR CIRCLED IN Red. WITH DATE AND NAME OF PERSON MAKING CHANGE.

F. B. 354 Pg. 9

Platted by.....	W. O. No..... D. S. O. No.....
Date.....	Location.....
Map No.....	Surveyed by.....
Platting C'k'd by.....	Date.....
Date.....	Notes 6-14-29

D.D.I. #22

ARIZONA AVE LINE

LOCATION AND CONSTRUCTION NOTES

W.O. 6022

C.V. Crumley
F.T. Gleason
L.C. Cole.
J.E. Bonadiman.
A.L. Crane

F. B. Pg. 10

Date 7-12-28 Notes by F.T. Gleason Chief Party G F.B. 354 Pg. 11/1

Plotted by	W. O. No. 6022 O. S. O. No.
Date	Location Arizona Ave Line
Map No.	Surveyed by F.T. Gleason
Plotting C'k'd by	Date 7-12-28
Date	Indexed 1-15-29

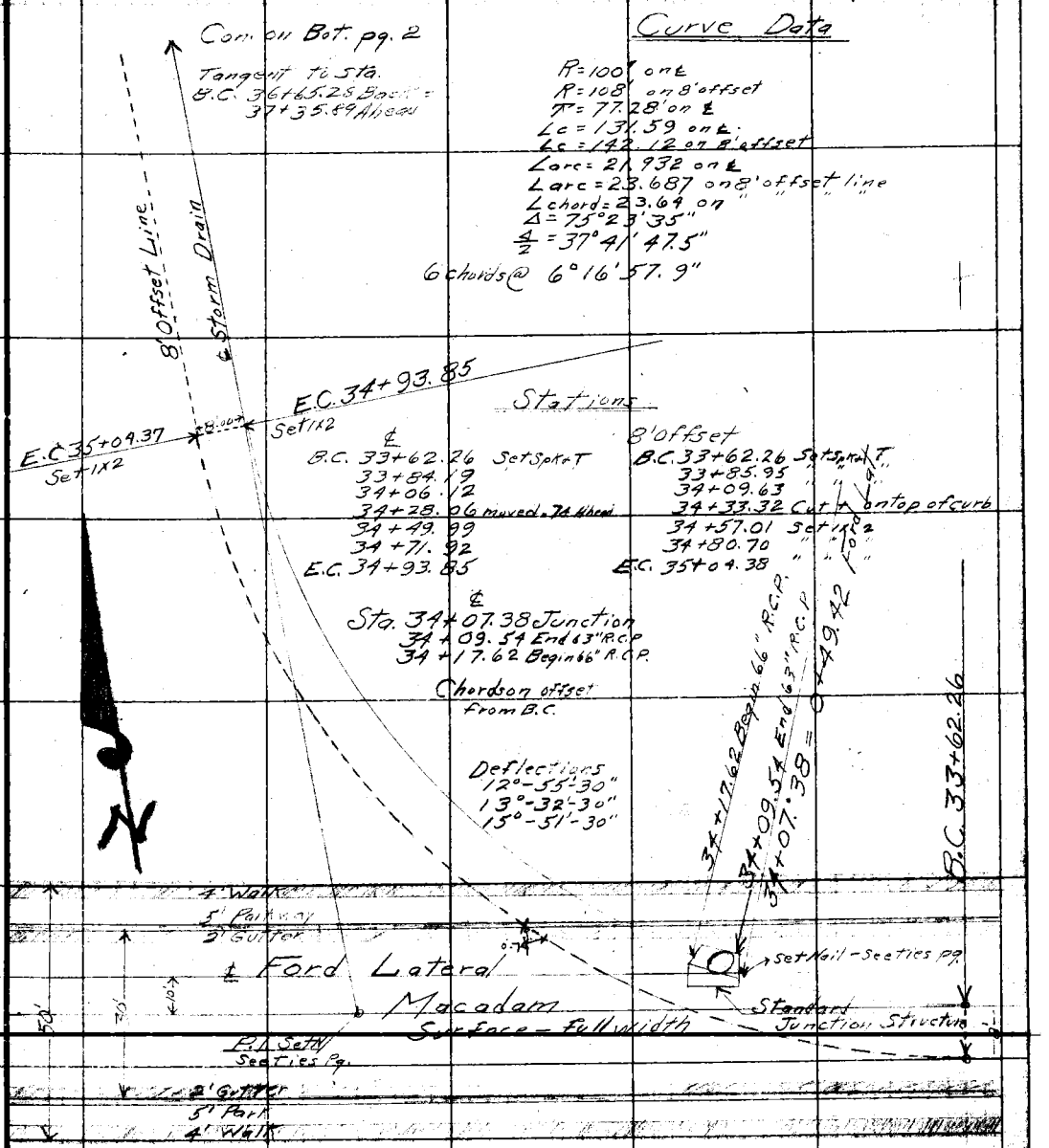

Notes: ANY ADDITIONS OR CHANGES ON THIS SHEET MUST BE MADE OR CIRCLED IN Red. WITH DATE AND NAME OF PERSON MAKING CHANGE.

Do not extend notes this side of this line

RETURN TO LOS ANGELES COUNTY SURVEYOR

F.B. 354 Pg. 12 ℄ Chief Party Notes by G Date 7-13-28

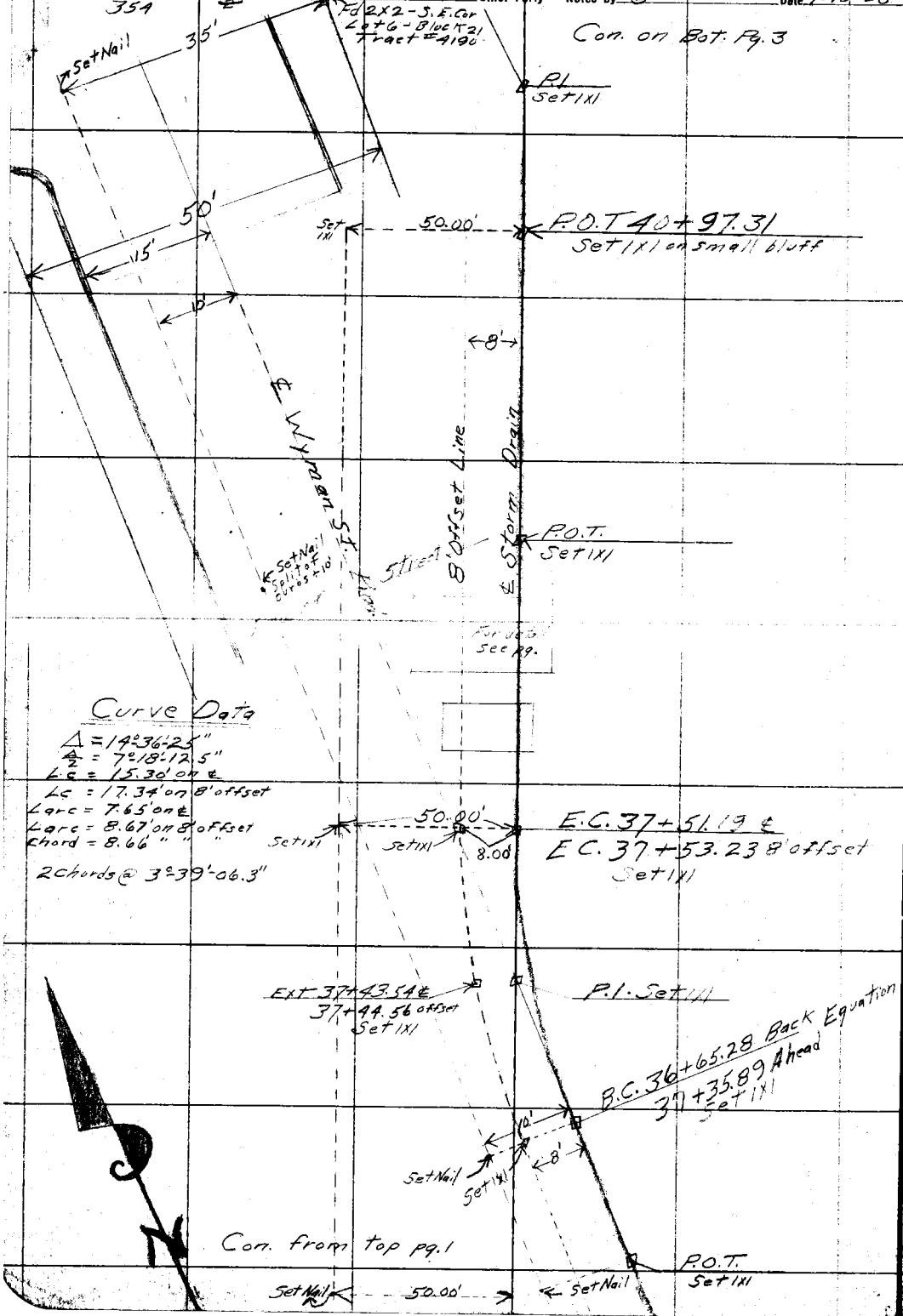

RETURN TO
LOS ANGELES COUNTY SURVEYOR

Do not extend notes this side of this line

Notes: ANY ADDITIONS OR CHANGES ON THIS SHEET MUST BE MADE OR CIRCLED IN Red. WITH DATE AND NAME OF PERSON MAKING CHANGE.

Date 7-13-28 Notes by F. T. Gleason Chief Party F. T. Gleason F. B. 354 PG. 13

Plotted by	W. O. No. 6022 S. S. O. No.
Date	Location Arizona Ave. Line
Map No.	Surveyed by Gleason
Plotting C'k'd by	Date 7-13-28
Date	Indexed 1-1 V = 29

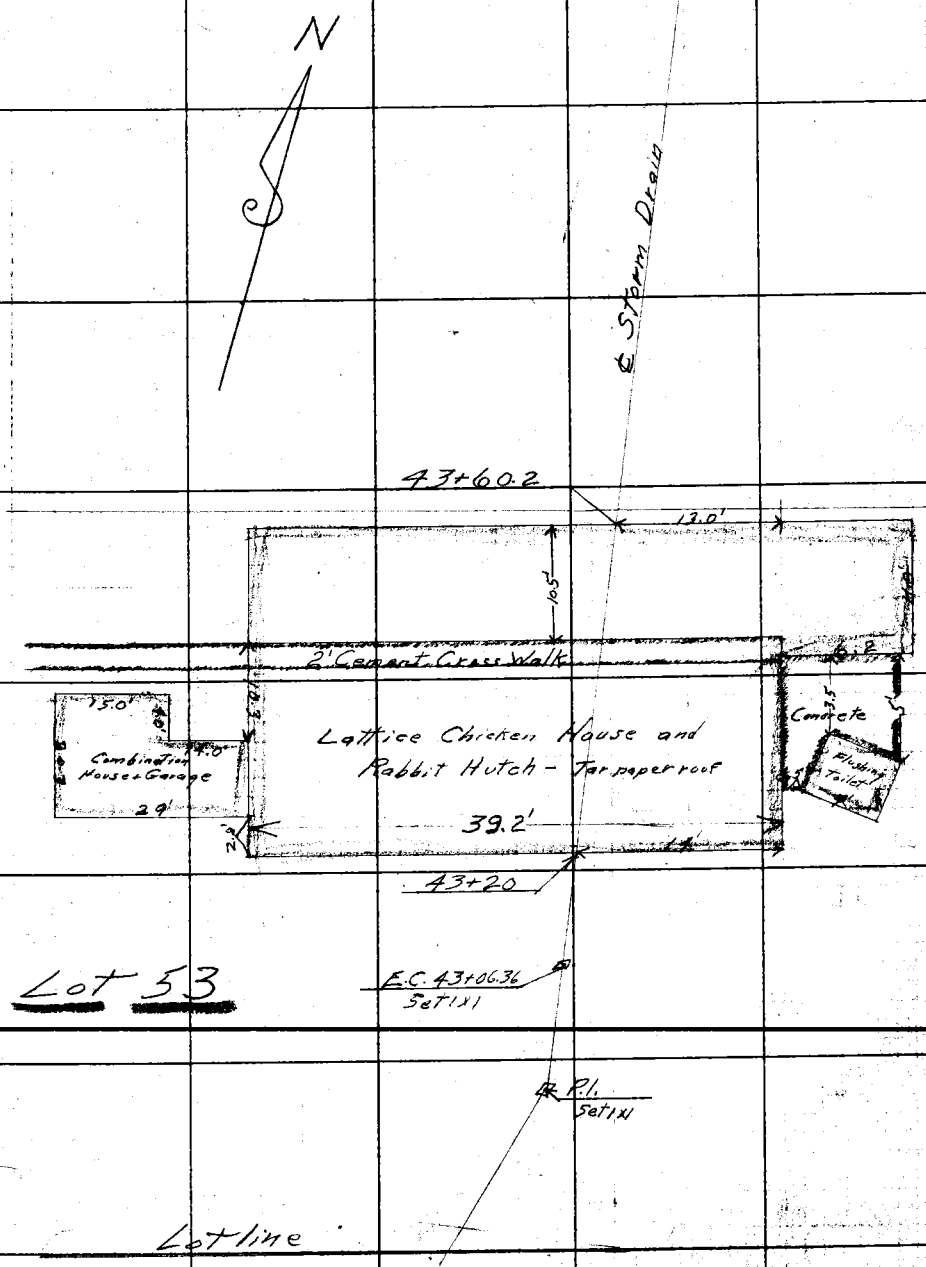

Note: ANY ADDITIONS OR CHANGES ON THIS SHEET MUST BE MADE OR CIRCLED IN Red. WITH DATE AND NAME OF PERSON MAKING CHANGE.

RETURN TO LOS ANGELES COUNTY SURVEYOR

Do not extend notes this side of this line

F.B. 354 Pg. 14 F.T. Gleason Chief Party Notes by G Date 7-13-28

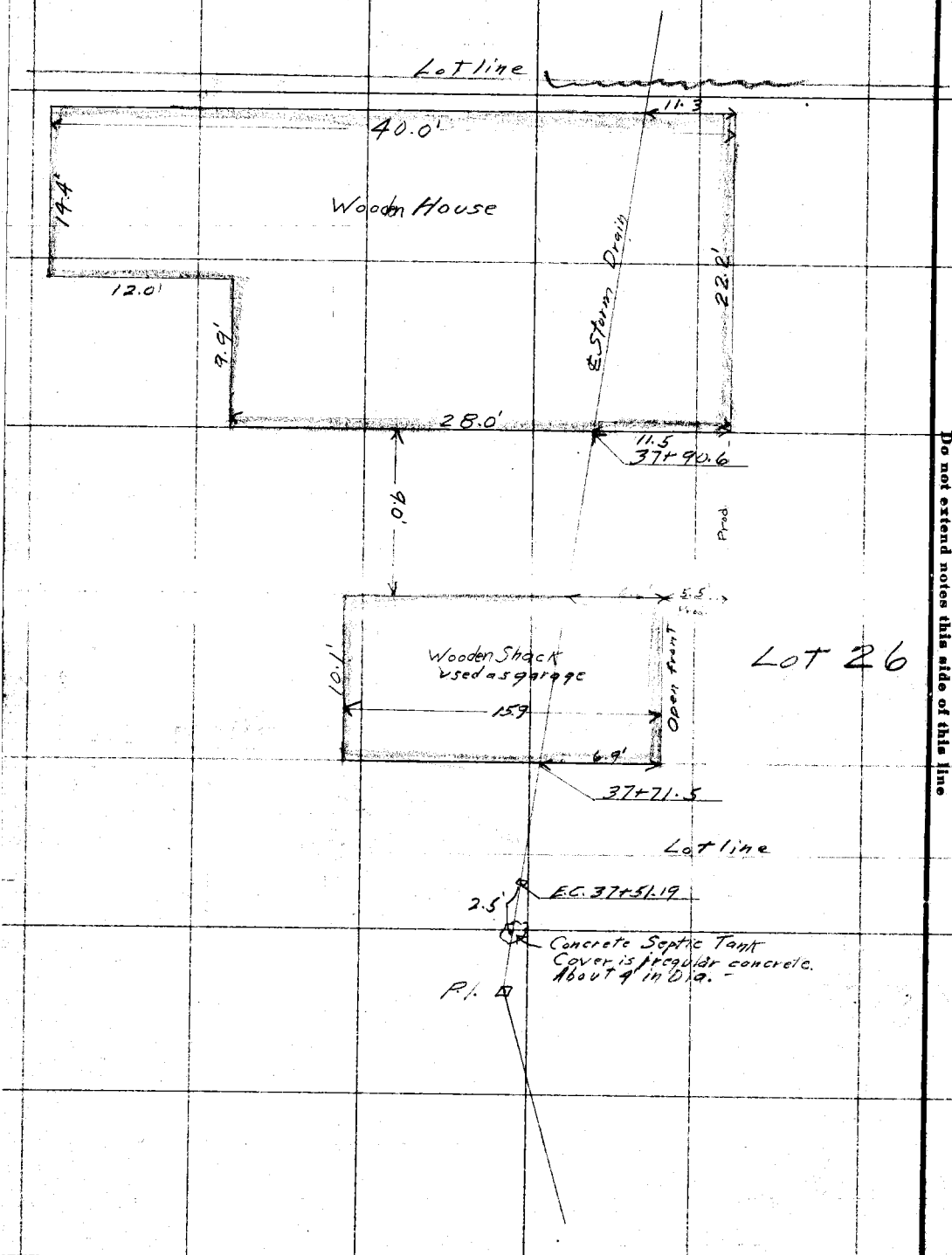

RETURN TO
LOS ANGELES COUNTY SURVEYOR

Do not extend notes this side of this line

Notes: ANY ADDITIONS OR CHANGES ON THIS SHEET MUST BE MADE OR CIRCLED IN Red. WITH DATE AND NAME OF PERSON MAKING CHANGE.

Date 7-16-28 Notes by F.T. Gleason Chief Party F.T. Gleason F. B. 354 PG. 15/3

Platted by	W. O. No. 6022 D. S. O. No.
Date	Location Arizona Ave Line
Map No.	Surveyed by F.T. Gleason
Platting C'k'd by	Date 7-16-28
Date	Indexed 1-15-29

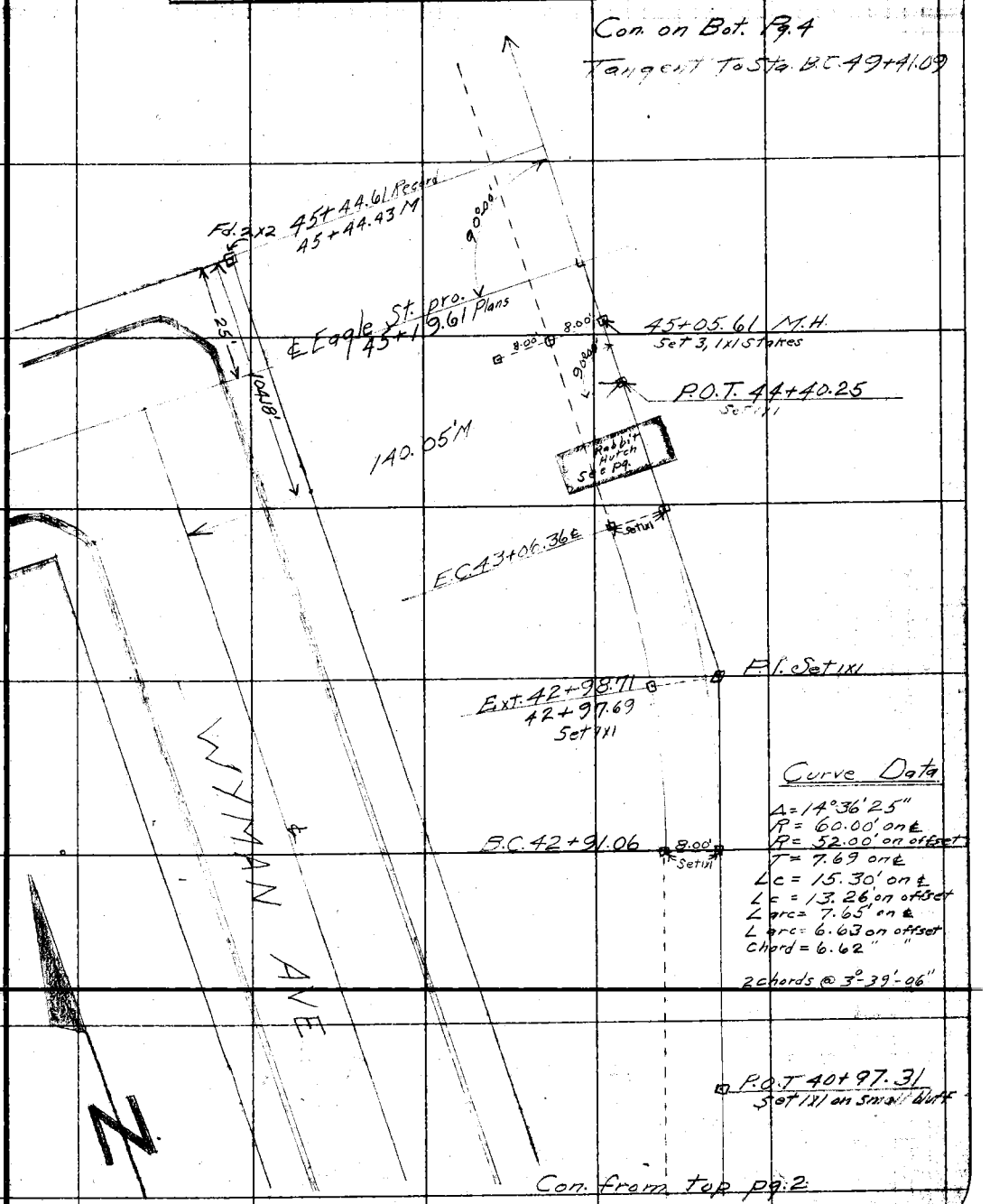

Note: ANY ADDITIONS OR CHANGES ON THIS SHEET MUST BE MADE OR CIRCLED IN Red. WITH DATE AND NAME OF PERSON MAKING CHANGE.

RETURN TO
LOS ANGELES COUNTY SURVEYOR

Do not extend notes this side of this line

F.B. 354 Pg. 16 F.T. Gleason Chief Party Notes by F.T. Gleason Date 7-17-28

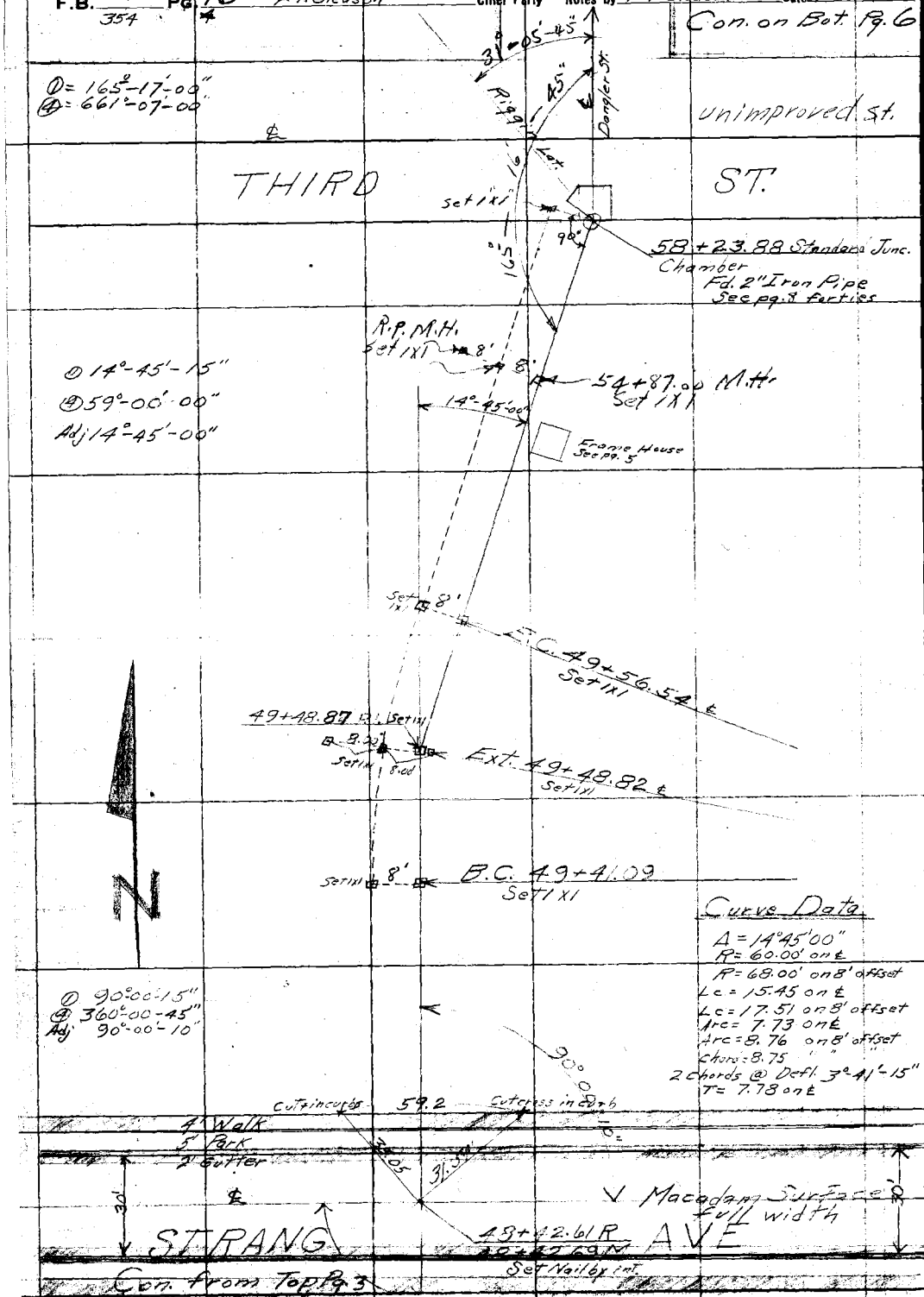

RETURN TO
LOS ANGELES COUNTY SURVEYOR

Do not extend notes this side of this line

Notes: ANY ADDITIONS OR CHANGES ON THIS SHEET MUST BE MADE OR CIRCLED IN Red. WITH DATE AND NAME OF PERSON MAKING CHANGE.

Date _____ Notes by F. T. Gleason Chief Party F. T. Gleason F. B. 554 PG. 17 X

Plotted by	W. O. No. 6022 D. S. O. No.
Date	Location Arizona Ave. Line
Map No.	Surveyed by F. T. Gleason
Plotting C'k'd by	Date
Date	Indexed 1-14-29

TIES

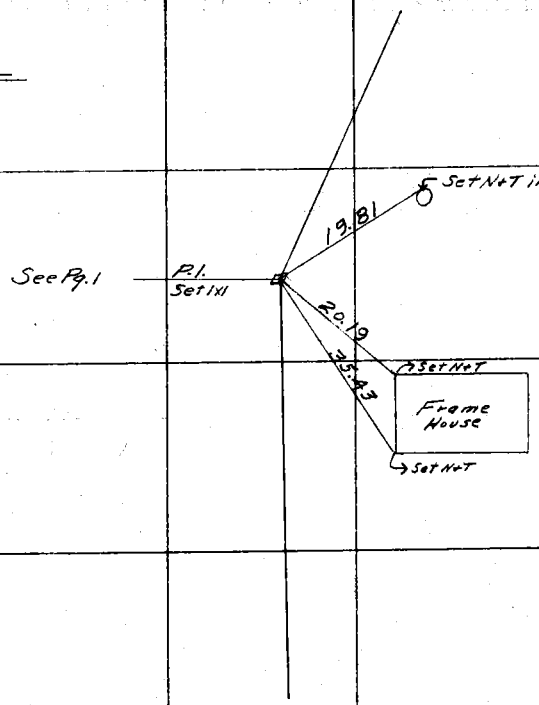

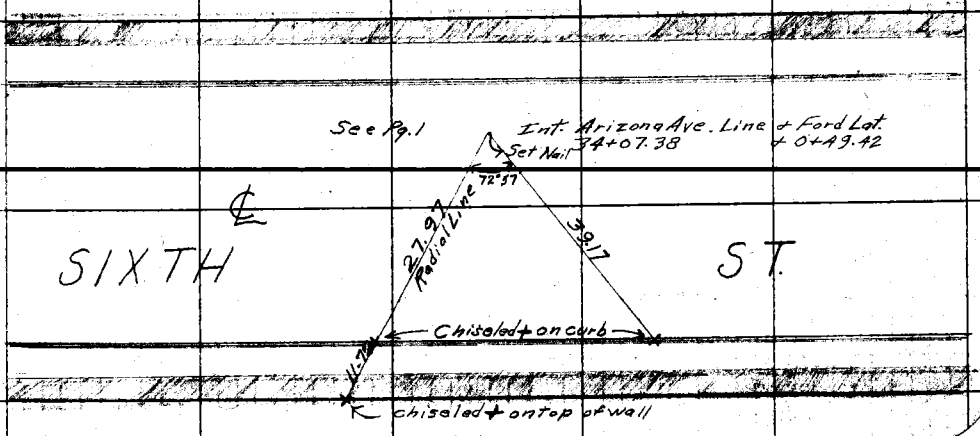

Notes: ANY ADDITIONS OR CHANGES ON THIS SHEET MUST BE MADE OR CIRCLED IN Red. WITH DATE AND NAME OF PERSON MAKING CHANGE.

Do not extend notes this side of this line

RETURN TO LOS ANGELES COUNTY SURVEYOR

F.B. 354 Pg. 18 F.T. Gleason Chief Party Notes by F.T. Gleason Date 7/24/28

Ties For Points on Arizona Ave Line

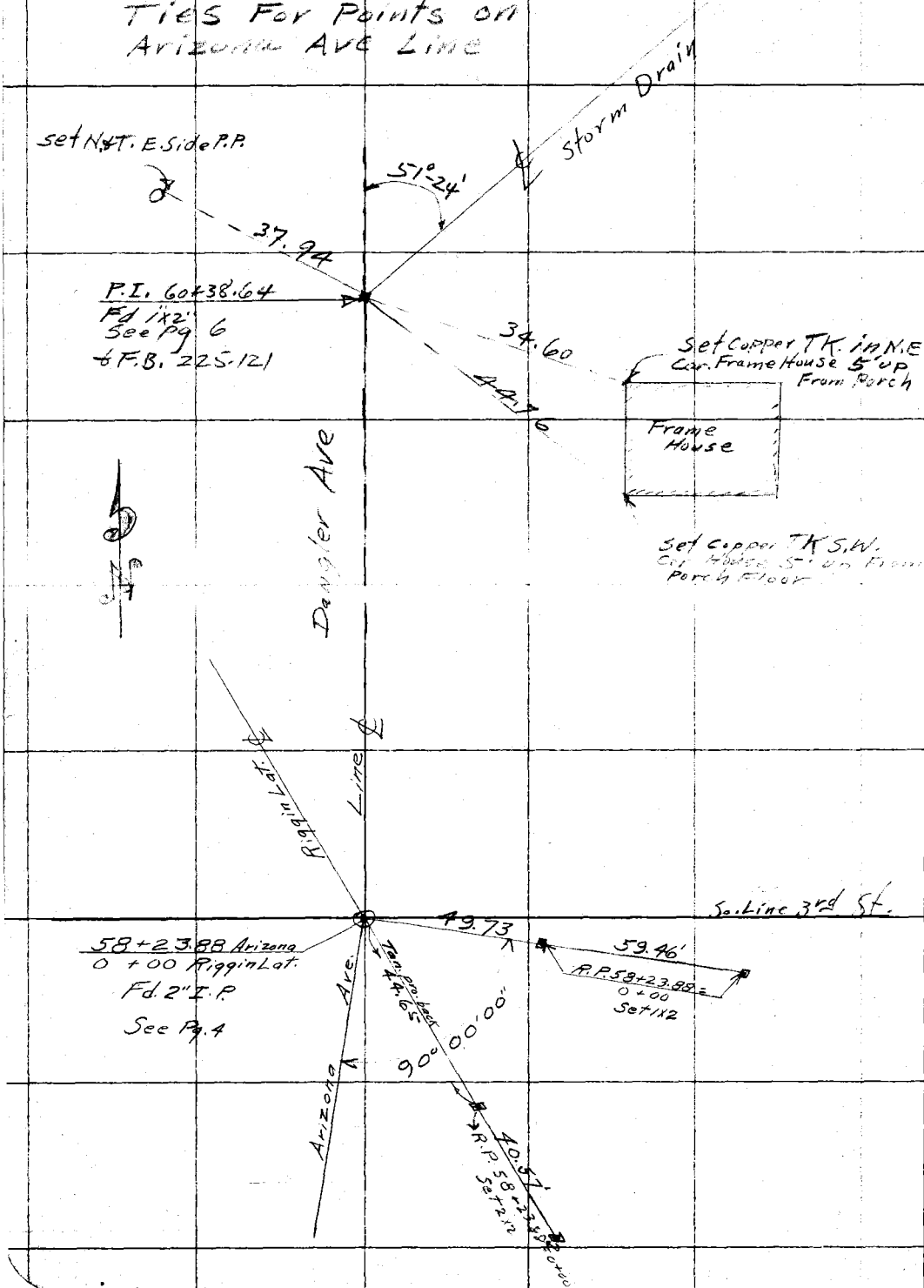

RETURN TO LOS ANGELES COUNTY SURVEYOR

Do not extend notes this side of this line

Notes: ANY ADDITIONS OR CHANGES ON THIS SHEET MUST BE MADE OR CIRCLED IN Red. WITH DATE AND NAME OF PERSON MAKING CHANGE.

Date 7-20-28 Notes by F.T. Gleason Chief Party F.T. Gleason F. B. 354 PG. 19

Plotted by	W. O. No. 6022 B. & B. No.
Date	Location Arizona Ave. Line
Map No.	Surveyed by F.T. Gleason
Plotting C'k'd by	Date 7-20-28
Date	Indexed 1-14-29

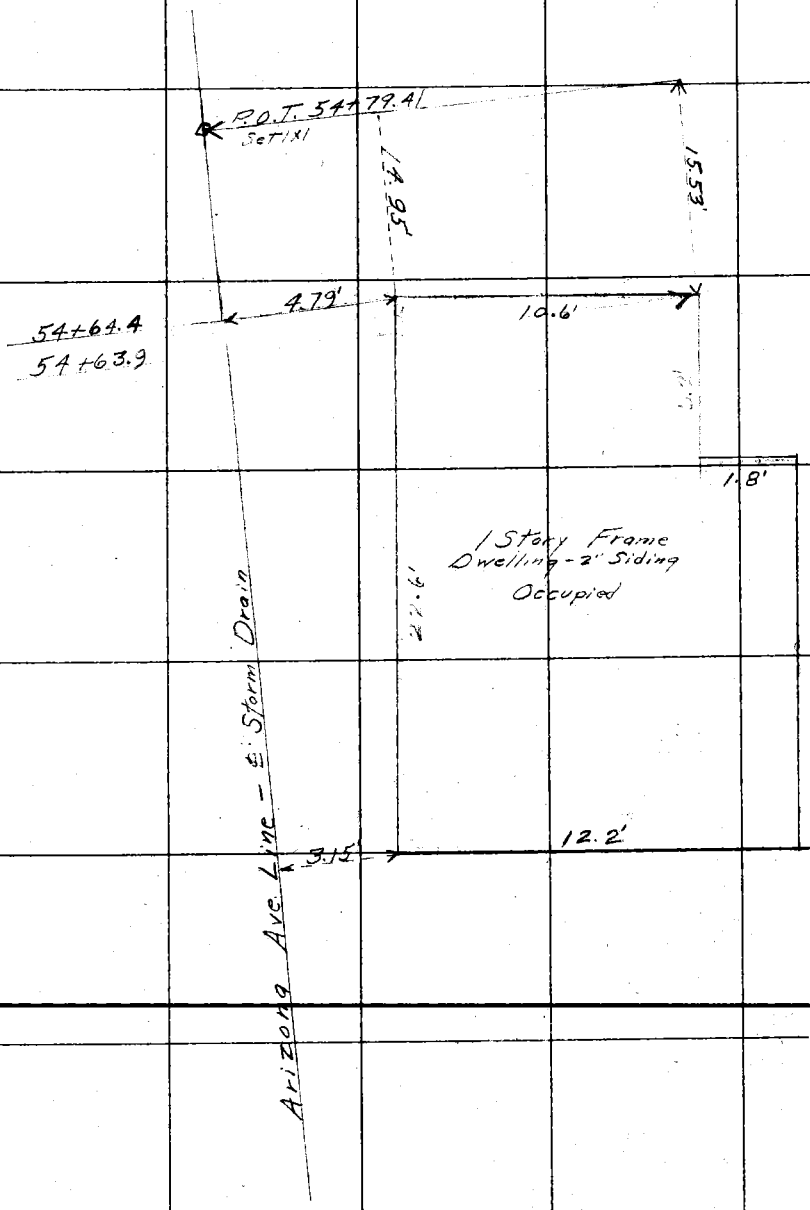

Notes: ANY ADDITIONS OR CHANGES ON THIS SHEET MUST BE MADE OR CIRCLED IN Red. WITH DATE AND NAME OF PERSON MAKING CHANGE.

Do not extend notes this side of this line

RETURN TO LOS ANGELES COUNTY SURVEYOR

F.B. 354 Pg. 20 Chief Party Notes by C.V. Crumley Date 7/25/28

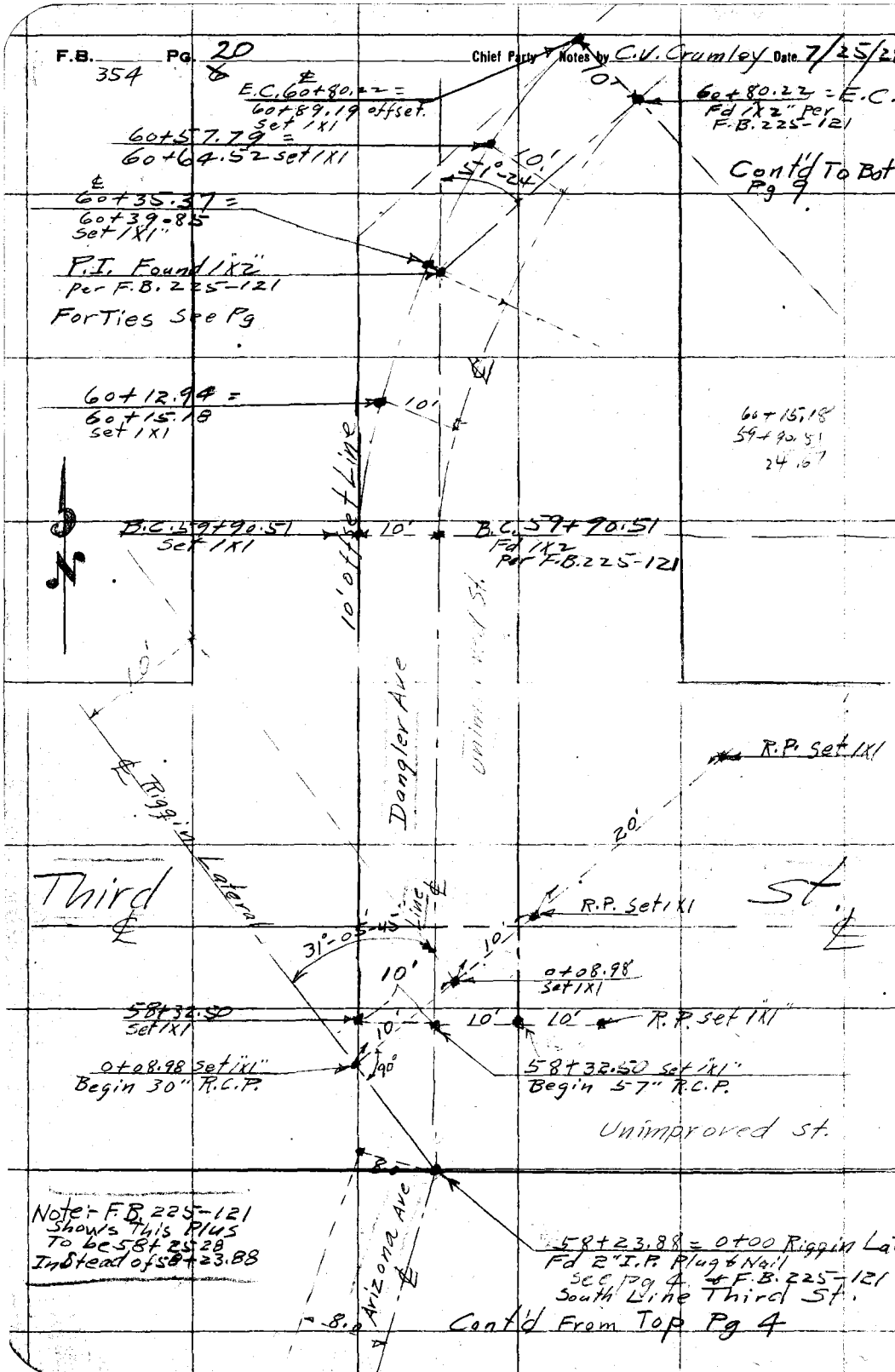

RETURN TO
LOS ANGELES COUNTY SURVEYOR

Do not extend notes this side of this line

Note: ANY ADDITIONS OR CHANGES ON THIS SHEET MUST BE MADE OR CIRCLED IN Red. WITH DATE AND NAME OF PERSON MAKING CHANGE.

Date _____ Notes by _____ Chief Party _____ F. B. [illegible] Pg. 21

Plotted by	W. O. No. 6022 O. S. O. No.
Date	Location Arizona Ave Line
Map No.	Surveyed by C. V. Crumley
Plotting C'k'd by	Date July 26, 1928
Date	Indexed 1-1 [illegible]

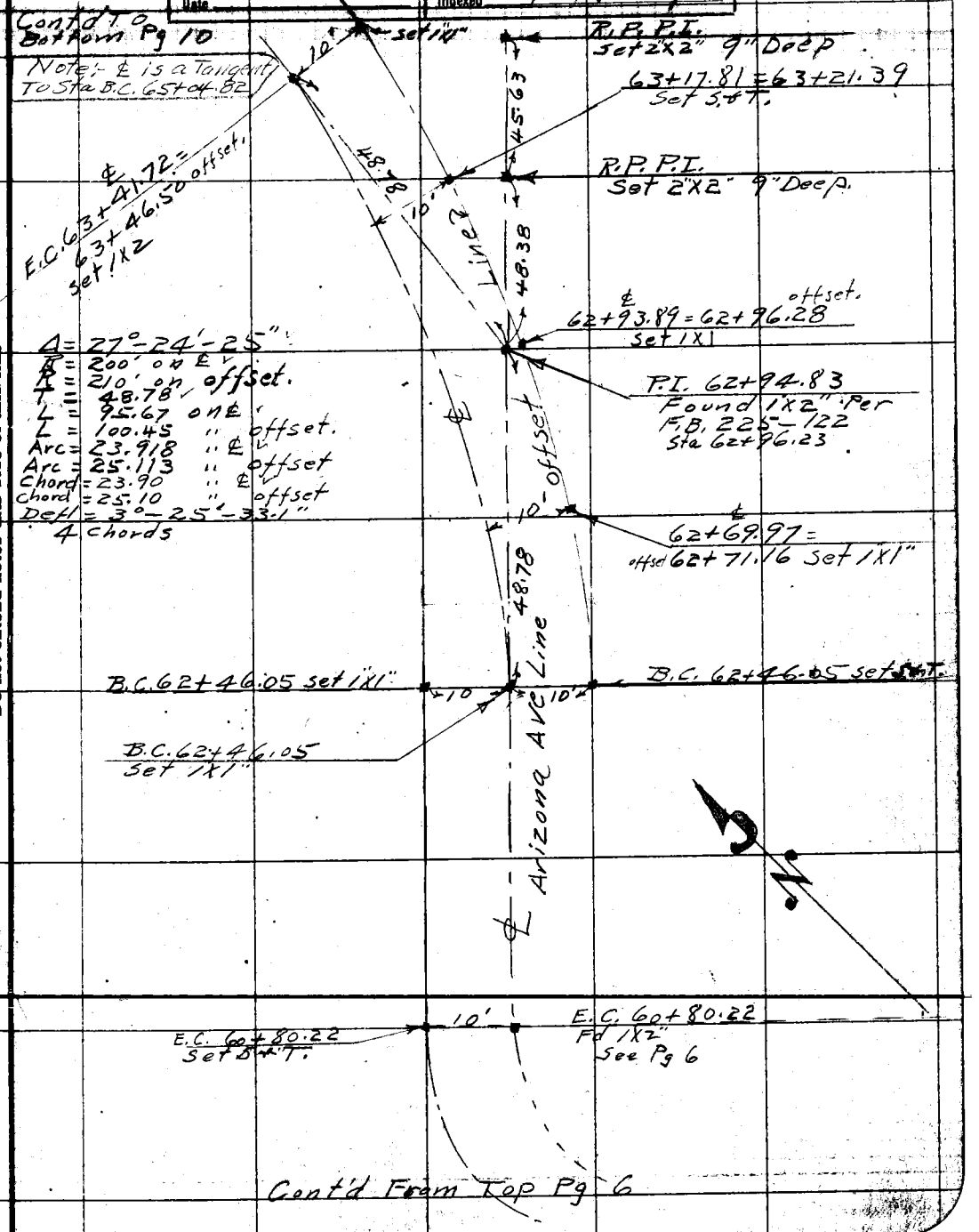

Note: ANY ADDITIONS OR CHANGES ON THIS SHEET MUST BE MADE OR CIRCLED IN Red. WITH DATE AND NAME OF PERSON MAKING CHANGE.

Do not extend notes this side of this line

RETURN TO LOS ANGELES COUNTY SURVEYOR

F.B. 354 Pg. 22 ~~10~~ Chief Party Notes by C.V. Crumley Date 7/27/28

Cont'd To Bottom Pg 11

Note: ℄ is Tangent To B.C. 73+53.85

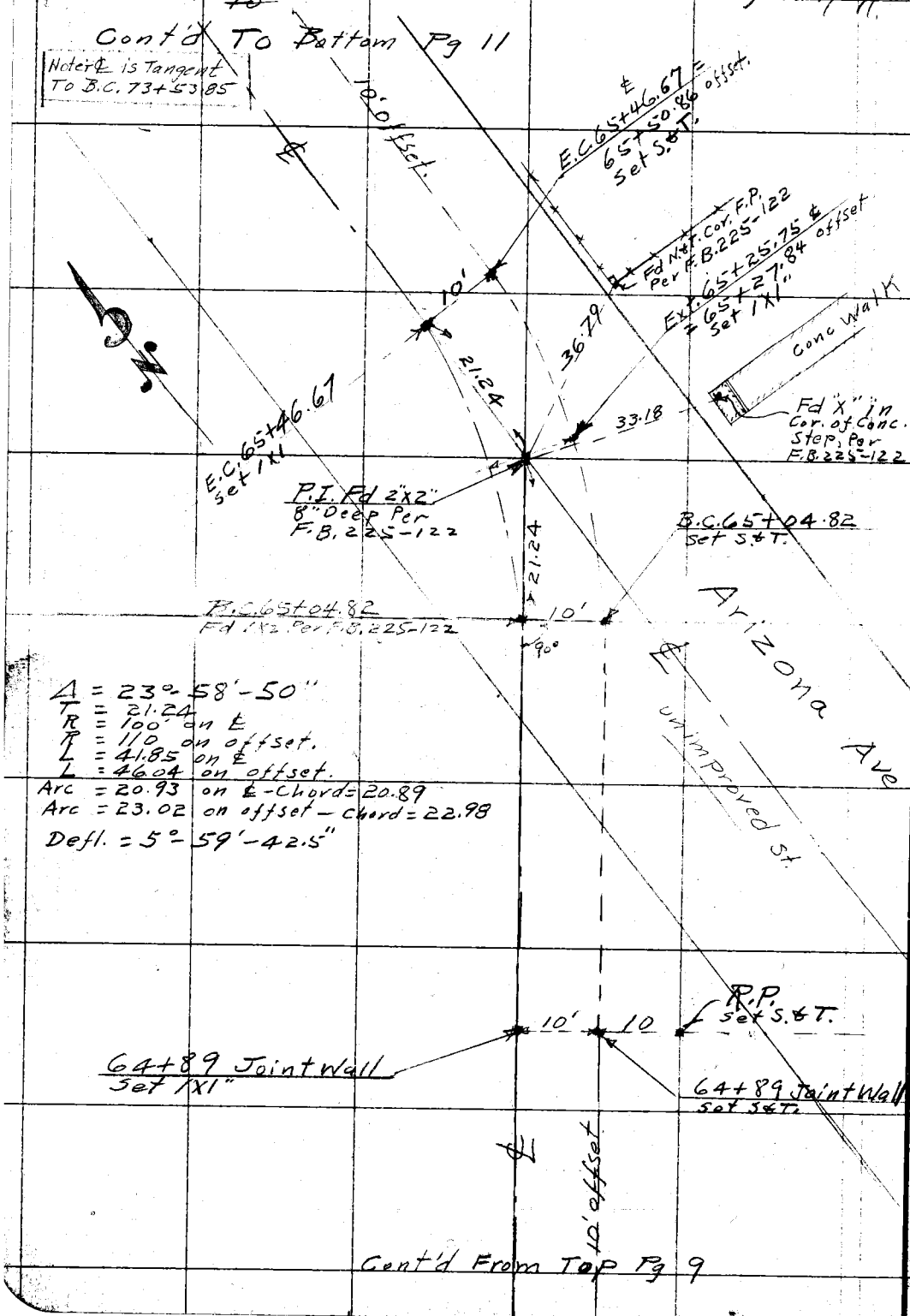

Cont'd From Top Pg 9

RETURN TO
LOS ANGELES COUNTY SURVEYOR

Do not extend notes this side of this line

Notes: ANY ADDITIONS OR CHANGES ON THIS SHEET MUST BE MADE OR CIRCLED IN Red. WITH DATE AND NAME OF PERSON MAKING CHANGE.

Date _____ Notes by _____ Chief Party _____ F. B. [illegible] PG. 23 #

Plotted by _____	W. O. No. 6022 S. O. No. _____
Date _____	Location Arizona Ave Line
Map No. _____	Surveyed by C.V. Crumley
Plotting C'k'd by _____	Date July 28, 1928
Date _____	Indexed 1-15-29

Cont'd To Bottom Pg 12

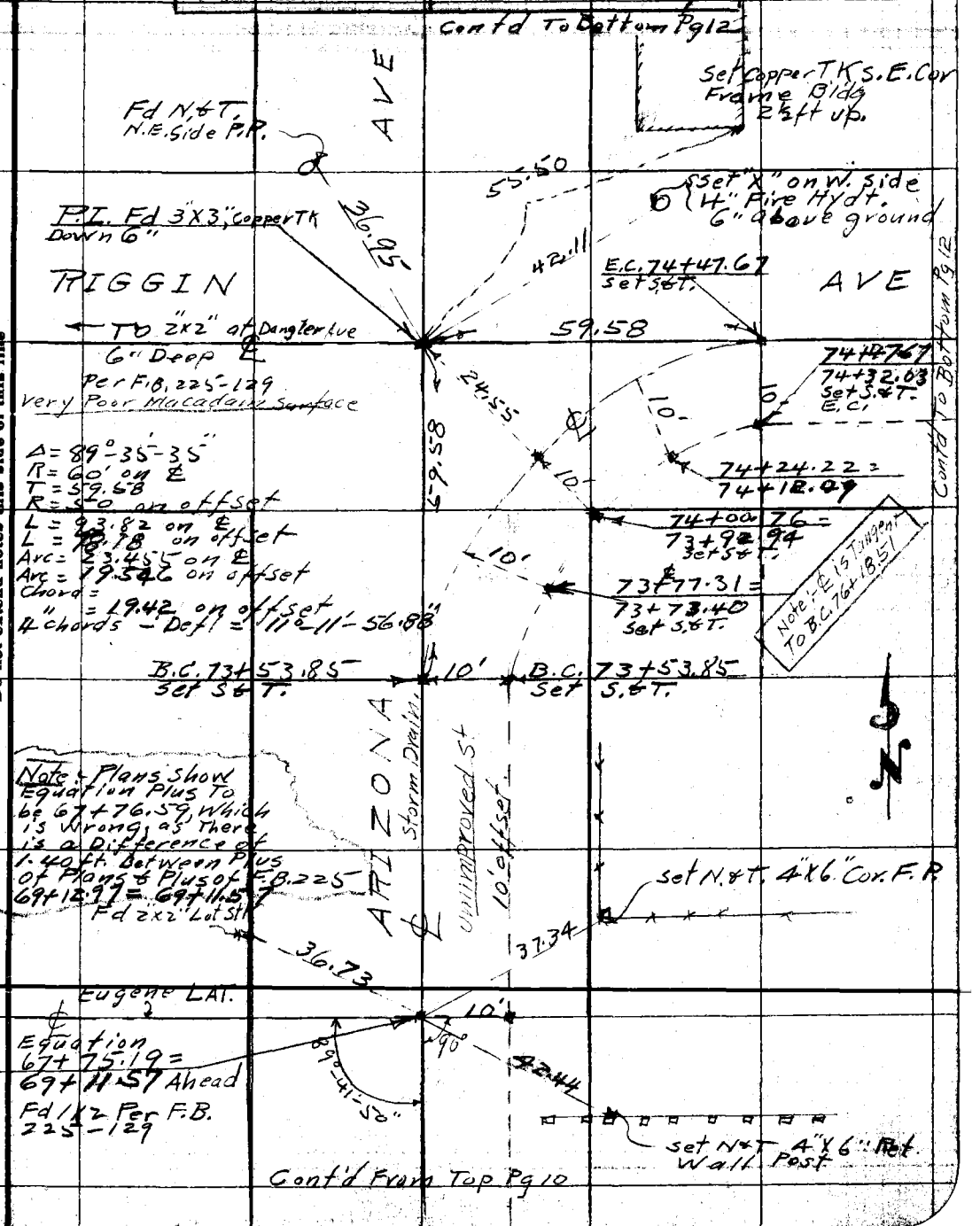

Cont'd From Top Pg 10

Cont'd To Bottom Pg 12

Note: ANY ADDITIONS OR CHANGES ON THIS SHEET MUST BE MADE OR CIRCLED IN Red. WITH DATE AND NAME OF PERSON MAKING CHANGE.

Do not extend notes this side of this line

RETURN TO LOS ANGELES COUNTY SURVEYOR

F.B. 354 Pg. ~~12~~ 24 Chief Party Notes by C.V. Crumley Date 7/30/28

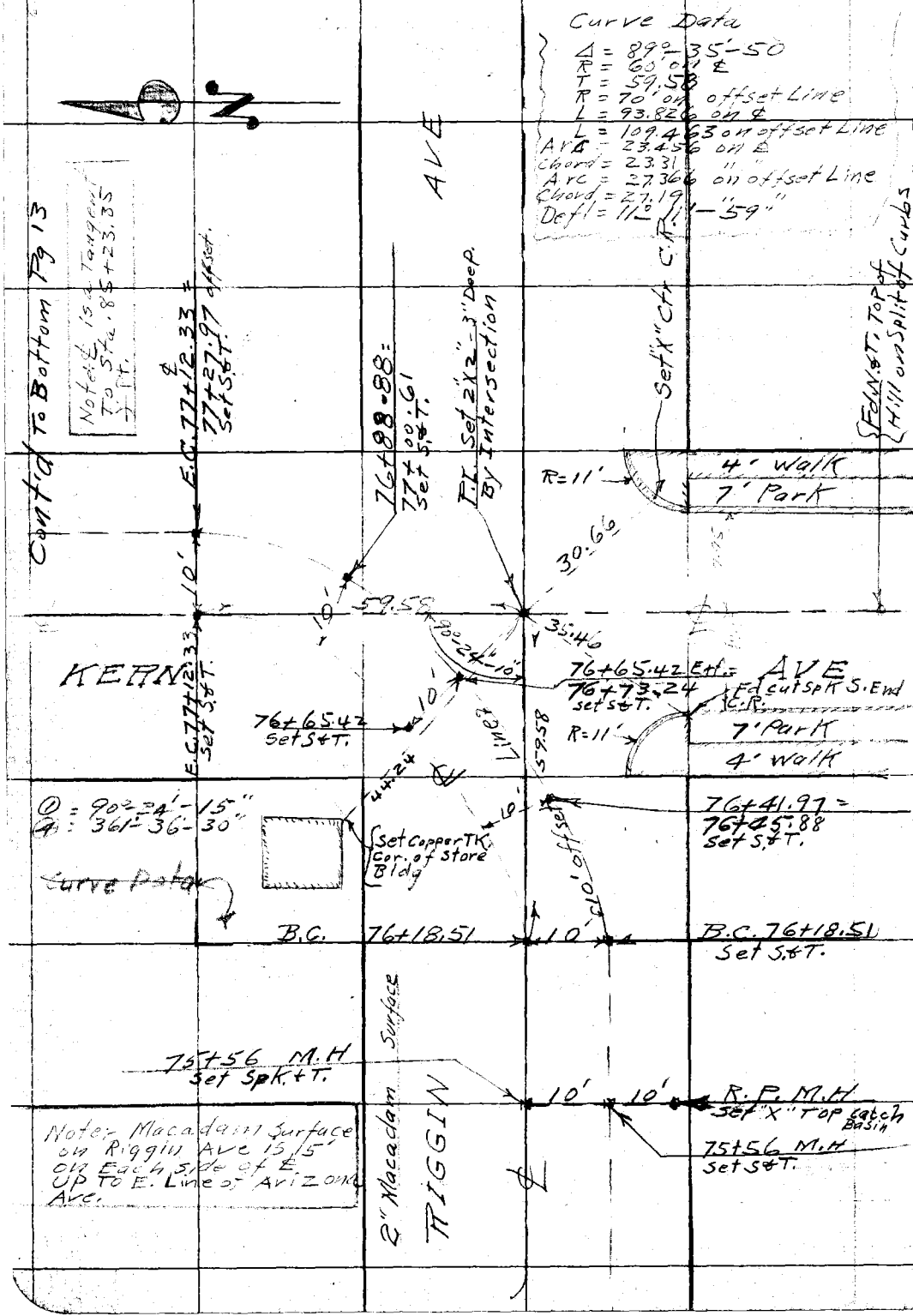

RETURN TO
LOS ANGELES COUNTY SURVEYOR

Do not extend notes this side of this line

Note: ANY ADDITIONS OR CHANGES ON THIS SHEET MUST BE MADE OR CIRCLED IN Red. WITH DATE AND NAME OF PERSON MAKING CHANGE.

Date _____ Notes by _____ Chief Party _____ F. B. 354 PG. 25 ~~13~~

Plotted by	W. O. No. 6022 O. S. O. No.
Date	Location Arizona Ave Line
Map No.	Surveyed by C.V. Crumley
Plotting C'k'd by	Date July 31, 1928
Date	Indexed 1-15-29

Notes ANY ADDITIONS OR CHANGES ON THIS SHEET MUST BE MADE OR CIRCLED IN Red. WITH DATE AND NAME OF PERSON MAKING CHANGE.

Do not extend notes this side of this line

RETURN TO LOS ANGELES COUNTY SURVEYOR

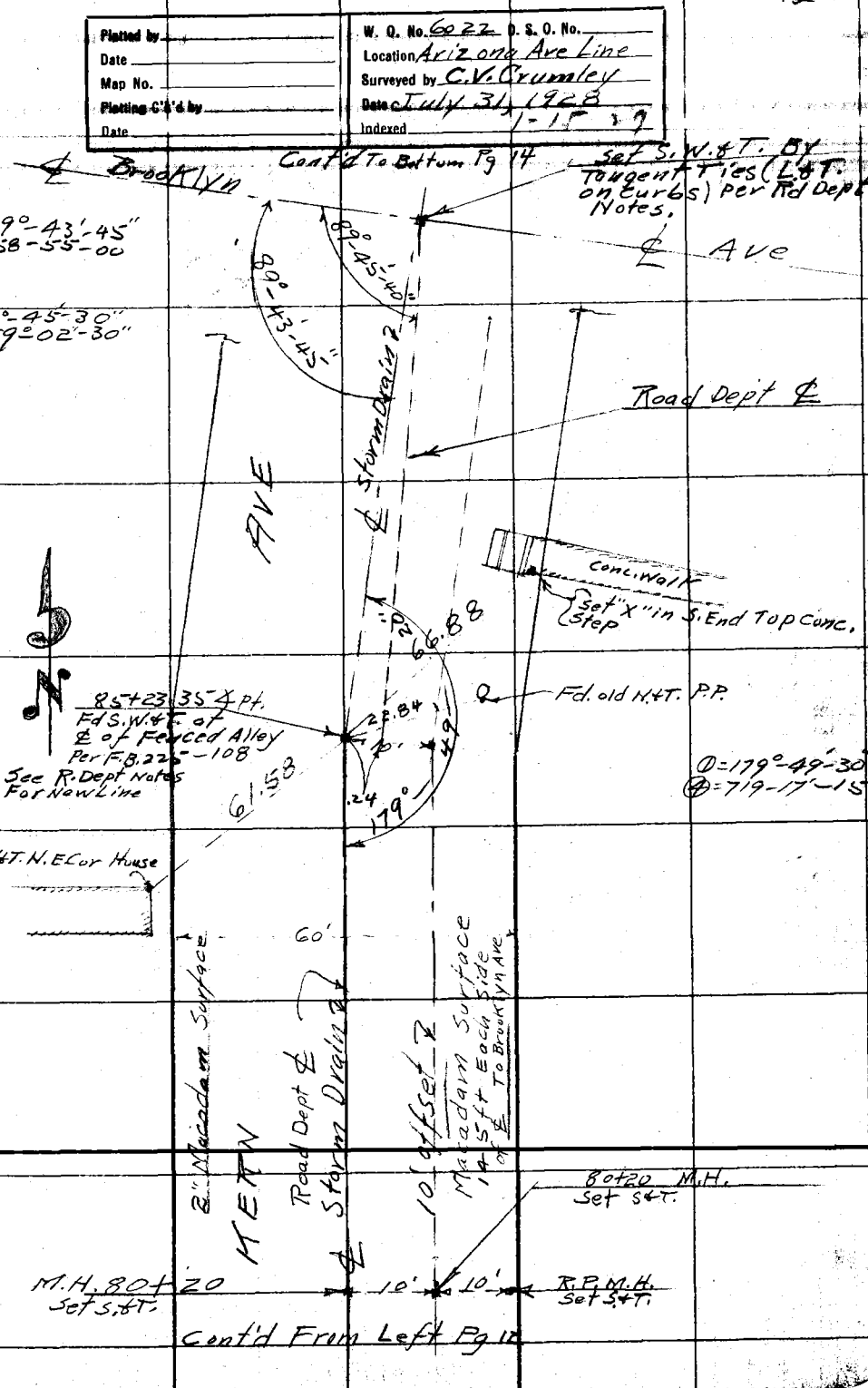

F.B. 354 PG. 26 / 14 Chief Party Notes by C.V. Crumley Date 7/31/28

Note:- For Detail of Brooklyn Ave Pavement & Improvements See C.I. #322 Plans

Curve Data.

$\Delta = 90°-16'-15''$
$R = 60'$ on ℄
$R = 70'$ " offset
$T = 60.28$ on ℄
$L = 94.53$ " "
$L = 110.286$ " offset.
Arc = 23.633 on ℄ - Chord = 23.48
Arc = 27.572 on offset - " = 27.39
Defl = 11°-17'-02"

M.H. Defl. = 15°-35'-35"
Chord = 32.26

0+00 Mednik Lat = Defl. = 15°-00'-07"
Chord = 31.06' From B.C.

Cont'd To Bottom Pg 15

E.C. 89+94.04 = 90+09.80 Set S.&T.

89+72.41 = 89+82.23 Set S.&T.

E.T. 89+46.78 = 89+54.65 Set S.&T.

Tang To X Pt 89+91.35

Fd L.&T.

Tang

Curb 2

Conc. Pavmt

17.5

2.0

P.I. Set S.W.&T. By Intersection Using L.&T.'s in Curbs.

℄ Brooklyn Ave

60.28

P.P. Set S.&T.

M.H. 89+32.17 = 89+37.64 Set S.&T.

10.5

3" Macadam

1.0'

Conc. Pavmt

94.04

E.C. 89+ Set S.&T.

89+32.17 S.&T.

R=15

32.84

R=15 Conc. Pavement

6" Curb

17.5

2.0

10' Fd L.&T. INS W.&H.

16.86

Fd L.&T.

89+16.41 End Conc. Pavmt

89+30.93 = 0+00 of Mednik LAT. Set S.&T.

Set "X" Curb

17.85

89+23.14 ℄ = 89+27.08 offset Set S.&T.

B.C. 88+99.51 Set S.&T.

B.C. 88+99.51 Set S.&T.

Note:- ℄ Brooklyn Ave = ℄ of Storm Drain

2" Macadam Surface

KERN AVE

℄

10' offset Line

N

Cont'd From TOP Pg 13

Tang. From X Pt 85+23.35

RETURN TO LOS ANGELES COUNTY SURVEYOR

Do not extend notes this side of this line

Note: ANY ADDITIONS OR CHANGES ON THIS SHEET MUST BE MADE OR CIRCLED IN Red. WITH DATE AND NAME OF PERSON MAKING CHANGE.

Date _____ Notes by _____ Chief Party _____ F. B. 354 PG. 27 ~~45~~

Plotted by	W. O. No. 6022 O. S. O. No.
Date	Location Arizona Ave Line
Map No.	Surveyed by C. V. Crumley
Plotting C'k'd by	Date July 31, 1928
Date	Indexed

Notes: ANY ADDITIONS OR CHANGES ON THIS SHEET MUST BE MADE OR CIRCLED IN Red. WITH DATE AND NAME OF PERSON MAKING CHANGE.

Do not extend notes this side of this line

RETURN TO LOS ANGELES COUNTY SURVEYOR

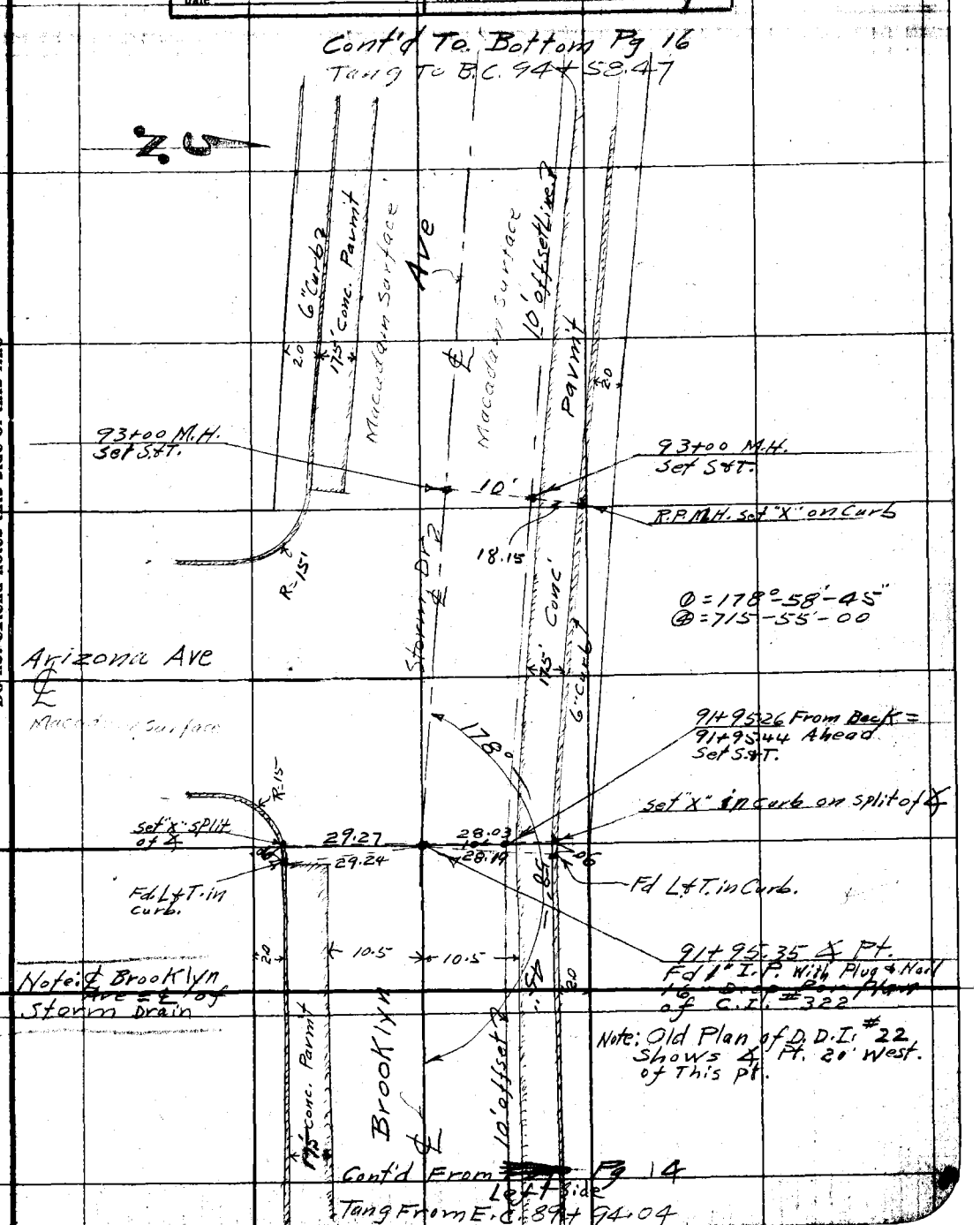

F.B. 354 Pg. 28 ~~16~~ Chief Party Notes by C.V. Crumley Date 8/1/28

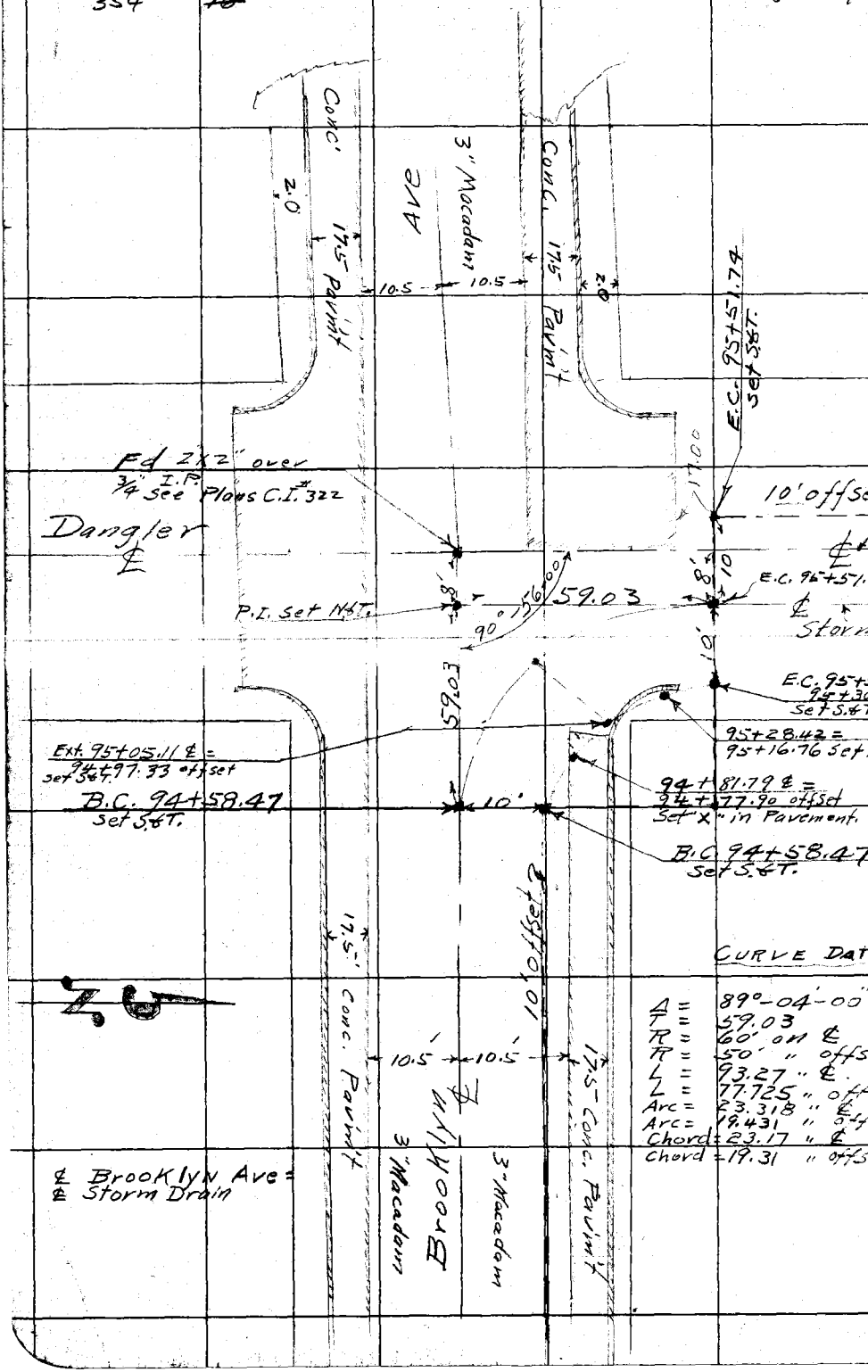

CURVE DATA

Δ =	89°-04'-00"
T =	59.03
R =	60' on ℄
R =	50' " offset Line
L =	93.27 " ℄
L =	77.725 " offset.
Arc =	23.318 " ℄
Arc =	19.431 " offset
Chord =	23.17 " ℄
Chord =	19.31 " offset.

RETURN TO
LOS ANGELES COUNTY SURVEYOR
Do not extend notes this side of this line

Notes: ANY ADDITIONS OR CHANGES ON THIS SHEET MUST BE MADE OR CIRCLED IN Red. WITH DATE AND NAME OF PERSON MAKING CHANGE.

Date _____ Notes by _____ Chief Party _____ F. B. 384 PG. 29 47

Plotted by	W. O. No. 6022 B. S. O. No.
Date	Location Arizona Ave Line
Map No.	Surveyed by C. V. Crumley
Plotting C'k'd by	Date August 2, 1928
Date	Indexed 1-14-29

Continued To Bottom Pg 18

Notes ANY ADDITIONS OR CHANGES ON THIS SHEET MUST BE MADE OR CIRCLED IN Red. WITH DATE AND NAME OF PERSON MAKING CHANGE.

Do not extend notes this side of this line

RETURN TO LOS ANGELES COUNTY SURVEYOR

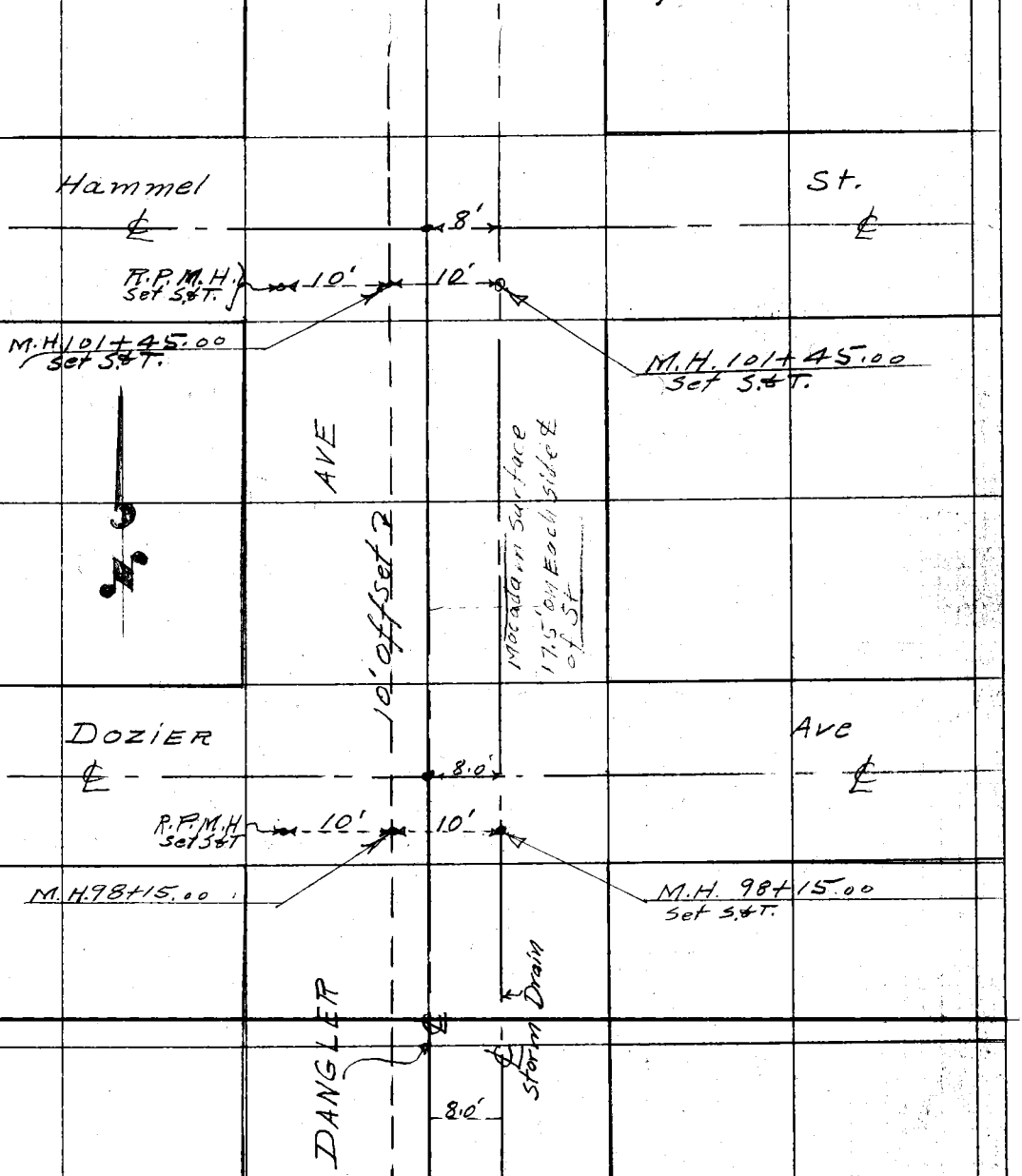

Cont'd From Rt. Side Pg 16

F.B. 354 Pg. 30 ~~18~~ Chief Party Notes by C.V. Crumley Date 8-3-28



RETURN TO
LOS ANGELES COUNTY SURVEYOR
Do not extend notes this side of this line

Note: ANY ADDITIONS OR CHANGES ON THIS SHEET MUST BE MADE OR CIRCLED IN Red. WITH DATE AND NAME OF PERSON MAKING CHANGE.

Date _____ Notes by _____ Chief Party _____ F. B. 354 PG. 31/49

Plotted by	W. O. No. 6022 D. S. O. No.
Date	Location Arizona Ave Line
Map No.	Surveyed by C.V. Crumley
Plotting C'k'd by	Date August 3, 1928
Date	Indexed

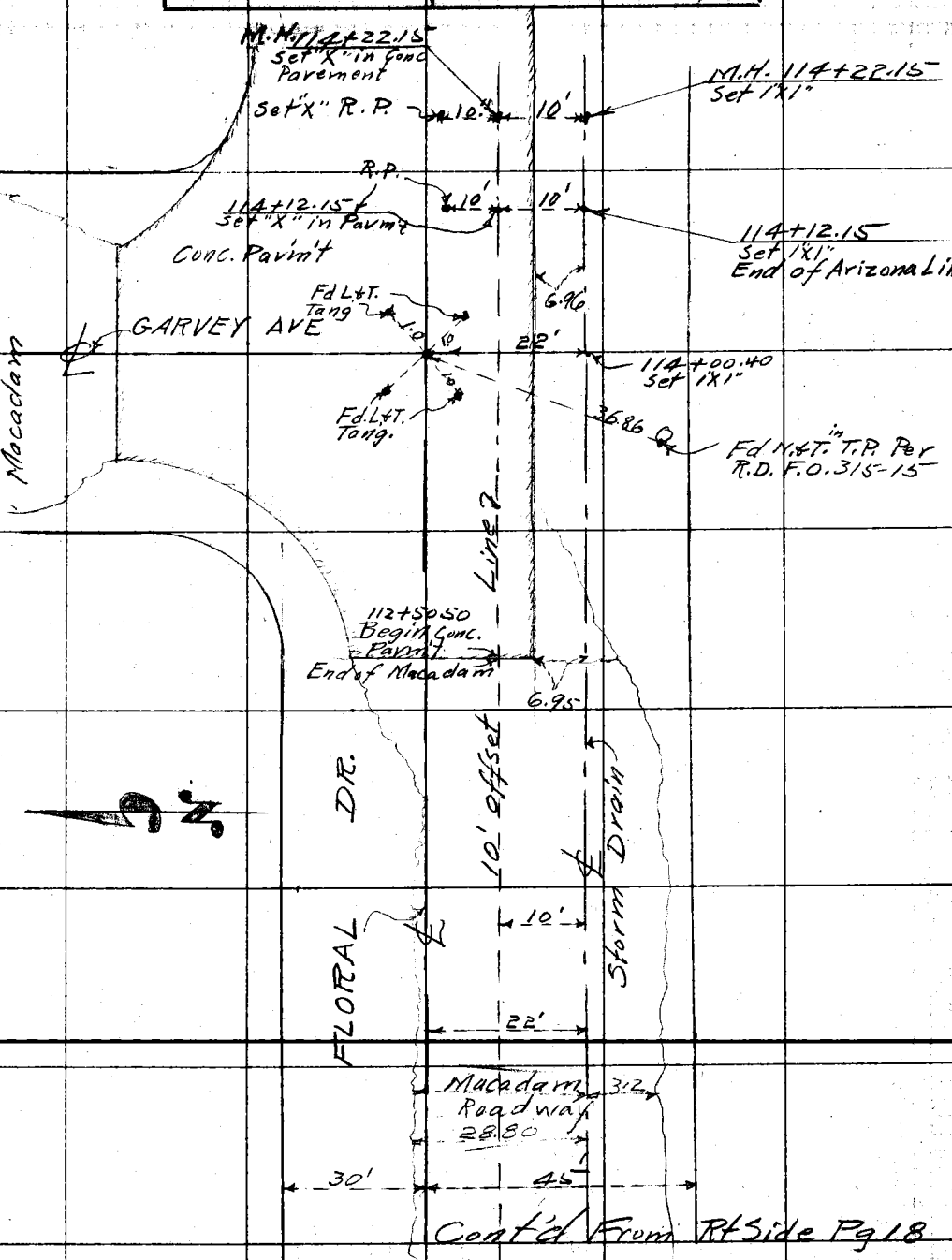

Notes: ANY ADDITIONS OR CHANGES ON THIS SHEET MUST BE MADE OR CIRCLED IN Red. WITH DATE AND NAME OF PERSON MAKING CHANGE.

Do not extend notes this side of this line

RETURN TO LOS ANGELES COUNTY SURVEYOR

F.B. 354 Pg. 32 ~~20~~ Chief Party Notes by Date

RETURN TO

LOS ANGELES COUNTY SURVEYOR

Do not extend notes this side of this line

Notes: ANY ADDITIONS OR CHANGES ON THIS SHEET MUST BE MADE OR CIRCLED IN Red WITH DATE AND NAME OF PERSON MAKING CHANGE.

Date 8-25-28. Notes by Brockett Chief Party Brockett F. B. 384 PG. 33

Plotted by	W. O. No. 6022 O. S. O. No.
Date	Location D.D.L. No 22.
Map No.	Surveyed by Brockett
Plotting C'k'd by	Date Aug 25 1928.
Date	Indexed 1-IN = 4

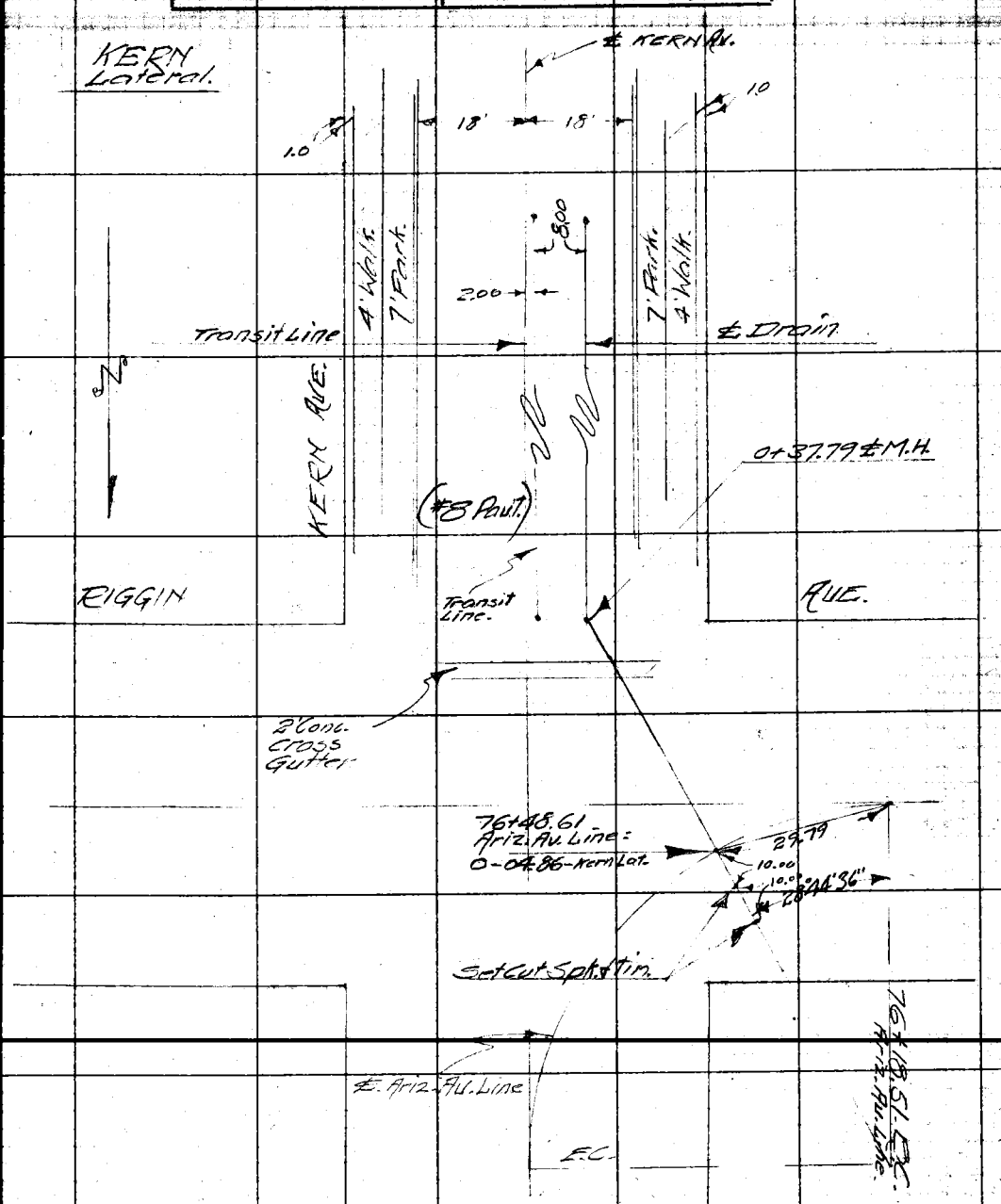

Note: ANY ADDITIONS OR CHANGES ON THIS SHEET MUST BE MADE OR CIRCLED IN Red. WITH DATE AND NAME OF PERSON MAKING CHANGE.

Do not extend notes this side of this line

RETURN TO LOS ANGELES COUNTY SURVEYOR

BK. PG. 34 Chief Party Notes by Date

RETURN TO

LOS ANGELES COUNTY SURVEYOR

Do not extend notes this side of this line

Note: ANY ADDITIONS OR CHANGES ON THIS SHEET MUST BE MADE OR CIRCLED IN Red. WITH DATE AND NAME OF PERSON MAKING CHANGE.

Date _____ Notes by Brackett Chief Party Brackett F. B. 354 PG. 35

Plotted by	W. O. No. 6022 D. S. O. No.
Date	Location D.D.I. No 22
Map No.	Surveyed by Brackett
Plotting C'k'd by	Date Aug. 1928
Date	Indexed 1-15-29

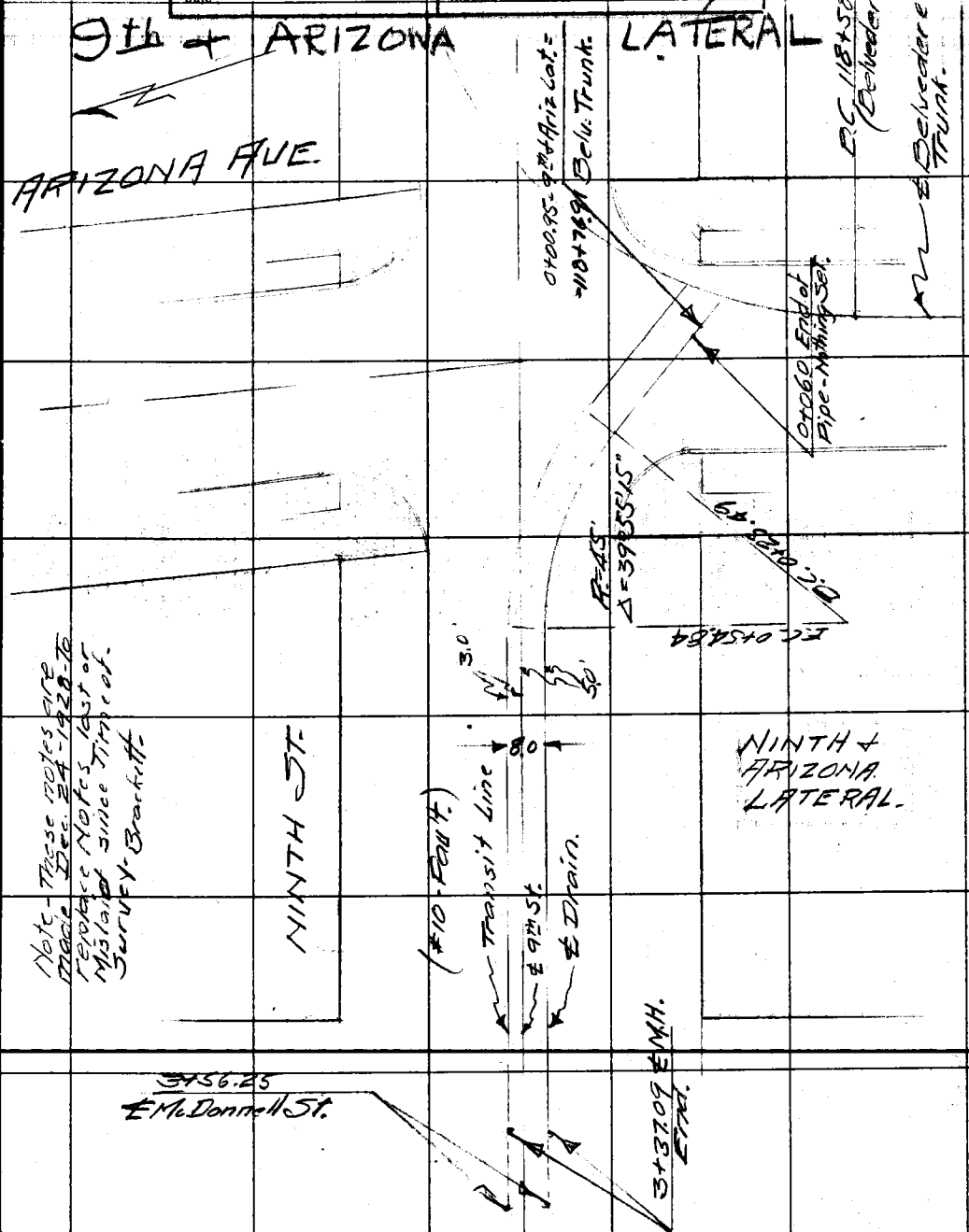

Note: ANY ADDITIONS OR CHANGES ON THIS SHEET MUST BE MADE OR CIRCLED IN Red. WITH DATE AND NAME OF PERSON MAKING CHANGE.

RETURN TO
LOS ANGELES COUNTY SURVEYOR

Do not extend notes this side of this line

F.B. _____ PG. 36 _____ Chief Party Notes by _____ Date _____

RETURN TO
LOS ANGELES COUNTY SURVEYOR

Do not extend notes this side of this line

Note: ANY ADDITIONS OR CHANGES ON THIS SHEET MUST BE MADE OR CIRCLED IN Red. WITH DATE AND NAME OF PERSON MAKING CHANGE.

Date _____ Notes by _____ Chief Party _____ F. B. 354 PG. 37

Plotted by _____	W. O. No. _____ O. S. O. No. _____
Date _____	Location _____
Map No. _____	Surveyed by _____
Plotting C'k'd by _____	Date _____
Date _____	Indexed 1-14-79

SIXTH & KERN
Lateral.
(OVER.)

Note: ANY ADDITIONS OR CHANGES ON THIS SHEET MUST BE MADE OR CIRCLED IN Red. WITH DATE AND NAME OF PERSON MAKING CHANGE.

RETURN TO
LOS ANGELES COUNTY SURVEYOR

Do not extend notes this side of this line

F.B. 354 PG. 38 Brackett Chief Party Notes by Brackett Date 1928

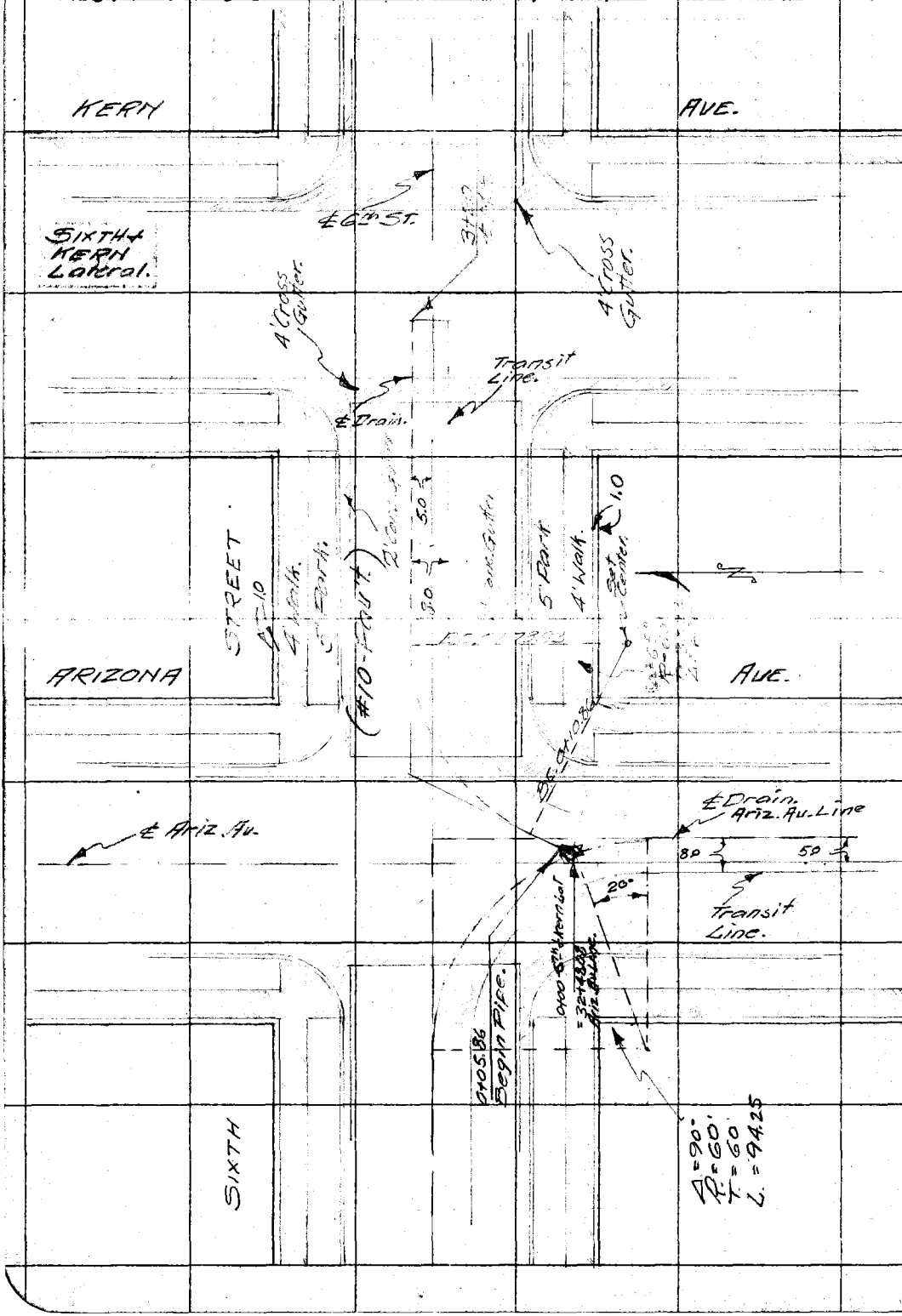

RETURN TO
LOS ANGELES COUNTY SURVEYOR
Do not extend notes this side of this line

Notes: ANY ADDITIONS OR CHANGES ON THIS SHEET MUST BE MADE OR CIRCLED IN Red WITH DATE AND NAME OF PERSON MAKING CHANGE.

Date 8-24-28. Notes by Brackett Chief Party Brackett F. B. 354 PG. 39

Plotted by	W. O. No. 6022 O. S. O. No.
Date	Location I.D.L. No 22.
Map No.	Surveyed by Brackett
Plotting C'k'd by	Date Aug. 24 1928
Date	Indexed 1-11-29

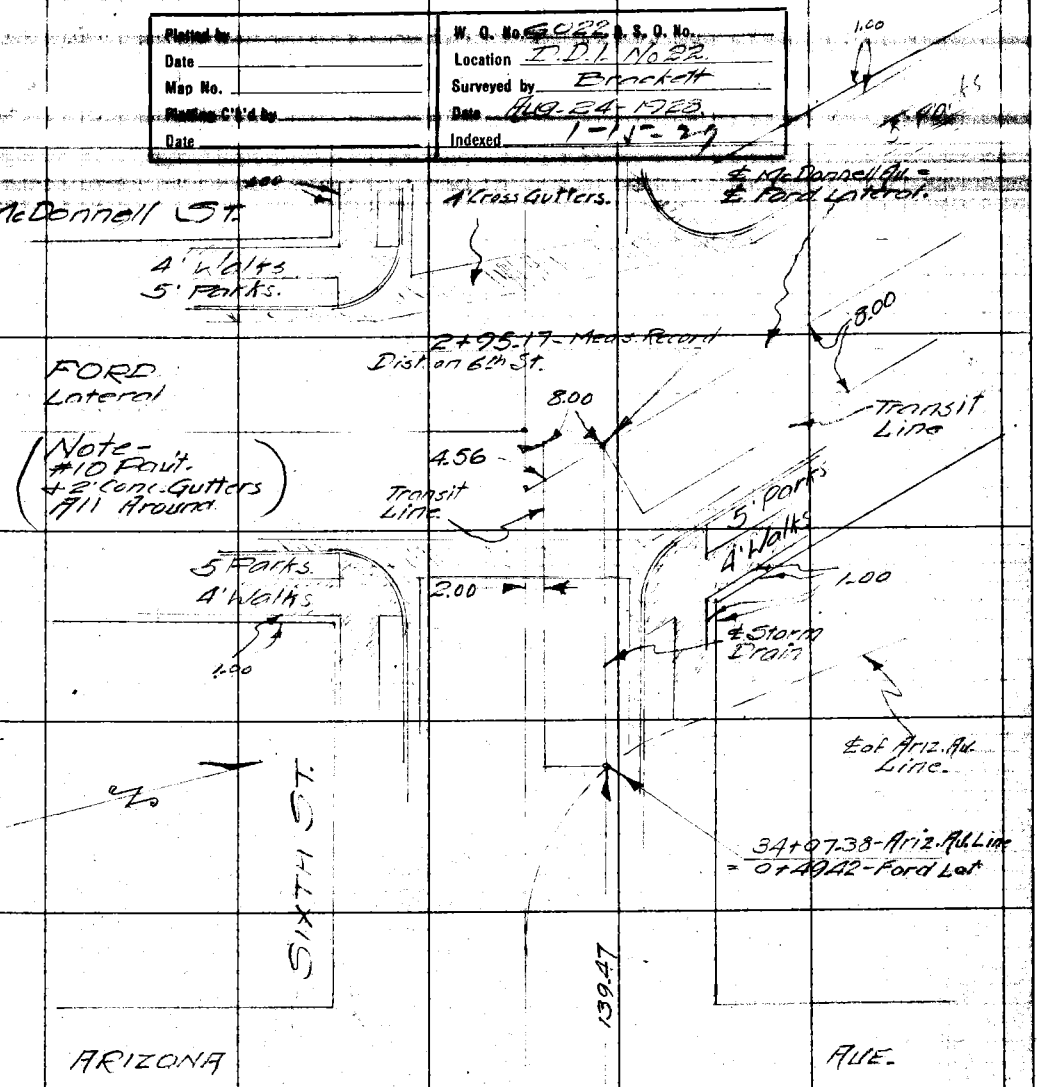

JP 4

Notes: ANY ADDITIONS OR CHANGES ON THIS SHEET MUST BE MADE OR CIRCLED IN Red. WITH DATE AND NAME OF PERSON MAKING CHANGE.

RETURN TO LOS ANGELES COUNTY SURVEYOR

Do not extend notes this side of this line

F.B. 354 Pg. 40 Brackett Chief Party Notes by Brackett Date 8-24-28

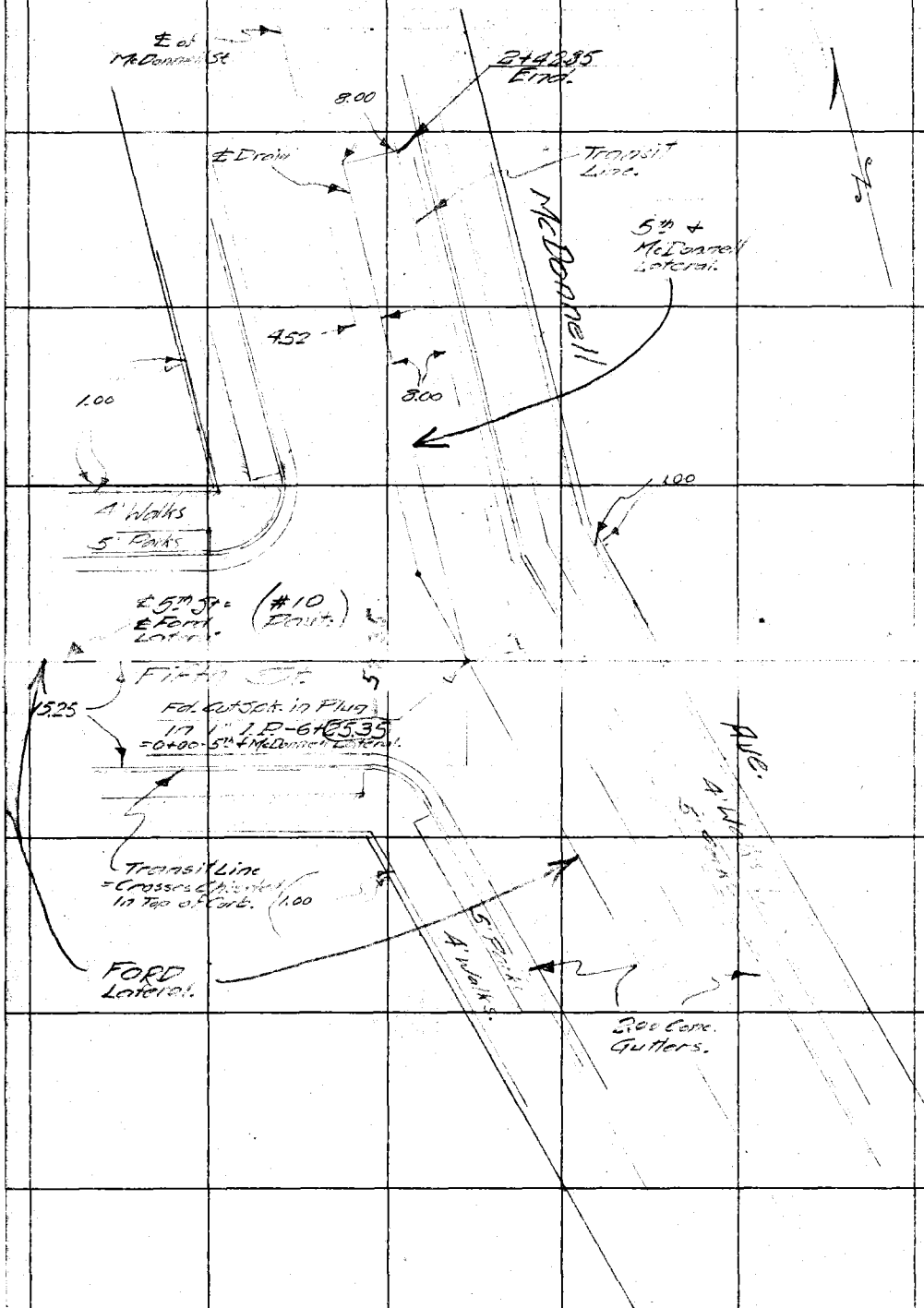

RETURN TO
LOS ANGELES COUNTY SURVEYOR
Do not extend notes this side of this line

Notes: ANY ADDITIONS OR CHANGES ON THIS SHEET MUST BE MADE OR CIRCLED IN Red WITH DATE AND NAME OF PERSON MAKING CHANGE.

Date _____ Notes by Brackett Chief Party Brackett F. B. 354 Pg. 41

Planned by	W. O. No. 6022 S. O. No.
Date	Location D.D.I.-No. 22
Map No.	Surveyed by Brackett
Plotting C'k'd by	Date Sept. 1928.
Date	Indexed 1-14-29

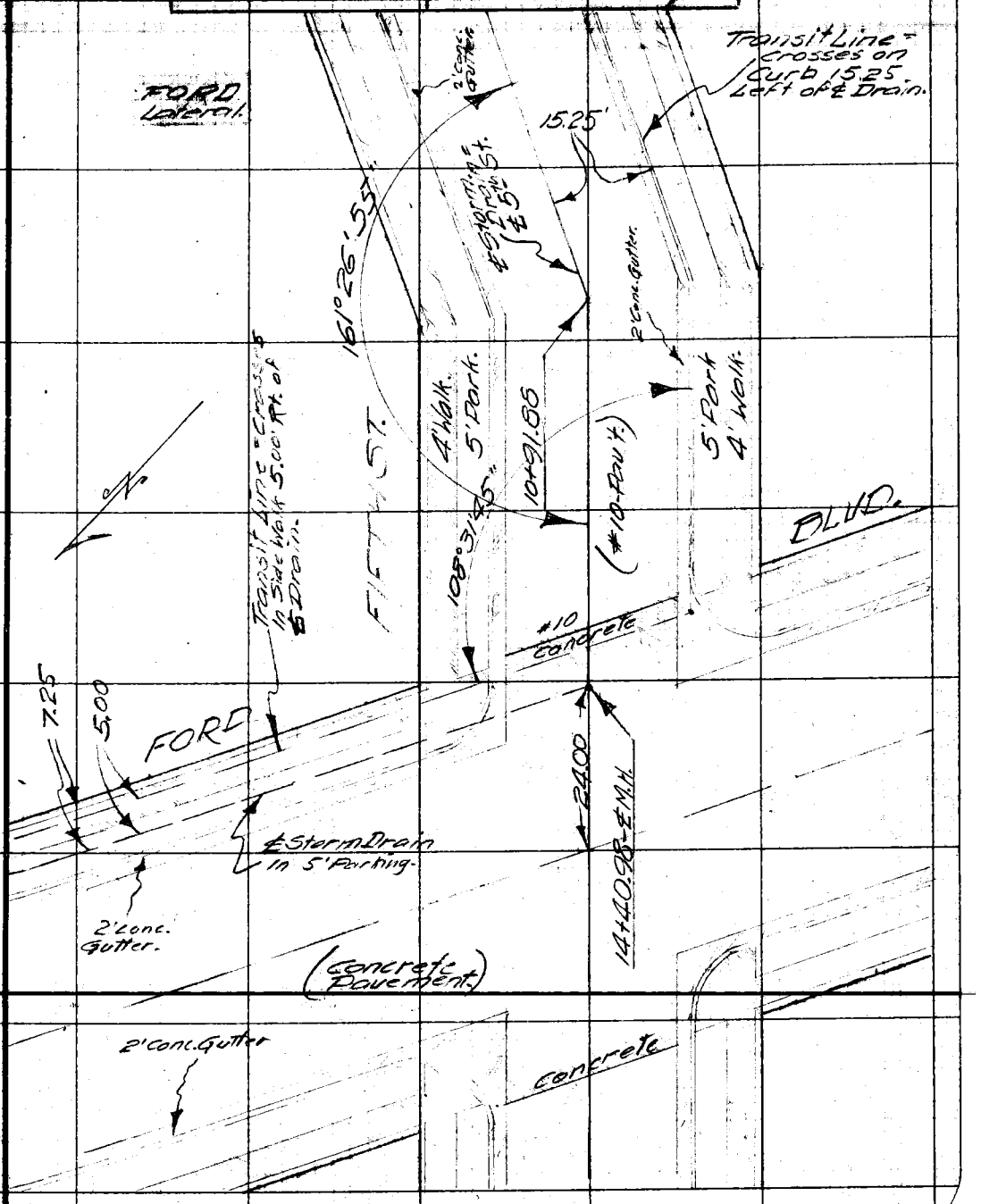

Notes: ANY ADDITIONS OR CHANGES ON THIS SHEET MUST BE MADE OR CIRCLED IN Red. WITH DATE AND NAME OF PERSON MAKING CHANGE.

Do not extend notes this side of this line

RETURN TO LOS ANGELES COUNTY SURVEYOR

F.B. 354 PG. 42 Brackett Chief Party Notes by Brackett Date Sept. 1928

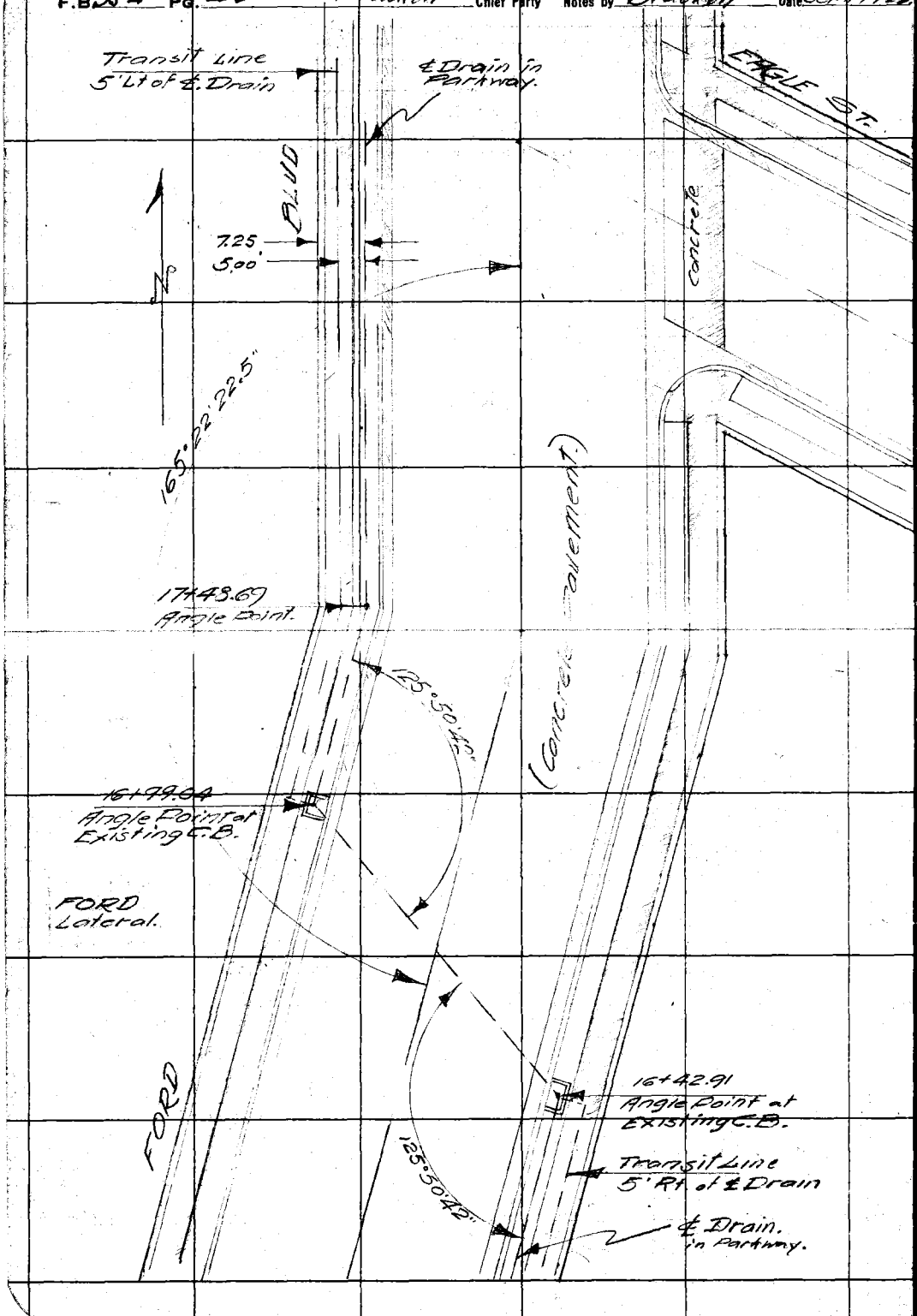

RETURN TO
LOS ANGELES COUNTY SURVEYOR

Do not extend notes this side of this line

Note: ANY ADDITIONS OR CHANGES ON THIS SHEET MUST BE MADE OR CIRCLED IN Red. WITH DATE AND NAME OF PERSON MAKING CHANGE.

Date Sept. 1928 Notes by Brackett Chief Party Brackett F. B. 354 PG. 43

Plotted by	W. O. No. 6022 D. S. O. No.
Date	Location DD.L No. 22
Map No.	Surveyed by Brackett
Plotting C'k'd by	Date Sept. 1928
Date	Indexed



Notes: ANY ADDITIONS OR CHANGES ON THIS SHEET MUST BE MADE OR CIRCLED IN Red. WITH DATE AND NAME OF PERSON MAKING CHANGE.

Do not extend notes this side of this line

RETURN TO LOS ANGELES COUNTY SURVEYOR

F.B. _____ Pg. 44 _____ Chief Party Notes by _____ Date _____

RETURN TO

LOS ANGELES COUNTY SURVEYOR

Do not extend notes this side of this line

Note: ANY ADDITIONS OR CHANGES ON THIS SHEET MUST BE MADE OR CIRCLED IN Red. WITH DATE AND NAME OF PERSON MAKING CHANGE.

Date _____ Notes by _____ Chief Party _____ F. B. 354 PG. 45

Plotted by _____	W. O. No. 6022 D. S. O. No. _____
Date _____	Location _____
Map No. _____	Surveyed by _____
Plotting C'k'd by _____	Date _____
Date _____	Indexed 1-11-29

Note: ANY ADDITIONS OR CHANGES ON THIS SHEET MUST BE MADE OR CIRCLED IN Red. WITH DATE AND NAME OF PERSON MAKING CHANGE.

Do not extend notes this side of this line

RETURN TO LOS ANGELES COUNTY SURVEYOR

D.D.I. #22
RIGGIN STREET
LATERAL

LOCATION AND CONSTRUCTION NOTES

W.O. 6022

C.V. Crumley
F.T. Gleason
C.J. Short
J.E. Bonadiman

F.B. _____ Pg. 46 _____ Chief Party Notes by _____ Date _____

RETURN TO
LOS ANGELES COUNTY SURVEYOR

Do not extend notes this side of this line

Note: ANY ADDITIONS OR CHANGES ON THIS SHEET MUST BE MADE OR CIRCLED IN Red. WITH DATE AND NAME OF PERSON MAKING CHANGE.

Date _____ Notes by _____ Chief Party _____ F. B. 364 PG. 47/29

Plotted by	W. O. No. 6022 U. S. O. No.
Date	Location Riggin Lateral
Map No.	Surveyed by C. V. Crumley
Plotting C'k'd by	Date August 8, 1928
Date	Indexed 1-15-29

Curve Data
Δ = 22°-32'-55"
R = 100' on ℄
T = 19.94
R = 110' on offset
L = 39.35 on ℄
L = 43.29 on offset
Ext = 1.97

Con't on Bottom Pg 30

4+30.13
1X2 - Per F.B. 225-127

E.C. 4+13.18 = M.H.
4+17.12
Set 1X1"

R.P. M.H. set 1X1"

40.54 @ 25°-54' = 36.495

10'

10'

Second St

39.05 @ 20°-57' = 36.496

35.64 @ 20°-57' = 33.28

3+93.51 ℄ =
3+95.48 offset
Set S.T.

35.78 @ 21°-30' = 33.29

E.C. 4+13.18 M.H.
Fd 1X2 per F.B. 225-127

48.15

"B" Record

27°-30'

157°-27'-30"

19.94

36.47

33.285

P.I. Fd. 2"x2"
Per F.B. 225-127

set 2"x2" R.P.P.I.

B.C. 3+73.83
Fd. 1X2" Per
F.B. 225-127

10'

B.C. 3+73.83
Set S.T.

10' offset

Δ = 157°-27'-30"
Δ = 629-50-00

Riggin LAT.

Third

24'

90° Rec. Per Plans

30"

Dangler Ave.

Arizona Ave Line

Unimproved St

Unimproved St

31°-05'-45"

N

45"

0+08.98 Begin 30" R.C.P.
Set 1X1"

10'

10'

R.P. set 1X1"
20

See Pg 4 & 6

0+08.98
Set 1X1"

St

0+00 Riggin Lateral =
58+23.88 Arizona
Ave Line
Fd 2" I.P. Plug + Nail
See F.B. 225-127

16.5

90

49.73

Set 2"x2" R.P.

59.46

Set 2"x2" Tan
Produced
See Pg 8

Notes: ANY ADDITIONS OR CHANGES ON THIS SHEET MUST BE MADE OR CIRCLED IN Red. WITH DATE AND NAME OF PERSON MAKING CHANGE.

Do not extend notes this side of this line

RETURN TO LOS ANGELES COUNTY SURVEYOR

354 - 20

F.B. _____ Pg. 48 _____ Chief Party Notes by C. V. Crumley Date 8/8/28

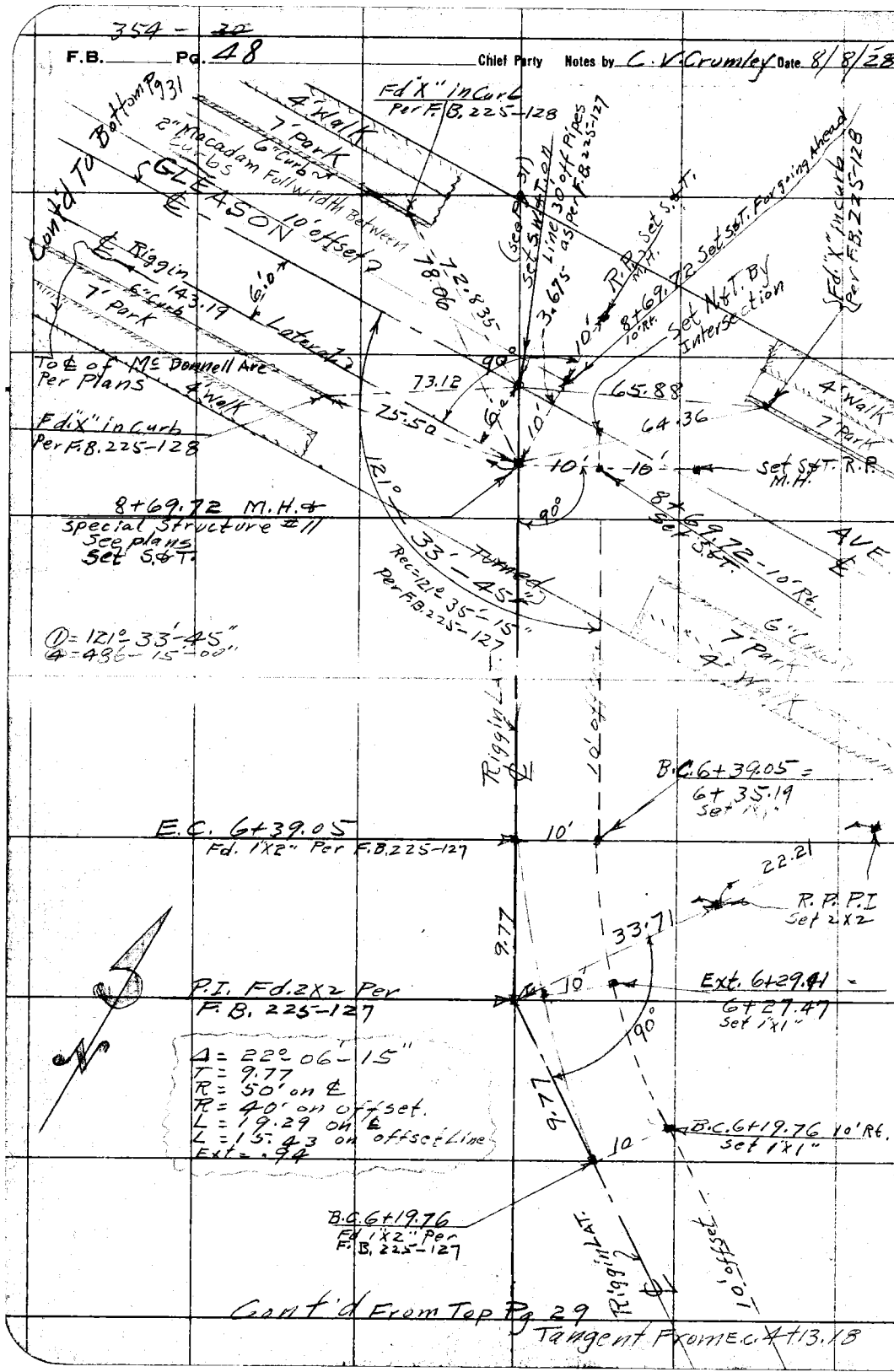

RETURN TO
LOS ANGELES COUNTY SURVEYOR

Do not extend notes this side of this line

Notes: ANY ADDITIONS OR CHANGES ON THIS SHEET MUST BE MADE OR CIRCLED IN Red. WITH DATE AND NAME OF PERSON MAKING CHANGE.

Date _____ Notes by _____ Chief Party _____ F. B. 354 Pg. 19 ~~31~~

Plotted by _____	W. O. No. 6022 D. S. O. No. _____
Date _____	Location Riggin Lateral
Map No. _____	Surveyed by C. V. Crumley
Plotting C'k'd by _____	Date August 9, 1928
Date _____	Indexed 1-15-29

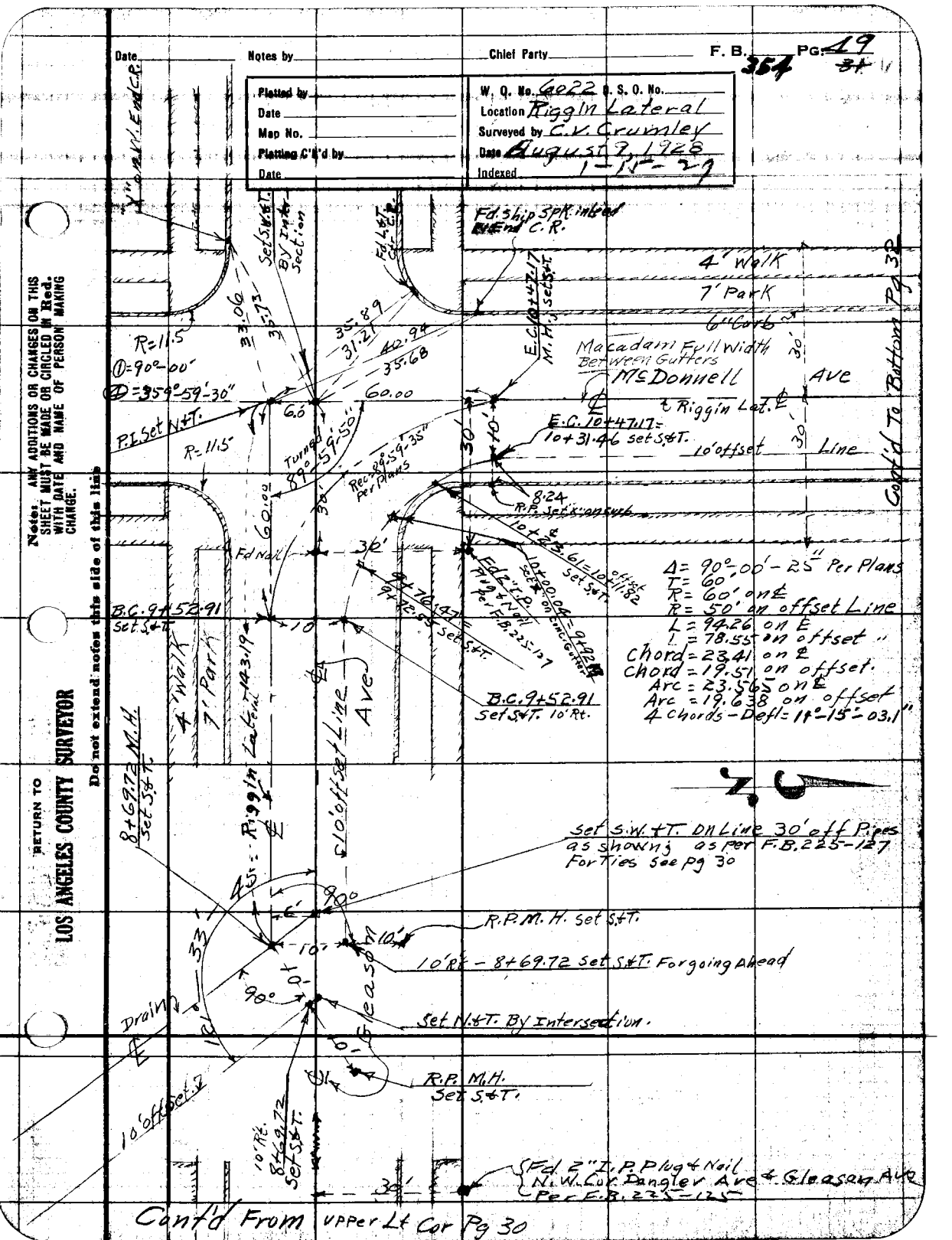

Note: ANY ADDITIONS OR CHANGES ON THIS SHEET MUST BE MADE OR CIRCLED IN Red. WITH DATE AND NAME OF PERSON MAKING CHANGE.

RETURN TO LOS ANGELES COUNTY SURVEYOR

Do not extend notes this side of this line

F.B. 354 Pg. 50 Chief Party Notes by C.V. Crumley Date 8/10/28

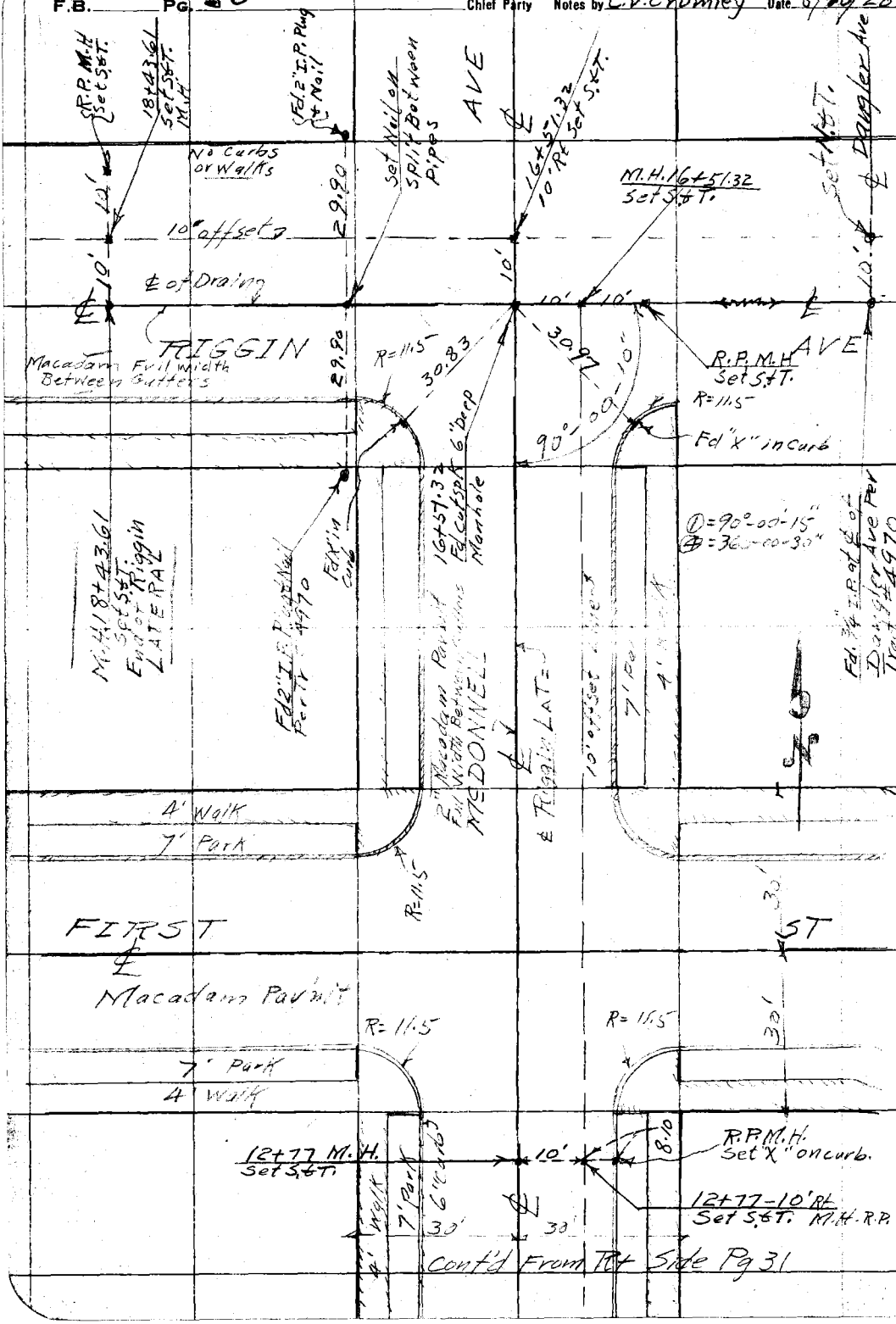

RETURN TO
LOS ANGELES COUNTY SURVEYOR

Do not extend notes this side of this line

Note: ANY ADDITIONS OR CHANGES ON THIS SHEET MUST BE MADE OR CIRCLED IN Red. WITH DATE AND NAME OF PERSON MAKING CHANGE.

Date _____ Notes by _____ Chief Party _____ F. B. 354 PG. 51

Plotted by _____	W. O. No. _____ S. O. No. _____
Date _____	Location _____
Map No. _____	Surveyed by _____
Plotting C'k'd by _____	Date _____
Date _____	Indexed 1-15-29

Notes: ANY ADDITIONS OR CHANGES ON THIS SHEET MUST BE MADE OR CIRCLED IN Red. WITH DATE AND NAME OF PERSON MAKING CHANGE.

Do not extend notes this side of this line

RETURN TO LOS ANGELES COUNTY SURVEYOR

D. D. I. # 22
EUGENE AVE
LATERAL

LOCATION AND CONSTRUCTION NOTES

W.O. 6022

C.V. Crumley
F.T. Gleason
L.C. Cole
J.E. Bonadiman
A.L. Crane

F.B. _____ PG. 52 _____ Chief Party _____ Notes by _____ Date _____

RETURN TO

LOS ANGELES COUNTY SURVEYOR

Do not extend notes this side of this line

Note: ANY ADDITIONS OR CHANGES ON THIS SHEET MUST BE MADE OR CIRCLED IN Red. WITH DATE AND NAME OF PERSON MAKING CHANGE.

Date _____ Notes by _____ Chief Party _____ F. B. 354 PG. 53 ~~24~~

Plotted by	W. O. No. 6022 B. S. O. No.
Date	Location Eugene LATERAL
Map No.	Surveyed by C.V. Crumley
Plotting C'k'd by	Date August 7, 1928
Date	Indexed 1-15-29

Continued To Bottom Rt. Pg 26

Notes ANY ADDITIONS OR CHANGES ON THIS SHEET MUST BE MADE OR CIRCLED IN Red. WITH DATE AND NAME OF PERSON MAKING CHANGE.

Do not extend notes this side of this line

RETURN TO LOS ANGELES COUNTY SURVEYOR

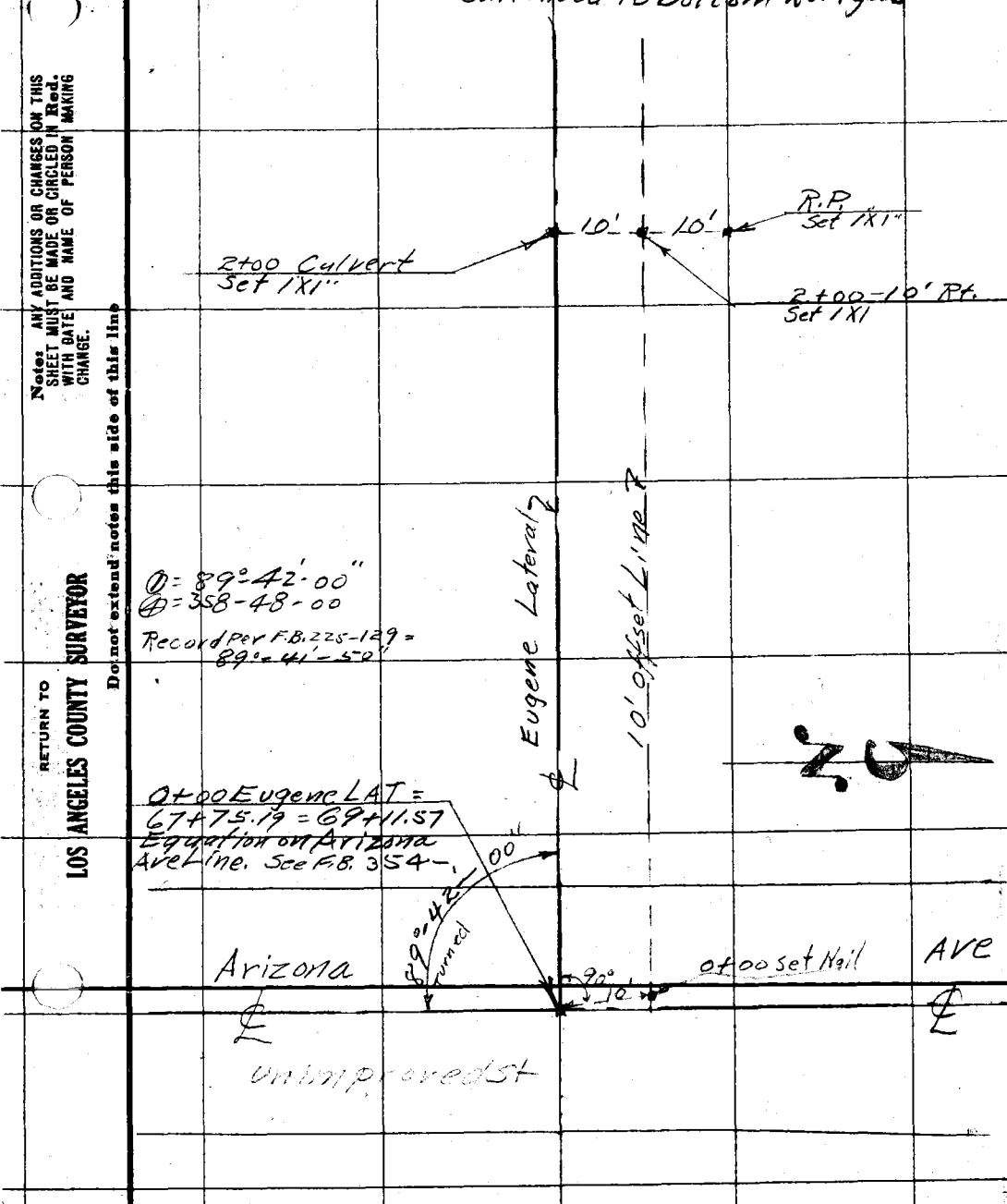

F.B. 354 Pg. 54/26 Chief Party Notes by C.V. Crumley Date 8/7/28

Continued on Bottom Pg 27

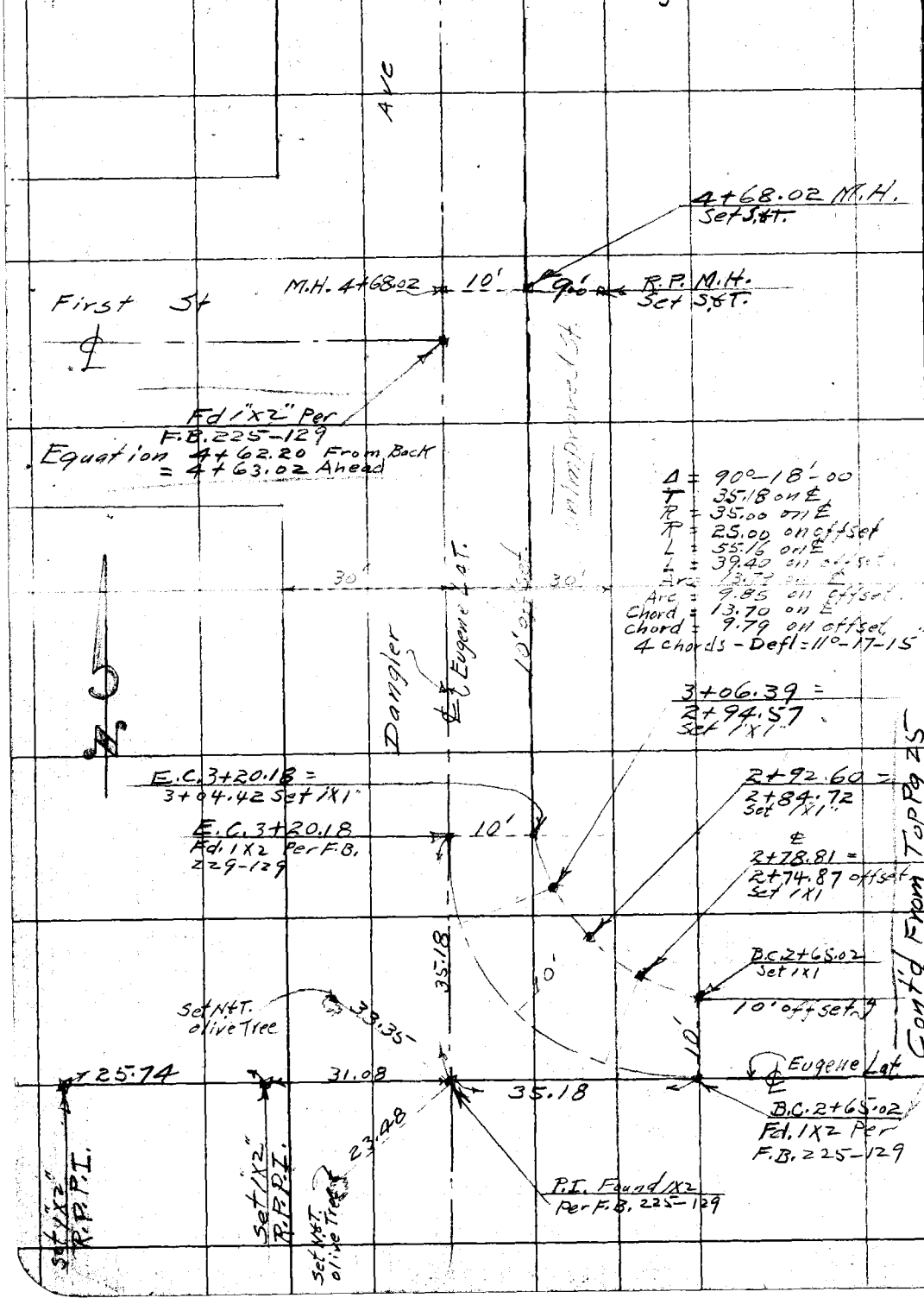

RETURN TO
LOS ANGELES COUNTY SURVEYOR

Do not extend notes this side of this line

Note: ANY ADDITIONS OR CHANGES ON THIS SHEET MUST BE MADE OR CIRCLED IN Red. WITH DATE AND NAME OF PERSON MAKING CHANGE.

Date _____ Notes by _____ Chief Party _____ F. B. 354 Pg. 55 ~~27~~

Platted by _____	W. O. No. 6022 D. S. O. No. _____
Date _____	Location Eugene LATERAL
Map No. _____	Surveyed by C. V. Crumley
Plotting C'k'd by _____	Date August 7, 1928
Date _____	Indexed 1-15-29

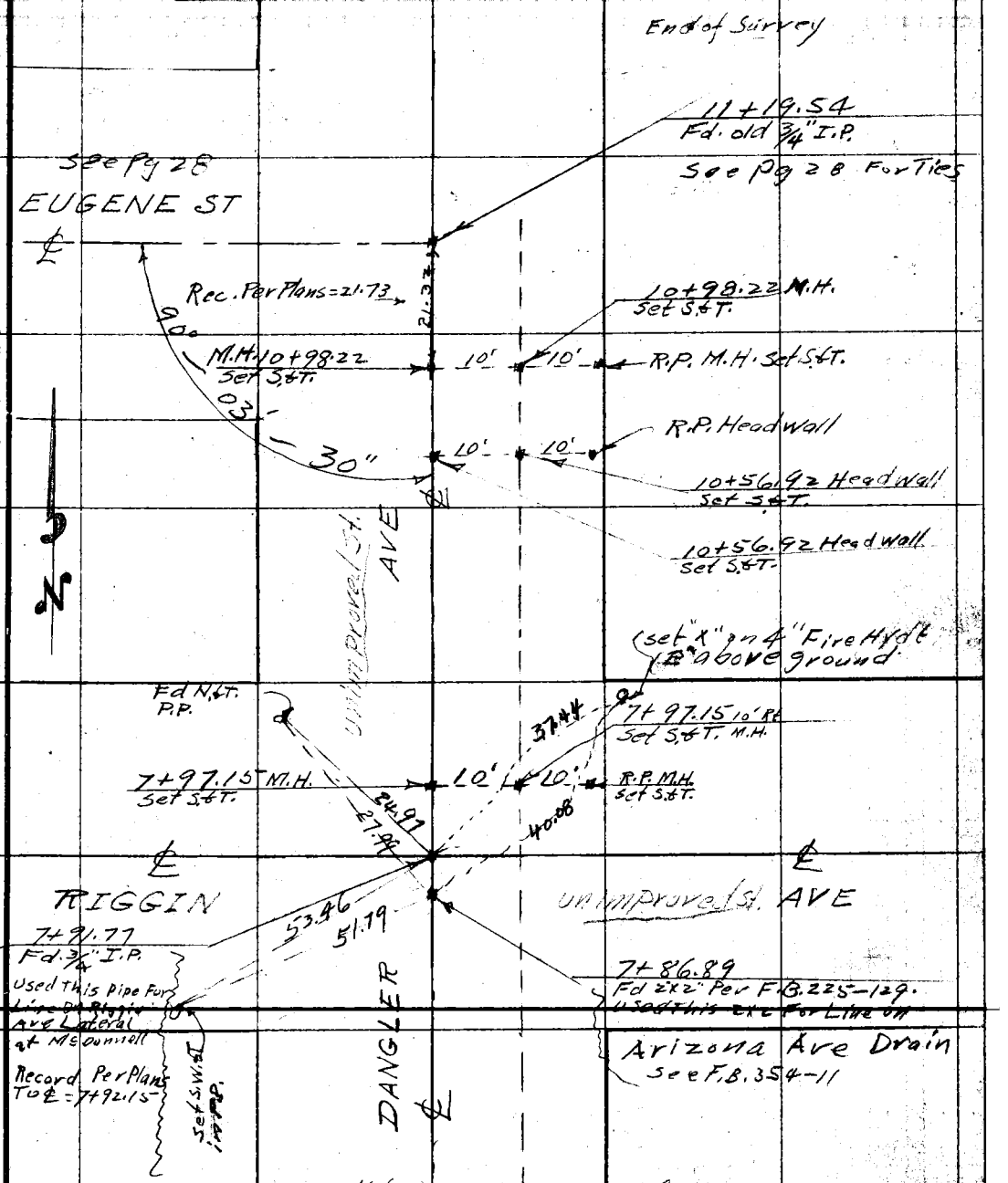

Cont'd From Top Pg 26

Notes: ANY ADDITIONS OR CHANGES ON THIS SHEET MUST BE MADE OR CIRCLED IN Red. WITH DATE AND NAME OF PERSON MAKING CHANGE.

Do not extend notes this side of this line

RETURN TO LOS ANGELES COUNTY SURVEYOR

F.B. 354 PG. 56 28 Chief Party Notes by C.V. Crumley Date 8/11/28

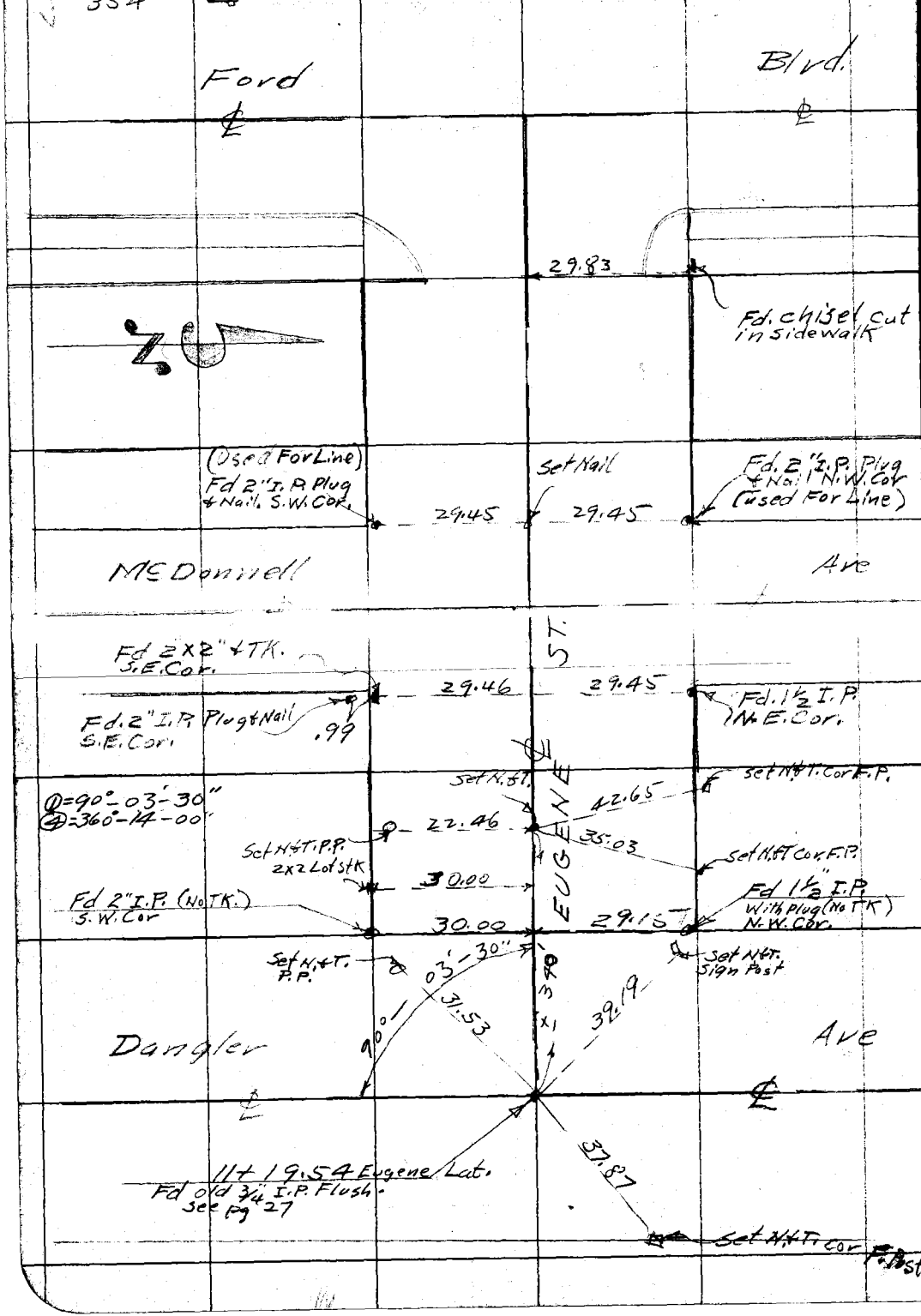

RETURN TO
LOS ANGELES COUNTY SURVEYOR
Do not extend notes this side of this line

Note: ANY ADDITIONS OR CHANGES ON THIS SHEET MUST BE MADE OR CIRCLED IN Red. WITH DATE AND NAME OF PERSON MAKING CHANGE.

Date _____ Notes by _____ Chief Party _____ F. B. 354 PG. 57

Plotted by _____	W. O. No. 6022 S. O. No. _____
Date _____	Location _____
Map No. _____	Surveyed by _____
Plotting C'k'd by _____	Date _____
Date _____	Indexed 1-IV-29

Note: ANY ADDITIONS OR CHANGES ON THIS SHEET MUST BE MADE OR CIRCLED IN Red. WITH DATE AND NAME OF PERSON MAKING CHANGE.

Do not extend notes this side of this line

RETURN TO LOS ANGELES COUNTY SURVEYOR

D.D.I. #22

MEDNIK AVE LATERAL

LOCATION AND CONSTRUCTION NOTES

W.O. 6022

C.V. Crumley
F.T. Gleason
L.C. Cole
J.E. Bonadiman

F.B. _____ Pg. 58 _____ Chief Party Notes by _____ Date _____

RETURN TO

LOS ANGELES COUNTY SURVEYOR

Do not extend notes this side of this line

Note: ANY ADDITIONS OR CHANGES ON THIS SHEET MUST BE MADE OR CIRCLED IN Red. WITH DATE AND NAME OF PERSON MAKING CHANGE.

Date _____ Notes by _____ Chief Party _____ P. B. 304 PG. 59/24

Plotted by	W. O. No. 6022 U. S. O. No.
Date	Location MEDNIK LATERAL
Map No.	Surveyed by C.V. Crumley
Plotting C'k'd by	Date August 6, 1928
Date	Indexed 1-15-29

Cont'd To Bottom Pg 77

B.C. 0+12.01, 10' Lt. Set S.&T.

offset ℄ 0+22.44 = 0+25.05 Set S.&T.

P.T. of Arizona Lat. Set S.W.&T. By Tang. Ties (L.&T.'s) 0+38.87 = 0+38.08 Set S.&T.

0+43.29 = 0+51.12 Set S.&T.

offset ℄ E.C. 0+53.72 = 0+64.15 Set S.&T.

E.C. 0+53.72 Set S.&T.

Conc. Pavm't

Brooklyn

Fd. L.&T. Curb

Tan = 41.84

10.0' n 0.75

9.43

22.98

10' offset Line 2 Ave

3" Macadam

Storm Drain

Arizona ℄ Lat.

60°-00'

Tan

40'

22.98

P.T. Mednik LAT. Set Nail

Macadam 3" Drop.

0+00, 10' Lt.

15' Rad.

Δ = 120° 15'-00"

4 = 48°12' 00'-00"

Conc. Curb

Conc. Pavm't

16.86

32.84

120°

15'

15' Rad.

Fd. L.&T. Curb

17.85

60.28

10'

0+00 Mednik LAT. = 89+30.93 Arizona Lat.) Set X" on Curb Set N.&T.

B.C. 0+12.01 Mednik Lat. Set S.&T.

Defl. = 15°00'-07¾"

31.06 chord

43'

45'

B.C. 88+99.51 S.&T. Arizona Ave Line

Δ = 59°-45'-00

R = 40' on ℄

R = 50' on offset Line

T = 22.98 on ℄

L = 41.71 on ℄

L = 52.14 on offset

~~Arc = 10.40 on ℄~~

Arc = 13.035 on offset

chord = 10.40 on ℄

chord = 13.00 on offset "

Defl. = 7°-28'-07.5

Defl. To 0+00 From Arizona Ave Line B.C. 88+99.51 = 15°-00'-07¾

~~Chord = 31.06~~

Arc = 31.42

Line Tang. To Curve

Storm Drain

℄

MERN AVE

(See Pgs 134 & 4)

Notes: ANY ADDITIONS OR CHANGES ON THIS SHEET MUST BE MADE OR CIRCLED IN Red. WITH DATE AND NAME OF PERSON MAKING CHANGE.

Do not extend notes this side of this line

RETURN TO LOS ANGELES COUNTY SURVEYOR

F.B. 354 Pg. 60 22 Chief Party Notes by C.V. Crumley Date 8/6/28

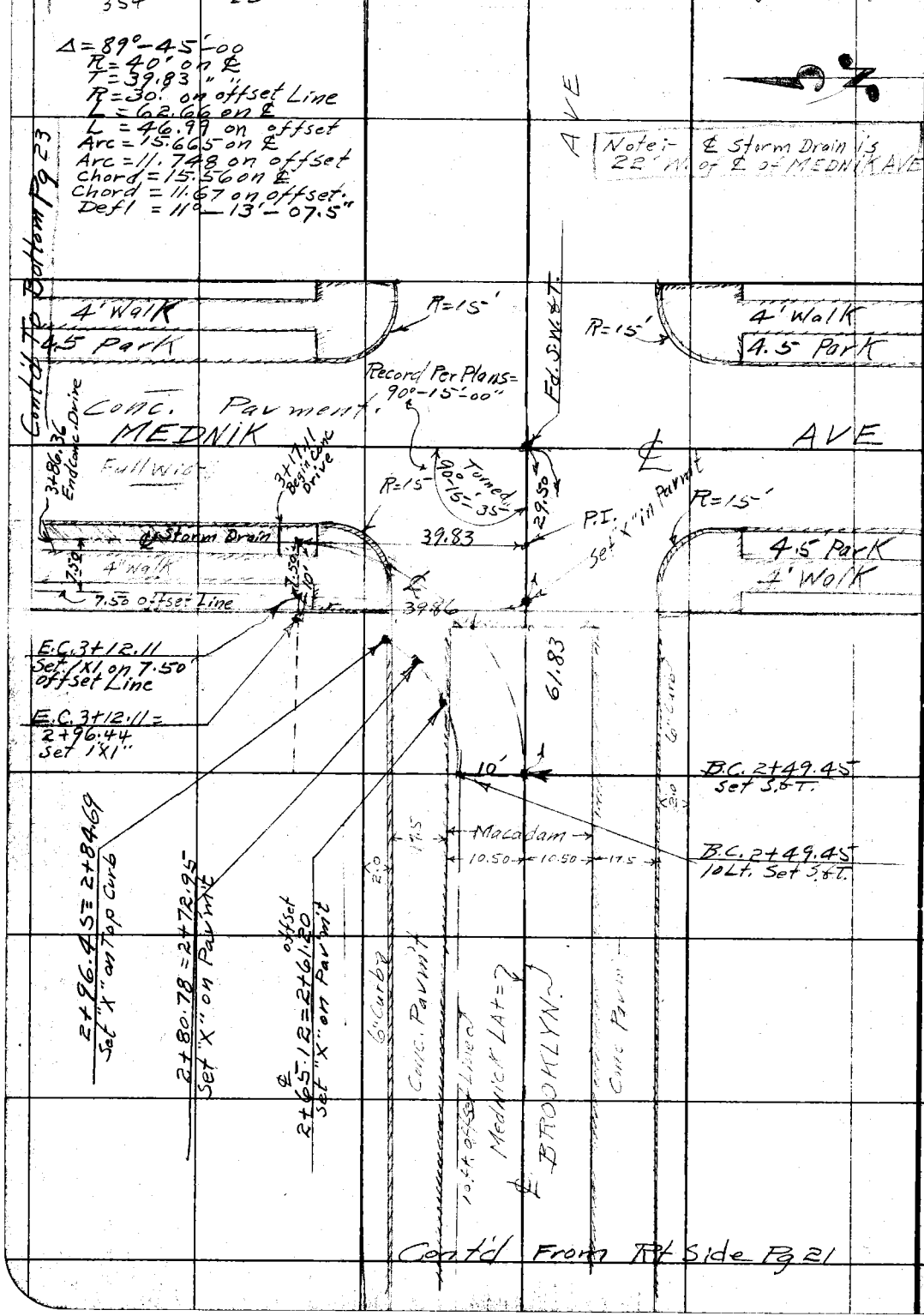

RETURN TO
LOS ANGELES COUNTY SURVEYOR
Do not extend notes this side of this line

Note: ANY ADDITIONS OR CHANGES ON THIS SHEET MUST BE MADE OR CIRCLED IN Red. WITH DATE AND NAME OF PERSON MAKING CHANGE.

Date _____ Notes by _____ Chief Party _____ F. B. 354 PG. 61 ~~23~~

Plotted by _____	W. O. No. 6022 B. S. O. No. _____
Date _____	Location MEDNIK LATERAL
Map No. _____	Surveyed by C.V. Crumley
Plotting C'k'd by _____	Date Aug. 6-7, 1928
Date _____	Indexed 1-15-29

Note:- For Ties To "℄" Point at Floral Drive & Mednick Ave See Reverse Side of This Sheet.

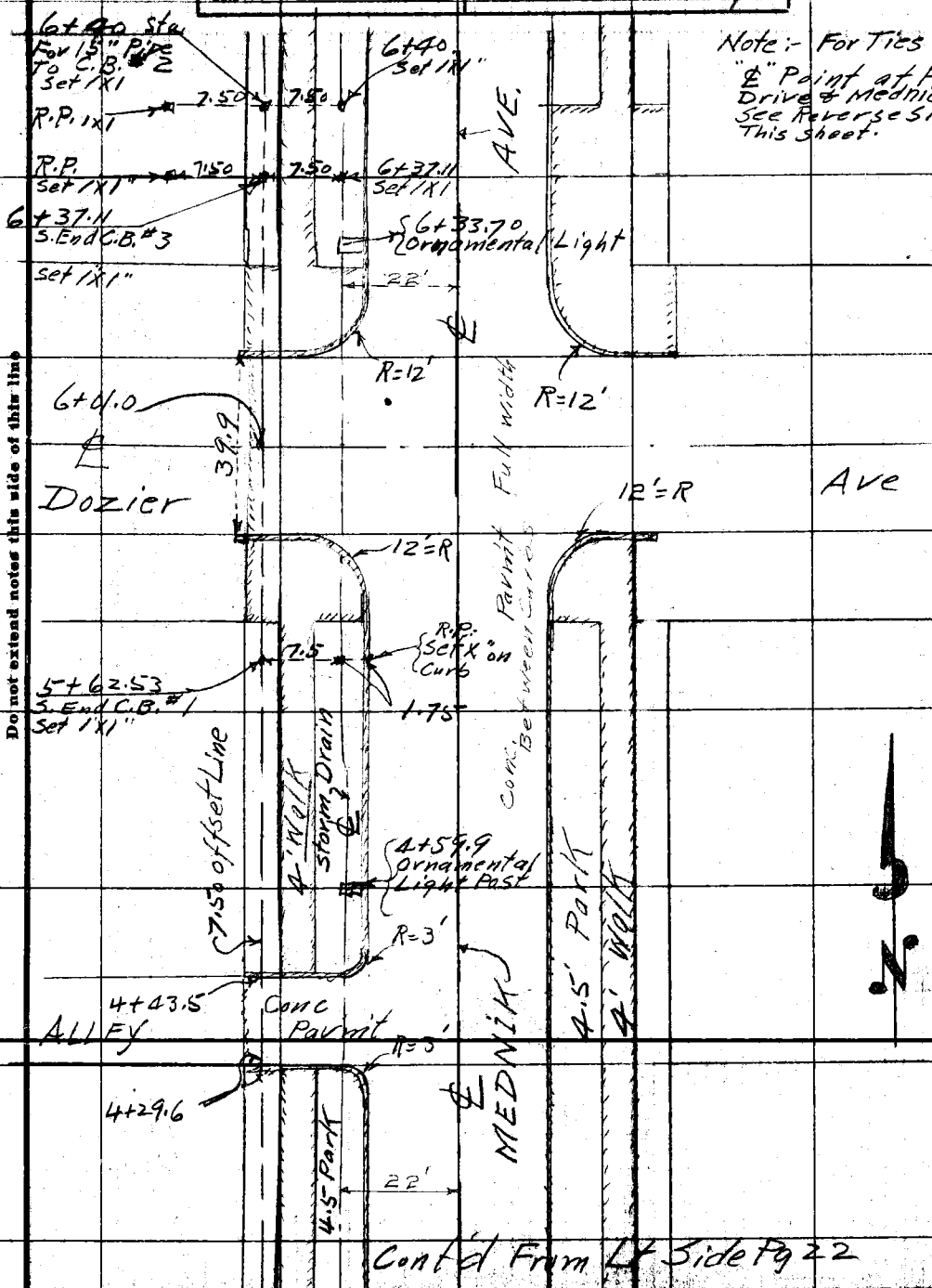

Cont'd From Lt Side Pg 22

Notes: ANY ADDITIONS OR CHANGES ON THIS SHEET MUST BE MADE OR CIRCLED IN Red. WITH DATE AND NAME OF PERSON MAKING CHANGE.

Do not extend notes this side of this line

RETURN TO LOS ANGELES COUNTY SURVEYOR

F.B. 354 Pg. 62 24 Chief Party Notes by C.V. Crumley Date 8/6/28

Ties For Mednik Ave Lateral

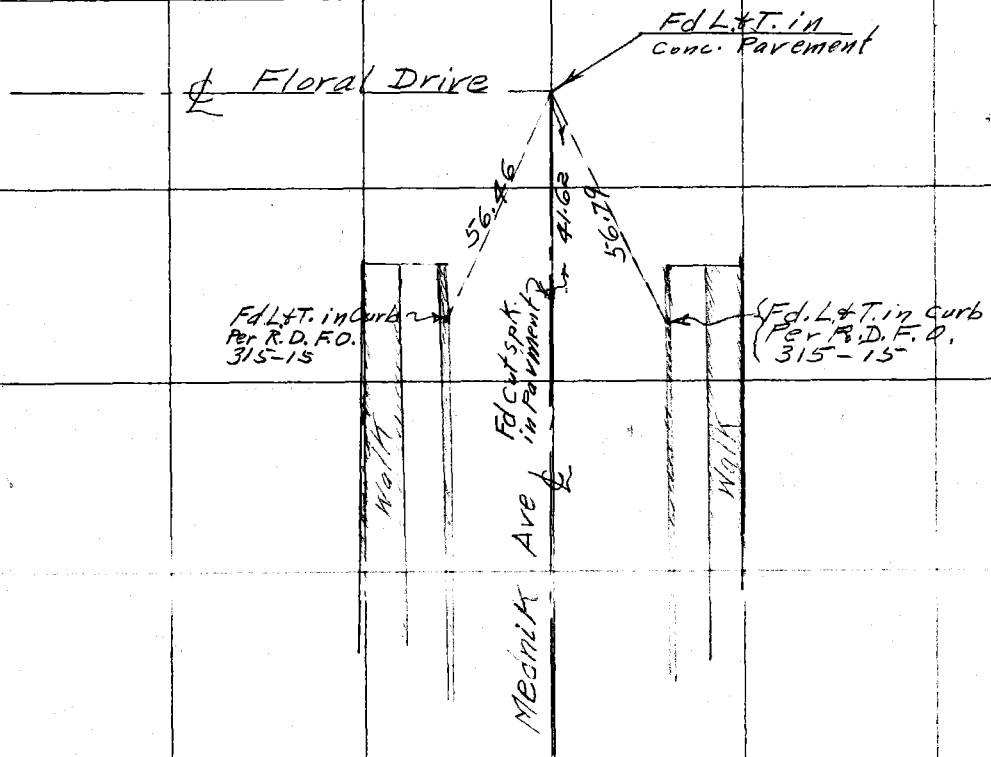

RETURN TO
LOS ANGELES COUNTY SURVEYOR

Do not extend notes this side of this line

Note: ANY ADDITIONS OR CHANGES ON THIS SHEET MUST BE MADE OR CIRCLED IN Red WITH DATE AND NAME OF PERSON MAKING CHANGE.

Date _____ Notes by _____ Chief Party _____ F. B. 354 Pg. 63

Plotted by	W. O. No. 6022 D. S. O. No.
Date	Location Montebello Tr. EXT RD 1.22
Map No.	Surveyed by M. Hayes
Plotting Chk'd by	Date June 21, 1928
Date	Indexed 1-14-29

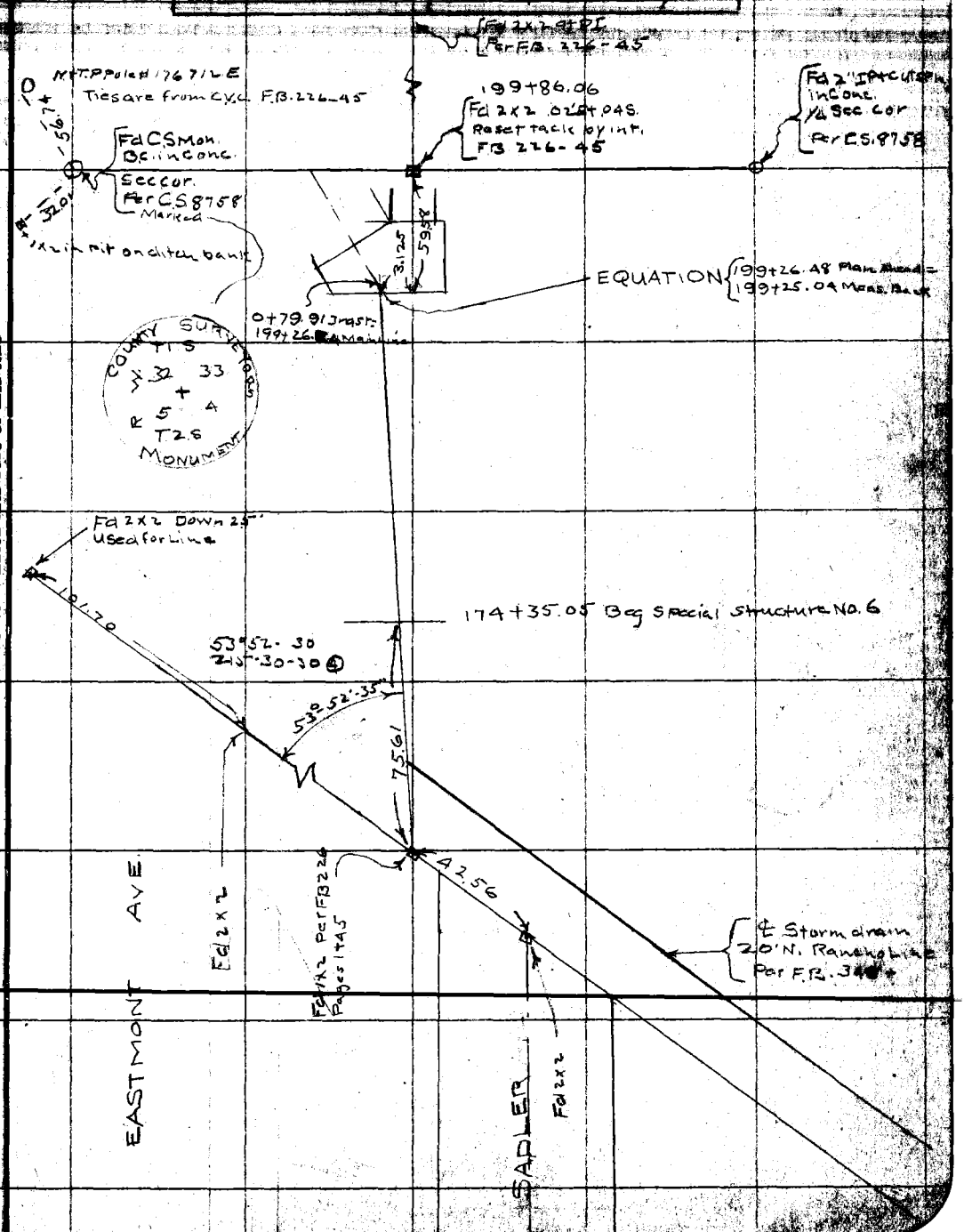

Notes: ANY ADDITIONS OR CHANGES ON THIS SHEET MUST BE MADE OR CIRCLED IN Red. WITH DATE AND NAME OF PERSON MAKING CHANGE.

Do not extend notes this side of this line

RETURN TO
LOS ANGELES COUNTY SURVEYOR

F.B. _____ PG. 64 Chief Party Notes by _____ Date 6-22-28

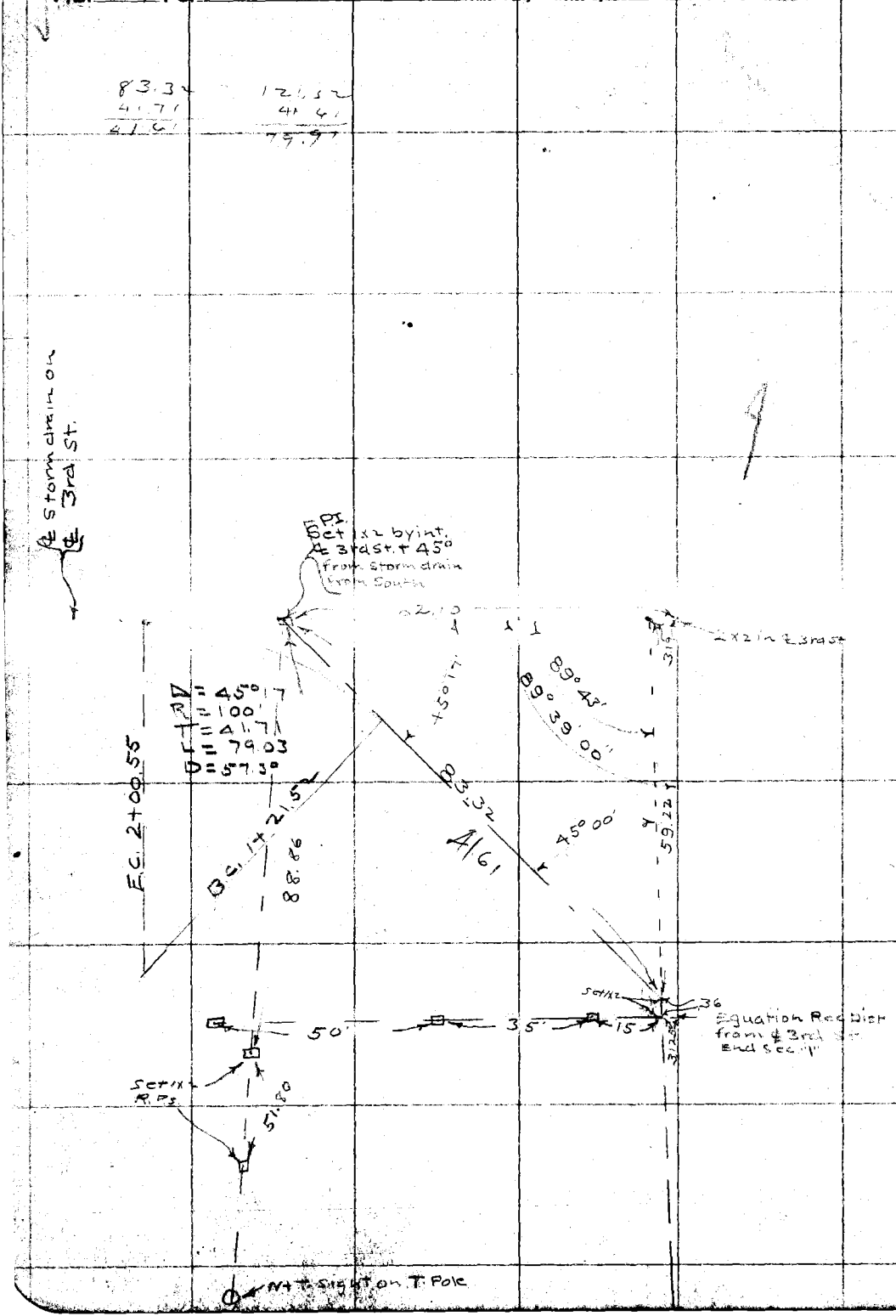

RETURN TO
LOS ANGELES COUNTY SURVEYOR

Do not extend notes this side of this line

Note: ANY ADDITIONS OR CHANGES ON THIS SHEET MUST BE MADE OR CIRCLED IN Red. WITH DATE AND NAME OF PERSON MAKING CHANGE.

Date _____ Notes by _____ Chief Party _____ F. B. 354 PG. 65

Plotted by _____	W. O. No. _____ D. S. O. No. _____
Date _____	Location _____
Map No. _____	Surveyed by _____
Plotting C'k'd by _____	Date _____
Date _____	Indexed 1-15-29

Notes: ANY ADDITIONS OR CHANGES ON THIS SHEET MUST BE MADE OR CIRCLED IN Red. WITH DATE AND NAME OF PERSON MAKING CHANGE.

Do not extend notes this side of this line

RETURN TO LOS ANGELES COUNTY SURVEYOR

DRAINAGE DISTRICT NO. 22

MONTEBELLO

TRUNK EXTENSION LINE

(NORTH OF THIRD ST.)

Survey For Storm Drain

Construction

W.O. #6022

F. T. Gleason---- Chief
L. C. Cole------- "
J. E. Bonadiman- A.C.
A. L. Crane------ A.C.

Reference
F. B. 226
Sheet #6 of Plan

F.B. _____ Pg. 66 _____ Chief Party Notes by _____ Date _____

RETURN TO
LOS ANGELES COUNTY SURVEYOR

Do not extend notes this side of this line

Note: ANY ADDITIONS OR CHANGES ON THIS SHEET MUST BE MADE OR CIRCLED IN Red. WITH DATE AND NAME OF PERSON MAKING CHANGE.

Date 7-6-28 Notes by F. T. Gleason Chief Party F. T. Gleason F. B. 354 PG. 67

Plotted by	W. O. No. 6022 U. S. Q. No.
Date	Location Montebello Tr. Extn. P.O.1#27
Map No.	Surveyed by F. T. Gleason
Plotting C'k'd by	Date 7-16-28
Date	Indexed 1-14-29

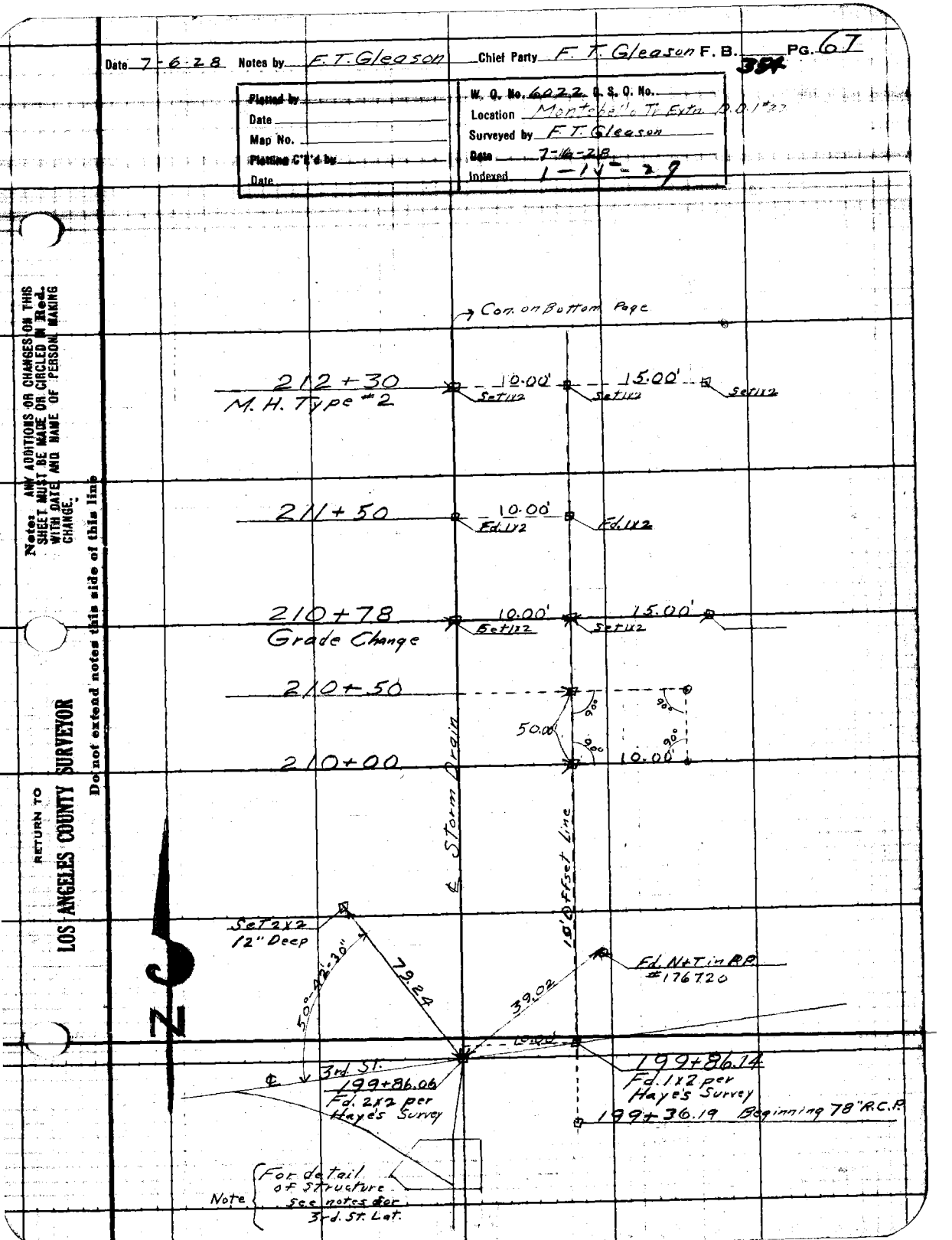

Notes: ANY ADDITIONS OR CHANGES ON THIS SHEET MUST BE MADE OR CIRCLED IN Red. WITH DATE AND NAME OF PERSON MAKING CHANGE.

Do not extend notes this side of this line

RETURN TO LOS ANGELES COUNTY SURVEYOR

F.B. 354 Pg. 68 F. T. Gleason Chief Party Notes by F. T. Gleason Date 7-9-28

Con. on Bottom Pg.

Curve Data

$\Delta = 52°32'35''$

$R = 100'$ on ℄

$R = 90'$ on offset line

$T = 49.36$ on ℄

$L = 91.70$ on ℄

$L = 82.534$ on offset line

Arc = 22.925 on ℄

Arc = 20.63 on offset line

Chord = 20.59

NOTE: Line is a tangent from sta. 213+26.87 to sta. 230+05.11 N.B. 1-12-29

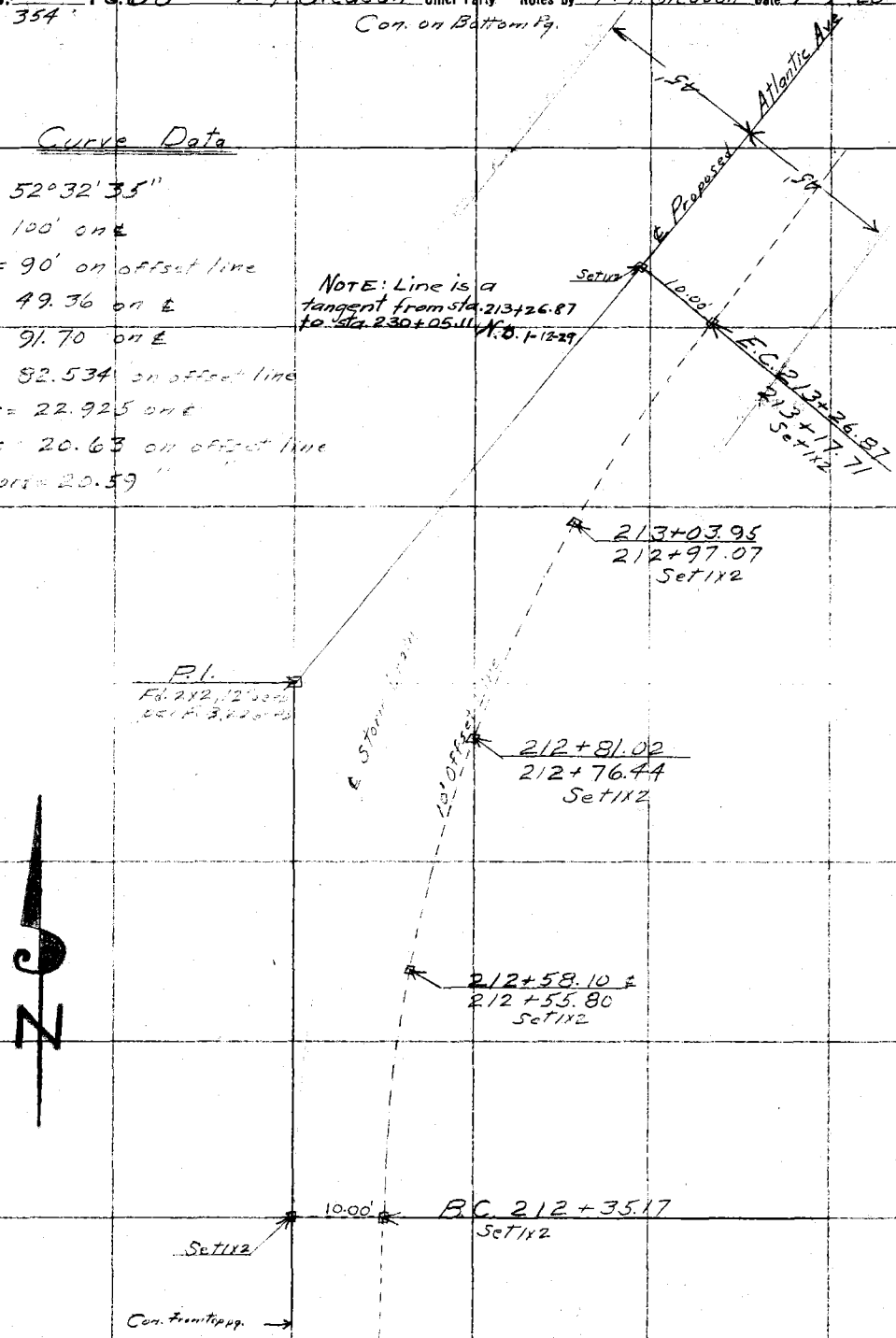

RETURN TO
LOS ANGELES COUNTY SURVEYOR

Do not extend notes this side of this line

Note: ANY ADDITIONS OR CHANGES ON THIS SHEET MUST BE MADE OR CIRCLED IN Red. WITH DATE AND NAME OF PERSON MAKING CHANGE.

Date _____ Notes by _____ Chief Party _____ F. B. 354 Pg. 69

Plotted by	W. O. No. 6027 O. S. O. No.
Date	Location Montebello Trunk DD122
Map No.	Surveyed by M. Hayes
Plotting C'k'd by	Date May 19 1928
Date	Indexed 7-17-29

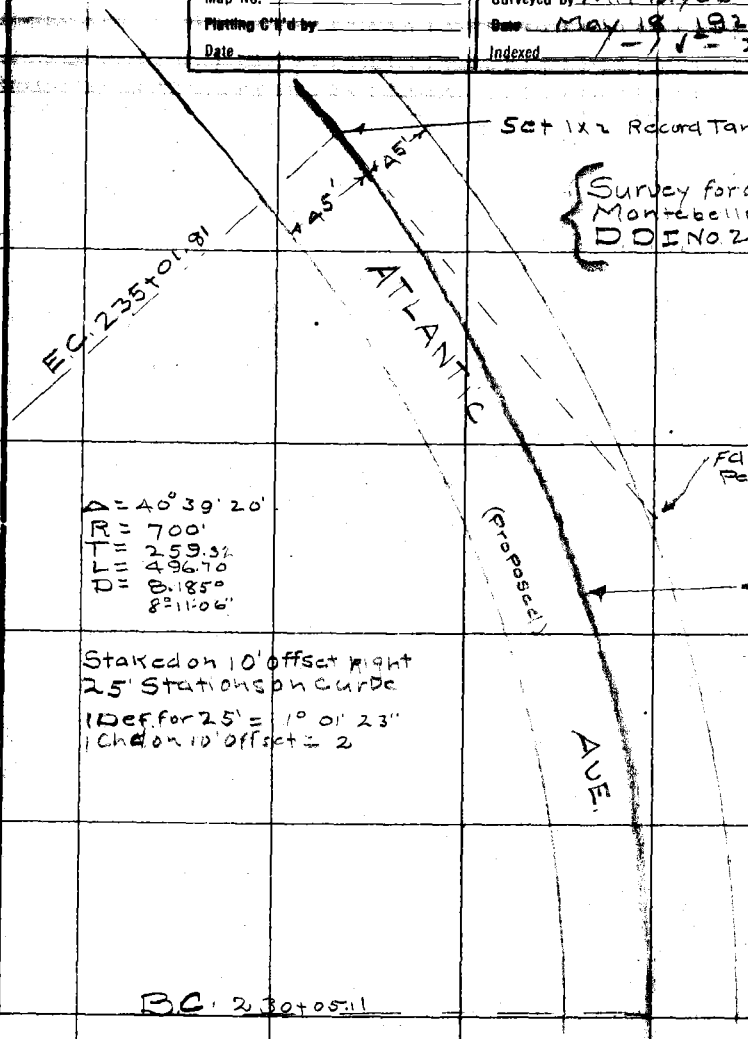

Notes: ANY ADDITIONS OR CHANGES ON THIS SHEET MUST BE MADE OR CIRCLED IN Red. WITH DATE AND NAME OF PERSON MAKING CHANGE.

Do not extend notes this side of this line

RETURN TO LOS ANGELES COUNTY SURVEYOR

F.B. 354 PG. 70 Chief Party Notes by Date 5-18-28

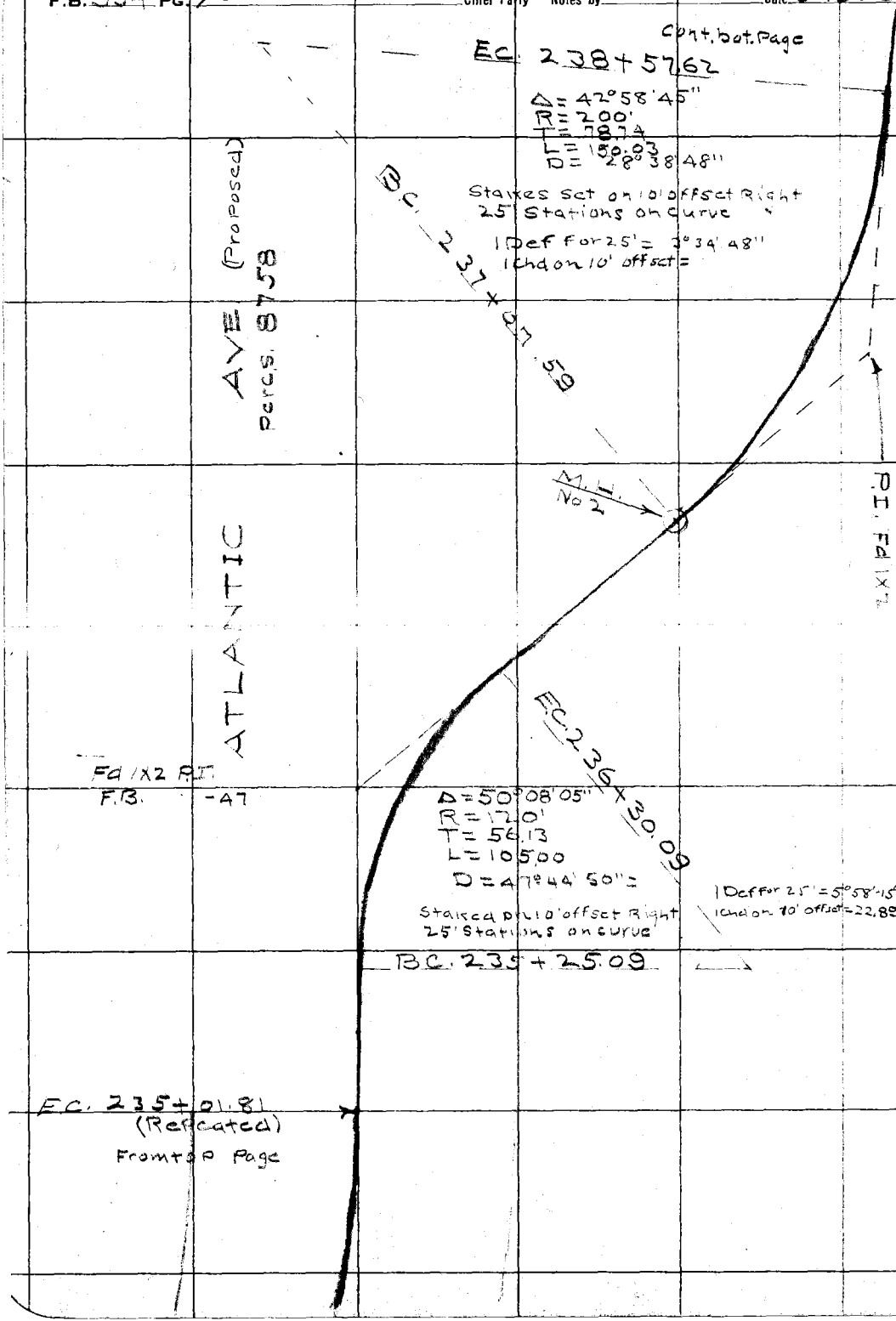

RETURN TO
LOS ANGELES COUNTY SURVEYOR

Do not extend notes this side of this line

Note: ANY ADDITIONS OR CHANGES ON THIS SHEET MUST BE MADE OR CIRCLED IN Red. WITH DATE AND NAME OF PERSON MAKING CHANGE.

Date _____ Notes by M. H. Chief Party _____ F. B. 354 PG. 71

Plotted by	W. O. No. 6022 B. S. O. No.
Date	Location Montebello Tr. Ext. DD127
Map No.	Surveyed by M. Hayes
Plotting C'k'd by	Date May 19, 1928
Date	Indexed 1-15-29

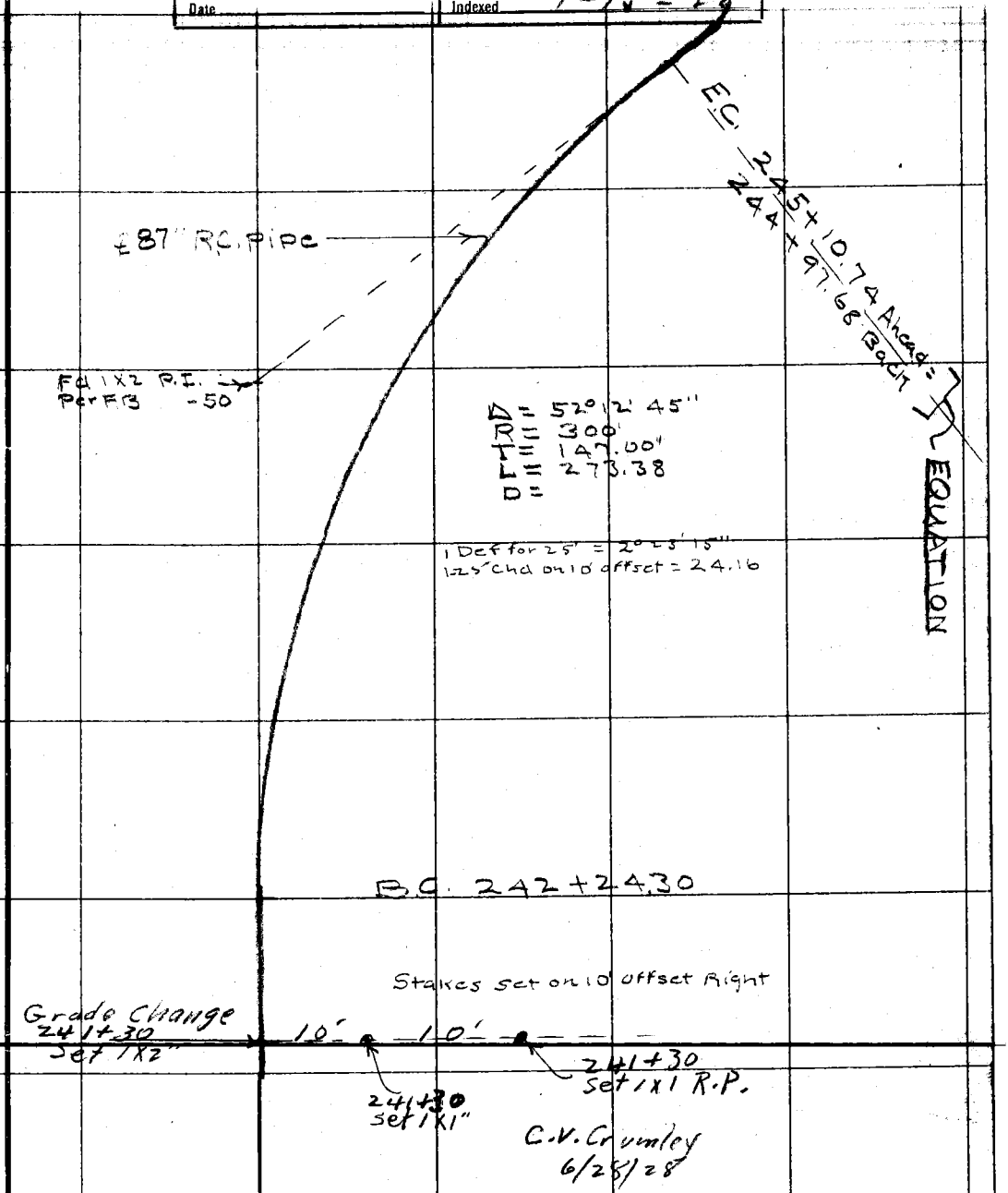

Notes: ANY ADDITIONS OR CHANGES ON THIS SHEET MUST BE MADE OR CIRCLED IN Red. WITH DATE AND NAME OF PERSON MAKING CHANGE.

Do not extend notes this side of this line

RETURN TO LOS ANGELES COUNTY SURVEYOR

F.B. 354 PG. 72 Chief Party Notes by Date 5-19-28

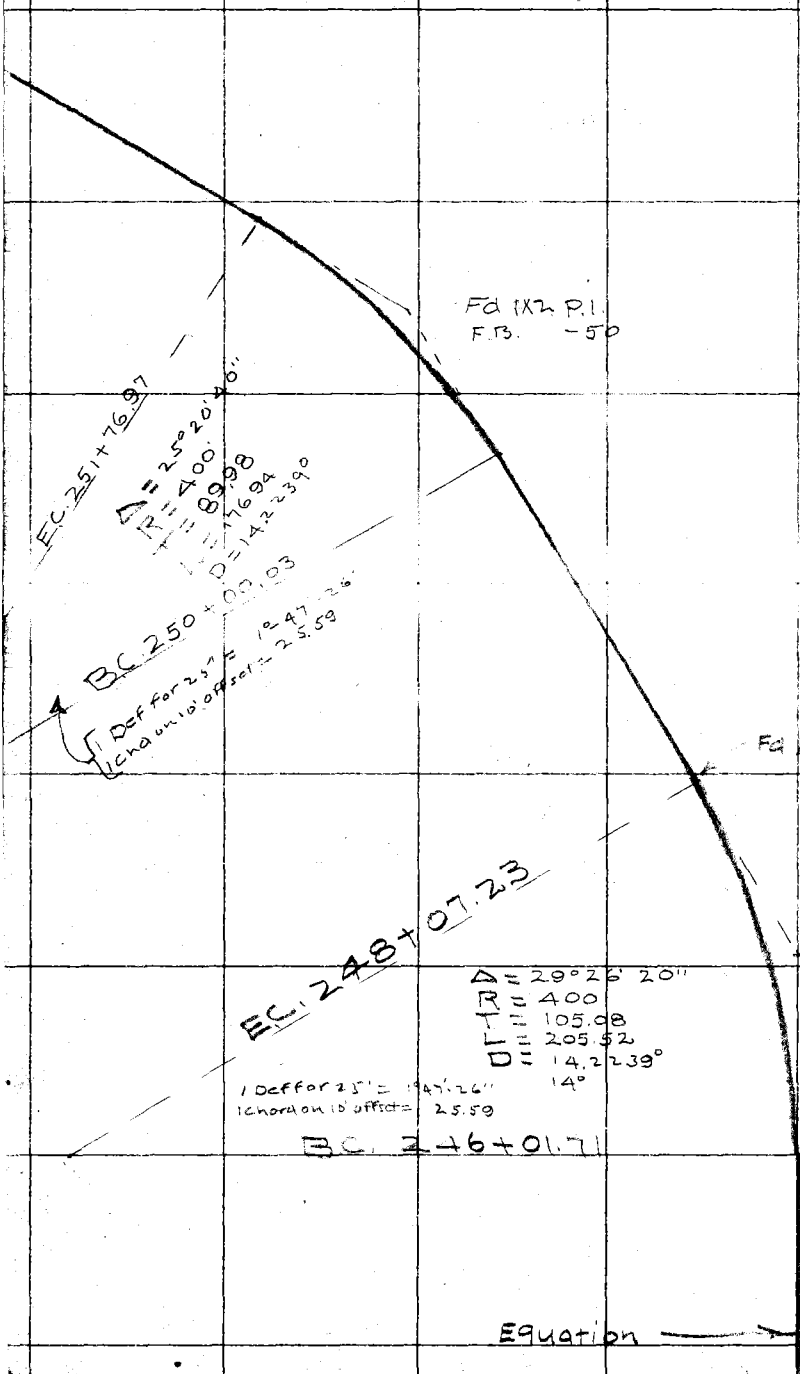

RETURN TO
LOS ANGELES COUNTY SURVEYOR

Do not extend notes this side of this line

Notes: ANY ADDITIONS OR CHANGES ON THIS SHEET MUST BE MADE OR CIRCLED IN Red. WITH DATE AND NAME OF PERSON MAKING CHANGE.

F. B. 354 Pg. 73

Platted by	W. O. No. 6022 D. S. O. No.
Date	Location. Montebello Trunk Extn
Map No.	Surveyed by C. V. Crumley
Platting C'k'd by	Date June & July, 1928
Date	Indexed. 1-15-29

D.D.I. # 22

MONTEBELLO TRUNK EXTENSION

CONSTRUCTION NOTES

C. V. Crumley
W. J. Cassidy
F. T. Gleason
L. C. Cole
J. E. Bonadiman

F. B. _____ Pg. 74

Date _____ Notes by _____ Chief Party _____ F.B. _____ Pg. _____

Platted by _____	W. O. No. _____ D. S. O. No. _____
Date _____	Location _____
Map No. _____	Surveyed by _____
Platting C'k'd by _____	Date _____
Date _____	Indexed _____

Notes: ANY ADDITIONS OR CHANGES ON THIS SHEET MUST BE MADE OR CIRCLED IN Red. WITH DATE AND NAME OF PERSON MAKING CHANGE.

Do not extend notes this side of this line

RETURN TO
LOS ANGELES COUNTY SURVEYOR

F. B. 354 Pg. 78 Chief Party Notes by Date

RETURN TO
LOS ANGELES COUNTY SURVEYOR

Do not extend notes this side of this line

Note: ANY ADDITIONS OR CHANGES ON THIS SHEET MUST BE MADE OR CIRCLED IN Red. WITH DATE AND NAME OF PERSON MAKING CHANGE.

Date _____ Notes by _____ Chief Party _____ F. B. 354 Pg. 79

Plotted by	W. O. No. 6022 D. S. O. No.
Date	Location D.D.I. #22 - Montebello Trunk Ext'n.
Map No.	Surveyed by C. V. Crumley
Plotting C'k'd by	Date June 26, 1928
Date	Indexed 1-1 V-29

Cont'd To Bottom Pg

$\Delta = 23° - 39' - 20''$
$R = 500$ on ℄
$R = 490$ " offset
$T = 104.71$ " ℄
$L = 206.43$ " "
$L = 202.30$ " offset
℄ Arc = 25.803 - Chord = 25.80
offset Arc = 25.288 - " = 25.288
8 chords. Defl. = 1° - 28' - 42.5"
Defl. For M.H. = 6° - 57' - 38.46"
Chord on offset = 17.90 From Sta. 265+98.67

E.C. 267+03.95 Set 1X1"
10'
E.C. 267+03.95 = 266+99.82 Set 1X2
266+78.14 = 266+74.54 Set 1X1
104.71
Storm Drain ℄
266+52.34 = 266+49.25 Set 1X1
266+26.54 = 266+23.98 Set 1X1
M.H. 266+19 Set 1X1"
M.H. 266+19 = 266+16.57 Set 1X1
10'
15'
Radial Line
Set 1X1" R.P. M.H.
Set 1X1" R.P. M.H.
24.26
P.I. #10 Fd. 1X2" Per F.B. 226-52.
266+00.73 = 265+98.67 Set 1X1
265+74.93 = 265+73.38 Set 1X1"
10' offset Line
104.71
265+49.13 = 265+48.10 Set 1X1
℄
265+23.32 = 265+22.81 offset Set 1X1"
B.C. 264+97.52 Fd. 1X2" Per F.B. 226-52
10'
B.C. 264+97.52 Set 1X2"

Cont'd From Top Pg

Note: ANY ADDITIONS OR CHANGES ON THIS SHEET MUST BE MADE OR CIRCLED IN Red. WITH DATE AND NAME OF PERSON MAKING CHANGE.

RETURN TO LOS ANGELES COUNTY SURVEYOR

Do not extend notes this side of this line

F.B. 354 Pg. 80 Chief Party Notes by C. V. Crumley Date 6/27/28

Cont'd on Bottom Pg

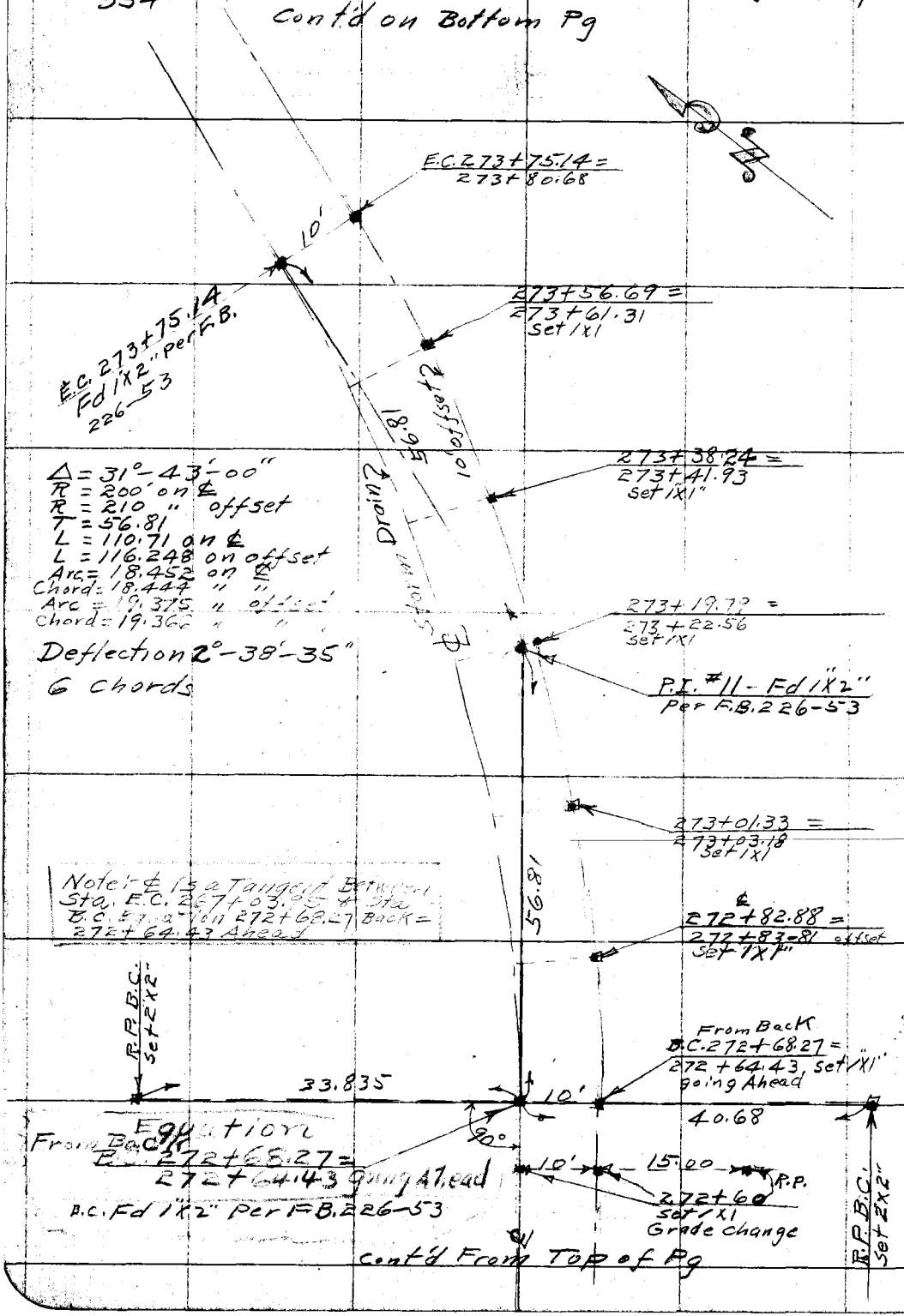

Cont'd From Top of Pg

RETURN TO
LOS ANGELES COUNTY SURVEYOR

Do not extend notes this side of this line

Note: ANY ADDITIONS OR CHANGES ON THIS SHEET MUST BE MADE OR CIRCLED IN Red. WITH DATE AND NAME OF PERSON MAKING CHANGE.

Date _____ Notes by _____ Chief Party _____ F. B. 354 PG. 81

Plotted by	W. O. No. 6022 U. S. O. No.
Date	Location D.D.I. #22 - Montebello Trunk Ext'n
Map No.	Surveyed by C.V. Crumley
Plotting C'k'd by	Date June 27, 1928
Date	Indexed 1-15-29

Cont'd Bottom Pg

E.C. 276+28.69
Fd. 1X2 Per F.B. 226-53

$\Delta = 50°-28'-45''$
$R = 280'$ on ℄
$R = 270''$ offset
$T = 131.99$
$L = 246.69$ on ℄
$L = 237.877$ on offset.
Arc ℄ = 24.669 Chord = 24.66
Arc = 23.788 on offset.
Chord = 23.78 " " "

Defl = 2°-31'-26.25"
10 chords

M.H. 275+25 Defl = 14°-37'-50.78"
Chord From Sta. 275+05.94 = 18.95'
on Offset Line

E.C. 276+28.69 =
276+19.88
set 1X1"

276+04.02 =
275+96.09
set 1X1

275+79.35 =
275+72.30
set 1X1

275+54.68 =
275+48.52
set 1X1

275+30.01 =
275+24.73 set 1X1

275+25 Manhole =
275+19.89 set 1X1

R.P.M.H.
Set 1X1

275+05.35 =
275+00.94
set 1X1

274+80.68 =
274+77.15
set 1X1

274+56.01 =
274+53.36
set 1X1"

274+31.34 =
274+29.58
set 1X1

℄
274+06.67 =
274+05.79 set 1X1"
offset

B.C. 273+82.00
set 1X1"

P.I. #12 Fd. 1X2"
Per F.B. 226-53

275+25 M.H.
set 1X1

10°-37'-50.78"

131.99

10'

15'

Radial Line

Storm Drain ℄

10' offset Line

131.99

Note:- ℄ is a Tangent
Between Sta. E.C.
274+31.34 & Sta.
B.C. 273+82.00

B.C. 273+82.00
Fd. 1X2" Per F.B.
226-53.

Cont'd From Top Pg

Notes: ANY ADDITIONS OR CHANGES ON THIS SHEET MUST BE MADE OR CIRCLED IN Red. WITH DATE AND NAME OF PERSON MAKING CHANGE.
Do not extend notes this side of this line
RETURN TO LOS ANGELES COUNTY SURVEYOR

F.B. 354 PG. 82 Chief Party Notes by C.V. Crumley Date 6/28/28

Cont'd on Bottom Pg

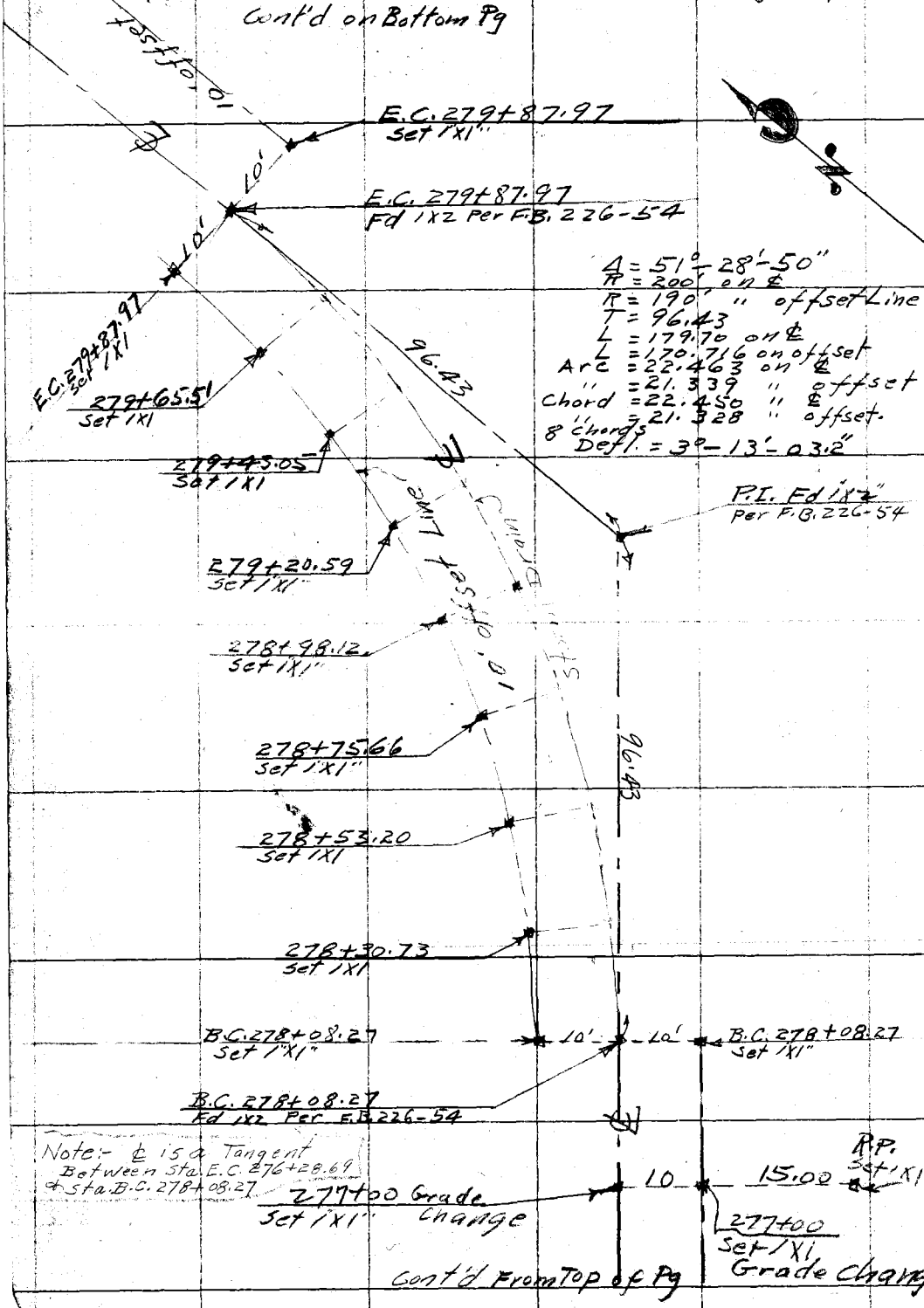

$\Delta = 51° - 28' - 50''$
$R = 200'$ on ℄
$R = 190'$ " offset Line
$T = 96.43$
$L = 179.70$ on ℄
$L = 170.716$ on offset
Arc $= 22.463$ on ℄
" $= 21.339$ " offset
Chord $= 22.450$ " ℄
" $= 21.328$ " offset.
8 " Chords
Defl. $= 3° - 13' - 03.2''$

RETURN TO
LOS ANGELES COUNTY SURVEYOR
Do not extend notes this side of this line
Note: ANY ADDITIONS OR CHANGES ON THIS SHEET MUST BE MADE OR CIRCLED IN Red. WITH DATE AND NAME OF PERSON MAKING CHANGE.

Cont'd From Top of Pg

Date _____ Notes by _____ Chief Party _____ F. B. 354 PG. 83

Plotted by	W. O. No. 6022 O. S. O. No.
Date	Location Montebello Trunk Extn - D.O.I. #22
Map No.	Surveyed by C. V. Crumley
Plotting C'k'd by	Date June 28, 1928
Date	Indexed 1-14-29

Cont'd on Bottom Pg

Notes: ANY ADDITIONS OR CHANGES ON THIS SHEET MUST BE MADE OR CIRCLED IN Red. WITH DATE AND NAME OF PERSON MAKING CHANGE.

Do not extend notes this side of this line

RETURN TO LOS ANGELES COUNTY SURVEYOR

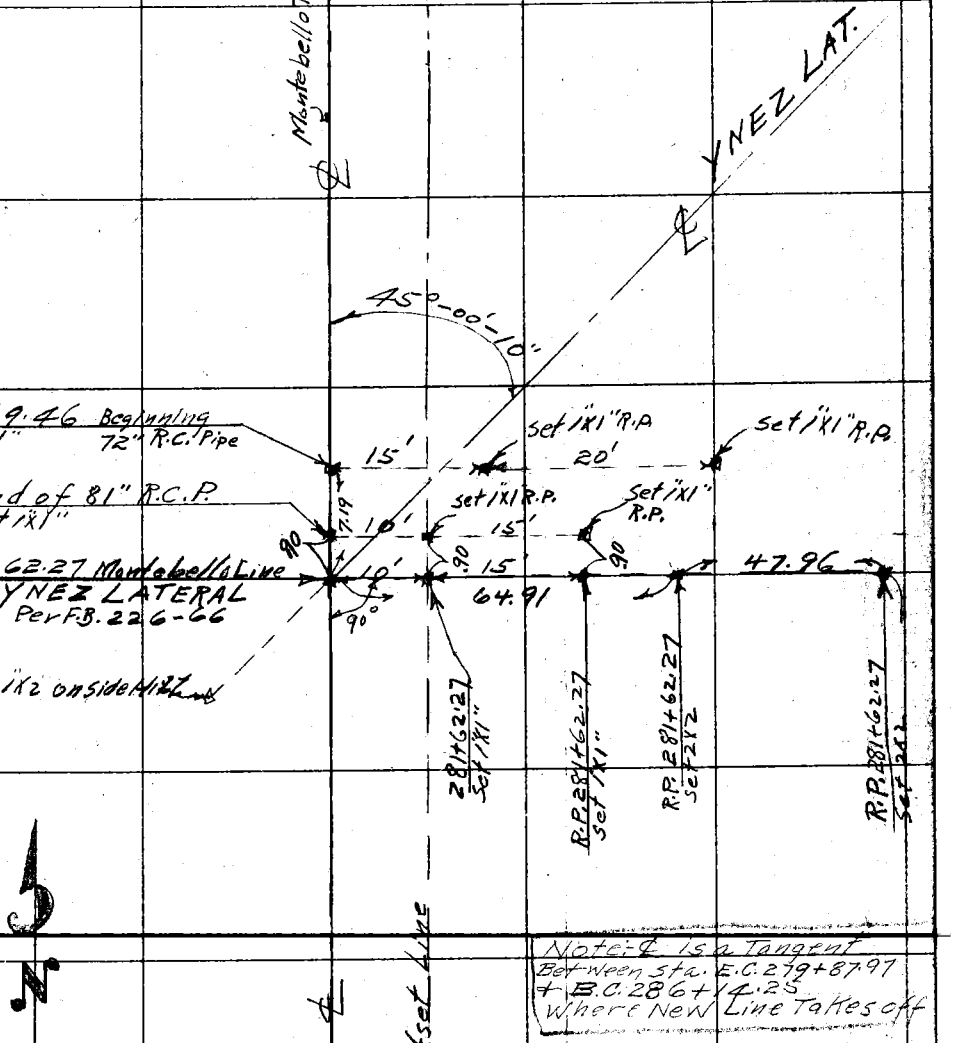

Note: ℄ is a Tangent Between Sta. E.C. 279+87.97 + B.C. 286+14.25 Where New Line Takes off

Cont'd From Top Pg

F.B. 354 PG. 84 Chief Party Notes by C.V. Crumley Date 7/3/28

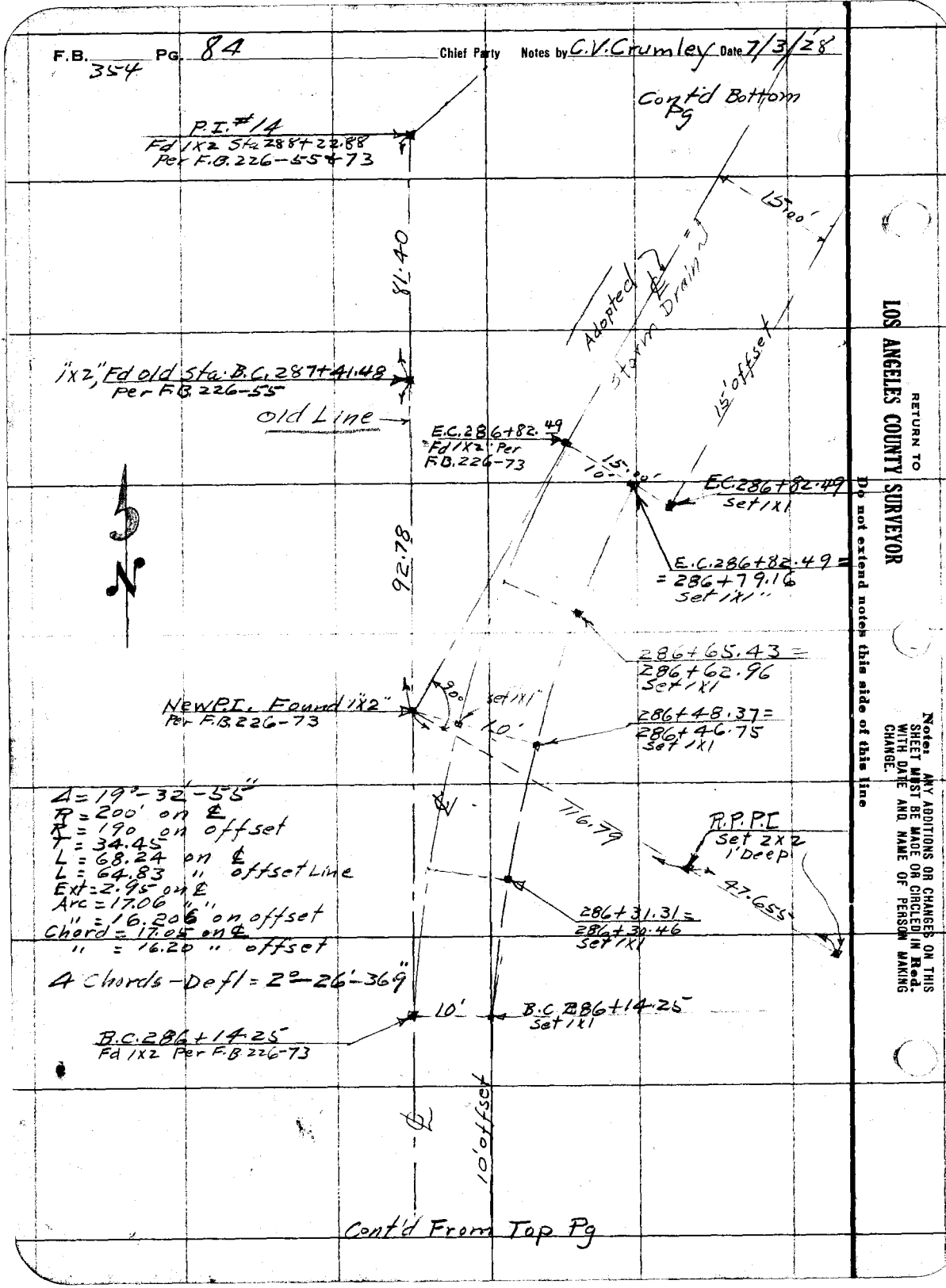

RETURN TO
LOS ANGELES COUNTY SURVEYOR
Do not extend notes this side of this line

Note: ANY ADDITIONS OR CHANGES ON THIS SHEET MUST BE MADE OR CIRCLED IN Red. WITH DATE AND NAME OF PERSON MAKING CHANGE.

Date 7-19-28 Notes by G Chief Party F. T. Gleason F. B. 354 Pg. 85

Platted by	W. O. No. 6022 O. S. O. No.
Date	Location Montebello Trunk Extn
Map No.	Surveyed by F. T. Gleason
Platting C'k'd by	Date 7-19-28
Date	Indexed 1-15-29

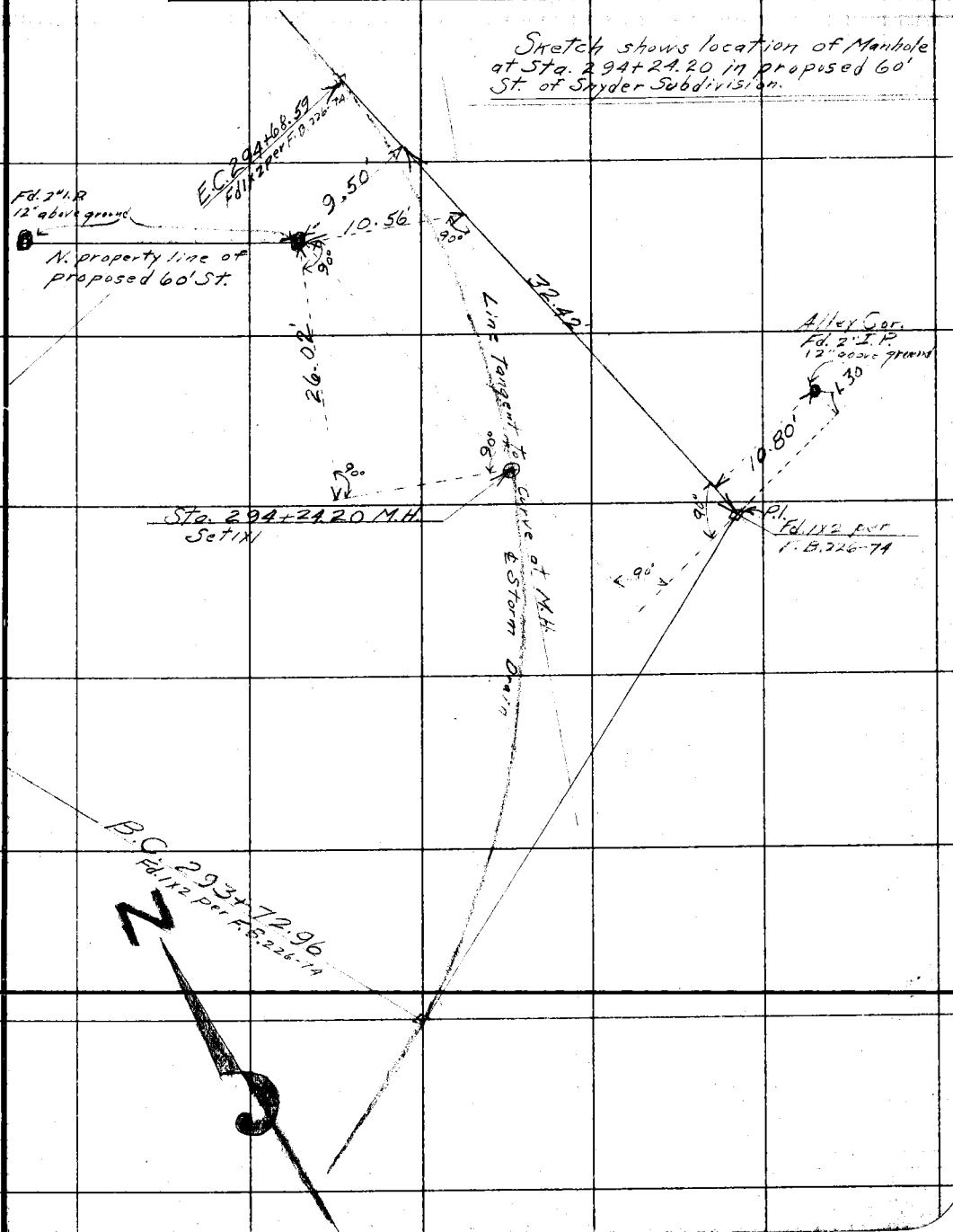

Notes: ANY ADDITIONS OR CHANGES ON THIS SHEET MUST BE MADE OR CIRCLED IN Red. WITH DATE AND NAME OF PERSON MAKING CHANGE.

Do not extend notes this side of this line

RETURN TO
LOS ANGELES COUNTY SURVEYOR

F.B. _____ PG. 86 _____ Chief Party _____ Notes by _____ Date _____

RETURN TO

LOS ANGELES COUNTY SURVEYOR

Do not extend notes this side of this line

Note: ANY ADDITIONS OR CHANGES ON THIS SHEET MUST BE MADE OR CIRCLED IN Red. WITH DATE AND NAME OF PERSON MAKING CHANGE.

Date _____ Notes by _____ Chief Party _____ F. B. 354 Pg. 87

Plotted by	W. O. No. 6022 D. S. O. No.
Date	Location Montebello Trunk Extn - D.D.I. #22
Map No.	Surveyed by C. V. Crumley
Plotting C'k'd by	Date July 3, 1928
Date	Indexed 1-15-29

Cont'd To Bottom Pg

Extension ℄

E.C. 294+68.59 = 294+75.76 Set 1X1

15.00

E.C. 294+68.59 Fd 1X2 per F.B. 226-74

Line ℄

294+44.68 = 294+50.06 Set 1X1

Trunk ℄

P.I. Fd 1X2" Per F.B. 226-74

48.75

Set 1X2

15.00 Set 1X1

Radial line

294+20.78 = 294+24.36 Set 1X1

15'

M.H. Set 1X1

56.84

38.15

90°

R.P. P.I. Set 2X2" 1' Deep.

R.P. P.I. Set 2X2 1' Deep.

Δ = 27°-23'-45"
R = 200' on ℄
R = 215' " offset.
T = 48.75
L = 95.63 on ℄
L = 102.80 on offset.
Arc = 23.908 on ℄
Chord = 23.906 " "
Arc = 25.70 on offset
Chord = 25.69 " "

4 chords @ Defl = 3°-25'-28.125"

Sta. M.H. on ℄ = 294+24.20
Arc from B.C. = 55.08' 15' offset
Chord " " = 54.93' " "
Defl " " = 7°-20'-22"

℄ 293+96.87 = 293+98.66 offset. Set 1X1

48.75

15' offset

B.C. 293+72.96 Fd 1X2 Per F.B. 226-74

15'

B.C. 293+72.96 Set 1X1"

Montebello ℄

Note:- ℄ is a Tangent Between Sta. E.C. 286+82.49 & Sta. B.C. 293+72.96

Cont'd From Top Pg

Note: ANY ADDITIONS OR CHANGES ON THIS SHEET MUST BE MADE OR CIRCLED IN Red. WITH DATE AND NAME OF PERSON MAKING CHANGE.

Do not extend notes this side of this line

RETURN TO LOS ANGELES COUNTY SURVEYOR

F.B. 354 Pg. 88 F. T. Gleason Chief Party Notes by F. T. Gleason Date 7-28

Con. on bottom Pg.

Curve Data

$\Delta = 40° 35' 45''$
$R = 150'$ on ℄
$R = 135'$ on 15' offset
$T = 55.48'$ on ℄
$L = 106.28'$ on ℄
$L = 95.652$ on 15' offset
Arc = 26.57 on ℄
Arc = 23.913 on 15' offset
Chord = 23.88 on 15' offset
4 Chords @ Defl. 5°04' 28"

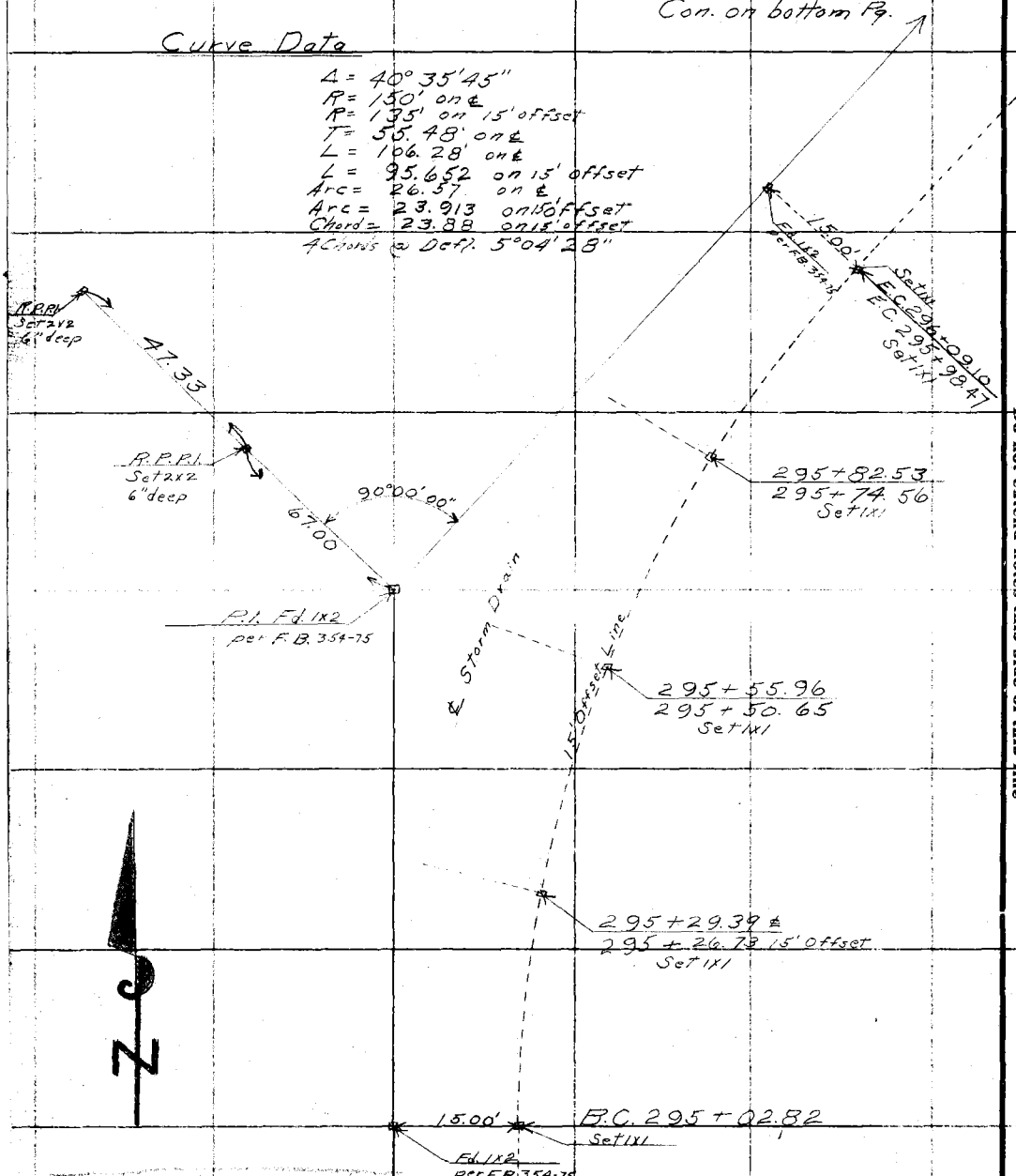

Note:- ℄ is a Tangent Between Sta. E.C. 294+68.59 & B.C. 295+02.82

Con. from Top page

RETURN TO
LOS ANGELES COUNTY SURVEYOR

Do not extend notes this side of this line

Note: ANY ADDITIONS OR CHANGES ON THIS SHEET MUST BE MADE OR CIRCLED IN Red. WITH DATE AND NAME OF PERSON MAKING CHANGE.

Date 7-28 Notes by F. T. Gleason Chief Party F. T. Gleason F. B. 354 Pg. 89

Plotted by	W. O. No. 6022 D. S. O. No.
Date	Location Montebello Tr. Ext. D.D.1 #22
Map No.	Surveyed by F. T. Gleason
Plotting C'k'd by	Date 7-28
Date	Indexed 1-15-29

Note:- ℄ is a Tangent Between Sta. E.C. 296+96.11 & Sta. 298+27.4

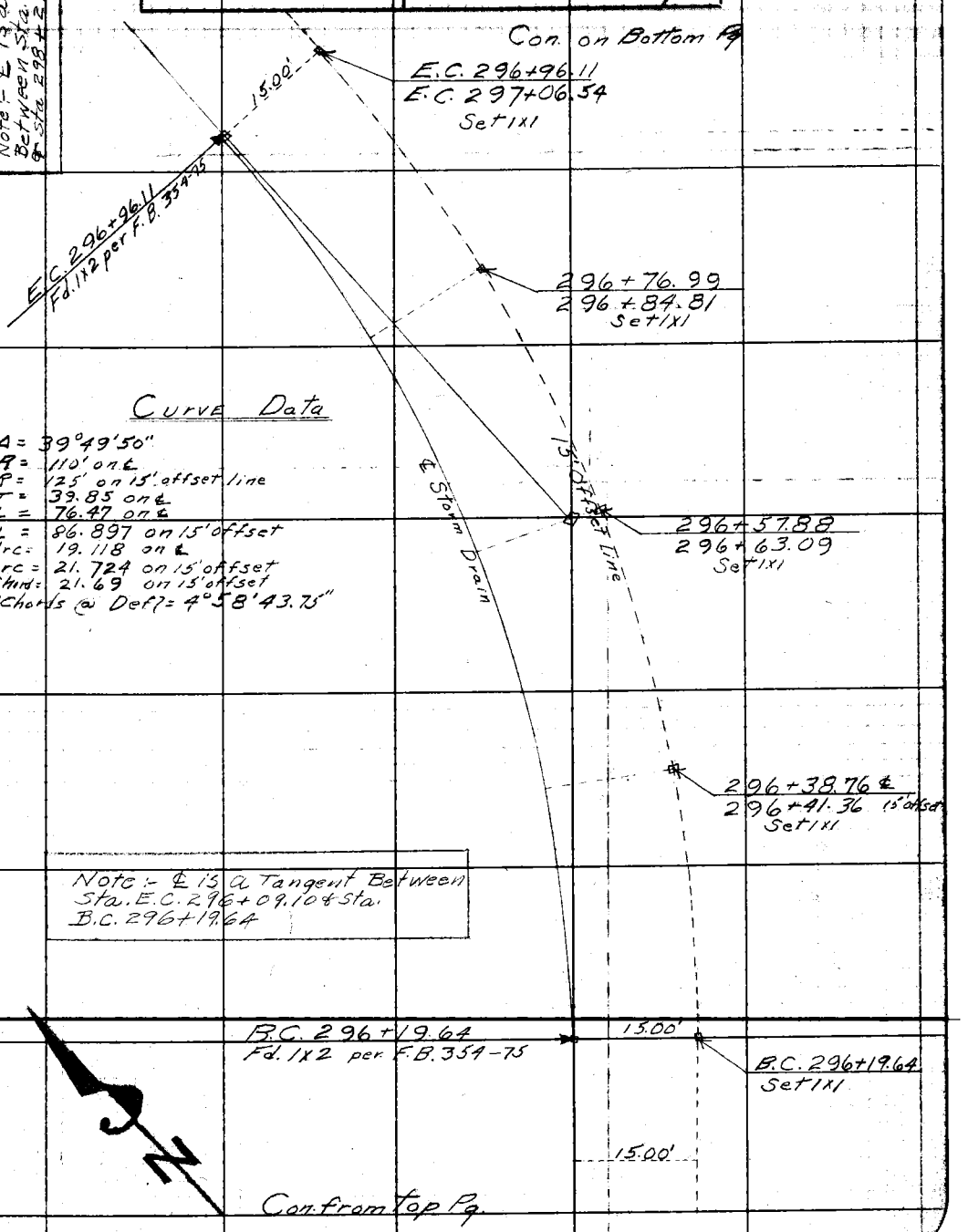

Curve Data

Δ = 39°49'50"
R = 110' on ℄
R = 125' on 15' offset line
T = 39.85 on ℄
L = 76.47 on ℄
L = 86.897 on 15' offset
Arc = 19.118 on ℄
Arc = 21.724 on 15' offset
Chord = 21.69 on 15' offset
4 Chords @ Defl = 4°58'43.75"

Note:- ℄ is a Tangent Between Sta. E.C. 296+09.10 & Sta. B.C. 296+19.64

Note: ANY ADDITIONS OR CHANGES ON THIS SHEET MUST BE MADE OR CIRCLED IN Red. WITH DATE AND NAME OF PERSON MAKING CHANGE.

Do not extend notes this side of this line

RETURN TO LOS ANGELES COUNTY SURVEYOR

F.B. _____ PG. 90 _____ Chief Party _____ Notes by _____ Date _____

RETURN TO

LOS ANGELES COUNTY SURVEYOR

Do not extend notes this side of this line

Note: ANY ADDITIONS OR CHANGES ON THIS SHEET MUST BE MADE OR CIRCLED IN **Red.** WITH DATE AND NAME OF PERSON MAKING CHANGE.

Date 7-5-28 Notes by F. T. Gleason Chief Party F. T. Gleason F. B. 354 PG. 91

Plotted by	W. O. No. 6022 D. S. O. No.
Date	Location Montebello Tr. Exth. D.D.I. #22
Map No.	Surveyed by F. T. Gleason
Plotting C'k'd by	Date 7-5-28
Date	Indexed 1-1 V = 2.9

Note:- ℄ is a Tangent Between Sta. E.C. 299+03.07 & Sta. B.C. 299+88.00

Curve Data

$\Delta = 28°53'50''$

R = 150' on ℄

R = 140' on 10' offset

T = 38.65 on ℄

L = 75.65 on ℄

L = 70.609 on 10' offset

Arc = 18.912 on ℄

Arc = 17.652 on 10' offset

Chord = 17.641 " " "

4 Chords at Defl. = 3°36'43.75"

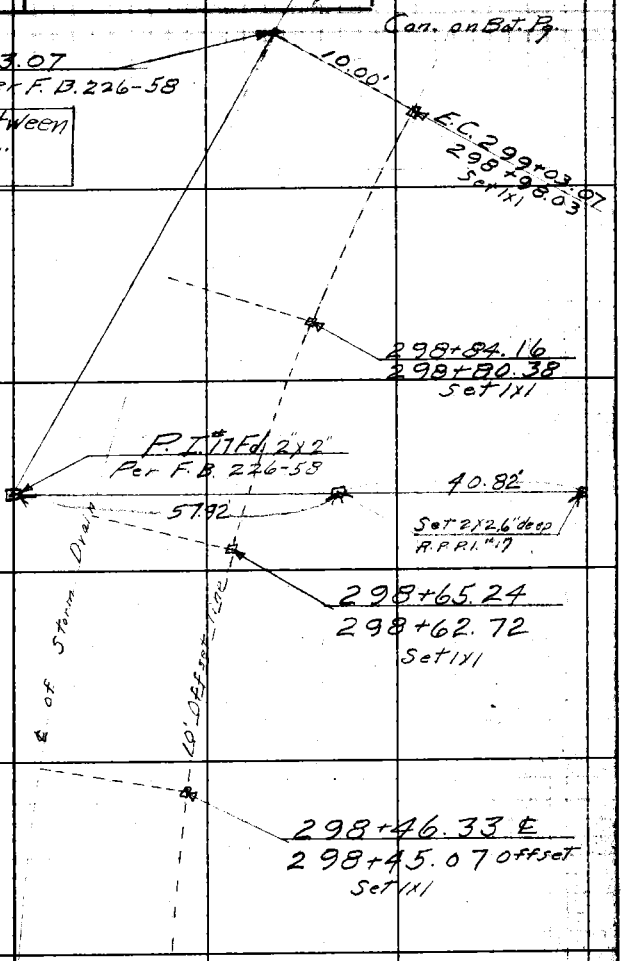

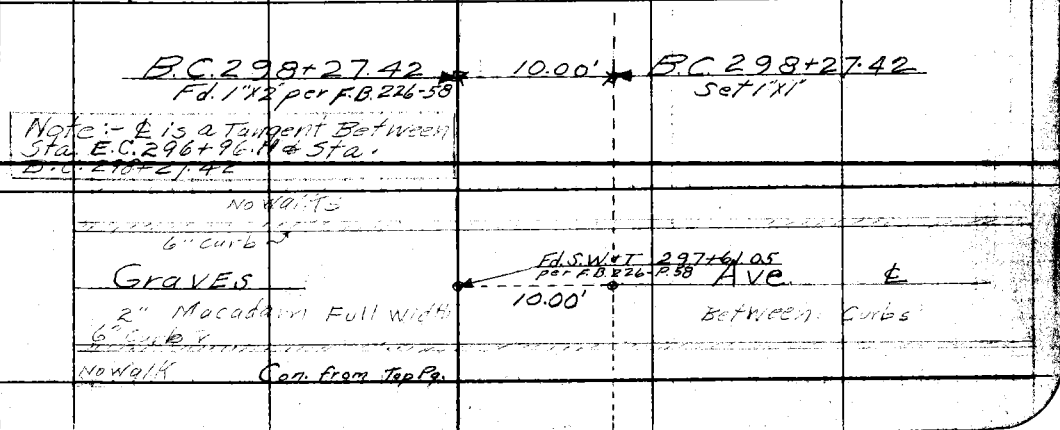

Note: ANY ADDITIONS OR CHANGES ON THIS SHEET MUST BE MADE OR CIRCLED IN Red. WITH DATE AND NAME OF PERSON MAKING CHANGE.

Do not extend notes this side of this line

RETURN TO LOS ANGELES COUNTY SURVEYOR

F.B. _____ PG. 92 _____ Chief Party _____ Notes by _____ Date _____

RETURN TO

LOS ANGELES COUNTY SURVEYOR

Do not extend notes this side of this line

Note: ANY ADDITIONS OR CHANGES ON THIS SHEET MUST BE MADE OR CIRCLED IN Red. WITH DATE AND NAME OF PERSON MAKING CHANGE.

Date 7-5-28 Notes by F. T. Gleason Chief Party F. T. Gleason F. B. 354 PG. 93

Plotted by	W. O. No. 6022 D. S. O. No.
Date	Location Montebello Tr. Extn D.D.I. #22
Map No.	Surveyed by F. T. Gleason
Plotting C'k'd by	Date 7-5-28
Date	Indexed 1-15-29

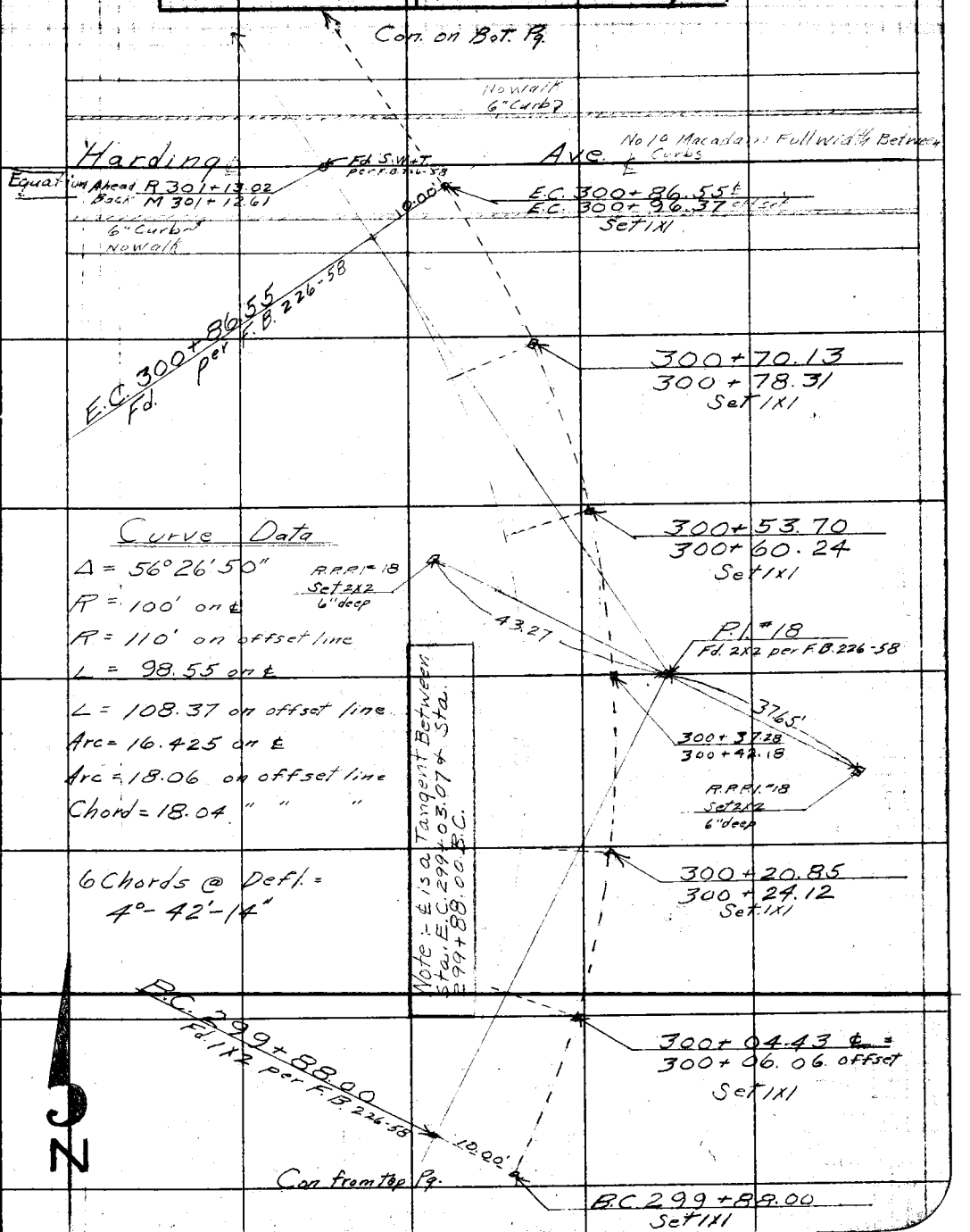

Curve Data

$\Delta = 56°26'50''$

$R = 100'$ on ℄

$R = 110'$ on offset line

$L = 98.55$ on ℄

$L = 108.37$ on offset line

Arc = 16.425 on ℄

Arc = 18.06 on offset line

Chord = 18.04 " " "

6 Chords @ Defl. = 4°-42'-14"

Note: ANY ADDITIONS OR CHANGES ON THIS SHEET MUST BE MADE OR CIRCLED IN Red. WITH DATE AND NAME OF PERSON MAKING CHANGE.

RETURN TO LOS ANGELES COUNTY SURVEYOR

Do not extend notes this side of this line

F.B. 354 PG. 94 F. T. Gleason Chief Party Notes by F. T. Gleason Date 7-5-28

North Line Tract 7287

Cont'd To Bottom Pg

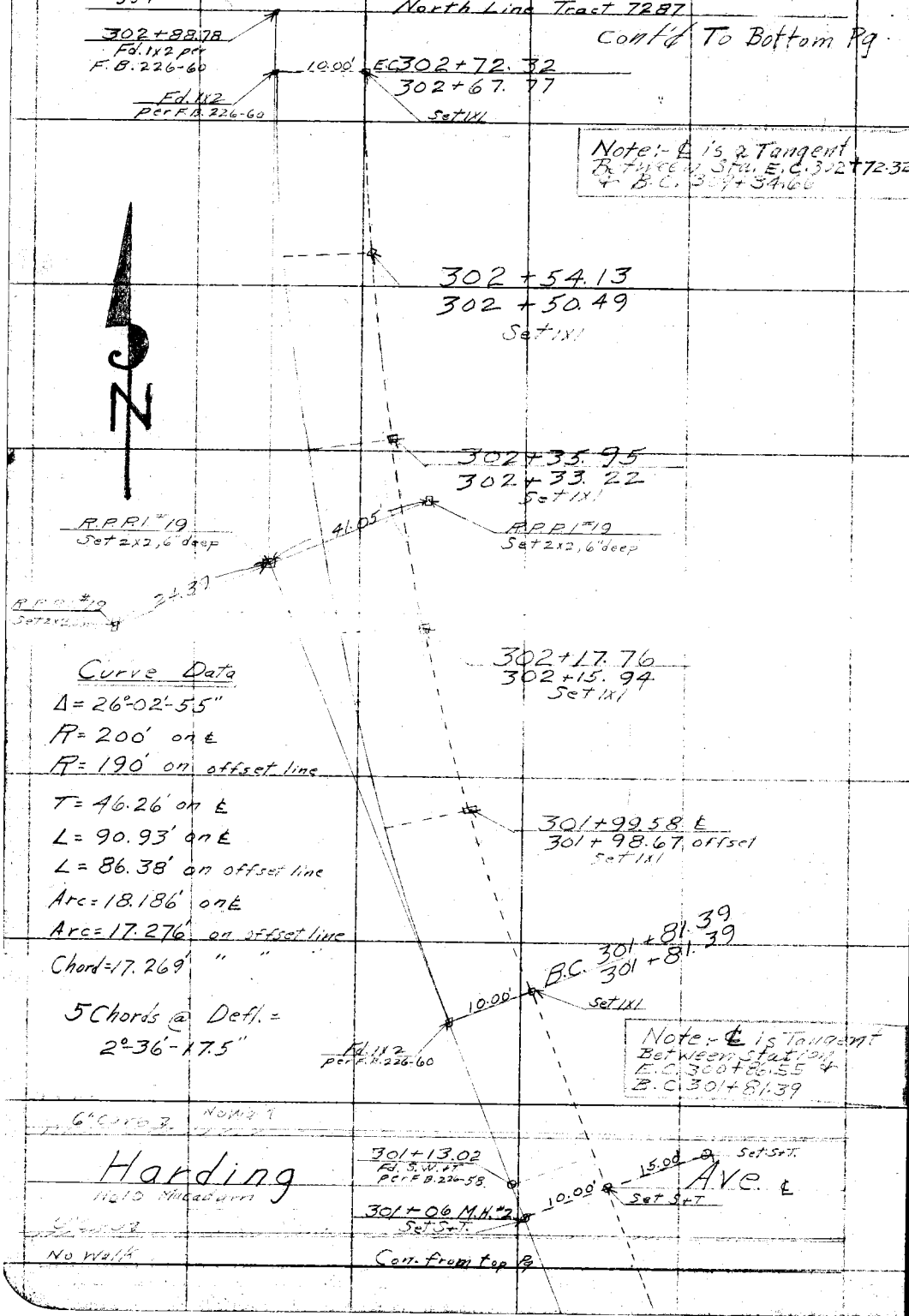

Curve Data

$\Delta = 26°-02'-55''$

$R = 200'$ on ℄

$R = 190'$ on offset line

$T = 46.26'$ on ℄

$L = 90.93'$ on ℄

$L = 86.38'$ on offset line

Arc = 18.186' on ℄

Arc = 17.276' on offset line

Chord = 17.269' " "

5 Chords @ Defl. = 2°-36'-17.5"

RETURN TO

LOS ANGELES COUNTY SURVEYOR

Do not extend notes this side of this line

Note: ANY ADDITIONS OR CHANGES ON THIS SHEET MUST BE MADE OR CIRCLED IN Red. WITH DATE AND NAME OF PERSON MAKING CHANGE.

Date _____ Notes by _____ Chief Party _____ F. B. 354 PG. 95 +

Plotted by	W. O. No. 6922 U. S. O. No.
Date	Location Montebello Trunk Extn.
Map No.	Surveyed by C. V. Crumley
Plotting C'k'd by	Date 9/13/28
Date	Indexed 1-14-29

Cont'd on Bottom Pg 2

10' 307+00 M.H. Set 1"X1"

305+71.68 Fd 1X2 Pot 10' set 1"X1"

Montebello Storm Drain

Set 1"X1"

5.77

10.00

305+85 18" Inlet Set 1"X1"

10' Offset Line

℄

302+88.78 Set 1"X2"

Prop. Line ℞

E.C. 302+72.32 Fd 1X2 Per F.B. 226-60

10.00

90°

302+72.32 E.C. Set 1"X2"

302+27.65 P.I. #19 Fd 2"X2" Per F.B. 226-60

Cont'd From Top Pg

Notes: ANY ADDITIONS OR CHANGES ON THIS SHEET MUST BE MADE OR CIRCLED IN Red. WITH DATE AND NAME OF PERSON MAKING CHANGE.

Do not extend notes this side of this line

RETURN TO LOS ANGELES COUNTY SURVEYOR

F.B. 354 PG. 96 ~~2~~ Chief Party Notes by C.V. Crumley Date 6/21/28

Cont'd On Bottom Pg 3

Note: ℄ is a Tangent Between Sta. E.C. 311+23.20 & Sta. B.C. 314+66.82

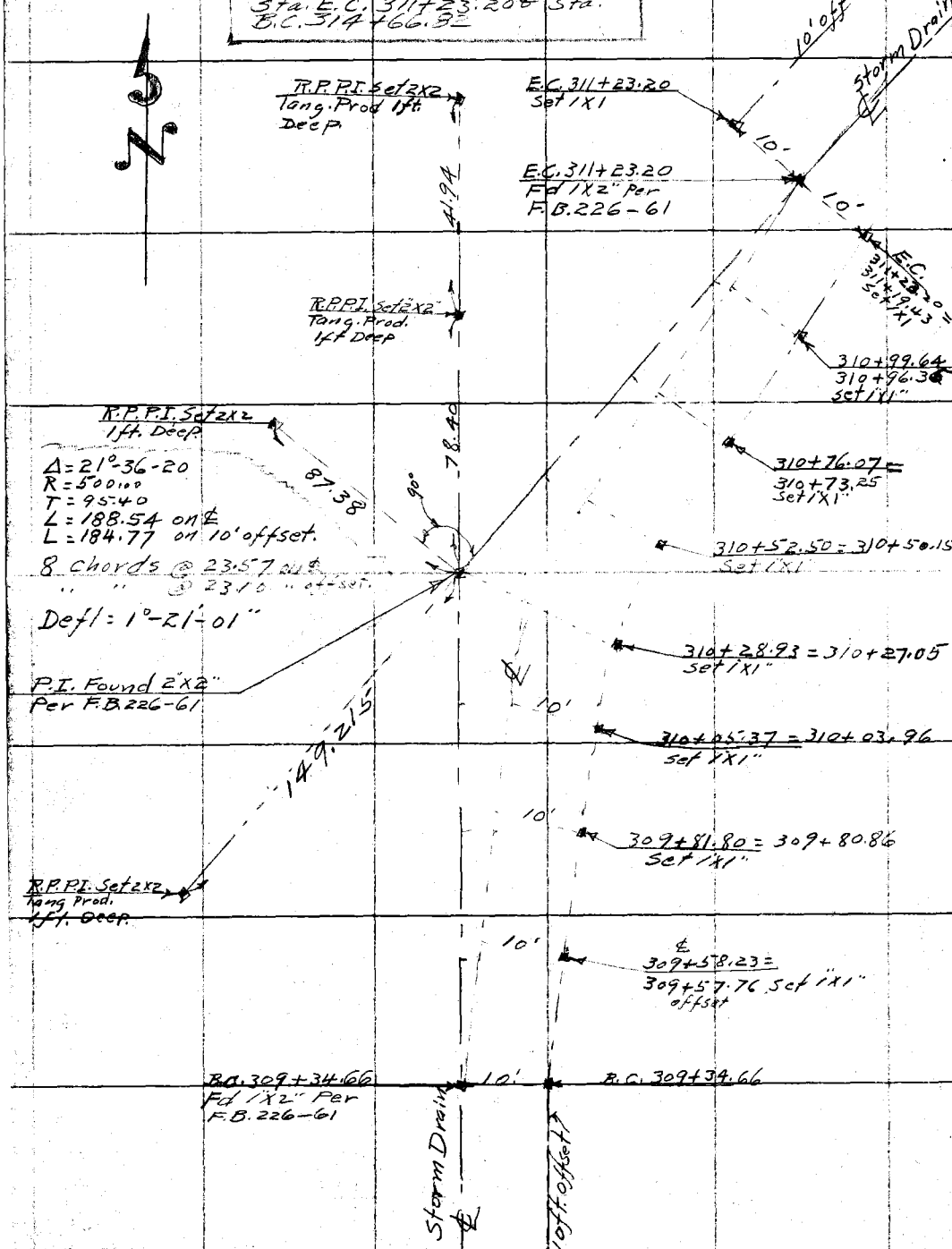

Cont'd From Top Pg 1

RETURN TO
LOS ANGELES COUNTY SURVEYOR

Do not extend notes this side of this line

Note: ANY ADDITIONS OR CHANGES ON THIS SHEET MUST BE MADE OR CIRCLED IN Red. WITH DATE AND NAME OF PERSON MAKING CHANGE.

Date _____ Notes by _____ Chief Party _____ F. B. 354 PG. 91 3

Plotted by	W. O. No. 6022 U. S. O. No.
Date	Location 2.D.I. #22-Montebello Trunk Extn.
Map No.	Surveyed by C.V. Crumley
Plotting C'k'd by	Date June 21, 1928
Date	Indexed 1515-29

Cont'd on Bottom Pg 4

Note: ℄ is a Tangent Between Sta. E.C. 315+60.96 & Sta. 317+00.18

℄ Storm Drain

10'

E.C. 315+60.96 = 315+52.40 set 1X1"

E.C. 315+60.96 set 1X1

315+37.43 = 315+31.01 set 1X1

Δ = 49°-02
R = 110'
T = 50.17
L = 94.14 ℄
I = 85.58 offset Line
Ext = 10.90 ℄
4 chords @ 23.49 on ℄. Arc = 23.595
21 = 35 offset Arc = 21.395

50.17

65°24'

Set N.&T. Cor. House

32.27

P.I. Found 2"X2"

Set N.&T. side of House

9°

Ext 315+13.89 = 315+09.61 set 1X1

set 1X1

R.P. P.I. #21 Set 2X2 Tang Prod

50.17

℄ 314+90.36 = offset 314+88.22 set 1X1"

R.P.I. #21 Set 2X2 Tang. Prod.

B.C. 314+66.82 set 1X1"

B.C. 314+66.82 Fd 1X2 Per F.B. 226-61

312+16.86 set 1X1"

312+16.86 Fd 1X2" P.O.T.

Set N.&T.

49.18

Frame Garage

51.81

Set N.&T.

℄ Storm Drain

10' offset

Cont'd From Top Pg 2

Notes: ANY ADDITIONS OR CHANGES ON THIS SHEET MUST BE MADE OR CIRCLED IN Red. WITH DATE AND NAME OF PERSON MAKING CHANGE.

Do not extend notes this side of this line

RETURN TO LOS ANGELES COUNTY SURVEYOR

F.B. 354 PG. 98 Chief Party Notes by C.V. Crumley Date 6/22/28

Cont'd on Bottom Pg 5

Note: ℄ is a Tangent Between Sta. E.C. 318+41.20 & Sta. B.C. 322+23.28

Δ = 40°-23'-55"
R = 200' on ℄
R = 190' on 10' offset To Rt.
T = 73.59 ℄
L = 141.02 ℄
L = 133.967 on offset

6 chords @ 23.492 - Arc = 23.503 ℄
" " " 22.32 - " = 22.327 offset Line
Defl = 3°-21'-59.5"

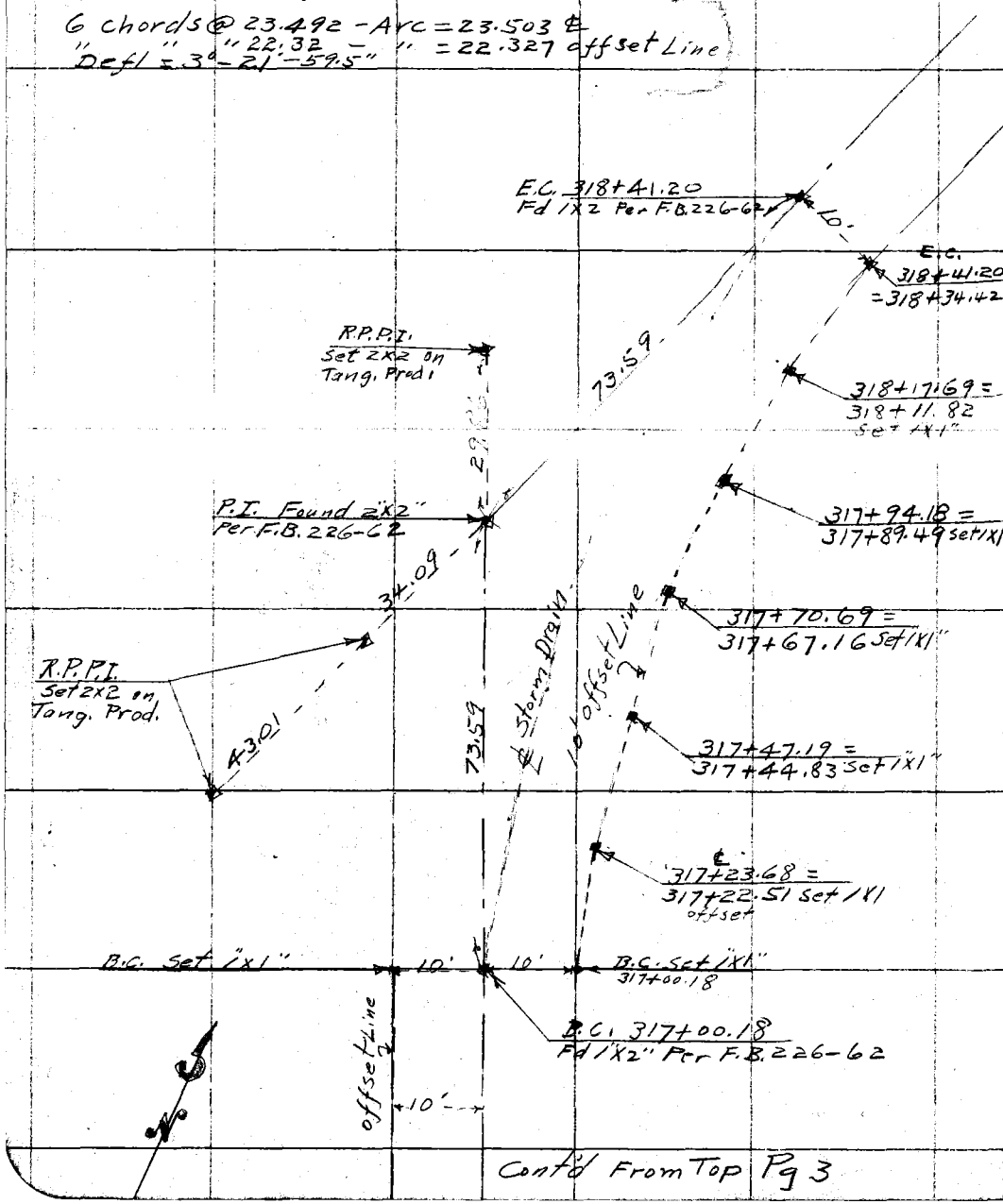

Cont'd From Top Pg 3

RETURN TO
LOS ANGELES COUNTY SURVEYOR
Do not extend notes this side of this line
Notes: ANY ADDITIONS OR CHANGES ON THIS SHEET MUST BE MADE OR CIRCLED IN Red. WITH DATE AND NAME OF PERSON MAKING CHANGE.

Date _____ Notes by _____ Chief Party _____ F. B. 384 Pg. 99

Platted by	W. O. No. 6022 D. S. O. No.
Date	Location D.D.I. #22 - Montebello Trunk Extn
Map No.	Surveyed by C.V. Crumley
Platting C'k'd by	Date June 22, 1928
Date	Indexed

Cont'd on Bottom Pg 6

Note: ANY ADDITIONS OR CHANGES ON THIS SHEET MUST BE MADE OR CHECKED IN Red. WITH DATE AND NAME OF PERSON MAKING CHANGE.

Do not extend notes this side of this line

RETURN TO LOS ANGELES COUNTY SURVEYOR

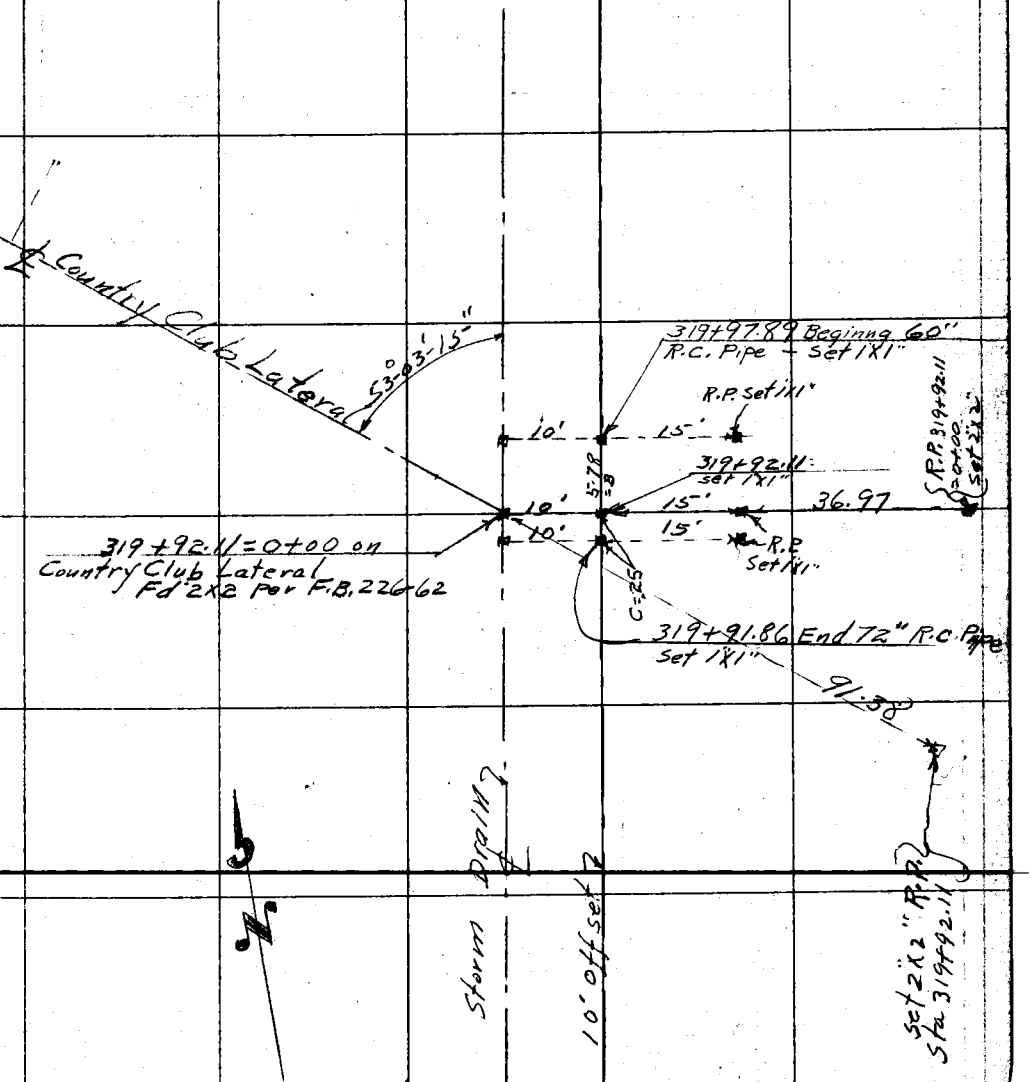

Cont'd From Top Pg 4

F.B. 354 Pg. 100 6 Chief Party Notes by C.V. Crumley Date 6/22/28

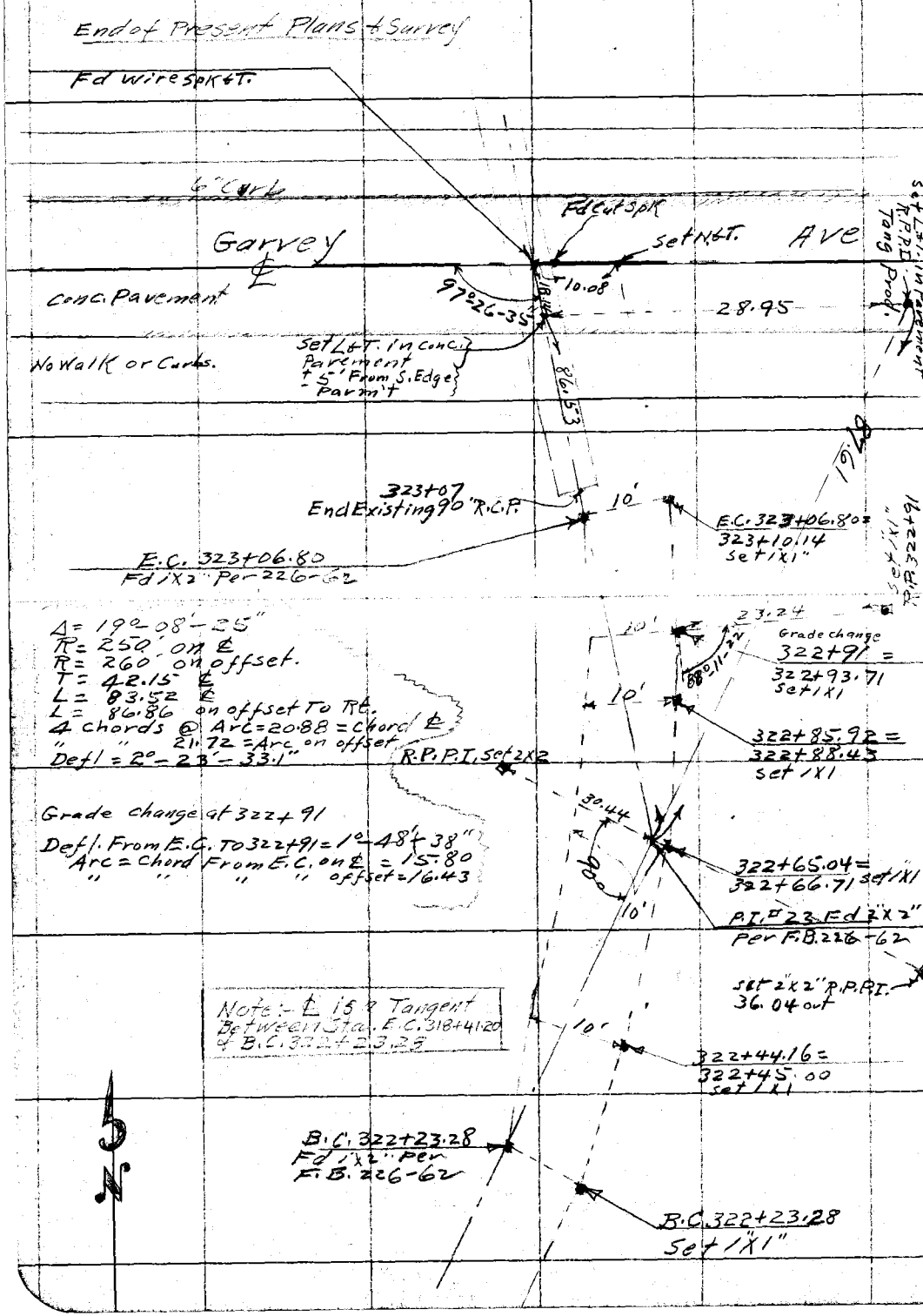

Δ = 19°-08'-25"
R = 250' on ℄
R = 260' on offset.
T = 42.15 ℄
L = 83.52 ℄
L = 86.86 on offset To Rt.
4 chords @ Arc = 20.88 = Chord ℄
" " 21.72 = Arc on offset
Defl = 2°-23'-33.1"

Grade change at 322+91
Defl. From E.C. To 322+91 = 1°-48'+38"
Arc = Chord From E.C. on ℄ = 15.80
" " " " offset = 16.43

Note:- ℄ is a Tangent Between Sta. E.C. 318+41.20 & B.C. 322+23.28

RETURN TO
LOS ANGELES COUNTY SURVEYOR
Do not extend notes this side of this line

Notes: ANY ADDITIONS OR CHANGES ON THIS SHEET MUST BE MADE OR CIRCLED IN Red. WITH DATE AND NAME OF PERSON MAKING CHANGE.

Date _____ Notes by _____ Chief Party _____ F. B. 354 PG. 101

Plotted by	W. O. No. 6022 D. S. O. No.
Date	Location Montebello Tr. Fr. 2.01.22
Map No.	Surveyed by M. Hayes
Plotting C'k'd by	Date May 22, 1928
Date	Indexed 1-IV-29

M. Hayes
E. E. Carlson inst
H. W. Anderson
[illegible]
L. V. Harris

Relocation Montebello Trunk Extension From Sta 286+14.25 to Sta =

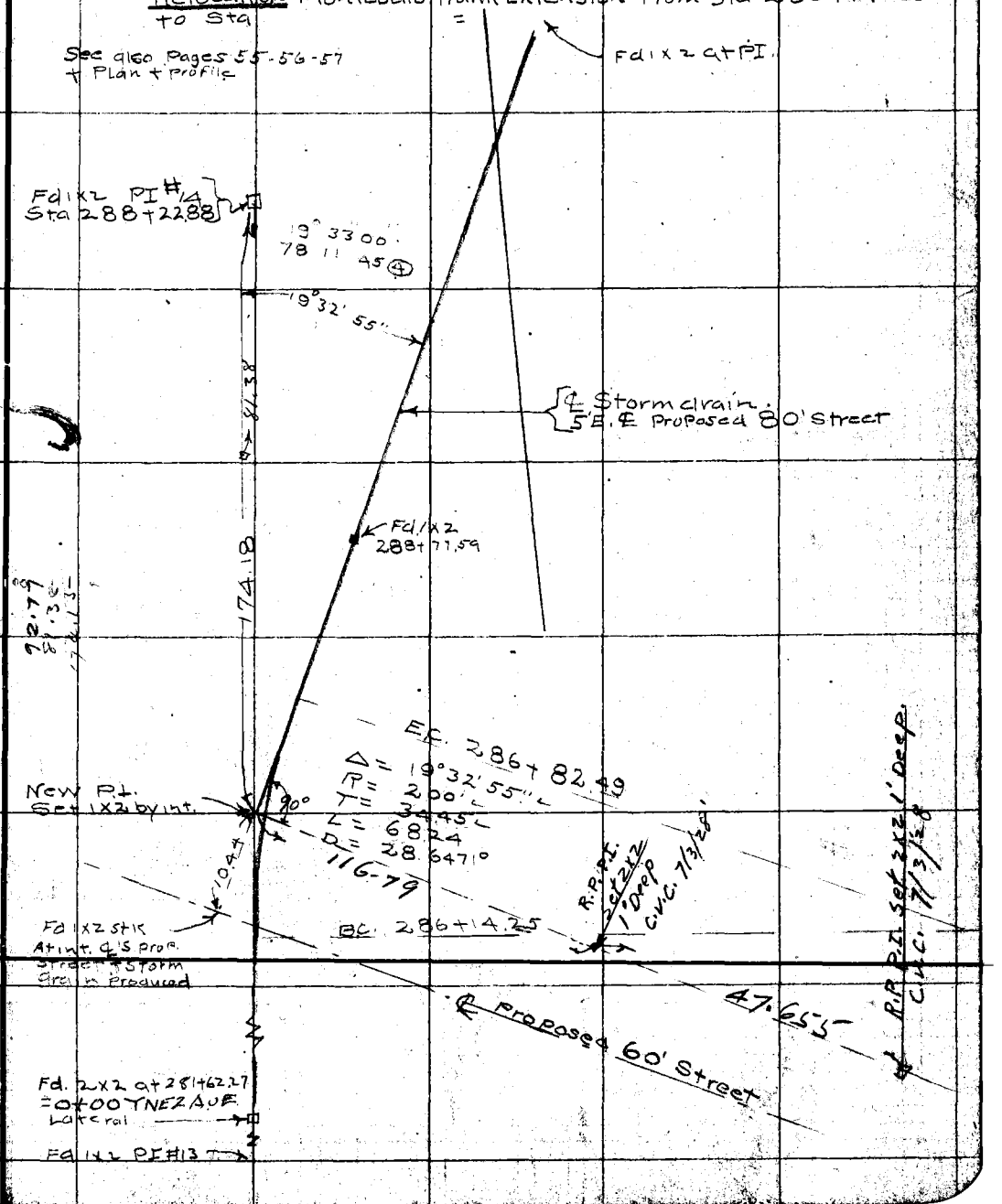

Notes: ANY ADDITIONS OR CHANGES ON THIS SHEET MUST BE MADE OR CIRCLED IN Red. WITH DATE AND NAME OF PERSON MAKING CHANGE.

Do not extend notes this side of this line

RETURN TO LOS ANGELES COUNTY SURVEYOR

F.B. ~~226~~ 314 PG. ~~74~~ 102 M. Hay[illegible] Chief Party Notes by M. [illegible] Date 5-28-28

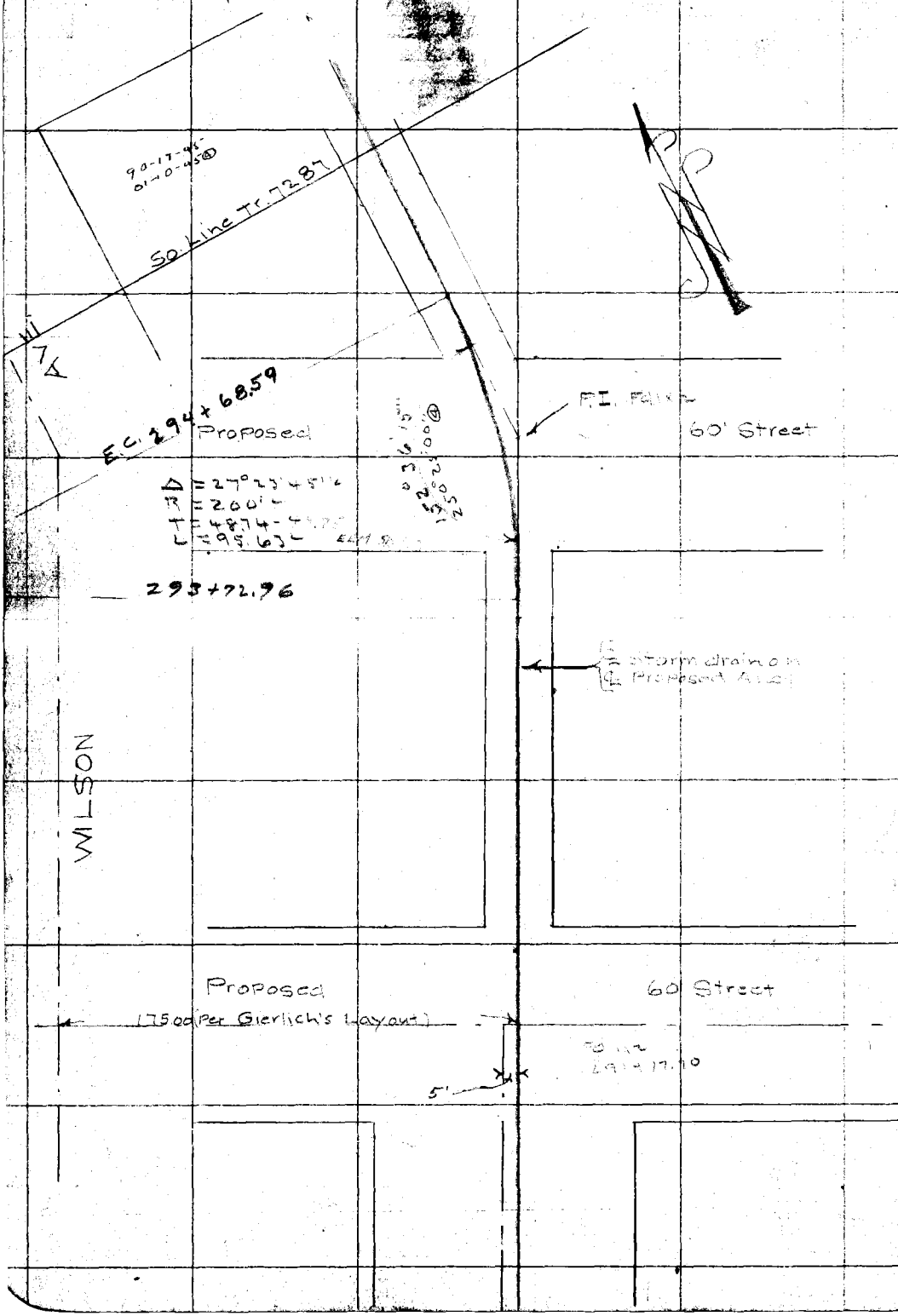

RETURN TO
LOS ANGELES COUNTY SURVEYOR

Do not extend notes this side of this line

Note: ANY ADDITIONS OR CHANGES ON THIS SHEET MUST BE MADE OR CIRCLED IN Red. WITH DATE AND NAME OF PERSON MAKING CHANGE.

Date _____ Notes by _____ Chief Party _____ F. B. 354 PG. 103

Plotted by	W. O. No. 6022 S. S. O. No.
Date	Location [illegible]
Map No.	Surveyed by M. Hayes
Plotting C'k'd by	Date May 28, 1921
Date	Indexed 1-15-29

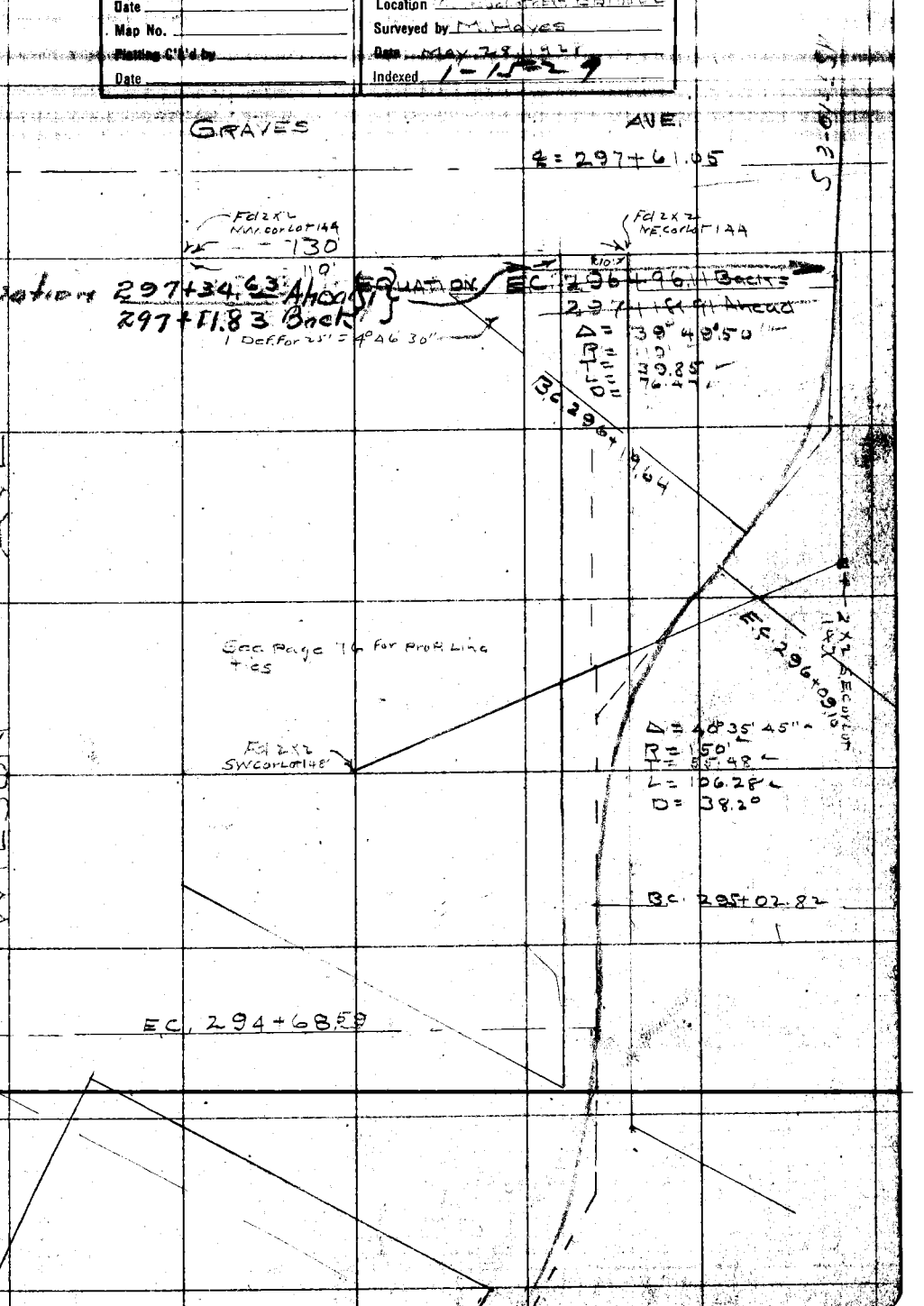

Notes: ANY ADDITIONS OR CHANGES ON THIS SHEET MUST BE MADE OR CIRCLED IN Red. WITH DATE AND NAME OF PERSON MAKING CHANGE.

Do not extend notes this side of this line

RETURN TO LOS ANGELES COUNTY SURVEYOR

F.B. ~~226~~ 354 PG. ~~76~~ 104 Chief Party Notes by M.H Date 5-28-28



RETURN TO
LOS ANGELES COUNTY SURVEYOR

Do not extend notes this side of this line

Note: ANY ADDITIONS OR CHANGES ON THIS SHEET MUST BE MADE OR CIRCLED IN Red. WITH DATE AND NAME OF PERSON MAKING CHANGE.

Date 7-10-28 Notes by F. T. Gleason Chief Party F. T. Gleason F. B. 354 Pg. 105

Plotted by	W. O. No. 6022 D. S. O. No.
Date	Location 3rd St. Lat. D.D. 1#22
Map No.	Surveyed by F. T. Gleason
Plotting C'k'd by	Date 7-10-28
Date	Indexed 1-11-29

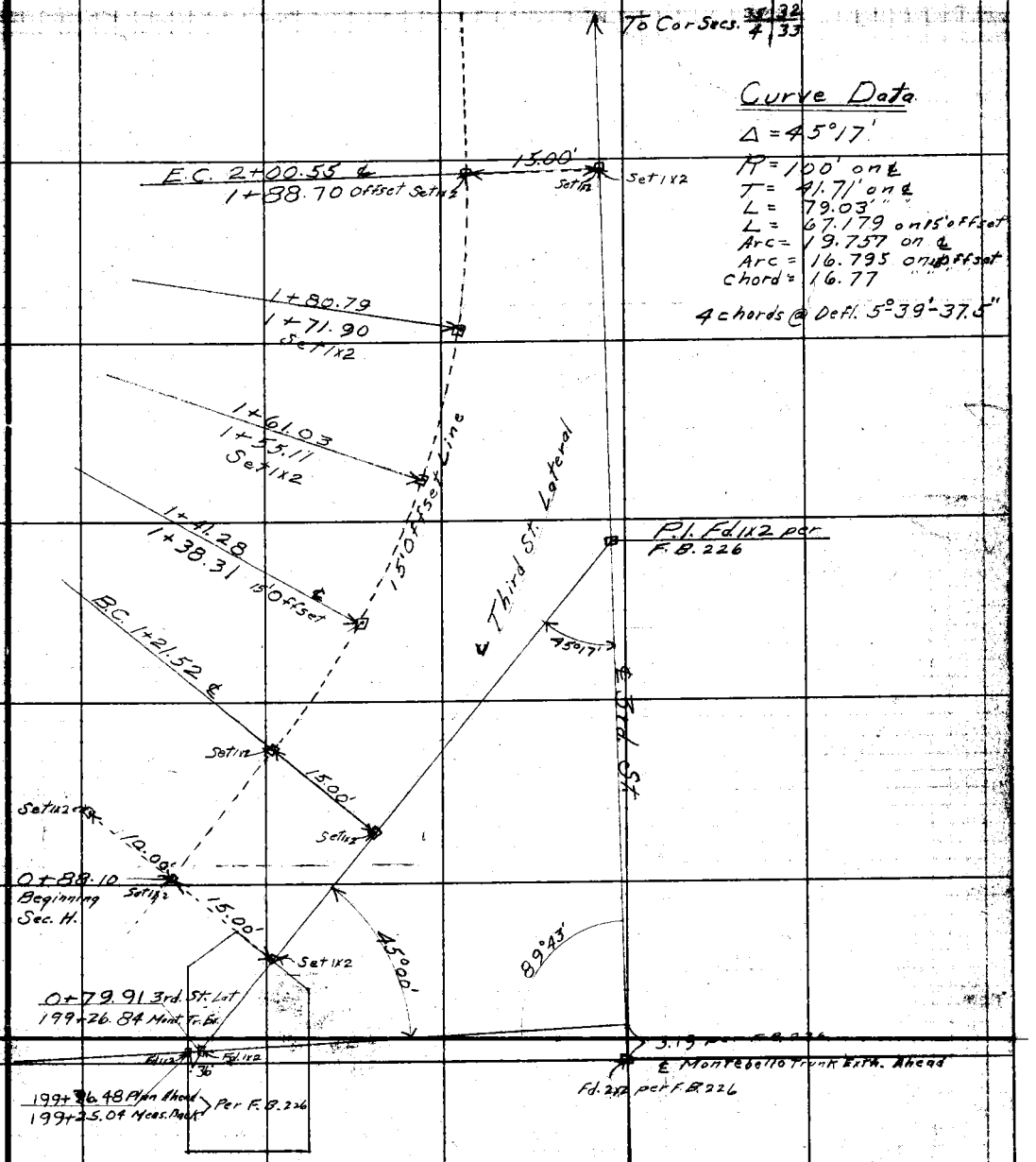

Note: ANY ADDITIONS OR CHANGES ON THIS SHEET MUST BE MADE OR CIRCLED IN Red. WITH DATE AND NAME OF PERSON MAKING CHANGE.

Do not extend notes this side of this line

RETURN TO LOS ANGELES COUNTY SURVEYOR

F.B. Pg. 106 Chief Party Notes by Date

RETURN TO

LOS ANGELES COUNTY SURVEYOR

Do not extend notes this side of this line

Note: ANY ADDITIONS OR CHANGES ON THIS SHEET MUST BE MADE OR CIRCLED IN Red. WITH DATE AND NAME OF PERSON MAKING CHANGE.

Date _____ Notes by _____ Chief Party _____ F.B. 354 Pg. 107 ~~100~~

Plotted by	W.O. No. 6022 S.S.O. No.
Date	Location THIRD ST LAT.
Map No.	Surveyed by MORIN-
Plotting C'k'd by	Date 8-3-28
Date	Indexed 1-15-29

NOTE: ANY ADDITION OR CHANGES ON THIS SHEET MUST BE MADE OR CIRCLED IN RED, WITH DATE AND NAME OF PERSON MAKING CHANGE.

DO NOT EXTEND NOTES THIS SIDE OF THIS LINE

RETURN TO LOS ANGELES COUNTY SURVEYOR

DDI-22

THIRD ST LATERAL.

Storm Drain.

℄ & TIES.

Sta. 4+00 to. 18+36.50. (END).

WO. 6022-

AUG. 3-1928.

MORIN
KILLIAM
VERBRAKEN.
CARSON.

℄ REF. C.S. 8758.

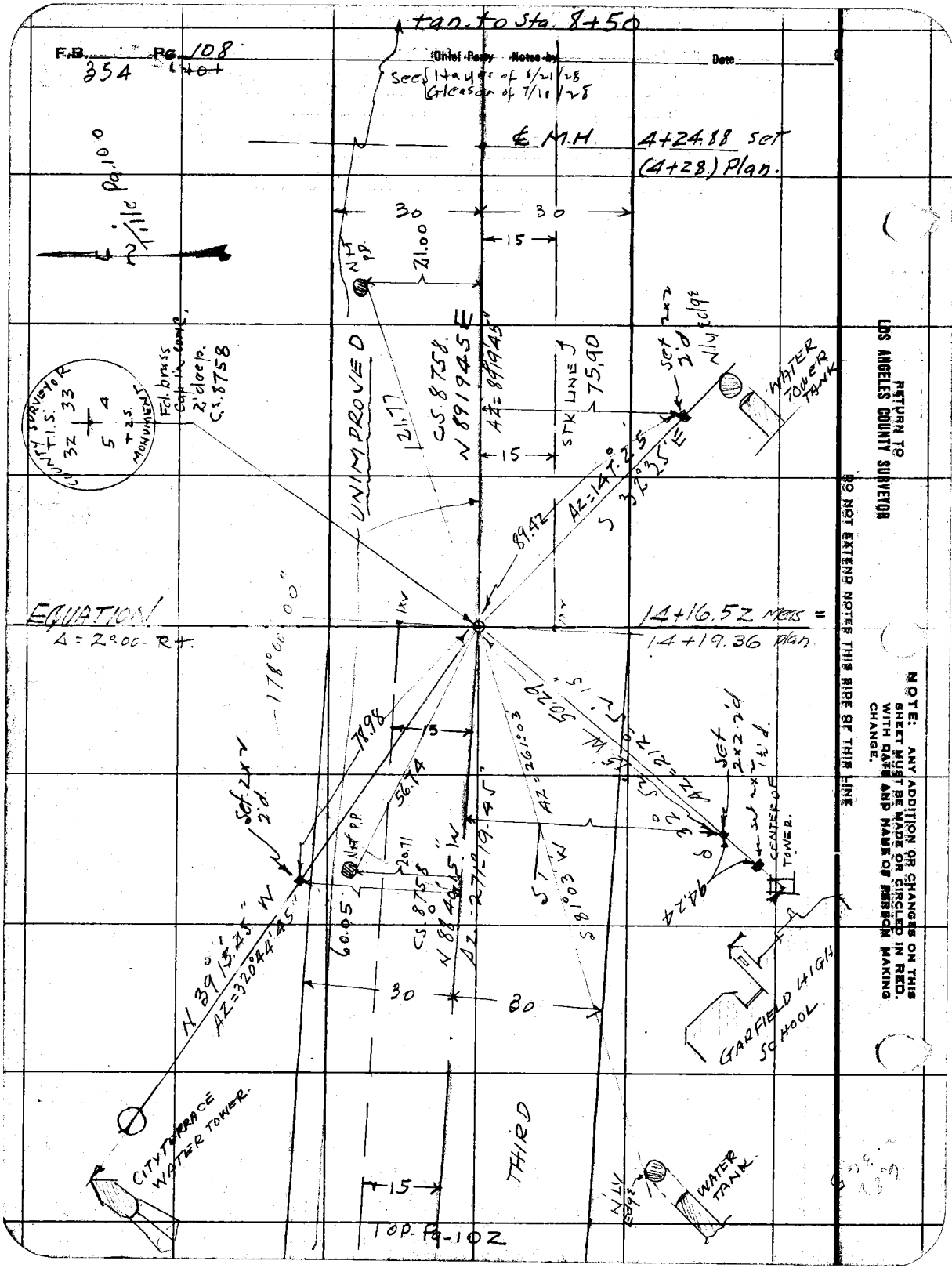
F.B. 354 Pg. 108
Chief Party Notes by
Date
tan. to Sta. 8+50
See Hayes of 6/21/28
Gleason of 7/11/28
℄ M.H
4+24.88 set
(4+28) Plan.
Tile Pg. 100
30
30
15
21.00
N+T P.P.
UNIMPROVED
CS 8758
N 89194.5 E
AZ = 89194.5
STK LINE
75.90
Set 2x2 2'd
N.Ly edge
WATER TOWER TANK
COUNTY SURVEYOR
T.I.S.
32 33
5 4
T.Z.S.
MONUMENT
Fcl. brass cap in conc. 2' deep. CS 8758
121.77
15
89.42
AZ = 147.25
S 32°35' E
EQUATION
Δ = 2°00' Rt.
14+16.52 Meas =
14+19.36 plan
178°00'00"
78.98
15
56.74
Set 2x2 2'd.
N+T P.P.
20.71
60.05
CS 8758
N 88°40'15" W
AZ = 271°19'45"
AZ = 261°03'
ST
S 81°03' W
50.29
AZ = 212°
Set 2x2 2'd
Set 2x2 1½'d.
CENTER OF TOWER.
94.24
N 39°15'25" W
AZ = 320°44'45"
30
30
GARFIELD HIGH SCHOOL
CITY TERRACE WATER TOWER.
THIRD
15
N.Ly Edge
WATER TANK
TOP. Pg-102
RETURN TO
LOS ANGELES COUNTY SURVEYOR
DO NOT EXTEND NOTES THIS SIDE OF THIS LINE
NOTE: ANY ADDITION OR CHANGES ON THIS SHEET MUST BE MADE OR CIRCLED IN RED. WITH DATE AND NAME OF PERSON MAKING CHANGE.

Plotted by	W. O. No. 6022 D. S. O. No.
Date	Location THIRD ST. LAT.
Map No.	Surveyed by MORIN
Plotting C'k'd by	Date 8-3-28
Date	Indexed 1-15-29

F. B. 354 Pg. 109 ~~102~~

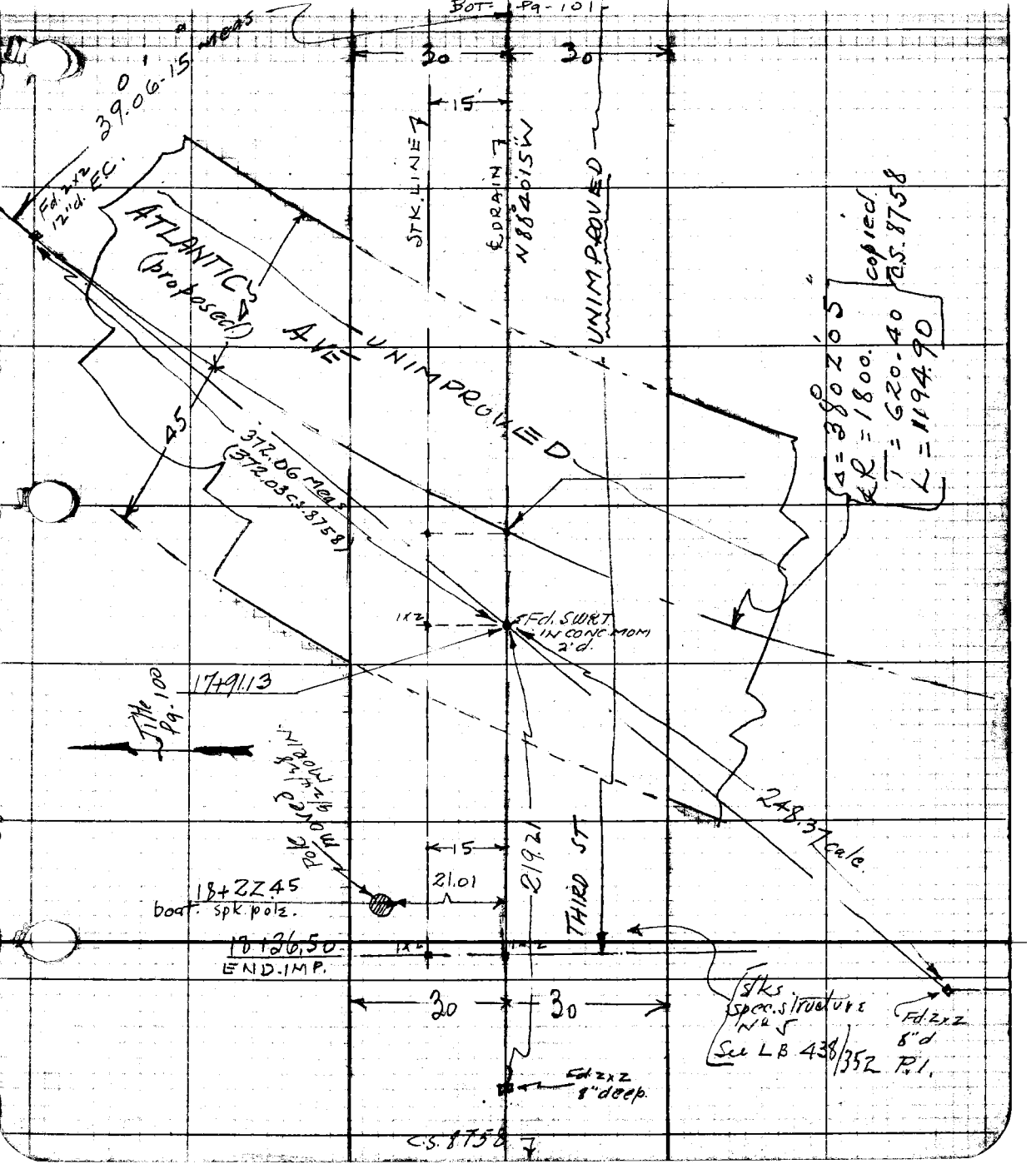

F. B. ..... Pg. 110
354 ~~383~~

Date _____ Notes by _____ Chief Party _____ F. B. 354 PG. 111

Platted by _____	W. O. No. 6022 D. S. O. No. _____
Date _____	Location YNEZ LATERAL
Map No. _____	Surveyed by C. V. Crumley
Platting C'k'd by _____	Date June [illegible]
Date _____	Indexed 1-15-27

D.D.I. # 22

YNEZ LATERAL

CONSTRUCTION NOTES

W.O. 6022

C.V. Crumley
G.E. Price
L.C. Cole
J.E. Bonaventura

Notes: ANY ADDITIONS OR CHANGES ON THIS SHEET MUST BE MADE OR CIRCLED IN Red. WITH DATE AND NAME OF PERSON MAKING CHANGE.

Do not extend notes this side of this line

RETURN TO
LOS ANGELES COUNTY SURVEYOR

F.B. 354 Pg. 112 Chief Party Notes by Date

RETURN TO

LOS ANGELES COUNTY SURVEYOR

Do not extend notes this side of this line

Note: ANY ADDITIONS OR CHANGES ON THIS SHEET MUST BE MADE OR CIRCLED IN Red. WITH DATE AND NAME OF PERSON MAKING CHANGE.

Date _____ Notes by _____ Chief Party _____ F. B. 554 PG. 113 / 1

Plotted by	W. O. No. 6022 O. S. O. No.
Date	Location D.D.I. #22-YNEZ LATERAL.
Map No.	Surveyed by C. K. Crumley
Plotting C'k'd by	Date June 28, 1928
Date	Indexed 1-N-29

Notes: ANY ADDITIONS OR CHANGES ON THIS SHEET MUST BE MADE OR CIRCLED IN Red. WITH DATE AND NAME OF PERSON MAKING CHANGE.

Do not extend notes this side of this line

RETURN TO LOS ANGELES COUNTY SURVEYOR

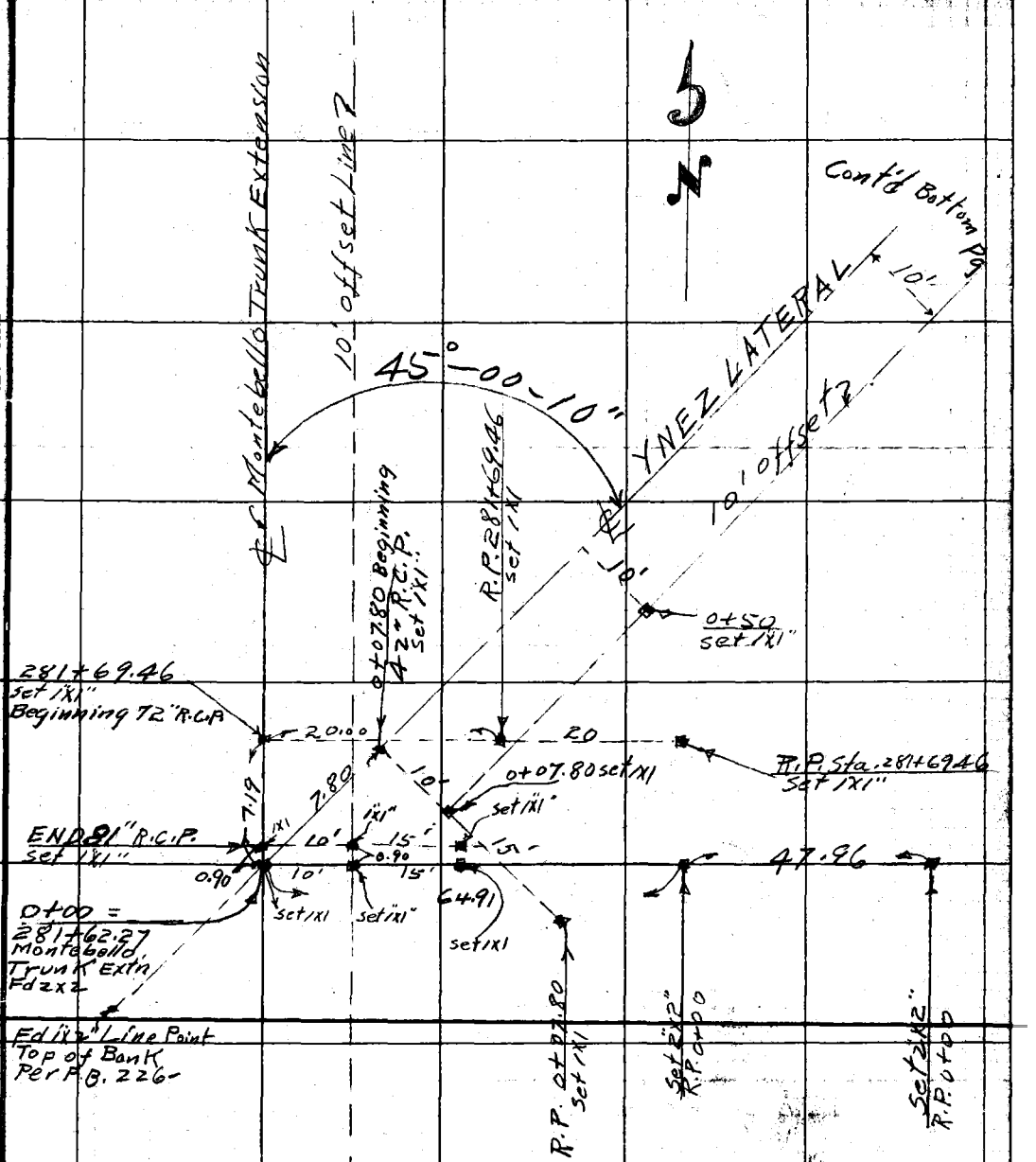

F.B. 354 Pg. 114 Chief Party Notes by C.V. Crumley Date 6/29/28

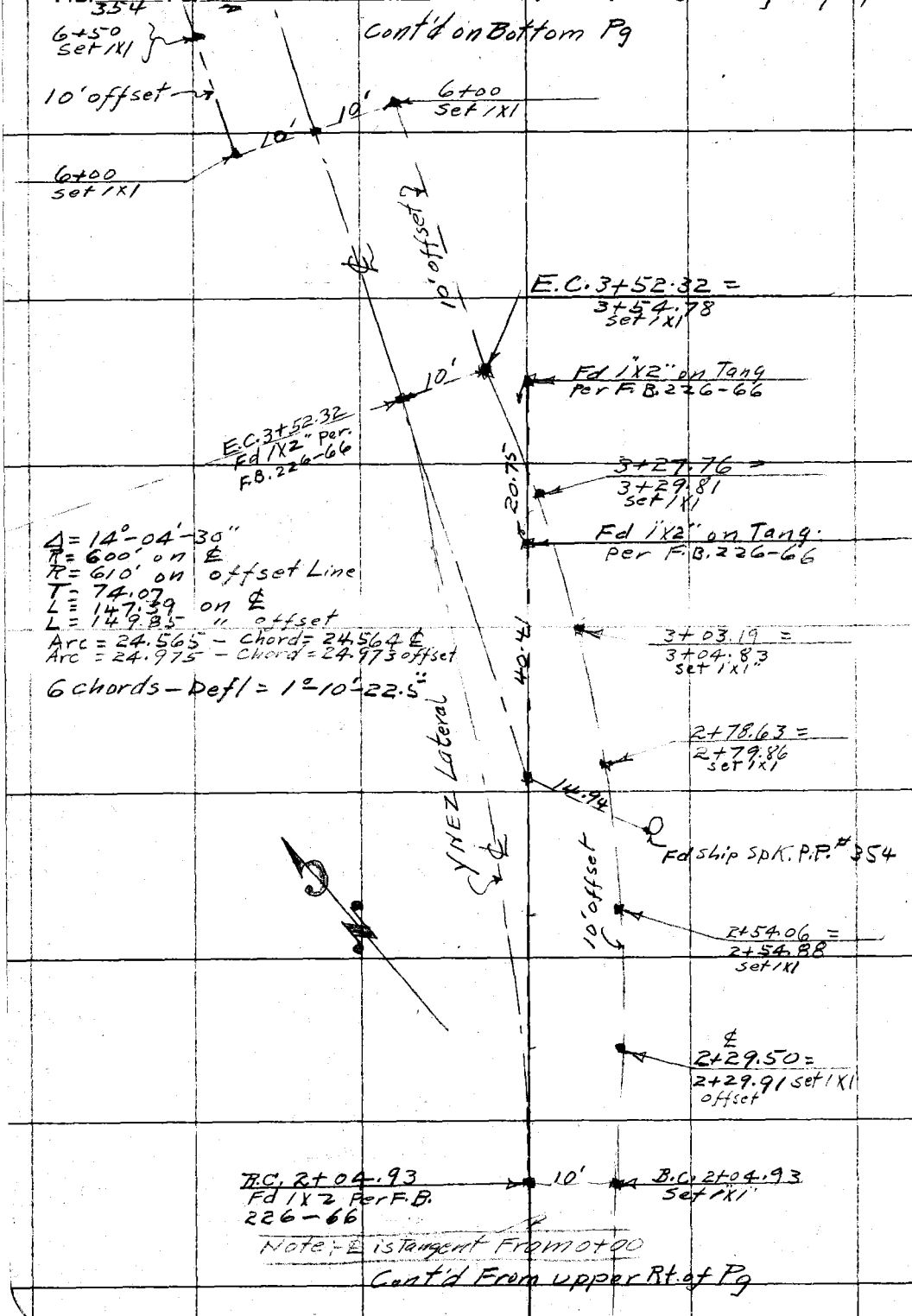

RETURN TO
LOS ANGELES COUNTY SURVEYOR
Do not extend notes this side of this line

Note: ANY ADDITIONS OR CHANGES ON THIS SHEET MUST BE MADE OR CIRCLED IN Red. WITH DATE AND NAME OF PERSON MAKING CHANGE.

Date _____ Notes by _____ Chief Party _____ F. B. 354 PG. 115 / 3

Plotted by	W. O. No. 6022 U. S. O. No.
Date	Location D.D.I. #22-YNEZ LATERAL
Map No.	Surveyed by C.V. Crumley
Plotting C'k'd by	Date June 30, 1928
Date	Indexed 1-14-29

Cont'd on Bottom Pg

Tangent To Sta. B.C. 14+68.83

E.C. 13+96.81 =
13+98.31
Set 1X1

E.C. 13+96.81
Fd 1X2" Per F.B. 226-67

37.54

13+78.08 =
13+79.19
Set 1"X1"

$\Delta = 8°-35'-20''$
R = 500' on ℄
R = 510' " offset Line.
T = 37.54
L = 74.95 on ℄
L = 76.45 " offset Line.
Arc = 18.74 " ℄
Chord = 18.74 " "
Arc = 19.11 " offset Line
Chord = 19.11 " " "
4 Chords
Defl. = 1°-04'-25"

90°

13+59.34 =
13+60.08
Set 1X1"

P.I. Fd. 2"x2"
Per F.B. 226-67

58.76

39.18

℄

13+40.60 =
13+40.97 offset
Set 1X1

37.54

R.P.P.I.
Set 2X2
1 ft. Deep

R.P.P.I.
Set 2X2
1 ft. Deep

Line

10'

B.C. 13+21.86
Set 1X1"

13+21.86 B.C.
Fd. 1X2 Per
F.B. 226-67

offset

℄ LAT.

R.P. M.H. set 1X1 in.

15.00'

10'

9+20 M.H.
Set 1X1

9+20 M.H.
Set 1X1"

10'

YNEZ

Note:- ℄ is a Tangent
Between Sta. E.C. 13+52.32
& Sta. B.C. 13+21.86

Cont'd From Top Pg

Notes: ANY ADDITIONS OR CHANGES ON THIS SHEET MUST BE MADE OR CIRCLED IN Red. WITH DATE AND NAME OF PERSON MAKING CHANGE.

Do not extend notes this side of this line

RETURN TO
LOS ANGELES COUNTY SURVEYOR

F.B. 354 PG. 116 Chief Party Notes by C.V. Crumley Date 6/30/28

Cont'd on Bottom Pg

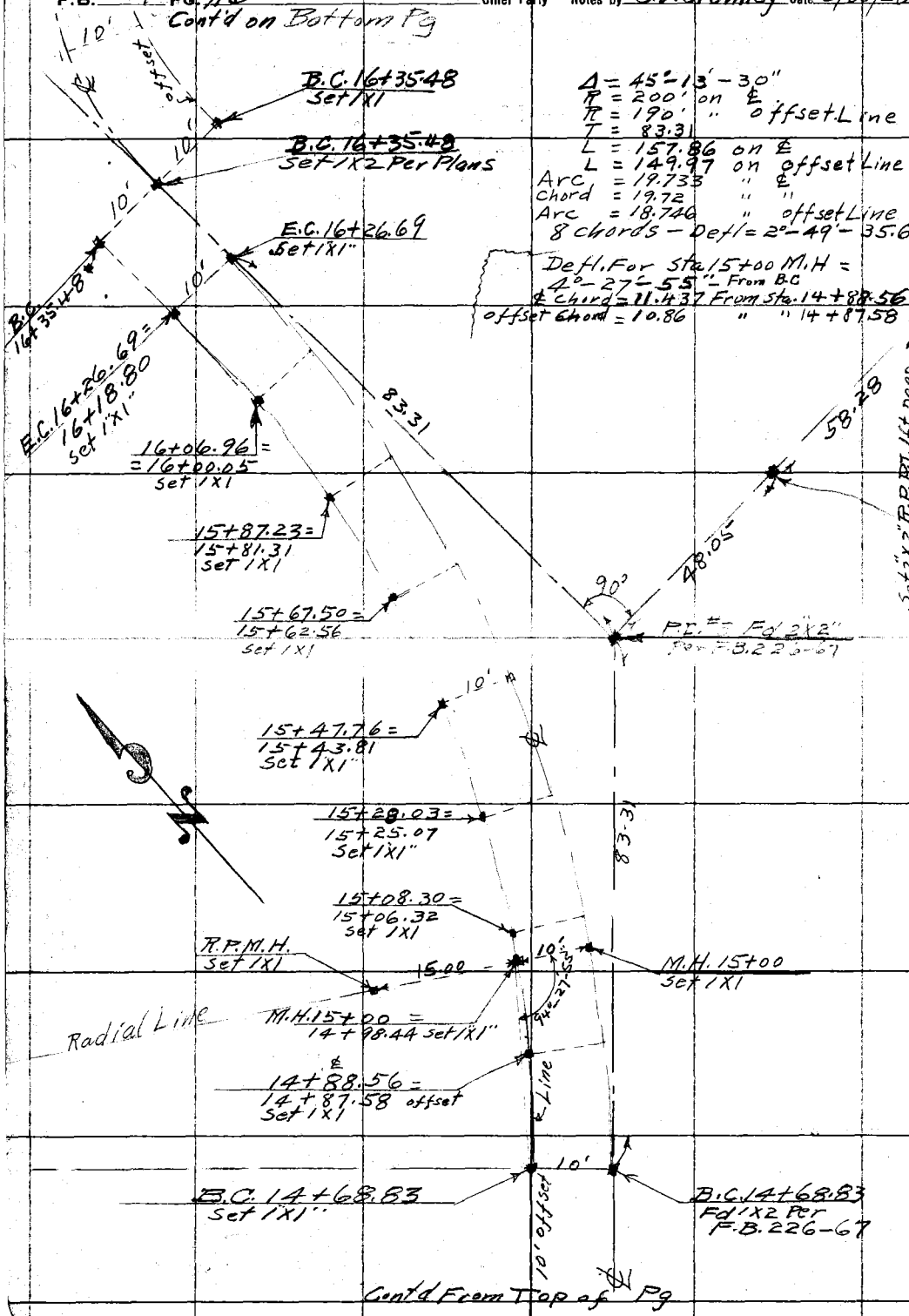

$\Delta = 45°-13'-30''$
$R = 200'$ on ℄
$R = 190'$ " offset Line
$T = 83.31$
$L = 157.86$ on ℄
$L = 149.97$ on offset Line
Arc $= 19.733$ " ℄
Chord $= 19.72$ " "
Arc $= 18.740$ " offset Line "
8 chords – Defl = 2°-49'-35.6

Defl. For Sta. 15+00 M.H. = 4°-27'-55" – From B.C
℄ Chord = 11.437 From Sta. 14+88.56
offset Chord = 10.86 " " 14+87.58

Cont'd From Top of Pg

RETURN TO
LOS ANGELES COUNTY SURVEYOR
Do not extend notes this side of this line
Notes: ANY ADDITIONS OR CHANGES ON THIS SHEET MUST BE MADE OR CIRCLED IN Red. WITH DATE AND NAME OF PERSON MAKING CHANGE.

Date _____ Notes by _____ Chief Party _____ F. B. 354 Pg. 117 / 4

Plotted by _____	W. O. No. 6022 U. S. O. No. _____
Date _____	Location P.D.I. 22 - YNEZ Lateral.
Map No. _____	Surveyed by C.V. Crumley
Plotting C'k'd by _____	Date June 14, 1928
Date _____	Indexed 1-15-29

Cont'd on Bottom Pg 2

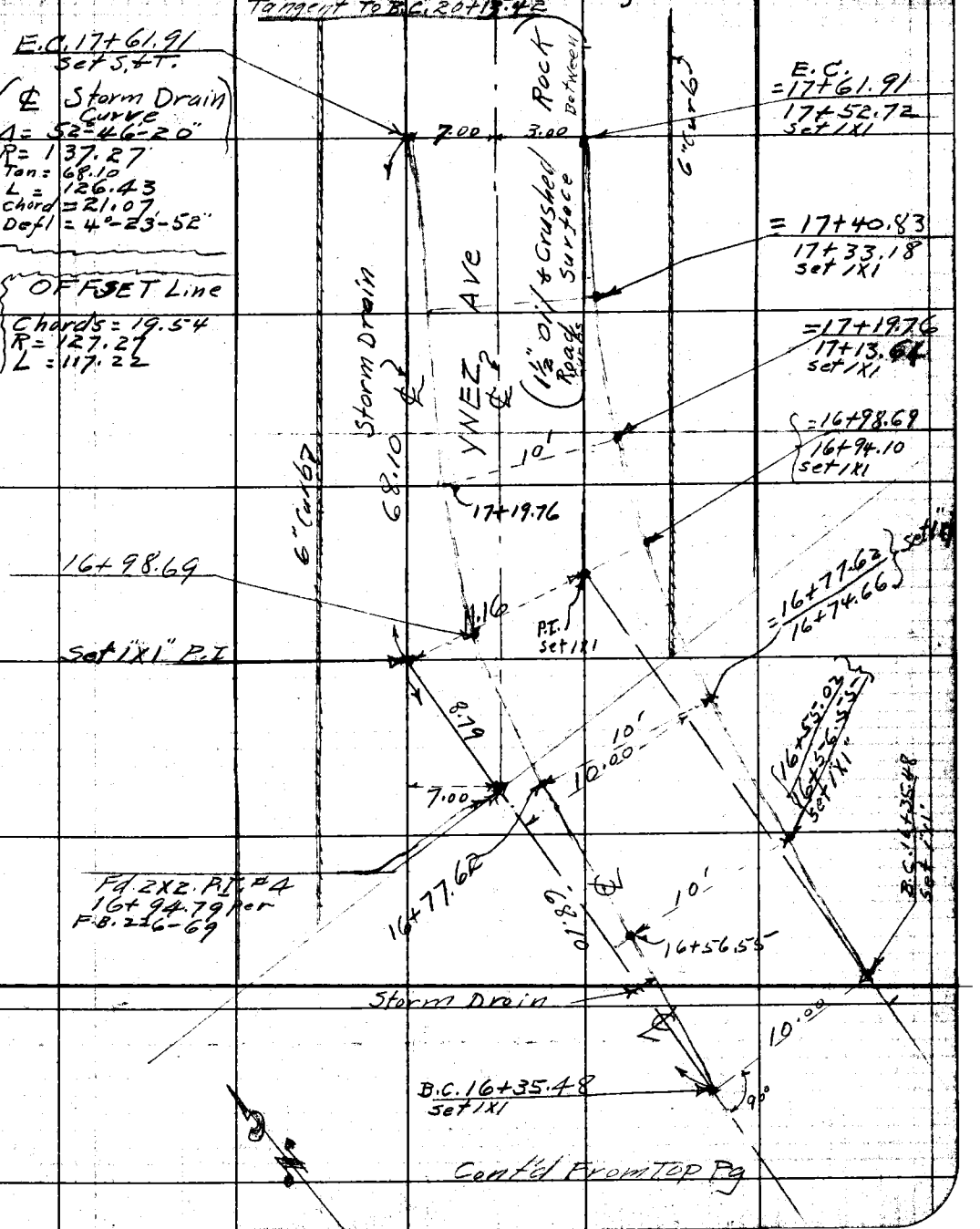

Cont'd From Top Pg

Note: ANY ADDITIONS OR CHANGES ON THIS SHEET MUST BE MADE OR CIRCLED IN Red. WITH DATE AND NAME OF PERSON MAKING CHANGE.

RETURN TO LOS ANGELES COUNTY SURVEYOR

Do not extend notes this side of this line

F.B. 354 Pg. 118 Chief Party Notes by C.V. Crumley Date 6/15/28

Cont'd on Bottom Pg 3

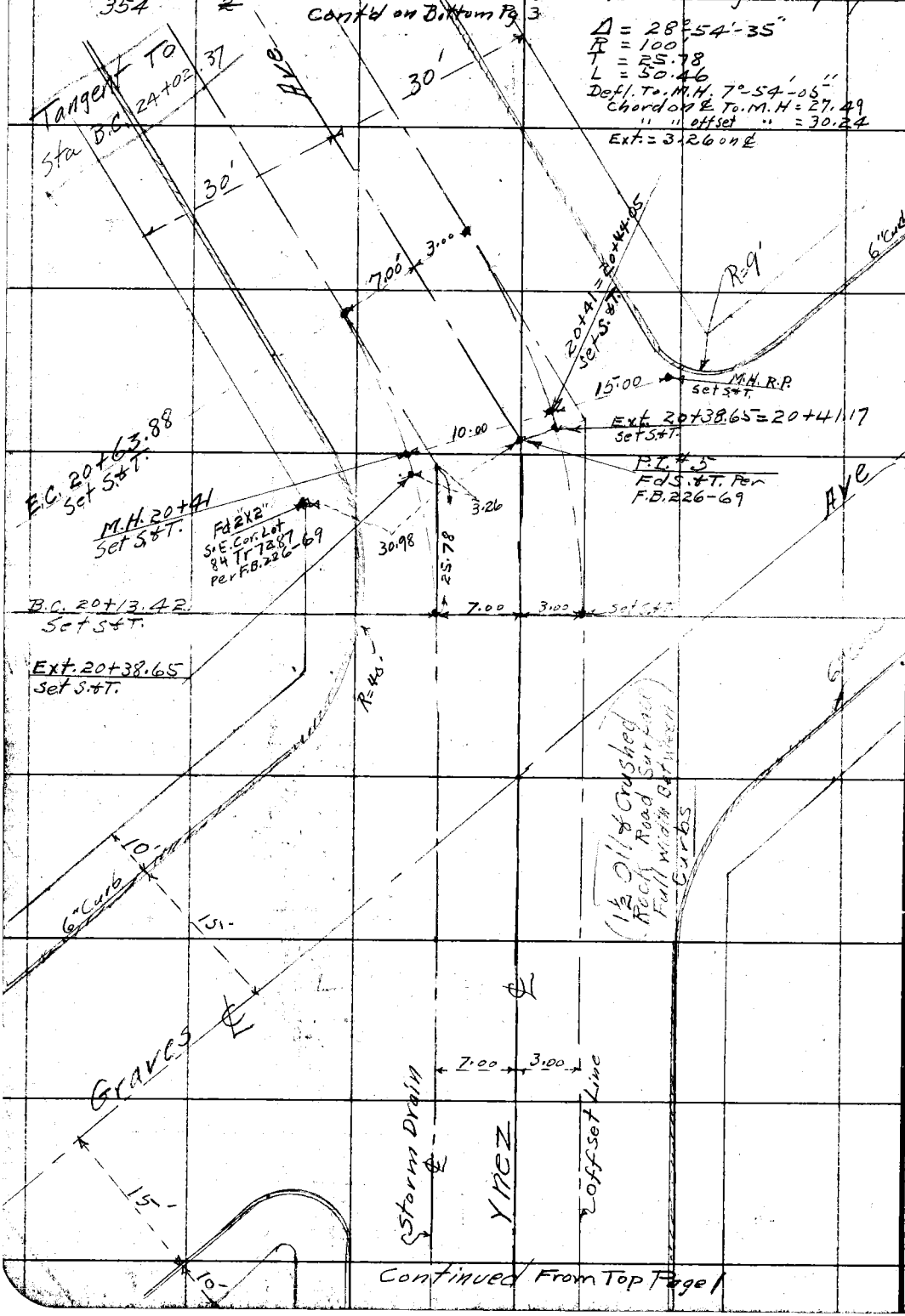

Continued From Top Page 1

RETURN TO
LOS ANGELES COUNTY SURVEYOR

Do not extend notes this side of this line

Note: ANY ADDITIONS OR CHANGES ON THIS SHEET MUST BE MADE OR CIRCLED IN Red. WITH DATE AND NAME OF PERSON MAKING CHANGE.

Date _____ Notes by _____ Chief Party _____ F. B. [redacted] PG. 119/3

Plotted by	W. O. No. 6022 D. S. O. No.
Date	Location D.D.I. #22 - YNEZ Lateral.
Map No.	Surveyed by C.V. Crumley
Plotting C'k'd by	Date June 16-18, 1928
Date	Indexed 1-11-29

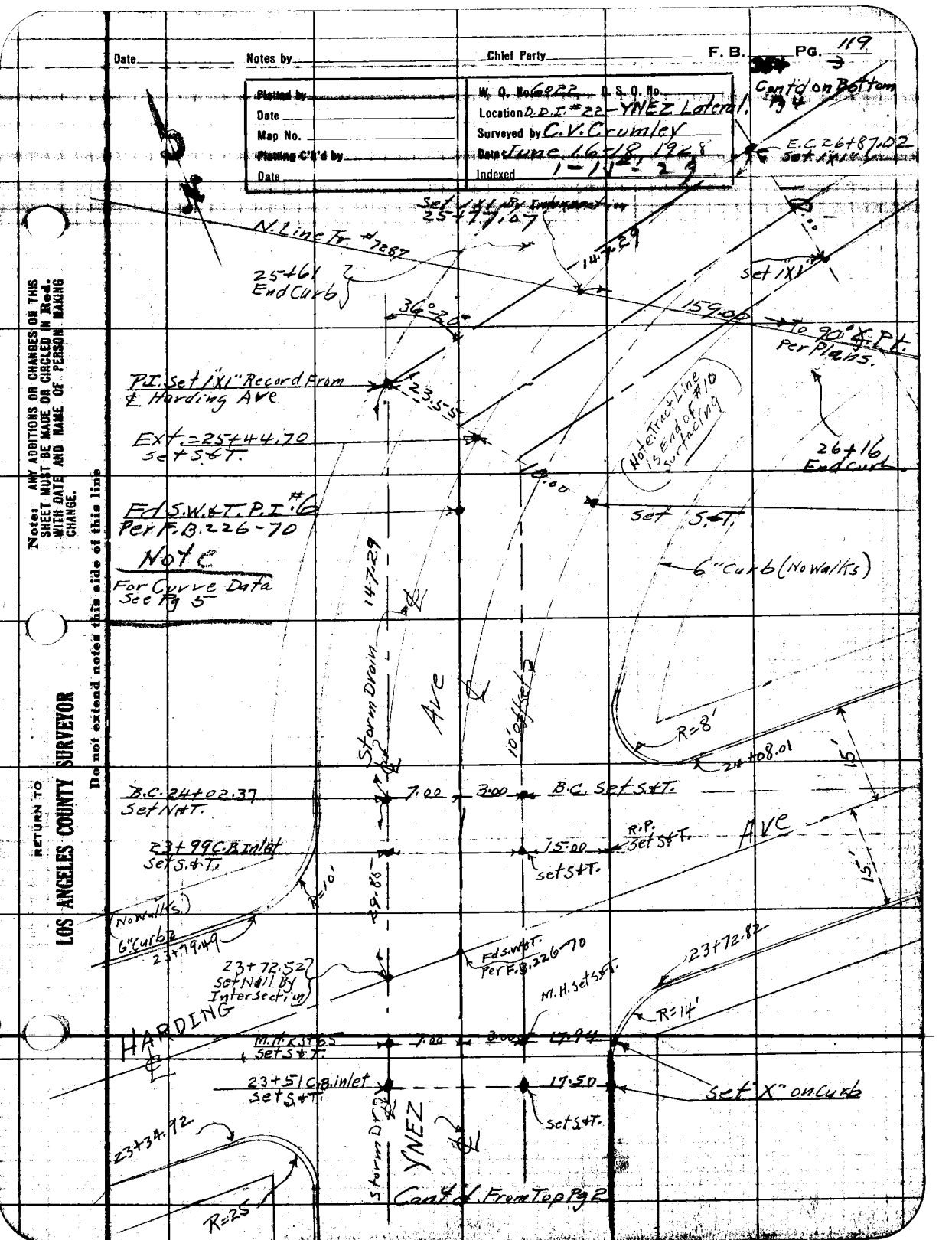

Note: ANY ADDITIONS OR CHANGES ON THIS SHEET MUST BE MADE OR CIRCLED IN Red. WITH DATE AND NAME OF PERSON MAKING CHANGE.

RETURN TO LOS ANGELES COUNTY SURVEYOR

Do not extend notes this side of this line

F.B. _____ PG. 120 Chief Party Notes by C.V. Crumley Date 6/19/28

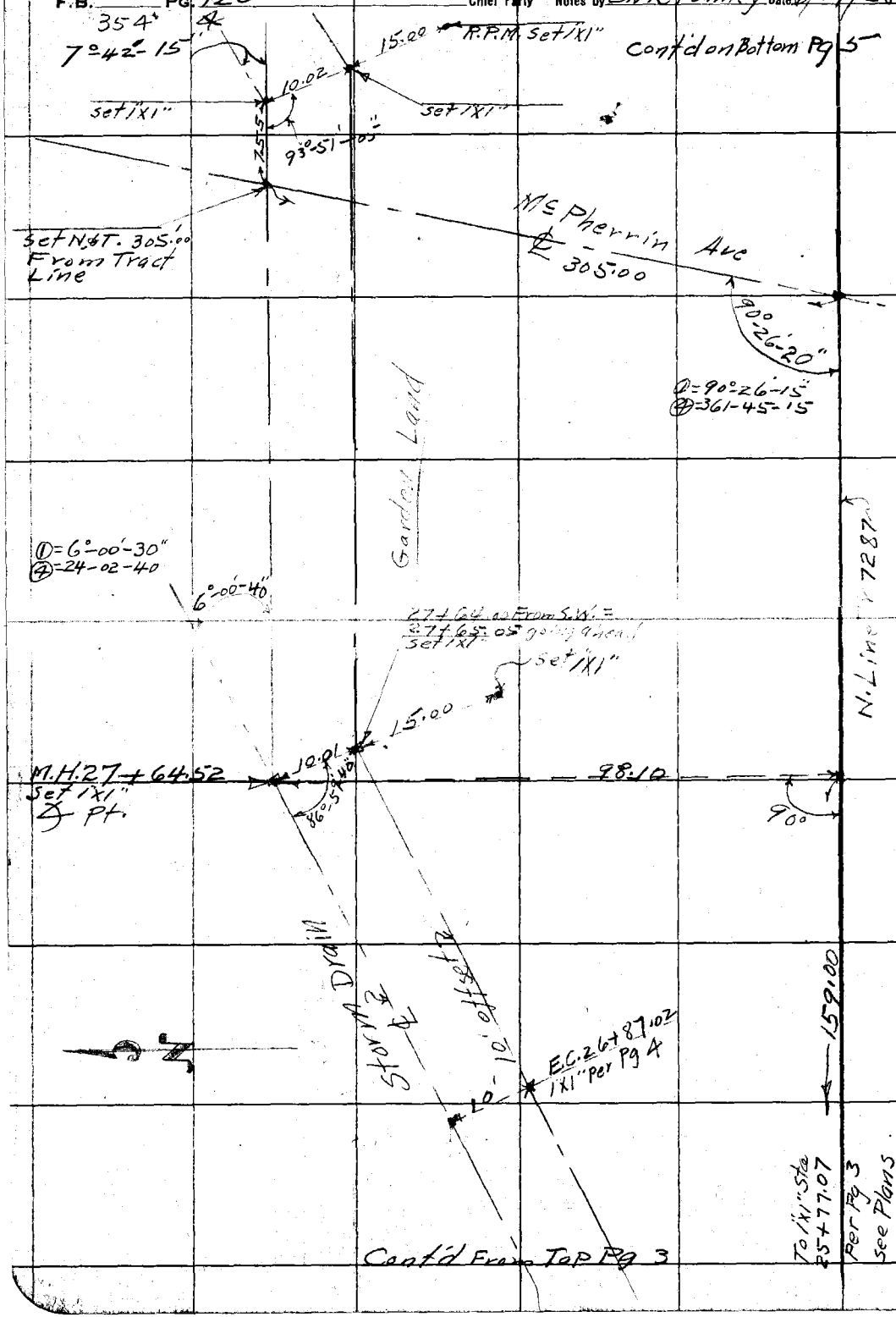

RETURN TO
LOS ANGELES COUNTY SURVEYOR

Do not extend notes this side of this line

Note: ANY ADDITIONS OR CHANGES ON THIS SHEET MUST BE MADE OR CIRCLED IN Red. WITH DATE AND NAME OF PERSON MAKING CHANGE.

Date _____ Notes by _____ Chief Party _____ F. B. _____ PG. 121 354

Plotted by	W. O. No. 6022 D. S. O. No.
Date	Location D.D.I. #22 - YNEZ LATERAL
Map No.	Surveyed by C.V. Crumley
Plotting C'k'd by	Date 6-19-28
Date	Indexed 1-IV-29

Cont'd To Bottom Pg 6

Note Curve Data For Curve on Page 3

Δ = 36°-20'-00"
℄ R = 448.88 offset R = 438.88
T = 147.29
℄ L = 284.65 " L = 278.31

12 Chords
℄ " = 23.72 " Chord = 23.19
Defl = 1°-30'-50"
B.C. = 24+02.37 = B.C. 24+02.37
1st 1°-30'-50" = 24+26.09 = 24+25.56
2nd = 3°-01-40" = 24+49.81 = 24+48.75
3rd = 4°-32-30 = 24+73.53 = 24+71.94
4 = 6-03-20 = 24+97.25 = 24+95.13
5 = 7°-34-10" = 25+20.97 = 25+18.32
Ext = 6th = 9°-05-00" = 25+44.70 = 25+41.52
7 = 10-35-50 = 25+68.42 = 25+64.71
8 = 12-06-40 = 25+92.14 = 25+87.90
9 = 13-37-30 = 26+15.86 = 26+11.09
10 = 15-08-20 = 26+39.58 = 26+34.28
11 = 16-39-10 = 26+63.30 = 26+57.48
E.C. = 12 = 18°-10-00 = 26+87.02 = 26+80.68

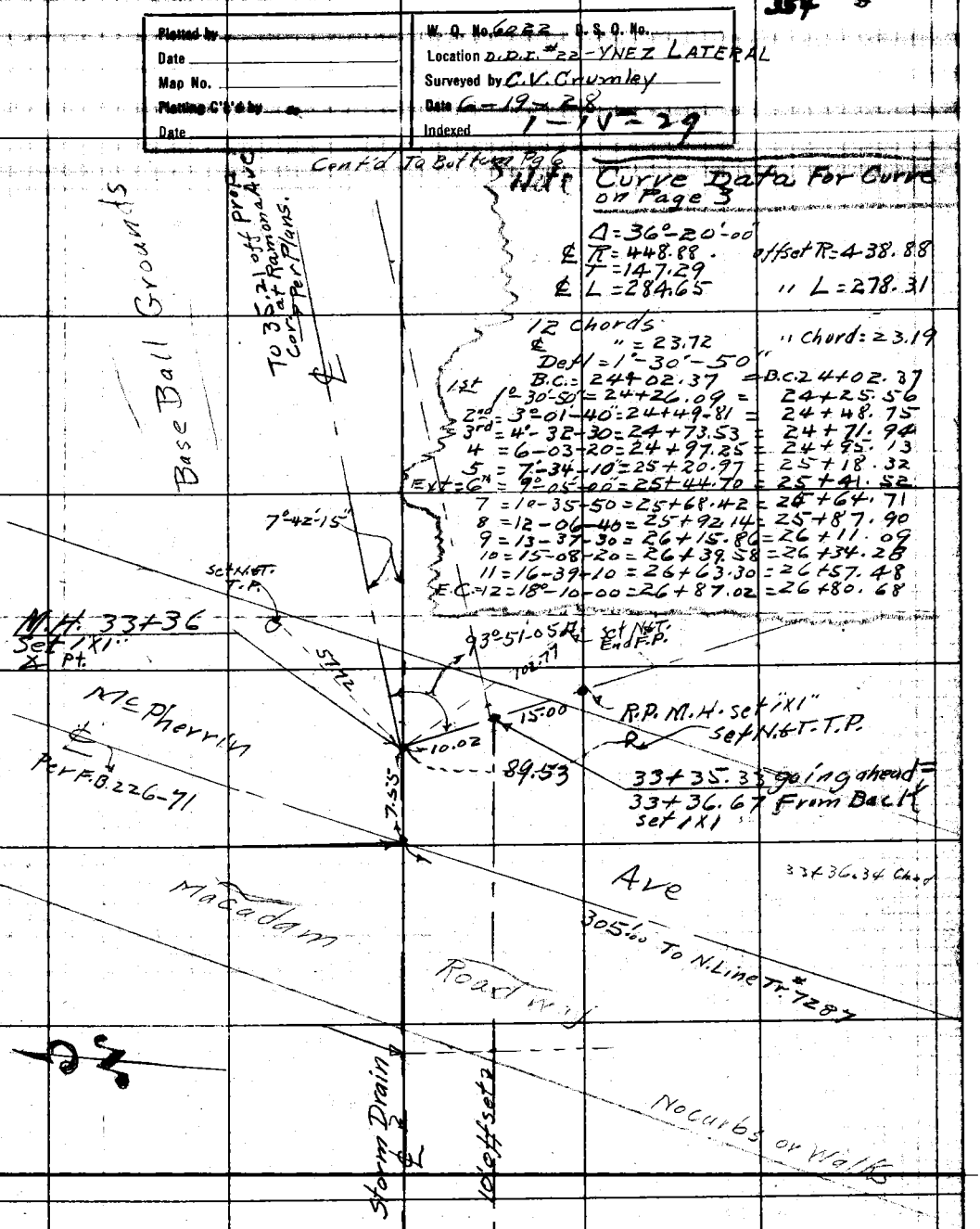

Base Ball Grounds

To 35.21 off Prop at Ramona Ave Cor. Per Plans.

7°42'-15"

Set N&T. T.P.

M.H. 33+36 Set 1X1 ∡ Pt.

93°51'-05" Set N&T. End F.P.

102.77

57.72

15.00

R.P. M.H. set 1X1 set N&T. T.P.

10.02

89.53

33+35.33 going ahead = 33+36.67 From Back set 1X1

McPherrin

Per F.B. 226-71

7.55

Ave

33+36.34 Chord

Macadam

305.00 To N. Line Tr. #7287

Roadway

Storm Drain ℄

10' off set

No curbs or Walks

Cont'd From Top Pg 4

Note: ANY ADDITIONS OR CHANGES ON THIS SHEET MUST BE MADE OR CIRCLED IN Red. WITH DATE AND NAME OF PERSON MAKING CHANGE.

RETURN TO LOS ANGELES COUNTY SURVEYOR

Do not extend notes this side of this line

F.B. 354 PG. 122 / 6 Chief Party Notes by C.V. Crumley Date 6/25/28

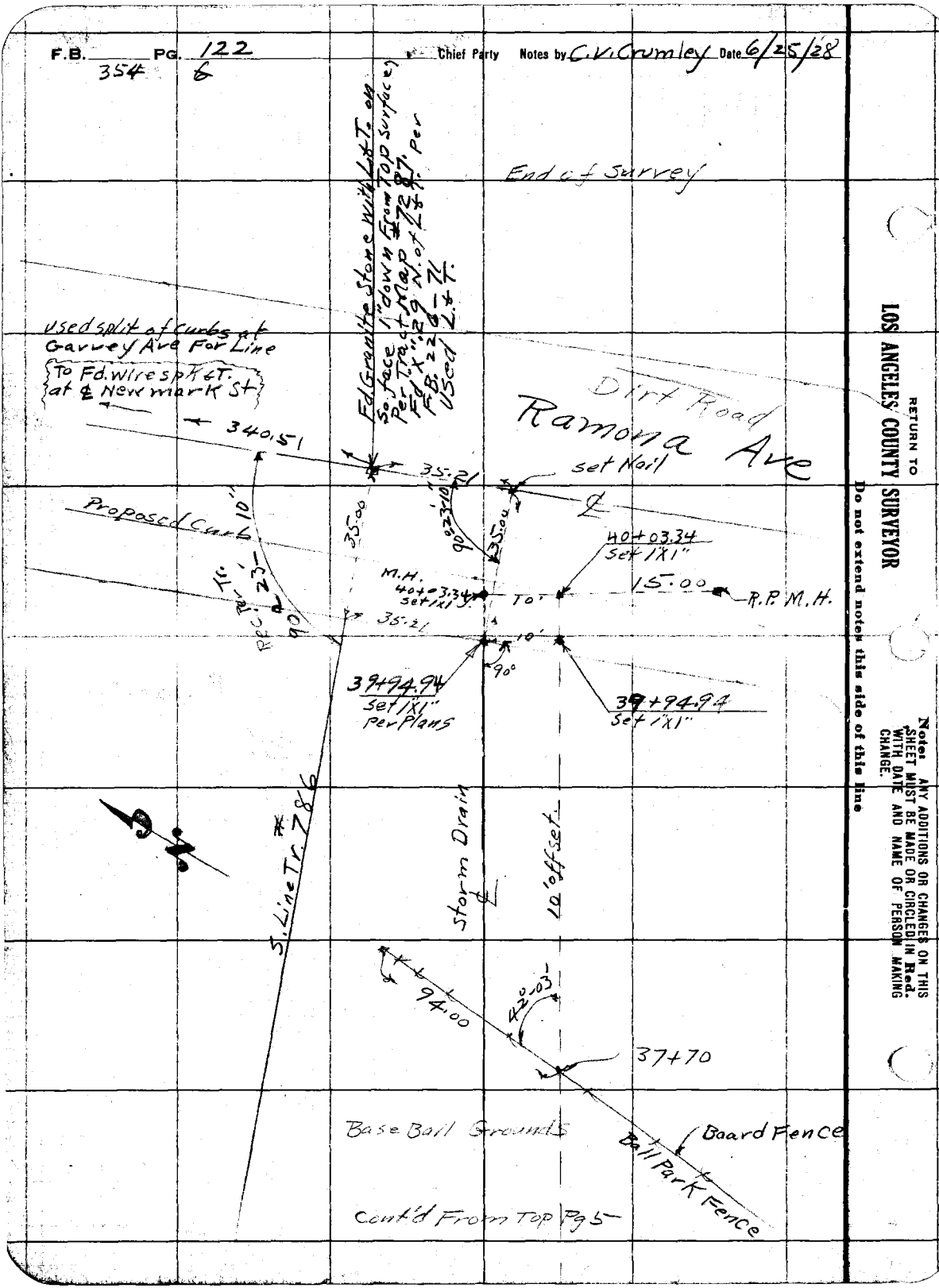

RETURN TO
LOS ANGELES COUNTY SURVEYOR

Do not extend notes this side of this line

Note: ANY ADDITIONS OR CHANGES ON THIS SHEET MUST BE MADE OR CIRCLED IN Red. WITH DATE AND NAME OF PERSON MAKING CHANGE.

Date _____ Notes by _____ Chief Party _____ F. B. 354 Pg. 123 +

Plotted by	W. O. No. 6022 D. S. O. No.
Date	Location B.D.I. #22 - Country Club Lateral
Map No.	Surveyed by C.V. Crumley
Plotting C'k'd by	Date June 25, 1928
Date	Indexed 1-15-29

Cont'd to Bottom Pg 124

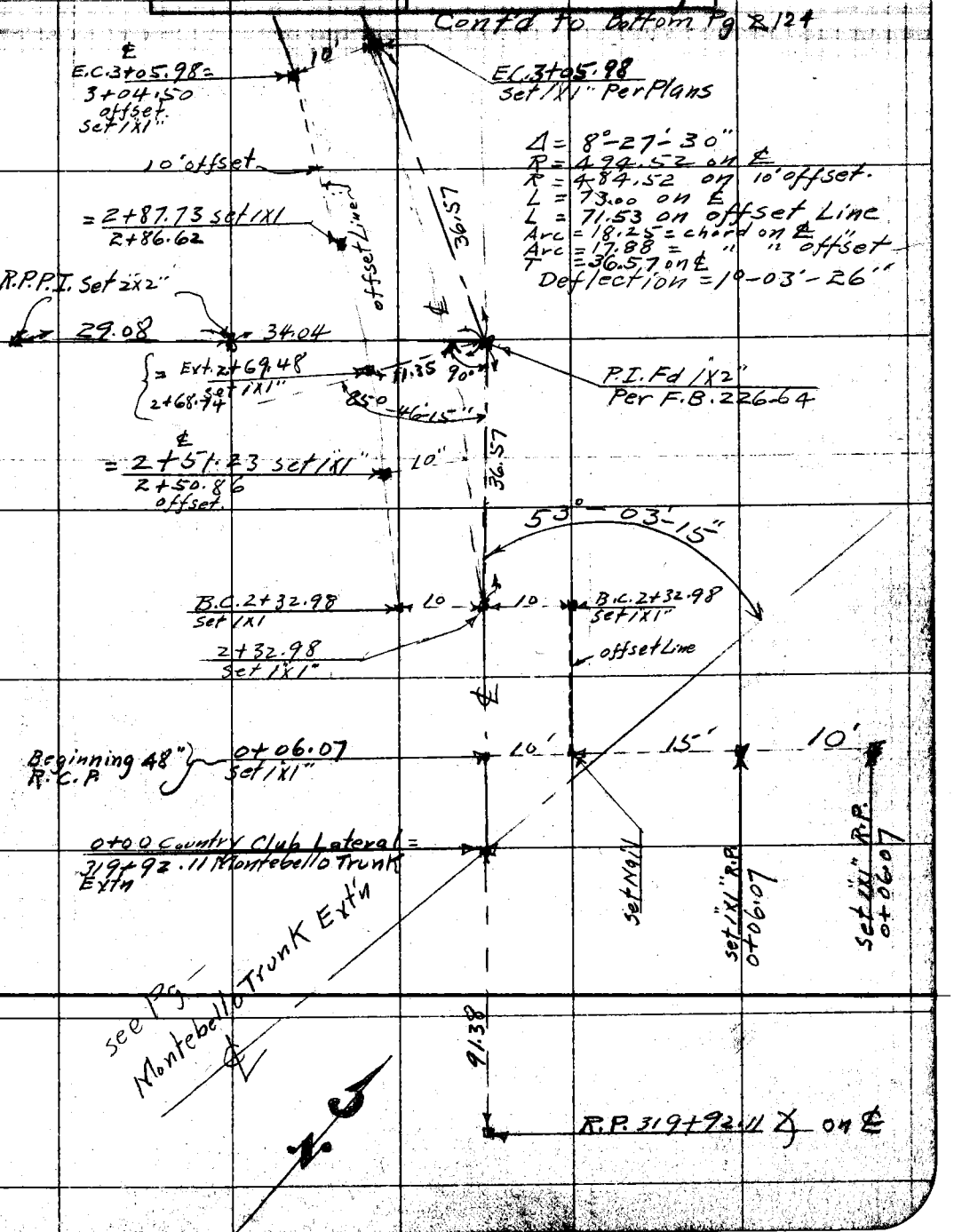

Notes: ANY ADDITIONS OR CHANGES ON THIS SHEET MUST BE MADE OR CIRCLED IN Red. WITH DATE AND NAME OF PERSON MAKING CHANGE.

RETURN TO LOS ANGELES COUNTY SURVEYOR

Do not extend notes this side of this line

F.B. 354 PG. 128 Chief Party Notes by C.V. Crumley Date 6/26

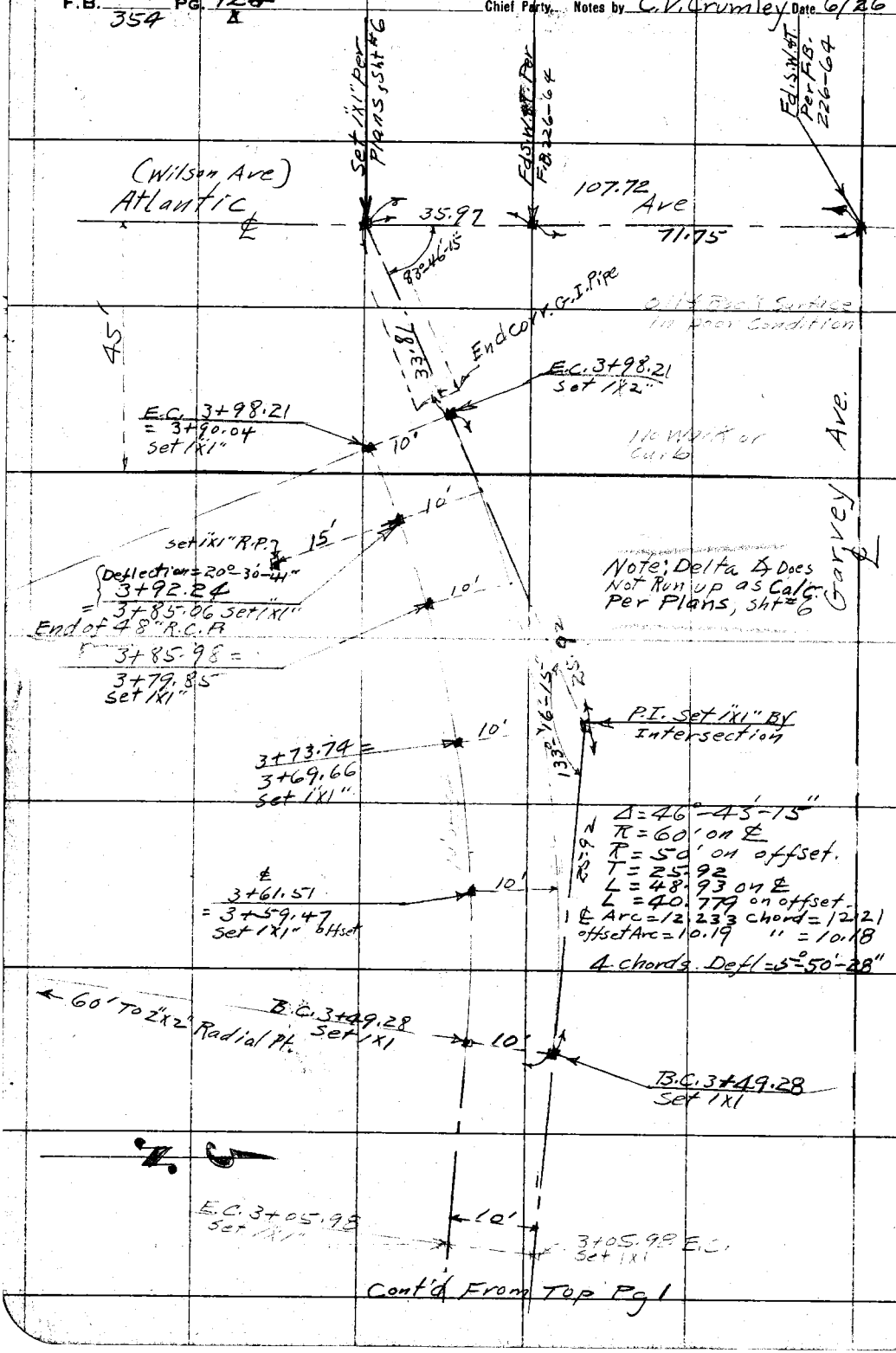

RETURN TO
LOS ANGELES COUNTY SURVEYOR
Do not extend notes this side of this line

Notes: ANY ADDITIONS OR CHANGES ON THIS SHEET MUST BE MADE OR CIRCLED IN Red. WITH DATE AND NAME OF PERSON MAKING CHANGE.

Date 10-20-20 Notes by SCOTT Chief Party Brackett F. B. 354 PG. 125

Plotted by	W. O. No. 6022 S. O. No.
Date	Location DDI No. 22
Map No.	Surveyed by Brackett
Plotting C'k'd by	Date Oct. 20-Dec
Date	Indexed

Belvedere Trunk

Location	Station	Offset	
Verona + Hillview	162+24.7	0.9 Right	
Verona + Industrial	167+02.2	0.9 Right.	
Whittier " "	175+22.7	Center.	(215 N. from ℄ Whittier.)
Percy + Ysidora	2+35.1	Center.	Percy Lateral.
PERCY + MARGARET	178+65.7	0.9 RIGHT	
MARGARET + HUBBARD	183+30.3	0.6 LEFT	
HUBBARD + BELDEN	2+94.4	1.1 RIGHT	HUBBARD + BELDEN LATERAL
6TH + MARGARET	191+80	1.1' Left.	
6TH + BELDEN	194+71.0	1.4 RIGHT	
WHITTIER + WOODS	7+16.38 ~~26 - West of~~ +1.0 - West ~~Whittier Blvd~~ Woods Ave	Woods Ave Line	
HUBBARD + WOODS	15+19.6	1.1 LEFT	
HUBBARD + VANCOUVER	2+98.3	0.4 LEFT	Hubbard + Fetterly Lateral
HUBBARD + FRAZER	8+95.6	1.3 LEFT	
HUBBARD + LAVERNE	12+00.8	0.8 LEFT	
HUBBARD + FERRIS	15+71.0	0.6 LEFT	
HUBBARD + FETTERLY	19+38.4	0.8 LEFT	
HUBBARD + AMALIA	7+01.8	1.0 LEFT	HUBBARD + AMALIA LATERAL
6TH + WOODS	23+67.7	1.0 RIGHT	WOODS AVE. LINE
6TH + ATLANTIC	3+84.2	0.65 RIGHT	6th + ATLANTIC LATERAL
WOODS + EAGLE	31+85.8	CENTER	
" "	10.5 S of NRL. Eagle	0.2 LEFT	4th + WOODS LATERAL
VANCOUVER + EAGLE	34+80.3	0.7 LEFT	WOODS AVE LINE
EAGLE + FRAZER	40+59.3	CENTER	" " "
EAGLE + LAVERNE	~~44+09.0~~	Center	" " "
4th + LA VERNE			

Notes: ANY ADDITIONS OR CHANGES ON THIS SHEET MUST BE MADE OR CIRCLED IN Blue WITH DATE AND NAME OF PERSON MAKING CHANGE.

Do not extend notes this side of this line

RETURN TO LOS ANGELES COUNTY SURVEYOR

F.B. 354 PG. 126 Chief Party Notes by Date

RETURN TO

LOS ANGELES COUNTY SURVEYOR

Do not extend notes this side of this line

Notes: ANY ADDITIONS OR CHANGES ON THIS SHEET MUST BE MADE OR CIRCLED IN Red. WITH DATE AND NAME OF PERSON MAKING CHANGE.

Date 10-22-28 Notes by Scott Chief Party A. Brackett F. B. 354 PG. 127

Plotted by	W. O. No. 6022 S. O. No.
Date	Location D.D.I. No. 22
Map No.	Surveyed by Brackett
Plotting Ch'k'd by	Date Oct. 22-1928
Date	Indexed

BURGER

Manholes
Woods Ave. Line + Laterals

Location	Sta.	Offset	
4th + Laverne	52+06.6	0.5' Left	
4th West from Laverne	1+80.10	1.2' Left	
(Gratian) Ferris West of Laverne	60+67.8	0.5 Left	END

BURGER AVE LINE

U.P. Ave + Sydney Dr.	7+47.5	0.3 Right	
Sydney + Telegraph	9+03.5	1.5 Left	
Telegraph + Eastern	4+06.7	center	Telegraph Lateral
" W. of Wilkins	7+41.9	0.6 Lt.	" "
" W. of Marianna	10+75.2	0.5 Lt.	" "
" at Agusta.	14+12.5	0.4 Lt	" "
Teleg. Near Brannick	16+35.5	0.3 Rt.	End " "
Sydney Dr. at Mines	17+62.7	Center	Burger Ave Line
9th + Ford.	1+87.2	1.0 Right.	9th + Sydney Lat.
" + Duncan	4+25.5	1.0 Right	" " "
Burger + Verona	26+64.4	0.8 Right	Burger Ave. Line
" " Sou. Alley	31+27.1	Center.	" " "
Eastern + " "	5+79.8	1.0 Sou. of Line from E.	Sou. Alley Lat.
" " Whittier	7+25.8	0.3 Left.	" " "
Burger " "	33+56.4	Center.	Burger Ave. Line
" at North Alley	35+27.6	0.5 Left.	" " "
Ford " " "	3+17.5	0.6 Right.	North Alley Lat.
Duncan " " "	6+09.9	0.6 Left.	" " " End.
Burger " Hubbard	41+01.0	0.5 Right.	Burger Av. Line

over

Notes: ANY ADDITIONS OR CHANGES ON THIS SHEET MUST BE MADE OR CIRCLED IN Red, WITH DATE AND NAME OF PERSON MAKING CHANGE.

Do not extend notes this side of this line

RETURN TO LOS ANGELES COUNTY SURVEYOR

F.B. 354 Pg. 128 Brackett Chief Party Notes by _____ Date _____

Location	Sta	Offset	
Burger at 6th	47+72.5	.75 Left	Burger Ave. Line.
R/W " " 5th	48+22.6	1.0 Right	" " "
	52+31.65	center.	" " "

RETURN TO
LOS ANGELES COUNTY SURVEYOR

Do not extend notes this side of this line

Note: ANY ADDITIONS OR CHANGES ON THIS SHEET MUST BE MADE OR CIRCLED IN Red. WITH DATE AND NAME OF PERSON MAKING CHANGE.

Date _____ Notes by _____ Chief Party _____ F. B. 354 PG. 129

Plotted by	W. O. No. 6022 O. S. O. No.
Date	Location DDI No 22
Map No.	Surveyed by Brackett.
Plotting C'k'd by	Date Oct. 24-1928
Date	Indexed

BURGER AVE. SYSTEM.

Location	Station	Offset		
R/W N. of 5th St	53+74.95	0.8 Left.		Burger Ave Line.
" Near Sydney + Eagle	58+77.70	Center		" " "
" " 4th St.	62+97.9	0.2 Right		" " "
" " 3rd ".	70+72.30	0.75 Left	End.	" " "
Dunham at Eastern	2+96.6	Center.		Dunham Lat.
" Marianna	8+91.6	10 Left.		" "
" Sunol	18+27.6	Center.		" "
R/W at Downey Road.	21+45.2	Center		" "
" " Bonnie Beach Place	25+27.3	Center		" "

Notes: ANY ADDITIONS OR CHANGES ON THIS SHEET MUST BE MADE OR CIRCLED IN Red. WITH DATE AND NAME OF PERSON MAKING CHANGE.

Do not extend notes this side of this line

RETURN TO LOS ANGELES COUNTY SURVEYOR

F.B. 354 Pg. 130 Chief Party Notes by Date

RETURN TO

LOS ANGELES COUNTY SURVEYOR

Do not extend notes this side of this line

Note: ANY ADDITIONS OR CHANGES ON THIS SHEET MUST BE MADE OR CIRCLED IN Red. WITH DATE AND NAME OF PERSON MAKING CHANGE.

Date _____ Notes by _____ Chief Party _____ F. B. 354 PG. 131

Plotted by	W. O. No. 8022 D. S. O. No.
Date	Location D.D.I. No. 22
Map No.	Surveyed by Brackett
Plotting C'k'd by	Date Oct. 20 - 1928
Date	Indexed

Manhole Station	Offset from ℄ Drain.	Location
Belvedere Trunk.		
118+82.8	4.00 Left.	9th + Ariz
125+85.4 (?R)	1.30 Right	9th St. & Fetterly
137+05.4	1.90 Right	9th St & Clela
146+39	1.30 Left	Clela & Verona
152+07.2	1.10 Right	Verona & Woods
156+44.0	0.50 Right	Verona & Atlantic

Note: ANY ADDITIONS OR CHANGES ON THIS SHEET MUST BE MADE OR CIRCLED IN Red. WITH DATE AND NAME OF PERSON MAKING CHANGE.

Do not extend notes this side of this line

RETURN TO LOS ANGELES COUNTY SURVEYOR

F.B. 354 Pg. 132 Chief Party Notes by Date

RETURN TO

LOS ANGELES COUNTY SURVEYOR

Do not extend notes this side of this line

Note: ANY ADDITIONS OR CHANGES ON THIS SHEET MUST BE MADE OR CIRCLED IN Red. WITH DATE AND NAME OF PERSON MAKING CHANGE.

Date 10-30-28 Notes by SCOTT Chief Party A.B. BRACKETT F. B. 354 PG. 133

Plotted by	W. O. No. 6022 S. O. No.
Date	Location D.D.I # 22
Map No.	Surveyed by A.B. BRACKETT
Plotting C'k'd by	Date OCT. 30, 1928
Date	Indexed

YNEZ LATERAL

Location	Station	Offset
R/W.	9+20	Center
"	14+98.6	"
Ynez + Grove	20+39.3	0.75 Left.
" " Harding	23+62.6	0.3 Left.
R/W.	27+63.4	Center.
McPherrin	33+36.00	0.5 Right.
Ramona.	40+03.1	Center.
Country Club Lateral		
R/W.	3+49.5	0.4 Right.

Notes ANY ADDITIONS OR CHANGES ON THIS SHEET MUST BE MADE OR CIRCLED IN Red. WITH DATE AND NAME OF PERSON MAKING CHANGE.

Do not extend notes this side of this line

RETURN TO LOS ANGELES COUNTY SURVEYOR

F.B. 354 Pg. 134 Chief Party Notes by Date

RETURN TO

LOS ANGELES COUNTY SURVEYOR

Do not extend notes this side of this line

Note: ANY ADDITIONS OR CHANGES ON THIS SHEET MUST BE MADE OR CIRCLED IN Red. WITH DATE AND NAME OF PERSON MAKING CHANGE.

Date 10-26-28 Notes by SCOTT Chief Party A. BRACKETT F. B. 354 Pg. 135

Plotted by	W. O. No. 6022 S. O. No.
Date	Location DDI-22
Map No.	Surveyed by A. BRACKETT
Plotting C'k'd by	Date OCT. 26-1928
Date	Indexed

MONTEBELLO TRUNK EXTENSION

STA.	OFFSET
199+86.06	1.3 Left
212+29.6	1.9 "
225+99.7	1.6 "
237+11.3	2.5 "
249+34.2	1.5 "
257+58.6	1.2 "
266+17.0	1.3 "
275+22.3	1.0 "
281+66.6	1.5 "
294+27.8	1.2 Right
301+07.2	1.2 "
306+97.9	1.3 Left
319+95.5	1.1 Right

Notes: ANY ADDITIONS OR CHANGES ON THIS SHEET MUST BE MADE OR CIRCLED IN Red. WITH DATE AND NAME OF PERSON MAKING CHANGE.

Do not extend notes this side of this line

RETURN TO LOS ANGELES COUNTY SURVEYOR

F.B. 354 PG. 136 Chief Party Notes by Date

RETURN TO

LOS ANGELES COUNTY SURVEYOR

Do not extend notes this side of this line

Notes: ANY ADDITIONS OR CHANGES ON THIS SHEET MUST BE MADE OR CIRCLED IN Red. WITH DATE AND NAME OF PERSON MAKING CHANGE.

Date _____ Notes by Brackett. Chief Party Brackett F. B. 354 PG. 137

Plotted by	W. O. No. 6022 S. O. No.
Date	Location D.D.1. No 22
Map No.	Surveyed by Brackett.
Plotting C'k'd by	Date Aug. 7-12-28
Date	Indexed

Manhole Locations

Location	Station	Offset from ℄
4th & WOODS LAT. ✓		
4th & Woods	9+35.8	0.4 Left
Eagle Lat. ✓		
Eagle & Atlantic	3+09.1	0.3 Left
" " Amalia.	7+10.2	Center.
" " Hillview.	9+87.3	"
" " Margeret.	15+87.5	1.2 Right.
Dunham Lateral.		
Noakes & Record.	29+12.1	center
" " Herbert	32+76.8	"
" " Gage	36+51.8	1.0 Sou.
" " Eastman	40+32.2	1.0 Sou.
" " Rowan.	43+53.9	1.0 Sou.
Riggin Lat.		
200 Near Dangler.	4+13.5	0.6 Left

Notes: ANY ADDITIONS OR CHANGES ON THIS SHEET MUST BE MADE OR CIRCLED IN Red, WITH DATE AND NAME OF PERSON MAKING CHANGE.

Do not extend notes this side of this line

RETURN TO LOS ANGELES COUNTY SURVEYOR

F.B. 354 Pg. 138 Chief Party Notes by Date

RETURN TO
LOS ANGELES COUNTY SURVEYOR

Do not extend notes this side of this line

Note: ANY ADDITIONS OR CHANGES ON THIS SHEET MUST BE MADE OR CIRCLED IN Red. WITH DATE AND NAME OF PERSON MAKING CHANGE.

Date Oct Notes by Miller Chief Party Miller F. B. 354 Pg. 139

Plotted by	W. O. No. 6022 O. S. O. No.
Date	Location D.D.I + 32
Map No.	Surveyed by Miller
Plotting C'k'd by	Date Oct 1922
Date	Indexed

— Location of Manholes Riggin Lateral —

Manhole	on ℄	Sta 8+69.7
Manhole	on ℄	Sta 10+48.2
Manhole	0.7 Right of ℄	Sta 12+77.3
Manhole	0.1 Left of ℄	Sta 16+51.3
Manhole	1.0 Right of ℄	Sta 18+44.2

See other side

Notes: ANY ADDITIONS OR CHANGES ON THIS SHEET MUST BE MADE OR CIRCLED IN Red. WITH DATE AND NAME OF PERSON MAKING CHANGE.

Do not extend notes this side of this line

RETURN TO LOS ANGELES COUNTY SURVEYOR

F.B. 354 Pg 140 Miller Chief Party Notes by Miller Date 10-30-28

Location of Manholes – Eastside Dr. Ferguson Main Line ✓

Manhole	on ℄	Sta 87 + 70.8	
Manhole	1.0 Left of ℄	Sta 68 + 16.3	
Manhole	0.7 Left of ℄	Sta 74+73.5	Existing O.D.I #21
Manhole	On ℄	Sta 81+92.6	

Location of Manholes Hereford Dr. Lat. ✓

Manhole	0.8 Right of ℄	Sta 2+67.4	
Manhole	on ℄	Sta 9+11.9	
Manhole	0.8 Right of ℄	Sta 17+04.2	

See other side

RETURN TO LOS ANGELES COUNTY SURVEYOR

Do not extend notes this side of this line

Note: ANY ADDITIONS OR CHANGES ON THIS SHEET MUST BE MADE OR CIRCLED IN Red. WITH DATE AND NAME OF PERSON MAKING CHANGE.

Date _____ Notes by _____ Chief Party _____ F. B. 354 PG. 141

Plotted by _____	W. O. No. _____ D. S. O. No. _____
Date _____	Location _____
Map No. _____	Surveyed by _____
Plotting C'k'd by _____	Date _____
Date _____	Indexed _____

Notes: ANY ADDITIONS OR CHANGES ON THIS SHEET MUST BE MADE OR CIRCLED IN Red. WITH DATE AND NAME OF PERSON MAKING CHANGE.

Do not extend notes this side of this line

RETURN TO
LOS ANGELES COUNTY SURVEYOR

PROFILE OF JABONERIA RD.
FLORENCE AVE TO CLARA ST.
BRACKETT — NOV. 7, 1928

RETURN TO

LOS ANGELES COUNTY SURVEYOR

Note: ANY ADDITIONS OR CHANGES ON THIS SHEET MUST BE MADE OR CIRCLED IN **Red.** WITH DATE AND NAME OF PERSON MAKING CHANGE.

Do not extend notes this side of this line

Date

Notes by

Chief Party

F.B. 354 Pg. 142

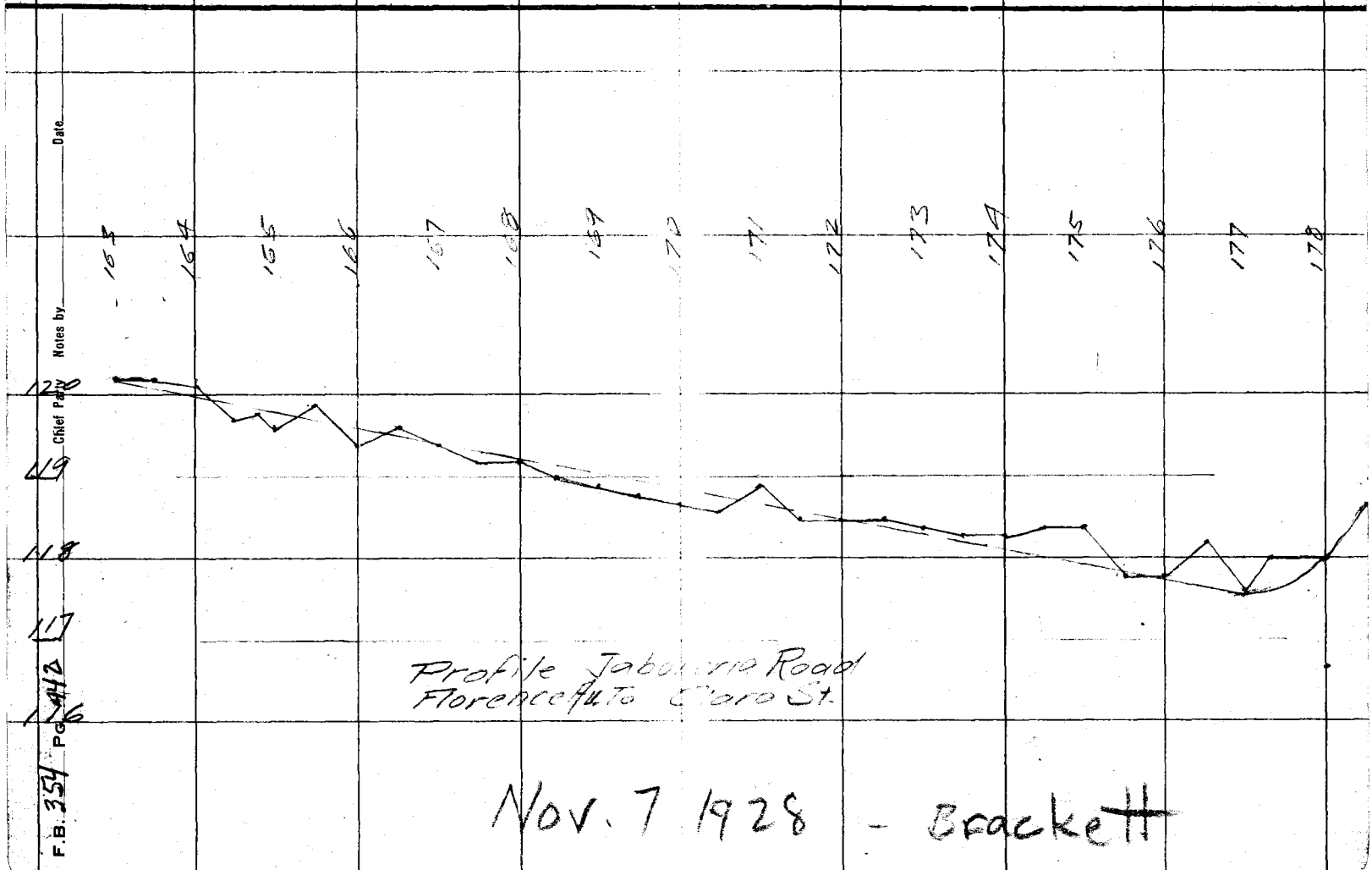

Date _____ Notes by _____ Chief Party _____ F. B. 354 PG. 143

Plotted by	W. O. No. 6022 U. S. O. No.
Date	Location DDJM 2
Map No.	Surveyed by M. Hayes
Plotting C'k'd by	Date Nov. 2, 1921
Date	Indexed

Levels along North gutter Hubbard Ave. between Sadler St + Hoffner Ave.
Concrete Curbs + gutters on Sadler + Hoffner to returns on Hubbard

Sta.	+	H.I. 100.00	—	Elev.	
			5.10	94.90	Assumed Gutter NE ret. to Hubbard
			4.46	95.54	Curb " " "
			5.13	94.87	Gutter " " Sadler
			4.32	95.68	Curb " " "
			4.11	95.89	Gutter 50'N ret E side Sadler
			3.45	96.55	Curb 50' " " " "
			3.01	96.99	Gutter 108' " " " "
			2.33	97.67	Curb 108
			5.50	94.50	Gutter 5E ret. to Hubbard
			4.90	95.10	Curb " " " "
			5.93	94.07	Gutter " " " Sadler
			5.23	94.77	Curb " " " "
			6.65	93.35	Gutter 50'S. ret. E side Sadler
			5.96	94.04	Curb 53' " " " "
			7.37	92.63	Gutter 100' " " "
			6.68	93.32	Curb 100' " " "
0+00			4.75	95.25	℄ int. Hubbard + Sadler
			5.97	94.03	Gutter SW. ret to Sadler
			5.25	94.75	Curb " " " "
			6.63	93.37	Gutter 50'S on W side Sadler
			5.97	94.03	Curb 50' " " " "
			7.39	92.61	Gutter 100' " " " "
			6.73	93.27	Curb 100 " " " "
			5.61	94.39	Gutter SW. ret to Hubbard
			4.96	95.04	Curb " " " "
			5.35	94.65	Gutter N.W. ret. to Sadler
			4.68	95.38	Curb " " " "
			4.34	95.66	Gutter 50 N. ret on W side Sadler
			3.67	96.33	Curb 50' N " " " "
			3.18	96.82	Gutter 100'N " " "
			2.56	97.44	Curb " " " "
			5.37	94.63	Gutter N.W. ret. to Hubbard
			4.70	95.30	Curb " " " "
0+50			5.1	94.9	on edge pavement No Gutter or curbs
0+75			5.0	95.0	

Notes: ANY ADDITIONS OR CHANGES ON THIS SHEET MUST BE MADE OR CIRCLED IN Red. WITH DATE AND NAME OF PERSON MAKING CHANGE.

Do not extend notes this side of this line

RETURN TO LOS ANGELES COUNTY SURVEYOR

F.B. 354 PG. 344 Chief Party Notes by Date

Hubbard Ave cont.

Sta	+	H.I.	—	Elev	
1+00		100.00	4.9	95.1	
1+25			4.8	95.2	
1+50			4.9	95.1	
1+75			4.8	95.2	
2+00			4.8	95.2	
2+25			5.2	94.8	
2+50			5.4	94.6	
2+75			5.5	94.5	
2+96			5.95	94.05	Gutter N.E. rt to Hubbard
			5.37	94.63	Curb " " "
			6.03	93.97	Gutter " " Hoefner
			5.39	94.61	Curb " " "
			5.24	94.76	Gutter 50' N. on E side Hoefner
			4.63	95.37	Curb 50 " "
			[illegible]	[illegible]	[illegible]
			3.8[illegible]	96.[illegible]	Curb 50 " "
			6.50	93.50	Gutter S.E. rt to Hubbard
			5.93	94.07	" " "
			6.71	93.29	Gutter S.E. rt to Hoefner
			6.07	93.93	Curb " "
			7.63	92.37	Gutter 50' S. on E side Hoefner
			7.08	92.92	Curb 50 " " "
			8.53	91.47	Gutter 100' S. on E side Hoefner
			7.87	92.13	Curb 100' " "
			5.95	94.05	Joint Hubbard & Hoefner
			6.87	93.13	Gutter S.W. rt to Hubbard
			6.23	93.77	Curb
			6.98	93.02	Gutter Hoefner
			6.32	93.68	Curb " "
			7.84	92.16	Gutter 50' S. on W side Hoefner
			7.21	92.79	Curb 50 " " "
			8.69	91.31	Gutter 100' " "
		93.68 11-4-27 G.R.H.	8.06	91.94	Curb 100' " " "
			6.32	93.68	Gutter N.W. rt to Hubbard
			5.70	94.30	Curb " " "
			6.33	93.67	Gutter " " Hoefner
			5.67	94.33	Curb " " "
			5.37	94.63	Gutter 50' N. on W side Hoefner
			4.70	95.30	Curb " " " "

RETURN TO LOS ANGELES COUNTY SURVEYOR

Do not extend notes this side of this line

Note: ANY ADDITIONS OR CHANGES ON THIS SHEET MUST BE MADE OR CIRCLED IN Red. WITH DATE AND NAME OF PERSON MAKING CHANGE.

Date _____ Notes by _____ Chief Party _____ F. B. 354 Pg. 145

Plotted by _____	W. O. No. _____ D. S. O. No. _____
Date _____	Location _____
Map No. _____	Surveyed by _____
Plotting C'k'd by _____	Date _____
Date _____	Indexed _____

Sta	+	H.I.	—	Elev	6th St. bet. Fraser + Laverne
		100.00			Assumed
Concrete Curbs but no Gutter bet. Fraser + Laverne			6.69	93.31	Gutter S.E. ret to 6th St
			6.05	93.95	Curb " " " "
Concrete Gutters on Fraser + Laverne			6.76	93.24	Gutter " " Fraser
Macadam Pavement on all streets			6.13	93.87	Curb " "
			7.81	92.19	Gutter 45' S. on E side Fraser
			7.12	92.88	Curb 45' " " "
			6.27	93.73	Gutter S.W. ret. to 6th St.
			5.71	95.29	Curb " " " "
			6.36	93.64	Gutter S.W. ret. to. Fraser.
			5.75	94.25	Curb " " " "
			7.05	92.95	28' S. on W. Fraser
			6.30	93.70	28 " " "
			6.15	93.85	Gutter N.E. ret to 6th St.
			5.40	94.60	Curb " " "
			6.19	93.81	Gutter " " Fraser
			5.57	94.43	Curb "
			5.07	94.93	Gutter 50' N on E side Fraser
			4.50	95.50	Curb 50 " " "
			4.72	95.28	Gutter 50' " W. " "
			4.13	95.87	Curb 50 " " "
0+00			5.50	94.50	℄ int. 6th + Fraser
			5.68	94.32	Gutter N W ret to Fraser
			5.01	94.99	Curb " " "
			5.72	94.28	Gutter " 6th St.
0+25			5.03	94.97	Curb " "
0+50			5.41	94.59	Gutter
			4.82	95.18	Curb
0+75			5.13	94.87	Gutter
			4.55	95.45	Curb
1+00			4.91	95.09	Gutter
1+25			4.65	95.35	"
1+50			4.35	95.65	"
1+75			4.60	95.40	"
2+00			4.80	95.20	
2+25			5.02	94.98	
2+50			5.20	94.80	
2+75			5.43	94.57	
3+00			5.98	94.02	Gutter N.E. ret to 6th
			5.04	94.96	Curb " " "
			5.62	94.38	Gutter N.E. ret. to Laverne
			5.00	95.00	Curb " " "

Note: ANY ADDITIONS OR CHANGES ON THIS SHEET MUST BE MADE OR CIRCLED IN Red. WITH DATE AND NAME OF PERSON MAKING CHANGE.

Do not extend notes this side of this line

RETURN TO LOS ANGELES COUNTY SURVEYOR

F.B. 354 Pg. 146 Chief Party Notes by Date

6th St. Cont.

Sta	+	H.I.	−	Elev	
		100.00			
			5.05	94.95	Gutter 40' N. on E side Laverne
			4.45	95.55	Curb " " " "
			6.03	93.97	Gutter SE retto 6th
			5.47	94.53	Curb
			6.13	93.87	Gutter " " Laverne
			5.47	94.53	Curb " " " "
			7.15	92.85	Gutter 50' S. E side Laverne
			6.50	93.50	Curb 50 " " "
			6.95	93.05	Gutter 50' S. on W side Laverne
			6.34	93.66	Curb 50 "
			6.05	93.95	Gutter SW. retto "
			5.44	94.56	Curb " "
			5.70	94.30	Gutter " " " 6th
			5.12	94.88	Curb " " " "
			5.27	94.73	Gutter NW. retto 6th
			4.70	95.30	Curb "
			5.24	94.76	Gutter NW retto Laverne
			4.60	95.40	Curb
			4.43	95.57	Gutter 50' N. on W. side Laverne
			3.81	96.19	Curb 50' "
			4.86	95.16	℄ int 6th & Laverne

RETURN TO
LOS ANGELES COUNTY SURVEYOR

Do not extend notes this side of this line

Notes: ANY ADDITIONS OR CHANGES ON THIS SHEET MUST BE MADE OR CIRCLED IN Red. WITH DATE AND NAME OF PERSON MAKING CHANGE.

Date _____ Notes by _____ Chief Party _____ F. B. 354 PG. 147

Plotted by	W. O. No. _____ D. S. O. No.
Date	Location
Map No.	Surveyed by
Plotting C'k'd by	Date
Date	Indexed

6th St. Kern to Arizona

Concrete Curbs + Gutters on Kern + Ariz. Aves. + 6th St bet Kern + Ariz.

Sta	+	HI	−	Elev	
		100.00			Assumed Elev.
0+00			4.65	95.35	℄ int.
			5.67	94.33	Gutter S.W. rot to 6th St
			5.04	94.96	Curb " "
			5.88	94.12	Gutter S.W. rot to Kern
			5.17	94.83	Curb " " "
			7.48	92.52	Gutter 50' S on W side Kern
			6.79	93.21	Curb 50
			4.87	95.13	Gutter N.W. rot to Kern
			4.16	95.85	Curb " " "
			3.96	96.04	Gutter 47' N on W side Kern
			3.35	96.65	Curb 47 " " "
0+25			4.83	95.17	Gutter N.W. rot to 6th St
			4.20	95.80	Curb N.W. rot to 6th St.
0+75			4.73	95.27	
1+25			4.62	95.38	
1+75			4.67	95.33	
2+25			5.01	94.99	
2+85			5.49	94.51	Gutter N.E. rot to 6th
			4.85	95.15	Curb " " "
			5.48	94.52	Gutter N.E. rot to Ariz.
			4.86	95.14	Curb " "
			4.91	95.09	Gutter 38' N. on E side Ariz.
			4.27	95.73	Curb
			6.11	93.89	Gutter S.E. rot to 6th
			5.54	94.46	Curb " " "
			6.37	93.63	Gutter S.E. rot to Ariz.
			5.67	94.33	Curb " " "
			7.05	92.95	Gutter 38' S. on E. side Ariz.
			6.40	93.60	Curb 38 " " "
			5.21	94.79	℄ int. 6th + Arizona

Notes: ANY ADDITIONS OR CHANGES ON THIS SHEET MUST BE MADE OR CIRCLED IN Red. WITH DATE AND NAME OF PERSON MAKING CHANGE.

Do not extend notes this side of this line

RETURN TO LOS ANGELES COUNTY SURVEYOR

F.B. 354 PG. 148 Chief Party Notes by Date

RETURN TO

LOS ANGELES COUNTY SURVEYOR

Notes: ANY ADDITIONS OR CHANGES ON THIS SHEET MUST BE MADE OR CIRCLED IN Red. WITH DATE AND NAME OF PERSON MAKING CHANGE.

Do not extend notes this side of this line

Date _____ Notes by _____ Chief Party _____ F. B. 354 PG. 149

Plotted by _____	W. O. No. _____ O. S. O. No. _____
Date _____	Location _____
Map No. _____	Surveyed by _____
Plotting C'k'd by _____	Date _____
Date _____	Indexed _____

Construction Notes

DD1-22.

SURVEY OF LOT 122.
TRACT Nº 5100.
M.B. 53/90-91
+
BELVEDERE TRUNK
STORM DRAIN
from
McDONNEL AVE to ANAHEIM-TEL. RD.
+

WO. 6022 NOV. 1-1928.

MORIN
WILLIAMS
GRAHAM
VERBRACKEN.
+

REF. TRACT MAP. TR. Nº 5100
F.B. 353/13,14,15,16.
DD1-22-Sh.

Notes: ANY ADDITIONS OR CHANGES ON THIS SHEET MUST BE MADE OR CIRCLED IN Red. WITH DATE AND NAME OF PERSON MAKING CHANGE.

Do not extend notes this side of this line

RETURN TO LOS ANGELES COUNTY SURVEYOR

F.B. 354 PG. 750 M Chief Party Notes by M Date 11/1/28

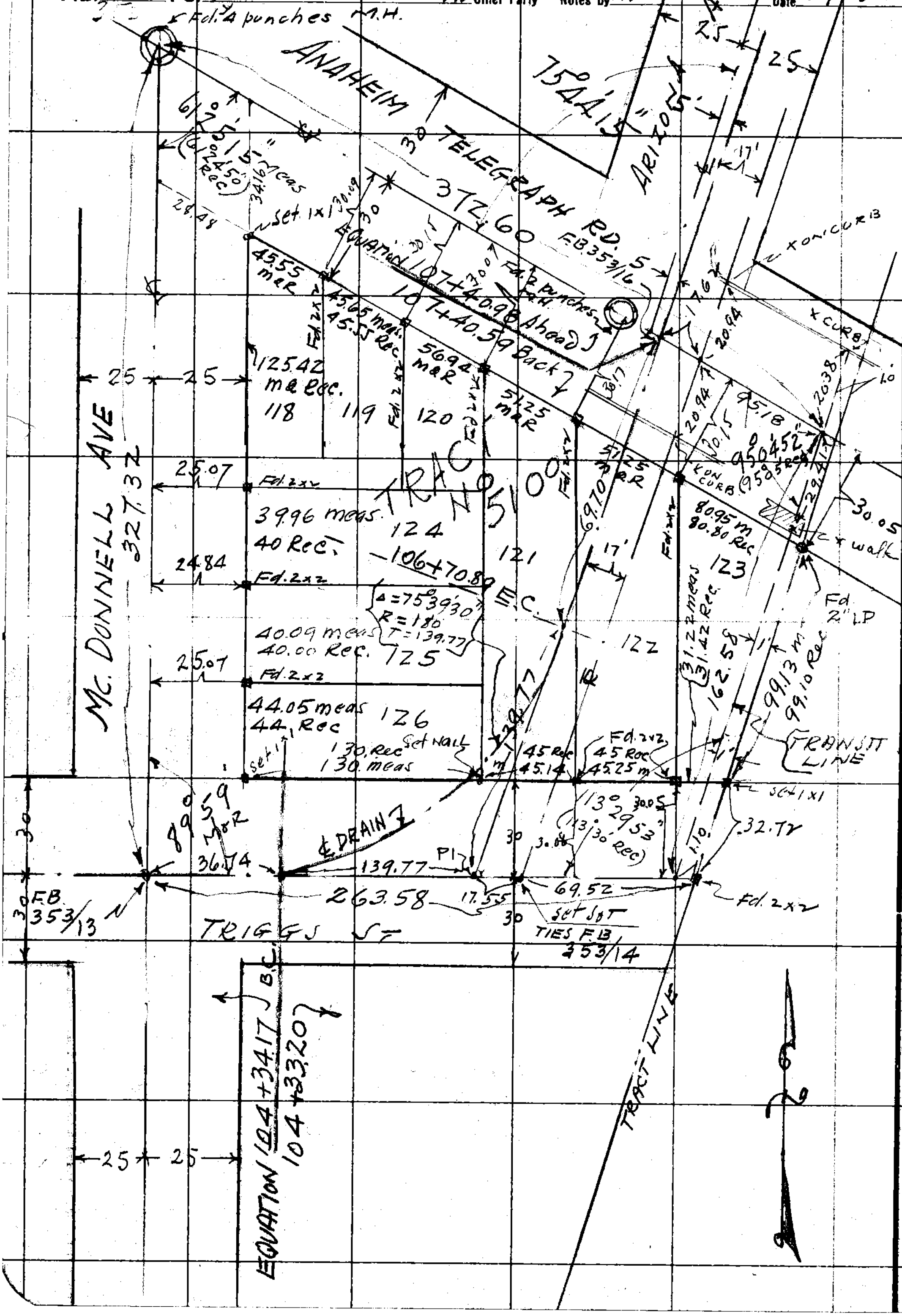

RETURN TO
LOS ANGELES COUNTY SURVEYOR
Do not extend notes this side of this line

Note: ANY ADDITIONS OR CHANGES ON THIS SHEET MUST BE MADE OR CIRCLED IN **Red.** WITH DATE AND NAME OF PERSON MAKING CHANGE.

Date _____ Notes by _____ Chief Party _____ F. B. 354 PG. 151

Plotted by	W. O. No. 6022 D. S. O. No.
Date	Location Belvedere TRK
Map No.	Surveyed by MORIN
Plotting C'k'd by	Date 11/5/78
Date	Indexed

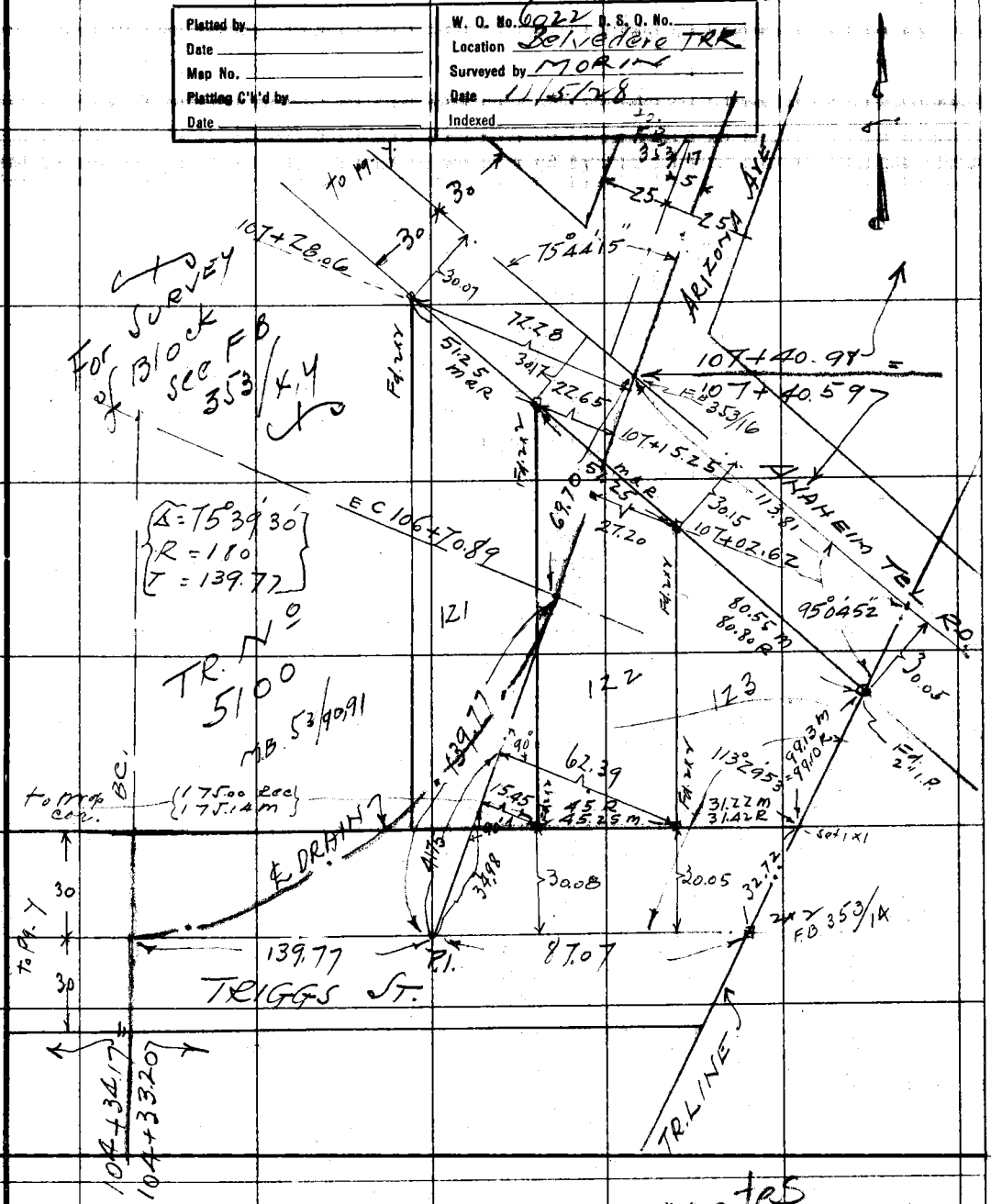

Notes: ANY ADDITIONS OR CHANGES ON THIS SHEET MUST BE MADE OR CHECKED IN Red. WITH DATE AND NAME OF PERSON MAKING CHANGE.

Do not extend notes this side of this line

RETURN TO LOS ANGELES COUNTY SURVEYOR

Misc. Construction Notes

F.B. 354 PG. 152 Chief Party Notes by Date

RETURN TO

LOS ANGELES COUNTY SURVEYOR

Do not extend notes this side of this line

Note: ANY ADDITIONS OR CHANGES ON THIS SHEET MUST BE MADE OR CIRCLED IN Red. WITH DATE AND NAME OF PERSON MAKING CHANGE.

Date 10-10-28 Notes by Brackett Chief Party Brackett F. B. 354 PG. 153

Plotted by	W. O. No. 6022 L. S. O. No.
Date	Location D.D.1 #22
Map No.	Surveyed by Brackett
Plotting C'k'd by	Date Oct-10-1928
Date	Indexed

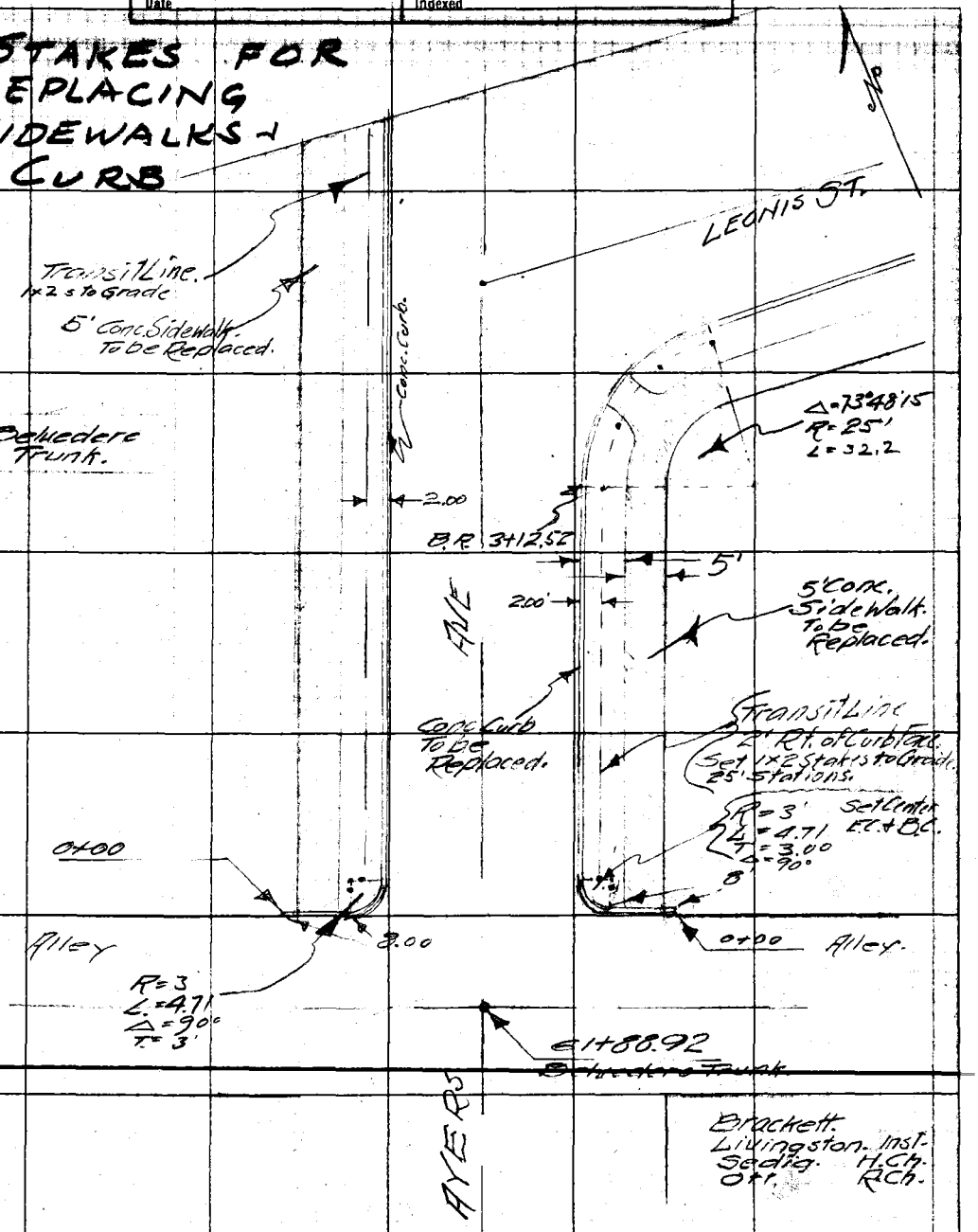

Note: ANY ADDITIONS OR CHANGES ON THIS SHEET MUST BE MADE OR CIRCLED IN Red. WITH DATE AND NAME OF PERSON MAKING CHANGE.

Do not extend notes this side of this line

RETURN TO LOS ANGELES COUNTY SURVEYOR

F.B. 354 Pg. 154 Chief Party Notes by Date

RETURN TO

LOS ANGELES COUNTY SURVEYOR

Do not extend notes this side of this line

Notes: ANY ADDITIONS OR CHANGES ON THIS SHEET MUST BE MADE OR CIRCLED IN Red. WITH DATE AND NAME OF PERSON MAKING CHANGE.

Date 10-5-28 Notes by Brackett Chief Party Brackett F. B. 354 Pg. 155

Plotted by	W. O. No. 6022 S. O. No.
Date	Location D.D.I. No. 22
Map No.	Surveyed by Brackett
Plotting C'k'd by	Date Oct. 5-1926
Date	Indexed

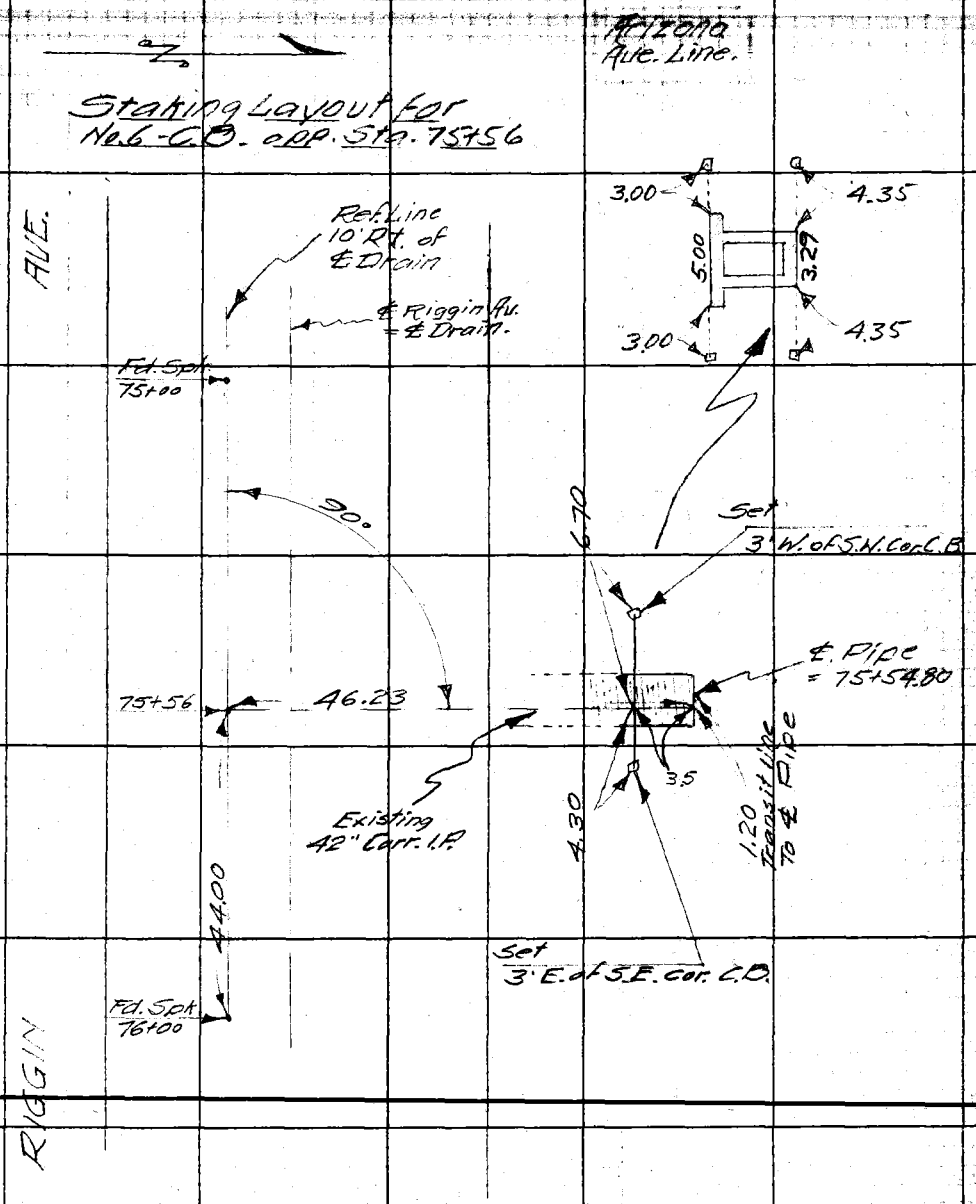

3.29
1.64

Notes: ANY ADDITIONS OR CHANGES ON THIS SHEET MUST BE MADE OR CIRCLED IN Red. WITH DATE AND NAME OF PERSON MAKING CHANGE.

Do not extend notes this side of this line

RETURN TO LOS ANGELES COUNTY SURVEYOR

End Ex. Pipe = 75+54.80

F.B. 354 PG. 456 Chief Party Notes by Date

RETURN TO

LOS ANGELES COUNTY SURVEYOR

Do not extend notes this side of this line

Notes: ANY ADDITIONS OR CHANGES ON THIS SHEET MUST BE MADE OR CIRCLED IN Red. WITH DATE AND NAME OF PERSON MAKING CHANGE.

Date 11-14-28 Notes by Brackett Chief Party Brackett F.B. 359 Pg. 157

Platted by	W. O. No. 60 D. S., D. No.
Date	Location D D L #22
Map No.	Surveyed by Brackett
Platting C'k'd by	Date Nov. 14 -1928.
Date	Indexed

Report on Storm Conditions on
BURGLR AVE. LINE.

A. M. During rain.
~~Third St at end of Burger Ave. line~~
Water scouring around East end of Headwall.

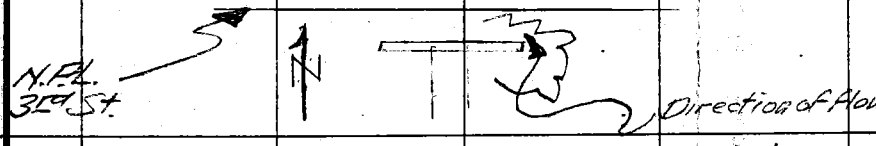

End of 4th St. O K very little water.
All basins functioning O K to Sou Alley Lateral.

All basins at Verona St O K except N E Cor.
Sydney and Verona, where Gutter on Verona St.
~~should be trenched back about 40 ft. west.~~

All basins O K to Dunham St.

Water standing at Eastern and Noakes.

~~Water standing at N. W. Cor. Eastern and Dunham~~

SOU ALLEY LATERAL

Water running pretty deep at 9th and Duncan.
~~Part of Water from west flows past intake at N W Cor.~~
nEastern and Whittier, floods intersection.

Notes: ANY ADDITIONS OR CHANGES ON THIS SHEET MUST BE MADE OR CHECKED IN Red. WITH DATE AND NAME OF PERSON MAKING CHANGE.
Do not extend notes this side of this line
RETURN TO LOS ANGELES COUNTY SURVEYOR

F.B. 354 PG. 158 Brackett Chief Party Notes by Brackett Date 11-14-28.

SOU. ALLEY LAT. Cont'd.

Some water flows past C. B. at Sou. Alley and Sydney.

North Alley Lateral all O K.

ARIZONA AVE. LINE.

~~All OK to~~

Headwalls on Dangler Sou of Dozier
Scouring slightly.

Brooklyn & Ariz. O K
~~Kern Sou. of Brooklyn O K.~~

Riggin W. of Kern O K but no cover on Sou. C. B

Kern Lat O K.

~~Ariz North of Kern O K.~~

Riggin Lat. O K except Gleason last of
McDonnell it appears that the original fill for the road
the road was not flooded creating voids under
Storm drain back fill.
North gutter should be trenched both ways
from C. B.

Ariz. Av. line O K to 9th St.

Ford Lat - 6th and Kern Lat. & 7th and McDonnell
Lat , all function O K.

P. M. AFTER RAIN WAS OVER.
Woods Av line and laterals all appear to be O K.

RETURN TO
LOS ANGELES COUNTY SURVEYOR
Do not extend notes this side of this line
Note: ANY ADDITIONS OR CHANGES ON THIS SHEET MUST BE MADE OR CIRCLED IN Red. WITH DATE AND NAME OF PERSON MAKING CHANGE.

Date _____ Notes by _____ Chief Party _____ F.B. 354 PG. _____

Platted by _____	W. O. No. _____ D. S. O. No. _____
Date _____	Location _____
Map No. _____	Surveyed by _____
Platting C'k'd by _____	Date _____
Date _____	Indexed _____

Note: ANY ADDITIONS OR CHANGES ON THIS SHEET MUST BE MADE OR CIRCLED IN Red. WITH DATE AND NAME OF PERSON MAKING CHANGE.

Do not extend notes this side of this line

RETURN TO
LOS ANGELES COUNTY SURVEYOR

RETURN TO
LOS ANGELES COUNTY SURVEYOR

Note: ANY ADDITIONS OR CHANGES ON THIS SHEET MUST BE MADE OR CIRCLED IN Red. WITH DATE AND NAME OF PERSON MAKING CHANGE.

Do not extend notes this side of this line

F. B. _____ Pg. _____ Chief Party _____ Notes by _____ Date _____

354