Notes by _____ Chief Party _____ F.B. _____ PG. _____

Platted by		W. O. No.	D. S. O. No.
Date		Location	
Map No.		Surveyed by	
Platting C'k'd by		Date	
Date		Indexed	

LEE

Microfilmed May '88

F.B. 355 Pg. INDEX Chief Party Notes by Date

F.B.355

PAGES:Index,Index, , , , 6 to 53 incl.,53A,54,54A,55 to 71 incl., ,73 to 92 incl., 99, ,101 to 127 incl.,

RETURN TO
LOS ANGELES COUNTY SURVEYOR

Do not extend notes this side of this line

Notes: ANY ADDITIONS OR CHANGES ON THIS SHEET MUST BE MADE OR CIRCLED IN Red. WITH DATE AND NAME OF PERSON MAKING CHANGE.

Date _____ Notes by _____ Chief Party _____ F.B. 355 PG. INDEX

Platted by _____	W. O. No. _____ D. S. O. No. _____
Date _____	Location _____
Map No. _____	Surveyed by _____
Platting C'k'd by _____	Date _____
Date _____	Indexed A. C. J[illegible]

Notes: ANY ADDITIONS OR CHANGES ON THIS SHEET MUST BE MADE OR CIRCLED IN Red. WITH DATE AND NAME OF PERSON MAKING CHANGE.

Do not extend notes this side of this line

RETURN TO LOS ANGELES COUNTY SURVEYOR

ARROW HIGHWAY

A & I 200

TOPOGRAPHY BETWEEN LA VERNE AND I ST. SAN DIMAS. AND ALONG FOURTH ST.

Cont'd From F.B. 326-13

Cont'd In F.B. 355-46

Arrow Highway	A+I 200	Topography	1-70
Pacific Blvd.	W.O. 908	Center Line	71-92
San Gabriel Blvd	A+I 181		101-127

F. B. _____ PG. _____ Chief Party Notes by _____ Date _____

RETURN TO

LOS ANGELES COUNTY SURVEYOR

Do not extend notes this side of this line

Note: ANY ADDITIONS OR CHANGES ON THIS SHEET MUST BE MADE OR CIRCLED IN Red. WITH DATE AND NAME OF PERSON MAKING CHANGE.

Date 5-11-28 Notes by LSH Chief Party LSH F. B. 355 PG. 5

Plotted by R R Beebee	W. O. No. [illegible] D. S. O. No.
Date June 1928	Location Arrow Highway
Map No. B-147-5	Surveyed by L S Hammond
Plotting C & D by D. M. F.	Date May 1928
Date JUL 1928	Indexed A. C. Johnson

Note: ANY ADDITIONS OR CHANGES ON THIS SHEET MUST BE MADE OR CIRCLED IN Red. WITH DATE AND NAME OF PERSON MAKING CHANGE.

RETURN TO

LOS ANGELES COUNTY SURVEYOR

Do not extend notes this side of this line

F.B. 355 PG. 6 LSH Chief Party Notes by LSH Date 5-11-28

cont. bot page

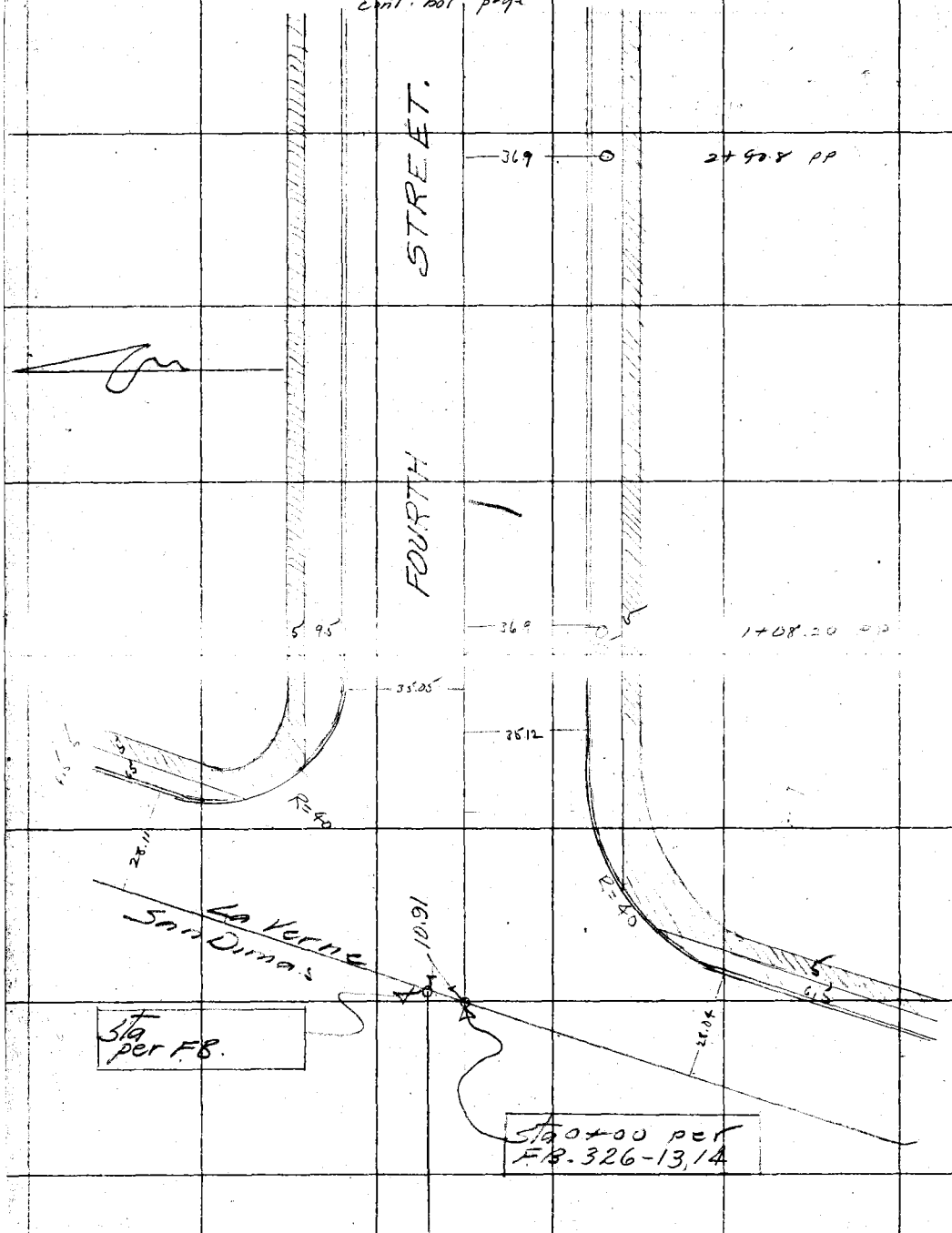

RETURN TO
LOS ANGELES COUNTY SURVEYOR

Do not extend notes this side of this line

Notes: ANY ADDITIONS OR CHANGES ON THIS SHEET MUST BE MADE OR CIRCLED IN Red. WITH DATE AND NAME OF PERSON MAKING CHANGE.

Date _____ Notes by LSH Chief Party LSH F. B. 365 Pg. 7

Plotted by R.R. Raabe	W. O. No. 4200 S. S. O. No.
Date June 1928	Location Arrow Highway
Map No. B-147-5	Surveyed by L.S. Hammond
Plotting Ck'd by D.M.F.	Date May 1928
Date JUL 1928	Indexed A. C. Johnson

cont. bot. page

36.9 — 0 5+40.5 P.P.

36.9 — 0 3+76.0 P.P.

cont. from top page

Note: ANY ADDITIONS OR CHANGES ON THIS SHEET MUST BE MADE OR CIRCLED IN Red. WITH DATE AND NAME OF PERSON MAKING CHANGE.

Do not extend notes this side of this line

RETURN TO

LOS ANGELES COUNTY SURVEYOR

F.B. 3555 Pg. 8 LSH Chief Party Notes by LSH Date

cont. bot. page

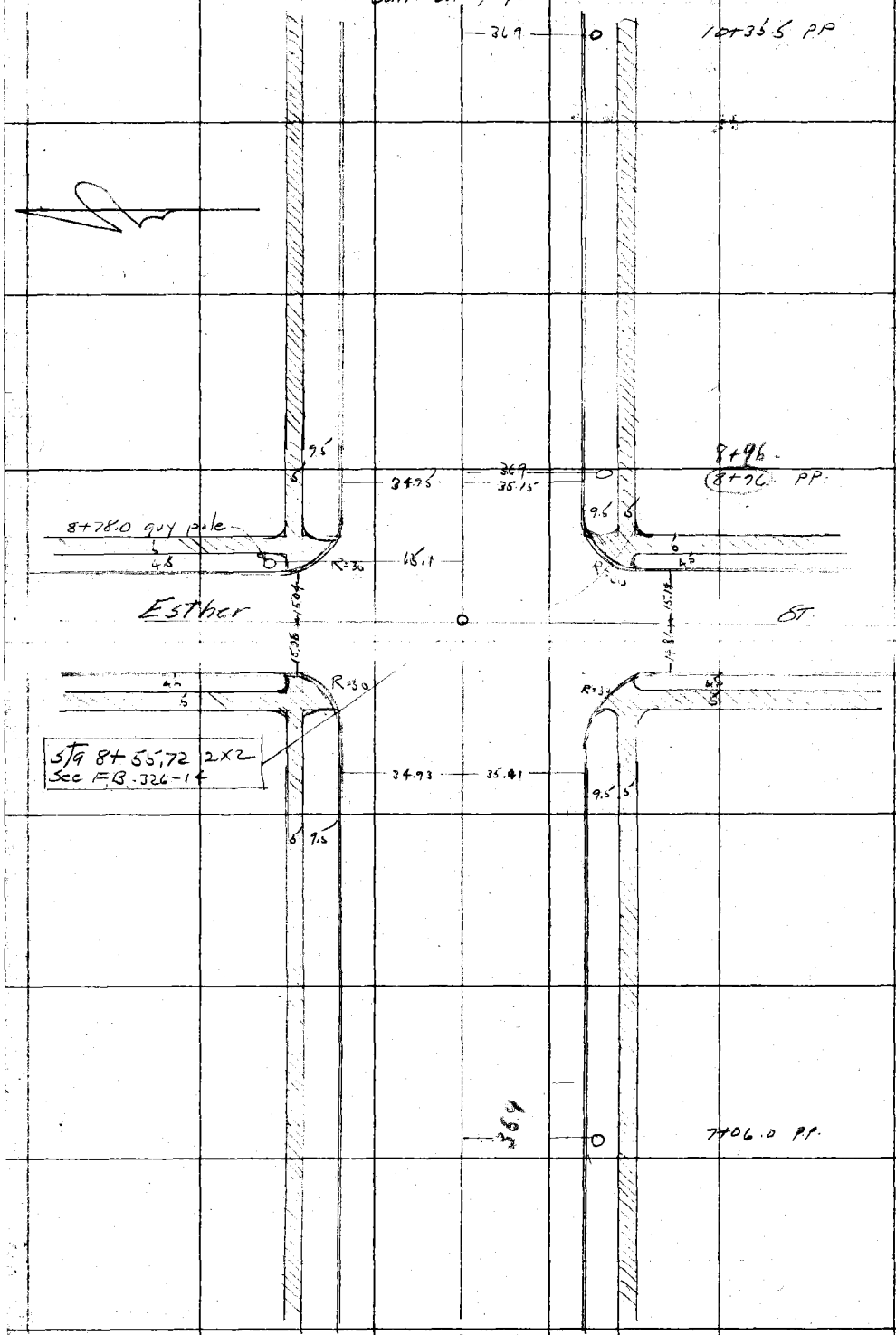

cont. from top page

RETURN TO
LOS ANGELES COUNTY SURVEYOR

Do not extend notes this side of this line

Notes: ANY ADDITIONS OR CHANGES ON THIS SHEET MUST BE MADE OR CIRCLED IN Red. WITH DATE AND NAME OF PERSON MAKING CHANGE.

Date _____ Notes by LSH Chief Party LSH F. B. 355 Pg. 9

Plotted by R. R. Beebee	W. O. No. 4200 D. S. O. No.
Date June 1928	Location Arrow Highway
Map No. B-147-5	Surveyed by L S Hammond
Plotting C'k'd by D. M. F.	Date May 1928
Date JUL 1928	Indexed A. C. Jo[illegible]

cont. bot page

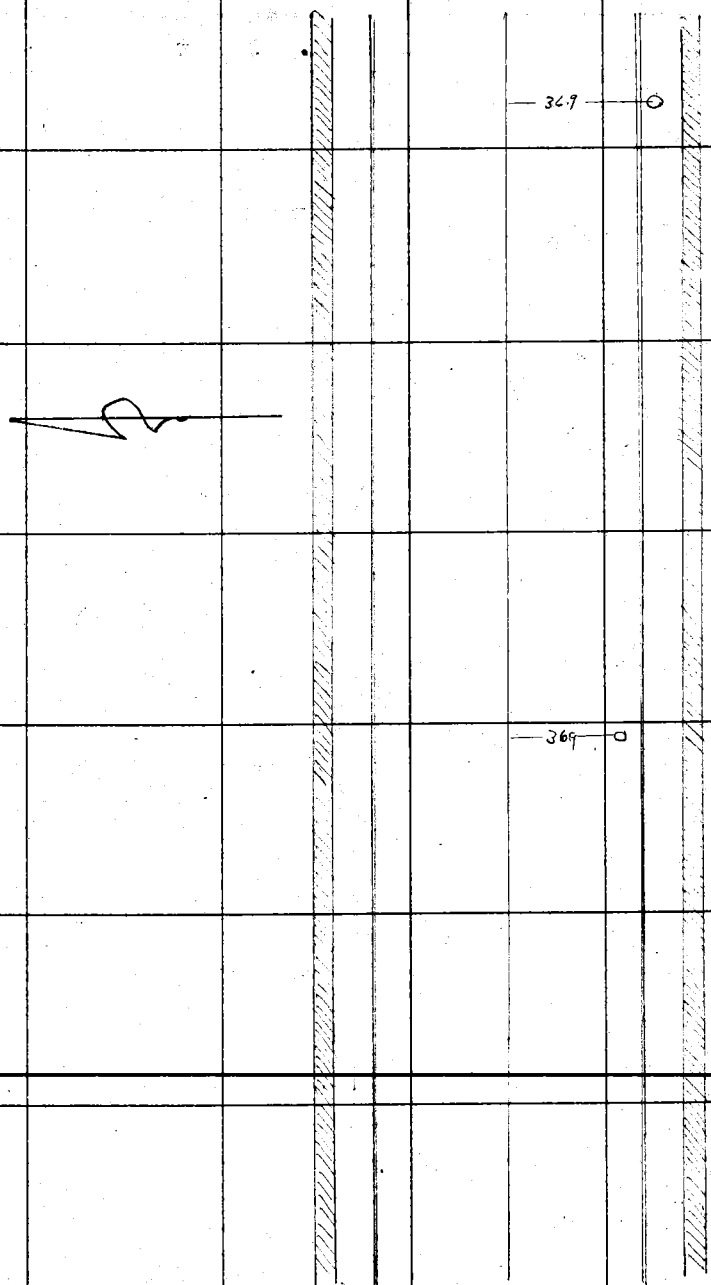

cont. from top page

Note: ANY ADDITIONS OR CHANGES ON THIS SHEET MUST BE MADE OR CIRCLED IN Red. WITH DATE AND NAME OF PERSON MAKING CHANGE.

Do not extend notes this side of this line

RETURN TO

LOS ANGELES COUNTY SURVEYOR

F.B. 355 Pg. 10 LSH Chief Party Notes by LSH Date

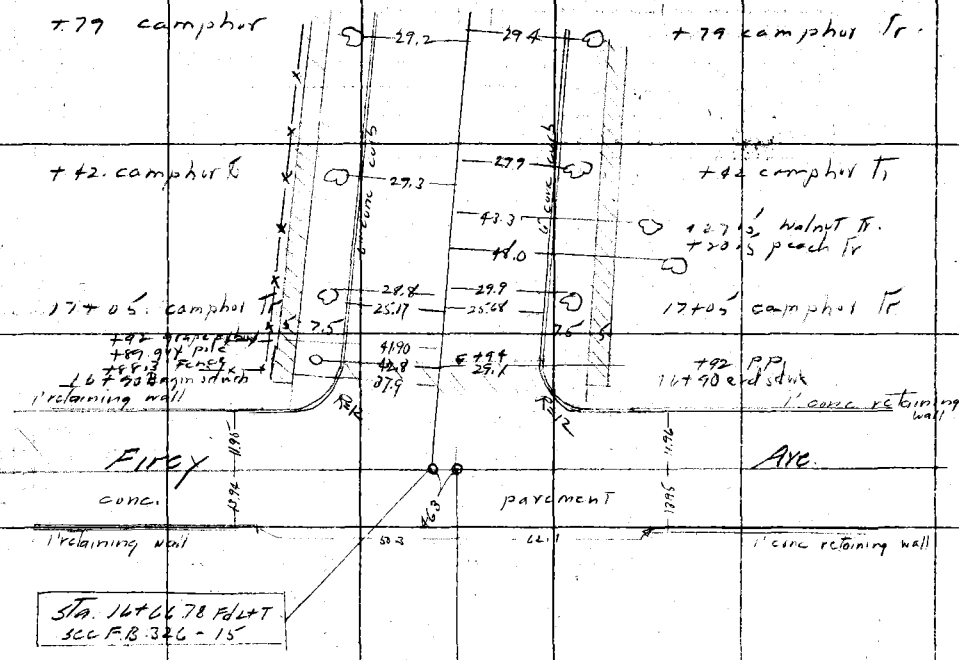

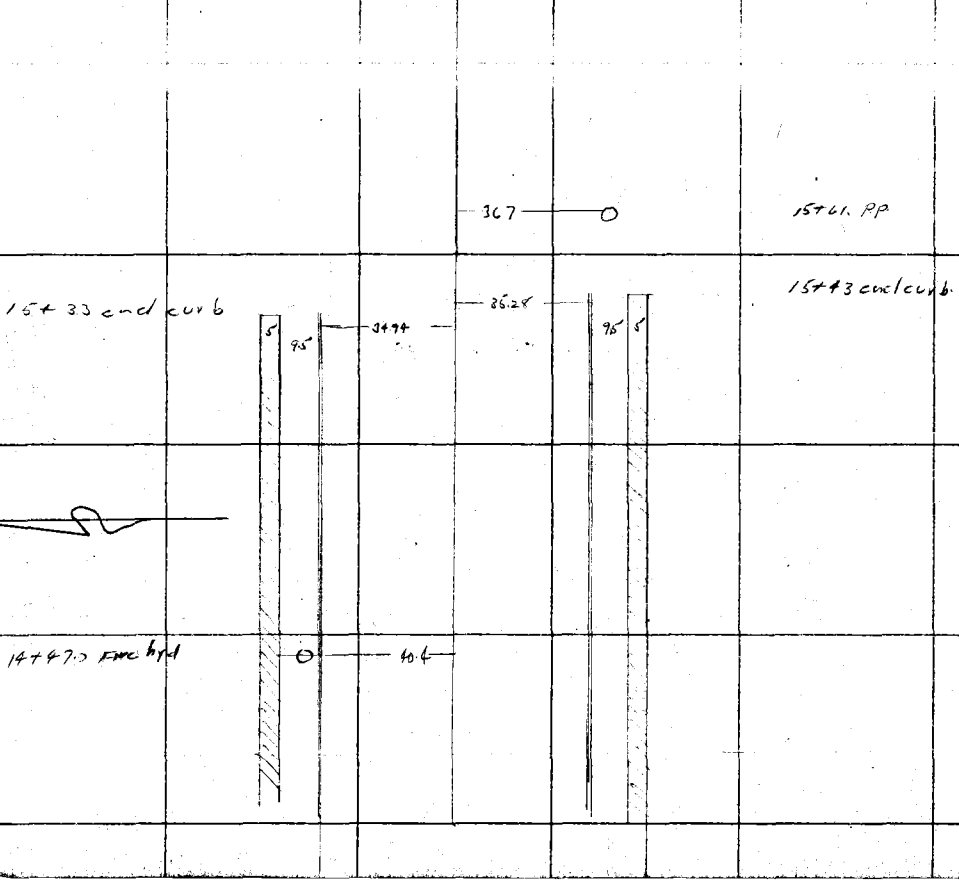

RETURN TO
LOS ANGELES COUNTY SURVEYOR
Do not extend notes this side of this line

Notes: ANY ADDITIONS OR CHANGES ON THIS SHEET MUST BE MADE OR CIRCLED IN Red. WITH DATE AND NAME OF PERSON MAKING CHANGE.

Date ____ Notes by L.S.H. Chief Party L.S.H. F. B. 355 Pg. 11

Plotted by R.R. Becker
Date June 1928
Map No. B-147-5
Plotting Checked by D. M. F.
Date JUL 1928

W. O. No. 4200 S. A. O. No.
Location Arron Highway
Surveyed by L.S. Hammond
Date May 1928
Indexed A. C. JOHNSON

Notes: ANY ADDITIONS OR CHANGES ON THIS SHEET MUST BE MADE OR CIRCLED IN Red WITH DATE AND NAME OF PERSON MAKING CHANGE.

Do not extend notes this side of this line

RETURN TO LOS ANGELES COUNTY SURVEYOR

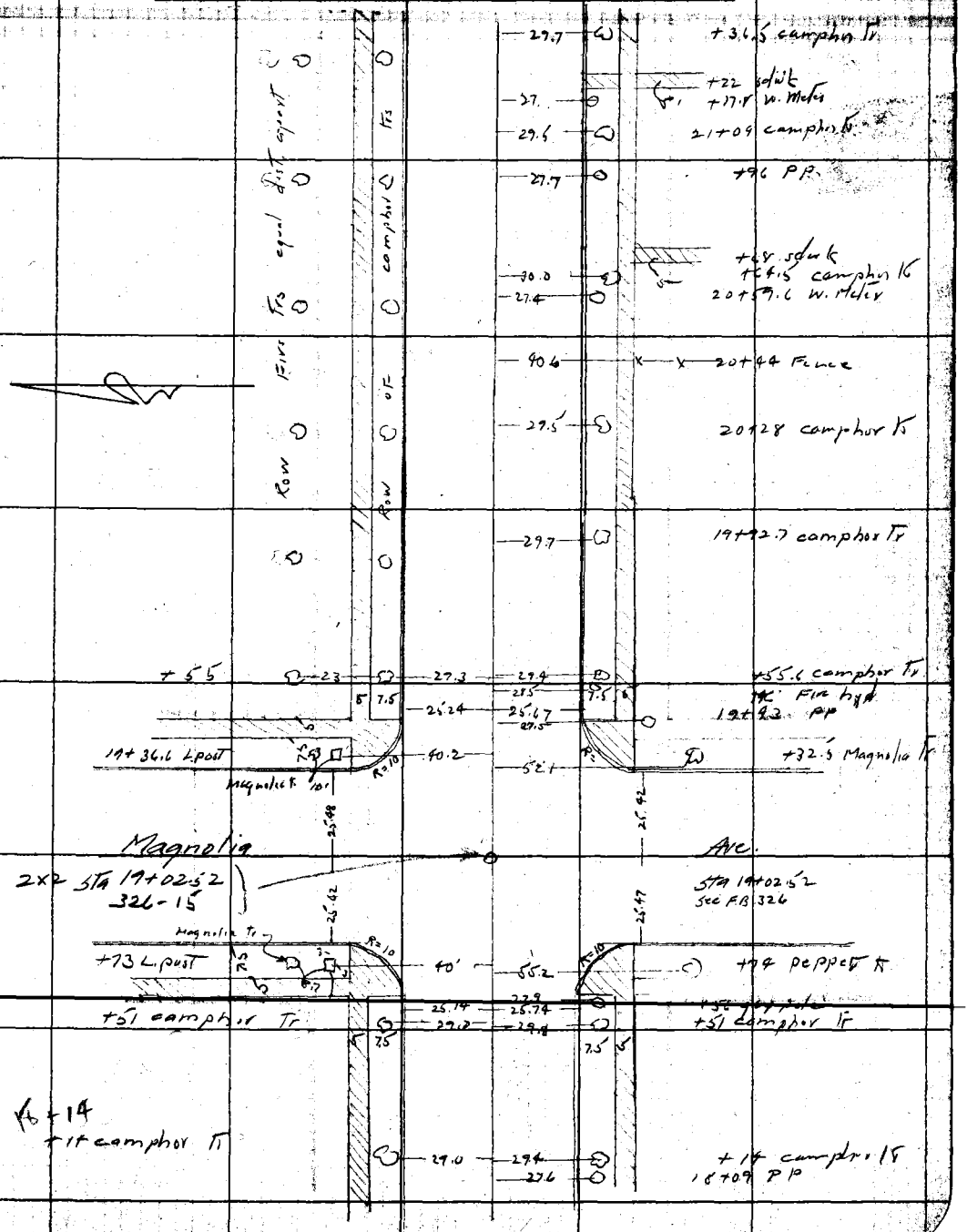

F.B. 855 Pg. 12 LSH Chief Party Notes by LSH Date 5-14-28

cont. bot. page

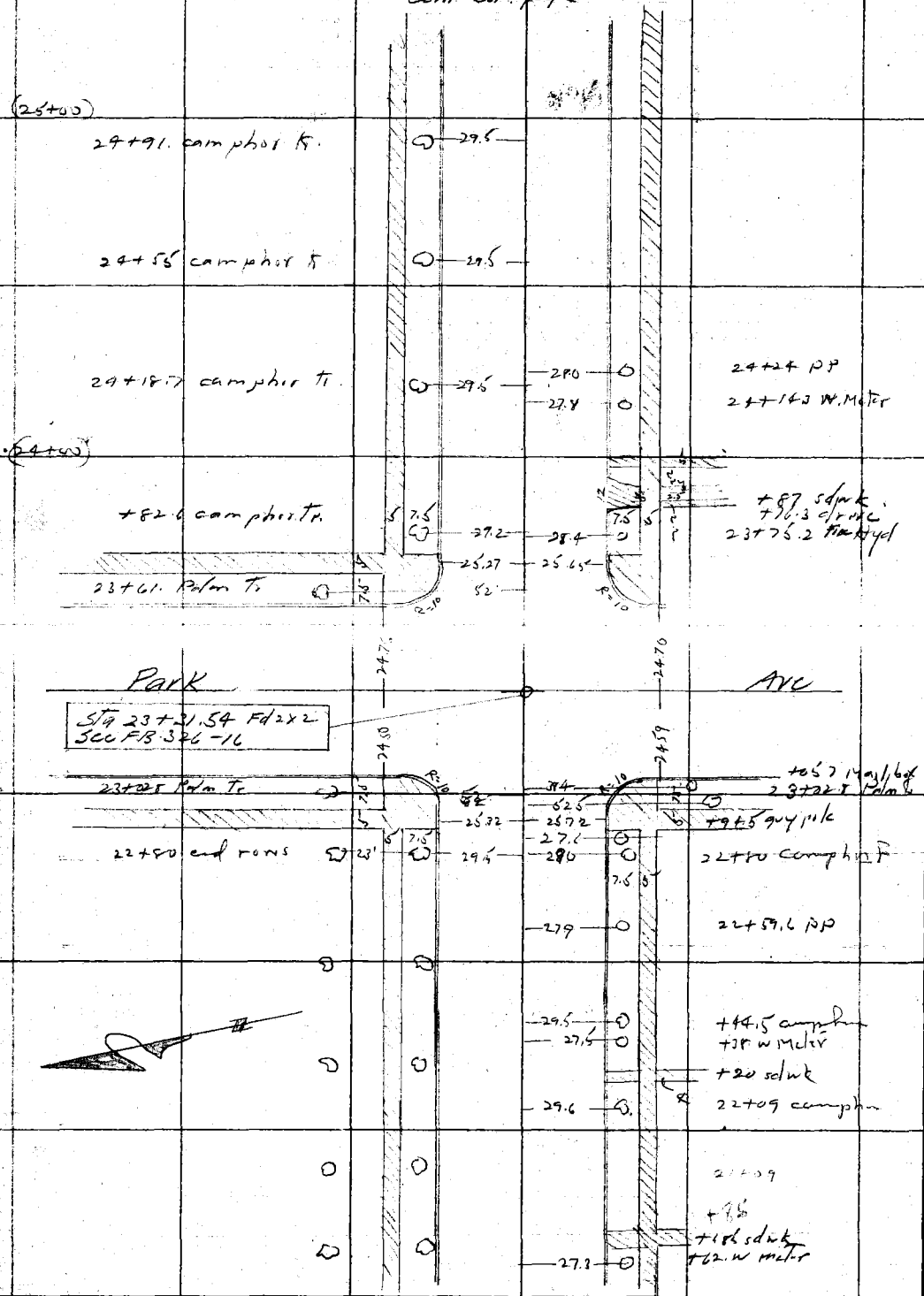

cont. from top page

RETURN TO
LOS ANGELES COUNTY SURVEYOR
Do not extend notes this side of this line

Notes: ANY ADDITIONS OR CHANGES ON THIS SHEET MUST BE MADE OR CIRCLED IN Red. WITH DATE AND NAME OF PERSON MAKING CHANGE.

Date 5-12-28 Notes by LSH Chief Party LSH F. B. 355 PG. 13

Plotted by R.R. Beebee	W. O. No. 4200 L. & O. No.
Date June 1928	Location Arrow Highway
Map No. B-147-5	Surveyed by L S Hammond
Plotting C'k'd by D. M. F.	Date May 1928
Date JUL 1928	Indexed A. C. Johnson

Note: ANY ADDITIONS OR CHANGES ON THIS SHEET MUST BE MADE OR CIRCLED IN Red. WITH DATE AND NAME OF PERSON MAKING CHANGE.

RETURN TO LOS ANGELES COUNTY SURVEYOR

Do not extend notes this side of this line

cont. bot. page

40.6 +82.7 T.P.

+67.7 orange tr 46.9
+60.8 curb
+58.5 camphor tr 29.2 47.7 +63.1 peach Tr.

+39.5 sdwk 47.7 +45.2 apple tr
27.3 +38.1 W. Meter

+34.9 W. Meter 27.5
+21.1 curb
+18.5 camphor tr 29.4

28+09 drive 26.5 +10.7 sdwk
28+03.2 Posting

(28+00)

+97. walnut tr. 42.7

27+77.7 camphor tr 29.6 48.2 +81.5 apple tr

48.1 +65.6 Peach tr.
27+61. peach tr 39.0 27.7 27+62 PP.

(27+61) 27+07 camphor tr 29.8

50.3 +88. pear tr.
29.8 +77 end fence
50.3 26+65 apple tr.

26+35 camphor tr. 29.6 34.8
+21 Hedge 38.2
26+13 curb & Hedge 39.2 29.8 26+14 Fence

(26+00) +99.8 Camphor tr. 29.6

27.9 25+90 PP.
+87. W. Meter 27.3
+74.5 drive
25+72 Hedge 37.5
25+63 camphor 29.4

cont. from top page

F.B. 355 PG. 14 LSH Chief Party Notes by LSH Date 5-12-28

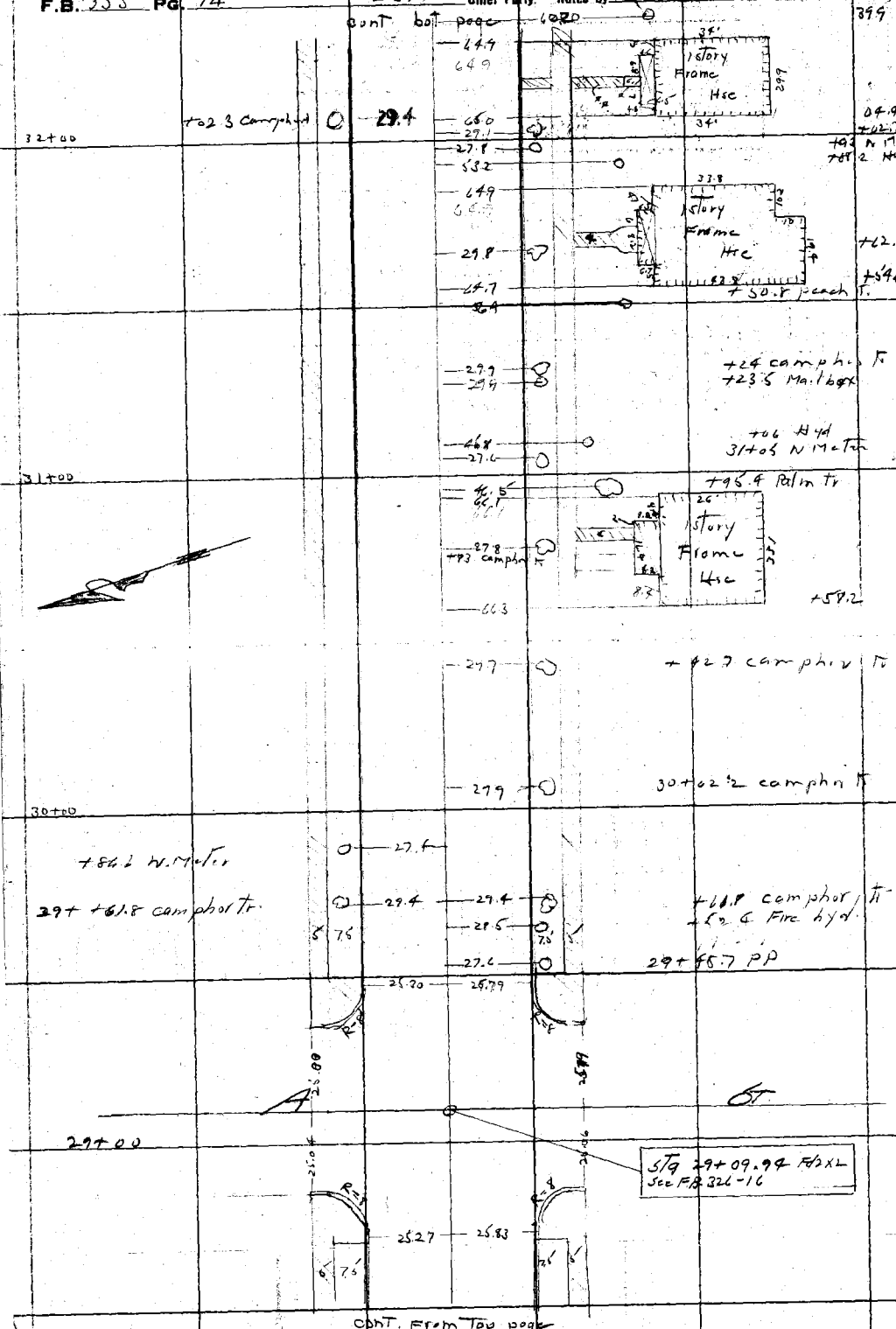

RETURN TO
LOS ANGELES COUNTY SURVEYOR
Do not extend notes this side of this line

Notes: ANY ADDITIONS OR CHANGES ON THIS SHEET MUST BE MADE OR CIRCLED IN Red. WITH DATE AND NAME OF PERSON MAKING CHANGE.

Date 5-12-28 Notes by LSH Chief Party LSH F. B. 355 PG. 15

Plotted by [illegible]	W. O. No. [illegible] S. O. No.
Date June 1928	Location Arrow Highway
Map No. B-147-5	Surveyed by L S Hammond
Plotting C'k'd by D. M. F.	Date May 1928
Date JUL 1928	Indexed A. C. Johnson



Note: ANY ADDITIONS OR CHANGES ON THIS SHEET MUST BE MADE OR CIRCLED IN RED WITH DATE AND NAME OF PERSON MAKING CHANGE.

RETURN TO LOS ANGELES COUNTY SURVEYOR

Do not extend notes this side of this line

F.B. 355 PG. 16 LSH Chief Party Notes by LSH Date 5-12-28

cont bot. page

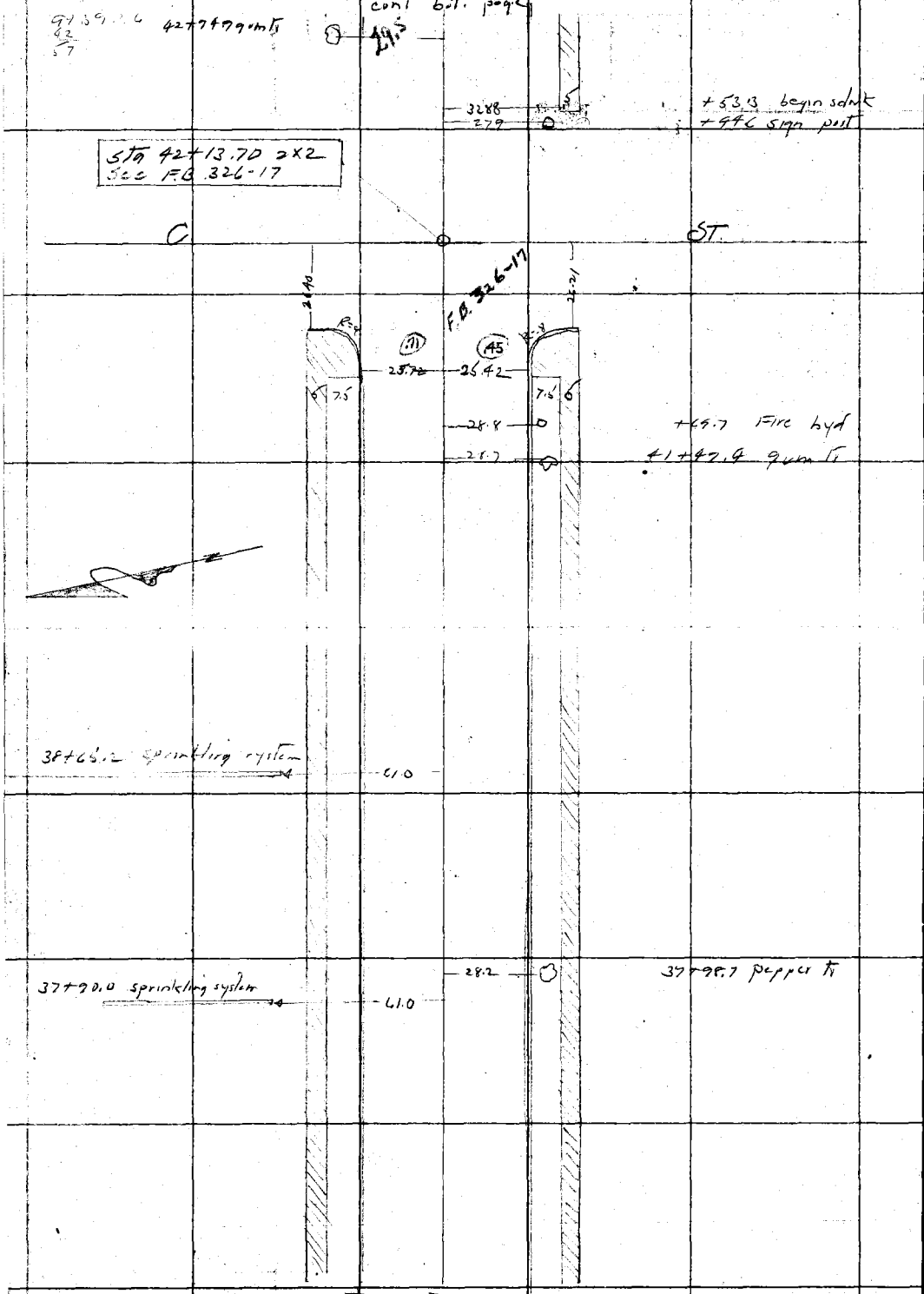

cont. From Top page

RETURN TO
LOS ANGELES COUNTY SURVEYOR

Do not extend notes this side of this line

Note: ANY ADDITIONS OR CHANGES ON THIS SHEET MUST BE MADE OR CIRCLED IN Red. WITH DATE AND NAME OF PERSON MAKING CHANGE.

Date 5-12-28 Notes by LSH Chief Party LSH F. B. 355 Pg. 17

Plotted by R.R. Beebee	W. O. No. [illegible] S. S. O. No.
Date June 1928	Location Arrow Highway
Map No. 8-147-5-6	Surveyed by L S Hammond
Plotting C'k'd by D. M. F.	Date May 1928
Date JUL 1928	Indexed A. C. Johnson

Notes: ANY ADDITIONS OR CHANGES ON THIS SHEET MUST BE MADE OR CIRCLED IN Red. WITH DATE AND NAME OF PERSON MAKING CHANGE.

RETURN TO LOS ANGELES COUNTY SURVEYOR

Do not extend notes this side of this line

cont. from page

+22 camphor Tr — 29.9
+16.7 walnut — 47'
46+00 +99.1 Palm Tr — 29.7 — 32.74 — 46+00 end sdwk
+98.0 W Meter — 27.3
+84.5 sdwk — 27.8
45+76.2 Palm Tr — 29.7
45+62.8 walnut Tr — 47.4
29.3 — 45+49.9 camphor Tr
+34.7 W Meter — 27.6
45+22.7 sdwk — 31'
45+00 45+00 century plant — 29.9
+82.7 walnut Tr — 29.8
+47.1 century plant — 29.9
+43.3 new cactus — 29.9
+42.0 Jacaranda Tr — 29.9
+32.9 drive
+29.9 W Meter — 28.6
44+26.7 century plant — 29.9
+05 century Plant — 29.9
44+00 +02.8 Jacaranda Tr — 30.2
+94.1 gum Tr — 30.0
+84.5 W. Meter — 26.
+78.4 sdwk — 27.8
+59.3 bush
+53.8 begin sdwk — 33.33
43+51.5 gum Tr — 30.9
43+00 43+00 gum Tr

cont. From Top page

F.B. 355 PG. 18 LSH Chief Party Notes by LSH Date 5-12-28

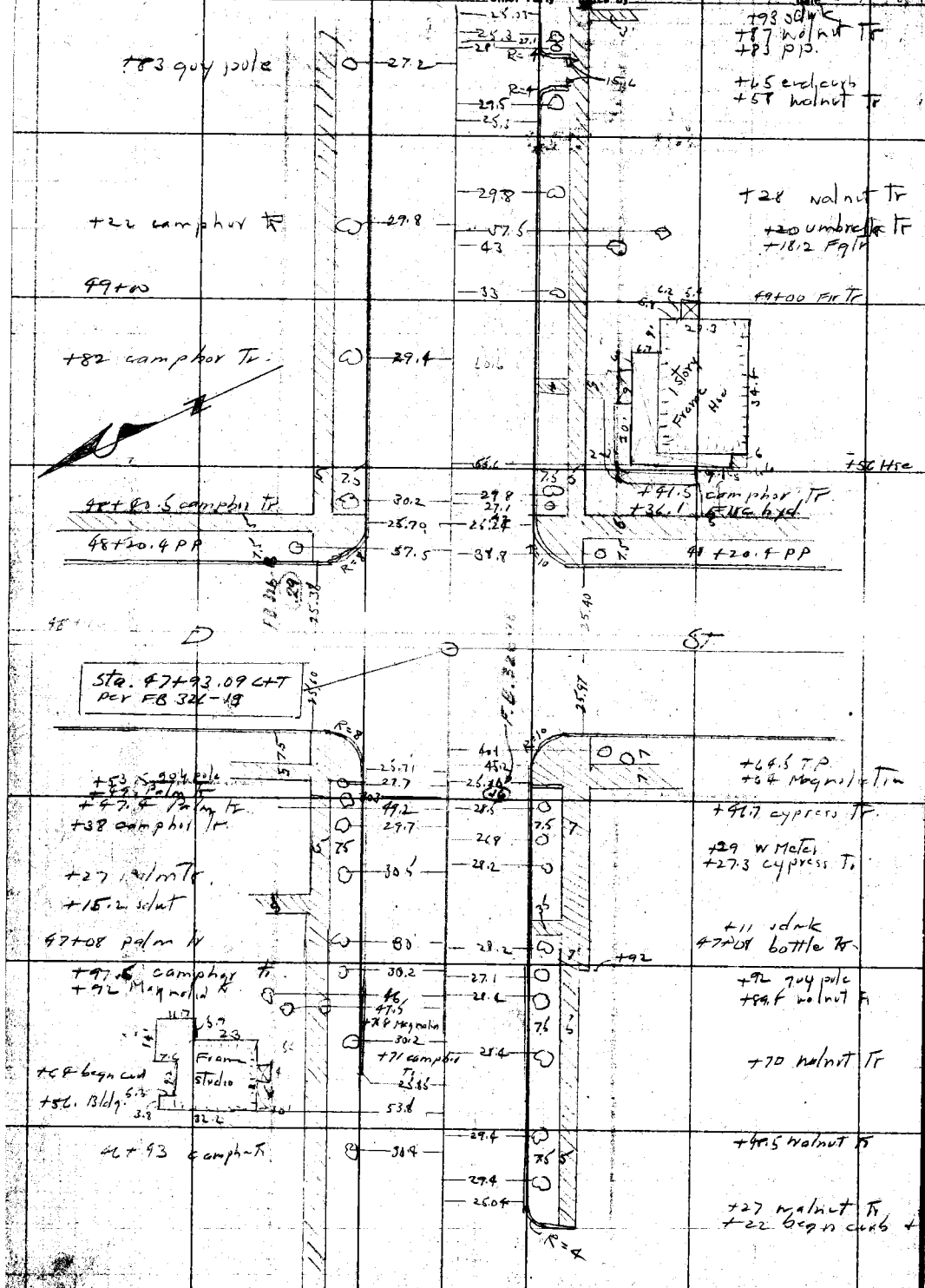

RETURN TO
LOS ANGELES COUNTY SURVEYOR
Do not extend notes this side of this line

Notes: ANY ADDITIONS OR CHANGES ON THIS SHEET MUST BE MADE OR CIRCLED IN Red WITH DATE AND NAME OF PERSON MAKING CHANGE.

Date 5-12-28 Notes by L S H Chief Party L S H F. B. 355 PG. 19

Plotted by R. L. Beebee	W. O. No. 4200 D. S. O. No.
Date June 1928	Location Arrow Highway
Map No. B-147-6	Surveyed by L S Hansmeier
Plotting C'k'd by D. M. F.	Date May 1928
Date JUL 1928	Indexed A. C. Johnson

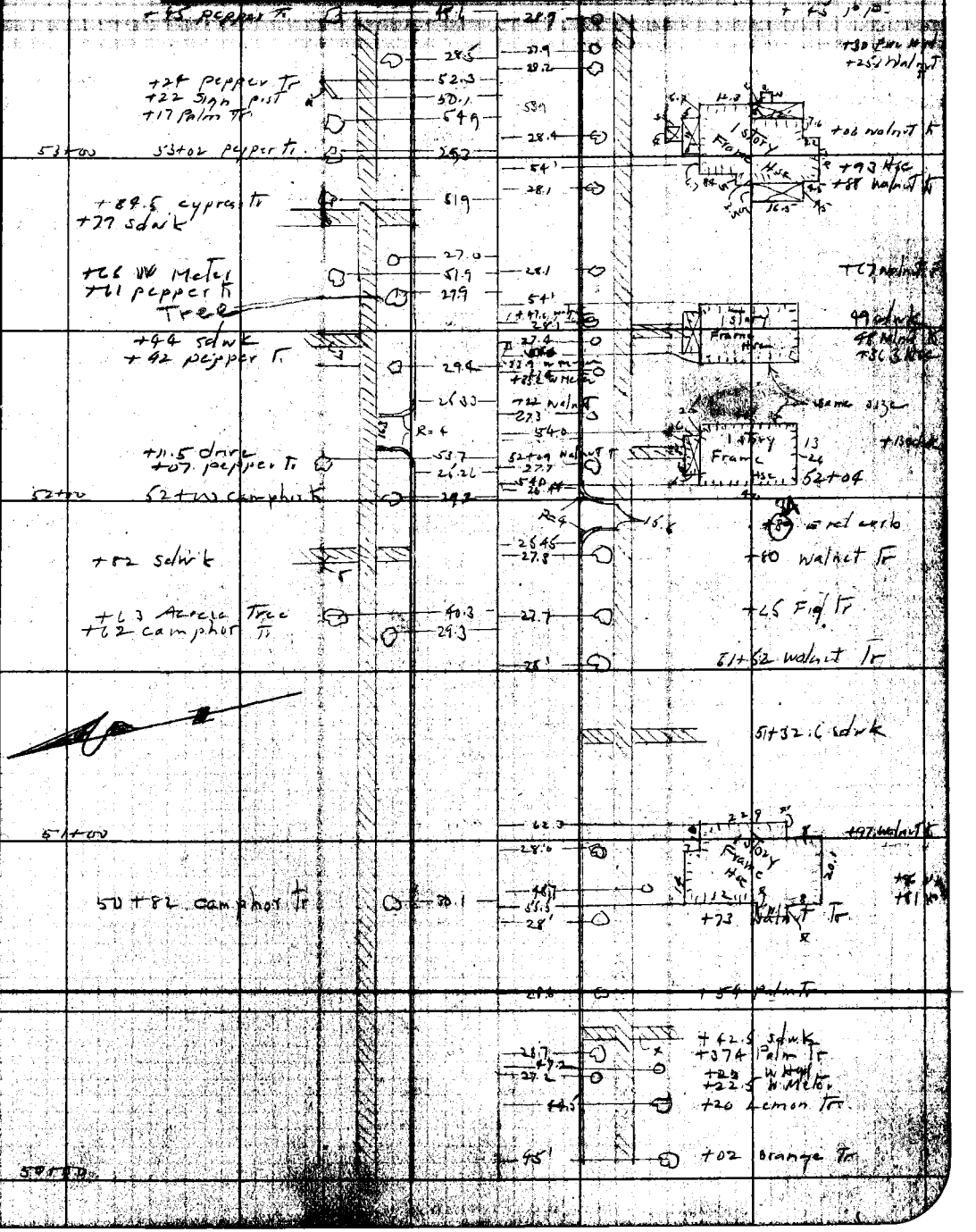

Notes: ANY ABRUTIONS OR CHANGES ON THIS SHEET MUST BE MADE OR CIRCLED IN Red. WITH DATE AND NAME OF PERSON MAKING CHANGE.

Do not extend notes this side of this line

RETURN TO LOS ANGELES COUNTY SURVEYOR

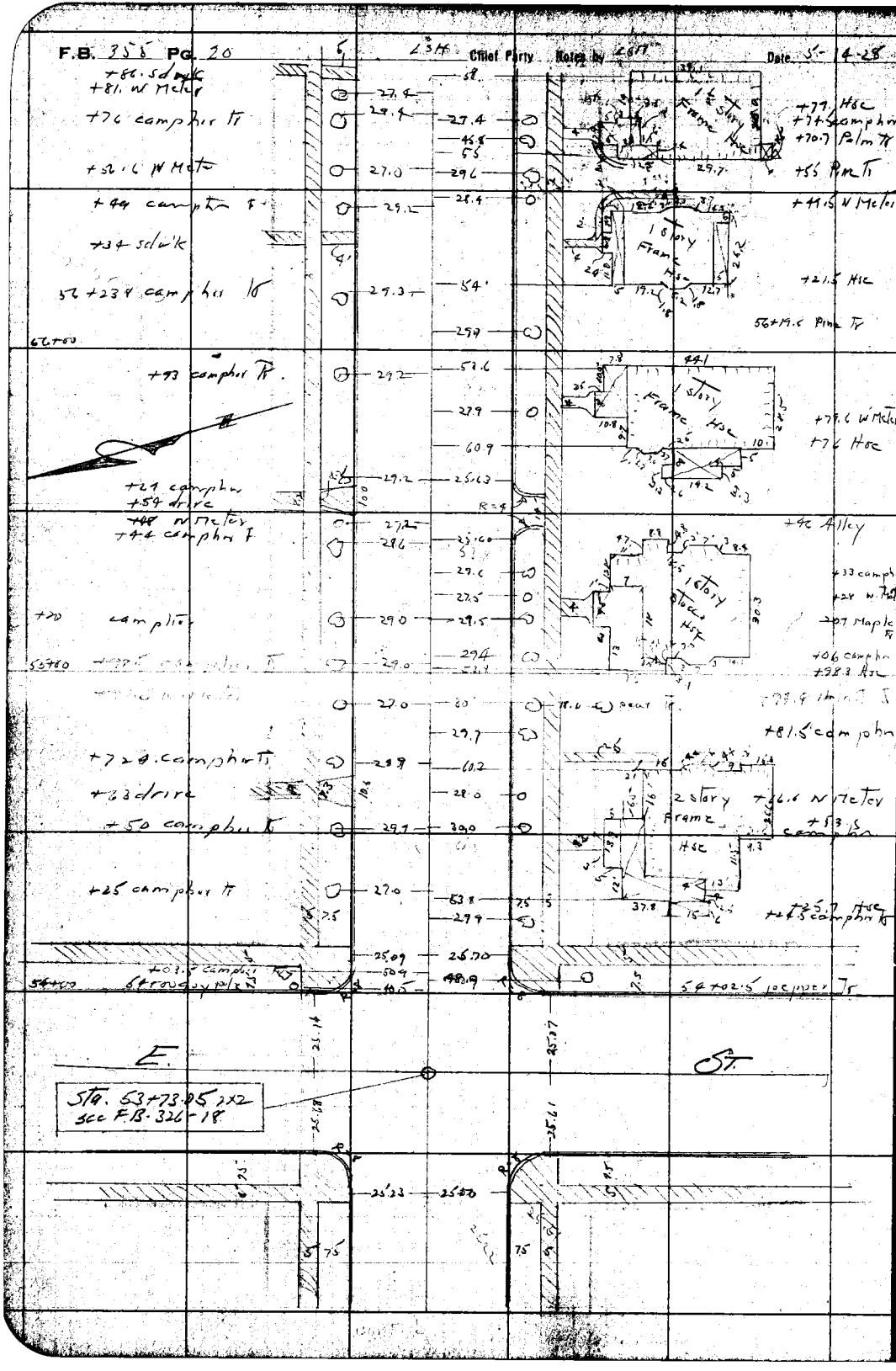

RETURN TO

LOS ANGELES COUNTY SURVEYOR

Do not extend notes this side of this line

Note: ANY ADDITIONS OR CHANGES ON THIS SHEET MUST BE MADE OR CIRCLED IN Red. WITH DATE AND NAME OF PERSON MAKING CHANGE.

Date 5-14-28 Notes by LSH Chief Party LSH F.B. 355 Pg. 21

Planned by R.R. Bethoe	W. O. No. 5200 S. S. O. No.
Date June 1928	Location Arrow Highway
Map No. B-147-6	Surveyed by L S Hammond
Plotting Chk'd by D.M.F.	Date May 1928
Date JUL 1928	Indexed A. C. Johnson

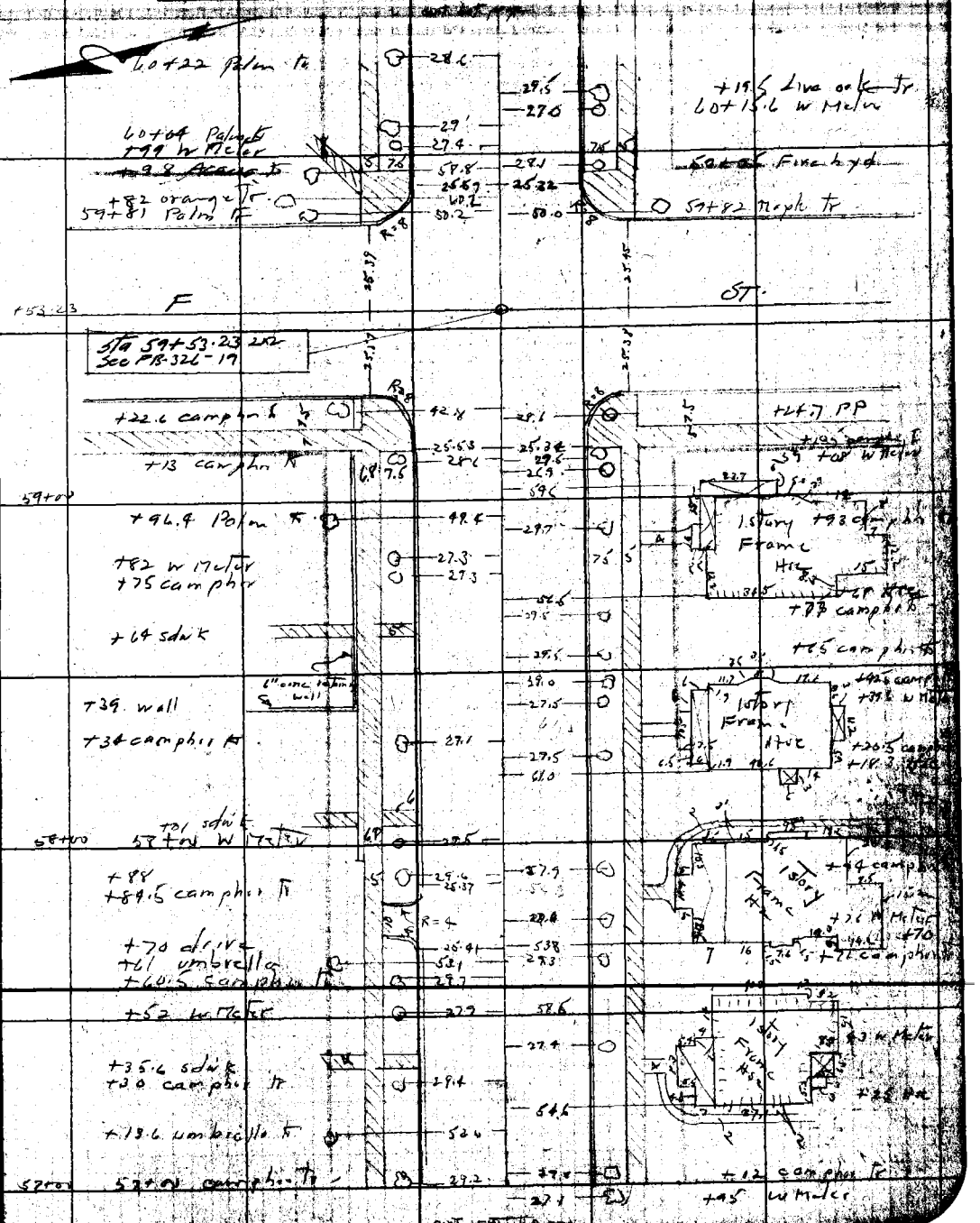

Notes: ANY ADDITIONS OR CHANGES ON THIS SHEET MUST BE MADE OR CIRCLED IN Red. WITH DATE AND NAME OF PERSON MAKING CHANGE.

RETURN TO LOS ANGELES COUNTY SURVEYOR

Do not extend notes this side of this line



RETURN TO
LOS ANGELES COUNTY SURVEYOR
Do not extend notes this side of this line

Notes: ANY ADDITIONS OR CHANGES ON THIS SHEET MUST BE MADE OR CIRCLED IN Red. WITH DATE AND NAME OF PERSON MAKING CHANGE.

Date 5-14-28 Notes by LSH Chief Party LSH F. B. 356 Pg. 23

Project R. R. Baetzer	W. O. No. 4240 R. S. O. No.
Date June 1928	Location Arrow Highway
Map No. B-147-6	Surveyed by L S Hammond
D. M. F.	Date May 1928
Date JUL 1928	Indexed C. Johnson

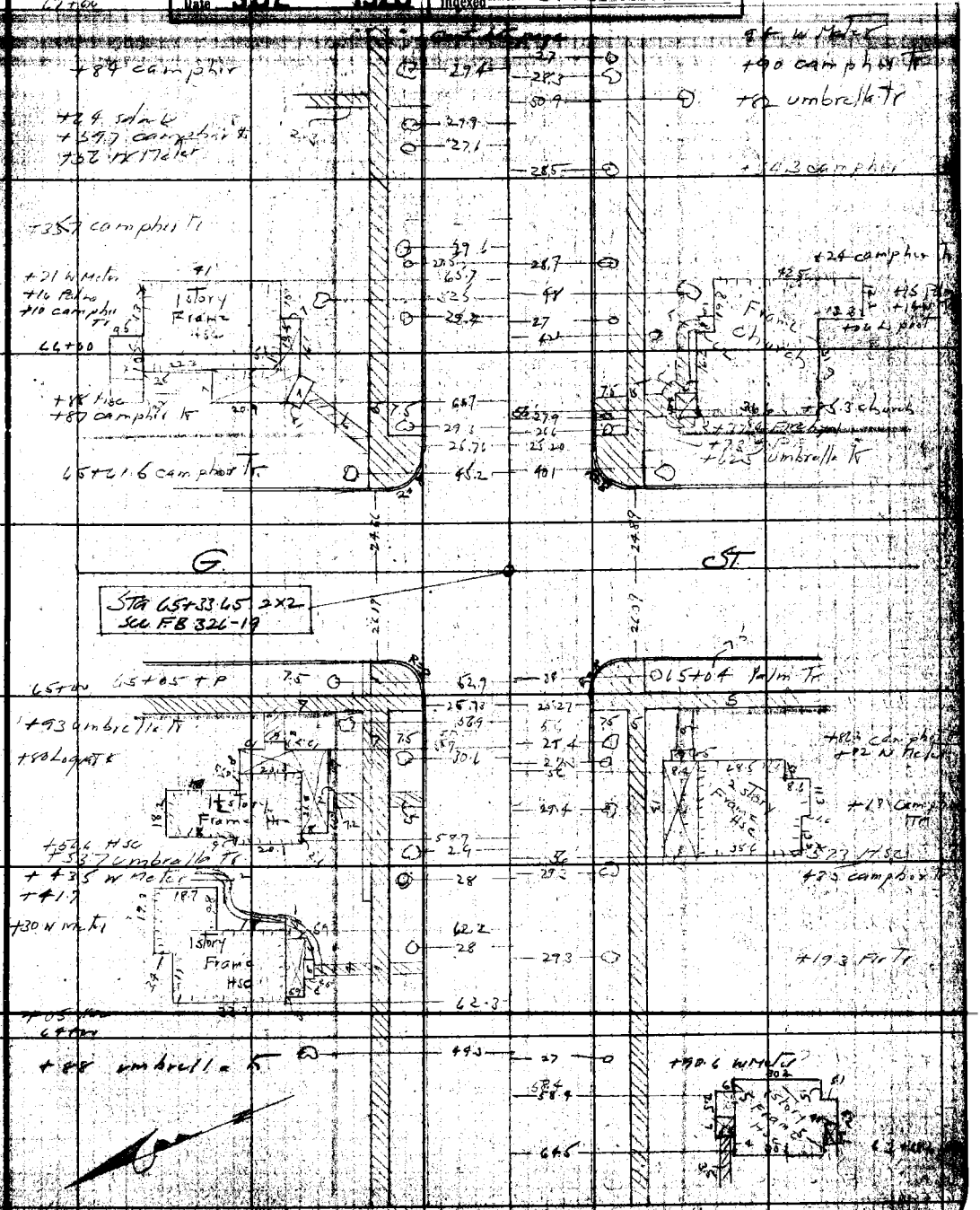

Notes: ANY ADDITIONS OR CHANGES ON THIS SHEET MUST BE MADE OR NOTED WITH DATE AND NAME OF PERSON CHANGE.

RETURN TO LOS ANGELES COUNTY SURVEYOR

Do not extend notes this side of this line

cont. from Top page

F.B. 355 Pg. 24 LSH Chief Party Notes by LSH Date 5-15-28

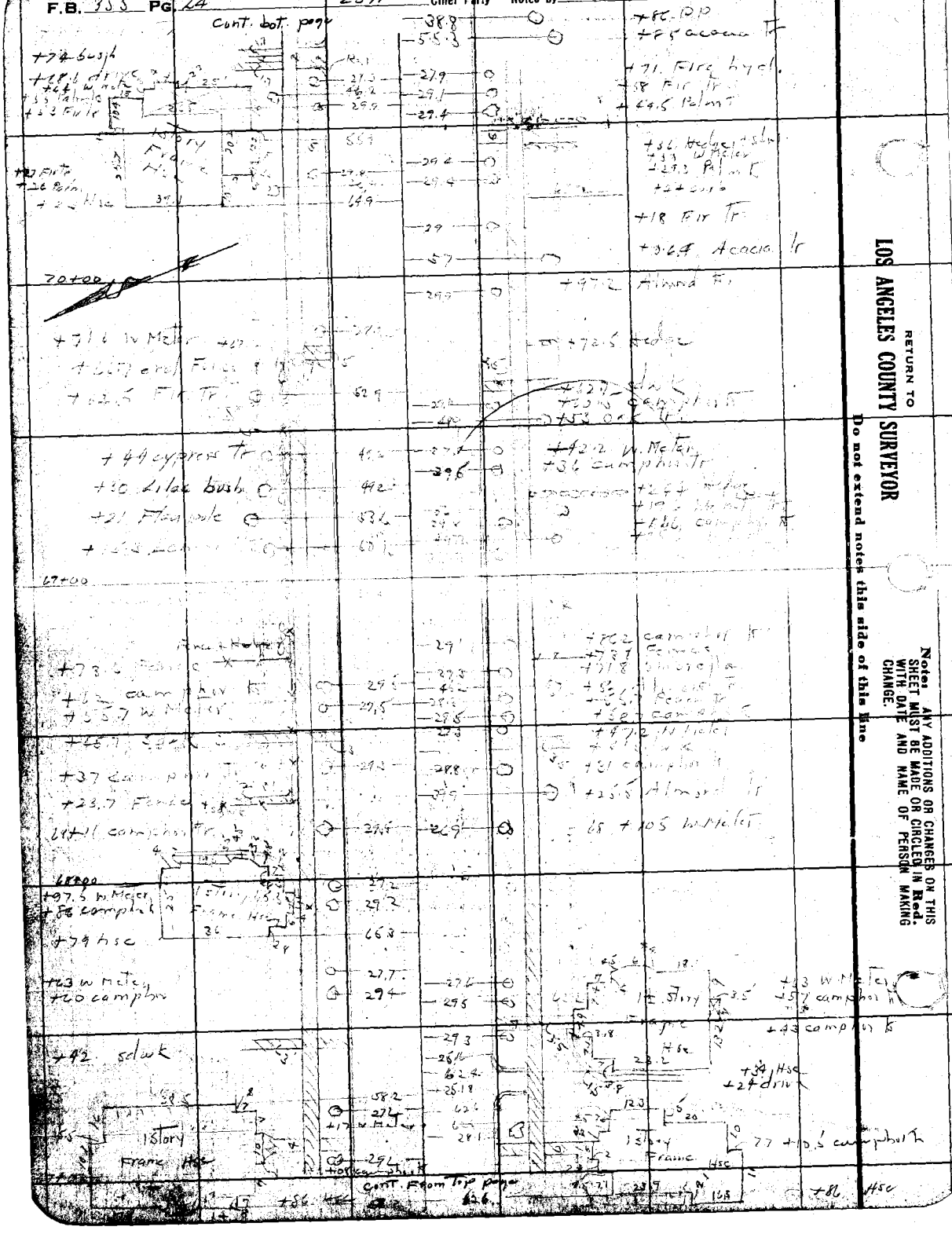

RETURN TO
LOS ANGELES COUNTY SURVEYOR
Do not extend notes this side of this line

Notes: ANY ADDITIONS OR CHANGES ON THIS SHEET MUST BE MADE OR CIRCLED IN Red. WITH DATE AND NAME OF PERSON MAKING CHANGE.

Date 5-15-28 Notes by L S H Chief Party L S H F. B. 355 Pg. 25

Plotted by R R Beebee	M. O. No. 4200 B. S. O. No.
Date June 1928	Location Arrow Highway
Map No. B-147-6	Surveyed by L S Hammond
Planning Office D. M. F.	Date May 1928
Date JUL 1928	Indexed C. Johnson

Note: ANY ADDITIONS OR CHANGES ON THIS SHEET MUST BE MADE OR CIRCLED IN Red. WITH DATE AND NAME OF PERSON MAKING CHANGE.

RETURN TO LOS ANGELES COUNTY SURVEYOR

Do not extend notes this side of this line

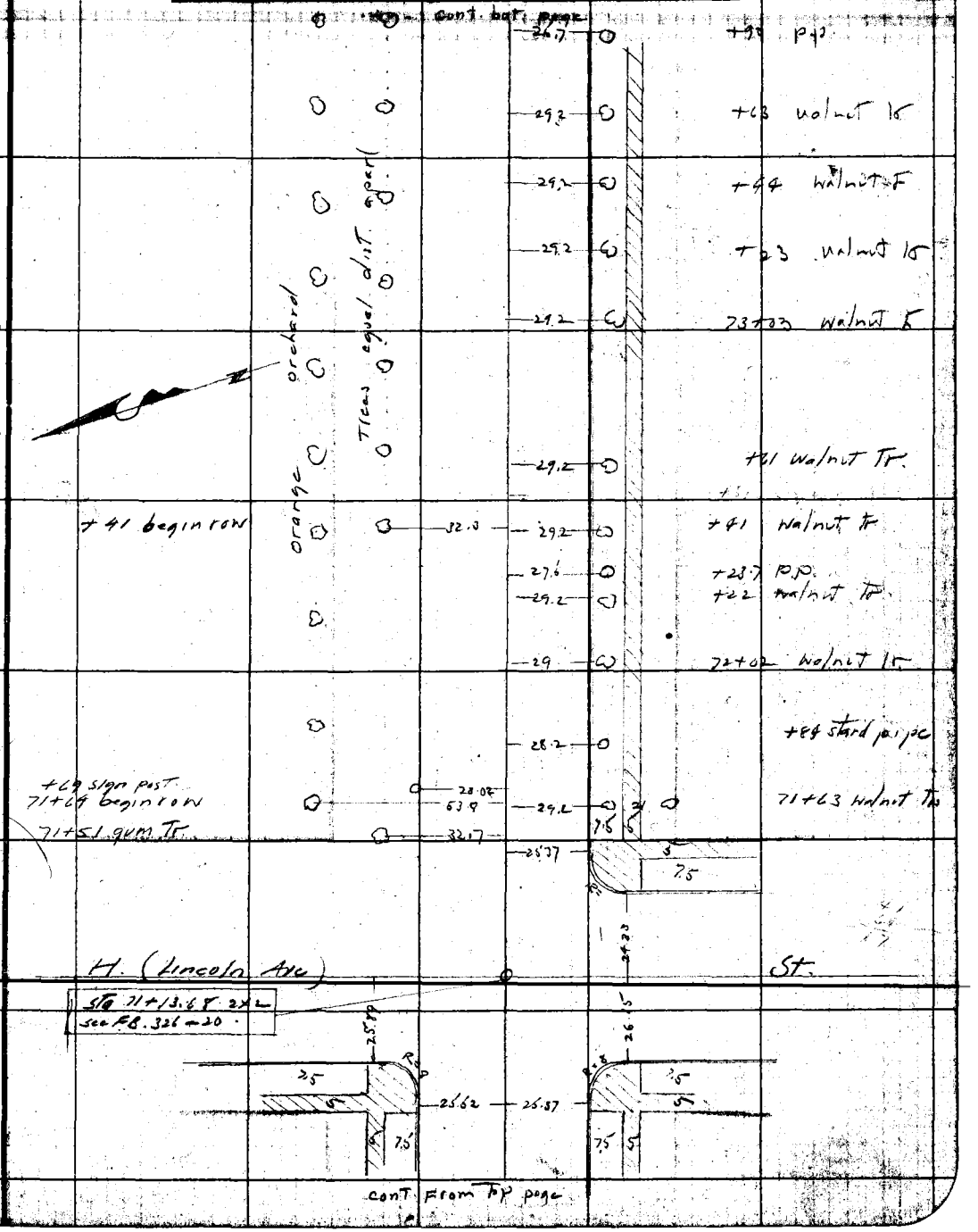

F.B. 355 PG. 26 LSH Chief Party Notes by LSH Date 5-15-28

cont bot page

+30.5 walnut Tr
+21.7 std pipe
77 +20 peach Tr

28.
28.5
35.1

26.1
56.1
49.6

+35.5 Fire hyd
+23.7 camphor Tr
77+21 TP

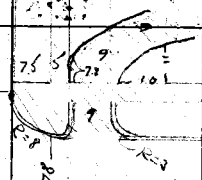

+20

I ST

Sta 76+93.05 2X2
see FB 326-20

76+71 end row

20'
35.5

26.2
R=8
49.6
24.89
7.5
24.55

+71 BP
+63 walnut Tr

29.1
+44 walnut Tr
+23 walnut Tr
76+34 walnut

orange orchard
Trees equal dist apart

29.3
+84 walnut Tr
29.2
+64 walnut Tr
29.2
+43 walnut Tr
26.5
+34 PP
29.2
24 walnut

29.2
+85 walnut Tr
29.2
+45 walnut Tr
29.2
+32 walnut Tr
29.2
74+03 walnut Tr

cont. From top page

RETURN TO
LOS ANGELES COUNTY SURVEYOR

Do not extend notes this side of this line

Note: ANY ADDITIONS OR CHANGES ON THIS SHEET MUST BE MADE OR CIRCLED IN Red. WITH DATE AND NAME OF PERSON MAKING CHANGE.

Date 5-15-28 Notes by LSH Chief Party LSH F. B. 355 Pg 27

Planned by R.R. Barber	W. O. No. 4200 S. O. No.
Date June 1928	Location Arrow Highway
Map No. B-147-6	Surveyed by L S Hammond
Planning Office D. M. F.	Date May 1928
Date JUL 1928	Index A. C. Johnson

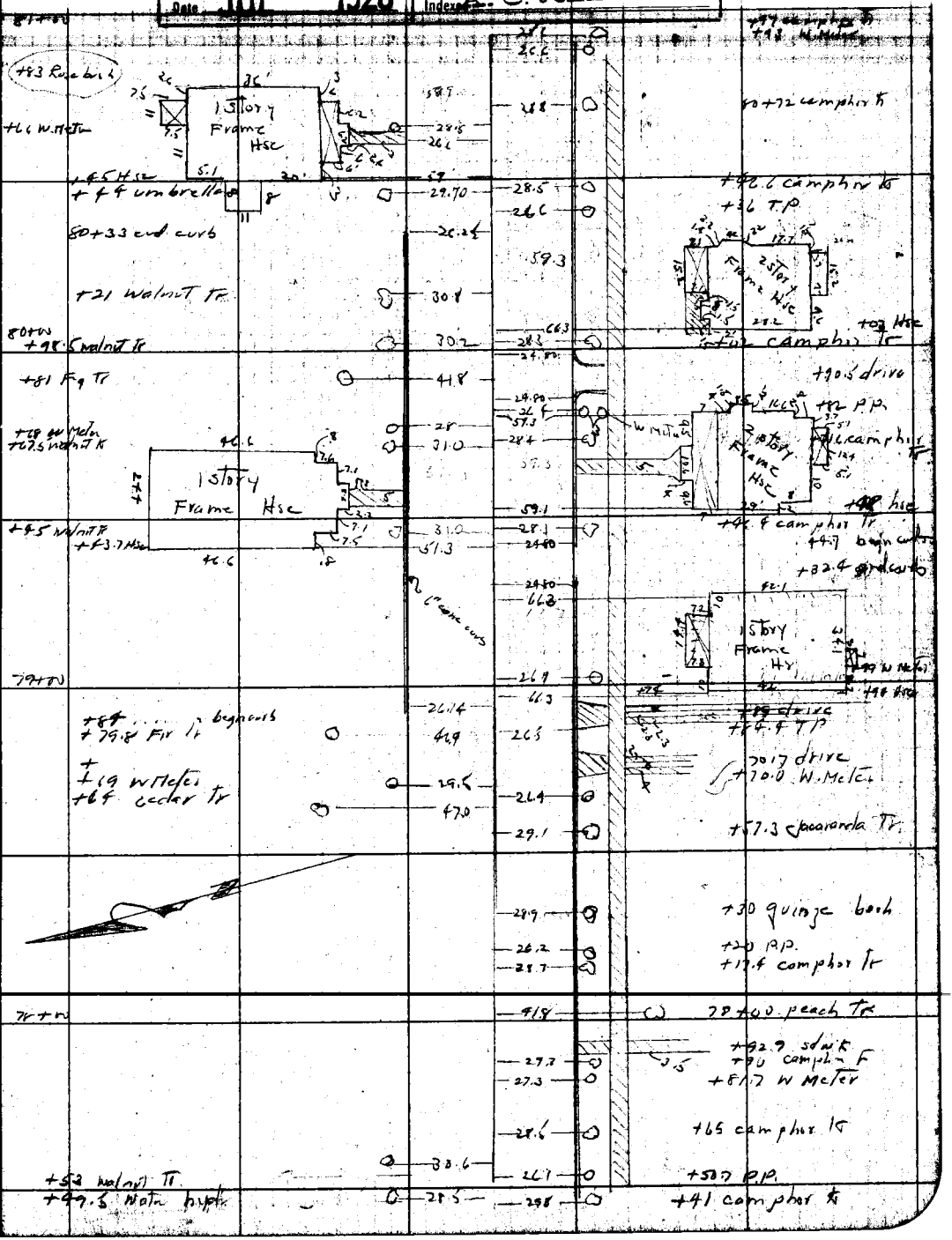

Notes: ANY ADDITIONS OR CHANGES ON THIS SHEET MUST BE MADE OR CIRCLED IN Red. WITH DATE AND NAME OF PERSON MAKING CHANGE.

RETURN TO LOS ANGELES COUNTY SURVEYOR

Do not extend notes this side of this line

F.B. 355 PG. 28 LSH Chief Party Notes by LSH Date 5-15-26

85+04.6

orange orchard

Trees equal dist apart

+42.2 cherry Tr

+73.5 Almond Tr
73.0 cherry Tr

+60.6 orange

+49.5 Almond

41.5 cherry Tr

+27.6 gas meter
+21 orange

+05.9 cherry Tr

84+00 +02.0 begin row

84+02.6 P.P.

+97.7 umbrella Tr
+91 orange Tr

+63.5 walnut Tr

1 Story Frame Hse

+37 umbrella Tr

83+76 umbrella Tr

+61 orange Tr

+98.3 umbrella Tr
+42.8 orange Tr
+36.7 PP

+31.5 century plant

+21 umbrella
+16.5 W. Meter

83+00

Fence Cir

+98 umbrella Tr

+77 Almond Tr
+74 Fence Cir

+71.5 umbrella Tr

+52 Orange Tr
+41 W Meter

33 PP
~~48~~ umbrell
+44 ~~umbrella~~ Tr

1 Story Frame Hse

+33 end Fence
+32.4 Fire hyd
+24 umbrella Tr

+10 orange Tr

82+00

82+01 Fence

+95.7 T.P.

+97.3 Umbrella Tr
+87.6 PP

81+78 Plum Tr

+79 drive

+74.5 W. hyd
+71 Camphor Tr

81+68 walnut Tr

+47.5 camphor Tr
81 +44 Fence

+22.5 camphor Tr
+22 PP

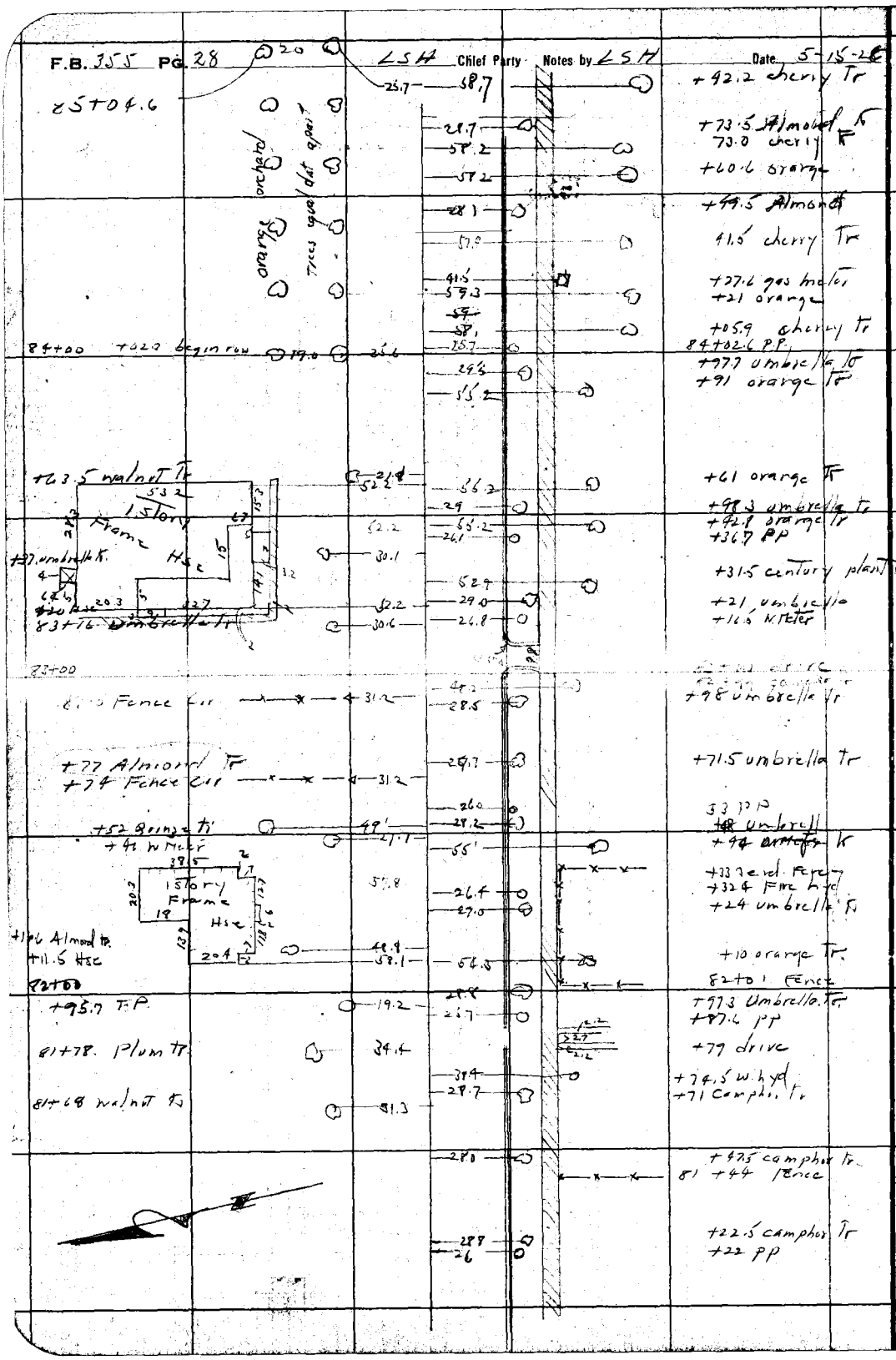

RETURN TO
LOS ANGELES COUNTY SURVEYOR

Do not extend notes this side of this line

Note: ANY ADDITIONS OR CHANGES ON THIS SHEET MUST BE MADE OR CIRCLED IN Red. WITH DATE AND NAME OF PERSON MAKING CHANGE.

Date 5-15-28 Notes by LSH Chief Party LSH F. B. 355 Pg. 29

Plotted by R. R. Beeler	W. O. No. 400 D. S. O. No.
Date June 1928	Location Arrow Highway
Map No. B-147-6	Surveyed by L S Hammond
Plotting C'k'd by D. M. F.	Date May 1928
Date JUL 1928	Indexed A. C. Johnson

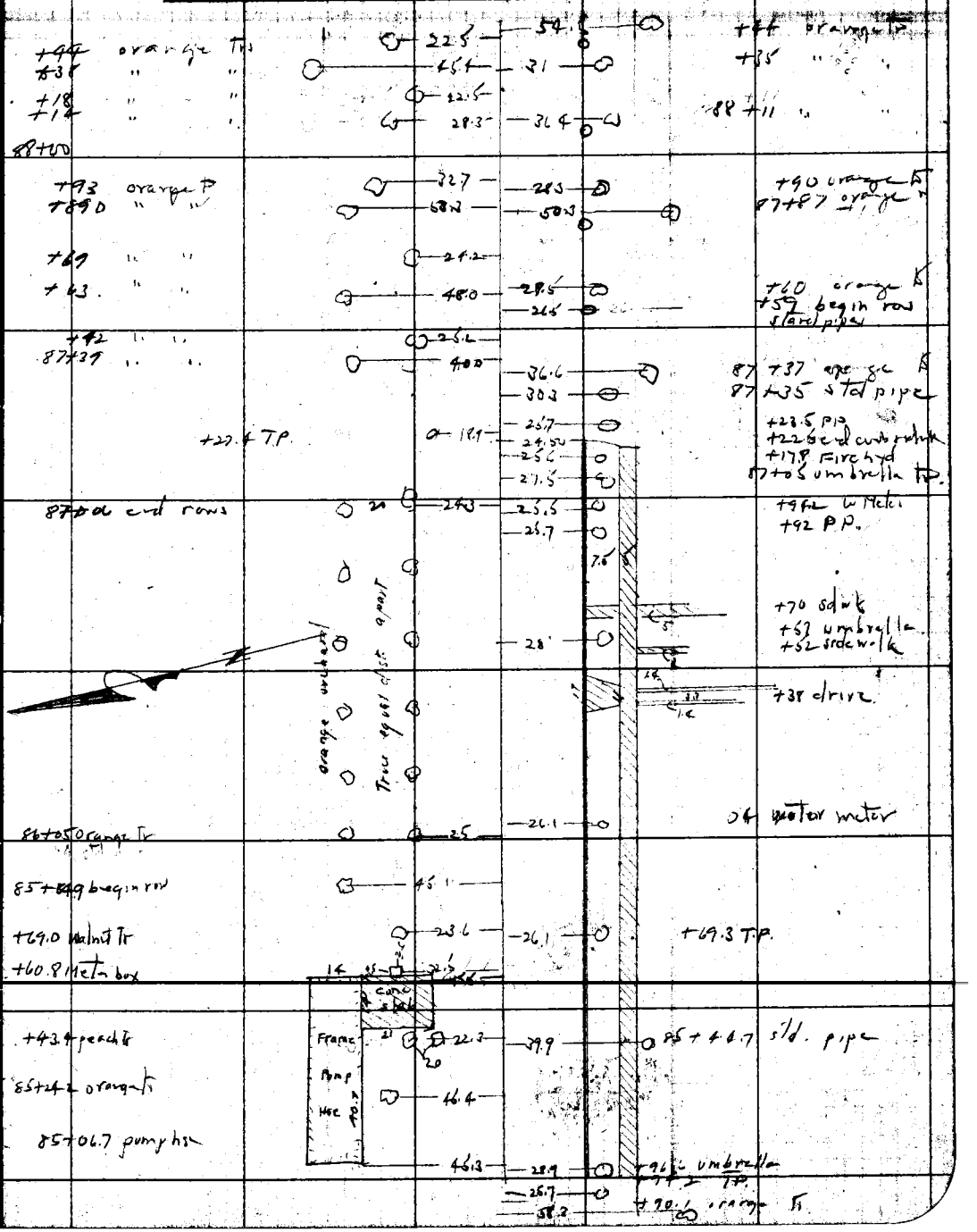

Notes: ANY ADDITIONS OR CHANGES ON THIS SHEET MUST BE MADE OR CIRCLED IN Red. WITH DATE AND NAME OF PERSON MAKING CHANGE.

RETURN TO LOS ANGELES COUNTY SURVEYOR

Do not extend notes this side of this line

F.B. 355 PG. 30 LSH Chief Party Notes by LSH Date 5-15-28

22-20

91+81 East edge wash

91+69.

9

8" conc retaining wall

Sandy

City of Pomona

City of La Verne

Sta 91+39.26 2x2
See F.B. 326-29

+83. guy pole

+63 TP

retaining wall of posts + wire

236

22.0

30.5

54.7

wash

44.9

36.2

24.8

26.5

+16 end 2nd run

+12 Fire hyd + end 1st run

+07 end stand pipe

91+00 umbrella K

16.8

910+80 W Mile

30.3

9.9

5.6

2

1 story Frame Hs

12.3

26.5

12

30.2

27.5

39.3

16.5

+73.5 umbrella K

+69.5 Hse.

+65 IP

51.7

15.7

22.9

+45 Fence

29.0

+39 P.P.

+20

26.7

22.6

+17 stand pipe

+10

48.2

90+00

+96 orange K

25.7

+91 " "

41.7

+74 " "

22.3

+67 " "

36.5

+51 " "

57.6

+43 " "

28.3

+36 " "

60.1

+18 " "

26.8

+14 " "

42.8

89+00 +09.5 TP

14.8

Row std pipes equal dist apart

orange orchard

Trees equal dist apart

+95 orange tr

22.1

41.2

Begin run

+90 " "

28.4

+92 orange tr

+85 orange K

28

26.6

+81.5 P.P.

+68 " "

29.8

44.9

+65 orange tr

+62 " "

53

28.7

+62 " "

RETURN TO
LOS ANGELES COUNTY SURVEYOR

Do not extend notes this side of this line

Note: ANY ADDITIONS OR CHANGES ON THIS SHEET MUST BE MADE OR CIRCLED IN Red. WITH DATE AND NAME OF PERSON MAKING CHANGE.

Date 5-16-28 Notes by LSH Chief Party LSH F. B. 355 PG. 31

Plotted by R.R. Beeber	W. O. No. 6200 S. S. O. No.
Date July 1928	Location Arrow Highway
Map No. B-147-6	Surveyed by L.S. Hammond
Plotting Co. D. M. F.	Date May 1928
Date JUL 1928	Indexed A. C. Johnson

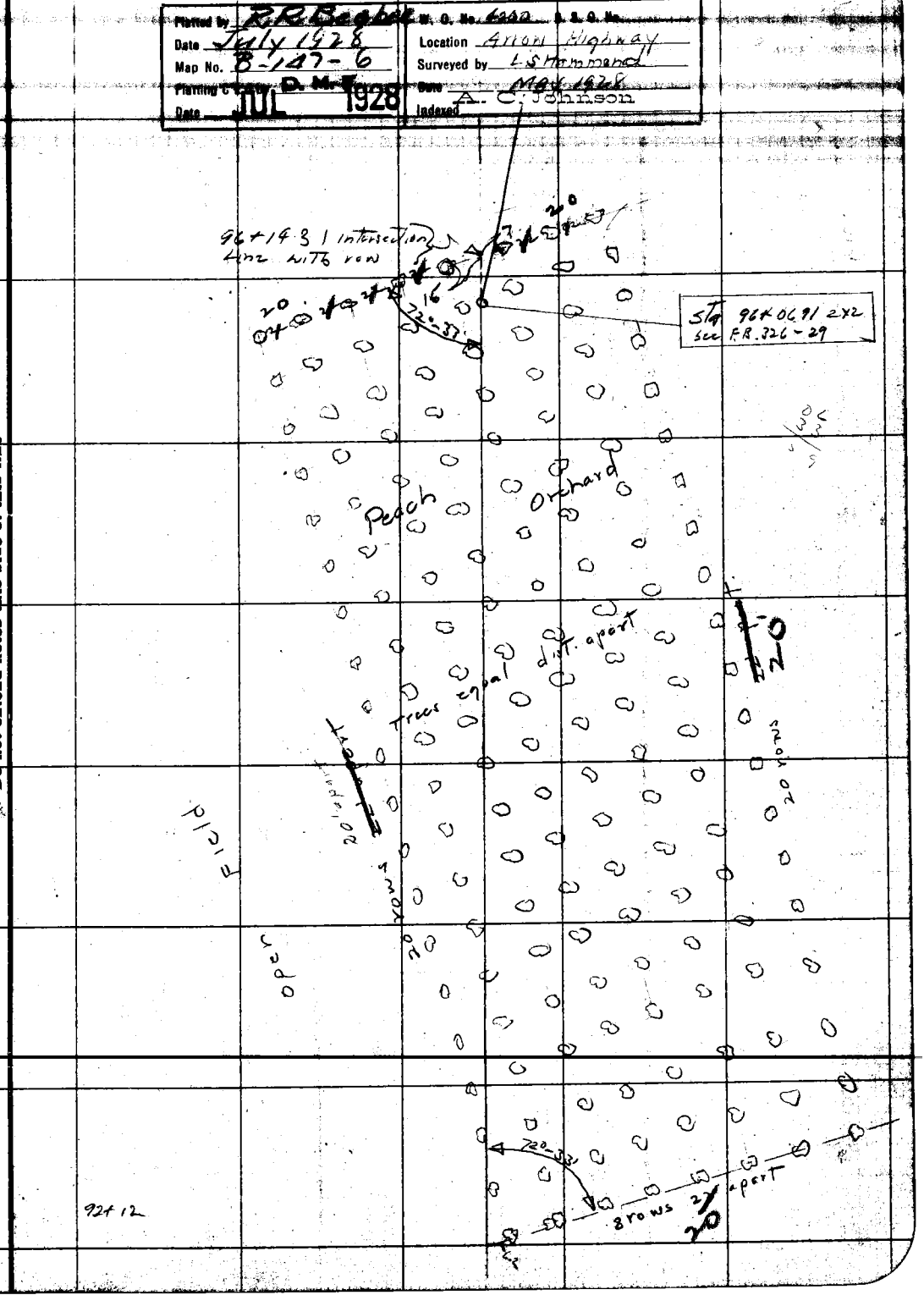

Note: ANY ADDITIONS OR CHANGES ON THIS SHEET MUST BE MADE OR CIRCLED IN Red. WITH DATE AND NAME OF PERSON MAKING CHANGE.

Do not extend notes this side of this line

RETURN TO LOS ANGELES COUNTY SURVEYOR

F.B. 355 PG. 32 L S H Chief Party Notes by L S H Date 5-16-28

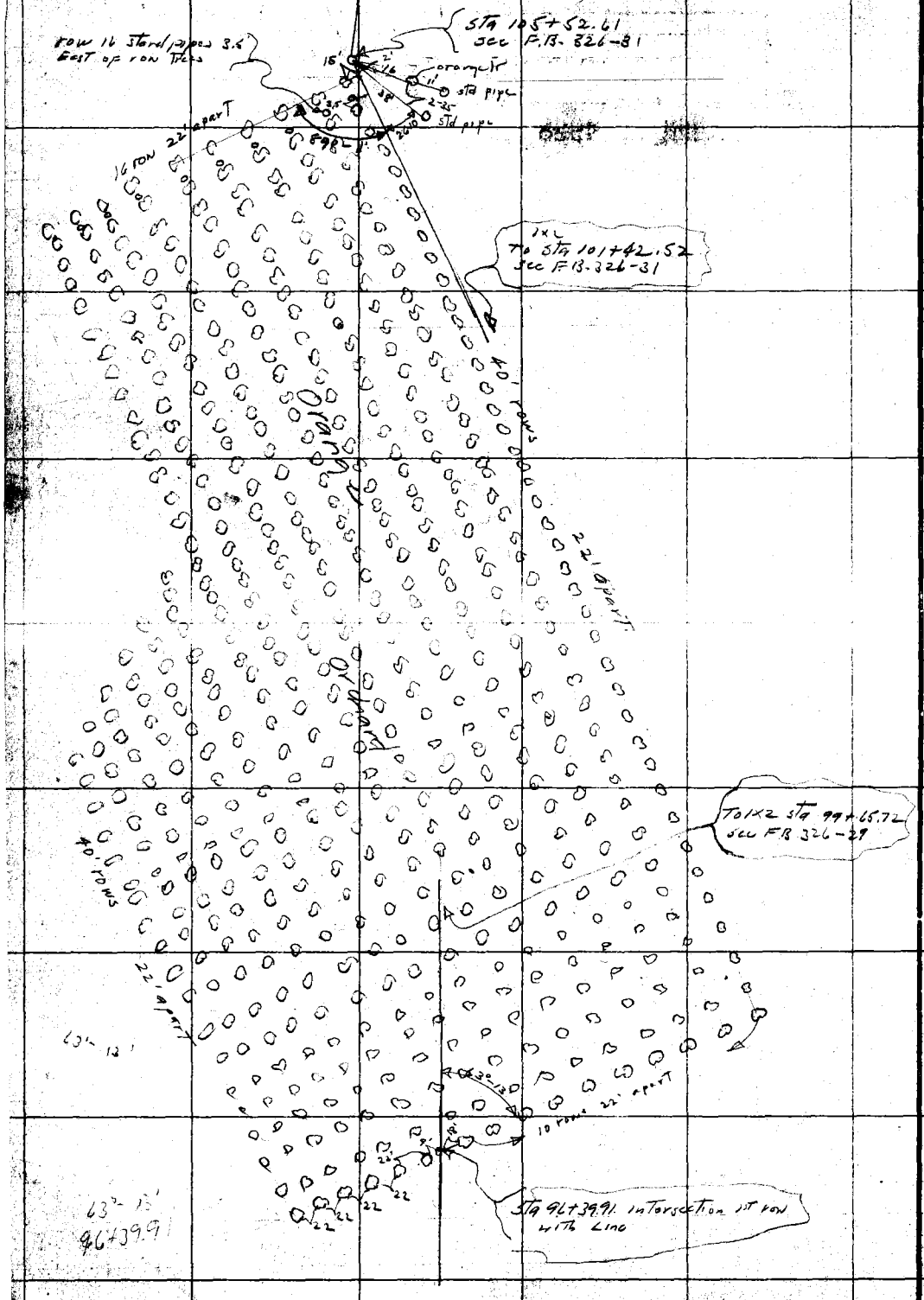

RETURN TO
LOS ANGELES COUNTY SURVEYOR

Do not extend notes this side of this line

Notes: ANY ADDITIONS OR CHANGES ON THIS SHEET MUST BE MADE OR CIRCLED IN Red. WITH DATE AND NAME OF PERSON MAKING CHANGE.

Date 5-16-28 Notes by L S H Chief Party L S H F. B. 355 Pg. 33

[illegible]	W. O. No. [illegible]
Date July 1928	Location Arrow Highway
Map No. B-147-6-7	Surveyed by L S Hammond
Planning C & D by D. M. F.	Date May 1928
Date JUL 1928	Indexed A. C. Johnson

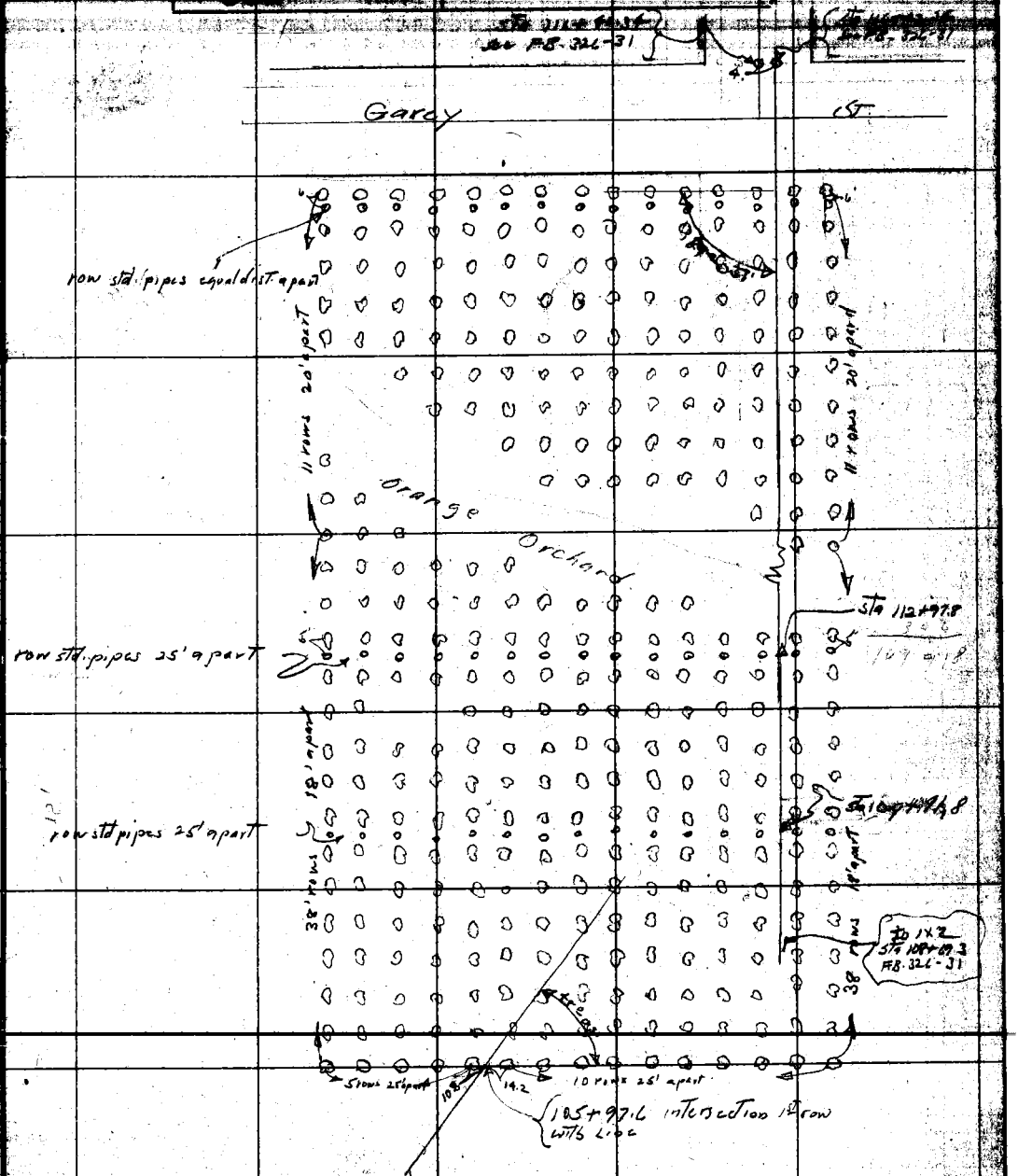

Note: ANY ADDITIONS OR CHANGES ON THIS SHEET MUST BE MADE OR CIRCLED IN Red. WITH DATE AND NAME OF PERSON MAKING CHANGE.

Do not extend notes this side of this line

RETURN TO LOS ANGELES COUNTY SURVEYOR

F.B. 355 PG. 36 LSH Chief Party Notes by LSH Date 5-16-28

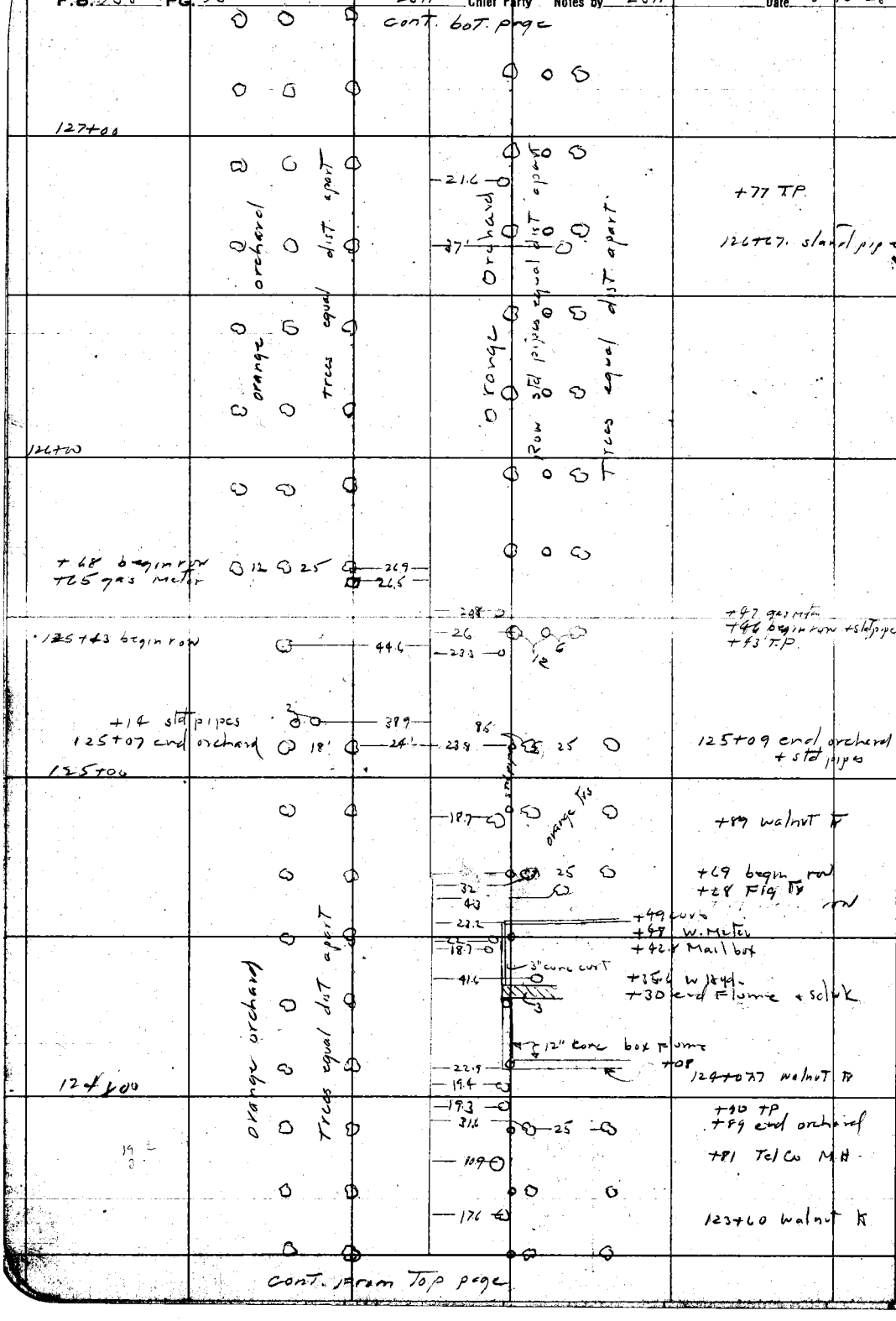

RETURN TO
LOS ANGELES COUNTY SURVEYOR
Do not extend notes this side of this line

Notes ANY ADDITIONS OR CHANGES ON THIS SHEET MUST BE MADE OR CIRCLED IN Red. WITH DATE AND NAME OF PERSON MAKING CHANGE.

Date 5-16-28 Notes by LSH Chief Party LSH F. B. 355 Pg. 37

Plotted by R. R. Beeber	W. O. No. 4240 B. S. O. No.
Date Aug. 1928	Location Arrow Highway
Map No. B-147-7	Surveyed by LS Hammond
Plotting C'k'd by D. M. Finley	Date May 1928
Date Aug. 1928	Indexed

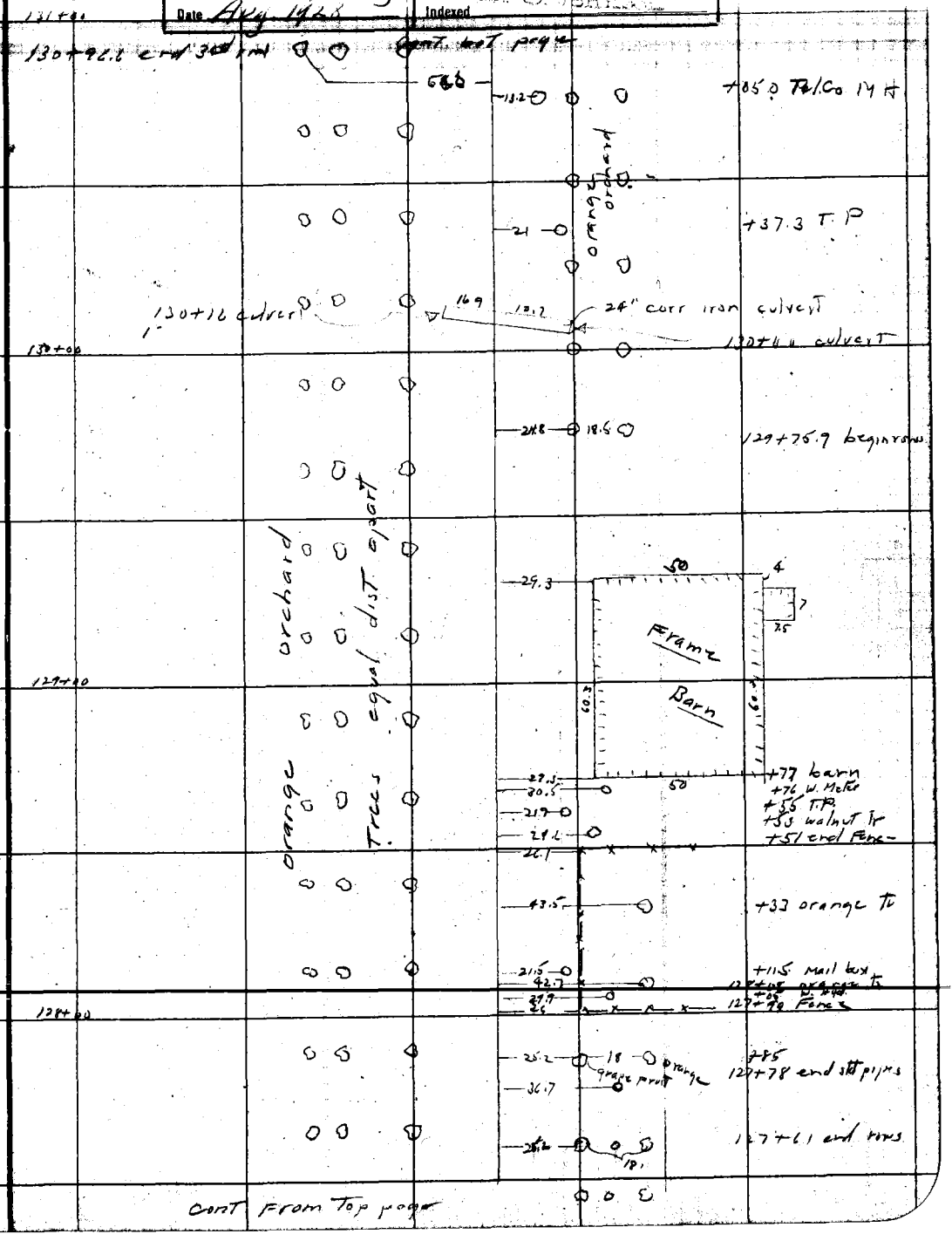

Note: ANY ADDITIONS OR CHANGES ON THIS SHEET MUST BE MADE OR CIRCLED IN Red. WITH DATE AND NAME OF PERSON MAKING CHANGE.

RETURN TO LOS ANGELES COUNTY SURVEYOR

Do not extend notes this side of this line

F.B. 355 PG. 38 LSH Chief Party Notes by LSH Date 5-17-25

Cont bot page

134+00

Lemon Trs 2nd row

orange trs equal dist apart

-18.4-

134+20.5 TP

133+00

orange orchard

Trees equal dist apart

132+65.6 begin lemons

132+41.5 end oranges

132+00

orange orchard

Trees equal dist. apart

-19.3-

+29.0 T.P.

131+00

Cont. from Top page

RETURN TO

LOS ANGELES COUNTY SURVEYOR

Do not extend notes this side of this line

Note: ANY ADDITIONS OR CHANGES ON THIS SHEET MUST BE MADE OR CIRCLED IN Red. WITH DATE AND NAME OF PERSON MAKING CHANGE.

Date 8-17-28 Notes by LSH Chief Party LSH F. B. 355 PG. 39

Plotted by R.A. Becker	W. O. No. 4204 D. S. O. No.
Date Aug 1928	Location Arrow Highway
Map No. B-147-7	Surveyed by L S Hammond
Plotting C'k'd by D.M. Finley	Date MAY 1928
Date Aug. 1928	Indexed A. C. Johnson

Note: ANY ADDITIONS OR CHANGES ON THIS SHEET MUST BE MADE OR CIRCLED IN Red. WITH DATE AND NAME OF PERSON MAKING CHANGE.

Do not extend notes this side of this line

RETURN TO LOS ANGELES COUNTY SURVEYOR

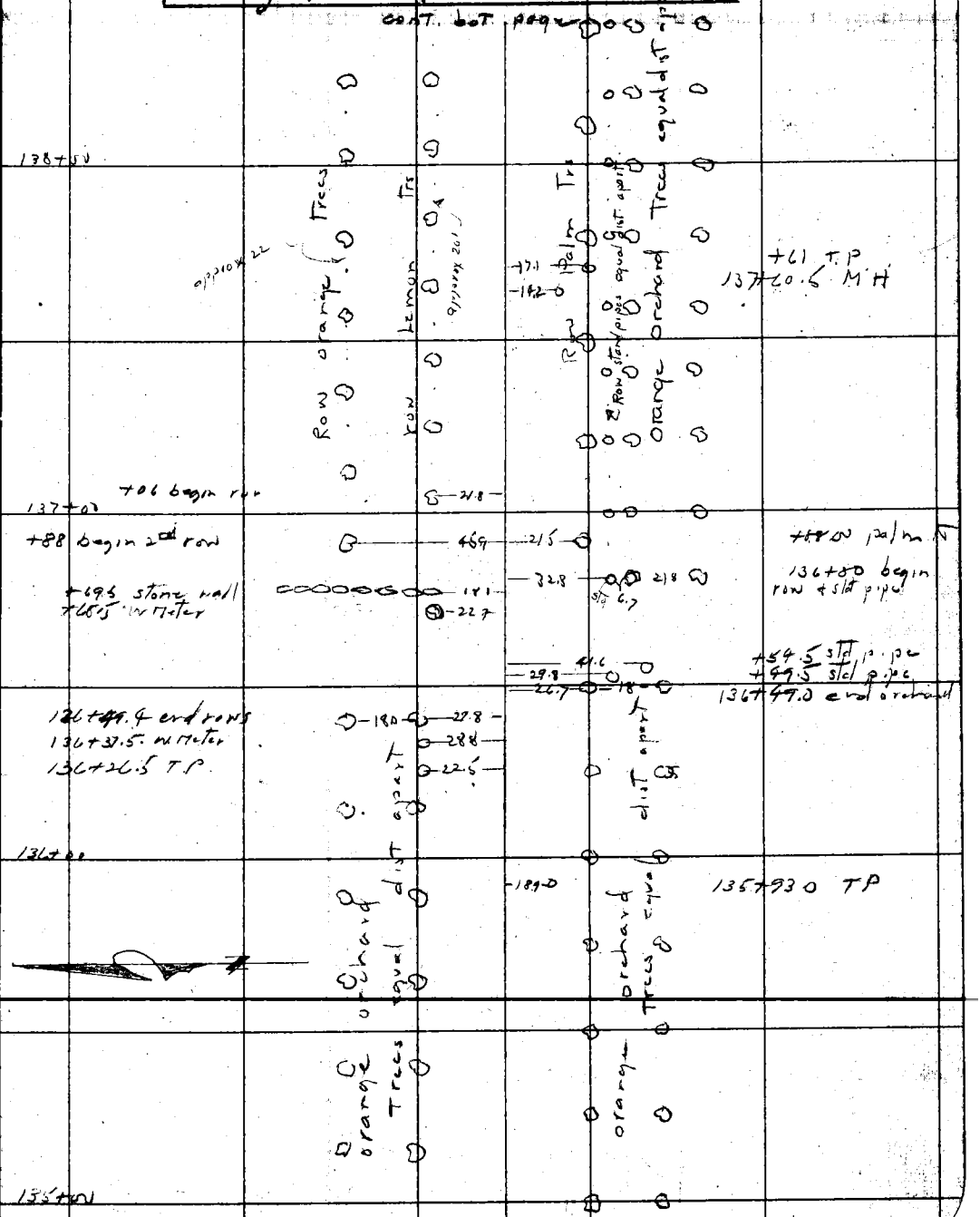

F.B. 355 PG. 40 LSH Chief Party Notes by LSH Date 5-17-28



RETURN TO

LOS ANGELES COUNTY SURVEYOR

Do not extend notes this side of this line

Note: ANY ADDITIONS OR CHANGES ON THIS SHEET MUST BE MADE OR CIRCLED IN Red. WITH DATE AND NAME OF PERSON MAKING CHANGE.

Date 5-17-28 Notes by LSH Chief Party LSH F. B. 355 PG. 41

Plotted by R. R. Beebee	W. O. No. 4200 B. S. O. No.
Date Aug. 1928	Location Arrow Highway
Map No. B-147-7	Surveyed by L S Hammond
Plotted C'd by D. M. Finley	Date May 1928
Date Aug. 1928	Indexed A. C. Johnson

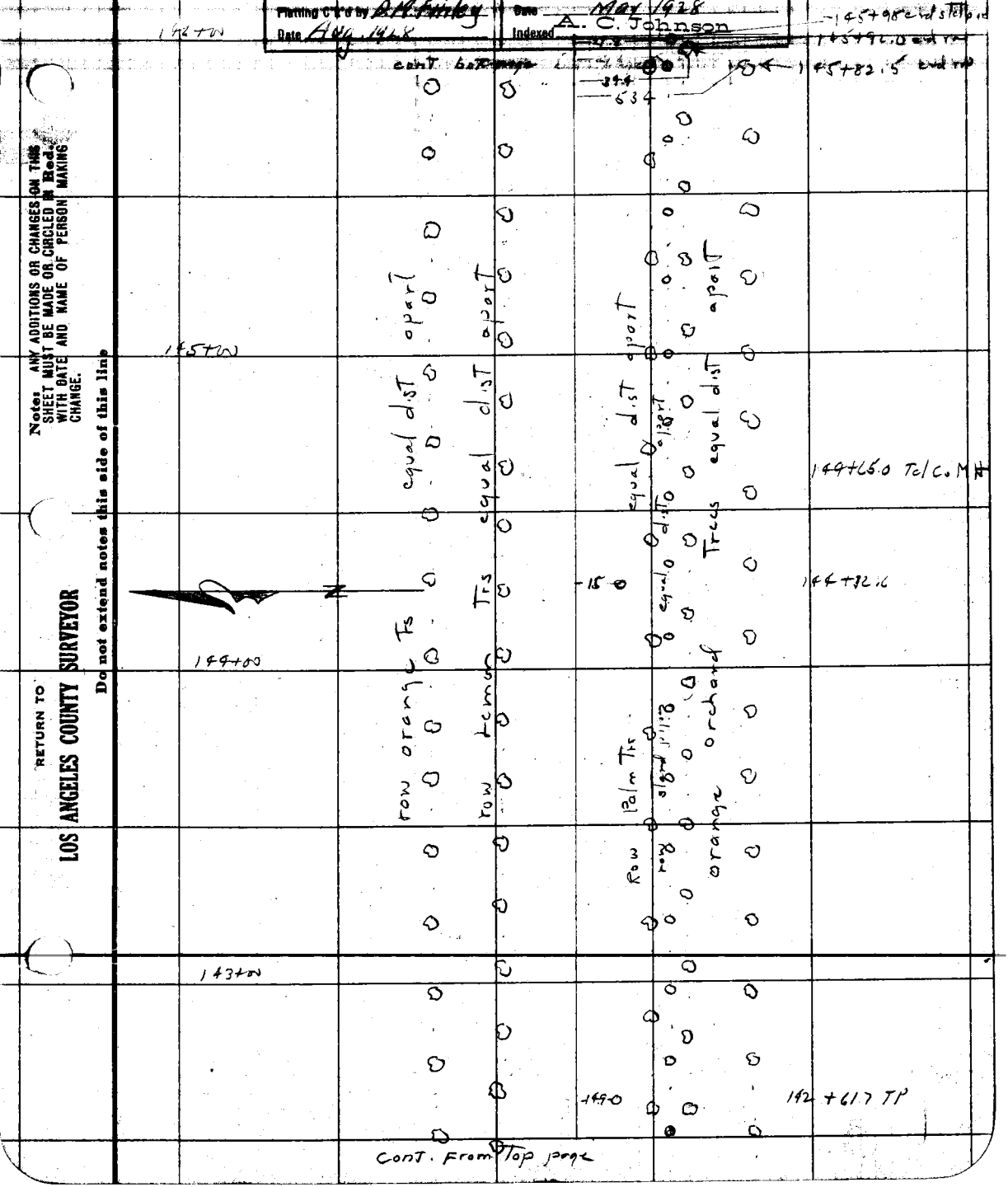

Note: ANY ADDITIONS OR CHANGES ON THIS SHEET MUST BE MADE OR CIRCLED IN Red, WITH DATE AND NAME OF PERSON MAKING CHANGE.

RETURN TO

LOS ANGELES COUNTY SURVEYOR

Do not extend notes this side of this line

F.B. 255 PG. 42 ZSH Chief Party Notes by ZSH Date 5-17-28

cont. bot. page

-16.4-0 149+73.0 TP

149+00

Row orange Trees equal dist apart

row lemon Trs equal dist. apart

-19.5-0 equal dist apart

20 20 +53.5 row

148+52.3 W McTn

148+00

Row palm Trs equal dist apart

-14.3-0 standpipes

147+84.0 T.P.

147+00

row

-27.7 +38.3 begin std pipe

-34.2 20 +13.1 begin orchard

-14.7-0 146+07.7 T.P.

146+00

cont. from Top page

RETURN TO

LOS ANGELES COUNTY SURVEYOR

Do not extend notes this side of this line

Note: ANY ADDITIONS OR CHANGES ON THIS SHEET MUST BE MADE OR CIRCLED IN Red. WITH DATE AND NAME OF PERSON MAKING CHANGE.

Date 5-17-28 Notes by LSH Chief Party LSH F. B. 355 PG. 43

Plotted by B.B. Beebee	W. O. No. [illegible] O. S. O. No.
Date Aug. 1928	Location Arrow Highway
Map No. B-147-7	Surveyed by L S Hammond
Plotting C'k'd by [illegible]	Date May 1928
Date Aug 1928	Indexed A. C. Johnson

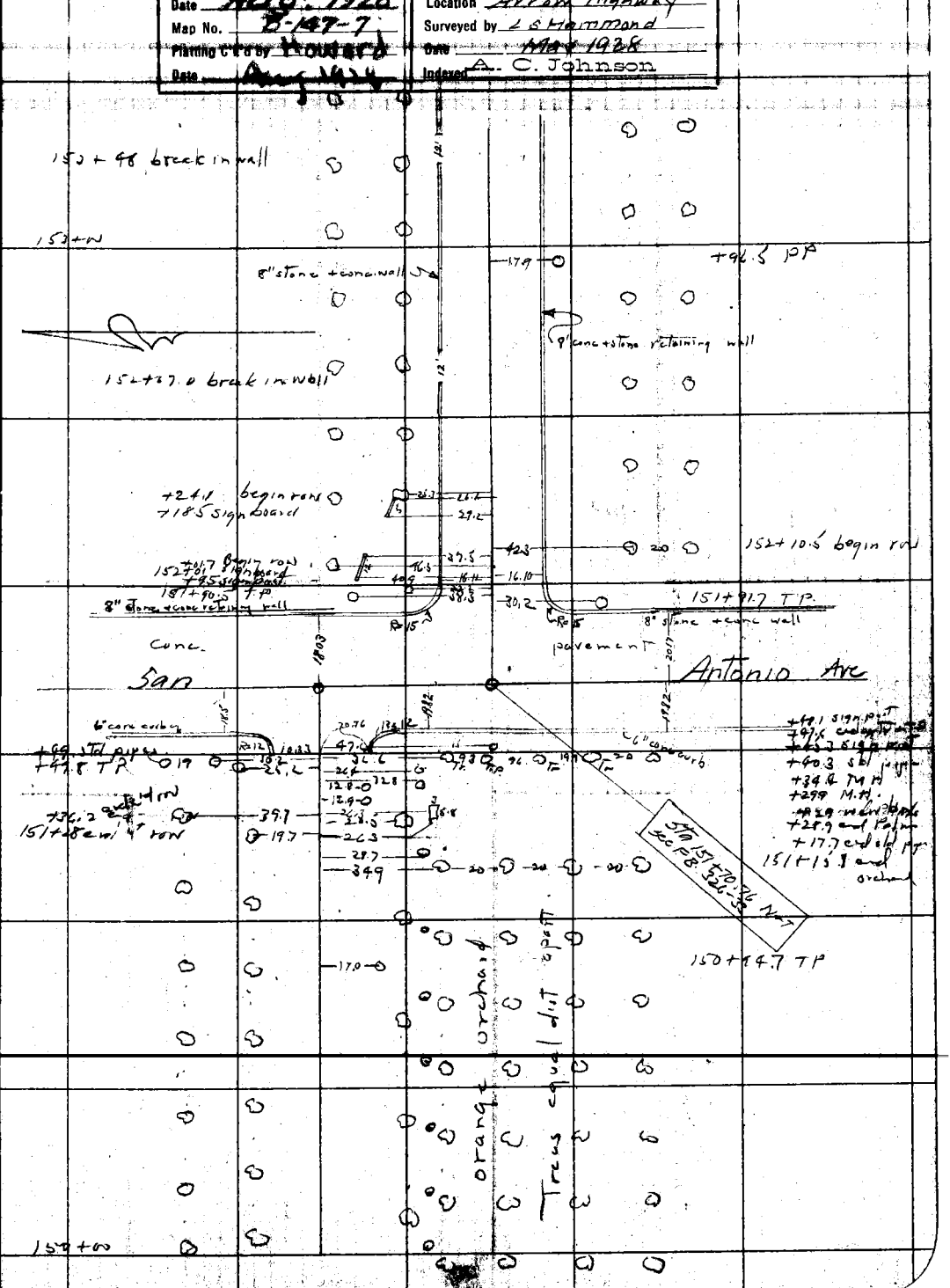

Note: ANY ADDITIONS OR CHANGES ON THIS SHEET MUST BE MADE OR CIRCLED IN Red. WITH DATE AND NAME OF PERSON MAKING CHANGE.

Do not extend notes this side of this line

RETURN TO LOS ANGELES COUNTY SURVEYOR

F.B. 355 PG. 44 Chief Party Notes by L.S.H. Date 5-17-28

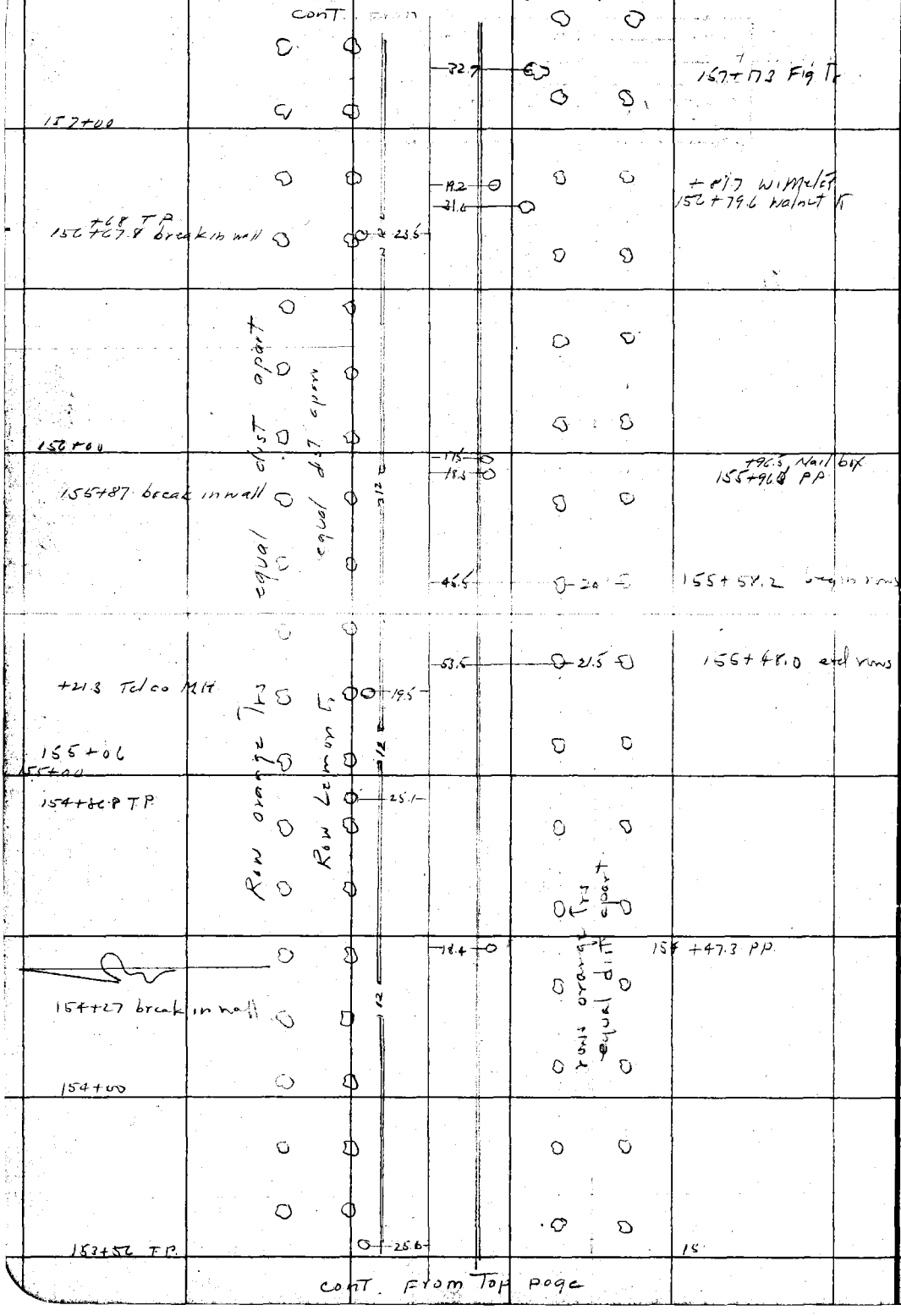

RETURN TO
LOS ANGELES COUNTY SURVEYOR

Do not extend notes this side of this line

Note: ANY ADDITIONS OR CHANGES ON THIS SHEET MUST BE MADE OR CIRCLED IN Red. WITH DATE AND NAME OF PERSON MAKING CHANGE.

Date 5-17-28 Notes by L.S.H. Chief Party L.S.H F.B. 355 PG. 45

Plotted by B.R. Bachcer	W.O. No. 420 D.S.S.B. No.
Date August 1928	Location ARROW Hwy
Map No. 8-147-7	Surveyed by Hammond
Plotting C'k'd by D.M. Finley	Date May 1928
Date Aug 1928	Indexed A. C. Johnson

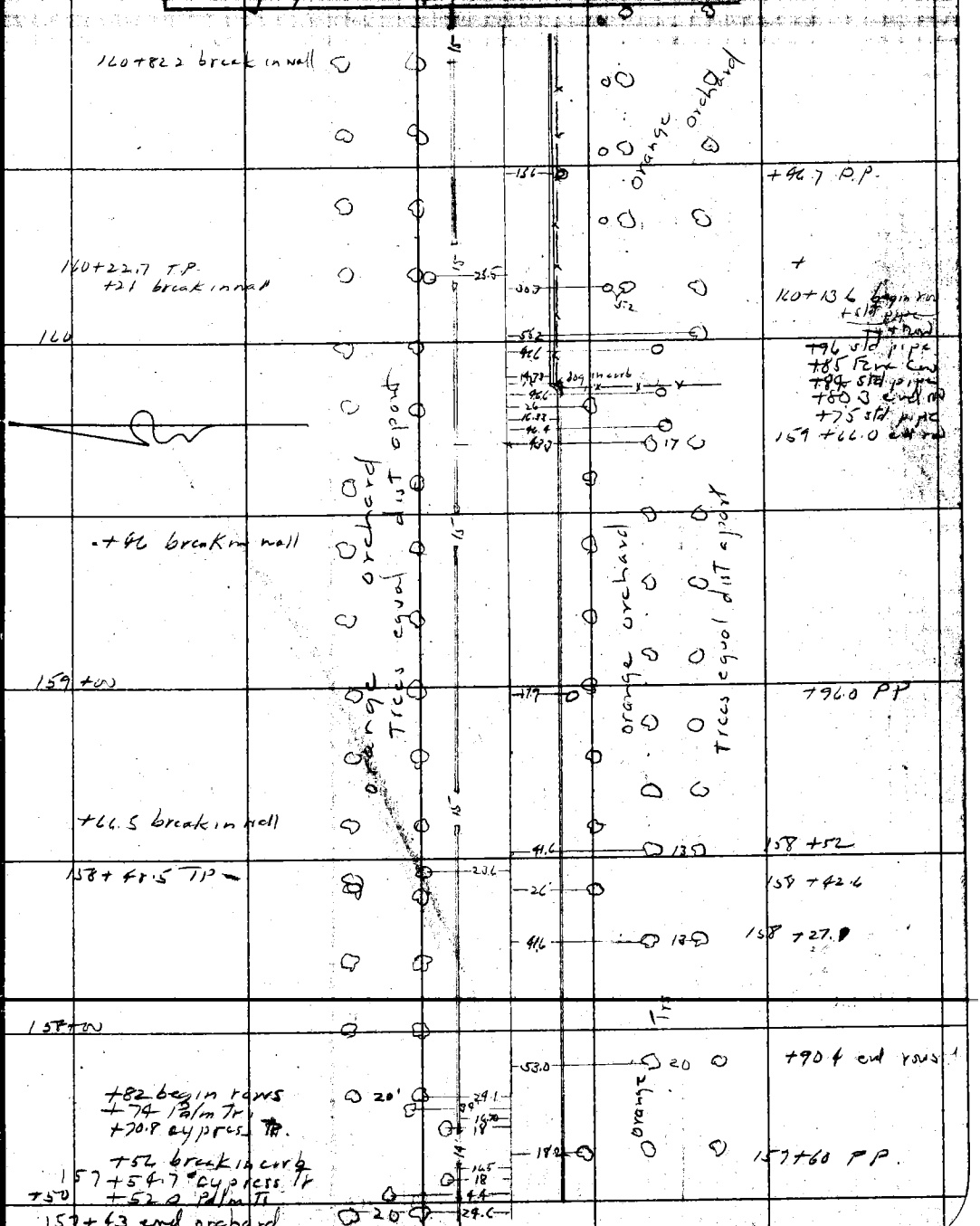

Notes: ANY ADDITIONS OR CHANGES ON THIS SHEET MUST BE MADE OR CIRCLED IN Red. WITH DATE AND NAME OF PERSON MAKING CHANGE.

Do not extend notes this side of this line

RETURN TO LOS ANGELES COUNTY SURVEYOR

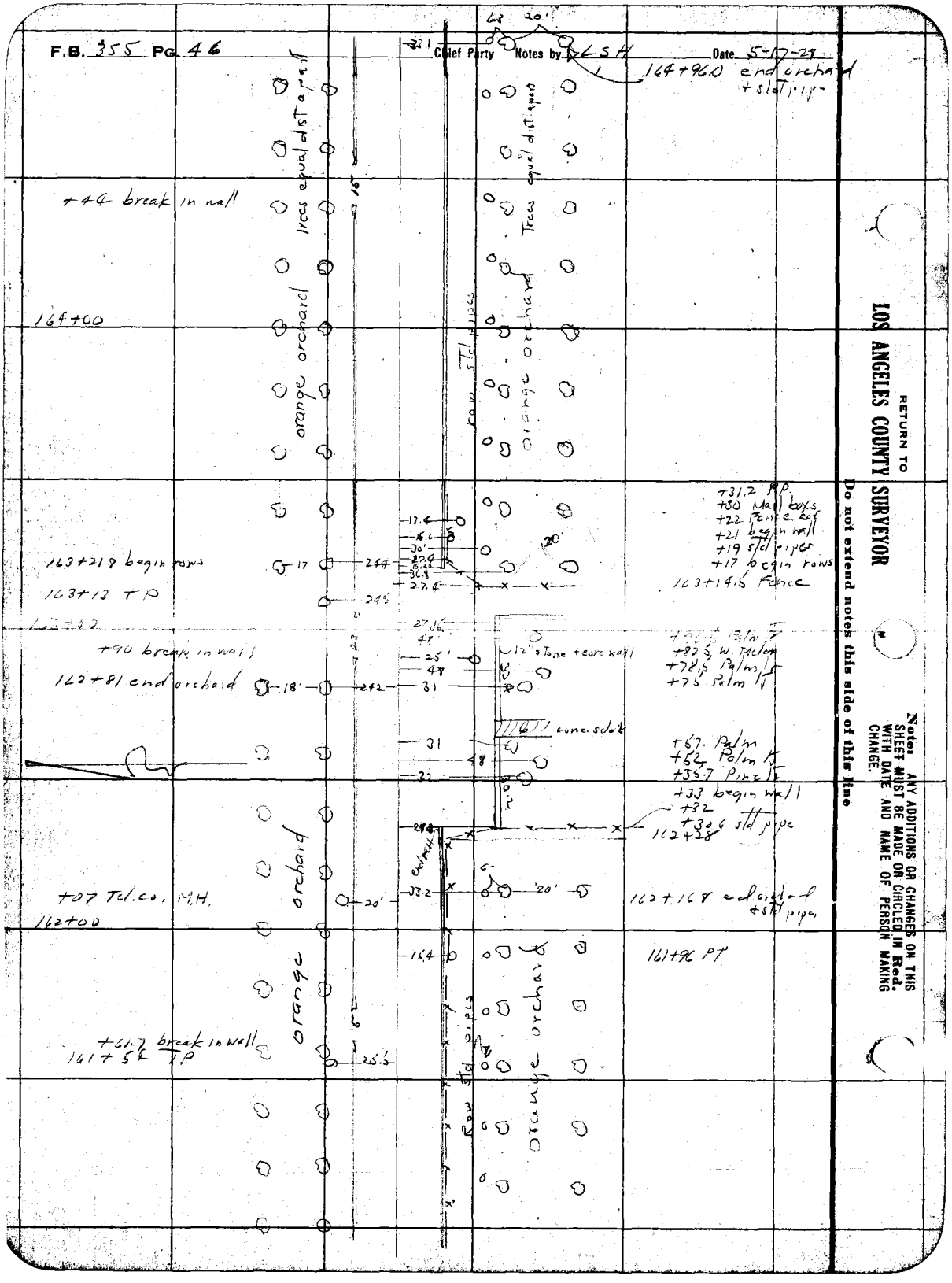
F.B. 355 PG. 46
Chief Party
Notes by LSH
Date 5-17-29
164+96.0 end orchard + std pipe
+44 break in wall
164+00
orange orchard
Trees equal dist apart
row std pipes
163+21.8 begin rows
163+13 TP
+31.2 P.P.
+30 Mail boxs
+22 Fence cor
+21 begin wall
+19 std pipes
+17 begin rows
163+14.5 Fence
+90 break in wall
162+81 end orchard
12" stone + core wall
+82.5 W. Melon
+78.5 Palm
+75 Palm
cone. sidk
+57 Palm
+52 Palm
+35.7 Pine
+33 begin wall
+32
+30.6 std pipe
162+28
+07 Tel. co. M.H.
162+00
162+16.8 end orchard + std pipes
161+96 PT
+61.7 break in wall
161+52 TP
Row std pipes
Orange orchard
RETURN TO
LOS ANGELES COUNTY SURVEYOR
Do not extend notes this side of this line
Note: ANY ADDITIONS OR CHANGES ON THIS SHEET MUST BE MADE OR CIRCLED IN Red. WITH DATE AND NAME OF PERSON MAKING CHANGE.

Date 5-17-28 Notes by LSH Chief Party LSH F. B. 355 Pg. 47

Plotted by J. D. Price	W. O. No. 4200 S. S. O. No.
Date Aug 3-'28	Location ARROW Hwy
Map No. B-147-Sh # 8	Surveyed by Hammond
Planning Office by B. M. Finley	Date May 1928
Date Aug 1928	Indexed A. C. Johnson

Note: ANY ADDITIONS OR CHANGES ON THIS SHEET MUST BE MADE OR CIRCLED IN Red. WITH DATE AND NAME OF PERSON MAKING CHANGE.

RETURN TO LOS ANGELES COUNTY SURVEYOR

Do not extend notes this side of this line

+68.5 Magnolia Tr
+34.5 birch tr
+21 drive
168+07 Mag
(168+00)
+93.5 broad leaf oak
+53.8 Magnolia Tr
+33.8 wall
+26.5 Magnolia Tr
+23 bay bush
+13 end row
+05.5 holly tr.
(167+00)
+96 shrub
+86.5 broom Tr
+76.2 Magnolia Tr
+47 broom Tr
+28 Magnolia Tr
+17.0 broom Tr
+05.6 cherry plum tr
166+01 broom Tr
(166+00)
+90 spanish broom Tr
165+80 Magnolia Tr
+70 spanish broom Tr.
+56 4" camphor Tree
+28.0 Magnolia Tr
+26.8 Begin row
+24.5 begin wall
165+13 end wall + Fence
165+01 end orchard

21.7
21.7
+1.7
24" culvert
1½ cone culvert
Trees equal dist. apart
orange orchard
+21 Mail box
167+89 drive + culvert
+167+02.6 P.P.
+64.3
165+39
+27.3 std pipe
+24.4 std pipe
+20.5 begin orchard
+15 P.P.
+11.5 Fence cor
165+10.6 w Meter

F.B. 355 PG. 48 LSH Chief Party Notes by LSH Date 5-19-48

+86.6 orange	20	34.3	
+66.6 Palm tr	11.3	32.7	
+54 orange tr	17.9	31.0	
+38.6 TP	17.3	30.3	171+80
+67.5 Palm tr	17.3	30.3	171+59
(171+00) +55.2 orange tr			
+37. TP	17.3		
+21.5 orange tr	17.3		
171+06.8 Palm tr	17.3		
170+89. orange tr	18.2		
170+41.5 PP			
17			
170+07 orange tr			
+94.7 T.P	15.8	37.2	+97.8 begin row
169+88 Palm tr	19.9		
+75 begin row 14	4.5	54.6	169+76 begin row + std pipe
+58.4 orange tr	3.2	31.8	+64.7 std pipe
+55.6 Palm tr	31.8		
169+42.8 Magnolia tr + end orchard	17.7	42.9	+42.2 end rows
		43	+36 std pipe
orange orchard		19.8	169+23.0 end 1st row + std pipe
(169+00)			
+92.3 Magnolia tr	17.7		
+82 Tel. Co. M.H.	11.7		
		17.8	168+71.4 PP
+58 begin orchard	32.8		
+53.5 T.P	17.7		
+45 orange tr	18.8		
168+38 orange	18.8		

Trees equal dist. apart

orange orchard

orange orchard

Lemon orchard

row std pipes

8" stone x cone wall

orange orchard

RETURN TO

LOS ANGELES COUNTY SURVEYOR

Do not extend notes this side of this line

Note: ANY ADDITIONS OR CHANGES ON THIS SHEET MUST BE MADE OR CIRCLED IN Red. WITH DATE AND NAME OF PERSON MAKING CHANGE.

Date _____ Notes by L.S.H. Chief Party L.S.H. F. B. 355 PG. 49

Drawn by J. B. Price
Date Aug 3, 1928
Map No. B-147-Sheet 8
Plotting Checked by D. M. Kinley
Date Dec 1928

B. M. No. [illegible] S.O. No.
Location Arrow Highway
Surveyed by L. S. Hanford
Date May 1928
Indexed by C. Johnson

Notes: ANY ADDITIONS OR CHANGES ON THIS SHEET MUST BE MADE OR CIRCLED IN RED WITH DATE AND NAME OF PERSON MAKING CHANGE.

Do not extend notes this side of this line

RETURN TO LOS ANGELES COUNTY SURVEYOR

175+44.2 14" walnut

175+31.8 Orange 45.9

Orange 175+21.6 19.9

175+16.3 Orange 19 28.0 19.2 175+07 14" walnut

175+00 Orange 20.2

174+90.5 Orange 19.5 33.4

24" Palm 174+82.3 20.2 34.7 174+82.5 16" Conc. Stand pipe

Orange 174+70.6 46.2

Orange 174+63.8 19.2

Orange 174+50.3 33.2

Orange 174+48.3 19.2

Orange 174+34.2 2' Palm 25.5 20.2

Orange 174+17.4 30.3

174+11.2 Ph. Pole 16.2

Orange 174+01 47.7

CENTRAL AVE

35.5 20' 174+10

37.8

Orange 173+99.0 20.2

36.5 Old Fr shed 173+89

19.2 P. Pole 173+84.8

173+82.8 Orange 13.2

12" Evergreen 50.5

34.2 20.2 173+77.6

4" orange 173+62

24" Palm 173+67.4 20.2

Ornamental Rubble Gate Posts 15" thick 4' high

173+56.0 Drive 10'

173+48.7

173+56.6

173+40 5" orange 55.2

173+33.5 Palm 24" 20.2

32.2 45' 173+36.2 173+33.8

173+19.00 Evergreen 12" 20.2

173+18.0 orange 39.8

Sta 173+16.21 SWT
See F.B. 326-3 +

16.35 16.09

41.0 20' 173+13.

173+10 orange tr 17.2

+83 end 2nd row 44.3 17.2

+82 Palm tr 17.5

+74.6 T.P. 28.9

+68 orange tr

Rubble wall 1' high

19.1

+52 walnut tr

+51 orange tr 17.5

39.9

173+35 end 12th row 30.6

4'

+38 begin wall

33.2 20' 16.0

173+22 palm tr

orange overhang

Rubble Wall 1' high

+20 break in wall

173+11. P.P.

19.

36'

1' 20' 40'

F.B. 3.55 PG. 50 Miller Chief Party Notes by Miller Date 6-12-28

Fd. S.W.T. - F.B. 326-79 Transit Line Page 79

183+41.92 40° 183+39.4 36 Rows between Central Ave & Sta 190+90.97

Topography Continued in F.B. 378-35

N

26 Orange Trees between two

177+88.5 16.20 16.40 20° 40° 177+90

177+79.2 24" Palm 48.9 20.8

177+68.2

177+61.3 19.3 177+49 12" walnut

177+51.4

177+32.2 46.3 19.5 177+44.0 P. Pole

PRO ARROW HWY.

177+20.0 10.5 20.6

24" Palm 48.2

177+12 Ph. Pole 177+10.8 16.8 177+09.5 14" Walnut

177+04.2 19.3

Fd. S.W.T. - F.B. 32[illegible] 176+70.20

176+69.2 176+69.5 14" walnut

24" Palm 176+60.0 20.1

176+49.2 ? ? 176+41.7 19.5

176+29.3 ? ? 176+29 14" walnut

176+21.8 19.5

176+10.9 ? ? 24" Palm 176+00 20.2 175+90.5 14" Walnut

175+90.2 ? ? 19.5 175+85.5 P. Pole

Orange 175+81.0 17.7

Orange 175+69.8 ? 41.8 175+70.

Telephone Conduit Manhole 175+57.7 11.2

Ph. Pole 175+56.7 16.8 47.8 175+57.0

175+52.2 4[illegible]

Irrigation Lines

175+44.5 14" Walnut

175+40.7 24 Palm 19.8

Rubble Wall 1' high

Rubble Wall 1' high

Orange Grove

Central Ave Oiled Mac Adam Pav

Orange Grove

RETURN TO LOS ANGELES COUNTY SURVEYOR

Do not extend notes this side of this line

Note: ANY ADDITIONS OR CHANGES ON THIS SHEET MUST BE MADE OR CIRCLED IN Red. WITH DATE AND NAME OF PERSON MAKING CHANGE.

Date 6-12-28 Notes by Miller Chief Party Miller F. B. 355 PG. 51

Plotted by J. D. Price	W. O. No. 4200 S. & O. No.
Date Aug 3-'28	Location ARROW HWY
Map No. B-147-Sh. #8	Surveyed by Miller
Plotting C'd by	Date June 1928
Date	Indexed A. C. Johns

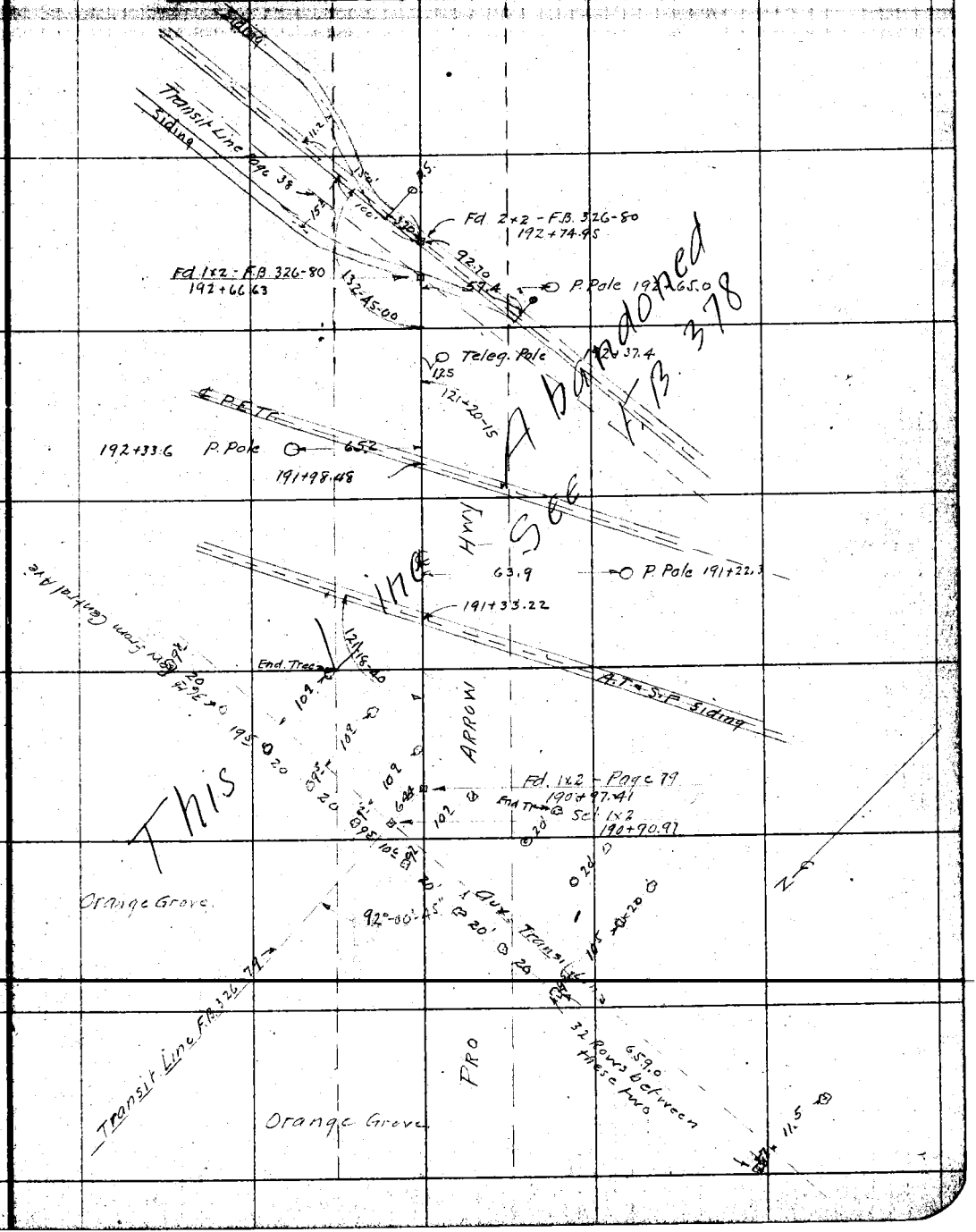

Notes: ANY ADDITIONS OR CHANGES ON THIS SHEET MUST BE MADE OR CIRCLED IN Red. WITH DATE AND NAME OF PERSON MAKING CHANGE.

RETURN TO LOS ANGELES COUNTY SURVEYOR

Do not extend notes this side of this line

F.B. 355 PG. 52 Miller Chief Party Notes by Miller Date 6-12-28

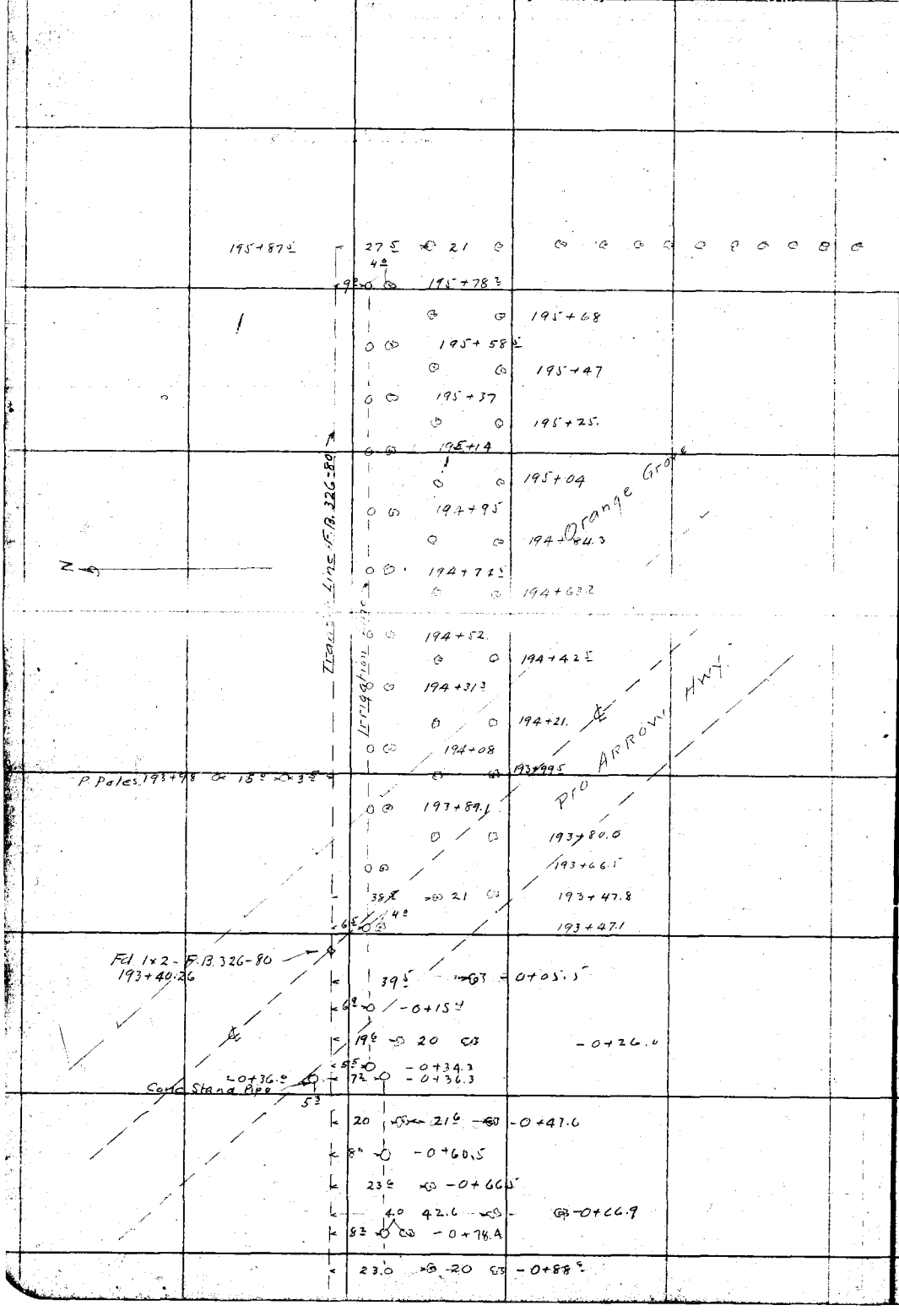

RETURN TO
LOS ANGELES COUNTY SURVEYOR

Do not extend notes this side of this line

Note: ANY ADDITIONS OR CHANGES ON THIS SHEET MUST BE MADE OR CIRCLED IN Red. WITH DATE AND NAME OF PERSON MAKING CHANGE.

Date 6-13-28 Notes by Miller Chief Party Miller F. B. 355 PG. 53

Planned by J. D. Price	W. O. No. 4200 S. & O. No.
Date Aug 3, '28	Location ARROW HWY
Map No. B-147-Sheet #8	Surveyed by Miller
Plotting C.W.S. by	Date June 1928
Date	Indexed C. Johnson



Notes: ANY ADDITIONS OR CHANGES ON THIS SHEET MUST BE MADE OR CIRCLED IN Red. WITH DATE AND NAME OF PERSON MAKING CHANGE.

Do not extend notes this side of this line

RETURN TO LOS ANGELES COUNTY SURVEYOR

F.B. 355 Pg. 53A Miller Chief Party Notes by Miller Date 6-13-28



RETURN TO LOS ANGELES COUNTY SURVEYOR

Do not extend notes this side of this line

Notes: ANY ADDITIONS OR CHANGES ON THIS SHEET MUST BE MADE OR CIRCLED IN Red. WITH DATE AND NAME OF PERSON MAKING CHANGE.

Date 6-13-28 Notes by Miller Chief Party Miller F. B. 355 PG. 54

Plotted by J. D. Price	W. O. No. 4269 S. & O. No.
Date Aug. 6, '28	Location ARROW HWY
Map No. B-147-Sh. #8	Surveyed by Miller
Plotting C'd by	Date June 1928
Date	Indexed A. C. Johnson

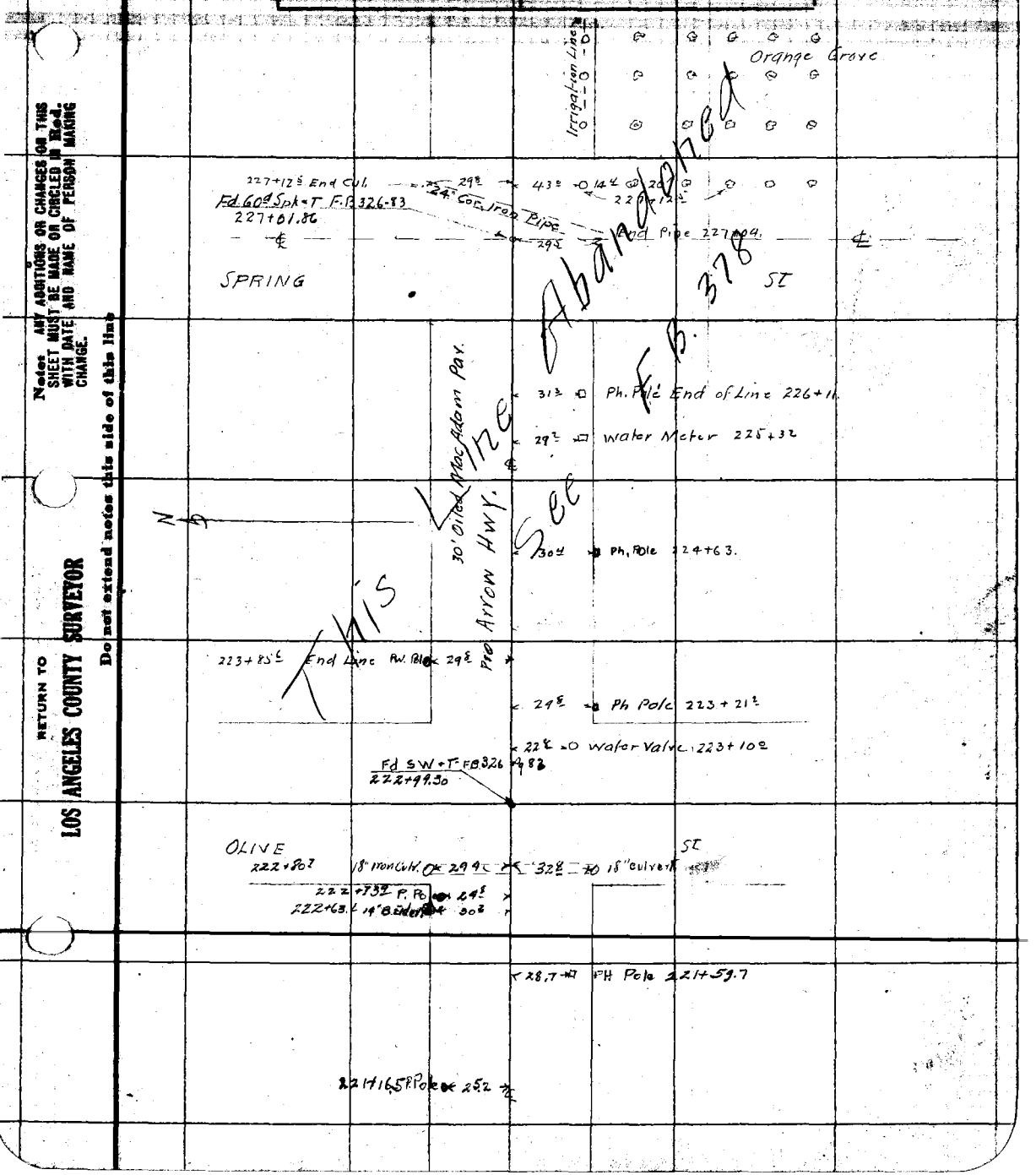

Notes: ANY ADDITIONS OR CHANGES ON THIS SHEET MUST BE MADE OR CIRCLED IN Red. WITH DATE AND NAME OF PERSON MAKING CHANGE.

Do not extend notes this side of this line

RETURN TO LOS ANGELES COUNTY SURVEYOR

F.B. 355 Pg. 54A Miller Chief Party Notes by Miller Date 6-13-28



RETURN TO
LOS ANGELES COUNTY SURVEYOR

Do not extend notes this side of this line

Note: ANY ADDITIONS OR CHANGES ON THIS SHEET MUST BE MADE OR CIRCLED IN Red. WITH DATE AND NAME OF PERSON MAKING CHANGE.

Date 6-13-28 Notes by Miller Chief Party Miller F. B. 355 Pg. 55

Plotted by J. D. Price	W. O. No. 4200 B. S. O. No.
Date Aug. 6, -28.	Location ARROW HWY
Map No. B-147- Sh. #8	Surveyed by Miller
Plotting C'N'd by	Date June 1928
Date	Indexed A. C. Johnson

Notes ANY ADDITIONS OR CHANGES ON THIS SHEET MUST BE MADE OR CIRCLED IN Red. WITH DATE AND NAME OF PERSON MAKING CHANGE.

RETURN TO

LOS ANGELES COUNTY SURVEYOR

Do not extend notes this side of this line



F.B. 355 Pg. 56 Miller Chief Party Notes by Miller Date 6-13-28

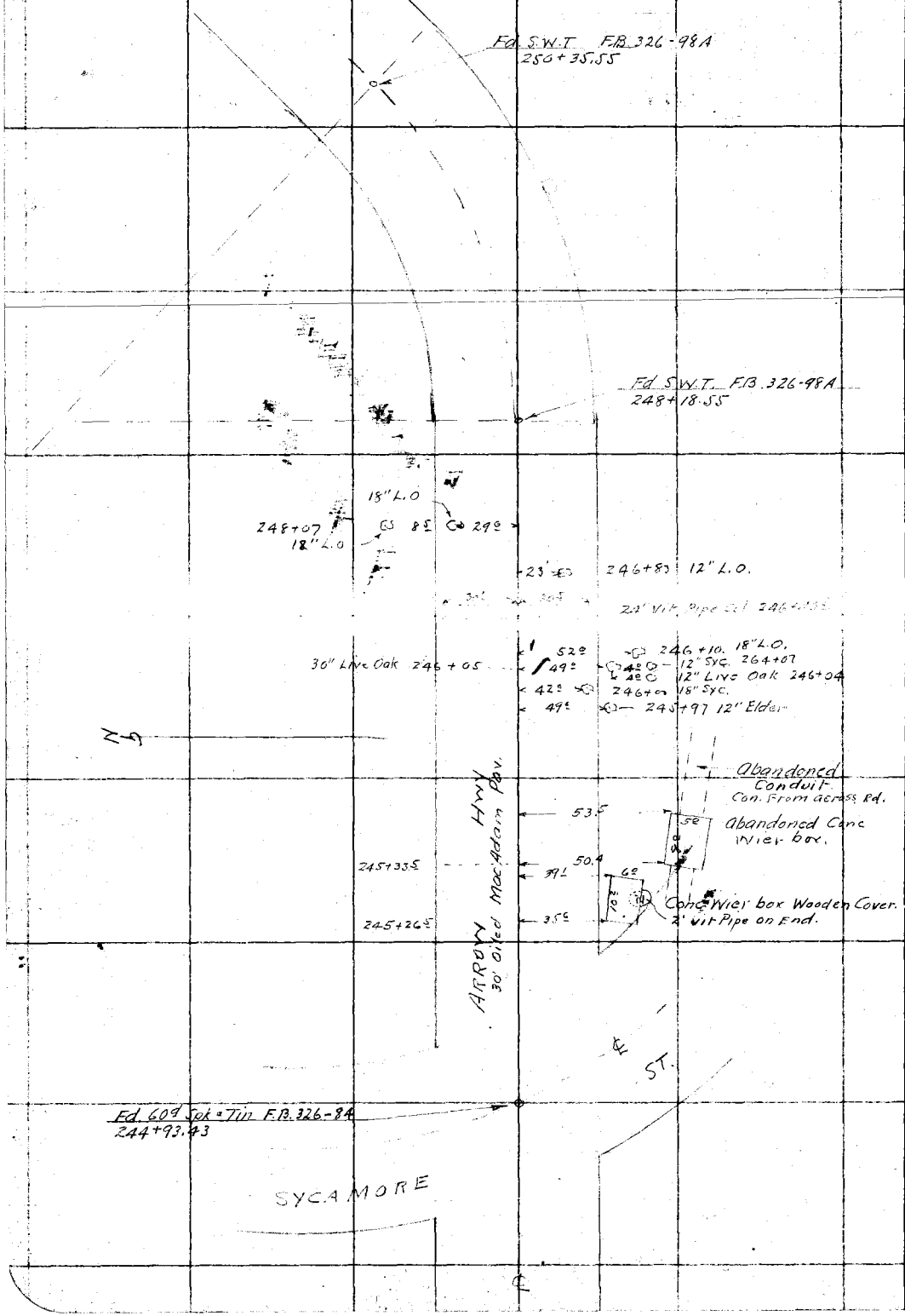

RETURN TO
LOS ANGELES COUNTY SURVEYOR
Do not extend notes this side of this line

Notes: ANY ADDITIONS OR CHANGES ON THIS SHEET MUST BE MADE OR CIRCLED IN Red. WITH DATE AND NAME OF PERSON MAKING CHANGE.

Date 6-15-28 Notes by Miller Chief Party Miller F. B. 355 PG. 57

Plotted by J. D. Price	W. O. No. 4200 S. S. O. No.
Date Aug. 6-'28.	Location ARROW HWY
Map No. B-147-Sh. #8.	Surveyed by Miller
Plotting C'k'd by	Date June 1928
Date	Indexed

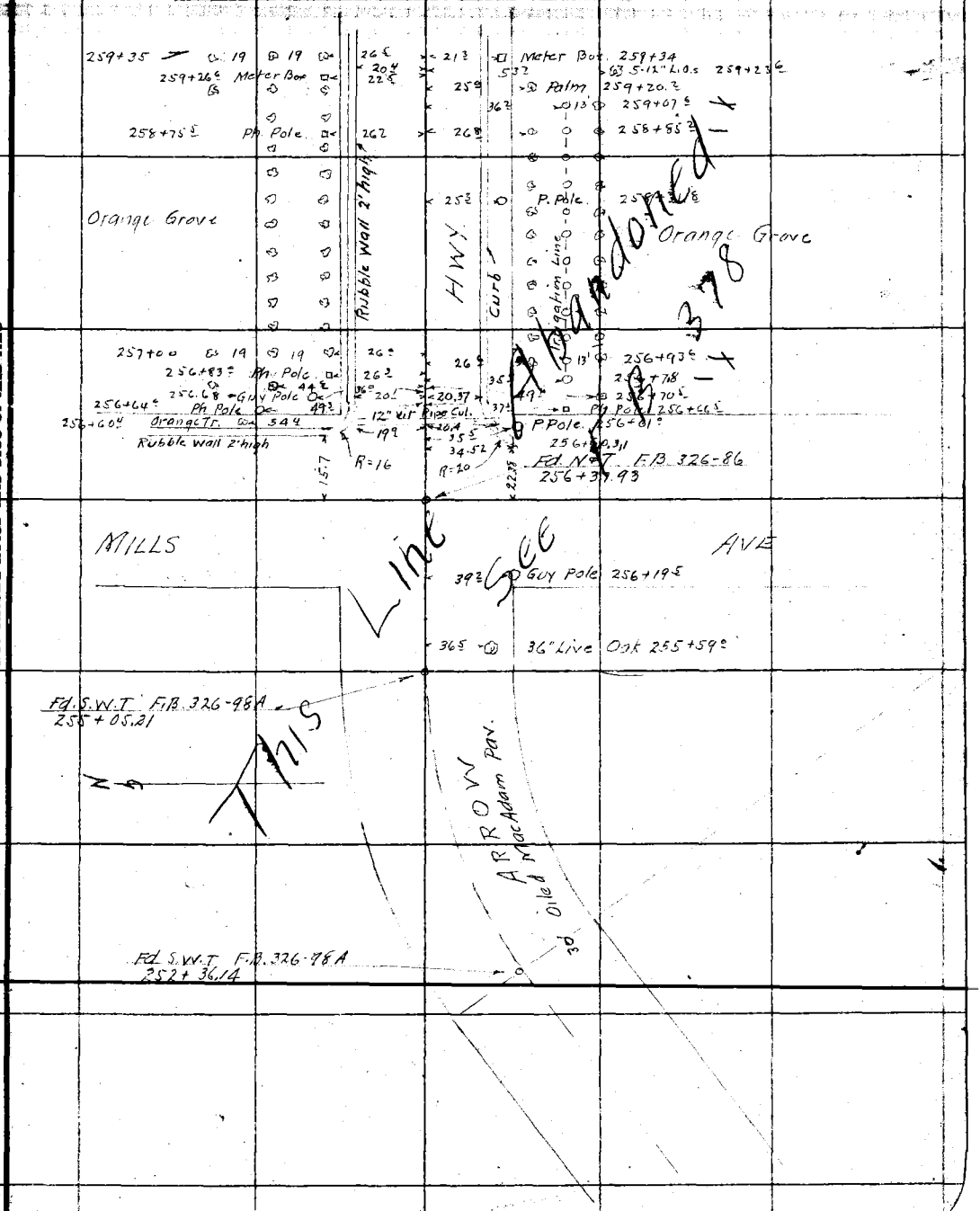

Notes: ANY ADDITIONS OR CHANGES ON THIS SHEET MUST BE MADE OR CIRCLED IN Red. WITH DATE AND NAME OF PERSON MAKING CHANGE.

Do not extend notes this side of this line

RETURN TO LOS ANGELES COUNTY SURVEYOR

F.B. 355 Pg. 58 Miller Chief Party Notes by Miller Date 6-15-28

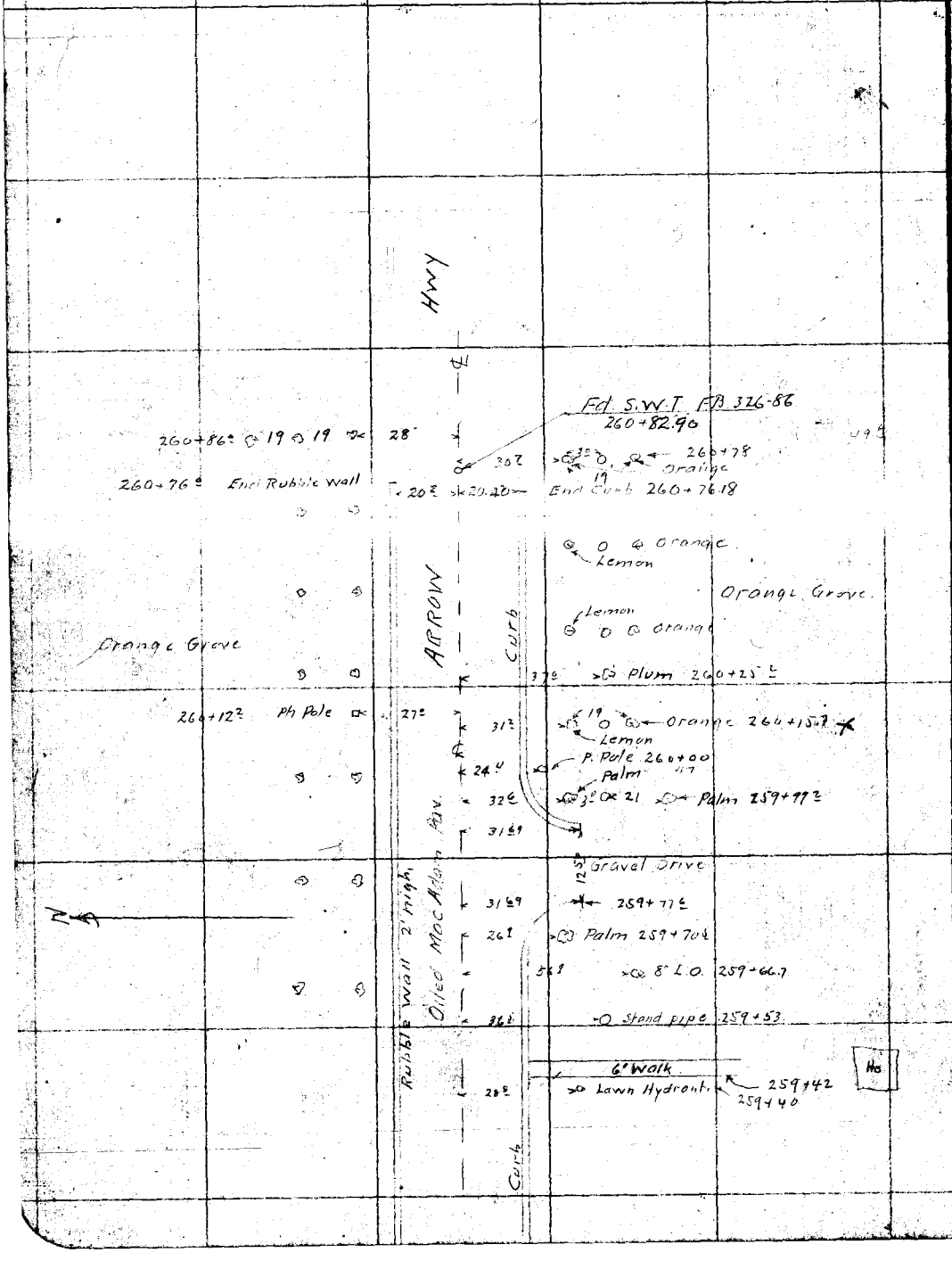

RETURN TO
LOS ANGELES COUNTY SURVEYOR

Do not extend notes this side of this line

Note: ANY ADDITIONS OR CHANGES ON THIS SHEET MUST BE MADE OR CIRCLED IN Red. WITH DATE AND NAME OF PERSON MAKING CHANGE.

Date _____ Notes by [illegible] Chief Party [illegible] F.B. 355 Pg. 59

Platted by B. McAtee	W. O. No. 4200 D. S. O. No.
Date Feb. 1929	Location [illegible]
Map No. B-147	Surveyed by
Platting C'k'd by D.M. Finley	Date 2-14-[illegible]
Date Feb 1929	Indexed A. C. Johnson

Additional
Topography
for
[illegible]
W.O. [illegible]

[illegible]

Note: ANY ADDITIONS OR CHANGES ON THIS SHEET MUST BE MADE OR CIRCLED IN Red. WITH DATE AND NAME OF PERSON MAKING CHANGE.

Do not extend notes this side of this line

RETURN TO
LOS ANGELES COUNTY SURVEYOR

F. B. 355 Pg. 60 Chief Party Notes by Moore Date 2-13-29

To bottom pg

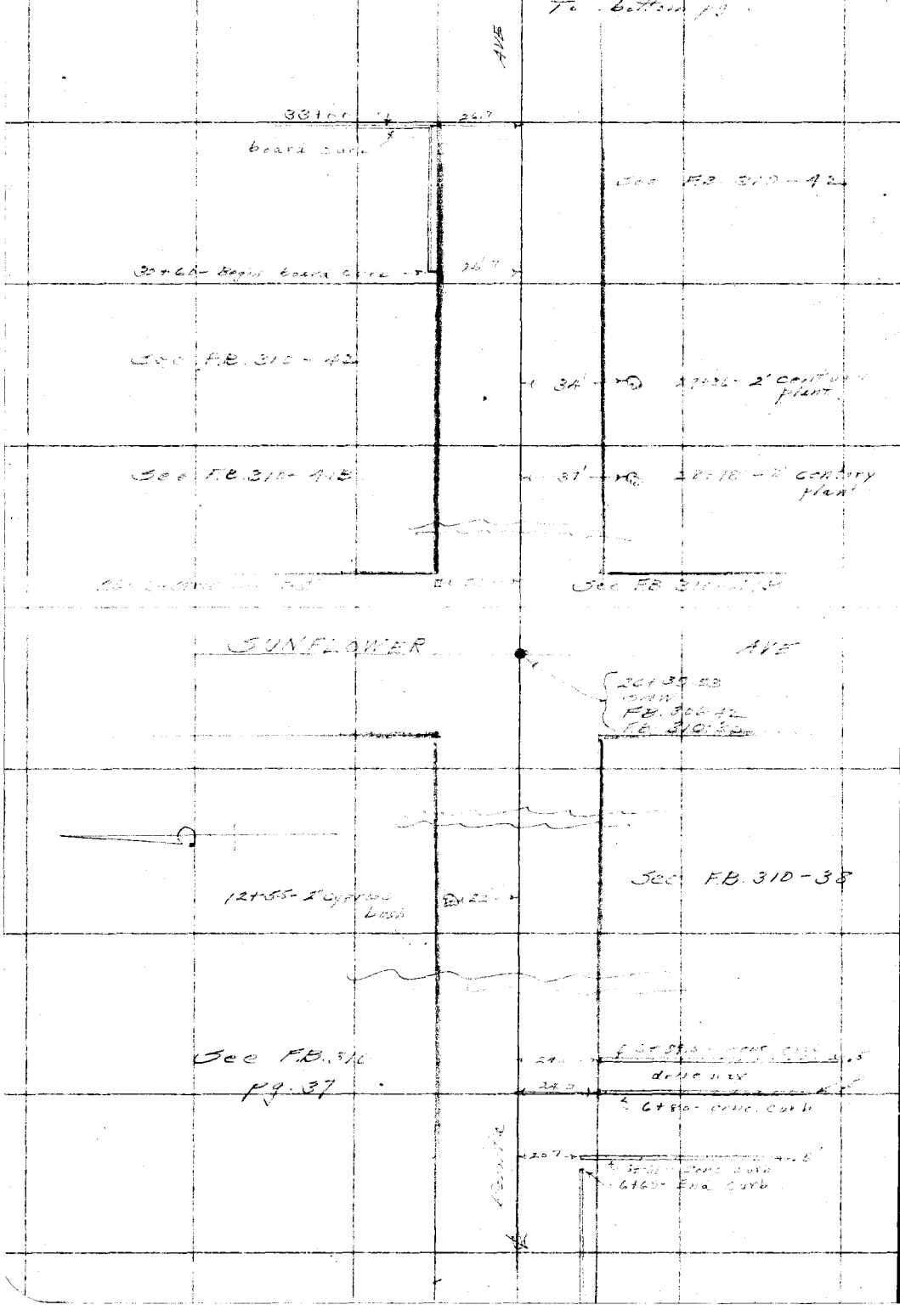

RETURN TO
LOS ANGELES COUNTY SURVEYOR

Do not extend notes this side of this line

Note: ANY ADDITIONS OR CHANGES ON THIS SHEET MUST BE MADE OR CIRCLED IN Red. WITH DATE AND NAME OF PERSON MAKING CHANGE.

Date 2-13-29 Notes by [illegible] Chief Party [illegible] F.B. 355 Pg. 61

Platted by B. McAtee	W. O. No. 4200 D. S. O. No.
Date Feb. 1929	Location [illegible]
Map No. B-147	Surveyed by [illegible]
Platting C'k'd by D M Finley	Date 2-13-29
Date Feb. 1929	Indexed A. C. Johnson

To bottom pg. 62

101+61 - 12"
[illegible]
101+39 - 20"
101+30 - 24"
[illegible] - 16"
101+12 8"
101+09 - 10"
101+06 - 12" Stump
101+03 - [illegible] Stump
[illegible] - 12" Stump
100+91 - 12"
[illegible]
[illegible] - 12
[illegible] - 12"
100+36 - 16"
[illegible]
[illegible] - 12
[illegible] - 12"
[illegible] - 12
[illegible] 10"
[illegible]
[illegible] - 10"
99+50 - 18"
[illegible]
[illegible]
[illegible]
[illegible] - 12"
[illegible] - 18"
[illegible] 18"
[illegible] 18"
[illegible] 18"
[illegible] 18"
[illegible] 18"
See FB 310 - 62
[illegible] - Begin - row of Cypress trees, & wire fence
18"
33'
34+12 - Tel-p
See FB 310 - 43
Stone walk
Frame [illegible]
33'
48½
33+88.2

From Top pg. 60

Note: ANY ADDITIONS OR CHANGES ON THIS SHEET MUST BE MADE OR CIRCLED IN Red. WITH DATE AND NAME OF PERSON MAKING CHANGE.

Do not extend notes this side of this line

RETURN TO
LOS ANGELES COUNTY SURVEYOR

F.B. 355 Pg. 62 Moore Chief Party Notes by Moore Date 2-13-29



RETURN TO
LOS ANGELES COUNTY SURVEYOR

Do not extend notes this side of this line

Note: ANY ADDITIONS OR CHANGES ON THIS SHEET MUST BE MADE OR CIRCLED IN Red. WITH DATE AND NAME OF PERSON MAKING CHANGE.

Date 2-13-29 Notes by [illegible] Chief Party [illegible] F.B. 355 Pg. 63

Platted by B. McAtee	W. O. No. 4200 D. S. O. No.
Date Feb. 1929	Location [illegible]
Map No. B-147	Surveyed by [illegible]
Platting C'k'd by D.M. Finley	Date 4-13-29
Date Feb. 1929	Indexed [illegible]

Note: ANY ADDITIONS OR CHANGES ON THIS SHEET MUST BE MADE OR CIRCLED IN Red. WITH DATE AND NAME OF PERSON MAKING CHANGE.

Do not extend notes this side of this line

RETURN TO LOS ANGELES COUNTY SURVEYOR

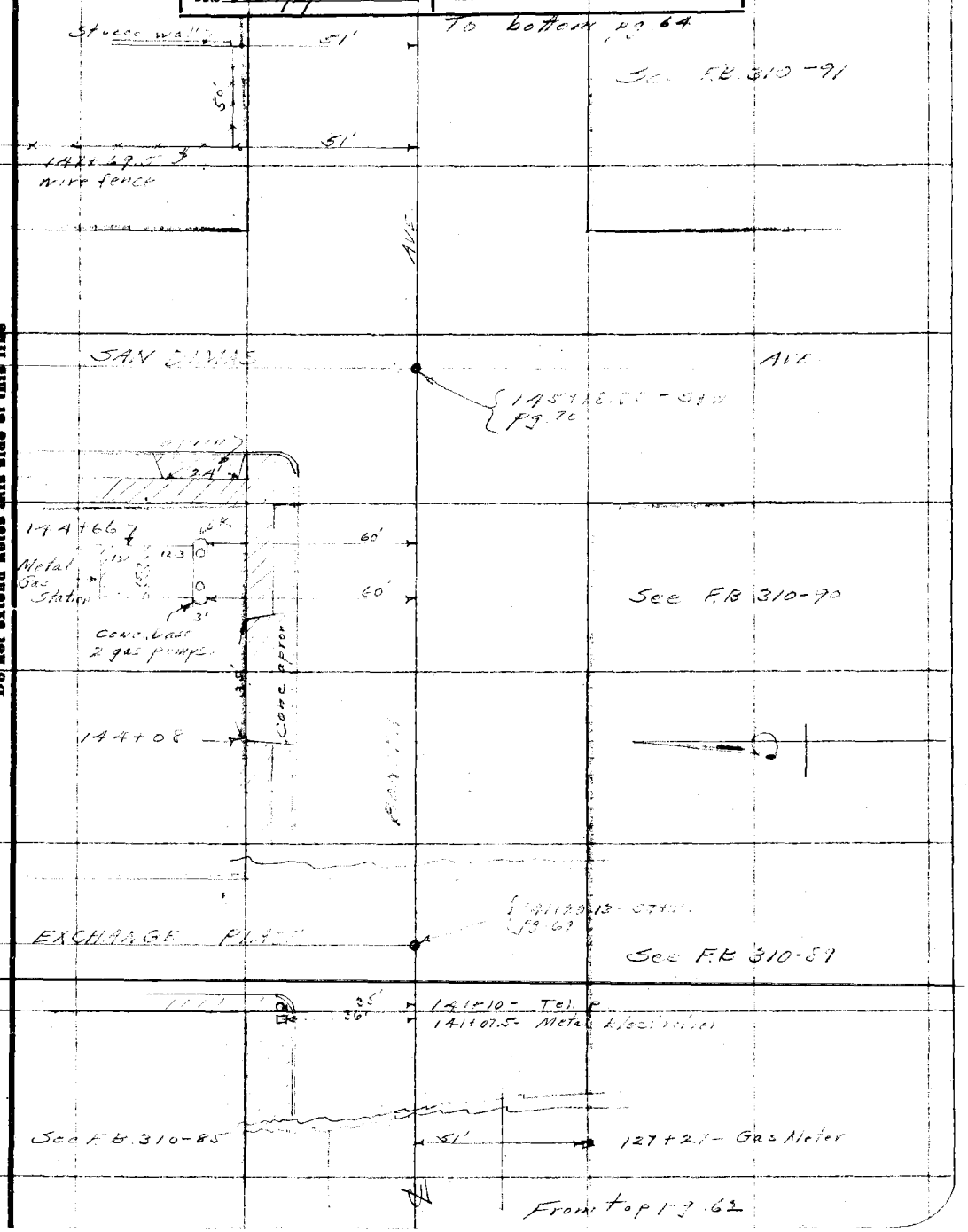

F. B. 355 Pg. 64 Moore Chief Party Notes by Moore Date 2-13-29

To bottom pg. 65

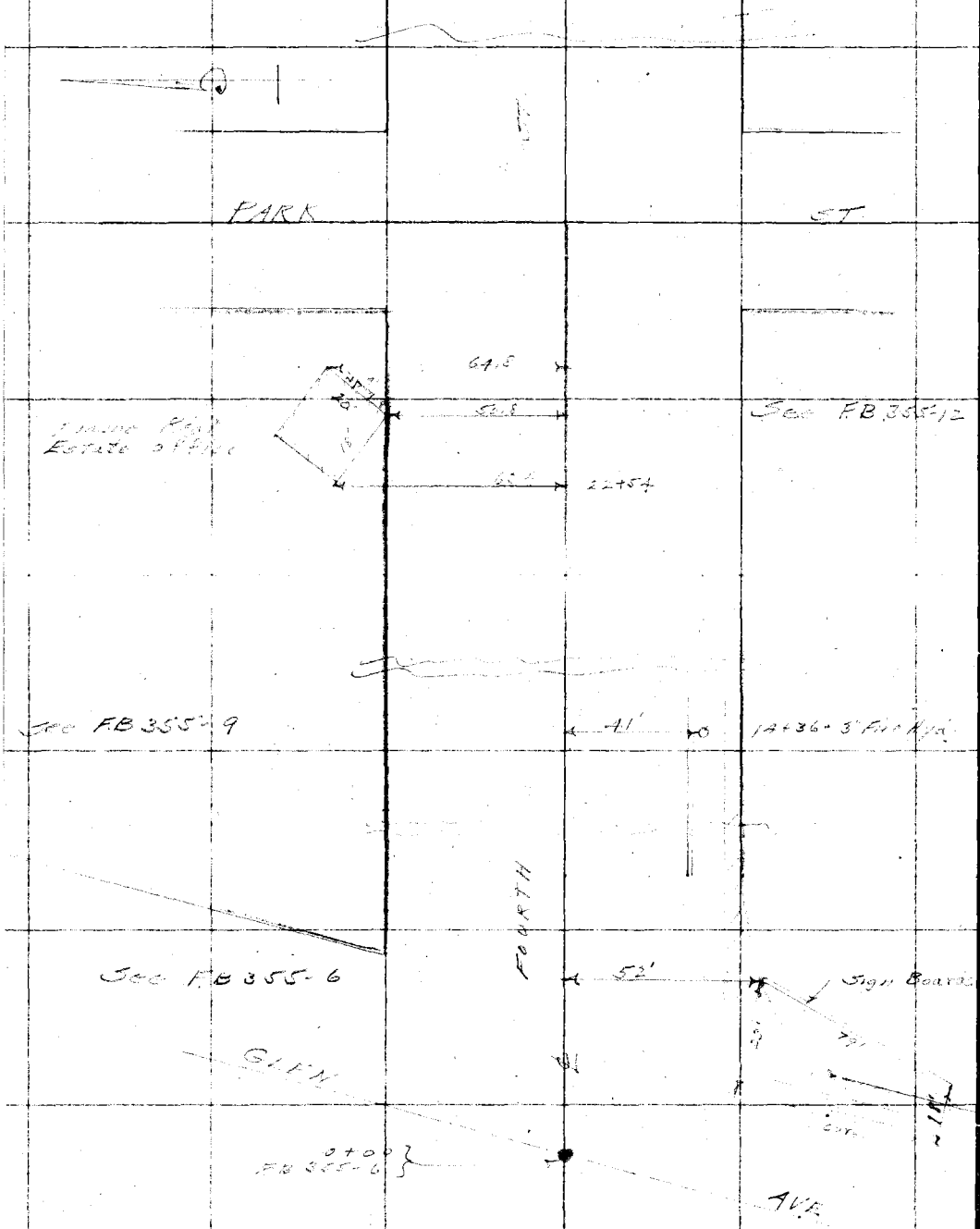

RETURN TO
LOS ANGELES COUNTY SURVEYOR

Do not extend notes this side of this line

Note: ANY ADDITIONS OR CHANGES ON THIS SHEET MUST BE MADE OR CIRCLED IN Red. WITH DATE AND NAME OF PERSON MAKING CHANGE.

Date 2-13-29 Notes by [illegible] Chief Party [illegible] F.B. 355 Pg 66

Platted by B. McAtee	W. O. No. 4200 D. S. O. No.
Date Feb. 1929	Location [illegible]
Map No. B-147	Surveyed by
Platting C'k'd by D.M. Finley	Date 2-13-29
Date Feb. 1929	Indexed

To bottom pg. 66

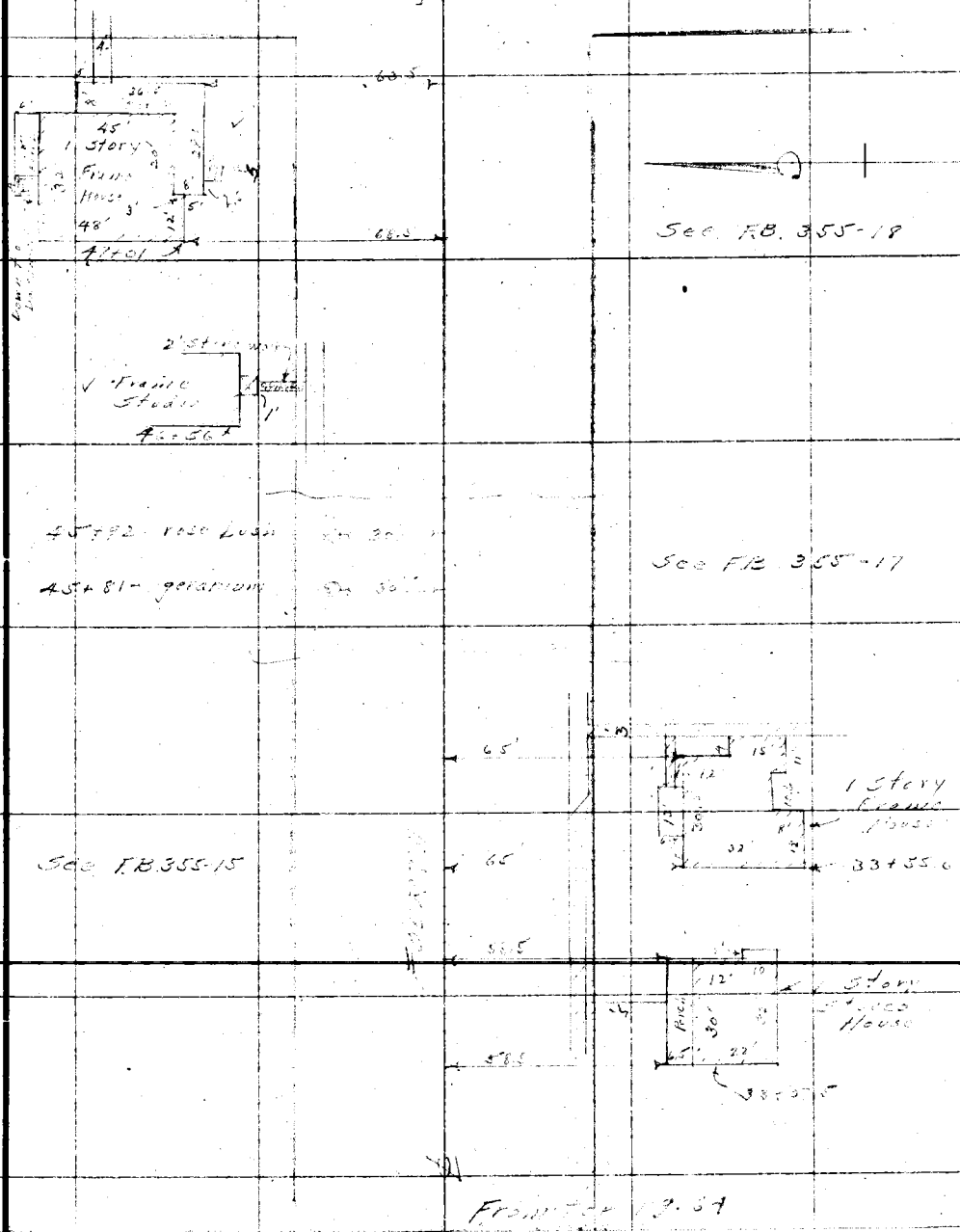

From top pg. 64

Note: ANY ADDITIONS OR CHANGES ON THIS SHEET MUST BE MADE OR CIRCLED IN Red. WITH DATE AND NAME OF PERSON MAKING CHANGE.

Do not extend notes this side of this line

RETURN TO
LOS ANGELES COUNTY SURVEYOR

F. B. 355 Pg. 66 Moore Chief Party Notes by Moore Date 2-13-29

To bottom pg. 5

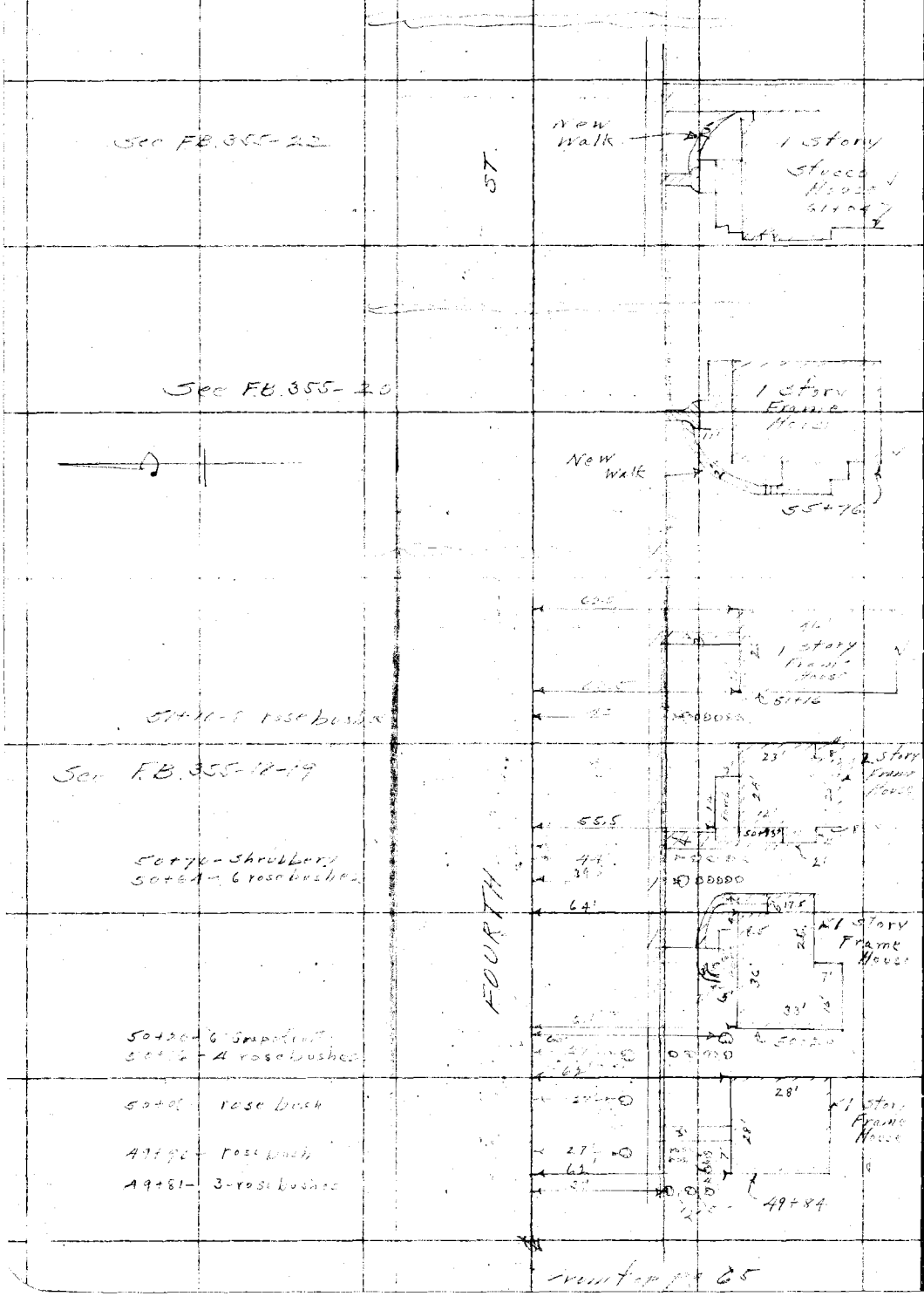

from top pg 65

RETURN TO
LOS ANGELES COUNTY SURVEYOR

Do not extend notes this side of this line

Note: ANY ADDITIONS OR CHANGES ON THIS SHEET MUST BE MADE OR CIRCLED IN Red. WITH DATE AND NAME OF PERSON MAKING CHANGE.

Date 2-13-29 Notes by [illegible] Chief Party [illegible] F.B. 355 Pg. 67

Platted by B. McAtee	W. O. No. 4200 D. S. O. No.
Date Feb. 1929	Location [illegible]
Map No. B-147	Surveyed by [illegible]
Platting C'k'd by D.M. Finley	Date 2-13-29
Date Feb. 1929	Indexed A. C. Johnson

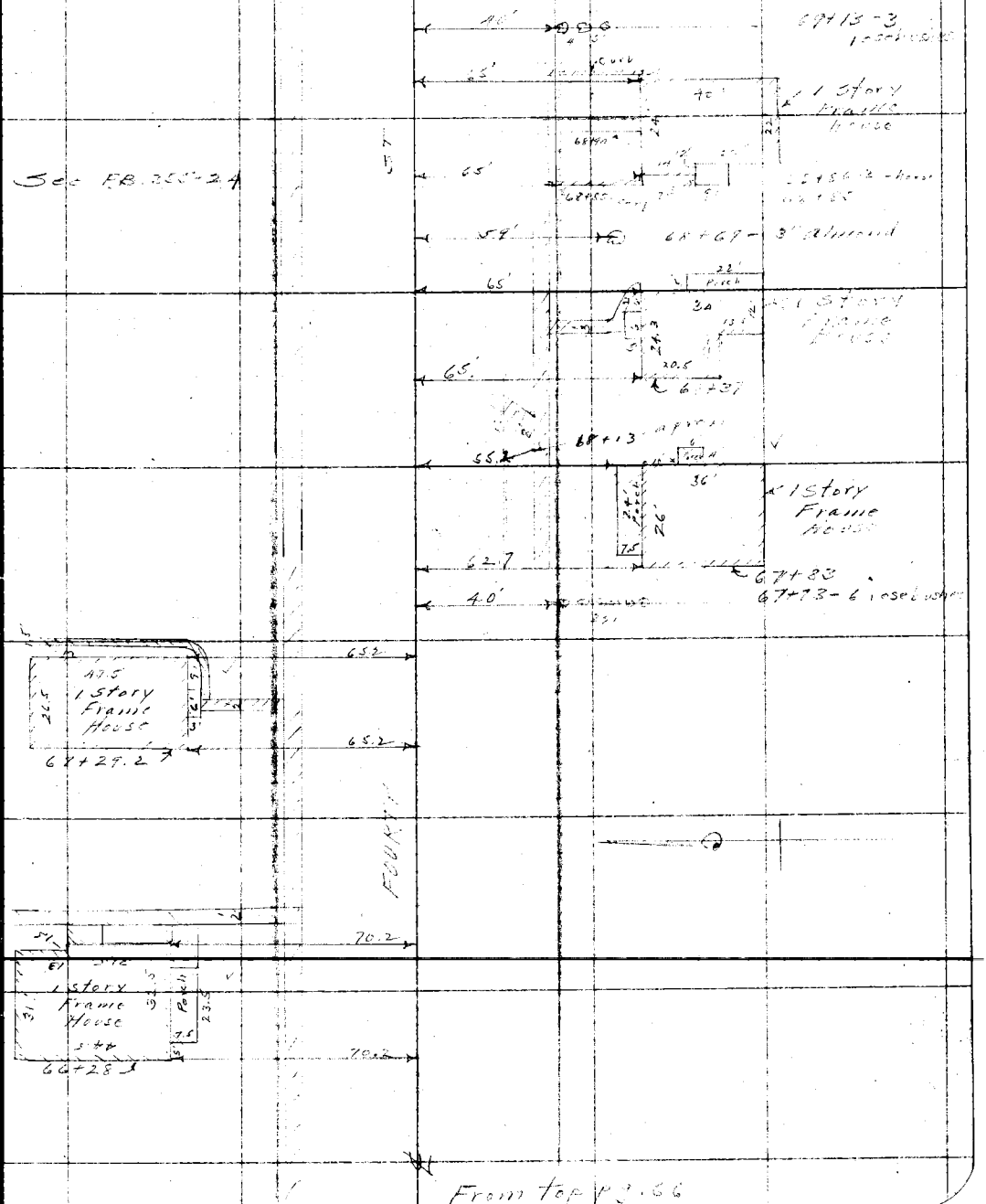

Notes: ANY ADDITIONS OR CHANGES ON THIS SHEET MUST BE MADE OR CIRCLED IN Red. WITH DATE AND NAME OF PERSON MAKING CHANGE.

Do not extend notes this side of this line

RETURN TO LOS ANGELES COUNTY SURVEYOR

F.B. 355 PG. 68 Moore Chief Party Notes by Moore Date 2-14-28

To bottom pg. 69

RETURN TO
LOS ANGELES COUNTY SURVEYOR

Do not extend notes this side of this line

Note: ANY ADDITIONS OR CHANGES ON THIS SHEET MUST BE MADE OR CIRCLED IN Red: WITH DATE AND NAME OF PERSON MAKING CHANGE.

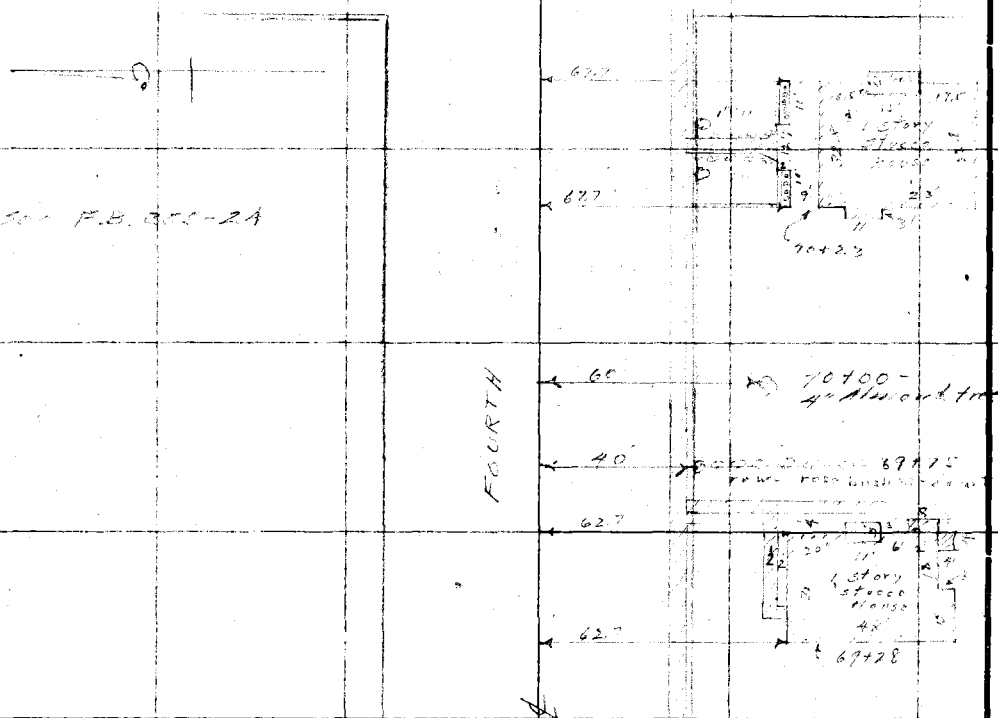

From top pg. 67

F. B. 355 Pg. 71

Platted by G. F. Holbrook	W. O. No. 908 D. S. O. No.
Date Apr 1929	Location Pacific Ave.
Map No. B-374	Surveyed by Evans
Platting C'k'd by D. F. Haley	Date 4-4-29
Date May 1929	Indexed A. C. Johnson

SURVEY OF

PACIFIC AVE. EXT'S'N.

from

WEYMOUTH AVE. (San Pedro)

to

PALOS VERDE COAST RD.

April 4th to 17th, 1929.

H. F. Evans - Dep.
Henry Martin - ⊼
L. C. Wilson - H.C.
Ralph Taylor - R.C.

F. B. 355 Pg. 72

Platted by.....	W. O. No..... D. S. O. No.....
Date.....	Location.....
Map No.	Surveyed by.....
Platting C'k'd by	Date.....
Date.....	Indexed.....

Date 2-14-29 Notes by [illegible] Chief Party [illegible] F.B. 355 Pg. 69

Platted by B. McAtee	W. O. No. 4200 D. S. O. No.
Date Feb. 1929	Location [illegible]
Map No. B-147	Surveyed by [illegible]
Platting C'k'd by D. M. Finley	Date 2-14-29
Date Feb. 1929	Indexed E. C. Johnson

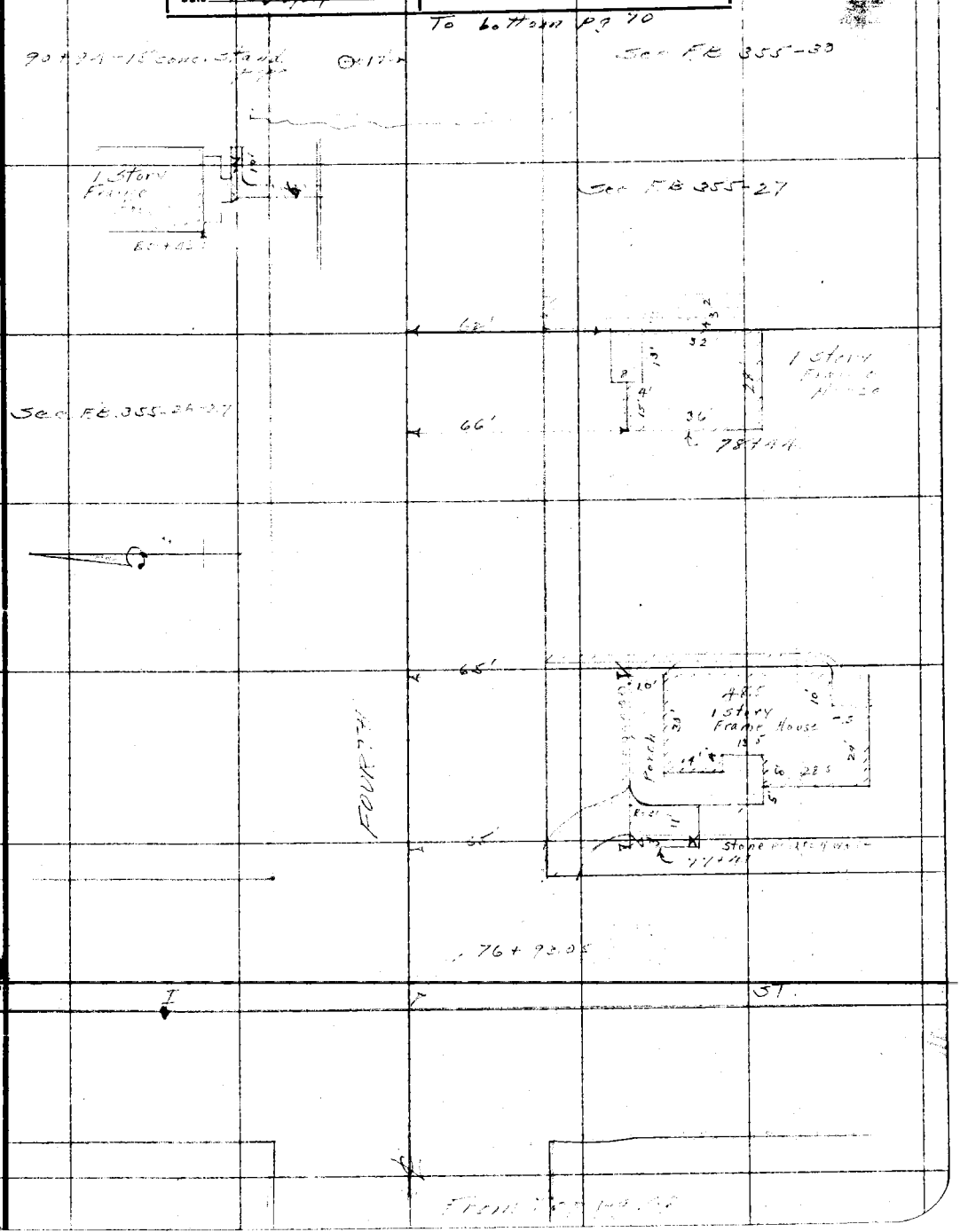

Note: ANY ADDITIONS OR CHANGES ON THIS SHEET MUST BE MADE OR CIRCLED IN Red. WITH DATE AND NAME OF PERSON MAKING CHANGE.

Do not extend notes this side of this line

RETURN TO LOS ANGELES COUNTY SURVEYOR

F.B. 355 Pg. 70 Moore Chief Party Notes by Moore Date 2-14-29

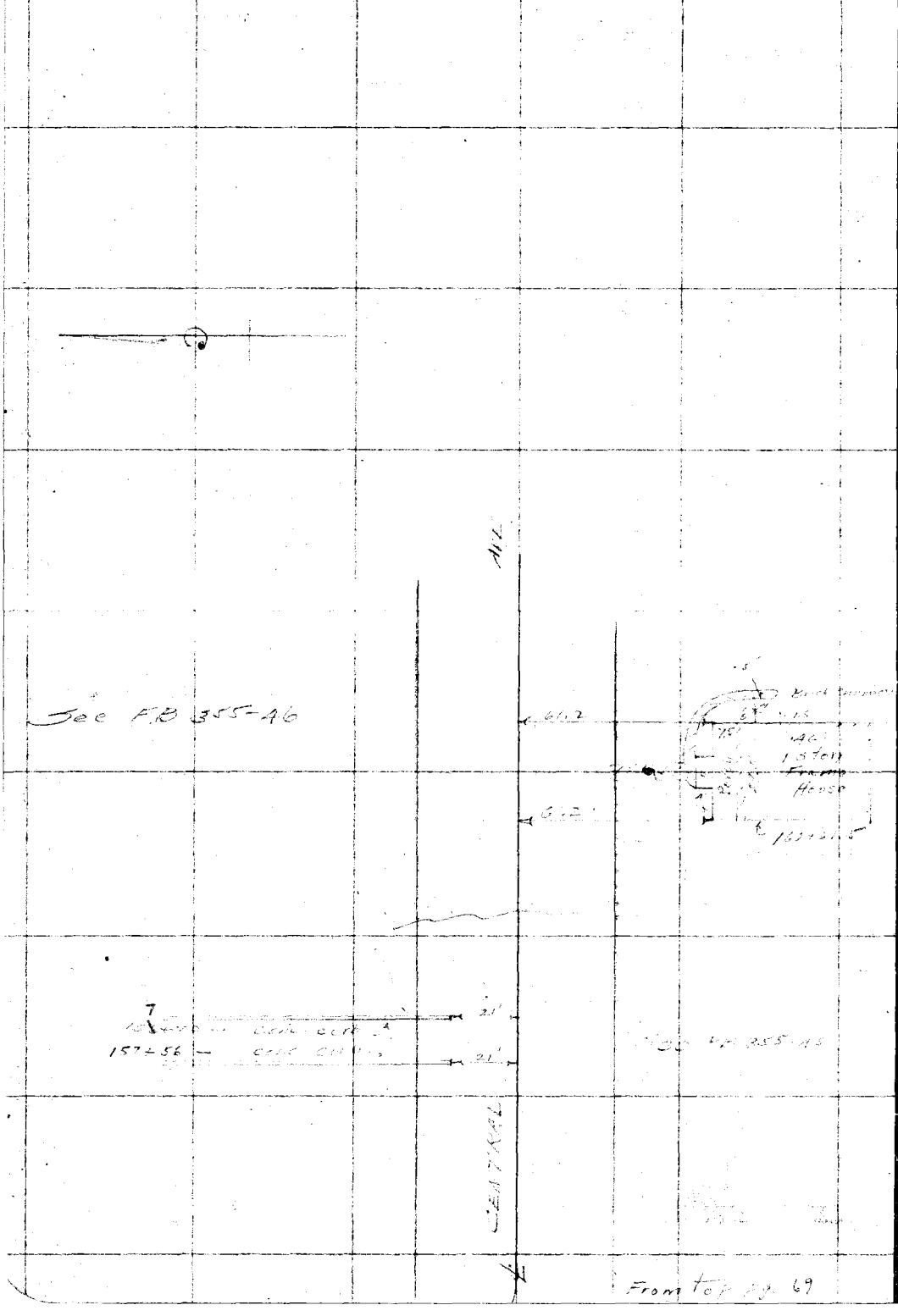

From top pg. 69

RETURN TO
LOS ANGELES COUNTY SURVEYOR

Do not extend notes this side of this line

Note: ANY ADDITIONS OR CHANGES ON THIS SHEET MUST BE MADE OR CIRCLED IN Red. WITH DATE AND NAME OF PERSON MAKING CHANGE.

Date _____ Notes by _____ Chief Party _____ F.B. 355 Pg. 73

Plotted by G. F. Holbrook	W. O. No. 908 S. O. No.
Date Apr 1929	Location Pacific Ave.
Map No. E-37-4	Surveyed by Evans
Plotting Ck'd by D.M. Finlen	Date 4-5-29
Date July 1929	Indexed A. C. Johnson

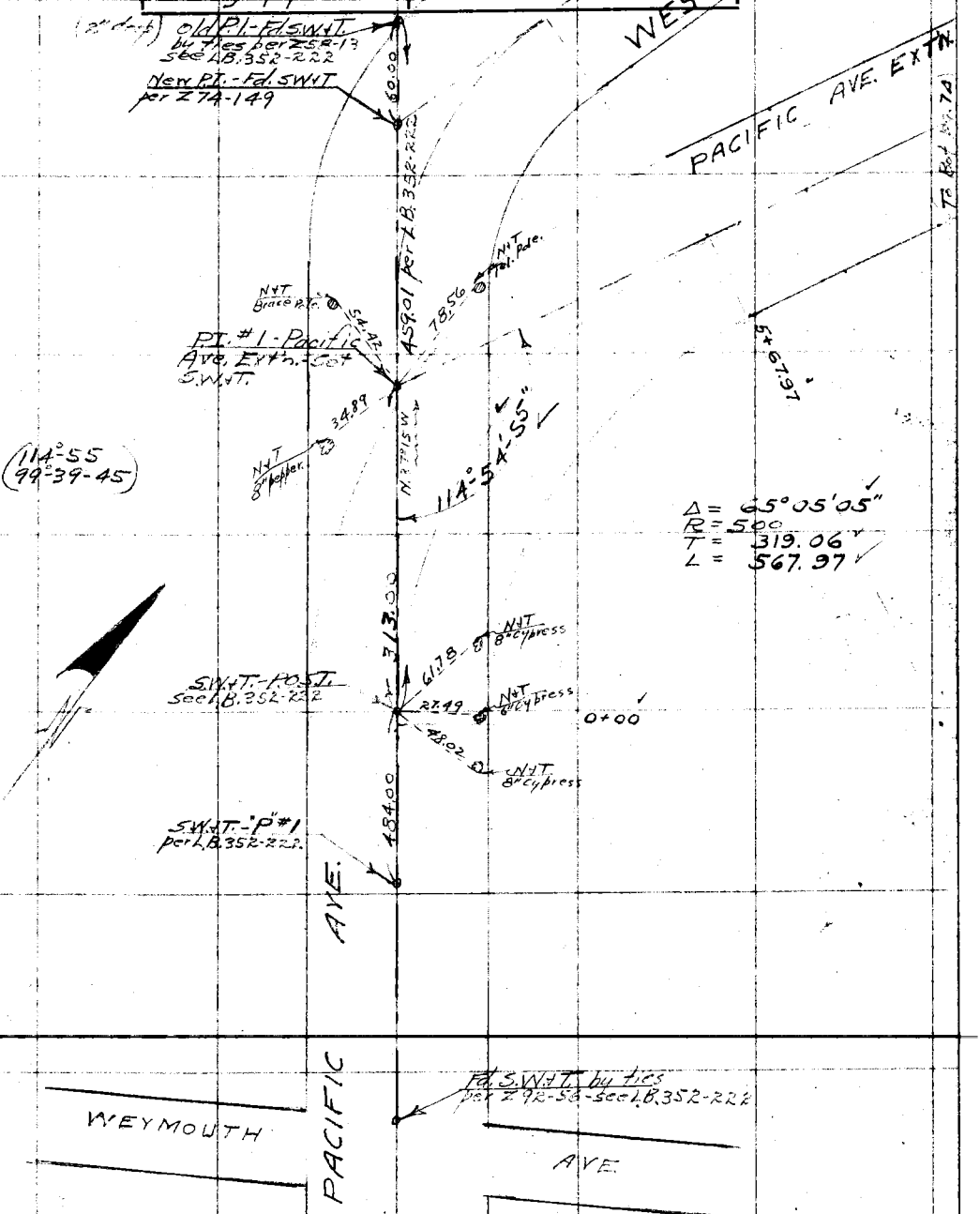

Notes: ANY ADDITIONS OR CHANGES ON THIS SHEET MUST BE MADE OR CIRCLED IN Red. WITH DATE AND NAME OF PERSON MAKING CHANGE.

Do not extend notes this side of this line

RETURN TO LOS ANGELES COUNTY SURVEYOR

F.B. 355 Pg. 74 Chief Party Notes by Date

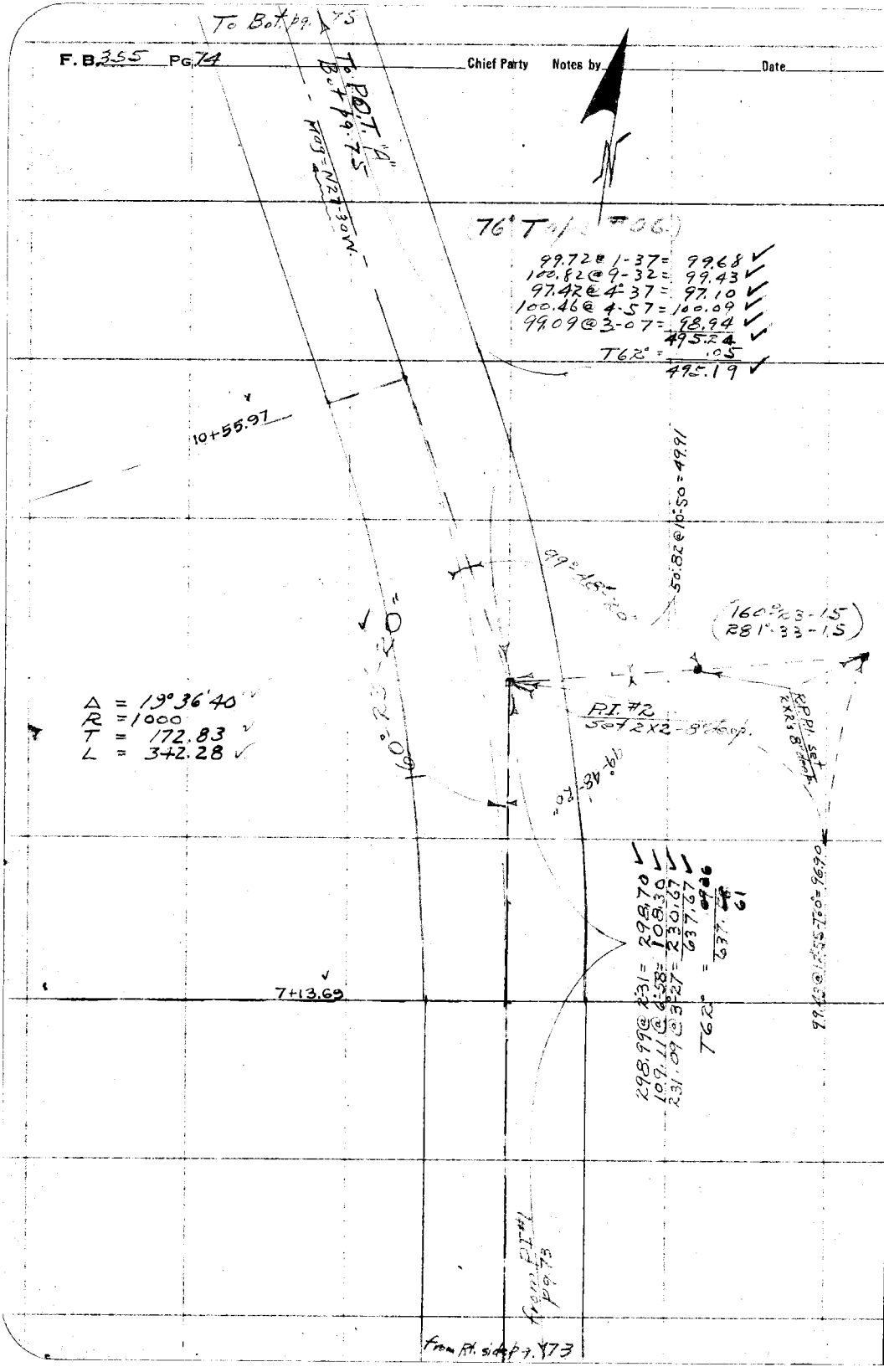

RETURN TO
LOS ANGELES COUNTY SURVEYOR

Do not extend notes this side of this line

Note: ANY ADDITIONS OR CHANGES ON THIS SHEET MUST BE MADE OR CIRCLED IN Red. WITH DATE AND NAME OF PERSON MAKING CHANGE.

Date _____ Notes by _____ Chief Party _____ F.B. 355 Pg. 75

Platted by G. F. Holbrook	W. O. No. 908 D. S. O. No.
Date Apr. 1929	Location PACIFIC AVE
Map No. 3-374	Surveyed by Evans
Platting C'k'd by D.M. Finley	Date ~~A. 4-8-29~~
Date May 1929	Indexed

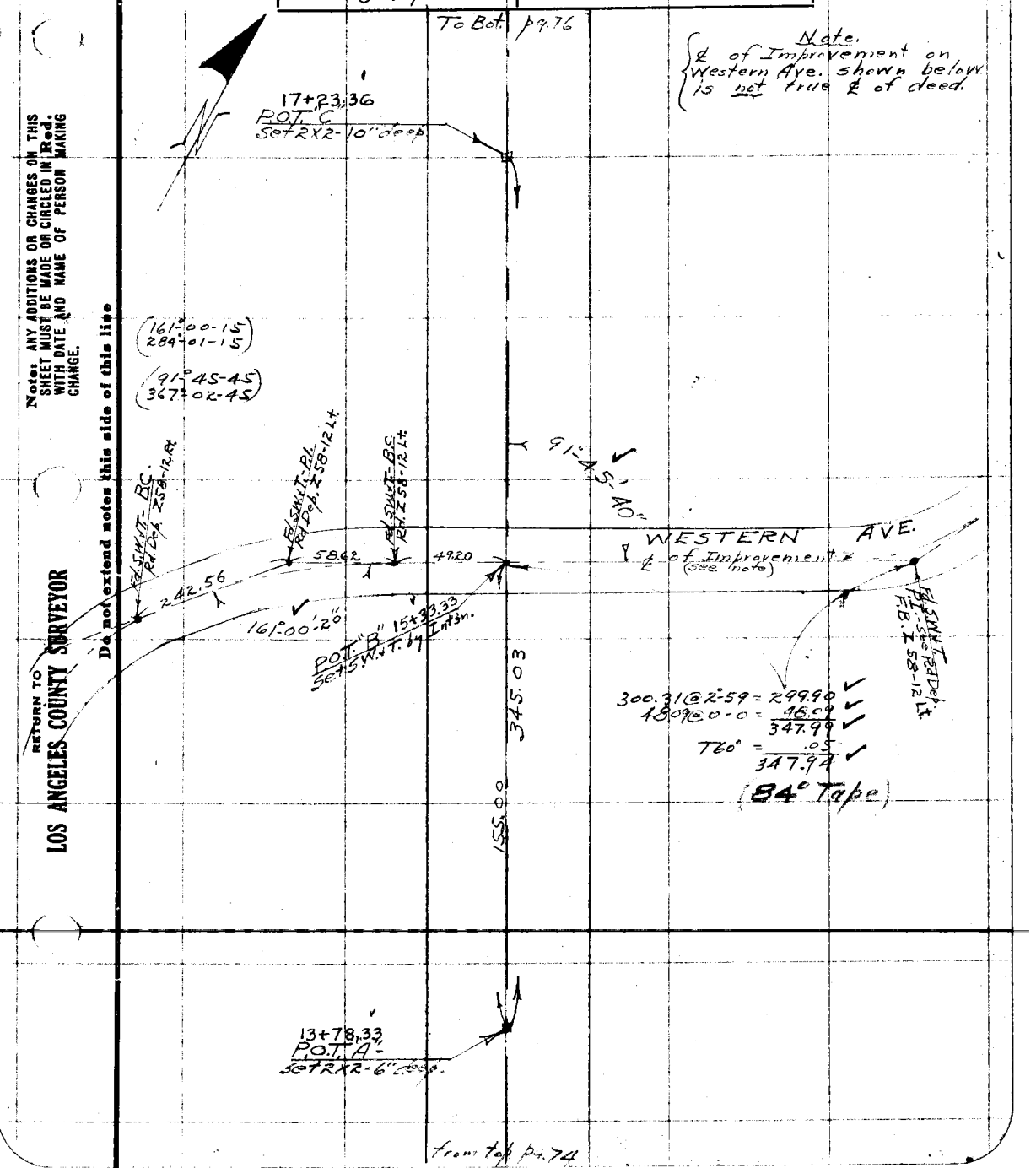

Note: ANY ADDITIONS OR CHANGES ON THIS SHEET MUST BE MADE OR CIRCLED IN Red. WITH DATE AND NAME OF PERSON MAKING CHANGE.

Do not extend notes this side of this line

RETURN TO LOS ANGELES COUNTY SURVEYOR

F.B. 355 Pg. 76 Chief Party Notes by Date

To Rd. pg. 77

To P.O.T. Bot. pg. 77

99.58 @ 1°-39 = 99.54 ✓
99.60 @ 4°-08 = 99.34 ✓
100.15 @ 3°-34 = 99.96 ✓
100.15 @ 7°-22 = 99.32 ✓
100.37 @ 6°-01 = 99.82 ✓
100.44 @ 11°-13 = 98.52 ✓
100.46 @ 5°-35-30 = 99.98 ✓
30.91 @ 0-0 = 30.91 ✓
727.39 ✓
T60° = .08
727.31 ✓

(175-36-15
342-25)

23+96.95
P.I. #3 - Angle Point
Set 2x2 - 8" deep.

55.26 56.91

R.P.P.I. set 2x2 - 8" deep

87°48'-07"

R.P.P.I. Set 2x2 - 8" deep

175-36-15

[illegible]9.62 @ 4°-36 = 79.36 ✓
98.50 @ 13°-29 = 95.79 ✓
100.65 @ 17-55 = 95.77 ✓
99.86 @ 7-51 = 98.92 ✓
99.59 @ 5-36 = 99.11 ✓
550.13 @ 2-02 = 549.78 ✓
1018.73 ✓
T60° = .11
1018.62 ✓

Mag. = 327-30 W

From Rd. "A" Bot. pg. 75

From top pg. 75

RETURN TO
LOS ANGELES COUNTY SURVEYOR

Do not extend notes this side of this line

Note: ANY ADDITIONS OR CHANGES ON THIS SHEET MUST BE MADE OR CIRCLED IN Red. WITH DATE AND NAME OF PERSON MAKING CHANGE.

Date _____ Notes by _____ Chief Party _____ F.B. 355 Pg. 77

Platted by G.F. Holbrook	W.O. No. 908 D.S.O. No.
Date Apr. 1929	Location PACIFIC AVE
Map No. B-374	Surveyed by Evans
Platting C'k'd by P.M. Finley	Date 4-10-29
Date May 1929	Indexed [illegible]

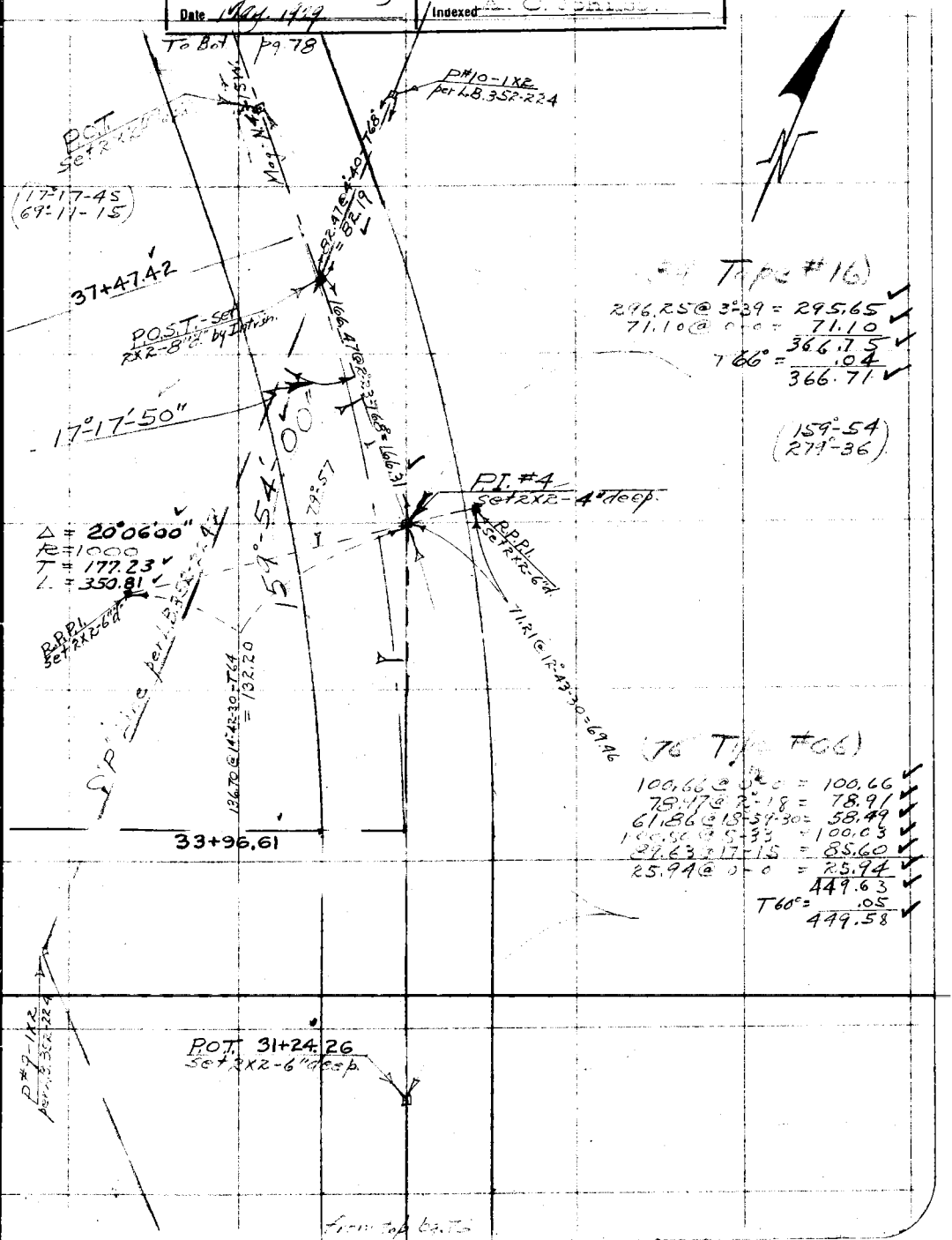

(54 Type #16)

296.25 @ 3°39 = 295.65
71.10 @ 0-0 = 71.10
366.75
T66° = .04
366.71

(159°-54)
(279°-36)

(76 Type #66)

100.66 @ 0-0 = 100.66
78.97 @ 2°-18 = 78.91
61.86 @ 18-59-30 = 58.49
100.50 @ 5-33 = 100.03
89.63 @ 17-15 = 85.60
25.94 @ 0-0 = 25.94
449.63
T60° = .05
449.58

Note: ANY ADDITIONS OR CHANGES ON THIS SHEET MUST BE MADE OR CIRCLED IN Red. WITH DATE AND NAME OF PERSON MAKING CHANGE.

Do not extend notes this side of this line

RETURN TO
LOS ANGELES COUNTY SURVEYOR

F.B. 355 Pg. 78 Chief Party Notes by _____ Date _____

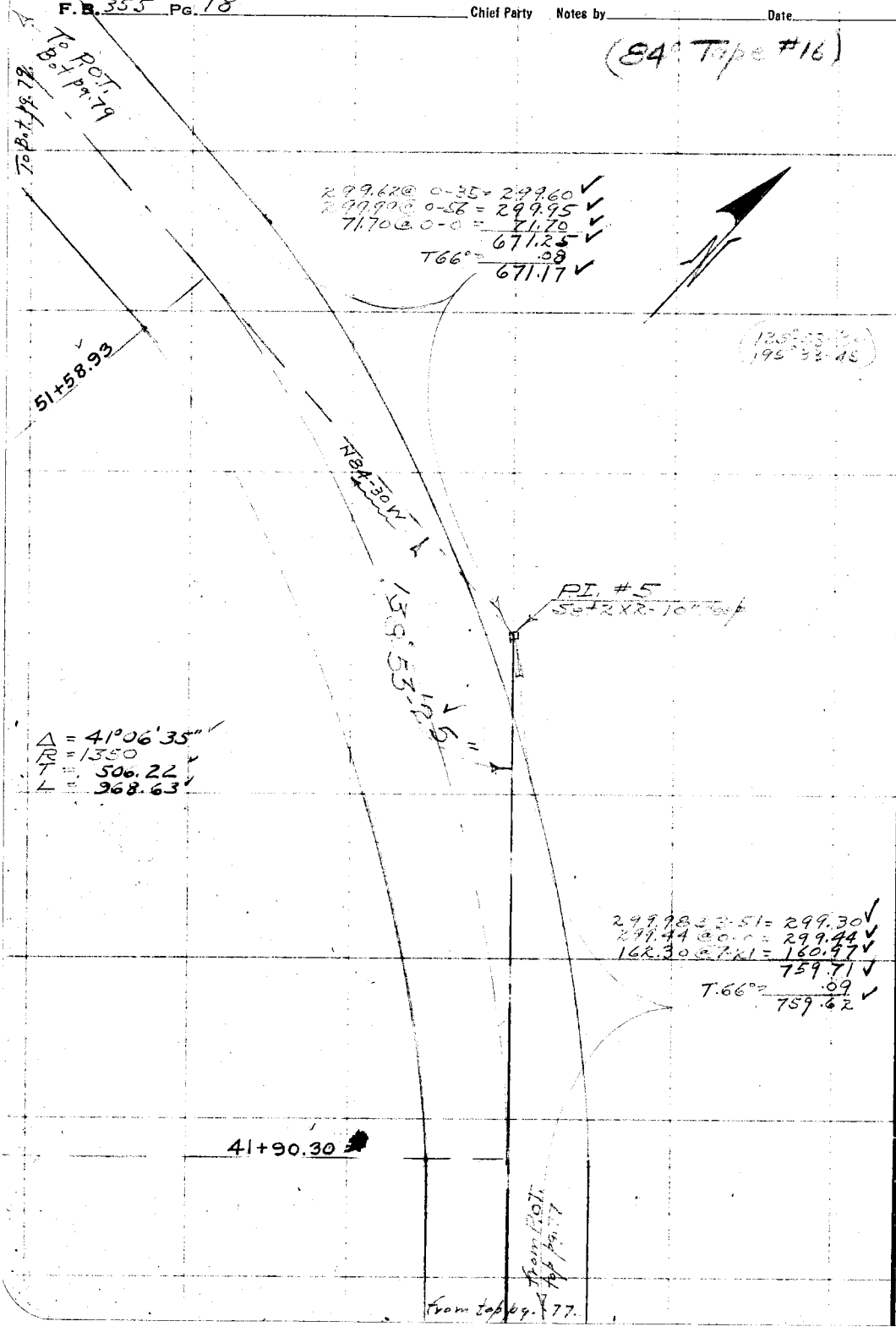

RETURN TO
LOS ANGELES COUNTY SURVEYOR

Do not extend notes this side of this line

Note: ANY ADDITIONS OR CHANGES ON THIS SHEET MUST BE MADE OR CIRCLED IN Red. WITH DATE AND NAME OF PERSON MAKING CHANGE.

Date _____ Notes by _____ Chief Party _____ F.B. 355 PG 79

Plotted by G. E. Holbrook	W. O. No. 908 D. S. O. No. _____
Date Apr. 1929	Location PACIFIC AVE
Map No. B-324	Surveyed by Evans
Plotting Ck'd by D. M. Finley	Date 4-12-29
Date May 1929	Indexed A. C. Johnson

Notes: ANY ADDITIONS OR CHANGES ON THIS SHEET MUST BE MADE OR CIRCLED IN Red. WITH DATE AND NAME OF PERSON MAKING CHANGE.

Do not extend notes this side of this line

RETURN TO LOS ANGELES COUNTY SURVEYOR

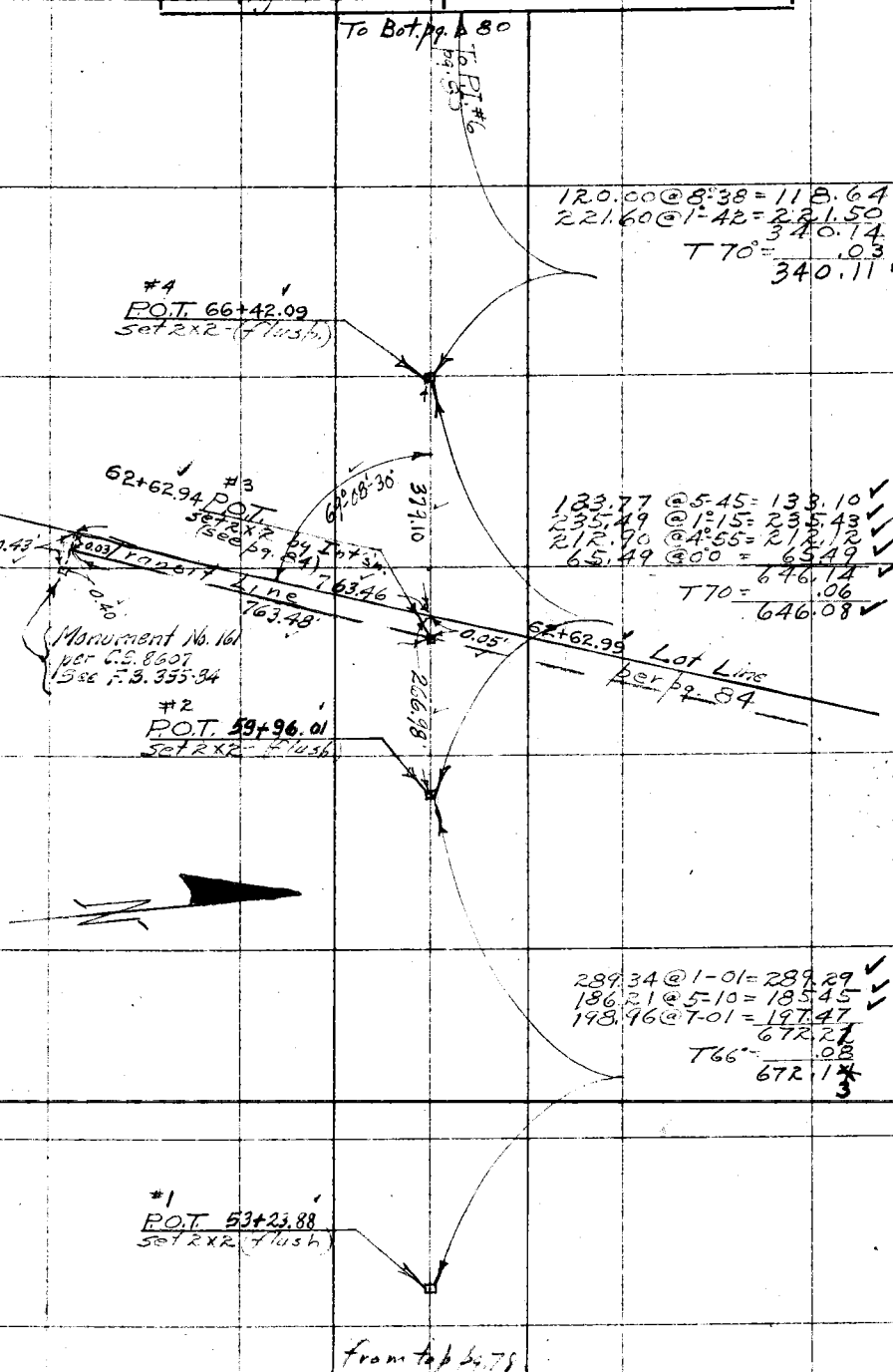

F.B. 35 PG 80 Chief Party Notes by Date

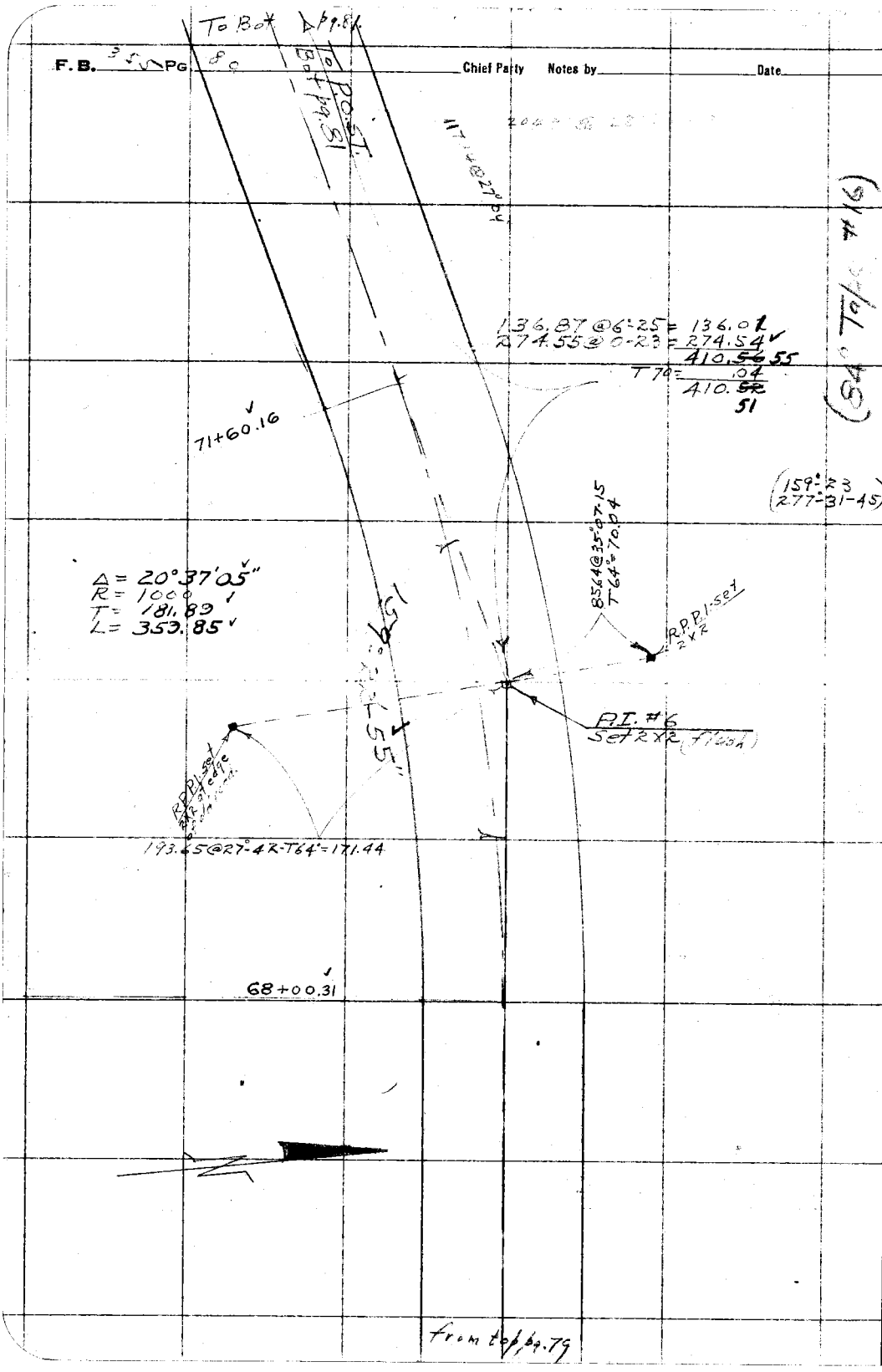

RETURN TO
LOS ANGELES COUNTY SURVEYOR

Do not extend notes this side of this line

Note: ANY ADDITIONS OR CHANGES ON THIS SHEET MUST BE MADE OR CIRCLED IN Red. WITH DATE AND NAME OF PERSON MAKING CHANGE.

Date _____ Notes by _____ Chief Party _____ F.B. 355 Pg. 81

Platted by G. F. Holbrook	W. O. No. 908 D. S. O. No.
Date Apr. 1929.	Location PACIFIC AVE
Map No. B-374	Surveyed by Evans
Platting C'k'd by D. M. Finley	Date 4-18-29
Date May 1929.	Indexed A. C. Johnson

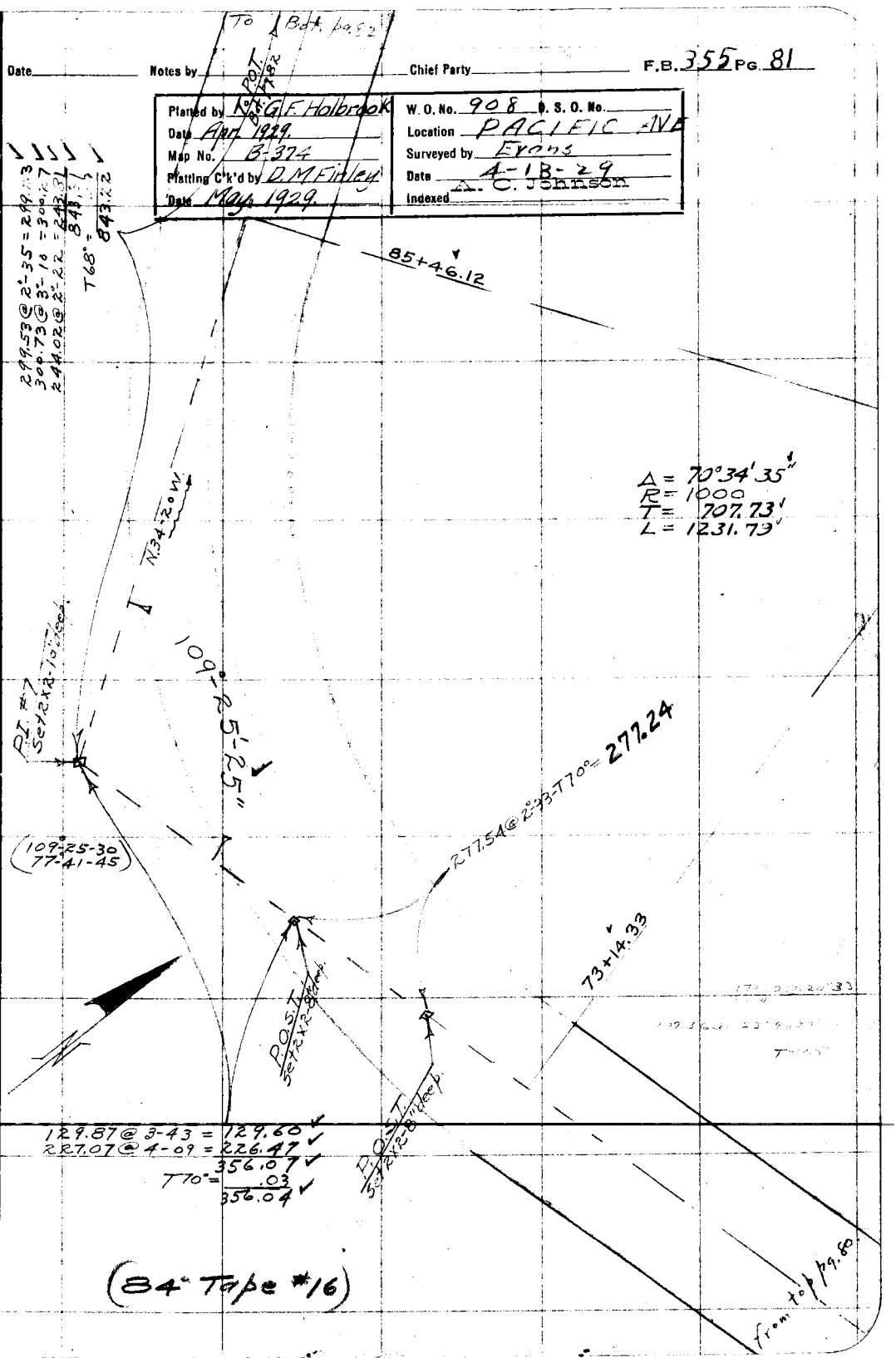

Notes: ANY ADDITIONS OR CHANGES ON THIS SHEET MUST BE MADE OR CIRCLED IN Red. WITH DATE AND NAME OF PERSON MAKING CHANGE.

Do not extend notes this side of this line

RETURN TO
LOS ANGELES COUNTY SURVEYOR

F.B. 355 PG. 82 Chief Party Notes by Date

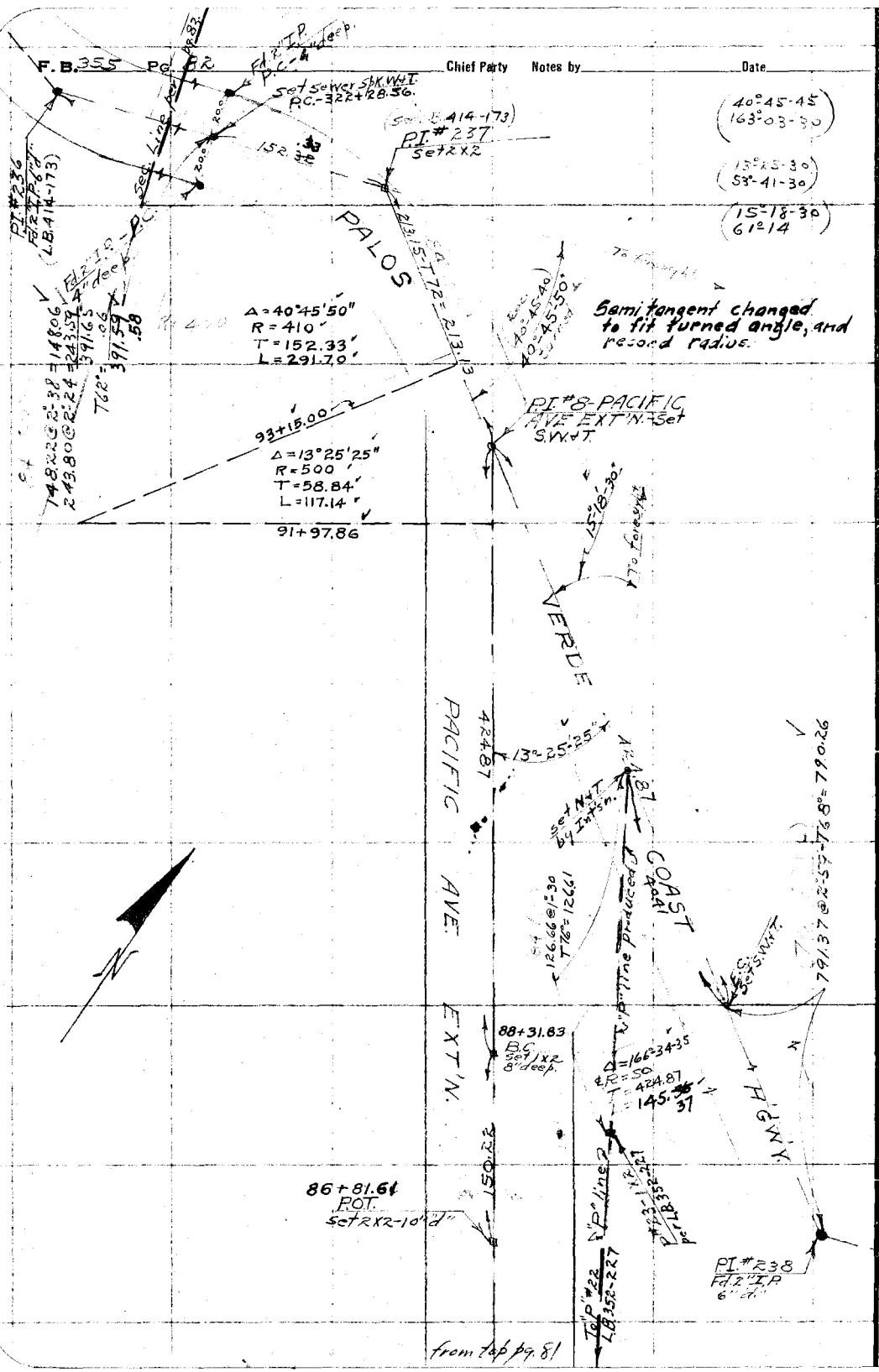

RETURN TO
LOS ANGELES COUNTY SURVEYOR

Do not extend notes this side of this line

Note: ANY ADDITIONS OR CHANGES ON THIS SHEET MUST BE MADE OR CIRCLED IN Red. WITH DATE AND NAME OF PERSON MAKING CHANGE.

Date _____ Notes by _____ Chief Party _____ F.B. 355 Pg. 83

Platted by G.F. Holbrook	W.O. No. 908 D.S.O. No.
Date Apr. 1929	Location PACIFIC AVE
Map No. B-374	Surveyed by Evans
Platting C'k'd by D.M. Finley	Date 4-15-29
Date May 1929	Indexed A. C. Johnson

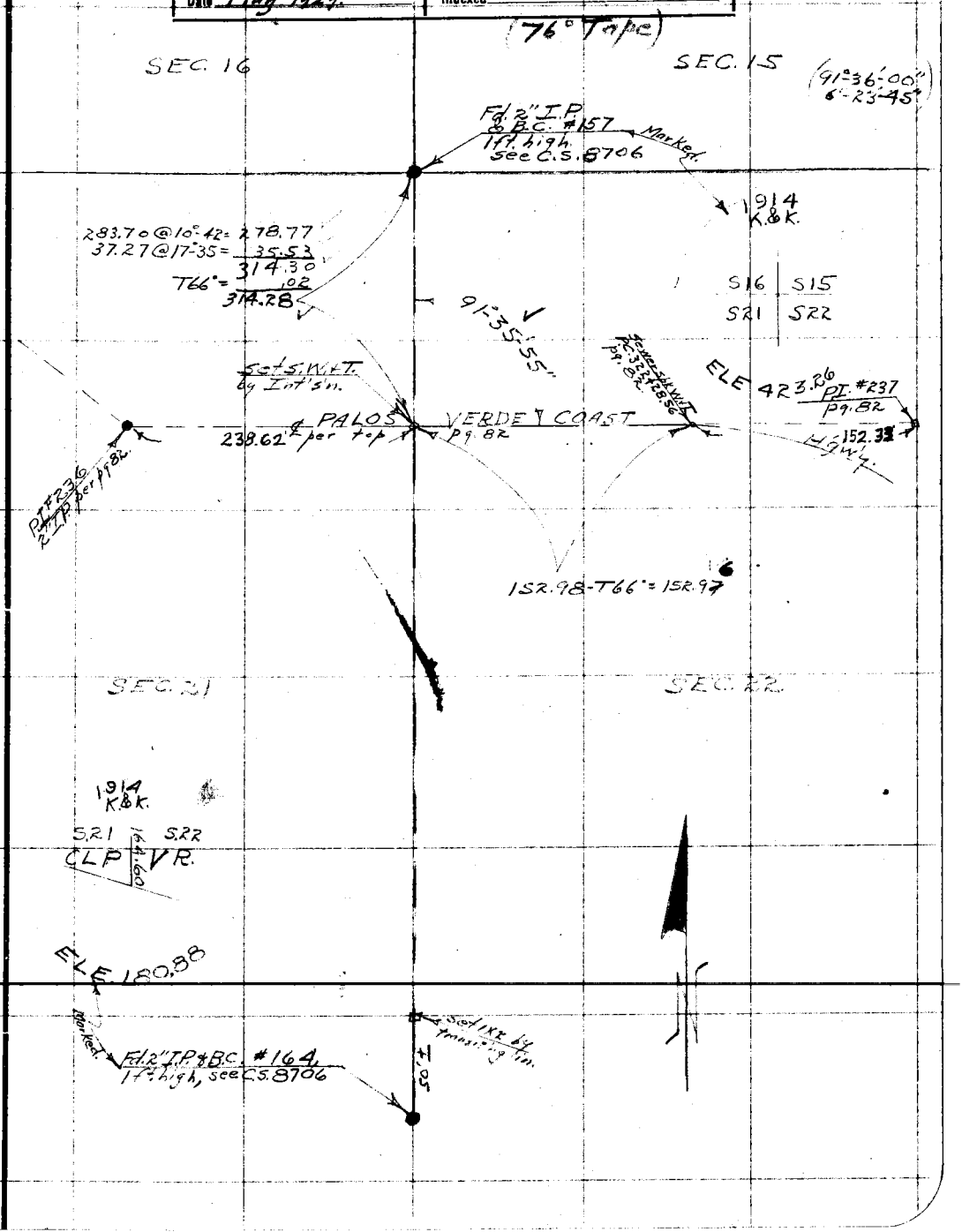

Note: ANY ADDITIONS OR CHANGES ON THIS SHEET MUST BE MADE OR CIRCLED IN Red. WITH DATE AND NAME OF PERSON MAKING CHANGE.

Do not extend notes this side of this line

RETURN TO
LOS ANGELES COUNTY SURVEYOR

F.B. 335 Pg. 84 Evans Chief Party Notes by _____ Date 4-16-29

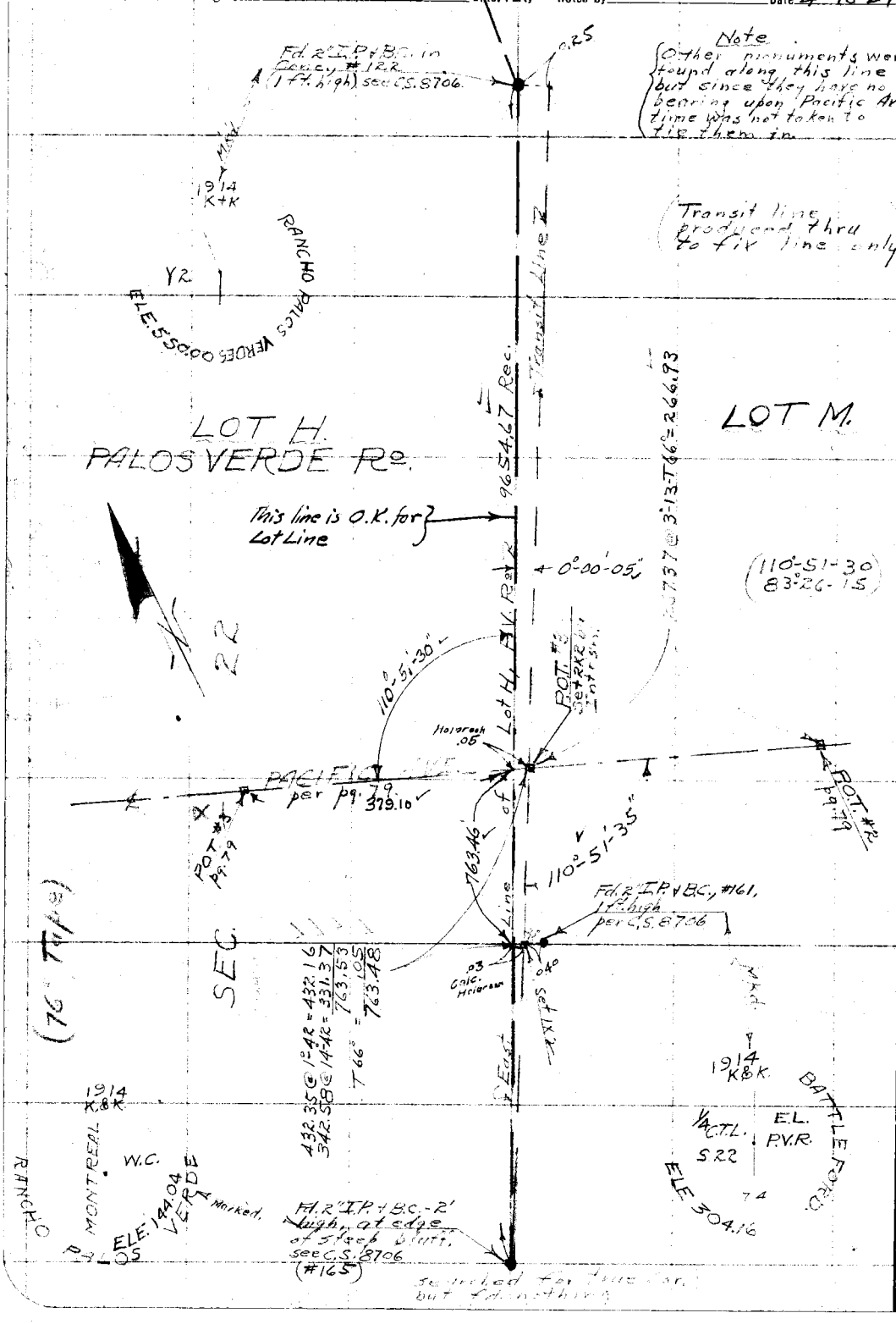

RETURN TO
LOS ANGELES COUNTY SURVEYOR

Do not extend notes this side of this line

Note: ANY ADDITIONS OR CHANGES ON THIS SHEET MUST BE MADE OR CIRCLED IN Red. WITH DATE AND NAME OF PERSON MAKING CHANGE.

Date _____ Notes by _____ Chief Party _____ F.B. 355 Pg. 85

Platted by G.F. Holbrook	W. O. No. _____ D. S. O. No. _____
Date June 1929	Location _____
Map No. B-374	Surveyed by _____
Platting C'k'd by D.M. Finley	Date _____
Date June 1929	Indexed A. C. Johnson

Curve Data & Ties
PACIFIC AVE EXTENSION
W.O. 908
May & June 1929

M. Hayes
E.E. Carlson
F.W. Gunderson
D.S. Sedig

Note - All C.S. Mons. are 2" I.P. & B.C. in conc. stamped as shown

COUNTY SURVEYOR

R.E. 2177

Note: ANY ADDITIONS OR CHANGES ON THIS SHEET MUST BE MADE OR CIRCLED IN Red. WITH DATE AND NAME OF PERSON MAKING CHANGE.

RETURN TO
LOS ANGELES COUNTY SURVEYOR

Do not extend notes this side of this line

F.B. 333 Pg. 86 M. Hayes Chief Party Notes by [illegible] Date [illegible]

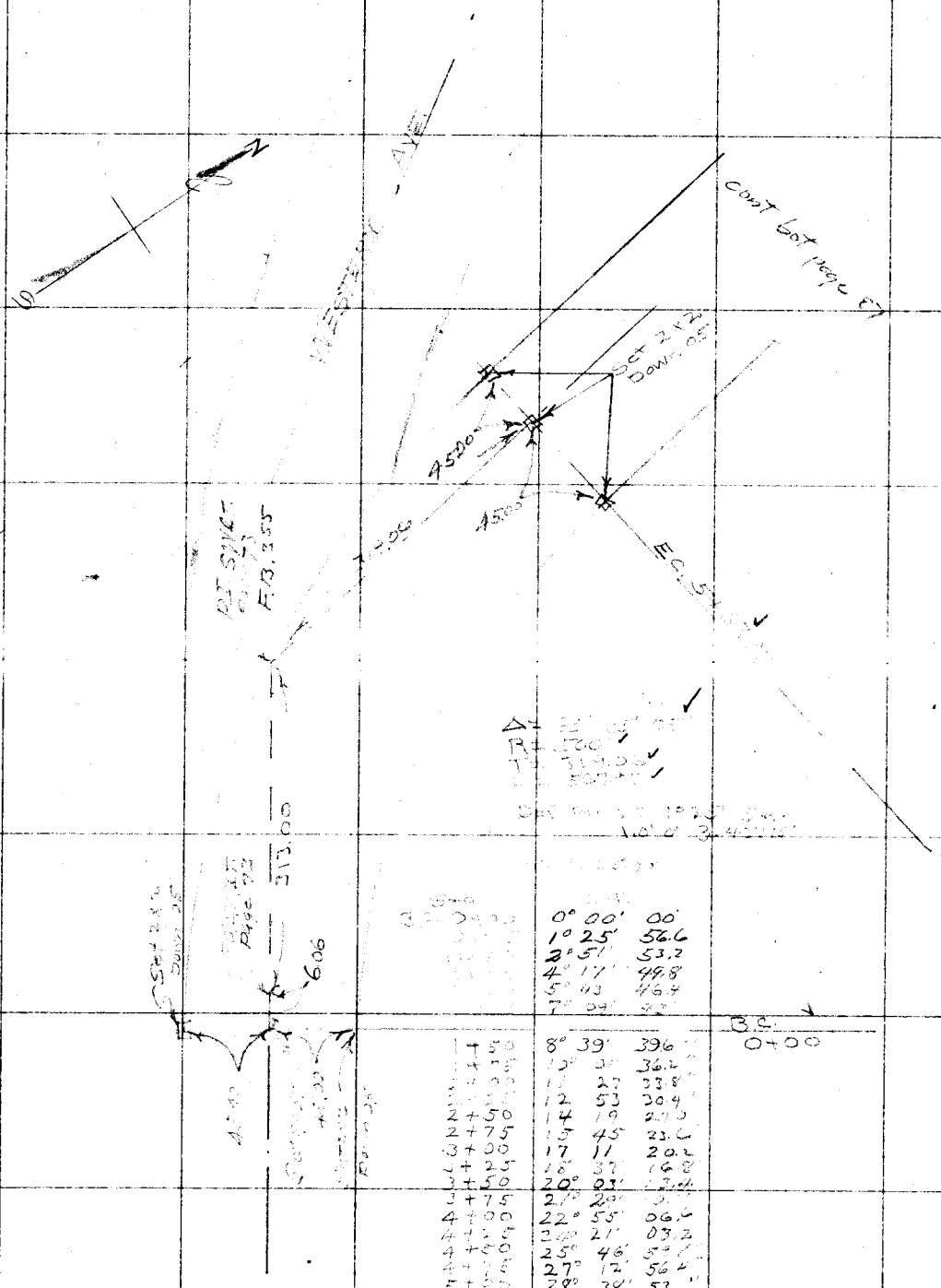

0+00	0° 00'	00'
0+25	1° 25'	56.6
0+50	2° 51'	53.2
0+75	4° 17'	49.8
1+00	5° 43'	46.4
1+25	7° 09'	[illegible]
1+50	8° 39'	396
1+75	10° [illegible]	36.2
2+00	11° 27'	33.8
2+25	12° 53'	30.4
2+50	14° 19'	[illegible]
2+75	15° 45'	23.6
3+00	17° 11'	20.2
3+25	18° 37'	16.8
3+50	20° 03'	[illegible]
3+75	21° 29'	[illegible]
4+00	22° 55'	06.6
4+25	24° 21'	03.2
4+50	25° 46'	[illegible]
4+75	27° 12'	56.4
5+00	28° 38'	53
5+25	30° 04'	49.6
5+50	31° 30'	46.2
EC 5+67.97	32° 22'	[illegible]

RETURN TO
LOS ANGELES COUNTY SURVEYOR

Do not extend notes this side of this line

Note: ANY ADDITIONS OR CHANGES ON THIS SHEET MUST BE MADE OR CIRCLED IN Red. WITH DATE AND NAME OF PERSON MAKING CHANGE.

Date _____ Notes by _____ Chief Party _____ F.B. 355 Pg. 87

Platted by G.F. Holbrook	W.O. No. 908 D.S.O. No.
Date June 1929	Location Pacific Ave
Map No. B-374	Surveyed by [illegible]
Platting C'k'd by D.M. Finley	Date May 1929
Date June 1929	Indexed A. C. Johnson

cont. bot. page 88

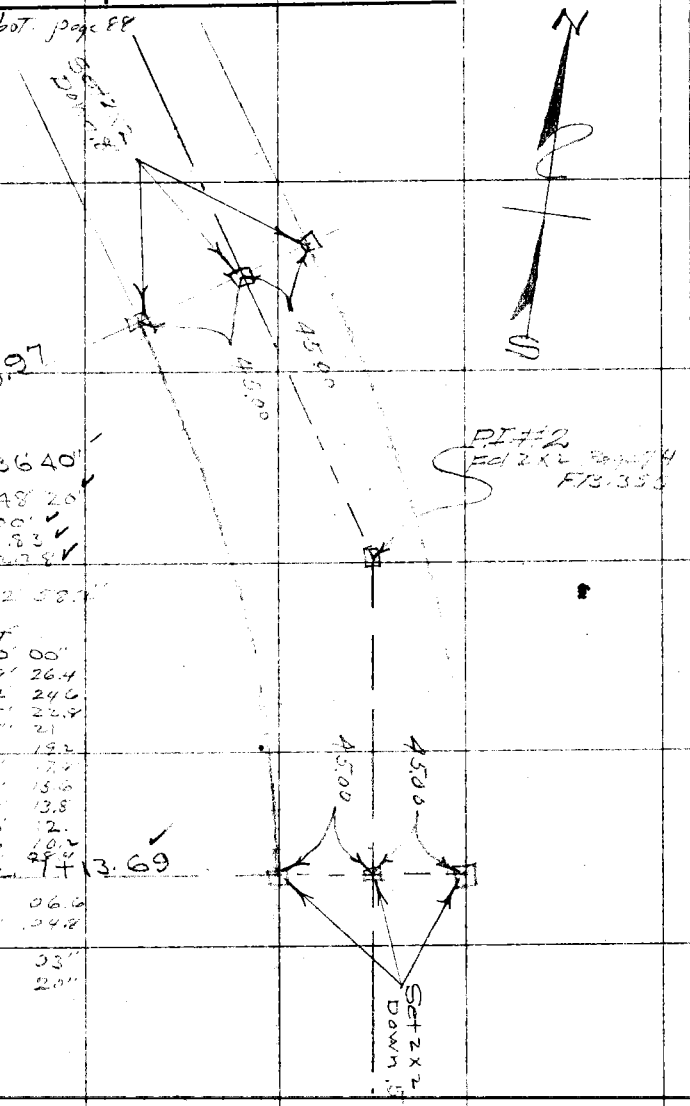

E.C. 10+55.97

Δ = 19° 36' 40"
$\frac{\Delta}{2}$ = 9° 48' 20"
R = 1000'
T = 172.83
L = 342.38

1 Def per 25' = 0° 42' 58.9"

Sta	Def
B.C. 7+13.69	0° 00' 00"
7+25	0° 19' 26.4
7+50	1° 02' 24.6
7+75	1° 45' 22.8
8+00	2° 28' 21
8+25	3° 11' 19.2
8+50	3° 54' 17.4
8+75	4° 37' 15.6
9+00	5° 20' 13.8
9+25	6° 03' 12.
9+50	6° 46' 10.2
9+75	7° 29' 08.4
B.C. 7+13.69	
[illegible]	8° 12' 06.6
[illegible]	8° 55' 04.8
10+50	9° 38' 03"
E.C. 10+55.97	9° 48' 20"

cont. from top page 86

Note: ANY ADDITIONS OR CHANGES ON THIS SHEET MUST BE MADE OR CIRCLED IN Red. WITH DATE AND NAME OF PERSON MAKING CHANGE.

Do not extend notes this side of this line

RETURN TO
LOS ANGELES COUNTY SURVEYOR

F. B. 355 Pg. 88 [illegible] Chief Party Notes by [illegible] Date May 1929

cont. bot. page 89

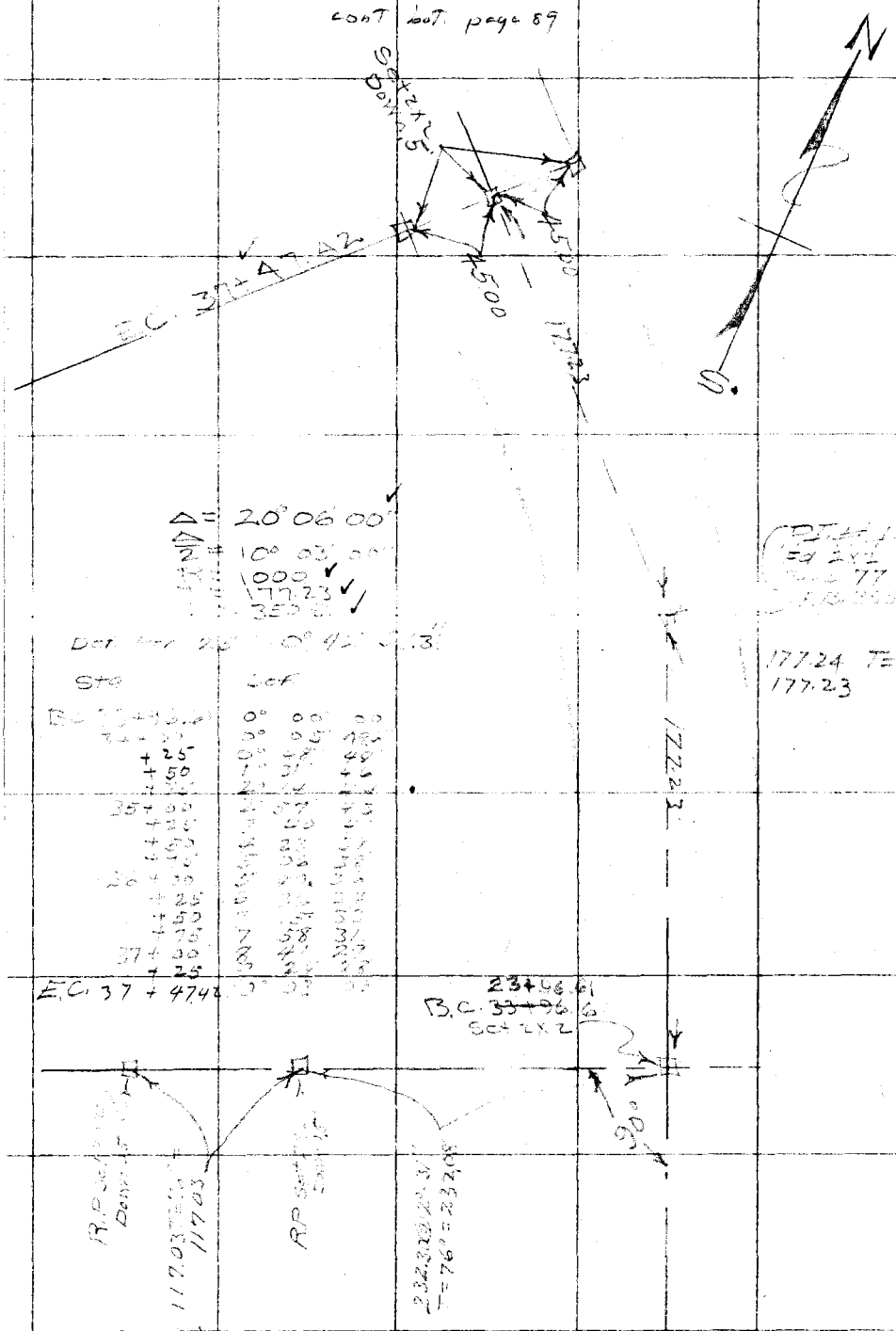

$\Delta = 20°06'00''$

$\frac{\Delta}{2} = 10°03'00''$

R = 1000

T = 177.23

[illegible] 350 [illegible]

Det. [illegible] 25 [illegible] 0° 42' [illegible] 3"

Sta	Lot
B.C. [illegible]	0° 00' 00"
[illegible]	0° 05' [illegible]
+ 25	0° 48' 49"
+ 50	1° 31' [illegible]
+ 75	[illegible]
35 + 00	[illegible]
+ 25	[illegible]
+ 50	[illegible]
+ 75	[illegible]
36 + 00	[illegible]
+ 25	[illegible]
+ 50	[illegible]
+ 75	7 58 31
37 + 00	8 [illegible]
+ 25	[illegible]
E.C. 37 + 47.42	[illegible]

23+96.61
B.C. ~~33+96.6~~
Set 2x2

R.P. Set [illegible] Down 15
117.03 T=76° = 117.03

R.P. Set [illegible] Down 15

232.32 @ 2° 31'
T=76° = 232.08

cont. From top page 87

RETURN TO
LOS ANGELES COUNTY SURVEYOR
Do not extend notes this side of this line.
Note: ANY ADDITIONS OR CHANGES ON THIS SHEET MUST BE MADE OR CIRCLED IN Red. WITH DATE AND NAME OF PERSON MAKING CHANGE.

Date _____ Notes by _____ Chief Party _____ F.B. 355 PG. 89

Platted by G.F. Holbrook	W.O. No. 908 D.S.O. No.
Date June 1929	Location Pacific Ave.
Map No. B 374	Surveyed by
Platting C'k'd by D.M. Finley	Date May 1929
Date June 1929	Indexed C. Johnson

Note: ANY ADDITIONS OR CHANGES ON THIS SHEET MUST BE MADE OR CIRCLED IN Red. WITH DATE AND NAME OF PERSON MAKING CHANGE.

RETURN TO LOS ANGELES COUNTY SURVEYOR

Do not extend notes this side of this line

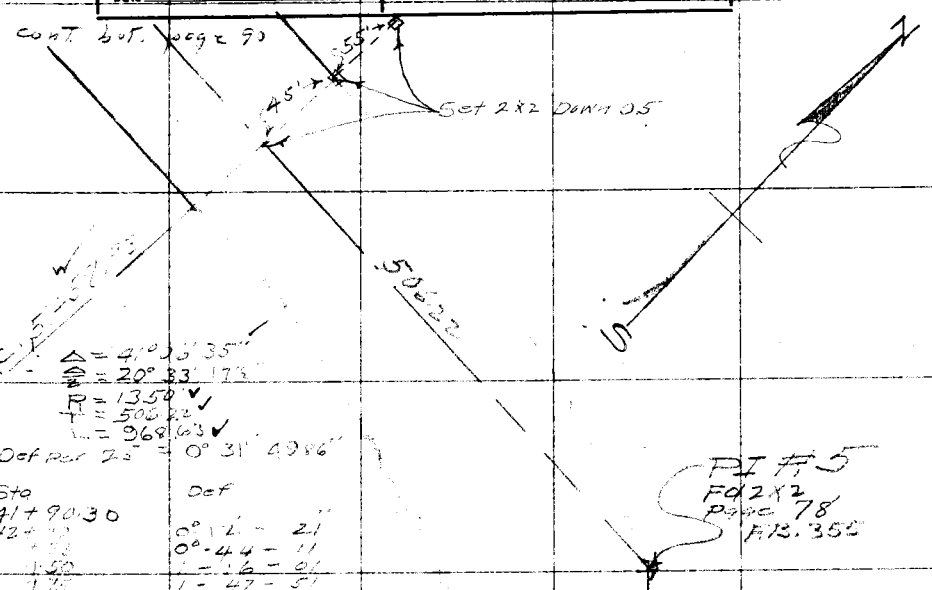

	Sta	Def
B.C.	41+90.30	
	42+00	0°-14-21"
	+25	0°-44-11
	+50	1-16-01
	+75	1-47-51
	43+00	2-19-40
	+25	2-51-30
	+50	3-23-20
	+75	3-55-10
	44+00	4-27-00
	+25	4-58-50
	+50	5-30-40
	+75	6-02-30
	45+00	6-34-19
	+25	7-06-09
	+50	7-37-59
	+75	8-09-49
	46+00	8-41-39
	+25	9-13-29
	+50	9-45-19
	+75	10-17-08
	47+00	10-48-58
	+25	11-20-48
	+50	11-52-38
	+75	12-24-28
	48+00	12-56-18
	+25	13-28-07.5
	+50	13-59-57
	+75	14-31-47
	49+00	15-03-37
	+25	15-35-27
	+50	16-07-16
	+75	16-39-07
	50+00	17-10-55.5
	+25	17-42-45
	+50	18-14-36
	+75	18-46-26
	51+00	19-18-16
	+25	19-50-06
	+50	20-21-56
E.C.	+58.93	20-33-17.5

cont. from top page 88

F.B. 355 Pg. 90 M. Hayes Chief Party Notes by M.H. Date

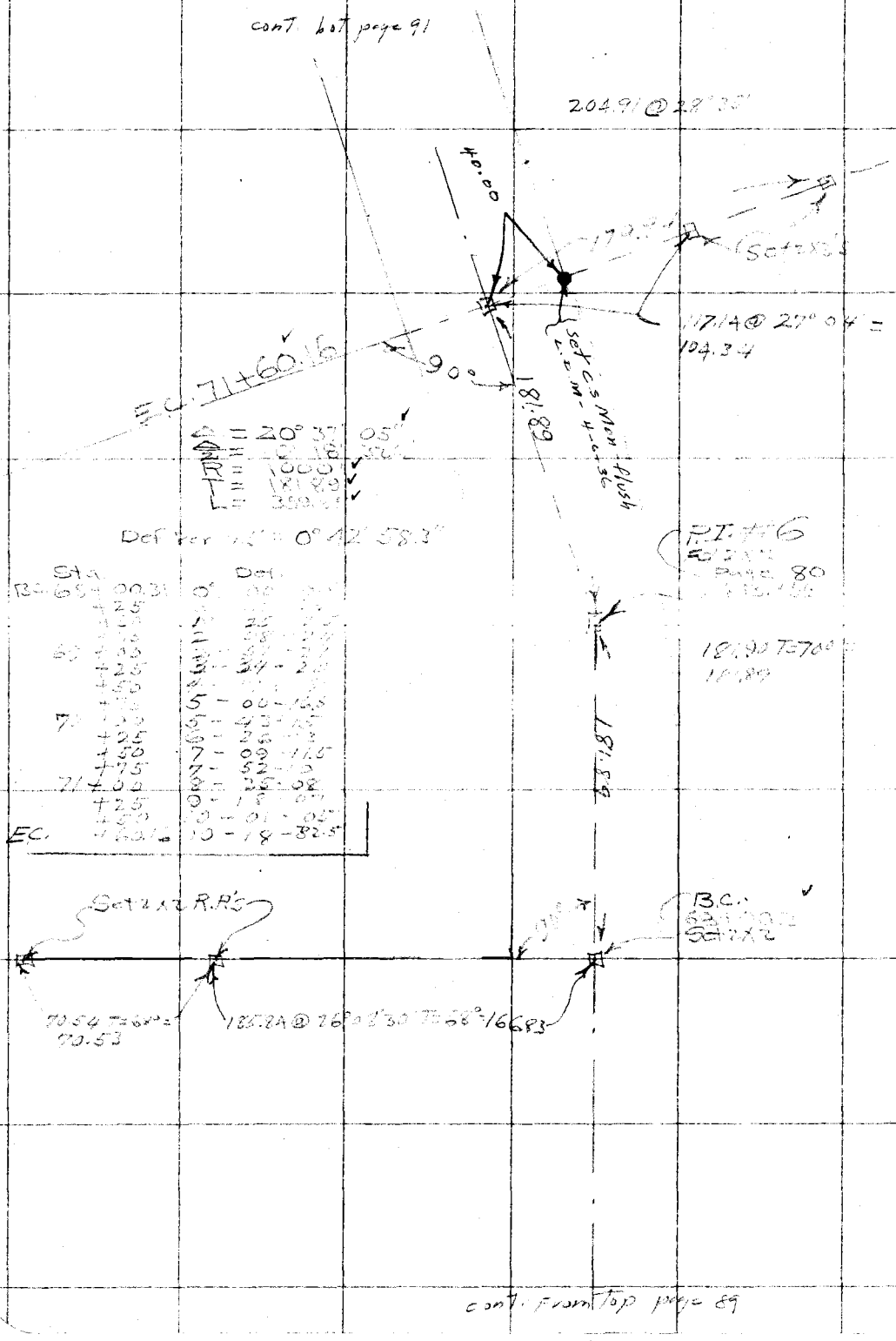

RETURN TO
LOS ANGELES COUNTY SURVEYOR

Do not extend notes this side of this line.

Note: ANY ADDITIONS OR CHANGES ON THIS SHEET MUST BE MADE OR CIRCLED IN Red. WITH DATE AND NAME OF PERSON MAKING CHANGE.

Date _____ Notes by _____ Chief Party _____ F.B. 355 Pg 91

Platted by G.F. Holbrook	W. O. No. 908 D. S. O. No.
Date June 1929	Location Pacific Ave.
Map No. R-274	Surveyed by M. Hoover
Platting C'k'd by D.M. Finley	Date June 1929
Date June 1929	Indexed A. C. Johnson

Notes: ANY ADDITIONS OR CHANGES ON THIS SHEET MUST BE MADE OR CIRCLED IN Red WITH DATE AND NAME OF PERSON MAKING CHANGE.

Do not extend notes this side of this line

RETURN TO LOS ANGELES COUNTY SURVEYOR

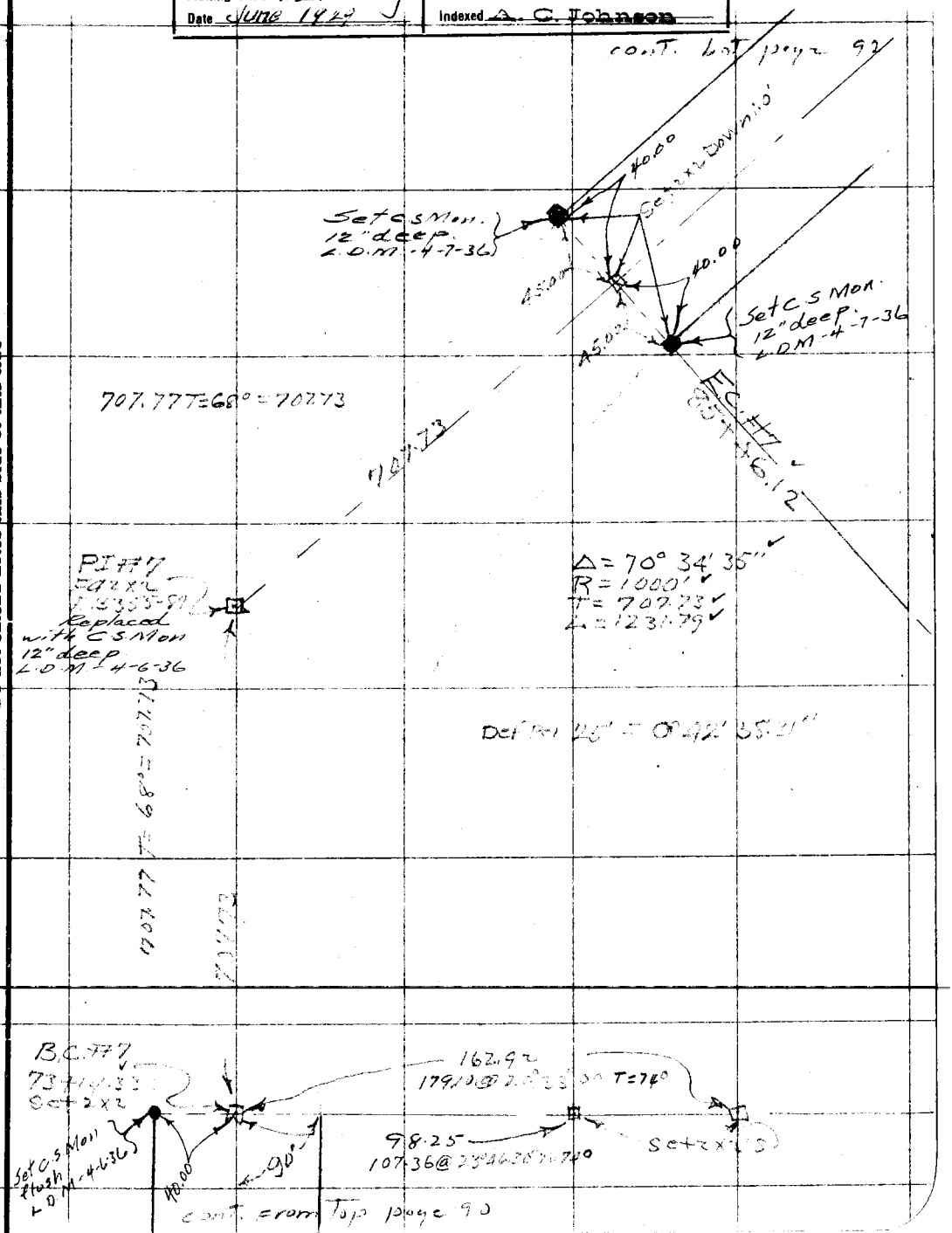

F.B. 355 PG. 92 M Hayes Chief Party Notes by [illegible] Date June 1929

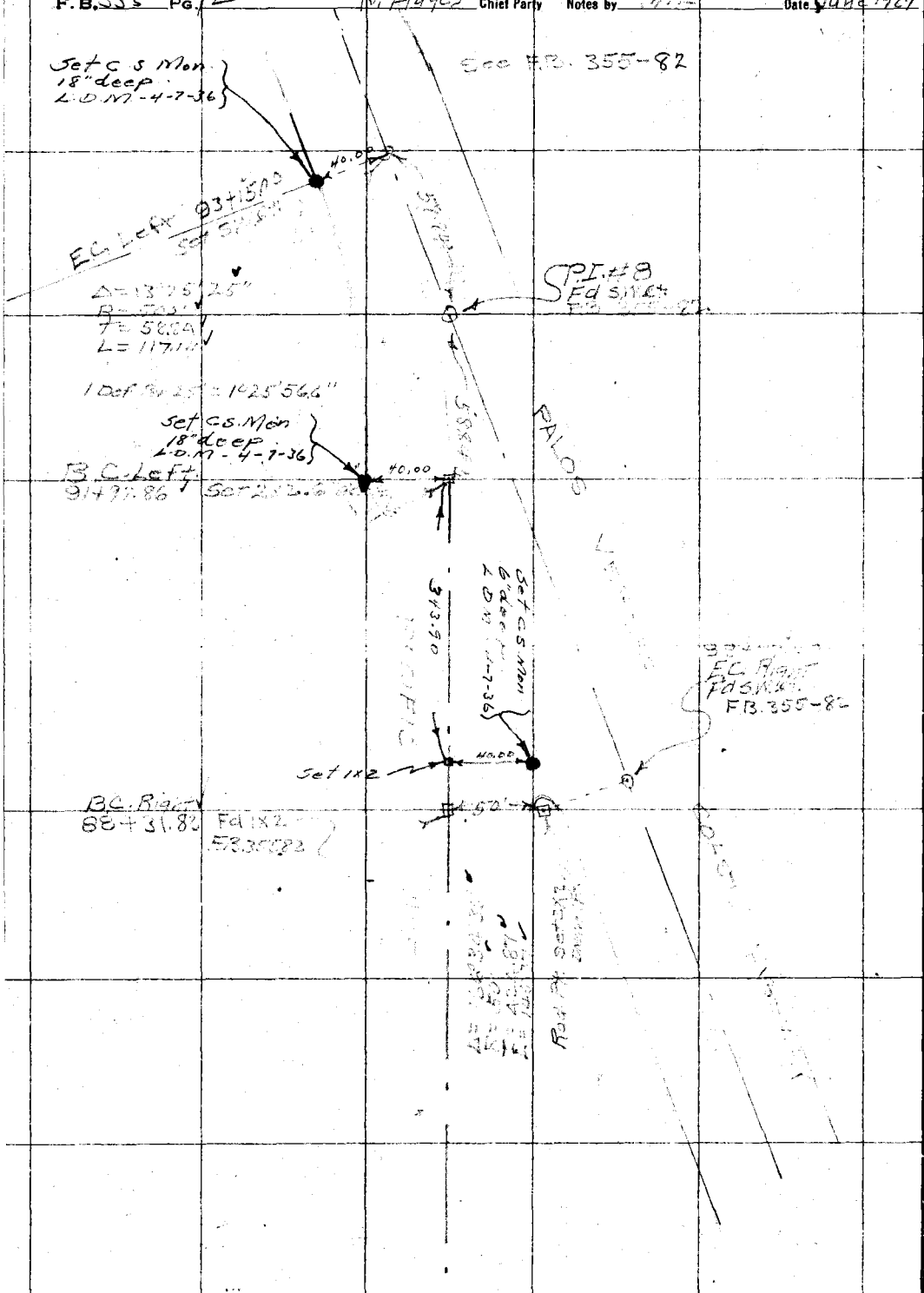

cont. from top page 91

RETURN TO
LOS ANGELES COUNTY SURVEYOR

Do not extend notes this side of this line

Note: ANY ADDITIONS OR CHANGES ON THIS SHEET MUST BE MADE OR CIRCLED IN Red. WITH DATE AND NAME OF PERSON MAKING CHANGE.

Date _____ Notes by _____ Chief Party _____ F.B. 355 PG. 93

Platted by _____	W. O. No. _____ D. S. O. No. _____
Date _____	Location _____
Map No. _____	Surveyed by _____
Platting C'k'd by _____	Date _____
Date _____	Indexed _____

Pages 93 to 98 are blank

Notes: ANY ADDITIONS OR CHANGES ON THIS SHEET MUST BE MADE OR CIRCLED IN Red. WITH DATE AND NAME OF PERSON MAKING CHANGE.

Do not extend notes this side of this line

RETURN TO
LOS ANGELES COUNTY SURVEYOR

F.B._____ PG._____ _____ Chief Party Notes by_____ Date_____

RETURN TO

LOS ANGELES COUNTY SURVEYOR

Do not extend notes this side of this line

Notes: ANY ADDITIONS OR CHANGES ON THIS SHEET MUST BE MADE OR CIRCLED IN Red. WITH DATE AND NAME OF PERSON MAKING CHANGE.

Pages

Date _____ Notes by _____ Chief Party _____ F.B. 355 PG. 99

Platted by _____	W. O. No. _____ D. S. O. No. _____
Date _____	Location _____
Map No. _____	Surveyed by _____
Platting C'k'd by _____	Date _____
Date _____	Indexed ~~by~~ C. Johnson

SAN GABRIEL BLVD.

A & I 181

ADDITIONAL TOPOGRAPHY

Note: ANY ADDITIONS OR CHANGES ON THIS SHEET MUST BE MADE OR CIRCLED IN Red. WITH DATE AND NAME OF PERSON MAKING CHANGE.

Do not extend notes this side of this line

RETURN TO
LOS ANGELES COUNTY SURVEYOR

F.B. 355 Pg. 100 _____ Chief Party Notes by _____ Date _____

RETURN TO
LOS ANGELES COUNTY SURVEYOR

Do not extend notes this side of this line

Note: ANY ADDITIONS OR CHANGES ON THIS SHEET MUST BE MADE OR CIRCLED IN Red. WITH DATE AND NAME OF PERSON MAKING CHANGE.

Date 2-27-30 Notes by [illegible] Chief Party [illegible] F.B. 355 PG. 101

Platted by	W. O. No. 4181 ~~D. S. O.~~ Topo No. 062
Date	Location San Gabriel Blvd
Map No.	Surveyed by PW Atkins Dep
Platting C'k'd by	Date Feb 27 1930
Date	Indexed A. C. Johnson

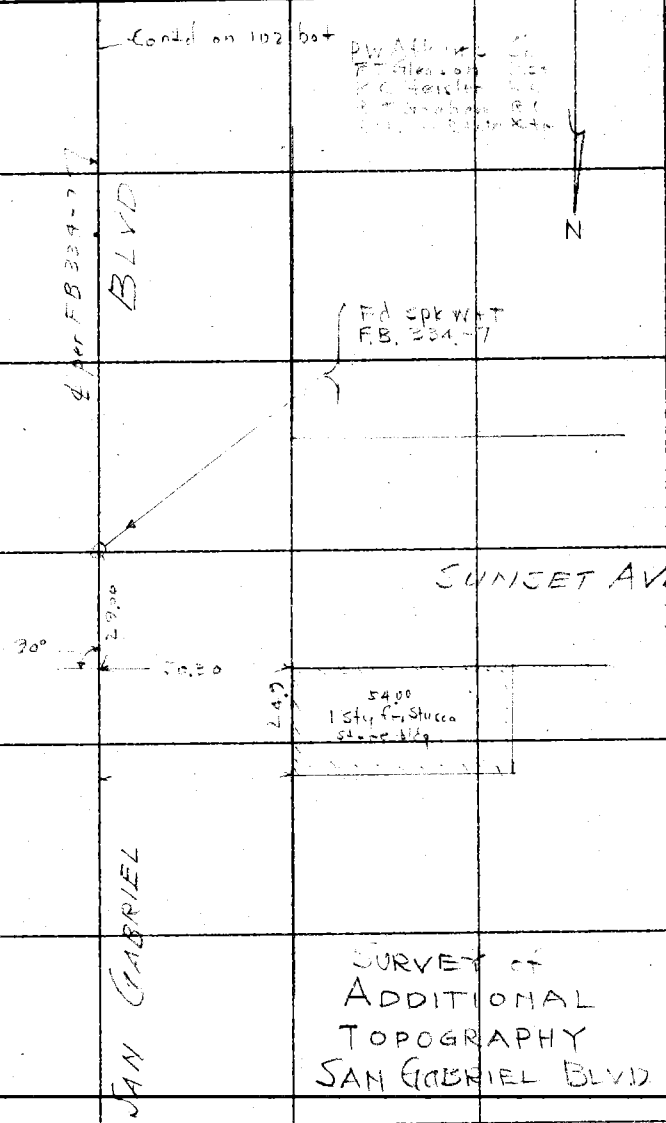

SURVEY of
ADDITIONAL
TOPOGRAPHY
SAN GABRIEL BLVD

Note: ANY ADDITIONS OR CHANGES ON THIS SHEET MUST BE MADE OR CIRCLED IN Red. WITH DATE AND NAME OF PERSON MAKING CHANGE.

Do not extend notes this side of this line

RETURN TO
LOS ANGELES COUNTY SURVEYOR

F.B. 355 Pg. 102 Chief Party Notes by Date 2-27-30

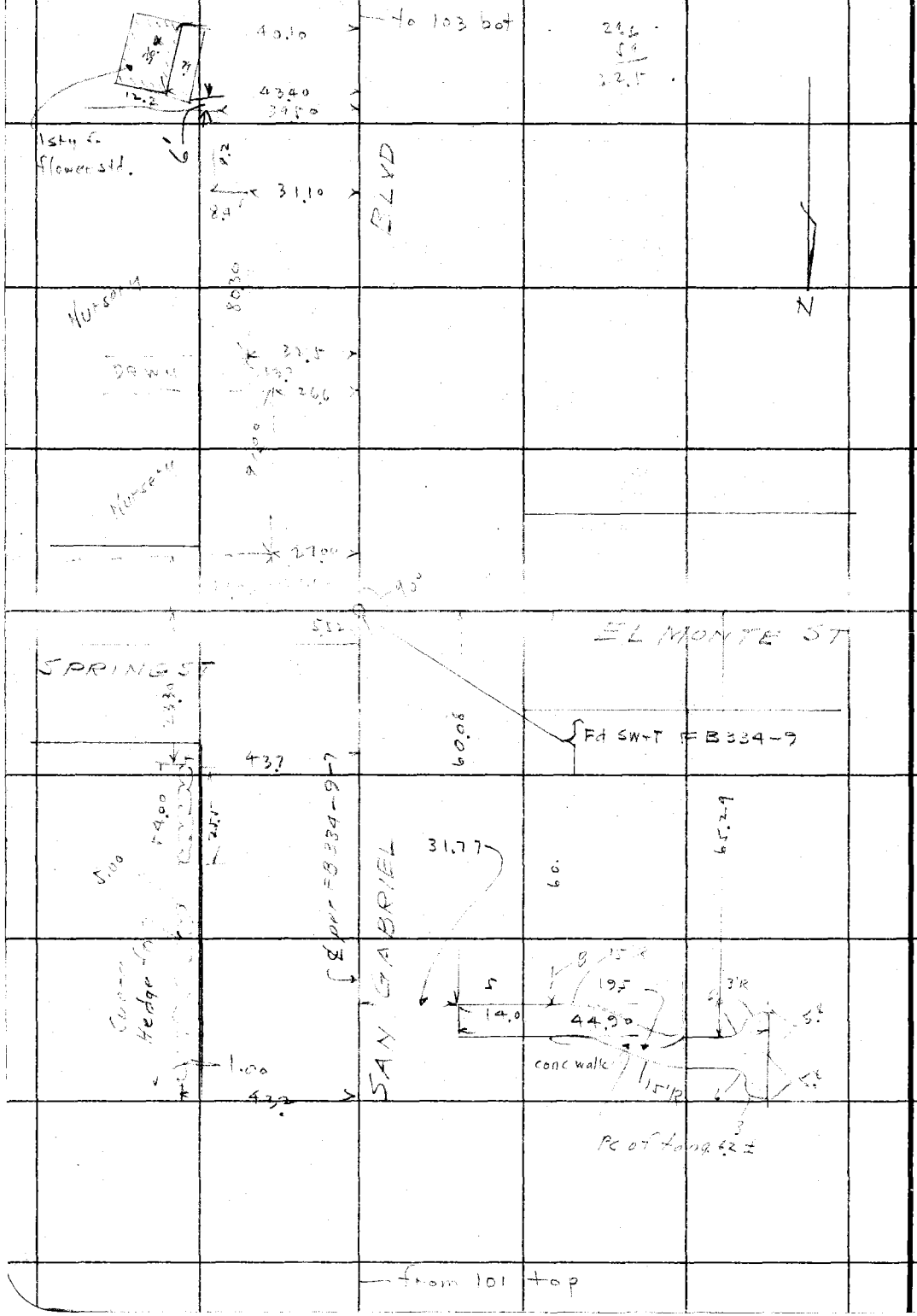

RETURN TO
LOS ANGELES COUNTY SURVEYOR

Do not extend notes this side of this line

Notes: ANY ADDITIONS OR CHANGES ON THIS SHEET MUST BE MADE OR CIRCLED IN Red. WITH DATE AND NAME OF PERSON MAKING CHANGE.

Date 2-27-30 Notes by DWA Chief Party DWA F.B. 355 Pg. 103

Platted by	W. O. No. 4181 Tape D. S. O. No. 062
Date	Location San Gabriel Blvd
Map No.	Surveyed by D W Atkins Den
Platting C'k'd by	Date Feb 27 '30
Date	Indexed A. C. Johnson

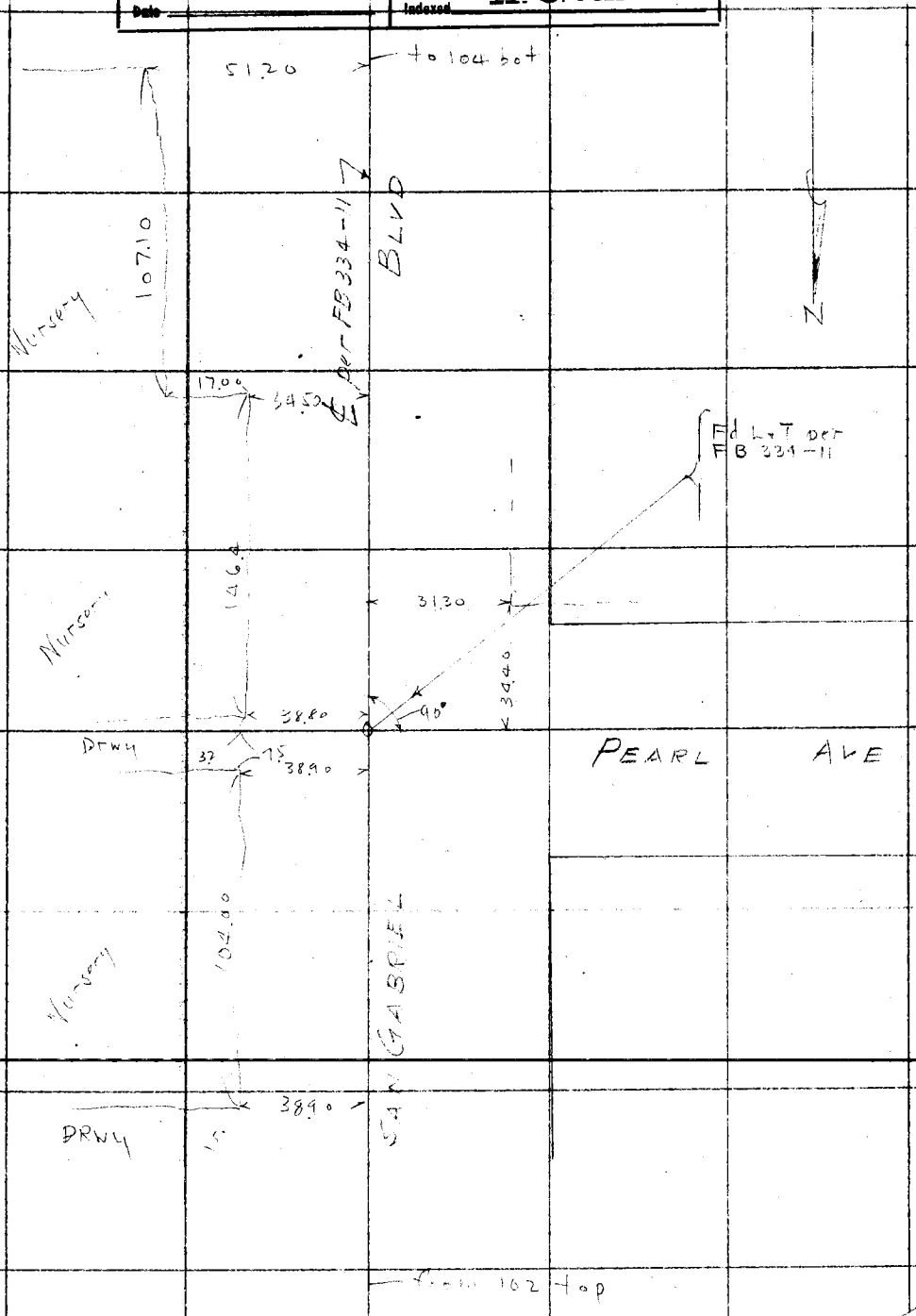

Note: ANY ADDITIONS OR CHANGES ON THIS SHEET MUST BE MADE OR CIRCLED IN Red. WITH DATE AND NAME OF PERSON MAKING CHANGE.

Do not extend notes this side of this line

RETURN TO
LOS ANGELES COUNTY SURVEYOR

F.B. 355 PG. 104 Chief Party Notes by Date 2-27-30

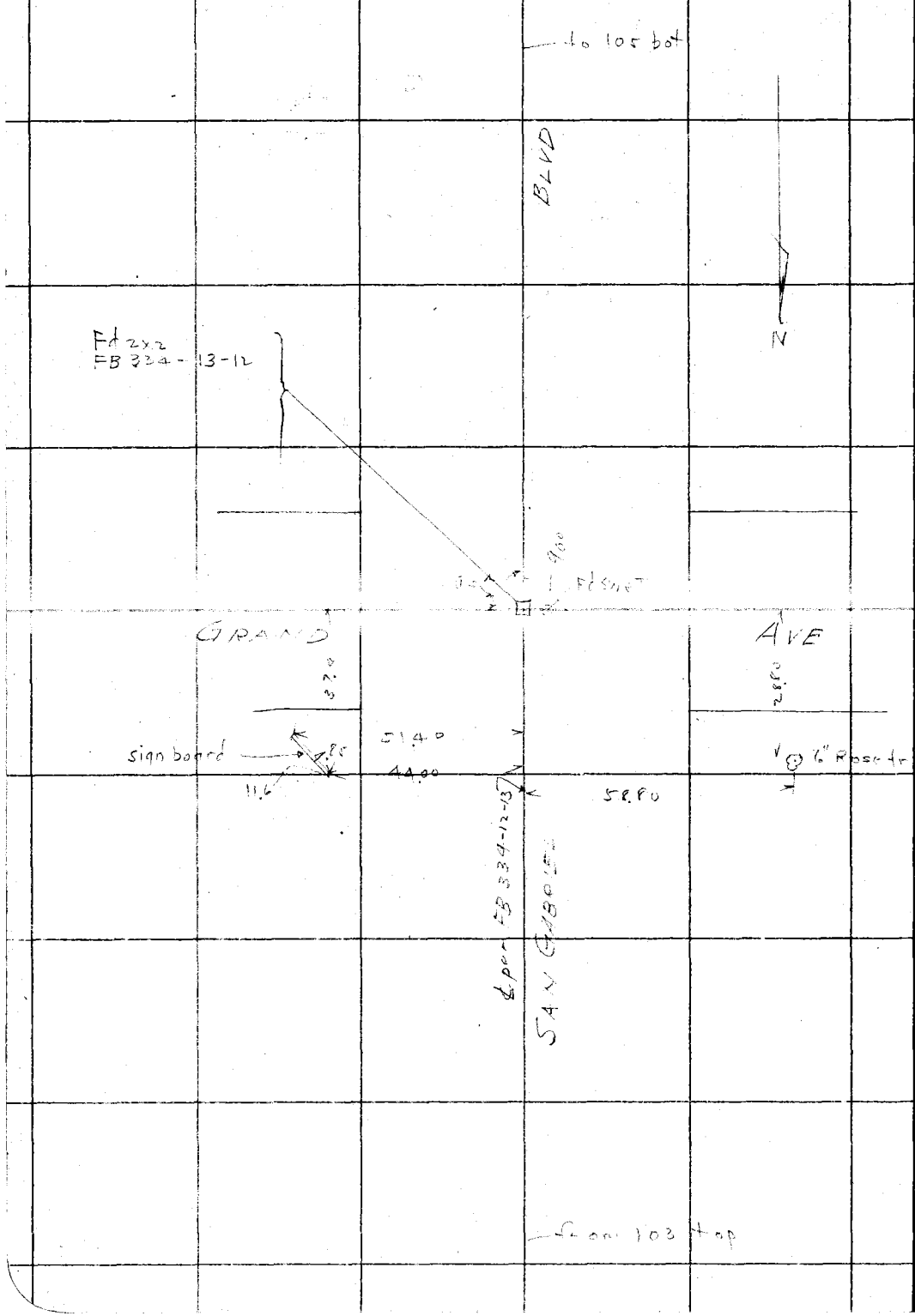

RETURN TO
LOS ANGELES COUNTY SURVEYOR

Do not extend notes this side of this line

Note: ANY ADDITIONS OR CHANGES ON THIS SHEET MUST BE MADE OR CIRCLED IN Red. WITH DATE AND NAME OF PERSON MAKING CHANGE.

Date 2-27-30 Notes by Pma Chief Party Pma F.B. 355 PG. 105

Platted by	W. O. No. 4181 D. S. O. No. 062
Date	Location San Gabriel Blvd
Map No.	Surveyed by P W Atkins Dep
Platting C'k'd by	Date Feb 27 1930
Date	Indexed A. C. Johnson

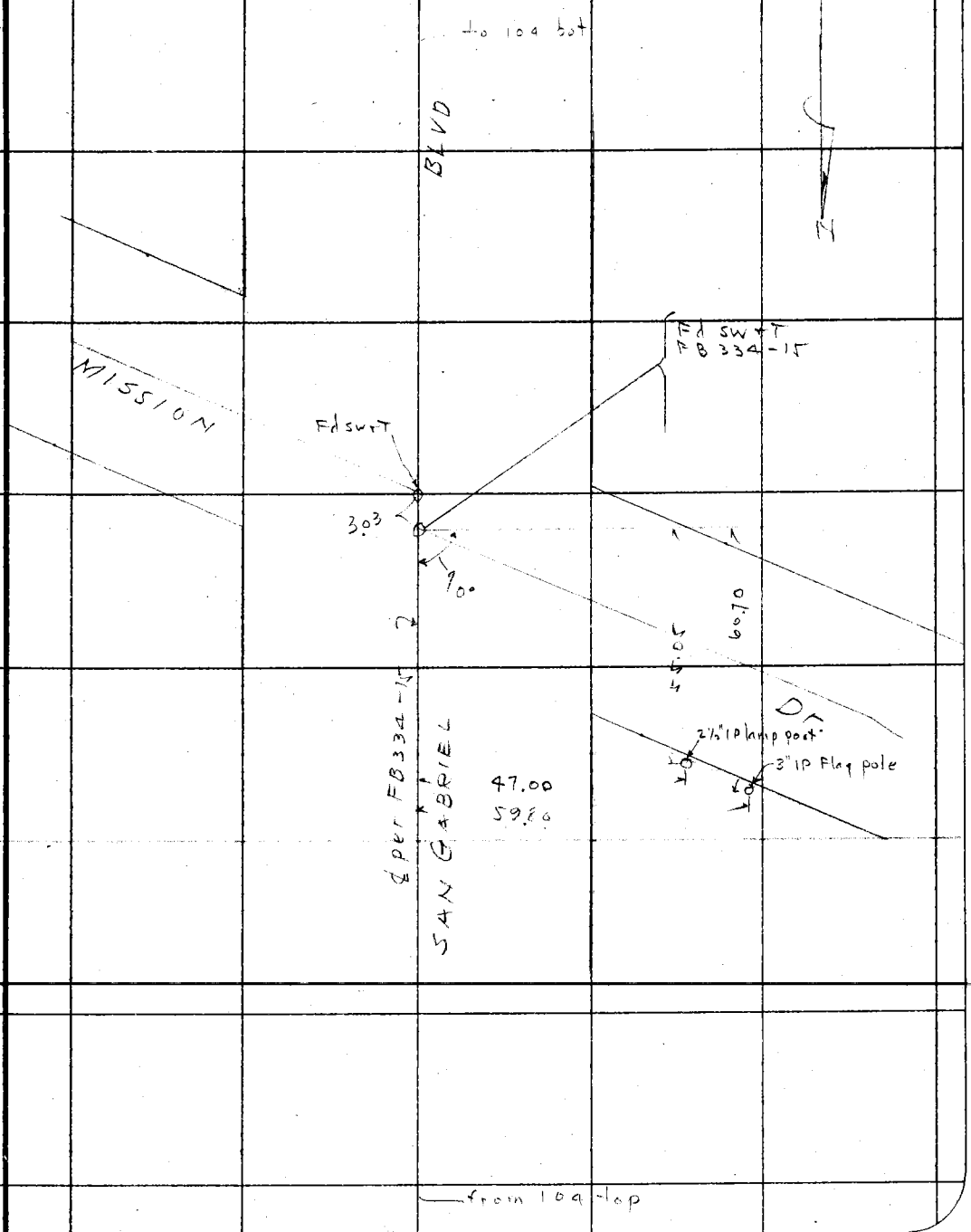

Note: ANY ADDITIONS OR CHANGES ON THIS SHEET MUST BE MADE OR CIRCLED IN Red. WITH DATE AND NAME OF PERSON MAKING CHANGE.

Do not extend notes this side of this line

RETURN TO
LOS ANGELES COUNTY SURVEYOR

F.B. 355 PG. 106 PMA Chief Party Notes by PMA Date 2-27-30

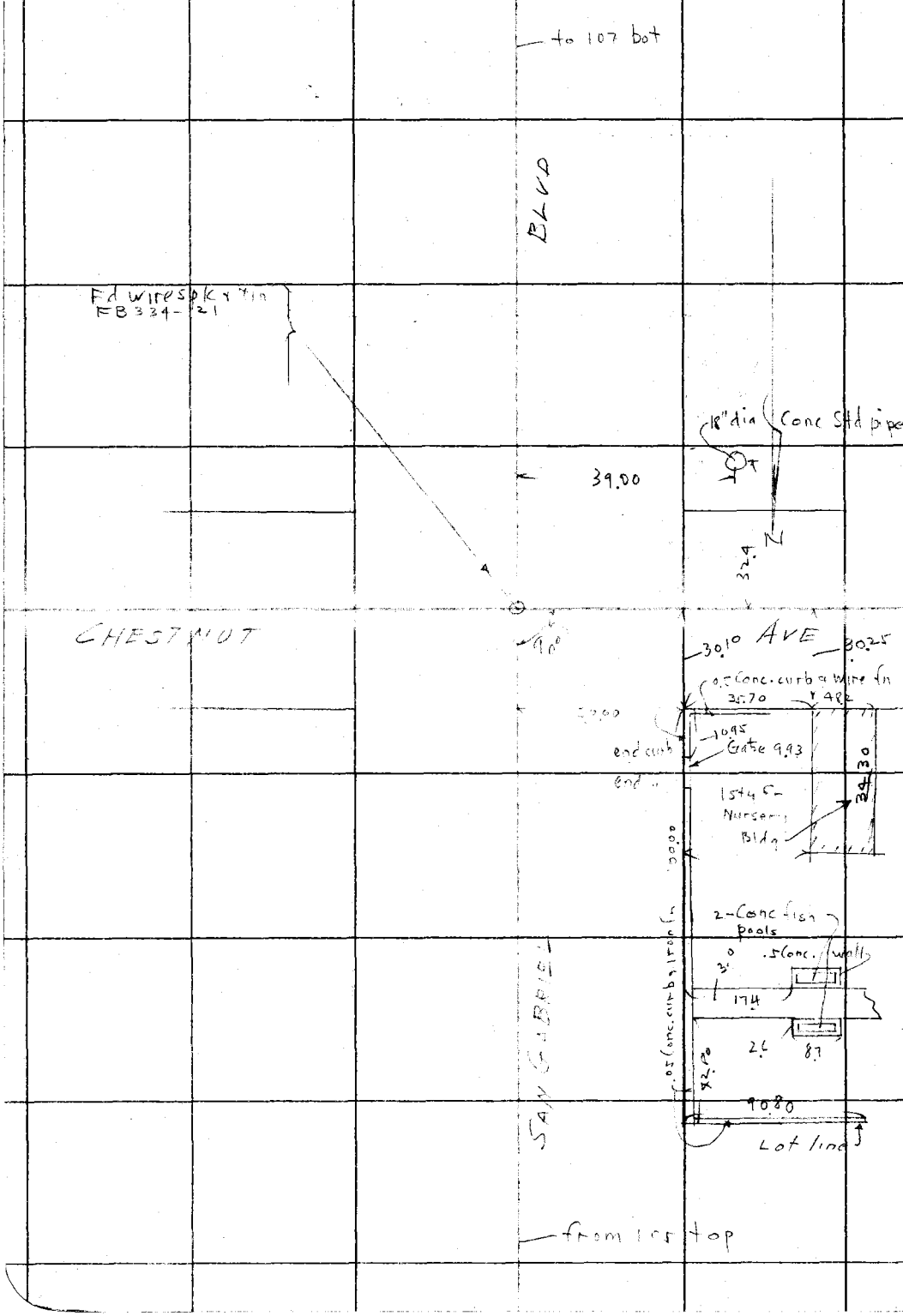

RETURN TO
LOS ANGELES COUNTY SURVEYOR

Do not extend notes this side of this line

Note: ANY ADDITIONS OR CHANGES ON THIS SHEET MUST BE MADE OR CIRCLED IN Red. WITH DATE AND NAME OF PERSON MAKING CHANGE.

Date 2-27-30 Notes by [illegible] Chief Party [illegible] F.B. 355 PG. 107

Platted by	W. O. No. 4181 B.S.O. No. 062
Date	Location San Gabriel Blvd
Map No.	Surveyed by [illegible]
Plotting C'k'd by	Date
Date	Indexed A. C. Johnson

Notes: ANY ADDITIONS OR CHANGES ON THIS SHEET MUST BE MADE OR CIRCLED IN Red. WITH DATE AND NAME OF PERSON MAKING CHANGE.

Do not extend notes this side of this line

RETURN TO LOS ANGELES COUNTY SURVEYOR

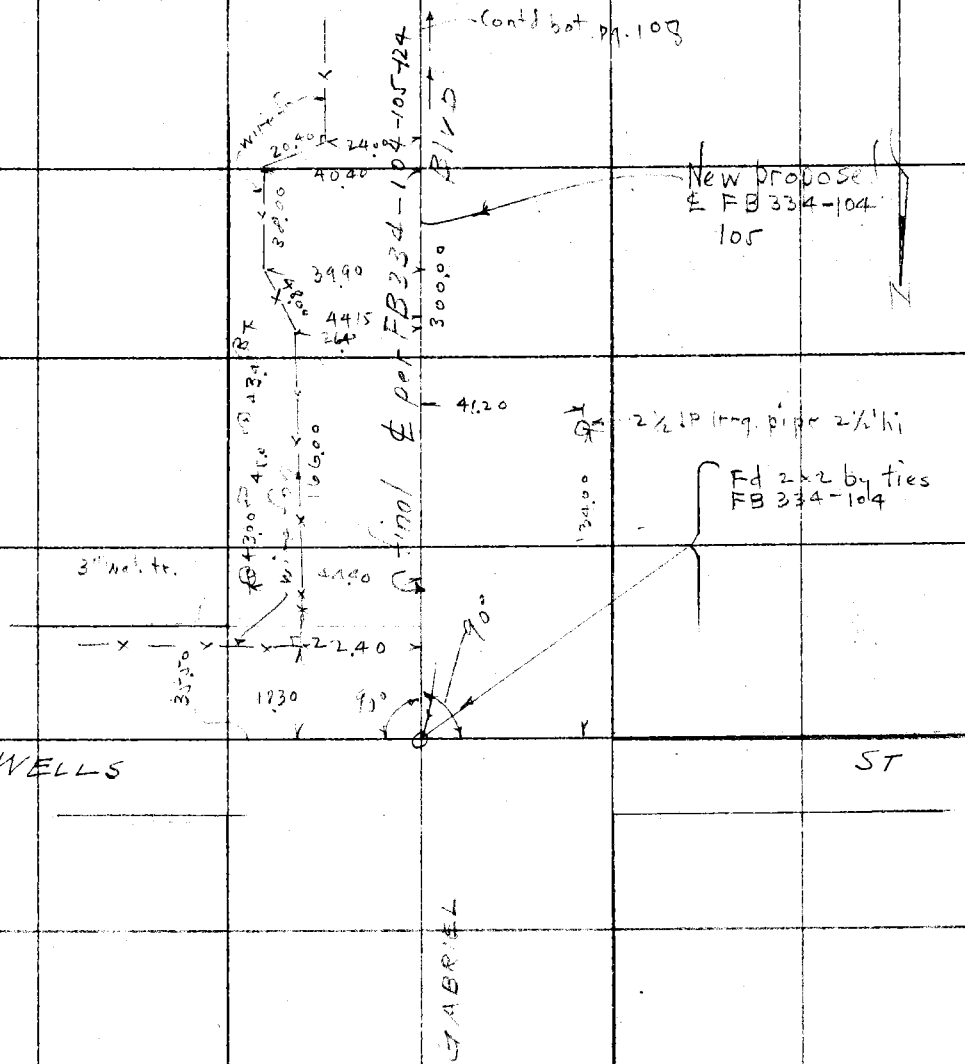

F.B. 355 Pg. 108 Chief Party Notes by Date 2-27-30

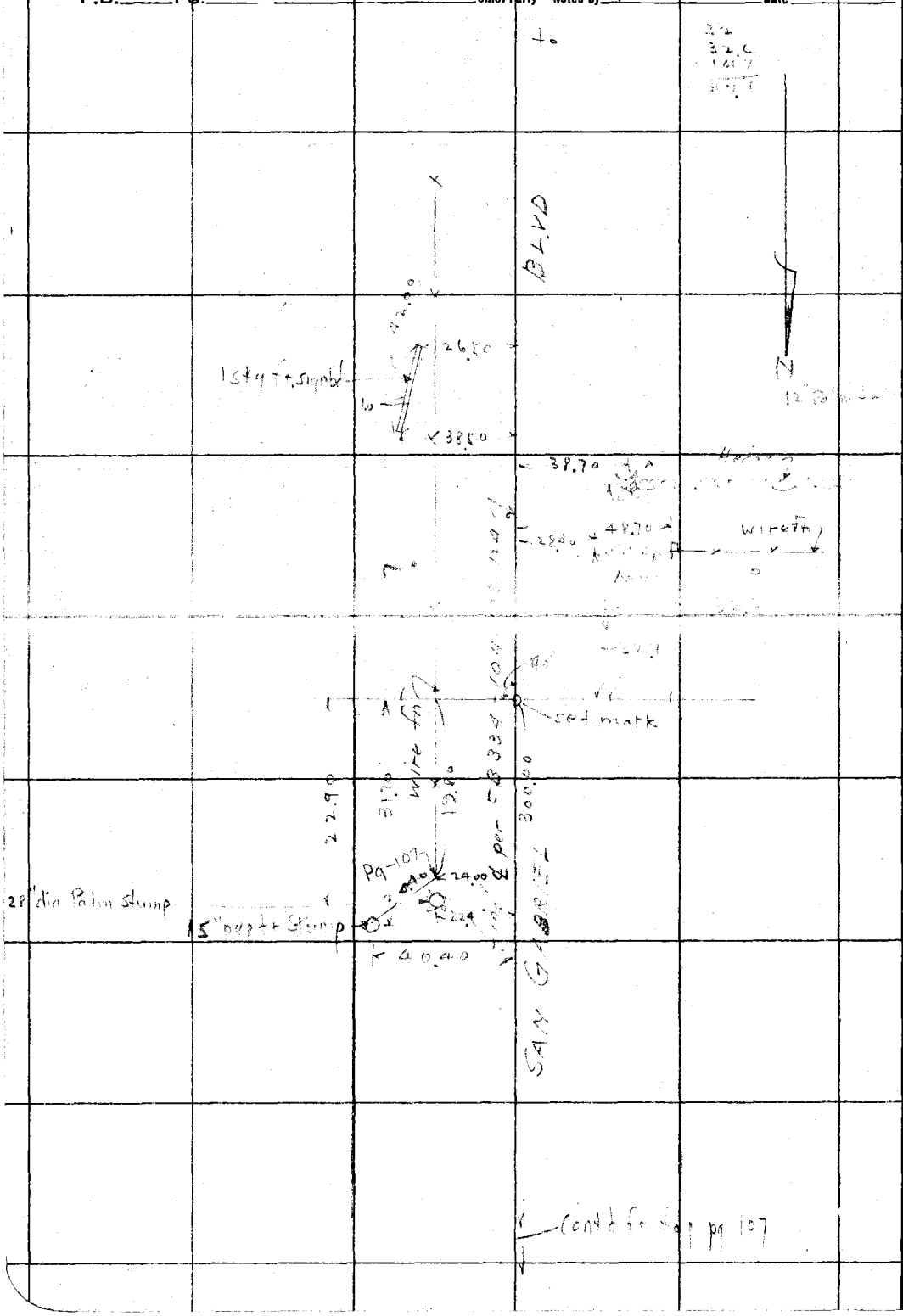

RETURN TO
LOS ANGELES COUNTY SURVEYOR

Do not extend notes this side of this line

Notes: ANY ADDITIONS OR CHANGES ON THIS SHEET MUST BE MADE OR CIRCLED IN Red. WITH DATE AND NAME OF PERSON MAKING CHANGE.

Date 2-28-30 Notes by [illegible] Chief Party [illegible] F.B. 355 PG. 109

Platted by	W. O. No. 4181 ~~B. S. O.~~ No. 062
Date	Location [illegible] Blvd
Map No.	Surveyed by [illegible]
Platting C'k'd by	Date Feb 28 1930
Date	Indexed A. C. Johnson

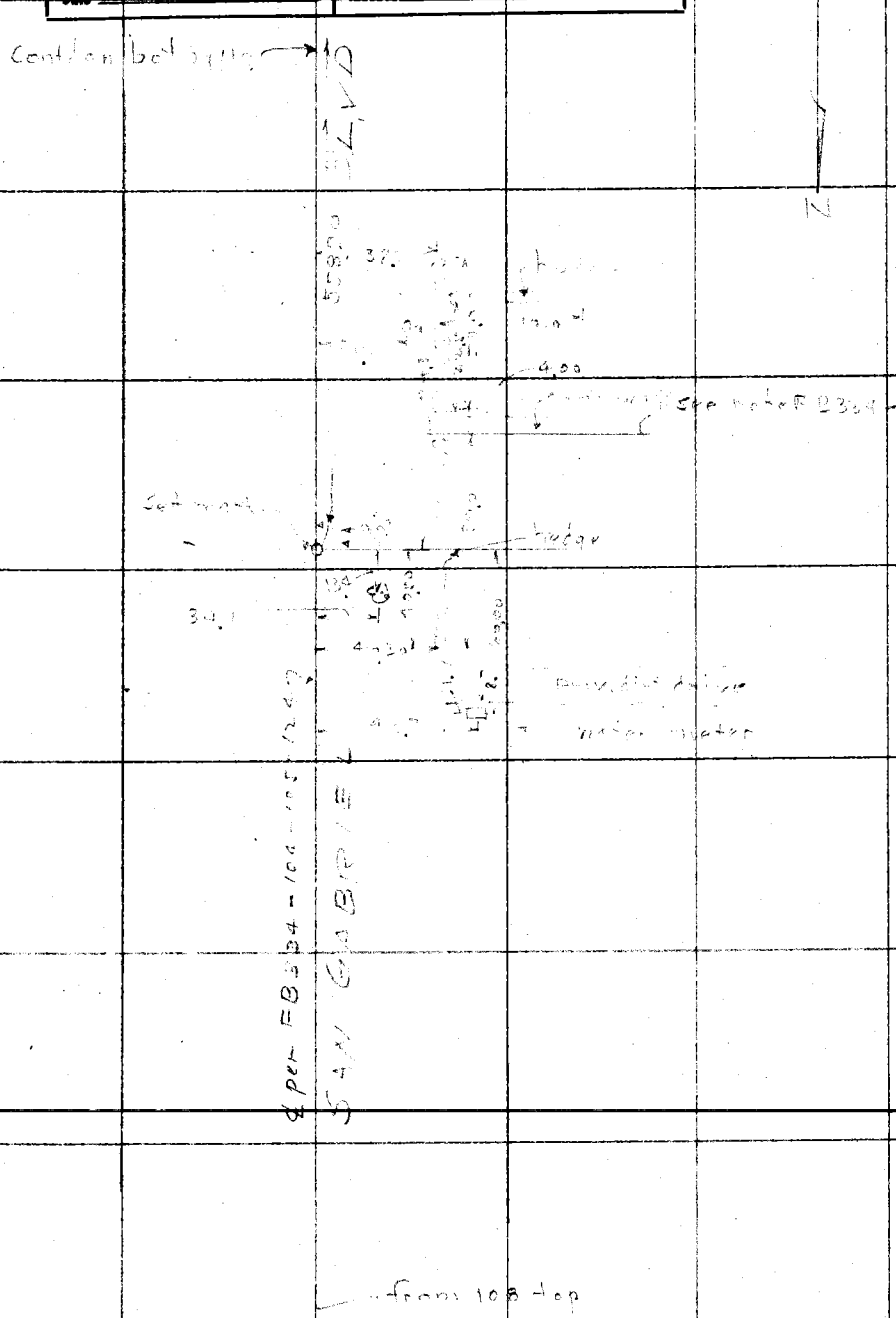

Note: ANY ADDITIONS OR CHANGES ON THIS SHEET MUST BE MADE OR CIRCLED IN Red. WITH DATE AND NAME OF PERSON MAKING CHANGE.

Do not extend notes this side of this line

RETURN TO
LOS ANGELES COUNTY SURVEYOR

F.B. 155 Pg. 110 Chief Party Notes by Date 2-28-30

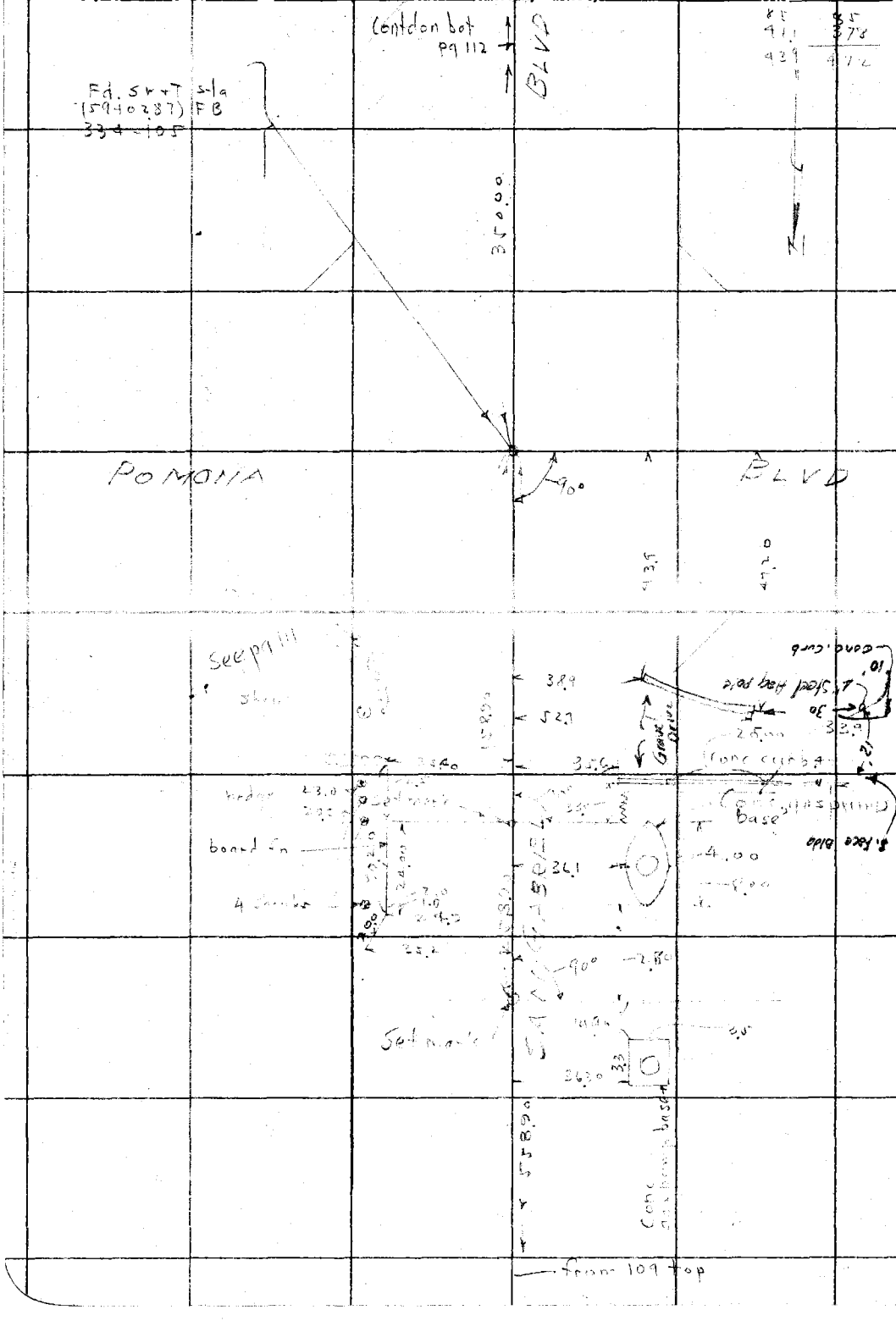

RETURN TO
LOS ANGELES COUNTY SURVEYOR

Do not extend notes this side of this line

Note: ANY ADDITIONS OR CHANGES ON THIS SHEET MUST BE MADE OR CIRCLED IN Red. WITH DATE AND NAME OF PERSON MAKING CHANGE.

Date 2-28-30 Notes by [illegible] Chief Party [illegible] F.B. 355 PG. 111

Platted by	W. O. No. 4181 ~~S. O. No.~~ 062
Date	Location San Gabriel Blvd
Map No.	Surveyed by Pw Atkins Dep
Platting C'k'd by	Date Feb. 28 '30
Date	Indexed A. C. Johnson

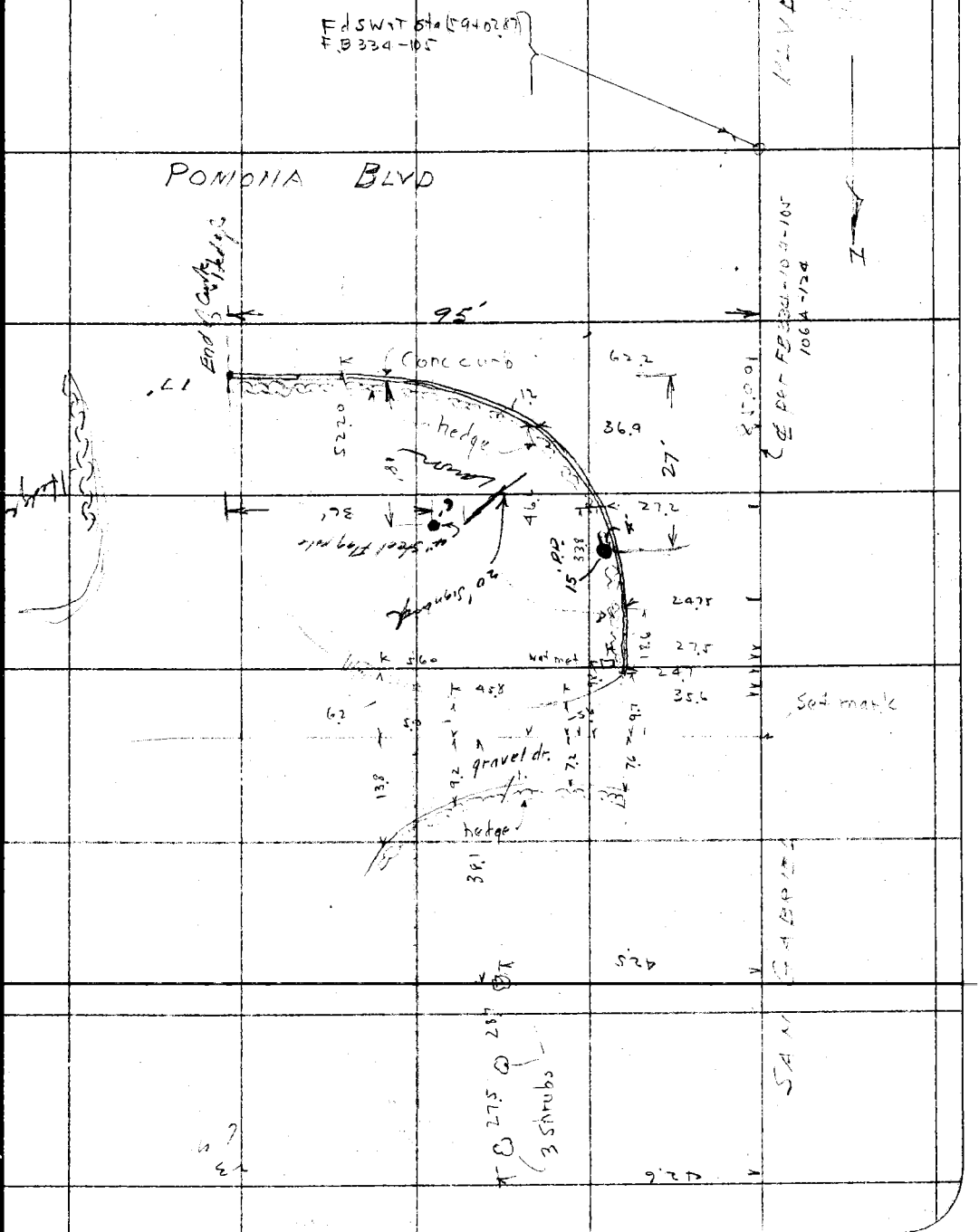

Note: ANY ADDITIONS OR CHANGES ON THIS SHEET MUST BE MADE OR CIRCLED IN Red. WITH DATE AND NAME OF PERSON MAKING CHANGE.

Do not extend notes this side of this line

RETURN TO
LOS ANGELES COUNTY SURVEYOR

F.B. 355 PG. 112 Chief Party Notes by Date 2-28-30

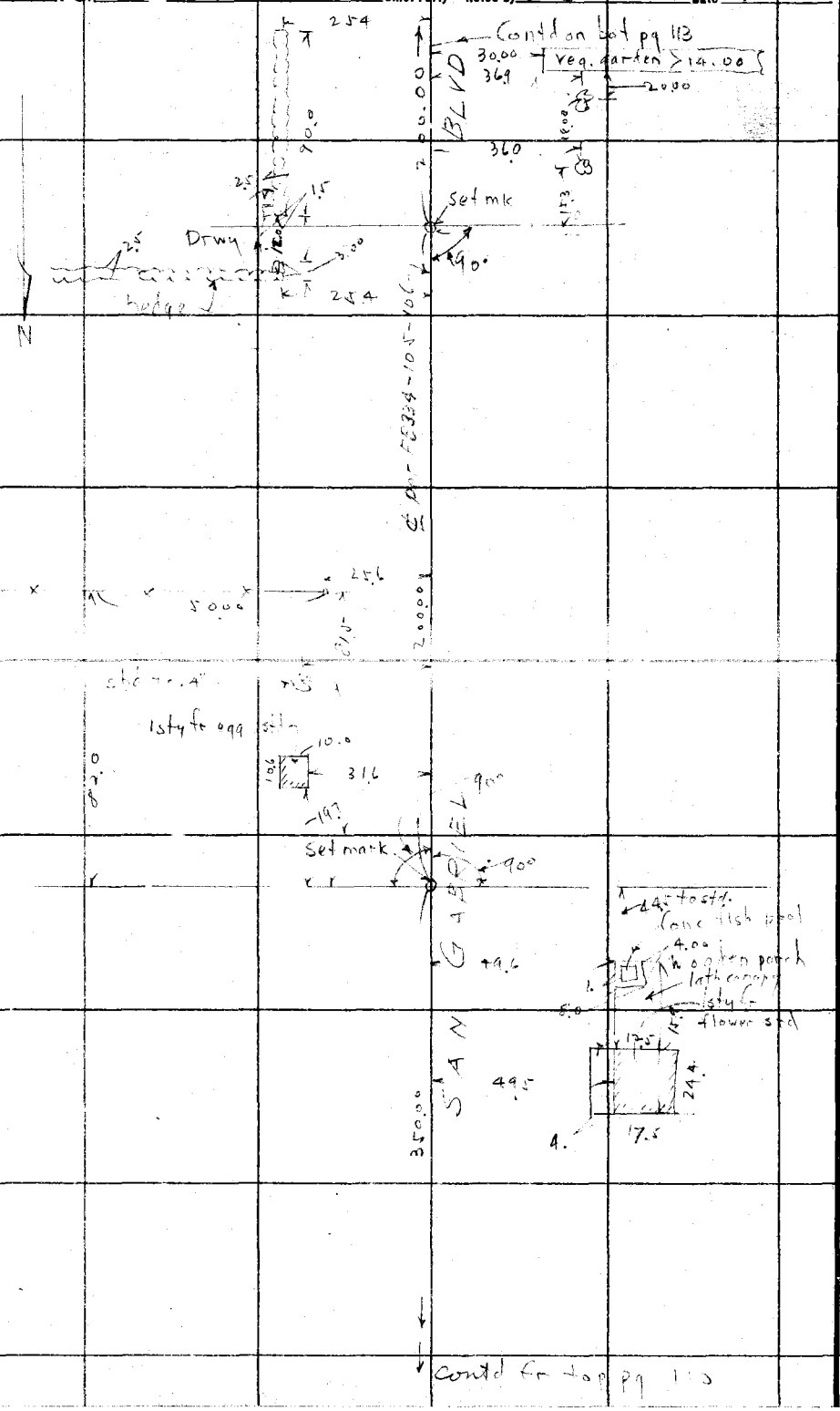

RETURN TO
LOS ANGELES COUNTY SURVEYOR

Do not extend notes this side of this line

Note: ANY ADDITIONS OR CHANGES ON THIS SHEET MUST BE MADE OR CIRCLED IN Red. WITH DATE AND NAME OF PERSON MAKING CHANGE.

Date 2-28-30 Notes by DKH Chief Party DKH F.B. 355 PG. 113

Platted by	W. O. No. 4181 D. S. D. No. 062
Date	Location San Gabriel Blvd
Map No.	Surveyed by PW 24 hours Day
Platting C'k'd by	Date Feb 28 1930
Date	Indexed A. C. Johnson



Notes: ANY ADDITIONS OR CHANGES ON THIS SHEET MUST BE MADE OR CIRCLED IN Red. WITH DATE AND NAME OF PERSON MAKING CHANGE.

Do not extend notes this side of this line

RETURN TO LOS ANGELES COUNTY SURVEYOR

F.B 355 Pg. 114 Chief Party Notes by Date 2-28-30

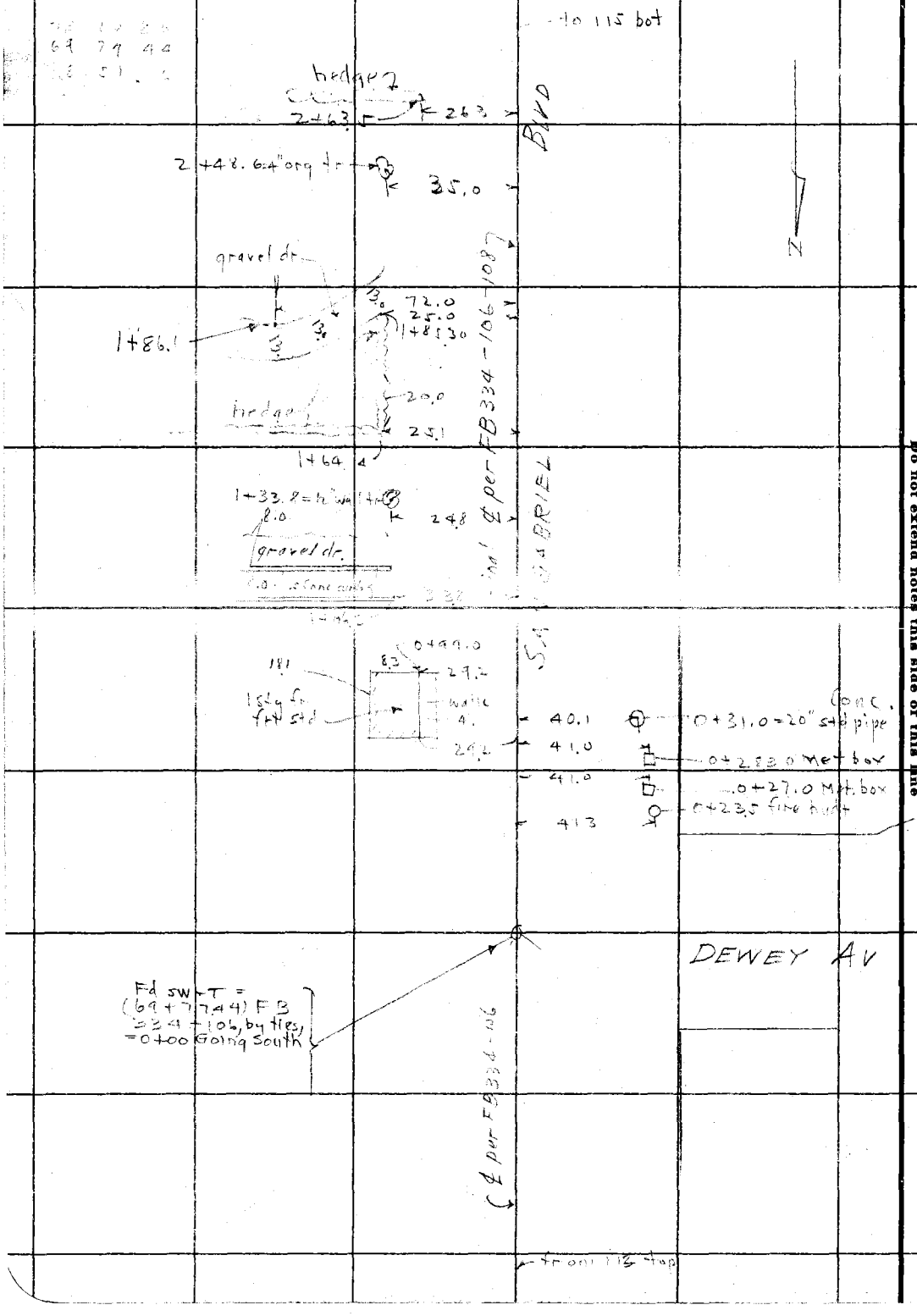

RETURN TO
LOS ANGELES COUNTY SURVEYOR

Do not extend notes this side of this line

Note: ANY ADDITIONS OR CHANGES ON THIS SHEET MUST BE MADE OR CIRCLED IN Red. WITH DATE AND NAME OF PERSON MAKING CHANGE.

Date 2-28-30 Notes by Dma Chief Party Dma F.B. 355 Pg. 115

Platted by	W. O. No. 4181 ~~D. S. O.~~ tape No. 062
Date	Location San Gabriel Blvd
Map No.	Surveyed by PW Atkins Dep
Platting C'k'd by	Date Feb 28, 1930
Date	Indexed A. C. Johnson

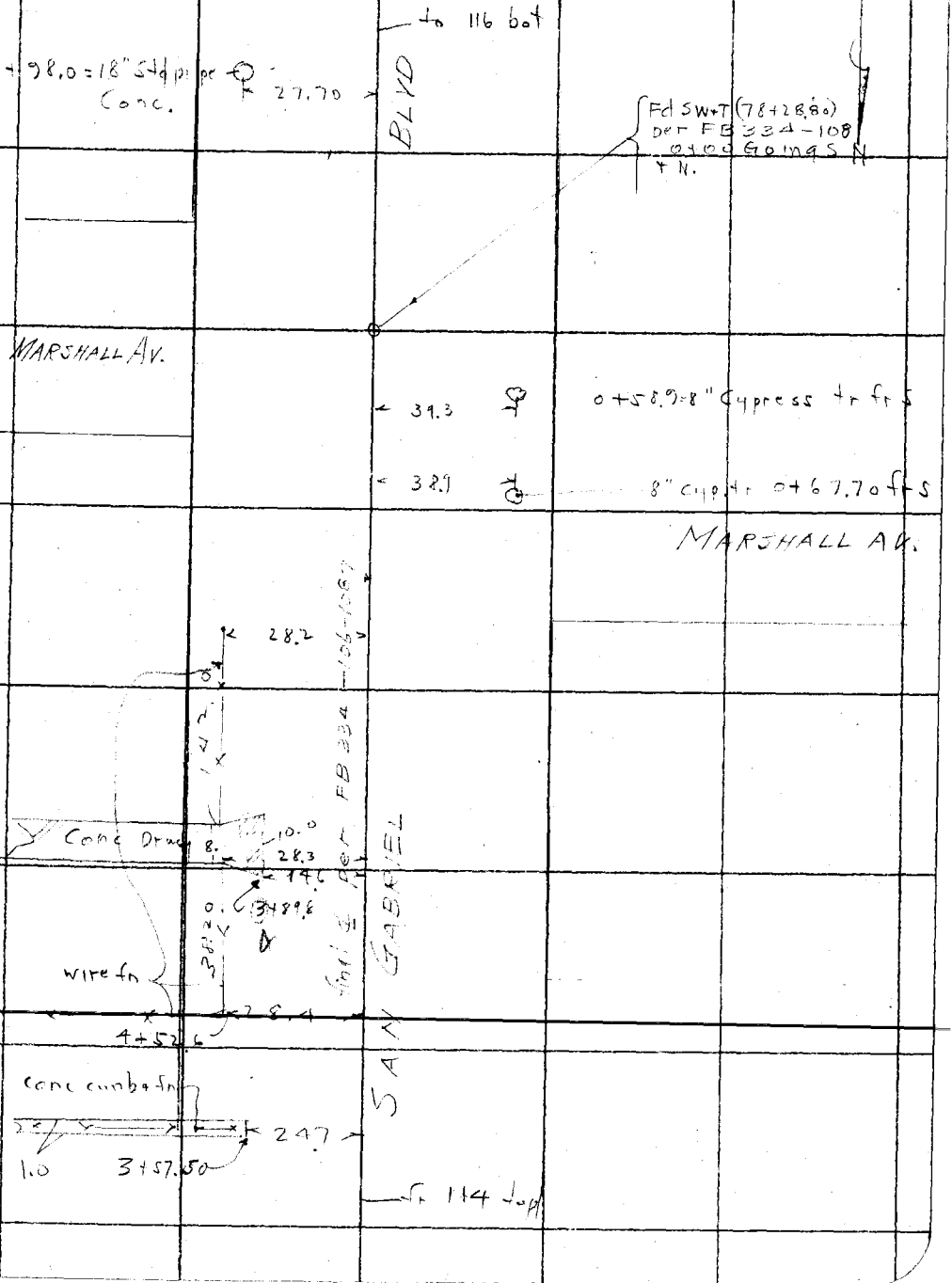

Note: ANY ADDITIONS OR CHANGES ON THIS SHEET MUST BE MADE OR CIRCLED IN Red. WITH DATE AND NAME OF PERSON MAKING CHANGE.

Do not extend notes this side of this line

RETURN TO
LOS ANGELES COUNTY SURVEYOR

F.B. 355 PG. 116 Chief Party Notes by Date 2-21-30



RETURN TO
LOS ANGELES COUNTY SURVEYOR

Do not extend notes this side of this line

Note: ANY ADDITIONS OR CHANGES ON THIS SHEET MUST BE MADE OR CIRCLED IN Red. WITH DATE AND NAME OF PERSON MAKING CHANGE.

Date 3-3-30 Notes by Dora Chief Party Ma F.B. 355 PG 117

Platted by	W. O. No. 4181 ~~D. S. O.~~ Tape No. 062
Date	Location San Gabriel Blvd
Map No.	Surveyed by [illegible]
Platting C'k'd by	Date
Date	Indexed A. C. Johnson

Contd 118 bot

defl. 90° wooden fng

42.0

BLVD

47.50

6"

1+11.5 Oleander tr

Fd Sol Ntn (109+44.64) F.B. 334-41 0+00 Going S

N

EMERSON AVE

Cedar hedge

45.7

11+10.50

16.2

35.5

36.4

1 sty fr. Bldg. (Cafe)

35.5

SAN GABRIEL

℄ per F.B. 334-39-41

Conc drwy

43.5

5+45.1

2+93.7

41.5

Conc driveway

44.50

2+83.8

1+93.1 = 1" wat. Hydt

54.6

Contd fr. 116 bot

Note: ANY ADDITIONS OR CHANGES ON THIS SHEET MUST BE MADE OR CIRCLED IN Red. WITH DATE AND NAME OF PERSON MAKING CHANGE.

Do not extend notes this side of this line

RETURN TO LOS ANGELES COUNTY SURVEYOR

F.B. 355 Pg. 118 Chief Party Notes by Date 3-3-30

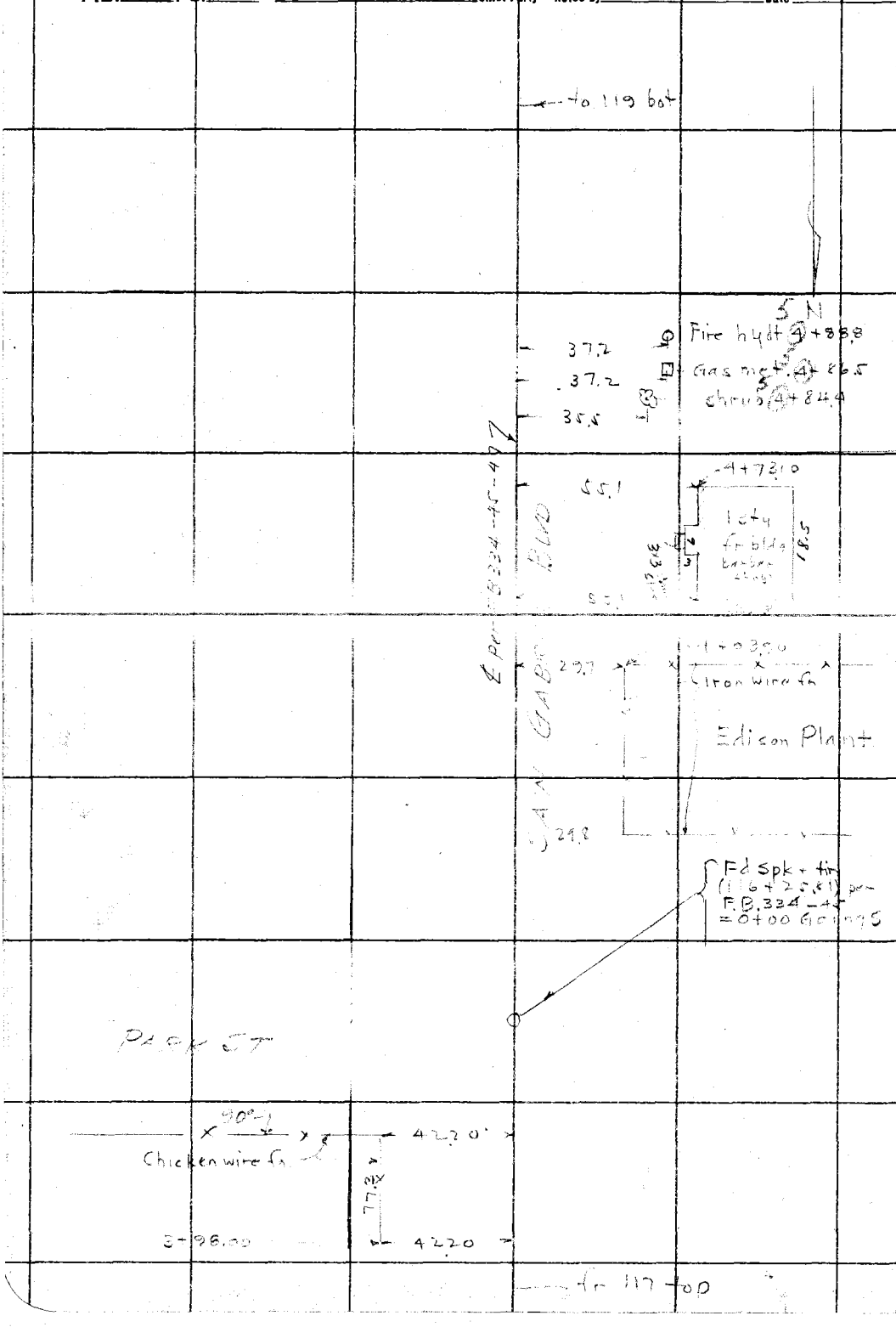

RETURN TO
LOS ANGELES COUNTY SURVEYOR

Do not extend notes this side of this line

Note: ANY ADDITIONS OR CHANGES ON THIS SHEET MUST BE MADE OR CIRCLED IN Red. WITH DATE AND NAME OF PERSON MAKING CHANGE.

Date 3-3-30 Notes by [illegible] Chief Party [illegible] F.B. 355 Pg. 119

Platted by	W. O. No. 4181 D. S. O. No. 06 L
Date	Location [illegible]
Map No.	Surveyed by [illegible]
Platting C'k'd by	Date Mar 3 1930
Date	Indexed A. C. Johnson

Notes: ANY ADDITIONS OR CHANGES ON THIS SHEET MUST BE MADE OR CIRCLED IN Red. WITH DATE AND NAME OF PERSON MAKING CHANGE.

Do not extend notes this side of this line

RETURN TO LOS ANGELES COUNTY SURVEYOR

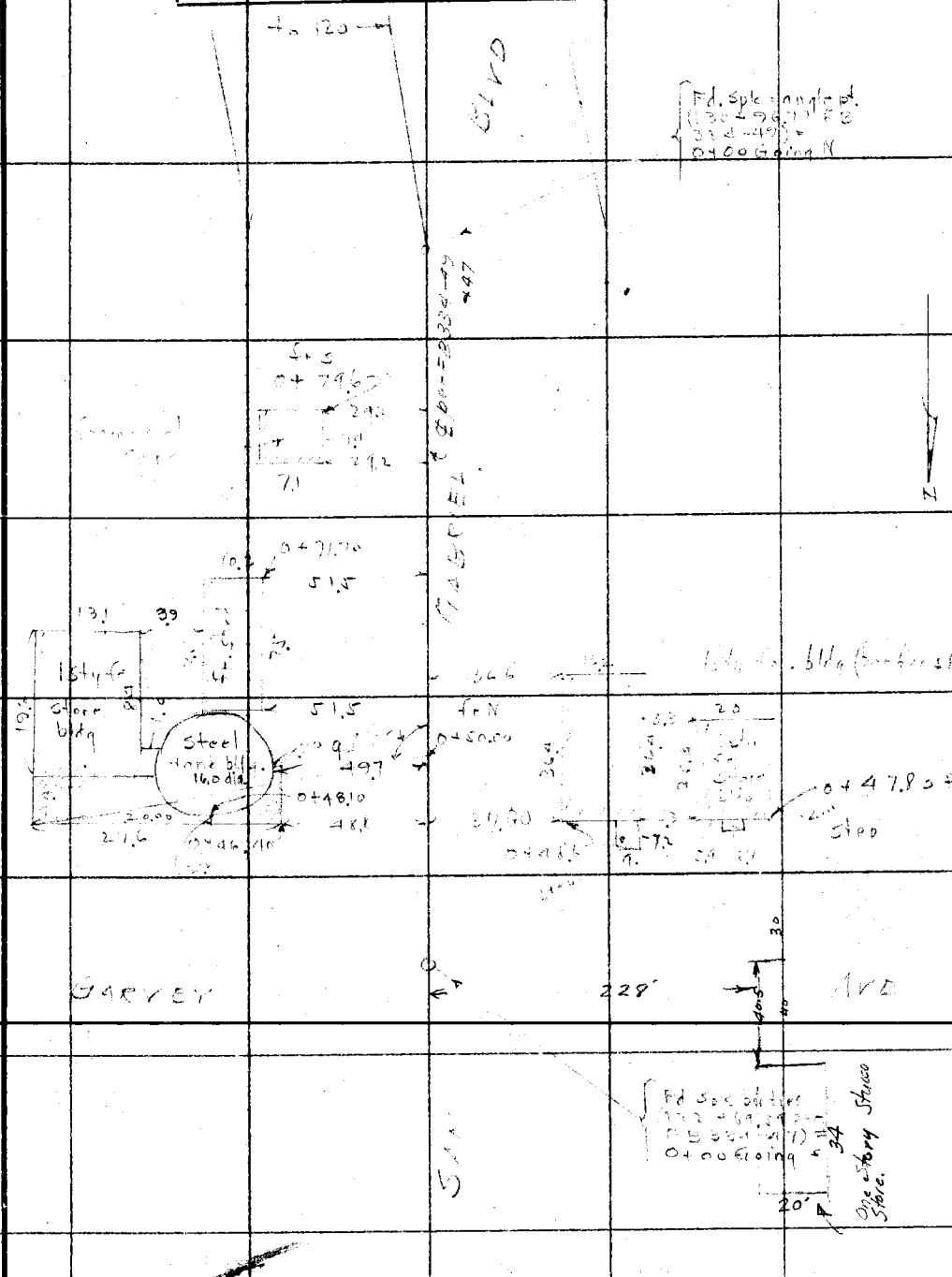

F.B. 255 PG. 120 Chief Party Notes by Date 3-3-30

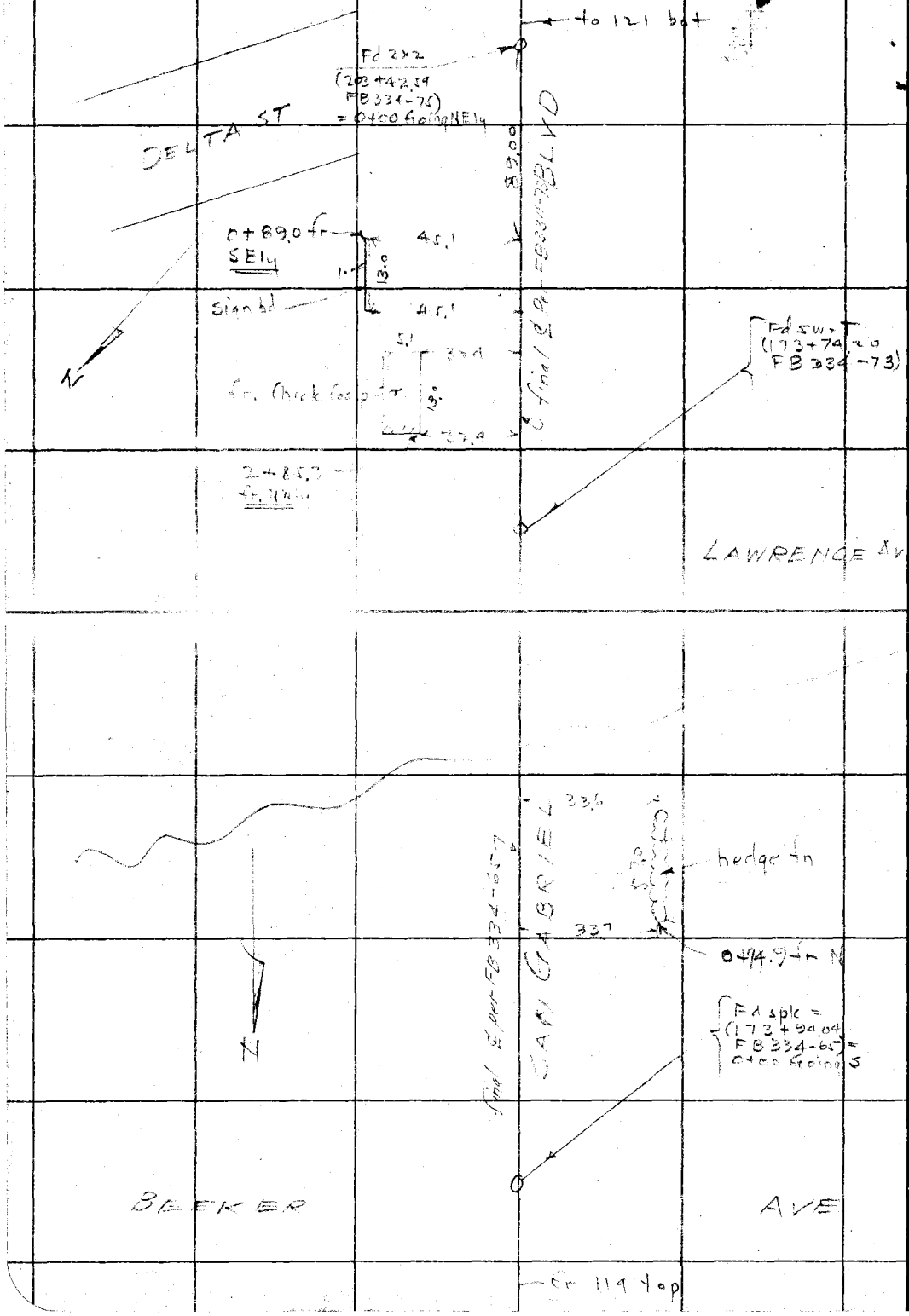

RETURN TO
LOS ANGELES COUNTY SURVEYOR

Do not extend notes this side of this line

Note: ANY ADDITIONS OR CHANGES ON THIS SHEET MUST BE MADE OR CIRCLED IN Red. WITH DATE AND NAME OF PERSON MAKING CHANGE.

Date 3-3-30 Notes by [illegible] Chief Party [illegible] F.B. 355 PG. 121

Platted by	W. O. No. 4181 ~~B. O. O.~~ No. 062
Date	Location San Gabriel Blvd
Map No.	Surveyed by [illegible] Dep
Platting C'k'd by	Date Mar 3 1930
Date	Indexed A. C. Johnson

Note: ANY ADDITIONS OR CHANGES ON THIS SHEET MUST BE MADE OR CIRCLED IN Red. WITH DATE AND NAME OF PERSON MAKING CHANGE.

Do not extend notes this side of this line

RETURN TO
LOS ANGELES COUNTY SURVEYOR

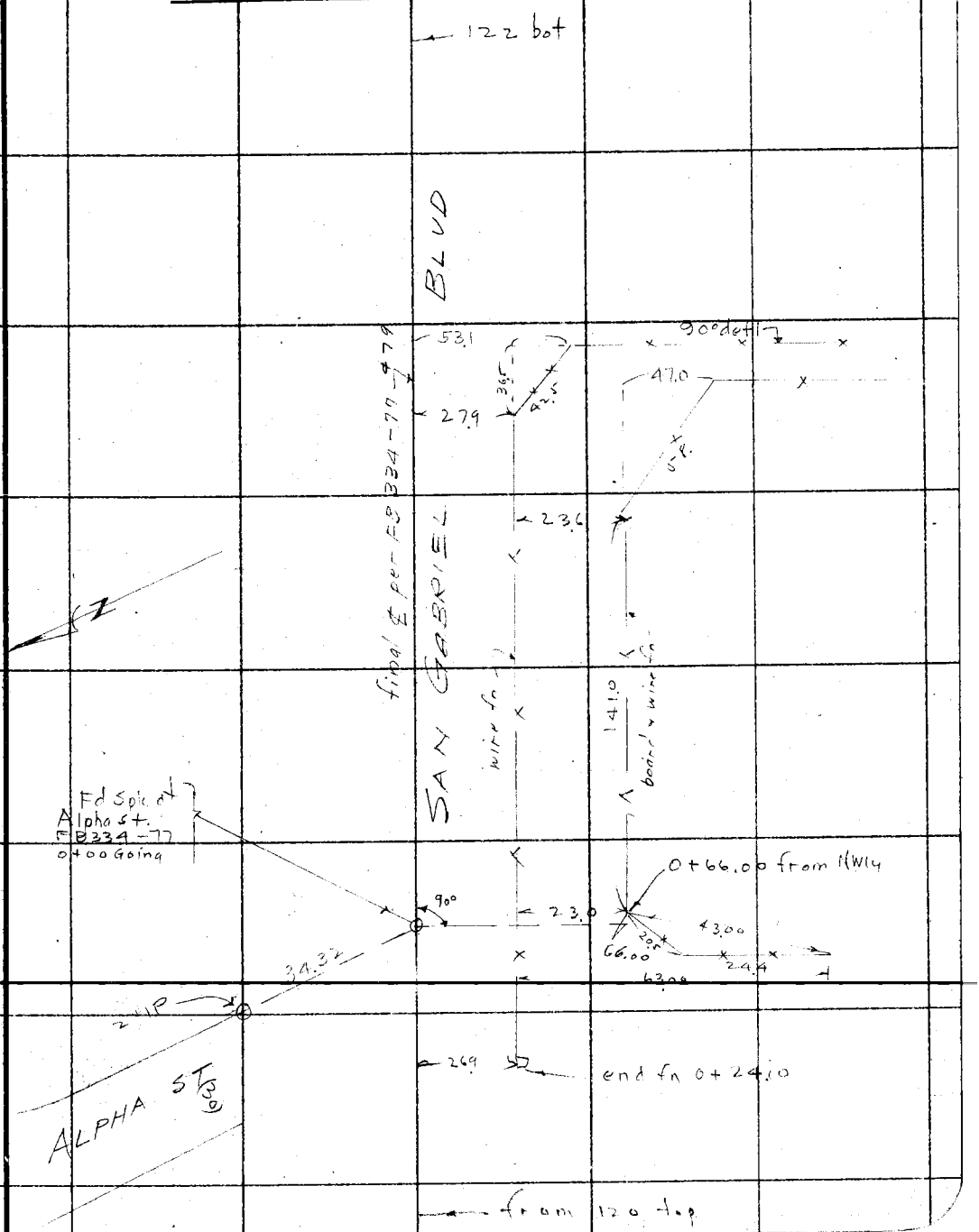

F.B. 355 Pg. 122 Chief Party Notes by Date 3-3-30



RETURN TO
LOS ANGELES COUNTY SURVEYOR

Do not extend notes this side of this line

Notes: ANY ADDITIONS OR CHANGES ON THIS SHEET MUST BE MADE OR CIRCLED IN Red. WITH DATE AND NAME OF PERSON MAKING CHANGE.

Date 3-3-30 Notes by [illegible] Chief Party [illegible] F.B. 355 PG. 123

Platted by	W. O. No. 4181 Tops D. S. C. No. 062
Date	Location San Gabriel Blvd
Map No.	Surveyed by [illegible] Dep
Platting C'k'd by	Date Mar 3 1930
Date	Indexed A. C. Johnson

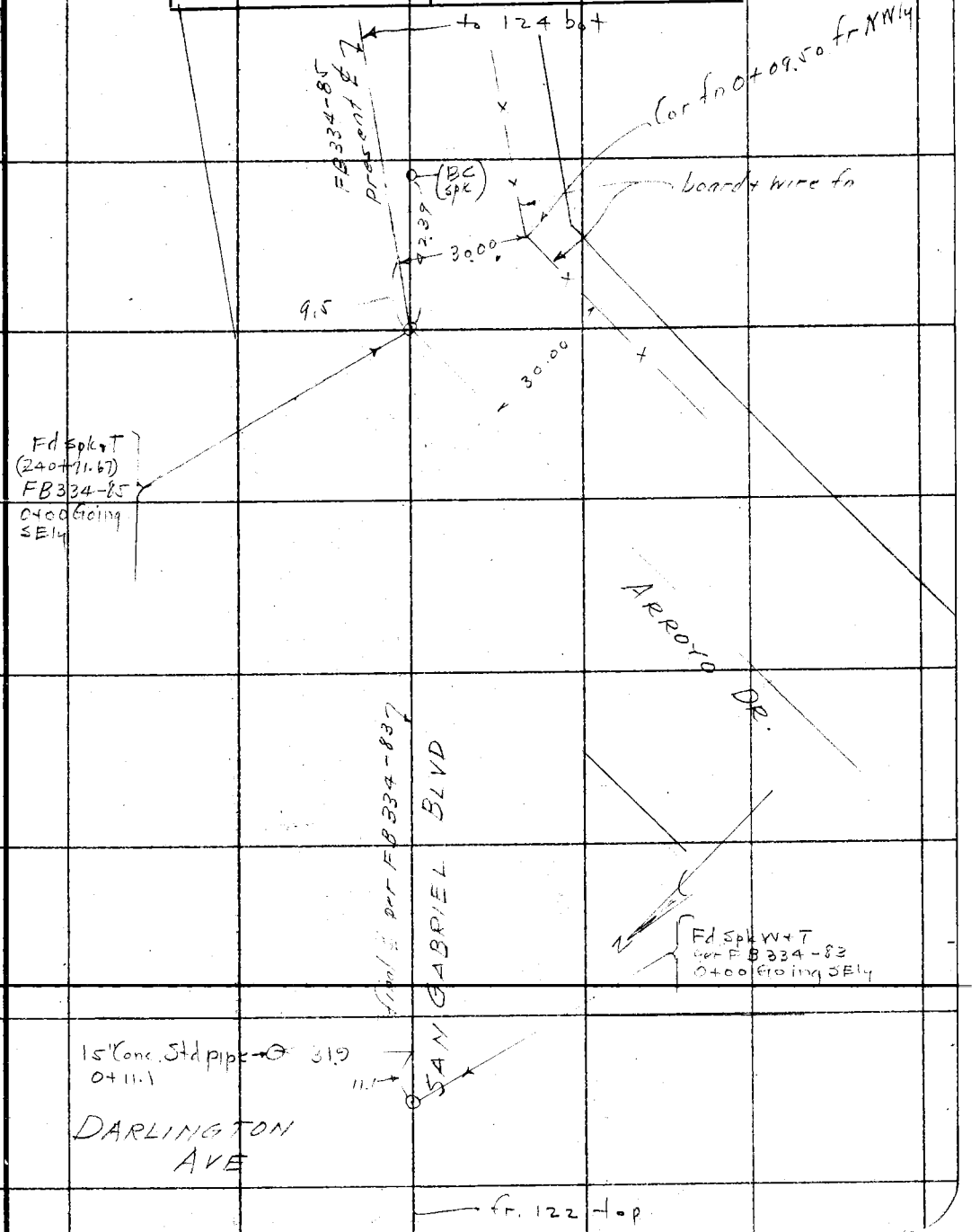

Note: ANY ADDITIONS OR CHANGES ON THIS SHEET MUST BE MADE OR CIRCLED IN Red. WITH DATE AND NAME OF PERSON MAKING CHANGE.

Do not extend notes this side of this line

RETURN TO
LOS ANGELES COUNTY SURVEYOR

F.B. 355 PG. 124 Chief Party Notes by Date 3-3-30

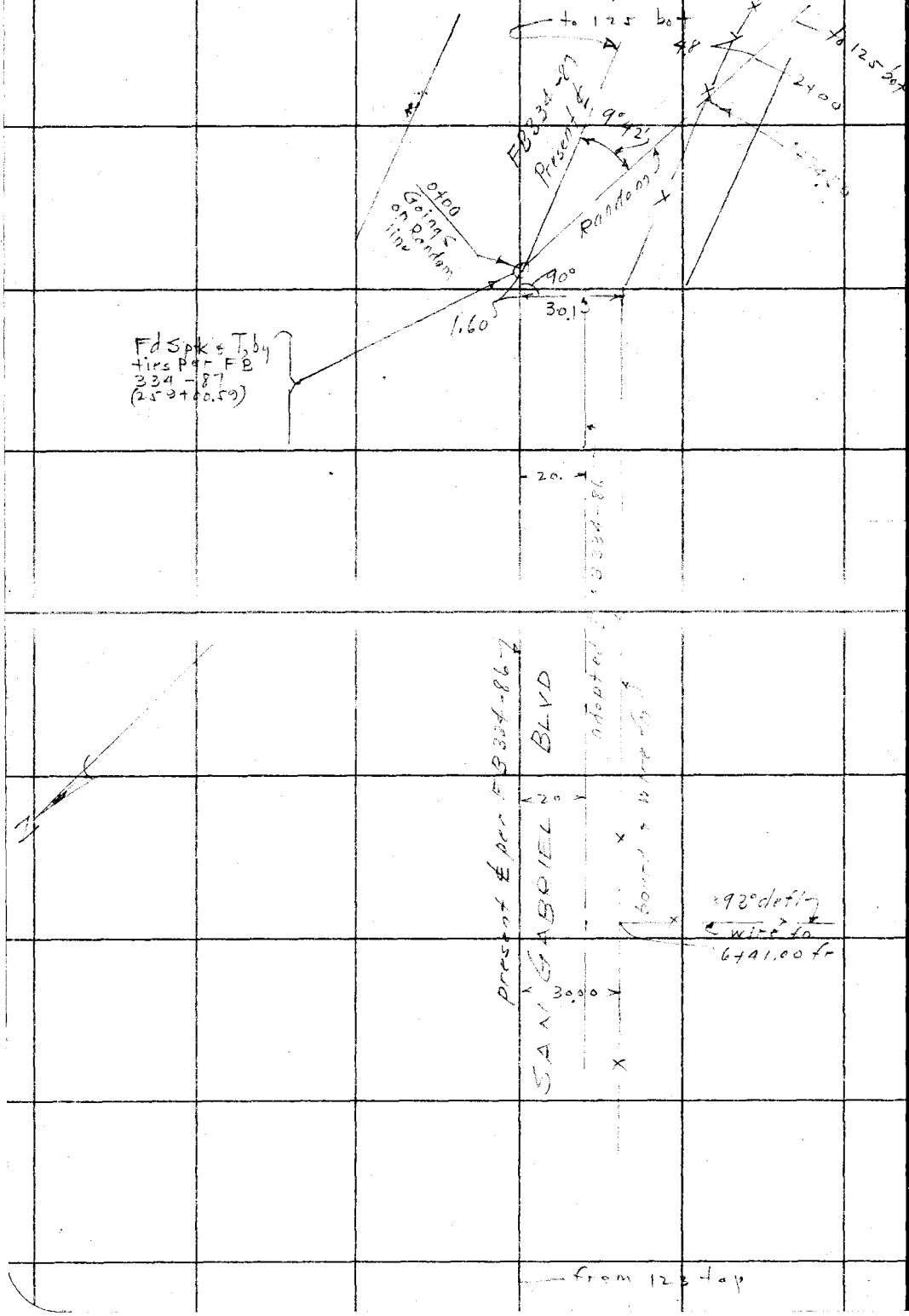

RETURN TO
LOS ANGELES COUNTY SURVEYOR

Do not extend notes this side of this line

Notes: ANY ADDITIONS OR CHANGES ON THIS SHEET MUST BE MADE OR CIRCLED IN Red. WITH DATE AND NAME OF PERSON MAKING CHANGE.

Date 3-4-30 Notes by [illegible] Chief Party [illegible] F.B. 355 Pg. 125

Platted by	W. O. No. 4141 D. S. O. No. 062
Date	Location San Gabriel Blvd
Map No.	Surveyed by [illegible]
Platting C'k'd by	Date 3-4-30
Date	Indexed A. C. Johnson

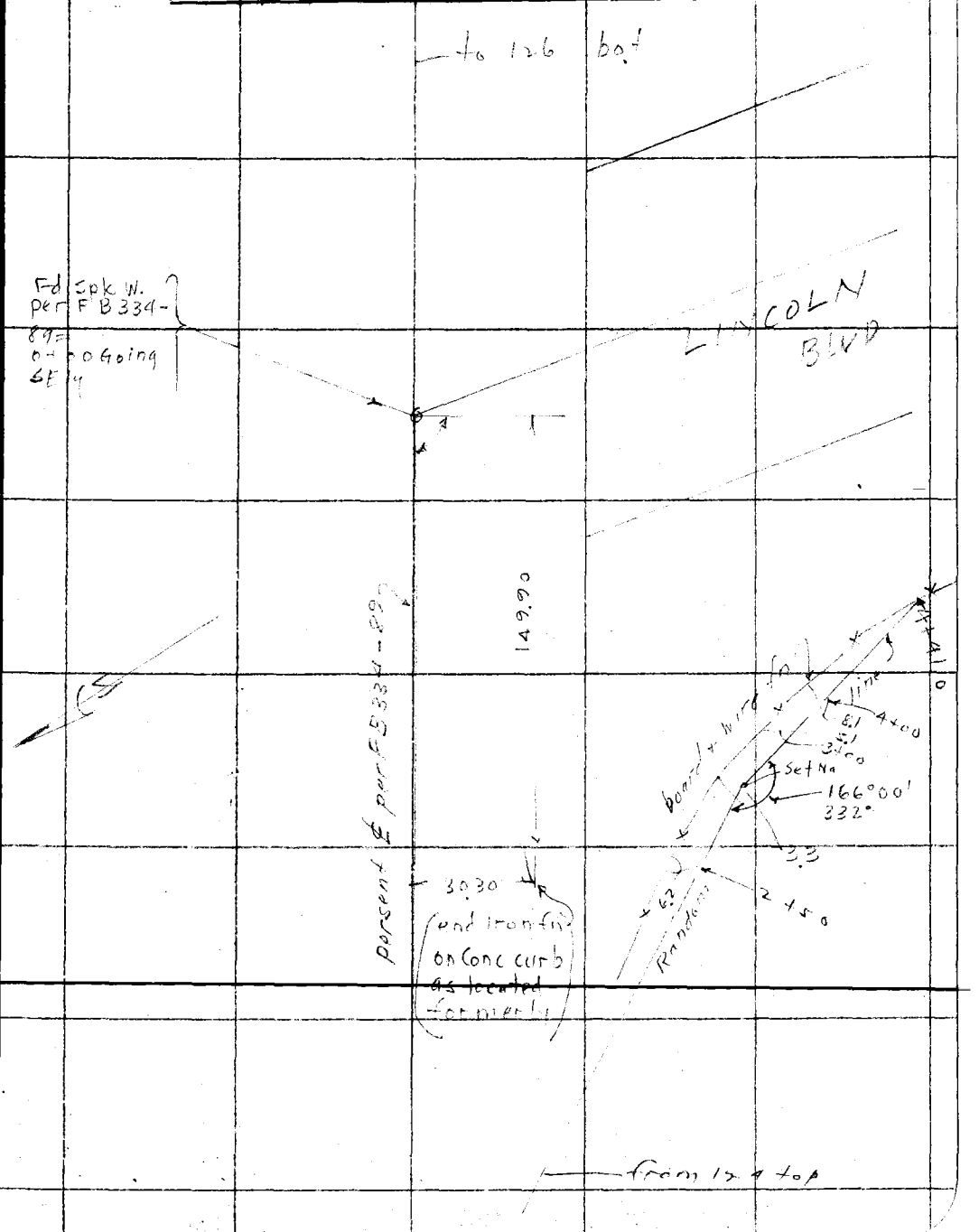

Note: ANY ADDITIONS OR CHANGES ON THIS SHEET MUST BE MADE OR CIRCLED IN Red. WITH DATE AND NAME OF PERSON MAKING CHANGE.

Do not extend notes this side of this line

RETURN TO
LOS ANGELES COUNTY SURVEYOR

F.B. 355 PG. 126 Chief Party Notes by Date 3-4-30

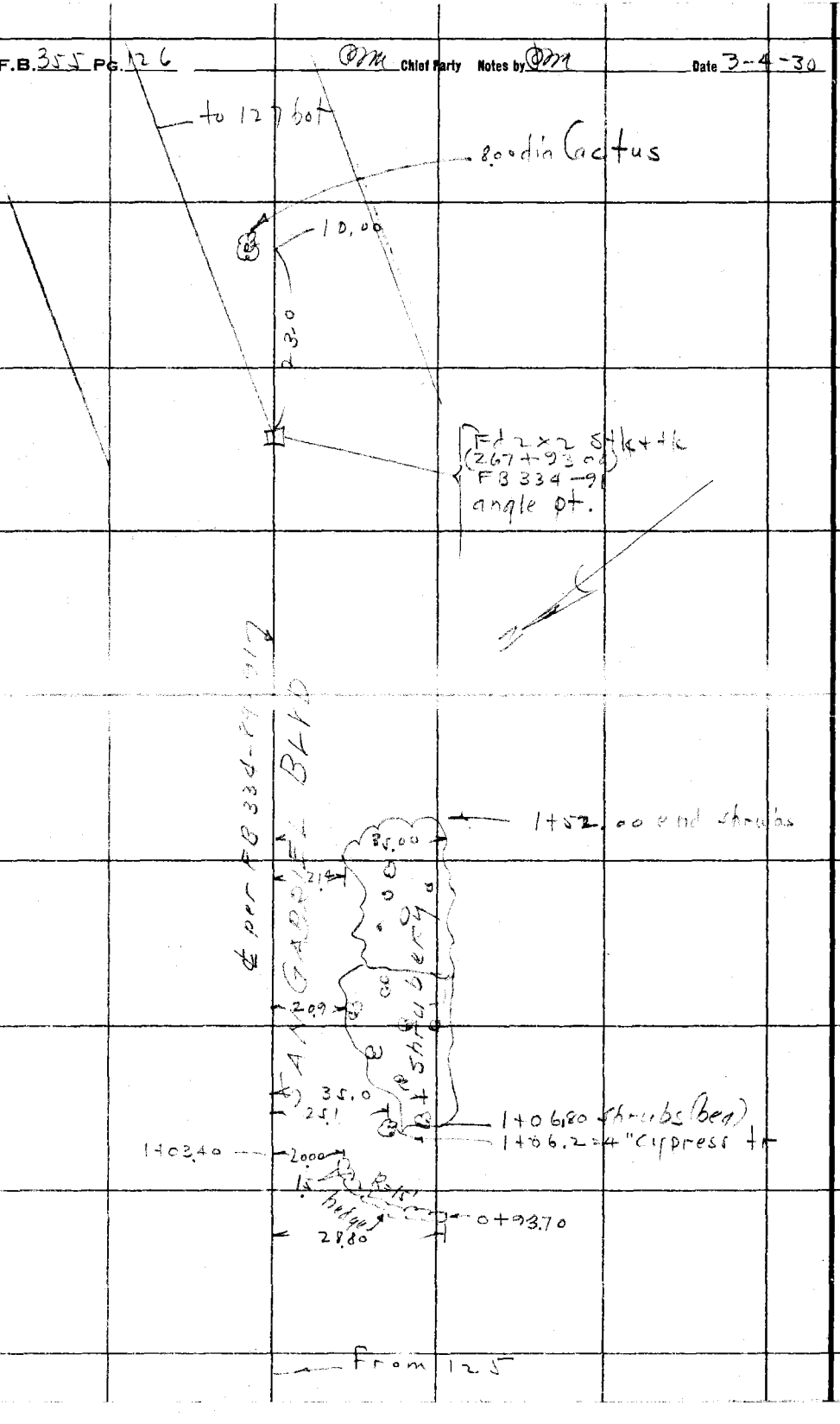

RETURN TO
LOS ANGELES COUNTY SURVEYOR

Do not extend notes this side of this line

Note: ANY ADDITIONS OR CHANGES ON THIS SHEET MUST BE MADE OR CIRCLED IN Red. WITH DATE AND NAME OF PERSON MAKING CHANGE.

Date 3-4-30 Notes by Omm Chief Party Omm F.B. 355 PG. 127

Platted by	W. O. No. 4181 D. S. O. No. 067
Date	Location San Gabriel Blvd
Map No.	Surveyed by [illegible]
Platting C'k'd by	Date 3-4-30
Date	Indexed A. C. Johnson



Notes: ANY ADDITIONS OR CHANGES ON THIS SHEET MUST BE MADE OR CIRCLED IN Red. WITH DATE AND NAME OF PERSON MAKING CHANGE.

Do not extend notes this side of this line

RETURN TO LOS ANGELES COUNTY SURVEYOR

F.B._____ PG._____ _____ Chief Party Notes by_____ Date_____

3

5

5