Date _____ Notes by _____ Chief Party _____ F.B. _____ PG _____

Platted by _____	W. O. No. _____ D. S. O. No. _____
Date _____	Location _____
Map No. _____	Surveyed by _____
Platting C'k'd by _____	Date _____
Date _____	Indexed _____

3556

LOS [illegible] COUNTY [illegible]

F.B. 356 PG. INDEX Chief Party Notes by Date

F.B.No. 356

PAGES: Index, Index, 1 to 14 incl., 14A, 15A, 15, 16, 18 to 25 incl. ,27, , , ,31 to 55 incl., ,57 to 61 incl., ,63 to 88incl., 89 to 96 incl., 97, 98, , 101, 102, , 104 to 112 incl., , 121 to 129 incl., , 131 to 143 incl.,

RETURN TO LOS ANGELES COUNTY SURVEYOR

Do not extend notes this side of this line

Note! ANY ADDITIONS OR CHANGES ON THIS SHEET MUST BE MADE OR CIRCLED IN Red. WITH DATE AND NAME OF PERSON MAKING CHANGE.

Date _____ Notes by Moore Chief Party Moore F. B. [illegible] Pg. 1

Plotted by [illegible] Blackmer	W. O. No. 630 Tape No. [illegible]
Date July 1928 - Mar 1929	Location Compton Drainage
Map No. B-192 B-181-2	Surveyed by L. D. Moore
Plotting C'k'd by [illegible]	Date
Date July 1928 3/22/29	Indexed A. C. Johnson

C.S.B. 182 Void [illegible]

[illegible] 37-20

SURVEY
for
COMPTON DRAINAGE,
INVESTIGATION, and PETITION
from
WILLMINGTON ST
and
SOUTH BOUNDARY, CITY of COMPTON
South to
LOS ANGELES RIVER

W.O. # 630

Party

Moore
Thayer
Gunderson
More
Aver - replaced by LeCount 4/18/28

June 1928

Tape # 033 - 100.00 @ 76° F. with 21 lb. pull

Note: ANY ADDITIONS OR CHANGES ON THIS SHEET MUST BE MADE OR CIRCLED IN Red WITH DATE AND NAME OF PERSON MAKING CHANGE.

RETURN TO LOS ANGELES COUNTY SURVEYOR

Do not extend notes this side of this line

F.B. 356 Pg 2 Moore Chief Party Notes by Moore Date 6-12-25

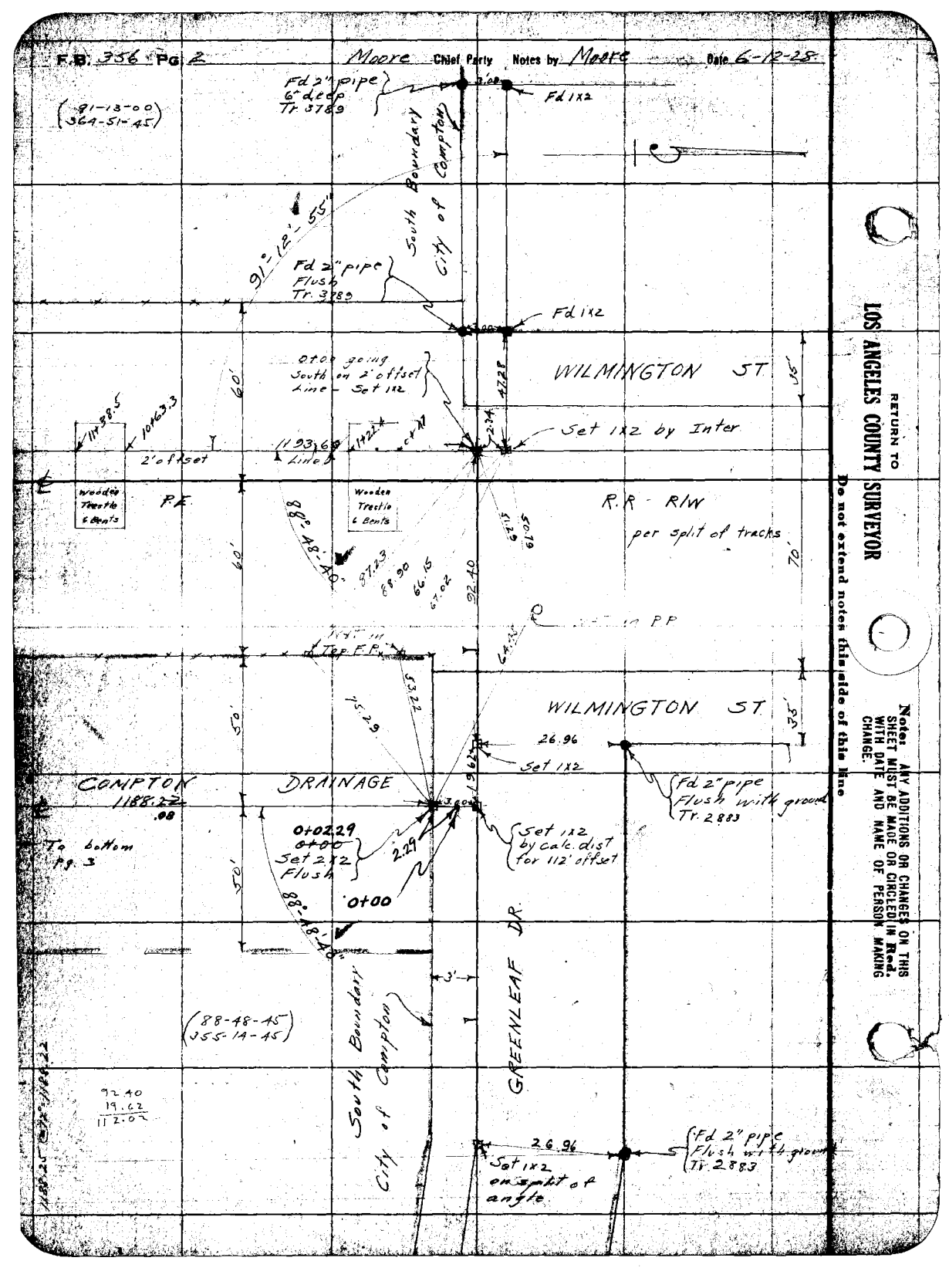

RETURN TO
LOS ANGELES COUNTY SURVEYOR
Do not extend notes this side of this line

Notes: ANY ADDITIONS OR CHANGES ON THIS SHEET MUST BE MADE OR CIRCLED IN Red. WITH DATE AND NAME OF PERSON MAKING CHANGE.

Date 6-12-28 Notes by Moore Chief Party Moore F. B. 356 Pg. 3

Blackmer

Date July 1928 - Mar 1929	Location Compton Drainage
Map No. B-192 B-181-2	Surveyed by L D Moore
Date July 1928	Date 6-12-28
	Indexed A. C. Johnson

CS.B-192 Vold

Notes ANY ADDITIONS OR CHANGES ON THIS SHEET MUST BE MADE OR CIRCLED IN Red. WITH DATE AND NAME OF PERSON MAKING CHANGE.

RETURN TO LOS ANGELES COUNTY SURVEYOR

Do not extend notes this side of this line

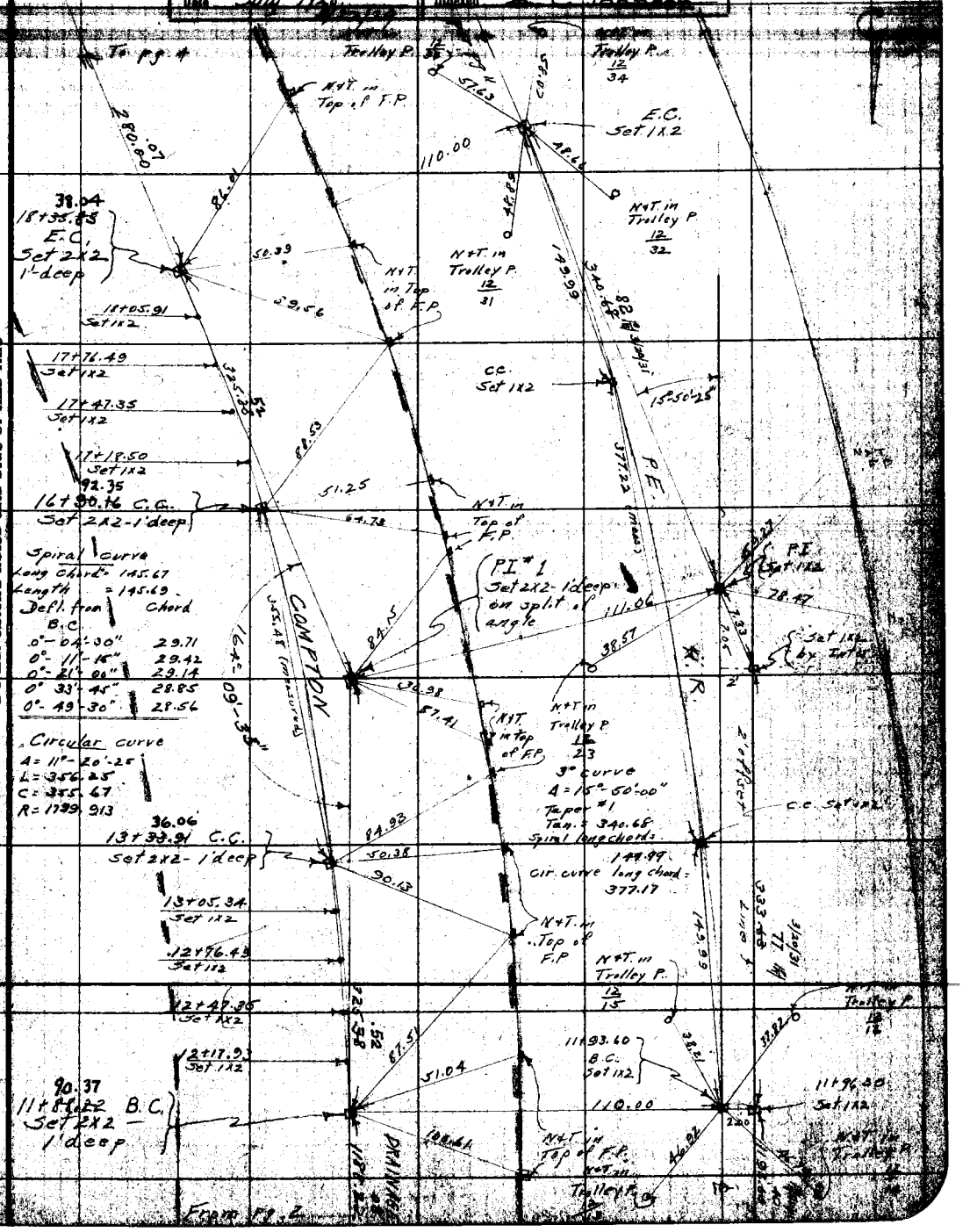

F.B. 356 Pg. 4 Moore Chief Party Notes by Moore Date 6-13-28

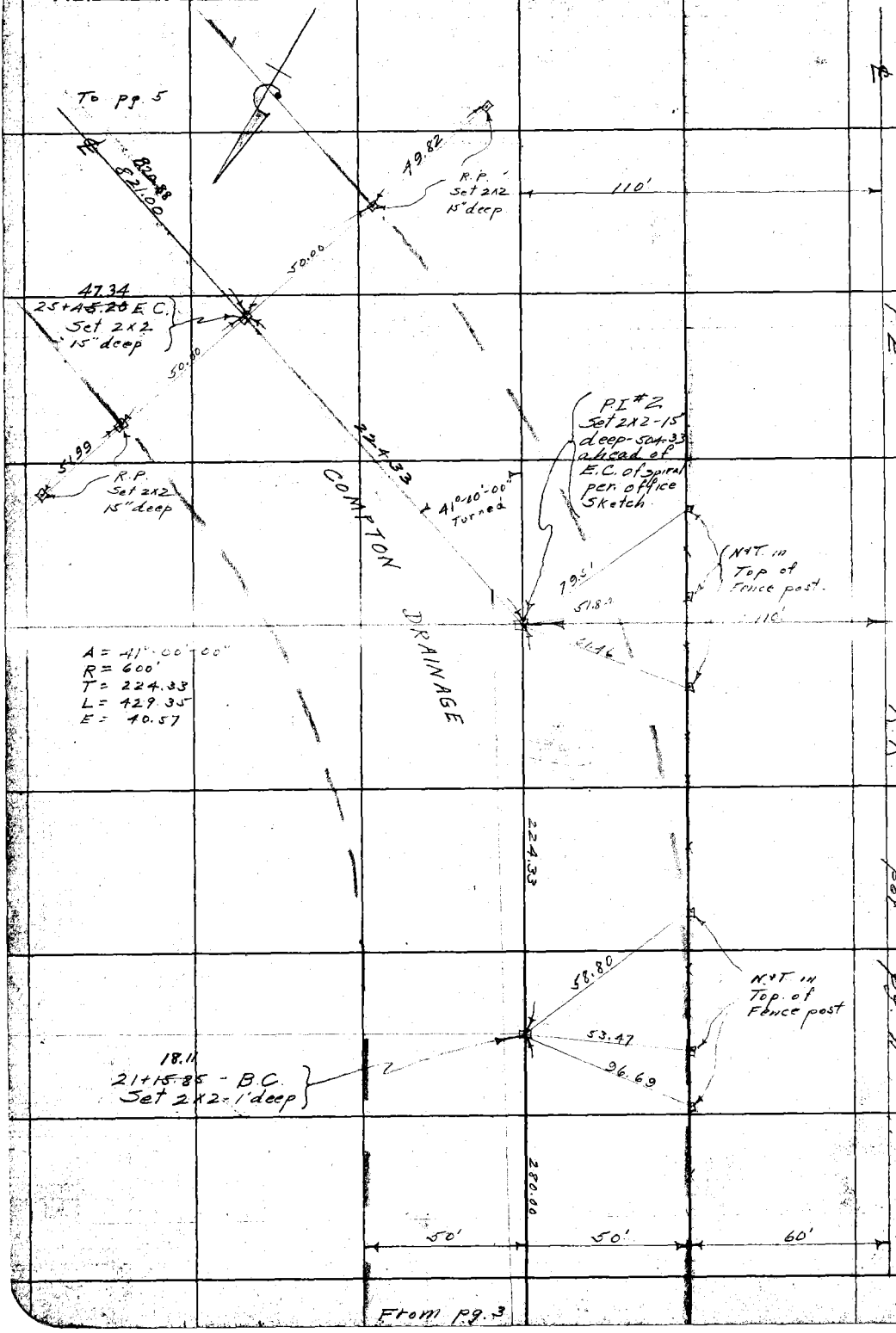

RETURN TO
LOS ANGELES COUNTY SURVEYOR

Do not extend notes this side of this line

Note: ANY ADDITIONS OR CHANGES ON THIS SHEET MUST BE MADE OR CIRCLED IN Red. WITH DATE AND NAME OF PERSON MAKING CHANGE.

Date 6-14-28 Notes by Moore Chief Party Moore F. B. [illegible] PG. 5

Plotted by F. W. Howard Blackmer	W. O. No. 630 [illegible]
Date July 1928 - Mar 1929	Location Compton Drainage
Map No. B-192 · B-181-2	Surveyed by L. D. Moore
Plotting C'k'd by [illegible]	Date 6-14-28
Date July [illegible]	Indexed A. C. Johnson

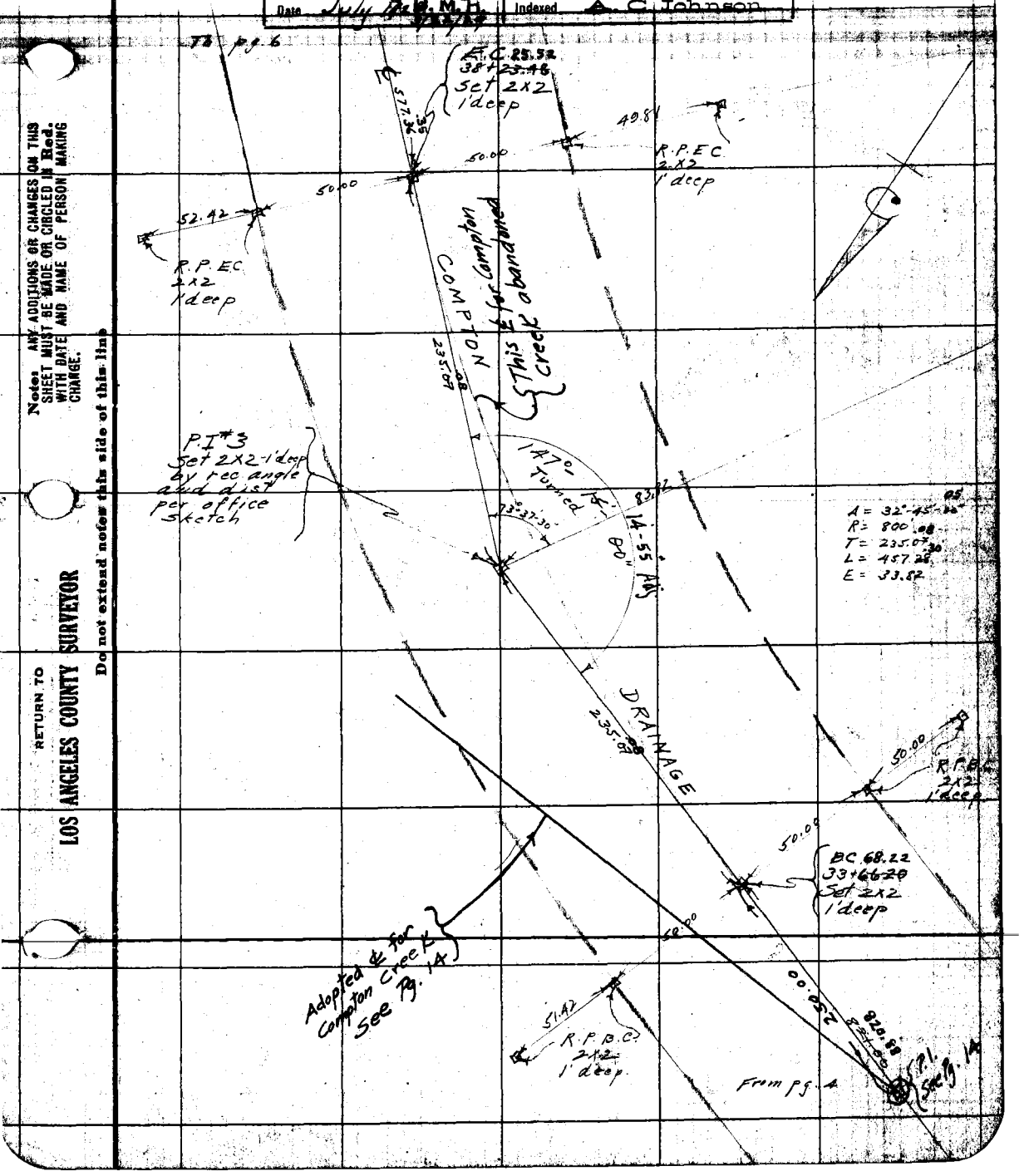

Note: ANY ADDITIONS OR CHANGES ON THIS SHEET MUST BE MADE OR CIRCLED IN Red. WITH DATE AND NAME OF PERSON MAKING CHANGE.

RETURN TO
LOS ANGELES COUNTY SURVEYOR

Do not extend notes this side of this line

F.B. 356 Pg. 6 Moore Chief Party Notes by: Moore Date 6-14-28

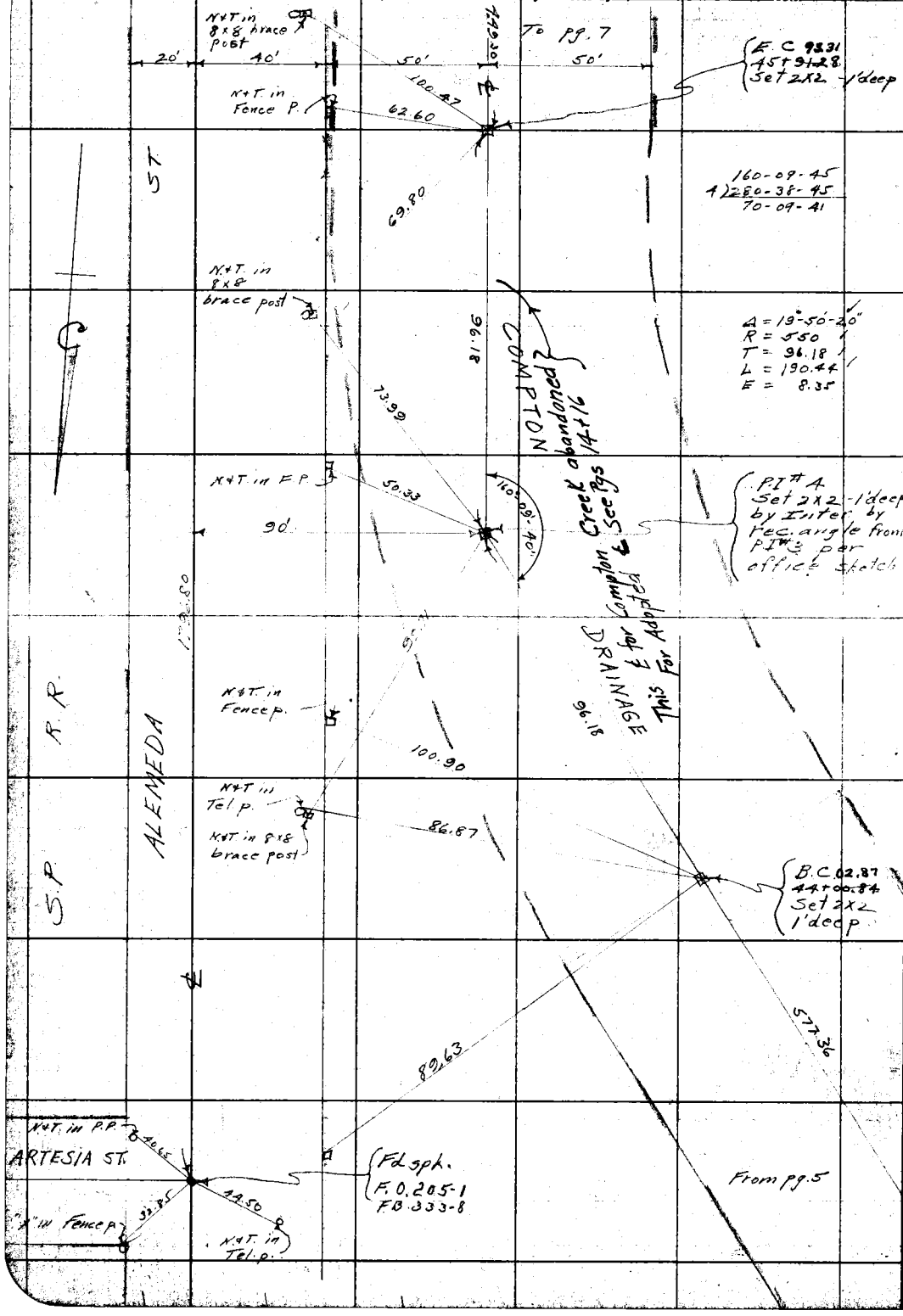

RETURN TO
LOS ANGELES COUNTY SURVEYOR

Do not extend notes this side of this line

Note: ANY ADDITIONS OR CHANGES ON THIS SHEET MUST BE MADE OR CIRCLED IN Red. WITH DATE AND NAME OF PERSON MAKING CHANGE.

Date 6-14-28 Notes by Moore Chief Party Moore F. B. 356 PG. 7

Plotted by F.W. Hanford Blackmer	W. O. No. 630 Tape O. No. 633
Date July 1928 - Mar 1929	Location Compton Drainage
Map No. B-192 - B181-7	Surveyed by L. D. Moore
Plotting C'k'd by D.H. Finley	Date 6-14-28
Date July 1928	Indexed A. C. Johnson

C.S. B-192 Void.

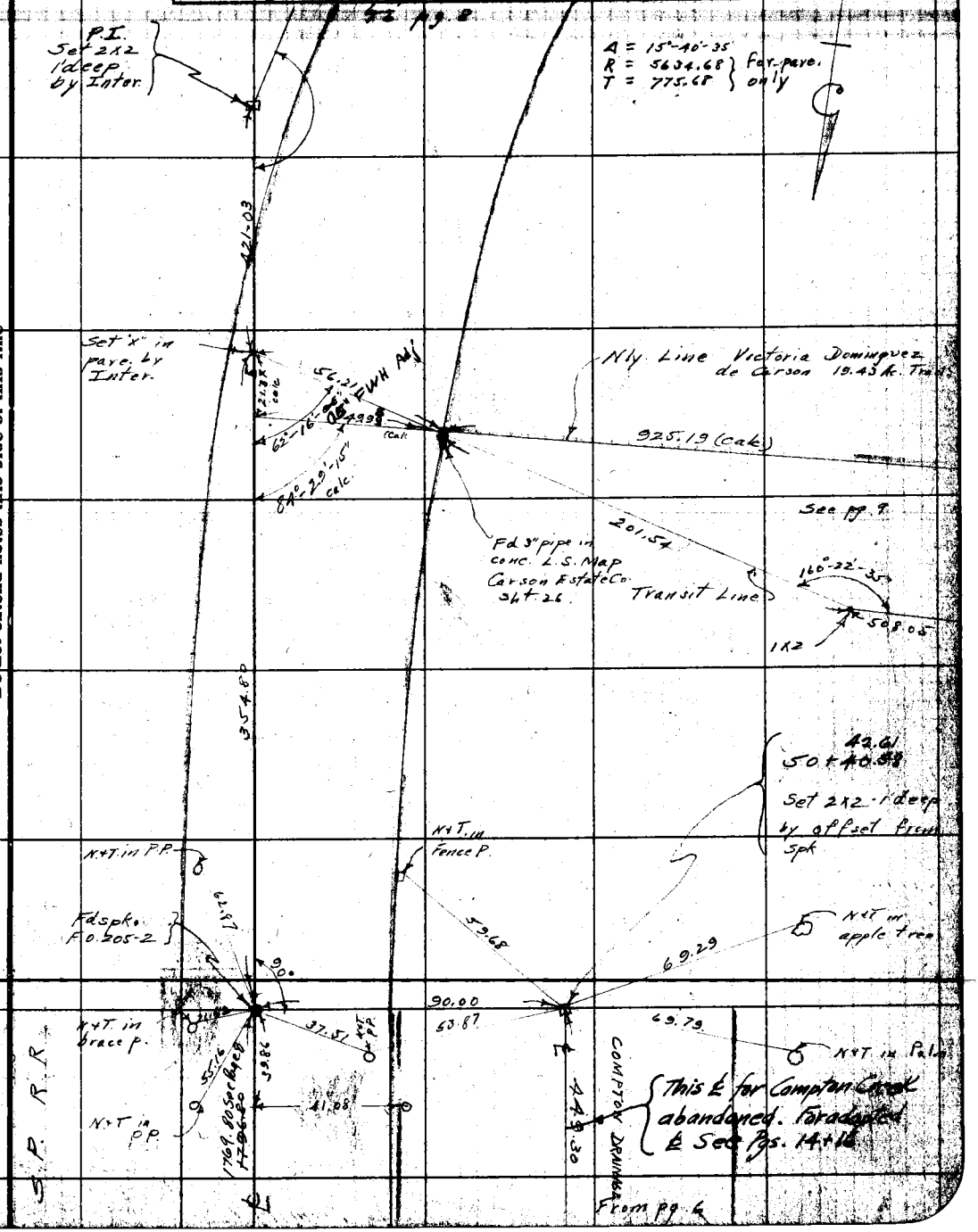

Notes: ANY ADDITIONS OR CHANGES ON THIS SHEET MUST BE MADE OR CIRCLED IN Red. WITH DATE AND NAME OF PERSON MAKING CHANGE.

RETURN TO LOS ANGELES COUNTY SURVEYOR

Do not extend notes this side of this line

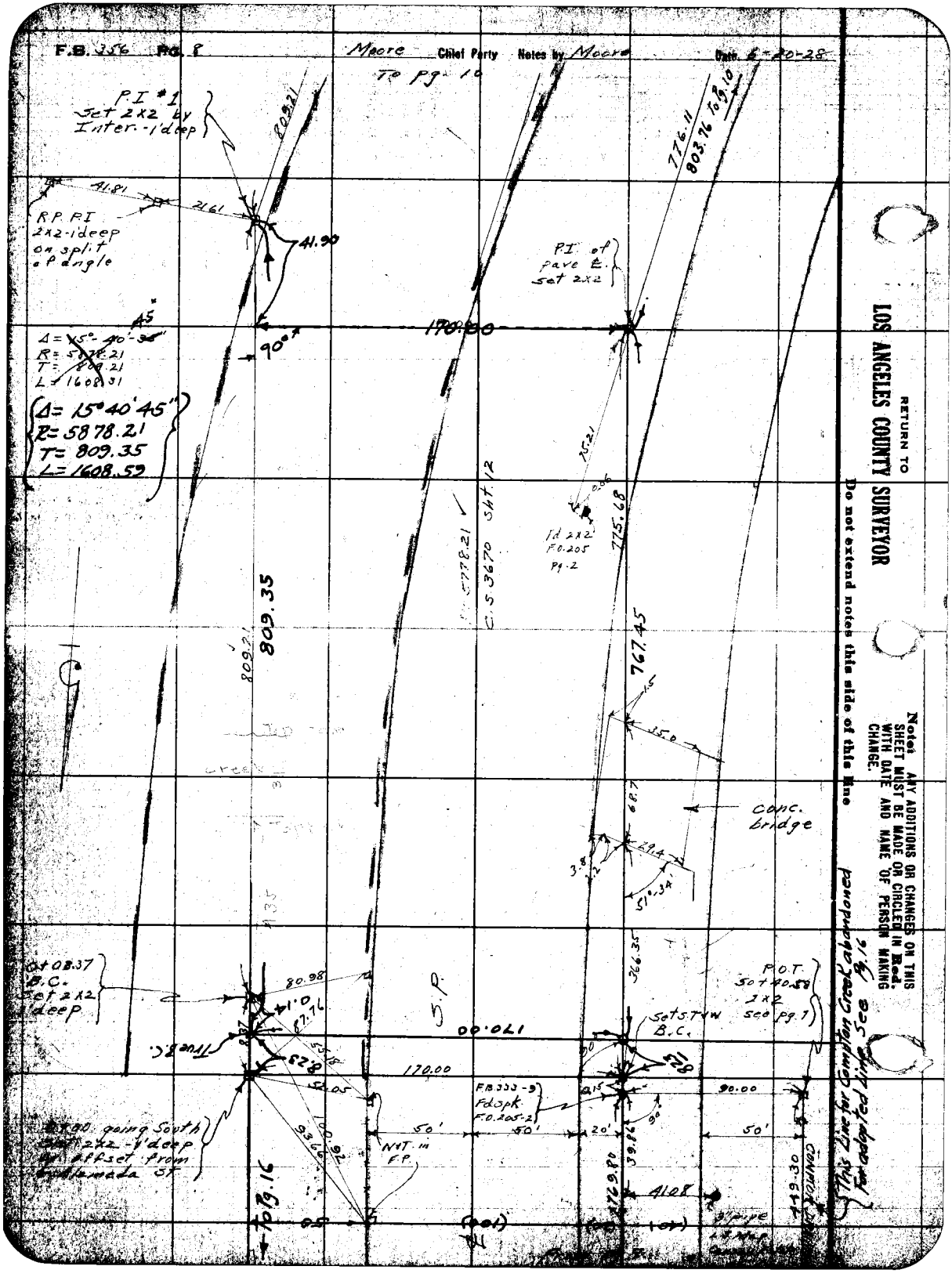
F.B. 356 PG. 8
Moore Chief Party Notes by Moore Date 6-20-28
To Pg. 10
P.I. #1 Set 2x2 by Inter.-1' deep
809.21
41.81
21.61
R.P. P.I. 2x2-1' deep on split of angle
41.90
Δ = 15°-40'-45"
R = 5878.21
T = 809.21
L = 1608.31
Δ = 15°40'45"
R = 5878.21
T = 809.35
L = 1608.59
90°
170.00
P.I. of pave ℄ set 2x2
776.11
803.76 To Pg. 10
75.21
Fd 2x2 F.O. 205 Pg. 2
775.68
C.S. 3670 Sht. 12
809.35
767.45
35.0
68.7
29.4
51°-34'
conc. bridge
366.35
P.O.T. 50+40.58 2x2 see pg. 7
Sets T+W B.C.
170.00
170.00
90.00
50'
50'
20'
50'
N+T in F.P.
To Pg. 16
41.08
449.30
This Line for Compton Creek abandoned For adopted Line See Pg. 16
RETURN TO
LOS ANGELES COUNTY SURVEYOR
Do not extend notes this side of this line
Note: ANY ADDITIONS OR CHANGES ON THIS SHEET MUST BE MADE OR CIRCLED IN Red. WITH DATE AND NAME OF PERSON MAKING CHANGE.

Date 6-18-28 Notes by Moore Chief Party Moore F. B. 356 Pg. 9

Plotted by F. W. Howard (Blackmer)	W. O. No. 630
Date July 1928 Mar 1929	Location Compton Drainage
Map No. B-192 B-181-2	Surveyed by L. D. Moore
Plotting C'k'd by D. M. Finley	Date 6-15-28
Date July 1928	Indexed A. C. Johnson

C.S.B. 192 Void

Fd. Co. Sur.

Fd 3" pipe in conc. L.S. Map

Rly Line Y.D.C. 19.43 A.T.W.

925.78 Pg 18 925.78 ... 1298.15

1296.42 Pg 18

160°-22'-35"

154°-10'00"

508.05

201.54

251.39

179°-56'-45" calc.

62°-16'-05" adj

84°-29'-15" calc.

156°-49'-00"

For adopted property Line. See Pg. 11

P.E.R.R.

354.80

1164.41

Fd Spk - B.C. F.O. 205-2

(154-10-00 / 256-40-00)

Fd 3" pipe in conc. L.S. Map Carson Estate Co Sht. 26. 1' off P.L.

(62-16-00 / 249-04-00)

Fd 4x4 L.S. Map Carson Estate Co Sht. 26

(160-22-30 / 281-30-30)

(156-49-00 / 267-16-00)

(88-25-00 / 353-39-45)

1769.80 ST

T = 76°

Fd Spk. F.O. 205-1

ARTESIA ST.

(88-25-00 / 353-40-00)

(97-15-45 / 29-03-00)

(178-10-00 / 352-40-00)

Compton Drainage

2' offset Line

P.E.R.R.

2569.85 ALEMEDA

South Boundary - City of Compton

1x2

110.93

Fd Spk. F.O. 205-1

178-10-00

Set "x" in pave by Inter

735.78

1x2

743.74

1x2

GREENLEAF DRIVE

Fd 2" pipe

Notes: ANY ADDITIONS OR CHANGES ON THIS SHEET MUST BE MADE OR CIRCLED IN Red. WITH DATE AND NAME OF PERSON MAKING CHANGE.

Do not extend notes this side of this line

RETURN TO LOS ANGELES COUNTY SURVEYOR

F.B. 356 Pg. 10 Moore Chief Party Notes by Moore Date 6-20-28

RETURN TO
LOS ANGELES COUNTY SURVEYOR
Do not extend notes this side of this line

Notes: ANY ADDITIONS OR CHANGES ON THIS SHEET MUST BE MADE OR CIRCLED IN Red WITH DATE AND NAME OF PERSON MAKING CHANGE.

Date 6-27-28 Notes by Moore Chief Party Moore F.B. 256 Pg. 11

Plotted by F. W. Hammond Blackmer	W. O. No. 630
Date July 1928 - Mar 1929	Location Compton Drainage
Map No. B-192 B-181-2	Surveyed by L. D. Moore
Plotting C.H.D. by [illegible]	Date [illegible]
Date July 1928 M.H.	Indexed A. C. Johnson

Ties for ℄ of P.E R/W from P.I. 1 mile N.W. of Alameda ST S.E to trestle at Los Angeles River



Note: ANY ADDITIONS OR CHANGES ON THIS SHEET MUST BE MADE OR CIRCLED IN Red. WITH DATE AND NAME OF PERSON MAKING CHANGE.

Do not extend notes this side of this line

RETURN TO LOS ANGELES COUNTY SURVEYOR

F.B. 356 Pg. 12 Moore Chief Party Notes by Moore Date 5-28-28

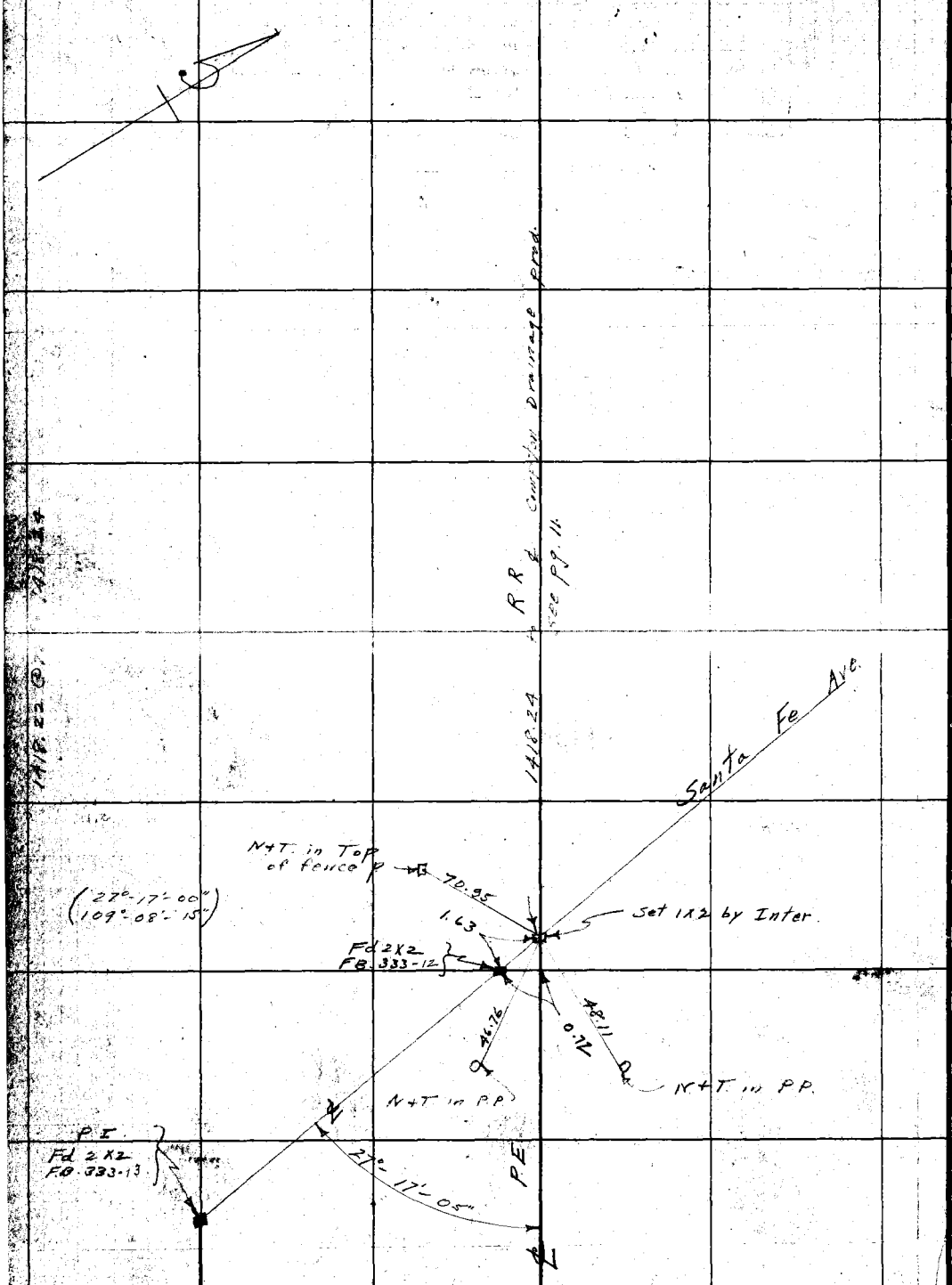

RETURN TO
LOS ANGELES COUNTY SURVEYOR

Do not extend notes this side of this line

Notes: ANY ADDITIONS OR CHANGES ON THIS SHEET MUST BE MADE OR CIRCLED IN Red. WITH DATE AND NAME OF PERSON MAKING CHANGE.

Date _____ Notes by _____ Chief Party _____ F.B. 356 PG. 13

Platted by Blackmer	W. O. No. 4249 D. S. O. No.
Date March 1929	Location
Map No. B-181-2	Surveyed by
Platting C'k'd by H. U. M. H.	Date Jan. 1929
Date 3/22/29	Indexed A. C. Johnson

Notes: ANY ADDITIONS OR CHANGES ON THIS SHEET MUST BE MADE OR CIRCLED IN Red. WITH DATE AND NAME OF PERSON MAKING CHANGE.

Do not extend notes this side of this line

RETURN TO LOS ANGELES COUNTY SURVEYOR

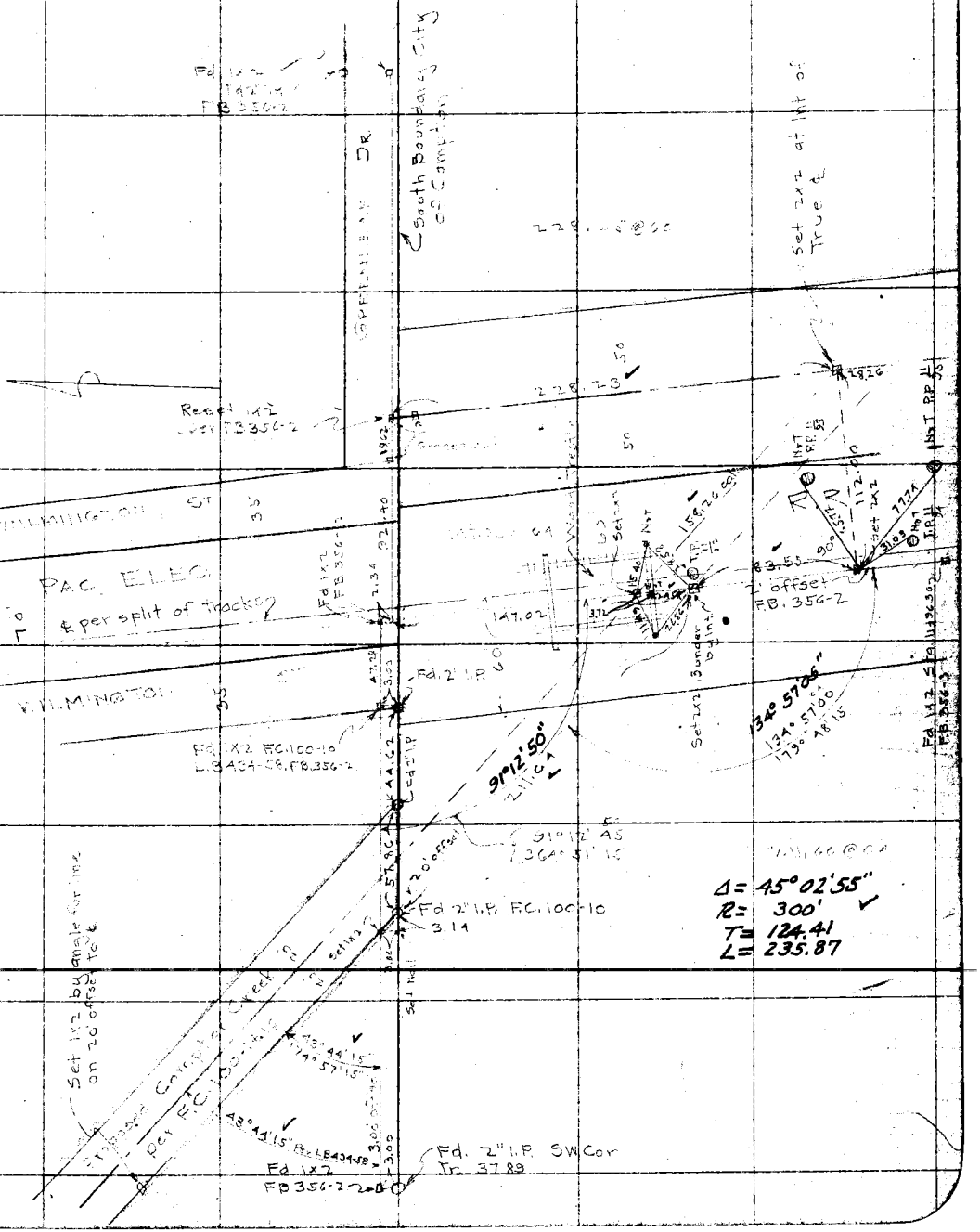

F.B. 356 PG. 14 Chief Party Notes by Date



RETURN TO
LOS ANGELES COUNTY SURVEYOR

Do not extend notes this side of this line

Note: ANY ADDITIONS OR CHANGES ON THIS SHEET MUST BE MADE OR CIRCLED IN Red. WITH DATE AND NAME OF PERSON MAKING CHANGE.

Date _____ Notes by _____ Chief Party _____ F.B. 356 Pg. 14A

Platted by	W. O. No. 4248 B. S. O. No.
Date	Location Compton
Map No.	Surveyed by Boyer + Party
Platting C'k'd by	Date Jan 1929
Date	Indexed A. C. Johnson

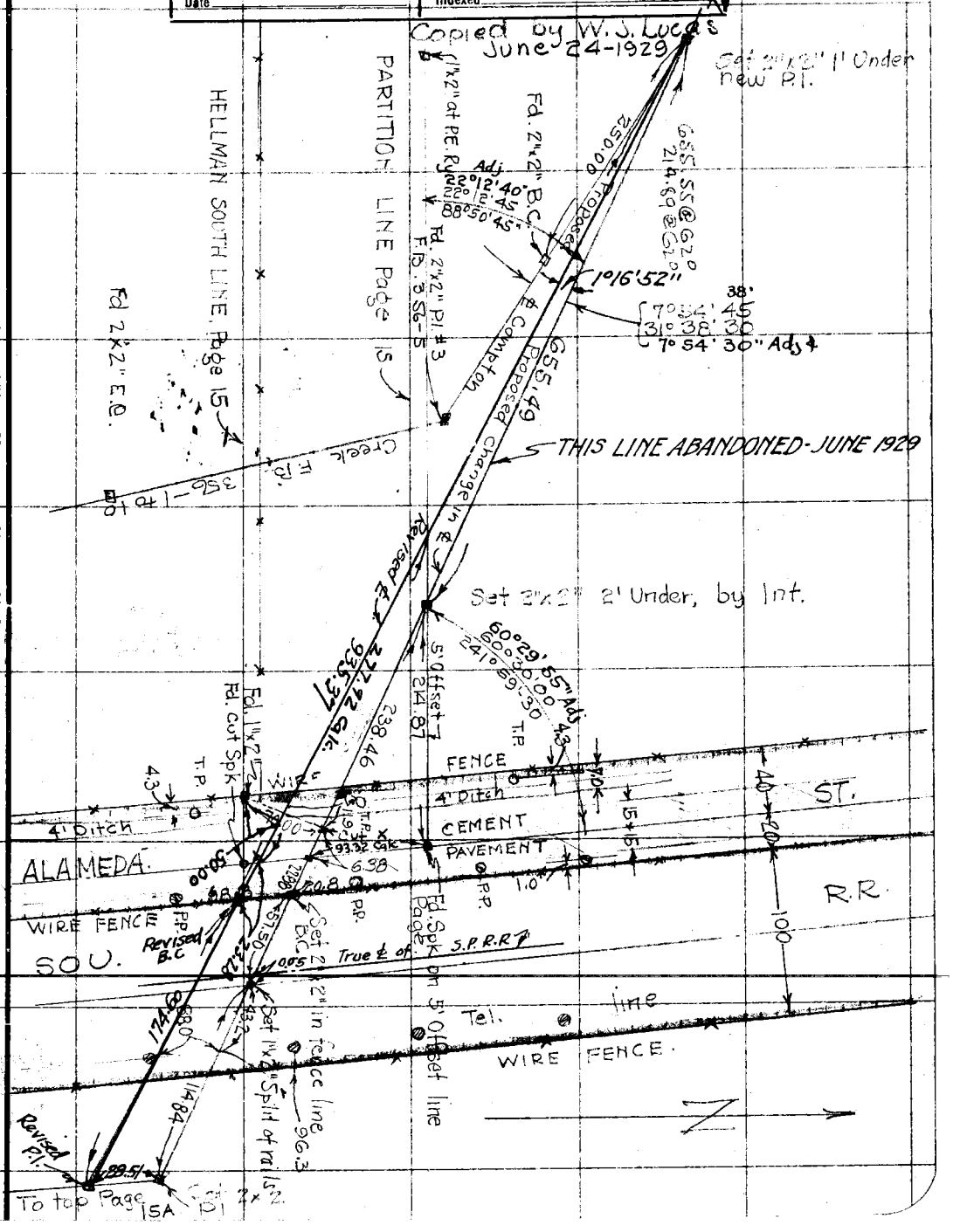

Note: ANY ADDITIONS OR CHANGES ON THIS SHEET MUST BE MADE OR CIRCLED IN Red. WITH DATE AND NAME OF PERSON MAKING CHANGE.

Do not extend notes this side of this line

RETURN TO LOS ANGELES COUNTY SURVEYOR

F. B. _____ Pg. 15A. Chief Party Notes by _____ Date Jun 1929

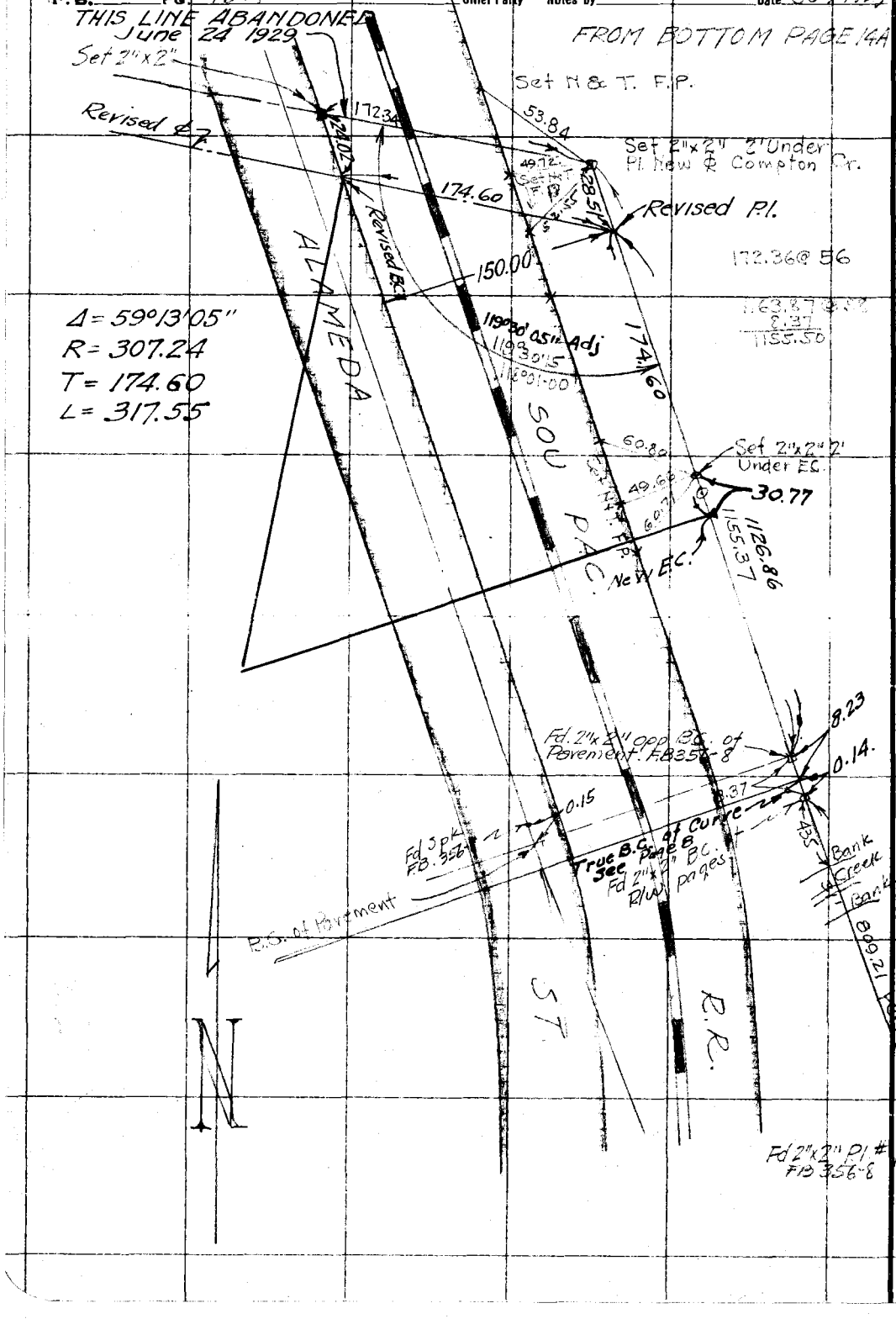

RETURN TO
LOS ANGELES COUNTY SURVEYOR

Do not extend notes this side of this line

Note: ANY ADDITIONS OR CHANGES ON THIS SHEET MUST BE MADE OR CIRCLED IN Red. WITH DATE AND NAME OF PERSON MAKING CHANGE.

Date _____ Notes by _____ Chief Party _____ F.B. 356 Pg. 15

Platted by Blackmer	W. O. No. 4249 D. S. O. No.
Date March 1929	Location
Map No. B-181-2	Surveyed by
Platting C'k'd by H. U. M. H.	Date Jan 1929
Date 3/22/29	Indexed A. C. Johnson

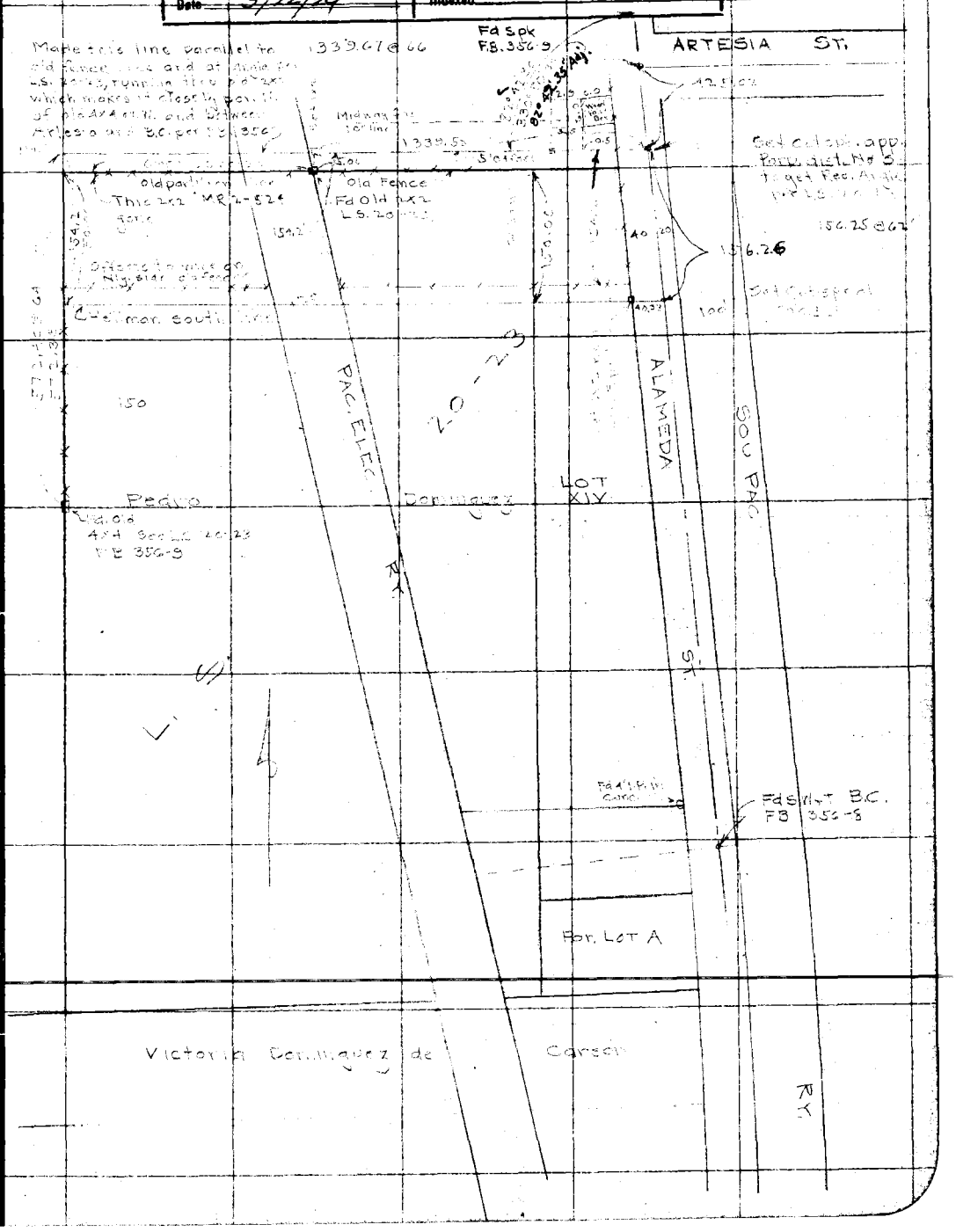

Note: ANY ADDITIONS OR CHANGES ON THIS SHEET MUST BE MADE OR CIRCLED IN Red. WITH DATE AND NAME OF PERSON MAKING CHANGE.

Do not extend notes this side of this line

RETURN TO LOS ANGELES COUNTY SURVEYOR

F.B. 356 Pg. 16 Chief Party Notes by Date

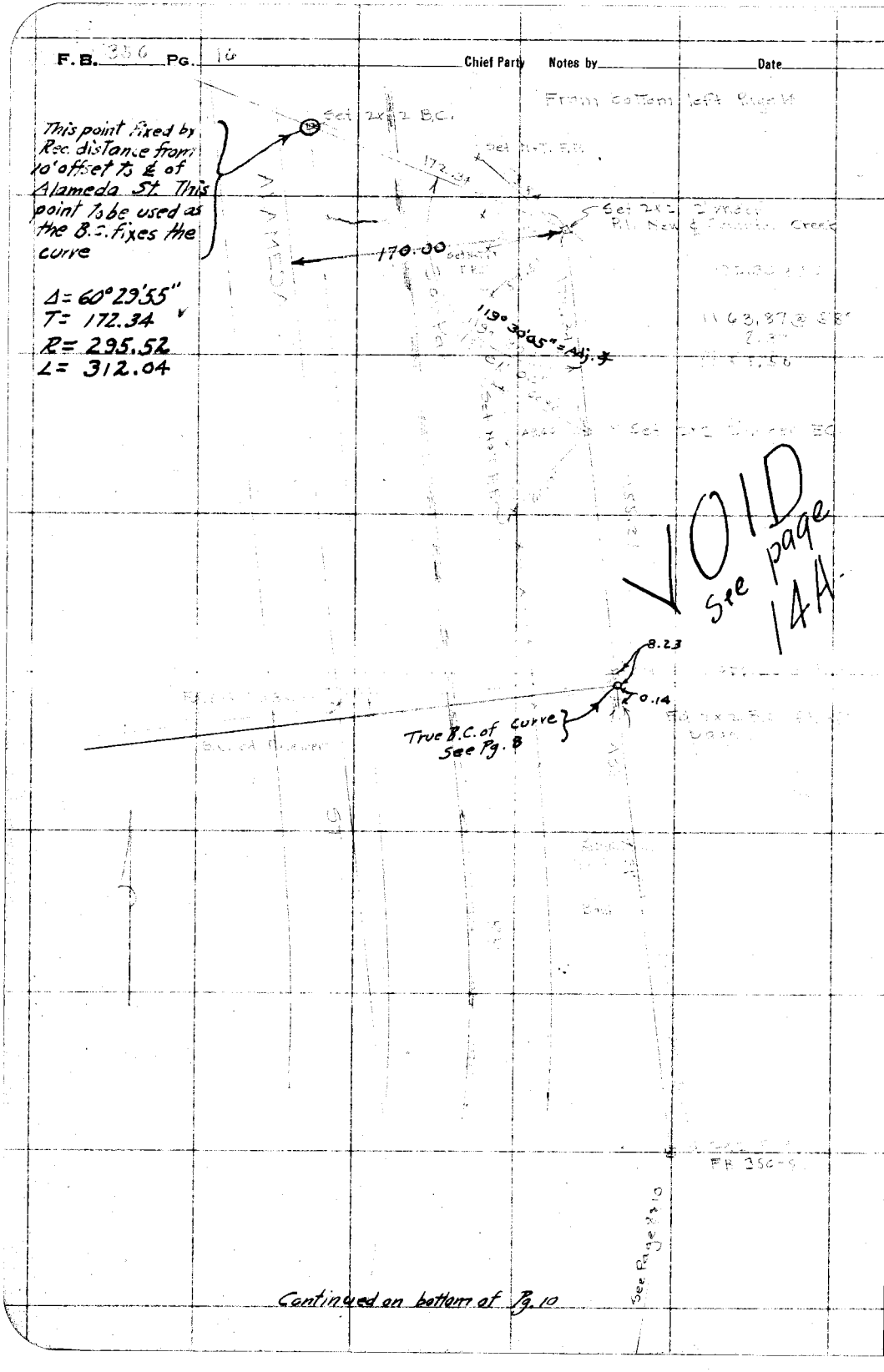

Continued on bottom of Pg. 10

RETURN TO
LOS ANGELES COUNTY SURVEYOR

Do not extend notes this side of this line

Note: ANY ADDITIONS OR CHANGES ON THIS SHEET MUST BE MADE OR CIRCLED IN Red. WITH DATE AND NAME OF PERSON MAKING CHANGE.

Date _____ Notes by _____ Chief Party _____ F.B. 356 PG. 17

Platted by Blackmer	W. O. No. _____ D. S. O. No. _____
Date March 1929	Location _____
Map No. _____	Surveyed by _____
Platting C'k'd by H. U. M. H.	Date _____
Date 3/22/29	Indexed A. C. Johnson

Notes: ANY ADDITIONS OR CHANGES ON THIS SHEET MUST BE MADE OR CIRCLED IN Red. WITH DATE AND NAME OF PERSON MAKING CHANGE.

Do not extend notes this side of this line

RETURN TO
LOS ANGELES COUNTY SURVEYOR

F.B. 356 Pg. 18 J.D.B. Chief Party Notes by JAW Date 2/29

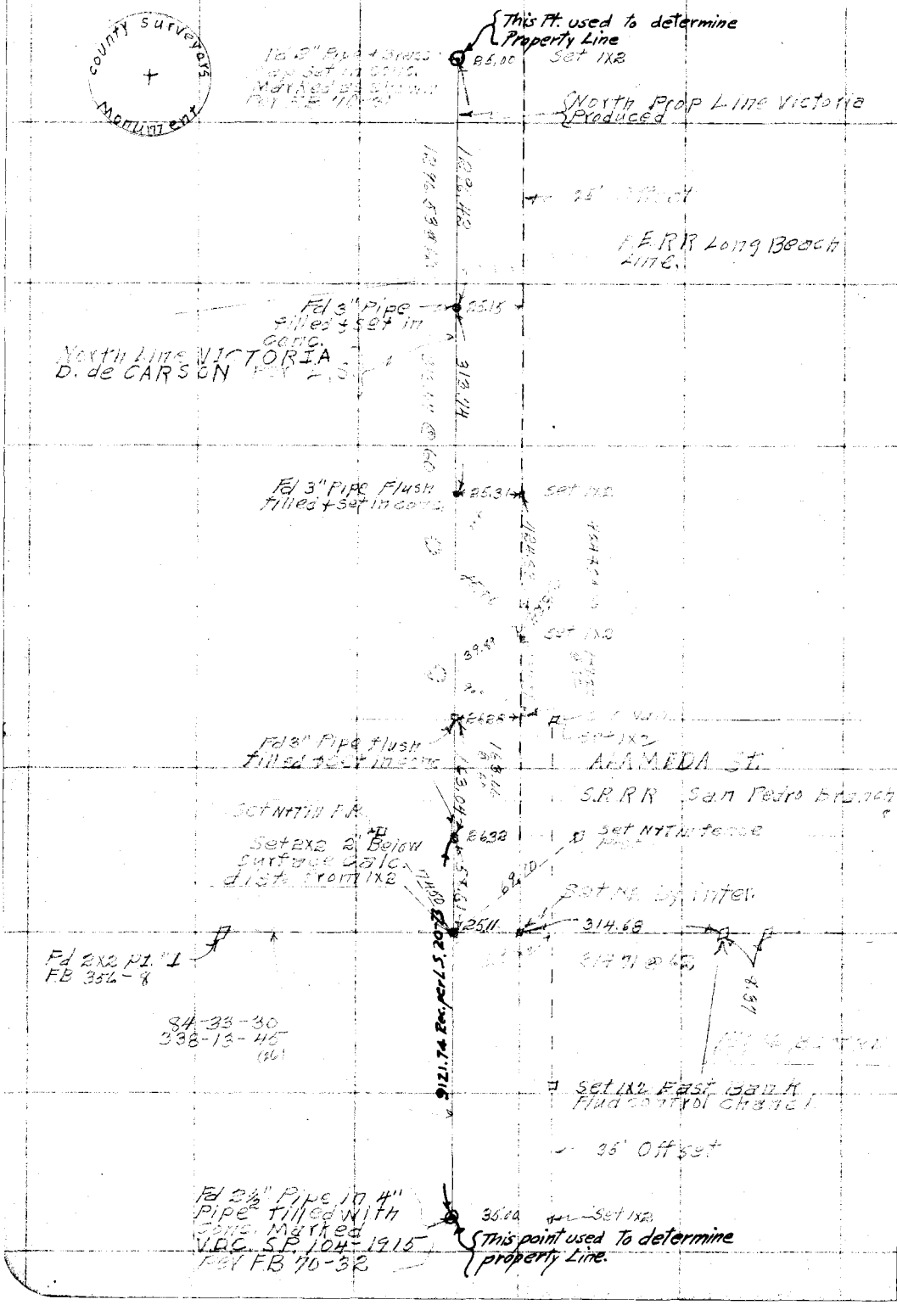

RETURN TO
LOS ANGELES COUNTY SURVEYOR

Do not extend notes this side of this line

Note: ANY ADDITIONS OR CHANGES ON THIS SHEET MUST BE MADE OR CIRCLED IN Red. WITH DATE AND NAME OF PERSON MAKING CHANGE.

Date _____ Notes by _____ Chief Party _____ F.B. 356 Pg. 19

Tape 1030

Platted by Blackmer	W. O. No. 4249 D. S. O. No. _____
Date March 1929	Location _____
Map No. B	Surveyed by _____
Platting C'k'd by H. U. M. H.	Date Feb 1929
Date 3/22/29	Indexed A. C. Johnson

Notes: ANY ADDITIONS OR CHANGES ON THIS SHEET MUST BE MADE OR CIRCLED IN Red. WITH DATE AND NAME OF PERSON MAKING CHANGE.

Do not extend notes this side of this line

RETURN TO LOS ANGELES COUNTY SURVEYOR

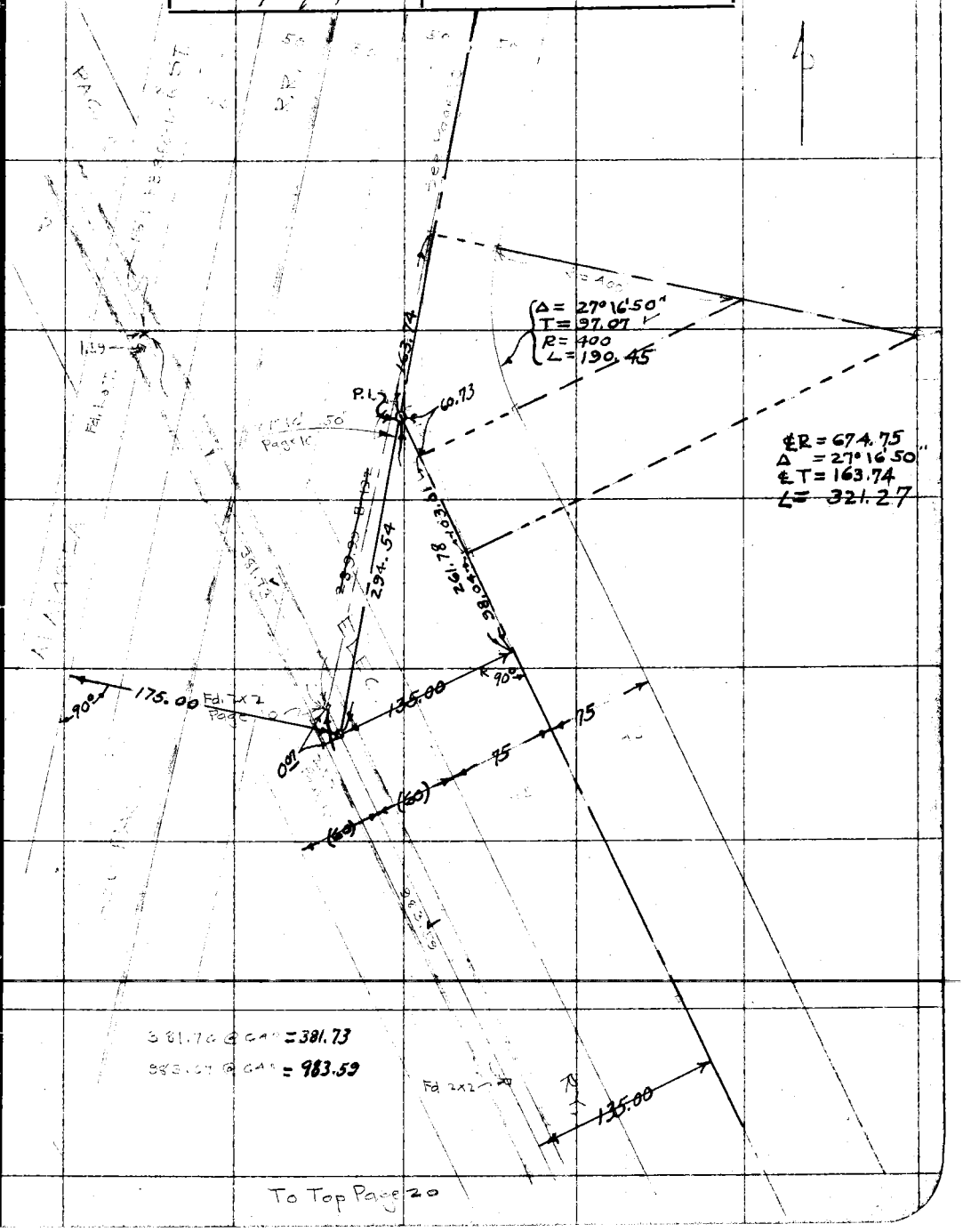

F.B. 356 Pg. 20 Chief Party Notes by Date

From bottom page 19

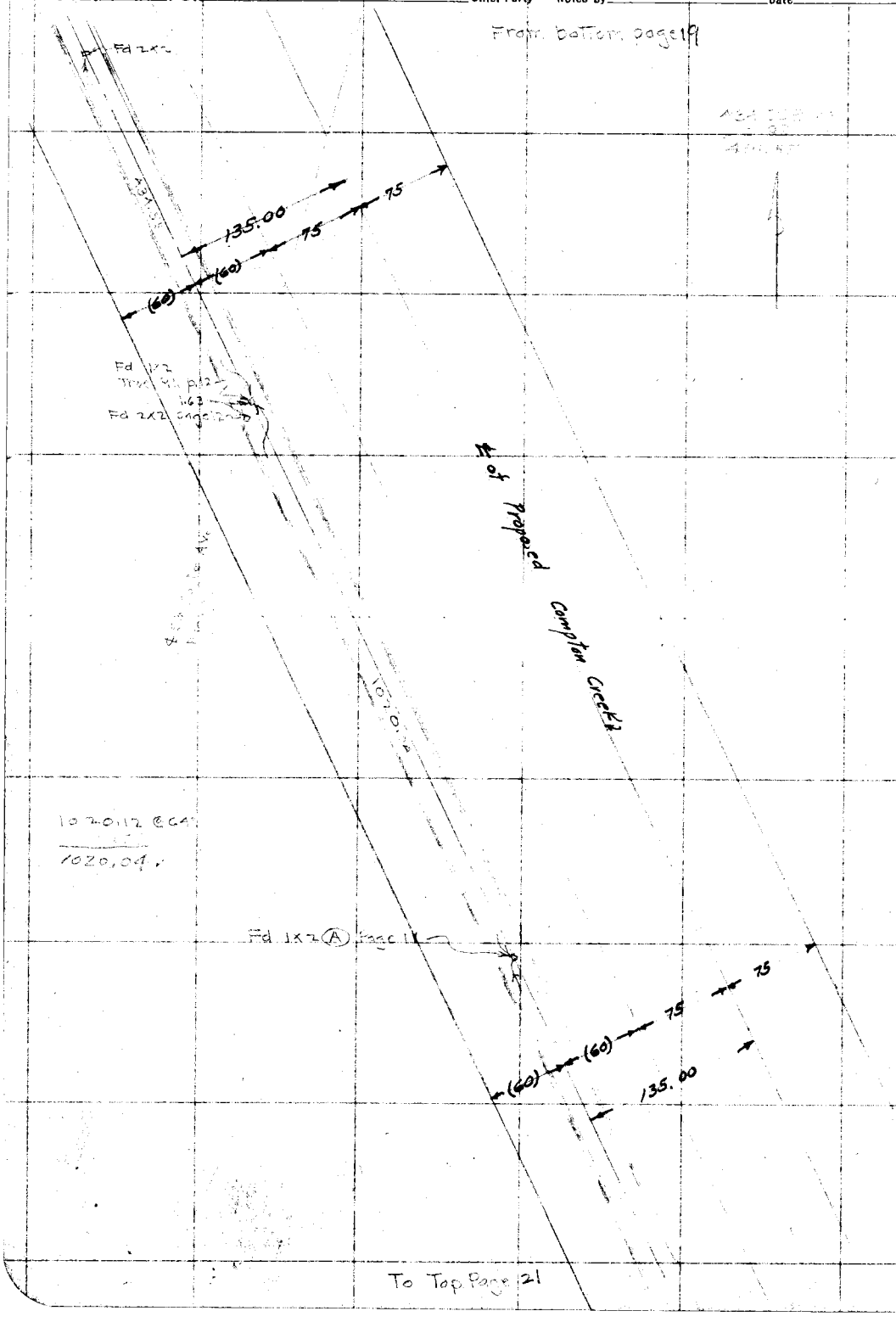

To Top Page 21

RETURN TO
LOS ANGELES COUNTY SURVEYOR

Do not extend notes this side of this line

Note: ANY ADDITIONS OR CHANGES ON THIS SHEET MUST BE MADE OR CIRCLED IN Red. WITH DATE AND NAME OF PERSON MAKING CHANGE.

Date _____ Notes by _____ Chief Party _____ F.B. 356 Pg. 21

Platted by Blackmer	W. O. No. 4248 D. S. O. No.
Date March 1929	Location [illegible]
Map No. B-15	Surveyed by
Platting C'k'd by H. U. M. H.	Date Feb 1929
Date 3/22/29	Indexed A. C. Johnson

Tape # 036

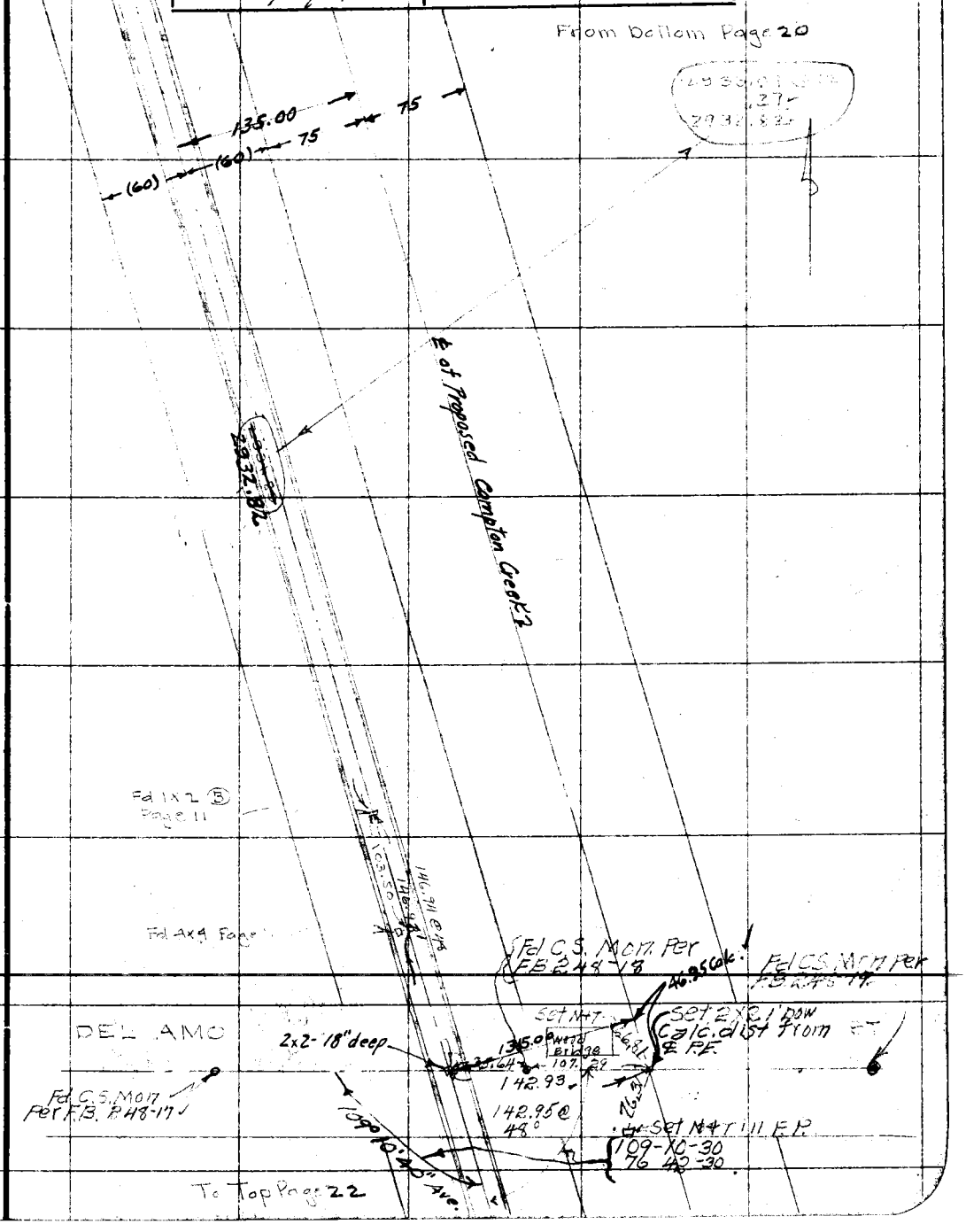

Note: ANY ADDITIONS OR CHANGES ON THIS SHEET MUST BE MADE OR CIRCLED IN Red. WITH DATE AND NAME OF PERSON MAKING CHANGE.

Do not extend notes this side of this line

RETURN TO
LOS ANGELES COUNTY SURVEYOR

F.B. 356 Pg. 22 Chief Party Notes by Date

From Bottom Page 21



RETURN TO
LOS ANGELES COUNTY SURVEYOR

Do not extend notes this side of this line

Note: ANY ADDITIONS OR CHANGES ON THIS SHEET MUST BE MADE OR CIRCLED IN Red. WITH DATE AND NAME OF PERSON MAKING CHANGE.

Date _____ Notes by _____ Chief Party 356 F.B. 356 Pg. 23

Platted by Wood	W. O. No. 4249 D. S. O. No.
Date Mar. 1929	Location Compton [illegible]
Map No. B-181-3	Surveyed by
Platting C'k'd by H. U. M. H	Date Feb 1929
Date 3/22/29	Indexed A. C. Jo[illegible]

From bottom page 22

2067.77 [illegible]
16
2067.61

461.74 @ 62° = 461.70

99.46 @ 4°37' = 99.49

211.99
311.08 @ 62°
− 03
311.05

Fd Nail in 4x6 N. End of Trestle
See bottom page 11

PAC. ELEC.

R.R.

Set No. 7 Top edge of Trestle

58-50 Adj.

R. of W.

Set No. 7 in Pile Pole 16

Set 2x2 1½' under by Int.

Fd SW. T in 8x8 Top Trestle FR. 282-37 287+68.0

CARSON ST

Fd B.C. Cone Mon. S.C.R.C.

Fd 2x2 Mkd Sec. Cor. Sec. Cor.

Fd 2x2 ℄ RR FR 282-36

Fd 2x2 Mkd ℄ Carson St. [illegible]

Fd 2x2 Mkd plug Tack FR 282-37 287+78.76

Wly Edge [illegible]

Note: ANY ADDITIONS OR CHANGES ON THIS SHEET MUST BE MADE OR CIRCLED IN Red. WITH DATE AND NAME OF PERSON MAKING CHANGE.

Do not extend notes this side of this line

RETURN TO
LOS ANGELES COUNTY SURVEYOR

F.B. 356 Pg. 24 Chief Party Notes by Date

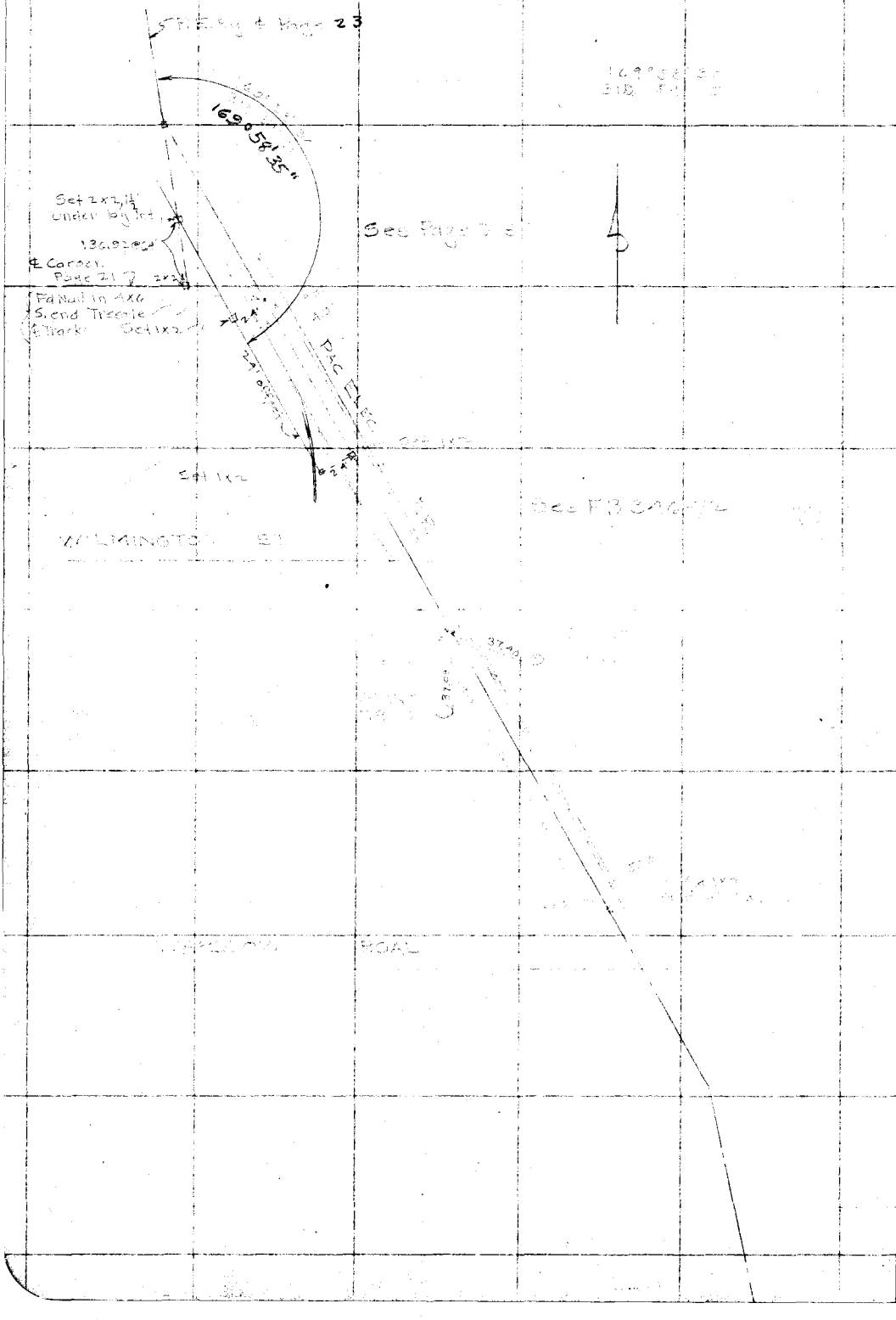

RETURN TO
LOS ANGELES COUNTY SURVEYOR

Do not extend notes this side of this line

Note: ANY ADDITIONS OR CHANGES ON THIS SHEET MUST BE MADE OR CIRCLED IN Red. WITH DATE AND NAME OF PERSON MAKING CHANGE.

Date _____ Notes by _____ Chief Party _____ F.B. 356 Pg. 25

Platted by Wood	W. O. No. 4249 D. S. O. No. _____
Date ~~B-181-3~~ Mar. 1929	Location _____
Map No. B-181-3	Surveyed by _____
Platting C'k'd by H. U. M. H.	Date Feb 1929
Date 5/22/29.	Indexed A. C. Johnson

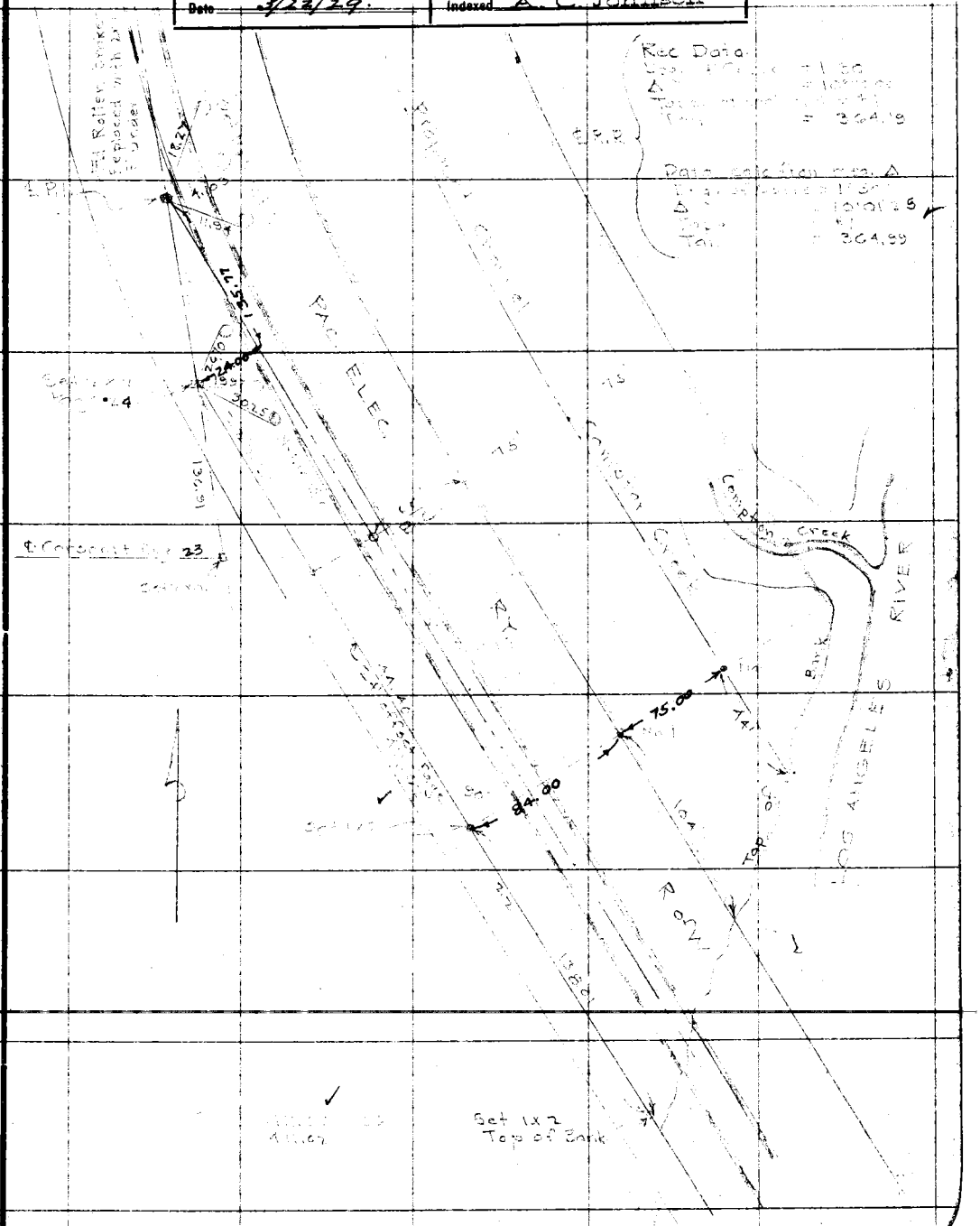

Notes: ANY ADDITIONS OR CHANGES ON THIS SHEET MUST BE MADE OR CIRCLED IN Red. WITH DATE AND NAME OF PERSON MAKING CHANGE.

Do not extend notes this side of this line

RETURN TO LOS ANGELES COUNTY SURVEYOR

F.B. 356 PG. 26 Chief Party Notes by Date

RETURN TO
LOS ANGELES COUNTY SURVEYOR

Do not extend notes this side of this line

Note: ANY ADDITIONS OR CHANGES ON THIS SHEET MUST BE MADE OR CIRCLED IN Red. WITH DATE AND NAME OF PERSON MAKING CHANGE.

Date _____ Notes by M Chief Party _____ F.B. 356 Pg 27

Platted by Wood	W. O. No. 4249 D. S. O. No.
Date 7/30/29	Location Pacific Blvd
Map No. B-181-2	Surveyed by [illegible]
Platting C'k'd by [illegible]	Date July - 1929
Date 7/31/29	Indexed A. G. Johnson

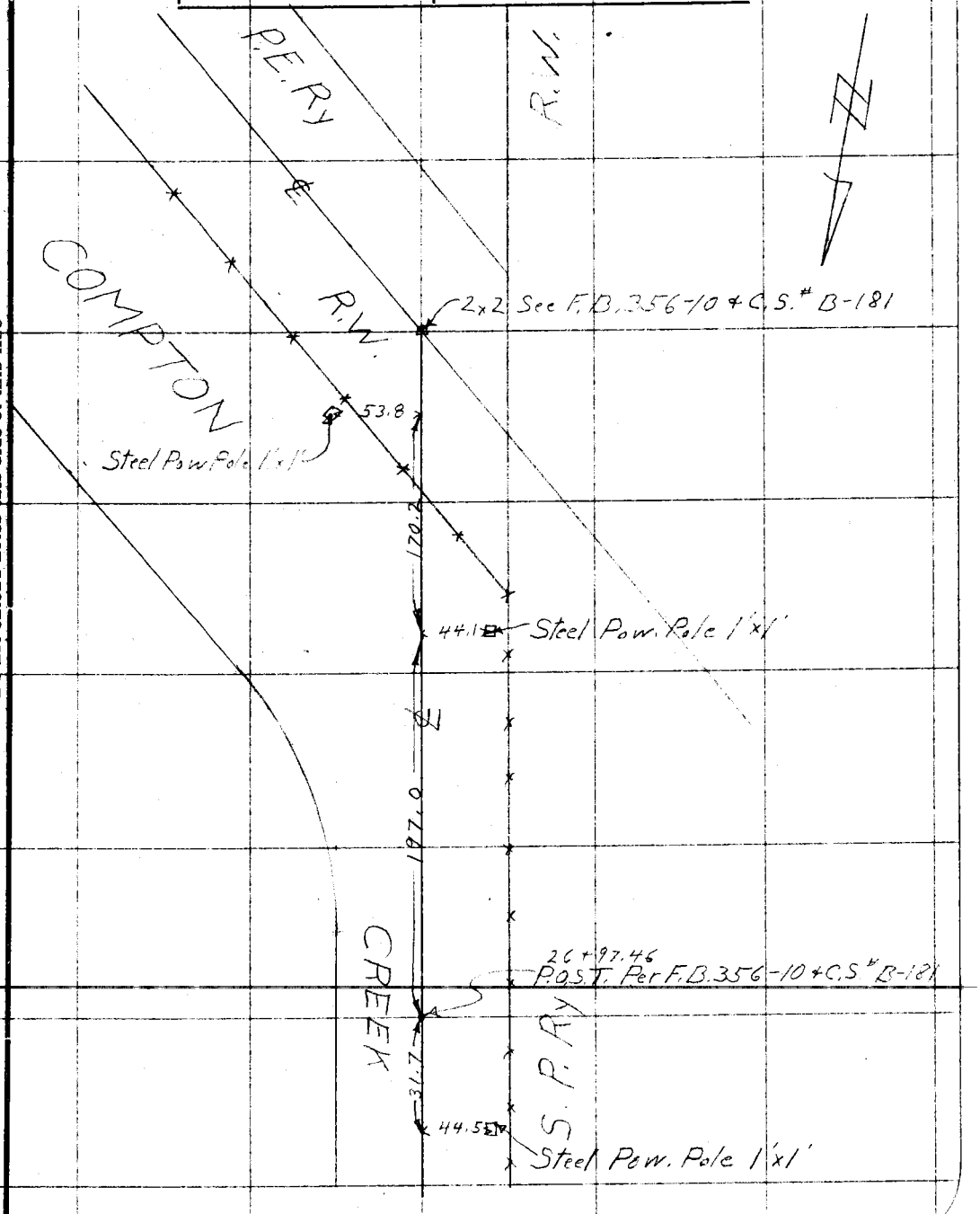

Note: ANY ADDITIONS OR CHANGES ON THIS SHEET MUST BE MADE OR CIRCLED IN Red. WITH DATE AND NAME OF PERSON MAKING CHANGE.

Do not extend notes this side of this line

RETURN TO
LOS ANGELES COUNTY SURVEYOR

F.B. 352 Pg. 28 Chief Party Notes by Date

RETURN TO
LOS ANGELES COUNTY SURVEYOR

Do not extend notes this side of this line

Note: ANY ADDITIONS OR CHANGES ON THIS SHEET MUST BE MADE OR CIRCLED IN Red. WITH DATE AND NAME OF PERSON MAKING CHANGE.

Date _____ Notes by _____ Chief Party _____ F.B. 356 PG. 29

Platted by _____	W. O. No. _____ D. S. O. No. _____
Date _____	Location _____
Map No. _____	Surveyed by _____
Platting C'k'd by _____	Date _____
Date _____	Indexed _____

Notes: ANY ADDITIONS OR CHANGES ON THIS SHEET MUST BE MADE OR CIRCLED IN Red. WITH DATE AND NAME OF PERSON MAKING CHANGE.

Do not extend notes this side of this line

RETURN TO
LOS ANGELES COUNTY SURVEYOR

F.B. 356 PG. 30 _____ Chief Party Notes by _____ Date _____

RETURN TO

LOS ANGELES COUNTY SURVEYOR

Do not extend notes this side of this line

Note: ANY ADDITIONS OR CHANGES ON THIS SHEET MUST BE MADE OR CIRCLED IN Red. WITH DATE AND NAME OF PERSON MAKING CHANGE.

Date _____ Notes by [illegible] Chief Party [illegible] F.B. 356 Pg. 31

Platted by KVM.	W. O. No. 4264 D.S.C. No. 021
Date 3-20-30	Location Pacific Blvd
Map No. C.S. 8459	Surveyed by F. J. McNeal
Platting C'k'd by H. U. M. H.	Date Jany 1930
Date APR 3 - 1930	Indexed A. C. Johnson 2-11-30

Notes: ANY ADDITIONS OR CHANGES ON THIS SHEET MUST BE MADE OR CIRCLED IN Red. WITH DATE AND NAME OF PERSON MAKING CHANGE.

Do not extend notes this side of this line

RETURN TO LOS ANGELES COUNTY SURVEYOR

SURVEY

TO

ESTABLISH CENTER LINE

OF

PACIFIC BLVD

FROM

CENTRAL AVE @ 116th ST

TO

ANGLE POINT IN COMPTON CREEK

SOUTH OF VINCENTE ELISADE PROPERTY

W.O. 4264

PARTY

F.J. McNeal — Ch.
L.H. Fenner — [illegible]
J.L. Willey — H.C.
A. Etzler — R.C.
L.C. Cole — R.C.
C.F. Wittich — X

F.B. 356 PG. 32 M Chief Party Notes by M Date

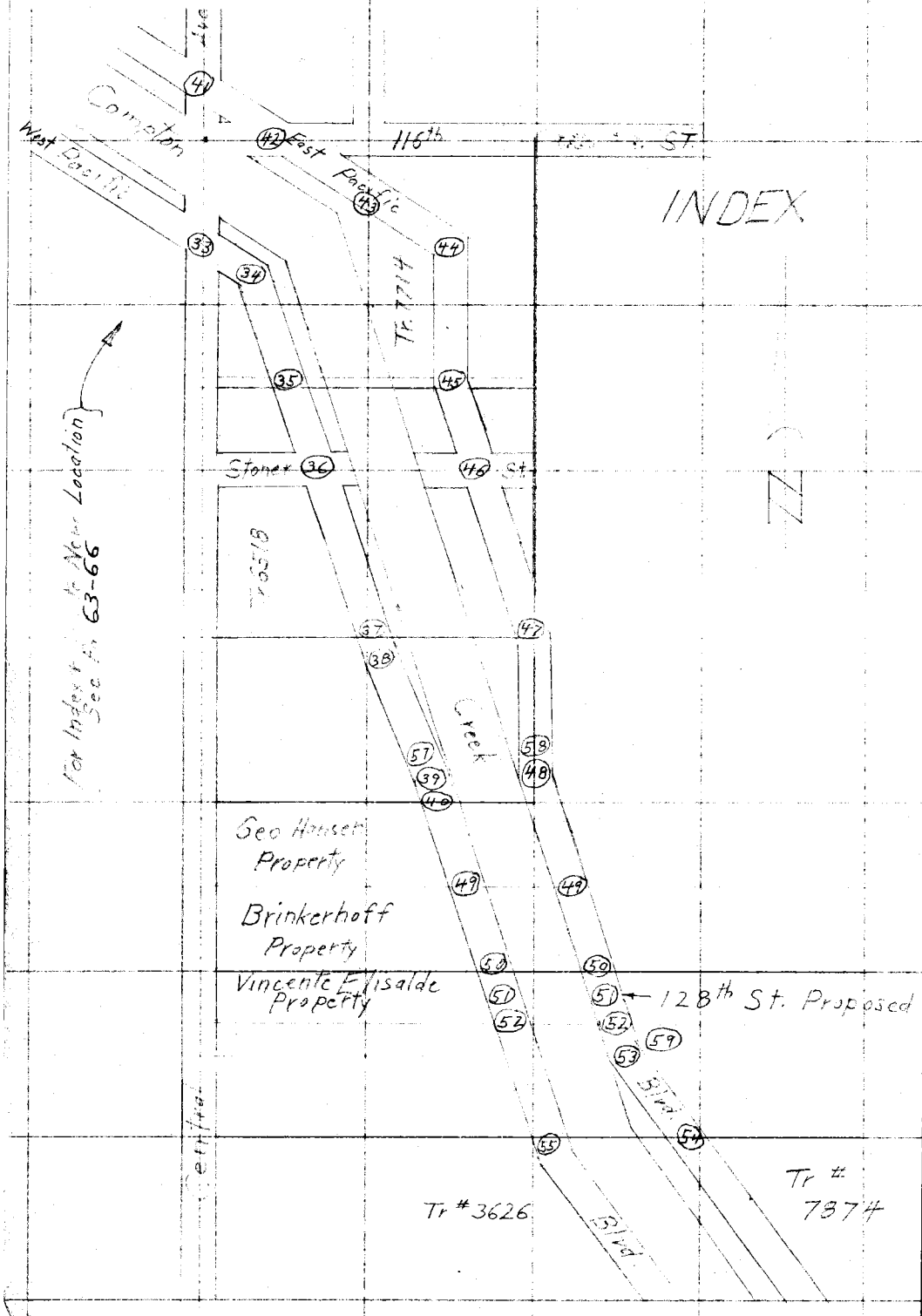

RETURN TO
LOS ANGELES COUNTY SURVEYOR

Do not extend notes this side of this line

Note: ANY ADDITIONS OR CHANGES ON THIS SHEET MUST BE MADE OR CIRCLED IN Red. WITH DATE AND NAME OF PERSON MAKING CHANGE.

Date _____ Notes by Mc Chief Party Mc F.B. 356 Pg 33

Platted by NNM.	W. O. No. 4264 S.P.C. No. 021
Date 3-20-30	Location Pacific Blvd
Map No. B-459	Surveyed by F. McNeil
Platting Ck'd by H. U. M. H.	Date Jan - 1930
Date APR 3 - 1930	Indexed A. C. Johnson

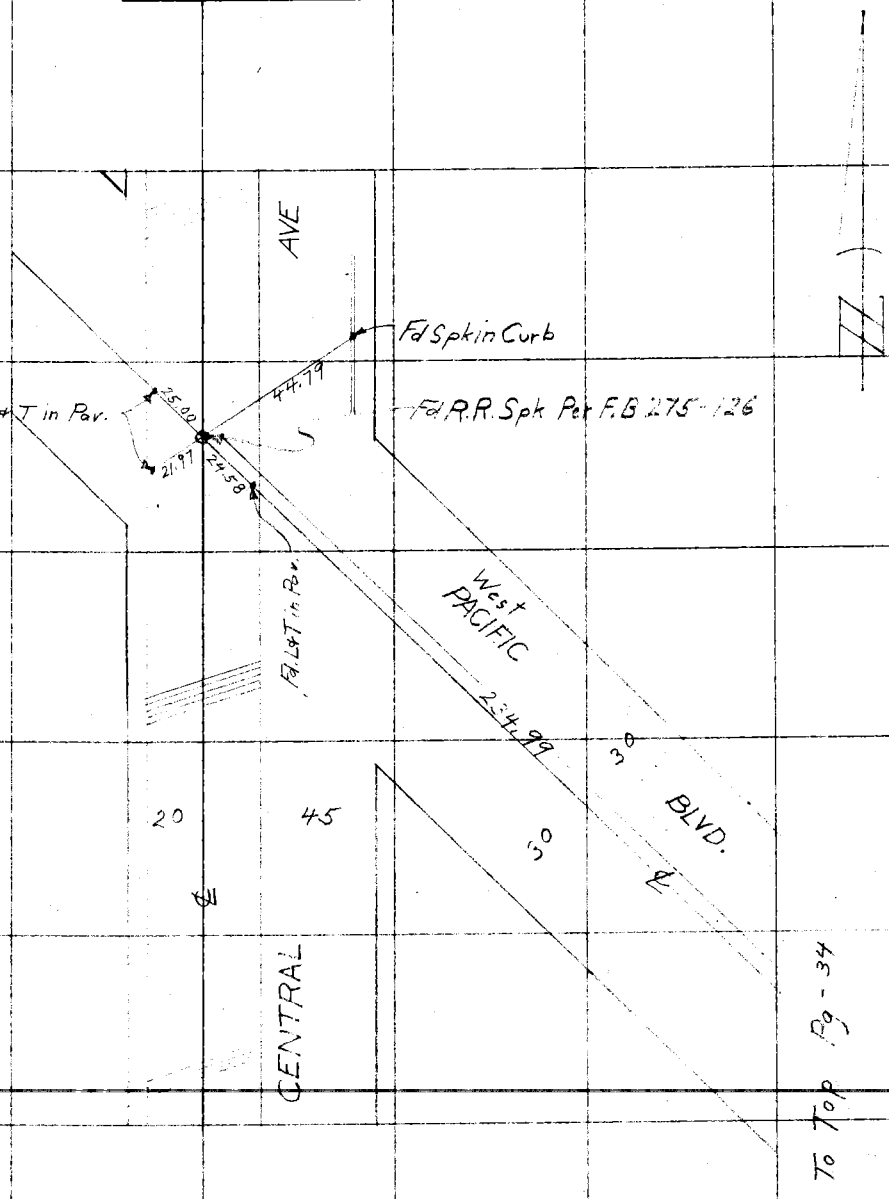

Note: ANY ADDITIONS OR CHANGES OF THIS SHEET MUST BE MADE OR CIRCLED IN Red. WITH DATE AND NAME OF PERSON MAKING CHANGE.

Do not extend notes this side of this line

RETURN TO LOS ANGELES COUNTY SURVEYOR

F. B. 356 Pg. 34 Chief Party Notes by Date

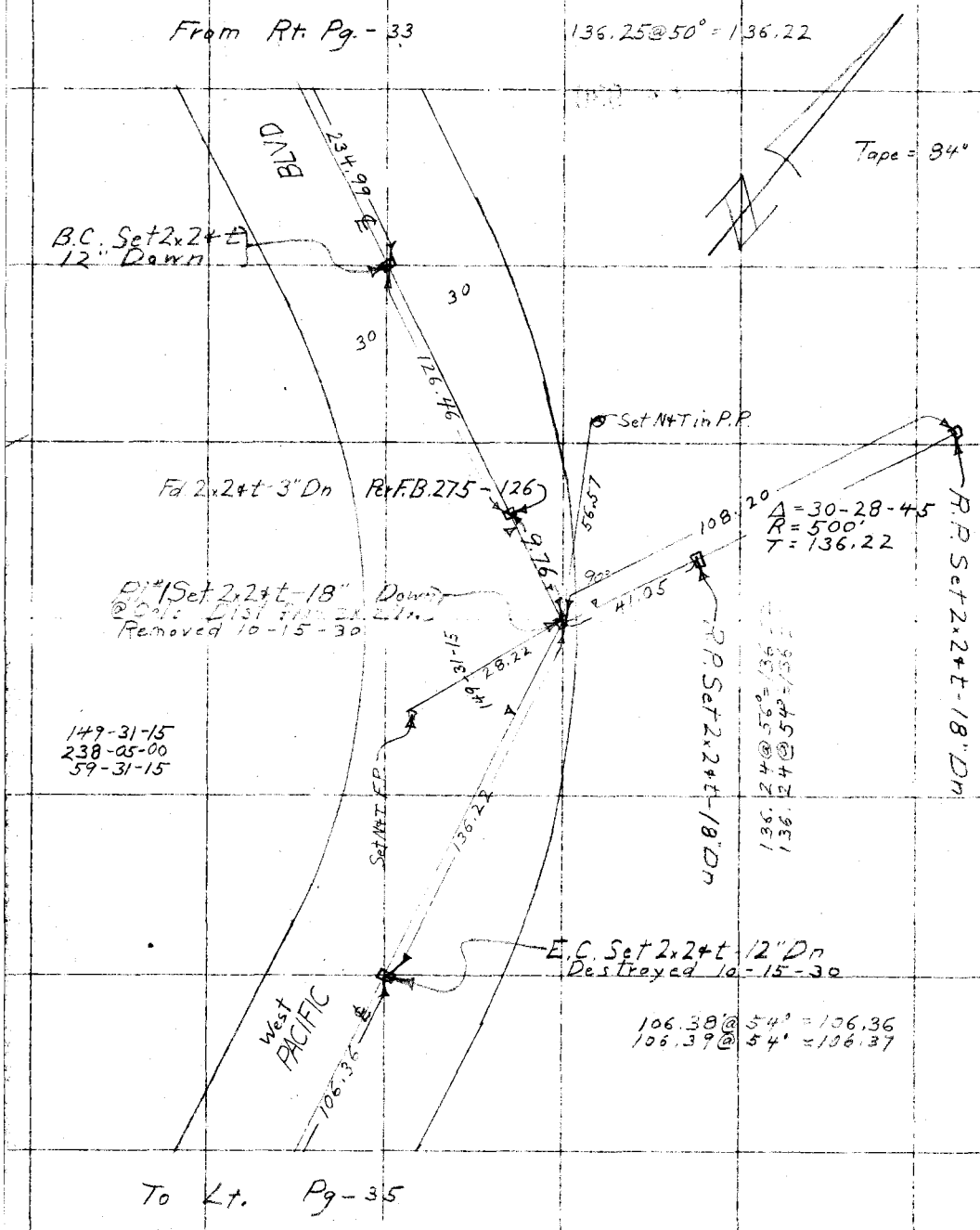

RETURN TO
LOS ANGELES COUNTY SURVEYOR

Do not extend notes this side of this line

Note: ANY ADDITIONS OR CHANGES ON THIS SHEET MUST BE MADE OR CIRCLED IN Red. WITH DATE AND NAME OF PERSON MAKING CHANGE.

Date _____ Notes by [illegible] Chief Party [illegible] F.B. 356 Pg. 35

Tape = 84°

Platted by K.V.M.	W.O. No. 4264 Tape No. 021
Date 3-20-30	Location Pacific Blvd
Map No. C.S. B-459	Surveyed by [illegible]
Platting Ck'd by H.U.M.H.	Date Jan - 1930
Date APR 3 - 1930	Indexed A. C. Johnson

77-09-45
308-38-30
77-09-45 Adj

77-03-45
308-15-30
77-03-45 Adj

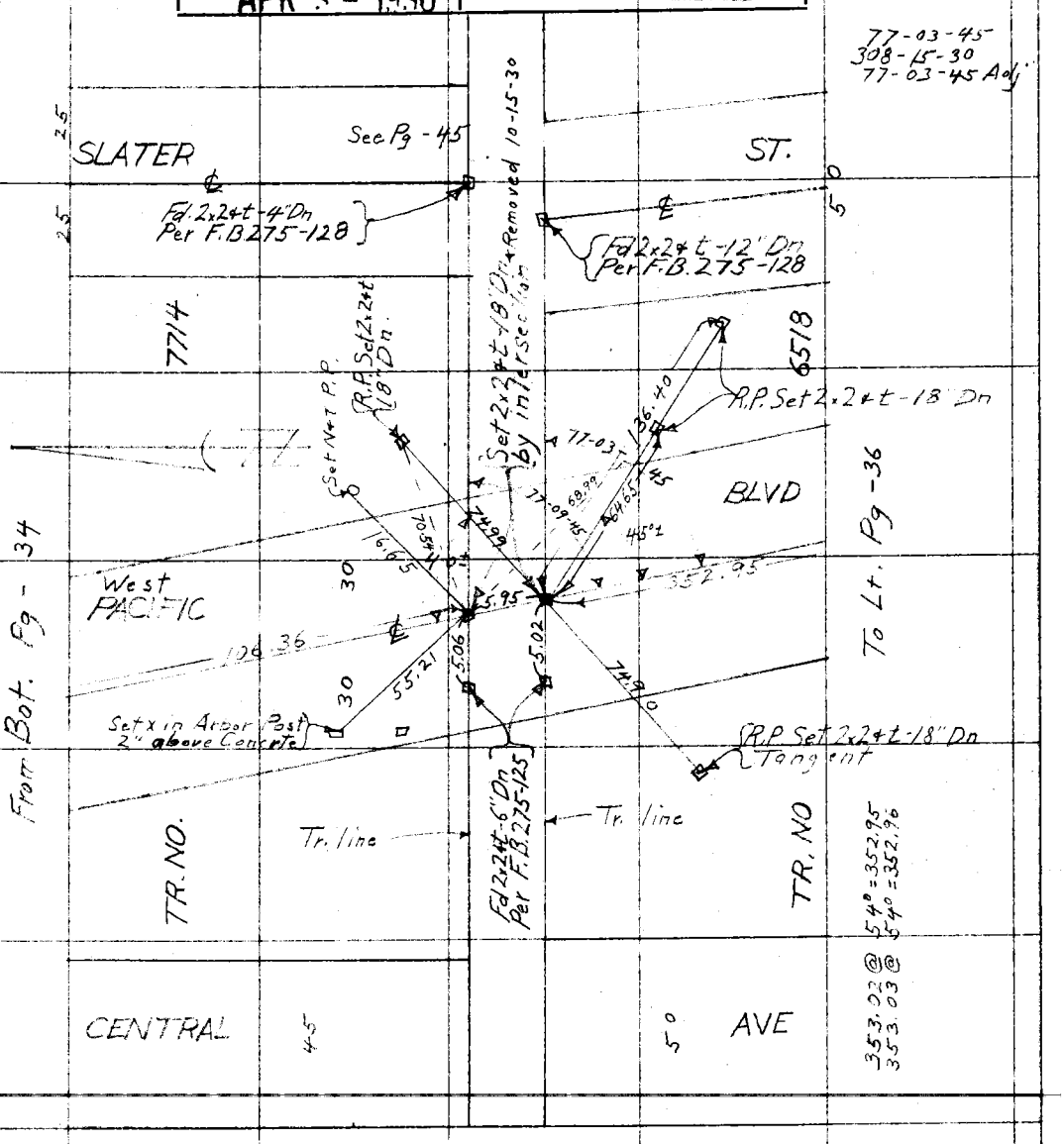

Note: ANY ADDITIONS OR CHANGES ON THIS SHEET MUST BE MADE OR CIRCLED IN Red. WITH DATE AND NAME OF PERSON MAKING CHANGE.

Do not extend notes this side of this line

RETURN TO
LOS ANGELES COUNTY SURVEYOR

F. B. 356 Pg 36 Chief Party Notes by Date

Tape = 84°

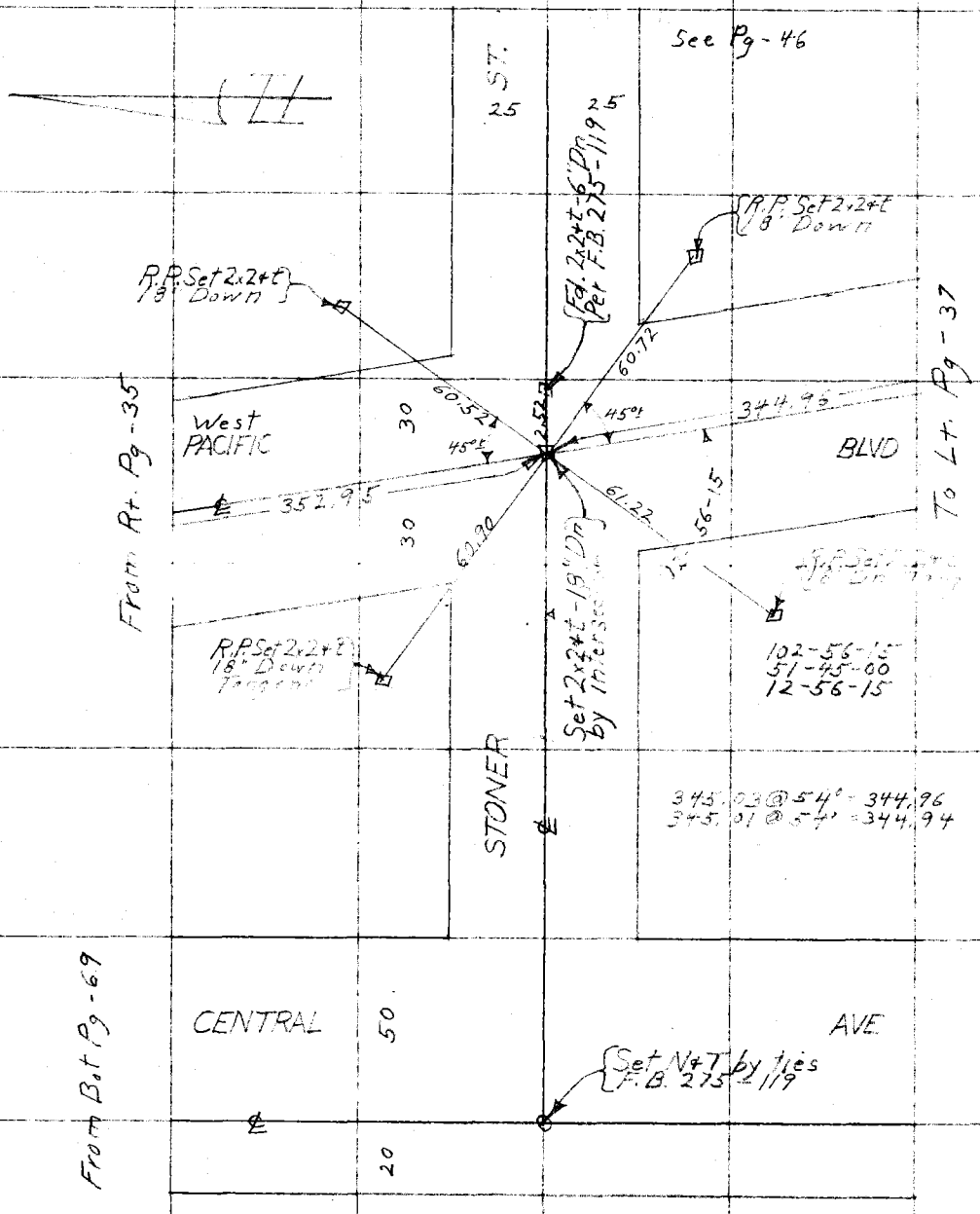

RETURN TO
LOS ANGELES COUNTY SURVEYOR

Do not extend notes this side of this line

Note: ANY ADDITIONS OR CHANGES ON THIS SHEET MUST BE MADE OR CIRCLED IN Red. WITH DATE AND NAME OF PERSON MAKING CHANGE.

Date _____ Notes by M Chief Party M F.B. 356 Pg. 37

Platted by KNM.	W. O. No. 4264 Tape No. 021
Date 3-20-30	Location Pacific Blvd
Map No. CJ B-459	Surveyed by F. McNeal
Platting C'k'd by H. U. M. H.	Date Jan-1930
Date APR 3 - 1930	Indexed A. C. Johnson

Tape = 84'

Note: ANY ADDITIONS OR CHANGES ON THIS SHEET MUST BE MADE OR CIRCLED IN Red. WITH DATE AND NAME OF PERSON MAKING CHANGE.

Do not extend notes this side of this line

RETURN TO LOS ANGELES COUNTY SURVEYOR

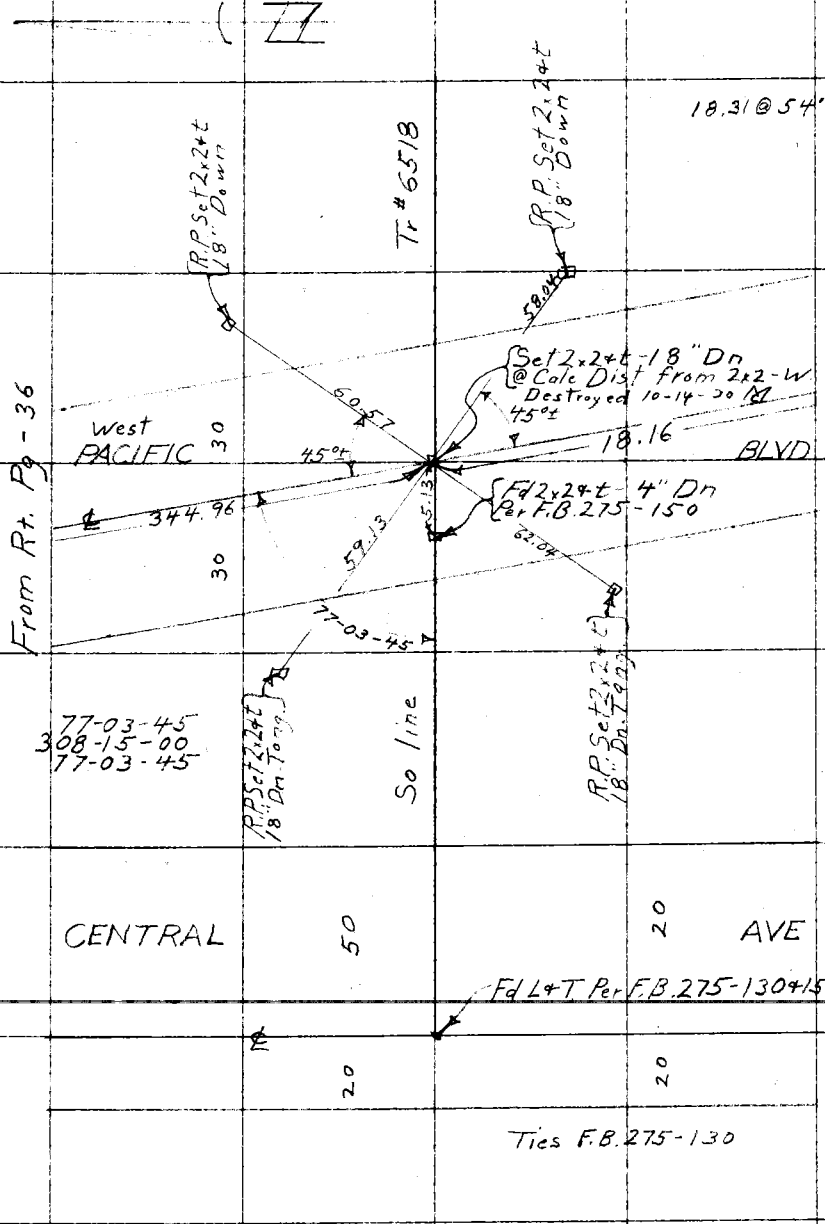

F. B. 356 Pg. 38 M Chief Party Notes by M Date

From Rt. Pg. - 37

Tape = 84°

30 18.16 30 BLVD

B.C. Set 2x2+t - 12" Dn

Δ = 12-23-20 ✓
R = 1000
T = 108.39 .54 ✓

108.41 @ 54° = 108.39
108.41 @ 54° = 108.39
+.15
108.54

108.54

99.54

{R.P. Set 2x2+t 18" Down}

32.07 90°

{P.L. #2 Set 2x2+t 18" Dn @ Calc Dist from Tr line North}

167-36-40

108.41 @ 54° = 108.39
108.41 @ 54° = 108.39
+.15
108.54

108.54 ✓

167-36-30
310-26-45
77-36-40

E.C. Set 2x2+t - 12" Dn

225.74 @ 54° = 225.70
225.75 @ 54° = 225.70
+.15
225.55

225.55 West PACIFIC

To Top Pg. - 39

✓ K.V.M.

RETURN TO LOS ANGELES COUNTY SURVEYOR

Do not extend notes this side of this line

Note: ANY ADDITIONS OR CHANGES ON THIS SHEET MUST BE MADE OR CIRCLED IN Red WITH DATE AND NAME OF PERSON MAKING CHANGE.

Date _____ Notes by M Chief Party M F.B. 356 PG. 39

Platted by K.V.M.	W. O. No. 4264 Tapc B.S.O. No. 021
Date 3-30-30	Location Pacific Blvd
Map No. CS. 8-454	Surveyed by F.J. McNeal
Platting Ck'd by H.U.M.H.	Date Jan - 1930
Date APR 3 - 1930	Indexed C. Johnson

Tapc = 84°

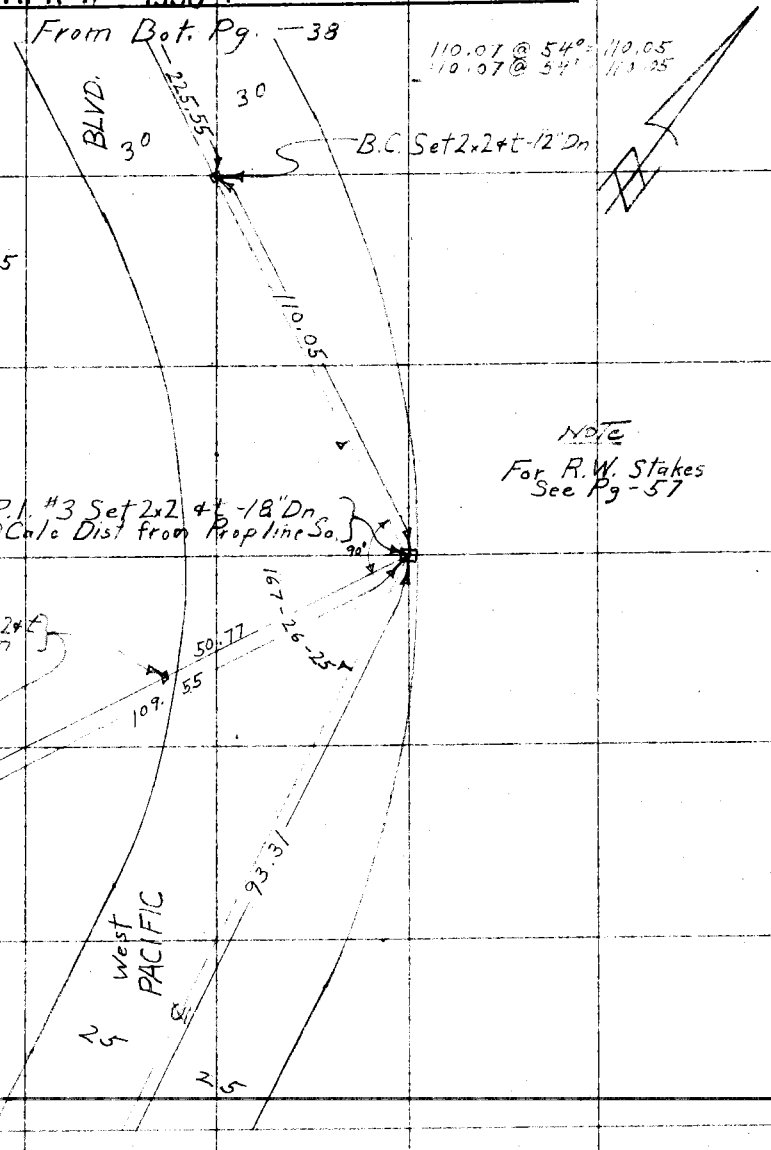

Notes: ANY ADDITIONS OR CHANGES ON THIS SHEET MUST BE MADE OR CIRCLED IN Red. WITH DATE AND NAME OF PERSON MAKING CHANGE.

Do not extend notes this side of this line

RETURN TO
LOS ANGELES COUNTY SURVEYOR

F. B. 356 Pg. 40 M Chief Party Notes by M Date

Tape = 84°

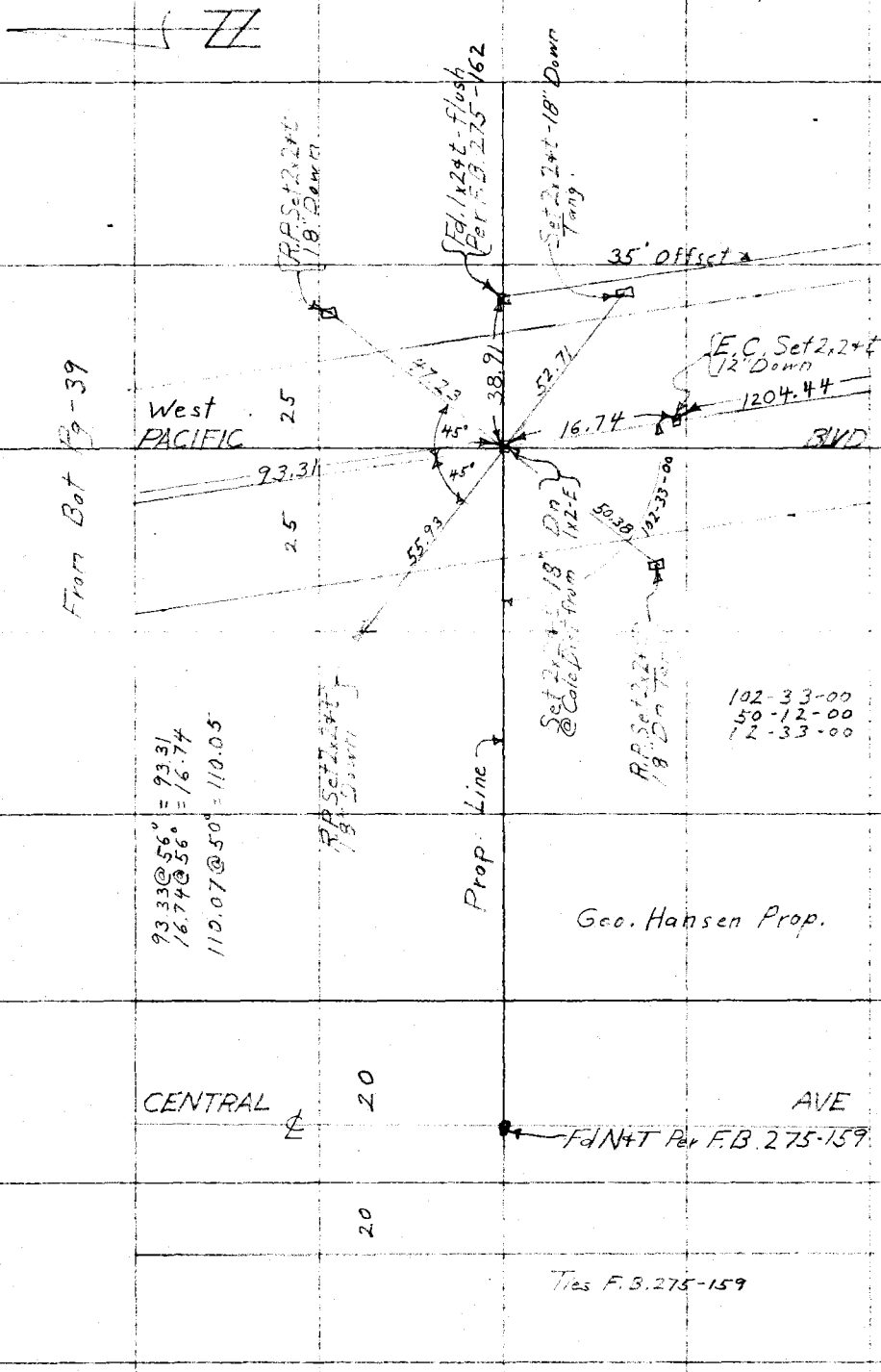

RETURN TO
LOS ANGELES COUNTY SURVEYOR

Do not extend notes this side of this line

Note: ANY ADDITIONS OR CHANGES ON THIS SHEET MUST BE MADE OR CIRCLED IN Red. WITH DATE AND NAME OF PERSON MAKING CHANGE.

Date _____ Notes by M Chief Party M F.B. 356 Pg. 41

Platted by K.V.M.	W.O. No. 4264 ~~D.S.O.~~ Tape No. 021
Date 3-20-30	Location Pacific Blvd
Map No. C.S.B. 459	Surveyed by F.J. McNeal
Platting O'k'd by H.U.M.H.	Date Jan 1930
Date APR 3 - 1930	Indexed A. C. Johnson

Tape = 84°

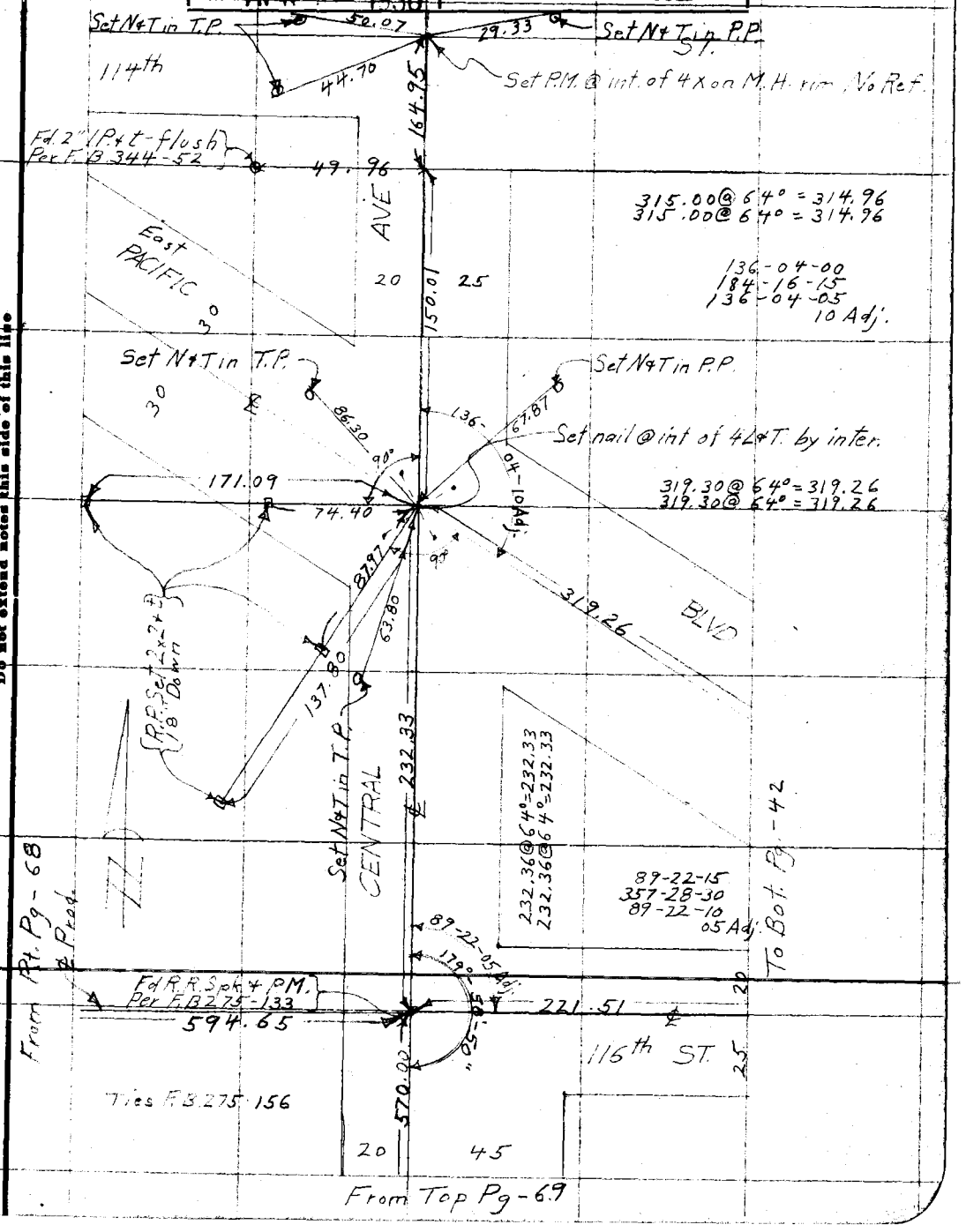

Note: ANY ADDITIONS OR CHANGES ON THIS SHEET MUST BE MADE OR CIRCLED IN Red. WITH DATE AND NAME OF PERSON MAKING CHANGE.

Do not extend notes this side of this line

RETURN TO LOS ANGELES COUNTY SURVEYOR

F.B. 356 Pg. 142 Chief Party Notes by Date

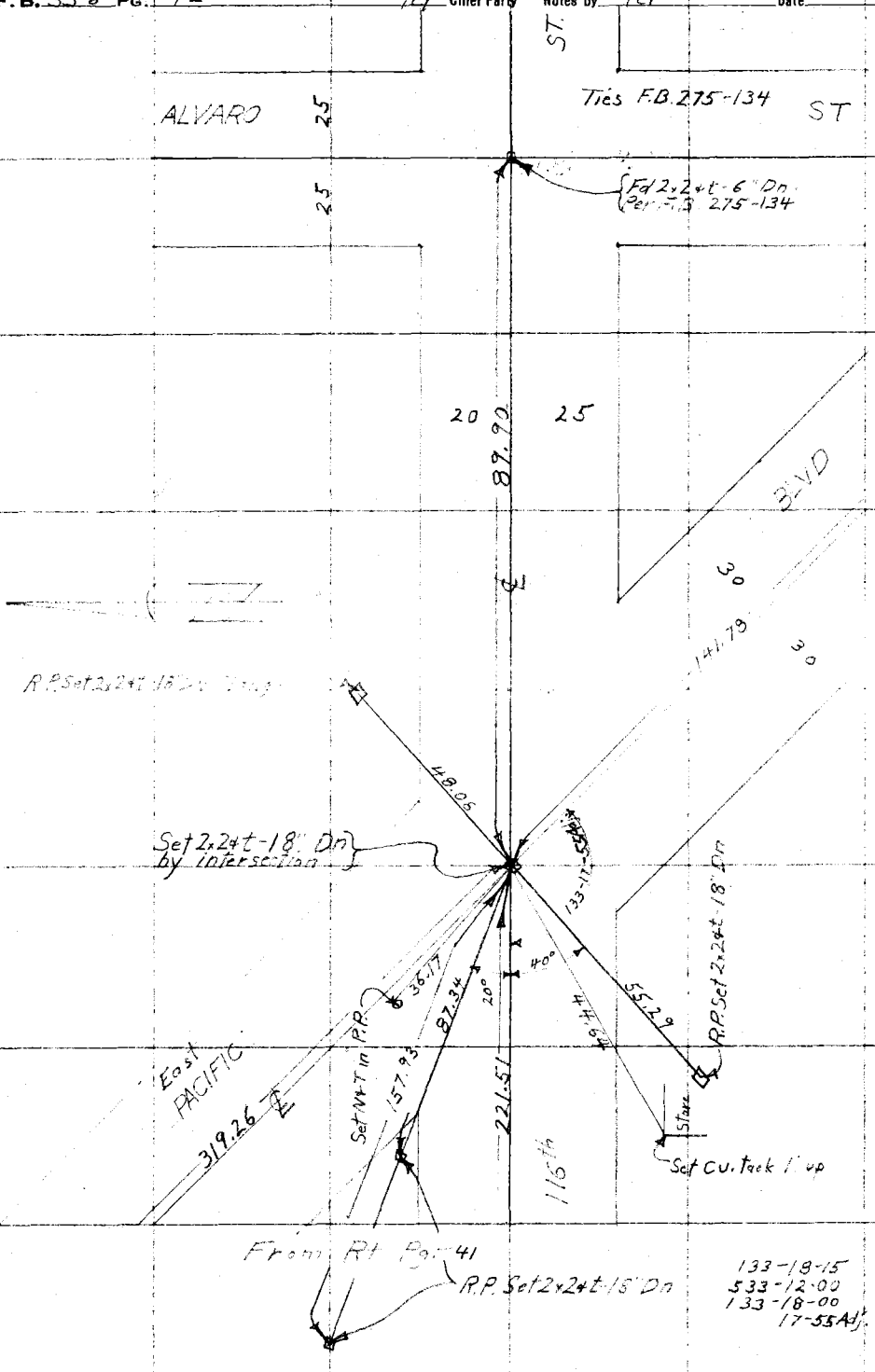

RETURN TO
LOS ANGELES COUNTY SURVEYOR

Do not extend notes this side of this line

Note: ANY ADDITIONS OR CHANGES ON THIS SHEET MUST BE MADE OR CIRCLED IN Red. WITH DATE AND NAME OF PERSON MAKING CHANGE.

Date _____ Notes by [illegible] Chief Party [illegible] F.B. 356 Pg. 43

Platted by K.V.M.	W.O. No. 4264 B.S.O. No. 021
Date 3-20-30	Location Pacific Blvd
Map No. C.S. B-459	Surveyed by F.J. McNeal
Platting Ck'd by H.U.M.H.	Date Jan-1 1930
Date APR 3 - 1930	Indexed C. J. [illegible]

Tape = 84°

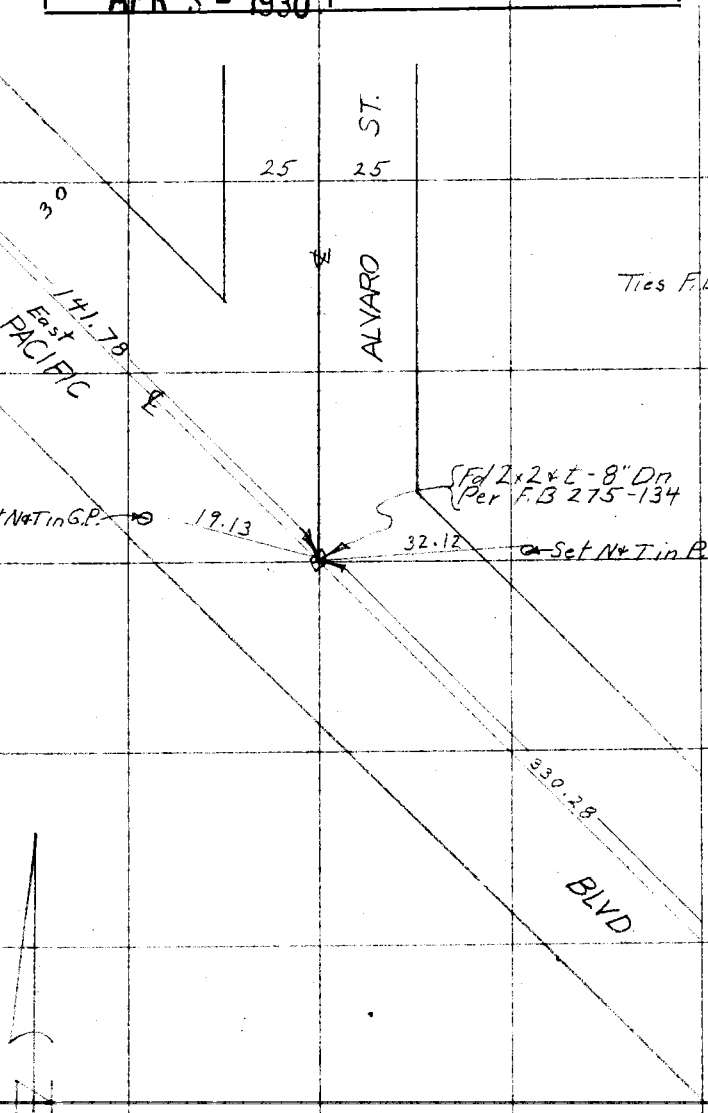

Notes: ANY ADDITIONS OR CHANGES ON THIS SHEET MUST BE MADE OR CIRCLED IN Red. WITH DATE AND NAME OF PERSON MAKING CHANGE.

Do not extend notes this side of this line

RETURN TO
LOS ANGELES COUNTY SURVEYOR

F. B. 356 Pg. 44 M Chief Party Notes by M Date

Tape = 84°

From Rt Pg - 43

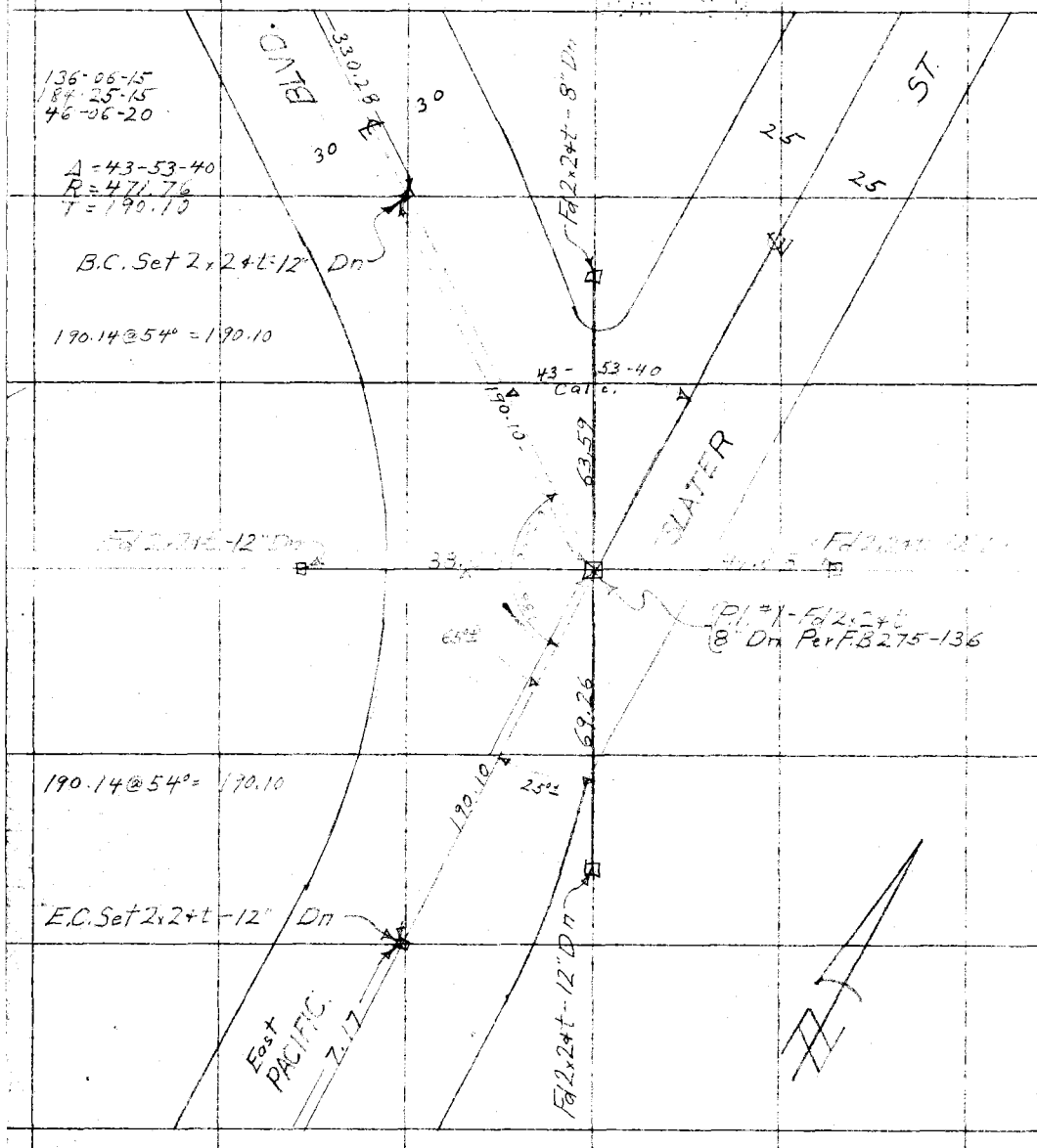

To Lt. Pg. - 45

RETURN TO
LOS ANGELES COUNTY SURVEYOR

Do not extend notes this side of this line

Note: ANY ADDITIONS OR CHANGES ON THIS SHEET MUST BE MADE OR CIRCLED IN Red. WITH DATE AND NAME OF PERSON MAKING CHANGE.

Date _____ Notes by M Chief Party M F.B. 356 Pg. 45

Platted by K.J.M.	W.O. No. 4264 Tape ~~B.C.O.~~ No. 021
Date 3-20-30	Location Pacific Blvd
Map No. C.S.B.-459	Surveyed by F.J. McNeal
Platting O'k'd by H.U.M.H.	Date Jan-1930
Date APR 3 - 1930	Indexed A. C. Johnson

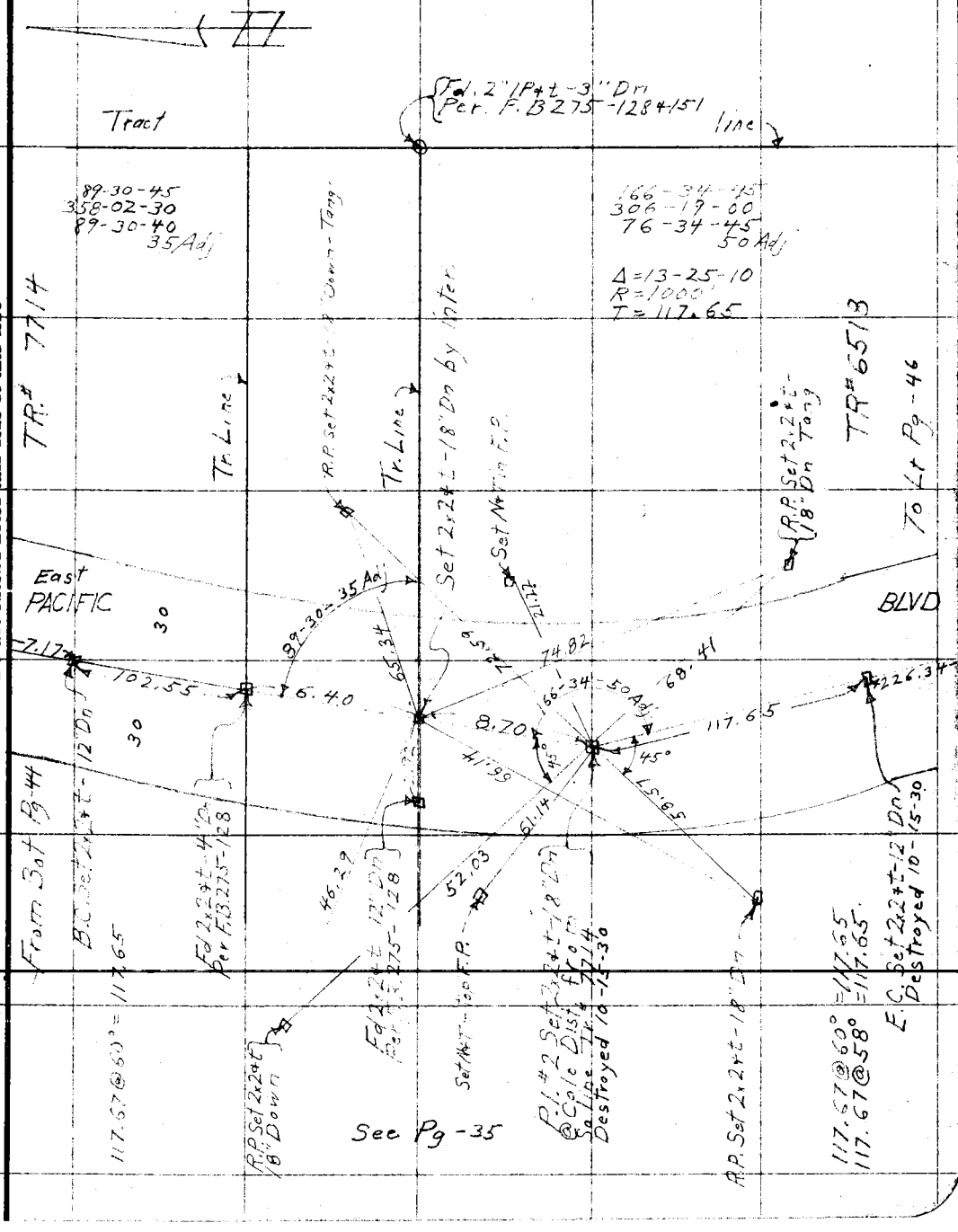

Note: ANY ADDITIONS OR CHANGES ON THIS SHEET MUST BE MADE OR CIRCLED IN Red. WITH DATE AND NAME OF PERSON MAKING CHANGE.

Do not extend notes this side of this line

RETURN TO
LOS ANGELES COUNTY SURVEYOR

F. B. 356 PG. 46 MT Chief Party Notes by MT Date

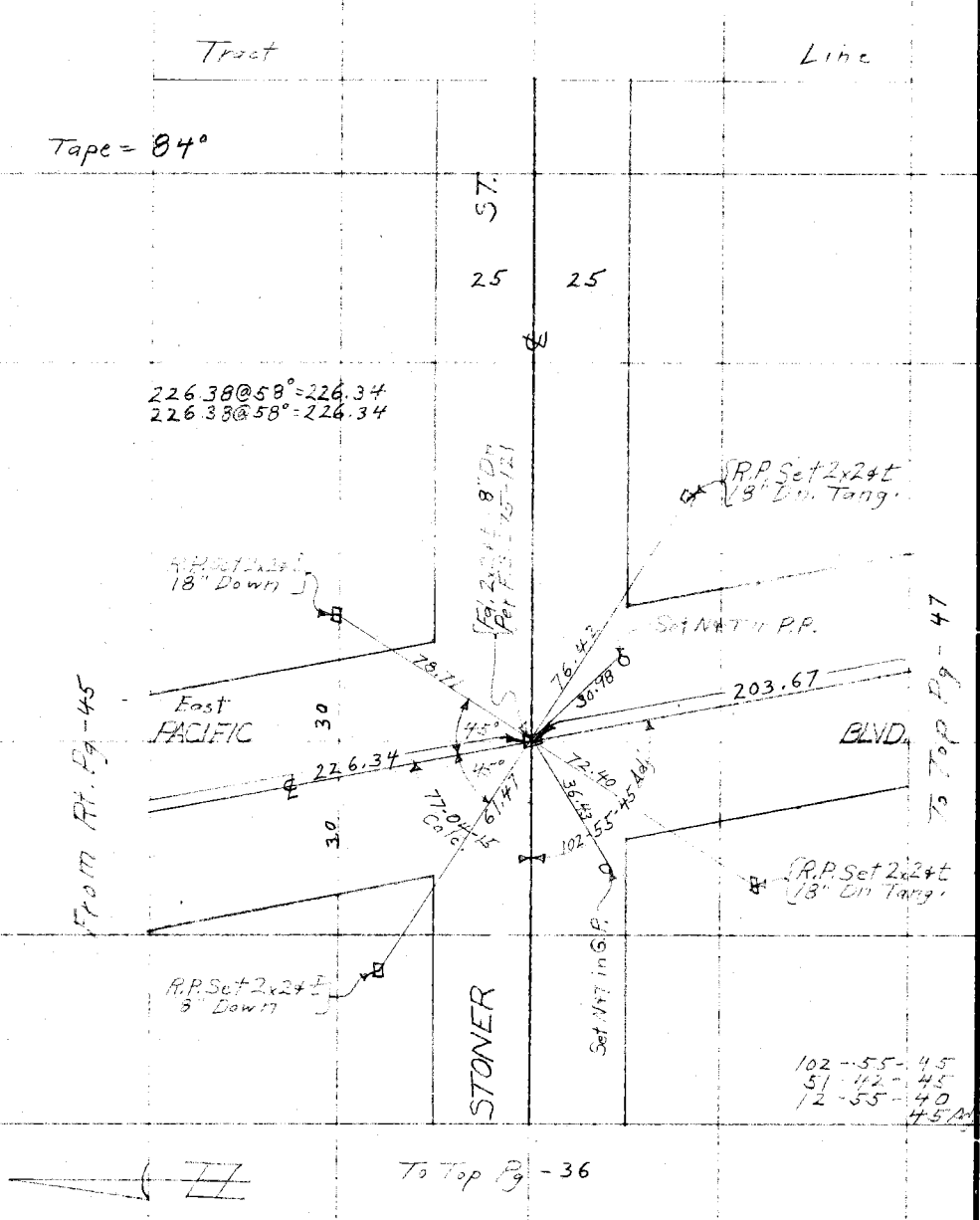

RETURN TO
LOS ANGELES COUNTY SURVEYOR

Do not extend notes this side of this line

Note: ANY ADDITIONS OR CHANGES ON THIS SHEET MUST BE MADE OR CIRCLED IN Red. WITH DATE AND NAME OF PERSON MAKING CHANGE.

Date _____ Notes by M Chief Party M F.B. 356 Pg. 47

Platted by K.V.M.	W. O. No. 4264 ~~C.S.O. No.~~ 021
Date 3-20-30	Location Pacific Blvd.
Map No. C.S. B-459	Surveyed by F. K. McNeal
Platting Ck'd by H. U. M. H.	Date Jan + 1930
Date APR 3 - 1930	Indexed C.

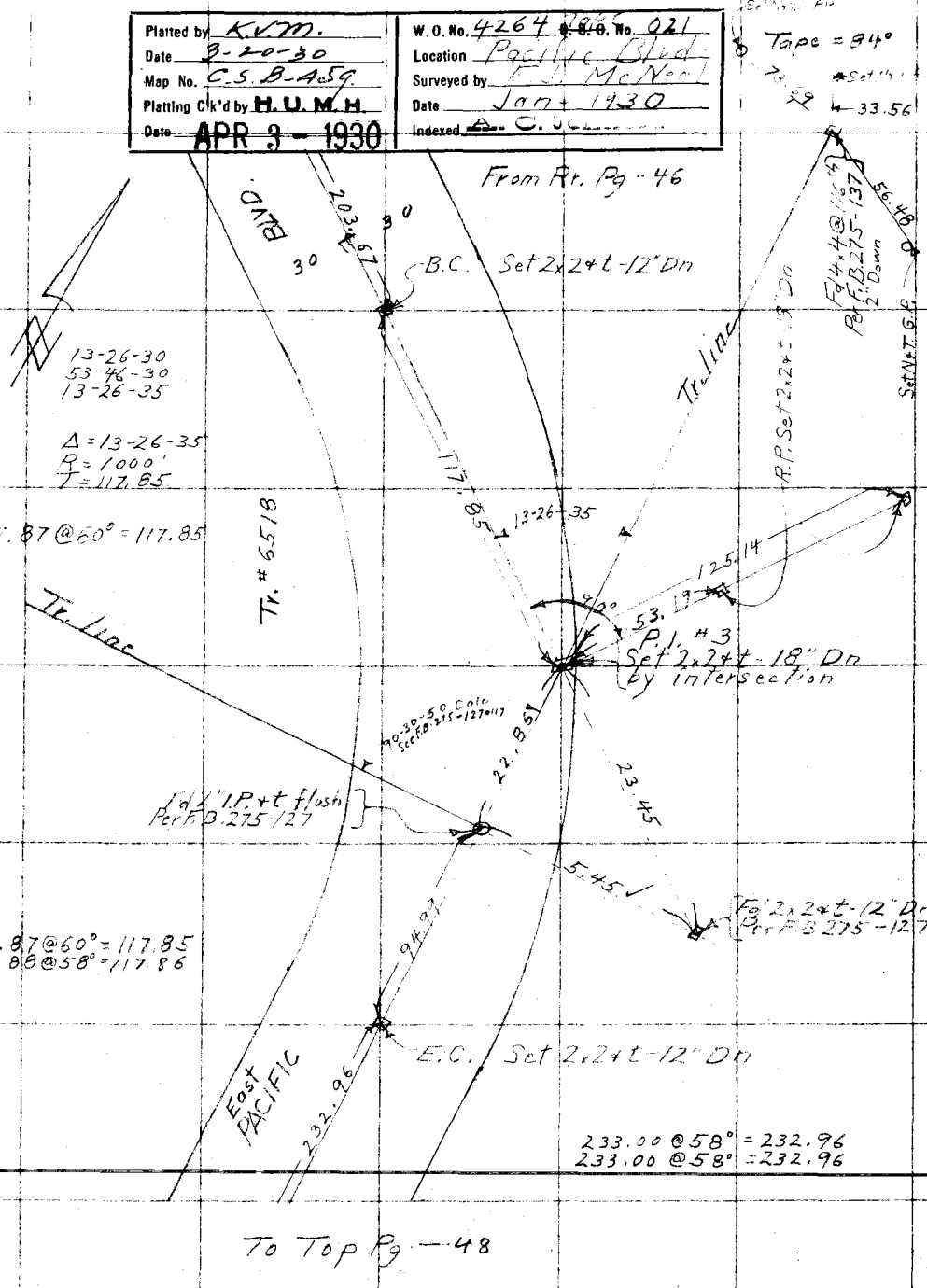

Notes: ANY ADDITIONS OR CHANGES ON THIS SHEET MUST BE MADE OR CIRCLED IN Red. WITH DATE AND NAME OF PERSON MAKING CHANGE.

Do not extend notes this side of this line

RETURN TO LOS ANGELES COUNTY SURVEYOR

F.B. 356 Pg. 48 M Chief Party Notes by M Date

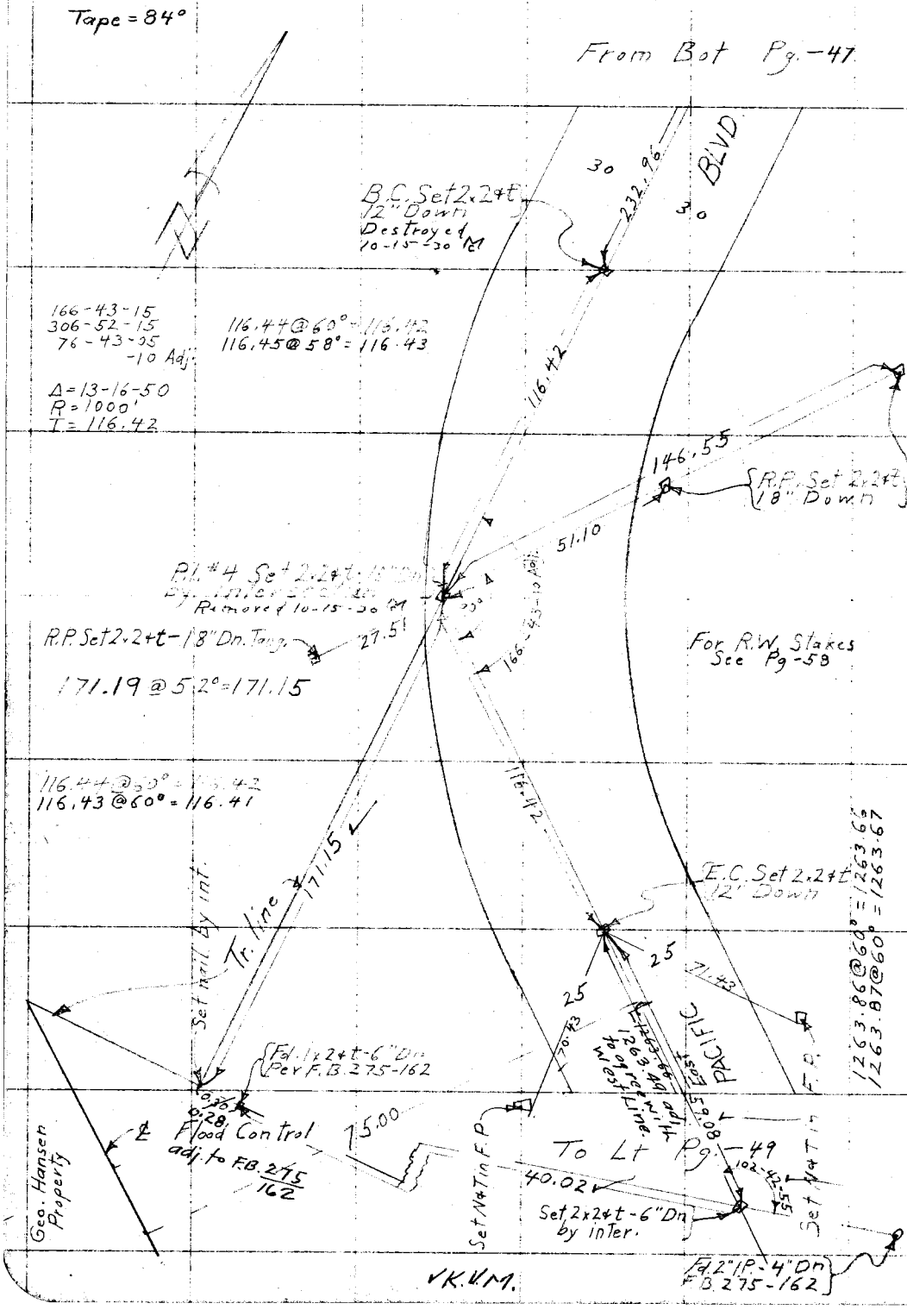

RETURN TO
LOS ANGELES COUNTY SURVEYOR

Do not extend notes this side of this line

Note: ANY ADDITIONS OR CHANGES ON THIS SHEET MUST BE MADE OR CIRCLED IN Red. WITH DATE AND NAME OF PERSON MAKING CHANGE.

Date _____ Notes by [illegible] Chief Party [illegible] F.B. 356 Pg. 49

Platted by K.V.M.	W.O. No. 4264 Tape No. 021
Date 3-20-30	Location Pacific Blvd.
Map No. C.S.B.-459	Surveyed by E.J. McNeal
Platting C'k'd by H.U.M.H.	Date Jan - 1930
Date APR 3 - 1930	Indexed A. C. Johnson

Tape 84°

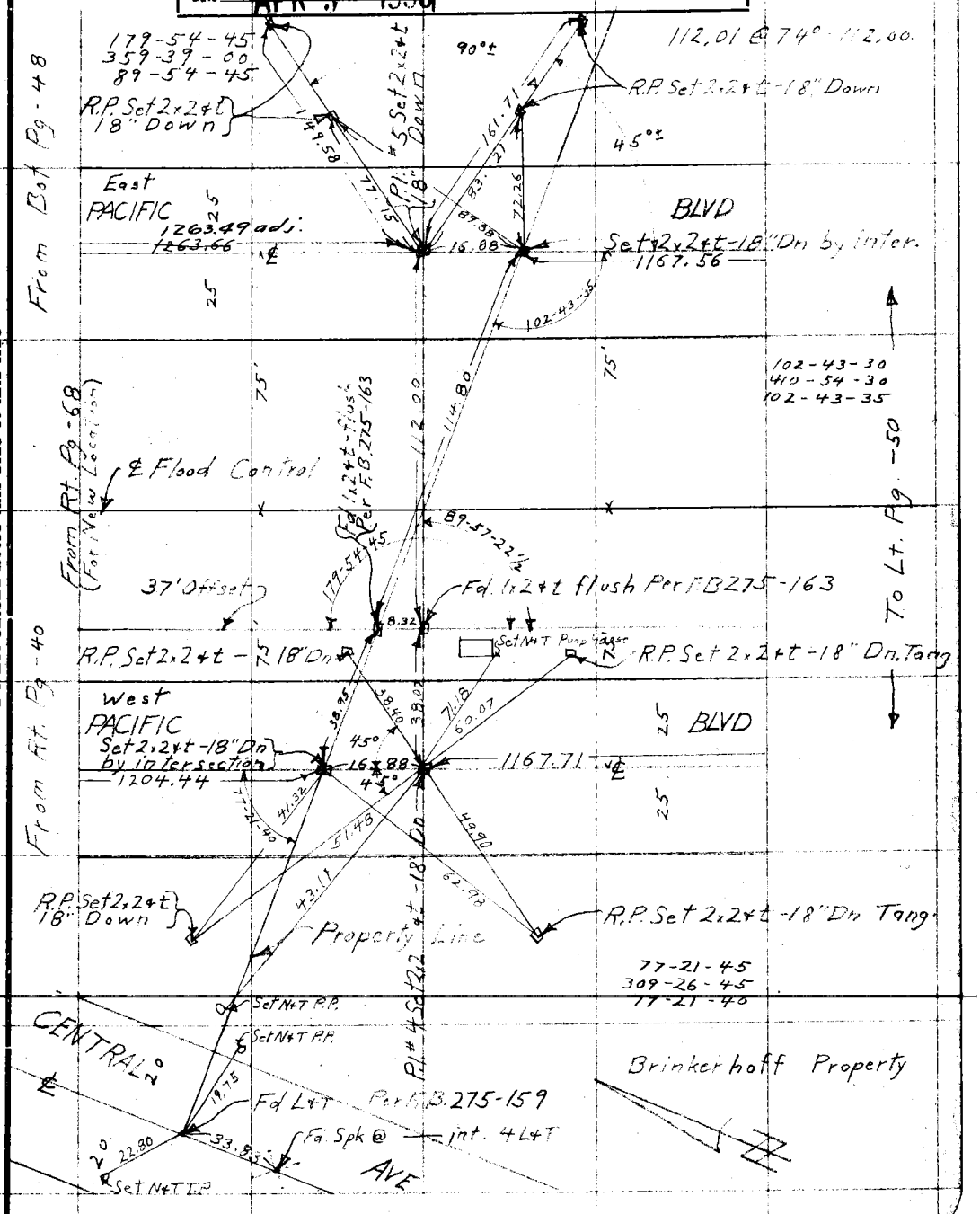

Note: ANY ADDITIONS OR CHANGES ON THIS SHEET MUST BE MADE OR CIRCLED IN Red. WITH DATE AND NAME OF PERSON MAKING CHANGE.

Do not extend notes this side of this line

RETURN TO LOS ANGELES COUNTY SURVEYOR

F.B. 356 PG. 50 Chief Party Notes by Date

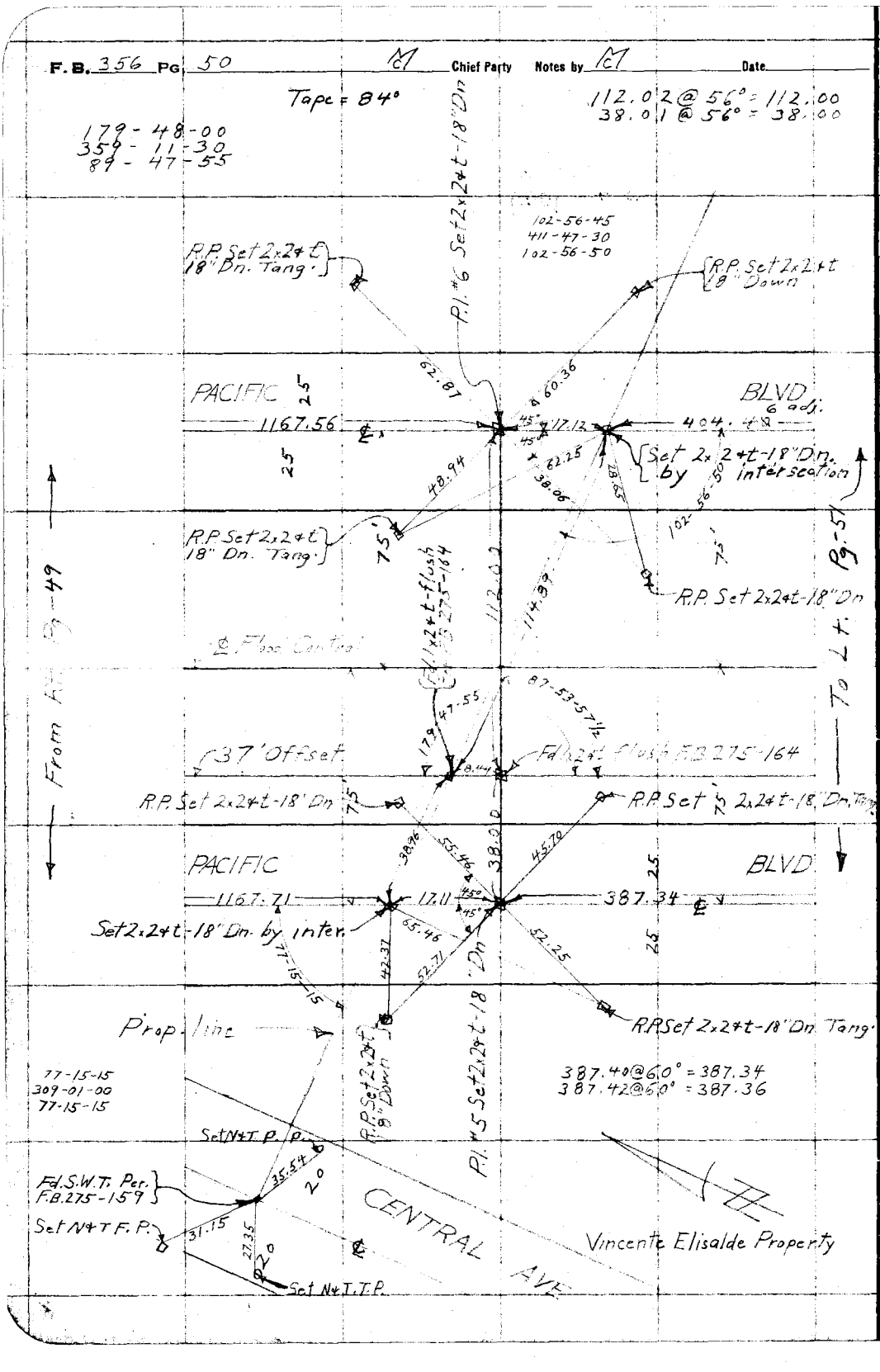

RETURN TO
LOS ANGELES COUNTY SURVEYOR

Do not extend notes this side of this line

Note: ANY ADDITIONS OR CHANGES ON THIS SHEET MUST BE MADE OR CIRCLED IN Red. WITH DATE AND NAME OF PERSON MAKING CHANGE.

Date _____ Notes by _____ Chief Party _____ F.B. 356 PG. 51

Platted by K.V.M.	W. O. No. 4264 B.C.O. No. 021
Date 3-20-30	Location
Map No. C.S.B-459	Surveyed by F. V. McNeil
Platting C'k'd by H.U.M.H.	Date Jan 1930
Date APR 9 - 1930	Indexed A. C. Johnson

Tape = 84°

77-02-45
309.
77-02-40

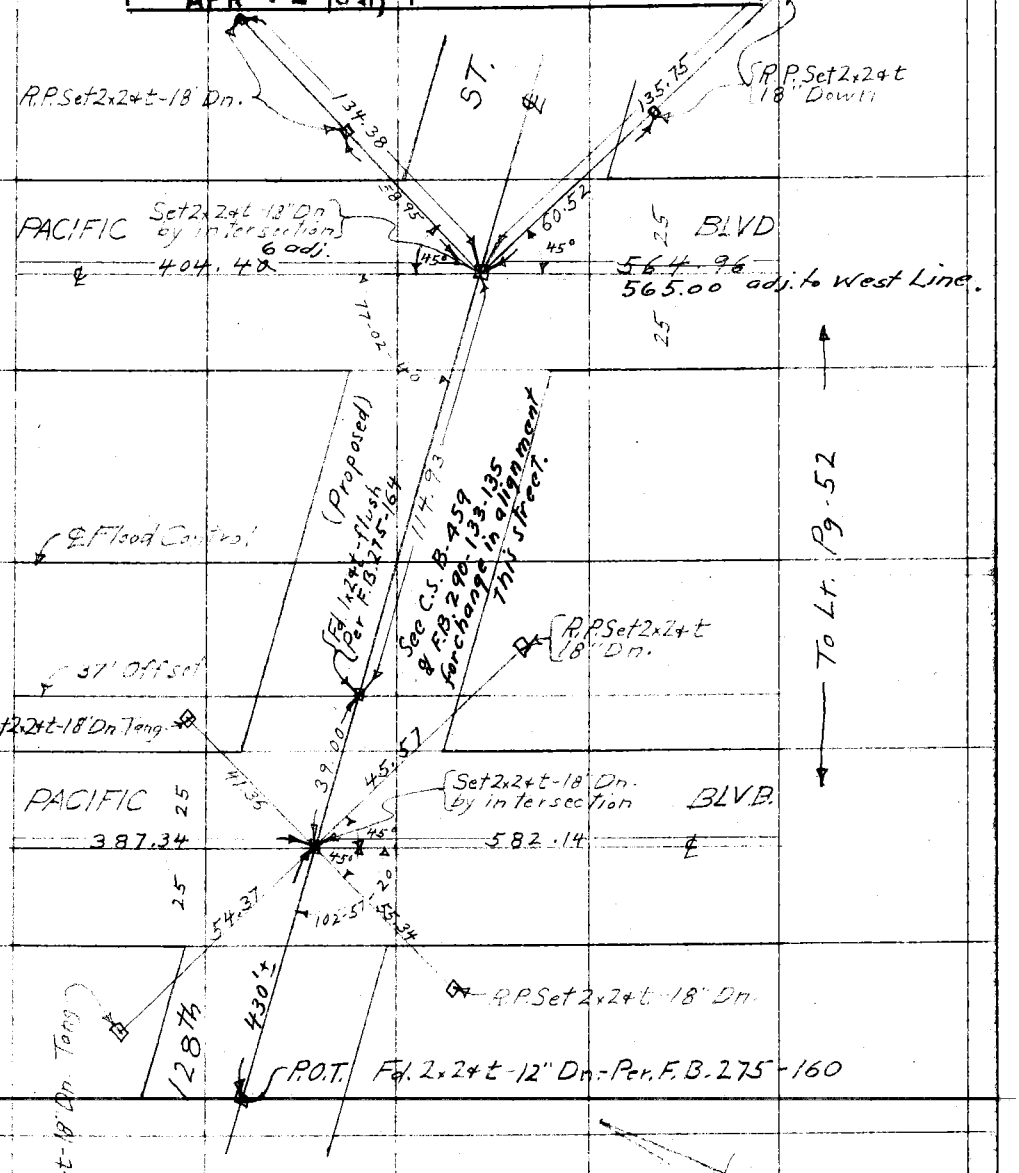

Note: ANY ADDITIONS OR CHANGES ON THIS SHEET MUST BE MADE OR CIRCLED IN Red. WITH DATE AND NAME OF PERSON MAKING CHANGE.

Do not extend notes this side of this line

RETURN TO
LOS ANGELES COUNTY SURVEYOR

F. B. 356 PG. 52 Chief Party Notes by Date

Tape = 84°

38.01 @ 52° = 38.00
112.02 @ 62° = 112.00

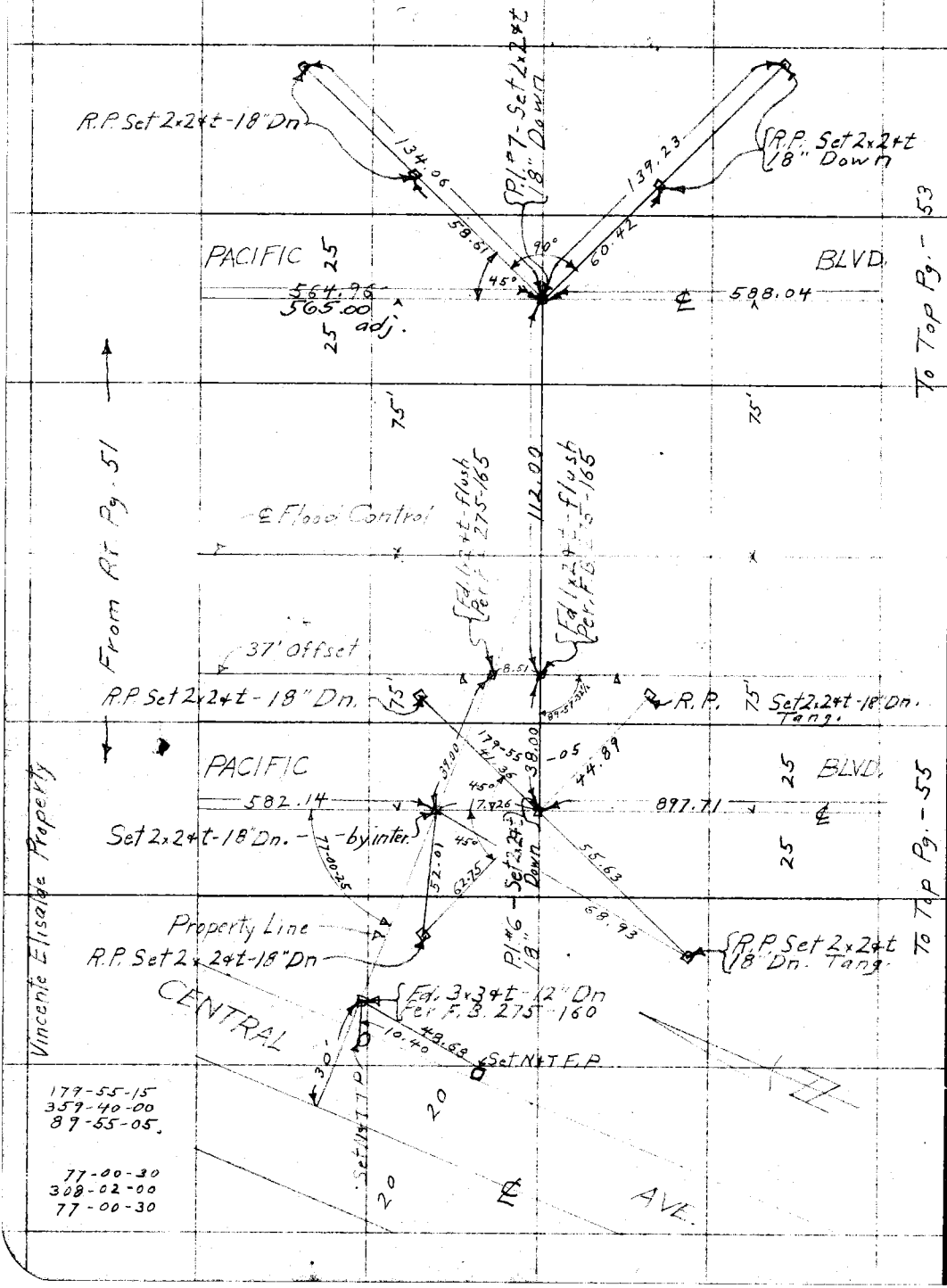

RETURN TO
LOS ANGELES COUNTY SURVEYOR

Do not extend notes this side of this line

Note: ANY ADDITIONS OR CHANGES ON THIS SHEET MUST BE MADE OR CIRCLED IN Red. WITH DATE AND NAME OF PERSON MAKING CHANGE.

Date _____ Notes by M Chief Party M F.B. 356 Pg 52

Platted by KNM.	W. O. No. 4264 Tape B.S.O. No. 021
Date 3-20-30	Location Pacific Blvd
Map No. C.S. B-459	Surveyed by F.J. McNeal
Platting C'k'd by H. U. M. H.	Date Jan - 1930
Date APR 3 - 1930	Indexed [illegible]

Tape - 84°

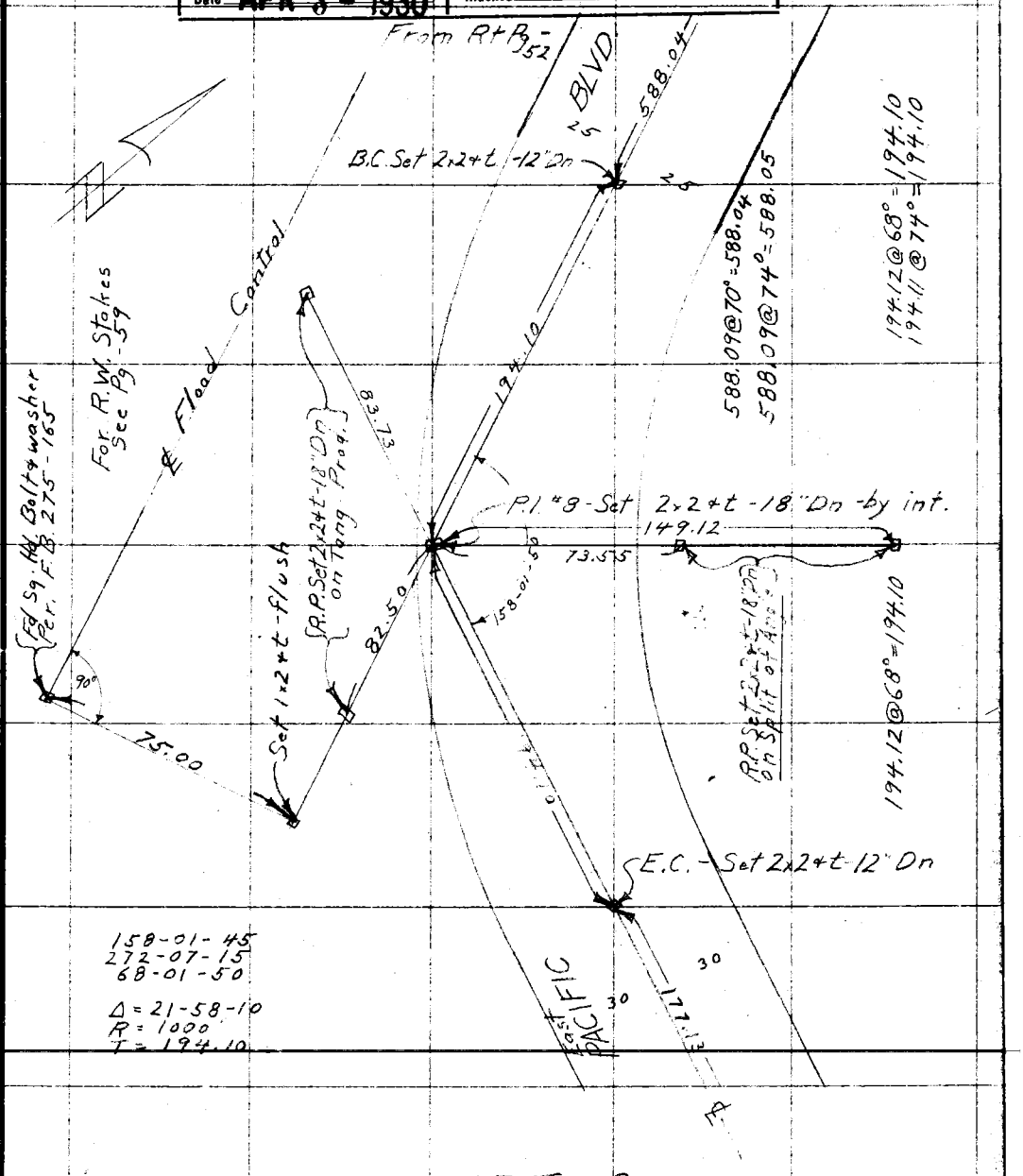

To Top Pg - 54

Note: ANY ADDITIONS OR CHANGES ON THIS SHEET MUST BE MADE OR CIRCLED IN Red. WITH DATE AND NAME OF PERSON MAKING CHANGE.

Do not extend notes this side of this line

RETURN TO LOS ANGELES COUNTY SURVEYOR

F. B. 356 Pg. 54 Chief Party Notes by Date

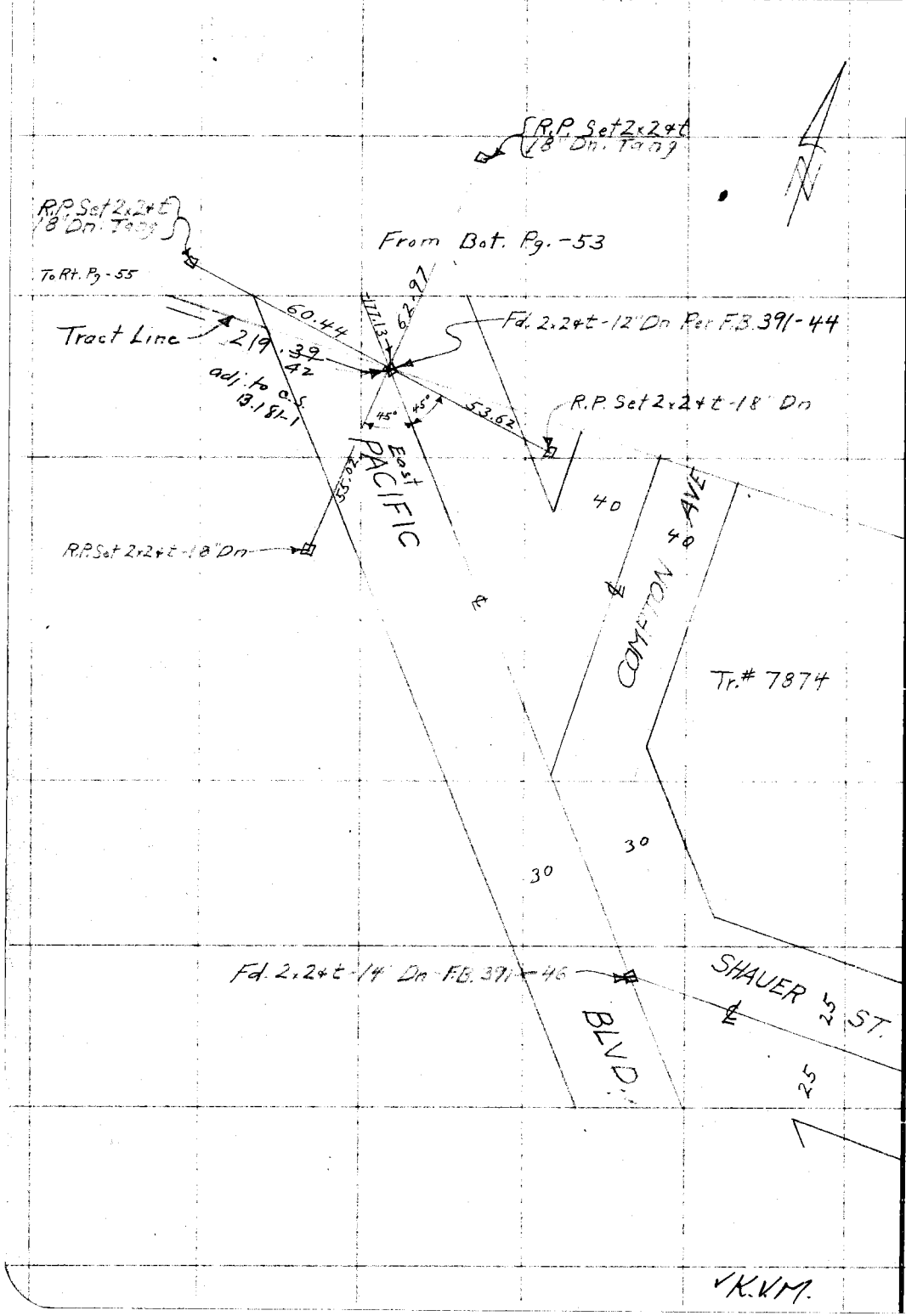

RETURN TO
LOS ANGELES COUNTY SURVEYOR

Do not extend notes this side of this line

Note: ANY ADDITIONS OR CHANGES ON THIS SHEET MUST BE MADE OR CIRCLED IN Red. WITH DATE AND NAME OF PERSON MAKING CHANGE.

Date _____ Notes by M Chief Party M F.B. 356 PG. 55

Platted by K.V.M.
Date 3-20-30
Map No. C.S.B.459
Platting C'k'd by H.U.M.H.
Date APR 3 - 1930

W.O. No. 4264 Tape No. 021
Location Pacific Blvd
Surveyed by F.J. M. Neal
Date Jan - 1930
Indexed A. C. Johnson

77-05-30
308-21-45
20 Adj.

Tape = 84°

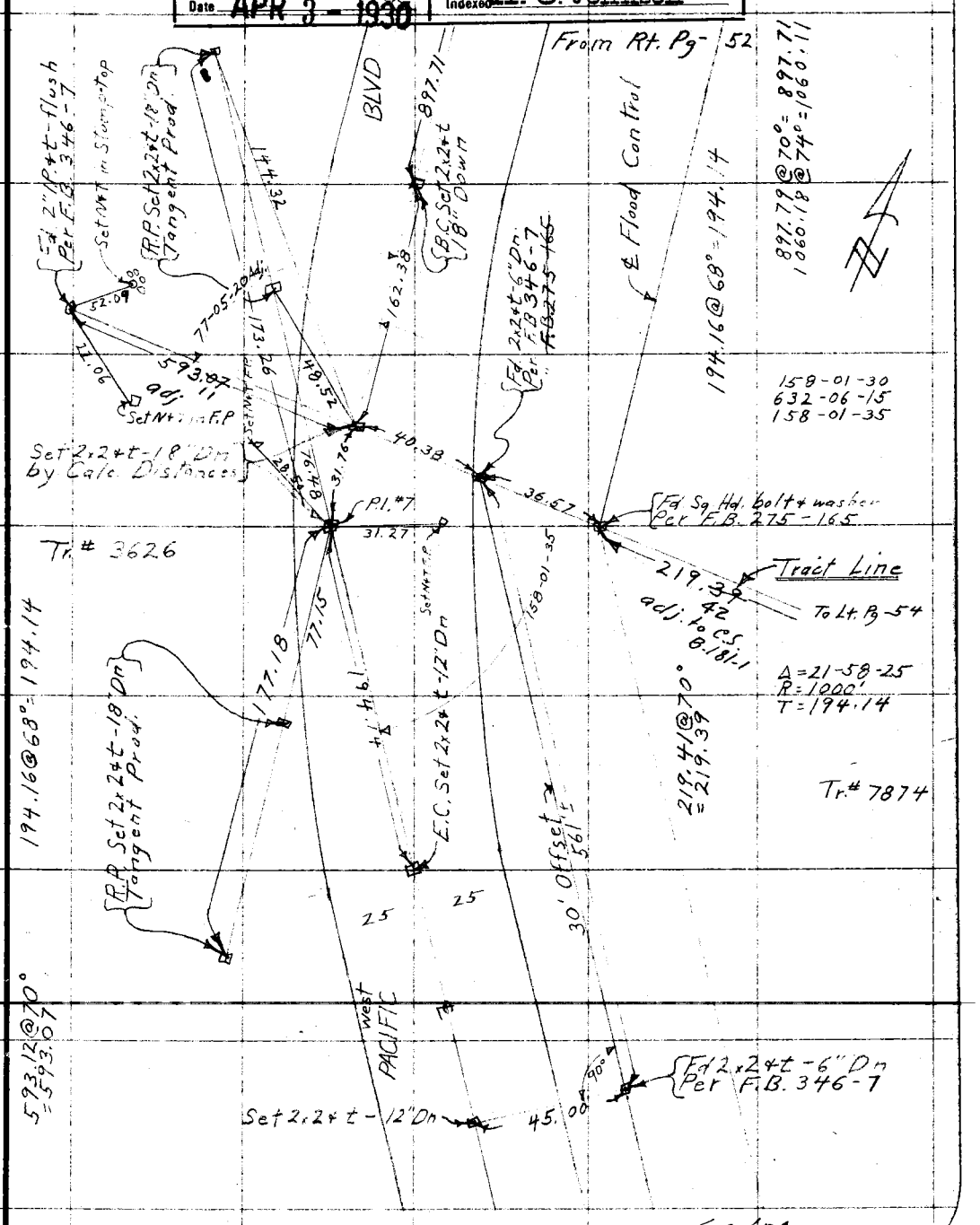

Notice: ANY ADDITIONS OR CHANGES ON THIS SHEET MUST BE MADE OR CIRCLED IN Red. WITH DATE AND NAME OF PERSON MAKING CHANGE.

Do not extend notes this side of this line

RETURN TO LOS ANGELES COUNTY SURVEYOR

F. B. 356 PG. 56 Chief Party Notes by Date

RETURN TO
LOS ANGELES COUNTY SURVEYOR

Do not extend notes this side of this line

Note: ANY ADDITIONS OR CHANGES ON THIS SHEET MUST BE MADE OR CIRCLED IN Red. WITH DATE AND NAME OF PERSON MAKING CHANGE.

Date _____ Notes by M Chief Party M F.B. 356 PG. 57

Platted by K.V.M.	W. O. No. 4264 D. S. O. No.
Date 3-20-30	Location Pacific Blvd
Map No. C.S.B. 45q	Surveyed by F.J. McNeal
Platting C'k'd by H.U.M.H.	Date Jan - 1930
Date APR 3 - 1930	Indexed A. C. Johnson

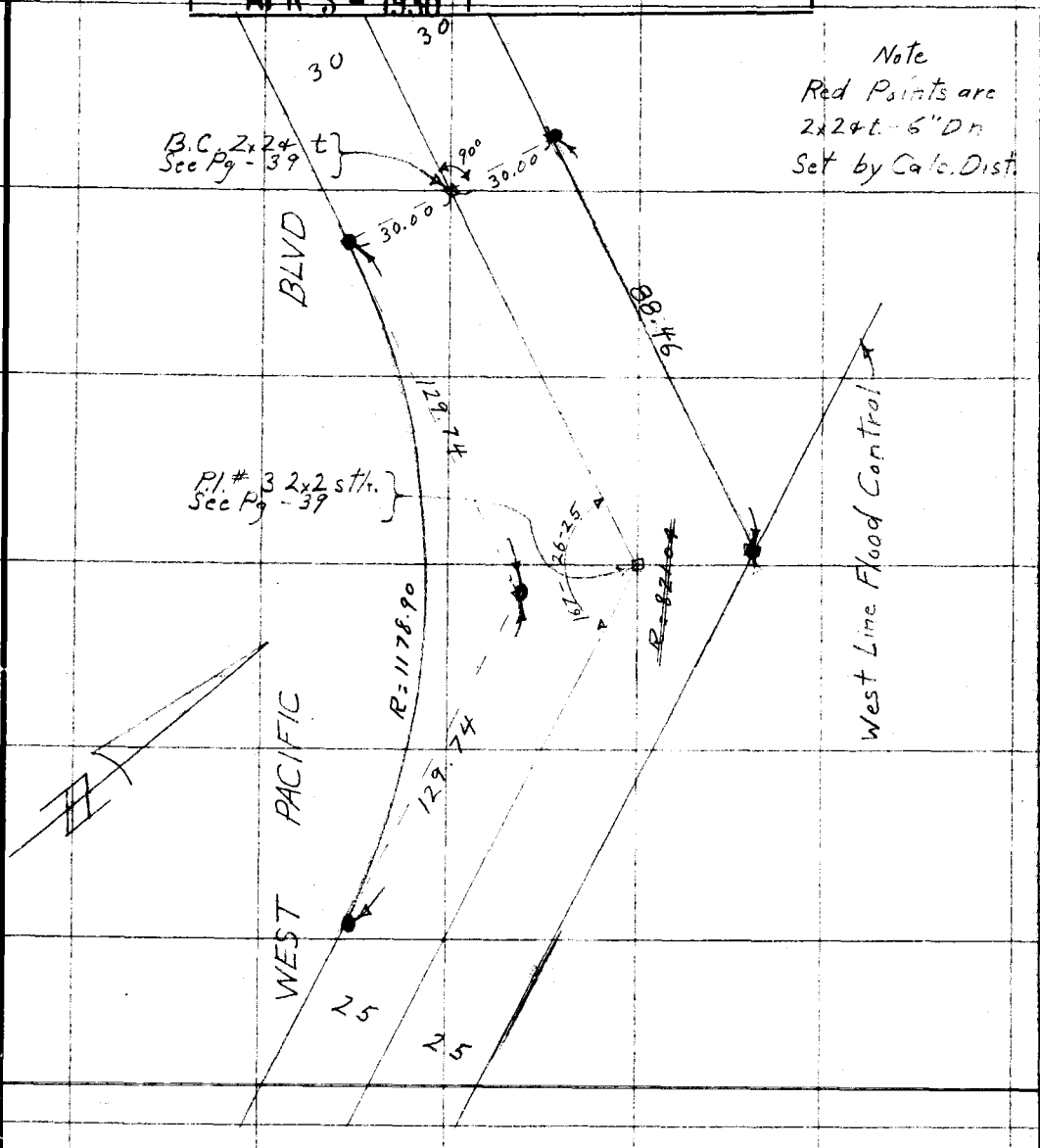

K.V.M.

Notes: ANY ADDITIONS OR CHANGES ON THIS SHEET MUST BE MADE OR CIRCLED IN Red. WITH DATE AND NAME OF PERSON MAKING CHANGE.

Do not extend notes this side of this line

RETURN TO LOS ANGELES COUNTY SURVEYOR

F. B. 356 PG. 58 MC Chief Party Notes by MC Date

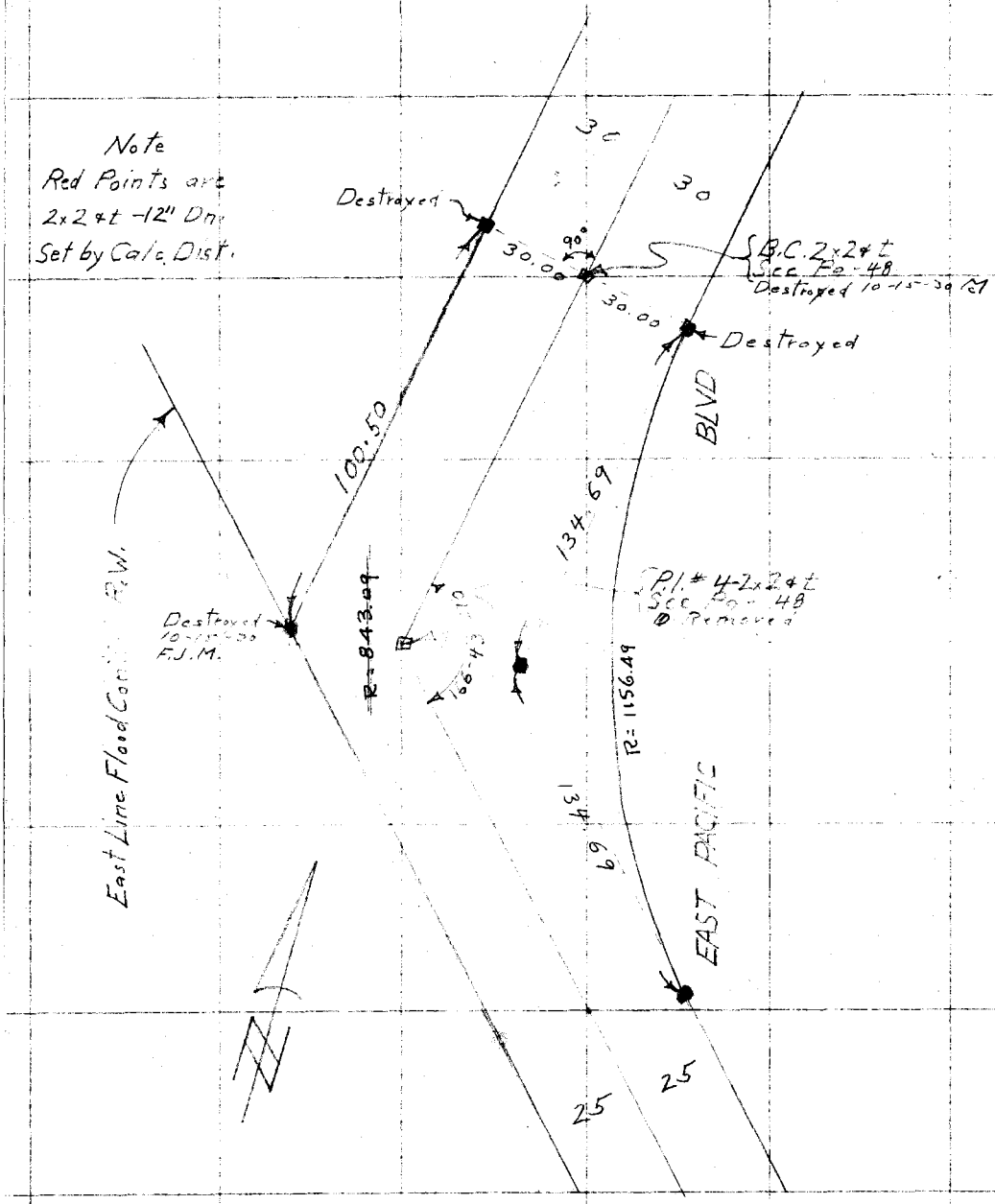

RETURN TO
LOS ANGELES COUNTY SURVEYOR

Do not extend notes this side of this line

Note: ANY ADDITIONS OR CHANGES ON THIS SHEET MUST BE MADE OR CIRCLED IN Red. WITH DATE AND NAME OF PERSON MAKING CHANGE.

Date _____ Notes by M Chief Party M F.B. 356 Pg. 59

Platted by KNM.	W. O. No. 4264 D. S. O. No.
Date 3-20-30	Location Pacific Blvd
Map No. C.S. B-459	Surveyed by F. J. McNeal
Platting C'k'd by H. U. M. H.	Date Jan-1930
Date APR 3 - 1930	Indexed A. C. [illegible]

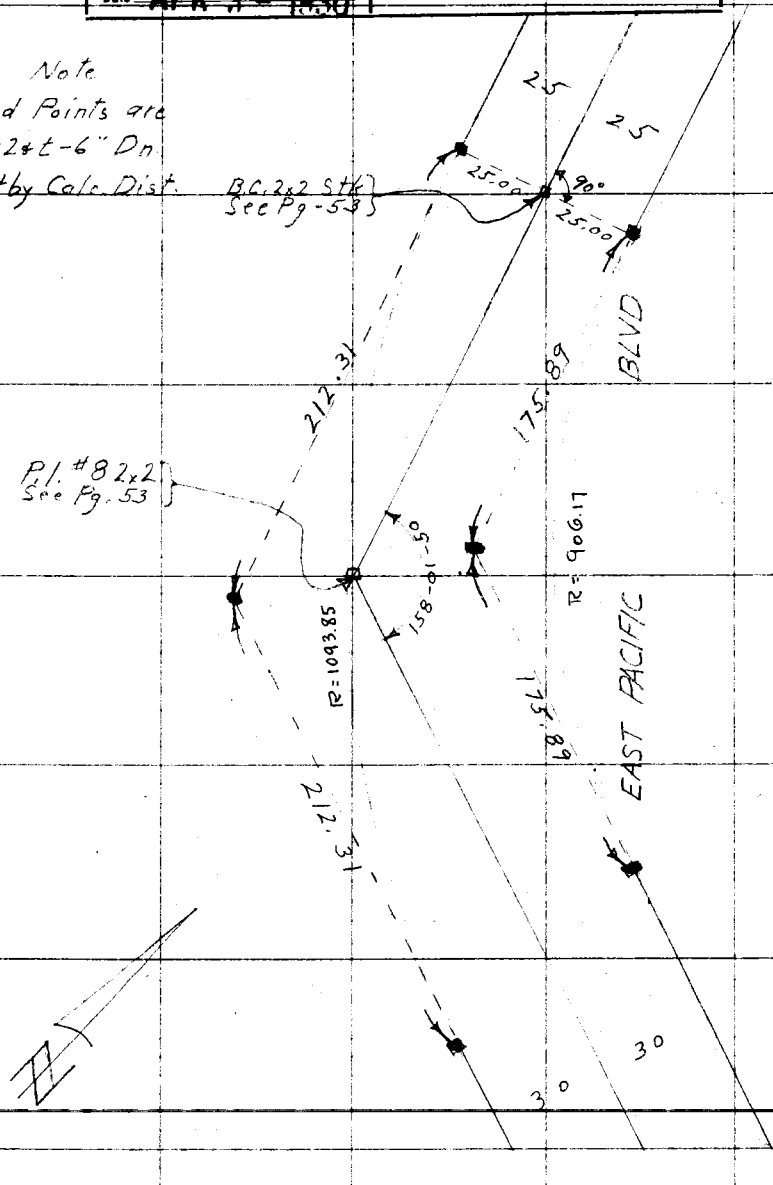

Note: ANY ADDITIONS OR CHANGES ON THIS SHEET MUST BE MADE OR CIRCLED IN Red. WITH DATE AND NAME OF PERSON MAKING CHANGE.

Do not extend notes this side of this line

RETURN TO
LOS ANGELES COUNTY SURVEYOR

F. B. 356 Pg. 60 Chief Party Notes by Date

For INDEX and Ties
To New Location
See Pg. 63-66

RETURN TO
LOS ANGELES COUNTY SURVEYOR

Do not extend notes this side of this line

Note: ANY ADDITIONS OR CHANGES ON THIS SHEET MUST BE MADE OR CIRCLED IN Red. WITH DATE AND NAME OF PERSON MAKING CHANGE.

Date _____ Notes by M Chief Party _____ F.B. 356 PG. 61

Platted by _____	W. O. No. 4264 D. S. O. No. _____
Date _____	Location Pacific Blvd
Map No. _____	Surveyed by F.J. McNeal
Platting C'k'd by _____	Date Apr-1930
Date _____	Indexed A. C. Johnson

Notes: ANY ADDITIONS OR CHANGES ON THIS SHEET MUST BE MADE OR CHANGED IN Red. WITH DATE AND NAME OF PERSON MAKING CHANGE.

Do not extend notes this side of this line

RETURN TO LOS ANGELES COUNTY SURVEYOR

LINE CHANGE

PACIFIC BLVD.

A & I 264

F.J. McNeal
L.H. Fenner
C.C. Holliday
S.C. Barnhart

Tape # 021

Note:-
This line change is void. For final alignment see pages 83 to 88 incl.

F.B. 356 PG. 62 _____ Chief Party Notes by _____ Date _____

RETURN TO
LOS ANGELES COUNTY SURVEYOR

Do not extend notes this side of this line

Notes: ANY ADDITIONS OR CHANGES ON THIS SHEET MUST BE MADE OR CIRCLED IN Red. WITH DATE AND NAME OF PERSON MAKING CHANGE.

Date _____ Notes by M Chief Party _____ F.B. 356 PG. 63

Platted by _____	W. O. No. 4264 D. S. O. No. _____
Date _____	Location Pacific Blvd.
Map No. _____	Surveyed by F. J. McNeal
Platting C'k'd by _____	Date Apr- 1930
~~Date~~ _____	Indexed ~~A.~~ C. Johnson

INDEX and TIES

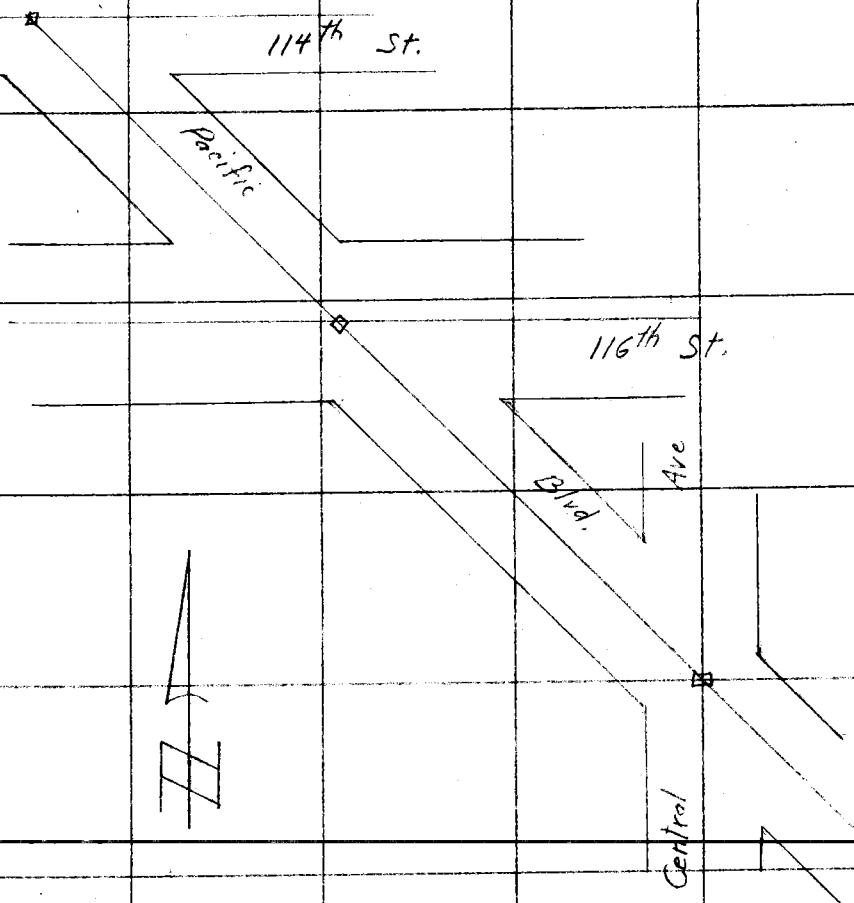

Note: ANY ADDITIONS OR CHANGES ON THIS SHEET MUST BE MADE OR CIRCLED IN Red. WITH DATE AND NAME OF PERSON MAKING CHANGE.

Do not extend notes this side of this line

RETURN TO
LOS ANGELES COUNTY SURVEYOR

F.B. 356 Pg. 64 Chief Party Notes by MT Date

INDEX and TIES

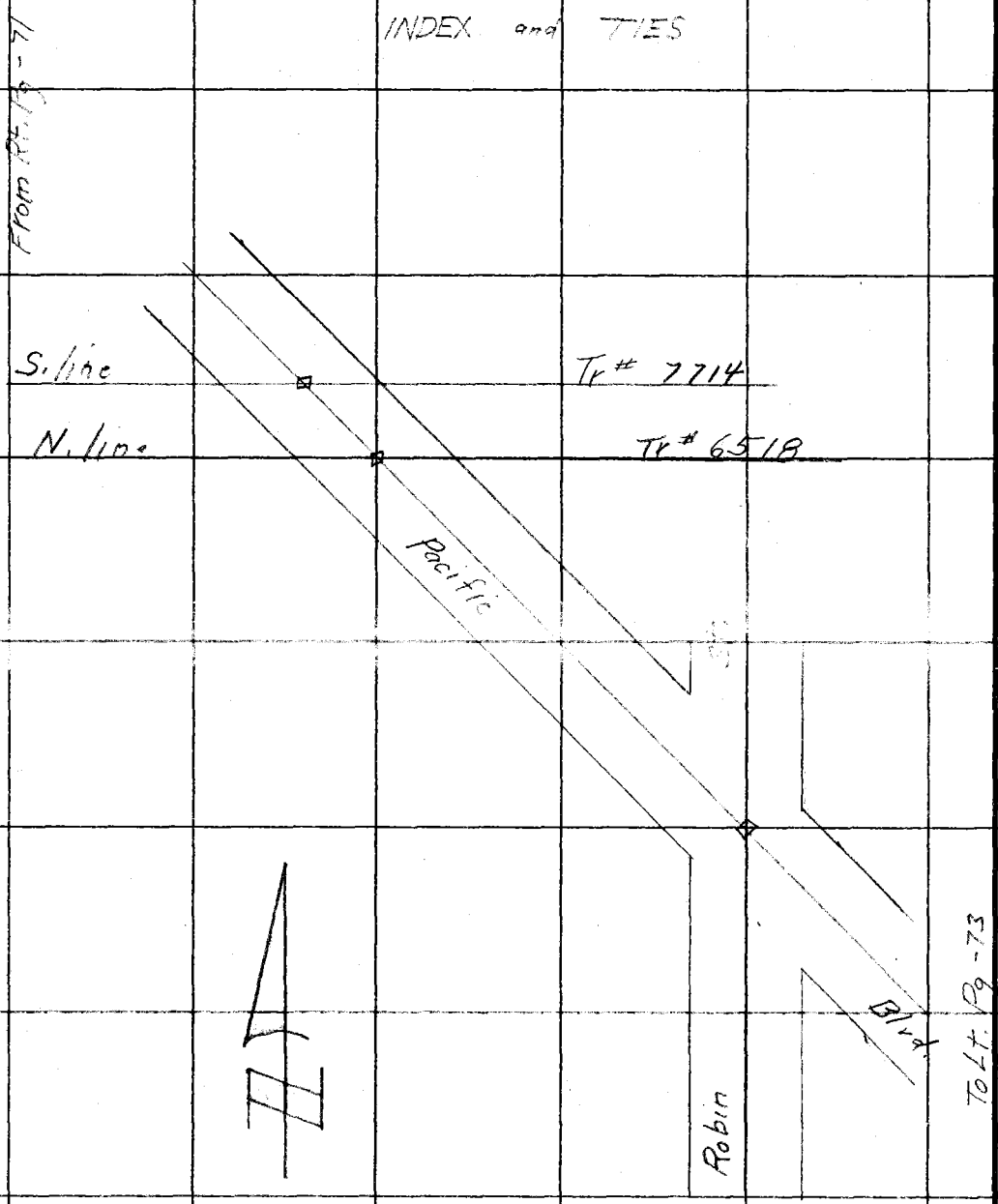

RETURN TO
LOS ANGELES COUNTY SURVEYOR

Do not extend notes this side of this line

Note: ANY ADDITIONS OR CHANGES ON THIS SHEET MUST BE MADE OR CIRCLED IN Red. WITH DATE AND NAME OF PERSON MAKING CHANGE.

Date _____ Notes by M Chief Party _____ F.B. 356 PG. 65

Platted by _____	W. O. No. 4264 D. S. O. No. _____
Date _____	Location Pacific Blvd
Map No. _____	Surveyed by F. J. McNeal
Platting C'k'd by _____	Date Apr -1930
Date _____	Indexed A. C. Johnson

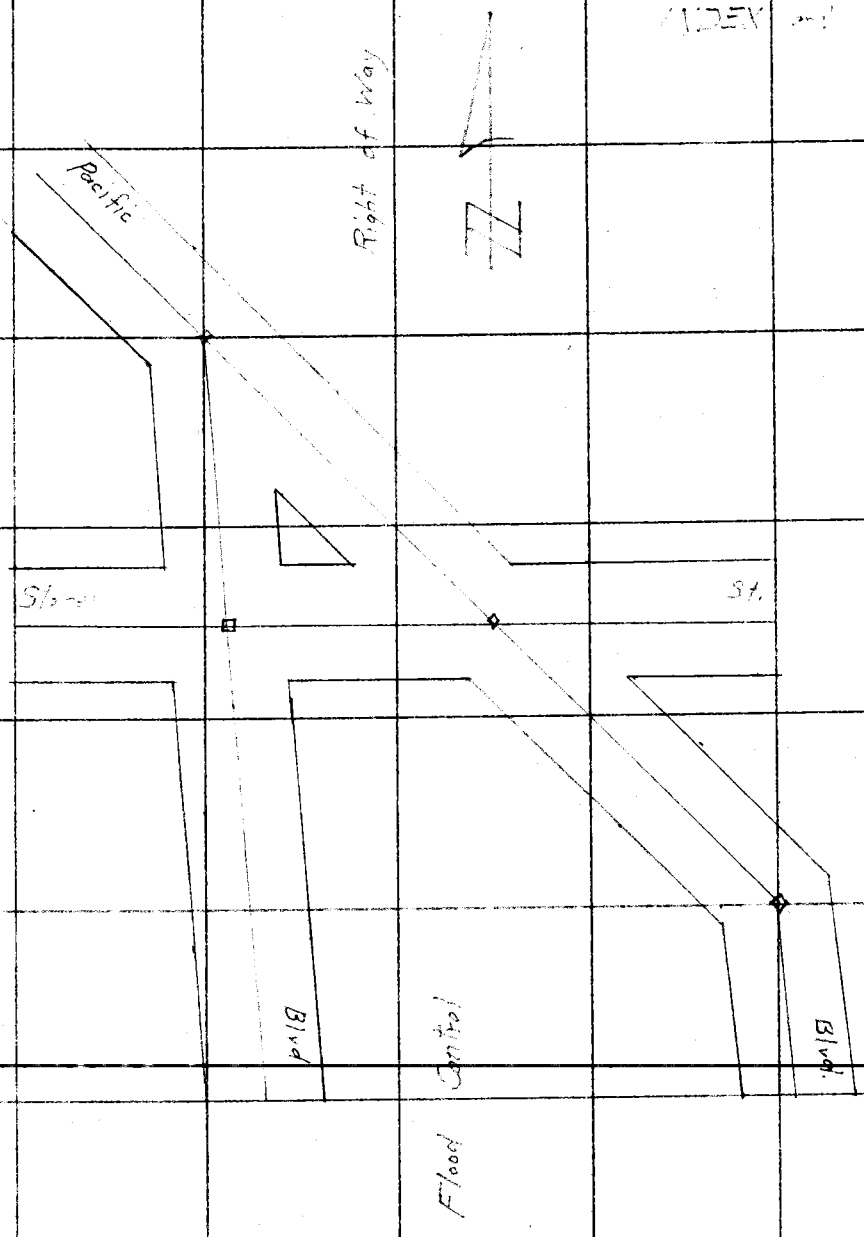

To Top Pg - 74

Note: ANY ADDITIONS OR CHANGES ON THIS SHEET MUST BE MADE OR CIRCLED IN Red. WITH DATE AND NAME OF PERSON MAKING CHANGE.

Do not extend notes this side of this line

RETURN TO
LOS ANGELES COUNTY SURVEYOR

F.B. 356 PG. 66 Chief Party Notes by MC Date

INDEX and TIES

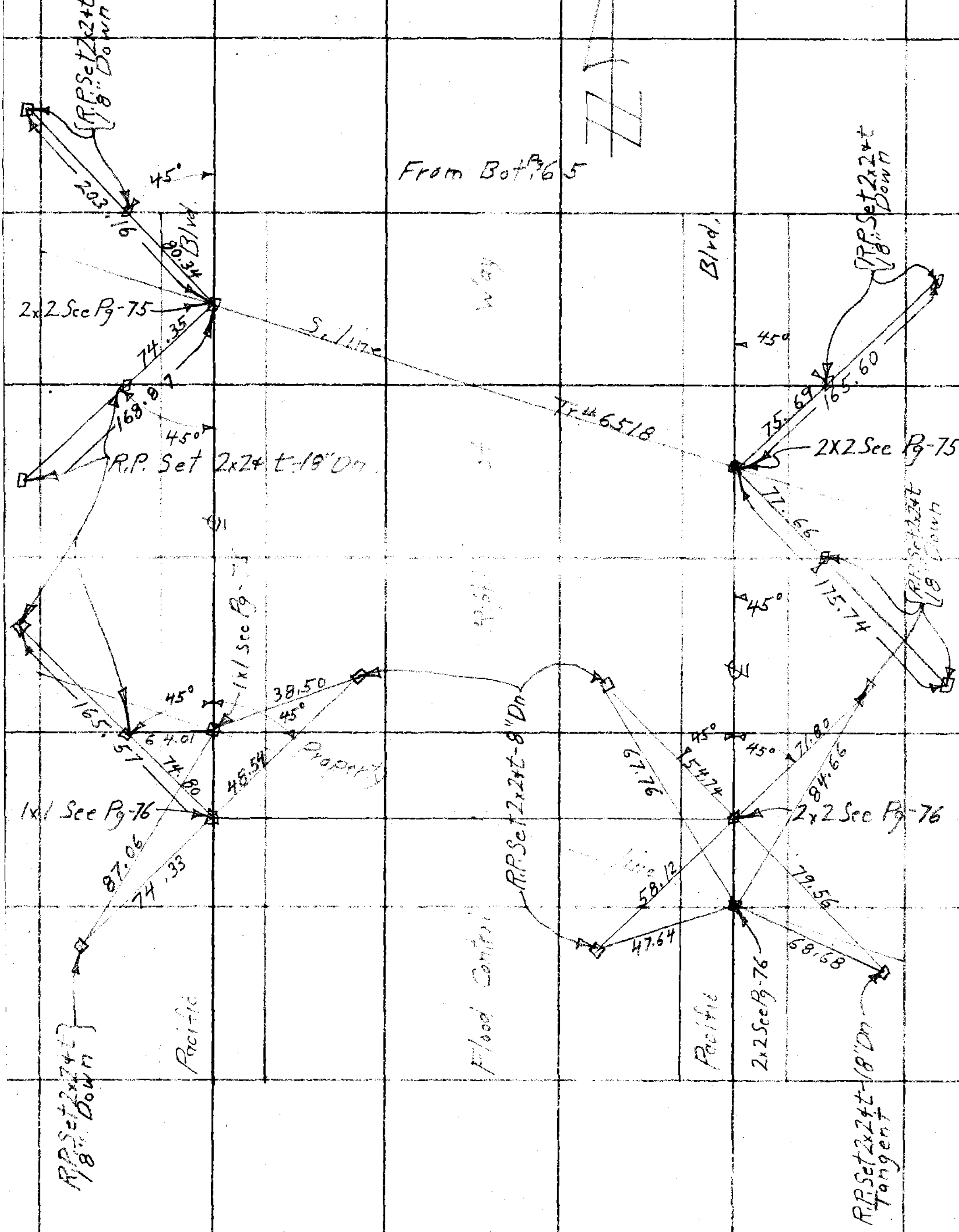

RETURN TO
LOS ANGELES COUNTY SURVEYOR

Do not extend notes this side of this line

Note: ANY ADDITIONS OR CHANGES ON THIS SHEET MUST BE MADE OR CIRCLED IN Red. WITH DATE AND NAME OF PERSON MAKING CHANGE.

Date _____ Notes by M Chief Party _____ F.B. 356 PG. 67

Platted by	W. O. No. 4264 D. S. D. No.
Date	Location Pacific Blvd.
Map No.	Surveyed by F. J. McNeal
Platting C'k'd by	Date Apr 1930
Date	Indexed A. C. Johnson

Tape = 84°

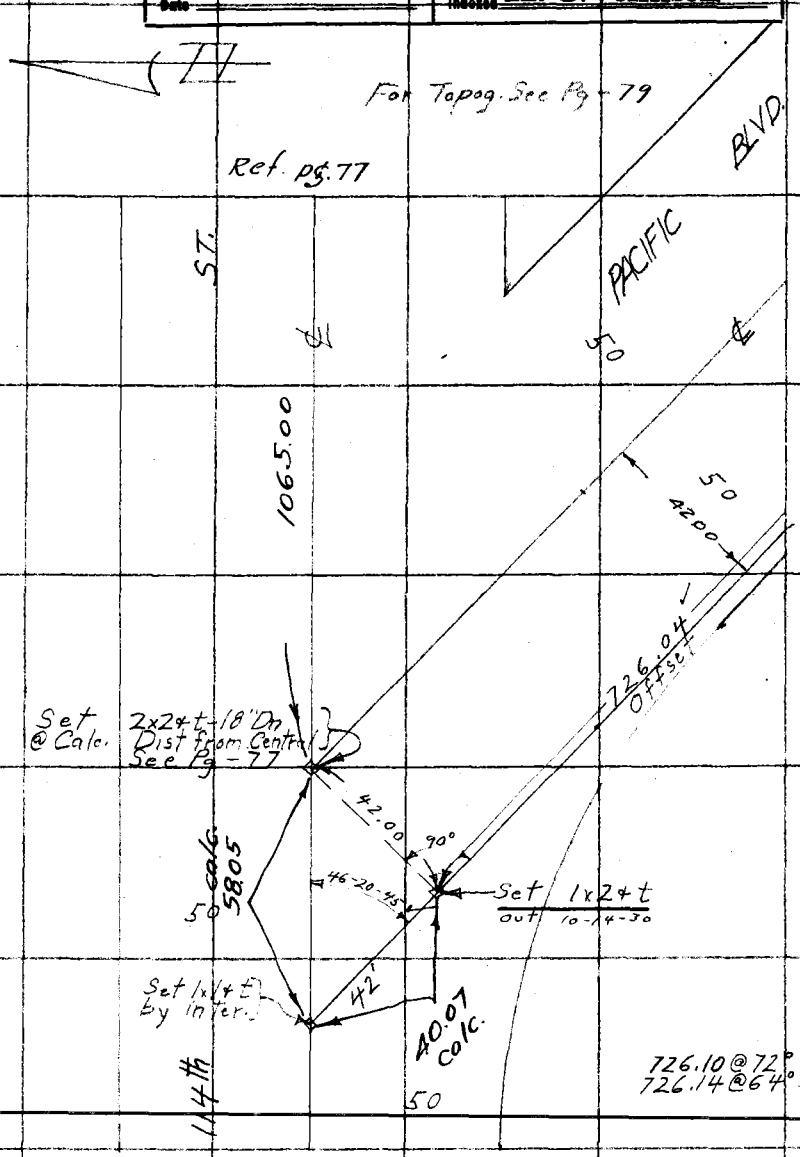

46-20-45
85-23-00
46-20-45 ✓

726.10 @ 72° = 726.04 ✓
726.14 @ 64° = 726.05 ✓

Note: ANY ADDITIONS OR CHANGES ON THIS SHEET MUST BE MADE OR CIRCLED IN Red. WITH DATE AND NAME OF PERSON MAKING CHANGE.

Do not extend notes this side of this line

RETURN TO LOS ANGELES COUNTY SURVEYOR

F.B. 356 Pg. 68 Chief Party Notes by [illegible] Date

Tape = 84°

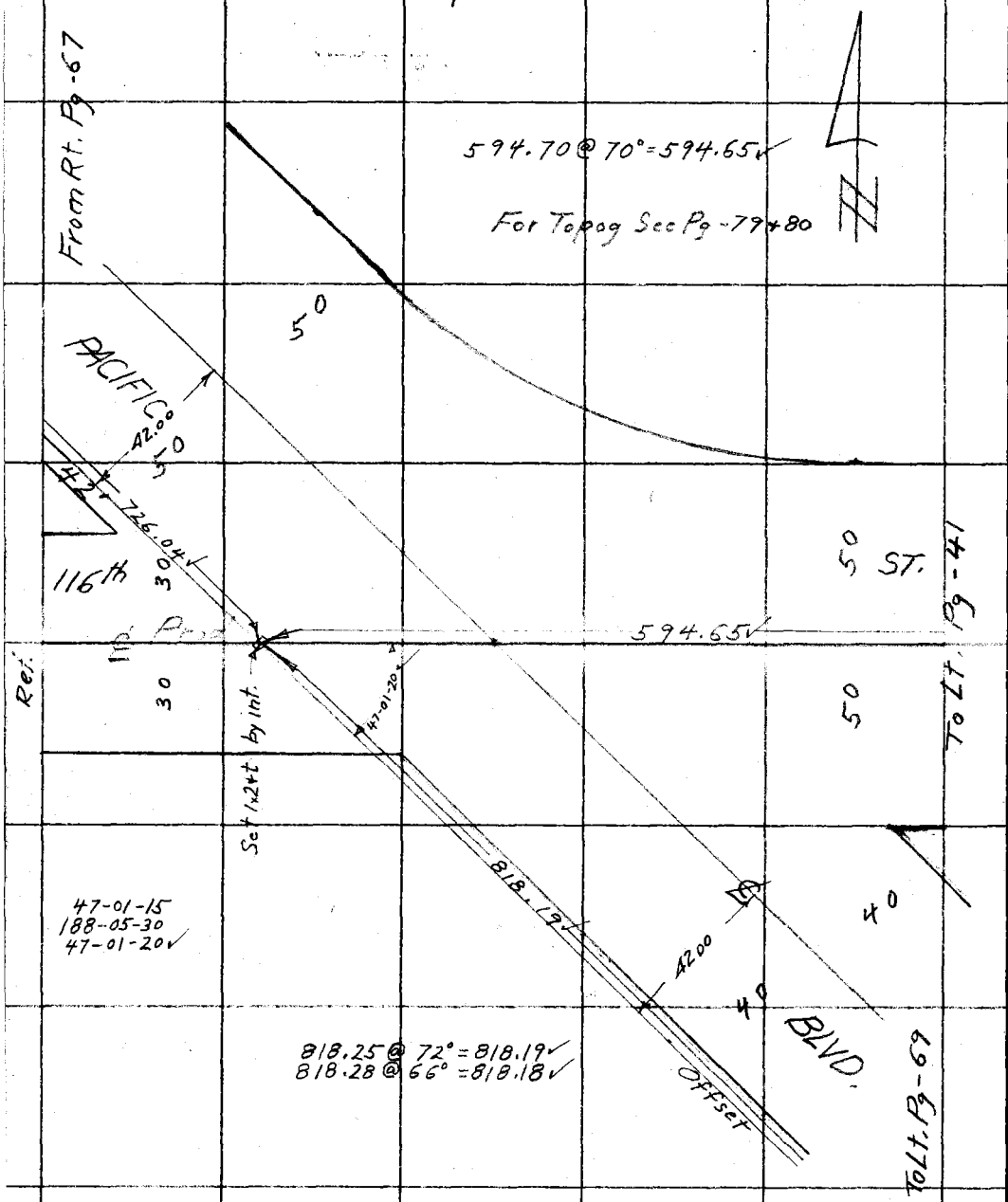

RETURN TO
LOS ANGELES COUNTY SURVEYOR

Do not extend notes this side of this line

Note: ANY ADDITIONS OR CHANGES ON THIS SHEET MUST BE MADE OR CIRCLED IN Red. WITH DATE AND NAME OF PERSON MAKING CHANGE.

Date _____ Notes by M Chief Party _____ F.B. 356 PG. 69

Platted by	W. O. No. 4264 D. S. O. No.
Date	Location Pacific Blvd.
Map No.	Surveyed by F. J. McNeal
Platting C'k'd by	Date Apr - 1930
Date	Indexed A. C. Johnson

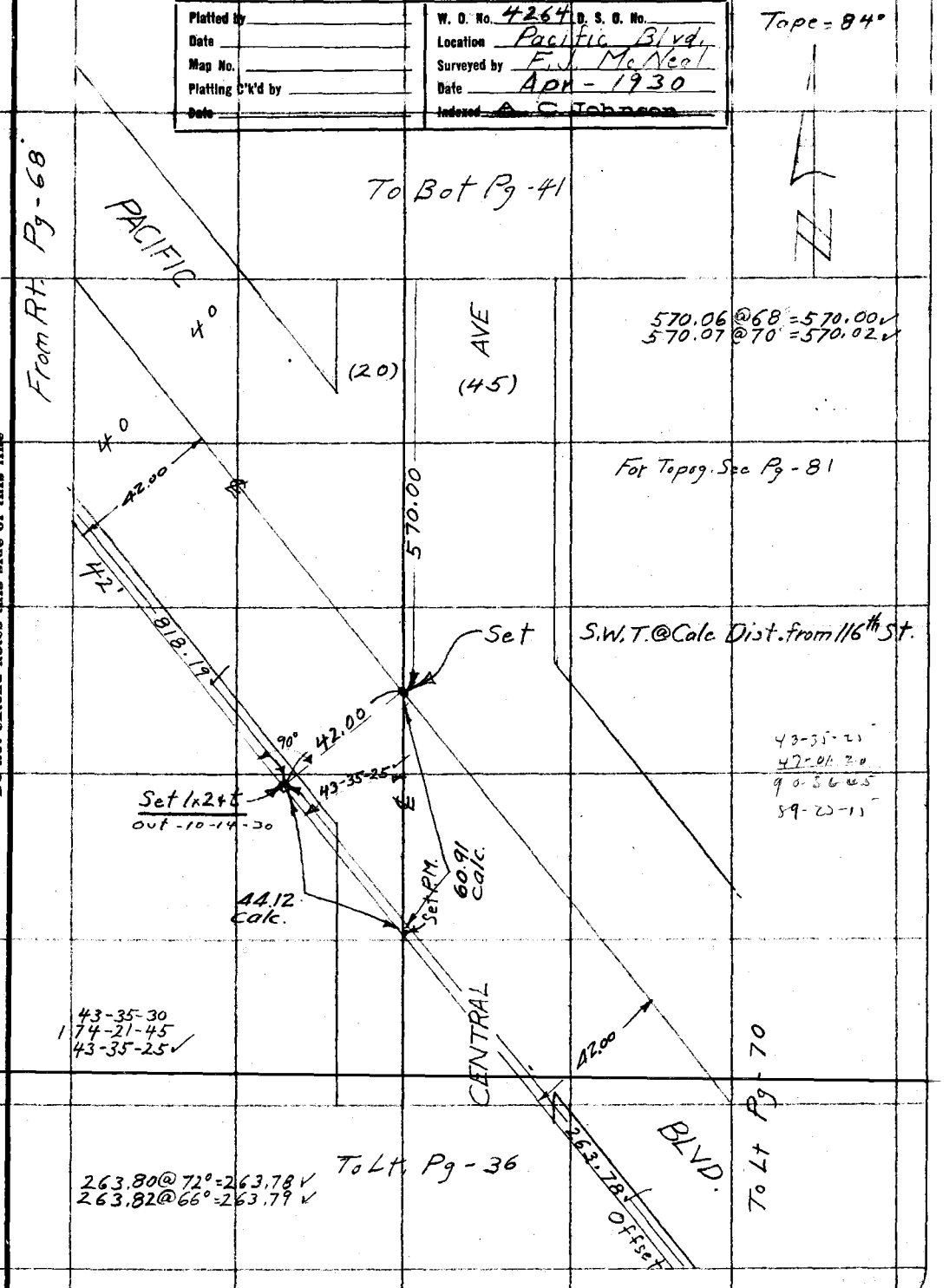

Note: ANY ADDITIONS OR CHANGES ON THIS SHEET MUST BE MADE OR CIRCLED IN Red. WITH DATE AND NAME OF PERSON MAKING CHANGE.

Do not extend notes this side of this line

RETURN TO
LOS ANGELES COUNTY SURVEYOR

F.B. 356 Pg. 70 Chief Party Notes by M Date

Tape = 84°

To Bot Pg - 78

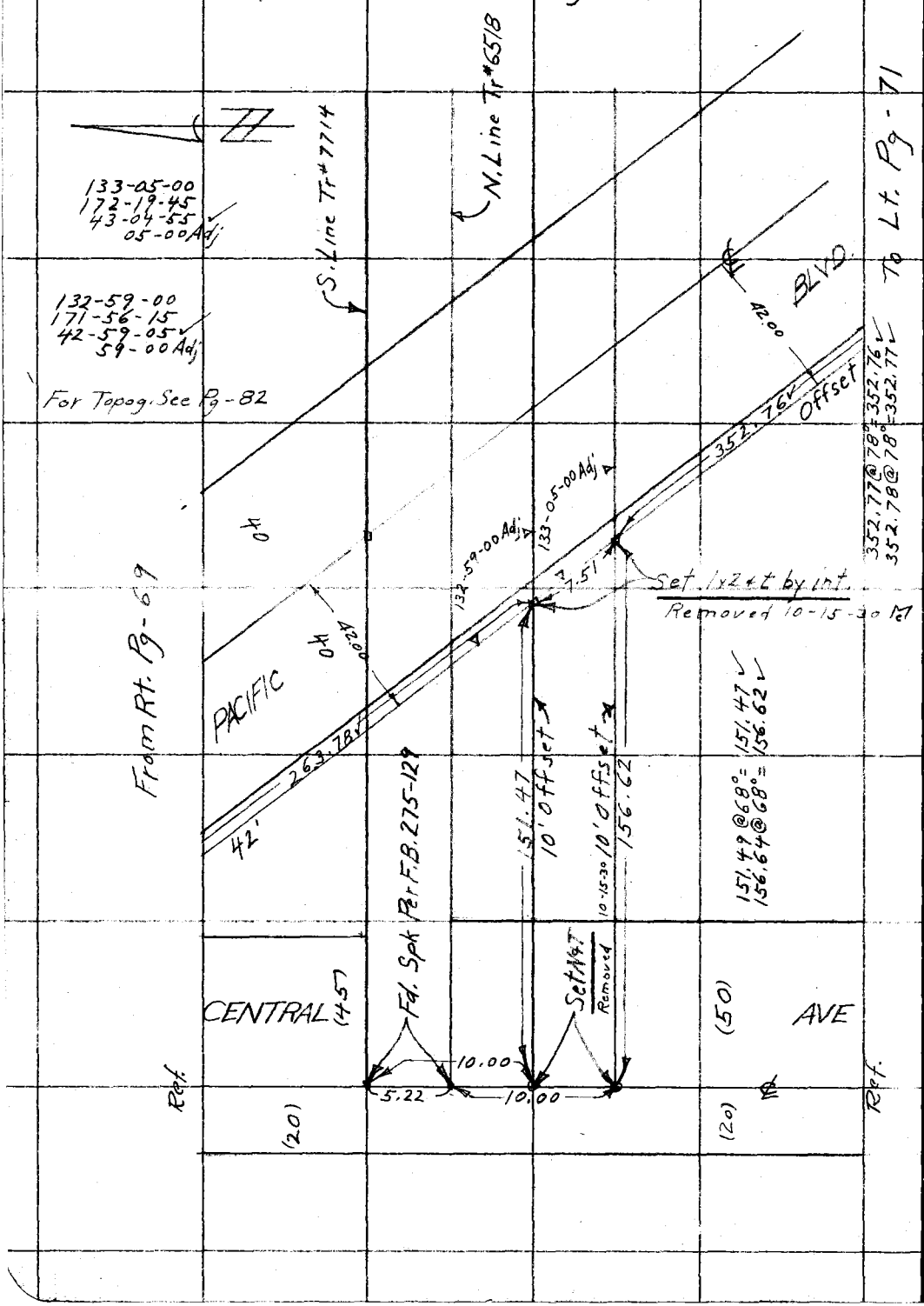

RETURN TO
LOS ANGELES COUNTY SURVEYOR

Do not extend notes this side of this line

Note: ANY ADDITIONS OR CHANGES ON THIS SHEET MUST BE MADE OR CIRCLED IN Red. WITH DATE AND NAME OF PERSON MAKING CHANGE.

Date _____ Notes by CM Chief Party _____ F.B. 356 PG. 71

Platted by	W. O. No. 4264 D. S. O. No.
Date	Location Pacific Blvd
Map No.	Surveyed by F. I. McNeal
Platting C'k'd by	Date Apr 1930
Date	Indexed A. C. Johnson

Tape = 84°

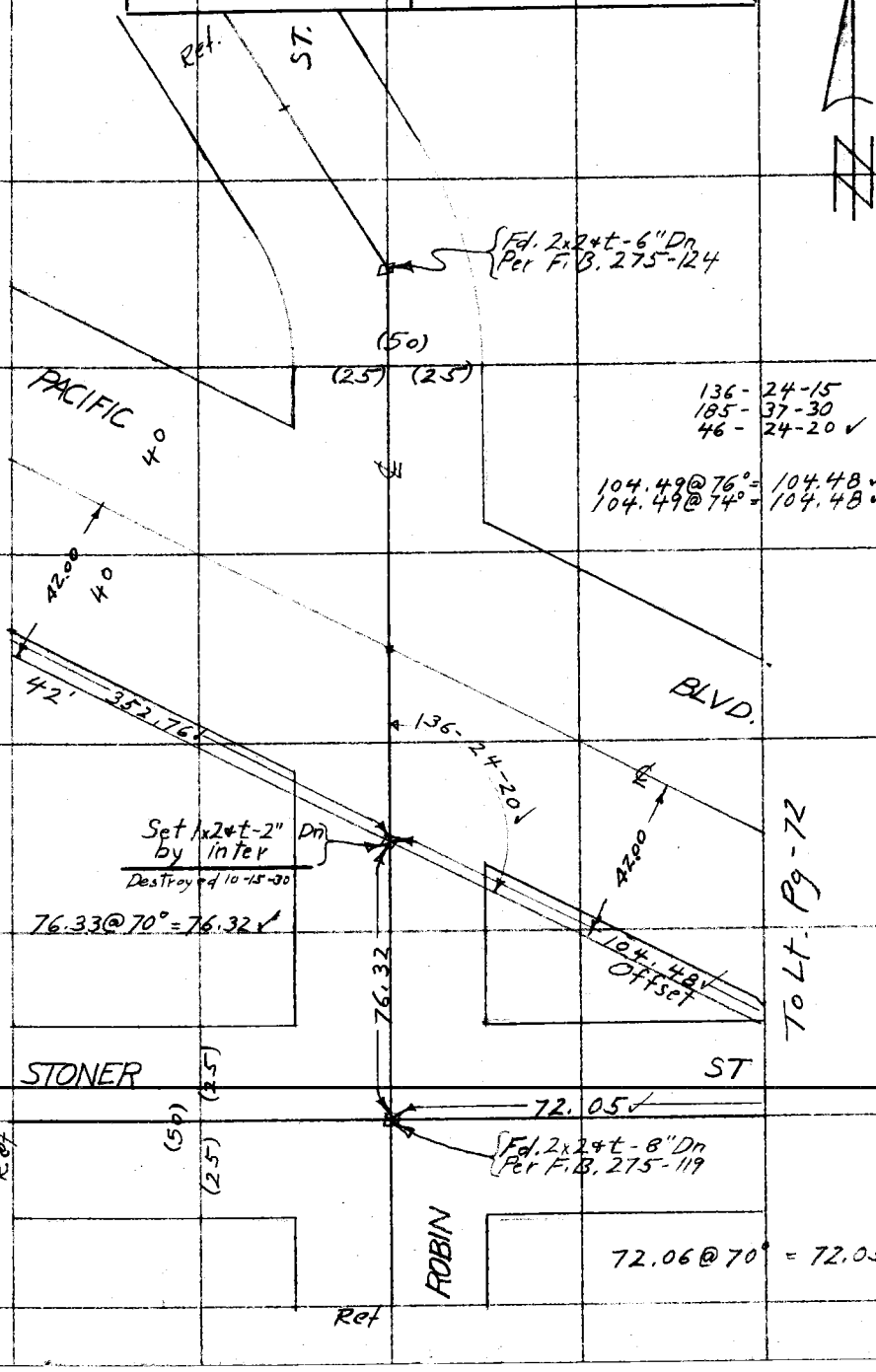

Notes: ANY ADDITIONS OR CHANGES ON THIS SHEET MUST BE MADE OR CIRCLED IN RED. WITH DATE AND NAME OF PERSON MAKING CHANGE.

Do not extend notes this side of this line

RETURN TO
LOS ANGELES COUNTY SURVEYOR

F.B. 356 Pg. 72 Chief Party Notes by M Date

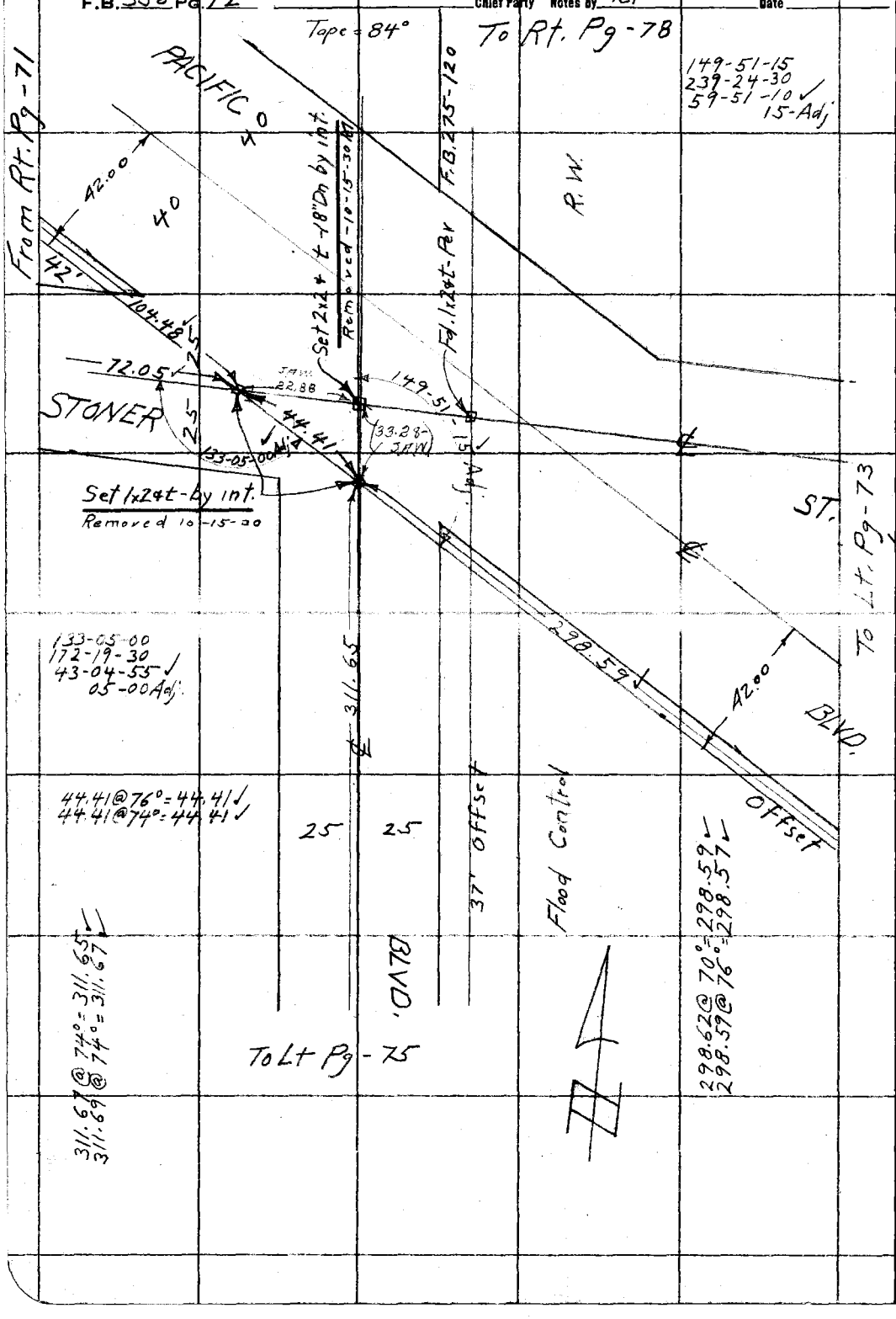

RETURN TO
LOS ANGELES COUNTY SURVEYOR

Do not extend notes this side of this line

Note: ANY ADDITIONS OR CHANGES ON THIS SHEET MUST BE MADE OR CIRCLED IN Red. WITH DATE AND NAME OF PERSON MAKING CHANGE.

Date _____ Notes by M Chief Party _____ F.B. 356 PG. 73

Tape = 84°

Platted by	W. O. No. 4264 O. S. O. No.
Date	Location Pacific Blvd.
Map No.	Surveyed by F. J. McNeal
Platting C'k'd by	Date Apr. - 1930
Date	Indexed E. Johnson

30-08-45
20-35-15
30-08-50 ✓
45-Adj

To Bot Pg-74

To Rt. Pg. 78

SLATER ST.

25 23

PACIFIC

From Rt. Pg-72

40

STONER ST

(50) (25)

(25)

REF

40

42.0

298.59 ✓

30-08-45 Adj

Set 1x2 + t - by inter.
out - 10 - 15 - 30

25 25

87.87

87.89 @ 76° = 87.89 ✓
87.90 @ 76° = 87.90 ✓

BLVD.

To Lt. Pg-75

Note: ANY ADDITIONS OR CHANGES ON THIS SHEET MUST BE MADE OR CIRCLED IN Red. WITH DATE AND NAME OF PERSON MAKING CHANGE.

Do not extend notes this side of this line

RETURN TO
LOS ANGELES COUNTY SURVEYOR

F.B. 356 PG. 74 Chief Party Notes by M Date

Tapc = 84°

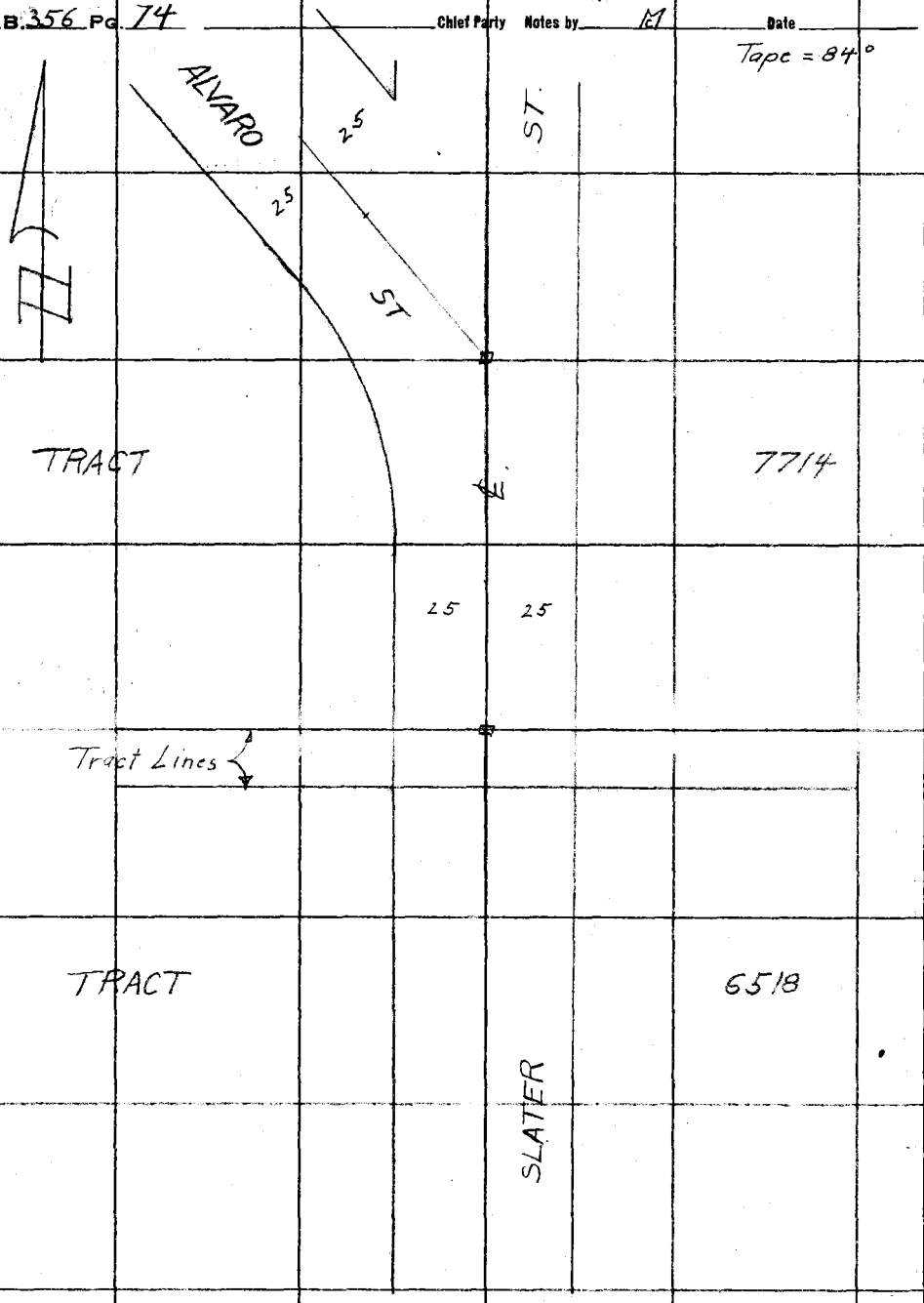

RETURN TO
LOS ANGELES COUNTY SURVEYOR

Do not extend notes this side of this line

Note: ANY ADDITIONS OR CHANGES ON THIS SHEET MUST BE MADE OR CIRCLED IN Red. WITH DATE AND NAME OF PERSON MAKING CHANGE.

Date _____ Notes by RM Chief Party _____ F.B. 356 PG. 75

1 ape = 84°

Platted by	W. O. No. 4264 D. S. O. No.
Date	Location Pacific Blvd.
Map No.	Surveyed by F. J. McNeal
Platting C'k'd by	Date Apr - 1930
Date	Indexed A. C. Johnson

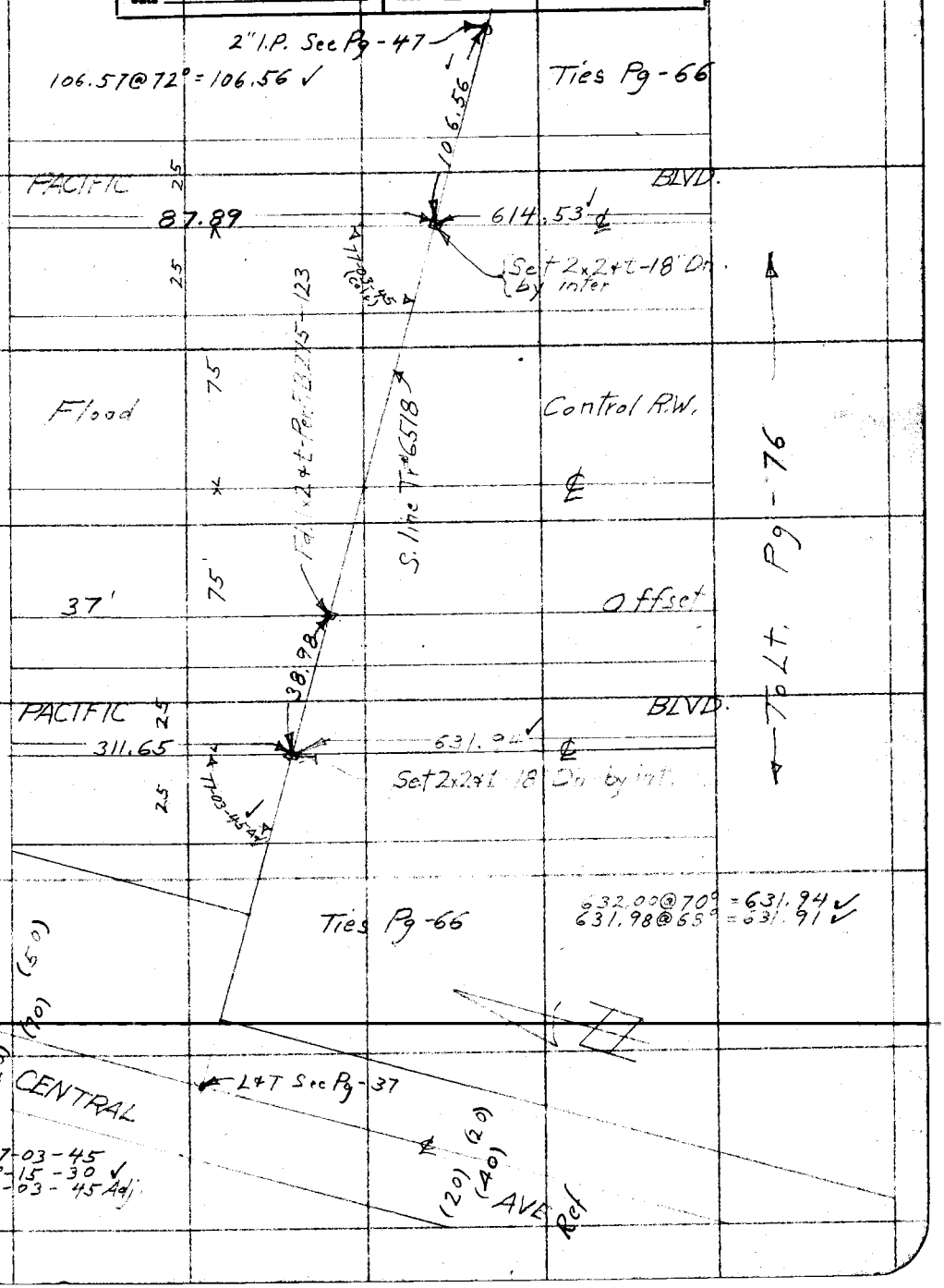

Note: ANY ADDITIONS OR CHANGES ON THIS SHEET MUST BE MADE OR CIRCLED IN Red. WITH DATE AND NAME OF PERSON MAKING CHANGE.

Do not extend notes this side of this line

RETURN TO
LOS ANGELES COUNTY SURVEYOR

F.B. 3~~7~~5 6 Pg. 76 Chief Party Notes by [illegible] Date

Tape = 84°

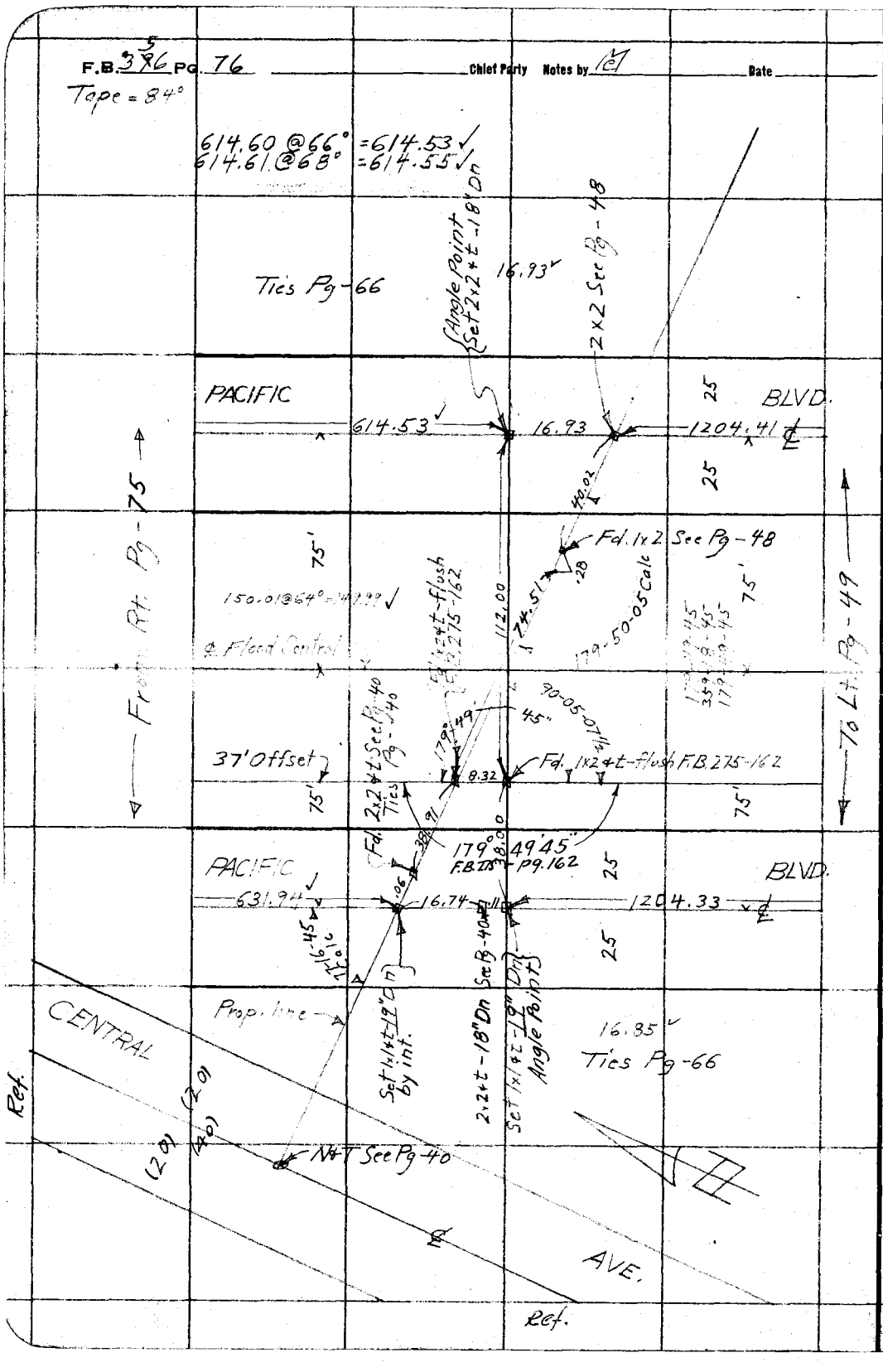

RETURN TO
LOS ANGELES COUNTY SURVEYOR

Do not extend notes this side of this line

Note: ANY ADDITIONS OR CHANGES ON THIS SHEET MUST BE MADE OR CIRCLED IN Red. WITH DATE AND NAME OF PERSON MAKING CHANGE.

Date _____ Notes by M Chief Party _____ F.B. 356 PG. 77

Tape = 84°

Plotted by	W. O. No. 4264 D. S. O. No.
Date	Location Pacific Blvd
Map No.	Surveyed by F. J. McNeal
Plotting C'k'd by	Date Apr - 1930
Date	Indexed C. Johnson

Note: ANY ADDITIONS OR CHANGES ON THIS SHEET MUST BE MADE OR CIRCLED IN Red. WITH DATE AND NAME OF PERSON MAKING CHANGE.

Do not extend notes this side of this line

RETURN TO LOS ANGELES COUNTY SURVEYOR

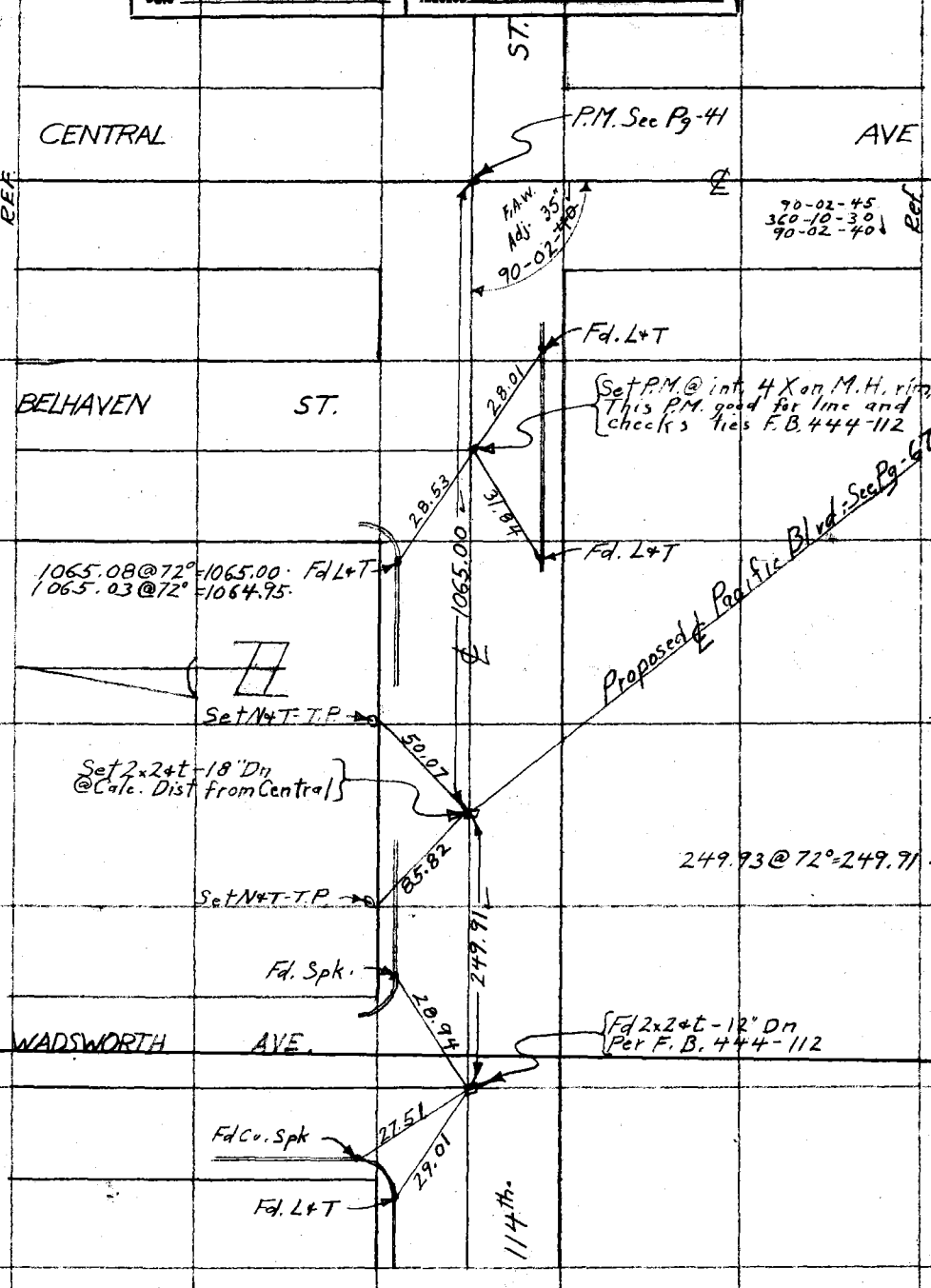

F.B. 356 Pg. 78 Chief Party Notes by [illegible] Date

Tape = 84°

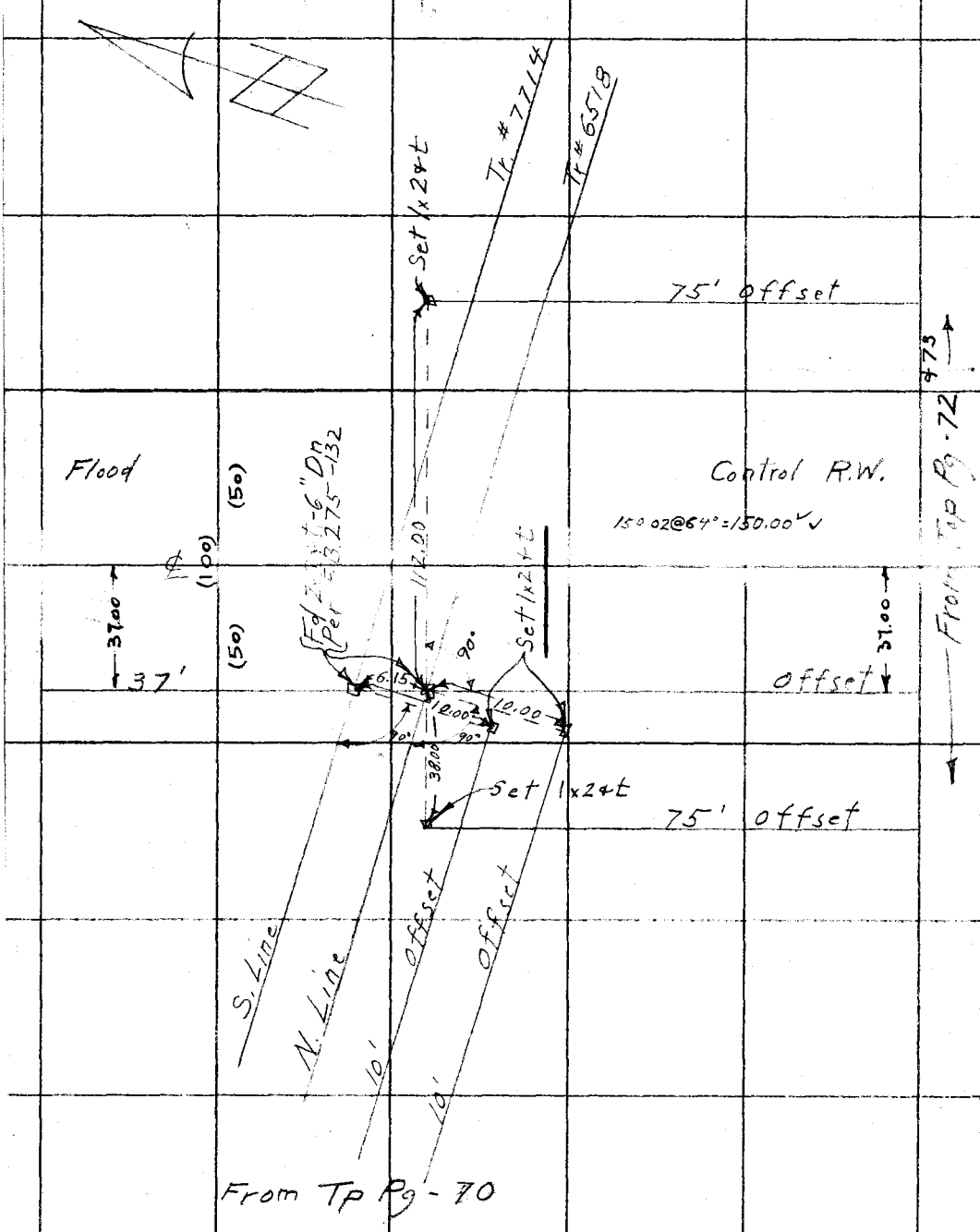

RETURN TO
LOS ANGELES COUNTY SURVEYOR

Do not extend notes this side of this line

Note: ANY ADDITIONS OR CHANGES ON THIS SHEET MUST BE MADE OR CIRCLED IN Red. WITH DATE AND NAME OF PERSON MAKING CHANGE.

Date _____ Notes by M Chief Party _____ F.B. 356 PG. 79

Platted by	W. O. No. 4264 D. S. O. No.
Date	Location Pacific Blvd
Map No.	Surveyed by E. J. McNeal
Platting c'k'd by	Date Apr - 1930
Date	Indexed C. Johnson

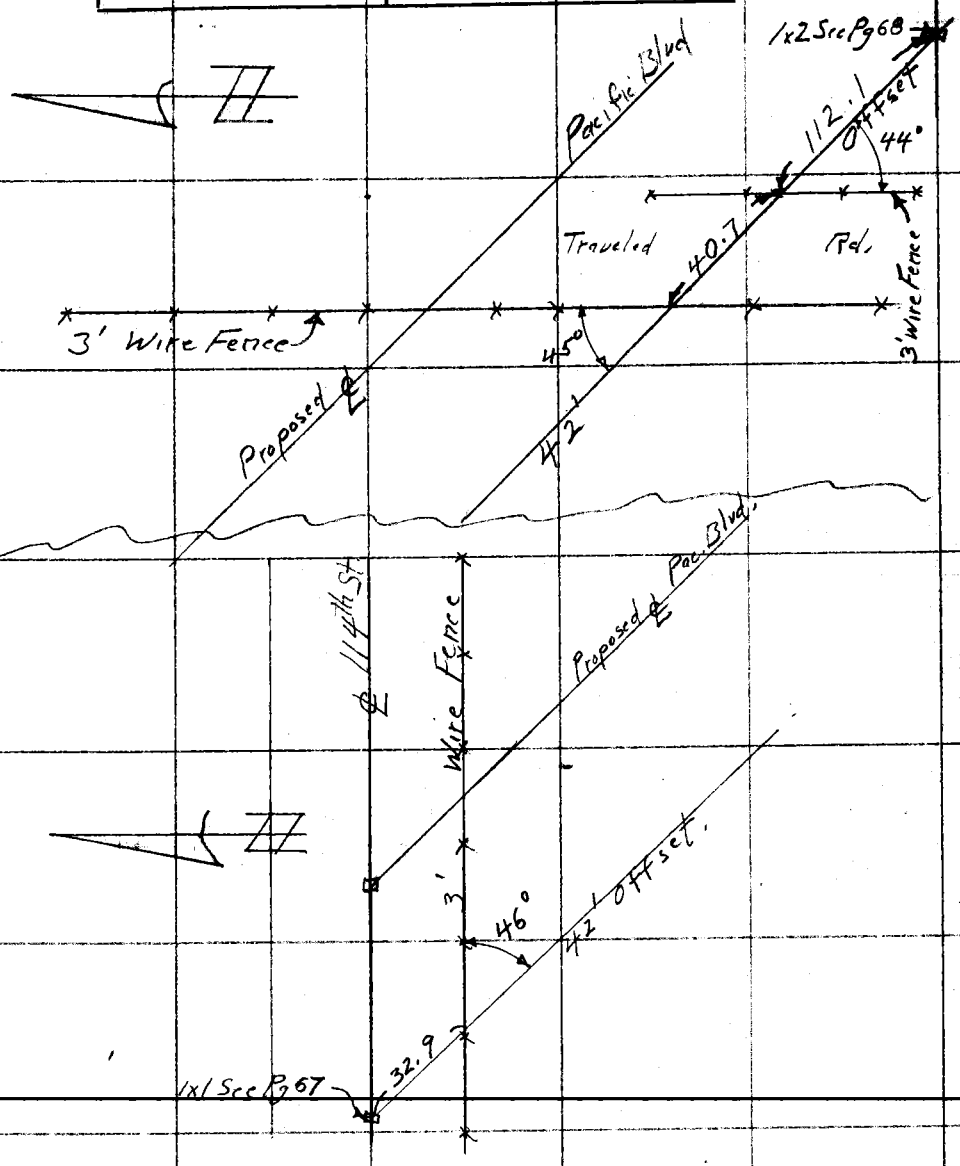

32.9

Notes: ANY ADDITIONS OR CHANGES ON THIS SHEET MUST BE MADE OR CIRCLED IN Red. WITH DATE AND NAME OF PERSON MAKING CHANGE.

Do not extend notes this side of this line

RETURN TO
LOS ANGELES COUNTY SURVEYOR

F.B. 356 Pg. 80 Chief Party Notes by MC Date

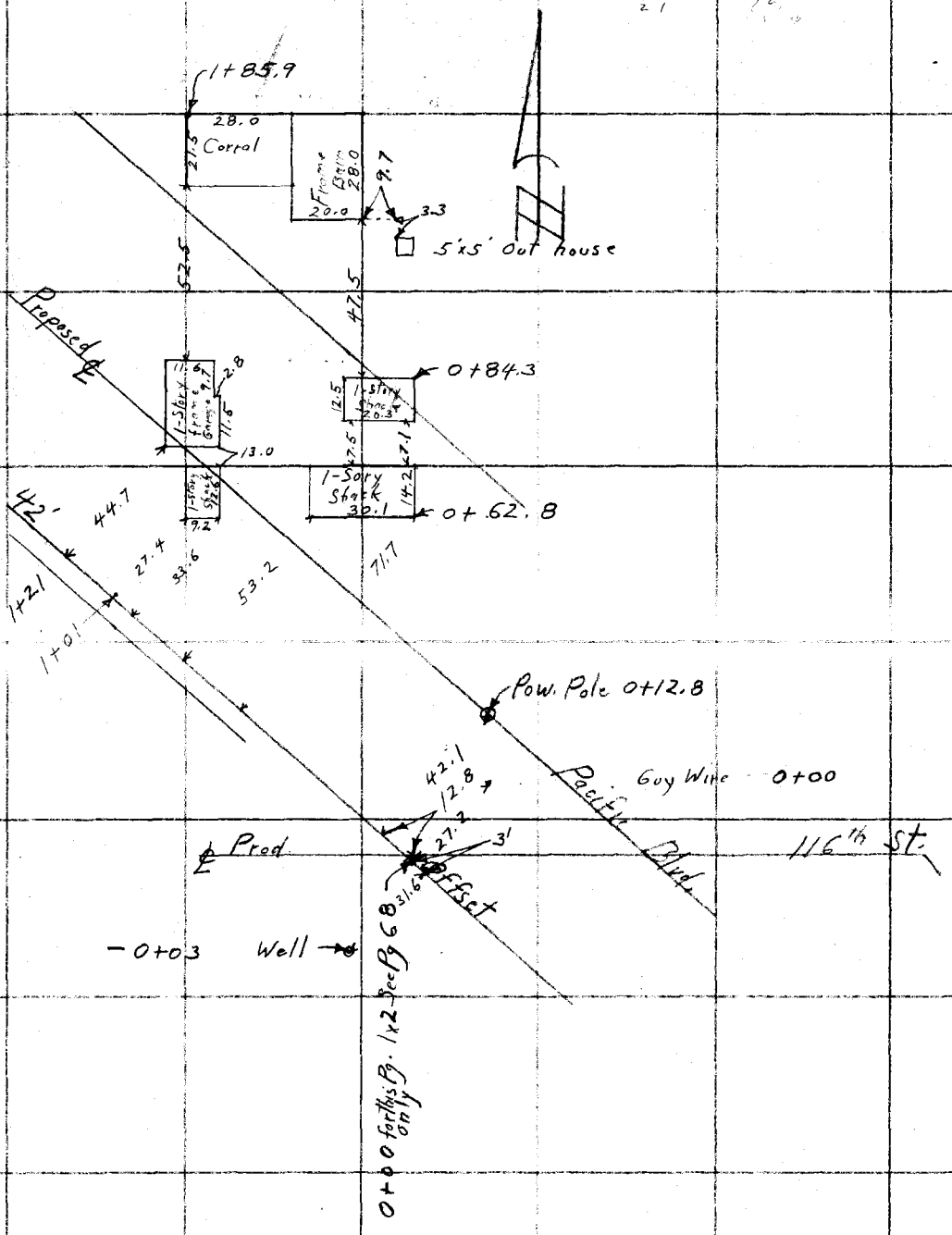

RETURN TO
LOS ANGELES COUNTY SURVEYOR

Do not extend notes this side of this line

Note: ANY ADDITIONS OR CHANGES ON THIS SHEET MUST BE MADE OR CIRCLED IN Red. WITH DATE AND NAME OF PERSON MAKING CHANGE.

Date _____ Notes by M Chief Party _____ F.B. 356 PG. 81

Platted by _____	W. O. No. 4264 D. S. O. No. _____
Date _____	Location Pacific Blvd
Map No. _____	Surveyed by F. J. McNeal
Platting C'k'd by _____	Date Apr-1930
Date _____	Indexed A. C. Jo[illegible]

Note: ANY ADDITIONS OR CHANGES ON THIS SHEET MUST BE MADE OR CIRCLED IN Red. WITH DATE AND NAME OF PERSON MAKING CHANGE.

Do not extend notes this side of this line

RETURN TO
LOS ANGELES COUNTY SURVEYOR

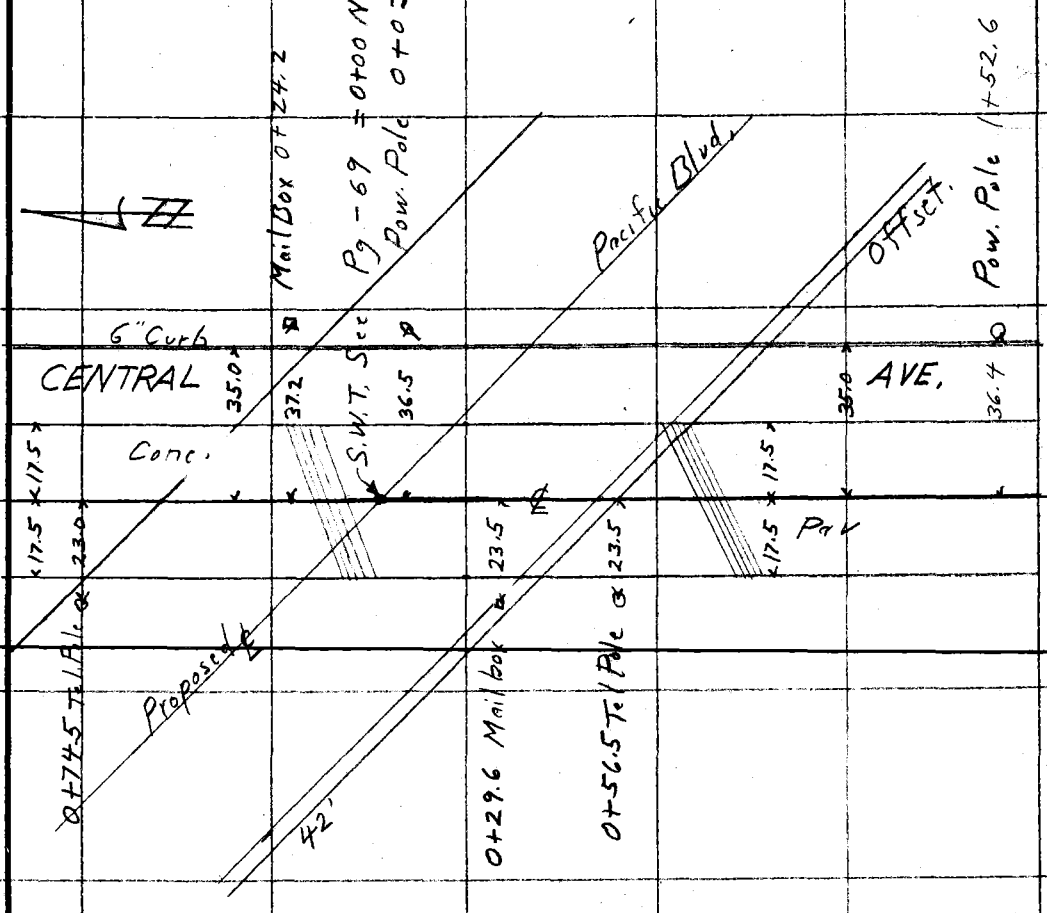

F.B. 356 PG. 82 Chief Party Notes by M Date

See Also C.S.B 459

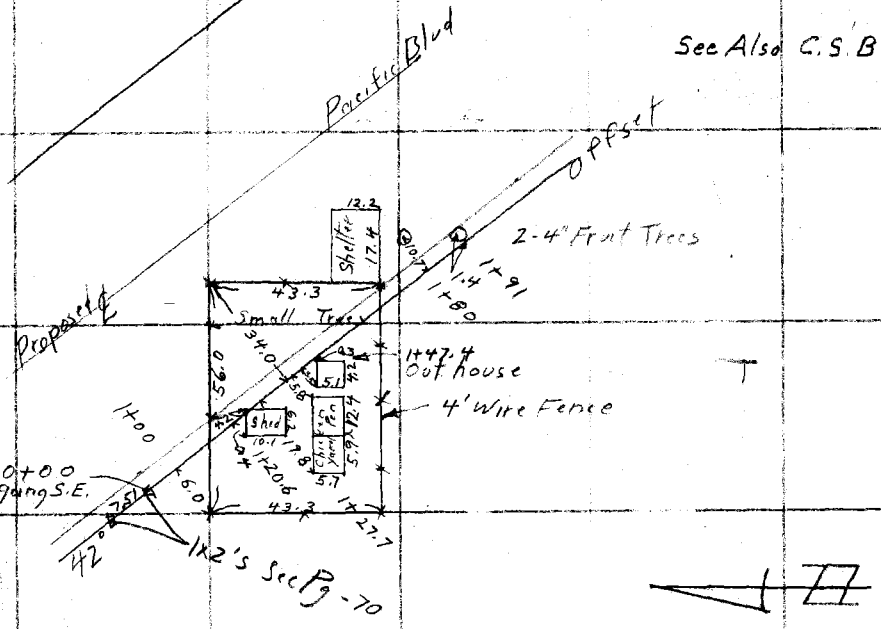

See Also C.S.B 459

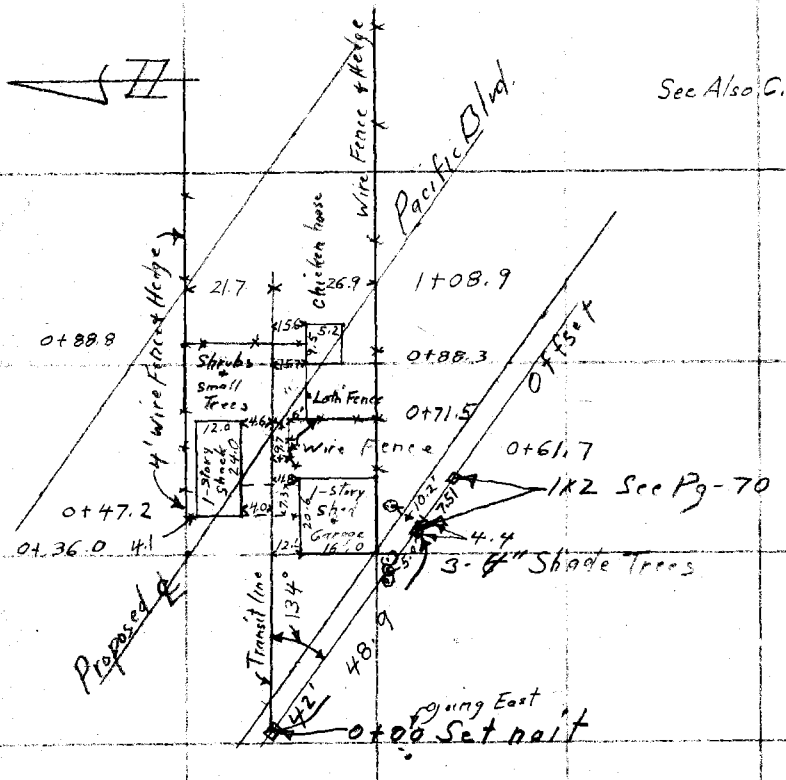

RETURN TO
LOS ANGELES COUNTY SURVEYOR

Do not extend notes this side of this line

Notes: ANY ADDITIONS OR CHANGES ON THIS SHEET MUST BE MADE OR CIRCLED IN Red. WITH DATE AND NAME OF PERSON MAKING CHANGE.

Date _____ Notes by _____ Chief Party _____ F.B. 356 Pg. 83

Platted by Wood	W. O. No. 4264 D. S. O. No.
Date Sept. 1930	Location PACIFIC BLVD
Map No. B-451	Surveyed by W. A. Miller
Platting C'k'd by H. U. M. H.	Date Aug. 1930
Date 10/30/30	Indexed A. C. Johnson 8-20-30

— LINE CHANGE —

— PACIFIC BLVD AT CENTRAL AVE —

— KEY MAP —

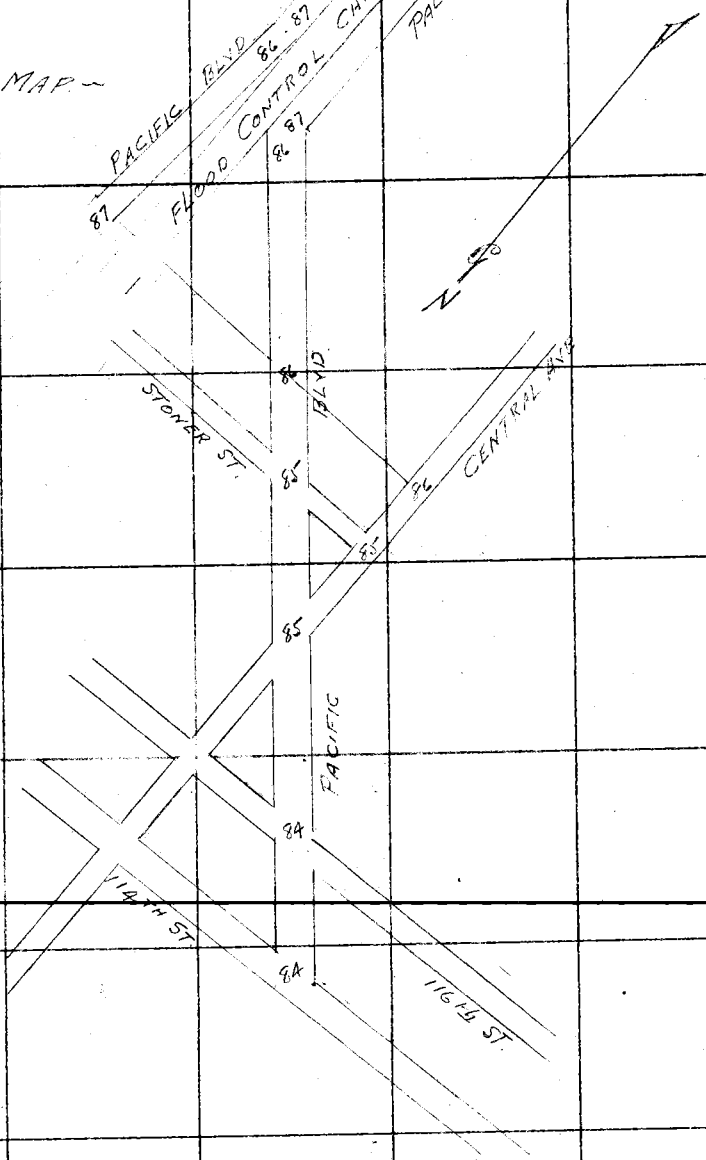

Note: ANY ADDITIONS OR CHANGES ON THIS SHEET MUST BE MADE OR CIRCLED IN Red. WITH DATE AND NAME OF PERSON MAKING CHANGE.

Do not extend notes this side of this line

RETURN TO
LOS ANGELES COUNTY SURVEYOR

F.B. 356 PG. 84 Miller Chief Party Notes by Miller Date 8-12-30

Tape #044
84° F 20#

Con at bottom page 85

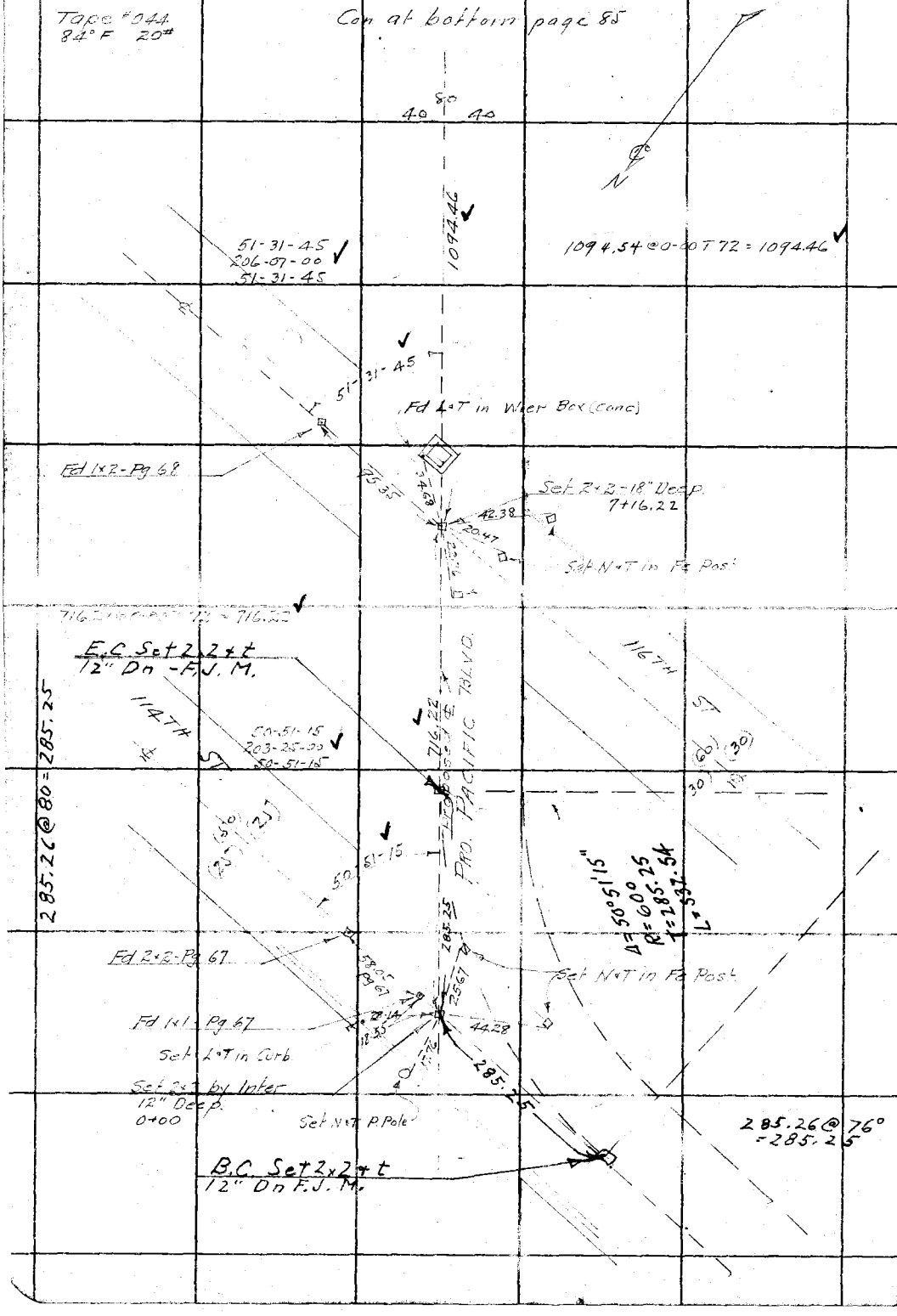

RETURN TO
LOS ANGELES COUNTY SURVEYOR

Do not extend notes this side of this line

Note: ANY ADDITIONS OR CHANGES ON THIS SHEET MUST BE MADE OR CIRCLED IN Red. WITH DATE AND NAME OF PERSON MAKING CHANGE.

Date [illegible]-30 Notes by [illegible] Chief Party Miller F.B. 356 Pg. 85

7+16.22
10+94.46
18+10.68
3+50.44
21+61.12

Platted by Wood	W. O. No. 4264 D. S. O. No.
Date Sept. 1930	Location PACIFIC BLVD.
Map No. B-459-1	Surveyed by W.A. Miller
Platting C'k'd by H. U. M. H.	Date [illegible]
Date 10/30/30	Indexed A. C. Johnson

[illegible] 044
84°F 20#

Con at bottom pg 86

Fd 2×2 at Inter — Stoner & Robin Sts. F.B. 275-119

STONER ST

40 80 40

430.09 @ 0-00 T 76 = 430.07

430.07

Set 2×2-12" Deep.

Set Copper Tk in Cor Garage

1 Sty Fr Garage

39.82 Tan 26.39

Tan. 50.78

Set 2×2 by Inter 12" Deep 21+61.12

50.25

50.63

Set 2×2-12" Deep

Set Copper Tk in Cor Garage

220.87 @ 0-00 T 74 = 220.86

45°

128-34-30
154-18-00
128-34-30

F.A.W. Adj. 35°

128-34-30

Set 2×2-12" Deep

220.86

(25) (25) (50)

AVE

350.44

Proposed ℄ BLVD.

350.46 @ 0-00 T 74 = 350.44

(45) (20) (65)

Fd 1×1 Tin F.B. 275-130

Set L.T

Set N.T P. Pole

39.48 26.57 46.85

Set N.T P. Pole

Set S.W.T by Inter. 18+10.68

26.53

Set L.T

CENTRAL

Fd P.M.-Pg 69

39-05-00

286.90 @ 0-00 T 72 = 286.88

Fd S.W.T Pg 69

60.91 286.88

39-05-00
156-20-00
39-05-00

1094.46

PRO. PACIFIC

40 80 40

Con from top page 84

Note: ANY ADDITIONS OR CHANGES ON THIS SHEET MUST BE MADE OR CIRCLED IN Red. WITH DATE AND NAME OF PERSON MAKING CHANGE.

Do not extend notes this side of this line

RETURN TO LOS ANGELES COUNTY SURVEYOR

F.B. 356 Pg. 86 Miller Chief Party Notes by Miller Date 8-14-30

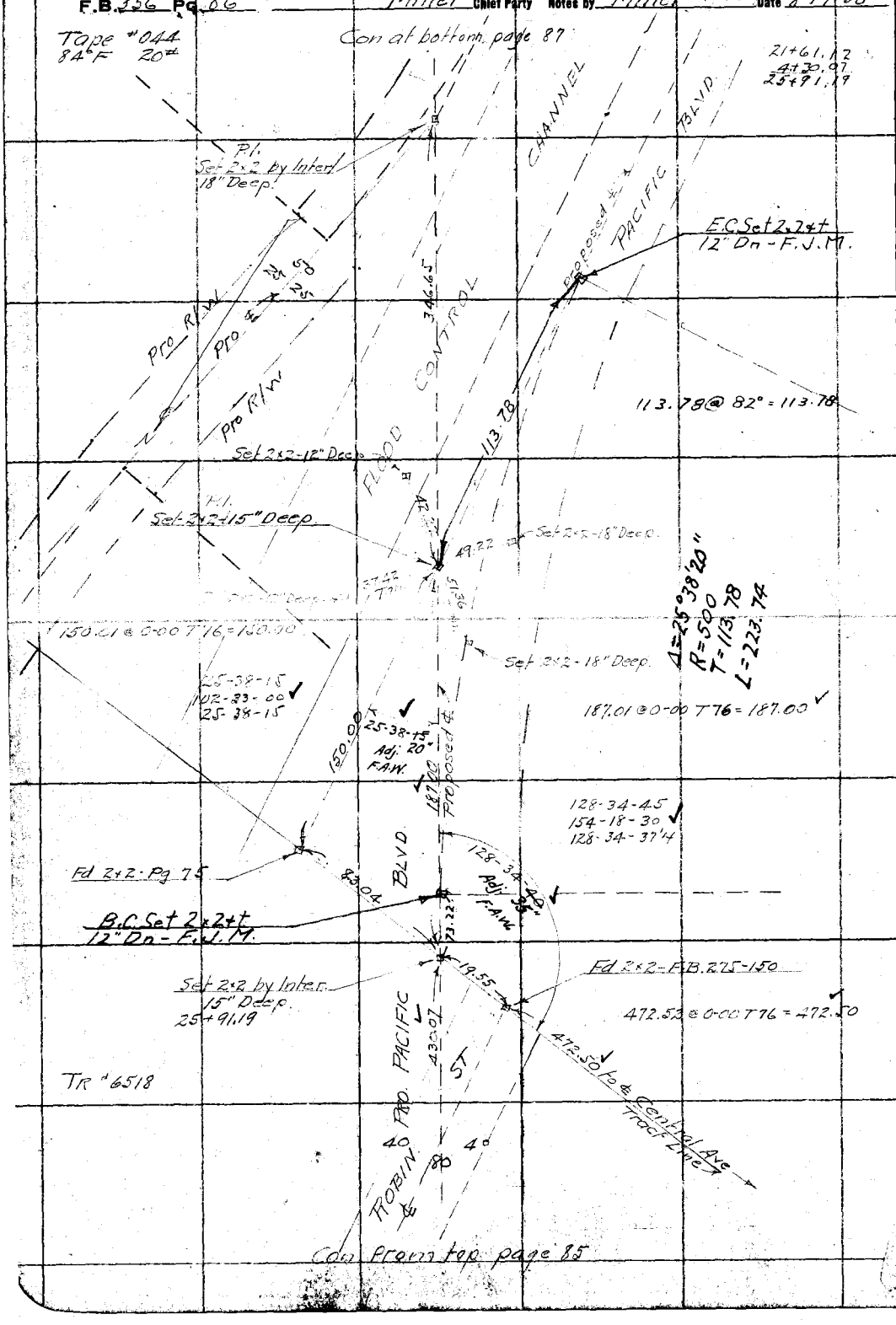

RETURN TO
LOS ANGELES COUNTY SURVEYOR

Do not extend notes this side of this line

Note: ANY ADDITIONS OR CHANGES ON THIS SHEET MUST BE MADE OR CIRCLED IN Red. WITH DATE AND NAME OF PERSON MAKING CHANGE.

Date 8-15-30 Notes by Miller Chief Party Miller F.B. 356 PG. 87

Platted by Wood	W. O. No. 4264 D. S. O. No.
Date Sept. 1930	Location PACIFIC BLVD.
Map No. B-459-1	Surveyed by W. J. Miller
Platting C'k'd by H. U. M. H.	Date
Date 10/20/30	Indexed A. C. Johnson

Notes: ANY ADDITIONS OR CHANGES ON THIS SHEET MUST BE MADE OR CIRCLED IN Red. WITH DATE AND NAME OF PERSON MAKING CHANGE.

Do not extend notes this side of this line

RETURN TO LOS ANGELES COUNTY SURVEYOR

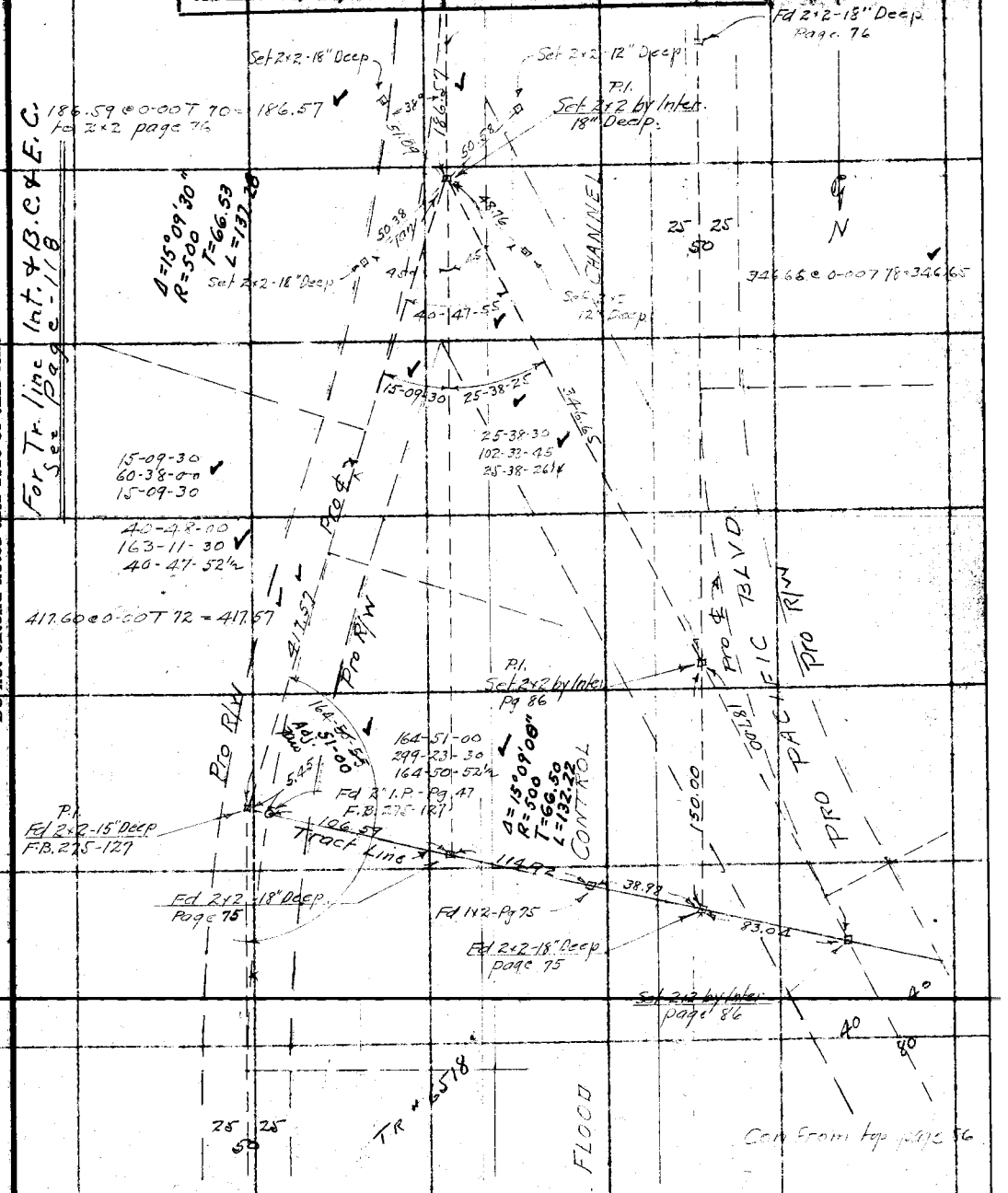

F.B. 356 Pg. 88 Miller Chief Party Notes by Miller Date 8-15-20

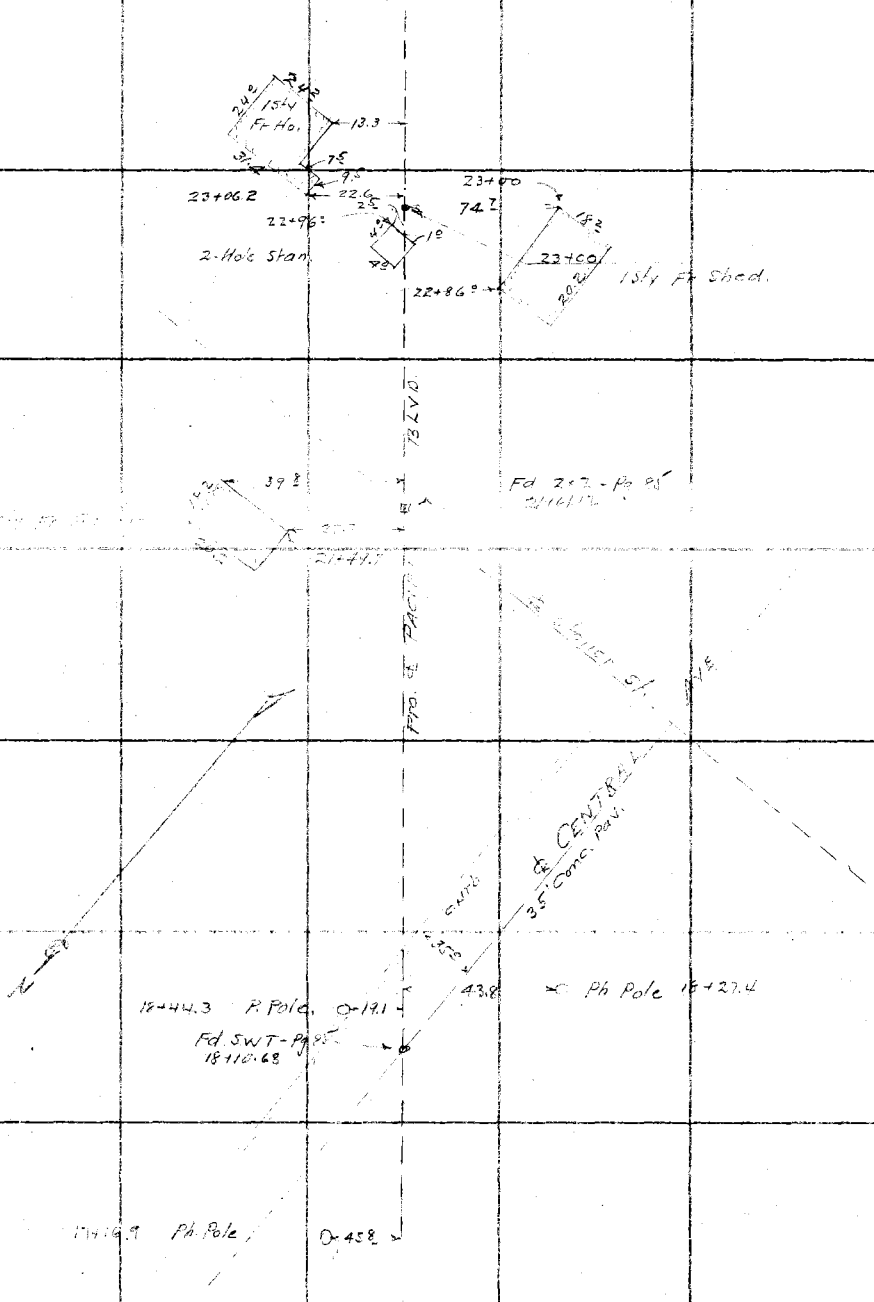

RETURN TO
LOS ANGELES COUNTY SURVEYOR

Do not extend notes this side of this line

Notes: ANY ADDITIONS OR CHANGES ON THIS SHEET MUST BE MADE OR CIRCLED IN Red. WITH DATE AND NAME OF PERSON MAKING CHANGE.

Date _____ Notes by _____ Chief Party _____ F.B. 256 PG. 89

Platted by Wood	W. O. No. 795 D. S. O. No.
Date Dec. 1930	Location Pacific Blvd
Map No. B-181-4	Surveyed by Rasecrans
Platting C'k'd by	Date Nov. 1930
Date	Indexed A. C. Johnson 12-10-1930

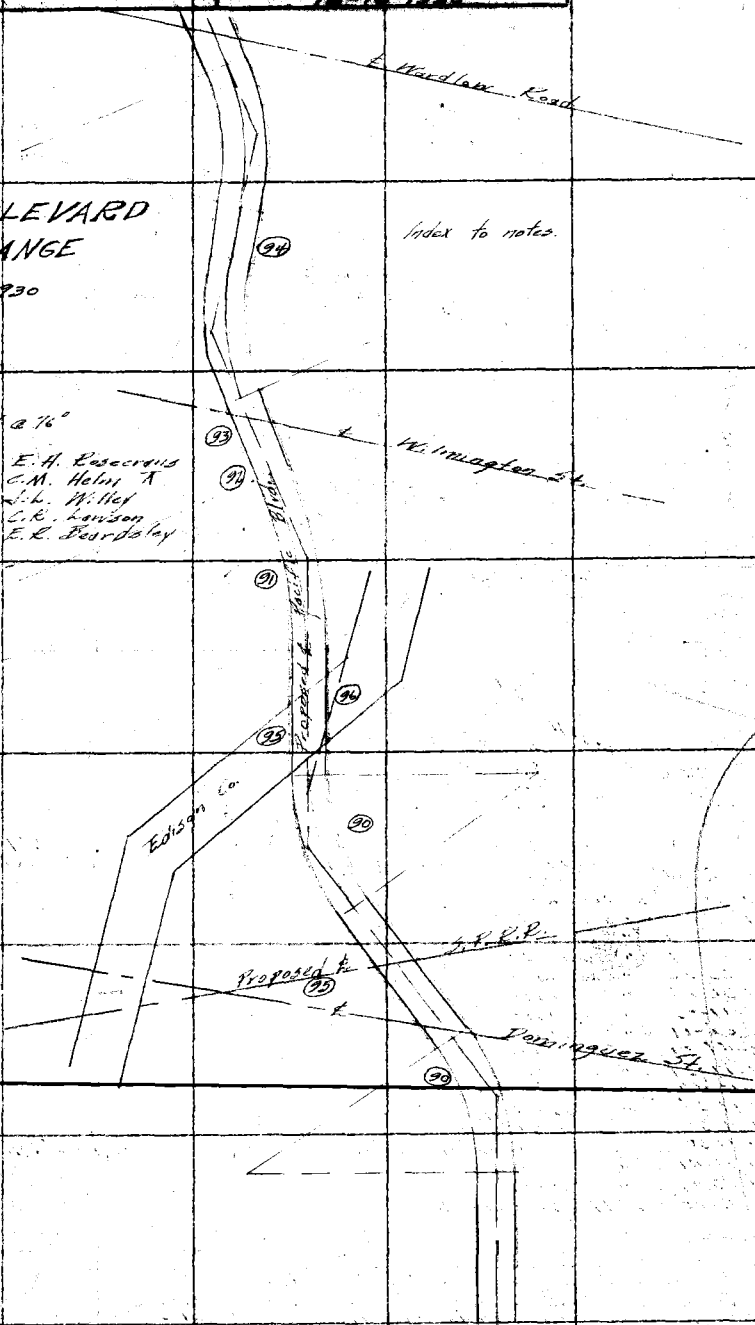

Note: ANY ADDITIONS OR CHANGES ON THIS SHEET MUST BE MADE OR CIRCLED IN Red. WITH DATE AND NAME OF PERSON MAKING CHANGE.

Do not extend notes this side of this line

RETURN TO LOS ANGELES COUNTY SURVEYOR

F.B. 356 PG. 90 Roseyrange Chief Party Notes by Date Nov. 28-30

✓ Cont. bottom next page.

E.C. Sta. 38+30.99

Δ 24°-30'-00" ✓ Adj
R. 1000.00
T. 217.12 ✓
Lc. 427.61 ✓

Defl. Δ	Sta.	Chd.
	34+03.38	B.C.
1-20-06	34+50	46.62
2-46-05	35+00	50.00
4-12-01	35+50	"
5-37-58	36+00	"
7-03-54	36+50	"
8-29-51	37+00	"
9-55-48	37+50	"
11-21-44	38+00	"
12-15-00	38+30.99	30.99

24-30-00
98-00-15
24-30-04

155°30'00" adj.
35°29'55" adj.

46°18'20" adj.
46°18'30"

751.69 adj.
751.66

155-30-00
362-00-00
155-30-00 ✓

434.26 T. 70 = 434.24 ✓

Δ 24°-30'-00"
R. 2000.00
T. 434.24 ✓
Lc. 855.21 ✓

Defl. Δ	Chd.	Sta.
		17+28.78 B.C.
18'-11"	21.22	17+50
1°-01-12	50.00	18+00
1-44-11	"	18+50
2-27-09	"	19+00
3-10-07	"	19+50
3-53-06	"	20+00
4-36-05	"	20+50
5-19-03	"	21+00
6-02-01	"	21+50
6-44-59	"	22+00
7-27-57	"	22+50
8-10-55	"	23+00
8-53-54	"	23+50
9-36-52	"	24+00
10-19-50	"	24+50
11-02-49	"	25+00
11-45-47	"	25+50
12-15-00	33.99	26+83.99 E.C.

B.C. Sta. 17+28.78

Pacific Bld. Sta. 547+10.13
Santa Fe Hwy C.S. B. 181-3
F.B. 333-27 F.B. 346-69

200.72 T. 66 = 200.71 ✓
350.02 T. 66 = 350.00 ✓

RETURN TO
LOS ANGELES COUNTY SURVEYOR

Do not extend notes this side of this line

Note: ANY ADDITIONS OR CHANGES ON THIS SHEET MUST BE MADE OR CIRCLED IN Red. WITH DATE AND NAME OF PERSON MAKING CHANGE.

Date _____ Notes by _____ Chief Party _____ F.B. 356 PG. 91

Platted by Wood	W. O. No. 795 D. S. O. No. _____
Date Dec. 1930	Location Pacific Blvd.
Map No. B-181-4	Surveyed by Rosecrans
Platting C'k'd by _____	Date D. 1, 1930
Date _____	Indexed A. C. Johnson

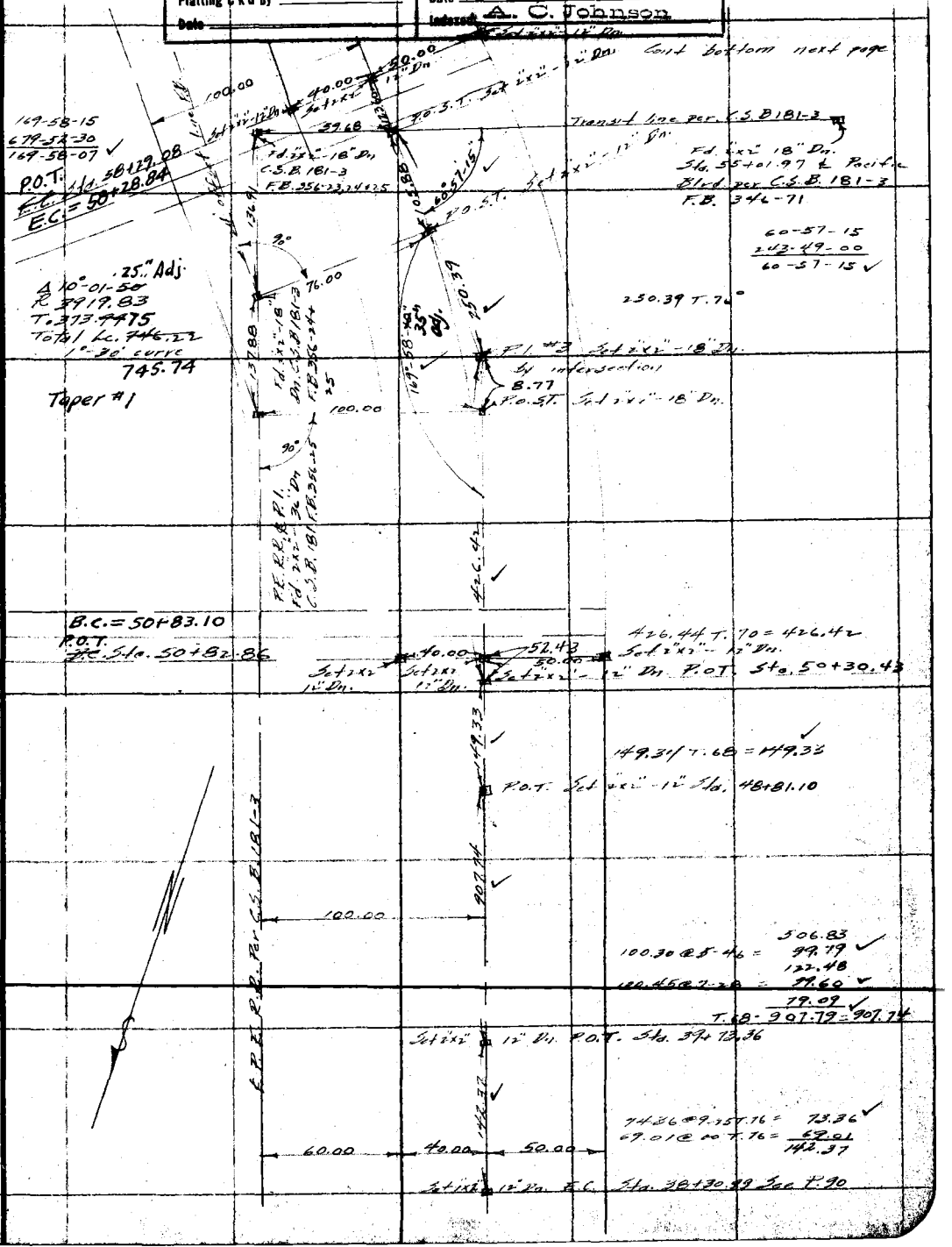

Note: ANY ADDITIONS OR CHANGES ON THIS SHEET MUST BE MADE OR CIRCLED IN Red. WITH DATE AND NAME OF PERSON MAKING CHANGE.

Do not extend notes this side of this line

RETURN TO LOS ANGELES COUNTY SURVEYOR

F.B. 356 Pg. 92 Rosecrans Chief Party Notes by _____ Date Dec. 1-30

Cont. bottom next page.

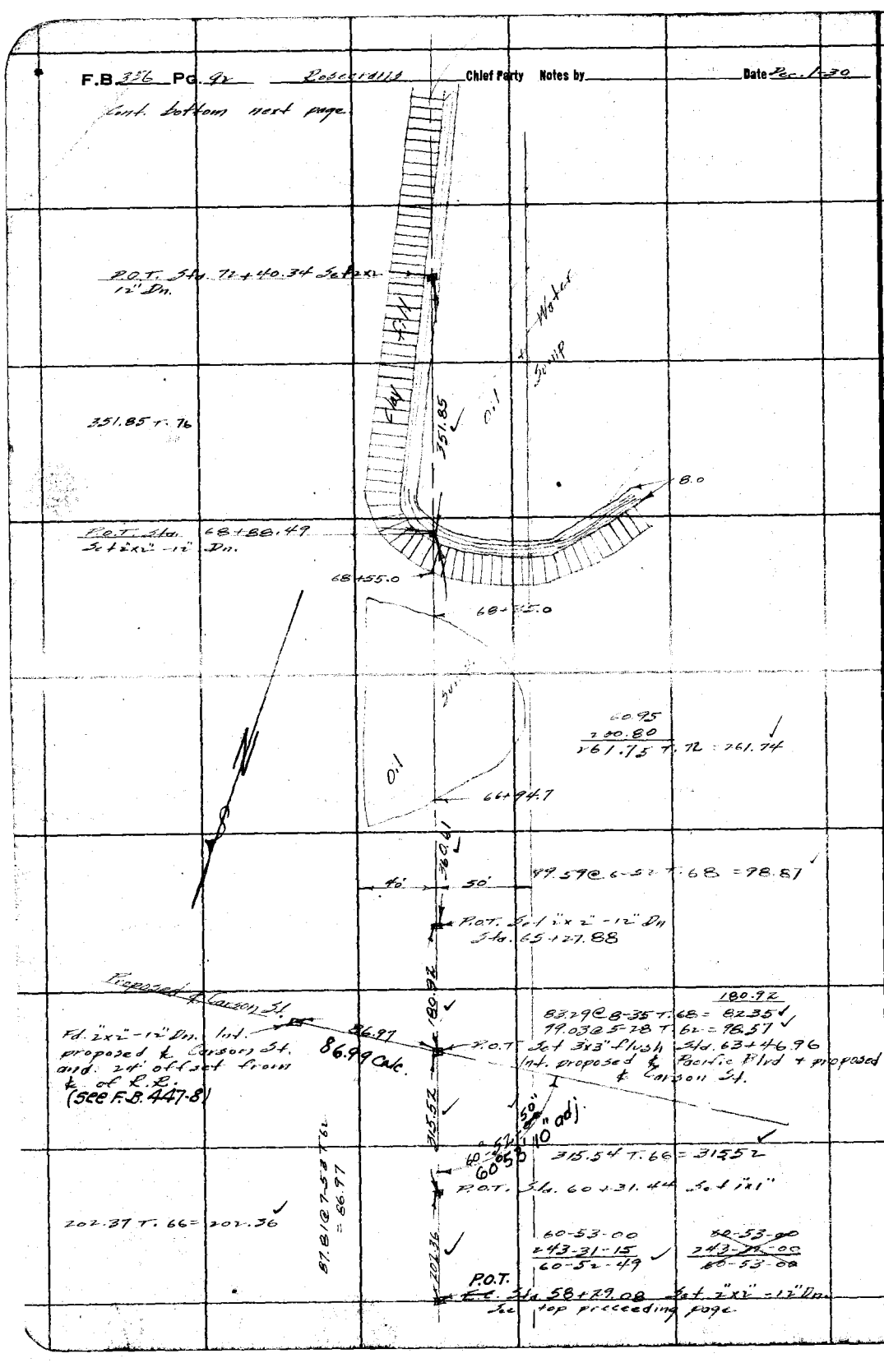

RETURN TO
LOS ANGELES COUNTY SURVEYOR

Do not extend notes this side of this line

Note: ANY ADDITIONS OR CHANGES ON THIS SHEET MUST BE MADE OR CIRCLED IN Red. WITH DATE AND NAME OF PERSON MAKING CHANGE.

Date _____ Notes by _____ Chief Party _____ F.B. 356 PG. 93

Platted by Wood	W. O. No. 795 D. S. O. No.
Date Dec. 1930	Location Pacific Blvd.
Map No. B-181-4	Surveyed by Roseevaux
Platting C'k'd by	Date Dec. 1930
Date	Indexed A. C. Johnson

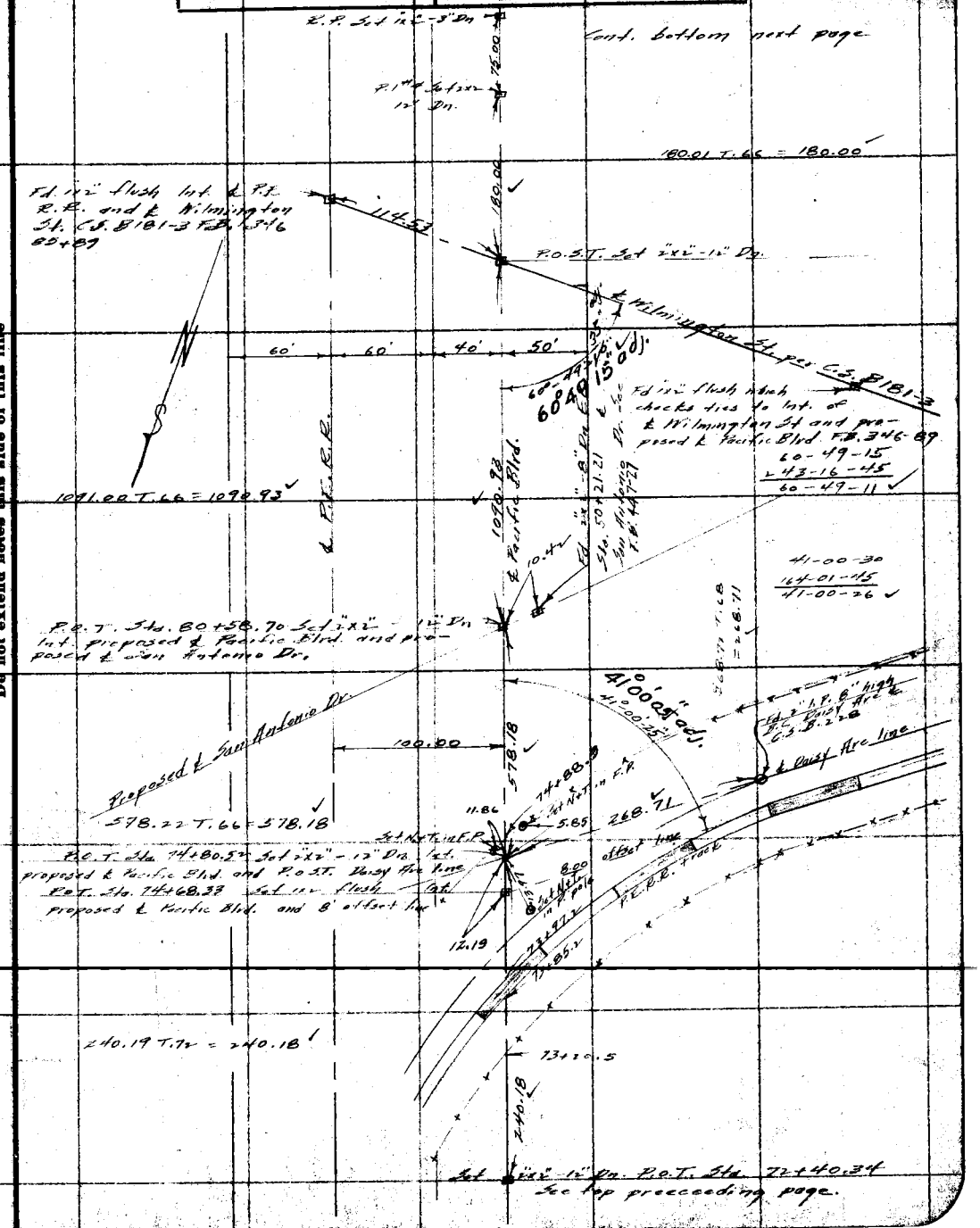

Note: ANY ADDITIONS OR CHANGES ON THIS SHEET MUST BE MADE OR CIRCLED IN Red. WITH DATE AND NAME OF PERSON MAKING CHANGE.

Do not extend notes this side of this line

RETURN TO
LOS ANGELES COUNTY SURVEYOR

F.B. 356 PG. 94 Rosecrans Chief Party Notes by _____ Date Dec. 5-30

← Wardlow Rd.

T. 2x2 Int. ← Wardlow Rd. and ← N.E.R.R. C.S.B. 181-3 F.B. 346-77-78

P.O.T. Sta. 108+54.79 old line = Sta. 109+20.74 new line Fd. 2x2 18" Dn. C.S.B. 181-3 F.B. 346-77, 76+78

166-08-30
664-34-00
166-08-30 ✓
Short sight to

E.C. Sta. 108+03.04

Set 2x2 12" Dn. — 50.00 — 50.00 — Set 2x2 12" Dn.

60-52-45
243-30-45
60-52-41 ✓
225.00 T.76

Sta.	Defl. Δ	Chd.
B.C. 104+40.23		
104+50	11-11"	9.77
105+00	1-08-29	50.00
105+50	2-05-47	"
106+00	3-03-05	"
106+50	4-00-22	"
107+00	4-57-40	"
107+50	5-54-58	"
108+00	6-52-15	"
E.C. 108+03.04	6-55-45	3.04

Δ 13°-51'-35"
R. 1500.00
T. 182.3031
L.c. 362.8185

P.O.S.T. Set 2x2-12" Dn.

P.I. #5 nothing Set

B.C. Sta. 104+40.23
P.O.T. Sta. 104+00.24
P.O.T. Sta. 101+43.85

295.09 T.84 = 295.11

633.71 T.68 = 633.68

Set 2x2 12" Dn. — 50.00 — 50.00 — Set 2x2 12" Dn.

100.79 B.6 = 100.24 T.B2 = 100.24
56.22 B.0 = 56.22 T.B2 = 56.22
101.00 B.B2 T.84 = 99.92
256.37

Set 2x2-12" Dn. — 50.00 — 50.00 — Set 2x2 12" Dn.

Set 2x2 flush

633.68

Sta.	Defl. Δ	Chd.
91+47.32		
91+50	0-03-03	2.68
92+00	1-00-21	50.00
92+50	1-57-39	"
93+00	2-54-56	"
93+50	3-52-14	"
94+00	4-49-32	"
94+50	5-46-49	"
95+00	6-44-07	"
95+10.17	6-55-47	10.17

166-08-30
664-33-30
166-08-22 ✓

107.49
1.41

Set 2x2 — 50.00 — 50.00 — Set 2x2 12" Dn.

E.C. Sta. 95+10.17

Set 2x2

P.I. #4 Set 2x2 12" Dn. See top page 93

166°-08'-35"

182.31

Δ 13°-51'-35"
R. 1500.00
T. 182.31
L.c. 362.85

← N.E.R.R.

Set 2x2-12" Dn. — 40.00 — 50.00 — Set 2x2-12" Dn. — Set 2x2-12" Dn.

B.C. Sta. 91+47.32

120' — 40' — 50'

line Fr. N See top page 93

RETURN TO
LOS ANGELES COUNTY SURVEYOR

Do not extend notes this side of this line

Notes: ANY ADDITIONS OR CHANGES ON THIS SHEET MUST BE MADE OR CANCELED IN Red. WITH DATE AND NAME OF PERSON MAKING CHANGE.

Date______ Notes by______ Chief Party______ F.B. 356 PG. 95

Platted by Wood	W. O. No. 795 D. S. O. No.
Date Dec. 1930	Location Pacific Blvd.
Map No. B-181-4	Surveyed by Rosecrans
Platting C'k'd by	Date
Date	Indexed A. C. Johnson

RETURN TO LOS ANGELES COUNTY SURVEYOR

Note: ANY ADDITIONS OR CHANGES ON THIS SHEET MUST BE MADE OR CIRCLED IN Red. WITH DATE AND NAME OF PERSON MAKING CHANGE.

Do not extend notes this side of this line

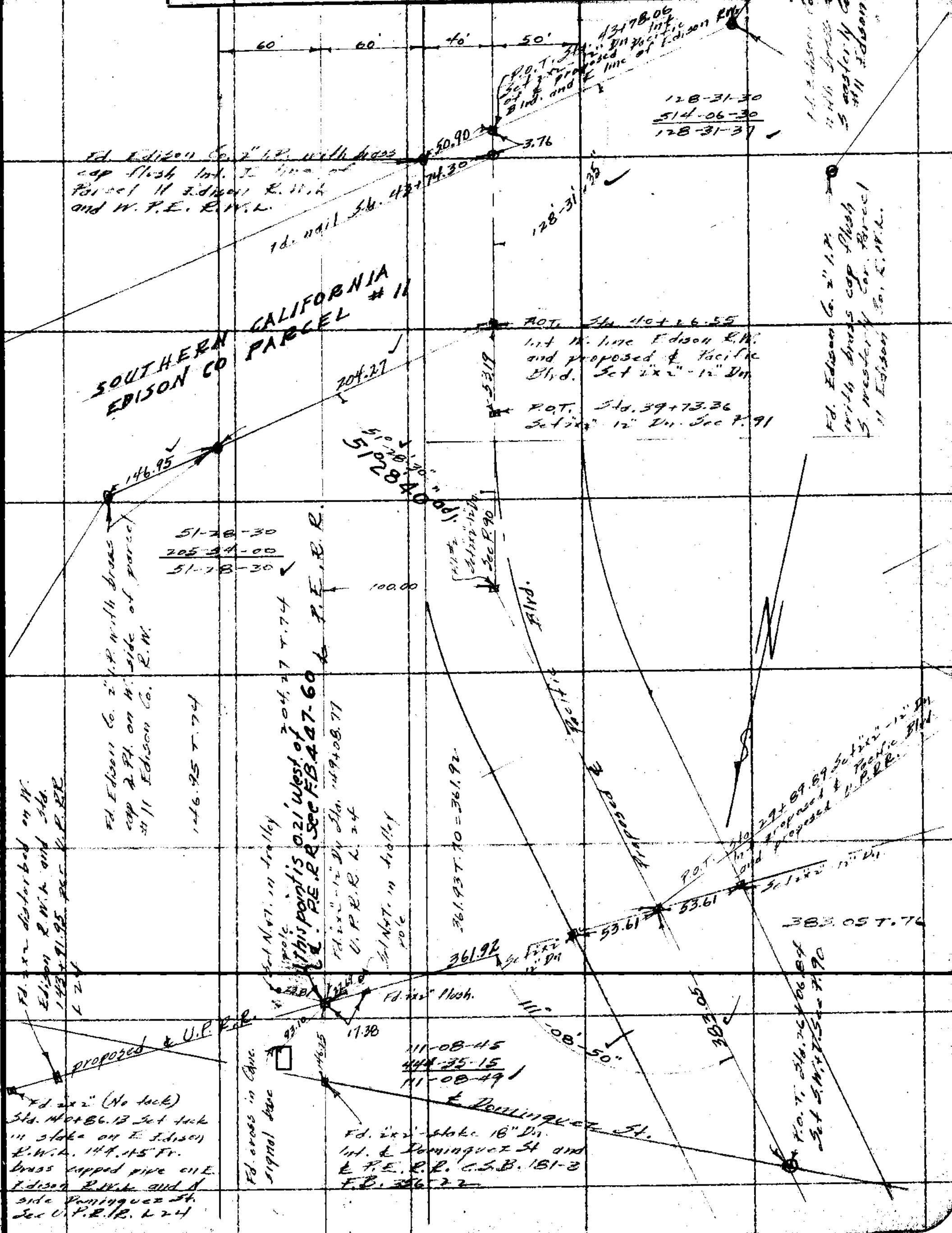

F.B. 356 PG. 96 Rosecrans Chief Party Notes by _____ Date Dec. 10-30



RETURN TO
LOS ANGELES COUNTY SURVEYOR

Do not extend notes this side of this line

Note: ANY ADDITIONS OR CHANGES ON THIS SHEET MUST BE MADE OR CIRCLED IN Red. WITH DATE AND NAME OF PERSON MAKING CHANGE.

Notes Ck'd by	Survey of Pacific Blvd
Map No. B-120-3 B459-2	W. O. 7795 Tape No. 035 St'd 76 °F.
Office Work A N Bradstreet	Surveyed by Moore's party
Checked	Notes A.W. Van Fleet Date 8-9-33
Date Aug 10, 33	Indexed A. C. Johnson

F.B. 356 PG. 97

PACIFIC BLVD.

STAKING RIGHT OF WAY

AT

INTERSECTION OF

PACIFIC BLVD. & DELPHI AVE. (128th St.)

J. No 7795

Party
Van Fleet
Fenner
Harris
Gale

Aug. 9-1933

Note: ANY ADDITIONS OR CHANGES ON THIS SHEET MUST BE MADE OR CIRCLED IN Red Ink. WITH DATE AND NAME OF PERSON MAKING CHANGE.

Do not extend notes this side of this line

RETURN TO
LOS ANGELES COUNTY SURVEYOR
700 HALL OF RECORDS

FORM 247 10M 8-31

F.B. 356 PG 98

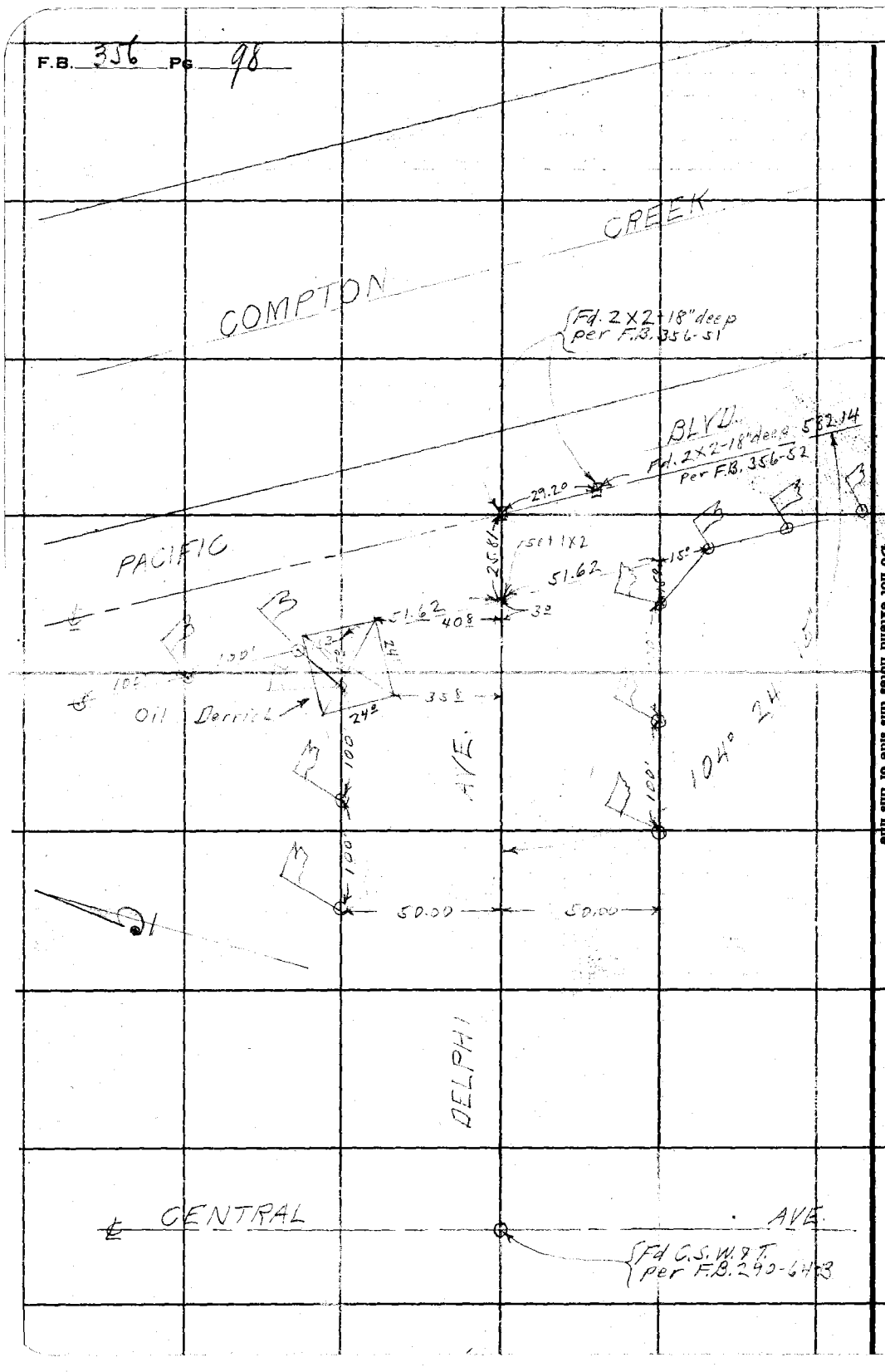

RETURN TO
LOS ANGELES COUNTY SURVEYOR
700 HALL OF RECORDS

Do not extend notes this side of this line

Note: ANY ADDITIONS OR CHANGES ON THIS SHEET MUST BE MADE OR CIRCLED IN **Red Ink.** WITH DATE AND NAME OF PERSON MAKING CHANGE.

Notes Ck'd by Drew	Survey of Pacific Blvd
Map No. B-675	W. O. [illegible] Tape No [illegible] St'd [illegible] °F.
Office Work White	Surveyed by [illegible]
Checked Drew	Notes [illegible] Date [illegible]
Date 2-3-38	Indexed A. C. Johnson 8-28-36

F.B. 356 PG. 101

675

SURVEY
of
PACIFIC BLVD
from
[illegible] CITY OF COMPTON
to
Job# 7795

Note: ANY ADDITIONS OR CHANGES ON THIS SHEET MUST BE MADE OR CIRCLED IN Red Ink WITH DATE AND NAME OF PERSON MAKING CHANGE.

Do not extend notes this side of this line

RETURN TO
LOS ANGELES COUNTY SURVEYOR
700 HALL OF RECORDS

FORM 247 5M 2-34

F.B. 356 PG. 102

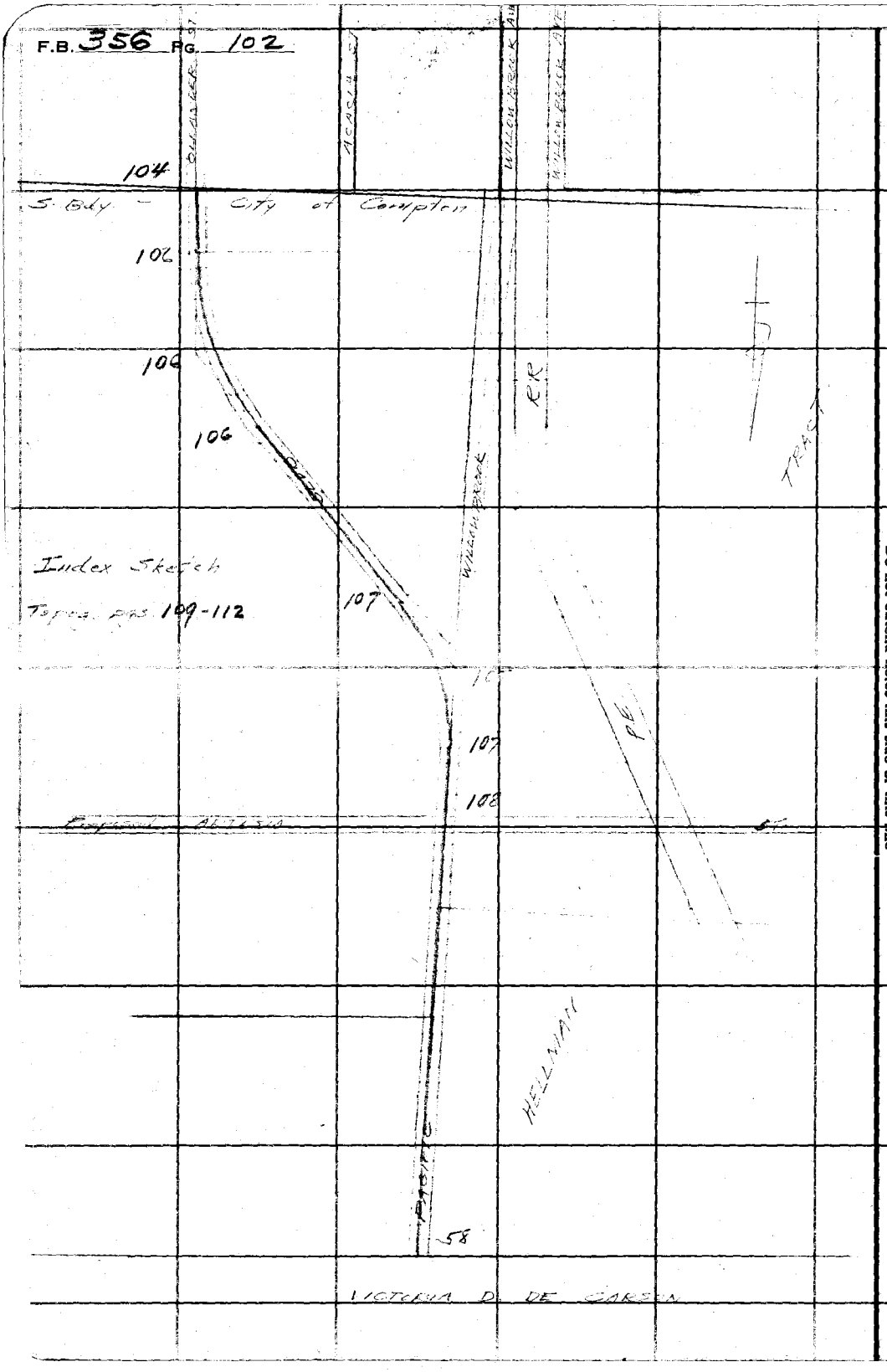

RETURN TO
LOS ANGELES COUNTY SURVEYOR
700 HALL OF RECORDS

Do not extend notes this side of this line

Note: ANY ADDITIONS OR CHANGES ON THIS SHEET MUST BE MADE OR CIRCLED IN **Red Ink** WITH DATE AND NAME OF PERSON MAKING CHANGE.

Notes Ck'd by	Drew	Survey of	[illegible]
Map No.	B-675	W. O.	Tape No	St'd [illegible] °F.
Office Work	White	Surveyed by	[illegible]
Checked	Drew	Notes	[illegible] Date [illegible]
Date	2-3-38	Indexed	A. C. Johnson

F.B. 356 PG. 103

Note: ANY ADDITIONS OR CHANGES ON THIS SHEET MUST BE MADE OR CIRCLED IN Red Ink WITH DATE AND NAME OF PERSON MAKING CHANGE.

Do not extend notes this side of this line

RETURN TO
LOS ANGELES COUNTY SURVEYOR
700 HALL OF RECORDS

FORM 247 5M 2-34

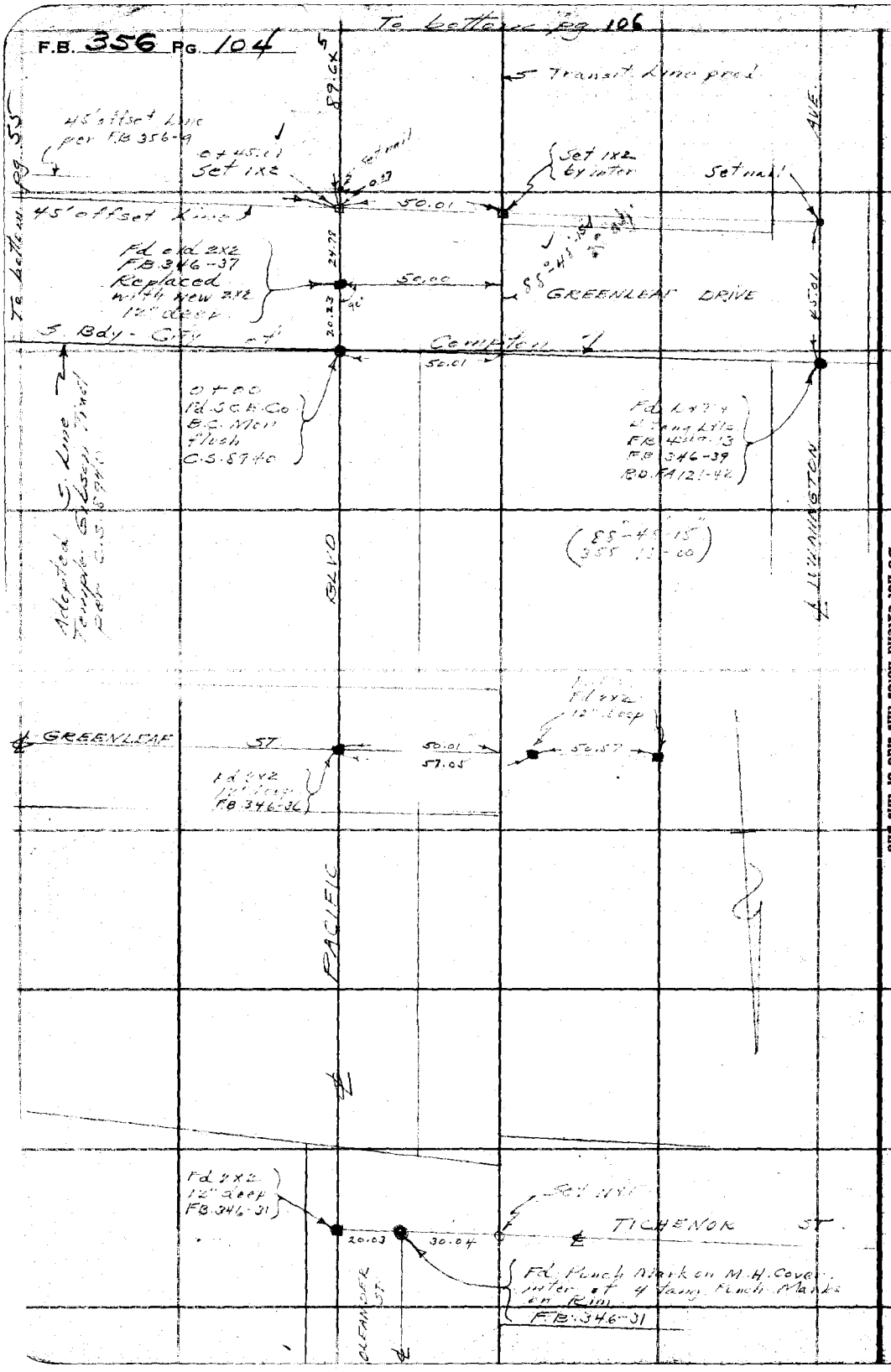

RETURN TO
LOS ANGELES COUNTY SURVEYOR
700 HALL OF RECORDS

Do not extend notes this side of this line

Note: ANY ADDITIONS OR CHANGES ON THIS SHEET MUST BE MADE OR CIRCLED IN **Red Ink** WITH DATE AND NAME OF PERSON MAKING CHANGE.

Notes Ck'd by	Drew	Survey of	Pacific Blvd.
Map No.	B-675	W. O.	Tape No	St'd	of.
Office Work	White	Surveyed by	L. D. Moore
Checked	Drew	Notes	Moore Date 7-8-34
Date	2-3-38	Indexed	A. C. Johnson

F.B. 356 Pg. 105

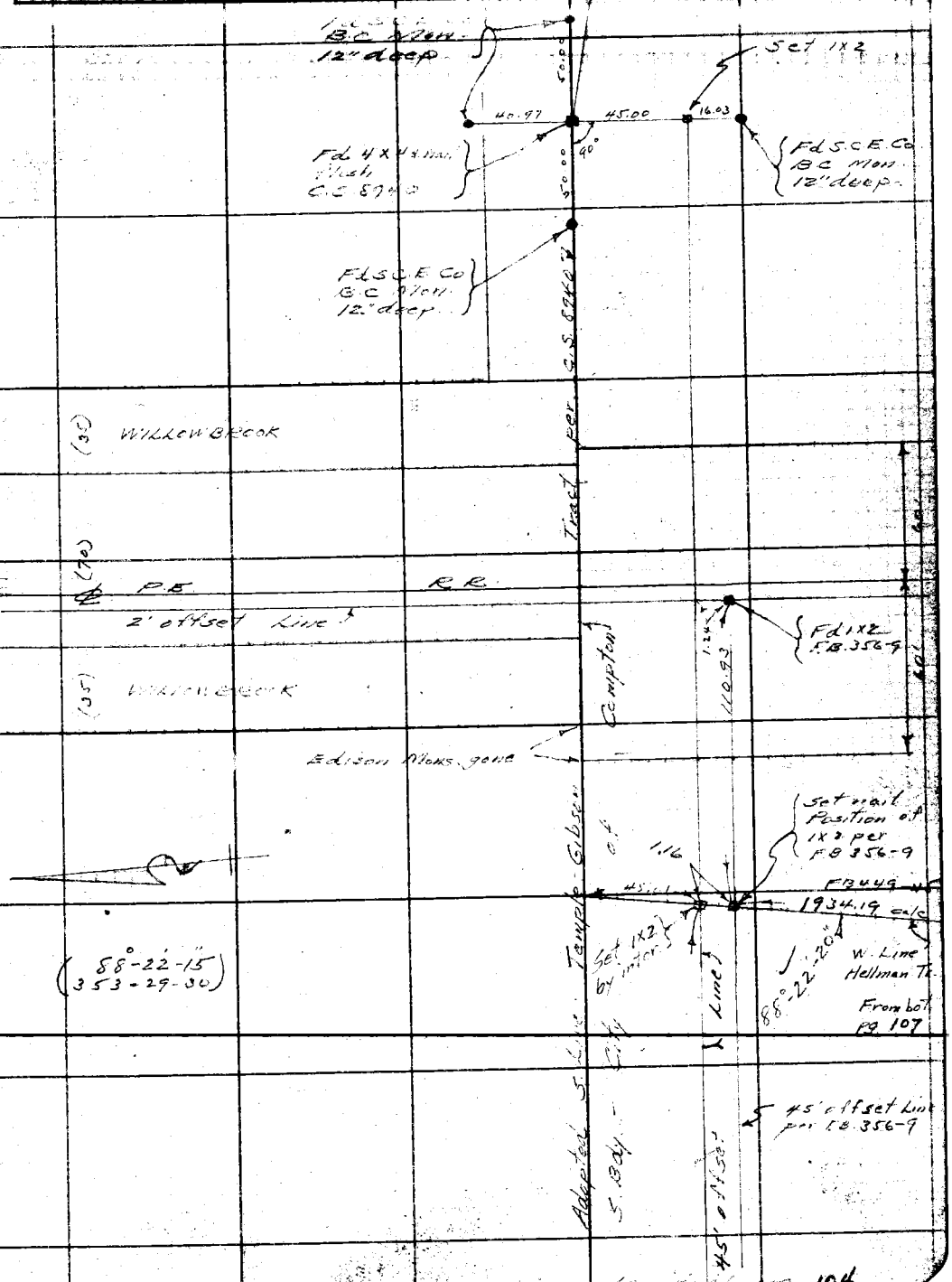

Note: ANY ADDITIONS OR CHANGES ON THIS SHEET MUST BE MADE OR CIRCLED IN Red Ink WITH DATE AND NAME OF PERSON MAKING CHANGE.

Do not extend notes this side of this line

RETURN TO
LOS ANGELES COUNTY SURVEYOR
700 HALL OF RECORDS

FORM 247 5M 2-34

F.B. 356 PG. 106

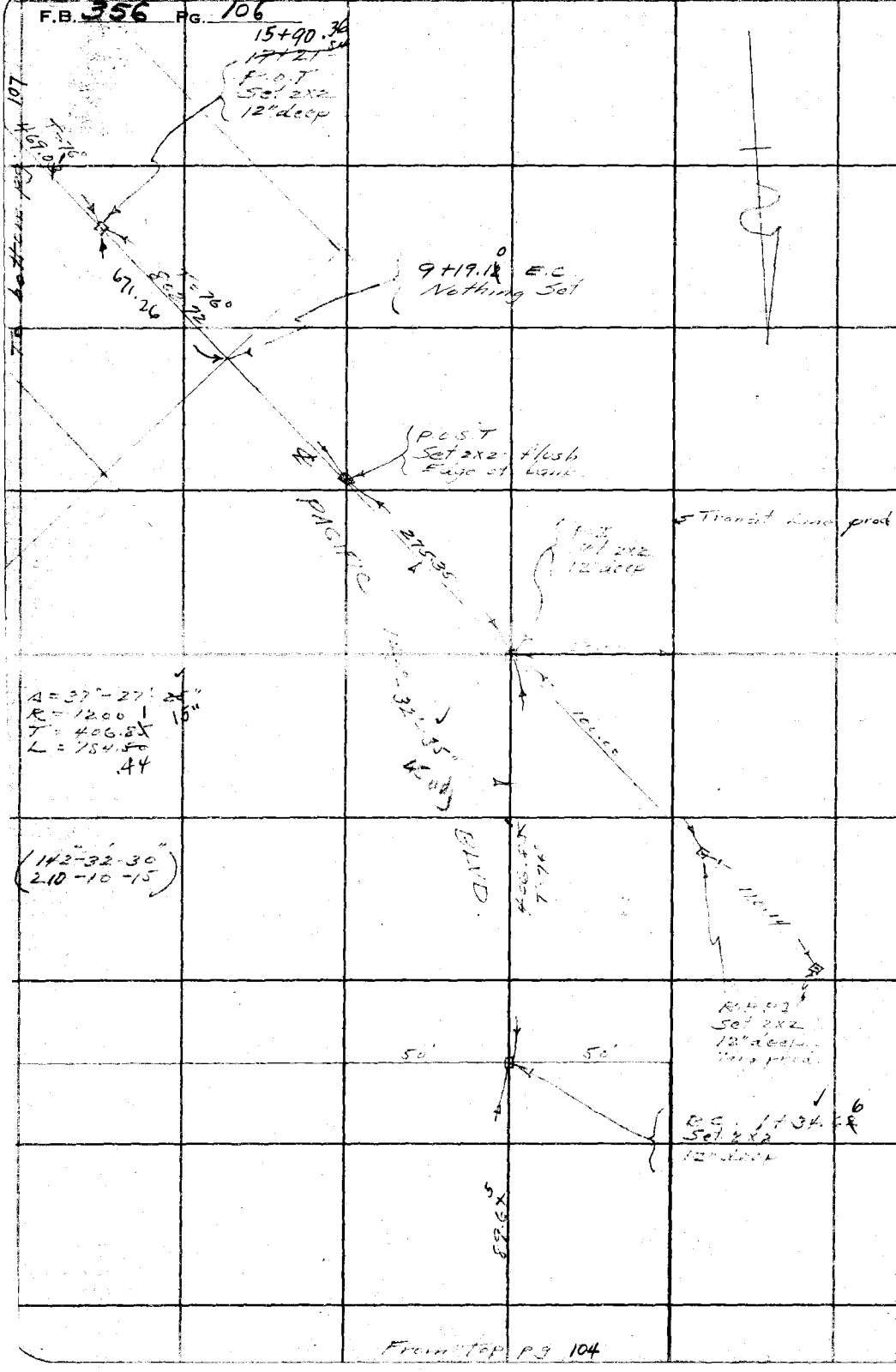

RETURN TO
LOS ANGELES COUNTY SURVEYOR
700 HALL OF RECORDS

Do not extend notes this side of this line

Note: ANY ADDITIONS OR CHANGES ON THIS SHEET MUST BE MADE OR CIRCLED IN Red Ink WITH DATE AND NAME OF PERSON MAKING CHANGE.

From Top pg 104

Notes Ck'd by	Drew	Survey of	Pacific Blvd
Map No.	B-675	W. O.	Tape No 673 St'd 76 of.
Office Work	White	Surveyed by	L. D. Moore
Checked	Drew	Notes	Moore Date 7-8-36
Date	2-3-38	Indexed	A. C. Johnson

F.B. 356 Pg. 107

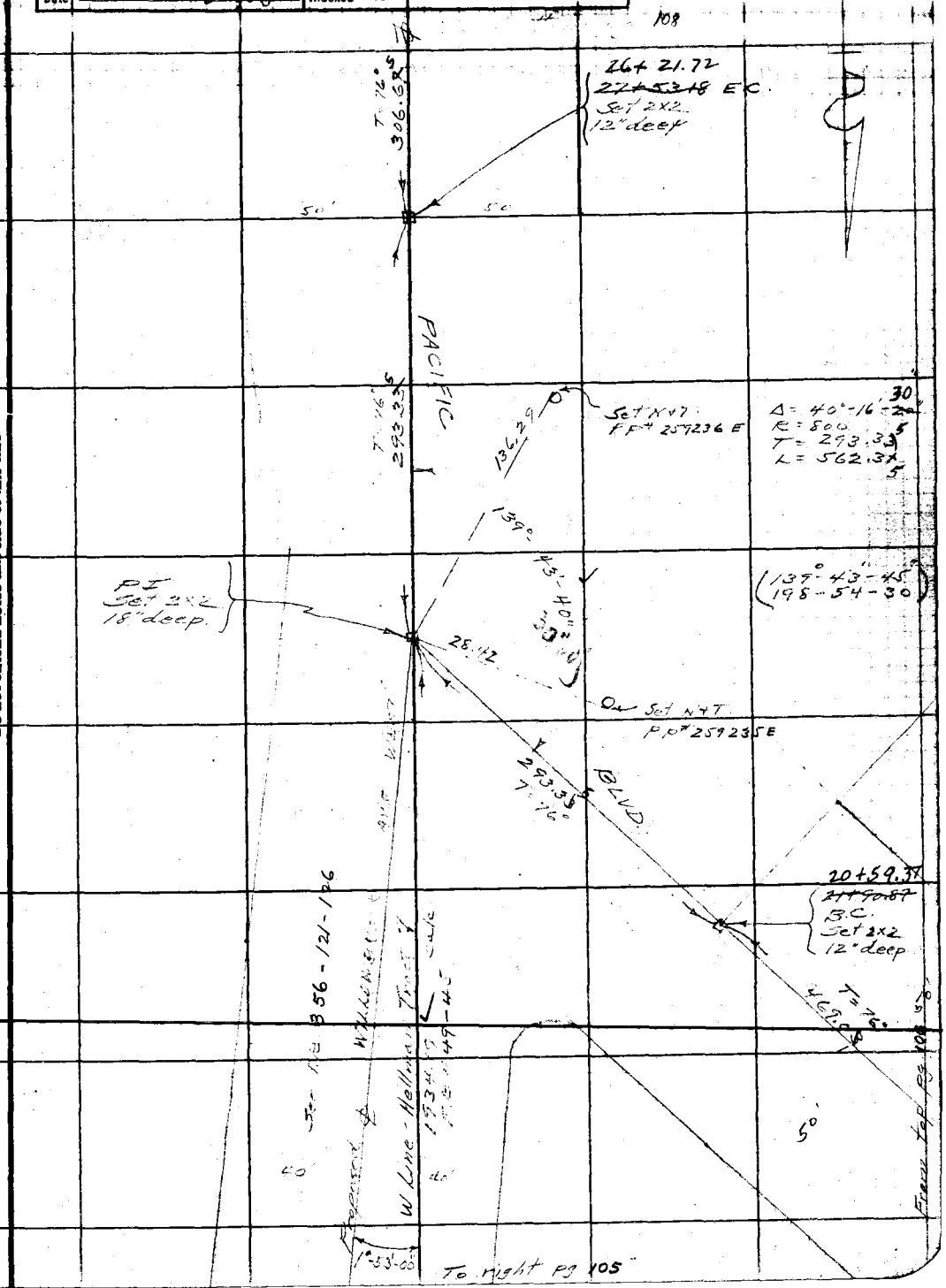

Note: ANY ADDITIONS OR CHANGES ON THIS SHEET MUST BE MADE OR CIRCLED IN Red Ink WITH DATE AND NAME OF PERSON MAKING CHANGE.

Do not extend notes this side of this line

RETURN TO
LOS ANGELES COUNTY SURVEYOR
700 HALL OF RECORDS

FORM 247 BM 2-34

F.B. 356 PG 108

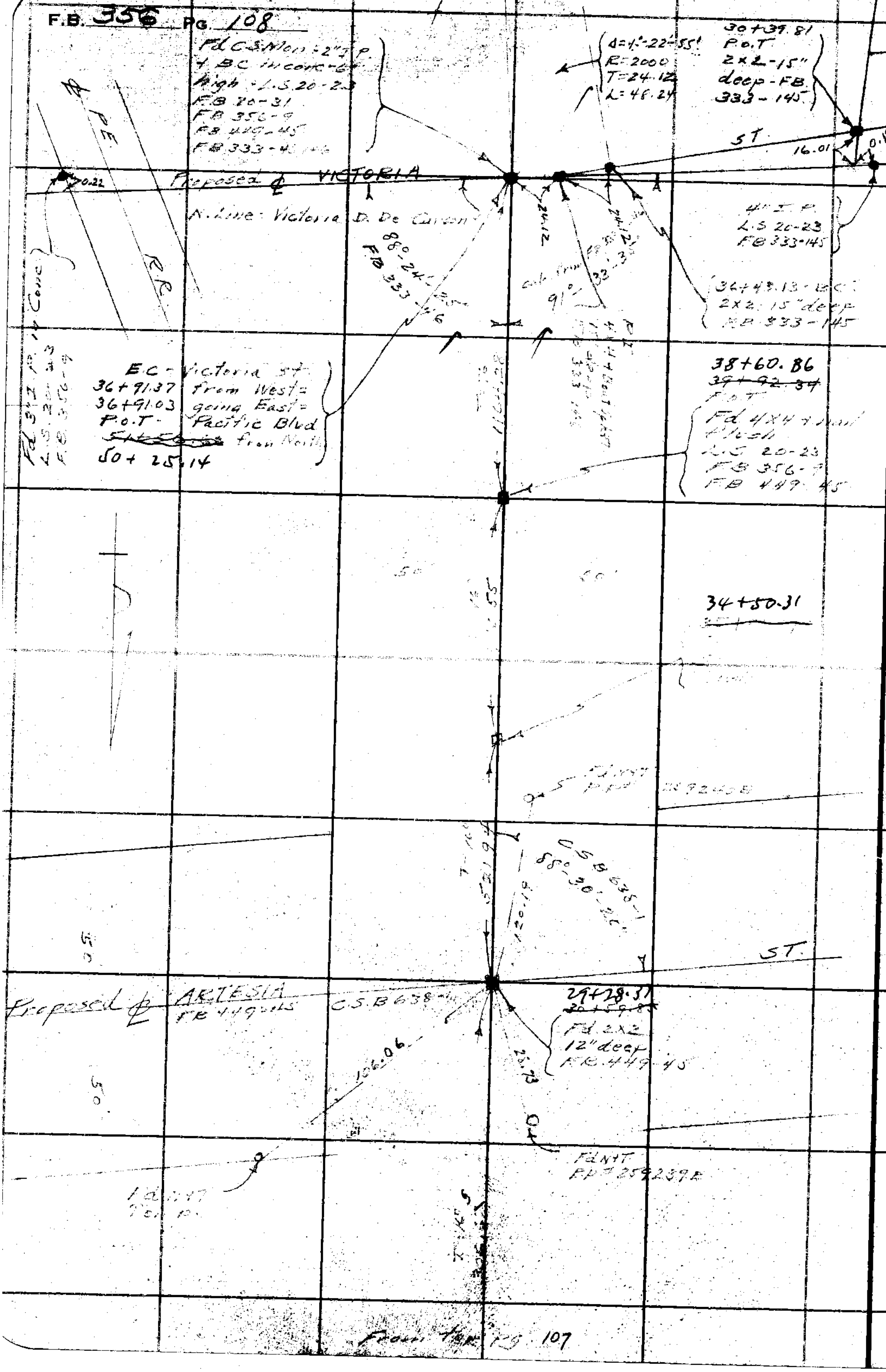

RETURN TO
LOS ANGELES COUNTY SURVEYOR
700 HALL OF RECORDS

Do not extend notes this side of this line

Note: ANY ADDITIONS OR CHANGES ON THIS SHEET MUST BE MADE, OR CIRCLED IN Red Ink WITH DATE AND NAME OF PERSON MAKING CHANGE.

Notes Ck'd by	Drew	Survey of	[illegible]
Map No.	B-675	W. O.	Tape No ____ St'd ____ °F.
Office Work	White	Surveyed by	[illegible]
Checked	Drew	Notes	[illegible] Date
Date	2-3-38	Indexed	A. C. Johnson 8-28-38

F.B. 356 PG. 109

[illegible]
on
[illegible] BLVD.
[illegible]
[illegible] CITY OF [illegible]
to
[illegible]
Job # [illegible]

Note: ANY ADDITIONS OR CHANGES ON THIS SHEET MUST BE MADE OR CIRCLED IN Red Ink WITH DATE AND NAME OF PERSON MAKING CHANGE.

Do not extend notes this side of this line

RETURN TO
LOS ANGELES COUNTY SURVEYOR
700 HALL OF RECORDS

FORM 247 5M 2-34

F.B. 356 PG. 110

To bottom pg. 111

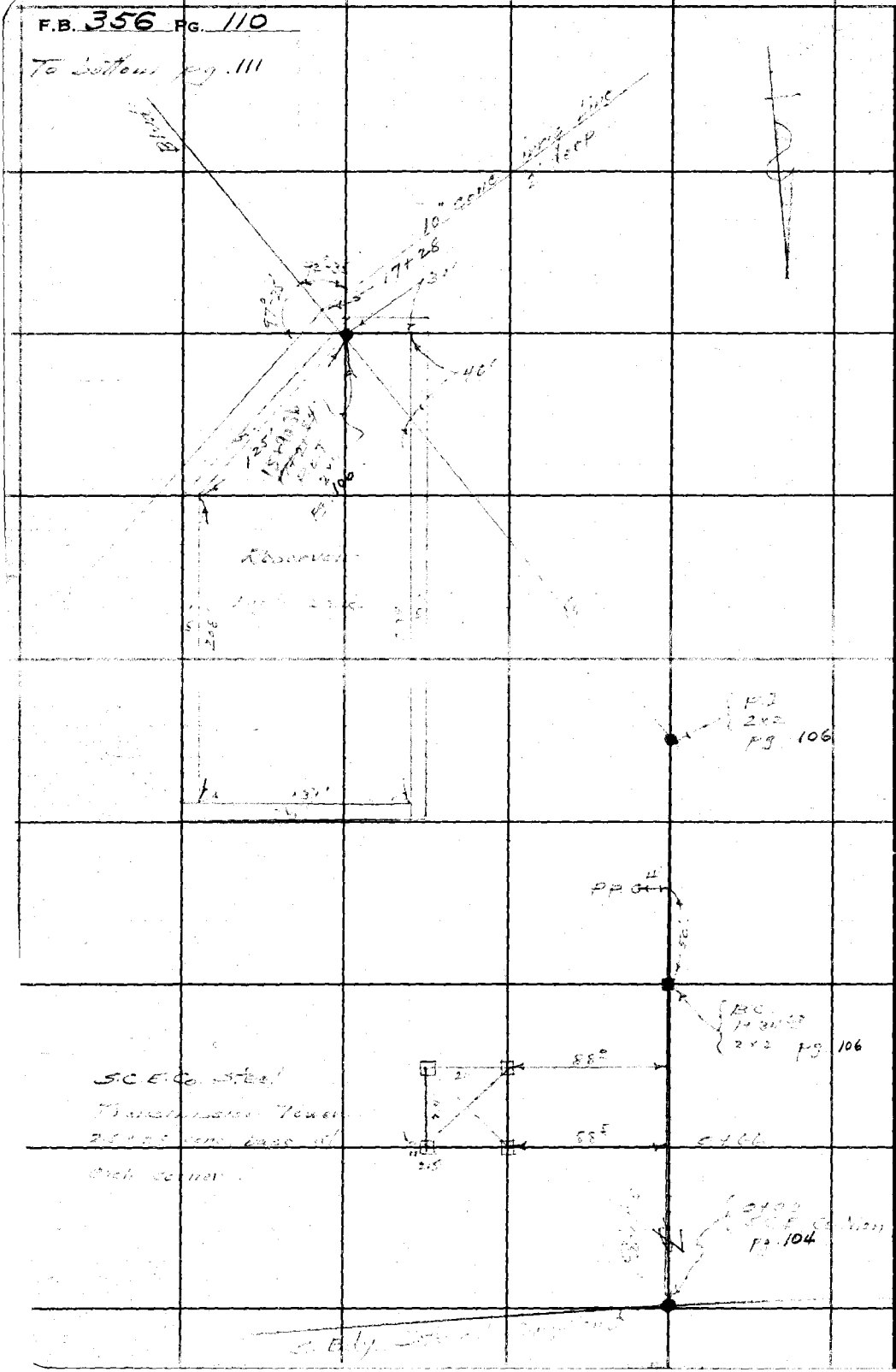

RETURN TO
LOS ANGELES COUNTY SURVEYOR
700 HALL OF RECORDS

Do not extend notes this side of this line

Note: ANY ADDITIONS OR CHANGES ON THIS SHEET MUST BE MADE OR CIRCLED IN Red Ink WITH DATE AND NAME OF PERSON MAKING CHANGE.

Notes Ck'd by	Drew	Survey of	[illegible]
Map No.	B-675	W. O.	Tape No ____ St'd ____ °F.
Office Work	White	Surveyed by	L. D. [illegible]
Checked	Drew	Notes	Date
Date	2-[illegible]	Indexed	A. C. Johnson

F.B. 356 PG. 111

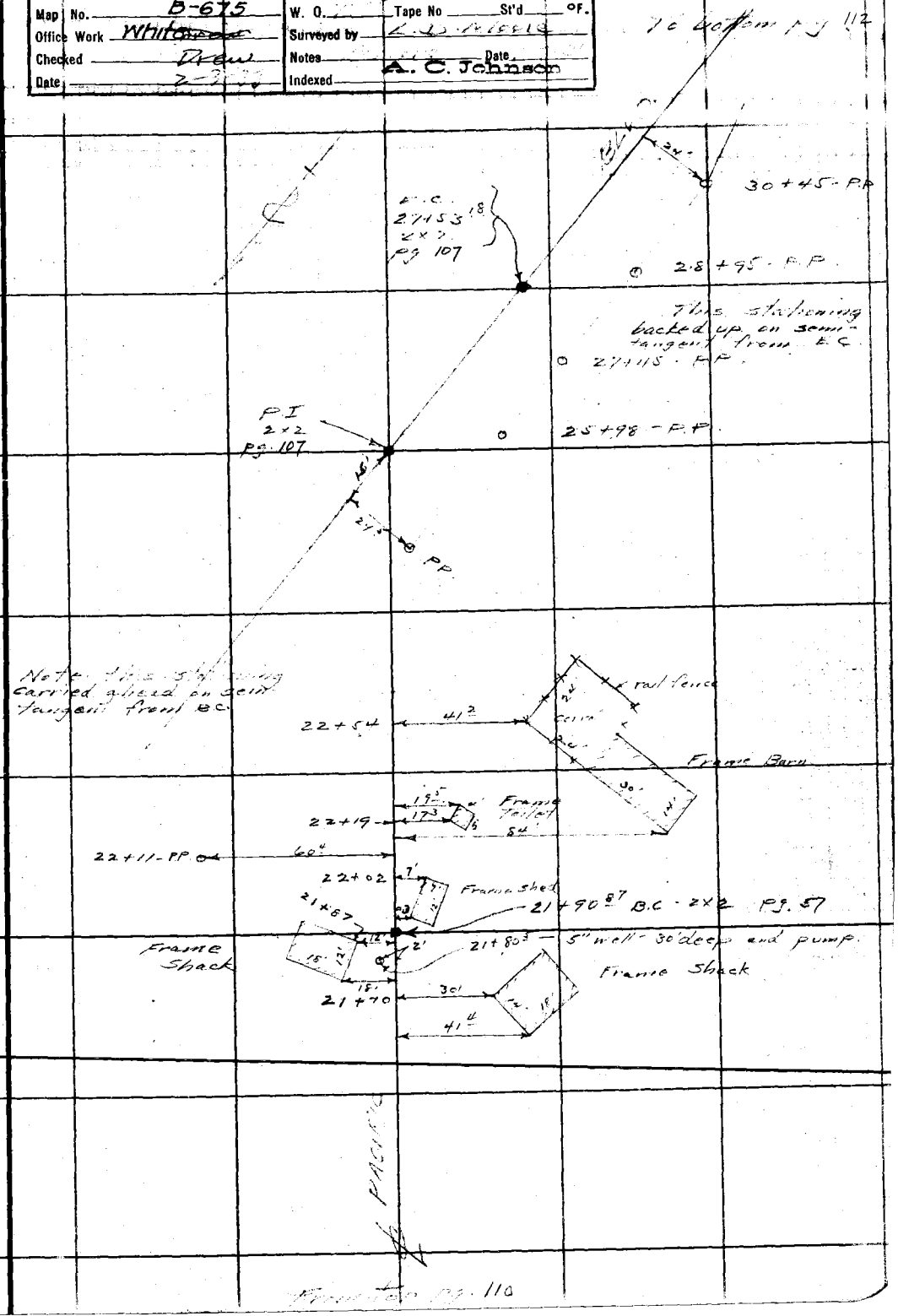

Note: ANY ADDITIONS OR CHANGES ON THIS SHEET MUST BE MADE OR CIRCLED IN Red Ink WITH DATE AND NAME OF PERSON MAKING CHANGE.

Do not extend notes this side of this line

RETURN TO
LOS ANGELES COUNTY SURVEYOR
700 HALL OF RECORDS

FORM 247 5M 2-34

F.B. 356 PG. 112



RETURN TO
LOS ANGELES COUNTY SURVEYOR
700 HALL OF RECORDS

Do not extend notes this side of this line

Note: ANY ADDITIONS OR CHANGES ON THIS SHEET MUST BE MADE OR CIRCLED IN **Red Ink** WITH DATE AND NAME OF PERSON MAKING CHANGE.

Notes Ck'd by	Drew	Survey of	[illegible]
Map No.	B-675	W. O.	[illegible] Tape No 073 St'd 76 °F.
Office Work	White	Surveyed by	[illegible]
Checked		Notes	[illegible] Date 7-10-36
Date		Indexed	A. C. Johnson 8-28-36

F.B. 356 PG. 121

SURVEY
of
WILLOWBROOK AVE (WEST)
from
S. BDY - CITY OF COMPTON
to
PACIFIC BLVD
Job # 7046

Note: ANY ADDITIONS OR CHANGES ON THIS SHEET MUST BE MADE OR CIRCLED IN Red Ink WITH DATE AND NAME OF PERSON MAKING CHANGE.

Do not extend notes this side of this line

RETURN TO
LOS ANGELES COUNTY SURVEYOR
700 HALL OF RECORDS

FORM 247 5M 2-34

F.B. 356 PG. 122

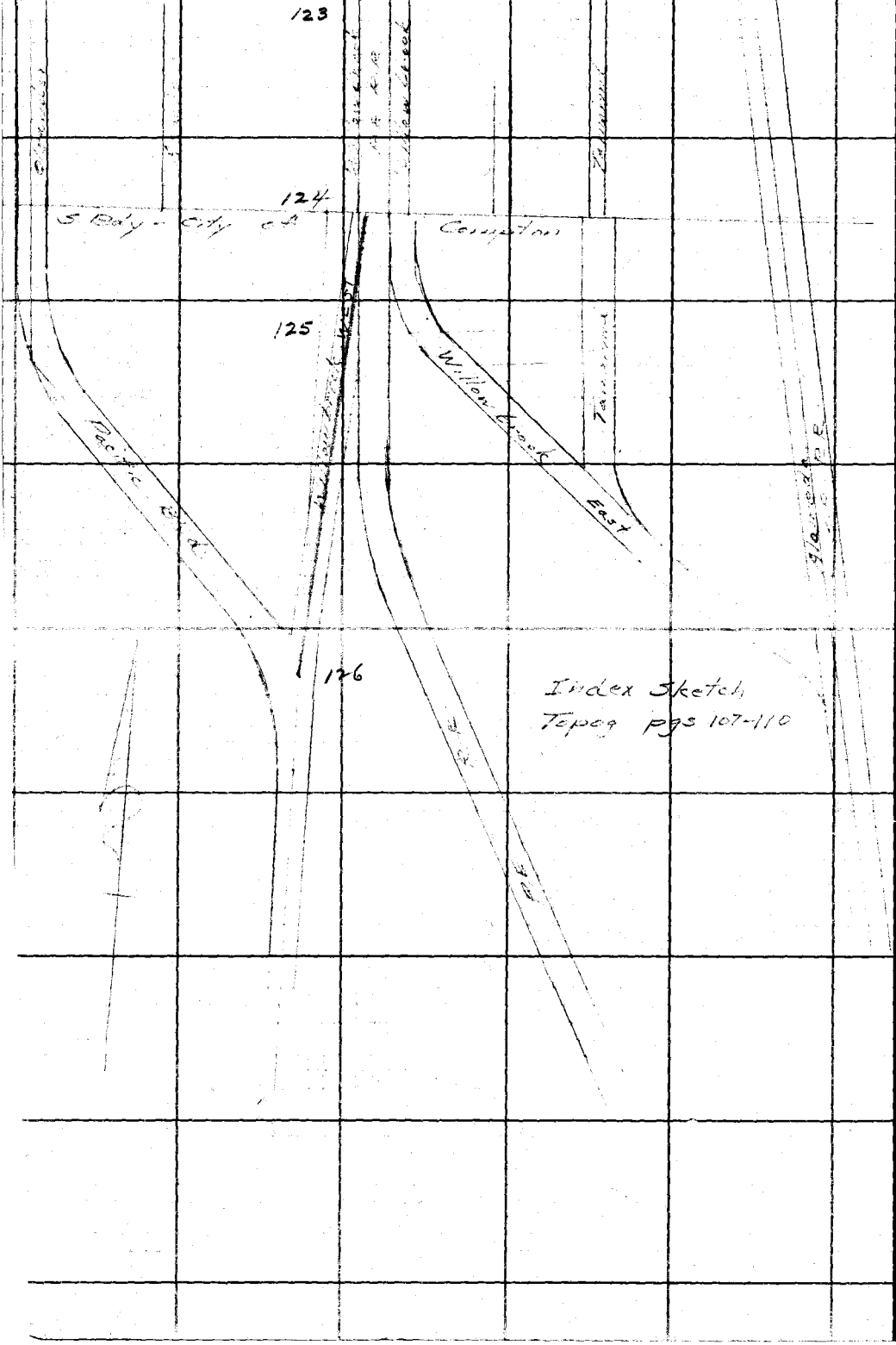

RETURN TO
LOS ANGELES COUNTY SURVEYOR
700 HALL OF RECORDS

Do not extend notes this side of this line

Note: ANY ADDITIONS OR CHANGES ON THIS SHEET MUST BE MADE OR CIRCLED IN **Red Ink** WITH DATE AND NAME OF PERSON MAKING CHANGE.

Notes Ck'd by	Drew	Survey of	Willowbrook Ave
Map No.	B-675	W. O.	Tape No St'd 76 of.
Office Work	White	Surveyed by	L. D. Moore
Checked	Drew	Notes	Moore Date
Date	2-3-39	Indexed	A. C. Johnson

F.B. 356 Pg. 123

To bottom pg. 124

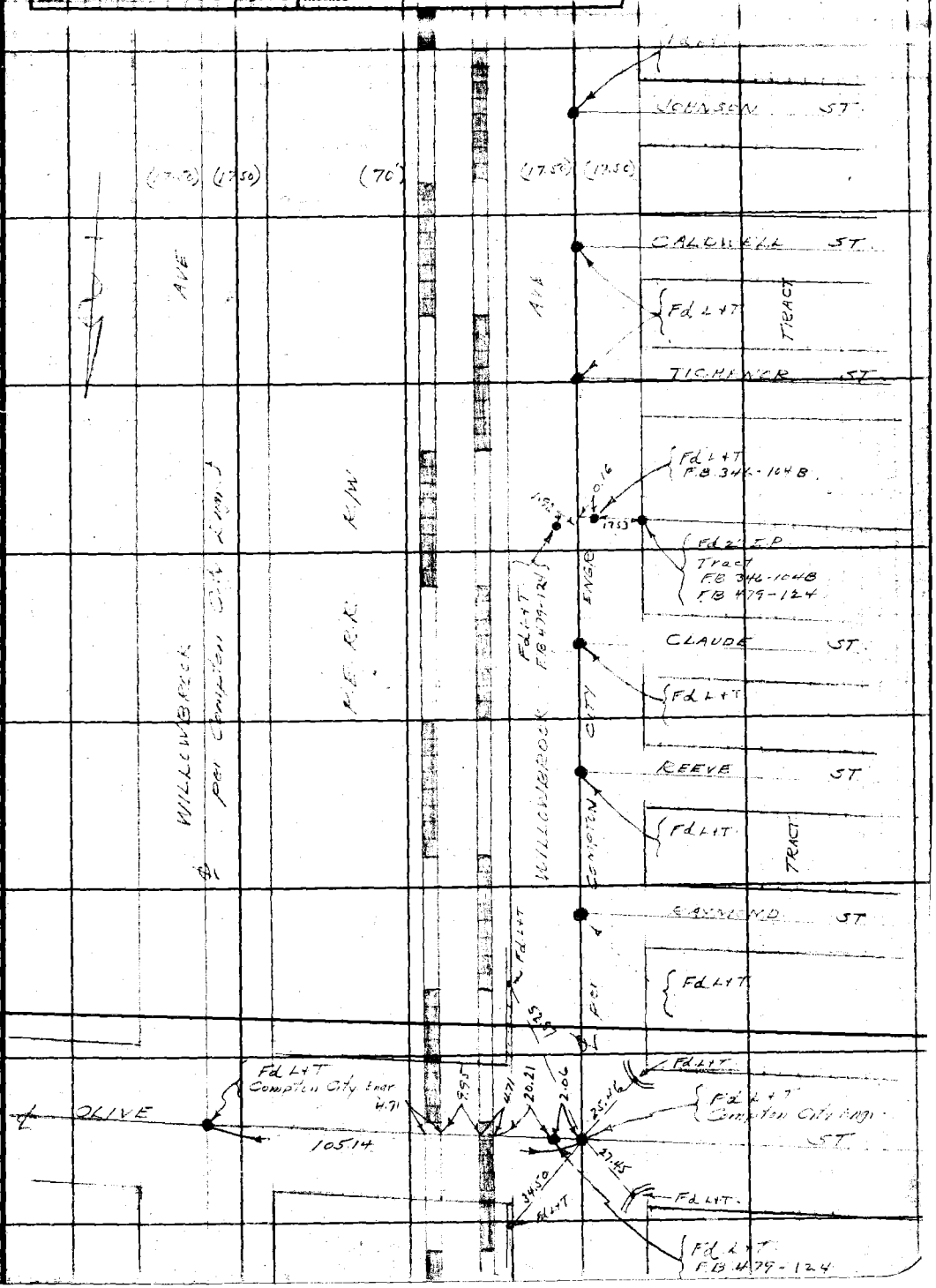

Note: ANY ADDITIONS OR CHANGES ON THIS SHEET MUST BE MADE OR CIRCLED IN Red Ink WITH DATE AND NAME OF PERSON MAKING CHANGE.

Do not extend notes this side of this line

RETURN TO
LOS ANGELES COUNTY SURVEYOR
700 HALL OF RECORDS

FORM 247 5M 2-34

F.B. 356 PG. 124

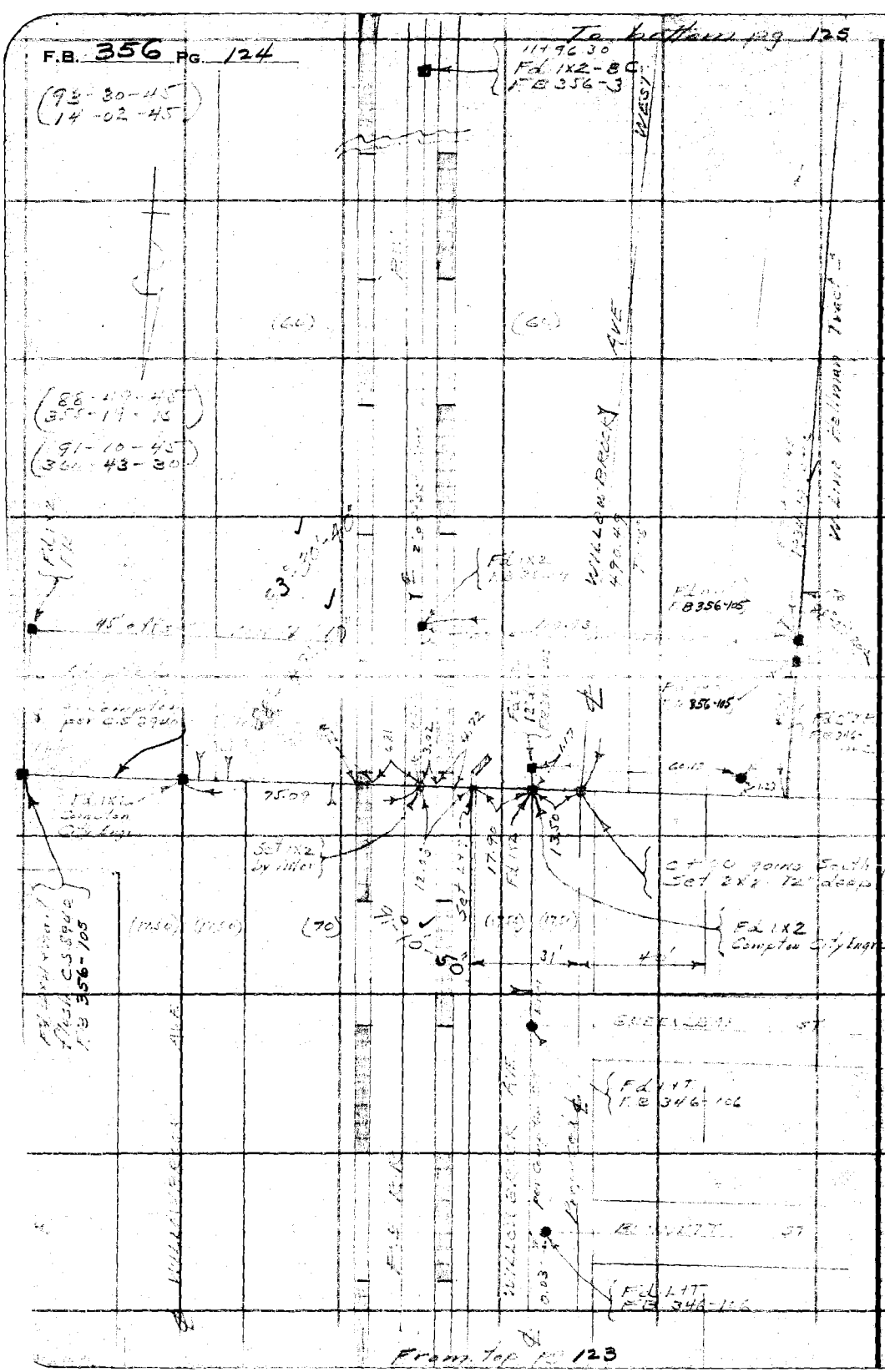

RETURN TO
LOS ANGELES COUNTY SURVEYOR
700 HALL OF RECORDS
Do not extend notes this side of this line
Note: ANY ADDITIONS OR CHANGES ON THIS SHEET MUST BE MADE OR CIRCLED IN Red Ink WITH DATE AND NAME OF PERSON MAKING CHANGE.

Notes Ck'd by	Drew	Survey of	Willowbrook Ave
Map No.	B-675	W. O. 7046 Tape No 573 St'd 76°	
Office Work	White	Surveyed by	L. D. Moore
Checked	Drew	Notes	Moore Date
Date	2-3-38	Indexed	A. C. Johnson

F.B. 356 PG. 125

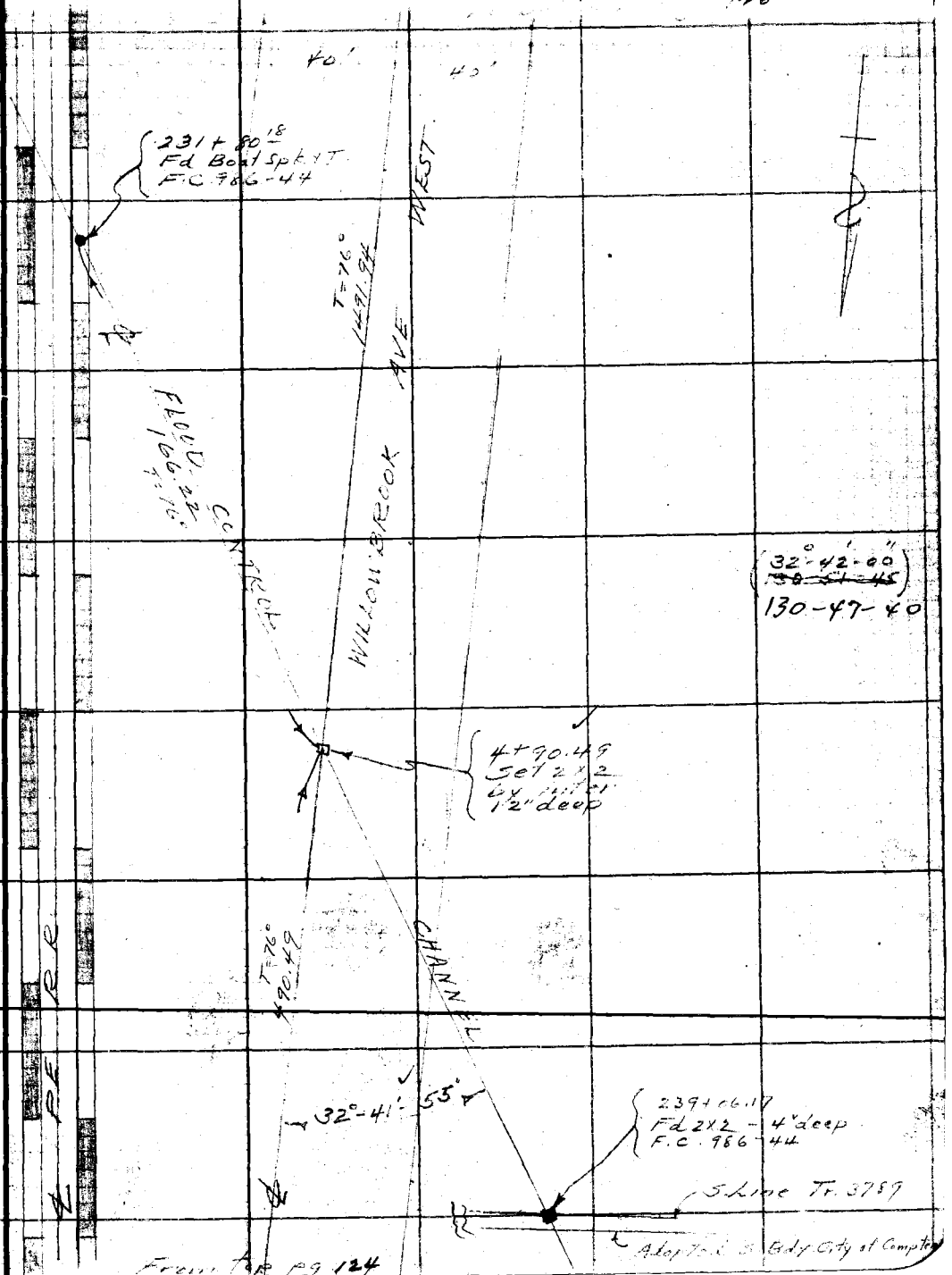

From Top pg 124

Note: ANY ADDITIONS OR CHANGES ON THIS SHEET MUST BE MADE OR CIRCLED IN Red Ink WITH DATE AND NAME OF PERSON MAKING CHANGE.

Do not extend notes this side of this line

RETURN TO
LOS ANGELES COUNTY SURVEYOR
700 HALL OF RECORDS

FORM 247 5M 2-34

F.B. 356 Pg. 126

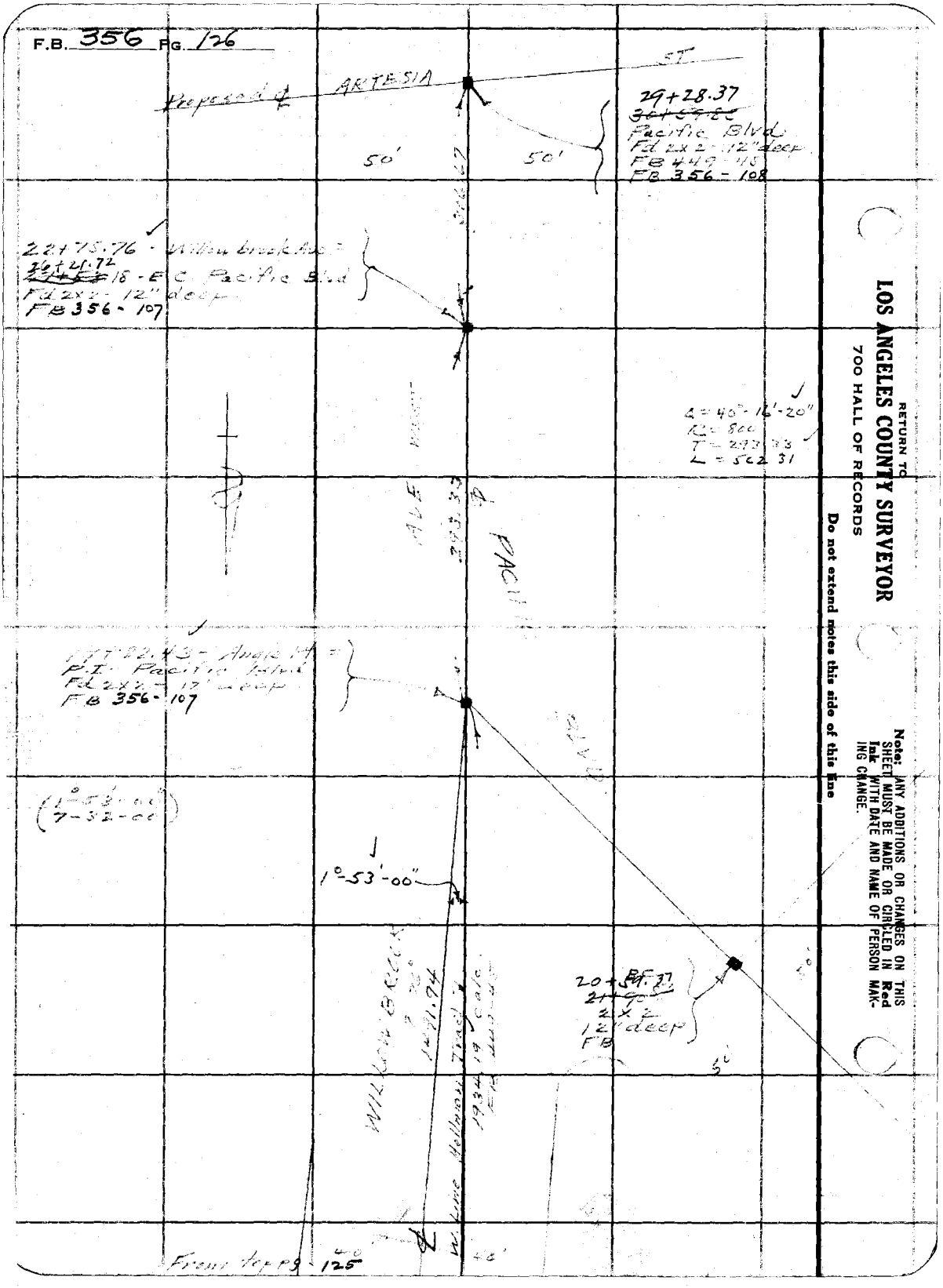

RETURN TO
LOS ANGELES COUNTY SURVEYOR
700 HALL OF RECORDS

Do not extend notes this side of this line

Note: ANY ADDITIONS OR CHANGES ON THIS SHEET MUST BE MADE OR CIRCLED IN **Red Ink** WITH DATE AND NAME OF PERSON MAKING CHANGE.

Notes Ck'd by Drew	Survey of Willowbrook Ave West
Map No. B-675	W. O. 7046 Tape No. ____ St'd ____ °F.
Office Work White	Surveyed by [illegible]
Checked Drew	Notes [illegible] Date 7-10-36
Date 2-3-38	Indexed A. C. Johnson 8-28-36

F.B. 356 PG. 127

TOPOGRAPHY
on
WILLOWBROOK AVE WEST
from
S BOW - CITY OF COMPTON
to
PACIFIC BLVD.
Job # 7046

RETURN TO
LOS ANGELES COUNTY SURVEYOR
700 HALL OF RECORDS

Note: Any Additions or Changes on This Sheet Must be Made or Circled in Red Ink With Date and Name of Person Making Change.

Do not extend notes this side of this line

FORM 247 10M 11-35

F.B. 356 PG. 128

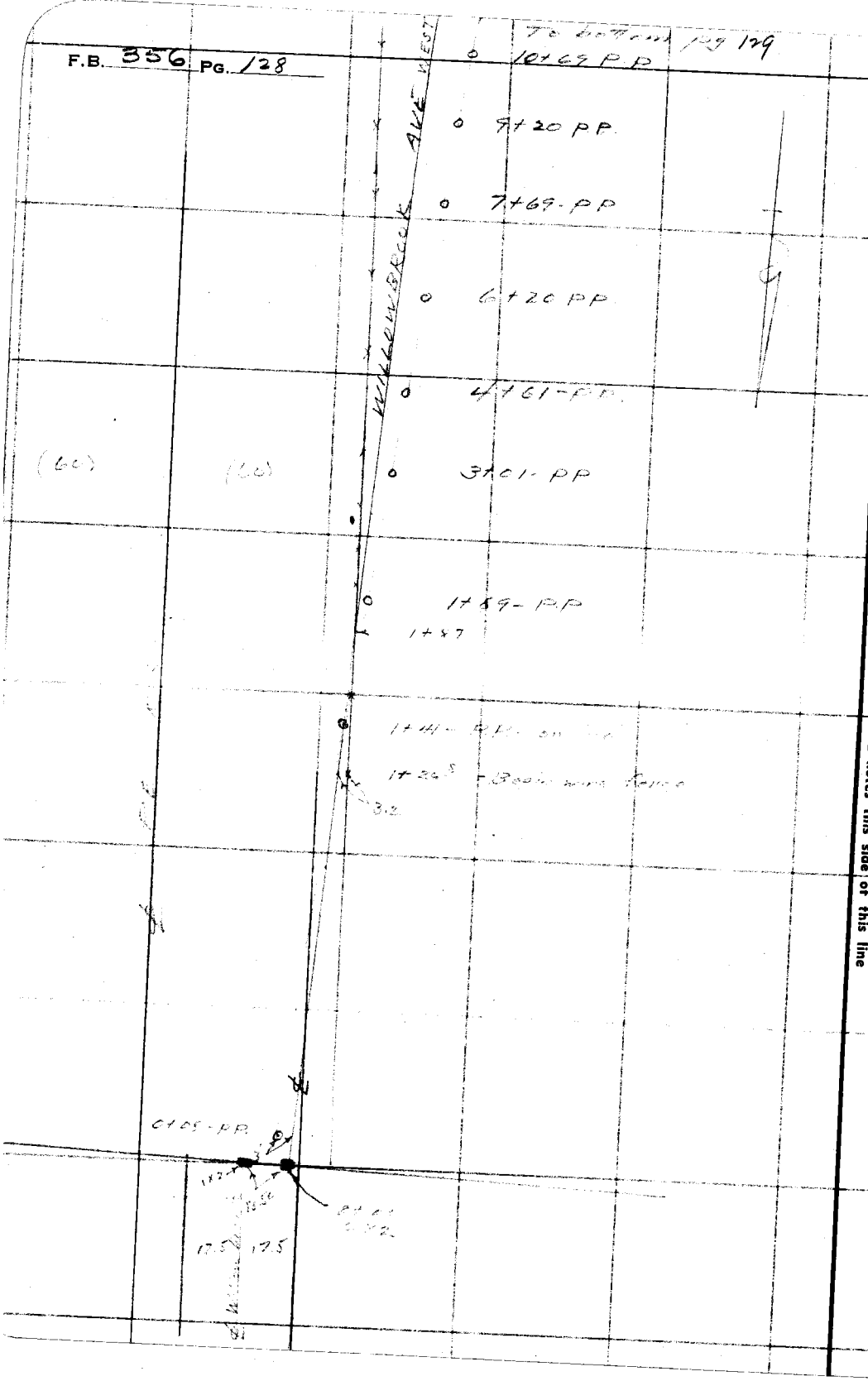

RETURN TO
LOS ANGELES COUNTY SURVEYOR
700 HALL OF RECORDS

Note: Any Additions or Changes on This Sheet Must be Made or Circled in Red Ink With Date and Name of Person Making Change.

Do not extend notes this side of this line

Notes Ck'd by Drew	Survey of [illegible] F.B. 356 PG. 189
Map No. B-675	W. O. [illegible] Tape No. ___ St'd ___ °F.
Office Work White	Surveyed by [illegible]
Checked Drew	Notes [illegible] Date [illegible]
Date 2-3-78	Indexed A. C. Johnson

Note: Any Additions or Changes on This Sheet Must be Made or Circled in Red Ink With Date and Name of Person Making Change.

Do not extend notes this side of this line

RETURN TO
LOS ANGELES COUNTY SURVEYOR
700 HALL OF RECORDS

FORM 247 10M 11-3



RETURN TO
LOS ANGELES COUNTY SURVEYOR
700 HALL OF RECORDS

Note: Any Additions or Changes on This Sheet Must be Made or Circled in **Red Ink** With Date and Name of Person Making Change.

Do not extend notes this side of this line

F.B. 356 PG. 130

Notes Ck'd by Drew	Survey of Willowbrook Ave East	F.B. 356	PG. 131
Map No. B675	W. O. [illegible] Tape No. [illegible] St'd [illegible] °F.		
Office Work White	Surveyed by [illegible]		
Checked Drew	Notes [illegible] Date [illegible]		
Date 2-3-38	Indexed A. C. Johnson 8-24-38		

SURVEY
of
WILLOWBROOK AVE (EAST)
from
ALAMEDA ST.
to
S. BDY - CITY OF COMPTON
Job # [illegible]46

Note: Any Additions or Changes on This Sheet Must be Made or Circled in Red Ink With Date and Name of Person Making Change.

Do not extend notes this side of this line

RETURN TO
LOS ANGELES COUNTY SURVEYOR
700 HALL OF RECORDS

FORM 247 10M 11-35

F.B. 356 PG. 132

138

136

137

137

133

136

135

134

133

133

139-144

RETURN TO
LOS ANGELES COUNTY SURVEYOR
700 HALL OF RECORDS

Do not extend notes this side of this line

Note: Any Additions or Changes on This Sheet Must be Made or Circled in Red Ink With Date and Name of Person Making Change.

Notes Ck'd by D C W	Survey of Willowbrook Ave East
Map No. B-675	W. O. 2646 Tape No. 673 St'd 4 °F.
Office Work White	Surveyed by L. L. Moore
Checked Drew	Notes L. Moore Date 8-21-36
Date 2-3-38	Indexed A. C. Johnson

F.B. 356 Pg. 138

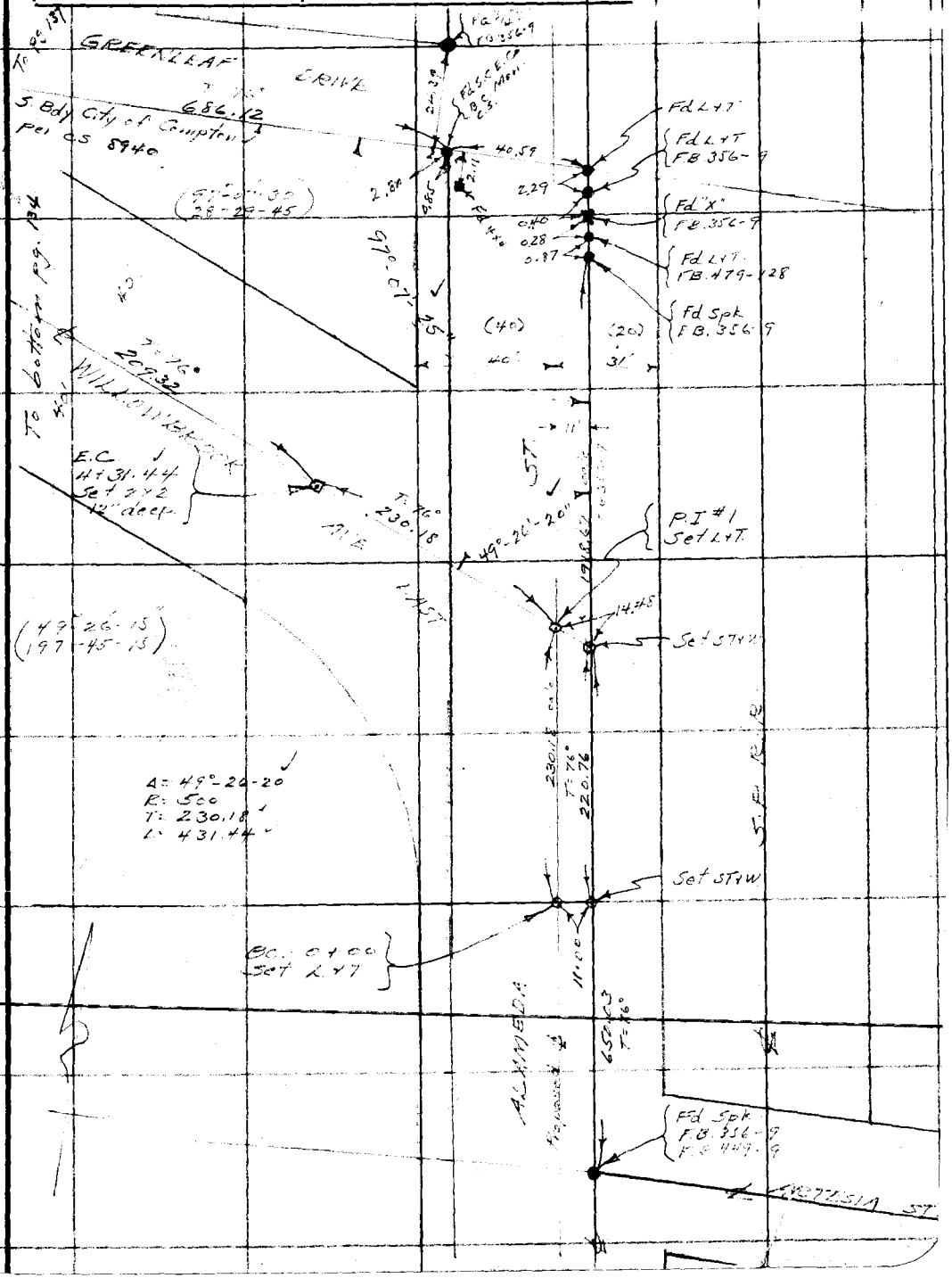

Note: Any Additions or Changes on This Sheet Must be Made in Red Ink or Circled in Red With Date and Name of Person Making Change.

Do not extend notes this side of this line

RETURN TO
LOS ANGELES COUNTY SURVEYOR
7DO HALL OF RECORDS

FORM 247 10M 11-35

F.B. 356 PG. 134

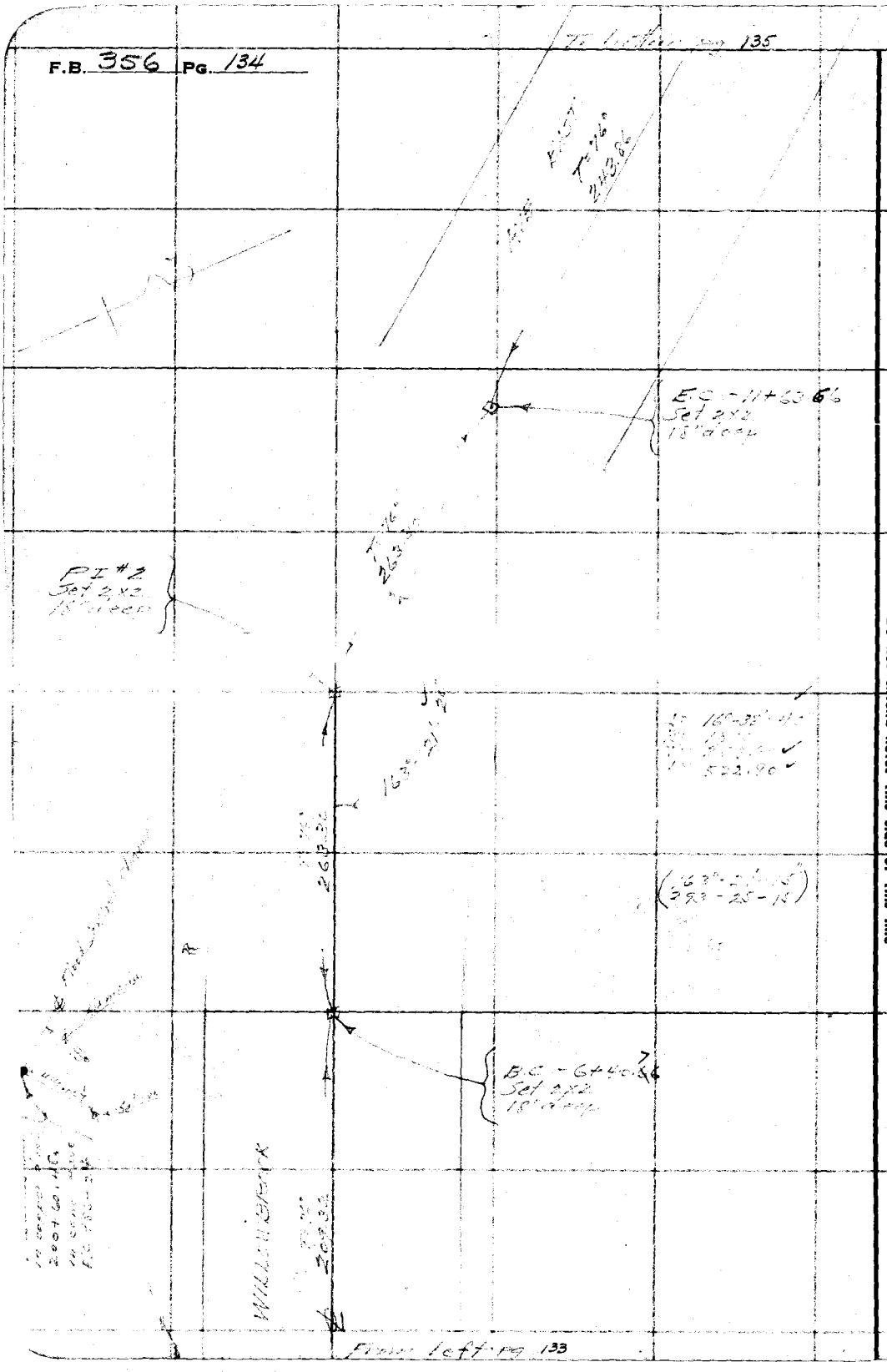

RETURN TO
LOS ANGELES COUNTY SURVEYOR
700 HALL OF RECORDS

Note: Any Additions or Changes on This Sheet Must be Made or Circled in Red Ink With Date and Name of Person Making Change.

Do not extend notes this side of this line

Notes Ck'd by Drew	Survey of Willow Brook Ave East
Map No. B-675	W. O. 7049 Tape No. 273 St'd 66 °F.
Office Work White	Surveyed by [illegible]
Checked [illegible]	Notes [illegible] Date 5-21-36
Date 2-3-38	Indexed A. C. Johnson

F.B. 356 PG. 135

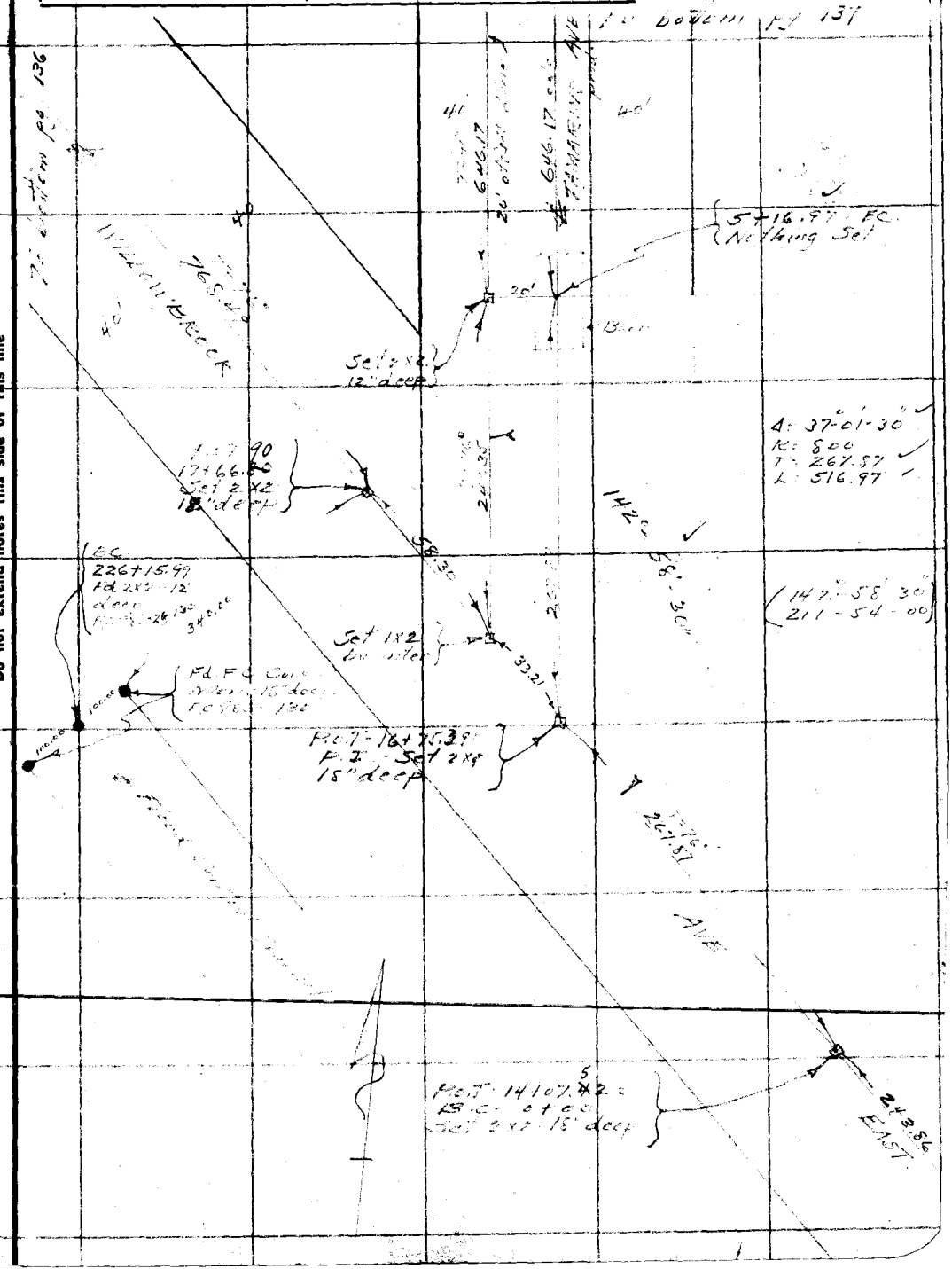

Note: Any Additions or Changes on This Sheet Must be Made or Circled in Red Ink With Date and Name of Person Making Change.

Do not extend notes this side of this line

RETURN TO
LOS ANGELES COUNTY SURVEYOR
700 HALL OF RECORDS

FORM 247 10M 11-35

F.B. 356 PG. 136

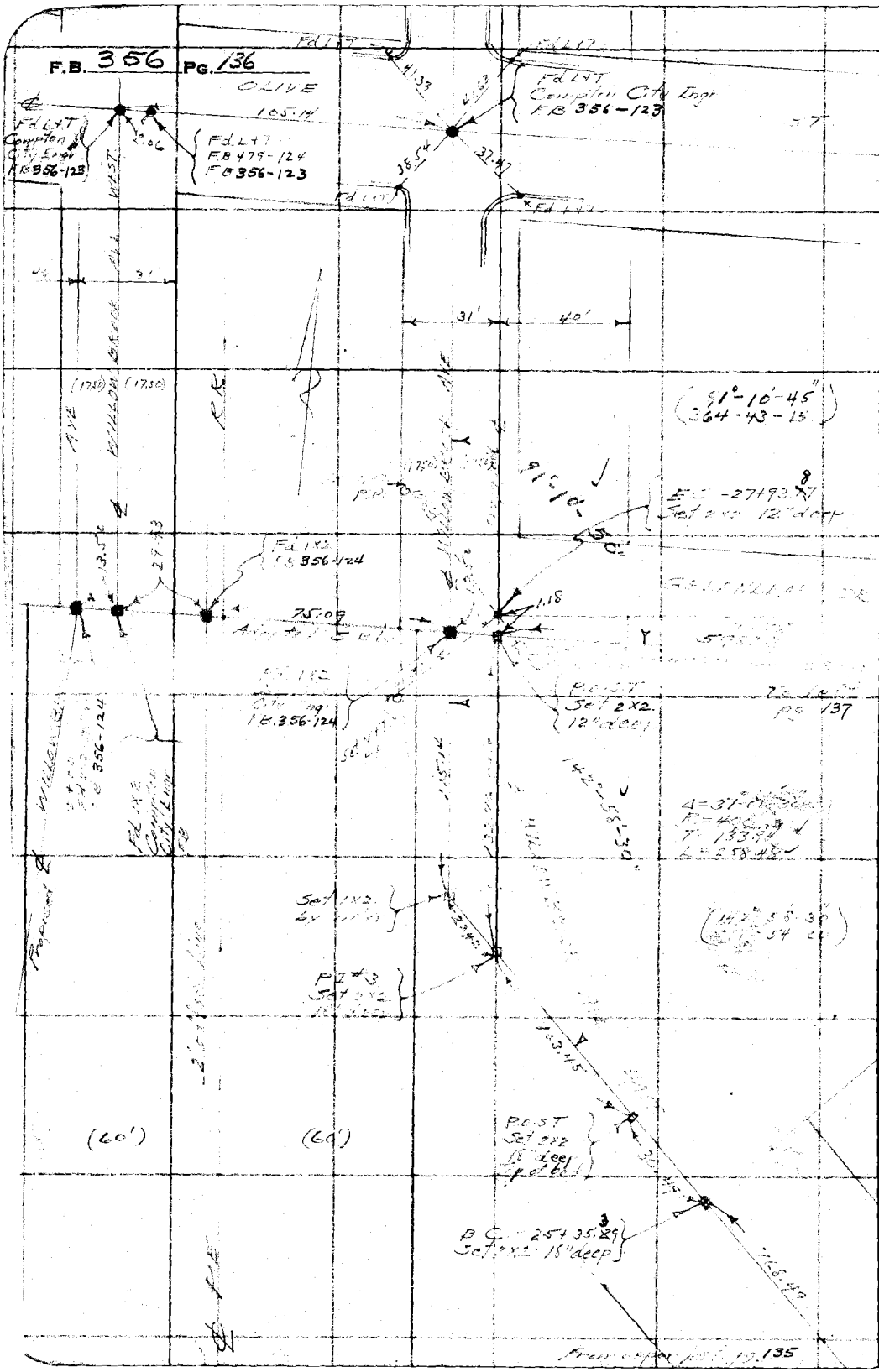

RETURN TO
LOS ANGELES COUNTY SURVEYOR
700 HALL OF RECORDS

Do not extend notes this side of this line

Note: Any Additions or Changes on This Sheet Must be Made or Circled in Red Ink With Date and Name of Person Making Change.

Notes Ck'd by D. Crew	Survey of Willowbrook Ave East
Map No. B-675	W. O. [illegible] Tape No. [illegible] St'd [illegible] °F.
Office Work White	Surveyed by [illegible]
Checked Drew	Notes [illegible] Date 8-25-36
Date 2-3-38	Indexed A. C. JOHNSON

F.B. 356 PG. 137

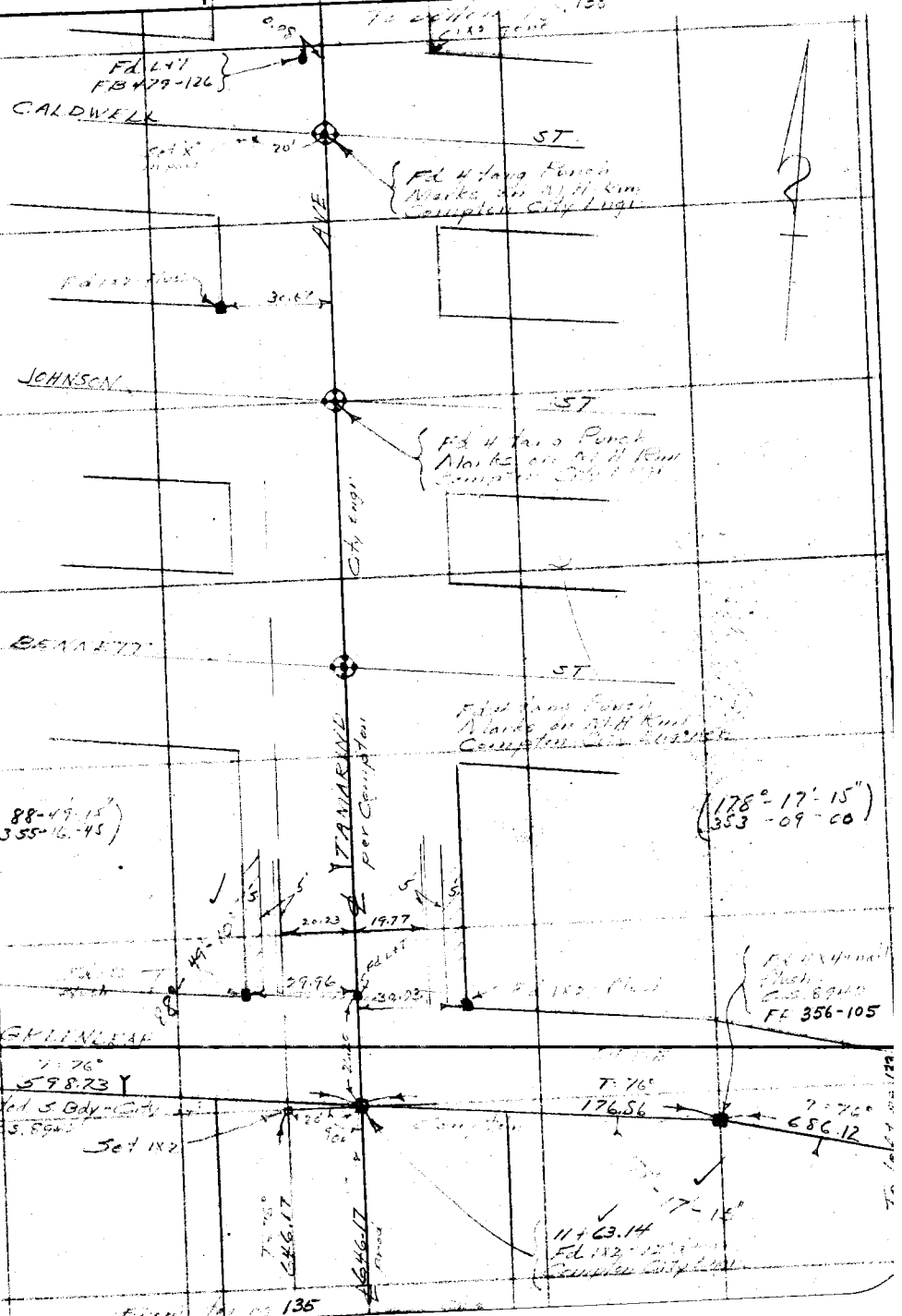

Note: Any Additions or Changes on This Sheet Must be Made or Circled in Red Ink With Date and Name of Person Making Change.

Do not extend notes this side of this line

RETURN TO
LOS ANGELES COUNTY SURVEYOR
700 HALL OF RECORDS

FORM 247 10M 11-35

F.B. 356 Pg. 138

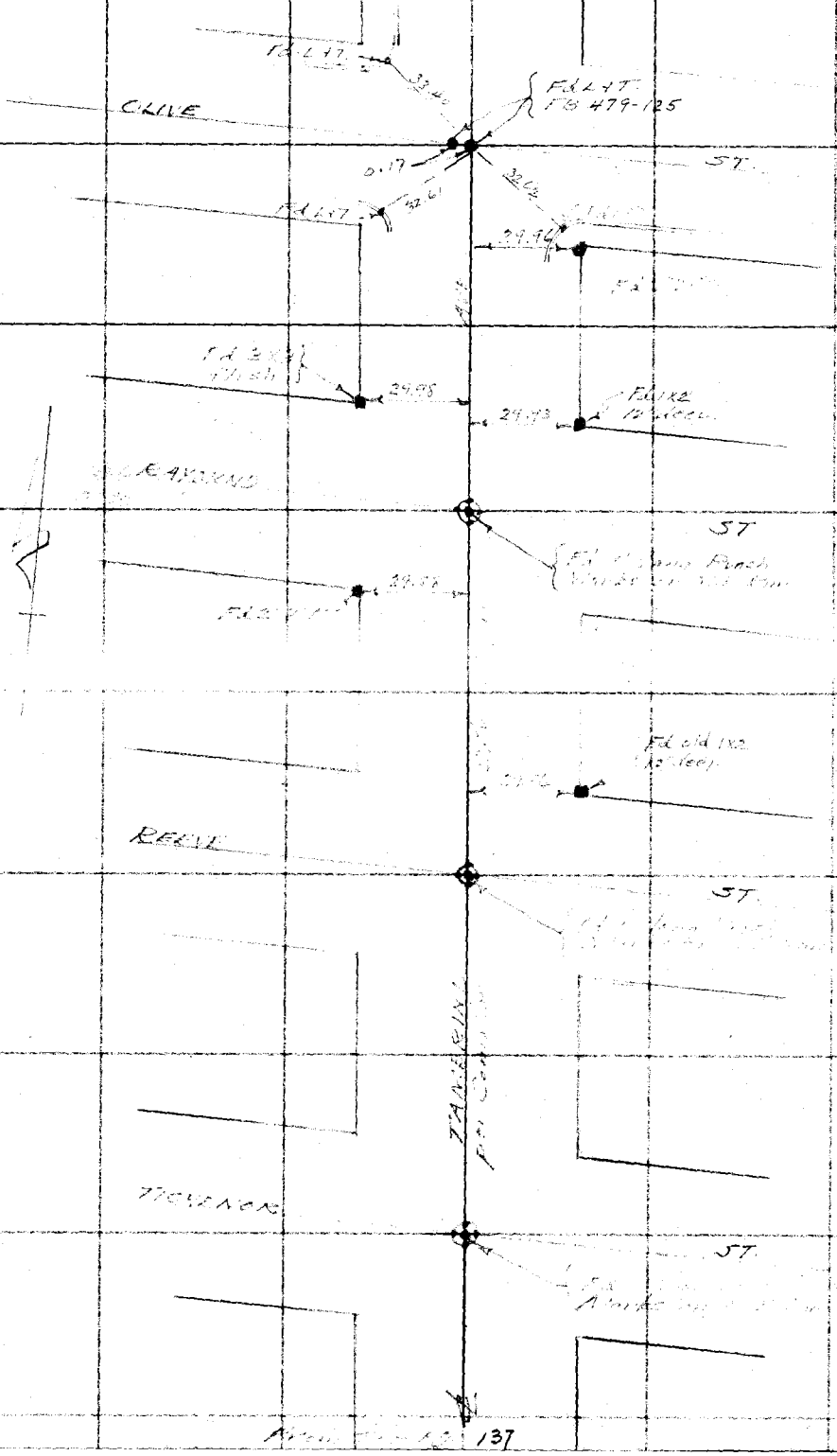

RETURN TO
LOS ANGELES COUNTY SURVEYOR
700 HALL OF RECORDS

Do not extend notes this side of this line

Note: Any Additions or Changes on This Sheet Must be Made or Circled in Red Ink With Date and Name of Person Making Change.

Notes Ck'd by [illegible]	Survey of [illegible]
Map No. B-675	W. O. [illegible] Tape No. ____ St'd ____ °F.
Office Work White	Surveyed by [illegible]
Checked ____	Notes [illegible] Date [illegible]
Date ____	Indexed A. C. Johnson 8-28-56

F.B. 356 PG. 139

TOPOGRAPHY
ON
WILSON BROOK AVE EAST
FROM
ALAMEDA ST
TO
S. BDY - CITY OF COMPTON
[illegible]

Note: Any Additions or Changes on This Sheet Must be Made or Circled in Red Ink With Date and Name of Person Making Change.

Do not extend notes this side of this line

RETURN TO
LOS ANGELES COUNTY SURVEYOR
700 HALL OF RECORDS

FORM 247 10M 11-35

RETURN TO
LOS ANGELES COUNTY SURVEYOR
700 HALL OF RECORDS

Note: Any Additions or Changes on This Sheet Must be Made or Circled in Red Ink With Date and Name of Person Making Change.

Do not extend notes this side of this line

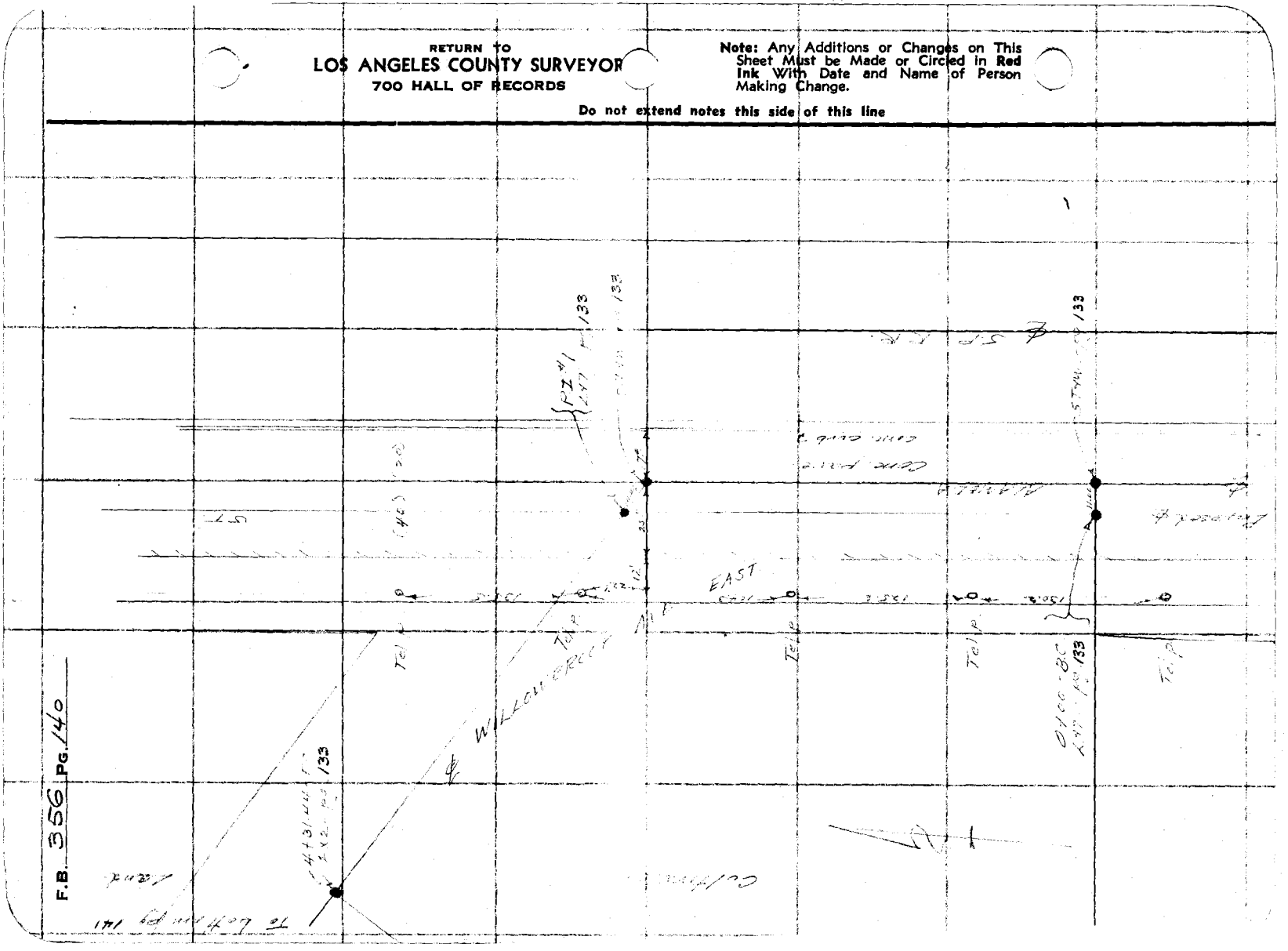

F.B. 356 PG. 140

Notes Ck'd by Drew	Survey of Willowbrook Ave
Map No. B-675	W. O. 7046 Tape No. St'd °F.
Office Work White	Surveyed by L. D. Moore
Checked Drew	Notes Moore Date 8-25-36
Date 2-3-38	Indexed F. C. Johnson

F.B. 356 PG. 141

To bottom pg 142

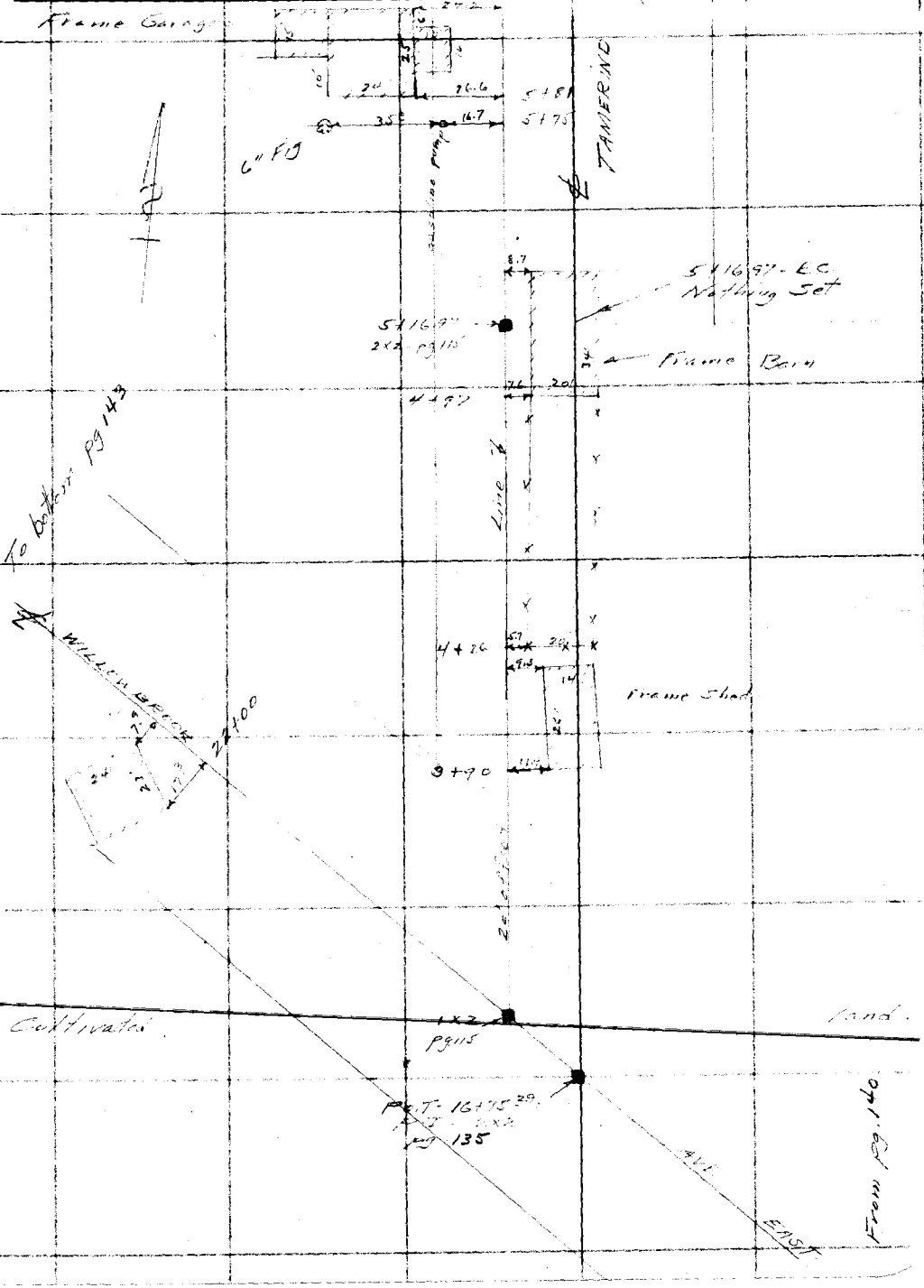

Note: Any Additions or Changes on This Sheet Must be Made or Circled in Red Ink With Date and Name of Person Making Change.

Do not extend notes this side of this line

RETURN TO
LOS ANGELES COUNTY SURVEYOR
700 HALL OF RECORDS

FORM 247 10M 11-38

F.B. 356 PG. 142



From top pg 141

RETURN to
LOS ANGELES COUNTY SURVEYOR
700 HALL OF RECORDS

Do not extend notes this side of this line

Note: Any Additions or Changes on This Sheet Must be Made or Circled in Red Ink With Date and Name of Person Making Change.

Notes Ck'd by Drew	Survey of Willowbrook Ave East
Map No. B-675	W. O. 7046 Tape No. St'd °F.
Office Work White	Surveyed by
Checked Drew	Notes Date 8-25-36
Date 2-3-38	Indexed C. Johnson

F.B. 356 Pg. 143

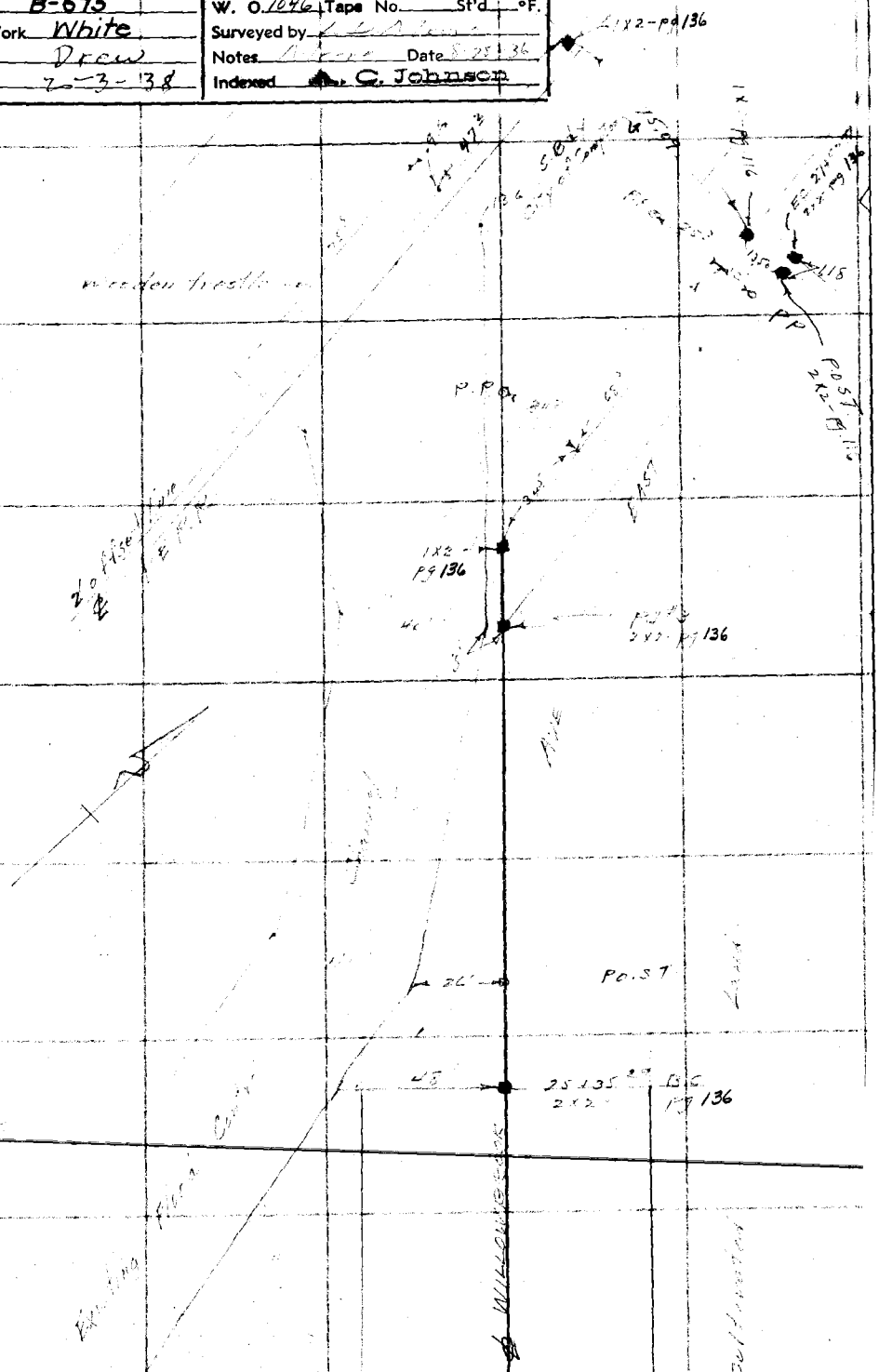

Note: Any Additions or Changes on This Sheet Must be Made or Circled in Red Ink With Date and Name of Person Making Change.

Do not extend notes this side of this line

RETURN TO
LOS ANGELES COUNTY SURVEYOR
700 HALL OF RECORDS

FORM 247 10M 11-35

F.B. 356 PG. 144

RETURN TO
LOS ANGELES COUNTY SURVEYOR
700 HALL OF RECORDS

Note: Any Additions or Changes on This Sheet Must be Made or Circled in Red Ink With Date and Name of Person Making Change.

Do not extend notes this side of this line

Date _____ Notes by _____ Chief Party _____ F.B. 356 PG. 97

Platted by _____	W. O. No. _____ D. S. O. No. _____
Date _____	Location _____
Map No. _____	Surveyed by _____
Platting C'k'd by _____	Date _____
Date _____	Indexed _____

Notes: ANY ADDITIONS OR CHANGES ON THIS SHEET MUST BE MADE OR CIRCLED IN Red. WITH DATE AND NAME OF PERSON MAKING CHANGE.

Do not extend notes this side of this line

RETURN TO
LOS ANGELES COUNTY SURVEYOR

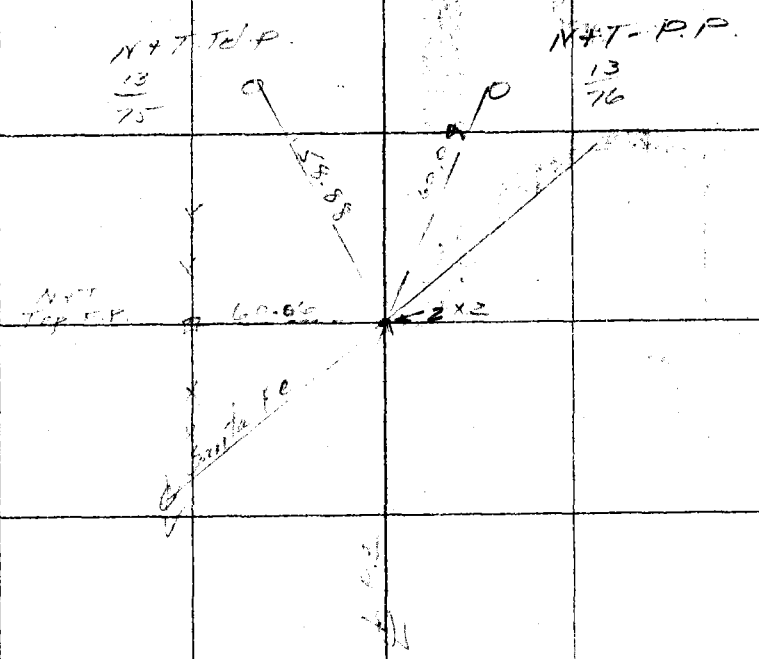

F.B._____ Pg._____ _____ Chief Party Notes by_____ Date_____

356

8.00

+ 7.98

666.81

0.06

0.09

19.39

0.7

0.7

2100

1500

2100

0.15

18.48

1500

RETURN TO

LOS ANGELES COUNTY SURVEYOR

Do not extend notes this side of this line

Notes are [illegible] CHANGED ON THIS SHEET [illegible] IN Red. [illegible] MAKING [illegible]