Date _____ Notes by _____ Chief Party _____ F.B. _____ PG. _____

Platted by _____	W. O. No. _____ D. S. O. No. _____
Date _____	Location _____
Map No. _____	Surveyed by _____
Platting C'k'd by _____	Date _____
Date _____	Indexed _____

357

F.B. 357 PG. INDEX Chief Party Notes by Date

F.B.No. 357

PAGES: Index, 1, 2, 3, 5, 6, 7, 8, 9, 11 to 19 incl., 21 to 80 incl., 82, 84, 86, 87, 87A, 88 to 92 incl., 94 to 98 inclusive.

RETURN TO LOS ANGELES COUNTY SURVEYOR

Do not extend notes this side of this line

Note: ANY ADDITIONS OR CHANGES ON THIS SHEET MUST BE MADE OR CIRCLED IN Red. WITH DATE AND NAME OF PERSON MAKING CHANGE.

Date July - 1928	Location Mandeville Canyon Rd
Map No. B-195	Surveyed by Hornbrook
	Mar 22 - 1928
Date Sept. 1928	Indexed

Continued on bolt of next page

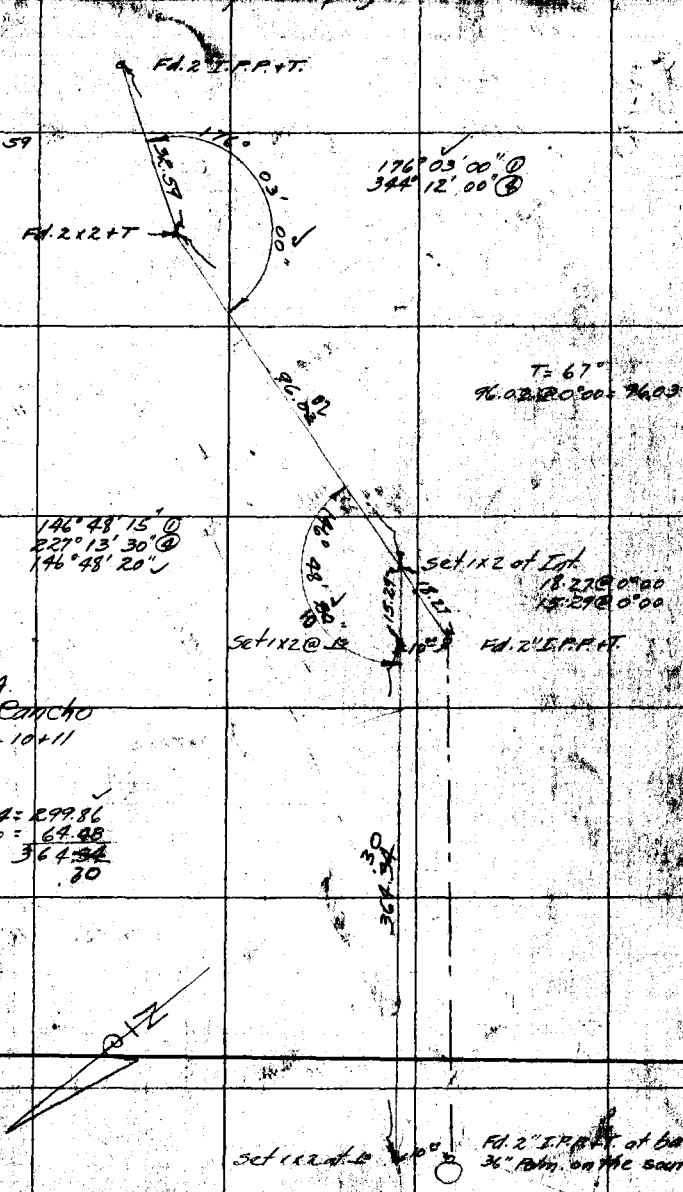

Note: ANY ADDITIONS OR CHANGES ON THIS SHEET MUST BE MADE OR CHECKED WITH DATE AND NAME OF PERSON MAKING CHANGE.

Do not extend notes this side of this line

LOS ANGELES COUNTY SURVEYOR

F.B. 357 Pg. 2 Chief Party Notes by Date 3-23-28

Con't on both of next page

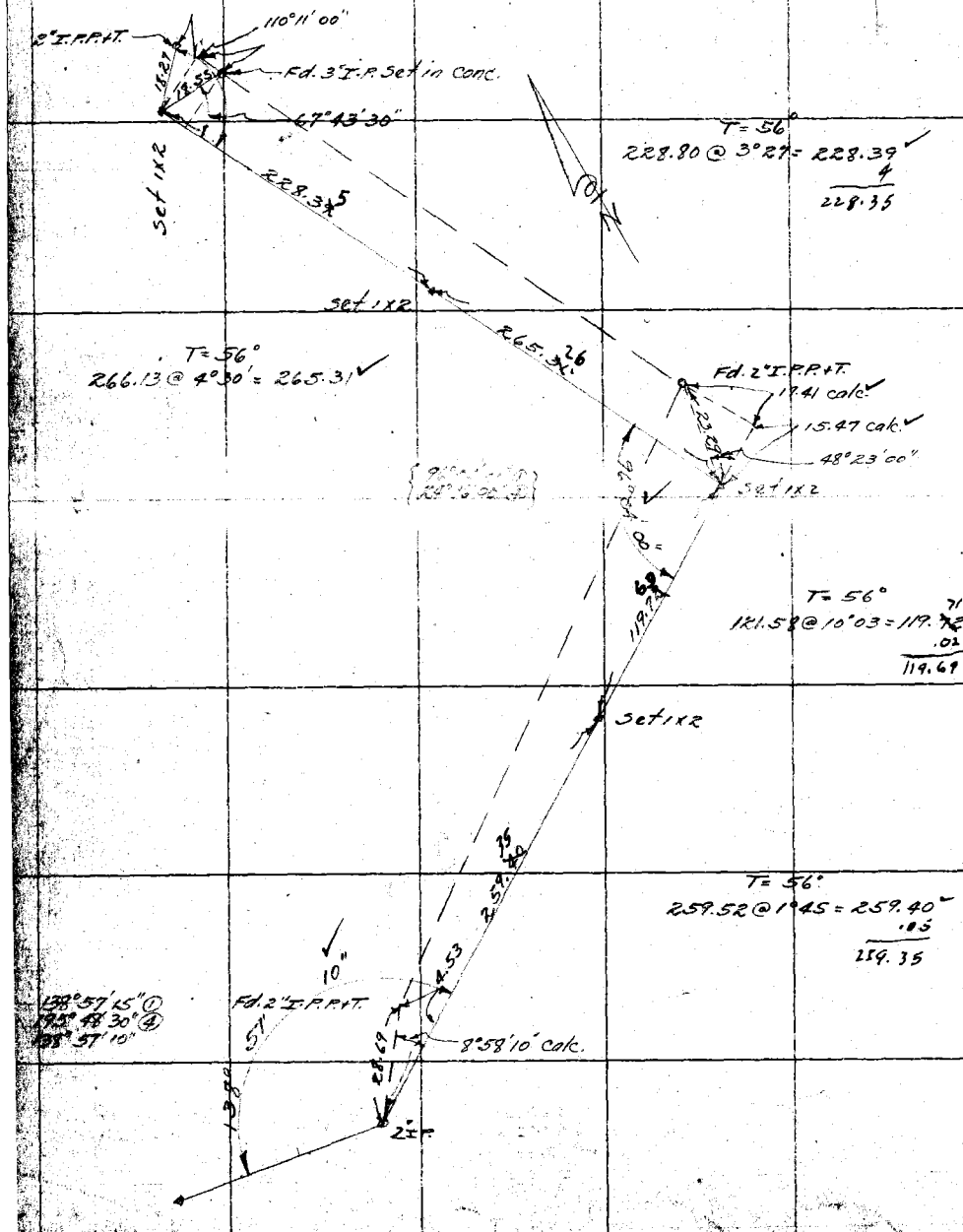

RETURN TO
LOS ANGELES COUNTY SURVEYOR
Do not extend notes this side of this line

Notes: ANY ADDITIONS OR CHANGES ON THIS SHEET MUST BE MADE OR CIRCLED IN Red. WITH DATE AND NAME OF PERSON MAKING CHANGE.

Date _____ Notes by _____ Chief Party _____ F.B. 357 Pg. 3

Plotted by McCoy	W. O. No. 771 W. O. No.
Date July 1928	Location Mandeville Canyon Rd
Map No. B-19	Surveyed by Hornbrook
Plotting Ck'd by Drew	Date Mar - 22 - 1928
Date Sept 1928	Indexed

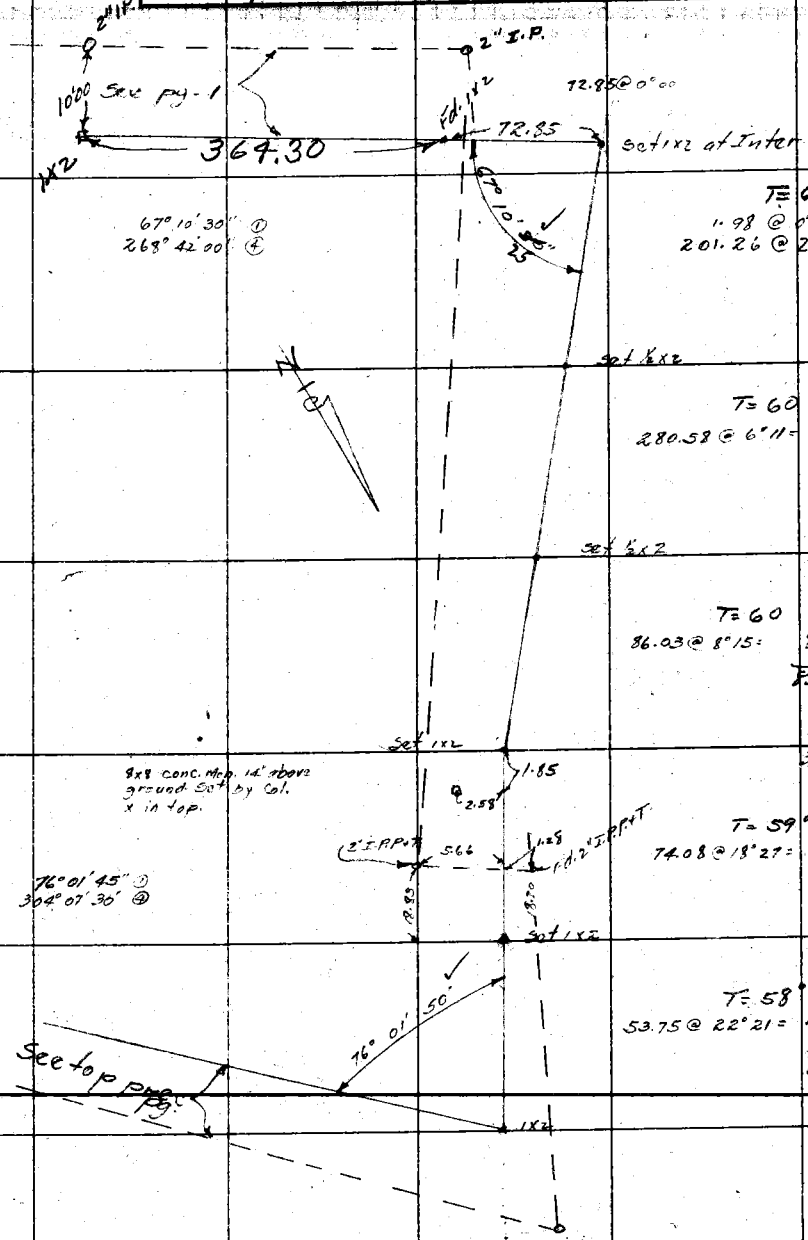

NOTE: ANY ADDITION OR CHANGES ON THIS SHEET MUST BE MADE OR CIRCLED IN RED, WITH DATE AND NAME OF PERSON MAKING CHANGE.

DO NOT EXTEND NOTES THIS SIDE OF THIS LINE

RETURN TO LOS ANGELES COUNTY SURVEYOR

F.B. 357 Pg. 4 Chief Party Notes by Date

RETURN TO
LOS ANGELES COUNTY SURVEYOR

NOTE: ANY ADDITION OR CHANGES ON THIS SHEET MUST BE MADE OR CIRCLED IN RED. WITH DATE AND NAME OF PERSON MAKING CHANGE.

DO NOT EXTEND NOTES THIS SIDE OF THIS LINE

Date _____ Notes by _____ Chief Party _____ F.B. 357 Pg. 5

Platted by McCassy	W. O. No. 778 D. S. O. No.
Date July - 1928	Location Mandaville Canyon
Map No. B-195	Surveyed by Hornbrook
Platting C'k'd by Drew	Date Mar. 23 - 1928
Date Sept. 1928	Indexed

Note.
All distances measured with a 300'.00 tape found to be 300.00 @ 84 F.

Note - See Tr. #8486

Fd. 4x4 conc. Mon. Top broken off. Set Nail in center. 1" I.P. Not found Tr. 8486 Sht. 1

T = 60°
177.14 @ 0°00 = 177.14
300.00 @ 1°24 = 299.91
477.05
.08
476.97

82° 42' 15" ①
165° - 24' 30" ②

82° 42' 15"

90° 04' 00" ①
360° 16' 15" ④
90° 04' 05"

Fd. 4x4 conc. Mon. with brass cap. marked S.M.M.P. Tr. 8486 - Sh. 1

T = 56°
192.42 @ 0°00 = 192.42
300.00 @ 1°14 = 299.93
492.35
.09
492.26

Fd. 1x2

104° 16' 15" ①
417° 05' 30" ④
104° 16' 20"

Random line from South.

NOTE: ANY ADDITION OR CHANGES ON THIS SHEET MUST BE MADE OR CIRCLED IN RED. WITH DATE AND NAME OF PERSON MAKING CHANGE.

DO NOT EXTEND NOTES THIS SIDE OF THIS LINE

RETURN TO LOS ANGELES COUNTY SURVEYOR

F.B. 357 PG. 6 Chief Party Notes by Hornbrook Date 3-23-28

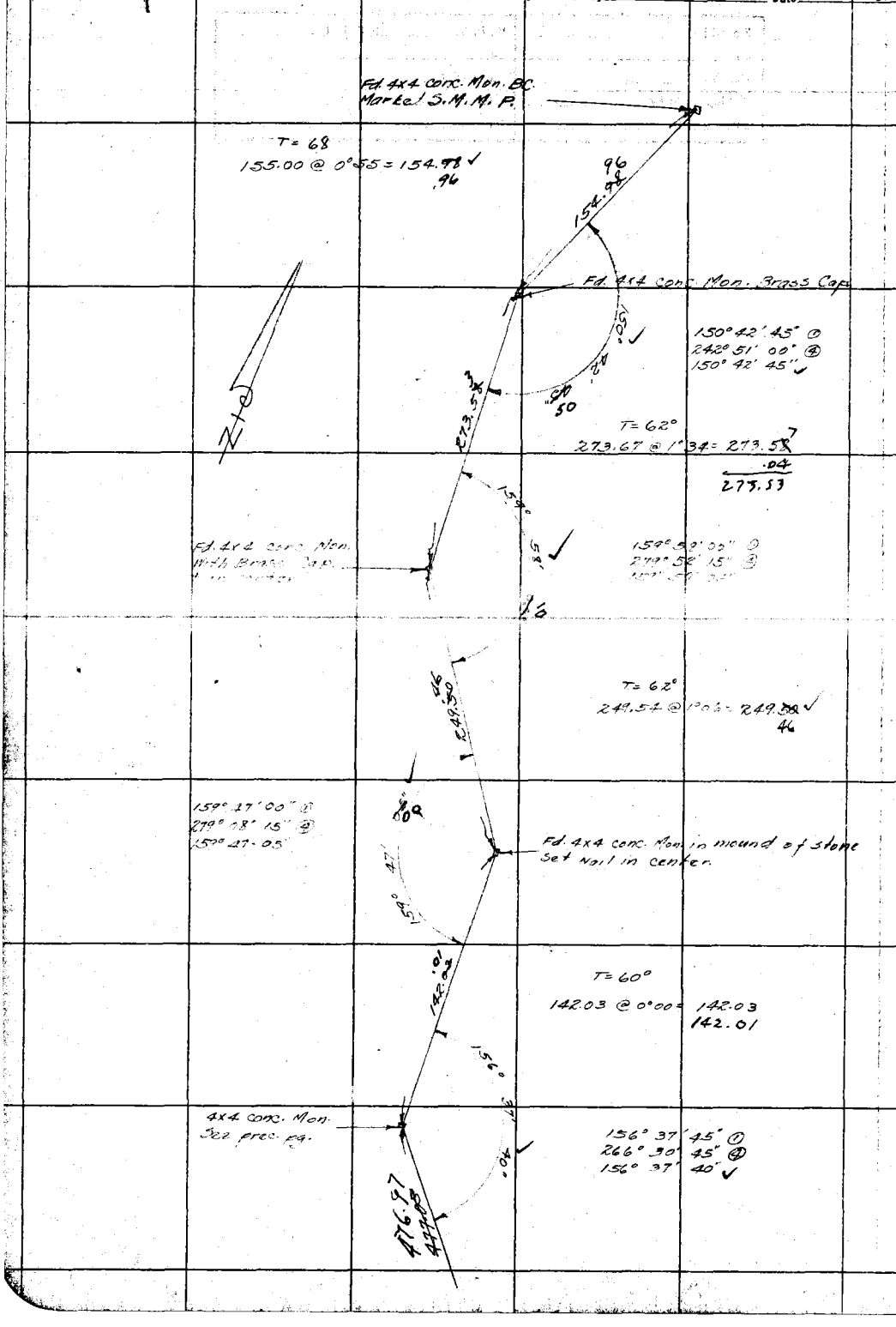

RETURN TO
LOS ANGELES COUNTY SURVEYOR

DO NOT EXTEND NOTES THIS SIDE OF THIS LINE

NOTE: ANY ADDITION OR CHANGES ON THIS SHEET MUST BE MADE OR CIRCLED IN RED. WITH DATE AND NAME OF PERSON MAKING CHANGE.

Date _____ Notes by _____ Chief Party _____ F.B. 357 Pg. 7

Plotted by McCassy	W. O. No. 778 O. O. O. No.
Date July 1928	Location Vandeville Canyon
Map No. B-195	Surveyed by Hornbrook
Plotting C'k'd by Drew	Date Mar. 23 1928
Date Sept. 1928	Indexed

NOTE: ANY ADDITION OR CHANGES ON THIS SHEET MUST BE MADE OR CIRCLED IN RED, WITH DATE AND NAME OF PERSON MAKING CHANGE.

RETURN TO LOS ANGELES COUNTY SURVEYOR

DO NOT EXTEND NOTES THIS SIDE OF THIS LINE

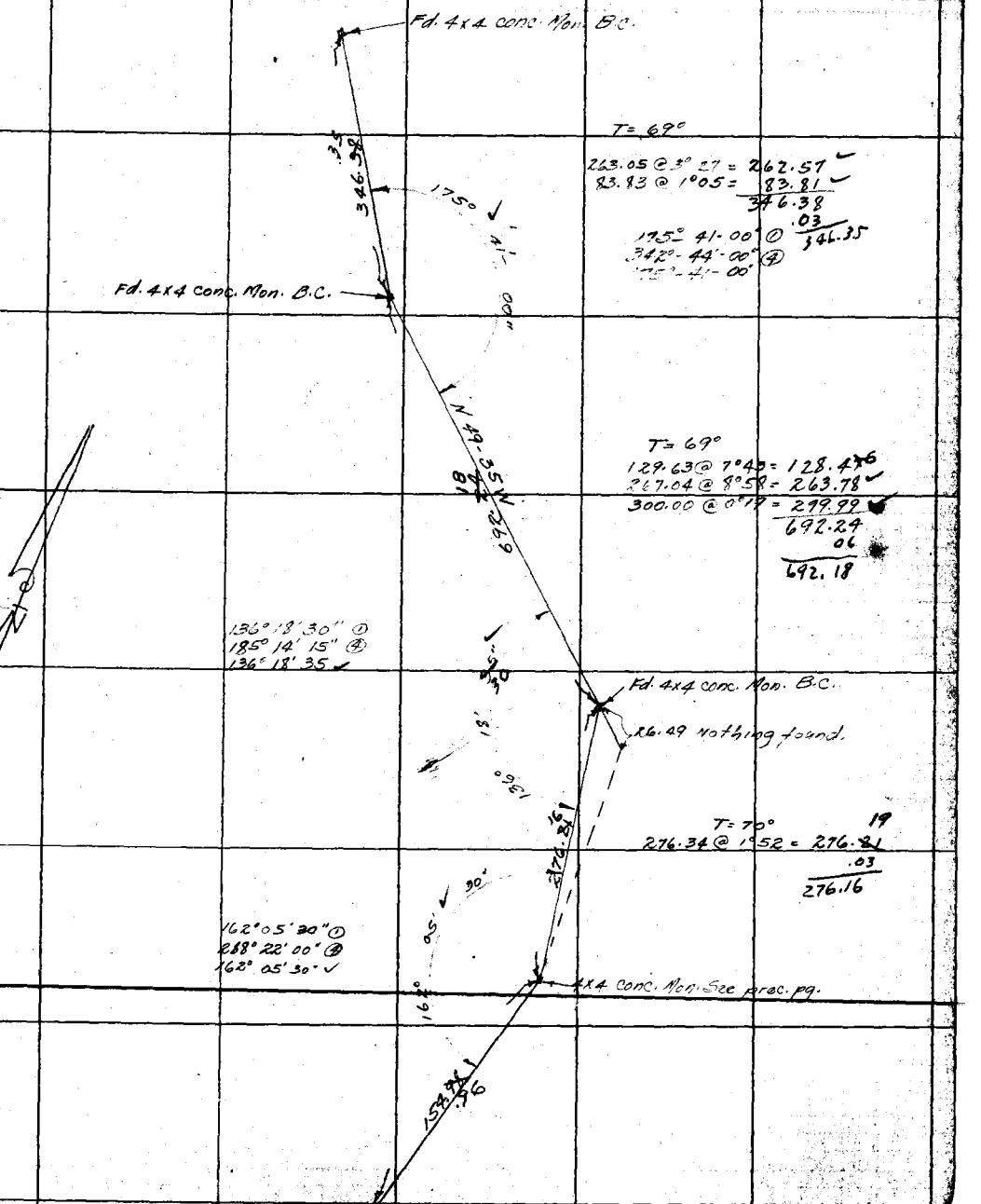

F.B. 357 Pg. 8 Chief Party Notes by Hornbrook Date 3-23-28

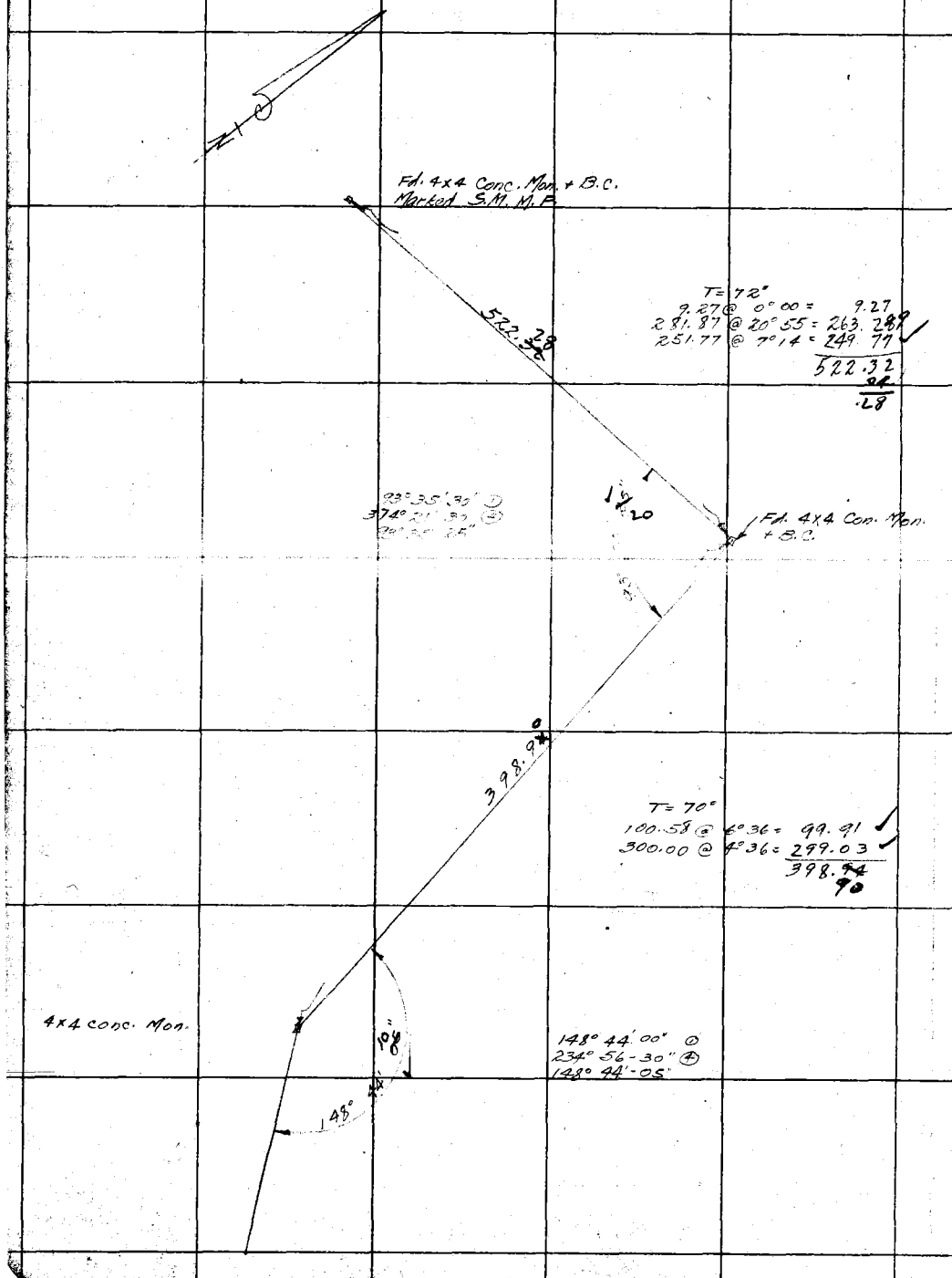

RETURN TO
LOS ANGELES COUNTY SURVEYOR

NOTE: ANY ADDITION OR CHANGES ON THIS SHEET MUST BE MADE OR CIRCLED IN RED. WITH DATE AND NAME OF PERSON MAKING CHANGE.

DO NOT EXTEND NOTES THIS SIDE OF THIS LINE

Date _____ Notes by _____ Chief Party _____ F.B. 357 PG. 9

Plotted by: McCasey	W. O. No. 778 D. O. O. No.
Date: July 1928	Location: Mandeville Canyon Rd
Map No. B-195	Surveyed by: Armbrook
Plotting C'k'd by: Drew	Date: Mar. 23 - 1928
Date: Sept. 1928	Indexed

NOTE: ANY ADDITION OR CHANGES ON THIS SHEET MUST BE MADE OR CIRCLED IN RED, WITH DATE AND NAME OF PERSON MAKING CHANGE.

DO NOT EXTEND NOTES THIS SIDE OF THIS LINE

RETURN TO LOS ANGELES COUNTY SURVEYOR

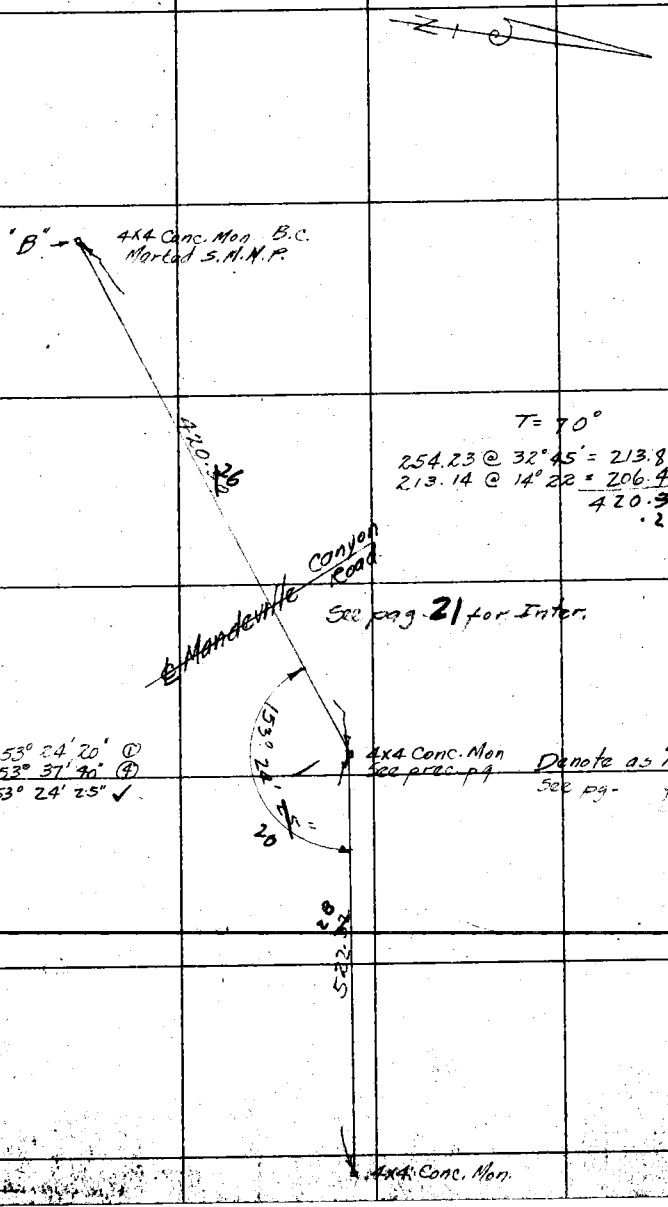

F.B. 357 PG. 10 Chief Party Notes by Date

RETURN TO
LOS ANGELES COUNTY SURVEYOR

NOTE: ANY ADDITION OR CHANGES ON THIS SHEET MUST BE MADE OR CIRCLED IN RED. WITH DATE AND NAME OF PERSON MAKING CHANGE.

DO NOT EXTEND NOTES THIS SIDE OF THIS LINE

Date _____ Notes by Hornbrook Chief Party _____ F. B. 357 PG. 11

Plotted by McCassy	W. O. No. 778
Date July - 1928	Location Mandeville Canyon Rd.
Map No. B-195	Surveyed by Hornbrook
Plotting Chk'd by Drew	Date May - 1928
Date Sept. 1928	Indexed

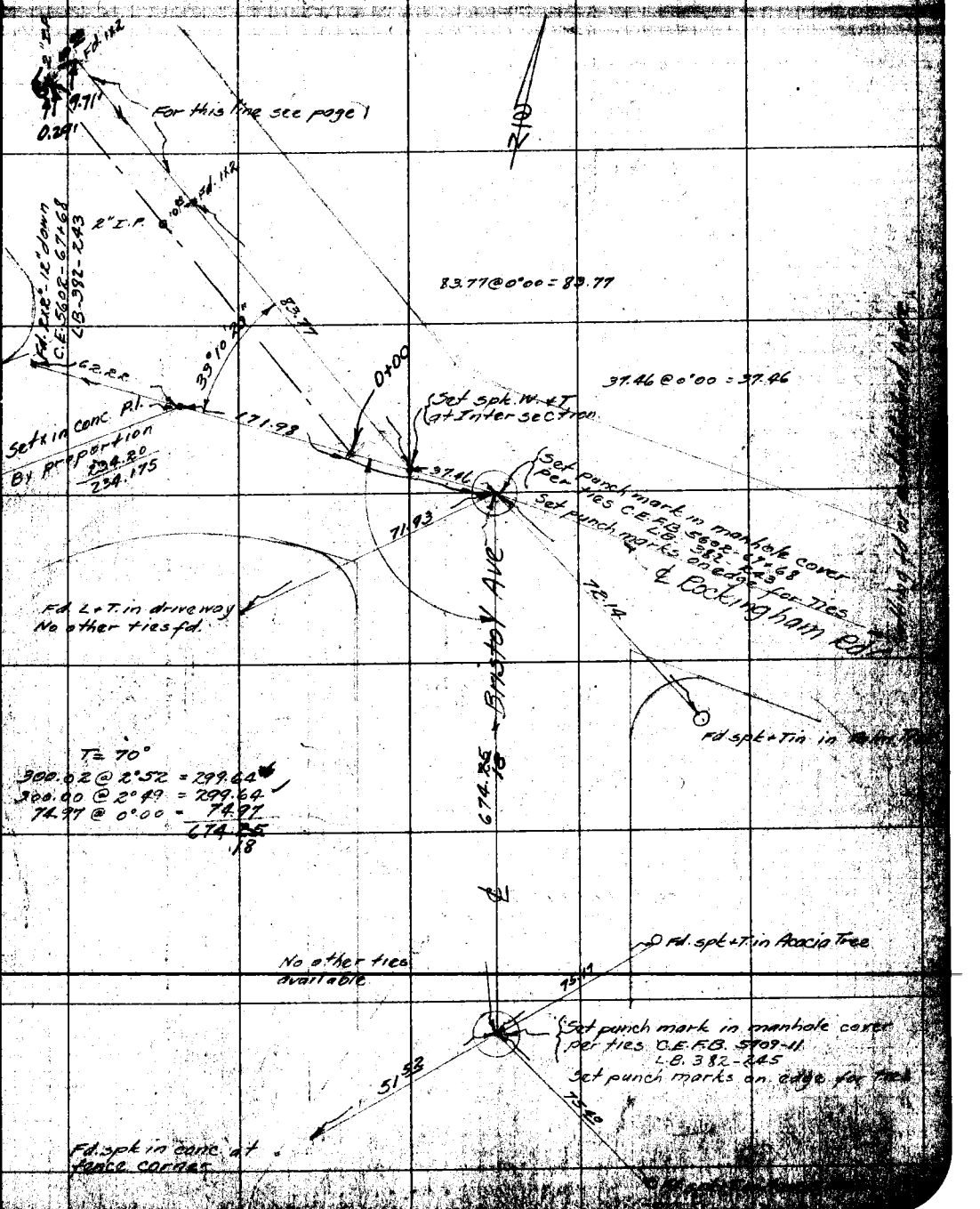

Note: ANY ADDITIONS OR CHANGES ON THIS SHEET MUST BE MADE OR CIRCLED IN Red WITH DATE AND NAME OF PERSON MAKING CHANGE.

RETURN TO LOS ANGELES COUNTY SURVEYOR

Do not extend notes this side of this line

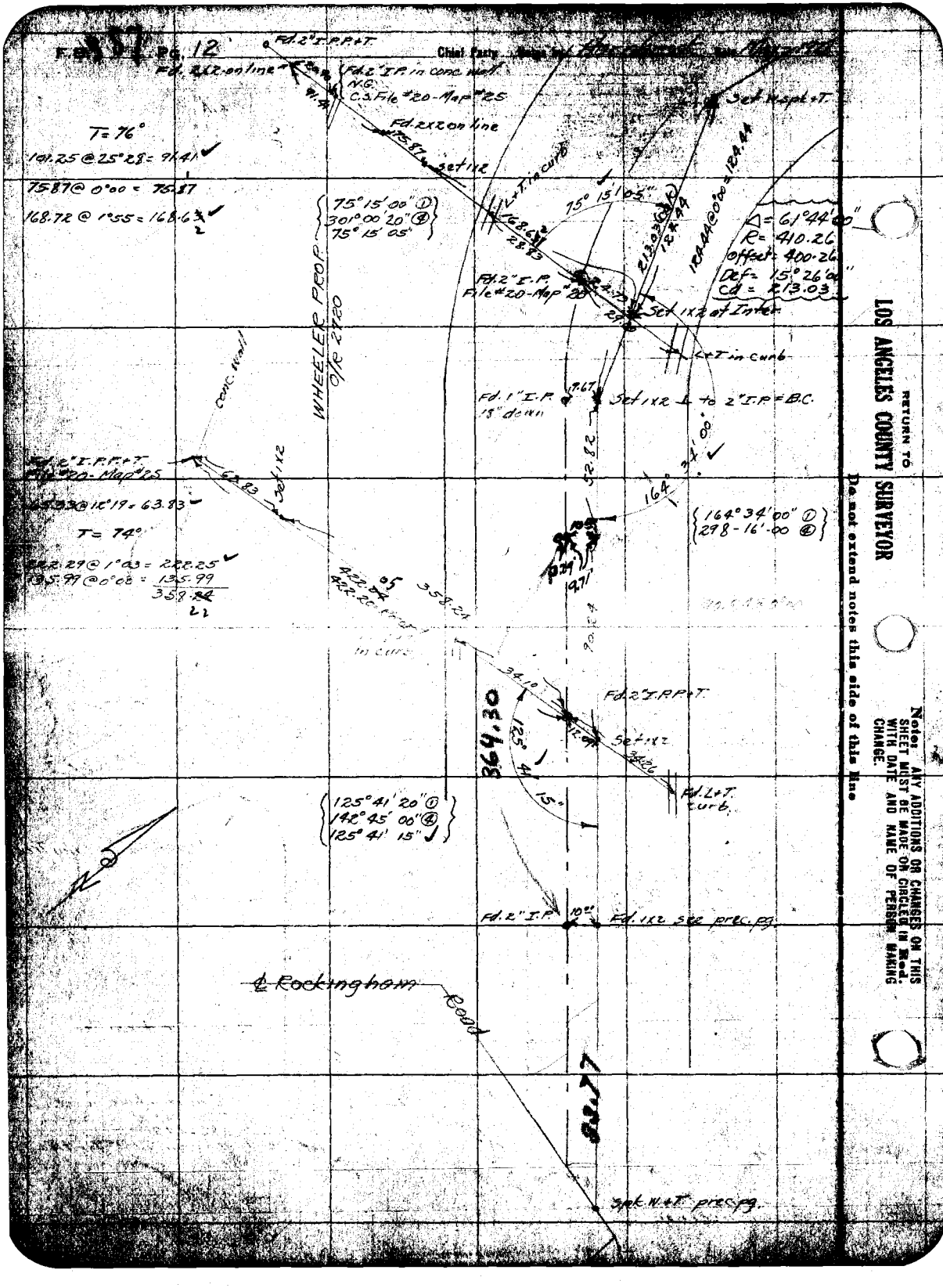

RETURN TO

LOS ANGELES COUNTY SURVEYOR

Do not extend notes this side of this line

Note: ANY ADDITIONS OR CHANGES ON THIS SHEET MUST BE MADE OR CIRCLED IN Red. WITH DATE AND NAME OF PERSON MAKING CHANGE.

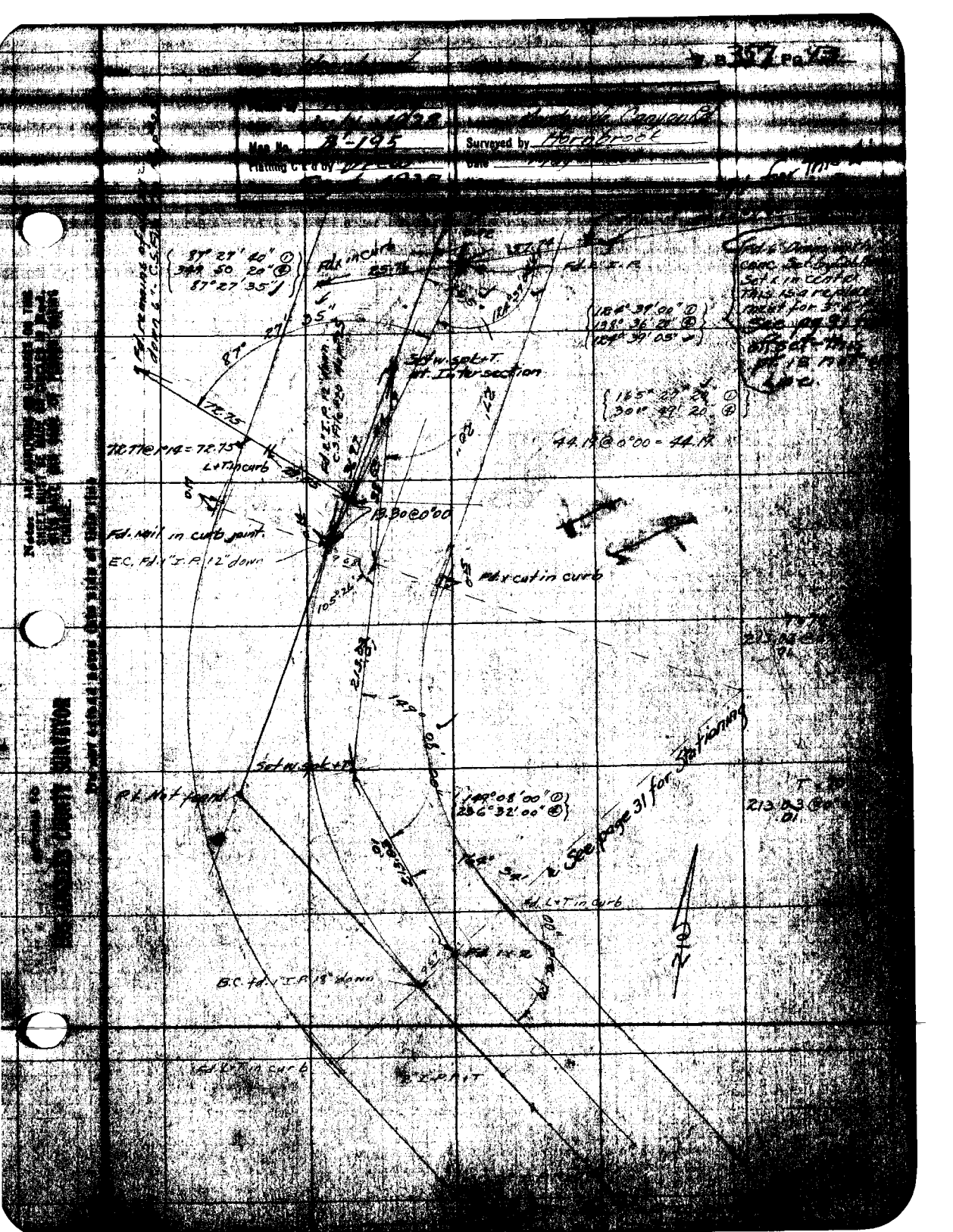

Map No. B-195
Surveyed by Hornbrook
87° 27' 40" ①
349 50 20" ④
87° 27' 35"
Fd. x in curb
Set w. spk+T. at Intersection
72.75
72.77 @ 1°14 = 72.75
L+T in curb
44.19 @ 0°00 = 44.19
13.30 @ 0°00
Fd. nail in curb joint
E.C. Fd. 1" I.P. 12" down
Fd. x cut in curb
Set w. spk+T
P.L. Not found
149° 08' 00" ①
236° 32' 00" ④
See page 31 for Stationing
Fd. L+T in curb
B.C. fd. 1" I.P. 18" down
Fd. L+T in curb

F.B. 357 Pg. 14 Chief Party Notes by Hornbrook Date

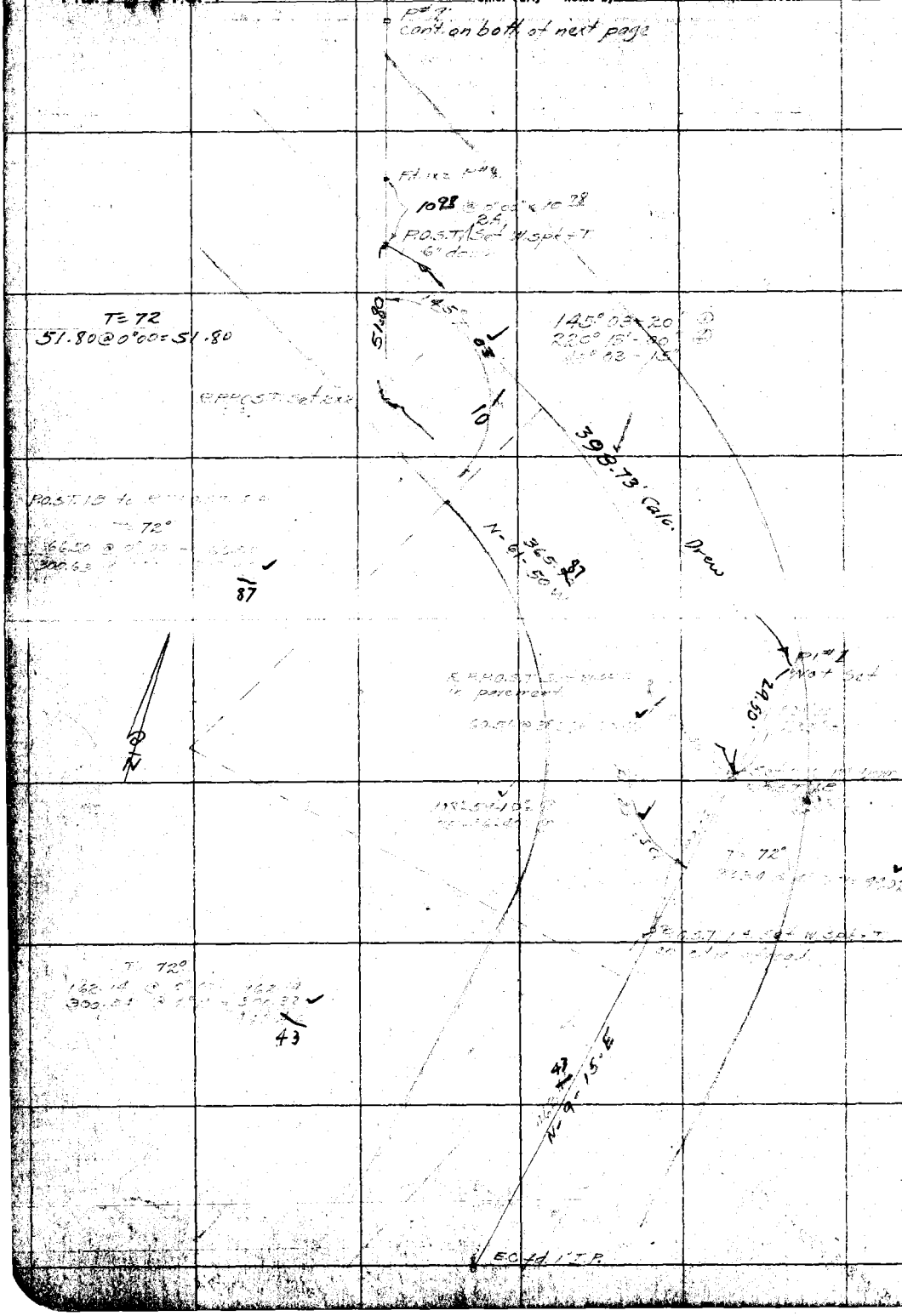

RETURN TO

LOS ANGELES COUNTY SURVEYOR

Do not extend notes this side of this line

Note: ANY ADDITIONS OR CHANGES ON THIS SHEET MUST BE MADE OR CIRCLED IN Red. WITH DATE AND NAME OF PERSON MAKING CHANGE.

Date _____ Notes by _____ Chief Party _____ F. B. 357 Pg. 15

Plotted by McCassy	W. O. No. 278 S. O. No.
Date July 1928	Location Mandeville Canyon
Map No. B-195	Surveyed by
Platting C'k'd by Drew	Date May 22 1928
Date Sept. 1928	Indexed

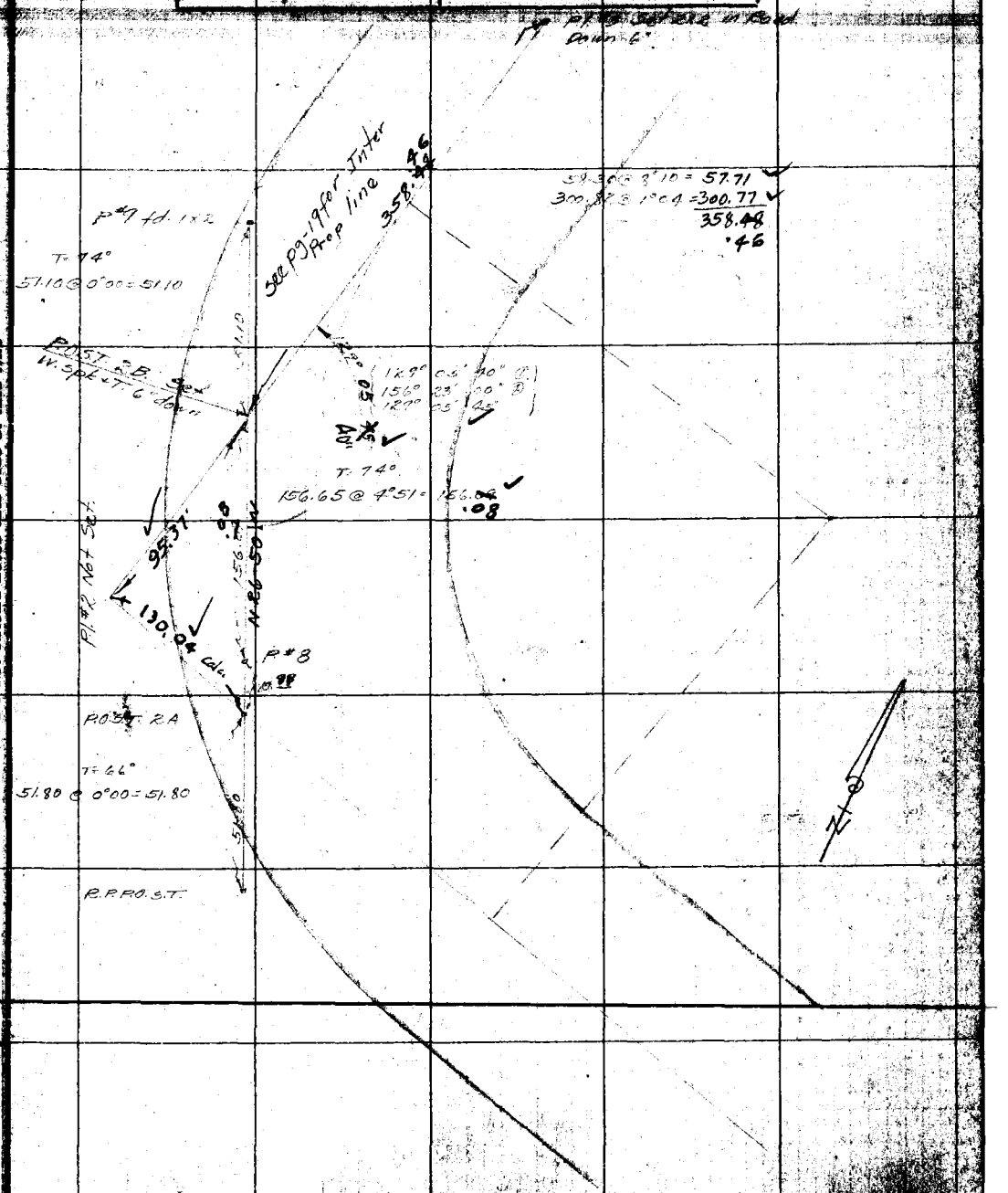

Note: ANY ADDITIONS OR CHANGES ON THIS SHEET MUST BE MADE OR CIRCLED IN Red. WITH DATE AND NAME OF PERSON MAKING CHANGE.

RETURN TO

LOS ANGELES COUNTY SURVEYOR

Do not extend notes this side of this line

F.B. 357 Pg. 16 Chief Party Notes by _____ Date _____

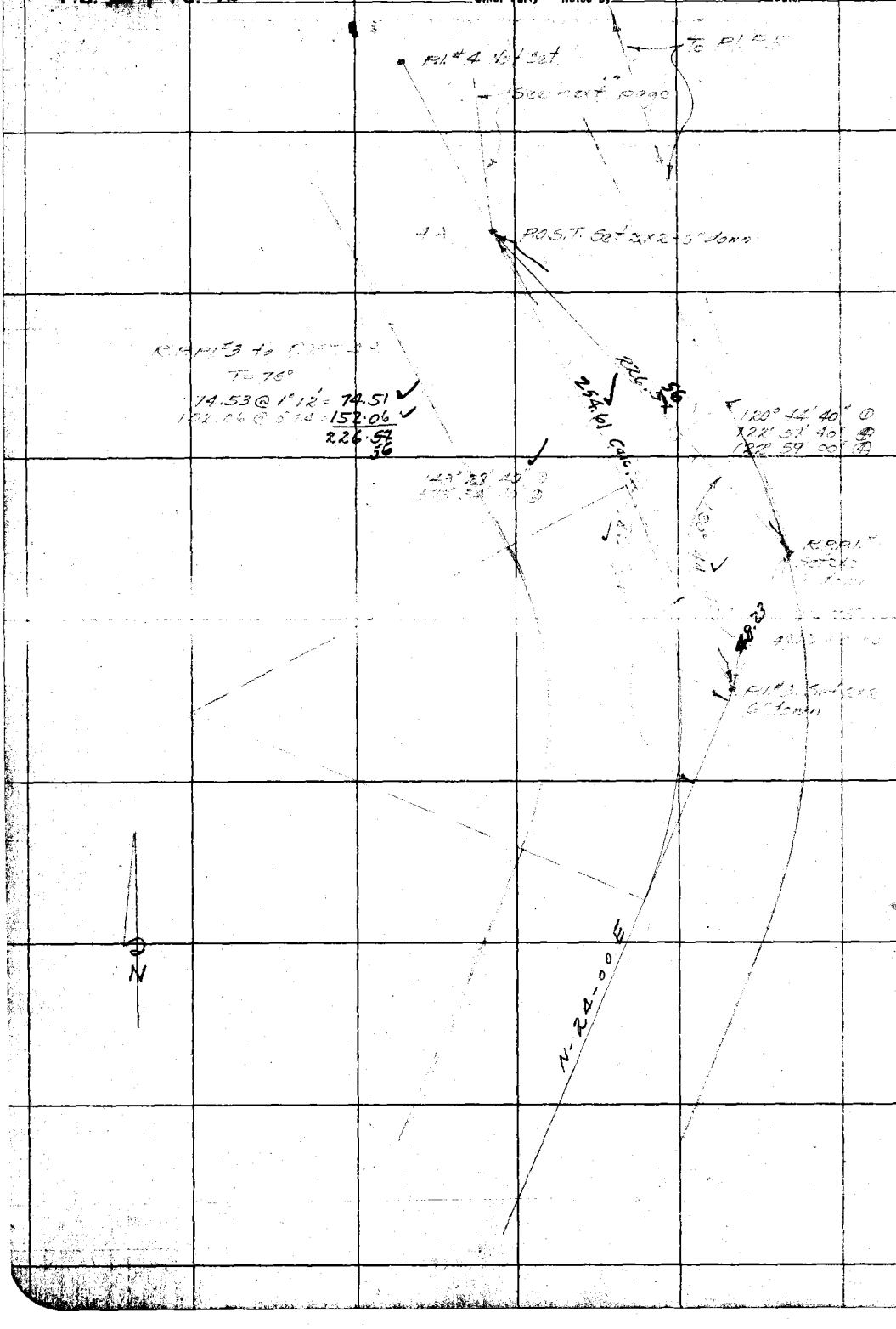

RETURN TO

LOS ANGELES COUNTY SURVEYOR

Do not extend notes this side of this line

Note: ANY ADDITIONS OR CHANGES ON THIS SHEET MUST BE MADE OR CIRCLED IN Red. WITH DATE AND NAME OF PERSON MAKING CHANGE.

Date _____ Notes by _____ Chief Party _____ F. B. 357 Pg. 171

Plotted by McCassy	W. O. No. 228 R. O. S. O. No.
Date July 1928	Location [illegible]
Map No. B-195	Surveyed by [illegible]
Plotting C'k'd by Drew	Date [illegible]
Date Sept. 1928	Indexed

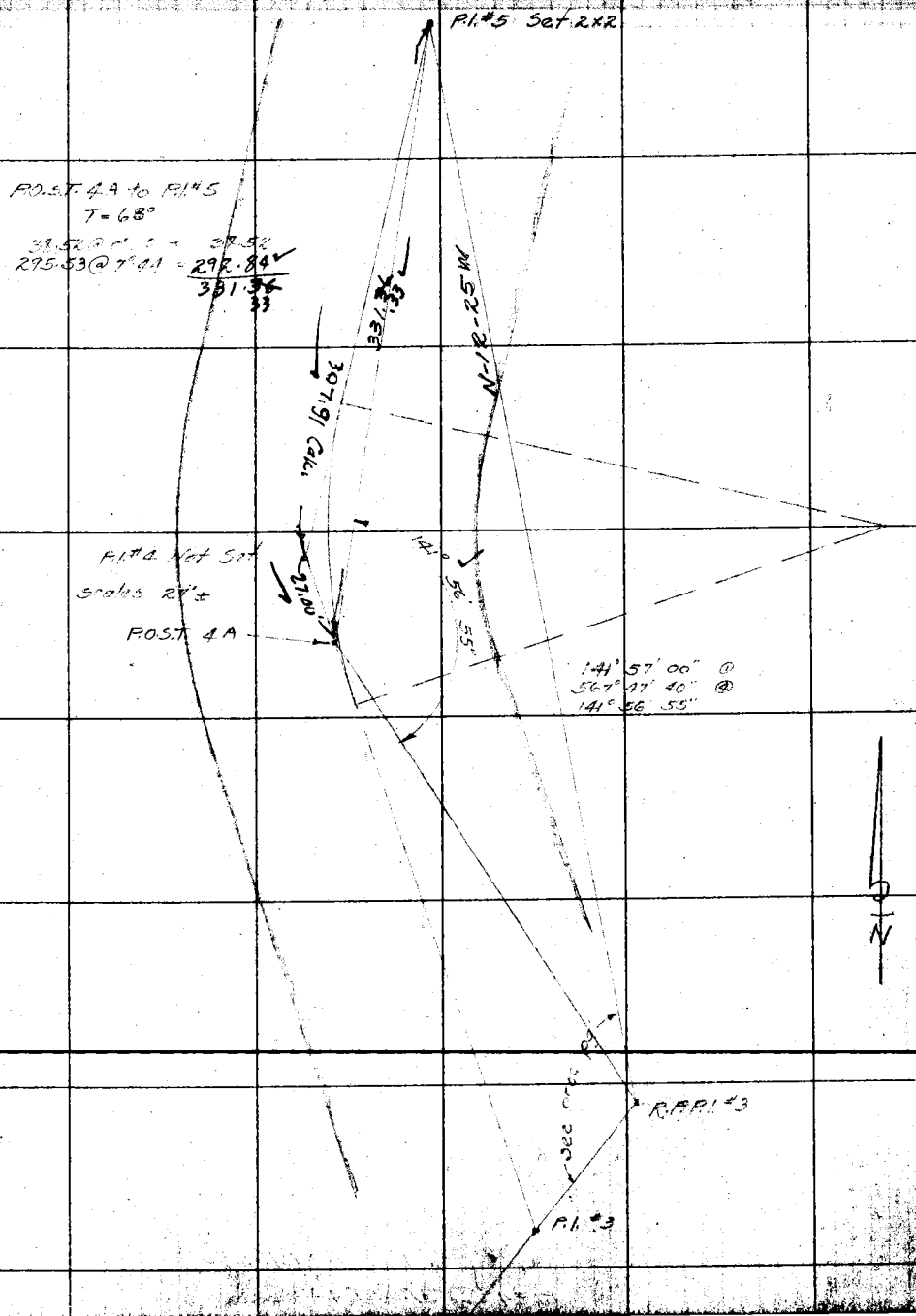

Note: ANY ADDITIONS OR CHANGES ON THIS SHEET MUST BE MADE OR CIRCLED IN Red. WITH DATE AND NAME OF PERSON MAKING CHANGE.

RETURN TO

LOS ANGELES COUNTY SURVEYOR

Do not extend notes this side of this line

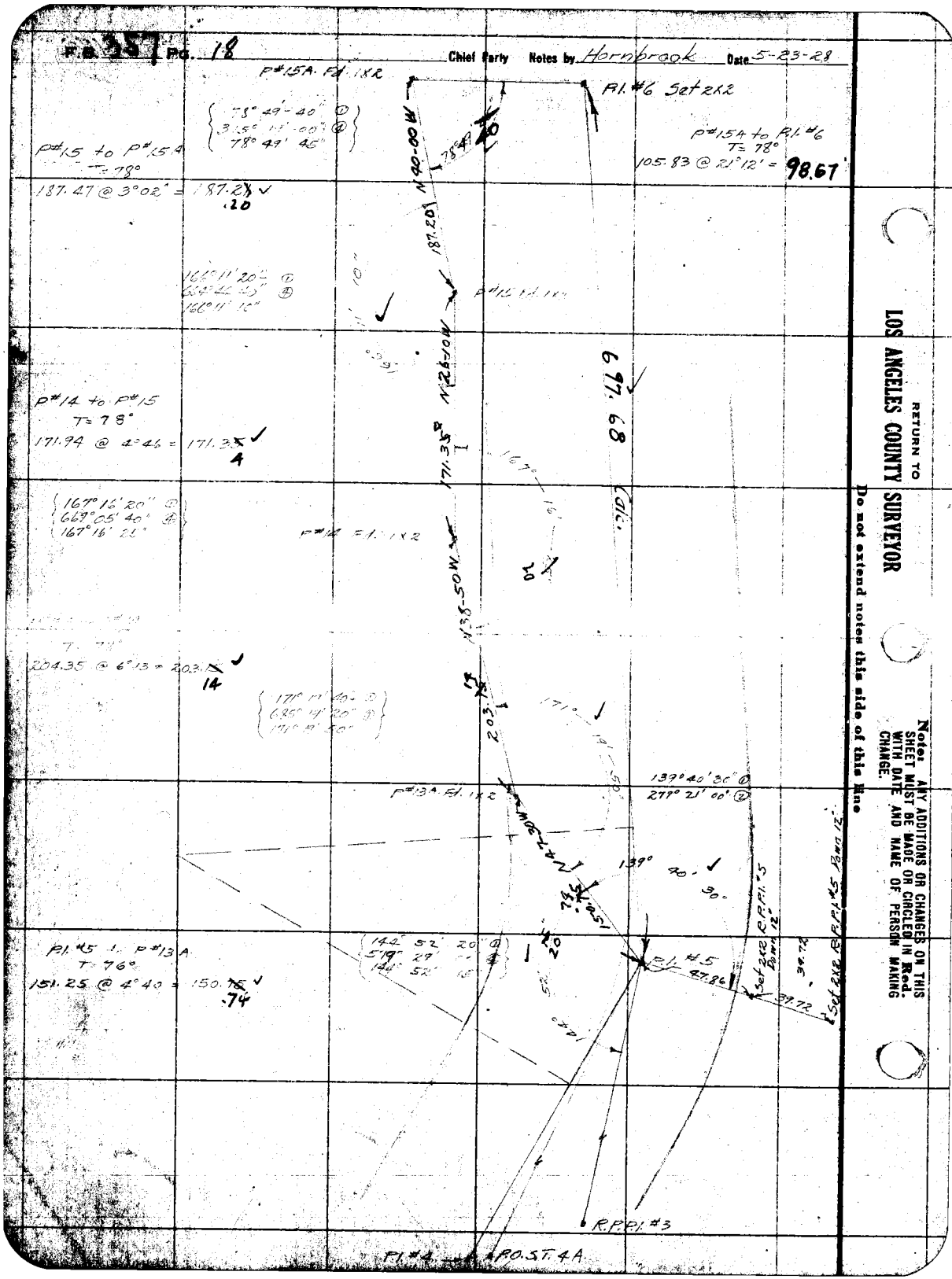

RETURN TO
LOS ANGELES COUNTY SURVEYOR
Do not extend notes this side of this line

Note: ANY ADDITIONS OR CHANGES ON THIS SHEET MUST BE MADE OR CIRCLED IN Red. WITH DATE AND NAME OF PERSON MAKING CHANGE.

Date _____ Notes by _____ Chief Party _____ F. B. 357 PG. 19

Date July - 1928	Location
Map No. B-195	Surveyed by
Date Sept. 1928	Indexed

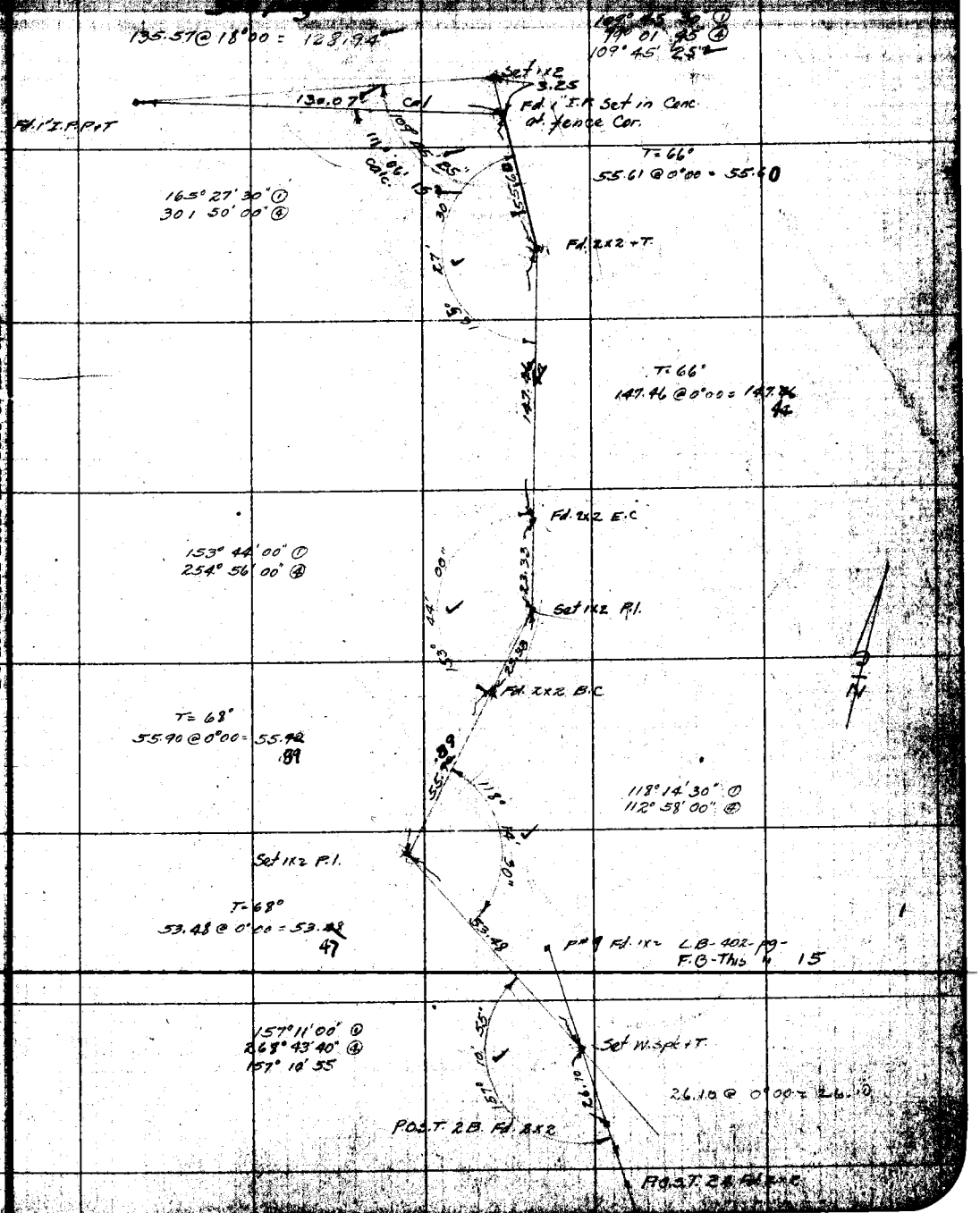

Note: ANY ADDITIONS OR CHANGES ON THIS SHEET MUST BE MADE OR CIRCLED IN Red. WITH DATE AND NAME OF PERSON MAKING CHANGE.

RETURN TO LOS ANGELES COUNTY SURVEYOR

Do not extend notes this side of this line

F.B. 351 Pg. 20 Chief Party Notes by Date

RETURN TO

LOS ANGELES COUNTY SURVEYOR

Do not extend notes this side of this line

Note: ANY ADDITIONS OR CHANGES ON THIS SHEET MUST BE MADE OR CIRCLED IN Red. WITH DATE AND NAME OF PERSON MAKING CHANGE.

Date _____ Notes by _____ Chief Party _____ F. B. 357 Pg. 31

Plotted by McCoy	W. O. No. 378 S. & O. No.
Date July - 1928	Location Mandeville Canyon Rd
Map No. B-195	Surveyed by Hornbrook
Plotting Card by [illegible]	Date June-12-1928
Date Sept. 1928	Indexed

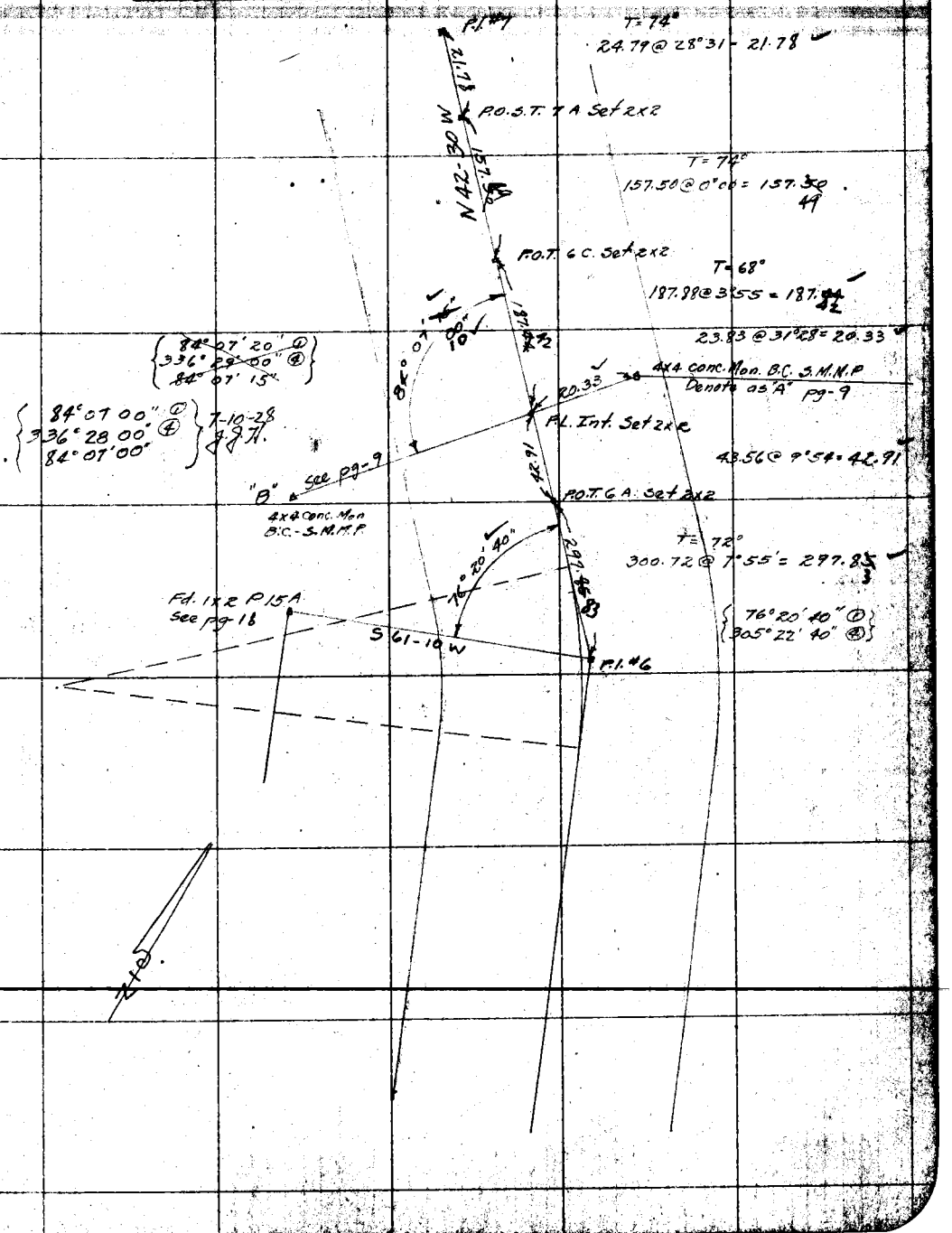

Note: ANY ADDITIONS OR CHANGES ON THIS SHEET MUST BE MADE OR CIRCLED IN Red. WITH DATE AND NAME OF PERSON MAKING CHANGE.

RETURN TO LOS ANGELES COUNTY SURVEYOR

Do not extend notes this side of this line

F.B. 357 Pg. 22 Chief Party Notes by Date

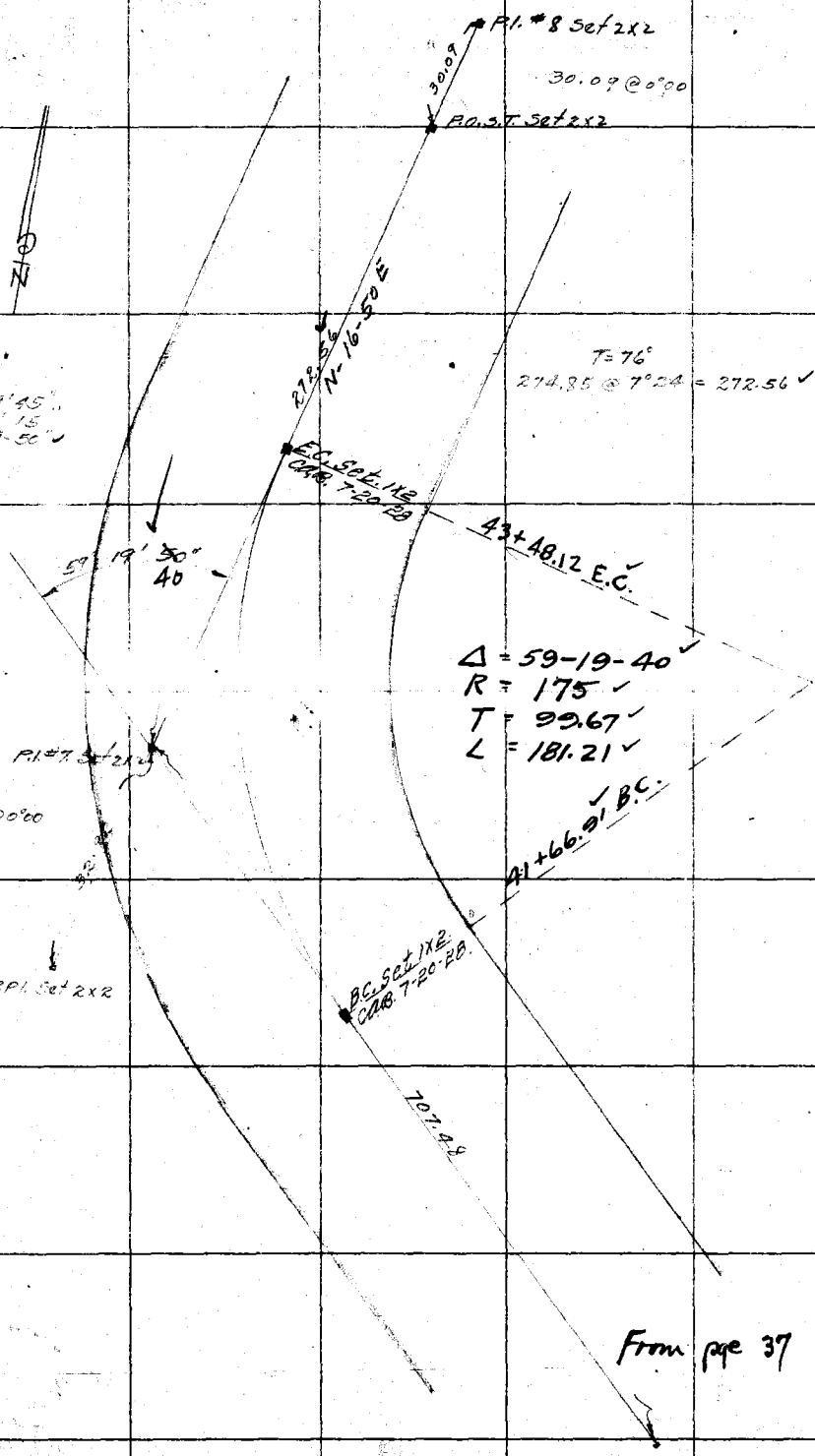

From page 37

RETURN TO
LOS ANGELES COUNTY SURVEYOR
Do not extend notes this side of this line
Note: ANY ADDITIONS OR CHANGES ON THIS SHEET MUST BE MADE OR CIRCLED IN Red. WITH DATE AND NAME OF PERSON MAKING CHANGE.

Date _____ Notes by _____ Chief Party _____ F.B. 357 PG. 23

Drawn by McCassy	W. O. No. 778 S. S. O. No.
Date July - 1928	Location Mandeville Canyon Rd.
Map No. B-195	Surveyed by Hornbrook
Plotting Chk'd by Drew	Date June-12-1928
Date Sept. 1928	Indexed

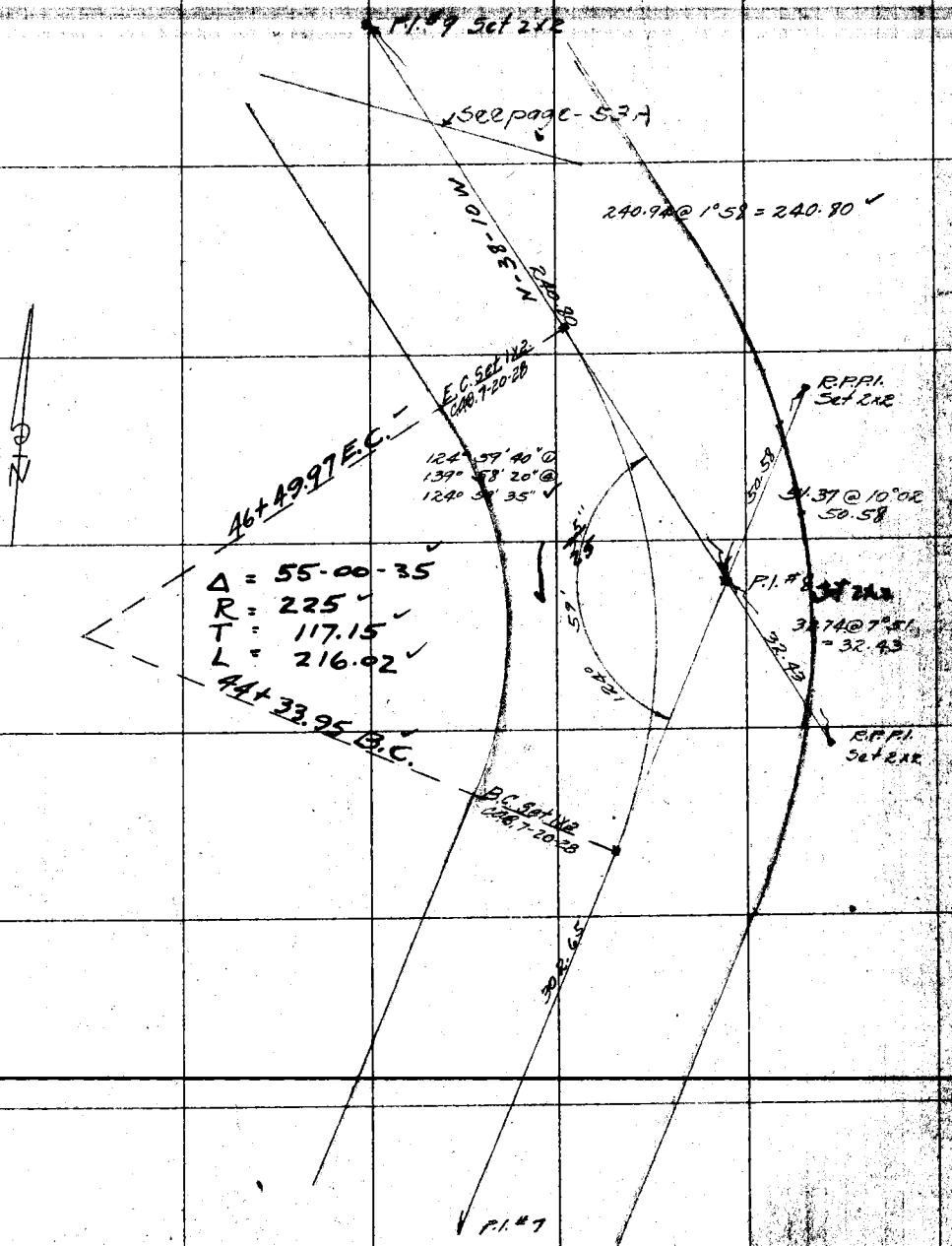

Note: ANY ADDITIONS OR CHANGES ON THIS SHEET MUST BE MADE OR CIRCLED IN Red. WITH DATE AND NAME OF PERSON MAKING CHANGE.

RETURN TO

LOS ANGELES COUNTY SURVEYOR

Do not extend notes this side of this line

F.B. 357 Pg. 24 Chief Party Notes by Date 6-13-28

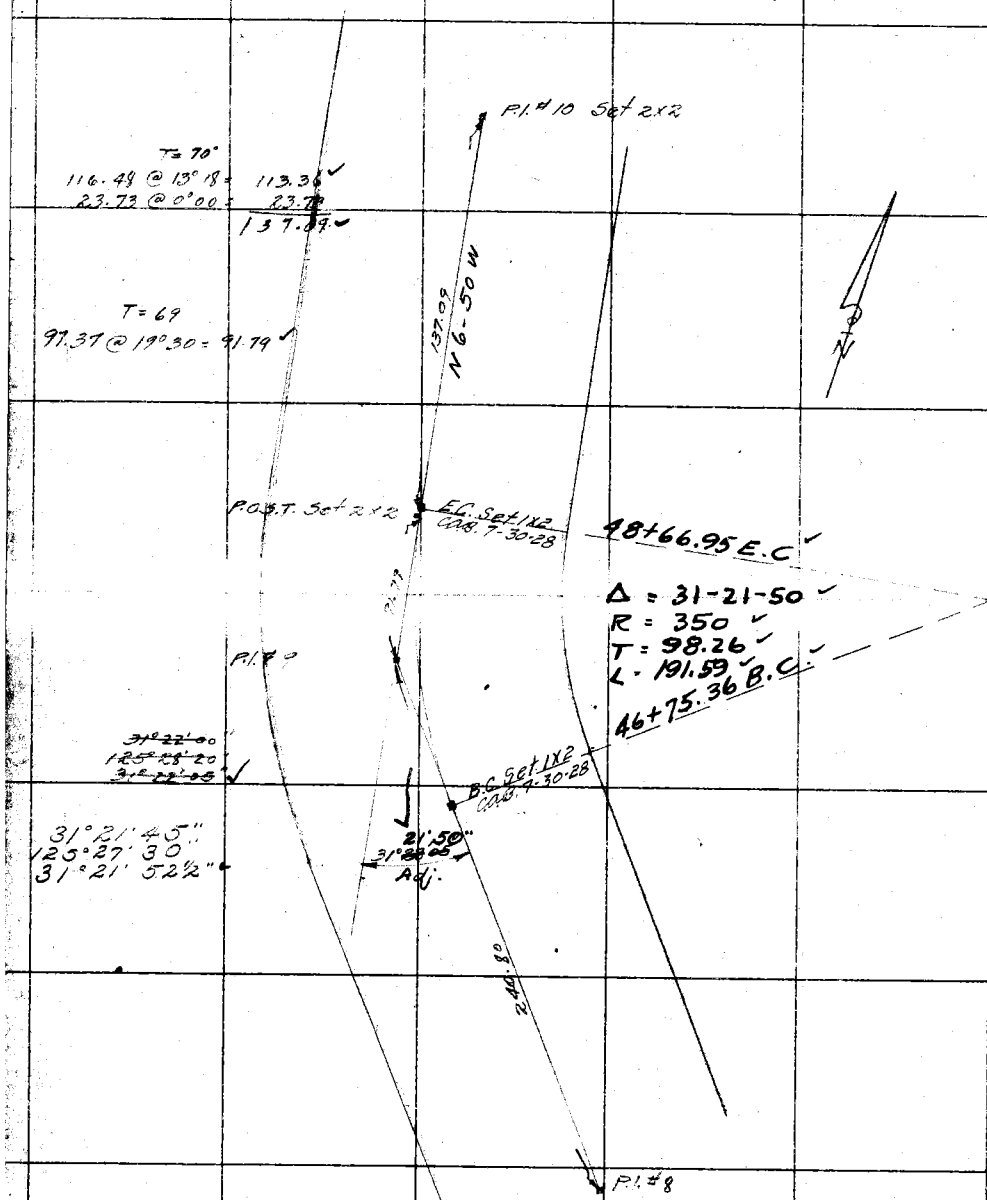

RETURN TO
LOS ANGELES COUNTY SURVEYOR
Do not extend notes this side of this line

Note: ANY ADDITIONS OR CHANGES ON THIS SHEET MUST BE MADE OR CIRCLED IN Red. WITH DATE AND NAME OF PERSON MAKING CHANGE.

Date _____ Notes by _____ Chief Party _____ F. B. 357 PG. 25

Plotted by McCassy	W. O. No. 778 O. S. O. No.
Date July-1928	Location Mandeville Canyon
Map No. B-195	Surveyed by Hornbrook
Plotting C'k'd by Drew	Date June-13-1928
Date Sept. 1928	Indexed

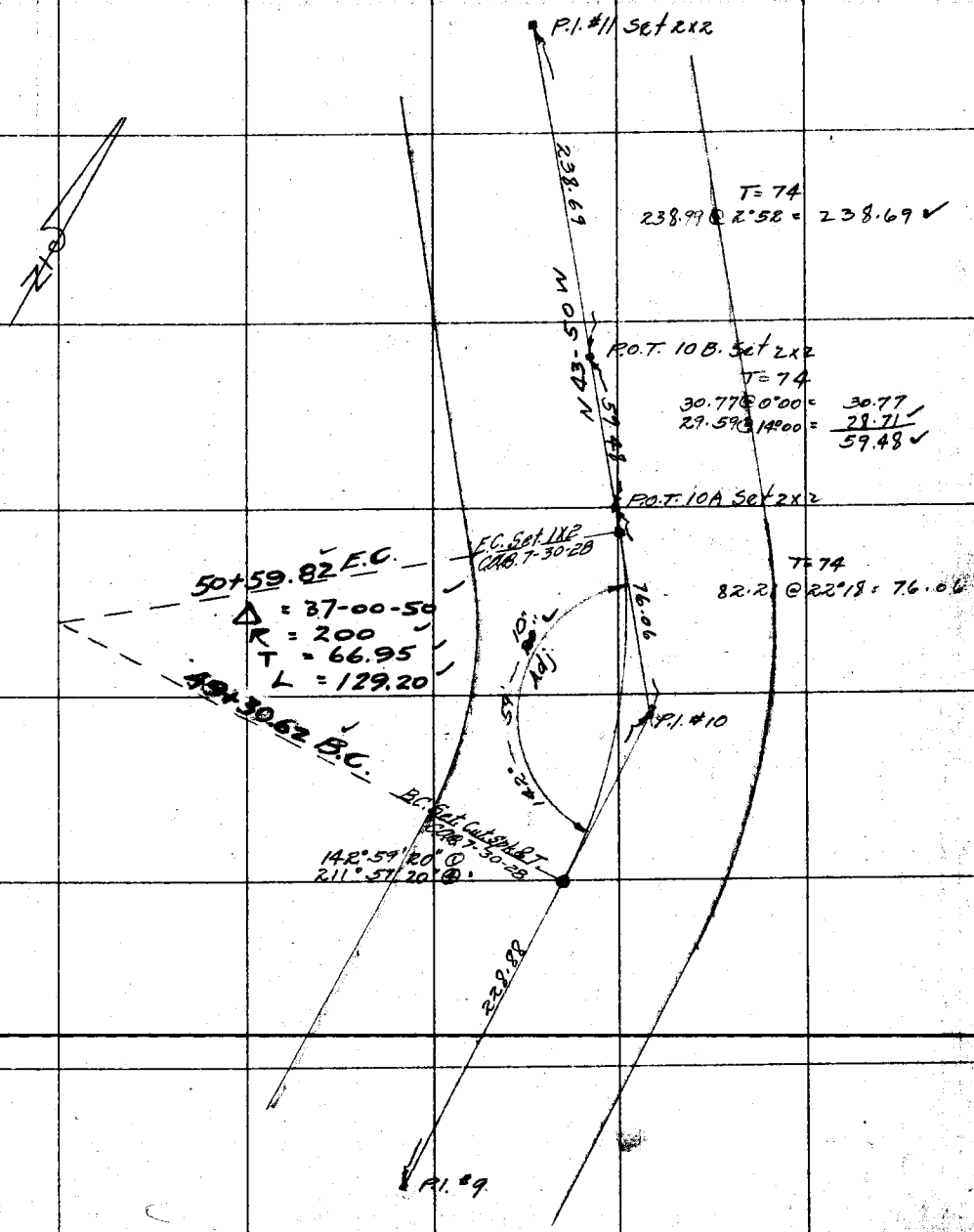

Note: ANY ADDITIONS OR CHANGES ON THIS SHEET MUST BE MADE OR CIRCLED IN Red. WITH DATE AND NAME OF PERSON MAKING CHANGE.

RETURN TO LOS ANGELES COUNTY SURVEYOR

Do not extend notes this side of this line

F.B. 357 Pg. 26 Chief Party Notes by Date 6-13-28

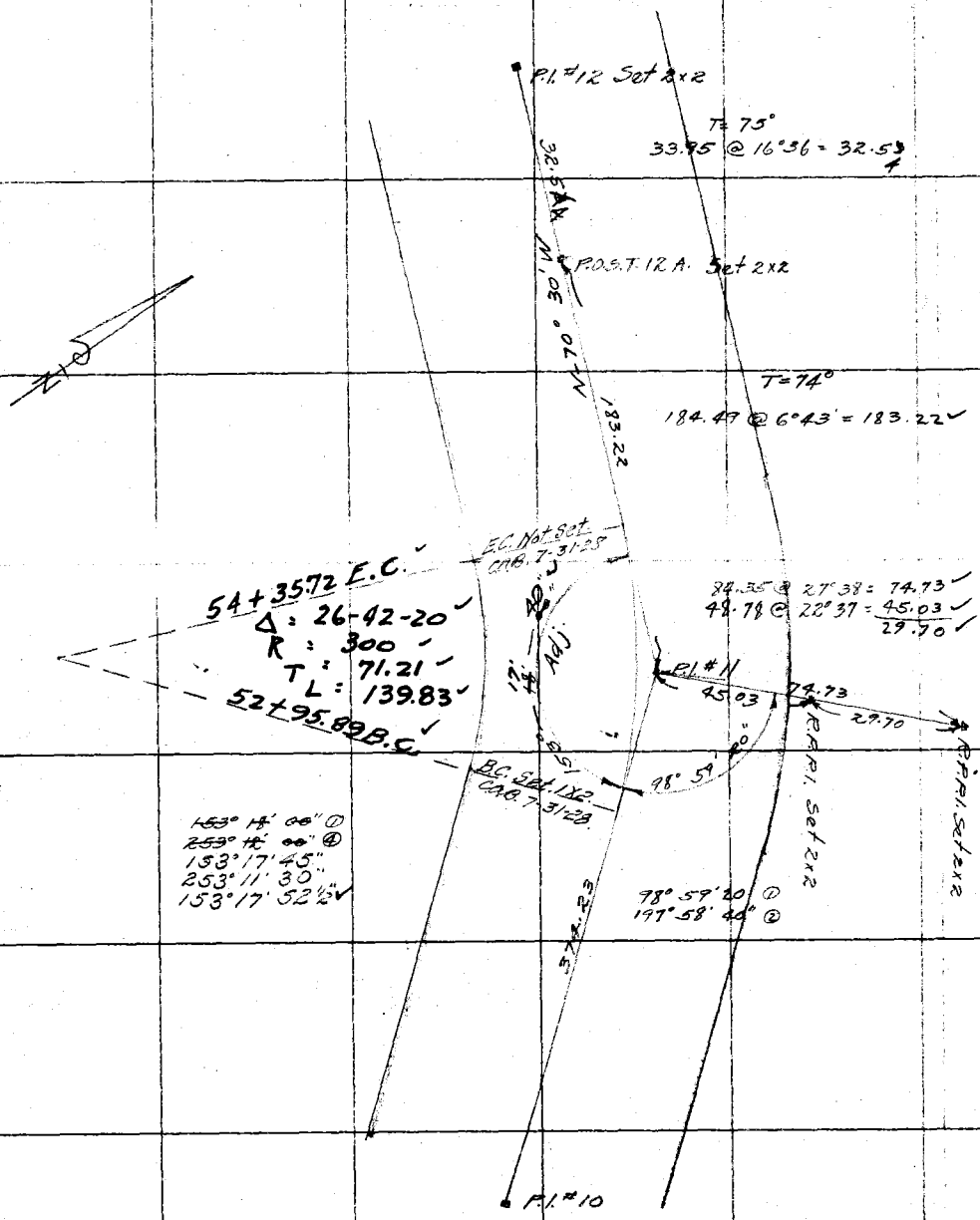

RETURN TO
LOS ANGELES COUNTY SURVEYOR

Do not extend notes this side of this line

Note: ANY ADDITIONS OR CHANGES ON THIS SHEET MUST BE MADE OR CIRCLED IN Red. WITH DATE AND NAME OF PERSON MAKING CHANGE.

Date _____ Notes by _____ Chief Party _____ F. B. 357 Pg. 27

Plotted by McCasey	W. O. No. 778 D. S. O. No.
Date July - 1928	Location Mandeville Canyon Rd
Map No. B-195	Surveyed by Hornbrook
Plotting C'k'd by [illegible]	Date June 14-1928
Date Sept. 1928	Indexed

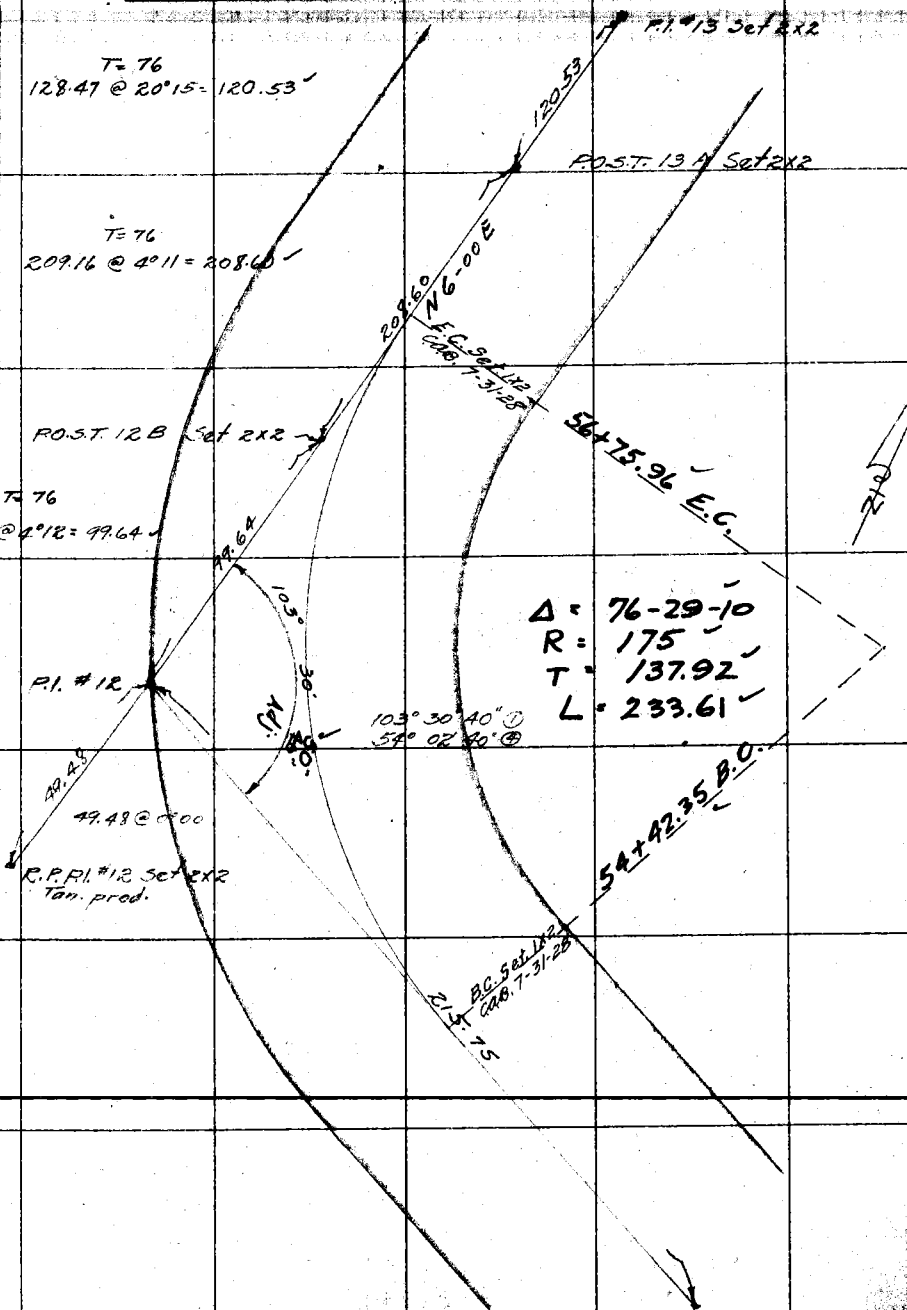

Note: ANY ADDITIONS OR CHANGES ON THIS SHEET MUST BE MADE OR CIRCLED IN Red. WITH DATE AND NAME OF PERSON MAKING CHANGE.

Do not extend notes this side of this line

RETURN TO

LOS ANGELES COUNTY SURVEYOR

F.B. 357 Pg. 28 Chief Party Notes by Date 6-14-28

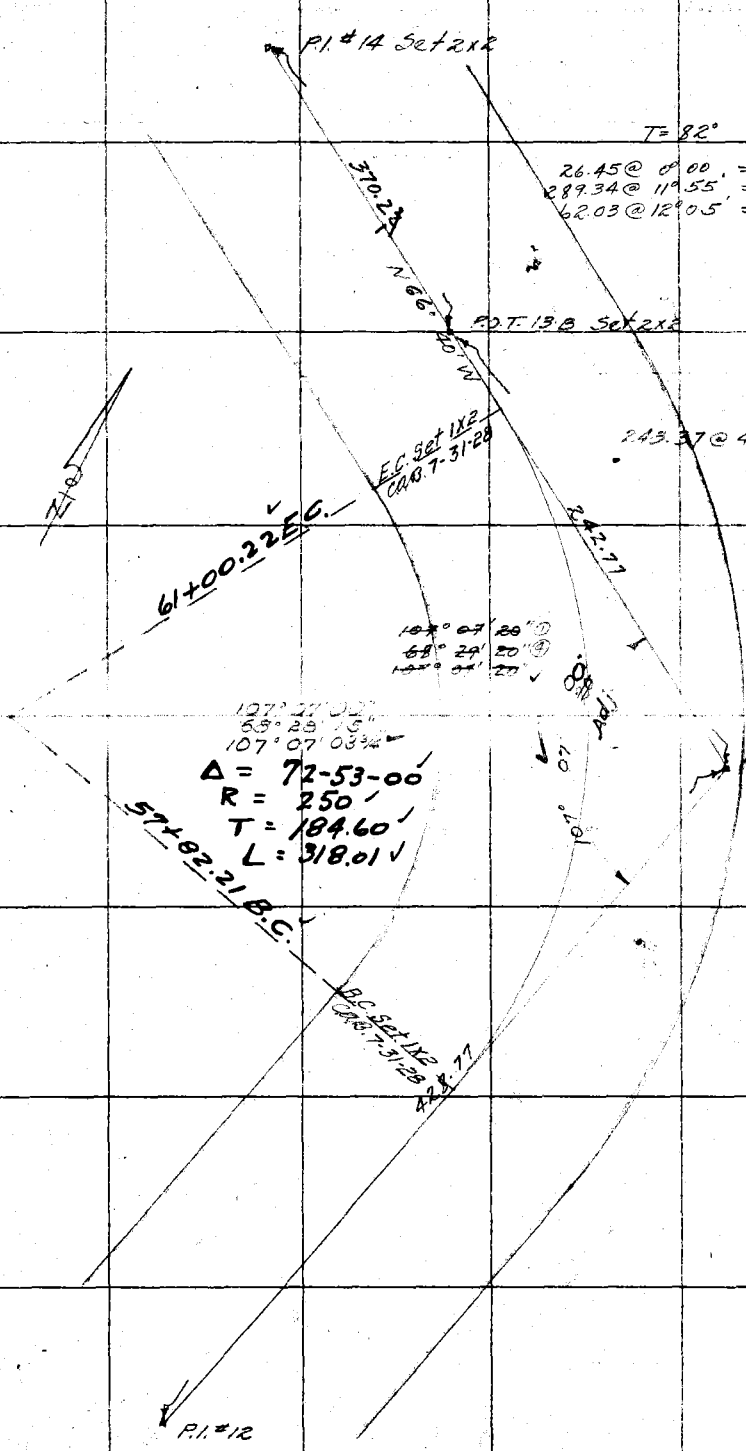

RETURN TO
LOS ANGELES COUNTY SURVEYOR
Do not extend notes this side of this line

Notes: ANY ADDITIONS OR CHANGES ON THIS SHEET MUST BE MADE OR CIRCLED IN Red. WITH DATE AND NAME OF PERSON MAKING CHANGE.

Date _____ Notes by _____ Chief Party _____ F. B. 357 Pg. 29

Plotted by McCarey	W. O. No. 778 D. S. O. No.
Date July-1928	Location Mandeville Canyon Rd
Map No. B-195	Surveyed by Hornbrook
Plotting C & D by [illegible]	Date June-14-1928
Date Sept 1928	Indexed

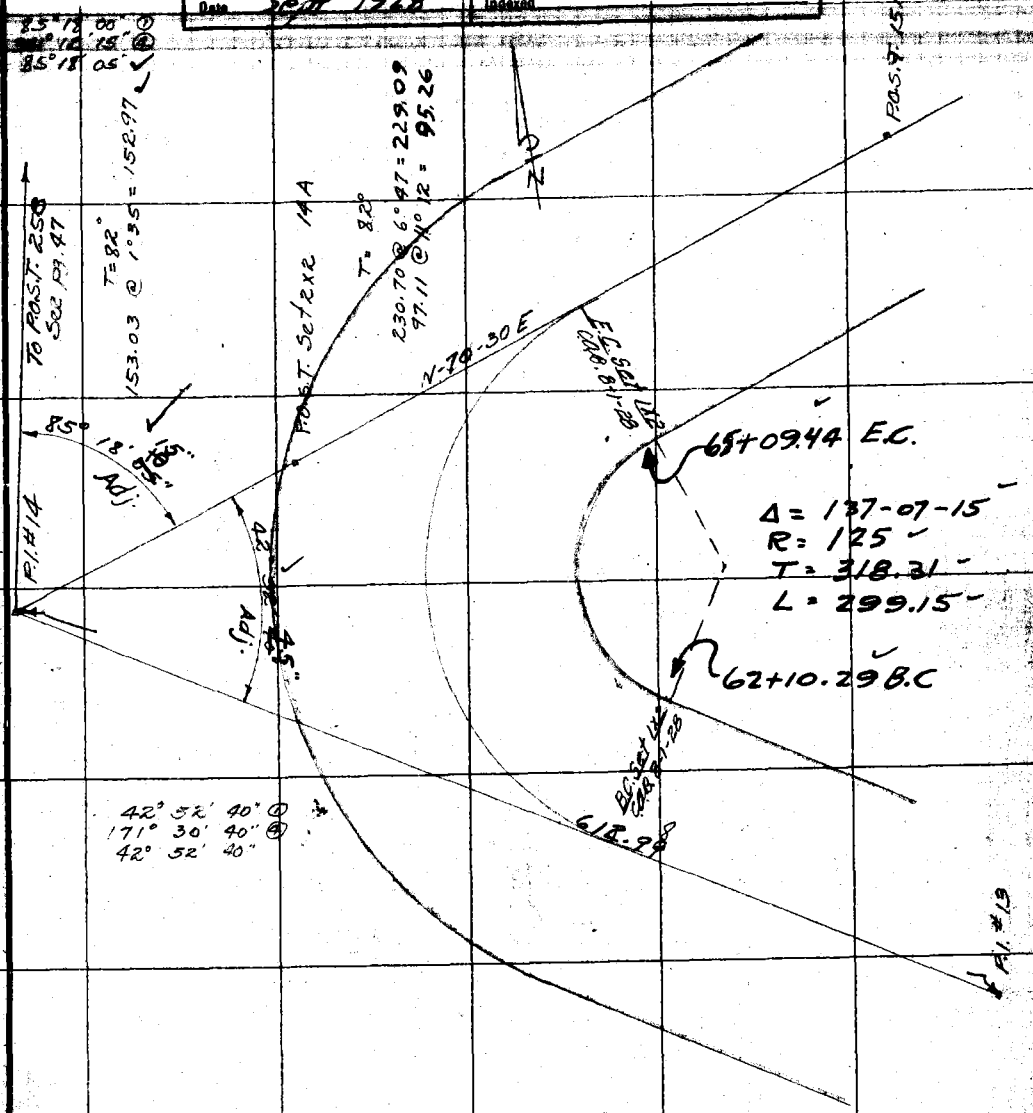

Note: ANY ADDITIONS OR CHANGES ON THIS SHEET MUST BE MADE OR CIRCLED IN Red. WITH DATE AND NAME OF PERSON MAKING CHANGE.

Do not extend notes this side of this line

RETURN TO

LOS ANGELES COUNTY SURVEYOR

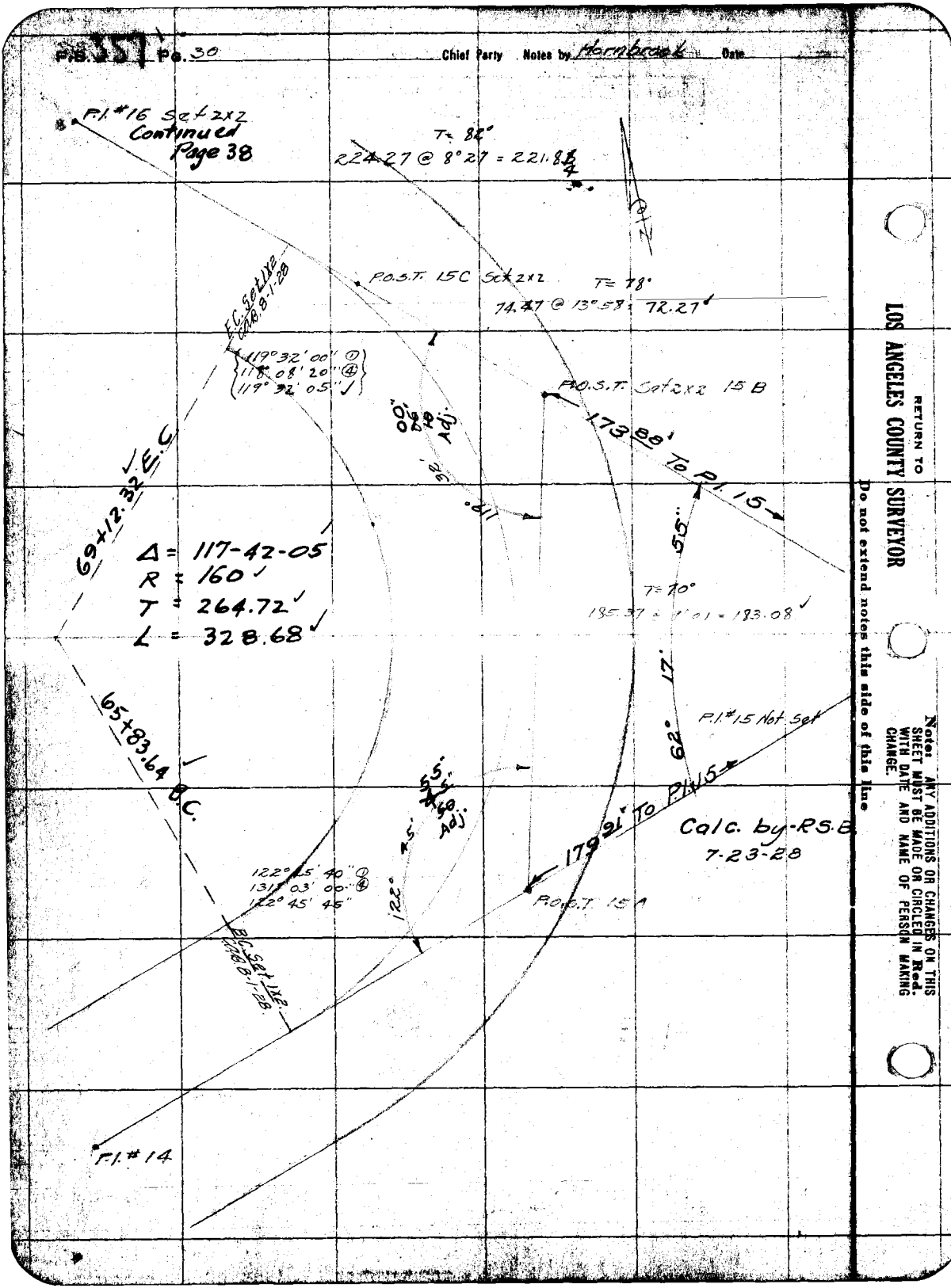

RETURN TO
LOS ANGELES COUNTY SURVEYOR
Do not extend notes this side of this line

Notes: ANY ADDITIONS OR CHANGES ON THIS SHEET MUST BE MADE OR CIRCLED IN Red. WITH DATE AND NAME OF PERSON MAKING CHANGE.

Date _____ Notes by _____ Chief Party _____ F. B. 357 Pg. 31

[illegible] McCarey	W. O. No. 778 D. S. O. No.
Date July-1928	Location Mandeville Canyon Rd.
Map No. B-195	Surveyed by Hornbrook
[illegible]	Date June-30-1928
Date Sept. 1925	Indexed

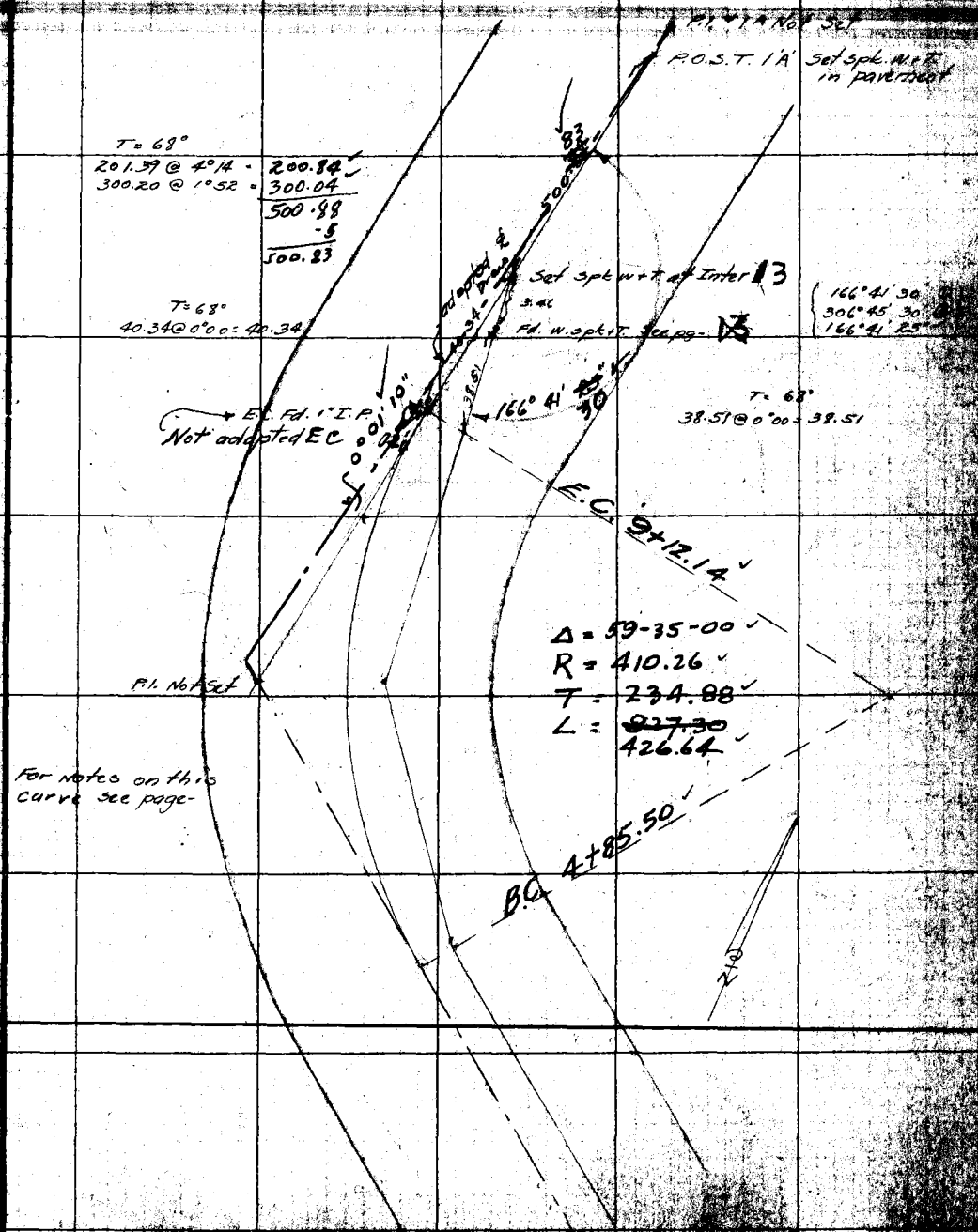

Note: ANY ADDITIONS OR CHANGES ON THIS SHEET MUST BE MADE OR CIRCLED IN Red. WITH DATE AND NAME OF PERSON MAKING CHANGE.

Do not extend notes this side of this line

RETURN TO LOS ANGELES COUNTY SURVEYOR

F. 357 PG. 32 Chief Party Notes by Hornbrook Date 6-20-28

Relocation on
Mandeville Canyon Rd.
~~P.I. #1 to P.I. #7~~

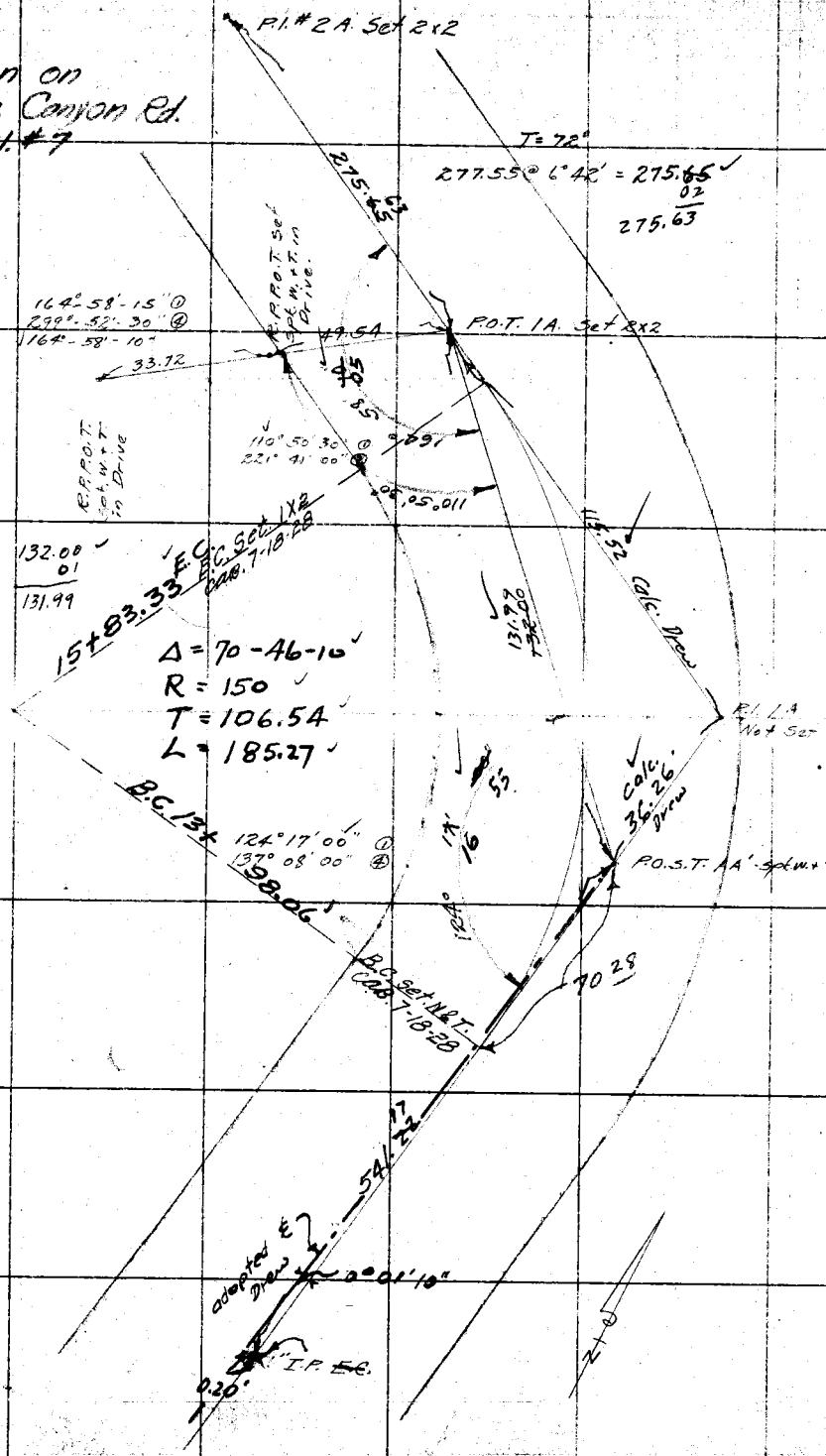

RETURN TO
LOS ANGELES COUNTY SURVEYOR
Do not extend notes this side of this line

Notes: ANY ADDITIONS OR CHANGES ON THIS SHEET MUST BE MADE OR CIRCLED IN Red. WITH DATE AND NAME OF PERSON MAKING CHANGE.

Date _____ Notes by _____ Chief Party _____ F. B. 357 Pg. 33

Plotted by McCoy	M. C. No. 228
Date July-1928	Location Mandeville Canyon Rd
Map No. B-195	Surveyed by Hornbrook
Plotting C & C by [illegible]	Date [illegible]
Date Sept. 1928	Indexed

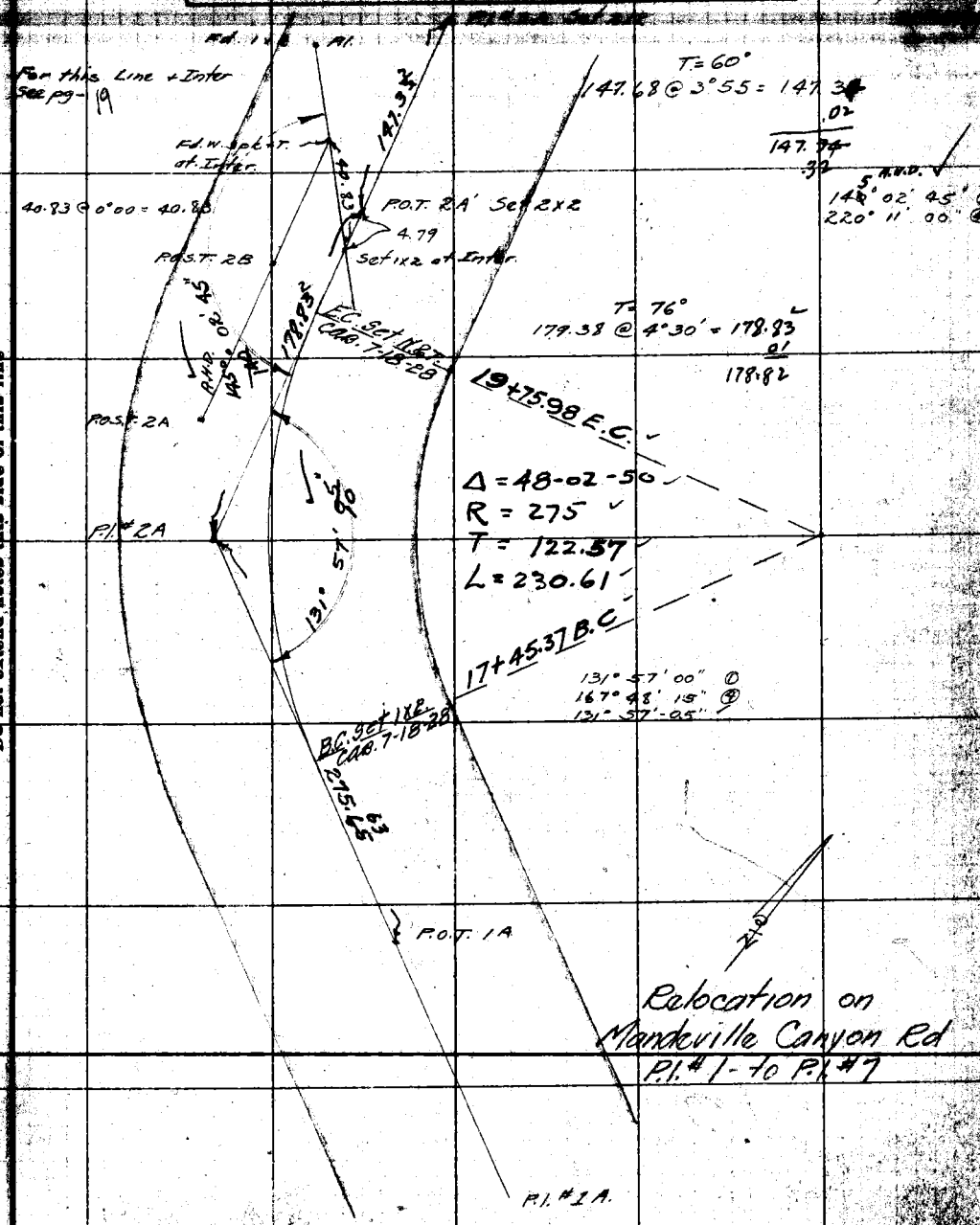

Relocation on Mandeville Canyon Rd
P.I. #1 - to P.I. #7

Note: ANY ADDITIONS OR CHANGES ON THIS SHEET MUST BE MADE OR CIRCLED IN Red. WITH DATE AND NAME OF PERSON MAKING CHANGE.

RETURN TO LOS ANGELES COUNTY SURVEYOR

Do not extend notes this side of this line

F.B. 357 Pg. 34 Chief Party Notes by Hornbrook Date 6-21-28

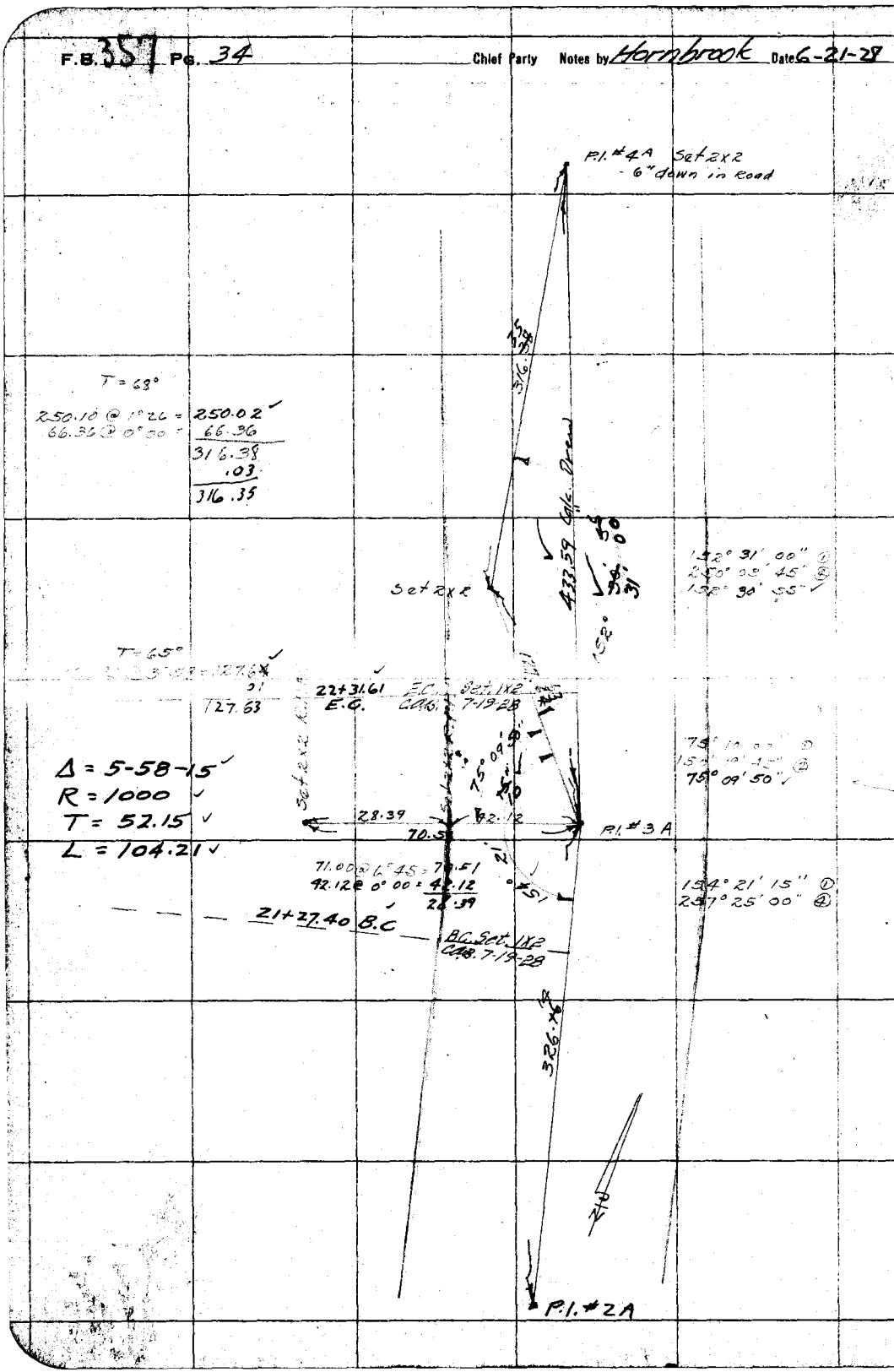

RETURN TO
LOS ANGELES COUNTY SURVEYOR
Do not extend notes this side of this line

Notes: ANY ADDITIONS OR CHANGES ON THIS SHEET MUST BE MADE OR CIRCLED IN Red. WITH DATE AND NAME OF PERSON MAKING CHANGE.

Date _____ Notes by _____ Chief Party _____ F. B. 357 Pg. 35

Plotted by McCassy	W. O. No. 378 O. S. O. No.
Date July-1928	Location Mandeville Canyon Rd
Map No. B-195	Surveyed by Hornbrook
Plotting C'd by Drew	Date June-21-1928
Date Sept. 1928	Indexed

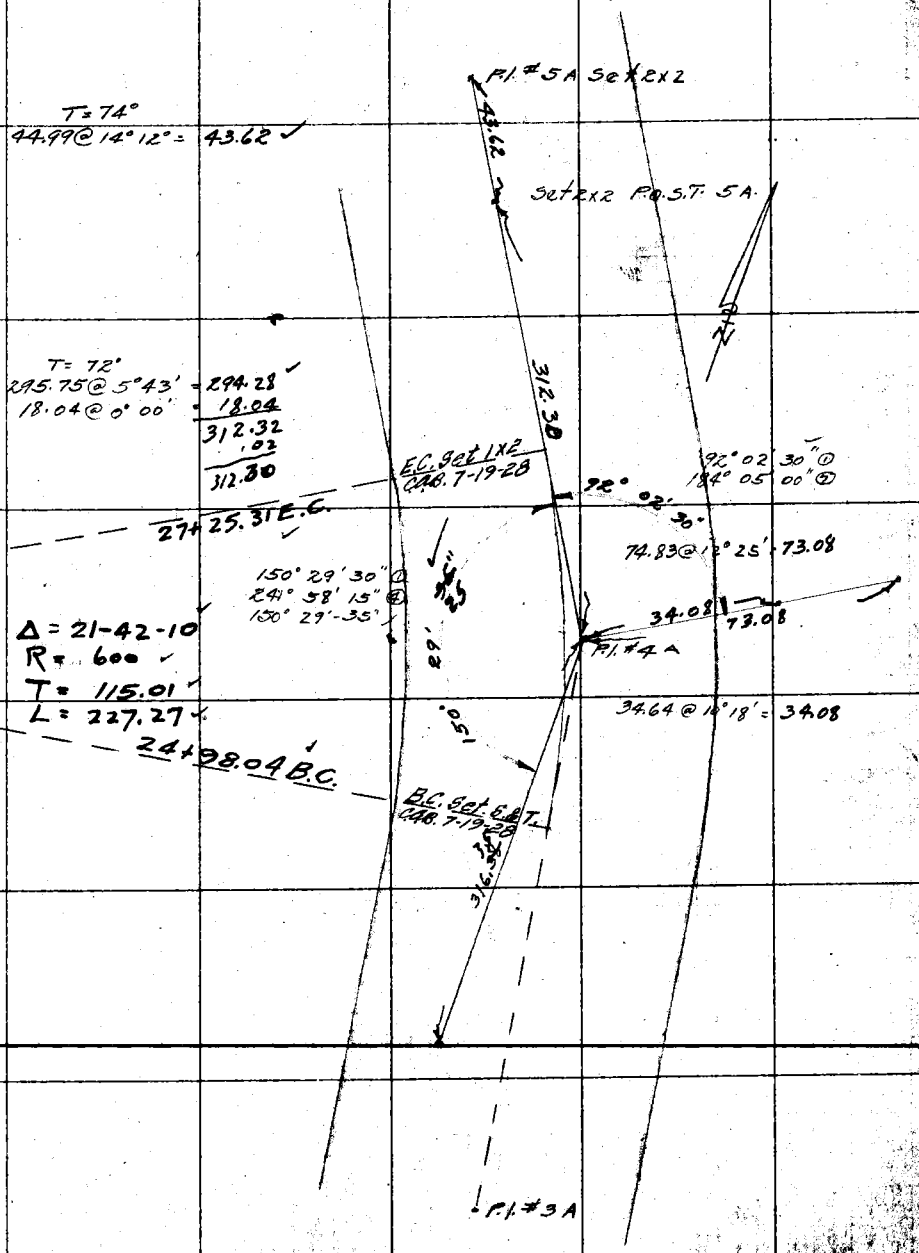

Note: ANY ADDITIONS OR CHANGES ON THIS SHEET MUST BE MADE OR CIRCLED IN Red. WITH DATE AND NAME OF PERSON MAKING CHANGE.

RETURN TO LOS ANGELES COUNTY SURVEYOR

Do not extend notes this side of this line

F.B. 337 Pg. 36 Chief Party Notes by Hornbrook Date 6-21-28

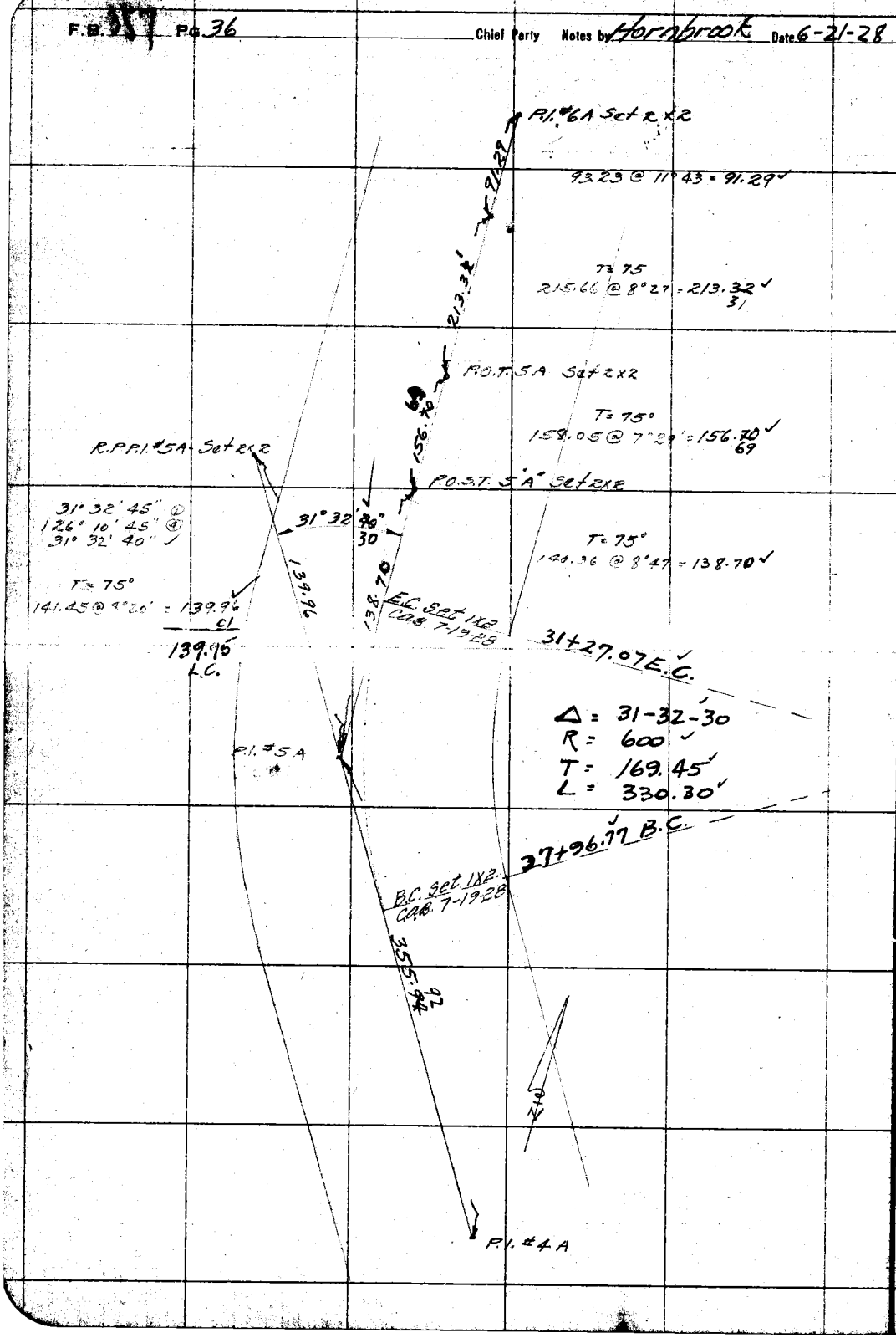

RETURN TO
LOS ANGELES COUNTY SURVEYOR
Do not extend notes this side of this line

Note: ANY ADDITIONS OR CHANGES ON THIS SHEET MUST BE MADE OR CIRCLED IN Red. WITH DATE AND NAME OF PERSON MAKING CHANGE.

Date _____ Notes by _____ Chief Party _____ F. B. 357 PG. 36 A

Planned by McCarey	W. O. No. 778 R. S. O. No.
Date July-1928	Location Mandeville Canyon
Map No. B-195	Surveyed by Hornbrook
Plotting Checked Drawn	Date June-21-1928
Date Sept. 1928	Indexed

Notes: ANY ADDITIONS OR CHANGES ON THIS SHEET MUST BE MADE OR CIRCLED IN Red. WITH DATE AND NAME OF PERSON MAKING CHANGE.

RETURN TO LOS ANGELES COUNTY SURVEYOR

Do not extend notes this side of this line

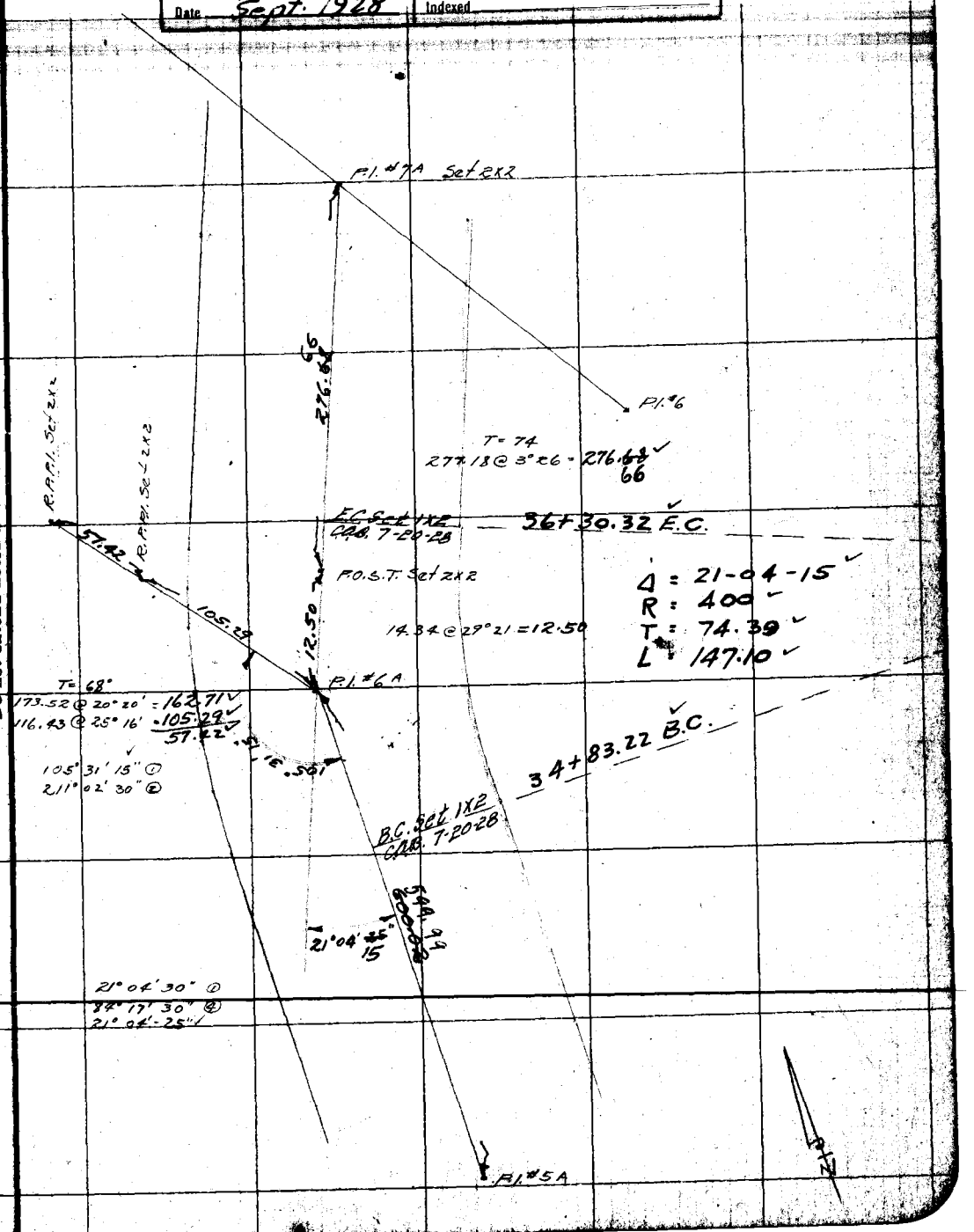

F.B. 357 Pg. 37 Chief Party Notes by Hornbrook Date 6-21-28

P.I. #7 Fd. 2x2 See page 22

N

R.P.P.I. Set 2x2 tan pr.

E.C. Set 1x2 CAB 7-20-28

39+83.06 E.C.

T = 70°
34.94 @ 0°00'

Fd. 2x2 P.O.T. 6A
= P.O.S.T. 7A

34.94

T = 70°
79.82 @ 5°05' = 79.51

79.51

P.I. #7A

Δ = 52-42-40
R = 325
T = 161.02
L = 298.99

36+84.07 B.C.

52° 42' 30"
40

B.C. Set 1x2 CAB 7-20-28

287.18

P.I. #6

52° 42' 30" + ①
210° 50' 00" ②

P.I. #6A

RETURN TO
LOS ANGELES COUNTY SURVEYOR

Do not extend notes this side of this line

Notice: ANY ADDITIONS OR CHANGES ON THIS SHEET MUST BE MADE OR CIRCLED IN Red. WITH DATE AND NAME OF PERSON MAKING CHANGE.

Date _____ Notes by _____ Chief Party _____ F. B. 357 PG. 38

Plotted by McCasey	W. O. No. 778 B. S. O. No.
Date July - 1928	Location Mandeville Canyon Rd.
Map No. B-195	Surveyed by Hornbrook
Checked by Dicus	Date June - 1928
Date Sept. 1928	Indexed

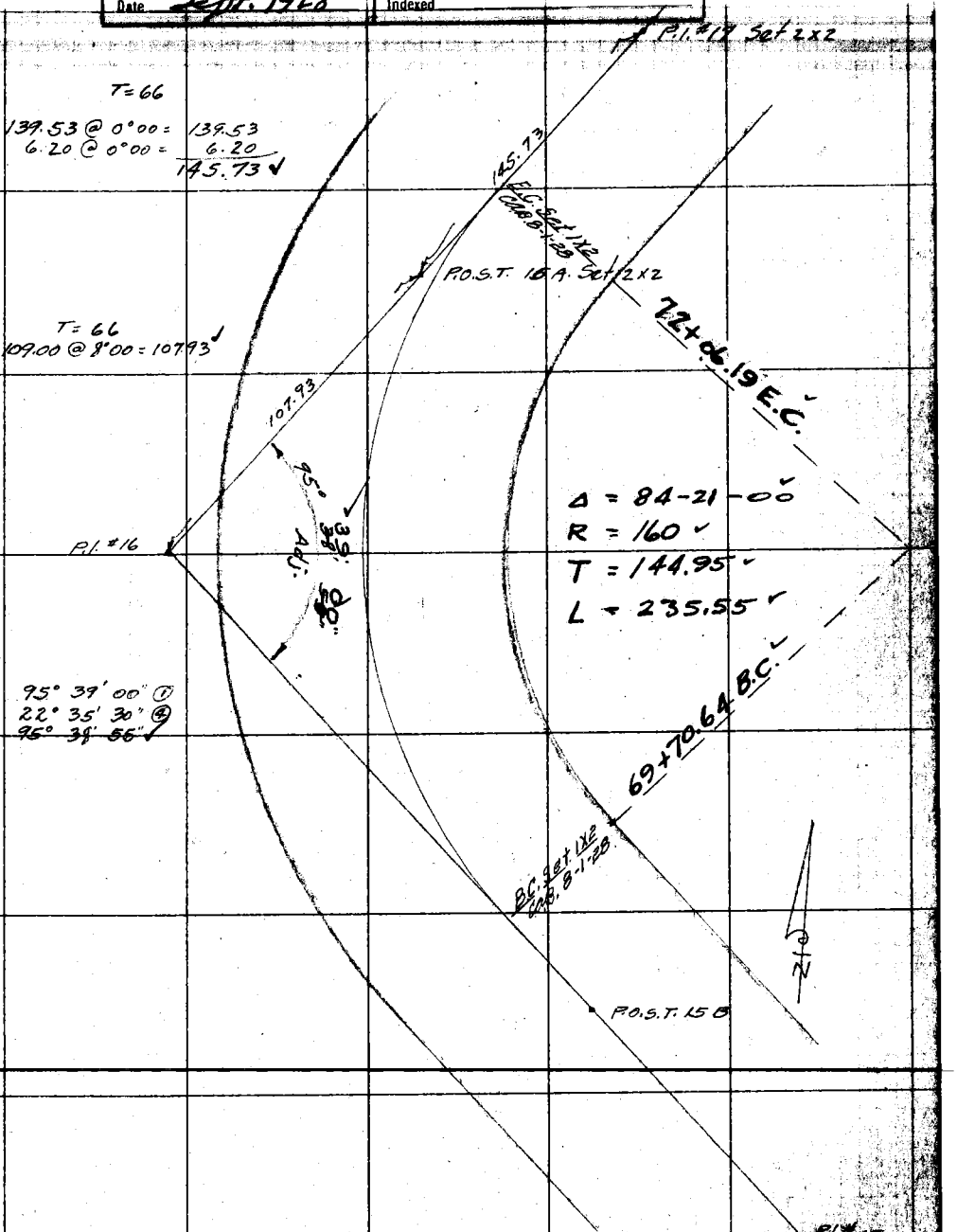

From Page 30

Note: ANY ADDITIONS OR CHANGES ON THIS SHEET MUST BE MADE OR CIRCLED IN Red. WITH DATE AND NAME OF PERSON MAKING CHANGE.

Do not extend notes this side of this line

RETURN TO LOS ANGELES COUNTY SURVEYOR

F.B. 357 Pg. 39 Chief Party Notes by Hornbrook Date June-28

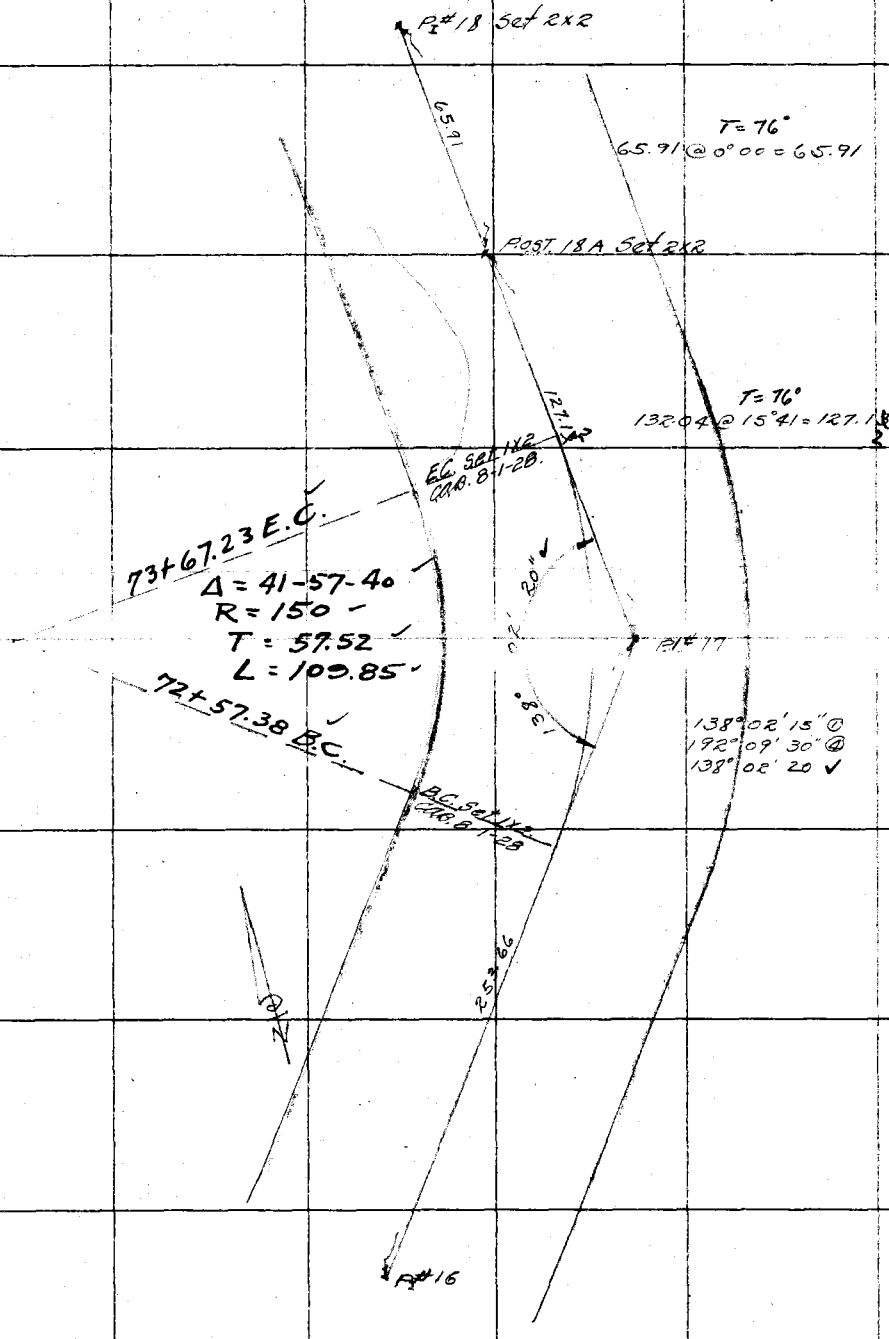

RETURN TO
LOS ANGELES COUNTY SURVEYOR

Do not extend notes this side of this line

Notes: ANY ADDITIONS OR CHANGES ON THIS SHEET MUST BE MADE OR CIRCLED IN Red. WITH DATE AND NAME OF PERSON MAKING CHANGE.

Date _____ Notes by _____ Chief Party _____ F. B. 357 PG. 40

Plotted by McCossy	W. O. No. 778 O. S. O. No.
Date July-1928	Location Manzanita Canyon
Map No. B-195	Surveyed by Hornbrook
Plotting C'k'd by Brown	Date June-22-1928
Date Sept. 1928	Indexed

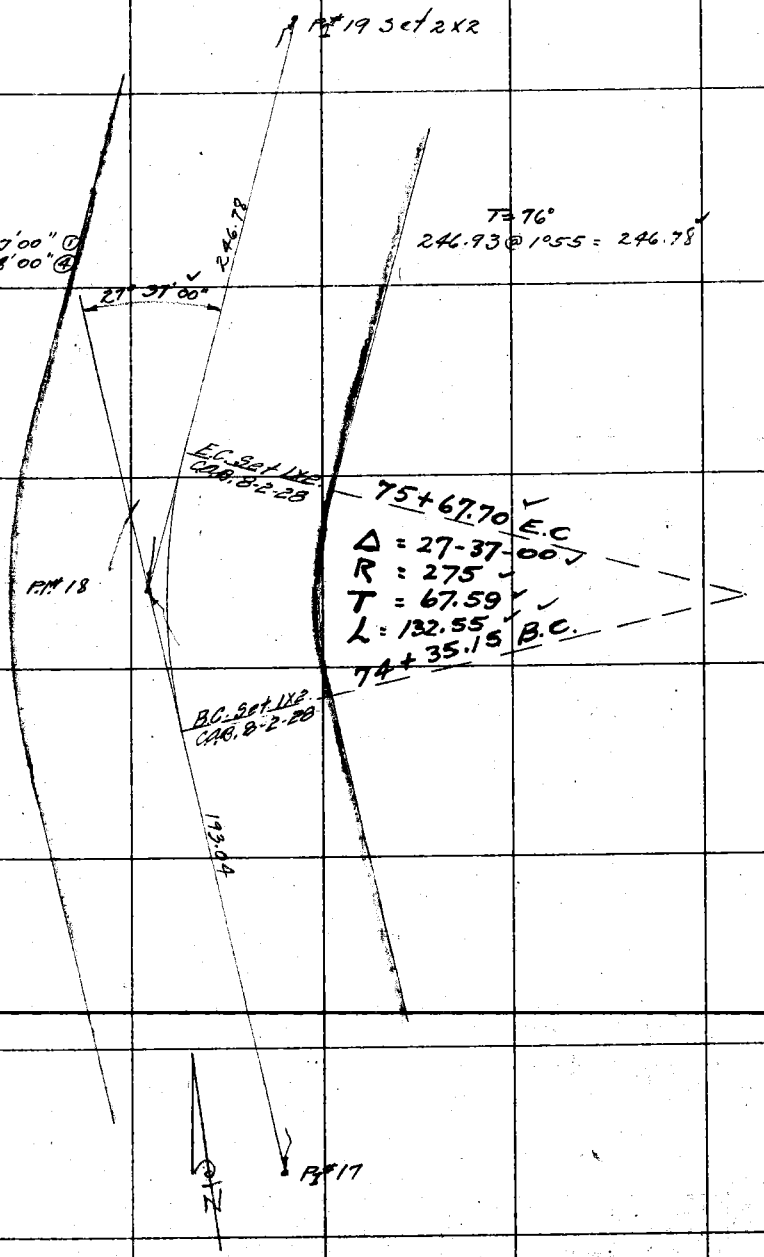

Note: ANY ADDITIONS OR CHANGES ON THIS SHEET MUST BE MADE OR CIRCLED IN Red. WITH DATE AND NAME OF PERSON MAKING CHANGE.

Do not extend notes this side of this line

RETURN TO LOS ANGELES COUNTY SURVEYOR

F.B. 357 PG. 41 Chief Party Notes by Hornbrook Date June-28

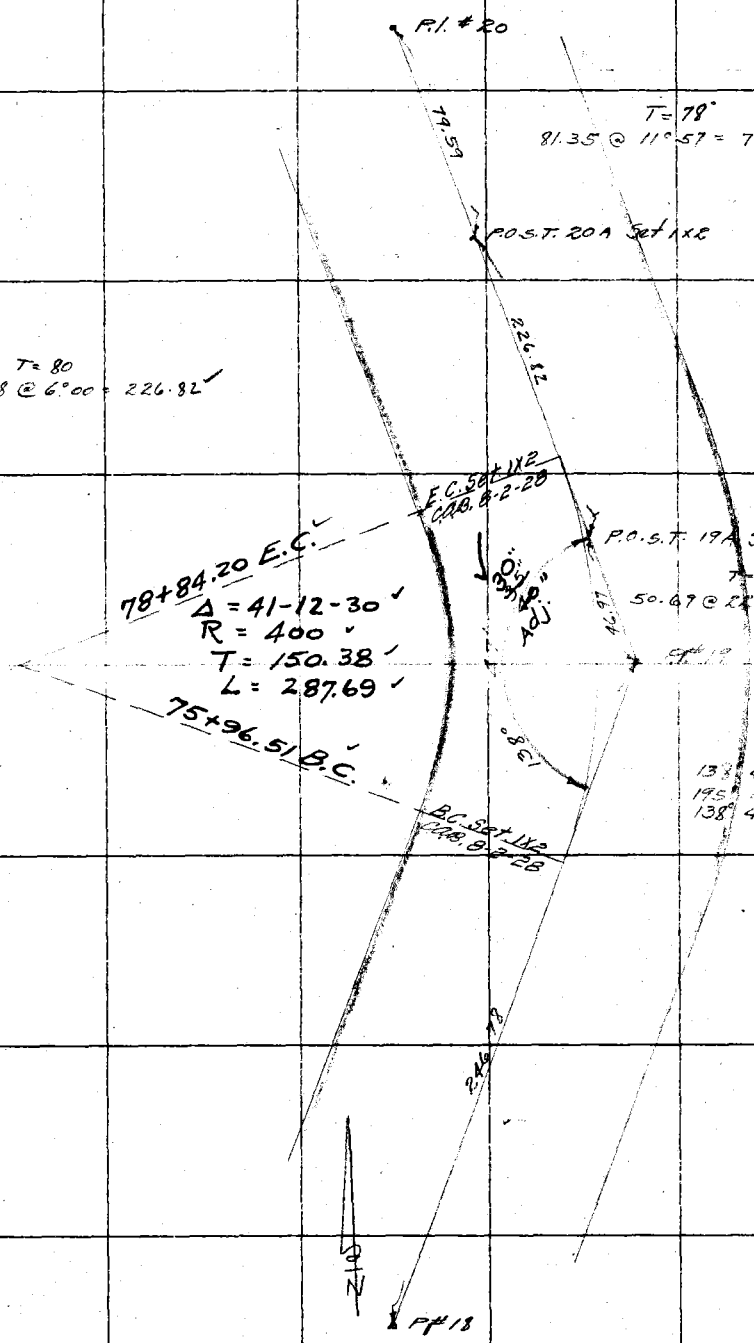

RETURN TO
LOS ANGELES COUNTY SURVEYOR

Do not extend notes this side of this line

Note: ANY ADDITIONS OR CHANGES ON THIS SHEET MUST BE MADE OR CIRCLED IN Red. WITH DATE AND NAME OF PERSON MAKING CHANGE.

Date _____ Notes by _____ Chief Party _____ F. B. 357 PG. 42

Plotted by McCasey	W. O. No. 778 S. S. O. No.
Date July-1928	Location Mandeville Canyon Rd
Map No. B-195	Surveyed by Hornbrook
Plotting Checked by Drew	Date June-1928
Date Sept. 1928	Indexed

Note: ANY ADDITIONS OR CHANGES ON THIS SHEET MUST BE MADE OR CIRCLED IN Red. WITH DATE AND NAME OF PERSON MAKING CHANGE.

Do not extend notes this side of this line

RETURN TO LOS ANGELES COUNTY SURVEYOR

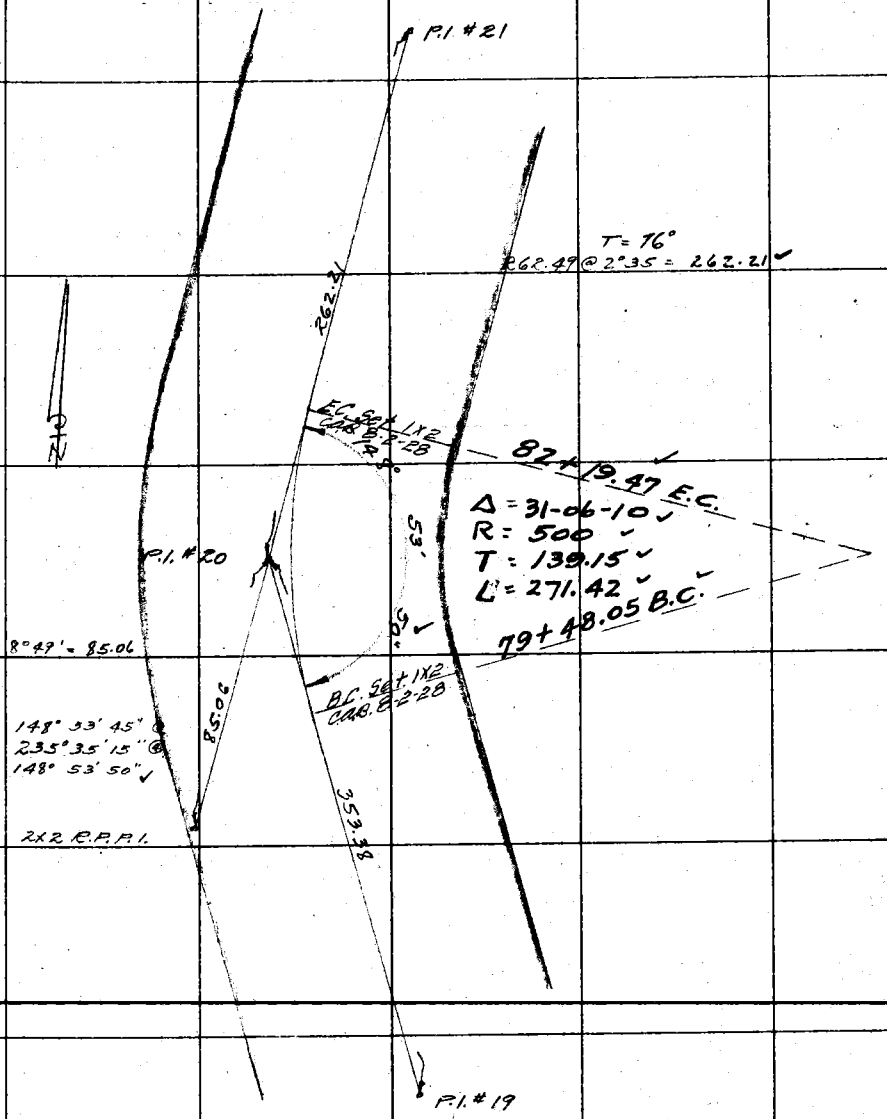

F.B. 351 Pg. 43 Chief Party Notes by Hornbrook Date 6-25-28

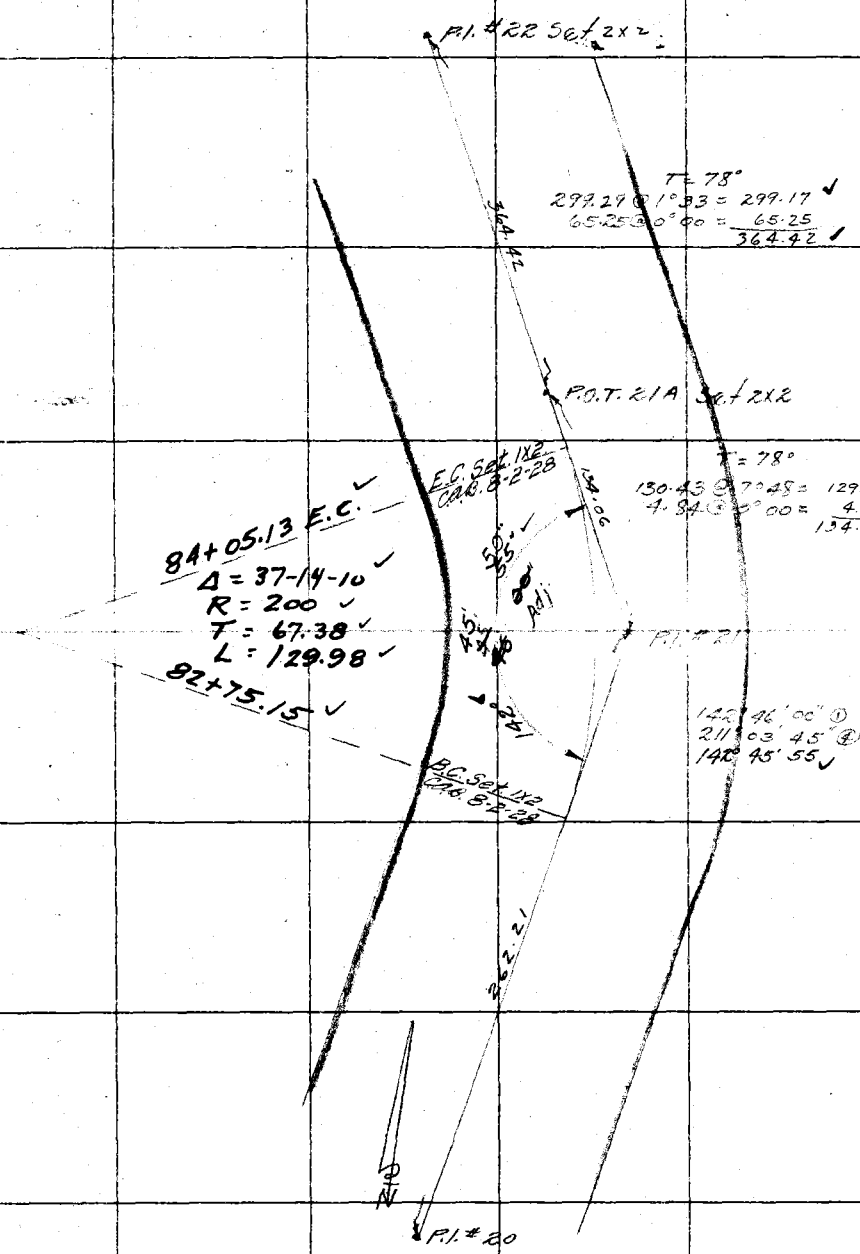

RETURN TO
LOS ANGELES COUNTY SURVEYOR
Do not extend notes this side of this line

Notes: ANY ADDITIONS OR CHANGES ON THIS SHEET MUST BE MADE OR CIRCLED IN Red. WITH DATE AND NAME OF PERSON MAKING CHANGE.

Date _____ Notes by _____ Chief Party _____ F. B. 357 PG. 44

Plotted by McCasey	W. O. No. 778 O. & O. No.
Date July-1928	Location Mandeville Canyon
Map No. B-195	Surveyed by Hornbrook
Plotting Chk'd by Drew	Date June-26 1928
Date Sept. 1928	Indexed

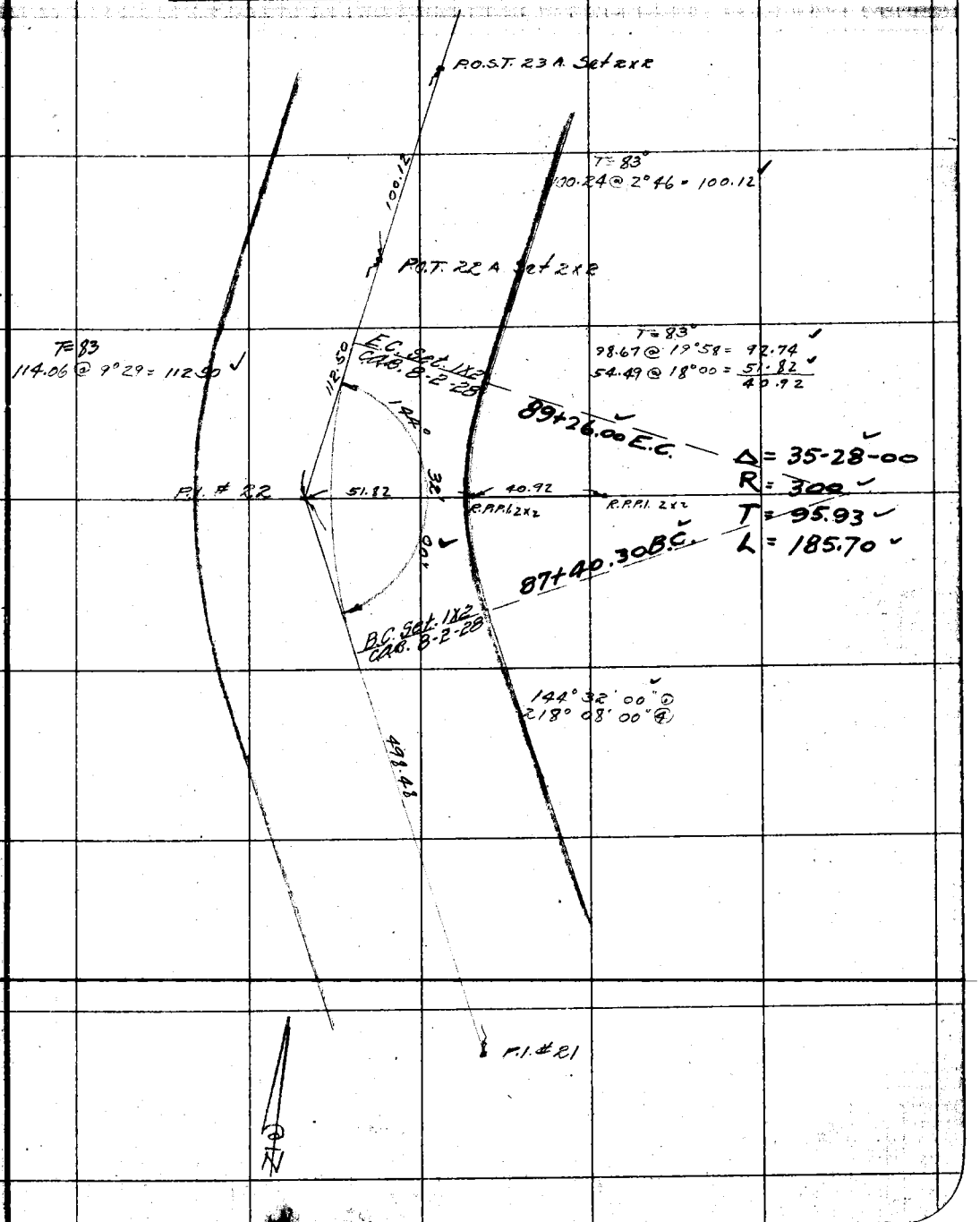

Notes: ANY ADDITIONS OR CHANGES ON THIS SHEET MUST BE MADE OR CIRCLED IN Red. WITH DATE AND NAME OF PERSON MAKING CHANGE.

Do not extend notes this side of this line

RETURN TO LOS ANGELES COUNTY SURVEYOR

F.B. 357 PG. 45 Chief Party Notes by Hornbrook Date 6-26-28

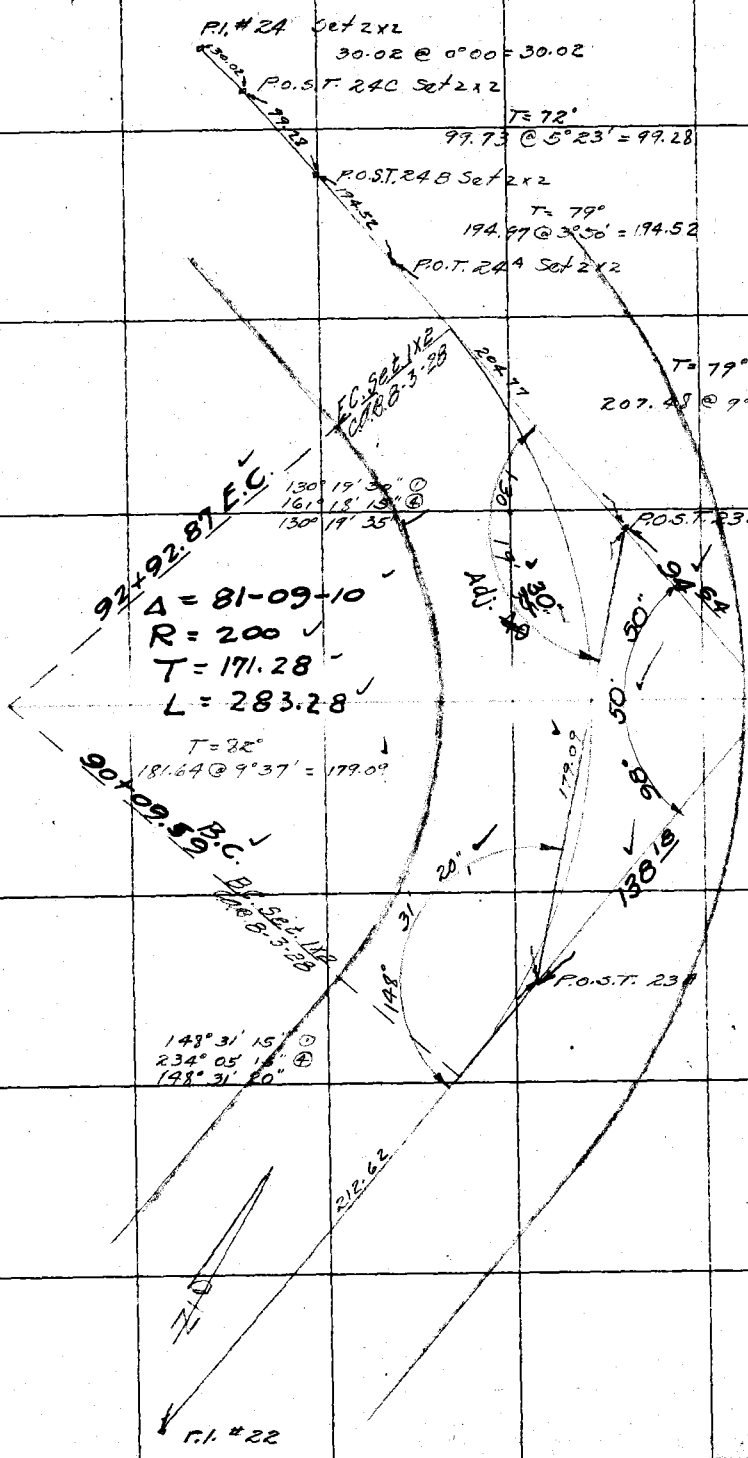

RETURN TO
LOS ANGELES COUNTY SURVEYOR

Do not extend notes this side of this line

Notes: ANY ADDITIONS OR CHANGES ON THIS SHEET MUST BE MADE OR CIRCLED IN Red. WITH DATE AND NAME OF PERSON MAKING CHANGE.

Date _____ Notes by _____ Chief Party _____ F. B. 357 PG. 46

Plotted by McCassy	W. O. No. 772 S. S. O. No.
Date July 1928	Location Mandeville Canyon Rd
Map No. B-195	Surveyed by Hornbrook
Plotting C'k'd by [illegible]	Date June 27 1928
Date Sept. 1928	Indexed

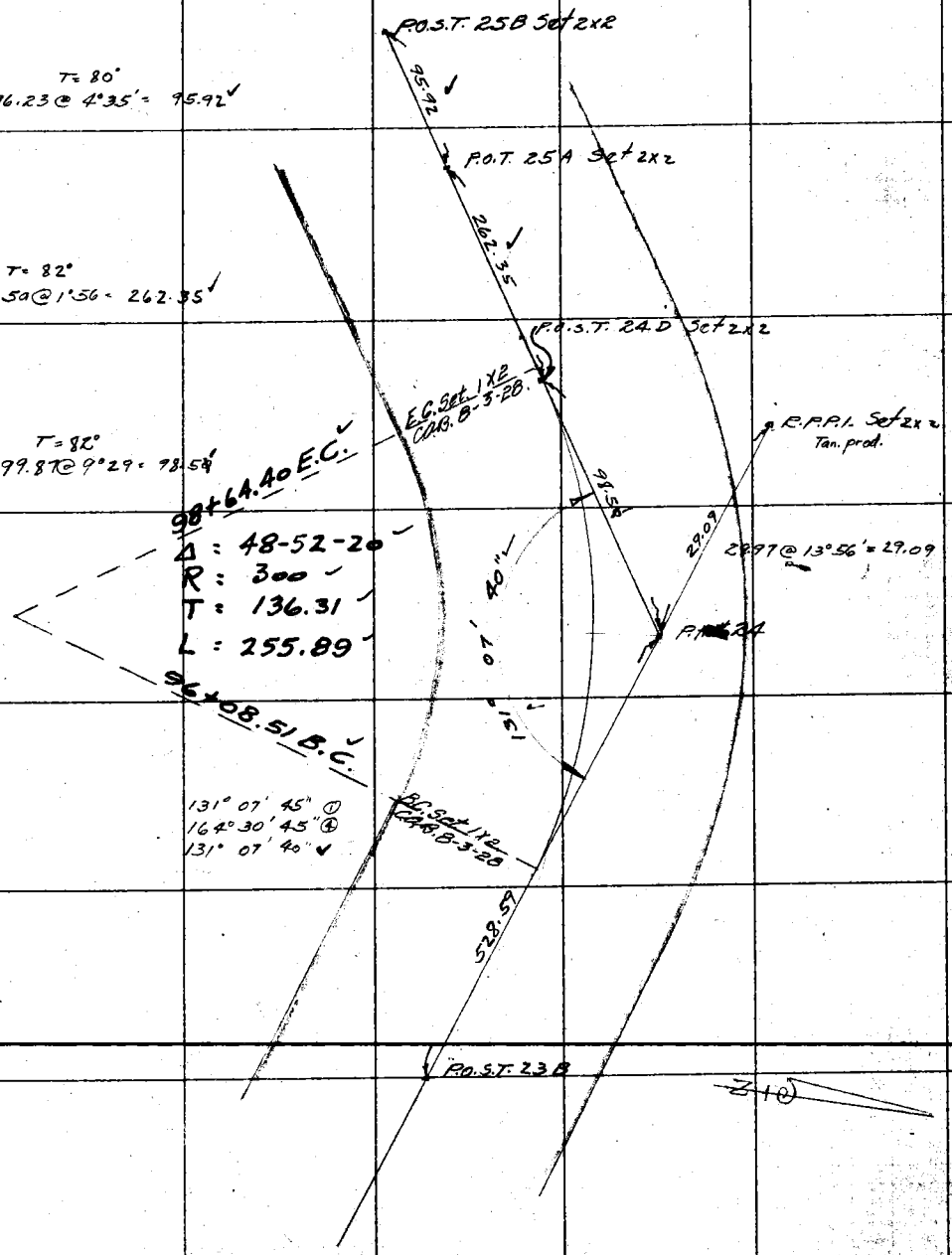

Notes: ANY ADDITIONS OR CHANGES ON THIS SHEET MUST BE MADE OR CIRCLED IN Red. WITH DATE AND NAME OF PERSON MAKING CHANGE.

RETURN TO
LOS ANGELES COUNTY SURVEYOR

Do not extend notes this side of this line

F.B. 357 Pg. 47 Chief Party Notes by Hornbrook Date 6-27-28

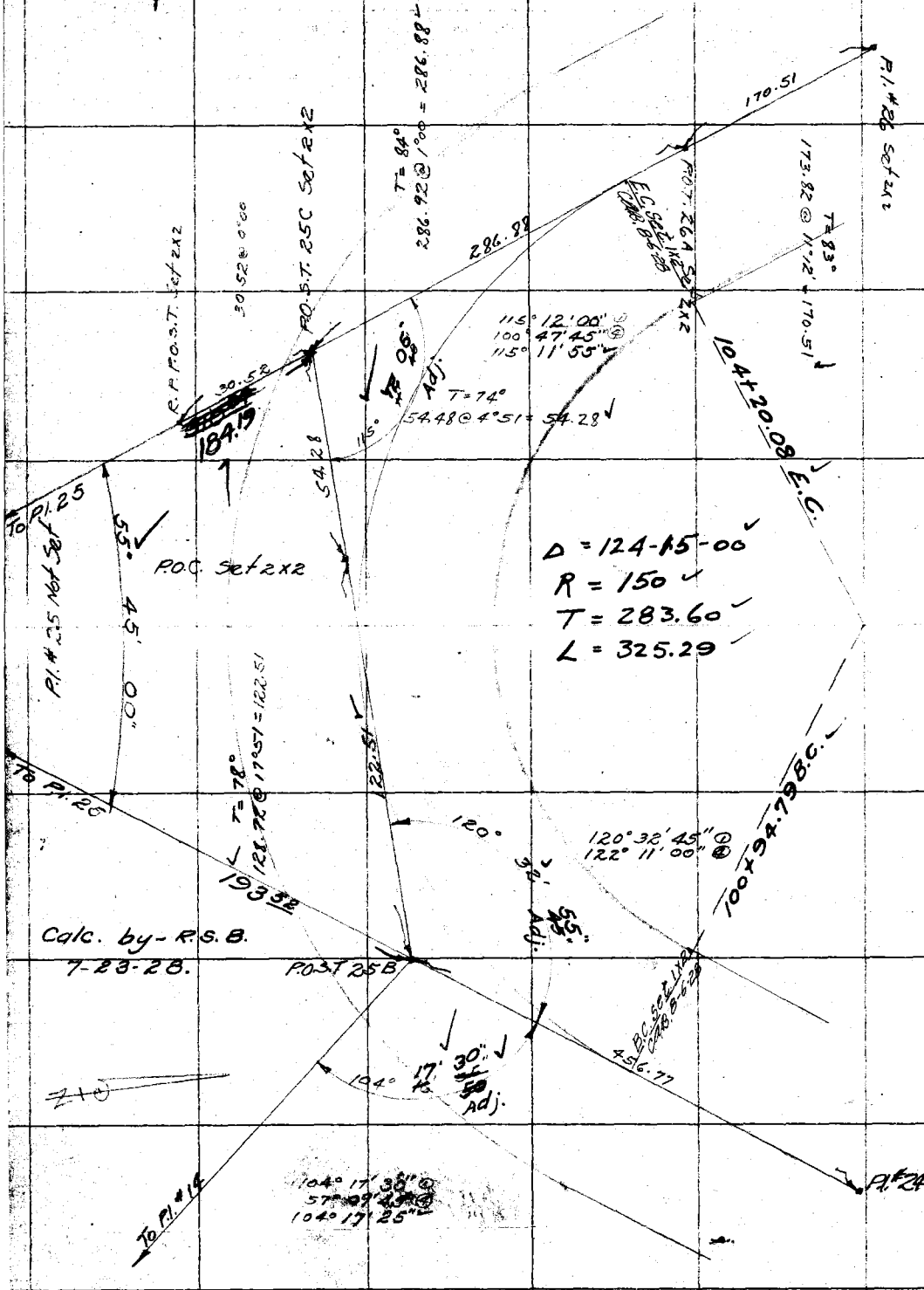

RETURN TO
LOS ANGELES COUNTY SURVEYOR

Do not extend notes this side of this line

Notes: ANY ADDITIONS OR CHANGES ON THIS SHEET MUST BE MADE OR CIRCLED IN Red. WITH DATE AND NAME OF PERSON MAKING CHANGE.

Date _____ Notes by _____ Chief Party _____ F. B. 357 PG. 48

Plotted by McCassy	W. O. No. 778 C. S. O. No.
Date July-1928	Location Mandeville Canyon Road
Map No. B-195	Surveyed by Hornbrook
Plotting C'k'd by Dro	Date July-1928
Date Sept. 1928	Indexed

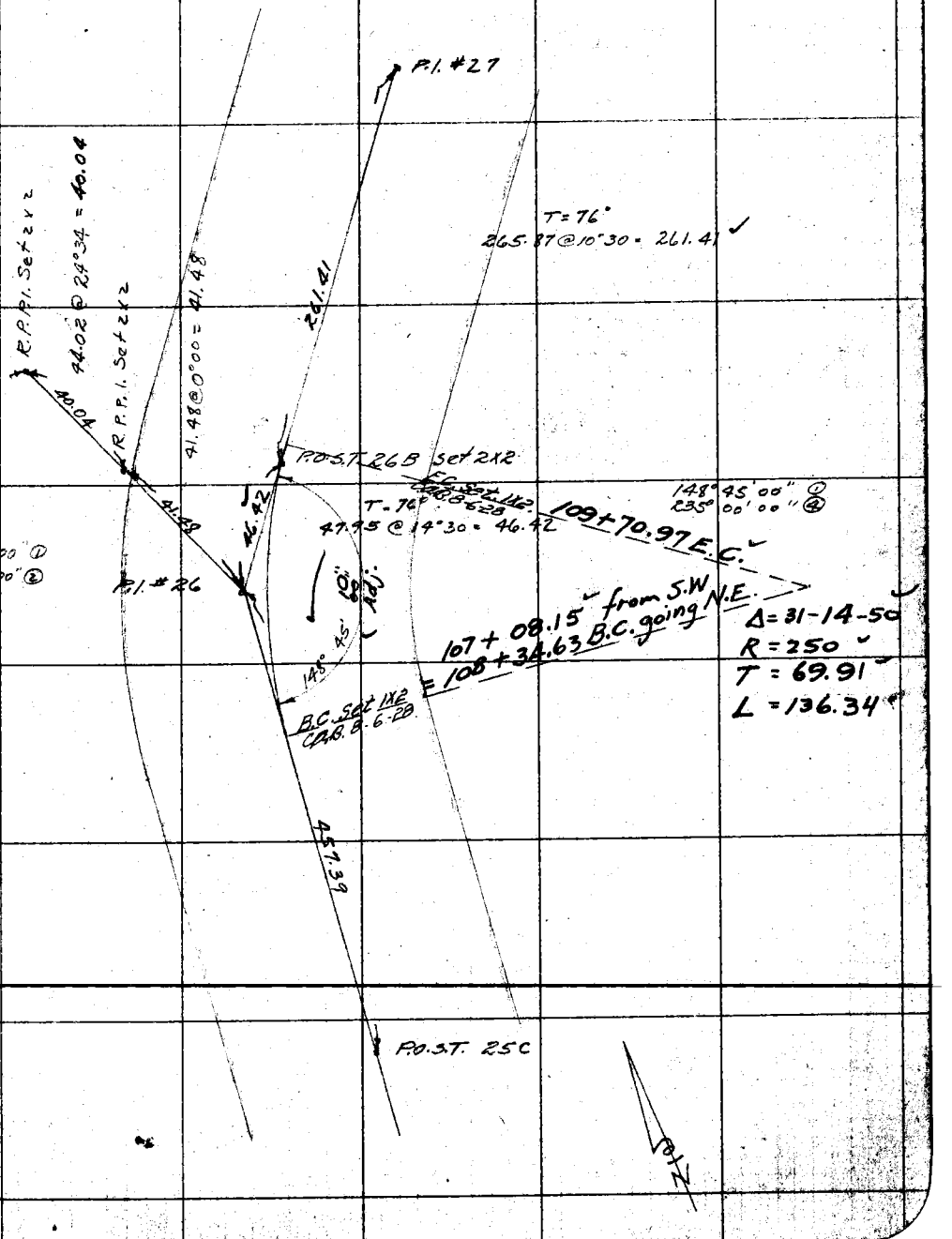

Note: ANY ADDITIONS OR CHANGES ON THIS SHEET MUST BE MADE OR CIRCLED IN Red. WITH DATE AND NAME OF PERSON MAKING CHANGE.

RETURN TO

LOS ANGELES COUNTY SURVEYOR

Do not extend notes this side of this line

F.B. 357 Pg. 49 Chief Party Notes by Hornbrook Date 7-3-28

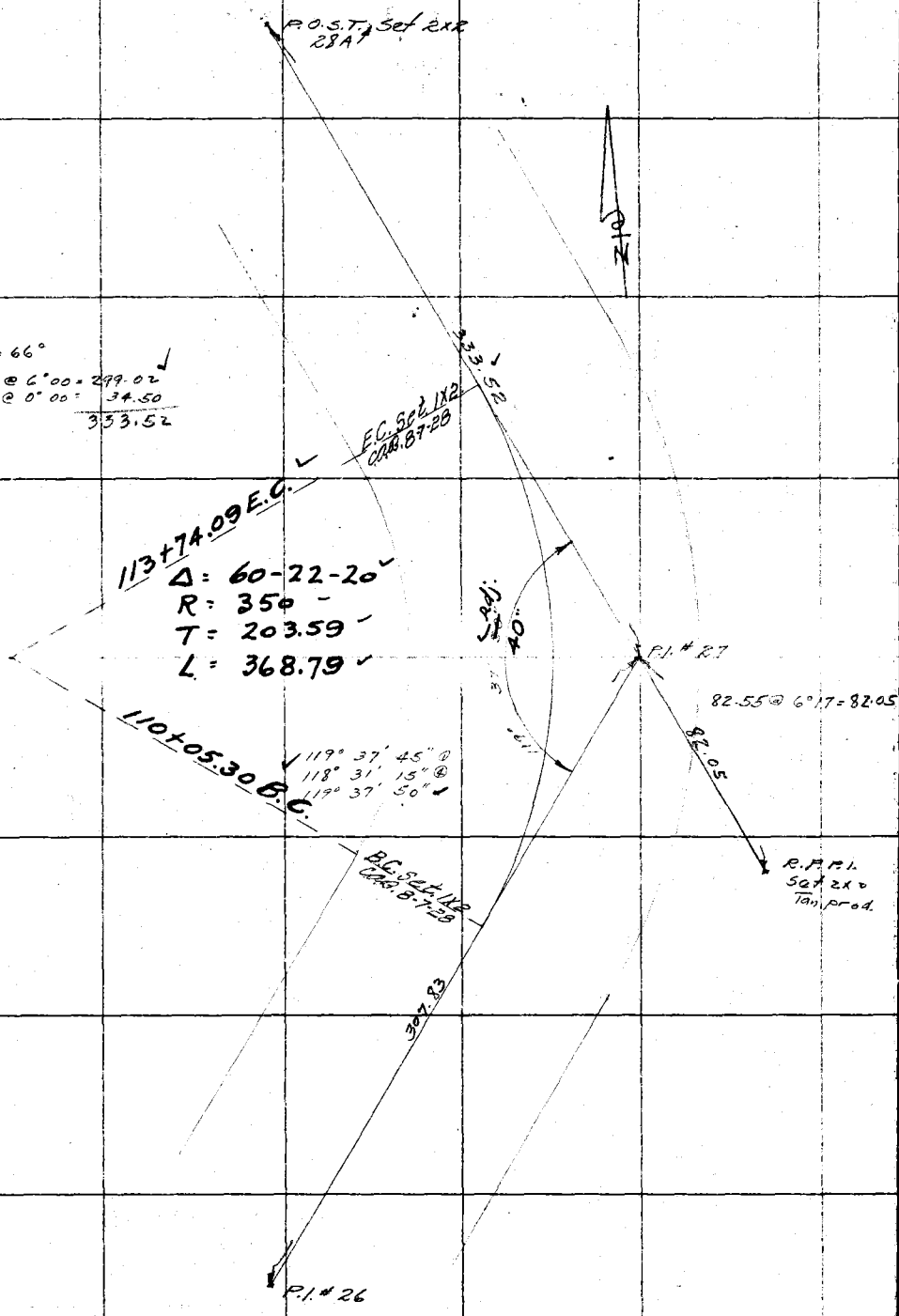

RETURN TO
LOS ANGELES COUNTY SURVEYOR
Do not extend notes this side of this line

Note: ANY ADDITIONS OR CHANGES ON THIS SHEET MUST BE MADE OR CIRCLED IN Red. WITH DATE AND NAME OF PERSON MAKING CHANGE.

Date _____ Notes by _____ Chief Party _____ F. B. 357 Pg. 50

Platted by McCoy	W. O. No. 778 S. O. No.
Date July-1928	Location Mandeville Canyon
Map No. B-195	Surveyed by Hornbrook
Platting C'k'd by [illegible]	Date July-3-1928
Date Sept. 1928	Indexed

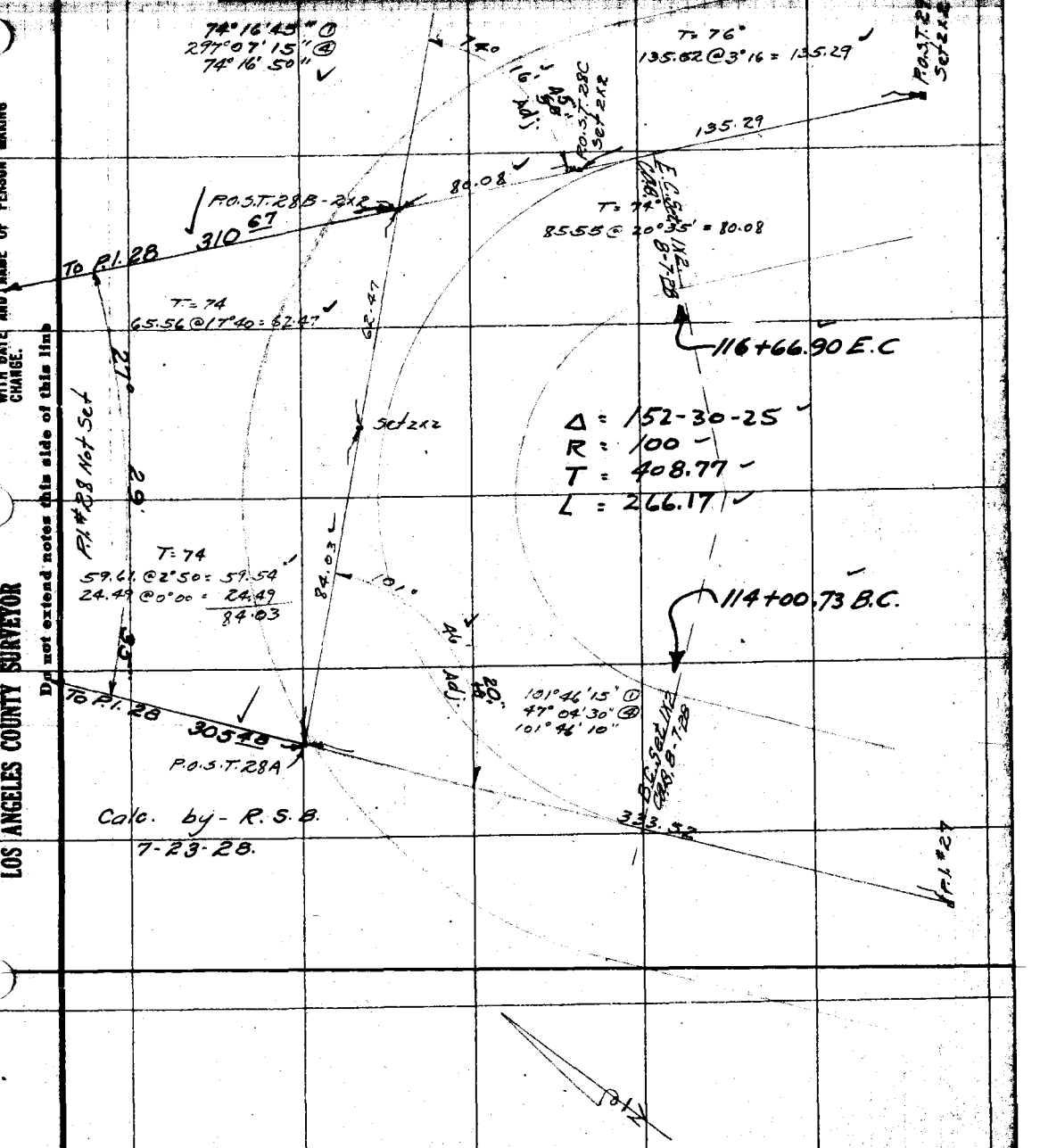

Note: ANY ADDITIONS OR CHANGES ON THIS SHEET MUST BE MADE OR CIRCLED IN Red. WITH DATE AND NAME OF PERSON MAKING CHANGE.

Do not extend notes this side of this line

RETURN TO

LOS ANGELES COUNTY SURVEYOR

F.B. 357 Pg. 51 Chief Party Notes by Date

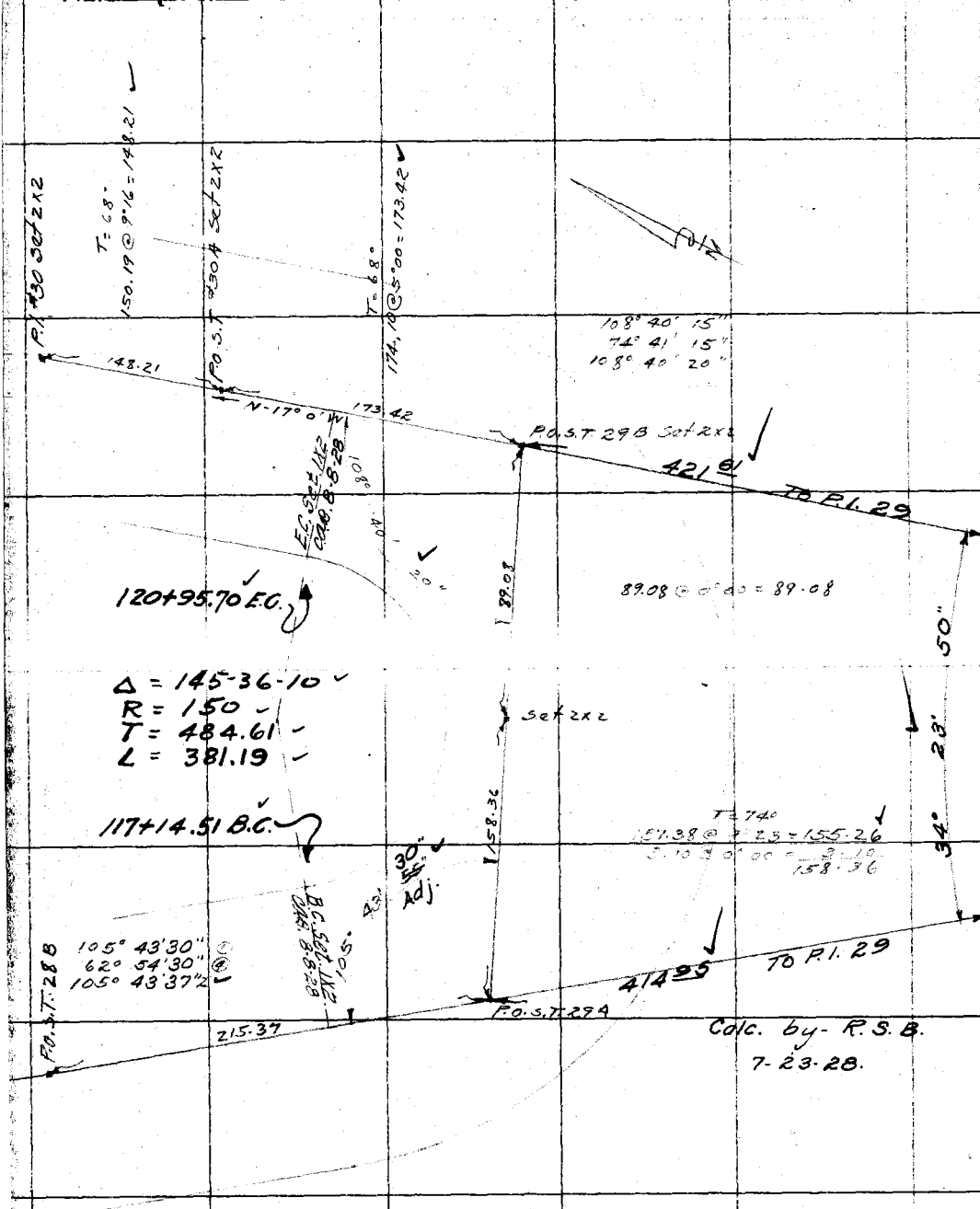

Calc. by - R.S.B.
7-23-28.

RETURN TO
LOS ANGELES COUNTY SURVEYOR

Do not extend notes this side of this line

Notice: ANY ADDITIONS OR CHANGES ON THIS SHEET MUST BE MADE OR CIRCLED IN Red. WITH DATE AND NAME OF PERSON MAKING CHANGE.

Date _____ Notes by _____ Chief Party _____ F. B. 357 PG. 52

Plotted by McCarey	W. O. No. 778 B. S. O. No.
Date July - 1928	Location Mandeville Canyon Rd
Map No. B-195	Surveyed by Hornbrook
Plotting C'k'd by [illegible]	Date July-6-1928
Date Sept. 1928	Indexed

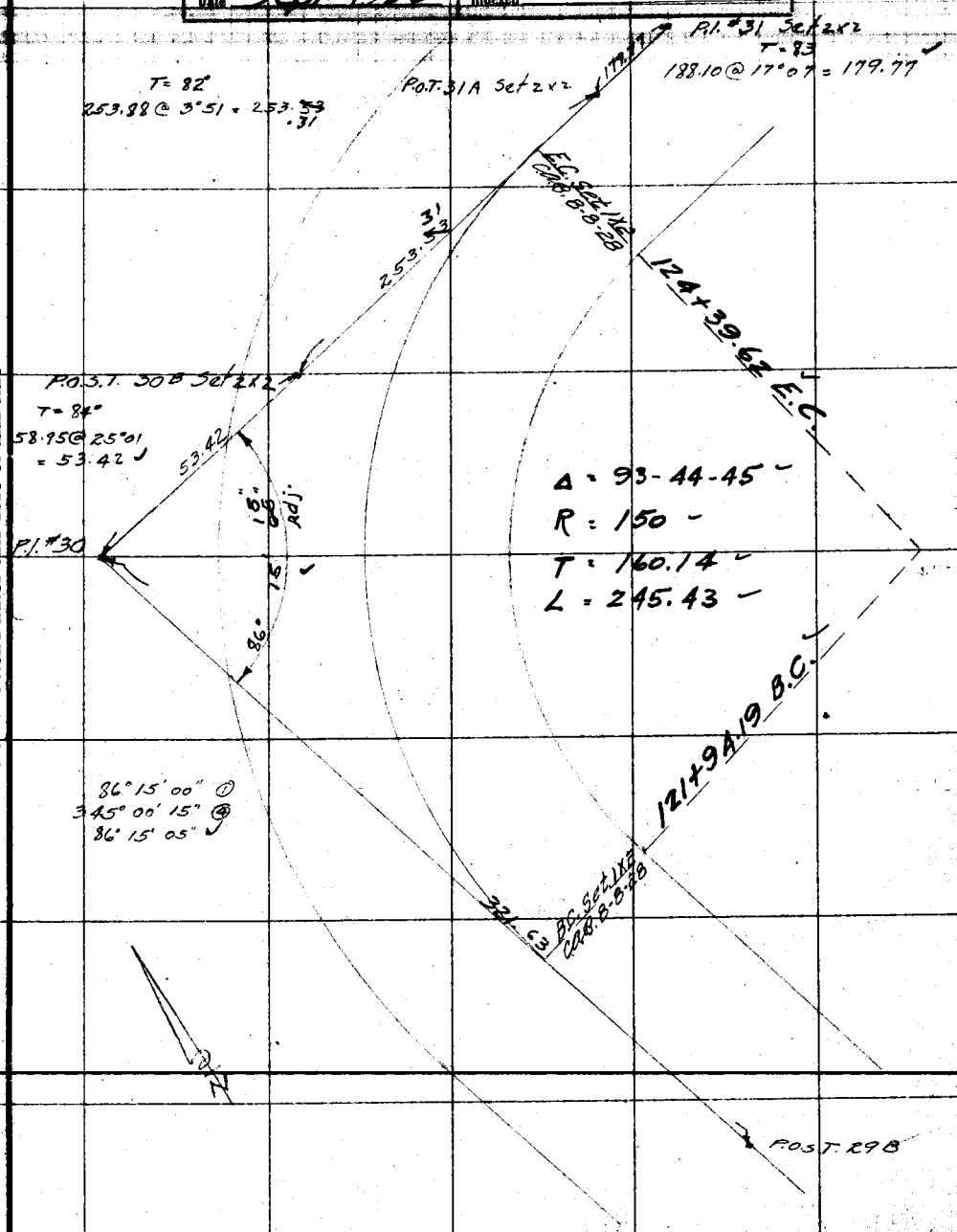

Notes: ANY ADDITIONS OR CHANGES ON THIS SHEET MUST BE MADE OR CIRCLED IN Red. WITH DATE AND NAME OF PERSON MAKING CHANGE.

Do not extend notes this side of this line

RETURN TO
LOS ANGELES COUNTY SURVEYOR

F.B. 357 PG. 53 Chief Party Notes by Hornbrook Date 7-6-28

P.I. #32 Set 2x2
To page 54

T = 83
262.39 @ 7°45 = 259.99

259.99

E.C. Set 1x2
CAB 8-8-28

128+65.25 E.C.

Δ = 85-01-00
R = 175
T = 160.40
L = 259.67

126+05.58 B.C.

B.C. Set 1x2
CAB 8-8-28

486.72

P.I. #30

94° 59' 00" ⊙
19° 56' 30" ⊕
94° 59' 05"

RETURN TO
LOS ANGELES COUNTY SURVEYOR

Do not extend notes this side of this line

Note: ANY ADDITIONS OR CHANGES ON THIS SHEET MUST BE MADE OR CIRCLED IN Red. WITH DATE AND NAME OF PERSON MAKING CHANGE.

Date _____ Notes by _____ Chief Party _____ F. B. 357 Pg. 53A

Plotted by McCassy	W. O. No. _____ D. S. O. No. _____
Date July - 1928	Location _____
Map No. B-195	Surveyed by _____
Plotting C'd by [illegible]	Date _____
Date Sept. 1928	Indexed _____

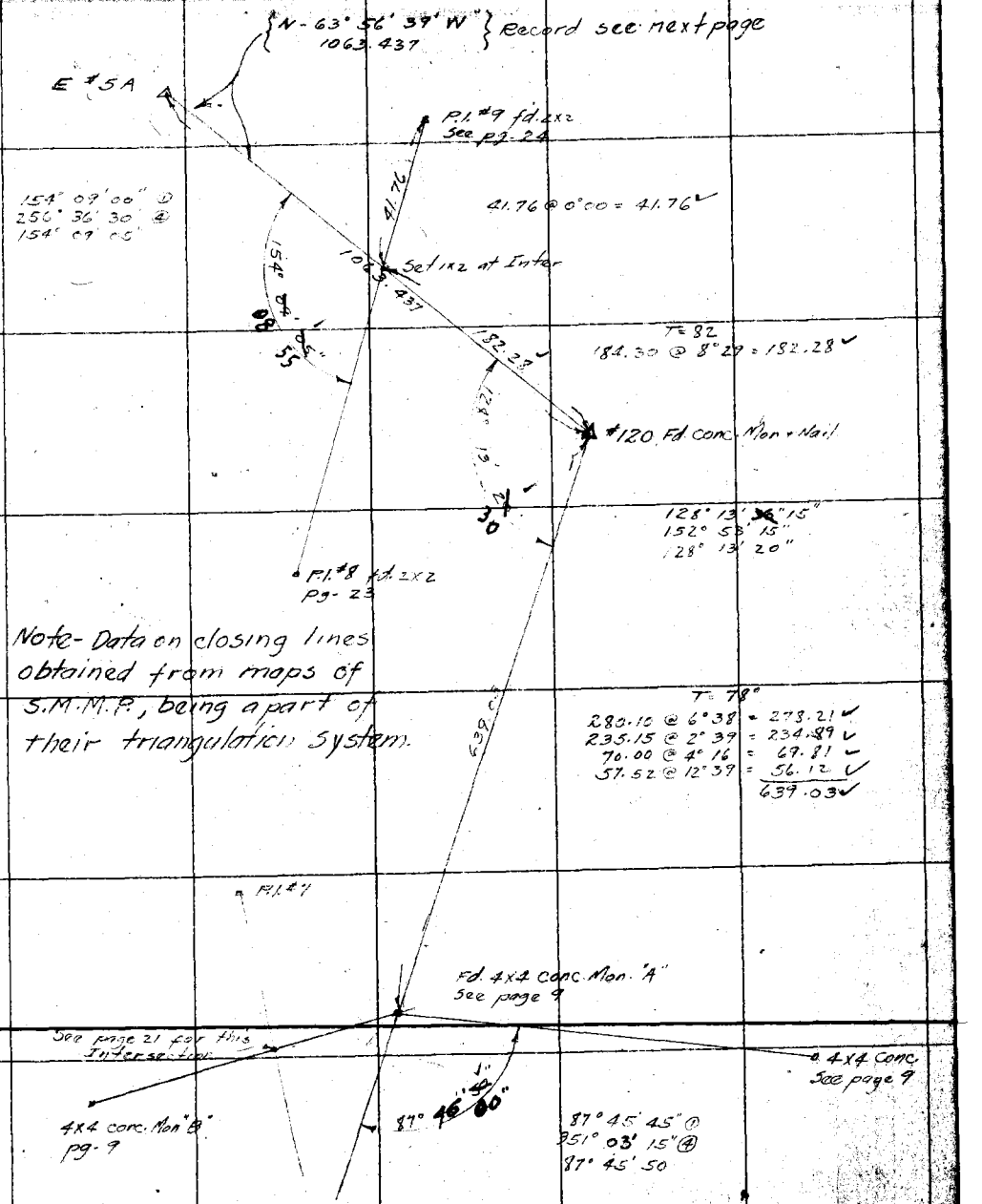

Note: ANY ADDITIONS OR CHANGES ON THIS SHEET MUST BE MADE OR CIRCLED IN Red. WITH DATE AND NAME OF PERSON MAKING CHANGE.

Do not extend notes this side of this line

RETURN TO LOS ANGELES COUNTY SURVEYOR

F.B. 357 Pg. 53B Chief Party Notes by Hornbrook Date 7-9-28

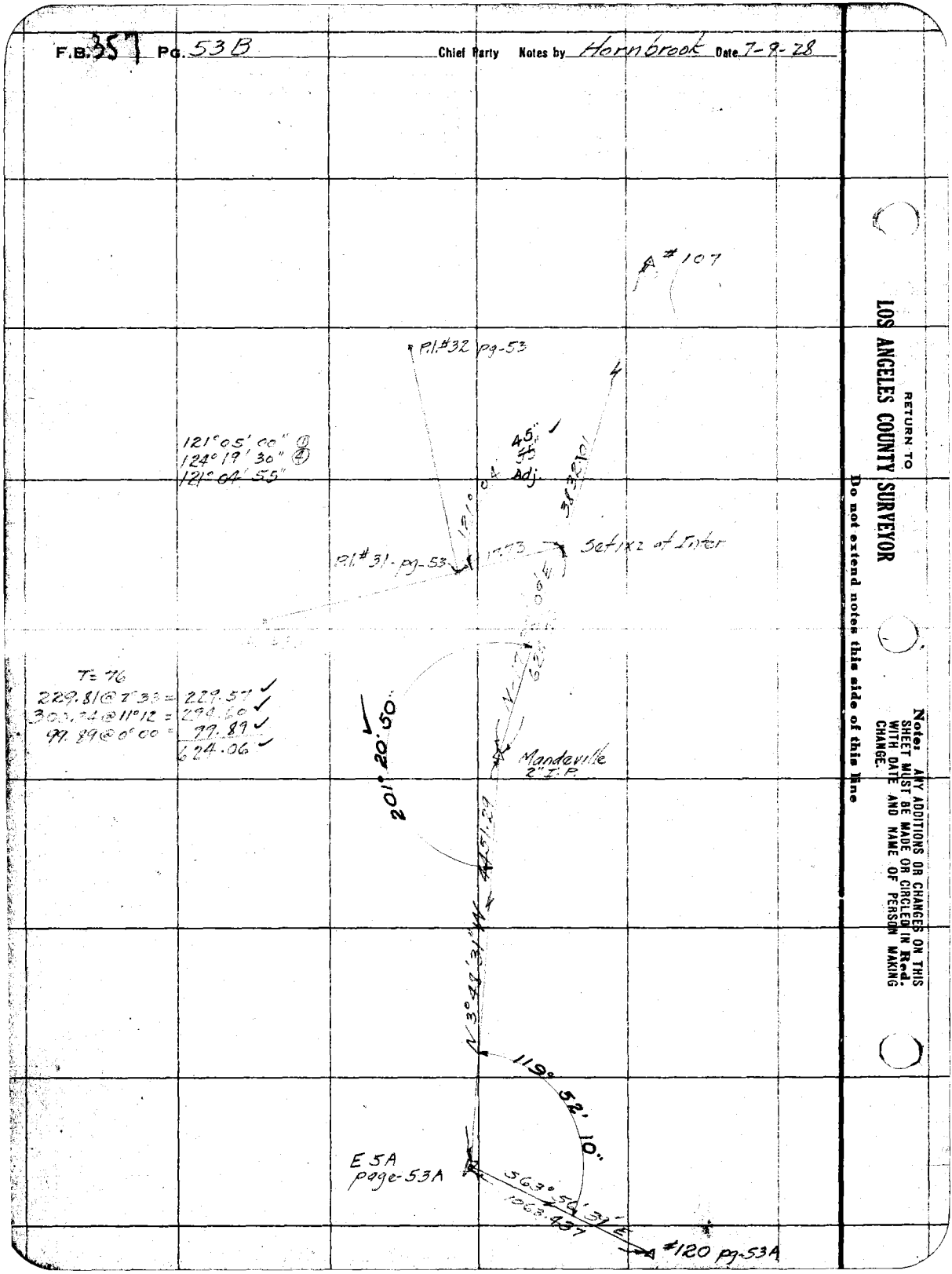

RETURN TO
LOS ANGELES COUNTY SURVEYOR

Do not extend notes this side of this line

Note: ANY ADDITIONS OR CHANGES ON THIS SHEET MUST BE MADE OR CIRCLED IN Red. WITH DATE AND NAME OF PERSON MAKING CHANGE.

Date _____ Notes by _____ Chief Party _____ F. B. 357 PG. 54

Plotted by McCasey	W. O. No. 778 R. S. O. No.
Date July 1928	Location Mandeville Canyon Rd
Map No. B 195	Surveyed by Hornbrook
Plotting Check by Brown	Date July 7-1928
Date Sept. 1928	Indexed

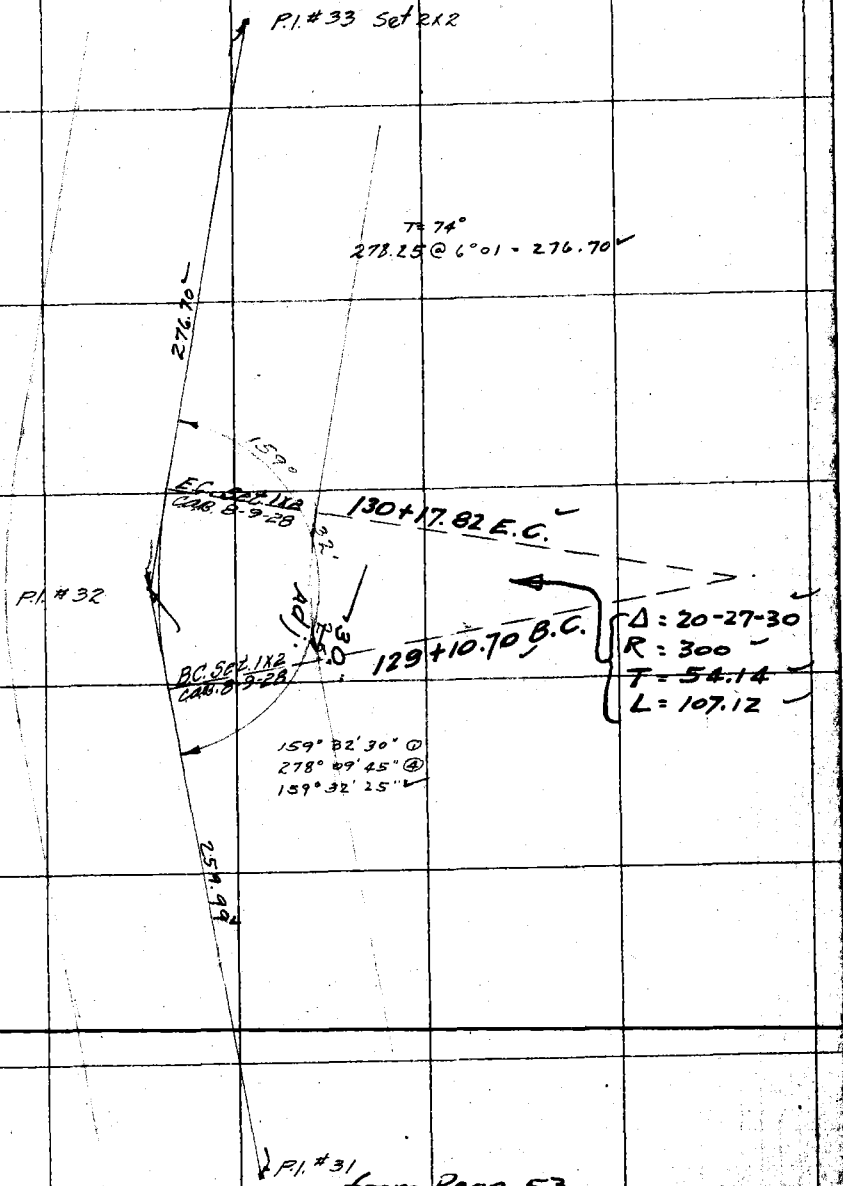

from Page 53

Notes ANY ADDITIONS OR CHANGES ON THIS SHEET MUST BE MADE OR CIRCLED IN Red. WITH DATE AND NAME OF PERSON MAKING CHANGE.

Do not extend notes this side of this line

RETURN TO
LOS ANGELES COUNTY SURVEYOR

F.B. 357 Pg. 55 Chief Party Notes by Hornbrook Date 7-7-28

P.I. #34 Set 2x2

T = 81°
166.51 @ 12°46 = 162.39

162.39

P.O.S.T. 34 A Set 2x2

T = 78°
274.79 @ 8°53 = 271.48

271.45

E.C. Set 1x2
CARS. 8-9-28

133+58.33 E.C.

P.O.S.T. 33 A Set 2x2

14.47 @ 0°00 = 14.47

14.47

P.I. #33

Δ = 70-37-00
R = 225
T = 159.36
L = 277.31

130+81.02 B.C.

70°37'00"
~~70°36'50"~~
Adj.

B.C. Set 1x2
CARS. 8-9-28

276.70

70°36'45" ①
282°27'15" ④
~~70°36'50"~~

P.I. # 32

RETURN TO
LOS ANGELES COUNTY SURVEYOR
Do not extend notes this side of this line

Notes: ANY ADDITIONS OR CHANGES ON THIS SHEET MUST BE MADE OR CIRCLED IN Red. WITH DATE AND NAME OF PERSON MAKING CHANGE.

Date _____ Notes by _____ Chief Party _____ F. B. 357 Pg. 56

Plotted by McCassy	W. O. No. 778 D. S. O. No.
Date July - 1928	Location Mandeville Canyon Rd
Map No. B-195	Surveyed by Hornbrook
Plotting C & G by Drew	Date July-10-1928
Date Sept 1928	Indexed

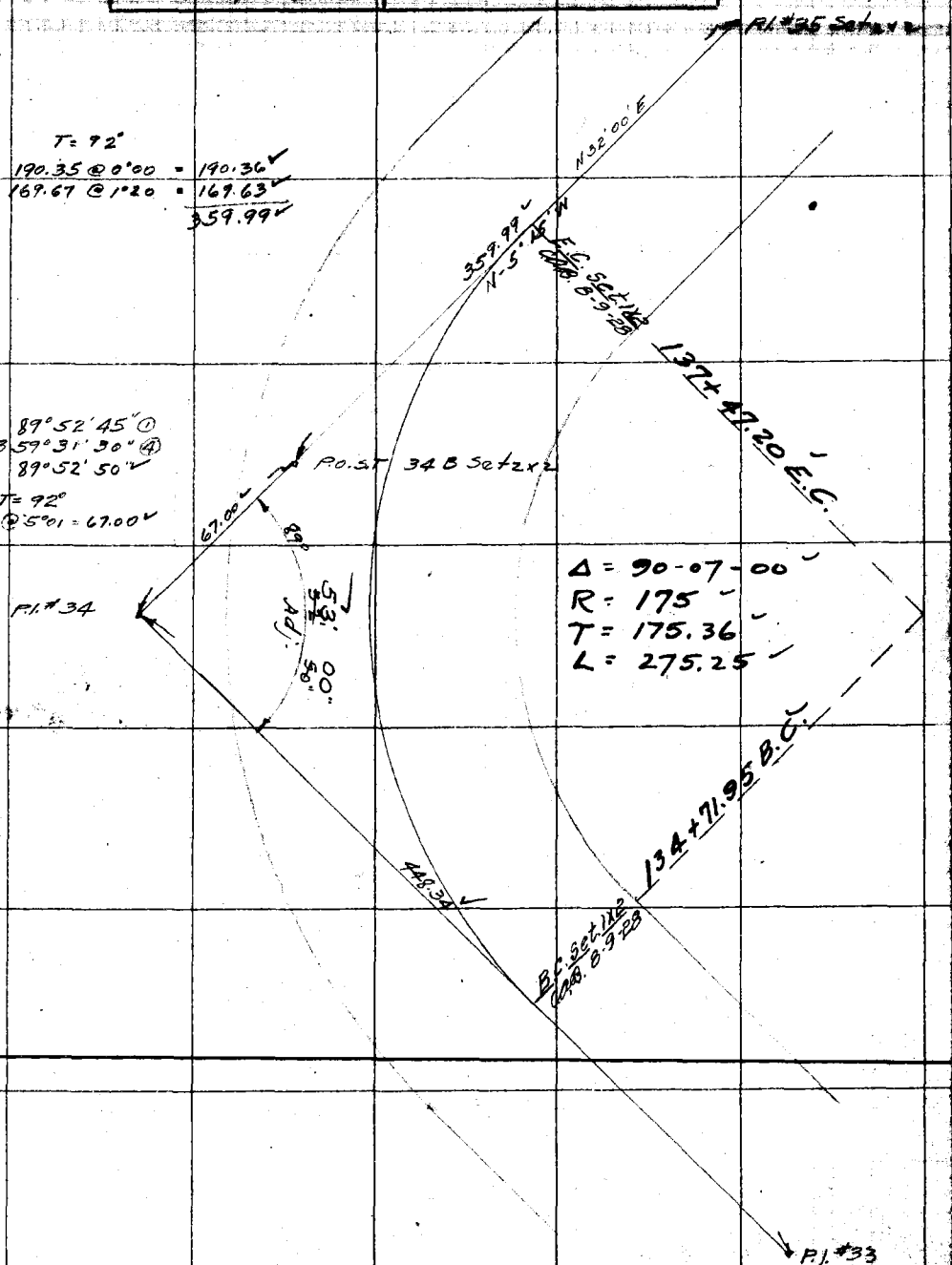

Notes: ANY ADDITIONS OR CHANGES ON THIS SHEET MUST BE MADE OR CIRCLED IN Red. WITH DATE AND NAME OF PERSON MAKING CHANGE.

RETURN TO LOS ANGELES COUNTY SURVEYOR

Do not extend notes this side of this line

F.B. 357 Pg. 57 Chief Party Notes by Hornbrook Date 7-10-28

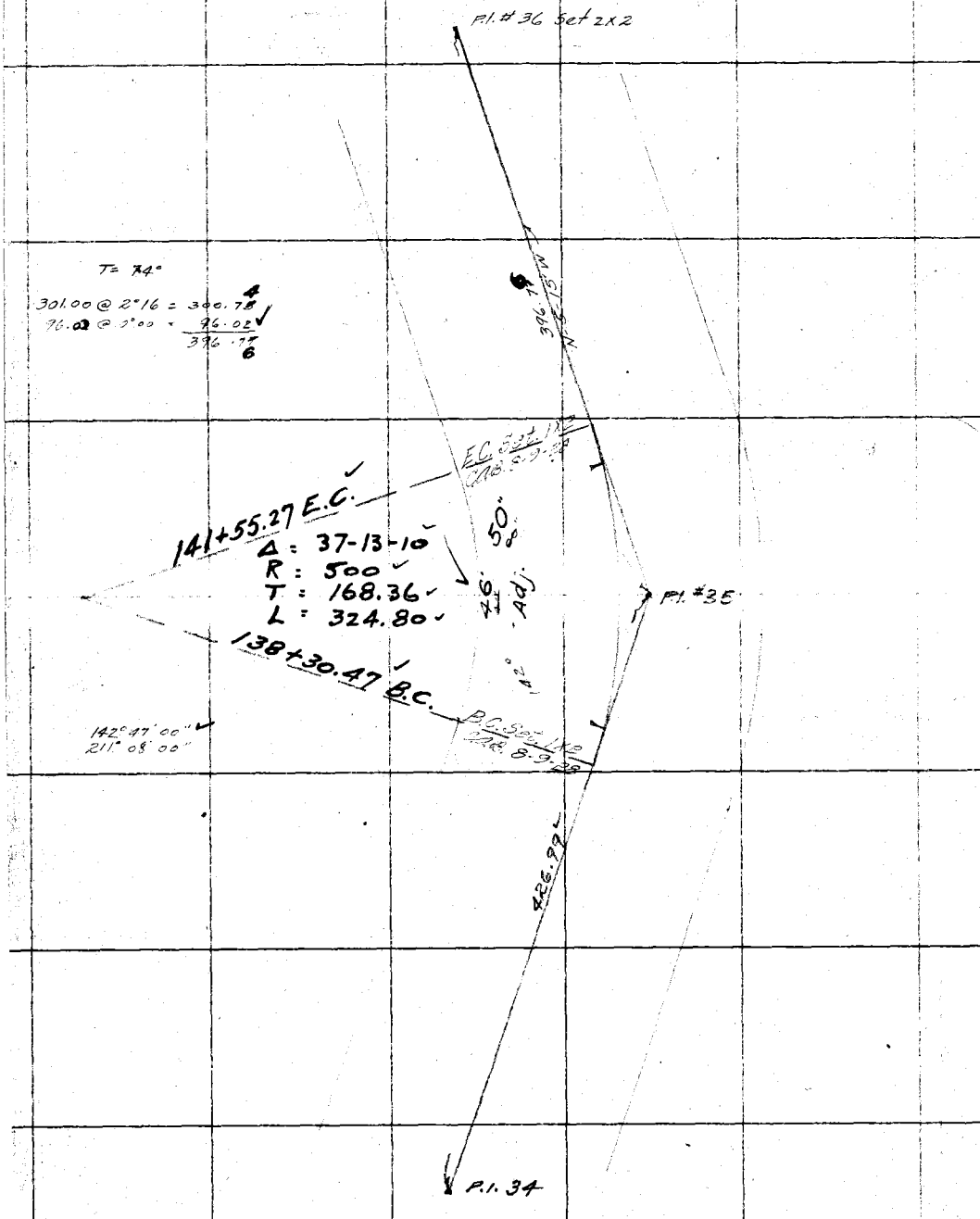

RETURN TO
LOS ANGELES COUNTY SURVEYOR

Do not extend notes this side of this line

Note: ANY ADDITIONS OR CHANGES ON THIS SHEET MUST BE MADE OR CIRCLED IN Red. WITH DATE AND NAME OF PERSON MAKING CHANGE.

Date _____ Notes by _____ Chief Party _____ F. B. 357 PG. 58

Plotted by McCasey	W. O. No. 778 D. S. O. No.
Date July 1928	Location Mandeville Canyon Rd
Map No. B-195	Surveyed by Hornbrook
Plotting Chk'd by [illegible]	Date July - 14 - 1928
Date Sept. 1928	Indexed

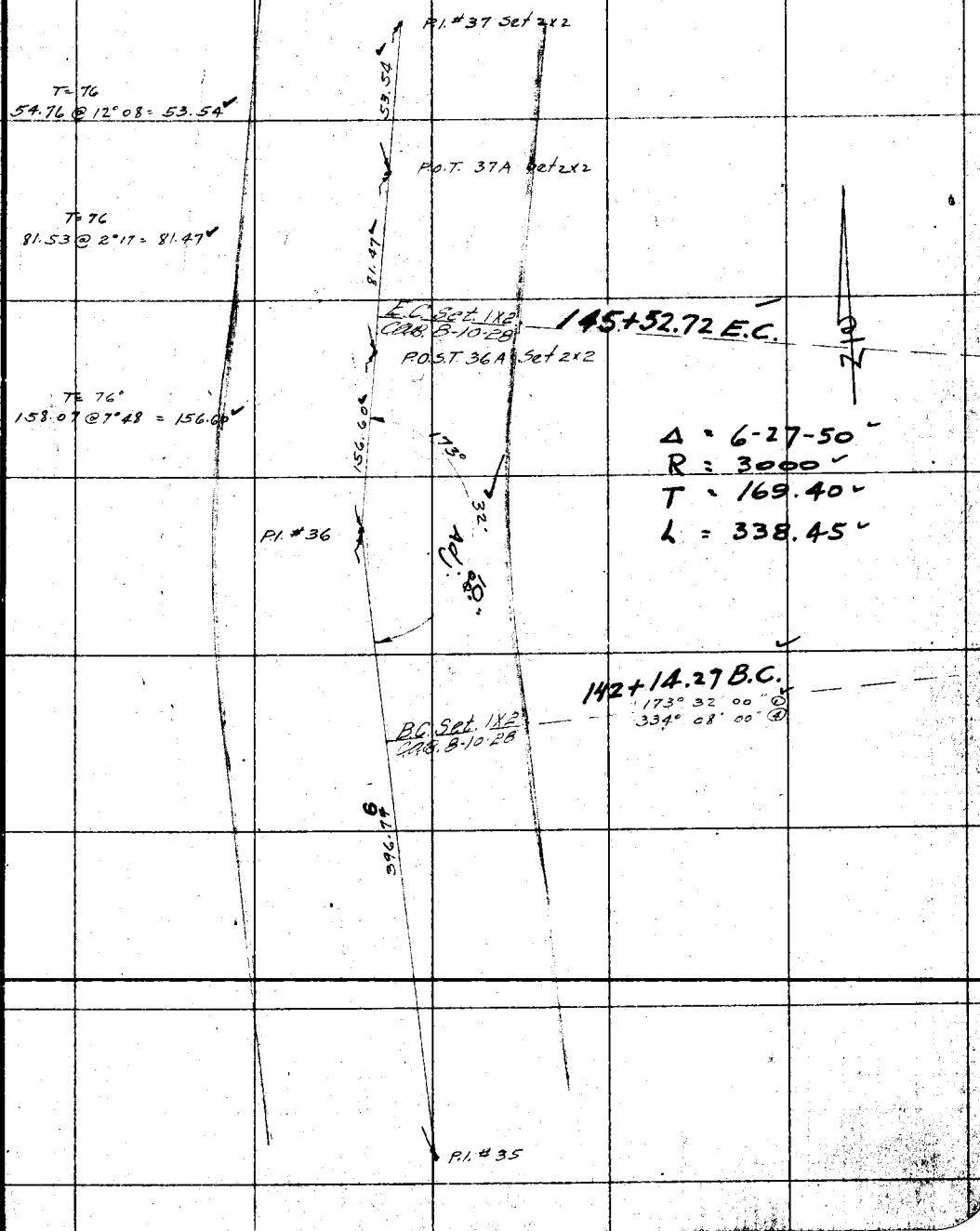

Notes: ANY ADDITIONS OR CHANGES ON THIS SHEET MUST BE MADE OR CIRCLED IN Red. WITH DATE AND NAME OF PERSON MAKING CHANGE.

Do not extend notes this side of this line

RETURN TO LOS ANGELES COUNTY SURVEYOR

F.B. 357 Pg. 59 Chief Party Notes by Hornbrook Date 7-11-28

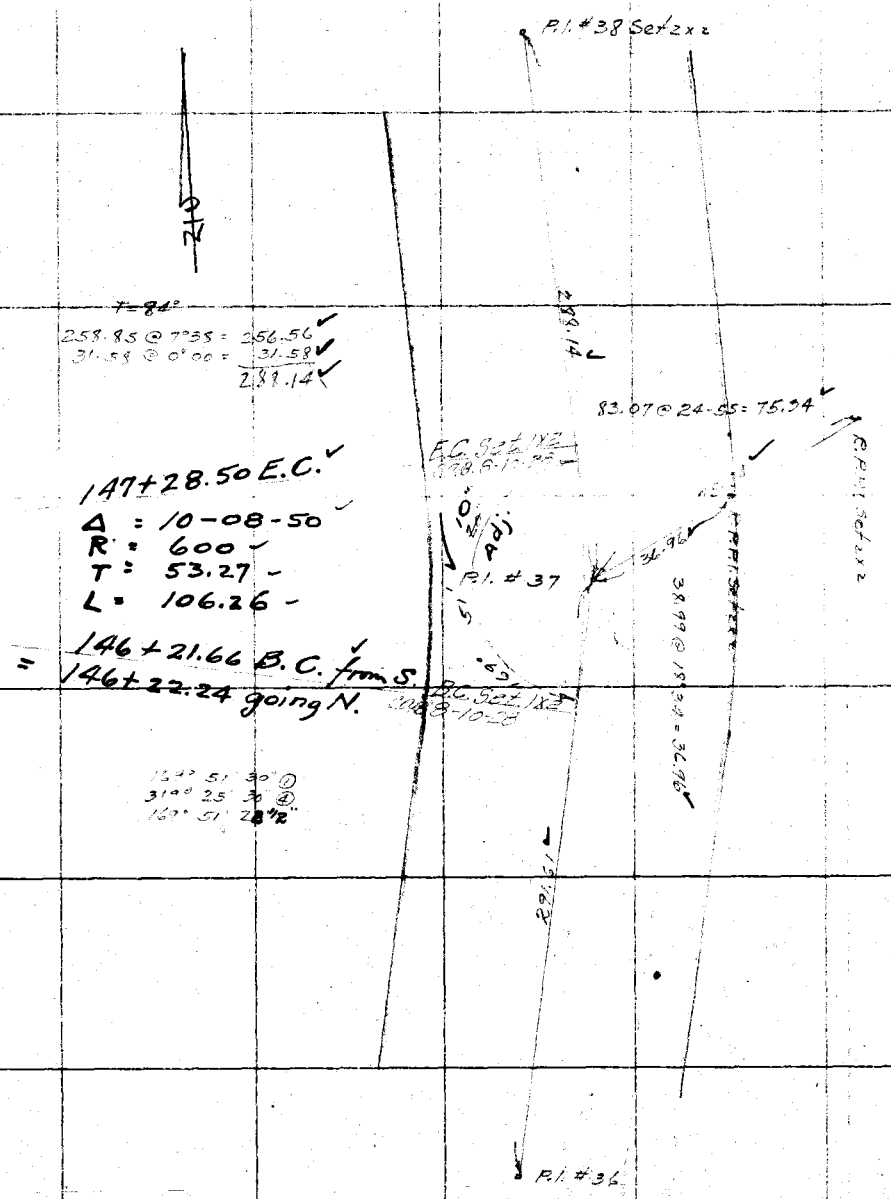

RETURN TO

LOS ANGELES COUNTY SURVEYOR

Do not extend notes this side of this line

Note: ANY ADDITIONS OR CHANGES ON THIS SHEET MUST BE MADE OR CIRCLED IN Red. WITH DATE AND NAME OF PERSON MAKING CHANGE.

Date _____ Notes by _____ Chief Party _____ F. B. 357 PG. 60

Plotted by McCasey	W. O. No. 778 D. S. O. No.
Date July 1928	Location Mandeville Canyon
Map No. B-195	Surveyed by Hornbrook
Plotting Ch'd by Drew	Date July-11-1928
Date Sept. 1928	Indexed

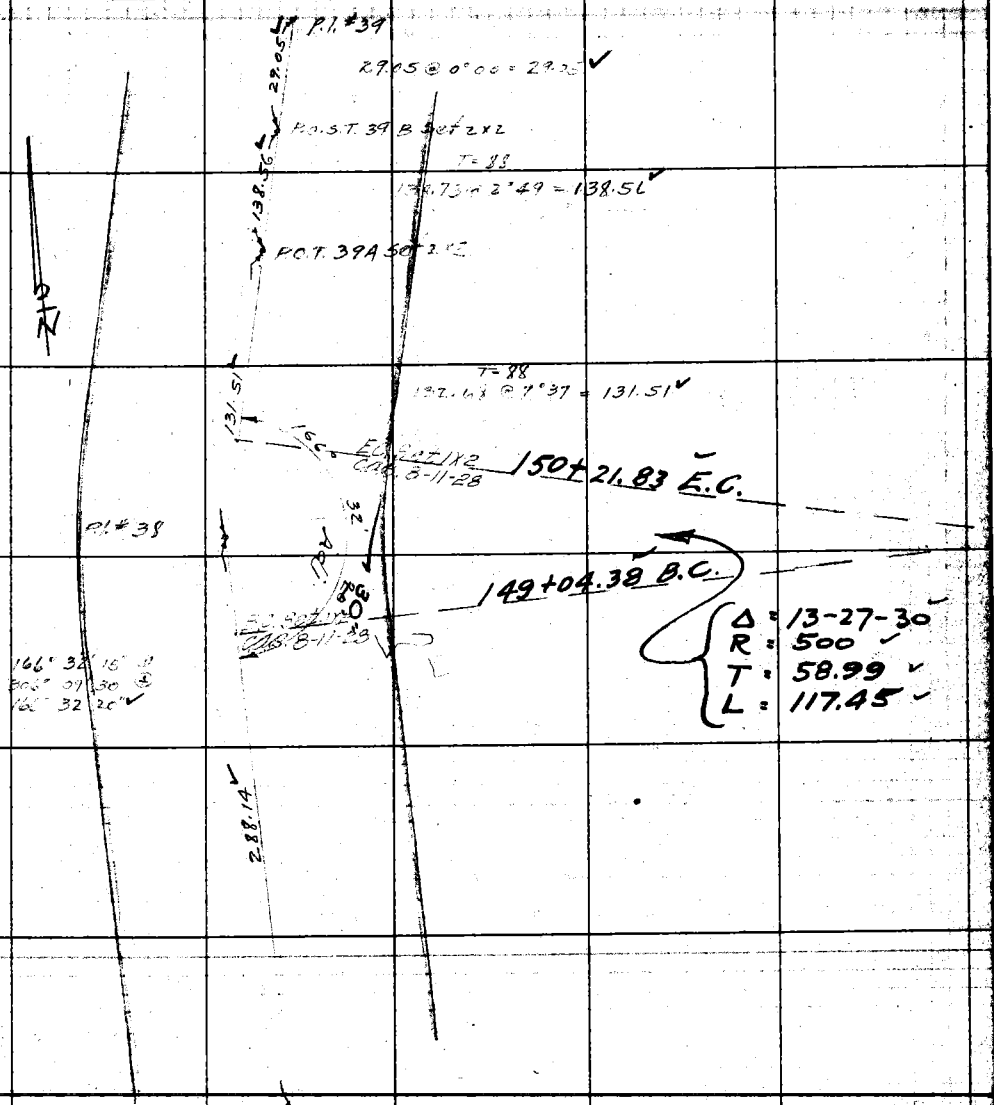

Note: ANY ADDITIONS OR CHANGES ON THIS SHEET MUST BE MADE OR CIRCLED IN Red. WITH DATE AND NAME OF PERSON MAKING CHANGE.

RETURN TO

LOS ANGELES COUNTY SURVEYOR

Do not extend notes this side of this line

F.B. 357 PG. 61 Chief Party Notes by Hornbrook Date 7-12-28

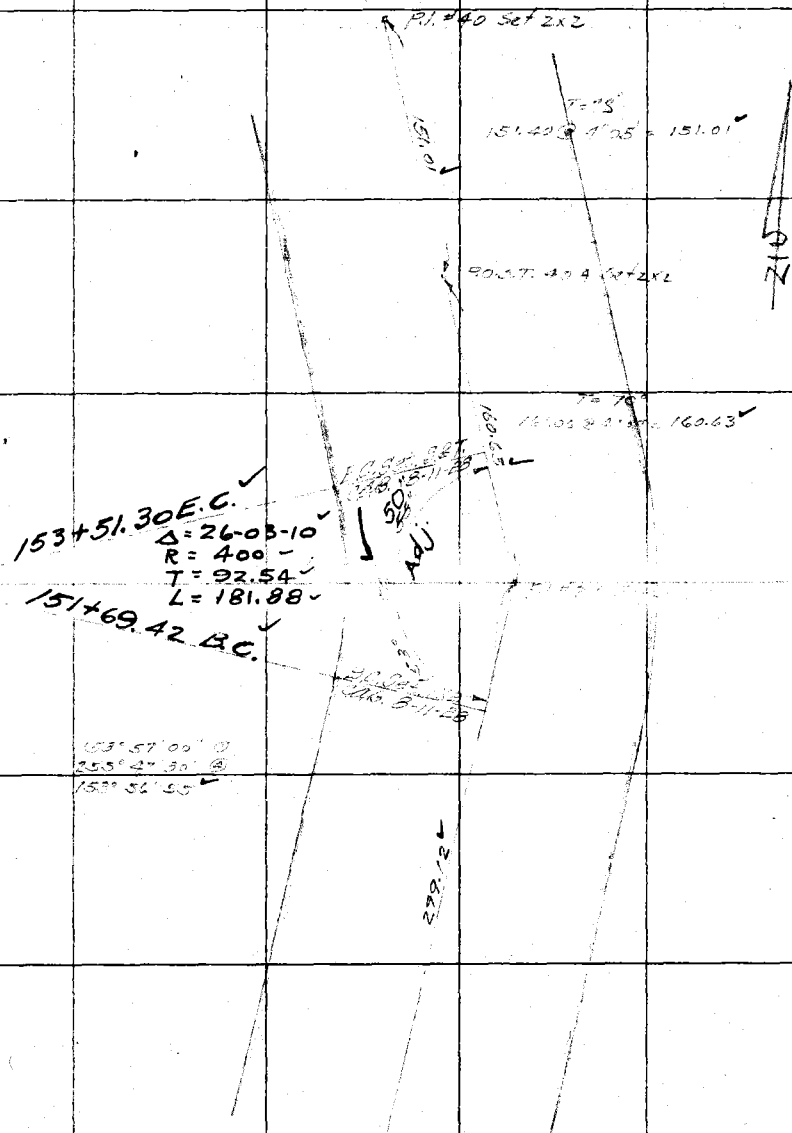

RETURN TO
LOS ANGELES COUNTY SURVEYOR

Do not extend notes this side of this line

Note: ANY ADDITIONS OR CHANGES ON THIS SHEET MUST BE MADE OR CIRCLED IN Red. WITH DATE AND NAME OF PERSON MAKING CHANGE.

Date _____ Notes by _____ Chief Party _____ F. B. 357 PG. 62

Plotted by [illegible] McCosy	W. O. No. 778 S. S. O. No.
Date July-1928	Location Mandeville Canyon
Map No. B-195	Surveyed by Hornbrook
Plotting C'k'd by Drew	Date July 13-1928
Date Sept 1928	Indexed

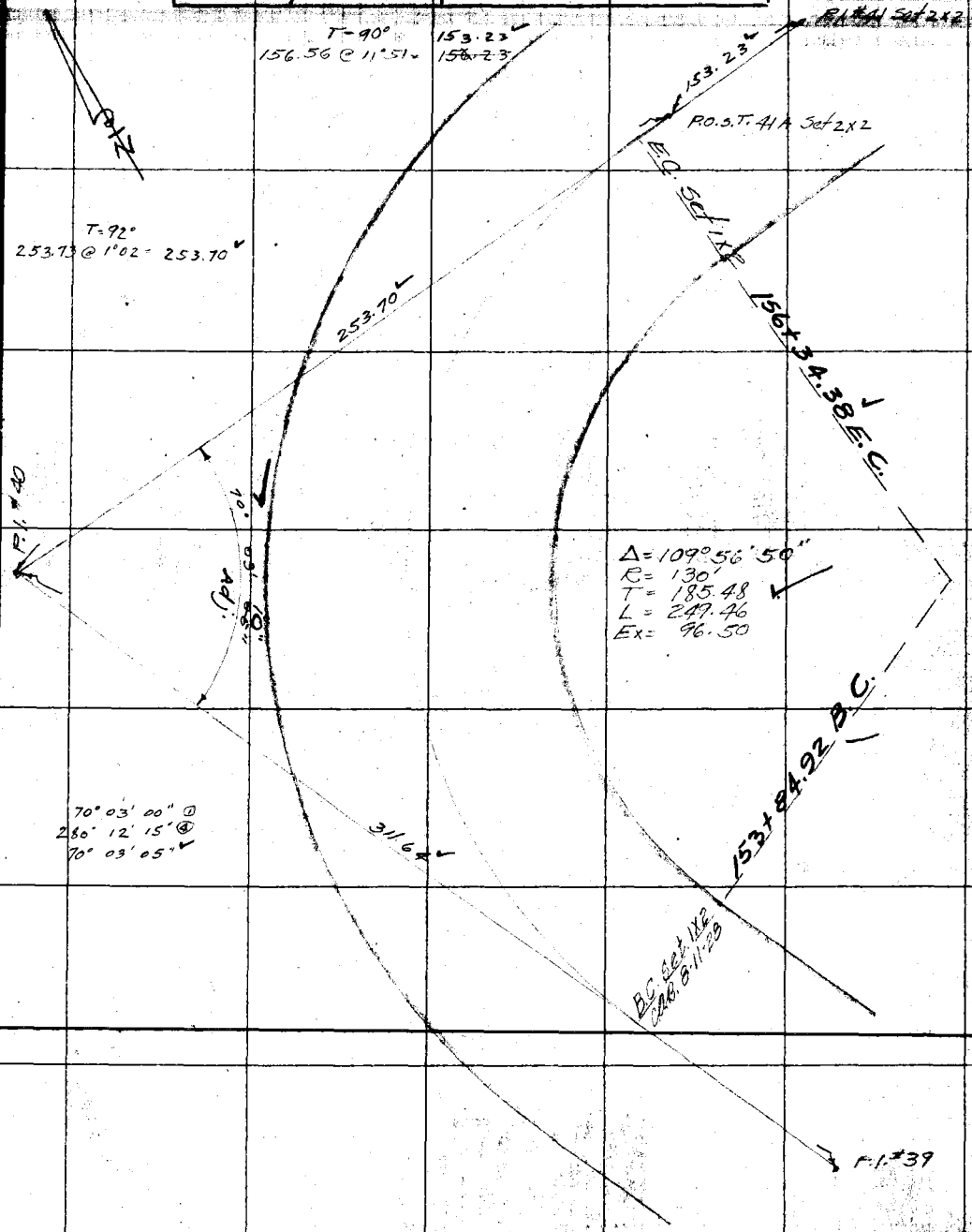

Note: ANY ADDITIONS OR CHANGES ON THIS SHEET MUST BE MADE OR CIRCLED IN Red. WITH DATE AND NAME OF PERSON MAKING CHANGE.

RETURN TO

LOS ANGELES COUNTY SURVEYOR

Do not extend notes this side of this line

F.B. 357 PG. 63 Chief Party Notes by Hornbrook Date 7-16-28

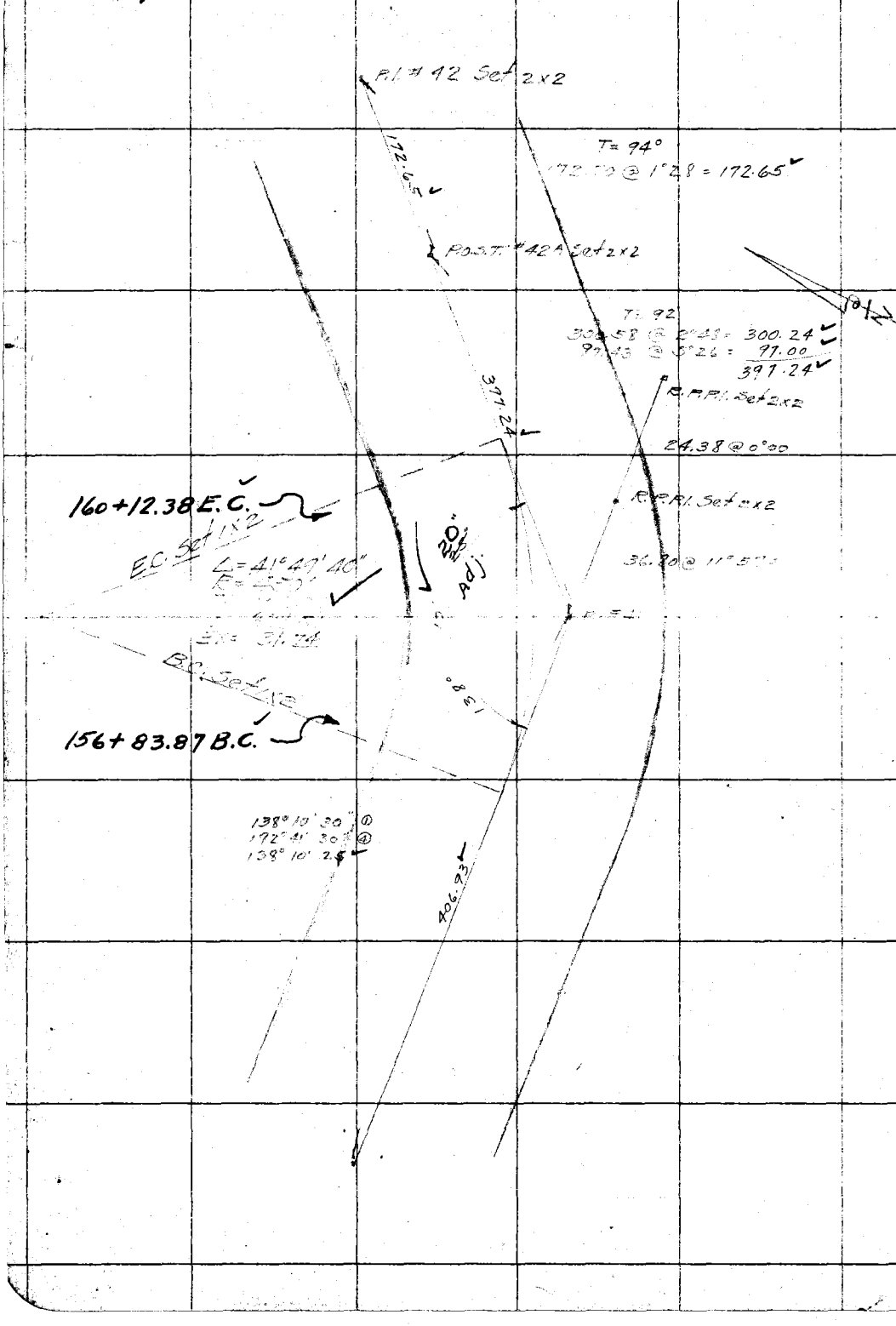

RETURN TO
LOS ANGELES COUNTY SURVEYOR

Do not extend notes this side of this line

Note: ANY ADDITIONS OR CHANGES ON THIS SHEET MUST BE MADE OR CIRCLED IN Red. WITH DATE AND NAME OF PERSON MAKING CHANGE.

Date _____ Notes by _____ Chief Party _____ F. B. 357 Pg. 64

Plotted by McCassy	W. O. No. 778 S. O. O. No.
Date July-1928	Location Montgomery Canyon Rd
Map No. B-195	Surveyed by Hornbrook
Plotting C'k'd by Drew	Date July-16-1928
Date Sept. 1928	Indexed

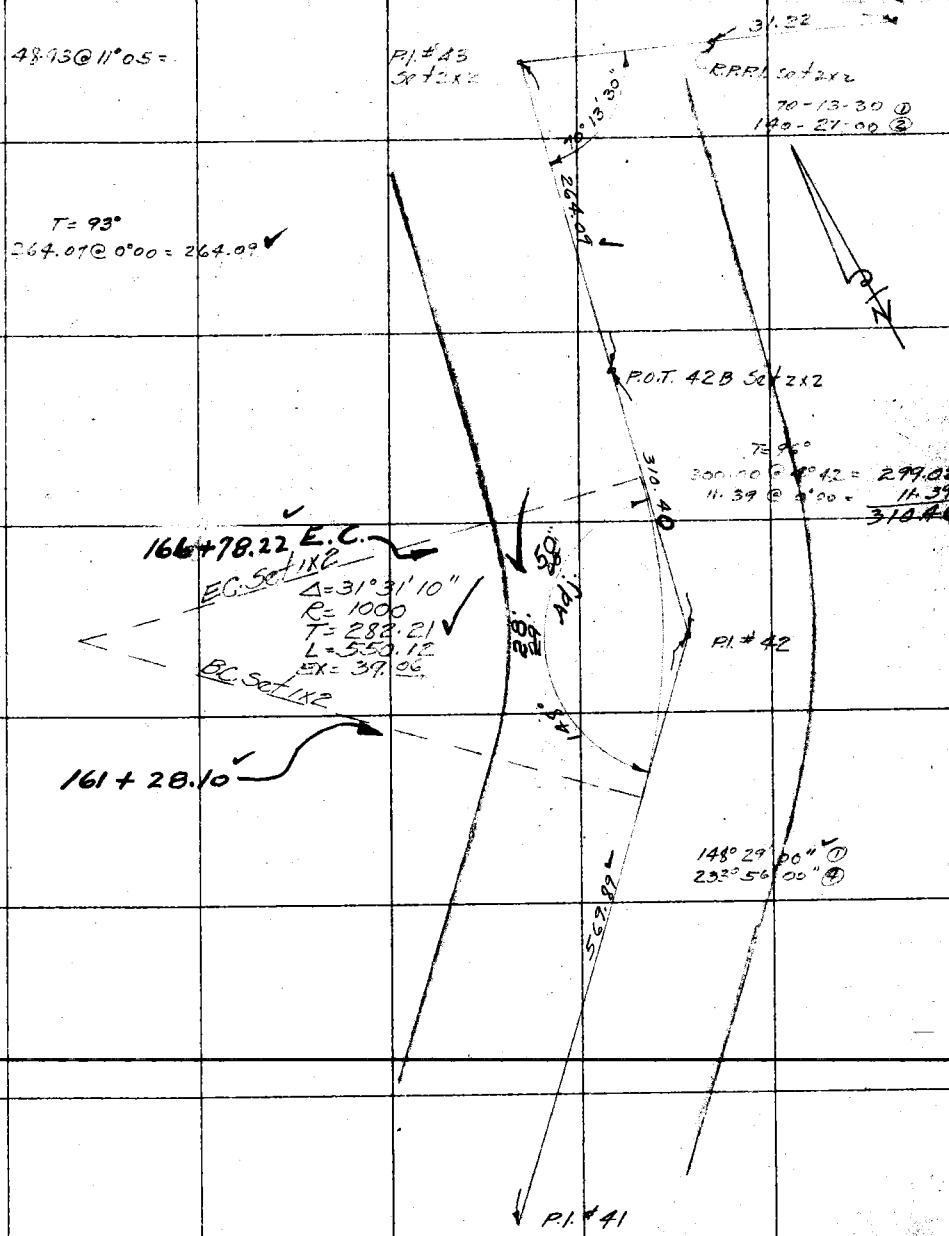

Notes: ANY ADDITIONS OR CHANGES ON THIS SHEET MUST BE MADE OR CIRCLED IN Red. WITH DATE AND NAME OF PERSON MAKING CHANGE.

Do not extend notes this side of this line

RETURN TO LOS ANGELES COUNTY SURVEYOR

F.B. 357 PG. 65 Chief Party Notes by Hornbrook Date 7-17-28

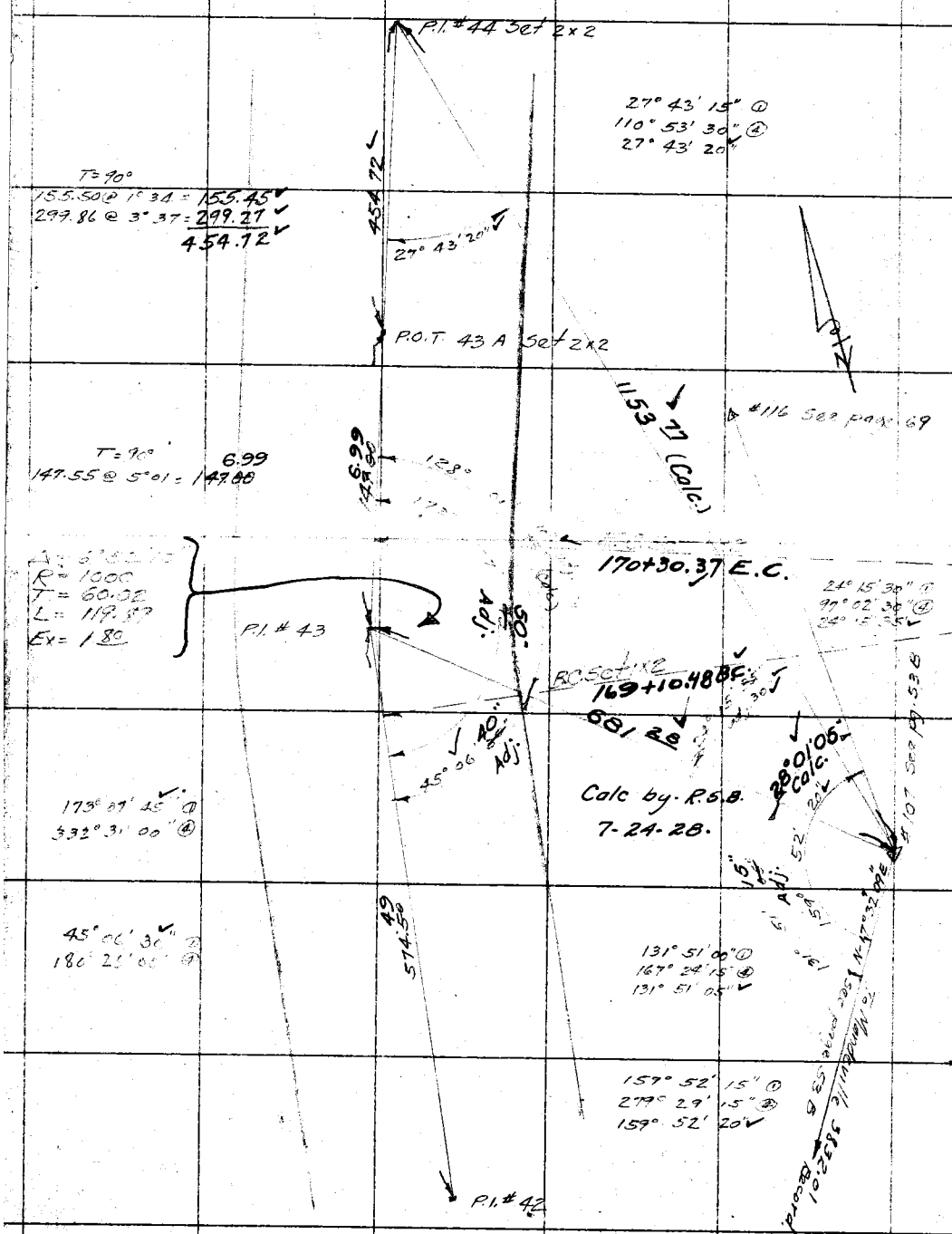

RETURN TO
LOS ANGELES COUNTY SURVEYOR

Do not extend notes this side of this line

Note: ANY ADDITIONS OR CHANGES ON THIS SHEET MUST BE MADE OR CIRCLED IN Red. WITH DATE AND NAME OF PERSON MAKING CHANGE.

Date _____ Notes by _____ Chief Party _____ F. B. 357 PG. 66

Plotted by McGoss	W. O. No. 778 D. S. O. No.
Date July 1928	Location Mandeville Canyon Rd
Map No. B-195	Surveyed by Hornbrook
Plotting C'k'd by Drew	Date July-17-1928
Date Sept. 1928	Indexed

Notes: ANY ADDITIONS OR CHANGES ON THIS SHEET MUST BE MADE OR CIRCLED IN Red. WITH DATE AND NAME OF PERSON MAKING CHANGE.

RETURN TO LOS ANGELES COUNTY SURVEYOR

Do not extend notes this side of this line

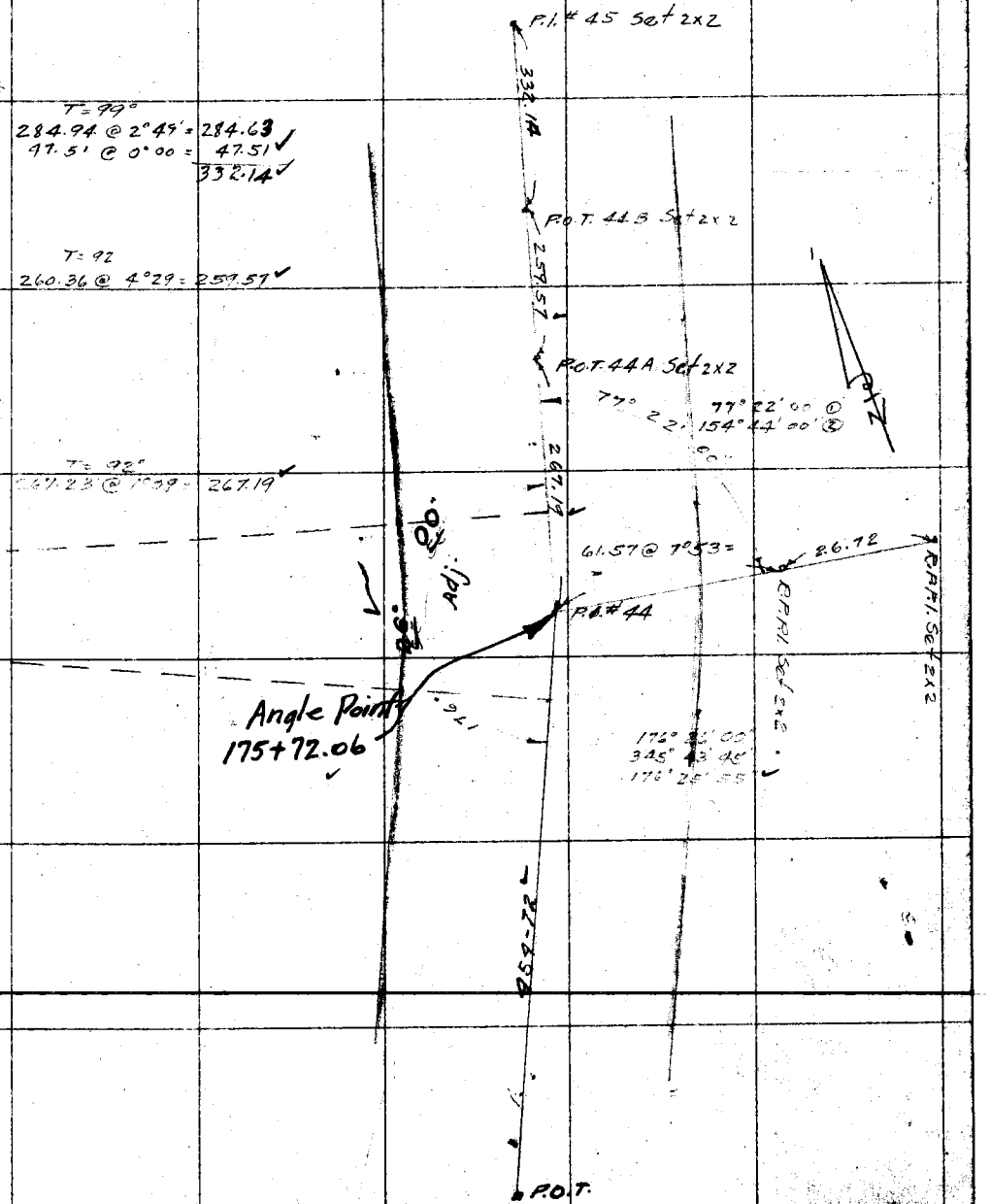

F.B 357 PG. 61 Chief Party Notes by Hornbrook Date 7-17-28

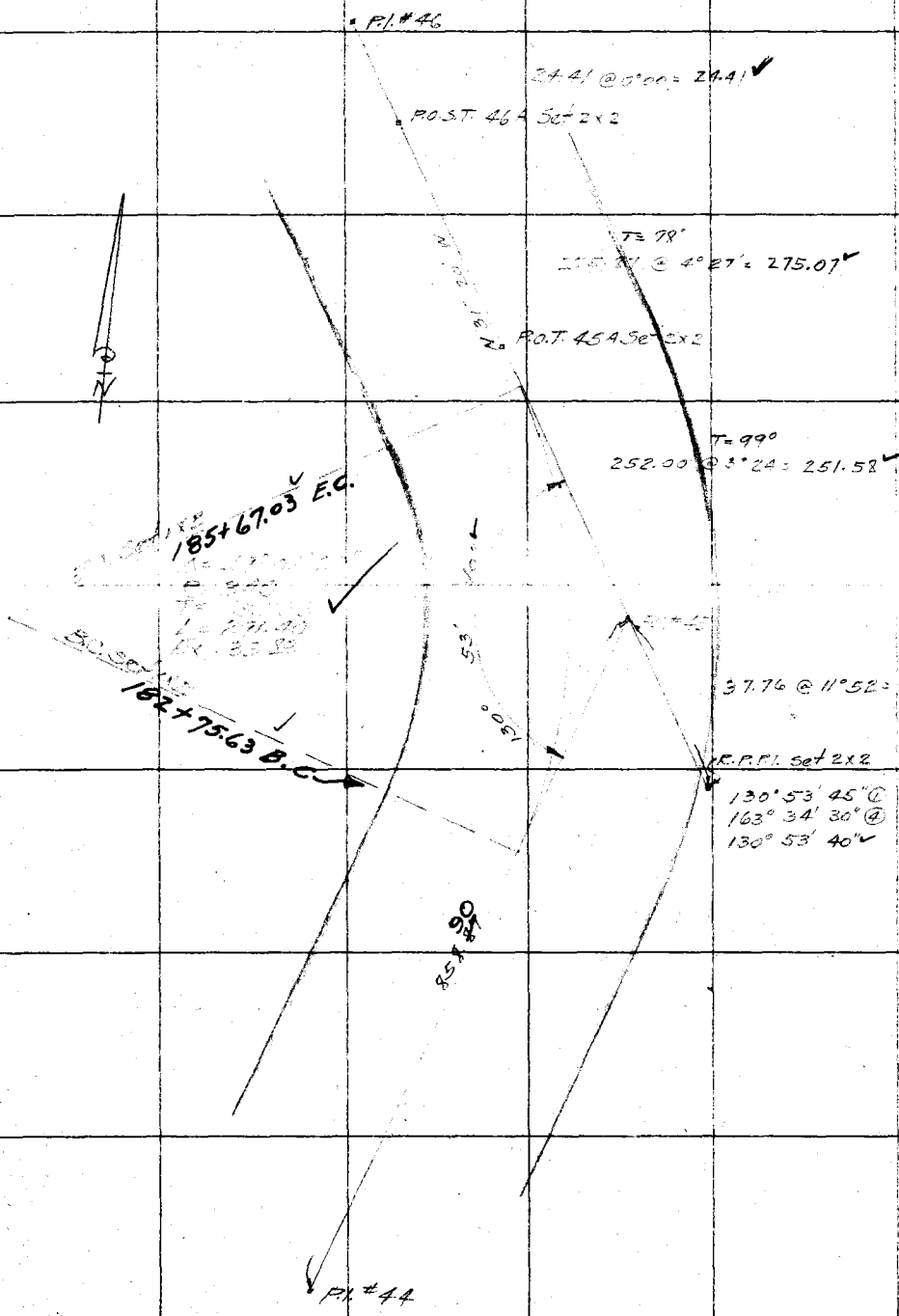

RETURN TO
LOS ANGELES COUNTY SURVEYOR
Do not extend notes this side of this line

Notes: ANY ADDITIONS OR CHANGES ON THIS SHEET MUST BE MADE OR CIRCLED IN Red. WITH DATE AND NAME OF PERSON MAKING CHANGE.

Date _____ Notes by _____ Chief Party _____ F. B. 357 PG. 68

Platted by McCarty	W. O. No. 778 S. O. No.
Date July 1928	Location Mandeville Canyon Road
Map No. B-195	Surveyed by [illegible]
Platting C'k'd by [illegible]	Date July 17-1928
Date Sept 1928	Indexed

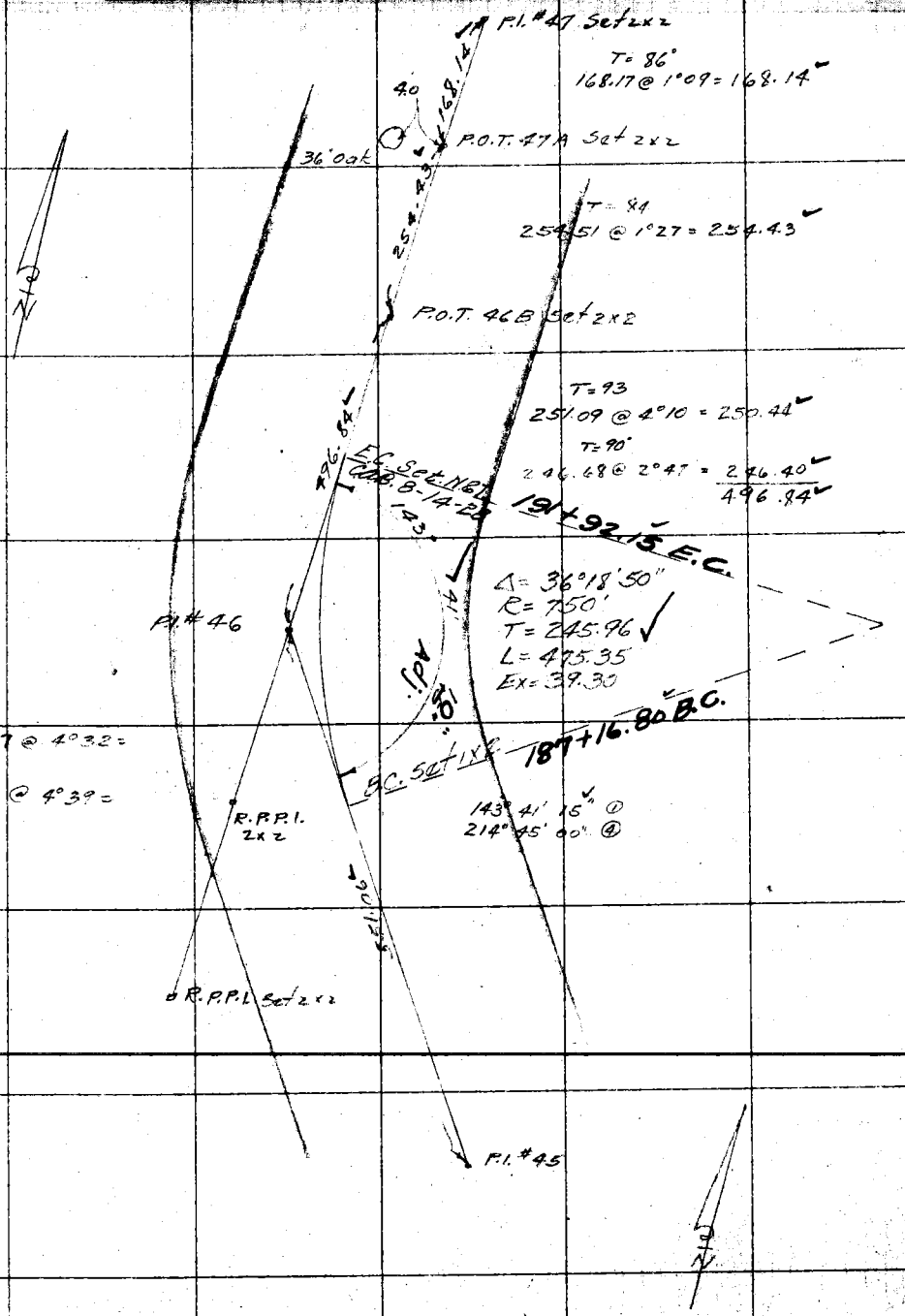

Notes: ANY ADDITIONS OR CHANGES ON THIS SHEET MUST BE MADE OR CIRCLED IN Red. WITH DATE AND NAME OF PERSON MAKING CHANGE.

Do not extend notes this side of this line

RETURN TO LOS ANGELES COUNTY SURVEYOR

F.B. 357 PG. 69 Chief Party Notes by Hornbrook Date 7-18-28

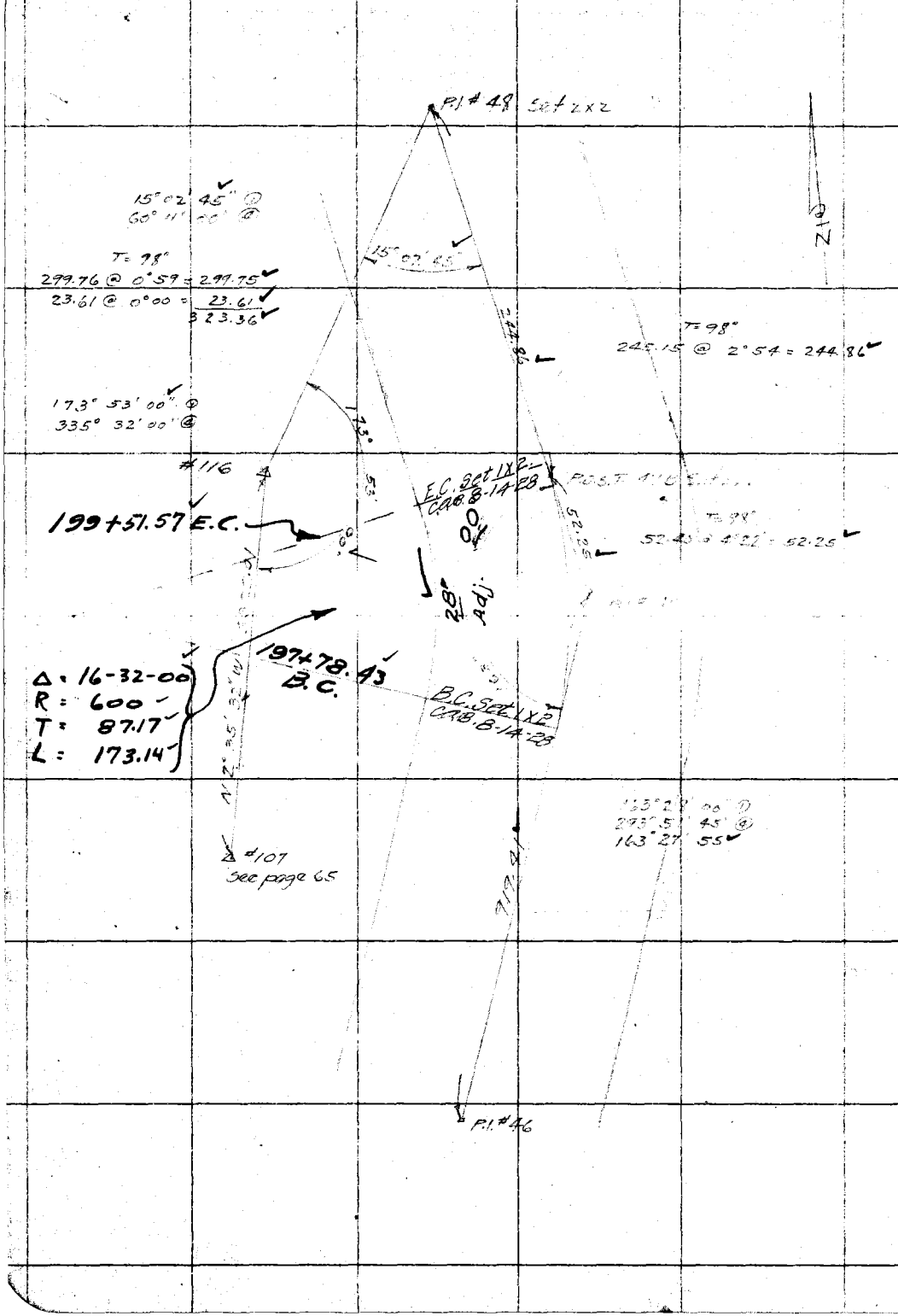

RETURN TO
LOS ANGELES COUNTY SURVEYOR

Do not extend notes this side of this line

Note: ANY ADDITIONS OR CHANGES ON THIS SHEET MUST BE MADE OR CIRCLED IN Red. WITH DATE AND NAME OF PERSON MAKING CHANGE.

Date _____ Notes by _____ Chief Party _____ F. B. 357 PG. 70

Plotted by McCasey	W. O. No. 778 D. & O. No.
Date July 1928	Location Mandeville Canyon Rd.
Map No. B-195	Surveyed by Hornbrook
Plotting C'k'd by Drew	Date 7-20-28
Date Sept. 1928	Indexed

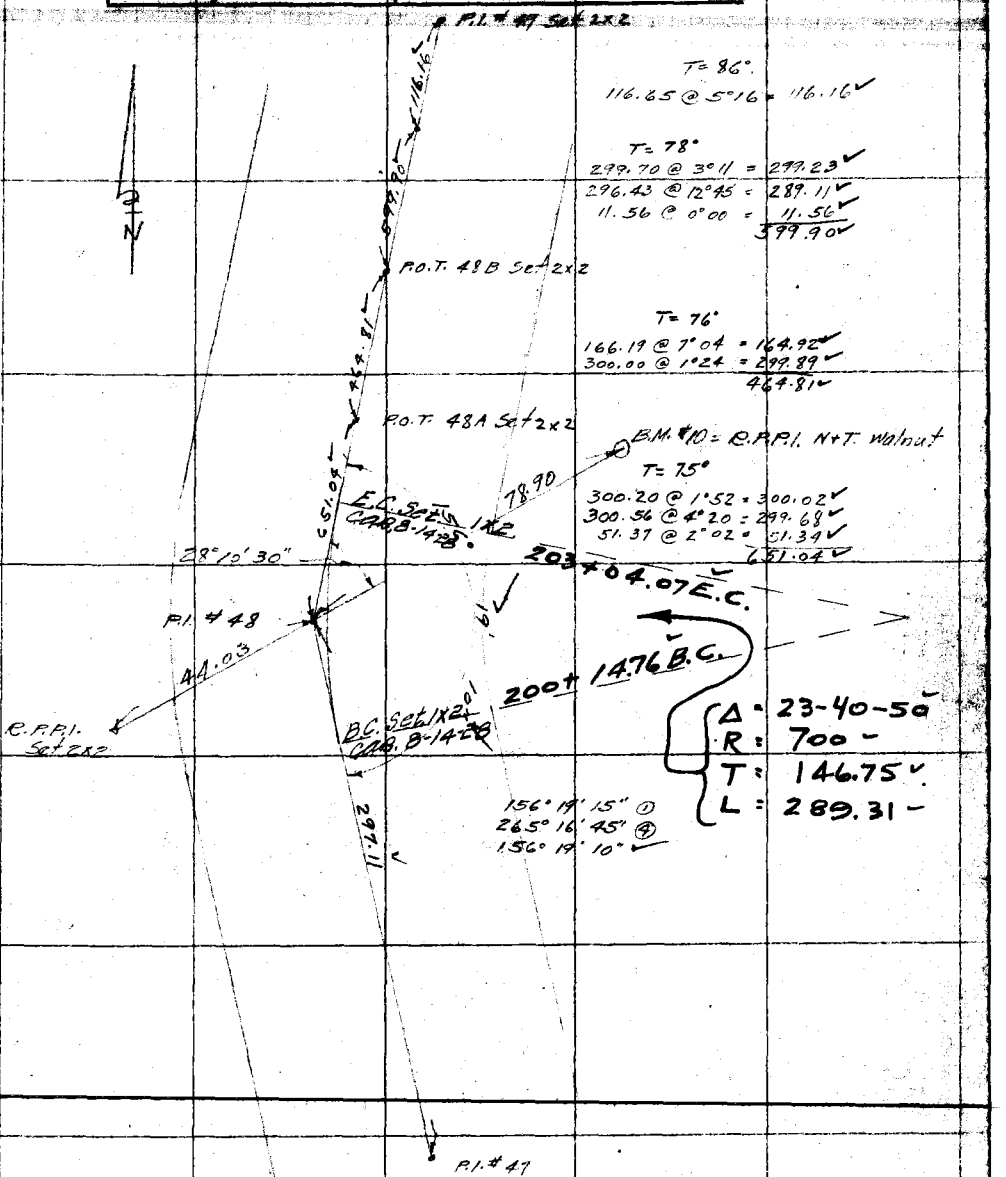

Note: ANY ADDITIONS OR CHANGES ON THIS SHEET MUST BE MADE OR CIRCLED IN Red. WITH DATE AND NAME OF PERSON MAKING CHANGE.

RETURN TO LOS ANGELES COUNTY SURVEYOR

Do not extend notes this side of this line

F.B. 357 Pg. 71 Chief Party Notes by Hornbrook Date 7-20-28

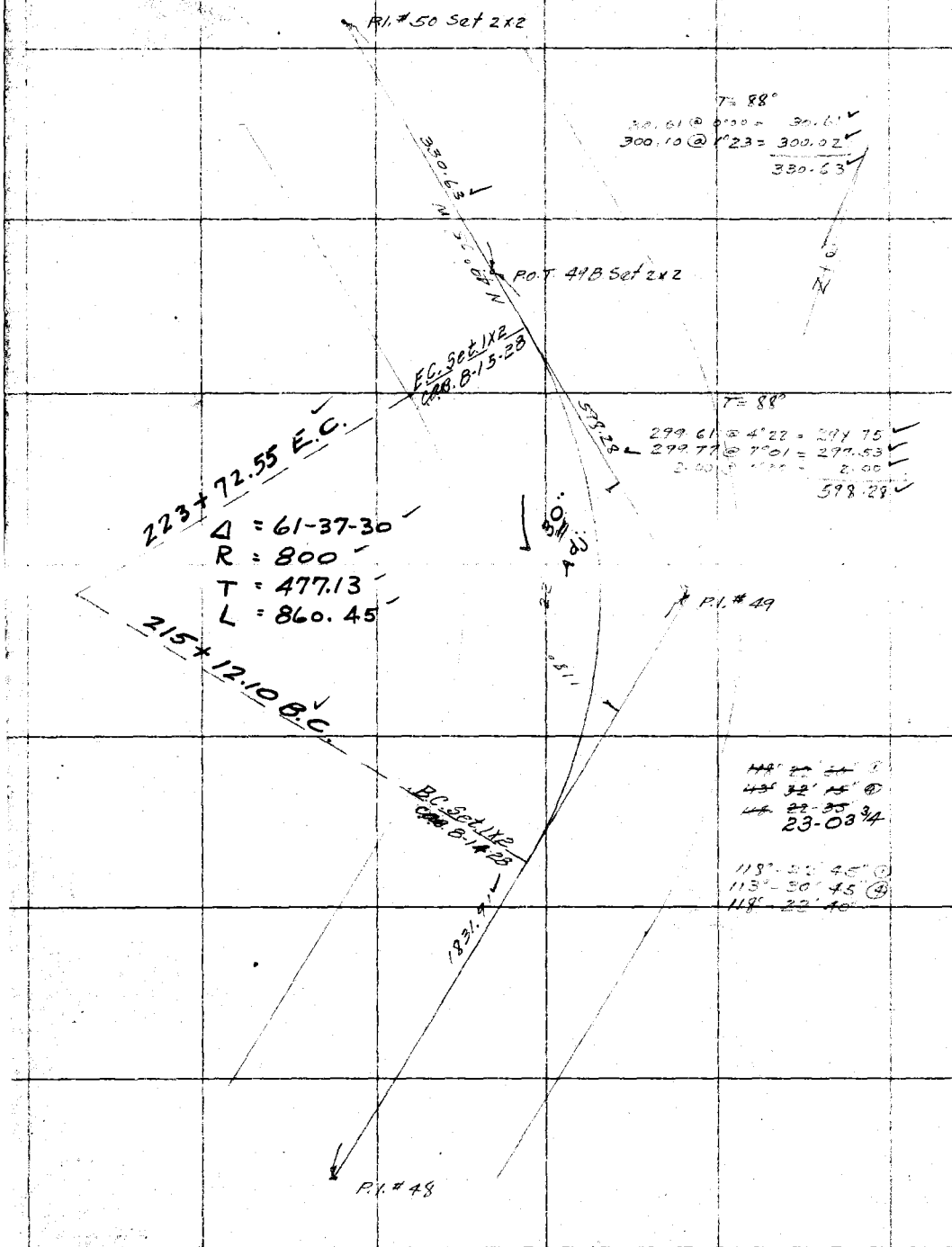

RETURN TO
LOS ANGELES COUNTY SURVEYOR

Do not extend notes this side of this line

Note: ANY ADDITIONS OR CHANGES ON THIS SHEET MUST BE MADE OR CIRCLED IN Red. WITH DATE AND NAME OF PERSON MAKING CHANGE.

Date _____ Notes by _____ Chief Party _____ F. B. 357 PG. 72

Plotted by McCassy	W. O. No. 778 D. S. O. No.
Date July 1928	Location Mandeville Canyon Rd
Map No. B-195	Surveyed by Hornbrook
Plotting C'k'd by [illegible]	Date July-23-1928
Date Sept. 1928	Indexed

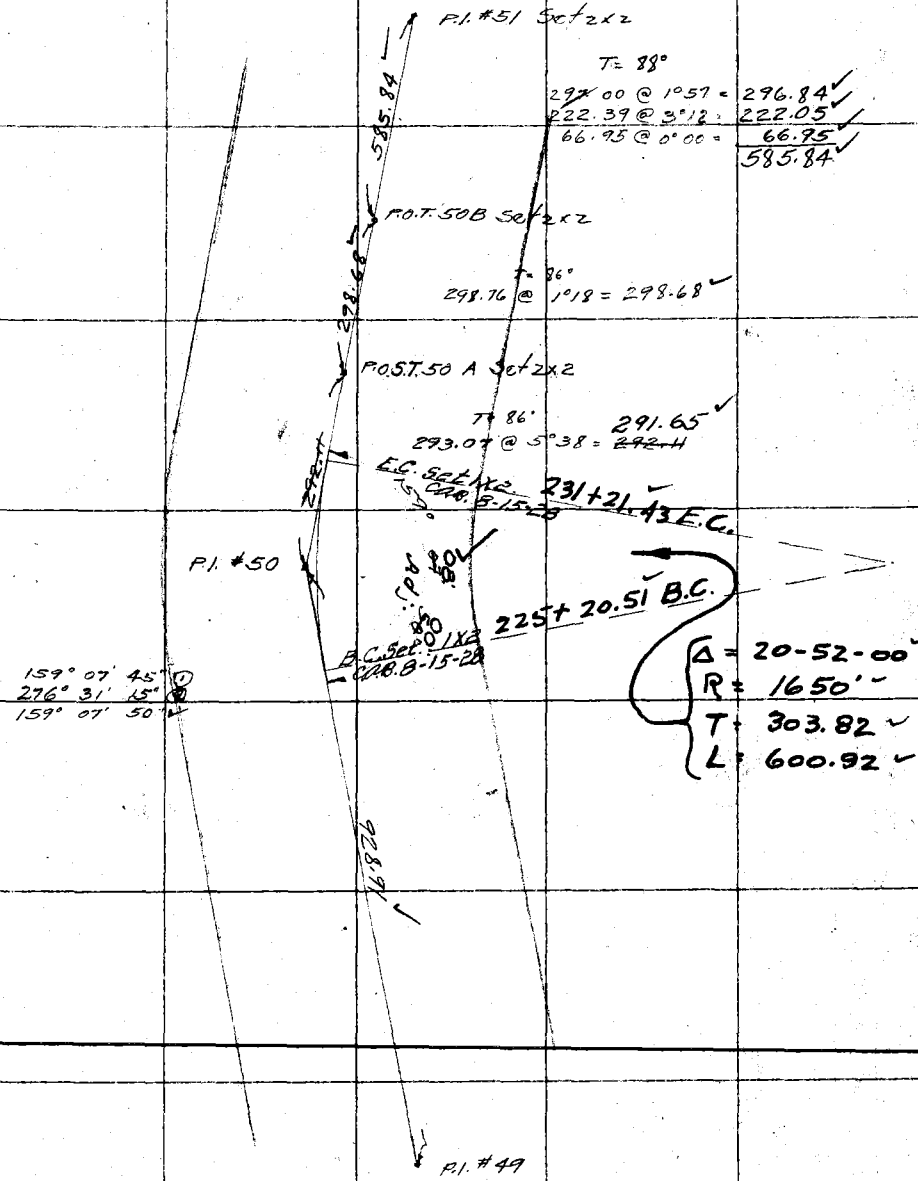

Notes: ANY ADDITIONS OR CHANGES ON THIS SHEET MUST BE MADE OR CIRCLED IN Red. WITH DATE AND NAME OF PERSON MAKING CHANGE.

RETURN TO

LOS ANGELES COUNTY SURVEYOR

Do not extend notes this side of this line

F.B. 357 Pg. 73 Chief Party Notes by Hornbrook Date 7-23-28

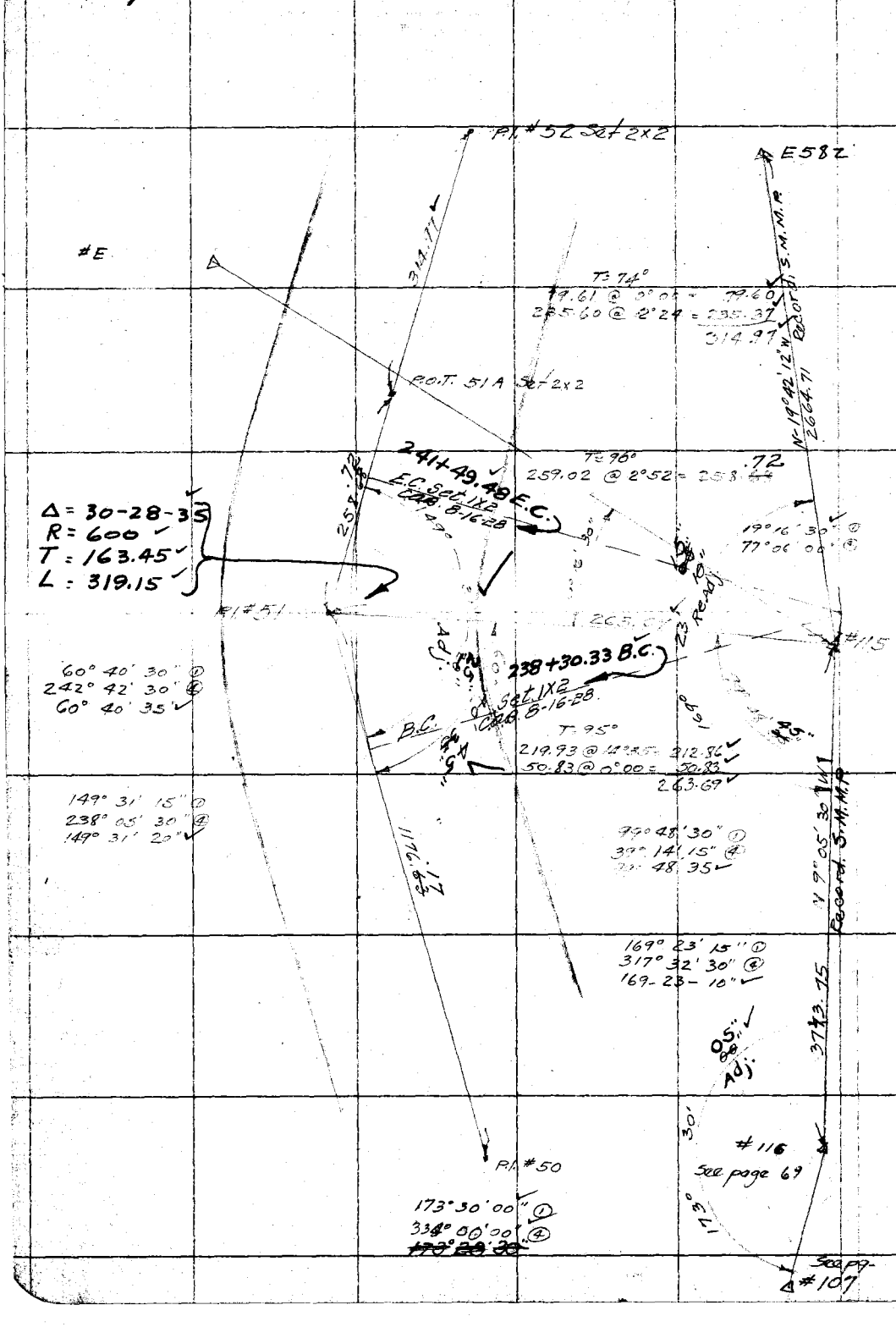

RETURN TO
LOS ANGELES COUNTY SURVEYOR

Do not extend notes this side of this line

Note: ANY ADDITIONS OR CHANGES ON THIS SHEET MUST BE MADE OR CIRCLED IN Red. WITH DATE AND NAME OF PERSON MAKING CHANGE.

Date _____ Notes by _____ Chief Party _____ F. B. 357 PG. 74

Plotted by McCassy	W. O. No. 798 O. S. O. No.
Date July-1928	Location Mandeville Canyon Rd
Map No. B-195	Surveyed by [illegible]
Plotting C'k'd by [illegible]	Date July-24-1928
Date Sept. 1928	Indexed

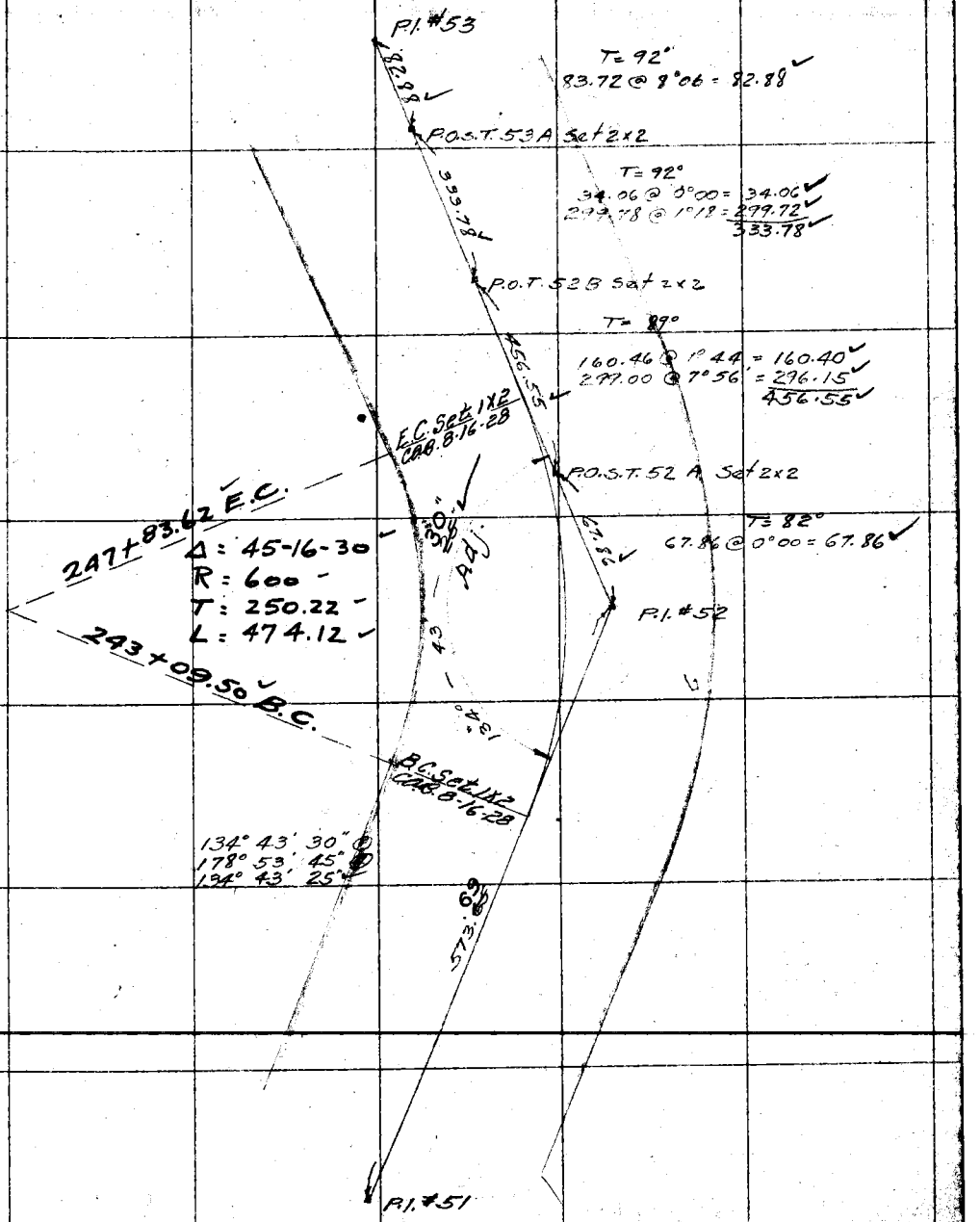

Notes: ANY ADDITIONS OR CHANGES ON THIS SHEET MUST BE MADE OR CIRCLED IN Red. WITH DATE AND NAME OF PERSON MAKING CHANGE.

RETURN TO

LOS ANGELES COUNTY SURVEYOR

Do not extend notes this side of this line

F.B 357 Pg. 75 Chief Party Notes by Hornbrook Date 7-24-21

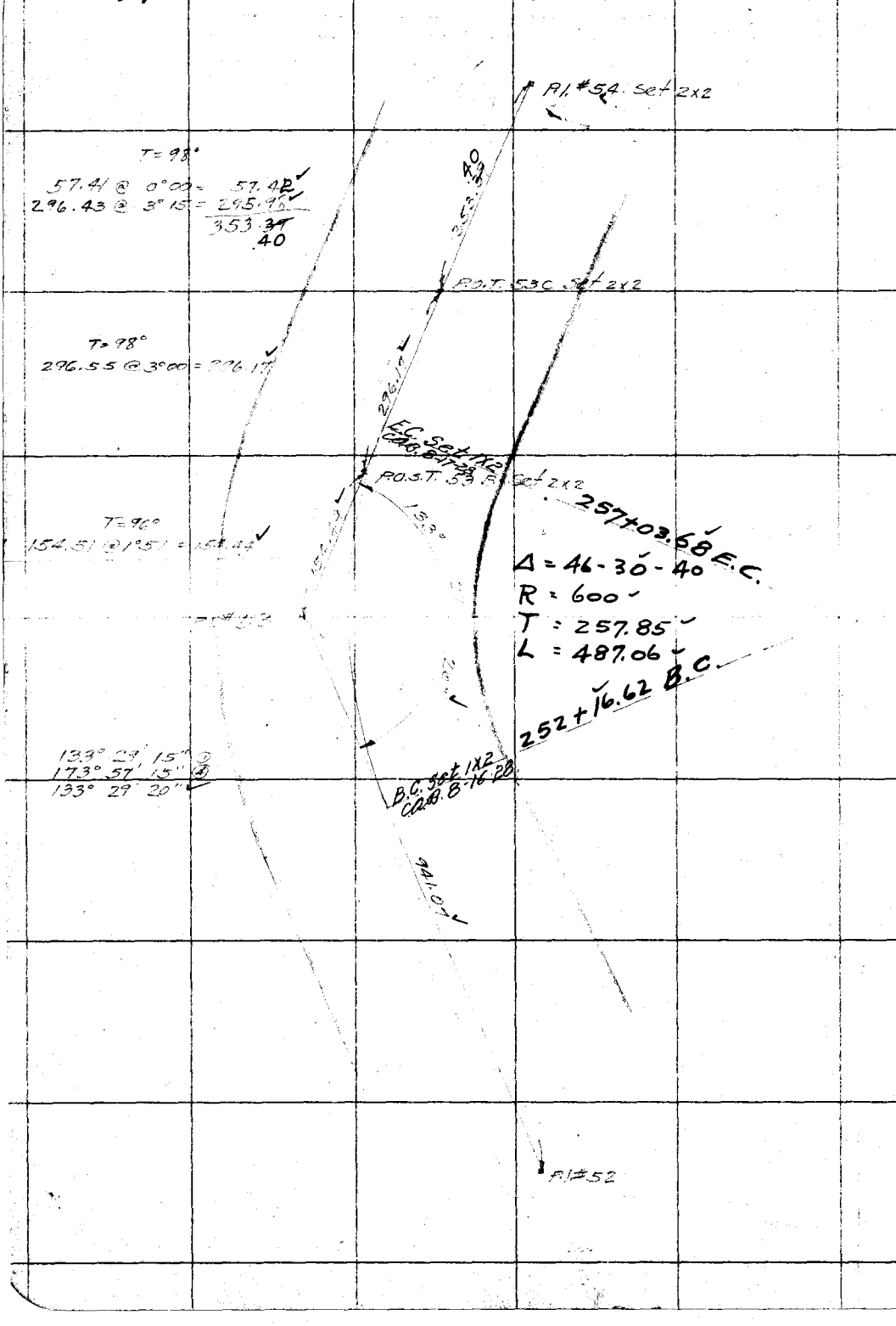

RETURN TO
LOS ANGELES COUNTY SURVEYOR

Do not extend notes this side of this line

Note: ANY ADDITIONS OR CHANGES ON THIS SHEET MUST BE MADE OR CIRCLED IN Red. WITH DATE AND NAME OF PERSON MAKING CHANGE.

Date _____ Notes by _____ Chief Party _____ F. B. 357 PG. 76

Platted by McCassy	W. O. No. 778 D. S. O. No.
Date July 1928	Location Mandeville Canyon
Map No. B-195	Surveyed by Hornbrook
Platting C'k'd by Drew	Date July-24-1928
Date Sept. 1928	Indexed

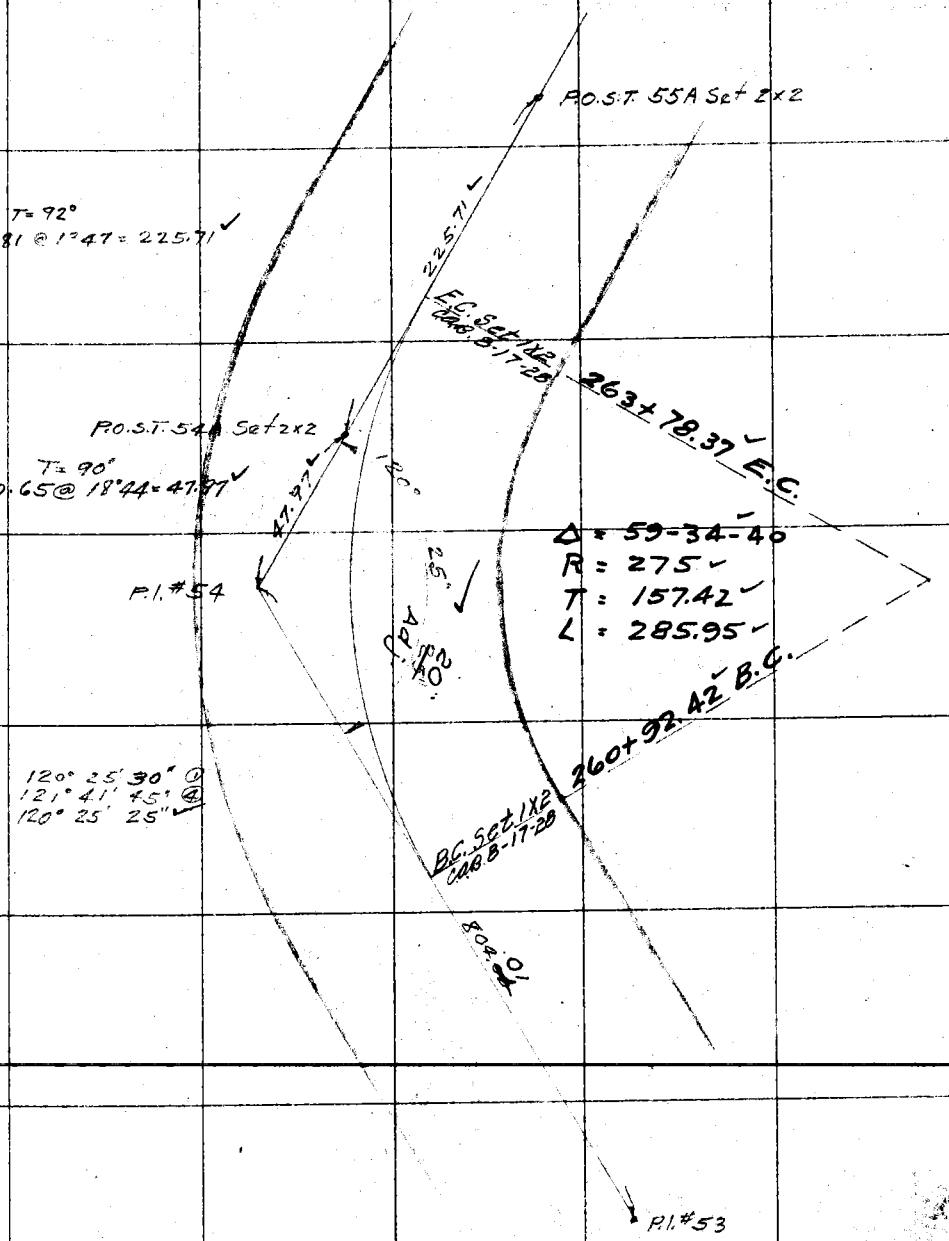

Note: ANY ADDITIONS OR CHANGES ON THIS SHEET MUST BE MADE OR CHECKED IN Red. WITH DATE AND NAME OF PERSON MAKING CHANGE.

Do not extend notes this side of this line

RETURN TO

LOS ANGELES COUNTY SURVEYOR

F.B. 357 Pg. 77 Chief Party Notes by Hornbrook Date 7-25-28

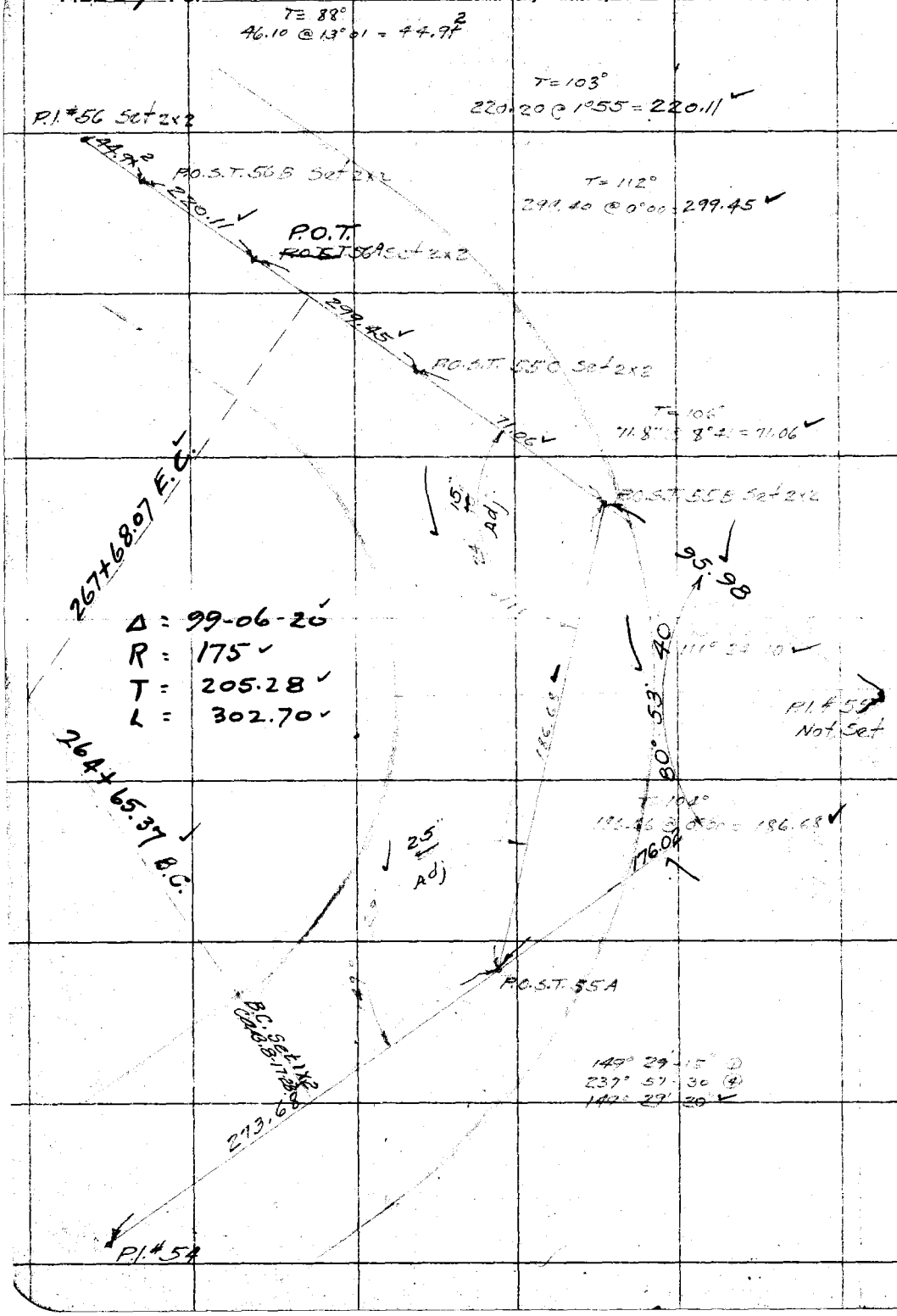

RETURN TO
LOS ANGELES COUNTY SURVEYOR

Do not extend notes this side of this line

Note: ANY ADDITIONS OR CHANGES ON THIS SHEET MUST BE MADE OR CIRCLED IN Red. WITH DATE AND NAME OF PERSON MAKING CHANGE.

Date _____ Notes by _____ Chief Party _____ F. B. 357 Pg. 78

Plotted by McCassy	W. O. No. 778 S. S. O. No.
Date 5th July 1928	Location Mandeville canyon Road
Map No. B-195	Surveyed by Horn[illegible]
Plotted C'k'd by [illegible]	Date July-26-28
Date Sept. 1928	Indexed

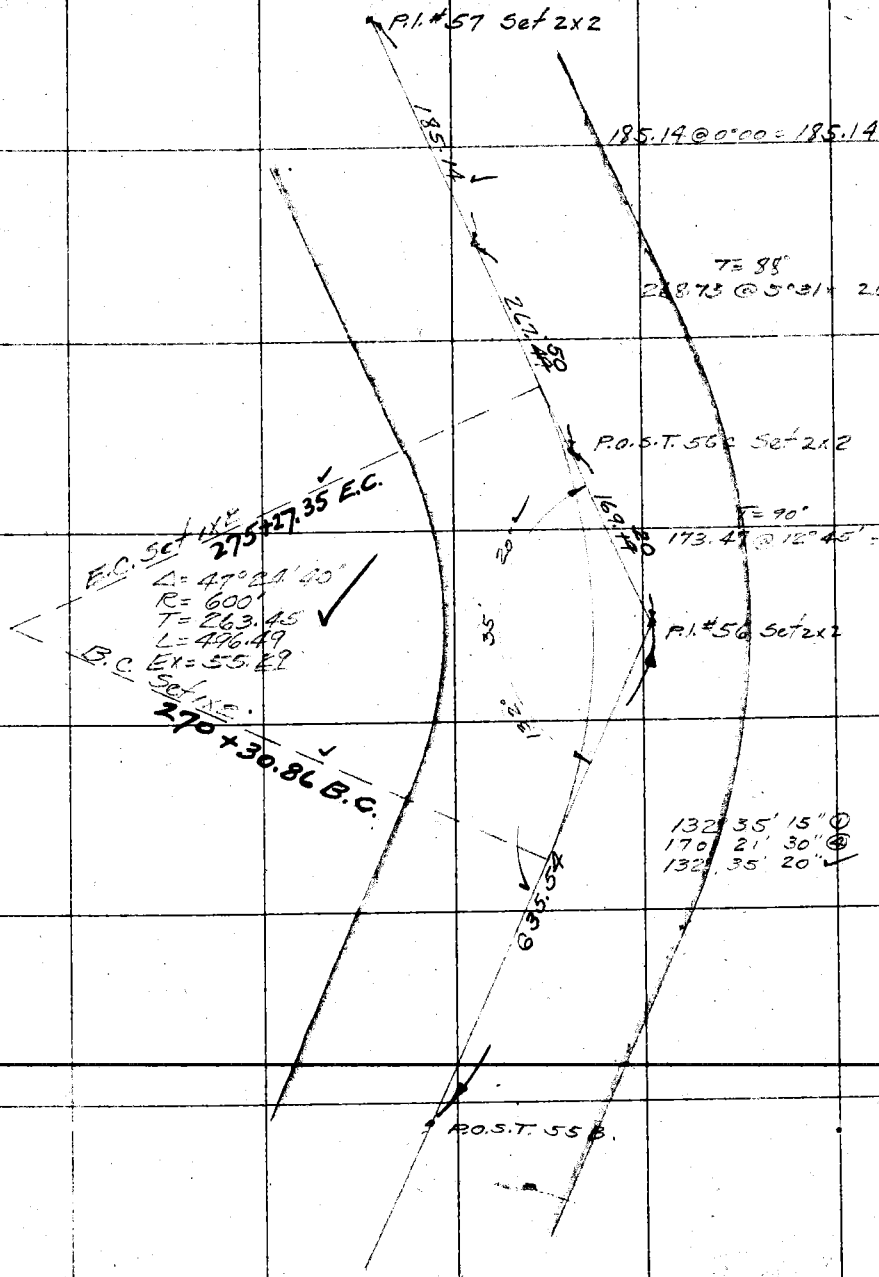

Notes: ANY ADDITIONS OR CHANGES ON THIS SHEET MUST BE MADE OR CIRCLED IN Red. WITH DATE AND NAME OF PERSON MAKING CHANGE.

RETURN TO

LOS ANGELES COUNTY SURVEYOR

Do not extend notes this side of this line

F.B. 357 PG. 79 Chief Party Notes by Hornbrook Date 8-1-28

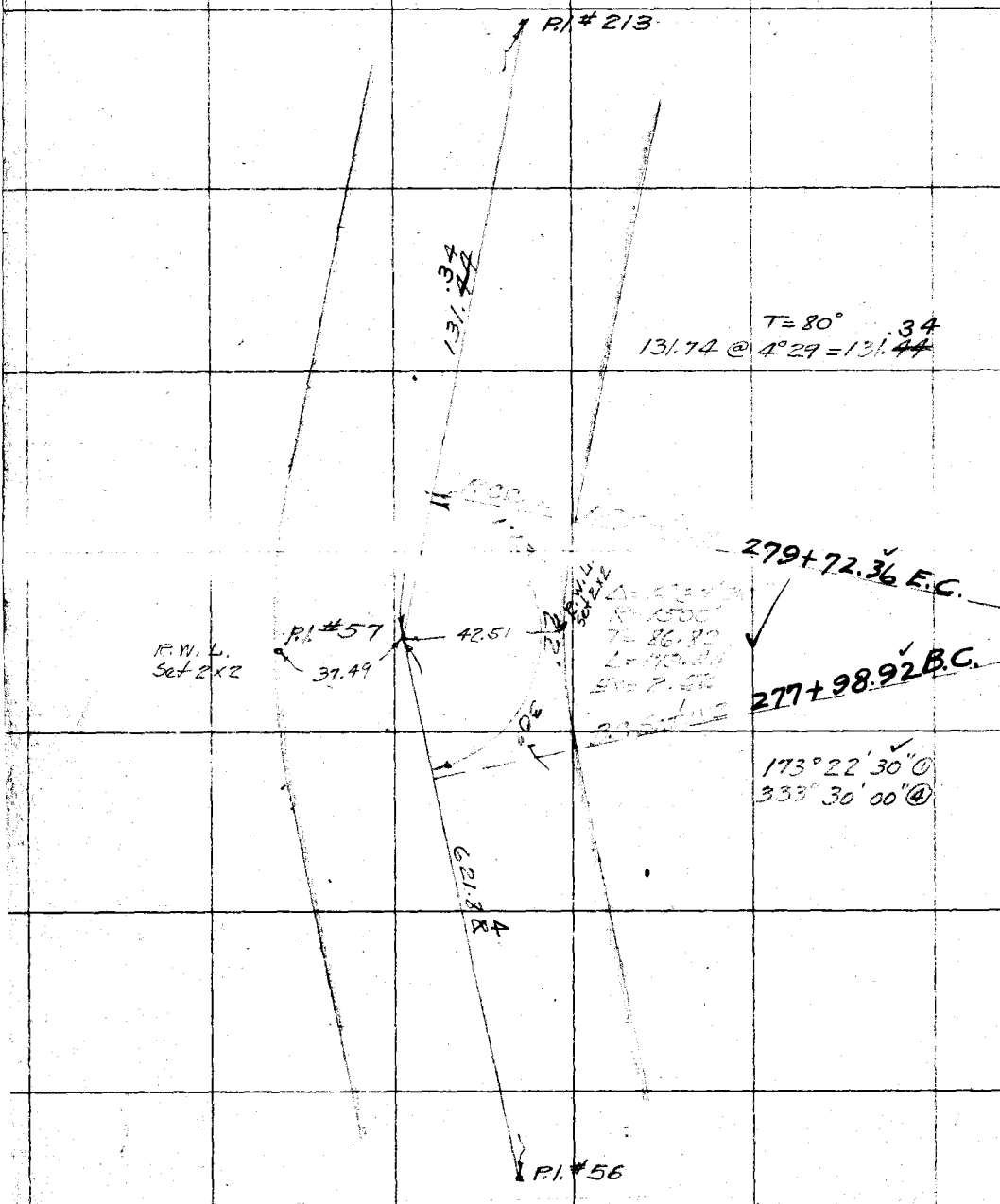

RETURN TO
LOS ANGELES COUNTY SURVEYOR
Do not extend notes this side of this line

Notes: ANY ADDITIONS OR CHANGES ON THIS SHEET MUST BE MADE OR CIRCLED IN Red. WITH DATE AND NAME OF PERSON MAKING CHANGE.

Date _____ Notes by _____ Chief Party _____ F. B. 357 Pg. 80

Plotted by McCassy	W. O. No. 778
Date July 1928	Location Mandeville Canyon Rd
Map No. B-195	Surveyed by Hornbrook
Plotting C & D by [illegible]	Date Aug-1-1928
Date Sept. 1928	Indexed

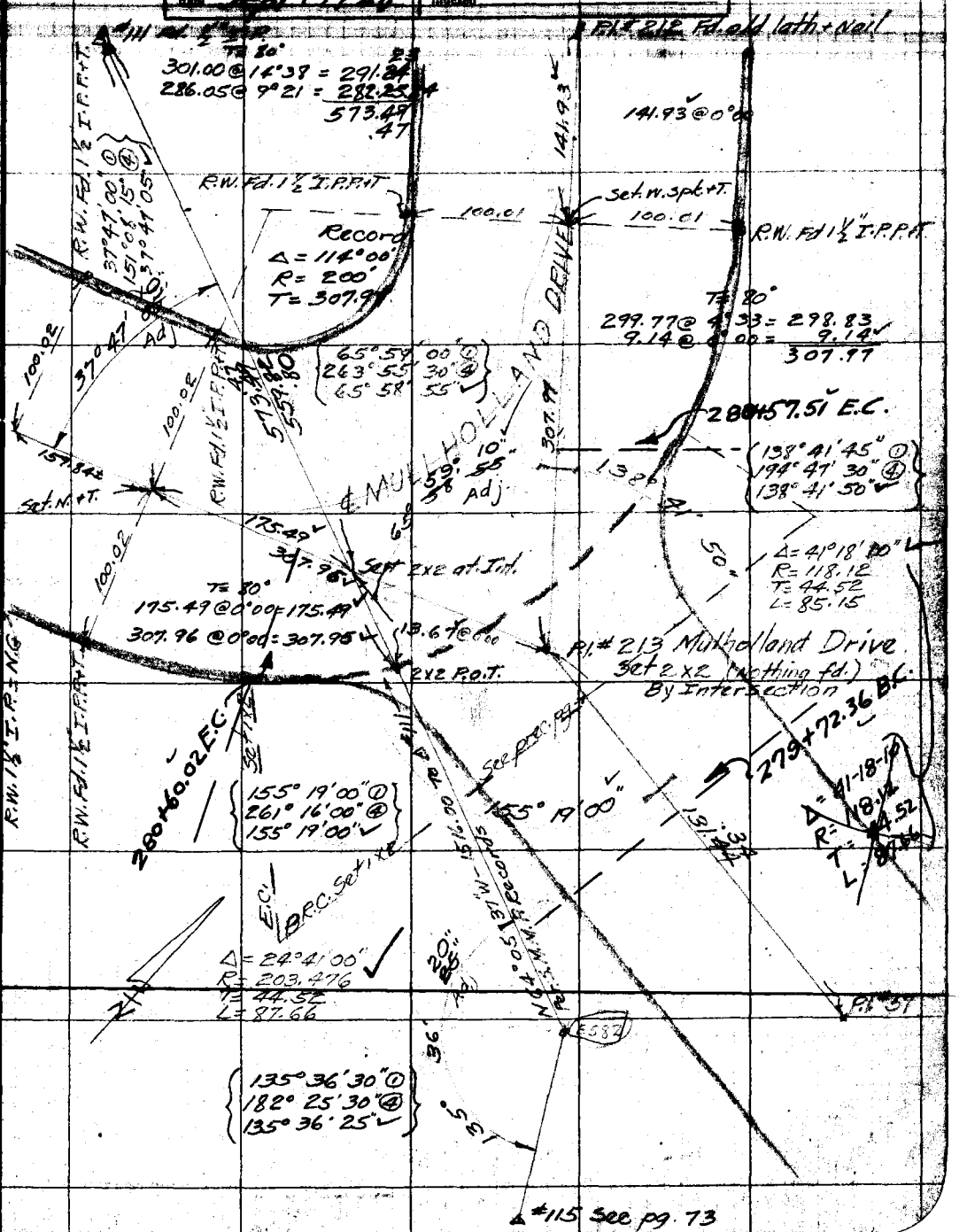

Notes: ANY ADDITIONS OR CHANGES ON THIS SHEET MUST BE MADE OR CIRCLED IN Red. WITH DATE AND NAME OF PERSON MAKING CHANGE.

RETURN TO LOS ANGELES COUNTY SURVEYOR

Do not extend notes this side of this line

F.B. 357 Pg. 81 Chief Party Notes by Date

RETURN TO

LOS ANGELES COUNTY SURVEYOR

Do not extend notes this side of this line

Note: ANY ADDITIONS OR CHANGES ON THIS SHEET MUST BE MADE OR CIRCLED IN Red. WITH DATE AND NAME OF PERSON MAKING CHANGE.

Date _____ Notes by _____ Chief Party _____ F. B. 357 PG. 82

Plotted by	M. O. No. 778 O. S. O. No.
Date	Location Manderlie Canyon Rd
Map No.	Surveyed by Hornbrook
Plotting C'k'd by	Date Aug-22-1968
Date	Indexed

Reference to P.I's.

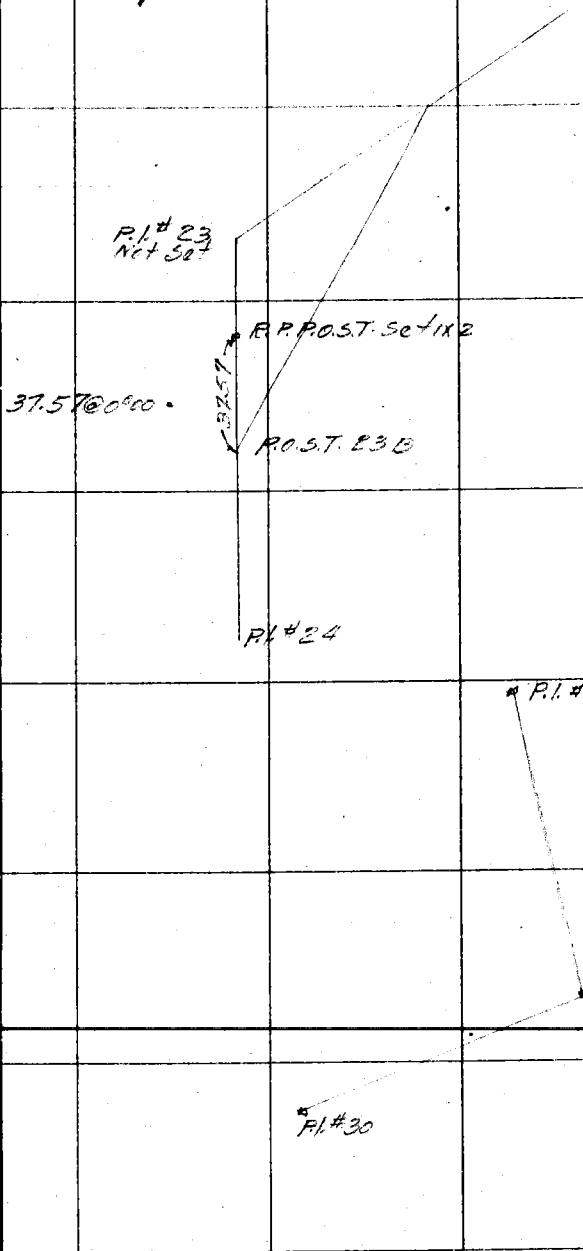

Notes: ANY ADDITIONS OR CHANGES ON THIS SHEET MUST BE MADE OR CIRCLED IN Red. WITH DATE AND NAME OF PERSON MAKING CHANGE.

Do not extend notes this side of this line

RETURN TO LOS ANGELES COUNTY SURVEYOR

F.B 357 PG. 83 Chief Party Notes by Date

RETURN TO

LOS ANGELES COUNTY SURVEYOR

Do not extend notes this side of this line

Note: ANY ADDITIONS OR CHANGES ON THIS SHEET MUST BE MADE OR CIRCLED IN Red. WITH DATE AND NAME OF PERSON MAKING CHANGE.

Date _____ Notes by _____ Chief Party _____ F. B. 357 PG. 84

Plotted by	W. O. No. 710 B. S. O. No.
Date	Location
Map No.	Surveyed by
Plotting C'k'd by	Date Aug 29, 1988
Date	Indexed

Reference to P.I.'s

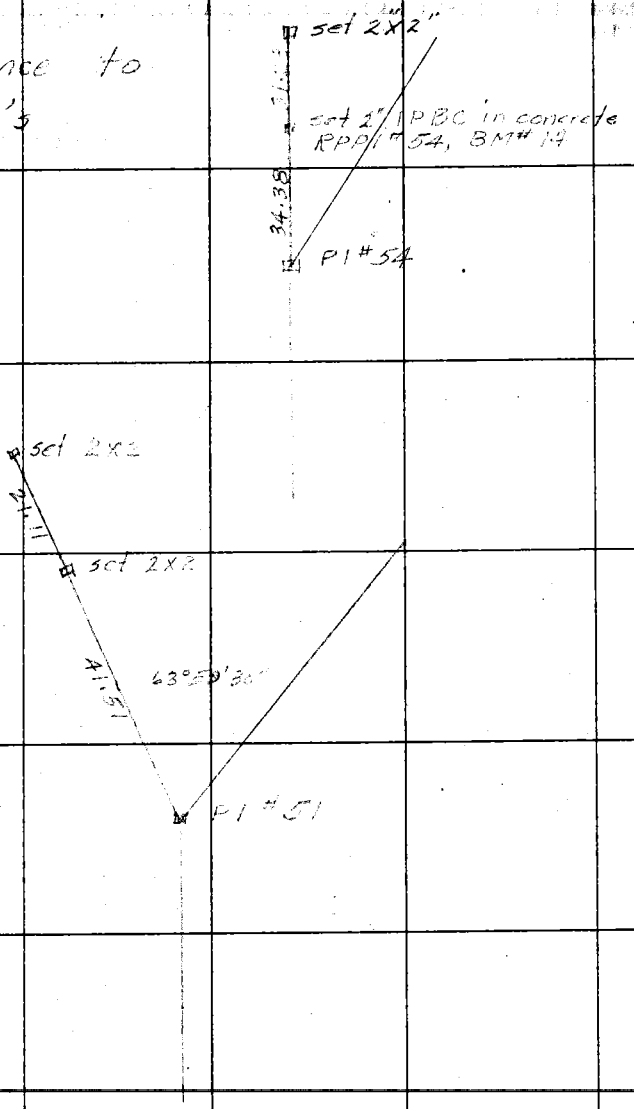

Notes: ANY ADDITIONS OR CHANGES ON THIS SHEET MUST BE MADE OR CIRCLED IN Red. WITH DATE AND NAME OF PERSON MAKING CHANGE.

Do not extend notes this side of this line

RETURN TO LOS ANGELES COUNTY SURVEYOR

F.B. 357 PG. 85 Chief Party Notes by Date

RETURN TO

LOS ANGELES COUNTY SURVEYOR

Do not extend notes this side of this line

Note: ANY ADDITIONS OR CHANGES ON THIS SHEET MUST BE MADE OR CIRCLED IN Red. WITH DATE AND NAME OF PERSON MAKING CHANGE.

Date _____ Notes by _____ Chief Party _____ F. B. 357 PG. 86

Plotted by	W. O. No. 778 O. S. O. No.
Date	Location Mandeville Canyon Rd
Map No.	Surveyed by Hornbrook
Plotting C & G by	Date July - 27 - 1928
Date	Indexed

Ins. at △ #111 = 1" I.A.
Sight on △ E 582 1" I.A.

visibility - very hazy

Lat.
Long.

Solar #2

See L.B. 299 Pg. 266 for new Solar here

Mag. Bear. S 64° 35' E
Var. set. 15° 55'

Calc. by - Butterworth
Checked by - Drew

Set	Time	Turned to left. Hor. ∡	Vert. ∡	
1	9:11:15	14-44-45	49-59-00	Direct
	9:13:35	15-08-30	49-43-00	Invert
2	9:15:25	13-57-15	50-49-00	Direct
	9:16:40	14-32-15	50-32-30	Invert
3	9:18:15	13-23-15	51-23-45	Direct
	9:19:30	13-59-45	51-37-30	Invert
4	9:20:40	12-55-30	51-52-45	Direct
	9:22:10	13-27-15	52-10-00	
5	9:23:30	12-22-15	52-26-45	Direct
	9:25:15	12-52-15	52-48-00	Invert
6	9:26:15	11-47-00	53-15-00	Direct
	9:27:40	12-22-00	53-01-30	Invert
7	9:28:45	11-15-00	53-31-30	Direct
	9:30:25	11-47-15	53-18-00	Invert
8	9:31:35	10-39-45	54-05-00	Direct
	9:32:30	11-20-30	53-42-30	Invert,

Solar #1

Calc. by - Brummett
Checked by - Wilmot

Lat =
Long =

Ins. at - Int.
Sight on - P.O.S.T. 1 A.

Mag. Bearing = N 7° 35' E
Var. set = 15° 55

1	2-28-25	112-32-45	53-43-00	upper left
	2-29-25	113-15-45	54-02-30	lower right
2	2-30-25	112-09-00	53-20-00	U.L
	2-31-05	112-54-30	53-42-15	L.R.
3	2-32-30	111-42-30	52-55-00	U.L
	2-33-10	112-27-30	53-18-00	L.R.
4	2-34-05	111-23-45	52-36-00	U.L
	2-34-50	112-07-15	52-57-15	L.R
5	2-35-30	111-06-00	52-19-00	U.L
	2-36-10	111-51-15	52-41-30	L.R.
6	2-37-05	110-48-45	52-00-00	U.L
	2-37-50	111-30-45	52-20-30	L.R
7	2-38-35	110-29-30	51-40-30	U.L
	2-39-20	111-12-45	52-02-30	L.R.
8	2-40-00	110-13-00	51-18-30	U.L
	2-41-05	110-51-30	51-41-30	L.R
9	2-42-40	109-42-30	50-51-00	U.L
	2-43-20	110-25-30	51-14-00	L.R

See Other Side of This Pg. For Results.

Note: ANY ADDITIONS OR CHANGES ON THIS SHEET MUST BE MADE OR CIRCLED IN Red. WITH DATE AND NAME OF PERSON MAKING CHANGE.

RETURN TO LOS ANGELES COUNTY SURVEYOR

Do not extend notes this side of this line

F.B. 357 PG. 87 Chief Party Notes by Date

Solar #2

Solar #1

Set No 1-N8° 05' 39" E
" 2-N 8°05' 57" E
" 3-N 8°04' 40" E
" 4-N 8°05' 28" E
" 5-N 8° 05' 12" E

Adopted Bearing N 8°05' 20" E

RETURN TO
LOS ANGELES COUNTY SURVEYOR

Do not extend notes this side of this line

Note: ANY ADDITIONS OR CHANGES ON THIS SHEET MUST BE MADE OR CIRCLED IN Red. WITH DATE AND NAME OF PERSON MAKING CHANGE.

Date _____ Notes by _____ Chief Party _____ F.B. 357 Pg. 87A

Platted by _____	W. O. No. _____ D. S. O. No. _____
Date _____	Location _____
Map No. _____	Surveyed by _____
Platting C'k'd by _____	Date _____
Date _____	Indexed _____

Note: ANY ADDITIONS OR CHANGES ON THIS SHEET MUST BE MADE OR CIRCLED IN Red. WITH DATE AND NAME OF PERSON MAKING CHANGE.

RETURN TO
LOS ANGELES COUNTY SURVEYOR

Do not extend notes this side of this line

P.I. 10
142° 59' - 45" ①
211 - 59 - 30 ④ + 15"
142 - 59 - 50 ✓ - 30"

P.I. 11
153° 17' - 45"
253° 11' 30"
153° 17' 52½" ✓ + 10"

P.I. 12
103 - 30 - 15 ①
54 - 01 - 30 ④
103 - 30 - 20 ✓ - 20"

P.I. 13
107 - 07 - 00 ①
68 - 28 - 15 ④ - 15"
107 - 07 - 05 ✓

P.I. 14
42 - 52 - 30 ①
171 - 30 - 30 ④
42 - 52 - 37½ ✓

P.O.S.T. 25B
120 - 32 - 00 ①
122 - 08 - 15 ④ + 15"
120 - 32 - 05 ✓

P.O.S.T. 25C
115 - 12 - 00 ①
100 - 47 - 45 ④ + 15"
115 - 11 - 55 ✓

P.O.S.T. 28B
105 - 43 - 00 ①
62 - 52 - 30 ④
105 - 43 - 07½ ✓ - 05"

P.O.S.T. 29A
105 - 43 - 30 ①
62 - 54 - 30 ④
105 - 43 - 37½ ✓ - 25"

P.O.S.T. 29B
108 - 40 - 30 ①
74 - 42 - 30 ④
108 - 40 - 37½ ✓ - 15"

P.I. 30
86 - 15 - 15 ①
345 - 00 - 45 ④
86 - 15 - 10 ✓ + 05"

Inter.
121 - 04 - 45" ①
124 - 19 - 30
121 - 04 - 52½ ✓ - 05"

P.O.S.T. 28A
101 - 46 - 00 ①
47 - 07 - 30 ④
101 - 45 - 55 ✓ - 15"

P.I. 26
148 - 44 - 30 ①
234 - 58 - 30
148 - 44 - ~~05~~ 30" - 25"

F. B. 878 PG. _____ Chief Party _____ Notes by _____ Date _____

RETURN TO
LOS ANGELES COUNTY SURVEYOR

Do not extend notes this side of this line

Note: ANY ADDITIONS OR CHANGES ON THIS SHEET MUST BE MADE OR CIRCLED IN Red. WITH DATE AND NAME OF PERSON MAKING CHANGE.

Date _____ Notes by _____ Chief Party _____ F. B. 354 PG. 88

Plotted by Calkins	W. O. No. 778 D. S. O. No.
Date Oct. 1928	Location [illegible]
Map No. B-195	Surveyed by [illegible]
Plotting C'k'd by [illegible]	Date Oct. 10 1928
Date Oct. 1928	Indexed

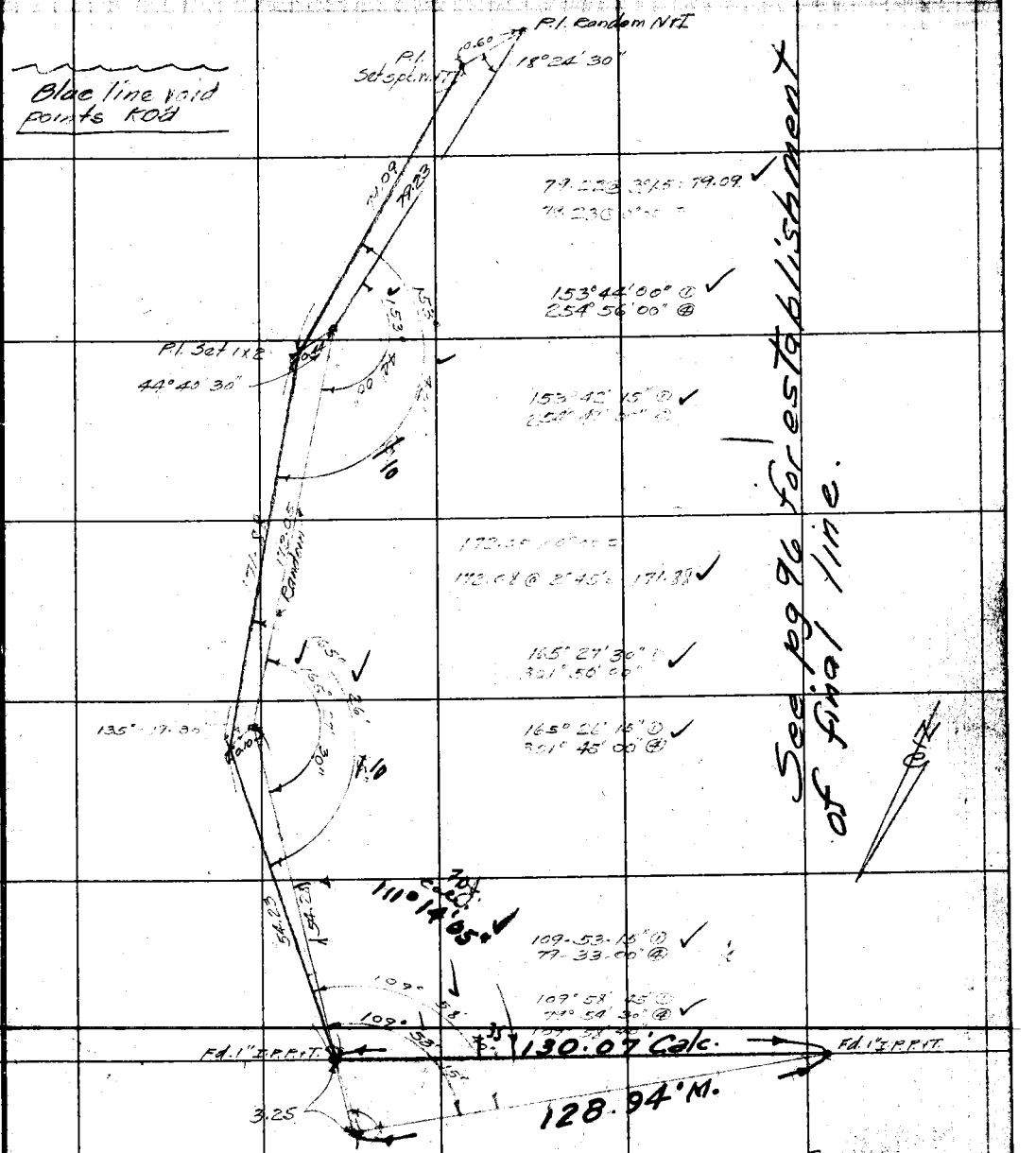

See pg 96 for establishment of final line.

See Page 19 this Book for additonal data Regarding these Points. [illegible]

Note: ANY ADDITIONS OR CHANGES ON THIS SHEET MUST BE MADE OR CIRCLED IN Red. WITH DATE AND NAME OF PERSON MAKING CHANGE.

Do not extend notes this side of this line

RETURN TO LOS ANGELES COUNTY SURVEYOR

F.B. 357 Pg. 89 Chief Party Notes by Hornbrook Date 10-10-28

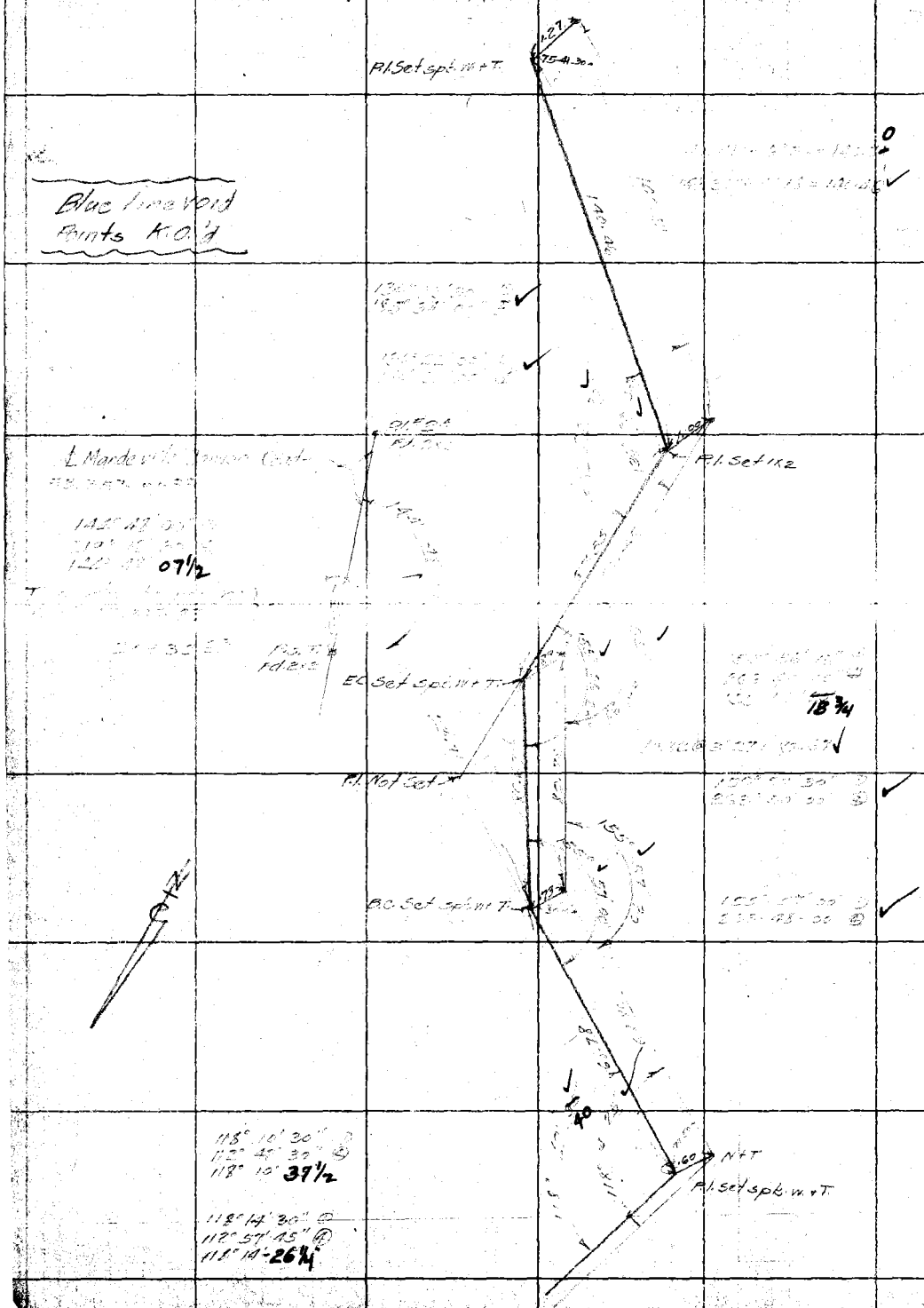

RETURN TO
LOS ANGELES COUNTY SURVEYOR
Do not extend notes this side of this line

Notes: ANY ADDITIONS OR CHANGES ON THIS SHEET MUST BE MADE OR CIRCLED IN Red. WITH DATE AND NAME OF PERSON MAKING CHANGE.

Date _____ Notes by _____ Chief Party _____ F. B. 357 PG. 90

Plotted by: Calkins	W. O. No. 778 D. S. O. No.
Date: Oct 1928	Location: Mountainville Canyon Rd
Map No.: B-195	Surveyed by: Hartwell
Plotting C'k'd by: Drew	Date: 10-10-28
Date: Oct 1928	Indexed



Notes: ANY ADDITIONS OR CHANGES ON THIS SHEET MUST BE MADE OR CIRCLED IN Red. WITH DATE AND NAME OF PERSON MAKING CHANGE.

Do not extend notes this side of this line

RETURN TO LOS ANGELES COUNTY SURVEYOR



RETURN TO
LOS ANGELES COUNTY SURVEYOR

Do not extend notes this side of this line

Note: ANY ADDITIONS OR CHANGES ON THIS SHEET MUST BE MADE OR CIRCLED IN Red. WITH DATE AND NAME OF PERSON MAKING CHANGE.

Date _____ Notes by _____ Chief Party _____ F. B. 357 PG. 92

Plotted by Calkins	W. O. No. 778 D. S. O. No.
Date Oct 1928	Location Mandeville Canyon
Map No. B195	Surveyed by Hornbrook
Plotting C'k'd by Drew	Date Oct-11-1928
Date Oct. 1928	Indexed

Notes: ANY ADDITIONS OR CHANGES ON THIS SHEET MUST BE MADE OR CIRCLED IN Red. WITH DATE AND NAME OF PERSON MAKING CHANGE.

Do not extend notes this side of this line

RETURN TO LOS ANGELES COUNTY SURVEYOR

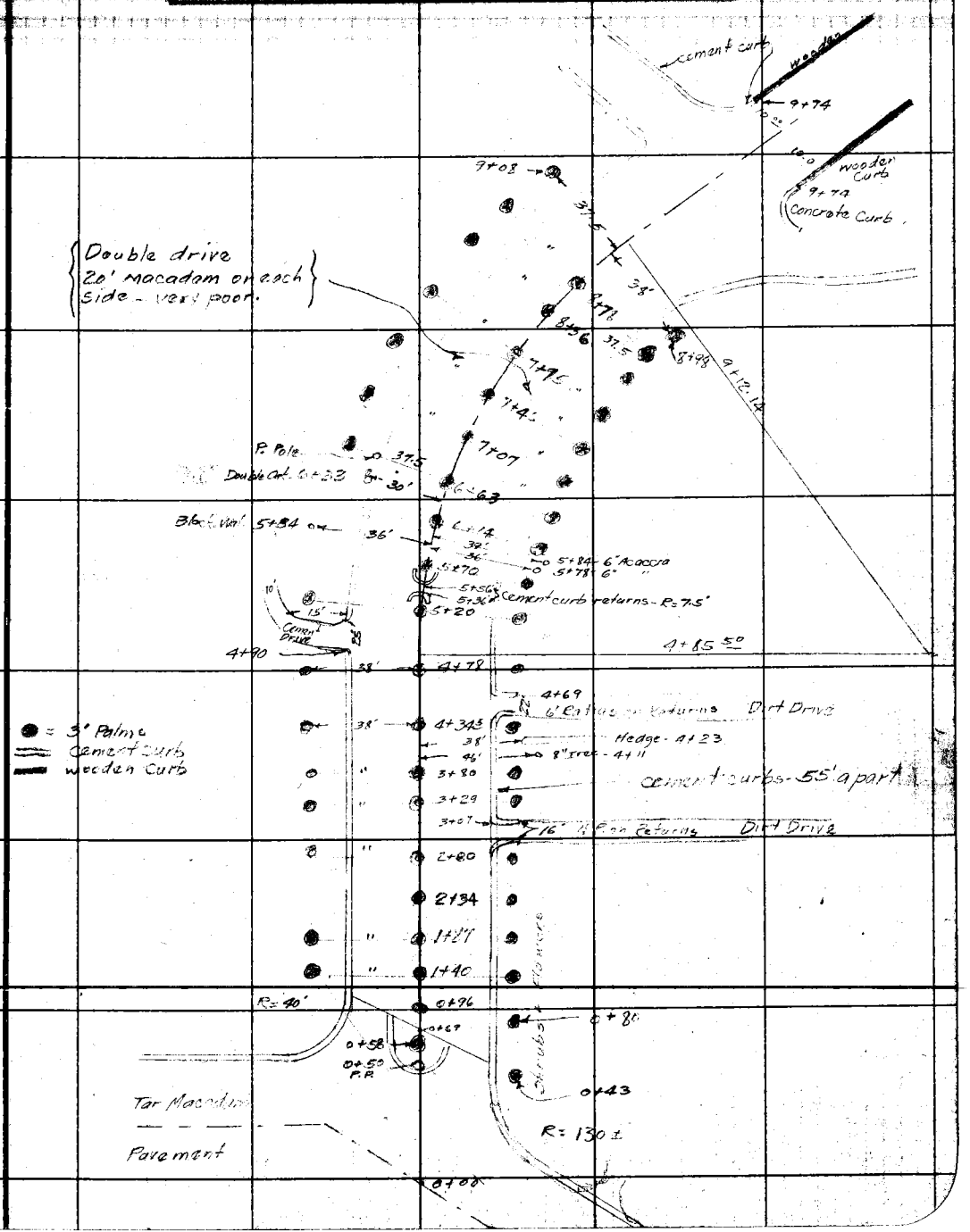

F.B. 357 PG. 93 Chief Party Notes by Date

RETURN TO

LOS ANGELES COUNTY SURVEYOR

Do not extend notes this side of this line

Note: ANY ADDITIONS OR CHANGES ON THIS SHEET MUST BE MADE OR CIRCLED IN Red, WITH DATE AND NAME OF PERSON MAKING CHANGE.

Date _____ Notes by _____ Chief Party _____ F. B. 357 PG. 94

Plotted by Galkins	W. O. No. 778 D. S. O. No.
Date Oct. 1928	Location Mandeville Canyon Rd
Map No. B-195	Surveyed by Hornbrook
Plotting C'd by Draw	Date Oct. 12, 1928
Date Oct. 1928	Indexed

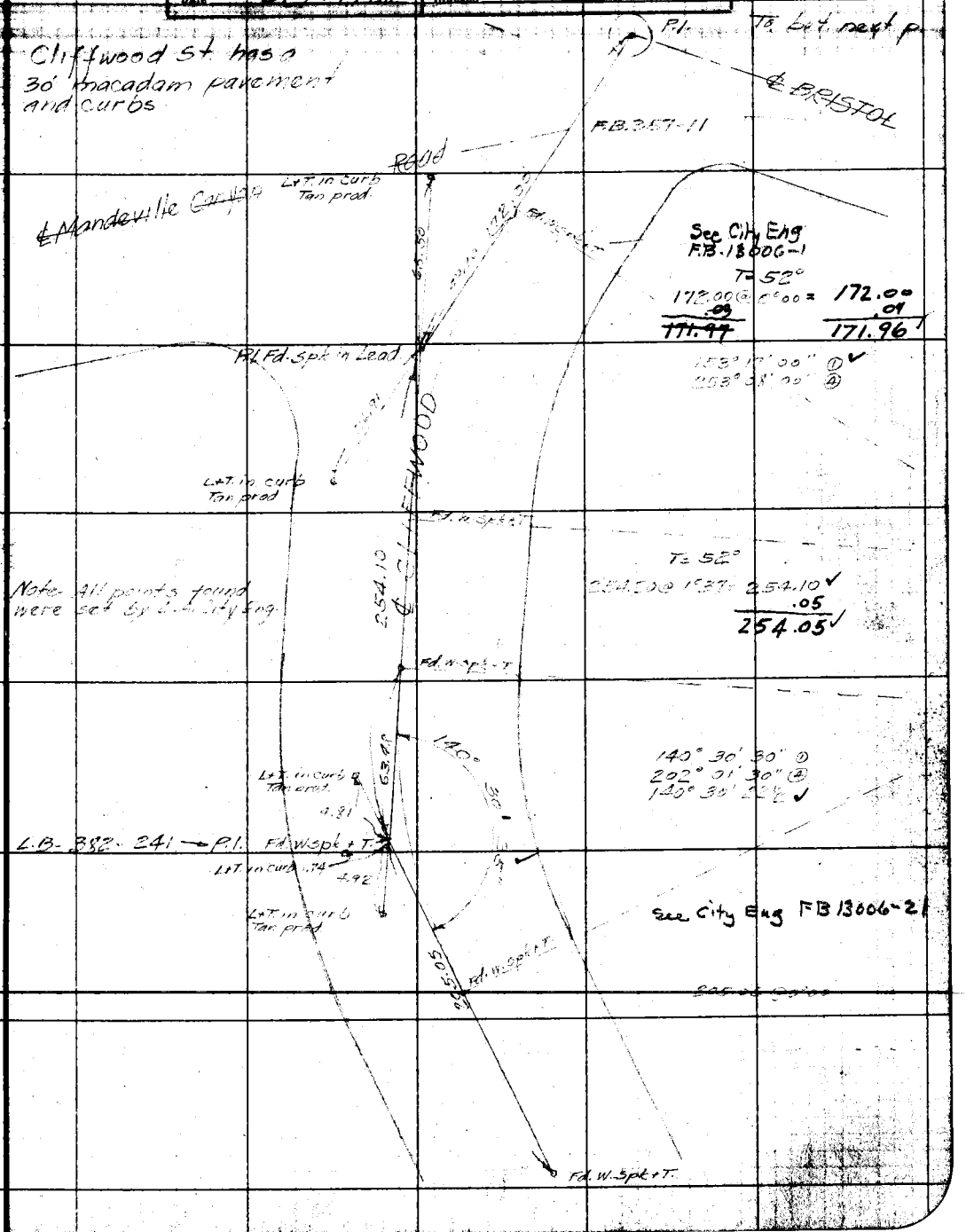

Notes: ANY ADDITIONS OR CHANGES ON THIS SHEET MUST BE MADE OR CIRCLED IN Red. WITH DATE AND NAME OF PERSON MAKING CHANGE.

Do not extend notes this side of this line

RETURN TO LOS ANGELES COUNTY SURVEYOR

F.B. 357 PG. 95 Chief Party Notes by Hornbrook Date 10-12-28

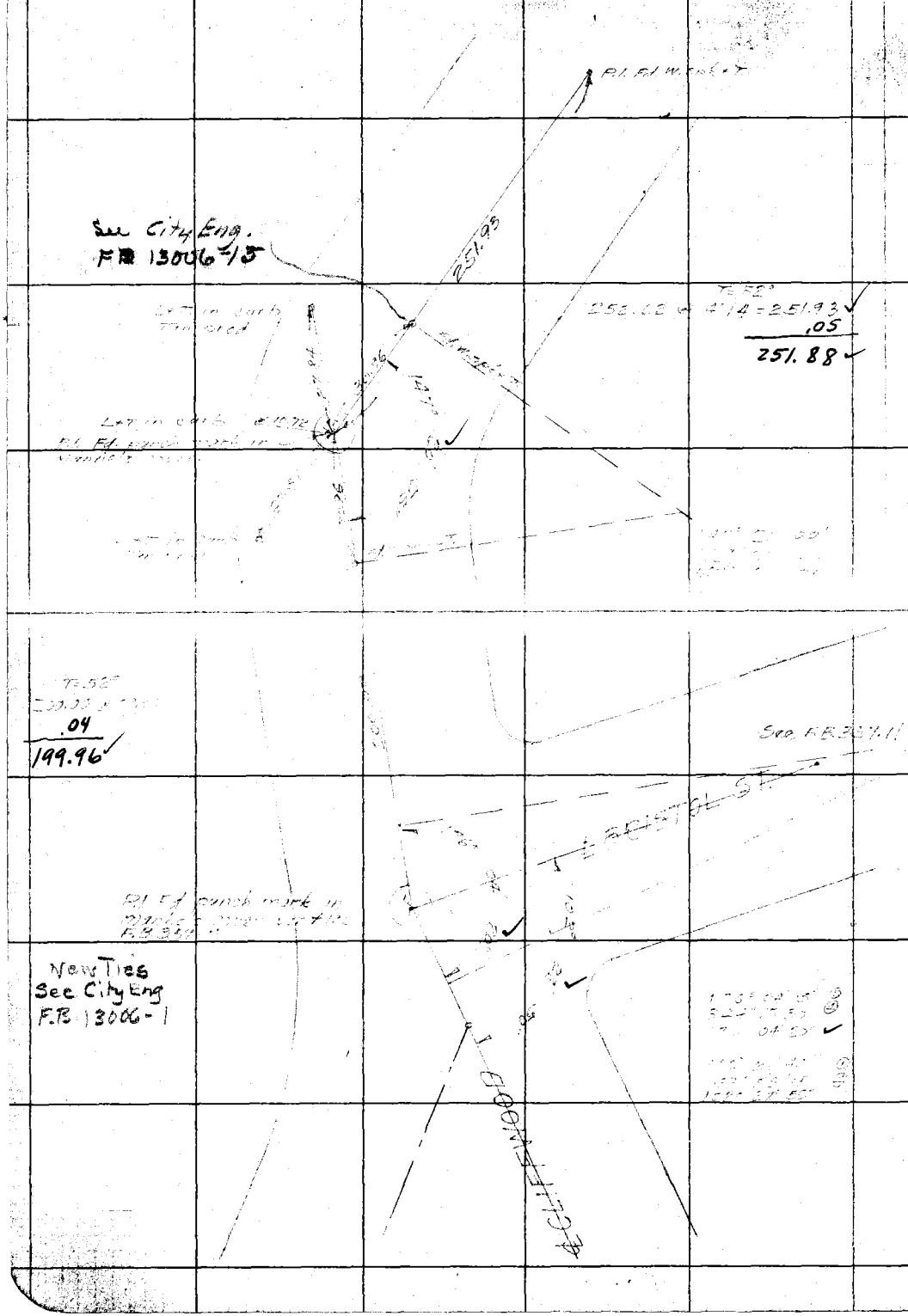

RETURN TO
LOS ANGELES COUNTY SURVEYOR

Do not extend notes this side of this line

Note: ANY ADDITIONS OR CHANGES ON THIS SHEET MUST BE MADE OR CIRCLED IN Red. WITH DATE AND NAME OF PERSON MAKING CHANGE.

Date _____ Notes by _____ Chief Party _____ F. B. 357 PG. 96

Plotted by Calkins	W. O. No. 778 S. S. O. No.
Date Oct. 1928	Location Mandeville Canyon
Map No. B-195	Surveyed by Hornbrook
Plotting C'k'd by Drew	Date Nov-7-1928
Date Oct 1928	Indexed

Adjusted Line as staked from Random per pg. 88-91

Con't on bott. of next page

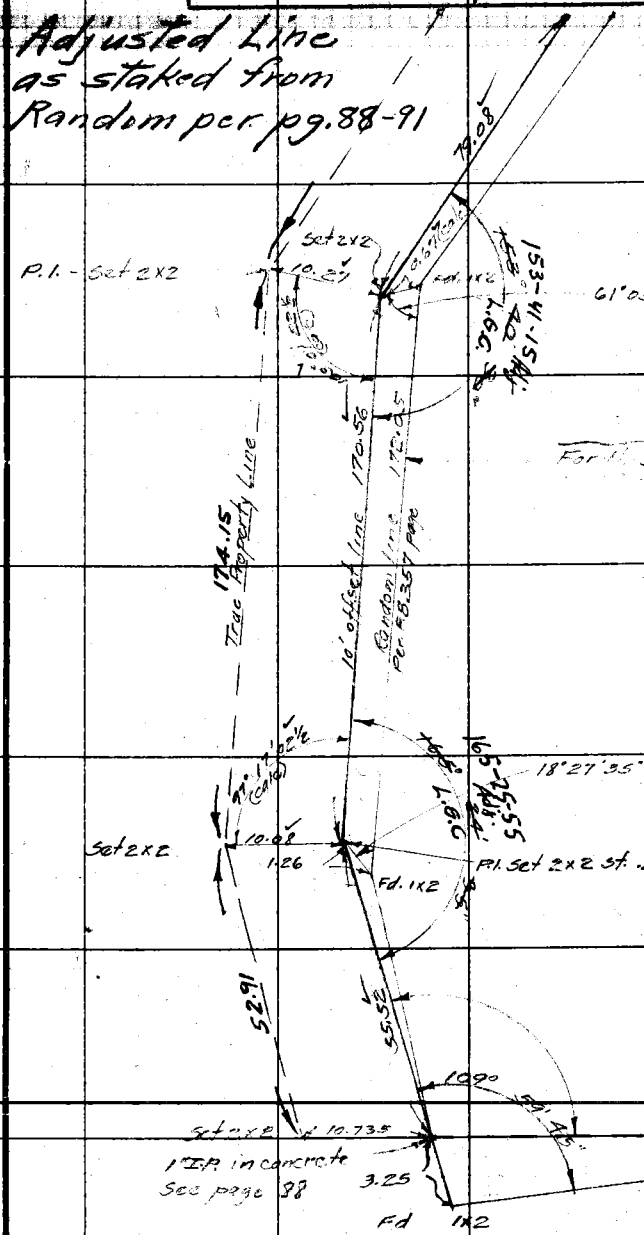

T = 74
79.14 @ 2°03 = 79.09
.01
79.08

153°40'30" ①
254°42'00" ④
153°40'30" ✓

For this line see page 88

T = 74°
170.61 @ 1°17 = 170.58
.01
170.56

165°24'30" ①
301°38'15 ④
165°24'35 ✓

Note
True points set by proportion as calc. by F.D. Jones are marked (calc.)

T = 76°
55.52 @ 0°00 = 55.52 ✓

109°59'45" ①
79°59'00" ④
109°59'45 ✓

Note: ANY ADDITIONS OR CHANGES ON THIS SHEET MUST BE MADE OR CIRCLED IN Red. WITH DATE AND NAME OF PERSON MAKING CHANGE.

RETURN TO LOS ANGELES COUNTY SURVEYOR

Do not extend notes this side of this line

F.B. 357 PG. 97 Chief Party Notes by Hornbrook Date 11-10-28

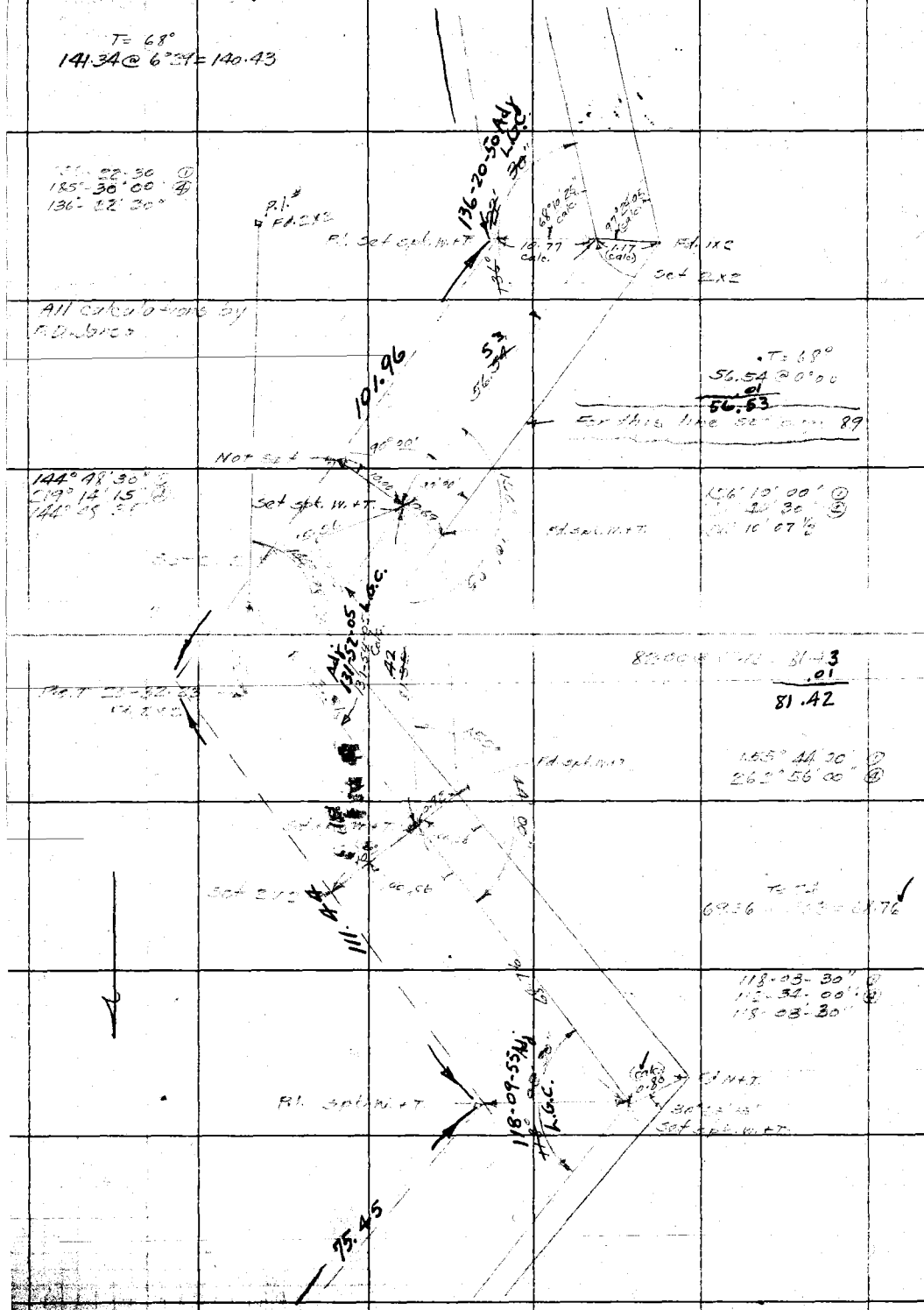

RETURN TO

LOS ANGELES COUNTY SURVEYOR

Do not extend notes this side of this line

Note: ANY ADDITIONS OR CHANGES ON THIS SHEET MUST BE MADE OR CIRCLED IN Red. WITH DATE AND NAME OF PERSON MAKING CHANGE.

Date _____ Notes by _____ Chief Party _____ F. B. 357 Pg. 98

Plotted by Calkins	W. O. No. 778 D. S. O. No.
Date Oct 1928	Location Mandeville Canyon Rd
Map No. B-195	Surveyed by Hornbrook
Plotting C'k'd by Drew	Date Nov-10-1928
Date Oct. 1928	Indexed

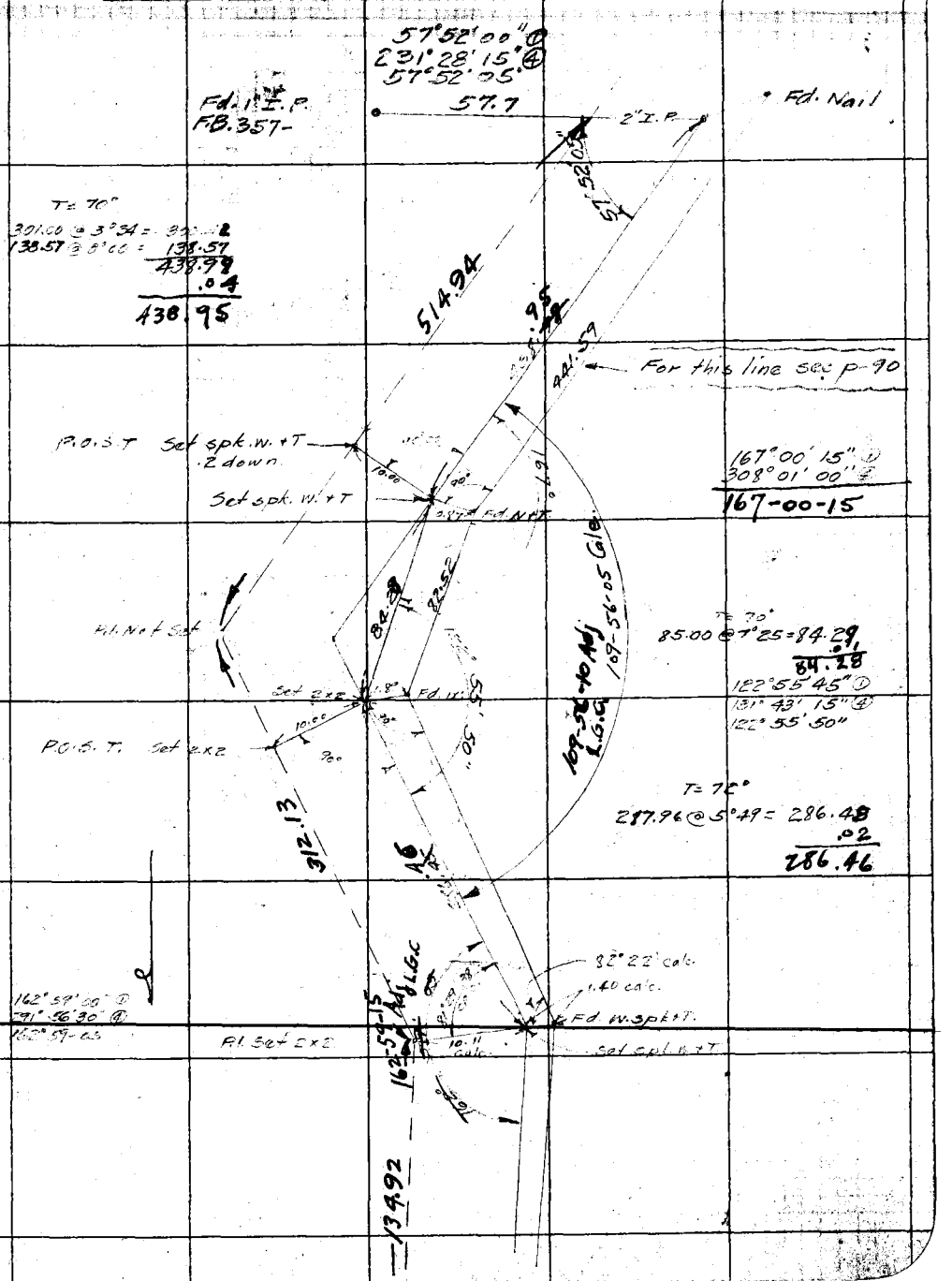

Note: ANY ADDITIONS OR CHANGES ON THIS SHEET MUST BE MADE OR CIRCLED IN Red. WITH DATE AND NAME OF PERSON MAKING CHANGE.

Do not extend notes this side of this line

RETURN TO
LOS ANGELES COUNTY SURVEYOR

F.B. 357 Pg. 99 Chief Party Notes by Date

357

LOS ANG[illegible]

[illegible] THIS
[illegible] Red.
[illegible] MAKING