Date _____ Notes by _____ Chief Party _____ F.B. _____ Pg. _____

Platted by _____	W. O. No. _____ D. S. O. No. _____
Date _____	Location _____
Map No. _____	Surveyed by _____
Platting C'k'd by _____	Date _____
Date _____	Indexed _____

LOS ANGELES COUNTY SURVEYOR

[illegible] ADDITIONS OR CHANGES ON THIS [illegible] OF MAPS SUPERSEDED IN Red. [illegible] AND NAME OF [illegible] MAKING CHANGE.

[illegible]

358

F.B. 358 Pg. INDEX Chief Party Notes by Date

F.B.No. 358

PAGES: Index, 1 to 7 incl.,
9 to 14 incl., 14A, 14B,
15 to 32 incl., 32A, 32B,
33 to 39 incl., 41 to 59 incl.,
61 to 79 incl., 81 to 90 incl.,
92 to 104 incl., 105A,
105 to 116 inclusive. 117 to 119 incl.
121, 122, 123 to 145 incl.,

RETURN TO
LOS ANGELES COUNTY SURVEYOR
Do not extend notes this side of this line
Note: ANY ADDITIONS OR CHANGES ON THIS SHEET MUST BE MADE OR CIRCLED IN Red. WITH DATE AND NAME OF PERSON MAKING CHANGE.

Date _____ Notes by [illegible] Chief Party [illegible] F.B. 358 Pg. 1

Platted by Wood	W. O. No. [illegible] D. S. O. No.
Date Oct, 1928	Location [illegible]
Map No. R-318-1	Surveyed by [illegible]
Platting C'k'd by H.U.M.H.	Date
Date 12/12/28	Indexed

A
Survey
of
Santa Gertrudes Road
from
Butler Road
to
Orange County Line

Started July 18, 1928
Ended [illegible]

Chief J.L. Thayer
Inst. L.S. [illegible]
[illegible]
[illegible] L.E. More
[illegible]
D.S. [illegible]

Note: ANY ADDITIONS OR CHANGES ON THIS SHEET MUST BE MADE OR CIRCLED IN Red. WITH DATE AND NAME OF PERSON MAKING CHANGE.

Do not extend notes this side of this line

RETURN TO
LOS ANGELES COUNTY SURVEYOR

F. B. 358 Pg. 2 J. L. Thayer Chief Party Notes by J. L. T. Date 11-13-28

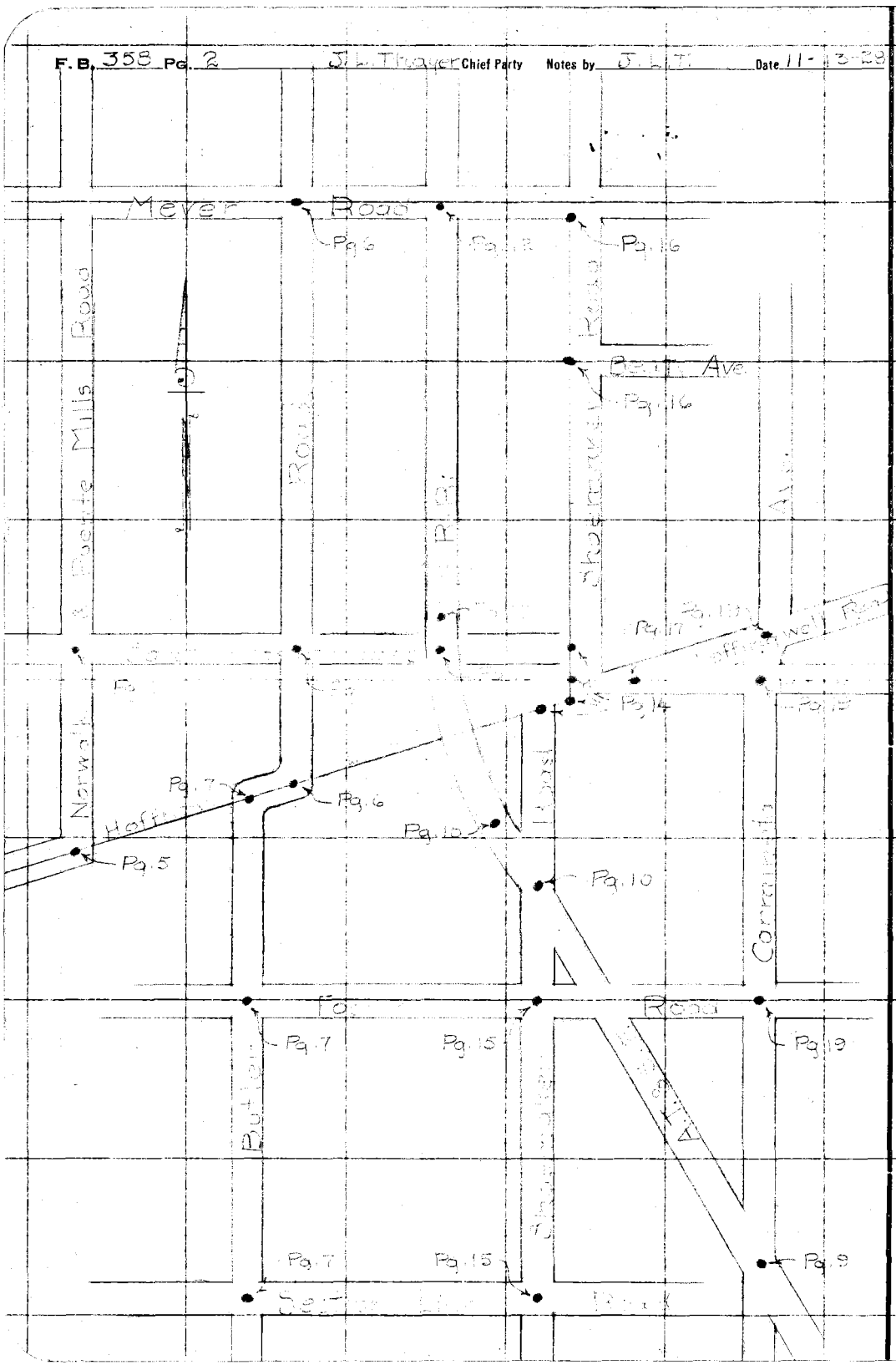

RETURN TO
LOS ANGELES COUNTY SURVEYOR

Do not extend notes this side of this line

Note: ANY ADDITIONS OR CHANGES ON THIS SHEET MUST BE MADE OR CIRCLED IN Red. WITH DATE AND NAME OF PERSON MAKING CHANGE.

Date 11-13-28 Notes by J.L.T. Chief Party J.L.T. F. B. 358 Pg. 3

Plotted by Wood	W. O. No. 762 S. & O. No.
Date Oct. 1928	Location Santa Gertrudes
Map No. B-318-7	Surveyed by J. L. Thayer
Plotting C'd by H. U. M. H.	Date 11-13-28
Date 12/12/28	Indexed

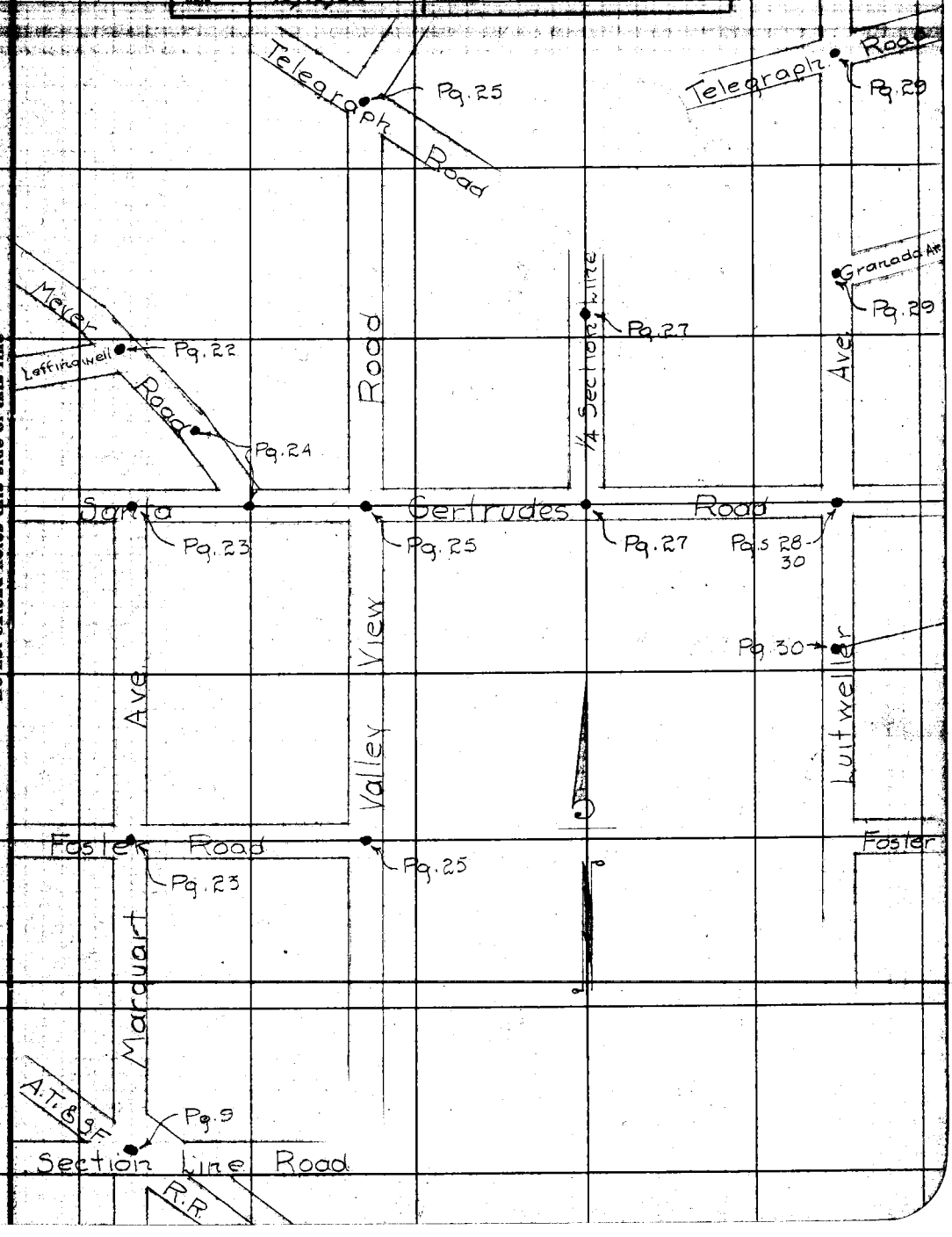

Note: ANY ADDITIONS OR CHANGES ON THIS SHEET MUST BE MADE OR CIRCLED IN Red. WITH DATE AND NAME OF PERSON MAKING CHANGE.

RETURN TO LOS ANGELES COUNTY SURVEYOR

Do not extend notes this side of this line

F.B. 358 PG. 4 J.L. Thayer Chief Party Notes by J.L.T. Date 11-13-28

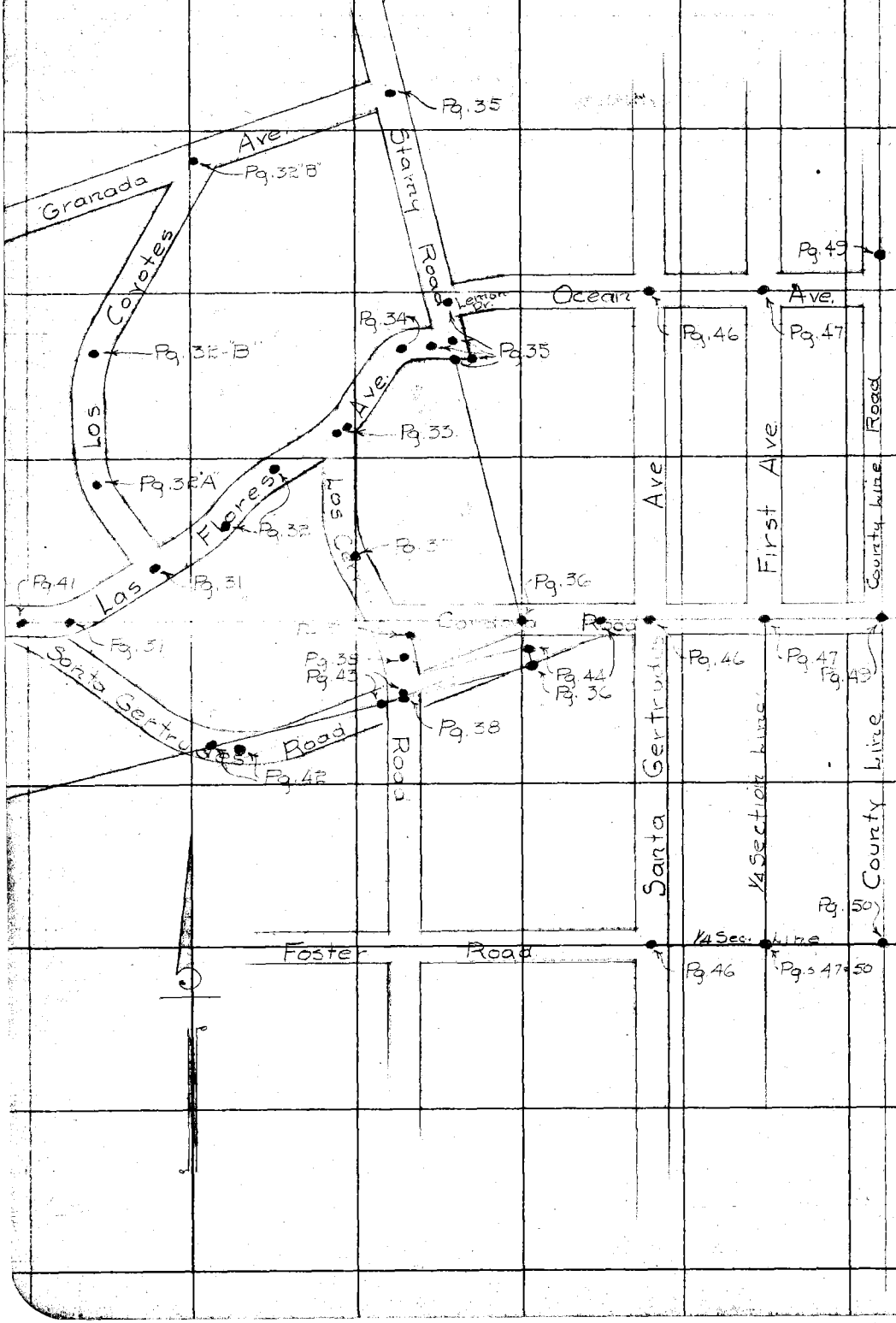

RETURN TO
LOS ANGELES COUNTY SURVEYOR

Do not extend notes this side of this line

Notes: ANY ADDITIONS OR CHANGES ON THIS SHEET MUST BE MADE OR CIRCLED IN Red. WITH DATE AND NAME OF PERSON MAKING CHANGE.

Date July 24-'28 Notes by J. L. Thayer Chief Party J. L. Thayer F. B. 358 Pg. 5

Plotted by Wood	W. O. No. 762 Tape # .033
Date Oct. 1928	Location Santa Gertrudes Rd
Map No. B-318-F	Surveyed by J. L. Thayer
Plotting C'd by H. H. M. H.	Date July 24, 1928
Date 12/12/28	Indexed

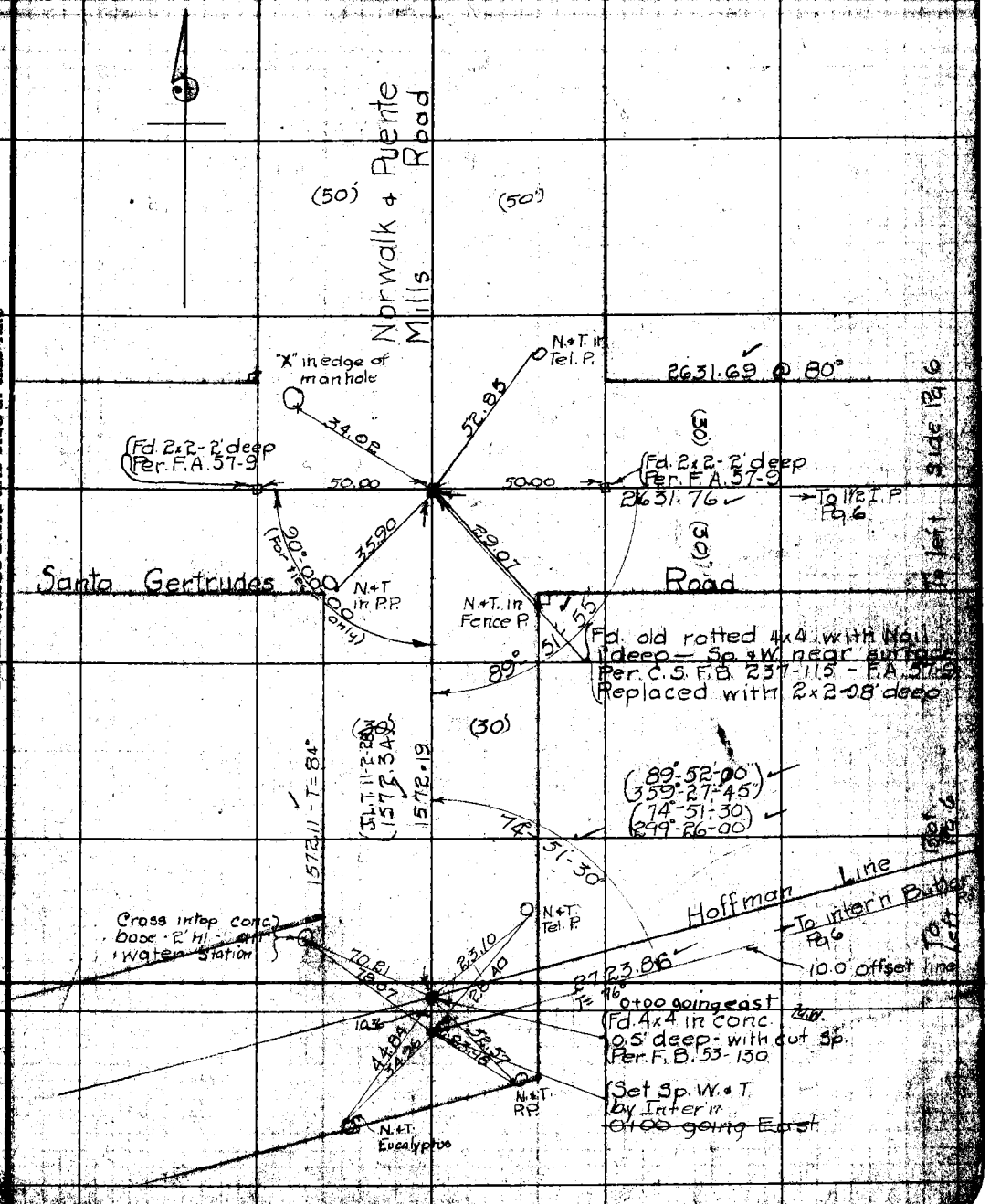

Notes: ANY ADDITIONS OR CHANGES ON THIS SHEET MUST BE MADE OR CIRCLED IN Red. WITH DATE AND NAME OF PERSON MAKING CHANGE.

RETURN TO LOS ANGELES COUNTY SURVEYOR

Do not extend notes this side of this line

F.B. 358 Pg. 6 J.L. Thayer Chief Party Notes by J.L. Thayer Date 7/23/28

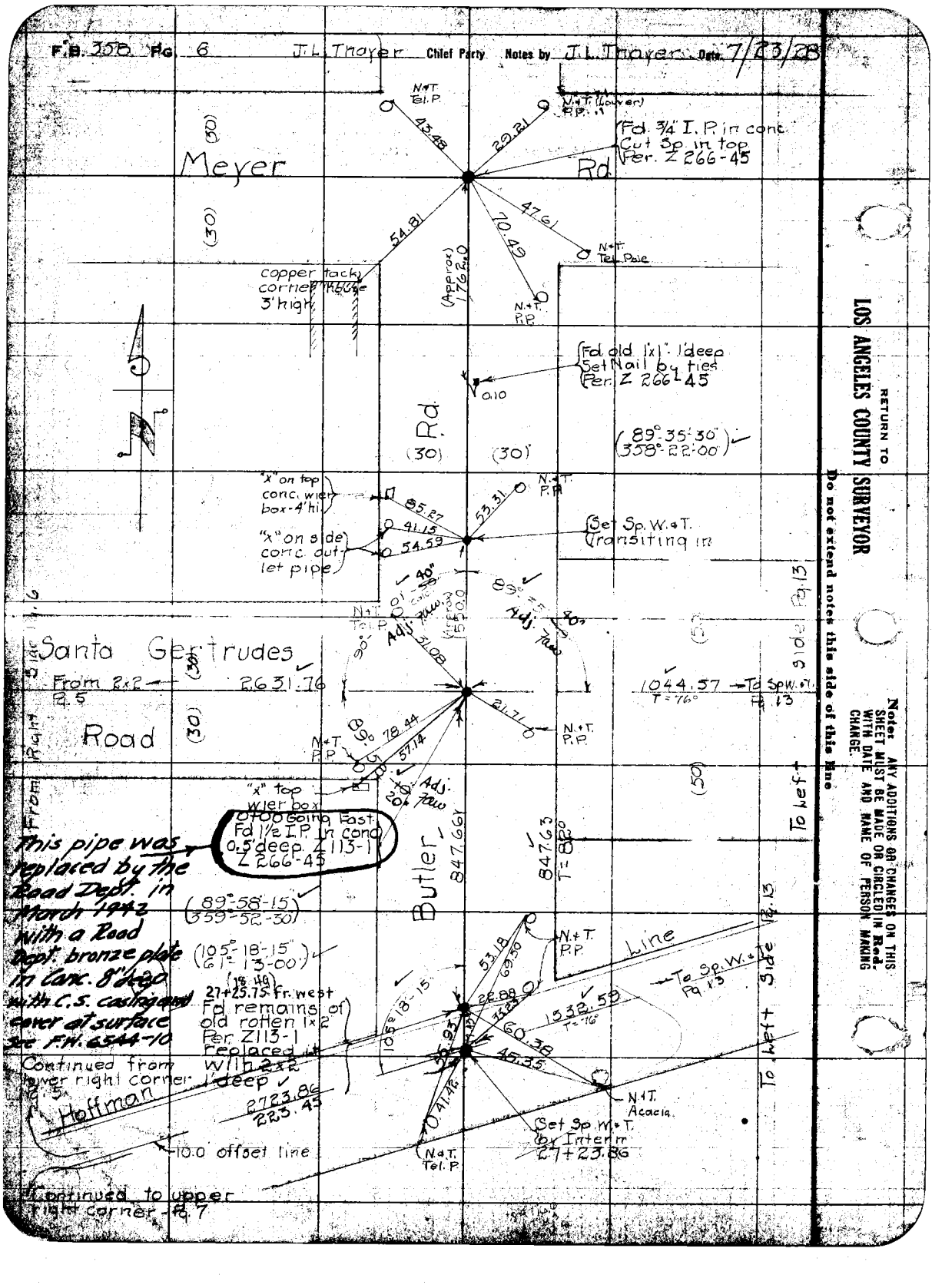

RETURN TO
LOS ANGELES COUNTY SURVEYOR
Do not extend notes this side of this line

Notes: ANY ADDITIONS OR CHANGES ON THIS SHEET MUST BE MADE OR CIRCLED IN Red. WITH DATE AND NAME OF PERSON MAKING CHANGE.

Date 8/16/28 Notes by J.L. Thayer Chief Party J.L. Thayer F.B. 358 Pg. 7

Plotted by Wood	W. O. No. 762 Loge #033
Date Oct. 1428	Location Santa Gertrudes Rd
Map No. B-318-2	Surveyed by J.L. Thayer
Plotting Chk'd by [illegible]	Date 8/16/28
Date 12/12/28	Indexed

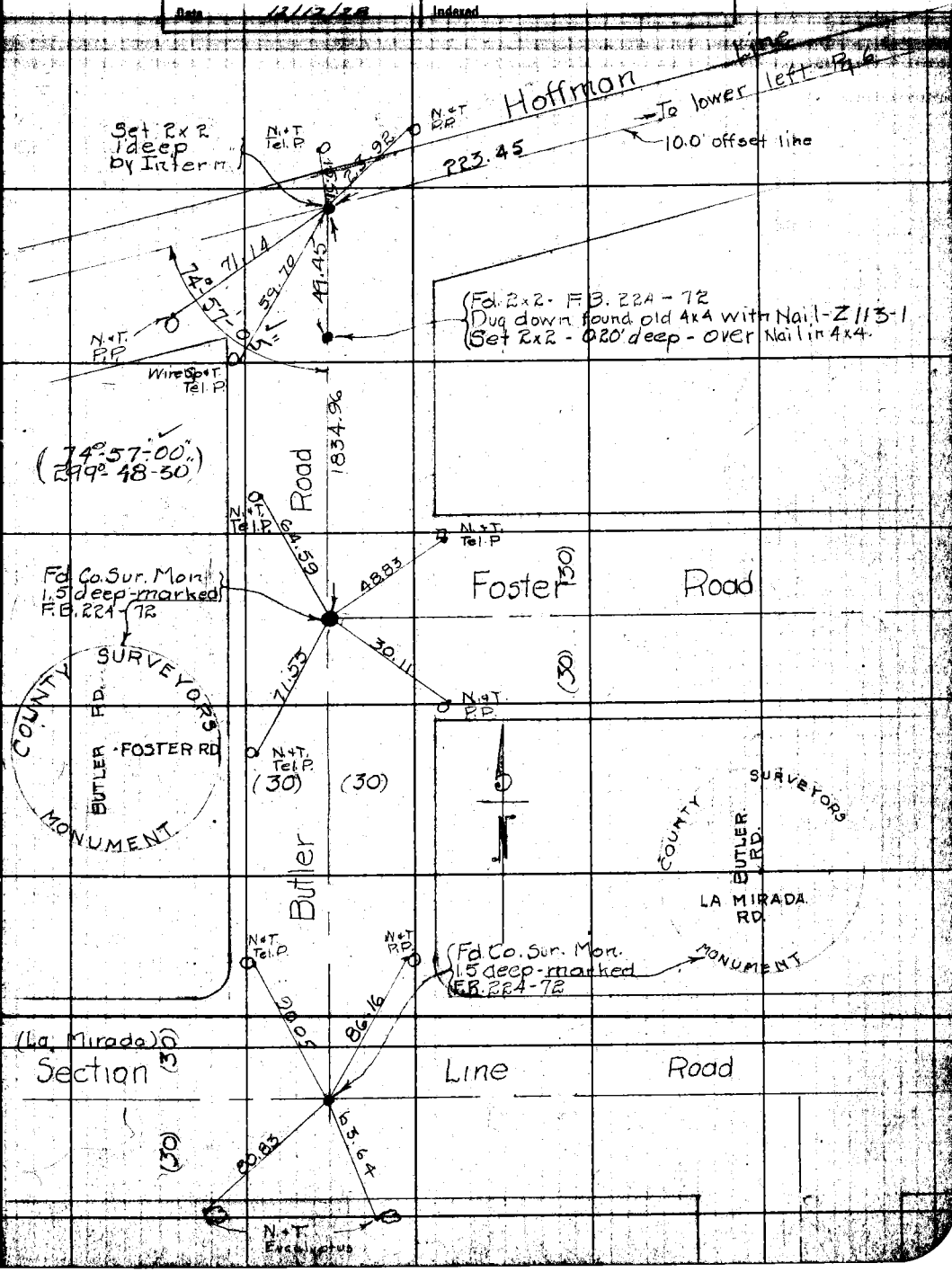

Notes: ANY ADDITIONS OR CHANGES ON THIS SHEET MUST BE MADE OR CIRCLED IN RED, WITH DATE AND NAME OF PERSON MAKING CHANGE.

Do not extend notes this side of this line

RETURN TO LOS ANGELES COUNTY SURVEYOR

F.B. 358 PG. 8 J.L. Thayer Chief Party Notes by J.L. Thayer Date

RETURN TO
LOS ANGELES COUNTY SURVEYOR

Do not extend notes this side of this line

Note: ANY ADDITIONS OR CHANGES ON THIS SHEET MUST BE MADE OR CIRCLED IN Red. WITH DATE AND NAME OF PERSON MAKING CHANGE.

Date 7/30/28 Notes by J. L. Thayer Chief Party J. L. Thayer F. B. 358 Pg. 9

Platted by Wood	W. O. No. 762 Tape #033
Date Oct. 1928	Location Santa Gertrudes Rd.
Map No. B-318-2	Surveyed by J. L. Thayer
Platting C'k'd by H. U. M. M.	Date 7/30/28
Date 12/12/28	Indexed

To Bot. Pg. 10

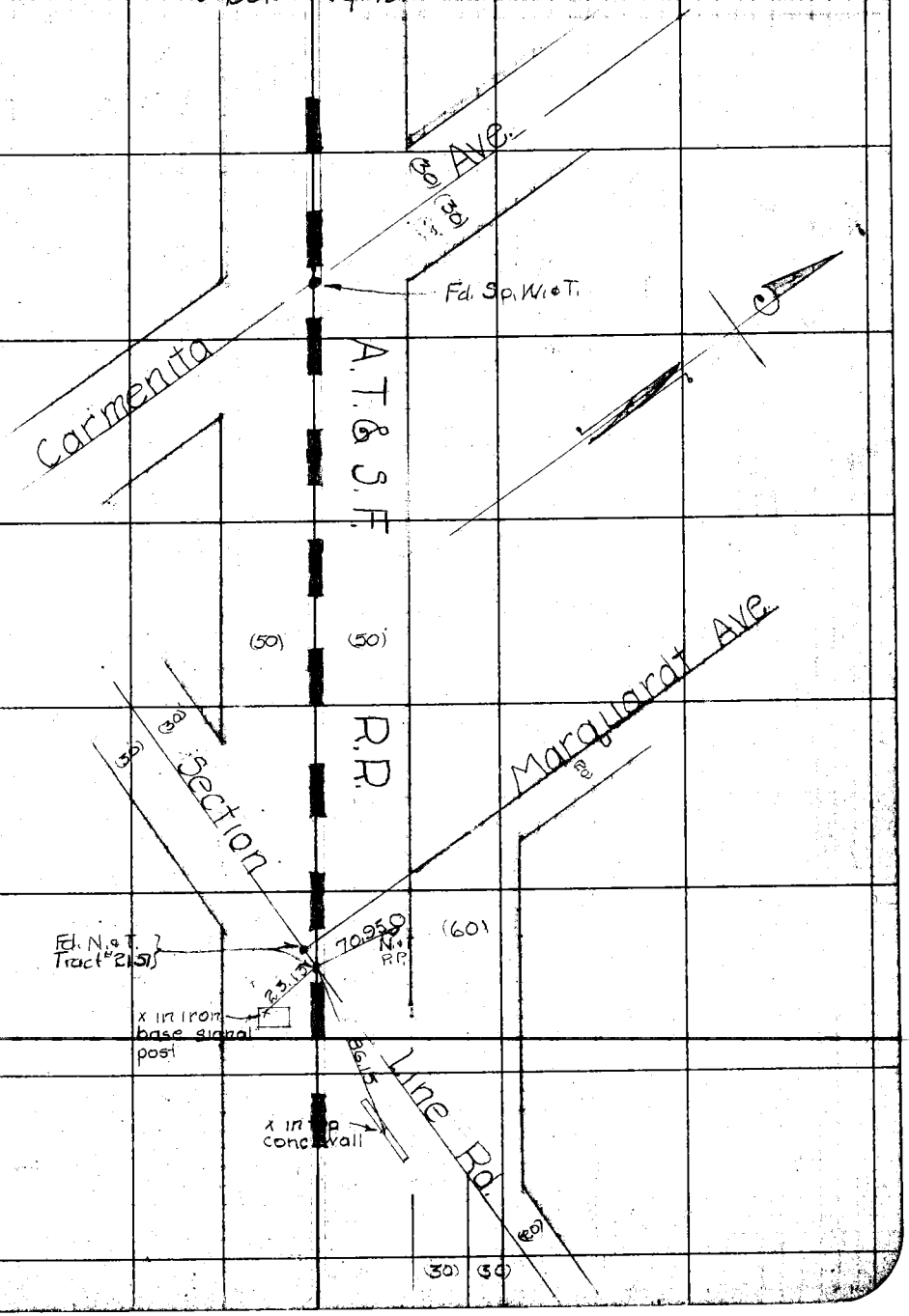

Note: ANY ADDITIONS OR CHANGES ON THIS SHEET MUST BE MADE OR CIRCLED IN Red. WITH DATE AND NAME OF PERSON MAKING CHANGE.

Do not extend notes this side of this line

RETURN TO

LOS ANGELES COUNTY SURVEYOR

F.B. 358 PG 10 J.W. Thayer Chief Party Notes by J.W. Thayer Date 7/30/28

To Bk. / Pg. 11

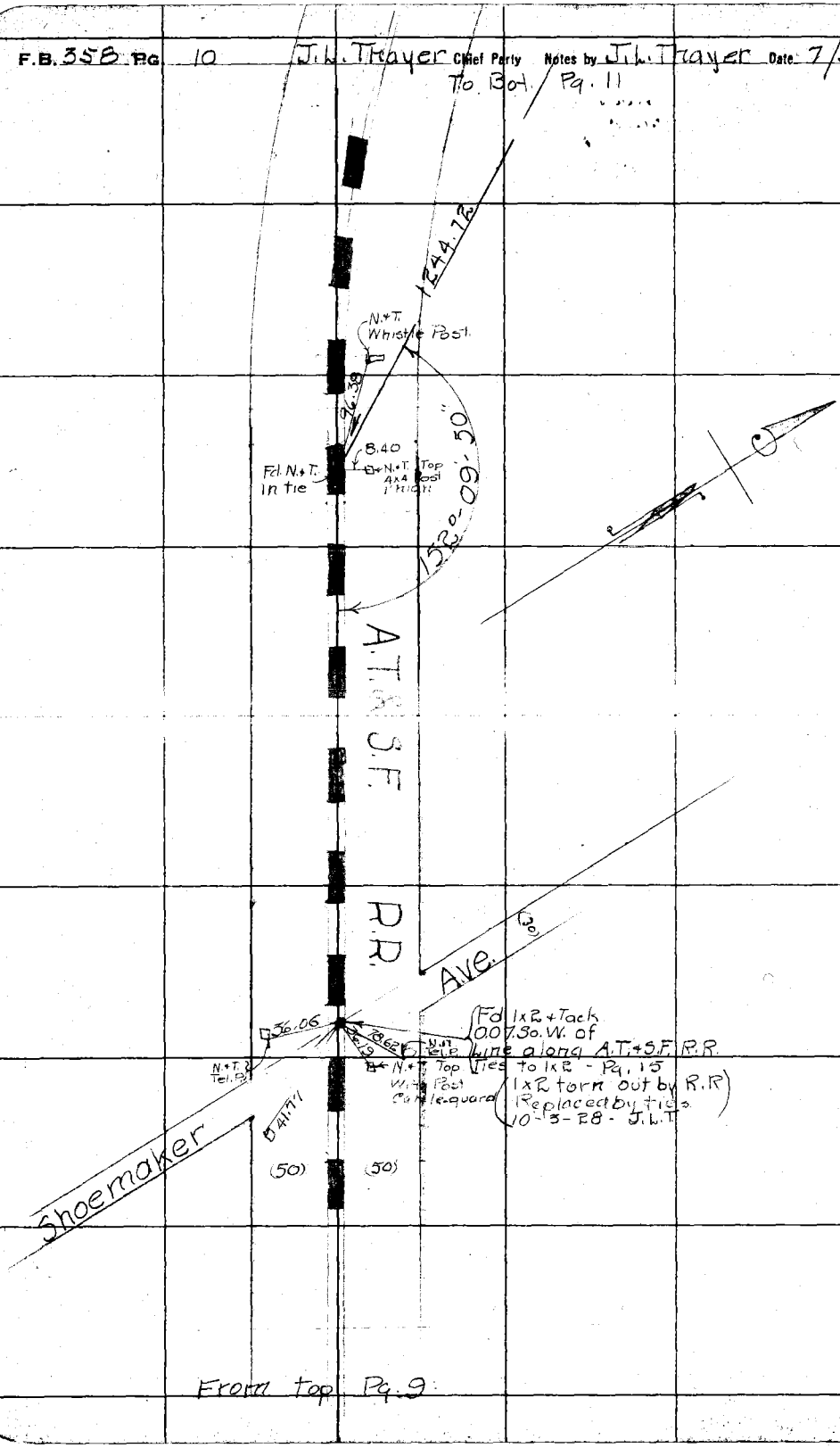

From top Pg. 9

RETURN TO
LOS ANGELES COUNTY SURVEYOR

Do not extend notes this side of this line

Notes: ANY ADDITIONS OR CHANGES ON THIS SHEET MUST BE MADE OR CIRCLED IN Red. WITH DATE AND NAME OF PERSON MAKING CHANGE.

Date 7/31/28 Notes by J.L. Thayer Chief Party J.L. Thayer F. B. 358 PG. 11

Plotted by Wood	W. O. No. 762 Tape # 033
Date Oct. 1928	Location Santa Gertrudes Rd
Map No. B-318-2	Surveyed by J.L. Thayer
Plotting Chk'd by H. U. M. H.	Date 7/31/28
Date 12/12/28	Indexed

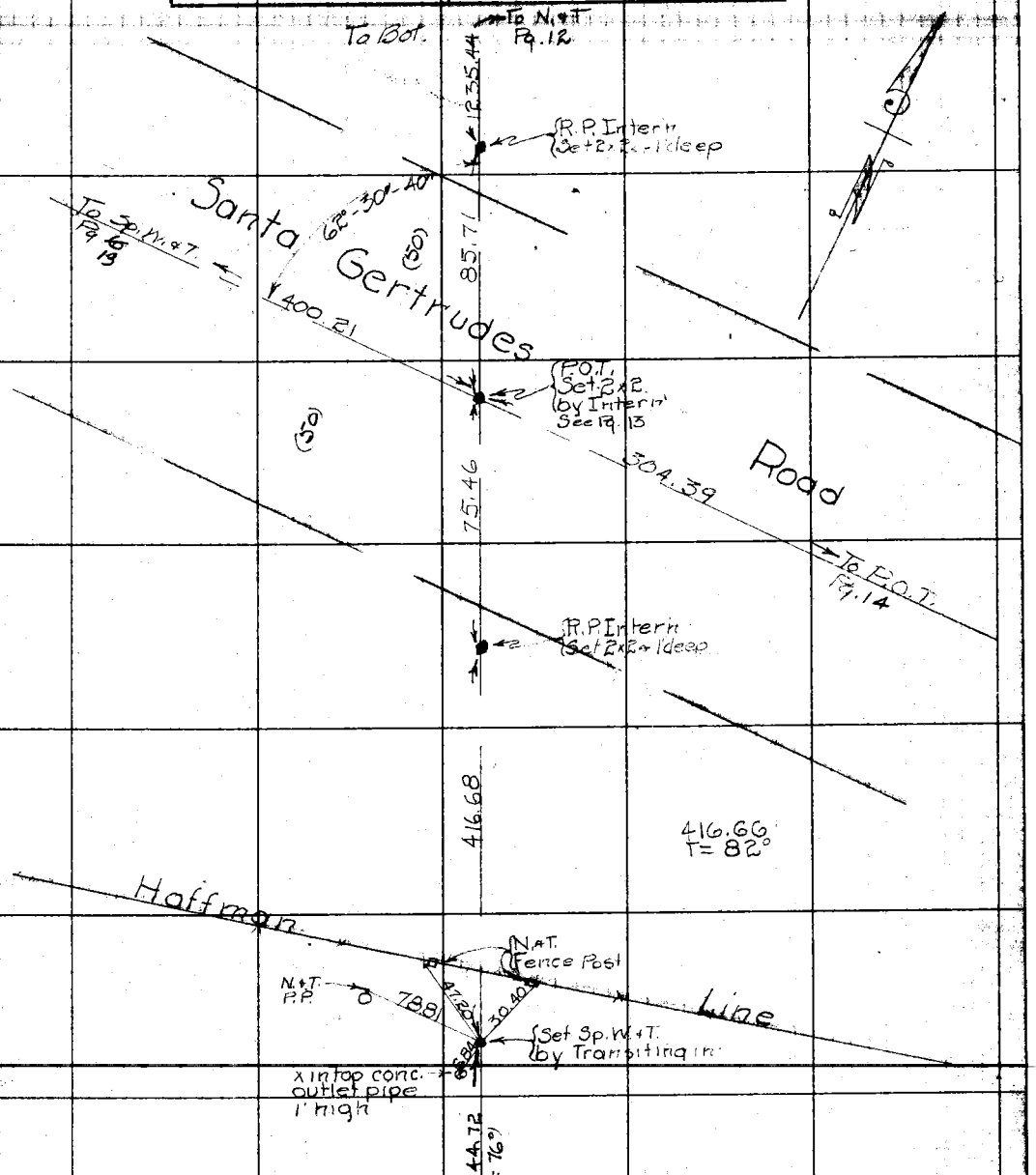

From Top Pg. 10

Notes: ANY ADDITIONS OR CHANGES ON THIS SHEET MUST BE MADE OR CIRCLED IN Red. WITH DATE AND NAME OF PERSON MAKING CHANGE.

Do not extend notes this side of this line

RETURN TO LOS ANGELES COUNTY SURVEYOR

F.B. 358 PG 12 J.L. Thayer Chief Party Notes by J.L. Thayer Date 7/31/28

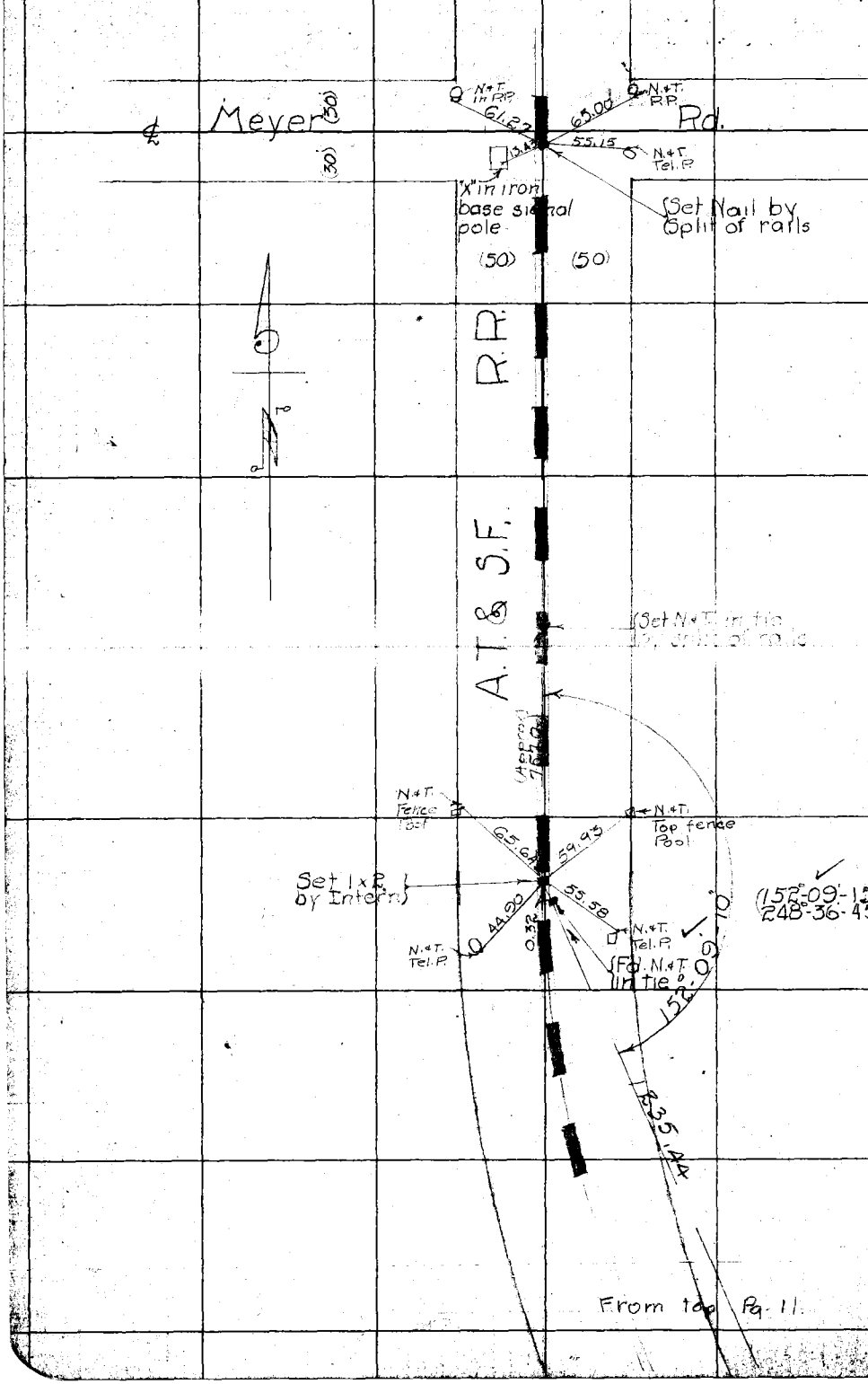

RETURN TO
LOS ANGELES COUNTY SURVEYOR
Do not extend notes this side of this line

Notes: ANY ADDITIONS OR CHANGES ON THIS SHEET MUST BE MADE OR CIRCLED IN Red. WITH DATE AND NAME OF PERSON MAKING CHANGE.

Date 8/6/28 Notes by J. L. Thayer Chief Party J. L. Thayer F.B. 358 Pg. 13

Plotted by Wood	W. O. No. 762 Tape # .023
Date Oct. 1928	Location Santa Gertrudes Rd.
Map No. B-318-7	Surveyed by J. L. Thayer
Plotting C'k'd by H. U. M. H.	Date 8/6/28
Date 12/12/28	Indexed

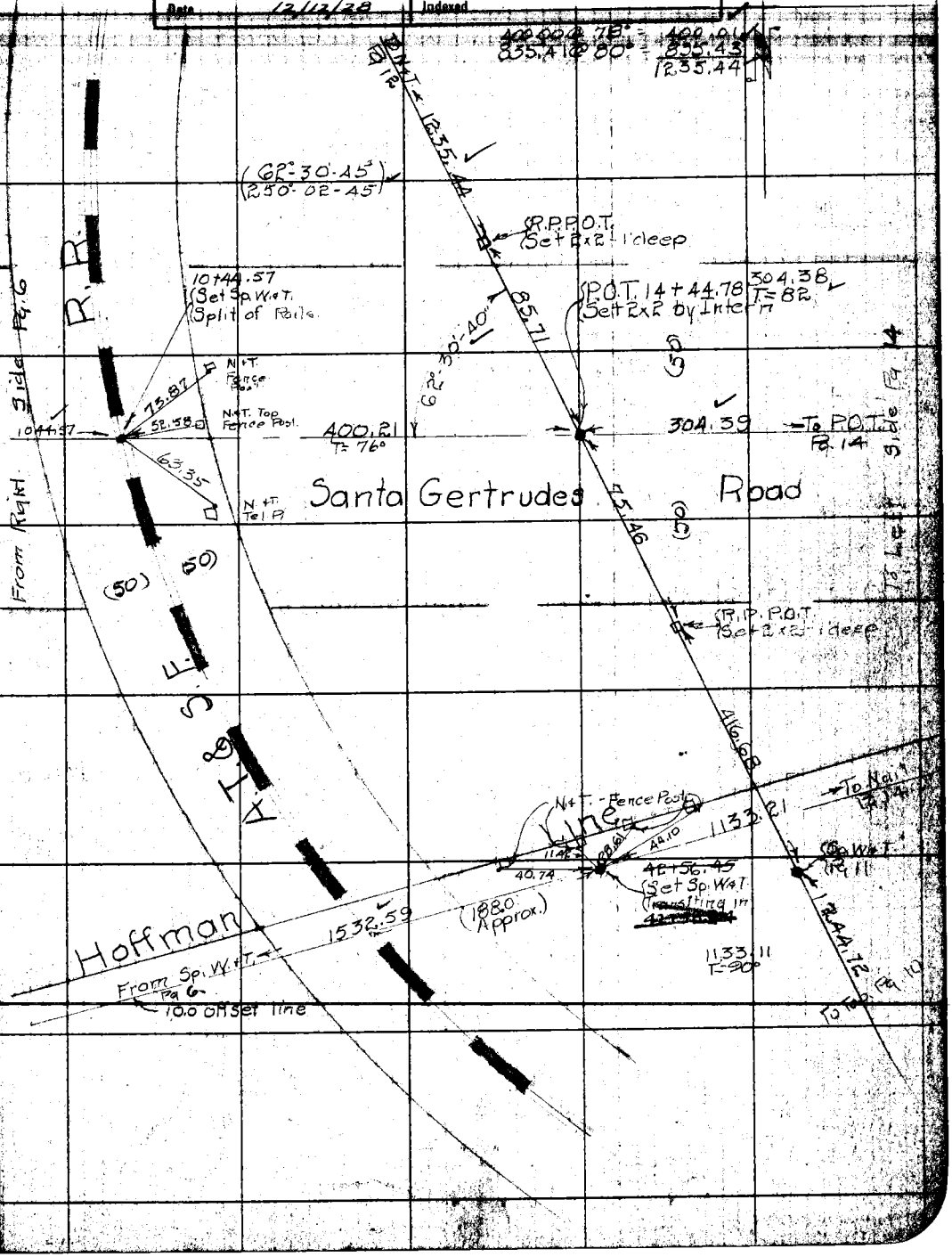

Notes: ANY ADDITIONS OR CHANGES ON THIS SHEET MUST BE MADE OR CIRCLED IN Red. WITH DATE AND NAME OF PERSON MAKING CHANGE.

RETURN TO LOS ANGELES COUNTY SURVEYOR

Do not extend notes this side of this line

F.B. 358 Pg. 14 J.L. Thayer Chief Party Notes by J.L. Thayer Date 8/18/28

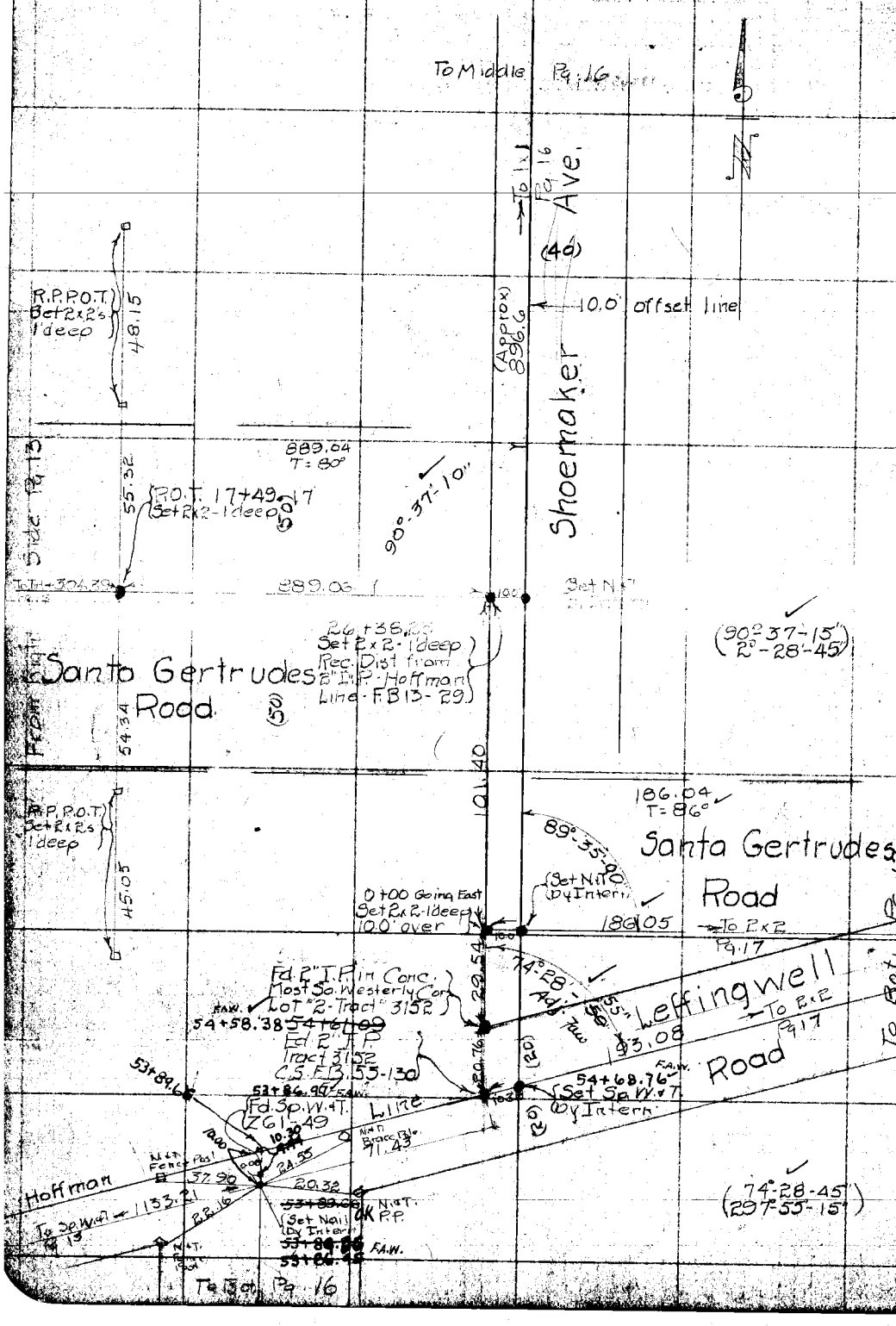

RETURN TO
LOS ANGELES COUNTY SURVEYOR

Do not extend notes this side of this line

Note: ANY ADDITIONS OR CHANGES ON THIS SHEET MUST BE MADE OR CIRCLED IN Red. WITH DATE AND NAME OF PERSON MAKING CHANGE.

Date 8/9/28 Notes by J.L. Thayer Chief Party J.L. Thayer F. B. 358 Pg. 15

Plotted by Wood	W. O. No. 762 Tape # .033
Date Oct. 1928	Location Santa Gertrudes Rd
Map No. B-318-1	Surveyed by J.L. Thayer
Plotting C'k'd by H. U. M. H.	Date 8/9/28
Date 12/12/28	Indexed

300' tape #25-[illegible]

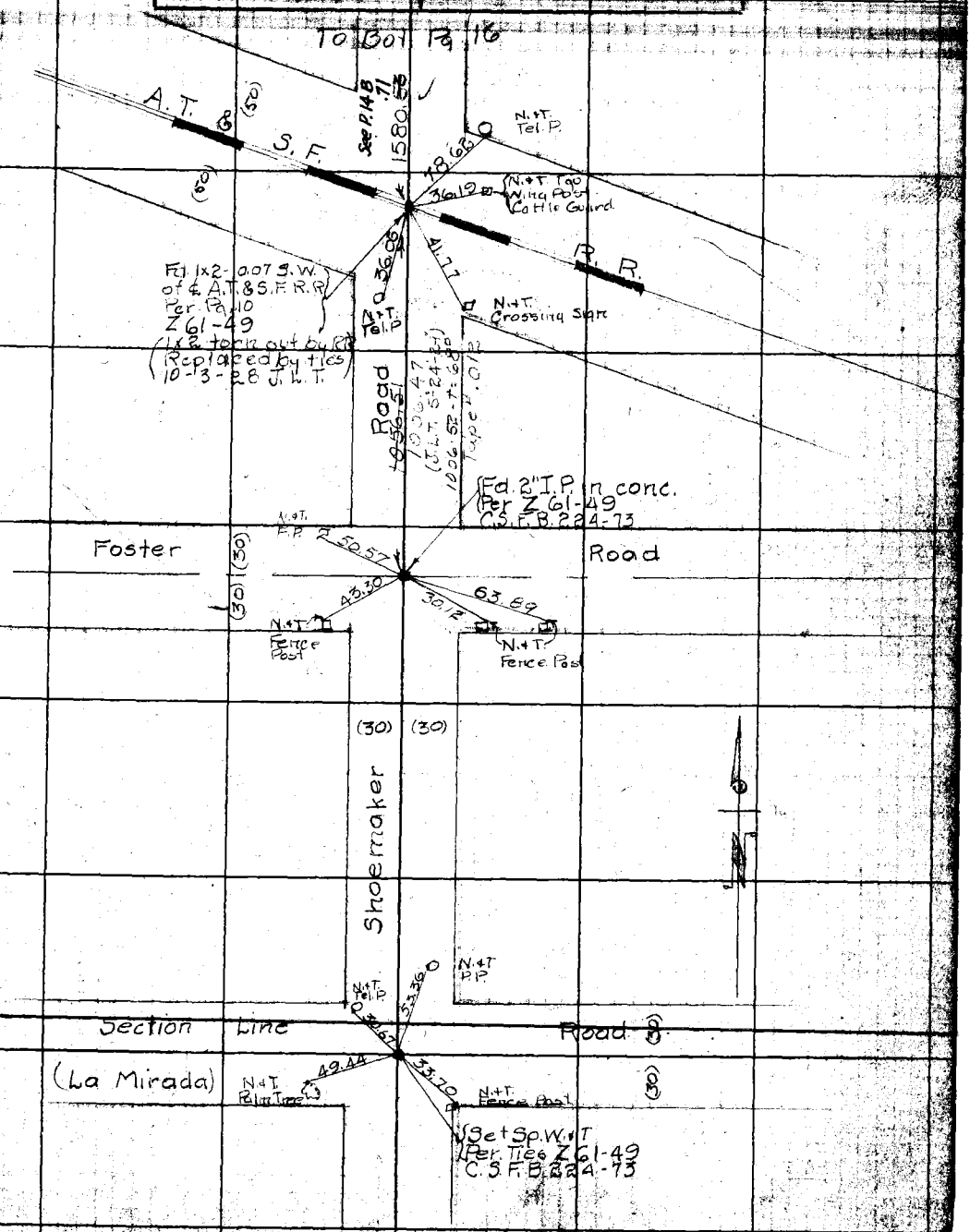

Note: ANY ADDITIONS OR CHANGES ON THIS SHEET MUST BE MADE OR CIRCLED IN Red. WITH DATE AND NAME OF PERSON MAKING CHANGE.

Do not extend notes this side of this line

RETURN TO LOS ANGELES COUNTY SURVEYOR

F.B. 358 Pg. 16 J.L. Thayer Chief Party Notes by J.L. Thayer Date 8/9/28

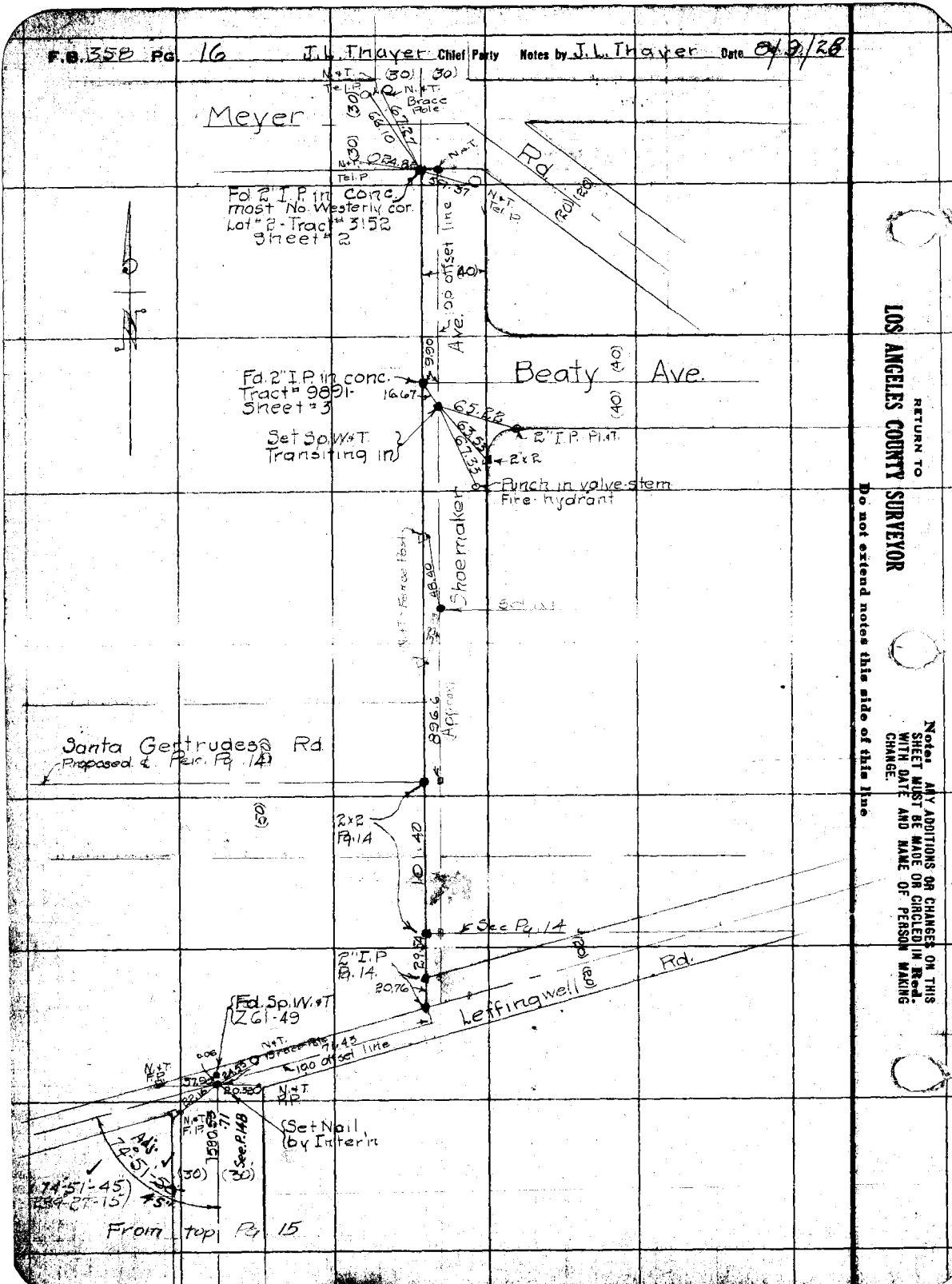

RETURN TO
LOS ANGELES COUNTY SURVEYOR

Do not extend notes this side of this line

Notes: ANY ADDITIONS OR CHANGES ON THIS SHEET MUST BE MADE OR CIRCLED IN Red. WITH DATE AND NAME OF PERSON MAKING CHANGE.

Date 8/11/28 Notes by J.L. Thayer Chief Party J.L. Thayer F.B. 358 Pg. 17

Plotted by Wood	W. O. No. 762 Tape #033
Date Oct. 1928	Location Santa Gertrudes Rd
Map No. B-318-1	Surveyed by J.L. Thayer
Plotting C'k'd by H.U.M.H.	Date 8/11/28
Date 12/12/28	Indexed

300' Tape

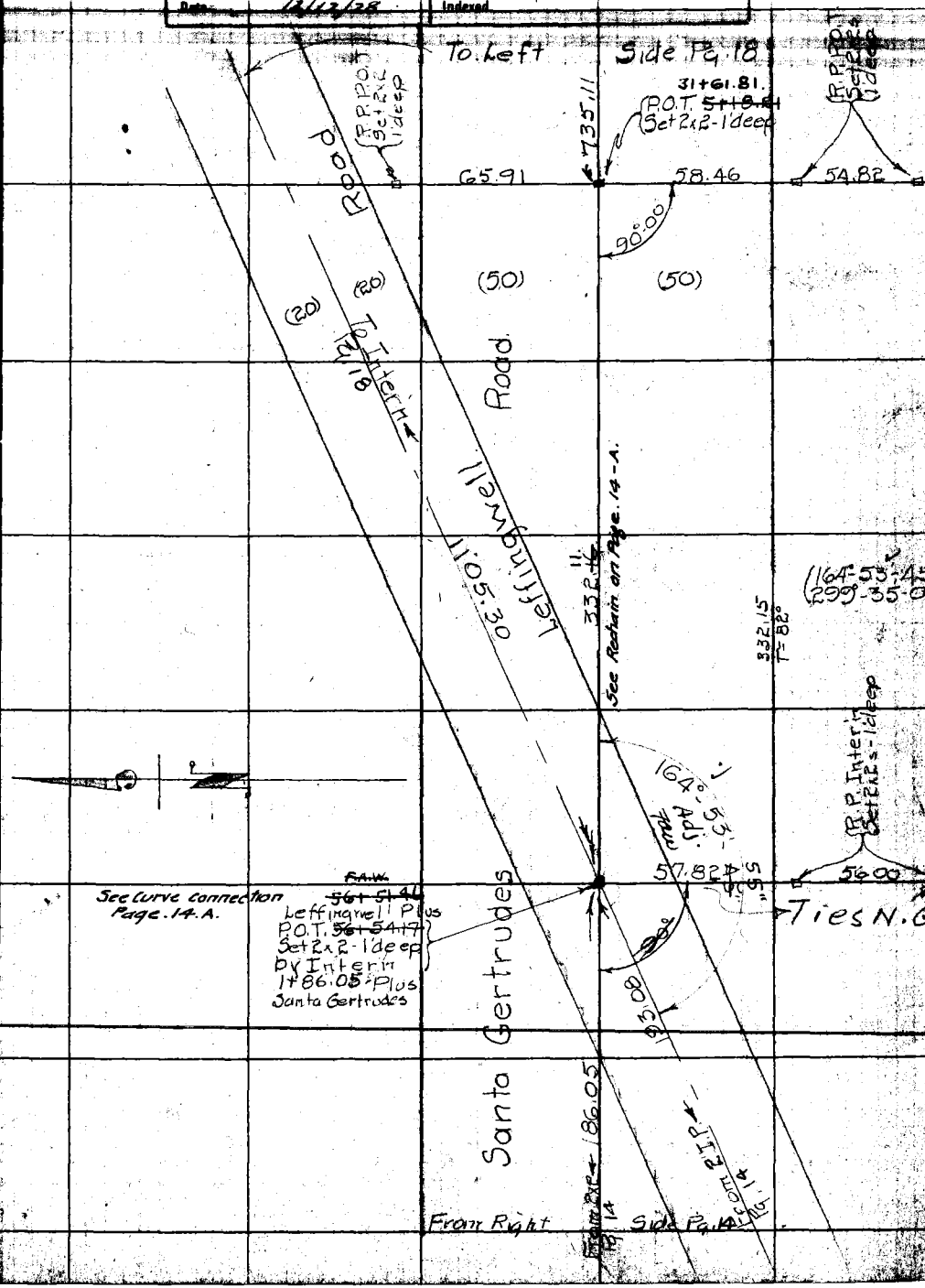

Note: ANY ADDITIONS OR CHANGES ON THIS SHEET MUST BE MADE OR CIRCLED IN Red. WITH DATE AND NAME OF PERSON MAKING CHANGE.

Do not extend notes this side of this line

RETURN TO LOS ANGELES COUNTY SURVEYOR

F.B. 358 Pg. 18 J.L. Thayer Chief Party Notes by J.L. Thayer Date 8/13/28

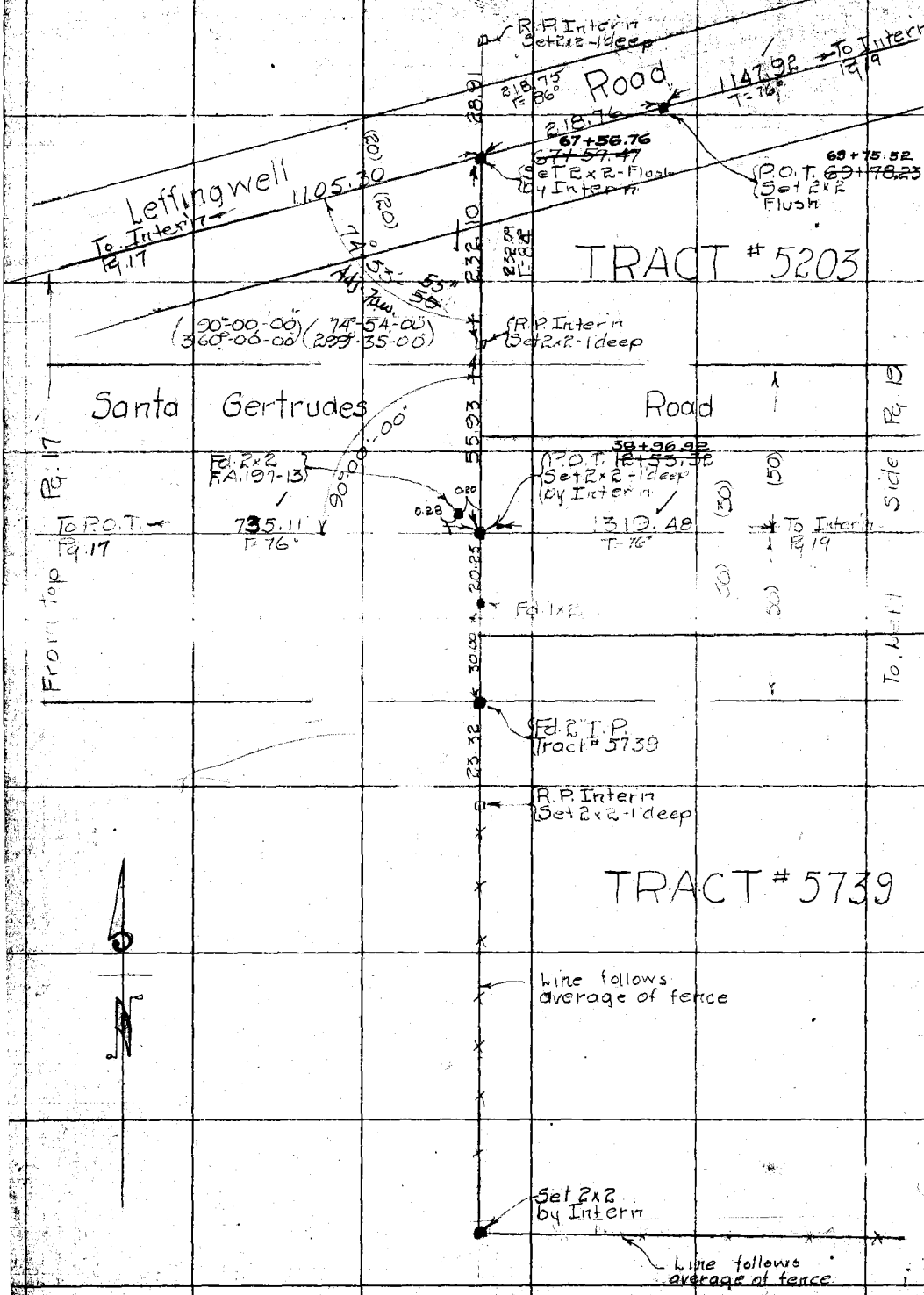

RETURN TO
LOS ANGELES COUNTY SURVEYOR

Do not extend notes this side of this line

Notes: ANY ADDITIONS OR CHANGES ON THIS SHEET MUST BE MADE OR CIRCLED IN Red. WITH DATE AND NAME OF PERSON MAKING CHANGE.

Date 8/14/28 Notes by J.L. Thayer Chief Party J.L. Thayer F.B. 356 PG. 18

Plotted by Wood
Date Oct. 1928
Map No. B-318-7
Plotting Checked by M. M. M.
Date 12/12/28

W. O. No. 762 Tape #-232
Location Santa Gertrudes Rd.
Surveyed by J.L. Thayer
Date 8/14/28
Indexed

300' tape
82+04.18
Fd. Conc. Mon.
F.A. 197-11
Fd. Conc. Mon.
F.A. 197-10
(180-00-00)
(359-59-30)
(74°-53'-45")
(299°-35'-15")
Bot 18.00
81+20.15
Fd. Conc. Mon.
18' deep
F.A. 197-11
110°-59'-55"
61.30
49.63
58.11
45.44
93.57
17.13
82+01.45
Fd. 2" I.P.
Pl. - no tack
used center
F.B. 53-130
Fd. 3x3 - 1.5' deep
F.A. 197-12
81+23.44
To Bot
Leffingwell Road
1147.92
To P.O.T.
19.18
74° Adj. Tan
35°-50'
55°
R.P. Intern
Set 2x2-1' deep
64.18
Ave.
52+16.40
Fd. 2x2 - 1' deep
F.A. 197-13
Pg. 18
Side
Santa Gertrudes
Road.
To Intern
19.18
1319.48
30.00
1325.33
To P.O.T.
19.20
Front Right
90°-00'-00"
Fd. 2" I.P.
Pl. & T.
63.97
90°-00'-15"
R.P. Intern
Set 2x2-1' deep
(90°-00'-15")
360°-01'-00")
(30)
(30)
1343.45
Carmenita
1343.35'-E=88°
(179°-58'-15")
359°-52'-30")
00'-00"
COUNTY SURVEYOR'S MONUMENT
1/4 COR
17
16
Fd. Conc. Mon.
1.5' deep
Fd. 2" I.P.
Pl. & T.
30.03
29.96
Fd. Conc. Mon.
1.5' deep
59.05
30.59
N.&T. Fence Post
Fd. 3x3 - 1' deep
F.A. 197-14
29.97
39.05
Fd. Co. Sur. Mon. - Foster Rd.
1.8' deep, marked
F.B. 224-75
179°-59'
1380.84
N.&T. Fence Post

Notes: ANY ADDITIONS OR CHANGES ON THIS SHEET MUST BE MADE OR CIRCLED IN Red. WITH DATE AND NAME OF PERSON MAKING CHANGE.

Do not extend notes this side of this line

RETURN TO LOS ANGELES COUNTY SURVEYOR

F.B. 358 PG. 20 J.L. Thayer Chief Party Notes by J.L. Thayer Date 7/25/28

To 2x2 Pg 23

215.83

76+55.34.
P.O.T. ~~50+11.74~~
Set 2x2-1' deep

58.15

48.50

(R.P.O.T.
Set 2x2
1' deep)

Road

(50)

(50)

1113.61

1113.55
T=84°

Gertrudes

65+41.73
P.O.T. ~~58+98.13~~
Set 2x2-1' deep

68.93

35.01

(R.P.O.T.
Set 2x2
1' deep)

Santa

1325.33

1325.27
T=84°

From 2x2 Pg. 19

From Right Side Pg. 19

RETURN TO
LOS ANGELES COUNTY SURVEYOR

Do not extend notes this side of this line

Note: ANY ADDITIONS OR CHANGES ON THIS SHEET MUST BE MADE OR CIRCLED IN Red. WITH DATE AND NAME OF PERSON MAKING CHANGE.

Date 8/15/28 Notes by J. L. Thayer Chief Party J. L. Thayer F. B. 358 PG. 21

Plotted by Wood	W. O. No. 762 Tape #033
Date Nov. 1928	Location Santa Gertrudes Rd
Map No. B-318-1	Surveyed by J. L. Thayer
Plotting C'k'd by H. U. M. H.	Date 8/15/28
Date 12/12/28	Indexed

300 tape #25 - T=76°

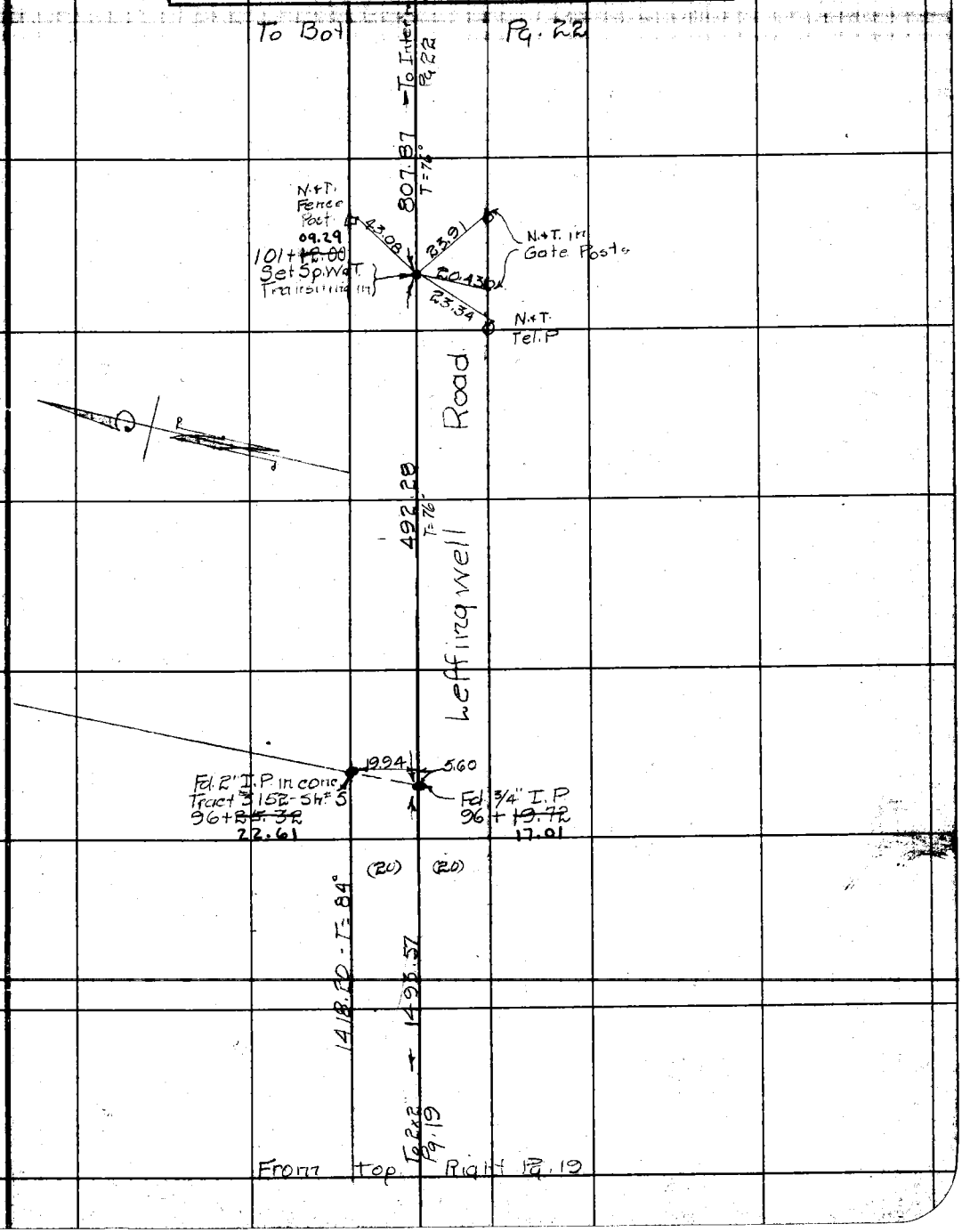

Note: ANY ADDITIONS OR CHANGES ON THIS SHEET MUST BE MADE OR CIRCLED IN Red. WITH DATE AND NAME OF PERSON MAKING CHANGE.

Do not extend notes this side of this line

RETURN TO

LOS ANGELES COUNTY SURVEYOR

F.B. 358 Pg. 22 J.L. Thayer Chief Party Notes by J.L. Thayer Date 8/15/28

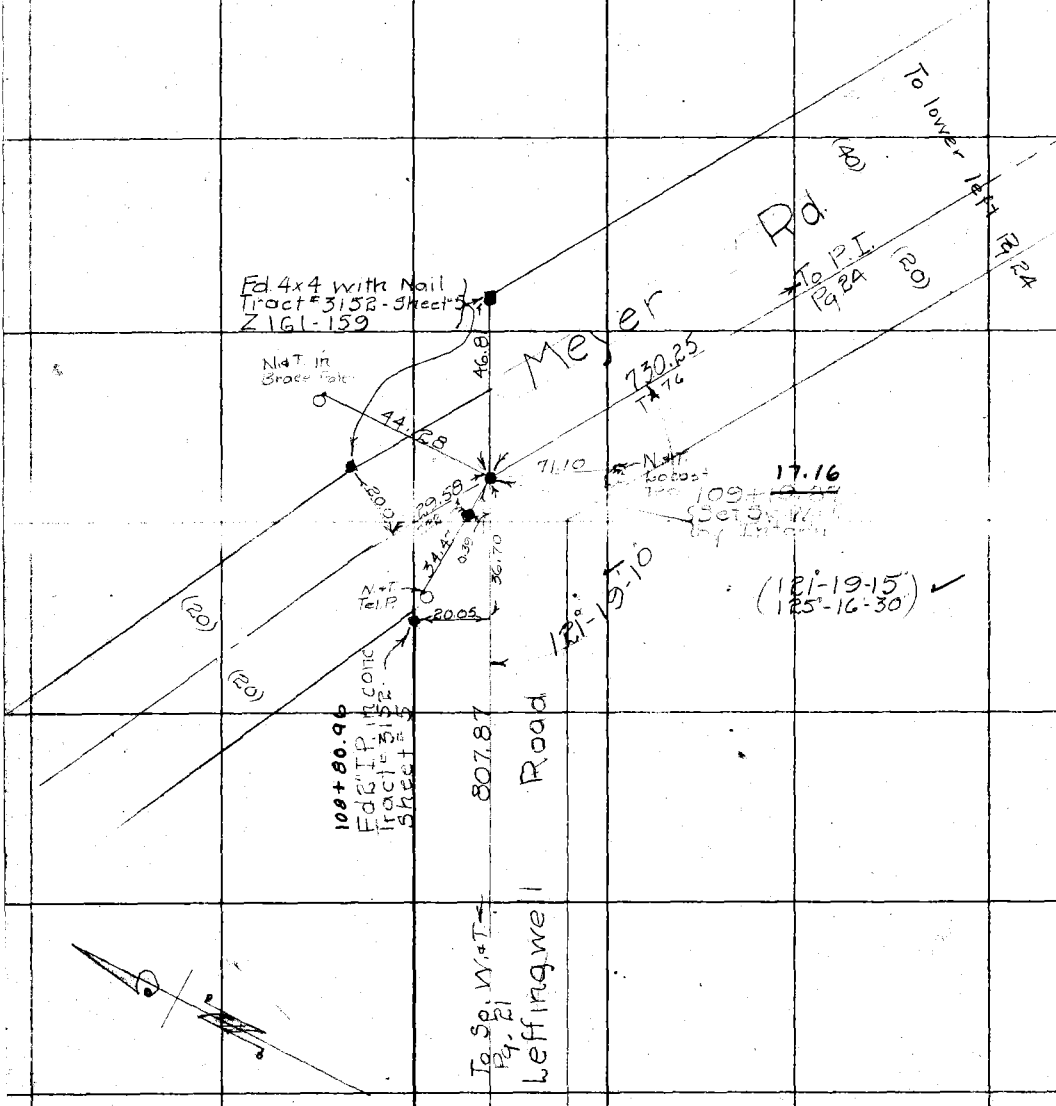

RETURN TO
LOS ANGELES COUNTY SURVEYOR

Do not extend notes this side of this line

Notes: ANY ADDITIONS OR CHANGES ON THIS SHEET MUST BE MADE OR CIRCLED IN Red. WITH DATE AND NAME OF PERSON MAKING CHANGE.

Date 7/20/28 Notes by J. L. Thayer Chief Party J. L. Thayer F. B. 358 Pg. 23

Plotted by Wood	W. O. No. 76 E Tape #.033
Date Nov. 1928	Location Santa Gertrudes
Map No. B-318-1	Surveyed by J. L. Thayer Rd.
Plotting C'k'd by H. U. M. H.	Date 7/20/28
Date 12/12/28	Indexed

300' tape #25 - T=76

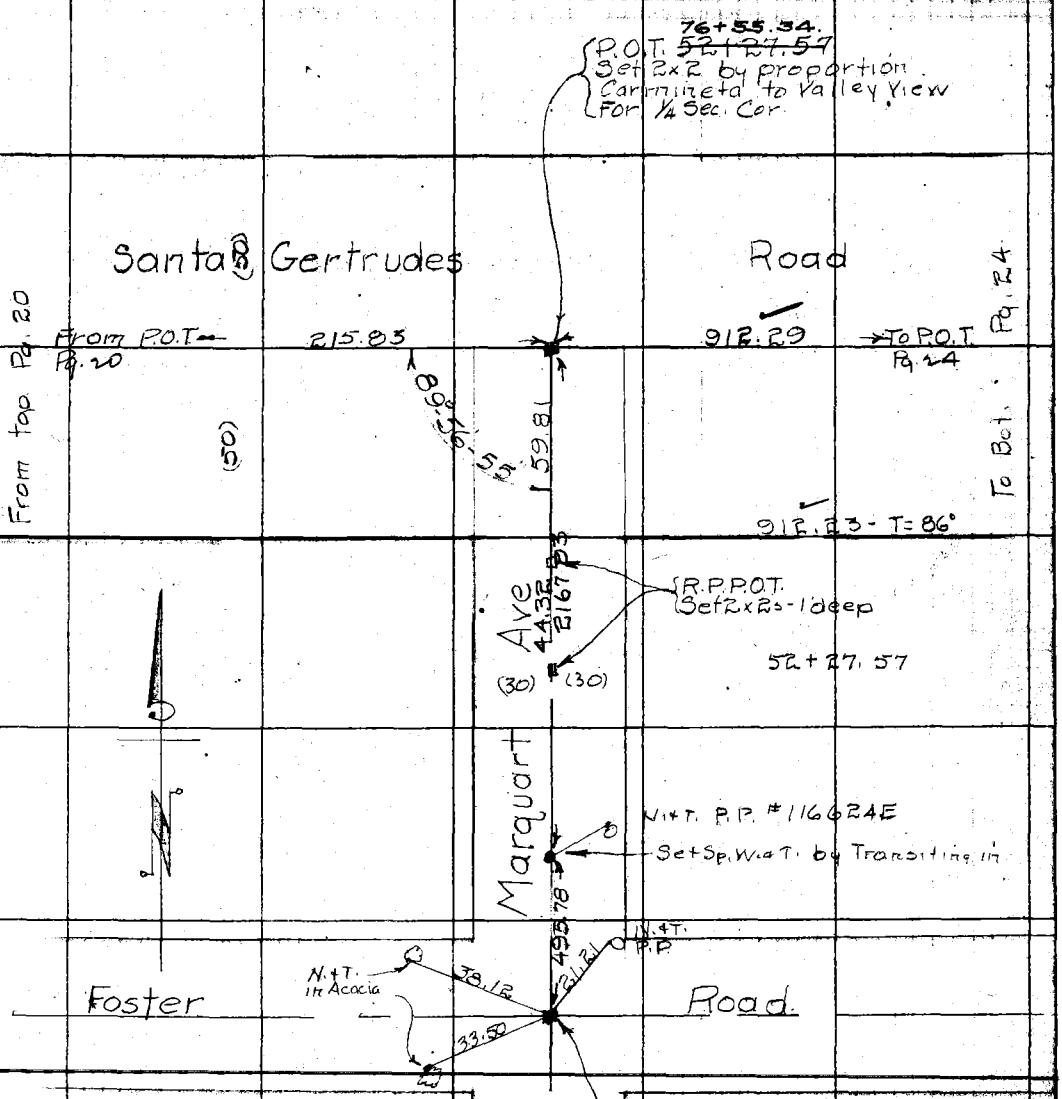

Notes: ANY ADDITIONS OR CHANGES ON THIS SHEET MUST BE MADE OR CIRCLED IN Red. WITH DATE AND NAME OF PERSON MAKING CHANGE.

RETURN TO LOS ANGELES COUNTY SURVEYOR

Do not extend notes this side of this line

F.B. 358 PG. 24 J.L. Thayer Chief Party Notes by J.L. Thayer Date 7/18/28

To left side Pg. 25

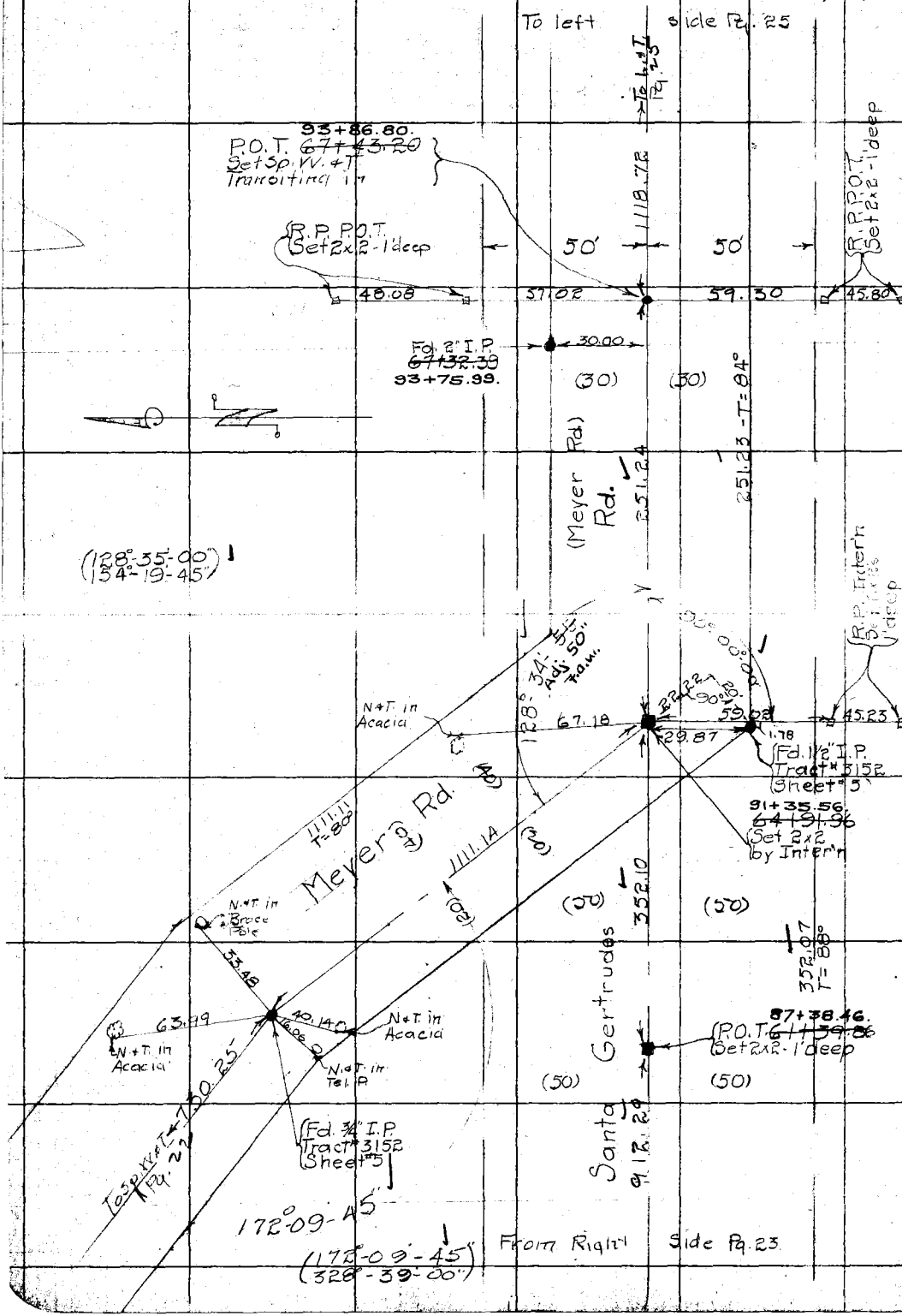

RETURN TO
LOS ANGELES COUNTY SURVEYOR
Do not extend notes this side of this line

Notes: ANY ADDITIONS OR CHANGES ON THIS SHEET MUST BE MADE OR CIRCLED IN Red. WITH DATE AND NAME OF PERSON MAKING CHANGE.

Date 7/19/25 Notes by J.L. Thayer Chief Party J.L. Thayer F. B. 358 Pg. 25

Plotted by Wood	W. O. No. 762 Tape #035
Date Nov. 1928	Location Santa Gertrudes Rd.
Map No. 8-318-1	Surveyed by J.L. Thayer
Plotting C'k'd by M. U. M. H.	Date 7/19/25
Date 12/13/28	Indexed

300' tape #25 = 78

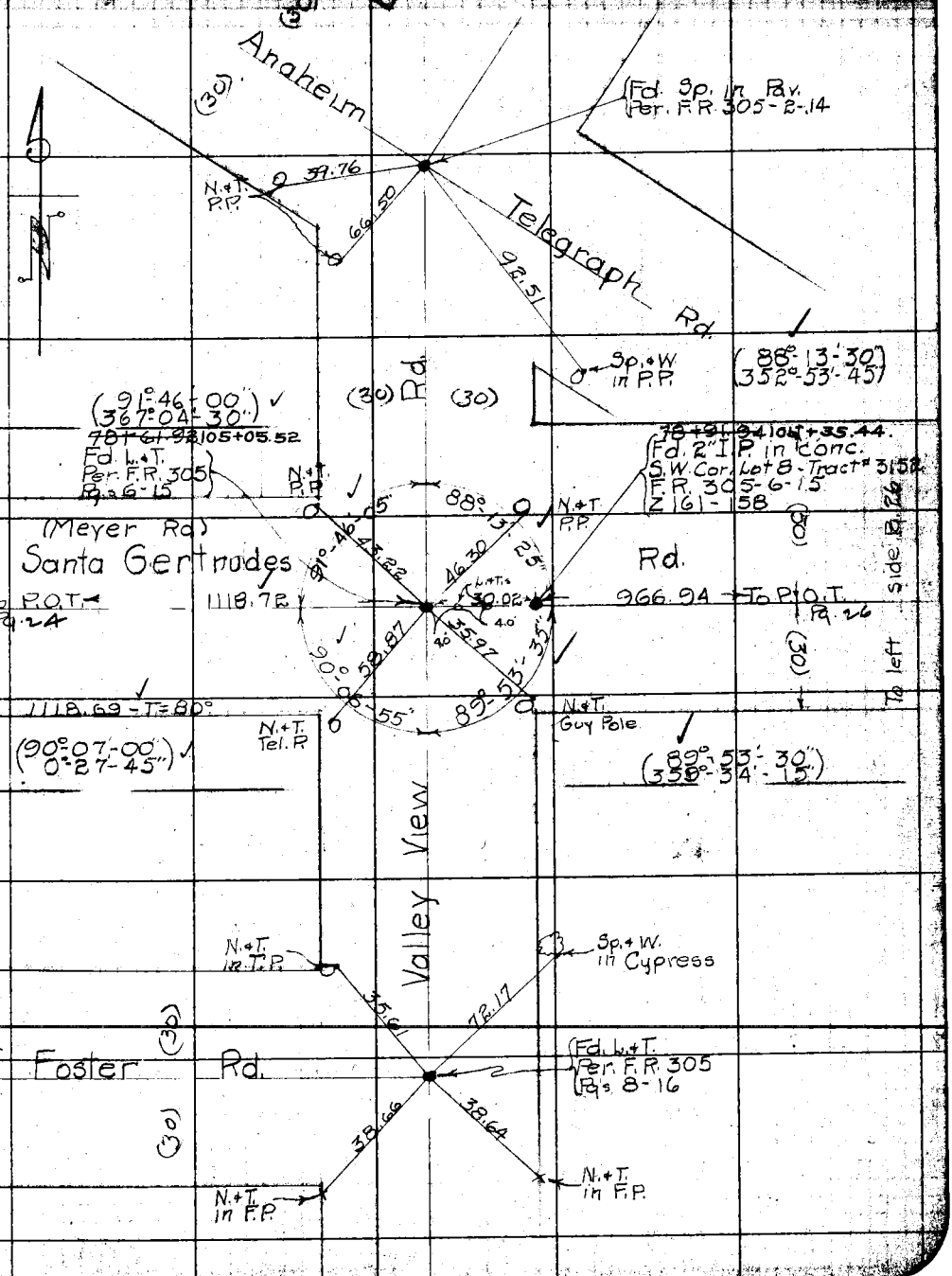

Notes: ANY ADDITIONS OR CHANGES ON THIS SHEET MUST BE MADE OR CIRCLED IN Red. WITH DATE AND NAME OF PERSON MAKING CHANGE.

Do not extend notes this side of this line

RETURN TO LOS ANGELES COUNTY SURVEYOR

F.B. 358 PG. 26 J. L. Thayer Chief Party Notes by J. L. Thayer Date 7/26/28

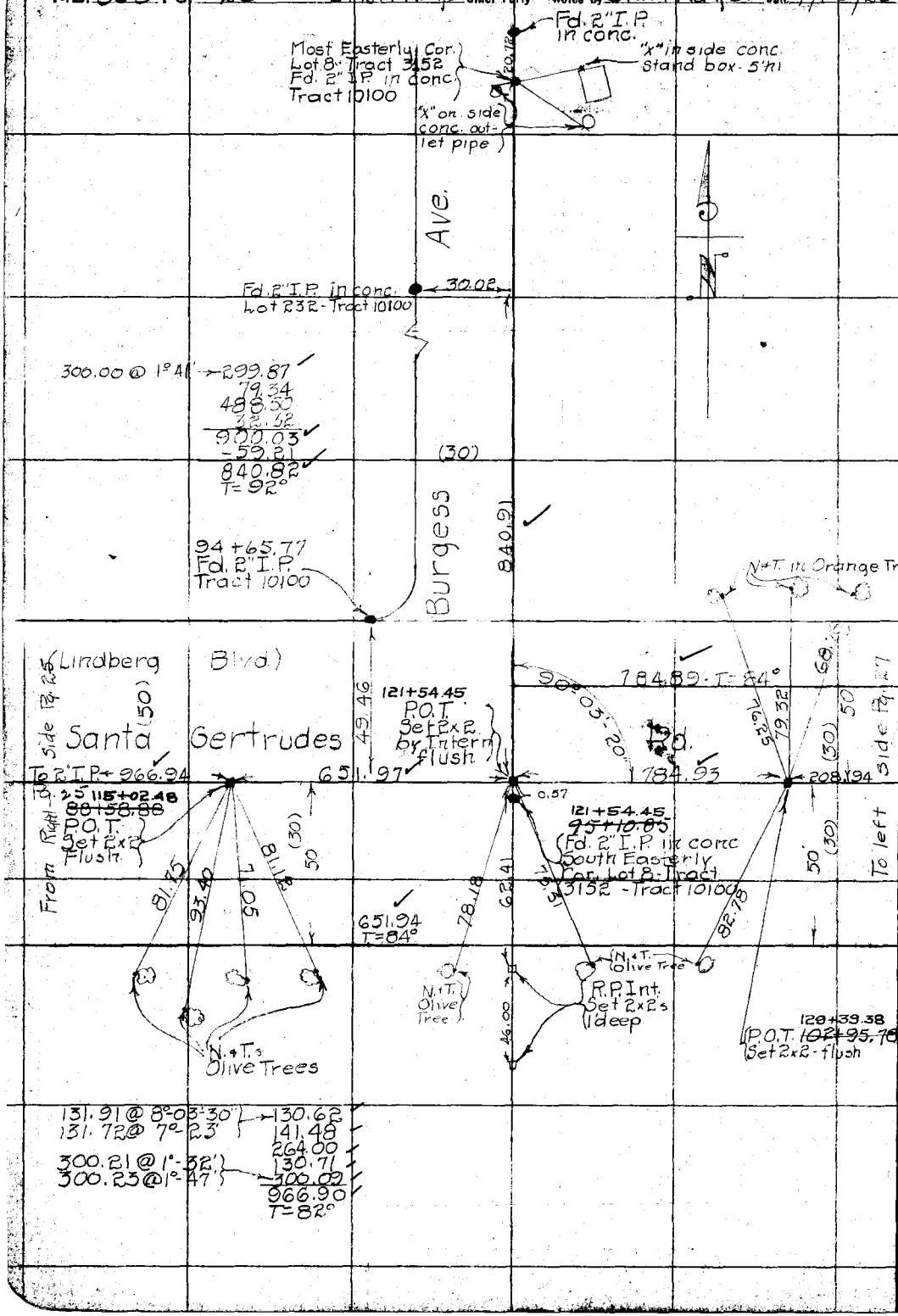

RETURN TO
LOS ANGELES COUNTY SURVEYOR

Do not extend notes this side of this line

Note: ANY ADDITIONS OR CHANGES ON THIS SHEET MUST BE MADE OR CIRCLED IN Red. WITH DATE AND NAME OF PERSON MAKING CHANGE.

Date 7/27/28 Notes by J.L. Thayer Chief Party J.L. Thayer F. B. 358 Pg. 27

Plotted by Wood	W. O. No. 762 Tape #033
Date Dec. 1928	Location Santa Gertrudes
Map No. B-318-2	Surveyed by J.L. Thayer
Plotting C'd by Wood	Date 7/27/28
Date ~~Dec. 1928~~ 12/20/28	Indexed

300' tape #25 - T=76

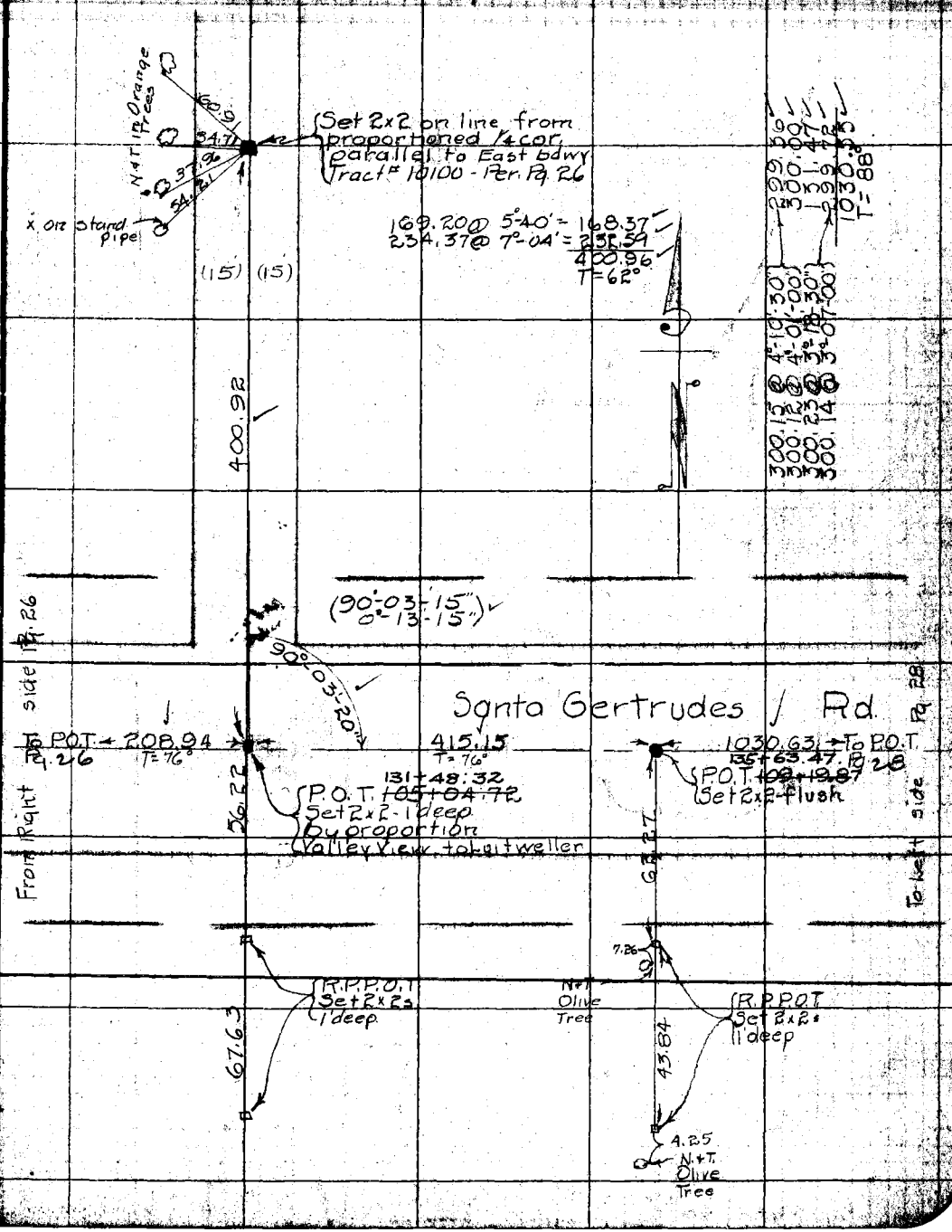

Note: ANY ADDITIONS OR CHANGES ON THIS SHEET MUST BE MADE OR CIRCLED IN Red. WITH DATE AND NAME OF PERSON MAKING CHANGE.

RETURN TO LOS ANGELES COUNTY SURVEYOR

Do not extend notes this side of this line

F.B. 558 PG 28 J. L. Thayer Chief Party Notes by J. L. Thayer Date 8-20-28

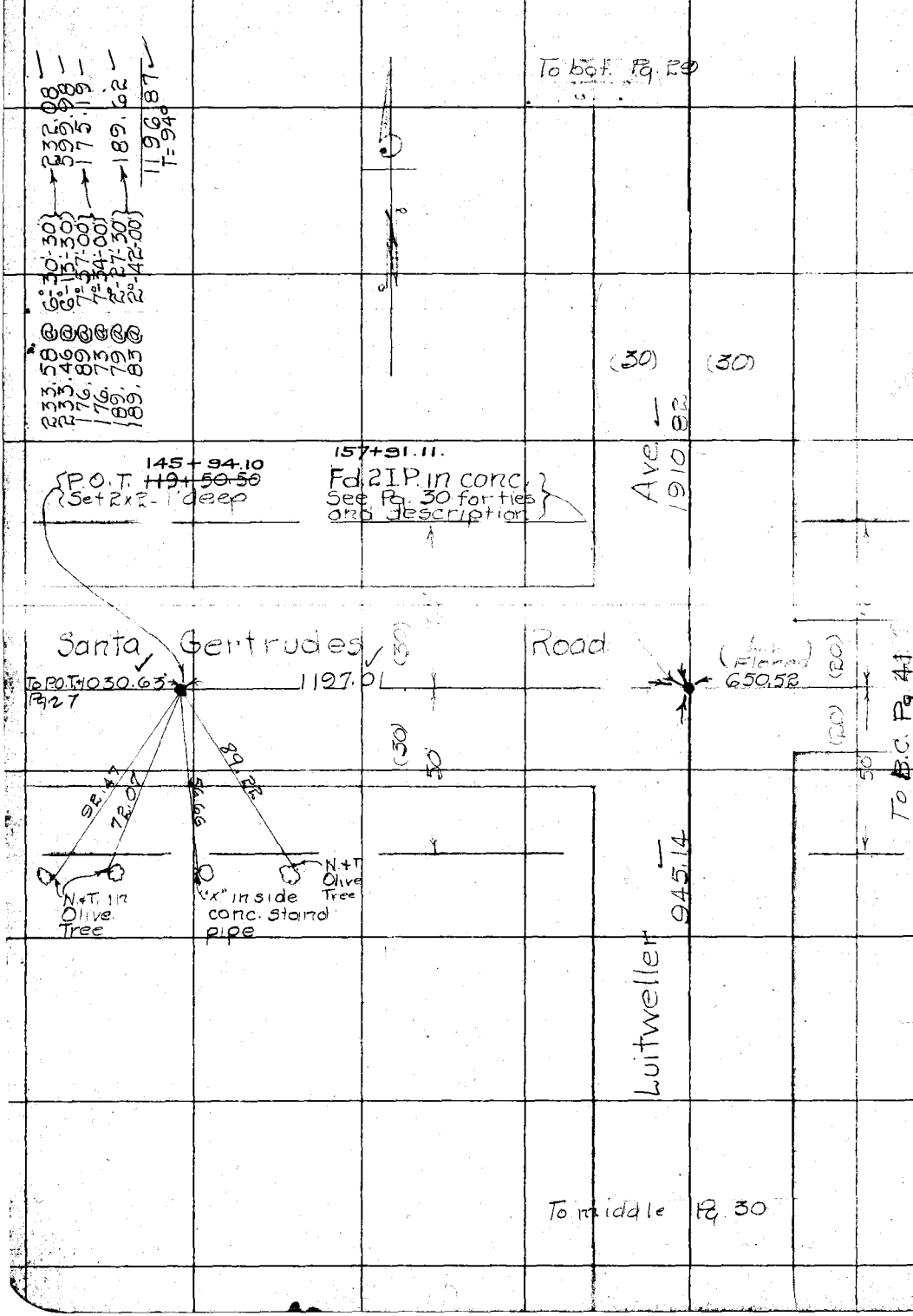

RETURN TO
LOS ANGELES COUNTY SURVEYOR.
Do not extend notes this side of this line

Notes: ANY ADDITIONS OR CHANGES ON THIS SHEET MUST BE MADE OR CIRCLED IN Red, WITH DATE AND NAME OF PERSON MAKING CHANGE.

Date 8/20/28 Notes by J. L. Thayer Chief Party J. L. Thayer F. B. 358 PG. 29

Plotted by Wood	W. O. No. 762 Topo F 035
Date Dec. 1928	Location Santa Gertrudes Rd
Map No. B-318-2	Surveyed by J. L. Thayer
Plotting C'k'd by	Date 8/20/28
Date 12/20/28.	Indexed

Note: ANY ADDITIONS OR CHANGES ON THIS SHEET MUST BE MADE OR CIRCLED IN Red. WITH DATE AND NAME OF PERSON MAKING CHANGE.

RETURN TO LOS ANGELES COUNTY SURVEYOR

Do not extend notes this side of this line

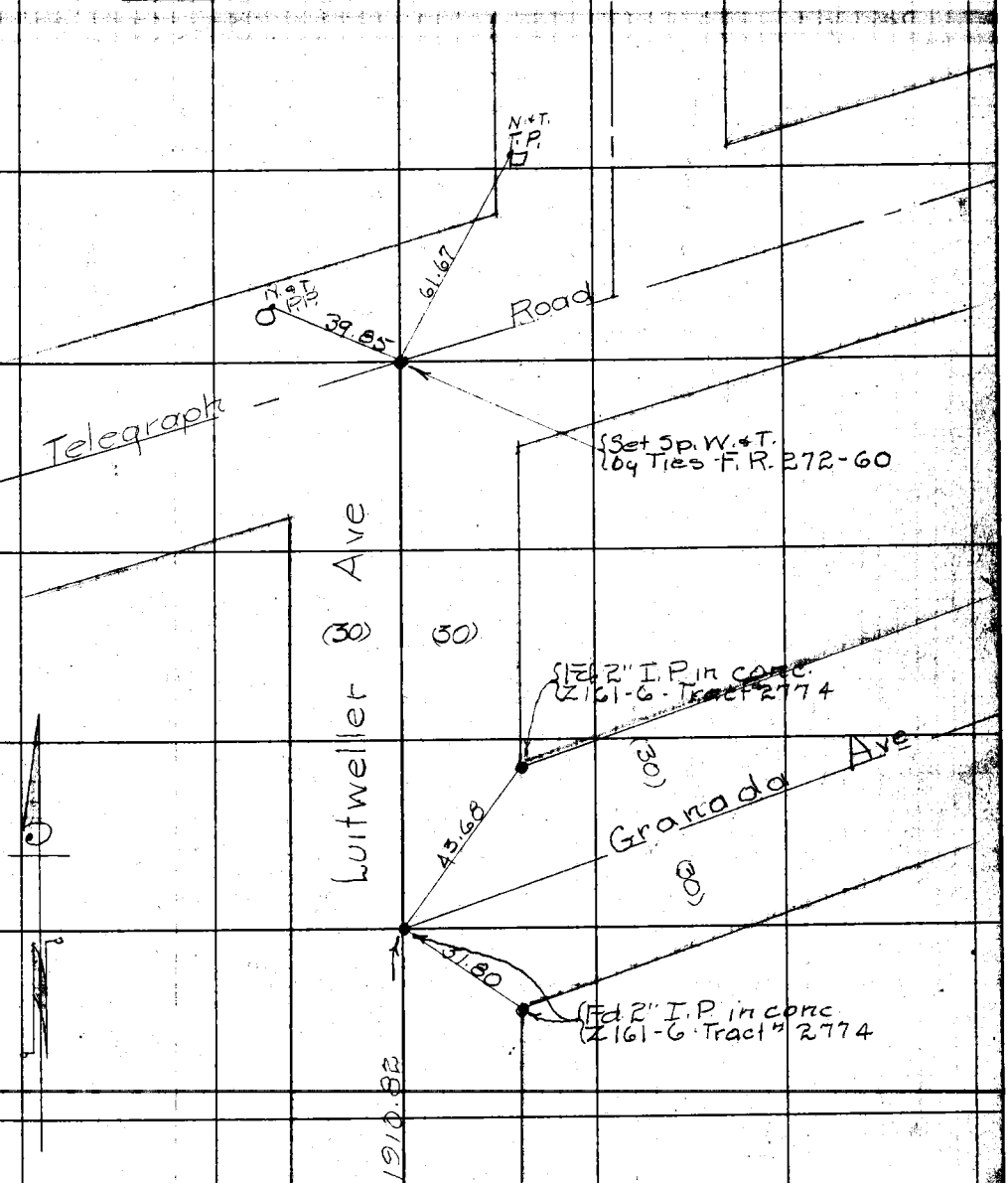

To top pg. 30

F.B. 358 Pg. 30 J. L. Thayer Chief Party Notes by J. L. Thayer Date 8/20/28

From bot. pg. 29

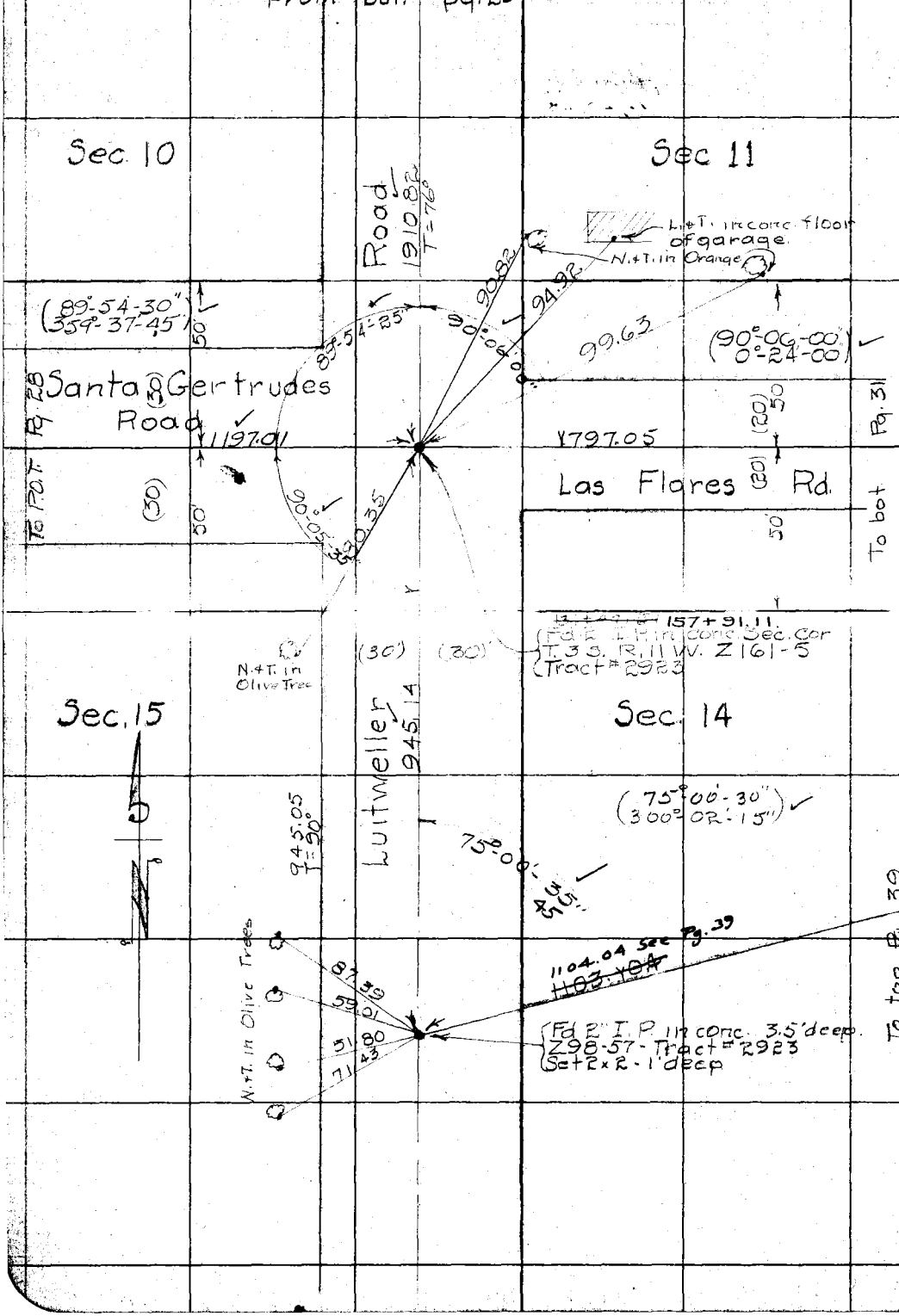

RETURN TO
LOS ANGELES COUNTY SURVEYOR

Do not extend notes this side of this line

Notes: ANY ADDITIONS OR CHANGES ON THIS SHEET MUST BE MADE OR CIRCLED IN Red. WITH DATE AND NAME OF PERSON MAKING CHANGE.

Date 8/25/28 Notes by J.L. Thayer Chief Party J.L. Thayer F.B. 358 PG. 31

Plotted by Wood	W.O. No. 762 Tape # .033 T=76°
Date Dec. 1928	Location Santa Gertrudes
Map No. 8-318-2	Surveyed by J.L. Thayer Rd.
Plotting C'd'd by M.U.M.M.	Date 8-25-28
Date 12/20/28	Indexed

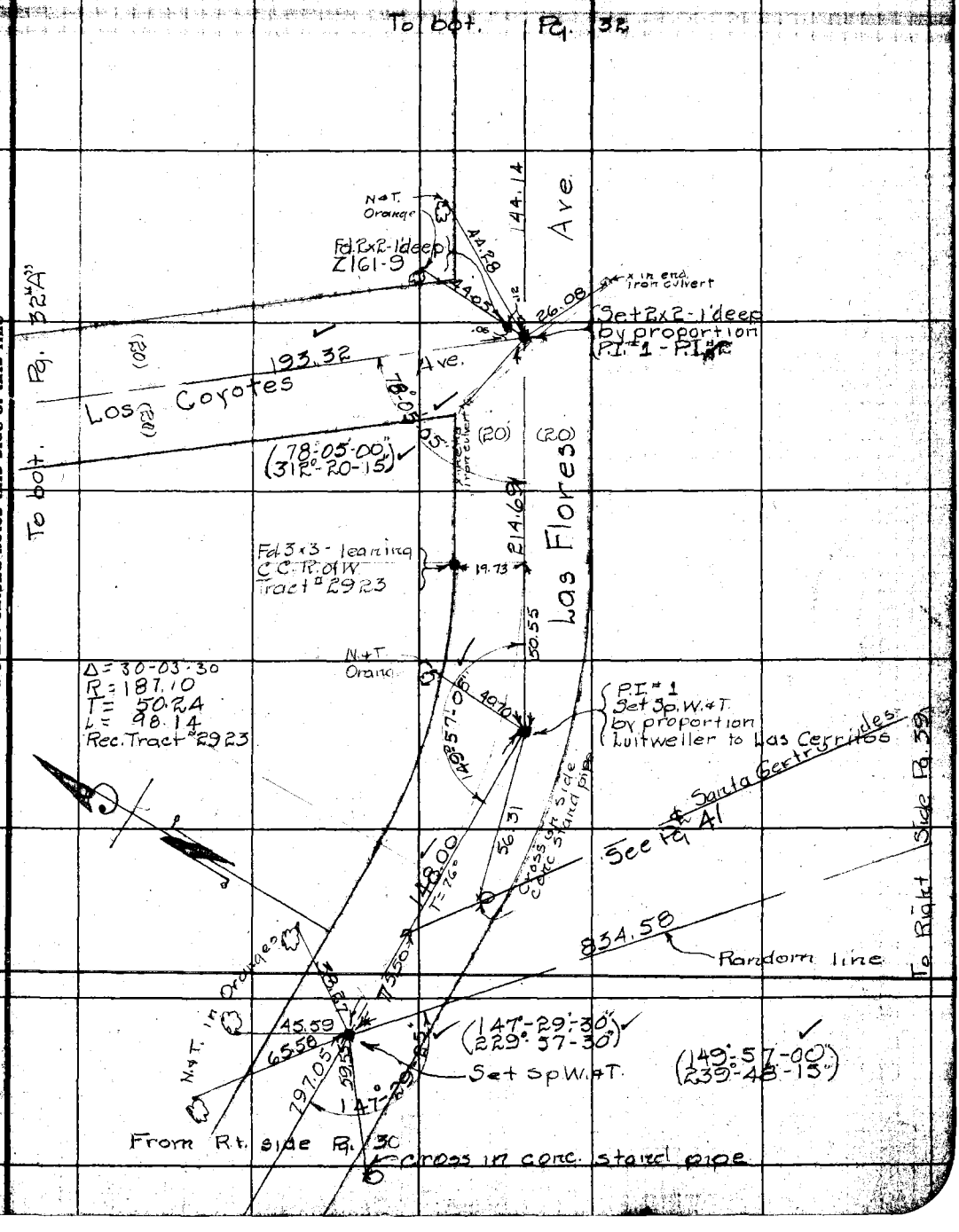

Notes: ANY ADDITIONS OR CHANGES ON THIS SHEET MUST BE MADE OR CIRCLED IN Red. WITH DATE AND NAME OF PERSON MAKING CHANGE.

RETURN TO LOS ANGELES COUNTY SURVEYOR

Do not extend notes this side of this line

F.B. 558 Pg. 32 J.L. Thayer Chief Party Notes by J.L. Thayer Date 8/27/28

To bot. Pg. 33

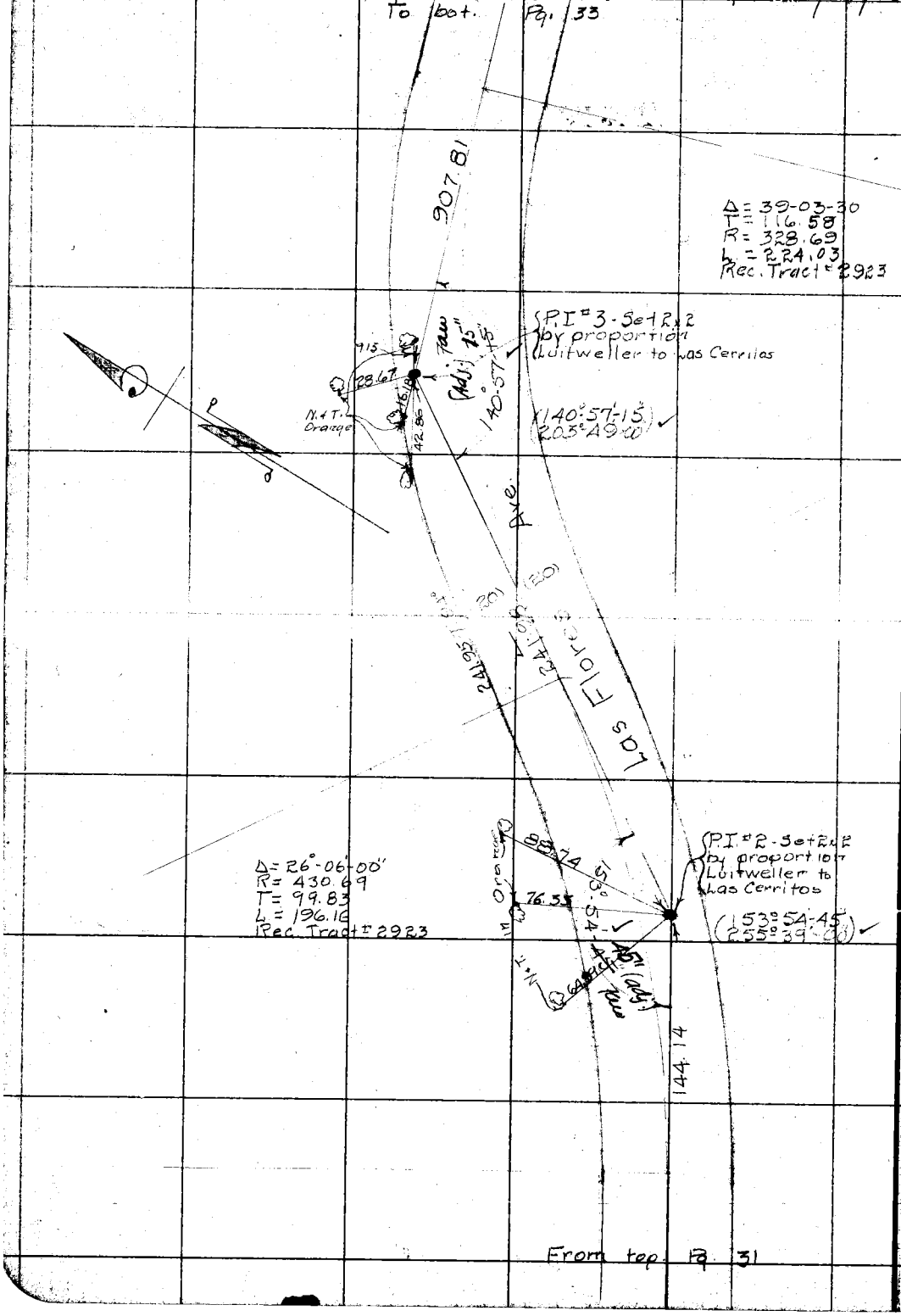

From top Pg. 31

RETURN TO
LOS ANGELES COUNTY SURVEYOR

Do not extend notes this side of this line

Note: ANY ADDITIONS OR CHANGES ON THIS SHEET MUST BE MADE OR CIRCLED IN Red. WITH DATE AND NAME OF PERSON MAKING CHANGE.

Date 8/23/28 Notes by J.L. Thayer Chief Party J.L. Thayer F. B. 358 Pg. 33

Plotted by Wood	W. O. No. 762 Tope #033
Date Dec. 1928	Location Santa Gertrudes
Map No. 8-318-2	Surveyed by J.L. Thayer Rd
Plotting C'k'd by H. U. M. H.	Date 8-23-28
Date 12/29/28	Indexed

Notes: ANY ADDITIONS OR CHANGES ON THIS SHEET MUST BE MADE OR CIRCLED IN Red. WITH DATE AND NAME OF PERSON MAKING CHANGE.

Do not extend notes this side of this line

RETURN TO LOS ANGELES COUNTY SURVEYOR

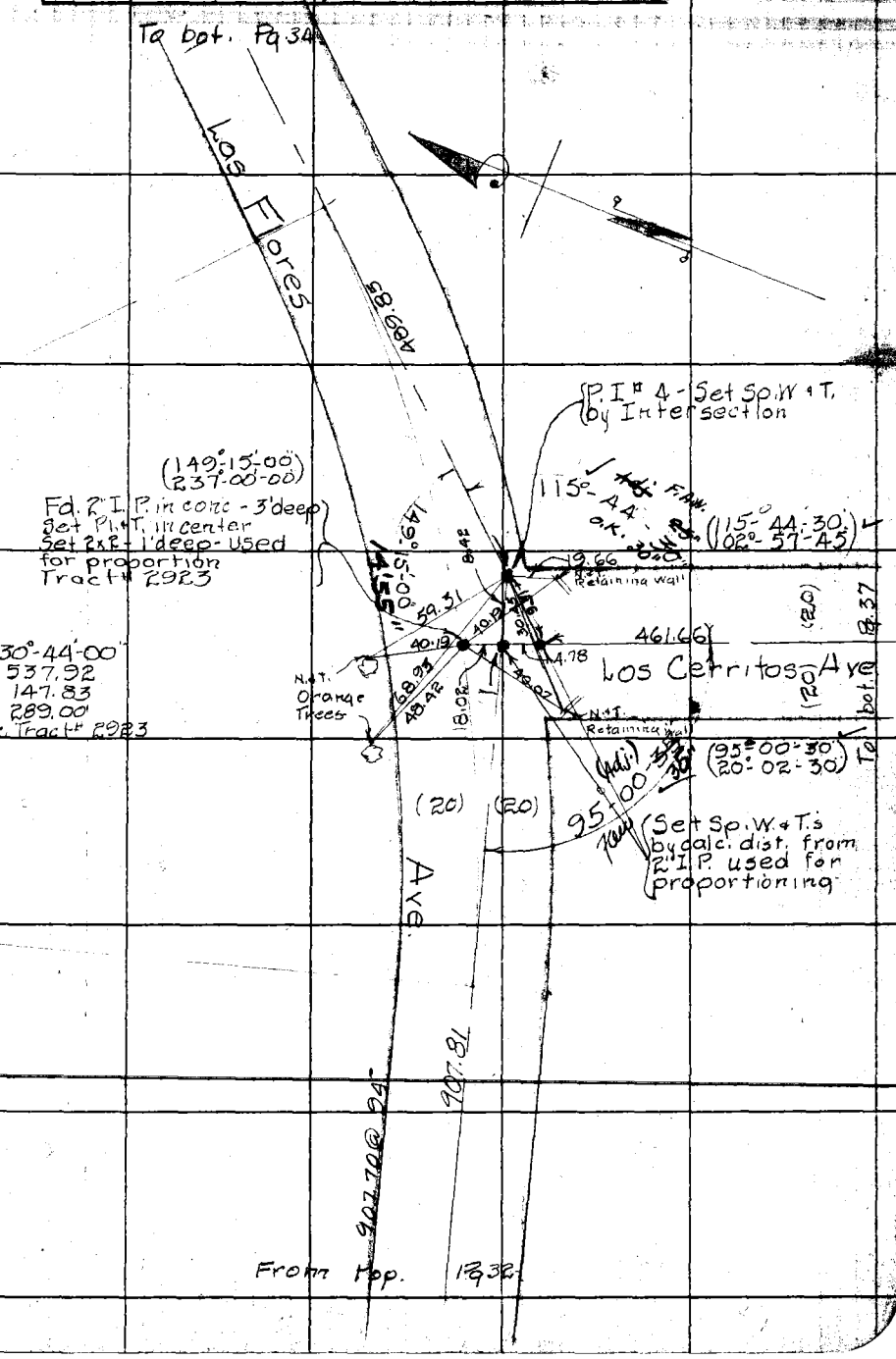

F.B. 358 Pg. 34 J. L. Thayer Chief Party Notes by J. L. Thayer Date 8/23/28

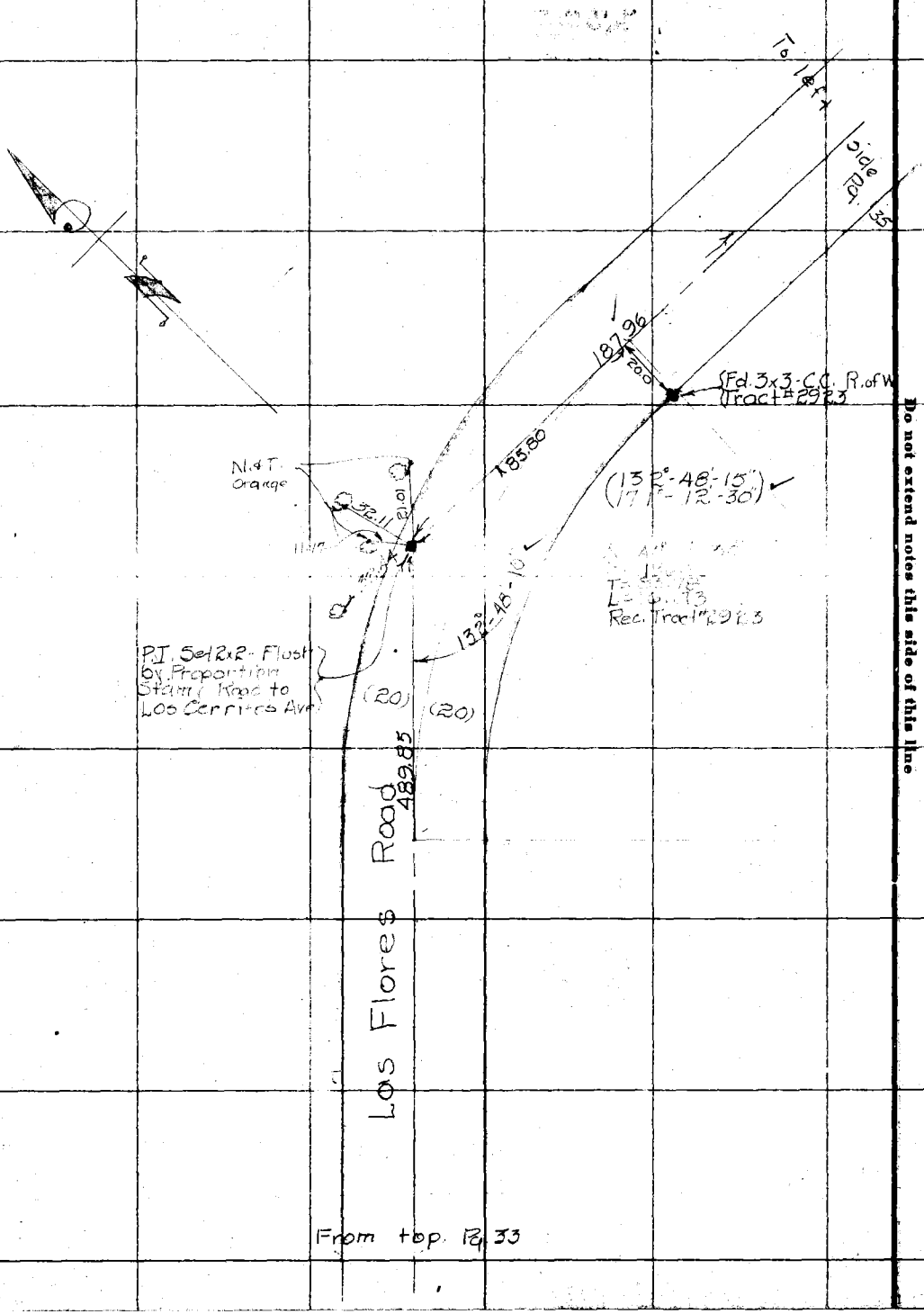

From top Pg. 33

RETURN TO
LOS ANGELES COUNTY SURVEYOR

Do not extend notes this side of this line

Notes: ANY ADDITIONS OR CHANGES ON THIS SHEET MUST BE MADE OR CIRCLED IN Red. WITH DATE AND NAME OF PERSON MAKING CHANGE.

Date 9-21-29 Notes by J. L. Thayer Chief Party J. L. Thayer F. B. 358 Pg. 32"A"

Plotted by Wood	W. O. No. 762 Tape + Cag.
Date Dec. 1928	Location Santa Gertrudes
Map No. B-318-2	Surveyed by J. L. Thayer Rd
Plotting C'k'd by H. U. M. H.	Date 9-21-28
Date 12/20/28	Indexed

Notes: ANY ADDITIONS OR CHANGES ON THIS SHEET MUST BE MADE OR CIRCLED IN Red. WITH DATE AND NAME OF PERSON MAKING CHANGE.

Do not extend notes this side of this line

RETURN TO LOS ANGELES COUNTY SURVEYOR

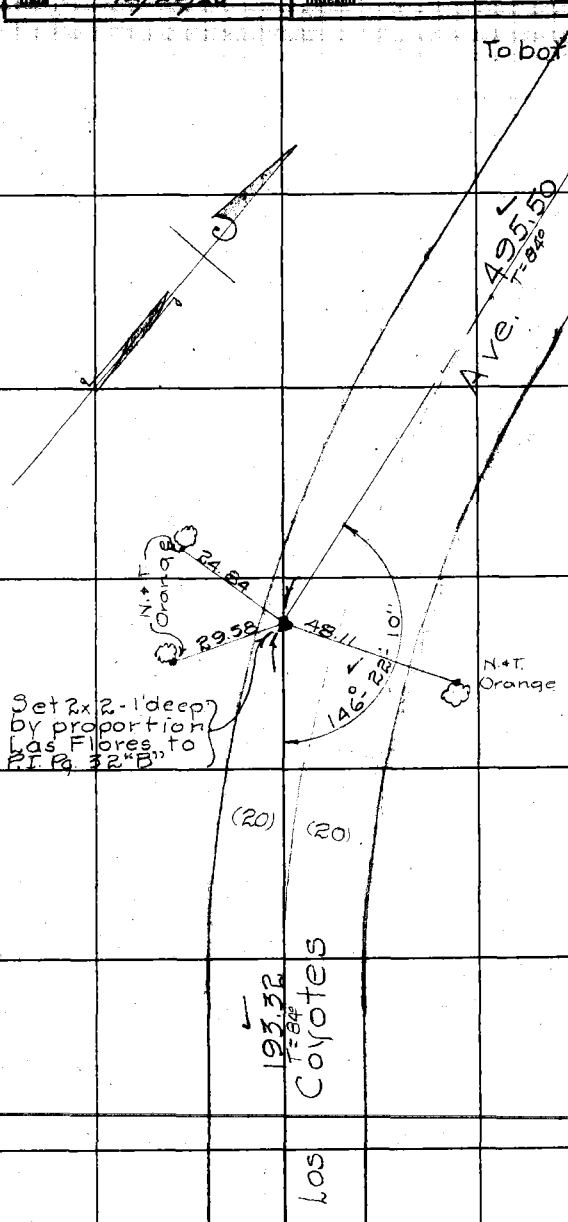

From left side Pg. 31

F.B. 358 Pg. 32"B" J.L. Thayer Chief Party Notes by J.L. Thayer Date 9-21-28

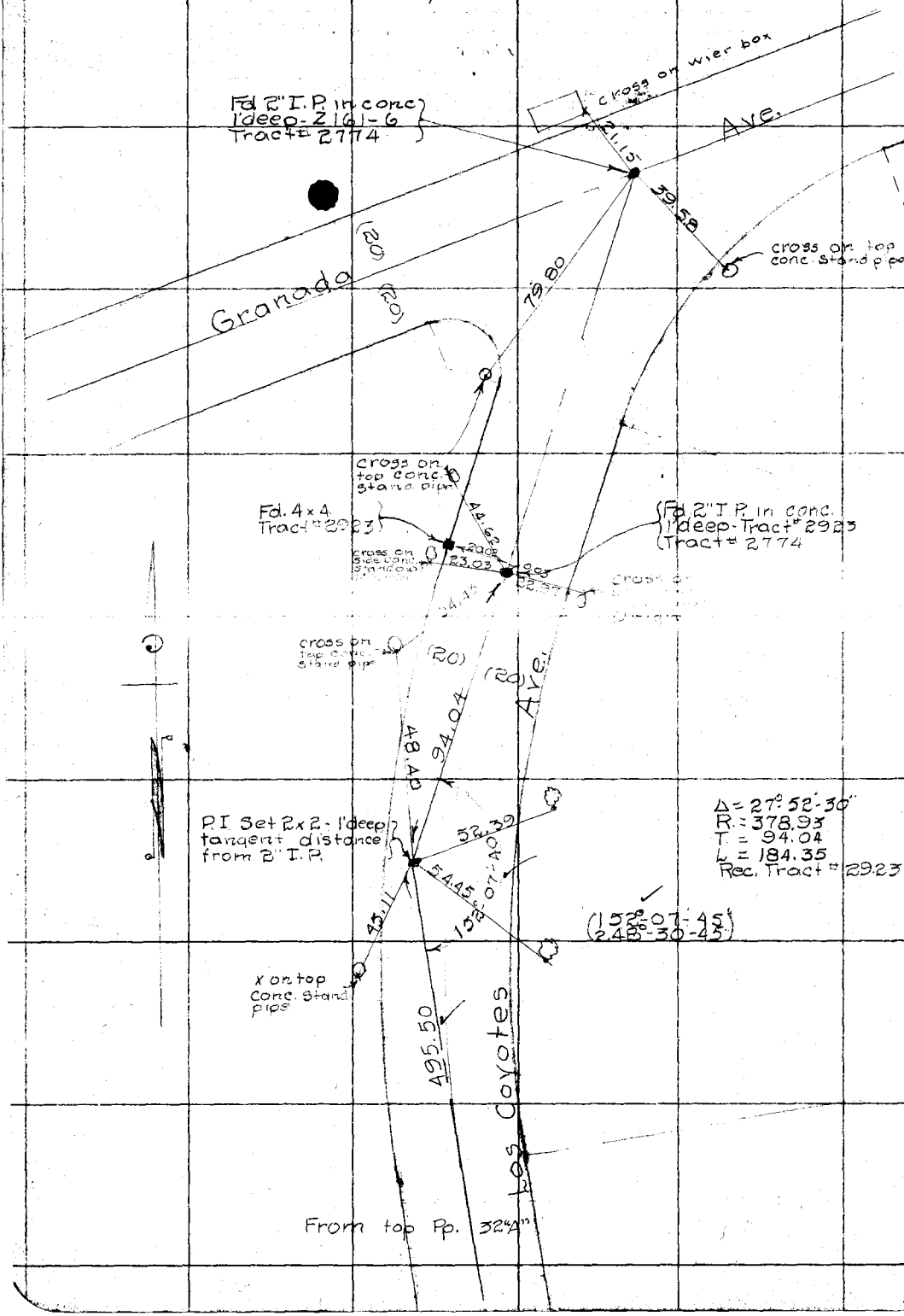

RETURN TO
LOS ANGELES COUNTY SURVEYOR

Do not extend notes this side of this line

Notes: ANY ADDITIONS OR CHANGES ON THIS SHEET MUST BE MADE OR CIRCLED IN Red. WITH DATE AND NAME OF PERSON MAKING CHANGE.

Date 8/21/28 Notes by J. L. Thayer Chief Party J. L. Thayer F. B. 358 Pg. 35

Plotted by Wood	W. O. No. 762 Tape # .033
Date Dec. 1928	Location Santa Gertrudes
Map No. B-318-2	Surveyed by J. L. Thayer Rd
Plotting C'k'd by H. U. M. H.	Date 8-21-28
Date 12/20/28	Indexed

300' tape #25 T-76

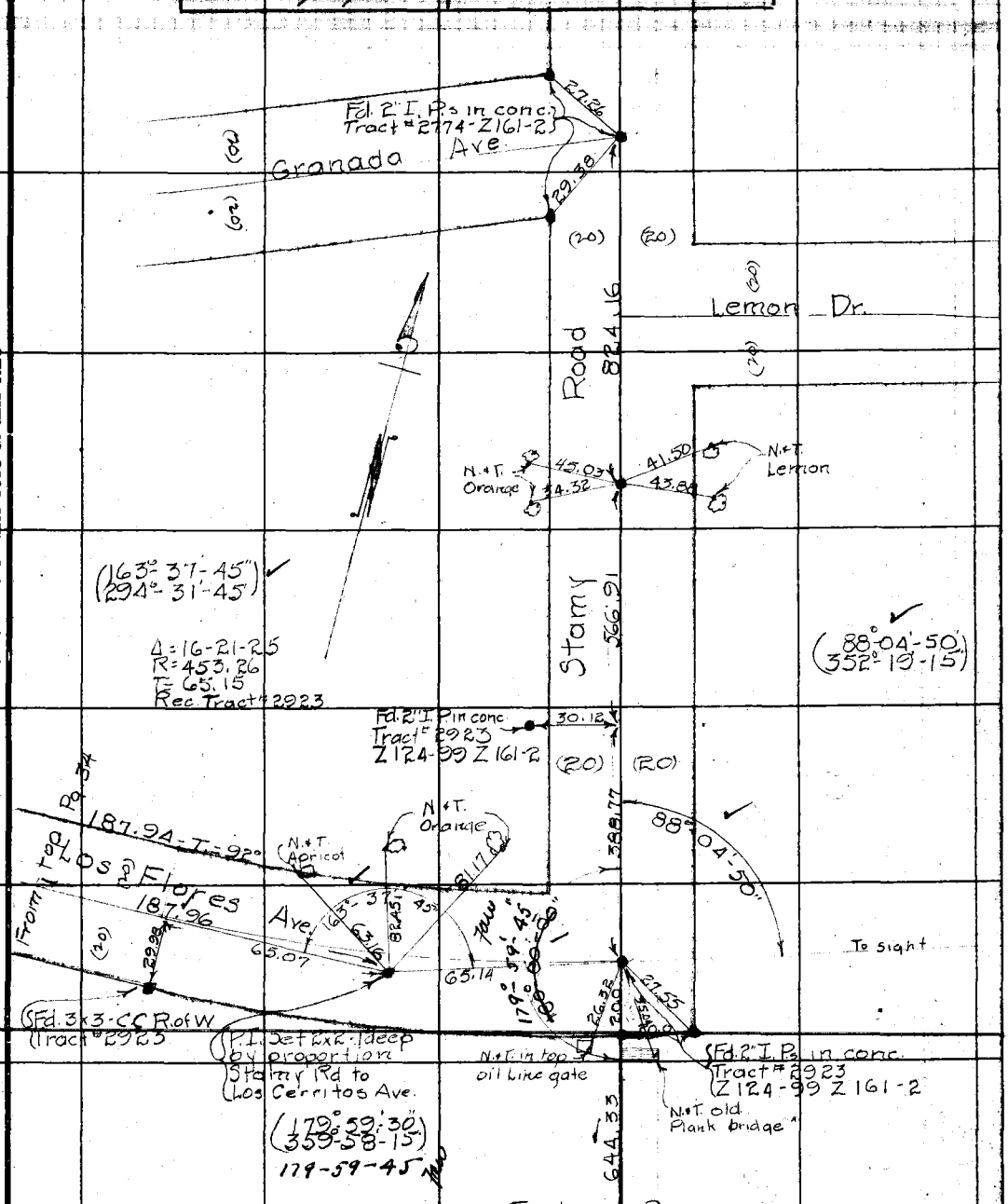

Note: ANY ADDITIONS OR CHANGES ON THIS SHEET MUST BE MADE OR CIRCLED IN Red. WITH DATE AND NAME OF PERSON MAKING CHANGE.

RETURN TO LOS ANGELES COUNTY SURVEYOR

Do not extend notes this side of this line

F.B. 358 Pg. 36 J.L. Thayer Chief Party Notes by J.L. Thayer Date 8/30/28

299.15 @ 8°-40' = 295.73 T = 80° = 295.74
100.00 T = 76° = 100.00
248.58 T = 80° = 248.59
644.33

From bot pg 35

644.33

x in rim = 24.54
conc. stand N.T.
pipe Orange 11.60
20.74
32.34

Set 2x2 1' deep

1302.88

(90°-00'-15")
(360°-01'-30")

90°-00'-20"

502.89
T=76°

Set 1x2 1' deep

73.69

To left side Pg. 37

Cordova Road

(30)

Fd. 2" I.P. in conc. .13 West of Tract Line Tract # 2923

31.07

Fd. old 4x4 with Nail in East edge Nail .08 West of Tract Line - # 2923
See Pg. 45

31.02

Fd. 2" I.P. in conc .07 West of Tract Line - # 2923

(89°-59'-45")
(359°-59'-00")

89°-59'-45"

67.79

Fd. 2" I.P. in conc. Tract # 2923

504.24

To upper left Pg. 38

RETURN TO
LOS ANGELES COUNTY SURVEYOR

Do not extend notes this side of this line

Notes: ANY ADDITIONS OR CHANGES ON THIS SHEET MUST BE MADE OR CIRCLED IN Red. WITH DATE AND NAME OF PERSON MAKING CHANGE.

Date 8/29/28 Notes by J.L. Thayer Chief Party J.L. Thayer F. B. 358 PG. 37

Plotted by Wead	W. O. No. 762 Page # .033.
Date Dec. 1928	Location Santa Gertrudes
Map No. B-318-2	Surveyed by J.L. Thayer
Plotting C'k'd by M. U. M. H.	Date 8-29-28
Date 12/20/28	Indexed

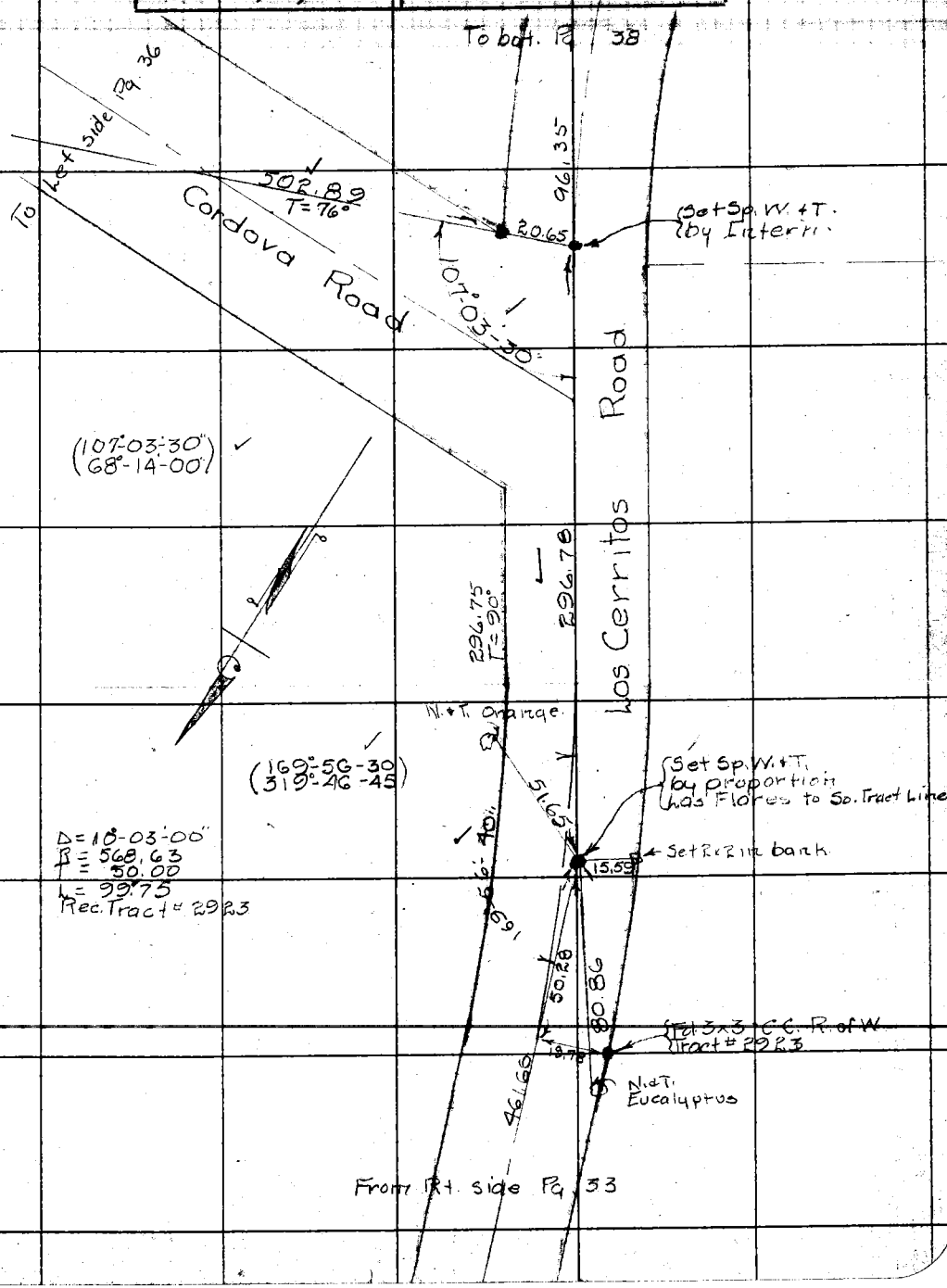

Notes: ANY ADDITIONS OR CHANGES ON THIS SHEET MUST BE MADE OR CIRCLED IN Red. WITH DATE AND NAME OF PERSON MAKING CHANGE.

Do not extend notes this side of this line

RETURN TO LOS ANGELES COUNTY SURVEYOR

F.B. 358 Pg. 38 J. L. Thayer Chief Party Notes by J. L. Thayer Date 8/29/26

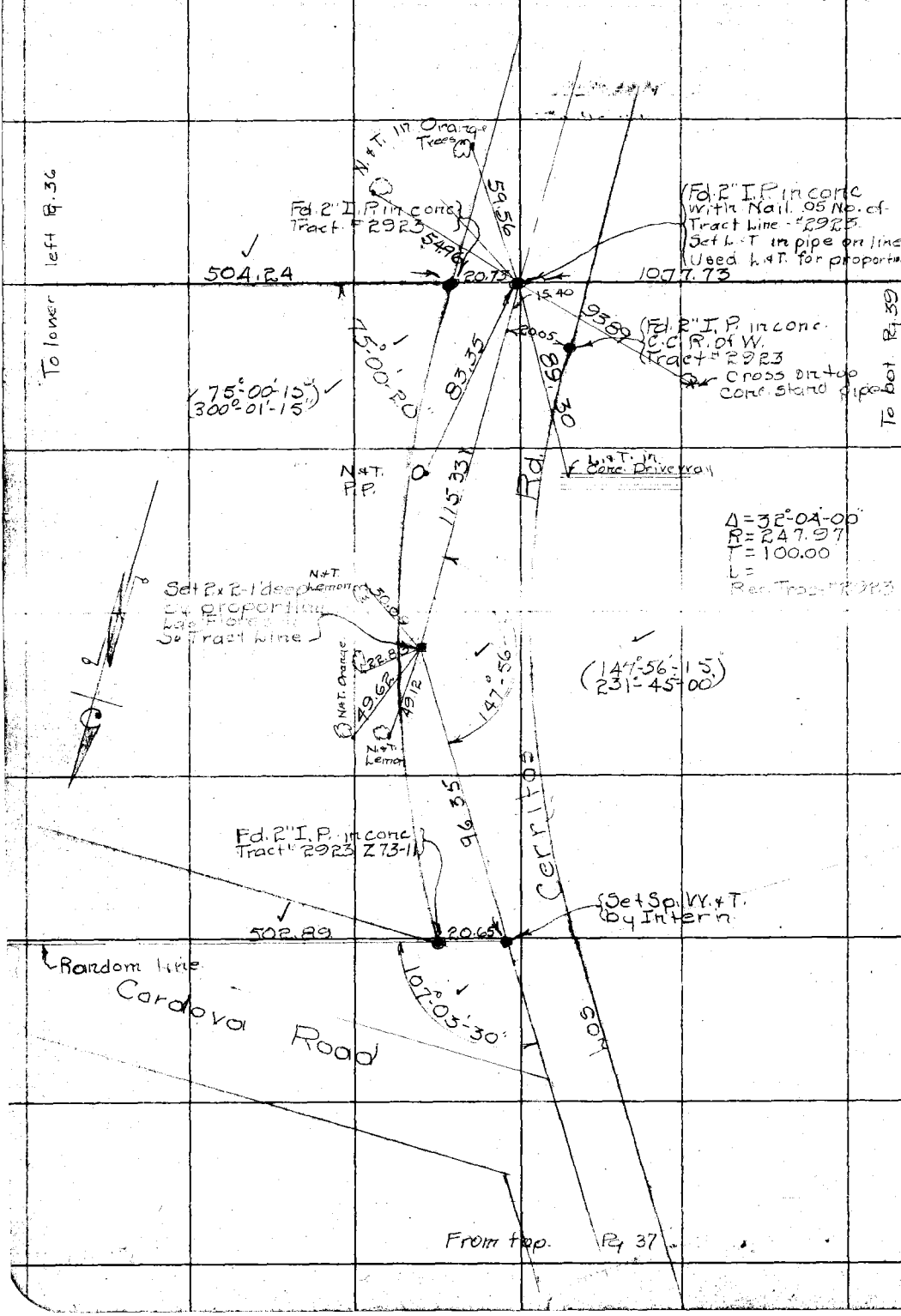

RETURN TO
LOS ANGELES COUNTY SURVEYOR
Do not extend notes this side of this line

Notes: ANY ADDITIONS OR CHANGES ON THIS SHEET MUST BE MADE OR CIRCLED IN Red. WITH DATE AND NAME OF PERSON MAKING CHANGE.

Date 9-22-28 Notes by J.L. Thayer Chief Party J.L. Thayer F.B. 358 PG. 39

Plotted by Wood	W. O. No. 762 Tape # T=84° 046
Date Dec. 1928	Location Santa Gertrudes Rd
Map No. B-318-2	Surveyed by J.L. Thayer
Plotting C'k'd by [illegible]	Date 9-22-28
Date 12/20/28	Indexed

300.00 Tape #6 T=80°

From lower right Pg. 30

261.74 @ 2°-27'
250.20 @ 9-24-30
196.14 @ 5°-41
~~214.97 @ 3-49~~
215.97 @ 3°-49
(J.L.T. 12-22-28)

261.50
246.83
185.00
= 195.18
= ~~214.49~~
~~1103.00~~
T=86°
= 215.49
1104.00
T=86°
= 1104.04

1104.04
1103.04

N.T.R.R.

Set 2x2 - 1' deep transiting in

(47°-36'-00")
(190°-23'-45")

207.81
T=84°

0.18

Fd 4x4 with Nail

47°-35'-55"

834.58
T=84

Random line

From Right Side Pg. 31

346.40
T=84

120.71
T=84°

Set 2x2 1' deep

242.42

1077.73
T=84

℄ Santa Gertrudes
See Pg. 42

From Rt. side Pg. 38

Note: ANY ADDITIONS OR CHANGES ON THIS SHEET MUST BE MADE OR CIRCLED IN Red. WITH DATE AND NAME OF PERSON MAKING CHANGE.

Do not extend notes this side of this line

RETURN TO LOS ANGELES COUNTY SURVEYOR

F.B. 358 Pg. 40 J.L. Thayer Chief Party Notes by J. L. Thayer Date

RETURN TO
LOS ANGELES COUNTY SURVEYOR

Do not extend notes this side of this line

Notes: ANY ADDITIONS OR CHANGES ON THIS SHEET MUST BE MADE OR CIRCLED IN Red. WITH DATE AND NAME OF PERSON MAKING CHANGE.

Date 10-17-28 Notes by J. L. Thayer Chief Party J. L. Thayer F.B. 358 PG. 41

Platted by Wood	W. O. No. 768 B.S.O. No. [illegible]
Date Dec. 1928	Location Santa [illegible]
Map No. B-318-2-	Surveyed by J. L. Thayer
Platting Ck'd by H. U. M. H.	Date 10-17-28
Date 12/20/28	Indexed

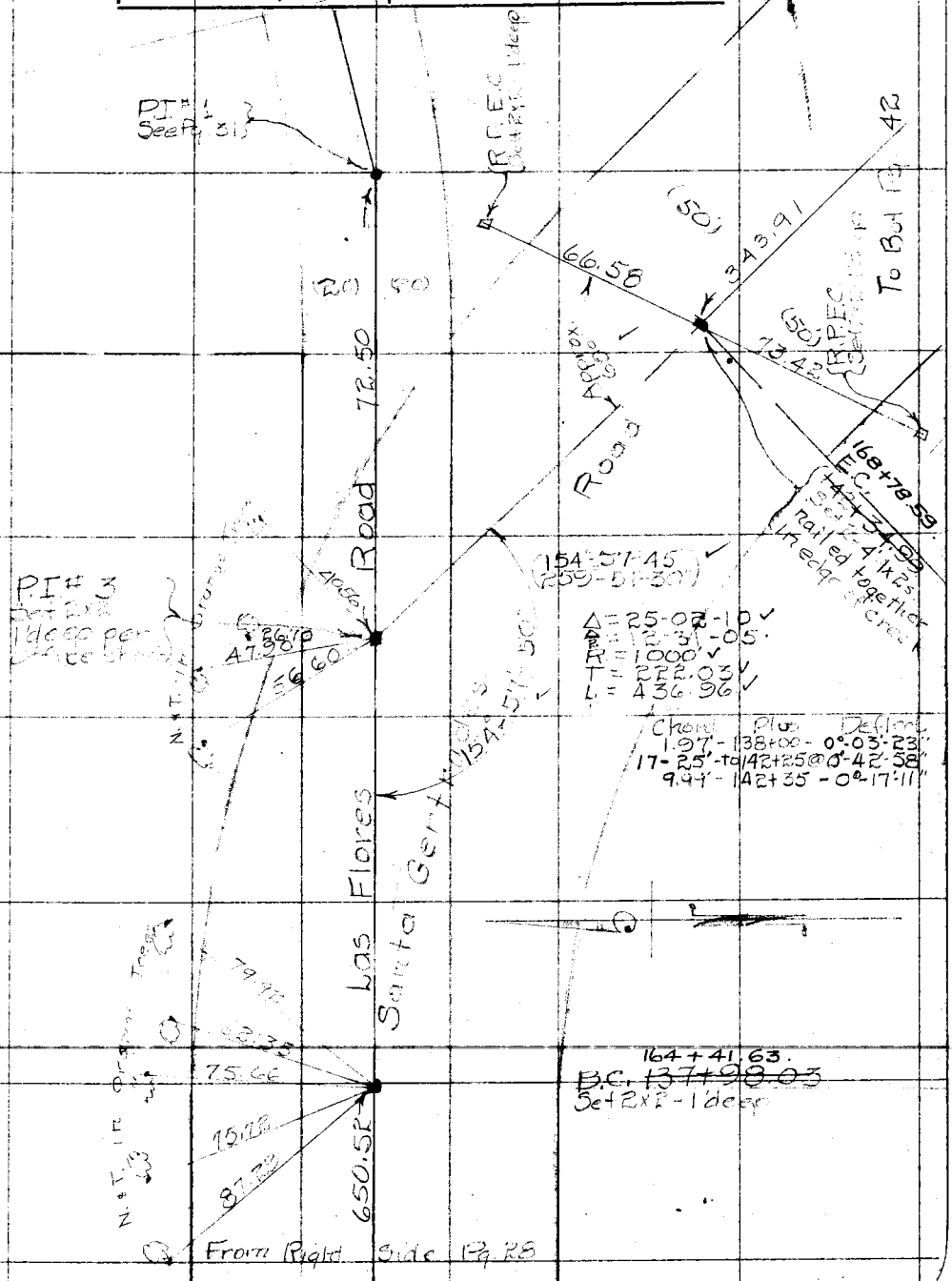

Notes: ANY ADDITIONS OR CHANGES ON THIS SHEET MUST BE MADE OR CIRCLED IN Red. WITH DATE AND NAME OF PERSON MAKING CHANGE.

Do not extend notes this side of this line

RETURN TO LOS ANGELES COUNTY SURVEYOR

F. B. 358 PG. 42 J.H. Thayer Chief Party Notes by J.H.T. Date 10-20-28

To Bot. Pg. 43

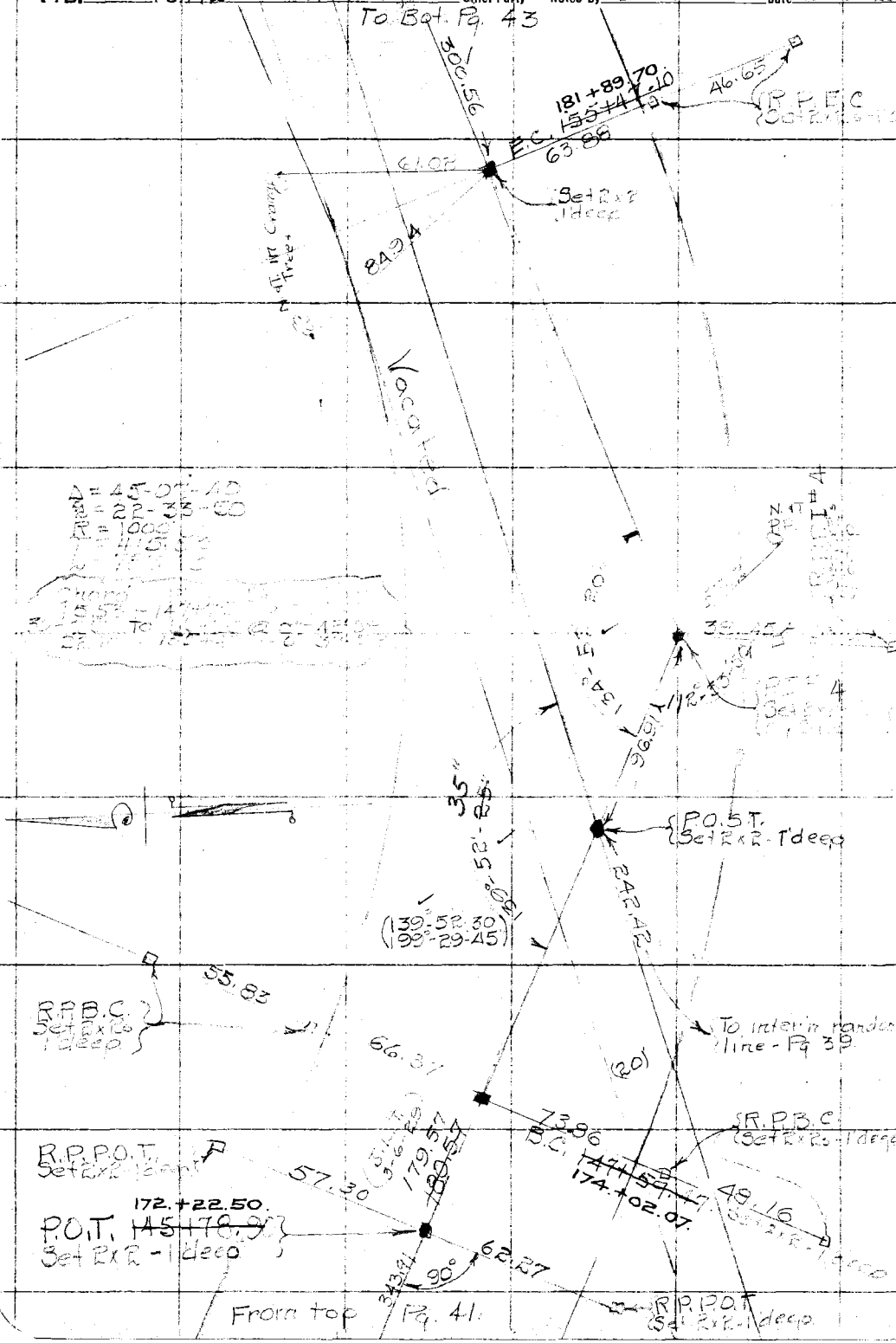

RETURN TO
LOS ANGELES COUNTY SURVEYOR

Do not extend notes this side of this line

Note: ANY ADDITIONS OR CHANGES ON THIS SHEET MUST BE MADE OR CIRCLED IN Red, WITH DATE AND NAME OF PERSON MAKING CHANGE.

Date 10-23-28 Notes by J. L. Thayer Chief Party J. L. Thayer F.B. 358 Pg. 43

Platted by Wood	W. O. No. 762 Tape No. 04C
Date Dec. 1928	Location [illegible]
Map No. B-318-2	Surveyed by J. L. Thayer
Platting C'k'd by H. U. M. H.	Date 10-23-28
Date 12/20/28	Indexed

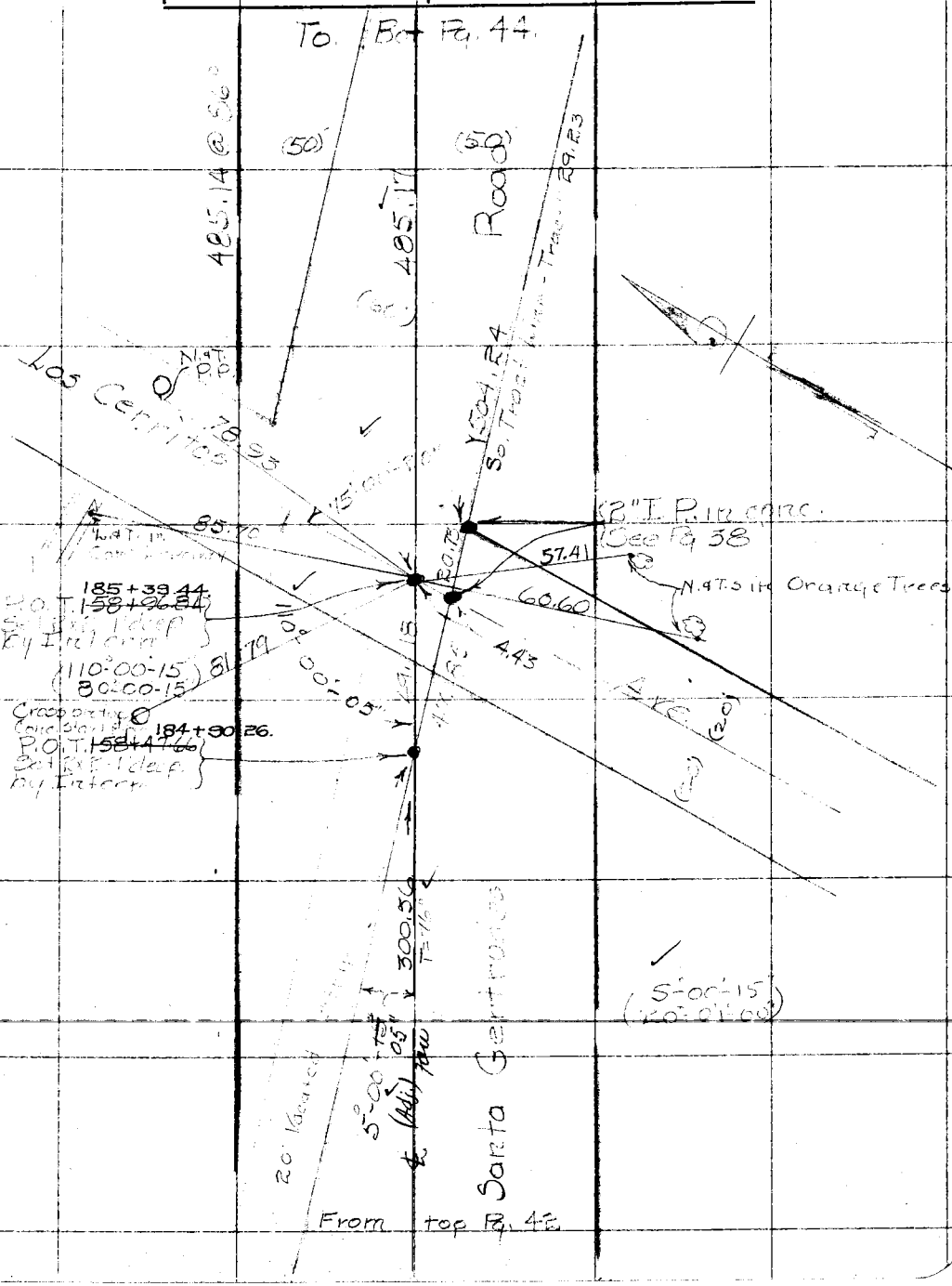

Note: ANY ADDITIONS OR CHANGES ON THIS SHEET MUST BE MADE OR CIRCLED IN Red. WITH DATE AND NAME OF PERSON MAKING CHANGE.

Do not extend notes this side of this line

RETURN TO
LOS ANGELES COUNTY SURVEYOR

F. B. 358 Pg. 44 J. L. Thayer Chief Party Notes by J. L. T. Date 10-22-28

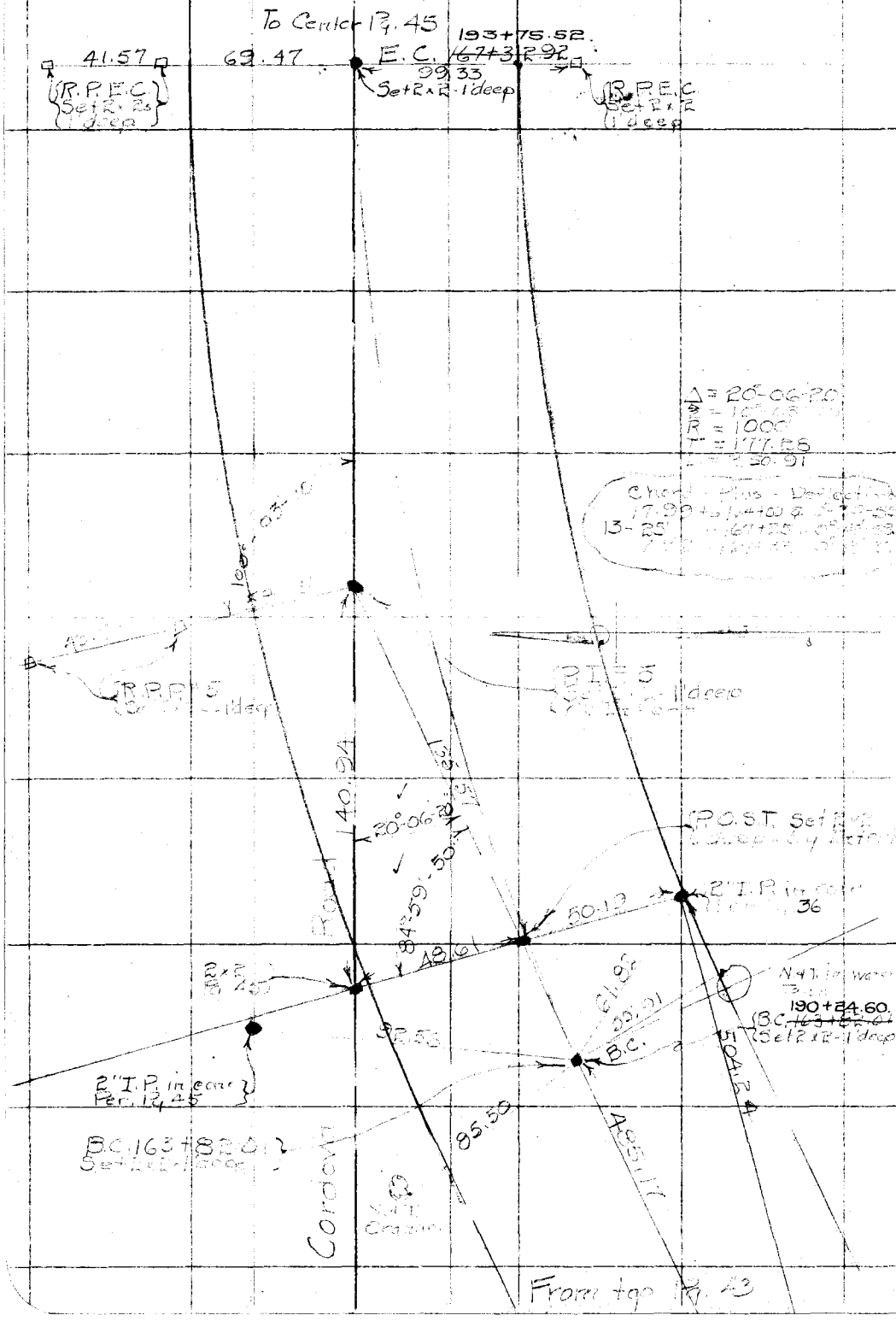

RETURN TO
LOS ANGELES COUNTY SURVEYOR

Do not extend notes this side of this line

Note: ANY ADDITIONS OR CHANGES ON THIS SHEET MUST BE MADE OR CIRCLED IN Red. WITH DATE AND NAME OF PERSON MAKING CHANGE.

Date 10-1-28 Notes by J.L. Thayer Chief Party J.L. Thayer F.B. 358 Pg. 45

Platted by Wood	W. O. No. 762 Tape #046
Date Dec. 1928	Location Santa Gertrudes Rd
Map No. B-318-2	Surveyed by J.L. Thayer
Platting C'k'd by H.U.M.	Date 10-1-28
Date 12/20/28	Indexed

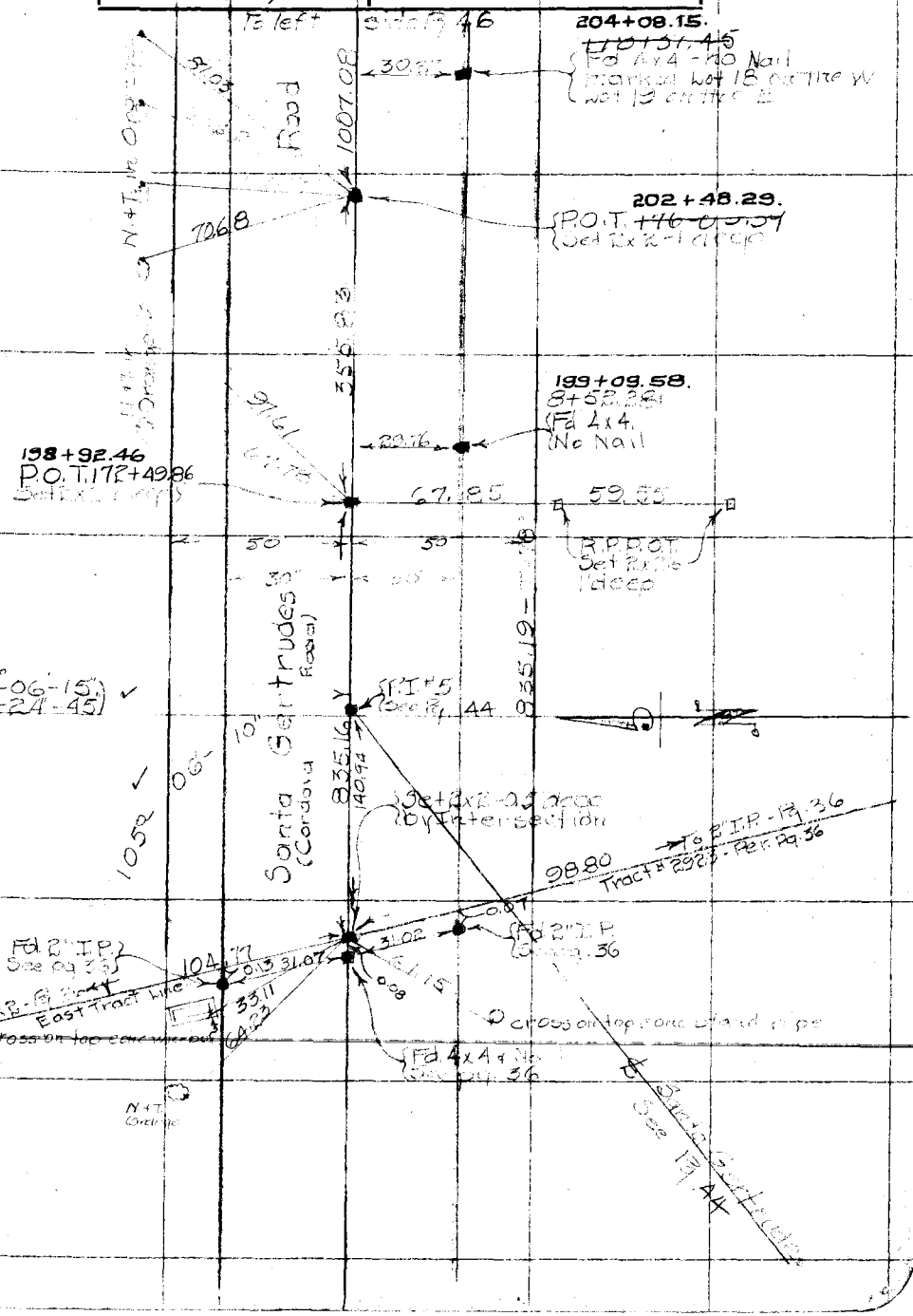

Notes: ANY ADDITIONS OR CHANGES ON THIS SHEET MUST BE MADE OR CIRCLED IN Red. WITH DATE AND NAME OF PERSON MAKING CHANGE.

Do not extend notes this side of this line

RETURN TO
LOS ANGELES COUNTY SURVEYOR

F. B. 355 Pg. 46 J. L. Thayer Chief Party Notes by J. L. Thayer Date 10-2-26

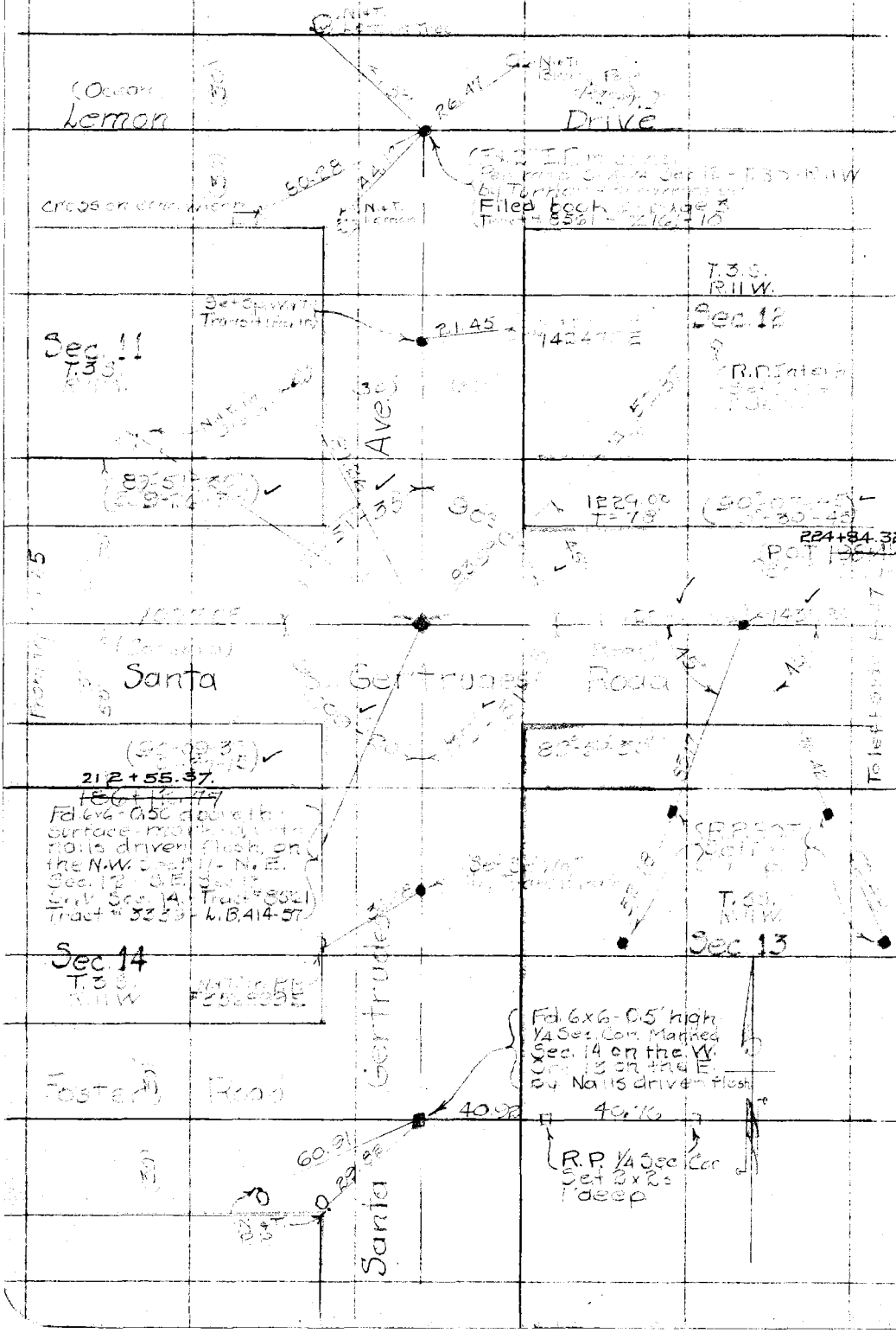

RETURN TO
LOS ANGELES COUNTY SURVEYOR

Do not extend notes this side of this line

Note: ANY ADDITIONS OR CHANGES ON THIS SHEET MUST BE MADE OR CIRCLED IN Red. WITH DATE AND NAME OF PERSON MAKING CHANGE.

Date 10-4-28 Notes by J.L. Traver Chief Party J.L. Traver F.B. 358 Pg. 47

Platted by Wood	W. O. No. 768 D. S. O. No. Tract 8561
Date Dec. 1928	Location [illegible]
Map No. B-318-2	Surveyed by J.L. Traver
Platting C'k'd by H. U. M. H	Date 10-4-28
Date 12/20/28	Indexed

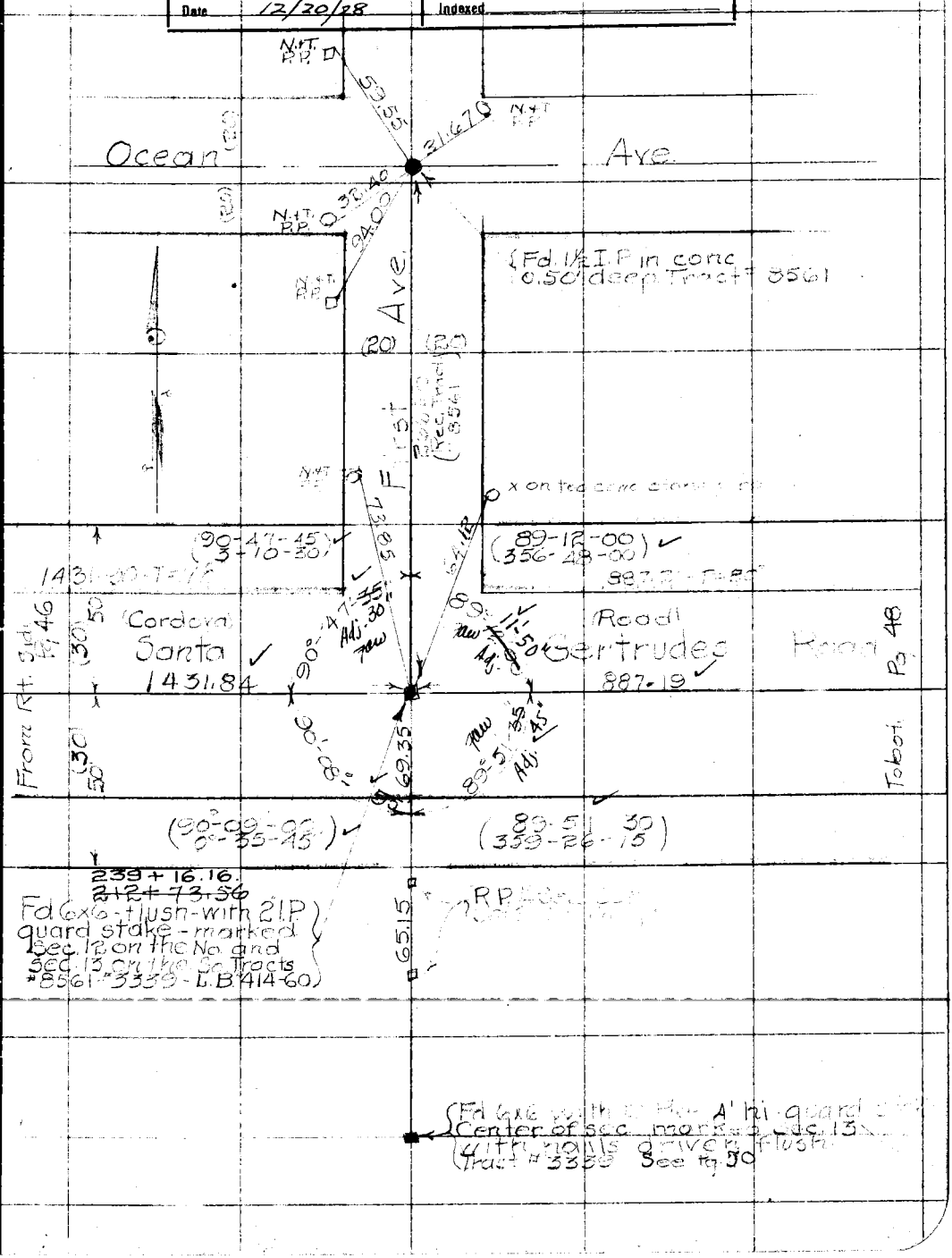

Notes: ANY ADDITIONS OR CHANGES ON THIS SHEET MUST BE MADE OR CIRCLED IN Red. WITH DATE AND NAME OF PERSON MAKING CHANGE.

Do not extend notes this side of this line

RETURN TO LOS ANGELES COUNTY SURVEYOR

F.B. 358 Pg. 48 J.L. Thayer Chief Party Notes by J.L. Thayer Date 10-5-28

300' Tape #6
Nor. Temp = 80°

To left side Pg. 49

T=84°

289.20 @ 4°-17' = 285.45
[illegible] @ 5°-57' = 295.58
295.[illegible] @ 15°-01' = 285.[illegible]
130.36 @ [illegible] = [illegible]
1101.17
T=84°

1101.17

(Road) Road

1101.20

R.P.P.O.T.
Set 2x2 - 1 deep
47.71

67.[illegible]

P.O.T. 255+43.95 ~~229+01.35~~
Set 2x2 - 1 deep

276.93 @ 3°-[illegible] = 276.55
299.07 @ 7°-[illegible] = 296.48
116.97 @ [illegible] = 114.69
52.85
740.57
T=86°

740.60

252+80.52
~~226+37.92~~
Pd. 2 [illegible]

49.[illegible]

45°

96.44

R.P.P.O.T.
[illegible]

248+03.35
P.O.T. ~~221+60.75~~
Set 2x2 - 1 deep

Gertrudes

45°

71.05

51.95

(Cordova) Santa

887.19

From Right Side Pg. 47

RETURN TO
LOS ANGELES COUNTY SURVEYOR

Do not extend notes this side of this line

Note: ANY ADDITIONS OR CHANGES ON THIS SHEET MUST BE MADE OR CIRCLED IN Red. WITH DATE AND NAME OF PERSON MAKING CHANGE.

Date 10-6-28 Notes by J.L. Thayer Chief Party J.L. Thayer F.B. 358 Pg. 49

Platted by Wood	W. O. No. 762 D. S. O. No.
Date Dec. 1928	Location [illegible]
Map No. B-318-2	Surveyed by J.L. Thayer
Platting C'k'd by H. U. M. H.	Date 10-6-28
Date 12/20/28	Indexed

Notes: ANY ADDITIONS OR CHANGES ON THIS SHEET MUST BE MADE OR CIRCLED IN Red WITH DATE AND NAME OF PERSON MAKING CHANGE.

Do not extend notes this side of this line

RETURN TO LOS ANGELES COUNTY SURVEYOR

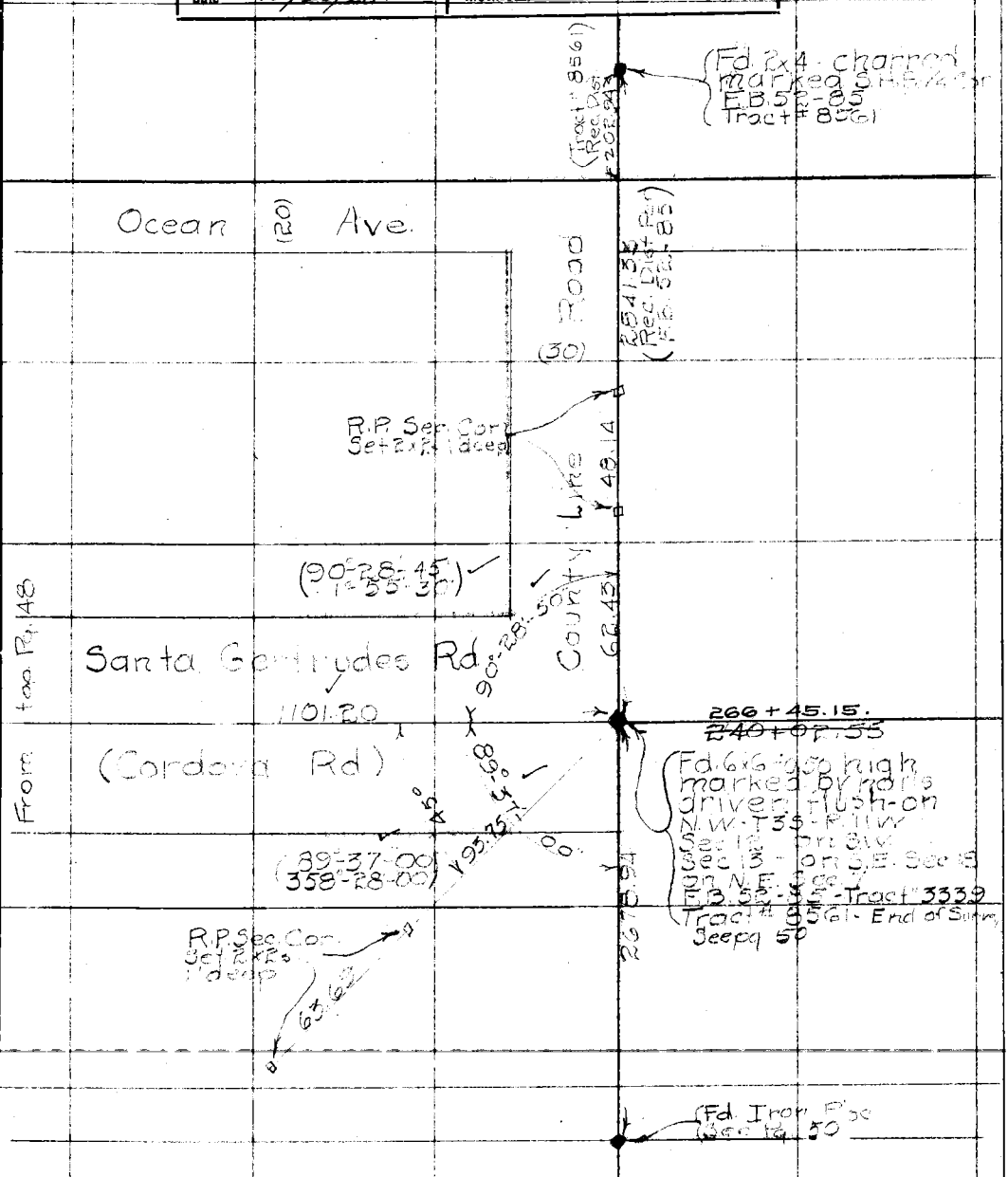

F. B. 358 Pg. 50 J.L. Thayer Chief Party Notes by J.L. Thayer Date 10-15-58

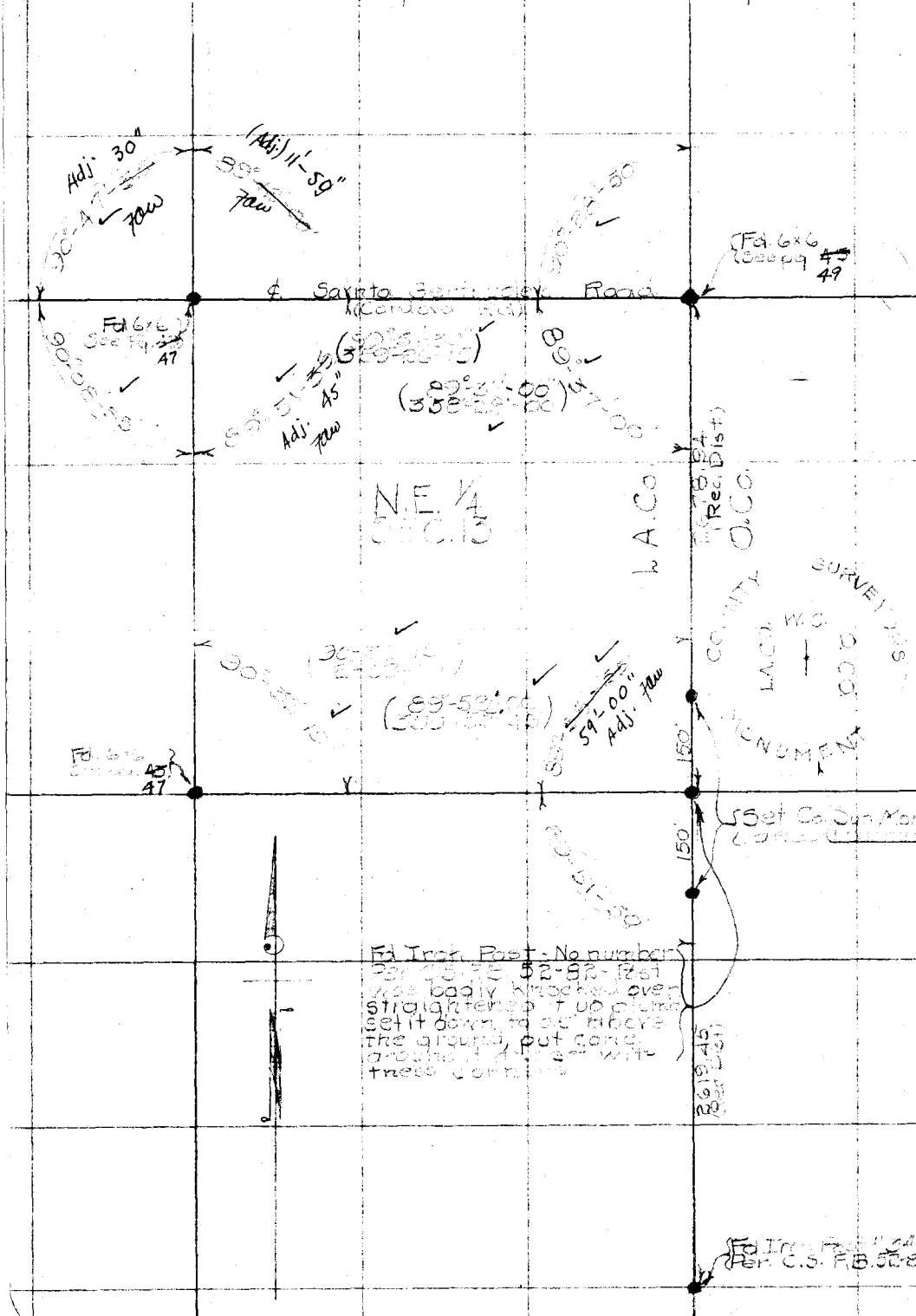

RETURN TO
LOS ANGELES COUNTY SURVEYOR

Do not extend notes this side of this line

Note: ANY ADDITIONS OR CHANGES ON THIS SHEET MUST BE MADE OR CIRCLED IN Red. WITH DATE AND NAME OF PERSON MAKING CHANGE.

Date 10-29-28 Notes by J.K.T. Chief Party J.K.T. F.B. 358 Pg. 51

Platted by Wood	W. O. No. 768 D. S. O. No.
Date Nov. 1928	Location [illegible]
Map No. B318-1	Surveyed by
Platting C'k'd by H. U. M. H.	Date 10-29-28
Date 12/12/28	Indexed

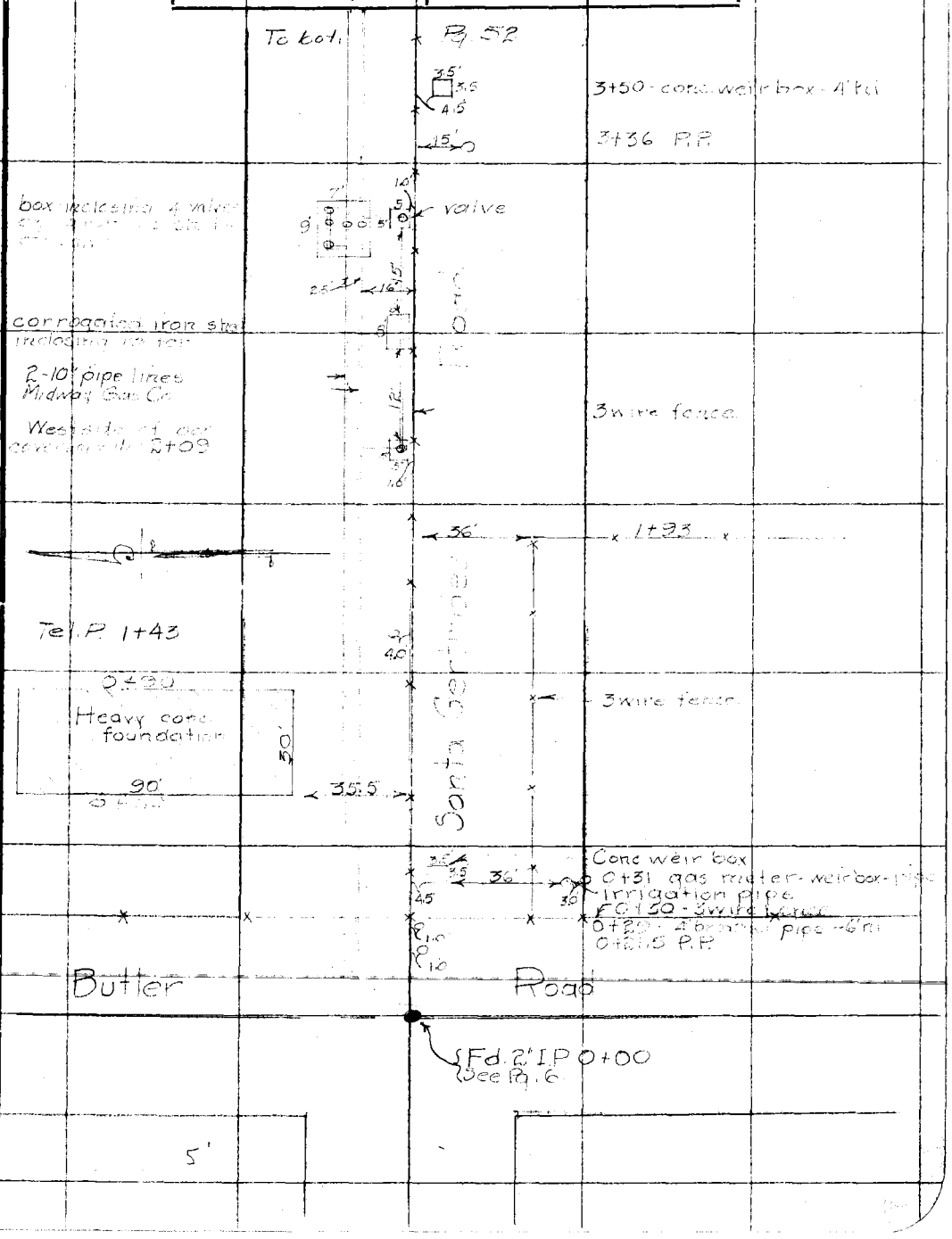

Notes: ANY ADDITIONS OR CHANGES ON THIS SHEET MUST BE MADE OR CIRCLED IN Red. WITH DATE AND NAME OF PERSON MAKING CHANGE.

Do not extend notes this side of this line

RETURN TO LOS ANGELES COUNTY SURVEYOR

F. B. 358 Pg. 52 J.L.T. Chief Party Notes by J.L.T. Date 10-29-28

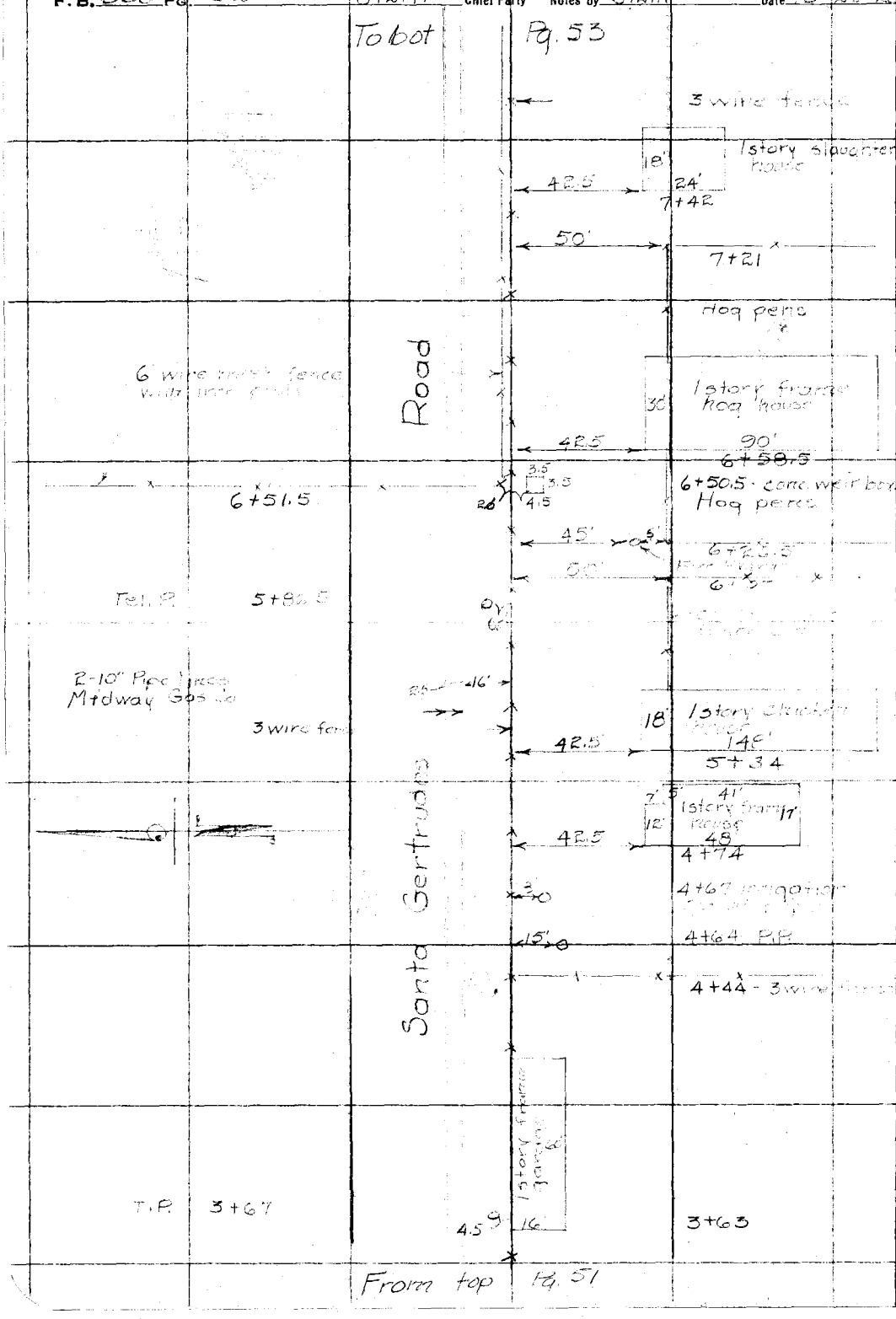

RETURN TO
LOS ANGELES COUNTY SURVEYOR

Do not extend notes this side of this line

Note: ANY ADDITIONS OR CHANGES ON THIS SHEET MUST BE MADE OR CIRCLED IN Red. WITH DATE AND NAME OF PERSON MAKING CHANGE.

Date 10-29-28 Notes by [illegible] Chief Party [illegible] F.B. 358 PG. 53

Platted by Wood	W. O. No. 762 B. S. O. No.
Date Nov. 1928	Location [illegible]
Map No. B-318-1	Surveyed by
Platting Ck'd by H. U. M.	Date 10-29-28
Date 12/12/28	Indexed

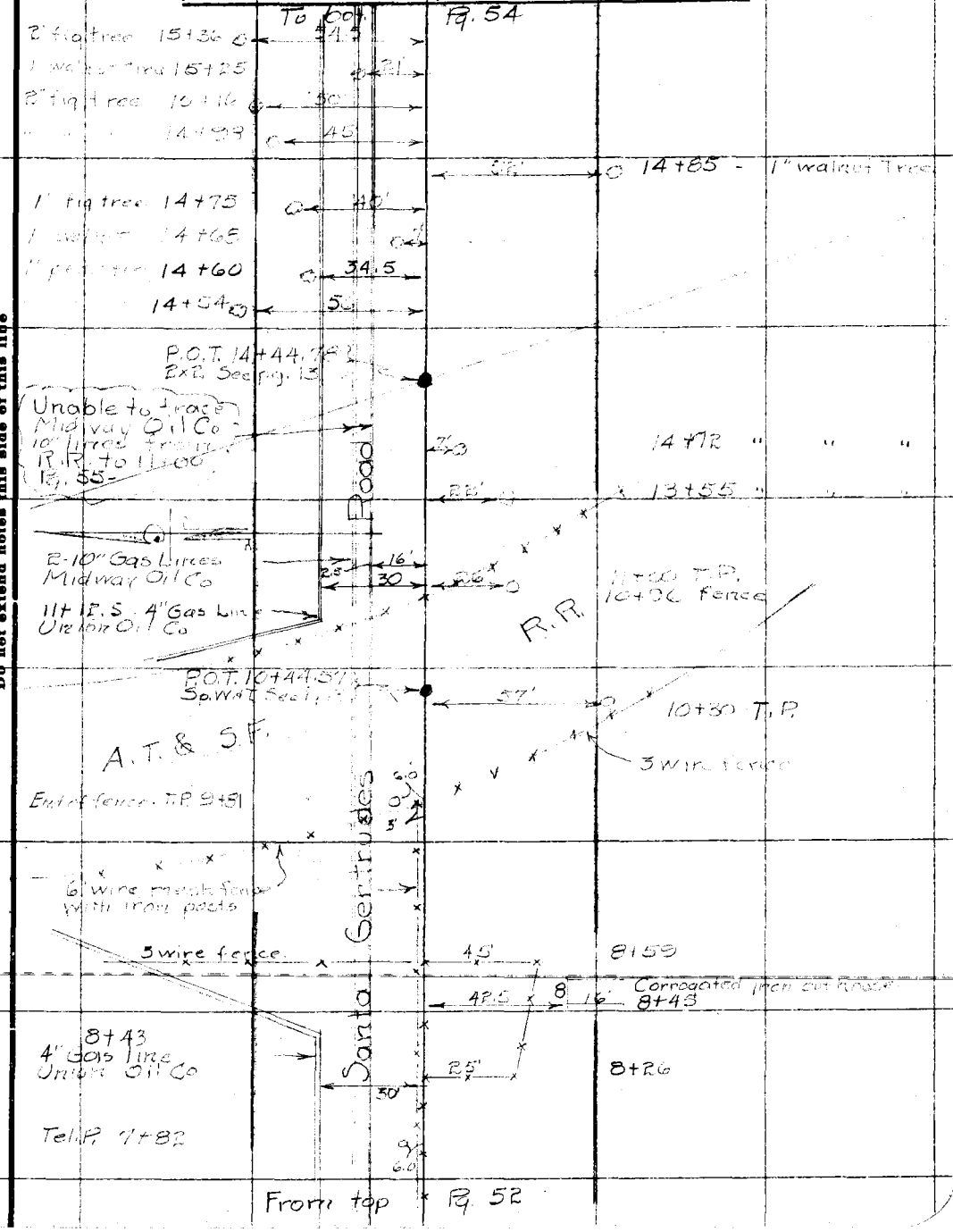

Notes: ANY ADDITIONS OR CHANGES ON THIS SHEET MUST BE MADE OR CIRCLED IN Red. WITH DATE AND NAME OF PERSON MAKING CHANGE.

Do not extend notes this side of this line

RETURN TO LOS ANGELES COUNTY SURVEYOR

F. B. 355 Pg. 54 J.L.T. Chief Party Notes by J.L.T. Date 10-25-28

To bot. Pg. 55

Box containing valve in 4" Gas line Union Oil Co.	25+94	3' 3' 30'	35	25+94
			28.5	25+34
	25+22	27		
			43	24+77
	24+65	13'		
			59'	24+19
				24+06
	23+97	53'	2.0	
			15'	23+49
	23+38	38		
			30	22+91
	22+79	25.5		
4" Gas Line Union Oil Co.			45	[illegible]
	22+[illegible]	9.5		
	[illegible]	[illegible]		
			18'	21+00
1" walnut tree	20+68	43		
R.R.	20+55	[illegible]	33	20+45
1" walnut tree	20+28	[illegible]		
			49	19+85
" " "	19+69	9.5		
				19+10
			6.0	18+[illegible]
" " "	18+35	39		
			34'	17+88
" " "	17+72	22		
			P.O.T. 17+[illegible]	
			50	17+30
" " "	17+13	7.5		
			7.5	16+57
" " "	16+42	52		
			21.5	16+00
" " "	15+83	36.5		
			38'	15+34

Road

Santa Gertrudes

From top Pg. 53

RETURN TO
LOS ANGELES COUNTY SURVEYOR

Do not extend notes this side of this line

Note: ANY ADDITIONS OR CHANGES ON THIS SHEET MUST BE MADE OR CIRCLED IN Red. WITH DATE AND NAME OF PERSON MAKING CHANGE.

Date 10-30-28 Notes by J.L.T. Chief Party J.L.T. F.B. 358 PG 55

Platted by Wood	W.O. No. 76R D.S.O. No.
Date Nov. 1928	Location [illegible]
Map No. 8-318-1	Surveyed by J.L. Thomas
Platting C'k'd by H.U.M.	Date 10-30-28
Date 12/12/28	Indexed

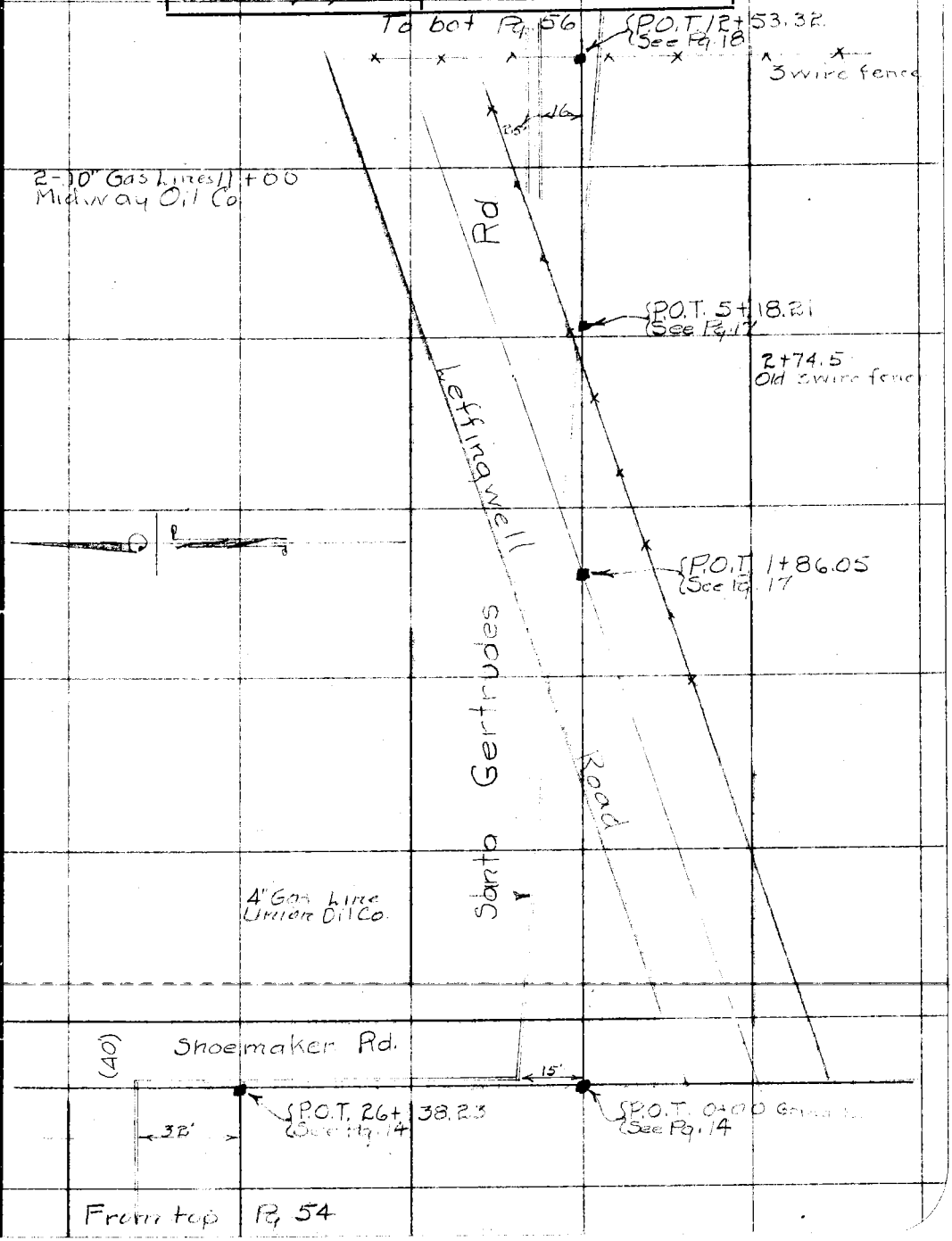

Notes: ANY ADDITIONS OR CHANGES ON THIS SHEET MUST BE MADE OR CIRCLED IN Red. WITH DATE AND NAME OF PERSON MAKING CHANGE.

Do not extend notes this side of this line

RETURN TO LOS ANGELES COUNTY SURVEYOR

F.B. 358 Pg. 56 J.L. Thayer Chief Party Notes by L.H. Fenner Date 10-29-28

To bot Pg 57



From top Pg 55

RETURN TO
LOS ANGELES COUNTY SURVEYOR

Do not extend notes this side of this line

Note: ANY ADDITIONS OR CHANGES ON THIS SHEET MUST BE MADE OR CIRCLED IN Red. WITH DATE AND NAME OF PERSON MAKING CHANGE.

Date 10-29-28 Notes by L. H. Fenner Chief Party J. L. T. F.B. 358 Pg. 57

Platted by Wood	W. O. No. 762 D. S. O. No.
Date Nov. 1928	Location Santa Gertrudes
Map No. 3-318-1	Surveyed by J. L. Thoyer Rd
Platting C'k'd by H U M H	Date 10-29-28
Date 12/12/28	Indexed



Notes: ANY ADDITIONS OR CHANGES ON THIS SHEET MUST BE MADE OR CIRCLED IN Red. WITH DATE AND NAME OF PERSON MAKING CHANGE.

Do not extend notes this side of this line

RETURN TO LOS ANGELES COUNTY SURVEYOR

F. B. 359 Pg. 58 J. L. Thayer Chief Party Notes by L. H. Fenner Date 10-29-28

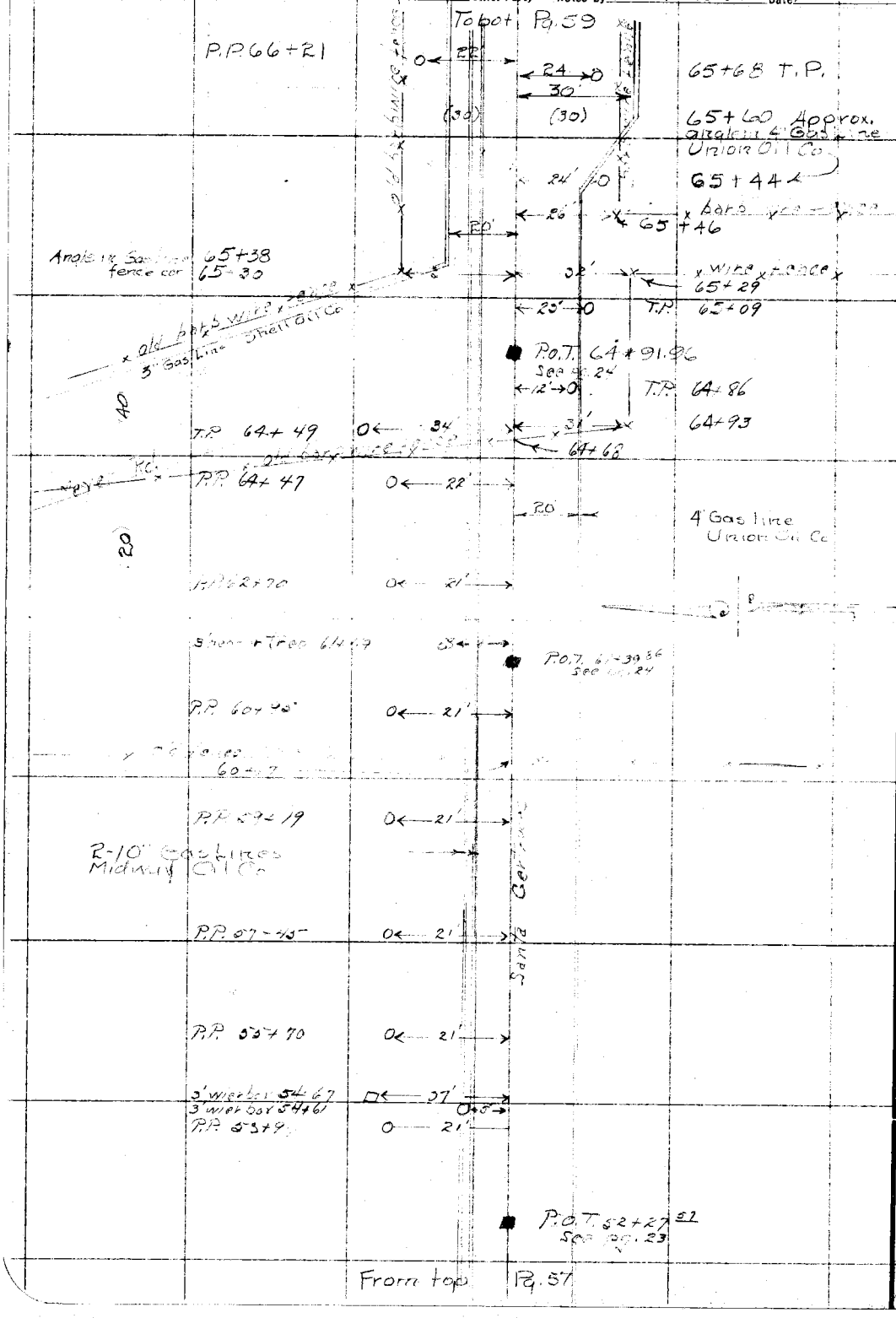

RETURN TO
LOS ANGELES COUNTY SURVEYOR

Do not extend notes this side of this line

Note: ANY ADDITIONS OR CHANGES ON THIS SHEET MUST BE MADE OR CIRCLED IN Red. WITH DATE AND NAME OF PERSON MAKING CHANGE.

Date 10-30-28 Notes by J. W. T. Chief Party J. W. T. F.B. 358 PG. 59

Platted by Wood	W. O. No. 762 D. S. O. No.
Date Nov. 1928	Location Santa Gertrudes St
Map No. B-318-1	Surveyed by J. T. Thayer
Platting Ck'd by H. U. M. H.	Date 10-30-1928
Date 12/13/28	Indexed

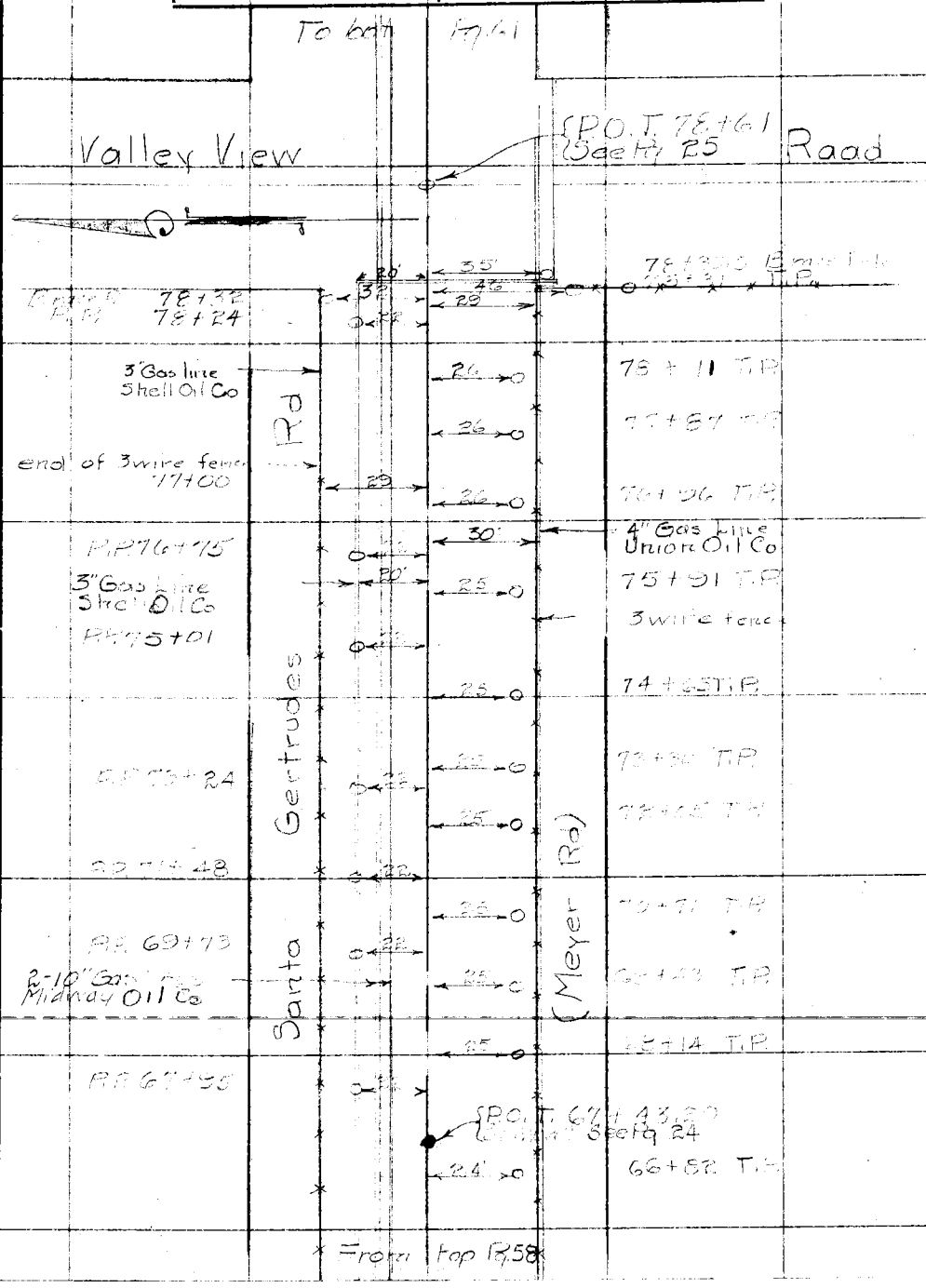

Notes: ANY ADDITIONS OR CHANGES ON THIS SHEET MUST BE MADE OR CIRCLED IN Red. WITH DATE AND NAME OF PERSON MAKING CHANGE.

Do not extend notes this side of this line

RETURN TO LOS ANGELES COUNTY SURVEYOR

F. B. _____ Pg. 60 _____ Chief Party Notes by _____ Date _____

RETURN TO
LOS ANGELES COUNTY SURVEYOR

Do not extend notes this side of this line

Note: ANY ADDITIONS OR CHANGES ON THIS SHEET MUST BE MADE OR CIRCLED IN Red. WITH DATE AND NAME OF PERSON MAKING CHANGE.

Date 10-8-28 Notes by J.L.T. Chief Party J.L. Thayer F.B. 358 Pg. 61

Platted by Wood	W. O. No. 762 D. S. O. No.
Date Nov. 1928	Location [illegible]
Map No. 13-318-1	Surveyed by [illegible]
Platting C'k'd by H. U. M. H.	Date 10-8-28
Date 12/12/28	Indexed

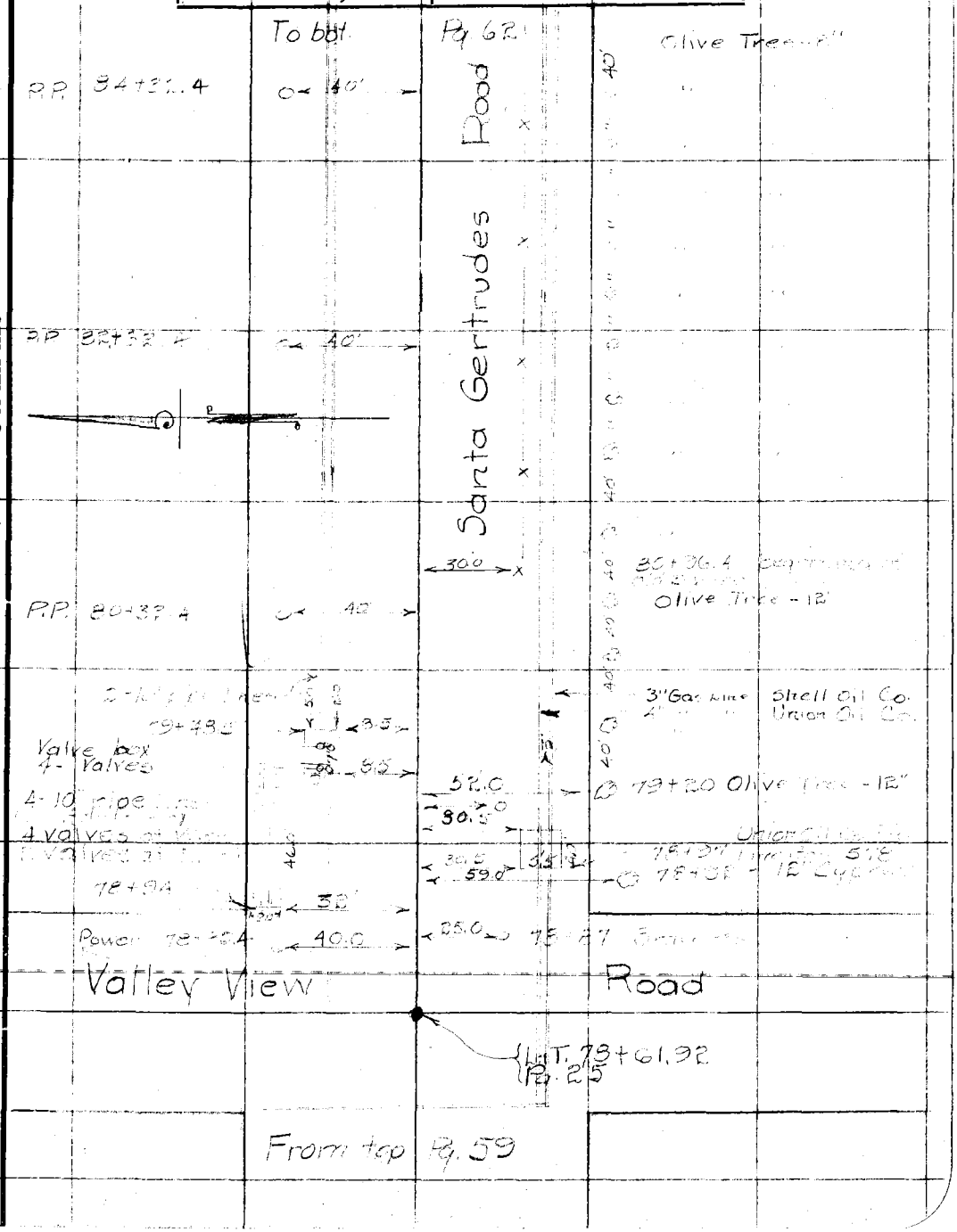

Note: ANY ADDITIONS OR CHANGES ON THIS SHEET MUST BE MADE OR CIRCLED IN Red. WITH DATE AND NAME OF PERSON MAKING CHANGE.

Do not extend notes this side of this line

RETURN TO LOS ANGELES COUNTY SURVEYOR

F. B. 358 Pg. 62 J.L. Thayer Chief Party Notes by J.L.T. Date 10-8-28

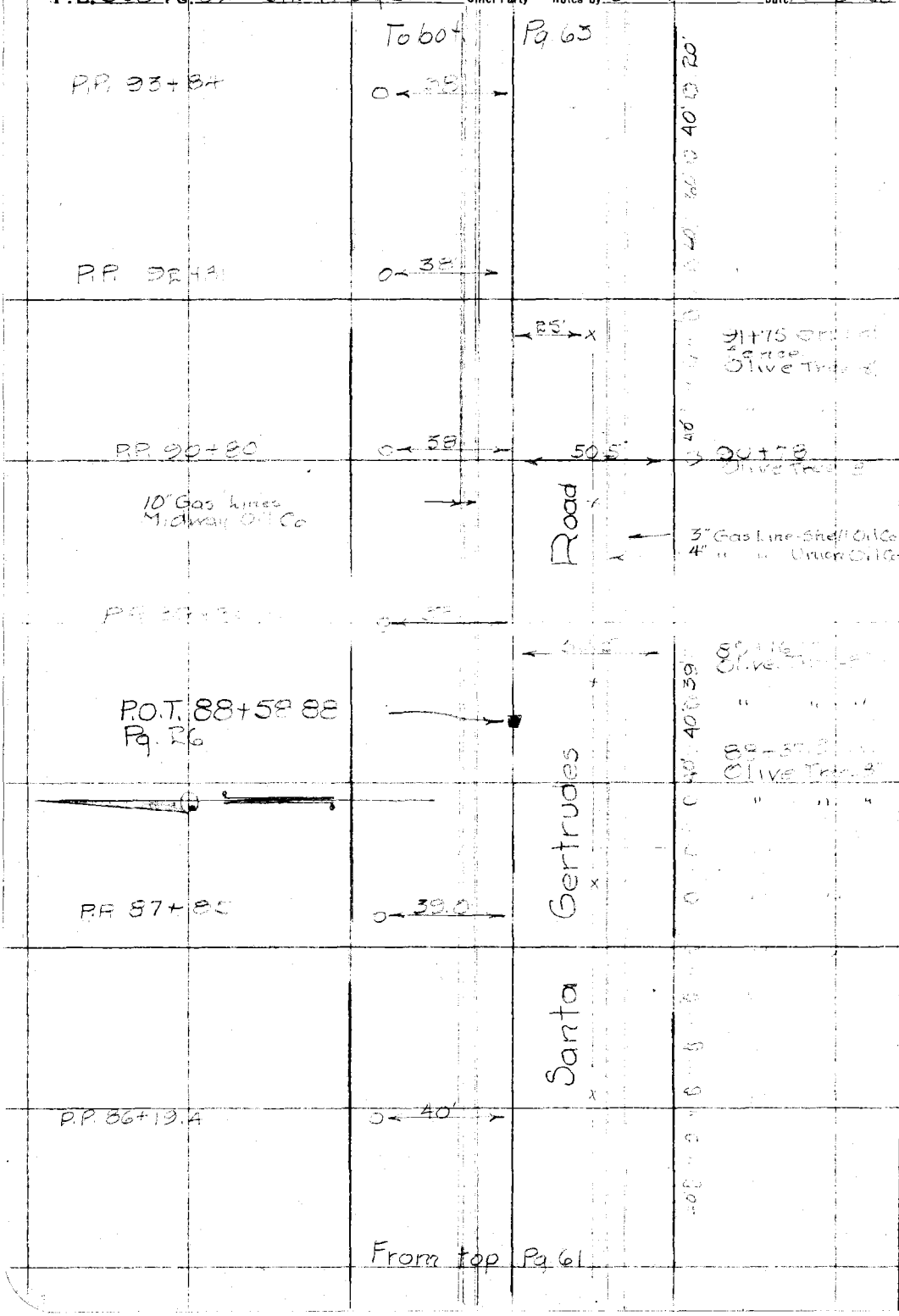

RETURN TO
LOS ANGELES COUNTY SURVEYOR

Do not extend notes this side of this line

Note: ANY ADDITIONS OR CHANGES ON THIS SHEET MUST BE MADE OR CIRCLED IN Red. WITH DATE AND NAME OF PERSON MAKING CHANGE.

Date 10-8-28 Notes by J.L.T. Chief Party J.L. Thayer F.B. 358 Pg. 63

Platted by Wood	W.O. No. 762 D.S.O. No.
Date Nov. 1928	Location Santa Gertrudes
Map No. H.U.M.H. B-318-1	Surveyed by [illegible]
Platting C'k'd by H.U.M.H.	Date 10-8-28
Date 12/12/28	Indexed

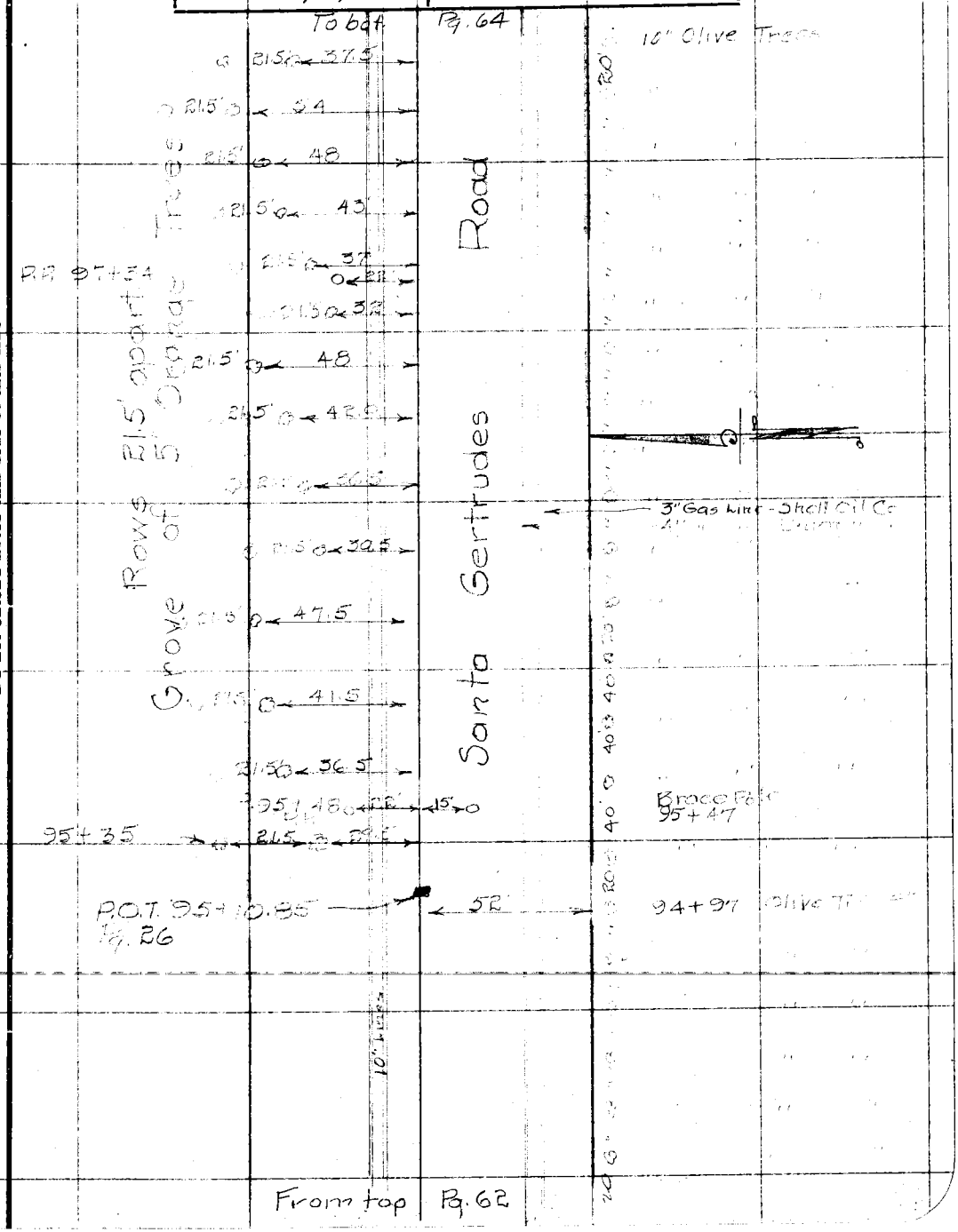

Note: ANY ADDITIONS OR CHANGES ON THIS SHEET MUST BE MADE OR CIRCLED IN Red. WITH DATE AND NAME OF PERSON MAKING CHANGE.

Do not extend notes this side of this line

RETURN TO LOS ANGELES COUNTY SURVEYOR

F.B. 358 Pg. 64 J.L. Thayer Chief Party Notes by J.L.T. Date 10-10-88



RETURN TO
LOS ANGELES COUNTY SURVEYOR

Do not extend notes this side of this line

Note: ANY ADDITIONS OR CHANGES ON THIS SHEET MUST BE MADE OR CIRCLED IN Red. WITH DATE AND NAME OF PERSON MAKING CHANGE.

Date 10-10-28 Notes by J. L. T. Chief Party J. L. Thayer F.B. 358 Pg. 65

Platted by Wood	W. O. No. 762 D. S. O. No.
Date Dec. 1928	Location Santa Gertrudes
Map No. B-318-2	Surveyed by [illegible]
Platting C'k'd by H. U. M. H.	Date 10-10-28
Date 12/20/28	Indexed

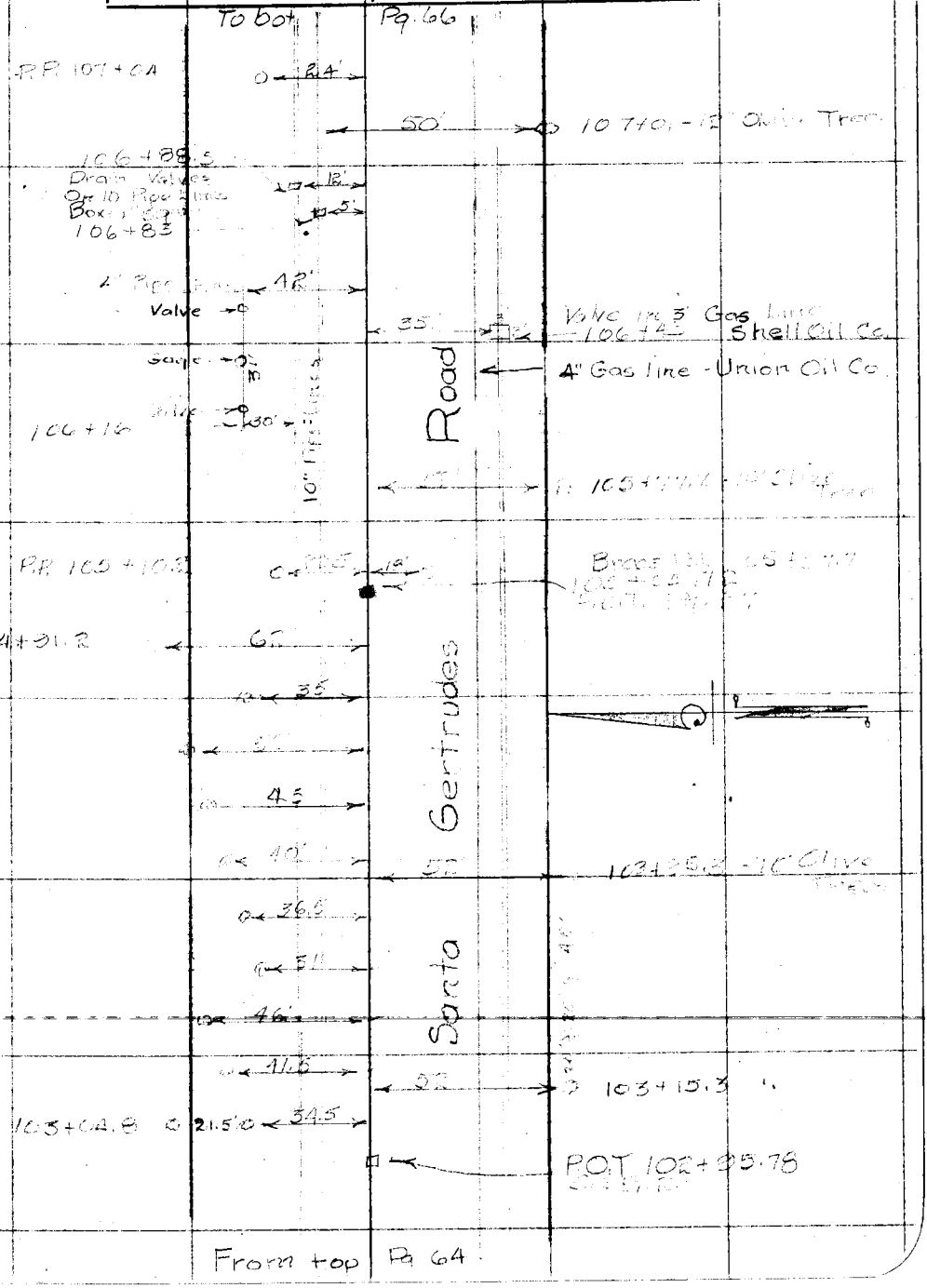

Note: ANY ADDITIONS OR CHANGES ON THIS SHEET MUST BE MADE OR CIRCLED IN Red. WITH DATE AND NAME OF PERSON MAKING CHANGE.

Do not extend notes this side of this line

RETURN TO
LOS ANGELES COUNTY SURVEYOR

F.B. 358 Pg. 66 J.L. Thayer Chief Party Notes by J.L.T. Date 10-11-28

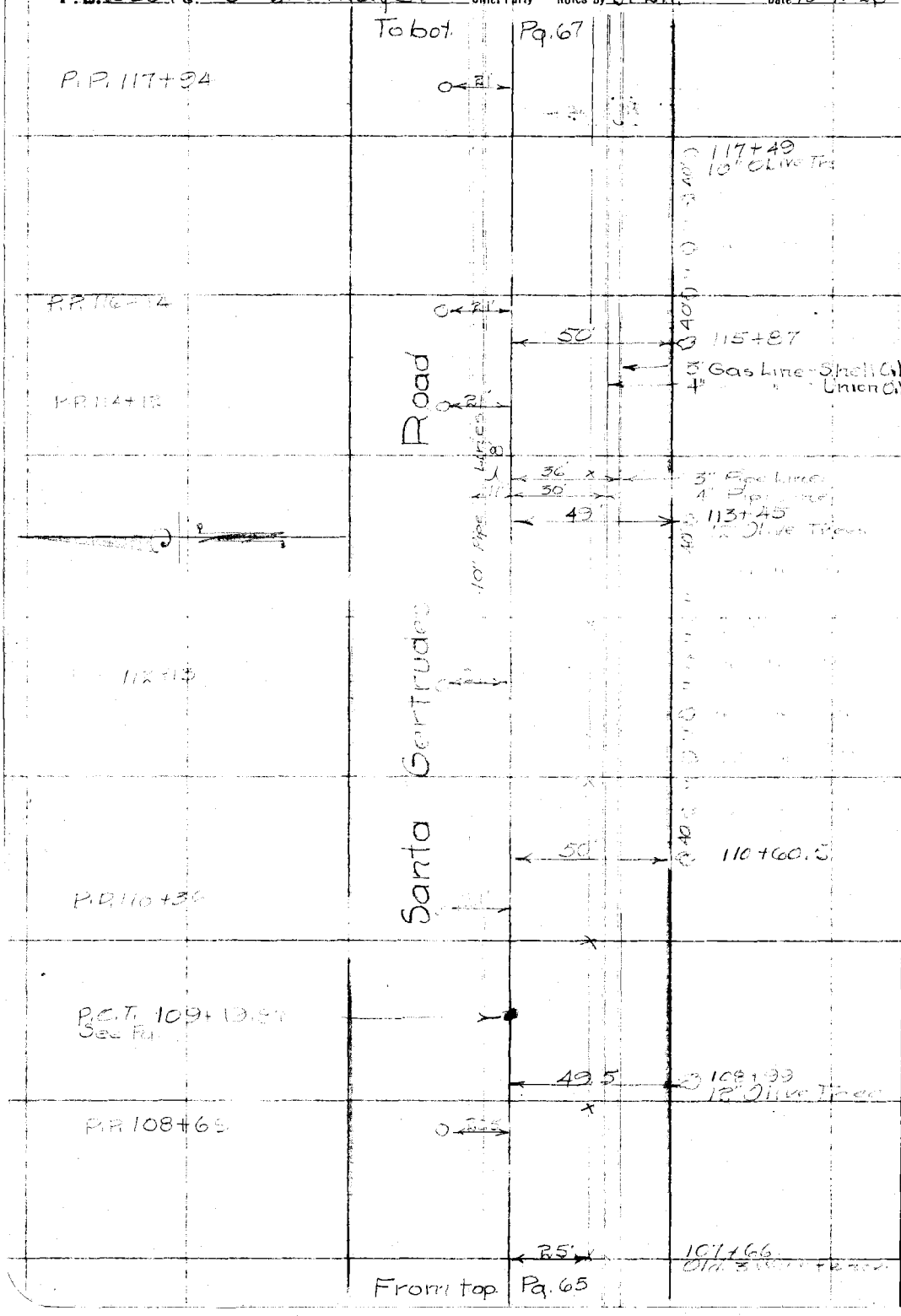

RETURN TO
LOS ANGELES COUNTY SURVEYOR

Do not extend notes this side of this line

Note: ANY ADDITIONS OR CHANGES ON THIS SHEET MUST BE MADE OR CIRCLED IN Red. WITH DATE AND NAME OF PERSON MAKING CHANGE.

Date 10-11-28 Notes by J. L. T. Chief Party J. L. Thayer F.B. 358 Pg. 67

Platted by Wood	W. O. No. 762 D. S. O. No.
Date Dec. 1928	Location Santa Gertrudes
Map No. B-318-2	Surveyed by [illegible]
Platting C'k'd by H. U. M. H	Date 10-11-28
Date 12/20/28	Indexed

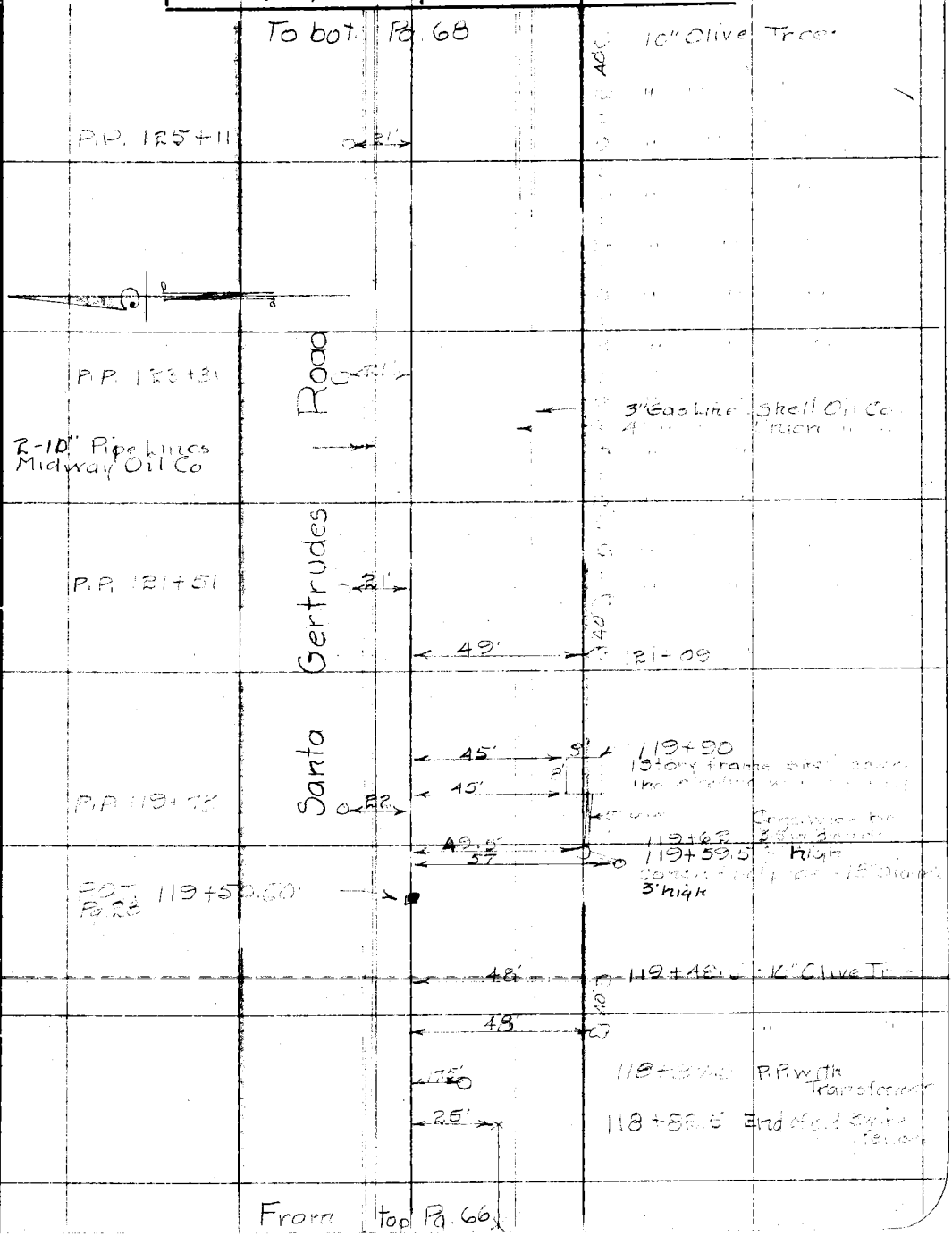

Notes: ANY ADDITIONS OR CHANGES ON THIS SHEET MUST BE MADE OR CIRCLED IN Red. WITH DATE AND NAME OF PERSON MAKING CHANGE.

Do not extend notes this side of this line

RETURN TO LOS ANGELES COUNTY SURVEYOR

F. B. 358 Pg. 68 J. L. Thayer Chief Party Notes by J. L. T. Date 10-11-28

To bot. Pg 69

6" Orange Tree 133+68 — 57.5 — 27 — 20 — 133+42 5" Orange Trees

" " " 133+61 — 34.5 — 36.5 — 20 — 133+22

" " " 133+44 — 51 — 32' — 133+12 Stand Pipe

" " " 133+36 — 29 — 24' — 20' — 133+02

" " " 132+21.5 — 49' — Stand Pipe

" " " 133+12 — 24' — 132+82

" " " 132+96 — 44 — 132+62

" " " 132+73 — 39' — 26' — 132+54.5 Stand Pipe

" " " 132+56 — 57 — 19' — 132+52.5

" " " 132+48 — 34' — 132+42.5 - 3" Olive Tree

Stand pipe 132+36 — 55' — 38' — 4" Gas Line Union Oil Co

" " 132+21.5 — 53' — 29.5

3" Gas Line Shell Oil Co

Stand pipe 132+28 — 30 — 132+17.8

" " 132+22.5 — 1" Hyd 18.8 — Sidewalk 1.5

brace pole 132+16.5 — 16.5 — 132+03.5 - 3" Olive Tree

" " " 132+05.5 — 49.5 — 38' — 19' — 131+95.5

" " " 131+98 — 15' — 36' — 131+84.5

131+78.5

Luitweller Ave (H.F.E. 7-30-35)

Interm. 131+47.51 Pg. 30

Unable to trace 10" pipe lines of Midway Oil Co. East of this point

131+48.2

P.P. 131+25 — Mt. Midway Oil Co — 131+25

Cone [illegible] 131+20

Sandstone - 8' high

Santa Gertrudes Road

10" Pipe Lines

47.5 — 132+78 10" Olive Tree

47' — 30' — 4" Gas Line Union Oil Co

3" " Shell Oil Co

P.P. 129+25 — 48'

P.P. 126+92 — 21'

From top Pg. 67

RETURN TO LOS ANGELES COUNTY SURVEYOR

Do not extend notes this side of this line

Note: ANY ADDITIONS OR CHANGES ON THIS SHEET MUST BE MADE OR CIRCLED IN Red. WITH DATE AND NAME OF PERSON MAKING CHANGE.

Date 10-11-28 Notes by J.L.T. Chief Party J.L. Thayer F.B. 358 Pg. 69

Platted by F.H. Wood C.H. Rhodes	W.O. No. 76E D.S.O. No.
Date 11/2/28 12/17/28	Location [illegible]
Map No. B-318-2	Surveyed by J.L. Thayer
Platting C'k'd by E.D. Jones	Date 10-11-28
Date 11/1/28	Indexed

H.U.M.H.
12/20/28

Notes: ANY ADDITIONS OR CHANGES ON THIS SHEET MUST BE MADE OR CIRCLED IN Red. WITH DATE AND NAME OF PERSON MAKING CHANGE.

Do not extend notes this side of this line

RETURN TO
LOS ANGELES COUNTY SURVEYOR

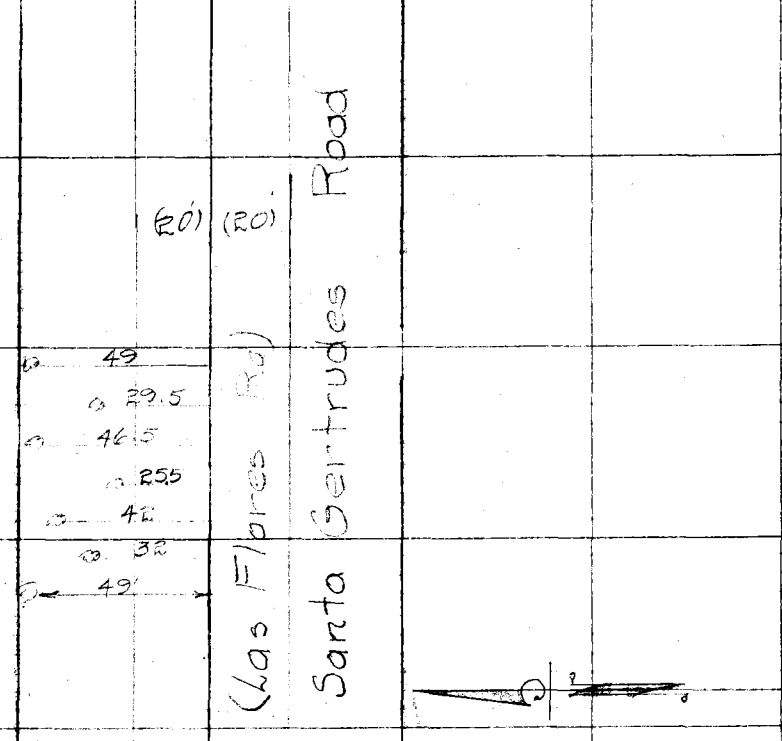

(20') (20)

Santa Gertrudes Road

(Las Flores Rd)

4" Orange Tree 136 + 96 — 49
" " 136 + 88 — 29.5
" " " 136 + 70 — 46.5
" " " 136 + 54 — 25.5
" " " 136 + 37 — 42
" " 136 + 14 — 32
" " 135 + 99 — 49'

38 — 135+22 — 3" Persimmon Trees
[illegible] 20' — 135+02 " " Trees
6" Orange Tree 135 + 40 — [illegible] — 38' 20' 5" Orange Tree — 134 + 82 — 3" Persimmon Tree
" " 135+23 — [illegible] — 27' 20' — 134 + 62 — 3" Persimmon Trees
" " 134 + 96 — [illegible] — Stand Pipe 12' 20' 5" Orange Tree — 134 + 42 — 3" Persimmon Tree
" " " 134+84 — 57.5 — 27' 20' — 134 + 22 — 3" Persimmon Trees
" " " 134 + 75 — 33' — 27' 20' — 134 + 02 — 5" Orange Trees
" " " 134 + 59 — 53 — Stand Pipe 12' 20' — 133 + 82 " " "
" " " 134 + 51 — 29' — 27' 20' — 133 + 62 " " "
" " " 134 + 34 — 51 — 27' 20' — 133 + 62 " " "
" " " 134 + 10 — 44 — Stand Pipe 13' 20' — 133 + 62 " " "
" " " 133 + 8[illegible] — 39 — 27'

F. B. 358 No. 70 J. L. Thayer Chief Party Notes by J. L. T. Date 10-31-28

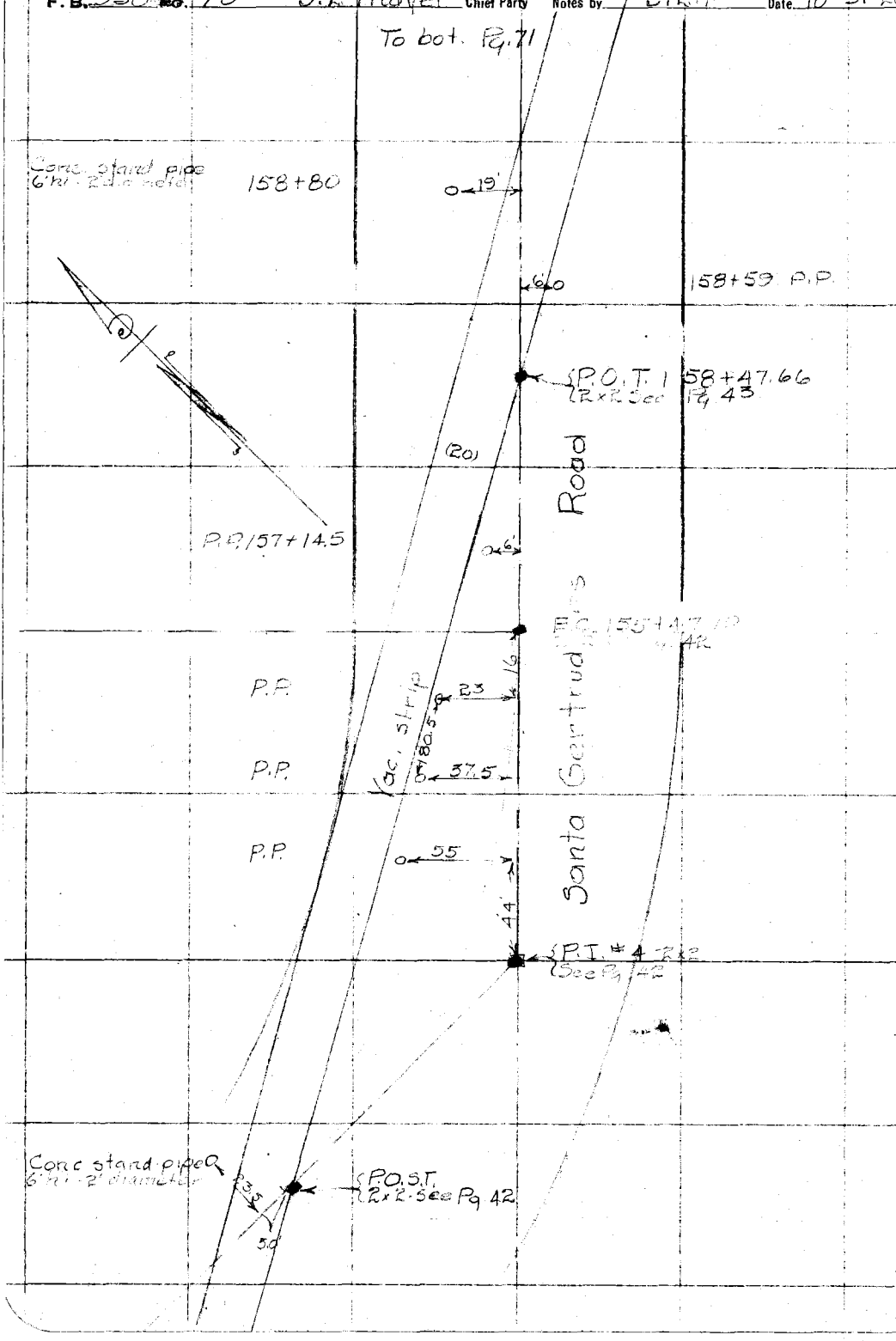

RETURN TO
LOS ANGELES COUNTY SURVEYOR

Do not extend notes this side of this line

Note: ANY ADDITIONS OR CHANGES ON THIS SHEET MUST BE MADE OR CIRCLED IN Red. WITH DATE AND NAME OF PERSON MAKING CHANGE.

Date 10-31-28 Notes by J.L.T. Chief Party J.L.T. F.B. 358 Pg. 71

Platted by C.H. Rhodes	W.O. No. 762 D.S.O. No.
Date 11/2/28	Location Santa Gertrudes
Map No. B.318-2	Surveyed by J.L. Thayer
Platting C'k'd by F.D. Jones	Date 10-31-28
Date 11/2/28	Indexed

H.U.M.H.
12/20/28

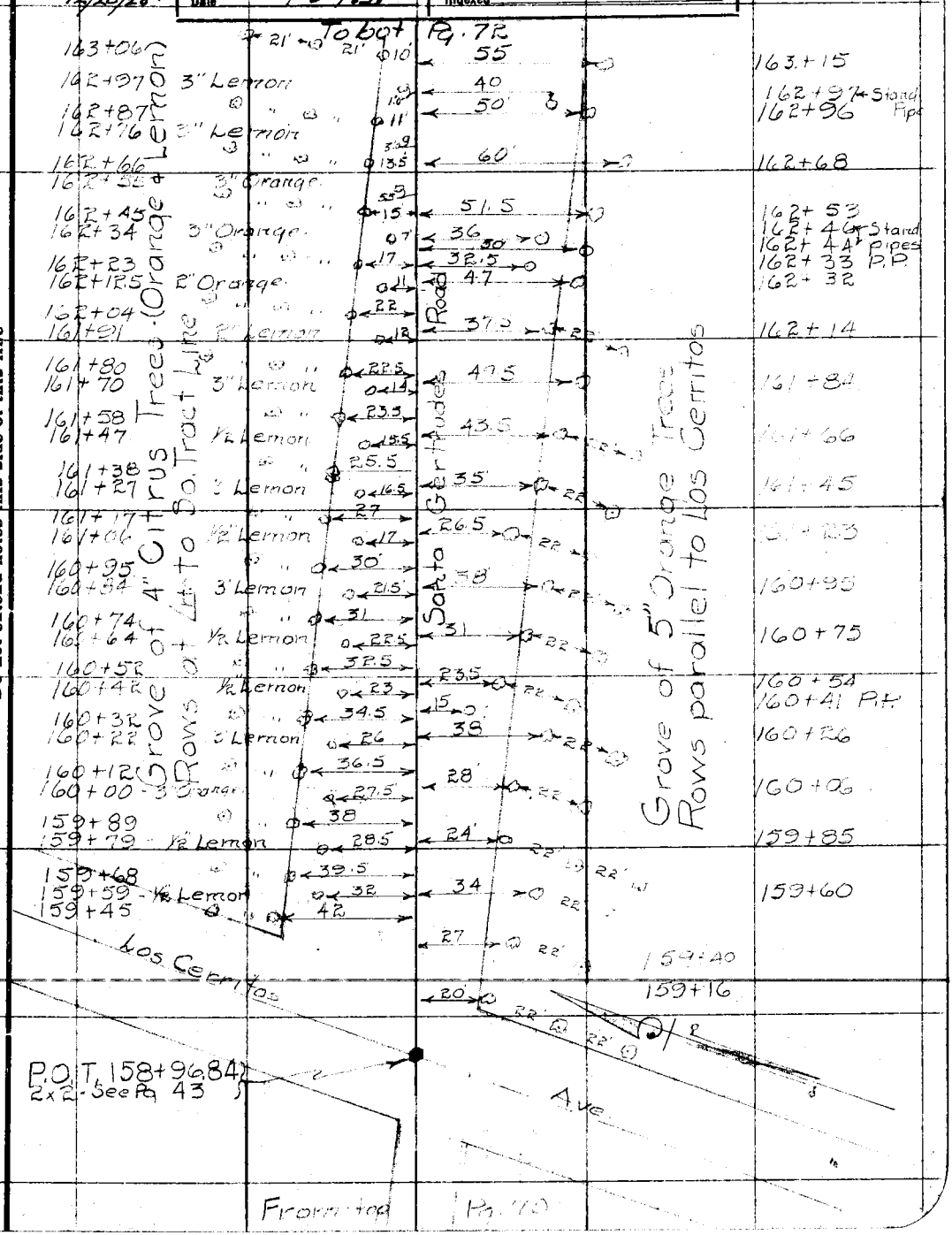

Notes: ANY ADDITIONS OR CHANGES ON THIS SHEET MUST BE MADE OR CIRCLED IN Red. WITH DATE AND NAME OF PERSON MAKING CHANGE.

Do not extend notes this side of this line

RETURN TO
LOS ANGELES COUNTY SURVEYOR

F. B. 358 Pg. 72 J. L. T. Chief Party Notes by J. L. Traver Date 10-31-28

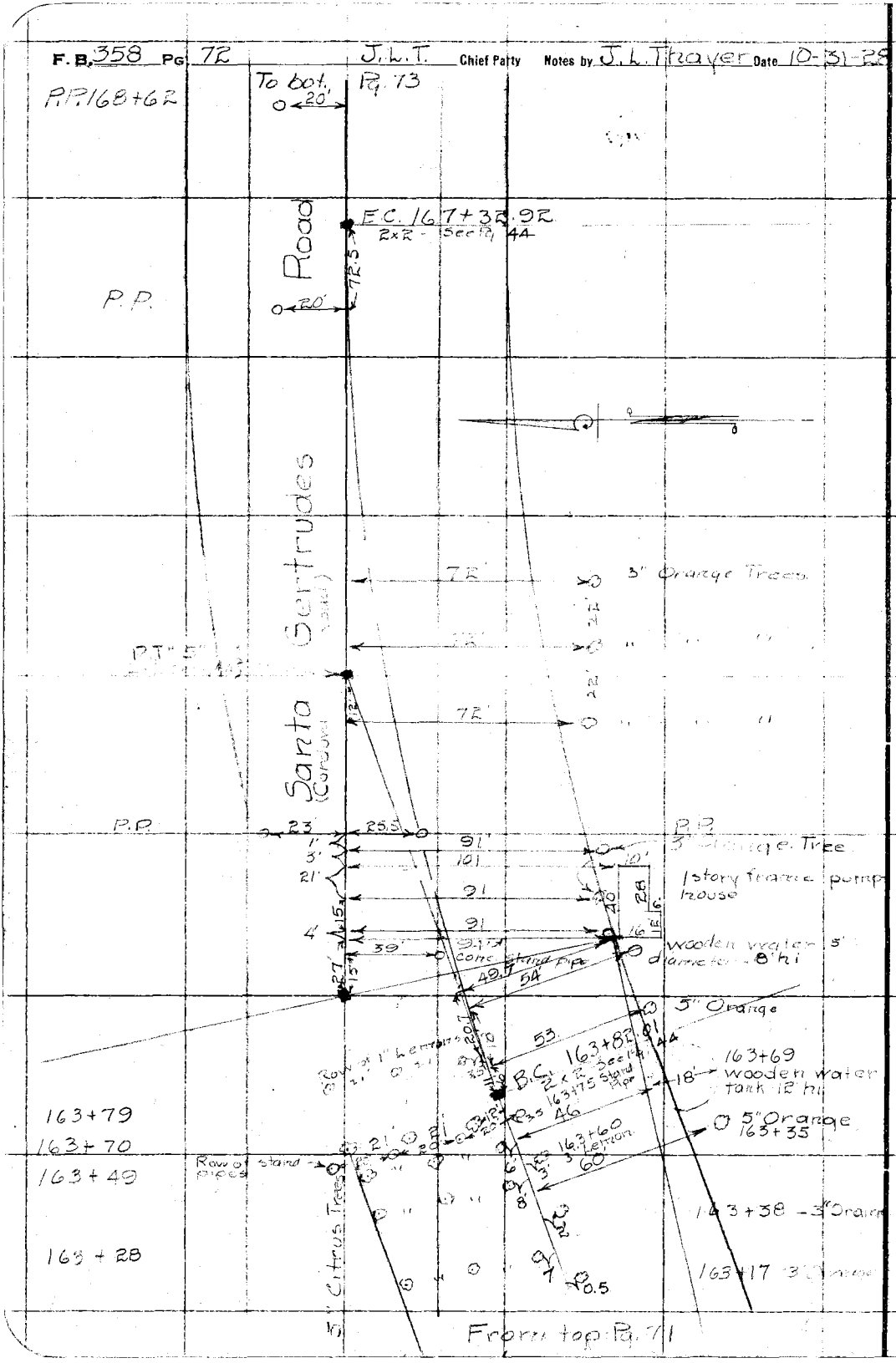

RETURN TO
LOS ANGELES COUNTY SURVEYOR

Do not extend notes this side of this line

Note: ANY ADDITIONS OR CHANGES ON THIS SHEET MUST BE MADE OR CIRCLED IN Red. WITH DATE AND NAME OF PERSON MAKING CHANGE.

Date 10-31-28 Notes by J.L.T. Chief Party J.L.T. F.B. 358 PG. 73

Platted by Wood	W.O. No. 762 D.S.O. No.
Date Dec. 1928	Location Santa Gertrudes Rd.
Map No. 8-318-2	Surveyed by J.L.Thayer
Platting C'k'd by H.U.M.	Date 10-31-28
Date 12/20/28	Indexed

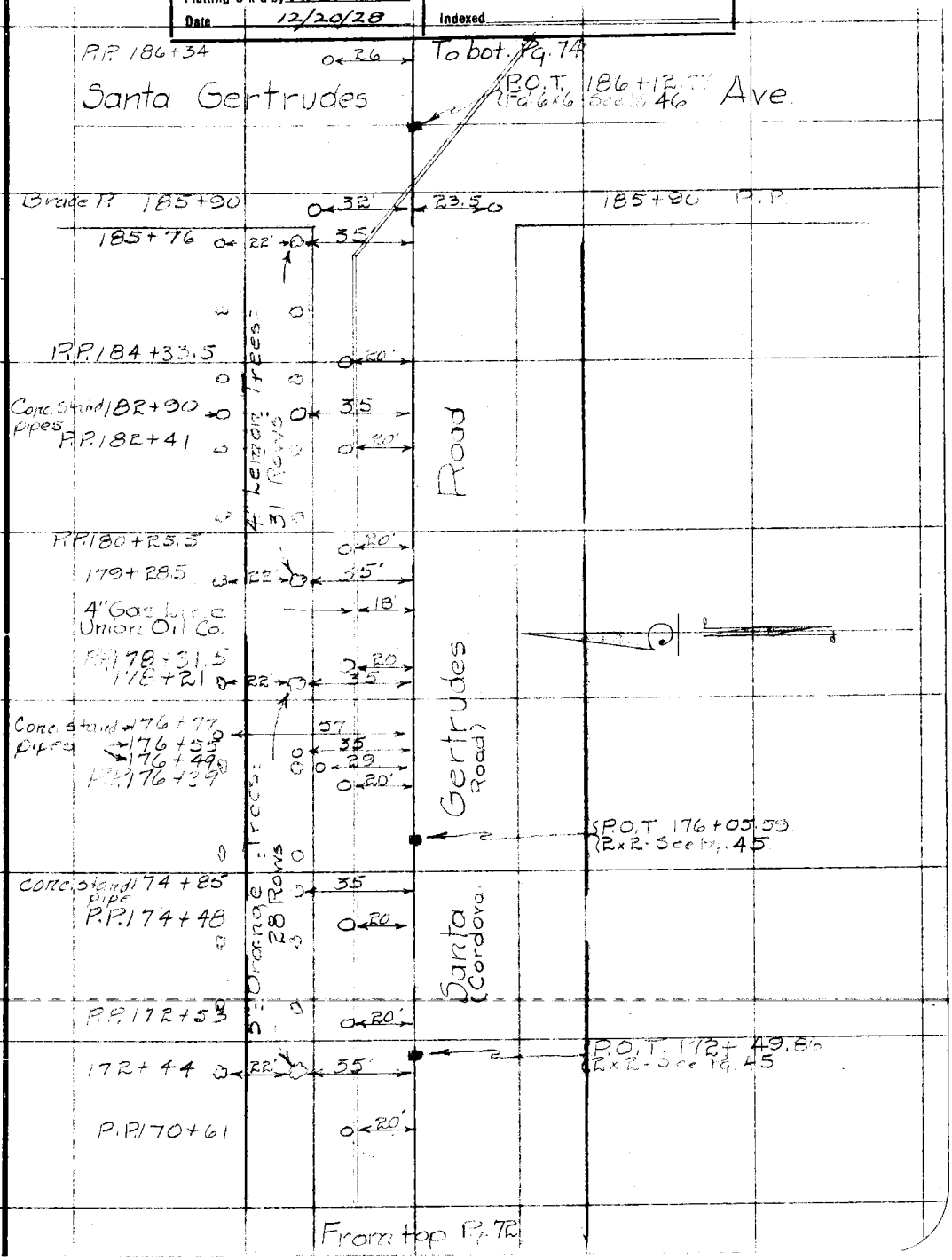

Notes: ANY ADDITIONS OR CHANGES ON THIS SHEET MUST BE MADE OR CIRCLED IN Red. WITH DATE AND NAME OF PERSON MAKING CHANGE.

Do not extend notes this side of this line

RETURN TO LOS ANGELES COUNTY SURVEYOR

F. B. 358 Pg. 74 J. L. Thayer Chief Party Notes by J. L. T. Date 10-31-28

To bot. Pg. 75

22' 0 205+56.5 P.P.

22' 0 203+80.5 P.P.

1' square wooden flume

22' 0 202+06 P.P.

201+53.5 27.5

22' 0 200+30.5 P.P.

22' 0 198+56

P.O.T. 198+41.72
See Pg. 46

Road

50' 4' Gas[illegible] Union Oil Co.

28.5

dirt dyke

Water reservoir
6' deep

174

115

22' 0 196+81 P.P.

196+27

22' 0 195+07 P.P.

Santa Gertrudes (Cordova Road)

22' 0 193+31 P.P.

22' 0 191+46 P.P.

22' 0 189+60 P.P.

22' 0 187+76 P.P.

From top Pg. 73

RETURN TO
LOS ANGELES COUNTY SURVEYOR

Do not extend notes this side of this line

Note: ANY ADDITIONS OR CHANGES ON THIS SHEET MUST BE MADE OR CIRCLED IN Red. WITH DATE AND NAME OF PERSON MAKING CHANGE.

Date 11-1-28 Notes by J.L.T. Chief Party J.L.T. F.B. 358 Pg. 75

Platted by Wood	W. O. No. 762 D. S. O. No.
Date Dec. 1928	Location Santa Fe Springs
Map No. B-318-2	Surveyed by J.L.T.
Platting C'k'd by H.U.M.H.	Date 11-1-28
Date 12/20/28	Indexed

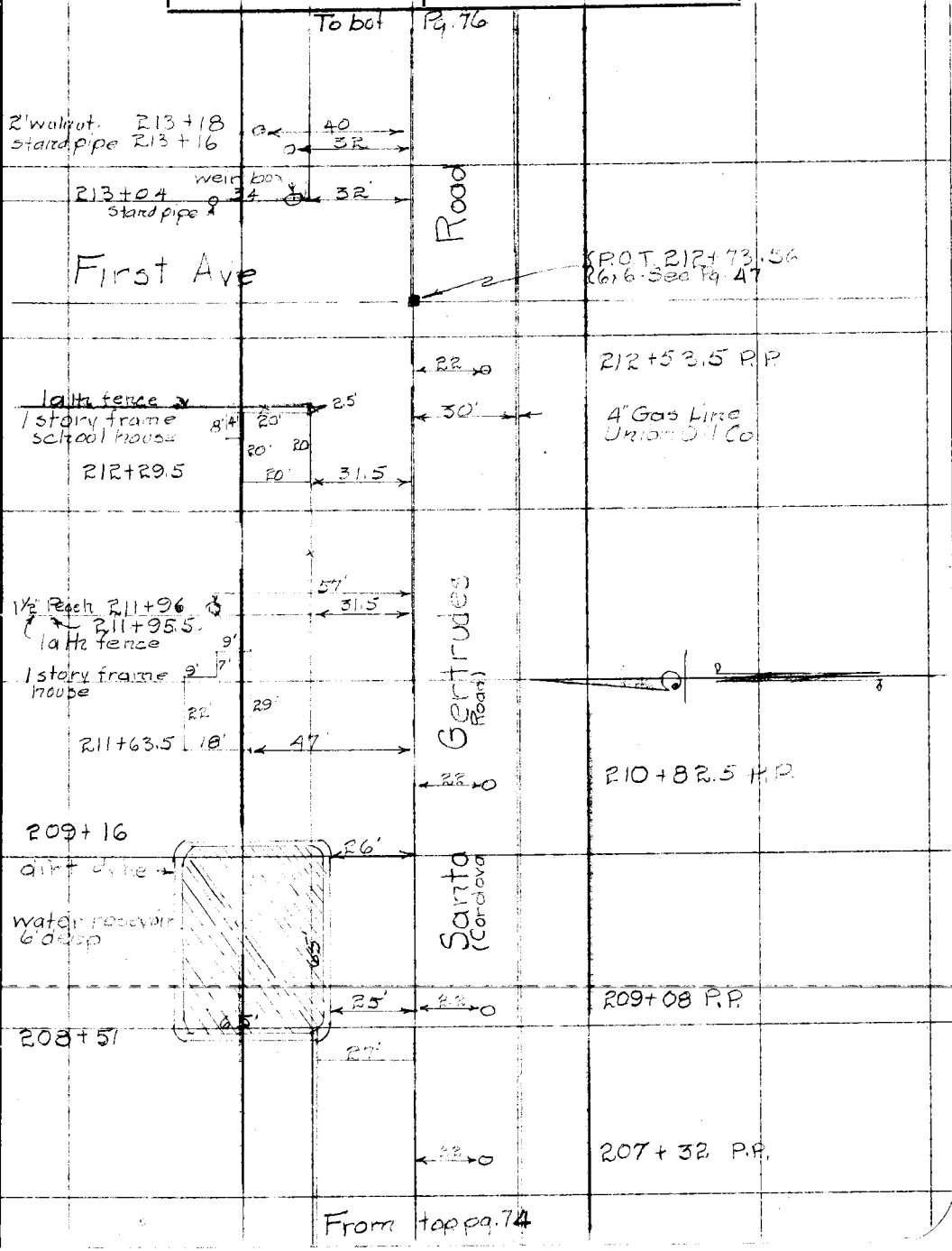

Notes: ANY ADDITIONS OR CHANGES ON THIS SHEET MUST BE MADE OR CIRCLED IN Red. WITH DATE AND NAME OF PERSON MAKING CHANGE.

Do not extend notes this side of this line

RETURN TO LOS ANGELES COUNTY SURVEYOR

F. B. 358 PG 76 J. L. Thayer Chief Party Notes by J. L. T. Date 11-1-28

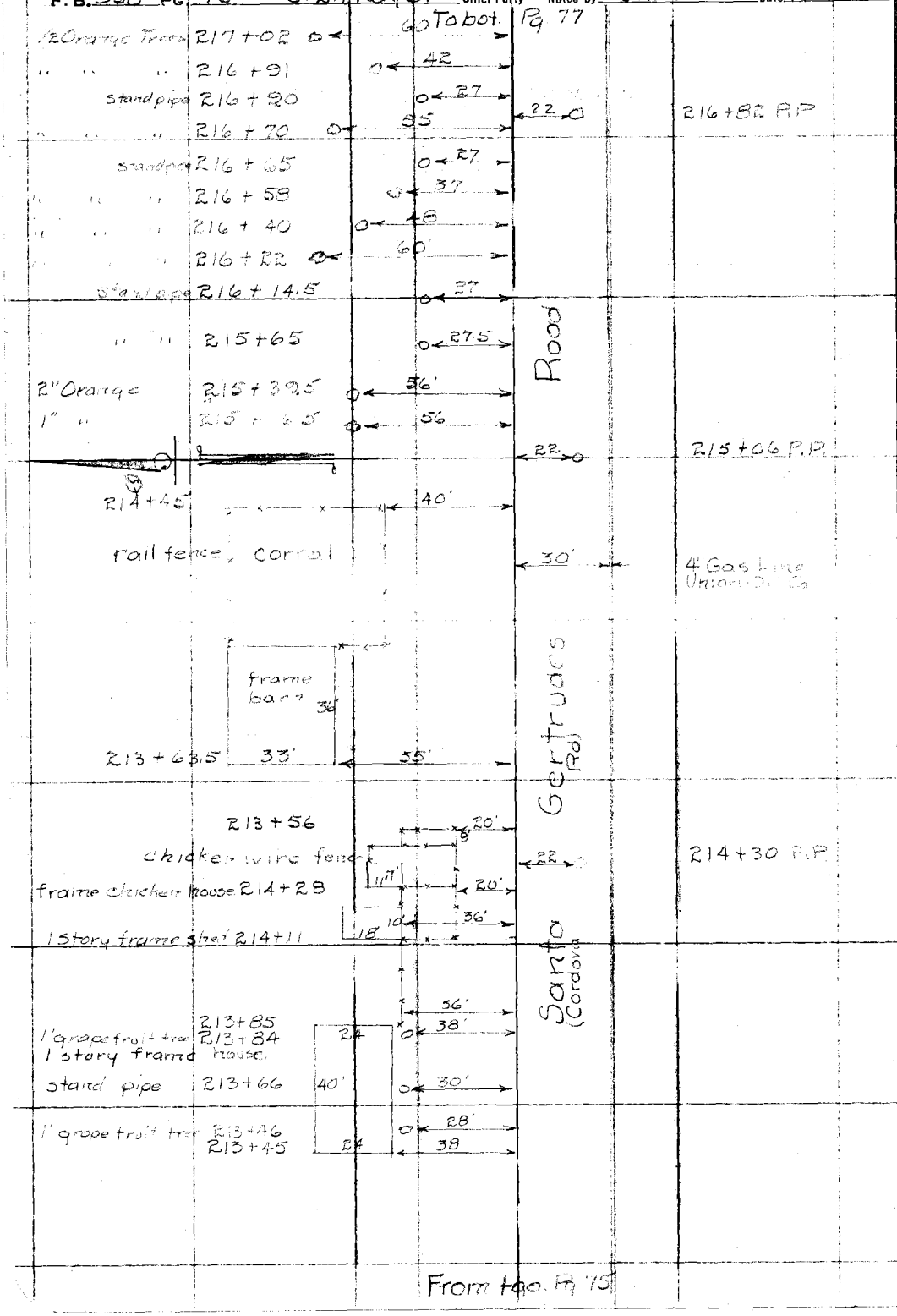

RETURN TO
LOS ANGELES COUNTY SURVEYOR

Do not extend notes this side of this line

Note: ANY ADDITIONS OR CHANGES ON THIS SHEET MUST BE MADE OR CIRCLED IN Red. WITH DATE AND NAME OF PERSON MAKING CHANGE.

Date 11-1-28 Notes by J.L.T. Chief Party J.L.T. F.B. 358 Pg. 77

Platted by Wood	W. O. No. 762 D. S. O. No.
Date Dec. 1928	Location Santa Gertrudes
Map No. B-318-2	Surveyed by [illegible]
Platting C'k'd by H. U. M. H.	Date 11-1-28
Date 12/20/28.	Indexed

Note: ANY ADDITIONS OR CHANGES ON THIS SHEET MUST BE MADE OR CIRCLED IN Red. WITH DATE AND NAME OF PERSON MAKING CHANGE.

RETURN TO LOS ANGELES COUNTY SURVEYOR

Do not extend notes this side of this line

220+54 — 31' To bot Pg. 78

lath nursery filled with 1" C. trus trees

42' — 22 — 221+20 P.P.

220+12 — 24' — 31'

220+05 — 42'

14

Corrogated iron pump house

41

eletric pump

219+64 — 18' — 16

Conc. weir box - 8' hi — 219+60 — 35 — 6'

wooden water tower — 219+53

stiles 10' hi - tank 5' hi — 1 story frame house — 22

8' diameter — 219+42 — 10 — 16

35' — 30' — 4" Gas line Union Oil Co

219+31 — 35'

old ramshackle shanty — 22.7 — 12' — 31

219+08

Stand pipe 218+92 — 27

P.P. 218+87 — 24

1/2" Orange Trees 218+76 — 46

Stand pipe 218+65 — 27

" " " 218+39 ? — 40' — 22 — 218+56 P.P.

Stand pipe 218+40 — 27

" " " 218+30 — 53

Stand pipe 218+15 — 27

" " " 217+99 — 46

Stand pipe 217+88 — 27

" " " 217+81 — 58

" " " 217+67 — 41

Stand pipe 217+65 — 27

" " " 217+49 — 53'

" " " 217+39 — Stand pipe — 27

" " " 217+21 — 47

Stand pipe 217+15 — 27

Road

Santa Gertrudes (Road)

Santa Cardova

From top Pg. 76

F.B. 358 Pg. 78 J.L. Thayer Chief Party Notes by J.L.T. Date 11-1-28

Conc stand pipe	231 + 15	39		To bot. Pg. 79	
" " "	230 + 91	41			
" " "	230 + 71	43			
" " "	230 + 50	45			
" " "	230 + 47	45			
" " "	230 + 27	46			
" " "	230 + 07	49			
" " "	229 + 85	51			
" " "	229 + 64	53'			
" " "	229 + 44	55'	22'		229 + 44 P.P.
" " "	229 + 23	56'			P.O.T. 229+01.35 P.R. See Pg. 48
" " "	228 + 74	50			
" " "	228 + 54	46			
" " "	228 + 33	44			
" " "	228 + 14	39			
" " "	227 + 92	35			
" " "	227 + 69	33	22'		227 + 84 P.P.
2" Walnut Tree	227 + [illegible]	47	30		[illegible]
" " "	227 + 22	[illegible]			
" " "	227 + 06	[illegible]			
" " "	226 + 81	49			
" " "	226 + 59	51			
" " "	225 + 94	47			
" " "	225 + 69	45			
" " "	225 + 28	31			
" " "	225 + 26	53			
" " "	224 + 86	36	22'		225 + 19 P.P.
" " "	224 + 79	55			
" " "	224 + 44	32			
" " "	224 + 34	55			
" " "	223 + 94	36			
" " "	223 + 86	55			
" " "	223 + 50	25'	22'		223 + 30 P.P.
" " "	223 + 10	34'			
" " "	222 + 92	48			

Road

Gertrudes Rd

Santa (Cordova)

P.O.T. 221+60.75 See Pg. 48

From top Pg. 77

RETURN TO LOS ANGELES COUNTY SURVEYOR

Do not extend notes this side of this line

Note: ANY ADDITIONS OR CHANGES ON THIS SHEET MUST BE MADE OR CIRCLED IN Red. WITH DATE AND NAME OF PERSON MAKING CHANGE.

Date 11-1-28 Notes by J.L.T. Chief Party J.L.T. F.B. 358 Pg. 79

Platted by Wood	W.O. No. 762 D.S.O. No.
Date Dec. 1928	Location Santa Gertrudes
Map No. [illegible]	Surveyed by J.L.Thayer Rd
Platting C'k'd by H.U.M.H.	Date 11-1-28
Date 12/20/28	Indexed

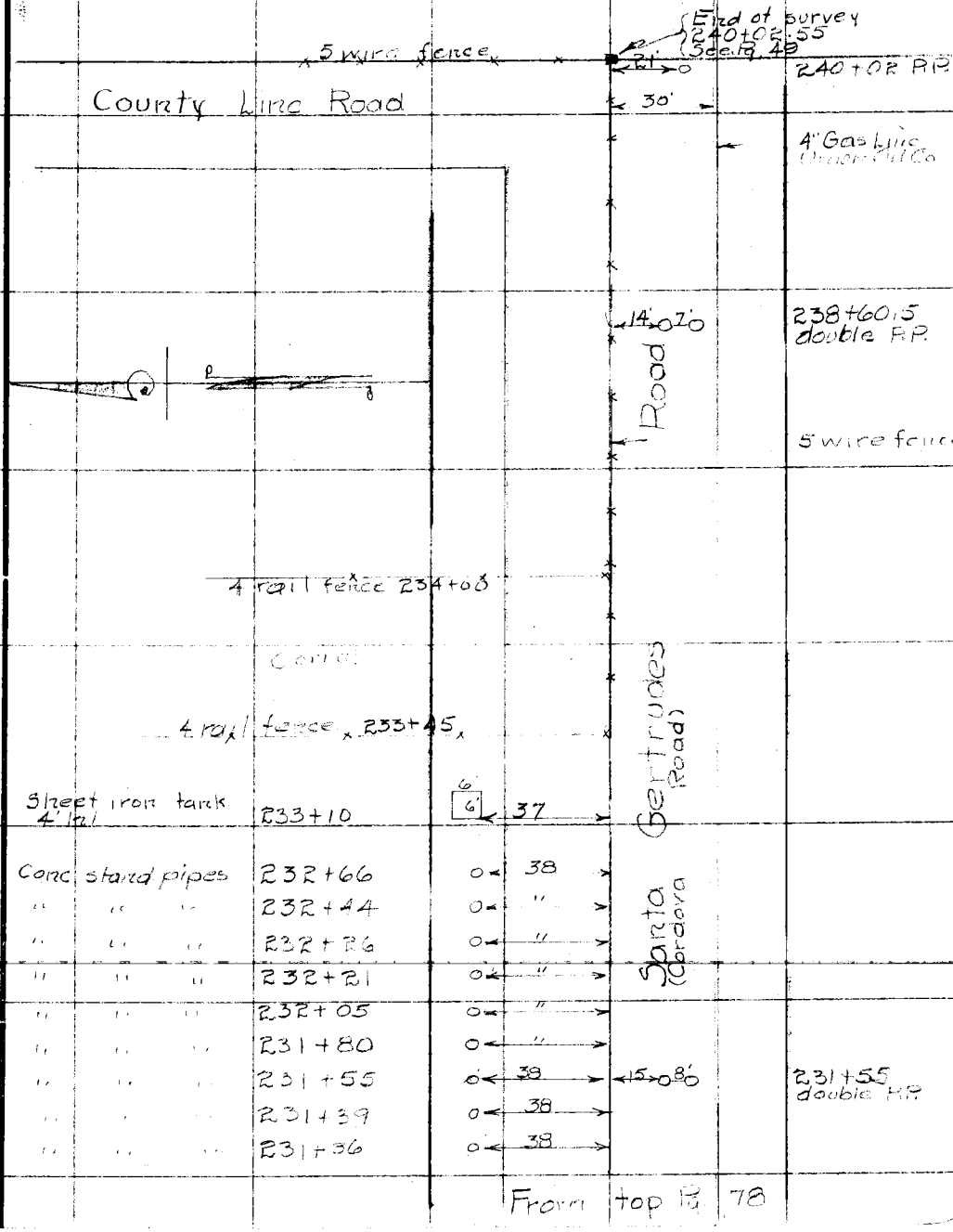

Note: ANY ADDITIONS OR CHANGES ON THIS SHEET MUST BE MADE OR CIRCLED IN Red. WITH DATE AND NAME OF PERSON MAKING CHANGE.

Do not extend notes this side of this line

RETURN TO LOS ANGELES COUNTY SURVEYOR

F. B. 558 Pg. 80 Chief Party Notes by Date

RETURN TO
LOS ANGELES COUNTY SURVEYOR

Do not extend notes this side of this line

Note: ANY ADDITIONS OR CHANGES ON THIS SHEET MUST BE MADE OR CIRCLED IN **Red.** WITH DATE AND NAME OF PERSON MAKING CHANGE.

Date _____ Notes by _____ Chief Party _____ F.B. 358 Pg 81

Platted by A. C. Johnson	W. O. No. 76E D. S. O. No. _____
Date Nov. 1928	Location [illegible]
Map No. B-317	Surveyed by _____
Platting C'k'd by D. M. F.	Date _____
Date Nov. 1928	Indexed _____

Topography
along
Hoffman [illegible]
from
Norwalk [illegible] Mills Road
To
[illegible]
(Pa[illegible] 82 to 88)
along
Norwalk [illegible] Mills Road
from
Hoffman [illegible]
To
[illegible]
(Pa[illegible])
along
B[illegible] Road
[illegible]
Hoffman [illegible]
To
[illegible]
[illegible]
Santa [illegible]
[illegible]
Norwa[illegible]
To
Bu[illegible]

Note: ANY ADDITIONS OR CHANGES ON THIS SHEET MUST BE MADE OR CIRCLED IN Red. WITH DATE AND NAME OF PERSON MAKING CHANGE.

Do not extend notes this side of this line

RETURN TO
LOS ANGELES COUNTY SURVEYOR

F. B. 358 Pg. 87 J. h. Thayer Chief Party Notes by J. h. T Date 11-5-28

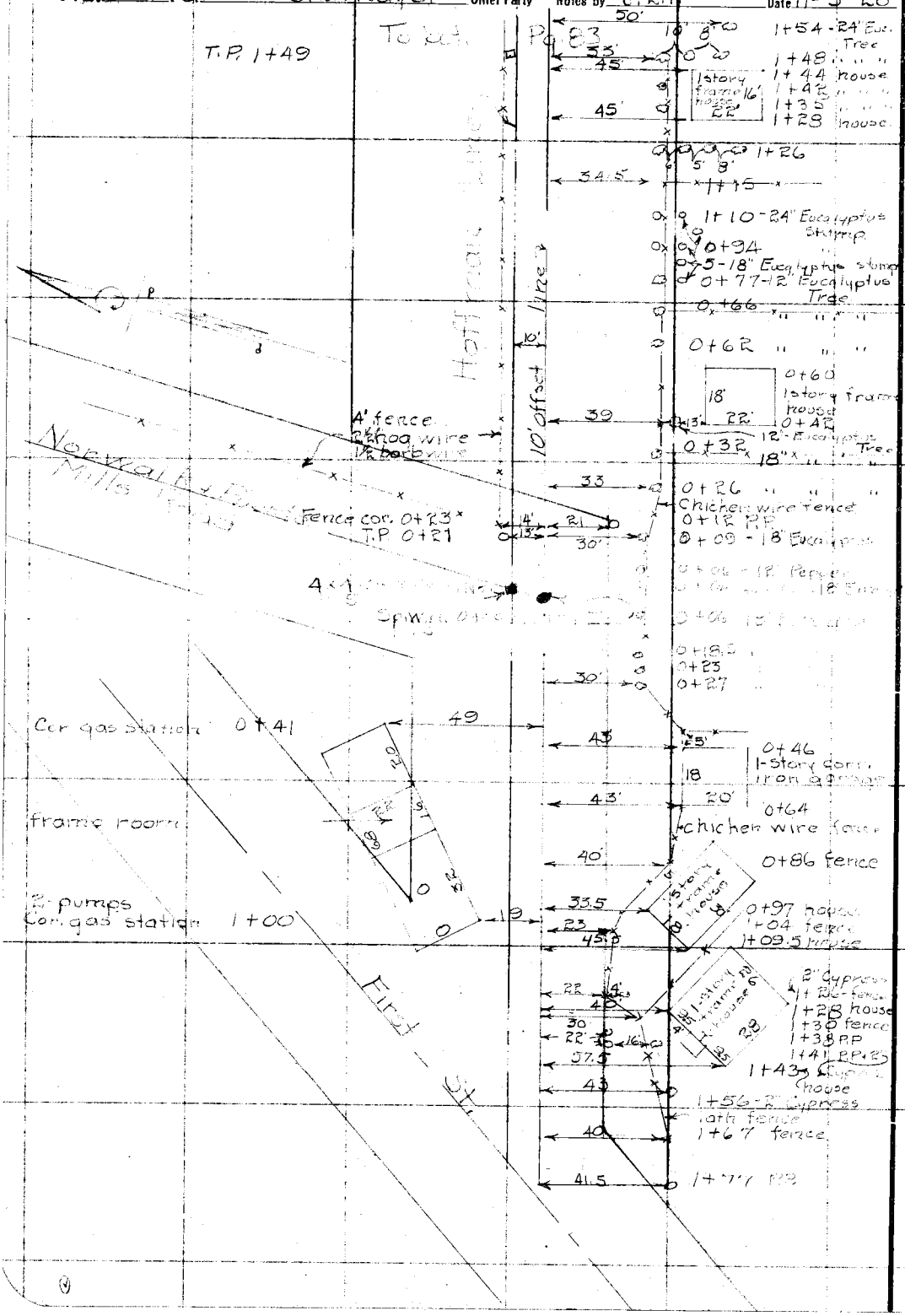

RETURN TO
LOS ANGELES COUNTY SURVEYOR

Do not extend notes this side of this line

Note: ANY ADDITIONS OR CHANGES ON THIS SHEET MUST BE MADE OR CIRCLED IN Red. WITH DATE AND NAME OF PERSON MAKING CHANGE.

Date 11-5-28 Notes by J. L. T. Chief Party J. L. T. F.B. 358 Pg. 83

Platted by A. C. Johnson	W. O. No. 762 D. S. O. No.
Date Nov. 1928	Location Santa Gertrudes Rd
Map No. B-317	Surveyed by
Platting C'k'd by D. M. F.	Date 11-5-28
Date Nov. 1928	Indexed

To Lot Pg 64

T.P. 19+51	15'	
T.P. 18+13	20'	19+14 P.P.
T.P. 16+73	"	6-45.5 P.P.
T.P. 15+37	"	
T.P. 13+97	"	13+77 P.P.
T.P. 12+60	"	
T.P. 11+21	"	11+08 P.P.
T.P. 9+83	24	9+91 Conc. stand pipe 4' hi 2' diameter
T.P. 8+44	"	8+39 P.P.
T.P. 7+05	"	5+71 P.P.
T.P. 5+67		
T.P. 4+29		
48" Cycamore 3+10	10.5	
T.P. 2+91	21.5	3+04 P.P.
	25.5	2+98 conc. stand pipe 4' hi 2' diameter
	31'	2+59 - 24" Eucalyptus Tree
	30.5	2+55 - " " stump
	35	2+48 outhouse
	41'	20' 1 story frame house
	41'	22' 2+01
	21.5	1+61 P.P.

Hoffman Line

10' offset line

From top Pg. 64

Note: ANY ADDITIONS OR CHANGES ON THIS SHEET MUST BE MADE OR CIRCLED IN Red. WITH DATE AND NAME OF PERSON MAKING CHANGE.

Do not extend notes this side of this line

RETURN TO LOS ANGELES COUNTY SURVEYOR

F.B. 358 Pg. 34 J.L. Thayer Chief Party Notes by J.L.T. Date 11-5-28

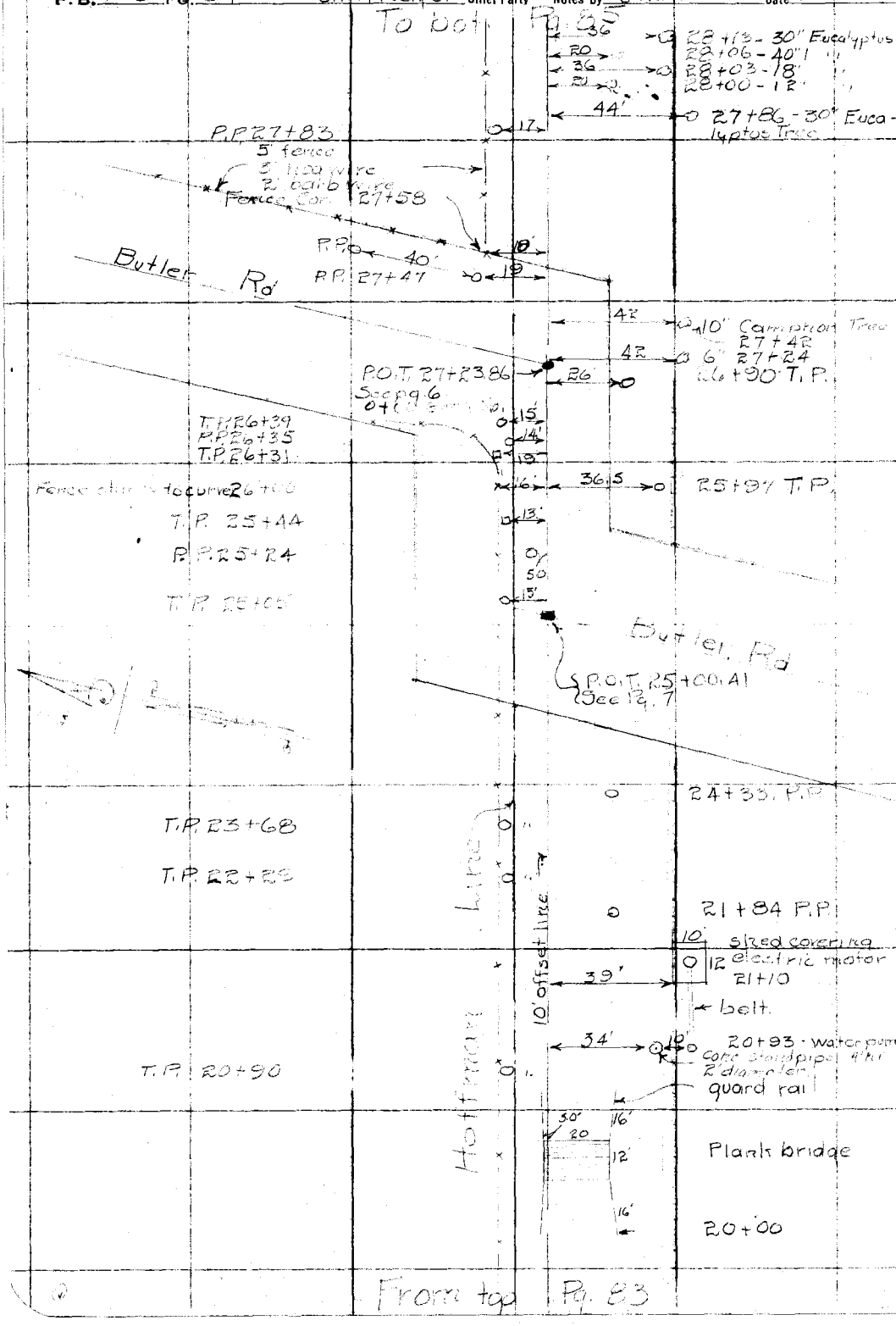

RETURN TO
LOS ANGELES COUNTY SURVEYOR

Do not extend notes this side of this line

Note: ANY ADDITIONS OR CHANGES ON THIS SHEET MUST BE MADE OR CIRCLED IN Red. WITH DATE AND NAME OF PERSON MAKING CHANGE.

Date 11-5-28 Notes by B.L.T. Chief Party J.L.T. F.B. 358 PG. 85

Platted by A. C. Johnson	W. O. No. 767 D. S. O. No.
Date Nov. 1928	Location
Map No. B-317	Surveyed by
Platting Ck'd by D. M. F.	Date 11-5-28
Date Nov. 1928	Indexed

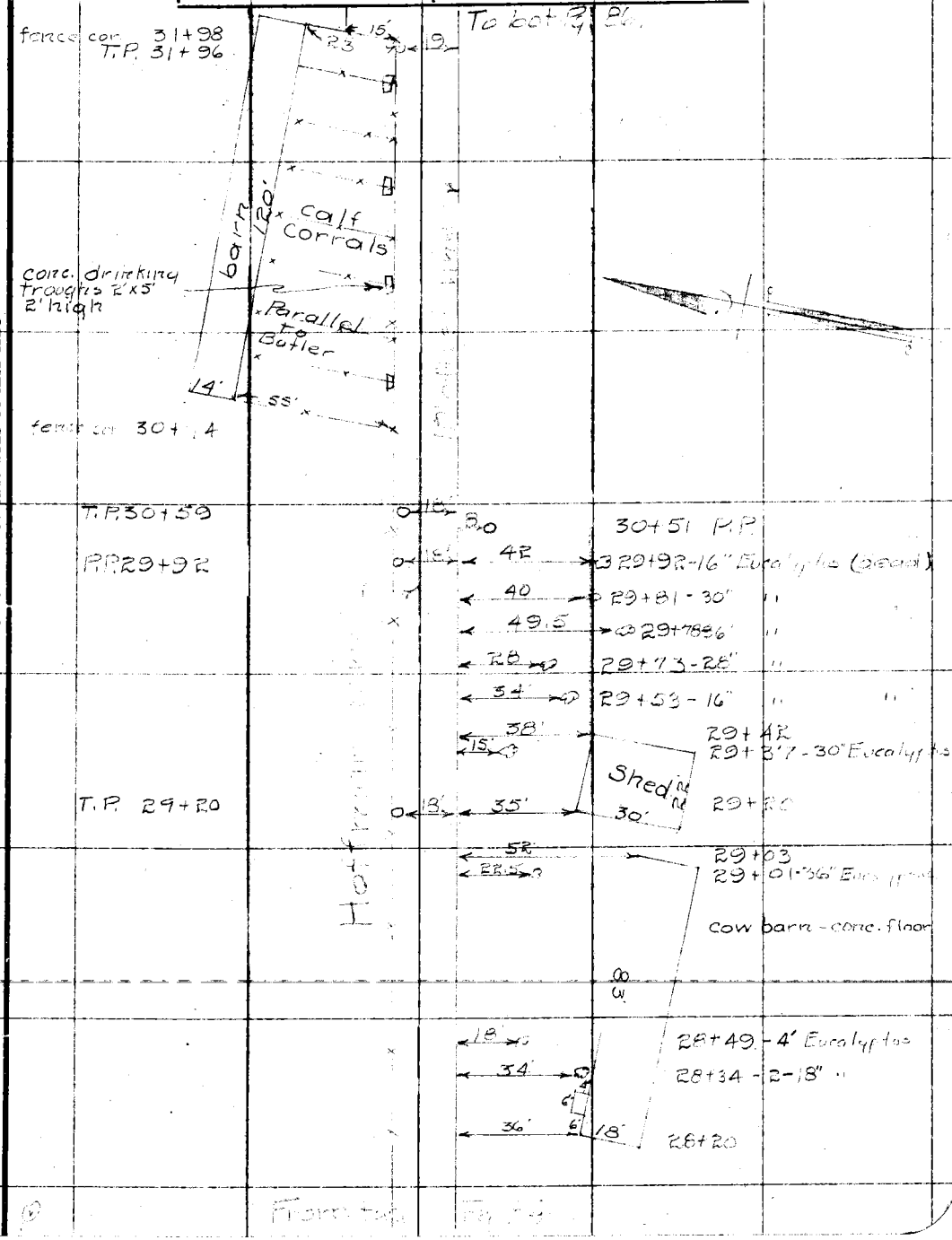

Notes: ANY ADDITIONS OR CHANGES ON THIS SHEET MUST BE MADE OR CIRCLED IN Red. WITH DATE AND NAME OF PERSON MAKING CHANGE.

Do not extend notes this side of this line

RETURN TO LOS ANGELES COUNTY SURVEYOR

F.B. 358 Pg. 86 Chief Party Notes by Date

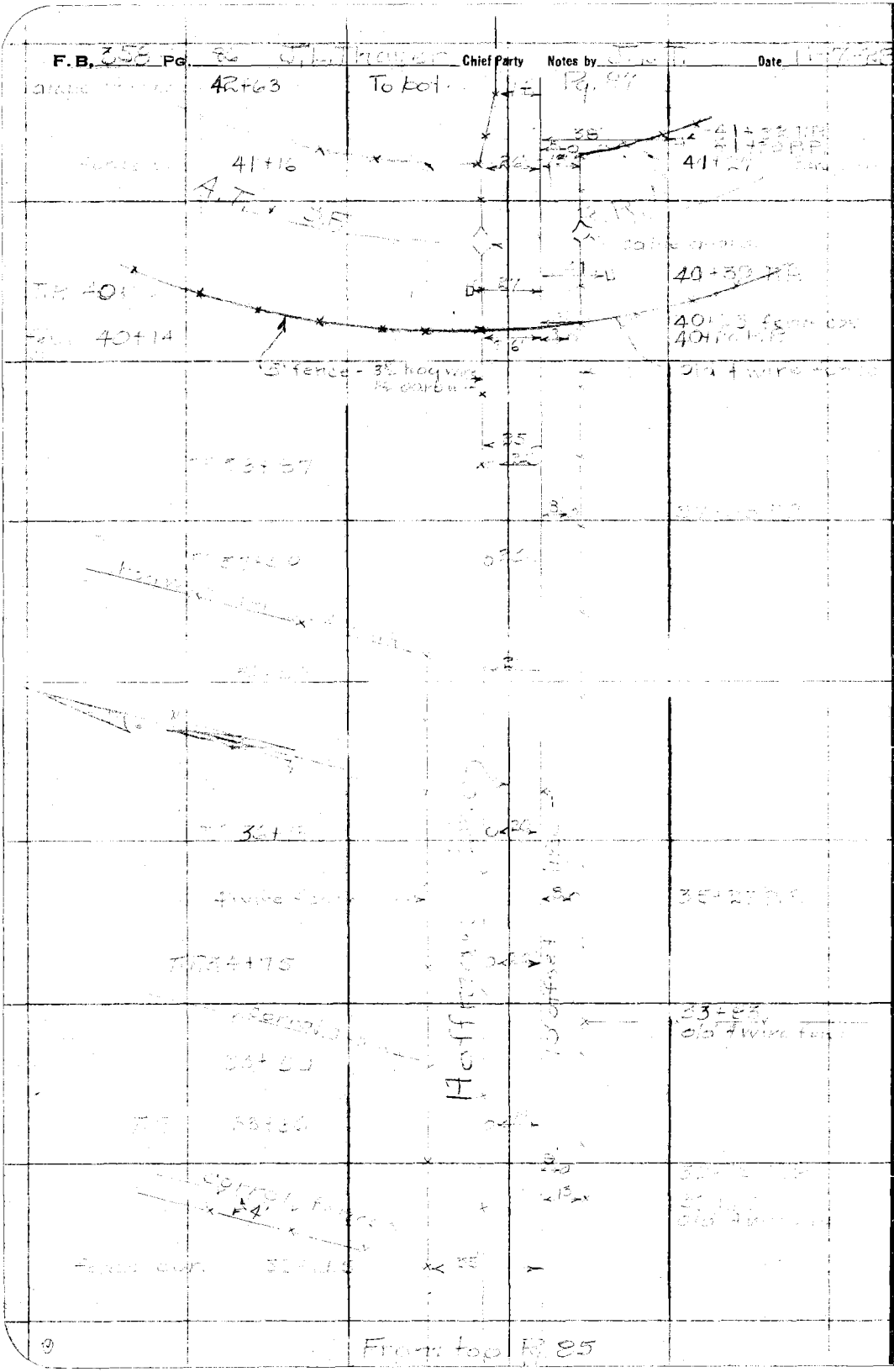

RETURN TO
LOS ANGELES COUNTY SURVEYOR

Do not extend notes this side of this line

Note: ANY ADDITIONS OR CHANGES ON THIS SHEET MUST BE MADE OR CIRCLED IN Red. WITH DATE AND NAME OF PERSON MAKING CHANGE.

Date 11-7-28 Notes by [illegible] Chief Party [illegible] F.B. 358 Pg. 87

Platted by A. C. Johnson	W. O. No. [illegible] D. S. O. No.
Date Nov. 1928	Location [illegible]
Map No. B-317	Surveyed by [illegible]
Platting C'k'd by D. M. F.	Date [illegible]
Date NOV 1928	Indexed



Notes: ANY ADDITIONS OR CHANGES ON THIS SHEET MUST BE MADE OR CIRCLED IN Red, WITH DATE AND NAME OF PERSON MAKING CHANGE.

Do not extend notes this side of this line

RETURN TO
LOS ANGELES COUNTY SURVEYOR

F. B. 352 Pg. 38 Chief Party Notes by Date

RETURN TO
LOS ANGELES COUNTY SURVEYOR

Do not extend notes this side of this line

Note: ANY ADDITIONS OR CHANGES ON THIS SHEET MUST BE MADE OR CIRCLED IN Red. WITH DATE AND NAME OF PERSON MAKING CHANGE.

Date 11-7-28 Notes by [illegible] Chief Party [illegible] F.B. 358 PG 89

Platted by A. C. Johnson	W. O. No. 768 D. S. O. No.
Date Nov. 1928.	Location [illegible]
Map No. B-317	Surveyed by [illegible]
Platting C'k'd by D. M. F.	Date [illegible]
Date Nov. 1928	Indexed

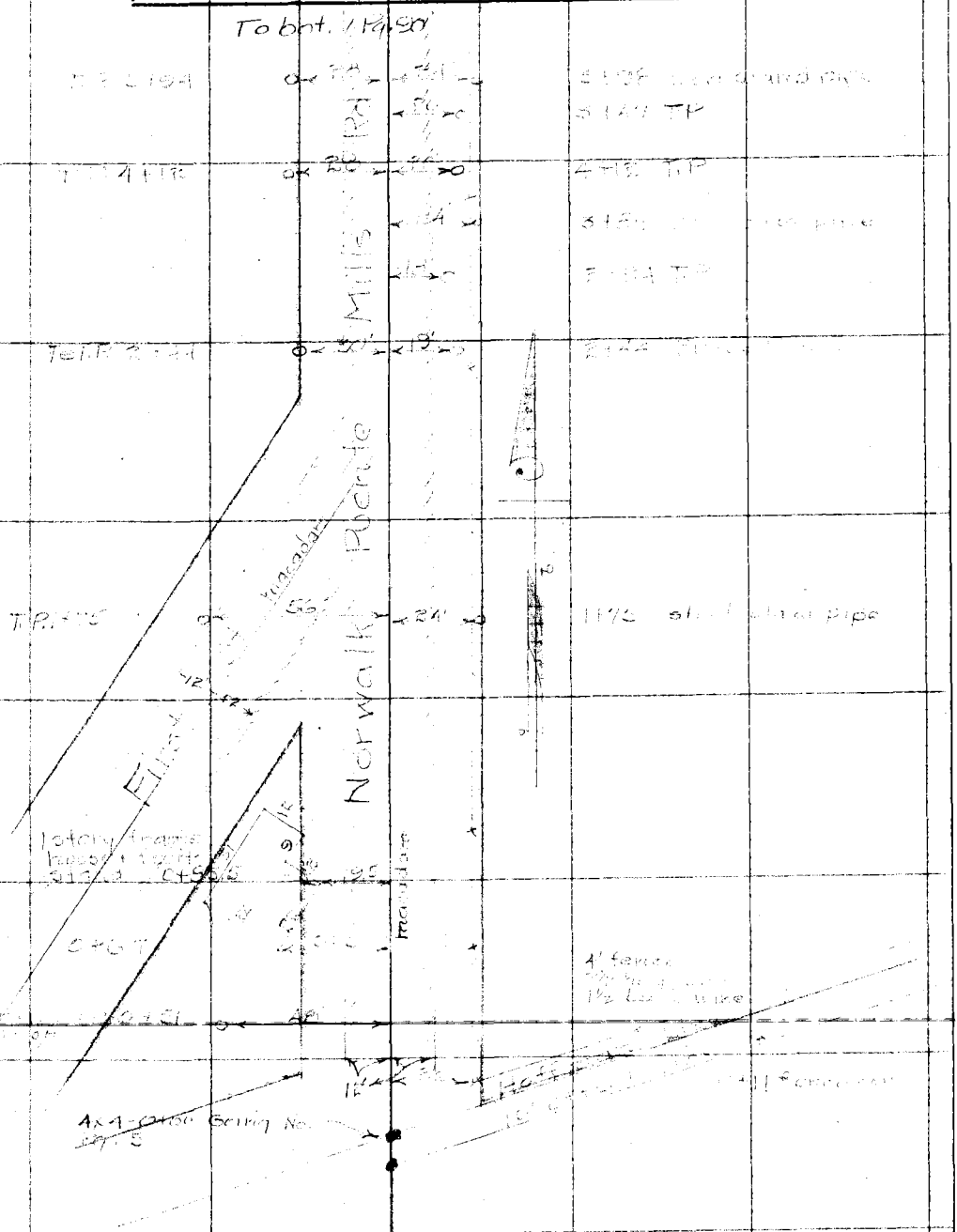

Notes: ANY ADDITIONS OR CHANGES ON THIS SHEET MUST BE MADE OR CIRCLED IN Red. WITH DATE AND NAME OF PERSON MAKING CHANGE.

Do not extend notes this side of this line

RETURN TO
LOS ANGELES COUNTY SURVEYOR

F.B. 358 Pg. 90 J.L. Thayer Chief Party Notes by J.L. Thayer Date 11-17-28

To Pt 92 Santa Gertrudes Rd.



RETURN TO
LOS ANGELES COUNTY SURVEYOR

Do not extend notes this side of this line

Note: ANY ADDITIONS OR CHANGES ON THIS SHEET MUST BE MADE OR CIRCLED IN Red. WITH DATE AND NAME OF PERSON MAKING CHANGE.

Date _____ Notes by _____ Chief Party _____ F.B. 358 PG. 91

Platted by A. C. Johnson	W. O. No. 762 D. S. O. No.
Date Nov. 1928	Location
Map No. B-317	Surveyed by Moore.
Platting C'k'd by D. M. F.	Date
Date Nov. 1928	Indexed

Notes: ANY ADDITIONS OR CHANGES ON THIS SHEET MUST BE MADE OR CIRCLED IN Red. WITH DATE AND NAME OF PERSON MAKING CHANGE.

Do not extend notes this side of this line

RETURN TO
LOS ANGELES COUNTY SURVEYOR

F. B. 355 Pg 92 Moore Chief Party Notes by Moore Date Nov 4-1928

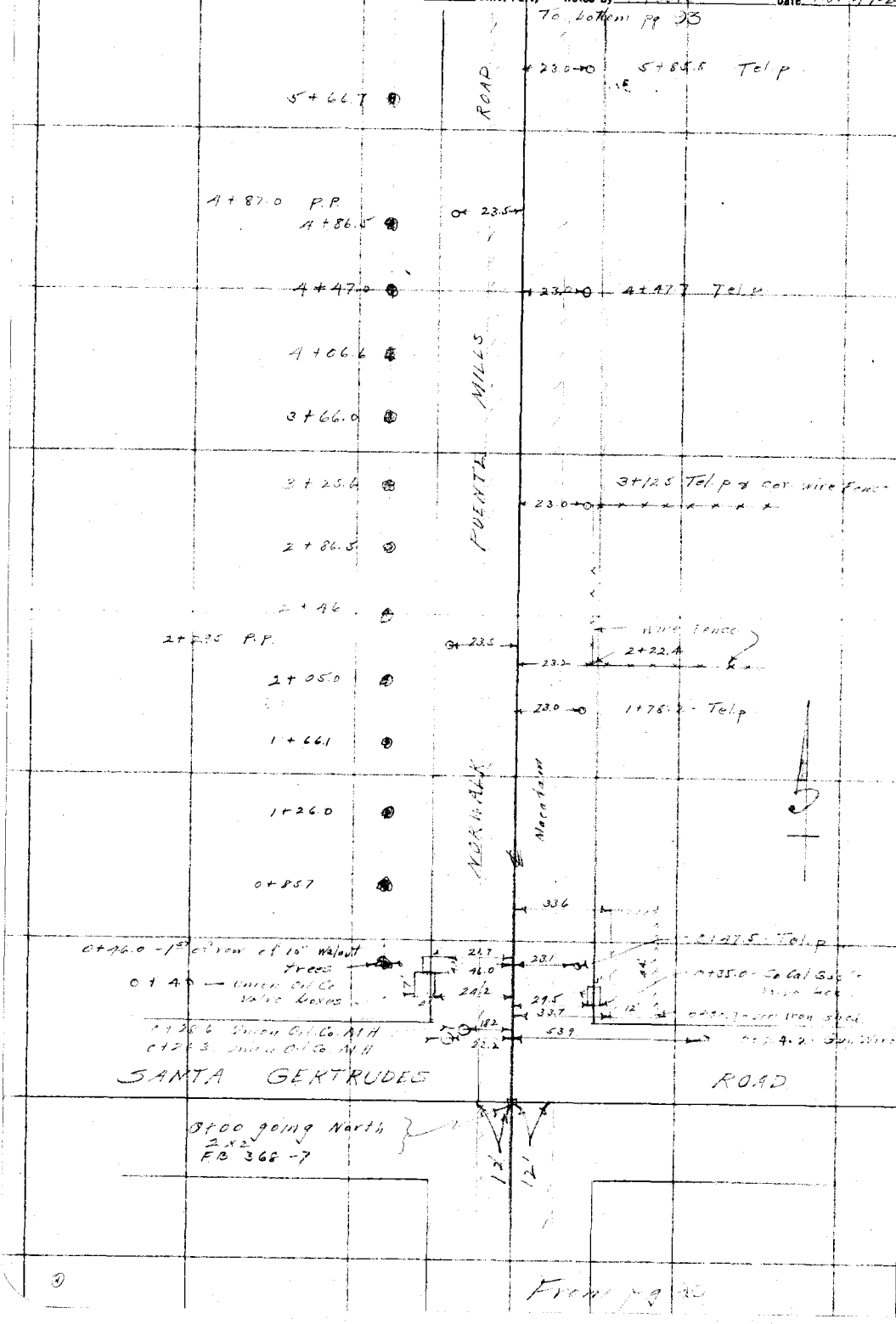

From pg 93

RETURN TO
LOS ANGELES COUNTY SURVEYOR

Do not extend notes this side of this line

Note: ANY ADDITIONS OR CHANGES ON THIS SHEET MUST BE MADE OR CIRCLED IN "Red." WITH DATE AND NAME OF PERSON MAKING CHANGE.

Date 11-4-28 Notes by Moore Chief Party Moore F.B. 358 Pg. 93

Platted by A.C. Johnson	W. O. No. 762 O. S. O. No.
Date Nov. 1928	Location Santa Fe Springs
Map No. B-317	Surveyed by
Platting Ck'd by D. M. F.	Date 11-4-28
Date Nov. 1928	Indexed

To bottom pg. 94

Norwalk ROAD

12+59.0 P.P. 23.5

23.0 12+52.0 Tel p

30' 11+85.0 irrig outlet

23.0 11+18.0 Tel p

46.0 wire fence - 10+19.4

10+03.7 P.P. 22.5

25.2 9+96 - Sign Board

9+83.8 - 21' 37'

3" Peach

23.0 9+81.1 - Tel p

9+65.0 - 6" water pipe

9+62.2 - 8" walnut 24.0

32 37.4 10' 9+39.4 - Elevated water Tank

9+31.6 - 6" lemon 57.0

9+25.8 - 32.0 25.0

4" orange 8" walnut

8+92.5 8" walnut

8+59.0 - 3" orange 51.0

FUENTE AVE.

23.0 8+49.5 - Tel p.

8+39.4 - 8" Walnut 25.

47. 8+03.4 - 6" Peach

7+46.3 P.P. 23.5

23.0 7+15.8 - Tel p

27.0 7+09.8 irrig. outlet

6+96.7 3" Peach 41.

6+75.0 3" Peach 41.

NORWALK

6+46.0 - 12.5" walnut 44.

28' 20' 6+46.8

4" lemon 4" orange

38' 20' 6+26.2

35' 6+11.8 irrig outlet

6+06.7

36' 20' 6+03.5 - 2 - 4" Peach

From top pg. 92

Notes: ANY ADDITIONS OR CHANGES ON THIS SHEET MUST BE MADE OR CIRCLED IN Red. WITH DATE AND NAME OF PERSON MAKING CHANGE.

Do not extend notes this side of this line

RETURN TO LOS ANGELES COUNTY SURVEYOR

F.B. 358 Pg. 94 Moore Chief Party Notes by Moore Date 11-5-28

To pg. 95



From pg. 95

RETURN TO
LOS ANGELES COUNTY SURVEYOR

Do not extend notes this side of this line

Note: ANY ADDITIONS OR CHANGES ON THIS SHEET MUST BE MADE OR CIRCLED IN RED, WITH DATE AND NAME OF PERSON MAKING CHANGE.

Date 11-5-28 Notes by Moore Chief Party Moore F.B. 358 Pg. 95

Platted by A. C. Johnson	W. O. No. 763 D. S. O. No.
Date Nov. 1928	Location Santa Gertrudes Rd
Map No. B-317	Surveyed by
Platting C'k'd by D. M. F.	Date 11-5-28
Date Nov. 1928	Indexed



From pg. 94

Note: ANY ADDITIONS OR CHANGES ON THIS SHEET MUST BE MADE OR CIRCLED IN Red. WITH DATE AND NAME OF PERSON MAKING CHANGE.

Do not extend notes this side of this line

RETURN TO LOS ANGELES COUNTY SURVEYOR

F.B. 358 Pg 96 Moore Chief Party Notes by Moore Date 11-5-28

To pg 97



From pg 95

RETURN TO
LOS ANGELES COUNTY SURVEYOR

Do not extend notes this side of this line

Note: ANY ADDITIONS OR CHANGES ON THIS SHEET MUST BE MADE OR CIRCLED IN Red. WITH DATE AND NAME OF PERSON MAKING CHANGE.

Date 11-5-28 Notes by Moore Chief Party Moore F.B. 358 Pg. 97

Platted by A. C. Johnson	W. O. No. 762 D. S. O. No.
Date Nov. 1928	Location Santa Gertrudes Rd.
Map No. B-317	Surveyed by
Platting C'k'd by D. M. F.	Date 11-5-28
Date Nov. 1928	Indexed

To Pg. 98



From pg. 96

Notes: ANY ADDITIONS OR CHANGES ON THIS SHEET MUST BE MADE OR CIRCLED IN Red. WITH DATE AND NAME OF PERSON MAKING CHANGE.

Do not extend notes this side of this line

RETURN TO LOS ANGELES COUNTY SURVEYOR

F.B. 358 Pg. 98 Moore Chief Party Notes by Moore Date 11-5-28

To pg 99

34+24.5
34+16.0
34+12.3
33+99.5
33+91.3
33+81.0
33+64.5
33+57.8
33+51.6
33+45.7
33+34.1
33+29.8
33+22.3
33+14.8
33+10.8
33+03.0
32+94.8
32+92.5
32+79.0
32+70.0
32+58.0
32+52.5
32+45.8
32+39.0
32+34.9
32+24.6
32+16.0
32+13.5
32+10.3

34+28.1
34+20.2
34+12.5
34+03.8
33+95.5
33+88.0
33+80.1
33+72.8
33+63.0
33+56.3
33+47.6
33+39.7
33+30.8 - 1st of row of 1" Eucalyptus
33+23.7
33+15.2 begin wire fence

33+33.7 PP
21.0
37.2
31.0
26'
ROAD
NORWALK PUENTE
Macadam
Group of 36" Eucalyptus trees and stump
Trees
Stumps

Note - all sta. from here on should be 5' greater

31+92.10
31+85.0
31+79.0
31+77.8
31+71.9
31+67.7
31+64.5
31+60.6
31+56.8
31+52.0
31+38.3

53.7
30'
30'
53.7
23.0
39.7
26.5
30'
31+65.3 PP
31+69
31+53.0
18'
10'
Frame Garage
Frame Gas Station
Conc. base - 2 gas pumps

From pg. 98

RETURN TO
LOS ANGELES COUNTY SURVEYOR

Do not extend notes this side of this line

Note: ANY ADDITIONS OR CHANGES ON THIS SHEET MUST BE MADE OR CIRCLED IN Red. WITH DATE AND NAME OF PERSON MAKING CHANGE.

Date 11-5-28 Notes by Moore Chief Party Moore F.B. 358 Pg. 99

Platted by A.C. Johnson	W. O. No. 762 O. S. O. No.
Date Nov. 1928	Location Santa Fe Springs
Map No. B-317	Surveyed by
Platting C'k'd by D.M.F.	Date 11-5-28
Date Nov. 1928	Indexed

Note: ANY ADDITIONS OR CHANGES ON THIS SHEET MUST BE MADE OR CIRCLED IN Red. WITH DATE AND NAME OF PERSON MAKING CHANGE.

Do not extend notes this side of this line

RETURN TO LOS ANGELES COUNTY SURVEYOR

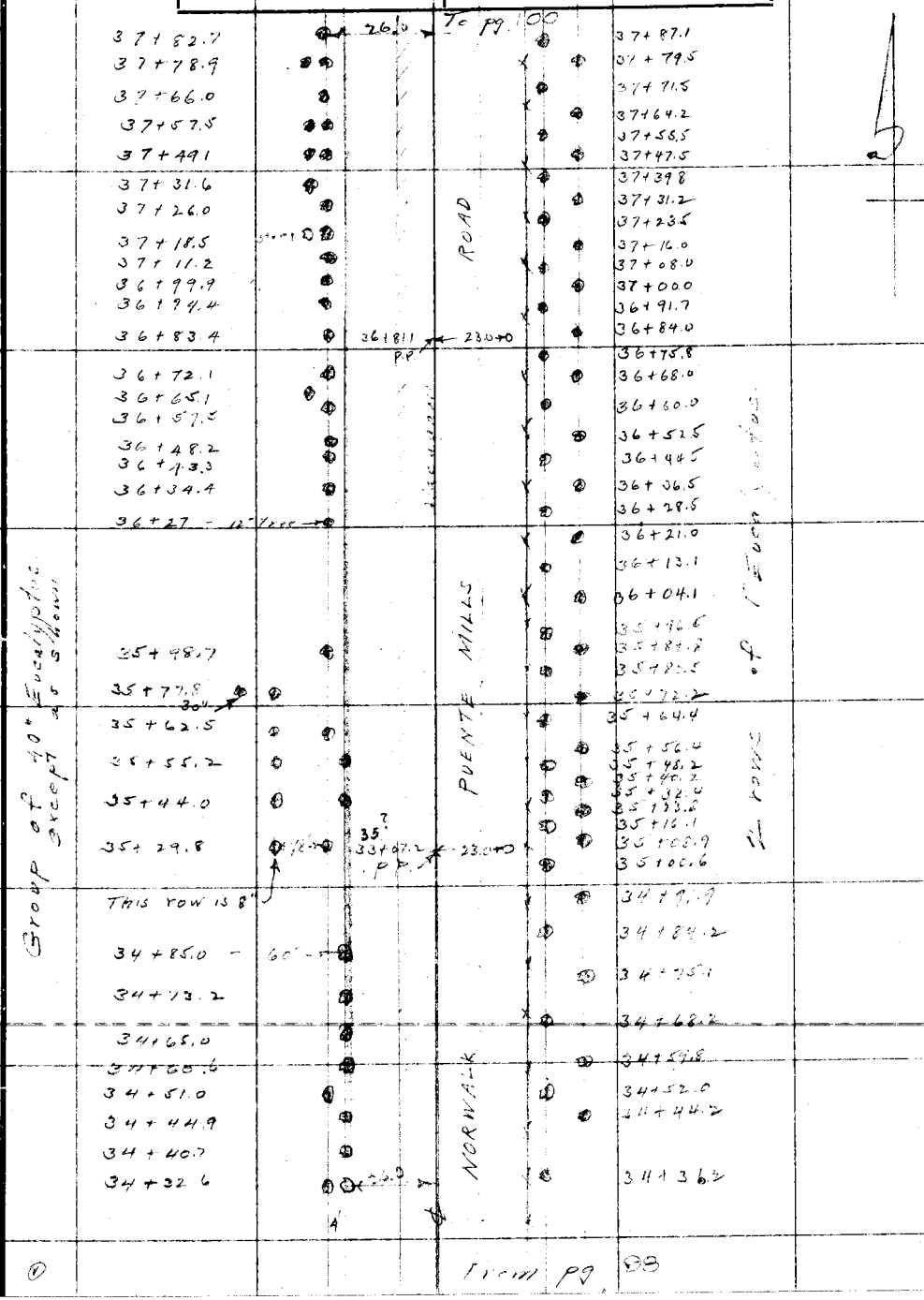

F. B. 358 Pg 100 Moore Chief Party Notes by Moore Date 11-1-28

To Pg. 101

41+94.7
41+89.2
41+77.5
41+63.2
41+58.5
41+53.7
41+44.5
41+38.5
41+26.3
41+18.3
41+10.6
41+01.6
40+95.6
40+82.5
40+76.0
40+59.9
40+52.3
40+37.1
40+31.8
40+25.2
39+76.7
39+57.2
39+48.8
39+36.8
39+32.7
39+20.0
39+16.2
39+09.6
39+01.0
38+97.0
38+93.3
38+88.3
38+81.2
38+76.0
38+69.0
38+65.0
38+37.0
38+30.0
38+24.7
38+17.0
38+13.2
38+08.4
38+03.0
37+97.8
37+92.5
37+87.0

29'
25.5
18'
12"
12"
6"
6"
12"
12"
12"
22"
22"
12"
6"
12"
6"
6"

28.2
28.2
28.2
28.2
7.9
Frame Cafe
41+36.6
Frame Cafe
41+31.5
ROAD
50.7
36.7
Conc. base
36.7
50.7
Stucco
Gas Station
40+35.3 - Conc base
40+29.5 - P.P.
39+75 Wire Fence
39+73.5 - Electric light post
39+73
Drive way
39+34 - Electric light post
39+35.1 - End of wire fence
39+30
Frame Shelter
39+75
39+22.5
39+15.3
39+07.5
38+99.0
38+91.4
38+83.4
38+75.5
38+67.2
38+59.6
38+51.3
38+43.5
38+35.1
38+27.5
38+18.7
38+11.1
38+03.6
37+95.2
38+52.0 P.P.
23.0
18'
12"
6"
6"

Group of 45" Eucalyptus Trees

From pg. 99

RETURN TO
LOS ANGELES COUNTY SURVEYOR

Do not extend notes this side of this line

Note: ANY ADDITIONS OR CHANGES ON THIS SHEET MUST BE MADE OR CIRCLED IN Red. WITH DATE AND NAME OF PERSON MAKING CHANGE.

Date 11-7-28 Notes by [illegible] Chief Party [illegible] F.B. 358 Pg. 101

Platted by A. C. Johnson	W. O. No. 762 O. S. O. No.
Date Nov. 1928	Location Santa Ana [illegible] Rd
Map No. B-317	Surveyed by J. D. [illegible]
Platting C'k'd by D. M. F.	Date 11-7-28
Date Nov. 1928	Indexed

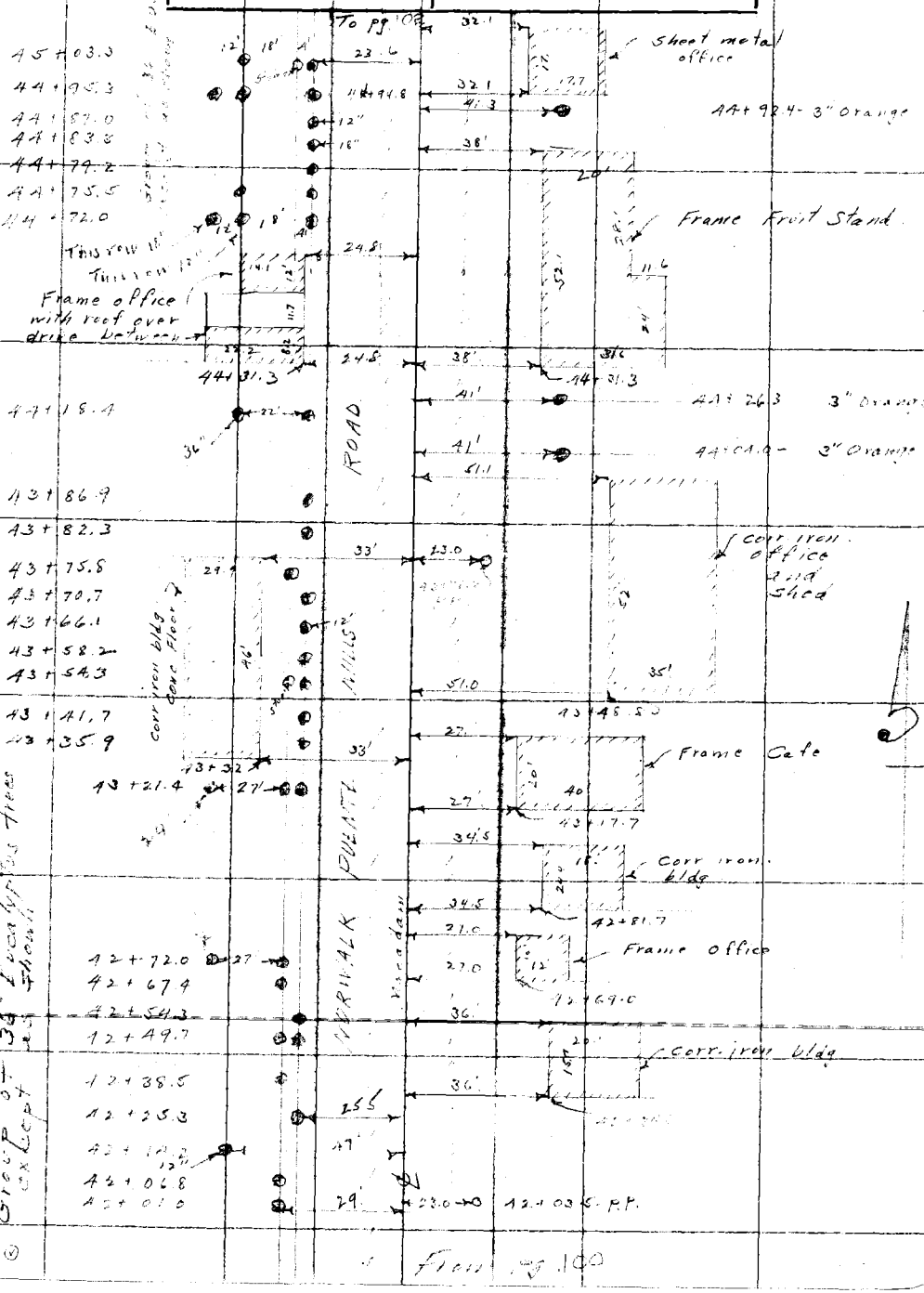

Notes: ANY ADDITIONS OR CHANGES ON THIS SHEET MUST BE MADE OR CIRCLED IN Red. WITH DATE AND NAME OF PERSON MAKING CHANGE.

Do not extend notes this side of this line

RETURN TO LOS ANGELES COUNTY SURVEYOR

F.B. 358 Pg. 102 Moore Chief Party Notes by Moore Date 11-7-28

49 + 04.6
48 + 97.6
48 + 90.9
48 + 76.8
48 + 69.1
48 + 61.8
48 + 34.0
48 + 26.4
48 + 15.1
48 + 12.3
48 + 05.1
47 + 95.8
47 + 83.3
47 + 81.0
47 + 77.3
47 + 59.0
47 + 38.0
47 + 27.6
47 + 15.6
47 + 02.8
46 + 98.2
46 + 85.2
46 + 81.0
46 + 65.6
46 + 56.0
46 + 46.0
46 + 36.4
46 + 26.2
46 + 16.6
46 + 09.5
46 + 03
45 + 84.1
45 + 72.6
45 + 51.4
45 + 31.3
45 + 22.0



RETURN TO
LOS ANGELES COUNTY SURVEYOR

Do not extend notes this side of this line

Note: ANY ADDITIONS OR CHANGES ON THIS SHEET MUST BE MADE OR CIRCLED IN Red. WITH DATE AND NAME OF PERSON MAKING CHANGE.

Date 11-7-28 Notes by Moore Chief Party Moore F.B. 358 Pg. 103

Platted by A. C. Johnson	W. O. No. 762 O. S. O. No.
Date Nov. 1928	Location Santa Gertrudes Rd
Map No. B-317	Surveyed by L. D. Moore
Platting C'k'd by D. M. F.	Date 11-7-28
Date Nov. 1928	Indexed

To pg 104

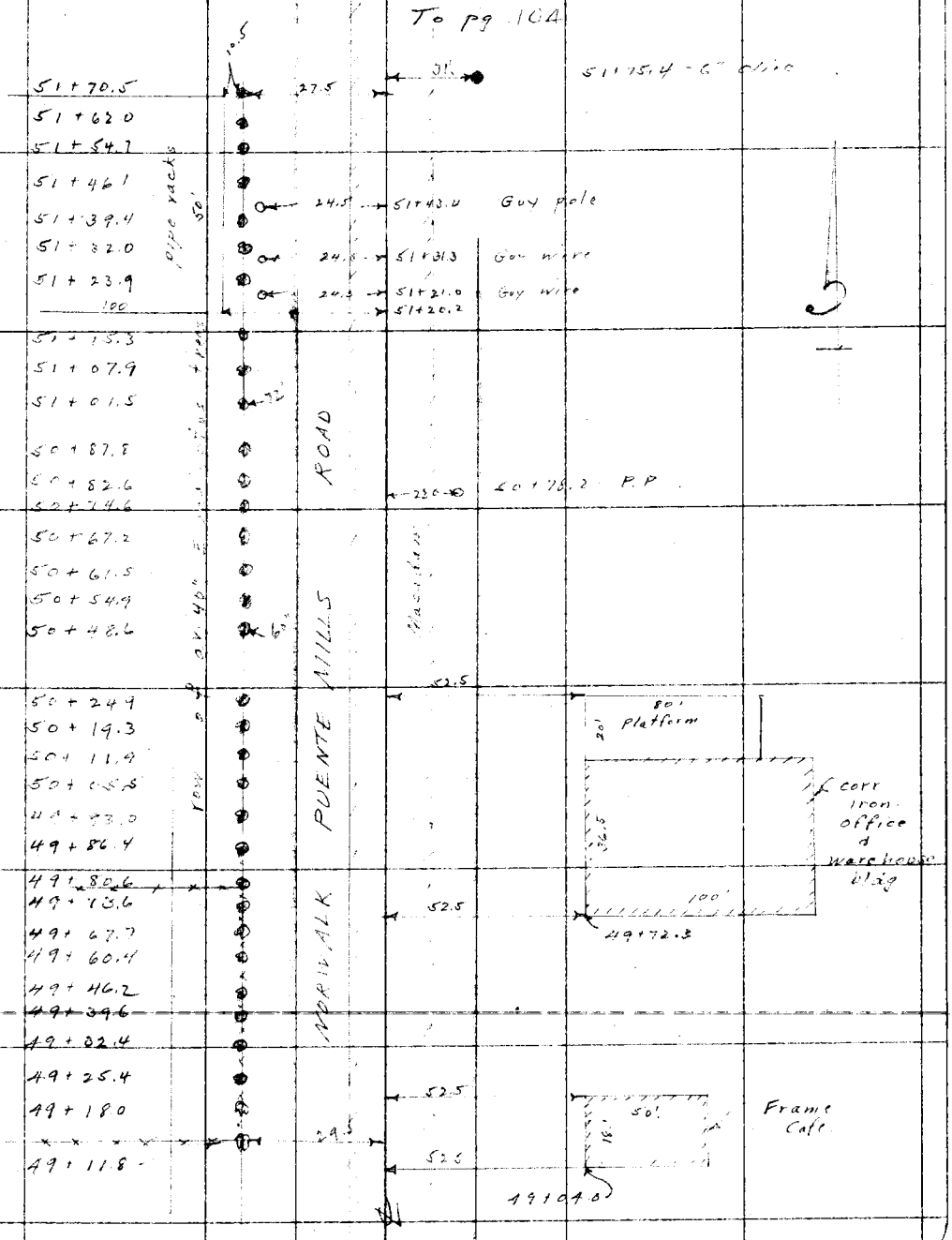

From pg. 102

Note: ANY ADDITIONS OR CHANGES ON THIS SHEET MUST BE MADE OR CIRCLED IN Red. WITH DATE AND NAME OF PERSON MAKING CHANGE.

Do not extend notes this side of this line

RETURN TO LOS ANGELES COUNTY SURVEYOR

F.B. 358 PG. 104 Moore Chief Party Notes by Moore Date 11-7-28

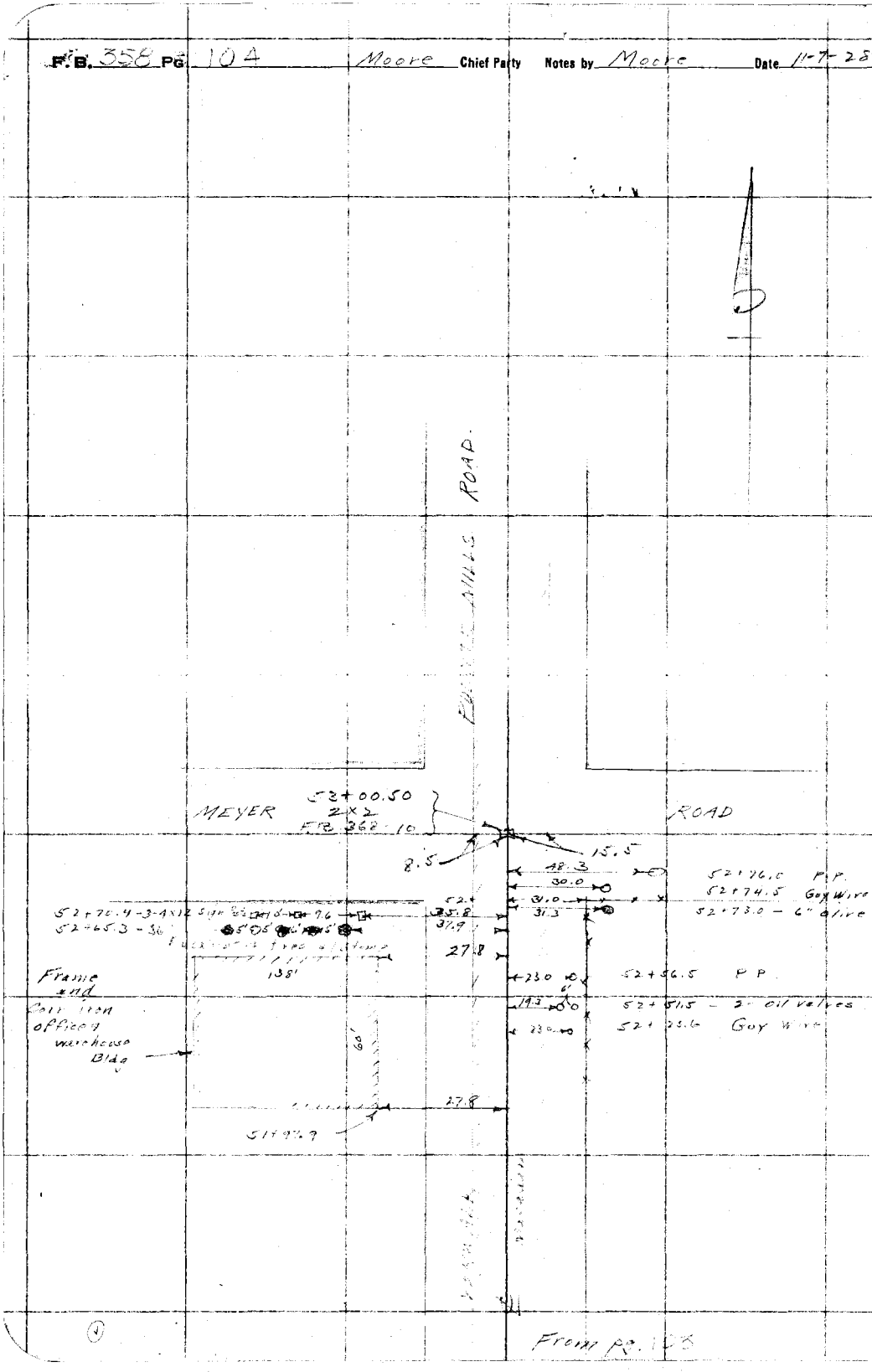

RETURN TO
LOS ANGELES COUNTY SURVEYOR

Do not extend notes this side of this line

Note: ANY ADDITIONS OR CHANGES ON THIS SHEET MUST BE MADE OR CIRCLED IN RED WITH DATE AND NAME OF PERSON MAKING CHANGE.

Date 11-25-28 Notes by [illegible] Chief Party [illegible] F.B. 958 Pg. 105A

Plotted by A.C. Johnson	W.O. No. 762 D.S.O. No.
Date Nov. 1928	Location Santa Gertrudes Dr.
Map No. B-317	Surveyed by
Platting C'k'd by D.M. Finley	Date 11-25-28
Date Nov. 1928.	Indexed

(Location Bldg on Butler Road)

Note: ANY ADDITIONS OR CHANGES ON THIS SHEET MUST BE MADE OR CIRCLED IN Red. WITH DATE AND NAME OF PERSON MAKING CHANGE.

Do not extend notes this side of this line

RETURN TO LOS ANGELES COUNTY SURVEYOR

F. B. _____ PG. _____ Chief Party _____ Notes by _____ Date _____

RETURN TO

LOS ANGELES COUNTY SURVEYOR

Do not extend notes this side of this line.

Note: ANY ADDITIONS OR CHANGES ON THIS SHEET MUST BE MADE OR CIRCLED IN **Red.** WITH DATE AND NAME OF PERSON MAKING CHANGE.

Date 11-7-28 Notes by [illegible] Chief Party [illegible] F.B. 358 PG. 105

Platted by A. C. Johnson	W. O. No. 768 D. S. O. No.
Date Nov. 1928.	Location [illegible]
Map No. B-317	Surveyed by
Platting C'k'd by D. M. F.	Date 11-7-28
Date Nov. 1928	Indexed

Note: ANY ADDITIONS OR CHANGES ON THIS SHEET MUST BE MADE OR CIRCLED IN Red. WITH DATE AND NAME OF PERSON MAKING CHANGE.

RETURN TO LOS ANGELES COUNTY SURVEYOR

Do not extend notes this side of this line



F. B. 355 Pg. 106 J. L. Thoyer Chief Party Notes by J. L. T. Date 11-7-28



RETURN TO
LOS ANGELES COUNTY SURVEYOR

Do not extend notes this side of this line

Note: ANY ADDITIONS OR CHANGES ON THIS SHEET MUST BE MADE OR CIRCLED IN Red. WITH DATE AND NAME OF PERSON MAKING CHANGE.

Date 11-7-28 Notes by Moore Chief Party Moore F.B. 358 Pg. 107

Platted by A. C. Johnson	W. O. No. 762 D. S. O. No.
Date Nov. 1928	Location Santa Gertrudes Rd
Map No. B-317	Surveyed by [illegible]
Platting C'k'd by D. M. F.	Date 11-7-28
Date Nov. 1928	Indexed



Note: ANY ADDITIONS OR CHANGES ON THIS SHEET MUST BE MADE OR CIRCLED IN Red. WITH DATE AND NAME OF PERSON MAKING CHANGE.

Do not extend notes this side of this line

RETURN TO
LOS ANGELES COUNTY SURVEYOR

F.B. 358 PG 108 Moore Chief Party Notes by Moore Date 11-7-28

To Pg 107

8 + 16.7

7 + 93.0

7 + 73.0

7 +

7 + 53.8 Guy wire
7 + 45.0

7 + 33.8 Tel p
7 + 31.7 Guy wire

7 + 21.0 Tel. p
7 + 20.0

7 + 01.6 conc. weir
6 + 96.7

6 + 72.9

6 + 25.1

6 + 00.7

5 + 76.5

5 + 37.4

5 + 29.5 - Tel. p.
5 + 28.5

5 + 06.3
5 + 05.5 - Tel. p

4 + 81.0

4 + 57.0

4 + 32.7

4 + 08.7

4 + 00.5 - conc. weir

3 + 85.0

3 + 56.0

33.8 15' - 7+96 - 2 - P.P.
7+94.0 - wire Fence
7+92.2 - P.P.

27' 15.5 7+84.6 2 - 3" Fir.

7+68.4 conc walk
25' 7+73.4 conc. curb - 1.5 wide
27' 15.5 7+66.5 - 6-8" Fir
30' 7+59.9 - wire Fence

7+42.0 wire Fence

35'

3'

Macadam

6+05.0 - P.P.

BUTLER

Irrig Line and outlets

4+06.3 P.P.

From Pg 107

RETURN TO
LOS ANGELES COUNTY SURVEYOR

Do not extend notes this side of this line

Note: ANY ADDITIONS OR CHANGES ON THIS SHEET MUST BE MADE OR CIRCLED IN Red. WITH DATE AND NAME OF PERSON MAKING CHANGE.

Date 11-7-28 Notes by Moore Chief Party Moore F.B. 358 Pg. 109

Platted by A. C. Johnson	W. O. No. 762 D. S. O. No.
Date NOV 1928	Location Santa Gertrudes Rd
Map No. B-317	Surveyed by J. D. Moore
Platting C'k'd by D. M. F.	Date 11-7-28
Date Nov. 1928.	Indexed

To pg 110

13+45.5
13+31.7 conc. weir
13+21.0
12+97.2
12+73.4
12+49.2
12+24.8
12+01.0
11+77.5
11+53.5
11+29 - Begin of 2 rows of 3" oranges
wire fence
11+12.5
11+05.2
10+80.8
10+57.7
10+33.3
10+09.0
10+02.2 conc. weir
9+85.0
9+65.2
9+55.3 - stand pipe
9+37.4
9+12.8
8+89.0
8+65.0
8+40.5

34'
25'
25'
50'
36'
34'
38'
150'

ROAD
BUTLER
wire fence
Macadam
and outlet
12" irrig. line

12+01.5 - P.P.
10+75 - wire fence & end of oil pipe racks
10+03.5 - P.P.
oil-pipe racks
8+22.4

From pg. 108

Note: ANY ADDITIONS OR CHANGES ON THIS SHEET MUST BE MADE OR CIRCLED IN Red. WITH DATE AND NAME OF PERSON MAKING CHANGE.

Do not extend notes this side of this line

RETURN TO LOS ANGELES COUNTY SURVEYOR

F.B. 358 Pg. 110 Moore Chief Party Notes by Moore Date 11-7-28

To pg 111

20+30.5

20+42.3			
20+17.5			
19+92.9			19+99.8 - P.P.
19+67.1			
19+42.8			
19+17.5			
18+93.5			
18+68.2			
18+52.6	conc. weir	34'	
18+25.9			
18+01.8			17+98.2 - P.P.
17+76.3			
17+51.7			
17+26.6			
[illegible]		[illegible]	
16+62.0	Guy wire	85'	
16+47.5	P.P.	38'	
16+27.2	conc. weir	30'	
16+08.5	End of line	41.0	15+98.8 - P.P.
15+84.5			15+90.5 Guy wire
15+60.0			
15+37.0			
15+12.5			
14+88.7			
14+65.0			
14+39.6			
14+29.2	Stand pipe		
14+18.2	last of trees	25' 25'	
			14+01.5 - P.P.
13+93.5			
13+69.2			

Irrig. Line and outlets

12" Irrig. Line & outlets

Macadam

Wire Fence

Fence pg 109

RETURN TO
LOS ANGELES COUNTY SURVEYOR

Do not extend notes this side of this line

Note: ANY ADDITIONS OR CHANGES ON THIS SHEET MUST BE MADE OR CIRCLED IN Red. WITH DATE AND NAME OF PERSON MAKING CHANGE.

Date 11-7-28 Notes by Moore Chief Party Moore F.B. 358 Pg. 111

Platted by A.C. Johnson	W.O. No. 763 D.S.O. No.
Date NOV 1928	Location Santa Fe Springs Rd
Map No. B-317	Surveyed by
Platting C'k'd by D.M.F.	Date 11-7-28
Date Nov. 1928.	Indexed



Notes: ANY ADDITIONS OR CHANGES ON THIS SHEET MUST BE MADE OR CIRCLED IN Red. WITH DATE AND NAME OF PERSON MAKING CHANGE.

Do not extend notes this side of this line

RETURN TO LOS ANGELES COUNTY SURVEYOR

F.B. 358 Pg 112 Moore Chief Party Notes by Moore Date 11-8-28

To pg 113



From pg 111

RETURN TO
LOS ANGELES COUNTY SURVEYOR

Do not extend notes this side of this line

Note: ANY ADDITIONS OR CHANGES ON THIS SHEET MUST BE MADE OR CIRCLED IN Red. WITH DATE AND NAME OF PERSON MAKING CHANGE.

Date 11-8-28 Notes by [illegible] Chief Party [illegible] F.B. 358 Pg. 113

Platted by A. C. Johnson	W. O. No. 162 B. S. O. No.
Date NOV 1928	Location [illegible]
Map No. B-317	Surveyed by
Platting C'k'd by D. M. F.	Date 11-8-28
Date Nov. 1928	Indexed

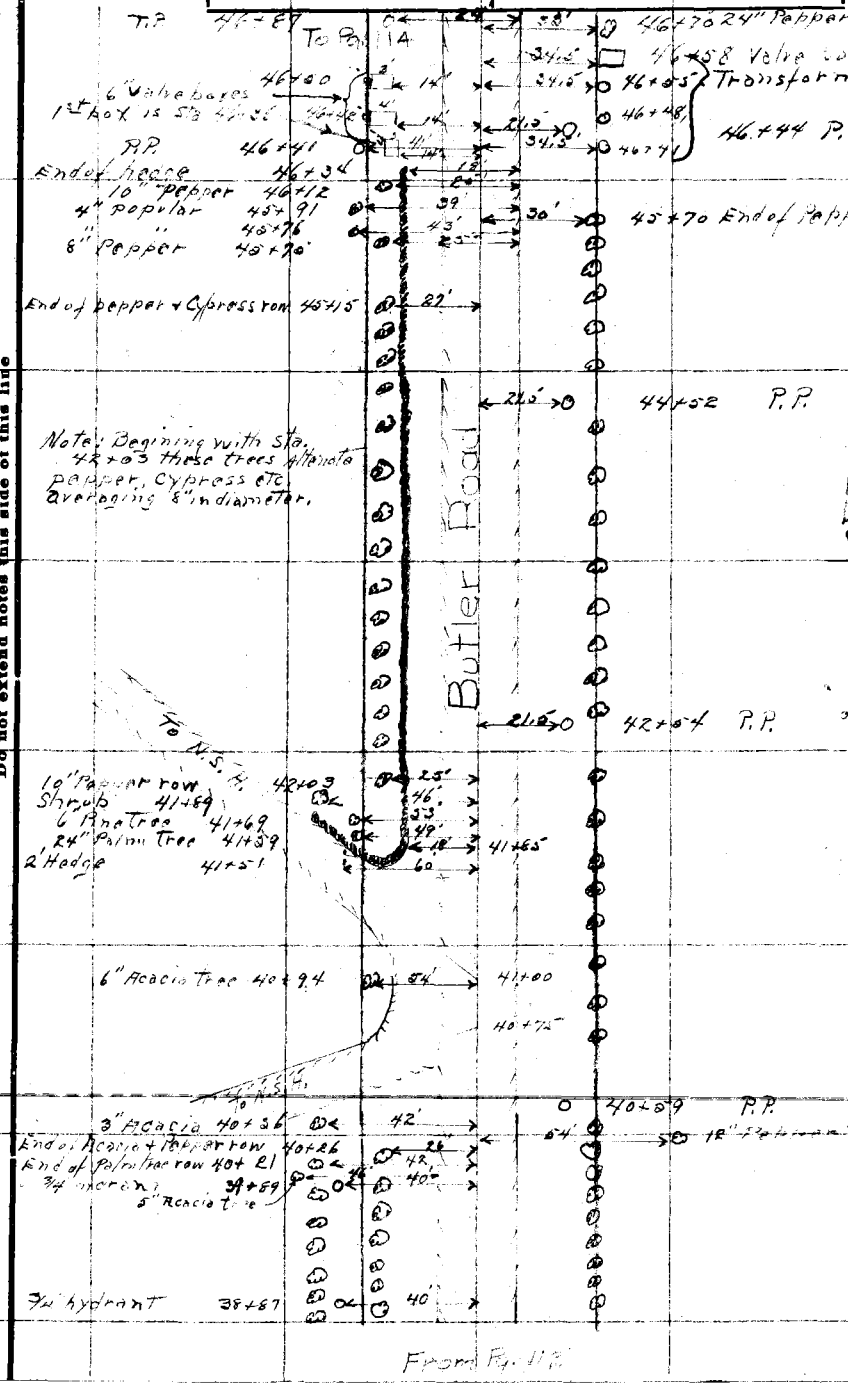

Notes: ANY ADDITIONS OR CHANGES ON THIS SHEET MUST BE MADE OR CIRCLED IN Red. WITH DATE AND NAME OF PERSON MAKING CHANGE.

Do not extend notes this side of this line

RETURN TO LOS ANGELES COUNTY SURVEYOR

F. B. 358 Pg. 114 J. L. T. Chief Party Notes by L. H. Fenner Date 11-8-[illegible]



From Pg. 113

RETURN TO
LOS ANGELES COUNTY SURVEYOR

Do not extend notes this side of this line

Note: ANY ADDITIONS OR CHANGES ON THIS SHEET MUST BE MADE OR CIRCLED IN Red. WITH DATE AND NAME OF PERSON MAKING CHANGE.

Date 11-8-[illegible] Notes by [illegible] Chief Party [illegible] F.B. 358 Pg. 115

Platted by A. C. Johnson	W. O. No. [illegible] D. S. O. No.
Date Nov. 1928	Location [illegible]
Map No. B-37	Surveyed by
Platting C'k'd by D. M. F.	Date 11-8-28
Date Nov. 1928.	Indexed

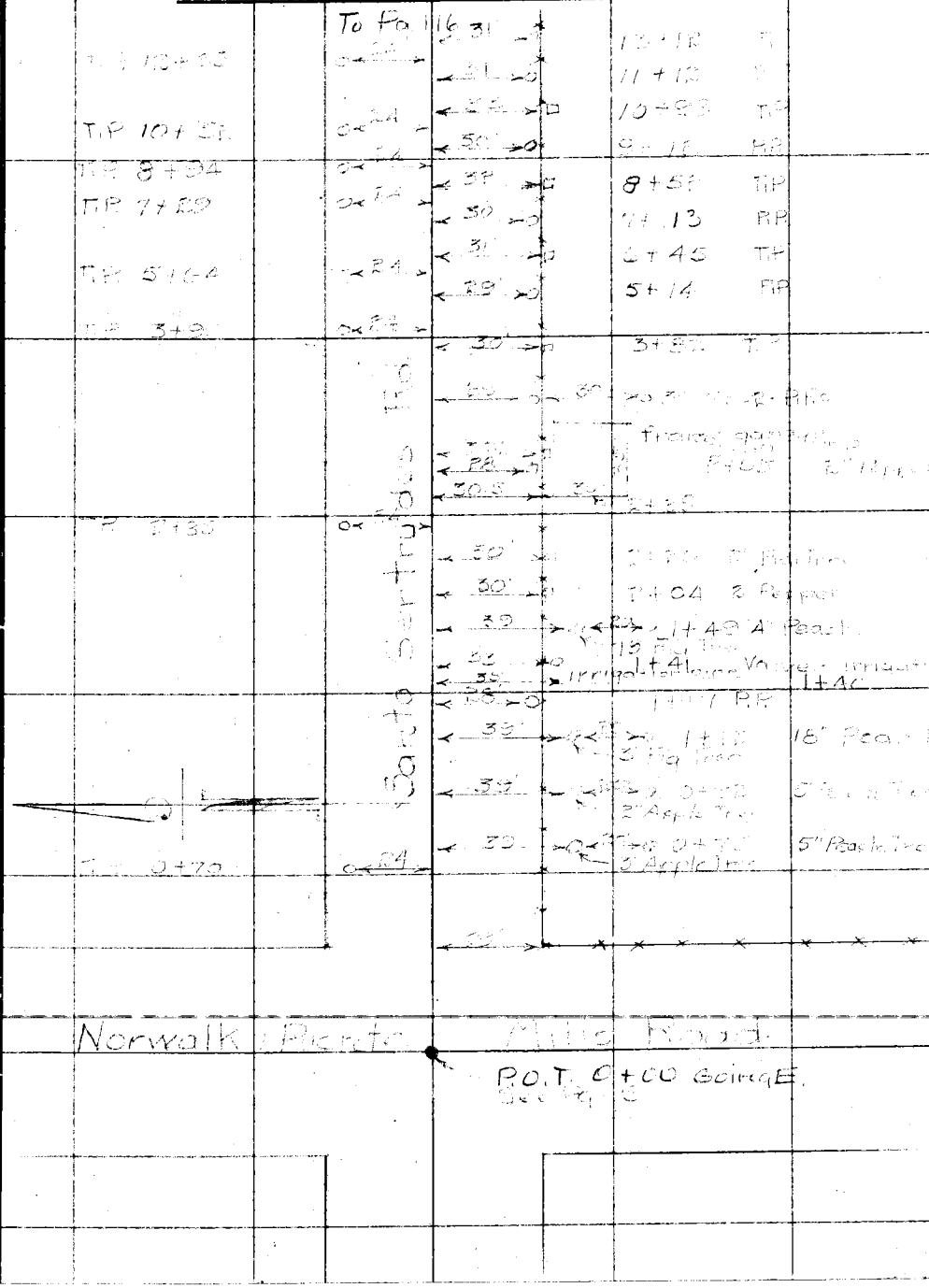

Notes: ANY ADDITIONS OR CHANGES ON THIS SHEET MUST BE MADE OR CIRCLED IN Red. WITH DATE AND NAME OF PERSON MAKING CHANGE.

Do not extend notes this side of this line

RETURN TO LOS ANGELES COUNTY SURVEYOR

F. B. 1358 Pg 116 Chief Party Notes by Date



RETURN TO
LOS ANGELES COUNTY SURVEYOR

Do not extend notes this side of this line

Note: ANY ADDITIONS OR CHANGES ON THIS SHEET MUST BE MADE OR CIRCLED IN Red. WITH DATE AND NAME OF PERSON MAKING CHANGE.

Notes Ck'd by		Survey of Santa Gertrudes Rd.	F.B. 358 PG. 117
Map No.		W. O. 762 Tape No. 044 St'd 84 °F.	
Office Work		Surveyed by R.B. Emmott	
Checked		Notes R.B.E. Date 5/25/32	
Date		Indexed A. C. Johnson 5-27-32	

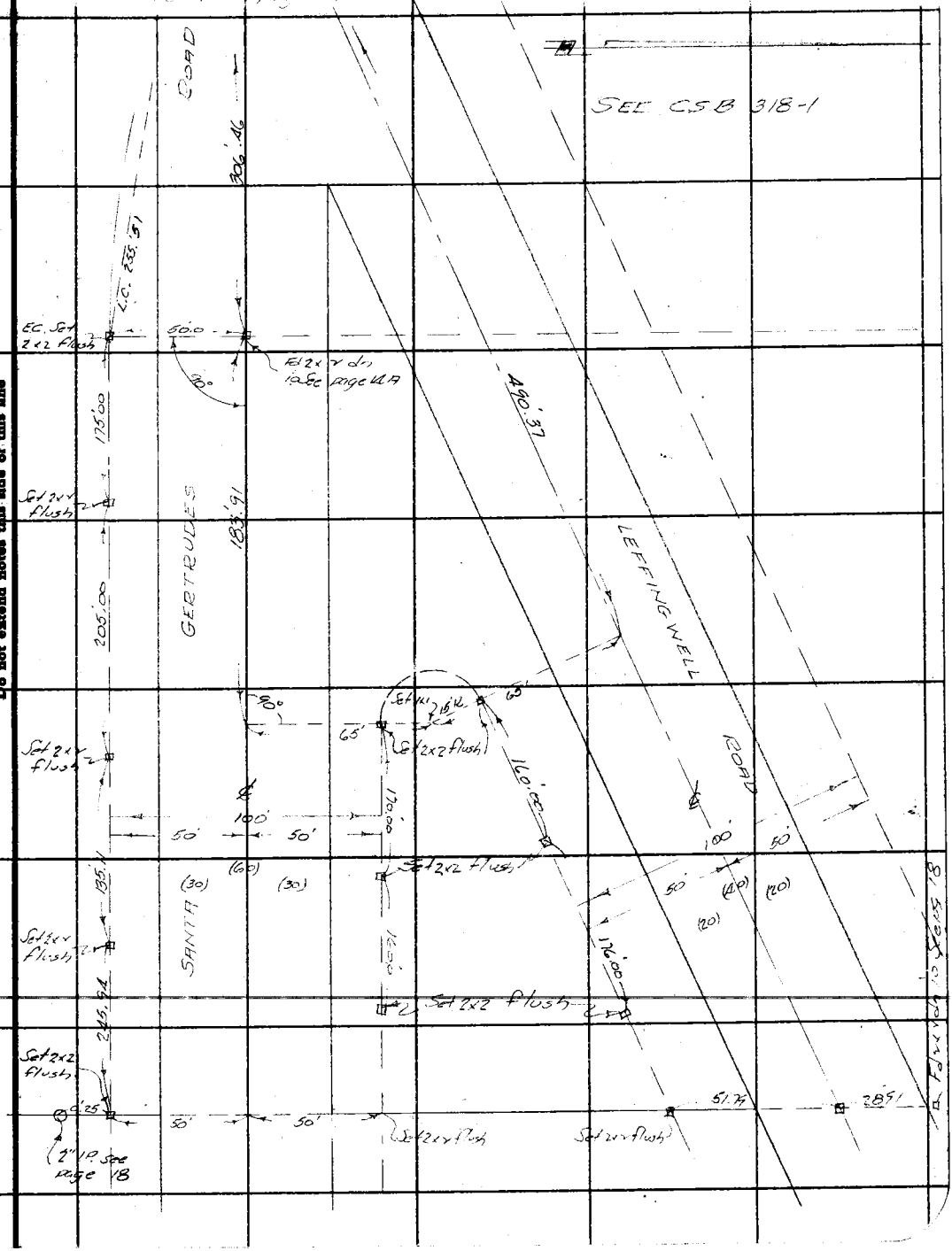

Note: ANY ADDITIONS OR CHANGES ON THIS SHEET MUST BE MADE OR CIRCLED IN Red Ink. WITH DATE AND NAME OF PERSON MAKING CHANGE.

Do not extend notes this side of this line

RETURN TO
LOS ANGELES COUNTY SURVEYOR
700 HALL OF RECORDS

FORM 847 10M 5-31

F.B. 358 PG. 118

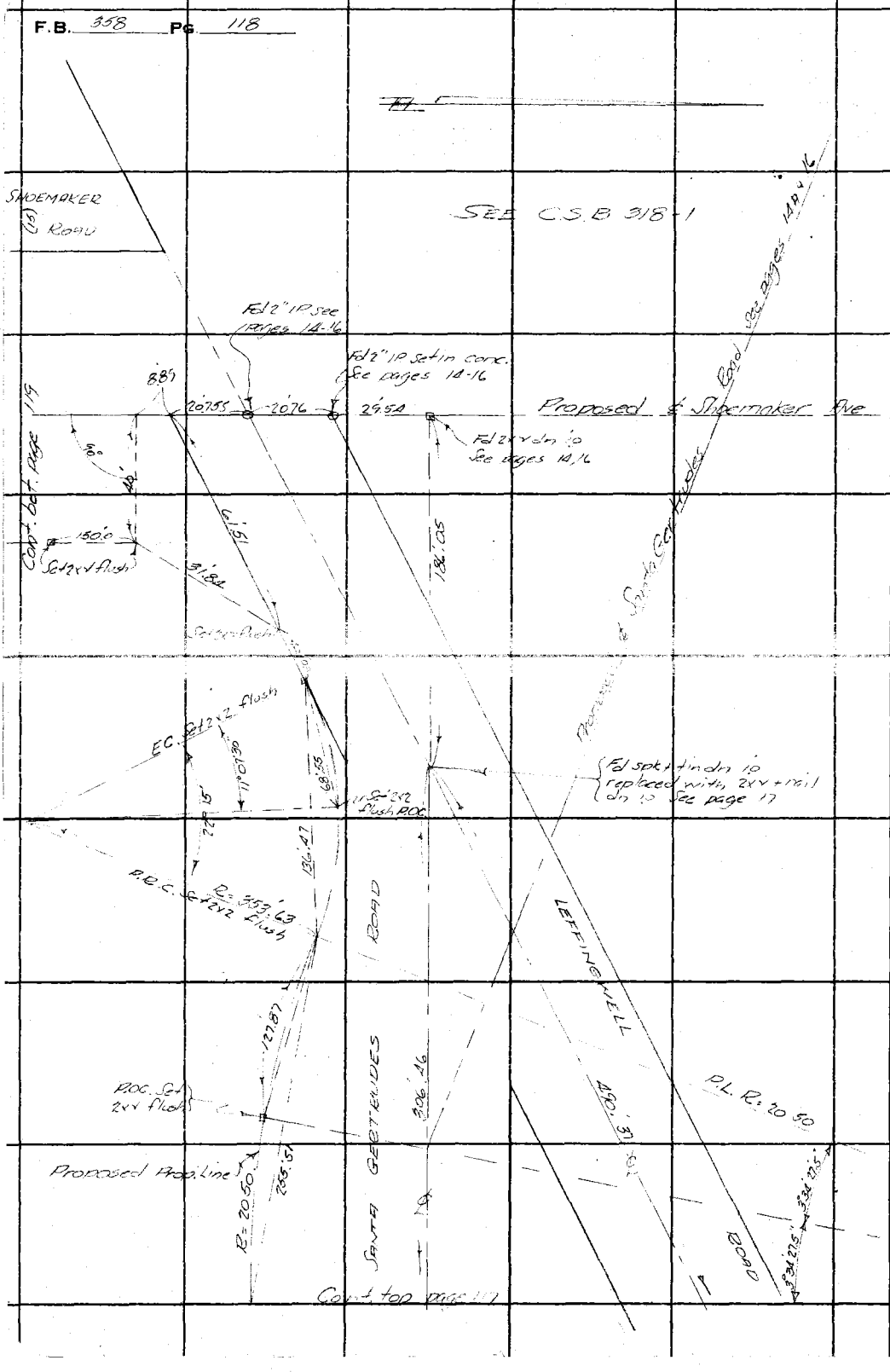

RETURN TO
LOS ANGELES COUNTY SURVEYOR
700 HALL OF RECORDS
Do not extend notes this side of this line

Note: ANY ADDITIONS OR CHANGES ON THIS SHEET MUST BE MADE OR CIRCLED IN **Red Ink.** WITH DATE AND NAME OF PERSON MAKING CHANGE.

Notes Ck'd by		Survey of Santa Gertrudes Road	F.B. 358 Pg. 119
Map No.		W. O. 767 Tape No. 044 St'd 84 °F.	
Office Work		Surveyed by R. B. Emmott	
Checked		Notes E. S. E. Date 5/25/32	
Date		Indexed A. C. Johnson	

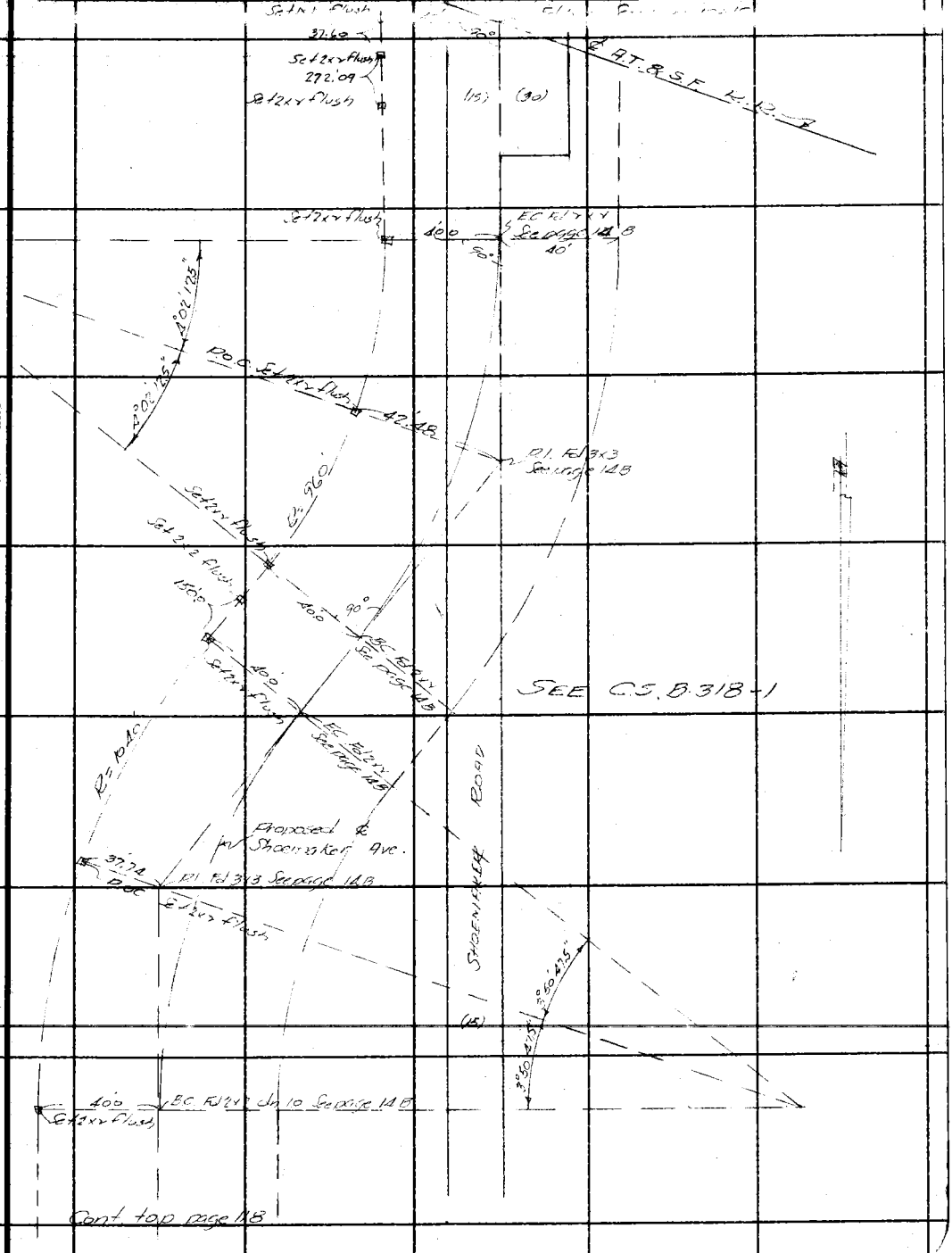

Note: ANY ADDITIONS OR CHANGES ON THIS SHEET MUST BE MADE OR CIRCLED IN Red Ink, WITH DATE AND NAME OF PERSON MAKING CHANGE.

Do not extend notes this side of this line

RETURN TO
LOS ANGELES COUNTY SURVEYOR
700 HALL OF RECORDS

FORM 247 10M 5-31

F.B. 388 PG. 120

RETURN TO
LOS ANGELES COUNTY SURVEYOR
700 HALL OF RECORDS

Do not extend notes this side of this line

Note: ANY ADDITIONS OR CHANGES ON THIS SHEET MUST BE MADE OR CIRCLED IN Red Ink. WITH DATE AND NAME OF PERSON MAKING CHANGE.

Notes Ck'd by	Survey of Imperial Highway
Map No.	W. O. 7762 Tape No. St'd °F.
Office Work McPherson Added to C.S.B. 318,1	Surveyed by L. D. Moore
Checked	Notes Moore Date 9-25-33
Date Oct. 3, 1933	Indexed A. C. Johnson

F.B. 358 PG. 121

SETTING OF R/W STAKES
on
IMPERIAL HIGHWAY
from
A.T. & S.F. R.R.
to
SHOEMAKER AVE
Job # 7762

Sept. 25, 1933

Note: ANY ADDITIONS OR CHANGES ON THIS SHEET MUST BE MADE OR CIRCLED IN Red Ink, WITH DATE AND NAME OF PERSON MAKING CHANGE.

RETURN TO
LOS ANGELES COUNTY SURVEYOR
700 HALL OF RECORDS

Do not extend notes this side of this line

FORM 247 10M 5-31

F.B. 358 PG 122

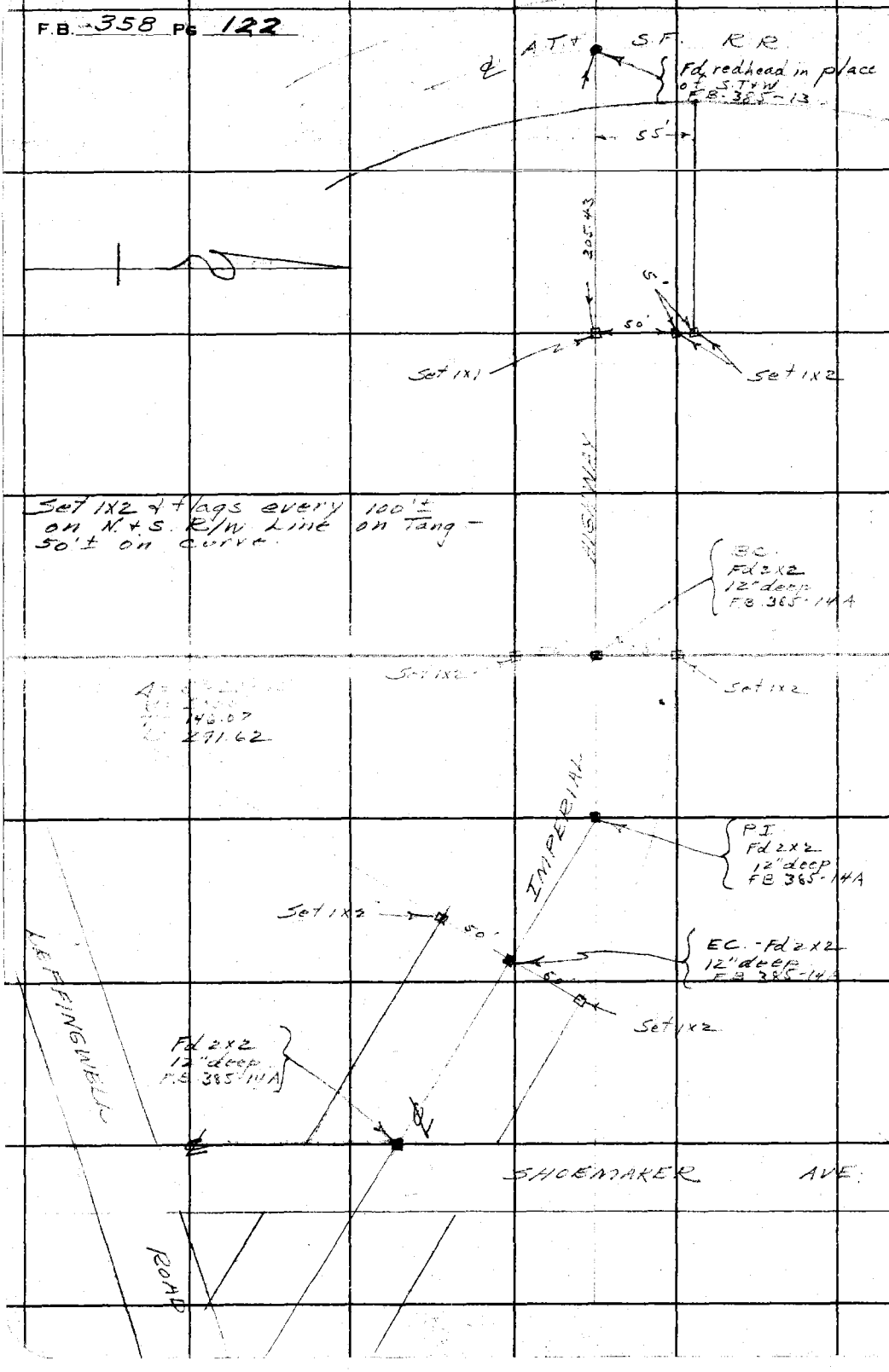

RETURN TO
LOS ANGELES COUNTY SURVEYOR
700 HALL OF RECORDS

Do not extend notes this side of this line

Note: ANY ADDITIONS OR CHANGES ON THIS SHEET MUST BE MADE OR CIRCLED IN Red Ink. WITH DATE AND NAME OF PERSON MAKING CHANGE.

Notes Ck'd by	Survey of SANTA [illegible]
Map No. B-318-2	W. O. 7762 Tape No. St'd of.
Office Work Wood	Surveyed by Evans
Checked	Notes [illegible] Date [illegible]
Date	Indexed A. C. Johnson 8-7-35

F.B. 358 Pg. 123

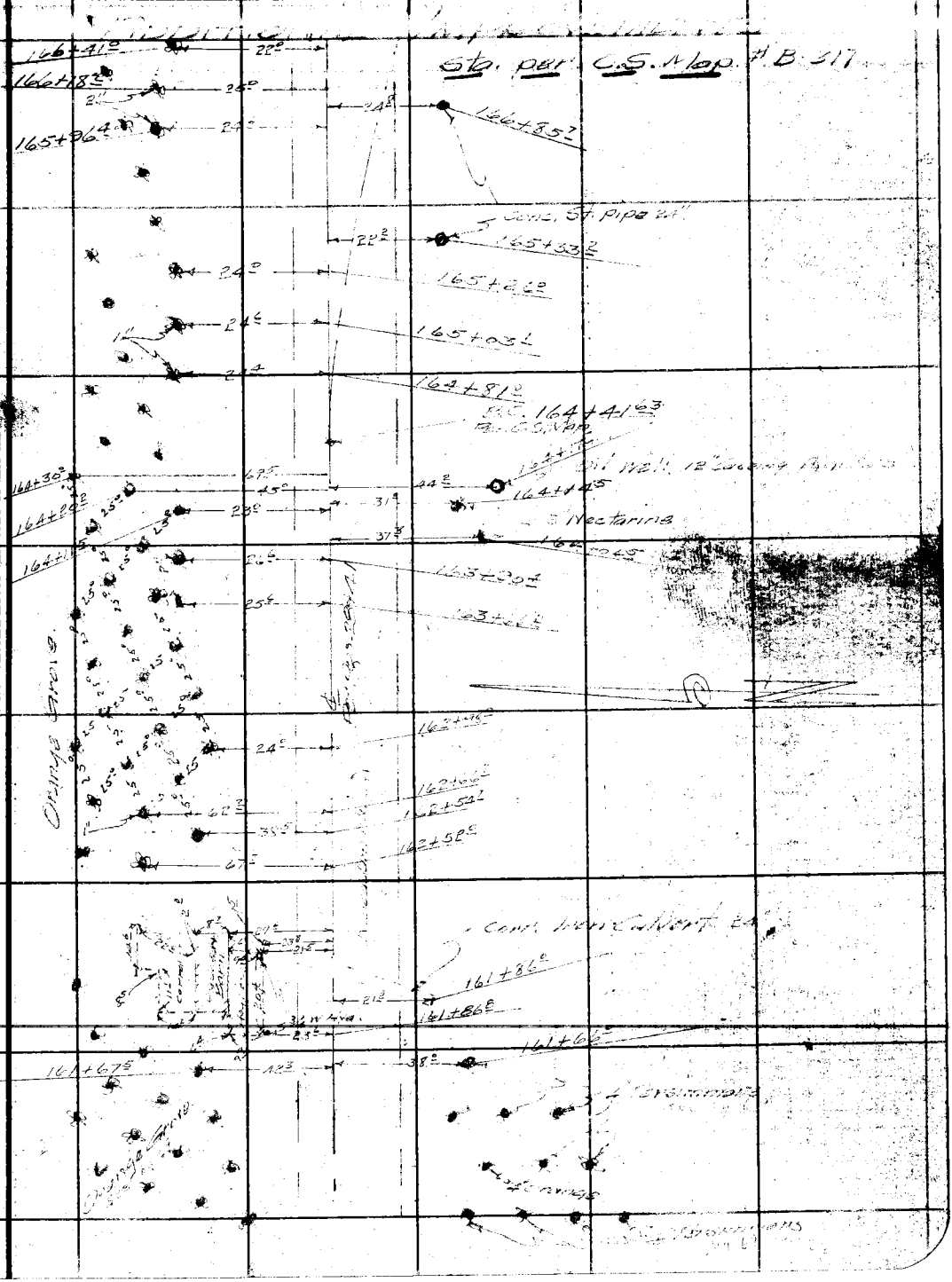

Note: ANY ADDITIONS OR CHANGES ON THIS SHEET MUST BE MADE OR CIRCLED IN Red Ink WITH DATE AND NAME OF PERSON MAKING CHANGE

Do not extend notes this side of this line

RETURN TO
LOS ANGELES COUNTY SURVEYOR
700 HALL OF RECORDS

FORM 247 5M 2-34

F.B. 358 PG. 24

Cont at bot pg 125

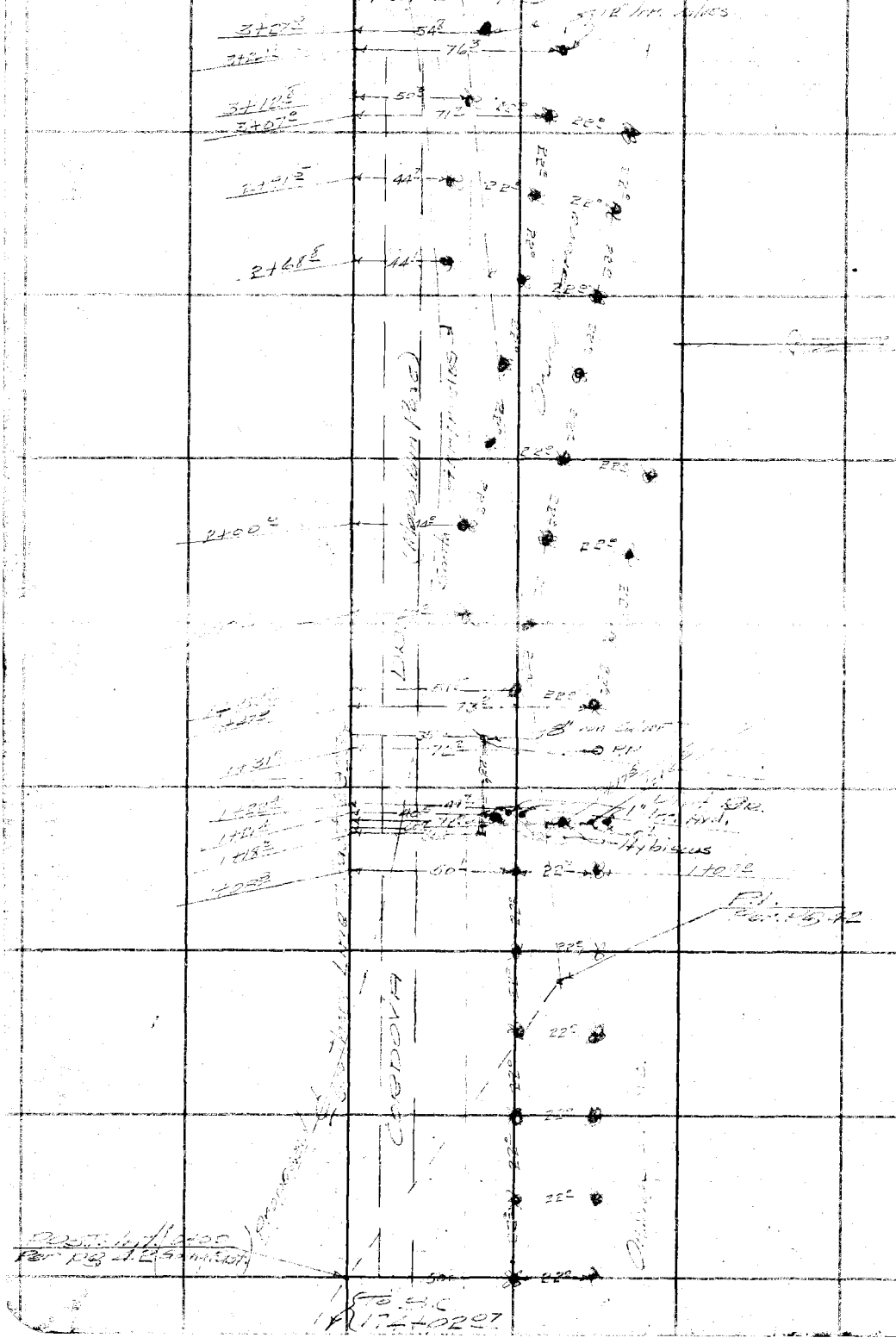

RETURN TO
LOS ANGELES COUNTY SURVEYOR
700 HALL OF RECORDS

Do not extend notes this side of this line

Note: ANY ADDITIONS OR CHANGES ON THIS SHEET MUST BE MADE OR CIRCLED IN **Red Ink** WITH DATE AND NAME OF PERSON MAKING CHANGE.

Notes Ck'd by	Survey of Santa Gertrudis
Map No. B-318-2	W. O. 7762 Tape No. St'd OF.
Office Work Wood	Surveyed by Evans
Checked	Notes Brock Date 7-31-35
Date	Indexed A. C. Johnson

F.B. 358 Pg. 125

Cont. at bot pg 126



Cont from top pg 124

Note: ANY ADDITIONS OR CHANGES ON THIS SHEET MUST BE MADE OR CIRCLED IN Red Ink WITH DATE AND NAME OF PERSON MAKING CHANGE.

Do not extend notes this side of this line

RETURN TO
LOS ANGELES COUNTY SURVEYOR
700 HALL OF RECORDS

FORM 247 5M 2-34

F.B. 358 PG. 126

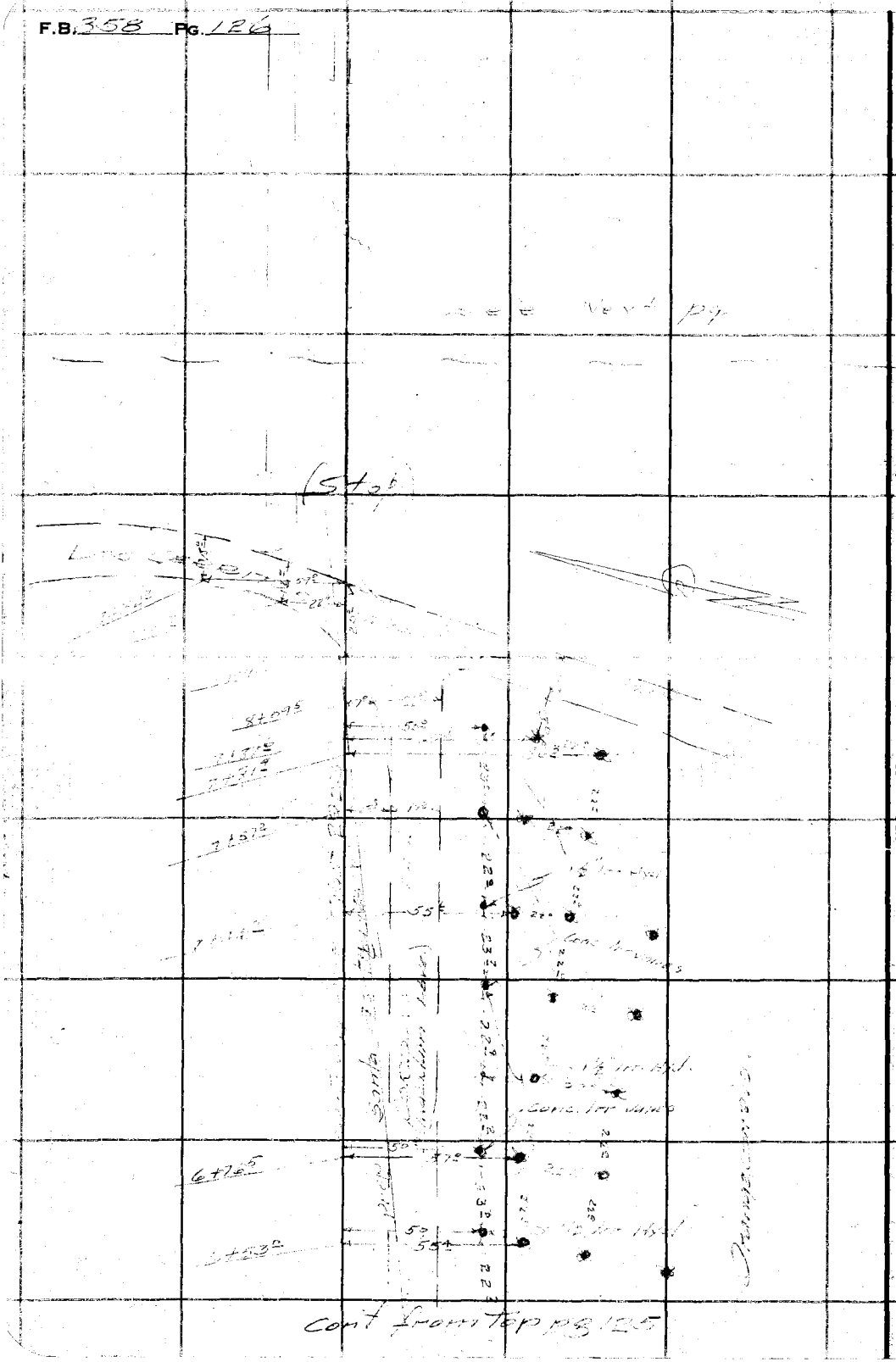

RETURN TO
LOS ANGELES COUNTY SURVEYOR
700 HALL OF RECORDS

Do not extend notes this side of this line

Note: ANY ADDITIONS OR CHANGES ON THIS SHEET MUST BE MADE OR CIRCLED IN **Red Ink** WITH DATE AND NAME OF PERSON MAKING CHANGE.

Notes Ck'd by		Survey of	
Map No. B-318-2		W. O.	Tape No St'd of
Office Work Wood		Surveyed by Evans	
Checked		Notes	Date
Date		Indexed A. C. Johnson	

F.B. 555 Pg. 127

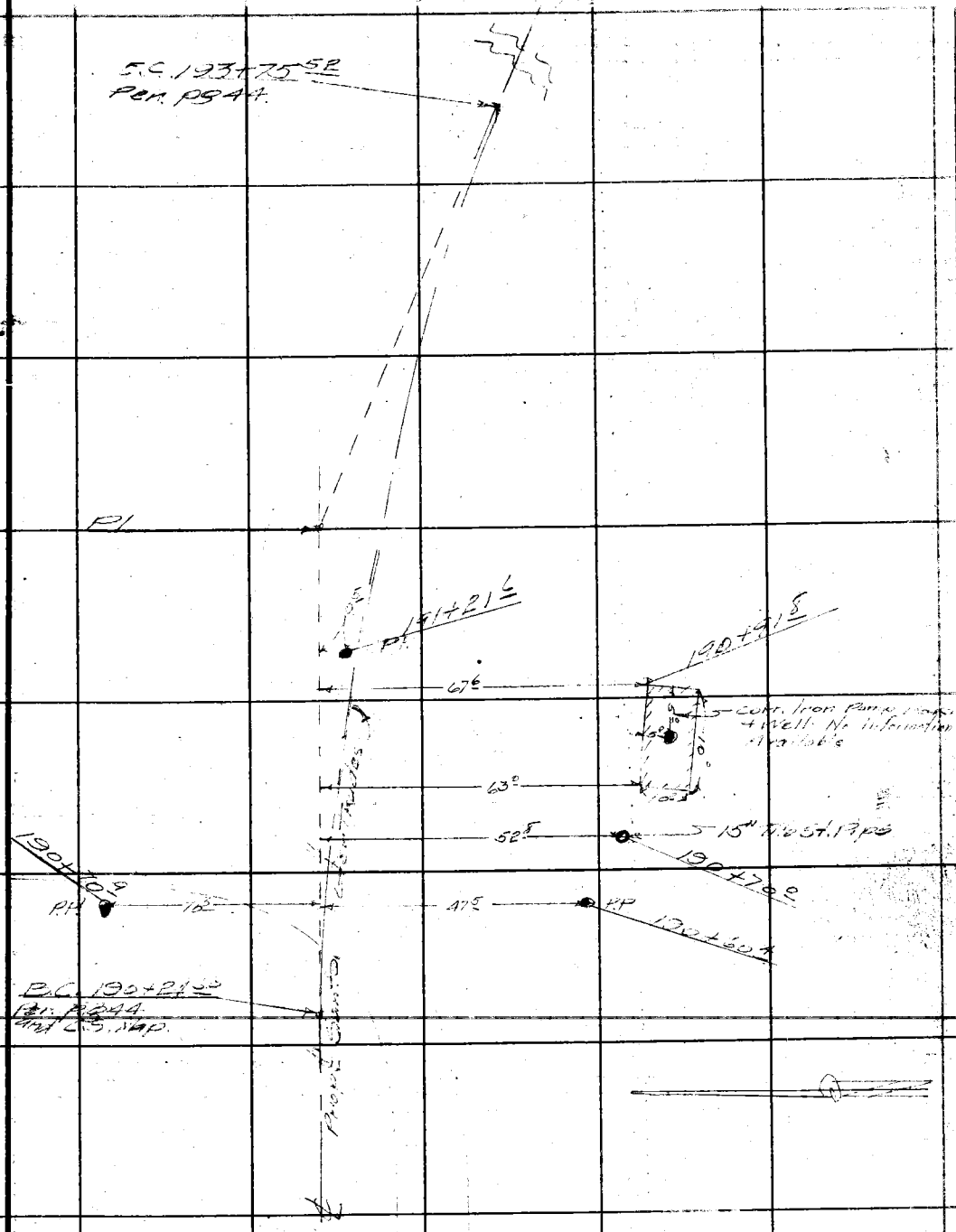

Note: ANY ADDITIONS OR CHANGES ON THIS SHEET MUST BE MADE OR CIRCLED IN Red Ink WITH DATE AND NAME OF PERSON MAKING CHANGE.

Do not extend notes this side of this line

RETURN TO
LOS ANGELES COUNTY SURVEYOR
700 HALL OF RECORDS

FORM 247 BM 2-34

F.B. 358 Pg. 128

Con't at bot pg 129



Con't from top pg 127

RETURN TO
LOS ANGELES COUNTY SURVEYOR
700 HALL OF RECORDS

Do not extend notes this side of this line

Note: ANY ADDITIONS OR CHANGES ON THIS SHEET MUST BE MADE OR CIRCLED IN Red Ink WITH DATE AND NAME OF PERSON MAKING CHANGE.

F.B. 3585 PG. 129

Notes Ck'd by	Survey of [illegible]
Map No. B-318-2	W. O. [illegible] Tape No ____ St'd ____ OF.
Office Work Wood	Surveyed by Evans
Checked	Notes [illegible] Date [illegible]
Date	Indexed A. C. Johnson

Cont. on Pg 130

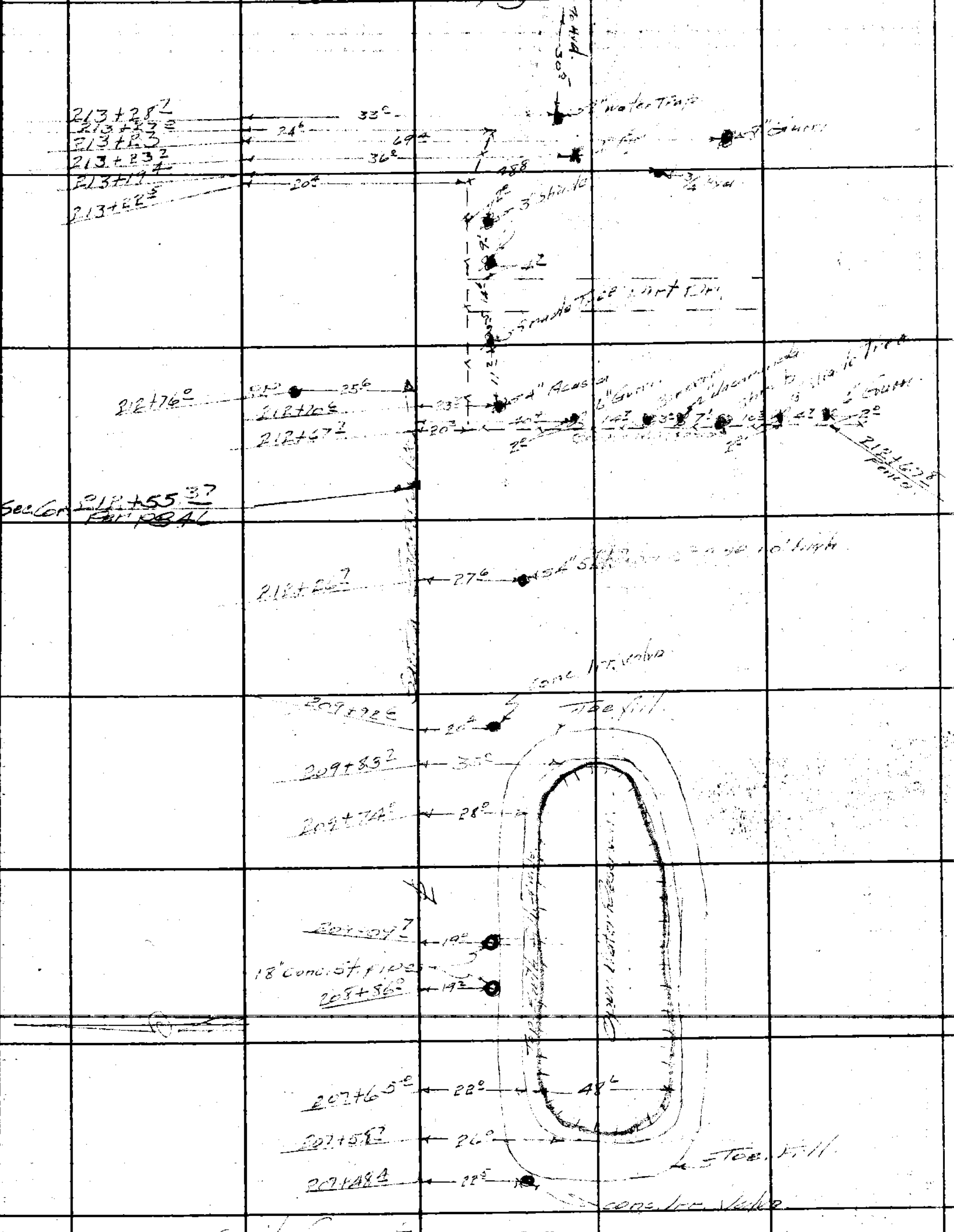

Cont. from top Pg 128

Note: ANY ADDITIONS OR CHANGES ON THIS SHEET MUST BE MADE OR CIRCLED IN Red Ink WITH DATE AND NAME OF PERSON MAKING CHANGE.

Do not extend notes this side of this line

RETURN TO
LOS ANGELES COUNTY SURVEYOR
700 HALL OF RECORDS

FORM 247 5M 2-34

Cont at bot pg 131



Cont from top pg 129

RETURN TO
LOS ANGELES COUNTY SURVEYOR
700 HALL OF RECORDS

Do not extend notes this side of this line

Note: ANY ADDITIONS OR CHANGES ON THIS SHEET MUST BE MADE OR CIRCLED IN Red Ink WITH DATE AND NAME OF PERSON MAKING CHANGE.

19

Notes Ck'd by	Survey of
Map No. B-318-2	W. O. Tape No St'd OF.
Office Work 1N00G	Surveyed by
Checked	Notes Date
Date	Indexed A. C. Johnson

F.B. PG. 131

RETURN TO
LOS ANGELES COUNTY SURVEYOR
700 HALL OF RECORDS

Note: ANY ADDITIONS OR CHANGES ON THIS SHEET MUST BE MADE OR CIRCLED IN Red Ink WITH DATE AND NAME OF PERSON MAKING CHANGE.

Do not extend notes this side of this line

20° 20°

20° 20°

20 30 20

Cont from Top Pg 130.

FORM 247 5M 2-34

RETURN TO

LOS ANGELES COUNTY SURVEYOR

700 HALL OF RECORDS

Note: ANY ADDITIONS OR CHANGES ON THIS SHEET MUST BE MADE OR CIRCLED IN **Red Ink** WITH DATE AND NAME OF PERSON MAKING CHANGE.

Do not extend notes this side of this line



F.B. 358 PG. 132

Notes Ck'd by	Survey of
Map No. B-318-2	W. O. Tape No St'd OF.
Office Work Wood	Surveyed by
Checked	Notes Date
Date	Indexed A. C. Johnson

F.B. Pg. 133

Cont. from top pg 132.

Note: ANY ADDITIONS OR CHANGES ON THIS SHEET MUST BE MADE OR CIRCLED IN Red Ink WITH DATE AND NAME OF PERSON MAKING CHANGE.

Do not extend notes this side of this line

RETURN TO
LOS ANGELES COUNTY SURVEYOR
700 HALL OF RECORDS

FORM 247 5M 2-34

RETURN TO

LOS ANGELES COUNTY SURVEYOR

700 HALL OF RECORDS

Note: ANY ADDITIONS OR CHANGES ON THIS SHEET MUST BE MADE OR CIRCLED IN **Red Ink** WITH DATE AND NAME OF PERSON MAKING CHANGE.

Do not extend notes this side of this line



F.B. 358 PG. 34

Notes Ck'd by	Survey of [illegible]
Map No. B-318-2	W. O. ___ Tape No ___ St'd ___ OF.
Office Work Wood	Surveyed by [illegible]
Checked	Notes [illegible] Date
Date	Indexed A. C. Johnson

F.B. [illegible] PG. 135



Note: ANY ADDITIONS OR CHANGES ON THIS SHEET MUST BE MADE OR CIRCLED IN Red Ink WITH DATE AND NAME OF PERSON MAKING CHANGE.

Do not extend notes this side of this line

RETURN TO
LOS ANGELES COUNTY SURVEYOR
700 HALL OF RECORDS

FORM 247 5M 2-34

Con't from Top pg 134

RETURN TO

LOS ANGELES COUNTY SURVEYOR

700 HALL OF RECORDS

Note; ANY ADDITIONS OR CHANGES ON THIS SHEET MUST BE MADE OR CIRCLED IN **Red Ink** WITH DATE AND NAME OF PERSON MAKING CHANGE.

Do not extend notes this side of this line



Notes Ck'd by		Survey of	F.B. Pg. 137
Map No. B-318-2		W. O.	Tape No St'd of.
Office Work Wood		Surveyed by	
Checked		Notes	Date
Date		Indexed	C. Johnson

Note: ANY ADDITIONS OR CHANGES ON THIS SHEET MUST BE MADE OR CIRCLED IN Red Ink WITH DATE AND NAME OF PERSON MAKING CHANGE.

Do not extend notes this side of this line

RETURN TO
LOS ANGELES COUNTY SURVEYOR
700 HALL OF RECORDS

FORM 247 5M 2-34

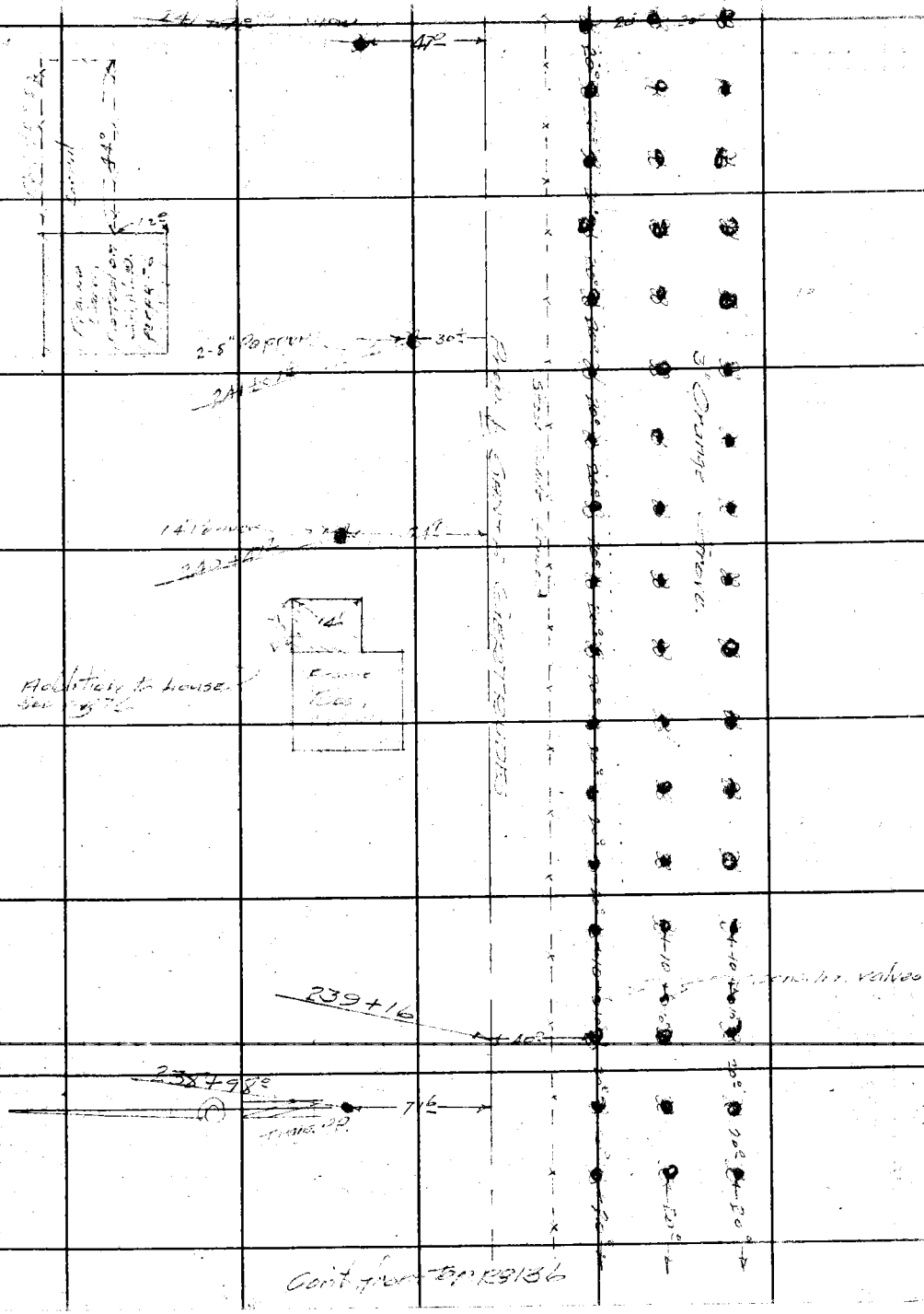

RETURN TO

LOS ANGELES COUNTY SURVEYOR

700 HALL OF RECORDS

Note: ANY ADDITIONS OR CHANGES ON THIS SHEET MUST BE MADE OR CIRCLED IN **Red Ink** WITH DATE AND NAME OF PERSON MAKING CHANGE.

Do not extend notes this side of this line

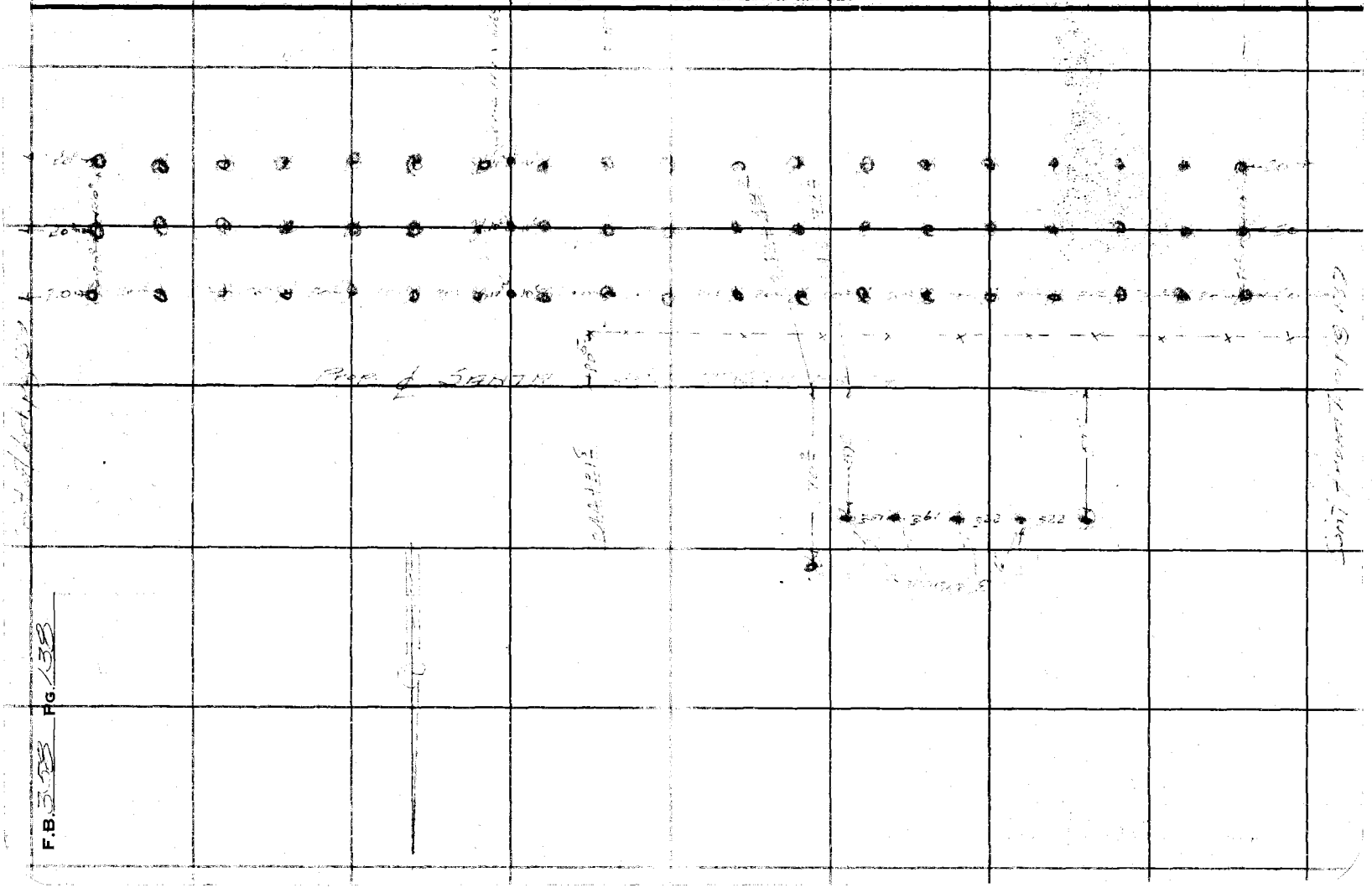

F.B. 358 PG. 138

Notes Ck'd by	Survey of [illegible]
Map No. B-318-2	W. O. [illegible] Tape No ____ St'd ____ °F.
Office Work Wood	Surveyed by Evans
Checked	Notes [illegible] Date [illegible]
Date	Indexed A. C. Johnson

F.B. [illegible] Pg 139



Note: ANY ADDITIONS OR CHANGES ON THIS SHEET MUST BE MADE OR CIRCLED IN Red Ink WITH DATE AND NAME OF PERSON MAKING CHANGE.

Do not extend notes this side of this line

RETURN TO
LOS ANGELES COUNTY SURVEYOR
700 HALL OF RECORDS

FORM 247 5M 2-34

RETURN TO

LOS ANGELES COUNTY SURVEYOR

700 HALL OF RECORDS

Note: ANY ADDITIONS OR CHANGES ON THIS SHEET MUST BE MADE OR CIRCLED IN **Red Ink** WITH DATE AND NAME OF PERSON MAKING CHANGE.

Do not extend notes this side of this line

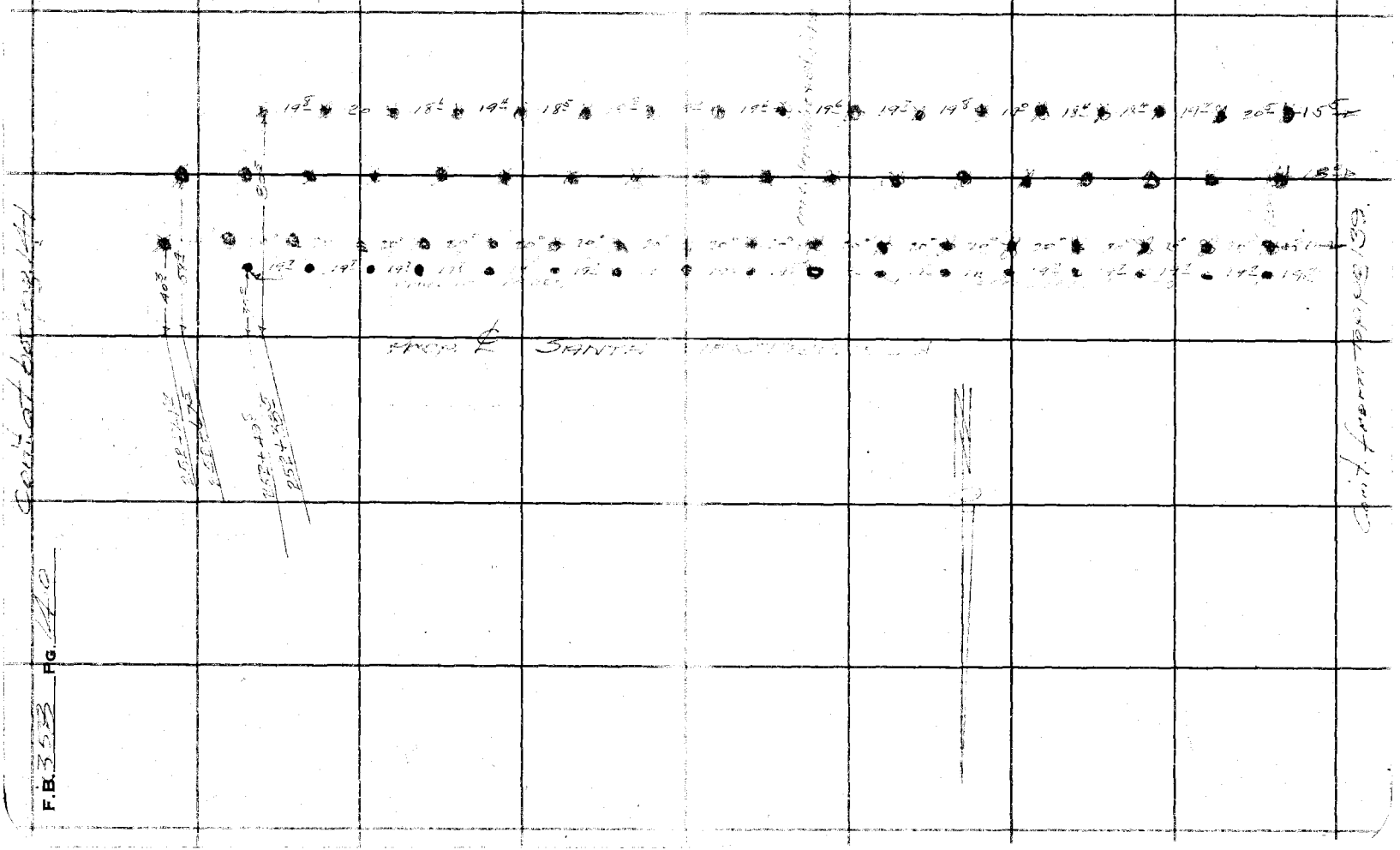

F.B. 353 PG. 140

Date 3-5-29 Notes by Moore Chief Party Moore F.B. 358 Pg. 14A

Platted by	W. O. No. 762 D. S. O. No.
Date	Location Santa Gertrudes Rd
Map No.	Surveyed by L D Moore
Platting C'k'd by	Date 3-5-29
Date	Indexed

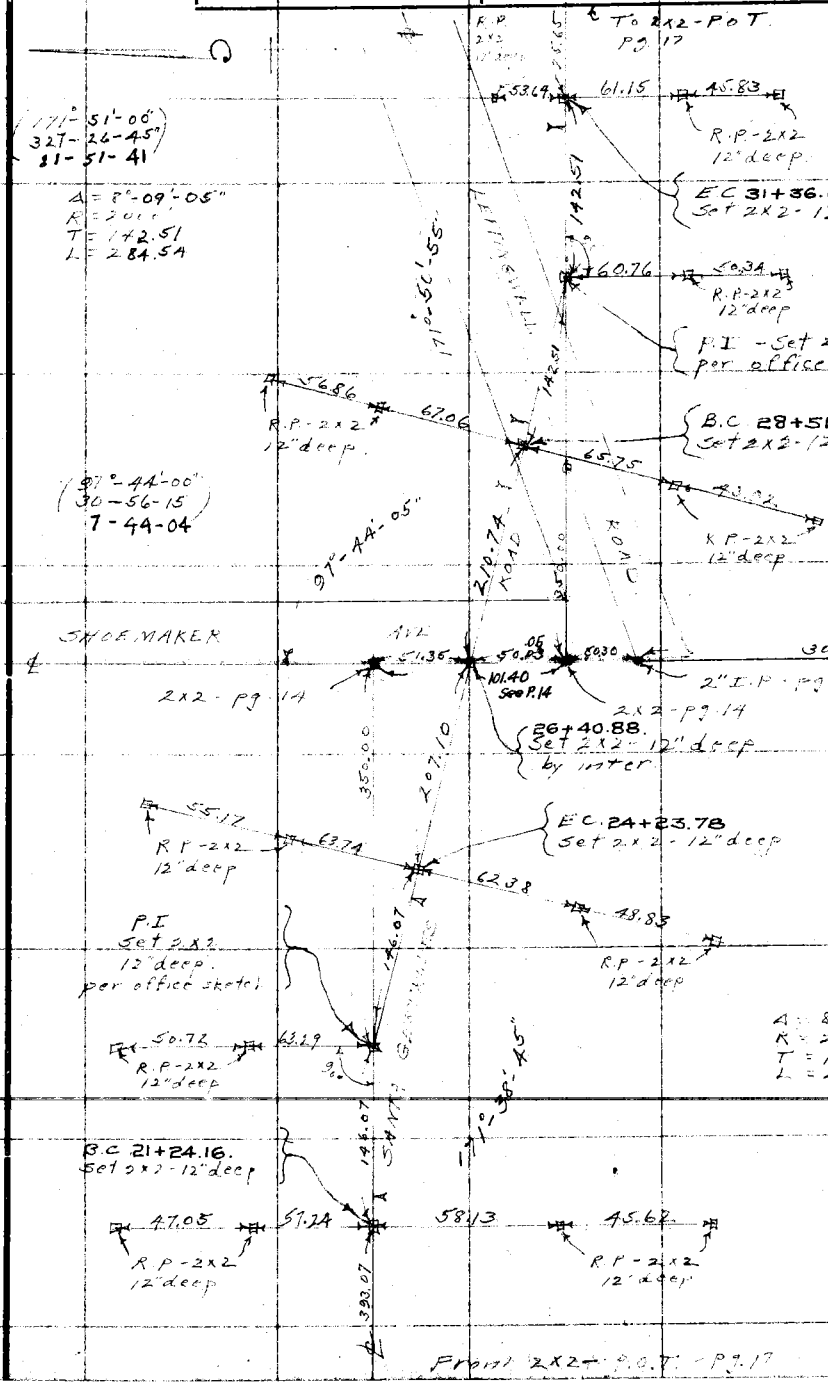

Notes: ANY ADDITIONS OR CHANGES ON THIS SHEET MUST BE MADE OR CIRCLED IN Red. WITH DATE AND NAME OF PERSON MAKING CHANGE.

Do not extend notes this side of this line

RETURN TO LOS ANGELES COUNTY SURVEYOR

F.B. 358 Pg. 14B Moore Chief Party Notes by Moore Date 3-11-29

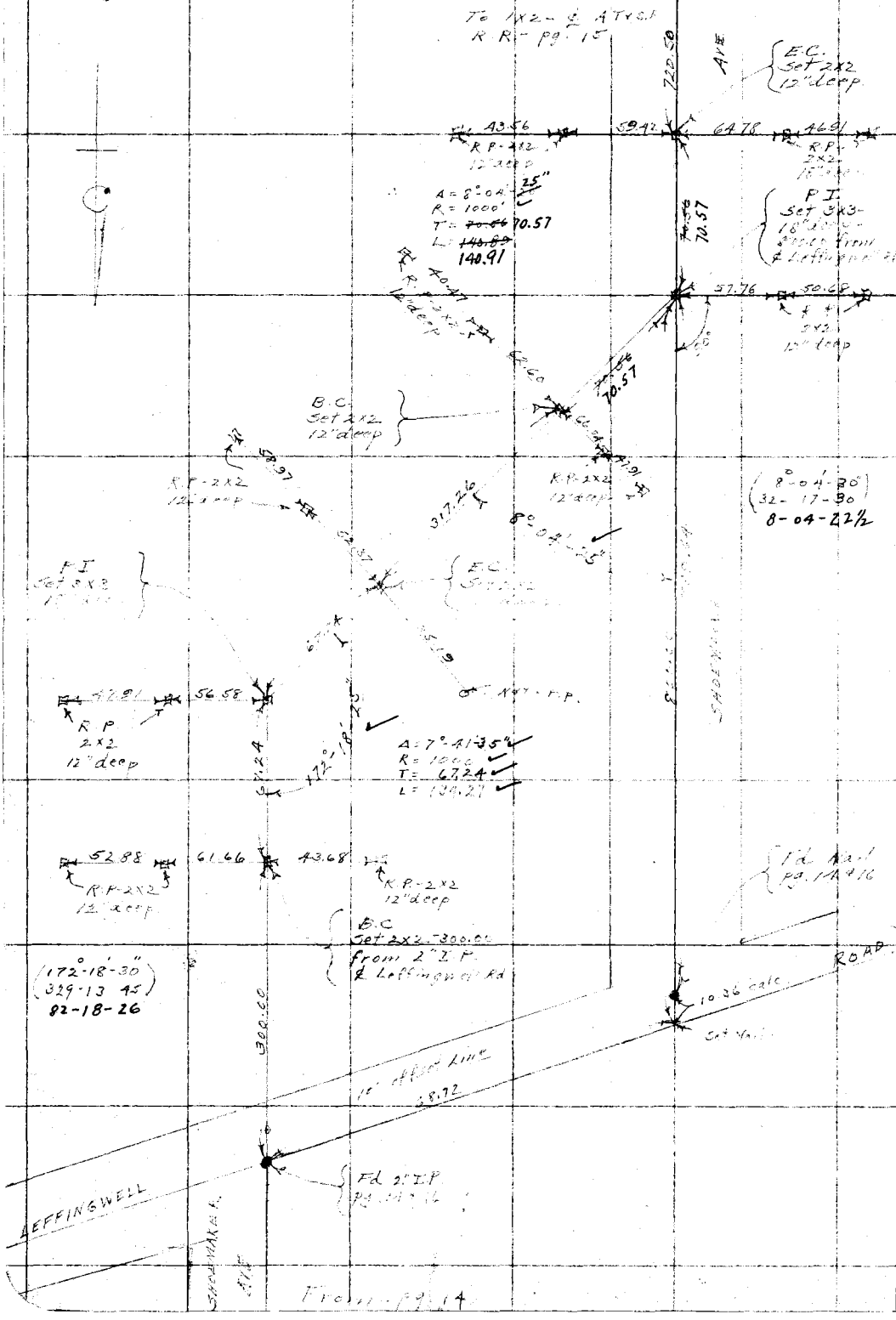

RETURN TO
LOS ANGELES COUNTY SURVEYOR

Do not extend notes this side of this line

Note: ANY ADDITIONS OR CHANGES ON THIS SHEET MUST BE MADE OR CIRCLED IN Red. WITH DATE AND NAME OF PERSON MAKING CHANGE.

Notes Ck'd by	Survey of [illegible] F.B. 358 Pg. 141
Map No. B-318-2	W. O. [illegible] Tape No ____ St'd ____ of.
Office Work Wood	Surveyed by [illegible]
Checked	Notes [illegible] Date [illegible]
Date	Indexed A. C. Johnson

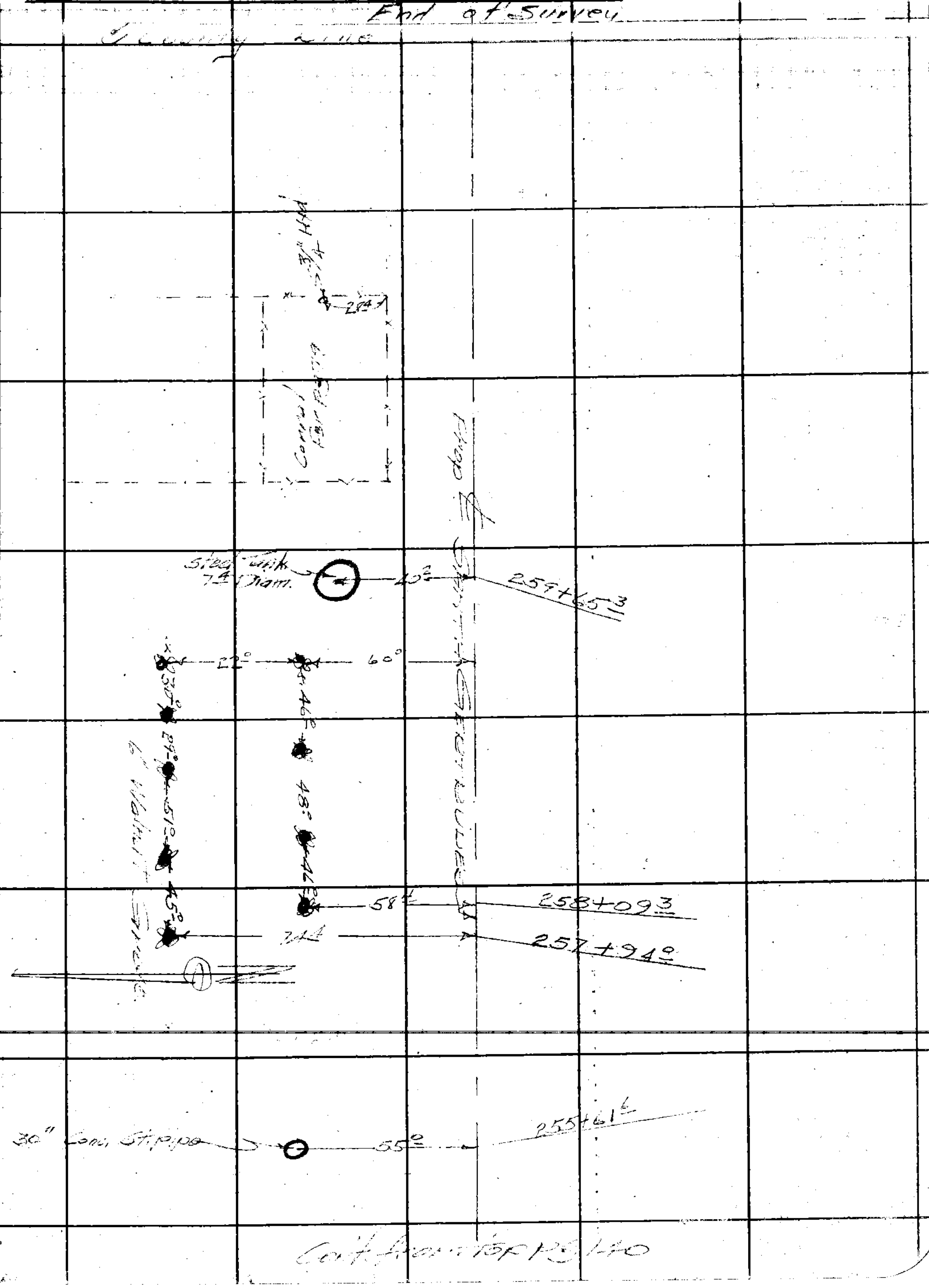

Note: ANY ADDITIONS OR CHANGES ON THIS SHEET MUST BE MADE OR CIRCLED IN Red Ink WITH DATE AND NAME OF PERSON MAKING CHANGE.

Do not extend notes this side of this line

RETURN TO
LOS ANGELES COUNTY SURVEYOR
700 HALL OF RECORDS

F.B. 358 PG. 142

IMPROVEMENTS ON SOUTHERLY LINE
TRACT Nº 2923

From P.O.S.T. Int. per. pg 42
West To ℄ LUITWELLER per. pg. 30.
Cont. at bot pg 143



RETURN TO
LOS ANGELES COUNTY SURVEYOR
700 HALL OF RECORDS
Do not extend notes this side of this line
Note: ANY ADDITIONS OR CHANGES ON THIS SHEET MUST BE MADE OR CIRCLED IN Red Ink WITH DATE AND NAME OF PERSON MAKING CHANGE.

Notes Ck'd by	Survey of [illegible] F.B. [illegible] Pg. 143
Map No. B-318-2	W. O. [illegible] Tape No ____ St'd ____ °F.
Office Work Wood	Surveyed by [illegible]
Checked	Notes ____ Date [illegible]
Date	Indexed A. C. Johnson

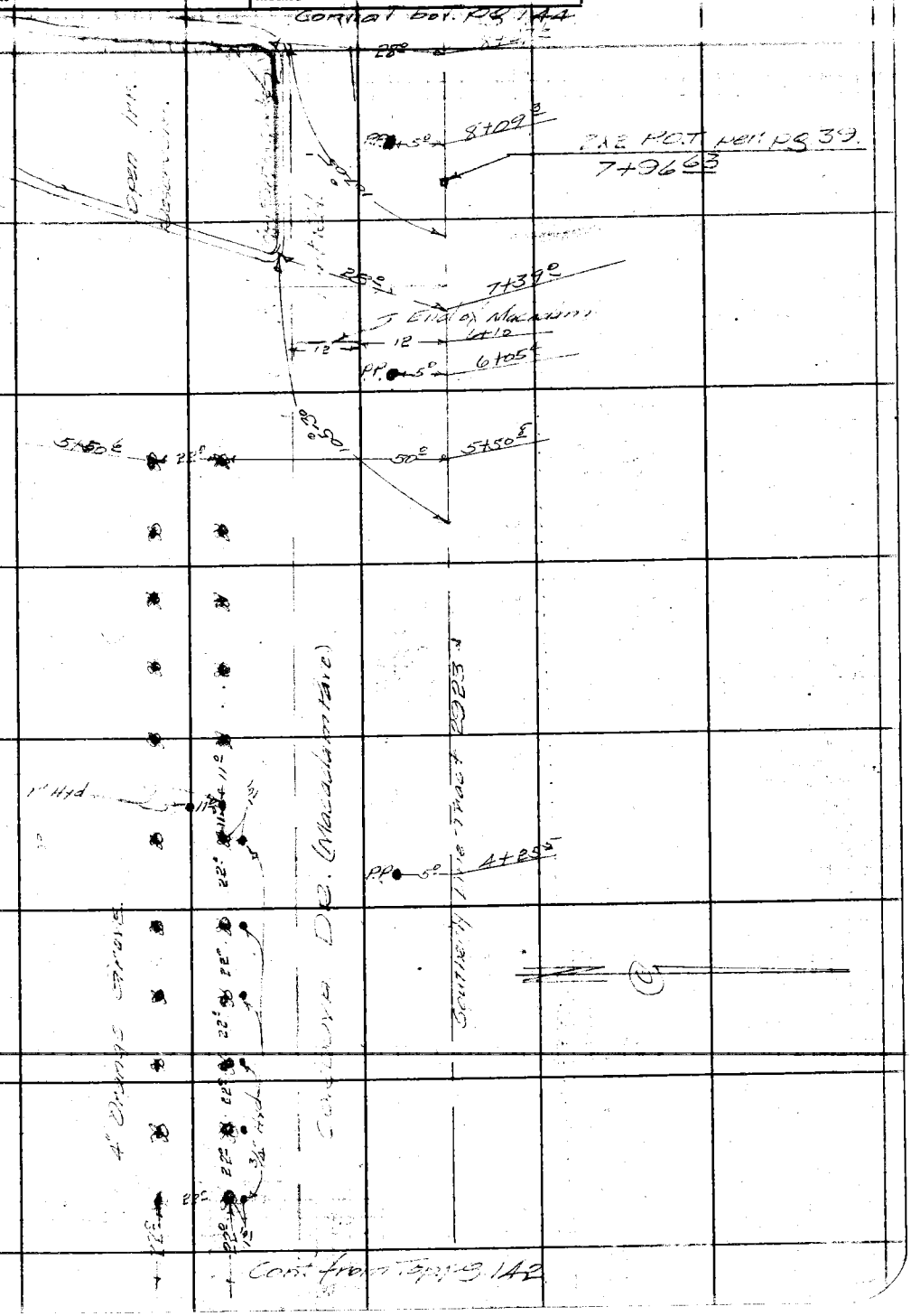

Note: ANY ADDITIONS OR CHANGES ON THIS SHEET MUST BE MADE OR CIRCLED IN Red Ink WITH DATE AND NAME OF PERSON MAKING CHANGE.

Do not extend notes this side of this line

RETURN TO
LOS ANGELES COUNTY SURVEYOR
700 HALL OF RECORDS

FORM 247 5M 2-34

F.B. 358 Pg. 141

Con't at bot pg 145

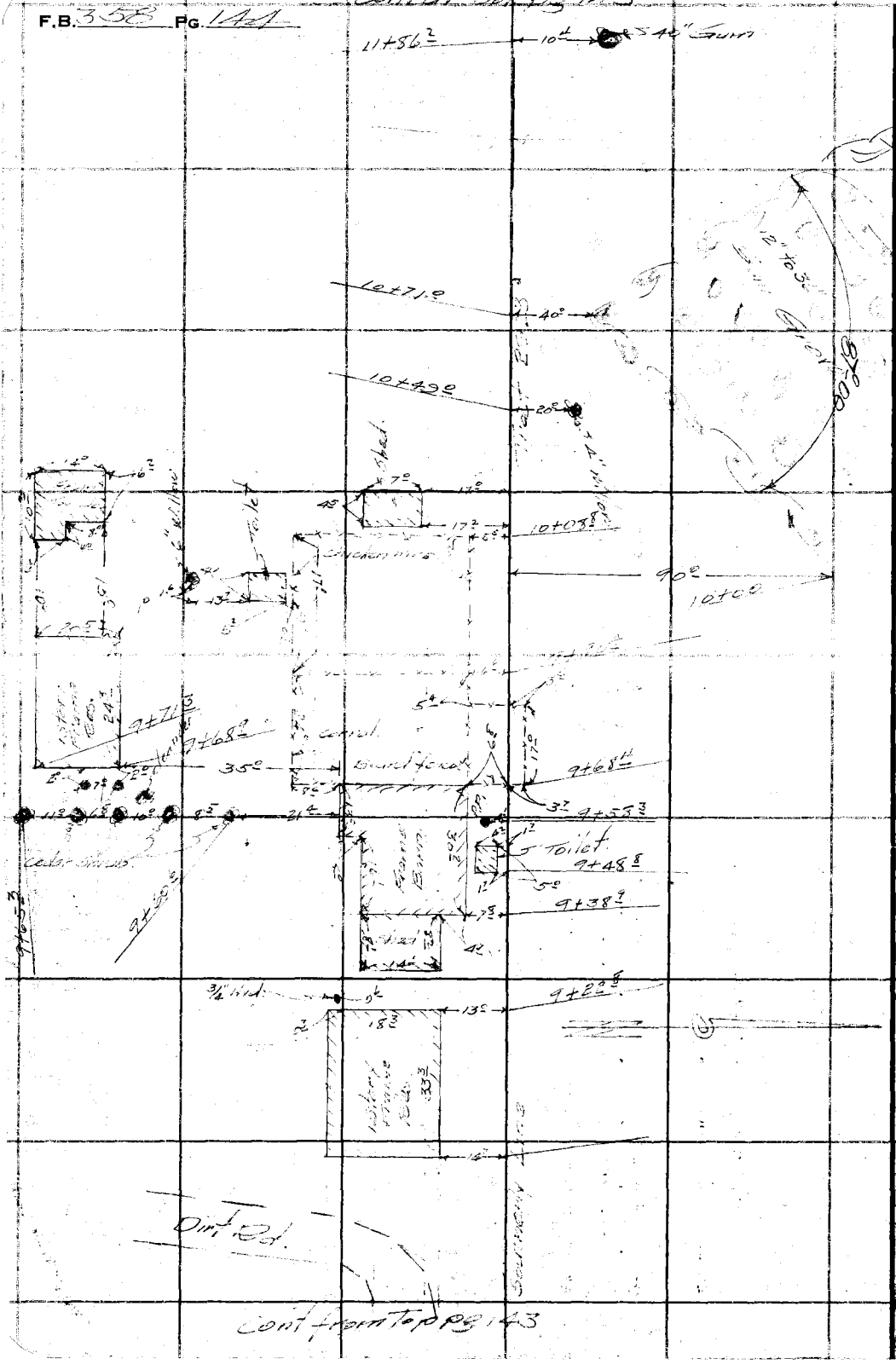

Con't from top pg 143

RETURN TO
LOS ANGELES COUNTY SURVEYOR
700 HALL OF RECORDS
Do not extend notes this side of this line
Note: ANY ADDITIONS OR CHANGES ON THIS SHEET MUST BE MADE OR CIRCLED IN Red Ink WITH DATE AND NAME OF PERSON MAKING CHANGE.

Notes Ck'd by	Survey of SANTA GERTRUDES
Map No. B-318-2	W. O. 2762 Tape No ____ St'd ____ OF.
Office Work Wood	Surveyed by Evans
Checked	Notes Brock Date 8-6-35
Date	Indexed A. C. Johnson

F.B. 358 Pg 145

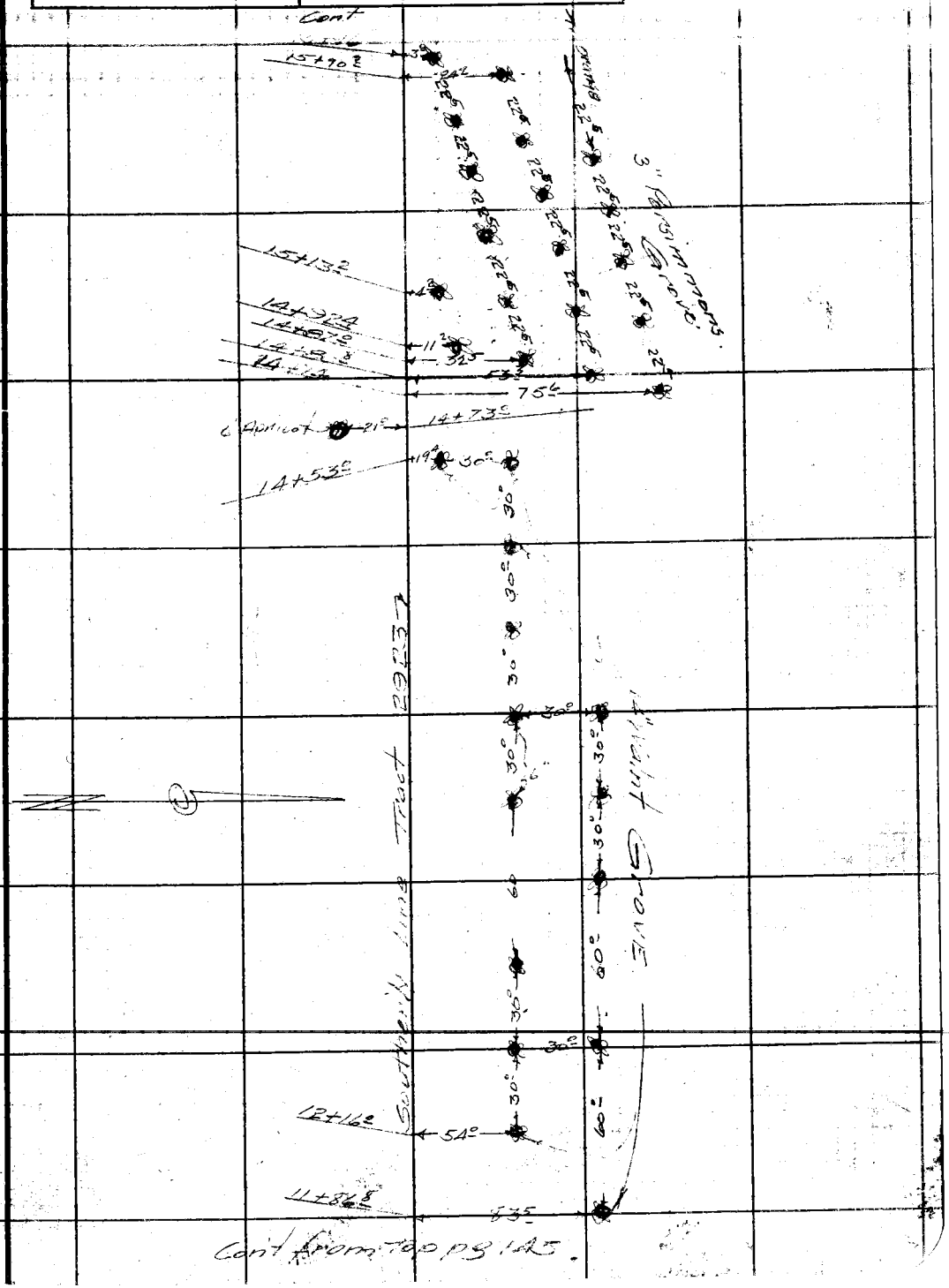

Cont from Top pg 145.

Note: ANY ADDITIONS OR CHANGES ON THIS SHEET MUST BE MADE OR CIRCLED IN Red Ink WITH DATE AND NAME OF PERSON MAKING CHANGE.

Do not extend notes this side of this line

RETURN TO
LOS ANGELES COUNTY SURVEYOR
700 HALL OF RECORDS

FORM 247 5M 2-34

Con't at hot. pg 147

F.B. 358 PG. 146



358

Con't from top pg 145