Date _____ Notes by _____ Chief Party _____ F.B. _____ Pg. _____

Platted by _____	W. O. No. _____ D. S. O. No. _____
Date _____	Location _____
Map No. _____	Surveyed by _____
Platting Ck'd by _____	Date _____
Date _____	Indexed _____

Notes: ANY ADDITIONS OR CHANGES ON THIS SHEET MUST BE MADE IN CIRCLES OF [illegible] WITH DATE AND NAME OF PERSON MAKING CHANGE.

Do not extend notes this side of this line.

Return to
LOS ANGELES COUNTY SURVEYOR

359

F.B. 359 PG. INDEX Chief Party Notes by Date

F.B.No. 359

PAGES: Index, 1 to 36 inclusive.

37 to 47 incl., , 49 to 68 incl.

69 to 71 incl., , 73 to 81 incl.,

, 83 to 87 incl.,

88 to 94 incl., 95 to 99 incl.,

100 ~~101~~ , 113 to 125

incl., , 128, 129, 130

to 163 incl.,

164, 165, , 167 to 175 incl.,

RETURN TO LOS ANGELES COUNTY SURVEYOR

Do not extend notes this side of this line

Note: ANY ADDITIONS OR CHANGES ON THIS SHEET MUST BE MADE OR CIRCLED IN Red. WITH DATE AND NAME OF PERSON MAKING CHANGE.

Date 6-21-28 Notes by Pwa Chief Party Pwa F. B. 359 PG. 1

Platted by A. C. Johnson	W. O. No. 4118 G. C. O. No. 029
Date July 1928	Location Broadway
Map No. 158959.	Surveyed by Paul Atkins Dep.
Platting C'k'd by H. U. M. H	Date June 21, 1928
Date 7/2/28	Indexed A. C. Johnson

Notes: ANY ADDITIONS OR CHANGES ON THIS SHEET MUST BE MADE OR CIRCLED IN Red. WITH DATE AND NAME OF PERSON MAKING CHANGE.

RETURN TO LOS ANGELES COUNTY SURVEYOR

Do not extend notes this side of this line

SURVEY
OF
BROADWAY, NW of Whittier
FROM
PALM AVE
EAST TO
MAGNOLIA AVE.

Index Map pg 2

PW Atkins ch
L Babcock inst
MR Hubbell Hdch
Wm Scott rear

F.B. 359 PG. 2 Chief Party Notes by Date 6-21-21

INDEX MAP

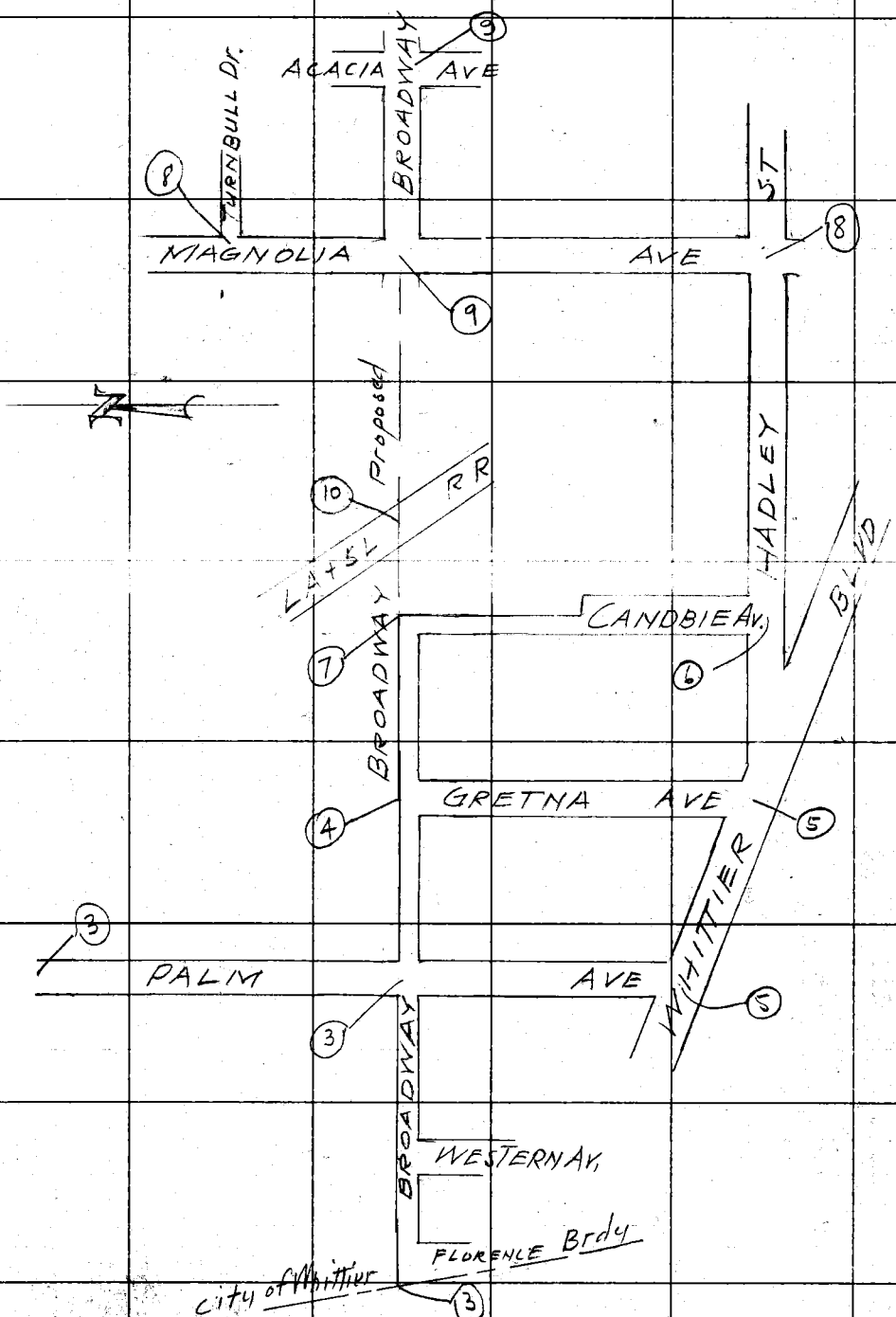

RETURN TO
LOS ANGELES COUNTY SURVEYOR
Do not extend notes this side of this line

Note: ANY ADDITIONS OR CHANGES ON THIS SHEET MUST BE MADE OR CIRCLED IN Red. WITH DATE AND NAME OF PERSON MAKING CHANGE.

Date 6-21-28 Notes by Pma Chief Party Pma F. B. 359 PG. 3

Plotted by A. C. Johnson	W. O. No. A118 Tape No. D29
Date July 1928	Location Broadway
Map No. CS 8959	Surveyed by Paul Atkins Dep
Plotting C'k'd by H. U. M. H.	Date June 21 1928
Date 7/2/28	Indexed A. C. Johnson

Tape D29 Corrected on June 8-1928 to read 22# @ 84°F

22497
31218
3242
6233

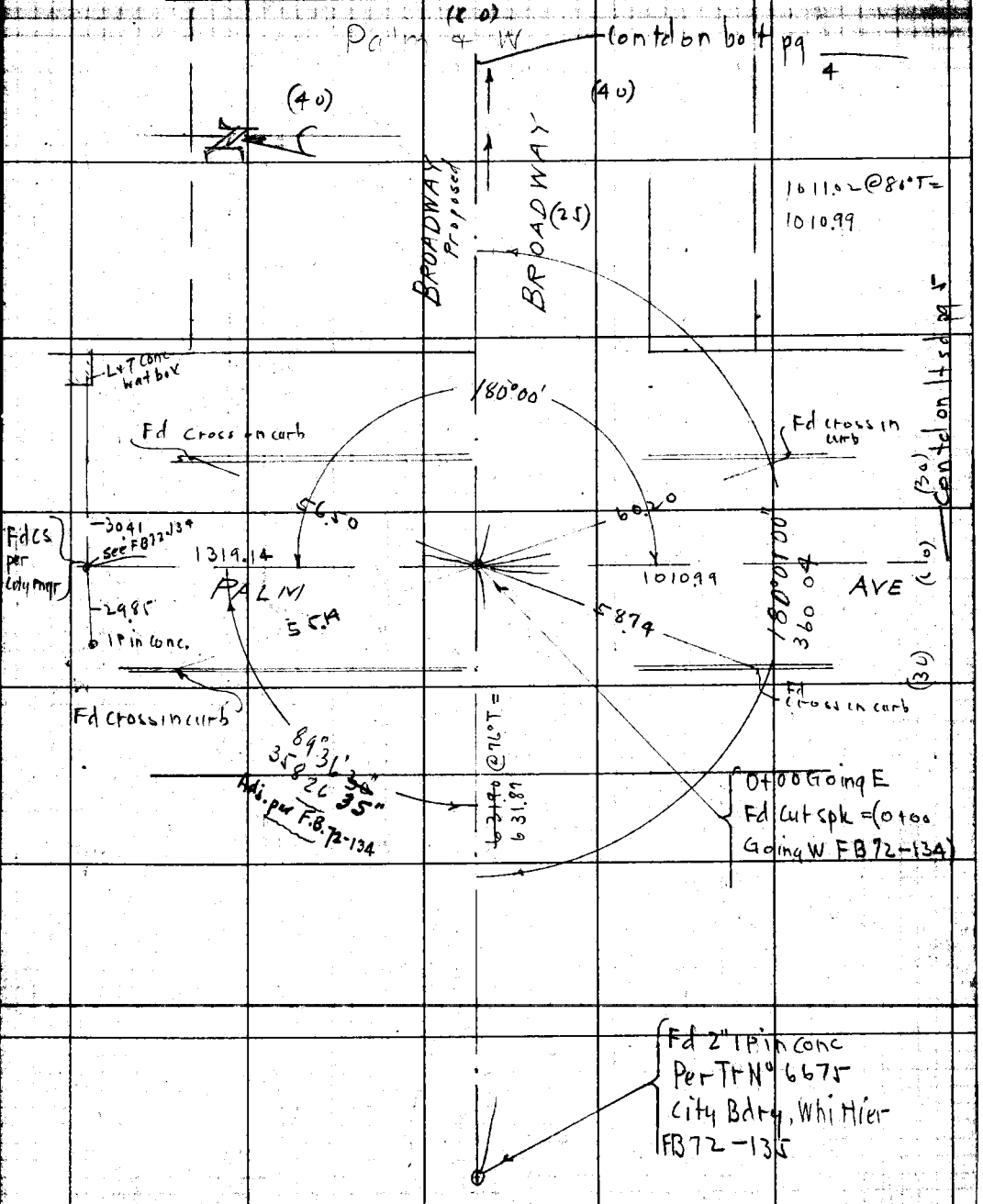

Note: ANY ADDITIONS OR CHANGES ON THIS SHEET MUST BE MADE OR CIRCLED IN Red. WITH DATE AND NAME OF PERSON MAKING CHANGE.

Do not extend notes this side of this line

RETURN TO LOS ANGELES COUNTY SURVEYOR

F.B. 359 PG. 4 Chief Party Notes by Date 6-22-28

1+68.78@76°T=168.77

3+32.54 76°T=3+32.52

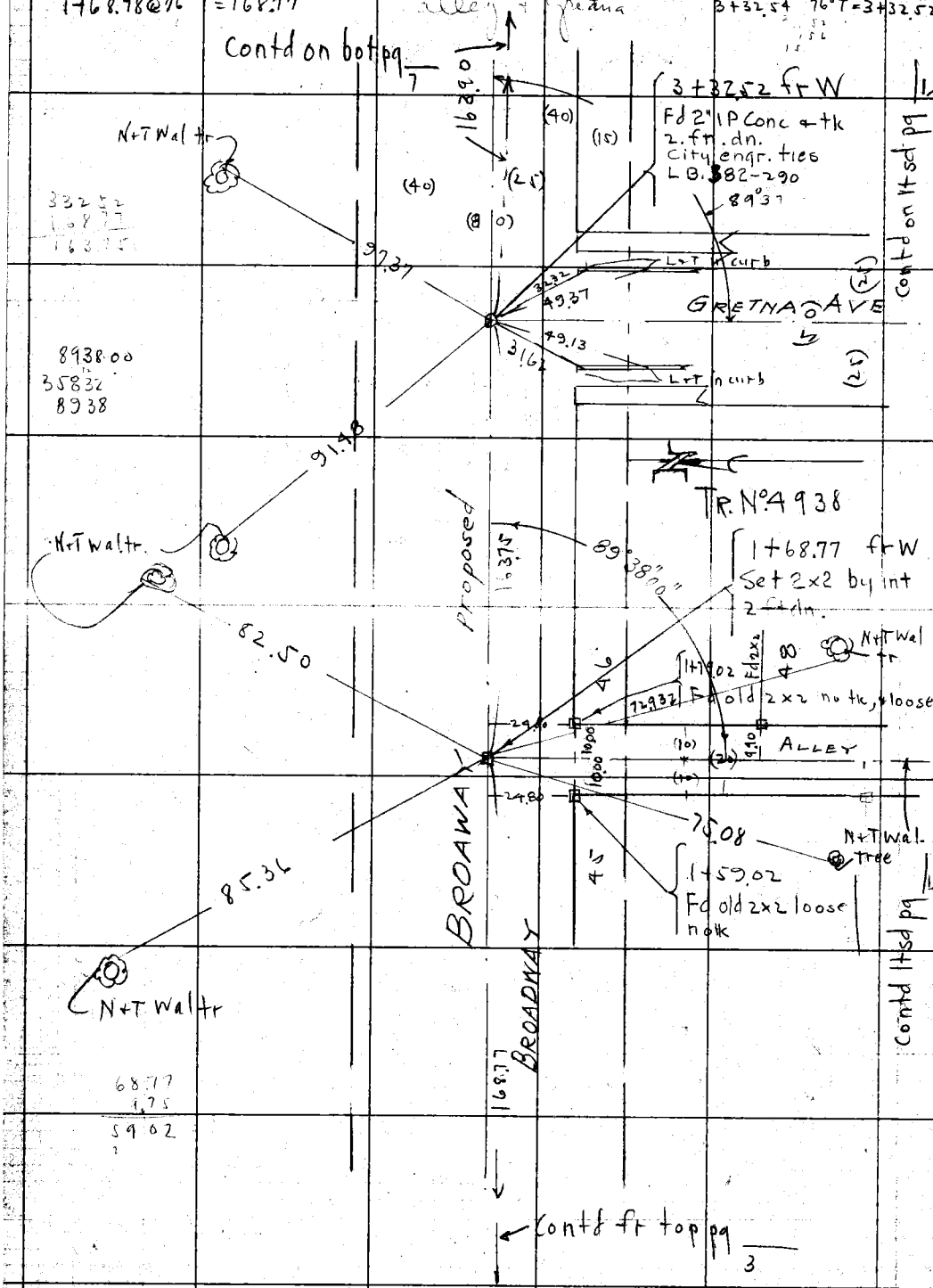

RETURN TO
LOS ANGELES COUNTY SURVEYOR

Do not extend notes this side of this line

Note: ANY ADDITIONS OR CHANGES ON THIS SHEET MUST BE MADE OR CIRCLED IN Red. WITH DATE AND NAME OF PERSON MAKING CHANGE.

Date 6-22-26 Notes by Mra Chief Party Mra F. B 359 PG. 5

Plotted by A. C. Johnson	W. O. No. 4118 Tape No. 029
Date July 1928	Location Broadway
Map No. LS. 8959.	Surveyed by Paul Attems Dep
Plotting C'k'd by [illegible]	Date June 22 1928
Date 7/2/28	Indexed A. C. Johnson

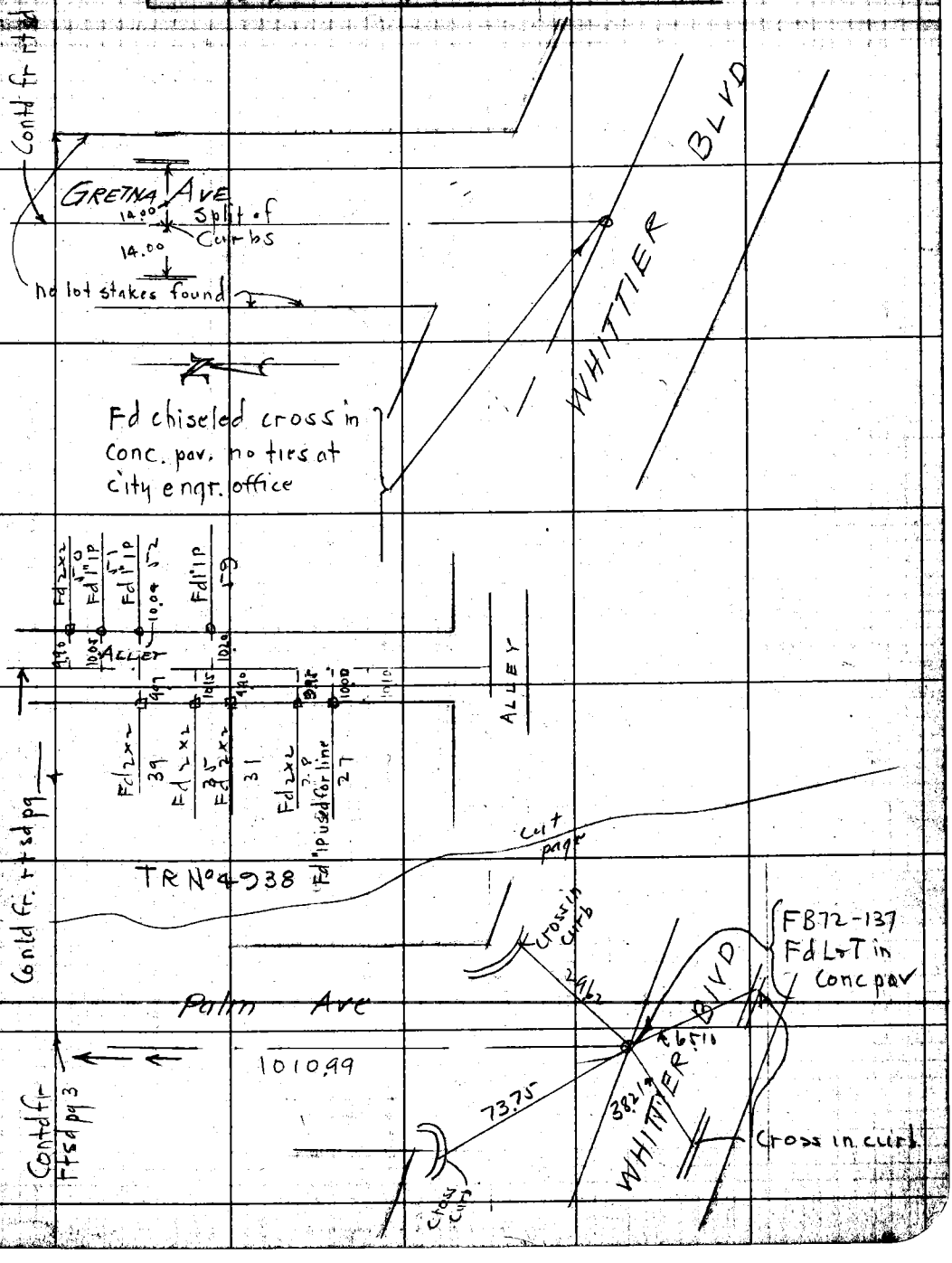

Notes: ANY ADDITIONS OR CHANGES ON THIS SHEET MUST BE MADE OR CIRCLED IN Red. WITH DATE AND NAME OF PERSON MAKING CHANGE.

RETURN TO LOS ANGELES COUNTY SURVEYOR

Do not extend notes this side of this line

F.B. 359 PG. 6 Chief Party Notes by Date 6-

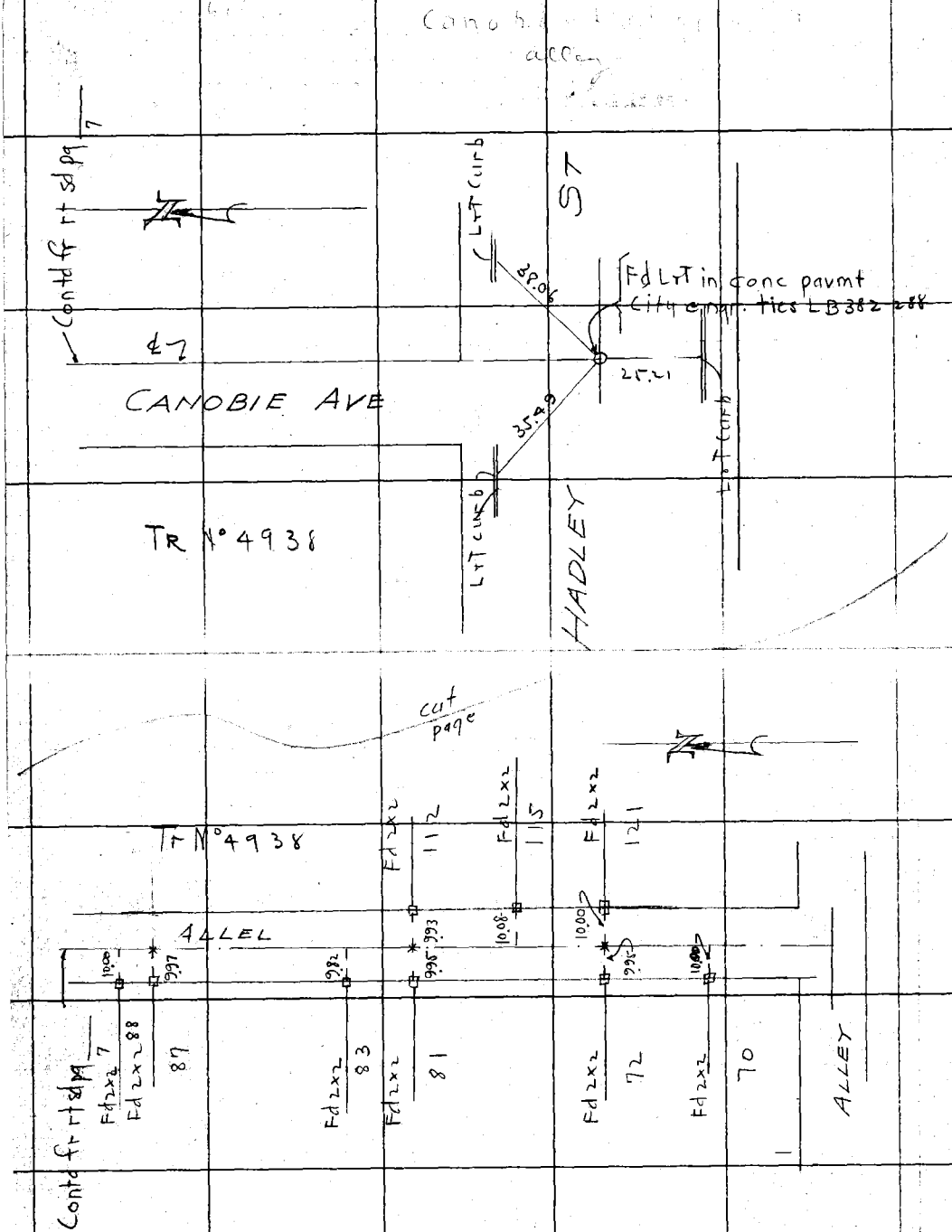

RETURN TO
LOS ANGELES COUNTY SURVEYOR

Do not extend notes this side of this line

Note: ANY ADDITIONS OR CHANGES ON THIS SHEET MUST BE MADE OR CIRCLED IN Red. WITH DATE AND NAME OF PERSON MAKING CHANGE.

Date 6-21-28 Notes by Mra Chief Party Mra F. B. 359 PG. 7

Plotted by A. C. Johnson	W. O. No. 4118 Tape No. 029
Date July 1928	Location Broadway
Map No. CSB 959	Surveyed by Paul Atkins Dep
Plotting C'd'd by M. U. M. H.	Date June 21, 1928
Date 7/2/28	Indexed A. C. Johnson

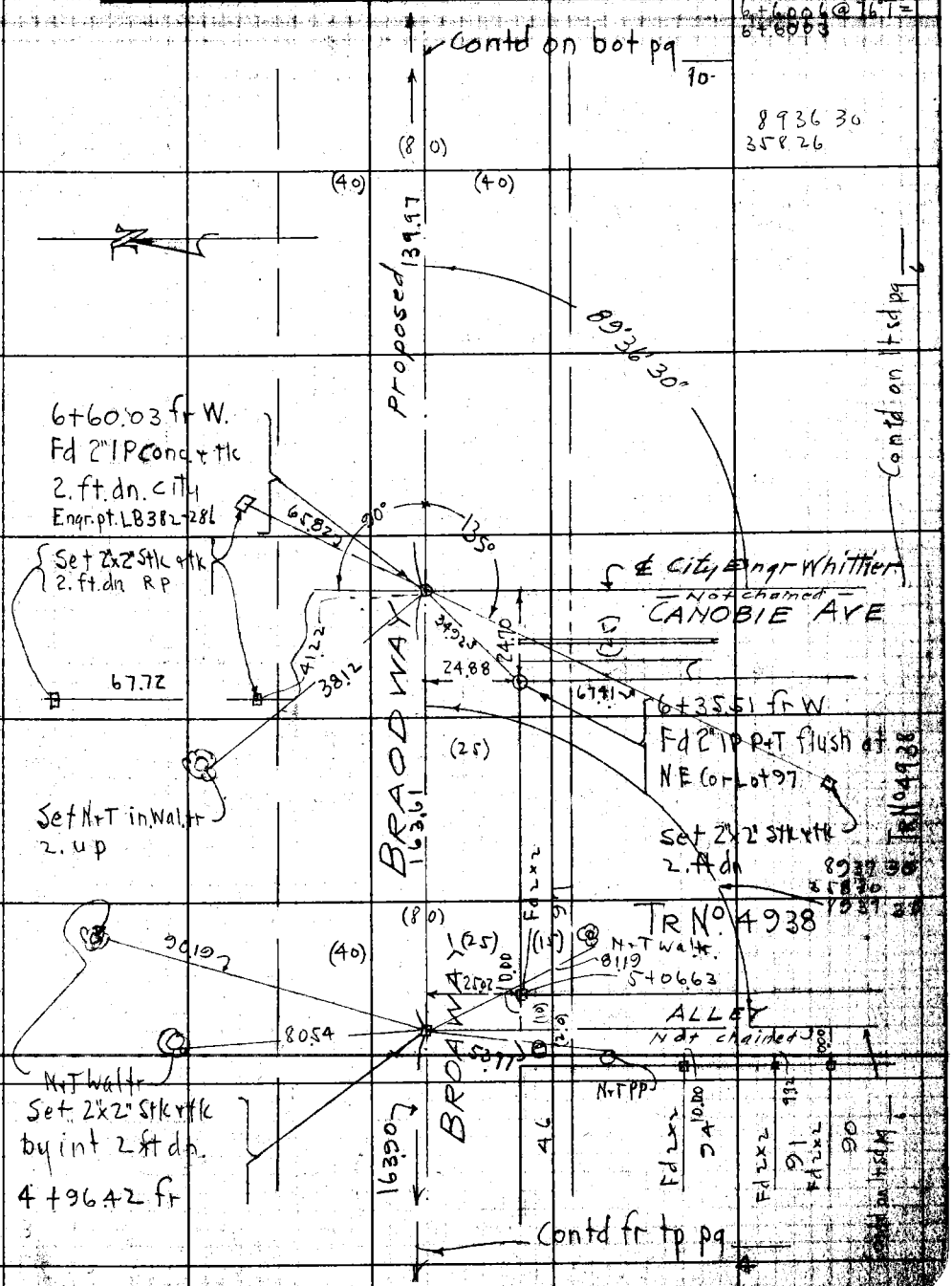

Notes: ANY ADDITIONS OR CHANGES ON THIS SHEET MUST BE MADE OR CIRCLED IN RED WITH DATE AND NAME OF PERSON MAKING CHANGE.

RETURN TO LOS ANGELES COUNTY SURVEYOR

Do not extend notes this side of this line

F.B. 359 PG. 8 Chief Party Notes by Date 6-21-28

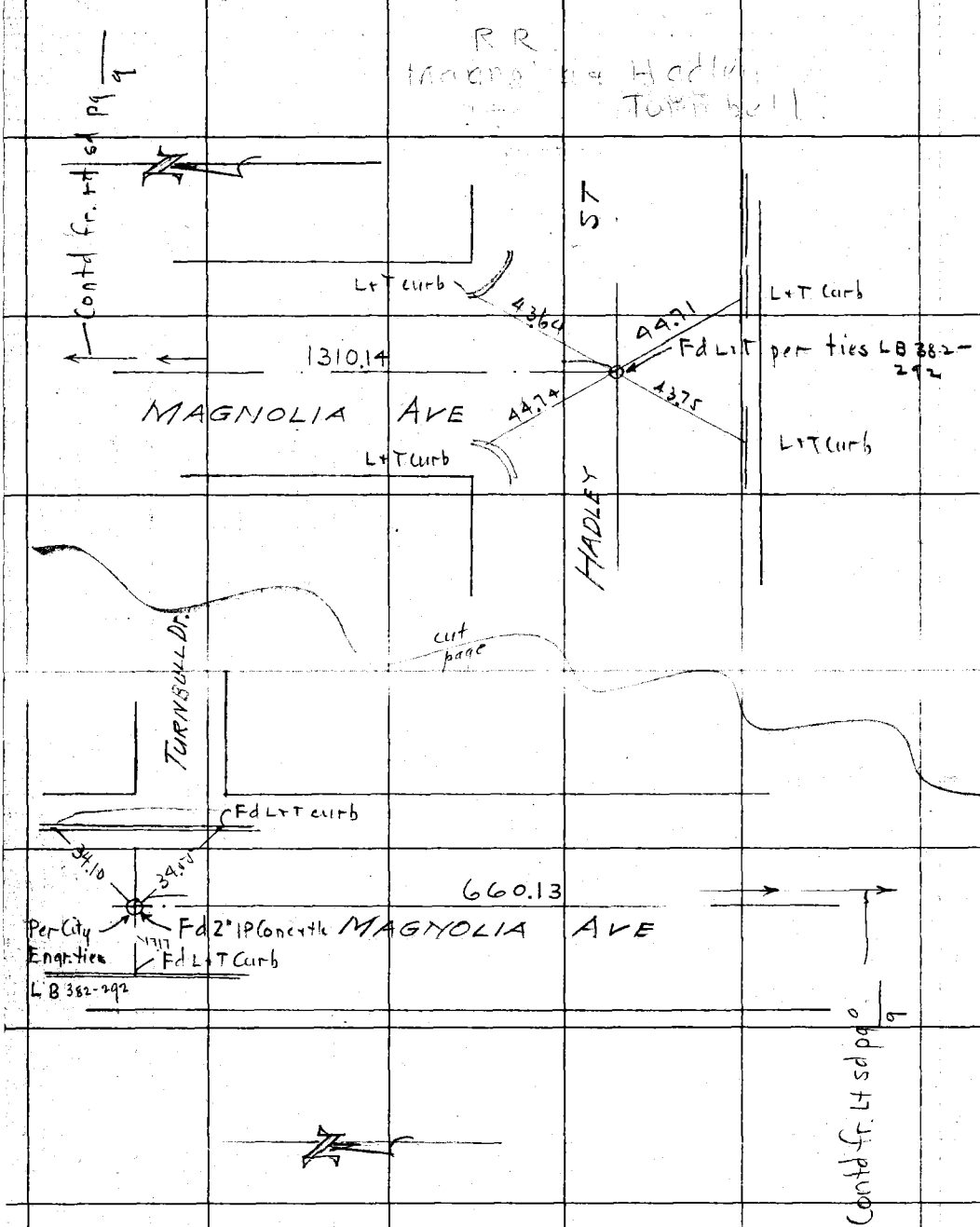

RETURN TO
LOS ANGELES COUNTY SURVEYOR

Do not extend notes this side of this line

Note: ANY ADDITIONS OR CHANGES ON THIS SHEET MUST BE MADE OR CIRCLED IN Red. WITH DATE AND NAME OF PERSON MAKING CHANGE.

Date 6-21-28 Notes by Pma Chief Party Pma F. B. 359 PG. 9

1320.51@76°T
1320.44

Plotted by A. C. Johnson	W. O. No. 4118 D. S. O. No. 029
Date July 1928	Location Broadway
Map No. CS 8959	Surveyed by Paul Atkins
Plotting C'k'd by H. U. M. H.	Date June 21, 1928
Date 7/2/28	Indexed A. C. Johnson

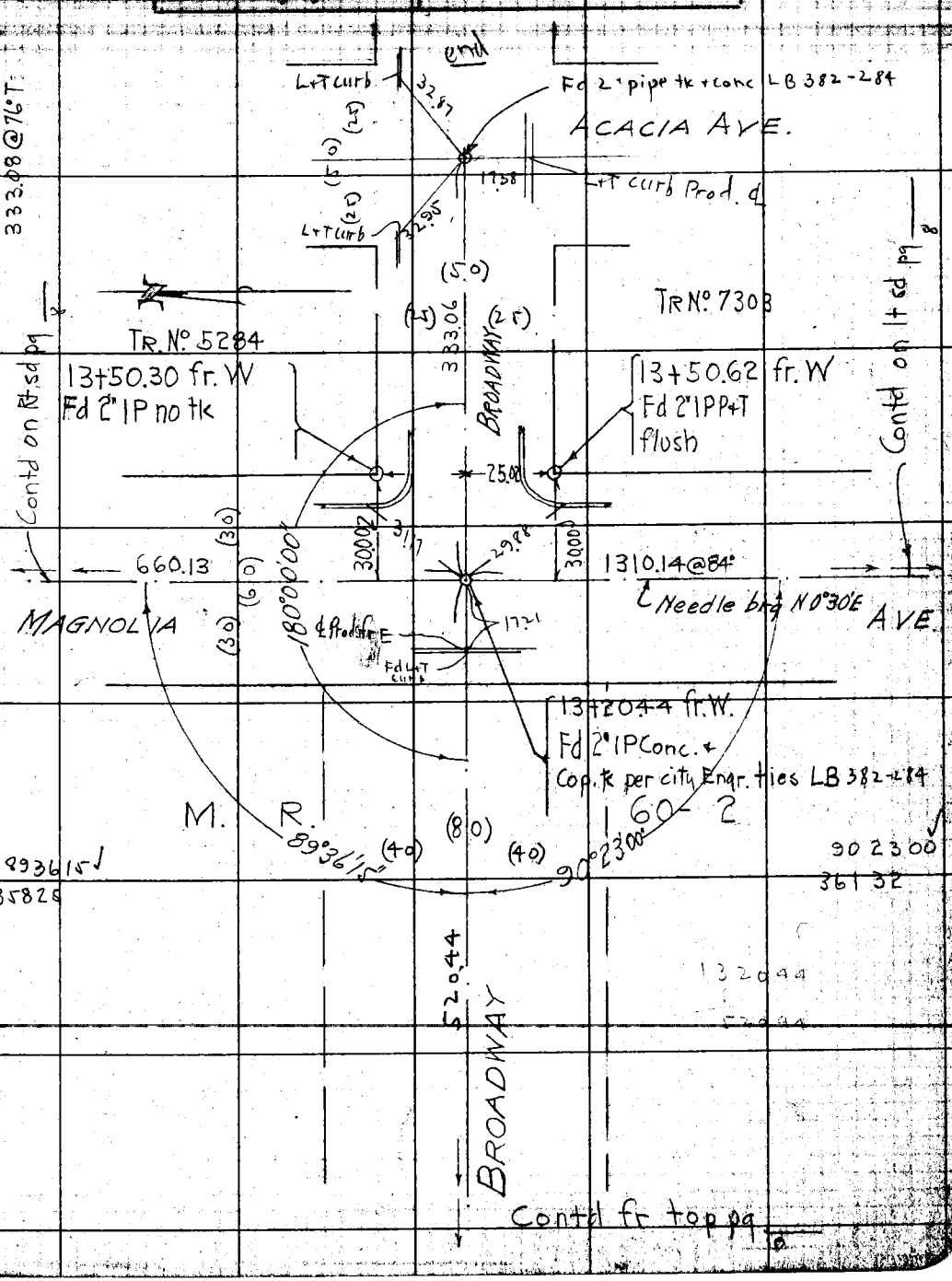

Notes: ANY ADDITIONS OR CHANGES ON THIS SHEET MUST BE MADE OR CIRCLED IN Red. WITH DATE AND NAME OF PERSON MAKING CHANGE.

Do not extend notes this side of this line

RETURN TO LOS ANGELES COUNTY SURVEYOR

F.B. 359 PG. 10 Chief Party Notes by Date 6-21-28

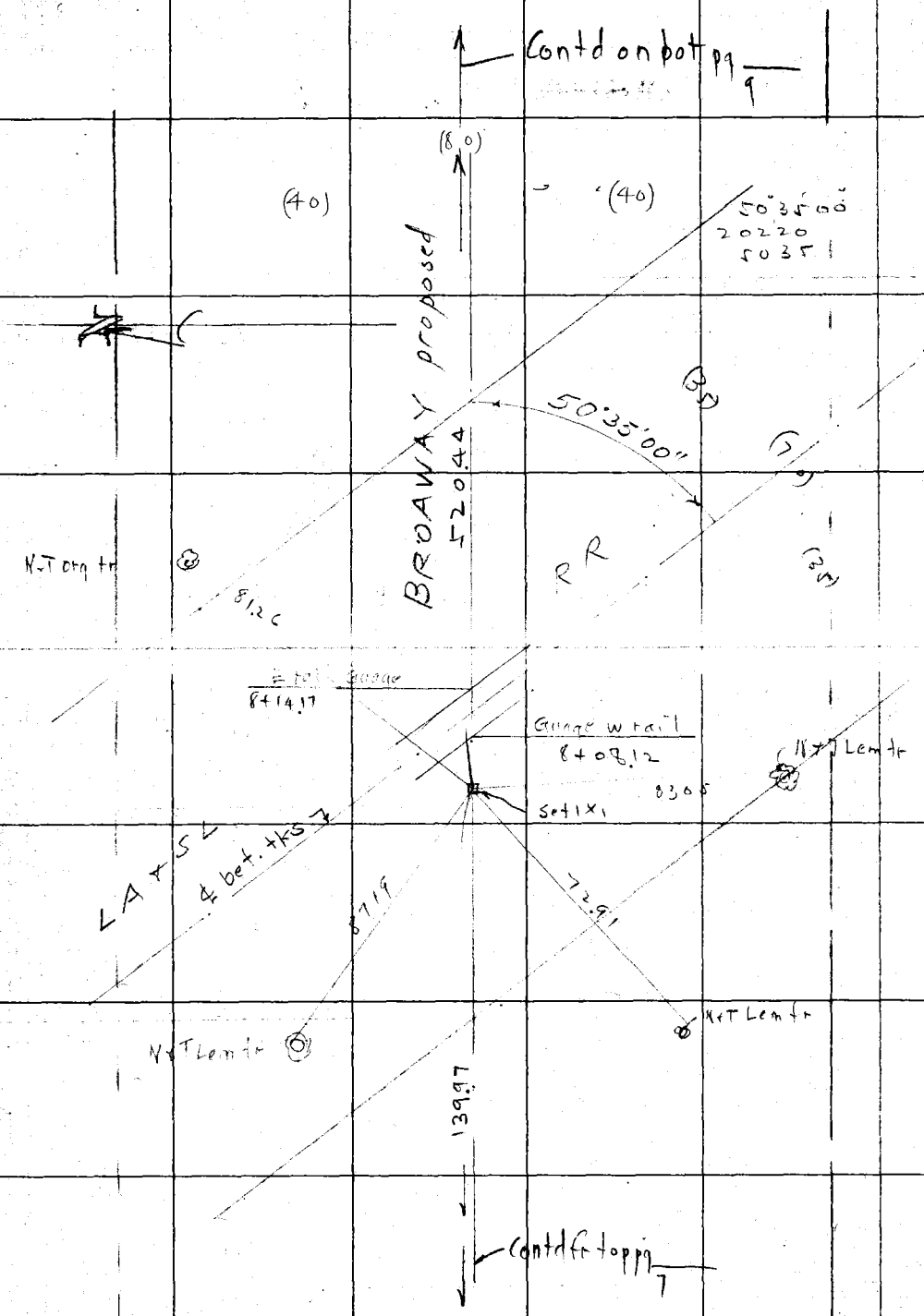

RETURN TO
LOS ANGELES COUNTY SURVEYOR

Do not extend notes this side of this line

Notes: ANY ADDITIONS OR CHANGES ON THIS SHEET MUST BE MADE OR CIRCLED IN Red. WITH DATE AND NAME OF PERSON MAKING CHANGE.

Date 6-25-28 Notes by Pma Chief Party Pma F. B. 359 PG. 11

Plotted by A. C. Johnson	W. O. No. 4118 Tape No. 029
Date July 1928	Location Broadway
Map No. CS 8959	Surveyed by Paul Atkins
Plotting C'k'd by M. M. M. H.	Date June 25-28
Date 7/2/28	Indexed A. C. Johnson

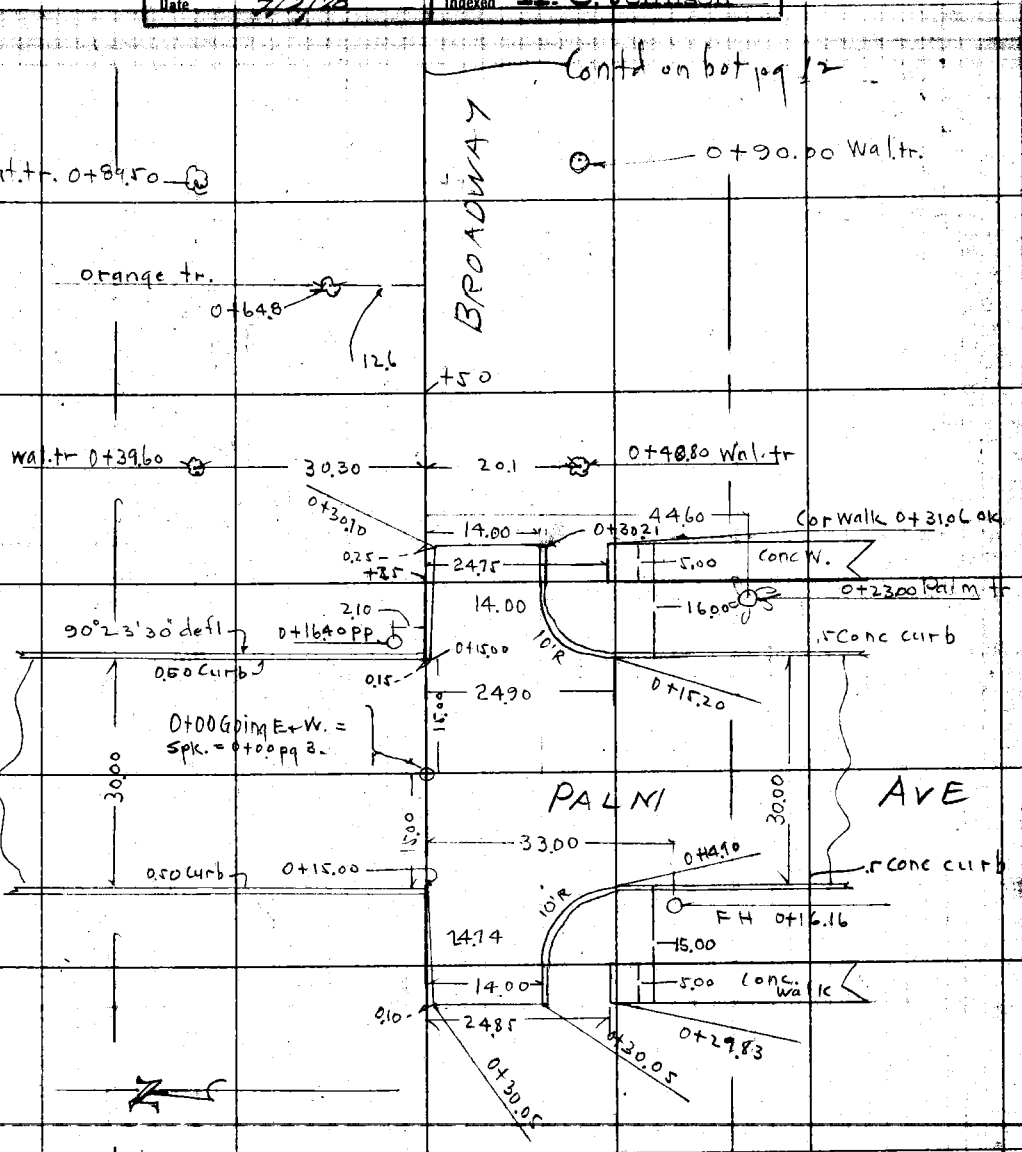

Topog. beginning

Notes: ANY ADDITIONS OR CHANGES ON THIS SHEET MUST BE MADE OR CIRCLED IN Red. WITH DATE AND NAME OF PERSON MAKING CHANGE.

Do not extend notes this side of this line

RETURN TO LOS ANGELES COUNTY SURVEYOR

F.B. 359 Pg 12 Chief Party Notes by Date 6-25-28

120 of 15

Contd on bot pg 13

43.80

34.20

46.10 4+66.6

"P+H"

fr Gar

frame shed

10.2

10.2

Walt tr

29.60

33.90

19.8

1 sty fr Dwlg

23.8

24.20

4+12.40 org. tr

12.5

33.75

4+00

4+15.58

4+87.90 Walt tr

19.7

3+89.70 Walt tr

org tr

12.5

24.10

3+60.70 Pep tr

3+57.83 Conc. walk

24.85

15.00

11.00

10.0

10.0

Walt tr.

25.00

38.30

Pep tr

3+48.40 Pep tr

Conc. Pav.

38.70

Greting Av.

3+13.80 org tr

12.1

11.00

3+17.5 PP

24.93

Conc walk

3+07.74

2+88.20 Walt tr

3+00

30.10

19.70

2+90.00 Walt tr

2+63.80 org tr

BROADWAY

2+38.40 Walt tr

2+40.00 Walt tr

2+00

1+88.40 Walt tr

42.60

1+59.70 PP

1+40.15 Walt tr

Walt tr 1+15.00

Contd fr top pg 11

RETURN TO

LOS ANGELES COUNTY SURVEYOR

Do not extend notes this side of this line

Note: ANY ADDITIONS OR CHANGES ON THIS SHEET MUST BE MADE OR CIRCLED IN Red. WITH DATE AND NAME OF PERSON MAKING CHANGE.

Date 6-26-28 Notes by MM Chief Party MM F. B. 359 PG. 13

Plotted by A. C. Johnson	W. O. No. 4118 Tap No. C
Date July 1928	Location BROADWAY
Map No. CS 2959	Surveyed by Paul Atkins
Plotting C.P. by [illegible]	Date 6-26-28
Date 7/2/28	Indexed A. C. Johnson

+58.90 Valv

6+59.30 St p

contd on bot pg. 14

7+00

(+62.94 0.60 off Left = .9 dia. Wat. valv.)

+58.90 Valv
+58.40 Valv

29.50

16.1

4.05

+64.80 guy po

Std pipe 24' dia. +59.30

12.9

38.40

Canobie St

.5 curb

+45.30 tel p

11.0

+36.90 Wal tr.

+30.10

24.88

+35.60 Cor Walk 5.

17.4

+34.40 pp

+12.5 org tr.

12.5

6+00

Wal tr

19.50

5+89.10 Wal tr

org tr

BROADWAY

19.60

5+37.40 Wal tr

29.90

5+38.90 Wal. tr

5+13.75 org tr

12.60

5+00

Wal tr

44.10

4+86.60

4+87.60 fig tr. 35.20 off
4+75.40 pch tr. 32.80 off
4+66.80 Pch tr. 34.20 off

18.18

20.20

"P+H" pg 11

org tr

+50

Wal tr

fr top pg 12

org tr

Notes: ANY ADDITIONS OR CHANGES ON THIS SHEET MUST BE MADE OR CIRCLED IN RED WITH DATE AND NAME OF PERSON MAKING CHANGE.

RETURN TO LOS ANGELES COUNTY SURVEYOR

Do not extend notes this side of this line

F.B. 359 PG 14 Chief Party Notes by Date 6-25-28

Contd on bot pg 15

+92.70 Valve

+72.40 Valve

+52.0 Valve gale

+32.70 valve

+18.0 Valve

+91.40 Valve

+85.20 lem tr out of line

+61.8 lem

+36.0 lem tr.

+19.0 telpo

+10.8 orq tr

+49.80 lem tr

+48.90 valve

+36.50 lem tr

+29.20 valve

+23.70 lem trs

+12.80 lem tr

+00.60 lem tr

7+00.00 lem tr

+87.3 lem tr

+72.00 lem trs

+50

18

22

10+00

trees spaced equal

Row of 18 lem trs.

BROADWAY

Row 19 trees

1st trees

9+00

39.1

first tr.

42

39.20

19.20 first tr

12.1

29.6

22.4

54.50

8+00

40.65

33.4

20.00

20.30

4.10

12.

19.4

29.1

48.4

42.2

11.9

29.2

42.30

7+00

12.

29.20

4.0

19.8

20.3

43.3

11.9

8+00.90 lem tr

9+89.90 Valve

+80.60 lem tr

+71.3 Valve

+67.9 Std pipe

+60.70 lem tr

+51.5 Valve

+40.50 lem tr

+30.1 Valve

+20.00 lem tr

+11.00 Valve

7+00.00 lem tr

+90.80 Valve

+81. lem tr

Contd fr top pg 13

RETURN TO

LOS ANGELES COUNTY SURVEYOR

Do not extend notes this side of this line

Note: ANY ADDITIONS OR CHANGES ON THIS SHEET MUST BE MADE OR CIRCLED IN Red. WITH DATE AND NAME OF PERSON MAKING CHANGE.

Date 6-22-28 Notes by Mra Chief Party Mra F. B. 359 PG. 15

Plotted by A. C. Johnson	W. O. No. 4118 C. S. O. No.
Date July 1928	Location Broadway
Map No. CS 8959.	Surveyed by Paul A. Hewis
Plotting C'k'd by M. H. M. H.	Date June 26, 1928
Date 7/2/28.	Indexed A. C. Johnson

202
282

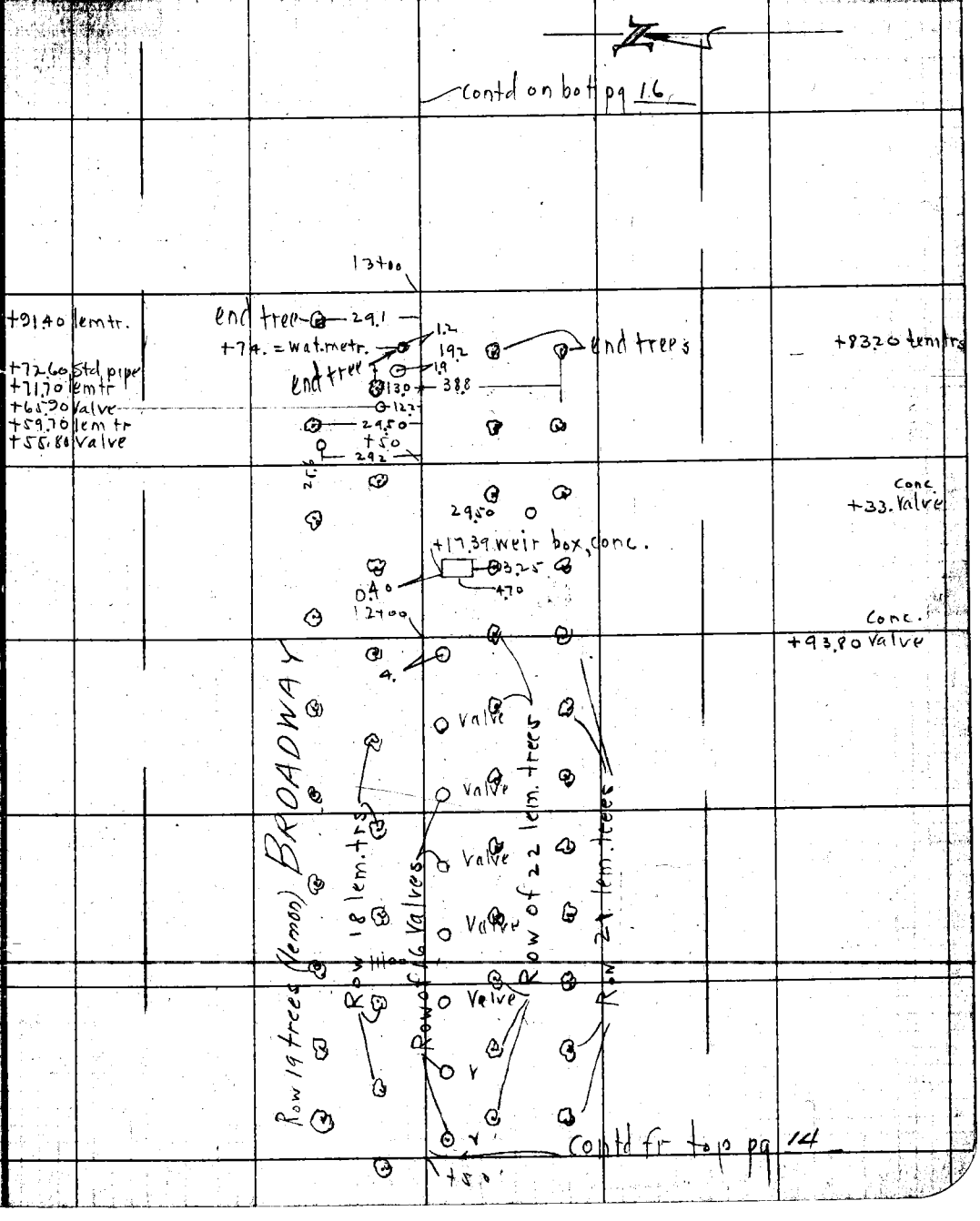

Note: ANY ADDITIONS OR CHANGES ON THIS SHEET MUST BE MADE OR CIRCLED IN RED WITH DATE AND NAME OF PERSON MAKING CHANGE.

RETURN TO
LOS ANGELES COUNTY SURVEYOR

Do not extend notes this side of this line

F.B. 359 Pg. 16 Chief Party Notes by Date 6-21-28

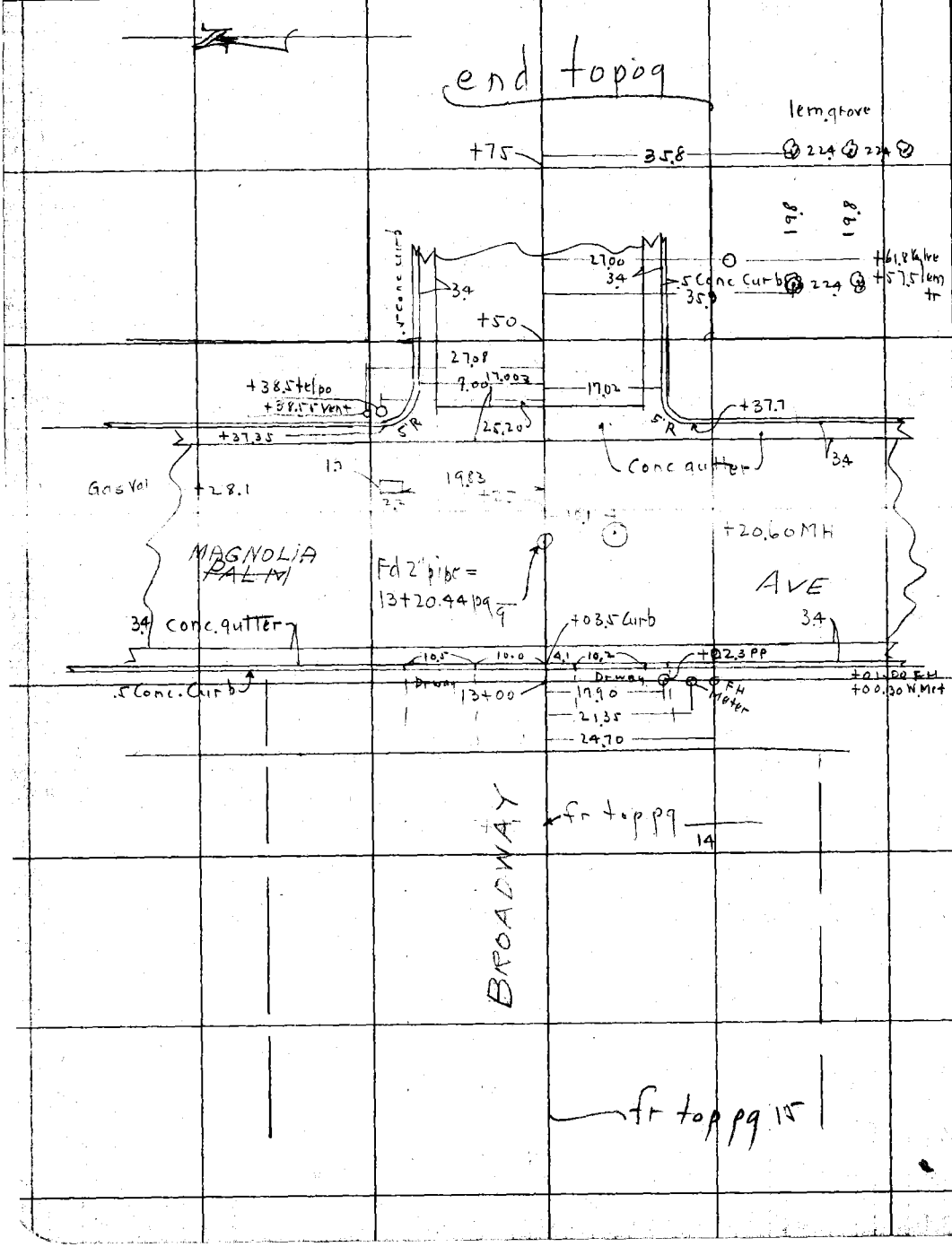

RETURN TO
LOS ANGELES COUNTY SURVEYOR

Do not extend notes this side of this line

Notes: ANY ADDITIONS OR CHANGES ON THIS SHEET MUST BE MADE OR CIRCLED IN Red. WITH DATE AND NAME OF PERSON MAKING CHANGE.

Date 6 Notes by [illegible] Chief Party [illegible] F.B. 359 Pg. 17

Date July 1928	Location Center
Map No. C.S. 8723	Surveyed by Paul Atkins
Date 7/11/28	Indexed A. C. Johnson

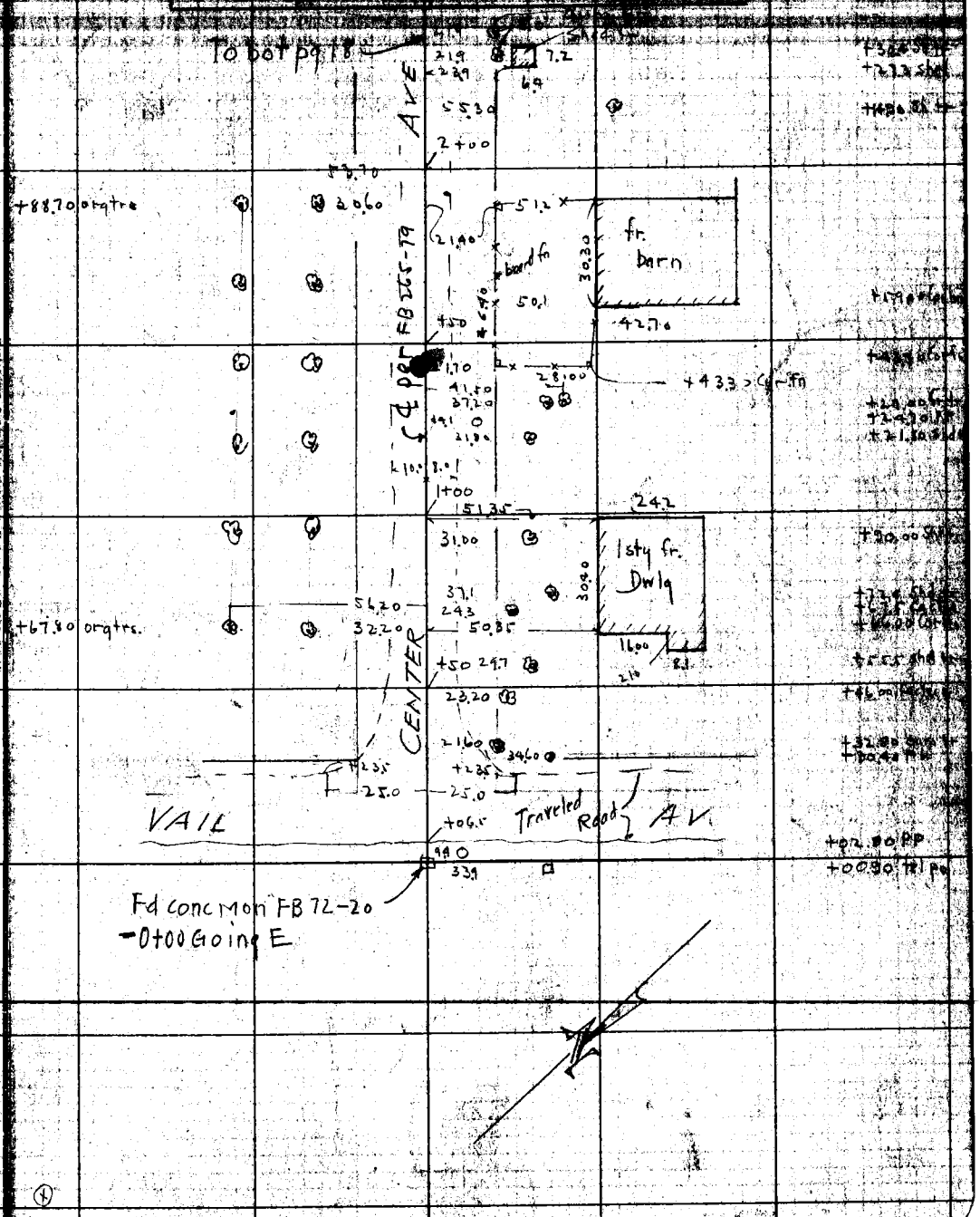

Notes: ANY ADDITIONS OR CHANGES ON THIS SHEET MUST BE MADE OR CHECKED IN Red WITH DATE AND NAME OF PERSON MAKING CHANGE.

RETURN TO LOS ANGELES COUNTY SURVEYOR

Do not extend notes this side of this line

F.B. 359 Pg. 18 Chief Party Notes by Date 6-27-28

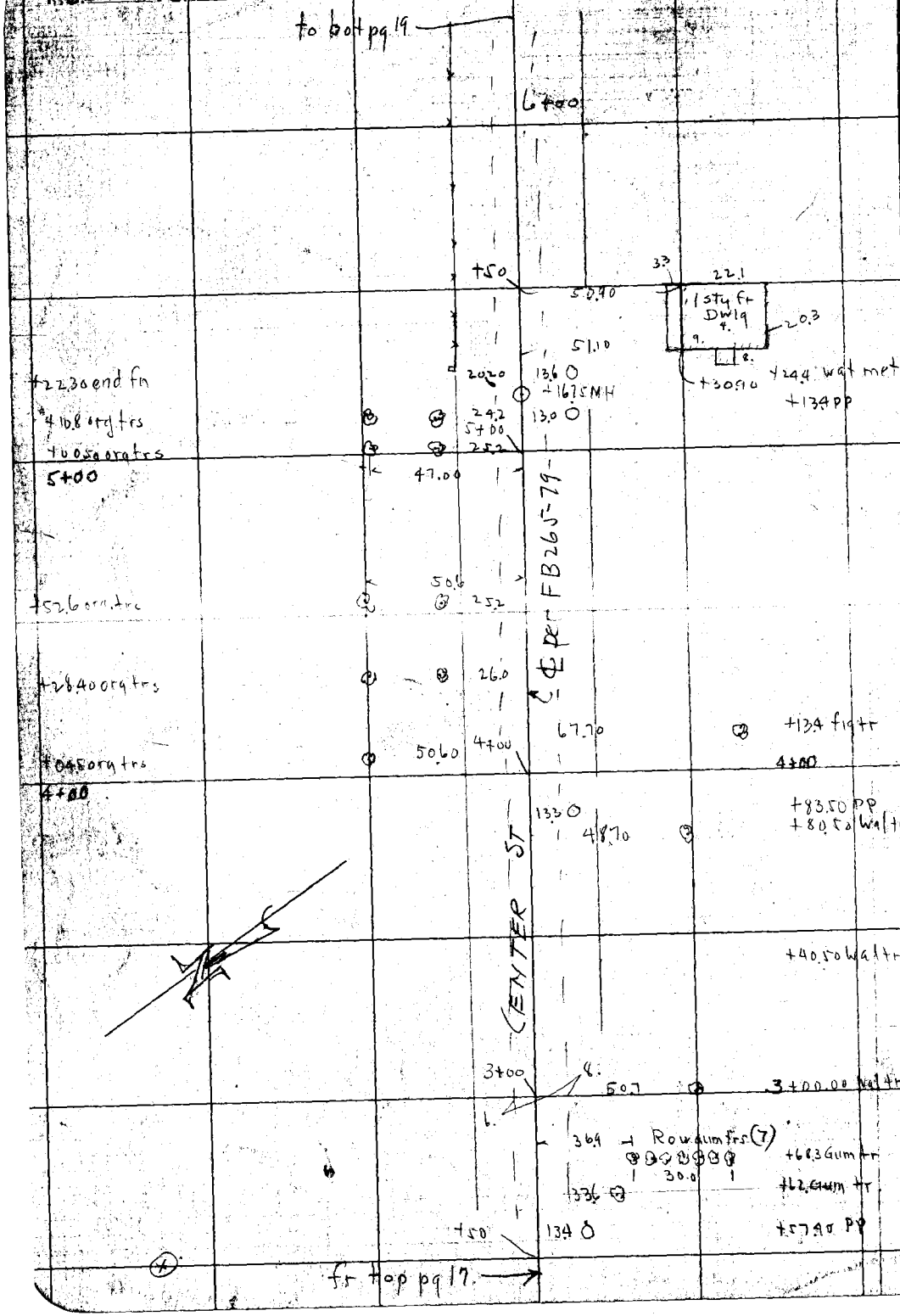

RETURN TO
LOS ANGELES COUNTY SURVEYOR

Do not extend notes this side of this line

Note: ANY ADDITIONS OR CHANGES ON THIS SHEET MUST BE MADE OR CIRCLED IN Red. WITH DATE AND NAME OF PERSON MAKING CHANGE.

Date June 28-1928 Notes by [illegible] Chief Party [illegible] F. B. 359 PG. 19

Planned by A. C. Johnson	W. O. No. 4074 Type No. 029
Date July 1928	Location Center St
Map No. C.S. 8723	Surveyed by Paul Atkins
[illegible]	June 28-1928
Date 7/11/28	Indexed A. C. Johnson

to bot pg 20



Note: ANY ADDITIONS OR CHANGES TO THIS SHEET MUST BE MADE ON CENTER OF ROAD WITH DATE AND NAME OF PERSON MAKING CHANGE.

RETURN TO LOS ANGELES COUNTY SURVEYOR

Do not extend notes this side of this line

F.B. 359 PG. 20 Chief Party Notes by Date 6-28-28

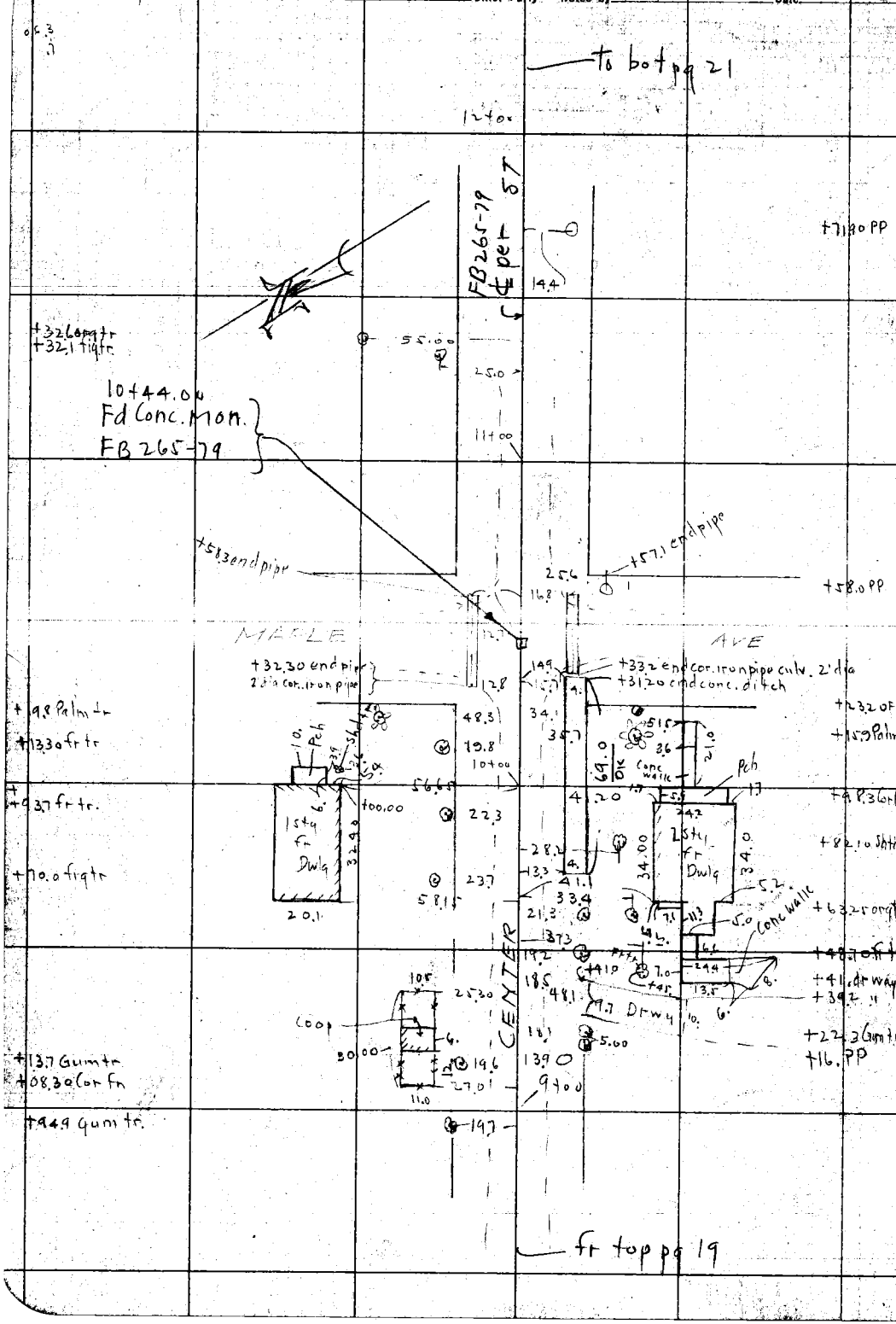

RETURN TO
LOS ANGELES COUNTY SURVEYOR

Do not extend notes this side of this line

Note: ANY ADDITIONS OR CHANGES ON THIS SHEET MUST BE MADE OR CIRCLED IN Red. WITH DATE AND NAME OF PERSON MAKING CHANGE.

Date 6-29-28 Notes by Pma Chief Party Pma F.B. 359 PG. 21

Planned by A.P. [illegible]	[illegible] No. 4074 tape No. 029
Date July, 1928	Location Center St
Map No. C.S. 8783	Surveyed by Pma
Planning [illegible]	[illegible] 29-28
Date 7/16/28	Indexed A. C. Johnson

Notes: ANY ADDITIONS OR CHANGES ON THIS SHEET MUST BE MADE OR CIRCLED IN RED WITH DATE AND NAME OF PERSON MAKING CHANGE.

RETURN TO LOS ANGELES COUNTY SURVEYOR

Do not extend notes this side of this line

+96.00 [illegible] tr.

+72.20 fig tr.

2.0 [illegible]

+49

to bot pg 22

+41.70 fig

+50

GT

54.80

34.30

+96.50 end fig tr

+95.30 org tr.

25.30

13+00

+82.20 fig tr

13.7 O

+79.0 PP

+67.1 fig tr

+51.20 fig tr

Row 14 org trs

Row of 9 org trs

Row 1 fig trs

CENTER

+36.7 fig tr

+21.40 fig tr

+06.20 fig tr

12+00

+91.50 fig tr

+77.6 fig tr

13.7 O

+71.70 PP

+61.20 fig tr

+46.20 fig tr

34.80

+32.0 end fig tr + org trs

24.80

54.90

11+00

fr t p pg 20

F.B. 359 PG. 22 Chief Party Notes by Date 6-29-28

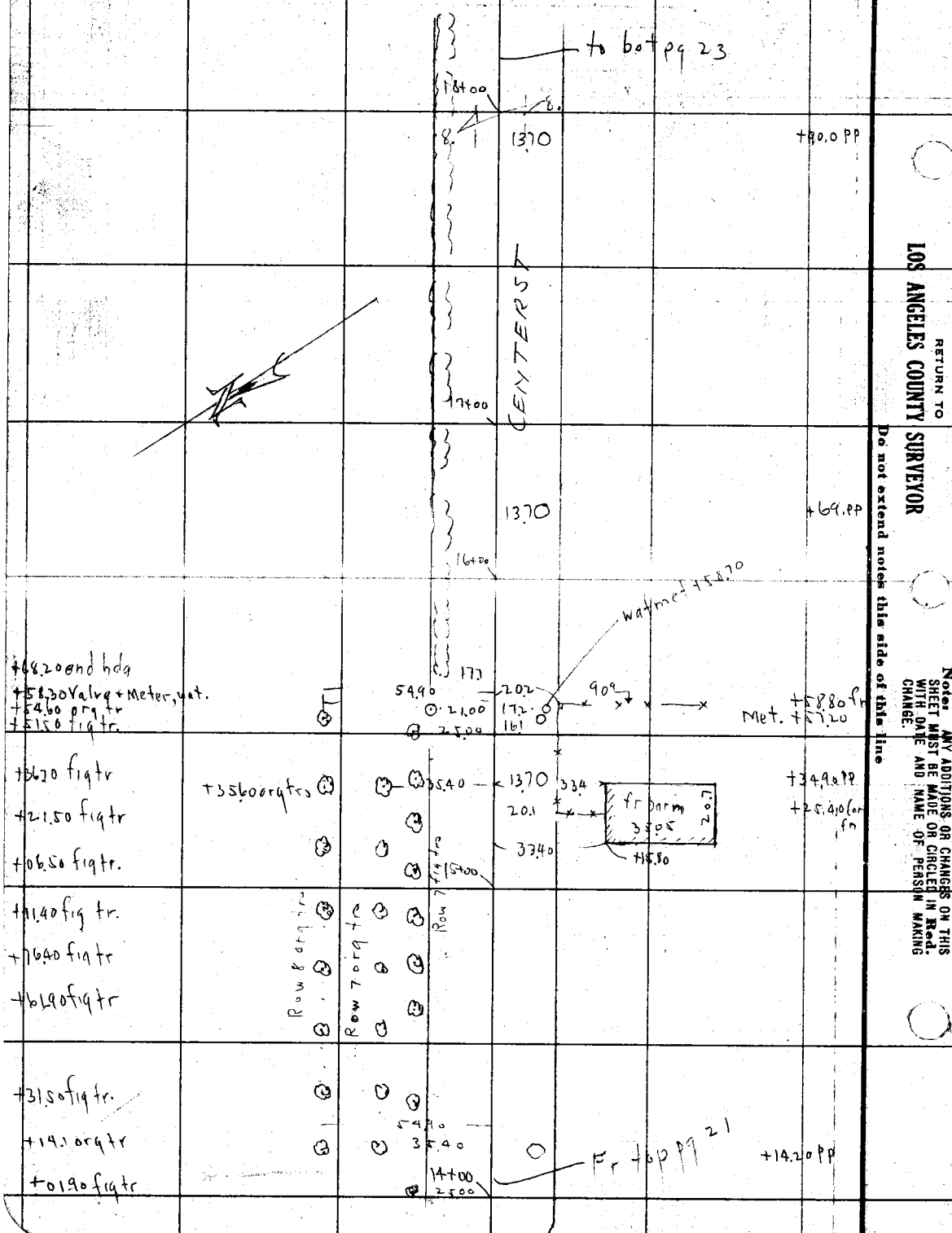

RETURN TO
LOS ANGELES COUNTY SURVEYOR

Do not extend notes this side of this line

Notes: ANY ADDITIONS OR CHANGES ON THIS SHEET MUST BE MADE OR CIRCLED IN Red. WITH DATE AND NAME OF PERSON MAKING CHANGE.

Date 6-29-28 Notes by PMA Chief Party PMA F. B. 359 PG. 23

Plotted by A.C. Johnson	Job No. 4074 Sub No. 029
Date July 1928	Location Center St
Map No. C.S. 8723	Surveyed by PMA
Planning C.P.D. by [illegible]	Date 6-29-28
Date 7/11/28	Indexed A. C. Johnson

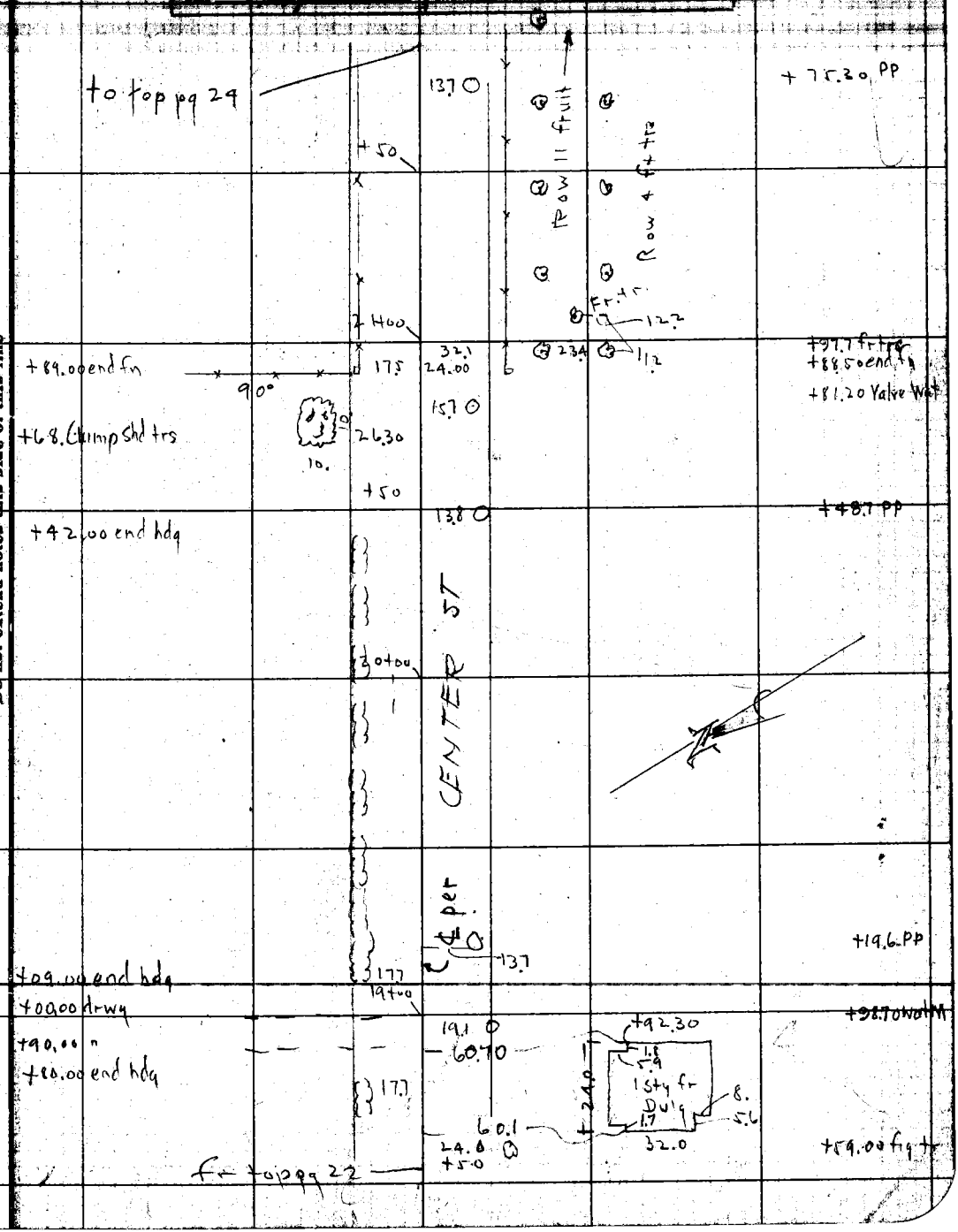

Note: ANY ADDITIONS OR CHANGES ON THIS SHEET MUST BE MADE OR CIRCLED IN Red. WITH DATE AND NAME OF PERSON MAKING CHANGE.

RETURN TO LOS ANGELES COUNTY SURVEYOR

Do not extend notes this side of this line

F.B. 359 PG. 24 ~~8 of~~ Chief Party Notes by Date 6-29-28

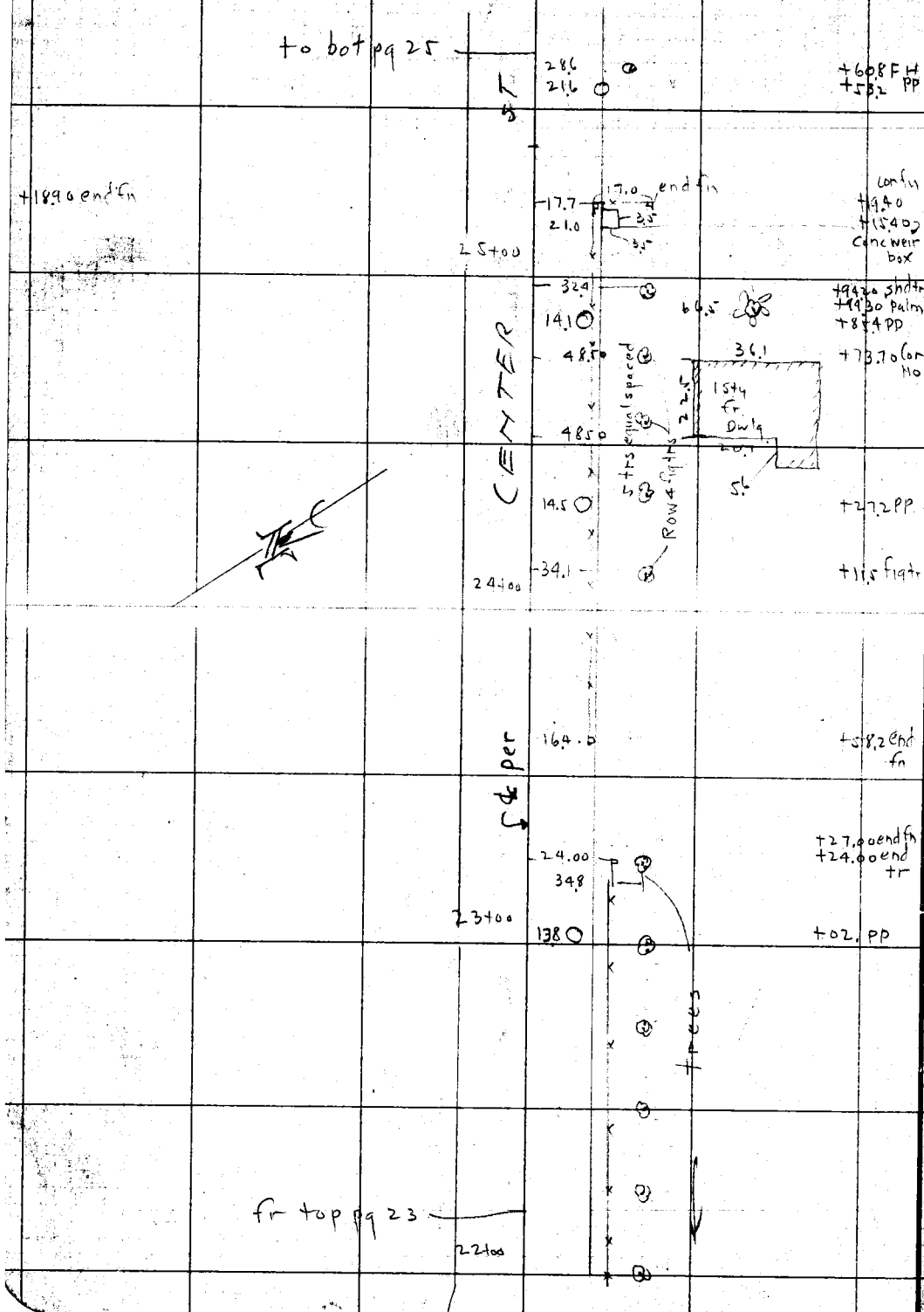

RETURN TO
LOS ANGELES COUNTY SURVEYOR

Do not extend notes this side of this line

Notes: ANY ADDITIONS OR CHANGES ON THIS SHEET MUST BE MADE OR CIRCLED IN Red. WITH DATE AND NAME OF PERSON MAKING CHANGE.

Date 6-29-28 Notes by [illegible] Chief Party [illegible] F. B. 359 PG. 25

Plotted by [illegible]	W. O. No. 40 74 [illegible] D. O. No. 029
Date July 1928	Location Center St
Map No. C.S. 8738594	Surveyed by [illegible]
Plotting [illegible] U. M. M.	Date 6-29-28
Date 7/14/28	Indexed A. C. Johnson

+83.0 tel po 0 16.80 — to bot pg 26

28+00 St +0330 PP

+85.3 tel po 0 17.10 ℄ per

27+00

14.70 +77.7 PP

Center

26+00

+90.50 tel po 0 17.10 — fr top pg 24

Note: ANY ADDITIONS OR CHANGES ON THIS SHEET MUST BE MADE OR CIRCLED IN Red. WITH DATE AND NAME OF PERSON MAKING CHANGE.

RETURN TO LOS ANGELES COUNTY SURVEYOR

Do not extend notes this side of this line

F.B. 359 Pg. 26 Chief Party Notes by Date 6-29-28

33+13.90 tel po

to top pg 27

33+00 15.00 33+08.7 PP

Nothing in sta 32+00

15.00 +81.6 PP

+67. tel po

016.60

ST

31+00

per ℄

15.00 +60.30 PP

+35. Cor. fn

+17.70 tel. po

31.60

16.7

30+00

CENTER

15.00 +33.7 PP

flowers

29+00

22.7

+03.8 Cor fn

90° defl

fr bot pg 25

RETURN TO

LOS ANGELES COUNTY SURVEYOR

Do not extend notes this side of this line

Note: ANY ADDITIONS OR CHANGES ON THIS SHEET MUST BE MADE OR CIRCLED IN Red. WITH DATE AND NAME OF PERSON MAKING CHANGE.

Date 6-29-28 Notes by [illegible] Chief Party [illegible] F. B. 359 Pg 27

Plotted by [illegible]	W. O. No. 4074 [illegible] No. 029
Date July 1928	Location Center St
Map No. C.S. 8594	Surveyed by Paul Atkins
Plotting Chkd by [illegible]	Date June 29 28
Date 7/14/28	Indexed A. C. Johnson

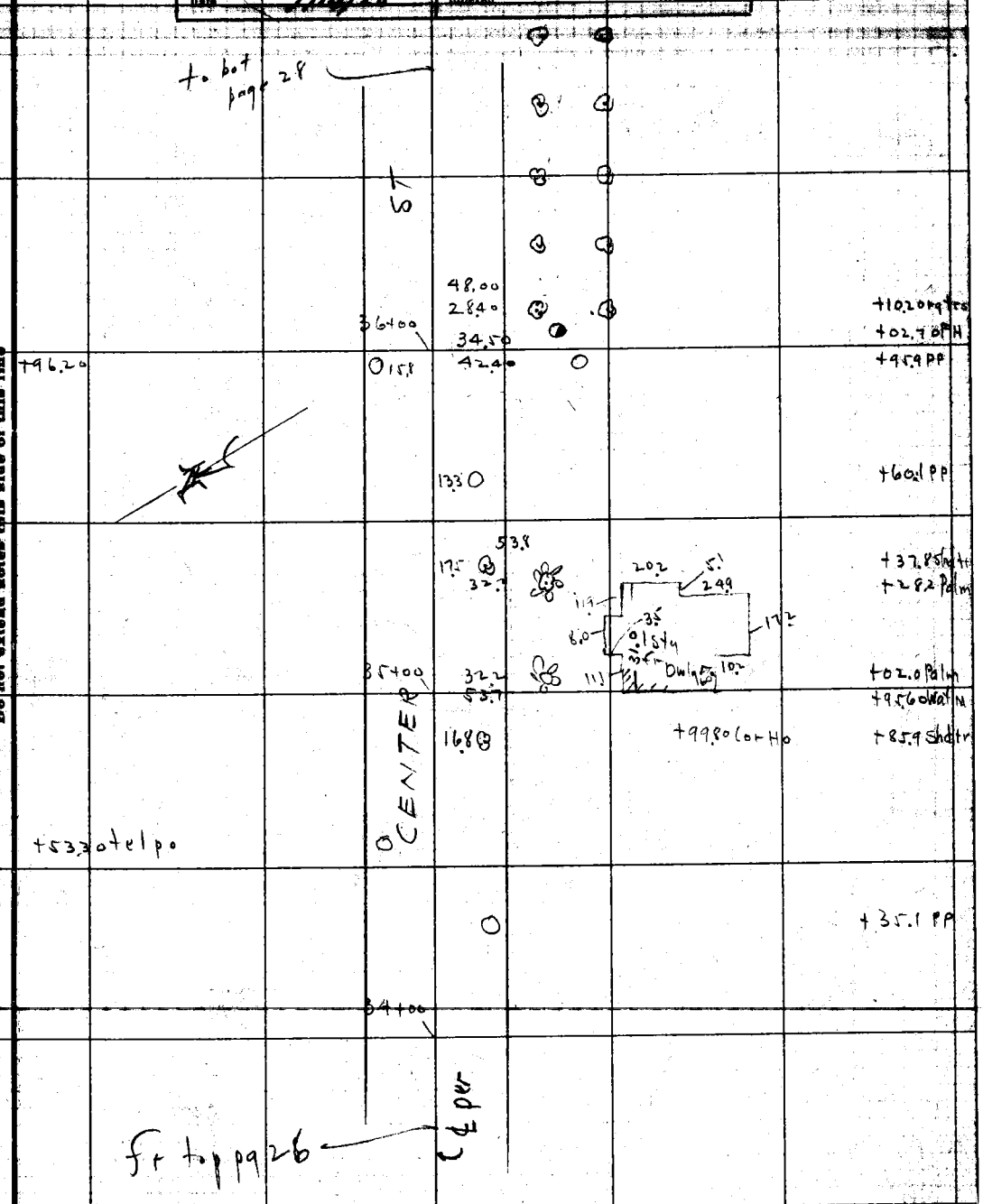

Note: ANY ADDITIONS OR CHANGES ON THIS SHEET MUST BE MADE OR CIRCLED IN Red. WITH DATE AND NAME OF PERSON MAKING CHANGE.

RETURN TO LOS ANGELES COUNTY SURVEYOR

Do not extend notes this side of this line

F.B. 359 PG. 28 Chief Party Notes by Date 6-29-28

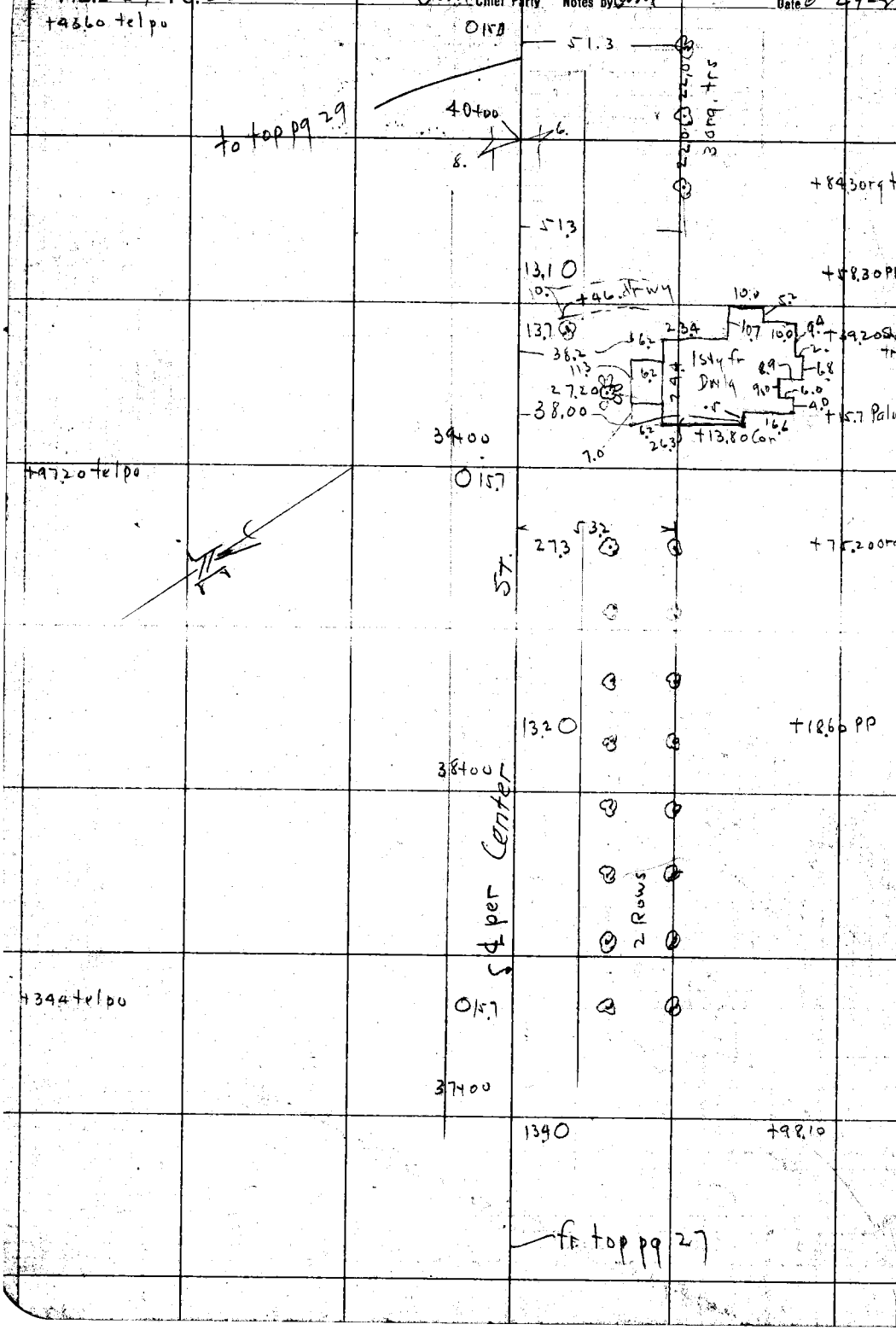

RETURN TO
LOS ANGELES COUNTY SURVEYOR

Do not extend notes this side of this line

Note: ANY ADDITIONS OR CHANGES ON THIS SHEET MUST BE MADE OR CIRCLED IN Red. WITH DATE AND NAME OF PERSON MAKING CHANGE.

Date 6-29-28 Notes by MM Chief Party MM F. B. 359 PG. 29

Plotted by A. C. Johnson	W. O. No. 4074 Page No. 029
Date July 1928	Location Center St
Map No. C.S.8594	Surveyed by Paul Atkins
Plotting C'kd by H. U. M. M.	Date 6-29-28
Date 7/11/28	Indexed A. C. Johnson

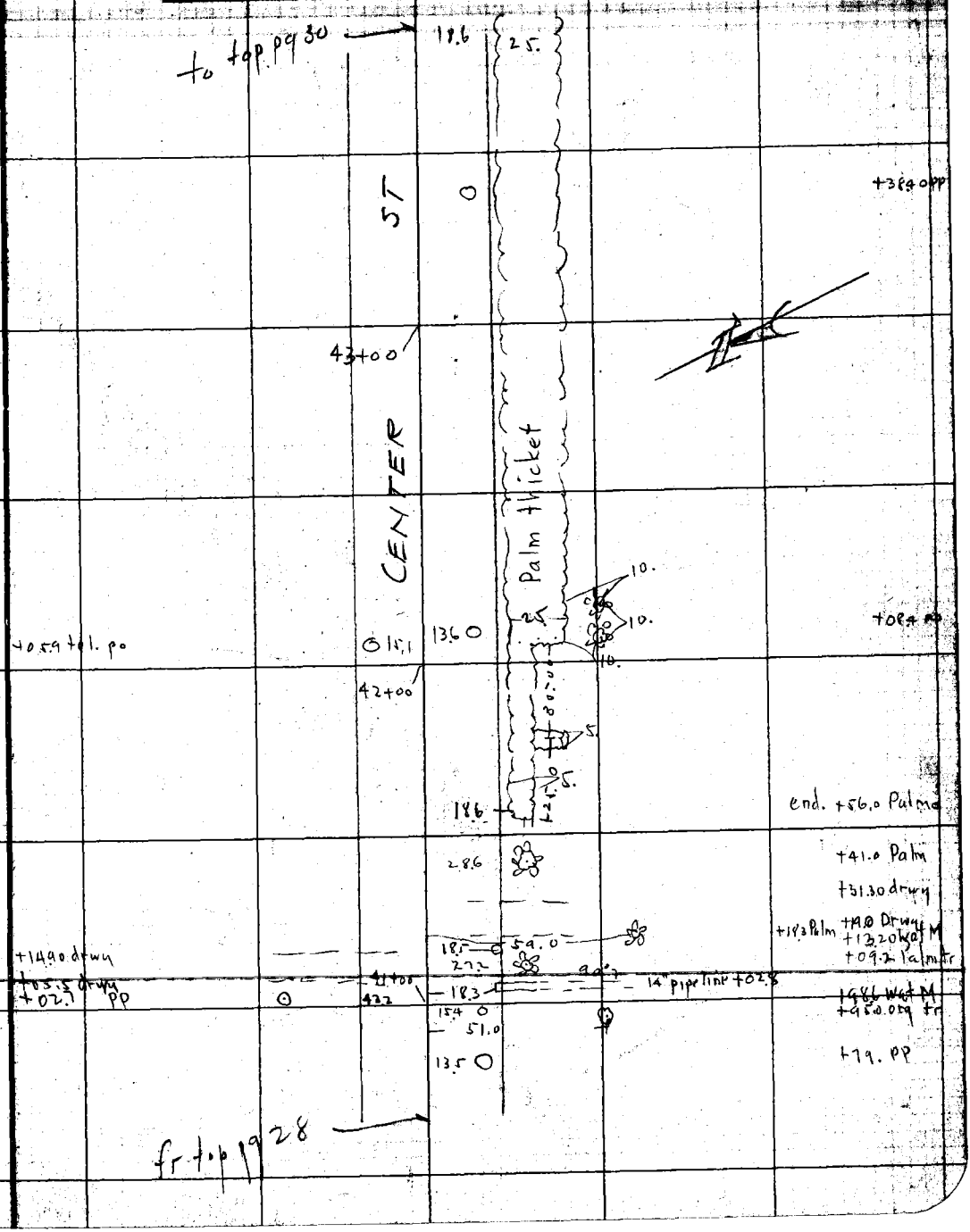

Note: ANY ADDITIONS OR CHANGES ON THIS SHEET MUST BE MADE OR CIRCLED IN Red. WITH DATE AND NAME OF PERSON MAKING CHANGE.

RETURN TO

LOS ANGELES COUNTY SURVEYOR

Do not extend notes this side of this line

F.B. 359 PG. 30 Chief Party Notes by Date

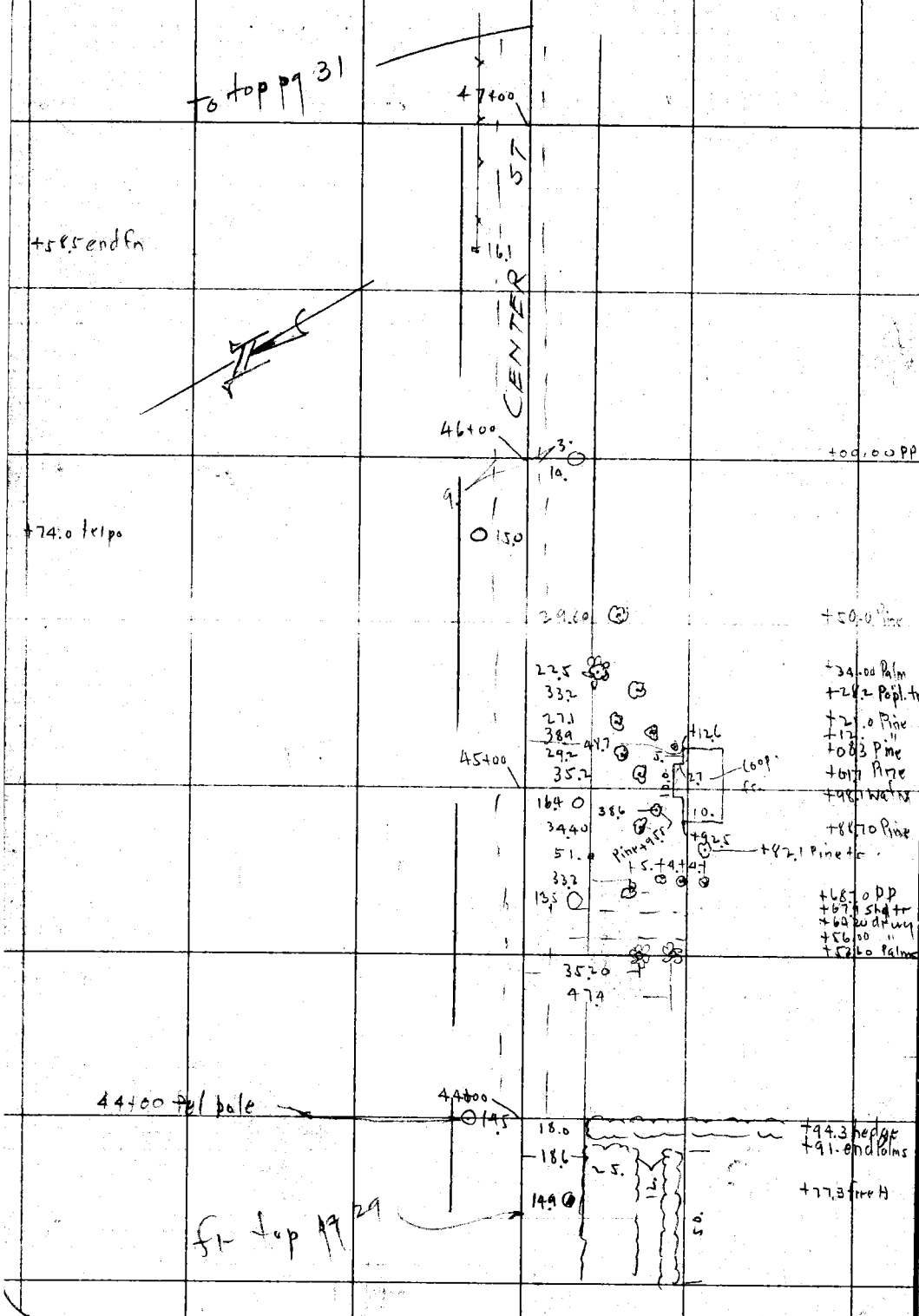

RETURN TO
LOS ANGELES COUNTY SURVEYOR

Do not extend notes this side of this line

Note: ANY ADDITIONS OR CHANGES ON THIS SHEET MUST BE MADE OR CIRCLED IN Red. WITH DATE AND NAME OF PERSON MAKING CHANGE.

Date _____ Notes by _____ Chief Party _____ F. B. 359 PG. 31

Plotted by A. C. Johnson	W. O. No. 4079 Type No. 029
Date July 1928	Location
Map No. C.S. 8594	Surveyed by
Plotting C'k'd by M. W. M. H.	Date
Date 7/14/28	Indexed A. C. Johnson

774
226

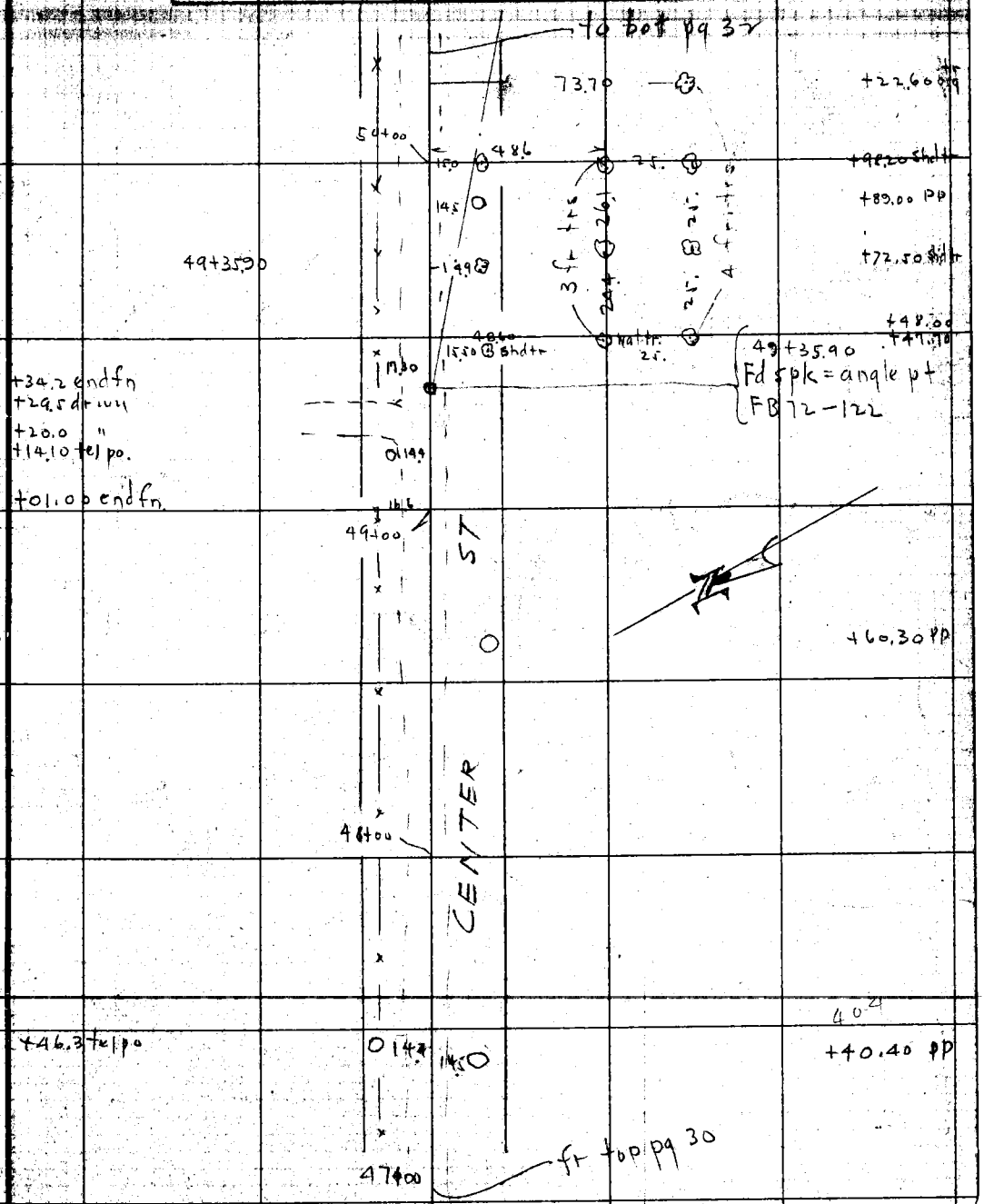

Notes: ANY ADDITIONS OR CHANGES ON THIS SHEET MUST BE MADE OR CIRCLED IN Red, WITH DATE AND NAME OF PERSON MAKING CHANGE.

RETURN TO
LOS ANGELES COUNTY SURVEYOR

Do not extend notes this side of this line

F.B. 359 PG. 32 Chief Party Notes by Date

RETURN TO
LOS ANGELES COUNTY SURVEYOR

Do not extend notes this side of this line

Note: ANY ADDITIONS OR CHANGES ON THIS SHEET MUST BE MADE OR CIRCLED IN Red. WITH DATE AND NAME OF PERSON MAKING CHANGE.

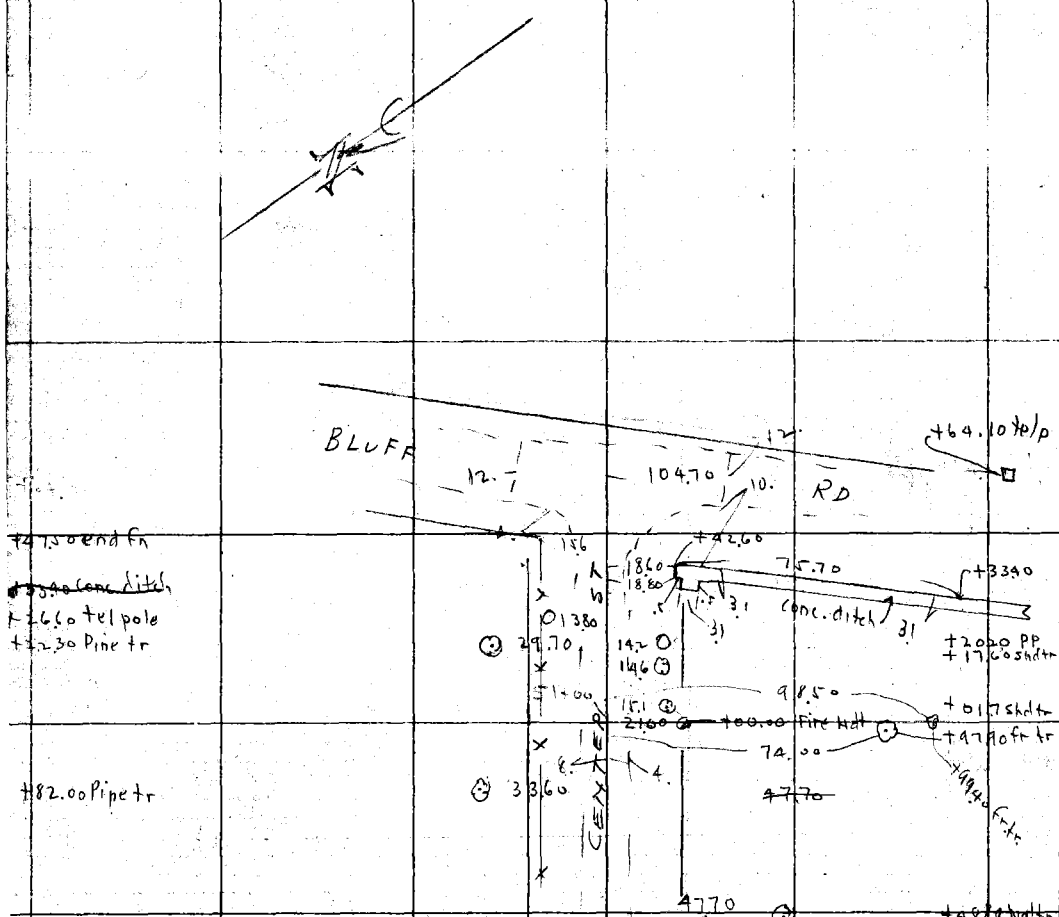

Date _____ Notes by McNeal Chief Party _____ F. B. 359 PG. 33

Plotted by A.C. Johnson	W. O. No. 4074 Tape D.C.O. No. 028
Date July 1928	Location Center St
Map No. C.S. 8594-1	Surveyed by F.J. McNeal
Plotting C'k'd by H.U.M.H.	Date June 30 1928
Date 7/14/28	Indexed A. C. Johnson

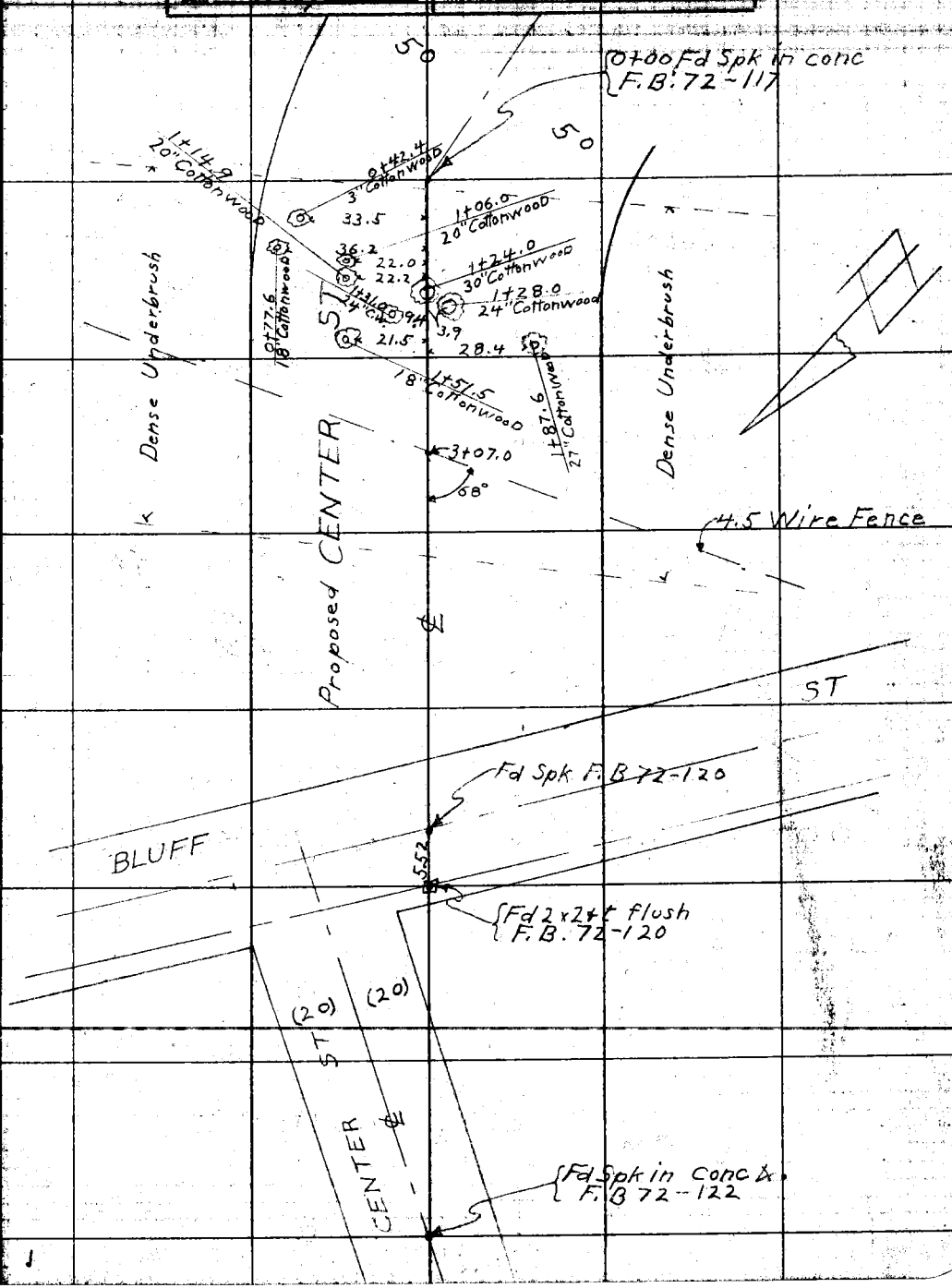

Notes: ANY ADDITIONS OR CHANGES ON THIS SHEET MUST BE MADE OR CIRCLED IN Red. WITH DATE AND NAME OF PERSON MAKING CHANGE.

Do not extend notes this side of this line

RETURN TO
LOS ANGELES COUNTY SURVEYOR

F.B. 359 Pg. 34 Chief Party Notes by Mc Neal Date

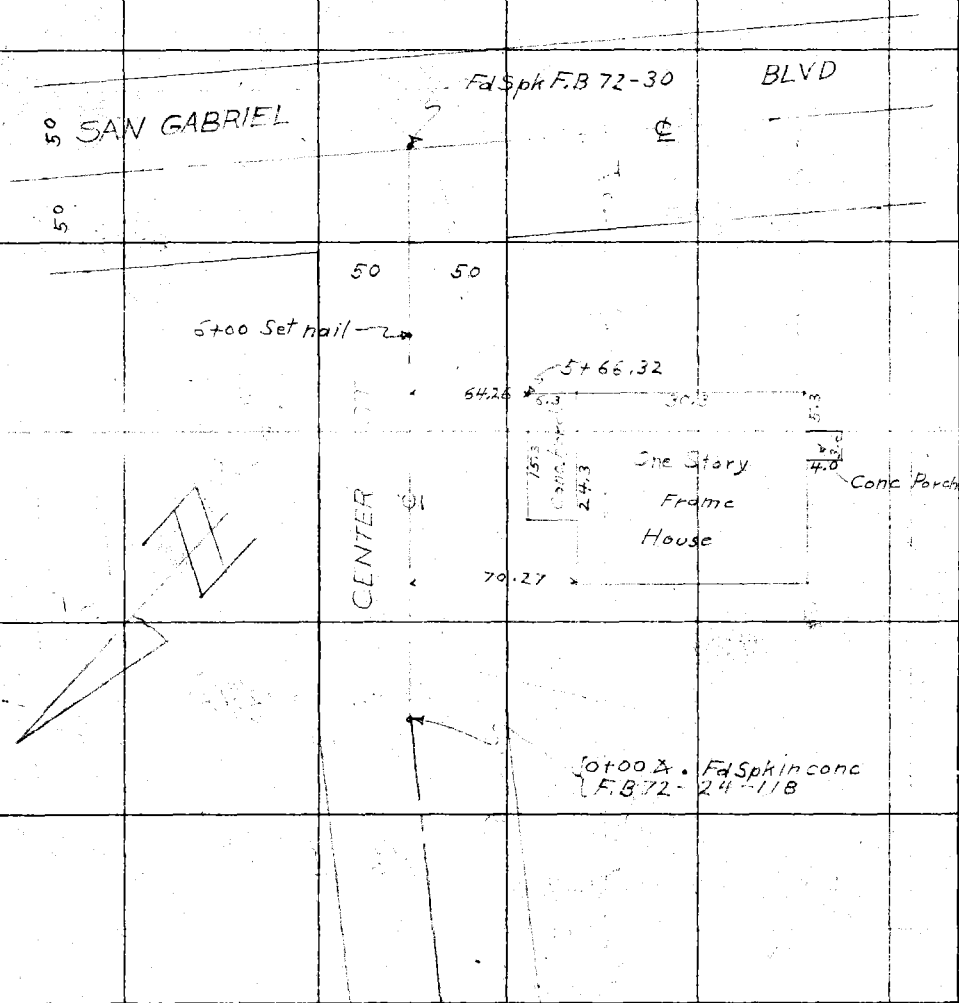

RETURN TO
LOS ANGELES COUNTY SURVEYOR

Do not extend notes this side of this line

Notes: ANY ADDITIONS OR CHANGES ON THIS SHEET MUST BE MADE OR CIRCLED IN Red. WITH DATE AND NAME OF PERSON MAKING CHANGE.

Date _____ Notes by McNeal Chief Party _____ F. B. 359 PG. 35

Plotted by A. C. Johnson	W. O. No. 4074 Tape No. 028
Date July 1928	Location Center St
Map No. C.S. 8594	Surveyed by F. J. McNeal
Plotting C'k'd by H. U. M. H.	Date June 30-1928
Date 7/16/28.	Indexed A. C. Johnson

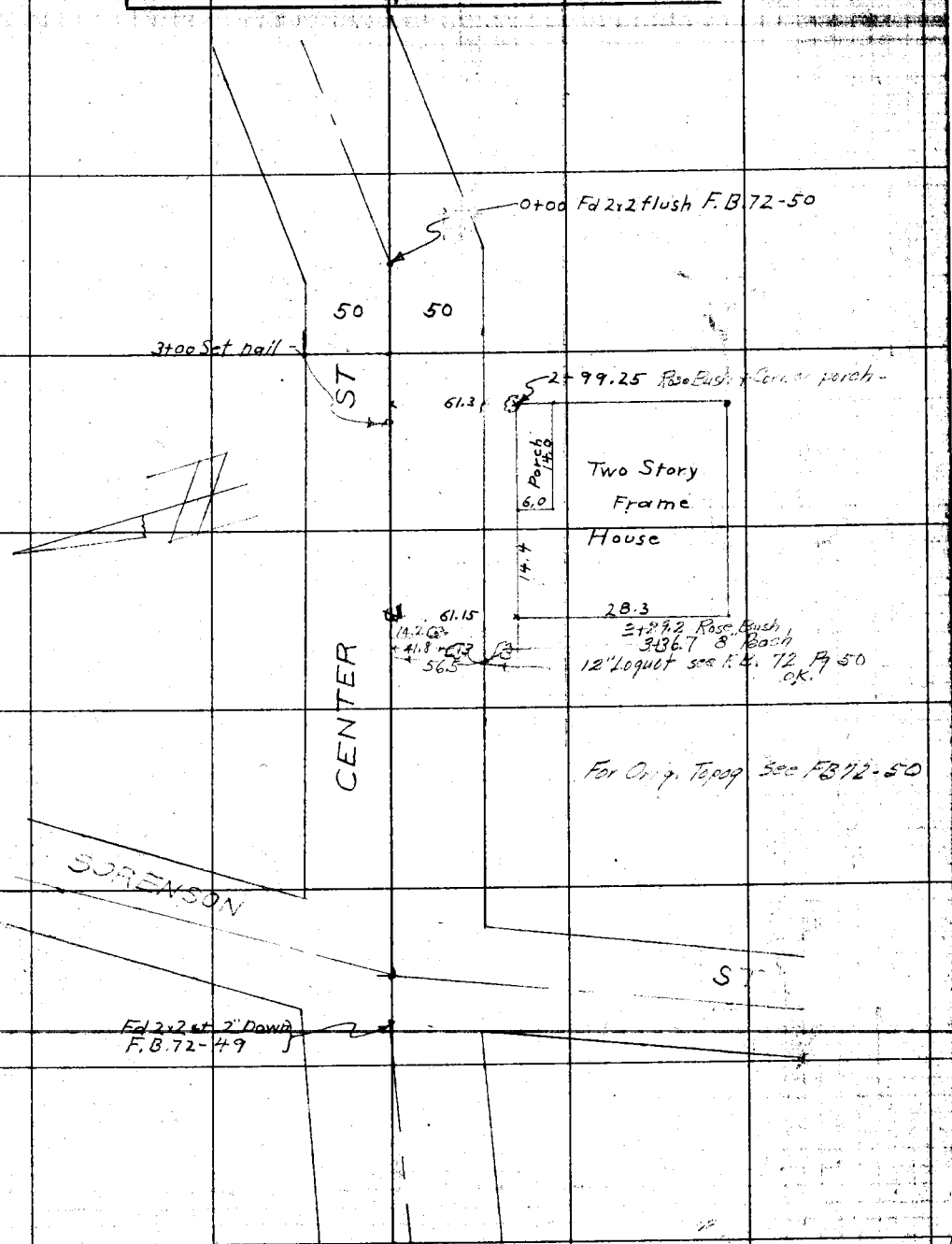

Note: ANY ADDITIONS OR CHANGES ON THIS SHEET MUST BE MADE OR CIRCLED IN Red. WITH DATE AND NAME OF PERSON MAKING CHANGE.

RETURN TO
LOS ANGELES COUNTY SURVEYOR

Do not extend notes this side of this line

F.B. 359 Pg. 36 Chief Party Notes by Paige Date 7-3-28

For Sta
see page 35

51.3'

Group of 7
Spanish daggers

+6'

39.3

2+99.25 Rose Bush

3+02.8

RETURN TO
LOS ANGELES COUNTY SURVEYOR

Note: ANY ADDITIONS OR CHANGES ON THIS SHEET MUST BE MADE OR CIRCLED IN Red. WITH DATE AND NAME OF PERSON MAKING CHANGE.

Do not extend notes this side of this line

Date 7-20-29 Notes by HBR Chief Party HB F.B. 359 Pg. 37

Platted by J. D. Price	W. O. No. 325 ~~D. S. O.~~ Tape No. 17
Date Dec., 1929	Location Soledad [illegible]
Map No. C.S.B-145-6	Surveyed by L. B. Rockwood
Platting C'k'd by A.A.R.	Date 7-20-29
Date Dec. 29	Indexed A. C. Johnson

Tape #17-300' calibrated at 84° [illegible] 3/15/29

To bottom of page 38

(70-29-15)
(281-57-00)

P.O.T. #65 A
Set 2"x2"
338+92.08

S 23° 45' W

(294.50@9-08@92°=290.79
294.23@8-49@92°=290.77)

E.C. = 338+83.93 Set 1x2

70°-29'-15" 20" Adj.

Δ = 70°-29'-~~15"~~ 20"
R = 400
T = 282.63
L = 492.11

109-30'-~~45"~~ 40" (calc.)

290.78

1 [illegible] @ 8.18	- Defl. 1°10-18	
19 " s. @ 25.00	" 1°-47-25½	
1 " @ 8.93	" 1°-16-45	

B.C. = 333+91.88 Set 1x2

P.I. #65
Set 2"x2"

P.O.S.T. #64 B
Set 2"x2"

52.68

52.34

P.I. #65-old =
P.O.S.T. 64A-New
fd. 2"x2" - per
F.B. ~~264~~ 245-73

55.18@17-19@88°=52.68
55.05@16-54@88=52.67
8-21-29-HBR (61.29@31°20'@98°=52.35)
60.71@30-25@88°=52.35
60.26@31-20@88=~~52.33~~(?)

R.R.R.I. - Dist.
128.23@[illegible]=127.53
128.37@[illegible]=127.54

[illegible]
[illegible]=66.96

Soledad Canyon
Mag. bear. N 86-15 W

P.I. #64
fd. 2"x2"
per F.B. ~~246~~ 245-72

Notes: ANY ADDITIONS OR CHANGES ON THIS SHEET MUST BE MADE OR CIRCLED IN Red. WITH DATE AND NAME OF PERSON MAKING CHANGE.

RETURN TO
LOS ANGELES COUNTY SURVEYOR

Do not extend notes this side of this line

F.B. 359 Pg. 38 H.B. Rockhold Chief Party Notes by HBR Date 7-20-29

To bottom of pg. 39

Tape Std. 84°

348+12.95
P.O.T. #66B
Set 2"x2"

136.24@11-06@86° = 133.69
136.08@10-46@86° = 133.68

300.53@3°41'@88° = 299.92
300.47@3°33'@88° = 299.90

(170°36'00")
(322°24'00")

433.59

170° 36' 00"
05" Adj.

343+79.36
P.O.T. #66A
Set 2"x2"

Set 1x2

E.C. = 343+69.45

122.53@12°42'@96° = 119.54
122.41@12°35'@96° = 119.55

Δ = 30°39' ~~20~~ 10"
R = 400
T = 109.63
L = 214.00

P.I. #66

158° 44' 40"
45" Adj.

60.20@26-41@94° = 53.79
60.50@27-16@94° = 53.78

P.O.S.T. #65C
Set 2"x2"

61.06@0-00@92° = 61.06

(158° 44' 45")
(274° 58' 45")
158° 44' 40"

Set 1x2

B.C. = 341+55.25

341+50.24
P.O.T. #65B
Set Spk. w/ T

261.53@9°13'@92° = 258.17
261.60@9°13'@92° = 258.17

R.R.R.I. Dist.

70.58
70.58
119.04@[illegible] = 116.85
119.01@[illegible] = 116.85

from top of page #37

RETURN TO
LOS ANGELES COUNTY SURVEYOR

Do not extend notes this side of this line

Note: ANY ADDITIONS OR CHANGES ON THIS SHEET MUST BE MADE OR CIRCLED IN Red. WITH DATE AND NAME OF PERSON MAKING CHANGE.

Date 7-20-29 Notes by HBT Chief Party HBT F.B. 359 Pg. 89

Plotted by J.D. Price	W.O. No. 32-5 ~~O.S.O.~~ T&PC No. 17
Date Dec.-1929	Location Solano [illegible]
Map No. C.S. B-145-6	Surveyed by HBT-[illegible]
Plotting C'k'd by A.A.R	Date 7-20-29
Date Dec. 29	Indexed

Tape Std. 84°

353+25.33

P.O.T. #67C = Old P.O.T. 71A

Fd. 2"x2" F.B. 245-79

73.52 @ 20°59' @ 100° = 68.67
73.18 @ 20°16' @ 100° = 68.66

P.O.T. #67A = Old PI #71

Fd. Spk. W+T-355+26.77

~~P.O.T. #67B~~

~~Set 2"x2"~~

115.1 @ 5°46' @ 100° = 114.54
115.17 @ 6°09' @ 100° = 114.58
2.35 @ 0°00' = 2.35
124.48

PI #67

Set 2"x2"

(157°59'45")
(271°59'15")

157°59'50"

(54°15'30")
(108°31'00")

T96°
241.38 @ 3-05 N = 241.05
241.45 @ 3-21 Y = 241.06
T96°

351+64.04

P.O.T. #66D

Set 2"x2"

79.01 @ 5-25 @ 90° = 78.66
78.90 @ 4-27 @ 90° = 78.66

P.O.T. #66C

Set 2"x2"

350+85.58

From top of page 38

To bottom of page 40

358+83.69

P.O.T. #67D = Old P.O.T. 71B

Fd. 2"x2" per F.B. 245-79

14.31 @ 0°00' = 14.31
101.39 @ 30-04-0 @ 104° = 87.76
101.91 @ 30-34-30 @ 104° = 87.76

217.57 @ 31-10 @ 104° = 186.19
217.94 @ 31-25 @ 104° = 186.48

14.31
87.76
186.19
288.26

E.C. = 354+99.89

Δ = 22°00'00"
R = 500
T = 97.19
L = 191.99

1-chd. = 17.10 @ 0°58'47"
6-" = 25.00 @ 1°25'56½"
1-" = 24.83 @ 1°25'33"

B.C. = 353+07.90

R.P.P.I. - Set 2"x2"

R.P.P.I. - Slopes

R.P.P.I. Set 1"x2"

263.31 @ 17-12 @ 100° = 251.53
268.57 @ 17-22 @ 100° = 251.57

113.63 @ 16-07 @ 100° = 109.17
114.23 @ 17-08 @ 100° = 109.17

273.60 @ 5-19 @ 86° = 272.42
273.68 @ 5-27 @ 86° = 272.44

Solano County

Mag. bear. N 54°00' W.

Tape

Notes: ANY ADDITIONS OR CHANGES ON THIS SHEET MUST BE MADE OR CIRCLED IN Red. WITH DATE AND NAME OF PERSON MAKING CHANGE.

Do not extend notes this side of this line

RETURN TO LOS ANGELES COUNTY SURVEYOR

F.B. 359 Pg. 40 HB Rockhold Chief Party Notes by HBR Date 7-22-29

To bottom of pg. 41

Curve #68

1-Chg. @ 21.02 - 1°00'-13" Defl.
7- " S. @ 25.00 - 1°11'-3[illegible]
E.C. - " @ 14.00 - 0°40'-07"

Set 1x2 E.C. = 362+64.00

215.70 @ 7°34' @ 102° = 213.85
215.60 @ 7°20' @ 102° = 213.87

P.O.S.T. #68 A
Set 2"x2"

105.54 @ 0°00' @ 98° = 105.55

PI #68
Set 2"x2"

67.4 3

[illegible] = 31.68
42.1 @ 41°[illegible] = 31.67

PI #72-old
Not Set

Δ = 20°03' ~~25~~ 20"
R = 600
T = 106.[illegible]
L = 210.02

R.R.P.I. [illegible]
44.53 @ 10°[illegible] = [illegible]
44.75 @ 11°33' = [illegible]

72.13 @ 20°49' = 67.4 3
72.3[illegible] @ 2[illegible] = 67.4 3

2°-22' 50"
per F.B. 245-80

Road

Corner

105.55

Soleado

213.86

159° 56' 38"
40" Adj.

PI #73-old
Fd. 2"x2"

(159° 56'-30")
(279° 46'-30")

P.O.S.T. 72 A
Fd. 2"x2"
per F.B. 245-80

Note: See F.B. 245-80 for Data Marked Calc.

276.39 - 00.0
232.42 - 00.0
246.62

290.21 @ 31°49' @ 94° = 246.62
289.22 @ 31°-30 @ 94° = 246.62

Set 1x2 B.C. = 360 + 53.98

P.O.T. #67 D-[illegible] 71 B
(duplicated)

from top of page #39

RETURN TO
LOS ANGELES COUNTY SURVEYOR

Do not extend notes this side of this line

Note: ANY ADDITIONS OR CHANGES ON THIS SHEET MUST BE MADE OR CIRCLED IN Red. WITH DATE AND NAME OF PERSON MAKING CHANGE.

Date 7-23-29 Notes by H B Rockman Chief Party HSR F.B. 359 Pg. 41

Platted by J.D. Price	W.O. No. 325 Tape No. 17
Date Dec., 1929.	Location Soledad Canyon Rd
Map No. C.S. B-145-6	Surveyed by HSR Rhold
Platting C'k'd by A.A.R.	Date 7-23-29
Date Dec. '29	Indexed A. C. Johnson



Note: ANY ADDITIONS OR CHANGES ON THIS SHEET MUST BE MADE OR CIRCLED IN Red. WITH DATE AND NAME OF PERSON MAKING CHANGE.

RETURN TO LOS ANGELES COUNTY SURVEYOR

Do not extend notes this side of this line

F.B. 359 Pg. 42 HB Rockhold Chief Party Notes by HBR Date 7-23-29

Tape Std. 84°

To bottom of page 43

P.O.T. #70B

375+70.21 — Set 2"x2" (flush)

297.74	300.44@7°43'@94° =	297.74
	300.30@7°31'@94° =	297.74
30.13	31.01@13°42@98° =	30.13
327.87	30.88@12°37@98 =	30.13
46.09	46.86@10°24@98° =	46.09
35.17	46.94@10°55@98° =	46.09
81.26	35.17@0°00 =	35.17

P.O.S.T. #70A

Set 2"x2" (flush)

R.P.P.I. - Distance -

132.55@11°42'@98° = 129.81

95.51@0°00@98° = 95.51

65° 31' 15" 10" Adj.

R.P.P.I.

Set 2"x2"

33° 16' 30"

95.51

129.81

R.P.P.I.

Set 2"x2"

Road

Canyon

N 43° 45' W

327.87

Mag. bear 81.20

65.83@13°45'@98° = 64.08

65.89@13°29@98 = 64.07

P.I. #70

Set 2"x2" (flush)

64.07

P.O.S.T. #69C

Set 2"x2" (flush)

261.87

S 70° 15' W

261.86@0°00@90° = 261.87

P.O.S.T. #69B

Set 2"x2" (flush)

369+06.43

114°

28' 50" 45

Δ = 65° 31' 15"

R = 500

T = 321.73

L = 571.77

Defl. -

1 chd. @ 13.96 - 0°48-00

22 " S. @ 25.00 - 1°25-56½

1 " @ 7.81 - 0°26-51

So. 0°00'

187.91

Mag. bear 187.91

187.99@1°37'@90° = 187.92

187.96@1°31@90° = 187.90

(1-65° 31-15
4-262° 04-45
8-164° 10-00)

(1-33° 16-30
2-66° 33-00)

B.C. = 11.04

Set 1x2

369+

from top of page 41

RETURN TO

LOS ANGELES COUNTY SURVEYOR

Do not extend notes this side of this line

Note: ANY ADDITIONS OR CHANGES ON THIS SHEET MUST BE MADE OR CIRCLED IN Red. WITH DATE AND NAME OF PERSON MAKING CHANGE.

Date 7-23-29 Notes by H B Rockhold Chief Party HB F.B. 359 Pg. 43

Platted by J. D. Price	W. O. No. 325 ~~B. S. O.~~ Tape No. 17
Date Dec., 1929	Location Soledad Canyon Rd.
Map No. C.S. 3-145-6	Surveyed by H B Rockhold
Platting C'k'd by A.A.R.	Date 7-23-29
Date Dec. '29	Indexed A. C. [illegible]

To bottom of page 44

Tape Std. 84°

Note: ANY ADDITIONS OR CHANGES ON THIS SHEET MUST BE MADE OR CIRCLED IN Red. WITH DATE AND NAME OF PERSON MAKING CHANGE.

RETURN TO LOS ANGELES COUNTY SURVEYOR

Do not extend notes this side of this line

380+94.33 P.O.T. #70E Set 2"x2" -flush-	162.68 ℄	178.32@24°10@86° = 162.69 / 178.53@24°20@86° 162.67
380+42.76 P.O.T. #70D Set 2"x2" (flush)	51.57	51.77@5°38@102° = 51.57 / 51.81@5°40@102° = 51.57
378+69.88 P.O.T. #70C Set 2"x2" (flush)	172.88 N43°45'W	172.97@1°58@102° = 172.89 / 172.94@1°47@102° = 172.88
	299.67 Mag. bear.	300.12@3°-1'@94° = 299.66 / 300.09@3°05'@94° = 299.68

Soledad Canyon Road

from top of page 42

F.B. 359 Pg. 44 HB Rockhole Chief Party Notes by [illegible] Date 7-24-29

To bottom of page 45

P.O.T. 71A
Set 2"x2
(flush)
385+65.~~58~~ 51

54.89 @ 8°09' @ 92° = 54.34
54.73 @ 6°48' @ 92° = 54.35

136.46 @ 8°37' @ 92° = 134.92 3
136.54 @ 8°51' @ 92° = 134.9 X 2

129.68 @ 17°[illegible] @ 86° = 123.58
129.73 @ 17°41'-30" @ 86° = 123.59

385+11.~~18~~ 17
P.O.T. 71B
Set 2"x2
(flush)

383+76.~~26~~ 25
P.O.T. #71
Set 2"x2
(flush)

E.C. = 383+55.32

Δ = 28°47'05"
R = 400
T = 102.65
L = 200.96

B.C. = 381+54.~~34~~ 36 - Set 1x2

~~Δ = 28°47'00"~~
~~R = 400~~
~~T = 102.64~~
~~L = 200.95~~

1 chd. @ 1°-28-39"-20.63
7 " s @ 1°-47-26-25.00
1 " @ 0°22-5½-5.32

from top of page 43

P.I. #71
Set 2"x2 [illegible]
R.P.R.C. - Distances
99.56 @ 9°40' @ 90° = 96.18 7
[illegible] @ 90° = 96.10

137.04 @ 9°39' [illegible] 1
137.23 @ 10°03' @ 92° = 135.10 2

1-28°47'-00"
4-115°08'-50"
8-230°15'-30"

90°-00'-00" 1
180°-00'-00" 2

RETURN TO
LOS ANGELES COUNTY SURVEYOR

Do not extend notes this side of this line

Note: ANY ADDITIONS OR CHANGES ON THIS SHEET MUST BE MADE OR CIRCLED IN Red. WITH DATE AND NAME OF PERSON MAKING CHANGE.

Date 7-24-29 Notes by H B Rockhold Chief Party HBR F.B. 357 Pg 45

To bottom of page

Platted by J. D. Price	W. O. No. 325 Tape ~~D. S. O.~~ No. 17
Date Dec., 1929	Location Soledad Canyon Rd.
Map No. C.S. 8-195-2	Surveyed by H B Rockhold
Platting C'k'd by A.A.R.	Date 7-24-29
Date Dec. '29	Indexed A. C. Johnson

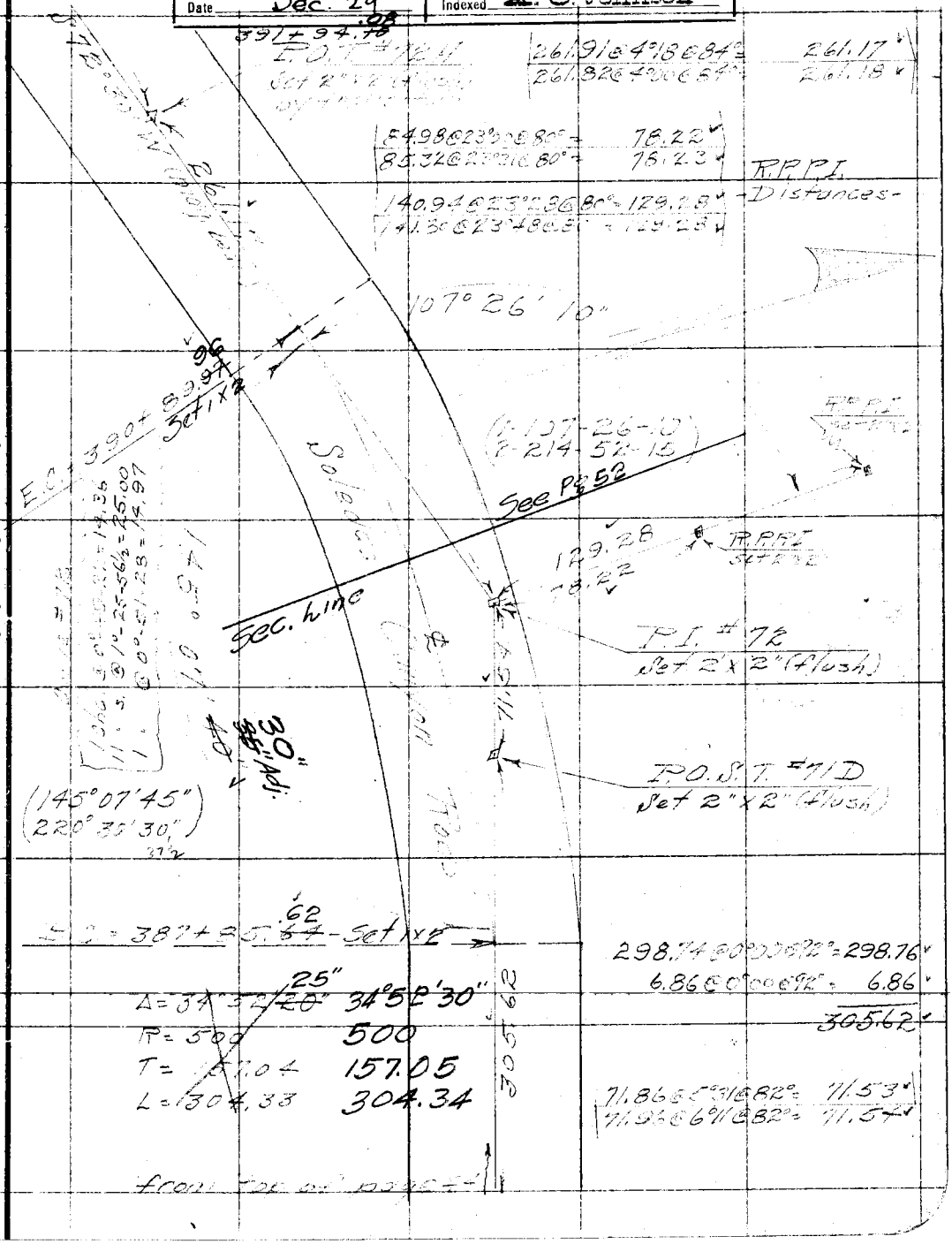

Notes: ANY ADDITIONS OR CHANGES ON THIS SHEET MUST BE MADE OR CIRCLED IN Red. WITH DATE AND NAME OF PERSON MAKING CHANGE.

RETURN TO LOS ANGELES COUNTY SURVEYOR

Do not extend notes this side of this line

F.B. 359 Pg. 46 H.E. Rockhold Chief Party Notes by H.S.T. Date 7-25-29

Δ = 106°39' ~~10"~~ 25"
R = 305
T = 409.58
L = 567.74

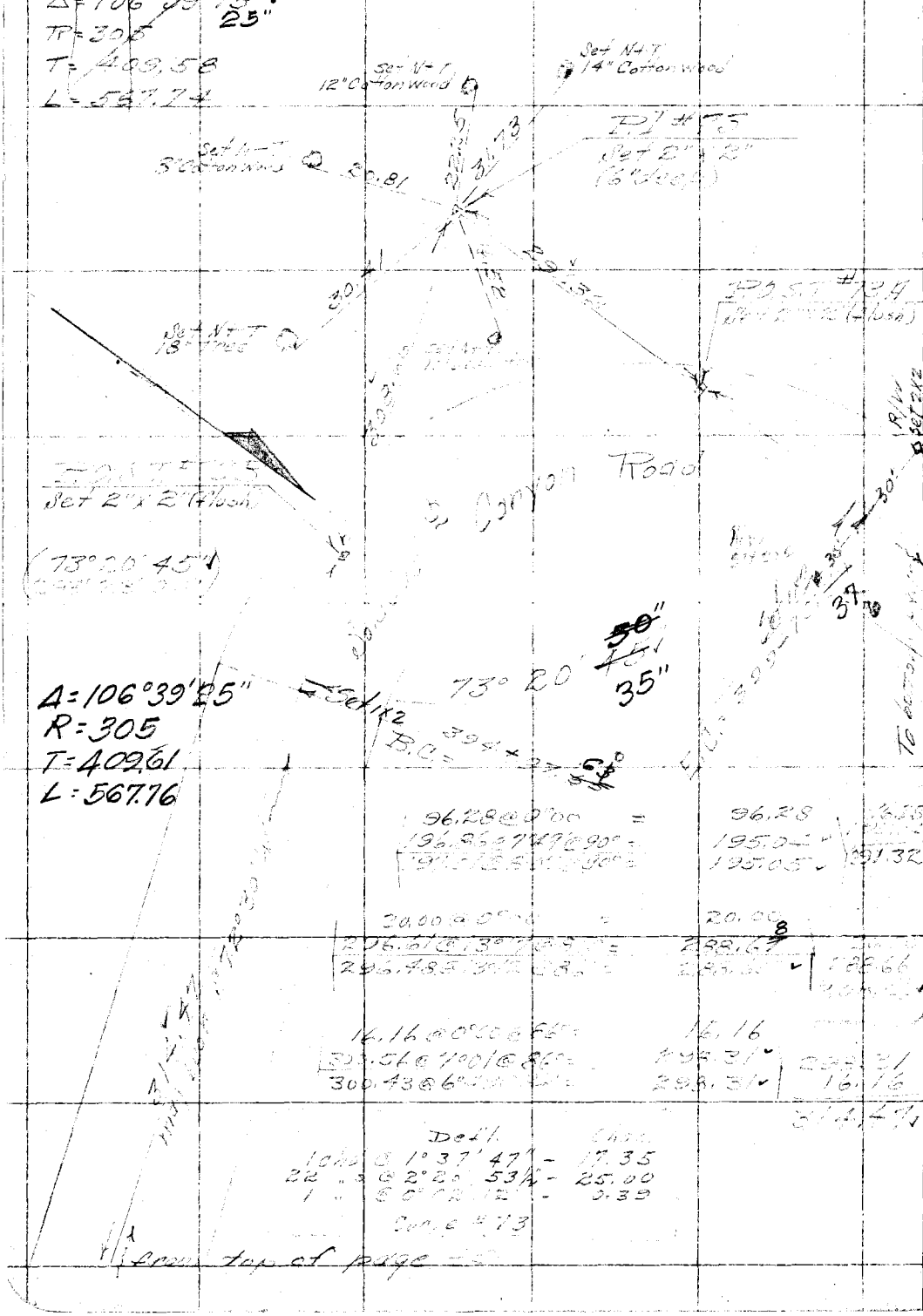

Δ = 106°39'25"
R = 305
T = 409.61
L = 567.76

96.28 @ 0°00 = 96.28
196.86 @ 7°49' @ 90° = 195.04
[illegible] @ 90° = 195.05
291.32

20.00 @ 0°00 = 20.00
296.61 @ 13° [illegible] = 288.67
296.48 @ 13° [illegible] = 288.66

16.16 @ 0°00 @ 86° = 16.16
300.56 @ 7°01 @ 86° = 298.31
300.43 @ 6° [illegible] = 298.31
298.31
16.16
314.47

Defl.	Chan.
1 chd @ 1°37'47"	17.35
22 " @ 2°20' 53½"	25.00
1 " @ 0°02' 12"	0.39

Curve #73

from top of page

RETURN TO
LOS ANGELES COUNTY SURVEYOR

Do not extend notes this side of this line

Note: ANY ADDITIONS OR CHANGES ON THIS SHEET MUST BE MADE OR CIRCLED IN Red. WITH DATE AND NAME OF PERSON MAKING CHANGE.

Date [illegible] Notes by [illegible] Chief Party HR[illegible] F.B. 359 Pg. 47

Platted by J. D. Price	W. O. No. 325 ~~D. C. O.~~ Tape No. 11
Date Dec., 1929	Location [illegible]
Map No. C.S. B-195-6	Surveyed by [illegible]
Platting C'k'd by A.A.R.	Date 7-25-29
Date Dec. 29	Indexed A. C. [illegible]

P.I. #95.
fd. 2"x2"
(2" high)
per F.B. 245-104

Equation 401+04.11 from S. =
A.E.C. = 407+72.71 = going N
fd. 1"x2" (flush)
per F.B. 245-103 (Circ #94)

10.53@6°49@90° =	109.75
10.44@6°27@90° =	109.74

~~399+94.39~~ 37
P.I. #94 - P.O.T. = #73-B
fd. 2"x2" [illegible]
per F.B. 245-103

137.8[illegible]@5°[illegible]8@90° =	137.2~~5~~ 6
137.88@5°[illegible]@90° =	137.2~~6~~ 7

109.74

Canyon Road

137.2 6/4

from [illegible] 46

Note: ANY ADDITIONS OR CHANGES ON THIS SHEET MUST BE MADE OR CIRCLED IN Red. WITH DATE AND NAME OF PERSON MAKING CHANGE.

RETURN TO
LOS ANGELES COUNTY SURVEYOR

Do not extend notes this side of this line

F. B. 359 PG. 48 Chief Party Notes by Date

RETURN TO
LOS ANGELES COUNTY SURVEYOR

Do not extend notes this side of this line

Note: ANY ADDITIONS OR CHANGES ON THIS SHEET MUST BE MADE OR CIRCLED IN Red. WITH DATE AND NAME OF PERSON MAKING CHANGE.

Date 8-21-29 Notes by [illegible] Chief Party [illegible] F.B. [illegible] Pg. 49

Platted by J.D. Price	W.O. No. 325 D.S.O. No. [illegible]
Date Dec., 1929	Location [illegible]
Map No. C.S. B-145.6	Surveyed by [illegible]
Platting C'k'd by A.A.R	Date 8-21-29
Date Dec. '29	Indexed A. C. Johnson



Note: ANY ADDITIONS OR CHANGES ON THIS SHEET MUST BE MADE OR CIRCLED IN Red. WITH DATE AND NAME OF PERSON MAKING CHANGE.

Do not extend notes this side of this line

RETURN TO
LOS ANGELES COUNTY SURVEYOR

F.B. 359 Pg. 50 [illegible] Chief Party Notes by HBP Date 8-21-29

46.06 @ 0°[illegible] @ 105° = 46.07

71.45 @ 0°[illegible] @ 105° = 71.[illegible]

31.90 @ 42°14 @ 102° = 23.62
32.38 @ 43°08 @ 102° = 23.63

P.O.T. #72-A
Fd. 2"x2"
Per F.B. 359-45

P.I. #90
Fd. [illegible]
F.B. 245-97

(71° 40-00)
(23[illegible] 40-00)

70

Sec. 17

P.O.T.-Intra
[illegible]

23.62

Intra
P.O.T. 89 B
Fd. 2"x2"
396+32.80
Per F.B. 245-97

23.50

Sec. 16

P.O.T. #89A
Fd. 2"x2" Per
F.B. 245-97

P.I. #[illegible]-New
Fd. 2"x2" Per
F.B. 359-45

23.50 @ 0°00 @ 102° = 23.50

238.28 @ 4°08 @ 102° = 237.69
238.26 @ 3°57 @ 102° = 237.72

VOID
See Pg. 52

RETURN TO
LOS ANGELES COUNTY SURVEYOR

Do not extend notes this side of this line

Note: ANY ADDITIONS OR CHANGES ON THIS SHEET MUST BE MADE OR CIRCLED IN Red. WITH DATE AND NAME OF PERSON MAKING CHANGE.

Date 9-12-2[illegible] Notes by [illegible] Chief Party [illegible] F.B. 359 Pg. 51

Platted by J.D. Price	W.O. No. 325 ~~S.C.O.~~ TRK No. 12
Date Dec. 1929	Location [illegible]
Map No. C.S. B-145-6.	Surveyed by [illegible]
Platting C'k'd by A.A.R.	Date 9-13-2[illegible]
Date DEC. '29	Indexed A. C. Johnson



Note: ANY ADDITIONS OR CHANGES ON THIS SHEET MUST BE MADE OR CIRCLED IN Red. WITH DATE AND NAME OF PERSON MAKING CHANGE.

Do not extend notes this side of this line

RETURN TO
LOS ANGELES COUNTY SURVEYOR

F.B. 357 Pg. 52 Chief Party Notes by Date 3-13-24



RETURN TO
LOS ANGELES COUNTY SURVEYOR

Do not extend notes this side of this line.

Note: ANY ADDITIONS OR CHANGES ON THIS SHEET MUST BE MADE OR CIRCLED IN Red. WITH DATE AND NAME OF PERSON MAKING CHANGE.

Date 11-4-29 Notes by H. B. [illegible] Chief Party [illegible] F.B. 359 Pg. 53

Platted by J.D. Price.	W. O. No. 325 D. S. O. No. #017
Date Dec., 1929.	Location [illegible]
Map No. C.S. B-145-6	Surveyed by [illegible]
Platting C'k'd by A.A.R.	Date 11-4-29
Date Dec. '29	Indexed A. C. Johnson

Sta. @ 84°

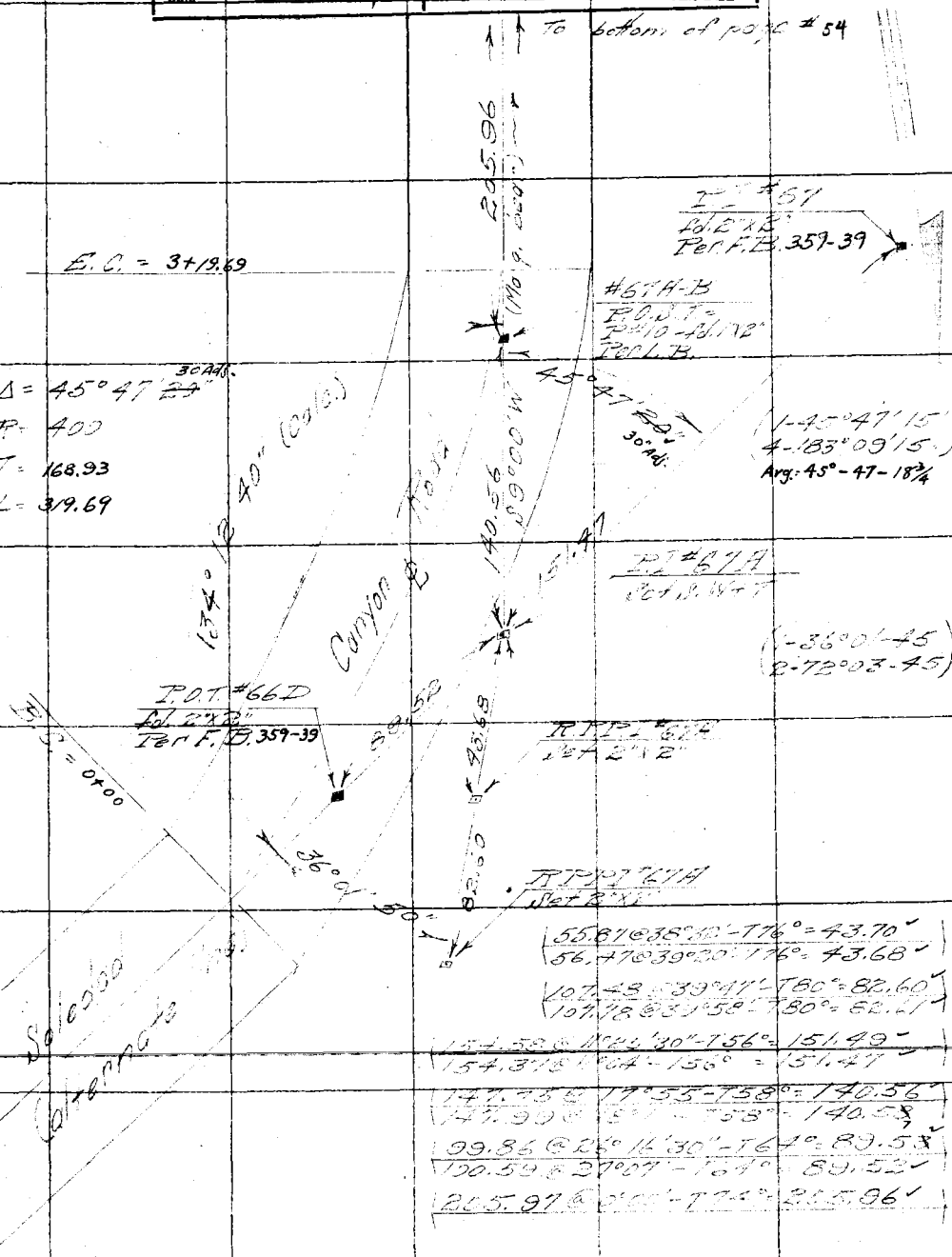

55.87 @ 38°32' - T76° = 43.70
56.47 @ 39°20' - T76° = 43.68

107.48 @ 39°47' - T80° = 82.60
107.78 @ 39°58' - T80° = 82.61

154.58 @ 11°26'30" - T56° = 151.49
154.37 @ 11°04' - T56° = 151.47

147.75 @ 17°55' - T58° = 140.56
147.99 @ [illegible] - T58° = 140.58

99.86 @ 26°16'30" - T64° = 89.53
100.59 @ 27°07' - T64° = 89.52

205.97 @ 0°00' - T74° = 205.96

Note: ANY ADDITIONS OR CHANGES ON THIS SHEET MUST BE MADE OR CIRCLED IN Red. WITH DATE AND NAME OF PERSON MAKING CHANGE.

Do not extend notes this side of this line

RETURN TO LOS ANGELES COUNTY SURVEYOR

F. B. 357 Pg. 54 - 8 Rockhold Chief Party Notes by HBT Date 11-4-29

To bottom of page #55

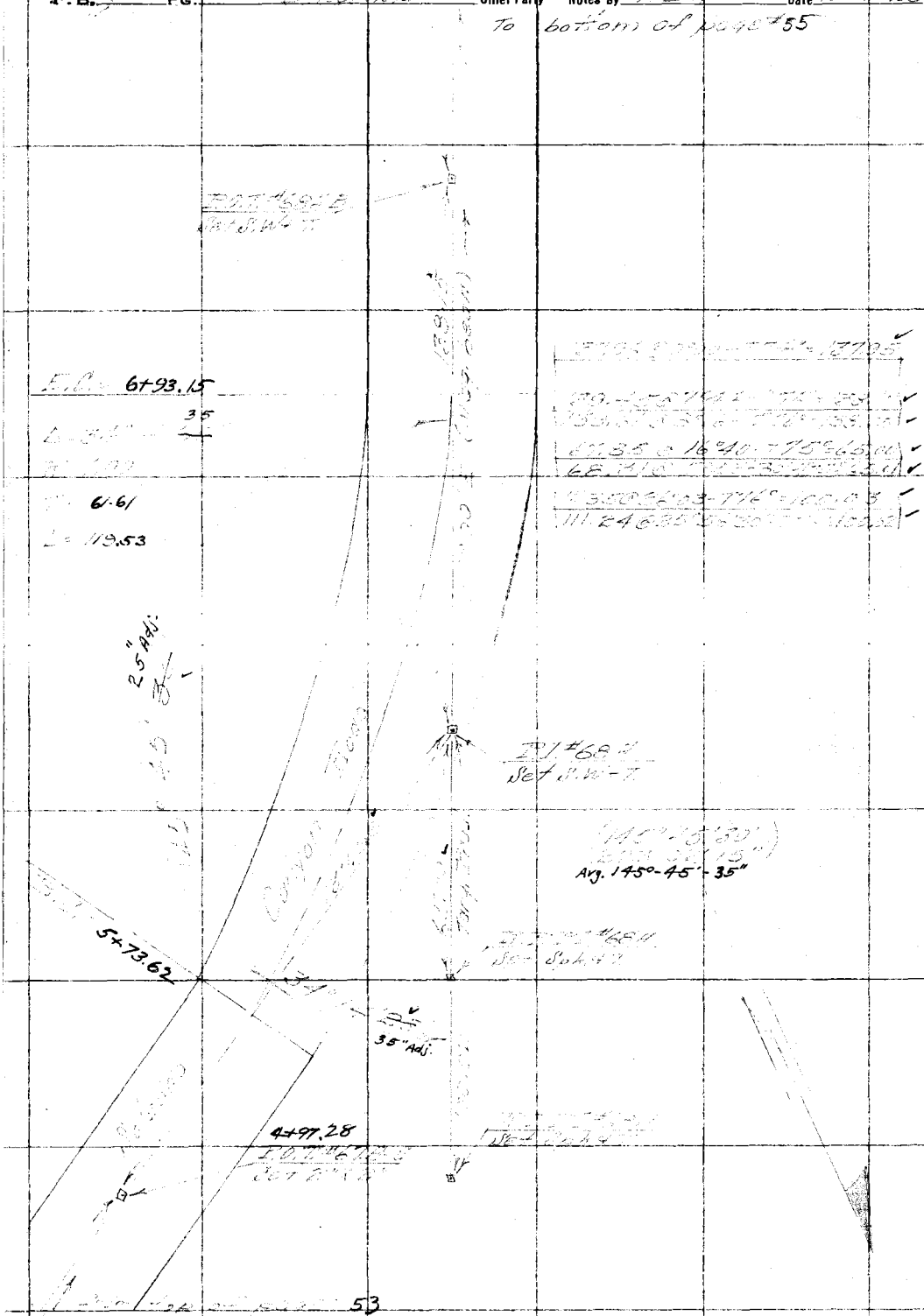

RETURN TO
LOS ANGELES COUNTY SURVEYOR

Do not extend notes this side of this line

Note: ANY ADDITIONS OR CHANGES ON THIS SHEET MUST BE MADE OR CIRCLED IN Red. WITH DATE AND NAME OF PERSON MAKING CHANGE.

Date 11-5-29 Notes by [illegible] Chief Party [illegible] F.B. 359 Pg. 55

Platted by J.D. Price	W.O. No. 325 ~~D.S.O.~~ Tulpe No. 017
Date Dec., 1929	Location [illegible]
Map No. C.S. B-145-6	Surveyed by [illegible]
Platting C'k'd by A.A.R.	Date 11-5-29
Date Dec. '29	Indexed [illegible]

Sta. @ 84°

To bottom of page 56

1-156° [illegible]
4-[illegible]
8-[illegible]
Avg. 156. 13. 17"

4-329° [illegible]
8-298° 58' 45"
Avg. -172° - 22 - 20%

E.C. = 8+90.52

Δ = 31° 24' ~~26~~ 35 Adj.
R = 200
T = 56.24
L = 109.64

10" Adj.

[illegible] #69 [illegible]
Set 2" x 2"

[illegible] #69 [illegible]
Not Set

B.C. = 7+80.88

15" Adj.

[illegible]

87.16 @ [illegible] T62° = 87.15 ✓
[illegible] = [illegible]

From top of page 54

Note: ANY ADDITIONS OR CHANGES ON THIS SHEET MUST BE MADE OR CIRCLED IN Red. WITH DATE AND NAME OF PERSON MAKING CHANGE.

Do not extend notes this side of this line

RETURN TO
LOS ANGELES COUNTY SURVEYOR

F. B. 357 Pg. 56 Chief Party Notes by Date 4-5-29

4445 9°00' - T 68° = 44.45
74.718 5°52' - T 66° = 74.3
74.795 6°25' - T 66° = 74.3
73.016 14°02'30" T 74° = 70.83
72.218 12°45' T 74° = 70.82

4 - 239° 09' 30"
8 - 118° 16' 25"
Avg. 149° - 47 - 20⅝

8 - 142° 46' 30"
Avg. 108 - 05 - 48¾

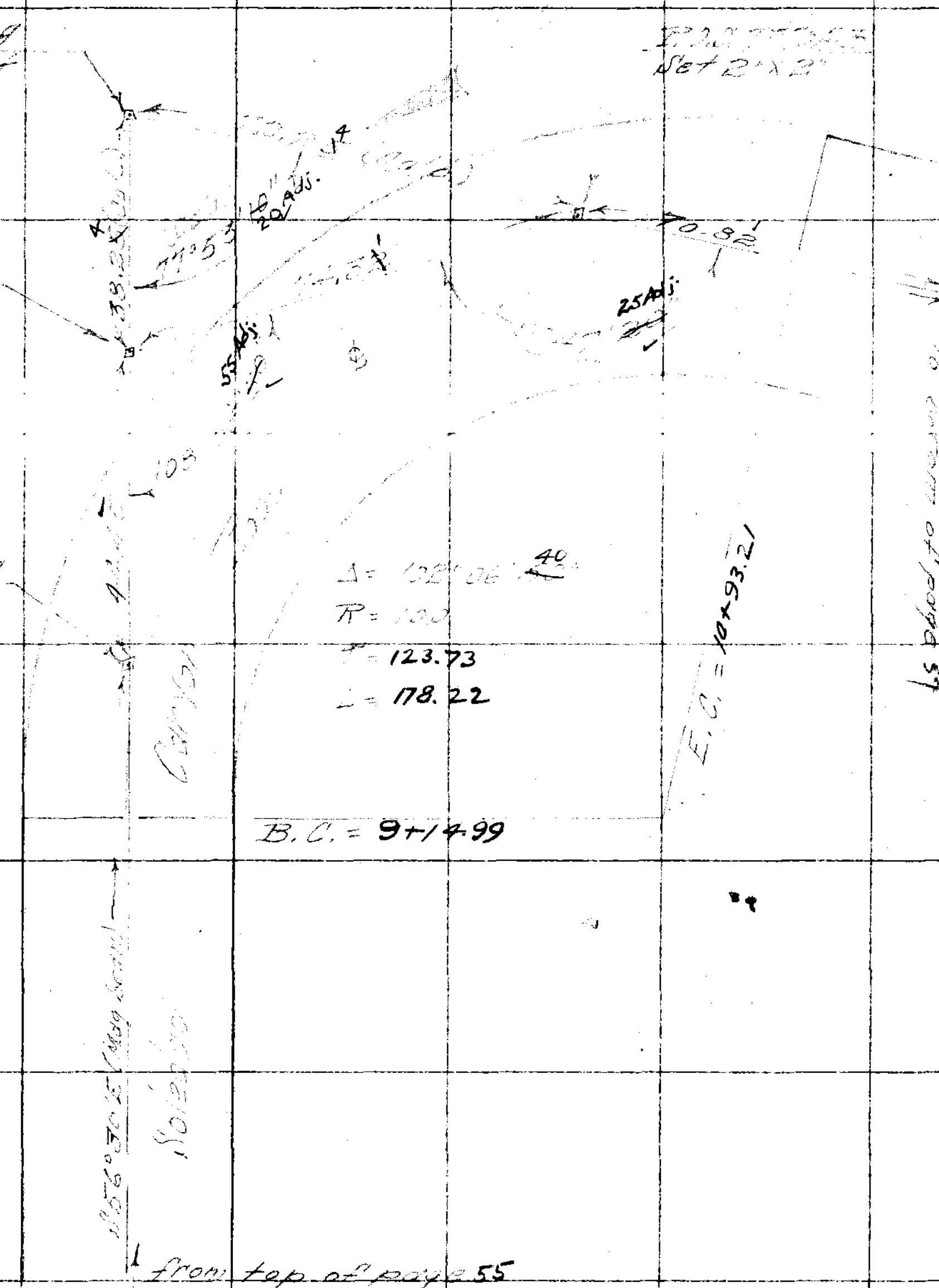

to page 57

RETURN TO
LOS ANGELES COUNTY SURVEYOR

Do not extend notes this side of this line

Note: ANY ADDITIONS OR CHANGES ON THIS SHEET MUST BE MADE OR CIRCLED IN Red. WITH DATE AND NAME OF PERSON MAKING CHANGE.

Date [illegible] Notes by [illegible] Chief Party [illegible] F.B. 359 PG. 57

Platted by J.D. Price.	W.O. No. [illegible] D.S.O. No. [illegible]
Date Dec, 1929.	Location [illegible]
Map No. J.B-145-6	Surveyed by [illegible]
Platting C'k'd by A.A.R.	Date 11-6-28
Date Dec. 29	Indexed A. C. Johnson

Avg. 43-30-01 1/8

12+03.39

10" Adj.

39.90

75.93

11+27.46

Notes: ANY ADDITIONS OR CHANGES ON THIS SHEET MUST BE MADE OR CIRCLED IN Red. WITH DATE AND NAME OF PERSON MAKING CHANGE.

Do not extend notes this side of this line

RETURN TO LOS ANGELES COUNTY SURVEYOR

F.B. 359 Pg. 58 Chief Party Notes by -57 Date 11-6-29

Avg. 100-50-45"

5 5" Adj.

457.08 to P.I. (Calc)

15+06.26

15"

542.75

277.72

12+28.54

455.88 to P.I. (Calc)

10" Adj.

Avg. 79°-58'-20 5/8

RETURN TO

LOS ANGELES COUNTY SURVEYOR

Do not extend notes this side of this line

Note: ANY ADDITIONS OR CHANGES ON THIS SHEET MUST BE MADE OR CIRCLED IN Red. WITH DATE AND NAME OF PERSON MAKING CHANGE.

Date [illegible] Notes by [illegible] Chief Party [illegible] F.B. 359 Pg. 53

Platted by J. D. Price	W. O. No. 325 D. S. C. No. [illegible]
Date Dec. 1929	Location [illegible]
Map No. C.J. B-145-6	Surveyed by [illegible]
Platting C'k'd by A. A. R.	Date 11-7-29
Date Dec. 29	Indexed [illegible]

Notes: ANY ADDITIONS OR CHANGES ON THIS SHEET MUST BE MADE OR CIRCLED IN Red. WITH DATE AND NAME OF PERSON MAKING CHANGE.

Do not extend notes this side of this line

RETURN TO LOS ANGELES COUNTY SURVEYOR

17+44.80

97.70

181.76

15+63.04

Arg. 127° 55' - 56 1/4"

F. B. 359 Pg 60 Chief Party Notes by Date

61

21+24.71

Avg. 154° 59- 03¼

Adj. 45

155.27

305.59

18+19.12

59

RETURN TO
LOS ANGELES COUNTY SURVEYOR

Do not extend notes this side of this line

Note: ANY ADDITIONS OR CHANGES ON THIS SHEET MUST BE MADE OR CIRCLED IN Red. WITH DATE AND NAME OF PERSON MAKING CHANGE.

Date 11-8-29 Notes by [illegible] Chief Party [illegible] F.B. 359 Pg. 61

Plotted by J. D. Price	W. O. No. 325 ~~B. C. O. No.~~ 217
Date Dec., 1929.	Location [illegible]
Map No. C.J.B-145-6	Surveyed by [illegible]
Plotting C'k'd by A.A.R.	Date 11-8-29
Date Dec. 29	Indexed A. C. Johnson

Notes: ANY ADDITIONS OR CHANGES ON THIS SHEET MUST BE MADE OR CIRCLED IN Red. WITH DATE AND NAME OF PERSON MAKING CHANGE.

Do not extend notes this side of this line

RETURN TO LOS ANGELES COUNTY SURVEYOR

(1-163° 18' 30"
4-293° 14' 00"
[illegible] 28' 00")
Avg. 163° - 18' 30

22+76.65

40 Adj.

20" Adj.

29.35

58.27

22+18.38

F. B. 359 Pg. 62 HB Rockhold Chief Party Notes by HBR Date 11-8-29

To bottom of pg. 63

#76 A-A
R.O.T.
Set 2"x2"
by transit

1-68°20'45"
4-273°22'45"
8-186°45'30"
Avg. 68° 20- 41

E.C. = 25+05.89

Adj. 30" ~~40~~

68°20'

Δ = 68°20' ~~40~~ 30"
R = 125
T = 84.86
L = 149.10

P.C. = 23+56.79

35.46

PI #76-A
Set 2"x2"

#75 A-A
P.O.T.
Set 2"x2"

37.85 @ 20°22' - T66° = 35.48
37.33 @ 19°14' - T66° = 35.46

115.41 @ 12°20' - T66° = 112.74
115.65 @ 12°50' - T66° = 112.75

from top of pg. 61

RETURN TO
LOS ANGELES COUNTY SURVEYOR

Do not extend notes this side of this line

Note: ANY ADDITIONS OR CHANGES ON THIS SHEET MUST BE MADE OR CIRCLED IN Red. WITH DATE AND NAME OF PERSON MAKING CHANGE.

Date 11-9-29 Notes by [illegible] Chief Party [illegible] F.B. 357 Pg. 63

Platted by J.D. Price	W.O. No. 525 D.S.O. No. 017
Date Dec., 1929	Location [illegible]
Map No. C.S.B.-145-6	Surveyed by
Platting C'k'd by A.A.R.	Date 11-9-29
Date Dec. '29	Indexed A. C. Johnson

Sta. @ 9

138.51 @ 11°07' - 766° = 135.89
138.82 @ 11°46' - 766° = 135.88
126.70 @ 0°00' - 766° = 126.69

186.82 @ 0°00' - 766° = 186.80

126.69
+ 186.80
313.49

Set 2"x2"

313.49

Sc[illegible]

E.C. = 27+26.10

83°-40'-30"

40" Ads

Conc. Rd.

N6°45'E

-83°49'45"
4-335°[illegible]
8-310°38'[illegible]
Avg. 83°-49'-48¾

B.C. = 25+58.25

L = 86°10'~~10~~ 20"
R = 100
T = 111.40
L = 167.85'

from top of pg. 62

Notes: ANY ADDITIONS OR CHANGES OF THIS SHEET MUST BE MADE OR CIRCLED IN Red. WITH DATE AND NAME OF PERSON MAKING CHANGE.

Do not extend notes this side of this line

RETURN TO
LOS ANGELES COUNTY SURVEYOR

F. B. 359 Pg. 64 HB Roothold Chief Party Notes by HBR Date 11-8-29

#69-A
P.O.T.
fd. 2" x 2" 47
Per F.B. 359-41

98.85 @ 7°10' - T64° = 98.07
98.96 @ 7°40' - T64° = 98.07
45.76 @ 11°35' - T64° = 44.83
45.05 @ 12°35' - T64° = 44.87
148.10 @ [illegible] - T62° = 148.26
149.53 @ 5°47' - T62° = 148.25

31+38.75

Adj. 50"
Fd. 3" 45

Solea Rd

Avg. 18°34' 45"

50" Adj.
18°34' 45
700
114.51
227.00

Road

44.83
98.07

PI #69
fd. 2" x 2" 47
Per F.B. 359-41

Equation
P.C. = 29+11.75

from left side of pg. 63

RETURN TO
LOS ANGELES COUNTY SURVEYOR

Do not extend notes this side of this line

Note: ANY ADDITIONS OR CHANGES ON THIS SHEET MUST BE MADE OR CIRCLED IN Red. WITH DATE AND NAME OF PERSON MAKING CHANGE.

Date _____ Notes by _____ Chief Party _____ F.B. 359 PG. 65

Platted by McPherson	W. O. No. 325 D. S. O. No.
Date 6-15-36	Location Soledad Cn Rd
Map No. B-145-6	Surveyed by F.C. Howard
Platting C'k'd by MCG.	Date May 22-1933
Date	Indexed A. C. Johnson 6-1-33

SURVEY OF
LANGUARD SPUR ROAD
FROM
℄ SOLEDAD CANON ROAD
TO CONNECT WITH PRESENT
TRAVELED ROAD
(SEE L.B. 462 Pg. 163-185 for topog.)
See L.B. 462 Pg. 187 for profile

Notes: ANY ADDITIONS OR CHANGES ON THIS SHEET MUST BE MADE OR CIRCLED IN Red. WITH DATE AND NAME OF PERSON MAKING CHANGE.

Do not extend notes this side of this line

RETURN TO
LOS ANGELES COUNTY SURVEYOR

F.B. 359 Pg. 66 F.C.H. Chief Party Notes by F.C.H. Date 5-22-33

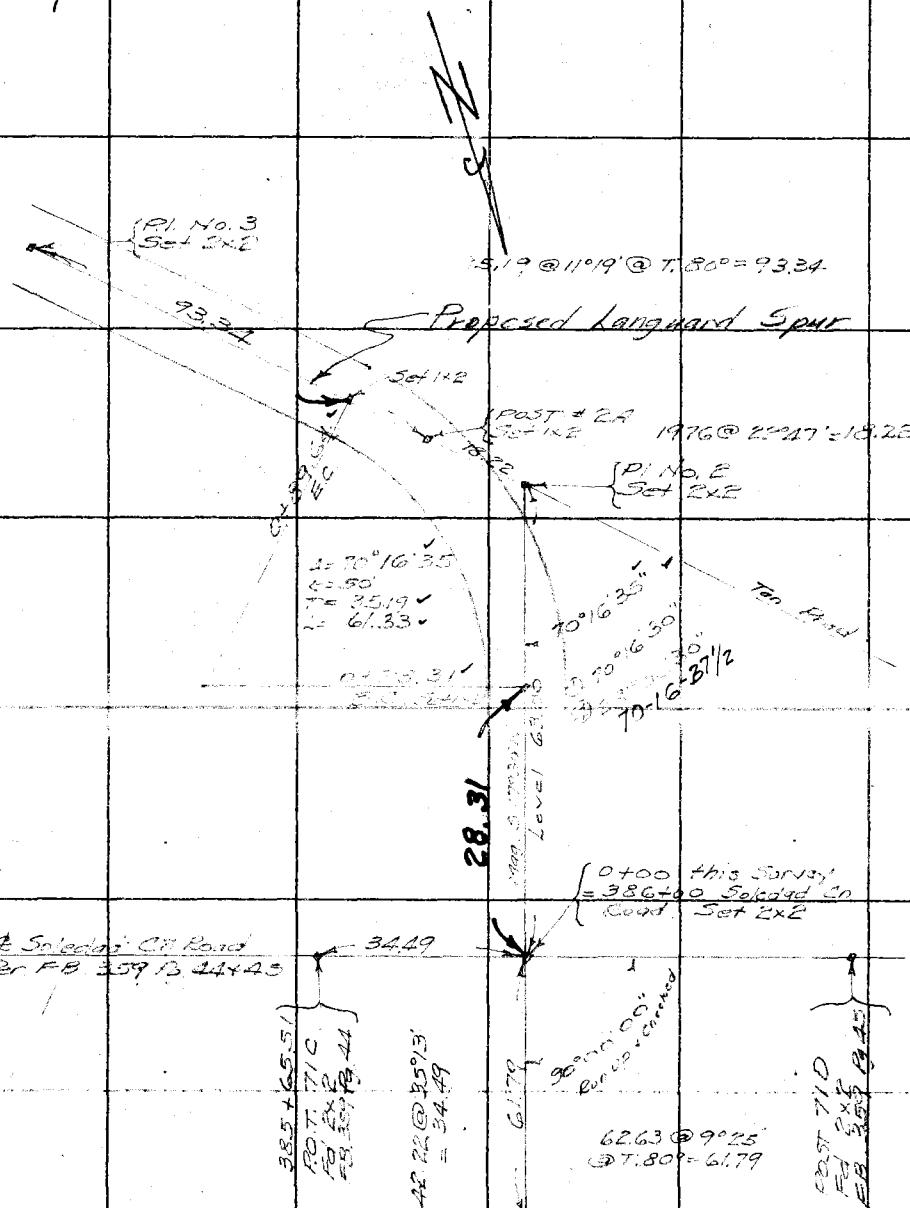

RETURN TO
LOS ANGELES COUNTY SURVEYOR

Do not extend notes this side of this line

Note: ANY ADDITIONS OR CHANGES ON THIS SHEET MUST BE MADE OR CIRCLED IN Red. WITH DATE AND NAME OF PERSON MAKING CHANGE.

Date _____ Notes by F.C.H. Chief Party F.C.H. F.B. 359 PG. 67

Platted by McPherson	W. O. No. 325 B. S. O. No.
Date 6-15-36	Location Soledad Cy Road
Map No. B-145-6	Surveyed by F.C. Hanford
Platting C'k'd by McPh.	Date May 22-1933
Date	Indexed A. C. Johnson

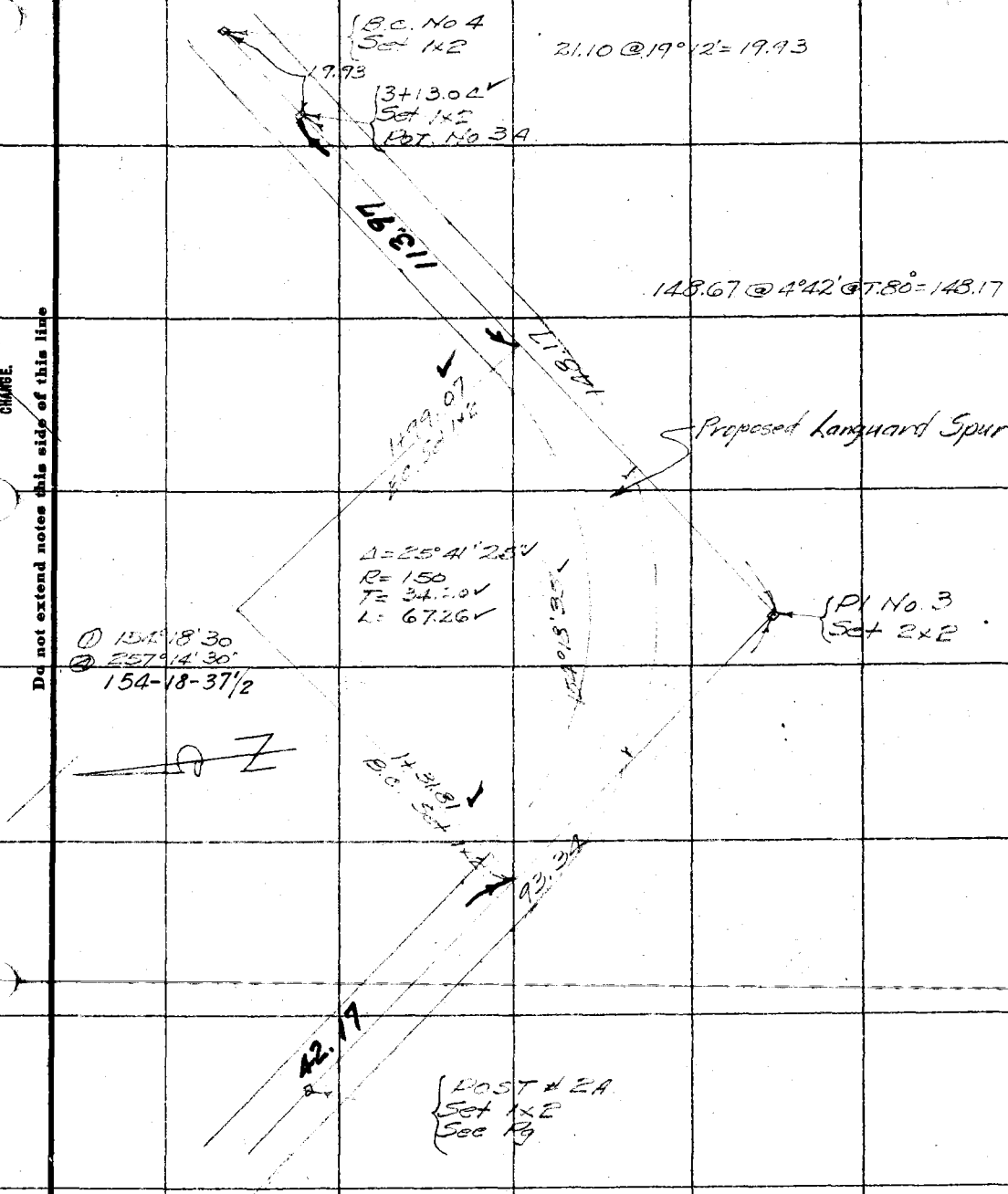

Note: ANY ADDITIONS OR CHANGES ON THIS SHEET MUST BE MADE OR CIRCLED IN Red. WITH DATE AND NAME OF PERSON MAKING CHANGE.

Do not extend notes this side of this line

RETURN TO
LOS ANGELES COUNTY SURVEYOR

F.B. 359 Pg. 68 F.C.H. Chief Party Notes by F.C.H. Date 5-22-33

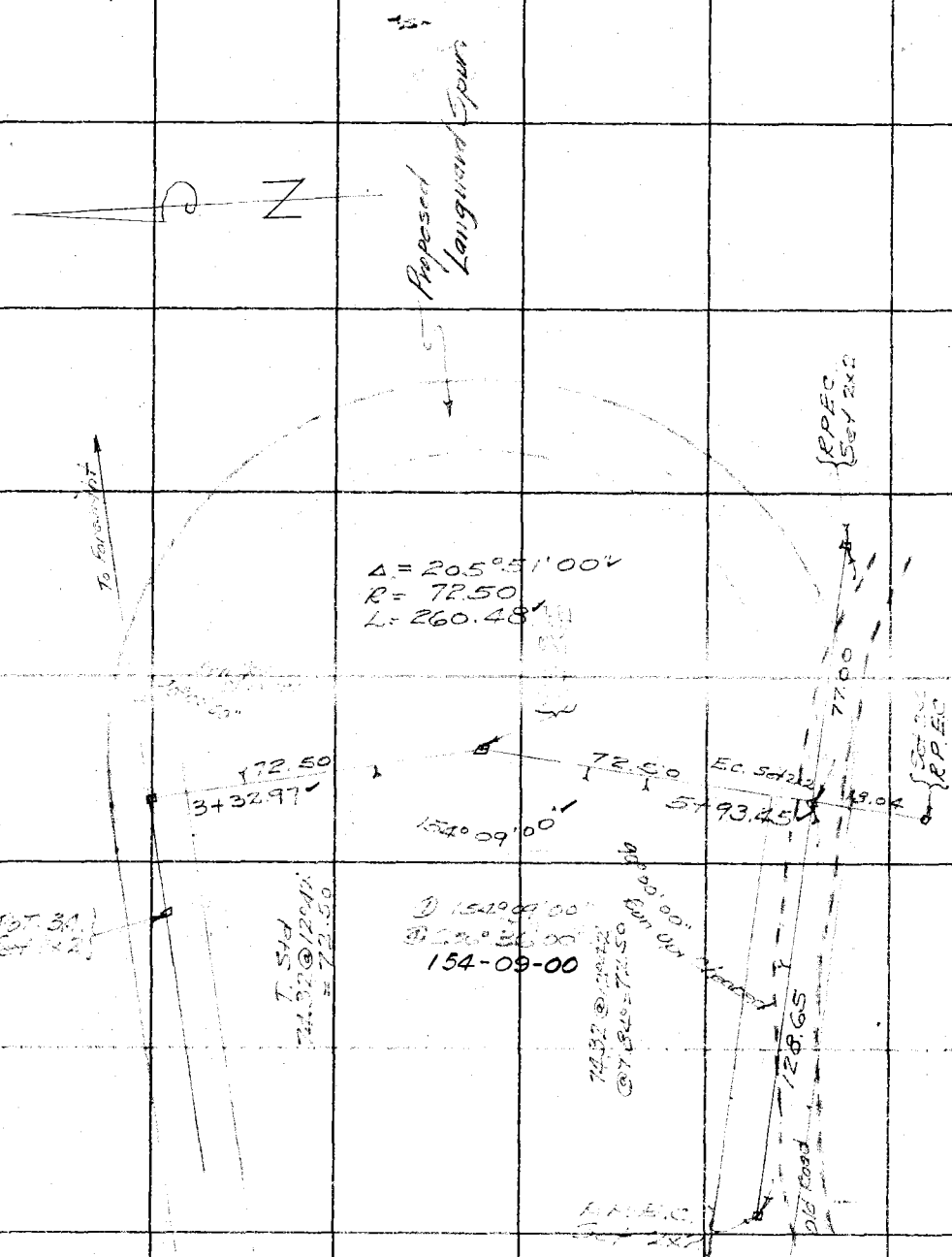

RETURN TO
LOS ANGELES COUNTY SURVEYOR

Do not extend notes this side of this line

Notes: ANY ADDITIONS OR CHANGES ON THIS SHEET MUST BE MADE OR CIRCLED IN Red. WITH DATE AND NAME OF PERSON MAKING CHANGE.

Notes Ck'd by	Survey of Soledad Cñ Road
Map No.	W. O. 7325 Tape No. St'd °F.
Office Work	Surveyed by F.E. Howard
Checked	Notes F.C.H. Date 12-4-33
Date	Indexed A. C. Johnson 12.4.33

F.B. 359 PG. 69

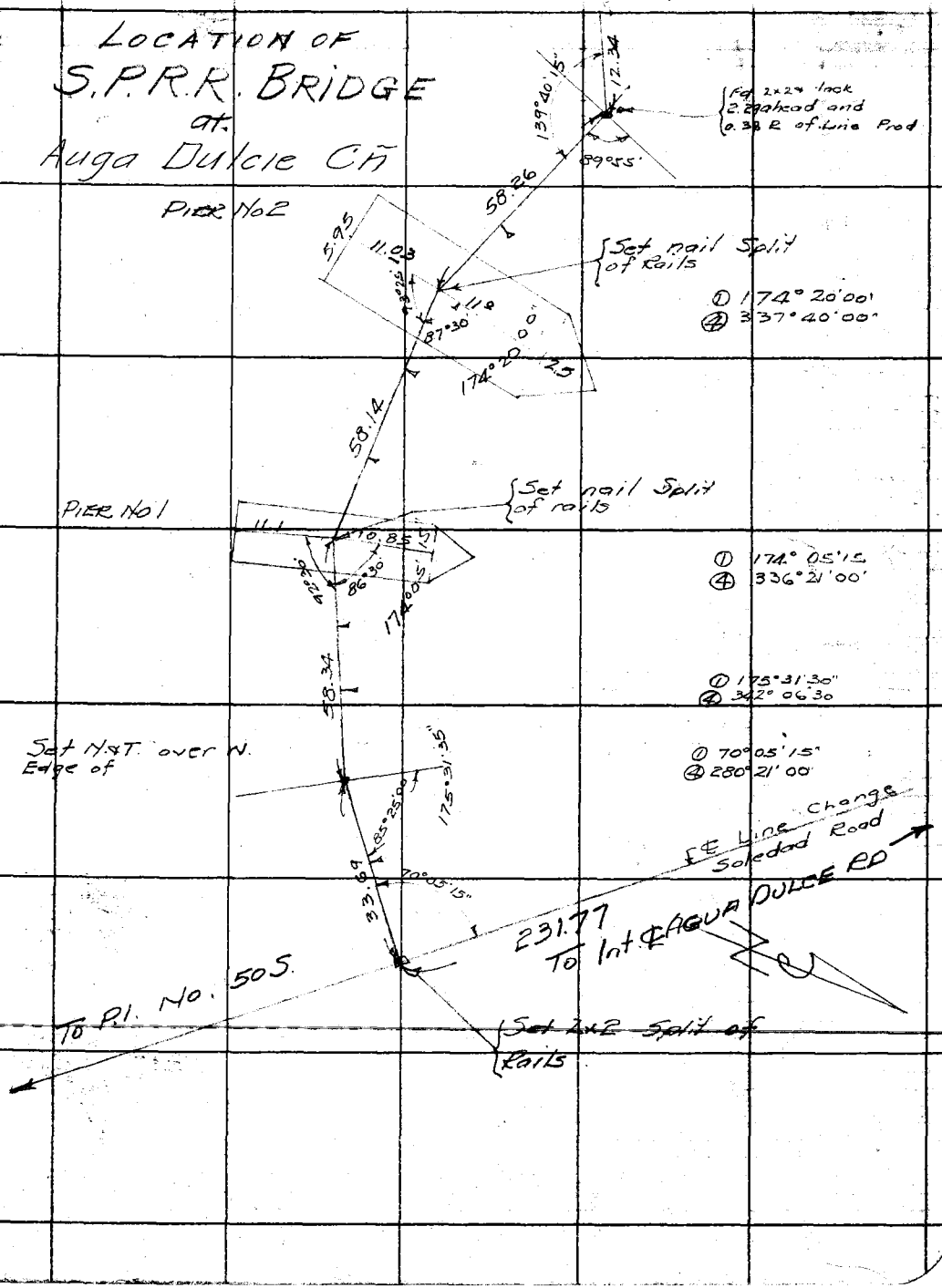

Note: ANY ADDITIONS OR CHANGES ON THIS SHEET MUST BE MADE OR CIRCLED IN Red Ink, WITH DATE AND NAME OF PERSON MAKING CHANGE.

Do not extend notes this side of this line

RETURN TO
LOS ANGELES COUNTY SURVEYOR
700 HALL OF RECORDS

FORM 247 10M 5-31

F.B. 359 PG. 70

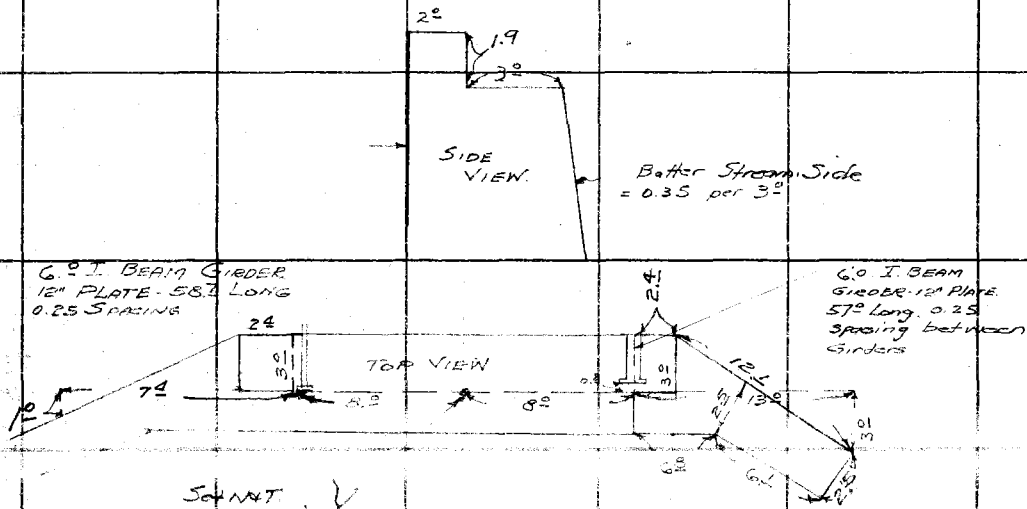

Set NAT
Split of rails



CROSS SECTION

ABUTMENT E END RR BRIDGE

SANTA CLARA CREEK

2

RETURN TO
LOS ANGELES COUNTY SURVEYOR
700 HALL OF RECORDS
Do not extend notes this side of this line

Note: ANY ADDITIONS OR CHANGES ON THIS SHEET MUST BE MADE OR CIRCLED IN Red Ink. WITH DATE AND NAME OF PERSON MAKING CHANGE.

Notes Ck'd by	Survey of Soledad Cr Road
Map No.	W. O. 7373 Tape No. St'd °F.
Office Work	Surveyed by F.C.H
Checked	Notes F.C.H Date 12-4-32
Date	Indexed A. C. Johnson

F.B. 359 Pg. 71

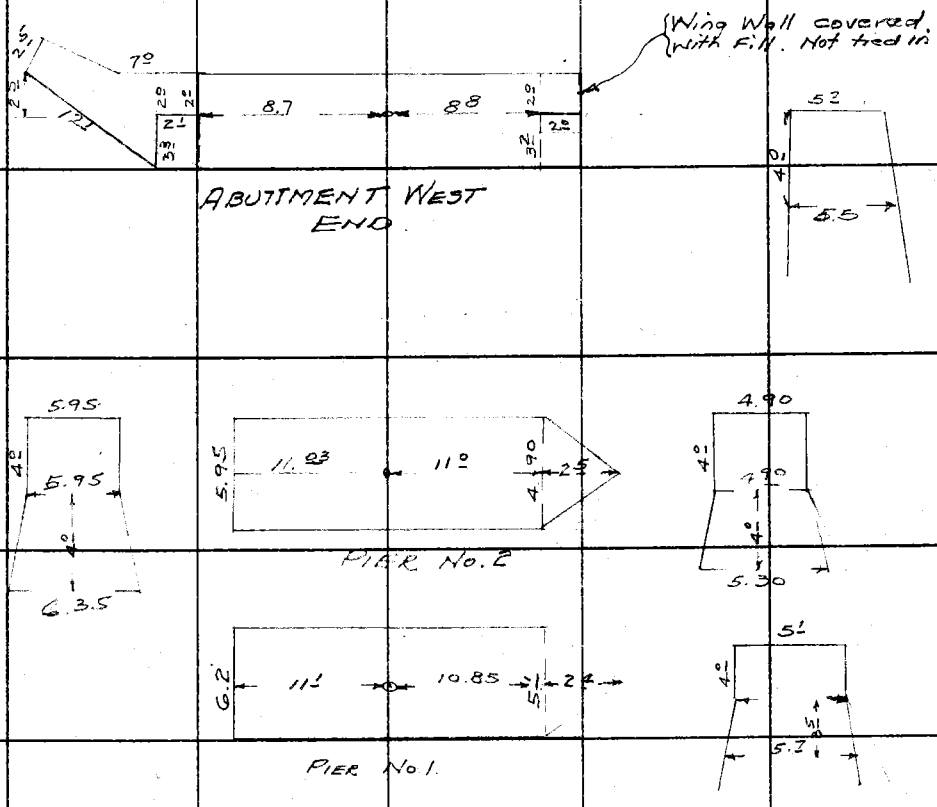

Note: ANY ADDITIONS OR CHANGES ON THIS SHEET MUST BE MADE OR CIRCLED IN Red Ink. WITH DATE AND NAME OF PERSON MAKING CHANGE.

Do not extend notes this side of this line

RETURN TO
LOS ANGELES COUNTY SURVEYOR
700 HALL OF RECORDS

FORM 247 10M 8-31

F.B. 359 Pg. 72

RETURN TO
LOS ANGELES COUNTY SURVEYOR
700 HALL OF RECORDS

Do not extend notes this side of this line

Note: ANY ADDITIONS OR CHANGES ON THIS SHEET MUST BE MADE OR CIRCLED IN **Red Ink.** WITH DATE AND NAME OF PERSON MAKING CHANGE.

Date _____ Notes by _____ Chief Party _____ F.B. 359 PG. 73

Platted by	W. O. No. ____ D. S. O. No. ____
Date	Location
Map No.	Surveyed by
Platting C'k'd by	Date
Date	Indexed A. C. Johnson 9-24-34

LINE CHANGE

SOLEDAD CANYON ROAD

FROM

Old P.I. 47 (east of Auga Dulce Cn)

To

Old P.I. 63. West of Auga Dulce Cn.

See L.B. 762 Pg. 97 for Profile

Note: ANY ADDITIONS OR CHANGES ON THIS SHEET MUST BE MADE OR CIRCLED IN Red. WITH DATE AND NAME OF PERSON MAKING CHANGE.

Do not extend notes this side of this line

RETURN TO LOS ANGELES COUNTY SURVEYOR

F.B. 359 PG. 74 Chief Party Notes by Date Nov. 10-33

P.I. No. 48 S
Set 2x2

Cont. Bot. Pg. 75

S 73°23'10"W

P.O.S.T. B 47 S
Set 1x2

EL 275+92.44

81.67 @ 9°07' = 80.64
82.00 @ 10°27' = 80.64
Less .12
80.52

80.52

P.I. No. 47 S
Set 2x2

R.P.P.I.
Set 2x2 - 12" Under
on Split of Pig's

44.98

54.49

Δ = 4°52'40"
R = 2000
T = 85.18
L = 170.27

R.P.P.I.
Set 2x2 - 12" Under

64.84

64.73 @ T.70° = 64.72
Level .12
64.84

P.O.S.T. A 47 S
Set 1x2

20.46

Set 1x2
B.C. 272+22.05
274+22.17

293.93 @ 5°02' = 292.80
293.80 @ 4°40' = 292.82

292.81 @ T.70° = 292.78

292.78

272.

Old P.I. No. 47
Fd 2x2 - FB 245-53-54-55

Cont. from FB. 245 - Pg. 53

P.O.T.
Fd 2x2 FB. 245-53?

RETURN TO
LOS ANGELES COUNTY SURVEYOR

Do not extend notes this side of this line

Note: ANY ADDITIONS OR CHANGES ON THIS SHEET MUST BE MADE OR CIRCLED IN Red. WITH DATE AND NAME OF PERSON MAKING CHANGE.

Date _____ Notes by F.C.H. Chief Party F.C. Howard F.B. 359 Pg. 75

Platted by McPherson	W. O. No. 7325 D. S. O. No.
Date	Location Soledad Ch Road
Map No. B145-5	Surveyed by F.C. Howard
Platting C'k'd by	Date Nov. 10-1933
Date 10-24-34	Indexed A. C. Johnson

Note: ANY ADDITIONS OR CHANGES ON THIS SHEET MUST BE MADE OR CIRCLED IN Red. WITH DATE AND NAME OF PERSON MAKING CHANGE.

Do not extend notes this side of this line

RETURN TO LOS ANGELES COUNTY SURVEYOR

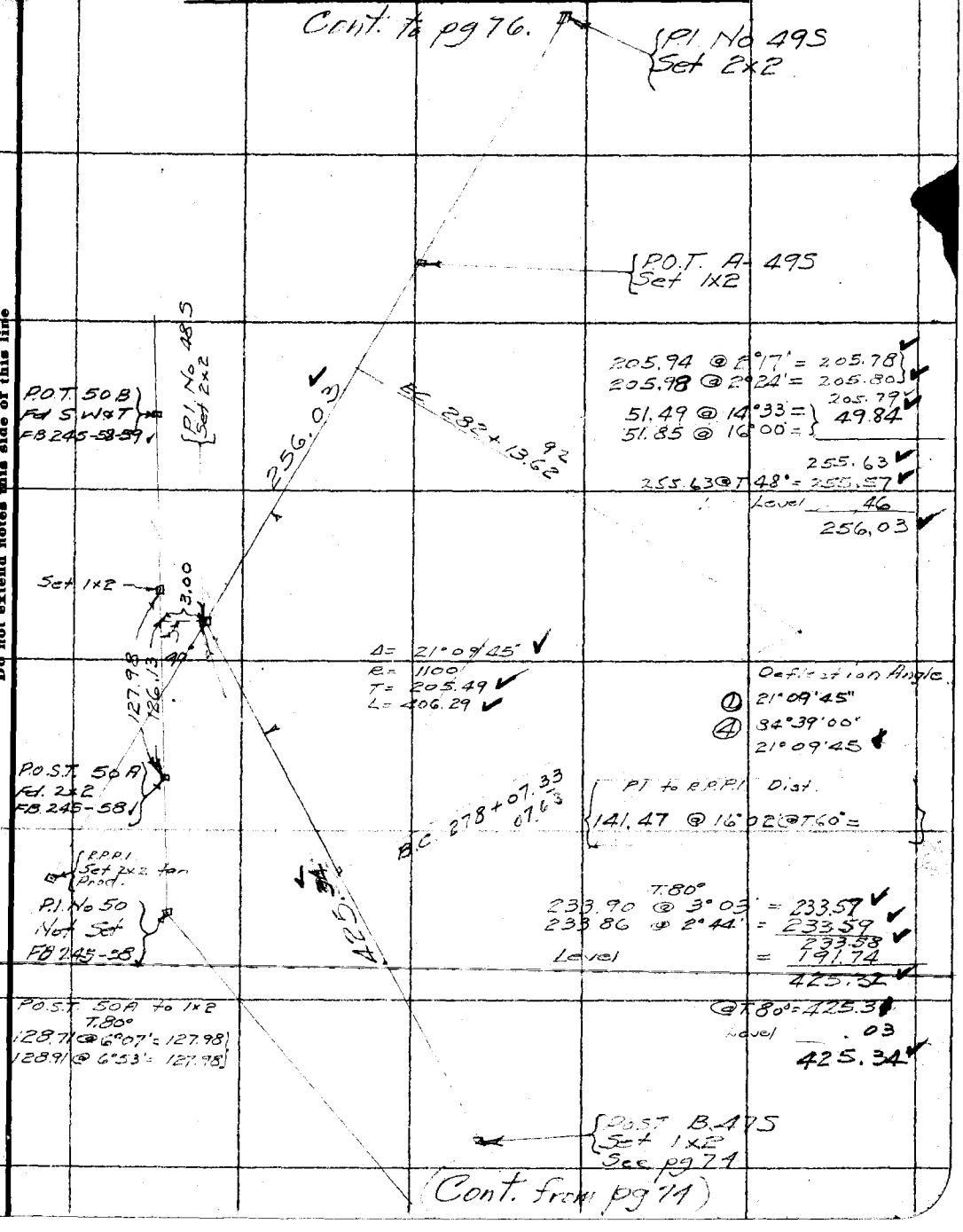

F.B. 359 PG. 76 Chief Party Notes by Date

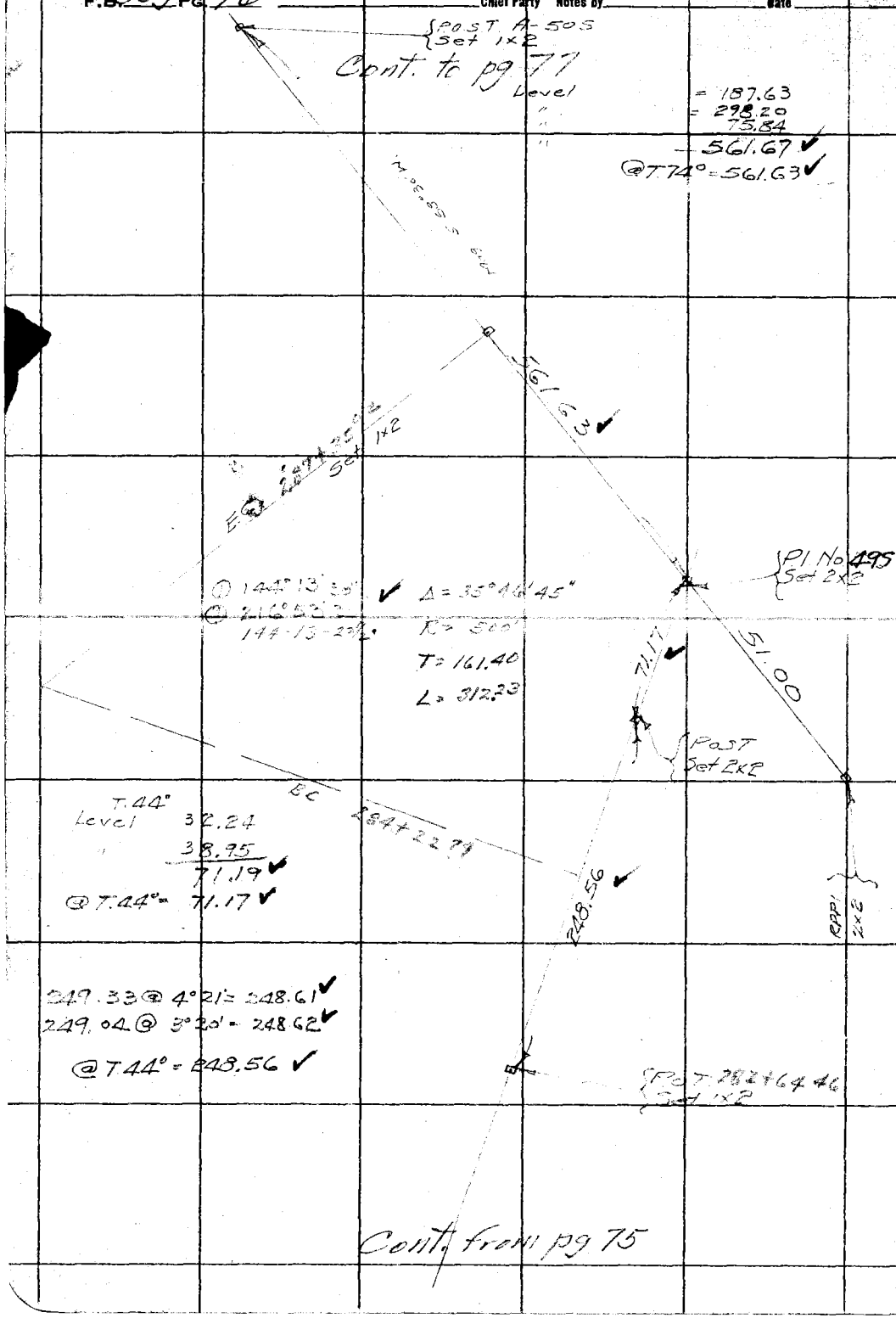

RETURN TO
LOS ANGELES COUNTY SURVEYOR

Do not extend notes this side of this line

Note: ANY ADDITIONS OR CHANGES ON THIS SHEET MUST BE MADE OR CIRCLED IN Red. WITH DATE AND NAME OF PERSON MAKING CHANGE.

Notes Ck'd by	Survey of Soledad Cn. Rd
Map No.	W. O. 7325 Tape No. St'd 84 °F.
Office Work	Surveyed by F C Howard
Checked	Notes Date 11-20-33
Date	Indexed A. C. Johnson

F.B. 359 Pg. 77

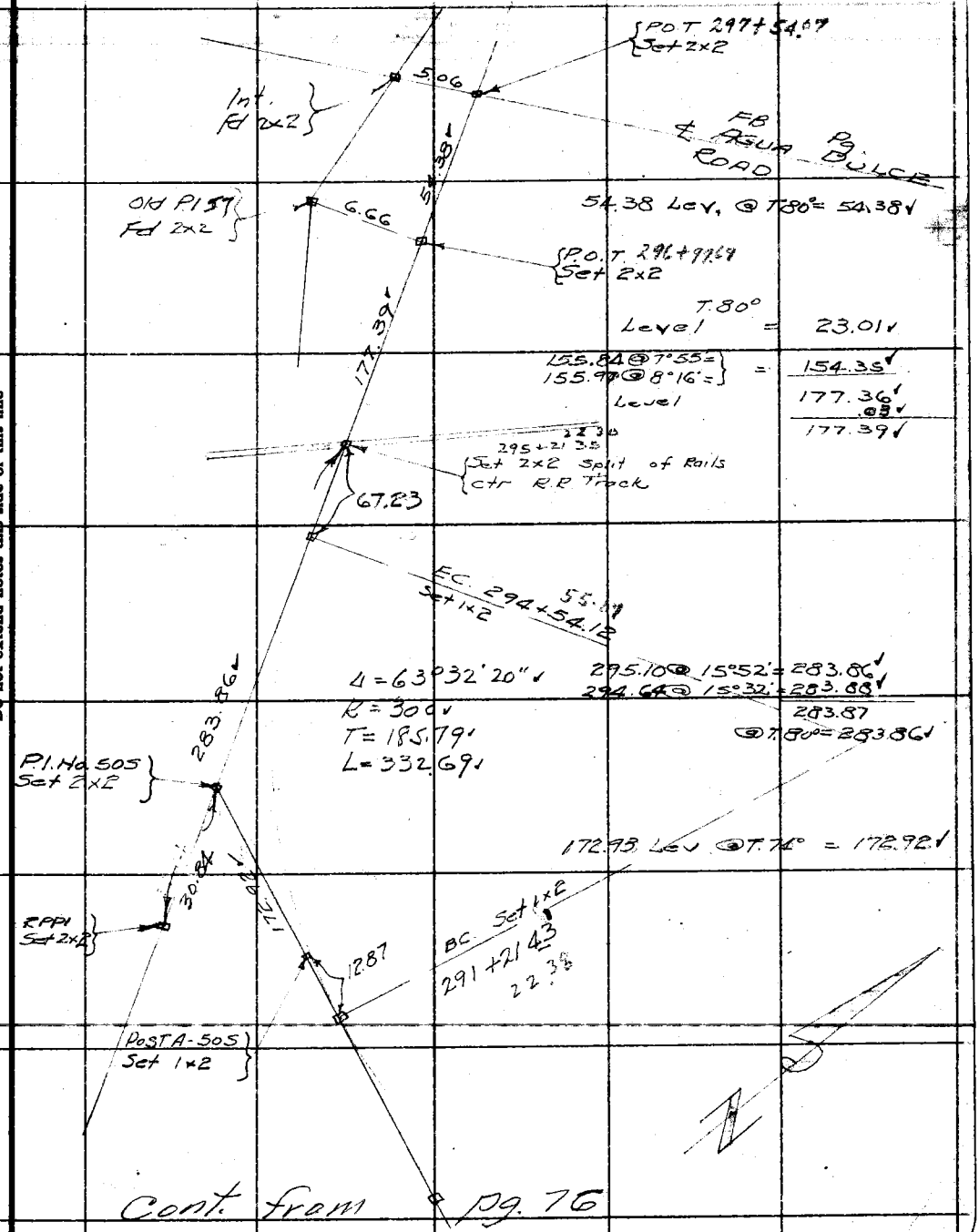

Note: ANY ADDITIONS OR CHANGES ON THIS SHEET MUST BE MADE (OR CIRCLED IN Red Ink, WITH DATE AND NAME OF PERSON MAKING CHANGE.

Do not extend notes this side of this line

RETURN TO
LOS ANGELES COUNTY SURVEYOR
700 HALL OF RECORDS

FORM 247 10M 8-31

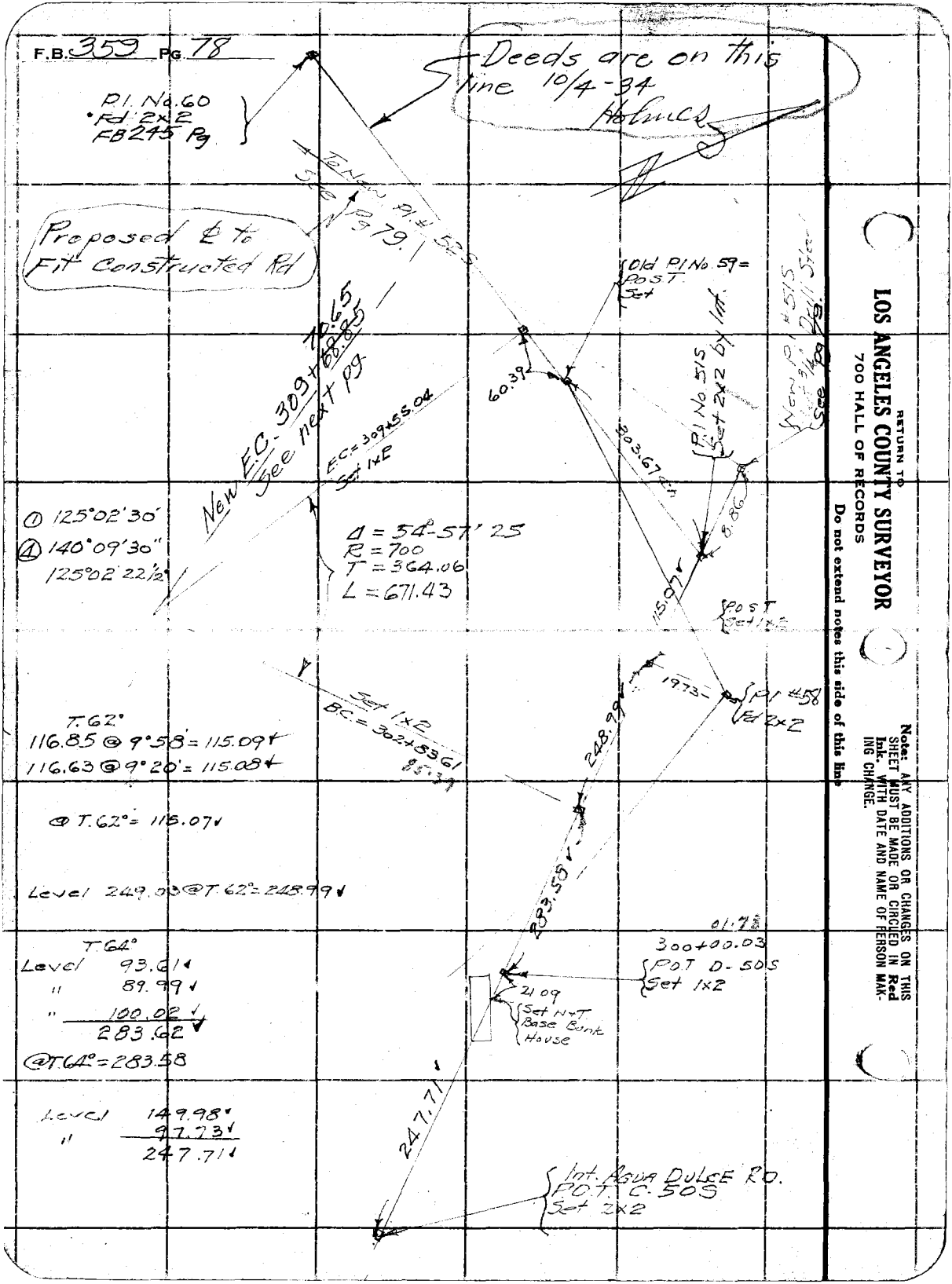

RETURN TO
LOS ANGELES COUNTY SURVEYOR
700 HALL OF RECORDS
Do not extend notes this side of this line

Note: ANY ADDITIONS OR CHANGES ON THIS SHEET MUST BE MADE OR CIRCLED IN **Red Ink.** WITH DATE AND NAME OF PERSON MAKING CHANGE.

Notes Ck'd by	Survey of Soledad Cn Rd
Map No.	W. O. 7325 Tape No. 47 St'd 84 °F.
Office Work	Surveyed by F.C. Howard
Checked McPherson B145-5 10-24-34	Notes F.C.H. Date 9-27-34
Date	Indexed A. C. Johnson

F.B. 359 Pg. 79

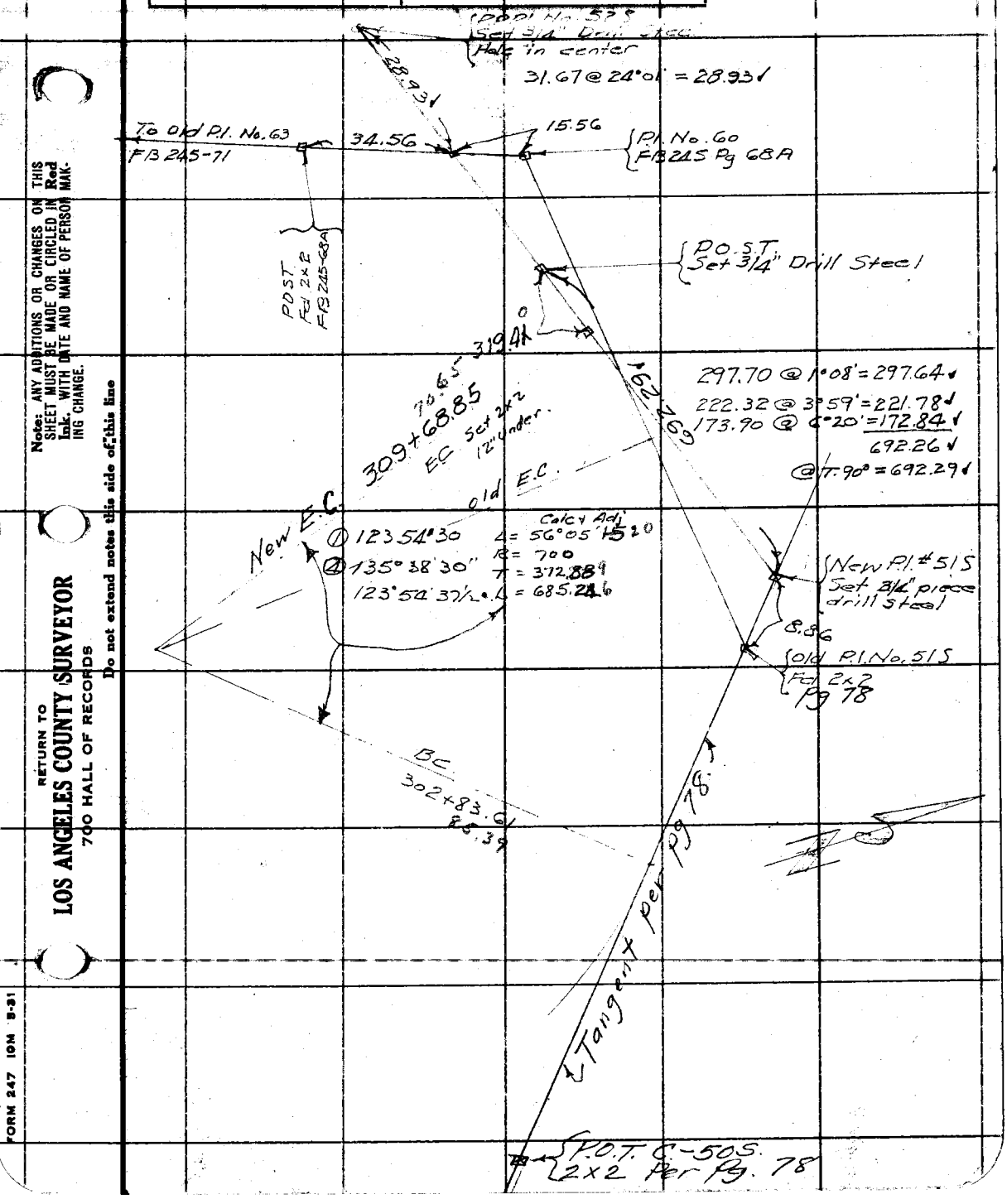

Note: ANY ADDITIONS OR CHANGES ON THIS SHEET MUST BE MADE OR CIRCLED IN Red Ink, WITH DATE AND NAME OF PERSON MAKING CHANGE.

Do not extend notes this side of this line

RETURN TO
LOS ANGELES COUNTY SURVEYOR
700 HALL OF RECORDS

FORM 247 10M 5-31

F.B. 359 PG. 80

(Cont. to pg. 81)

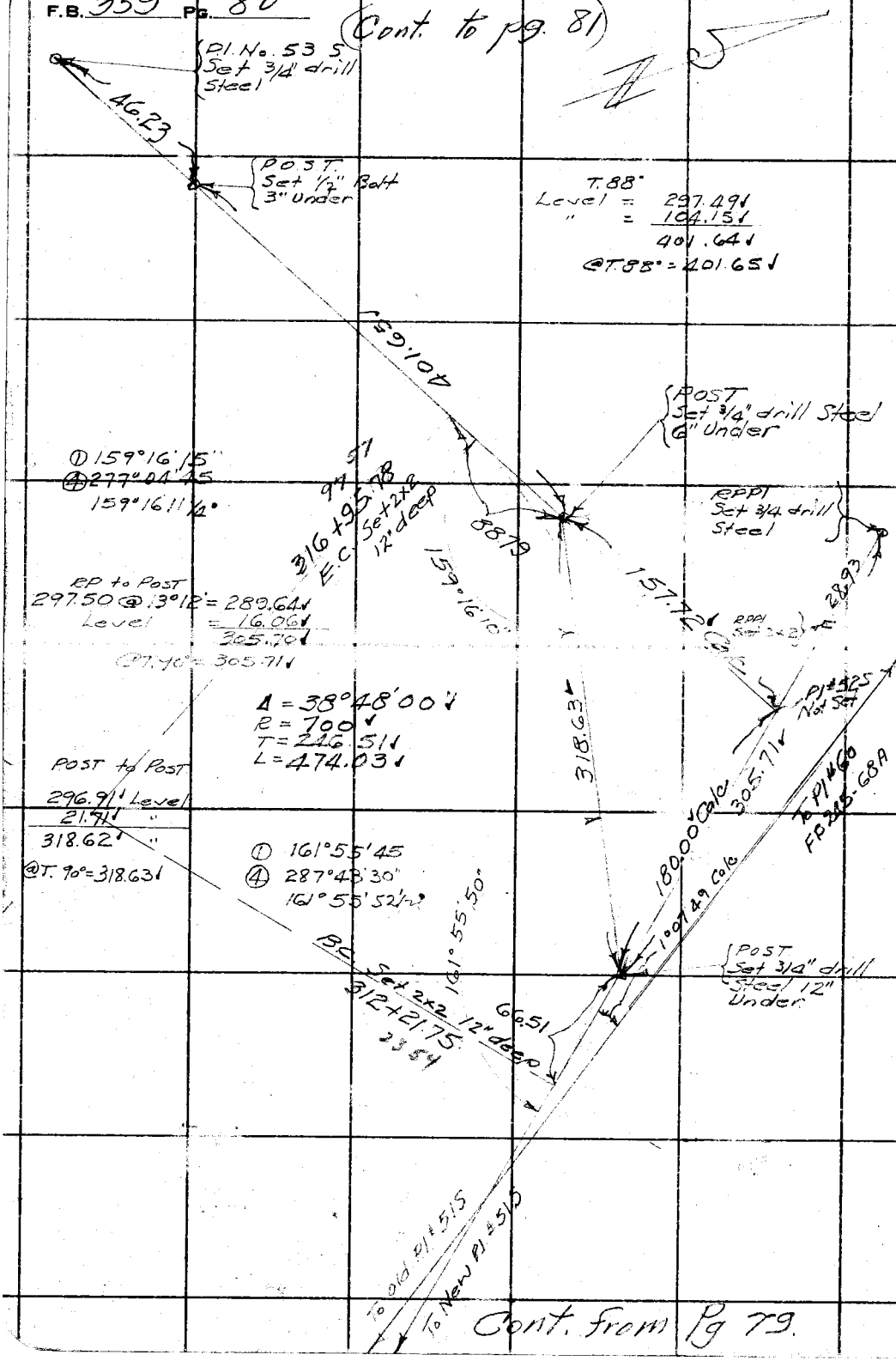

Cont. from Pg 79.

RETURN TO
LOS ANGELES COUNTY SURVEYOR
700 HALL OF RECORDS
Do not extend notes this side of this line

Note: ANY ADDITIONS OR CHANGES ON THIS SHEET MUST BE MADE OR CIRCLED IN Red Ink. WITH DATE AND NAME OF PERSON MAKING CHANGE.

Notes Ck'd by	Survey of Soledad Canal
Map No.	W. O. 7325 Tape No. 47 St'd 84 °F.
Office Work	Surveyed by F.C. Howard
Checked McPherson B145-5 10-24-34	Notes F.C.H. Date 7-27-34
Date	Indexed A. C. Johnson

F.B. 359 PG. 81

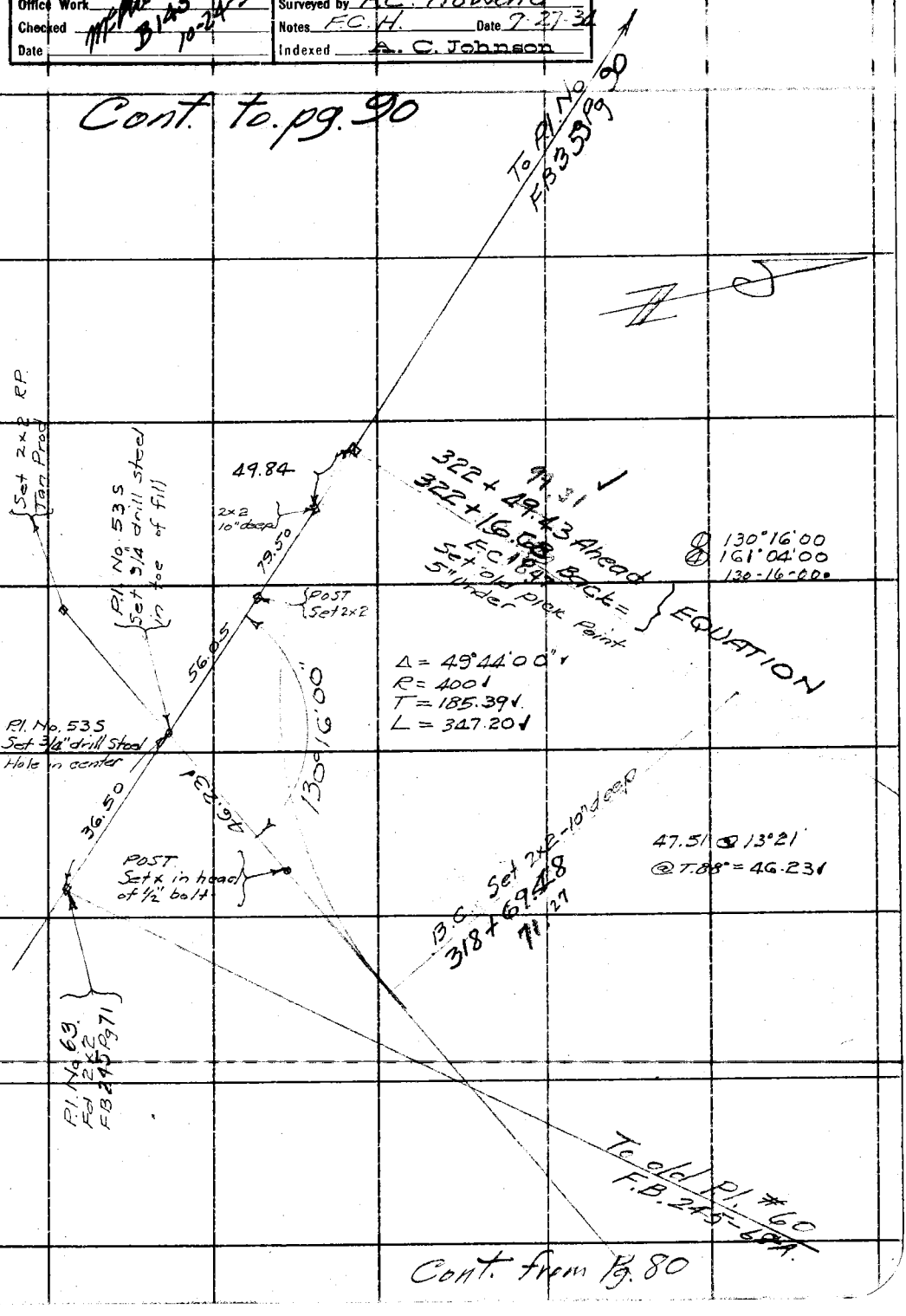

Note: ANY ADDITIONS OR CHANGES ON THIS SHEET MUST BE MADE OR CIRCLED IN Red Ink, WITH DATE AND NAME OF PERSON MAKING CHANGE.

Do not extend notes this side of this line

RETURN TO
LOS ANGELES COUNTY SURVEYOR
700 HALL OF RECORDS

FORM 247 10M 8-31

F.B. 359 PG. 82

RETURN TO
LOS ANGELES COUNTY SURVEYOR
700 HALL OF RECORDS

Do not extend notes this side of this line

Note: ANY ADDITIONS OR CHANGES ON THIS SHEET MUST BE MADE OR CIRCLED IN Red Ink. WITH DATE AND NAME OF PERSON MAKING CHANGE.

Date _____ Notes by _____ Chief Party _____ F.B. 359 PG. 83

Platted by Wood	W. O. No. _____ B. S. O. No. _____
Date Oct. 1934	Location _____
Map No. 8-145-7	Surveyed by _____
Platting C'k'd by Blackmer	Date _____
Date 9-9-34	Indexed A. C. Johnson 10-2-34

LINE CHANGE
ON
SOLEDAD CH. ROAD

FROM P.I. 34 to P.I. 41.

Near RUSS SIDING

Note: ANY ADDITIONS OR CHANGES ON THIS SHEET MUST BE MADE OR CIRCLED IN Red. WITH DATE AND NAME OF PERSON MAKING CHANGE.

Do not extend notes this side of this line

RETURN TO
LOS ANGELES COUNTY SURVEYOR

F.B. 359 Pg. 84 F.C. Howard Chief Party Notes by F.C.H. Date 9-25-34

P.I. No. 36
Fd 2x2
FB 245 Pg. 43

P.I. No. 36A
Set 2x2 - 6" Under

T. 70°
131.64 Lev = 131.64
299.06 @ 4°26' = 298.17
429.81
@ T. 70° = 429.77

P.O.T. A-35A
Set 1x2
216+93.43

T. 70°
Level = 151.78
242.43 @ 0°41' = 242.41
394.19
@ T. 70° = 394.15

P.I. 35A to P.I. # 35
186.71 @ 5°20'
@ T. 70° = 185.88

① 143°48'00
② 215°12'00
143°48'00

Δ = 36°12'00
R = 1000
T = 326.85
L = 631.81

E.C.
216+25.78

Reset P.I. No. 35
12" Under from R.P.
FB 13 Pg.

RPP1 Fd 2x2
FB 100 Pg 132

P.I. No. 35A
Set 2x2

B.C. 209+93.92
Set 2x2

56.09

POST
Set 2x2
12" deep

2x2
12" deep

191.47 @ 4°01' = 191.00
79.78 Level = 79.78
270.78
@ T. 70° = 270.76

2x2 R/W
30.00 out

T. 70°
117.94 Level
273.08 Level
391.02 Level
@ T. 70 = 390.98

P.I. No. 34
Set 2x2 - 6" Under
from R.P.
FB 100 Pg. 131

RETURN TO
LOS ANGELES COUNTY SURVEYOR

Do not extend notes this side of this line

Note: ANY ADDITIONS OR CHANGES ON THIS SHEET MUST BE MADE OR CIRCLED IN Red. WITH DATE AND NAME OF PERSON MAKING CHANGE.

Date _____ Notes by F.C.H. Chief Party F.C.H F.B. 359 PG. 85

Plotted by Wood	W. O. No. 7325 D. S. O. No.
Date Oct. 1934	Location Soledad Cn Road
Map No. B-145-7	Surveyed by F.C. Howard
Plotting C'k'd by Blackmer	Date Sept. 25-1934
Date 9-9-34	Indexed A. C. Johnson

Note: ANY ADDITIONS OR CHANGES OF THIS SHEET MUST BE MADE OR CIRCLED IN Red. WITH DATE AND NAME OF PERSON MAKING CHANGE.

Do not extend notes this side of this line

RETURN TO LOS ANGELES COUNTY SURVEYOR

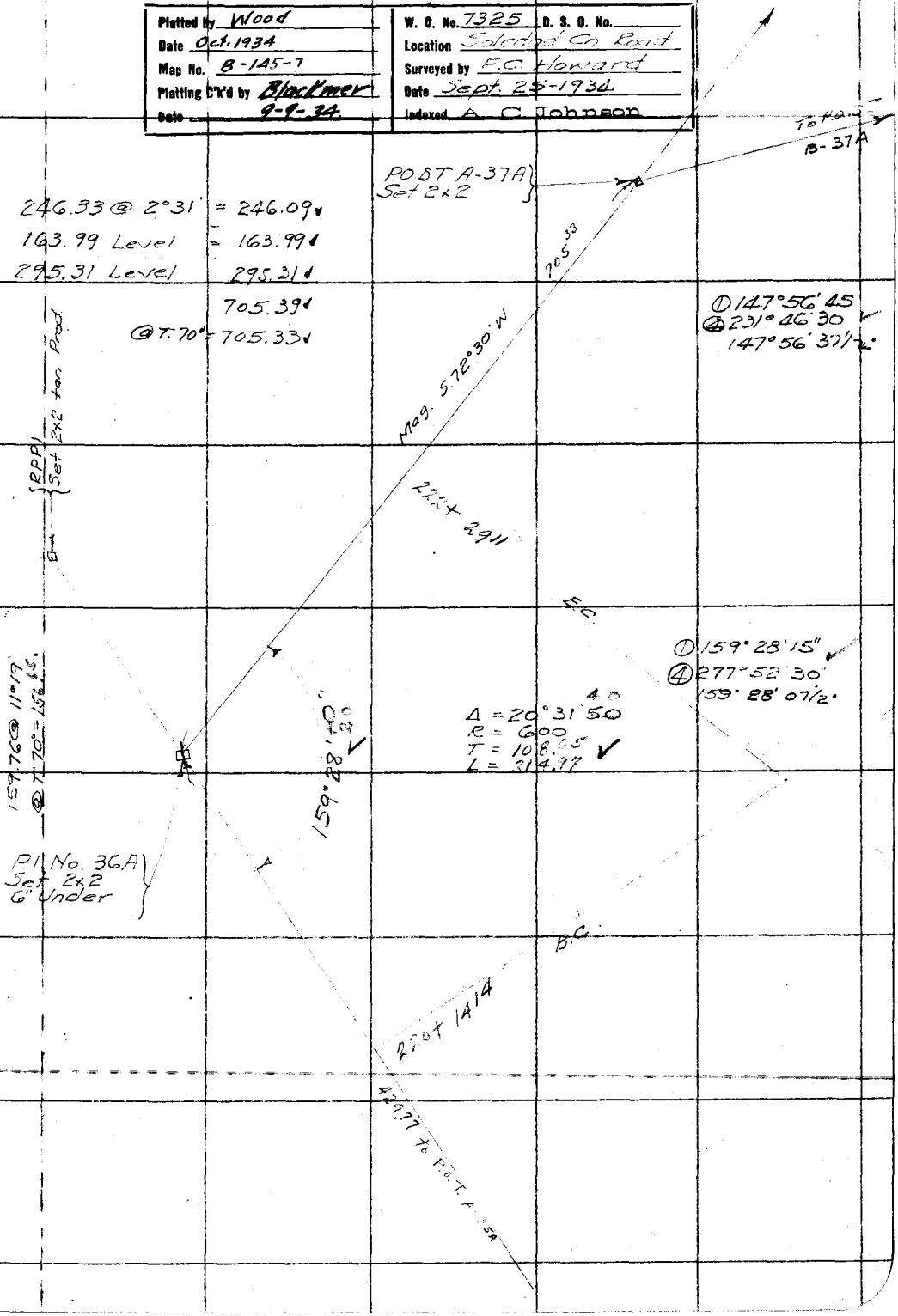

F.B. 359 PG. 86 Chief Party Notes by Date

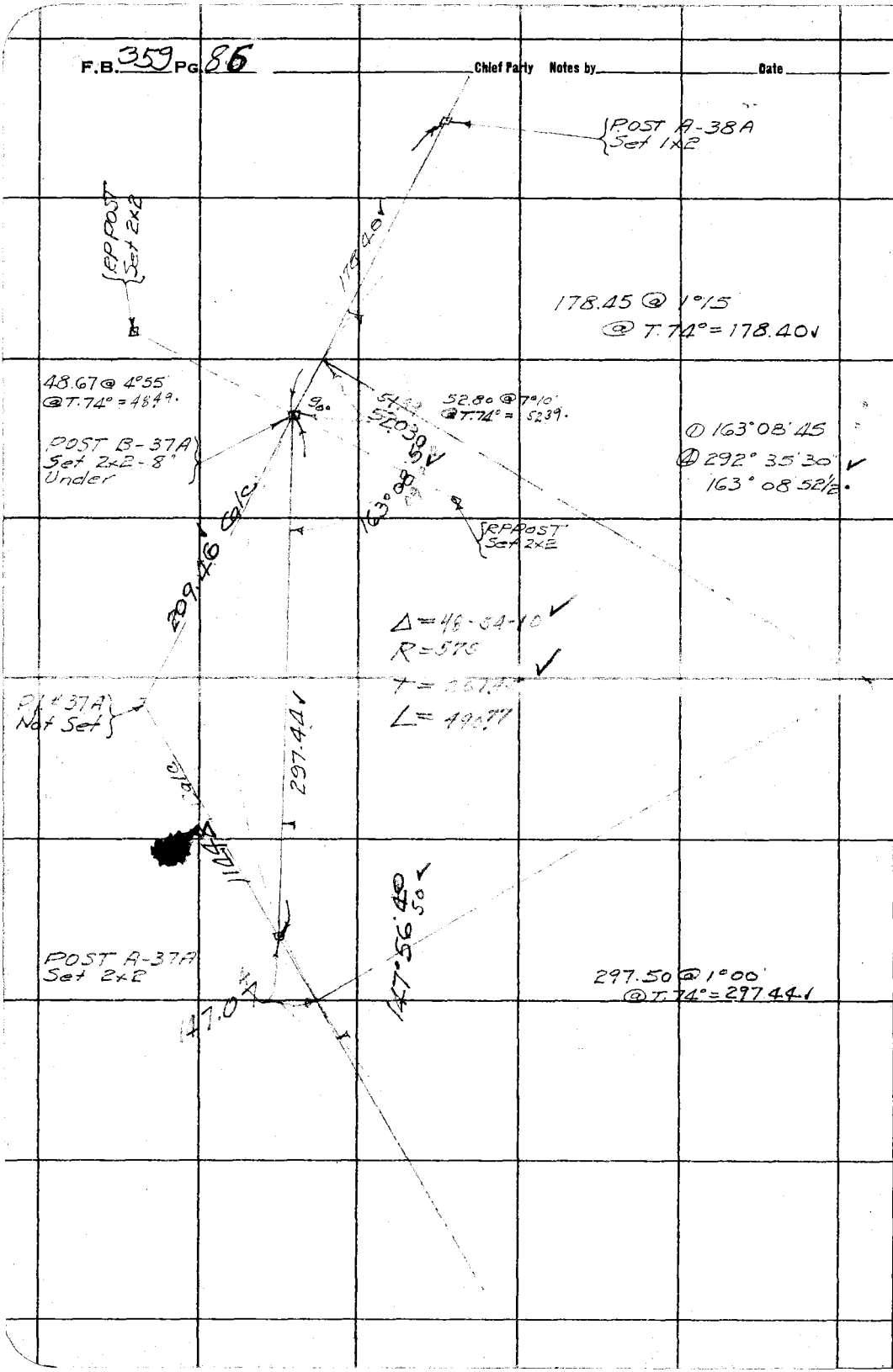

RETURN TO
LOS ANGELES COUNTY SURVEYOR

Do not extend notes this side of this line

Note: ANY ADDITIONS OR CHANGES ON THIS SHEET MUST BE MADE OR CIRCLED IN Red. WITH DATE AND NAME OF PERSON MAKING CHANGE.

Notes Ck'd by Blackmer	Survey of Subdivided on Pad
Map No. B-145-7	W. O. [illegible] Tape No. 47 St'd 84 °F.
Office Work Wood	Surveyed by F.C.H
Checked Blackmer	Notes Date
Date 9-9-34	Indexed A. C. Johnson

F.B. 359 Pg. 87

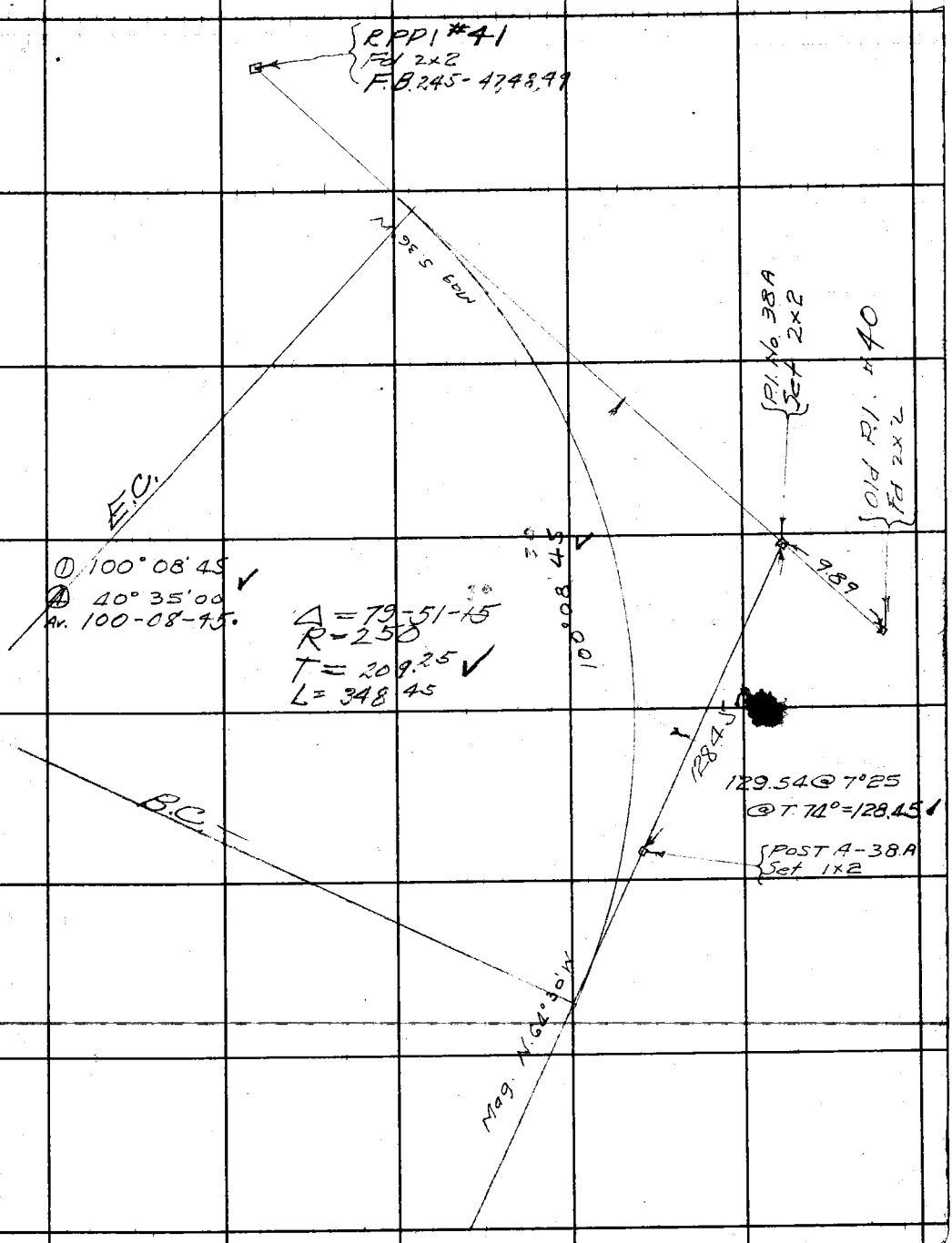

Note: ANY ADDITIONS OR CHANGES ON THIS SHEET MUST BE MADE OR CIRCLED IN Red Ink, WITH DATE AND NAME OF PERSON MAKING CHANGE.

Do not extend notes this side of this line

RETURN TO
LOS ANGELES COUNTY SURVEYOR
700 HALL OF RECORDS

FORM 247 10M 5-31

F.B. 359 Pg. 86

RETURN TO

LOS ANGELES COUNTY SURVEYOR

700 HALL OF RECORDS

Do not extend notes this side of this line

Note: ANY ADDITIONS OR CHANGES ON THIS SHEET MUST BE MADE OR CIRCLED IN **Red Ink**, WITH DATE AND NAME OF PERSON MAKING CHANGE.

Notes Ck'd by	Survey of
Map No.	W. O. Tape No St'd OF.
Office Work	Surveyed by
Checked	Notes Date
Date	Indexed A. C. Johnson 11-7-34

F.B. 359 PG 89

SURVEY OF
LINE CHANGE
SOLEDAD CANYON ROAD
FROM
STATION 330+62 TO STATION 362+64

Note:- This line is calculated from old center line, and located on ground to fit present construction.

Note: ANY ADDITIONS OR CHANGES ON THIS SHEET MUST BE MADE OR CIRCLED IN Red Ink WITH DATE AND NAME OF PERSON MAKING CHANGE.

Do not extend notes this side of this line

RETURN TO
LOS ANGELES COUNTY SURVEYOR
700 HALL OF RECORDS

FORM 247 5M 2-34

F.B. 359 Pg. 90

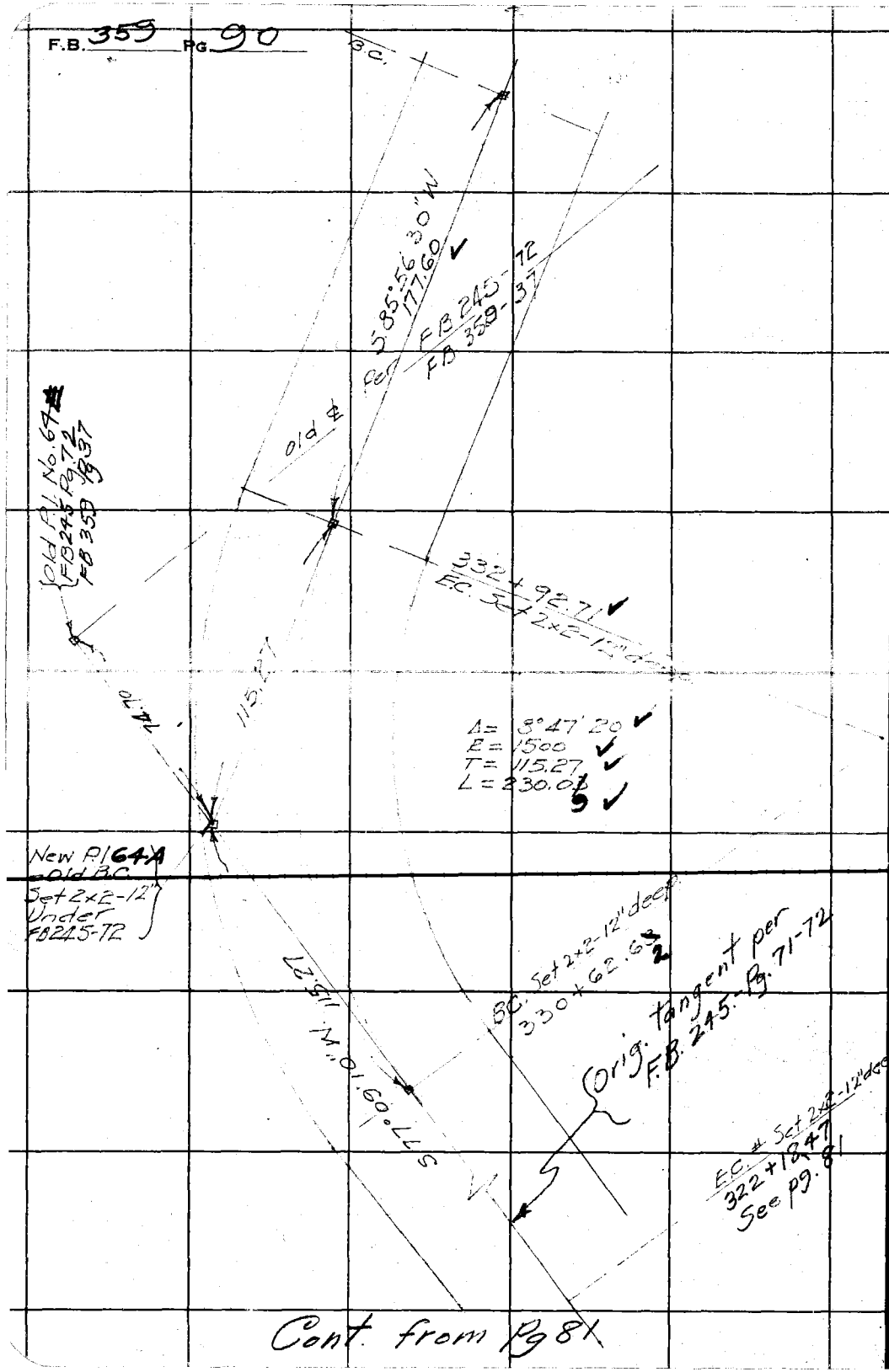

Cont. from Pg 81

RETURN TO
LOS ANGELES COUNTY SURVEYOR
700 HALL OF RECORDS

Do not extend notes this side of this line

Note: ANY ADDITIONS OR CHANGES ON THIS SHEET MUST BE MADE OR CIRCLED IN Red Ink WITH DATE AND NAME OF PERSON MAKING CHANGE

Notes Ck'd by [illegible]	Survey of Soledad Cn Rd
Map No. B145-6	W. O. 7325 Tape No. ____ St'd ____ OF.
Office Work [illegible]	Surveyed by E.C. Howard
Checked ____	Notes ____ Date ____
Date Nov. 1934	Indexed A. C. Johnson

F.B. 359 PG. 91

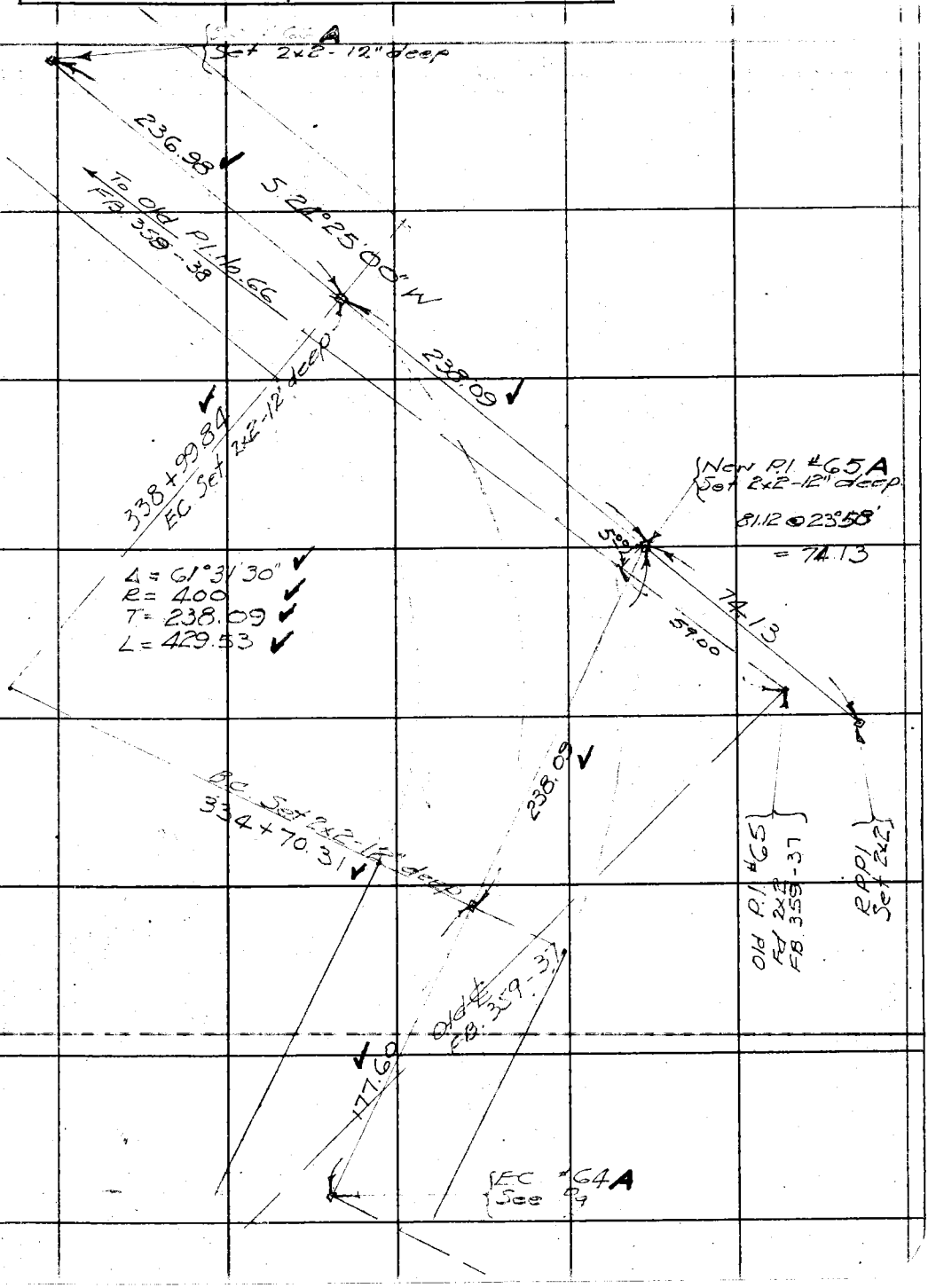

Note: ANY ADDITIONS OR CHANGES ON THIS SHEET MUST BE MADE OR CIRCLED IN Red Ink WITH DATE AND NAME OF PERSON MAKING CHANGE.

Do not extend notes this side of this line

RETURN TO
LOS ANGELES COUNTY SURVEYOR
700 HALL OF RECORDS

FORM 247 SM 2-34

F.B. 359 PG. 92

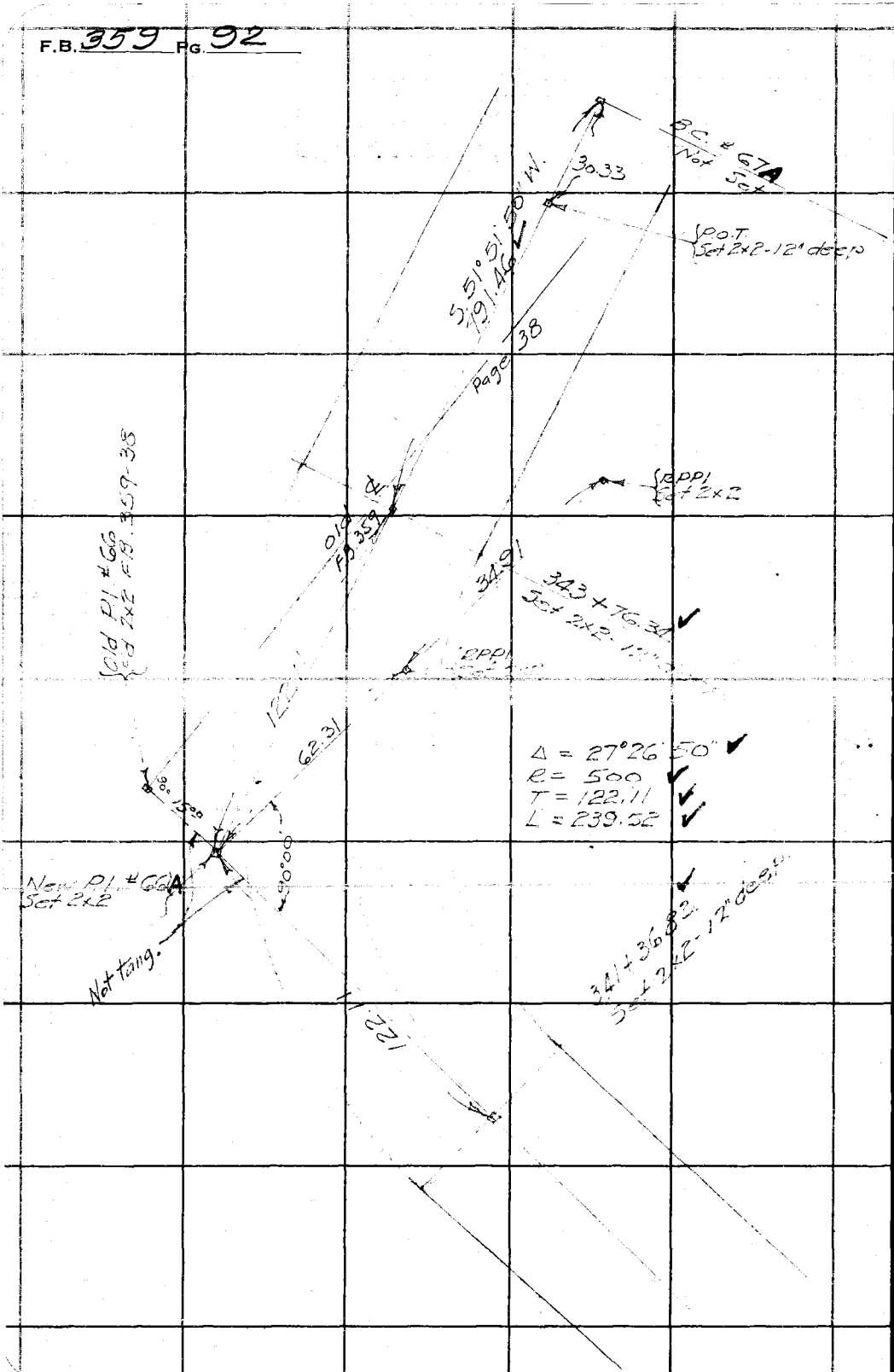

RETURN TO
LOS ANGELES COUNTY SURVEYOR
700 HALL OF RECORDS

Do not extend notes this side of this line

Note: ANY ADDITIONS OR CHANGES ON THIS SHEET MUST BE MADE OR CIRCLED IN **Red Ink** WITH DATE AND NAME OF PERSON MAKING CHANGE

Notes Ck'd by McPherson	Survey of Soledad Cn Rd
Map No. B 145-6	W. O. 7325 Tape No. 36 St'd 84 OF.
Office Work McPherson	Surveyed by F.C. Howard
Checked	Notes F.C.H. Date
Date Nov. 1934	Indexed A. C. Johnson

F.B. 359 PG. 93.

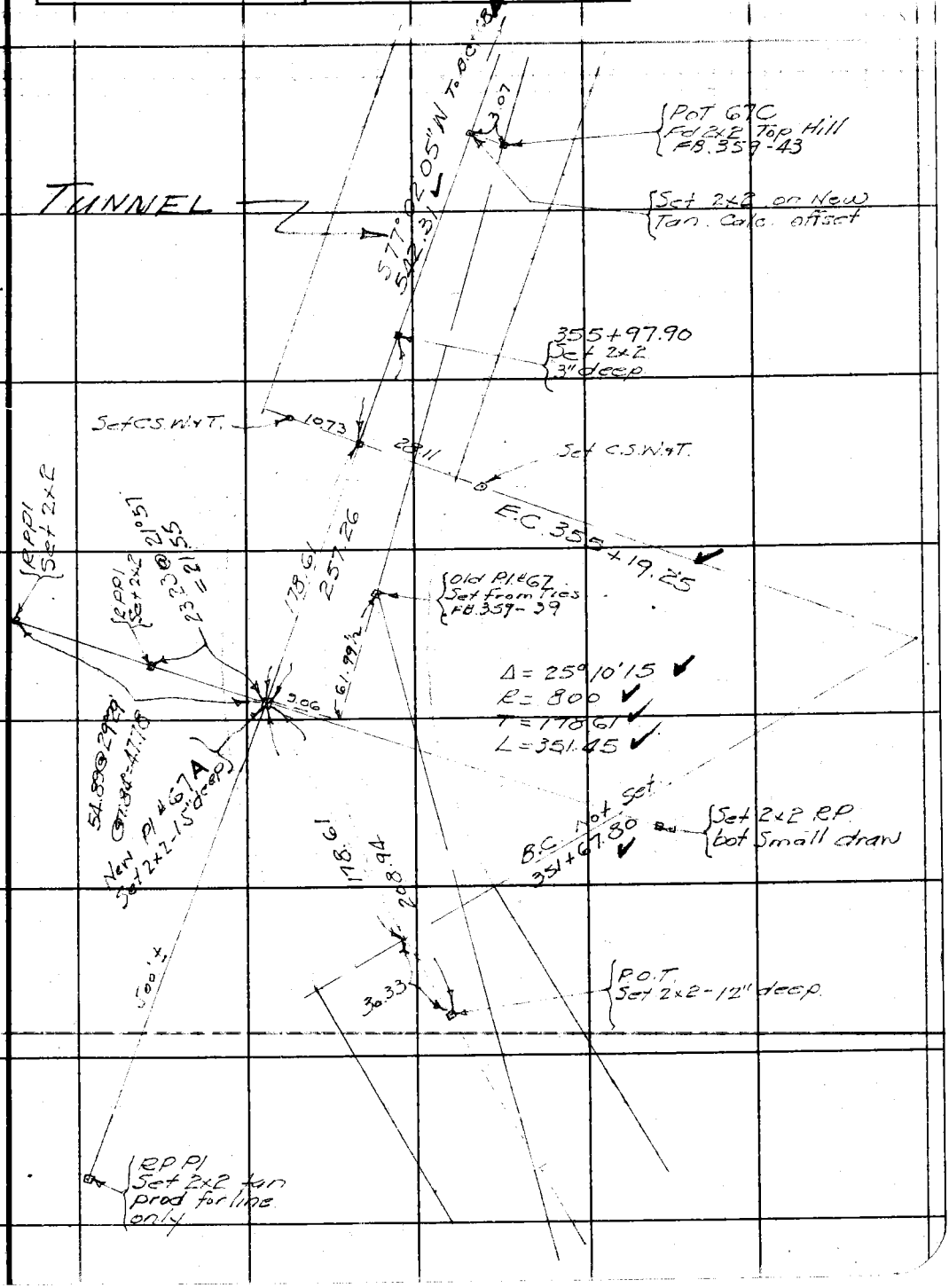

Note: ANY ADDITIONS OR CHANGES ON THIS SHEET MUST BE MADE OR CIRCLED IN Red Ink WITH DATE AND NAME OF PERSON MAKING CHANGE.

Do not extend notes this side of this line

RETURN TO
LOS ANGELES COUNTY SURVEYOR
700 HALL OF RECORDS

FORM 247 5M 2-34

F.B. 359 PG. 94

See FB. 359 - Page 40 for Continuation this Survey.

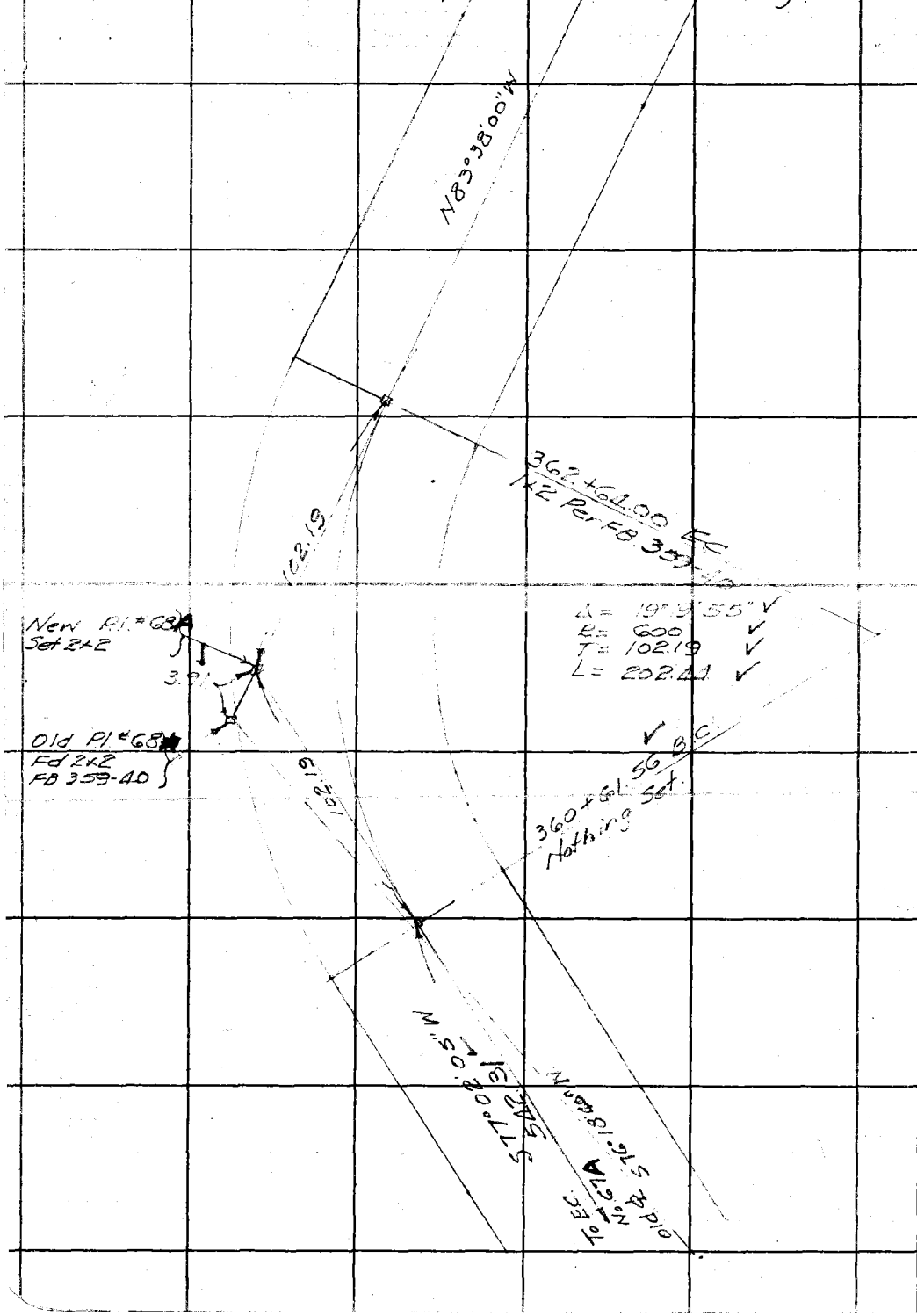

RETURN TO
LOS ANGELES COUNTY SURVEYOR
700 HALL OF RECORDS

Do not extend notes this side of this line

Note: ANY ADDITIONS OR CHANGES ON THIS SHEET MUST BE MADE OR CIRCLED IN **Red Ink** WITH DATE AND NAME OF PERSON MAKING CHANGE.

Form 307 5M 11-35

PLEASE RETURN TO
LOS ANGELES COUNTY SURVEYOR
700 HALL OF RECORDS

NOTE: ANY ADDITIONS OR CHANGES ON THIS SHEET MUST BE MADE OR CIRCLED IN RED INK, WITH DATE AND NAME OF PERSON MAKING CHANGE

Do not extend notes this side of this line

STATION	B. S.	H. I.	F. S.	ELEV.
PROFILE OF LINE CHANGE SOLEDAD CN ROAD ALONG SECTION LINE BETWEEN SECTIONS 9 AND 16 T. 4 N R 13 W.				
B.M.				2362.764 Fd Brass Cap U.S. COAST & GEODETIC
	0 59	2363 354		B.M. # F 53 Set in 12"×12"-12" Up Conc
BC. Fd 1×2 +36 239+13.69			82	2355 2 ✓ Man Elev. 2362.764 1932 Adj. C.J.T. Aug. 5, 1936
239+66.91			67	2356 7 ✓ Fd 1×
240+20.12			63	2357 1 ✓
240+73.34			76	2355 8 ✓
EC 241+26.55			88	2354 6 ✓ Fd 1×2
241+50			96	2353 8 ✓
242+00 (T.P.)			1110	2352 254 ✓
	0 24	2352 494		
242+50			32	2349 3 ✓
+75			48	2347 7 ✓
242+90			41	2348 4 ✓
243+30			106	2341 9 ✓
T.P.			1183	2340 664
	1 82	2342 484		
BC # 37A 243+58.25			21	2340 4 ✓
244+00			26	2339 9 ✓
+50			24	2340 1 ✓

Profile No. ____ Notes Red. ____ Plotted ____ Job No. 7325 Division No. ____ F.B. 359 PG 95
X-Sec. No. ____ Date ____ Date ____ Survey of SOLEDAD CN ROAD
Notes Chkd. J.H.B. Checked ____ Survey by F.C. HOWARD Notes FCH Date 7/2/36
Date 2/11/37 Date ____ Map No. ____ Indexed C. JOB Date 7-9-36

Form 307 5M 11-35

PLEASE RETURN TO
LOS ANGELES COUNTY SURVEYOR
700 HALL OF RECORDS

NOTE: ANY ADDITIONS OR CHANGES ON THIS SHEET MUST BE MADE OR CIRCLED IN RED INK, WITH DATE AND NAME OF PERSON MAKING CHANGE

Do not extend notes this side of this line

Profile No. ____ X-Sec. No. ____

Plotted ____ Date ____ Checked ____ Date ____

Notes Red. ____ Date ____ Notes Chkd. ____ Date 2/11/37

Division No. ____ Job No. ____

Notes ____ Date ____

Survey of ____

Survey by ____

Indexed ____

F.B. 359 PG. 96

STATION	B. S.	H. I.	F. S.	ELEV.	
		2342.484			
245+00			6.4	2336.1	
+20			9.0	2333.5	
+50			9.8	2332.7	
+75			7.0	2335.5	
TP			3.34	2339.144	
	3.93	2343.074			
246+00			11.6	2331.5	
+10			12.5	2330.6	
+40			14.2	2328.9	
+50			11.6	2331.5	
247+00			9.6	2333.5	
PC +42.4 (TP)			11.55	2331.524	S.&T. In Tr. Road
	0.24	2331.764			
+85			4.8	2332.0	N Edge
248+00			5.2	2326.6	
+20			6.5	2325.3	
+50 (TP)			6.46	2325.304	
	4.07	2329.374			
			4.86	2324.514	1/4 SEC COR
248+50 (30' Of ℄)			4.6	2324.8	On R/W N. SIDE

Form 307 5M 11-35

PLEASE RETURN TO
LOS ANGELES COUNTY SURVEYOR
700 HALL OF RECORDS

NOTE: ANY ADDITIONS OR CHANGES ON THIS SHEET MUST BE MADE OR CIRCLED IN RED INK, WITH DATE AND NAME OF PERSON MAKING CHANGE

Do not extend notes this side of this line

STATION	B. S.	H. I.	F. S.	ELEV.		
		2329 374				30 Off. to N Stationed on R/W Line
249+00				6 1	2323.3	30' Offset
				5 1	2324.3	
+50				6 0	2323.4	30' offset
				5 2	2324.2	
250+00				6 2	2323.2	"
				6 2	2323.2	Ctr. Creek
+30				6 9	2322.5	30' offset
				6 6	2322.8	
T.P				7 05	2322.324	
	3 19	2325 514				
+60				3 0	2322.5	30' Offset
				3 8	2321.7	(Swale
251+00				3 3	2322.2	"
				3 4	2322.1	
+50				4 5	2321.0	"
				3 9	2321.6	
252+00				4 9	2320.6	"
				4 7	2320.8	
+50				5 6	2319.9	"
				3 8	2321.7	(N. Edge Tr. Road

Profile No. ____ Notes Red. ____ Plotted ____ Job No. 7325 Division No. ____ F. B. 359 Pg 97
X-Sec. No. ____ Date ____ Date ____ Survey of SOLEDAD CW RD.
Notes Chkd. J.H.B. Checked ____ Survey by E.O.H. Notes E.O.H. Date 7/8/36
Date 2/11/37 Date ____ Map No. ____ Indexed A. C. Job Date ____

Form 307 5M 11-35

PLEASE RETURN TO
LOS ANGELES COUNTY SURVEYOR
700 HALL OF RECORDS

NOTE: ANY ADDITIONS OR CHANGES ON THIS SHEET MUST BE MADE OR CIRCLED IN RED INK, WITH DATE AND NAME OF PERSON MAKING CHANGE

Do not extend notes this side of this line

STATION	B. S.	H. I.	F. S.	ELEV.		
		2325 514				
253+00			68	2318.7		30' Offset
			18	2323.1		Top Road N. Edge ℄
T.P.			676	2317.754		
	370	2322 454				
253+50			58	2316.1		30' offset
			34	2316.1		℄
BC #38A 254+00.94			30	2319.5		℄
+50 (TP)			228	2320 174		N Edge Rd
	162	2321 794				In "
255+00			24	2319.4		" "
+50			32	2318.1		
256+00			48	2317.0		
+50			52	2316.1		
257+00			64	2315.4		
+50			65	2315.3		
258+00			62	2315.5		
EC 258+26.14			65	2315.3		
INT. TBM.			366	2318 134		TANGENT + 2x2 INT SEC. LINE
			305	2318 774		Rd 1x2 OIDEC SH 257+29.87 FB 244-120

F. B. 359 Pg. 98 | Job No. | Division No. | Notes Red. | Plotted | Profile No.
Survey of | Date | Date | X-Sec. No.
Survey by | Notes | Notes Chkd. J.H.B. | Checked
Indexed A. C. Johnson | Date | Date 2/11/37 | Date

Form 201 (Rev 2-34)

PLEASE RETURN TO
LOS ANGELES COUNTY SURVEYOR
700 HALL OF RECORDS

NOTE: ANY ADDITIONS OR CHANGES ON THIS SHEET MUST BE MADE OR CIRCLED IN RED INK, WITH DATE AND NAME OF PERSON MAKING CHANGE

Do not extend notes this side of this line

Notes Red ____ Platted Wood Job No. ____ Division No. ____ F.B. 504 Pg. 1
Date ____ Date 7/30/36 Survey of Soledad Cor Rd
Notes Chkd. ____ Checked [illegible] Survey by F.C. Howard Inst. No. R45-3 Instrument [illegible] Chief [illegible] 7-9-36

Transit at	Sight on	Stadia intercepts	Stadia Distance	Stadia Red—	Horizontal Angle 0° to 360° Right	Horiz. Distance	+ − Vertical Angle	Elevation of Point	+ Back Sight	+ − Difference Elevation	Height of Instrument	+ − Vertical Distance	NOTES Station	Left	Right
			LOCATION OF FENCES, BUILDINGS, ETC. SOLEDAD CO. ROAD												
PST 1-31A	PST 2 31A														
													FB 100 - 31 B 4-137		
			237		99 20		—						Fn. Line at Sta 1		
			75		94 04		—						" " Cor		
			11		180 00		—						" "		
			31		299 20	30.0	17 10						" "		
			54		205 45		✓						" "		
			149		187 50		✓						" "		
			299		180 54		✓						" " Cor PST 31A		
			16		19 50		✓						36" Cottonwood		
			20		19 50		✓						24" "		
			25		28 47		✓						24" "		
			80		77 18		✓						Fn. line 10 x 16		
			93		61 27		✓						" S.E. Cor Shed		
			104		54 32		✓						S.W. " "		
			118		48 00		✓						Fn. Cor. 2x 20		
			122		46 23		✓						S.E. Cor Gal. Iron Shed		
			138		40 52		✓						S.W. " "		
			93		14 00		✓						S.E. Cor House		
			243		8 07		✓						Fn. line		
			185		82 44		✓						S.W. Cor House		

Form 201 Inform.

Form 381 10M 3-34

PLEASE RETURN TO
LOS ANGELES COUNTY SURVEYOR
700 HALL OF RECORDS

NOTE: ANY ADDITIONS OR CHANGES ON THIS SHEET MUST BE MADE OR CIRCLED IN RED INK, WITH DATE AND NAME OF PERSON MAKING CHANGE.

Do not extend notes this side of this line.

Transit at	Sight on	Stadia Intercepts	Stadia Distance	Stadia Rod	Horizontal Angle 0° to 360° Right	Horiz. Distance	+ − Vertical Angle	Elevation of Point	+ Back Sight	+ − Difference Elevation	Height of Instrument	+ − Vertical Distance	REMARKS Station Left Right
									1				
									2				
			179		90 48		✓						S.E. Cor house.
POT B-31A	POT 1-31A								3				
									4				
			Ch. 160.19		180 00								FB 100-137 POT 2-31A - 2x2
									5				14' x 15½
			27		105 52								NE Cor Fr. House
									6				
			35½		130 53								NN
									7				
			23'		180 —								Fn.
									8				
			51'		153 48								"
									9				
			116'		161 08								" Jct
									10				
			51'		90								Fn.
									11				
			125'		149 52								Fn. cor.
									12				
			126'		181 20								Ang. Pt. Fn.
									13				
			142'		189 10								" " "
									14				
			159		188 35								" " "
									15				
			211		224								Junk Fn. at road
POT 2-31A	POT 1-31A								16				
									17				
	14		14		131 35								Ctr. of clump 3-30" Cottonwood
	31		31'		243 40				18				30" x 24" "
									19				
									20				
									21				

Add'n'l Inform.

F.B. 359 PG. 100

Topography Description Legend:
Side Hill ... S.H. Bottom Draw B.D.
Side of Draw S.D. Bottom Wash B.W.
Side of Ridge S.R. Top of Ridge T.R.
Head of Draw H.D. Toe of Slope T.S.

Inters. of Draws V.D's
Break in Slope ... Bk.S.
Steep Slope ... S.S.
Top of Cliff ... T.Cl.
Bottom of Cliff ... B.Cl.
Top of Spur ... T.Sp.
Bottom Canyon ... B.Cn.

Side of Canyon S.Cn.
Top of Bank ... T.B.
Bottom of Bank ... B.B.
Top of Cut ... T.C.
Bottom of Cut ... B.C.
Top of Fill ... T.F.
Bottom of Fill ... B.F.

Saddle ... Sa.
Swale ... Sw.
Flat ... Fl.
Stream ... Str.
Trail ... Tr.
Pavement ... Pvt.
Edge of Road E.Rd.

Transited Rd. Tr.Rd.
Fence ... Fn.
Int. Fences V.Fns.
Ditch ... Dt.
Telephone Pole T.P.
Power Pole ... P.P.
Culvert ... Cvt.

Oak-O. Fir-Fr.
Pine-Pi. Cedar-Cr.
Sycamore ... Sy.
Eucalyptus ... Eu.
Plus combinations of those and all common standard abbreviations.

Notes Ck'd by	Survey of
Map No.	W. O. Tape No. St'd °F.
Office Work	Surveyed by
Checked	Notes Date
Date	Indexed 10-16-37

F.B. 359 PG. 111

SOLEDAD CANYON ROAD

SURVEY TO RE ESTABLISH
DEEDED RIGHT OF WAY
FROM
MINT CANYON HIGHWAY
EASTERLY TO
EAST LINE OF SEC. 22
T4N, R15W

J.N. 7325
(LOCATION OF IMPROVEMENTS Pg. 129
(See Line Change Pg. 165)

Note: Any Additions or Changes on This Sheet Must be Made or Circled in Red Ink With Date and Name of Person Making Change.

Do not extend notes this side of this line

RETURN TO
LOS ANGELES COUNTY SURVEYOR
700 HALL OF RECORDS

FORM 247 10M 11-35

F.B. 359 PG. 112

RETURN TO
LOS ANGELES COUNTY SURVEYOR
700 HALL OF RECORDS

Do not extend notes this side of this line

Note: Any Additions or Changes on This Sheet Must be Made or Circled in Red Ink With Date and Name of Person Making Change.

Notes Ck'd by	Survey of SOLEDAD CN RD
Map No.	W. O. 7325 Tape No. 66 St'd 81 °F.
Office Work	Surveyed by F.C. HOWARD
Checked	Notes F.C.H. Date 9-23-37
Date	Indexed C. Johnson

F.B. 359 PG. 113

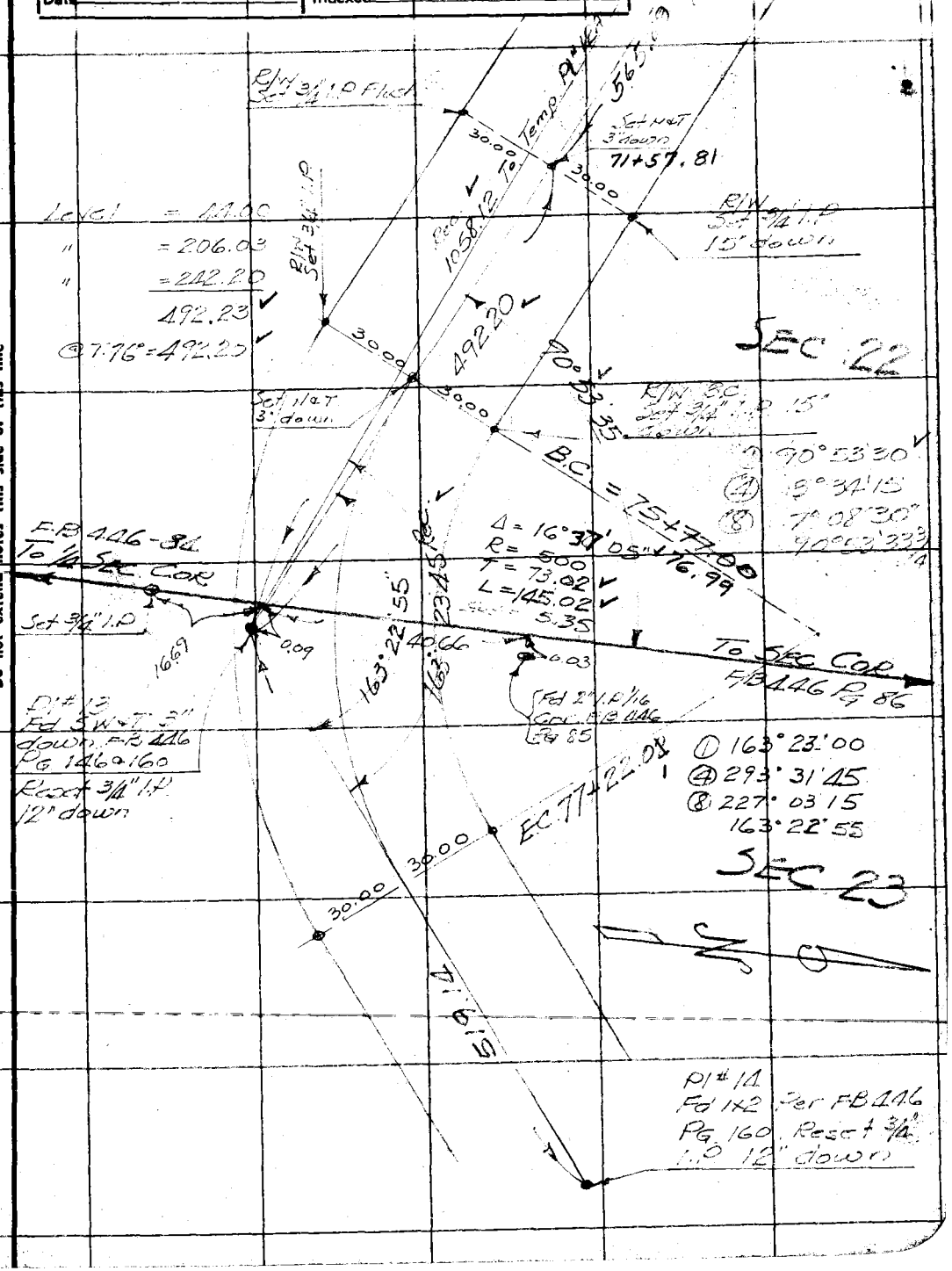

Note: Any Additions or Changes on This Sheet Must be Made or Circled in Red Ink With Date and Name of Person Making Change.

Do not extend notes this side of this line

RETURN TO
LOS ANGELES COUNTY SURVEYOR
700 HALL OF RECORDS

FORM 247 10M 11-35

F.B. 359 PG. 114

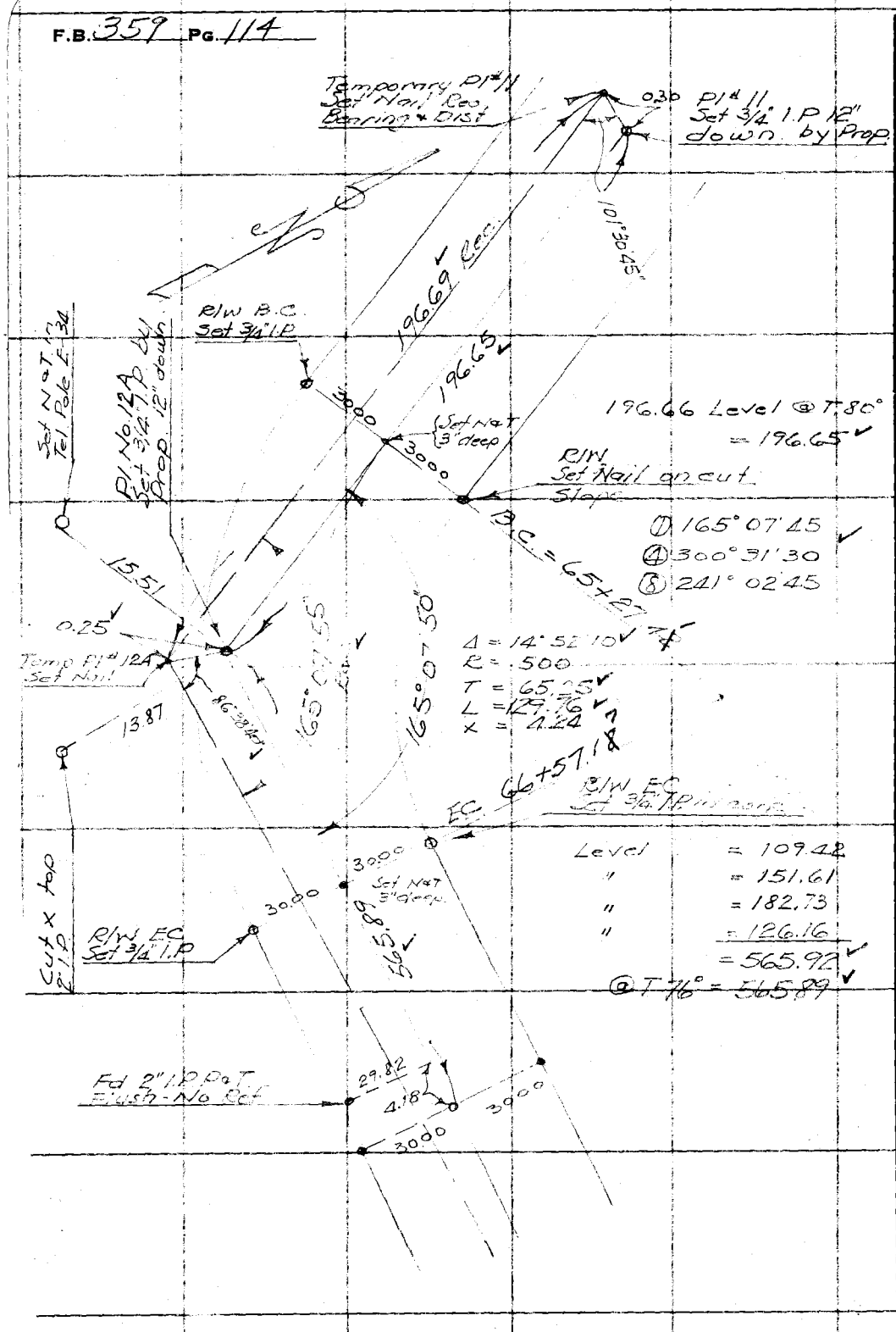

RETURN TO
LOS ANGELES COUNTY SURVEYOR
700 HALL OF RECORDS

Note: Any Additions or Changes on This Sheet Must be Made or Circled in Red Ink With Date and Name of Person Making Change.

Do not extend notes this side of this line

Notes Ck'd by	Survey of SOLEDAD CN ROAD
Map No.	W. O. 3225 Tape No. 66 St'd 82 °F.
Office Work	Surveyed by F C HOWARD
Checked	Notes F C H Date 9-28-32
Date	Indexed

F.B. 359 PG. 115

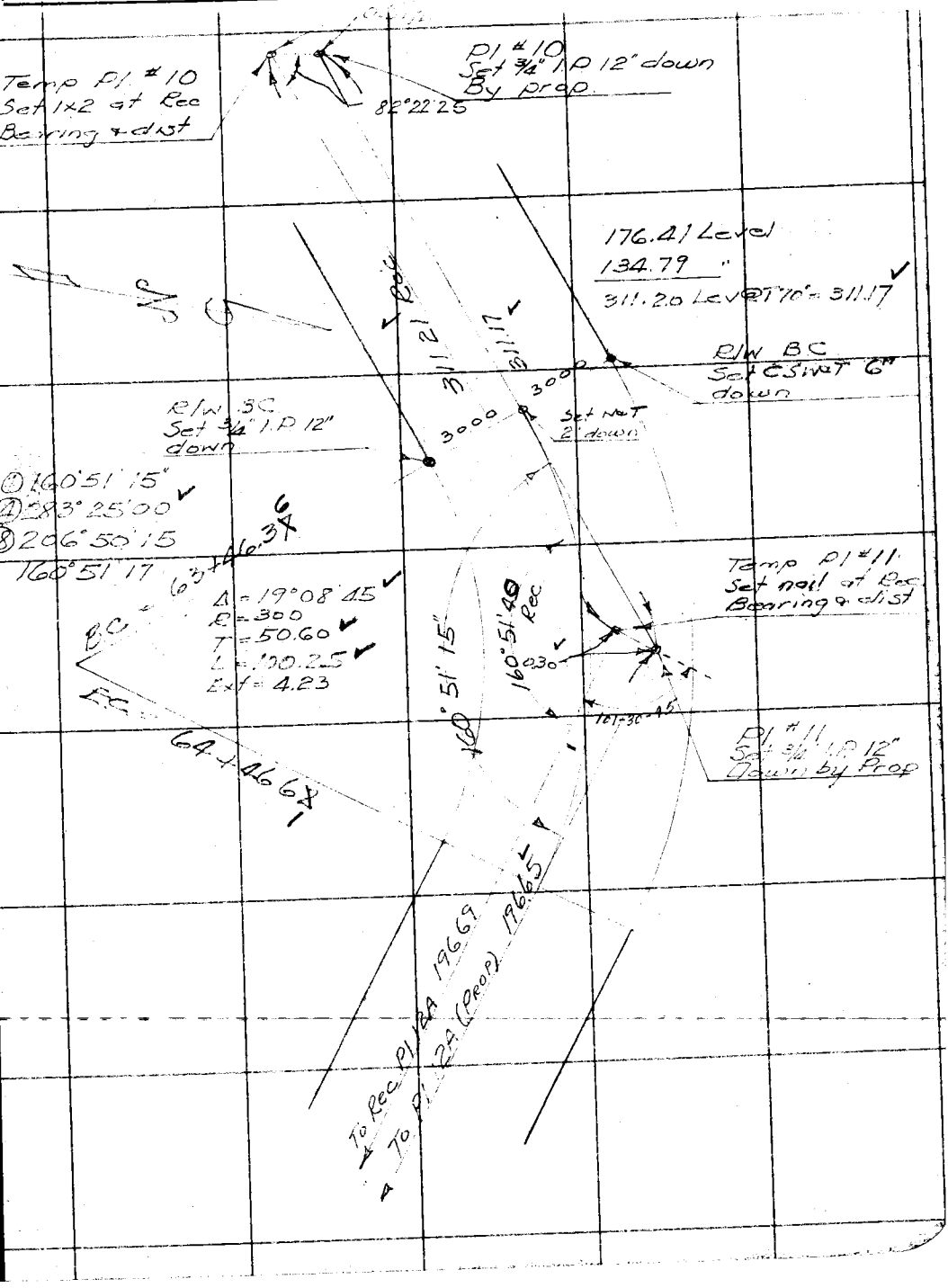

Note: Any Additions or Changes on This Sheet Must be Made or Circled in Red Ink With Date and Name of Person Making Change.

Do not extend notes this side of this line

RETURN TO
LOS ANGELES COUNTY SURVEYOR
700 HALL OF RECORDS

FORM 247 10M 11-35

F.B. 359 PG. 116

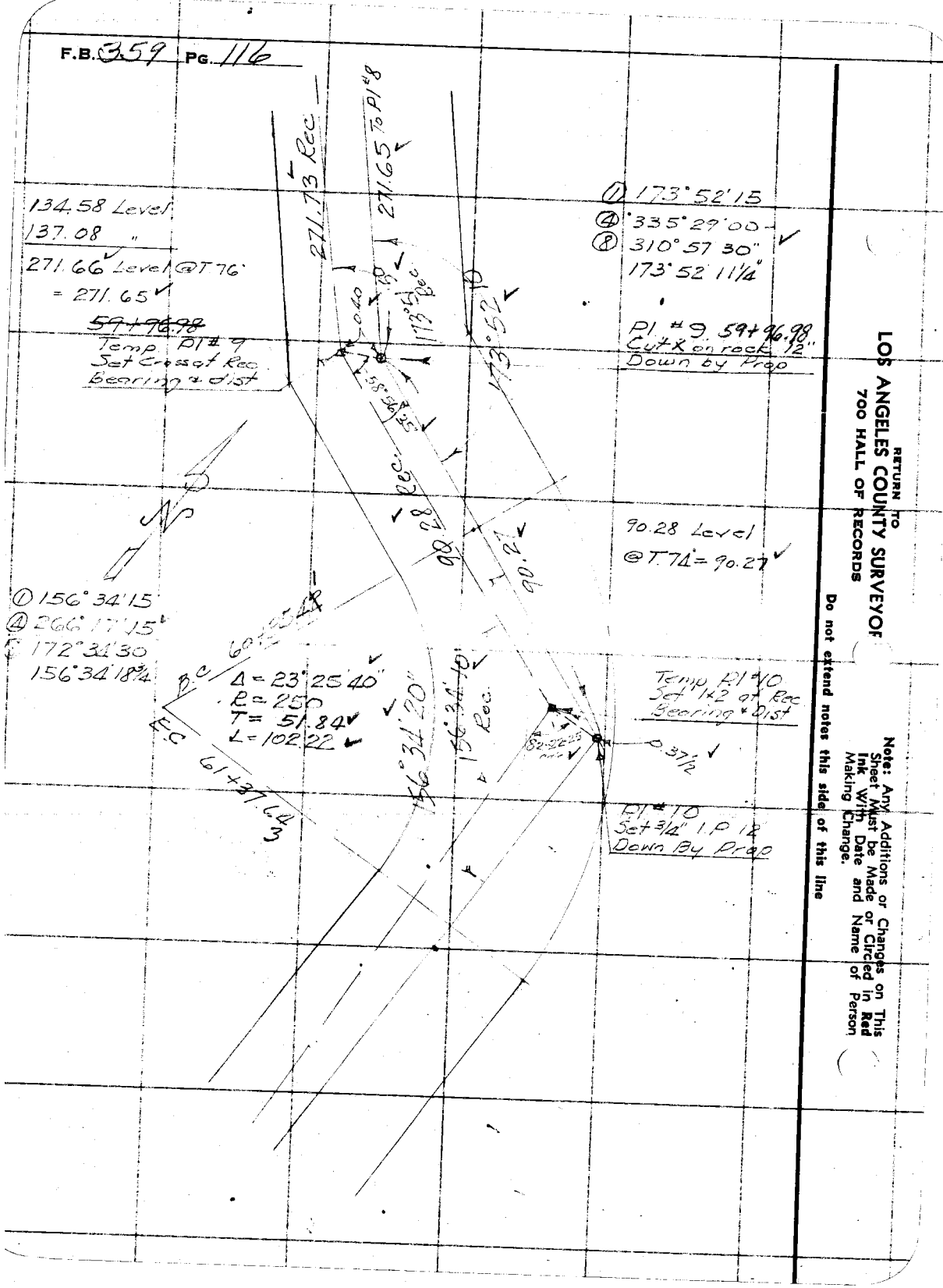

RETURN TO
LOS ANGELES COUNTY SURVEYOR
700 HALL OF RECORDS

Note: Any Additions or Changes on This Sheet Must be Made or Circled in Red Ink With Date and Name of Person Making Change.

Do not extend notes this side of this line

Notes Ck'd by	Survey of
Map No.	W. O. Tape No. St'd °F.
Office Work	Surveyed by
Checked	Notes Date
Date	Indexed A. C. Johnson

F.B. 359 Pg. 117

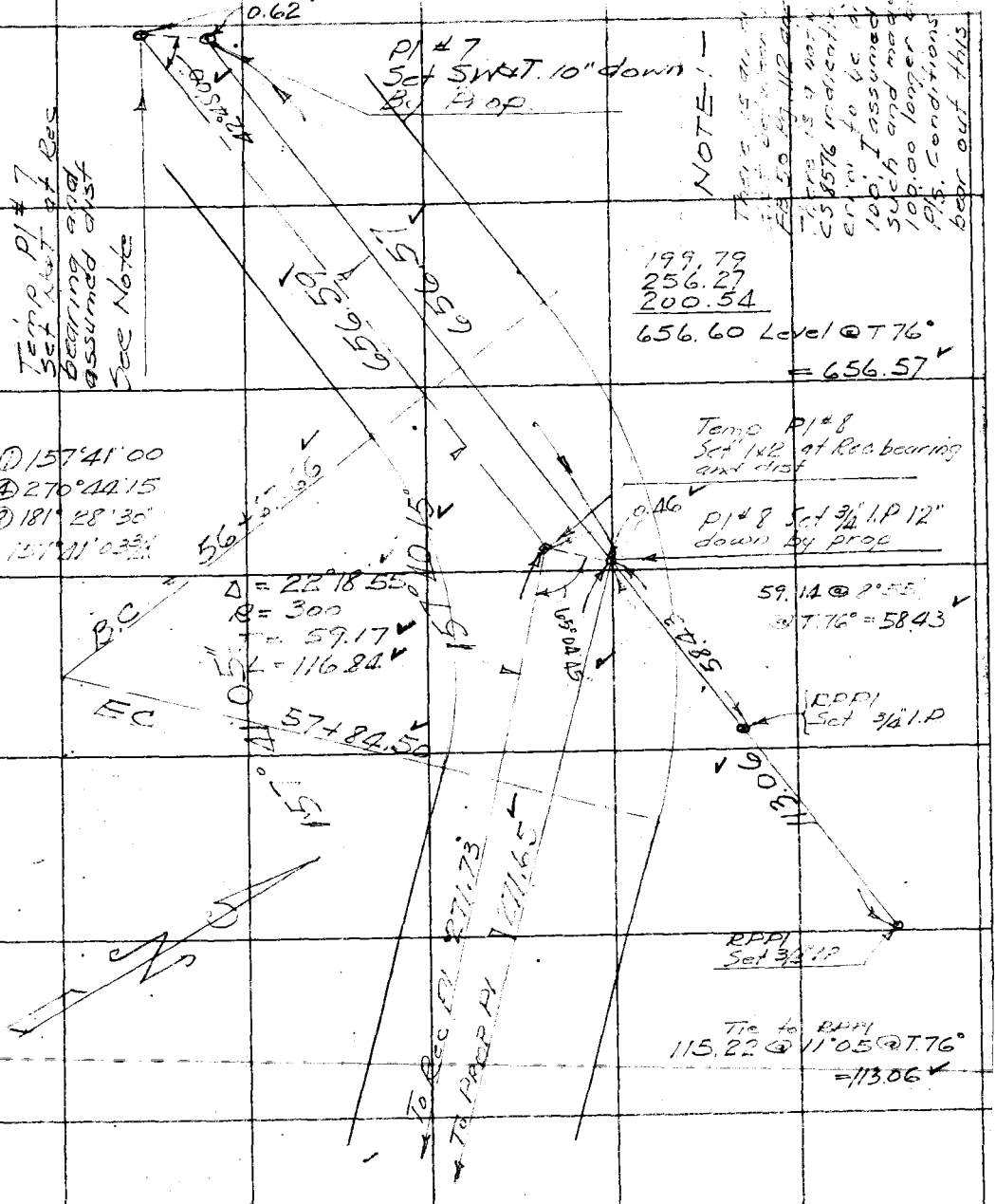

Note: Any Additions or Changes on This Sheet Must be Made or Circled in Red Ink With Date and Name of Person Making Change.

Do not extend notes this side of this line

RETURN TO
LOS ANGELES COUNTY SURVEYOR
700 HALL OF RECORDS

FORM 247 10M 11-35

F.B. 359 Pg. 118

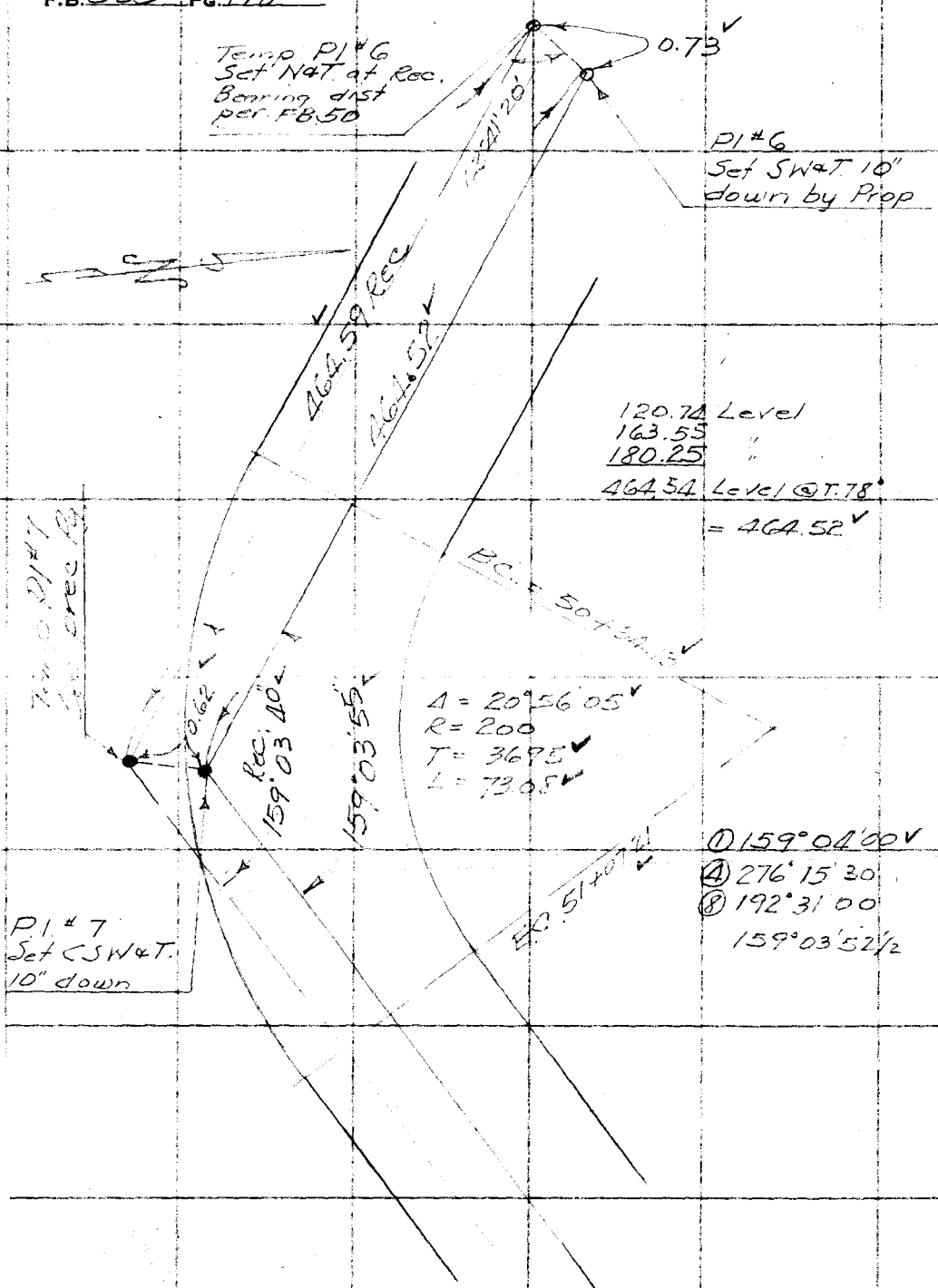

RETURN TO
LOS ANGELES COUNTY SURVEYOR
700 HALL OF RECORDS

Note: Any Additions or Changes on This Sheet Must be Made or Circled in Red Ink With Date and Name of Person Making Change.

Do not extend notes this side of this line

Notes Ck'd by	Survey of	F.B. 359 Pg. 119
Map No.	W. O. Tape No. St'd °F.	
Office Work	Surveyed by	
Checked	Notes Date	
Date	Indexed	

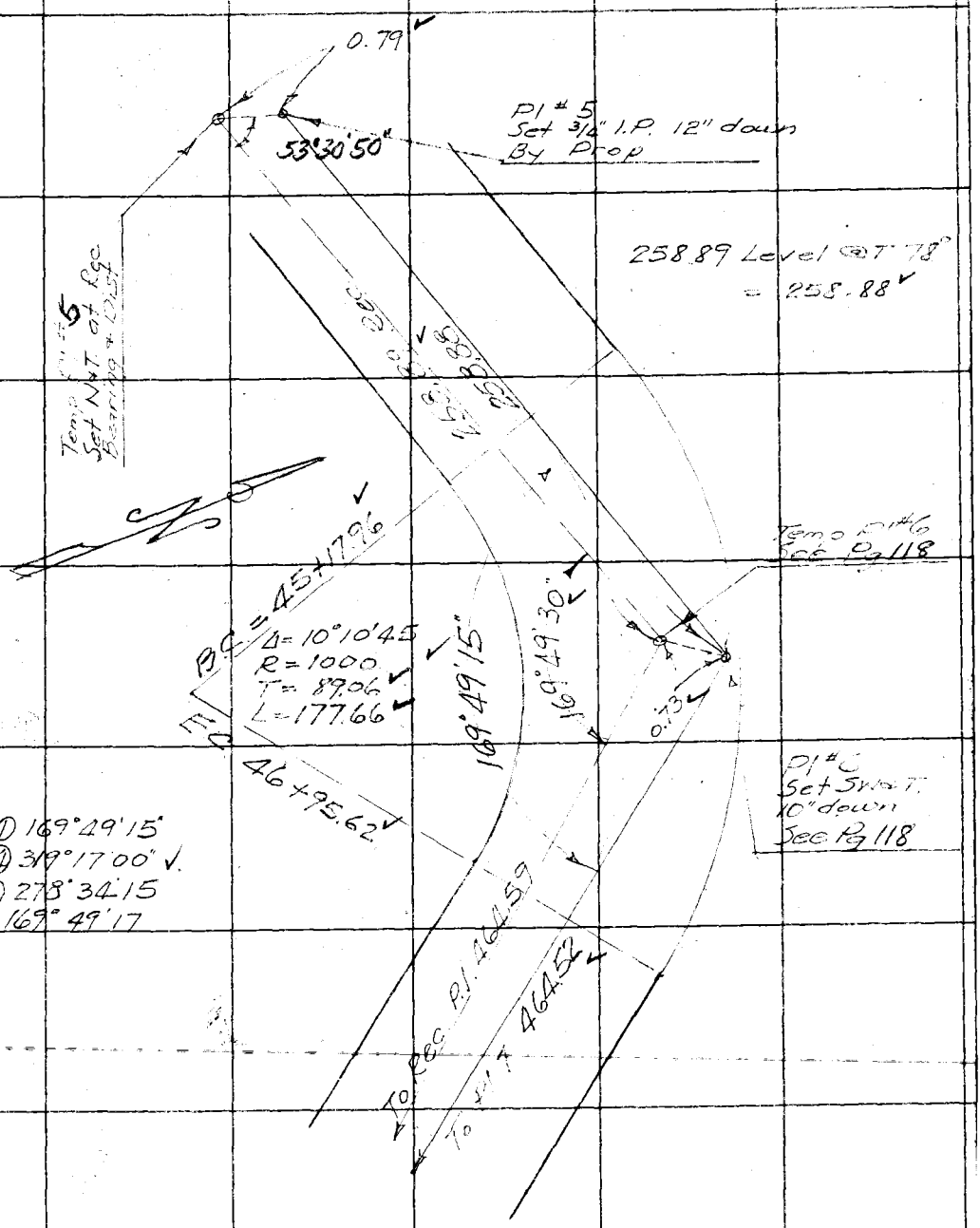

Note: Any Additions or Changes on This Sheet Must be Made or Circled in Red Ink With Date and Name of Person Making Change.

Do not extend notes this side of this line

RETURN TO
LOS ANGELES COUNTY SURVEYOR
700 HALL OF RECORDS

FORM 247 10M 11-38

F.B. 359 PG. 120

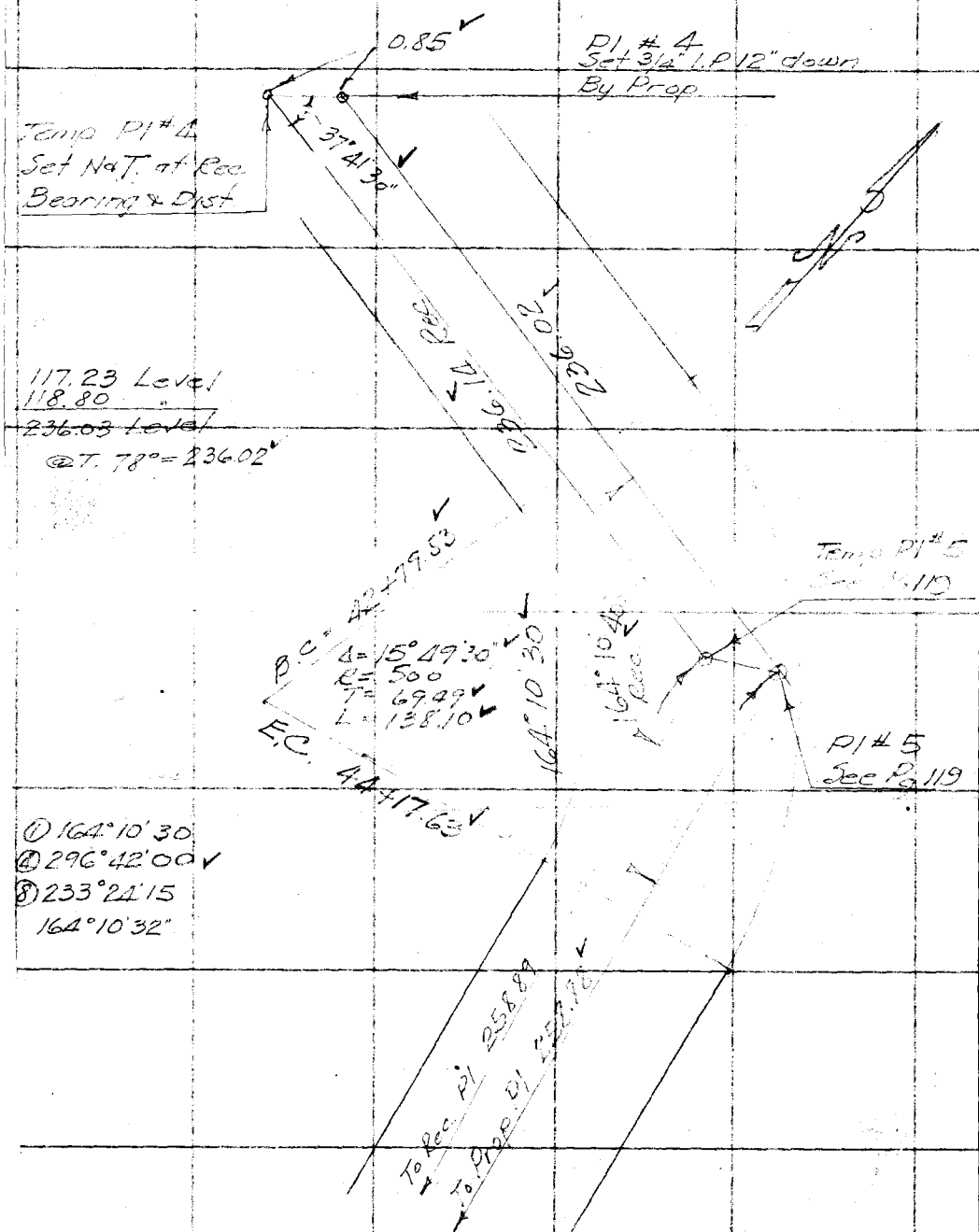

RETURN TO
LOS ANGELES COUNTY SURVEYOR
700 HALL OF RECORDS

Note: Any Additions or Changes on This Sheet Must be Made or Circled in Red Ink With Date and Name of Person Making Change.

Do not extend notes this side of this line

Notes Ck'd by		Survey of	
Map No.		W. O.	Tape No. St'd °F.
Office Work		Surveyed by	
Checked		Notes	Date 9-28-37
Date		Indexed	A. C. Johnson

F.B. 359 PG. 121

Note: Any Additions or Changes on This Sheet Must be Made or Circled in Red Ink With Date and Name of Person Making Change.

Do not extend notes this side of this line

RETURN TO
LOS ANGELES COUNTY SURVEYOR
700 HALL OF RECORDS

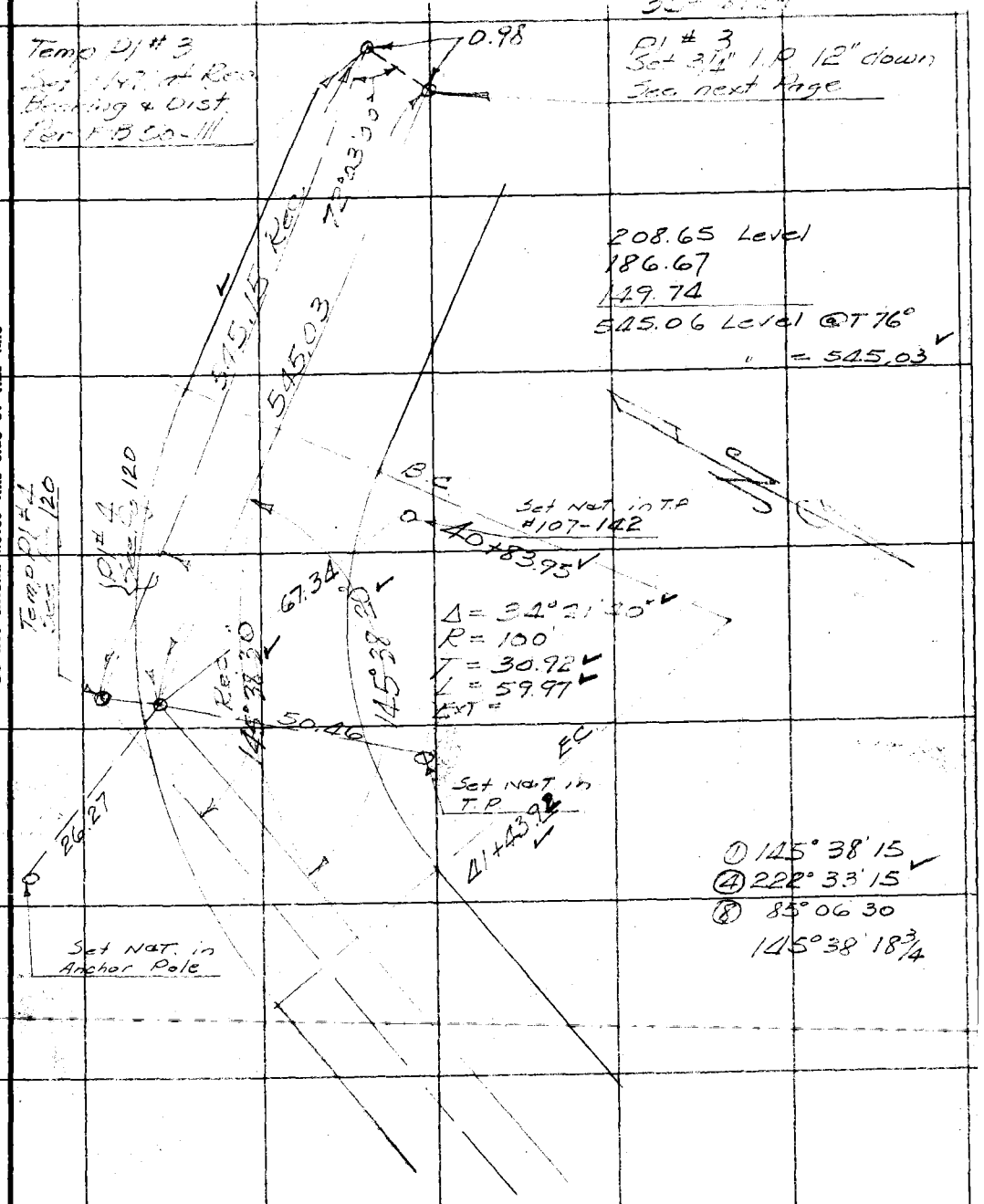

FORM 247 10M 11-35

F.B. 359 Pg 122

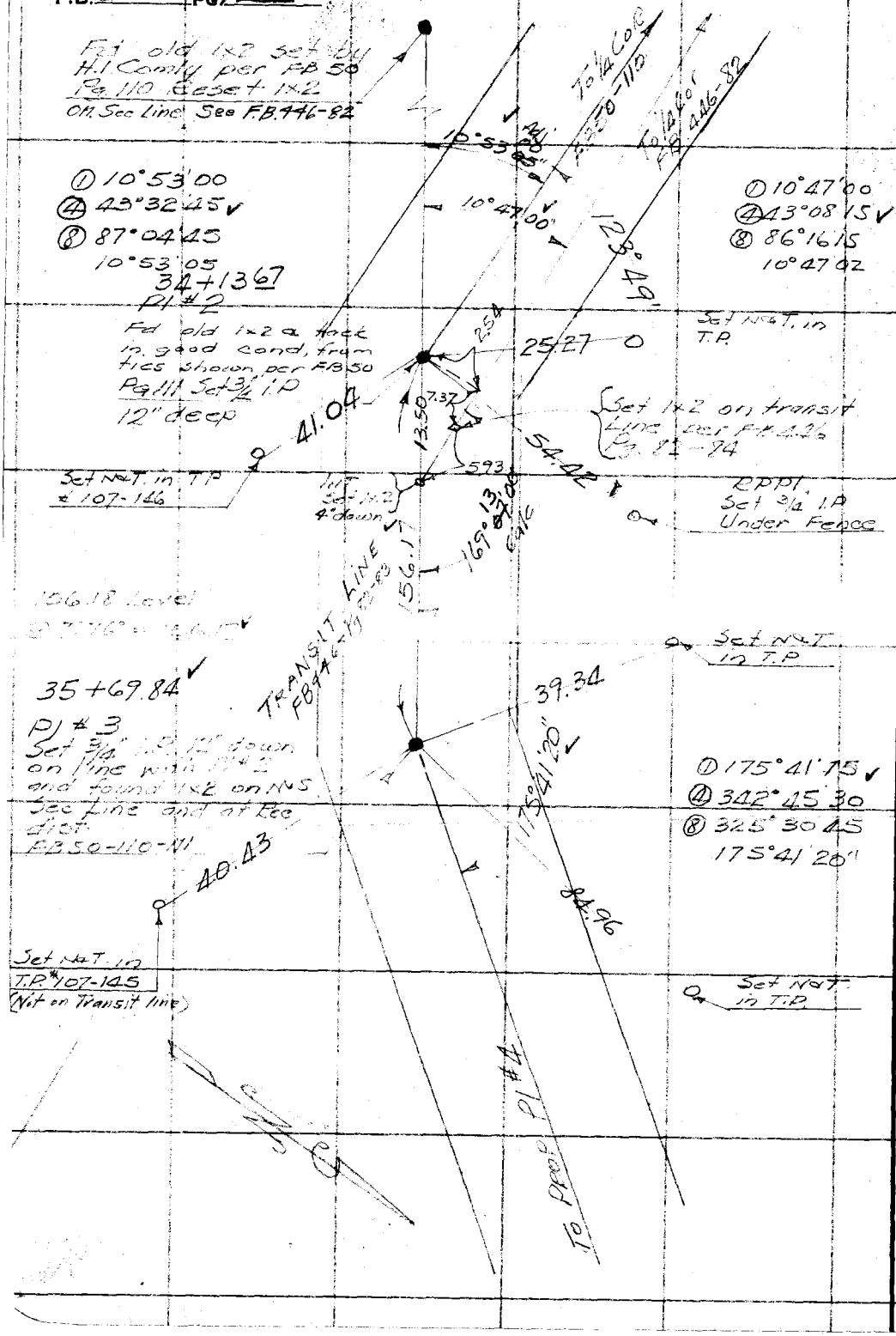

RETURN TO
LOS ANGELES COUNTY SURVEYOR
700 HALL OF RECORDS

Note: Any Additions or Changes on This Sheet Must be Made or Circled in Red Ink With Date and Name of Person Making Change.

Do not extend notes this side of this line

Notes Ck'd by
Map No.
Office Work
Checked
Date

Survey of SOLEDAD CN ROAD
W. O. 7325 Tape No. 66 St'd 84 °F.
Surveyed by F.C. HOWARD
Notes F.C.H. Date 9-29-31
Indexed F. C. Johnson

F.B. 359 Pg 123

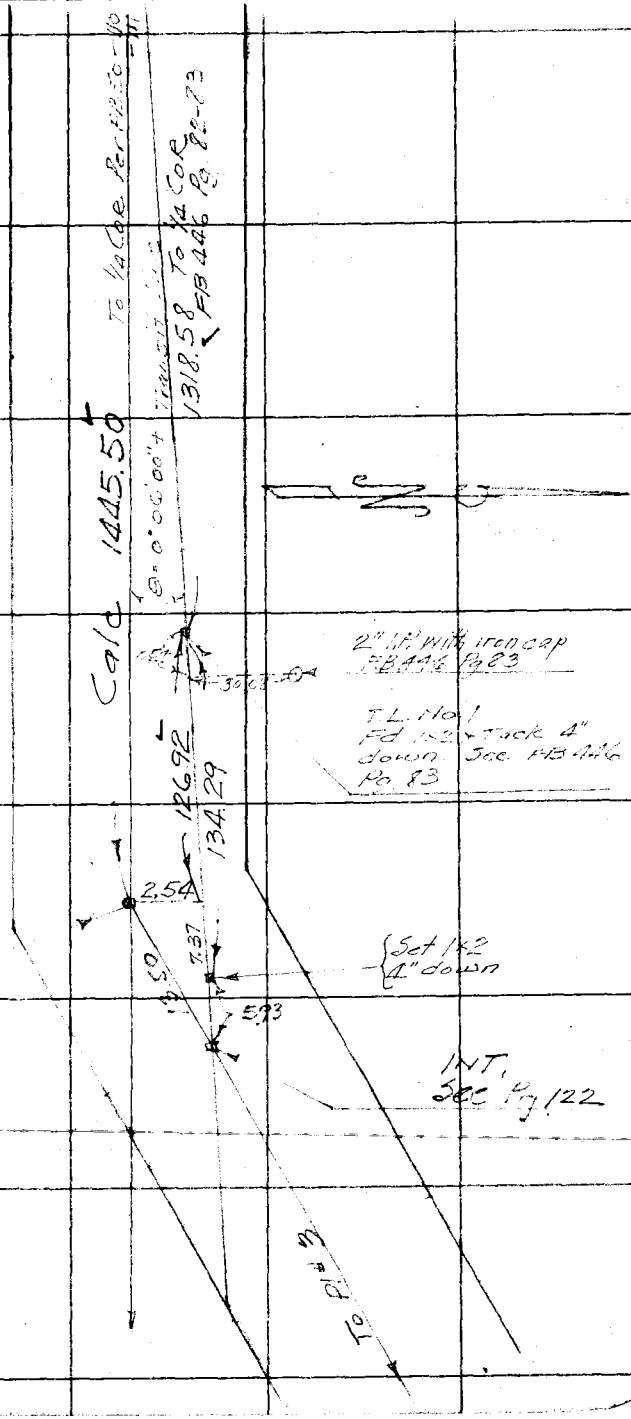

Note: Any Additions or Changes on This Sheet Must be Made or Circled in Red Ink With Date and Name of Person Making Change.

Do not extend notes this side of this line

RETURN TO
LOS ANGELES COUNTY SURVEYOR
700 HALL OF RECORDS

FORM 247 10M 11-33

F.B. 359 PG. 124

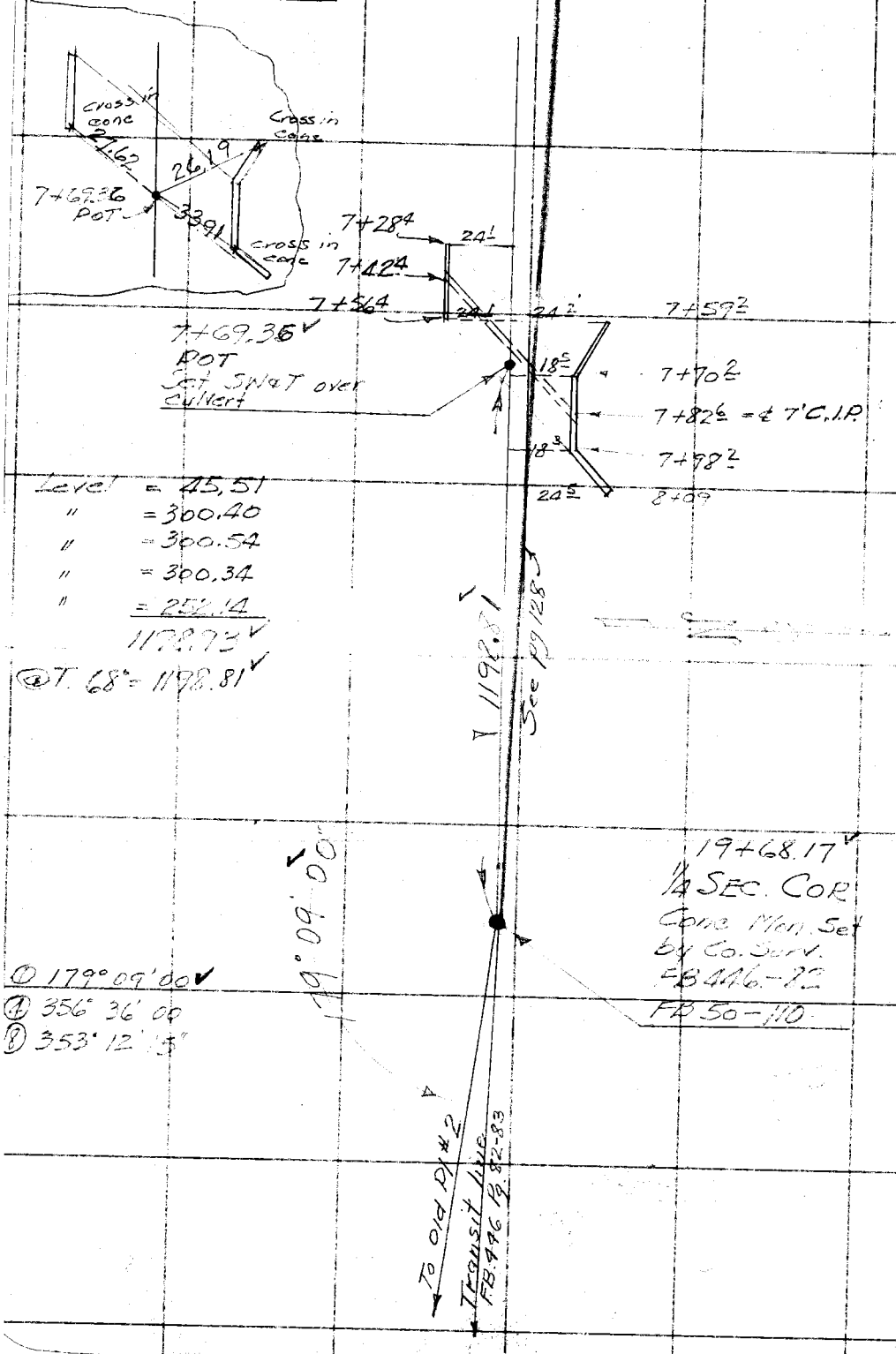

RETURN TO
LOS ANGELES COUNTY SURVEYOR
700 HALL OF RECORDS

Do not extend notes this side of this line

Note: Any Additions or Changes on This Sheet Must be Made or Circled in Red Ink With Date and Name of Person Making Change.

Notes Ck'd by	Survey of [illegible]
Map No.	W. O. [illegible] Tape No. 66 St'd. [illegible] F.
Office Work	Surveyed by F.C. THOMPSON
Checked	Notes F.C.H. Date 7-29-31
Date	Indexed A. C. Johnson

F.B. 359 Pg. 125

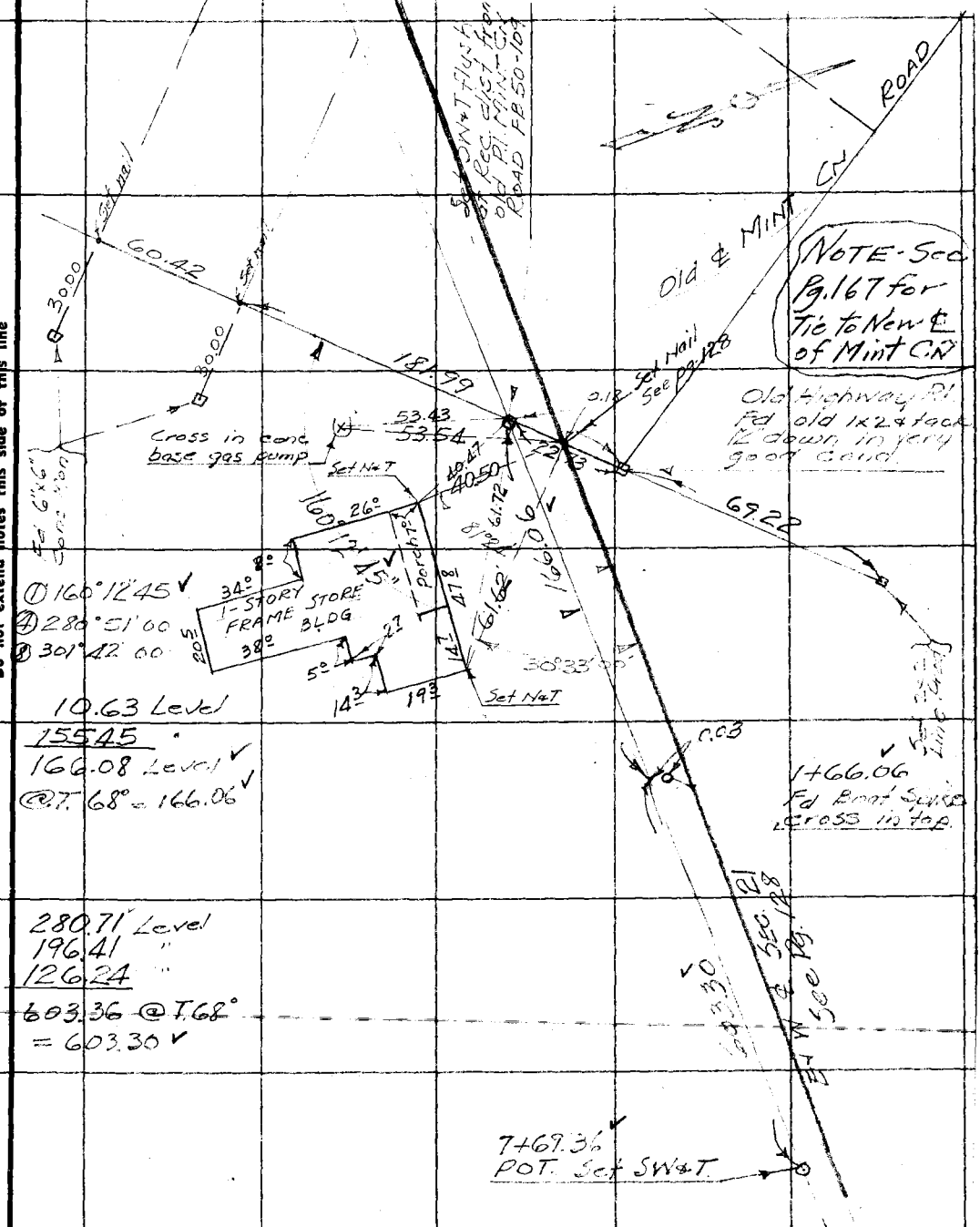

Note: Any Additions or Changes on This Sheet Must be Made or Circled in Red Ink With Date and Name of Person Making Change.

Do not extend notes this side of this line

RETURN TO
LOS ANGELES COUNTY SURVEYOR
700 HALL OF RECORDS

FORM 247 10M 11-35

F.B. 359 PG. 126

RETURN TO
LOS ANGELES COUNTY SURVEYOR
700 HALL OF RECORDS

Note: Any Additions or Changes on This Sheet Must be Made or Circled in Red Ink With Date and Name of Person Making Change.

Do not extend notes this side of this line

Notes Ck'd by	Survey of
Map No.	W. O. Tape No. St'd °F.
Office Work	Surveyed by
Checked	Notes Date
Date	Indexed C. Johnson

F.B. 359 Pg 127

Note: Any Additions or Changes on This Sheet Must be Made or Circled in Red Ink With Date and Name of Person Making Change

Do not extend notes this side of this line

RETURN TO
LOS ANGELES COUNTY SURVEYOR
700 HALL OF RECORDS

FORM 247 10M 11-35

F.B. 359 PG. 128

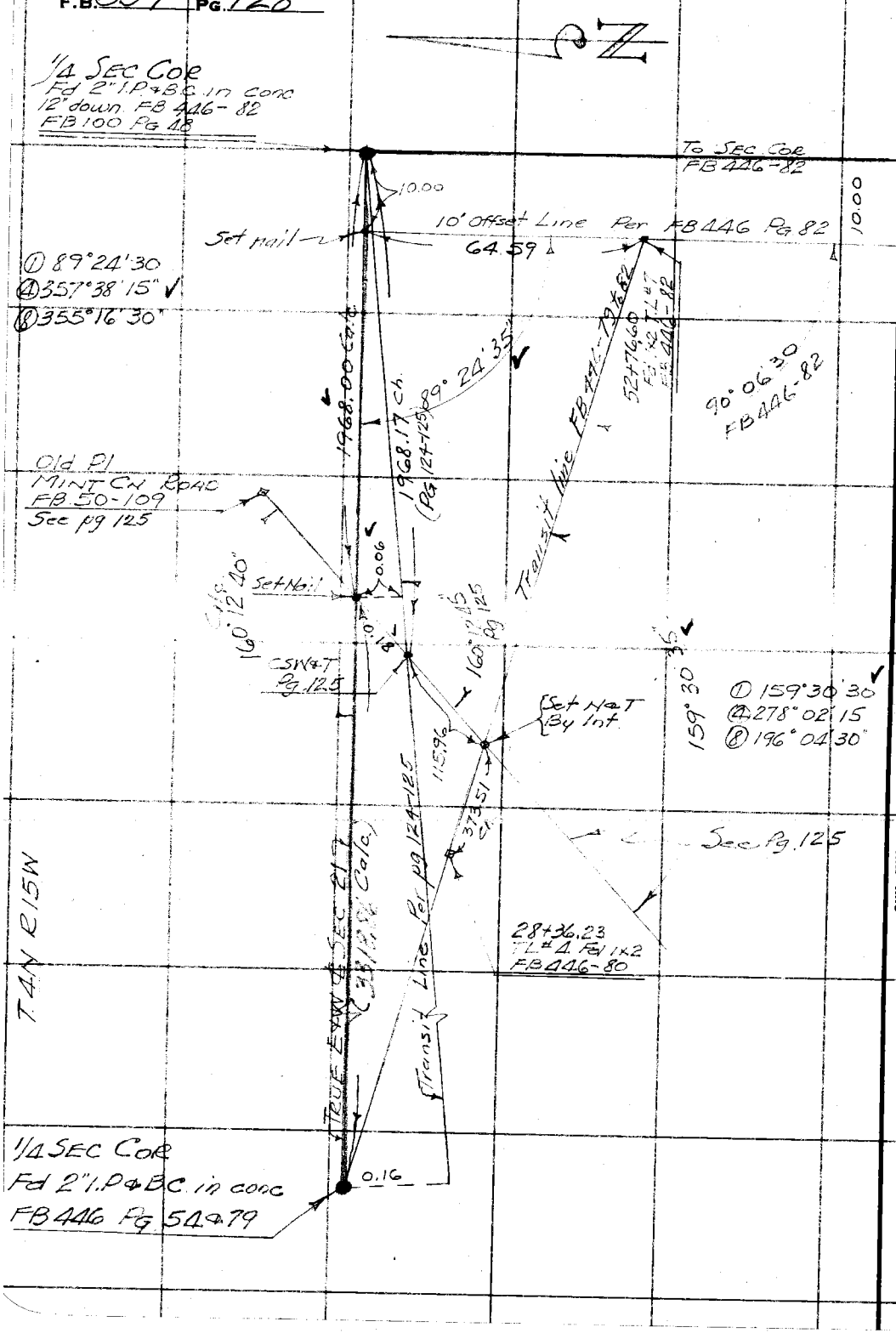

RETURN TO
LOS ANGELES COUNTY SURVEYOR
700 HALL OF RECORDS

Note: Any Additions or Changes on This Sheet Must be Made or Circled in Red Ink With Date and Name of Person Making Change.

Do not extend notes this side of this line

Profile No.	Notes Red.	Platted	Job No.	Division No.	L. B. 359 Pg. 129
	Date	Date	Survey of		
X-Sec. No.	Notes Chkd.	Checked	Survey by	Notes	Date
	Date	Date	Map No.	Indexed A. C. Johnson	Date 10-18-37

SOLEDAD CN. ROAD

LOCATION OF IMPROVEMENTS.

STATION	B. S.	H. I.	F. S	ELEV.

NOTE: ANY ADDITIONS OR CHANGES ON THIS SHEET MUST BE MADE OR CIRCLED IN RED INK, WITH DATE AND NAME OF PERSON MAKING CHANGE

Do not extend notes this side of this line

PLEASE RETURN TO
LOS ANGELES COUNTY SURVEYOR
700 HALL OF RECORDS

Form 75M 10-34

Form 307 5M 10-34

PLEASE RETURN TO
LOS ANGELES COUNTY SURVEYOR
700 HALL OF RECORDS

NOTE: ANY ADDITIONS OR CHANGES ON THIS SHEET MUST BE MADE OR CIRCLED IN RED INK, WITH DATE AND NAME OF PERSON MAKING CHANGE

Do not extend notes this side of this line

STATION	B. S.	H. I.	F. S	ELEV.		
0+00						
16.5 R					Ed. pav.	
5.3 L					"	
1+00						
16.5 R					"	
5.5 L					"	
1+42						
23.0 R					12' [illegible] Culvert	
17.0 L					" "	
1+96						
11.0 R					[illegible]	
29.0 R						Fn. Cor.
7.0 L					"	
3+00						
[illegible] R					"	
29.0 R						"
9.0 L					"	
4+00						
8.5 R					"	
30.5 R						"
10.5 L					"	

L.B. 359 P.G. 130 Job. No. ____ Division No. ____ Notes Red ____ Plotted ____ Profile ____
Survey of Soledad Can. Rd. Date ____ Date ____ No. ____
Survey by F.C. Howard. Notes C.C.H. Notes Chkd. ____ Checked ____ X-Sec. ____
Indexed A. C. Johnson Date 9-30-37 Date ____ Date ____ No. ____

Form 307 5M 10-34

PLEASE RETURN TO
LOS ANGELES COUNTY SURVEYOR
700 HALL OF RECORDS

NOTE: ANY ADDITIONS OR CHANGES ON THIS SHEET MUST BE MADE OR CIRCLED IN RED INK, WITH DATE AND NAME OF PERSON MAKING CHANGE

Do not extend notes this side of this line

STATION	B. S.	H. I.	F. S	ELEV.		
5+00						
7.5 R					Ed Rd	
30.0 R					FN.	
11.5 L					"	
6+00						
8.5 R					"	
29.0 R					"	
10.5 L					"	
6+41						
29.5 R						∡ Pt in Fn
6+49.5						
30.5 R						" "
7+00						
9.0 R					"	
30.0 R					"	
10.0 L					"	
8+00						
9.0 R					"	
30.0 R					"	
9.0 L					"	

Profile No. ____ Notes Red. ____ Platted ____ Job No. ____ Division No. ____ L. B. 359 Pg. 191
Date ____ Date ____ Survey of Seaward Can Rd
X-Sec. No. ____ Notes Chkd. ____ Checked ____ Survey by [illegible] Notes CCH Date 9-30-37
Date ____ Date ____ Map No. ____ Indexed A. C. Johnson Date ____

Form 307 5M 10-34

PLEASE RETURN TO
LOS ANGELES COUNTY SURVEYOR
700 HALL OF RECORDS

NOTE: ANY ADDITIONS OR CHANGES ON THIS SHEET MUST BE MADE OR CIRCLED IN RED INK, WITH DATE AND NAME OF PERSON MAKING CHANGE

Do not extend notes this side of this line

L.B. 359 P.G. 32

Job. No. ____ Division No. ____ Notes Red ____ Plotted ____ Profile No. ____

Date ____ Date ____ X-Sec. No. ____

Survey of ____ Notes ____ Notes Chkd. ____ Checked ____

Survey by C. Johnson Date ____ Date ____ Date ____

Indexed ____

STATION	B. S.	H. I.	F. S	ELEV.		
9+00						
9° R					Ed. Rd	
30° R						Fn.
10° L					"	
10+00						
9° R					"	
30° R						"
10° L					"	
11+00						
9° R					"	
30° R						"
10° L					"	
12+00						
9° R					"	
30° R						"
10° L					"	
13+00						
9° R					"	
30° R						"
10° L					"	

Form 307 5M 10-34

PLEASE RETURN TO
LOS ANGELES COUNTY SURVEYOR
700 HALL OF RECORDS

NOTE: ANY ADDITIONS OR CHANGES ON THIS SHEET MUST BE MADE OR CIRCLED IN RED INK, WITH DATE AND NAME OF PERSON MAKING CHANGE

Do not extend notes this side of this line

STATION	B. S.	H. I.	F. S	ELEV.		
13+97						
9° R					Ed. Rd	
30° R					Fn.	
10.5 L					"	
33.8 L						Begining Fn.
15+00						
8.5 R					"	
30° R					"	
10.5 L					"	
33.5 L					"	
16+00						
8.5 R					"	
30° R					"	
9.5 L					"	
31.7 L					"	
16+88						
23.5 R						3' Oak.
17+00						
10° R					"	
29.5 R					"	
9° L					"	

Profile No. ____ Notes Red. ____ Platted ____ Job No. ____ Division No. ____ L. B. 359 Pg. 133

X-Sec. No. ____ Date ____ Date ____ Survey of Soledad Can Rd

Notes Chkd. ____ Checked ____ Survey by ____ Notes ____ Date 9-30-37

Date ____ Date ____ Map No. ____ Indexed A. C. Johnson Date ____

Form 307 5M 10-34

PLEASE RETURN TO
LOS ANGELES COUNTY SURVEYOR
700 HALL OF RECORDS

NOTE: ANY ADDITIONS OR CHANGES ON THIS SHEET MUST BE MADE OR CIRCLED IN RED INK, WITH DATE AND NAME OF PERSON MAKING CHANGE

Do not extend notes this side of this line

STATION	B. S.	H. I.	F. S	ELEV.		
17+00						
30.5 L					Fn.	
17+70						
18.5 L						2½' Oak.
18+10						
10.0 R					Ed. Rd	
30.0 R					"	
7.5 L					"	
30.0 L					"	
19+00						
10.5 R					"	
30.0 R					"	
6.5 L					"	
29.5 L					"	
19+39						
20.5 R						24" Two prong Oak
[illegible]						
12.5 R					"	
30.5 R					"	
5.5 L					"	
30.0 L					"	

L.B. 359 P.G. 134 Job. No. ____ Division No. ____ Notes Red ____ Plotted ____ Profile ____
Survey of ____ Date ____ Date ____ No. ____
Survey by ____ Notes ____ Notes Chkd. ____ Checked ____ X-Sec. ____
Indexed A. C. Johnson Date ____ Date ____ No. ____

Form 307 5M 10-34

PLEASE RETURN TO
LOS ANGELES COUNTY SURVEYOR
700 HALL OF RECORDS

NOTE: ANY ADDITIONS OR CHANGES ON THIS SHEET MUST BE MADE OR CIRCLED IN RED INK, WITH DATE AND NAME OF PERSON MAKING CHANGE

Do not extend notes this side of this line

STATION	B. S.	H. I.	F. S	ELEV.		
20+00						
12° R					Ed Rd.	
29° R						Fr.
6° L					"	
29° L						"
20+96 26° L						3-18" 1-30" Clump 4 Oaks.
21+00						
12° R					"	
29° R						"
5° L					"	
29° L						"
22+00						
12° R					"	
29° R						"
5° L					"	
29° L						"
23+00						
12° R					"	
29° R						"
5° L					"	
29° L						"

Profile No. ____ X-Sec. No. ____

Notes Red. ____ Date ____ Notes Chkd. ____ Date ____

Platted ____ Date ____ Checked ____ Date ____

Job No. ____ Survey of ____ Survey by ____ Map No. ____

Division No. ____ Notes ____ Date ____ Indexed A. C. Johnson

L. B. 359 Pg. 135

L.B. 359 P.G. 136 Job. No. _____ Division No. _____ Notes Red _____ Plotted _____ Profile

Survey of Selected Cor. Pl. Date _____ Date _____ No. _____

Survey by F.C.H. Notes _____ Notes Chkd. _____ Checked _____ X-Sec.

Indexed A. C. Johnson Date 23 Oct 37 Date _____ Date _____ No. _____

STATION	B. S.	H. I.	F. S	ELEV.		
2+00						
2+34						
2+47						
2+57						
2+70						
2+80						
2+90						
3+00						
3+14						
3+17						
3+27						
3+37						
3+47						
3+57						
3+67						
3+77						
3+87						
3+97						
4+07						
4+17						
4+27						
4+37						
4+47						
4+57						
4+67						
4+77						
4+87						
4+97						
5+07						
5+17						
5+27						
5+37						
5+47						
5+57						
5+67						
5+77						
5+87						
5+97						
6+07						
6+17						
6+27						
6+37						
6+47						
6+57						
6+67						
6+77						
6+87						
6+97						
7+07						
7+17						
7+27						
7+37						
7+47						
7+57						
7+67						
7+77						
7+87						
7+97						
8+07						
8+17						
8+27						
8+37						
8+47						
8+57						
8+67						
8+77						
8+87						
8+97						
9+07						
9+17						
9+27						
9+37						
9+47						
9+57						
9+67						
9+77						
9+87						
9+97						
10+07						
10+17						
10+27						
10+37						
10+47						
10+57						
10+67						
10+77						
10+87						
10+97						
11+07						
11+17						
11+27						
11+37						
11+47						
11+57						
11+67						
11+77						
11+87						
11+97						
12+07						
12+17						
12+27						
12+37						
12+47						
12+57						
12+67						
12+77						
12+87						
12+97						
13+07						
13+17						
13+27						
13+37						
13+47						
13+57						
13+67						
13+77						
13+87						
13+97						
14+07						
14+17						
14+27						
14+37						
14+47						
14+57						
14+67						
14+77						
14+87						
14+97						
15+07						
15+17						
15+27						
15+37						
15+47						
15+57						
15+67						
15+77						
15+87						
15+97						
16+07						
16+17						
16+27						
16+37						
16+47						
16+57						
16+67						
16+77						
16+87						
16+97						
17+07						
17+17						
17+27						
17+37						
17+47						
17+57						
17+67						
17+77						
17+87						
17+97						
18+07						
18+17						
18+27						
18+37						
18+47						
18+57						
18+67						
18+77						
18+87						
18+97						
19+07						
19+17						
19+27						
19+37						
19+47						
19+57						
19+67						
19+77						
19+87						
19+97						
20+07						
20+17						
20+27						
20+37						
20+47						
20+57						
20+67						
20+77						
20+87						
20+97						
21+07						
21+17						
21+27						
21+37						
21+47						
21+57						
21+67						
21+77						
21+87						
21+97						
22+07						
22+17						
22+27						
22+37						
22+47						
22+57						
22+67						
22+77						
22+87						
22+97						
23+07						
23+17						
23+27						
23+37						
23+47						
23+57						
23+67						
23+77						
23+87						
23+97						
24+07						
24+17						
24+27						
24+37						
24+47						
24+57						
24+67						
24+77						
24+87						
24+97						
25+07						
25+17						
25+27						
25+37						
25+47						
25+57						
25+67						
25+77						
25+87						
25+97						
26+07						
26+17						
26+27						
26+37						
26+47						
26+57						
26+67						
26+77						
26+87						
26+97						
27+07						
27+17						
27+27						
27+37						
27+47						
27+57						
27+67						
27+77						
27+87						
27+97						
28+07						
28+17						
28+27						
28+37						
28+47						
28+57						
28+67						
28+77						
28+87						
28+97						
29+07						
29+17						
29+27						
29+37						
29+47						
29+57						
29+67						
29+77						
29+87						
29+97						
30+07						
30+17						
30+27						
30+37						
30+47						
30+57						
30+67						
30+77						
30+87						
30+97						
31+07						
31+17						
31+27						
31+37						
31+47						
31+57						
31+67						
31+77						
31+87						
31+97						
32+07						
32+17						
32+27						
32+37						
32+47						
32+57						
32+67						
32+77						
32+87						
32+97						
33+07						
33+17						
33+27						
33+37						
33+47						
33+57						
33+67						
33+77						
33+87						
33+97						
34+07						
34+17						
34+27						
34+37						
34+47						
34+57						
34+67						
34+77						
34+87						
34+97						
35+07						
35+17						
35+27						
35+37						
35+47						
35+57						
35+67						
35+77						
35+87						
35+97						
36+07						
36+17						
36+27						
36+37						
36+47						
36+57						
36+67						
36+77						
36+87						
36+97						
37+07						
37+17						
37+27						
37+37						
37+47						
37+57						
37+67						
37+77						
37+87						
37+97						
38+07						
38+17						
38+27						
38+37						
38+47						
38+57						
38+67						
38+77						
38+87						
38+97						
39+07						
39+17						
39+27						
39+37						
39+47						
39+57						
39+67						
39+77						
39+87						
39+97						
40+07						
40+17						
40+27						
40+37						
40+47						
40+57						
40+67						
40+77						
40+87						
40+97						
41+07						
41+17						
41+27						
41+37						
41+47						
41+57						
41+67						
41+77						
41+87						
41+97						
42+07						
42+17						
42+27						
42+37						
42+47						
42+57						
42+67						
42+77						
42+87						
42+97						
43+07						
43+17						
43+27						
43+37						
43+47						
43+57						
43+67						
43+77						
43+87						
43+97						
44+07						
44+17						
44+27						
44+37						
44+47						
44+57						
44+67						
44+77						
44+87						
44+97						
45+07						
45+17						
45+27						
45+37						
45+47						
45+57						
45+67						
45+77						
45+87						
45+97						
46+07						
46+17						
46+27						
46+37						
46+47						
46+57						
46+67						
46+77						
46+87						
46+97						
47+07						
47+17						
47+27						
47+37						
47+47						
47+57						
47+67						
47+77						
47+87						
47+97						
48+07						
48+17						
48+27						
48+37						
48+47						
48+57						
48+67						
48+77						
48+87						
48+97						
49+07						
49+17						
49+27						
49+37						
49+47						
49+57						
49+67						
49+77						
49+87						
49+97						
50+07						
50+17						
50+27						
50+37						
50+47						
50+57						
50+67						
50+77						
50+87						
50+97						
51+07						
51+17						
51+27						
51+37						
51+47						
51+57						
51+67						
51+77						
51+87						
51+97						
52+07						
52+17						
52+27						
52+37						
52+47						
52+57						
52+67						
52+77						
52+87						
52+97						
53+07						
53+17						
53+27						
53+37						
53+47						
53+57						
53+67						
53+77						
53+87						
53+97						
54+07						
54+17						
54+27						
54+37						
54+47						
54+57						
54+67						
54+77						
54+87						
54+97						
55+07						
55+17						
55+27						
55+37						
55+47						
55+57						
55+67						
55+77						
55+87						
55+97						
56+07						
56+17						
56+27						
56+37						
56+47						
56+57						
56+67						
56+77						
56+87						
56+97						
57+07						
57+17						
57+27						
57+37						
57+47						
57+57						
57+67						
57+77						
57+87						
57+97						
58+07						
58+17						
58+27						
58+37						
58+47						
58+57						
58+67						
58+77						
58+87						
58+97						
59+07						
59+17						
59+27						
59+37						
59+47						
59+57						
59+67						
59+77						
59+87						
59+97						
60+07						
60+17						
60+27						
60+37						
60+47						
60+57						
60+67						
60+77						
60+87						
60+97						
61+07						
61+17						
61+27						
61+37						
61+47						
61+57						
61+67						
61+77						
61+87						
61+97						
62+07						
62+17						
62+27						
62+37						
62+47						
62+57						
62+67						
62+77						
62+87						
62+97						
63+07						
63+17						
63+27						
63+37						
63+47						
63+57						
63+67						
63+77						
63+87						
63+97						
64+07						
64+17						
64+27						
64+37						
64+47						
64+57						
64+67						
64+77						
64+87						
64+97						
65+07						
65+17						
65+27						
65+37						
65+47						
65+57						
65+67						
65+77						
65+87						
65+97						
66+07						
66+17						
66+27						
66+37						
66+47						
66+57						
66+67						
66+77						
66+87						
66+97						
67+07						
67+17						
67+27						
67+37						
67+47						
67+57						
67+67						
67+77						
67+87						
67+97						
68+07						
68+17						
68+27						
68+37						
68+47						
68+57						
68+67						
68+77						
68+87						
68+97						
69+07						
69+17						
69+27						
69+37						
69+47						
69+57						
69+67						
69+77						
69+87						
69+97						
70+07						
70+17						
70+27						
70+37						
70+47						
70+57						
70+67						
70+77						
70+87						
70+97						
71+07						
71+17						
71+27						
71+37						
71+47						
71+57						
71+67						
71+77						
71+87						
71+97						
72+07						
72+17						
72+27						
72+37						
72+47						
72+57						
72+67						
72+77						
72+87						
72+97						
73+07						
73+17						
73+27						
73+37						
73+47						
73+57						
73+67						
73+77						
73+87						
73+97						
74+07						
74+17						
74+27						
74+37						
74+47						
74+57						
74+67						
74+77						
74+87						
74+97						
75+07						
75+17						
75+27						
75+37						
75+47						
75+57						
75+67						
75+77						
75+87						
75+97						
76+07						
76+17						
76+27						
76+37						
76+47						
76+57						
76+67						
76+77						
76+87						
76+97						
77+07						
77+17						
77+27						
77+37						
77+47						
77+57						
77+67						
77+77						
77+87						
77+97						
78+07						
78+17						
78+27						
78+37						
78+47						
78+57						
78+67						
78+77						
78+87						
78+97						
79+07						
79+17						
79+27						
79+37						
79+47						
79+57						
79+67						
79+77						
79+87						
79+97						
80+07						
80+17						
80+27						
80+37						
80+47						
80+57						
80+67						
80+77						
80+87						
80+97						
81+07						
81+17						
81+27						
81+37						
81+47						
81+57						
81+67						
81+77						
81+87						
81+97						
82+07						
82+17						
82+27						
82+37						
82+47						
82+57						
82+67						
82+77						
82+87						
82+97						
83+07						
83+17						
83+27						
83+37						
83+47						
83+57						
83+67						
83+77						
83+87						
83+97						
84+07						
84+17						
84+27						
84+37						
84+47						
84+57						
84+67						
84+77						
84+87						
84+97						
85+07						
85+17						
85+27						
85+37						
85+47						
85+57						
85+67						
85+77						
85+87						
85+97						
86+07						
86+17						
86+27						
86+37						
86+47						
86+57						
86+67						
86+77						
86+87						
86+97						
87+07						
87+17						
87+27						
87+37						
87+47						
87+57						
87+67						
87+77						
87+87						
87+97						
88+07						
88+17						
88+27						
88+37						
88+47						
88+57						
88+67						
88+77						
88+87						
88+97						
89+07						
89+17						
89+27						
89+37						
89+47						
89+57						
89+67						
89+77						
89+87						
89+97						
90+07						
90+17						
90+27						
90+37						
90+47						
90+57						
90+67						
90+77						
90+87						
90+97						
91+07						
91+17						
91+27						
91+37						
91+47						
91+57						
91+67						
91+77						
91+87						
91+97						
92+07						
92+17						
92+27						
92+37						
92+47						
92+57						
92+67						
92+77						
92+87						
92+97						
93+07						
93+17						
93+27						
93+37						
93+47						
93+57						
93+67						
93+77						
93+87						
93+97						
94+07						
94+17						
94+27						
94+37						
94+47						
94+57						
94+67						
94+77						
94+87						
94+97						
95+07						
95+17						
95+27						
95+37						
95+47						
95+57						
95+67						
95+77						
95+87						
95+97						
96+07						
96+17						
96+27						
96+37						
96+47						
96+57						
96+67						
96+77						
96+87						
96+97						
97+07						
97+17						
97+27						
97+37						
97+47						
97+57						
97+67						
97+77						
97+87						
97+97						
98+07						
98+17						
98+27						
98+37						
98+47						
98+57						
98+67						
98+77						
98+87						
98+97						
99+07						
99+17						
99+27						
99+37						
99+47						
99+57						
99+67						
99+77						
99+87						
99+97						
100+07						
100+17						
100+27						
100+37						
100+47						
100+57						
100+67						
100+77						
100+87						
100+97						
101+07						
101+17						
101+27						
101+37						
101+47						
101+57						
101+67						
101+77						
101+87						
101+97						
102+07						
102+17						
102+27						
102+37						
102+47						
102+57						
102+67						
102+77						
102+87						
102+97						
103+07						
103+17						
103+27						
103+37						
103+47						
103+57						
103+67						
103+77						
103+87						
103+97						
104+07						
104+17						
104+27						
104+37						
104+47						
104+57						
104+67						
104+77						
104+87						
104+97						
105+07						
105+17						
105+27						
105+37						
105+47						
105+57						
105+67						
105+77						
105+87						
105+97						
106+07						
106+17						
106+27						
106+37						
106+47						
106+57						
106+67						
106+77						
106+87						
106+97						
107+07						
107+17						
107+27						
107+37						
107+47						
107+57						
107+67						
107+77						
107+87						
107+97						
108+07						
108+17						
108+27						
108+37						
108+47						
108+57						
108+67						
108+77						
108+87						
108+97						
109+07						
109+17						
109+27						
109+37						
109+47						
109+57						
109+67						
109+77						
109+87						
109+97						
110+07						
110+17						
110+27						
110+37						
110+47						
110+57						
110+67						
110+77						
110+87						
110+97						
111+07						
111+17						
111+27						
111+37						
111+47						
111+57						
111+67						
111+77						
111+87						
111+97						
112+07						
112+17						
112+27						
112+37						
112+47						
112+57						
112+67						
112+77						
112+87						
112+97						
113+07						
113+17						
113+27						
113+37						
113+47						
113+57						
113+67						
113+77						
113+87						
113+97						
114+07						
114+17						
114+27						
114+37						
114+47						
114+57						
114+67						
114+77						
114+87						
114+97			

Form 307 5M 10-34

PLEASE RETURN TO
LOS ANGELES COUNTY SURVEYOR
700 HALL OF RECORDS

NOTE: ANY ADDITIONS OR CHANGES ON THIS SHEET MUST BE MADE OR CIRCLED IN RED INK, WITH DATE AND NAME OF PERSON MAKING CHANGE

Do not extend notes this side of this line

STATION	B. S.	H. I.	F. S	ELEV.		
26+00						
12.5 R					Ed Rd	
27.3 R						FD
5.5 L					"	
30.0 L						"
27+00						
13.0 R					"	
26.5 R						"
6.0 L					"	
29.8 L						"
28+00						
11.5 R					"	
25.5 R						"
6.0 L					"	
29.5 L						"
29+00						
10.5 R					"	
25.5 R						"
6.5 L					"	
30.0 L						"

Profile No.____ Notes Red.____ Platted____ Job No.____ Division No.____ L. B. 359 PG. 197

X-Sec. No.____ Date____ Date____ Survey of____ Notes____ Date 1-30-32

Notes Chkd.____ Checked____ Survey by____

Date____ Date____ Map No.____ Indexed by C. Johnson

L.B. 359 P.G. 138 Job. No. ____ Division No. ____ Notes Red ____ Plotted ____ Profile

Survey of Soledad Co Rd Date ____ Date ____ No. ____

Survey by F.C.H. Notes [illegible] Notes Chkd. ____ Checked ____ X-Sec.

Indexed A. C. Johnson Date 9-30-37 Date ____ Date ____ No. ____

Form 307 5M 10-34

PLEASE RETURN TO
LOS ANGELES COUNTY SURVEYOR
700 HALL OF RECORDS

NOTE: ANY ADDITIONS OR CHANGES ON THIS SHEET MUST BE MADE OR CIRCLED IN RED INK, WITH DATE AND NAME OF PERSON MAKING CHANGE

Do not extend notes this side of this line

STATION	B.S.	H.I.	F.S	ELEV.		
30+00						
19.5 R					Ed. Rd.	
24.4 R					"	
7.5 L					"	
29.7 L					"	
31+00						
10.9 R					"	
24.7 R					"	
7.5 L					"	
30.9 L					"	
32+00						
9.5 R					"	
24.5 R					"	
7.5 L					"	
29.5 L					"	
33+00						
10.5 R					"	
24.9 R					"	
5.9 L					"	
29.9 L					"	

Form 307 5M 10-34

PLEASE RETURN TO
LOS ANGELES COUNTY SURVEYOR
700 HALL OF RECORDS

NOTE: ANY ADDITIONS OR CHANGES ON THIS SHEET MUST BE MADE OR CIRCLED IN RED INK, WITH DATE AND NAME OF PERSON MAKING CHANGE

Do not extend notes this side of this line

STATION	B. S.	H. I.	F. S	ELEV.		
33+68						
30° L						∡ Pt in Fn.
33+94						
16° L						Phone Pole
34+13 ∡ Pt						
5° R					Ed. Rd.	
28° R					Fn	
5° L					"	
38° L					"	
34+43						
23° R						T. Pole & ∡ Pt in Fn.
35+00						
16° R					"	
29° R					"	
3° L					"	
39° L					"	
35+37						
28° R						Tel. Pole
32° R						Guy "

Profile No. ____ Notes Red. ____ Platted ____ Job No. ____ Division No. ____ L. B. 359 Pg. 139

X-Sec. No. ____ Date ____ Date ____ Survey of [illegible] Notes ____ Date [illegible]

Notes Chkd. ____ Checked ____ Survey by [illegible]

Date ____ Date ____ Map No. ____ Indexed [illegible]

Form 307 5M 10-34

PLEASE RETURN TO
LOS ANGELES COUNTY SURVEYOR
700 HALL OF RECORDS

NOTE: ANY ADDITIONS OR CHANGES ON THIS SHEET MUST BE MADE OR CIRCLED IN RED INK, WITH DATE AND NAME OF PERSON MAKING CHANGE

Do not extend notes this side of this line

STATION	B. S.	H. I.	F. S	ELEV.		
35+69.84 ∡ Pt						
12.0 R					Ed. Rd	
30.5 R					Fn	
4.5 L					"	
40.4 L					"	
36+10						
12.4 R					"	
33.0 R					"	
4.5 L					"	
39.5 L					"	
36+04						
20.5 R						Tel. Pole (Forest)
36+50						
25.5 L						Tel Pole
37+00						
10.0 R					"	
42.0 R					"	
7.5 L					"	
33.0 L					"	
37+15						
44.0 R						Fn Leaves Rd. ∡ Pt in Fn

L.B. 359 P.G. 140 Job. No. Division No. Notes Red Plotted Profile
Survey of Date Date No.
Survey by F.C.H. Notes Notes Chkd. Checked X-Sec.
Indexed A. C. Johnson Date Date No.

Form 307 5M 10-34

PLEASE RETURN TO
LOS ANGELES COUNTY SURVEYOR
700 HALL OF RECORDS

NOTE: ANY ADDITIONS OR CHANGES ON THIS SHEET MUST BE MADE OR CIRCLED IN RED INK, WITH DATE AND NAME OF PERSON MAKING CHANGE

Do not extend notes this side of this line

STATION	B. S.	H. I.	F. S	ELEV.		
37+64						
22° R						Tel Pole (Forest)
38+00						
9° R					Ed Rd	
8° L					"	
27° L						Fn
39+00						
9° R					"	
9° L					"	
22° L						"
39+25						
27° R						Guy Pole
39+27						
22° R						Tel Pole (Forest)
39+30						
20° L						Tel. Pole
40+00						
2° R					"	
16° R					Top fill	
23° R					Bot "	
64° R					℄ F.C. Fence	5' Wide

Profile No. ____ Notes Red. ____ Date ____ Platted ____ Date ____ Job No. ____ Division No. ____

X-Sec. No. ____ Notes Chkd. ____ Date ____ Checked ____ Date ____ Survey of ____ Survey by ____ Map No. ____ Indexed ____ Notes ____ Date ____

L. B. 359 PG. 41

A. C. Johnson
Date

Form 307 5M 10-34

PLEASE RETURN TO
LOS ANGELES COUNTY SURVEYOR
700 HALL OF RECORDS

NOTE: ANY ADDITIONS OR CHANGES ON THIS SHEET MUST BE MADE OR CIRCLED IN RED INK, WITH DATE AND NAME OF PERSON MAKING CHANGE

Do not extend notes this side of this line

STATION	B. S.	H. I.	F. S	ELEV.		
40+00						
16.5 L					Ed. Rd.	
29.5 L					Fn	
40+35.5						
11.5 R						Guy Pole
40+83.95 B.C.						
20.5 R					Top fill	
23.0 R						End of F.C. Fn.
26.5 R					B. "	
8.5 L					Ed. Rd.	
31.0 L					"	
37.0 L					B. Cut	
39.0 L					T "	
40.5 L					Fn.	
41+13.93 Ext.						
? 15.0 L					"	
33.0 L					"	
40.0 L						B. Cut
43.0 L						Top Cut.

L.B. 359 P.G. 142 Job. No. Division No. Notes Red Plotted Profile
Survey of Soledad Cem. Rd. Date Date No.
Survey by F.C.H. Notes Notes Chkd. Checked X-Sec.
Indexed A. C. Johnson Date Date No.

Form 307 5M 10-34

PLEASE RETURN TO
LOS ANGELES COUNTY SURVEYOR
700 HALL OF RECORDS

NOTE: ANY ADDITIONS OR CHANGES ON THIS SHEET MUST BE MADE OR CIRCLED IN RED INK, WITH DATE AND NAME OF PERSON MAKING CHANGE

Do not extend notes this side of this line

STATION	B. S.	H. I.	F. S	ELEV.		
#4						
41+43.92 E.C						
30.5 R						Top fill
42.0 R						B fill
10.5 L					Ed. Rd	
28.5 L					"	
36.0 L						Bot Cut
40.0 L						T. Cut.
44.0 L					Fn.	
42+00						
4.0 R					"	
30.0 R					T. fill	
47.0 R						B. fill
14.0 L					"	
23.0 L						B Cut
30.0 L						T. Cut.
33.0 L					"	
42+79.53 B.C.						
16.5 R					"	
36.0 R					"	
49.0 R						"
64.0 R						F.C. Fn.

Profile No. ____ Notes Red. ____ Platted ____ Job No. ____ Division No. ____ L. B. 359 Pg. 143

X-Sec. No. ____ Date ____ Date ____ Survey of [illegible]

Notes Chkd. ____ Checked ____ Survey by [illegible] Notes [illegible] Date 9.30.39

Date ____ Date ____ Map No. ____ Indexed A. C. Johnson Date ____

Form 307 5M 10-34

PLEASE RETURN TO
LOS ANGELES COUNTY SURVEYOR
700 HALL OF RECORDS

NOTE: ANY ADDITIONS OR CHANGES ON THIS SHEET MUST BE MADE OR CIRCLED IN RED INK, WITH DATE AND NAME OF PERSON MAKING CHANGE

Do not extend notes this side of this line

STATION	B. S.	H. I.	F. S	ELEV.		
42+79.53 B.C						
1° L					[illegible]	
12° L					B. Cut	
19.5 L					T. Cut	
24° L						Fn
43+00						
17.5 R					"	
34.5 R						T. fill
49° R						B. fill
54° R				[illegible]		
1° L					"	
11° L					"	
19° L					"	
26° L						"
43+10						
50° R					B. fill & End of FC Fn.	
43+43.5						
18° L					Tel. Pole	
43+[illegible]						
17° R					Ed. Rd	
33.5 R					Top. fill	

L.B. 359 P.G. 144 Job. No. Division No. Notes Red Plotted Profile
Survey of [illegible] Date Date No.
Survey by F.C.H. Notes C.C.H. Notes Chkd. Checked X-Sec.
Indexed A. C. Johnson Date Date No.

Form 307 5M 10-34

PLEASE RETURN TO
LOS ANGELES COUNTY SURVEYOR
700 HALL OF RECORDS

NOTE: ANY ADDITIONS OR CHANGES ON THIS SHEET MUST BE MADE OR CIRCLED IN RED INK, WITH DATE AND NAME OF PERSON MAKING CHANGE

Do not extend notes this side of this line

STATION	B. S.	H. I.	F. S	ELEV.		
43+50						
47° R						B. fill
15 L					Ed Rd.	
10 L						B. Cut
18 L						T. Cut
22 L					Fn.	
44+17 63 EC						
13° R					"	
23 R						T. fill
44° R						"
5° L					"	
13° L						"
22° L						"
23° L					"	
45+00						
11° R					"	
29 R						"
44° R						"
6 L					"	
15° L						"
27° L						"

Profile No. ____ Notes Red. ____ Platted ____ Job No. ____ Division No. ____ L. B. 359 Pg. 145

X-Sec. No. ____ Date ____ Date ____ Survey of ____ Date ____

Notes Chkd. ____ Checked ____ Survey by FCH Notes ____ Date ____

Date ____ Date ____ Map No. ____ Indexed A. C. Johnson Date ____

Form 307 5M 10-34

PLEASE RETURN TO
LOS ANGELES COUNTY SURVEYOR
700 HALL OF RECORDS

NOTE: ANY ADDITIONS OR CHANGES ON THIS SHEET MUST BE MADE OR CIRCLED IN RED INK, WITH DATE AND NAME OF PERSON MAKING CHANGE

Do not extend notes this side of this line

STATION	B. S.	H. I.	F. S	ELEV.						
45+00										
28°						Fn.				
45+50										
11.5 R					Ed. Rd.					
31° R						T. fill				
44° R							B. fill			
6° L					"					
14° L								B. Cut		
25.5 L									T. Cut.	
32.5 L										Fn.
46+00										
11° R					"					
28.5 R						"				
43° R							"			
5.5 L					"					
15° L								"		
36° L									"	
43° L										"

L.B. 359 P.G. 146 Job. No. Division No. Notes Red Plotted Profile
Survey of Soledad Can Rd. Date Date No.
Survey by F.C.H. Notes C.C.H. Notes Chkd. Checked X-Sec.
Indexed A. C. Johnson Date 9.30.37 Date Date No.

Form 307 5M 10-34

PLEASE RETURN TO
LOS ANGELES COUNTY SURVEYOR
700 HALL OF RECORDS

NOTE: ANY ADDITIONS OR CHANGES ON THIS SHEET MUST BE MADE OR CIRCLED IN RED INK, WITH DATE AND NAME OF PERSON MAKING CHANGE

Do not extend notes this side of this line

STATION	B. S.	H. I.	F. S	ELEV.						
46+50										
10.5 R					Ed. Rd.					
27.5 R						T. fill				
40.0 R							B. fill			
6.5 L					"					
16.0 L								B. Cut		
37.0 L									T. Cut	
50.0 L										Fn.
46+95.63 E.C.										
9.5 R					"					
27.0 R						"				
40.0 R							"			
7.0 L					"					
17.0 L								"		
34.0 L									"	
49.0 L										"
48+00										
9.0 R					"					
25.5 R						"				
40.0 R							"			

Profile No. ____ Notes Red. ____ Platted ____ Job No. ____ Division No. ____ L. B. 359 Pg. 147
X-Sec. No. ____ Date ____ Date ____ Survey of ____
Notes Chkd. ____ Checked ____ Survey by FCK Notes CCH Date [illegible]
Date ____ Date ____ Map No. ____ Indexed A. C. Johnson

Form 307 5M 10-34

PLEASE RETURN TO
LOS ANGELES COUNTY SURVEYOR
700 HALL OF RECORDS

NOTE: ANY ADDITIONS OR CHANGES ON THIS SHEET MUST BE MADE OR CIRCLED IN RED INK, WITH DATE AND NAME OF PERSON MAKING CHANGE

Do not extend notes this side of this line

STATION	B. S.	H. I.	F. S	ELEV.			
48+00							
7.5 L					Ed. Rd.		
17.5 L							B. Cut
29.0 @ 21° 50' L	27° L						T. Cut.
49+00							
11.0 R					"		
33.5 R						T fill	
49.0 R						B. fill	
6.5 L					"		
18.5 L							"
34.0 @ 31° 10' L	29.1 L						"
50+00							
14.5 R					"		
35.5 R						"	
53.0 R						"	
4.5 L					"		
24.5 L							"
52.0 @ 28° 10' L	45.6						"
50+50							
12.0 R					"		
29.5 R						"	

L.B. 359 P.G. 148

Job, No. Division No. Notes Red Plotted Profile

Survey of Selected Cap Rd Date Date No.

Survey by F.C.H. Notes C.C.H. Notes Chkd. Checked X-Sec.

Indexed A. C. Johnson Date 9-30-37 Date Date No.

Form 307 5M 10-34

PLEASE RETURN TO
LOS ANGELES COUNTY SURVEYOR
700 HALL OF RECORDS

NOTE: ANY ADDITIONS OR CHANGES ON THIS SHEET MUST BE MADE OR CIRCLED IN RED INK, WITH DATE AND NAME OF PERSON MAKING CHANGE

Do not extend notes this side of this line

STATION	B. S.	H. I.	F. S	ELEV.					
50+50									
47° R									B. fill
5° L					Ed Rd				
17° L						B. Cut			
67° @ 33° 20' L	56° L						T. Cut		
50+75									
11.5 R					"				
28.5 R								T. fill	
46.5 R									"
5° L					"				
13.5 L						"			
71° @ 36° 05' L	57.4 L						"		
51+00									
12.5 R					"				
23.5 R								"	
47° R									"
4° L					"				
17° L						"			
76° @ 37° 40 L	60.2 L						"		

Profile No. ____ Notes Red. ____ Platted ____ Job No. ____ Division No. ____ L. B. 359 PG 149
Date ____ Date ____ Survey of Soledad Cap Rd
X-Sec. No. ____ Notes Chkd. ____ Checked ____ Survey by FCH Notes CCH Date ____
Date ____ Date ____ Map No. ____ Indexed A. C. Johnson Date 9-30-37

Form 307 5M 10-34

PLEASE RETURN TO
LOS ANGELES COUNTY SURVEYOR
700 HALL OF RECORDS

NOTE: ANY ADDITIONS OR CHANGES ON THIS SHEET MUST BE MADE OR CIRCLED IN RED INK, WITH DATE AND NAME OF PERSON MAKING CHANGE

Do not extend notes this side of this line

STATION	B. S.	H. I.	F. S	ELEV.			
52+00							
0° R					Ed Rd.		
16° R					"		
31.5 R							T. fill
45° R							B. fill
10° L						B. Cut	
56° @ 14° 05' L	40.2 L					T. Cut	
53+00							
12.5 R					"		
26° R							"
37.5 R							"
2° L					"		
13° L						"	
Natural Slope							
54+00							
13.5 R					"		
28° R							"
33.5 R							"
4° L					"		
11.5 L						"	
16.5 L						"	

L.B. 359 P.G. 150 Job, No. Division No. Notes Red Plotted Profile
Survey of Soledad Can Rd Date Date No.
Survey by F.C.H. Notes CCH Notes Chkd. Checked X-Sec.
Indexed A. C. Johnson Date 9-30-37 Date Date No.

Form 307 5M 10-34

PLEASE RETURN TO
LOS ANGELES COUNTY SURVEYOR
700 HALL OF RECORDS

NOTE: ANY ADDITIONS OR CHANGES ON THIS SHEET MUST BE MADE OR CIRCLED IN RED INK, WITH DATE AND NAME OF PERSON MAKING CHANGE

Do not extend notes this side of this line

STATION	B. S.	H. I.	F. S	ELEV.		
54+33						
32.5 R						18" Culvert Col.
10.5 L						
54+41						
41.0 R						Begin fn.
55+00						
15.5 R					Ed. Rd.	
31.5 R					T. fill	
36.5 R					B. fill	
42.0 R						FN.
3.0 L					"	
10.0 L						B. Cut
27.0 L						T.
56+00						
0.0 R					"	
13.0 R					"	
37.0 R					"	
44.0 R					"	"
6.5 L						"
16.0 L						

Profile No. ____ Notes Red. ____ Platted ____ Job No. ____ Division No. ____

X-Sec. No. ____ Date ____ Date ____ Survey of ____

Notes Chkd. ____ Checked ____ Survey by ____ Notes ____ Date 7-30-37

Date ____ Date ____ Map No. ____ Indexed A. C. Johnson

L. B. 359 PG. 151

Form 307 5M 10-34

PLEASE RETURN TO
LOS ANGELES COUNTY SURVEYOR
700 HALL OF RECORDS

NOTE: ANY ADDITIONS OR CHANGES ON THIS SHEET MUST BE MADE OR CIRCLED IN RED INK, WITH DATE AND NAME OF PERSON MAKING CHANGE

Do not extend notes this side of this line

Profile No.____ X-Sec. No.____

Plotted____ Date____ Checked____ Date____

Notes Red____ Date____ Notes Chkd.____ Date____

Division No.____ Job. No.____ Notes____ Date____

L.B. 359 P. 6/52

Survey of____

Survey by A. C. Johnson

Indexed

STATION	B. S.	H. I.	F. S	ELEV.			
B.C.							
54+67.66							
1° R					Ed. Rd		
19° R					"		
38° R						T. Fill	
45° R							B. fill
15° L							Toe slope
57+00							
3° R					"		
19° R					"		
38° R						"	
43° R							"
10° L							B. Cut
15° L							T. Cut
57+40							
40° R							12' Culvert Cal Iron.
57+44							
5° L							"
57+50							
0° R					"		
12° R					"		
37° R						"	

Form 307 5M 10-34

PLEASE RETURN TO
LOS ANGELES COUNTY SURVEYOR
700 HALL OF RECORDS

NOTE: ANY ADDITIONS OR CHANGES ON THIS SHEET MUST BE MADE OR CIRCLED IN RED INK, WITH DATE AND NAME OF PERSON MAKING CHANGE

Do not extend notes this side of this line

STATION	B. S.	H. I.	F. S	ELEV.		
57+50						
44± R						B. fill
9° L					B. Cut	
14° L					T. Cut	
58+00						
11± R					Ed Rd	
31° R						T. fill
41° R						"
5° L					"	
13° L						"
18° L						"
58+52						
45° R						Begin g fm.
59+00						
7° R					"	
29° R						T. fill
38± R						B. fill
45° R						"
10° L					"	
19° L						"
25± L						"

Profile No.____ Notes Red.____ Platted____ Job No.____ Division No.____
X-Sec. No.____ Date____ Date____ Survey of____
Notes Chkd.____ Checked____ Survey by____ Notes____ Date____
Date____ Date____ Map No.____ Indexed A. C. Johnson Date____

L. B. 359 PG. 153

Form 307 5M 10-34

PLEASE RETURN TO
LOS ANGELES COUNTY SURVEYOR
700 HALL OF RECORDS

NOTE: ANY ADDITIONS OR CHANGES ON THIS SHEET MUST BE MADE OR CIRCLED IN RED INK, WITH DATE AND NAME OF PERSON MAKING CHANGE

Do not extend notes this side of this line

STATION	B. S.	H. I.	F. S	ELEV.		
59+96.98 ≤ PT						
10° R					Ed. [illegible]	
21° R					T. fill	
37.5 R					B. fill	
46.5 R						Fm.
7.5 L					"	
12.5 L						B. Cat
36° @ 28° 00' L	31.8 L					T. Cat
60+50						
16° R					"	
31° R					"	
50° R					"	
56° R						"
1° L					"	
2° L						"
33° @ 37° 10' L	26.3 L					"
60+75						
16.5 R					"	
33° R					"	
50° R					"	
57° R						"

L.B. 359 P.G. 154 Job, No. Division No. Notes Red Plotted Profile
Survey of Sa. [illegible] Date Date No.
Survey by P.C.H. Notes CCH Notes Chkd. Checked X-Sec.
Indexed A. C. Johnson Date 9-30-37 Date Date No.

Form 307 5M 10-34

PLEASE RETURN TO
LOS ANGELES COUNTY SURVEYOR
700 HALL OF RECORDS

NOTE: ANY ADDITIONS OR CHANGES ON THIS SHEET MUST BE MADE OR CIRCLED IN RED INK, WITH DATE AND NAME OF PERSON MAKING CHANGE

Do not extend notes this side of this line

STATION	B. S.	H. I.	F. S	ELEV.		
60+75						
1° L					Ed Rd	
12° L						B. Cut
61+00						
15° R					"	
33° R					T. fill	
50° R					B fill	
54° R						Fn.
1° L					"	
10° L						"
51° @ 38°40' L	39°					T. cut
61+25						
15° R					"	
32° R					"	
48° R					"	
52° R						"
2° L					"	
14° L						"
38° @ 36°15' L	34° L					"

Profile No.____ Notes Red.____ Platted____ Job No.____ Division No.____

X-Sec. No.____ Date____ Date____ Survey of____

Notes Chkd.____ Date____ Checked____ Date____ Survey by J.C.H. Notes CCH Date____

Map No.____ Indexed A. C. Johnson

L.B. 359 PG. 155

Form 307 5M 10-34

PLEASE RETURN TO
LOS ANGELES COUNTY SURVEYOR
700 HALL OF RECORDS

NOTE: ANY ADDITIONS OR CHANGES ON THIS SHEET MUST BE MADE OR CIRCLED IN RED INK, WITH DATE AND NAME OF PERSON MAKING CHANGE

Do not extend notes this side of this line

STATION	B. S.	H. I.	F. S	ELEV.		
62+00						
11° R					Ed. Rd.	
27.5 R					T. fill	
37° R						B. fill & Fn.
7.5 L					"	
20° L						B Cut
33° @ 21°20' L	30 I L					T. Cut
62+10						
37° R						∡ Pt in fn.
62+46						
18° L					B. Cut Beyond Sale [illegible]	
32° @ 26°20' L	28 I				T Cut.	
63+00						
14.5 R					Ed. Rd.	
30.5 R					T. fill	
42.5 R						B. fill & Fn.
2° L					"	
8° L						B. Cut
16.5 L						T. Cut E. Rd.
30° L						B. " "

L.B. 359 P.G. 156

Job. No. ____ Division No. ____ Notes Red ____ Plotted ____ Profile ____

Survey of ____ Date ____ Date ____ No. ____

Survey by ____ Notes ____ Notes Chkd. ____ Checked ____ X-Sec. ____

Indexed A. C. Johnson Date ____ Date ____ Date ____ No. ____

Form 307 5M 10-34

PLEASE RETURN TO
LOS ANGELES COUNTY SURVEYOR
700 HALL OF RECORDS

NOTE: ANY ADDITIONS OR CHANGES ON THIS SHEET MUST BE MADE OR CIRCLED IN RED INK, WITH DATE AND NAME OF PERSON MAKING CHANGE

Do not extend notes this side of this line

STATION	B. S.	H. I.	F. S	ELEV.						
63+75										
5° R					Ed. Rd					
22° R					"					
36° R						T. fill				
46° R							B fill & Fn.			
3° L									B. Cut	
21° L										T.Cut & Rd
42° L										B. " "
64+00										
5° R					"					
22° R					"					
33.5 R						"				
41° R							"			
44.5 R								Fn.		
3° L									"	
29° L										T. Cut & Rd
53° L										B "

Profile No. ____ Notes Red. ____ Platted ____ Job No. ____ Division No. ____ L. B. 359 PG 157

X-Sec. No. ____ Date ____ Date ____ Survey of Salvador Co. Pa

Notes Chkd. ____ Checked ____ Survey by FCH Notes CCH Date 9-30-87

Date ____ Date ____ Map No. ____ Indexed A. C. Johnson Date ____

Form 307 5M 10-34

PLEASE RETURN TO
LOS ANGELES COUNTY SURVEYOR
700 HALL OF RECORDS

NOTE: ANY ADDITIONS OR CHANGES ON THIS SHEET MUST BE MADE OR CIRCLED IN RED INK, WITH DATE AND NAME OF PERSON MAKING CHANGE

Do not extend notes this side of this line

STATION	B. S.	H. I.	F. S	ELEV.		
64+46.62 E.C.						
2° R					Ed. Rd	
20° R					"	
31° R					T. fill	
36.5 R						B. fill + ∡ Fn. (Leaves Rd)
9° L						B. Cut
13.5 L						T. Cut.
64+60						
31° R						1st Culvert
9° L						"
65+00						
11.5 R					"	
7° L					"	
15.5 L						B. Cut
24.5 L						"
65+50						
4° R					"	
14° L					"	
25.5 L						"
37° L						"

L.B. 359 P.G. 158 Job, No. Division No. Notes Red Plotted Profile
Survey of Soledad Can Rd. Date Date No.
Survey by F.C.H. Notes CCH Notes Chkd. Checked X-Sec.
Indexed A. C. Johnson Date 9-30-37 Date Date No.

Form 307 5M 10-34

PLEASE RETURN TO
LOS ANGELES COUNTY SURVEYOR
700 HALL OF RECORDS

NOTE: ANY ADDITIONS OR CHANGES ON THIS SHEET MUST BE MADE OR CIRCLED IN RED INK, WITH DATE AND NAME OF PERSON MAKING CHANGE

Do not extend notes this side of this line

STATION	B. S.	H. I.	F. S	ELEV.		
65+85						
23° R						Beging fn. & T. fill
28° R						B. "
66+00						
21° R					T. fill	
24.5 R						Fn.
28° R					B. fill	
1° L					Ed. Rd.	
18° L					"	
30.5 L						B. Cut
40.5 L						T. Cut.
66+50						
31° R					"	
34.5 R					" &	Fn.
1° L					"	
19.5 L					"	
31.5 L						B. Cut
42.5 L						" (End)
66+65						
31.5 L						" (Ends)

Profile No. ____ Notes Red. ____ Date ____ Platted ____ Date ____ Job No. ____ Division No. ____ Survey of [illegible] Notes [illegible] Date 9-30-37

X-Sec. No. ____ Notes Chkd. ____ Date ____ Checked ____ Date ____ Survey by [illegible] Map No. ____ Indexed A. C. Johnson

L. B. 359 PG 159

Form 307 5M 10-34

PLEASE RETURN TO
LOS ANGELES COUNTY SURVEYOR
700 HALL OF RECORDS

NOTE: ANY ADDITIONS OR CHANGES ON THIS SHEET MUST BE MADE OR CIRCLED IN RED INK, WITH DATE AND NAME OF PERSON MAKING CHANGE

Do not extend notes this side of this line

Profile No.____ X-Sec. No.____

Plotted____ Date____ Checked____ Date____

Notes Red____ Date____ Notes Chkd.____ Date____

Division No.____ Job. No.____ Notes____ Date____

L.B. 359 P.G. 160

Survey of____

Survey by A. C. Johnson

Indexed

STATION	B. S.	H. I.	F. S	ELEV.		
67+00						
5 R					Ed. Rd.	
45 R						℄ Pt Fn.
1 L					"	
19 L					"	
36 L						Begining Fn.
67+07.5						
25 L						18" Culvert
9 R						"
67+15						
32 L						℄ Pt Fn
67+55						
12 R						"
67+60						
28 L						"
67+71						
30 L						"
68+00						
1 R					"	
12 R						Fn.
17 L					"	

Form 307 5M 10-34

PLEASE RETURN TO
LOS ANGELES COUNTY SURVEYOR
700 HALL OF RECORDS

NOTE: ANY ADDITIONS OR CHANGES ON THIS SHEET MUST BE MADE OR CIRCLED IN RED INK, WITH DATE AND NAME OF PERSON MAKING CHANGE

Do not extend notes this side of this line

STATION	B. S.	H. I.	F. S	ELEV.		
68+00						
30° L					Fn.	
69+00						
1° R					Ed. Rd.	
10.5 R					"	
17° L					"	
30° R					"	
70+00						
0° R					"	
10.5 R					"	
16° L					"	
30° L					"	
71+00						
0° R					"	
9.5 R					"	
16° L					"	
30° L					"	
72+00						
0° R					"	
9° R					"	
16.5 L					"	

Profile No.____ Notes Red.____ Platted____ Job No.____ Division No.____ L. B. 359 [redacted] 161

X-Sec. No.____ Date____ Date____ Survey of____

Notes Chkd.____ Checked____ Survey by____ Notes____ Date____

Date____ Date____ Map No.____ Indexed A. C. John Date____

Form 307 5M 10-34

PLEASE RETURN TO
LOS ANGELES COUNTY SURVEYOR
700 HALL OF RECORDS

NOTE: ANY ADDITIONS OR CHANGES ON THIS SHEET MUST BE MADE OR CIRCLED IN RED INK, WITH DATE AND NAME OF PERSON MAKING CHANGE

Do not extend notes this side of this line

L.B. 359 P.G. 162

Job. No. ____ Division No. ____ Notes Red ____ Plotted ____ Profile No. ____

Date ____ Date ____ Date ____ X-Sec. No. ____

Survey of ____ Notes ____ Notes Chkd. ____ Checked ____

Survey by A. C. Johnson Date ____ Date ____

Indexed ____

STATION	B. S.	H. I.	F. S	ELEV.			
72+00							
30° L						Fn.	
73+00							
0° R					Ed. Rd		
8° R						"	
17° L					"		
30° L						"	
74+00							
1° R					"		
7° R						"	
17° L					"		
30° L						"	
75+00							
1° R					"		
6° R						"	
16° L					"		
30° L						"	
76+00							
2° R					"		
6° R						"	
15° L					"		

Form 307 5M 10-34

PLEASE RETURN TO
LOS ANGELES COUNTY SURVEYOR
700 HALL OF RECORDS

NOTE: ANY ADDITIONS OR CHANGES ON THIS SHEET MUST BE MADE OR CIRCLED IN RED INK, WITH DATE AND NAME OF PERSON MAKING CHANGE

Do not extend notes this side of this line

STATION	B. S.	H. I.	F. S	ELEV.		
76+00						
30° L					Fn.	
76+50						
4.5 R					Ed. Rd	
12° R					" ∡ Pt.	
24° R					" "	
13° L					"	
30° L					" —	
76+71						
30° L						Fn Cor.
77+00						
8° R					"	
22.5 R					"	
11.5 L					"	
78+00						
10° R					"	
29° R					"	
14° L					"	
36° L						B. Cut

Profile No.____ Notes Red.____ Platted____ Job No.____ Division No.____ L. B. 359 PG 163

X-Sec. No.____ Date____ Date____ Survey of____

Notes Chkd.____ Checked____ Survey by____ Notes____ Date____

Date____ Date____ Map No.____ Indexed A. C. Johnson Date____

Form 307 5M 10-34

PLEASE RETURN TO
LOS ANGELES COUNTY SURVEYOR
700 HALL OF RECORDS

NOTE: ANY ADDITIONS OR CHANGES ON THIS SHEET MUST BE MADE OR CIRCLED IN RED INK, WITH DATE AND NAME OF PERSON MAKING CHANGE

Do not extend notes this side of this line

STATION	B. S.	H. I.	F. S	ELEV.		
79+00						
12° R					Ed. Rd	
31.5 R						Fn.
12.5 L					"	
17.5 L						B Cut.
30° L						T. Cut
80+00						
11.5 R						
29° R						"
10.5 L					"	
30° L						"
35° L						"
81+10.39 B.C.						
11.5 R						
30° R						
15° L					"	
24° L						"
35° L						"

L.B. 359 P.G. 164 Job. No. ____ Division No. ____ Notes Red ____ Plotted ____ Profile ____
Survey of ____ Date ____ Date ____ No. ____
Survey by ____ Notes ____ Notes Chkd. ____ Checked ____ X-Sec. ____
Indexed A. C. Johnson Date ____ Date ____ No. ____

Notes Ck'd by	Survey of
Map No.	W. O. Tape No. St'd °F.
Office Work	Surveyed by
Checked	Notes Date
Date	Indexed A. C. JOHNSON 10-18-37

F.B. 359 PG 165

SOLEDAD CANYON ROAD.

SURVEY OF

PROPOSED LINE CHANGE

FROM

WEST LINE SEC 22

TO

EAST LINE SEC 22

T 4N; R 15W

C.S.B-1372

Note: Any Additions or Changes on This Sheet Must be Made or Circled in Red Ink With Date and Name of Person Making Change.

Do not extend notes this side of this line

RETURN TO
LOS ANGELES COUNTY SURVEYOR
700 HALL OF RECORDS

FORM 247 10M 11-35

F.B. 359 PG. 166

RETURN TO
LOS ANGELES COUNTY SURVEYOR
700 HALL OF RECORDS

Note: Any Additions or Changes on This Sheet Must be Made or Circled in Red Ink With Date and Name of Person Making Change.

Do not extend notes this side of this line

Notes Ck'd by McPherson	Survey of SOLEDAD CN ROAD
Map No. B-1372	W. O. 7325 Tape No. 66 St'd 84 °F.
Office Work	Surveyed by S.C. Howard
Checked	Notes F.C.H. Date 10-5-37
Date	Indexed A. C. Johnson

F.B. 359 Pg. 167

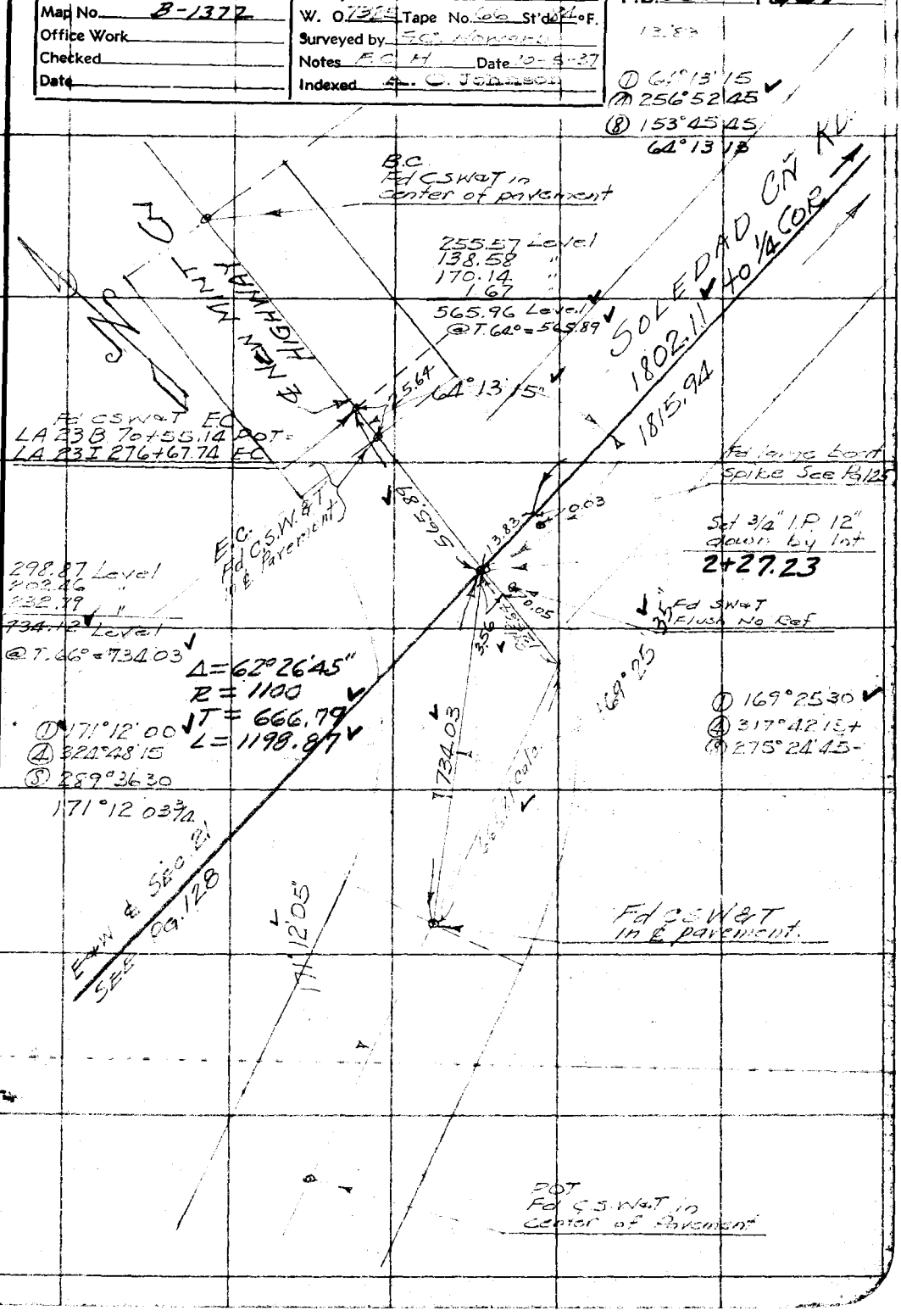

Note: Any Additions or Changes on This Sheet Must be Made or Circled in Red Ink With Date and Name of Person Making Change.

Do not extend notes this side of this line

RETURN TO
LOS ANGELES COUNTY SURVEYOR
700 HALL OF RECORDS

FORM 247 10M 11-35

F.B. 359 PG. 168

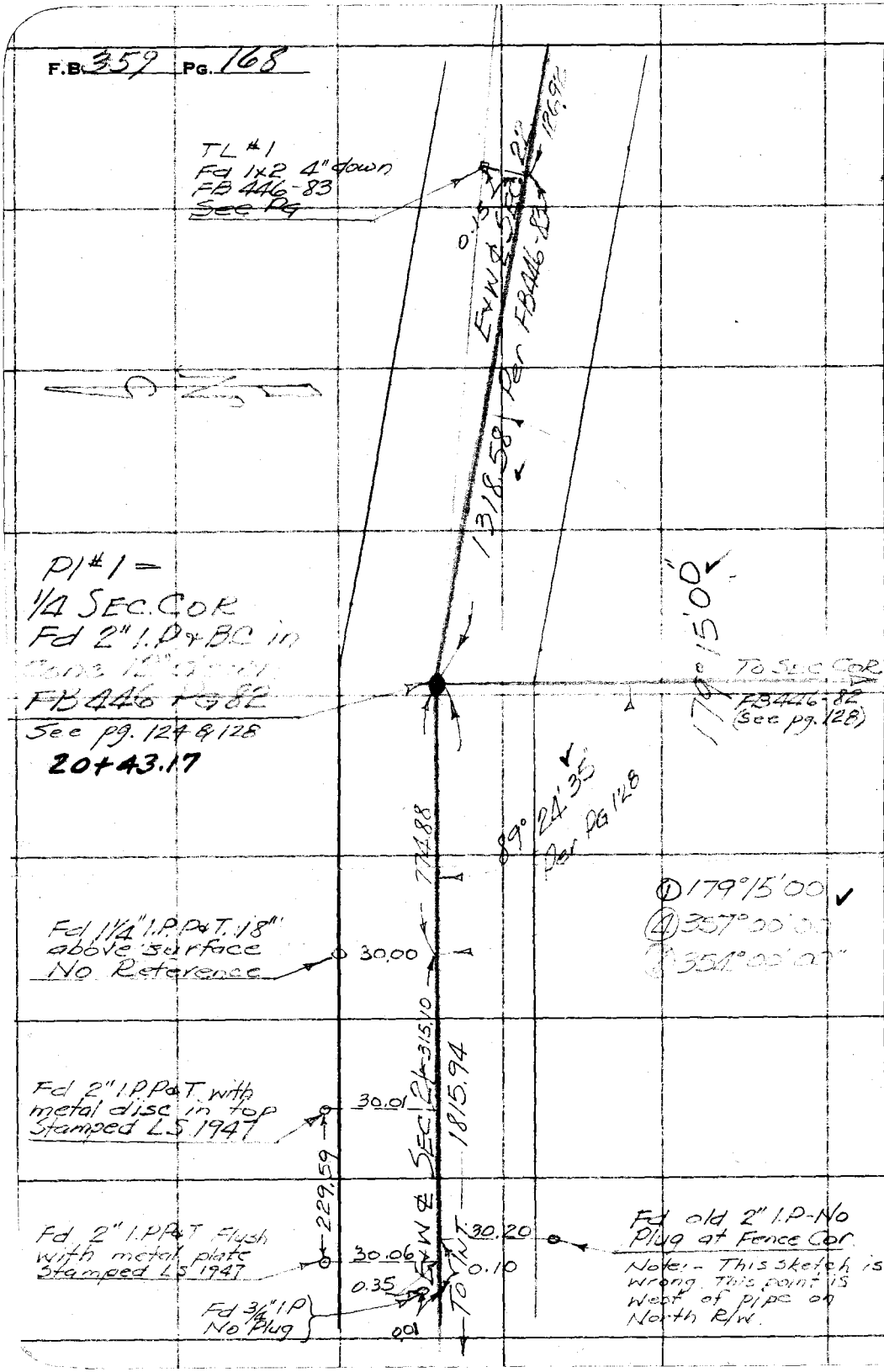

RETURN TO
LOS ANGELES COUNTY SURVEYOR
700 HALL OF RECORDS

Do not extend notes this side of this line

Note: Any Additions or Changes on This Sheet Must be Made or Circled in Red Ink With Date and Name of Person Making Change.

Notes Ck'd by McPherson	Survey of SOLEDAD CN ROAD F.B. 359 Pg 168
Map No. B-1372	W. O. 7325 Tape No. 66 St'd 84 °F.
Office Work	Surveyed by F.C. HOWARD
Checked	Notes F.C.H. Date 10-5-37
Date	Indexed A. C. Johnson

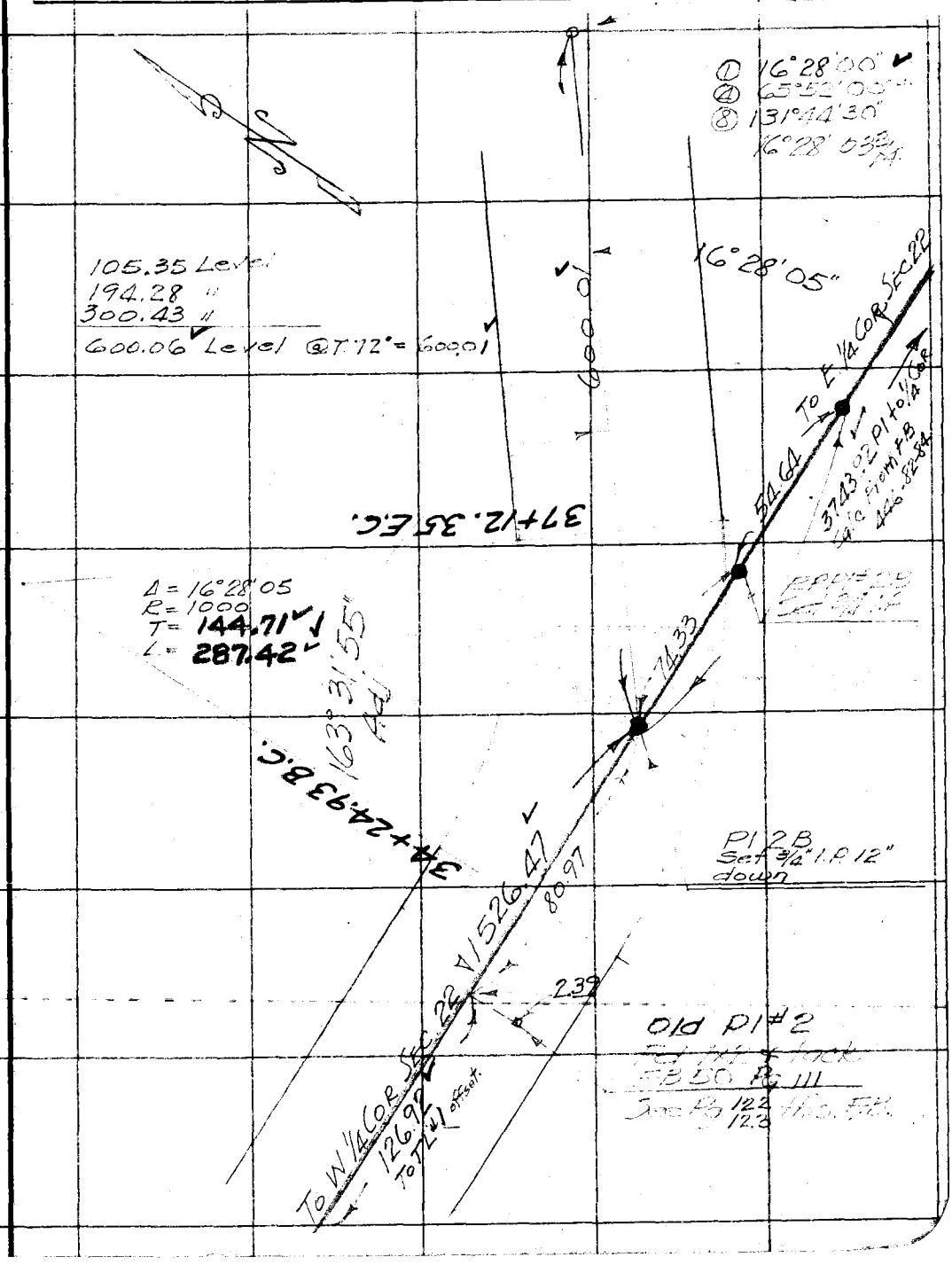

Note: Any Additions or Changes on This Sheet Must be Made or Circled in Red Ink With Date and Name of Person Making Change.

Do not extend notes this side of this line

RETURN TO
LOS ANGELES COUNTY SURVEYOR
700 HALL OF RECORDS

FORM 247 10M 11-35

F.B. 359 PG. 170

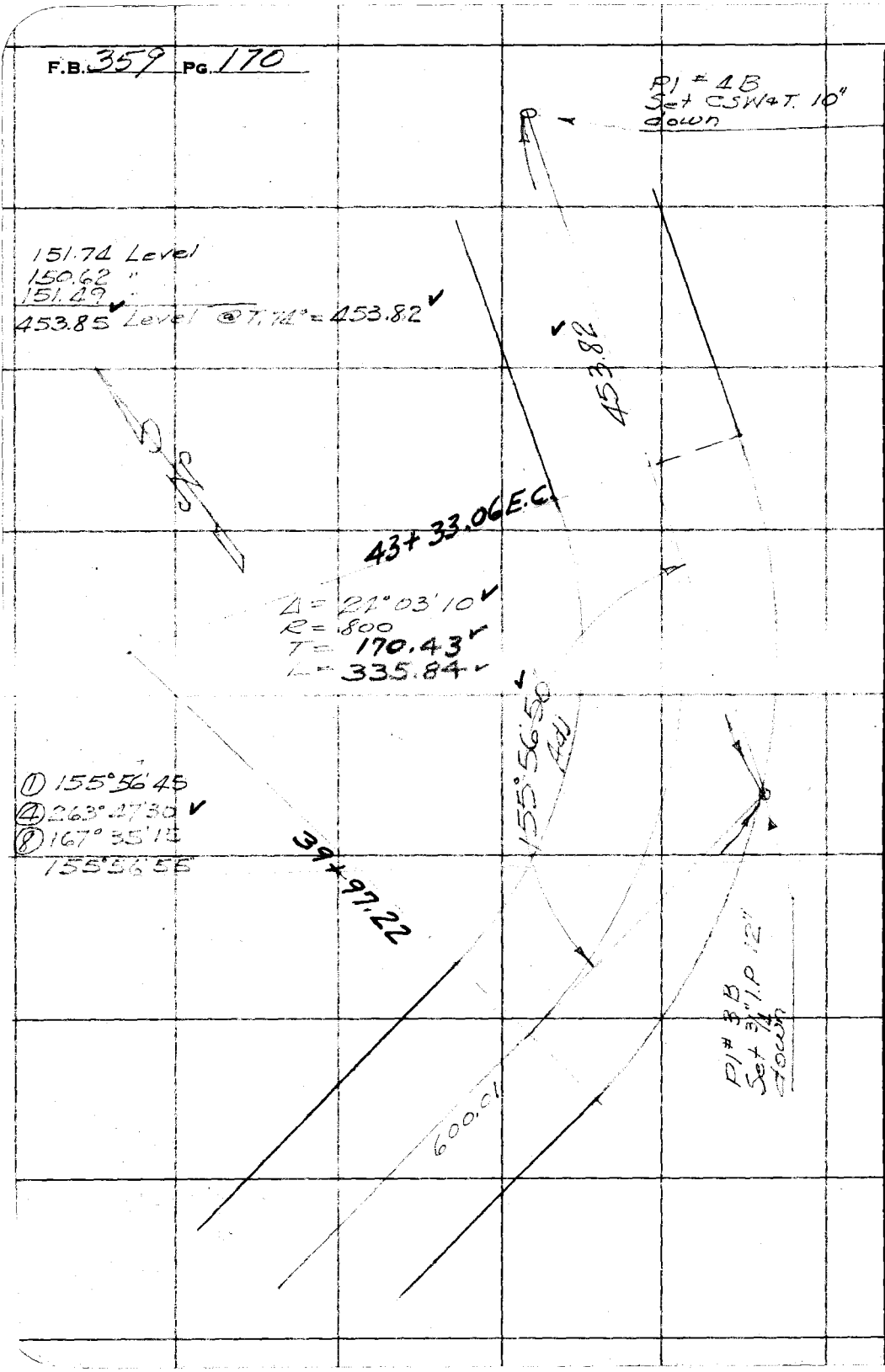

RETURN TO
LOS ANGELES COUNTY SURVEYOR
700 HALL OF RECORDS

Note: Any Additions or Changes on This Sheet Must be Made or Circled in Red Ink With Date and Name of Person Making Change.

Do not extend notes this side of this line

Notes Ck'd by McPherson	Survey of SOLEDAD CN ROAD F.B. 359 PG 171
Map No. B-1372	W. O. 7325 Tape No. 66 St'd 84°F.
Office Work	Surveyed by F.C. HOWARD
Checked	Notes F.C.H. Date 10-5-37
Date	Indexed A. C. Johnson

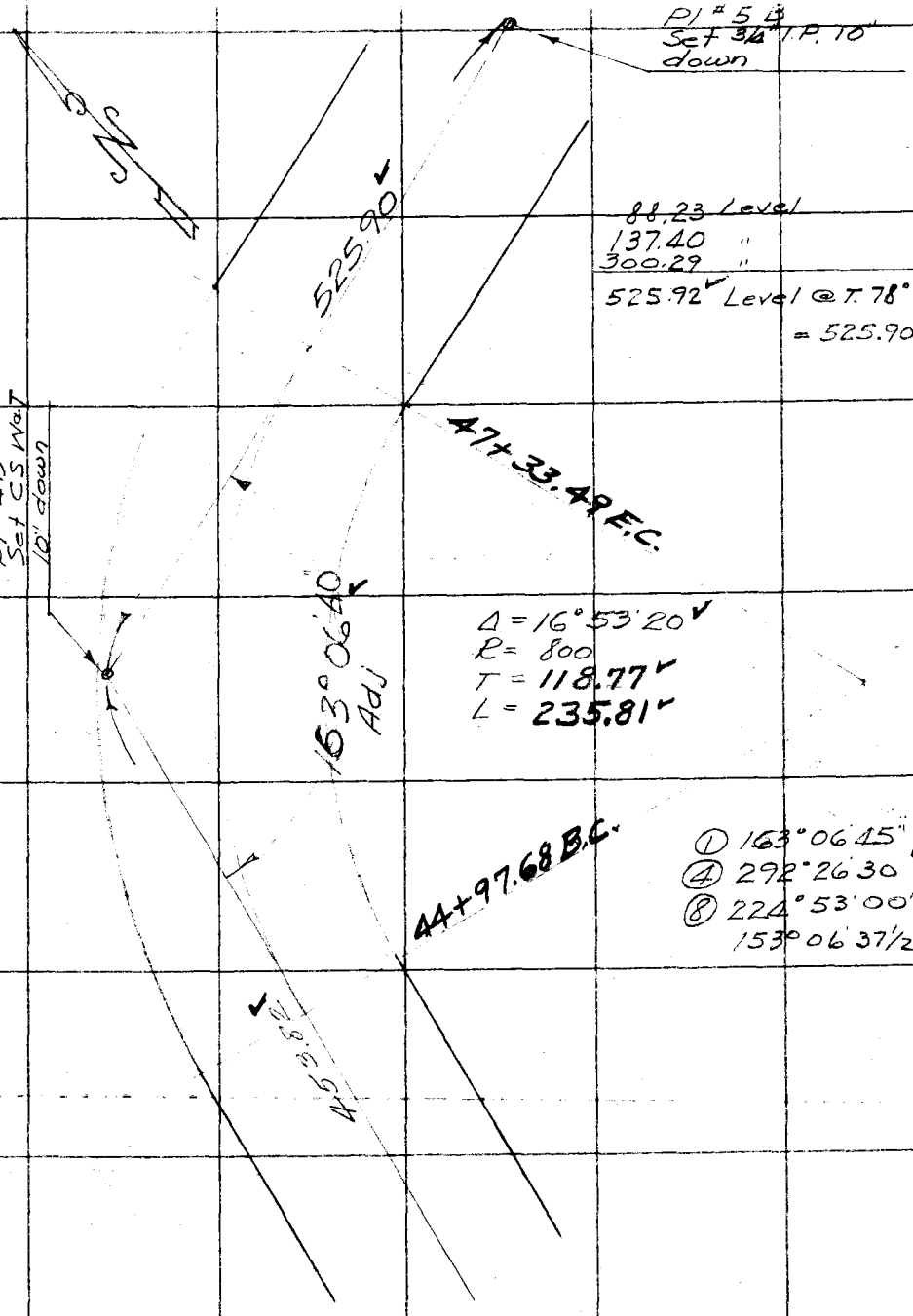

Note: Any Additions or Changes on This Sheet Must be Made in Red Ink With Date and Name of Person Making Change.

Do not extend notes this side of this line

RETURN TO
LOS ANGELES COUNTY SURVEYOR
700 HALL OF RECORDS

FORM 247 10M 11-35

F.B. 359 PG. 172

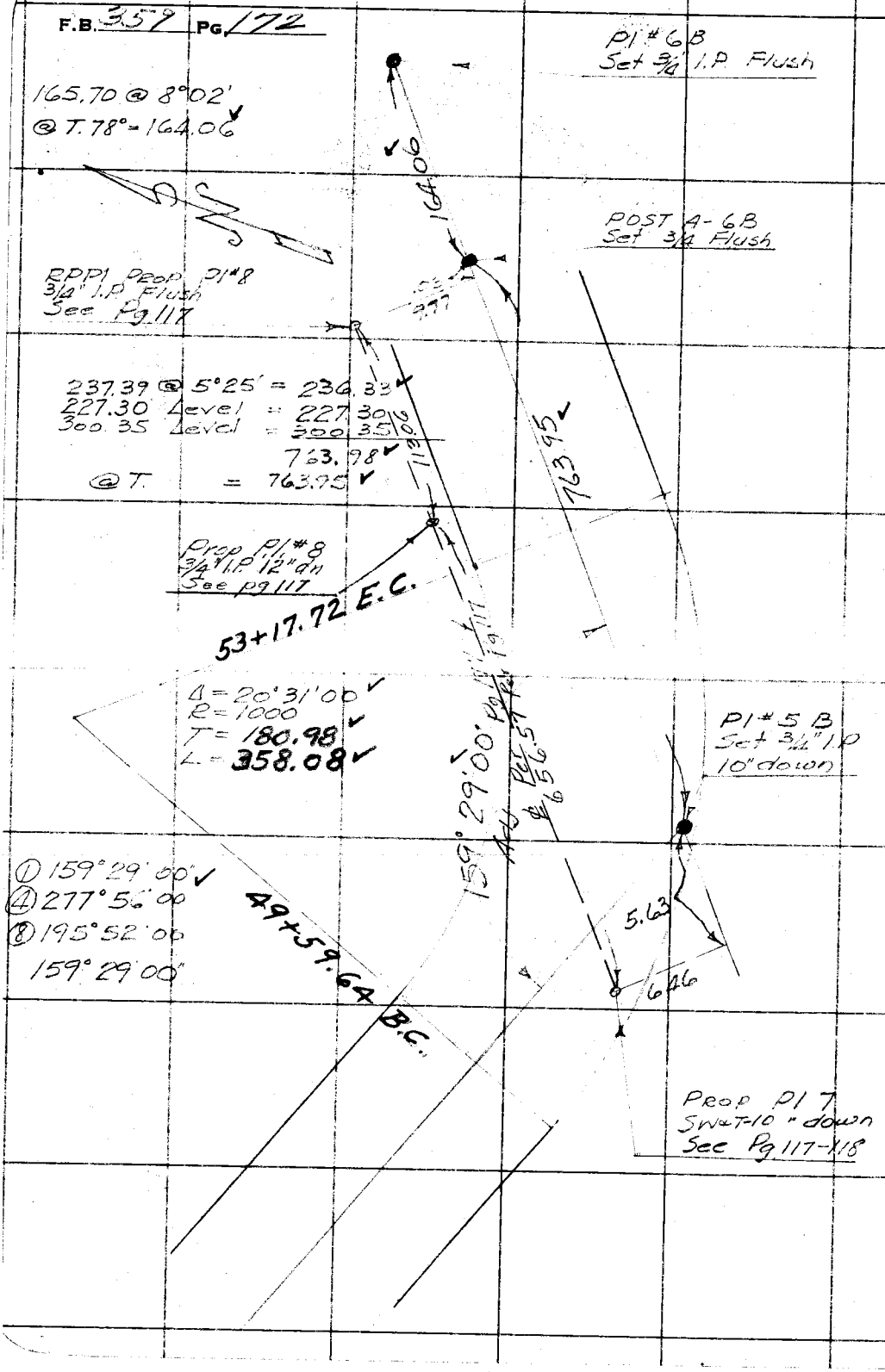

RETURN TO
LOS ANGELES COUNTY SURVEYOR
700 HALL OF RECORDS

Note: Any Additions or Changes on This Sheet Must be Made or Circled in Red Ink With Date and Name of Person Making Change.

Do not extend notes this side of this line

FORM 247 10M 11-55

RETURN TO
LOS ANGELES COUNTY SURVEYOR
700 HALL OF RECORDS

Note: Any Additions or Changes on This Sheet Must be Made or Circled in **Red Ink** With Date and Name of Person Making Change.

Do not extend notes this side of this line

Notes Ck'd by [illegible]
Map No. B-1374
Office Work
Checked
Date

Survey of [illegible]
W. O. [illegible] Tape No. [illegible] St'd. [illegible]°F.
Surveyed by [illegible] Date [illegible]
Notes
Indexed [illegible]

F.B. 359 PG. 173

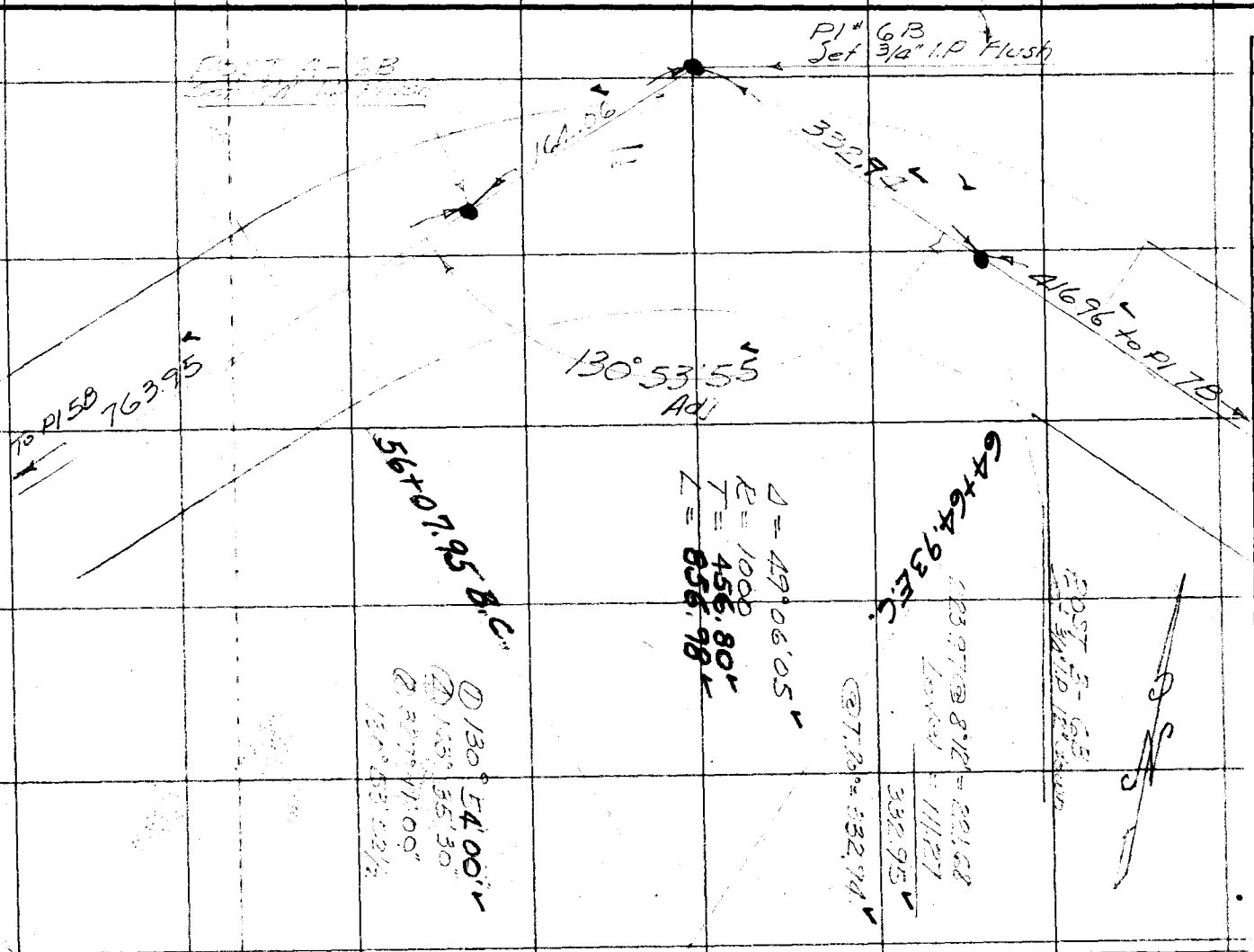

F.B. 359 PG. 174

Level = 242.08
" = 206.03
" = 166.16
" = 182.73
" = 140.58
" = 937.58 ✓
@ T.76° = 937.53 ✓

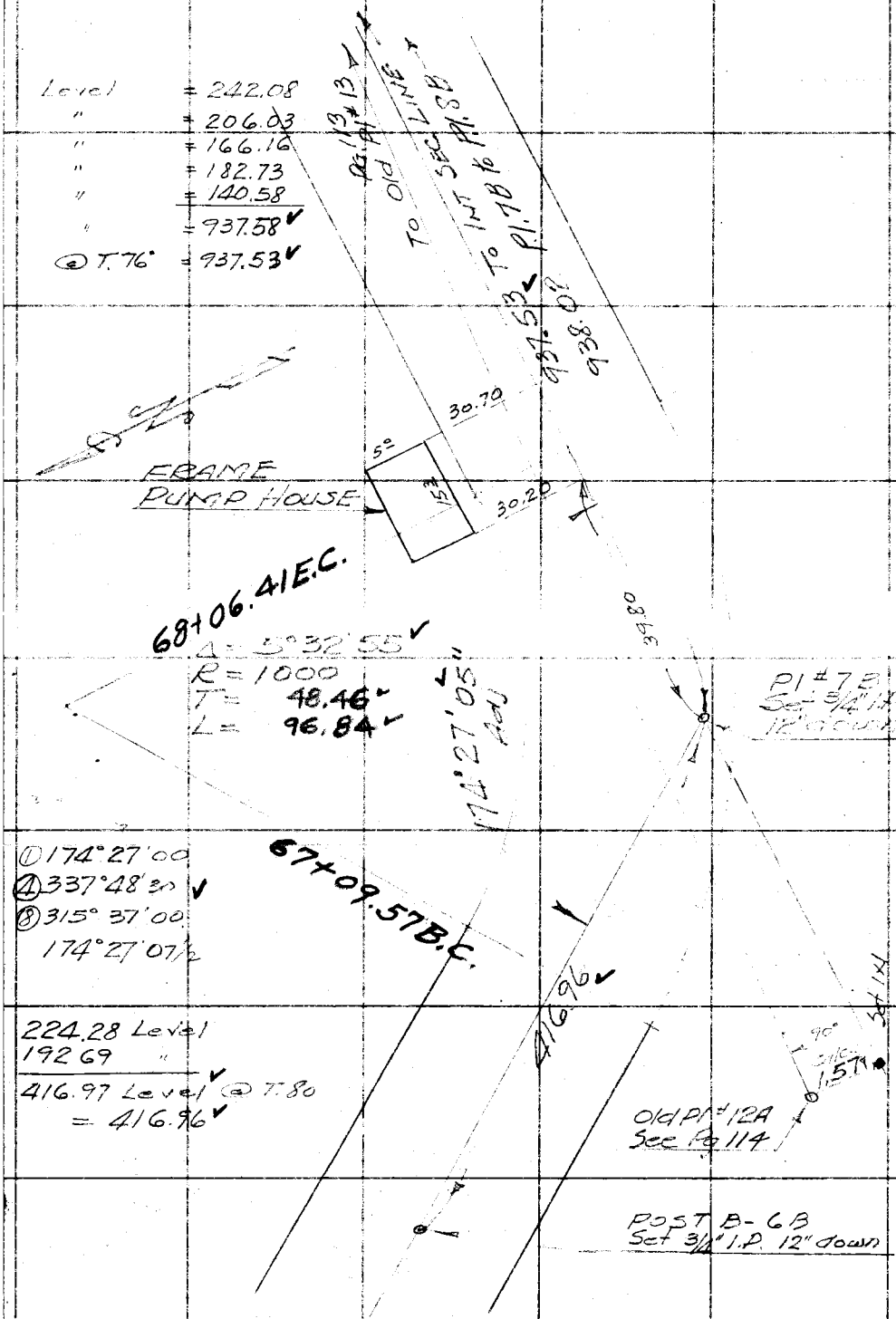

① 174°27'00
④ 337°48'30 ✓
⑧ 315°37'00
174°27'07½

224.28 Level
192.69 "
416.97 Level ✓ @ T.80
= 416.96 ✓

RETURN TO
LOS ANGELES COUNTY SURVEYOR
700 HALL OF RECORDS

Note: Any Additions or Changes on This Sheet Must be Made or Circled in Red Ink With Date and Name of Person Making Change.

Do not extend notes this side of this line

Notes Ck'd by McPherson	Survey of SOLEDAD CN ROAD
Map No. B-1372	W. O. 7325 Tape No. 66 St'd 84 °F.
Office Work	Surveyed by F.C. HOWARD
Checked	Notes F.C.H. Date 10-5-37
Date	Indexed

F.B. 359 PG. 175

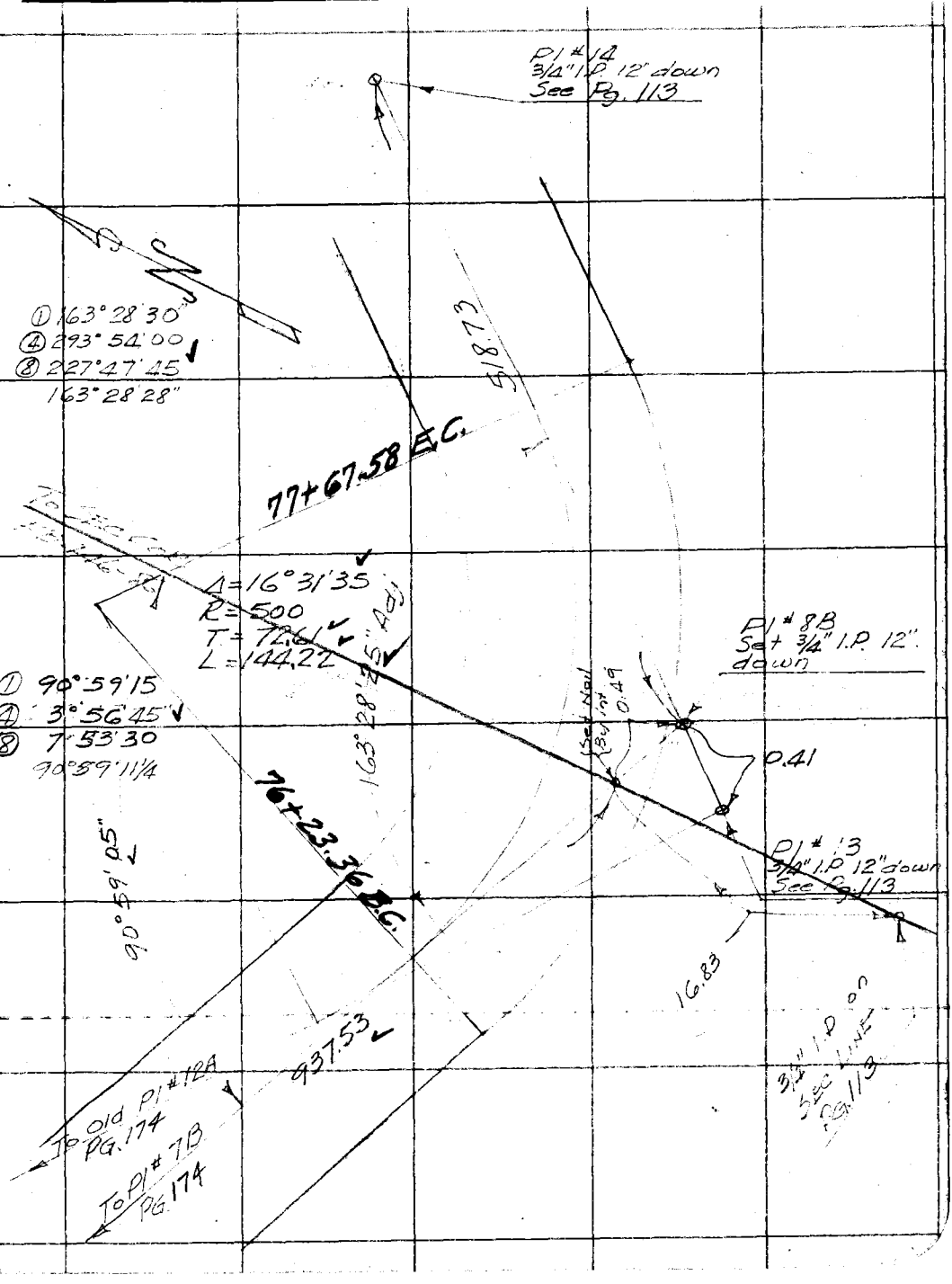

Note: Any Additions or Changes on This Sheet Must be Made or Circled in Red Ink With Date and Name of Person Making Change.

Do not extend notes this side of this line

RETURN TO
LOS ANGELES COUNTY SURVEYOR
700 HALL OF RECORDS

FORM 247 10M 11-35

RETURN TO
LOS ANGELES COUNTY SURVEYOR
700 HALL OF RECORDS

Note: Any Additions or Changes on This Sheet Must be Made or Circled in Red Ink With Date and Name of Person Making Change.

Do not extend notes this side of this line

359

F.B. 359 PG. 176