Notes by _____ Chief Party _____ F.B. _____ Pg. _____

Platted by	W. O. No.
Date	Location
Map No.	Surveyed by
Platting c'k'd by	
Date	

F.B. 360 Pg. Index Chief Party Notes by Date

F.B. 360

PAGES: Index, , ,3 to 21 incl.,
,23 to 39 incl., , , ,43,
44, ,46 to 63 incl., ,65 to 93
incl., ,95 to 112 incl.,

RETURN TO LOS ANGELES COUNTY SURVEYOR
Do not extend notes this side of this line

Date _____ Notes by _____ Chief Party _____ F. B. 360 Pg. 1

Plotted by _____
Date _____
Map No. _____
Plotting Chkd by _____
Date _____

W. O. No. _____ R. S. O. No. _____
Location _____
Surveyed by _____
Date _____
Indexed A. C. Johnson

Note: ANY ADDITIONS OR CHANGES ON THIS SHEET MUST BE MADE OR CHGED IN Red WITH DATE AND NAME OF PERSON MAKING CHANGE.

Property of LOS ANGELES COUNTY SURVEYOR

Do not extend notes this side of this line

RETURN TO

LOS ANGELES COUNTY SURVEYOR

Note: ANY ADDITIONS OR CHANGES ON THIS SHEET MUST BE MADE OR CIRCLED IN **Red.** WITH DATE AND NAME OF PERSON MAKING CHANGE.

Do not extend notes this side of this line

Date

Chief Party Notes by

F.B. 360 Pg. 2

Date 5-8-28 Notes by W. Chief Party Wilcoxon F. B. 360 Pg. 3

Plotted by NESBIT	W. O. No. 4116 D. S. O. No.
Date June '28	Location Coal Can. Spur. Rd.
Map No. B-182	Surveyed by L. O. Wilcoxon
Plotting by SURTIS	Date 5-8-28
Date JUL 11 1928	Indexed A. C. Johnson

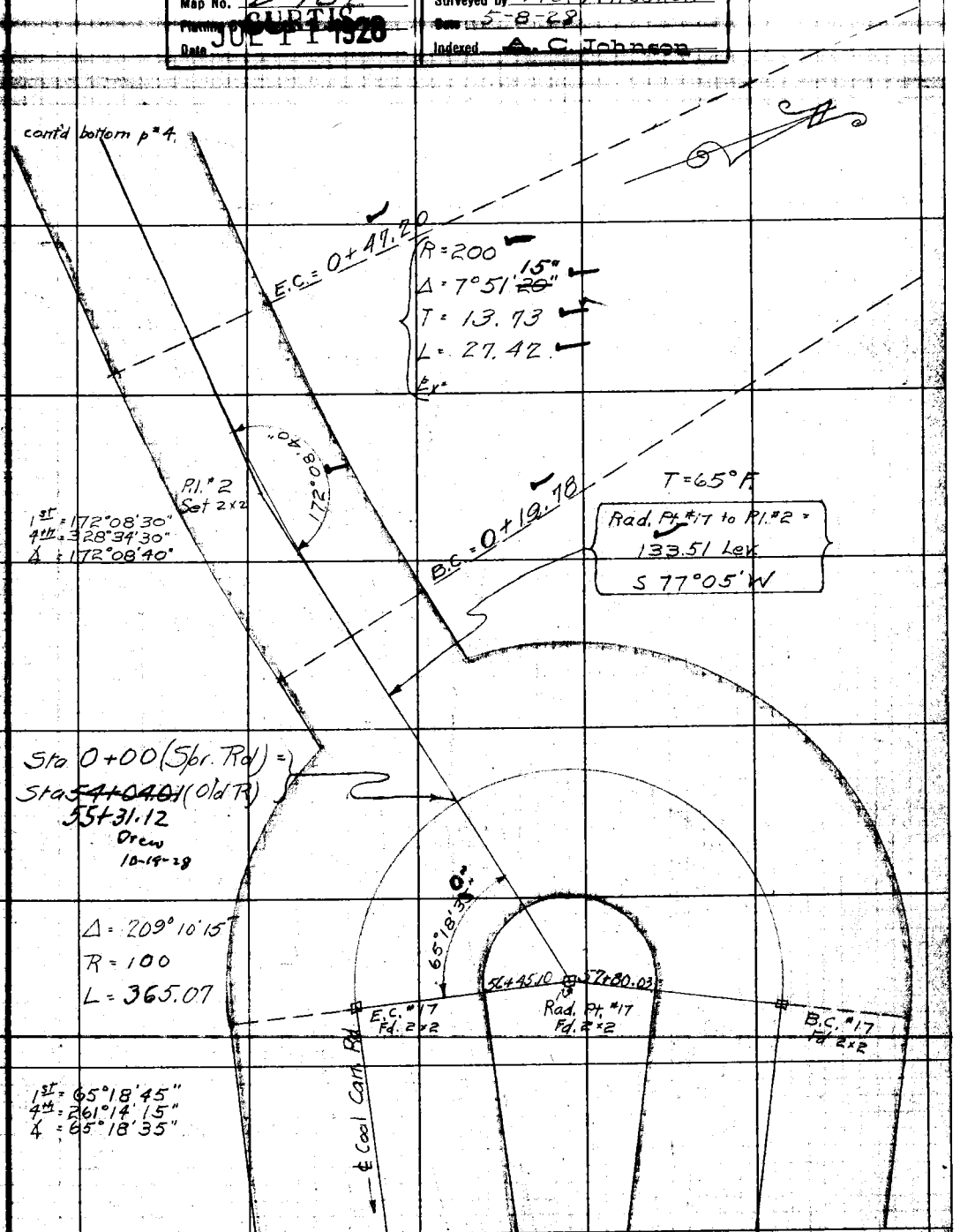

Note: ANY ADDITIONS OR CHANGES ON THIS SHEET MUST BE MADE OR CIRCLED IN Red. WITH DATE AND NAME OF PERSON MAKING CHANGE.

Do not extend notes this side of this line

RETURN TO LOS ANGELES COUNTY SURVEYOR

F.B. 360 Pg. 4 Wilcoxon Chief Party Notes by W Date 5-8-28

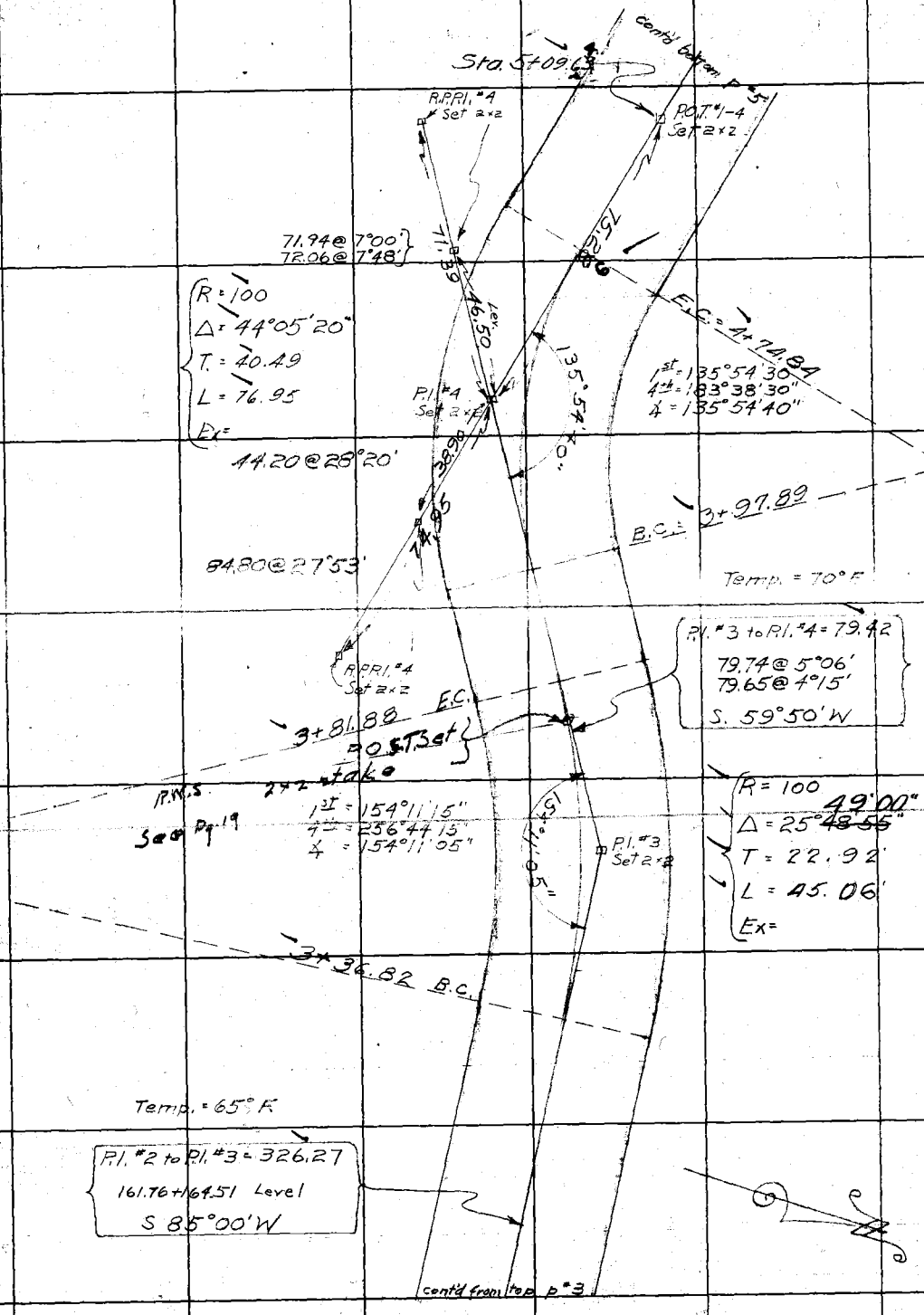

RETURN TO
LOS ANGELES COUNTY SURVEYOR
Do not extend notes this side of this line

Note: ANY ADDITIONS OR CHANGES ON THIS SHEET MUST BE MADE OR CIRCLED IN Red. WITH DATE AND NAME OF PERSON MAKING CHANGE.

Date 5-8-28 Notes by W. Chief Party Wilcoxon F. B. 360 Pg. 5

Plotted by NESBIT
Date June '28
Map No. B-187
Planning C'k'd by CURTIS
Date JUL 1 1928

W. O. No. 4116 Cont. O. No.
Location Coal Can. Spur R.
Surveyed by L. O. Wilcoxon
Date 5-8-28
Indexed A. C. Johnson

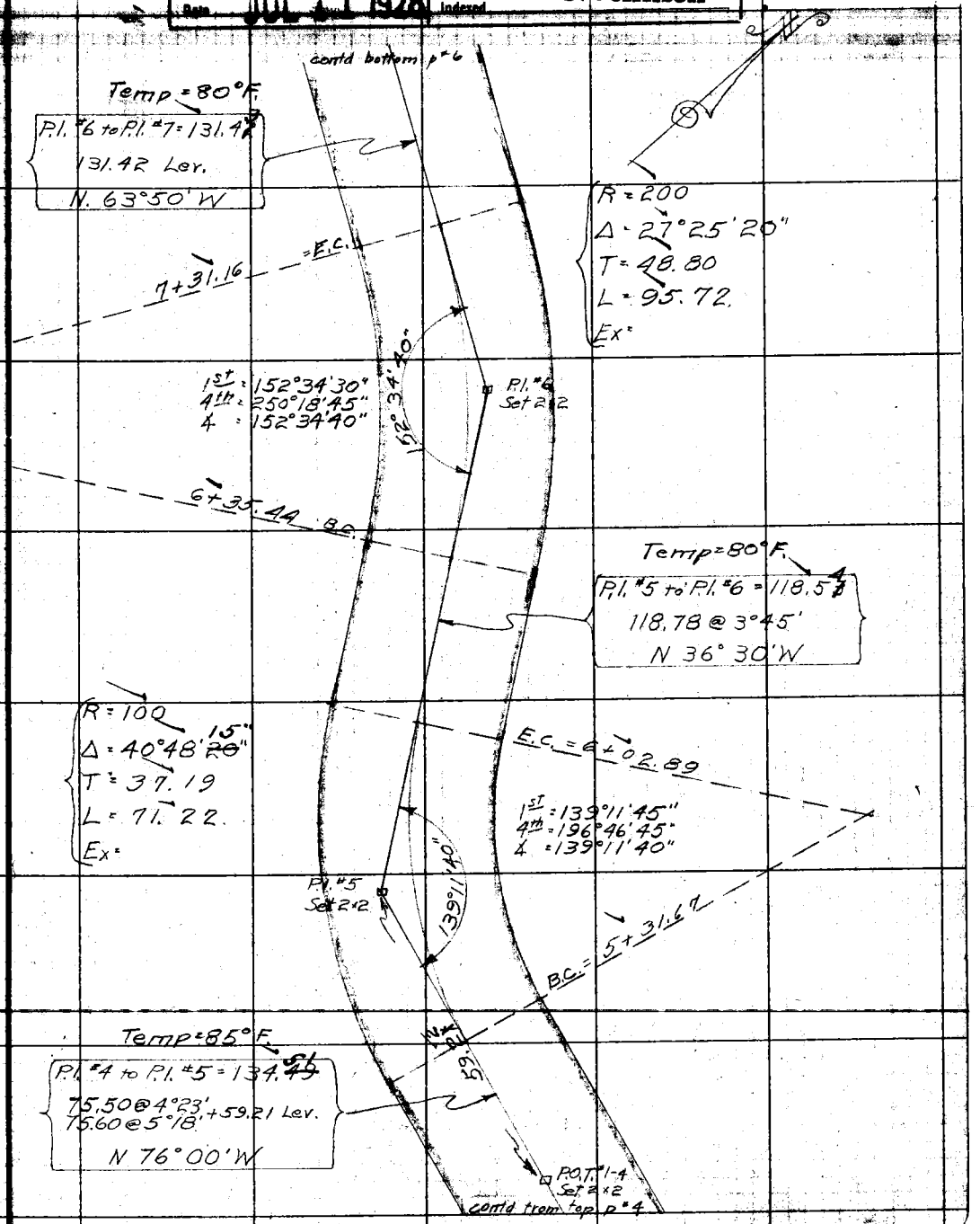

Notice: ANY ADDITIONS OR CHANGES ON THIS SHEET MUST BE MADE ON CIRCLED IN Red. WITH DATE AND NAME OF PERSON MAKING CHANGE.

RETURN TO LOS ANGELES COUNTY SURVEYOR

Do not extend notes this side of this line

F.B. 360 Pg. 6 Wilcoxon Chief Party Notes by W Date 5-8-28

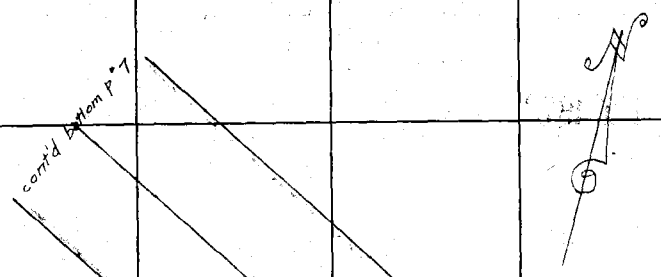

RETURN TO
LOS ANGELES COUNTY SURVEYOR
Do not extend notes this side of this line

Notes: ANY ADDITIONS OR CHANGES ON THIS SHEET MUST BE MADE OR CIRCLED IN Red. WITH DATE AND NAME OF PERSON MAKING CHANGE.

Date 5-9-28 Notes by W Chief Party Wilcoxon F. B. 36 Pg. 7

Plotted by NESBIT
Date JUN 28
Map No. 13-182
Checked by MCURTIS
Date 1928

W. O. No. 9116 S. S. O. No.
Location Coal Can. Spur. Rd
Surveyed by L. O. Wilcoxon
Date 5-9-28
Indexed A. C. Johnson

Temp = 85° ... contd on bottom p°8

P.O.S.T. "2-10 to B.C. "11 = 53.63
54.38 @ 9°23'
54.55 @ 10°25'
N. 80° 30' W

P.O.S.T. "2-10 Set 2 x 2

1st = 129°25'45"
4th = 157°42'15"
Δ = 129°25'35"

P.O.S.T. "1-10 to P.O.S.T. "2-10 = 56.04
56.59 @ 8°03'
N 30°50' W
Temp. = 85°F.

P.I. "10 Not set.

R = 50
Δ = 93°04'25"
T = 52.76
L = 81.22
Ex =

P.O.S.T. "1-10 Set 2 x 2

1st = 137°30'00"
4th = 190°00'00"
Δ = 137°30'00"

R.P. P.O.S.T. "1-9 Set 2 x 2

Temp = 85°F.

P.O.S.T. "1-9 to P.O.S.T. "1-10 = 65.66
65.91 @ 5°00'
66.01 @ 5°53'
N 12°35' E

86.33 @ 35°56'
86.92 @ 36°29'
56.14 @ 35°04'
56.74 @ 35°55'

P.O.S.T. "1-9 Set 2 x 2

P.I. = 9 Not Set.

1st = 117°06'15"
4th = 108°24'45"
Δ = 117°06'10"

R = 75
Δ = 74°43'30"
T = 57.26
L = 97.81
Ex =

Temp = 85°F.

P.O.T. "1-8 to P.O.S.T. "1-9 = 110.29
113.18 @ 13°04'
113.42 @ 13°34'
N 54°00' W

1st = 168°10'15"
4th = 312°40'45"
Δ = 168°10'10"

P.O.T. "1-8 Set 2 x 2
Sta 11+48.92

P.I. "8 to P.O.T. "1-8 = 207.54
210.63 @ 9°47'
210.82 @ 10°05'
N 62°40' W
Temp = 85°F.

contd from top p°6

Notes: ANY ADDITIONS OR CHANGES ON THIS SHEET MUST BE MADE OR CIRCLED IN Red, WITH DATE AND NAME OF PERSON MAKING CHANGE.

RETURN TO LOS ANGELES COUNTY SURVEYOR
Do not extend notes this side of this line

F.B. 360 Pg. 8 Wilcoxon Chief Party Notes by W Date 5-9-28

1st = 90°00'00"
4th = 360°00'00"
Σ = 90°00'00"

1st = 158°09'45"
4th = 270°38'45"
Σ = 158°09'40"

1st = 90°00'00"
4th = 360°00'00"
Σ = 90°00'00"

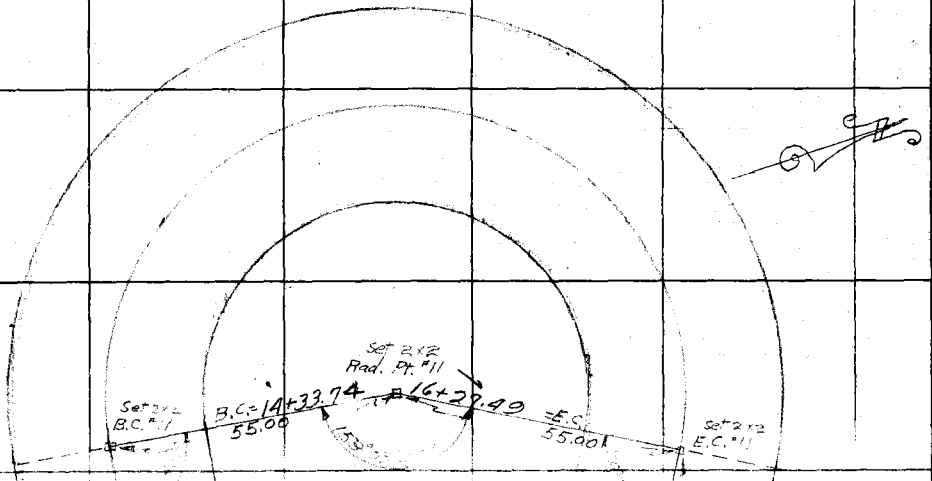

E.C. #11 to P.O.T. #1-11 = 32.37

45.32 @ 37°30" − 3.57 Lev.
44.69 @ 36°28"

S 59°30' E

Temp = 80° F.

P.O.T. #1-11
Set 2x8
Sta. 16+59.86

contd from top p. 7

contd bottom p. 9

R = 55'
Δ = 201°50'20"
T =
L = 193.75
Ex =

RETURN TO
LOS ANGELES COUNTY SURVEYOR
Do not extend notes this side of this line

Notes: ANY ADDITIONS OR CHANGES ON THIS SHEET MUST BE MADE OR CIRCLED IN Red. WITH DATE AND NAME OF PERSON MAKING CHANGE.

Date 5-9-28 Notes by W Chief Party Wilcoxon F. B. 360 PG. 9

Plotted by LESBIT	W. O. No. 4116 D. S. O. No.
Date June '28	Location Coal Can. Spur, R.
Map No. B-182	Surveyed by L. O. Wilcoxon
Plotting C'k'd by CURTIS	Date 5-9-28
Date JUL 11 1928	Indexed A. C. Johnson

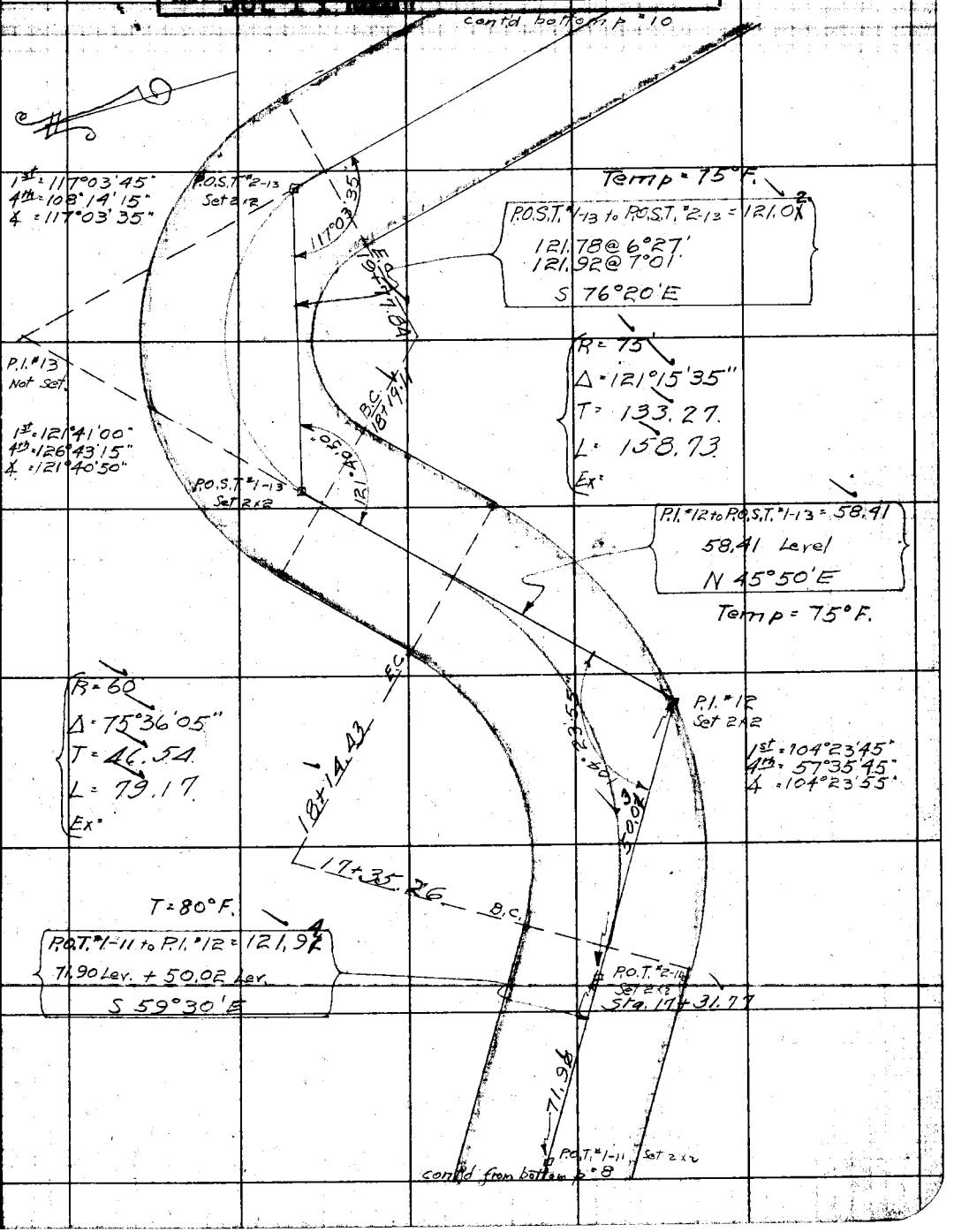

Notes: ANY ADDITIONS OR CHANGES ON THIS SHEET MUST BE MADE OR CIRCLED IN Red. WITH DATE AND NAME OF PERSON MAKING CHANGE.

Do not extend notes this side of this line

RETURN TO LOS ANGELES COUNTY SURVEYOR

F.B. 360 Pg. 10 Wilcoxon Chief Party Notes by W Date 5-9-28

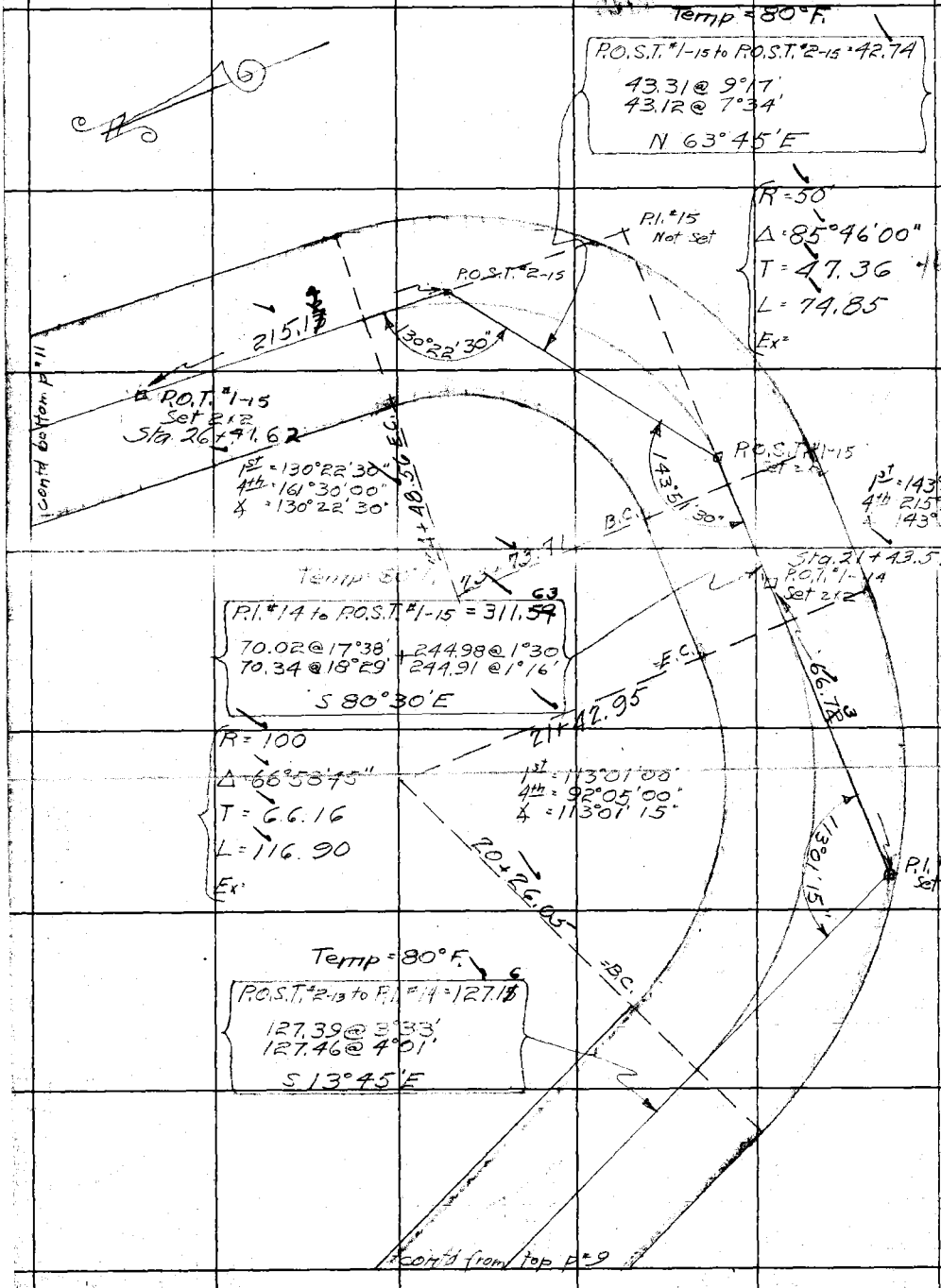

RETURN TO
LOS ANGELES COUNTY SURVEYOR
Do not extend notes this side of this line

Notes: ANY ADDITIONS OR CHANGES ON THIS SHEET MUST BE MADE OR CIRCLED IN Red. WITH DATE AND NAME OF PERSON MAKING CHANGE.

Date 5-10-28 Notes by W Chief Party Wilcoxon F. B. 360 Pg. 11

Plotted by NESBIT
Date June '28
Map No. B-182
Plotting Checked by CURTIS
Date JULY 1928

W. O. No. 4116 C. S. O. No.
Location Coal Can. Spur Rd
Surveyed by L. O. Wilcoxon
Date 5-10-28
Indexed A. C. Johnson

Notes: ANY ADDITIONS OR CHANGES ON THIS SHEET MUST BE MADE OR CIRCLED IN Red. WITH DATE AND NAME OF PERSON MAKING CHANGE.

RETURN TO LOS ANGELES COUNTY SURVEYOR
Do not extend notes this side of this line

cont'd bottom p 12

P.O.T. #1-17
Set 2x2
Sta. 29+91.06

82.78

P.I. #17
Set 2x2

112°54'00"

E.C. 29+74.59

105.91

1st = 112°54'00"
4th = 91°36'00"
Δ = 112°54'00"

R = 100
Δ = 67°06'00"
T = 66.31
L = 117.11
Ex.

B.C. 28+57.48

Temp. = 80° F

P.I. #16 to P.I. #17 = 217.58
113.73 @ 11°06' + 105.91 Lev.
113.92 @ 11°35'
N 3°25' W

Sta. 28+17.87
P.O.T. #1-16
Set 2x2

27+24.76 E.C.

R = 200
Δ = 12°34'10"
T = 18.50
L = 36.89
Ex.

111.66

1st = 169°26'00"
4th = 317°43'15"
Δ = 169°25'30"

9°25'50"

P.I. #16
Set 2x2

64.75

26+87.87 B.C.

Temp. = 70° F

P.O.S.T. #2-15 to P.I. #16 = 279.88
180.52 @ 7°15' + 100.81 Lev.
180.65 @ 7°36'
N 14° 10' E

P.O.T. #1-15
Set 2x2
Sta. 26+71.62

cont'd from left side p 10

F.B. 360 PG. 12 Wilcoxon Chief Party Notes by W Date 5-10-28

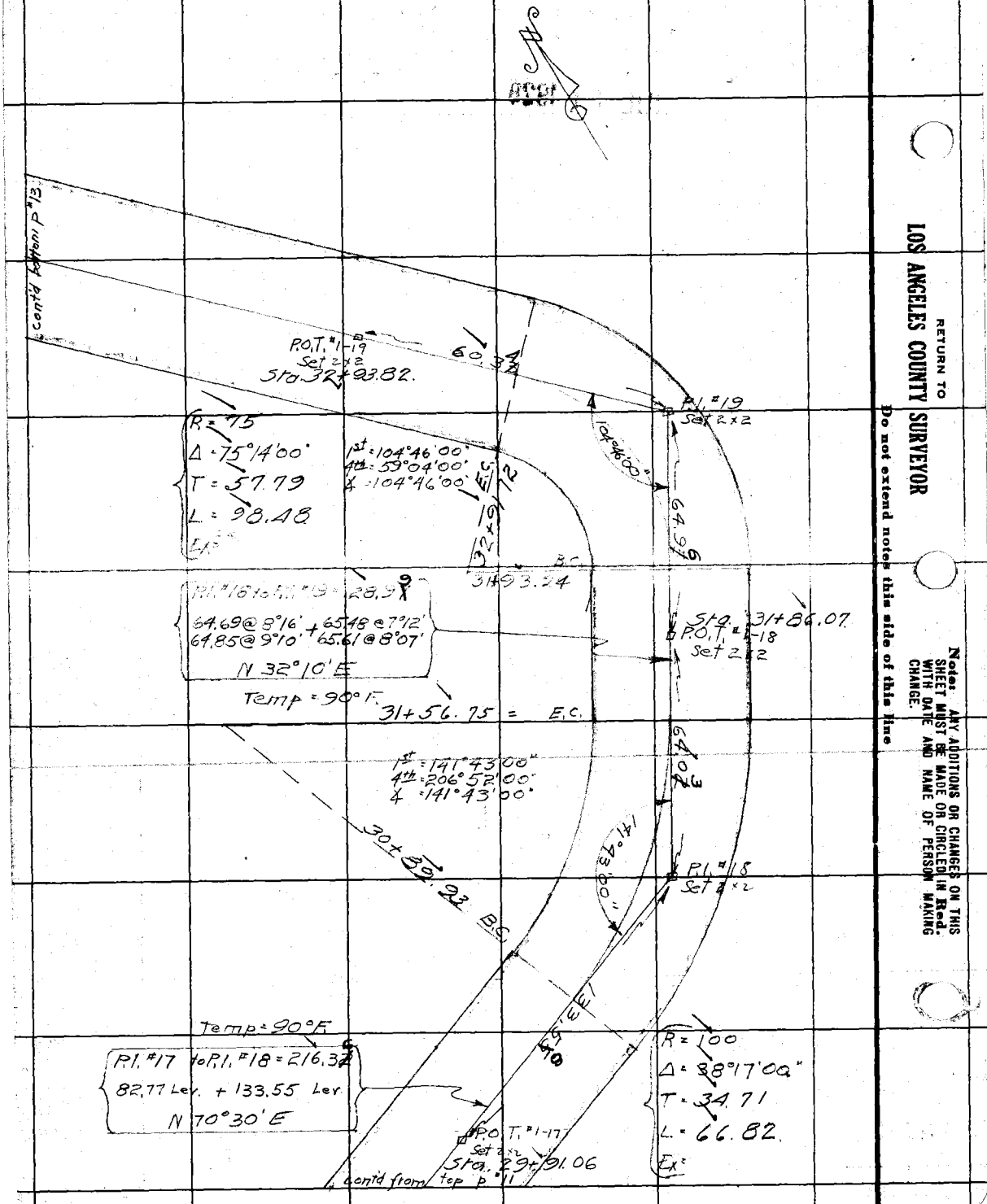

RETURN TO
LOS ANGELES COUNTY SURVEYOR
Do not extend notes this side of this line

Notes: ANY ADDITIONS OR CHANGES ON THIS SHEET MUST BE MADE OR CIRCLED IN Red. WITH DATE AND NAME OF PERSON MAKING CHANGE.

Date 5-11-28 Notes by W Chief Party Wilcoxon F. B. 360 Pg. 13

Plotted by NESBIT
Date June 28
Map No. B-187
Plotting Checked by CURTIS
Date JUL 11 1928

W. O. No. 4116 S. S. O. No.
Location Coal Car Spur R.R.
Surveyed by L. O. Wilcoxon
Date 5-11-28
Indexed A. C. Johnson

Note: ANY ADDITIONS OR CHANGES ON THIS SHEET MUST BE MADE OR CIRCLED IN Red. WITH DATE AND NAME OF PERSON MAKING CHANGE.

RETURN TO LOS ANGELES COUNTY SURVEYOR

Do not extend notes this side of this line

contd bottom P.I.4

P.O.T. #1-2 Set 2x2 Sta. 36+18.84

138.58

E.C.

1st = 157° 26' 45"
4th = 269° 45' 30"
4 = 157° 26' 20"

35+10.18

P.I. #21 Set 2x12

157° 26' 20"

R = 150
Δ = 22° 33' 40"
T = 29.92
L = 59.06
Ex =
B.C. = 34 + 51.12

P.I. #20 to P.I. #21 = 115.90

116.85 @ 7° 14'
117.00 @ 7° 54'
N 62° 50' W

Temp = 85° F.

34+00.70 E.C.

1st = 159° 49' 45"
4th = 279° 18' 30"
4 = 159° 49' 40"

P.I. #20 Set 2x12

159° 49' 40"

33+30.28 B.C.

71.58

Temp = 90° F.

R = 200
Δ = 20° 10' 25"
T = 35.58
L = 70.42
Ex =

P.I. #19 to P.I. #20 = 131.91

61.96 @ 13° 10' + 71.58 Lev.
62.20 @ 14° 04'
N 42° 40' W

P.O.T. #1-4 Set 2x12 Sta. 32+93.82

contd from top p12

F.B. 360 Pg. 19 Wilcoxon Chief Party Notes by W Date 5-1-28

cont'd bottom p 15

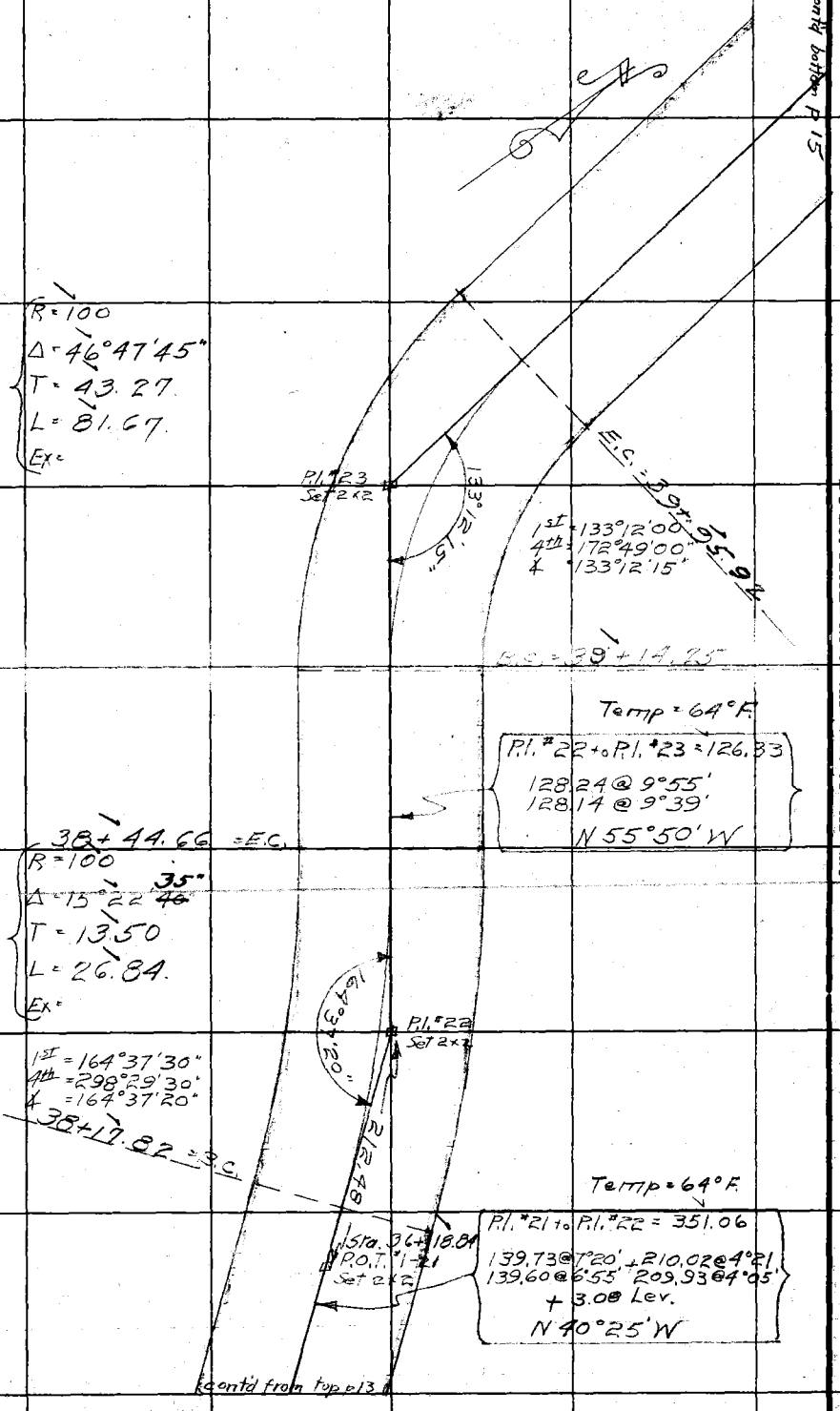

RETURN TO
LOS ANGELES COUNTY SURVEYOR
Do not extend notes this side of this line

Notes: ANY ADDITIONS OR CHANGES ON THIS SHEET MUST BE MADE OR CIRCLED in Red. WITH DATE AND NAME OF PERSON MAKING CHANGE.

Date 5-11-28 Notes by W Chief Party Wilcoxon F. B. 360 Pg. 15

Plotted by ESBIT
Date June '28
Map No. 13-182
Checked by COURTIS
Date JUL 11 1928

W. O. No. 4116 R. S. O. No.
Location Coal Cam Spur Rd.
Surveyed by L. O. Wilcoxon
Date 5-11-28
Indexed A. C. Johnson

Notes: ANY ADDITIONS OR CHANGES ON THIS SHEET MUST BE MADE OR CIRCLED IN RED, WITH DATE AND NAME OF PERSON MAKING CHANGE.

RETURN TO LOS ANGELES COUNTY SURVEYOR

Do not extend notes this side of this line

1st = 59°19'00"
4th = 237°16'30"
Δ = 59°19'10"

Random E. and W. Center line of Sec. 28

See p*

Fd 20 x 12 x 8 Sandstone W.C. 1/4 on W Side

W.C. to the 1/4 Cor on the East line of Sec. 28 See p* 17

Set 2 x 2

2+47.79 (in Sec.) = 42+33.26 (Adhesive)

Temp = 78° F.

54.19 @ 10°15'
54.38 @ 11°19'

Temp = 76° F.

196.25 @ 28°10"

Sta 3+00 ± Sec. True Line

Sta 4+43.02

Sta 2+28.83 (Rm. E. W. Road) = Sta 2+26.34 (Rm. E. W. L.)

53.32

Δ = 0°02'48"

173.0

1 x 2 Set

0+00 1/4 Sec. Cor

133.68 @ 23°23'
133.10 @ 22°44'

contd bottom p* 18

59°19'10"

R = 75
Δ = 50°09'40"
T = 35.10
L = 65.66
E.C. = A1+66.40

62.43 Level

1 x 2 Set

166°23'20"

122.7

330.

contd from top p* 17

1st = 166°23'15"
4th = 305°31'30"
Δ = 166°23'20"

Temp = 64° F.

P.I. #24 to P.I. #25 = 74.95
75.44 @ 6°31'
N 79°50' W

L = 41.00

C = 41.00

02°05'62"

1st = 129°50'15"
4th = 159°21'15"
Δ = 129°50'20"

P.I. #25

Set 2 x 2

E line Sec. 28

P.I. #24

Set 2 x 2

1st = 108°47'00"
4th = 75°01'30"
Δ = 108°46'50"

R = 55
Δ = 71°19'10"
T = 39.39
L = 68.37
Ex =

108°46'50"

L = 102.28 Ex

40+31.91 B.C.

P.I. #23 to P.I. #24 = 118.65
118.65 Level
N 9°05' W

Temp = 62° F.

contd from top p* 14

F.B. 360 Pg. 16 Chief Party Notes by Date 5-11-28

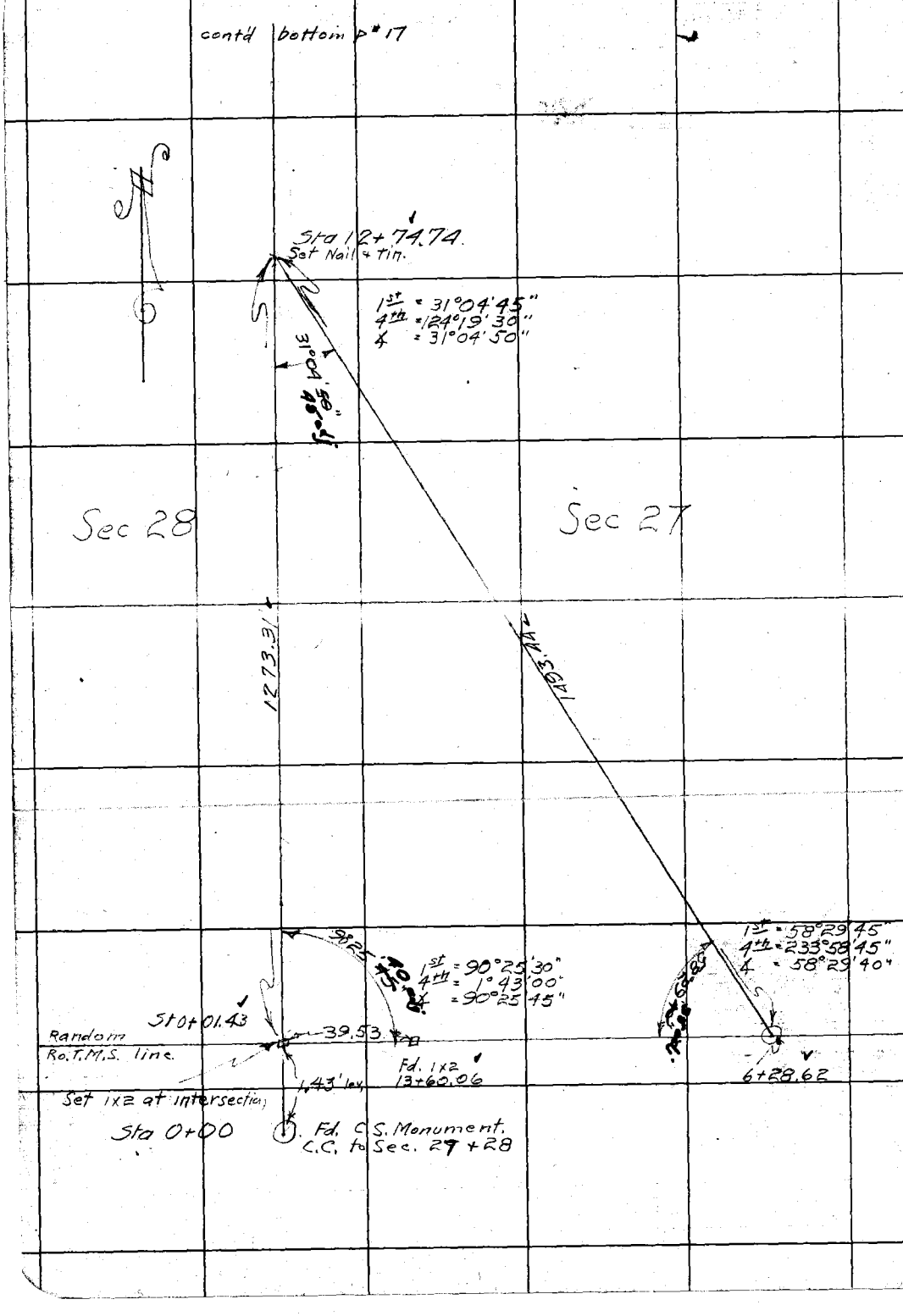

RETURN TO
LOS ANGELES COUNTY SURVEYOR
Do not extend notes this side of this line

Note: ANY ADDITIONS OR CHANGES ON THIS SHEET MUST BE MADE OR CIRCLED IN Red. WITH DATE AND NAME OF PERSON MAKING CHANGE.

Date 5-12-28 Notes by W Chief Party Wilcoxon F. B. 360 PG. 17

Plotted by NESBIT	W. O. No. 4116 L. S. O. No.
Date June '28	Location Coal Canyon Spur Rd
Map No. B-182	Surveyed by L. O. Wilcoxon
Plotting Co. CURTIS	Date 5-12-28
Date JUL 11 1928	Indexed A. C. Johnson

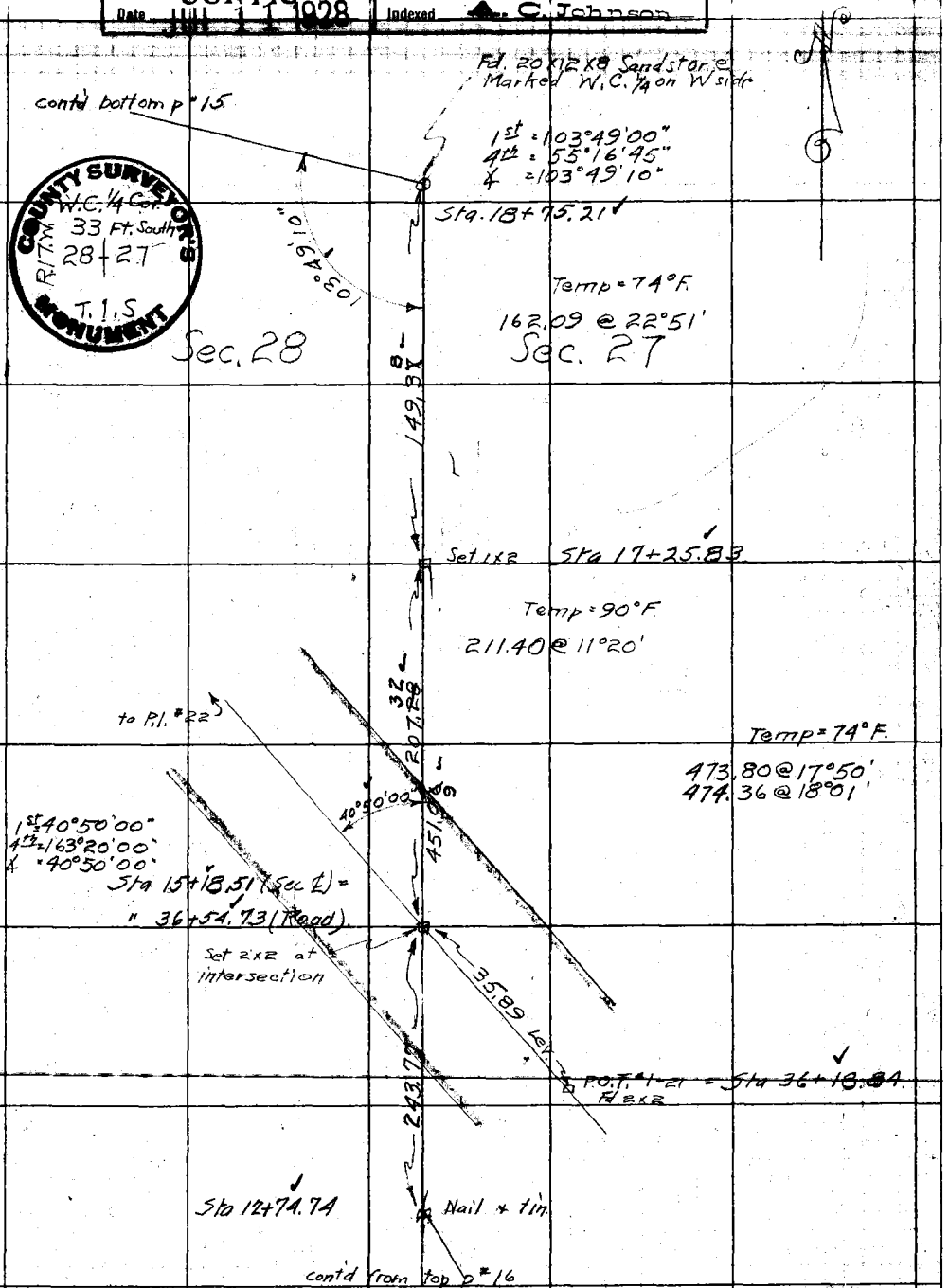

Notes: ANY ADDITIONS OR CHANGES ON THIS SHEET MUST BE MADE OR CIRCLED IN Red. WITH DATE AND NAME OF PERSON MAKING CHANGE.

RETURN TO LOS ANGELES COUNTY SURVEYOR

Do not extend ... of this line

F.B. 860 Pg. 18 Wilcoxon Chief Party Notes by W Date 5-14-28

contd from Left Side p 15

RETURN TO LOS ANGELES COUNTY SURVEYOR

Do not extend notes this side of this line

Note: ANY ADDITIONS OR CHANGES ON THIS SHEET MUST BE MADE OR CIRCLED IN Red WITH DATE AND NAME OF PERSON MAKING CHANGE.

Date 5-15-28 Notes by W Chief Party Wilcoxon F. B. 360 Pg. 19

Plotted by NESBIT
Date June 28
Map No. B-182
Checked by CURTIS
Date JUL 11 1928

W. O. No. 4116 D. S. O. No.
Location Coal Can. Spur Rd
Surveyed by L. O. Wilcoxon
Date 5-15-28
Indexed C. Johnson

Notes: ANY ADDITIONS OR CHANGES ON THIS SHEET MUST BE MADE OR CIRCLED IN Red. WITH DATE AND NAME OF PERSON MAKING CHANGE.

RETURN TO LOS ANGELES COUNTY SURVEYOR

Do not extend notes this side of this line

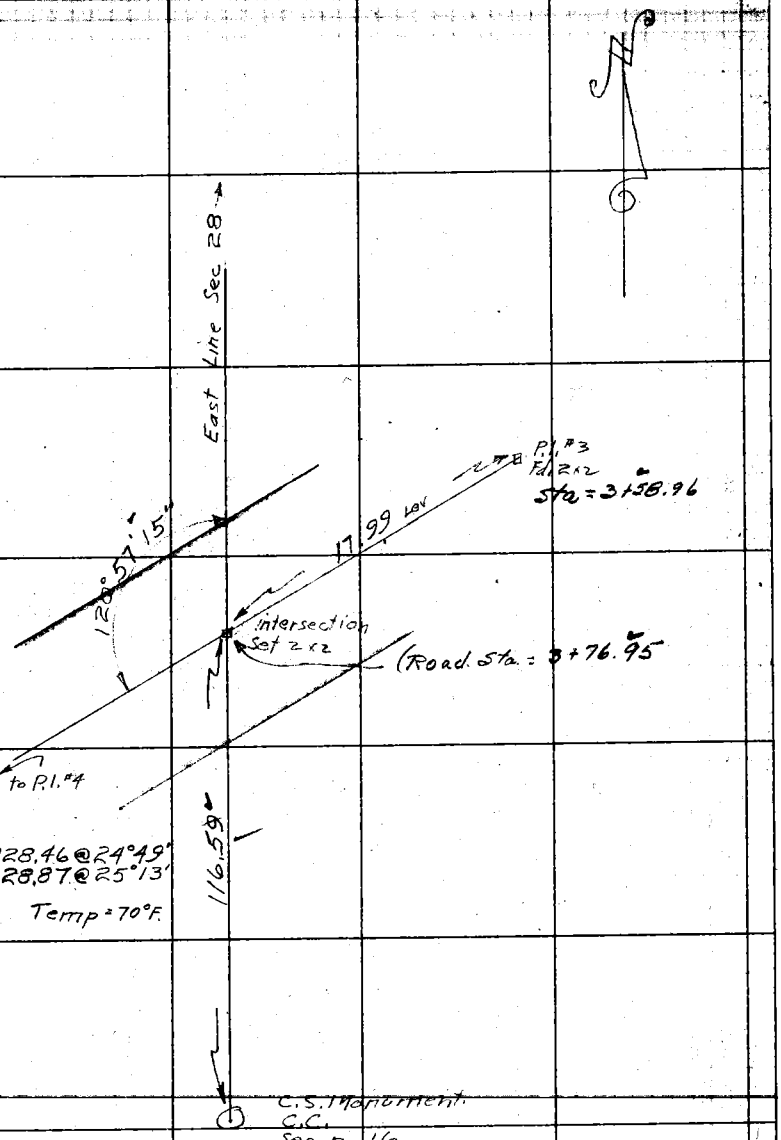

F.B. 360 Pg. 20 Wilcoxon Chief Party Notes by W Date 5-16-28

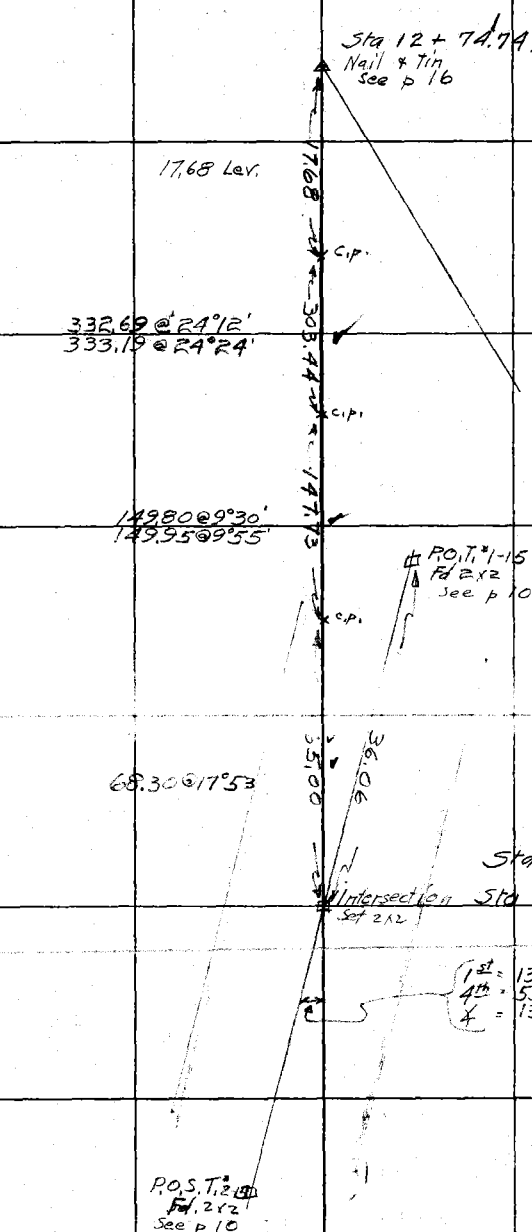

RETURN TO
LOS ANGELES COUNTY SURVEYOR
Do not extend notes this side of this line

Notes: ANY ADDITIONS OR CHANGES ON THIS SHEET MUST BE MADE OR CIRCLED IN Red. WITH DATE AND NAME OF PERSON MAKING CHANGE.

Date _____ Notes by _____ Chief Party _____ F.B. 360 Pg. 21

Plotted by _____ W. O. No. _____ D. C. O. No. _____
Date _____ Location _____
Map No. C.S. B189 Surveyed by _____
Plotting C k'd by _____ Date _____
Date _____ Indexed C. Johnson

NOTE: ANY ADDITION OR CHANGES ON THIS SHEET MUST BE MADE OR CIRCLED IN RED. WITH DATE AND NAME OF PERSON MAKING CHANGE.

DO NOT EXTEND NOTES THIS SIDE OF THIS LINE

RETURN TO LOS ANGELES COUNTY SURVEYOR

Masten Spur
Coal Cn. Road

Const. 30'
R.W. 60'
Grade 6%
Min Rad 100'

ch. Wilcoxon
T Corbit
Hd.C. L.C. Wilson
Rr.C. L. Upton
Ex. I. Hoffman
Ex. C.J. Pippin

Pages
21 - 40

RETURN TO
LOS ANGELES COUNTY SURVEYOR

NOTE: ANY ADDITION OR CHANGES ON THIS SHEET MUST BE MADE OR CIRCLED IN RED. WITH DATE AND NAME OF PERSON MAKING CHANGE.

DO NOT EXTEND NOTES THIS SIDE OF THIS LINE

Date

Noted by

Chief Party

F.B. 360 PG. 22

Date 6-'89 Notes by Graber Chief Party H.F. Graber F.B. 360 PG. 23

Plotted by CURTIS	W. O. No. 4116 D. B. O. No.
Date	Location Masten Spur
Map No. C.S. B189	Surveyed by H.F. Graber
Platting C'k'd by NESBIT	Date June 27-1928
Date	Indexed A. C. Johnson

Note: ANY ADDITIONS OR CHANGES ON THIS SHEET MUST BE MADE OR CHECKED IN Red. WITH DATE AND NAME OF PERSON MAKING CHANGE.

RETURN TO LOS ANGELES COUNTY SURVEYOR

Do not extend notes this side of this line

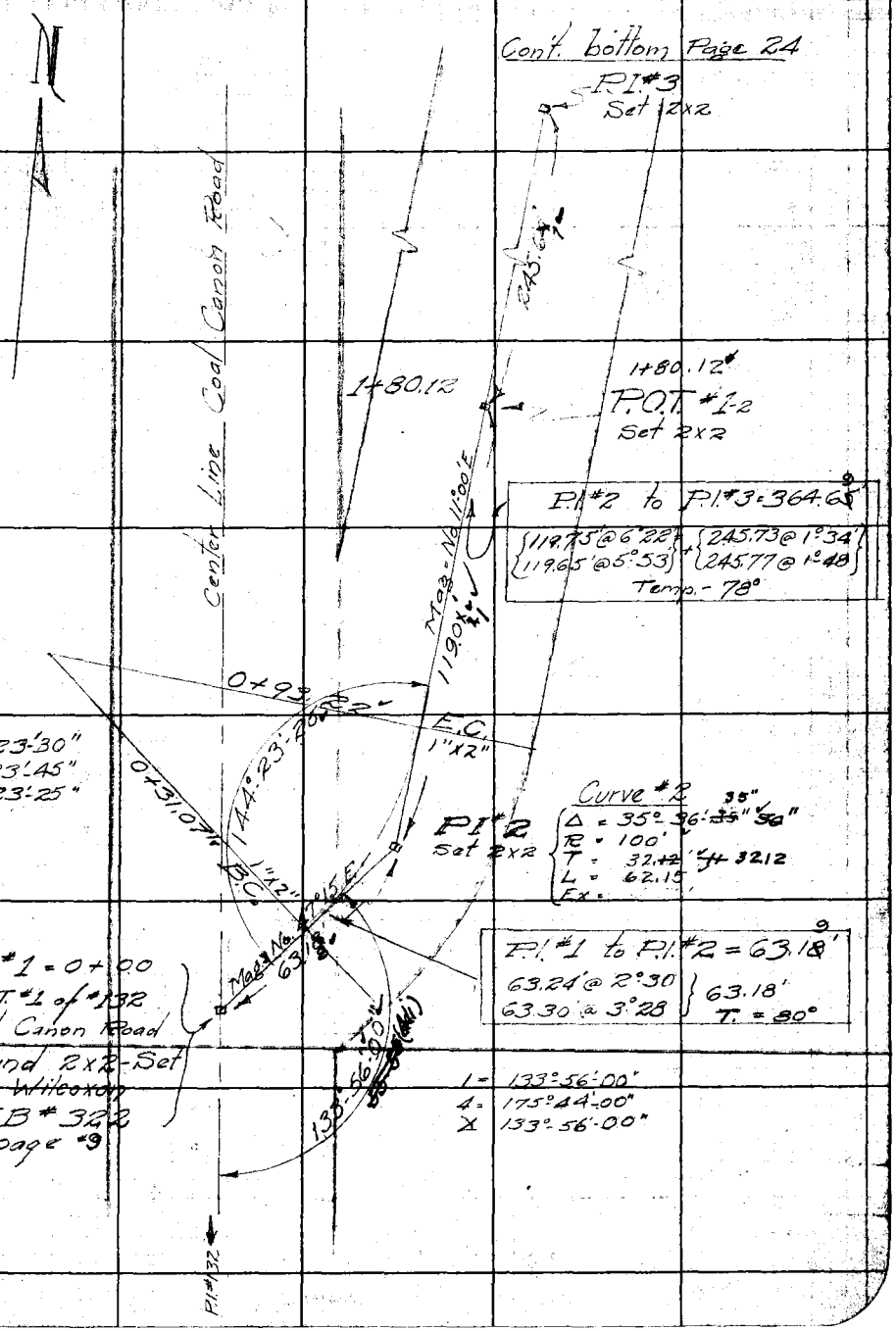

F.B. 360 Pg. 24 Graber Chief Party Notes by HFG Date June 23

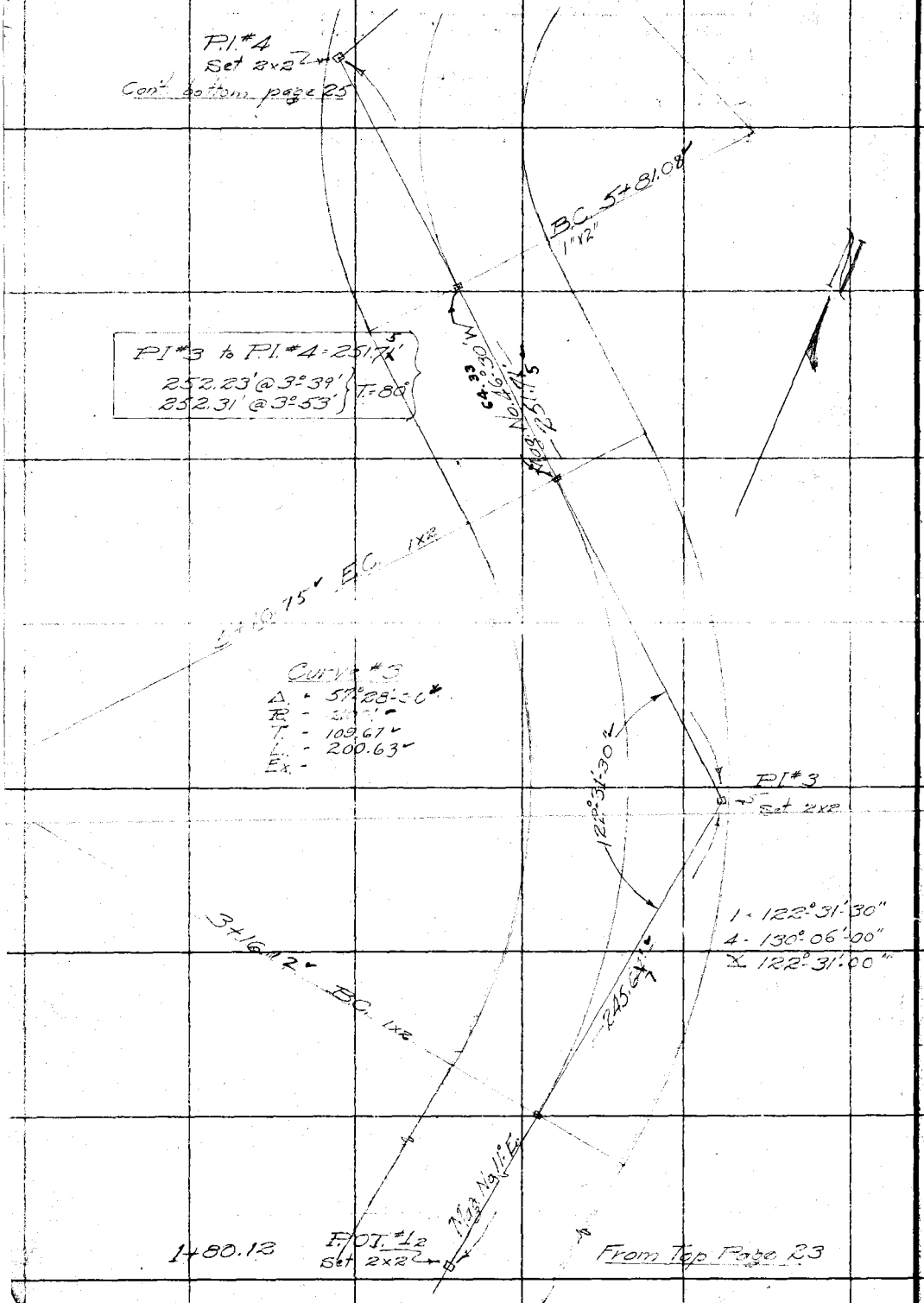

RETURN TO
LOS ANGELES COUNTY SURVEYOR
Do not extend notes this side of this line

Note: ANY ADDITIONS OR CHANGES ON THIS SHEET MUST BE MADE OR CIRCLED IN Red. WITH DATE AND NAME OF PERSON MAKING CHANGE.

Date _____ Notes by H.E.G. Chief Party Graber F. B. 360 PG. 25

Platted by CURTIS
Date _____
Map No. C.S. 8189
Platting C'k'd by NESBIT
Date _____

W. O. No. 4116 S. S. O. No. _____
Location Master Spur
Surveyed by Graber
Date June 28-1978
Indexed A. C. Johnson

Notes: ANY ADDITIONS OR CHANGES ON THIS SHEET MUST BE MADE OR CIRCLED IN Red. WITH DATE AND NAME OF PERSON MAKING CHANGE.

RETURN TO LOS ANGELES COUNTY SURVEYOR

Do not extend notes this side of this line

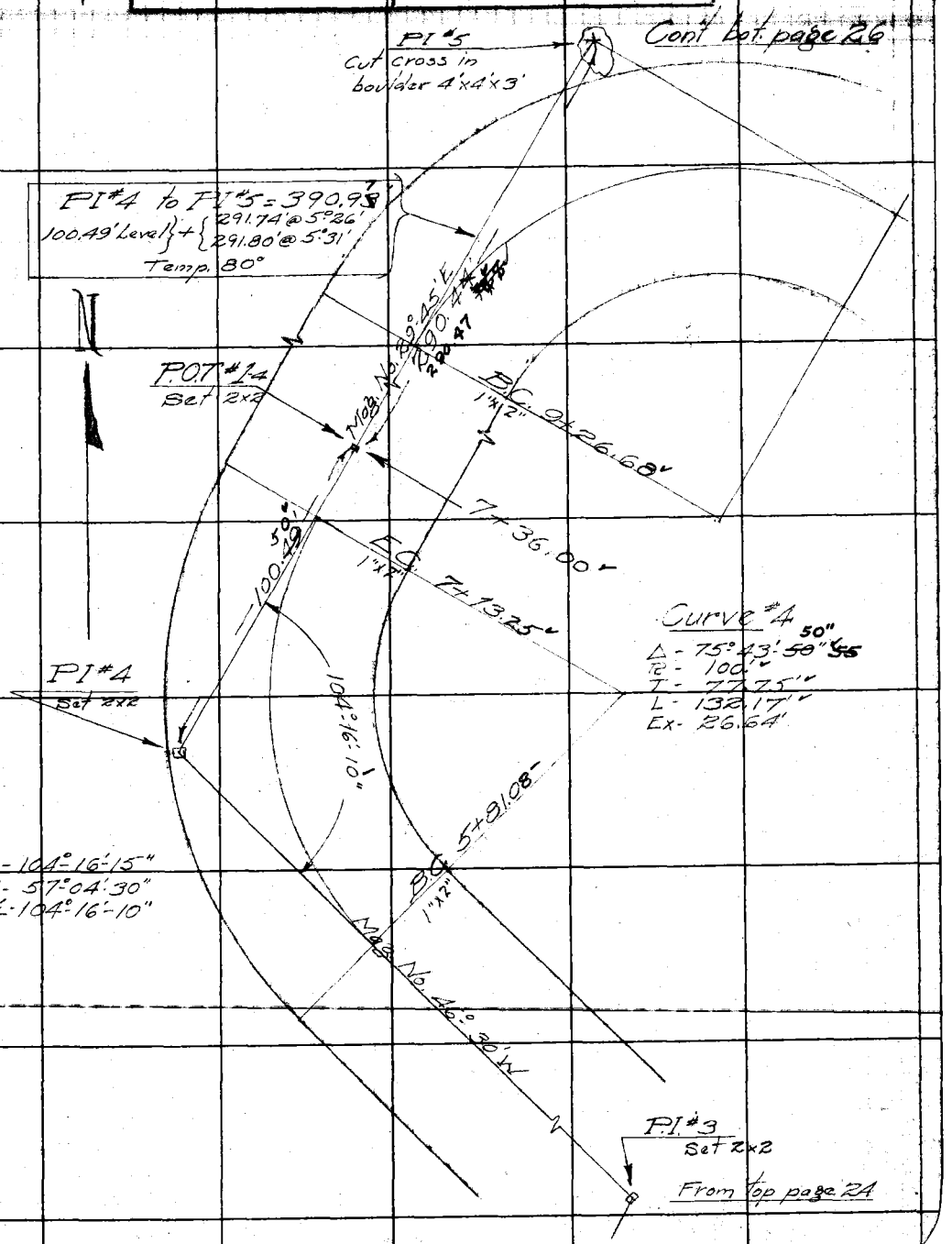

F.B. 360 Pg. 26 Graber Chief Party Notes by H.F.G. Date 6/28/28

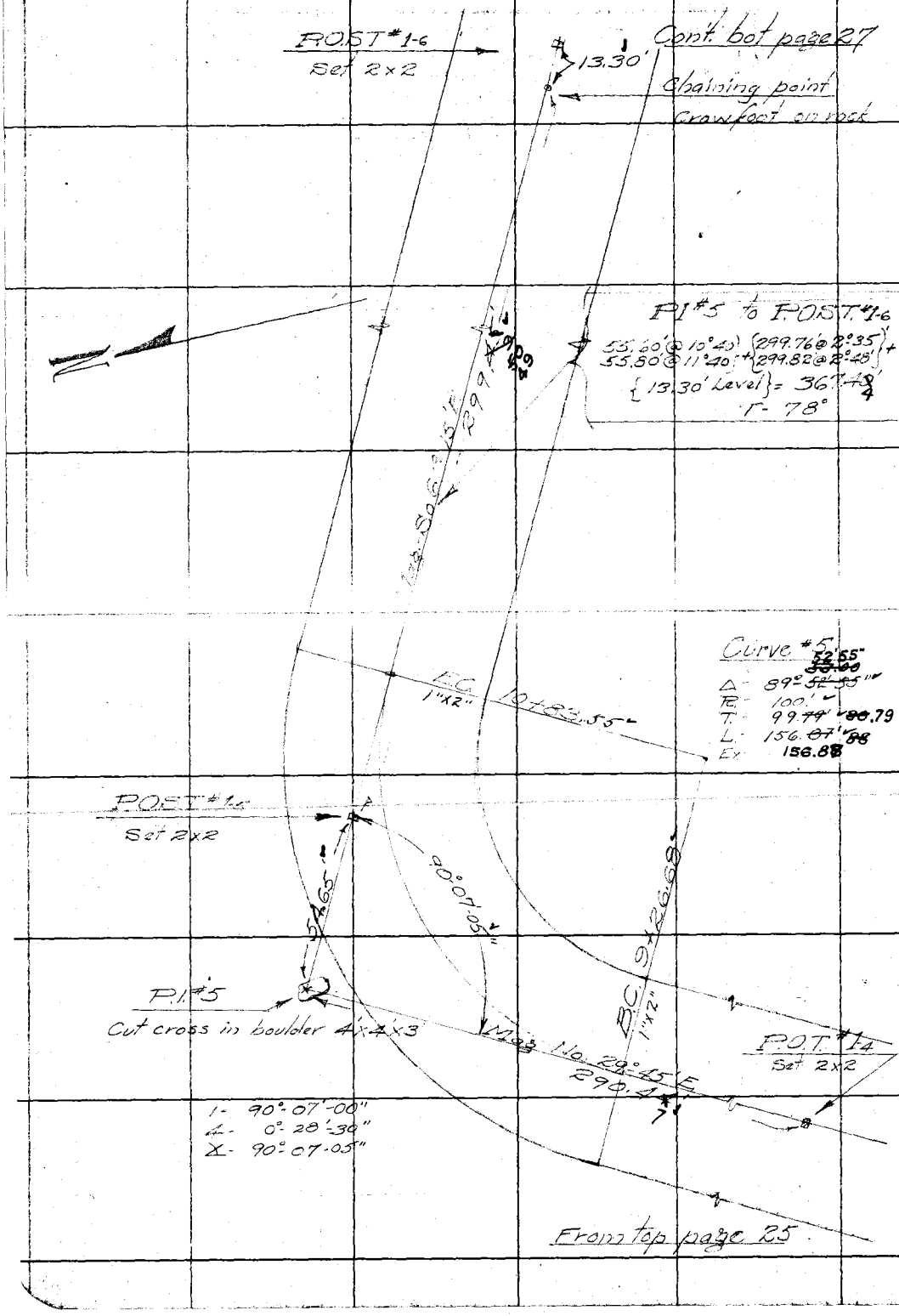

RETURN TO
LOS ANGELES COUNTY SURVEYOR

Do not extend notes this side of this line

Note: ANY ADDITIONS OR CHANGES ON THIS SHEET MUST BE MADE OR CIRCLED IN Red. WITH DATE AND NAME OF PERSON MAKING CHANGE.

Date 6/29/39 Notes by H.F.G. Chief Party H.F. Graber F. B. 360 Pg. 27

Plotted by CURTIS
Date
Map No. C.S. B189
Platting C'k'd NESBIT
Date

W. O. No. 4416 S. S. C. No.
Location Master Spur
Surveyed by Graber
Date June 29 1939
Indexed A. C. JOHNSON

Notes. ANY ADDITIONS OR CHANGES ON THIS SHEET MUST BE MADE OR CIRCLED IN Red. WITH DATE AND NAME OF PERSON MAKING CHANGE.

RETURN TO LOS ANGELES COUNTY SURVEYOR

Do not extend notes this side of this line

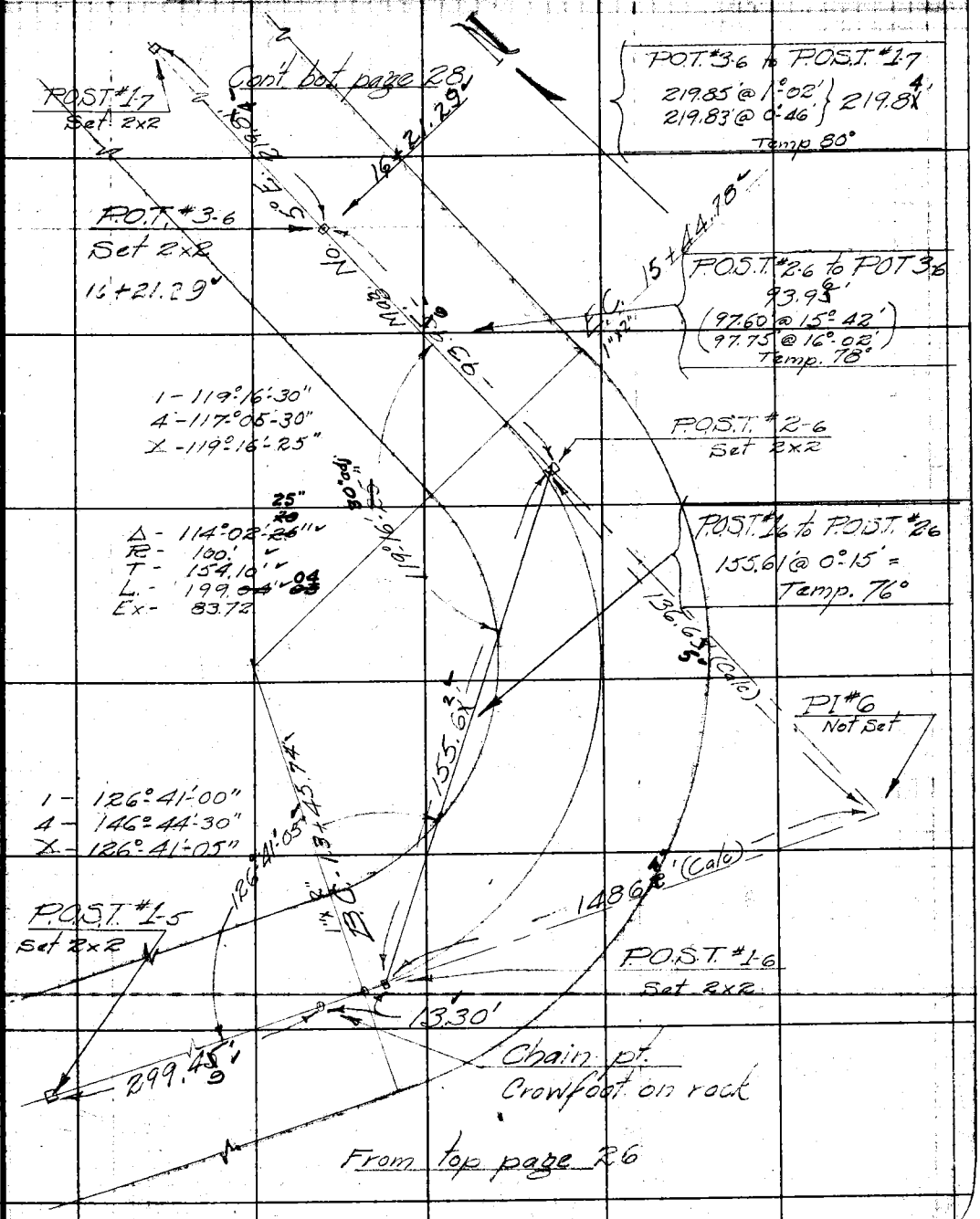

F.B. 360 Pg. 28 Graber Chief Party Notes by H.F.G. Date 6/29/28

Cont. bot. page 29

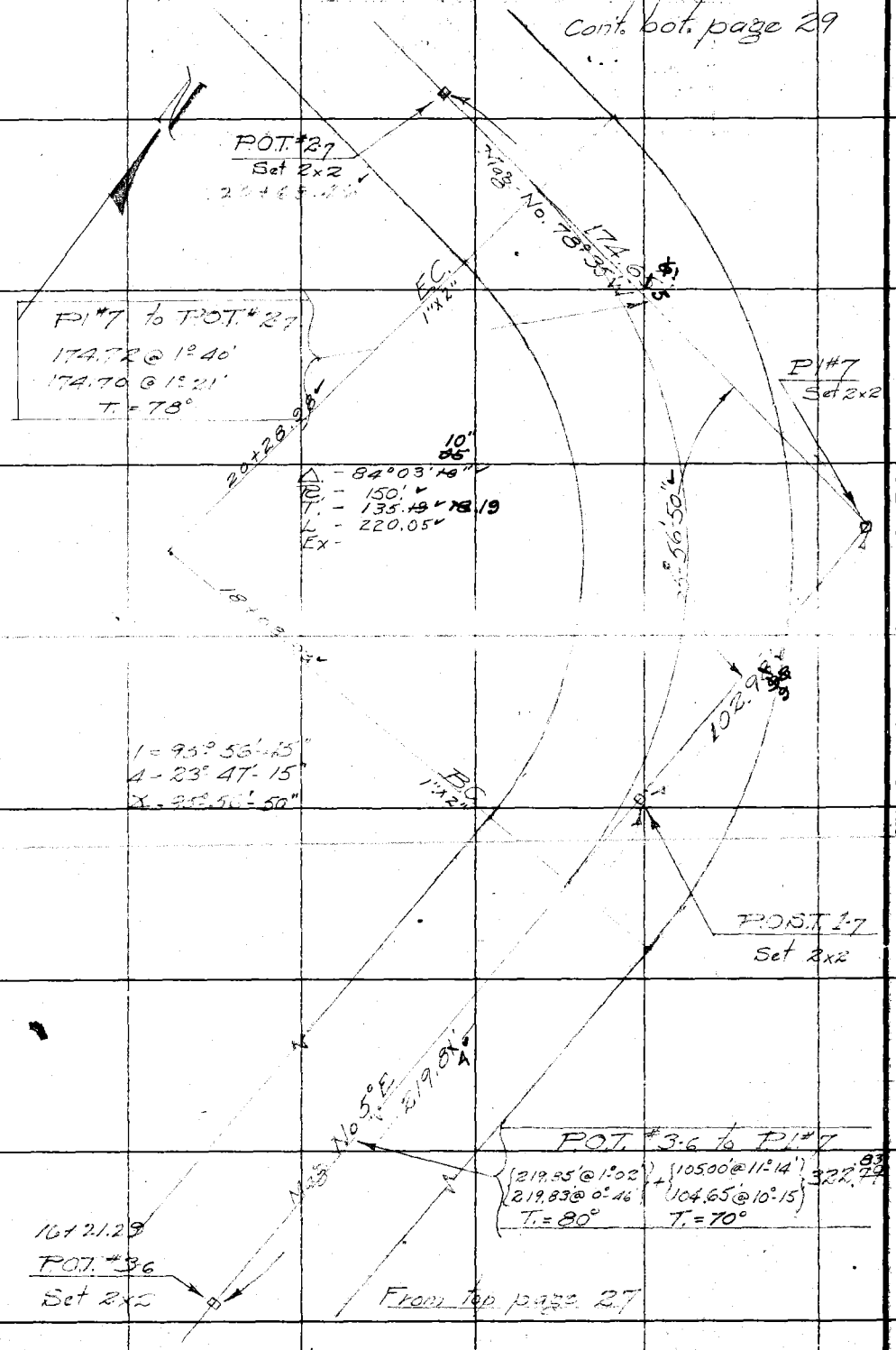

RETURN TO
LOS ANGELES COUNTY SURVEYOR

Do not extend notes this side of this line

Note: ANY ADDITIONS OR CHANGES ON THIS SHEET MUST BE MADE OR CIRCLED IN Red. WITH DATE AND NAME OF PERSON MAKING CHANGE.

Date 6-29-28 Notes by H.F.G. Chief Party Graber F. B. 360 Pg. 29

Plotted by CURTIS
Date
Map No. C.S. B189
Plotting Checked by NESBIT
Date

W. O. No. 4116 B. S. O. No.
Location Mason Spur
Surveyed by H.F.Graber
Date June 29 1928
Indexed A. C. Johnson

Cont. bot. page 30

Mag. No. 7°30' W

22+89.72
P.O.T. #1-8
Set 2x2

P.I. #8 to P.O.T. #1-8
111.75 @ 9°15' } 110.30'
111.93 @ 9°46' }
T = 78°

P.C. 1"x2"

110.30'

22+87.96

Curve #8
Δ - 71°47'00"
R - 150'
T - 108.55
L - 187.93
Ex-

108°13'00"

P.I. #8
Set 2x2

1 - 108°13'00"
4 - 72°52'00"
Δ - 108°13'00"

140.11'

21

P.C. 21+00.03
1"x2"

P.O.T. #2-7
Set 2x2
20+68.46

P.O.T. #2-7 to P.I. #8
140.39 @ 3°39' } 140.11'
140.32 @ 3°10' }
T = 78°

Mag. No. 78°35' W

From top page 28

Notes: ANY ADDITIONS OR CHANGES ON THIS SHEET MUST BE MADE, OR CIRCLED IN Red, WITH DATE AND NAME OF PERSON MAKING CHANGE.

RETURN TO LOS ANGELES COUNTY SURVEYOR

Do not extend notes this side of this line

F.B. 360 Pg. 30 H.F. Graber Chief Party Notes by HFG Date June 29

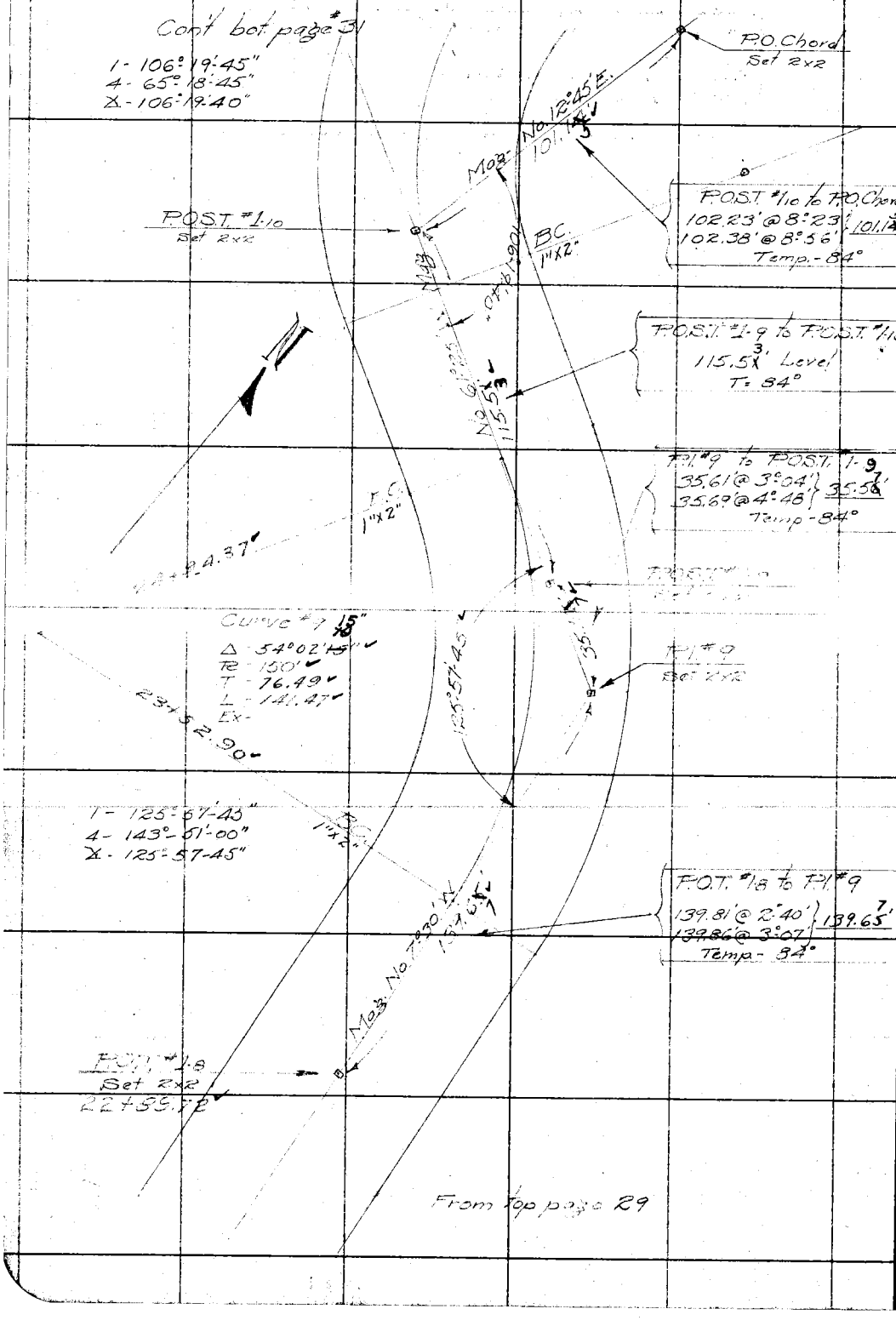

RETURN TO
LOS ANGELES COUNTY SURVEYOR

Do not extend notes this side of this line

Note: ANY ADDITIONS OR CHANGES ON THIS SHEET MUST BE MADE OR CIRCLED IN Red. WITH DATE AND NAME OF PERSON MAKING CHANGE.

Date 7-2-28 Notes by H.F.G. Chief Party Graber F. B. 360 Pg. 31

Plotted by CURTIS
Date
Map No. C.S. 8189
Plotting Chkd by NESBIT
Date

W. O. No. 4116 S. S. O. No.
Location Masten Spur
Surveyed by H.F.Graber
Date July 2nd 1928
Indexed A. C. Johnson

Cont. bot page 32

P.O.S.T. #210 to POT #310
86.41 @ 15°02' } 83.44
86.17 @ 14°27' }
T - 75.0

P.O.T. #310 to P.I. #11
218.81 @ 4°58' } 217.99
218.75 @ 4°44' }
T - 84.0

P.O.S.T. #210
Set 2x2

83.44

E. Curve
Set 1x2

Mag. So. 61°25'E.

247.99
218.03

3.44
Level

P.O.T. #310
Set 2x2
28+65.16

P.I. #11
Set 2x2

202.07

1 - 73°40'-15"
4 - 294°41'-30"
Δ - 73°40'-30"

E.C.

P.C. Chord to P.O.S.T. #210
108.45 @ 8°28' } 107.23
108.60 @ 9°02' }
Temp. 80°

P.C.

Curve #10
Δ - 180°00'00"
R - 100'
T -
L - 314.16
Ex -

P.O. Chord
Set 2x2

N. 12°45' E.

28+61.72

25+47.56

P.O.S.T. #110 to P.O. Chord
102.23 @ 8°23' } 101.14
102.38 @ 8°56' }
Temp. 80°

B.C.
1"x2"

96°19'40"

No 61°25' W
115.5

P.O.S.T. #110
Set 2x2

P.O.T. #110
Set 2x2

1 - 106°19'45"
4 - 65°18'45"
Δ - 106°19'40"

From top page 30

Notes ANY ADDITIONS OR CHANGES ON THIS SHEET MUST BE MADE OR CIRCLED IN Red. WITH DATE AND NAME OF PERSON MAKING CHANGE.

Do not extend notes this side of this line

RETURN TO LOS ANGELES COUNTY SURVEYOR

F.B. 360 Pg. 32 Graber - Chief Party Notes by HFG Date 7-2-'29

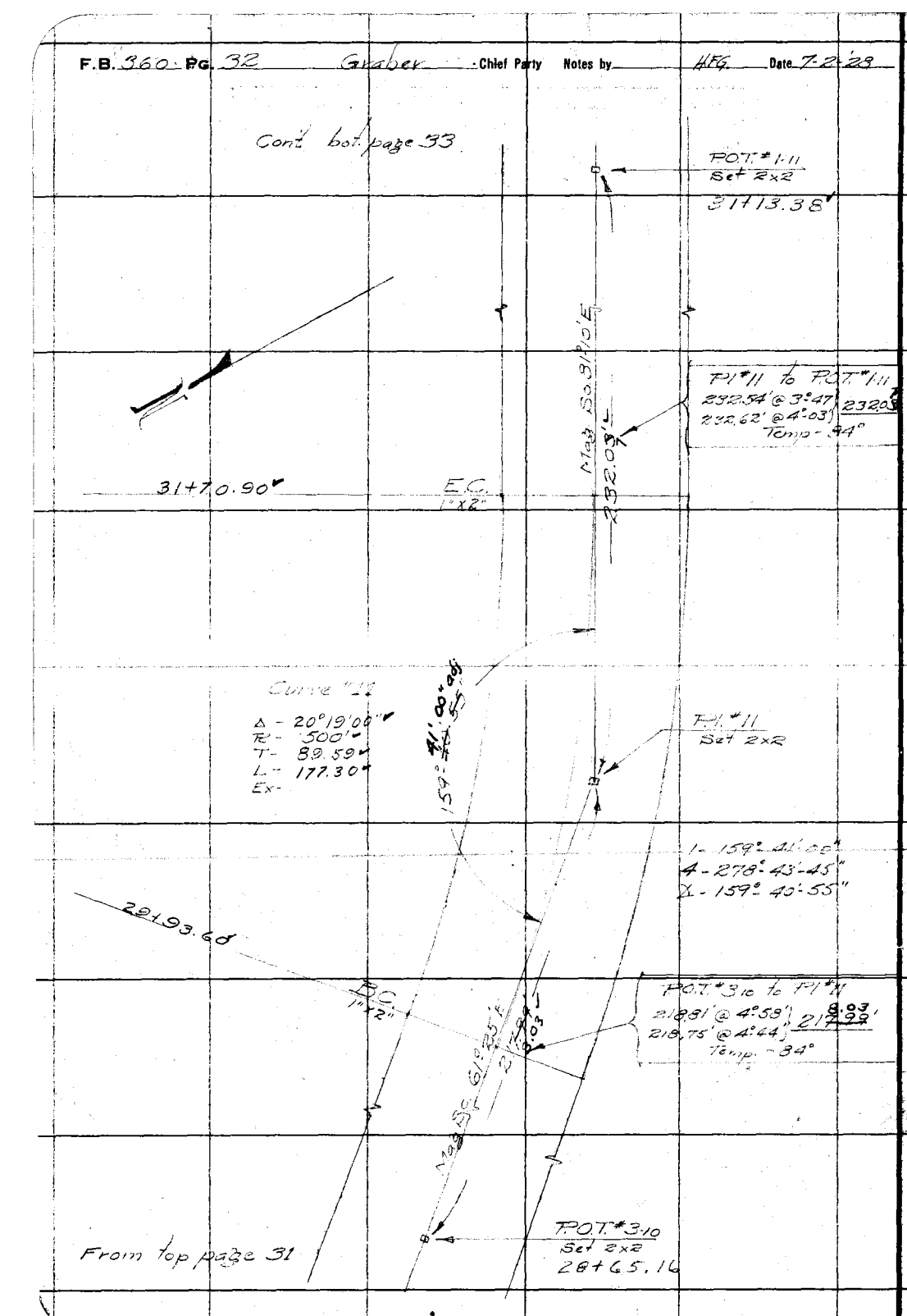

RETURN TO
LOS ANGELES COUNTY SURVEYOR
Do not extend notes this side of this line

Note: ANY ADDITIONS OR CHANGES ON THIS SHEET MUST BE MADE OR CIRCLED IN Red. WITH DATE AND NAME OF PERSON MAKING CHANGE.

Date 7-3-28 Notes by H.F.G. Chief Party Graber F. B. 360 Pg. 33

Plotted by CURTIS
Date
Map No. C.S. 8189
Plotting Checked by NESBIT
Date

W. O. No. 4116 S. O. No.
Location Mason Spur
Surveyed by H.F. Graber
Date June 8 - 1928
Indexed A. C. Johnson

Notes: ANY ADDITIONS OR CHANGES ON THIS SHEET MUST BE MADE OR CIRCLED IN Red. WITH DATE AND NAME OF PERSON MAKING CHANGE.

RETURN TO LOS ANGELES COUNTY SURVEYOR

Do not extend notes this side of this line

Cont. bot. page 34

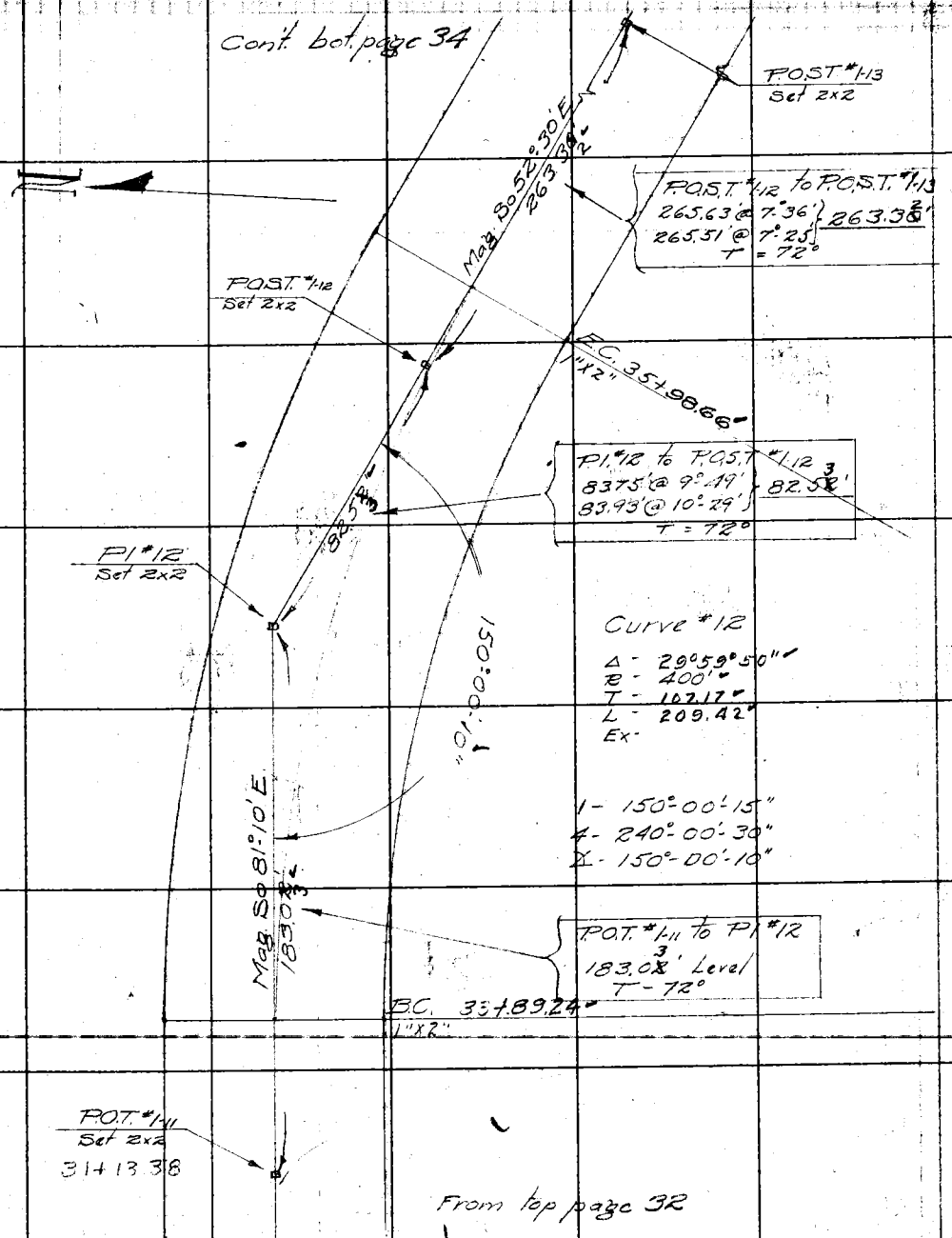

From top page 32

F.B. 360 Pg. 34 Graber Chief Party Notes by HFG Date July

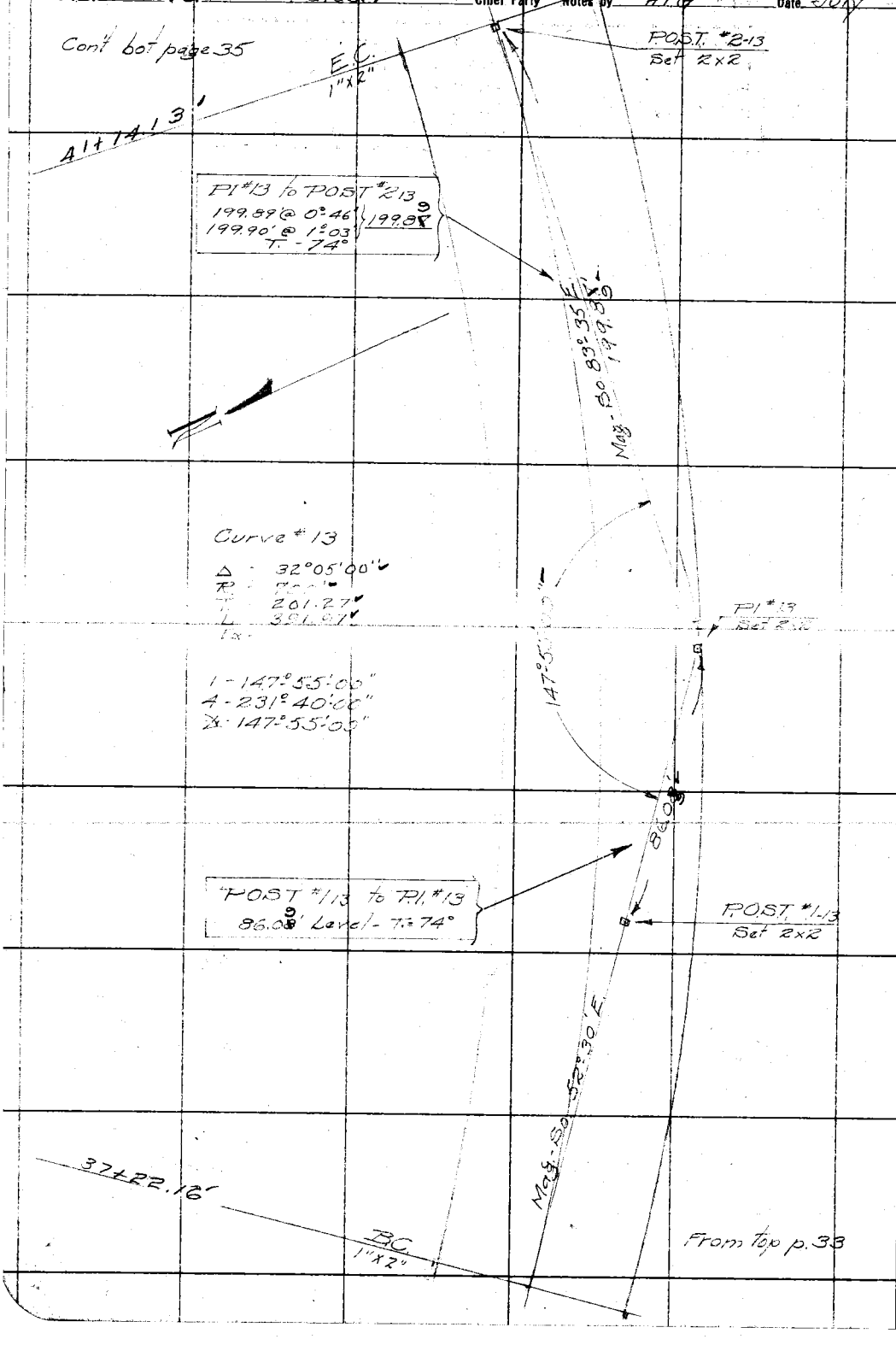

RETURN TO

LOS ANGELES COUNTY SURVEYOR

Do not extend notes this side of this line

Note: ANY ADDITIONS OR CHANGES ON THIS SHEET MUST BE MADE OR CIRCLED IN **Red.** WITH DATE AND NAME OF PERSON MAKING CHANGE.

Date 7/5/28 Notes by HFG Chief Party Graber F. B. 360 Pg. 35

Plotted by CURTIS	W. O. No. 4116 S. S. O. No.
Date	Location Masten Spur
Map No. C.S. B189	Surveyed by H.F. Graber
Plotting C'k'd by NESBIT	Date July 5-1928
Date	Indexed by C. Johnson

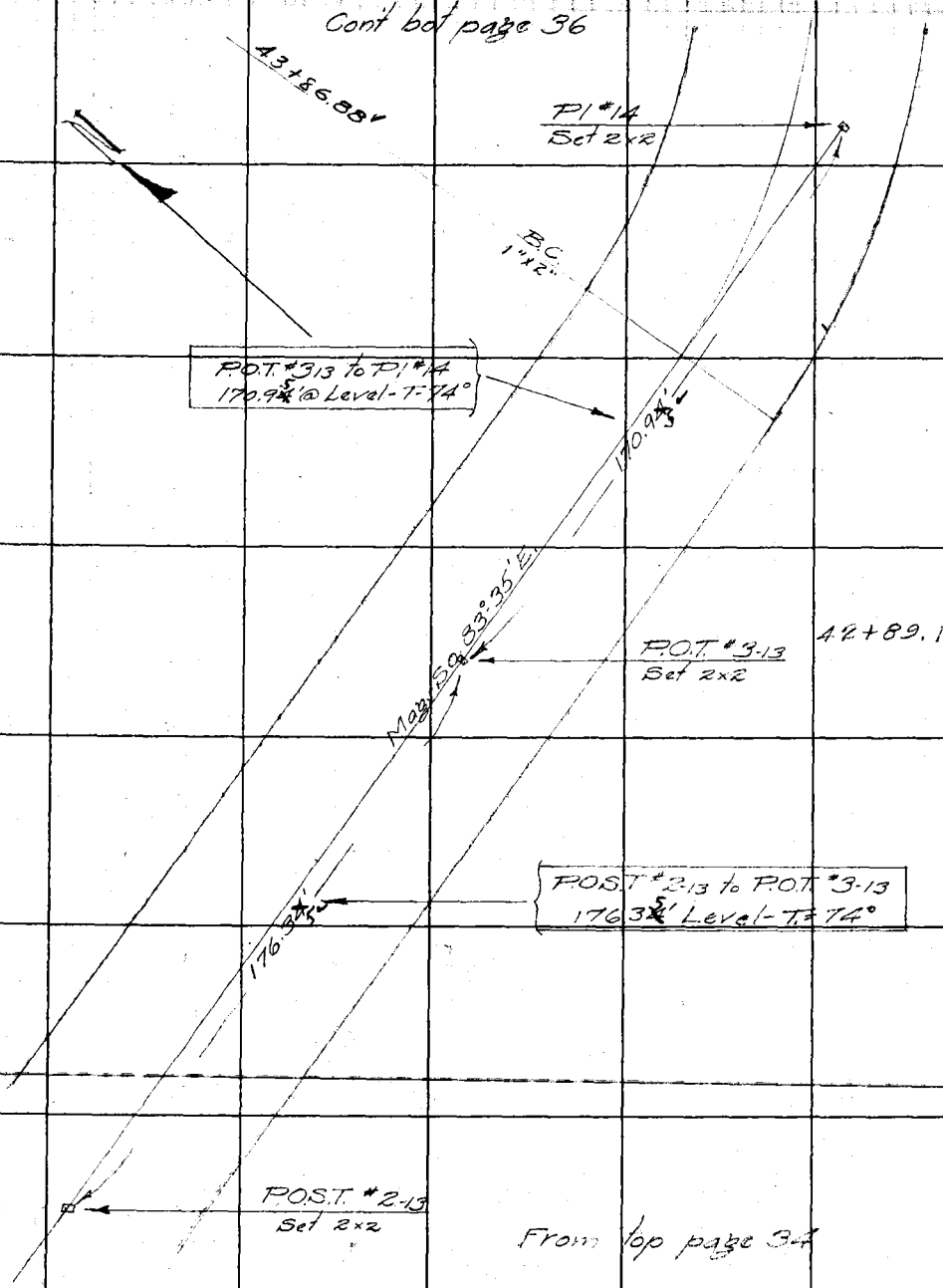

Note: ANY ADDITIONS OR CHANGES ON THIS SHEET MUST BE MADE OR CIRCLED IN Red, WITH DATE AND NAME OF PERSON MAKING CHANGE.

Do not extend notes this side of this line

RETURN TO LOS ANGELES COUNTY SURVEYOR

F.B. 360 Pg. 36 Graber Chief Party Notes by H.F.G Date 7/6/28

Cont. bot page 37

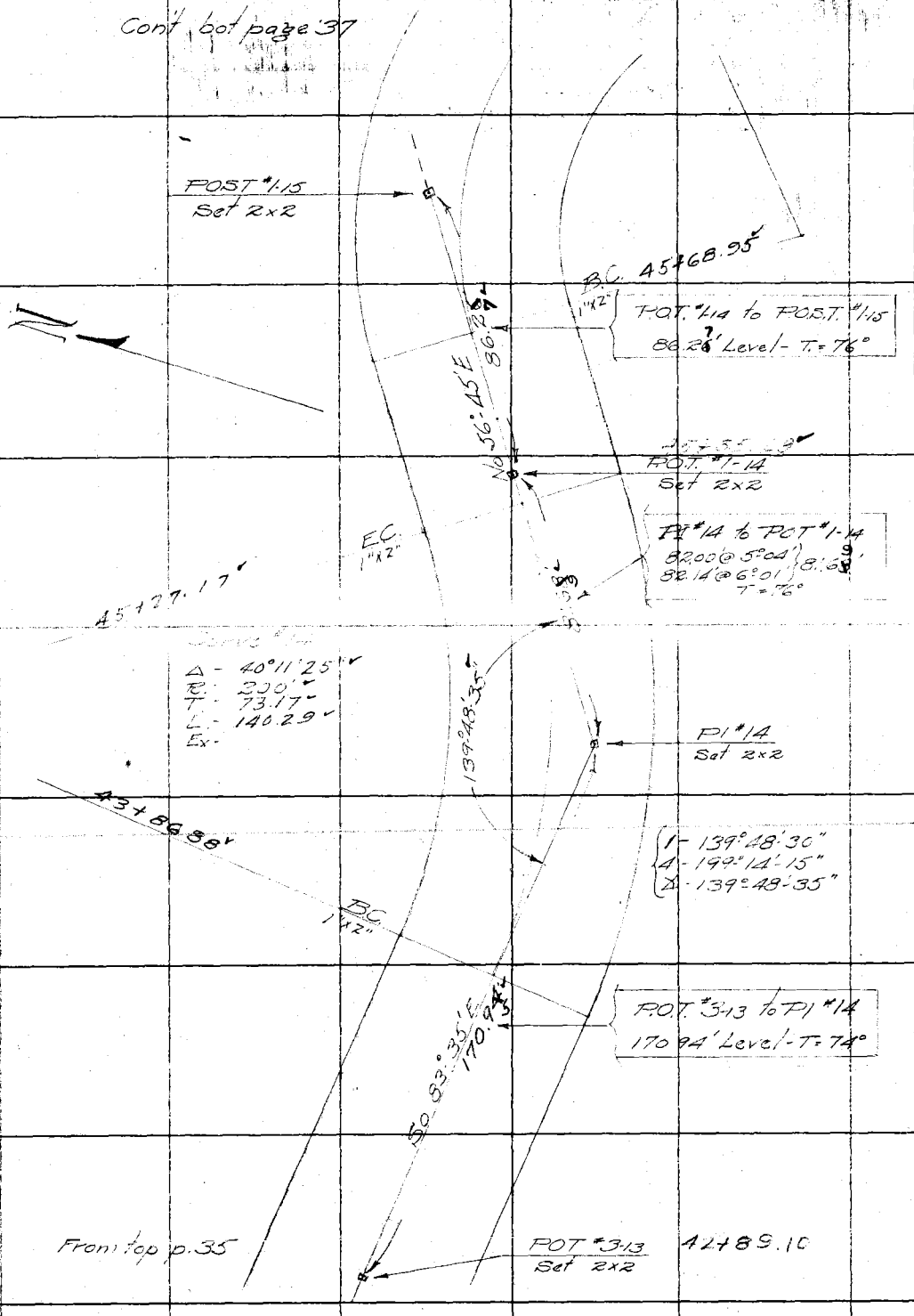

RETURN TO
LOS ANGELES COUNTY SURVEYOR

Do not extend notes this side of this line

Note: ANY ADDITIONS OR CHANGES ON THIS SHEET MUST BE MADE OR CIRCLED IN Red. WITH DATE AND NAME OF PERSON MAKING CHANGE.

Date 7/8/28 Notes by H.F.G. Chief Party Graber F. B. 360 PG. 37

Plotted by CURTIS	W. O. No. 4116 B. S. O. No.
Date	Location Masten Spur
Map No. C.S. B189	Surveyed by H.F. Graber
Plotting C'k'd by NESBIT	Date July 8 1928
Date	Indexed A. C. Johnson

Note: ANY ADDITIONS OR CHANGES ON THIS SHEET MUST BE MADE OR CIRCLED IN Red. WITH DATE AND NAME OF PERSON MAKING CHANGE.

RETURN TO LOS ANGELES COUNTY SURVEYOR

Do not extend notes this side of this line

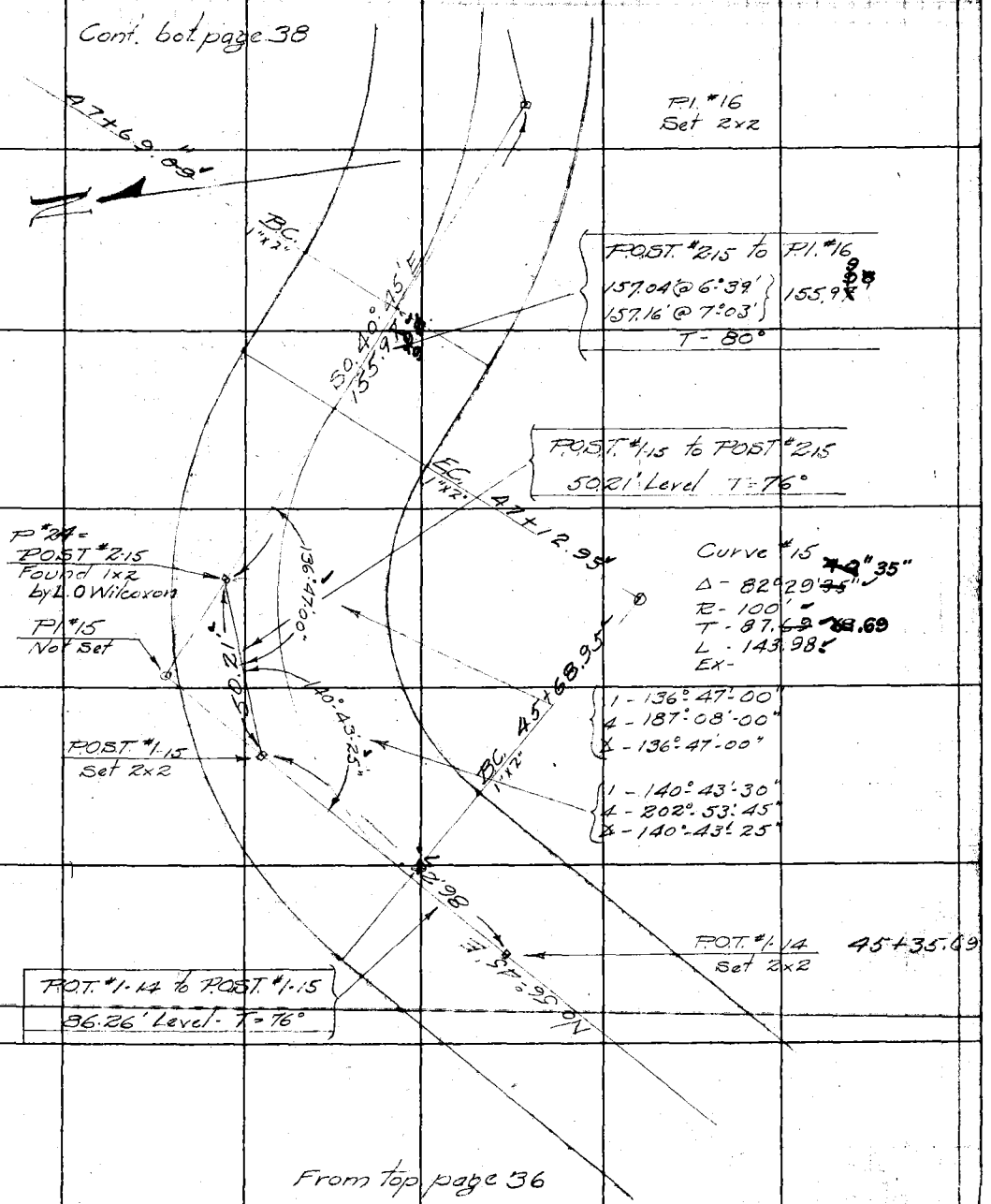

F.B. 360 Pg. 38 Graber Chief Party Notes by HFG Date 7/10/28

RETURN TO
LOS ANGELES COUNTY SURVEYOR
Do not extend notes this side of this line

Notes: ANY ADDITIONS OR CHANGES ON THIS SHEET MUST BE MADE OR CIRCLED IN Red. WITH DATE AND NAME OF PERSON MAKING CHANGE.

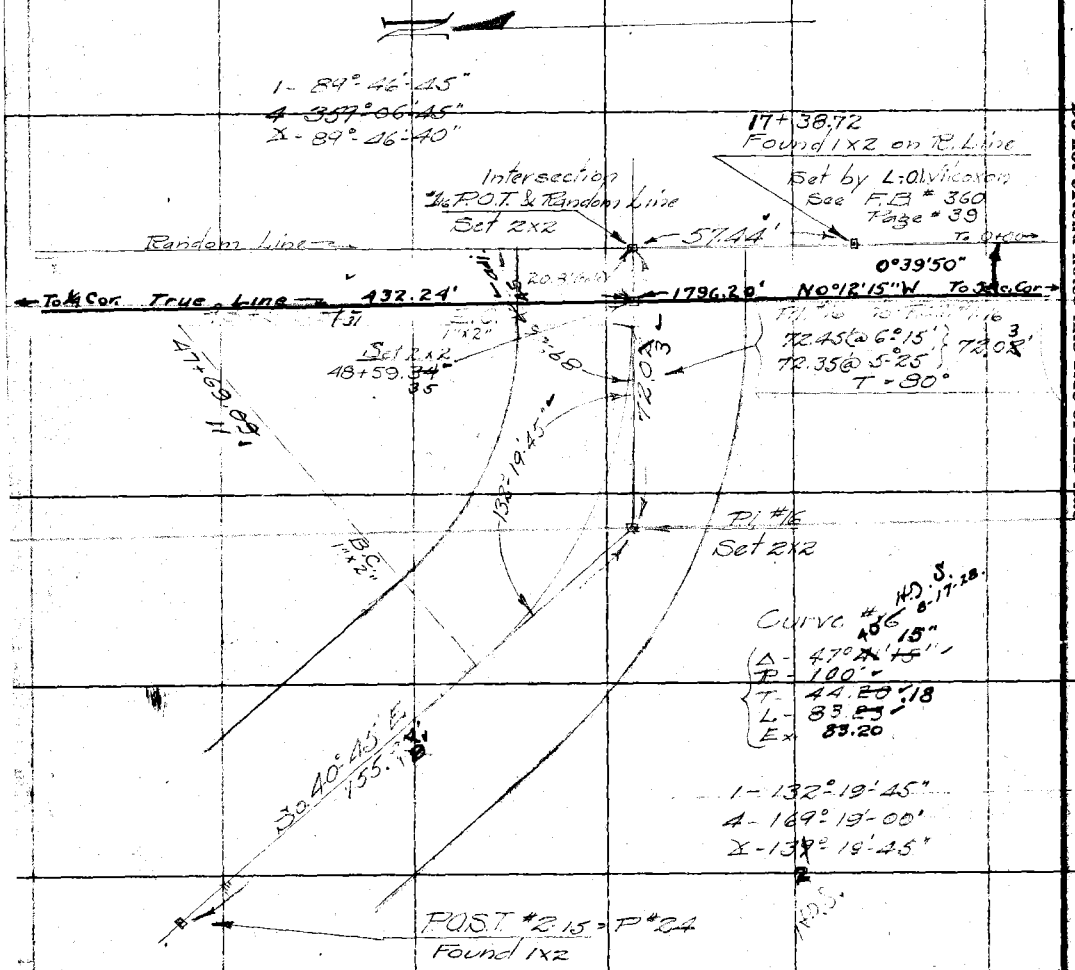

Date May 24, 1928 Notes by M. H. Curtis Chief Party L. O. Wilcoxon F.B. 360 Pg. 39

Platted by CURTIS	W. O. No. 4116 D. S. O. No.
Date	Location Masten Spur - Coal Can Rd
Map No. B-189	Surveyed by L. O. Wilcoxon
Platting C'k'd NESBIT	Date May 24, 1928
Date	Indexed A. C. Johnson

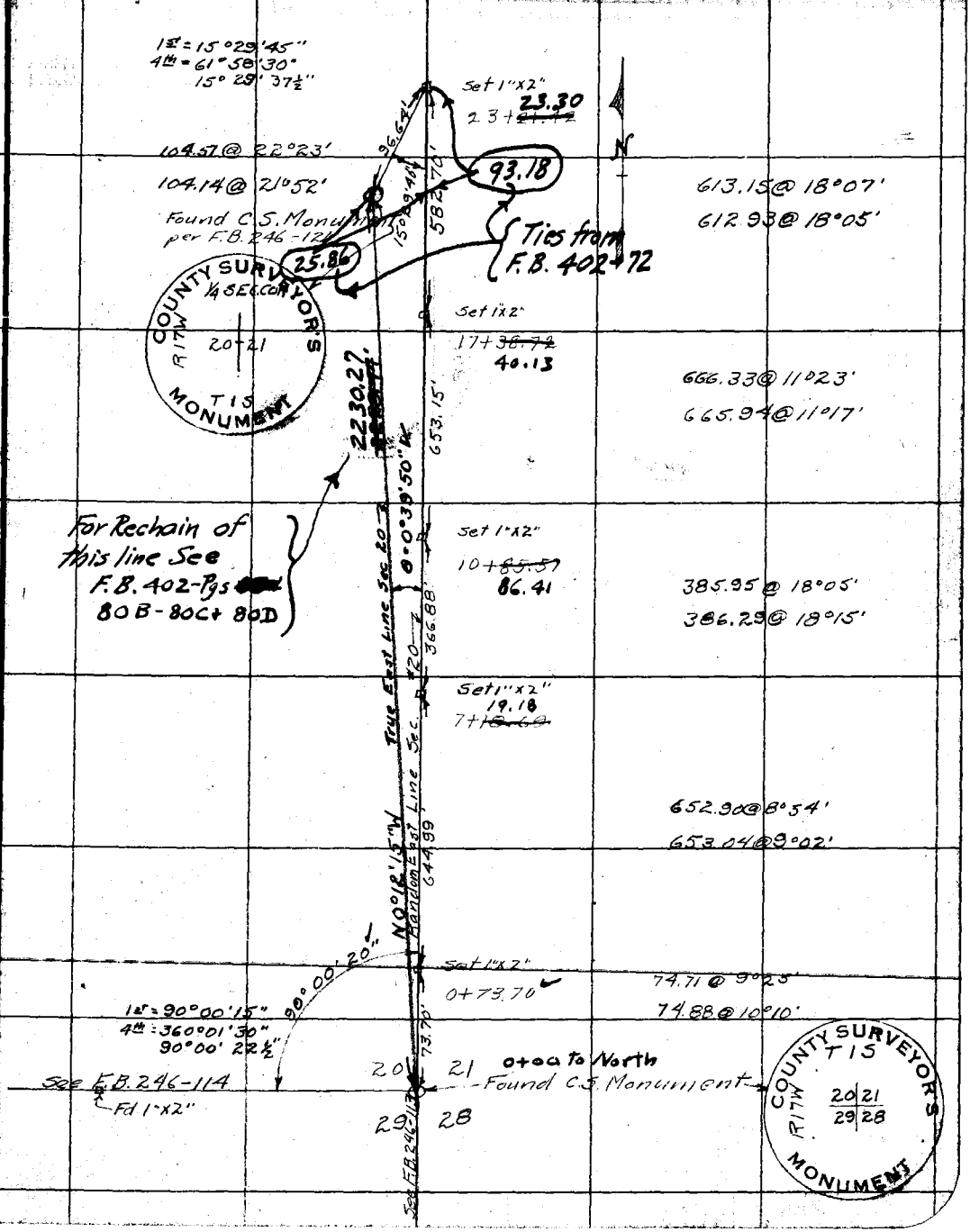

NOTE: ANY ADDITION OR CHANGES ON THIS SHEET MUST BE MADE OR CIRCLED IN RED, WITH DATE AND NAME OF PERSON MAKING CHANGE.

DO NOT EXTEND NOTES THIS SIDE OF THIS LINE

RETURN TO LOS ANGELES COUNTY SURVEYOR

F.B. 360 PG. 40 Chief Party Notes by Date

RETURN TO
LOS ANGELES COUNTY SURVEYOR

NOTE: ANY ADDITION OR CHANGES ON THIS SHEET MUST BE MADE OR CIRCLED IN RED. WITH DATE AND NAME OF PERSON MAKING CHANGE.

DO NOT EXTEND NOTES THIS SIDE OF THIS LINE

Date _____ Notes by _____ Chief Party _____ F. B. 360 PG. 41

Platted by _____	W. O. No. _____ D. S. O. No. _____
Date _____	Location _____
Map No. _____	Surveyed by _____
Platting C'k'd by _____	Date _____
Date _____	Indexed _____

Note: ANY ADDITIONS OR CHANGES ON THIS SHEET MUST BE MADE OR CIRCLED IN Red. WITH DATE AND NAME OF PERSON MAKING CHANGE.

RETURN TO

LOS ANGELES COUNTY SURVEYOR

Do not extend notes this side of this line

RETURN TO

LOS ANGELES COUNTY SURVEYOR

Notes: ANY ADDITIONS OR CHANGES ON THIS SHEET MUST BE MADE OR CIRCLED IN Red. WITH DATE AND NAME OF PERSON MAKING CHANGE.

Do not extend notes this side of this line

Date

Chief Party Notes by

F.B. 360 PG. 42

Date Feb 1930 Notes by BUTLER Chief Party BUTLER F.B. 360 PG. 43

Platted by L.C. McMillan	W.O. No. 968 B.S.O. No.
Date Aug. 1930	Location PALLET CREEK RD.
Map No. B-522	Surveyed by BUTLER
Platting C'k'd by D. M. Finley	Date Feb 1930
Date Aug. 1930	A. C. Johnson 8-2-30

W.O. 968

PALLET CREEK RD.

SURVEY OF SECTION LINES

300' TAPES [illegible]
STD. @ 84°F

C.L. BERGER [illegible]

NOTE: FOR [illegible]
" [illegible]
" [illegible]

F.B. 360 Pg. 44 — BUTLER Chief Party — Notes by BUTLER — Date

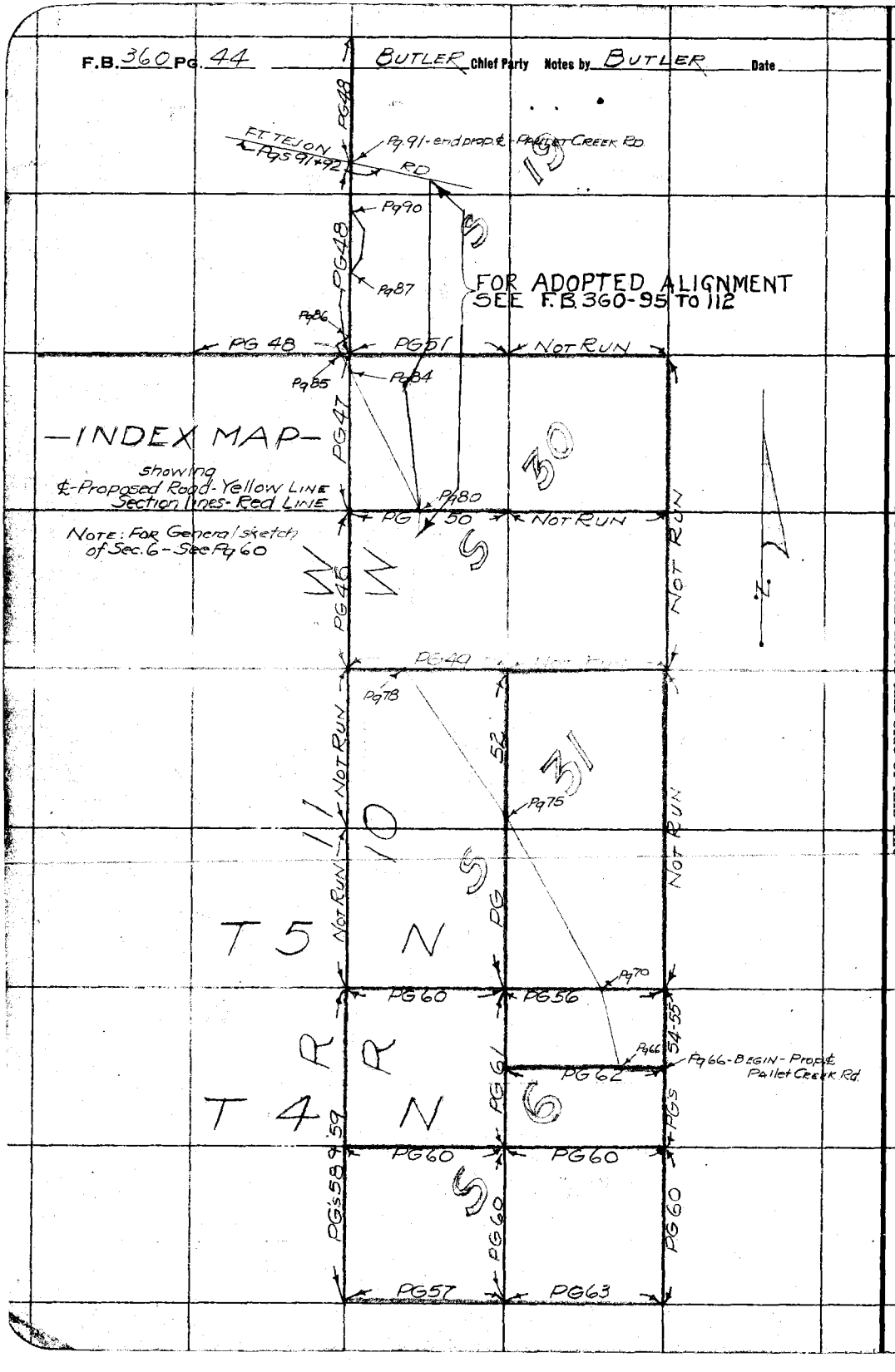

RETURN TO
LOS ANGELES COUNTY SURVEYOR

Do not extend notes this side of this line

Note: ANY ADDITIONS OR CHANGES ON THIS SHEET MUST BE MADE OR CIRCLED IN Red. WITH DATE AND NAME OF PERSON MAKING CHANGE.

Date 2/20/30 Notes by BUTLER Chief Party BUTLER F.B. 360 PG. 45

Platted by L.C. McMillan	W. O. No. 968 D. S. O. No.
Date Aug. 1930	Location PALLETT CREEK RD
Map No. B-522	Surveyed by BUTLER
Platting C'k'd by D. M. Finley	Date 2-20-30
Date Aug. 1930	Indexed A. C. JOHNSON

Note: ANY ADDITIONS OR CHANGES ON THIS SHEET MUST BE MADE OR CIRCLED IN Red. WITH DATE AND NAME OF PERSON MAKING CHANGE.

Do not extend notes this side of this line

RETURN TO
LOS ANGELES COUNTY SURVEYOR

F.B. 360 PG. 46 — BUTLER Chief Party — Notes by BUTLER — Date 2/20/30

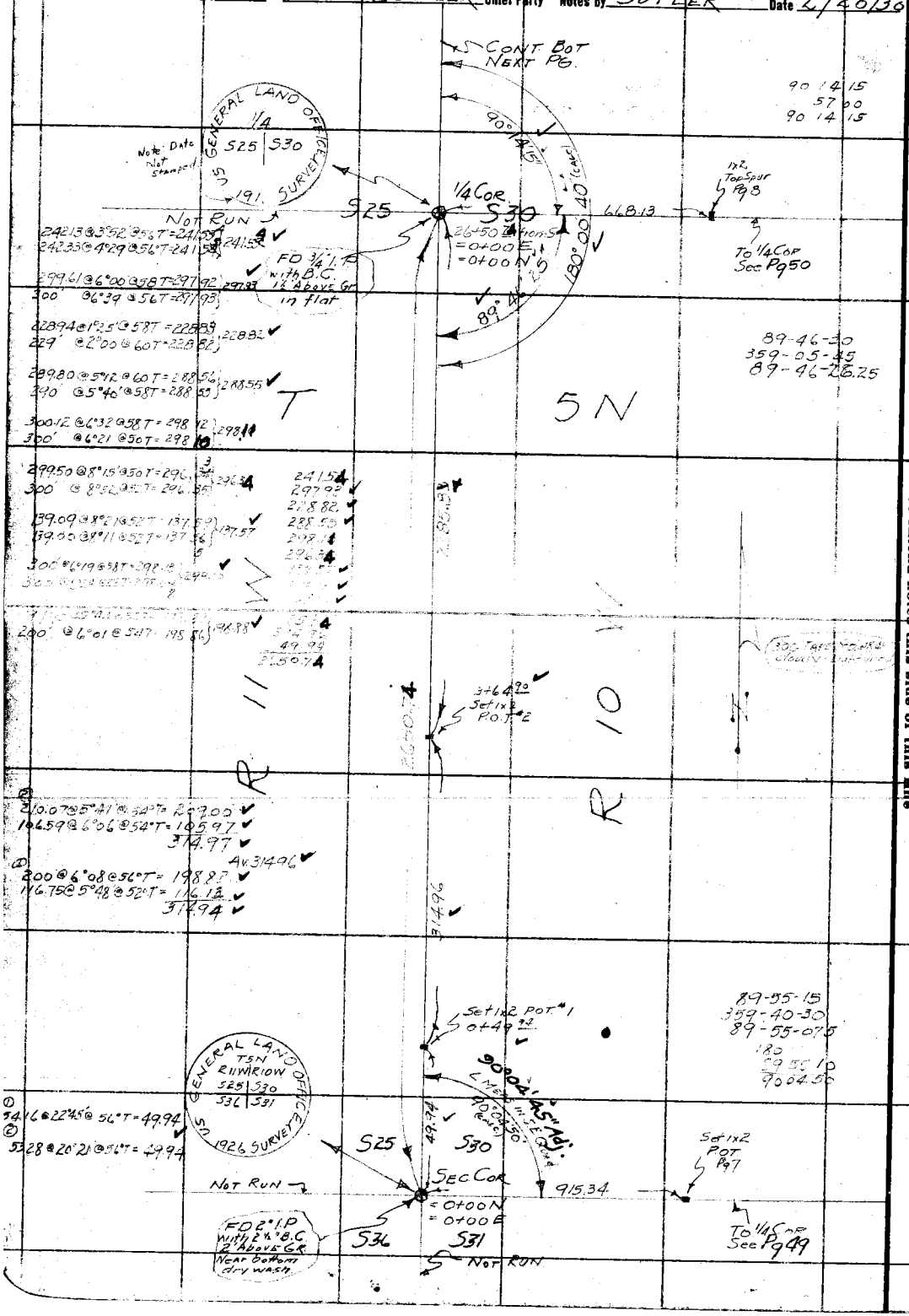

RETURN TO
LOS ANGELES COUNTY SURVEYOR

Do not extend notes this side of this line

Note: ANY ADDITIONS OR CHANGES ON THIS SHEET MUST BE MADE OR CIRCLED IN Red. WITH DATE AND NAME OF PERSON MAKING CHANGE.

Date 2/30 Notes by BUTLER Chief Party BUTLER F.B. 360 PG. 47

Platted by L. C. McMILLAN	W. O. No. 968 D. S. O. No.
Date AUG 18 1930	Location PALLETT CREEK RD
Map No. B-522-1	Surveyed by BUTLER
Platting C'k'd by D. M. Finley	Date FEB 1930
Date Aug. 1930	Indexed A. C. Johnson



Note: ANY ADDITIONS OR CHANGES ON THIS SHEET MUST BE MADE OR CIRCLED IN Red. WITH DATE AND NAME OF PERSON MAKING CHANGE.

Do not extend notes this side of this line

RETURN TO LOS ANGELES COUNTY SURVEYOR

F.B. 360 Pg. 48 — BUTLER, Chief Party — Notes by BUTLER — Date 3/7/30

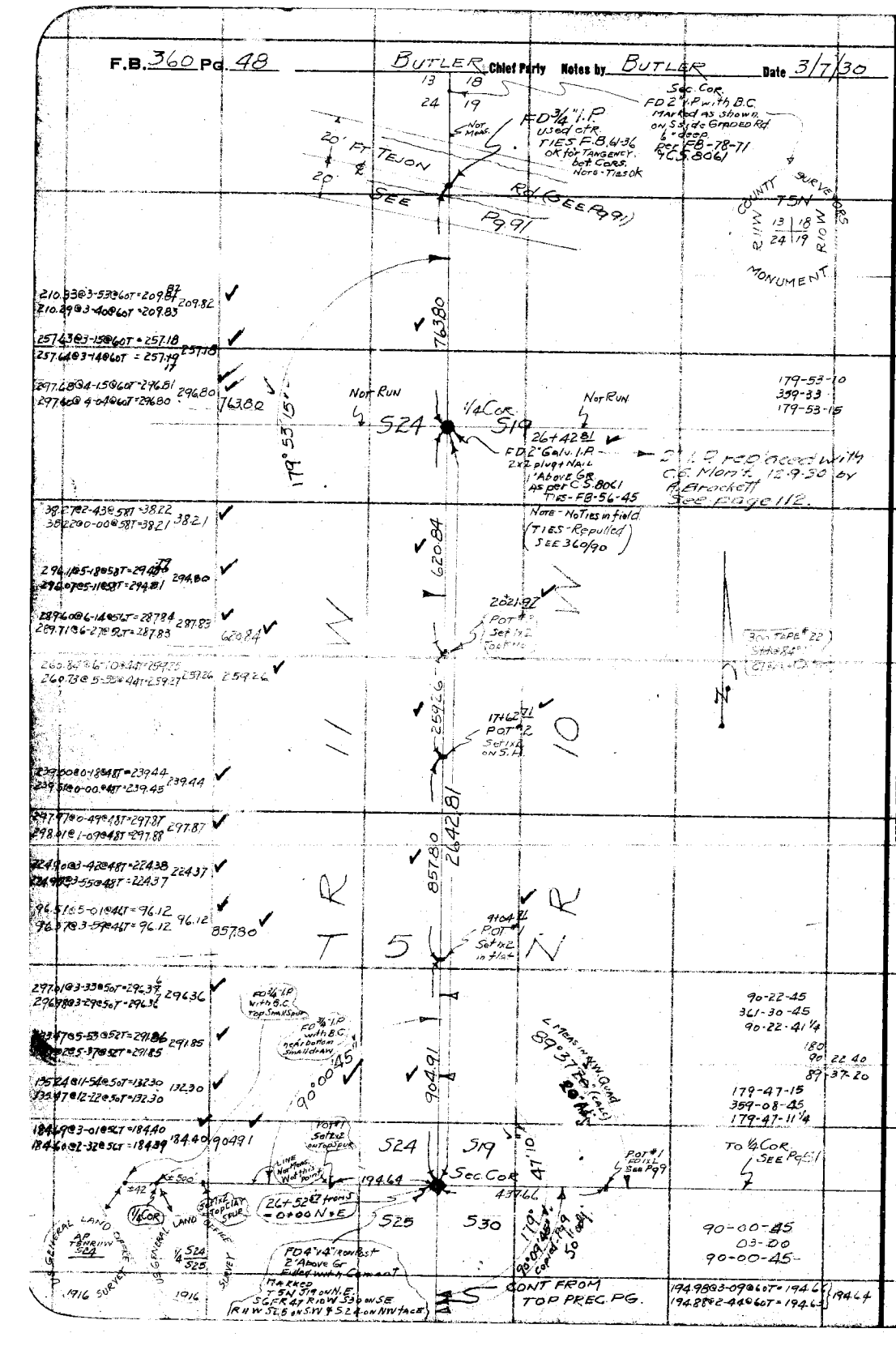

RETURN TO LOS ANGELES COUNTY SURVEYOR

Do not extend notes this side of this line

Note. ANY ADDITIONS OR CHANGES ON THIS SHEET MUST BE MADE OR CIRCLED IN Red WITH DATE AND NAME OF PERSON MAKING CHANGE.

Date 2/20/30 Notes by BUTLER Chief Party BUTLER F.B. 360 Pg. 49

Platted by L. C. McMILLAN	W. O. No. 968 D. S. O. No.
Date AUG 18 1930	Location PALLETT CREEK RD
Map No. B-522-1	Surveyed by BUTLER
Platting C'k'd by D. M. Finley	Date 2/12-13/30
Date Aug. 1930	Indexed A. C. JOHNSON

T 5 N - R 10 W / 11 W - COR 525|530 / 536|531 E'LY to 1/4 COR Sec 30 T 5 N R 10 W

300 TAPE #43 Stan @ 84°T Cloudy + Windy

300'@ 8°31'@ 56°T = 296.64
299.48 @ 7°41'@ 58°T = 296.68 } 296.66 ✓

300'@ 1°45'@ 56°T = 299.84
299.99 @ 1°21'@ 56°T = 299.86 } 299.84 ✓

300'@ 14°17'@ 56°T = 290.64
300.55 @ 14°39'@ 56°T = 290.78 } 290.70 ✓

82.28 @ 2°26'@ 56°T = 74.22
82.84 @ 2°21'@ 54°T = 74.20 } 74.21 ✓

10.86 @ 0-00 @ 54°T = 10.86
1.58 @ 20°11'@ 54°T = 10.86 } 10.86 ✓

97.28 ✓

Not Run

T 5 N R 11 W

S 25 S 30 S 31 S 36

GENERAL LAND OFFICE SURVEY T 5 N R 11 W 525 | 530 536 | 531

See Pg 46

To 1/4 Cor

103+33.61 P.O.T. Pg. 78

9+15.34 Set 1x2 P.O.T. Top Blunt

18+87.62 Set 1x2 P.O.T. Top Spur

GENERAL LAND OFFICE SURVEY 1/4 S 30 531 Date not Stamped

Not Run

926 SURVEY

Not Run ?

Sec Cor .91534

80.78 = 0+00 E = 0+00 N

FD 2" I.P. with BC 2' Above Gr. near Bottom Wash See Pg 46

225.33

20.04 Calc

113.58

101+08.28

99° 32' 40"

551.87

95+57.01 P.O.T. Pg. 78

Not Run

972.28 2475.53

587.91

S 30 1/4 Cor S 31

Not Run

This LINE to be run South to 1/4 Cor See Pg 53

915.34
972.28
587.91
2475.53

220 @ 2°25'@ 58°T = 219.72
219.89 @ 1°35'@ 58°T = 219.77 } 219.77 ✓

300' @ 0°42'@ 56°T = 299.95
299.99 @ 0°45'@ 56°T = 299.98 } 299.92 ✓

300 @ 3°09'@ 58°T = 299.50
300.01 @ 3°08'@ 58°T = 299.51 } 299.50 ✓

96.17 @ 0-05 @ 60°T = 96.15
96.28 @ 2°44'@ 56°T = 96.15 } 96.15 ✓

915.34 ✓

G L Kemper 2

296.00 @ 9°22'@ 62°T = 292.01
289.04 @ 4°56'@ 64T = 287.93
7.93 @ 0-00 @ 64T = 7.93
587.87 ✓

292.00 @ 9°47'@ 62°T = 287.71
293.47 @ 4°59'@ 64T = 292.32
7.93 @ 0-00 @ 64T = 7.93
587.96
587.87
2 1175.83
587.915 - 4V.

RETURN TO LOS ANGELES COUNTY SURVEYOR

Do not extend notes this side of this line

Note: ANY ADDITIONS OR CHANGES ON THIS SHEET MUST BE MADE OR CIRCLED IN Red. WITH DATE AND NAME OF PERSON MAKING CHANGE.

F.B. 360 Pg. 50 BUTLER Chief Party Notes by BUTLER Date 2/21/30

T5N - R11W/R10W - 1/4 Secs. 25+30 E'LY 1547.78
ON A TRUE LINE

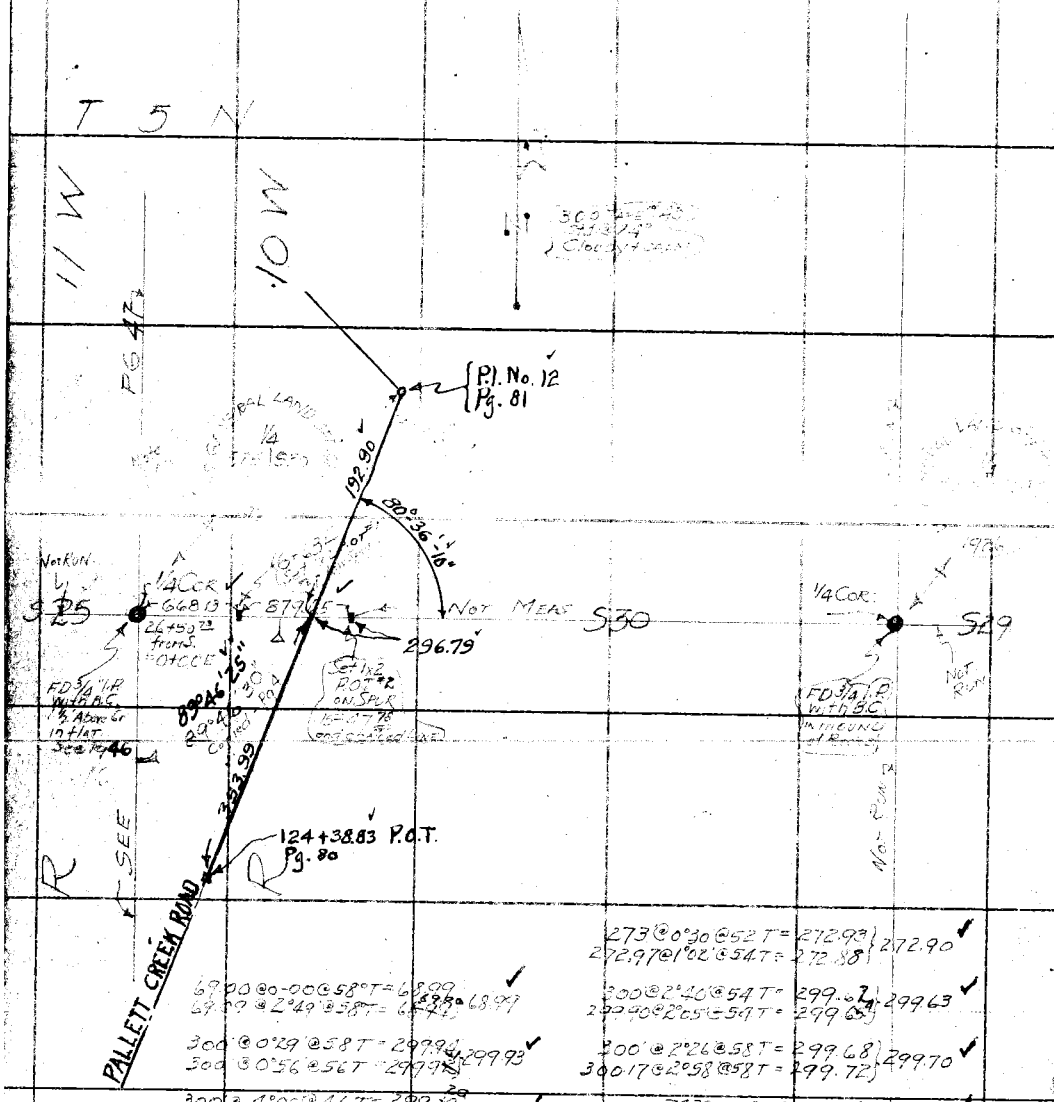

69.00 @ 0-00 @ 58° T = 68.99
69.09 @ 2°49' @ 58° T = 68.99 } 68.99

300' @ 0°29' @ 58 T = 299.94
300' @ 0°56' @ 56 T = 299.92 } 299.93

300' @ 4°00' @ 46 T = 299.19
299.91 @ 3°43' @ 58 T = 299.23 } 299.21

668.13

273 @ 0°30 @ 52 T = 272.93
272.97 @ 1°02' @ 54 T = 272.88 } 272.90

300 @ 2°40' @ 54 T = 299.62
299.90 @ 2°05' @ 54 T = 299.65 } 299.63

300' @ 2°26 @ 58 T = 299.68
300.17 @ 2°58 @ 58 T = 299.72 } 299.70

7.42 @ 0-00 @ 58 T = 7.42
8.87 @ 33°18 @ 58 T = 7.43 } 7.42

879.65
668.13
1547.78

RETURN TO
LOS ANGELES COUNTY SURVEYOR

Do not extend notes this side of this line

Note: ANY ADDITIONS OR CHANGES ON THIS SHEET MUST BE MADE OR CIRCLED IN Red. WITH DATE AND NAME OF PERSON MAKING CHANGE.

Date _____ Notes by KEMPER Chief Party BUTLER F.B. 360 PG. 51

Platted by L. C. McM.
Date AUG 18 1930
Map No. B-522-1
Platting C'k'd by D. M. Finley
Date Aug. 1930

W. O. No. 968 D. S. O. No. _____
Location PALLETT CREEK RD.
Surveyed by BUTLER
Date Feb 1930
Indexed A. C. Johnson

T5N - R11W/R10W - COR 524/525/519/530 - E'LY TO 1/4 COR 519/530.

Note: ANY ADDITIONS OR CHANGES OMT THIS SHEET MUST BE MADE OR CIRCLED IN Red. WITH DATE AND NAME OF PERSON MAKING CHANGE.

Do not extend notes this side of this line

RETURN TO LOS ANGELES COUNTY SURVEYOR

11 W T5N 10 W

300 TAPE #48 clear & calm

Fd. 4"x4" IRON POST 2' above gr. Filled with cement. Marked - T5N. S.19 on N.E. S.G.F.R. 47 R10W S.30 on S.E. R11W. S.25 on S.W. and S.24 on N.W. face.

2 strand E. W. fence

2 strand barbed wire fence cedar post 20' apart.

1st strand barbed wire fence cedar post 20' apart

P.649

524 519 525 530

Not Run

Sec Cor

1/4 Cor

437.66

881.62

1163.70

158' 109' 145' 112 145 8 32 0.0

9+96 10+67 11+18 12+28 16+98 20+21 24+69 29+28

13+19.28

P.O.T. # 1 set 1" x 24" with 3/4" pipe 50" deep

P.O.T. # 2 set 1" x 24" with 3/4" pipe 50" deep

50 1/4" I.P. with B.C. and 5/8 pc.

N 89°50' E 2640.00 Meas. 90°09' N 89°50' 15" 359 21 00 89 50 15

Dec 15th 1930. Reset S. 1/4 Cor. of Sec. 19 Flush with ground level Embedded in Concrete poured in place. See page 108 A. Bracketh

U.S. GENERAL LAND OFFICE 1/4 519/530 1911 SURVEY

SEE

MEAS. P.O.T.	VERT.∠ W. to Sec Cor	TEMP.		
300.00	1° 22'	56° =	299.87	299.86
299.96	1° 05'	56° =	299.86	
137.96	2° 33'	56° =	137.80	137.80
138.07	3° 23'	56° =	137.81	437.66
P.O.T. #1 E'LY to P.O.T. #2				
179.00	7° 22'	58° =	177.49	177.50
178.83	6° 51'	58° =	177.52	
196.00	0° 37'	64° =	193.76	193.75
195.54	7° 42'	62° =	193.75	
188.00	7° 23'	62° =	186.41	186.42
187.80	6° 30'	62° =	186.44	
155.84	7° 37'	58° =	154.44	154.44
155.60	6° 54'	58° =	154.44	
169.54	0° 00'	58° =	169.54	169.53
169.57	00° 58'	58° =	169.52	
				881.62

Meas. P.O.T. # 2 E. to 1/4 Cor.	Vert. ∠	Temp.	
190.00	00° 16'	60° = 189.97	189.96
189.99	00° 30'	60° = 189.95	
300.38	1° 20'	58° = 300.25	300.28
300.49	1° 40'	58° = 300.31	
212.00	00° 13'	58° = 211.98	211.98
212.02	00° 20'	58° = 211.98	
300.00	3° 11'	58° = 299.51	299.50
299.92	2° 53'	56° = 299.49	
162.17	2° 12'	54° = 162.02	161.00
162.25	3° 02'	54° = 161.99	
			1163.70

F.B. 360 Pg. 52 BUTLER Chief Party Notes by BUTLER Date 3/6/30

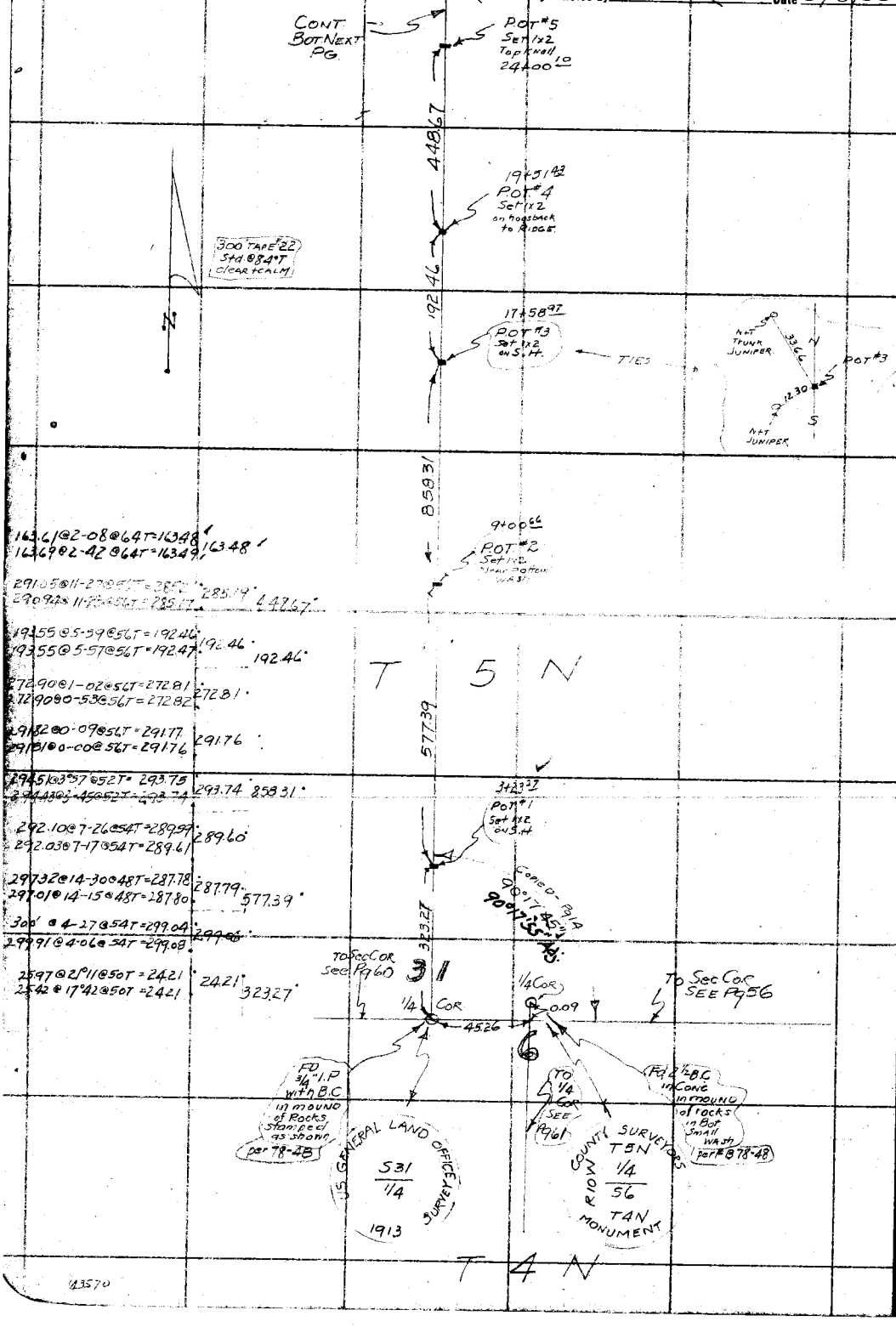

163.61 @ 2-08 @ 64T = 163.48
163.69 @ 2-42 @ 64T = 163.49 163.48

291.05 @ 11-27 @ 56T = 285.19
290.94 @ 11-23 @ 56T = 285.17 285.19 448.67

193.55 @ 5-59 @ 56T = 192.46
193.55 @ 5-57 @ 56T = 192.47 192.46 192.46

272.90 @ 1-02 @ 56T = 272.81
272.90 @ 0-53 @ 56T = 272.82 272.81

291.82 @ 0-09 @ 56T = 291.77
291.81 @ 0-00 @ 56T = 291.76 291.76

294.51 @ 3°57' @ 52T = 293.75
294.43 @ 3-45 @ 52T = 293.74 293.74 858.31

292.10 @ 7-26 @ 54T = 289.59
292.03 @ 7-17 @ 54T = 289.61 289.60

297.32 @ 14-30 @ 48T = 287.78
297.01 @ 14-15 @ 48T = 287.80 287.79 577.39

300' @ 4-27 @ 54T = 299.04
299.91 @ 4-06 @ 54T = 299.08 299.06

25.97 @ 21°11 @ 50T = 24.21
25.42 @ 17°42 @ 50T = 24.21 24.21 323.27

43570

RETURN TO LOS ANGELES COUNTY SURVEYOR

Do not extend notes this side of this line

Note: ANY ADDITIONS OR CHANGES ON THIS SHEET MUST BE MADE OR CIRCLED IN Red WITH DATE AND NAME OF PERSON MAKING CHANGE.

Date 3/6/30 Notes by BUTLER Chief Party BUTLER F.B. 360 PG. 53

Platted by L. C. McM...	W. O. No. 968 D. S. O. No.
Date AUG 18 1930	Location Pallett Creek Rd.
Map No. B-522-1	Surveyed by BUTLER
Platting C'k'd by D. M. Finley	Date 3/1/30
Date Aug. 1930	Checked A. C. Johnson

Notes. ANY ADDITIONS OR CHANGES ON THIS SHEET MUST BE MADE OR CIRCLED IN Red. WITH DATE AND NAME OF PERSON MAKING CHANGE.

Do not extend notes this side of this line

RETURN TO LOS ANGELES COUNTY SURVEYOR

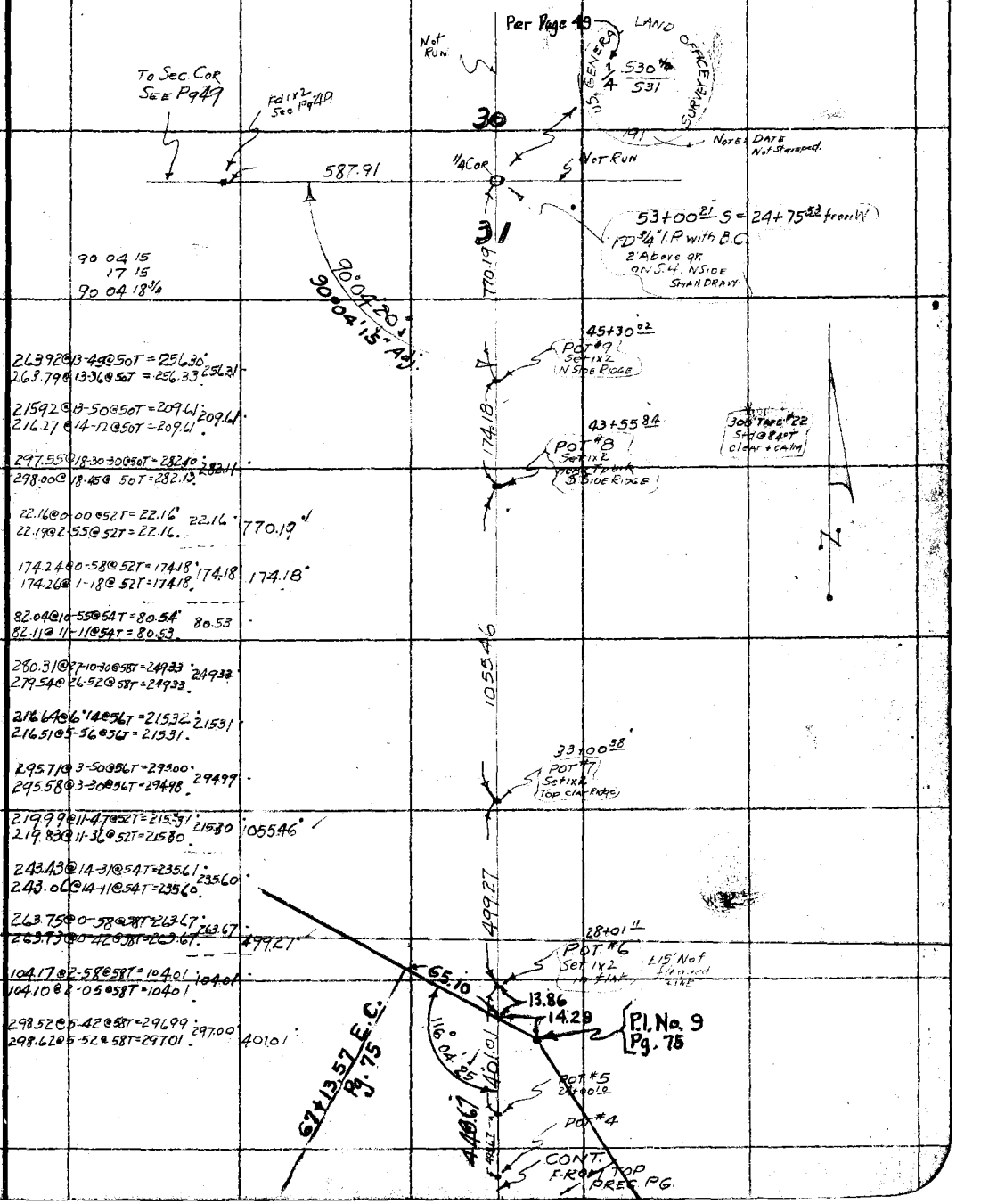

2639.2@3-49@S0T = 256.30
263.79@3-36@S6T = 256.33 256.31

2159.2@8-50@S0T = 209.61 209.61
216.27@4-12@S0T = 209.61

297.55@8-30+30@S0T = 282.40 282.11
298.00@8-45@S0T = 282.13

22.16@0-00@S2T = 22.16 22.16
22.19@2-55@S2T = 22.16

174.24@0-58@S2T = 174.18 174.18 174.18
174.26@1-18@S2T = 174.18

82.04@10-55@S4T = 80.54 80.53
82.11@11-11@S4T = 80.53

280.31@27-10-30@S8T = 249.33 249.33
279.54@26-52@S8T = 249.33

216.64@6-14@S6T = 215.32 215.31
216.51@5-56@S6T = 215.31

295.71@3-50@S6T = 295.00 294.97
295.58@3-30@S6T = 294.98

219.99@11-47@S2T = 215.91 215.80 105.46
219.83@11-36@S2T = 215.80

243.43@14-31@S4T = 235.61 235.60
243.06@14-11@S4T = 235.60

263.75@0-58@S8T = 263.67 263.67
263.75@0-42@S8T = 263.67 499.27

104.17@2-58@S8T = 104.01 104.01
104.10@2-55@S8T = 104.01

298.52@5-42@S8T = 297.99 297.00
298.62@5-52@S8T = 297.01 401.01

F.B. 360 Pg. 54 S.E. BUTLER Chief Party Notes by G.L. Kemper Date 2/18/30

Used - TAPE #43
std. 36 lbs. @ 84°F.

CONT. BOT NEXT PG.

676.38 TO 1x2 NEXT PG.

Set. 2"x2" on surface

12.55
Fd. 1"x2
0.035 E. of LINE
FB 78-47
1x2 Leaning E. apparently knocked

300.13 @ 3°08' @ 46T = 299.61
199.25 @ 3°11 @ 46T = 198.89
498.50

300.00 @ 2°54' @ 66°F = 299.58
199.13 @ 2°45' @ 76 F = 198.89
498.46
Av 498.48

498.48
514.98
101346
1255
1000.91 (M)
1001.83 (Rec per FB 78-47)

498.47

set - 2"x2"
1.0' deep

1013.46 47

300.15 @ 3°05' @ 50T = 299.65
215.53 @ 1°50 @ 46T = 215.37
515.02

300.00 @ 2°49' @ 70°F = 299.61
215.50 @ 1°58' @ 68°F = 215.35
514.96
Av 514.99

SEE Pg 62
1/4 1/4 LINE

FB-78-47
Fd. 2"x2"

① 45° 02' 00"
④ 180° 07' 45"

1x2 Joint NEXT PG.
Sec. Cor
0.20

Proposed ℄

0.09

28.39

Reset 2"x2"
0.8' deep
on Line
bet 1/4 Cor & 1"x2" accepted for Line on bot. NEXT Pg.

28.19

FB 78-47
FD 2"x2"

117.17 @ 3°14' @ 46 = 116.95
117.29 @ 4°09' @ 46T = 116.95 } 116.95

299.68 @ 1°51' @ 46T = 299.45
299.58 @ 1°26' @ 46T = 299.42 } 299.43

299.97 @ 1°41' @ 46T = 299.77
300 @ 1°36' @ 46T = 299.76 } 299.76

299.62 @ 2°26' @ 46T = 299.28
299.49 @ 2°00' @ 46T = 299.24 } 299.26

299.94 @ 2°25 @ 46T = 299.60
300 @ 2°40 @ 46T = 299.61 } 299.61
1315.01

800 TAPE #22 - Std @ 84°F
Wind

19.94 (CALC)

83°56'05"

1/4 1/4 Cor
Set 2x2
by Sing. Fro
6" DEEP
per small sketch
See Pg 66

Rd.

1315.01
1315.30 (R)

FD 2x2

20.00

20.02

SEE Pg 59

Sec. 6

Sec. 5

FD 3/4 I.P.
with B.C.
12" deep
per F.B. 78-47

2117.01

1/4 1/4 Cor
Set 2x2

3431.93
(3445.20 per Cov. Plat)

1314.92

3431.93 / 3445.20 = 1314.92 / 1320

1/4 Cor

US GENERAL LAND OFFICE
1/4
S6 | S5
SURVEY
1913

CREEK

40

(CS 8539-2)
FB 78-47-56
PALLETT

To Sec. Cor
per F.B. 78-47
SEE Pg 60

RETURN TO
LOS ANGELES COUNTY SURVEYOR

Do not extend notes this side of this line

Note: ANY ADDITIONS OR CHANGES ON THIS SHEET MUST BE MADE OR CIRCLED IN Red. WITH DATE AND NAME OF PERSON MAKING CHANGE.

WS-15-B-1

WS 15-B-1
WS 66-B-6

Date Feb 1930 Notes by G. L. Kemper Chief Party S. E. BUTLER F.B. 360 PG. 55

Platted by L. C. McMILLAN	W. O. No. 968 D. S. O. No.
Date AUG 18 1930	Location PALLETT CREEK RD
Map No. B-522-1	Surveyed by BUTLER
Platting C'k'd by D. M. Finley	Date Feb 1930
Date Aug. 1930	Indexed A. C. Johnson

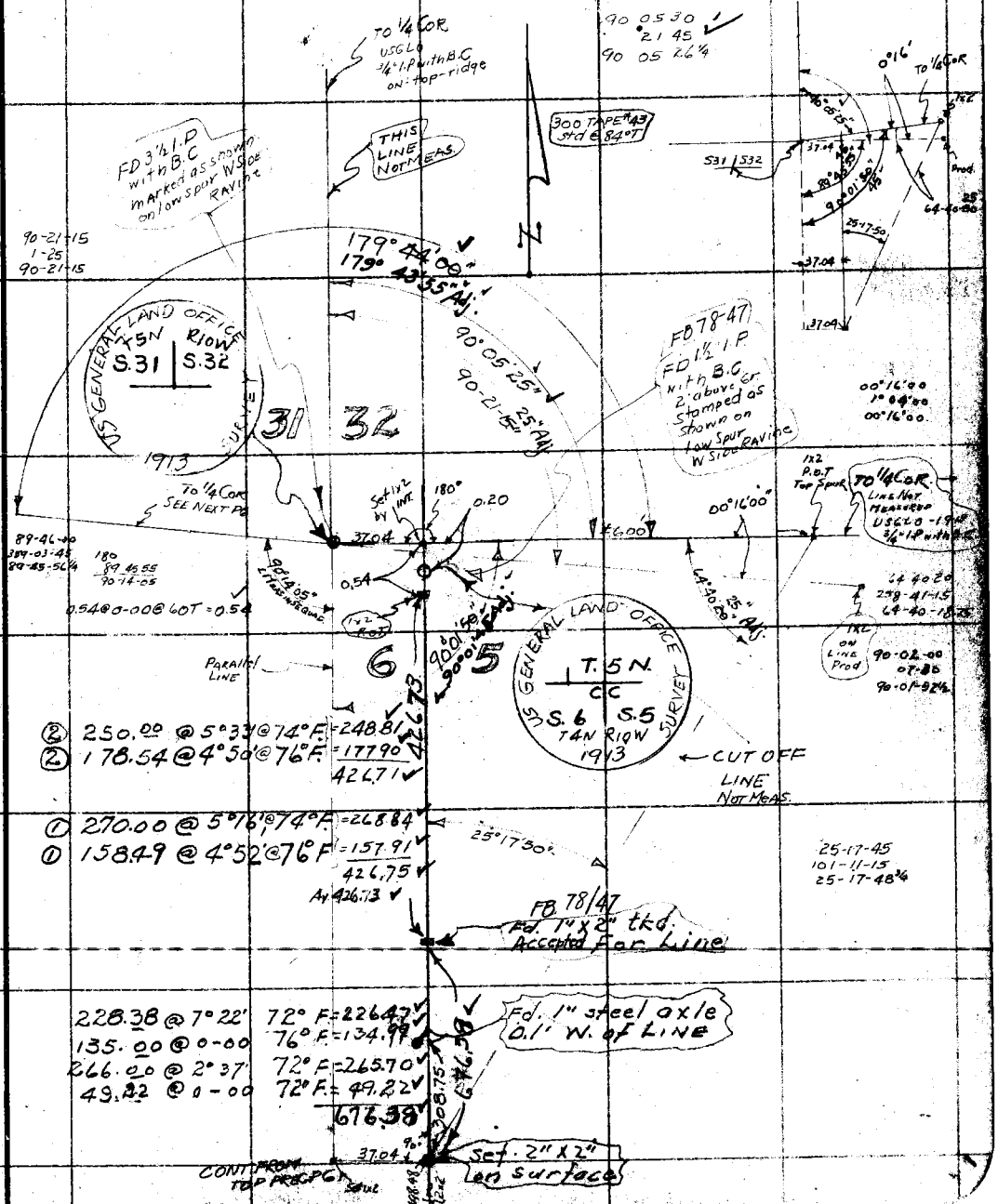

Note: ANY ADDITIONS OR CHANGES ON THIS SHEET MUST BE MADE OR CIRCLED IN Red. WITH DATE AND NAME OF PERSON MAKING CHANGE.

Do not extend notes this side of this line

RETURN TO
LOS ANGELES COUNTY SURVEYOR

F.B. 360 Pg. 56 — SEB Chief Party — Notes by BUTLER — Date 3/1/30

W 5444-A-6

RETURN TO LOS ANGELES COUNTY SURVEYOR

Do not extend notes this side of this line

Notes: ANY ADDITIONS OR CHANGES ON THIS SHEET MUST BE MADE OR CIRCLED IN Red WITH DATE AND NAME OF PERSON MAKING CHANGE.

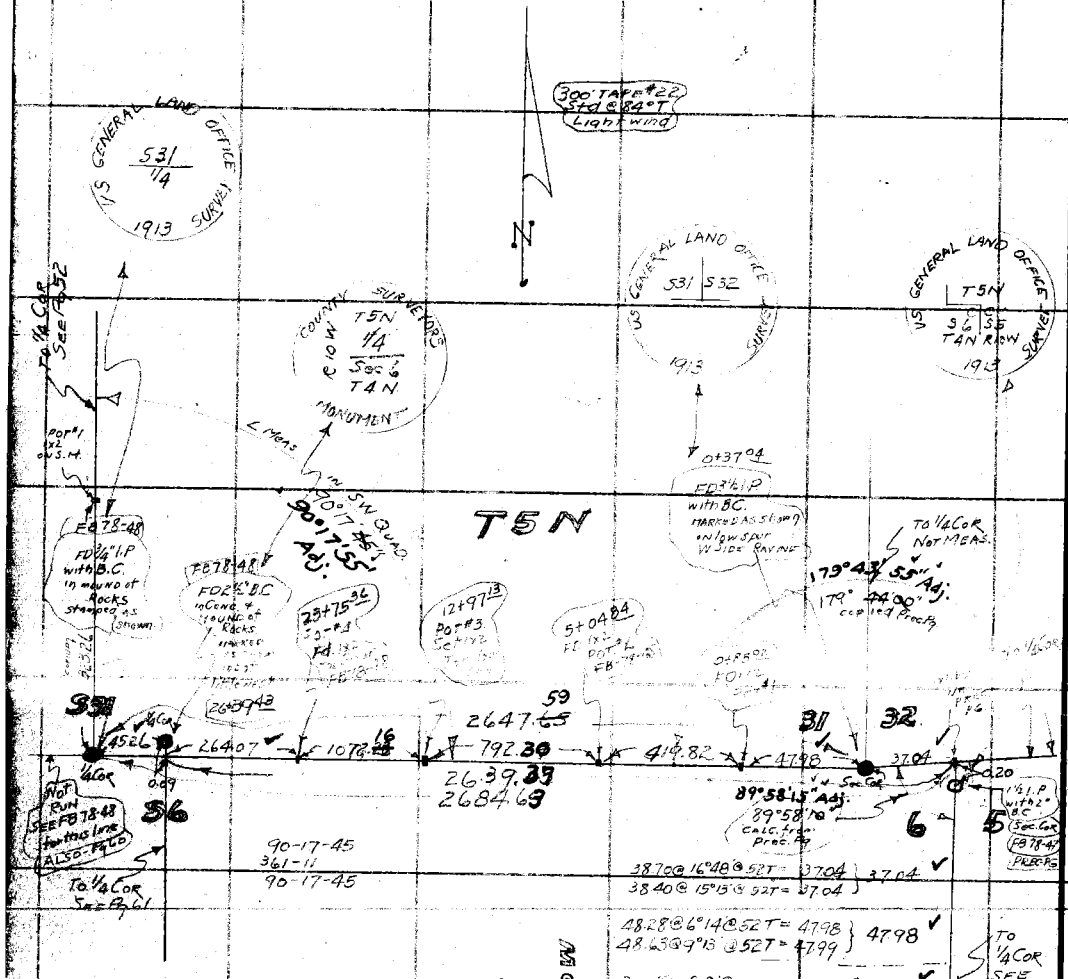

157.00 @ 6°15' @ 50T = 156.04
156.84 @ 5°38' @ 50T = 156.05 } 156.04 ✓

297.87 @ 5°19' @ 46T = 296.52
297.99 @ 5°37' @ 46T = 297.49 } 296.50

299.00 @ 5°24' @ 46T = 297.20
299.15 @ 5°40' @ 46T = 297.62 } 297.41 ✓

299.95 @ 9°24' @ 48T = 295.85
299.76 @ 9°08' @ 48T = 295.89 } 295.87 ✓

32.39 @ 7°02' @ 4.6T = 32.14
32.82 @ 11°32' @ 4.6T = 32.15 } 32.14 ✓ 1078.16 ✓

268.81 @ 10°41' @ 48T = 264.09
268.96 @ 10°53' @ 48T = 264.06 } 264.07 ✓

45.27 @ 0-00 @ 50T = 45.26
45.44 @ 5°03' @ 50T = 45.25 } 45.26 ✓

387.0 @ 16°48 @ 52T = 37.04
384.0 @ 15°15 @ 52T = 37.04 } 37.04 ✓

48.28 @ 6°14 @ 52T = 47.98
48.53 @ 9°18 @ 52T = 47.99 } 47.98 ✓

300 @ 1°18' @ 52T = 299.86
299.98 @ 1°01' @ 52T = 299.87 } 299.86 ✓

160.27 @ 3°57' @ 50T = 119.95
160.21 @ 3°24' @ 50T = 119.97 } 119.96 ✓ 419.82 ✓

163.00 @ 3°55' @ 52T = 162.59
162.92 @ 3°20' @ 52T = 162.61 } 162.60 ✓

300.58 @ 4°20' @ 56T = 299.67
300.61 @ 4°29' @ 56T = 299.64 } 299.65 ✓

38.12 @ 0-00 @ 50T = 38.11
38.52 @ 8°17' @ 50T = 38.04 } 38.11 ✓

292.25 @ 2°24 @ 50T = 291.98
292.18 @ 2°02 @ 50T = 291.98 } 291.98 ✓ 792.30

To 1/4 Cor See Pg 54

6 INTO

Date 3/24/30 Notes by BUTLER Chief Party BUTLER F.B. 360 PG. 57

Platted by L. C. McMILLAN
Date AUG 18 1930
Map No. B-522-1
Platting C'k'd by D. M. Finley
Date Aug. 1930

W. O. No. 968 D. S. O. No.
Location PALLET CREEK Rd
Surveyed by BUTLER
Date 3/24/30
Indexed A. C. Johnson

W5,15-B1

Notes: ANY ADDITIONS OR CHANGES ON THIS SHEET MUST BE MADE OR CIRCLED IN Red. WITH DATE AND NAME OF PERSON MAKING CHANGE.

Do not extend notes this side of this line

RETURN TO LOS ANGELES COUNTY SURVEYOR

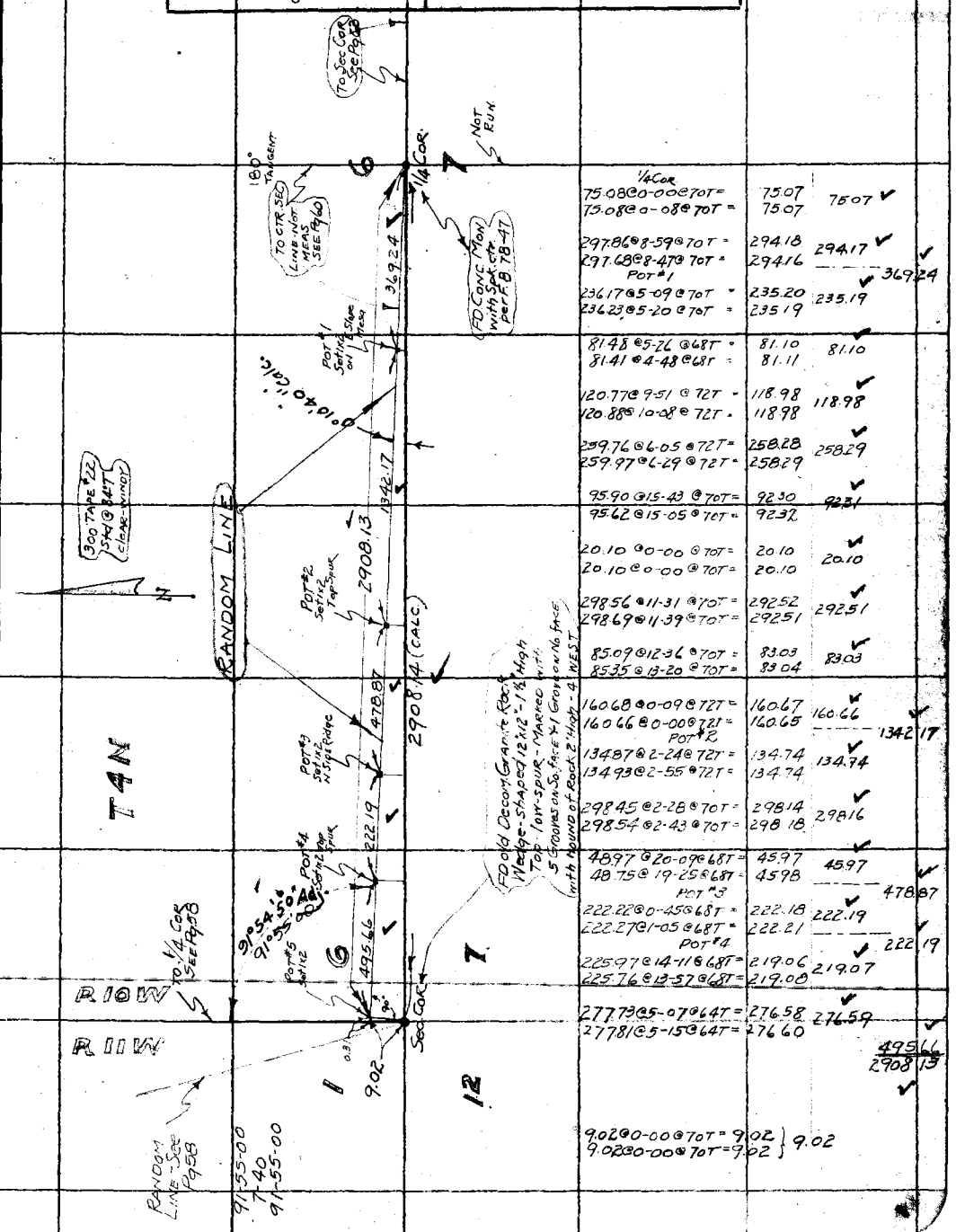

1/4 Cor		
75.08 @ 0-00 @ 70T =	75.07	75.07
75.08 @ 0-08 @ 70T =	75.07	
297.86 @ 8-59 @ 70T =	294.18	294.17
297.68 @ 8-47 @ 70T =	294.16	369.24
Pot #1		
236.17 @ 5-09 @ 70T =	235.20	235.19
236.23 @ 5-20 @ 70T =	235.19	
81.48 @ 5-26 @ 68T =	81.10	81.10
81.41 @ 4-48 @ 68T =	81.11	
120.77 @ 9-51 @ 72T =	118.98	118.98
120.88 @ 10-08 @ 72T =	118.98	
259.76 @ 6-05 @ 72T =	258.28	258.29
259.97 @ 6-29 @ 72T =	258.29	
95.90 @ 15-43 @ 70T =	92.30	92.31
95.62 @ 15-05 @ 70T =	92.32	
20.10 @ 0-00 @ 70T =	20.10	20.10
20.10 @ 0-00 @ 70T =	20.10	
298.56 @ 11-31 @ 70T =	292.52	292.51
298.69 @ 11.39 @ 70T =	292.51	
85.09 @ 12-36 @ 70T =	83.03	83.03
85.35 @ 13-20 @ 70T =	83.04	
160.68 @ 0-09 @ 72T =	160.67	160.66
160.66 @ 0-00 @ 72T =	160.65	1342.17
Pot #2		
134.87 @ 2-24 @ 72T =	134.74	134.74
134.93 @ 2-55 @ 72T =	134.74	
298.45 @ 2-28 @ 70T =	298.14	298.16
298.54 @ 2-43 @ 70T =	298.18	
48.97 @ 20-09 @ 68T =	45.97	45.97
48.75 @ 19-25 @ 68T =	45.98	478.87
Pot #3		
222.22 @ 0-45 @ 68T =	222.18	222.19
222.27 @ 1-05 @ 68T =	222.21	222.19
Pot #4		
225.97 @ 14-11 @ 68T =	219.06	219.07
225.76 @ 13-57 @ 68T =	219.08	
277.73 @ 5-07 @ 64T =	276.58	276.59
277.81 @ 5-15 @ 64T =	276.60	
		495.66
		2908.13
9.02 @ 0-00 @ 70T = 9.02	9.02	
9.02 @ 0-00 @ 70T = 9.02		

F.B. 360 PG. 58 — BUTLER Chief Party — Notes by BUTLER — Date 3/26/30

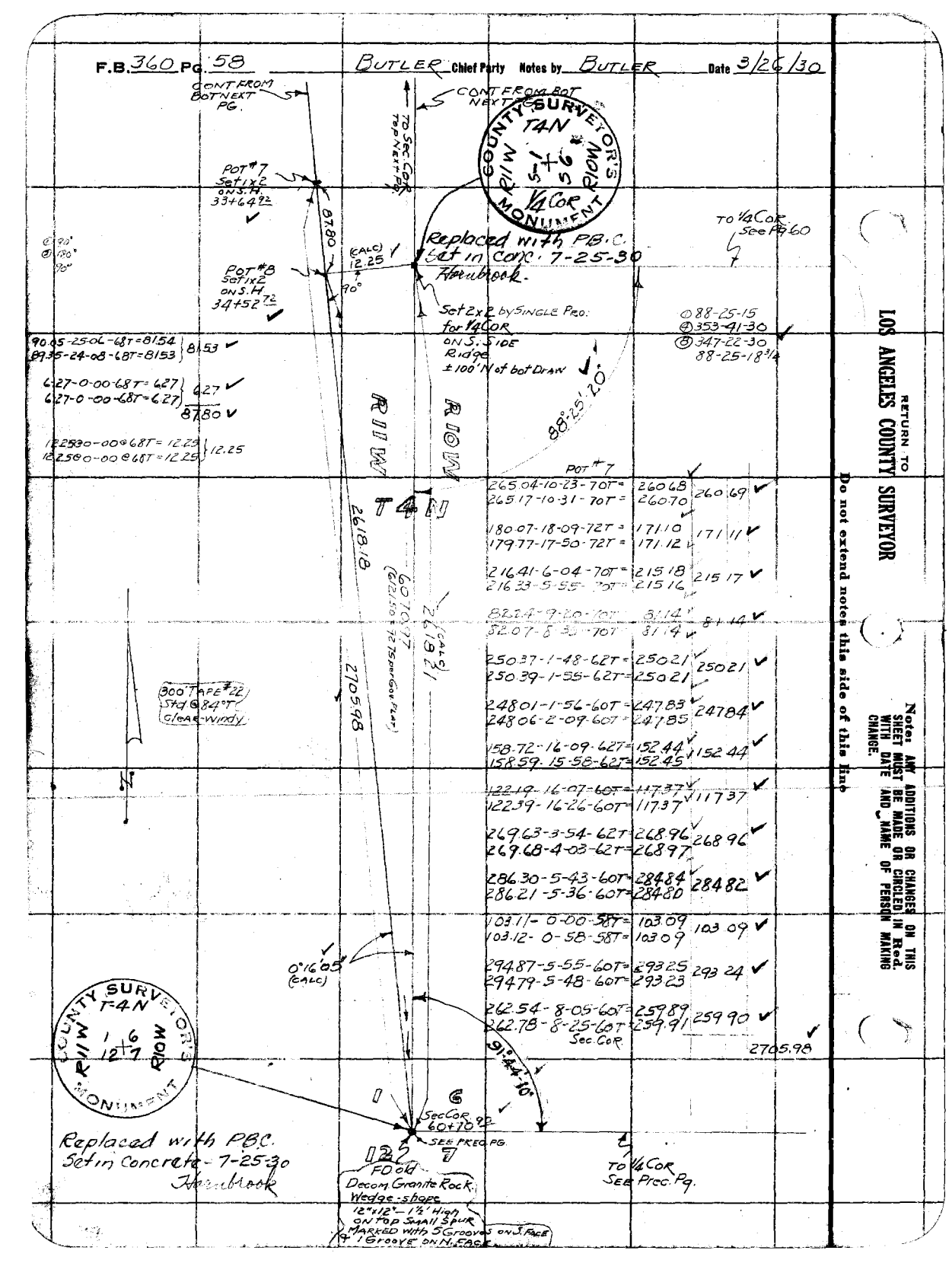

RETURN TO
LOS ANGELES COUNTY SURVEYOR

Do not extend notes this side of this line

Note: ANY ADDITIONS OR CHANGES ON THIS SHEET MUST BE MADE OR CIRCLED IN Red. WITH DATE AND NAME OF PERSON MAKING CHANGE.

Date 3/27/30 Notes by BUTLER Chief Party BUTLER F.B. 360 Pg. 59

Platted by L. C. McMILLAN
Date AUG 18 1930
Map No. B-522-1
Platting C'k'd by D. M. Finley
Date Aug. 1930

W. O. No. 968 D. S. O. No.
Location PALLET CREEK Rd
Surveyed by BUTLER
Date 3/27/30.
Indexed A. C. Johnson

Notes: ANY ADDITIONS OR CHANGES ON THIS SHEET MUST BE MADE OR CIRCLED IN Red. WITH DATE AND NAME OF PERSON MAKING CHANGE.

Do not extend notes this side of this line

RETURN TO LOS ANGELES COUNTY SURVEYOR

COUNTY SURVEY MONUMENT
TSN R11W
1/16
TAN
MONUMENT

U.S. GENERAL LAND OFFICE SURVEY
TSN R11W
S36
S1/S2
R11W R10W
TAN
1926 SURVEY

FD 2" I.P. with B.C. mkd as shown in rock mound and bench cut from hillside on W side Steep Ridge PER FB 978-48

FD 3" I.P. with B.C. mkd as shown and to C.S. Mon

0.24

POT #1 Set 1/2 on W Side Steep Ridge

28.40

90°

TWP. COR

T 4 N

R C to L Cor For this line See FB 978/48 ALSO Pg 960

POT #2 Set 1/2 Top Spuc 3+82.74

POT #3 Set 1/2 Top Spur 9+50.57

CUT OFF LINE See Pg 960

567.83

(CALC) 3452.74 TO 14 COR - TOP PREC PG

607D.97 (calc) TO SEC COR - bot PREC PG

187.37

POT #4 Set 1/2 on S.H. 28+21.94

POT #5 Set 1/2 on S.H. 30+85.83

227.89

127.48

POT #6 Set 1/2 on S.H. 32+13.31

151.61

POT #7 Set 1/2 Ident to point top prec pg 33+64.22

CONT TOP PREC PG.

CONT TOP PREC PG

300 TAPE 22 Std. @ Rd 0.7 (clear-windy)

1.03 @ 0-00 @ 74T = 1.03				
1.03 @ 0-00 @ 74T = 1.03	1.03			
39.20 @ 9-53 @ 72T = 38.62				
39.11 @ 9-07 @ 72T = 38.62	38.62			
294.38-14-48 @ 72T = 284.59				
294.52-14-55 @ 72T = 284.57	284.58			
61.28-17-18 @ 72T = 58.51				
61.07-16-36 @ 72T = 58.52	58.51	382.74		
POT #2				
261.89-2-22-70T = 261.65				
261.87-2-15-70T = 261.65	261.65			
248.56-13-03-70T = 242.12				
248.34-12-51-70T = 242.10	242.11			
64.70-7-51-68T = 64.08	64.07			
64.78-8-25-68T = 64.07		567.83		
POT #3				
121.58-2-50-68T = 121.42				
121.55-2-48-68T = 121.40	121.41			
284.13-12-10-68T = 277.72				
284.27-12-19-68T = 277.70	277.71			
292.18-3-15-70T = 291.68				
292.12-3-07-70T = 291.66	291.67			
155.13-21-48-66T = 144.02				
154.64-21-19-66T = 144.04	144.03			
122.25-24-12-76T = 111.50				
121.58-23-29-76T = 111.50	111.50			
186.97-9-57-76T = 184.15				
187.12-10-12-76T = 184.15	184.15			
38.18-0-00-76T = 38.18				
38.19-0-59-76T = 38.18	38.18			
297.22-12-16-82T = 290.43				
297.25-12-18-82T = 290.43	290.43			
146.26-19-25-74T = 137.93				
145.94-19-04-74T = 137.92	137.92			
153.38-10-27-74T = 150.83	150.83			
153.53-10-43-74T = 150.84				
124.62-7-31-74T = 123.54				
124.57-7-17-74T = 123.55	123.54	187.37		
POT #4				
96.80-0-00-74T = 96.79				
96.79-0-03-74T = 96.78	96.78			
167.45-3-33-70T = 167.11				
167.41-3-19-70T = 167.11	167.11	263.89		
POT #5				
69.28-10-15-70T = 68.16				
69.03-8-59-70T = 68.17	68.16			
60.04-8-49-70T = 59.32				
60.14-9-23-70T = 59.33	59.32	127.48		
POT #6				
162.33-20.55-72T = 151.62				
162.11-20-44-72T = 151.60	151.61	151.61		
POT #7				

F.B. 360 Pg. 60 — BUTLER Chief Party — Notes by BUTLER — Date 3/28/30

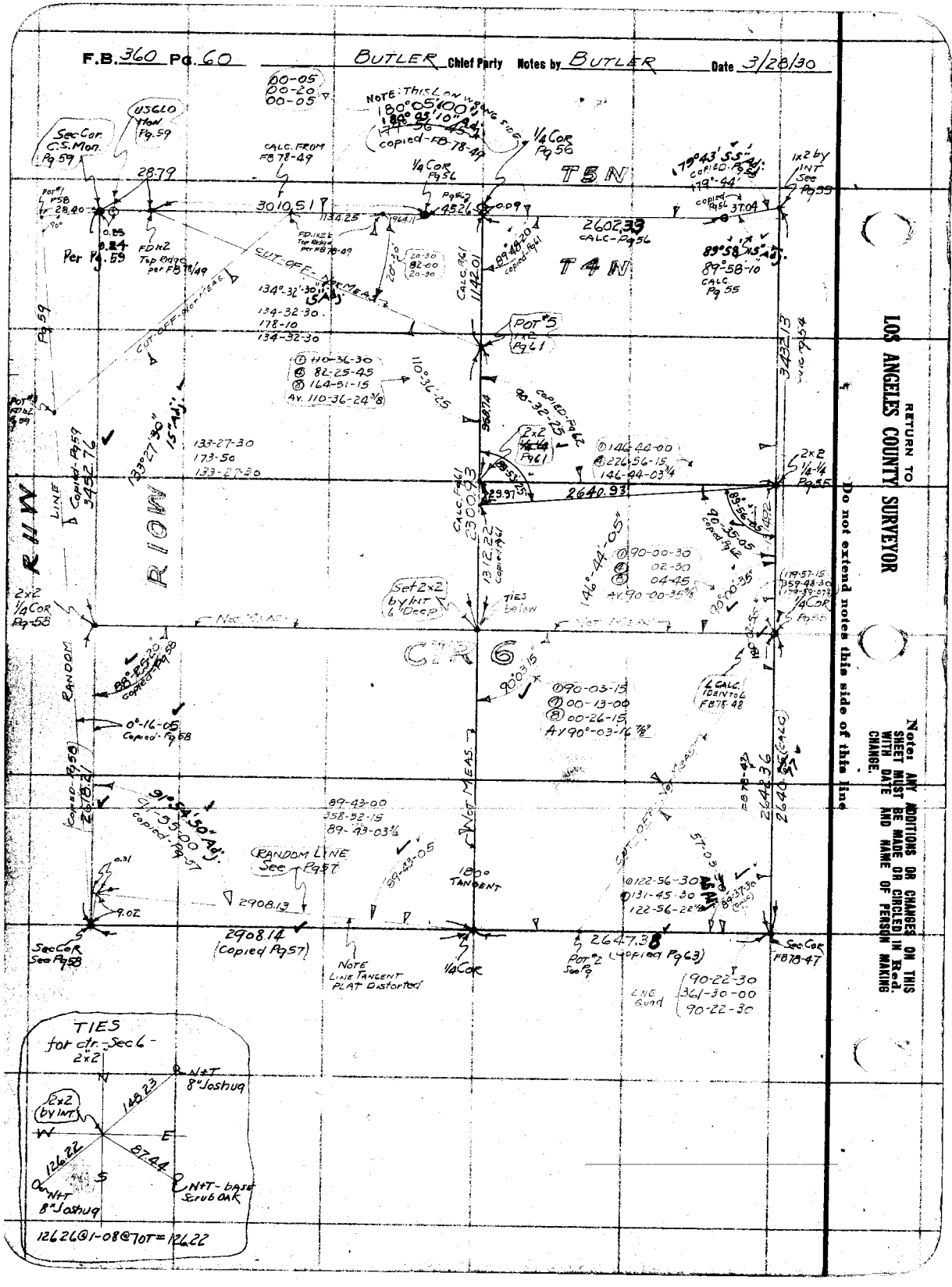

RETURN TO
LOS ANGELES COUNTY SURVEYOR

Do not extend notes this side of this line

Note: ANY ADDITIONS OR CHANGES ON THIS SHEET MUST BE MADE OR CIRCLED IN Red. WITH DATE AND NAME OF PERSON MAKING CHANGE.

Date 3/28/30 Notes by BUTLER Chief Party BUTLER F.B. 360 Pg. 61

Platted by L. E. McMILLAN
Date AUG 18 1930
Map No. B-522-1
Platting C'k'd by D. M. Finley
Date Aug. 1930

W. O. No. 968 D. S. O. No.
Location PALLET CREEK Rd
Surveyed by BUTLER
Date 3/28/30
Indexed A. C. Johnson

Note: ANY ADDITIONS OR CHANGES ON THIS SHEET MUST BE MADE OR CIRCLED IN Red. WITH DATE AND NAME OF PERSON MAKING CHANGE.

Do not extend notes this side of this line

RETURN TO LOS ANGELES COUNTY SURVEYOR

US GENERAL LAND OFFICE 331 1/4 SURVEY 1913

1/4 COR Set 1932

TO Sec. COR - Pg 52

FD 1/2 B.C.N Conc in mound of rocks 1' in bottom 3 mali wash Pg 56-7 4526

COUNTY SURVEYORS T5N 1/4 36 T4N MONUMENT 0.09

T5N

T4N

TO Sec. COR See Pg 56

FD 1/2 POT #3 Pg 56

1/4 COR 34+42.74 =26+39.43 from E See Pg 56

Not Run See FB 78-49 for this line

89° 48' 20" calc from traverse

CUT-OFF LINE Not Meas

162° 18' 20"

162-18-15
289-13-15
162-18-18 1/4

CUT OFF LINE See Pg 60

POT #6 Set 1x2 Top low-side 30+45.12

42782

107° 30' 00"

714.19

107° 30'
70°
107° 30'

POT #5 Set 1x2 Top low-side 29+00.93

358.09

2130.72
2100.75

300 TAPE E 2.2 S 84 @ 84° T WINDY

RIO RW

POT #4 Set 1x2 bot Arroyo 19+42.94

500.52

3442.94 (3442.35 per Corner Plat Records)

100.13

TO 1/4 1/4 COR See Pg 62

POT #3 Set 1x2 Bot Arroyo 14+42.32

1/4 1/4 COR Set 1x2 Flush by SING. PPO TIES NEXT Pg

29.97

2640.93

1/4 1/4 Sec. Cor.

1/4 1/4 Sec. Line

44.35

90° 06' 35"

POT #2 Set 1x2 9+74.92

90° 03' 15" corner Pg 60

483.71

49.26

1342.19

POT #1 Set 1x2 4+89.71

COUNTY SURVEYORS T4N R10W CENTER + SEC 6 MONUMENT

Replaced with P.B.C. Set in Conc 1-25-30 Hornbrook

CTR

TO 1/4 COR Pg 60

FD 2x2 CTR Sec 6 See Pg 60

TO 1/4 COR Pg 60

1/4 COR 4242-20-10-70T = 3982 } 3982
4219-19-03-70T = 3982

10768-1-47-70T = 10762 } 10761
10765-1-34-70T = 10760

28545-10-47-72T = 28039 } 28039
28509-10-23-72T = 28040

POT #6
17602-3-02-72T = 175.76 } 175.76
176.12-3-37-72T = 175.76

427.82

24703-3-13-72T = 246.62 } 246.60
24697-3-06-72T = 246.57

29659-10-16-68T = 291.81 } 291.83
29643-10-04-68T = 291.84

POT #5
23400-0-00-70T = 233.98 } 233.98
23401-0-29-70T = 233.98

714.19

12417-1-41-70T = 124.11 } 124.11
12413-1-00-70T = 124.10

POT #4
358.09

101.31-2-55-68T = 101.17 } 101.17
101.29-2-41-68T = 101.17

1.04-0-00-70T = 1.04 } 100.13
100.13

29706-3-39-72T = 296.44 } 296.44
297.11-3-45-72T = 296.45

20485-4-54-66T = 204.08 } 204.08
20477-4-38-66T = 204.08

POT #3
500.52

29838-3-49-68T = 297.69 } 297.69
29835-3-46-68T = 297.68

344294 = 1312.22
346335 = 1320

17006-3-54-68T = 169.65 } 169.66
16999-3-23-68T = 169.67

POT #2
467.35

19549-7-40-66T = 195.36 } 195.35
19560-7-47-66T = 195.35

29661-3-50-64T = 295.91 } 295.91
29656-3-39-64T = 295.92

POT #1
491.26

18598-2-01-66T = 185.84 } 185.83
18599-2-15-66T = 185.83

29830-2-58-64T = 297.86 } 297.88
29830-2-50-64T = 297.90

483.71

3442.94

Rec. W side Sec 6 = 92.750ch.
" E side Sec 6 = 92.200ch.
Ave. = 92.475ch.

F.B. 360 Pg. 62 — BUTLER — Chief Party — Notes by BUTLER — Date 3/29/30

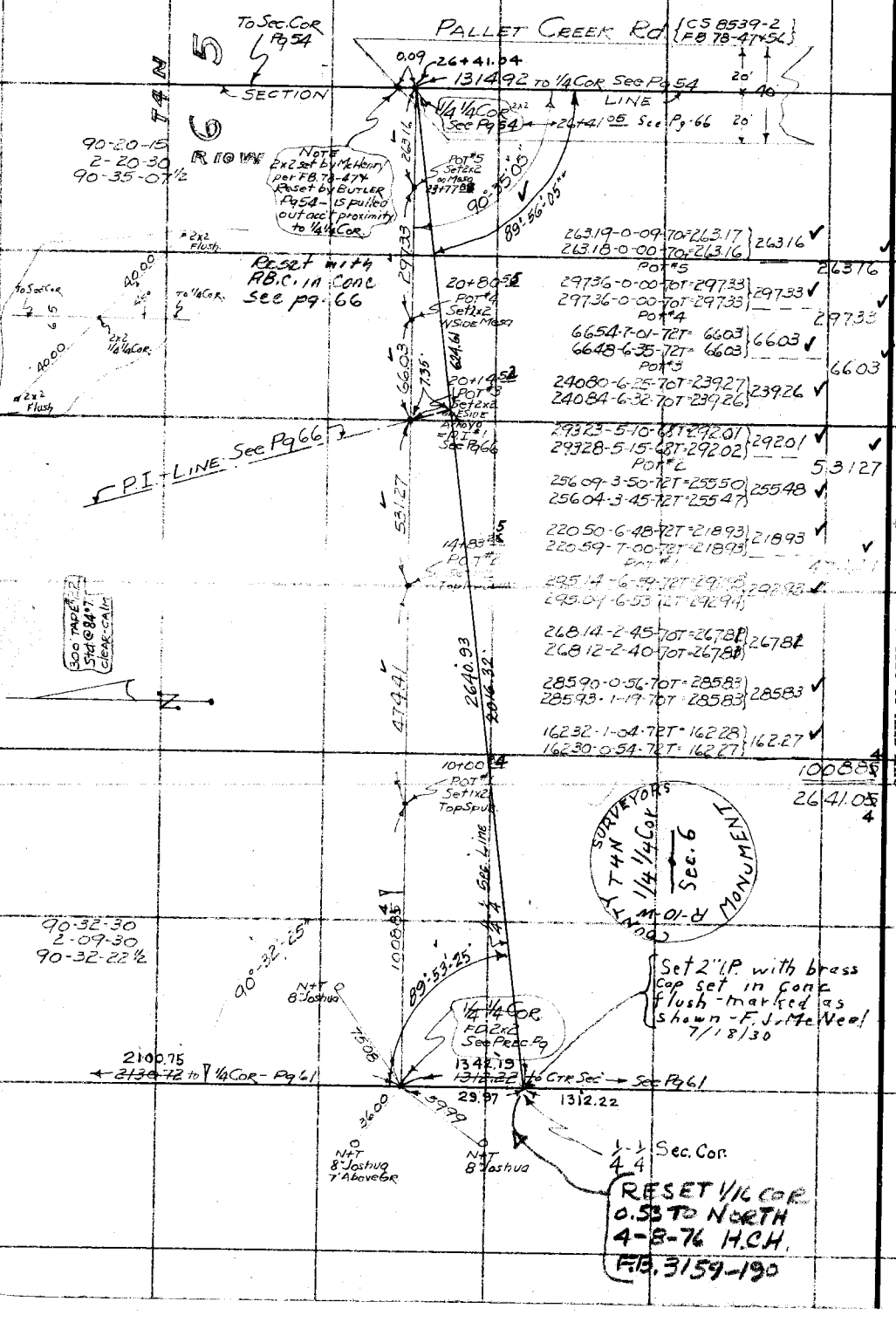

RETURN TO LOS ANGELES COUNTY SURVEYOR

Do not extend notes this side of this line

Notes: ANY ADDITIONS OR CHANGES ON THIS SHEET MUST BE MADE OR CIRCLED IN Red. WITH DATE AND NAME OF PERSON MAKING CHANGE.

Date 4/1/30 Notes by BUTLER Chief Party BUTLER F.B. 360 PG. 63

Platted by L. C. McMILLAN	W. O. No. 968 D. S. O. No.
Date AUG 18 1930	Location PALLET CREEK Rd.
Map No. B-522-1	Surveyed by BUTLER
Platting C'k'd by D. M. Fidler	Date 4/1/30
Date Aug. 1930	Indexed A. C. Johnson

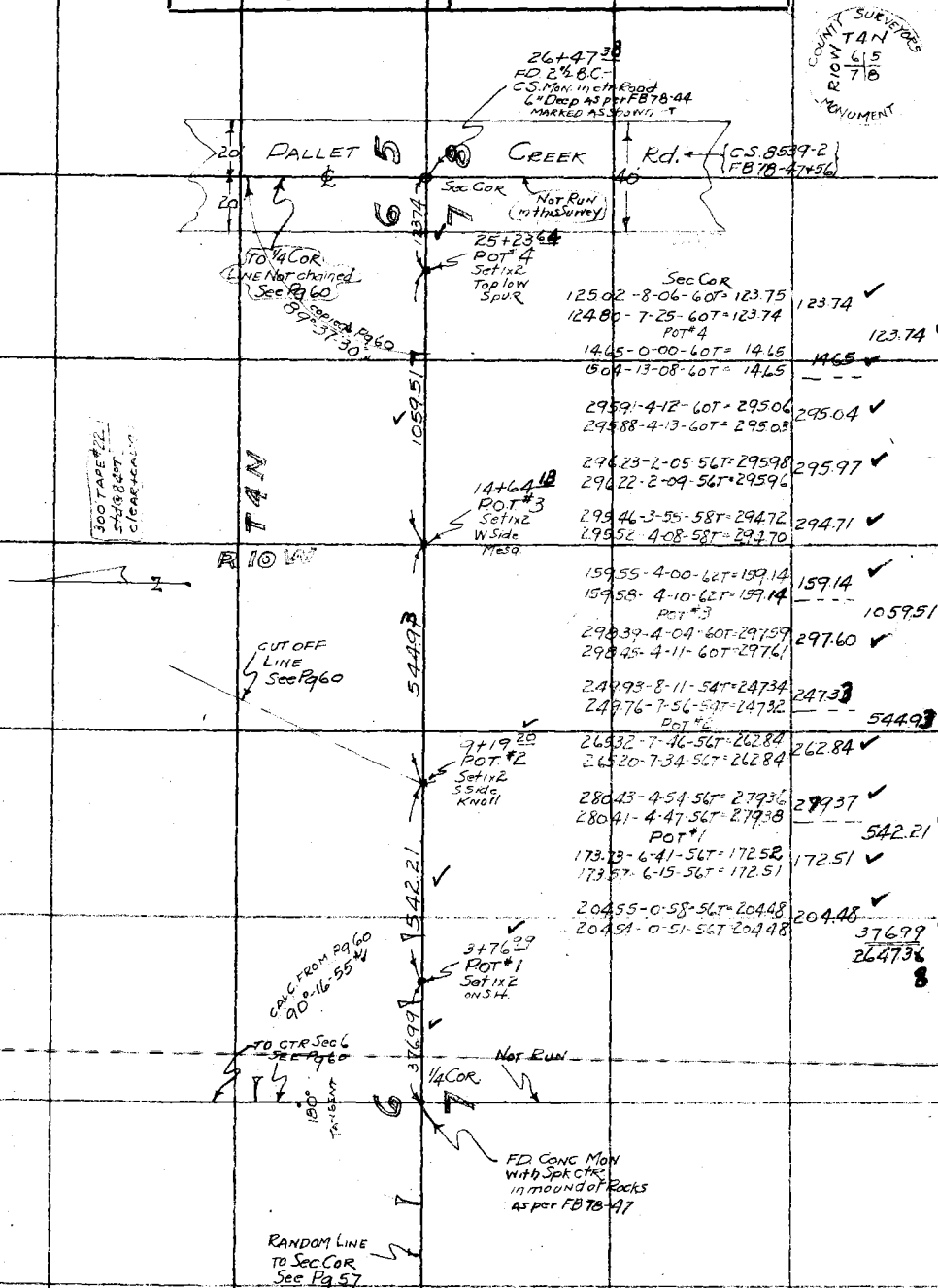

Sec Cor

125.02 - 8-06-60T = 123.75	123.74	
124.80 - 7-25-60T = 123.74		123.74
POT #4		
14.65 - 0-00-60T = 14.65	14.65	
15.04 - 13-08-60T = 14.65		
295.91 - 4-12-60T = 295.06	295.04	
295.88 - 4-13-60T = 295.03		
296.23 - 2-05-56T = 295.98	295.97	
296.22 - 2-09-56T = 295.96		
295.46 - 3-55-58T = 294.72	294.71	
295.52 - 4-08-58T = 294.70		
159.55 - 4-00-62T = 159.14	159.14	
159.58 - 4-10-62T = 159.14		1059.51
POT #3		
298.39 - 4-04-60T = 297.59	297.60	
298.45 - 4-11-60T = 297.61		
249.93 - 8-11-54T = 247.34	247.33	
249.76 - 7-56-54T = 247.32		544.93
POT #2		
265.32 - 7-46-56T = 262.84	262.84	
265.20 - 7-34-56T = 262.84		
280.43 - 4-54-56T = 279.36	279.37	
280.41 - 4-47-56T = 279.38		542.21
POT #1		
173.73 - 6-41-56T = 172.52	172.51	
173.57 - 6-15-56T = 172.51		
204.55 - 0-58-56T = 204.48	204.48	
204.54 - 0-51-56T = 204.48		376.99
		2647.36
		8

Note: ANY ADDITIONS OR CHANGES ON THIS SHEET MUST BE MADE OR CIRCLED IN Red. WITH DATE AND NAME OF PERSON MAKING CHANGE.

Do not extend notes this side of this line

RETURN TO
LOS ANGELES COUNTY SURVEYOR

F.B. 360 Pg. 64 Chief Party Notes by Date

RETURN TO
LOS ANGELES COUNTY SURVEYOR

Do not extend notes this side of this line

Note: ANY ADDITIONS OR CHANGES ON THIS SHEET MUST BE MADE OR CIRCLED IN Red WITH DATE AND NAME OF PERSON MAKING CHANGE.

Date 3/11/30 Notes by BUTLER Chief Party BUTLER F.B. 360 PG. 65

Platted by L. G. McMI[illegible]	W. O. No. 968 D. S. O. No.
Date JUG 18 1930	Location PALLET CREEK Rd.
Map No. B-522-1	Surveyed by BUTLER
Platting C'k'd by D. M. Finley	Date 2/11/30
Date Aug. 1930	Indexed A. C. Johnson

Notes: ANY ADDITIONS OR CHANGES ON THIS SHEET MUST BE MADE OR CIRCLED IN Red. WITH DATE AND NAME OF PERSON MAKING CHANGE.

Do not extend notes this side of this line

RETURN TO LOS ANGELES COUNTY SURVEYOR

WO 968

PALLET CREEK RD.

PROPOSED ℄

~~Bet. NLY terminus of PALLET~~ CREEK Rd. & FT. Tejon Rd.

from Sec 6 T4N R 10W
TO Sec. 19 T5N R 10W

BUTLER
KEMPER
LAWSON
SMELSER
AUER

300' TAPES # 22443
STD. @ 84°F.
CL Berger & Sons TRANSIT # 16152

NOTE:
FOR SURVEY - Section Lines - See Pg 43
" "R" LINE " L.B 91/1
" BM's " L.B 598/1
" ℄ PROFILE " L.B 598/51

F.B. 360 Pg. 66 — BUTLER Chief Party — Notes by: BUTLER — Date 3/29/30

SURVEYORS MONUMENT — COUNTY — T 4 N — 1/4 1/4 Cor — S 5 + 56 — R 10 W

Set 2" IP with brass cap set in Conc - 12" On marked as shown F.J. McNeal

FD 2x2 — removed 7/18/30 F.J. McNeal

1/4 1/4 COR See Pg 54

PALLET CREEK RD (CS 8539-2 & FB 78-47+56)

131492 TO 1/4 COR - SEE Pg 54 → LINE - PG 54

SECTION

T 4 N

R 10 W

40 35.05 copied Pg 62

89.56 65.5'

300 TAPE #22 STA 6 BACK CLEAR - CALM

SEE Pg 62 copied Pg 62

Removed POT-OA 2+63.46 FD 2x2 = POT #5 per Pg 62

5+47.48

20'

5+47.48 B.C.

B.C. Set 1x2

5+50.29 E.C.

Δ 74°38'10"
R - 100
T - 76.23
L - 180.26

Δ = 75°17'10"
R = 100
T = 77.13
L = 131.40

Curve #1 in 4 Parts

B.C. 5+47.48
1 - 32.70 - 9-24-39 - 5+80.33
2 - 18+49.18 - 6+13.88
3 - 28-13.57 - 6+46.03
E.C. 37+37.35 - 6+78.88

297.32 (Calculated)

10.48

Bird POT #3 FD 1x2 = POT #4 per Pg 62

77.13

P.O.S.T. Set 1x2

CONT. BOT. NEXT. PG

7+01.04 POT #1A Set 1x2

55 E.C.

E.C. 7+88.69 = 7+11.69 E.C. Going N.W.

Line in NW Quad 105-21-40 (CALC) (105°21'50" ADJ)

104°42'50" SECTION

66.03 Corrected

66.65

PI #1 Set 2x2 Flush with 1/4 1/4 LINE

POT #3 ON 1/4 1/4 LINE See Pg 62

7.35

E.C. - Set 1x2 ± E

26.94

96.72

Removed * reset on True line

1/4 1/4 Sec. Line 2016.32 Set Pg. 62

① 74-38-15
② 2 78-33-30
74-38-22 1/2

180
74-38-20
105-21-40

67.74 @ 10+3
67.52 @ 9+2
= 66.65

CURVE #1 INTO 4 EQUAL PARTS

PT.	CH	DEF.	ARC	STA.
BC	—	0°00	—	5+50.29
1	32.42	9-19-46.257	32.56	5+82.85
2	"	18-39-32.514	32.56	6+15.42
3	"	27-59-18.771	32.56	6+47.98
EC	"	37-19-05.257	32.55	6+80.53

96.81 - 2-19-72T = 96.72
96.73 - 0-00-72T = 96.72
96.72

WHT BASE JUNIPER

25.73

POT #1A

126.65

PI #1

96.80

WHT BASE JUNIPER

WHT BASE JUNIPER

RETURN TO LOS ANGELES COUNTY SURVEYOR

Do not extend notes this side of this line

Notes: ANY ADDITIONS OR CHANGES ON THIS SHEET MUST BE MADE OR CIRCLED IN R.C.d. WITH DATE AND NAME OF PERSON MAKING CHANGE.

Date 3/11/30 Notes by BUTLER Chief Party BUTLER F.B. 360 PG. 67

Platted by L. C. McMILLAN	W. O. No. 968 D. S. O. No.
Date AUG 18 1930	Location PALLETT CREEK RD.
Map No. B-522-1	Surveyed by BUTLER
Platting C'k'd by D. M. Finley	Date 3/11/30
Date Aug. 1930	Indexed A. C. Johnson

CURVE #2
INTO 4 EQUAL PARTS

PT.	CH.	Def.	ARC	STA
BC	—	0-00		10+01.19
1	29.25	4-11-35	29.27	10+30.46
2	"	8-23-10	29.27	10+59.73
3	"	12-34-45	29.27	10+89.00
EC	"	16-46-20	29.28	11+18.28

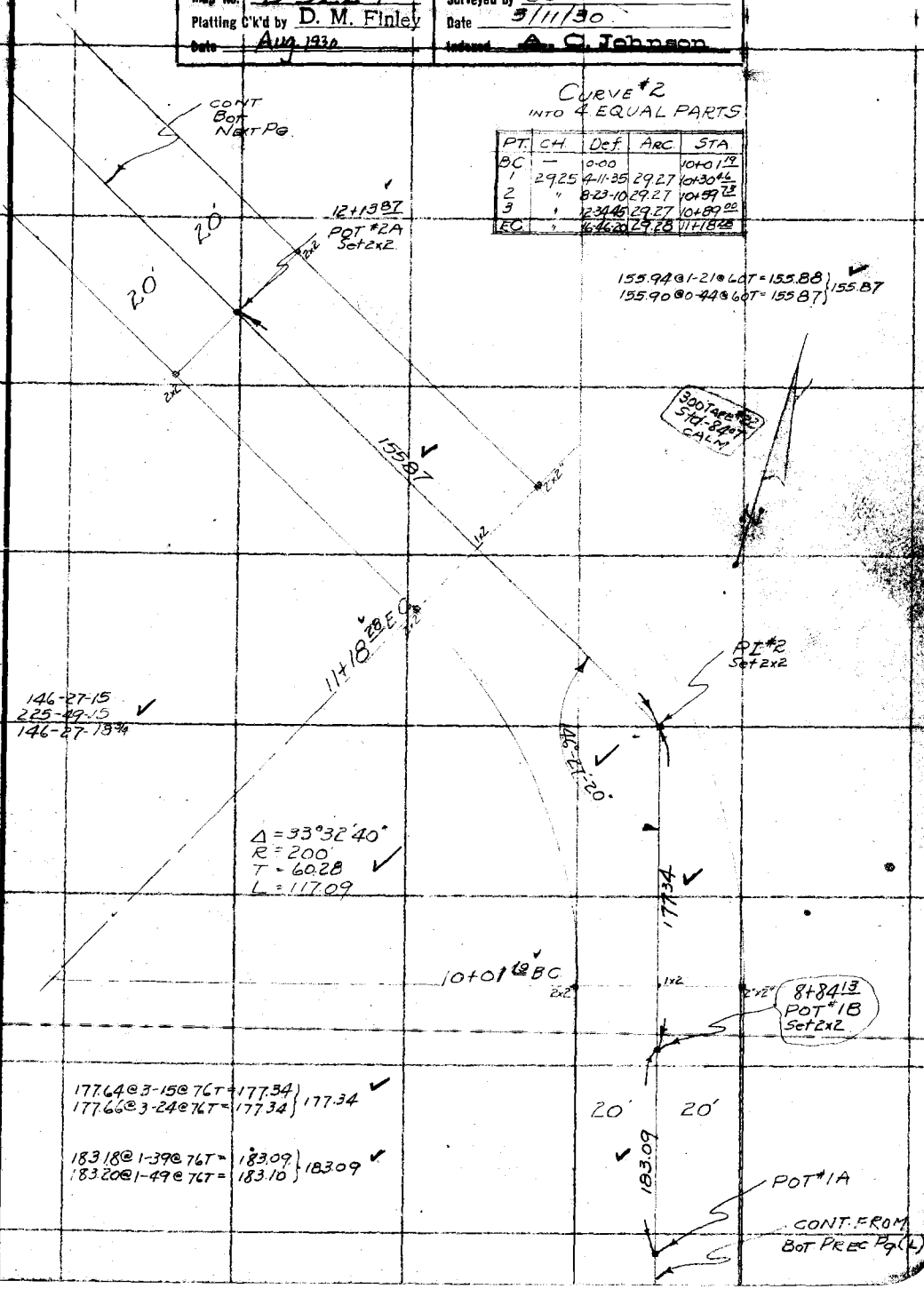

Note: ANY ADDITIONS OR CHANGES ON THIS SHEET MUST BE MADE OR CIRCLED IN Red. WITH DATE AND NAME OF PERSON MAKING CHANGE.

Do not extend notes this side of this line

RETURN TO
LOS ANGELES COUNTY SURVEYOR

F.B. 360 Pg. 68 BUTLER Chief Party Notes by BUTLER Date 3/11/30

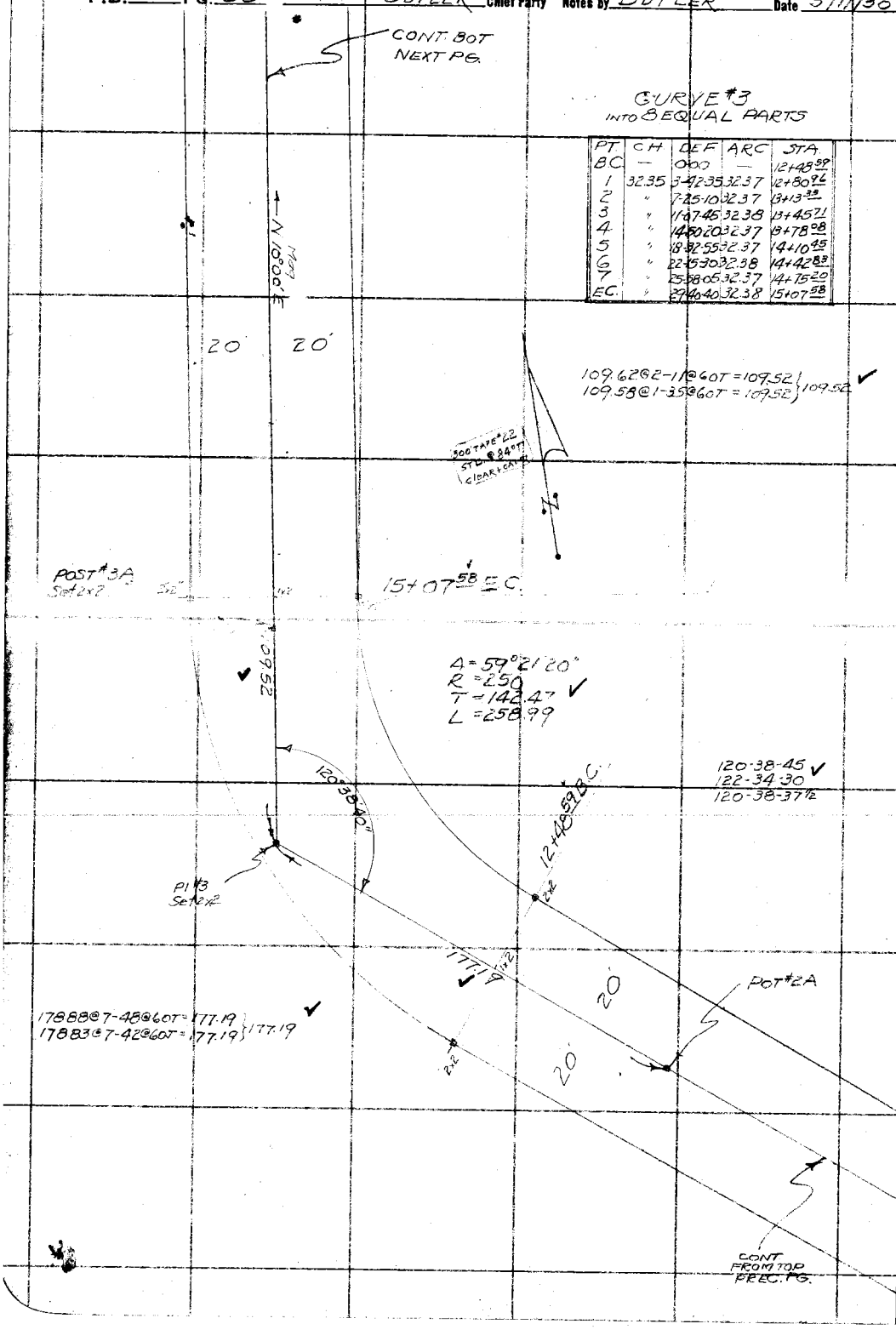

GURVE #3
INTO 8 EQUAL PARTS

PT.	CH	DEF	ARC	STA.
B.C.	—	0-00	—	12+48.59
1	32.35	3-42-35	32.37	12+80.96
2	"	7-25-10	32.37	13+13.33
3	"	11-07-45	32.38	13+45.71
4	"	14-50-20	32.37	13+78.08
5	"	18-32-55	32.37	14+10.45
6	"	22-15-30	32.38	14+42.83
7	"	25-58-05	32.37	14+75.20
E.C.	"	29-40-40	32.38	15+07.58

RETURN TO
LOS ANGELES COUNTY SURVEYOR

Do not extend notes this side of this line

Note: ANY ADDITIONS OR CHANGES ON THIS SHEET MUST BE MADE OR CIRCLED IN Red. WITH DATE AND NAME OF PERSON MAKING CHANGE.

Date 3/11/30 Notes by BUTLER Chief Party BUTLER F.B. 360 PG. 69

Platted by L. C. McMILLAN	W. O. No. 968 D. S. O. No.
Date AUG 18 1930	Location PALLETT CREEK Rd
Map No. B-522-1	Surveyed by BUTLER
Platting C'k'd by D. M. Finlo	Date 3/11/30
Date Aug. 1930	Indexed A. C. Johnson

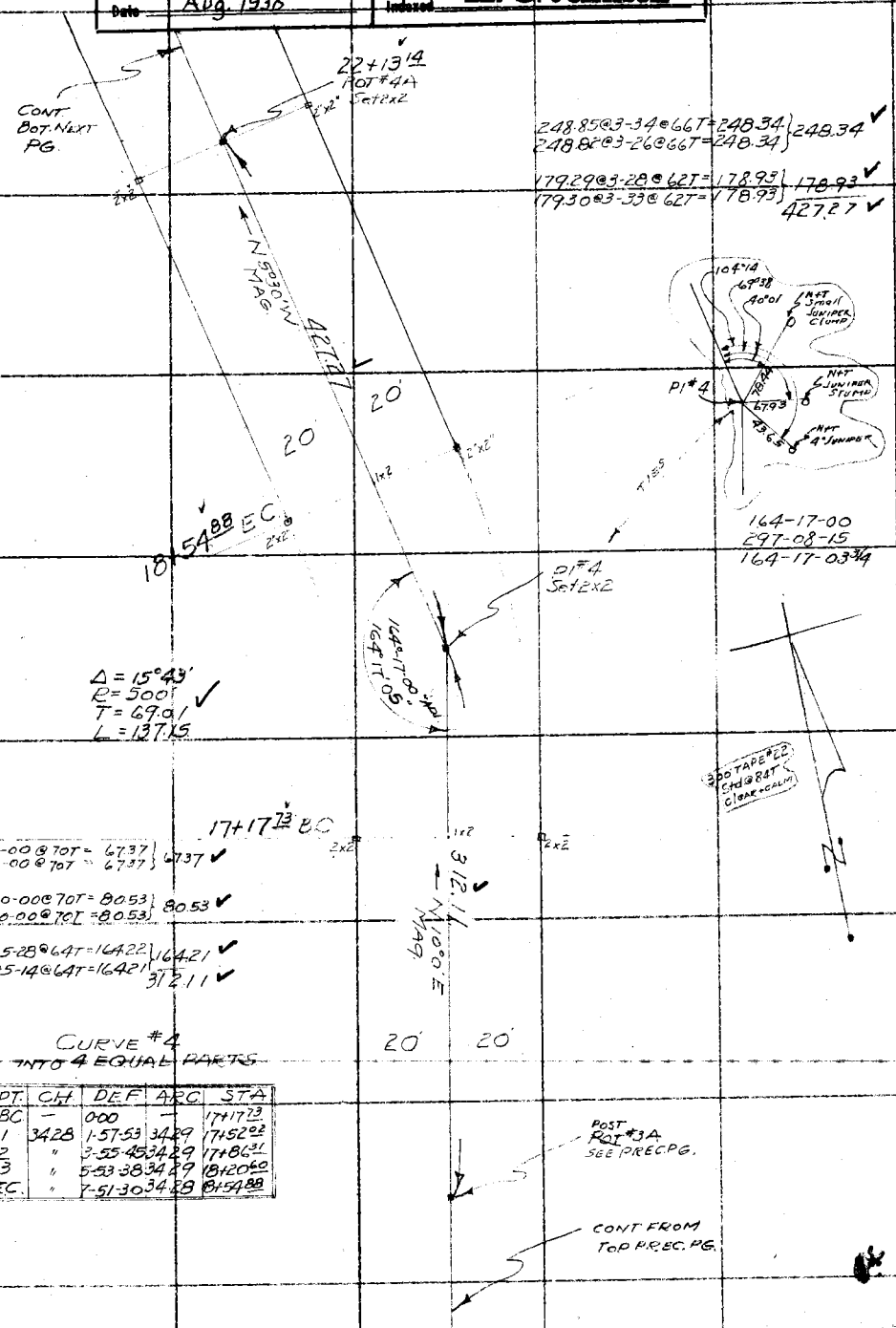

PT.	CH	DEF	ARC	STA
BC	—	0-00	—	17+17.73
1	34.28	1-57-53	34.29	17+52.02
2	"	3-55-45	34.29	17+86.31
3	"	5-53-38	34.29	18+20.60
EC.	"	7-51-30	34.28	18+54.88

Note: ANY ADDITIONS OR CHANGES ON THIS SHEET MUST BE MADE OR CIRCLED IN Red. WITH DATE AND NAME OF PERSON MAKING CHANGE.

Do not extend notes this side of this line

RETURN TO LOS ANGELES COUNTY SURVEYOR

F.B. 360 PG. 70 — BUTLER Chief Party — Notes by BUTLER — Date 3/11/30

CONT. FROM NEXT PG.

28+43.82 POT #5A Set 2x2 by INT.

SECTION LINE See Pg 56

71-09-00 ✓
284-36-15
71-09-03 3/4

CROSS SE Quad 71.10 ✓

(Set PIPE) 792.25

30 T 5 N 3 W

T 4 N R 10 W

215.06

FD 1x2 POT #3 Pg 56

2"x2"

FD 1x2 POT #2 Pg 56

215.26 @ 2-22 @ 6T = 214.05
215.33 @ 2-39 @ 6T = 214.07 } 215.06 ✓

20

20

355.63 ✓

197.05 @ 4-03 @ 7 OT = 198.53
197.03 @ 3-56 @ 7 OT = 198.54 } 198.54 ✓

157.44 @ 3-45 @ 7 OT = 157.09
157.53 @ 4-10 @ 7 OT = 157.10 } 157.09 ✓

355.63 ✓

300 TAPE "22" Std @ 84° T (clear windy)

N

POT 5A — 25.69 — WAT 4" DIA

PI #5 — 57.84 — WAT BASE 8" DIA

25-47 22

PI #5 Set 2x2

166-04-30
304-18-00
166-04-30 ✓

166°04'30"

Δ = 13-55-30
R = 500
T = 61.06
L = 121.52 ✓

24+27.73 B.C.

2"x2"

1x2

2"x2"

27.55 ✓

70.46 @ 1-07 @ 6T = 70.44
70.46 @ 0-00 @ 6T = 70.44 } 70.44 ✓

205.51 @ 2-57 @ 6T = 205.22
205.48 @ 2-50 @ 6T = 205.21 } 205.22 ✓
215.65 ✓

20 20

CURVE #5
INTO 4 EQUAL PARTS

PT	CH	DEF	ARC	STA
BC	—	0-00		24+27.73
1	30.38	1-44-26	30.38	24+58.11
2	"	3-58-53	"	24+88.49
3	"	6-13-19	"	25+18.87
EC	"	6-57-45	"	25+49.22

POT #4A SEE PREC PG.

CONT. FROM TOP PREC PG.

RETURN TO LOS ANGELES COUNTY SURVEYOR

Do not extend notes this side of this line

Note: ANY ADDITIONS OR CHANGES ON THIS SHEET MUST BE MADE OR CIRCLED IN Red. WITH DATE AND NAME OF PERSON MAKING CHANGE.

Date 3/11/30 Notes by BUTLER Chief Party BUTLER F.B. 360 Pg. 71

Platted by L. C. McMILLAN	W. O. No. 968 D. S. O. No.
Date AUG 18 1930	Location PALLETT CREEK Rd
Map No. B-522-1	Surveyed by BUTLER
Platting C'k'd by D. M. Finley	Date 3/11/30
Date Aug 1930	Indexed A. C. Johnson

Notes: ANY ADDITIONS OR CHANGES ON THIS SHEET MUST BE MADE OR CIRCLED IN Red. WITH DATE AND NAME OF PERSON MAKING CHANGE.

Do not extend notes this side of this line

RETURN TO LOS ANGELES COUNTY SURVEYOR

CONT BOT NEXT PG.

217.30 @ 1-49 @ 66T = 217.16
217.36 @ 2-12 @ 66T = 217.17 } 217.16 ✓

214.73 @ 4-26 @ 66T = 214.06
214.70 @ 4-20 @ 66T = 214.06 } 214.06 ✓

431.22 ✓

351+99.37 POT #6A Set 2x2

30" TREE #22 54d @ 84T Gleditsia Woods

20'

20'

2"x2"

NAT 6" JUNIPER

431.22 N 33°30' E MON

CURVE #6 INTO 8 EQUAL PARTS

PT.	CH.	DEF	ARC	STA
BC	—	0-00	—	301+81
1	2880	3-18-09	2882	302+96.63
2	"	6-36-18	"	314+24.45
3	"	9-54-27	"	315+52.27
4	"	13-12-35	"	316+77.09
5	"	16-30-44	"	328+05.91
6	"	19-48-53	"	329+32.73
7	"	23-07-02	"	330+60.55
EC	"	26-25-10	2881	331+72.36 ✓

P.I. #6 Set 2x2

NAT 6" JUNIPER

425.5

1"x2"

32+92.36 E.C. ✓

127-09-40 ✓

148-38-45 ✓

127-09-41 ✓

Δ = 52-50-20
R = 250'
T = 124.21
L = 230.55

NAT 4" Green wood

NAT 6" JUNIPER

33.53

3.17

30+61.84 B.C. ✓

2"x2"

342.20 ✓

290.59 @ 3-00 @ 66T = 289.97
290.53 @ 3-00 @ 66T = 289.96 } 289.96 ✓

324.95 @ 3-56 @ 81T = 322.24
322.59 @ 1-00 @ 81T = 322.24 } 322.24 ✓

342.20 ✓

71°09'05" Prec Pg

SECTION I SEE

69.13

NAT 6" SCRUB OAK

POT #5A Prec. Pg

351.1

NAT 6" JUNIPER

LINE PREC PG.

20'

20'

CONT: FROM TOP PREC. PG.

F.B. 360 Pg. 72 BUTLER Chief Party Notes by BUTLER Date 3/11/30

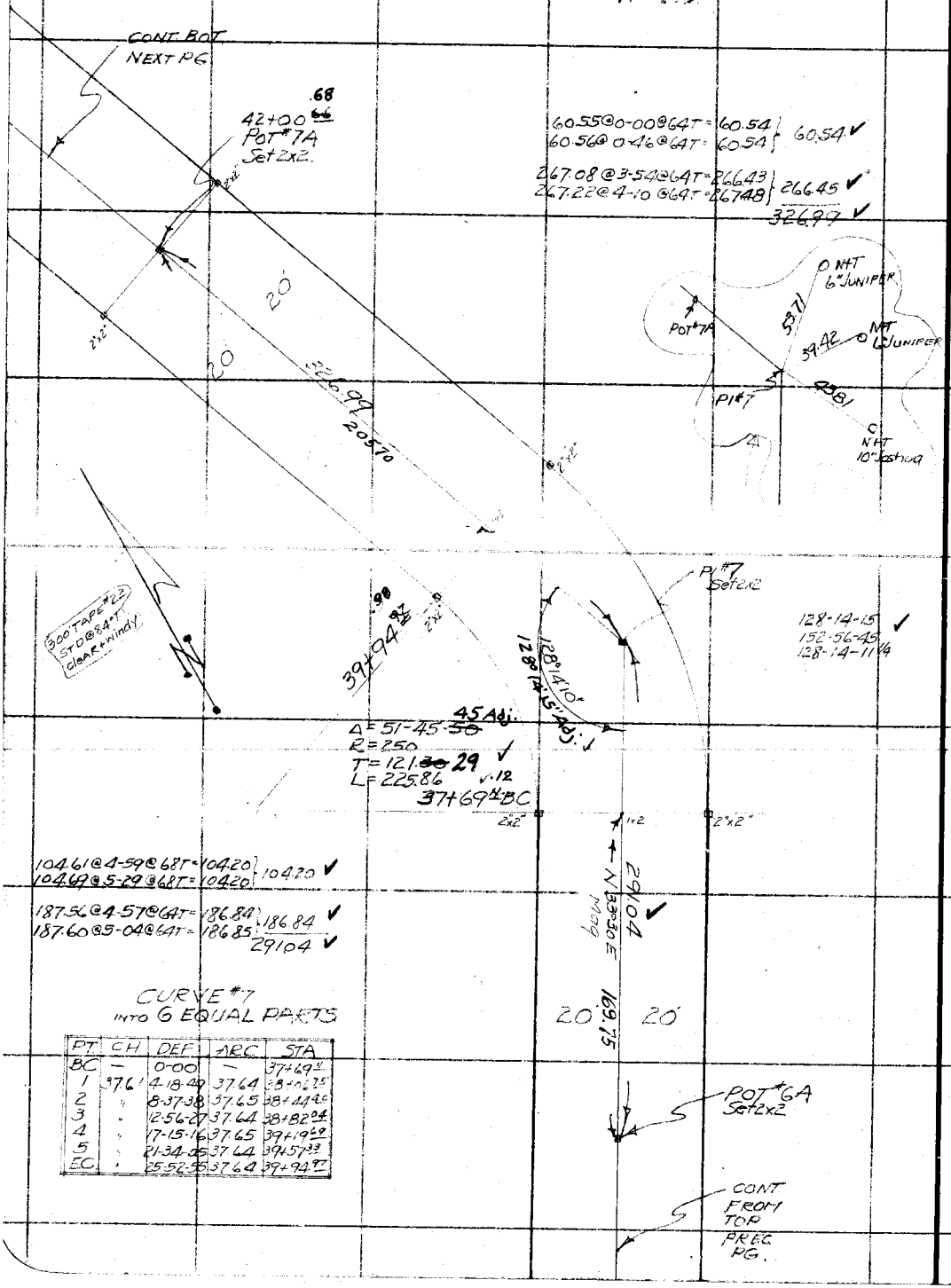

60.55 @ 0-00 @ 6AT = 60.54
60.56 @ 0-46 @ 6AT = 60.54
60.54 ✓

267.08 @ 3-54 @ 6AT = 266.43
267.22 @ 4-10 @ 6AT = 266.48
266.45 ✓

326.99 ✓

128-14-15 ✓
152-56-45
128-14-11 1/4

104.61 @ 4-59 @ 6AT = 104.20
104.69 @ 5-29 @ 6AT = 104.20
104.20 ✓

187.56 @ 4-57 @ 6AT = 186.84
187.60 @ 5-04 @ 6AT = 186.85
186.84 ✓

29104 ✓

29104 ✓

CURVE #7
INTO 6 EQUAL PARTS

PT	CH	DEF	ARC	STA
BC	—	0-00	—	37+69.4
1	37.61	4-18-40	37.64	38+07.04
2	"	8-37-38	37.65	38+44.69
3	"	12-56-27	37.64	38+82.34
4	"	17-15-16	37.65	39+19.99
5	"	21-34-05	37.64	39+57.63
EC	"	25-52-55	37.64	39+94.27

RETURN TO
LOS ANGELES COUNTY SURVEYOR

Do not extend notes this side of this line

Notes: ANY ADDITIONS OR CHANGES ON THIS SHEET MUST BE MADE OR CIRCLED IN Red. WITH DATE AND NAME OF PERSON MAKING CHANGE.

Date 3/12/30 Notes by BUTLER Chief Party BUTLER F.B. 360 PG. 73

Platted by L. C. McMILLAN	W. O. No. 968 D. S. O. No.
Date AUG 18 1930	Location PALLETT CREEK Rd
Map No. B-522-1	Surveyed by BUTLER
Platting C'k'd by D. M. Finley	Date 3/12/30
Date Aug. 1930	Indexed A. C. Johnson

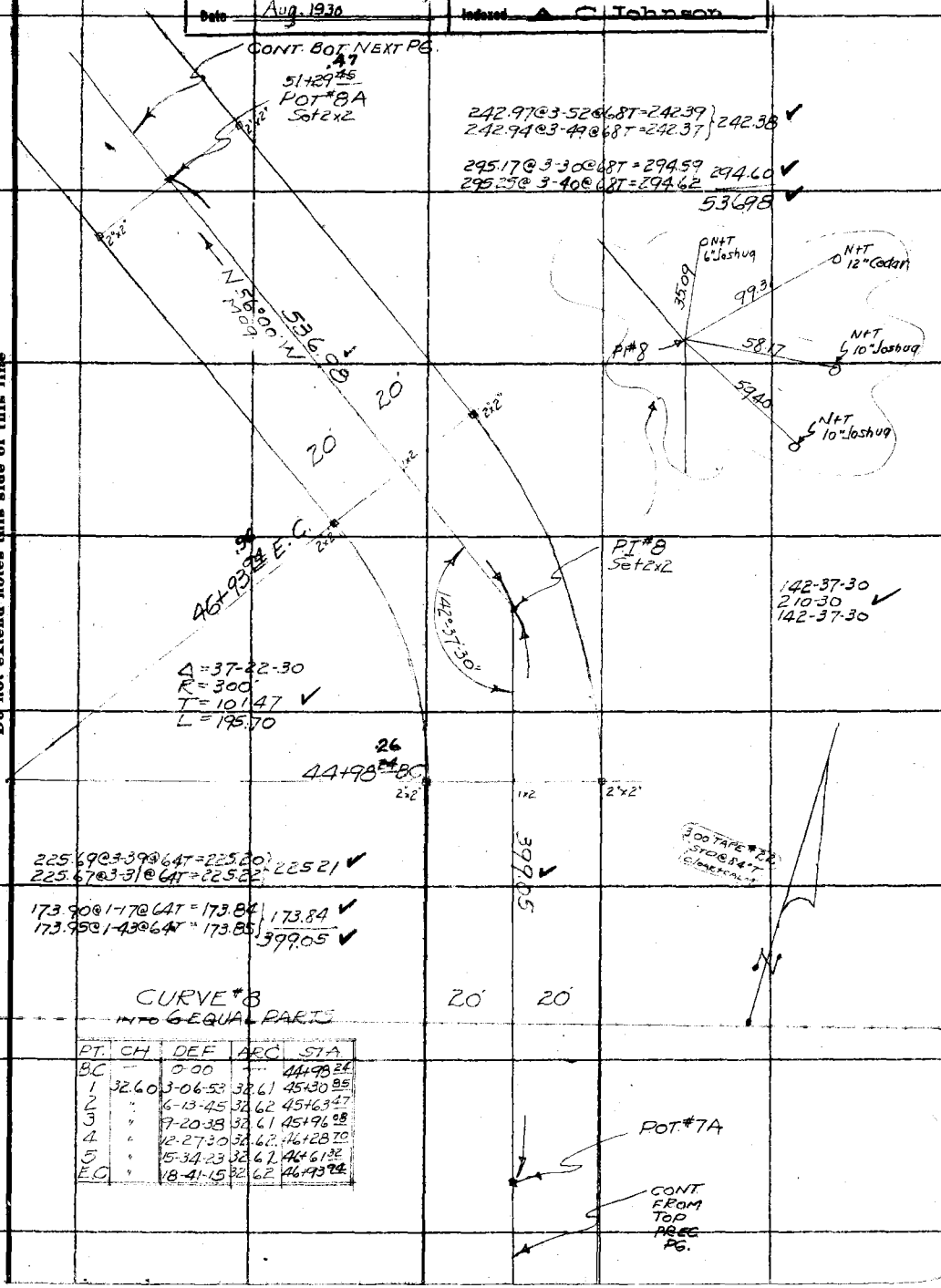

PT.	CH	DEF	ARC	STA
BC	—	0-00	—	44+98.24
1	32.60	3-06-53	32.61	45+30.85
2	"	6-13-45	32.62	45+63.47
3	"	9-20-38	32.61	45+96.08
4	"	12-27-30	32.62	46+28.70
5	"	15-34-23	32.62	46+61.32
E.C.	"	18-41-15	32.62	46+93.94

Note: ANY ADDITIONS OR CHANGES ON THIS SHEET MUST BE MADE OR CIRCLED IN Red. WITH DATE AND NAME OF PERSON MAKING CHANGE.

Do not extend notes this side of this line

RETURN TO LOS ANGELES COUNTY SURVEYOR

F.B. 360 Pg. 74 BUTLER Chief Party Notes by BUTLER Date 3/12/30

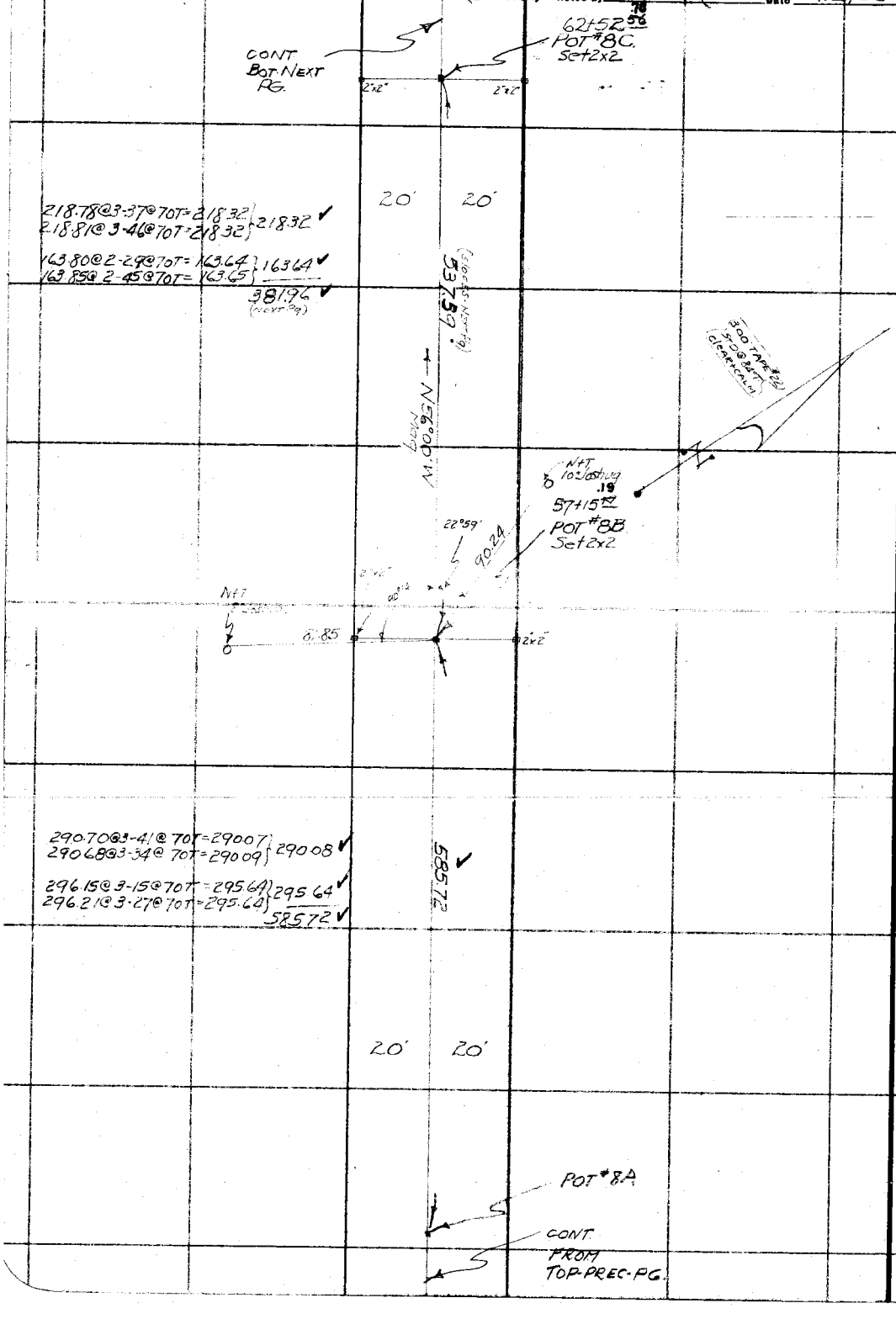

RETURN TO
LOS ANGELES COUNTY SURVEYOR

Do not extend notes this side of this line

Note: ANY ADDITIONS OR CHANGES ON THIS SHEET MUST BE MADE OR CIRCLED IN Red. WITH DATE AND NAME OF PERSON MAKING CHANGE.

Date 3/12/60 Notes by BUTLER Chief Party BUTLER F.B. 360 PG. 75

Platted by L. G. McMILLAN
Date AUG 18 1930
Map No. B-522-1
Platting C'k'd by D. M. Finley
Date Aug. 1930

W. O. No. 968 D. S. O. No.
Location PALLETT CREEK RD
Surveyed by BUTLER
Date 3-12-60
Indexed A. C. Johnson

Notes: ANY ADDITIONS OR CHANGES ON THIS SHEET MUST BE MADE OR CIRCLED IN Red. WITH DATE AND NAME OF PERSON MAKING CHANGE.

Do not extend notes this side of this line.

RETURN TO LOS ANGELES COUNTY SURVEYOR

CONT. BOT NEXT PG.

191.47@2-56@6AT=191.20 } 191.20 ✓
191.44@2-45@6AT=191.20 }

174.88@2-04@6ST=174.75 } 174.74 ✓
174.91@2-25@6ST=174.73 }

193.10@2-05@6ST=192.95 } 192.94 ✓
193.05@1-45@6ST=192.94 }

558.88 ✓

+-16 B.C.

TOPI #10

399.52

558.88 ✓

20'

20'

FD 1x2 = POT #L per F.B. 1462

53

T 5 N R 10 W

300 TAPE @ 87.10 @ 87.10 (clear acre)

N+T 6" Jashua

1409

1386

1355

2.42

1.72

E.C. 2x2

Δ = 9-04-40
R = 1000
T = 79.39
L = 158.44

67+13.92

116°04'25"

POST #9A Set 2x2 by INT.

1429

23.84

6914

73.77

63.65

14.29@0-00@6AT=14.29 } 1429 ✓
1441@7-37@6AT=1428 }

N+T 6" Jashua

55.75

170.05

170.10

45.37

74.72

74.73@0-09@7OT=74.72

N+T in 12" Stump of JUNIPER

SECTION LINE SEE F.B. 360/62

POI #9 Set 2x2 FLUSH

65+55

B.C.

2x2

1x2

2x2

N+T base 4" Pipe

116-04-30
104-17-45
116-04-26¼

170-55-15
323-41-00
170-55-15 ✓

3818.26

(Gross Record)

264.64@3-22@7OT=264.16 } 264.15 ✓
264.60@3-15@7OT=264.15 }

273.68@2-18@7OT=273.44 } 273.44 ✓
273.73@2-31@7OT=273.45 }

537.59 ✓

CURVE #9 INTO 4 EQUAL PARTS

20'

20'

PT	CH	DL =	ARC	STA
BC	—	0-00	—	65+55.13
1	39.61	1-08-05	39.6	65+94.74
2	"	2-16-10	"	66+34.35
3	"	3-24-15	"	66+73.96
EC	"	4-32-20	"	67+13.57

POT #8C

CONT. FROM TOP PREC PG.

F.B. 360 Pg. 76 — BUTLER Chief Party — Notes by BUTLER — Date 3/12/30

CONT. BOT. NEXT PG.
78+62.00
POT #10 A
Set 2x2

239.49 @ 3-00 @ 66T = 239.13
239.45 @ 2-54 @ 66T = 239.11 } 239.12 ✓

197.53 @ 0-32 @ 66T = 197.50
197.53 @ 0-41 @ 66T = 197.50 } 197.50 ✓

232.81 @ 1-39 @ 66T = 232.68
232.79 @ 1-23 @ 66T = 232.69 } 232.68 ✓
669.30 ✓

20' 20'

669.30 N 54 E/W 669.30

30 TAPE #22 S 54 @ 8.47 CENTRE AC.

NHT 4" JUNIPER

2x2 1x2 72.86 E.C.

CURVE #10
INTO 6 EQUAL PARTS

PT	CH	DEF	ARC	STA
BC	—	0-00-00	—	70+99.00
1	31.32	2-14-31	31.33	71+30.33
2	"	4-29-02	"	71+61.66
3	"	6-43-33	"	71+92.99
4	"	8-58-03	31.32	72+24.31
5	"	11-12-34	31.33	72+55.64
EC	"	13-27-05	31.32	72+86.96

NHT Chime Juniper

169-13-45
310-55-15
169-13-48¾ ✓

38.32

169° 13' 50" ✓

76.87

P.I. #10
Set 2x2.

NHT 8" Jostle Lg.

Δ = 10-46-10
R = 100.0
T = 94.26 ✓
L = 187.96

71+13.99 BK
= 70+99.00 AHD BC

2x2 1x2 2x2

20' 20'

CURVE #11 (NEXT PG.)
INTO 14 EQUAL PARTS.

PT	CH	DEF	ARC	STA
BC	—	0-00-00	—	86-13.32
1	39.12	2-12-31	39.13	86+52.24
2	"	4-29-02	"	86+91.42
3	"	6-43-33	"	87+30.55
4	"	8-58-03	39.12	87+69.67
5	"	11-12-34	39.13	88+08.80
6	"	13-27-05	"	88+47.93
7	"	15-41-36	"	88+87.05
8	"	17-56-06	39.12	89+26.18
9	"	20-10-37	39.13	89+65.31
10	"	22-25-08	"	90+04.44
11	"	24-39-38	"	90+43.57
12	"	26-54-09	39.12	90+82.69
13	"	29-08-40	39.13	91+21.82
EC	"	31-23-10	"	91+60.95

559.88 ✓
To POST #24
To E.C. 399.52

CONT. FROM TOP PREC. PG.

RETURN TO
LOS ANGELES COUNTY SURVEYOR

Do not extend notes this side of this line

Notes: ANY CHANGES OR ADDITIONS ON THIS SHEET MUST BE MADE OR CIRCLED IN Red. WITH DATE AND NAME OF PERSON MAKING CHANGE.

Date 3/13/30 Notes by BUTLER Chief Party BUTLER F.B. 360 PG. 77

Platted by L. C. McMILLAN	W. O. No. 968 D. S. O. No.
Date AUG 18 1930	Location PALLETT CREEK RD.
Map No. B-522-1	Surveyed by BUTLER
Platting C'k'd by D. M. Finley	Date 3/13/30
Date Aug. 1930	Indexed A. C. Johnson

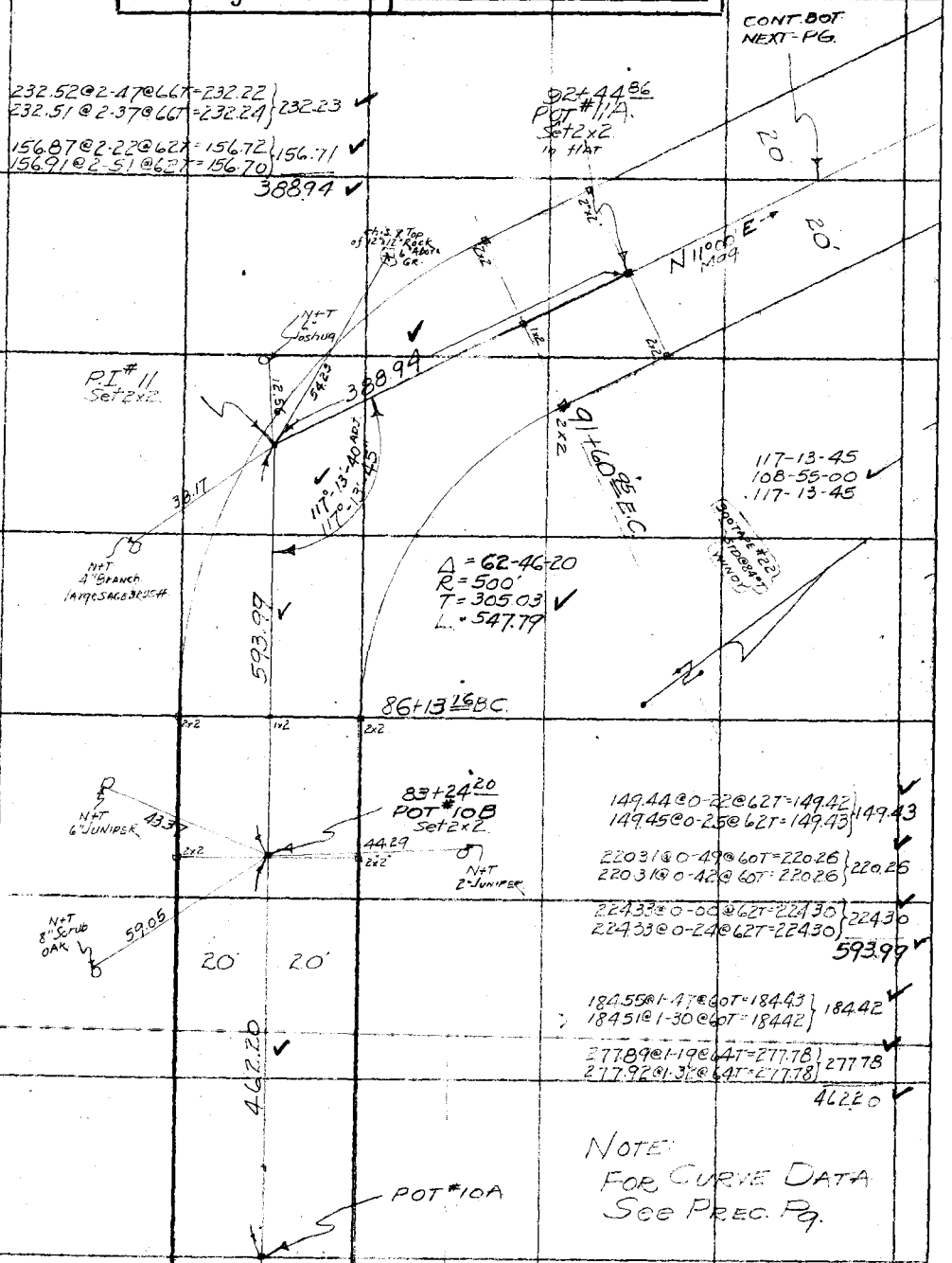

Note: ANY ADDITIONS OR CHANGES ON THIS SHEET MUST BE MADE OR CIRCLED IN Red. WITH DATE AND NAME OF PERSON MAKING CHANGE.

Do not extend notes this side of this line

RETURN TO LOS ANGELES COUNTY SURVEYOR

F.B. 360 Pg. 78 BUTLER Chief Party Notes by BUTLER Date 3/13/30

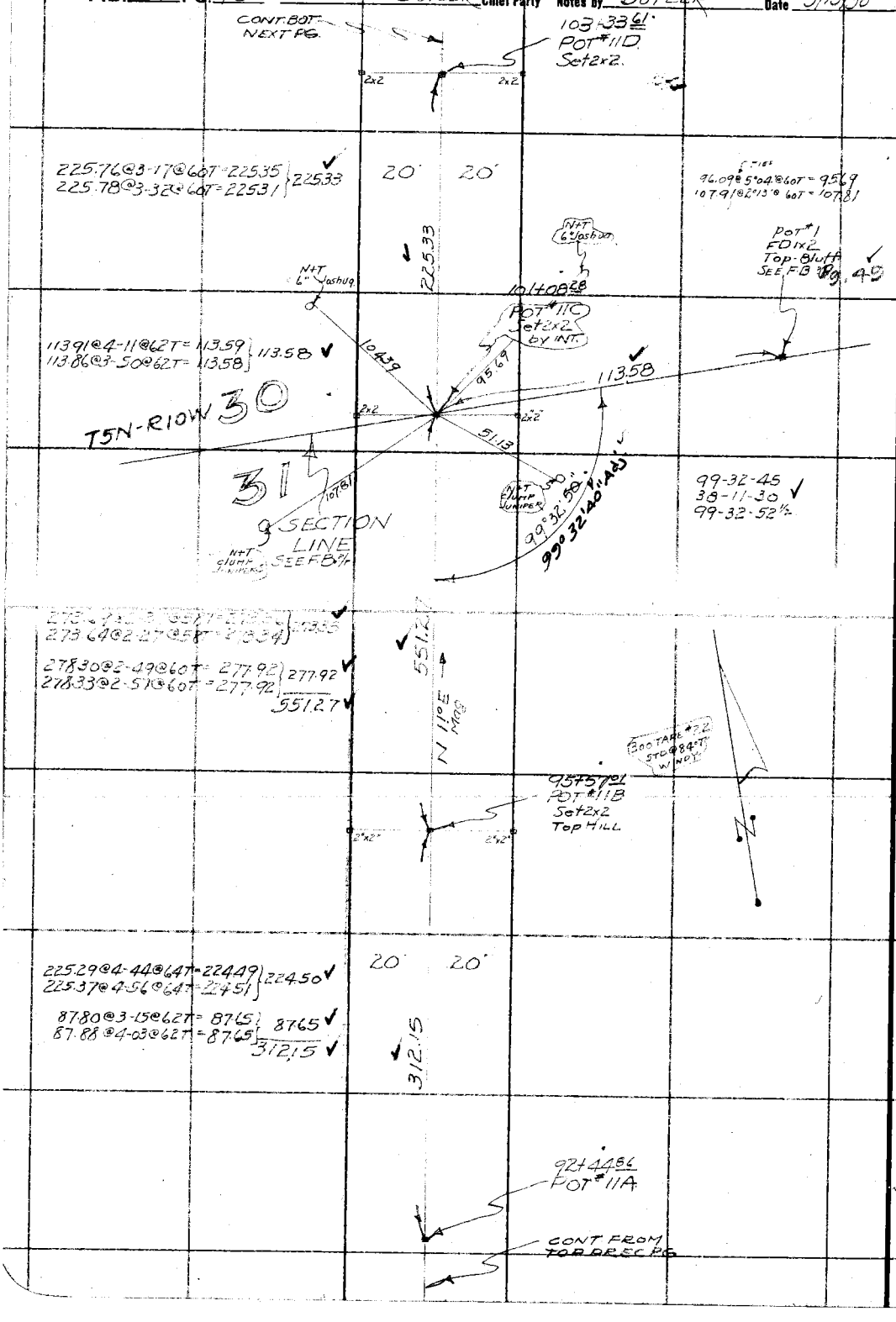

RETURN TO
LOS ANGELES COUNTY SURVEYOR

Do not extend notes this side of this line

Note: ANY ADDITIONS OR CHANGES ON THIS SHEET MUST BE MADE OR CIRCLED IN Red. WITH DATE AND NAME OF PERSON MAKING CHANGE.

Date 3/13/30 Notes by BUTLER Chief Party BUTLER F.B. 360 PG. 79

Platted by L. C. McMILLAN	W. O. No. 968 D. S. O. No.
Date AUG 18 1930	Location PALLETT CREEK RD
Map No. B-522-1	Surveyed by BUTLER
Platting C'k'd by D. M. Fink	Date 3/13/30
Date Aug. 1930	Indexed A. C. Johnson

239.77@3-25@54T = 239.29 } 239.29 ✓
239.83@3-39@54T = 239.29 }

290.62@3-14@54T = 290.10 } 290.10 ✓
290.68@3-24@54T = 290.11 }
529.39 ✓

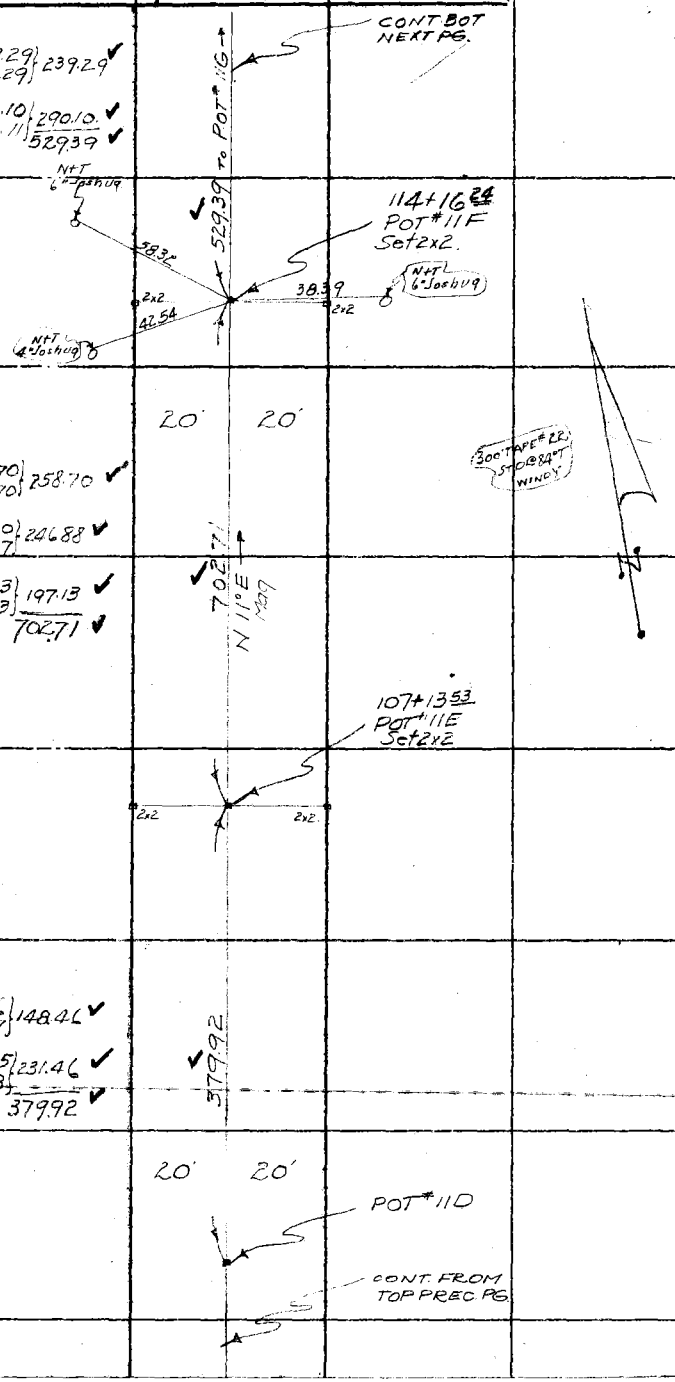

259.08@2-54@54T = 258.70 } 258.70 ✓
259.14@3-09@54T = 258.70 }

247.12@2-07@56T = 246.90 } 246.88 ✓
247.14@2-25@56T = 246.87 }

197.95@5-08@58T = 197.13 } 197.13 ✓
198.02@5-20@58T = 197.13 }
702.71 ✓

148.58@2-00@58T = 148.46 } 148.46 ✓
148.65@2-33@58T = 148.47 }

231.91@3-26@60T = 231.45 } 231.46 ✓
231.85@3-04@60T = 231.48 }
379.92 ✓

Note: ANY ADDITIONS OR CHANGES ON THIS SHEET MUST BE MADE OR CIRCLED IN Red. WITH DATE AND NAME OF PERSON MAKING CHANGE.

Do not extend notes this side of this line

RETURN TO LOS ANGELES COUNTY SURVEYOR

F.B. 360 Pg. 80 — BUTLER Chief Party — Notes by BUTLER — Date 3/17/30



RETURN TO LOS ANGELES COUNTY SURVEYOR

Do not extend notes this side of this line

Note: ANY ADDITIONS OR CHANGES ON THIS SHEET MUST BE MADE OR CIRCLED IN Red. WITH DATE AND NAME OF PERSON MAKING CHANGE.

Date 3/17/30 Notes by BUTLER Chief Party BUTLER F.B. 360 Pg. 81

Platted by L. C. McMILLAN	W. O. No. 968 O. S. O. No.
Date AUG 18 1930	Location PALLETT CREEK Rd
Map No. B-522-1	Surveyed by SULLIVAN
Platting C'k'd by D. M. Finley	Date 3/17/30
Date Aug. 1930	Indexed A. C. Johnson

Note: For Location of Trees - See Pg 93.

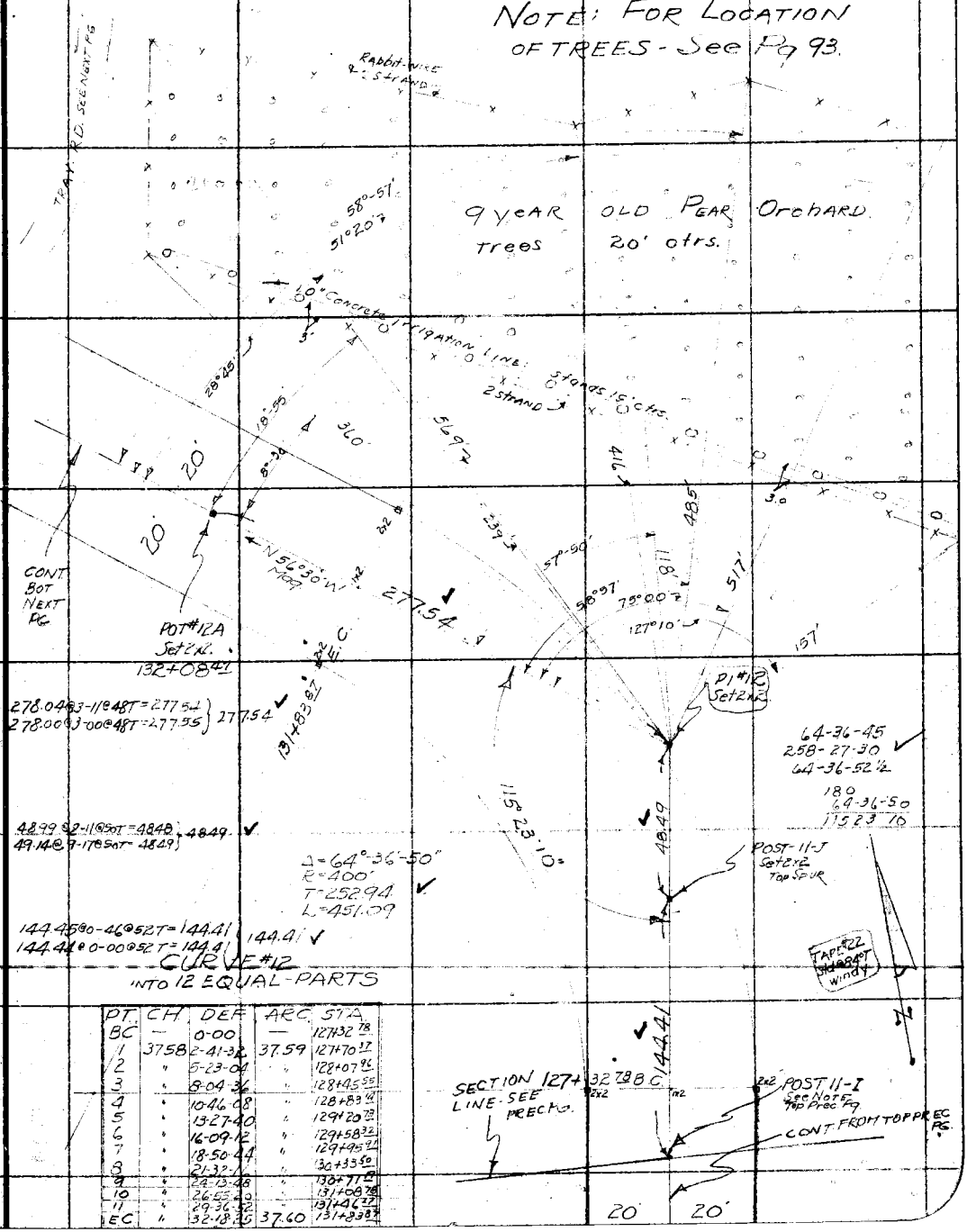

PT.	CH	DEF	ARC	STA
BC	—	0-00	—	127+32.78
1	37.58	2-41-36	37.59	127+70.37
2	"	5-23-04	"	128+07.96
3	"	8-04-36	"	128+45.55
4	"	10-46-08	"	128+83.14
5	"	13-27-40	"	129+20.73
6	"	16-09-12	"	129+58.32
7	"	18-50-44	"	129+95.91
8	"	21-32-16	"	130+33.50
9	"	24-13-48	"	130+71.09
10	"	26-55-20	"	131+08.68
11	"	29-36-52	"	131+46.27
EC	"	32-18-25	37.60	131+83.87

Note: ANY ADDITIONS OR CHANGES ON THIS SHEET MUST BE MADE OR CIRCLED IN Red. WITH DATE AND NAME OF PERSON MAKING CHANGE.

Do not extend notes this side of this line

RETURN TO LOS ANGELES COUNTY SURVEYOR

F.B. 360 Pg. 82 BUTLER Chief Party Notes by BUTLER Date 3/18/30

THIS ALIGNMENT NOT ADOPTED
FOR LATER SURVEY SEE F.B. 360-95 to 112

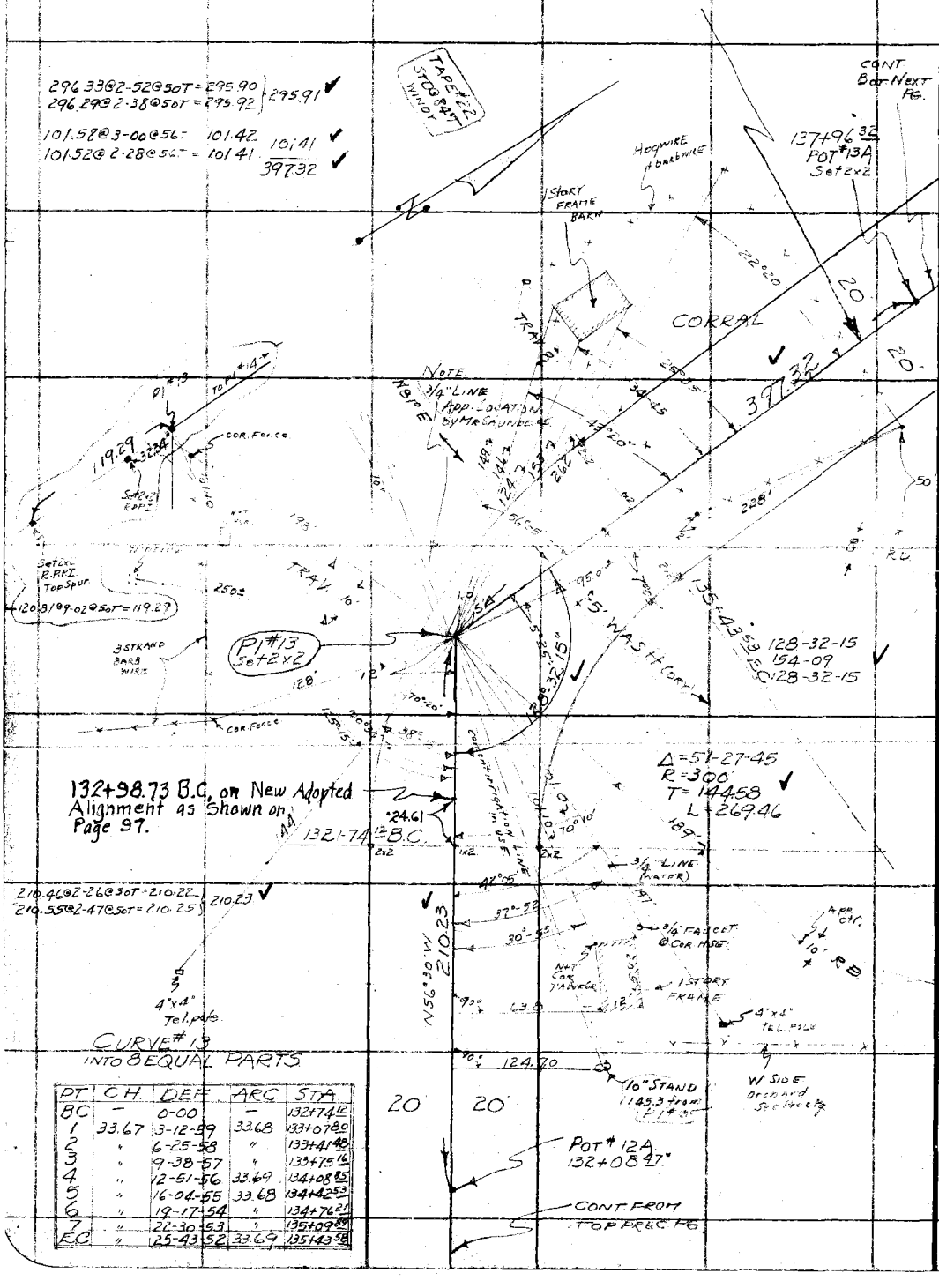

CURVE #13
INTO 8 EQUAL PARTS

PT	CH	DEF	ARC	STA
BC	—	0-00	—	132+74.12
1	33.67	3-12-59	33.68	133+07.80
2	"	6-25-58	"	133+41.48
3	"	9-38-57	"	133+75.16
4	"	12-51-56	33.69	134+08.85
5	"	16-04-55	33.68	134+42.53
6	"	19-17-54	"	134+76.21
7	"	22-30-53	"	135+09.89
EC	"	25-43-52	33.69	135+43.58

RETURN TO
LOS ANGELES COUNTY SURVEYOR

Do not extend notes this side of this line

Note: ANY ADDITIONS OR CHANGES ON THIS SHEET MUST BE MADE OR CIRCLED IN Red. WITH DATE AND NAME OF PERSON MAKING CHANGE.

Date 3/18/30 Notes by BUTLER Chief Party BUTLER F.B. 360 PG. 83

Platted by L. C. McMILLAN	W. O. No. 968 D. S. O. No.
Date AUG 18 1930	Location PALLET CREEK Rd.
Map No. B-522-2	Surveyed by BUTLER
Platting C'k'd by D. M. Finley	Date 3/18/30
Date Aug 1930	Indexed A. C. Johnson

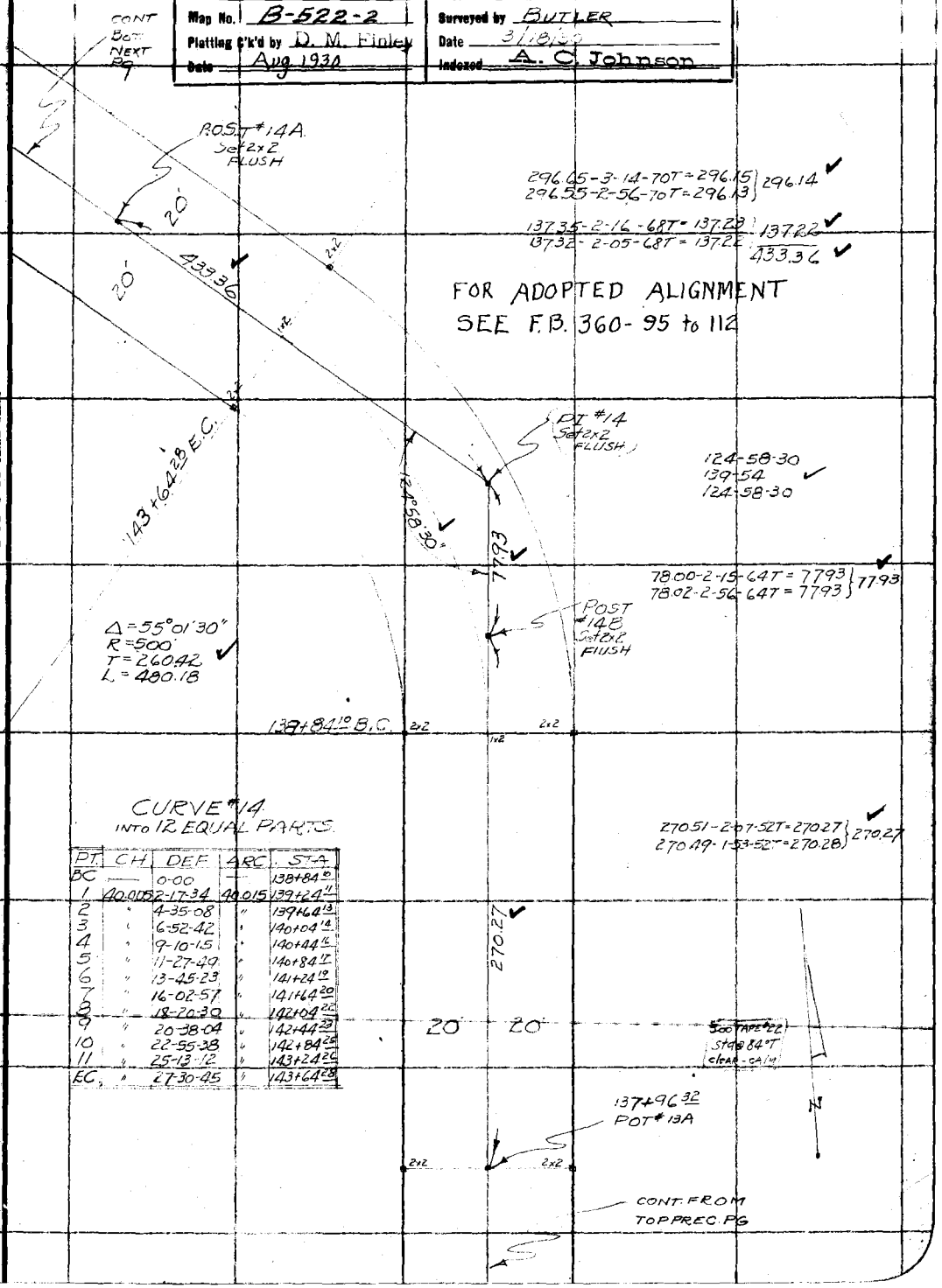

296.65-3-14-70T=296.15 } 296.14
296.55-2-56-70T=296.13

137.35-2-16-68T=137.23 } 137.22
137.32-2-05-68T=137.22
433.36

FOR ADOPTED ALIGNMENT SEE F.B. 360-95 to 112

124-58-30
139-54
124-58-30

78.00-2-15-64T=77.93 } 77.93
78.02-2-56-64T=77.93

270.51-2-07-52T=270.27 } 270.27
270.49-1-53-52T=270.28

CURVE #14 INTO 12 EQUAL PARTS

PT.	CH	DEF	ARC	STA
BC	—	0-00	—	138+84.10
1	40.005	2-17-34	40.015	139+24.11
2	"	4-35-08	"	139+64.13
3	"	6-52-42	"	140+04.14
4	"	9-10-15	"	140+44.16
5	"	11-27-49	"	140+84.17
6	"	13-45-23	"	141+24.19
7	"	16-02-57	"	141+64.20
8	"	18-20-30	"	142+04.22
9	"	20-38-04	"	142+44.23
10	"	22-55-38	"	142+84.25
11	"	25-13-12	"	143+24.26
EC	"	27-30-45	"	143+64.28

Note: ANY ADDITIONS OR CHANGES ON THIS SHEET MUST BE MADE OR CIRCLED IN Red. WITH DATE AND NAME OF PERSON MAKING CHANGE.

Do not extend notes this side of this line

RETURN TO LOS ANGELES COUNTY SURVEYOR

F.B. 360 Pg. 84 — BUTLER — Chief Party — Notes by BUTLER — Date 4/3/30

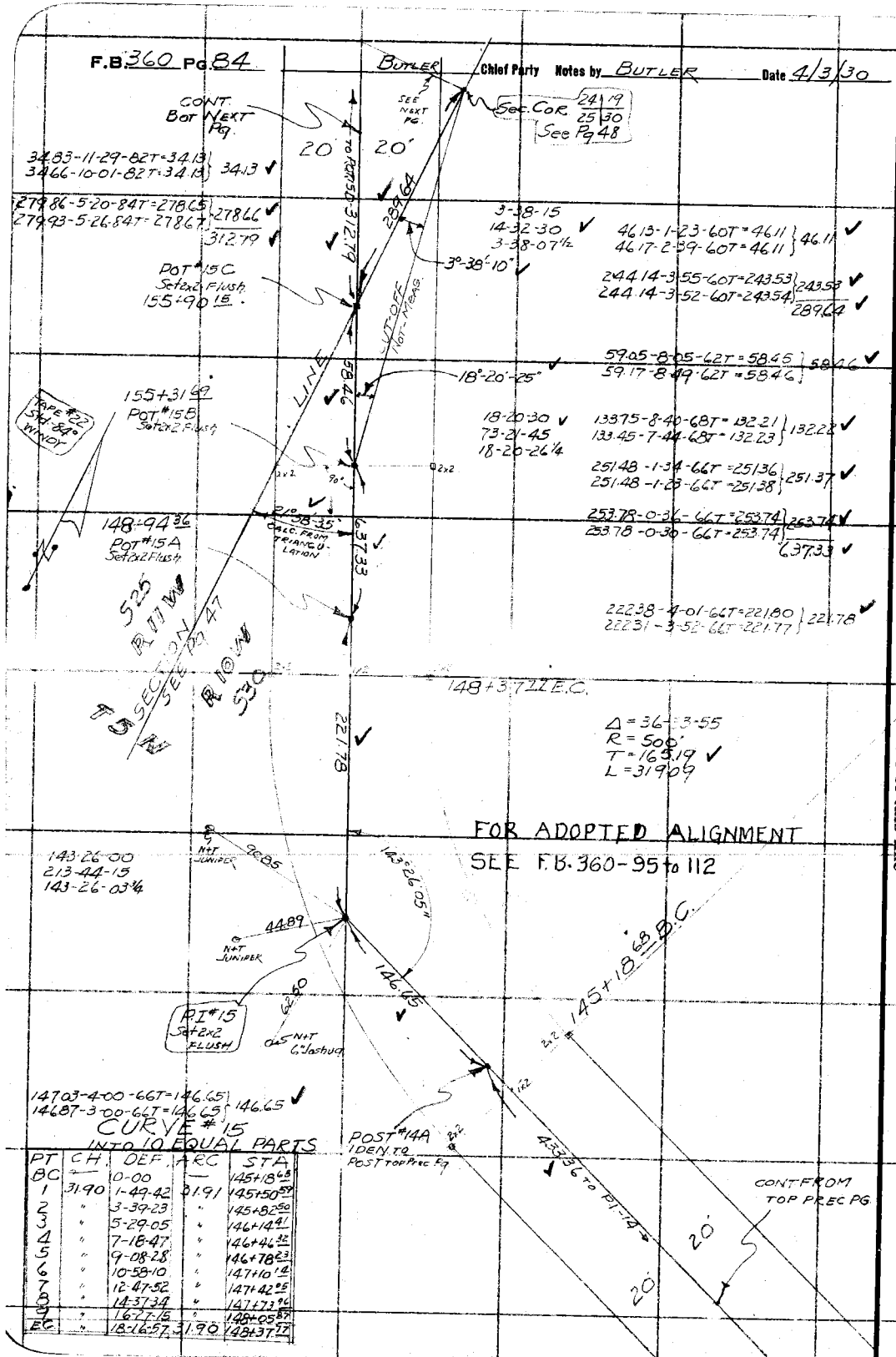

PT	CH	DEF.	ARC	STA
BC	—	0-00	—	145+18.68
1	31.90	1-49-42	31.91	145+50.59
2	"	3-39-23	"	145+82.50
3	"	5-29-05	"	146+14.41
4	"	7-18-47	"	146+46.32
5	"	9-08-28	"	146+78.23
6	"	10-58-10	"	147+10.14
7	"	12-47-52	"	147+42.05
8	"	14-37-34	"	147+73.96
9	"	16-27-16	"	148+05.87
EC	"	18-16-57	31.90	148+37.77

RETURN TO LOS ANGELES COUNTY SURVEYOR

Do not extend notes this side of this line

Notes: ANY ADDITIONS OR CHANGES ON THIS SHEET MUST BE MADE OR CIRCLED IN RED. WITH DATE AND NAME OF PERSON MAKING CHANGE.

Date 4/7/30 Notes by BUTLER Chief Party BUTLER F.B. 360 PG. 85

Platted by L. C. McMILLAN	W. O. No. 968 D. S. O. No.
Date AUG 18 1930	Location PALLET CREEK RD
Map No. B-522-2	Surveyed by BUTLER
Platting C'k'd by D. M. Finley	Date 4/7/30
Date Aug. 1930	Indexed A. C. JOHNSON

Notes: ANY ADDITIONS OR CHANGES ON THIS SHEET MUST BE MADE OR CIRCLED IN Red. WITH DATE AND NAME OF PERSON MAKING CHANGE.

Do not extend notes this side of this line

RETURN TO LOS ANGELES COUNTY SURVEYOR

181.56-4-22-84T = 181.03 } 181.03 ✓
181.48-3-59-84T = 181.04 }

12138-3-24-84T = 121.17 } 121.16 ✓
12140-3-34-84T = 121.16 }
302.19 ✓

CONT. BOT NEXT Pg

TAPE #22 STA 8+20 CALC

N

PI #16 Set 2x2 Flush

9 N+T 8" Joshua 5' High

100.43

106-48-15
67-13-15
106-48-18¾

N+T 8" Joshua 0.86 68

N+T Juniper 0.21.97

100° 48' 20" ✓

302.19 TO PI #17 - CONT NEXT Pg

20.

20.

2x2

163+21.62 E.C. ✓

CURVE #16 INTO 8 EQUAL PARTS

PT	CH.	DEF.	ARC	STA
BC	—	0-00	—	160+66.12
1	31.90	4-34-29	31.94	160+98.06
2	"	9-08-58	"	161+30.00
3	"	13-43-27	"	161+61.94
4	"	18-17-55	31.93	161+93.87
5	"	22-52-24	31.94	162+25.81
6	"	27-26-53	"	162+57.75
7	"	32-01-22	"	162+89.69
EC	"	36-35-50	31.93	163+21.62

FOR ADOPTED ALIGNMENT
SEE F.B. 360-95 to 112

Δ = 73-11-40
R = 200
T = 148.52 ✓
L = 255.50

160+66.12 B.C.

2x2 1x2 2x2

311.70 ✓

200.31-5-57-86T = 199.23 } 199.23 ✓
200.32-5-57-86T = 199.23 }

112.63-2-58-86T = 112.48 } 112.47 ✓
112.64-3-08-86T = 112.47 }
311.70 ✓

TO P.I. #17 - NEXT Pg

159+02.94
POT #15D Set 2x2 Flush by N.T.

FD 2x2 POT See Pg 48

20' 20'

SECTION LINE

77.56 ✓

77.56-0-00-84T = 77.56 }
77.59-1-34-84T = 77.56 } 77.56

SEE Pg

112-10-45
88-43-30
112-10-52½

T5N

R11W R10W

24 19

19

25 30

48

117.10

8706-7-58-84T = 86.22 } 86.21 ✓
87.17-8-21-84T = 86.21 }

30.89-0-00-84T = 30.89 } 30.89 ✓
30.89-0-00-84T = 30.89 }
117.10 ✓

SEC COR See Pg 48

SEE Pg 48

179° 47' 10" ✓

312.79 to POT 15C

CONT FROM TOP PREC. PG.

TO POT 15C PREC. Pg

292.64

SECTION LINE

F.B. 360 Pg. 86 — BUTLER Chief Party — Notes by BUTLER — Date 4/7/30

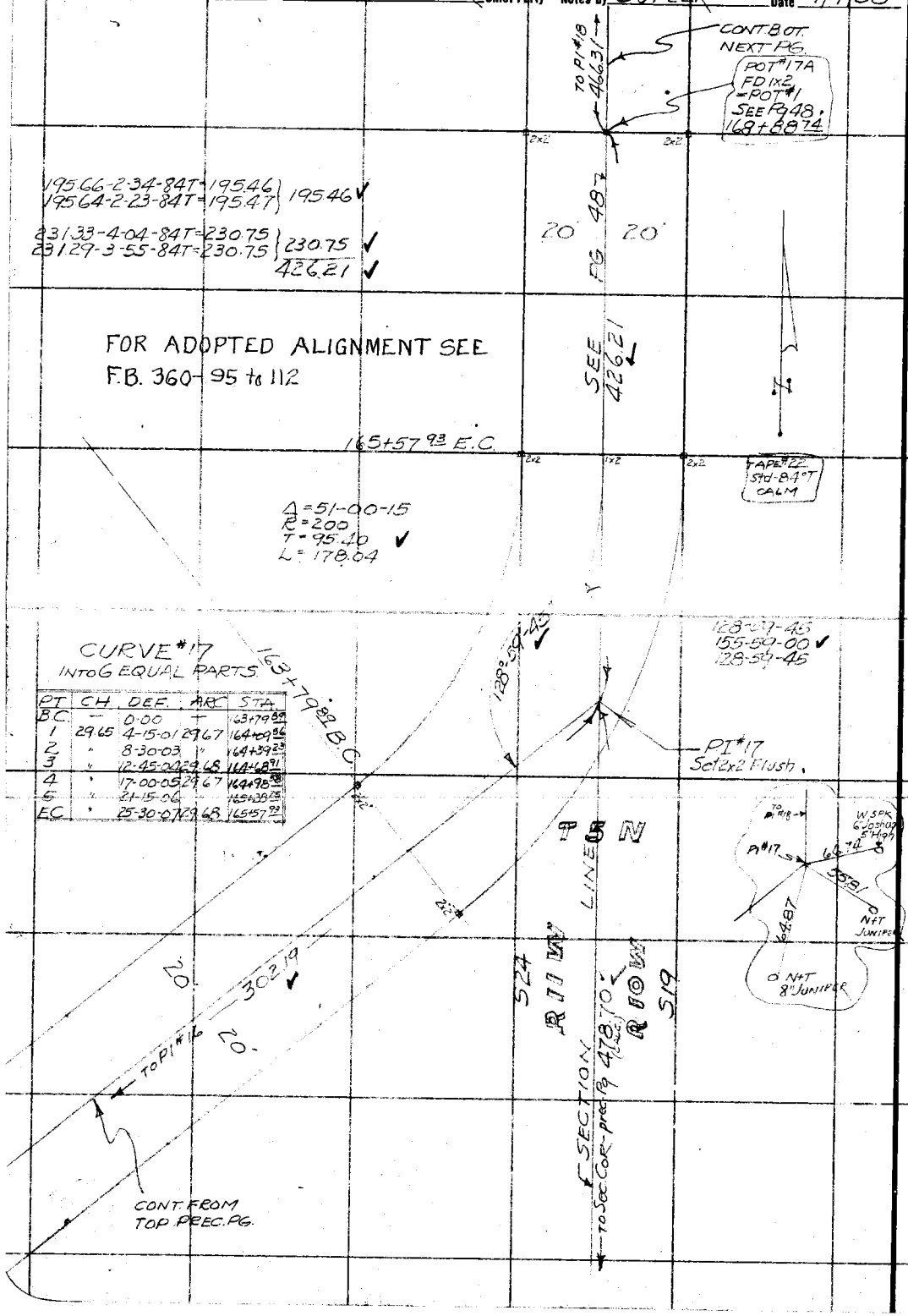

RETURN TO
LOS ANGELES COUNTY SURVEYOR

Do not extend notes this side of this line

Note: ANY ADDITIONS OR CHANGES ON THIS SHEET MUST BE MADE OR CIRCLED IN Red AND DATE AND NAME OF PERSON MAKING CHANGE.

Date 3/18/30 Notes by BUTLER Chief Party BUTLER F.B. 360 PG. 87

Platted by L. C. McMILL	W. O. No. 918 D. S. O. No.
Date AUG 18 1930	Location PALLET CREEK Rd
Map No. B-522-2	Surveyed by BUTLER
Platting C'k'd by D. M. Finley	Date 3/18/30
Date Aug 1930	Indexed A. C. Johnson

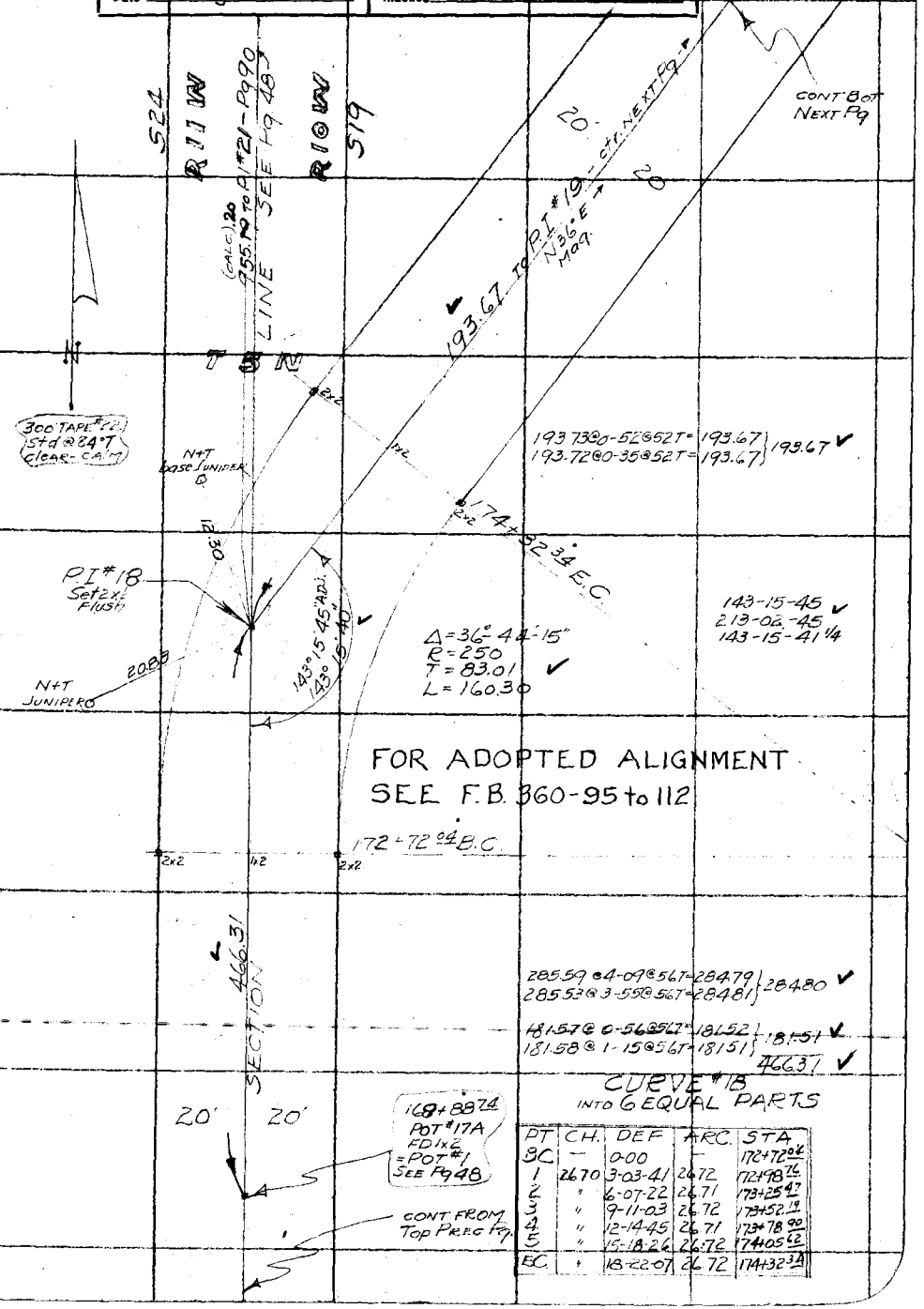

CURVE #18
INTO 6 EQUAL PARTS

PT	CH.	DEF	ARC.	STA
BC	—	0-00	—	172+72.04
1	26.70	3-03-41	26.72	172+98.76
2	"	6-07-22	26.71	173+25.47
3	"	9-11-03	26.72	173+52.19
4	"	12-14-45	26.71	173+78.90
5	"	15-18-26	26.72	174+05.62
EC	"	18-22-07	26.72	174+32.34

Note: ANY ADDITIONS OR CHANGES ON THIS SHEET MUST BE MADE OR CIRCLED IN Red. WITH DATE AND NAME OF PERSON MAKING CHANGE.

Do not extend notes this side of this line

RETURN TO
LOS ANGELES COUNTY SURVEYOR

F.B. 360 Pg. 88 BUTLER Chief Party Notes by BUTLER Date 3/18/30

CURVE #19
INTO 6 EQUAL PARTS

PT	CH	DEF	ARC	STA
BC	—	0-00	—	174+48.64
1	30.46	2-54-36	30.47	174+79.11
2	"	5-49-12	"	175+09.58
3	"	8-43-48	30.48	175+40.06
4	"	11-38-24	30.47	175+70.53
5	"	14-33-00	"	176+01.00
EC	"	17-27-35	30.48	176+31.48

168.11 @ 1-49 @ 64T = 168.01
168.08 @ 1-28 @ 64T = 168.00 } 168.00 ✓

155.46 @ 1-23 @ 70T = 155.40
155.49 @ 1-45 @ 70T = 155.41 } 155.40 ✓

323.40

FOR ADOPTED ALIGNMENT
SEE F.B. 360-95 to 112

CONT BOT. NEXT PG.

20' 20'

N 0°50' E - MAG → 323.40 to PI #20 - ctr. NEXT Pg. ✓

N

300 TAPE #22 Std @ 84°T clear cal'n

176-31.48 E.C.

2x2 1x2 2x2

Δ = 34°55'10"

½Δ = 17°27'35" ✓
R = 300'
T = 9.136
L = 182.84

N+T 8" Jashua

145-04-45
220-19-30
145-04-52½ ✓

174+48.64 B.C.

145°04'50" ✓

50'

N+T base JUNIPER

98.19

PI #19
Set 2x2
FLUSH

64.05

2x2 1x2 2x2

N+T branch JUNIPER

Mag. V 36°00' E → 193.67 to PI #18 - ctr. prec. Pg. ✓

20' 20'

CONT FROM TOP PREC. Pg.

RETURN TO
LOS ANGELES COUNTY SURVEYOR

Do not extend notes this side of this line

Note: ANY ADDITIONS OR CHANGES ON THIS SHEET MUST BE MADE OR CIRCLED IN Red. WITH DATE AND NAME OF PERSON MAKING CHANGE.

Date 3/18/30 Notes by BUTLER Chief Party BUTLER F.B. 360 PG. 89

Platted by L. C. [illegible]	W. O. No. 968 D. S. O. No.
Date AUG 18 1930	Location PALLET CREEK Rd
Map No. B-522-2	Surveyed by BUTLER
Platting C'k'd by D. M. [illegible]	Date 3/18/30
Date Aug 1930	Indexed A. C. Johnson

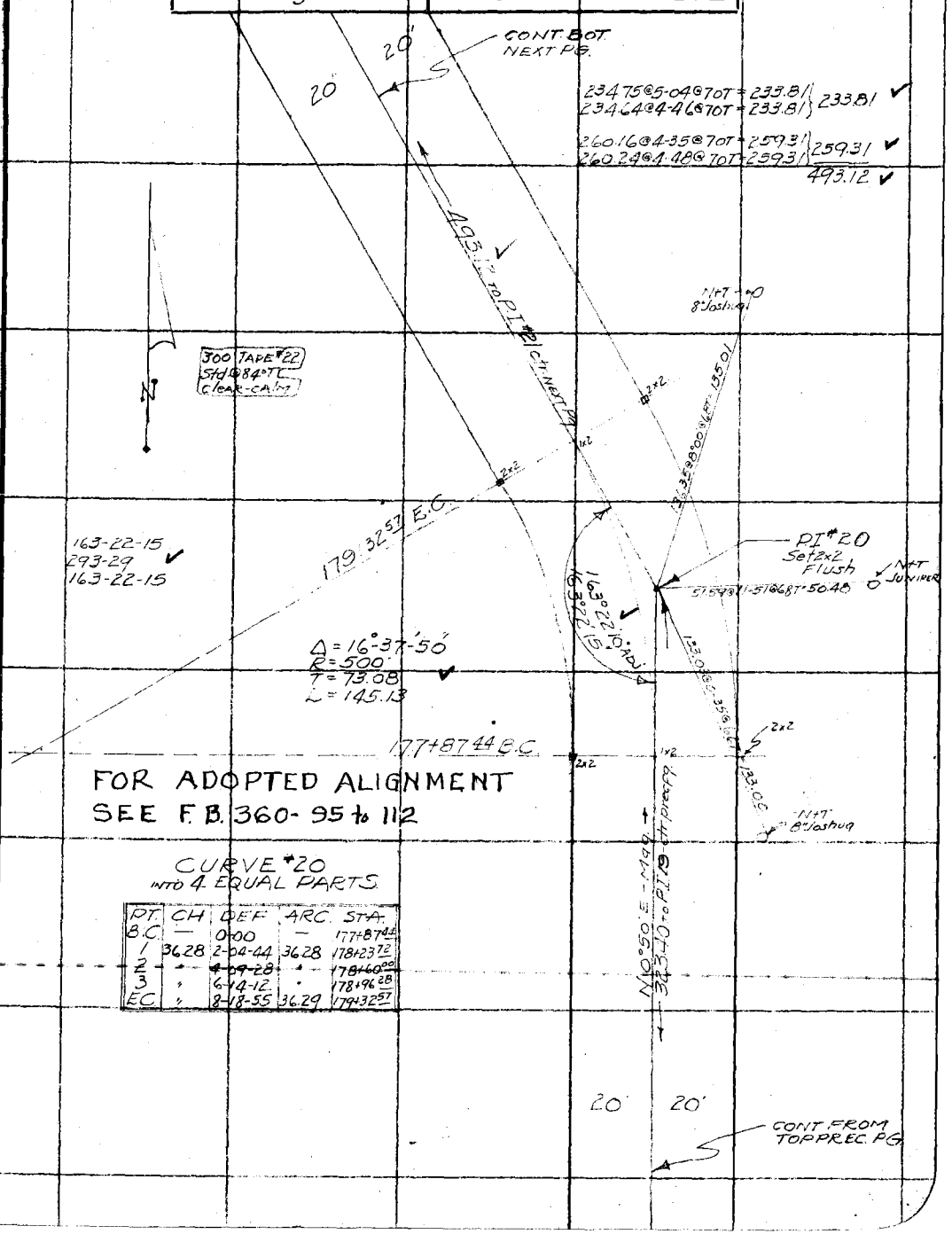

FOR ADOPTED ALIGNMENT
SEE F.B. 360-95 to 112

CURVE #20
INTO 4 EQUAL PARTS

PT.	CH	DEF	ARC.	STA.
B.C.	—	0-00	—	177+87.44
1	36.28	2-04-44	36.28	178+23.72
2	"	4-09-28	"	178+60.00
3	"	6-14-12	"	178+96.28
E.C.	"	8-18-55	36.29	179+32.57

Note: ANY ADDITIONS OR CHANGES ON THIS SHEET MUST BE MADE OR CIRCLED IN Red. WITH DATE AND NAME OF PERSON MAKING CHANGE.

Do not extend notes this side of this line

RETURN TO
LOS ANGELES COUNTY SURVEYOR

F.B. 360 Pg. 90 — BUTLER Chief Party — Notes by BUTLER — Date 3/18/30

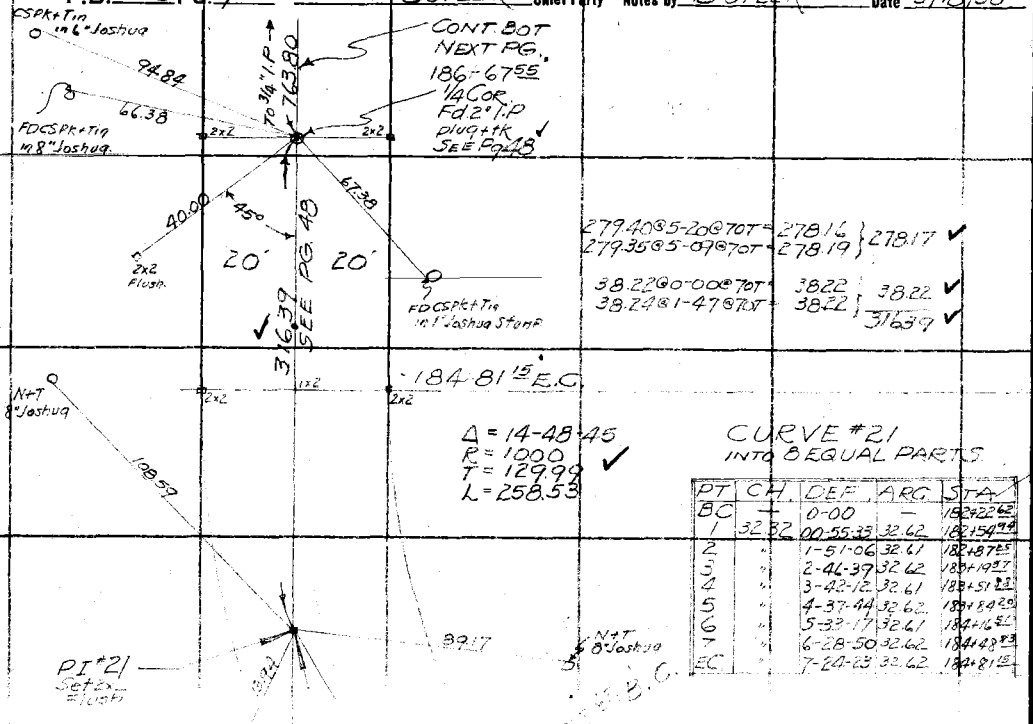

279.40 @ 5-20 @ 70T = 278.16
279.35 @ 5-07 @ 70T = 278.19
} 278.17 ✓

38.22 @ 0-00 @ 70T = 38.22
38.24 @ 1-47 @ 70T = 38.22
} 38.22 ✓
316.39 ✓

PT	CH.	DEF.	ARC	STA.
BC	—	0-00	—	182+22.62
1	32.62	00-55-35	32.62	182+54.99
2	"	1-51-06	32.61	182+87.25
3	"	2-46-37	32.62	183+19.87
4	"	3-42-12	32.61	183+51.23
5	"	4-37-44	32.62	183+84.20
6	"	5-33-17	32.61	184+16.52
7	"	6-28-50	32.62	184+48.93
EC	"	7-24-23	32.62	184+81.15

FOR ADOPTED ALIGNMENT SEE F.B. 360-95 to 112

14-48-45 ✓
59-15-15
14-48-48 ✓

RETURN TO LOS ANGELES COUNTY SURVEYOR

Do not extend notes this side of this line

Note: ANY ADDITIONS OR CHANGES ON THIS SHEET MUST BE MADE OR CIRCLED IN Red. WITH DATE AND NAME OF PERSON MAKING CHANGE.

Date 3/18/30 Notes by BUTLER Chief Party BUTLER F.B. 360 PG. 91

Platted by	L. C. McMILLAN	W. O. No.	968 D. S. O. No.
Date	AUG 18 1930	Location	PALLAT CREEK Rd
Map No.	B-522-2	Surveyed by	BUTLER
Platting C'k'd by	D. M. Finley	Date	3/18/30
Date	Aug 1930	Indexed	C. Johnson

Note: ANY ADDITIONS OR CHANGES ON THIS SHEET MUST BE MADE OR CIRCLED IN Red. WITH DATE AND NAME OF PERSON MAKING CHANGE.

Do not extend notes this side of this line

RETURN TO LOS ANGELES COUNTY SURVEYOR

CONT NEXT PG (R.S.Sht)

174-19-30
337-17-45 ✓
174-19-26 1/4

25556-1-19-74T=25547
25554-1-08-74T=25547 } 25547 ✓
298.17-0-51-74T=298.12
298.14-0-37-74T=298.12 } 298.12 ✓
553.59 ✓

FD old 4x2 No Tack used c/r OK for SPLIT

To P.I. 100.71(R) 100.72(M)

1946

FD CSpk+Tin 0.20 Deep

1948

174°18'15" (R&M) 174°19'25" (M)

FD OLD 2x2 No TACK used c/r OK for Split

553.55' (rec) 553.50 (MEAS)

FT. TEJON RD.

FD old 6 2x2 No Tack used c/r

1943+35
FD 3/4" I.P FLUSH - used c/r TIES OK AS per F.B. 61-36

2000

Set 2x2 6" Deep

(F.B. 61-36 CS-20621-1W)

NOTE UNABLE TO RETRACE E TO EAST ACCT ALL POINTS DESTROYED FOR 2 P.I. Lengths

20'

20'

80'

Set 2x2 6" Deep

Radial F.B. 61-36 113-53-15 E 113-53-05 (MEAS)

FD old 2x2 No Tacks used c/r

113-53-15 ✓
115-32-15 ✓
113-53-03 3/4

9.7

193+11
4"x6"T el. pob.

FOR ADOPTED ALIGNMENT SEE F.B. 360-95 to 112

T 5 S R 16 W

SEE Fd 48

TAPE 122 STD. 84°T CALM

N

N 5° W

(COPIED FD 48 763.80)

SECTION LINE

524

20 20

To 1/4 Cor

CONT. FROM TOP PREC. PG.

F.B. 360 Pg. 92 — BUTLER Chief Party — Notes by BUTLER — Date 3/18/30

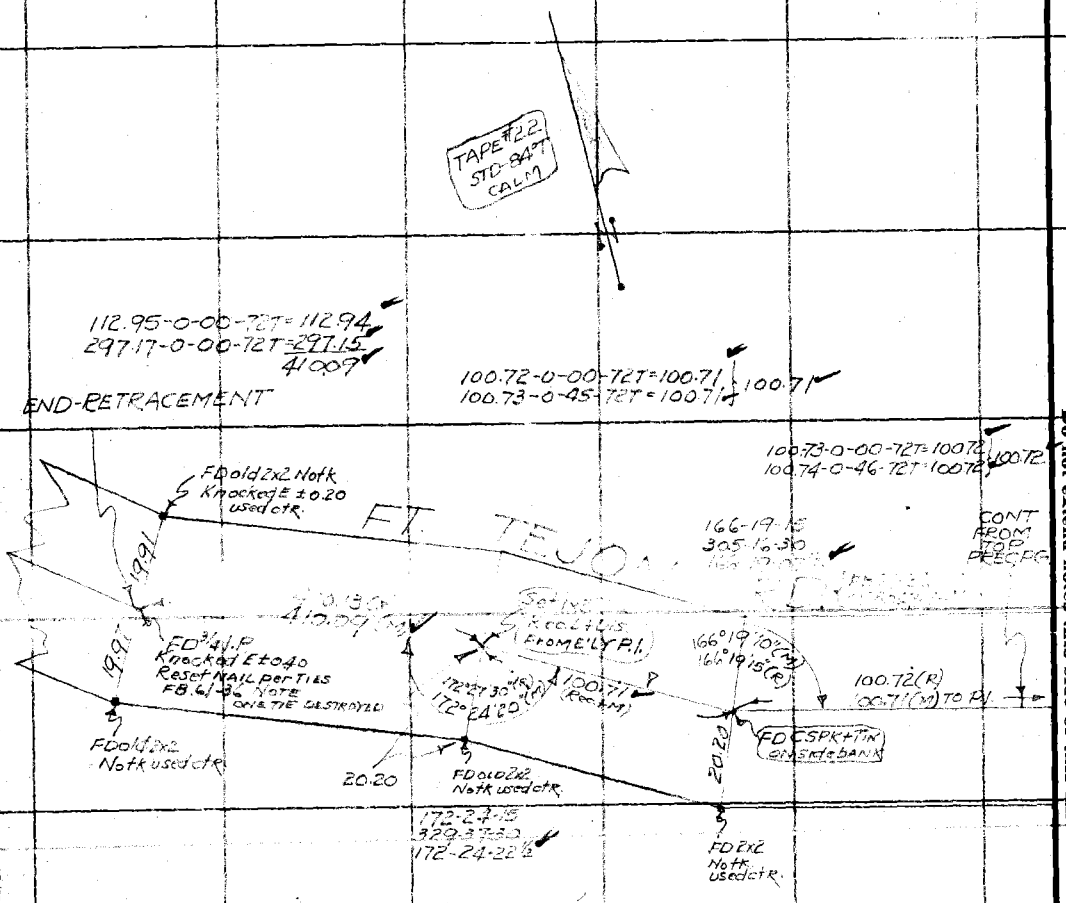

RETURN TO
LOS ANGELES COUNTY SURVEYOR

Do not extend notes this side of this line

Note: ANY ADDITIONS OR CHANGES ON THIS SHEET MUST BE MADE OR CIRCLED IN Red. WITH DATE AND NAME OF PERSON MAKING CHANGE.

Date _____ Notes by BUTLER Chief Party BUTLER F.B. 360 PG. 93

Platted by L. C. McMILLAN	W. O. No. 968 D. S. O. No.
Date AUG 18 1930	Location Pallet Creek Rd
Map No. B-522-2	Surveyed by BUTLER
Platting C'k'd by D. M. Finley	Date
Date Aug 1930	Indexed A. C. Johnson

Hor. ∠ TO END-Tree Row
π on P.1 #12 - Site on P1 #13.

1 - 100-38
2 - 89-00
3 - 81-05
4 - 71-05
5 - 62-35
6 - 54-45
7 - 47-25
8 - 40-15
9 - 35-50
10 - 32-20
11 - 27-50
12 - 23-20
13 - 22-05
14 - 18-25
15 - 17-40
16 - 14-55
17 - 14-25
18 - 12-05

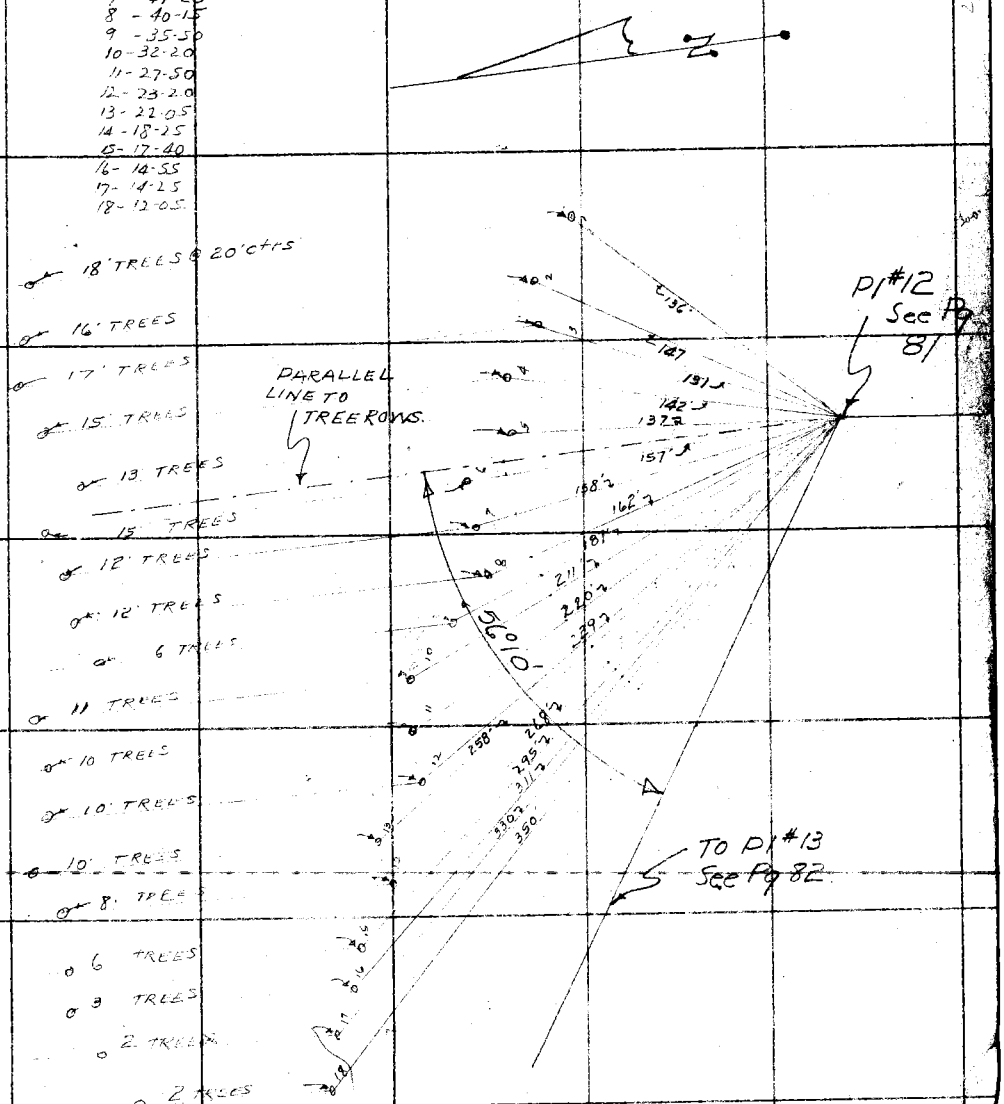

Note: ANY ADDITIONS OR CHANGES ON THIS SHEET MUST BE MADE OR CIRCLED IN Red. WITH DATE AND NAME OF PERSON MAKING CHANGE.

Do not extend notes this side of this line

RETURN TO
LOS ANGELES COUNTY SURVEYOR

RETURN TO
LOS ANGELES COUNTY SURVEYOR

Notes ANY CORRECTIONS OR CHANGES ON THIS SHEET MUST BE MADE BY CANCELED IN ink, WITH DATE AND INITIALS OF PERSON MAKING CHANGE.

Do not extend notes this side of this line

F.B. 360 Pg. 94

Chief Party _____ Notes by _____ Date _____

Date _____ Notes by _____ Chief Party _____ F.B. 360 PG. 95

Platted by G. A. CROWL	W. O. No. _____ D. S. O. No. _____
Date JAN 1931	Location _____
Map No. B-522-2	Surveyed by _____
Platting C'k'd by D.M.Finley	Date _____
Date Jan. 1931	Indexed A. C. Johnson 11-28-30

Notes: ANY ADDITIONS OR CHANGES ON THIS SHEET MUST BE MADE OR CIRCLED IN Red. WITH DATE AND NAME OF PERSON MAKING CHANGE.

Do not extend notes this side of this line

RETURN TO LOS ANGELES COUNTY SURVEYOR

Line change on

PALLETT CREEK ROAD

and subdivision of the west ½ of Sec. 19

T. 5 N - R. 10 W.

W. O. 968.

Nov. 1930.

A. Brackett
Deputy County Surveyor

W. I. Lind	Transit
A. Carrasco	Asst. Eng.
R. Palmer	Rr.
A. Murray	Stakes.

300' Tan. cc #2
Std. @ 34° E.

F.B. 360 Pg. 96. Brockett Chief Party Notes by Brockett Date

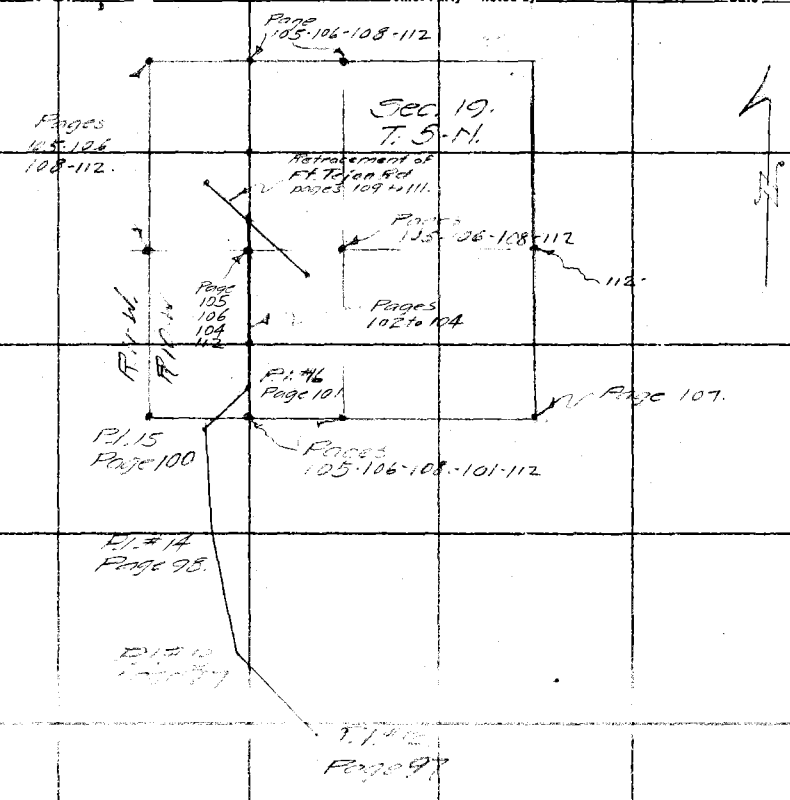

Subdivision of Sec. 19

Proportioning of ½ corners – Page 105.

~~Descriptions of Points~~ – " 108.

Angles – " 106.

Setting of Monuments – " 112.

RETURN TO
LOS ANGELES COUNTY SURVEYOR

Do not extend notes this side of this line

Note: ANY ADDITIONS OR CHANGES ON THIS SHEET MUST BE MADE OR CIRCLED IN Red. WITH DATE AND NAME OF PERSON MAKING CHANGE.

Date Nov 1930 Notes by Bracket Chief Party Bracket F.B. 360 Pg. 97

Platted by G. A. CROWL	W. O. No. 968 D. S. O. No.
Date JAN 1931	Location Pallett Creek Rd
Map No. B-522-2	Surveyed by [illegible]
Platting C'k'd by D. M. Finley	Date Nov 1930
Date Jan 1931	Indexed A. C. Johnson

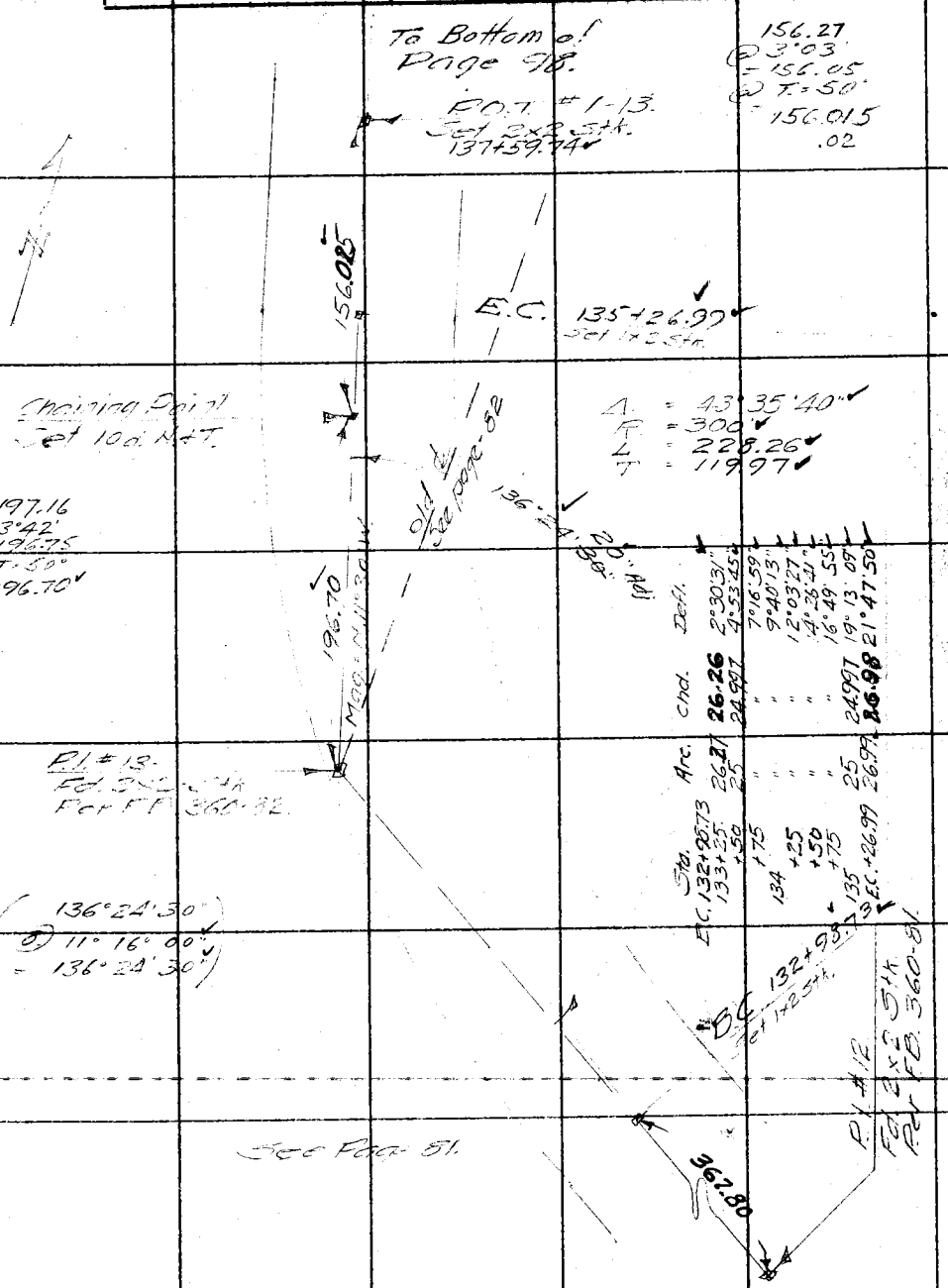

Sta.	Arc.	Chd.	Defl.
EC 132+98.73	26.27	26.26	2°30'31"
133+25	25	24.997	4°53'45"
+50	"	"	7°16'59"
+75	"	"	9°40'13"
134	"	"	12°03'27"
+25	"	"	14°26'41"
+50	"	"	16°49'55"
+75	"	"	19°13'09"
135	25	24.997	21°47'50"
EC +26.99	26.99	26.98	

Note: ANY ADDITIONS OR CHANGES ON THIS SHEET MUST BE MADE OR CIRCLED IN Red. WITH DATE AND NAME OF PERSON MAKING CHANGE.

Do not extend notes this side of this line

RETURN TO LOS ANGELES COUNTY SURVEYOR

#13 R=300

F.B. 360 Pg. 98 Bracket Chief Party Notes by Bracket Date Nov. 1930

17°21'55"
17°22'00" Adj.
To Bottom of Page 99.
P.O.T. #5-14
Set 2x2 Stk.
= 148+81.70

Chaining Point
Set 10d. N+T.

183.88
Horiz.
@T. 55°
= 183.84

P.I. #14
Set 2x2 Stk.

183.84

186.36
@5°07'
= 185.62
@T. 50°
= 185.58

E.C.
Set 1x2 Stk.

145+88.64

185.58

Δ = 17°22'00"
R = 500'
L = 151.55
T = 76.36

R.P.P.I. #14
Set 2x2 Stk.

49.40

23.64
Horiz.
@T. 50°

137.52

90°

R.P.P.I. #14
Set 2x2 Stk.

P.O.T. #1-4
Set 2x2 Stk.
Down 0.7'

Sta. Arc. Chd. Defl.
BC. 144+37.05 0°00'00"
+50 12.91 0°44'
+75 24.997
145

+75
BC. 144+37.05 13.64
Set 1x2 Stk.

142+90.34
P.O.T. #2-13
Set 2x2 Stk.

270.17

199.52
Horiz.
@T. 50°
= 199.17

Chaining Point
Set 10d. N+T.

270.33
@1°35'
= 270.23
@T. 50°
= 270.17

260.64
@1°58'
= 260.49
@T. 50°
= 260.43

137+59.74
P.O.T. #1-13
Set 2x2 Stk.
Per Page 97

Mag. = N 11°30' W.

17°22'00"
(8) 138°55'15"
17°21'54.375"

From
Top of
Page 97

RETURN TO
LOS ANGELES COUNTY SURVEYOR

Do not extend notes this side of this line

Note: ANY ADDITIONS OR CHANGES ON THIS SHEET MUST BE MADE OR CIRCLED IN Red. WITH DATE AND NAME OF PERSON MAKING CHANGE.

Date Nov 1930 Notes by Brackett Chief Party Brackett F.B. 360 PG. 99

Platted by G. A. CROWL	W. O. No. 968 D. S. O. No.
Date JAN 1931	Location Pallet Creek Pg.
Map No. B-522-2	Surveyed by A. Brackett
Platting C'k'd by D. M. Finley	Date Nov 1930
Date Jan. 1931	Indexed A. C. Johnson

To Bottom of Page 100.

153+73.78 ✓
P.O.S.T. #1-15
Set 2x2 Stk.

200.65
@ 4°17
= 200.09
@ T = 55°
= 200.05

200.05

Chaining Point
Set 10d. N&T.

293.13
@ 4°50
= 292.09
@ T = 55°
= 292.03 ✓

292.03

148+81.70 ✓
P.O.T. #2-14
Set 2x2 Stk.
Per Page 98

Mag. = N. 5°45' E.

From Top of Page 98.

Note: ANY ADDITIONS OR CHANGES ON THIS SHEET MUST BE MADE OR CIRCLED IN Red. WITH DATE AND NAME OF PERSON MAKING CHANGE.

Do not extend notes this side of this line

RETURN TO
LOS ANGELES COUNTY SURVEYOR

F.B. 360 Pg. 100 Chief Party Notes by Date



RETURN TO
LOS ANGELES COUNTY SURVEYOR

Do not extend notes this side of this line

Note: ANY ADDITIONS OR CHANGES ON THIS SHEET MUST BE MADE OR CIRCLED IN Red. WITH DATE AND NAME OF PERSON MAKING CHANGE.

Date *Nov 1930* Notes by *Brackett* Chief Party *Kirchner* F.B. *360* PG. *101*

Platted by	G. A. CROWL	W. O. No.	*968*	D. S. O. No.	
Date	JAN 1931	Location	*Dalton Creek Rd.*		
Map No.	*B-522-2*	Surveyed by			
Platting C'k'd by	D. M. Finley	Date	*Nov 1930*		
Date	*Jan. 1931*	Indexed	A. C. Johnson		

Notes: ANY ADDITIONS OR CHANGES ON THIS SHEET MUST BE MADE OR CIRCLED IN Red. WITH DATE AND NAME OF PERSON MAKING CHANGE.

RETURN TO
LOS ANGELES COUNTY SURVEYOR

Do not extend notes this side of this line

F.B. 360 PG. 102. Brackett Chief Party Notes by Brackett Date Nov. 1930

To bottom of Page 103.

20 20

166+82.88

P.O.T. #3-16.
Set 2x2 Stk.

℄ of Ballet Creek Road.

Set 2x2 R/W Stk.

Set 2x2 R/W Stk.

175.01 @ 1°54' =
174.92 @ T-50° =
174.87

Chaining Point
Set 10d. N.&T.

20 20

[illegible]
[illegible]
= 298.53

P.O.T. #[illegible]-16.
Set 2x2 Stk.
162+09.48

North

Set 2x2 R/W Stk.

Set 2x2 R/W Stk.

Mag. =

287.34
@ 2°51'
= 286.98 @ T-55°
= 286.92

Chaining Point
Set N.&T.

112.40
@ 9°51'
= 110.74 @ T-55°
= 110.72

From Top of Page 101.

P.L. #16.
Set 2x2 Stk.
Per Page 101.

RETURN TO
LOS ANGELES COUNTY SURVEYOR

Do not extend notes this side of this line

Note: ANY ADDITIONS OR CHANGES ON THIS SHEET MUST BE MADE OR CIRCLED IN Red. WITH DATE AND NAME OF PERSON MAKING CHANGE.

Date Nov. 1930 Notes by Bracket Chief Party Bracket F.B. 360 PG. 103

Platted by G. A. CROWL	W. O. No. 968 D. S. O. No.
Date JAN 1931	Location Pallett Creek Rd
Map No. B-522-2	Surveyed by [illegible]
Platting C'k'd by D. M. Finley	Date Nov. 1930
Date Jan. 1931	Indexed A. C. Johnson

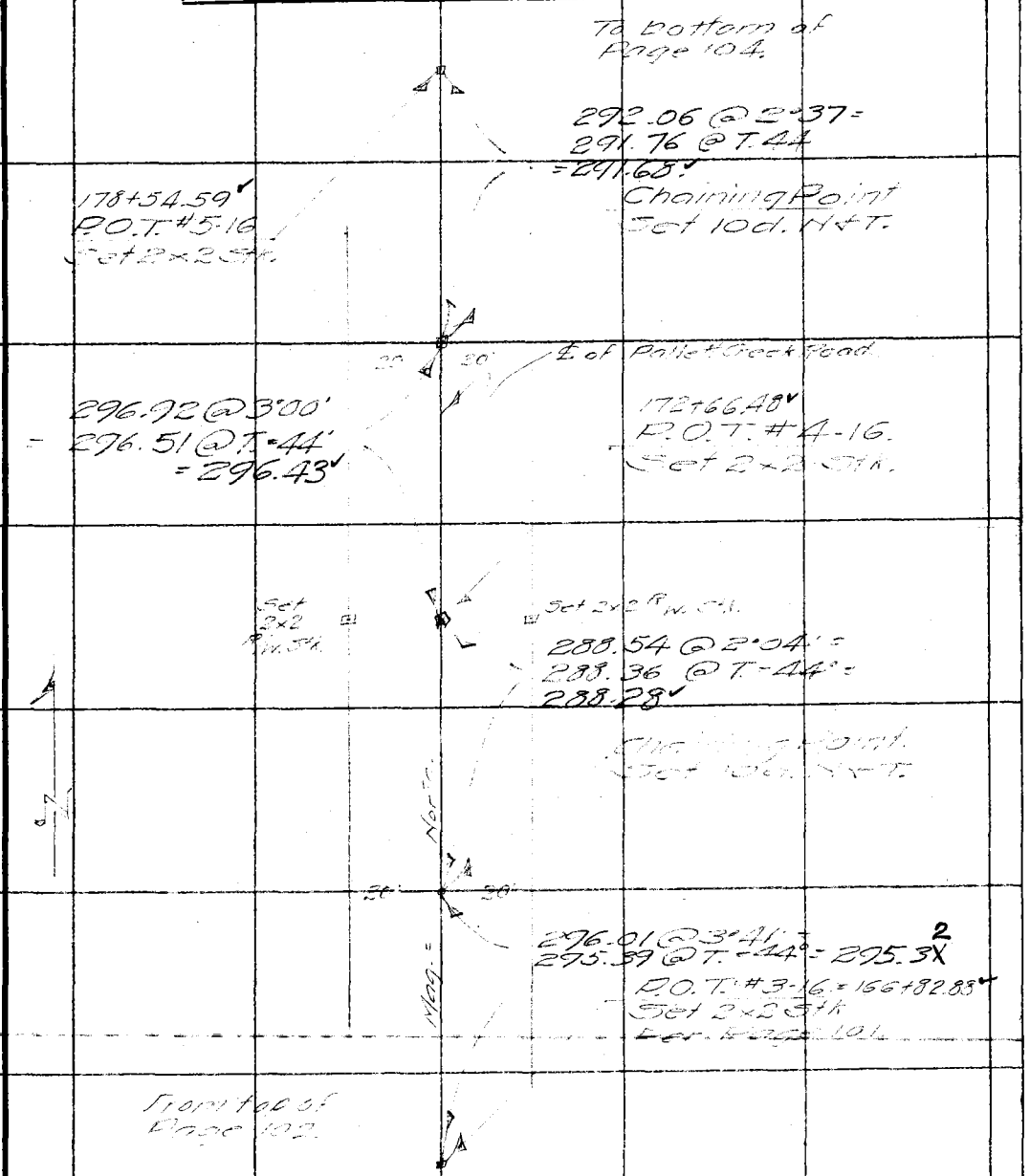

Note: ANY ADDITIONS OR CHANGES ON THIS SHEET MUST BE MADE OR CIRCLED IN Red. WITH DATE AND NAME OF PERSON MAKING CHANGE.

Do not extend notes this side of this line

RETURN TO LOS ANGELES COUNTY SURVEYOR

F.B. 360 Pg. 104. Chief Party Notes by Date

RETURN TO
LOS ANGELES COUNTY SURVEYOR

Do not extend notes this side of this line

Note: ANY ADDITIONS OR CHANGES ON THIS SHEET MUST BE MADE OR CIRCLED IN Red. WITH DATE AND NAME OF PERSON MAKING CHANGE.

Date Nov. 1930 Notes by [illegible] Chief Party [illegible] F.B. 360 Pg. 105

Platted by G. A. CROWL	W. O. No. 968 D. S. O. No.
Date JAN 1931	Location Pollett Creek Rd.
Map No. B-522-2	Surveyed by [illegible]
Platting C'k'd by D. M. [illegible]	Date [illegible]
Date Jan. 1931	Indexed A. C. Johnson

Note
For angles see page 106

For descriptions of points see page 108

Note: ANY ADDITIONS OR CHANGES ON THIS SHEET MUST BE MADE OR CIRCLED IN Red. WITH DATE AND NAME OF PERSON MAKING CHANGE.

Do not extend notes this side of this line

RETURN TO
LOS ANGELES COUNTY SURVEYOR

F.B. 360 Pg 106 Bracket Chief Party Notes by Bracket Date Nov 1930

Note
For setting of 1/16 Cors.
See page 105.
For descriptions of
points see page 108.

RETURN TO
LOS ANGELES COUNTY SURVEYOR

Do not extend notes this side of this line

Note: ANY ADDITIONS OR CHANGES ON THIS SHEET MUST BE MADE OR CIRCLED IN Red. WITH DATE AND NAME OF PERSON MAKING CHANGE.

Date 12-5-30 Notes by Bracket Chief Party Bracket F.B. 360 Pg 107

Platted by G. A. CROWL	W. O. No. 968 D. S. O. No.
Date JAN 1931	Location Pallett Creek Road
Map No. B-522-2	Surveyed by [illegible]
Platting C'k'd by D. M. Finley	Date Dec 5th 1930
Date Jan 1931	Indexed A. C. Johnson

N

Sec. 19
T. 5-N
R. 10 W.
See C.S. 9177

Sec. 20.

Searched for Spanish bayonet Acc. C.S. 9177
Fd. Nothing

Mag. N 76°E
67.1 lks.

Note: in resetting the brass cap was re-oriented to read from the South.

Sec. 30.

Sec. 29

U.S. General Land Office Survey for Removal
T. 5 N. R. 10 W.
S. 19 S. 20
S. 30 S. 29
191

Fd. [illegible] with [illegible] as shown

Standing 1.0'± above [illegible]. Top leaning 0.4'± S.W.N. Used the position of base of [illegible] to reset same 0.5'± below [illegible] surface [illegible] bedded in concrete poured in place [illegible] in stone [illegible] around the 1.5' Fd. Stone 11 x 7 x 4 ins.± Mkd. "S.G.F.R." + Notched with 5 notches - placed stone in sou. side of corner & poured concrete against it.

Did not tie this corner to nor check it against existing surveys.

Note: ANY ADDITIONS OR CHANGES ON THIS SHEET MUST BE MADE OR CIRCLED IN Red. WITH DATE AND NAME OF PERSON MAKING CHANGE.

Do not extend notes this side of this line

RETURN TO
LOS ANGELES COUNTY SURVEYOR

F.B. 360 Pg. 108. Brackett Chief Party Notes by Brackett Date Nov. 1930.

Note
For proportioning of
1/16 Cors. see page 105
For angles see
Page 106.

Dec. 1st 1930
Reset 1/4 Cor.
Flush with
Ground Level +
Embedded in
Concrete, poured
in place.

RETURN TO
LOS ANGELES COUNTY SURVEYOR

Do not extend notes this side of this line

Note: ANY ADDITIONS OR CHANGES ON THIS SHEET MUST BE MADE OR CIRCLED IN Red. WITH DATE AND NAME OF PERSON MAKING CHANGE.

Date: 11-29-30 Notes by: Bracket Chief Party: Bracket F.B. 360 Pg. 109

Platted by: G. A. CROWL	W. O. No. 968 D. S. O. No.
Date: JAN 1931	Location: Pallett Creek Rd.
Map No.: B-522-2	Surveyed by: [illegible]
Platting C'k'd by: D. M. Finley	Date: Nov 29, 1930
Date: Jan 1931	Indexed: A. C. Johnson

12-16-30

To Bottom of Page 110.

To Angle Point Per Page 110.

Angle point. Searched for 3/4" I.P. Per 8061 - Fd nothing Set 1x2 Stk. From Fd. R/W Stks. as shown - 1x2 Stk set 0.4'± below surface.

618.16 @ T.=56° = 618.04 ✓

10" Adj.

Fd. old 2x2 R/W Stk

20.00

20.00

Fd. old 2x2 R/W Stk No tack.

40"

Mag. = 1094.67 @ T.=56° F. = 1094.45

20'

20'

176°04'15" @ 328°35'15" = 176°04'15" 25"

Sec. 19 T. 5 N.

115°34'41.35" 35" adj.

Fd. 10 [illegible] in Mag in 3/4" I.P. [illegible] Per C.S. 8061 [illegible] Per Page 91 - [illegible]

N.W. 1/4 Cor. Sec. 19 Per Page 49.

0.015'

Mag. = North

R. 10 W.

R. 11 W.

True Range Line See pages 48 + 91.

N.W. Cor. Sec. 19 Fd. C.S. North (Flush) Per Page 48. + " 108.

Set [illegible] in Fd. 3/4" I.P. by Intersection of Section Line with back Tangent of Ft. Tejon Rd. Prod. Forward. See page 91.

Note: ANY ADDITIONS OR CHANGES ON THIS SHEET MUST BE MADE OR CIRCLED IN Red. WITH DATE AND NAME OF PERSON MAKING CHANGE.

Do not extend notes this side of this line

RETURN TO LOS ANGELES COUNTY SURVEYOR

RETURN TO
LOS ANGELES COUNTY SURVEYOR

Note: ANY ADDITIONS OR CHANGES ON THIS SHEET MUST BE MADE OR CIRCLED IN Red. WITH DATE AND NAME OF PERSON MAKING CHANGE.

Do not extend notes this side of this line

F.B. 360 Pg. 111 Chief Party Brainerd Notes by Crockett Date 11-20-30



Date 12-1-30 Notes by Brackett Chief Party Brackett F.B. 360 Pg. 111

Platted by G. A. CROWL	W. O. No. 968 D. S. O. No.
Date JAN 1931	Location Pallett Creek Rd.
Map No. B-522-2	Surveyed by H. L. Brackett
Platting C'k'd by D. M. Fink	Date Dec. 1st 1930.
Date Jan. 1931	Indexed A. C. Johnson

Note: ANY ADDITIONS OR CHANGES ON THIS SHEET MUST BE MADE OR CIRCLED IN Red. WITH DATE AND NAME OF PERSON MAKING CHANGE.

Do not extend notes this side of this line

RETURN TO
LOS ANGELES COUNTY SURVEYOR



F.B. 360 Pg. 112 Brackett Chief Party Notes by Brackett Date 12-8-30

RETURN TO
LOS ANGELES COUNTY SURVEYOR
Do not extend notes this side of this line

Note: ANY ADDITIONS OR CHANGES ON THIS SHEET MUST BE MADE OR CIRCLED IN Red. WITH DATE AND NAME OF PERSON MAKING CHANGE.