Date _____ Notes by _____ Chief Party _____ F. B. 361 PG. 1

Plotted by _____	W. O. No. 4199 B. S. O. No. _____
Date _____	Location Glen Ave & Alameda St.
Map No. _____	Surveyed by Mc Gillivray & Svenson
Plotting C.K'd by _____	Date June-1929
Date _____	Indexed _____

ALAMEDA ST.
&
GLEN AVE

W.O. 4199

TOPOGRAPHY
FROM
TWEEDY - ABBOTT ROAD
TO
OAK AVE

361

ed By Mc Gillivray
- Svenson.

See F.B. 408
F.B. 297

F.B. 361 PG. 2 Chief Party Notes by Date

RETURN TO
LOS ANGELES COUNTY SURVEYOR

Do not extend notes this side of this line

Notes: ANY ADDITIONS OR CHANGES ON THIS SHEET MUST BE MADE OR CIRCLED IN Red. WITH DATE AND NAME OF PERSON MAKING CHANGE.

Date: June 1928 Noted by: MFG Chief Party: MFG F.B. 361 PG. 3

Date 6-28-1928	Location Glen Av.
Map No.	Surveyed by M. G. Murray
Plotting Card by R.M. Finley	Date June 1928
Date June 1928	Indexed

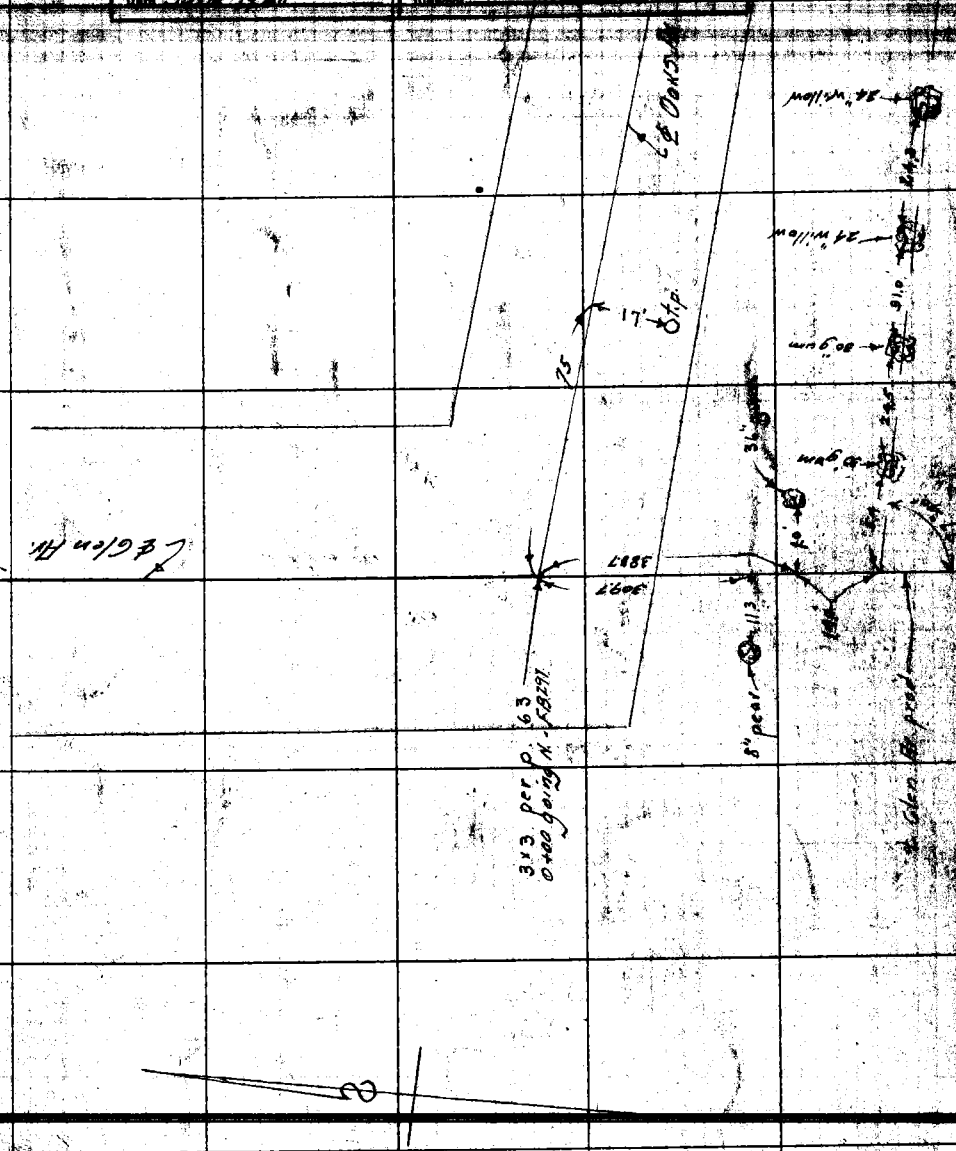

See rt. side p. 5.

Note: ANY ADDITIONS OR CHANGES OF THIS SHEET MUST BE MADE OR CIRCLED IN RED WITH DATE AND NAME OF PERSON MAKING CHANGE.

LOS ANGELES COUNTY SURVEYOR

Do not extend notes this side of this line

RETURN TO

LOS ANGELES COUNTY SURVEYOR

Note: ANY ADDITIONS OR CHANGES ON THIS SHEET MUST BE MADE OR CIRCLED IN **Red.** WITH DATE AND NAME OF PERSON MAKING CHANGE.

Do not extend notes this side of this line

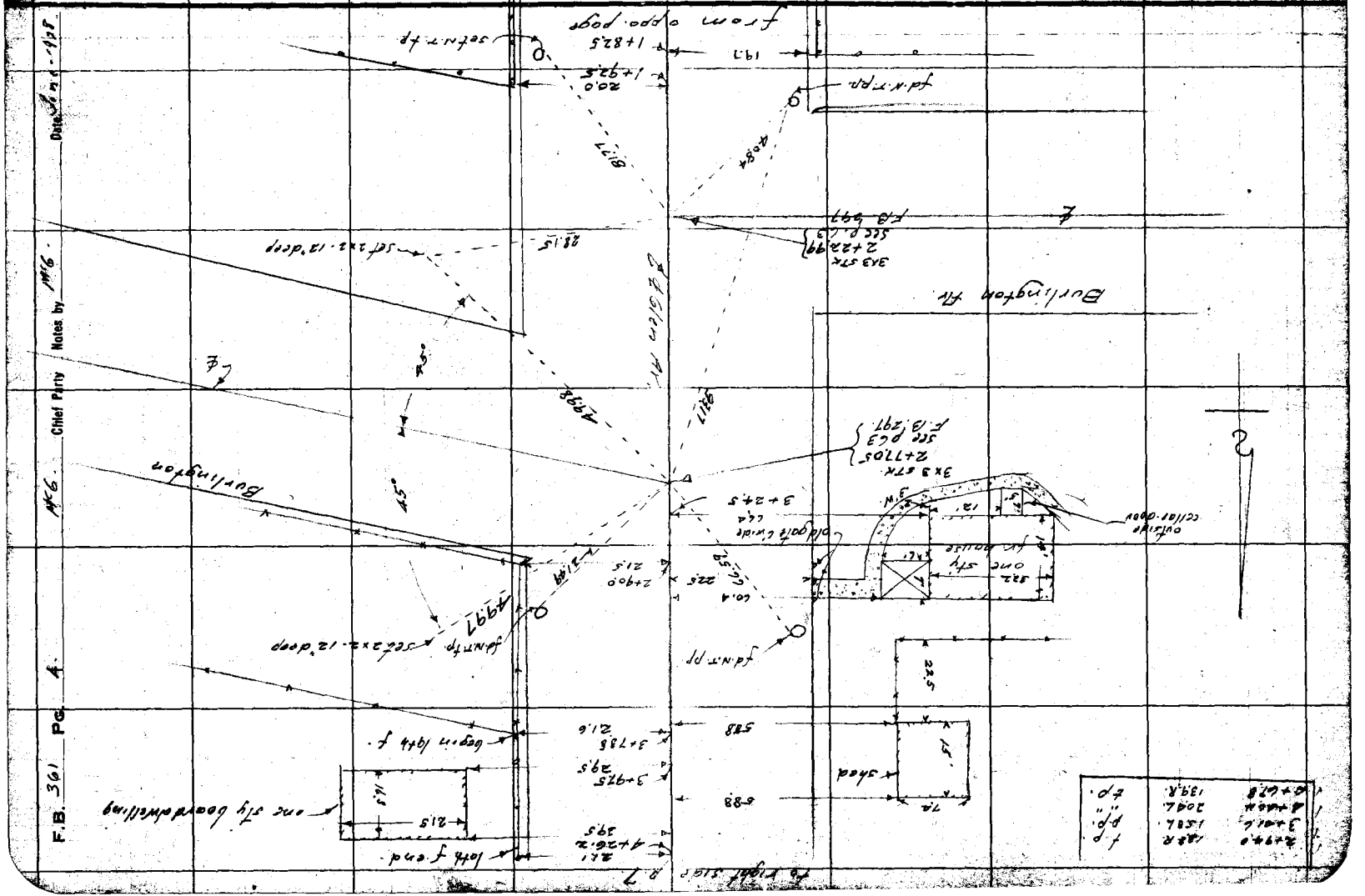

F.B. 361 PG. 4 Chief Party Notes by Date

RETURN TO

LOS ANGELES COUNTY SURVEYOR

Note: ANY ADDITIONS OR CHANGES ON THIS SHEET MUST BE MADE OR CIRCLED IN Red. WITH DATE AND NAME OF PERSON MAKING CHANGE.

Do not extend notes this side of this line

0+01.5	61.4 L.	6" plum
0+11.7	33.2 L.	4" orange
0+19.0	13.6 R.	t.p.
0+39.3	15.0 L.	p.p.
1+43.0	18.5 R.	t.p.
1+64.5	21.5 R.	3" cypress
1+77.0	21.9 "	5" "
1+85.0	15.5 L.	p.p.

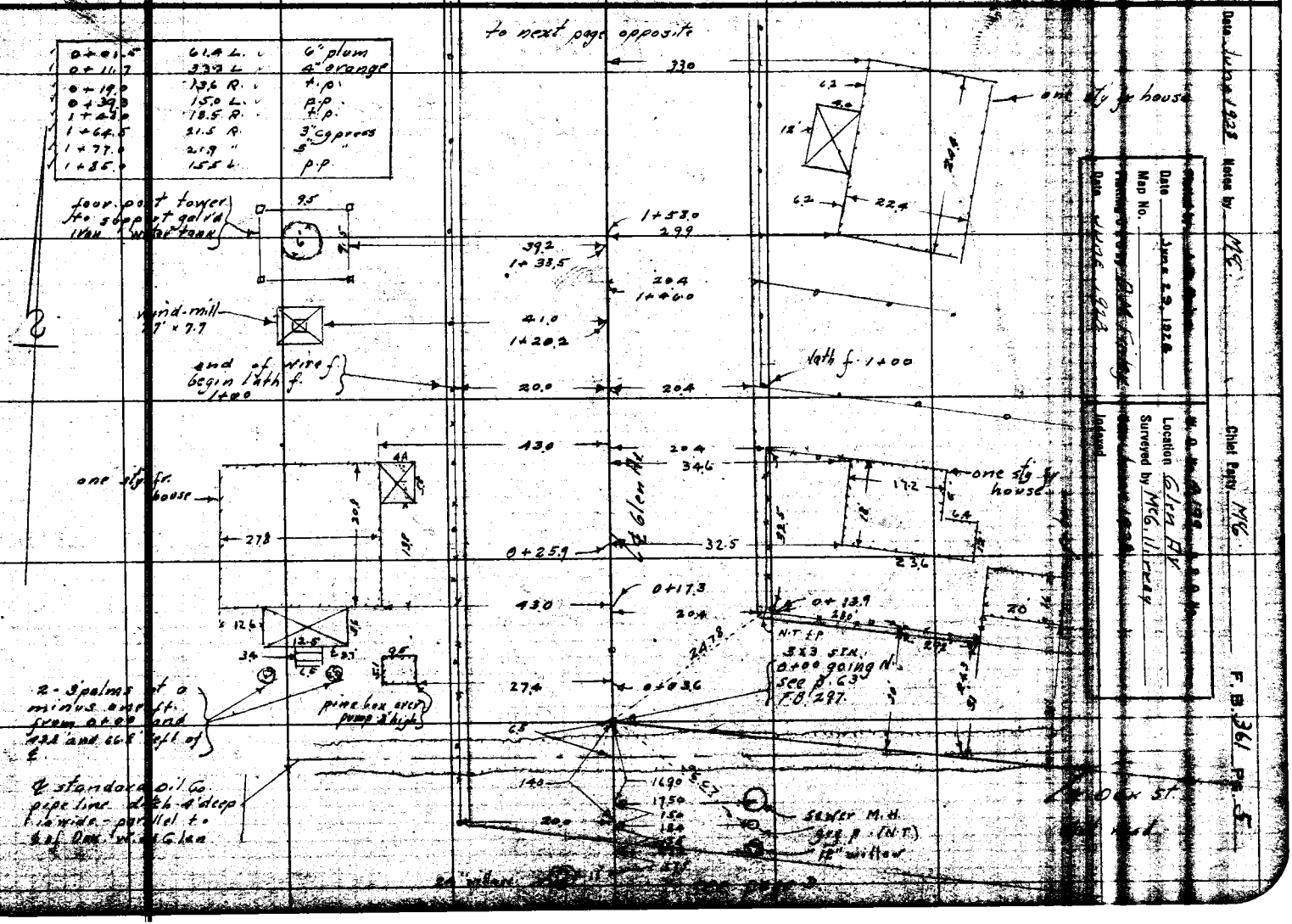

Date June 1928 Notes by M.G.

Chief Party M.G.

Date June 29, 1928

Map No.

Location Glen Av

Surveyed by M.G. Murray

Date June 1928

Indexed

F.B. 361 Pg. 5

361 6

F.B. _____ PG. _____ M'G Chief Party Notes by M'G Date June 1928

RETURN TO
LOS ANGELES COUNTY SURVEYOR

Do not extend notes this side of this line

Note: ANY ADDITIONS OR CHANGES ON THIS SHEET MUST BE MADE OR CIRCLED IN Red. WITH DATE AND NAME OF PERSON MAKING CHANGE.

Date June 1928 Notes by MC Chief Party MC F. B. 361 PG. 7

Plotted by J. C. Hoxt	W. O. No. 4199 B. S. O. No.
Date Sept '28	Location Glen Dr
Map No. B-186	Surveyed by McGillivray
Plotting Chief by R. W. S.	Date June 1928
Date MAY 14 1929	Indexed

Notes: ANY ADDITIONS OR CHANGES ON THIS SHEET MUST BE MADE OR CIRCLED IN Red. WITH DATE AND NAME OF PERSON MAKING CHANGE.

RETURN TO

LOS ANGELES COUNTY SURVEYOR

Do not extend notes this side of this line

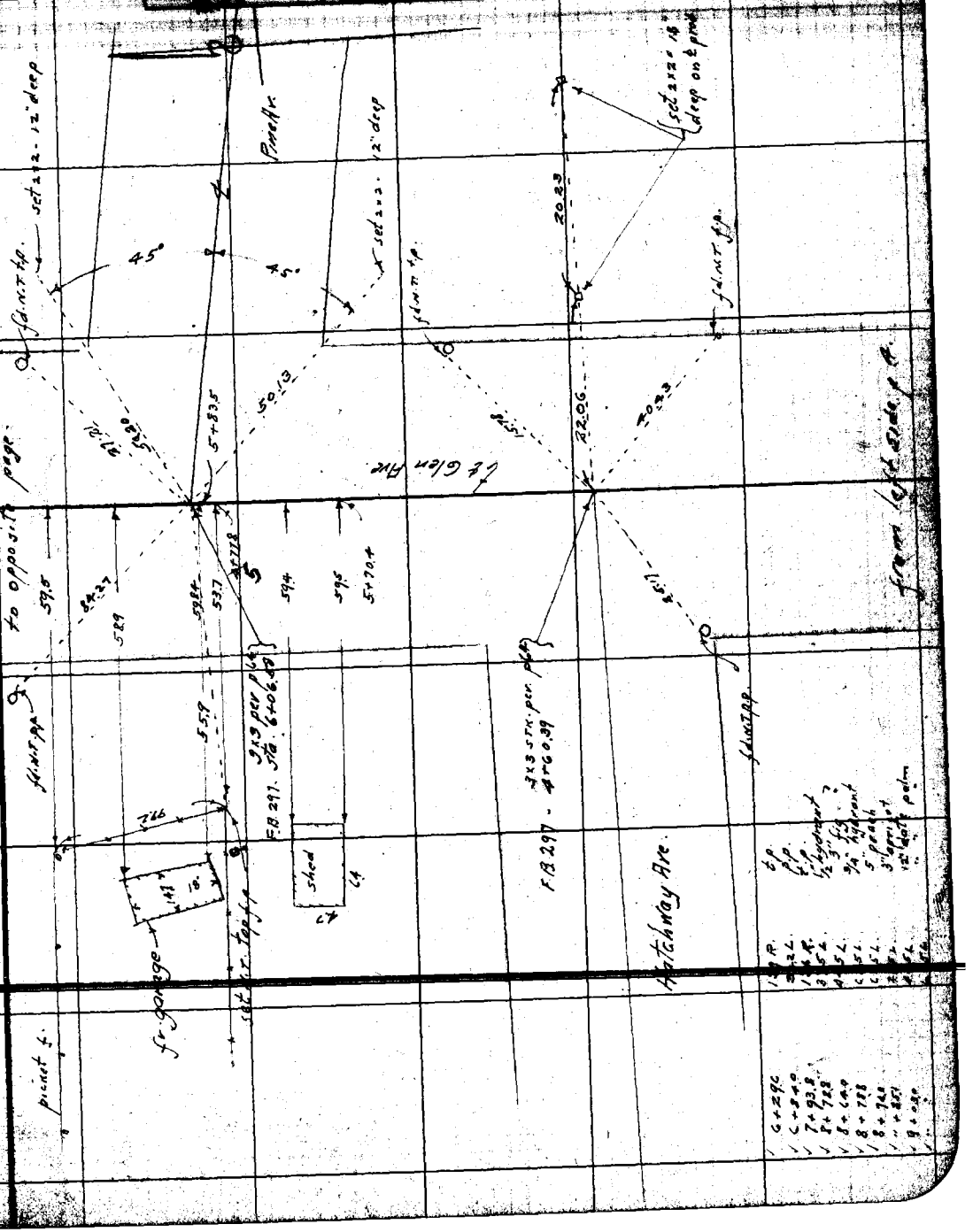

F.B. 361 PG. 8 M^c^G. Chief Party Notes by M^c^G. Date June 1938.

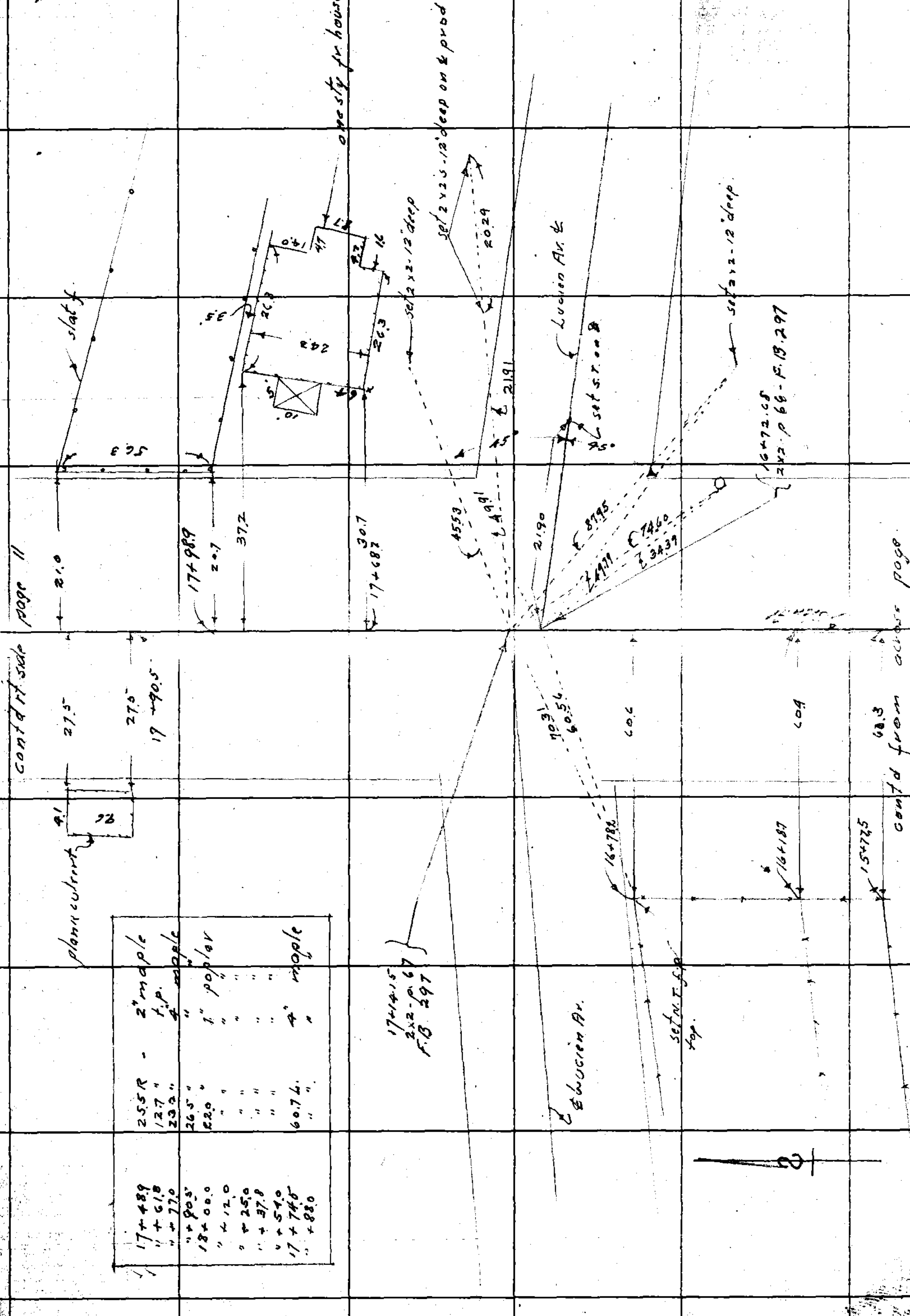

RETURN TO
LOS ANGELES COUNTY SURVEYOR
Do not extend notes this side of this line

Notes: ANY ADDITIONS OR CHANGES ON THIS SHEET MUST BE MADE OR CIRCLED IN Red. WITH DATE AND NAME OF PERSON MAKING CHANGE.

Date June 1928 Notes by 1956 Chief Party 1956 F. B. 361 Pg. 9

Plotted by J. C. Hoyt	W. O. No. 4199 R. S. O. No.
Date Sept '28	Location Glen Av.
Map No. B-186	Surveyed by McGillivray
Plotting Ch'd by R. W. S.	Date June 1928
Date MAY 14 1929	Indexed

RETURN TO

LOS ANGELES COUNTY SURVEYOR

Do not extend notes this side of this line

Note: ANY ADDITIONS OR CHANGES ON THIS SHEET MUST BE MADE OR CIRCLED IN Red. WITH DATE AND NAME OF PERSON MAKING CHANGE.

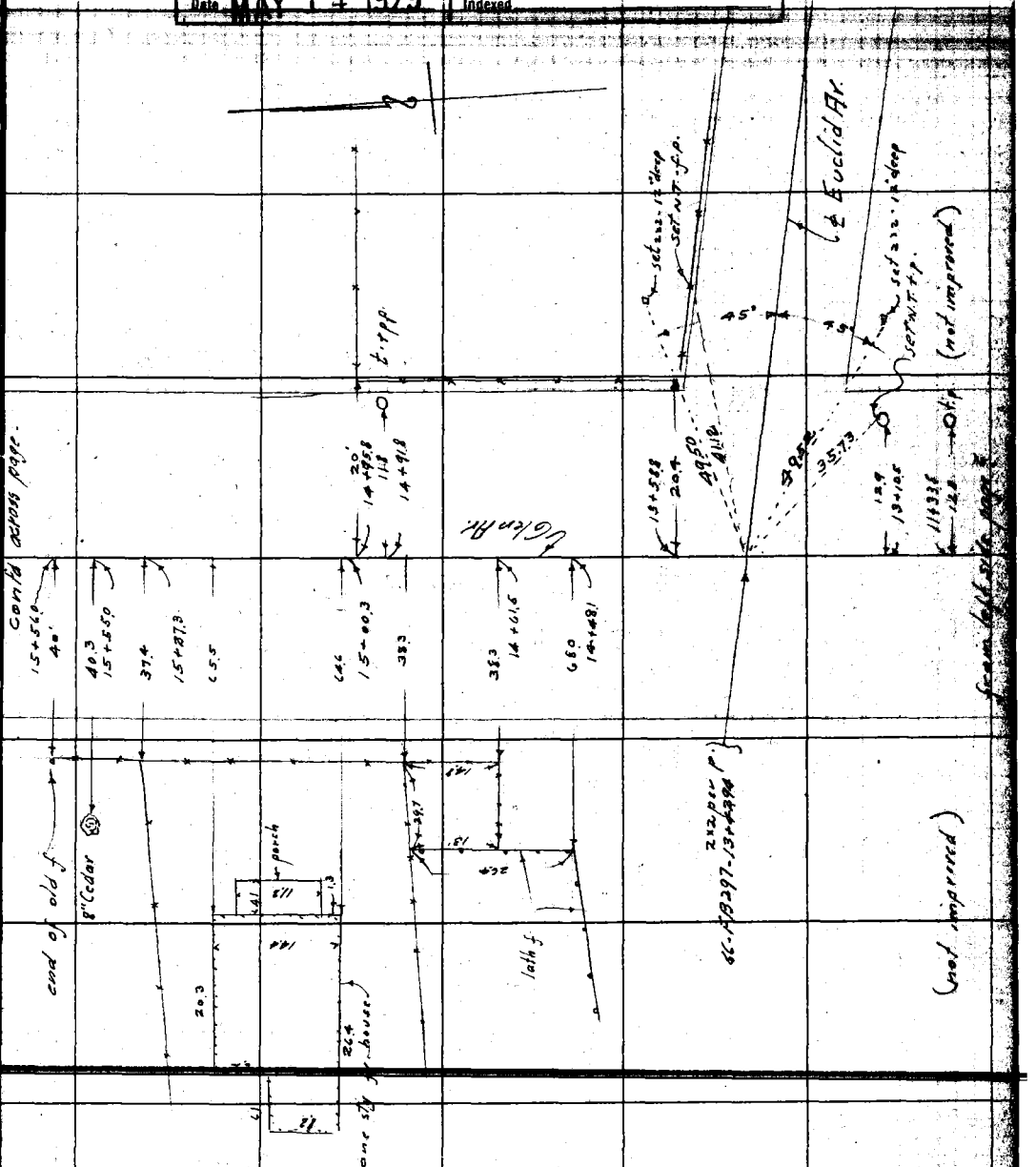

F.B. 361 PG. 10 — MC. Chief Party — Notes by MC. — Date June 1928

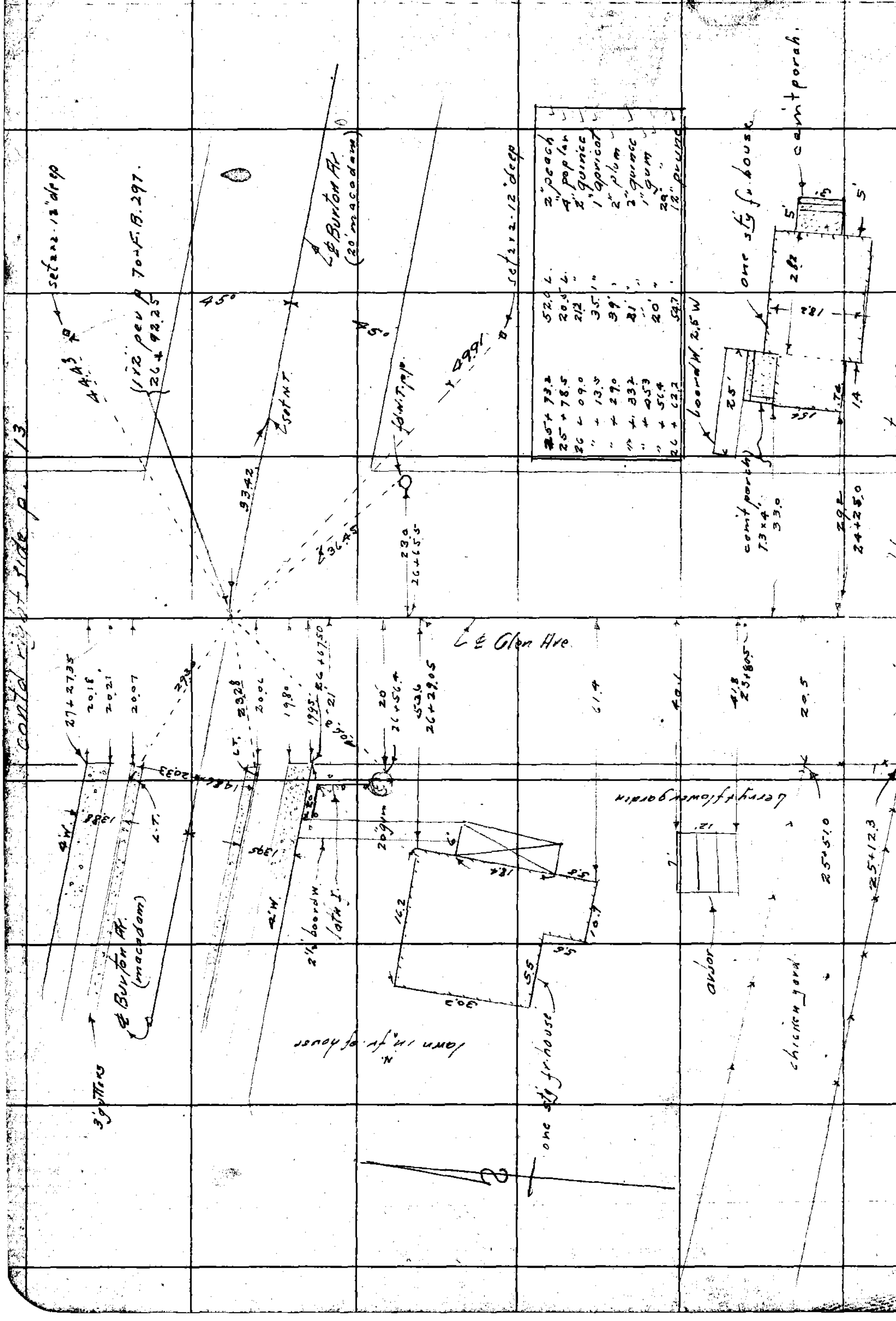

RETURN TO

LOS ANGELES COUNTY SURVEYOR

Do not extend notes this side of this line

Note: ANY ADDITIONS OR CHANGES ON THIS SHEET MUST BE MADE OR CIRCLED IN **Red.** WITH DATE AND NAME OF PERSON MAKING CHANGE.

RETURN TO

LOS ANGELES COUNTY SURVEYOR

Notes: ANY ADDITIONS OR CHANGES ON THIS SHEET MUST BE MADE OR CIRCLED IN Red. WITH DATE AND NAME OF PERSON MAKING CHANGE.

Do not extend notes this side of this line

Date June 1921 Notes by [illegible] Chief Party 1916 F.B. 361 P.G. 11

Date Sept 1-28 B.186

Map No.

Date MAY 1 1929

Indexed

Location Glen St.

Surveyed by McGillivray

fence out from 23+59 to 25+12

(Weeds)

fd. N.T. guy p.

continued on opposite page

23+80.7

13'

F.B. 297 · fd. 2x2 · per page 70

23+92.06

this f. out now

23+59.2

20.5

23+80.7

11.94

set 2x2 · 12" deep

cemt gutter

49.31

1809

24.77

set 5 rons

oiled screen

fd. N.T. p.p.

℄ Cedar Ave

12.22

23+25.18

14.7

23+22.7

fd. N.T. pp.

set 2x2 · 12" deep

19+00	13.1 R.	p.p. - tp.
20+02.0	23.9 L.	p.p.
" +34.0	22.3 L.	f. hyd. 2"
" +40.6	12.8 R.	p.p. - tp
22+55.8	20.9 R.	hand hole (center) s.c.gas
23+62.7	24.5 L.	20" gum
" "	25.0 L.	" poplar
" "	39.9 L.	" willow
" +81.5	20.9	20" gum
24+06.0	21.0	" "
" +65.0	"	12" "
" +91.5	"	24" "
" +77.5	"	" "
" +89.5	"	" "
25+02.6	20.5 R.	p.p.
25+12.3	21.0 L.	24" gum
" +20.0	25.0 L.	2" maple
" +25.3	21.0 L.	2" gum
" +40.0	6.5 L.	4" apricot

affalfa field

℄ Glen St.

20+48.0

20.5

20+47.98

20.52

20.62

21.20

fd. N.T. pp.

set 2x2 · 12" deep

4' W.

2' cemt gutters

fd. L.T.

30.35

47.98

45°

℄ Corlin St.

30.12

22.65

19.58

22.70

set spike

20.59

20.75

19+88.37

F.B. 297 - 20. 2x2 per pg 18.63

dirt road

12.7

23+71.8

set 2x2 · 12" deep

from left side page

F.B. 361 Pg. 12 McG. Chief Party Notes by McG. Date June 1928.

to right of page 13.

RETURN TO

LOS ANGELES COUNTY SURVEYOR

Note: ANY ADDITIONS OR CHANGES ON THIS SHEET MUST BE MADE OR CIRCLED IN Red. WITH DATE AND NAME OF PERSON MAKING CHANGE.

Do not extend notes this side of this line

Date June 1928 Notes by MC Chief Party MC F. B. 361 PG. 13

Plotted by L. G. Hayes Date Sept '28 Map No. B-186 Checked by R. W. S. Date MAY 1 1 1929

W. O. No. 4199 S. O. No. Location Glen Ave Surveyed by MC Klirlau Date June 1928 Indexed

to opposite page

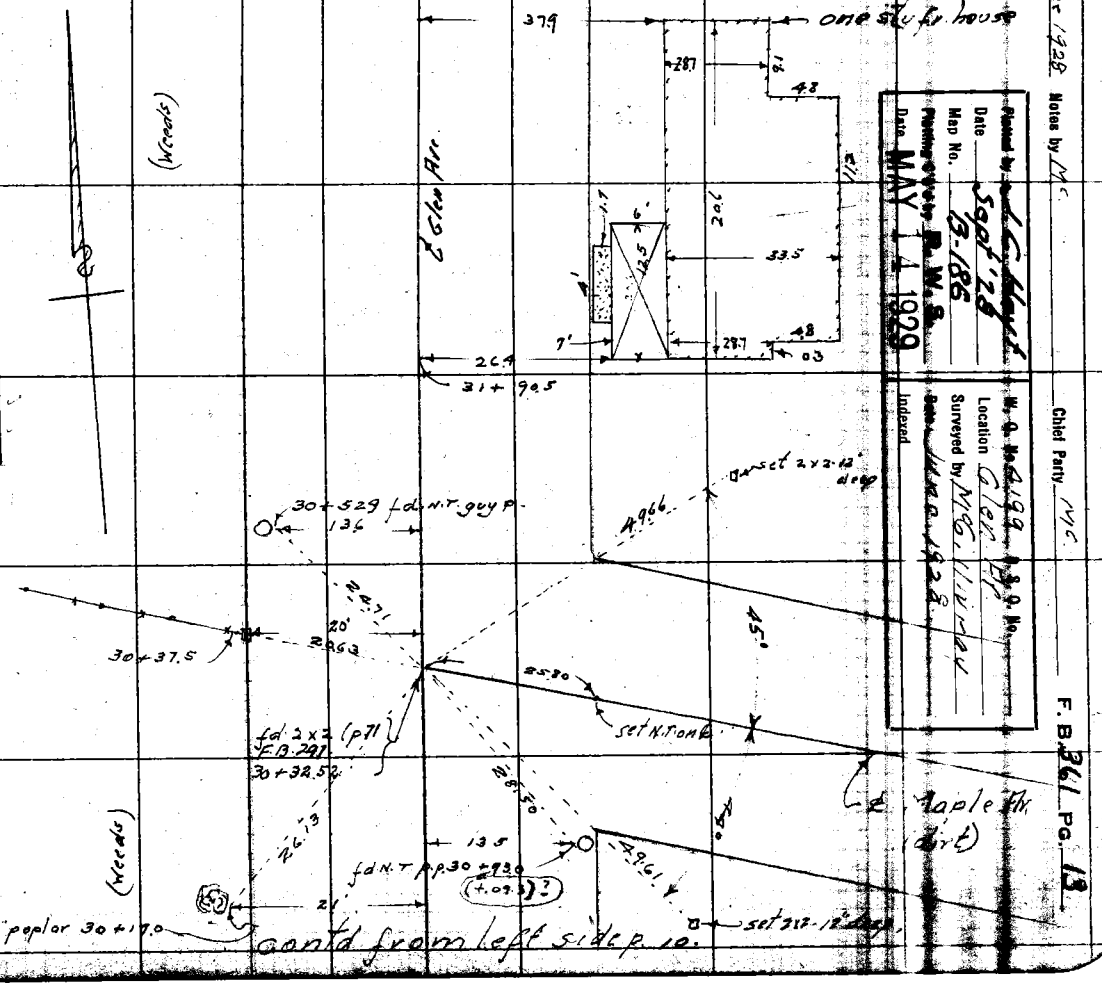

26 +46.2	59.8	L.	1" hydrant
" +66.2	51'	L.	hand hole (water)
" +87.9	"	L.	meter box (water)
27 +14.2	20'	L.	guy pole
28 +61.2	13.6	R.	p.p.
29 +26.0	21'	L.	8" poplar
" +37.0	"	"	"
" +56.5	"		"
" +67.2	"		"
31 +82.3	13.8	R.	t.p.
32 +08.0	16.5	"	t.p.
34 +18.0	26'	L.	2" peach
" +27.0	54'	L.	3" apple
" +33.4	26'	"	4" peach
" +38.6	53'	"	3" walnut
" +38.3	40'	"	1" peach
" +41.8	68.6	"	6" walnut

cont'd from left side p. 10.

F.B. 361 PG. 14 Chief Party MK Notes by MC Date June 1928

RETURN TO
LOS ANGELES COUNTY SURVEYOR

Do not extend notes this side of this line

Note: ANY ADDITIONS OR CHANGES ON THIS SHEET MUST BE MADE OR CIRCLED IN Red. WITH DATE AND NAME OF PERSON MAKING CHANGE.

Date June 1928 Notes by [illegible] Chief-Party [illegible] F. B. 361 Pg. 15

Plotted by J. C. Hoyt	W. O. No. 4199 R. S. O. No.
Date Sept '28	Location Glen Ar.
Map No. B-186	Surveyed by [illegible] Murray
Plotting C'k'd by R. W. S.	Date June 1928
Date MAY 14 1929	Indexed

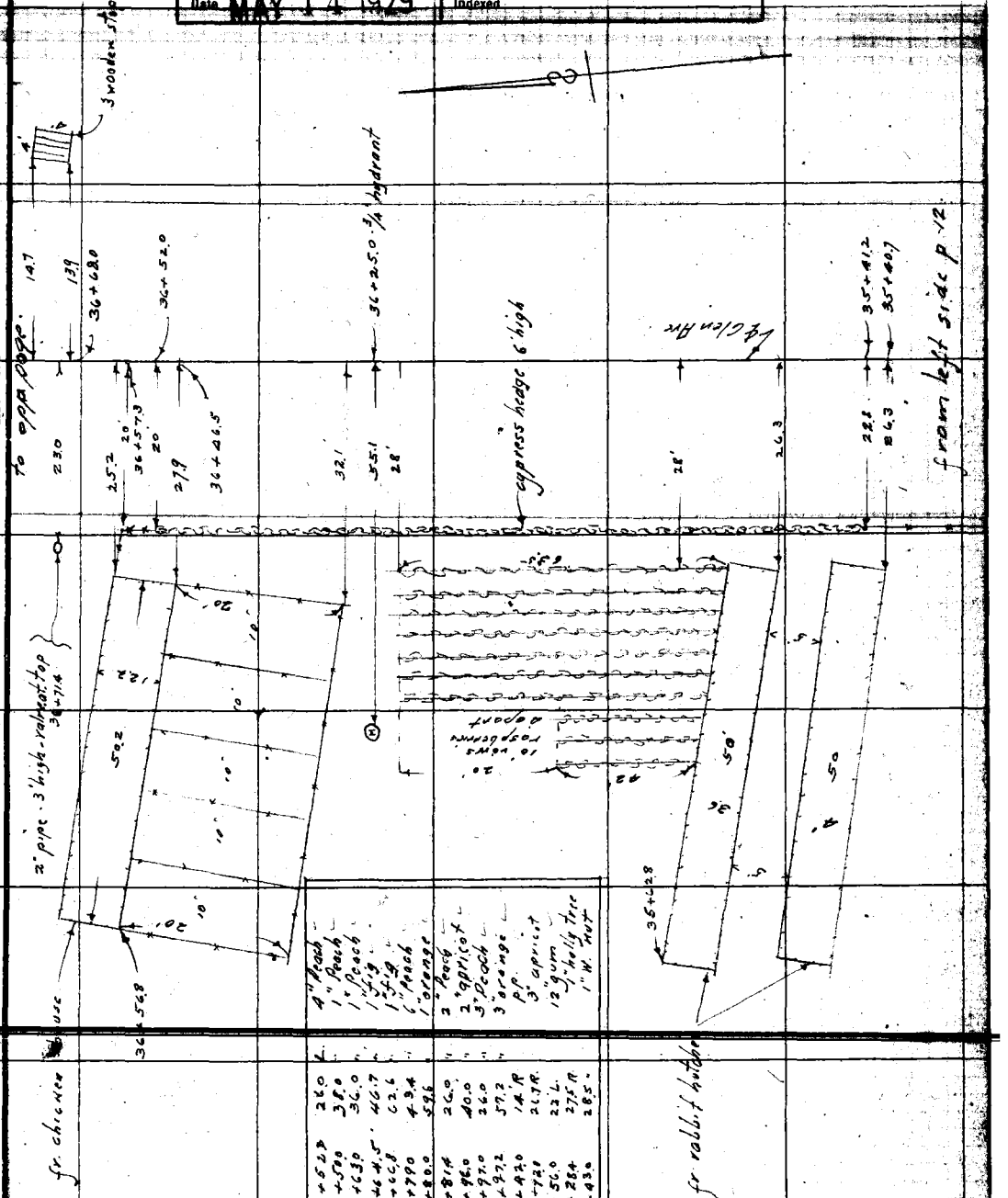

34+52.8	26.0	4" Peach
" +50.0	38.0	1" Peach
" +63.0	36.0	1" Peach
" +64.5	46.7	1" fig
" +66.8	62.6	1" fig
" +79.0	43.4	6" Peach
" +80.0	59.6	1" orange
" +81.4	26.0	2" Peach
" +96.0	40.0	2" apricot
" +97.0	26.0	3" Peach
" +97.2	57.2	3" orange
35+42.0	14.R	pp.
35+72.0	21.7R	3" apricot
36+56.0	22.L	12" gum
36+28.4	27.5R	1" holly tree
" +43.0	28.5	1" W. Hut

Note: ANY ADDITIONS OR CHANGES ON THIS SHEET MUST BE MADE OR CIRCLED IN Red. WITH DATE AND NAME OF PERSON MAKING CHANGE.

RETURN TO

LOS ANGELES COUNTY SURVEYOR

Do not extend notes this side of this line

F.B. 561 PG. 16 MG Chief Party Notes by MG Date June 1938

RETURN TO
LOS ANGELES COUNTY SURVEYOR

Do not extend notes this side of this line

Note: ANY ADDITIONS OR CHANGES ON THIS SHEET MUST BE MADE OR CIRCLED IN Red. WITH DATE AND NAME OF PERSON MAKING CHANGE.

Date June 1928 Notes by Mc Chief Party M'G F. B. 361 PG. 17

Plotted by J. C. Hoyt	W. O. No. 4199 D. S. O. No.
Date Oct '28	Location Glen Av
Map No. B-186	Surveyed by McGillivray
Plotting C'd'd by R. W. O.	Date June 1928
Date MAY 14 1929	Indexed

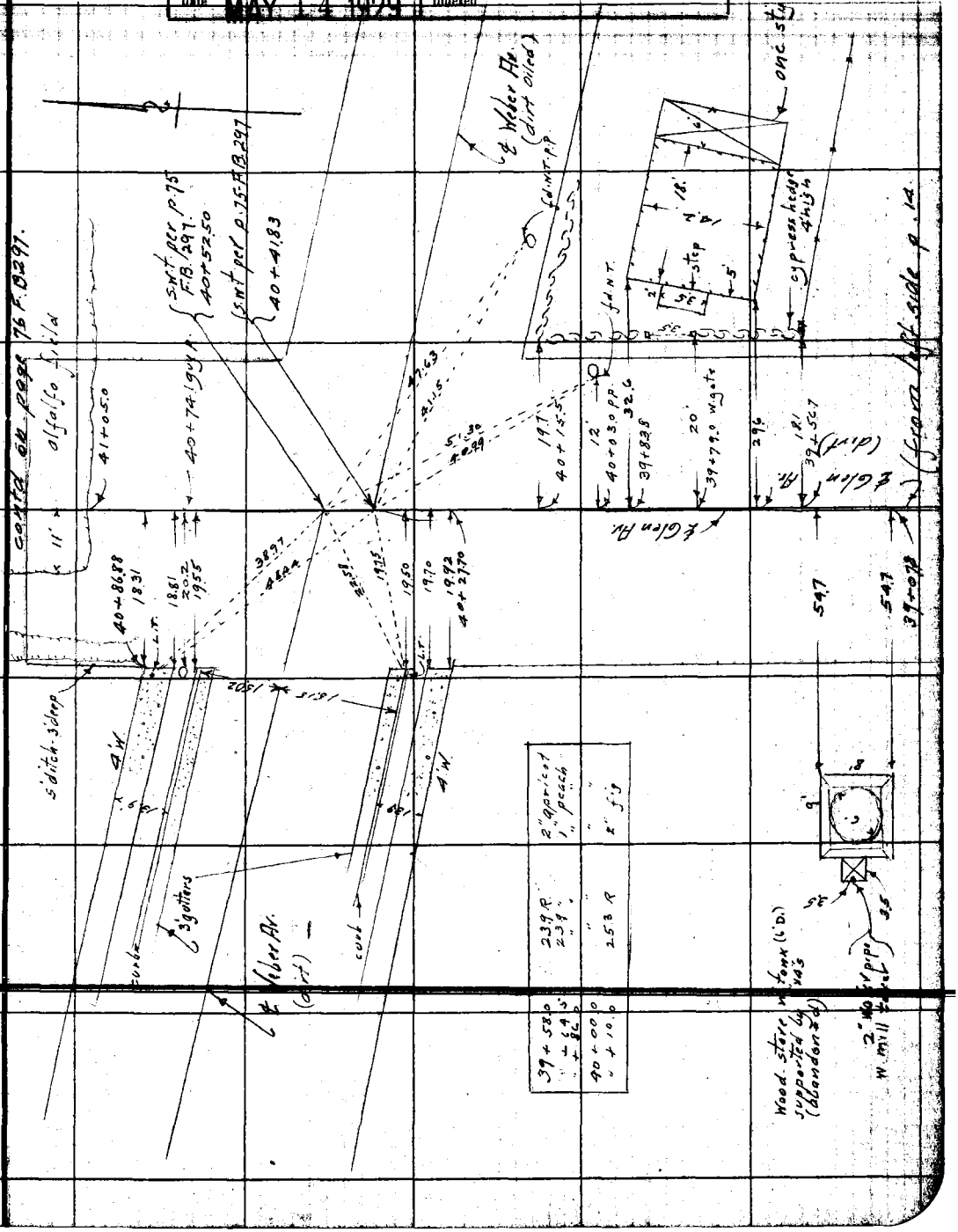

Notes: ANY ADDITIONS OR CHANGES ON THIS SHEET MUST BE MADE OR CIRCLED IN Red. WITH DATE AND NAME OF PERSON MAKING CHANGE.

RETURN TO

LOS ANGELES COUNTY SURVEYOR

Do not extend notes this side of this line

F.B. 361 PG. 18 MOC. Chief Party Notes by MOC. Date June 1928

RETURN TO
LOS ANGELES COUNTY SURVEYOR

Do not extend notes this side of this line

Note: ANY ADDITIONS OR CHANGES ON THIS SHEET MUST BE MADE OR CIRCLED IN Red. WITH DATE AND NAME OF PERSON MAKING CHANGE.

Date June 1928 Notes by MG. Chief Party MG. F. B. 361 PG. 19

Plotted by J. C. Hoyt	W. O. No. 4199 S. S. O. No.
Date Oct '28	Location Glen Ave.
Map No. B-186	Surveyed by McGillivray
Plotting C'k'd by R. W. S.	Date June 1928
Date MAY 1 1929	Indexed

Notes ANY ADDITIONS OR CHANGES ON THIS SHEET MUST BE MADE OR CIRCLED IN Red. WITH DATE AND NAME OF PERSON MAKING CHANGE.

Do not extend notes this side of this line

RETURN TO LOS ANGELES COUNTY SURVEYOR

F.B. 361. Pg. 20 McG. Chief Party Notes by Mc. Date June 1926

RETURN TO
LOS ANGELES COUNTY SURVEYOR

Do not extend notes this side of this line

Notes: ANY ADDITIONS OR CHANGES ON THIS SHEET MUST BE MADE OR CIRCLED IN Red. WITH DATE AND NAME OF PERSON MAKING CHANGE.

Date June 1928 Notes by McG Chief Party McG F. B. 361 PG. 21

Plotted by J. C. Hoyt	W. O. No. 4199 O. S. O. No.
Date Oct '28	Location Glen Av.
Map No. B-186	Surveyed by McGillivray
Plotting Chk'd by R. W. S.	Date June 1928
Date MAY 14 1929	Indexed

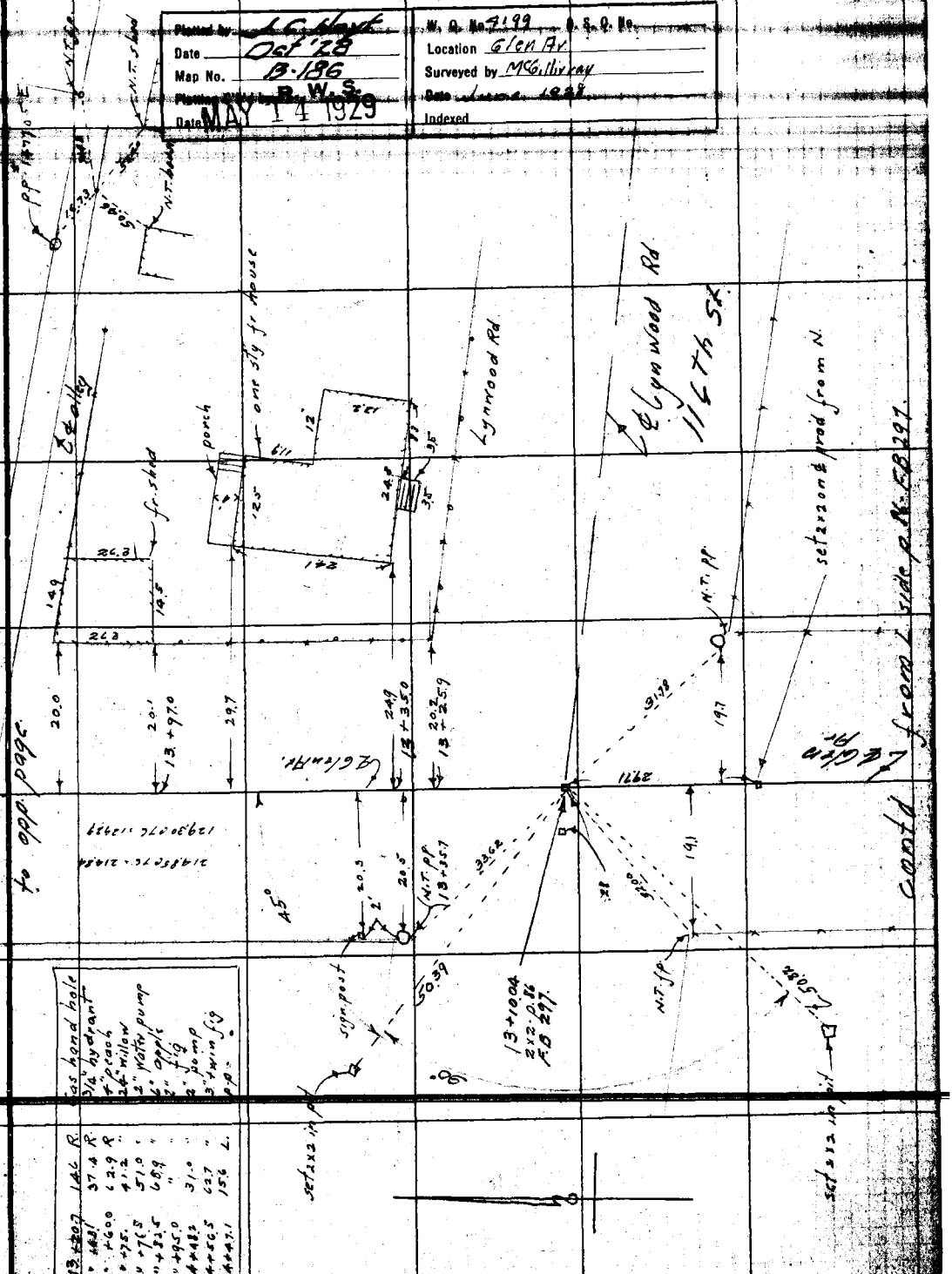

13+20.7	146 R.	Gas hand hole
" +48.1	37.4 R.	3/4" hydrant
" +60.0	62.9 R.	4" peach
" +75.	41.2 "	24" willow
" +76.5	51.0 "	2" water pump
" +82.5	68.9 "	6" apple
" +95.0	" "	2" fig
14+48.2	31.0 "	2" pump
14+56.5	62.7 "	3" twin fig
14+47.1	15.6 L.	p.p.

Notes: ANY ADDITIONS OR CHANGES ON THIS SHEET MUST BE MADE OR CIRCLED IN Red. WITH DATE AND NAME OF PERSON MAKING CHANGE.

RETURN TO

LOS ANGELES COUNTY SURVEYOR

Do not extend notes this side of this line

F.B. 361 PG 22 NCG Chief Party Notes by NCG Date June 1928

RETURN TO
LOS ANGELES COUNTY SURVEYOR

Do not extend notes this side of this line

Note: ANY ADDITIONS OR CHANGES ON THIS SHEET MUST BE MADE OR CIRCLED IN Red. WITH DATE AND NAME OF PERSON MAKING CHANGE.

Date June 1928 Notes by McG. Chief Party McG. F. B. 361 PG. 23

Plotted by L. C. Hart	W. O. No. 4199 B. S. O. No.
Date Oct '28	Location Glen Av.
Map No. B-186	Surveyed by McGillivray
Plotting C'k'd by R. W. S.	Date June 1928
Date MAY 4 1929	Indexed

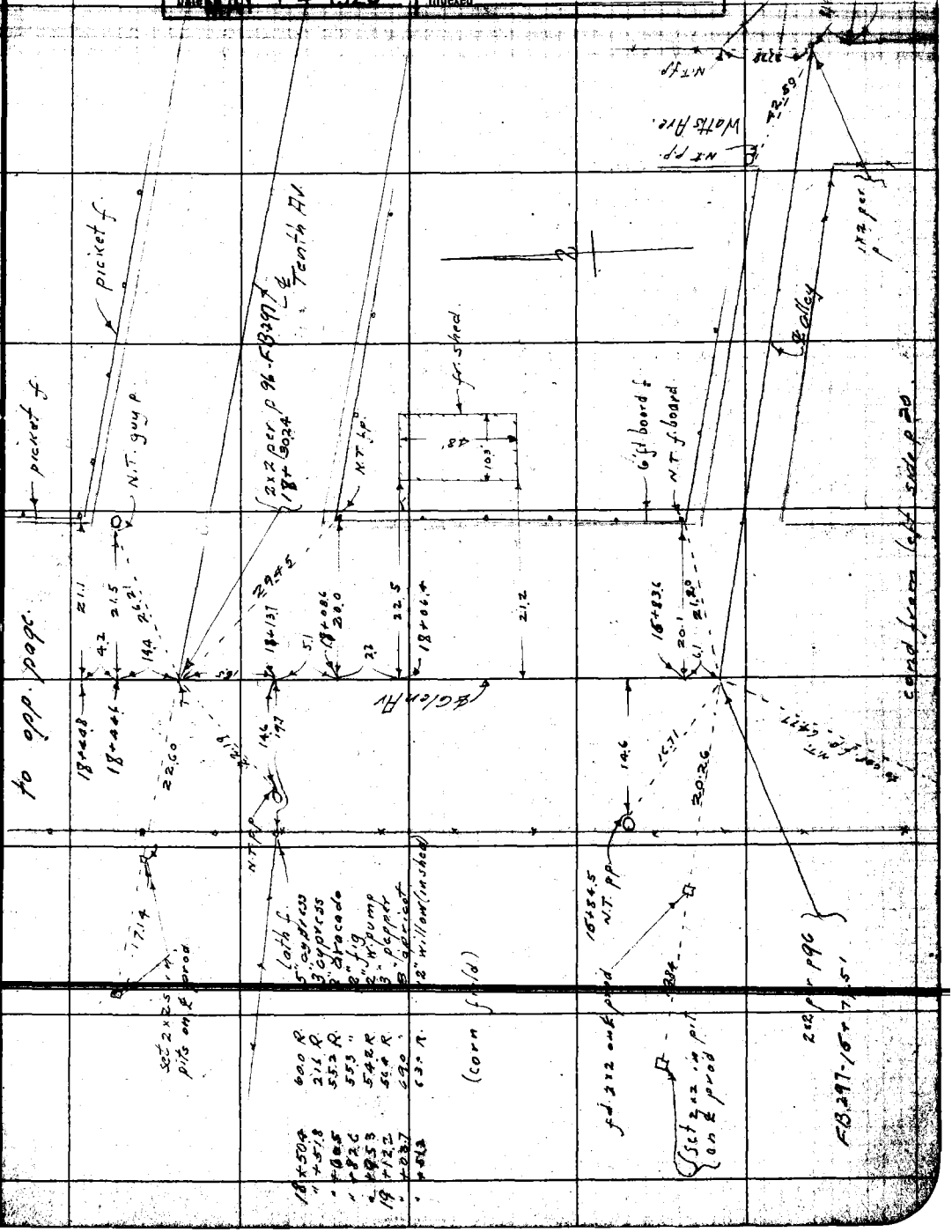

Note: ANY ADDITIONS OR CHANGES ON THIS SHEET MUST BE MADE OR CIRCLED IN Red. WITH DATE AND NAME OF PERSON MAKING CHANGE.

RETURN TO

LOS ANGELES COUNTY SURVEYOR

Do not extend notes this side of this line

F.B. 361 PG 24 McG Chief Party Notes by McG Date June 1928

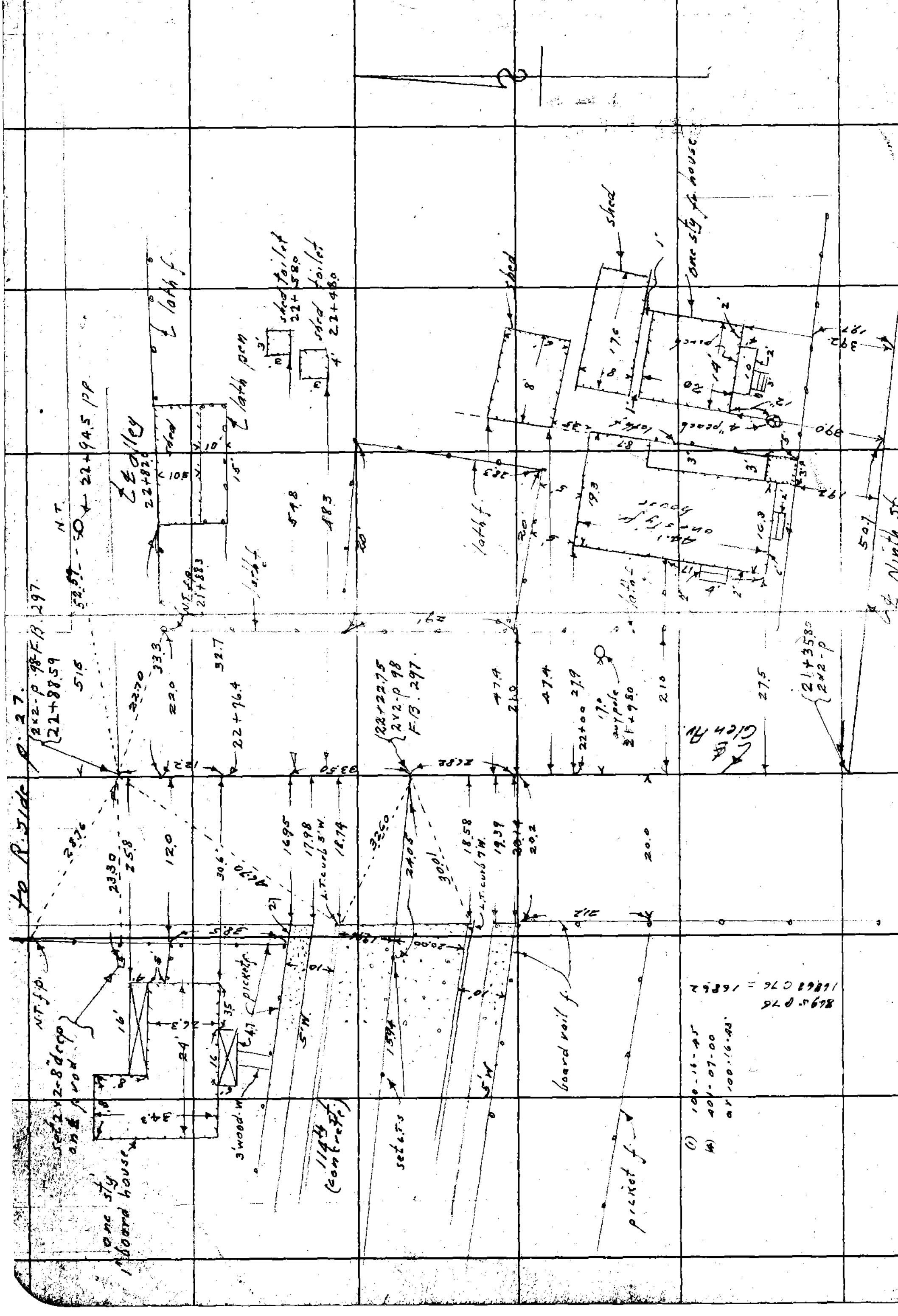

RETURN TO
LOS ANGELES COUNTY SURVEYOR
Do not extend notes this side of this line

Note: ANY ADDITIONS OR CHANGES ON THIS SHEET MUST BE MADE OR CIRCLED IN Red. WITH DATE AND NAME OF PERSON MAKING CHANGE.

Date June 1928 Notes by MCG Chief Party MCG F. B. 361 PG. 25

Plotted by J. C. Hoyt	W. O. No. 4199 D. S. O. No.
Date Oct '28	Location Glen Av.
Map No. B-186	Surveyed by McGillivray
Plotting C'k'd by R. W. S.	Date June 1928
Date MAY 14 1929	Indexed

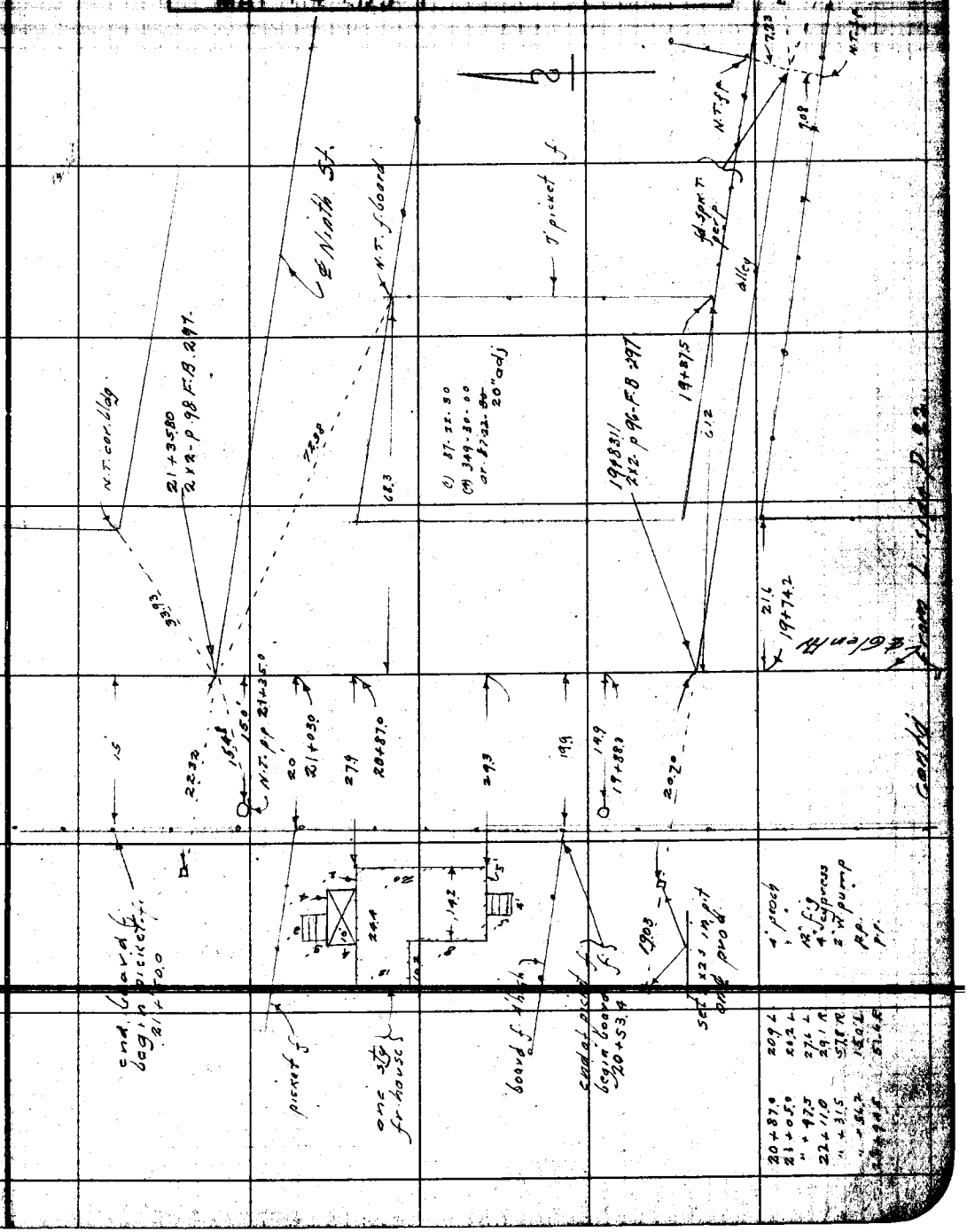

Note: ANY ADDITIONS OR CHANGES ON THIS SHEET MUST BE MADE OR CIRCLED IN Red. WITH DATE AND NAME OF PERSON MAKING CHANGE.

RETURN TO

LOS ANGELES COUNTY SURVEYOR

Do not extend notes this side of this line

F.B. 361 Pg. 26 Chief Party MTG Notes by MTG Date June 1928

RETURN TO
LOS ANGELES COUNTY SURVEYOR

Notes ANY ADDITIONS OR CHANGES ON THIS SHEET MUST BE MADE OR CIRCLED IN **Red**. WITH DATE AND NAME OF PERSON MAKING CHANGE.

Do not extend notes this side of this line

Date June 1928 Notes by MCG Chief Party MCG F. B. 361 PG. 27

Plotted by J. C. Hoyt	W. O. No. 4199 S. O. No.
Date Oct 28	Location Glen Av
Map No. B-186	Surveyed by McG, Murray
Plotting C'k'd by R. W. S.	Date June 1928
Date MAY 14 1929	Indexed

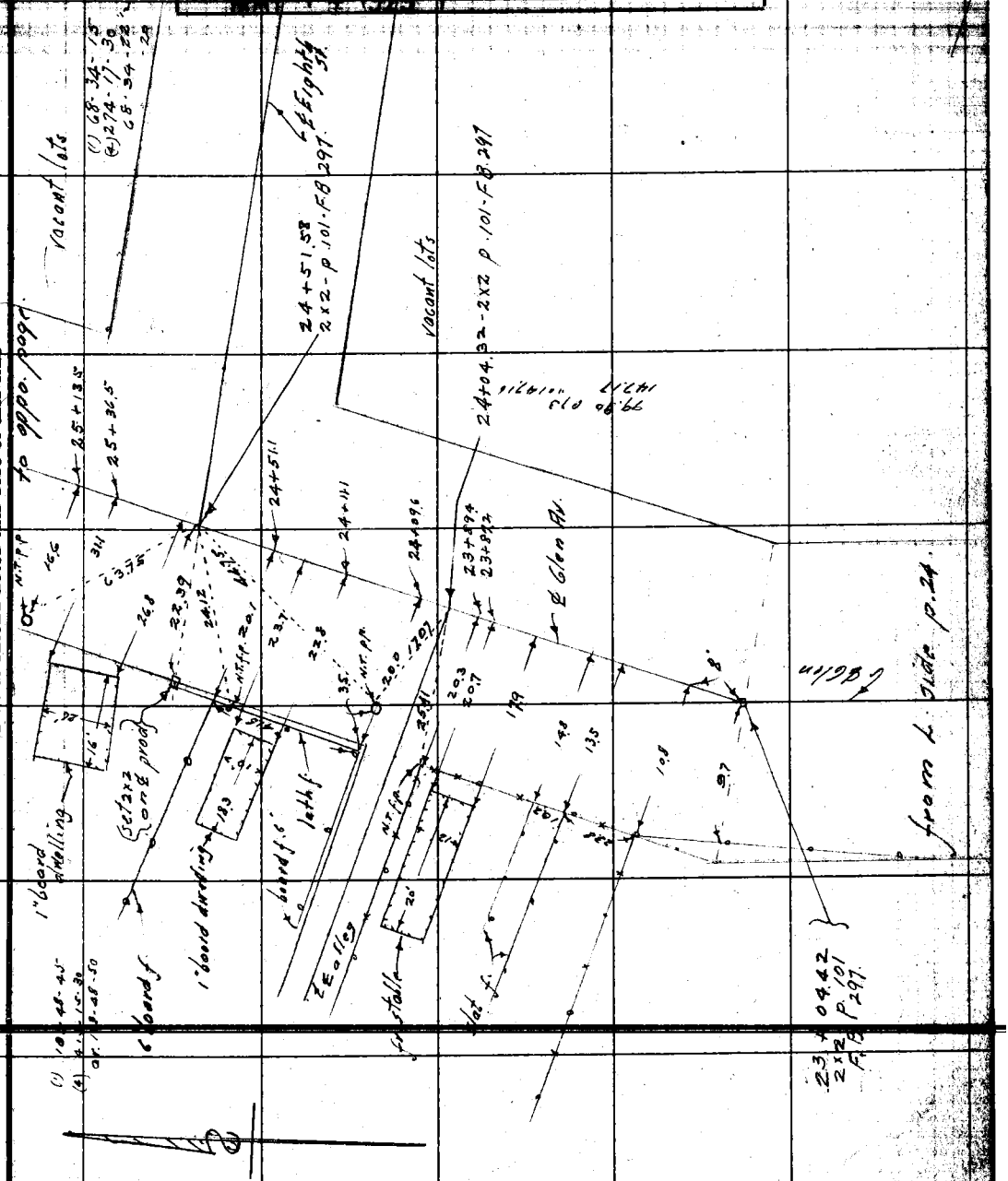

Notes: ANY ADDITIONS OR CHANGES ON THIS SHEET MUST BE MADE OR CIRCLED IN Red. WITH DATE AND NAME OF PERSON MAKING CHANGE.

Do not extend notes this side of this line

RETURN TO

LOS ANGELES COUNTY SURVEYOR

F.B. 361 Pg. 28 MCG Chief Party Notes by MCG Date June 1988

Date June 1928 Notes by McG. Chief Party McG F. B. 361 Pg. 29

Plotted by J. C. Hoyt	W. O. No. 4199 D. S. O. No.
Date Oct '28	Location Glen Av
Map No. B-186	Surveyed by McGillivray
Plotting C'k'd by R. W. S.	Date June 1928
Date MAY 14 1929	Indexed

Note: ANY ADDITIONS OR CHANGES ON THIS SHEET MUST BE MADE OR CIRCLED IN Red, WITH DATE AND NAME OF PERSON MAKING CHANGE.

Do not extend notes this side of this line

RETURN TO

LOS ANGELES COUNTY SURVEYOR

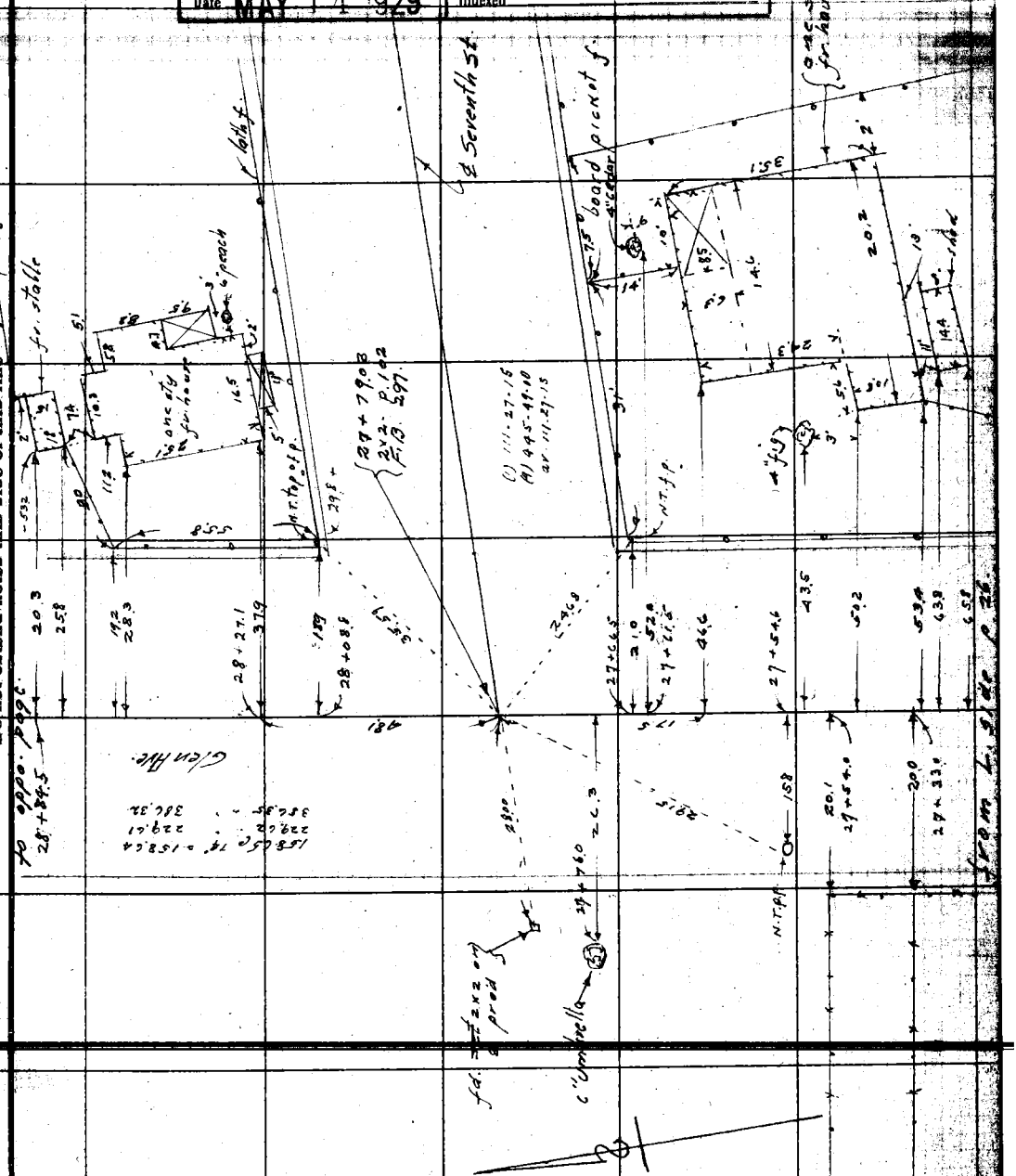

F.B. 361 Pg. 30 M.G. Chief Party Notes by M.G. Date June 1938

Date June 1928 Notes by McG Chief Party McG F. B. 361 Pg. 31

Planted by J. C. Hoyt	W. O. No. 4199
Date Oct '28	Location Glen Av
Map No. B-186	Surveyed by McG, Mid May
Planting C'k'd by R. W. S.	Date June 1928
Date MAY 14 1929	Indexed

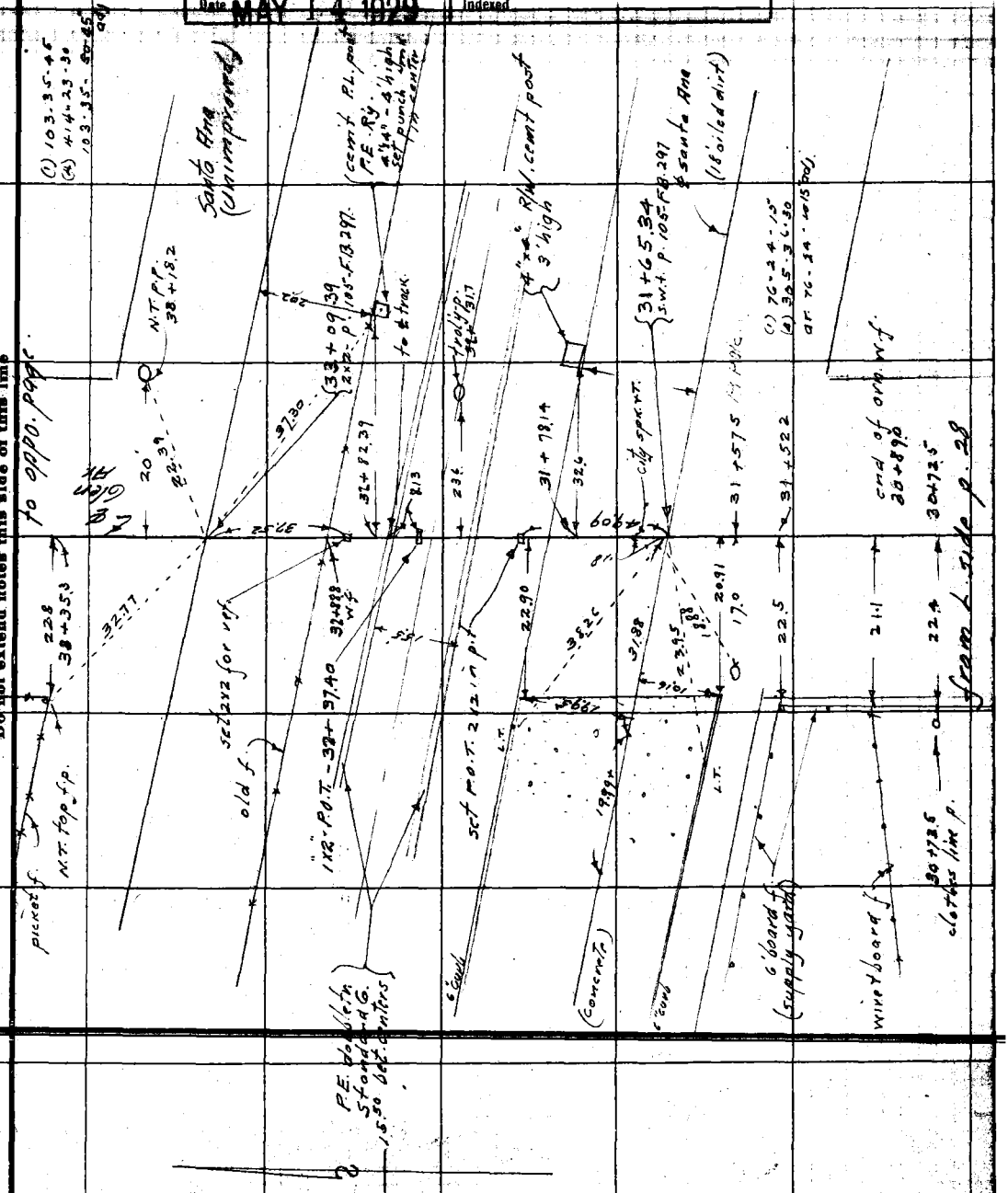

RETURN TO

LOS ANGELES COUNTY SURVEYOR

Do not extend notes this side of this line

Note: ANY ADDITIONS OR CHANGES ON THIS SHEET MUST BE MADE OR CIRCLED IN Red. WITH DATE AND NAME OF PERSON MAKING CHANGE.

Chief Party MG. Notes by MG. Date June 1928

to R. side p. 35.

37+85.2	28.0' R.	6" fig
" +98.8	26.0 "	4" quince
38+08.5	27.0 "	6" fig
" +10.6	44.7 "	4" pear
" +23.5	27.5 "	6" fig
" +32.0	32.0 "	6" apricot
" +40.4	27.0 "	4" fig
" +50.5	42.5 "	4" pear
" +51.6	61.5 "	4" "
" +52.8	26.9 "	6" apple
" +64.0	42.7 "	6" peach
" +66.7	28.8 "	4" pear
" +84.0	25.7 "	6" peach
" +98.0	58.5 "	4" pear

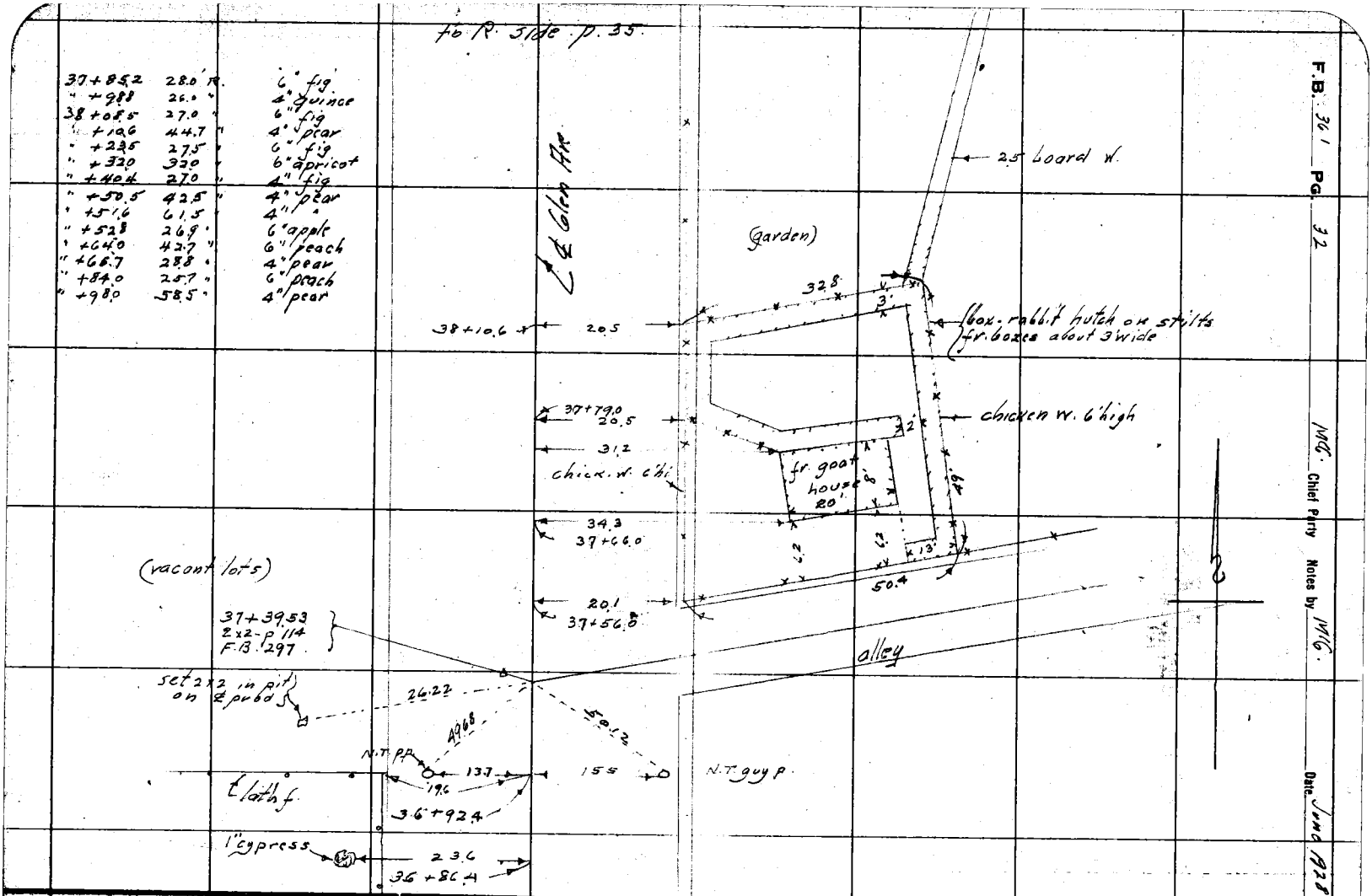

Do not extend notes this side of this line

RETURN TO

LOS ANGELES COUNTY SURVEYOR

Note: ANY ADDITIONS OR CHANGES ON THIS SHEET MUST BE MADE OR CIRCLED IN Red. WITH DATE AND NAME OF PERSON MAKING CHANGE.

Date June 1928 Notes by MCG. Chief Party MCG F. B. 361 PG. 33

Plotted by J. C. Hoyt	W. O. No. 4199 S. & O. No.
Date Oct. '28	Location Glen Ave.
Map No. B-186	Surveyed by McGillivray
Plotting C'k'd by R. W. S.	Date June 1928
Date MAY 14 1929	Indexed

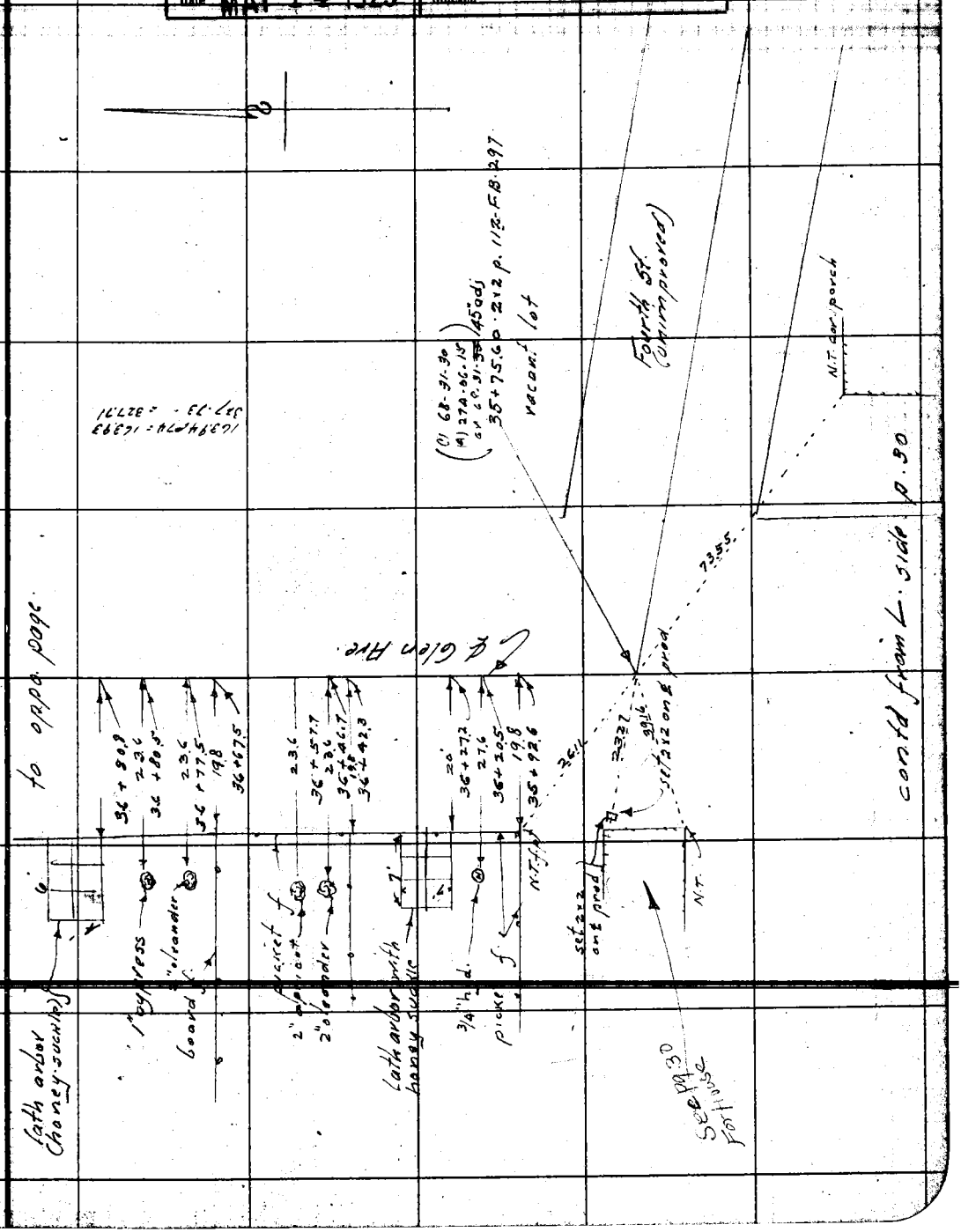

Note: ANY ADDITIONS OR CHANGES ON THIS SHEET MUST BE MADE OR CIRCLED IN Red. WITH DATE AND NAME OF PERSON MAKING CHANGE.

RETURN TO LOS ANGELES COUNTY SURVEYOR

Do not extend notes this side of this line

F.B. 361 Pg. 34 MCG Chief Party Notes by MCG Date June 1928

RETURN TO

LOS ANGELES COUNTY SURVEYOR

Notes: ANY ADDITIONS OR CHANGES ON THIS SHEET MUST BE MADE OR CIRCLED IN **Red.** WITH DATE AND NAME OF PERSON MAKING CHANGE.

Do not extend notes this side of this line

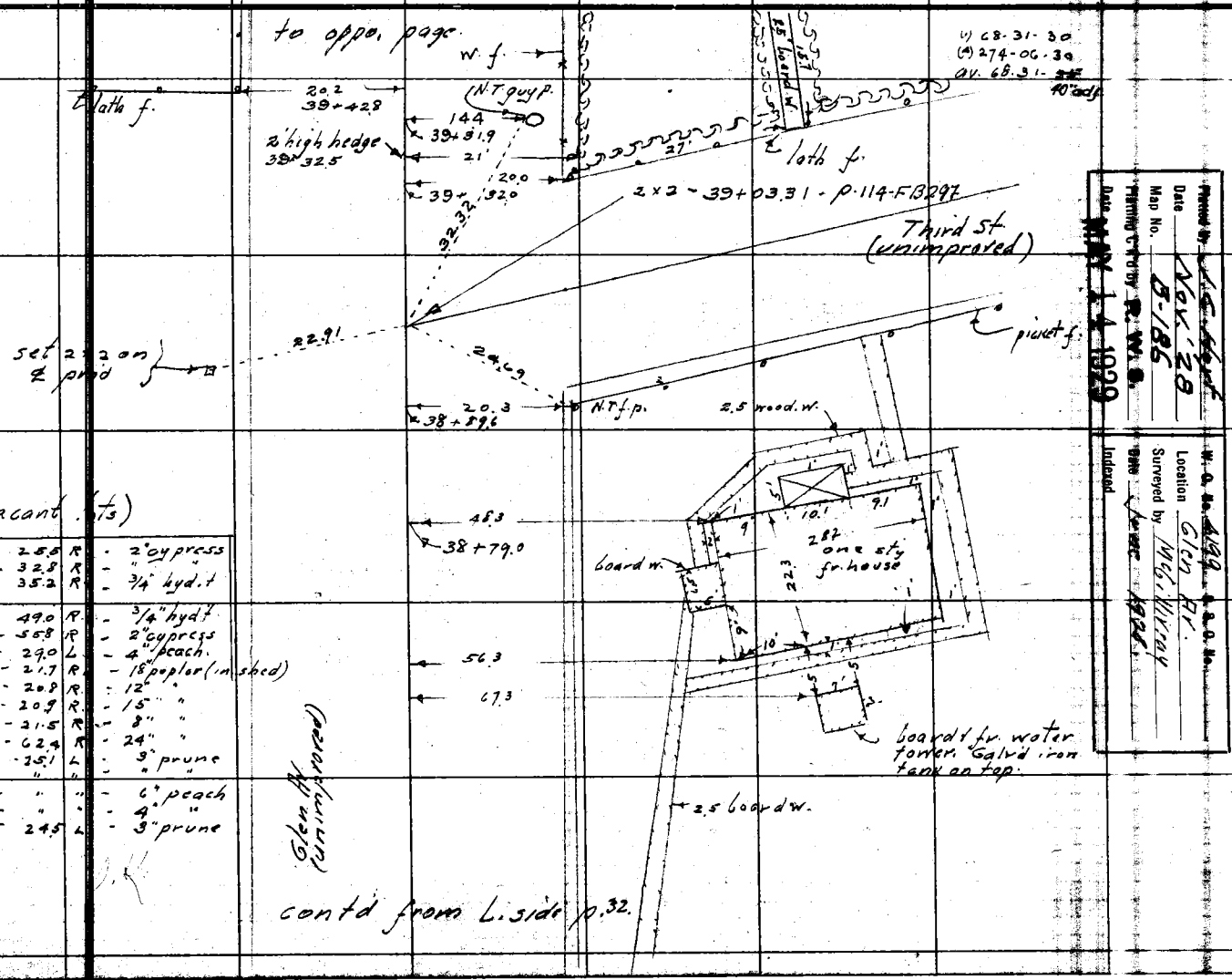

39+37.0	25.5	R		2" cypress
" +44.8	32.8	R		" "
" +48.5	35.2	R		3/4" hyd.t
~~+61.0~~				
" +53.7	49.0	R		3/4" hyd.t
" +54.0	55.8	R		2" cypress
" +59.7	29.0	L		4" peach.
40+91.0	21.7	R		18" poplar (in shed)
41+25.0	20.8	R		12" "
" +42.0	20.9	R		15" "
" +68.5	21.5	R		8" "
42+02.0	62.4	R		24" "
42+20.6	25.1	L		3" prune
" +29.5	"	"		" "
" +31.5	"	"		6" peach
" +45.0	"	"		4" "
" +65.0	24.5	L		3" prune

Date June 1928 Notes by W.G. 1116 Chief Party 1116 F.B. 361 PG. 35

Passed by [illegible] Date Nov. 28 Map No. B-185 Planning C.T. by R.W.B. Date NOV 14 1929

W.O. No. [illegible] Location City Hr. Surveyed by W.G. Murray Date [illegible] Indexed [illegible]

F.B. 361 Pg. 36 MCG. Chief Party Notes by 1966 Date June 1928

RETURN TO
LOS ANGELES COUNTY SURVEYOR
Do not extend notes this side of this line

Notes: ANY ADDITIONS OR CHANGES ON THIS SHEET MUST BE MADE OR CIRCLED IN Red. WITH DATE AND NAME OF PERSON MAKING CHANGE.

Date July 1928 Notes by McG. Chief Party McG. F. B. 361 Pg. 37

Plotted By J.C. Hoyt	W. O. No. 4199 O. S. O. No.
Date Nov '28	Location Glen Av
Map No. B-186	Surveyed by McGillivray
Plotting C'k'd by R. W. S.	Date
Date MAY 14 1929	Indexed

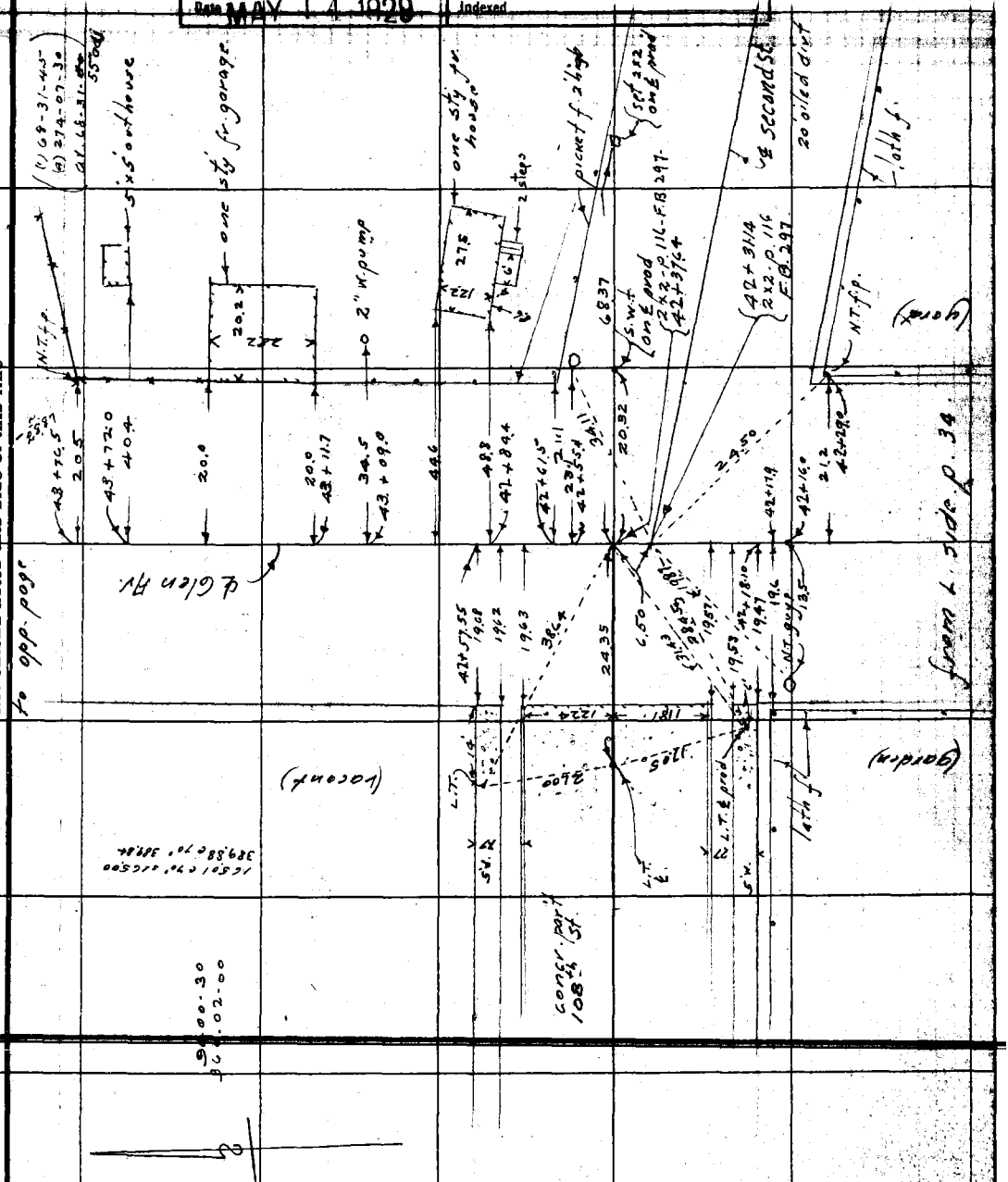

Notes: ANY ADDITIONS OR CHANGES ON THIS SHEET MUST BE MADE OR CIRCLED IN Red. WITH DATE AND NAME OF PERSON MAKING CHANGE.

RETURN TO

LOS ANGELES COUNTY SURVEYOR

Do not extend notes this side of this line

F.B. 361 PG. 38 MCG. Chief Party Notes by MCG Date June 1928

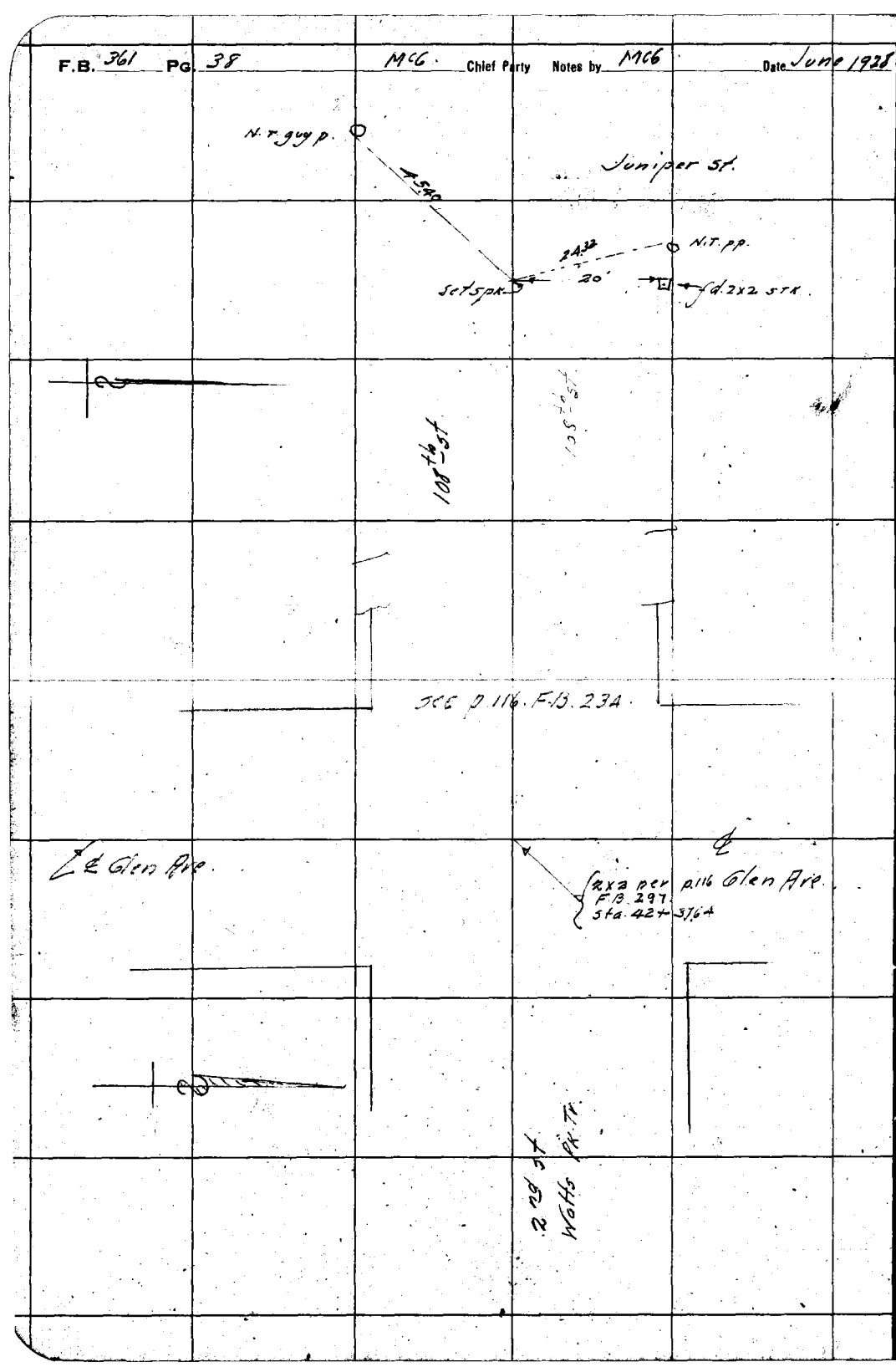

RETURN TO
LOS ANGELES COUNTY SURVEYOR
Do not extend notes this side of this line
Note: ANY ADDITIONS OR CHANGES ON THIS SHEET MUST BE MADE OR CIRCLED IN Red. WITH DATE AND NAME OF PERSON MAKING CHANGE.

Date June 1928 Notes by MGG Chief Party MGG F. B. 361 PG. 39

Plotted by A.E. Hoyt	W. O. No. 4199 O.S.O. No.
Date Nov '28	Location Glen Ave
Map No. B-186	Surveyed by MGG/Murray
Plotting C'k'd by R. W. S.	Date June 1928
Date MAY 14 1929	Indexed

Notes: ANY ADDITIONS OR CHANGES ON THIS SHEET MUST BE MADE OR CIRCLED IN Red. WITH DATE AND NAME OF PERSON MAKING CHANGE.

RETURN TO - LOS ANGELES COUNTY SURVEYOR

Do not extend notes this side of this line

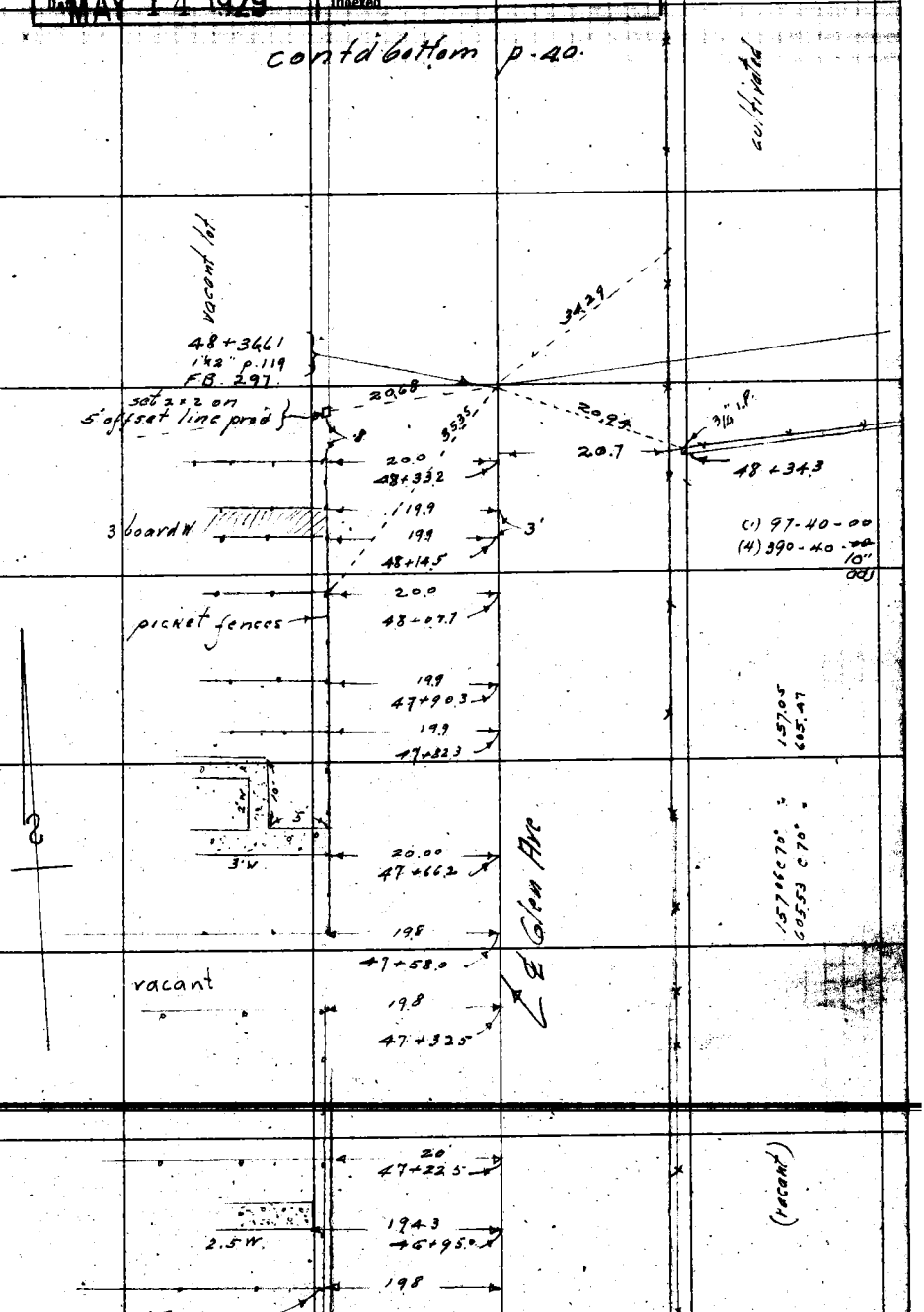

F.B. 361 PG. 40 MG. Chief Party Notes by MG. Date June 1928

route finis

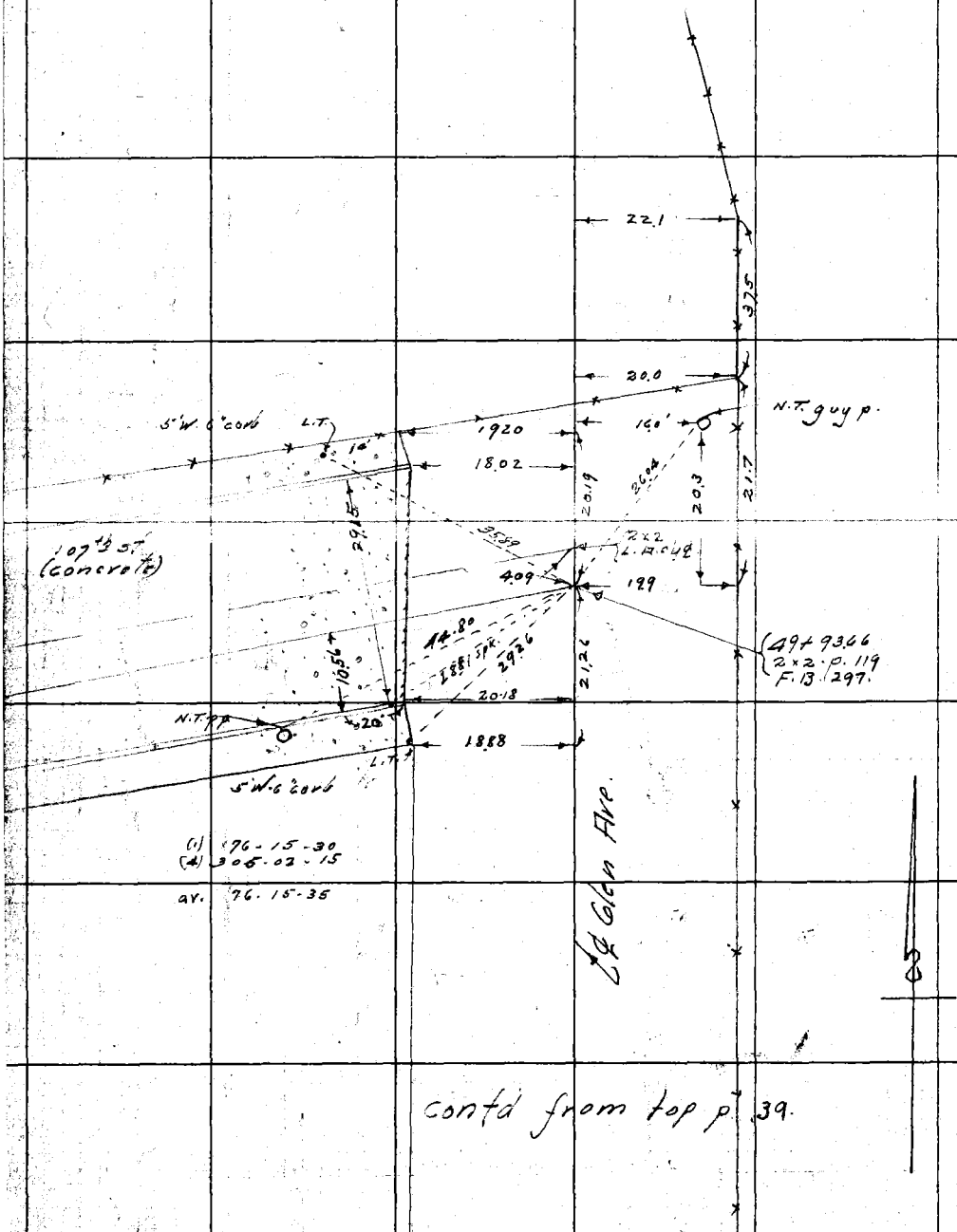

(1) 76-15-30
(2) 305-02-15

av. 76-15-35

cont'd from top p. 39.

RETURN TO
LOS ANGELES COUNTY SURVEYOR
Do not extend notes this side of this line
Notes: ANY ADDITIONS OR CHANGES ON THIS SHEET MUST BE MADE OR CIRCLED IN Red, WITH DATE AND NAME OF PERSON MAKING CHANGE.

Date_____ Notes by_____ Chief Party_____ F.B._____ Pg._____

Plotted by_____	W. O. No._____ D. S. O. No._____
Date_____	Location_____
Map No._____	Surveyed by_____
Plotting Ck'd by_____	Date_____
Date_____	Indexed_____

Notes: ANY ADDITIONS OR CHANGES ON THIS SHEET MUST BE MADE OR CIRCLED IN Red. WITH DATE AND NAME OF PERSON MAKING CHANGE.

Do not extend notes this side of this line

RETURN TO
LOS ANGELES COUNTY SURVEYOR

F.B. 361 PG INDEX Chief Party Notes by Date

F.B. 361

PAGES: Index, 1, , 3 to 15 incl.,
, 17, , , 20 to 40 incl., ,
, 43 to 52 incl., , , 55 to
63 incl., , , , 67 to 119 incl.,
, 121, 122, 122A, 122B, 123, 124,
125, , 127, 128, 129, , 131 to
134 incl.

RETURN TO
LOS ANGELES COUNTY SURVEYOR

Do not extend notes this side of this line

Note: ANY ADDITIONS OR CHANGES ON THIS SHEET MUST BE MADE OR CIRCLED IN Red. WITH DATE AND NAME OF PERSON MAKING CHANGE.

Date Apr. 1928 Notes by MC Chief Party McGillivray F. B. 361 PG. 43

Date Nov '28	Location Alameda
Map No. B-186	Surveyed by McGillivray
Date	Indexed

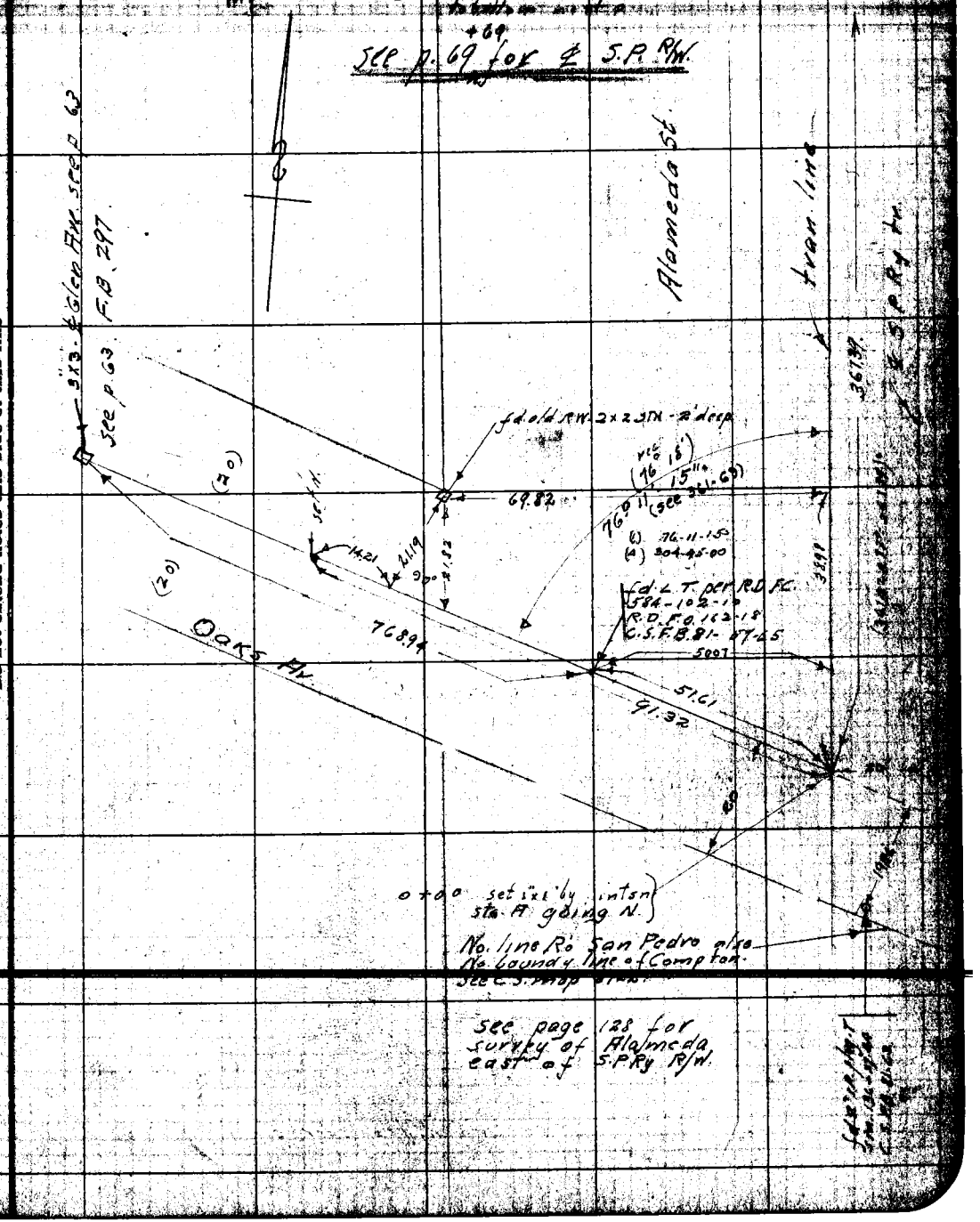

Note: ANY ADDITIONS OR CHANGES ON THIS SHEET MUST BE MADE OR COPIED IN Red WITH DATE AND NAME OF PERSON MAKING CHANGE.

Do not extend notes this side of this line

RETURN TO LOS ANGELES COUNTY SURVEYOR

F.B. 361 PG. 44 McGillivray Chief Party Notes by MC. Date Apr 1928

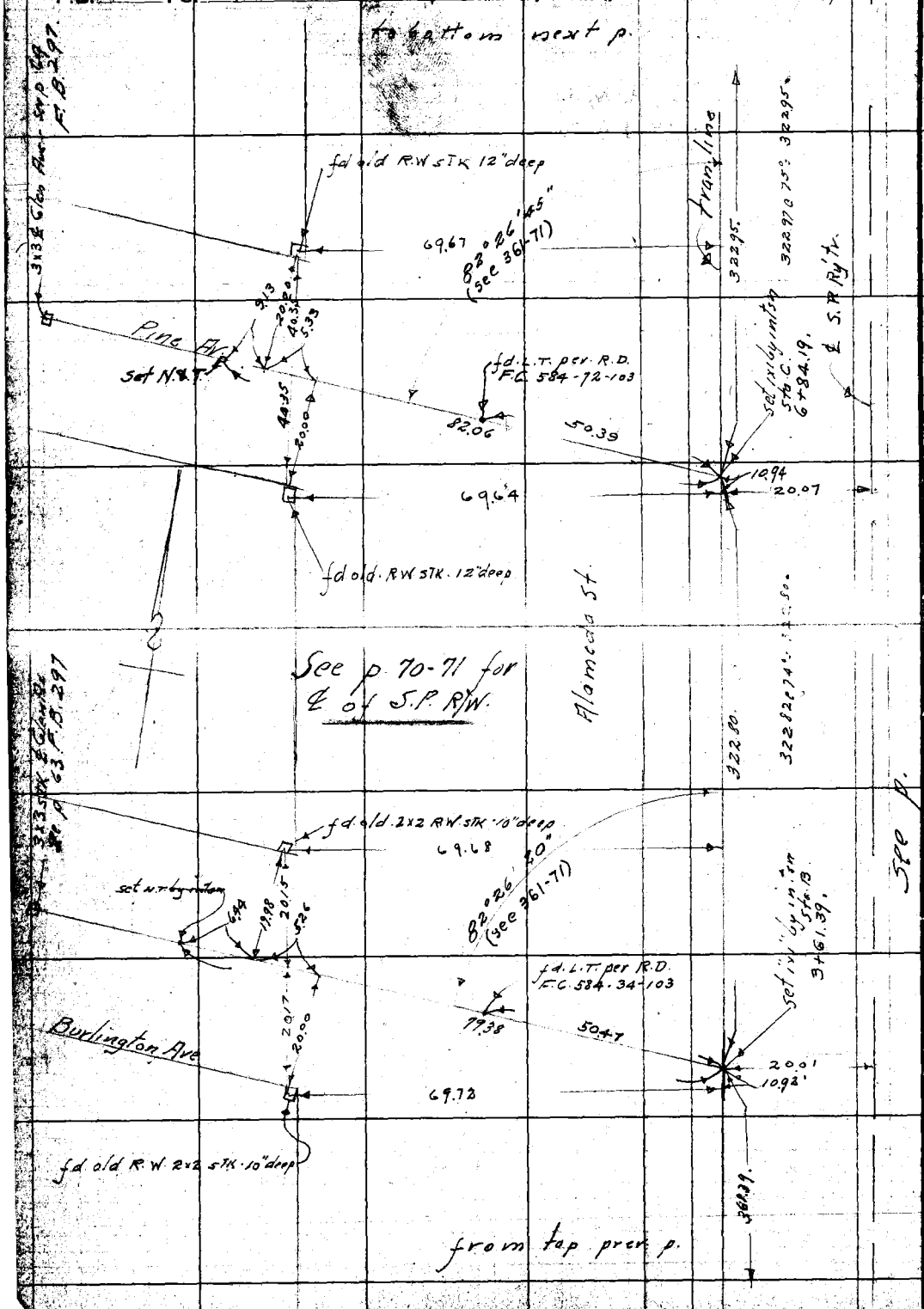

RETURN TO
LOS ANGELES COUNTY SURVEYOR

Do not extend notes this side of this line

Note: ANY ADDITIONS OR CHANGES ON THIS SHEET MUST BE MADE OR CIRCLED IN Red. WITH DATE AND NAME OF PERSON MAKING CHANGE.

Date Apr. 1928 Notes by MC Chief Party McGillivray F. B. 361 PG. 45

Plotted by L. C. Hoyt	W. O. No. 4199 B. S. O. No. 92A
Date Nov '28	Location Alameda
Map No. B-186	Surveyed by McGillivray
Plotting C'd'd by R. W. S.	Date Apr. 1928
Date MAY 14 1929	Indexed

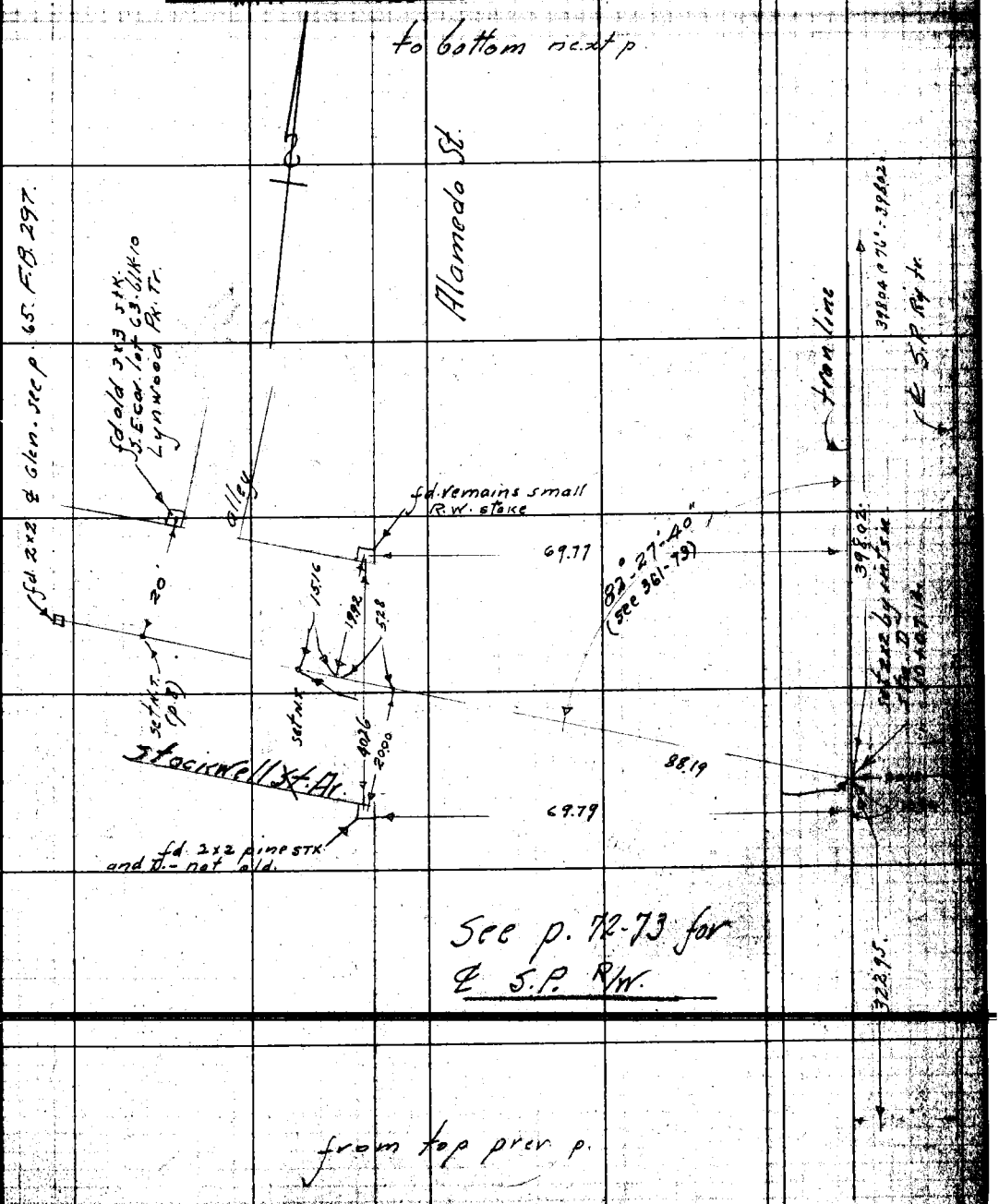

Notes: ANY ADDITIONS OR CHANGES ON THIS SHEET MUST BE MADE OR CIRCLED IN Red. WITH DATE AND NAME OF PERSON MAKING CHANGE.

RETURN TO LOS ANGELES COUNTY SURVEYOR

Do not extend notes this side of this line

F.B. 361 PG. 46 McGillivray Chief Party Notes by MC Date Apr. '28

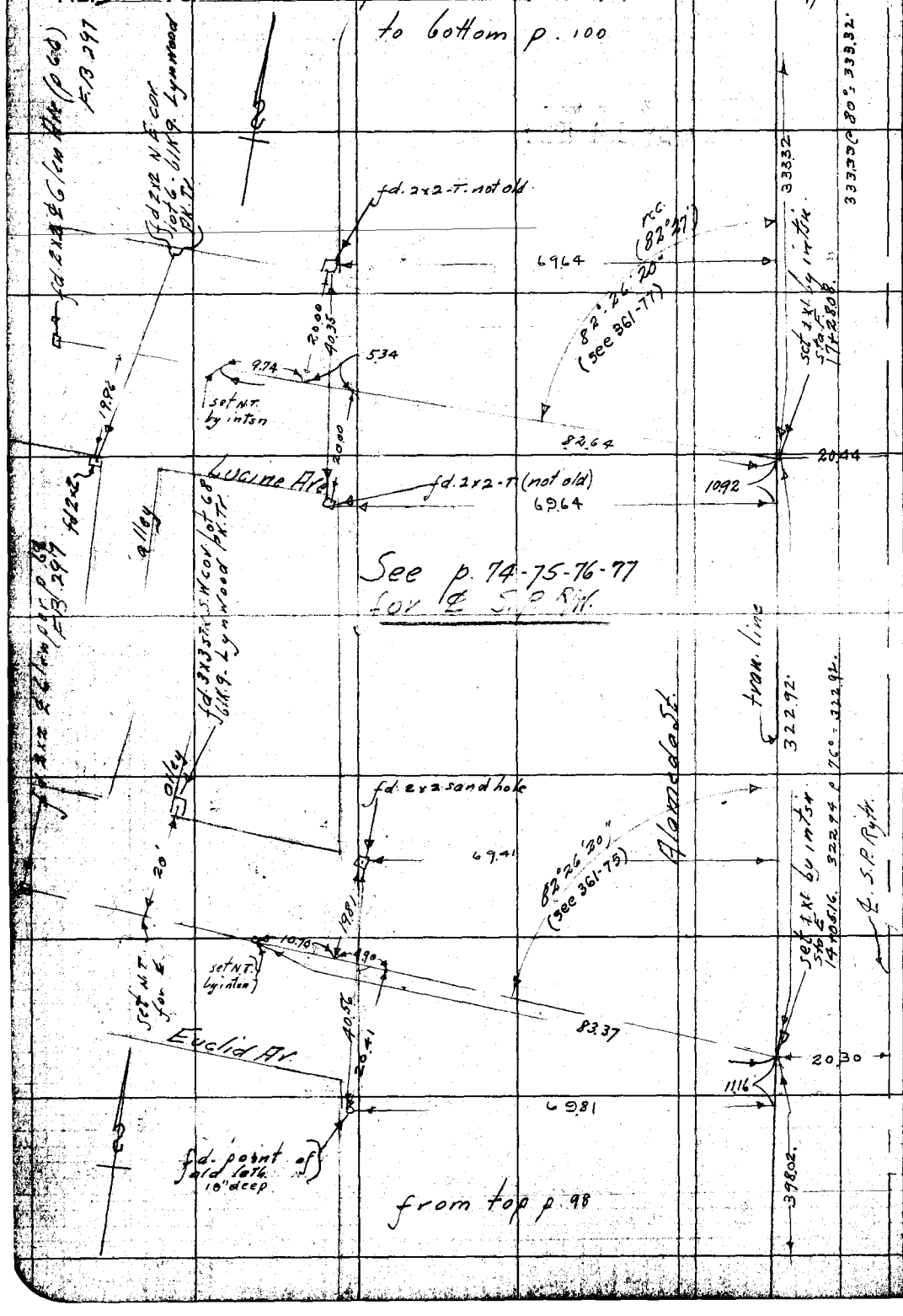

RETURN TO

LOS ANGELES COUNTY SURVEYOR

Do not extend notes this side of this line

Note: ANY ADDITIONS OR CHANGES ON THIS SHEET MUST BE MADE OR CIRCLED IN Red. WITH DATE AND NAME OF PERSON MAKING CHANGE.

Date Apr. 28 Notes by MC Chief Party McGillivray F. B. 361 PG. 47

Drawn by J. E. Hoyt	W. O. No. 4199 A. S. O. No. 024
Date Nov '28	Location Alameda Glen
Map No. B-186	Surveyed by McGillivray
Plotting C & d by R. W. S.	Date Apr. 1928
Date MAY 14 1929	Indexed

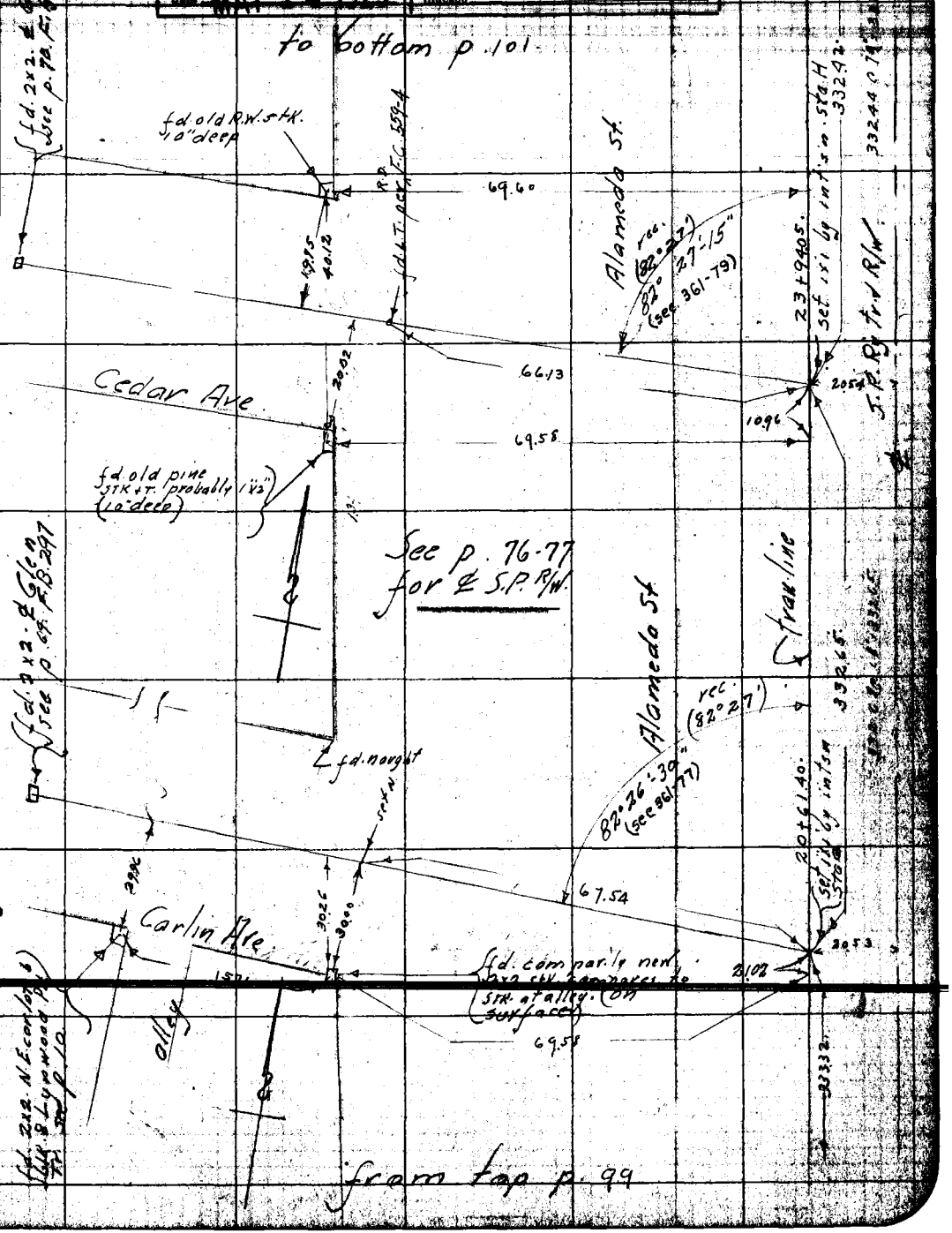

Note: ANY ADDITIONS OR CHANGES ON THIS SHEET MUST BE MADE OR CIRCLED IN Red. WITH DATE AND NAME OF PERSON MAKING CHANGE.

RETURN TO LOS ANGELES COUNTY SURVEYOR

Do not extend notes this side of this line

F.B. 361 PG. 48 McC Murray Chief Party Notes by MC Date Apr. 1928

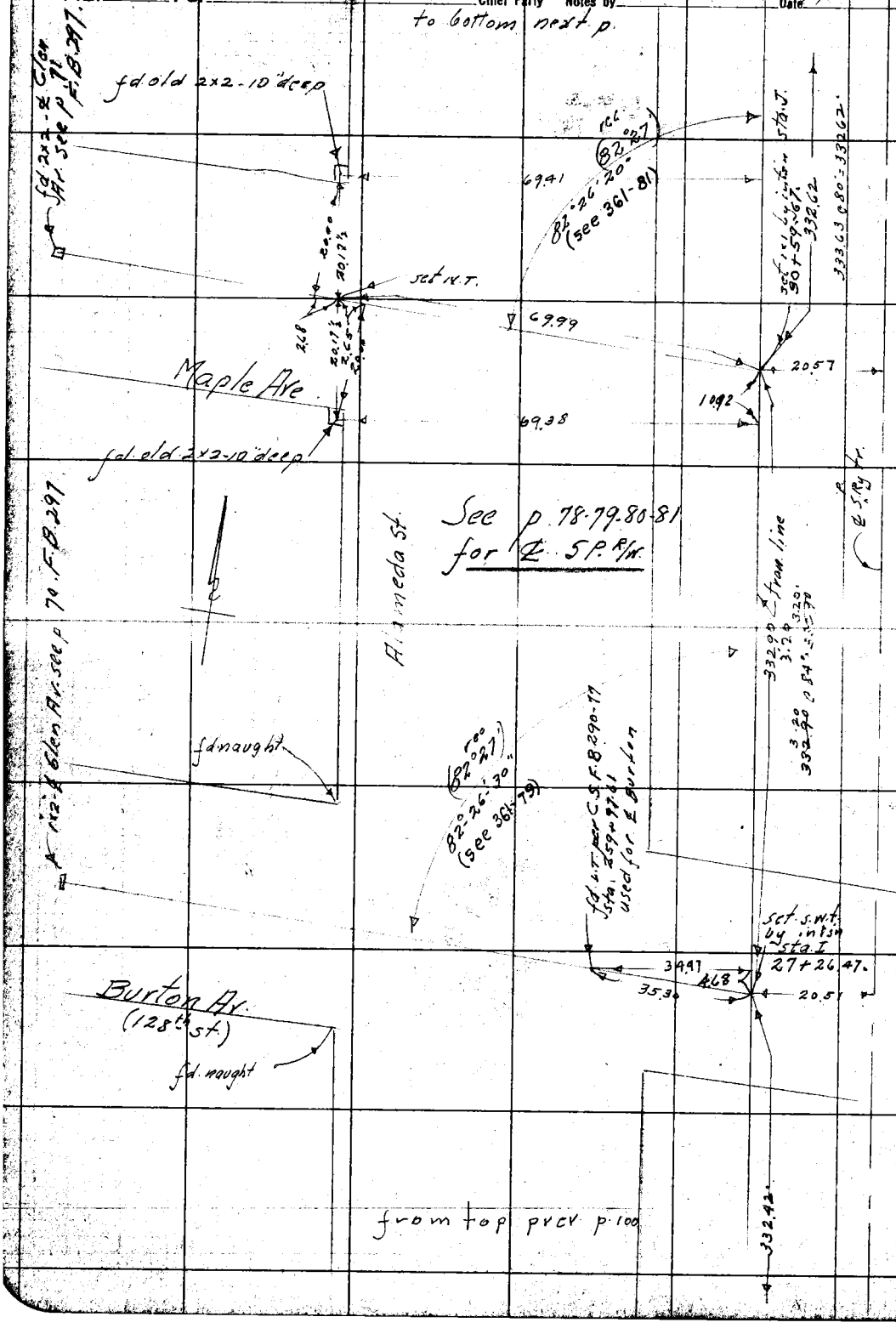

RETURN TO
LOS ANGELES COUNTY SURVEYOR

Do not extend notes this side of this line

Note: ANY ADDITIONS OR CHANGES ON THIS SHEET MUST BE MADE OR CIRCLED IN Red. WITH DATE AND NAME OF PERSON MAKING CHANGE.

Date Apr. 1928 Notes by Mc Chief Party McGillivray F. B. 361 PG. 49

Plotted by J. G. Hart	W. O. No. 4199 S. R. O. No. 024
Date Nov '28	Location Alameda-Glen
Map No. B-186	Surveyed by McGillivray
Plotting C'k'd by R. W. S.	Date Apr 1928
Date MAY 14 1929	Indexed

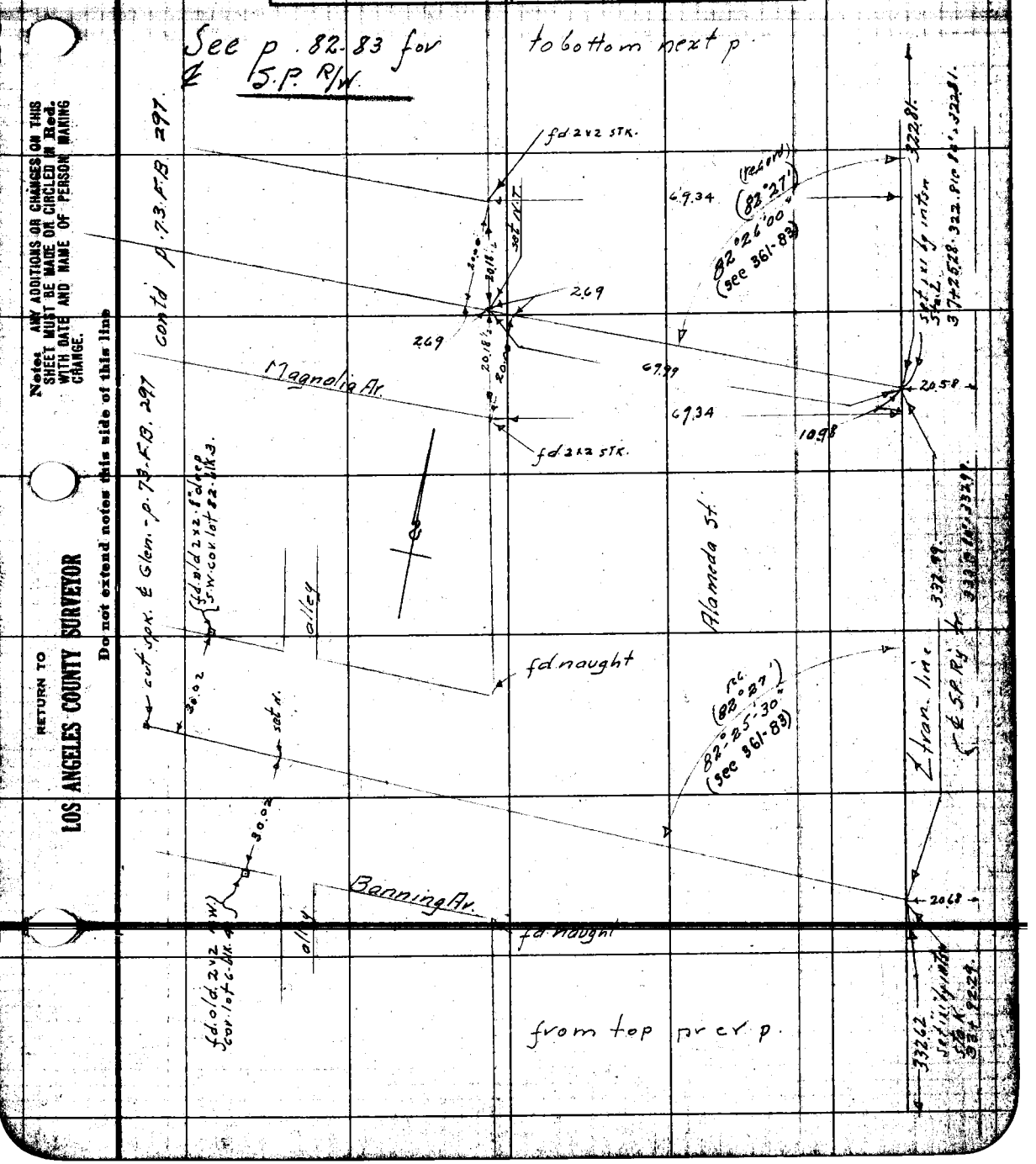

Note: ANY ADDITIONS OR CHANGES ON THIS SHEET MUST BE MADE OR CIRCLED IN Red. WITH DATE AND NAME OF PERSON MAKING CHANGE.

RETURN TO LOS ANGELES COUNTY SURVEYOR

Do not extend notes this side of this line

F.B. 361 Pg. 503 McGillivray Chief Party Notes by MC. Date Apr 1928

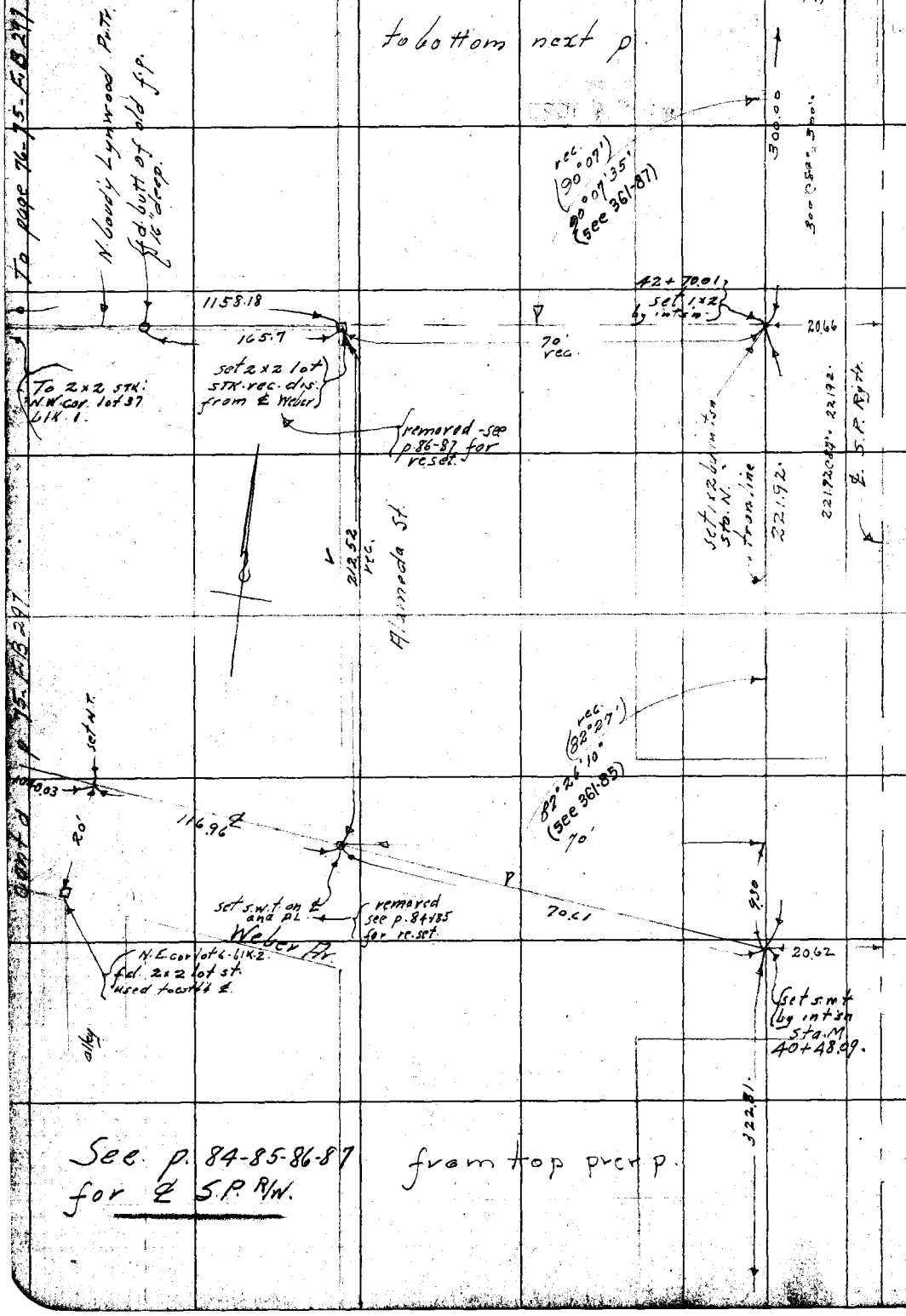

RETURN TO
LOS ANGELES COUNTY SURVEYOR
Do not extend notes this side of this line

Note: ANY ADDITIONS OR CHANGES ON THIS SHEET MUST BE MADE OR CIRCLED IN Red. WITH DATE AND NAME OF PERSON MAKING CHANGE.

Date Apr. 1928 Notes by MC Chief Party McGillivray F. B. 361 PG. 51

Plotted by J.C. Hoyt	W. O. No. 4199 R. S. O. No. 024
Date Dec '28	Location Alameda-Glen
Map No. B-186	Surveyed by McGillivray
Plotting C'k'd by R. W. S.	Date Apr. 1928
Date MAY 14 1929	Indexed

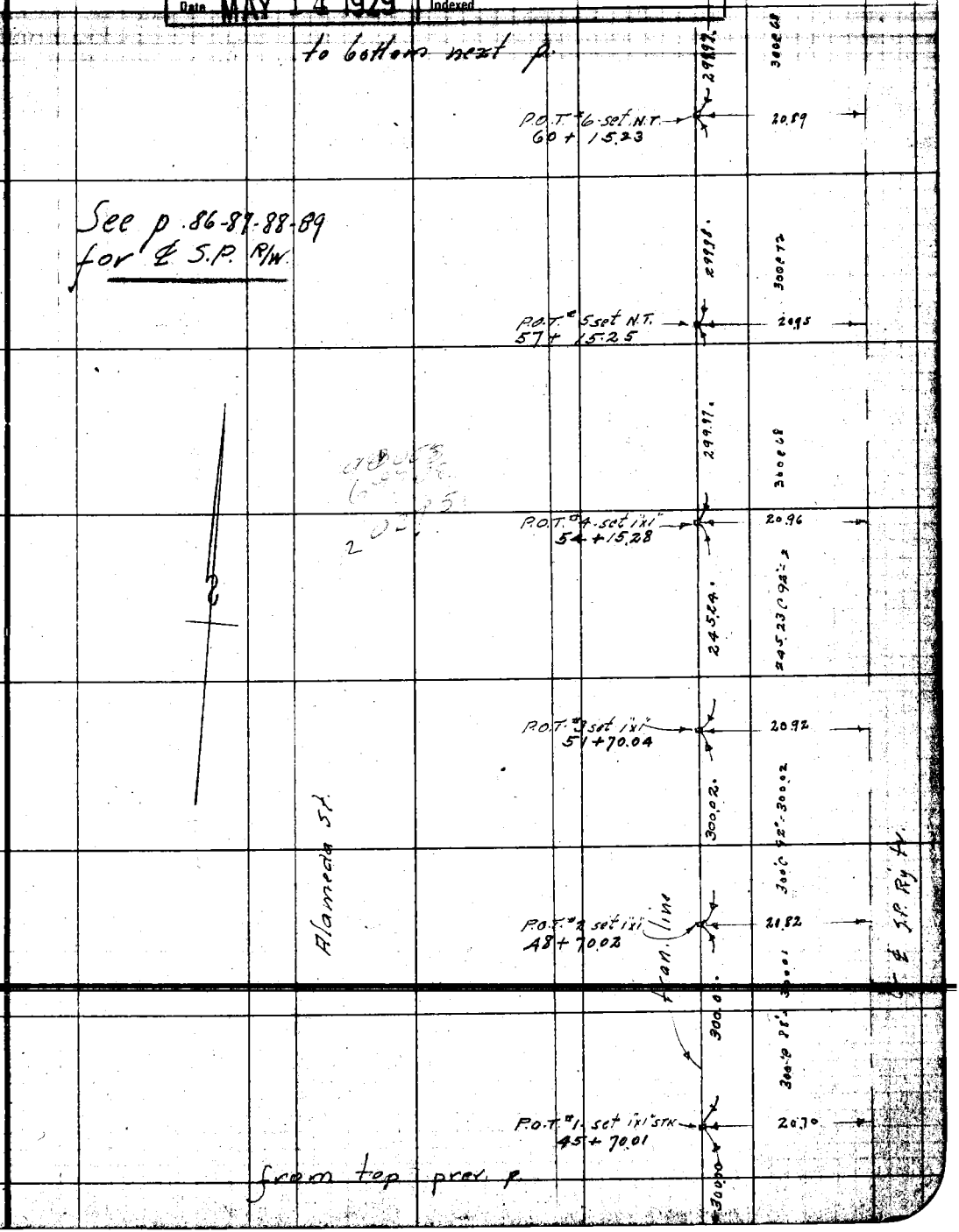

Note: ANY ADDITIONS OR CHANGES ON THIS SHEET MUST BE MADE OR CIRCLED IN Red. WITH DATE AND NAME OF PERSON MAKING CHANGE.

Do not extend notes this side of this line

RETURN TO LOS ANGELES COUNTY SURVEYOR

F.B. 361 Pg. 52 McGillivray Chief Party Notes by McG Date Apr. 1978

to top left of page 90 - F.B. 297.



from top prev. p.

RETURN TO
LOS ANGELES COUNTY SURVEYOR
Do not extend notes this side of this line

Note: ANY ADDITIONS OR CHANGES ON THIS SHEET MUST BE MADE OR CIRCLED IN Red. WITH DATE AND NAME OF PERSON MAKING CHANGE.

Date June 1928 Notes by MC. Chief Party MCG. F. B. 361 PG. 55

Plotted by J. D. Price	W. O. No. 4199 D. S. O. No. 024
Date June 25, 1928	Location Glen Ar - Alameda
Map No.	Surveyed by McG. Hirray
Plotting C'd'd by D. M. Finley	Date June 1928
Date June 1928	Indexed

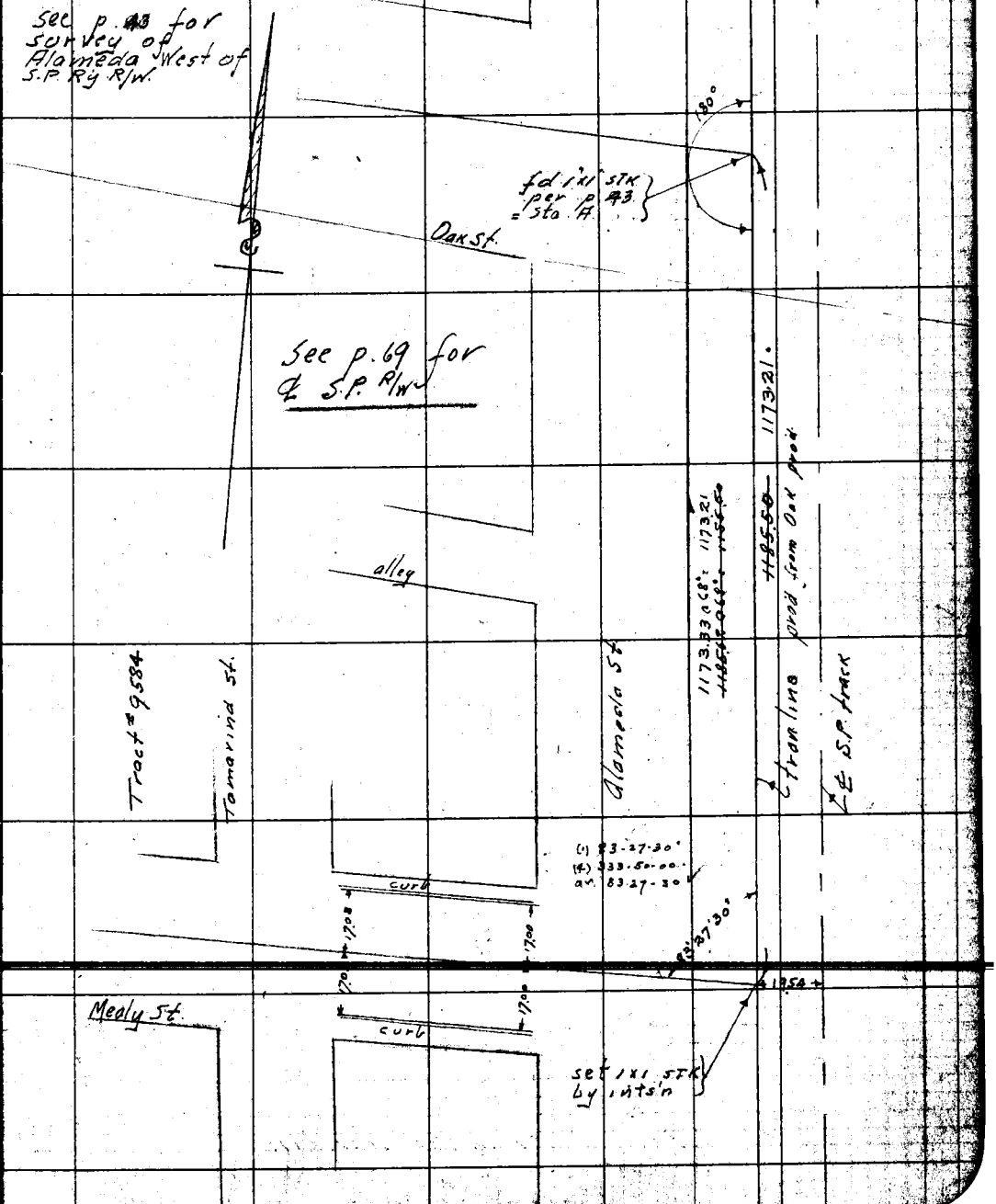

Note: ANY ADDITIONS OR CHANGES ON THIS SHEET MUST BE MADE OR CIRCLED IN Red. WITH DATE AND NAME OF PERSON MAKING CHANGE.

RETURN TO LOS ANGELES COUNTY SURVEYOR

Do not extend notes this side of this line

F.B. 361 Pg. 56 Chief Party Notes by Date June 1928

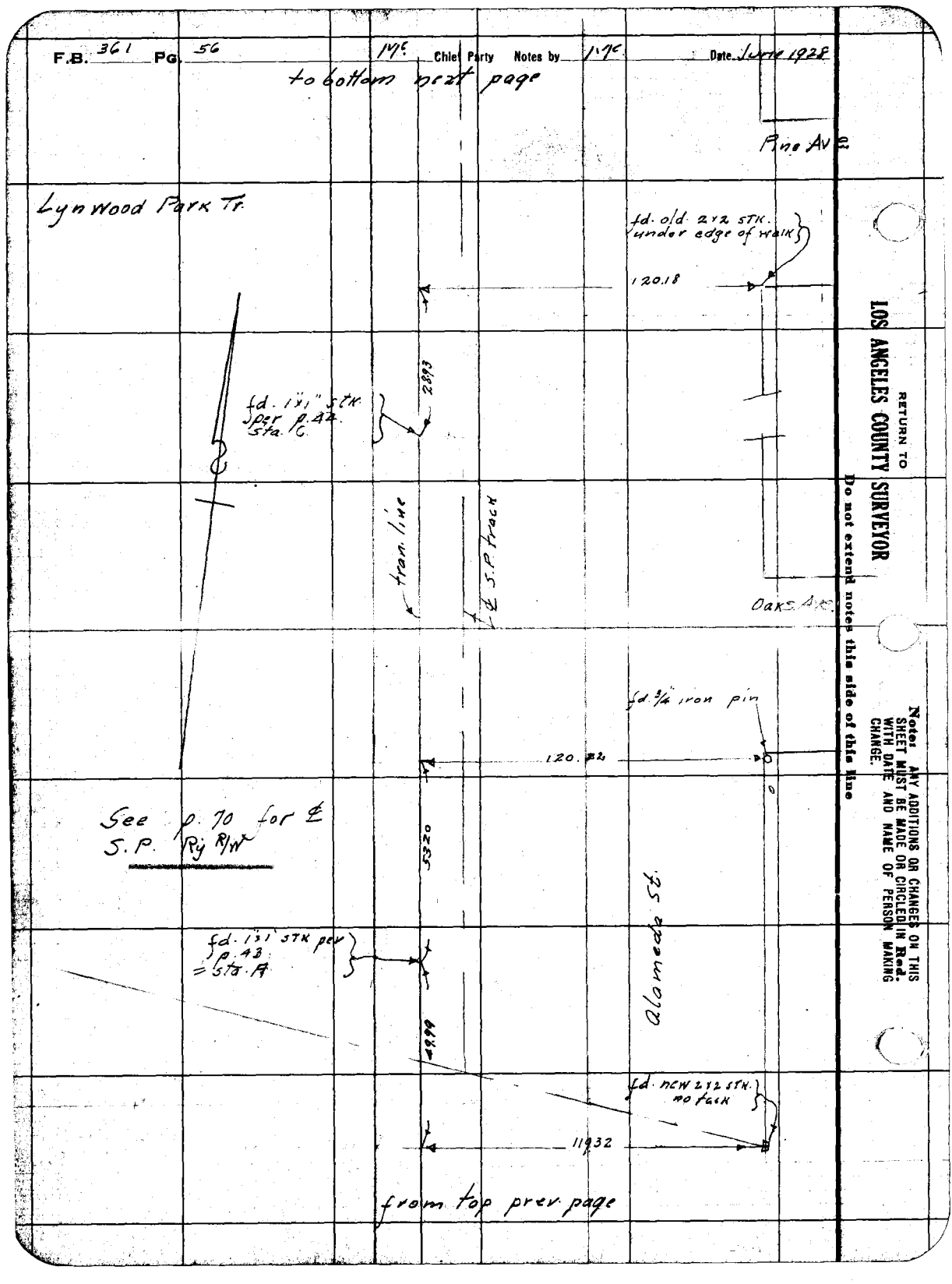

RETURN TO
LOS ANGELES COUNTY SURVEYOR

Do not extend notes this side of this line

Note: ANY ADDITIONS OR CHANGES ON THIS SHEET MUST BE MADE OR CIRCLED IN Red. WITH DATE AND NAME OF PERSON MAKING CHANGE.

Date June 1928 Notes by MC Chief Party MC F. B. 361 PG. 57

Plotted by L. C. Hoyt	W. O. No. A-99 S. S. O. No. T-024
Date Dec '28	Location Glen Av. Alameda
Map No. B-186	Surveyed by McGillivray
Plotting C'k'd by R. W. S.	Date June 1928
Date MAY 14 1929	Indexed

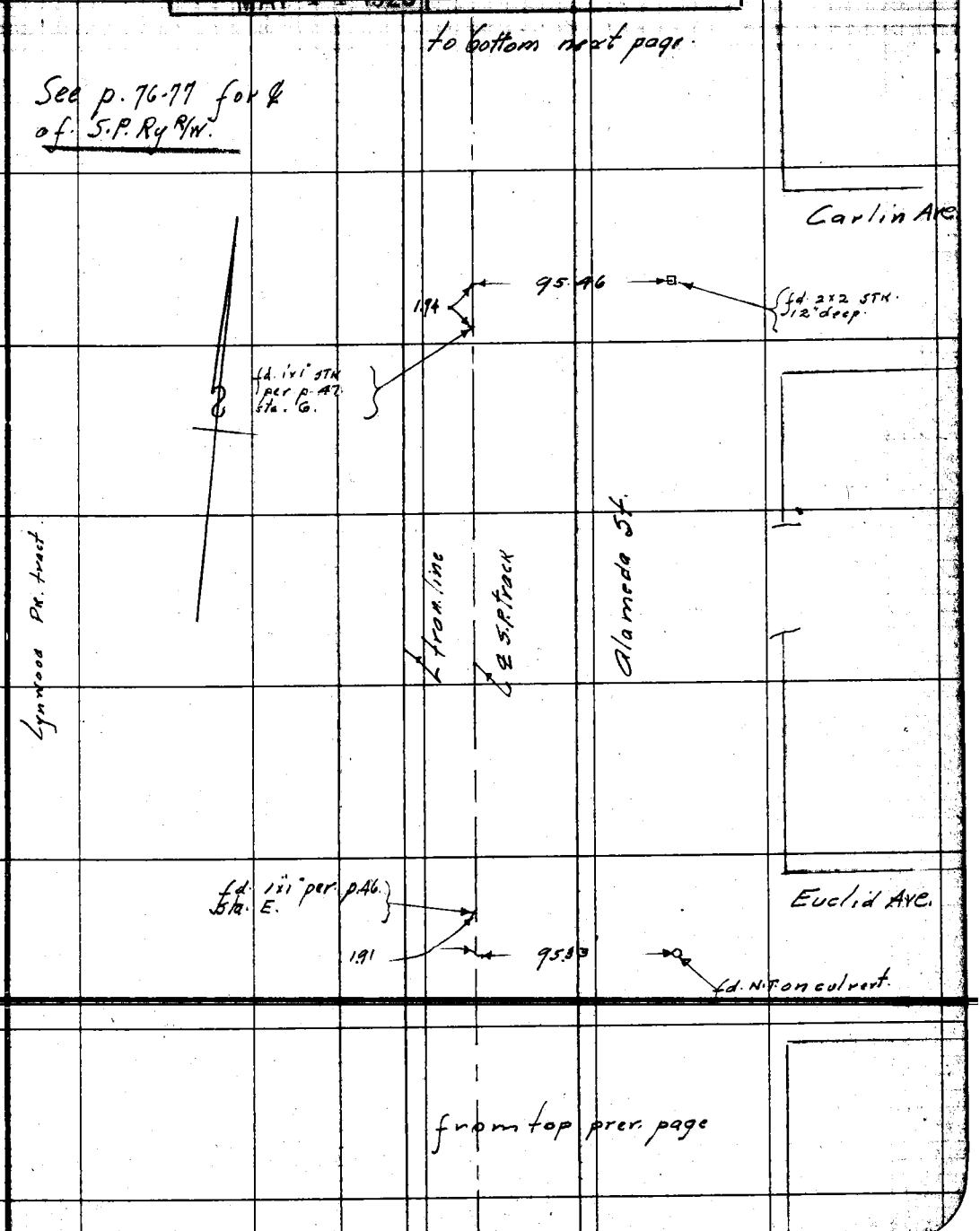

Note: ANY ADDITIONS OR CHANGES ON THIS SHEET MUST BE MADE OR CIRCLED IN Red. WITH DATE AND NAME OF PERSON MAKING CHANGE.

RETURN TO LOS ANGELES COUNTY SURVEYOR

Do not extend notes this side of this line

F.B. 301 Pg. 58 M'G. Chief Party Notes by M'G. Date June 1928

to bottom next page.

See pages 78 to 82 for L.S.P. Ry R/W.

Banning Ave.

(fd nothing)

Lynwood Park Tr.

L tran. line

L L.S.P. Tr.

Alameda St.

Burton Ave.

fd. s.w.t. per p48. sta. I.

32.96

120.54

fd 2" I.P. plug + T

from top prev. page

RETURN TO
LOS ANGELES COUNTY SURVEYOR

Do not extend notes this side of this line

Note: ANY ADDITIONS OR CHANGES ON THIS SHEET MUST BE MADE OR CIRCLED IN Red. WITH DATE AND NAME OF PERSON MAKING CHANGE.

Date June 1928 Notes by McG. Chief Party McG. F. B. 361 PG. 59

Plotted by J. C. Hoyt	W. O. No. 4199 ~~B. S. O. No.~~ T. 024
Date Dec 28	Location Glen Av. - Alameda
Map No. B-186	Surveyed by McGillivray
Plotting C'k'd by R. W. S.	Date June 1928
Date MAY 14 1929	Indexed

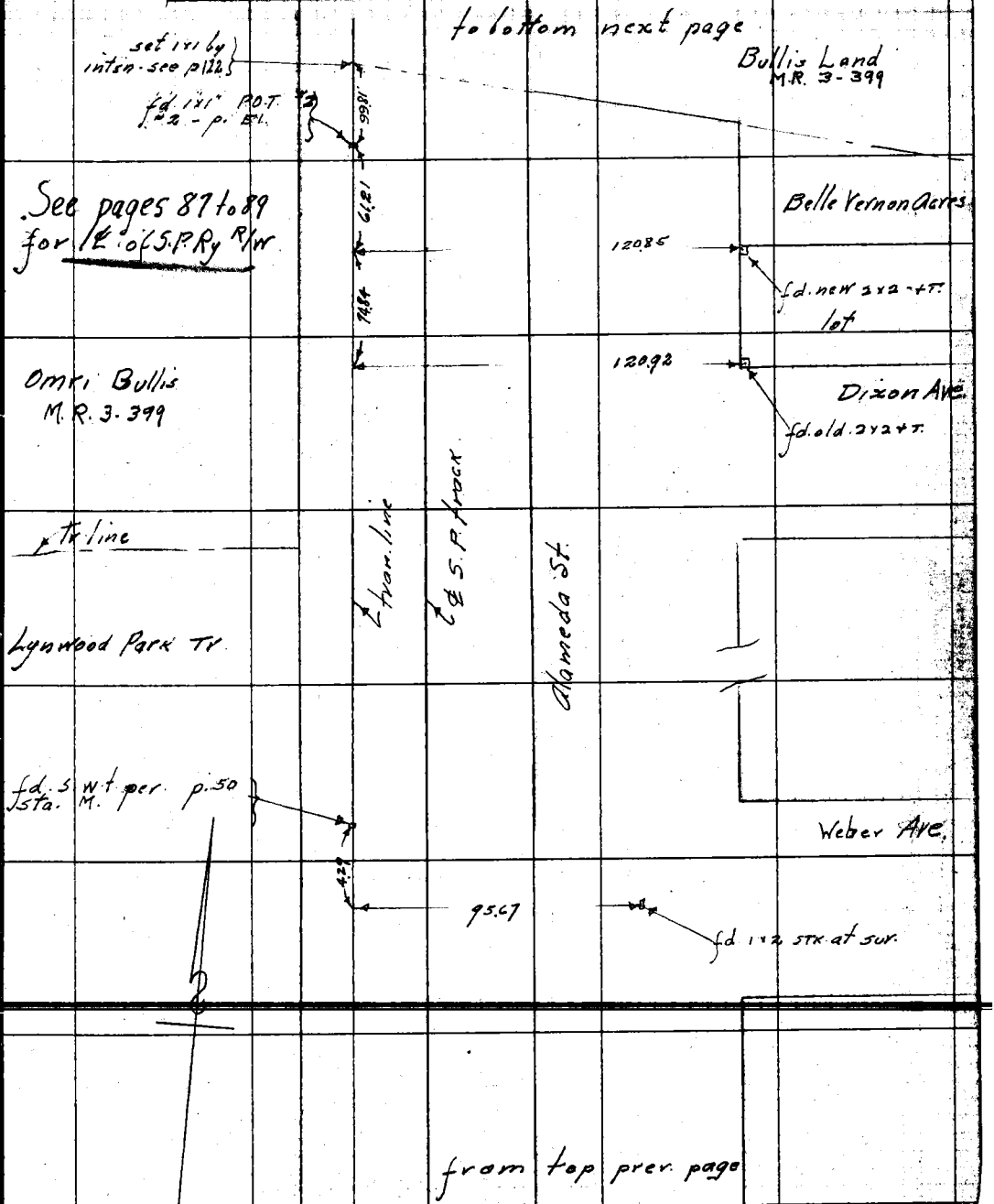

Note: ANY ADDITIONS OR CHANGES ON THIS SHEET MUST BE MADE OR CIRCLED IN Red. WITH DATE AND NAME OF PERSON MAKING CHANGE.

Do not extend notes this side of this line

RETURN TO LOS ANGELES COUNTY SURVEYOR

F.B. 361 PG. 60 MC. Chief Party Notes by MC. Date June 1928.

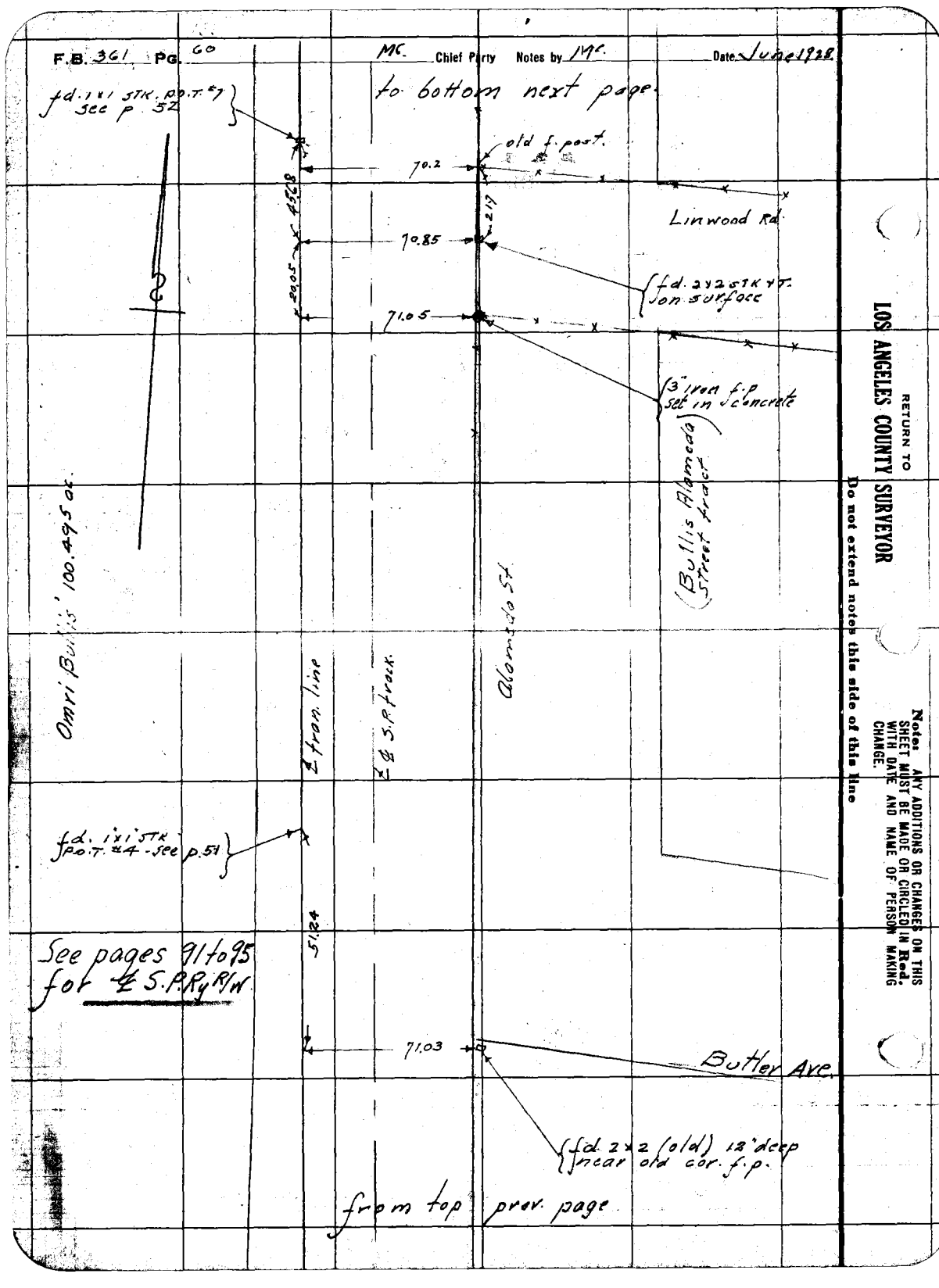

RETURN TO
LOS ANGELES COUNTY SURVEYOR
Do not extend notes this side of this line

Notes: ANY ADDITIONS OR CHANGES ON THIS SHEET MUST BE MADE OR CIRCLED IN Red, WITH DATE AND NAME OF PERSON MAKING CHANGE.

Date June 1928 Notes by McG. Chief Party McG. F. B. 361 PG. 61

Plotted by J. C. Hoyt	W. O. No. 4199 A. S. O. No. T 024
Date Dec. '28	Location Glen Av. - Alameda
Map No. B-186	Surveyed by McGillivray
Plotting C'k'd by R. W. S.	Date June 1928
Date MAY 14 1929	Indexed

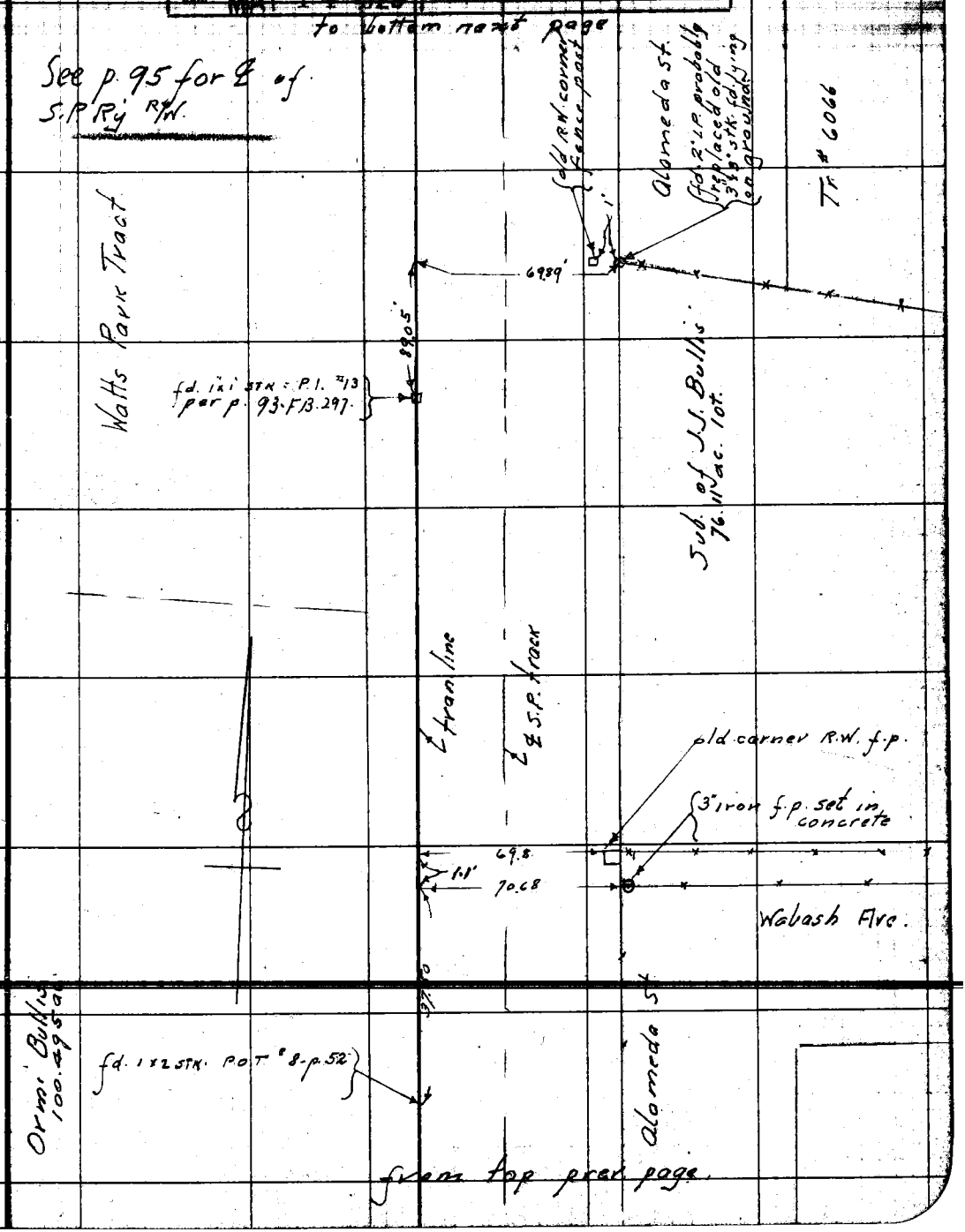

Note: ANY ADDITIONS OR CHANGES ON THIS SHEET MUST BE MADE OR CIRCLED IN Red. WITH DATE AND NAME OF PERSON MAKING CHANGE.

RETURN TO LOS ANGELES COUNTY SURVEYOR

Do not extend notes this side of this line

F.B. 361 Pg. 62 McG. Chief Party Notes by McG. Date June 28

to bottom next page.

See p. 105 for ℄ S.P. Ry R/W.

from top prev page

RETURN TO
LOS ANGELES COUNTY SURVEYOR
Do not extend notes this side of this line
Note: ANY ADDITIONS OR CHANGES ON THIS SHEET MUST BE MADE OR CIRCLED IN Red. WITH DATE AND NAME OF PERSON MAKING CHANGE.

Date June 1928 Notes by MCG Chief Party MCG F. B. 361 PG. 63

Plotted by [illegible]	W. O. No. 4199 ~~B. S. O.~~ No. T 020
Date Dec 28	Location Alameda
Map No. B-186	Surveyed by MCG Murray
Plotting C'k'd by [illegible]	Date June 1928
Date MAY 14 1929	Indexed

See p. 118 for ℄ of S.P. Ry R/W.

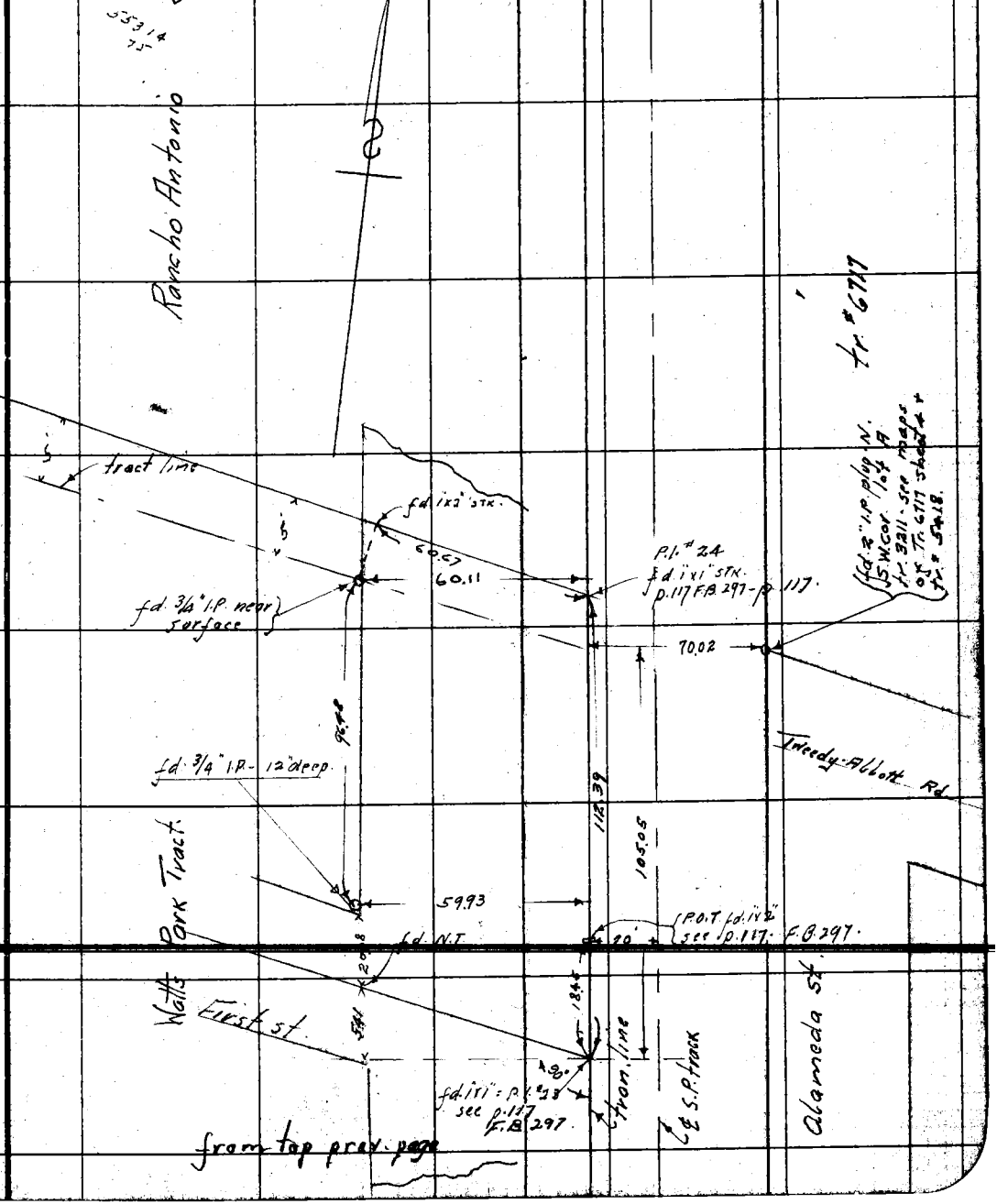

Note: ANY ADDITIONS OR CHANGES ON THIS SHEET MUST BE MADE OR CIRCLED IN Red. WITH DATE AND NAME OF PERSON MAKING CHANGE.

RETURN TO LOS ANGELES COUNTY SURVEYOR

Do not extend notes this side of this line

F.B. 361 PG. 64 MCG Chief Party Notes by MCG

RETURN TO
LOS ANGELES COUNTY SURVEYOR

Do not extend notes this side of this line

Note: ANY ADDITIONS OR CHANGES ON THIS SHEET MUST BE MADE OR CIRCLED IN Red. WITH DATE AND NAME OF PERSON MAKING CHANGE.

Date June 1928 Notes by MGG Chief Party MGG F. B. 361 PG. 67

Plotted by J. C. Hoyt	W. O. No. 4199 R. S. O. No. T-024
Date Dec '28	Location Alameda
Map No. B-186	Surveyed by MGG, Murray
Plotting C'k'd by R. W. S.	Date June 1928
Date MAY 14 1929	Indexed

Notes: ANY ADDITIONS OR CHANGES ON THIS SHEET MUST BE MADE OR CIRCLED IN Red. WITH DATE AND NAME OF PERSON MAKING CHANGE.

Do not extend notes this side of this line

RETURN TO LOS ANGELES COUNTY SURVEYOR

F.B. 361 Pg 68 McG. Chief Party Notes by McG. Date July 1928

To bottom p. 70

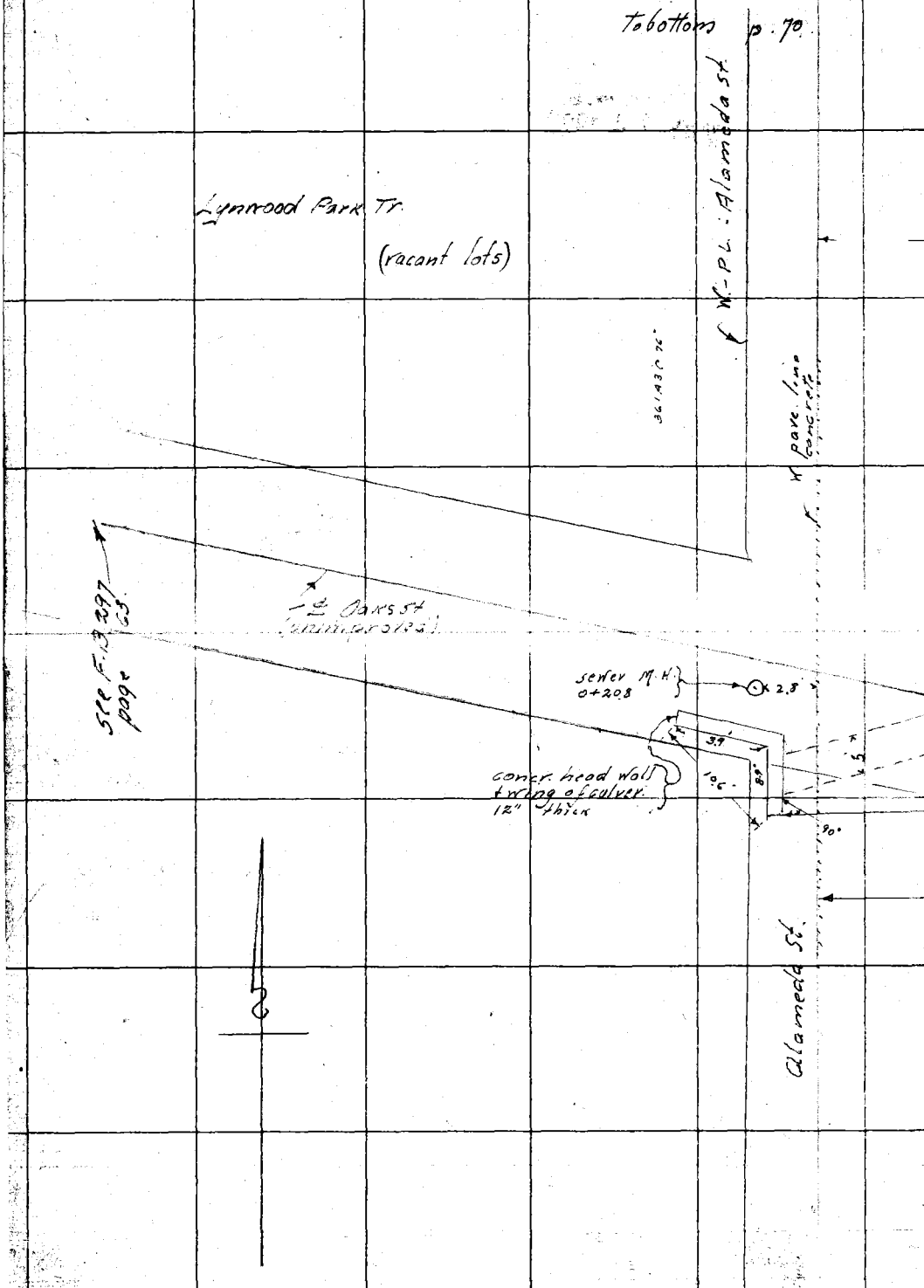

RETURN TO
LOS ANGELES COUNTY SURVEYOR

Do not extend notes this side of this line

Note: ANY ADDITIONS OR CHANGES ON THIS SHEET MUST BE MADE OR CIRCLED IN Red. WITH DATE AND NAME OF PERSON MAKING CHANGE.

Date July 1928 Notes by MCG Chief Party MCG F. B. 361 PG. 69

Plotted by J. C. Hoyt	W. O. No. 4199 ~~A.R.O.~~ No. 024
Date Dec '28	Location Alameda
Map No. B-186	Surveyed by McGillivray
Planning Ch'd by R. W. S.	Date July 1928
Date MAY 14 1929	Indexed

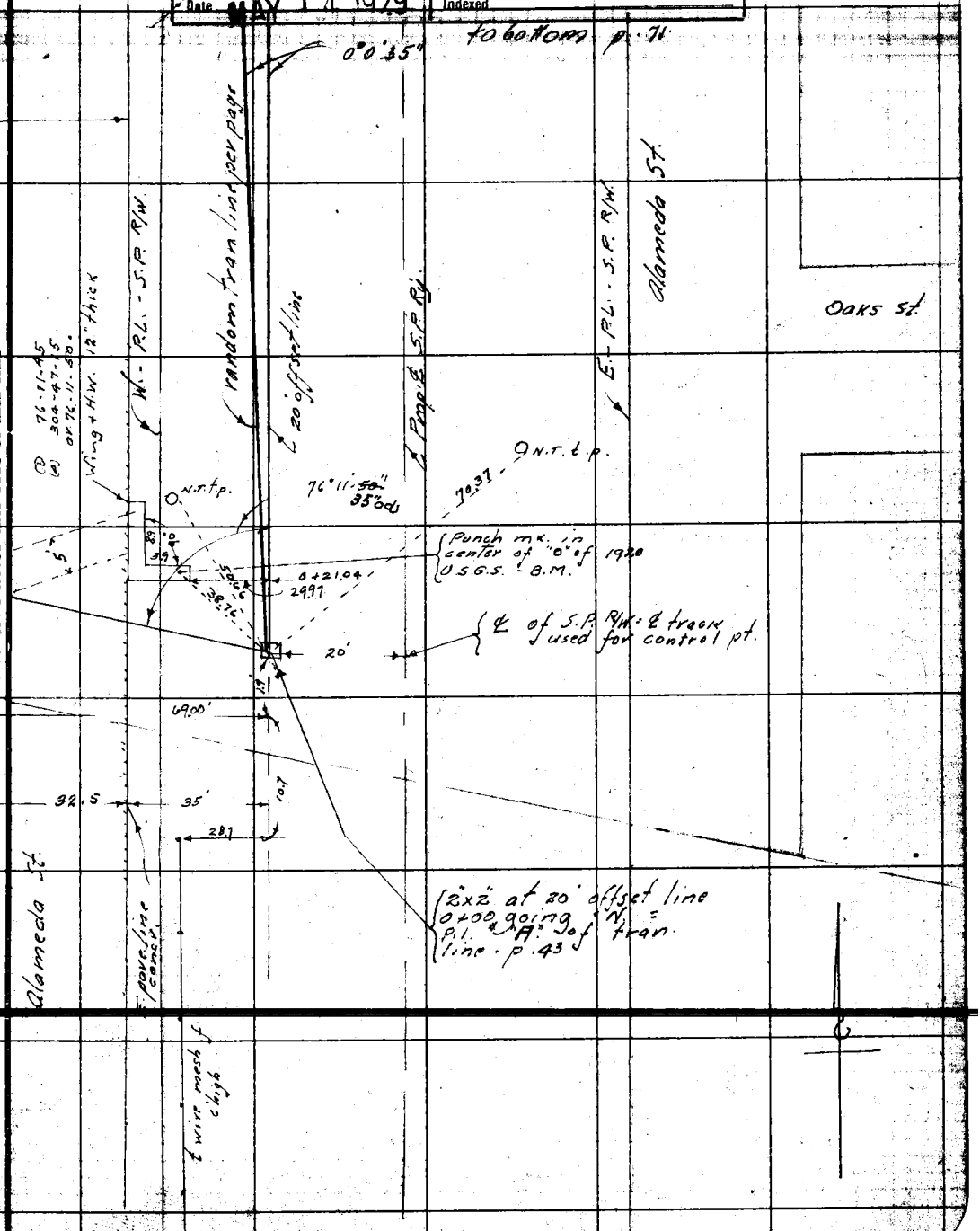

Notes ANY ADDITIONS OR CHANGES ON THIS SHEET MUST BE MADE OR CIRCLED IN Red. WITH DATE AND NAME OF PERSON MAKING CHANGE.

Do not extend notes this side of this line

RETURN TO LOS ANGELES COUNTY SURVEYOR

F.B. 361 PG 70 McG Chief Party Notes by McG Date July 1928.

to bottom p.72.

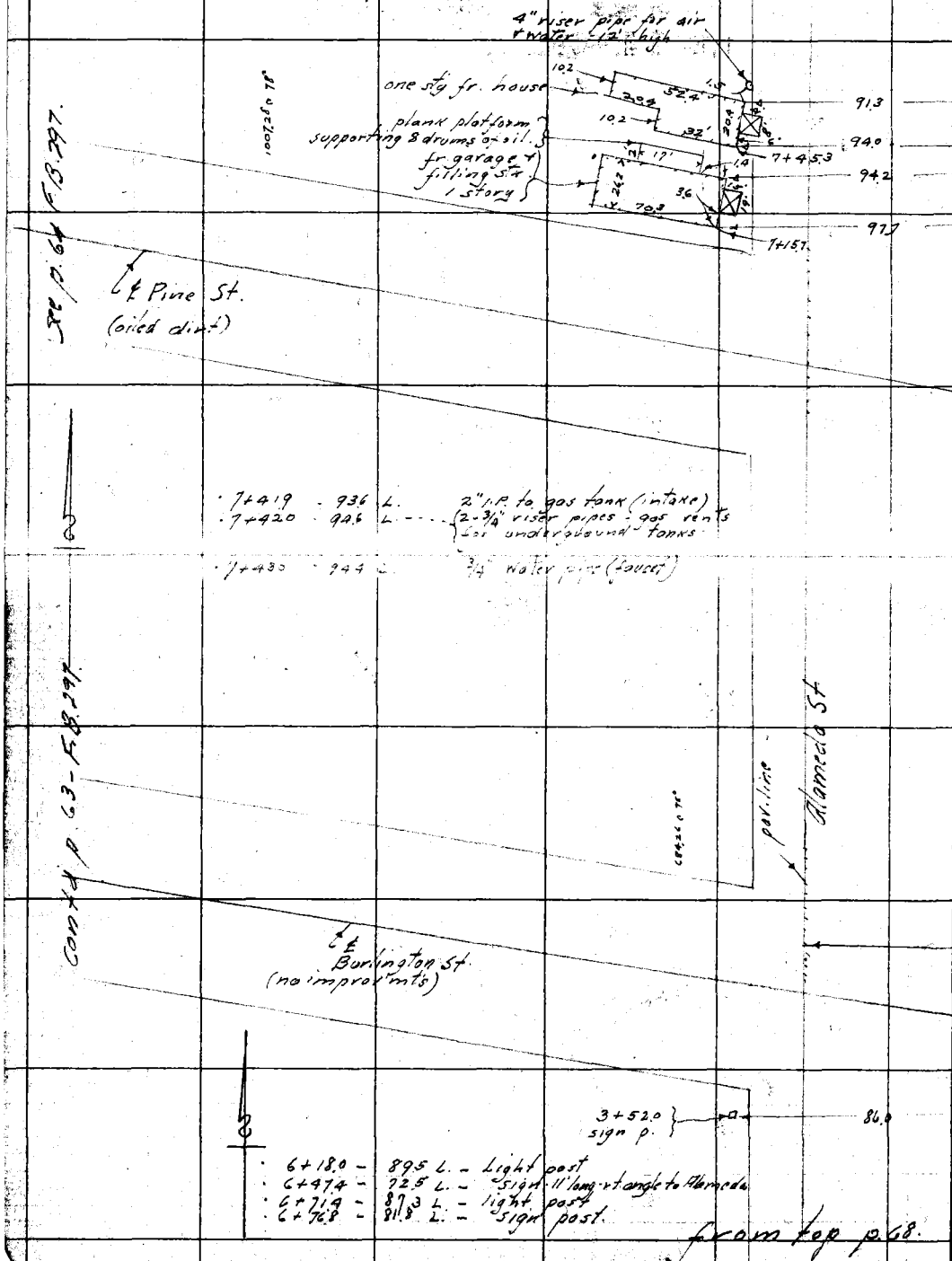

from top p.68.

RETURN TO
LOS ANGELES COUNTY SURVEYOR

Do not extend notes this side of this line

Note: ANY ADDITIONS OR CHANGES ON THIS SHEET MUST BE MADE OR CIRCLED IN Red. WITH DATE AND NAME OF PERSON MAKING CHANGE.

Date July 1928 Notes by M.G. Chief Party M.G. F. B. 361 PG. 71

Plotted by L.C. Hoyt	W. O. No. 4199 S. O. No. 024
Date Dec '28	Location Alameda
Map No. B-186	Surveyed by M.G. Illivray
Plotting C'k'd by R. W. S.	Date July 1928
Date MAY 14 1929	Indexed

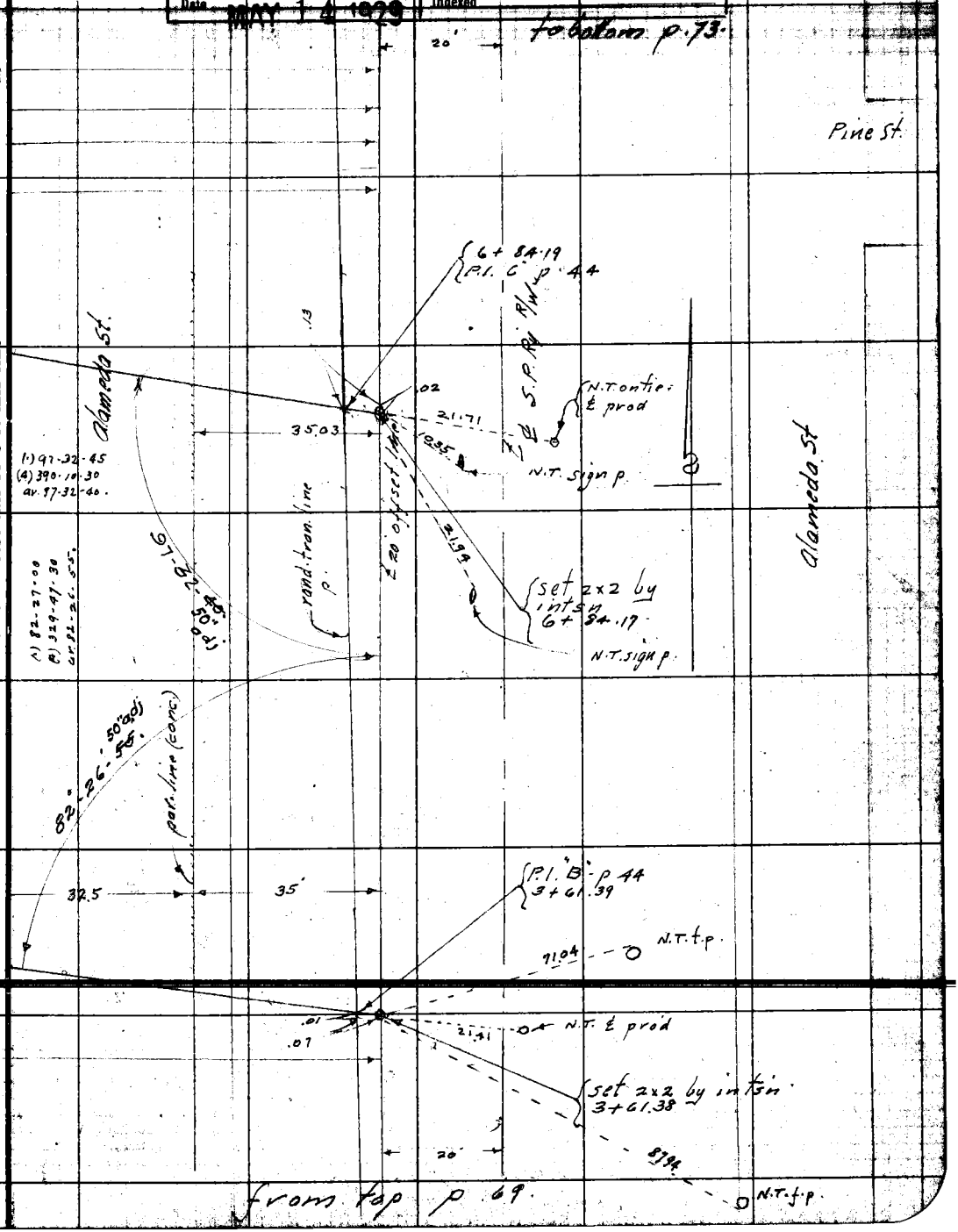

Note: ANY ADDITIONS OR CHANGES ON THIS SHEET MUST BE MADE OR CIRCLED IN Red. WITH DATE AND NAME OF PERSON MAKING CHANGE.

RETURN TO LOS ANGELES COUNTY SURVEYOR

Do not extend notes this side of this line

F.B. 361 PG. 72 McG. Chief Party Notes by McG. Date July 1928

to bottom p. 74

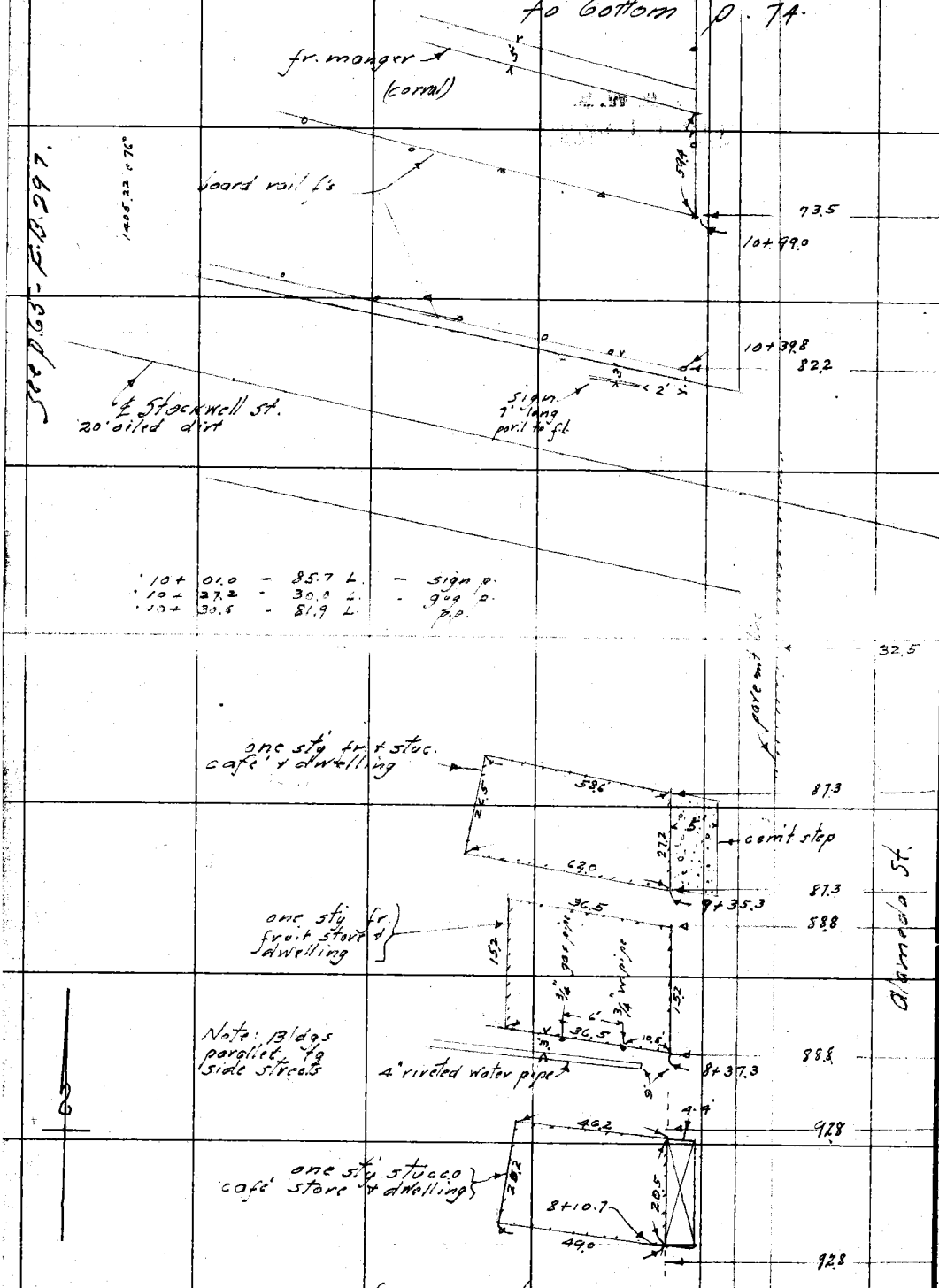

from top p 70.

See p 65 - F.B. 297.

RETURN TO
LOS ANGELES COUNTY SURVEYOR
Do not extend notes this side of this line
Note: ANY ADDITIONS OR CHANGES ON THIS SHEET MUST BE MADE OR CIRCLED IN Red. WITH DATE AND NAME OF PERSON MAKING CHANGE.

Date July 1928 Notes by M.C. Chief Party M.C. F. B. 361 PG. 73

Plotted by J. C. Hoyt	W. O. No. 4199 R. R. O. No. 024
Date Dec '28	Location Alameda
Map No. B-186	Surveyed by McGillivray
Plotting C'k'd by R. W. S.	Date July 1928
Date MAY 14 1929	Indexed

to bottom p. 75.

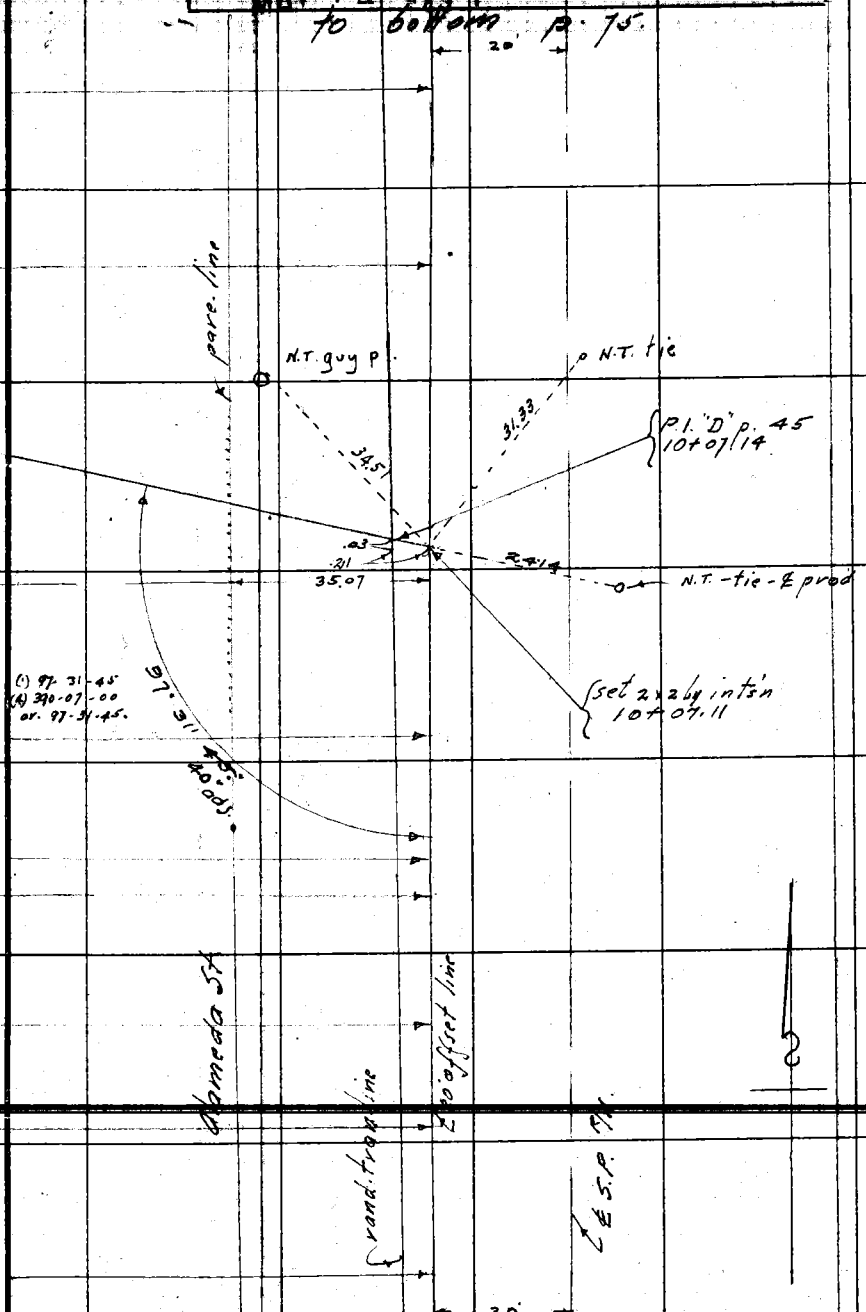

from top p. 71.

Note: ANY ADDITIONS OR CHANGES ON THIS SHEET MUST BE MADE OR CIRCLED IN Red. WITH DATE AND NAME OF PERSON MAKING CHANGE.

Do not extend notes this side of this line

RETURN TO LOS ANGELES COUNTY SURVEYOR

F.B. 361 PG. 74 McG. Chief Party Notes by McG. Date July 1928

to bottom p. 76.

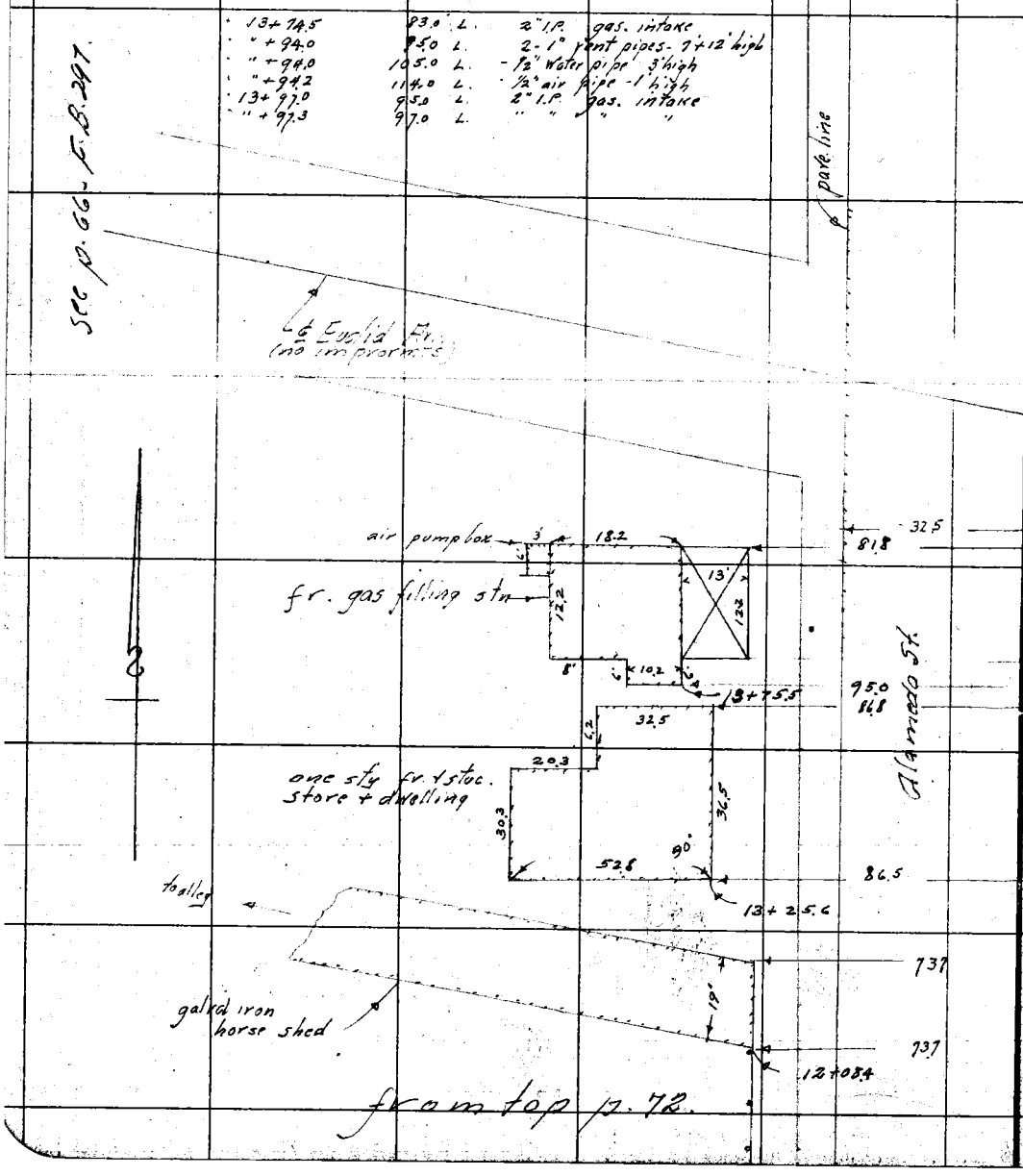

see p. 66 - F.B. 297

from top p. 72.

RETURN TO
LOS ANGELES COUNTY SURVEYOR

Do not extend notes this side of this line

Note: ANY ADDITIONS OR CHANGES ON THIS SHEET MUST BE MADE OR CIRCLED IN Red. WITH DATE AND NAME OF PERSON MAKING CHANGE.

Date July 1928 Notes by McG Chief Party McG F.B. 361 Pg. 75

Plotted by A. C. Hoyt	W. O. No. 4199 D. C. O. No. 024
Date Jan '29	Location Alameda
Map No. B-186	Surveyed by McGillivray
Plotting C'k'd by R. W. S.	Date July 1928
Date MAY 14 1929	Indexed

NOTE: ANY ADDITION OR CHANGES ON THIS SHEET MUST BE MADE OR CIRCLED IN RED, WITH DATE AND NAME OF PERSON MAKING CHANGE.

DO NOT EXTEND NOTES THIS SIDE OF THIS LINE

RETURN TO LOS ANGELES COUNTY SURVEYOR

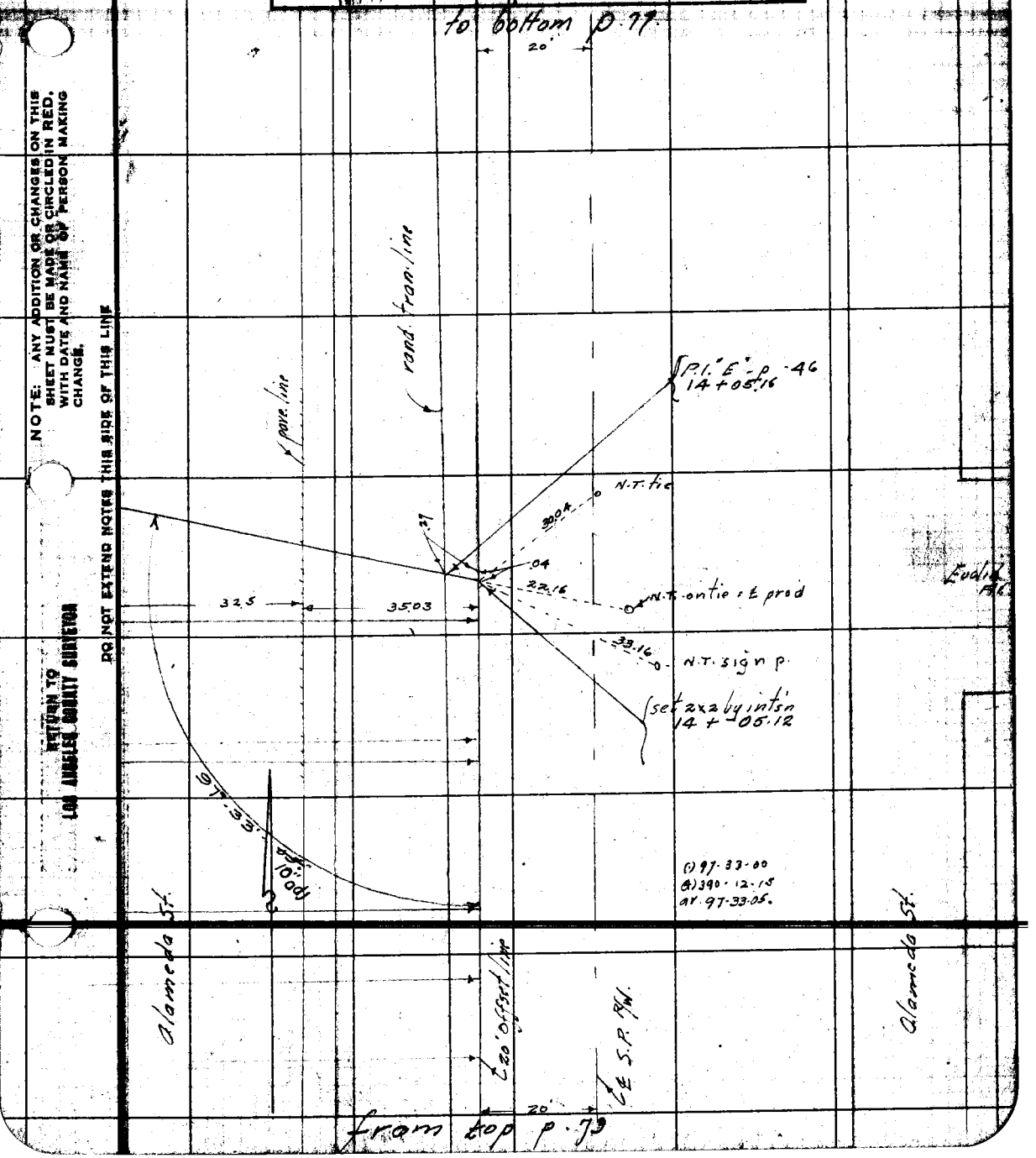

F.B. 361 Pg. 76 McG Chief Party Notes by McG Date July 1928

to bottom p. 78.

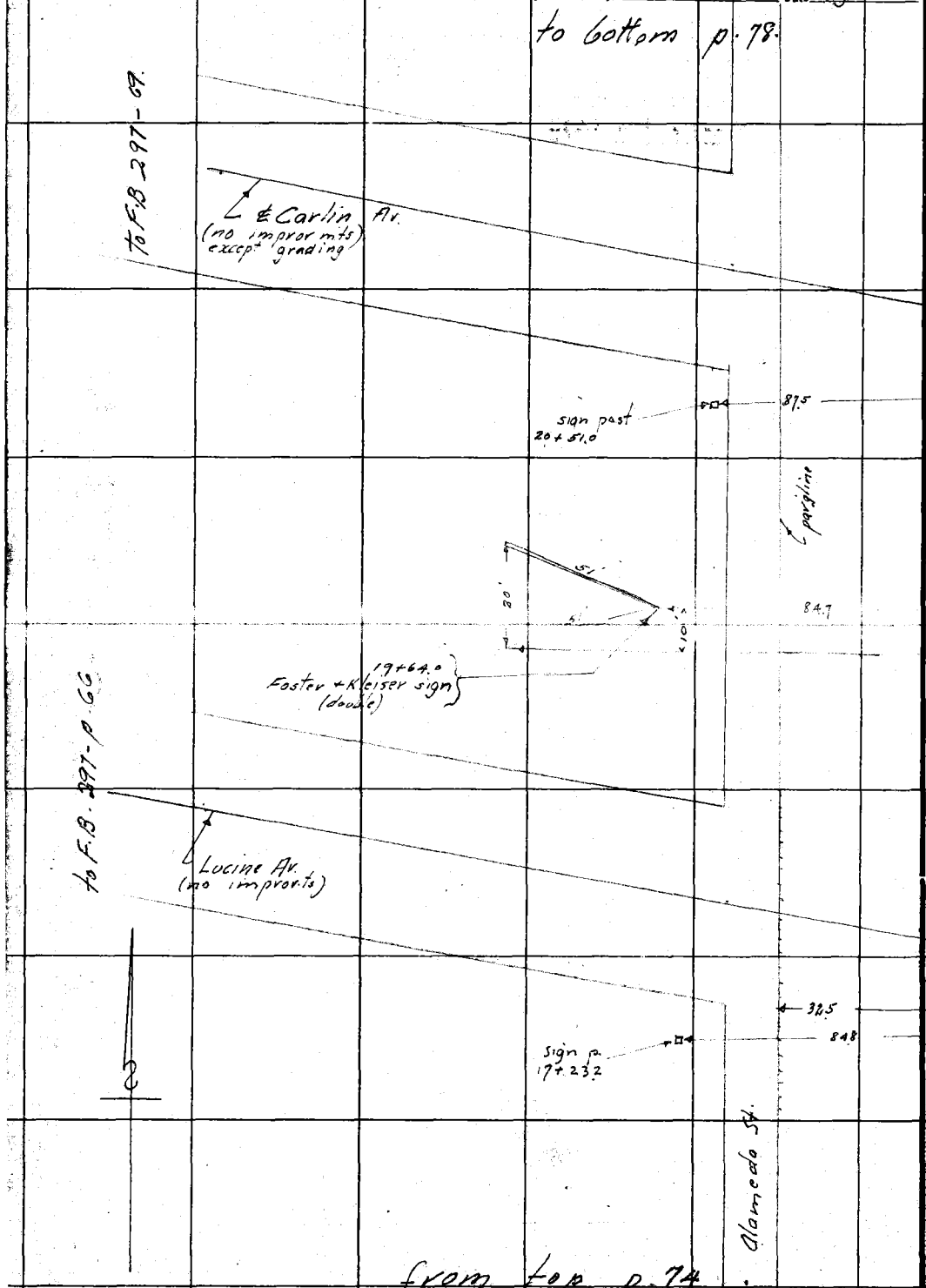

from top p. 74

RETURN TO
LOS ANGELES COUNTY SURVEYOR

DO NOT EXTEND NOTES THIS SIDE OF THIS LINE

NOTE: ANY ADDITION OR CHANGES ON THIS SHEET MUST BE MADE OR CIRCLED IN RED. WITH DATE AND NAME OF PERSON MAKING CHANGE.

Date July 1928 Notes by M.G. Chief Party M.G. F.B. 361 Pg. 77

Plotted by J.C. Hoyt	W.O. No. 4199 D.O.C. No.
Date Jan '29	Location Alameda
Map No. B-186	Surveyed by McGillivray
Plotting C'k'd by R.W.S.	Date July 1928
Date MAY 14 1929	Indexed

NOTE: ANY ADDITION OR CHANGES ON THIS SHEET MUST BE MADE OR CIRCLED IN RED, WITH DATE AND NAME OF PERSON MAKING CHANGE.

RETURN TO LOS ANGELES COUNTY SURVEYOR

DO NOT EXTEND NOTES THIS SIDE OF THIS LINE

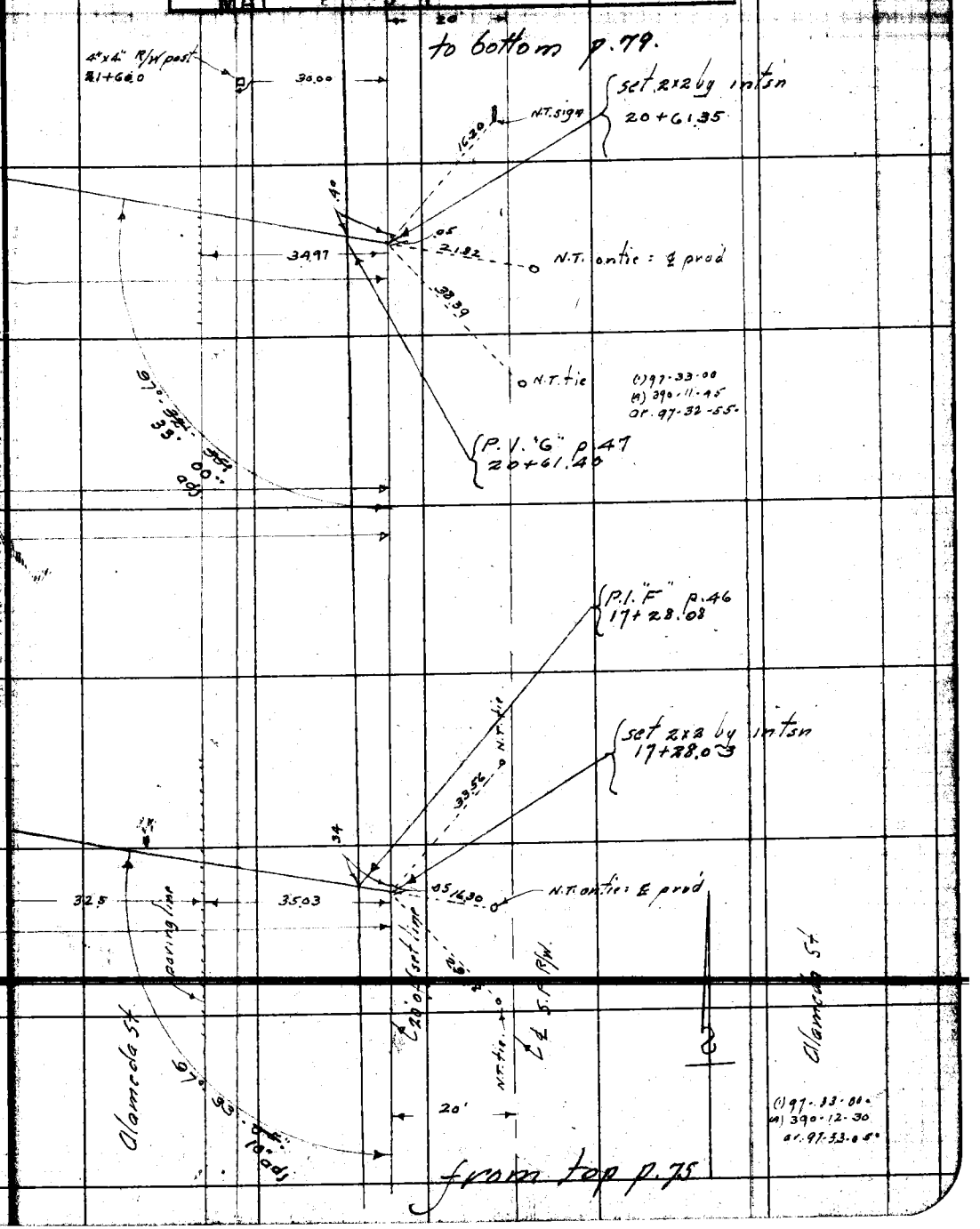

F.B. 361 PG. 78 McG Chief Party Notes by McG Date July 1928

to bottom p. 80

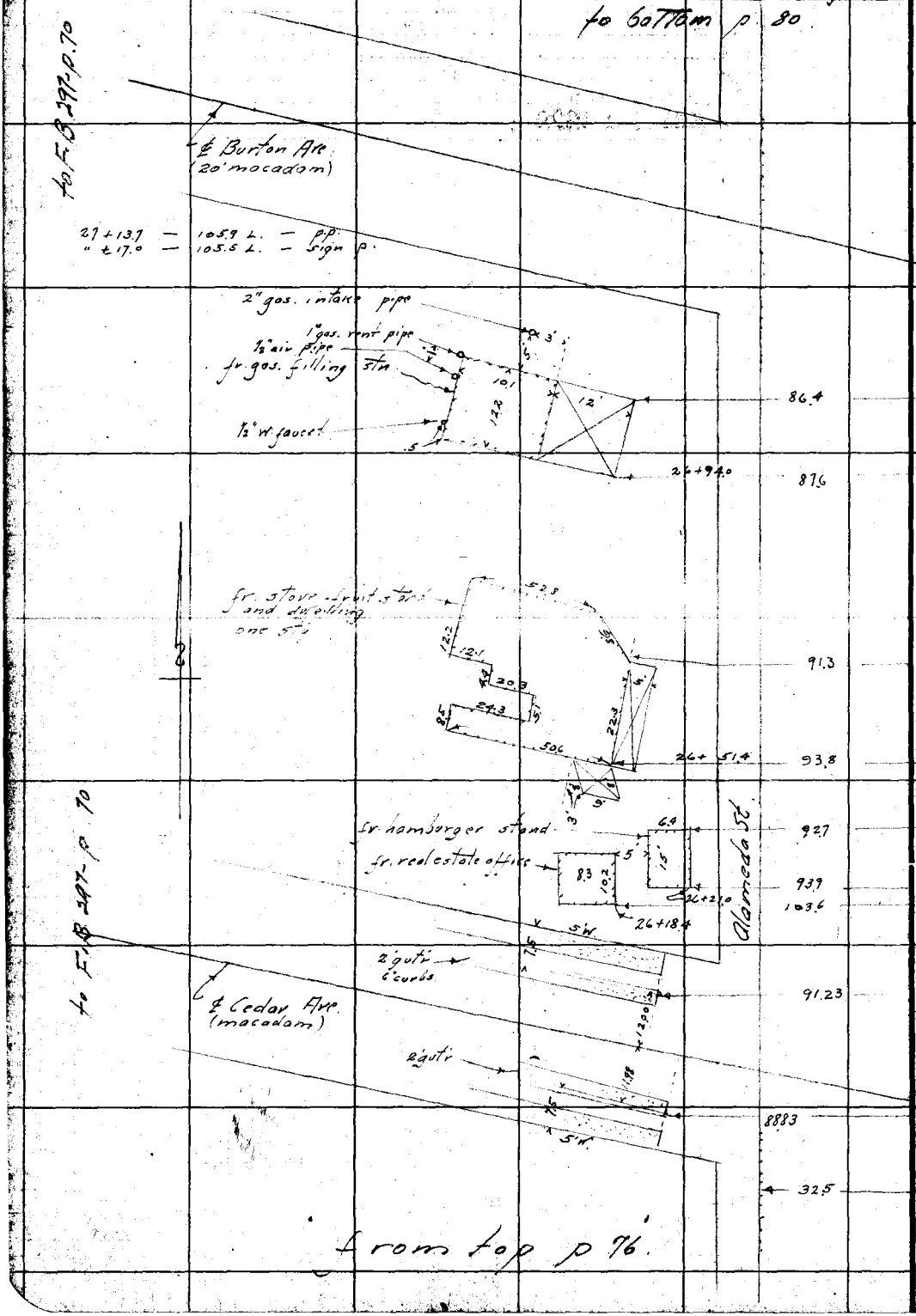

from top p 76.

RETURN TO
LOS ANGELES COUNTY SURVEYOR

DO NOT EXTEND NOTES THIS SIDE OF THIS LINE

NOTE: ANY ADDITION OR CHANGES ON THIS SHEET MUST BE MADE OR CIRCLED IN RED, WITH DATE AND NAME OF PERSON MAKING CHANGE.

Date July 1928 Notes by M.G. Chief Party M.G. F. B. 361 PG. 79

Plotted by J. C. Hart
Date Jan 28
Map No. B-186
Plotting C'k'd by R. W. S.
Date MAY 14 1929

W. O. No. 4199 B. S. O. No.
Location Alameda
Surveyed by McGillivray
Date July 1928
Indexed

to bottom p. 81.

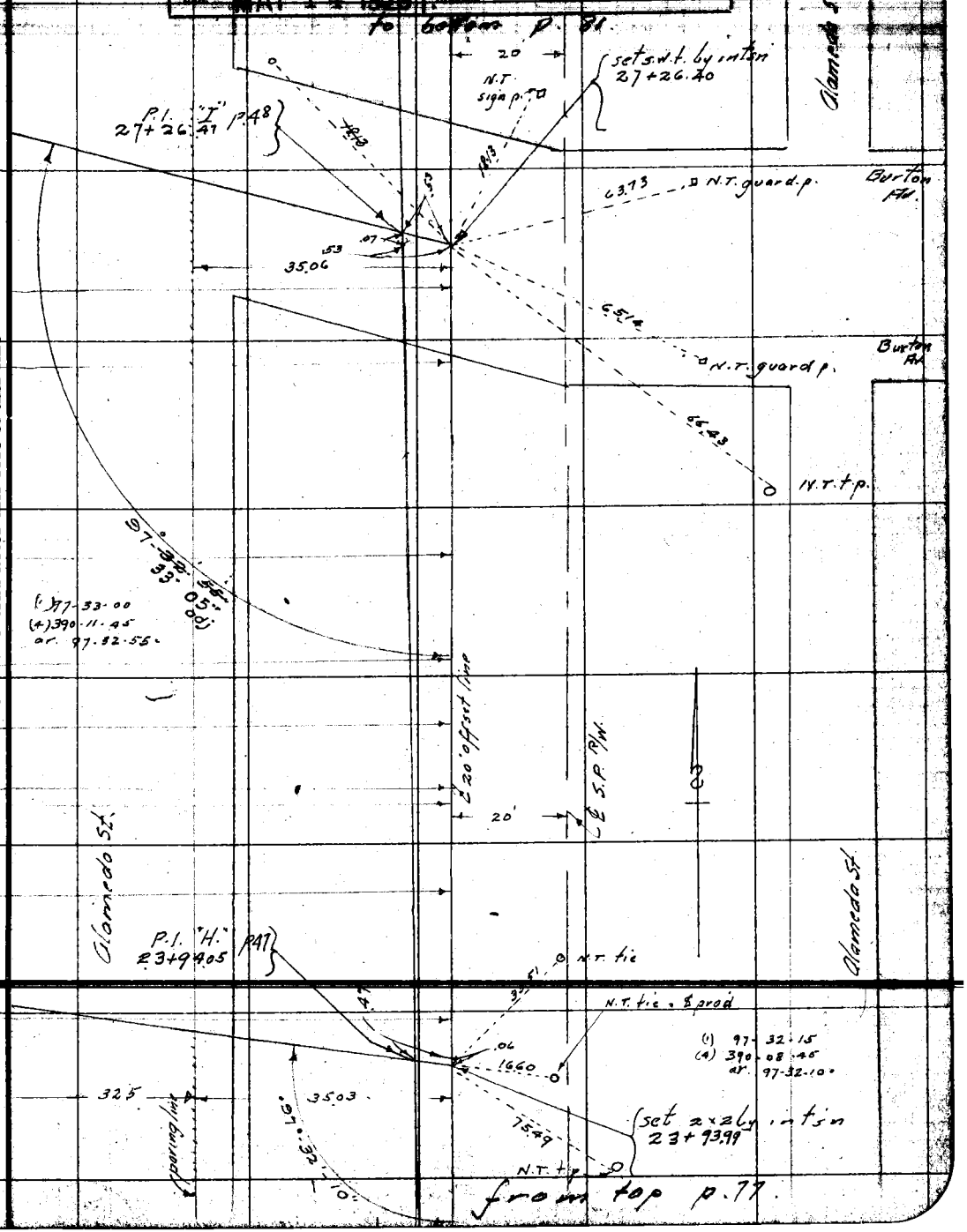

Notes ANY ADDITIONS OR CHANGES ON THIS SHEET MUST BE MADE OR CIRCLED IN Red. WITH DATE AND NAME OF PERSON MAKING CHANGE.
Do not extend notes this side of this line
RETURN TO LOS ANGELES COUNTY SURVEYOR

to bottom page 82.

F.B. 361 PG. 80 Chief Party Notes by Date July 1928.

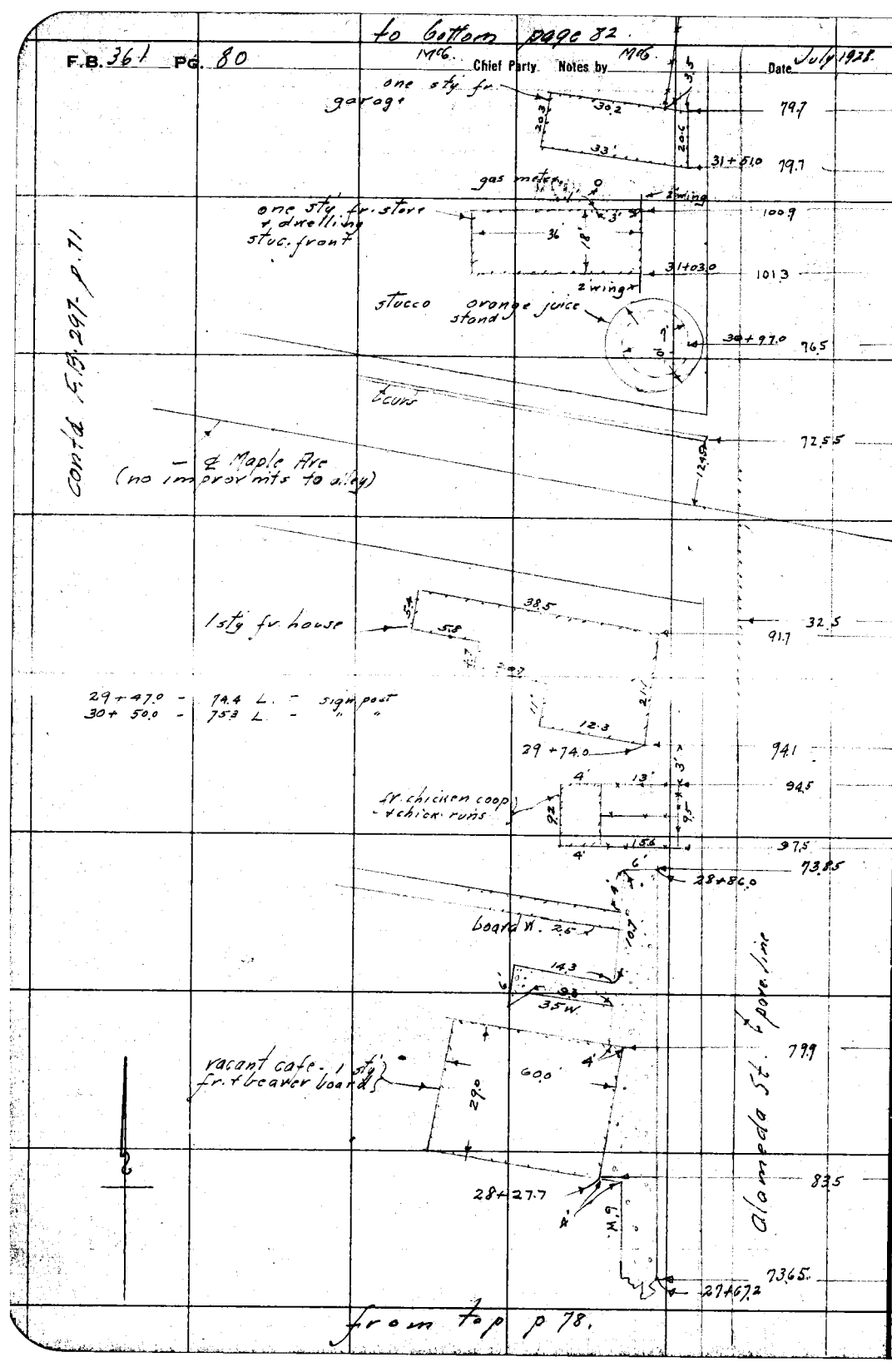

Cont'd F.B. 297 p. 71

from top p 78.

RETURN TO
LOS ANGELES COUNTY SURVEYOR

Do not extend notes this side of this line

Note: ANY ADDITIONS OR CHANGES ON THIS SHEET MUST BE MADE OR CIRCLED IN Red. WITH DATE AND NAME OF PERSON MAKING CHANGE.

Date July 1928 Notes by McG. Chief Party McG F. B. 361 Pg. 81

Plotted by J. C. Hoyt	W. O. No. 4199 D. S. O. No. T. 024
Date Jan '29	Location Alameda
Map No. B-186	Surveyed by McGillivray
Plotting C'k'd by R. W. S.	Date July 1928
Date MAY 14 1929	Indexed

to bottom page 83.

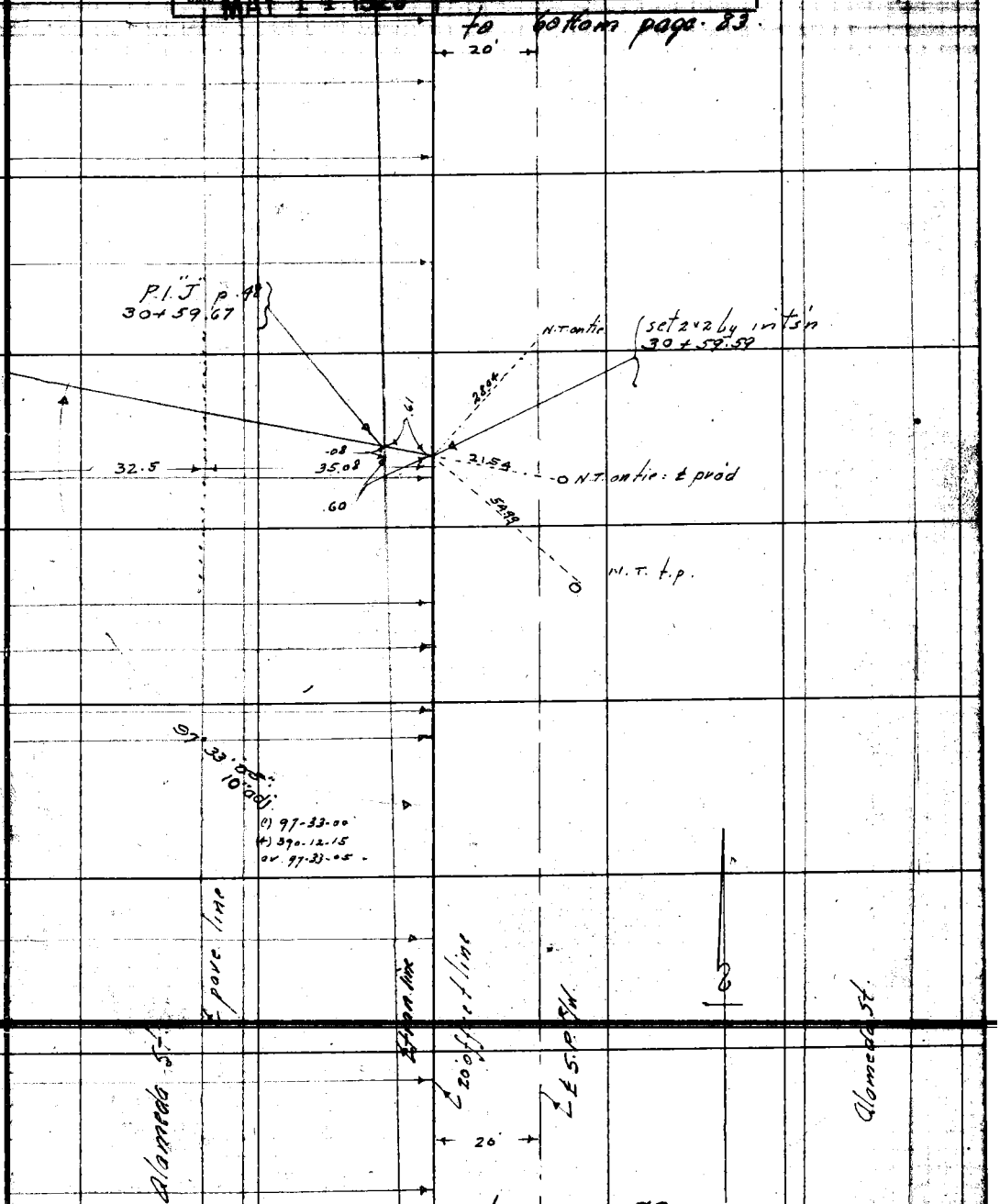

from top p. 79.

Note: ANY ADDITIONS OR CHANGES ON THIS SHEET MUST BE MADE OR CIRCLED IN Red. WITH DATE AND NAME OF PERSON MAKING CHANGE.

Do not extend notes this side of this line

RETURN TO LOS ANGELES COUNTY SURVEYOR

F.B. 361 PG. 82 McG. Chief Party Notes by McG. Date July 1928

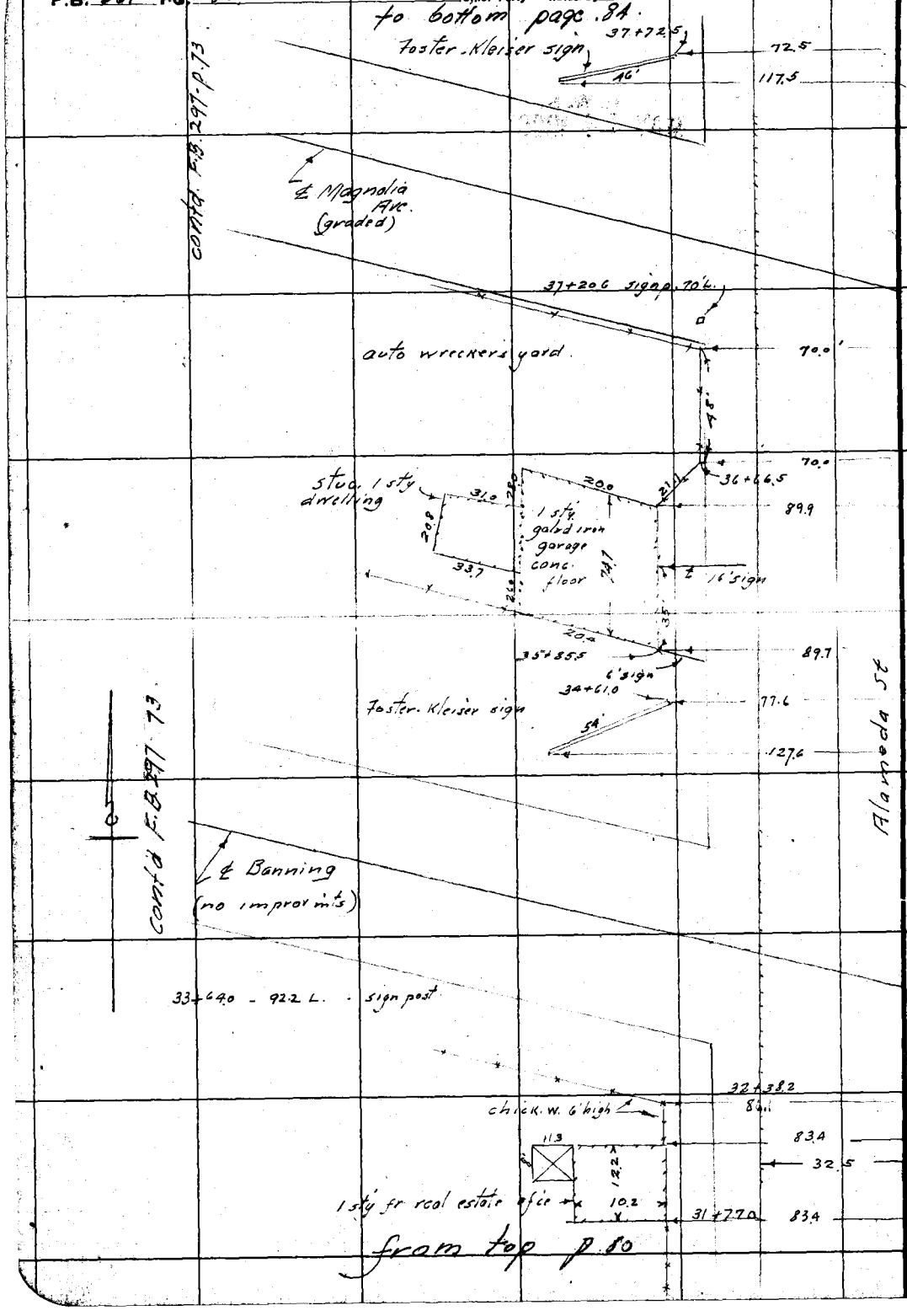

RETURN TO
LOS ANGELES COUNTY SURVEYOR
Do not extend notes this side of this line

Note: ANY ADDITIONS OR CHANGES ON THIS SHEET MUST BE MADE OR CIRCLED IN Red. WITH DATE AND NAME OF PERSON MAKING CHANGE.

Date July 1928 Notes by M.G. Chief Party M.G. F. B. 361 PG. 83

Plotted by L. C. Hoyt	W. O. No. 4199 T. O. No. 024
Date Jan '29	Location Alameda
Map No. B-186	Surveyed by M. G. Illiricoy
Plotting C'k'd by R. W. S.	Date July 1928
Date MAY 14 1929	Indexed

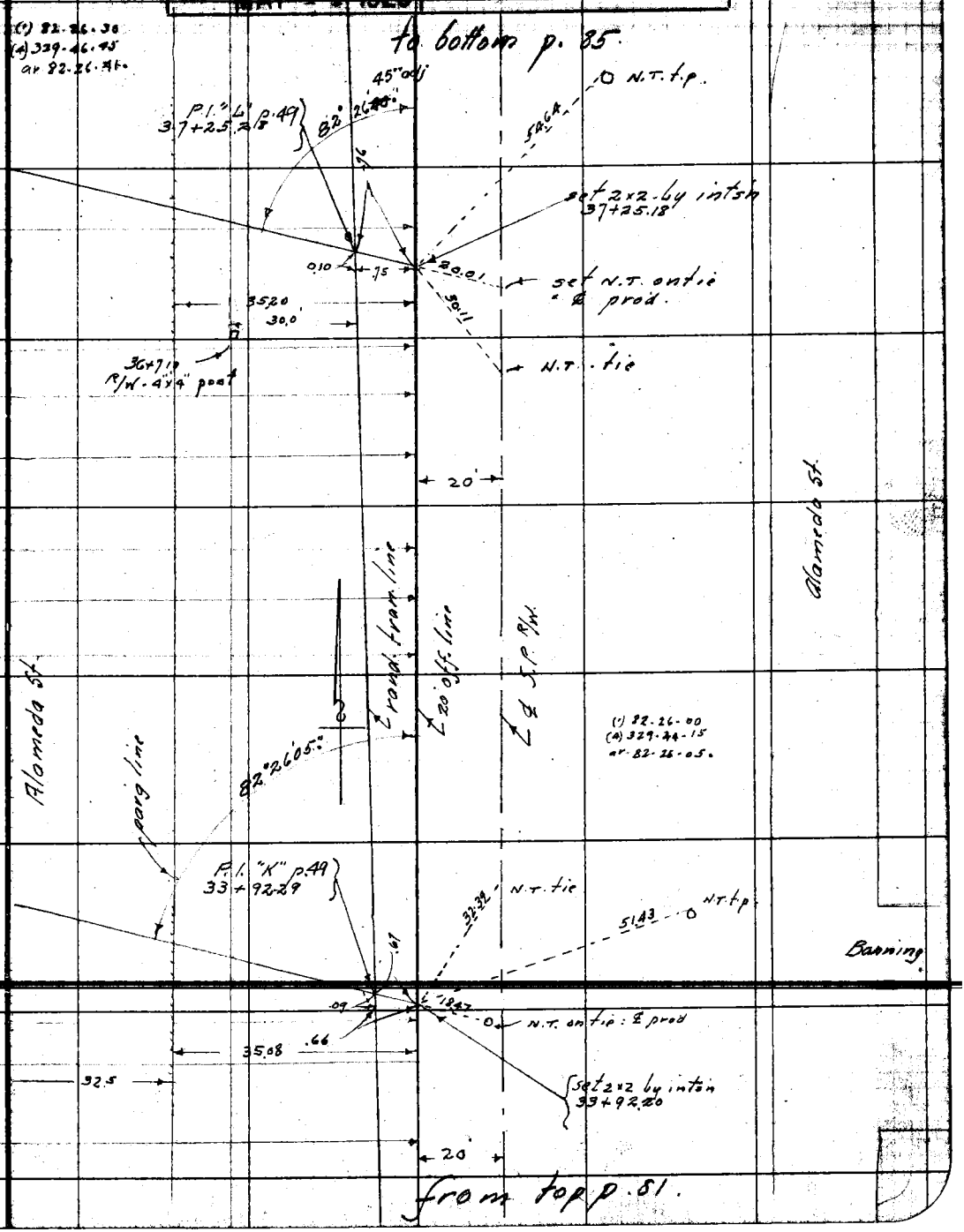

Note: ANY ADDITIONS OR CHANGES ON THIS SHEET MUST BE MADE OR CIRCLED IN Red. WITH DATE AND NAME OF PERSON MAKING CHANGE.

Do not extend notes this side of this line

RETURN TO LOS ANGELES COUNTY SURVEYOR

F.B. 361 PG. 84 McG. Chief Party Notes by McG. Date July 1928.

to bottom p. 86

Sign post - 75.5. L. of 42+62.4
p.p. 81.5 L. of " +92.6

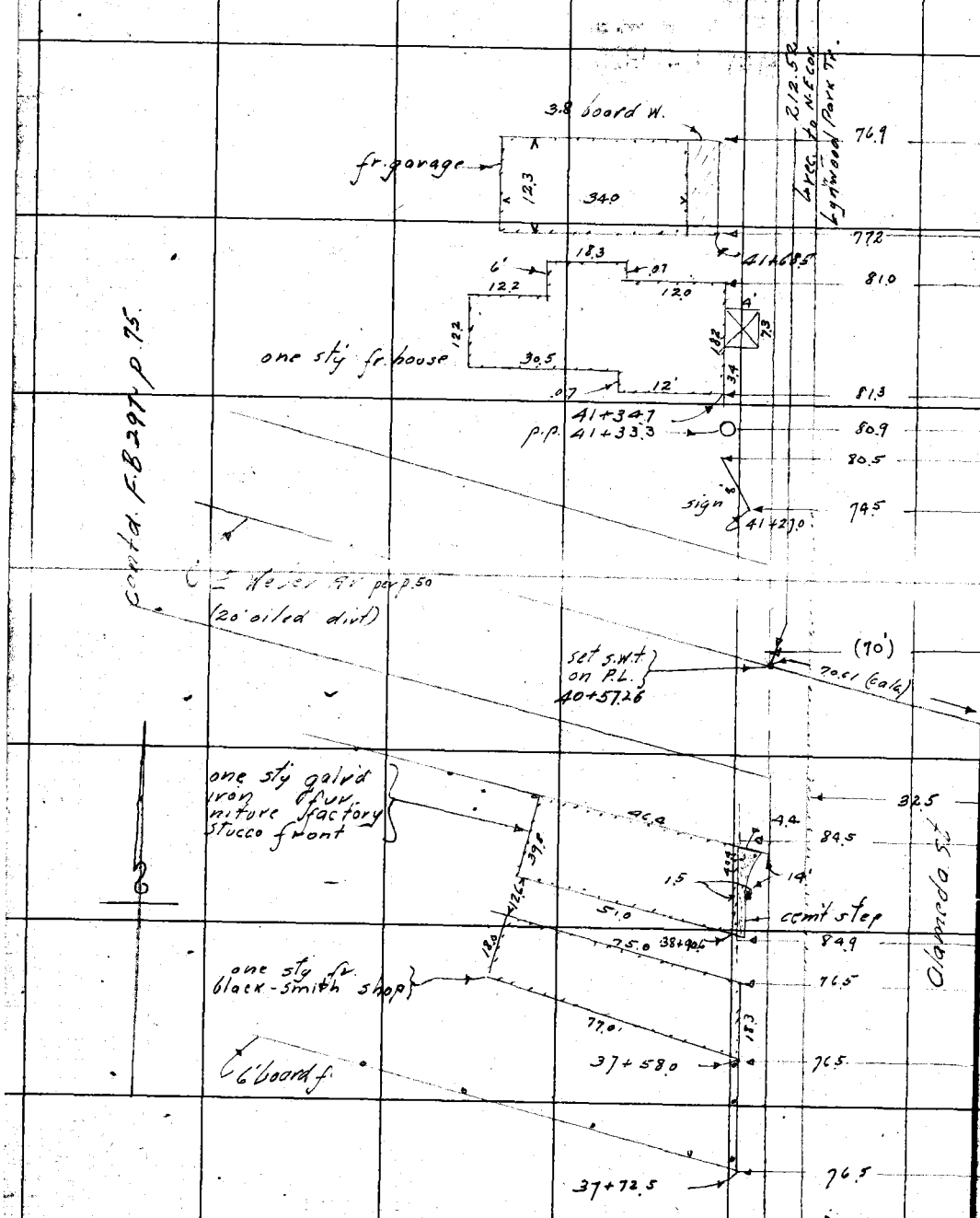

from top p. 82.

RETURN TO
LOS ANGELES COUNTY SURVEYOR
Do not extend notes this side of this line

Note: ANY ADDITIONS OR CHANGES ON THIS SHEET MUST BE MADE OR CIRCLED IN Red. WITH DATE AND NAME OF PERSON MAKING CHANGE.

Date July 1928 Notes by McG. Chief Party McG. F. B. 361 Pg 85

Plotted by J. G. Hoyt	W. O. No. 4199 B. D. O. No. T. 024
Date Jan '29	Location Alameda
Map No. B-186	Surveyed by McG. Nivray
Plotting C'k'd by R. W. S.	Date July 1928
Date MAY 14 1929	Indexed

35 32

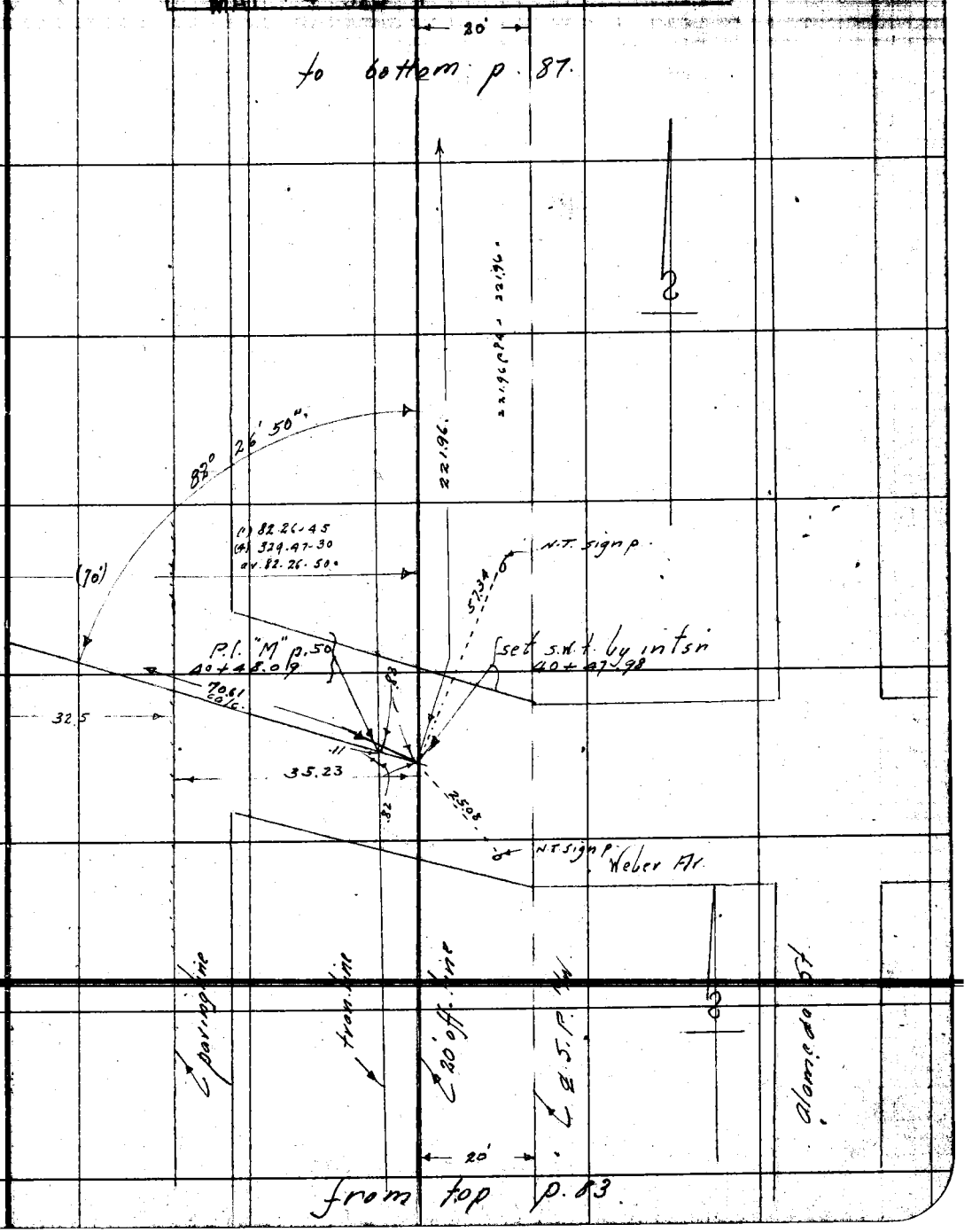

Note: ANY ADDITIONS OR CHANGES ON THIS SHEET MUST BE MADE OR CIRCLED IN Red. WITH DATE AND NAME OF PERSON MAKING CHANGE.

RETURN TO LOS ANGELES COUNTY SURVEYOR

Do not extend notes this side of this line

F.B. 361 PG. 86 McG. Chief Party Notes by McG. Date July 1928

to bottom p. 86.

Omri Bullis 100.495 ac.

44 + 21.0	sign-10' long-E.+W.	67.5 L.
" + 51.6	p.p.	81.6 L.
45 + 03.0	sign post	67.5 L.
46 + 12.5	p.p.	81.6 L.
47 + 73.0	p.p.	82.0 L.
48 + 68.0	Send of 10' sign	82.0 L.
49 + 31.5	p.p.	82.0 L.
50 + 36.0	p.p.	82.0 L.
60 + 42.2	5' sign (E.+W.)	64.8 L.
61 + 61.5	6' " "	72.8 L.
62 + 25.0	10.7 " "	64.0 L.

(Open field cultivated to p.p. line)



from top p. 84.

RETURN TO LOS ANGELES COUNTY SURVEYOR

Do not extend notes this side of this line

Note: ANY ADDITIONS OR CHANGES ON THIS SHEET MUST BE MADE OR CIRCLED IN Red. WITH DATE AND NAME OF PERSON MAKING CHANGE.

Date July 1928 Notes by McG. Chief Party McG. F. B. 361 PG. 87

Plotted by J. C. Hoyt	W. O. No. 4199 S. O. No. T-029
Date Jan '29	Location Alameda
Map No. B-186	Surveyed by McGillivray
Plotting C'k'd by R. W. S.	Date July 1928
Date MAY 14 1929	Indexed

to bottom p. 89.

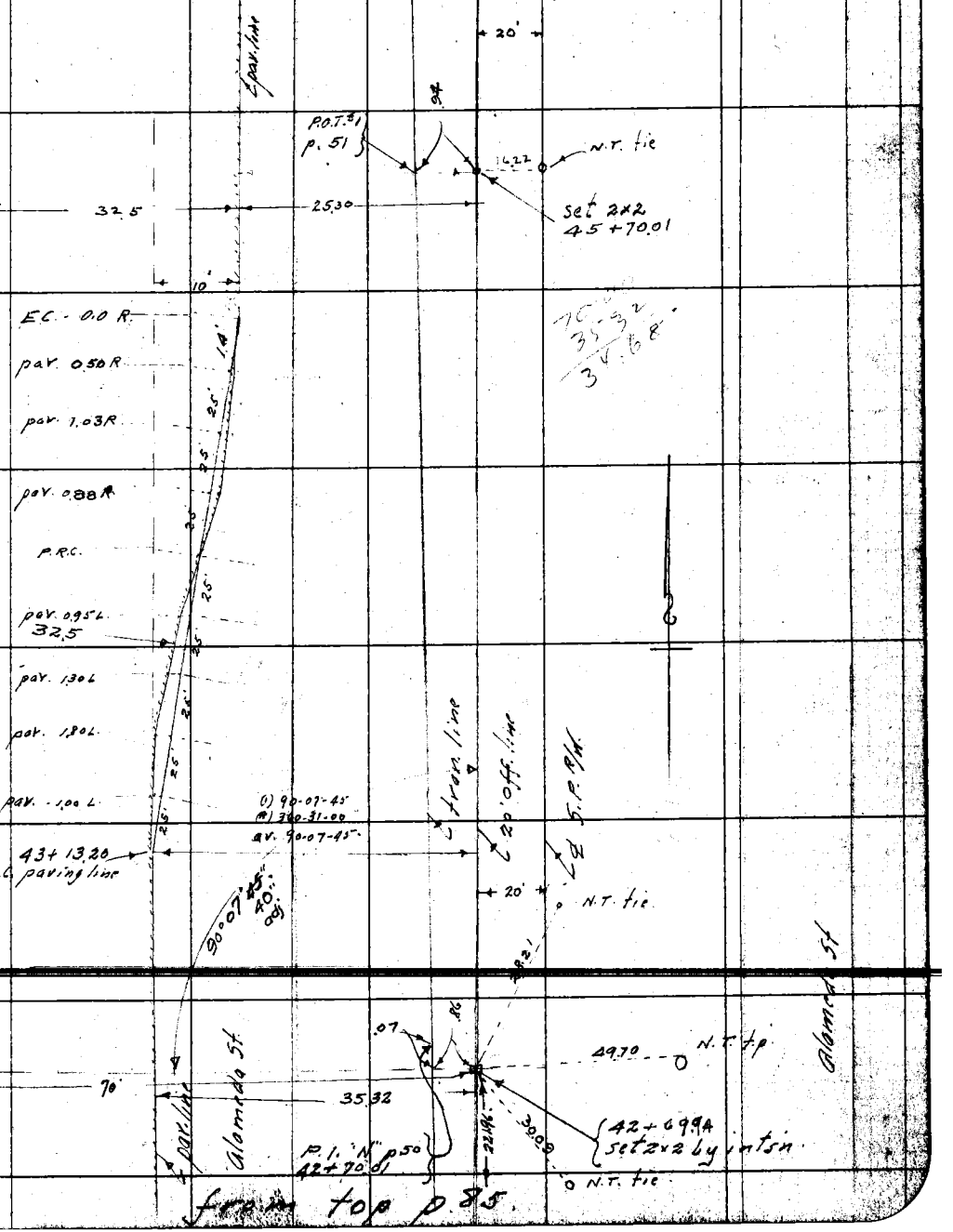

from top p. 85.

Note: ANY ADDITIONS OR CHANGES ON THIS SHEET MUST BE MADE OR CIRCLED IN RED, WITH DATE AND NAME OF PERSON MAKING CHANGE.

RETURN TO LOS ANGELES COUNTY SURVEYOR

Do not extend notes this side of this line

F.B. 361 PG. 88 McG. Chief Party Notes by McG. Date July 1928

to bottom p. 90.

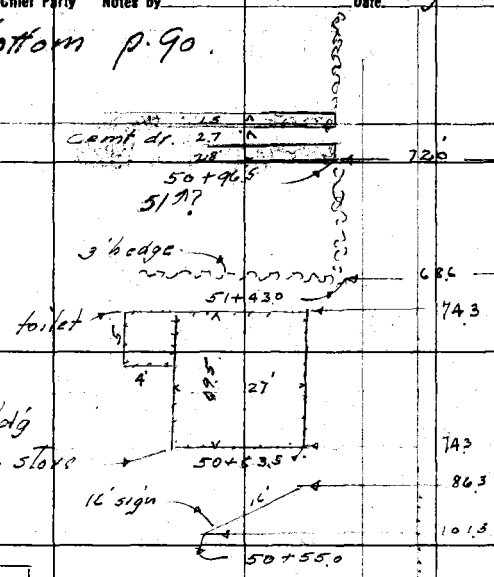

Omri Bullis 100495 ac.

	50 + 51.7	6" apri. tree	80.3 L.
51?	" "	8" " "	98.4 L.
	" + 73.1	3" " "	80.3 L.
	" "	8" " "	98.4 L.
51+90	7 + 90.0	p.p.	81.3 L.
"	" + 92.4	water valve	71.8 L.
	52 + 09.5	4" logout	99.5 L.
	" + 24.0	6" orange	" L.
	" + 09.2	1" juniper	82.0 L.
	" + "	3" foreign tree	91.8 L.
	" + 38.8	2" sprinkler	78.2 L.
	" + "	" "	86.6 L.
	" + "	" "	95.0 L.
	" + 45.6	" "	78.2 L.
	" + "	" "	86.6 L.
	" + "	" "	95.0 L.
	" + 52.4	" "	78.2 L.
	" + "	" "	86.6 L.
	" + "	" "	95.0 L.
	" + 58.2	" "	78.2 L.
	" + 59.2	" "	86.6 L.
	" + 59.2	" "	95.0 L.
	" + 59.0	2" foreign tree	91.8 L.
	" + 78.0	3" orange	81.6 L.
	" + 94.5	" "	81.6 L.
	53 + 12.6	" "	81.6 L.
	" + 24.0	5" pepper	82.0 L.
	" + 59.8	p.p.	84.3 L.
	" + 60.2	10" pepper	89.8 L.
	55 + 05.5	p.p.	84.9 L.
	56 + 54.3	p.p.	85.1 L.
	57 + 99.0	8" cemt pipe-1' high	71.0 L.
	58 + 00.5	4" maple	71.0 L.
	" + "	2" "	84.0 L.
	" + 03.2	p.p.	85.0 L.
	" + 52.5	umbrella tree-10"	72.5 L.
	" + 79.3	" " 10"	72.5 L.
	" + 85.5	gum - 12"	95.4 L.
	59 + 60.5	sign p.	73.9 L.
	" + 61.0	p.p.	84.6 L.
	60 + 44.4	sign p.	74.1 L.
	61 + 58.1	t.p.	69.8 L.
	60 + 42.2	5' sign (E+W)	64.8 L.
	61 + 61.5	6' " "	72.8 L.
	62 + 25.0	10.7 " "	64.0 L.

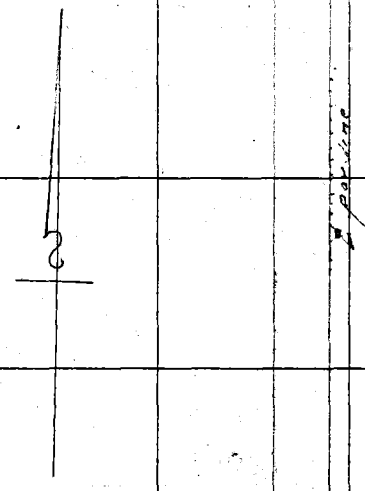

from top p. 86.

RETURN TO
LOS ANGELES COUNTY SURVEYOR
Do not extend notes this side of this line

Note: ANY ADDITIONS OR CHANGES ON THIS SHEET MUST BE MADE OR CIRCLED IN Red. WITH DATE AND NAME OF PERSON MAKING CHANGE.

Date July 1928 Notes by McG. Chief Party McG. F. B. 361 Pg. 89

Plotted by J. C. Hoyt	W. O. No. 4199 S. & C. O. No. T. 024
Date Jan '29	Location Alameda St
Map No. B-186	Surveyed by McG. Hirray
Plotting C'k'd by R. W. S.	Date July 1928
Date MAY 14 1929	Indexed

to bottom p. 91.

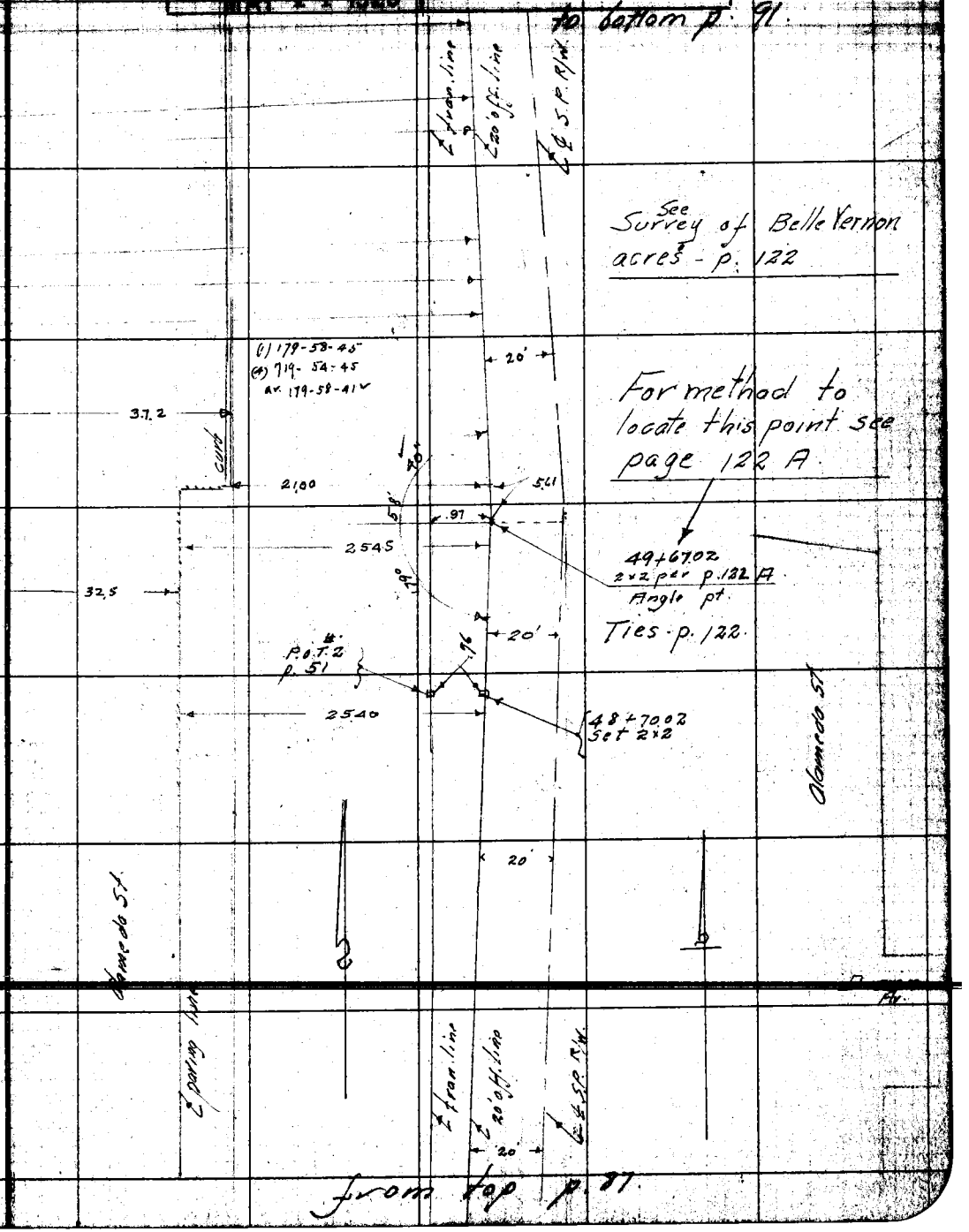

from top p. 87.

Note: ANY ADDITIONS OR CHANGES ON THIS SHEET MUST BE MADE OR CIRCLED IN Red. WITH DATE AND NAME OF PERSON MAKING CHANGE.

RETURN TO LOS ANGELES COUNTY SURVEYOR

Do not extend notes this side of this line

F.B. 361 PG. 90 MG Chief Party Notes by MGG Date July 1935

to bottom p. 88.

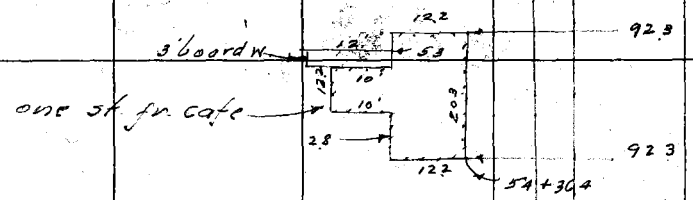

Omri Bullis' 100.95 ac.

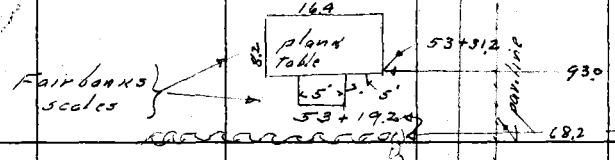

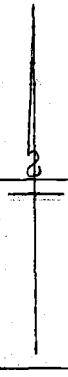

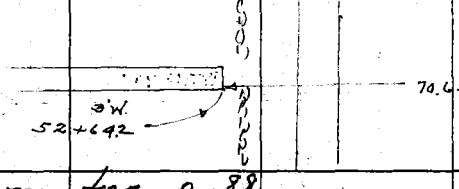

from top p. 88.

RETURN TO
LOS ANGELES COUNTY SURVEYOR
Do not extend notes this side of this line

Note: ANY ADDITIONS OR CHANGES ON THIS SHEET MUST BE MADE OR CIRCLED IN Red. WITH DATE AND NAME OF PERSON MAKING CHANGE.

Date July 1928 Notes by MG. Chief Party McG. F. B. 361 PG. 91

Plotted by [illegible]
Date Jan 29
Map No. B-186
Plotting C'k'd by R. W. S.
Date MAY 14 1929

W. O. No. 4199 C. S. O. No. 424
Location Alameda
Surveyed by McGillivray
Date July 1928.
Indexed

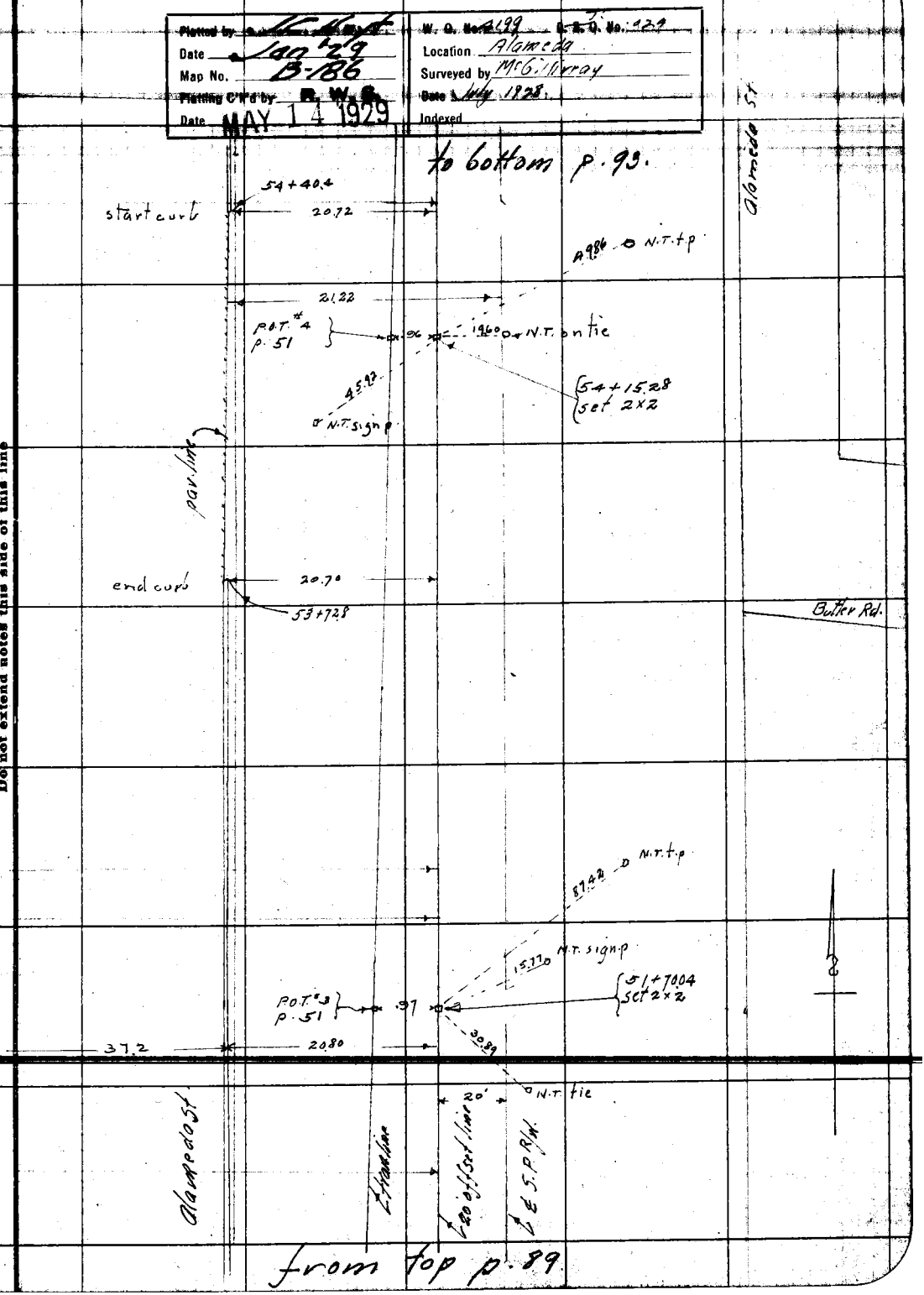

Notes: ANY ADDITIONS OR CHANGES ON THIS SHEET MUST BE MADE OR CIRCLED IN Red. WITH DATE AND NAME OF PERSON MAKING CHANGE.

Do not extend notes this side of this line

RETURN TO LOS ANGELES COUNTY SURVEYOR

F.B. 361 PG. 92 McG. Chief Party Notes by McG. Date July 1928

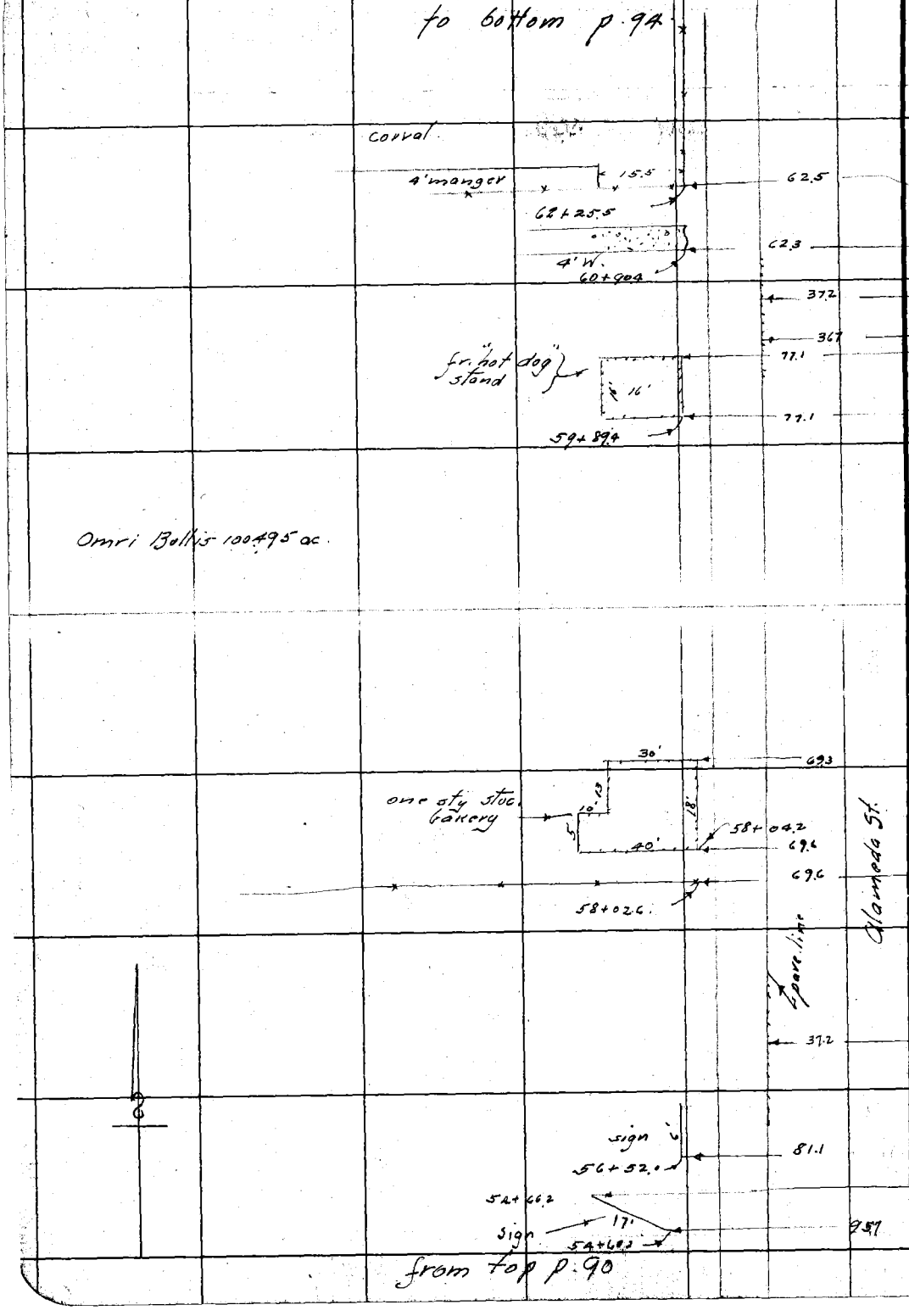

RETURN TO
LOS ANGELES COUNTY SURVEYOR

Do not extend notes this side of this line

Note: ANY ADDITIONS OR CHANGES ON THIS SHEET MUST BE MADE OR CIRCLED IN Red. WITH DATE AND NAME OF PERSON MAKING CHANGE.

Date July 1928 Notes by McG Chief Party McG F. B. 361 PG. 93

Plotted by J. C. Hoyt	W. O. No. A199 D. S. O. No. T. 024
Date Jan. '29	Location Alameda
Map No. B-186	Surveyed by McG. Nirray
Plotting C'k'd by R. W. S.	Date July 1928
Date MAY 14 1929	Indexed

to bottom p. 95

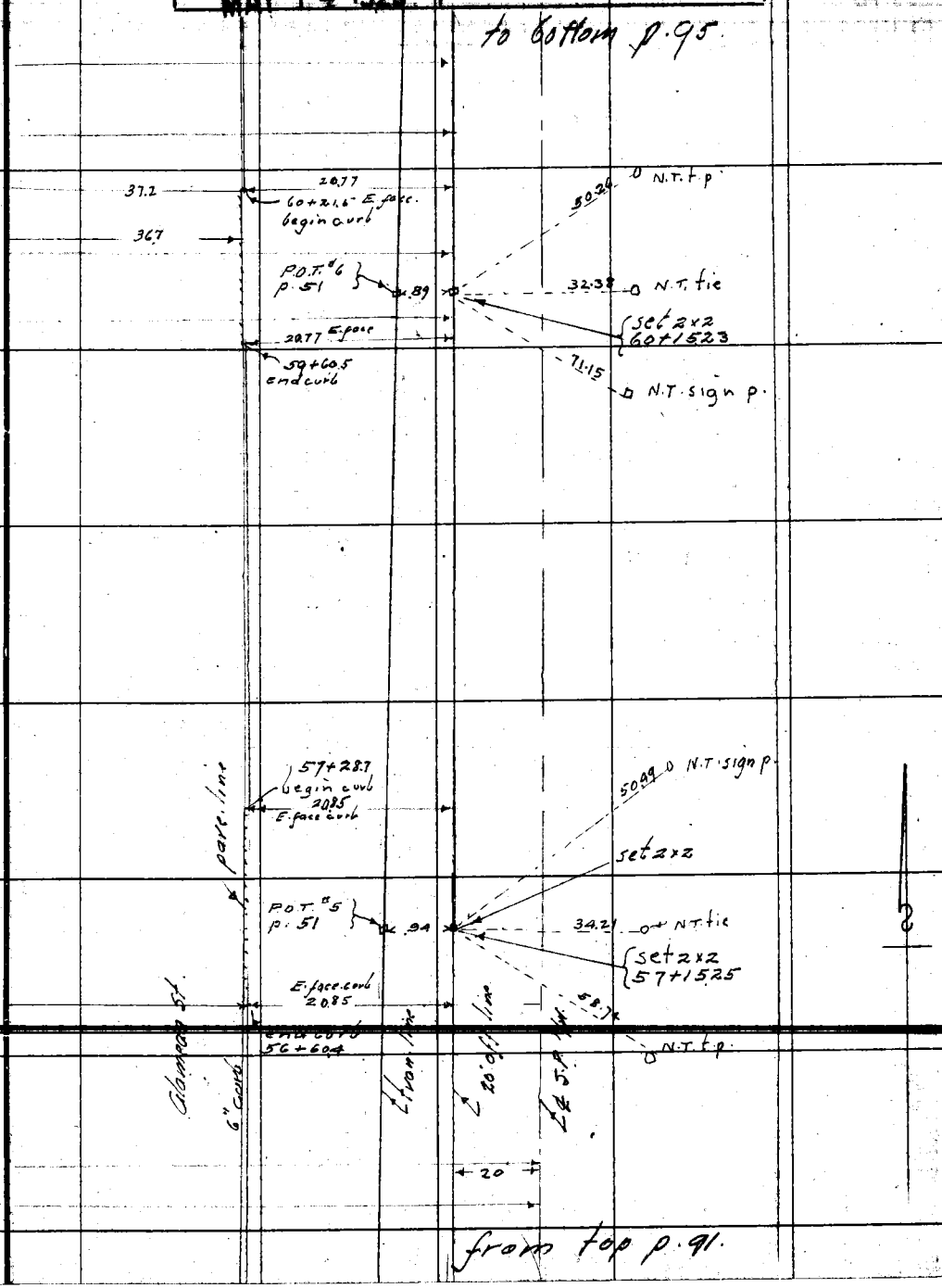

from top p. 91.

Note: ANY ADDITIONS OR CHANGES ON THIS SHEET MUST BE MADE OR CIRCLED IN Red. WITH DATE AND NAME OF PERSON MAKING CHANGE.

RETURN TO LOS ANGELES COUNTY SURVEYOR

Do not extend notes this side of this line

F.B. 361 Pg 94 MCG. Chief Party Notes by MCG. Date July 1928.

to bottom p. 96.

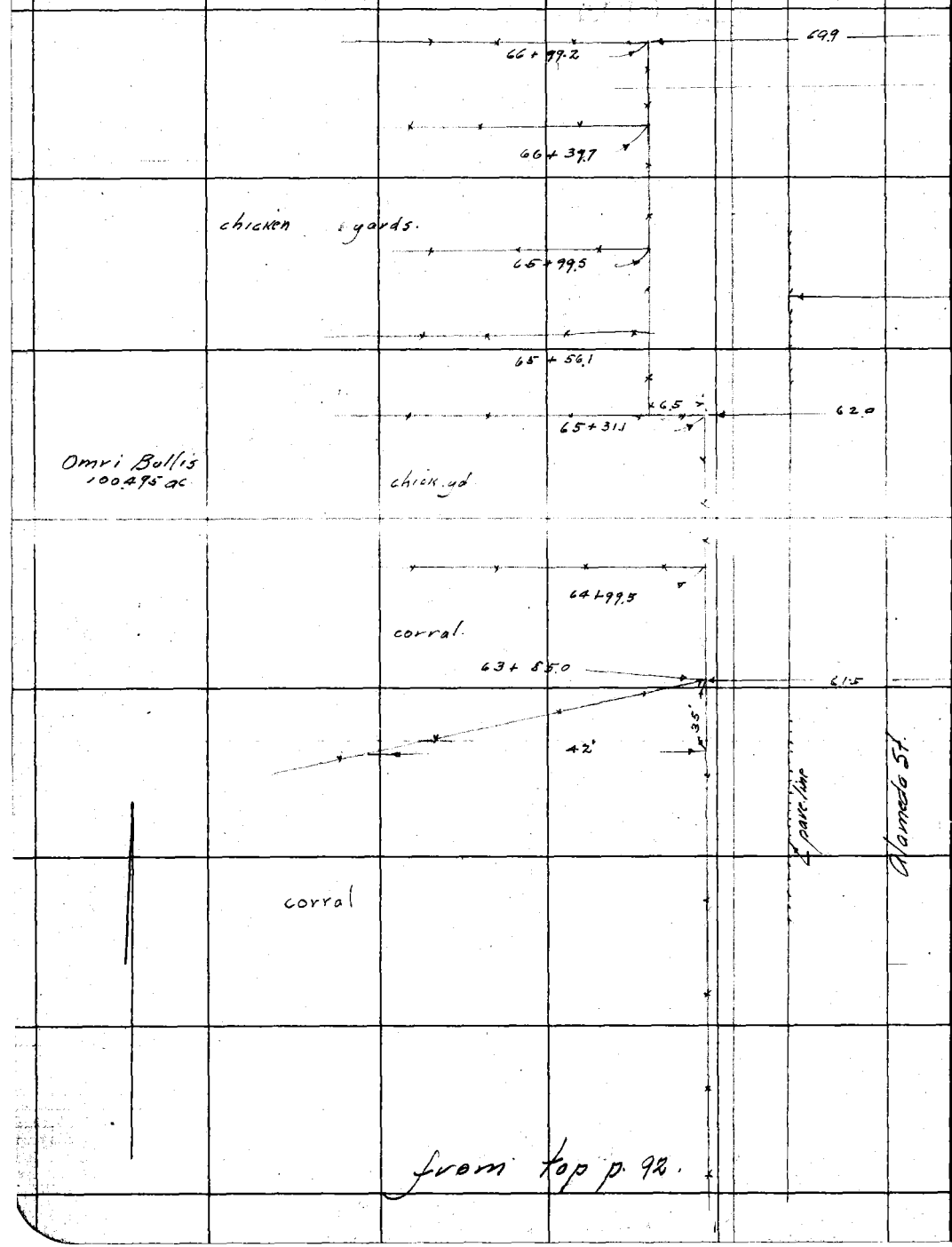

from top p. 92.

RETURN TO
LOS ANGELES COUNTY SURVEYOR
Do not extend notes this side of this line
Note: ANY ADDITIONS OR CHANGES ON THIS SHEET MUST BE MADE OR CIRCLED IN Red. WITH DATE AND NAME OF PERSON MAKING CHANGE.

Date July 1928 Notes by McC. Chief Party McG. F. B. 361 PG. 95

Plotted by J. C. Hoyt	W. O. No. 4149 D. R. O. No. 024
Date Jan '29	Location Alameda
Map No. B-186	Surveyed by McGillivray
Plotting C'k'd by R. W. S.	Date July 1928
Date MAY 14 1929	Indexed

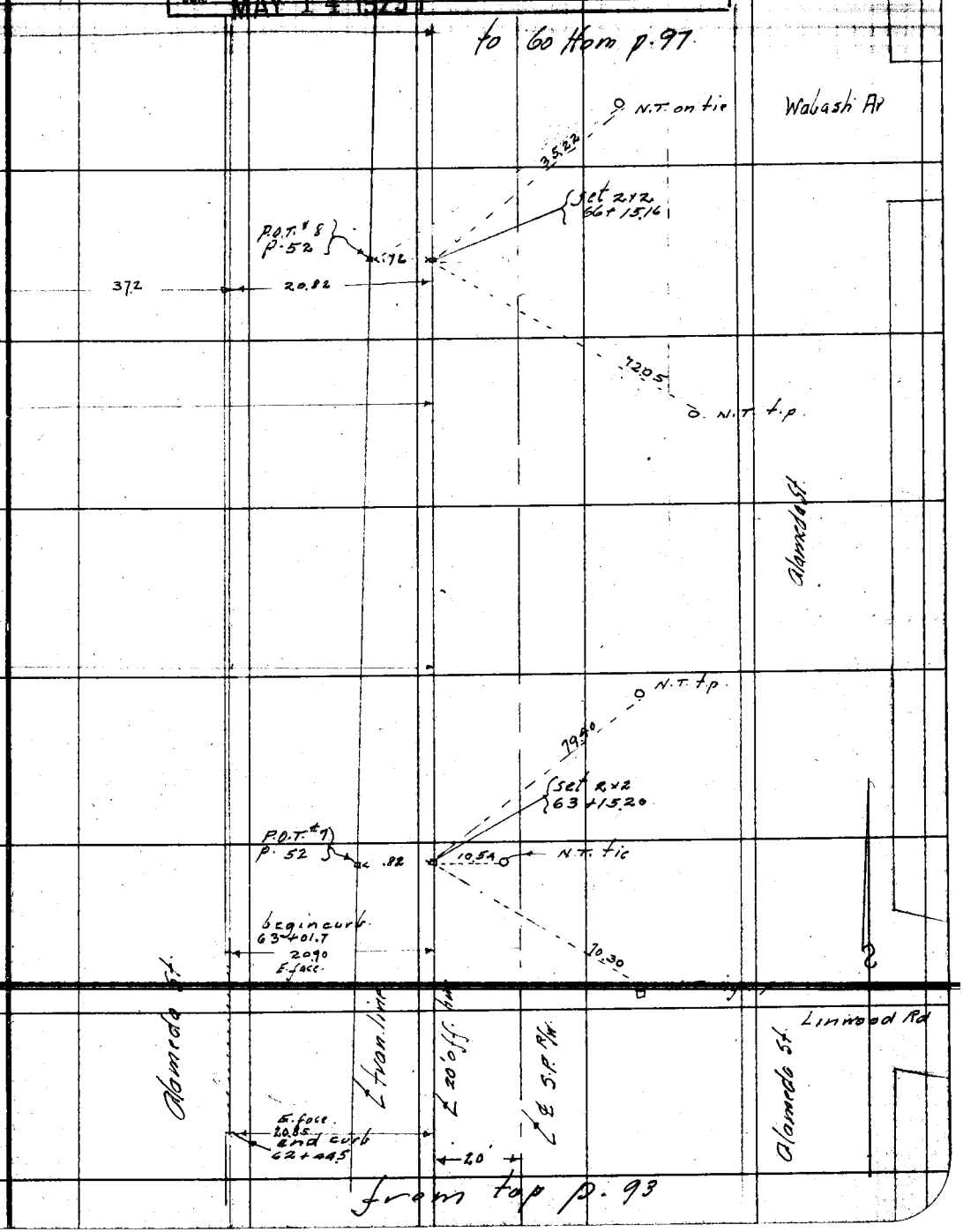

Note: ANY ADDITIONS OR CHANGES ON THIS SHEET MUST BE MADE OR CIRCLED IN Red. WITH DATE AND NAME OF PERSON MAKING CHANGE.

RETURN TO LOS ANGELES COUNTY SURVEYOR

Do not extend notes this side of this line

F.B. 361 Pg 96 McG Chief Party Notes by McG Date July 1928.

to bottom p. 98.

63+39.0	t.p.	60.5 L.
" +89.5	42" gum	58.0 L.
65+32.8	t.p.	60.5 L.
" +60.3	3/4" hydrant	85.0 L.
" +81.6	8' sign (E+W)	69.9 L.
66+69.4	8' sign (E+W)	65.0 L.
67+39.0	t.p.	59.4 L.
68+23.7	sign post	69.0 L.
69+37.0	t.p.	60.0 L.
71+32.8	t.p.	60.0 L.
73+25.3	t.p.	60.0 L.
75+18.3	p.p.	100.2 L.
" +19.2	p.p.	59.1 L.
" +19.4	sign post	62.3 L.
76+6.20	p.p.	59.0 L.

Omri Bullis 100.495 ac.

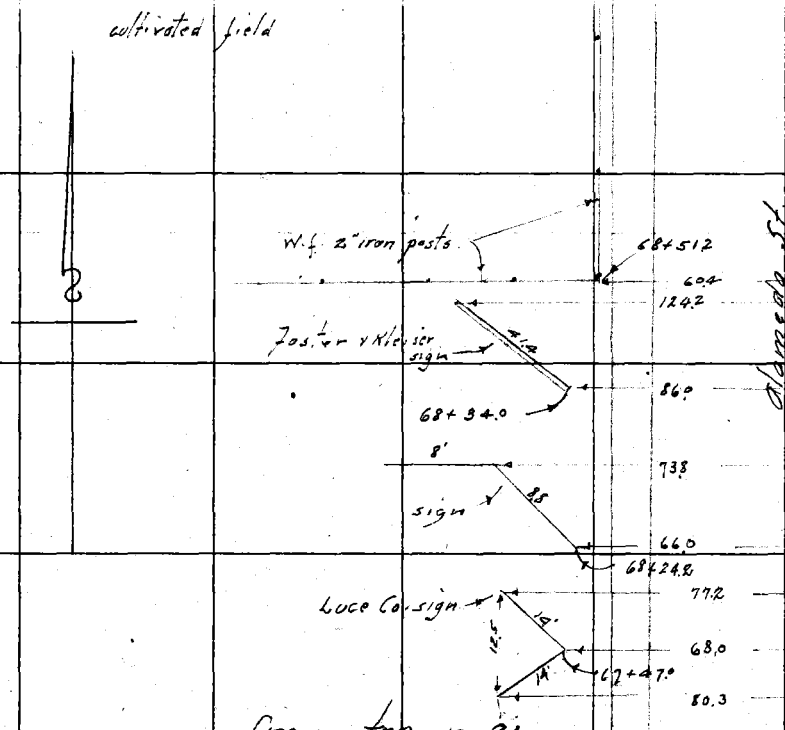

from top p. 94.

RETURN TO
LOS ANGELES COUNTY SURVEYOR
Do not extend notes this side of this line
Note: ANY ADDITIONS OR CHANGES ON THIS SHEET MUST BE MADE OR CIRCLED IN Red. WITH DATE AND NAME OF PERSON MAKING CHANGE.

Date July 1928 Notes by McG. Chief Party McG. F. B. 361 PG. 97

Plotted by J. C. Hoyt	W. O. No. 4199 C. & O. No. 824
Date Jan '29	Location Alameda
Map No. B-186	Surveyed by McG. Murray
Plotting C'k'd by R. W. S.	Date July 1928
Date MAY 14 1929	Indexed

to bottom p. 99.

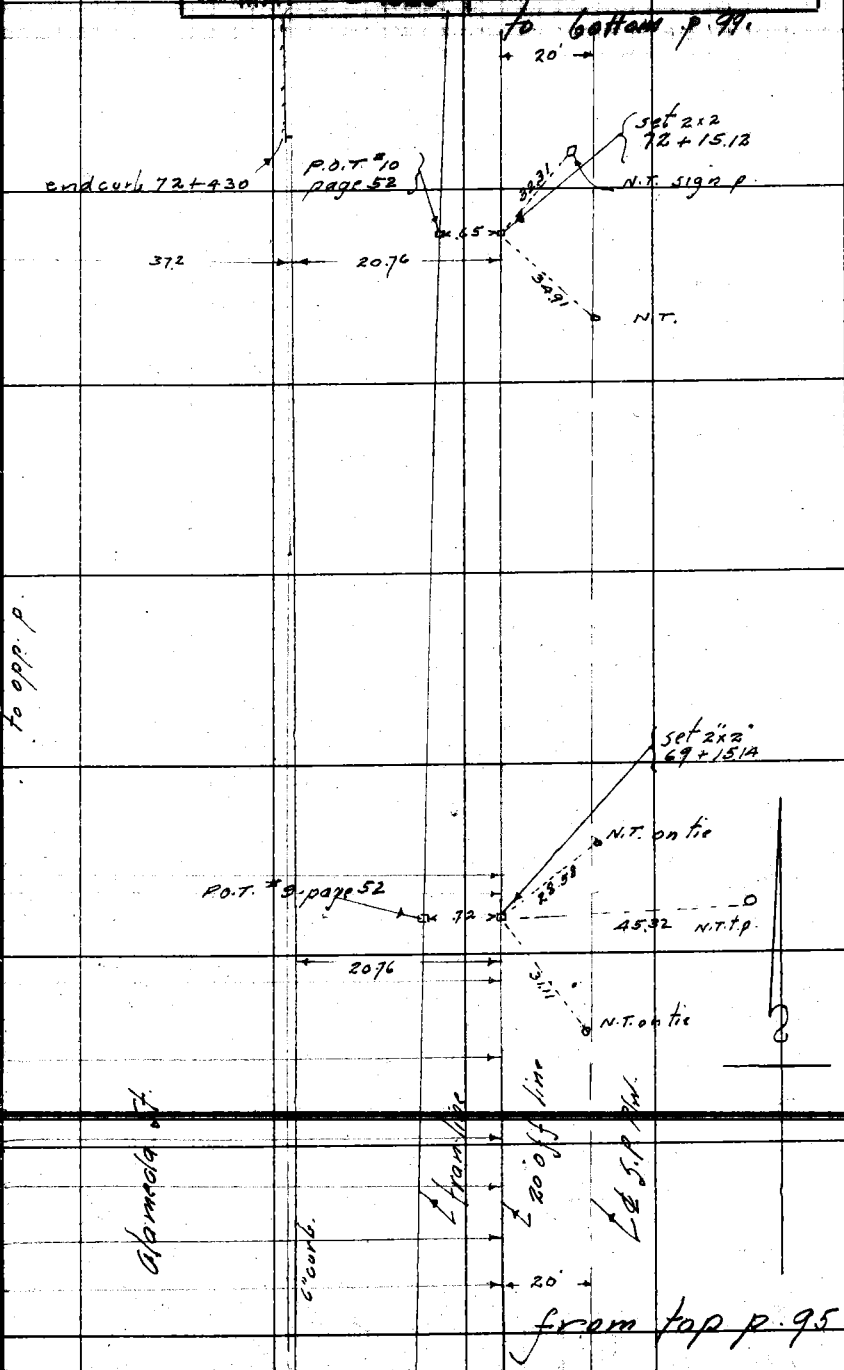

from top p. 95

RETURN TO
LOS ANGELES COUNTY SURVEYOR
Do not extend notes this side of this line
Note: ANY ADDITIONS OR CHANGES ON THIS SHEET MUST BE MADE OR CIRCLED IN Red. WITH DATE AND NAME OF PERSON MAKING CHANGE.

F.B. 361 PG. 98 MC. Chief Party Notes by MC. Date July 1928

to bottom p. 100.

Watts Park Tract

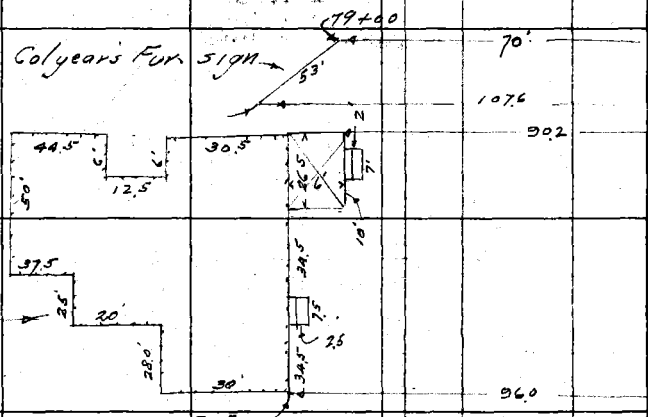

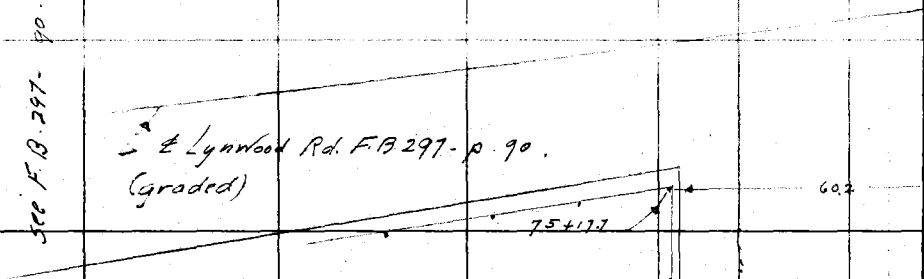

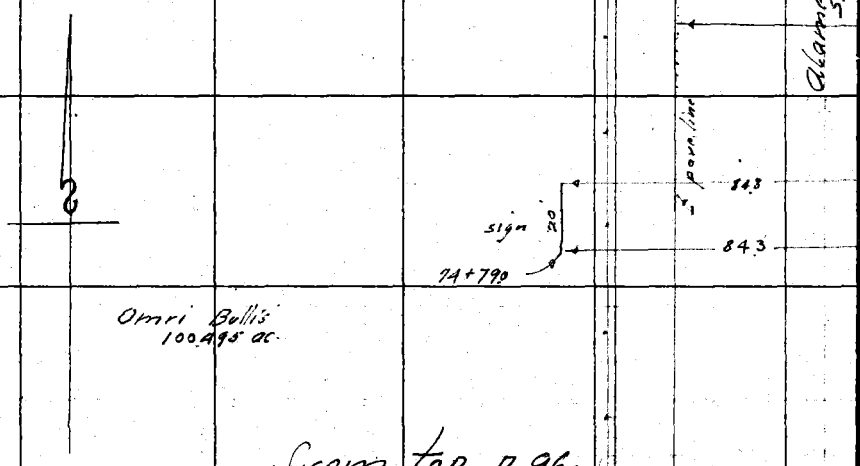

from top p. 96.

RETURN TO LOS ANGELES COUNTY SURVEYOR

Do not extend notes this side of this line

Notes: ANY ADDITIONS OR CHANGES ON THIS SHEET MUST BE MADE OR CIRCLED IN Red. WITH DATE AND NAME OF PERSON MAKING CHANGE.

Date July 1928 Notes by McG Chief Party McG F. B. 361 PG. 99

Plotted by J. C. Hoyt	W. O. No. 4199 D. R. O. No. 024
Date Jan '29	Location Alameda
Map No. B-186	Surveyed by McG. Hivray
Plotting C'k'd by R. W. S.	Date July 1928
Date MAY 14 1929	Indexed

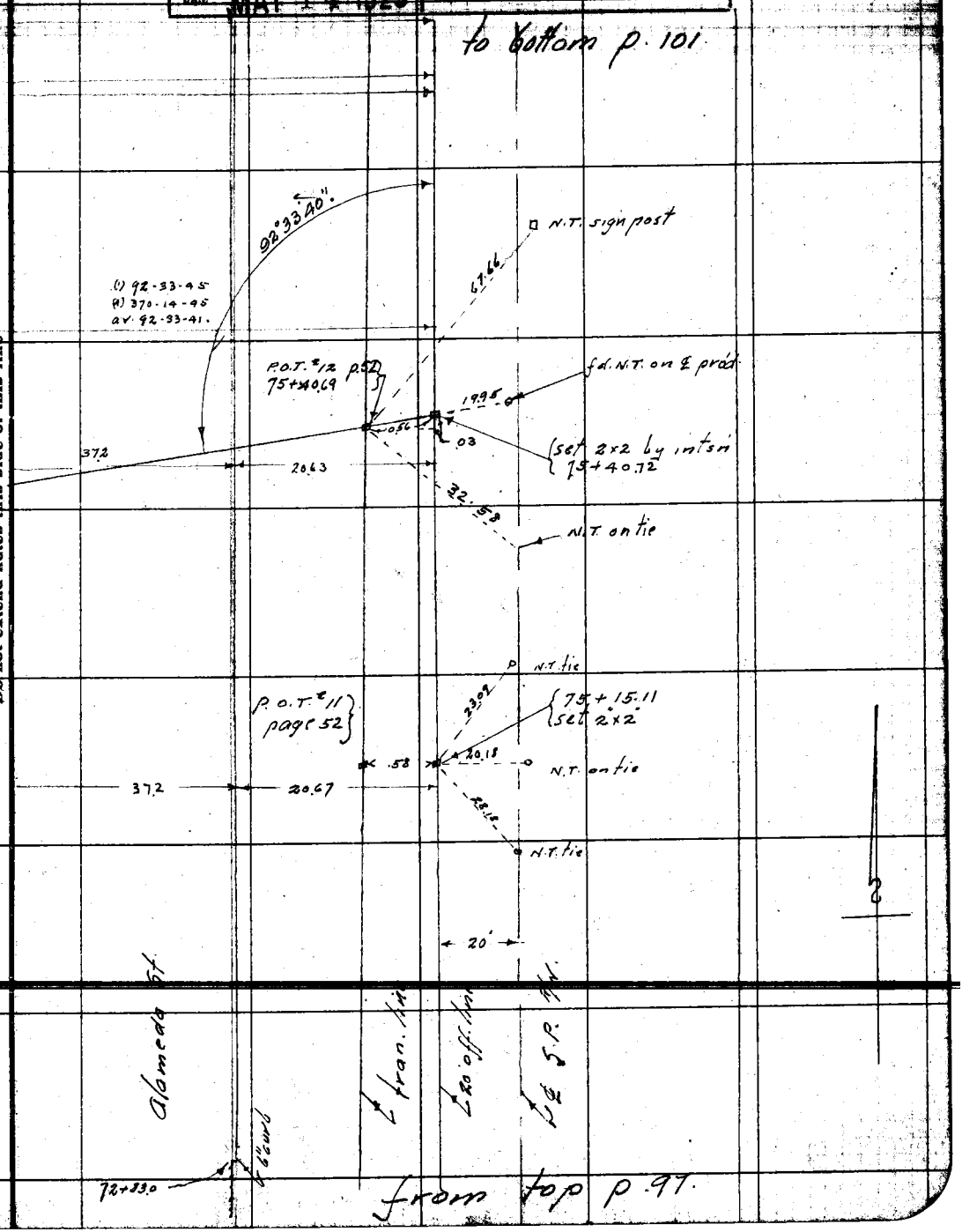

Note: ANY ADDITIONS OR CHANGES ON THIS SHEET MUST BE MADE OR CIRCLED IN Red. WITH DATE AND NAME OF PERSON MAKING CHANGE.

Do not extend notes this side of this line

RETURN TO LOS ANGELES COUNTY SURVEYOR

F.B. 361 Pg. 100 McG Chief Party Notes by McG Date July 1928

to bottom p. 102.

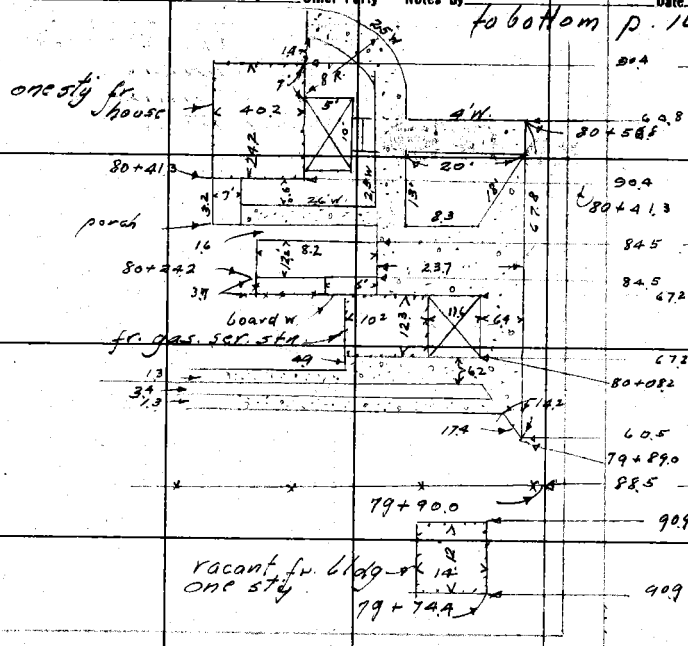

contd. F.B. 297-p 93

℄ 11th st. (graded)

(Watts Park Tract)

✓ 78+07.0	to 78+12.0 (5')	mail box shelf 2' wide	59.5' L.
✓ " +13.4		pp.	59.2 L.
✓ " +14.4		sign p.	61.8 L.
✓ 79+65.8		pp.	59.2 L.
✓ " +95.0		2" I.P. gasoline intake	78.2 L.
✓ 81+11.3	to 81+17.3 (6')	mail box shelf 2' wide	60.0 L.
✓ " +18.5		pp.	59.2 L.
✓ " +24.4		sign p.	67.2 L.
✓ 80+05.2		2" I.P. (gas. intake	81.8 L.

℄ pare line

alameda st

from top p. 98.

RETURN TO
LOS ANGELES COUNTY SURVEYOR

Do not extend notes this side of this line

Notes: ANY ADDITIONS OR CHANGES ON THIS SHEET MUST BE MADE OR CIRCLED IN Red. WITH DATE AND NAME OF PERSON MAKING CHANGE.

Date July 1928 Notes by McG. Chief Party McG F. B. 361 PG 101

Plotted by J.C. Hoyt	W. O. No. 4199 S. O. No. 024
Date Feb '29	Location Alameda
Map No. B-186	Surveyed by McG. Nirray
Plotting C'k'd by R. W. S.	Date July 1928
Date MAY 14 1929	Indexed

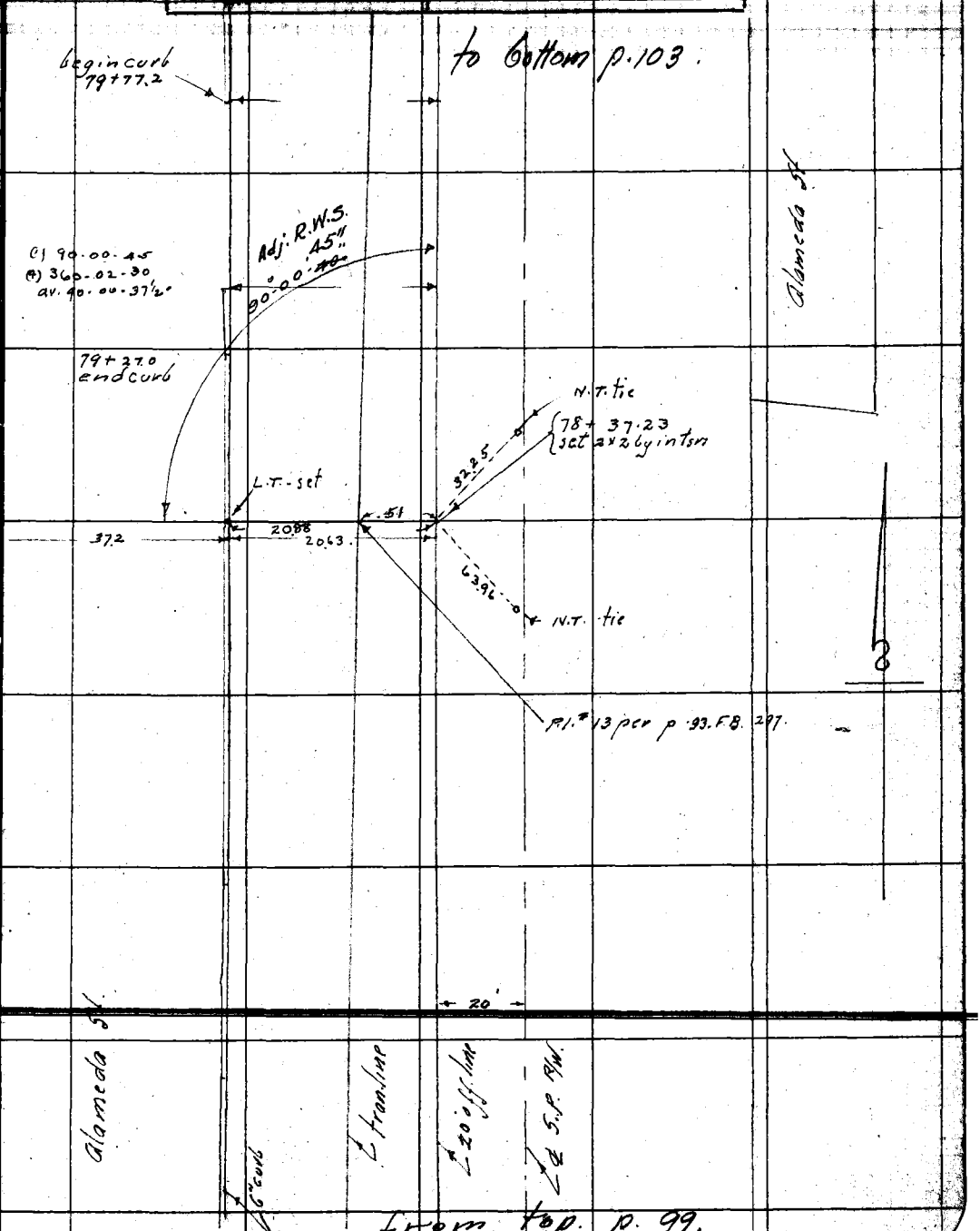

Note: ANY ADDITIONS OR CHANGES ON THIS SHEET MUST BE MADE OR CIRCLED IN Red. WITH DATE AND NAME OF PERSON MAKING CHANGE.

Do not extend notes this side of this line

RETURN TO LOS ANGELES COUNTY SURVEYOR

F.B. 361 PG 102 MCG Chief Party Notes by MCG Date July 1928

to bottom page 104.



from top p. 100

RETURN TO LOS ANGELES COUNTY SURVEYOR

Do not extend notes this side of this line

Notes: ANY ADDITIONS OR CHANGES ON THIS SHEET MUST BE MADE OR CIRCLED IN Red. WITH DATE AND NAME OF PERSON MAKING CHANGE.

Date _____ Notes by M.G. Chief Party M.G. F. B. 361 PG 103

Plotted by J. G. Hoyt	W. O. No. 4199 C. S. O. No. 024
Date Feb 29	Location Alameda St.
Map No. B-186	Surveyed by McG. Nivray
Plotting C'k'd by R. W. S.	Date July 1928.
Date MAY 14 1929	Indexed

to Gothom p. 105

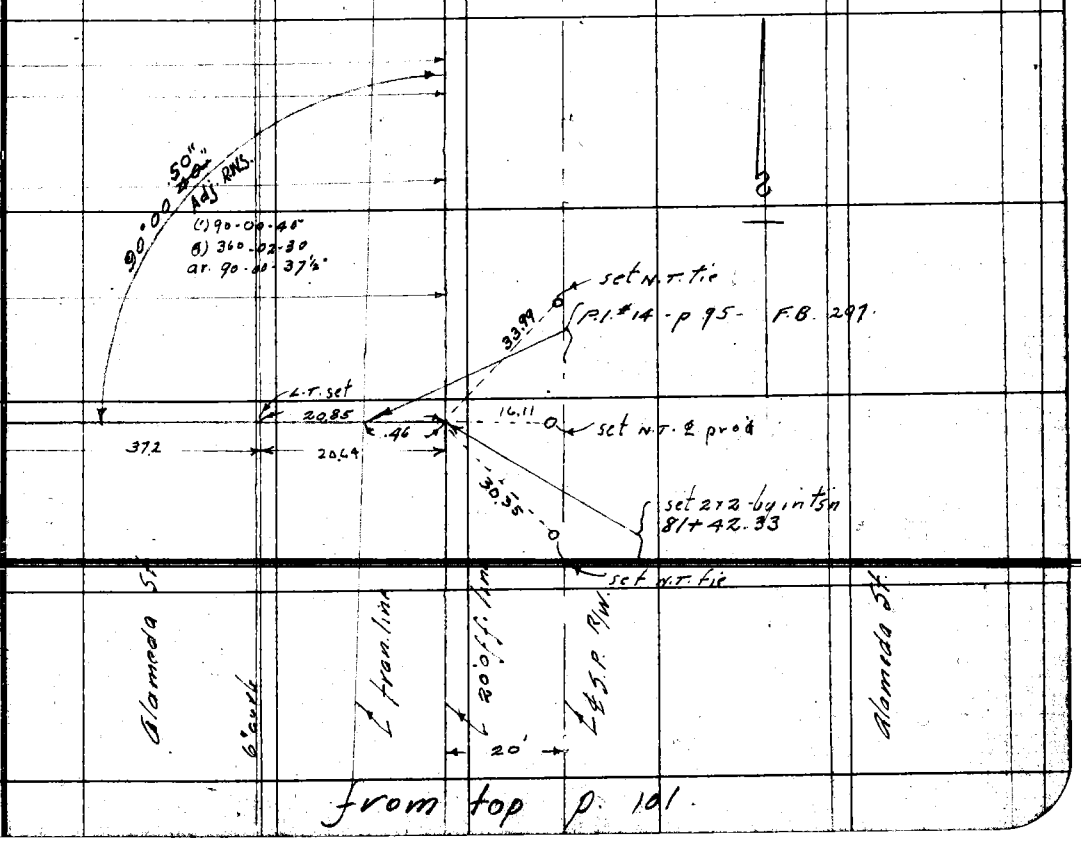

from top p. 101

Notes: ANY ADDITIONS OR CHANGES ON THIS SHEET MUST BE MADE OR CIRCLED IN Red. WITH DATE AND NAME OF PERSON MAKING CHANGE.

Do not extend notes this side of this line

RETURN TO LOS ANGELES COUNTY SURVEYOR

F.B. 861 PG 104 Chief Party Notes by Date July 1928

85 + 66.0	mail box plank	10' N + S 2' wide	60.0 L.
" + 77.0	p.p.		60.0 L.
" + 81.0	sign post		64.0 L.
86 + 61.8	" "		64.4 L.
" + 98.0	trolley p.		79.0 L.
87 + 60.7	sign post		61.6 L.
" + 64.0	24" palm		71.0 L.
" + 85.2	p.p.		60.3 L.
88 + 05.0	48" palm		93.0 L.
" + 08.3	sign post		61.3 L.
" + 50.0	2" I.P. gas intake		74.4 L.
91 + 13.7	gas meter		76.8 L.
" + 73.1	sign post		73.0 L.

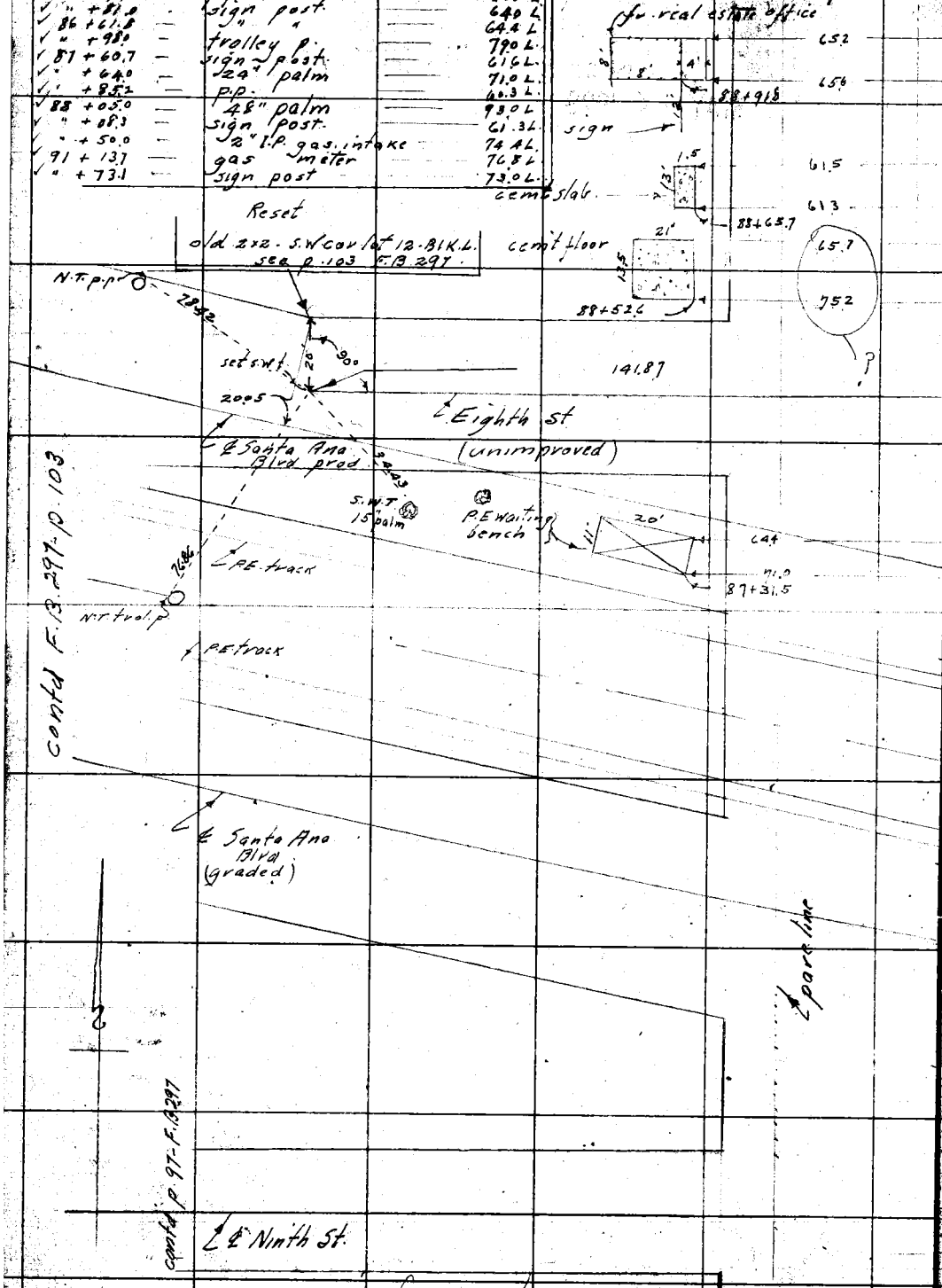

from top p. 102

RETURN TO
LOS ANGELES COUNTY SURVEYOR

Do not extend notes this side of this line

Note: ANY ADDITIONS OR CHANGES ON THIS SHEET MUST BE MADE OR CIRCLED IN Red. WITH DATE AND NAME OF PERSON MAKING CHANGE.

Date July 1928 Notes by McG. Chief Party McG. F. B. 361 Pg. 105

Plotted by L.C. Hoyt	W. O. No. 4199 U. S. O. No. 024
Date Feb '29	Location Alameda
Map No. B-186	Surveyed by McG. Hivray
Plotting C'k'd by R. W. S.	Date July 1928
Date MAY 1 4 1929	Indexed

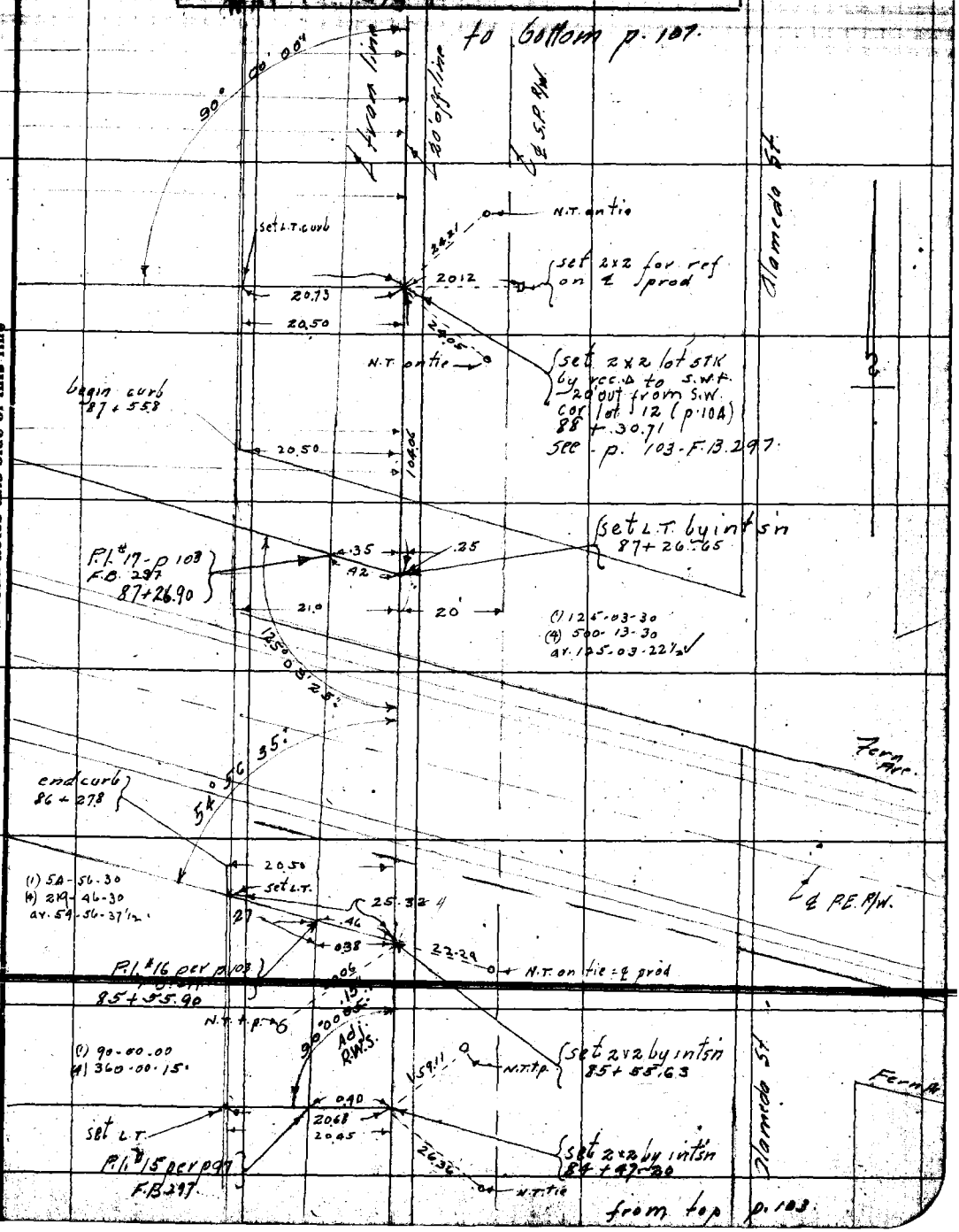

Note: ANY ADDITIONS OR CHANGES ON THIS SHEET MUST BE MADE OR CIRCLED IN Red. WITH DATE AND NAME OF PERSON MAKING CHANGE.

Do not extend notes this side of this line

RETURN TO LOS ANGELES COUNTY SURVEYOR

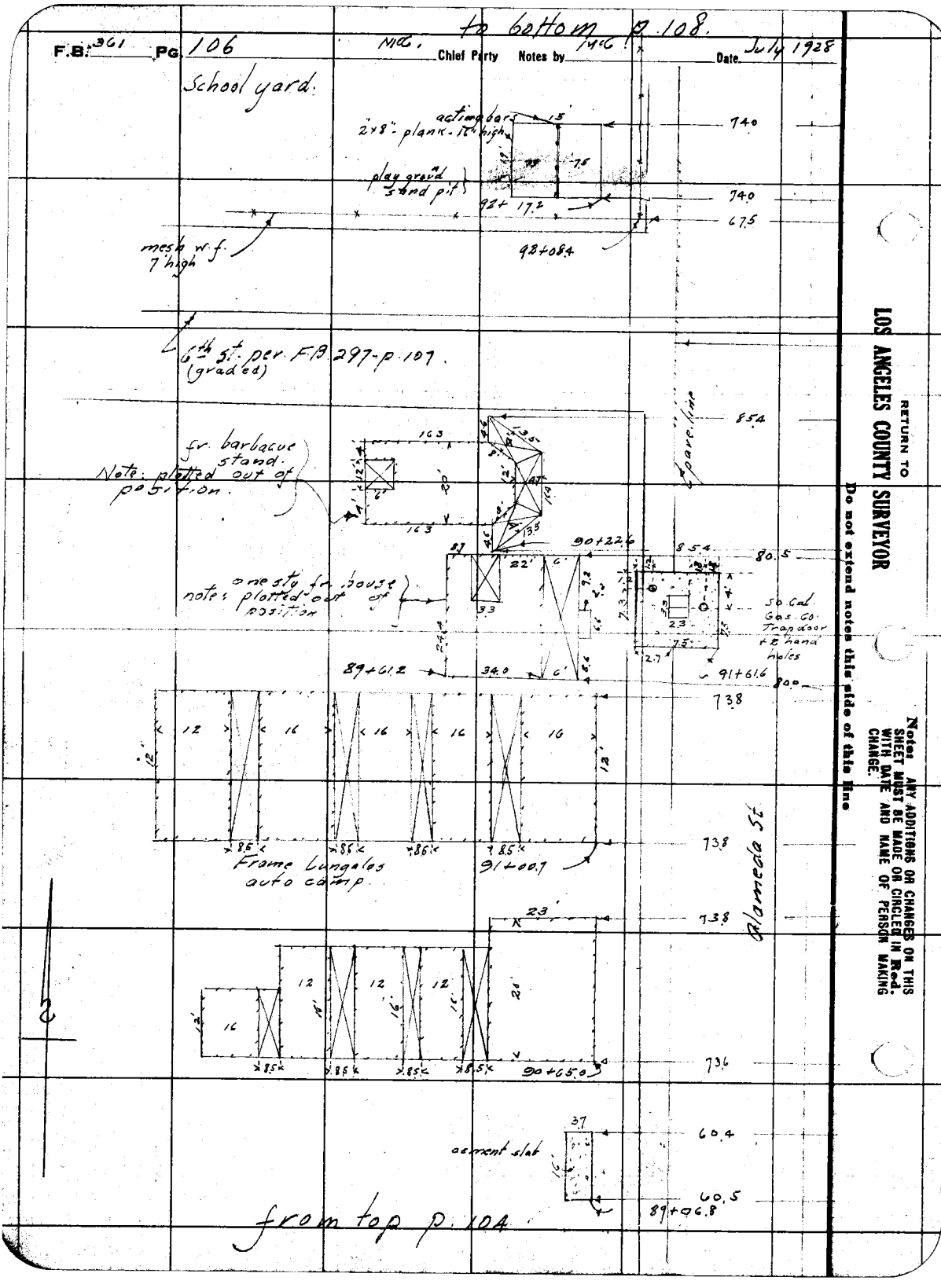

RETURN TO
LOS ANGELES COUNTY SURVEYOR
Do not extend notes this side of this line

Note: ANY ADDITIONS OR CHANGES ON THIS SHEET MUST BE MADE OR CIRCLED IN Red. WITH DATE AND NAME OF PERSON MAKING CHANGE.

to bottom p. 109.

Date July 1928 Notes by McG. Chief Party McG. F. B. 361 PG. 107

Plotted by L.C. Hoyt	W. O. No. 4199 R. & O. No. T 024
Date Feb '29	Location Alameda
Map No. B-186	Surveyed by McGillivray
Plotting C'd by R. W. S.	Date July 1928
Date MAY 14 1929	Indexed

to bottom p. 109.

P.I. # 18 per. p107 / F.B. 297

(1) 89-59-30
(4) 359-58-15
av. 89-59-34

89°59'35"

N.T. tie

26.81

25

set L.T.

20.74

37.2

25.07

N.T. tie

set 2x2 by int sn
91 + 88.99

Alameda St.

6th St.

20'

Alameda St.

6" curb

tran. line

20' off. line

℄ S.P. R/W

from top p. 105.

Note: ANY ADDITIONS OR CHANGES ON THIS SHEET MUST BE MADE OR CIRCLED IN Red. WITH DATE AND NAME OF PERSON MAKING CHANGE.

Do not extend notes this side of this line

RETURN TO
LOS ANGELES COUNTY SURVEYOR

F.B. 361 PG 108 Chief Party MGG Notes by MGG Date July 1928

to bottom page 110.

picket I.

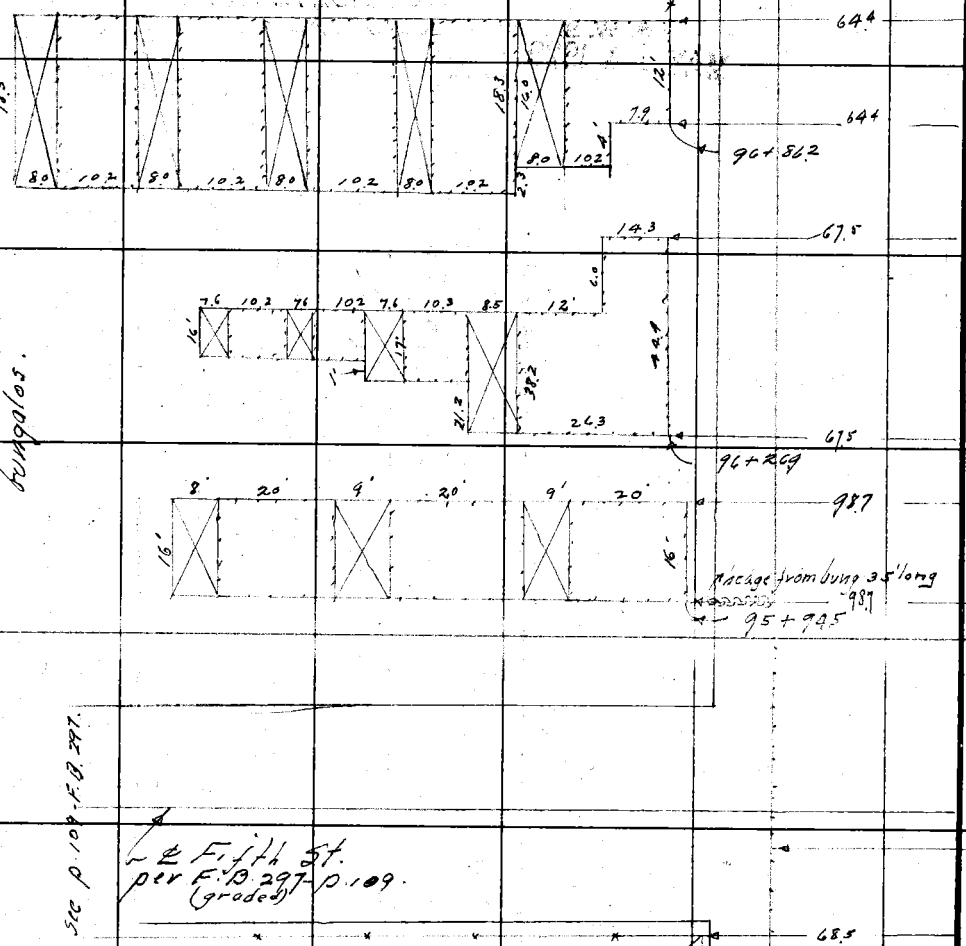

✓ 92+	14.3	72.4	⊥	1" pop lor	
✓ "	"	82.5	"	"	
✓ "	"	93.2	"	"	
✓ " +	23.8	72.4	"	"	
✓ 93 +	47.0	88.0	"	1" hydrant	
✓ 94 +	54.3	89.0	"	4" iron post. 16" high	(plank shelf for mail boxes 94+52.5)
✓ 94 +	63.0	73.8	"	1" pop lor	
✓ "	"	82.3	"	" "	
✓ "	"	90.8	"	" "	
✓ "	"	99.3	"	" "	
✓ " +	74.4	70.5	"	sign post	
✓ 97 +	01.2	63.5	"	" "	
✓ " +	10.5	86.0	"	5" pepper	
✓ " +	35.5	91.6	"	1" hydrant	
✓ " +	79.7	72.0	"	sign post	

from top p. 106.

RETURN TO
LOS ANGELES COUNTY SURVEYOR
Do not extend notes this side of this line
Note: ANY ADDITIONS OR CHANGES ON THIS SHEET MUST BE MADE OR CIRCLED IN Red. WITH DATE AND NAME OF PERSON MAKING CHANGE.

Date July 1928 Notes by McG. Chief Party McG. F. B. 361 PG. 109

Plotted by J. C. Hoyt	W. O. No. 4199 E. & O. No. 226
Date Feb '29	Location Alameda
Map No. B-186	Surveyed by McG. Murray
Plotting C'k'd by R. W. S.	Date July 1928
Date MAY 14 1929	Indexed

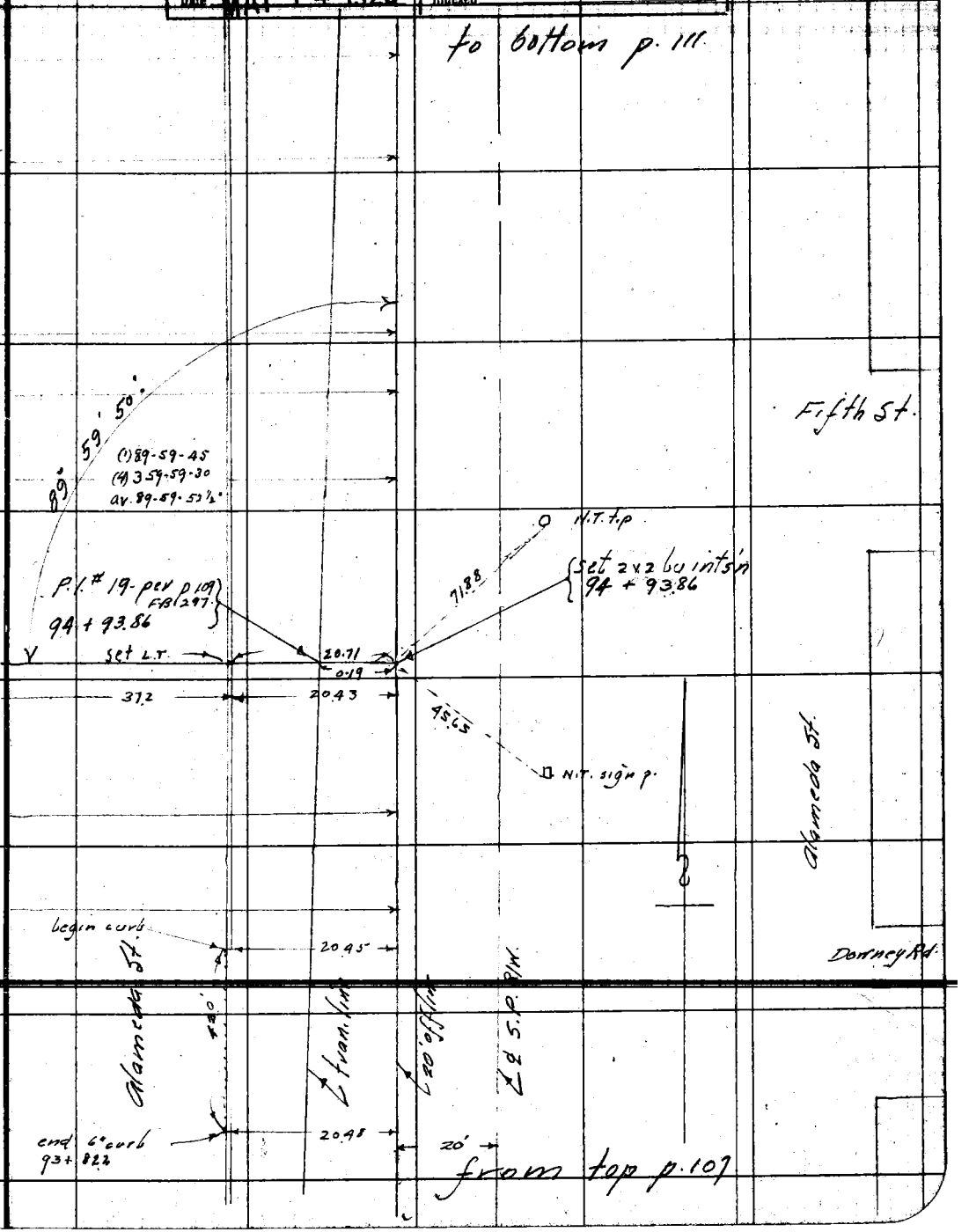

Notes: ANY ADDITIONS OR CHANGES ON THIS SHEET MUST BE MADE OR CIRCLED IN Red. WITH DATE AND NAME OF PERSON MAKING CHANGE.

Do not extend notes this side of this line

RETURN TO LOS ANGELES COUNTY SURVEYOR

F.B. 361 Pg. 110 Chief Party MCG Notes by MCG Date July 1925

to bottom p. 112.

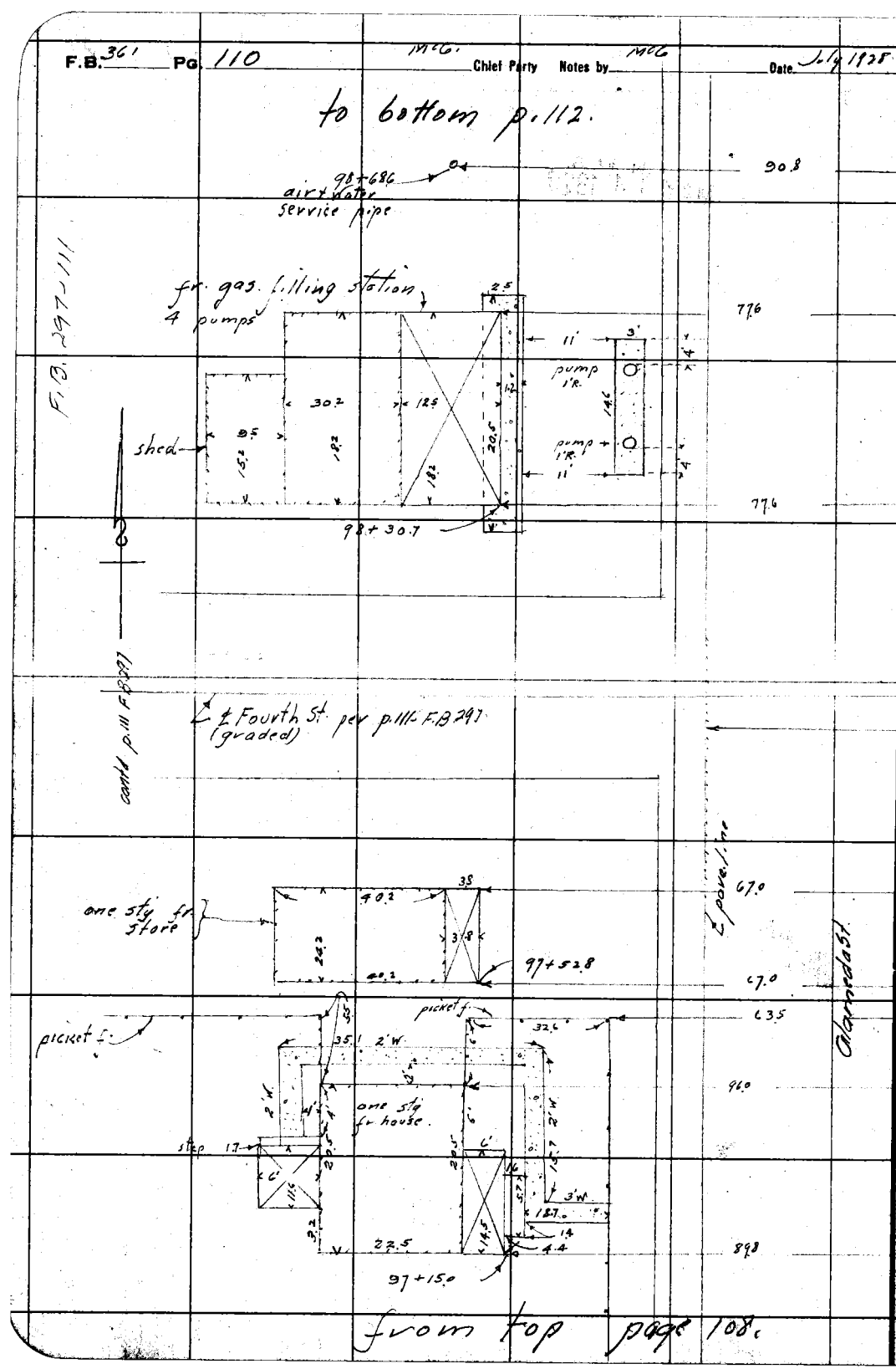

RETURN TO
LOS ANGELES COUNTY SURVEYOR
Do not extend notes this side of this line

Notes: ANY ADDITIONS OR CHANGES ON THIS SHEET MUST BE MADE OR CIRCLED IN Red WITH DATE AND NAME OF PERSON MAKING CHANGE.

Date July 1928 Notes by McG. Chief Party McG. F. B. 361 PG. 111

Plotted by J. C. Hoyt	W. O. No. 4199 E. S. O. No. # 024
Date Feb '29	Location Alameda
Map No. B-186	Surveyed by McGillivray
Plotting C'k'd by R. W. S.	Date July 1928
Date MAY 14 1929	Indexed

to bottom p. 113

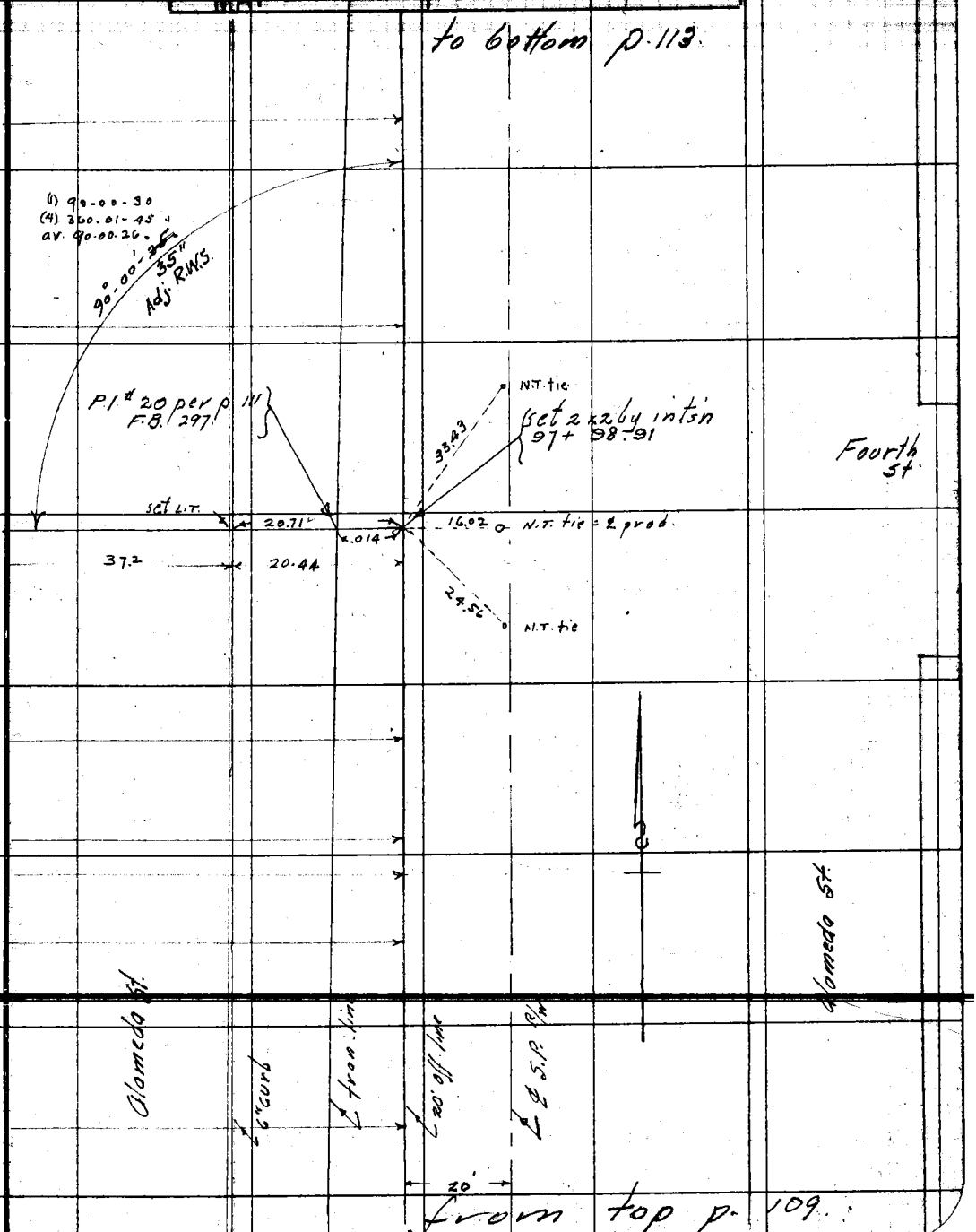

from top p. 109

Notes: ANY ADDITIONS OR CHANGES ON THIS SHEET MUST BE MADE OR CIRCLED IN Red. WITH DATE AND NAME OF PERSON MAKING CHANGE.

RETURN TO LOS ANGELES COUNTY SURVEYOR

Do not extend notes this side of this line

F.B. 361 PG. 112 NICG. Chief Party Notes by NICG. Date July 1938

to bottom p. 114

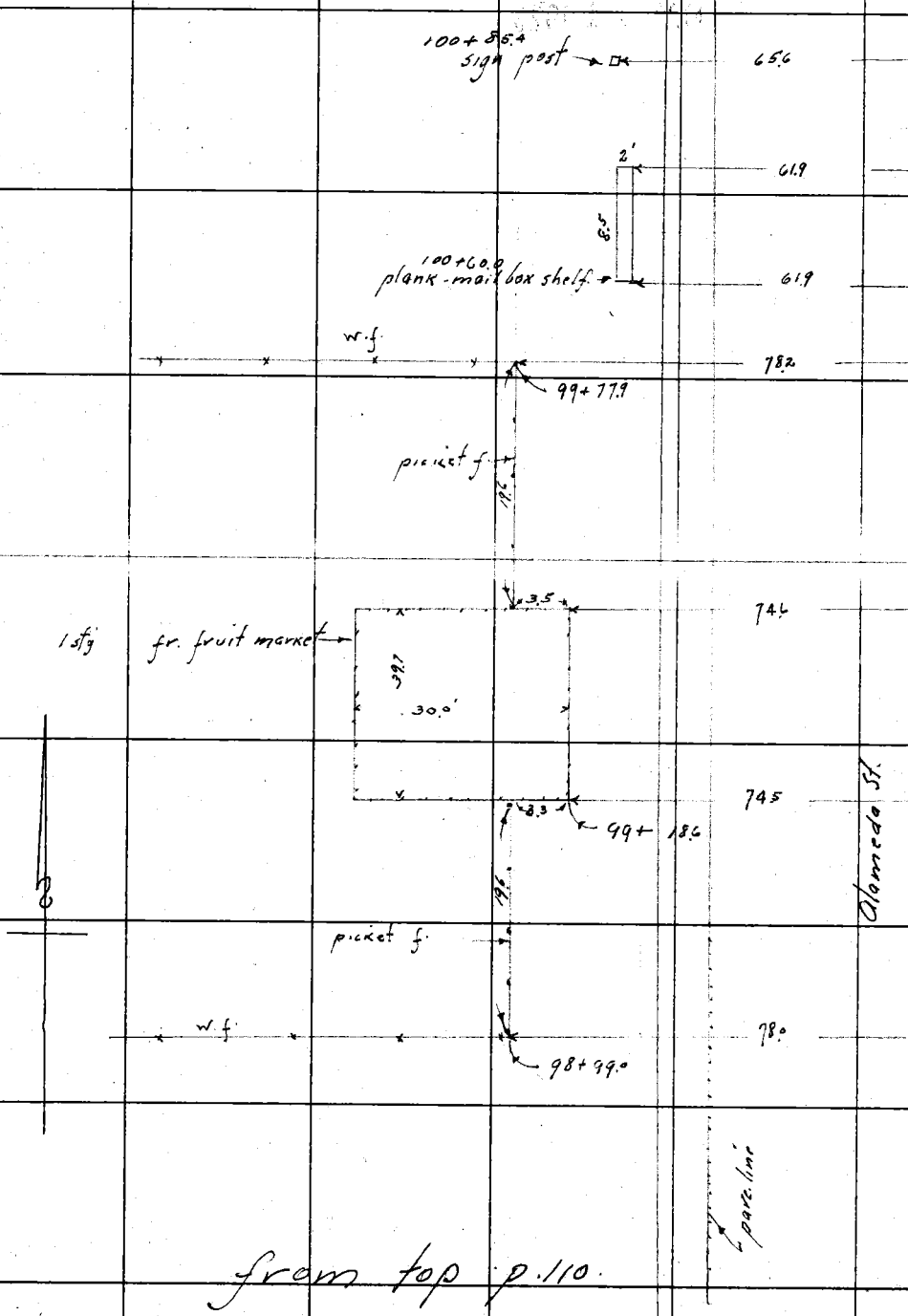

from top p. 110

RETURN TO
LOS ANGELES COUNTY SURVEYOR

Do not extend notes this side of this line

Note: ANY ADDITIONS OR CHANGES ON THIS SHEET MUST BE MADE OR CIRCLED IN Red. WITH DATE AND NAME OF PERSON MAKING CHANGE.

Date July 1928 Notes by McG. Chief Party McG. F. B. 361 Pg. 113

Platted by J. C. Hoyt	W. O. No. 4199 ~~S. C. C.~~ No. T. 024
Date Feb '29	Location Alameda
Map No. B-186	Surveyed by McGillivray
Platting C'k'd by R. W. S.	Date July 1928
Date MAY 14 1929	Indexed

to bottom page 115.

Note: ANY ADDITIONS OR CHANGES ON THIS SHEET MUST BE MADE OR CIRCLED IN Red. WITH DATE AND NAME OF PERSON MAKING CHANGE.

RETURN TO

LOS ANGELES COUNTY SURVEYOR

Do not extend notes this side of this line

Alameda St.

℄ 6" curb

℄ tran. line

℄ 20' off line

℄ S.P. R/W

Alameda St.

from top p. 111.

F.B. 361 Pg 114 N/16. Chief Party Notes by N/16. Date July 1927

to bottom p. 112.

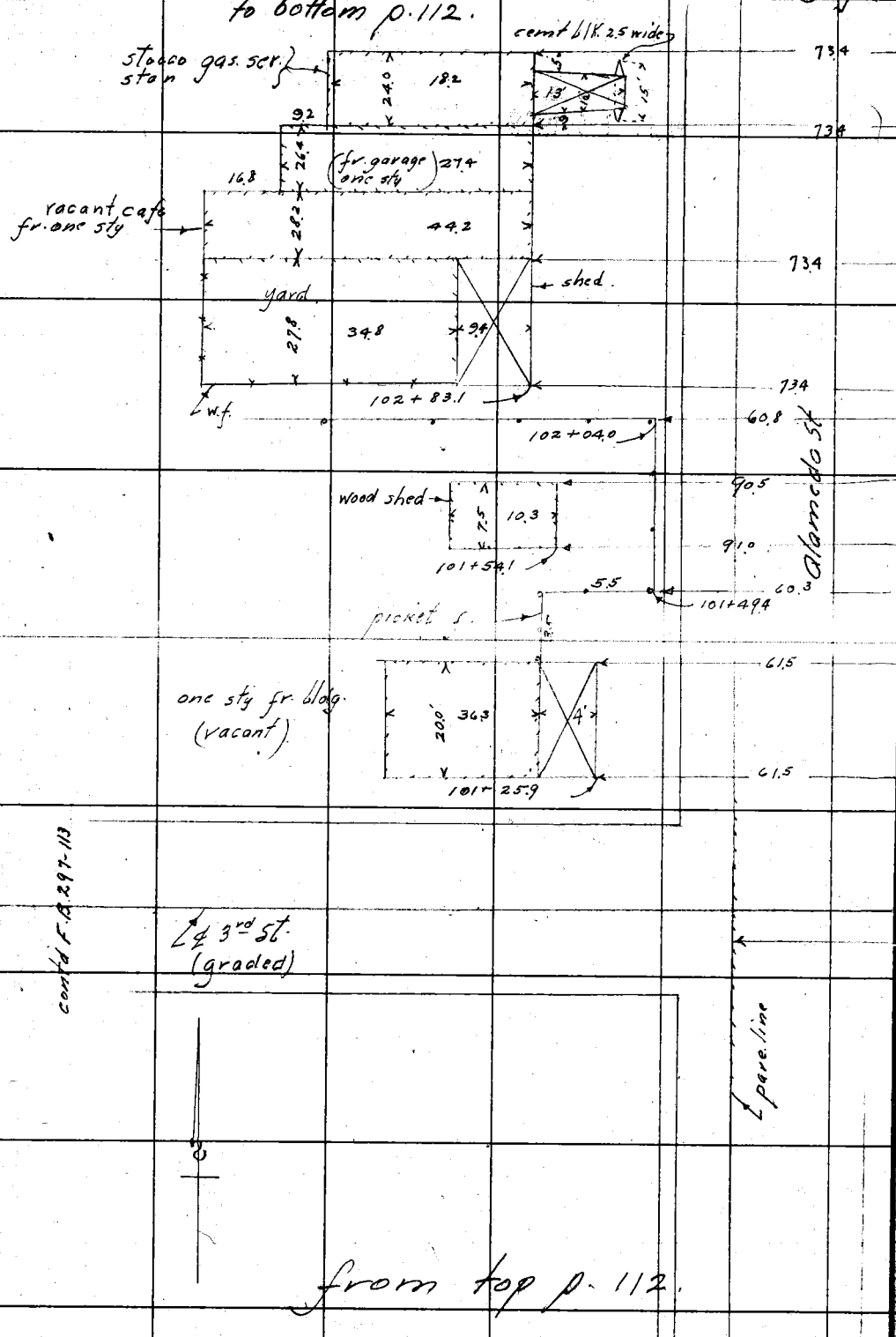

from top p. 112.

RETURN TO
LOS ANGELES COUNTY SURVEYOR

Do not extend notes this side of this line

Note: ANY ADDITIONS OR CHANGES ON THIS SHEET MUST BE MADE OR CIRCLED IN Red. WITH DATE AND NAME OF PERSON MAKING CHANGE.

Date July 1928 Notes by McG Chief Party McG F. B. 361 PG. 115

Plotted by J. C. Hoyt	W. O. No. 4199 ~~B. O. O. No.~~ T. 024
Date Feb '29	Location Alameda St.
Map No. B-186	Surveyed by McG. Murray
Plotting C'k'd by R. W. S.	Date July 1928
Date MAY 14 1929	Indexed

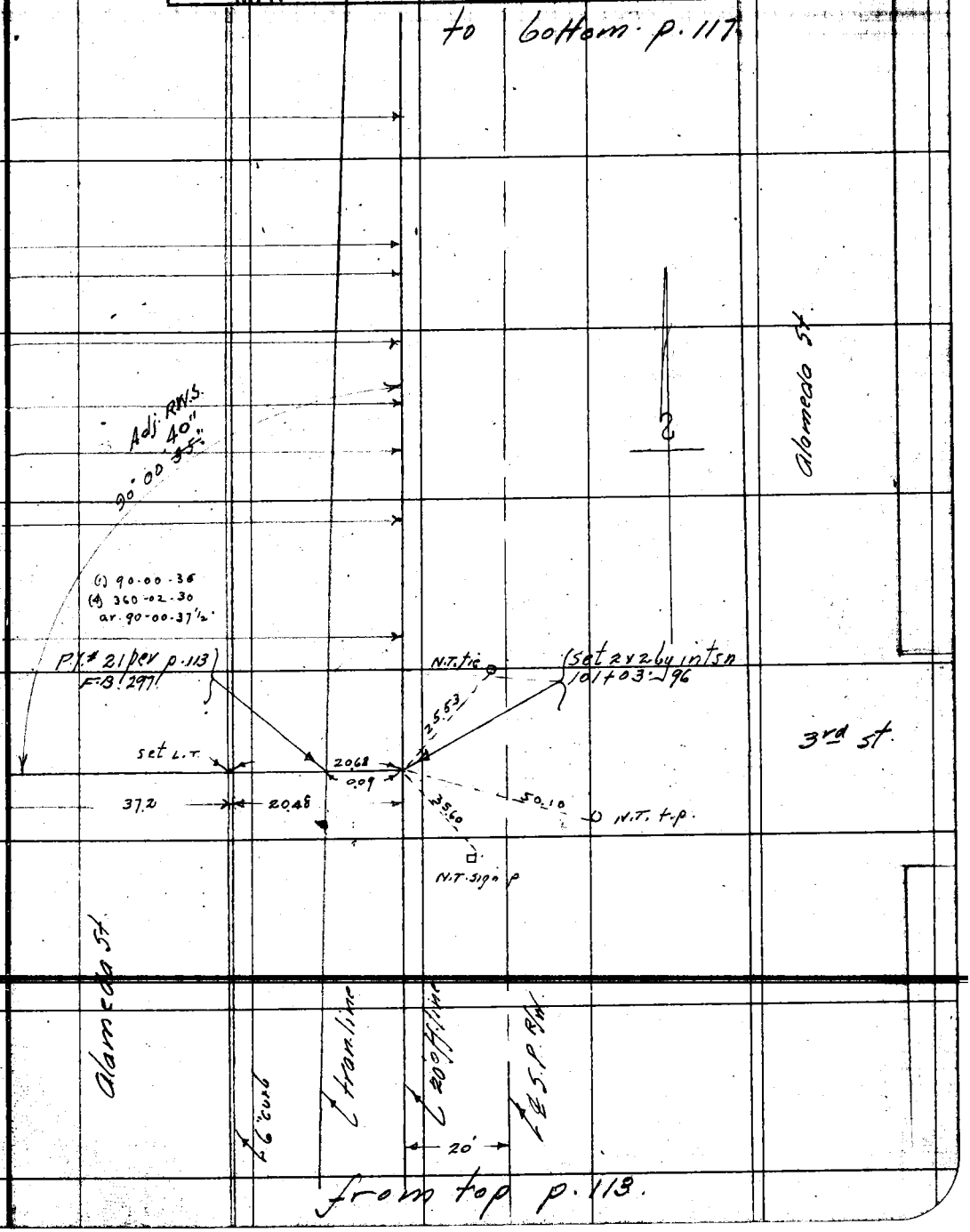

Notes: ANY ADDITIONS OR CHANGES ON THIS SHEET MUST BE MADE OR CIRCLED IN Red. WITH DATE AND NAME OF PERSON MAKING CHANGE.

Do not extend notes this side of this line

RETURN TO LOS ANGELES COUNTY SURVEYOR

F.B. 361 Pg. 116 MCG. Chief Party Notes by MCG. Date July 1928

to bottom p. 118.

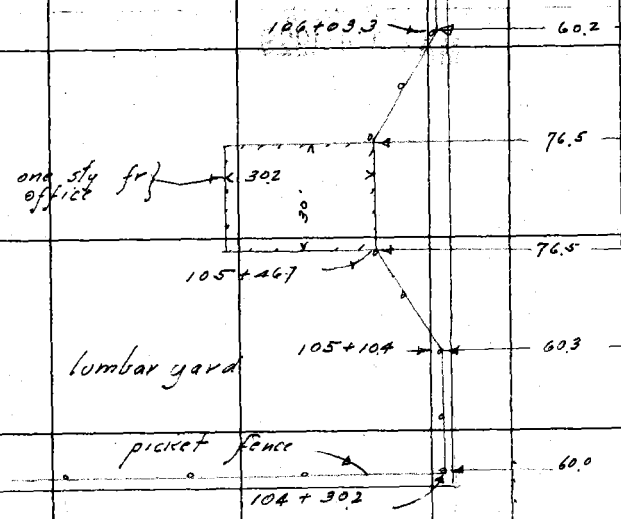

contd F.B. 297.115

Page 37

℄ 2nd St (graded)

101+67.0 -	82.5 L.	3/4" hydrant
102+38.8 -	62.6 L.	1.6 x 4 (N.+S.) mail box plank.
103+90.1 -	74.3 L.	sign post
106+99.0 -	65.7 L.	" "
108+32.4 -	60.0 L.	p.p.
" +45.8 -	60.0 L.	sign post
106+84.1 -	59.0 L.	p.p.
106+95.4 -	83.8 L.	p.p.

℄ pave line

Alameda St

from top p. 114.

RETURN TO
LOS ANGELES COUNTY SURVEYOR
Do not extend notes this side of this line

Note: ANY ADDITIONS OR CHANGES ON THIS SHEET MUST BE MADE OR CIRCLED IN Red. WITH DATE AND NAME OF PERSON MAKING CHANGE.

Date July 1928 Notes by MG. Chief Party MG. F. B. 361 PG. 117

Plotted by J. C. Hoyt	W. O. No. 4199 ~~R. O. O. No.~~ 024
Date Feb '29	Location Alameda
Map No. B-186	Surveyed by McGillivray
Plotted C'k'd by R. W. S.	Date July - 1928
Date MAY 14 1929	Indexed

to bottom p. 119.

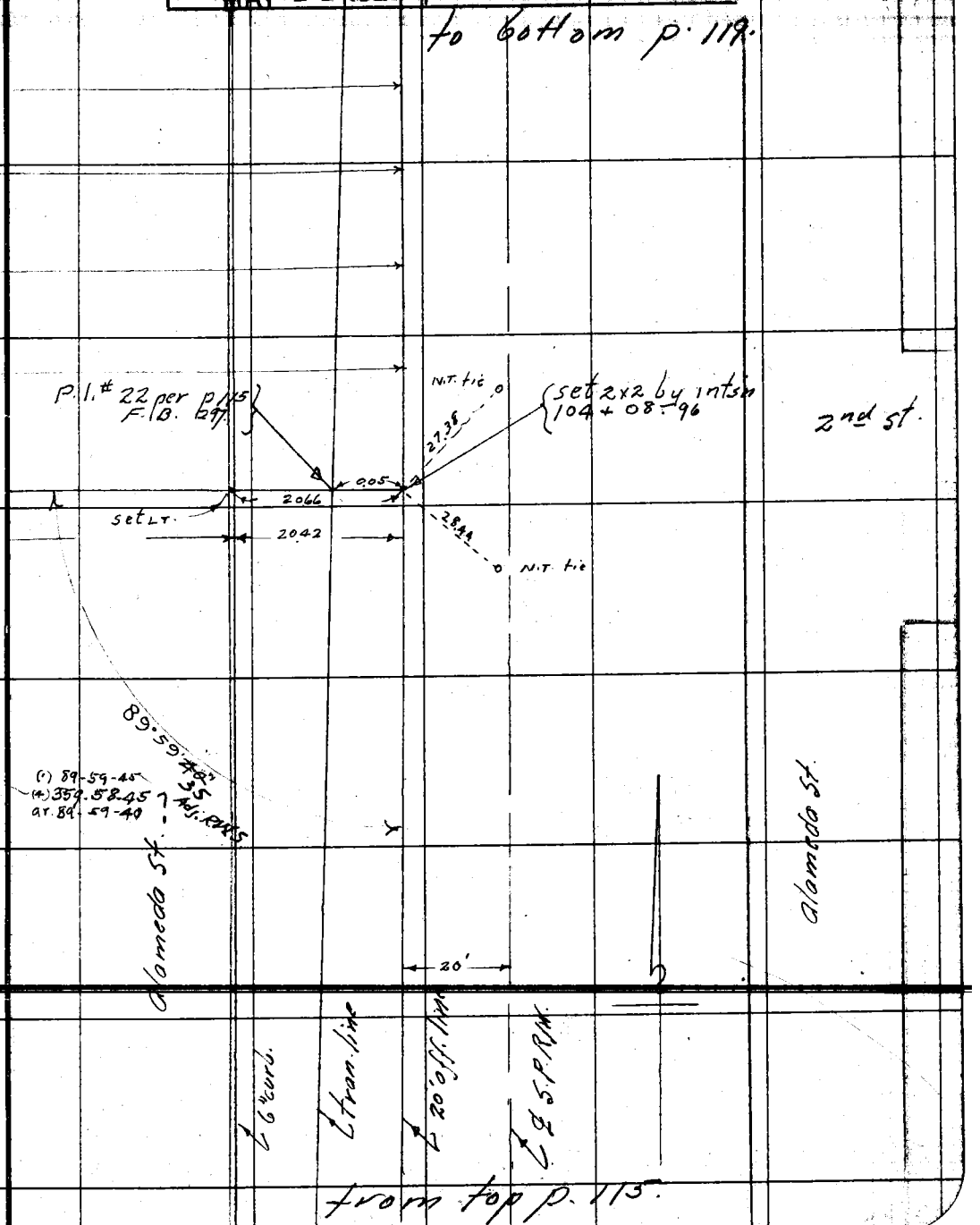

from top p. 115.

Note: ANY ADDITIONS OR CHANGES ON THIS SHEET MUST BE MADE OR CIRCLED IN Red. WITH DATE AND NAME OF PERSON MAKING CHANGE.

RETURN TO LOS ANGELES COUNTY SURVEYOR

Do not extend notes this side of this line

F.B. 361 Pg. 118 McG Chief Party Notes by McG Date July 1938

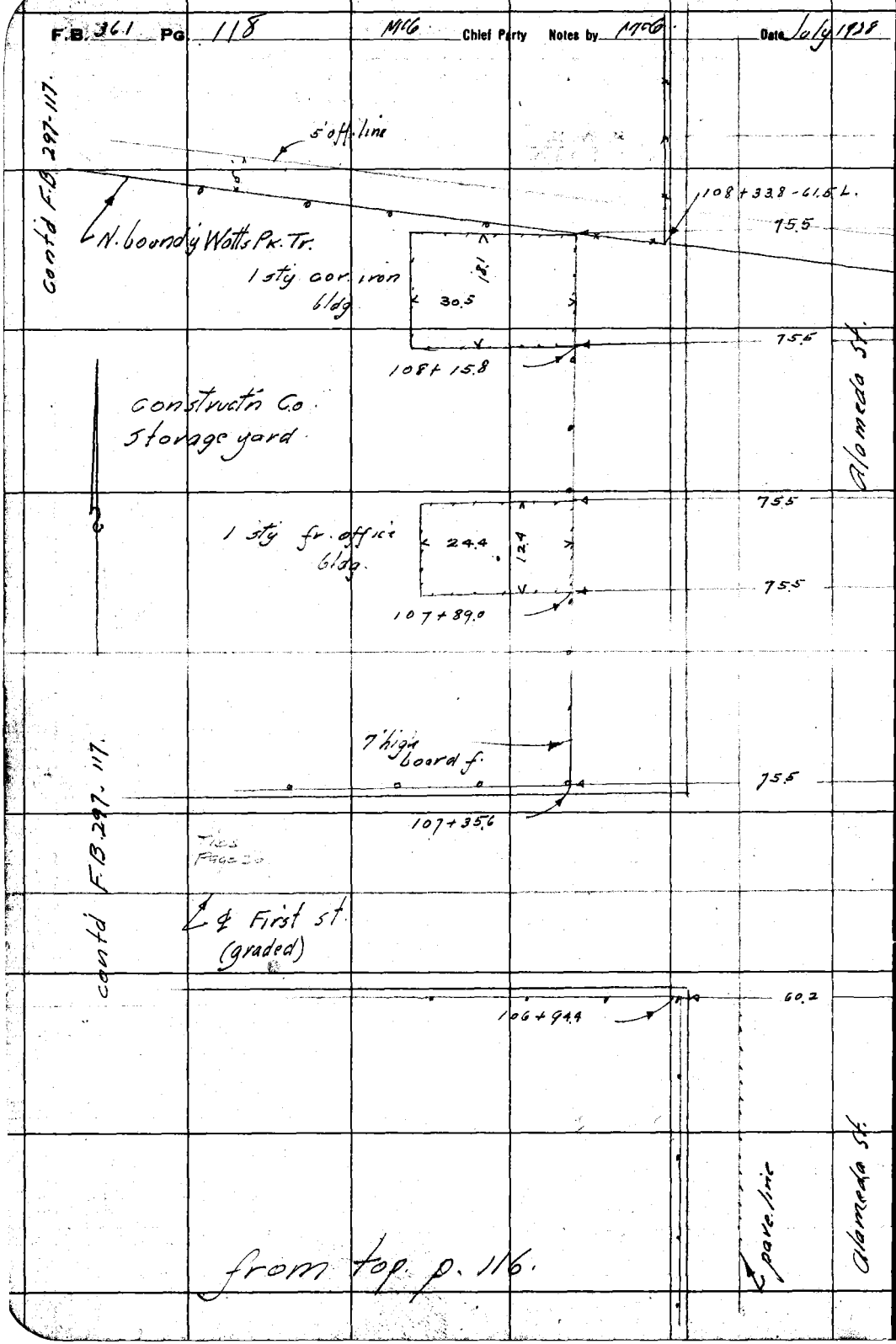

from top p. 116.

RETURN TO
LOS ANGELES COUNTY SURVEYOR

Do not extend notes this side of this line

Note: ANY ADDITIONS OR CHANGES ON THIS SHEET MUST BE MADE OR CIRCLED IN Red. WITH DATE AND NAME OF PERSON MAKING CHANGE.

Date July 1928 Notes by MCG Chief Party MCG F. B. 361 PG. 119

Plotted by J. C. Hoyt	W. O. No. 4199 & R. O. No. 024
Date Feb '29	Location Alameda St
Map No. B-186	Surveyed by MCG, Illiv-ay
Plotting C'k'd by R. W. S.	Date July 1928
Date MAY 14 1929	Indexed

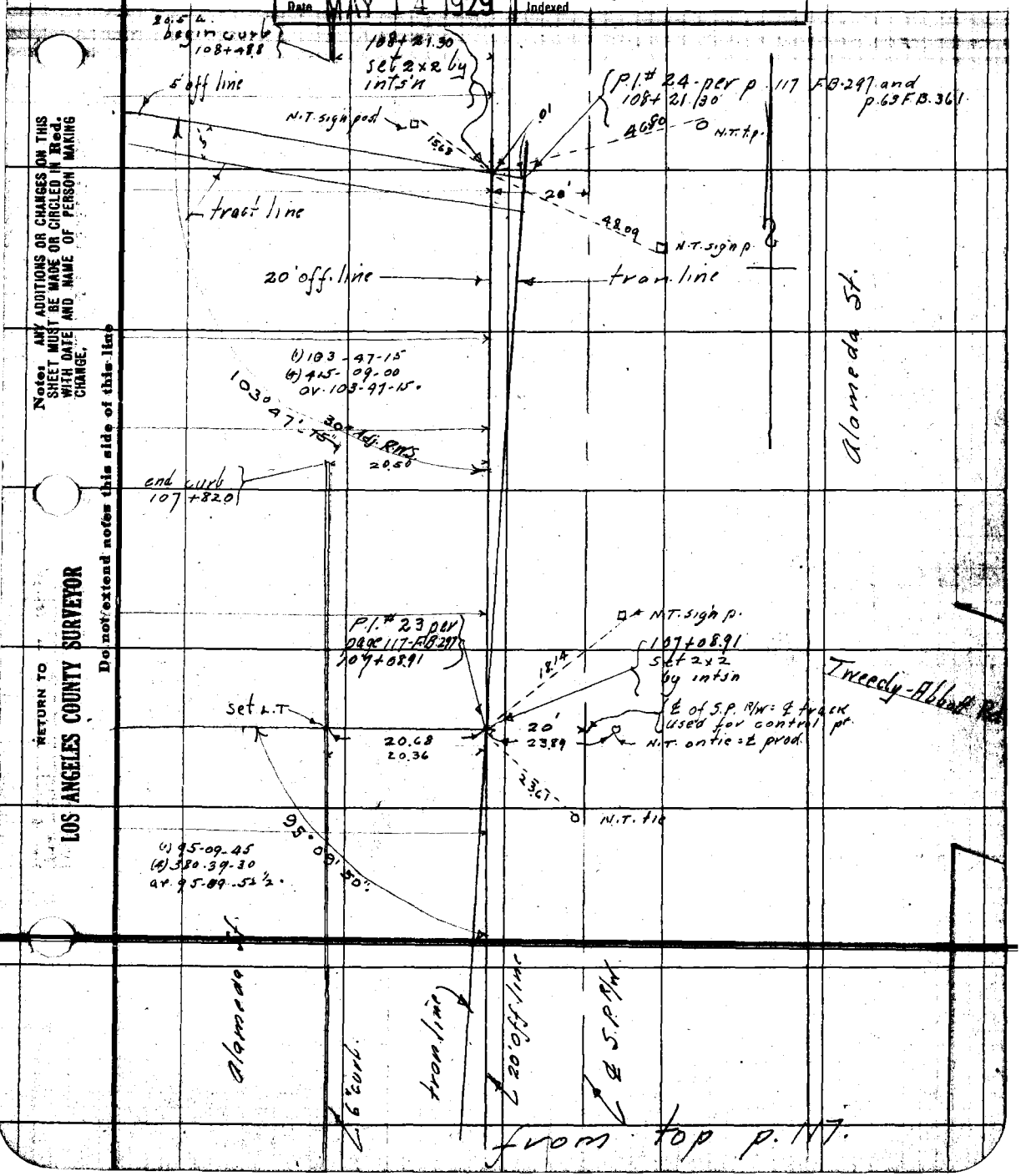

Note: ANY ADDITIONS OR CHANGES ON THIS SHEET MUST BE MADE OR CIRCLED IN Red. WITH DATE AND NAME OF PERSON MAKING CHANGE.

Do not extend notes this side of this line

RETURN TO LOS ANGELES COUNTY SURVEYOR

F.B. 361 Pg. 120 Chief Party Notes by Date

RETURN TO

LOS ANGELES COUNTY SURVEYOR

Do not extend notes this side of this line

Note: ANY ADDITIONS OR CHANGES ON THIS SHEET MUST BE MADE OR CIRCLED IN Red. WITH DATE AND NAME OF PERSON MAKING CHANGE.

F.B. 297-117.

Date June 1928 Notes by McG. Chief Party McG. F. B. 361 PG. 121

Plotted by J. C. Hoyt	W. O. No. 4199 S. & O. No.
Date Feb '29	Location Glen Ave. & Alameda St.
Map No. B-186	Surveyed by McG. Murray
Plotting C'k'd by R. W. S.	Date June 1928
Date MAY 14 1929	Indexed

A survey of a portion of BLK. 1.
BELLE-VERNON ACRES
see p. F.B.
Tape #024 = 100' C 84° F.

Note: ANY ADDITIONS OR CHANGES ON THIS SHEET MUST BE MADE OR CIRCLED IN Red. WITH DATE AND NAME OF PERSON MAKING CHANGE.

RETURN TO
LOS ANGELES COUNTY SURVEYOR

Do not extend notes this side of this line

F.B. PG. 122 McG Chief Party Notes by McG 8 Date June 1928.

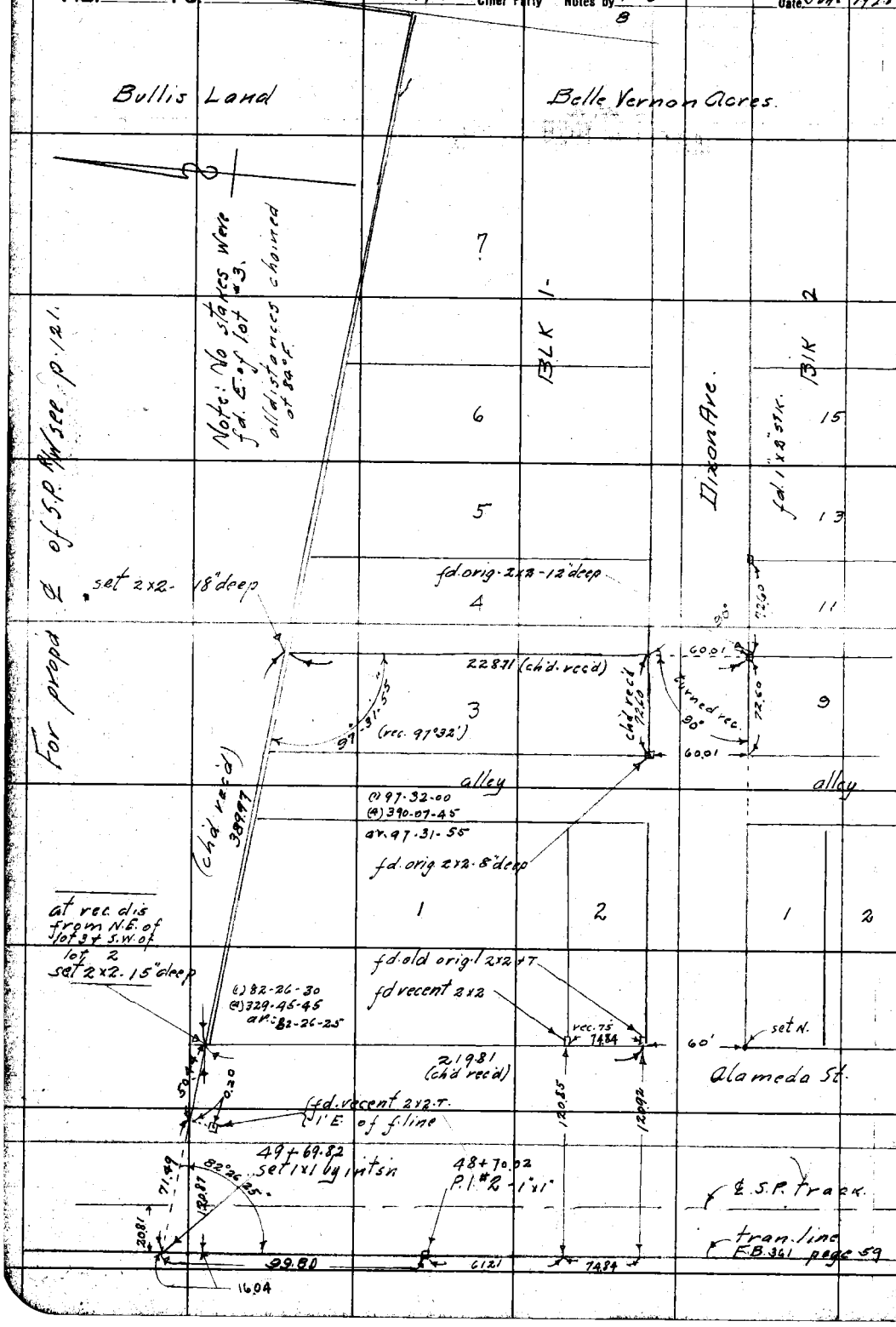

RETURN TO
LOS ANGELES COUNTY SURVEYOR

Do not extend notes this side of this line

Note: ANY ADDITIONS OR CHANGES ON THIS SHEET MUST BE MADE OR CIRCLED IN Red. WITH DATE AND NAME OF PERSON MAKING CHANGE.

Date July 1928 Notes by McG Chief Party McG F. B. 361 PG. 122 A

Platted by J. C. Hoyt	W. O. No. 4199 S. O. No.
Date Feb '29	Location Alameda
Map No. B-186	Surveyed by McG. Hiriray
Platting C'k'd by R. W. S.	Date July 1928
Date MAY 14 1929	Indexed

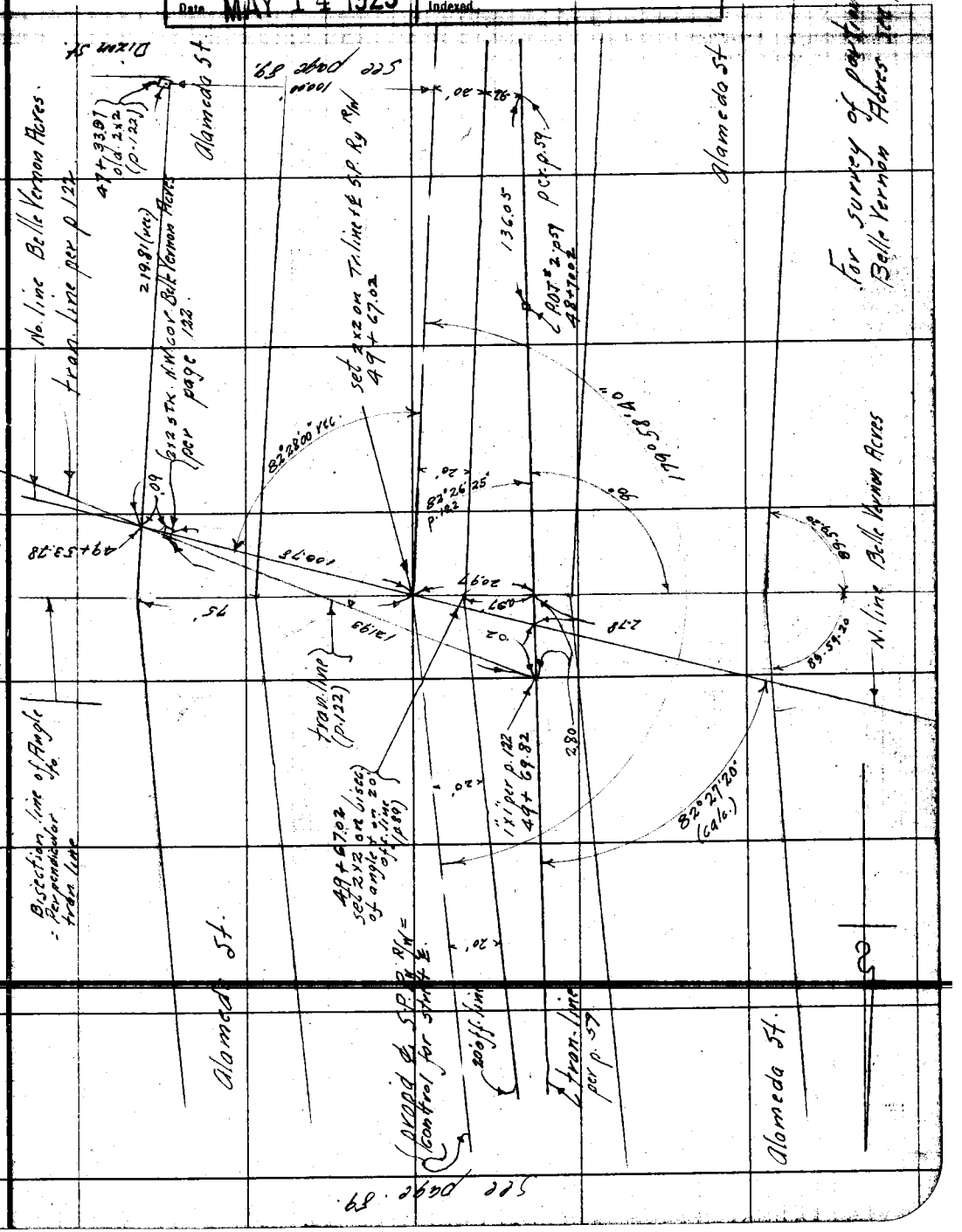

Notes: ANY ADDITIONS OR CHANGES ON THIS SHEET MUST BE MADE OR CIRCLED IN Red. WITH DATE AND NAME OF PERSON MAKING CHANGE.

RETURN TO

LOS ANGELES COUNTY SURVEYOR

Do not extend notes this side of this line

F.B. 361 PG. 122 B. Chief Party Notes by MMG Date 6/9/1928

Ties for angle pt. Alameda - see p. 89.

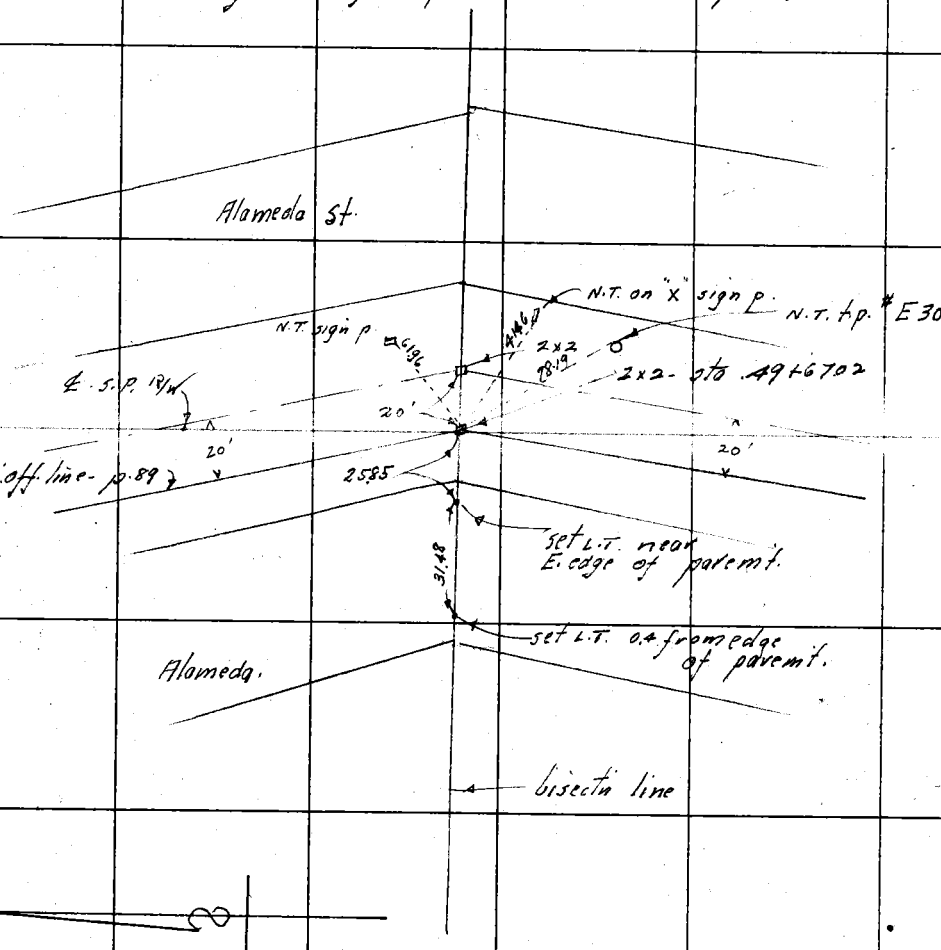

RETURN TO
LOS ANGELES COUNTY SURVEYOR
Do not extend notes this side of this line

Note: ANY ADDITIONS OR CHANGES ON THIS SHEET MUST BE MADE OR CIRCLED IN Red WITH DATE AND NAME OF PERSON MAKING CHANGE.

Date Notes by Chief Party F. B. 361 PG. 123

Plotted by [illegible]	[illegible] 4199 [illegible]
Date June 29 1928	Location Glen Ar
Map No. B-186	Surveyed by McGillivray
Plotting C[illegible] by [illegible]	Date
Date June 1928	Indexed

Survey of portion of Boland Tr.

Tape .024 = 100.00 @ 84°F

RETURN TO
LOS ANGELES COUNTY SURVEYOR
Do not extend notes this side of this line
Note: ANY ADDITIONS OR CHANGES ON THIS SHEET MUST BE MADE OR CIRCLED IN Red. WITH DATE AND NAME OF PERSON MAKING CHANGE.

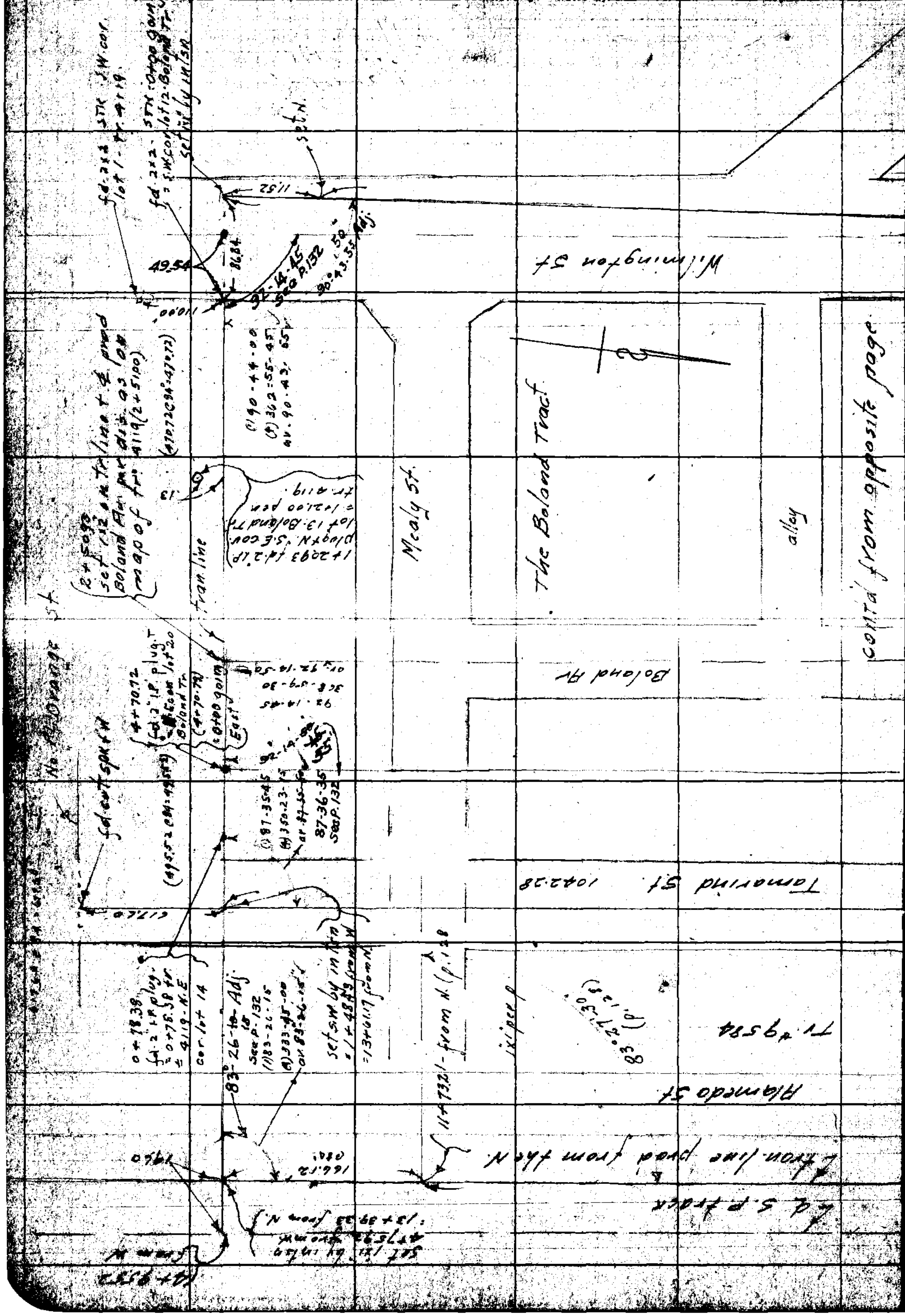

RETURN TO
LOS ANGELES COUNTY SURVEYOR
Do not extend notes this side of this line

Note: ANY ADDITIONS OR CHANGES ON THIS SHEET MUST BE MADE OR CIRCLED IN Red WITH DATE AND NAME OF PERSON MAKING CHANGE.

RETURN TO

LOS ANGELES COUNTY SURVEYOR

Do not extend notes this side of this line

Notes: ANY ADDITIONS OR CHANGES ON THIS SHEET MUST BE MADE OR CIRCLED IN Red. WITH DATE AND NAME OF PERSON MAKING CHANGE.

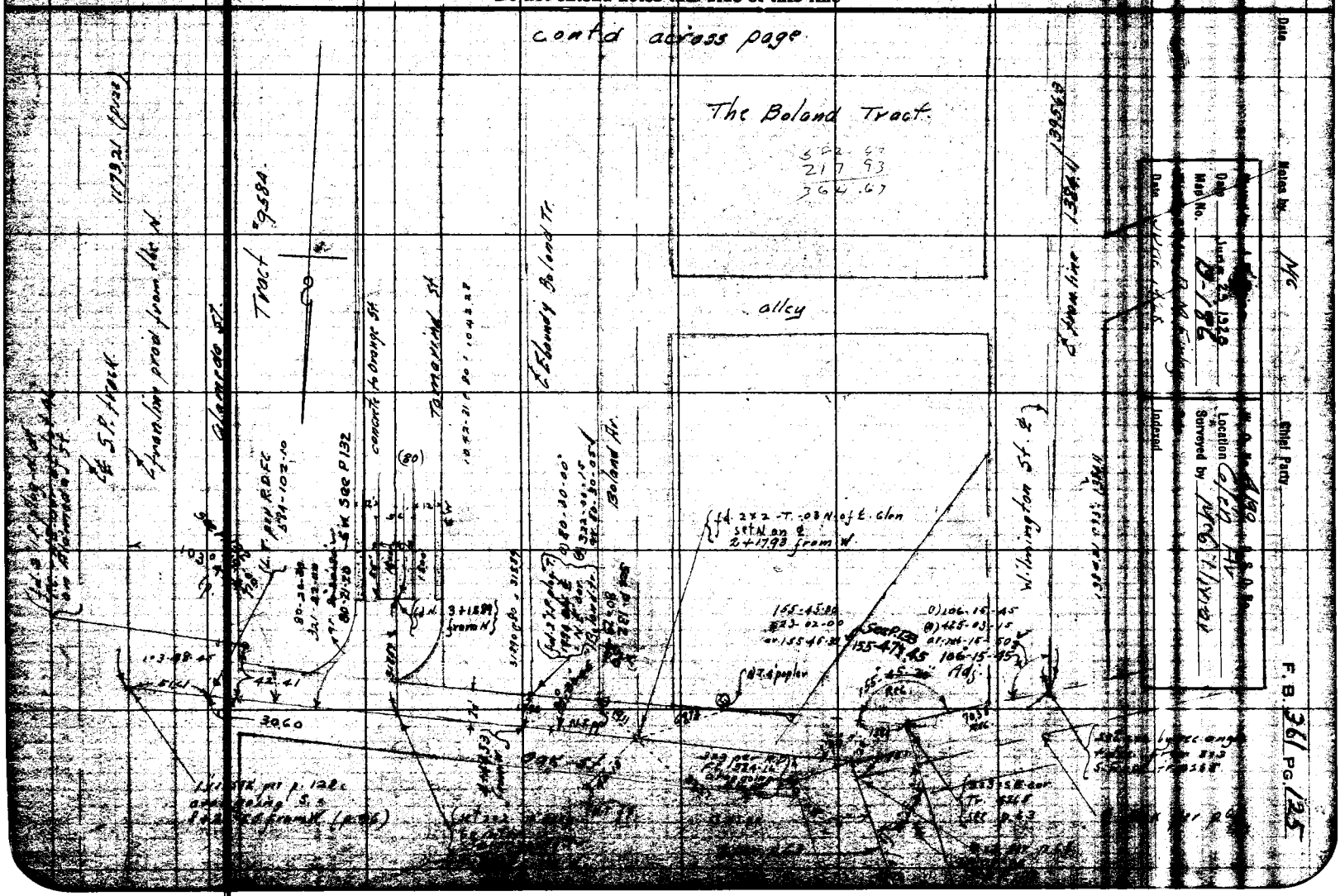

F.B. 361 Pg. 126 Chief Party Notes by Date

RETURN TO
LOS ANGELES COUNTY SURVEYOR

Do not extend notes this side of this line

Note: ANY ADDITIONS OR CHANGES ON THIS SHEET MUST BE MADE OR CIRCLED IN Red. WITH DATE AND NAME OF PERSON MAKING CHANGE.

Date 2-5-1929 Notes by HEG Chief Party Graber F. B. 361 Pg. 127

Plotted by J. C. Hoyt	W. O. No. 4199 D. S. O. No.
Date Feb '29	Location Glen Mawr
Map No. B-186	Surveyed by Graber
Plotting C'k'd by R. W. S.	Date February 5-1929
Date MAY 14 1929	Indexed

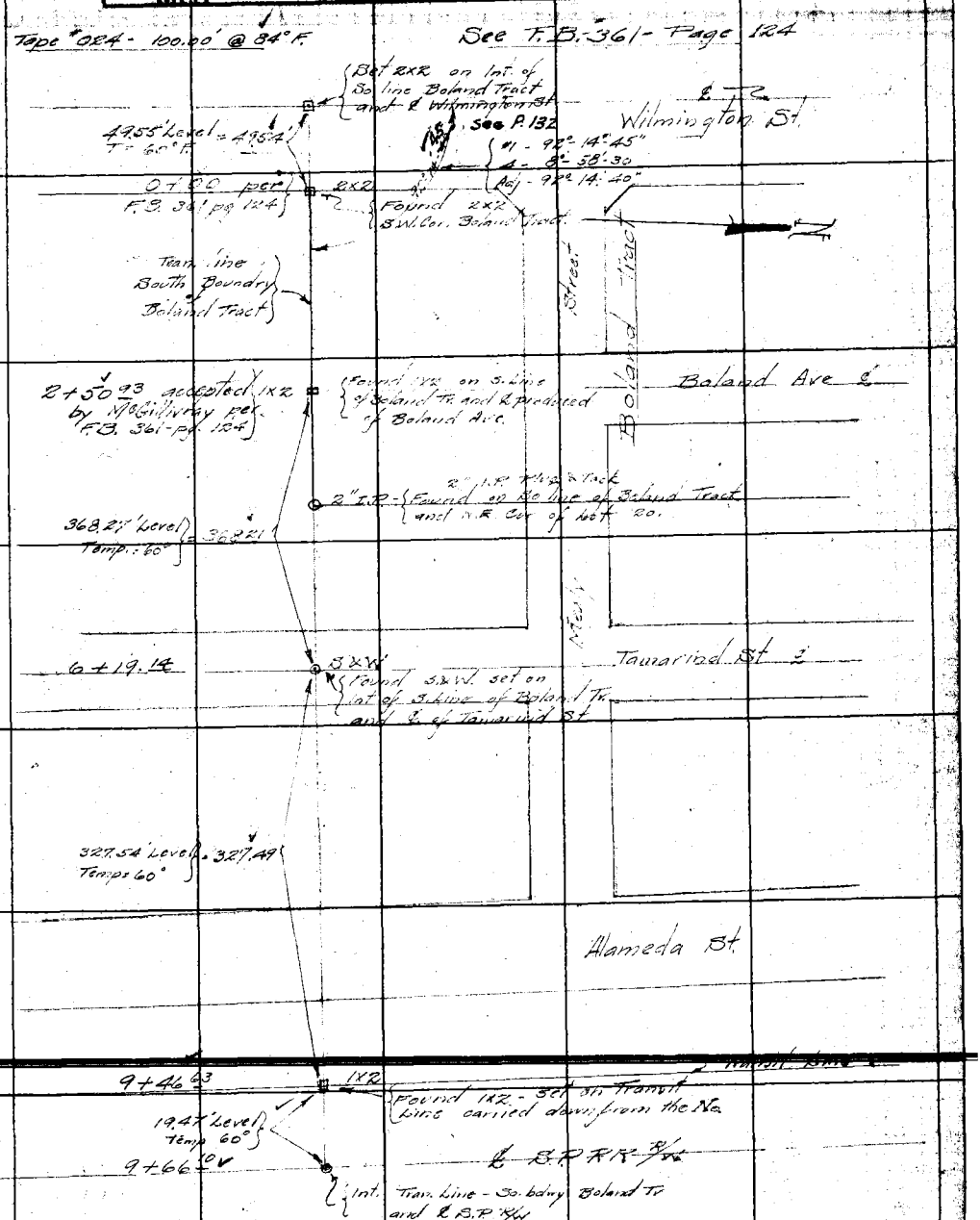

Notes: ANY ADDITIONS OR CHANGES ON THIS SHEET MUST BE MADE OR CIRCLED IN Red. WITH DATE AND NAME OF PERSON MAKING CHANGE.

RETURN TO LOS ANGELES COUNTY SURVEYOR

Do not extend notes this side of this line

F.B. 361 PG. 128 Graber Chief Party Notes by HFG Date 2-5-1929



RETURN TO
LOS ANGELES COUNTY SURVEYOR

Do not extend notes this side of this line

Note: ANY ADDITIONS OR CHANGES ON THIS SHEET MUST BE MADE OR CIRCLED IN Red. WITH DATE AND NAME OF PERSON MAKING CHANGE.

Date 2-5-1929 Notes by HPG Chief Party Graber F. B. 361 PG. 129

Plotted by J. C. Hoyt	W. O. No. 4199 S. S. O. No.
Date Feb '29	Location Glen Avenue
Map No. B-186	Surveyed by Graber
Plotting C'k'd by R. W. S.	Date February 5-1929
Date MAY 14 1929	Indexed

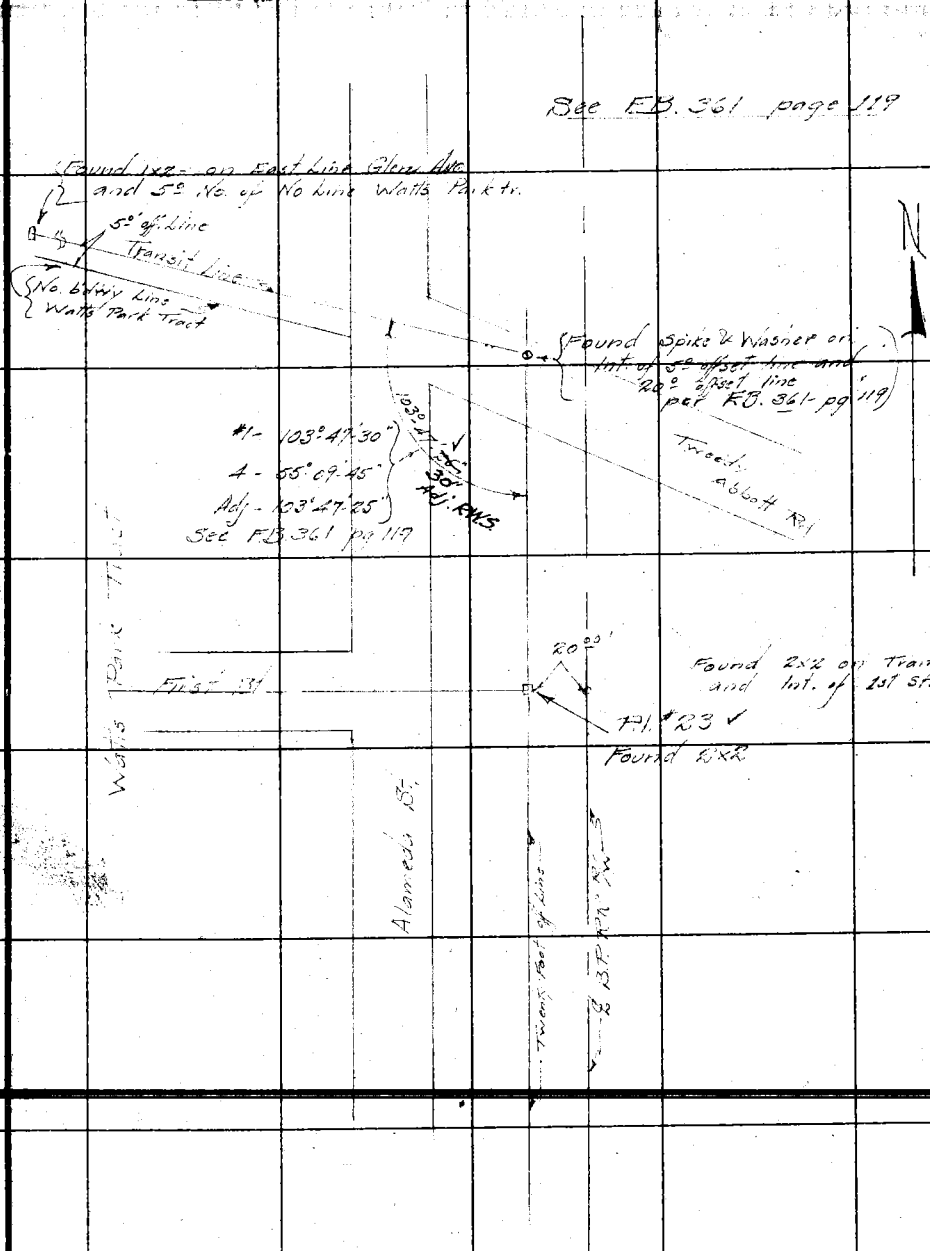

Notes ANY ADDITIONS OR CHANGES ON THIS SHEET MUST BE MADE OR CIRCLED IN Red. WITH DATE AND NAME OF PERSON MAKING CHANGE.

Do not extend notes this side of this line

RETURN TO LOS ANGELES COUNTY SURVEYOR

F.B. 361 Pg. 130 Chief Party Notes by Date

RETURN TO

LOS ANGELES COUNTY SURVEYOR

Do not extend notes this side of this line

Note: ANY ADDITIONS OR CHANGES ON THIS SHEET MUST BE MADE OR CIRCLED IN Red. WITH DATE AND NAME OF PERSON MAKING CHANGE.

Date 2-15 Notes by A.W.V.F. Chief Party A.W. Van Fleet F. B. 361 Pg. 131

Plotted by J. G. Hoyt
Date Feb '29
Map No. D-186
Plotting C'k'd by R. W. S.
Date MAY 14 1929

W. O. No. 4199 S. O. No. 027
Location Alameda & Wilmington
Surveyed by A.W. Van Fleet
Date 2-15-27
Indexed

Notes: ANY ADDITIONS OR CHANGES ON THIS SHEET MUST BE MADE OR CIRCLED IN Red. WITH DATE AND NAME OF PERSON MAKING CHANGE.

RETURN TO LOS ANGELES COUNTY SURVEYOR

Do not extend notes this side of this line

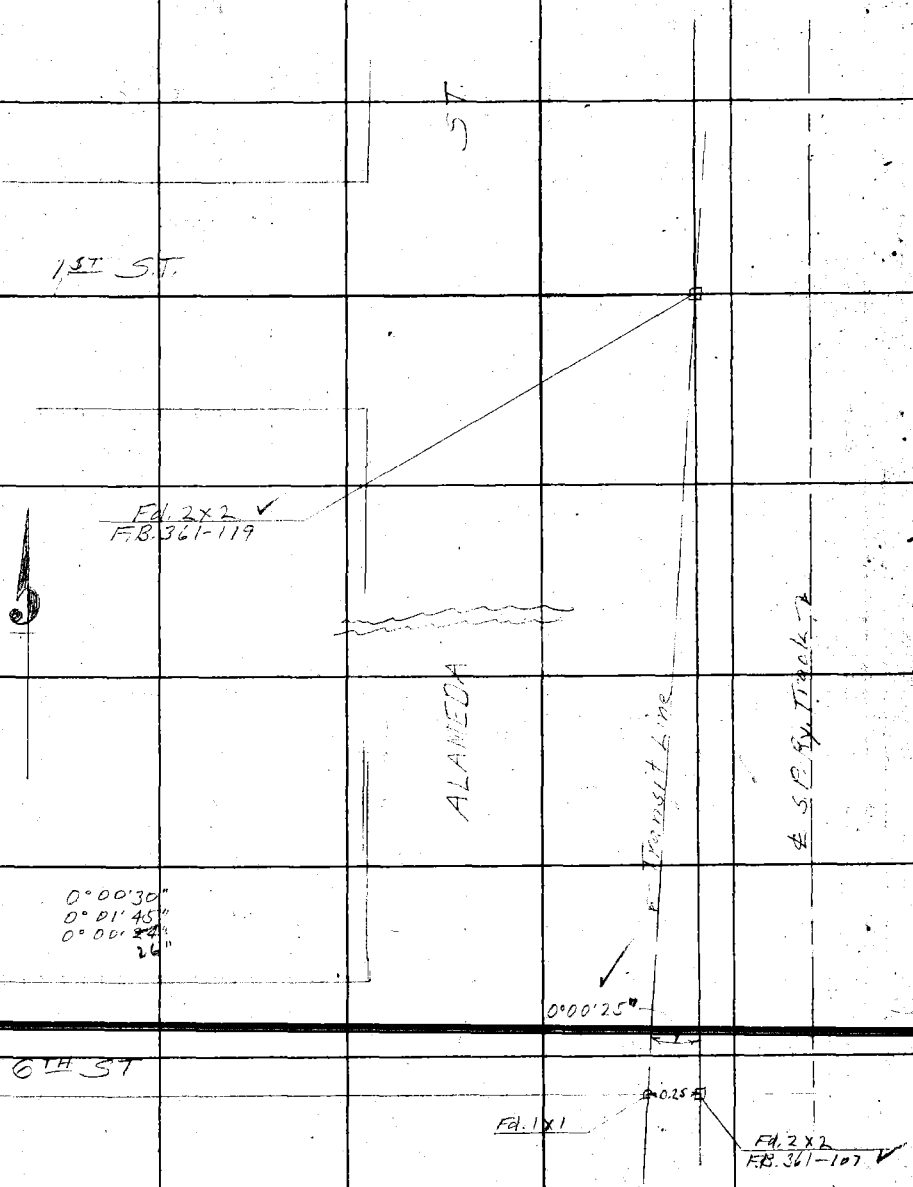

F.B. 361 Pg. 132 A.W. Van Fleet Chief Party Notes by A.W.V.F. Date 2-16-29

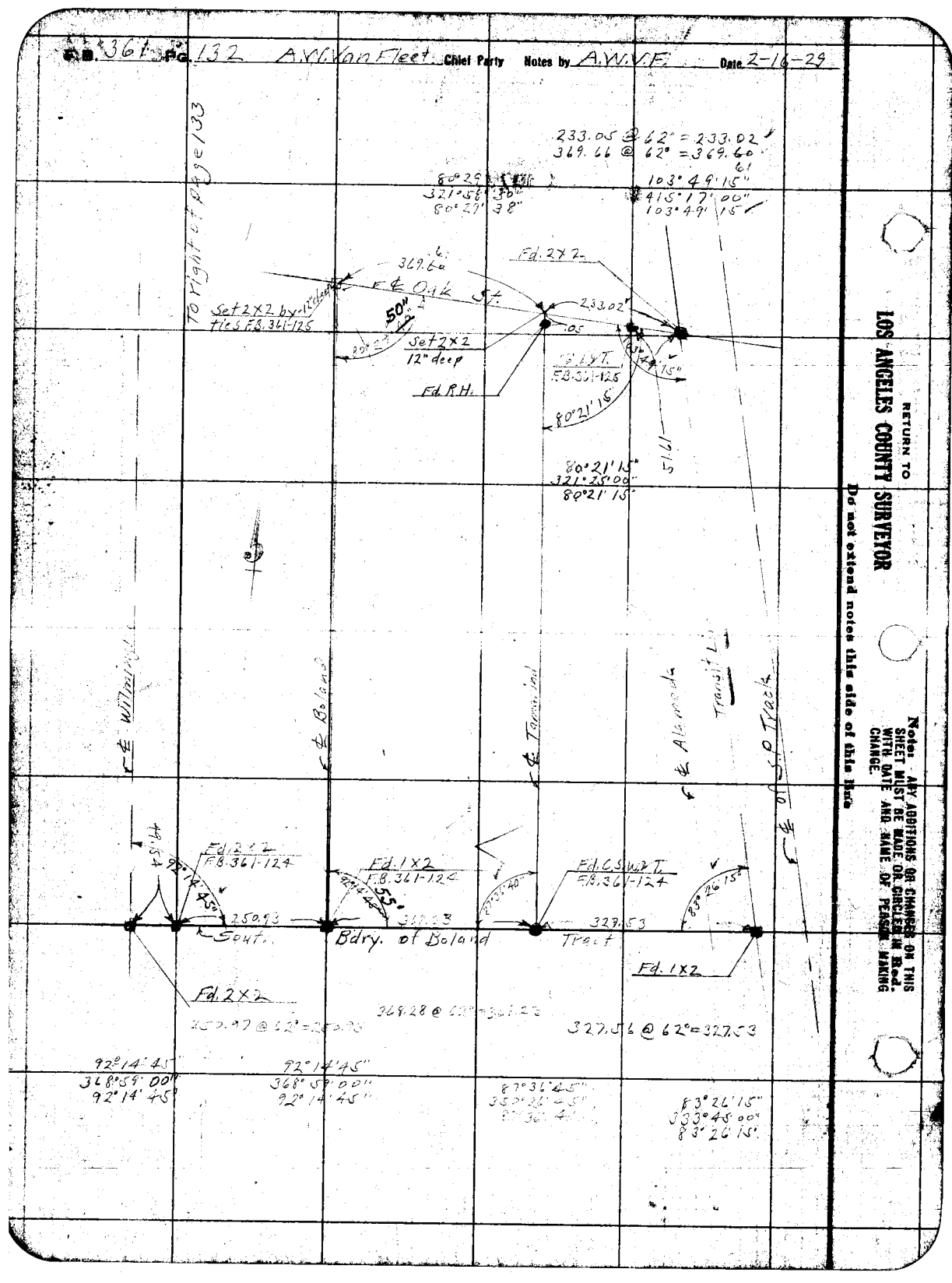

RETURN TO
LOS ANGELES COUNTY SURVEYOR

Do not extend notes this side of this line

Note: ANY ADDITIONS OR CHANGES ON THIS SHEET MUST BE MADE OR CIRCLED IN Red. WITH DATE AND NAME OF PERSON MAKING CHANGE.

Date 2-28-29 Notes by A.W.V.F. Chief Party A.W. Van Fleet F. B. 361 Pg. 133

Plotted by L.C. Hart	W. O. No. 4199 D. S. O. No.
Date Feb '28	Location Hamilton St. & Wilmington Ave
Map No. B-186	Surveyed by A.W. Van Fleet
Plotting C'k'd by W. O.	Date 2-28-29
Date MAY 14 1929	Indexed

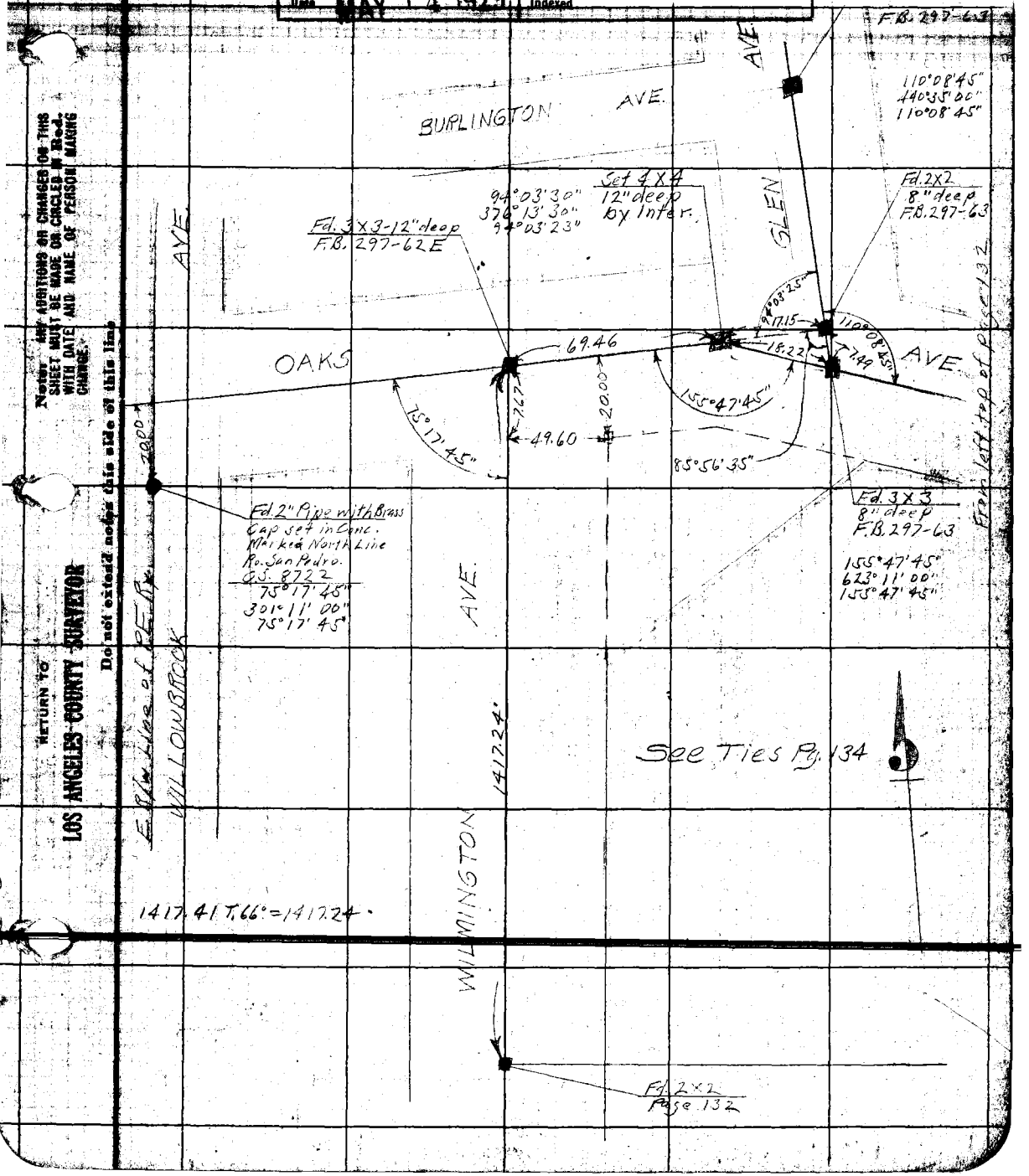

Notes: ANY ADDITIONS OR CHANGES ON THIS SHEET MUST BE MADE OR CIRCLED IN Red. WITH DATE AND NAME OF PERSON MAKING CHANGE.

RETURN TO LOS ANGELES COUNTY SURVEYOR

Do not extend notes this side of this line

F.B. PG. Chief Party Notes by Date

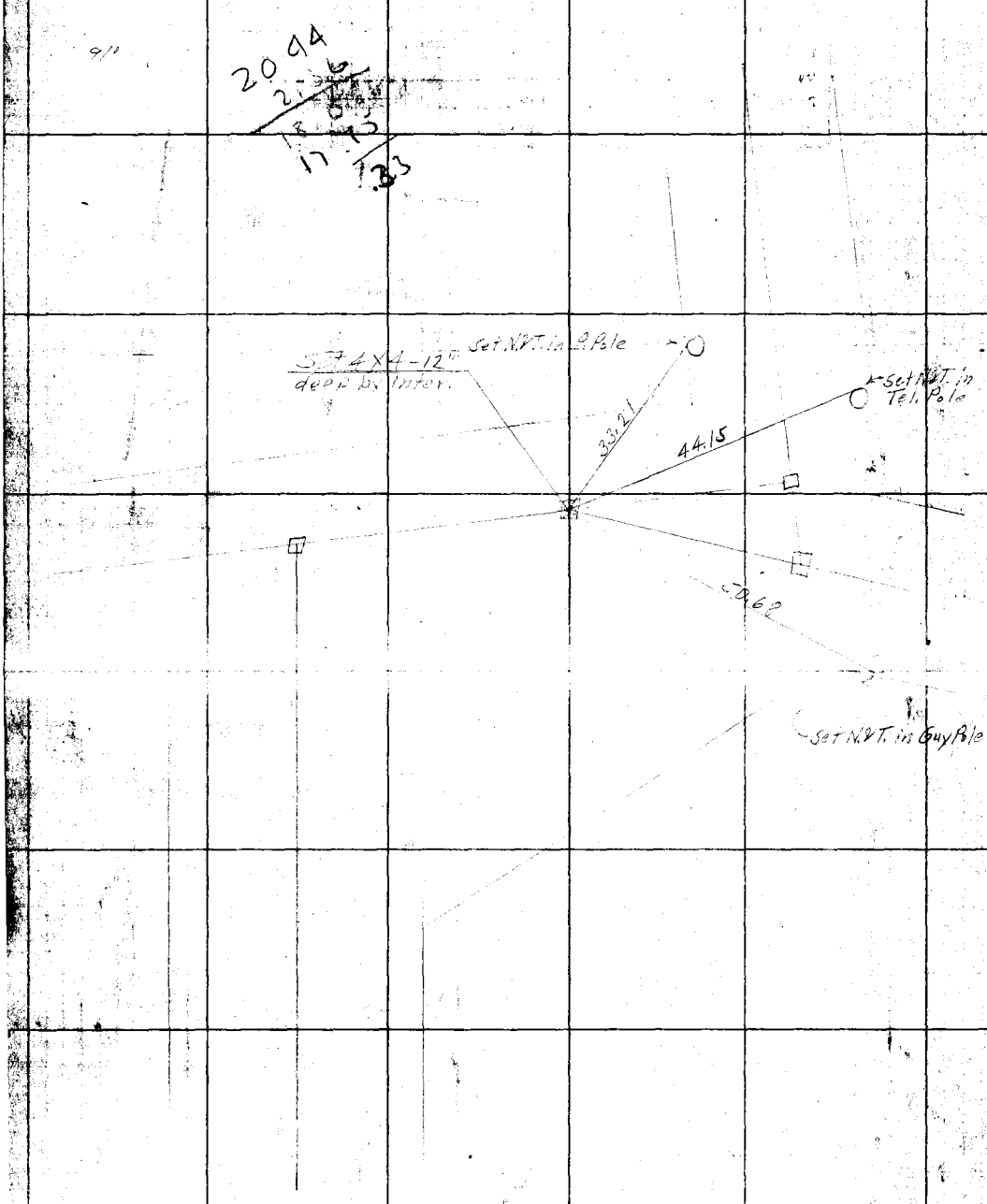

RETURN TO

LOS ANGELES COUNTY SURVEYOR

Do not extend notes this side of this line

Note: ANY ADDITIONS OR CHANGES ON THIS SHEET MUST BE MADE OR CIRCLED IN Red. WITH DATE AND NAME OF PERSON MAKING CHANGE.

Date _____ Notes by _____ Chief Party _____ F.B. 361 Pg. 135

Platted by _____	W. O. No. _____ D. S. O. No. _____
Date _____	Location _____
Map No. _____	Surveyed by _____
Platting C'k'd by _____	Date _____
Date _____	Indexed _____

Notes: ANY ADDITIONS OR CHANGES ON THIS SHEET MUST BE MADE OR CIRCLED IN Red WITH DATE AND NAME OF PERSON MAKING CHANGE.

Do not extend notes this side of this line

RETURN TO
LOS ANGELES COUNTY SURVEYOR

RETURN TO
LOS ANGELES COUNTY SURVEYOR

Note: ANY ADDITIONS OR CHANGES ON THIS SHEET MUST BE MADE OR CIRCLED IN Red. WITH DATE AND NAME OF PERSON MAKING CHANGE.

Do not extend notes this side of this line

F. B. ____ Pg. ____ Chief Party ____ Notes by ____ Date ____

361