Date _____ Notes by _____ Chief Party _____ F.B. _____ PG _____

Platted by _____	W. O. No. _____ D. S. O. No. _____
Date _____	Location _____
Map No. _____	Surveyed by _____
Platting C'k'd by _____	Date _____
Date _____	Indexed _____

RETURN TO
LOS ANGELES COUNTY SURVEYOR

Note: ANY ADDITIONS OR CHANGES ON THIS SHEET MUST BE MADE OR CIRCLED IN Red. WITH DATE AND NAME OF PERSON MAKING CHANGE.

Do not extend notes this side of this line

362

F.B. 362 Pg INDEX Chief Party Notes by Date

F.B.No. 362

PAGES: Index, "0",

1 to 92 incl.,

94 to 121 incl.

RETURN TO
LOS ANGELES COUNTY SURVEYOR

Do not extend notes this side of this line

Note: ANY ADDITIONS OR CHANGES ON THIS SHEET MUST BE MADE OR CIRCLED IN Red. WITH DATE AND NAME OF PERSON MAKING CHANGE.

Date _____ Notes by _____ Chief Party _____ F.B. 362 PG. "O"

Platted by Blackmer	W. O. No. _____ D. S. O. No. _____
Date Oct/28	Location _____
Map No. CS B-312	Surveyed by _____
Platting C'k'd by H. U. M. H.	Date _____
Date 11/8/28	Indexed _____

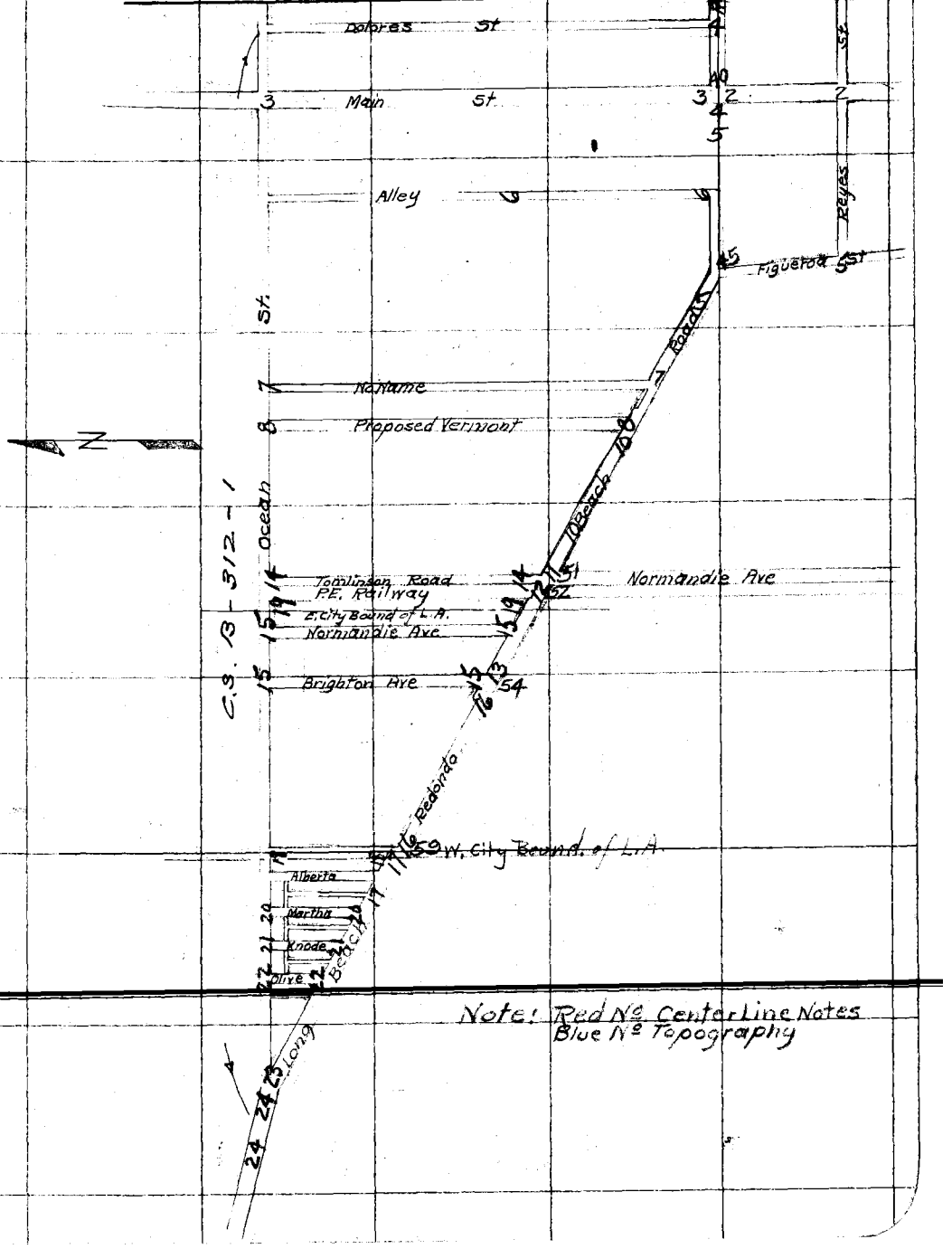

Note: ANY ADDITIONS OR CHANGES ON THIS SHEET MUST BE MADE OR CIRCLED IN Red. WITH DATE AND NAME OF PERSON MAKING CHANGE.

Do not extend notes this side of this line

RETURN TO
LOS ANGELES COUNTY SURVEYOR

F.B. 362 Pg. 1 Chief Party Notes by Date

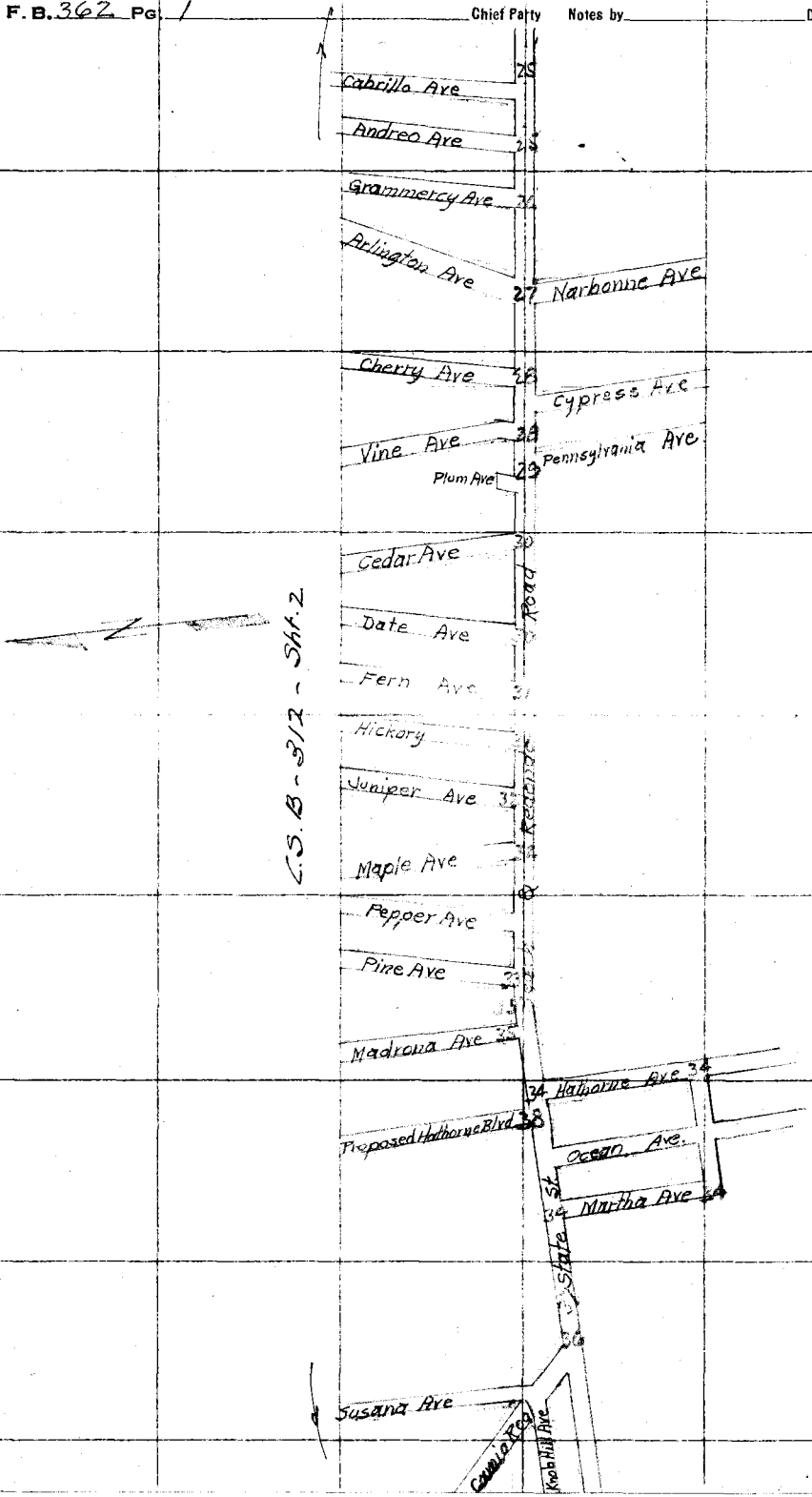

RETURN TO
LOS ANGELES COUNTY SURVEYOR

Do not extend notes this side of this line

Note: ANY ADDITIONS OR CHANGES ON THIS SHEET MUST BE MADE OR CIRCLED IN Red. WITH DATE AND NAME OF PERSON MAKING CHANGE.

#2

Date 7/28 Notes by JAW Chief Party JAW F. B. 362 Pg. 2

Plotted by Blackwood	W. O. No. 4220 Tape O. O. No. .039
Date Oct 1928	Location South Main St.
Map No. C.S.B.312	Surveyed by JAWilless
Plotting C'k'd by M. H. M. H.	Date 7/1928
Date * 11/8/28	Indexed

* Date of check of Hard Copy.

Cont. Bot. Pg. 3



Note: ANY ADDITIONS OR CHANGES ON THIS SHEET MUST BE MADE OR CIRCLED IN Red. WITH DATE AND NAME OF PERSON MAKING CHARGE.

RETURN TO LOS ANGELES COUNTY SURVEYOR

Do not extend notes this side of this line

F.B. 362 Pg. 3 JAW Chief Party Notes by JAW Date 7/28

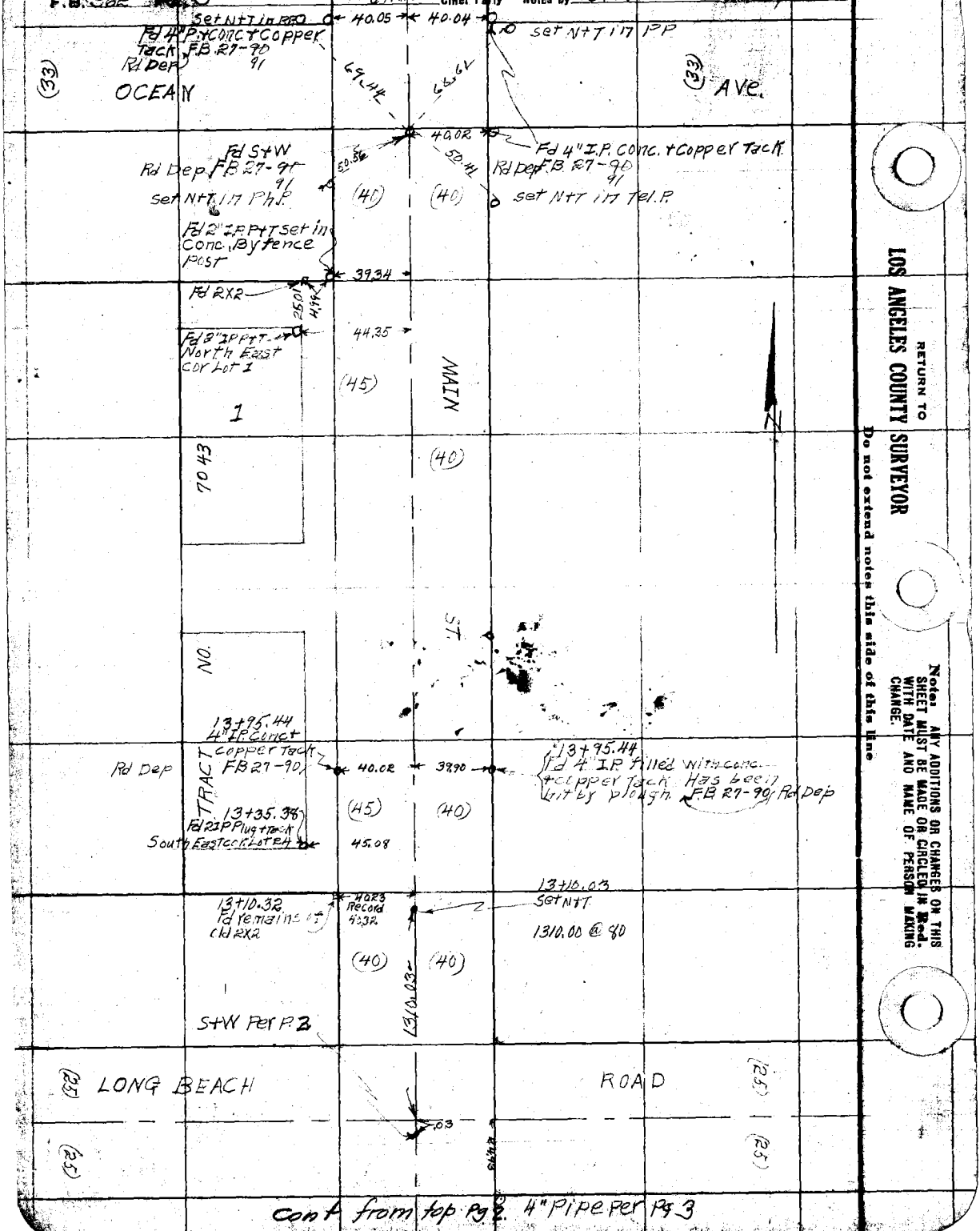

Cont from top Pg 2. 4" Pipe per Pg 3

RETURN TO LOS ANGELES COUNTY SURVEYOR

Do not extend notes this side of this line

Notes: ANY ADDITIONS OR CHANGES ON THIS SHEET MUST BE MADE OR CIRCLED IN Red. WITH DATE AND NAME OF PERSON MAKING CHANGE.

Date 7-11-28 Notes by JAW Chief Party JAW F. B. 362 Pg. 4

100 FT Band
Tape # 0.39
Standard at
76° F & 17.5 Lbs.

Plotted by Rex Kane	W. O. No. 4220 Tape No. 039
Date Oct 1928	Location South Main St.
Map No. CS.B-312	Surveyed by J.A. Willess
Reviewed by H.U.M.H.	Date 7-1-28
Date 11/8/28	Indexed

JA Willess
BJ Soderblom
C.M. MacDougall

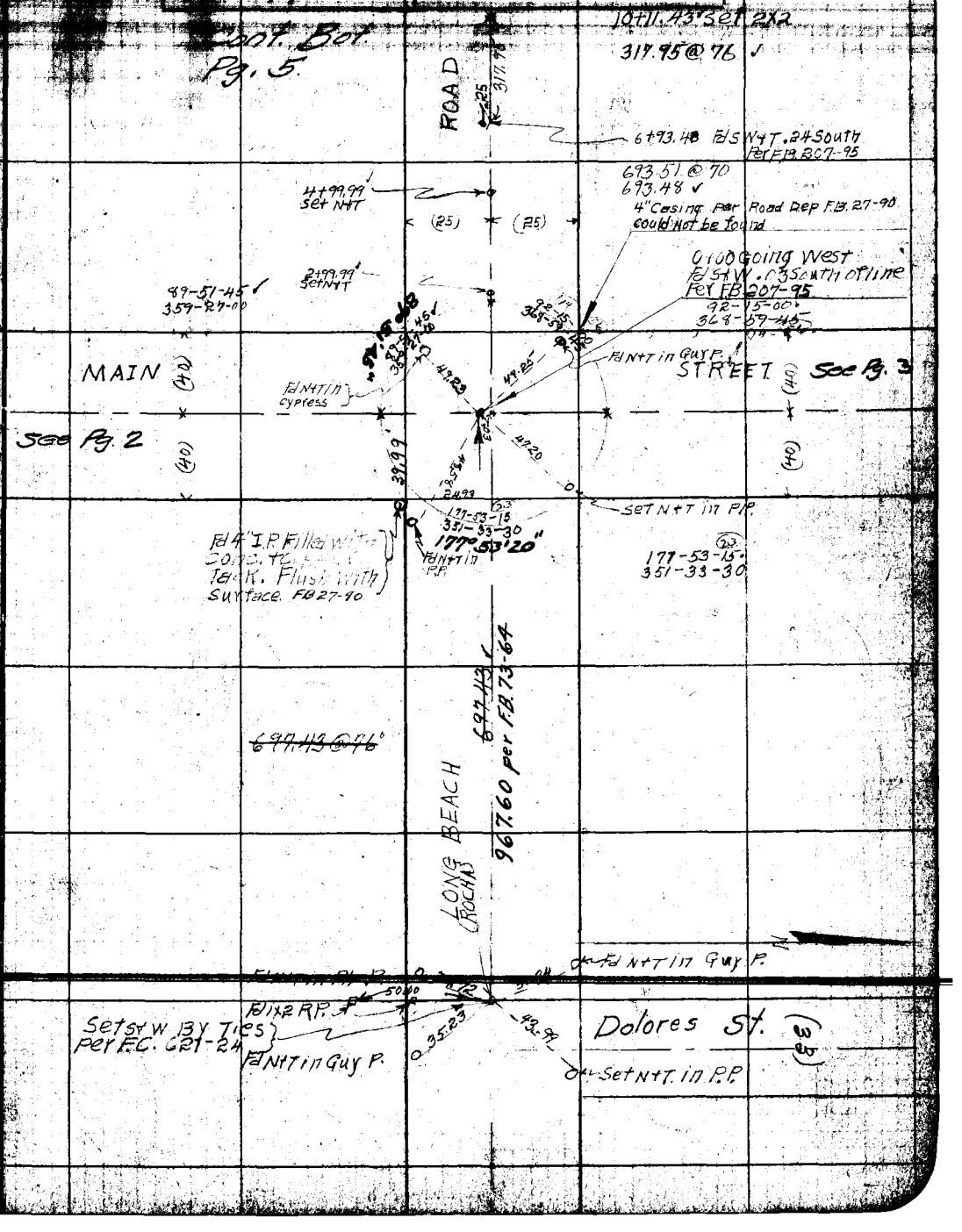

Note: ANY ADDITIONS OR CHANGES ON THIS SHEET MUST BE MADE OR CIRCLED IN Red WITH DATE AND NAME OF PERSON MAKING CHANGE.

Do not extend notes this side of this line

RETURN TO
LOS ANGELES COUNTY SURVEYOR

F.B. 362 Pg. 5 JAW Chief Party Notes by JAW Date 9/17/98

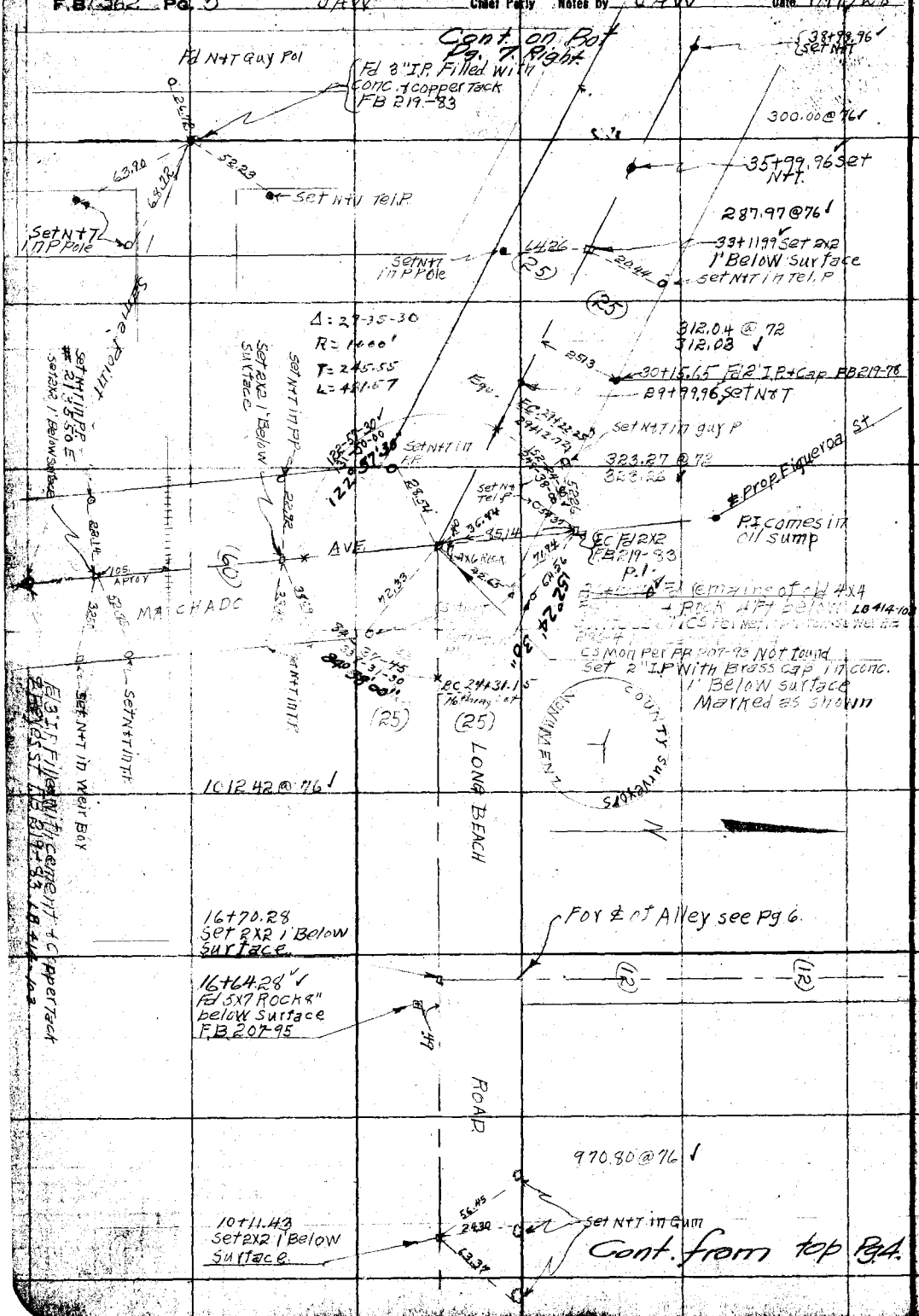

RETURN TO
LOS ANGELES COUNTY SURVEYOR
Do not extend notes this side of this line

Notes: ANY ADDITIONS OR CHANGES ON THIS SHEET MUST BE MADE OR CIRCLED IN Red. WITH DATE AND NAME OF PERSON MAKING CHANGE.

Date 7/28 Notes by J.A.W. Chief Party J.A.W. F.B. 362 Pg. 6

Planned by [illegible]	W.O. No. 4270 D.C.O. No. 046
Date Oct 1928	Location Torrance
Map No. CS.B.312	Surveyed by J.A. Willess
Planning C.T.'s by H.U.M.H.	Date 7/28
Date 11/8/28	Indexed

Tape #046

NOTE: ANY ADDITION OR CHANGES ON THIS SHEET MUST BE MADE OR CIRCLED IN RED, WITH DATE AND NAME OF PERSON MAKING CHANGE.

DO NOT EXTEND NOTES THIS SIDE OF THIS LINE

RETURN TO LOS ANGELES COUNTY SURVEYOR

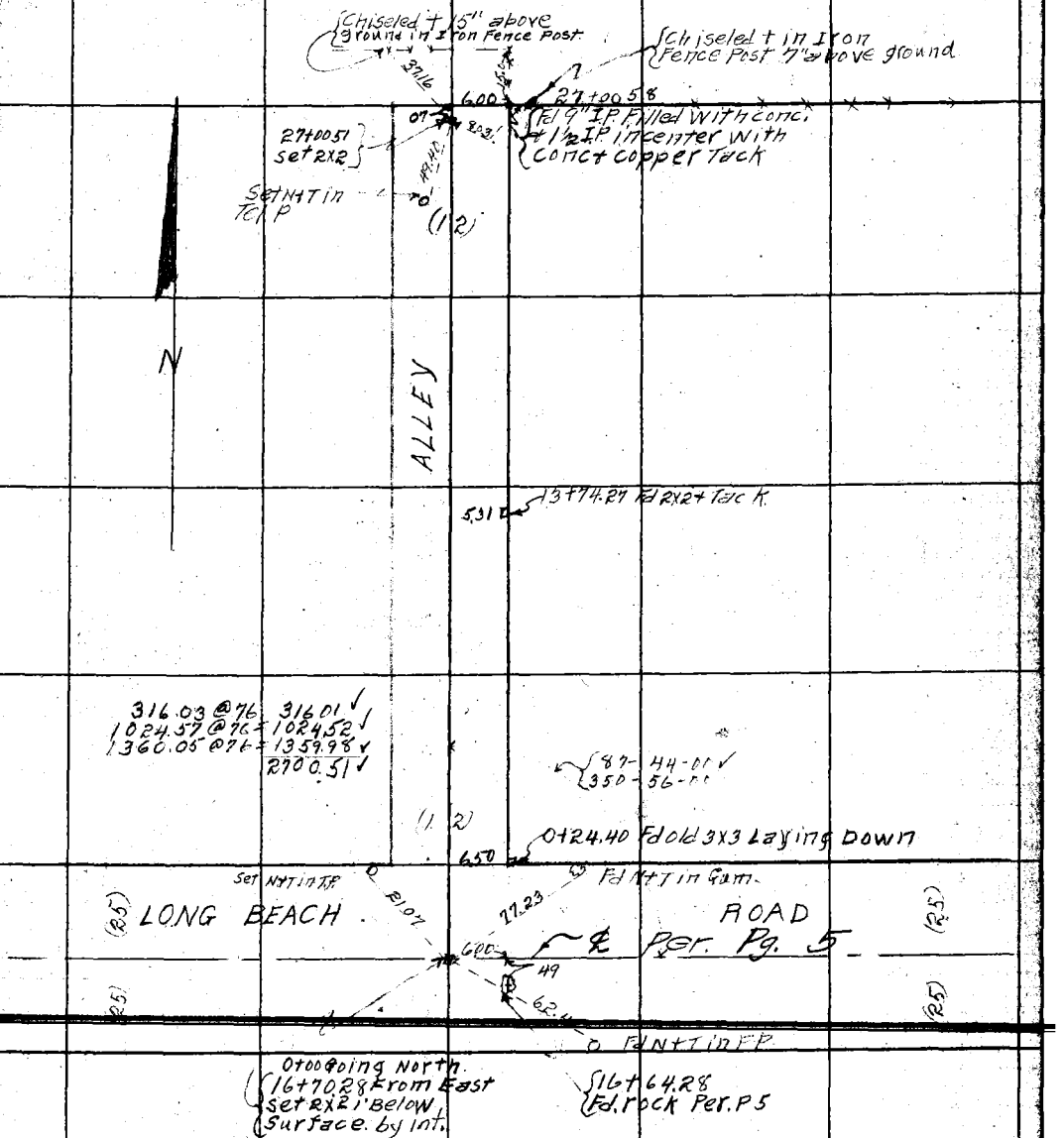

F.B. 362 Pg. 7 J.A.W. Chief Party Notes by J.A.W. Date 7/25

Tape .039

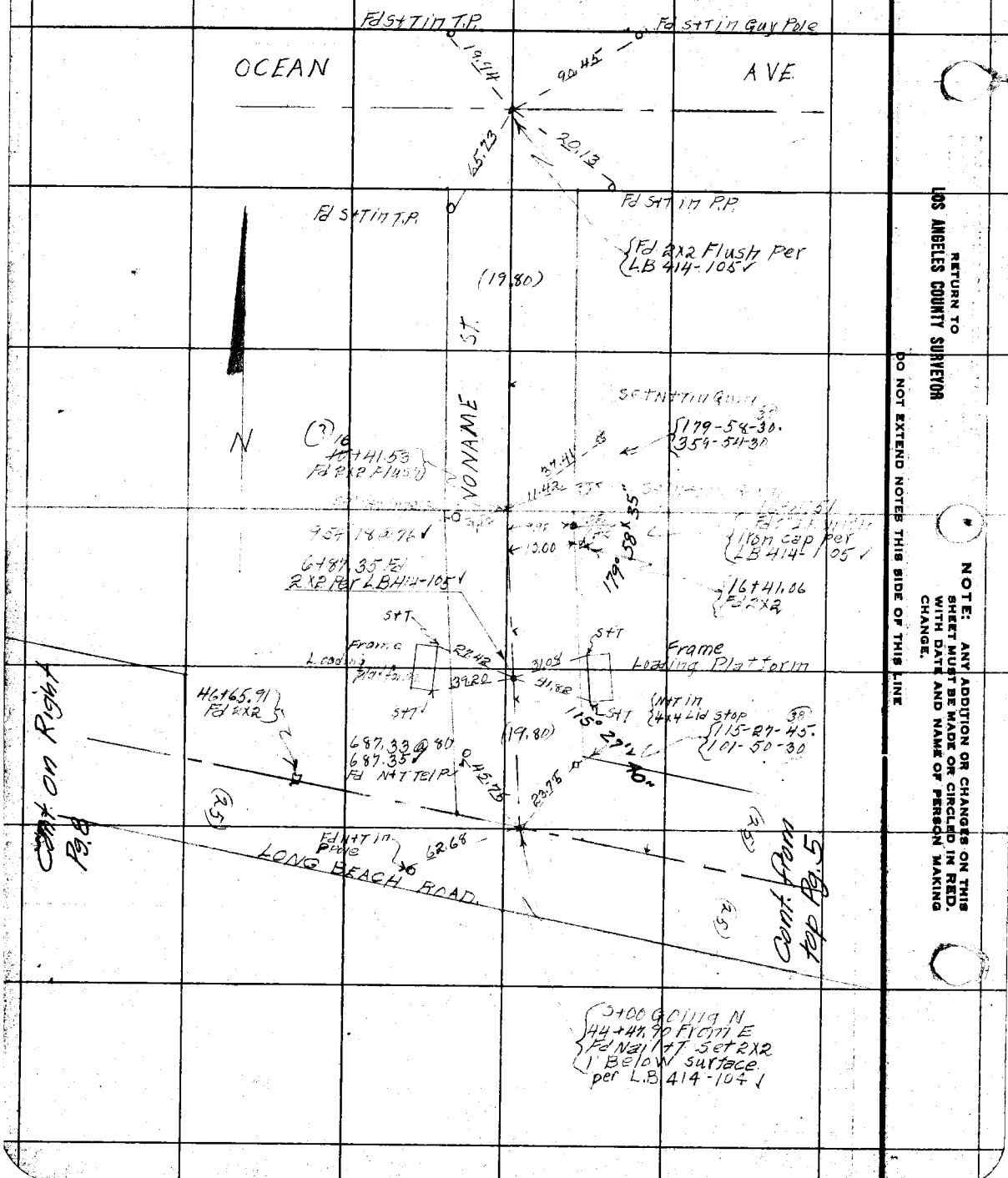

RETURN TO LOS ANGELES COUNTY SURVEYOR

DO NOT EXTEND NOTES THIS SIDE OF THIS LINE

NOTE: ANY ADDITION OR CHANGES ON THIS SHEET MUST BE MADE OR CIRCLED IN RED. WITH DATE AND NAME OF PERSON MAKING CHANGE.

Date 9/28 Notes by JAW Chief Party JAW F. B. 362 PG. 8

Plotted by Blackman	W. O. No. 4220 S. S. O. No. 046
Date Oct 1928	Location Long Beach Rd
Map No. CS.B. 312	Surveyed by J.A. Willess
Plotting Ch'k'd by H. U. M. H.	Date 9/28
Date 11/8/28	Indexed

Notes: ANY ADDITIONS OR CHANGES ON THIS SHEET MUST BE MADE OR CIRCLED IN Red. WITH DATE AND NAME OF PERSON MAKING CHANGE.

RETURN TO LOS ANGELES COUNTY SURVEYOR

Do not extend notes this side of this line

Cont. on Bot Pg. 10

Cont. from Left Pg. 7

F.B. 362 PG. 9 Chief Party Notes by Date

RETURN TO

LOS ANGELES COUNTY SURVEYOR

Do not extend notes this side of this line

Note: ANY ADDITIONS OR CHANGES ON THIS SHEET MUST BE MADE OR CIRCLED IN Red. WITH DATE AND NAME OF PERSON MAKING CHANGE.

Date 7/28 Notes by J.A.W. Chief Party J.A.W. F. B. 362 Pg. 10

Plotted by Blackmer	W. O. No. 4220 Tape No. .039
Date Oct-1928	Location South Main St
Map No. CS.B-312	Surveyed by J.A. Willess
Plotting C'k'd by H.H.M.H.	Date 7/1928
Date 11/8/28	Indexed

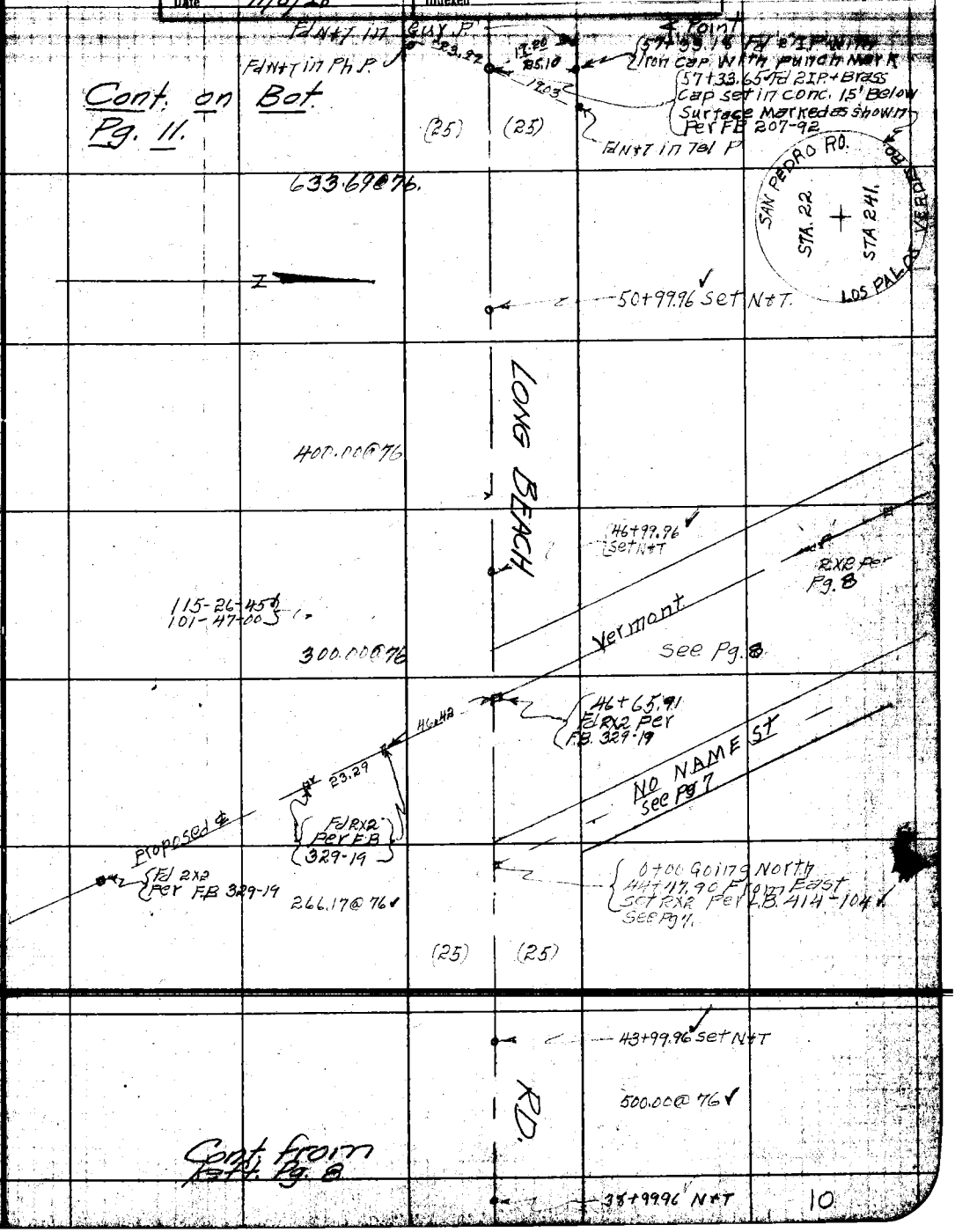

Note: ANY ADDITIONS OR CHANGES ON THIS SHEET MUST BE MADE OR CIRCLED IN Red. WITH DATE AND NAME OF PERSON MAKING CHANGE.

RETURN TO LOS ANGELES COUNTY SURVEYOR

Do not extend notes this side of this line

F.B. 362 PG. 11 JAW Chief Party Notes by JAW Date 7-28

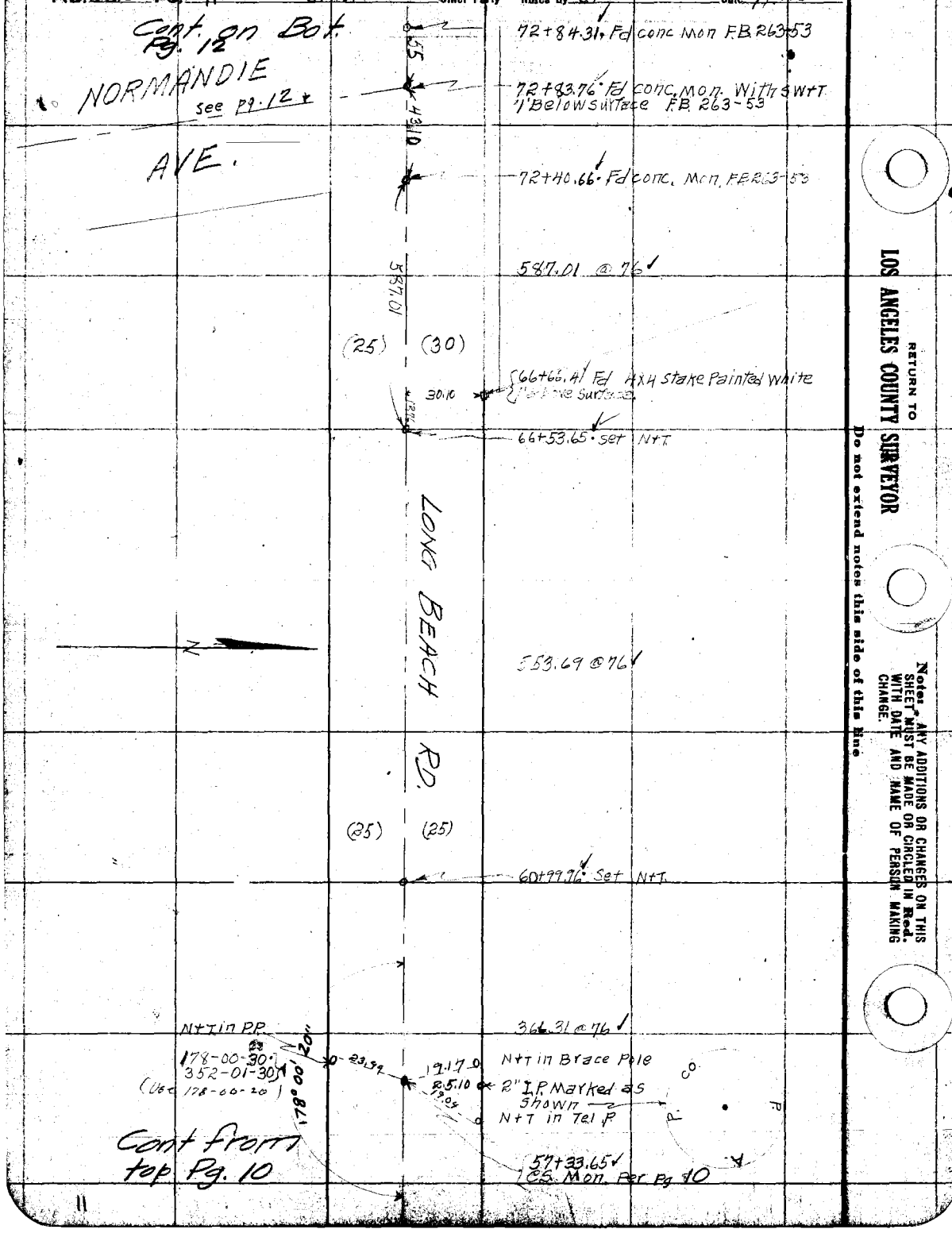

RETURN TO
LOS ANGELES COUNTY SURVEYOR

Do not extend notes this side of this line

Notes: ANY ADDITIONS OR CHANGES ON THIS SHEET MUST BE MADE OR CIRCLED IN Red. WITH DATE AND NAME OF PERSON MAKING CHANGE.

Date 7/28 Notes by JAW Chief Party JAW F. B. 362 Pg. 12

Plotted by Blackmer	W. O. No. 4220 Tape No. 039
Date Oct. 1928	Location Torrance
Map No. C.S.B. 312	Surveyed by JA Willess
Plotting C'k'd by H.U.M.H.	Date 7/1928
Date 11/8/28	Indexed

Cont. on Bot. Pg. 13

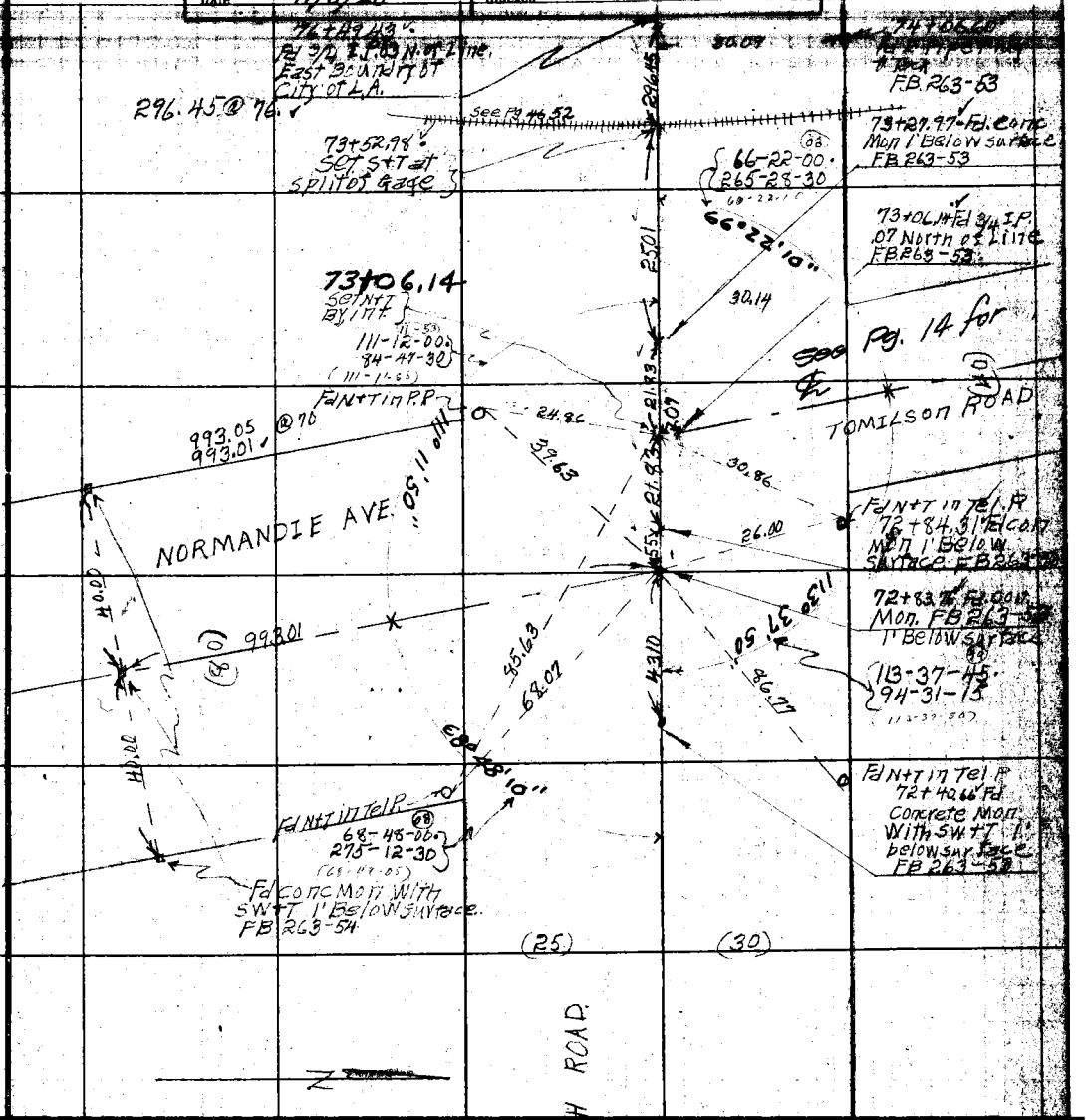

Cont. from top Pg. 11

Note: ANY ADDITIONS OR CHANGES ON THIS SHEET MUST BE MADE OR CIRCLED IN Red. WITH DATE AND NAME OF PERSON MAKING CHANGE.

Do not extend notes this side of this line

RETURN TO LOS ANGELES COUNTY SURVEYOR

F.B. 362 Pg. 13 J.A.W. Chief Party Notes by J.A.W. Date 7/28

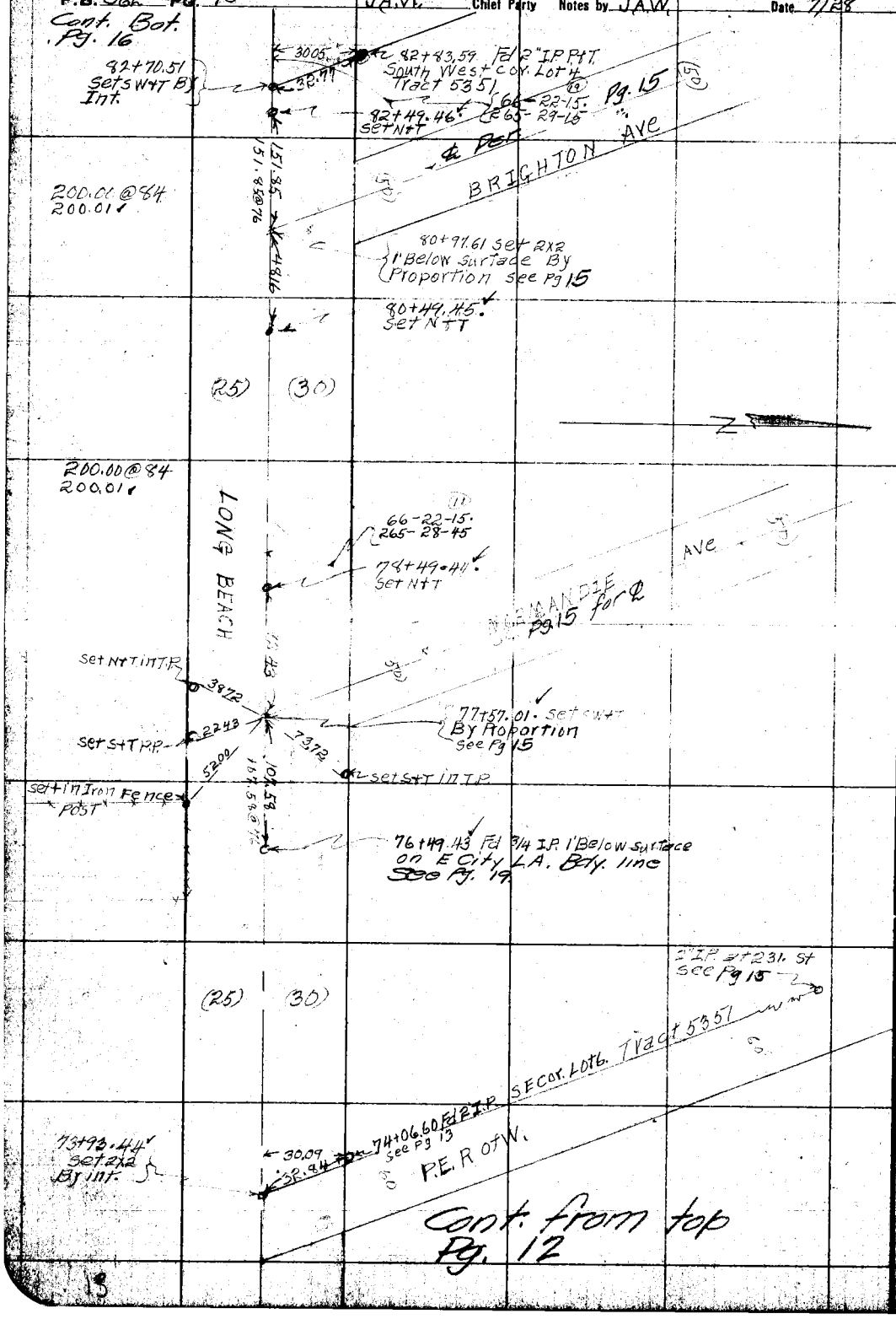

RETURN TO
LOS ANGELES COUNTY SURVEYOR

Do not extend notes this side of this line

Note: ANY ADDITIONS OR CHANGES ON THIS SHEET MUST BE MADE OR CIRCLED IN Red. WITH DATE AND NAME OF PERSON MAKING CHANGE.

Date 7/28 Notes by JAW Chief Party JAW F. B. 362 Pg. 14

Plotted by Blackwood	W. O. No. 4220 ~~D. S. O.~~ Tape No. .039
Date Oct-1928	Location Torrance
Map No. CS B-312	Surveyed by J.A. Willess
Plotting C'k'd by H. U. M. H.	Date 11/28
Date 11/8/28	Indexed

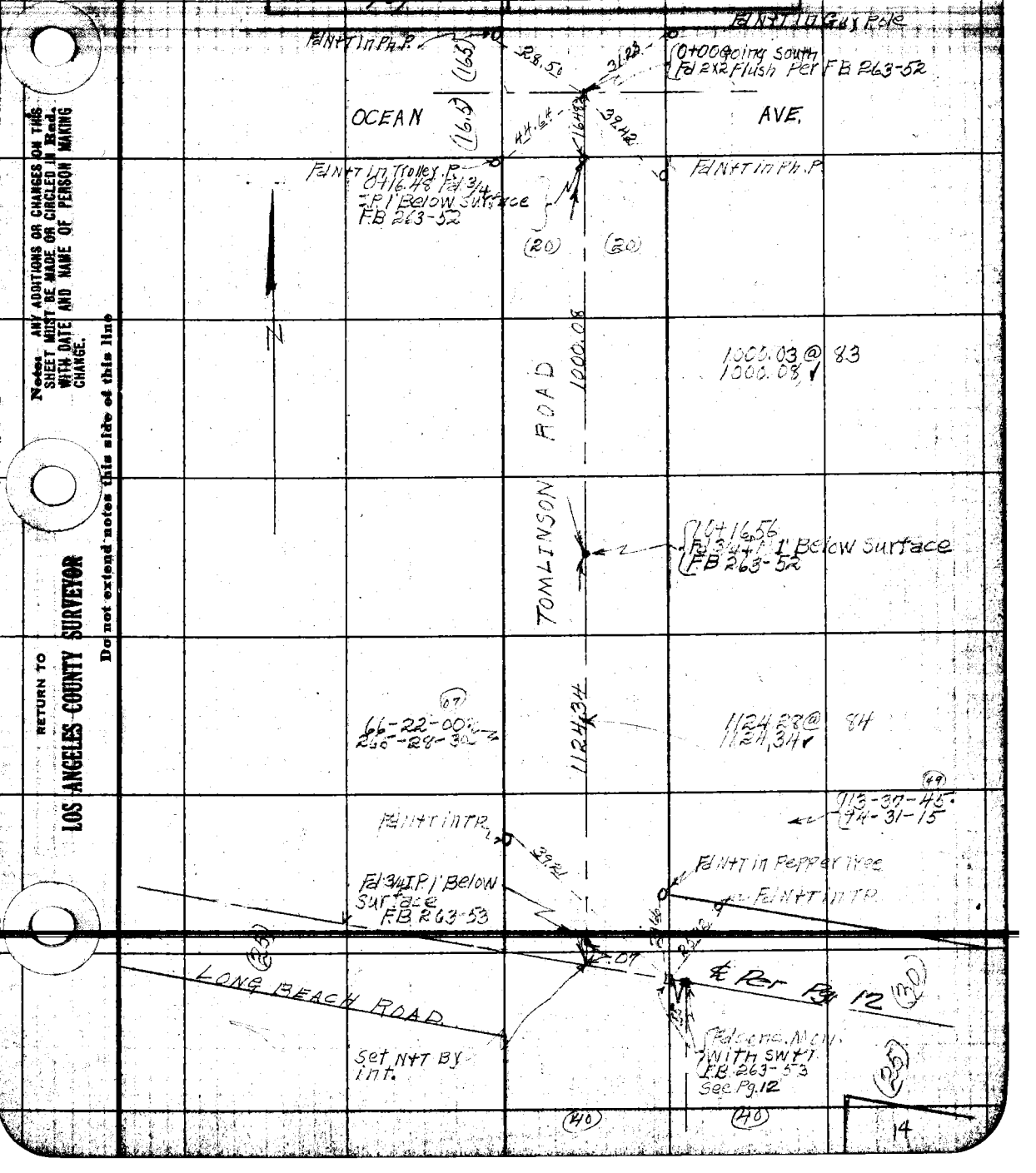

Notes: ANY ADDITIONS OR CHANGES ON THIS SHEET MUST BE MADE OR CIRCLED IN Red. WITH DATE AND NAME OF PERSON MAKING CHANGE.

Do not extend notes this side of this line

RETURN TO LOS ANGELES COUNTY SURVEYOR

F.B. 362 PG. 15 JAW Chief Party Notes by JAW Date 7/28

Tape # 0.46

RETURN TO

LOS ANGELES COUNTY SURVEYOR

Do not extend notes this side of this line

Note: ANY ADDITIONS OR CHANGES ON THIS SHEET MUST BE MADE OR CIRCLED IN Red. WITH DATE AND NAME OF PERSON MAKING CHANGE.

Date 7/23/28 Notes by JAW Chief Party JAW F. B. 362 Pg. 16

Plotted by Blackmer	W. O. No. 4220 D. S. O. No. 039
Date Oct-1928	Location Torrance
Map No. CS.B-312	Surveyed by J.A. Willess
Plotting C'k'd by H. U. M. H.	Date 7/28
Date 11/8/28	Indexed

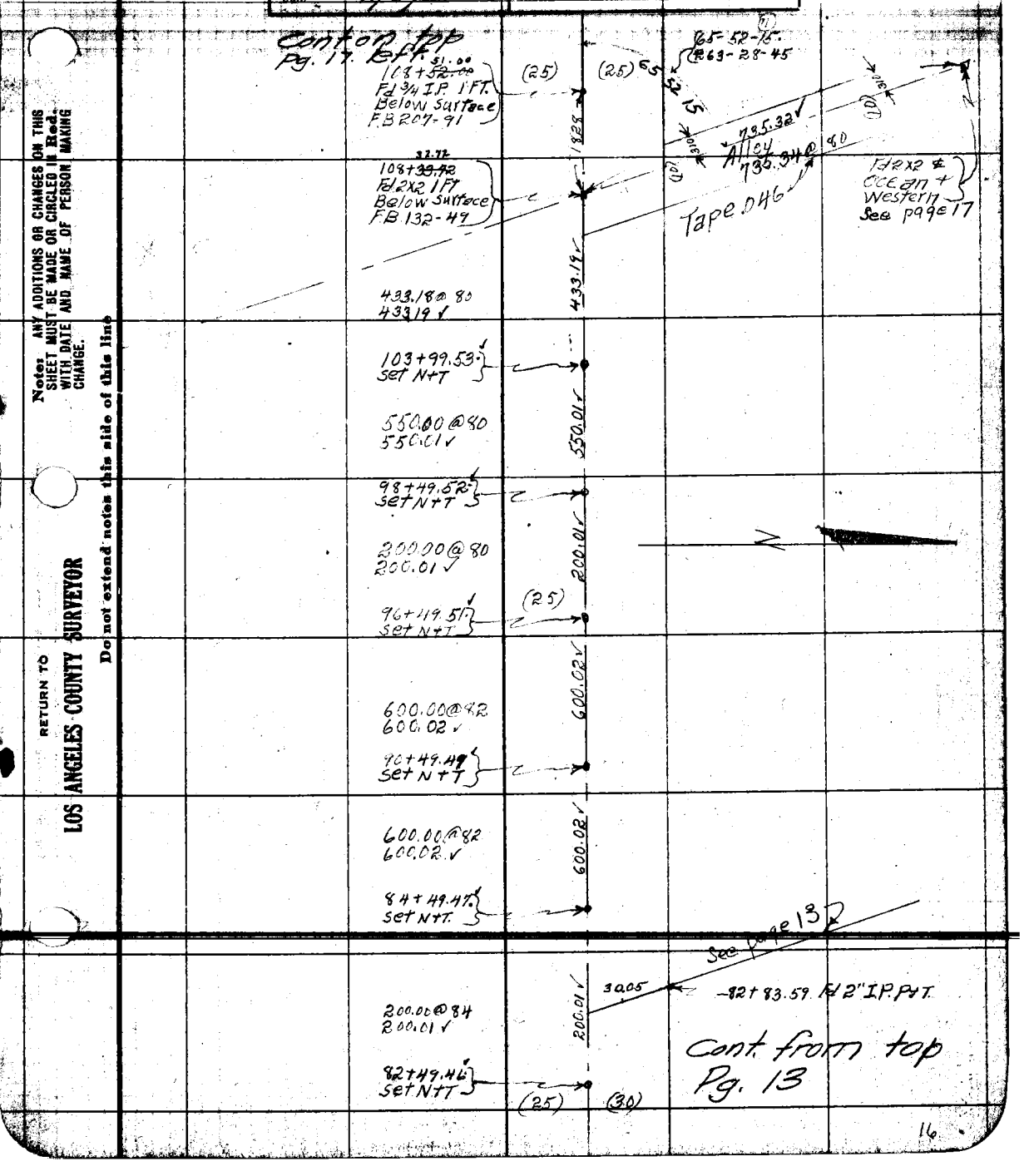

Note: ANY ADDITIONS OR CHANGES ON THIS SHEET MUST BE MADE OR CIRCLED IN Red. WITH DATE AND NAME OF PERSON MAKING CHANGE.

RETURN TO LOS ANGELES COUNTY SURVEYOR

Do not extend notes this side of this line

RETURN TO

LOS ANGELES COUNTY SURVEYOR

Note: ANY ADDITIONS OR CHANGES ON THIS SHEET MUST BE MADE OR CIRCLED IN **Red.** WITH DATE AND NAME OF PERSON MAKING CHANGE.

Do not extend notes this side of this line

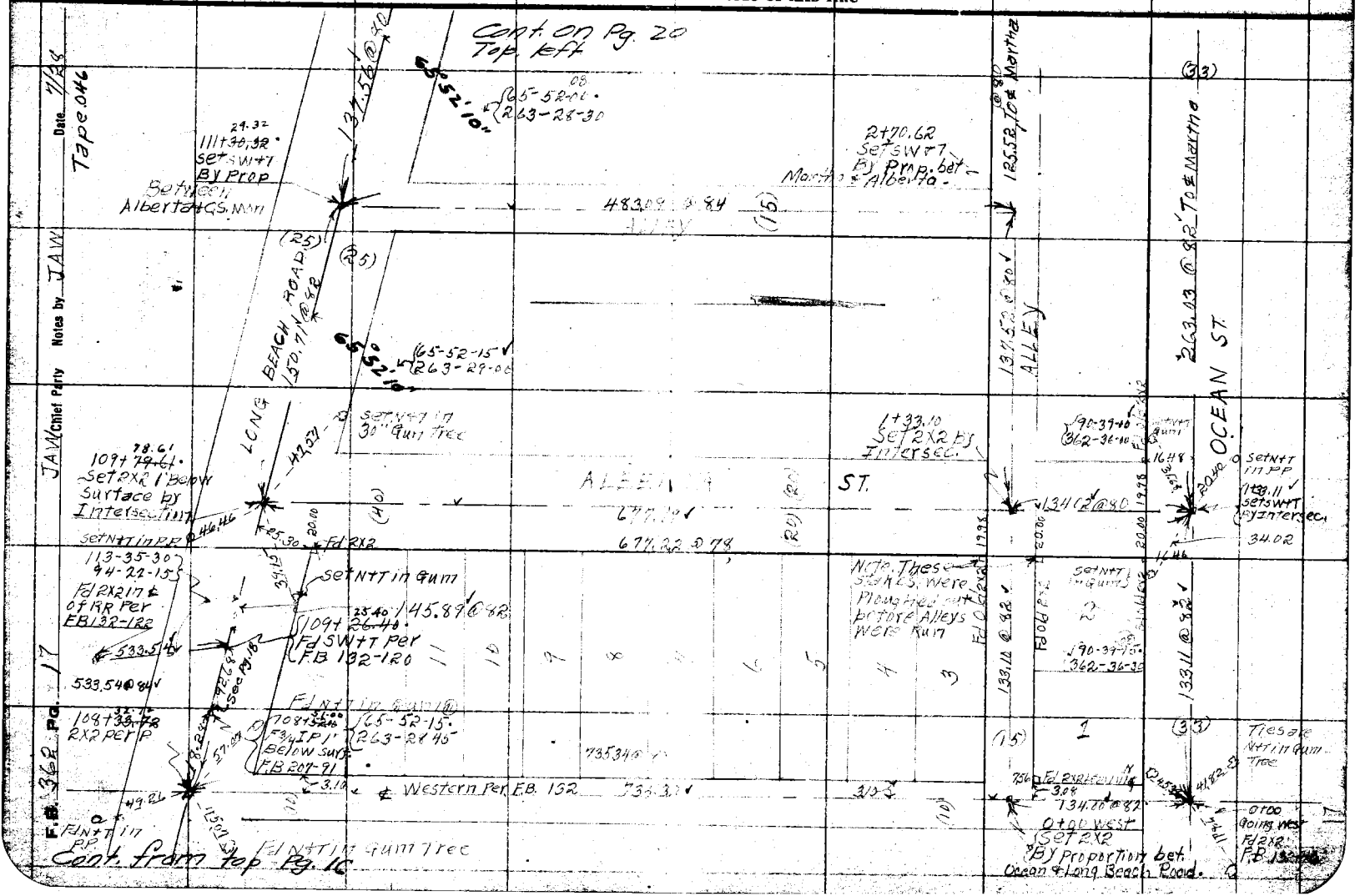

Date 9/14/28 Notes by J.A.W. Chief Party JAW. F.B. 362 Pg. 18

Plotted by Bloellmer	W. O. No. ~~S.R.D.~~ No. 046
Date Oct-1928	Location Long Beach RD
Map No. CS.B.312	Surveyed by JAWilless
Plotting C'k'd by H.U.M.H.	Date 9/1928
Date 11/8/28	Indexed

Notes: ANY ADDITIONS OR CHANGES ON THIS SHEET MUST BE MADE OR CIRCLED IN Red. WITH DATE AND NAME OF PERSON MAKING CHANGE.

RETURN TO LOS ANGELES COUNTY SURVEYOR

Do not extend notes this side of this line

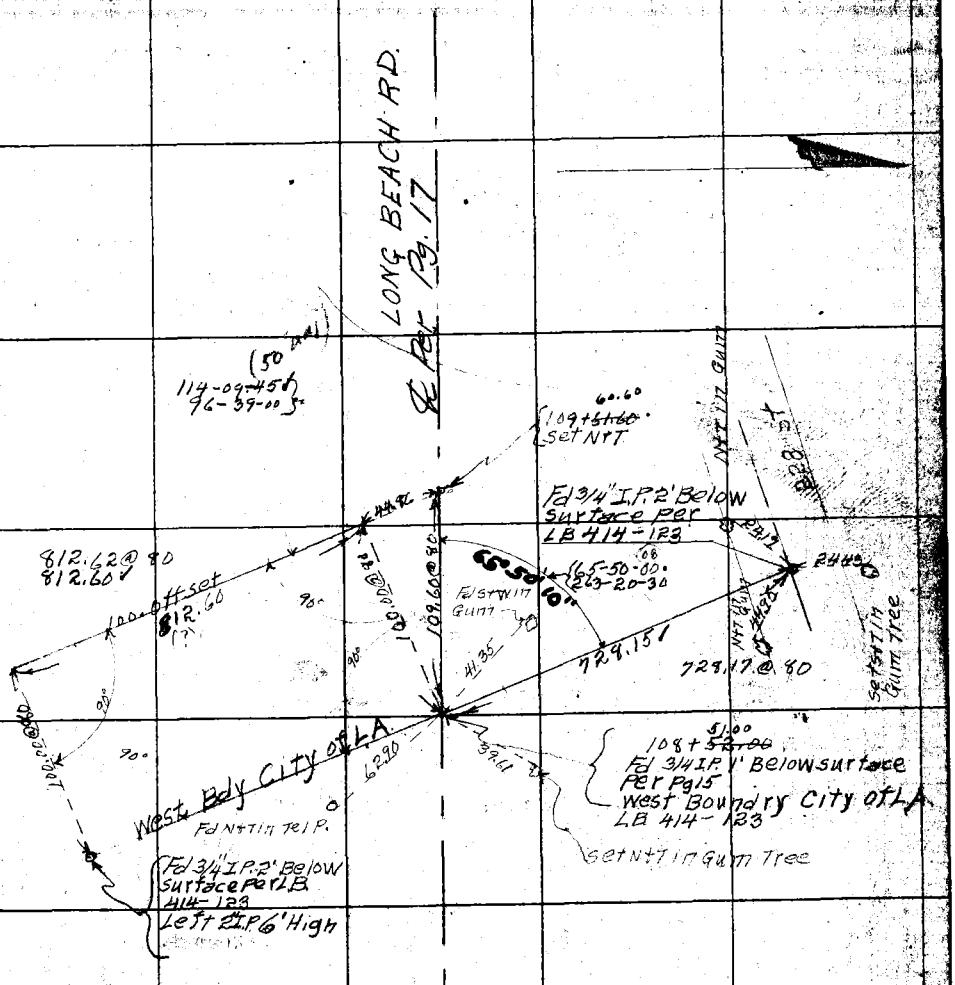

F.B. 362 PG. 19 JAW Chief Party Notes by J.A.W Date 9/28

RETURN TO

LOS ANGELES COUNTY SURVEYOR

Do not extend notes this side of this line

Note: ANY ADDITIONS OR CHANGES ON THIS SHEET MUST BE MADE OR CIRCLED IN **Red.** WITH DATE AND NAME OF PERSON MAKING CHANGE.

Date 7/28 Notes by JAW Chief Party JAW F. B. 362 Pg. 20

Plotted by Blackmer	W. O. No. 4220 R. S. O. No. 046
Date October - 1928	Location Torrance
Map No. CS.B.312	Surveyed by J.A. Willess
Plotting C'k'd by H. U. M. H.	Date 7/28
Date 11/8/28	Indexed

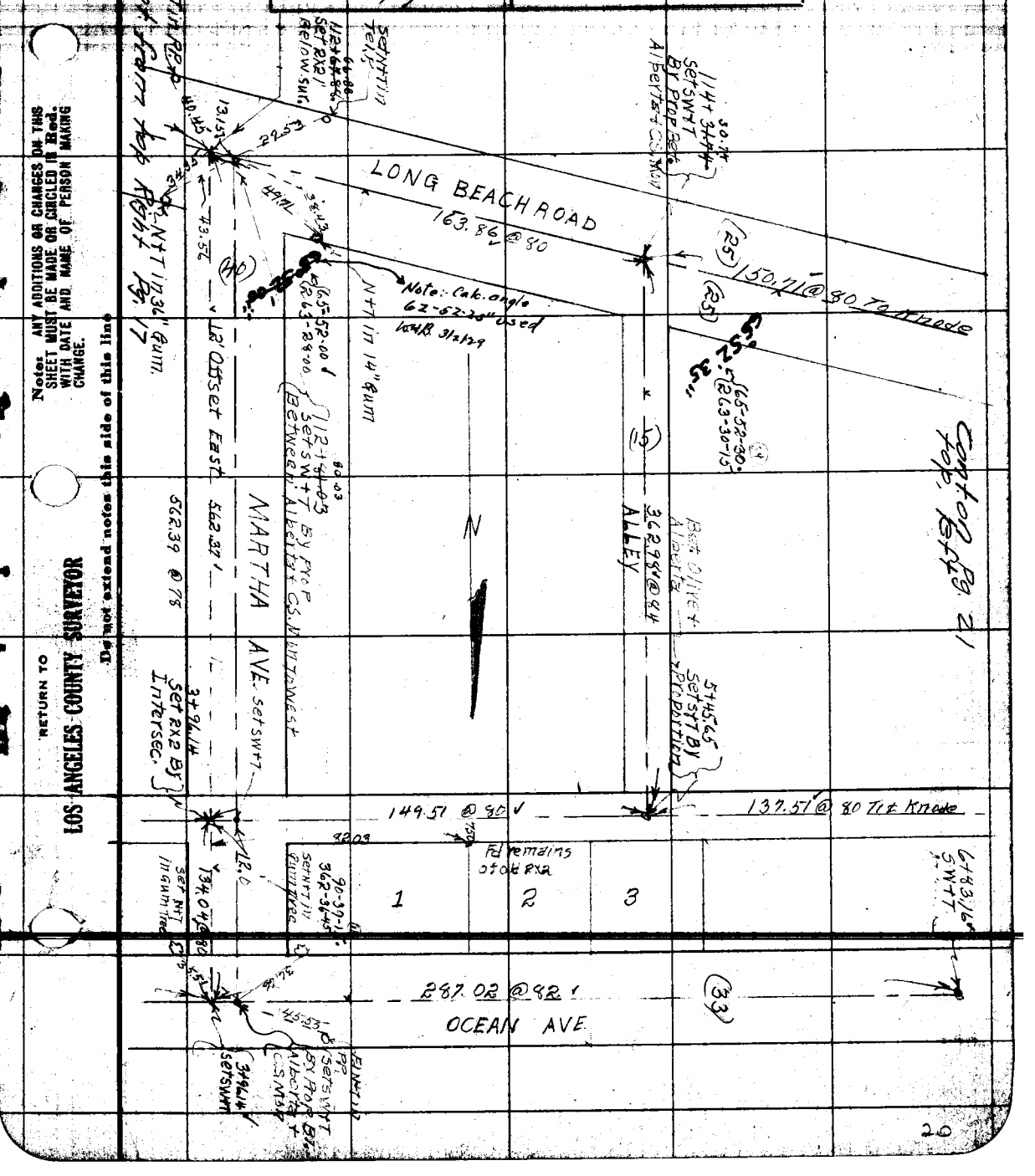

Note: ANY ADDITIONS OR CHANGES ON THIS SHEET MUST BE MADE OR CIRCLED IN Red. WITH DATE AND NAME OF PERSON MAKING CHANGE.

RETURN TO LOS ANGELES COUNTY SURVEYOR

Do not extend notes this side of this line

RETURN TO
LOS ANGELES COUNTY SURVEYOR

Note: ANY ADDITIONS OR CHANGES ON THIS SHEET MUST BE MADE OR CIRCLED IN **Red.** WITH DATE AND NAME OF PERSON MAKING CHANGE.

Do not extend notes this side of this line

F.B. 362 Pg. 21 Notes by JAW Chief Party JAW Date 1/26

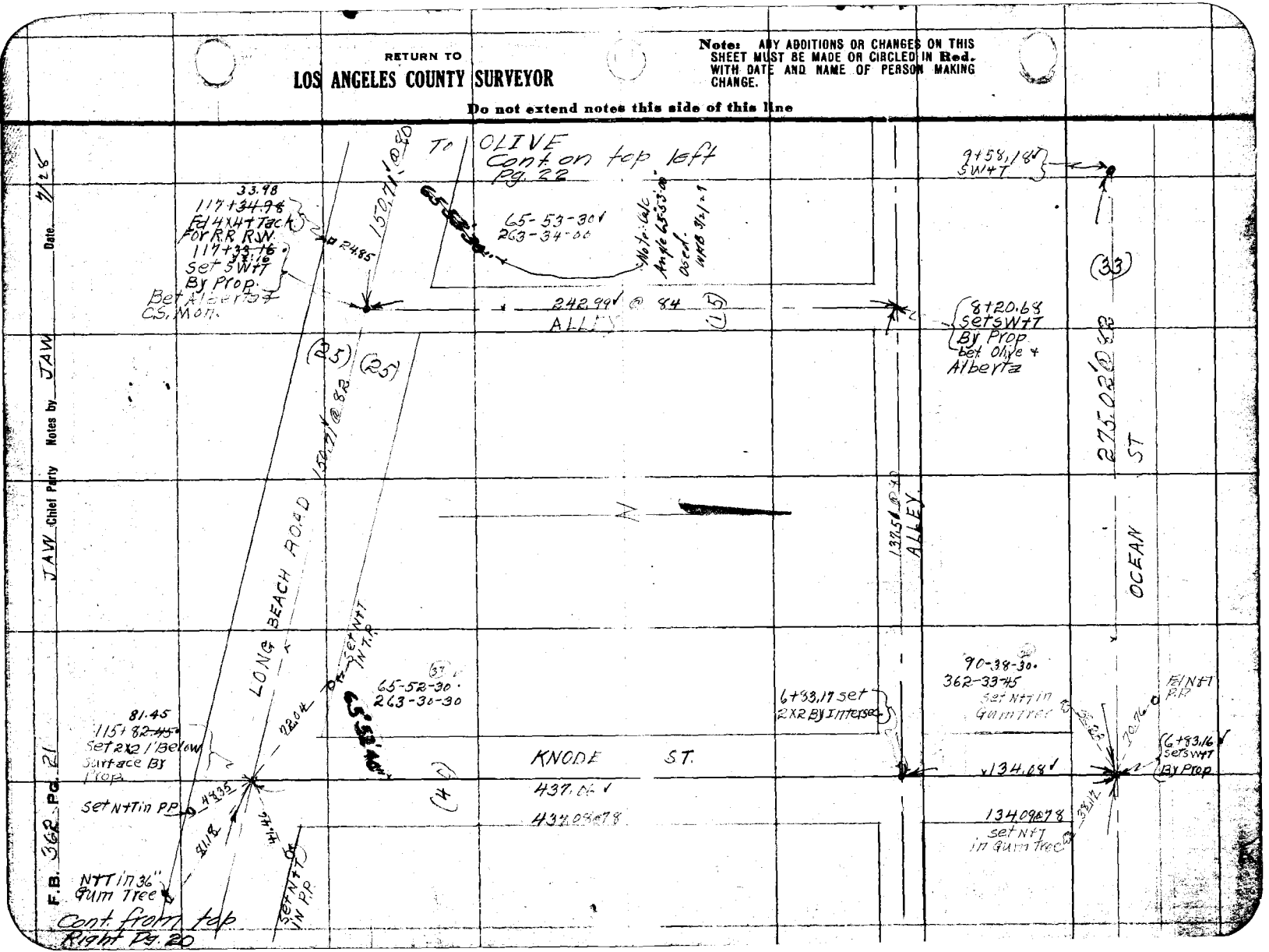

Date 7/28 Notes by JAW Chief Party JAW F. B. 362 PG. 22

Plotted by Blackmer	W. O. No. 4220 ~~C. S. O.~~ No. 046
Date Oct. 1928	Location Torrance
Map No. CS B. 312	Surveyed by J.A. Willess
Platting C'k'd by H. U. M. F.	Date 7/28
Date 11/8/28	Indexed

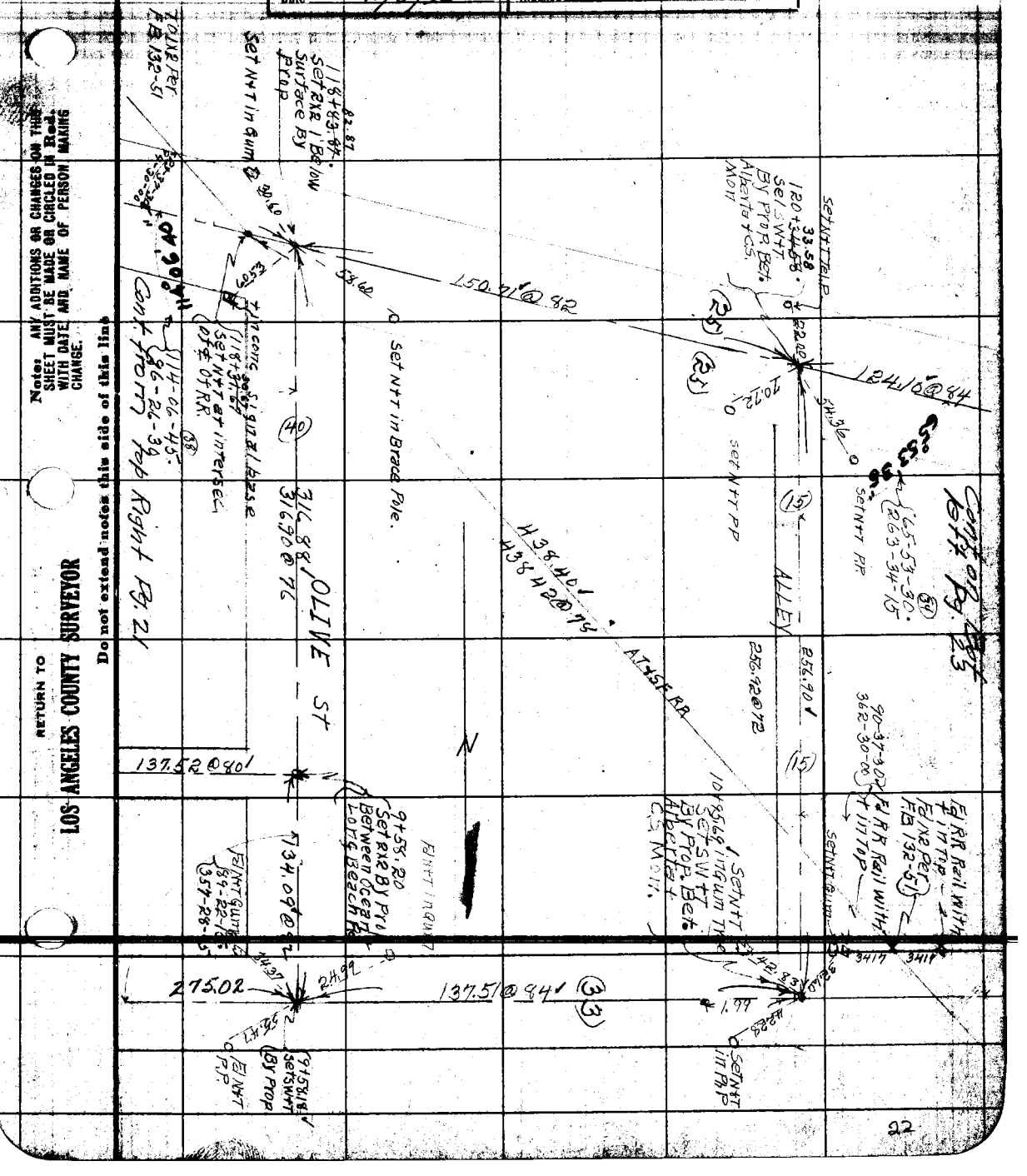

Note: ANY ADDITIONS OR CHANGES ON THIS SHEET MUST BE MADE OR CIRCLED IN Red. WITH DATE AND NAME OF PERSON MAKING CHANGE.

RETURN TO LOS ANGELES COUNTY SURVEYOR

Do not extend notes this side of this line

F.B. 362 Pg. 23 JAW Chief Party Notes by JAW Date 7/28

Cont. on Bot Pg. 25

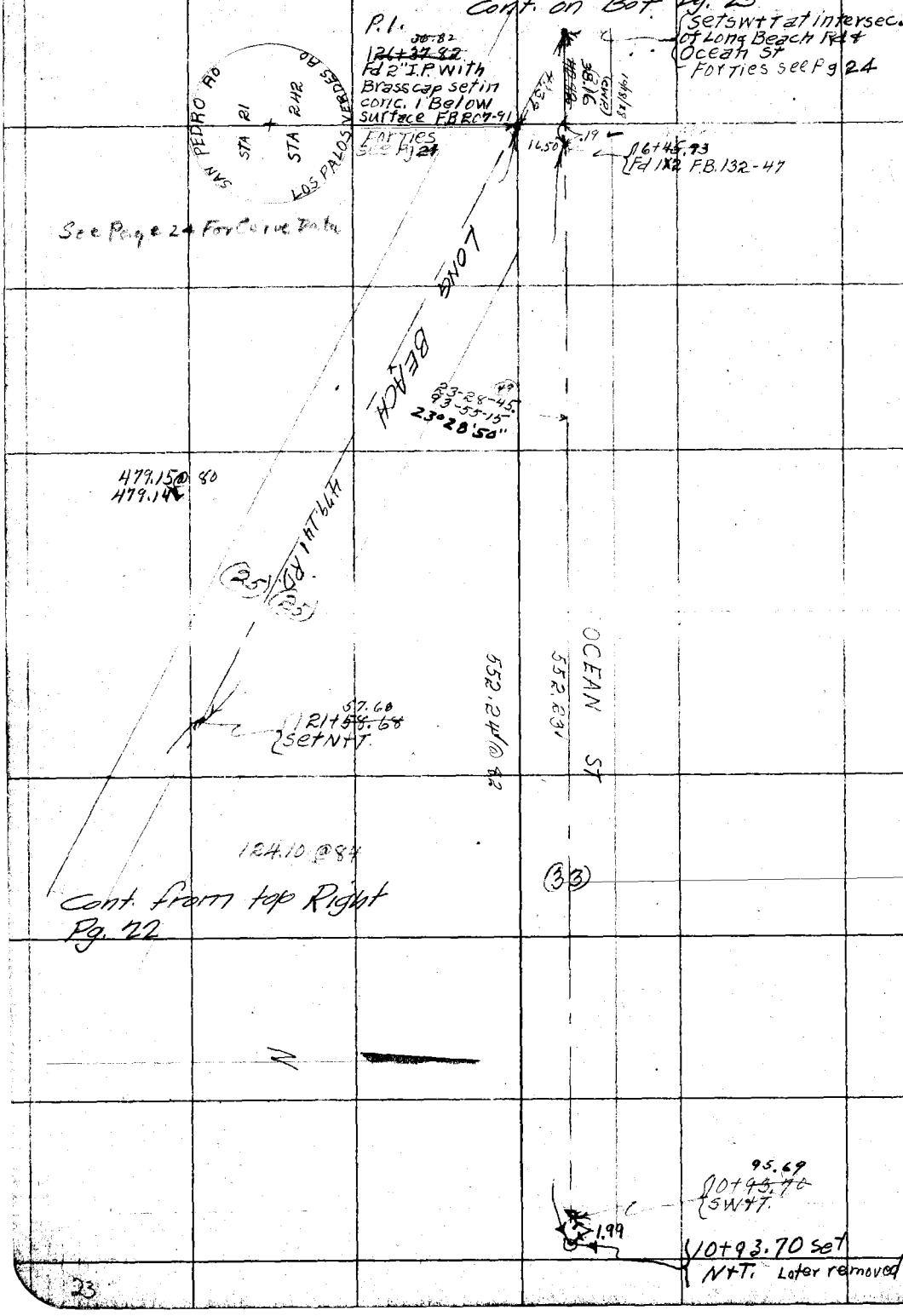

RETURN TO

LOS ANGELES COUNTY SURVEYOR

Do not extend notes this side of this line

Note: ANY ADDITIONS OR CHANGES ON THIS SHEET MUST BE MADE OR CIRCLED IN Red. WITH DATE AND NAME OF PERSON MAKING CHANGE.

Date 9/4/28 Notes by JAW Chief Party JAW F.B. 362 Pg. 24

Plotted by Blackman	W.O. No. 4220 D.S.G. No. 046
Date Oct-1928	Location Torrance
Map No. C3 B-312	Surveyed by J.A. Willess
Plotting C'k'd by H. U. M. H.	Date 9/1928
Date 11/8/28	Indexed

22.5 @ 34

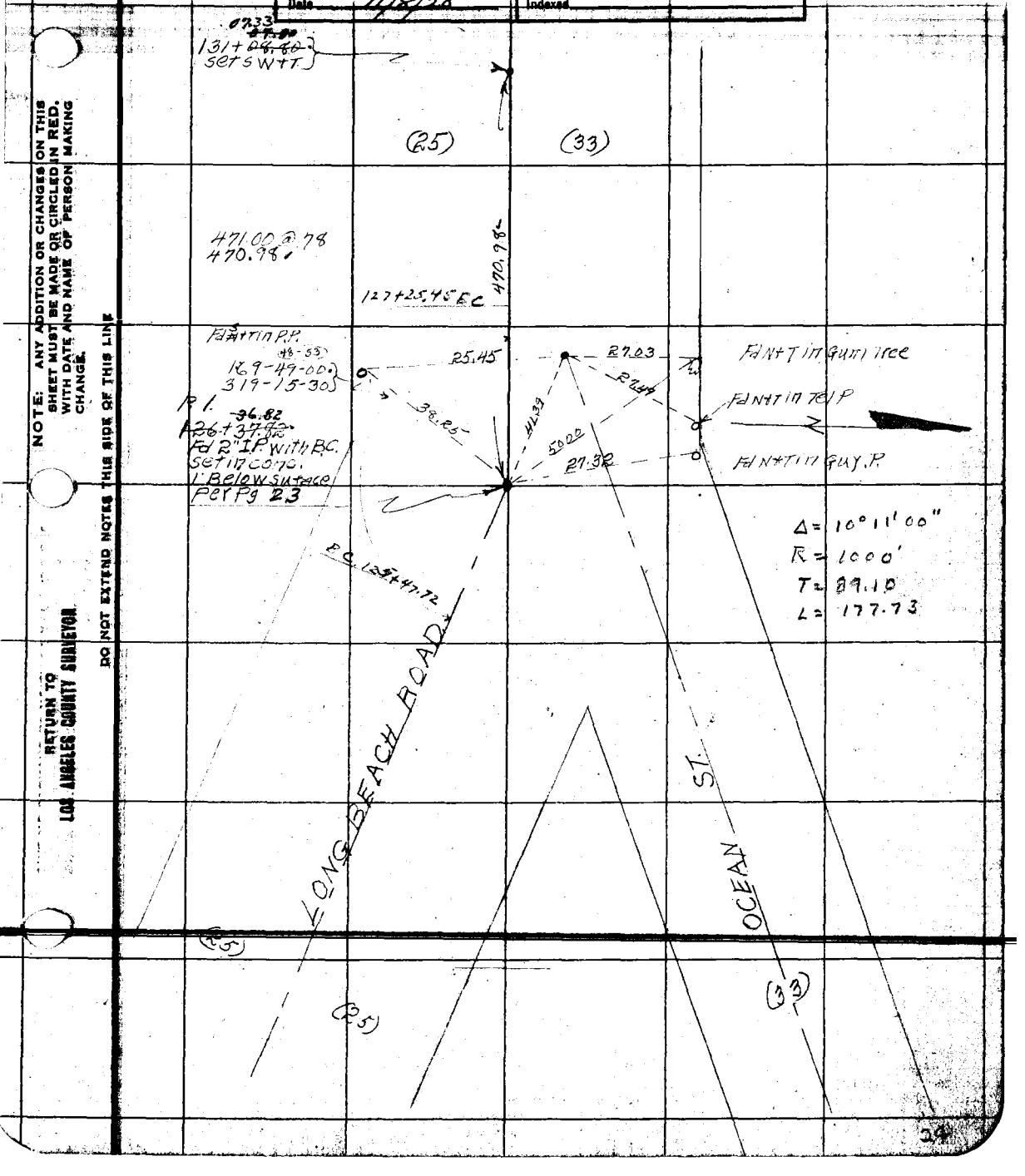

NOTE: ANY ADDITION OR CHANGES ON THIS SHEET MUST BE MADE OR CIRCLED IN RED, WITH DATE AND NAME OF PERSON MAKING CHANGE.

DO NOT EXTEND NOTES THIS SIDE OF THIS LINE

RETURN TO LOS ANGELES COUNTY SURVEYOR

F.B. 362 PG. 25 JAW Chief Party Notes by JAW Date 9/4/28

Cont. on Bot. Pg. 26

~~39.02~~
138+~~40.02~~
SW+T.
38.55

(25) (33)

354.25@76
354.23

354.23

(60) ANDREO AVE

84.32
~~84.79~~
134+85.79
set SW+T.

LONG BEACH ROAD

377.00@78
376.99

376.99

CABRILLO AVE. (80)

07.33
~~07.80~~
131+~~08.80~~
set SW+T

(25) (33)

Cont. from top Pg. 23

RETURN TO
LOS ANGELES COUNTY SURVEYOR

NOTE: ANY ADDITION OR CHANGES ON THIS SHEET MUST BE MADE OR CIRCLED IN RED. WITH DATE AND NAME OF PERSON MAKING CHANGE.

DO NOT EXTEND NOTES THIS SIDE OF THIS LINE

Date 9/4/28 Notes by JAW Chief Party JAW F.B. 362 Pg. 26

Plotted by [illegible]	W. O. No. 4220 D. & O. No. 046
Date Nov. 1928	Location Torrance
Map No. CS B-312	Surveyed by JA Willess
Plotting C'k'd by H. U. M. H.	Date 9/1928
Date	Indexed

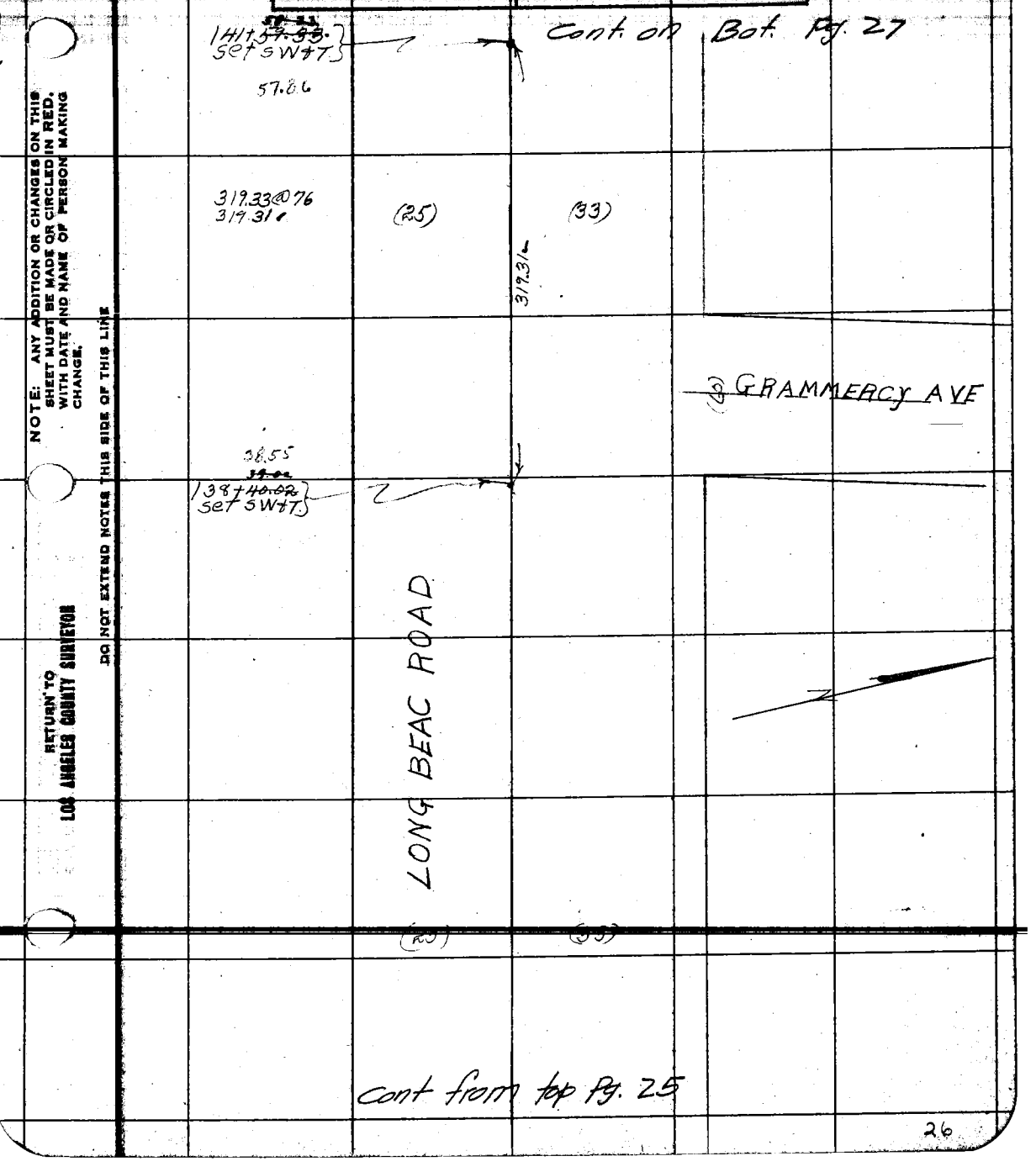

NOTE: ANY ADDITION OR CHANGES ON THIS SHEET MUST BE MADE OR CIRCLED IN RED, WITH DATE AND NAME OF PERSON MAKING CHANGE.

DO NOT EXTEND NOTES THIS SIDE OF THIS LINE

RETURN TO LOS ANGELES COUNTY SURVEYOR

F.B. 362 Pg. 27 JAW Chief Party Notes by JAW Date 9/5/24

Cont. on Bot. Pg. 28

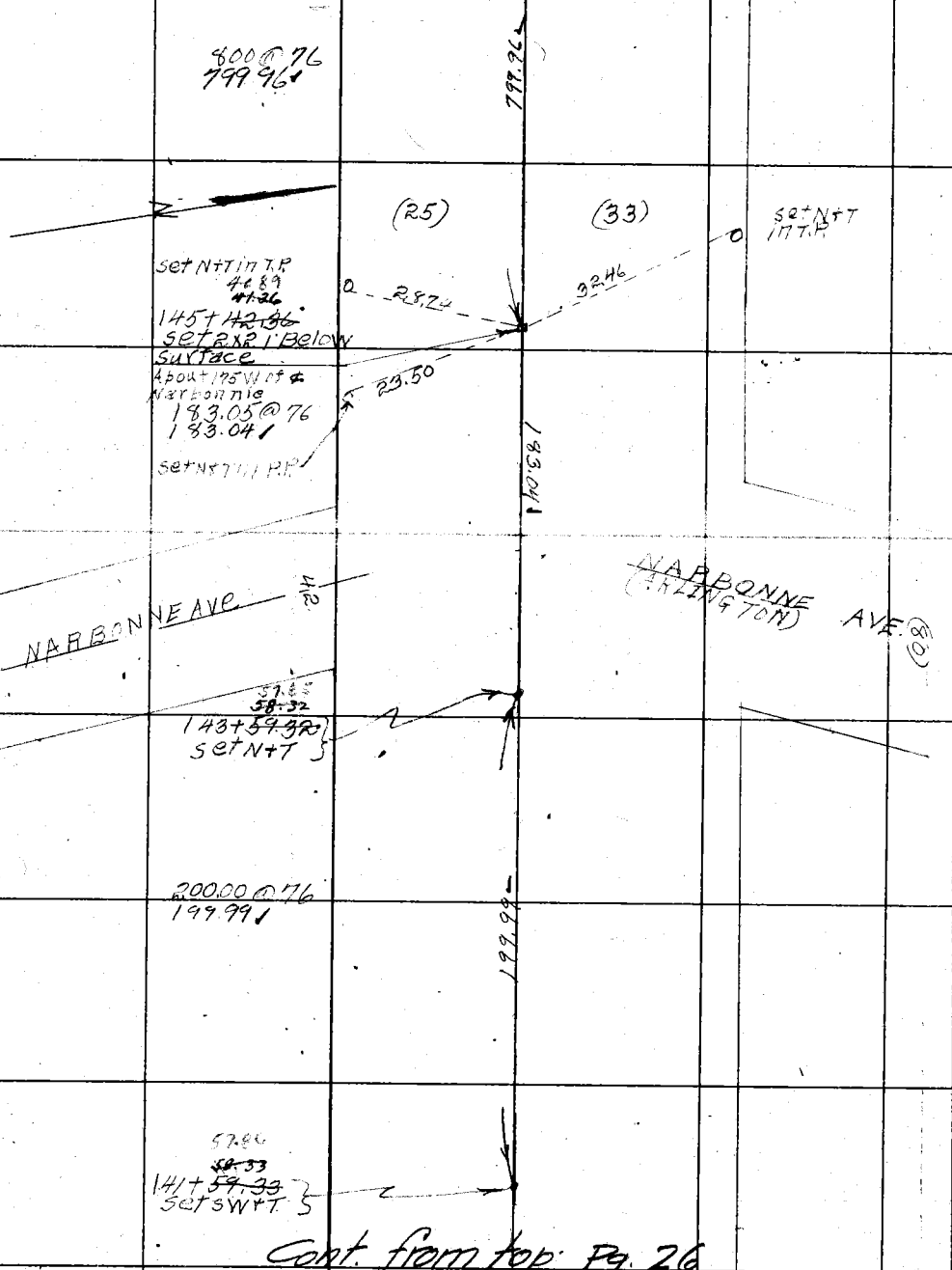

Cont. from top Pg. 26

RETURN TO LOS ANGELES COUNTY SURVEYOR

NOTE: ANY ADDITION OR CHANGES ON THIS SHEET MUST BE MADE OR CIRCLED IN RED. WITH DATE AND NAME OF PERSON MAKING CHANGE.

DO NOT EXTEND NOTES THIS SIDE OF THIS LINE

Date 9/5/28 Notes by JAW Chief Party JAW F. B. 362 Pg 28

Plotted by Blackmer	W. O. No. 4220 O. S. O. No. 046
Date Nov. 1929	Location Torrence
Map No.	Surveyed by JA Willess
Plotting C'k'd by	Date 9/1/28
Date	Indexed A. C. Johnson

Cont. on Bot.
Pg. 29

975.00@74
974.94

974.94

(60) VINE AVE

4085
~~41.33~~
153+~~42.32~~
set SW+1.

(50) CYPRESS AVE

(25) (33)

(60) CHERRY AVE

Cont. from top
Pg. 27

Notes: ANY ADDITIONS OR CHANGES ON THIS SHEET MUST BE MADE OR CIRCLED IN Red. WITH DATE AND NAME OF PERSON MAKING CHANGE.

Do not extend notes this side of this line

RETURN TO
LOS ANGELES COUNTY SURVEYOR

F.B. 362 Pg. 29 JAW Chief Party Notes by JAW Date 9/5/28

Cont. on Bot. Pg. 30

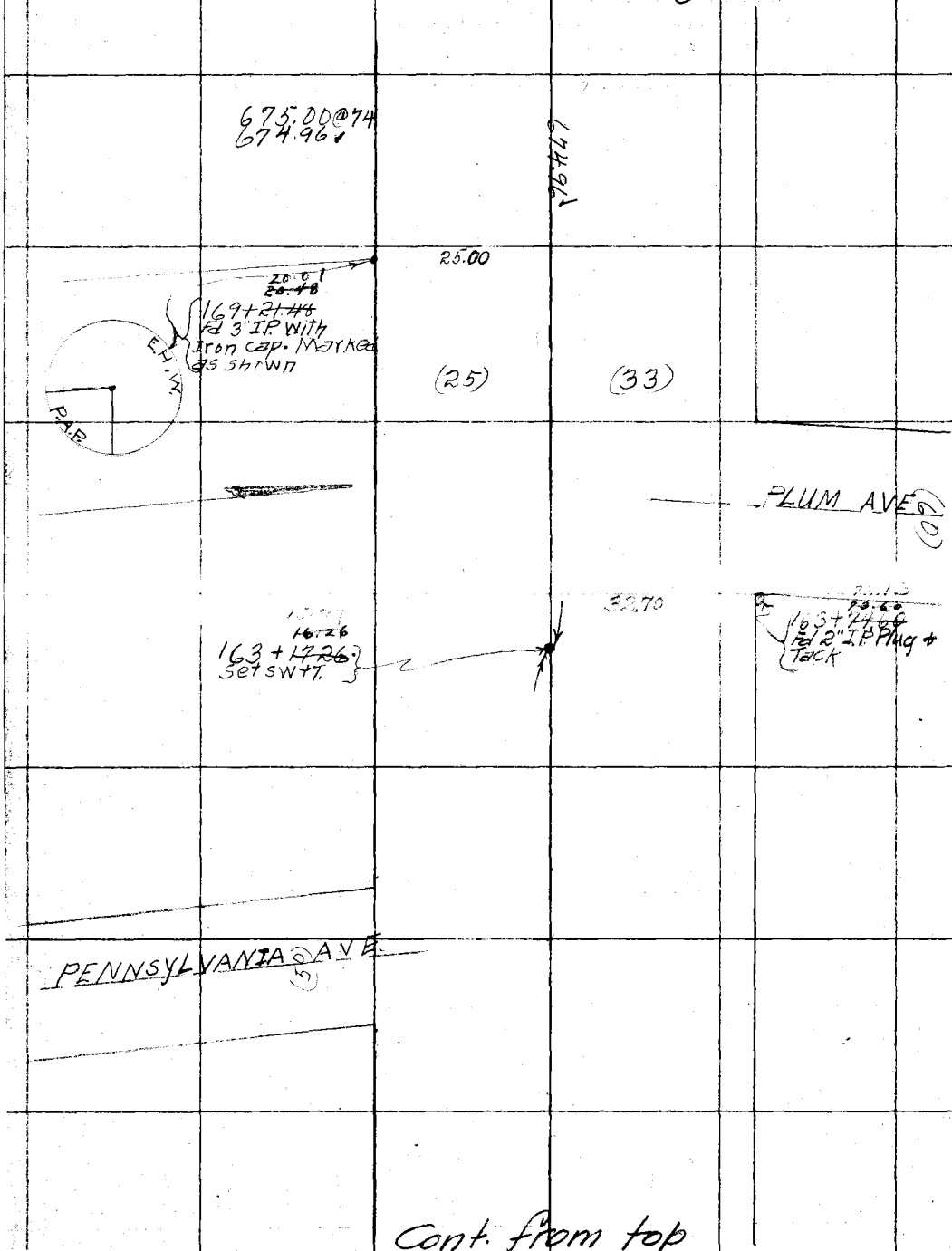

Cont. from top
Pg. 28

RETURN TO
LOS ANGELES COUNTY SURVEYOR
Do not extend notes this side of this line
Note: ANY ADDITIONS OR CHANGES ON THIS SHEET MUST BE MADE OR CIRCLED IN Red. WITH DATE AND NAME OF PERSON MAKING CHANGE.

Date 9/5/28 Notes by JAW Chief Party JAW F. B. 362 PG. 30

Plotted by Blackmer	W. O. No. 4220 D. S. O. No. 046
Date Nov. 1928	Location Torrance
Map No.	Surveyed by J.A. Willess
Plotting C'k'd by	Date 9/1928
Date	Indexed C. J.

Cont. on Bot. Pg. 31

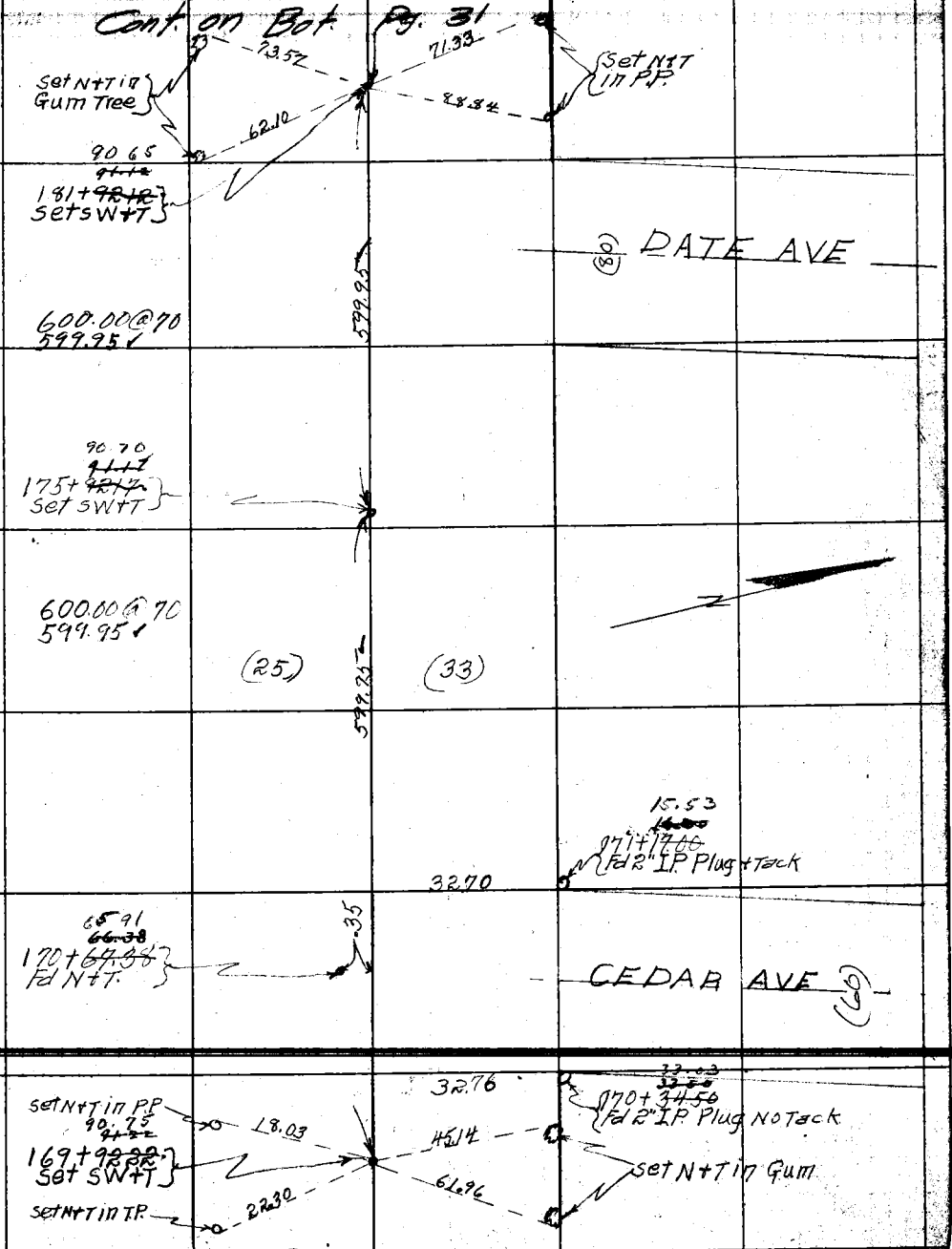

Cont. from top Pg. 29

Notes: ANY ADDITIONS OR CHANGES ON THIS SHEET MUST BE MADE OR CIRCLED IN Red. WITH DATE AND NAME OF PERSON MAKING CHANGE.

RETURN TO LOS ANGELES COUNTY SURVEYOR

Do not extend notes this side of this line

F.B. 362 PG. 31 JAW Chief Party Notes by JA W Date 9/5/28

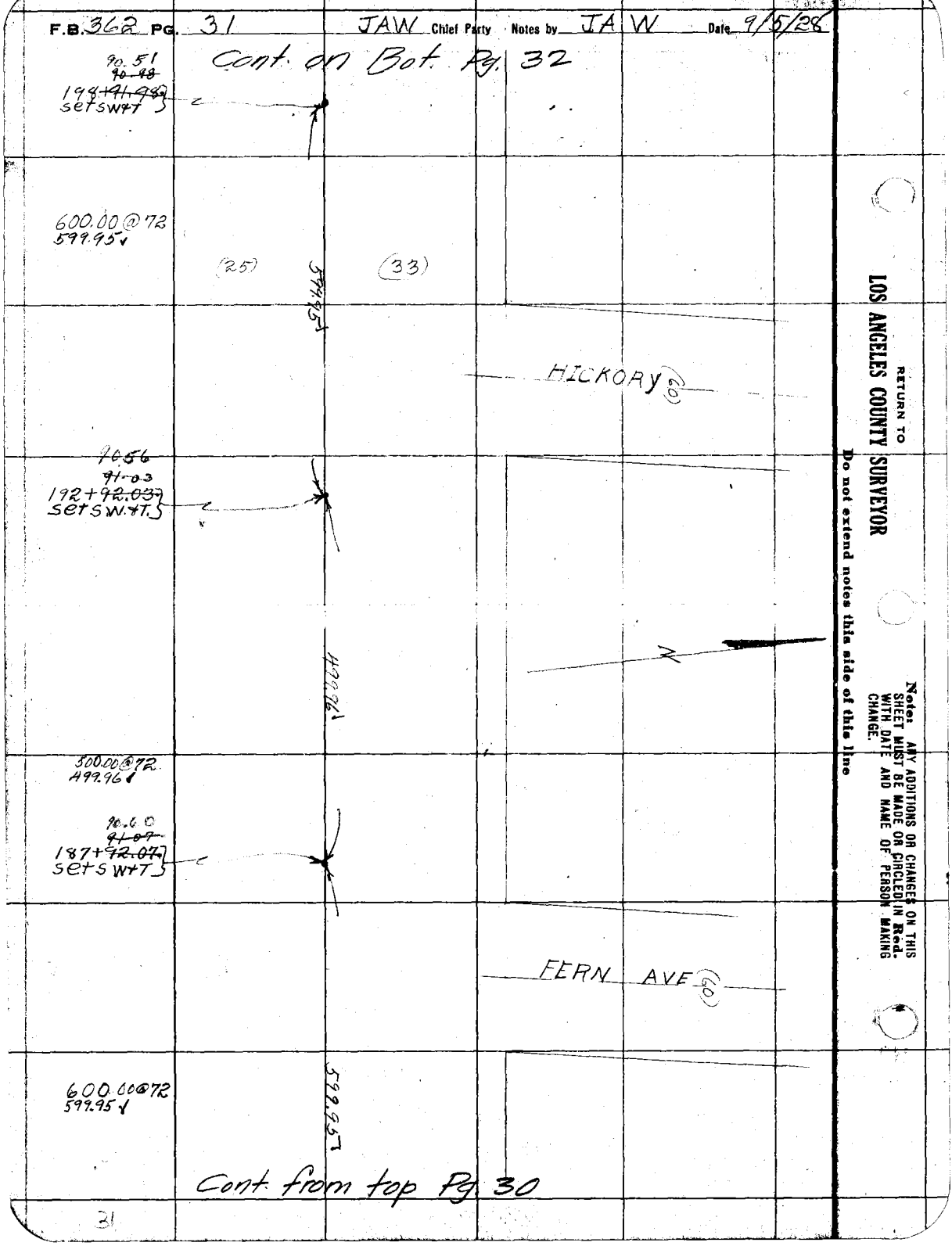

RETURN TO
LOS ANGELES COUNTY SURVEYOR
Do not extend notes this side of this line

Note: ANY ADDITIONS OR CHANGES ON THIS SHEET MUST BE MADE OR CIRCLED IN Red. WITH DATE AND NAME OF PERSON MAKING CHANGE.

Date 9/6/28 Notes by JAW Chief Party JAW F. B. 362 PG. 32

Plotted by Blackmer	W. O. No. 4220 O. S. O. No. 046
Date Nov. 1928	Location Torrance
Map No. B-	Surveyed by JA Willess
Plotting C'k'd by	Date 9/1928
Date	Indexed A. C. Johnson

Cont on Bot Pg. 33

Note: ANY ADDITIONS OR CHANGES ON THIS SHEET MUST BE MADE OR CIRCLED IN Red. WITH DATE AND NAME OF PERSON MAKING CHANGE.

RETURN TO LOS ANGELES COUNTY SURVEYOR

Do not extend notes this side of this line

(60) MAPLE AVE

90.45
~~90.42~~
205+~~91.92~~
Set SW+T

(25)

32.98

(33)

02.78
03.25
206+~~04.25~~
Fd 2" IP Plug+Tack

700.00@70
699.94✓

699.94

JUNIPER Vac.

90.51
~~90.98~~
198+~~91.98~~
set SW+T

Cont. from top
Pg. 31

F.B. 362 PG. 33 JAW Chief Party Notes by JAW Date 9/6/84

Cont. on top Pg. 35

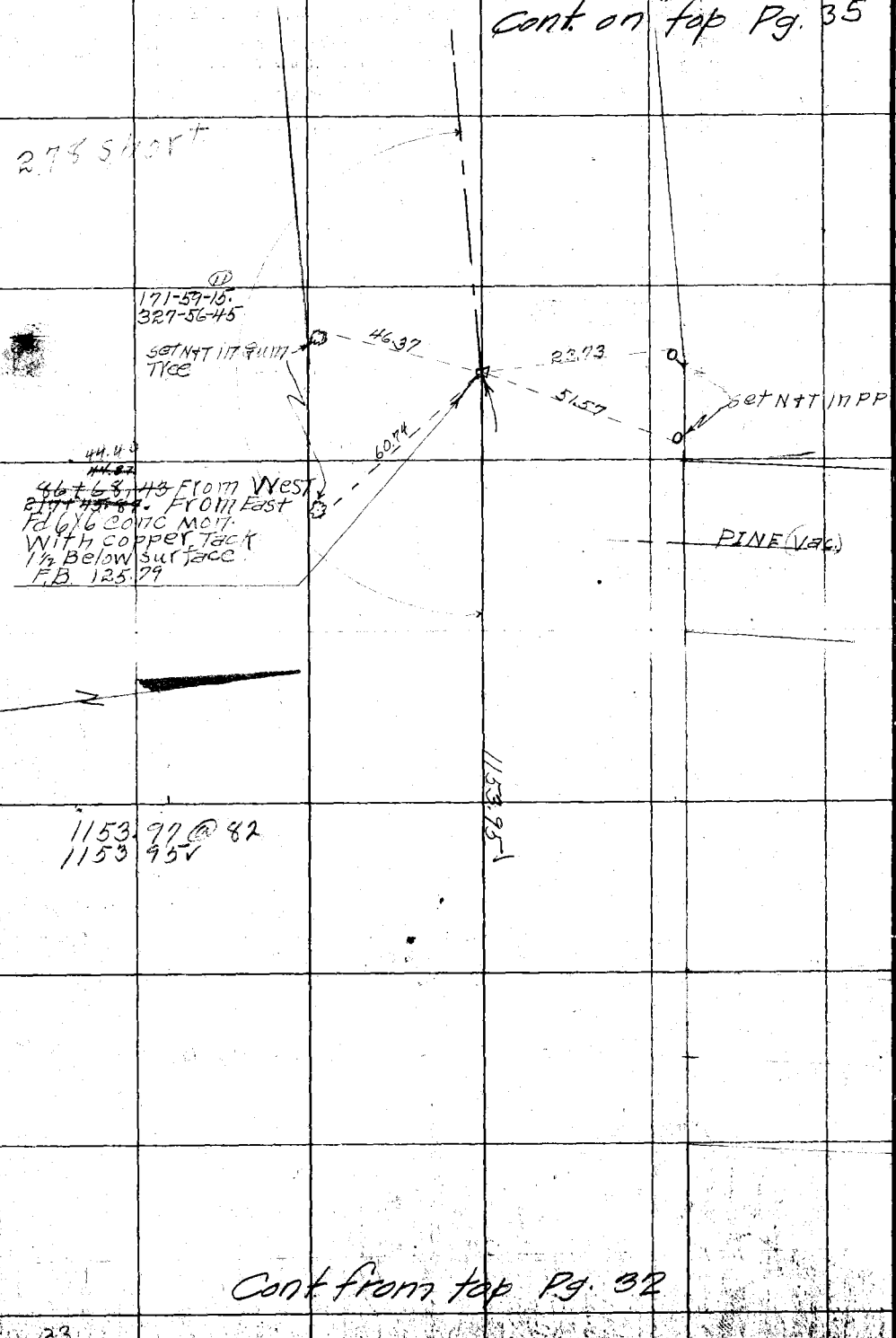

Cont from top Pg. 32

RETURN TO
LOS ANGELES COUNTY SURVEYOR
Do not extend notes this side of this line

Notes: ANY ADDITIONS OR CHANGES ON THIS SHEET MUST BE MADE OR CIRCLED IN Red, WITH DATE AND NAME OF PERSON MAKING CHANGE.

X

#2

Date 7/1/28 Notes by JAW Chief Party JAW F.B. 362 Pg. 34

Plotted by [illegible]	W.O. No. 422.0 [illegible] No. .039
Date Nov. 1928	Location Redondo Beach
Map No.	Surveyed by JAWilless
Plotting C'k'd by	Date 7/1928
Date	Indexed A. C. Joh.

Cont. from Bot. Pg. 36

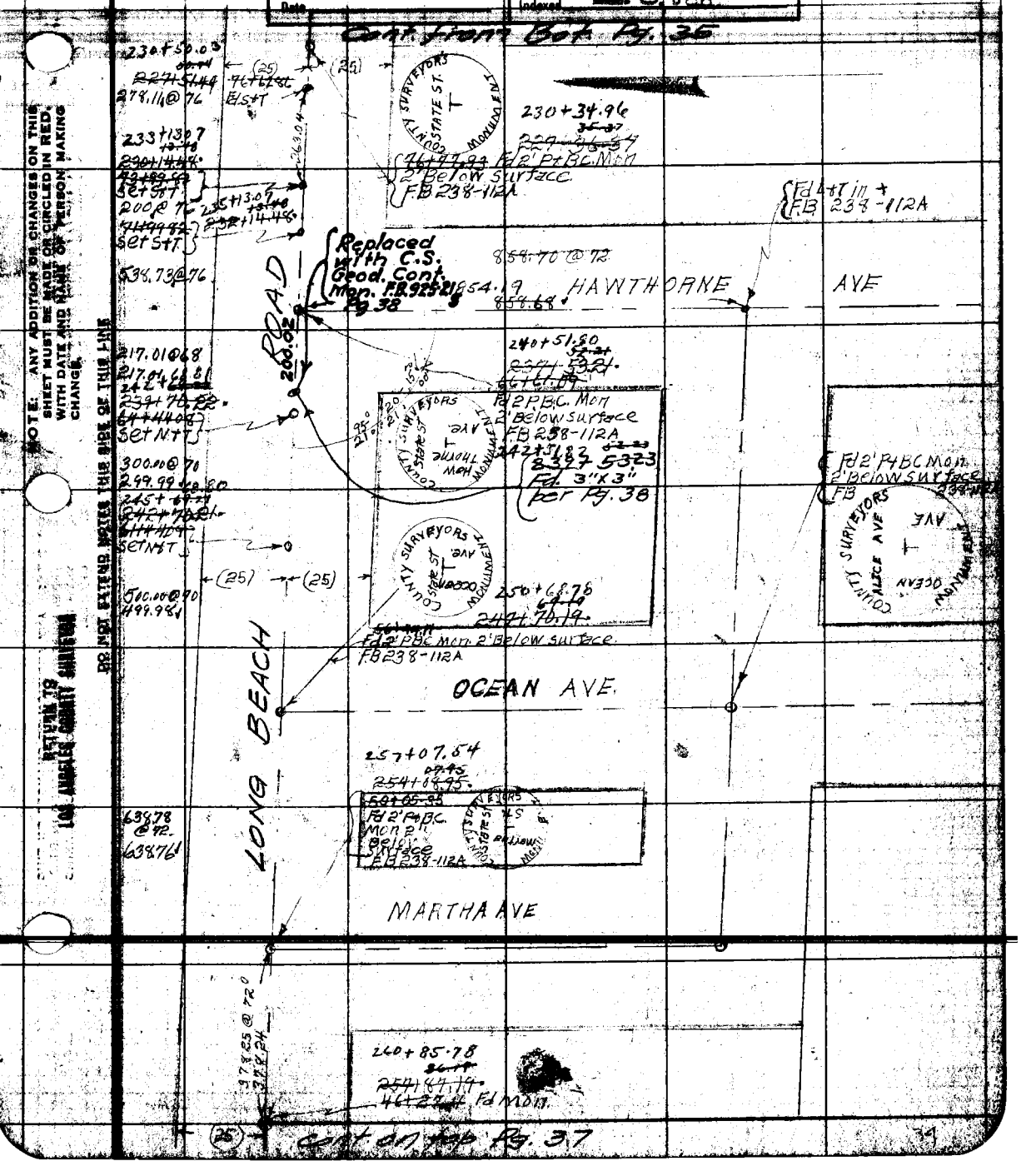

Cont. on top Pg. 37

NOTE: ANY ADDITION OR CHANGES ON THIS SHEET MUST BE MADE OR CIRCLED IN RED, WITH DATE AND NAME OF PERSON MAKING CHANGE.

DO NOT EXTEND NOTES THIS SIDE OF THIS LINE

RETURN TO 100 ANGELES COUNTY SURVEYOR

F.B. 362 Pg. 35 JAW Chief Party Notes by J.A. Willess Date 7/1928

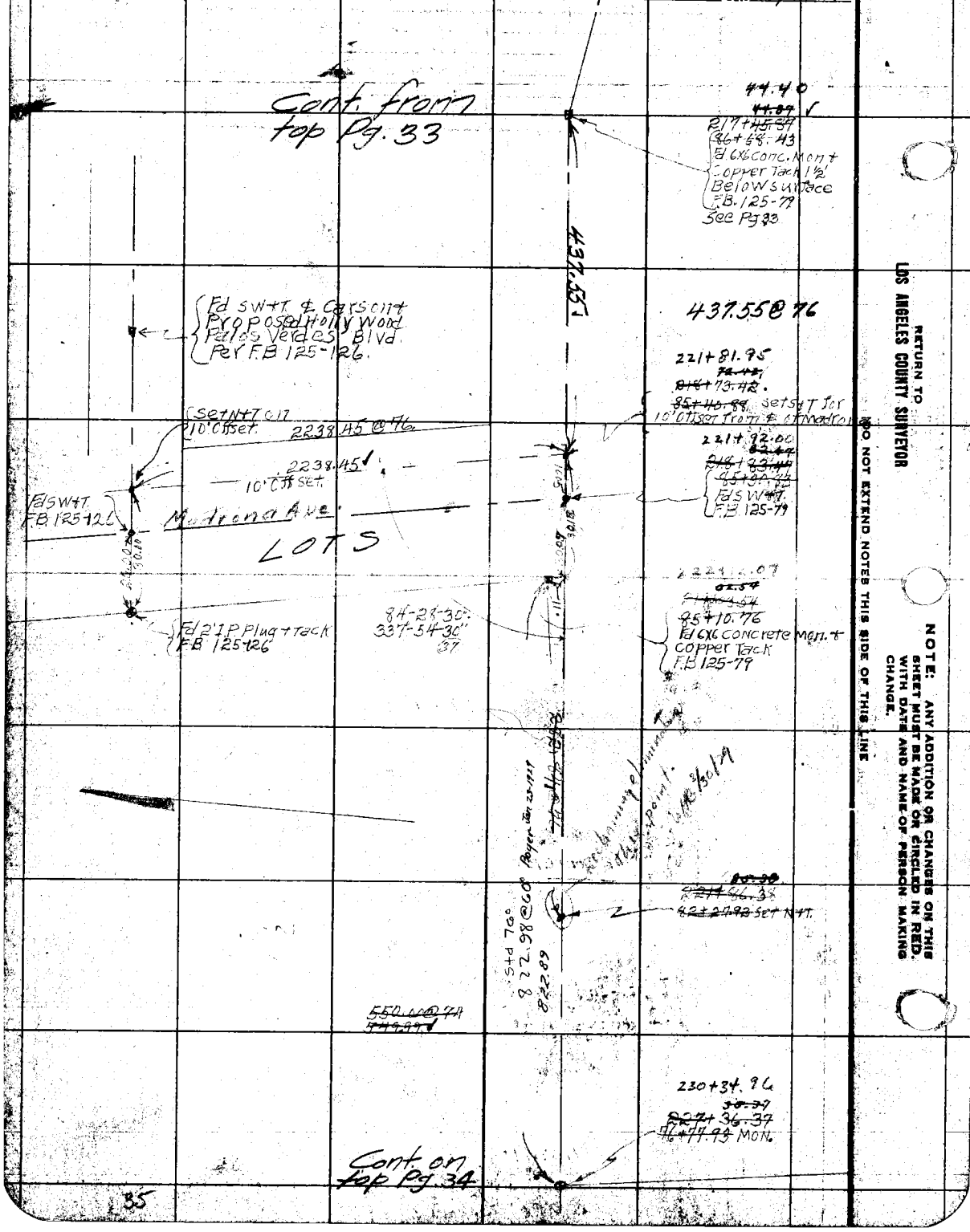

RETURN TO LOS ANGELES COUNTY SURVEYOR

NOTE: ANY ADDITION OR CHANGES ON THIS SHEET MUST BE MADE OR CIRCLED IN RED. WITH DATE AND NAME OF PERSON MAKING CHANGE.

DO NOT EXTEND NOTES THIS SIDE OF THIS LINE

Date 7/3/28 Notes by JAW Chief Party JAW F. B. 362 Pg. 36

JAWilless
[illegible]
BJSoderblom
CMMacDougall

Plotted by Blackmer	W. O. No. 4220 Tape ~~S. C. O.~~ No. 039
Date Nov. 1928	Location REDONDO BEACH
Map No.	Surveyed by JAWilless
Plotting C'k'd by	Date 7/28
Date	Indexed A. C. Johnson

Cont. from Bottom Pg. 37

~~293+54.35~~
~~20+59.94~~ Set S+T.
286+52.94

(25)

360.00 @ 72
359.99 ✓

290+12.93
~~13.34~~
~~16+14.34~~
~~16+99.96~~ Set S+T.

200.00 @ 72
199.99 ✓

292+12.92
~~13.33~~
~~14+14.33~~
~~14+99.97~~ Set S+T.

300.00 @ 72
299.99 ✓

~~13.32~~
~~11+14.32~~
~~11+99.98~~ Set S+T.
295+12.91

400.00 @ 72
399.99 ✓

299+12.90
~~13.31~~
~~14+14.31~~
~~14+99.99~~ Set 1X2

500.00 @ 72
499.99 ✓

304+12.89
~~13.30~~
~~301+14.30~~
~~3+00.00~~ Set 1X2.

300.00

300.00 @ 74

306+97.84
~~98.25~~
~~305+99.25~~
~~10+15.05~~
Fd 1X2
FB125-80

(25)

S.E. Cor. Rd. Bch.

~~13.30~~
~~304+14.30~~ 307+12.89
~~0+00~~ Going East Fd 2" Pipe + Iron cap
Marked as shown. Marked as shown
FB 125-80

WEST BOUNDRY CITY OF TORRANCE

PROPOSED ℄ HOLLYWOOD PALOS VERDES PARKWAY

Note: ANY ADDITIONS OR CHANGES ON THIS SHEET MUST BE MADE OR CIRCLED IN Red. WITH DATE AND NAME OF PERSON MAKING CHANGE.

RETURN TO LOS ANGELES COUNTY SURVEYOR

Do not extend notes this side of this line

F.B. 362 Pg. 37 JAW Chief Party Notes by JAW Date 7/28

Cont. from Bot. Pg. 34

~~50+05.35~~ Fd 2" P.B.C. set in conc. 2' Below Surface. For ℄ Martha Ave FB 238-112A

(25) (25)

257+07.54

378.25 @ 72
378.24 ✓

Fd S+W in Gum

39.42

39.61

21.40

266+85.78 ~~86.14~~

Fd S+W in fence Post.

~~257+87.19~~

46+27.11 Fd 2' P.B.C. set in concrete 2' below surface Marked as shown FB 238-112A

County Surveyors STATE ST Monument

627.23 @ 72
627.21 ✓

267+12.99 ~~13.40~~

~~39+99.96~~ Set S+T

500.00 @ 72
499.99 ✓

272+12.98 ~~13.39~~

~~34+99.91~~ Set 1X2

400.00 @ 72
399.99 ✓

276+12.97 ~~12.38~~

~~36+99.93~~ Set 1X2

400.00 @ 72
399.99 ✓

280+12.96 ~~13.37~~

~~36+99.93~~ Set S+T

400.00 @ 72
399.99 ✓

284+12.95 ~~13.36~~

~~22+99.94~~ Set S+T

240.00 @ 72
239.99 ✓

286+49.76 ~~49.57~~

~~283+58.13~~

~~20+63.73~~ Fd 2" I.P. Plug & tack FB. 125-80

~~33.35~~ 286+52.94

~~283+54.05~~

~~20+59.99~~ Set S+T

(25)

Cont. on top Pg 36

RETURN TO
LOS ANGELES COUNTY SURVEYOR

Do not extend notes this side of this line

Note: ANY ADDITIONS OR CHANGES ON THIS SHEET MUST BE MADE OR CIRCLED IN Red. WITH DATE AND NAME OF PERSON MAKING CHANGE.

Date 7/28 Notes by J.A.W Chief Party J.A.W F.B. 362 Pg. 38

Plotted by Blackmer	W. O. No. 4220 ~~D. S. O.~~ No. 037
Date Nov 1928	Location Long Beach Rd.
Map No.	Surveyed by J.A. Willess
Plotting C'k'd by	Date 7/28
Date	Indexed A. C. Johnson

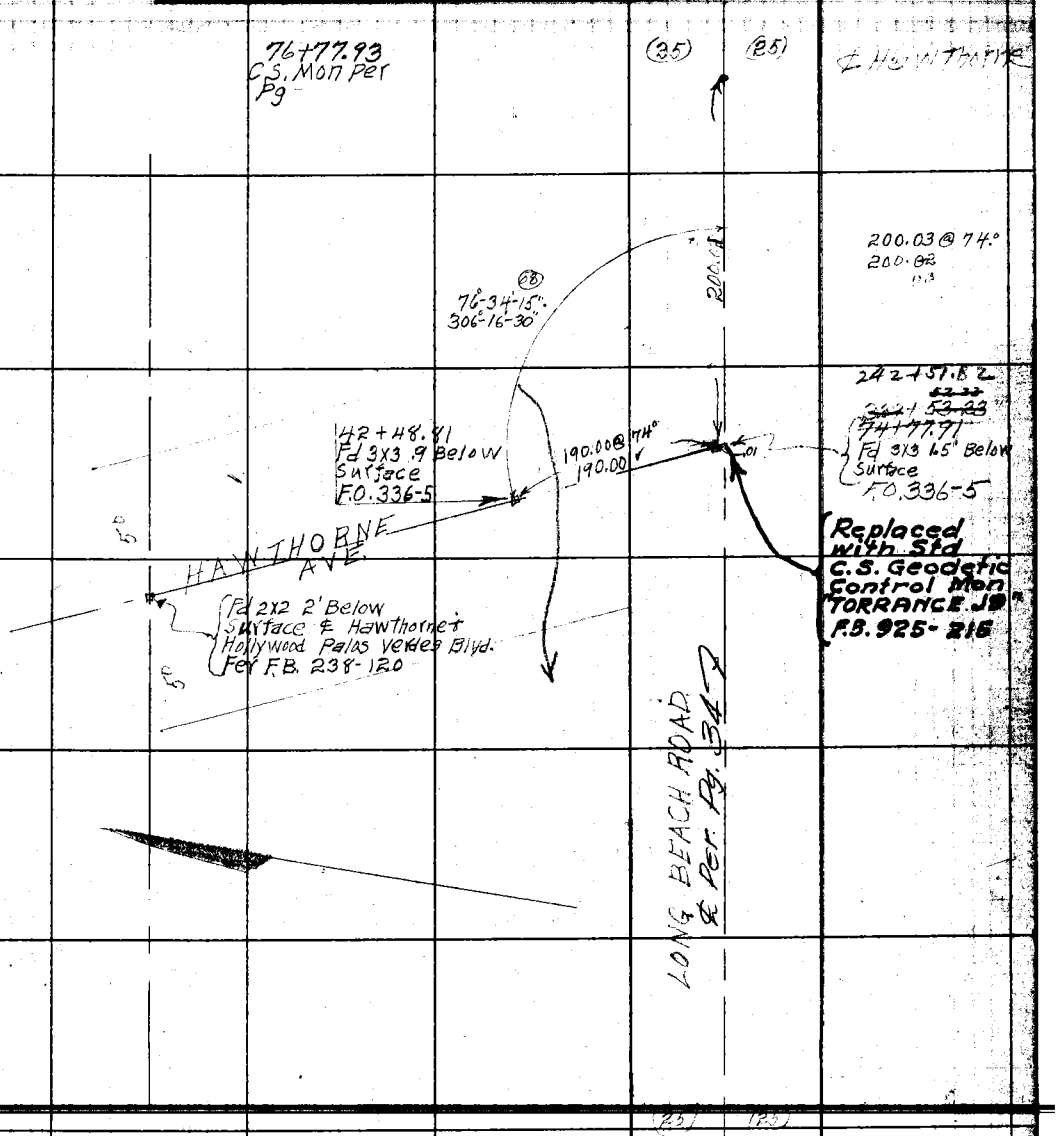

Note: ANY ADDITIONS OR CHANGES ON THIS SHEET MUST BE MADE OR CIRCLED IN Red. WITH DATE AND NAME OF PERSON MAKING CHANGE.

RETURN TO
LOS ANGELES COUNTY SURVEYOR

Do not extend notes this side of this line

F.B. 362 Pg. 39 JAW Chief Party Notes by JAW Date 7/28

RETURN TO
LOS ANGELES COUNTY SURVEYOR

Do not extend notes this side of this line

Note: ANY ADDITIONS OR CHANGES ON THIS SHEET MUST BE MADE OR CIRCLED IN Red. WITH DATE AND NAME OF PERSON MAKING CHANGE.

Date 9/8/28 Notes by JAW Chief Party JAW F. B. 362 Pg. 40

Plotted by [illegible]	W. O. No. 4220 U. S. O. No. 046
Date Oct - 1928	Location Torrance
Map No. CS. B-312	Surveyed by JAWilless
Plotting C'k'd by H. U. M. H.	Date 9/1928
Date 11/8/28	Indexed

Note: ANY ADDITIONS OR CHANGES ON THIS SHEET MUST BE MADE OR CIRCLED IN Red. WITH DATE AND NAME OF PERSON MAKING CHANGE.

RETURN TO LOS ANGELES COUNTY SURVEYOR

Do not extend notes this side of this line

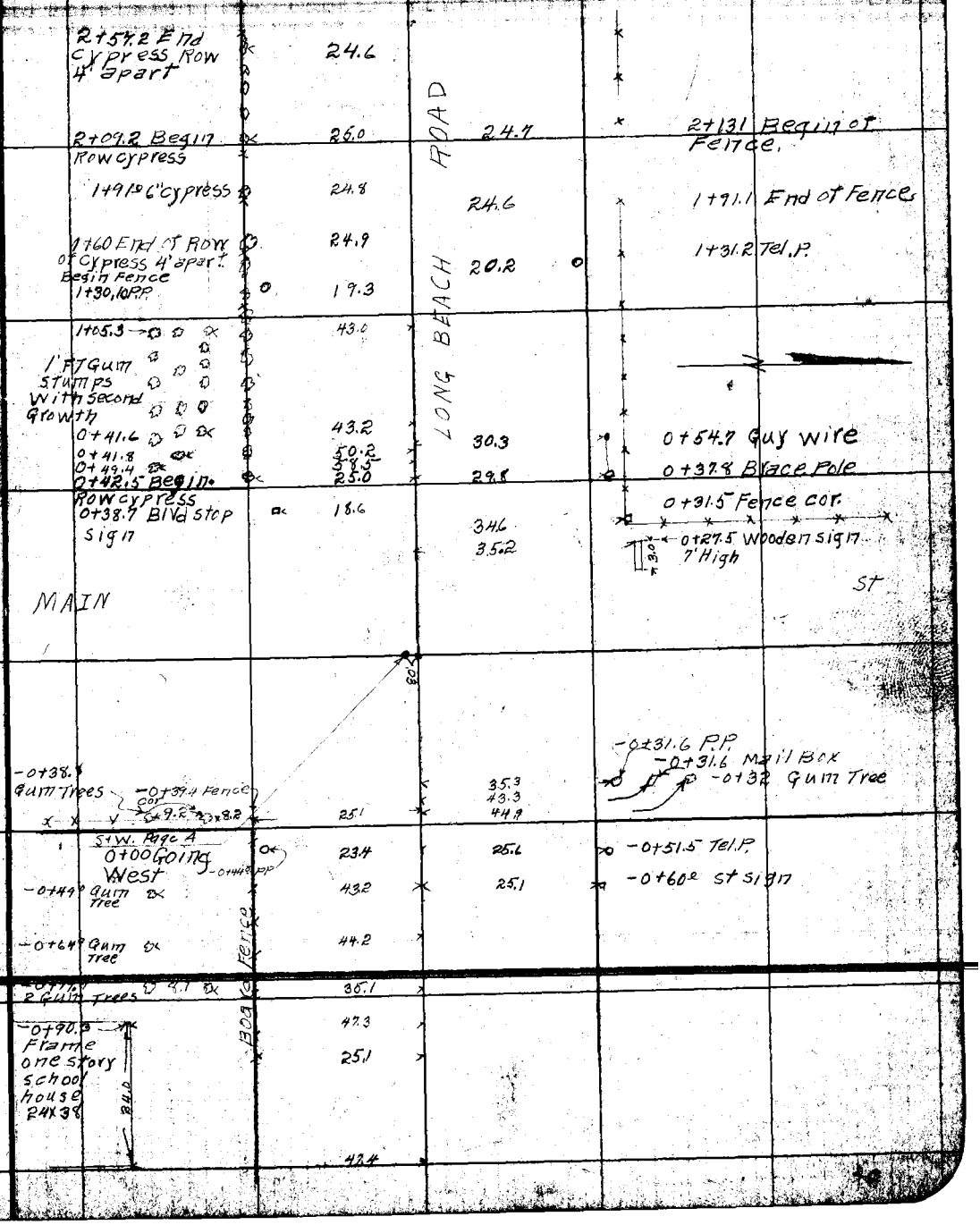

F.B. 362 PG. 41 JAW Chief Party Notes by JAW Date 9/8/28

2' Palm Trees	4+93.5 18.2	37.6		
	4+92.0 Pepper	21.2		
	4+81.5 Pepper	21.0		
	4+67.5 Pepper Tree	21.0		
53.9 Board corral 20.3	4+57.4 1' Pepper	45.4 21.1	LONG BEACH RD.	Gum trees average 4' center to center. With woven wire fence on back
4+35.5		45.3	24.8	4+66.3 Begin Row 1' Gum Trees
4+41.8 Aoquot Tree 4"		38.4	25.7	4+64.5 Fence post
			27.0	4+49 Fence Post
	4+39.6 Begin Board Fence End Wire Fence	24.3		4+39 End Gum Grove
	4+14 1 cypress End Fence	24.8	25.4	9. 9. 9. 9. 10 Rows Gum Trees average 1 Ft
	4+11 1' Cypress	24.8		
	3+93 1' cypress	25.1		
	2 Strand wire Fence Nailed To Trees			
			24.7	9.0 9.0 9.0
			24.7	3+70.5 2' Gum
			25.4	3+60.0 End of Row
			25.4	3+39.5 Begin Row 6" cypress 2' apart
	3+31.5 10" Cypress	25.1	19.8	3+26.8 Tel.P.
	3+25.2 P.P.	19.5		
	3+17.2 Cypress	24.6		
	3+10 "	24.4		
	2+73, 4" water Valve	23.6		

RETURN TO LOS ANGELES COUNTY SURVEYOR

Do not extend notes this side of this line

Note: ANY ADDITIONS OR CHANGES ON THIS SHEET MUST BE MADE OR CIRCLED IN Red. WITH DATE AND NAME OF PERSON MAKING CHANGE.

Date 9/8/28 Notes by J.A.W. Chief Party JAW F. B. 362 Pg. 42

Plotted by Blackmer	W. O. No. 4220 O. S. O. No. 046
Date Oct. 1928	Location Torrance
Map No. C3.B.312	Surveyed by J.A. Willess
Plotting C'k'd by H. U. M. H.	Date 9/1/28
Date 11/8/28	Indexed

Note: ANY ADDITIONS OR CHANGES ON THIS SHEET MUST BE MADE OR CIRCLED IN Red. WITH DATE AND NAME OF PERSON MAKING CHANGE.

RETURN TO LOS ANGELES COUNTY SURVEYOR

Do not extend notes this side of this line

8+99.7 P.P.	18.9	19.9	9+00.5 Tel. P.	
		24.6	Row Gum Trees 4' apart with Woven wire fence Nailed on Back	
7+79.5 5.5 5.5 4 Rows second Growth Gum Trees	31.6			
6+96.8 5.5 5.5	33.0			
6+93.5 PP	19.2	20.5	6+93 Tel P	
6+50 10" Locust	21.5		6+93.48 SW+T per P4.	
6+21.8 14" cypress	24.7			
6+00. 5" Locust	22.2			
5+99.0 Orange Tree	40.2			
5+82.0 Orange Tree	40.3			
5+79. 4" Locust	22.1			
5+69.4 5" Locust	22.1			
5+64.0 Orange Tree	40.2			
5+58.5 6" Locust	22.8			
21.1 17.5 5+47.5 Orange Trees Locust 6"	22.3			
21.2 5+30. Orange Trees	40.6			
5+26.5 1' Pepper	21.8			
5+05.4 P.P.	19.0	20.2	5+08.3 Tel P	
5+03.5 End Board Fence	24.2			
5+02.8 Pepper	21.0			

Begin 3 Strand Wire Fence

LONG BEACH RD

F.B. 362 PG. 43 JAW Chief Party Notes by JAW Date 9/8/28

			21.0	o	18+92.5 Tel.P.
18+49.9 P.P.	o	18.6			
17+48.5 Valve Box	1.9	23.0			
			20.4	o	17+28.0 Tel.P.
16+88.3 N.E. cor Valve Box 6+8 Lines	4.3	20. 20.			16+75.2 Fence cor 23.1 offset
					16+75.1 S.E. cor Valve Box 4" Line
			13.4	3.	16+75.5 Tel.P.
			13.4 20.3 21.	2.7	16+73.8 Valve Box 4" Line
16+70.28 2x2.1 Below surface Per Pg 5			25.9	x	16+61.5 Fence corner
[illegible] 8" Below surface Per Pg 5			24.7	x	16+35 Gum tree Stump.
16+11.1 Pow. P.		18.4	25.3	o	15+98.0 End of row Gum trees
			20.9	o	15+68.5
13+82.5 P.P.	o	18.2	20.9	o	13+84.0 Tel.P.
			25.5	o	11+60.0 Beginning of Row Gum Trees 12' apart With woven wire Fence on Back.
11+42.5 P.P.	o	18.3			
			20.2	o	11+28.6 Tel.P.
			25.9	o	11+25 End of Gum Trees
					10+11.43 2x2 Per Pg 5

LONG BEACH RD

N

RETURN TO
LOS ANGELES COUNTY SURVEYOR

Do not extend notes this side of this line

Notes: ANY ADDITIONS OR CHANGES ON THIS SHEET MUST BE MADE OR CIRCLED IN Red. WITH DATE AND NAME OF PERSON MAKING CHANGE.

Date 9/11/28 Notes by JAW Chief Party JAW F. B. 362 PG. 44

Plotted by Blackmer	W. O. No. 4220 B. S. O. No. 046
Date Oct. 1928	Location Torrance
Map No. CS.B-312	Surveyed by J.A. Willess
Plotting C'k'd by H. U. M. H.	Date 9/1/28
Date 11/8/28	Indexed

Notes: ANY ADDITIONS OR CHANGES ON THIS SHEET MUST BE MADE OR CIRCLED IN Red. WITH DATE AND NAME OF PERSON MAKING CHANGE.

RETURN TO LOS ANGELES COUNTY SURVEYOR

Do not extend notes this side of this line

	26+32.6 Approx	11.7	26+40.0 Guard Rail 4' High
P.P. Guy wire 12.8 25+96.2	54.5	12.9	26+32.6
		24.5	26+23.2 Fence Post
25+74.5	41.0		
		24.2	26+04.3 Fence Post
25+61.1 Pipes come to surface	42.9	22.	25+50.9
25+23.2 P.P.	18.4		
		21.6	23+87.3 Tel. P.
4x4 Post 1.3 23.45.8 4" Valves	42.0 41.6		
4.0 4.0 23+21.4 Valve House 4.9 High	37.1		
23+06.2 P.P.	18.5	24.3	22+61.7 End of Fence
23+01.5 End of Fence Fence From East 4" Valves	29.2	23.3	22+45.3 Begin. Fence
22+90.4 Ends Here 2.5	47.1		
22+88.5	46.2		
22+86.9	47.0	2.3	
		21.5	22+13.4 Tel. P. + End of Fence From East
2.1 2.1 22+04.0 Valve Box	36.2		
2.1 2.1 21+91.8 Valve Box	35.0		
20+90.5 P.P.	19.0		
		21.2	20+56.7 Tel. P.

LONG BEACH RD

N

F.B. 362 Pg. 45 JAW Chief Party Notes by JAW Date 9/11/28

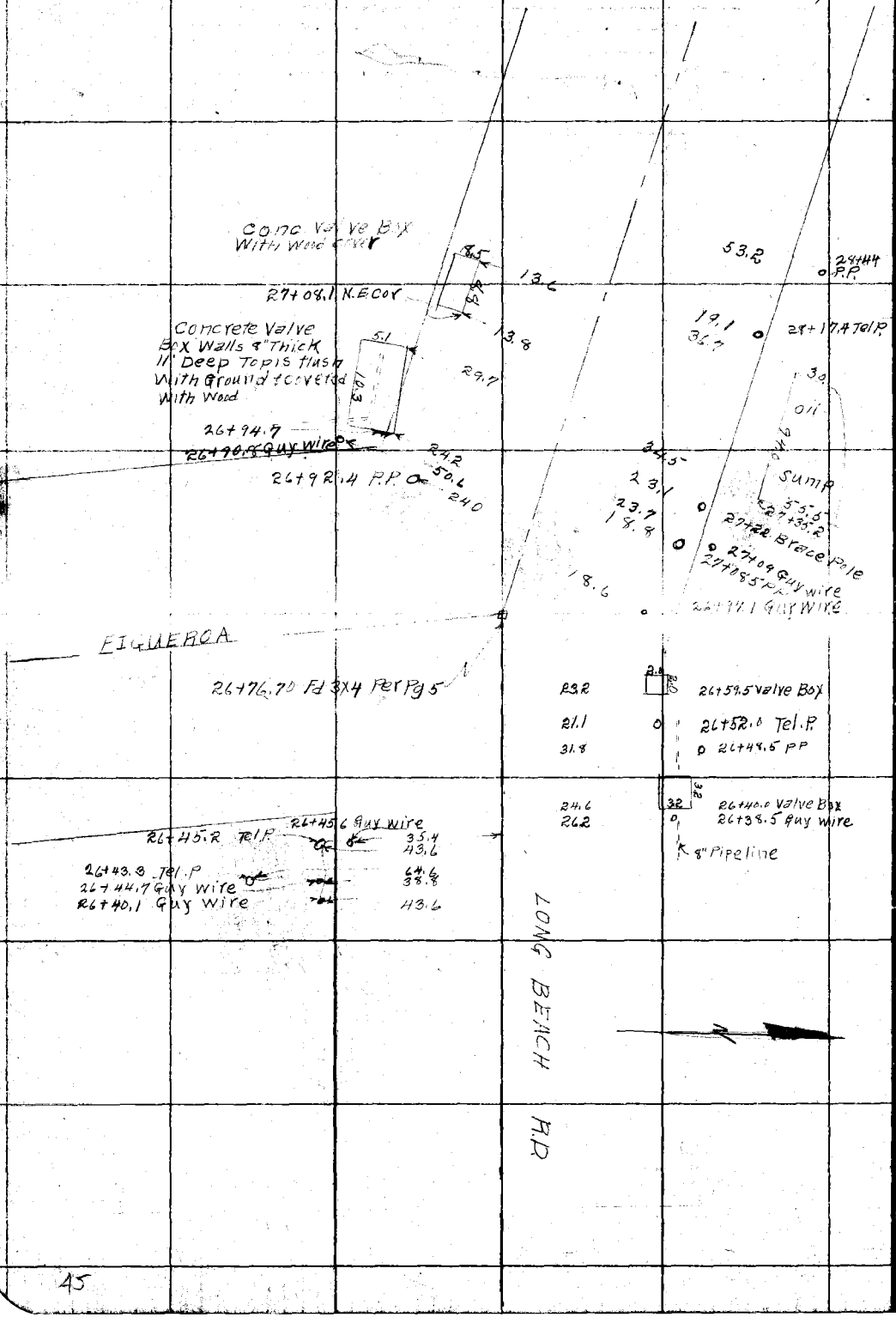

RETURN TO LOS ANGELES COUNTY SURVEYOR

Do not extend notes this side of this line

Notes: ANY ADDITIONS OR CHANGES ON THIS SHEET MUST BE MADE OR CIRCLED IN Red. WITH DATE AND NAME OF PERSON MAKING CHANGE.

Date 9/11/28 Notes by JAW Chief Party JAW F. B. 362 PG. 46

Plotted by Blackmore
Date Oct. 1928
Map No. C.S.B. 312
Plotting C'k'd by M. L. M. H.
Date 11/8/28

W. O. No. 4220 D. S. O. No. 046
Location Torrance
Surveyed by J.A. Willess
Date 9/11/28
Indexed

Notes: ANY ADDITIONS OR CHANGES ON THIS SHEET MUST BE MADE OR CIRCLED IN Red. WITH DATE AND NAME OF PERSON MAKING CHANGE.

Do not extend notes this side of this line

RETURN TO LOS ANGELES COUNTY SURVEYOR

	39+87 P.P.	o 24.6	20.5 o	39+45.9 Tel P
			20.6 o	38+21.5 Tel P
	38+09.2 P.P.	23.5	27.2	38+05 Wood Valve Box
			20.5 o	37+04. Tel P
	37+72.7 D Street sign	45.8		
	36+01.9 P.P.	o 24.5		
			20.5 o	35+76.4 Tel P
	Wood Valve Box	3.8 15		
	34+98.2	16.	20.5 o	34+45.5 Tel P.
	34+27.8 P.P.	o 24.0		
	33+11.99 RXR Per Pg 5		20.7 20.48 o	33+13.0 Tel P.
	32+53.9 P.P.	o 24.1		
			20.2 o	31+76.9 Tel P.
	30+77.6 P.P.	o 23.8	19.8 o	30+45.1 Tel P.
			55.3 o	30+39.8 Guy wire
			56.0	30+29 Fence Post
			19.2 o	29+37.5 Tel P.
			50.6	29+28.5 Rail Fence 17.0 One span
	29+00 P.P.	o 23.5	49.8	End 4" Pipe 29+26. Valve Box

LONG BEACH RD

46

F.B. 362 Pg. 47 JAW Chief Party Notes by JAW Date 9/11/28

		75.8		
oil	50+32.4 P.P.	23.6	19.9	50+24.0 Tel P
sump			19.8	50+16.5 Tel P
21.0	49+83.5	57.4		
6" Drain pipes standing 5' High				
49+74.3	49+76.4	51.7 53.2	19.8	48+94. Tel.P
	48+56.5	24.6	20.5	48+31. Tel.P
			19.8 23.8	47+58. Tel.P 47+57.5 2.2x2.2 wood Valve Box
	46+82.5 P.P.	24.5		
	46+65.89 2x2 Per Pg 8		19.8	46+23.4 Tel.P.
Vermont	45+05.6 P.P.	24.0	19.8	45+21.9 Tel.P.
			41.3	45+15.5 Tel.P.
			32.3	45+11.6 Guy wire
			19.6	45+05.2 Guy Wire
			15.7	44+74.7 End 12" steel culvert
	44+87.0 End 12" steel culvert	14.7	20.3	44+88.7 Tel.P.
			70.8	44+91.20 Tel.P.
			48.5	44+81.1 Guy wire
			9.6	44+60.1 Tel.Co. M.H.
	44+47.90 2x2 Per P7+8			44+61.9 sewer M.H. Offset 31.6
				No Name St.
			22.9 21.2	44+46.0 Wood Valve Box 4x4 Lid stop
	44+13.2 sewer Man hole		0.8	
	43+31.5 P.P.	24.5	20.2	43+52.5 Tel.P.
			33.2	42+42.5 2½" Pipe showing in ditch
			33.2 20.4	42+22.0 42+22.0 Tel.P.
	41+56.5 P.P.	24.7	20.5	40+07.5 Tel.P.

LONG BEACH RD

RETURN TO LOS ANGELES COUNTY SURVEYOR

Do not extend notes this side of this line

Notes: ANY ADDITIONS OR CHANGES ON THIS SHEET MUST BE MADE OR CIRCLED IN Red., WITH DATE AND NAME OF PERSON MAKING CHANGE.

Date 9/12/28 Notes by JAW Chief Party JAW F. B. 362 PG. 48

Plotted by Blackmer	W. O. No. 4220 D. S. O. No. 246
Date Oct. 1928	Location Torrance
Map No. C.S.B-312	Surveyed by JA Willess
Plotting C'k'd by H. U. M. H.	Date 9/1928
Date 11/8/28	Indexed

Note: ANY ADDITIONS OR CHANGES ON THIS SHEET MUST BE MADE OR CIRCLED IN Red. WITH DATE AND NAME OF PERSON MAKING CHANGE.

RETURN TO LOS ANGELES COUNTY SURVEYOR

Do not extend notes this side of this line

62+63		32.2			
1FX1FT		24.5			
Wood Flume		62+60.2 P.P.			
105.00					
		30.7			
60+86.0 P.P.		24.1 (3)			
Street sign 59+55.3		38.9			
Private Road					
59+11.4 P.P.	0	24.0			
Valve 58+87.3 6" Pipe End. 2.5		28.8			
57+39.0 P.P.	0	23.1			
Wood Valve Box 2.2 2.2					
57+33.2		35.5			
57+33.65 CS. Mon Per Pg 10					
178-00-30 (23)					
352-01-30					
Use (178-00-20)					
55+60.6 P.P.	0	23.9			
53+86.8 P.P.	0	23.7			
52+08.1 P.P.	0	23.8			

LONG BEACH R.P.

19.1	0	62+42.1 Tel.P.
19.0	0	61+89.4 Tel.P.
19.5	0	60+70.8 Tel.P.
19.6	0	3.2 60+50.3 Tel.P.
25.6		3.2 60+47.0 Wood Valve
59+38		
19.3	0	59+01.8 Tel.P.
19.5	0	58+90.5 Tel.P.
18.8	0	57+37.3 Brace Pole
19.2	0	5.6 57+34.3 Tel.P. + Guy wire
18.8	0	57+31.3 Tel.P.
19.2	0	56+04.3 Tel.P.
19.0	0	55+63.5 Tel.P.
18.8	0	54+57 Tel.P.
19.0	0	53+81.4 Tel.P.
19.2	0	53+00.5 Tel.P.
19.6	0	51+98.2 Tel.P.
19.6	0	51+38.0 Tel.P.

F.B. 362 Pg. 49 JAW Chief Party Notes by JAW Date 9/12/28

LONG BEACH RD

26.4 Wood valve Box + 4x4 Lid Stop
26.3 67+14.9
24.3 67+06.6 Tel P
24.6 67+03.5 Tel P
66+92.5 Guy wire
24.4 4x4 Per Pg #11
20.5 66+66.5 3' Gum tree

31.3 Wood valve Box 22X2.2
32.0 66+59.1
16.5 Wood valve Box
17.5 66+57.0 22X2.2
19.3 66+40.6 Guy Wire

Wood Valve Box 22X2.2
25.3 66+36.0
22.9 66+34.8 Wood Valve Box
19.4 66+27.8 Tel. P.

65+96.5 Street Sign 33.0
65+71.2 PP 23.3
19.8 65+78.9 Tel. P.

65+66.5 Mail Box 12.3
65+64.1 Mail Box 12.5

65+38 Private Road

64+99. 34.5
19.1 64+79.8 Tel. P.
64+36.0 P.P. 23.1
19.9 64+09.8 Tel. P.

1x1 Ft Wood Flume
19.4 63+29.3 Tel. P.

3.2 Wood Valve Box 62+87.00
25.5

2.4 Meter House
24.8
24.8 62+68.5 Pit with Wood Frame
26.5
25.5 3.2 Wood Valve Box
32.2 21.6 62+56.0
25.5 Sign Post 62+56.8
12" Pipe

RETURN TO
LOS ANGELES COUNTY SURVEYOR
Do not extend notes this side of this line

Notes: ANY ADDITIONS OR CHANGES ON THIS SHEET MUST BE MADE OR CIRCLED IN Red. WITH DATE AND NAME OF PERSON MAKING CHANGE.

38

Date 9/12/28 Notes by JAW Chief Party JAW F. B. 362 PG. 50

Plotted by Blackmer	W. O. No. 4220 D. S. O. No. 546
Date Oct 1928	Location Torrance
Map No. CS.B-312	Surveyed by J.A. Willess
Plotting C'k'd by H. U. M. H.	Date 9/28
Date 11/8/28	Indexed

47.7

LONG BEACH RD.

N

72+40.7 Guy Wire

72+35.2 PP — 32.1 47.7

72+33.3 street sign — 32.

40.1 — 72+32 street sign

24.9 — 72+00.4 Tel.P.

25.1 — 71+94.3 Tel P

25.3 — 71+78.2 Tel P

71+33.5 P.P. — 23.1

24.4 — 70+84.0 Tel.P.

24.3 — 70+17.9 Tel.P.

24.2 — 69+59.8 Tel.P.

69+50.7 P.P. — 22.9

45.3 — 68+85.1 street sign

24.5 — 68+47.9 Tel.P.

24.3 — 68+37.3 Tel.P.

67+69.1 P.P. — 23.4

67+25.8

50.9

one story corrugated iron house used for pumps.

56.9
60.7

4" Pipe Runs into ground 4½ Ft. From House

Note: ANY ADDITIONS OR CHANGES ON THIS SHEET MUST BE MADE OR CIRCLED IN Med. WITH DATE AND NAME OF PERSON MAKING CHANGE.

RETURN TO LOS ANGELES COUNTY SURVEYOR

Do not extend notes this side of this line

F.B. 362 PG. 51 Willess Chief Party Notes by Willess Date 9-19-28

74+64.2 G Wire 26.7
74+66.2 P. Pole 21.4
74+64.5 Tel. Pole 21.4
74+49.3' 21.4
74+31.4 21.3

22.5 G. Pole 74+65.1
22.0 Tel. Pole 74+33.2
22.3 G. Wire 74+15.2
34.3 P. Pole 74+10.2
13.6 Valve Box 2'x2' 74+02.6
16.3 Trolley P 73+79.4
41.4 74+04.1 Wire Pc.

74+05.3 G Wire 23.4
74+00 G. Wire 23.4
73+86.3 — G. Pole 23.2
73+71 — P. Pole 27.1
73+80.4 57.1
73+60.9 signal P 0 21.9
73+53.7 Trolley P 0 22.1

23.7

For Tie to P.E. Railway See Following Page.

73+27.1 RR Crossing sig 17
73+16.4 Fence cor 23.1
73+16 Power P 29.2
73+02.3 Guy Wire 23.4
73+02.7 Guy Wire 54.8
55.9

25.6
19.6 08 73+02.2 Guy Wire
73+00.0 Triple Pepper Tree
22.4 72+95.1 Cor Gum Tree.
72+88.8 ox
25.4 72+88.8 Tel. P ox
Gum Grove average 6.5 apart both ways
24.5 72+68.6 corner Gum Tree

72+83.76 Comc Mon. Per Pg. 10

LONG BEACH RD

RETURN TO LOS ANGELES COUNTY SURVEYOR

Do not extend notes this side of this line

Note: ANY ADDITIONS OR CHANGES ON THIS SHEET MUST BE MADE OR CIRCLED IN Red. WITH DATE AND NAME OF PERSON MAKING CHANGE.

Date 7/28 Notes by JAW Chief Party JAW F. B. 366 Pg. 52

Plotted by Blackmer	W. O. No. 4220 D. S. O. No. 046
Date Oct. 1928	Location Long Beach Rd
Map No. CS. B. 312	Surveyed by J.A. Willess
Plotting C'k'd by H. U. M. H.	Date 7/28
Date 11/8/28	Indexed

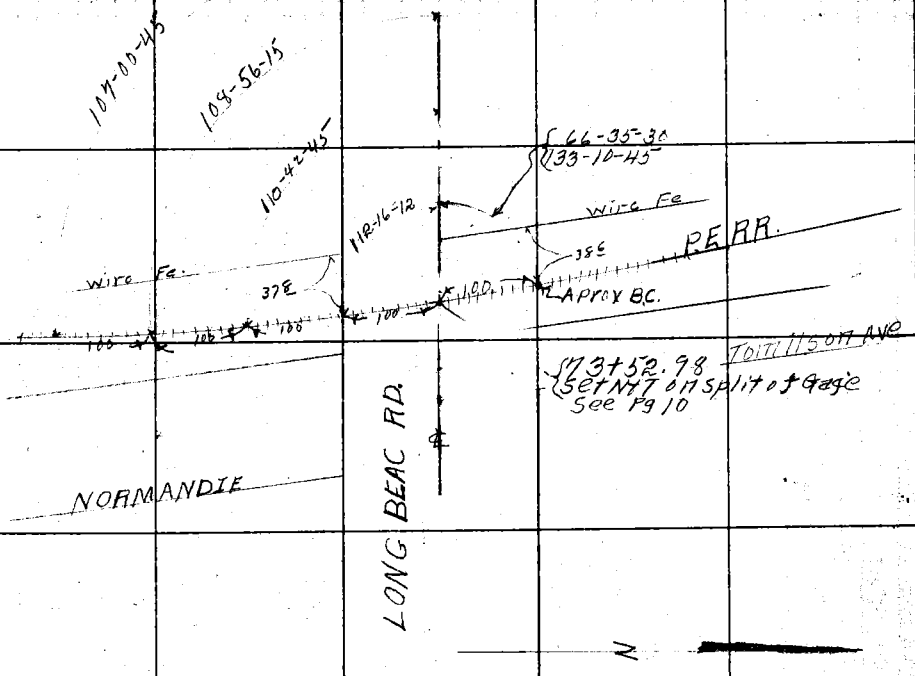

Note: ANY ADDITIONS OR CHANGES ON THIS SHEET MUST BE MADE OR CIRCLED IN Red. WITH DATE AND NAME OF PERSON MAKING CHANGE.

RETURN TO
LOS ANGELES COUNTY SURVEYOR

Do not extend notes this side of this line

F.B. 362 Pg. 53 Miller Chief Party Notes by Miller Date 9-13-28

℄

80+65.0 P. Pole 20.6 58.9 Oil Pressure Gauge 80+76.4

80+51.5 Ph. Pole 20.6 2 Pipe 4" x 6"

80+56.4 65.1 1 Str. Gal. Iron Pump House Cnc Floor & Foundation.

80+49.45 Fd N+T 15.0

71.0 11.0

17.0 Ph. Pole 80+07.2

79+23.3 Ph. Pole 20.9

79+20.5 P. Pole 20.4

RD

79+08.0 G. Wire 48.4 18.0 Ph. Pole 78+54.6

78+12.7 [illegible] 78+16.0

77+89.5 Ph. Pole 20.9

77+65.8 P. Pole 20.7 Normandie

77+57.01

BEACH

29.3

3' Iron Post Fe

61.3 76+85.2

1st Fr. Dwl. 6.0 3' Con. walk 20.2 Ph. Pole 76+86.5

Porch 28.0 53.0 76+66.2

LONG

29.1 76+64.3

3' Iron Post Fe

76+60.5 Ph. Pole 20.6

76+62.0 Mail Box 17.1

76+60.8 Mail Box 17.1

76+16.0 P. Pole 20.8

30.1 Sign Post. 75+86.4

75+57.5 Ph. Pole 21.1

20.7 Ph. Pole 75+53.8

℄

RETURN TO

LOS ANGELES COUNTY SURVEYOR

Do not extend notes this side of this line

Notes: ANY ADDITIONS OR CHANGES ON THIS SHEET MUST BE MADE OR CIRCLED IN Red. WITH DATE AND NAME OF PERSON MAKING CHANGE.

Date 9-13-28 Notes by Miller Chief Party Miller F. B. 362 PG. 54

Plotted by Blackmer	W. O. No. 4220 O. S. O. No. 046
Date Oct. 1928	Location LONG BEACH RD
Map No. CS. B-312	Surveyed by Miller
Plotting C'k'd by M. U. M. H.	Date Sept 1928
Date 11/8/28	Indexed

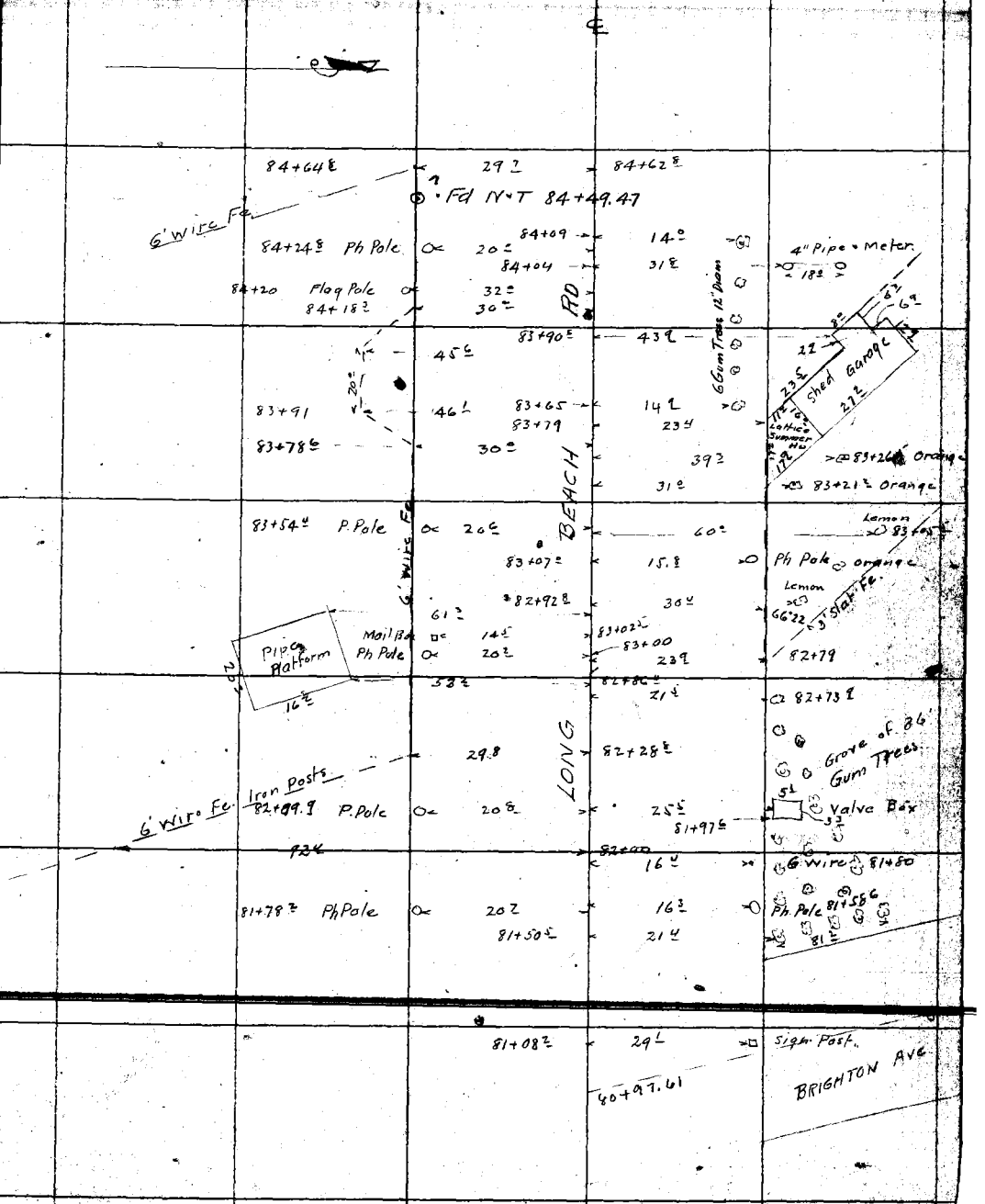

Note: ANY ADDITIONS OR CHANGES ON THIS SHEET MUST BE MADE OR CIRCLED IN Red. WITH DATE AND NAME OF PERSON MAKING CHANGE.

RETURN TO LOS ANGELES COUNTY SURVEYOR

Do not extend notes this side of this line

F.B. 362 PG. 55 Miller Chief Party Notes by Miller Date

RETURN TO
LOS ANGELES COUNTY SURVEYOR
Do not extend notes this side of this line

Note: ANY ADDITIONS OR CHANGES ON THIS SHEET MUST BE MADE OR CIRCLED IN Red. WITH DATE AND NAME OF PERSON MAKING CHANGE.

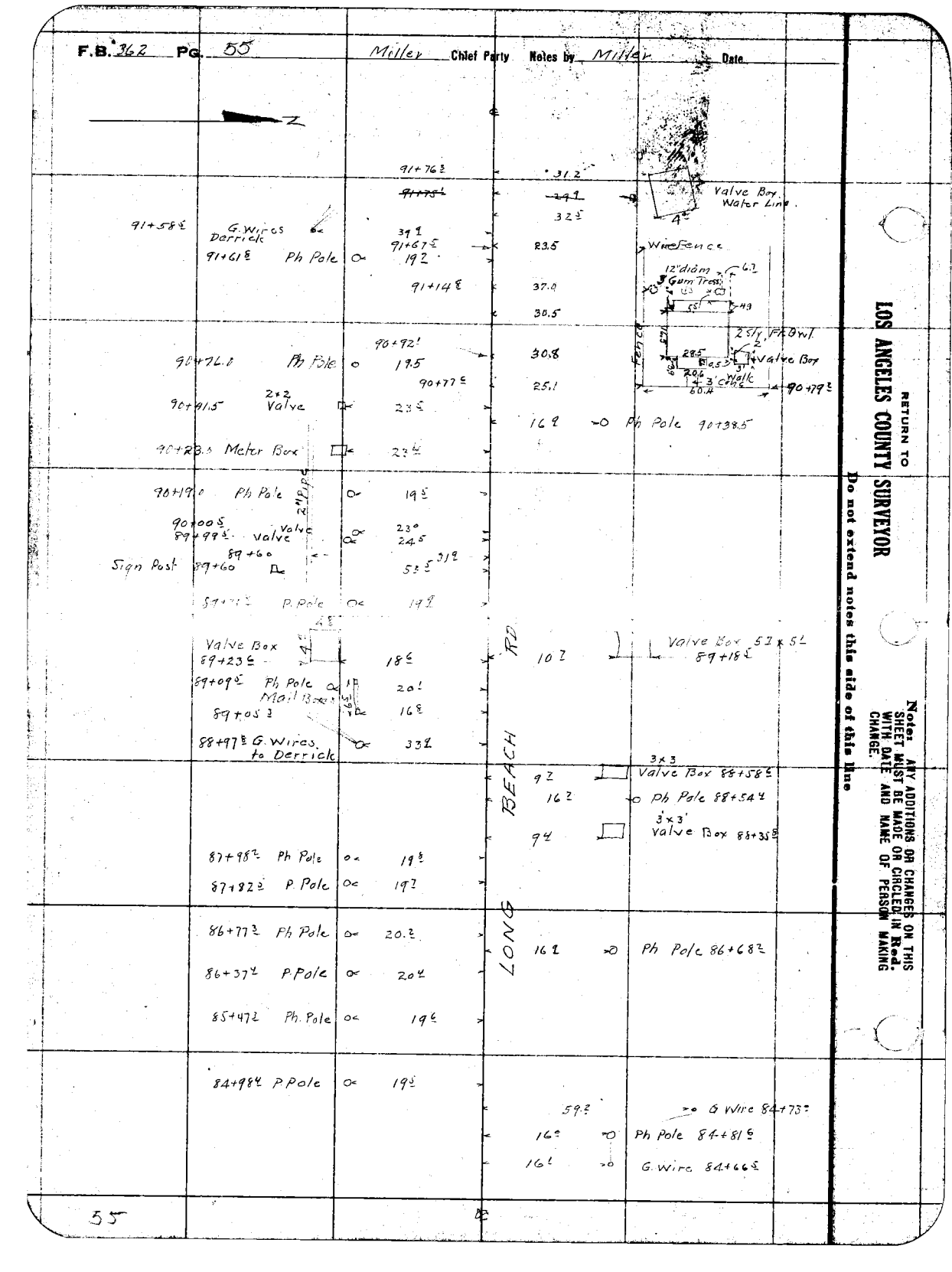

Date 9/13/28 Notes by _____ Chief Party _____ F. B. 362 PG. 56

Plotted by Blackmore	W. O. No. 4220 D. S. O. No. 046
Date October 1928	Location Long Beach Rd
Map No. CS. B. 312	Surveyed by Miller
Plotting C'k'd by H. U. M. H.	Date Sept 1928
Date 11/8/28	Indexed

Note: ANY ADDITIONS OR CHANGES ON THIS SHEET MUST BE MADE OR CIRCLED IN Red. WITH DATE AND NAME OF PERSON MAKING CHANGE.

Do not extend notes this side of this line

RETURN TO LOS ANGELES COUNTY SURVEYOR

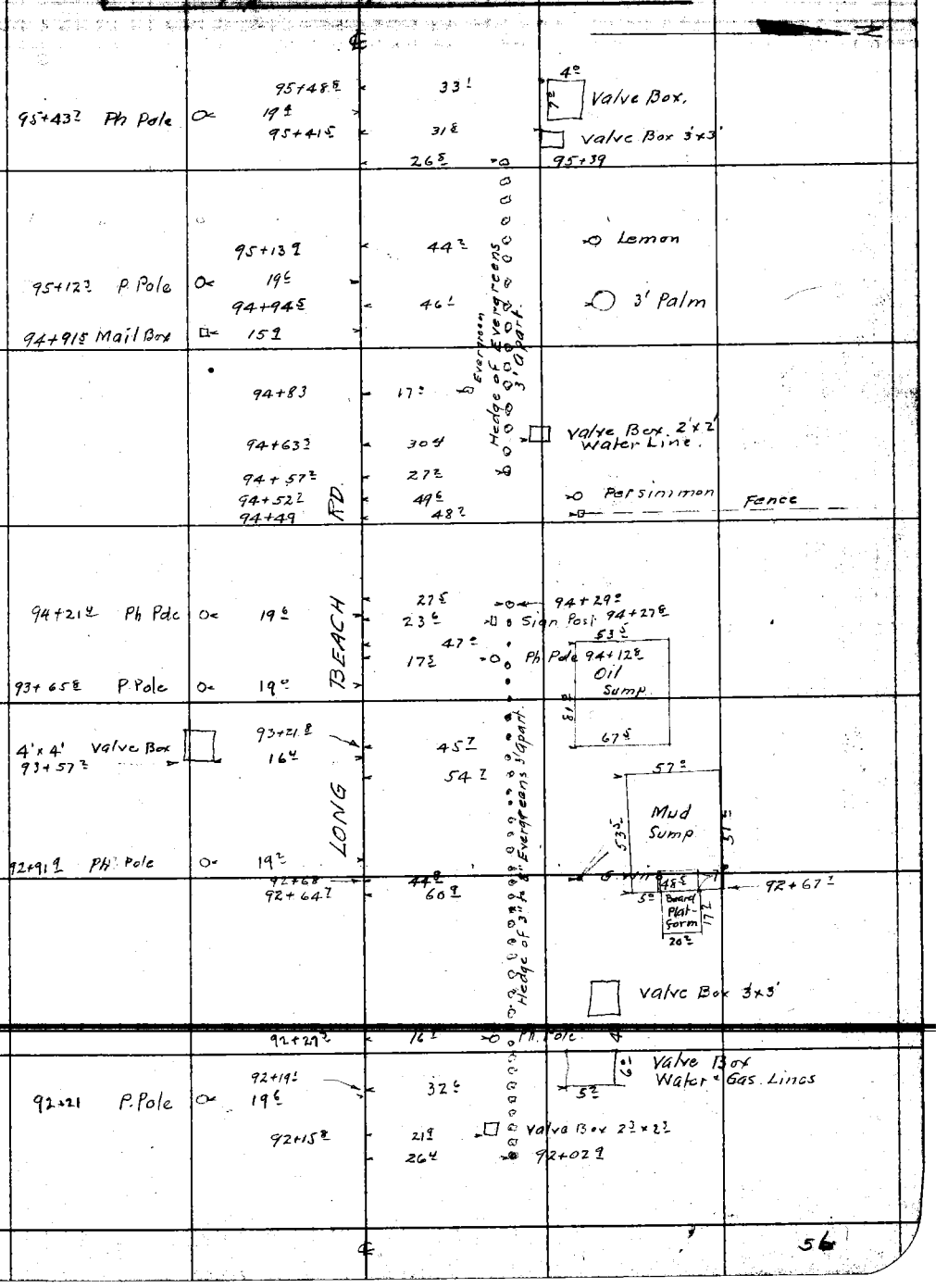

F.B. 362 Pg. 57 Miller Chief Party Notes by Miller Date 9-13-28

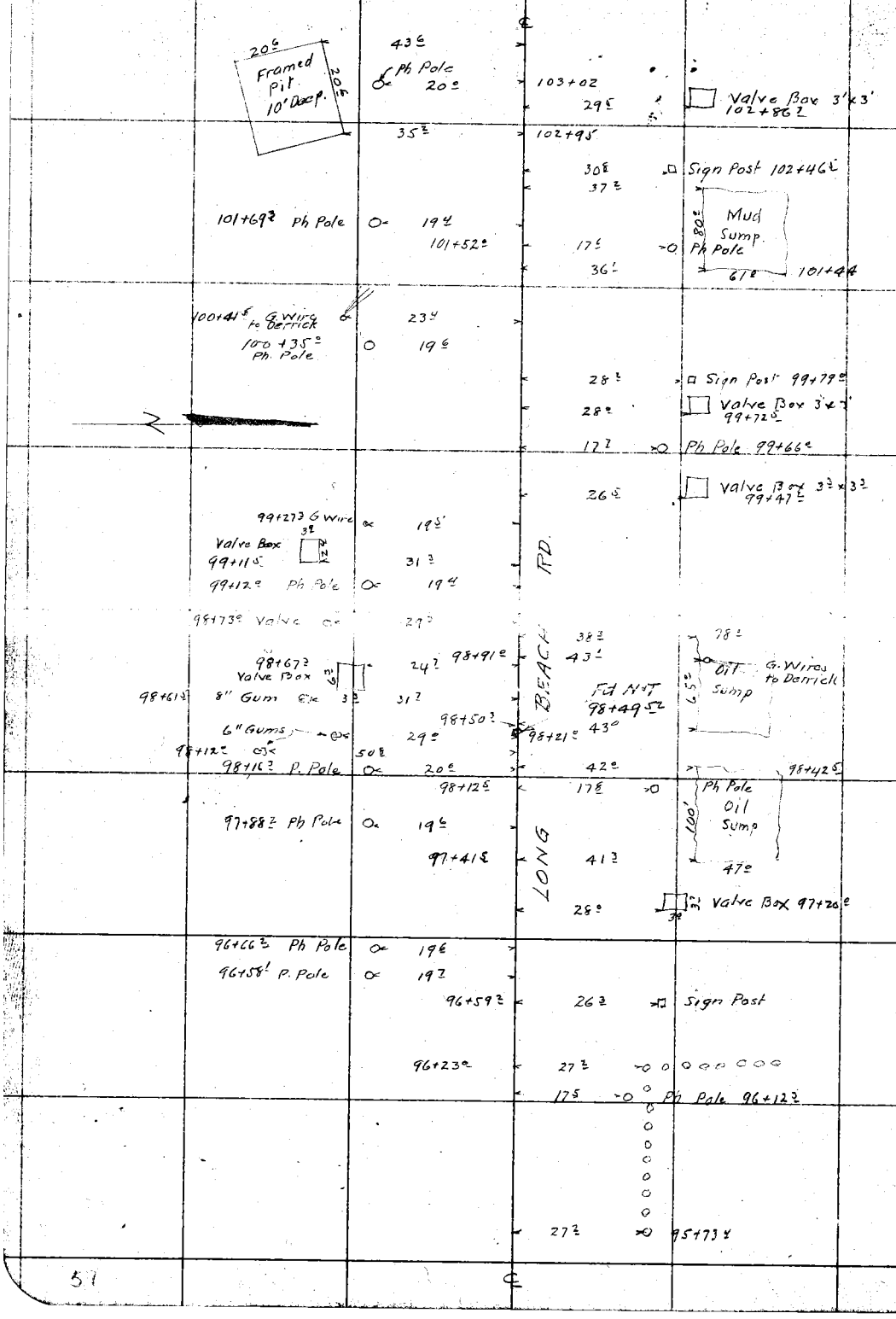

RETURN TO
LOS ANGELES COUNTY SURVEYOR

Do not extend notes this side of this line

Note: ANY ADDITIONS OR CHANGES ON THIS SHEET MUST BE MADE OR CIRCLED IN Red. WITH DATE AND NAME OF PERSON MAKING CHANGE.

Date 9/14/28 Notes by JAW Chief Party JAW F. B. 362 PG. 58

Plotted by Blackmore
Date October
Map No. CS B-512
Plotting Chkd by M. L. M. M.
Date 11/8/28

W. O. No. 4220 C. S. O. No. 214
Location LONG BEACH RD
Surveyed by
Date Sept. 1928
Indexed

Notes ANY ADDITIONS OR CHANGES ON THIS SHEET MUST BE MADE OR CIRCLED IN Red. WITH DATE AND NAME OF PERSON MAKING CHANGE.

Do not extend notes this side of this line

RETURN TO LOS ANGELES COUNTY SURVEYOR

105+46.7 Tel. P.
105+25.3 Wood Valve Box
105+67.8 End row Gum Trees 6 Trees in row
105+31.9 Bord Fence
Woven Wire Fence 4' High
105+19.8 Tel. P.
105+12.0 Begin Row Gum Trees
4' Cement Walk
105+01.4
Bord Fence
104+99.6 Tel+Ph. P
104+75.5 Cor. Bord Fence
104+55.0 4" Gum Tree
104+54.9 Tel. P.
104+30.3 2" Gum Tree
104+23.8 Wood V.B
104+23.7 Tel. P.
104+18.1 Wood V.B
104+06.8
104+15.4
104+10.1 Wood Valve Box
LONG BEACH RD.
29.1 Sign Post 103+87.7
103+81.5 Wood Valve Box
103+37.5 " " " "
103+25.8 Tel+Ph Pole
103+21.9 Wood Valve Box
Wood Valve Box
Wood V.B 103+67.1
6" Pipes in surface
103+63.5 Wood Valve Box
103+50.7 Ph. P.
103+41.3 G Wire
103+34.3 Brace Pole
103+58.9 Mail Box
103+48.9 Mail Box
103+49.1 Meter House
103+49.9 Wood Valve Box
103+36.9 Tel P
103+27.4 Guy Wire
103+23.9
103+22.8 Wood Valve Box

58

F.B. 362 Pg. 59 JAW Chief Party Notes by JAW Date 9/14/28

		26.3	109+66.1 End of row Gum trees
109+12.5 Tel P.	18.6	54.9	109+11.9 Gum Tree
2" Water valve 108+79.2	30.1	17.8	Tel P 108+89.9
4.4 7.4			108+~~52.00~~ 51.00 Fd 3/4 I.P. 1' Below Surface Per Pg 15
108+60.1 Wood Valve Box	30.8	40.5	108+52.0 Power P.
107+99.4 P.P.	37.2		
107+94.8 Tel P.	19.3	52.2	107+99.0 Gum Tree
107+80 Fence Cor.	25.2		
107+77.9 Fire Hydrant	38.9		
4-8" Guard Pipes; Gate 20.2			
		25.7	107+50.1 Beginning Row Gum Trees Approx. 8' apart
106+70.4 Tel P	19.4	23.3	107+09.5 Street sign
106+68.7 Fire Hydrant	26.7	25.7	107+06.6 Gum Tree
		17.9	107+05.3 Tel P.
		25.0	106+78.8 Gum Tree
4.3 4.3 4.3			
106+59.9 Wood Valve Box	29.6	25.3	106+49.5 Gum Tree
106+50.7 P.P. 3.0 Guy Wire	34.3	25.4	106+45.3 Gum Tree
		25.2	106+15.2 Gum Tree
		27.3	Guy Wire 106+10.8
		40.5	106+09.8 PP
20.2 Gate		25.0	106+06.8 Gum Tree
		24.9	106+01.3 2' Gum Tree
		40.2	105+90.8 Guy Wire
2 Guard 8" Pipe at Gate 19.6			
Fire Hose Box 105+65	40.8		
105+63.6 Cor Woven Wire Fence	25.0		

LONG BEACH RD

RETURN TO LOS ANGELES COUNTY SURVEYOR

Do not extend notes this side of this line

Note: ANY ADDITIONS OR CHANGES ON THIS SHEET MUST BE MADE OR CIRCLED IN Red. WITH DATE AND NAME OF PERSON MAKING CHANGE.

Date _____ Notes by _____ Chief Party _____ F. B. 362 PG. 60

Drawn by W. H. Curtis
Date 5/7/29.
Map No. 45 B & 38B.
Checked by [illegible]
Date " 5/7/29

W. O. No. _____ U. S. O. No. _____
Location _____
Surveyed by _____
Date _____
Indexed

Survey of

LAS VIRGENES ROAD.

From Junction with Brent Road To Coal Canyon Road.

R/W. = 40'
Construction-20'
Maximum Grade - 8.3 %
Minimum Radius = 200'

F. R. Brackett
Deputy County Surveyor.
R. L. Willey.
R. C. Bowers. } Transit.
Willis Lind. }
R. C. Bowers } Head Chain.
J. G. Garman }
G. H. Boyd Rear Chain.
R. W. Garman } Extra.
R. L. Cook }

Feb 5 - To Feb 27-1929.

Transit set off with
Mag. Decl. For N. 16° E.
Tape Standard at T. - 84°

For Sketch Index Sheet See Page 71
For Sketch Index Sheet of SPUR Road See Page 85

RETURN TO LOS ANGELES COUNTY SURVEYOR

F.B. 362 Pg. 61 Brackett Chief Party Notes by Brackett Date 2-5-29.

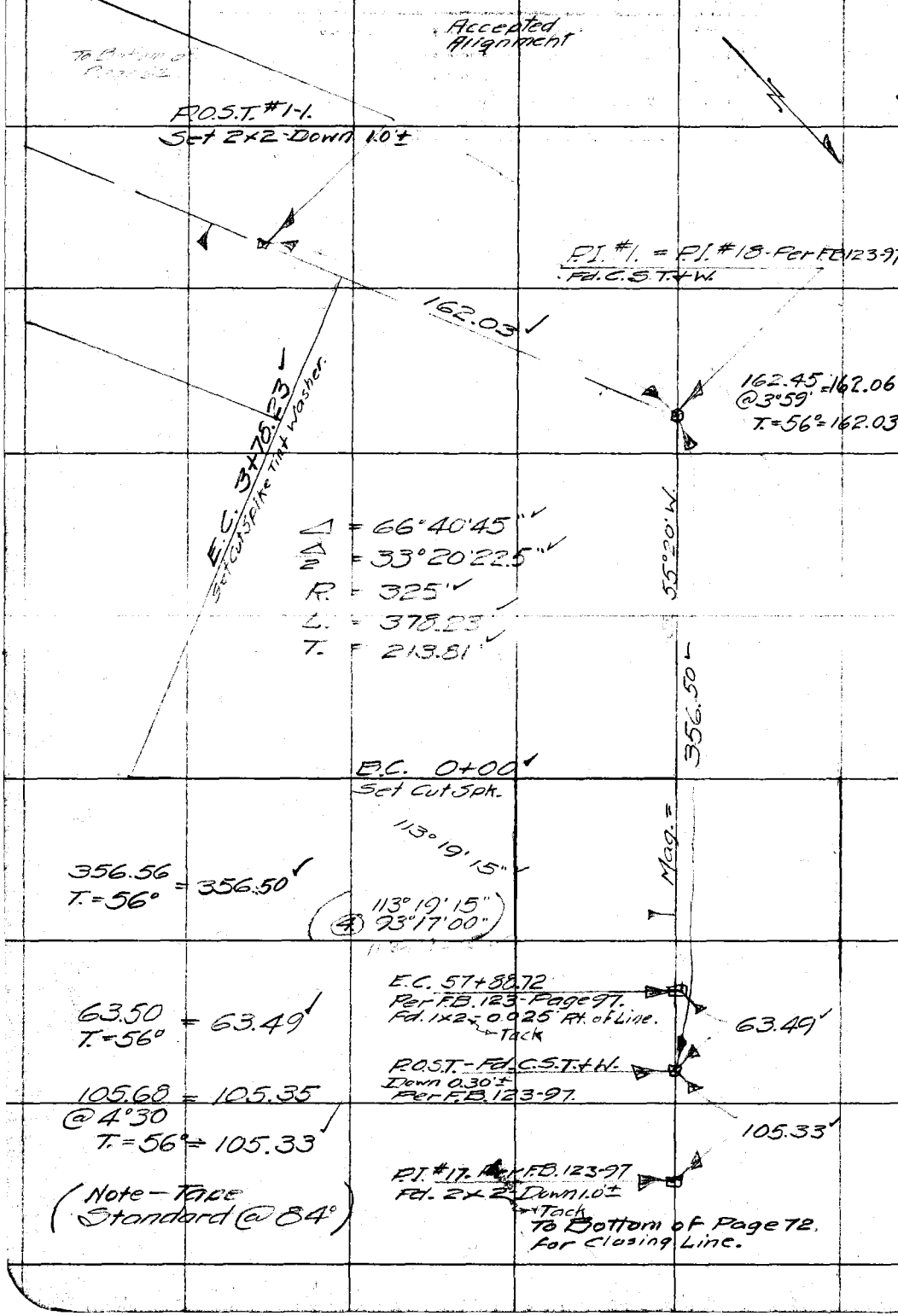

RETURN TO
LOS ANGELES COUNTY SURVEYOR

Do not extend notes this side of this line

Note: ANY ADDITIONS OR CHANGES ON THIS SHEET MUST BE MADE OR CIRCLED IN Red. WITH DATE AND NAME OF PERSON MAKING CHANGE.

Date 2-5-29 Notes by Brackett Chief Party Brackett. F. B 362 PG. 62

Plotted by M. W. Curtis	W. O. No. 592 D. S. Q. No.
Date 5/7/29	Location Las Virgenes Road.
Map No. CSB 368.	Surveyed by A. Brackett.
Plotting C'k'd by [illegible]	Date [illegible]
Date " [illegible] 5/7/29	Indexed

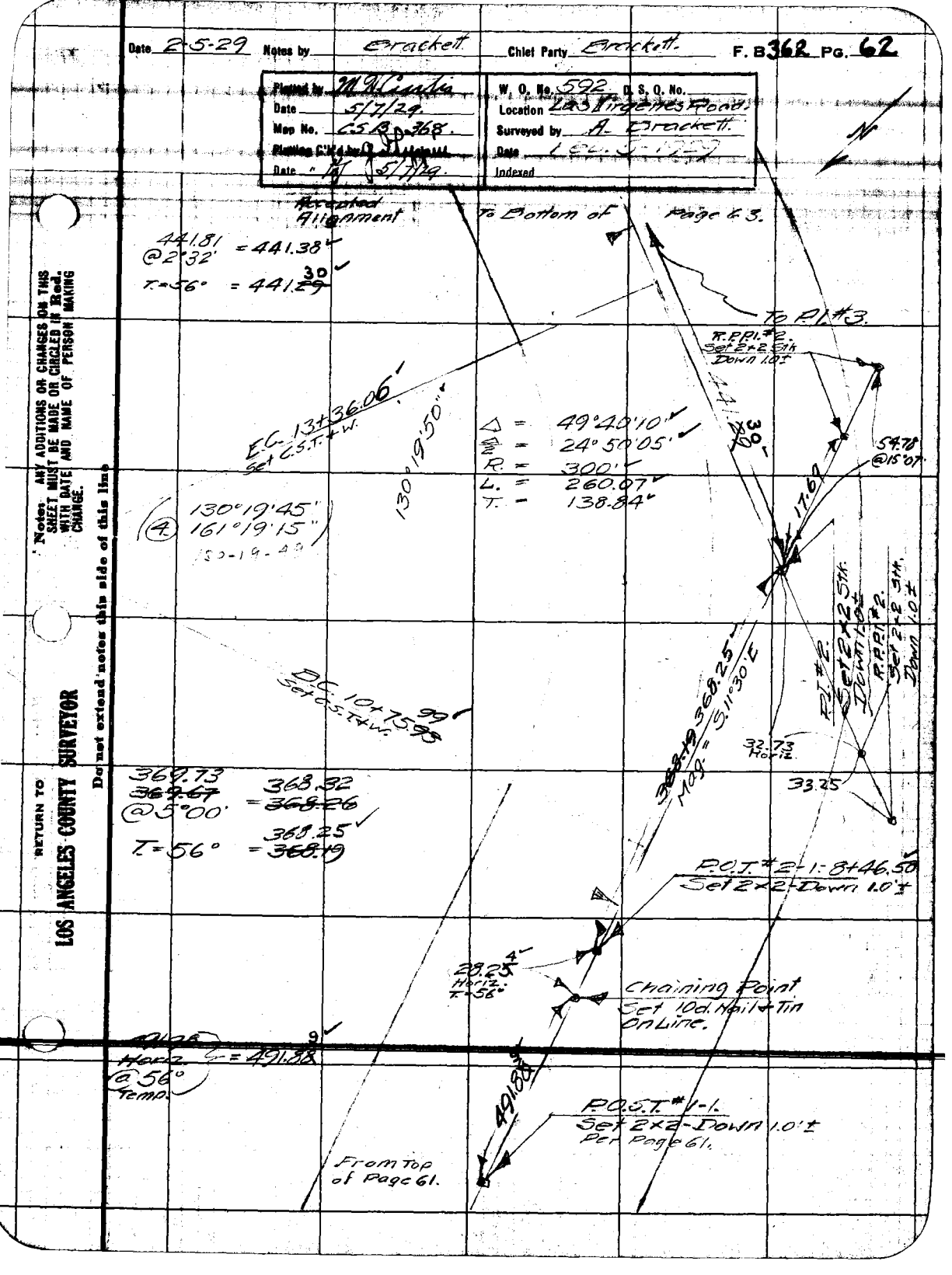

Note: ANY ADDITIONS OR CHANGES ON THIS SHEET MUST BE MADE OR CIRCLED IN Red. WITH DATE AND NAME OF PERSON MAKING CHANGE.

RETURN TO LOS ANGELES COUNTY SURVEYOR

Do not extend notes this side of this line

F.B. 362 PG. 63 Brackett Chief Party Notes by Brackett Date 2-5-29.

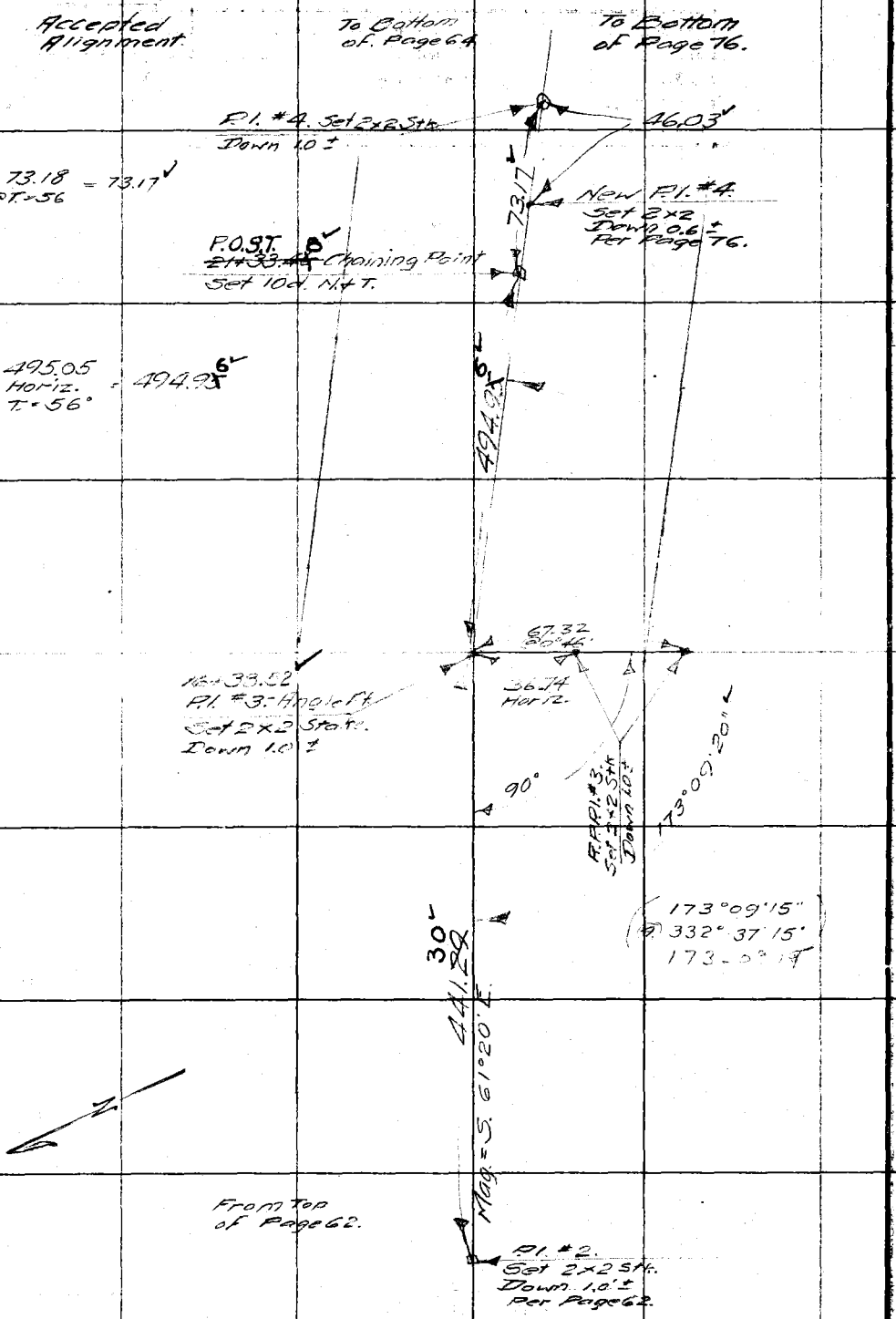

RETURN TO
LOS ANGELES COUNTY SURVEYOR
Do not extend notes this side of this line

Note: ANY ADDITIONS OR CHANGES ON THIS SHEET MUST BE MADE OR CIRCLED IN Red. WITH DATE AND NAME OF PERSON MAKING CHANGE.

Date 2-5-29. Notes by Brackett Chief Party Brackett. F. B. 362 PG. 64

Plotted by M. H. Curtis	W. O. No. 592. D. S. O. No.
Date 5/7/29.	Location Las Virgenes.
Map No. B-368.	Surveyed by A. Brackett.
Plotting C'k'd by [illegible]	Date Feb. 5 1929.
Date [illegible] 5/7/29.	Indexed

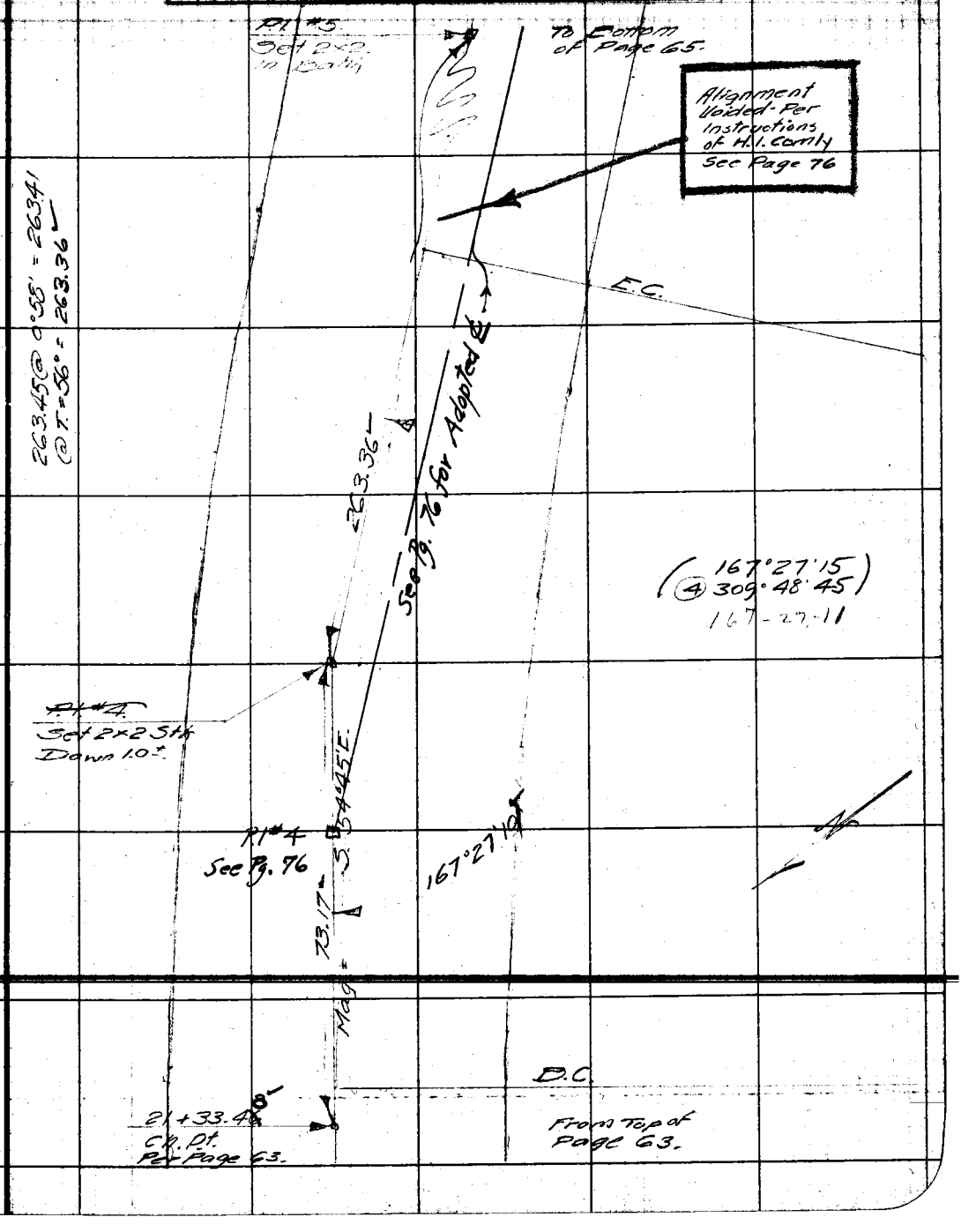

Note: ANY ADDITIONS OR CHANGES ON THIS SHEET MUST BE MADE OR CIRCLED IN Red. WITH DATE AND NAME OF PERSON MAKING CHANGE.

RETURN TO LOS ANGELES COUNTY SURVEYOR

Do not extend notes this side of this line

F.B. 362 PG. 65. Brackett Chief Party Notes by Brackett. Date 2-5-29.

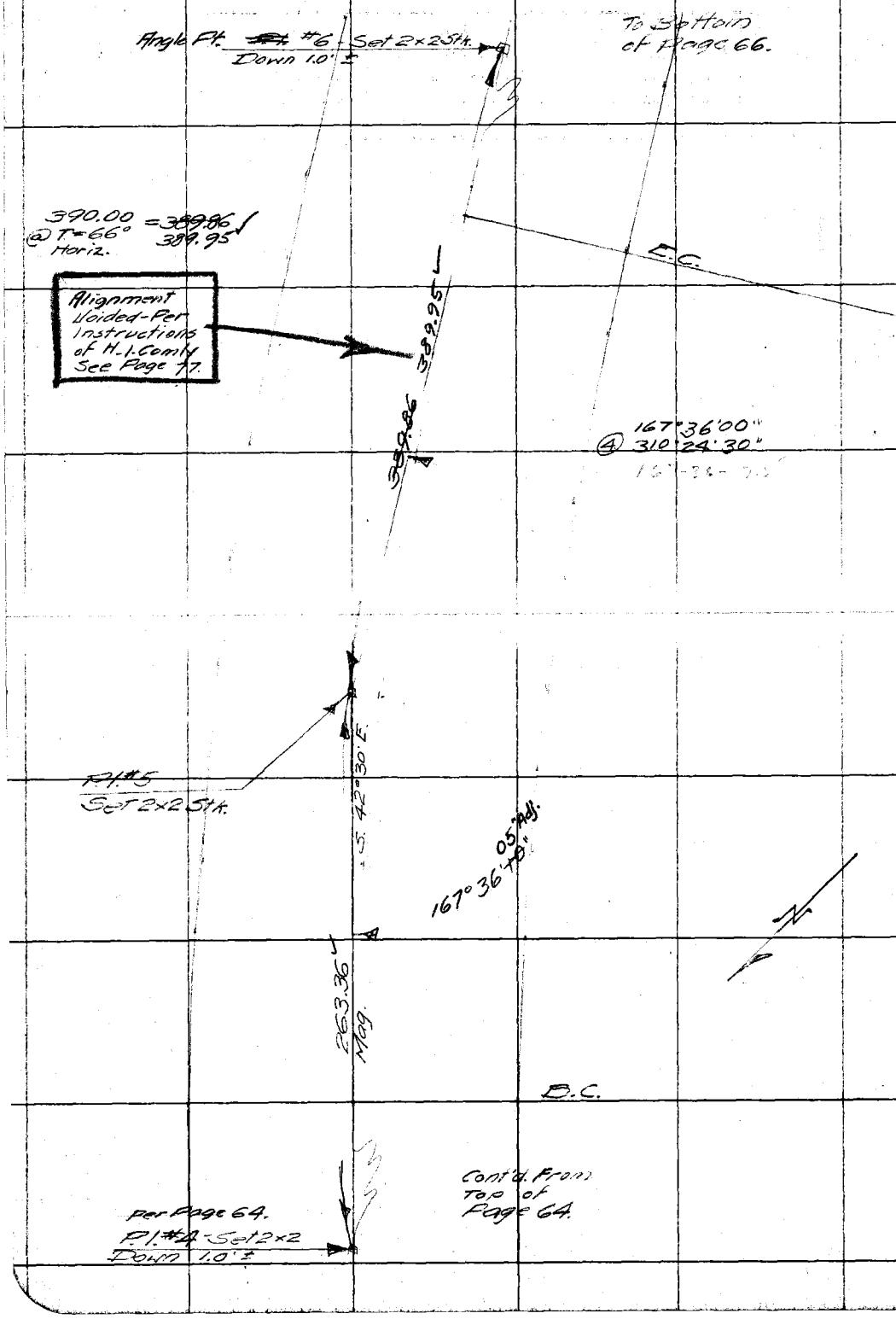

RETURN TO
LOS ANGELES COUNTY SURVEYOR

Do not extend notes this side of this line

Note: ANY ADDITIONS OR CHANGES ON THIS SHEET MUST BE MADE OR CIRCLED IN Red. WITH DATE AND NAME OF PERSON MAKING CHANGE.

Date 2-11-29 Notes by Brackett Chief Party Brackett F. B. 362 PG. 66

Plotted by M. H. Curtis	W. O. No. 592 U. S. O. No.
Date Chk 5/7/29.	Location Las Virgenes Rd.
Map No. CS.B. 368	Surveyed by A. Brackett
Plotting C'k'd by [illegible]	Date Feb. 11-1929
Date [illegible] 5/7/29	Indexed

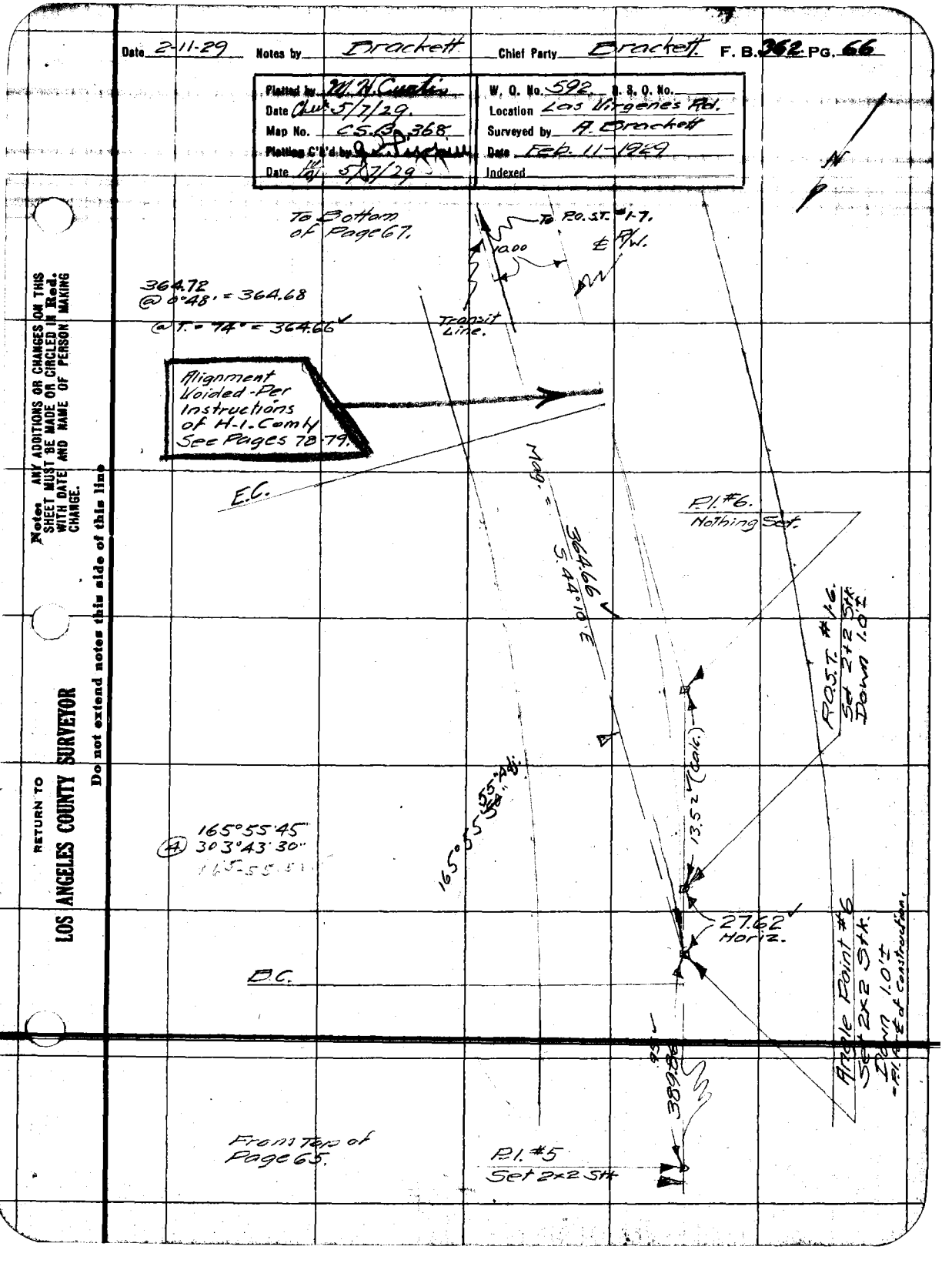

Note: ANY ADDITIONS OR CHANGES ON THIS SHEET MUST BE MADE OR CIRCLED IN Red. WITH DATE AND NAME OF PERSON MAKING CHANGE.

RETURN TO LOS ANGELES COUNTY SURVEYOR

Do not extend notes this side of this line

F.B. 362 Pg. 67. Brackett. Chief Party Notes by Brackett. Date 2-11-29.

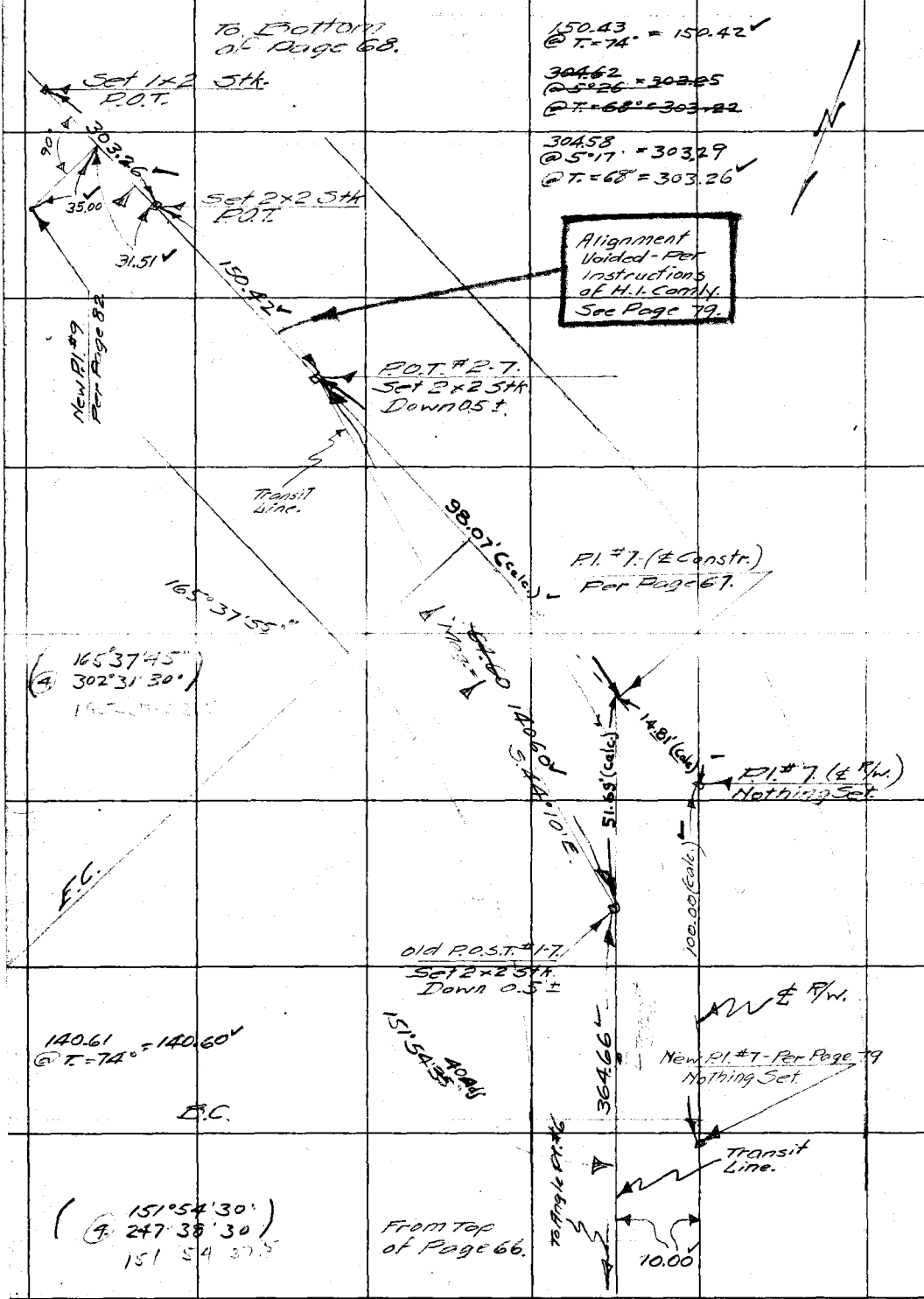

RETURN TO
LOS ANGELES COUNTY SURVEYOR
Do not extend notes this side of this line

Note: ANY ADDITIONS OR CHANGES ON THIS SHEET MUST BE MADE OR CIRCLED IN Red. WITH DATE AND NAME OF PERSON MAKING CHANGE.

Date Feb-1929 Notes by Brackett Chief Party Brackett F. B. 362 PG. 68

Plotted by M. H. Curtis	W. O. No. 592 O. S. O. No.
Date March 1929	Location Los Virgenes Rd.
Map No. B-368	Surveyed by A. Brackett
Plotting C'k'd by [illegible]	Date Feb. 1929
Date [illegible] 5/7/29	Indexed

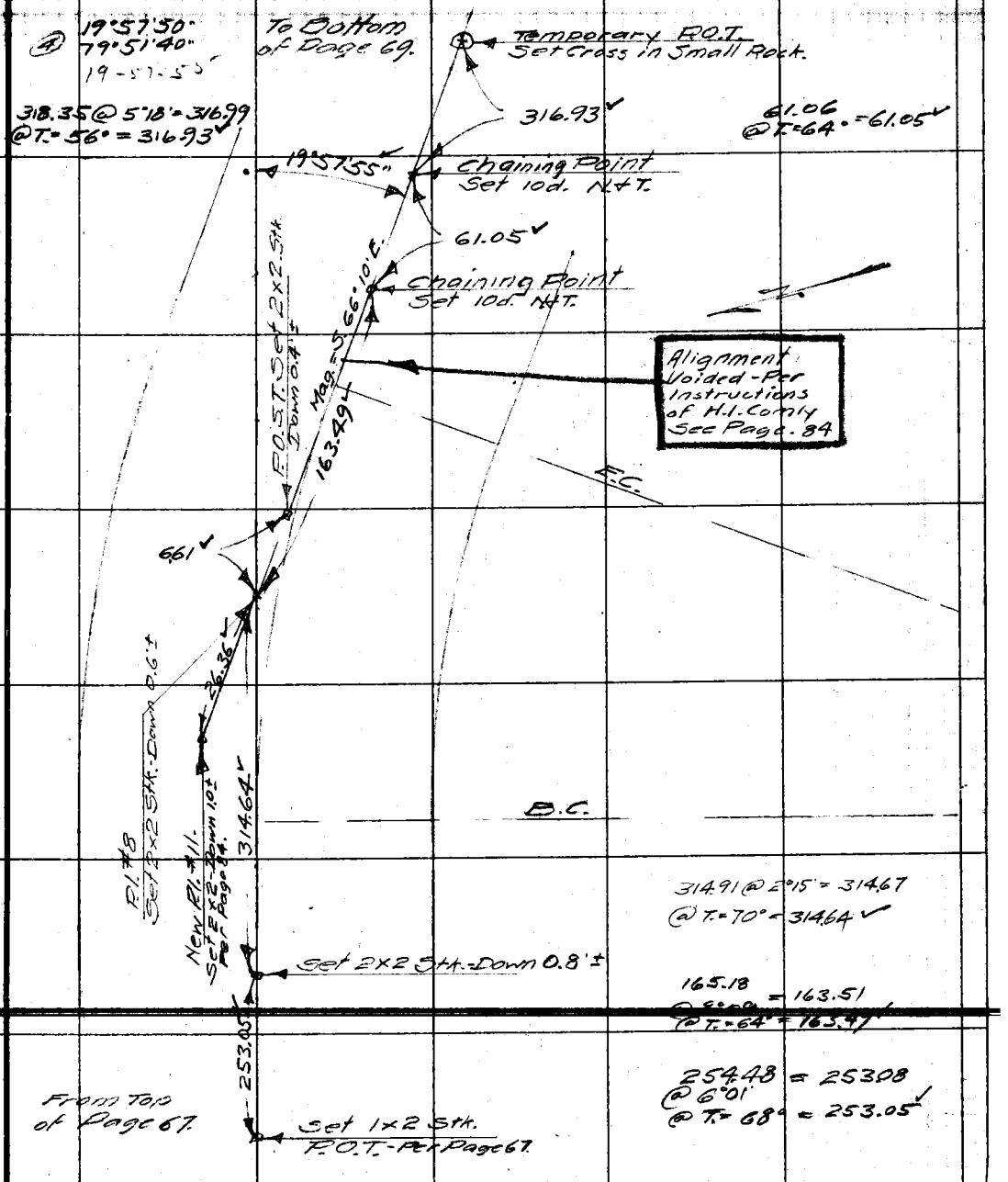

Note: ANY ADDITIONS OR CHANGES ON THIS SHEET MUST BE MADE OR CIRCLED IN Red. WITH DATE AND NAME OF PERSON MAKING CHANGE.

RETURN TO LOS ANGELES COUNTY SURVEYOR

Do not extend notes this side of this line

F.B. 362 Pg. 69. Brackett Chief Party Notes by Brackett Date Feb. 1929

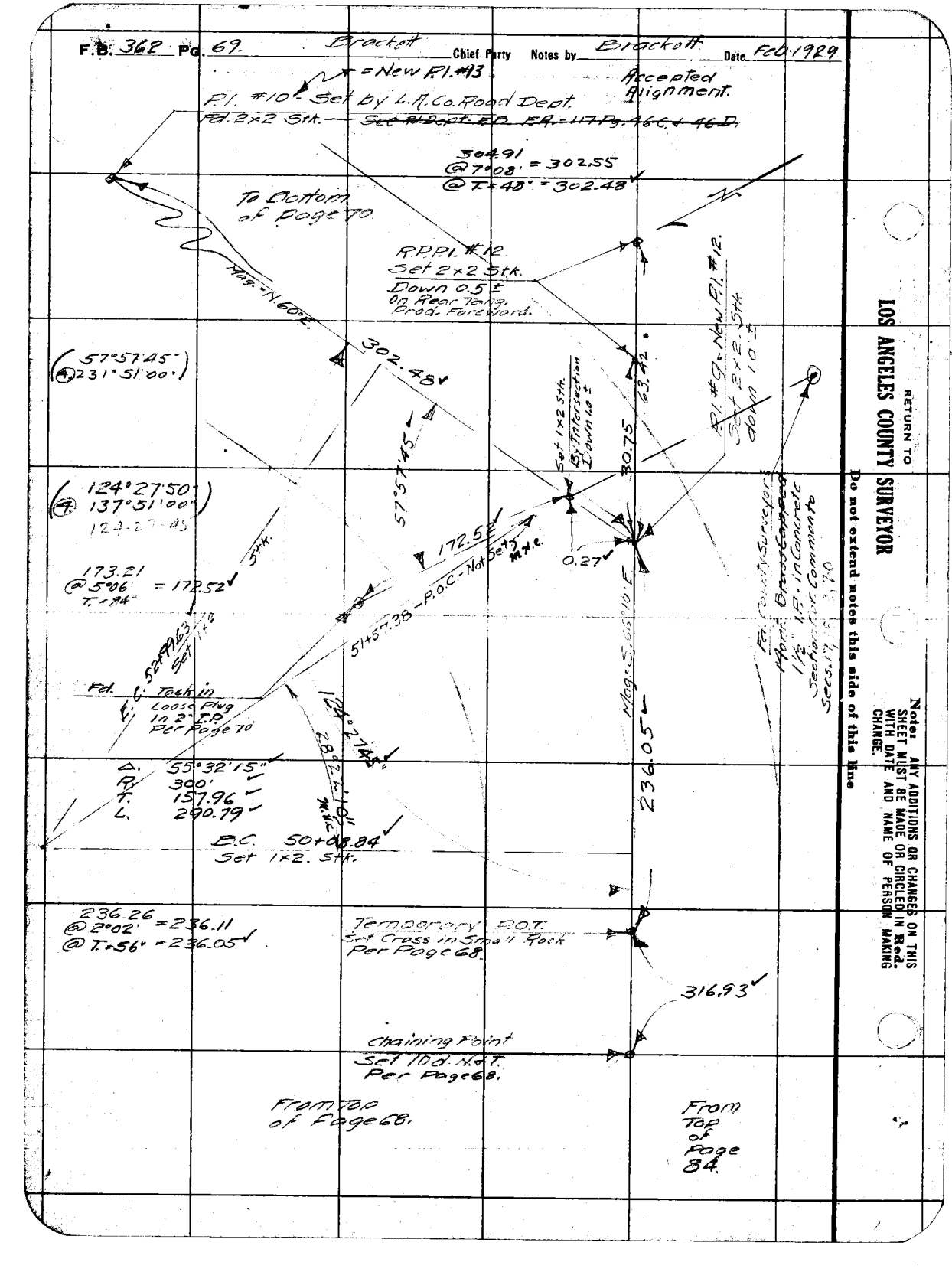

RETURN TO
LOS ANGELES COUNTY SURVEYOR
Do not extend notes this side of this line

Note: ANY ADDITIONS OR CHANGES ON THIS SHEET MUST BE MADE OR CIRCLED IN Red. WITH DATE AND NAME OF PERSON MAKING CHANGE.

Date Feb-1929 Notes by Bracht Chief Party Bracht F. B. 362 PG. 70

Plotted by M. McCants
Date March 29
Map No. C.S.B. - 368
Checked by
Date 4/7/29

W. O. No. 592 R. S. O. No.
Location Las Virgenes Road
Surveyed by A. Bracht
Date Feb. 1929.
Indexed Sta. 0+00 - Z" I.P. P.T. - T.L.K. 0.03 South of Line per F.B. 322-119

To Top of Flange Pin For Closing Line.

Fd. 1x1 Stk. "12+00" Curve Point Not on this Line.

Fd. Flush 2x2 + Tack On Line - Rd. Dept. Pt.

Fd. 1x2 Stk. + Tack 10+77.57 Per F.B. 322-119.

5.77

127.61 Horiz. T=84°

Fd. 1x2 Stk. + Tack Mkd. "E.C."

N 75° E

Accepted Alignment

(Δ 16°38'45" ⓐ 66°35'20")

130.36 Mag. ↑

16°38'45"

132.01 @ 90° = 130.38 @ T=62° = 130.36

Set 1x2 Stk. By Intersection.

E.C. 54+71.14 ~~56+32.96~~

Δ 15°33'55" R 200 T. 27.34 L. 54.33

Fd. 2x2 Stk. + Tack 0.03' Left of Line. Bad Condition.

39.80

Pt. #10 - Fd. 2x2 Stk. + Nail & Tack = New Pt. #13. (Road Dept. Point (?) Not shown in Rd. Dept. Notes)

16.81 @ T=62° = 16.63

39.81 @ T=62° = 39.80 Horiz.

39.67 @ T=62° = 39.66 Horiz.

Tract Line per F.B. 322-119 S. 11° 16' E. 294.35 49.27 Horiz. T=84°

294.39 @ T=62° = 294.35

O.C. 54+78.63 1x2 Stk. Set

(Δ 164°26'00" ⓐ 297°44'15") 164-26-04

164°26'00"

302.48

Sta. 13+50.90 per Fd. 1x2 Stk. + Tack On Line F.B. 322-119

Sta. 13+35.94 per F.B. 322-119 Fd. Tack in Loose Plug in 2" I.P. 0.01' South of Line. Per Page 69.

From Top of Page 69.

Pt. #9 Set 2x2 Stk. Down 1.0 ±

Pl. 10

Notes: ANY ADDITIONS OR CHANGES ON THIS SHEET MUST BE MADE OR CIRCLED IN Red. WITH DATE AND NAME OF PERSON MAKING CHANGE.

RETURN TO LOS ANGELES COUNTY SURVEYOR

Do not extend notes this side of this line

F.B. 362 Pg. 71 Brackett Chief Party Notes by Pippin Date 2/28/29

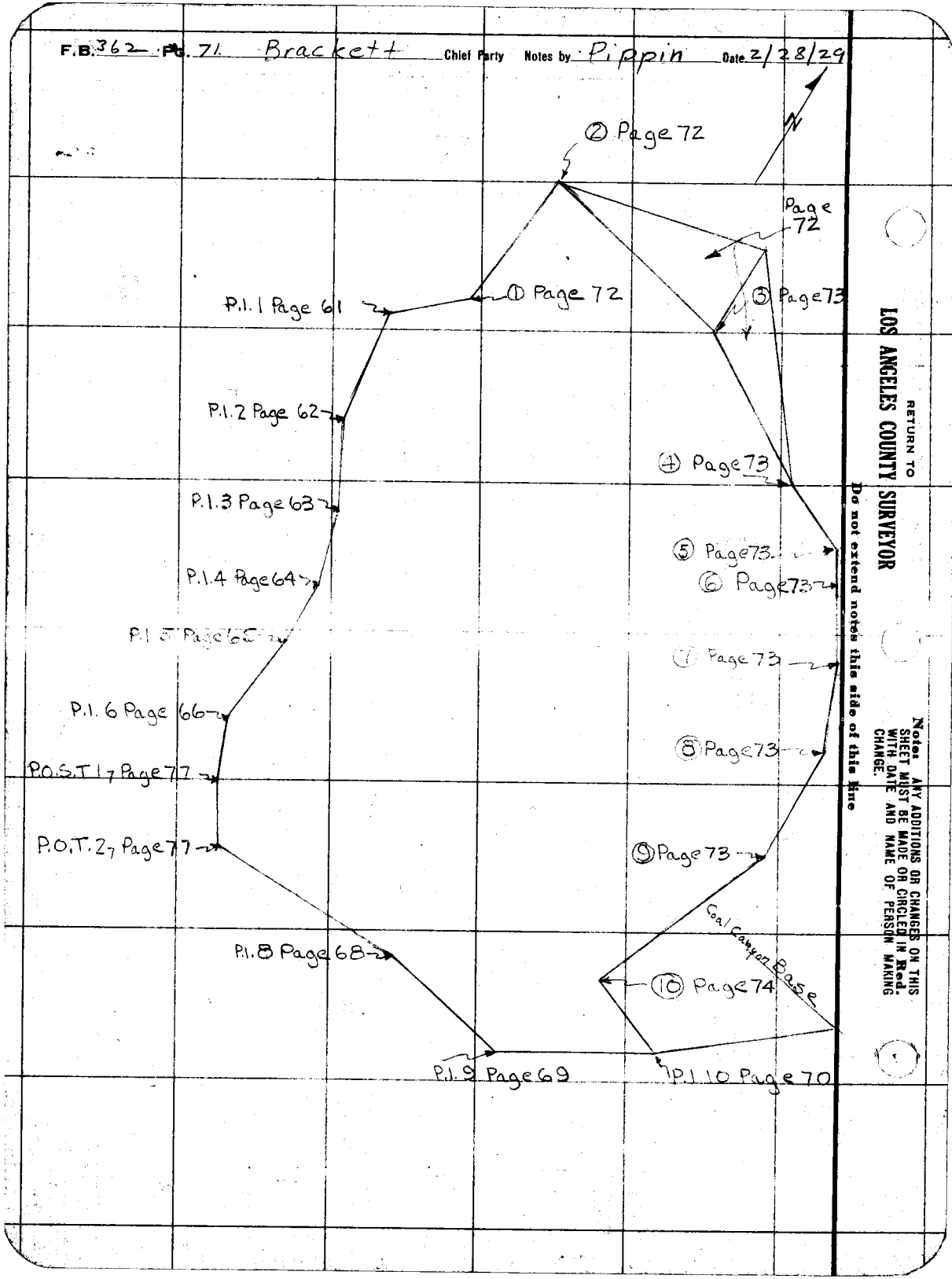

RETURN TO
LOS ANGELES COUNTY SURVEYOR
Do not extend notes this side of this line

Note: ANY ADDITIONS OR CHANGES ON THIS SHEET MUST BE MADE OR CIRCLED IN Red. WITH DATE AND NAME OF PERSON MAKING CHANGE.

Date 2-12-29 Notes by Brackett Chief Party Brackett. F. B. 362 PG. 72.

Plotted by M. H. Curtis	W. O. No. 592 D. S. O. No.
Date March 1929	Location Las Virgenes Road
Map No. CS B-368	Surveyed by A. Brackett
Plotting C'k'd by [illegible]	Date Feb. 12-1929
Date 5/7/29	Indexed

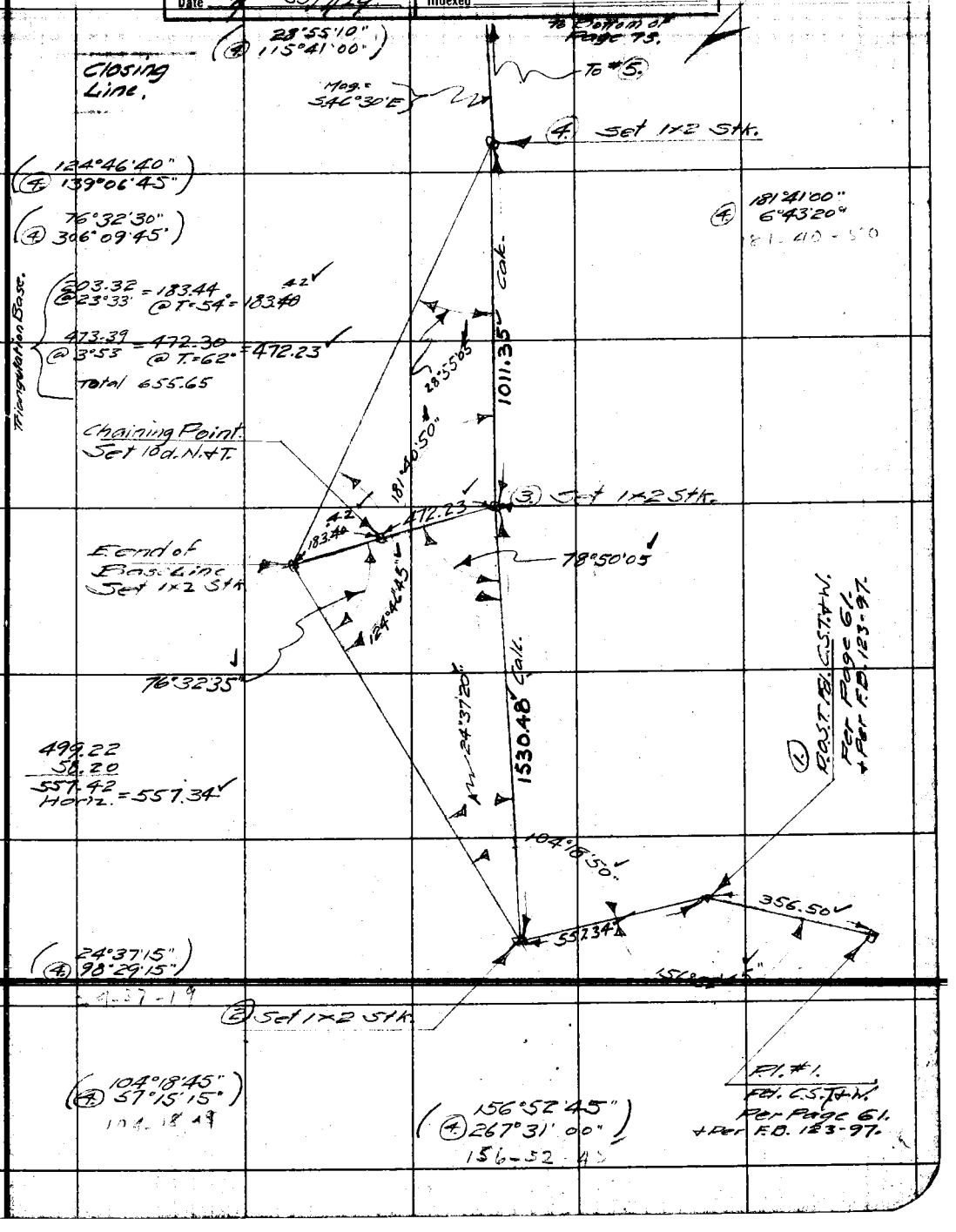

Notes: ANY ADDITIONS OR CHANGES ON THIS SHEET MUST BE MADE OR CIRCLED IN Red. WITH DATE AND NAME OF PERSON MAKING CHANGE.

Do not extend notes this side of this line

RETURN TO LOS ANGELES COUNTY SURVEYOR

F.B. 362 PG. 73. Brackett Chief Party Notes by Brackett Date 2-13-29.

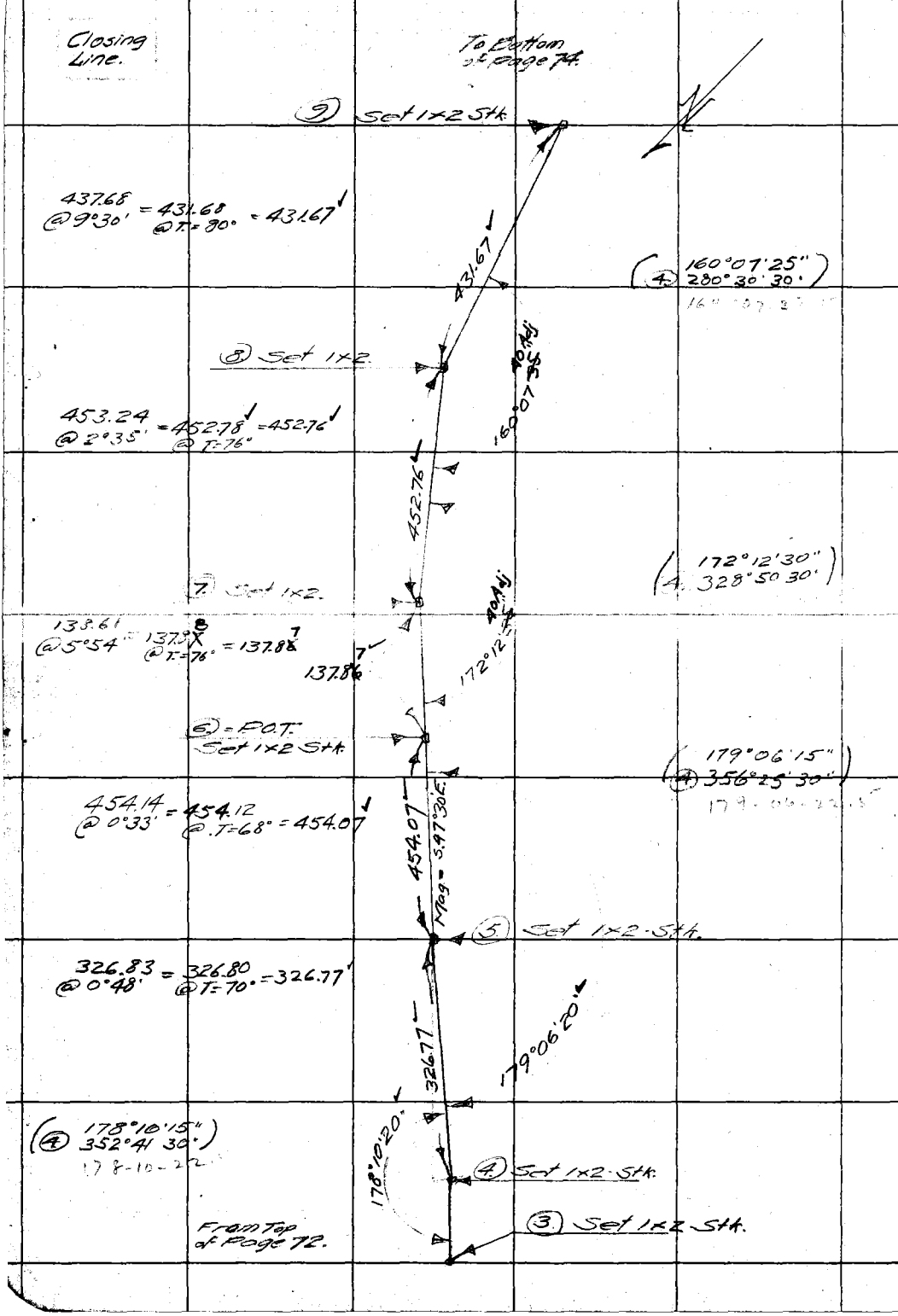

RETURN TO
LOS ANGELES COUNTY SURVEYOR
Do not extend notes this side of this line

Note: ANY ADDITIONS OR CHANGES ON THIS SHEET MUST BE MADE OR CIRCLED IN Red. WITH DATE AND NAME OF PERSON MAKING CHANGE.

Date 2-13-29. Notes by Brackett. Chief Party Brackett F. B. 362 PG. 74

Plotted by M. H. Curtis	W. O. No. 592 D. S. O. No.
Date March. 1929.	Location Las Virgenes Road.
Map No. CS B-368.	Surveyed by A. Brackett.
Plotting C'k'd by [illegible]	Date Feb. 13-1929.
Date [illegible] 5/7/29	Indexed

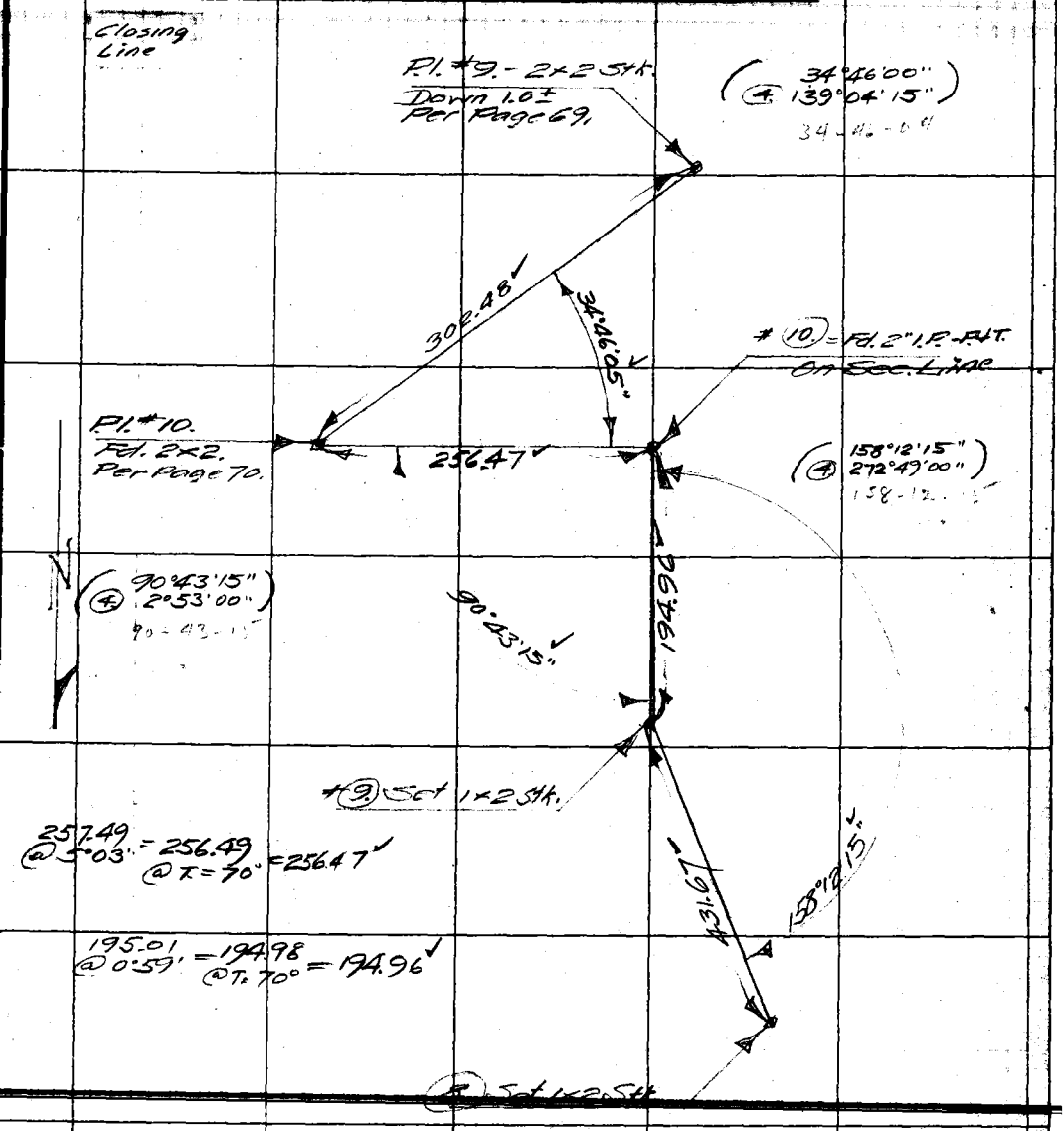

From Top of Page 73.

Note: ANY ADDITIONS OR CHANGES ON THIS SHEET MUST BE MADE OR CIRCLED IN Red. WITH DATE AND NAME OF PERSON MAKING CHANGE.

Do not extend notes this side of this line

RETURN TO LOS ANGELES COUNTY SURVEYOR

F.B. 362 Pg. 75 Brackett Chief Party Notes by Brackett Date 2-13-29

Angular Tie.

Los Virgenes Road Survey
To Base Line on Which
Polaris Observation was
Taken for Coal Canyon Rd.

Note-
Polaris Observation gives Brg. of
N 77°15'05" W. - A clockwise correction,
of 0°01'35"
was made with reference to Coal
~~Canyon Road~~.
Correction Does not apply for
This Survey.
Refer to F.B. 322-105- For Observation.

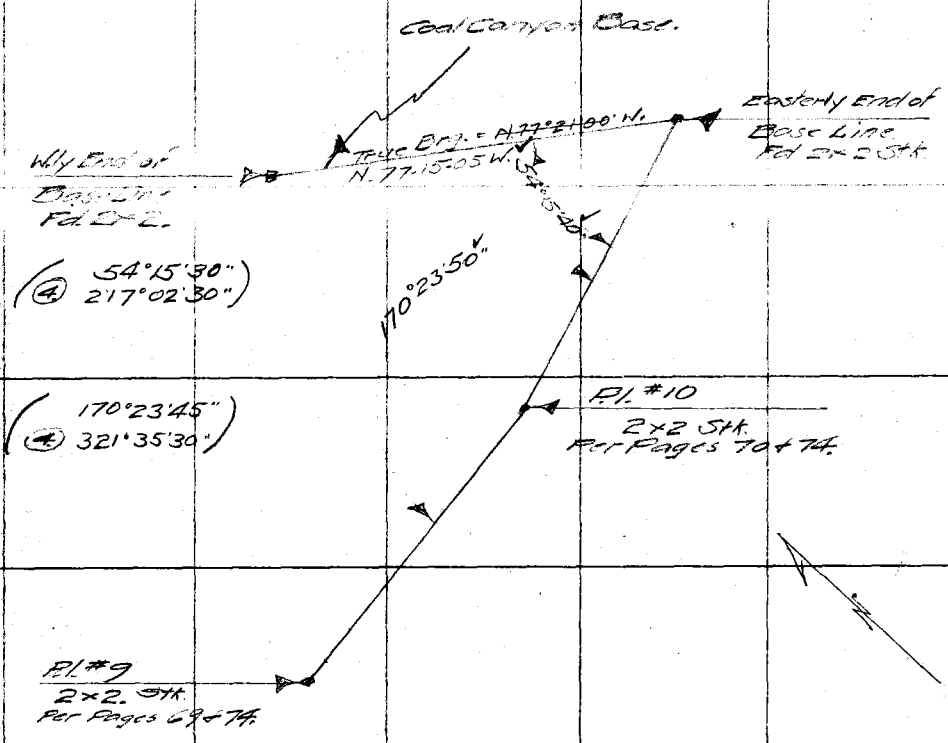

RETURN TO
LOS ANGELES COUNTY SURVEYOR
Do not extend notes this side of this line

Note: ANY ADDITIONS OR CHANGES ON THIS SHEET MUST BE MADE OR CIRCLED IN Red. WITH DATE AND NAME OF PERSON MAKING CHANGE.

Date Feb. 1929 Notes by Brackett Chief Party Brackett F. B. 362 PG. 76

Plotted by M. H. Curtis	W. O. No. 592. D. S. O. No.
Date March 1929.	Location Los Virgenes Road.
Map No. CS B-368	Surveyed by A. Brackett
Plotting C'k'd by [illegible]	Date Feb. 1929.
Date Feb. 5/7/29	Indexed

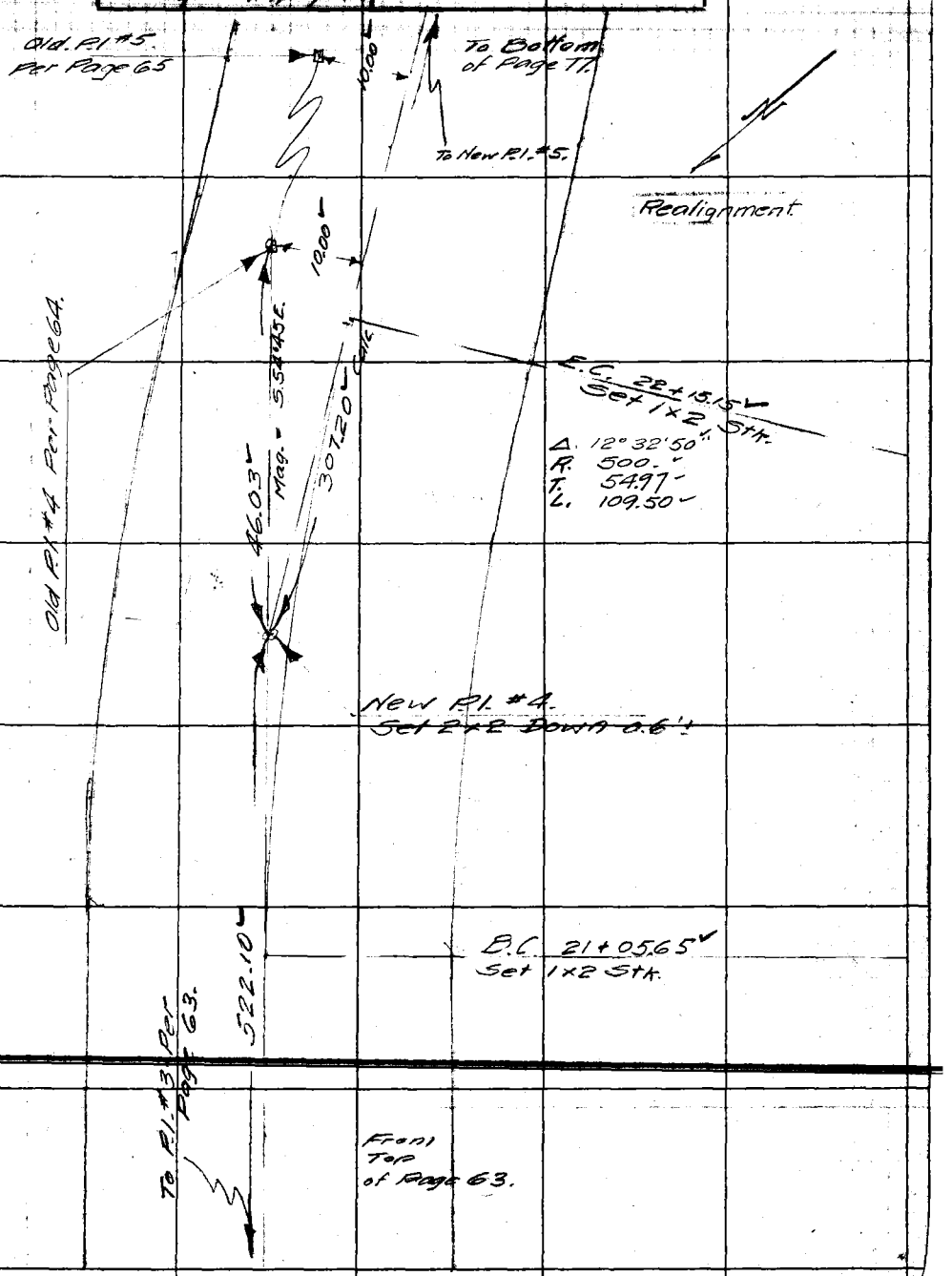

Note: ANY ADDITIONS OR CHANGES ON THIS SHEET MUST BE MADE OR CIRCLED IN Red. WITH DATE AND NAME OF PERSON MAKING CHANGE.

4

Do not extend notes this side of this line

RETURN TO
LOS ANGELES COUNTY SURVEYOR

F.B. 362 Pg. 77. Brackett Chief Party Notes by Brackett Date Feb. 1929

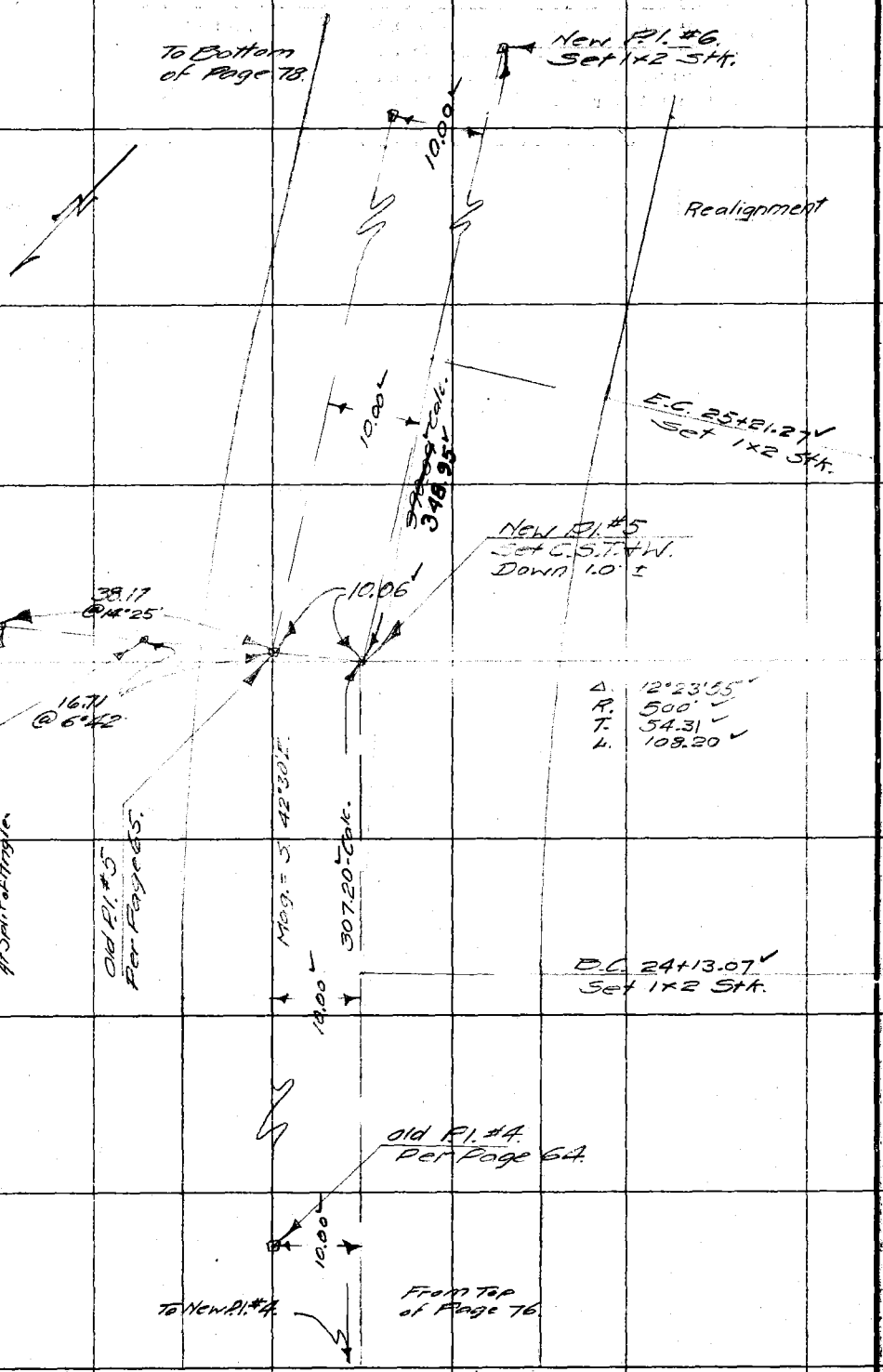

RETURN TO
LOS ANGELES COUNTY SURVEYOR
(5)

Do not extend notes this side of this line

Notes: ANY ADDITIONS OR CHANGES ON THIS SHEET MUST BE MADE OR CIRCLED IN Red. WITH DATE AND NAME OF PERSON MAKING CHANGE.

Date Feb. 1929 Notes by Brackett Chief Party Brackett F. B. 362 Pg. 78

Plotted by W. H. Curtis	W. O. No. 592 D. & O. No.
Date March/29.	Location Las Virgenes Road.
Map No. C.S.B.-368.	Surveyed by A. Brackett
Plotting C'k'd by [illegible]	Date Feb. 1929.
Date [illegible] - 5/7/29	Indexed

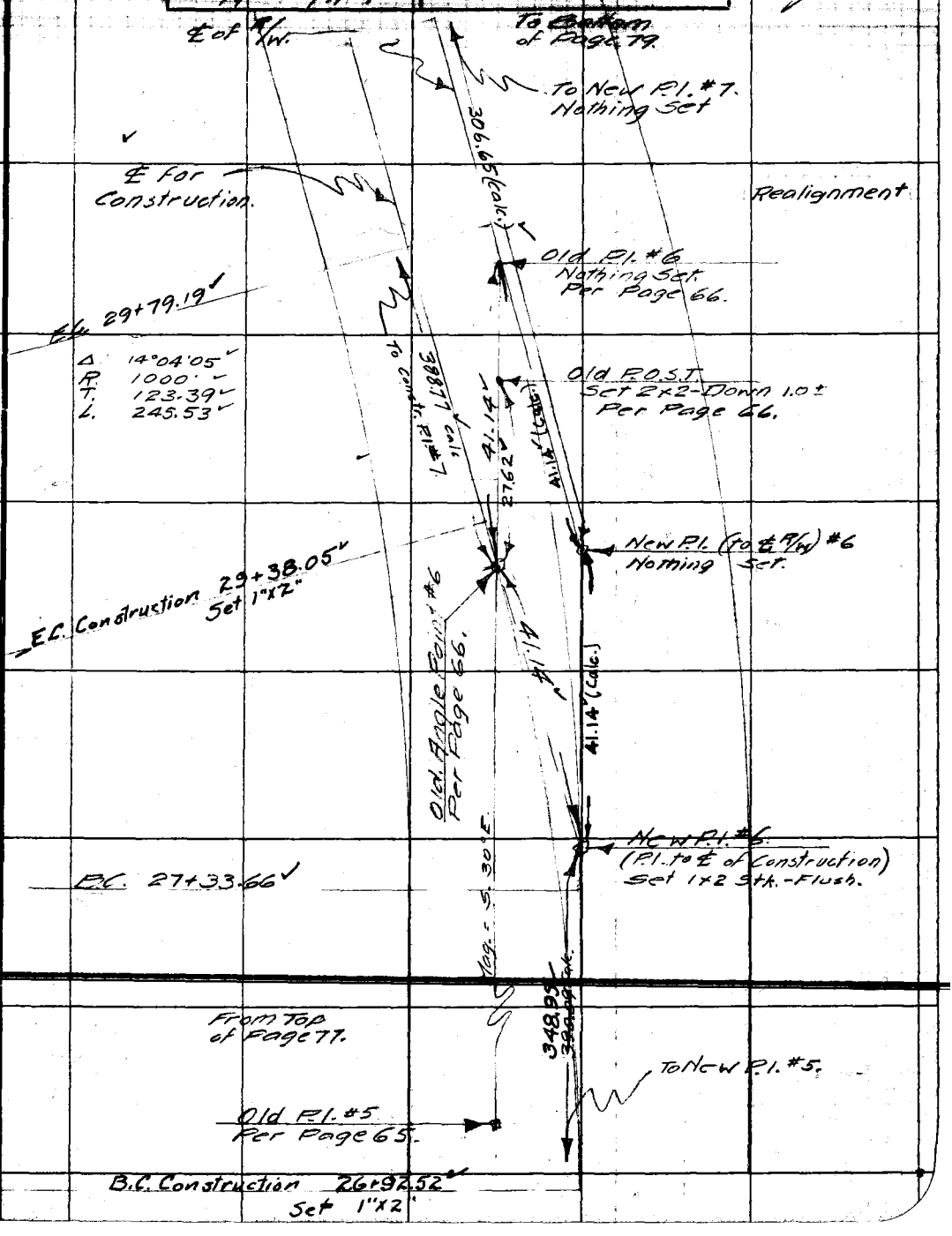

Notes: ANY ADDITIONS OR CHANGES ON THIS SHEET MUST BE MADE OR CIRCLED IN Red. WITH DATE AND NAME OF PERSON MAKING CHANGE.

Do not extend notes this side of this line

RETURN TO LOS ANGELES COUNTY SURVEYOR

F.B. 362. Pg. 79. Brackett Chief Party Notes by Brackett. Date Feb. 1929.



RETURN TO
LOS ANGELES COUNTY SURVEYOR
Do not extend notes this side of this line

Notes: ANY ADDITIONS OR CHANGES ON THIS SHEET MUST BE MADE OR CIRCLED IN Red. WITH DATE AND NAME OF PERSON MAKING CHANGE.

Date Feb. 1929 Notes by Brackett. Chief Party Brackett F. B. 362 Pg. 80

Plotted by M. H. Custer	W. O. No. 592 D. S. O. No.
Date Mard. /29	Location Las Virgenes Road
Map No. C.S.B. 368.	Surveyed by A. Brackett
Plotting C'k'd by [illegible]	Date Feb. 1929
Date 5/7/29	Indexed

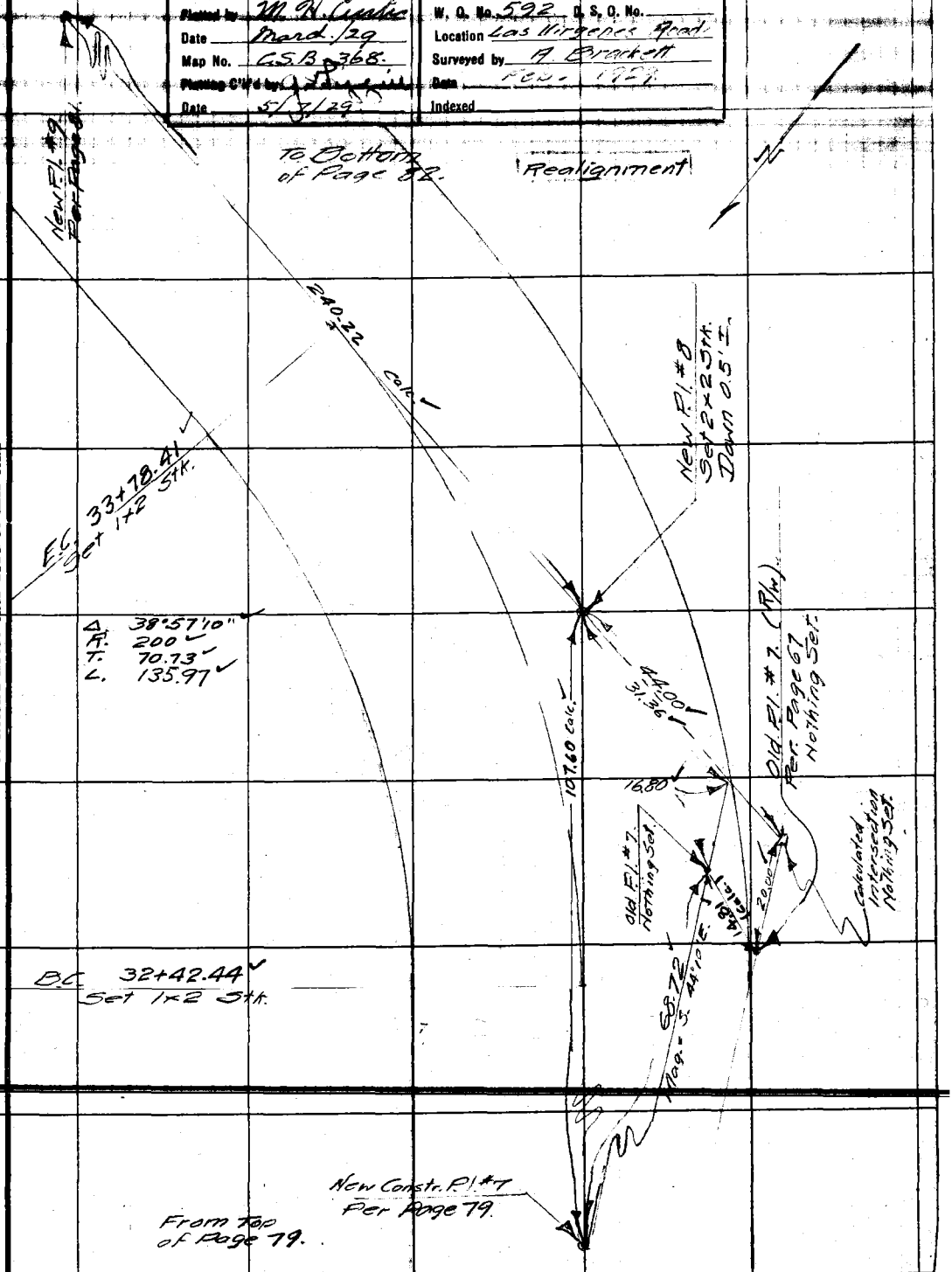

Note: ANY ADDITIONS OR CHANGES ON THIS SHEET MUST BE MADE OR CIRCLED IN Red. WITH DATE AND NAME OF PERSON MAKING CHANGE.

(8)

RETURN TO LOS ANGELES COUNTY SURVEYOR

Do not extend notes this side of this line

F.B. 362 Pg. 81. Brackett Chief Party Notes by Brackett Date Feb. 1929.



RETURN TO
LOS ANGELES COUNTY SURVEYOR

Do not extend notes this side of this line

Notes: ANY ADDITIONS OR CHANGES ON THIS SHEET MUST BE MADE OR CIRCLED IN Red. WITH DATE AND NAME OF PERSON MAKING CHANGE.

Date Feb. 1929 Notes by Brackett Chief Party Brackett F. B. 362 PG. 82

Plotted by M. H. Curtis	W. O. No. 592 D. S. O. No.
Date March /29	Location Las Virgenes Road
Map No. C.S.B. 368	Surveyed by A. Brackett
Plotting C'k'd by [illegible]	Date Feb. 1929
Date 5/7/29	Indexed

To Bottom of Page 83.

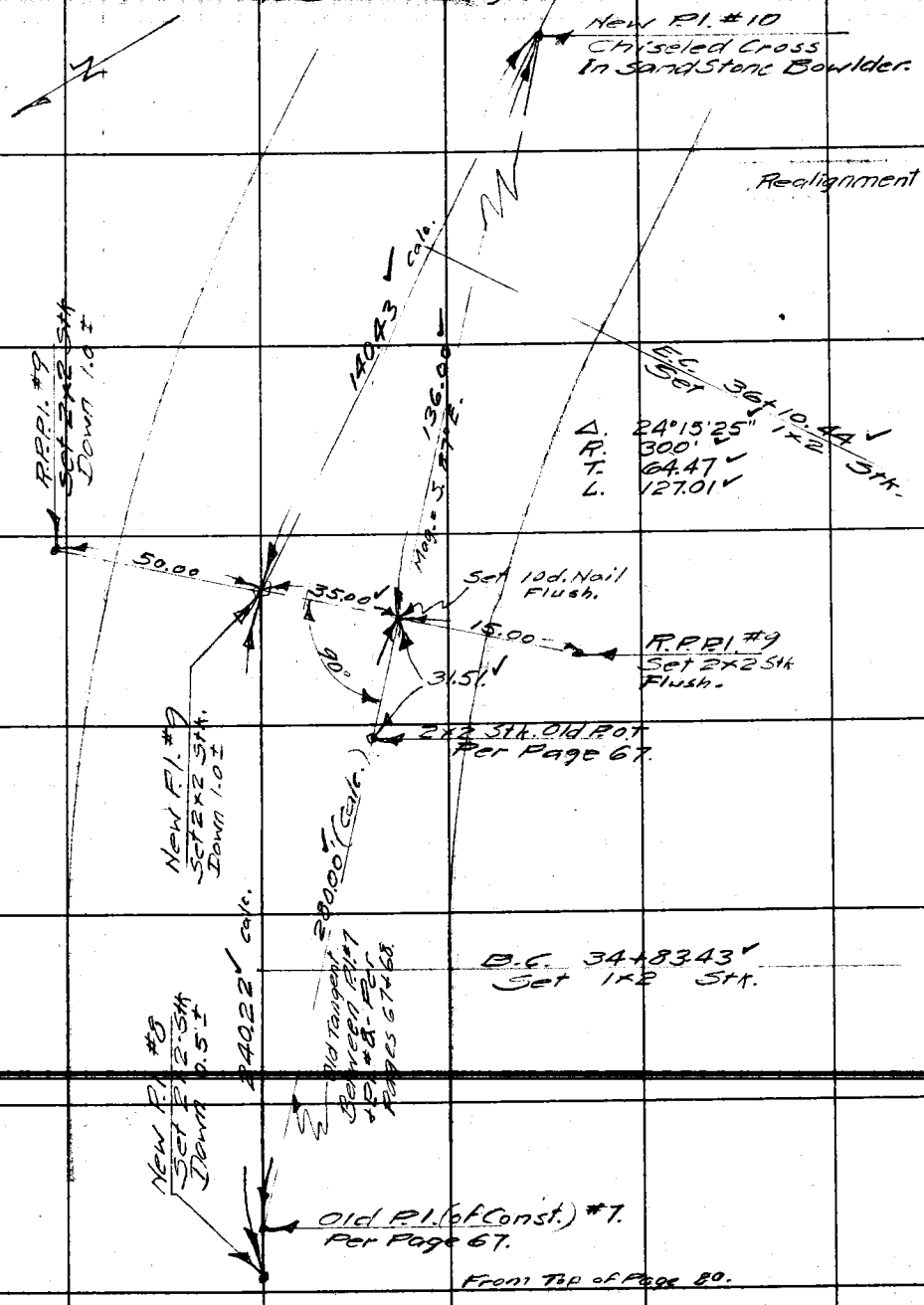

From Top of Page 80.

Notes: ANY ADDITIONS OR CHANGES ON THIS SHEET MUST BE MADE OR CIRCLED IN Red. WITH DATE AND NAME OF PERSON MAKING CHANGE.

RETURN TO
LOS ANGELES COUNTY SURVEYOR
Do not extend notes this side of this line

F.B. 362 Pg. 83. Brackett Chief Party Notes by Brackett Date Feb. 1929.

RETURN TO
LOS ANGELES COUNTY SURVEYOR
10

Do not extend notes this side of this line

Notes. ANY ADDITIONS OR CHANGES ON THIS SHEET MUST BE MADE OR CIRCLED IN Red. WITH DATE AND NAME OF PERSON MAKING CHANGE.

Date Feb. 1929 Notes by Brackett. Chief Party Brackett F. B. 362 Pg. 84

Plotted by M. V. Curtis	W. O. No. 592 O. S. O. No.
Date March /29	Location Los Virgenes Rd
Map No. CSB-368.	Surveyed by A. Brackett
Plotting C'k'd by [illegible]	Date Feb. 1929.
Date 5/7/29	Indexed

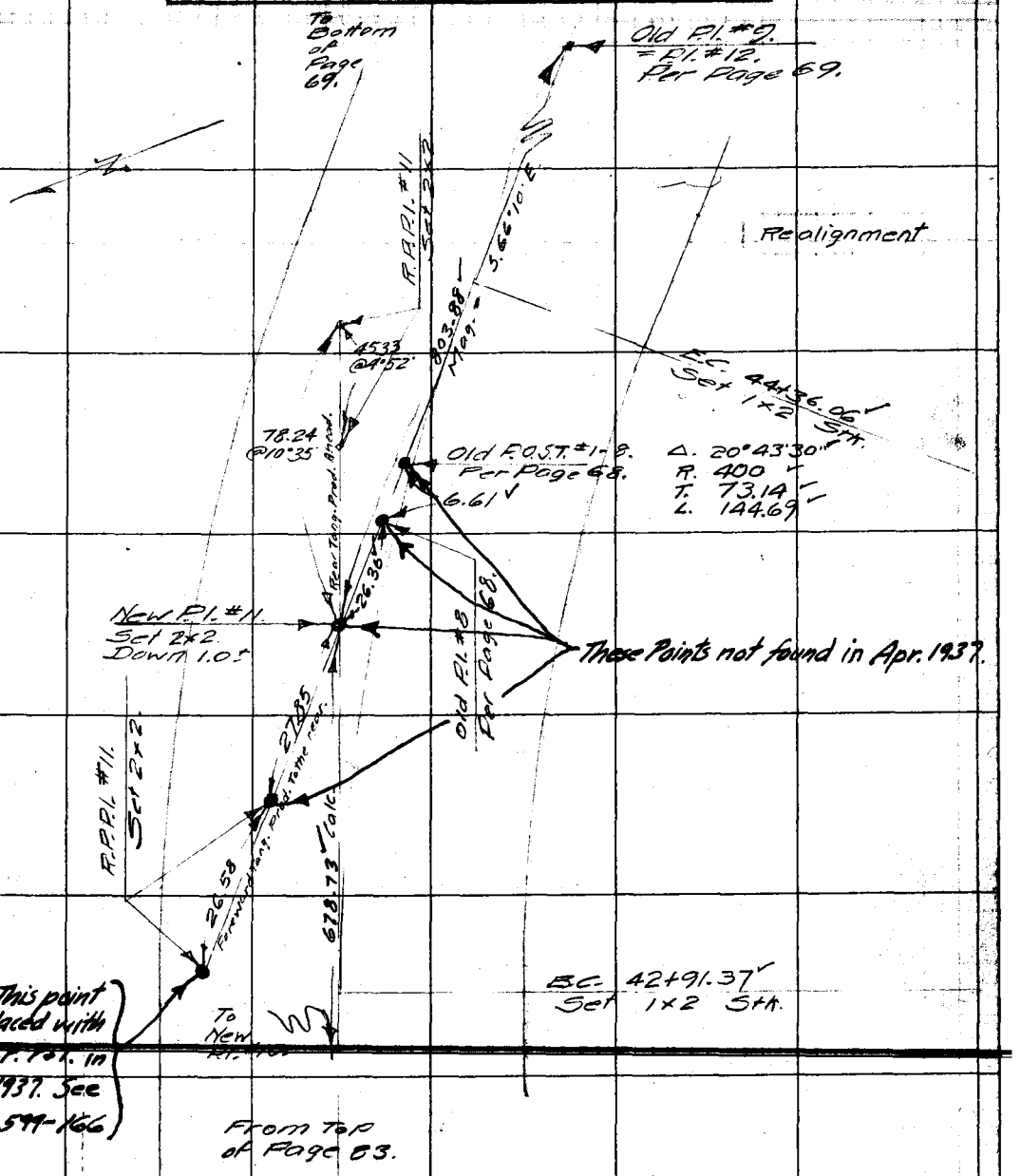

Notes: ANY ADDITIONS OR CHANGES ON THIS SHEET MUST BE MADE OR CIRCLED IN Red. WITH DATE AND NAME OF PERSON MAKING CHANGE.

Do not extend notes this side of this line

RETURN TO LOS ANGELES COUNTY SURVEYOR

F.B. 362 PG. 85. Brackett Chief Party Notes by Pippin Date 4/2/29

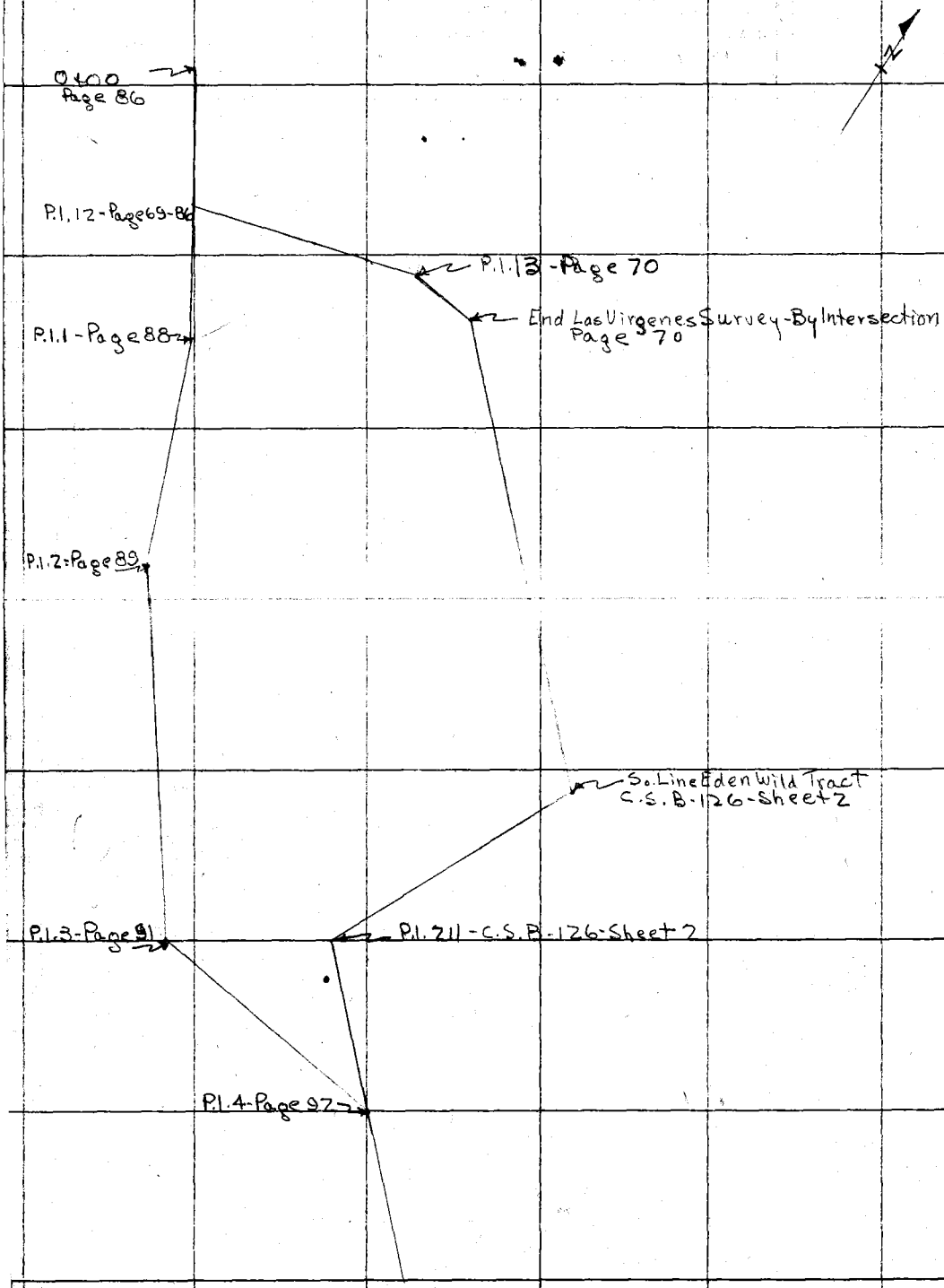

RETURN TO
LOS ANGELES COUNTY SURVEYOR
Do not extend notes this side of this line

Notes: ANY ADDITIONS OR CHANGES ON THIS SHEET MUST BE MADE OR CIRCLED IN Red. WITH DATE AND NAME OF PERSON MAKING CHANGE.

Date 3-26-29. Notes by [illegible] Chief Party Brocket F.B. 362 Pg 86

Platted by G.I. Pippin	W. O. No. 592 D. S. O. No.
Date 3/28/29	Location Los Virgenes Rd.
Map No. CS.B. 368	Surveyed by A. [illegible]
Platting Ck'd by W.B. Nesbit	Date March 26-1929.
Date 3/29/29 5/7/29	Indexed



Note: ANY ADDITIONS OR CHANGES ON THIS SHEET MUST BE MADE OR CIRCLED IN Red. WITH DATE AND NAME OF PERSON MAKING CHANGE.

Do not extend notes this side of this line

RETURN TO
LOS ANGELES COUNTY SURVEYOR

F.B. 362 PG. 87 Brocket Chief Party Notes by Brocket Date



RETURN TO
LOS ANGELES COUNTY SURVEYOR

Do not extend notes this side of this line

Note: ANY ADDITIONS OR CHANGES ON THIS SHEET MUST BE MADE OR CIRCLED IN Red. WITH DATE AND NAME OF PERSON MAKING CHANGE.

Date 3-26-29 Notes by Brackett Chief Party Brackett F. B. 362 PG. 88

Plotted by G. I. Pippin	W. O. No. 592 B. S. O. No.
Date 3/28/29	Location Las Virgenes Rd.
Map No. CSB-368.	Surveyed by A. Brackett.
Plotting C'k'd by W. R. Nesbit	Date March 26. 1929.
Date 3/29/29	Indexed

Spur Road

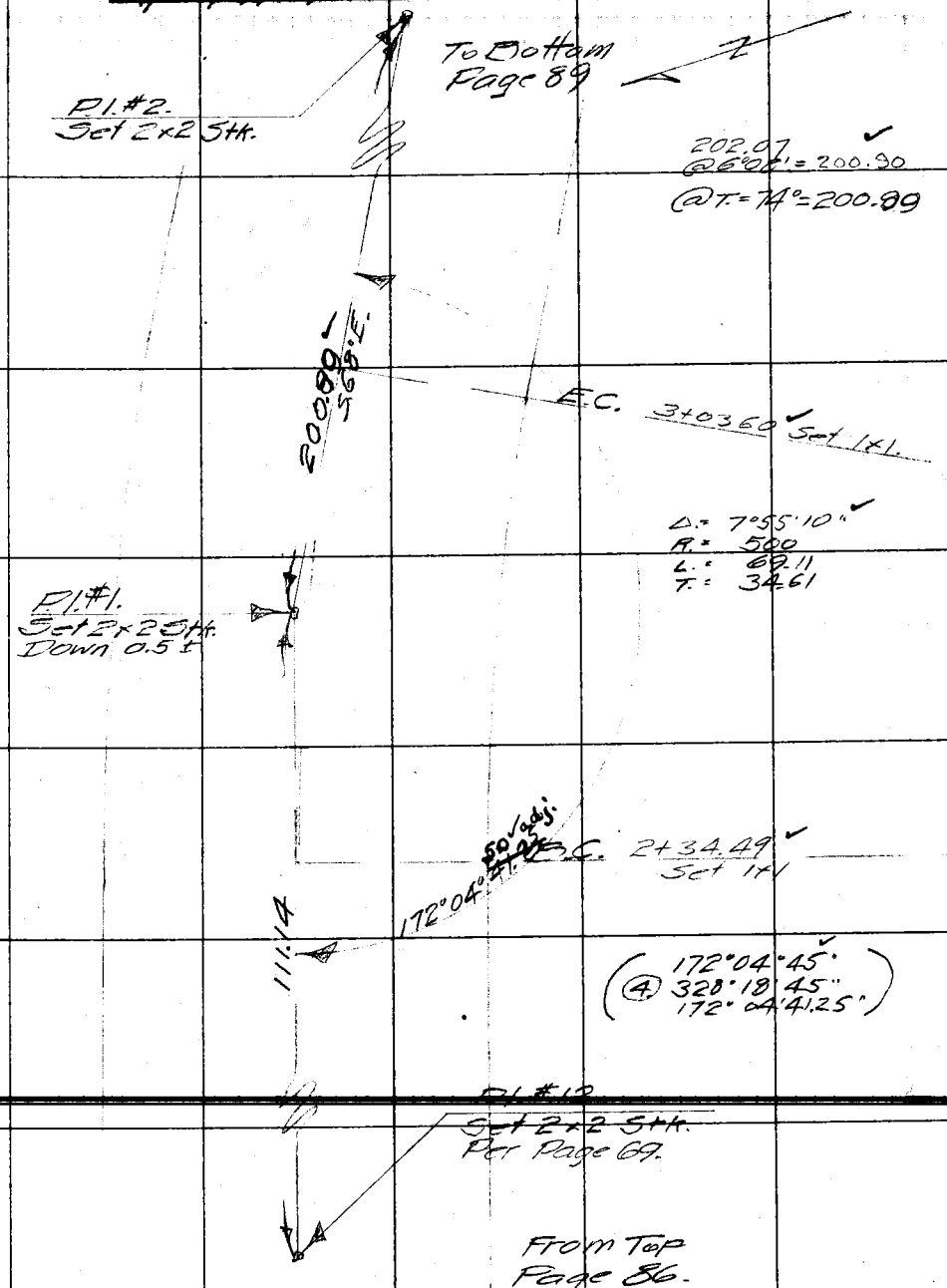

Note: ANY ADDITIONS OR CHANGES ON THIS SHEET MUST BE MADE OR CIRCLED IN Red. WITH DATE AND NAME OF PERSON MAKING CHANGE.

P.I. #1.

RETURN TO LOS ANGELES COUNTY SURVEYOR

Do not extend notes this side of this line

F.B. 362 Pg. 89 Brackett. Chief Party Notes by Brackett. Date 3-26-29

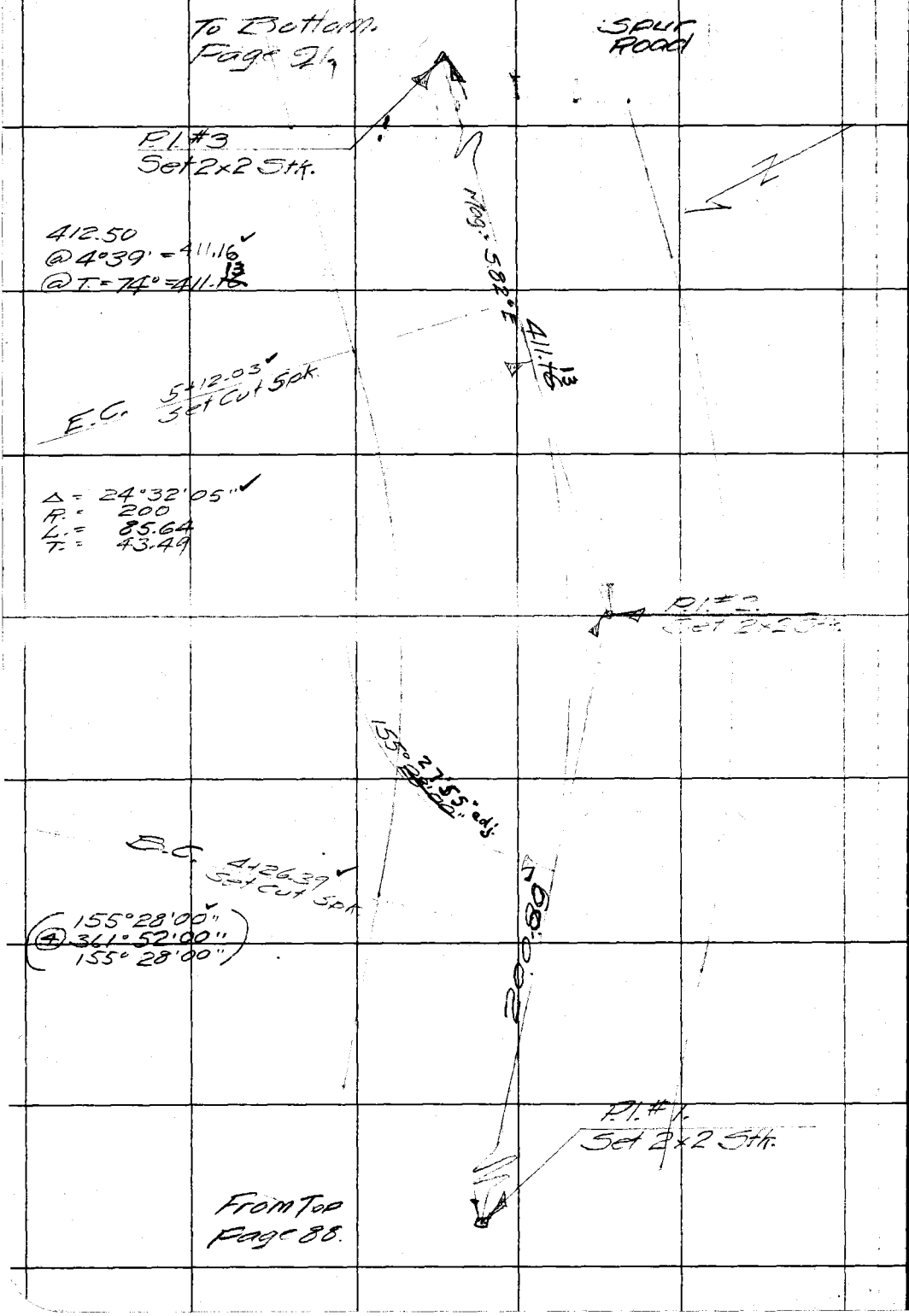

RETURN TO
LOS ANGELES COUNTY SURVEYOR
P.I. #2

Do not extend notes this side of this line

Note: ANY ADDITIONS OR CHANGES ON THIS SHEET MUST BE MADE OR CIRCLED IN Red. WITH DATE AND NAME OF PERSON MAKING CHANGE.

Date 3-26-29 Notes by Brackett Chief Party Brackett F.B. 362 Pg. 90

Platted by G.L. Pippin	W. O. No. 592 D. S. O. No.
Date 3/29/29	Location Las Virgenes Rd.
Map No. C.S.B. 1368	Surveyed by A. Brackett
Platting Ck'd by W.B. Nesbit	Date March 26 1929.
Date 3/29/29 5/7/29. H.	Indexed

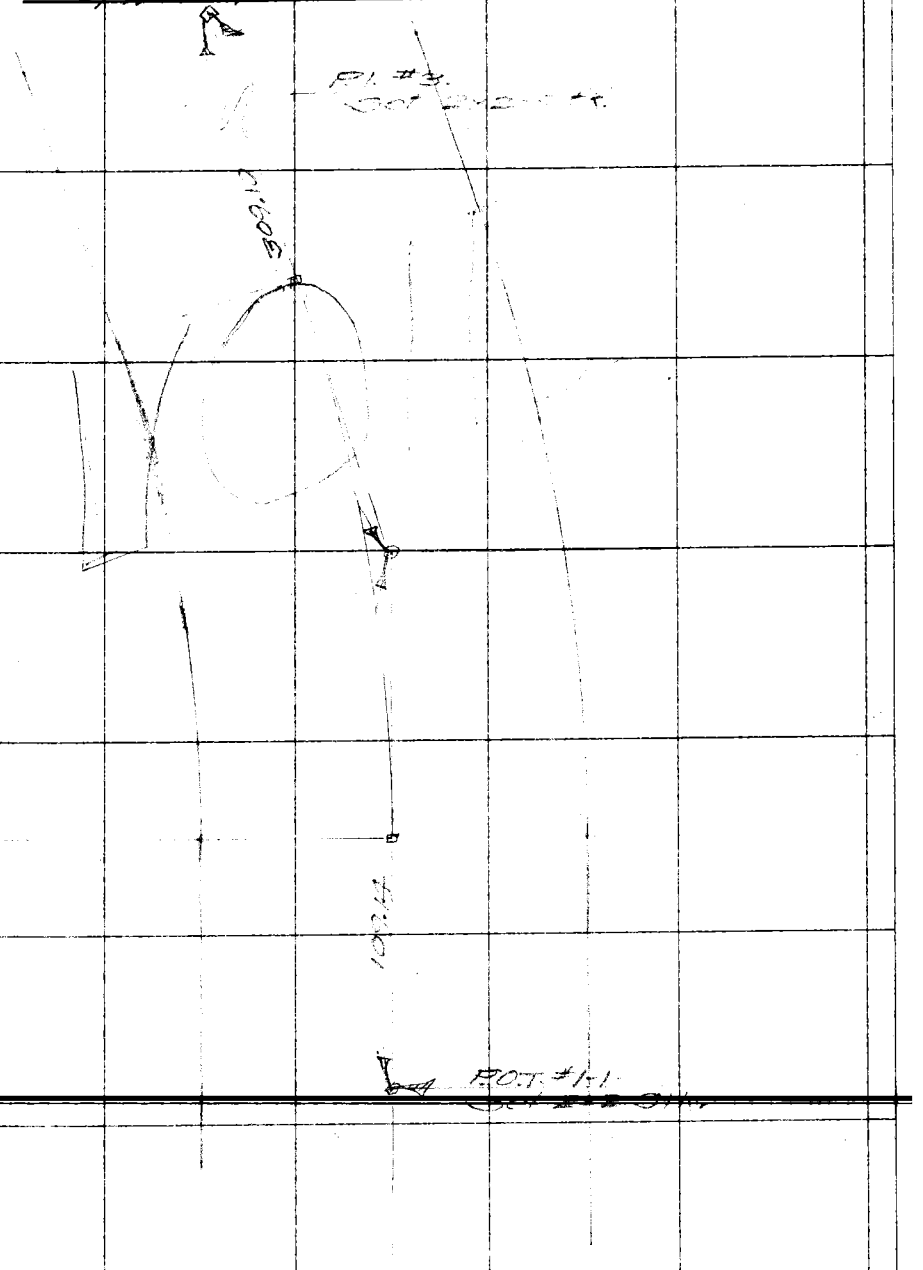

Notes: ANY ADDITIONS OR CHANGES OF THIS SHEET MUST BE MADE OR CIRCLED IN Red. WITH DATE AND NAME OF PERSON MAKING CHANGE.

Do not extend notes this side of this line

RETURN TO
LOS ANGELES COUNTY SURVEYOR

F. B. 362 Pg 91. Brackett. Chief Party Notes by Brackett Date 3.26.29.

Old P.O.S.T. #2-211.
Fd Tacked 2x2 Stk.

To Bottom of Page 92.

1649 Horiz
@ T=68°
= 96.48

Spur Road.

Old P.I. #211.
Fd Tacked 2x2 Stk.

47.35 Horiz.
@ T=68° = 47.35

[illegible]
Set 1x2 Stk.

49.25 Horiz
@ T=68°
= 49.24

P.I. #2 - Set 2x2 Stk.
By Intersection.

135.50 Horiz.
@ T=68° = 135.43

32.72

9+75.84
P.O.T. #3
Set 1x2 Stk.

P.I. #211-[illegible]
[illegible] - Fd 2x2 [illegible]

E.C. 9+25.37
Set 1x2

(4) 166°51'00"
307°24'00"
165°51'00"

Δ = 13°09'05"
R = 400
L = 91.81
T = 46.11

P.I. #3
Set 2x2 Stk.

166°50'55" adj

300.9 411.13
Horiz = 58.3

97.20
@ T=68° = 97.16

E.C. 8+33.56
Set 1x2

P.I. #2
Set 2x2
Down 1.0'

From Top Page 89.

RETURN TO
LOS ANGELES COUNTY SURVEYOR

Do not extend notes this side of this line

Note: ANY ADDITIONS OR CHANGES ON THIS SHEET MUST BE MADE OR CIRCLED IN Red. WITH DATE AND NAME OF PERSON MAKING CHANGE.

Date 3-26-29 Notes by Bracket Chief Party Bracket F.B. 362 Pg. 92

Platted by G.I. Pippin	W.O. No. 592 D.S.O. No.
Date 4/1/29	Location Las Virgenes Rd
Map No. CS.B-368.	Surveyed by A-Bracket.
Platting Ck'd by W.B. Nesbit	Date March 26 1929
Date 3/29/29 5/7/29	Indexed

Spur Road

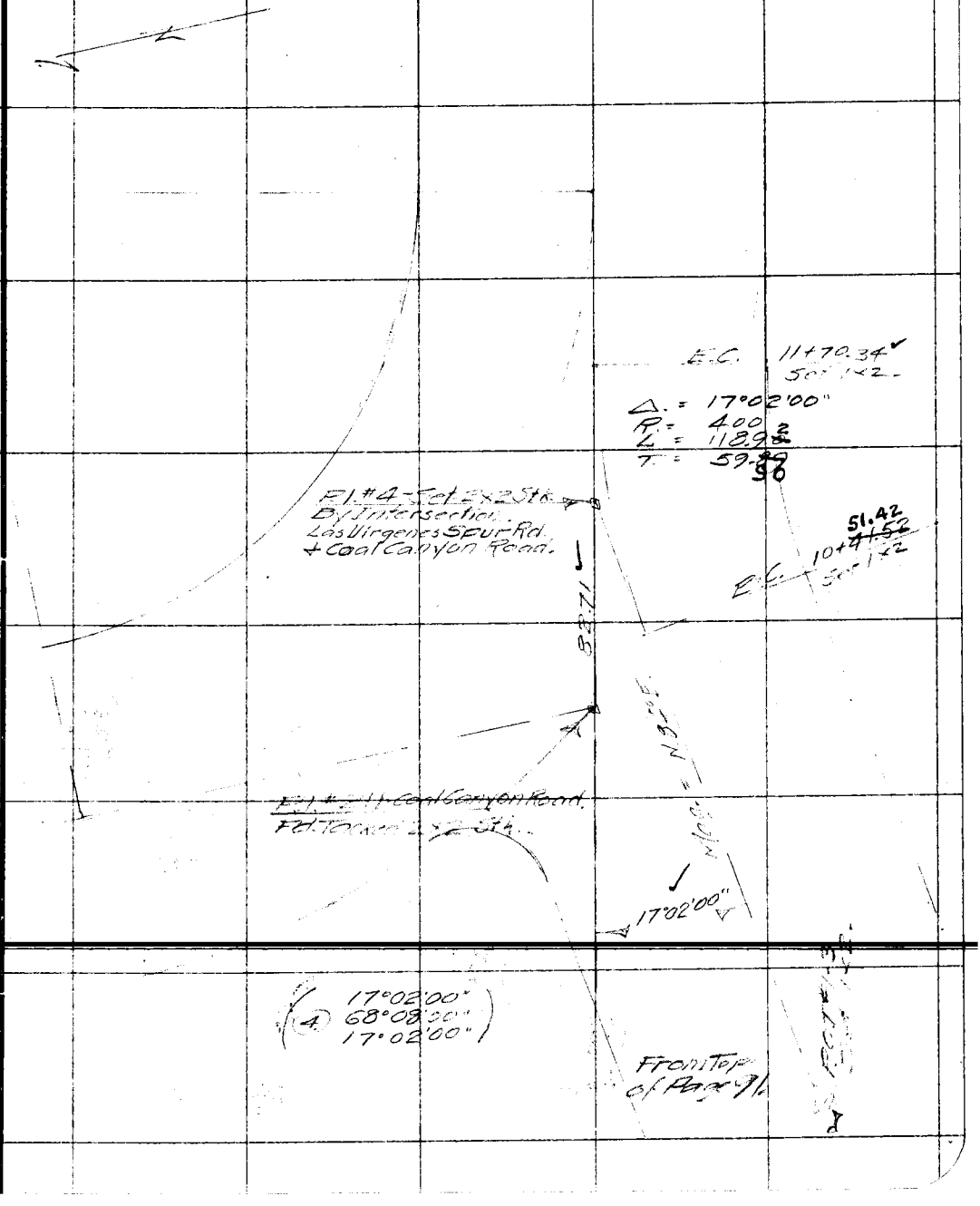

Note: ANY ADDITIONS OR CHANGES ON THIS SHEET MUST BE MADE OR CIRCLED IN Red. WITH DATE AND NAME OF PERSON MAKING CHANGE.

Do not extend notes this side of this line

RETURN TO
LOS ANGELES COUNTY SURVEYOR

RETURN TO
LOS ANGELES COUNTY SURVEYOR

Note: ANY ADDITIONS OR CHANGES ON THIS SHEET MUST BE MADE OR CIRCLED IN Red. WITH DATE AND NAME OF PERSON MAKING CHANGE.

Do not extend notes this side of this line

F. B. 362 PG. 93.

Chief Party _____ Notes by _____ Date _____



Date _____ Notes by Benson Chief Party Benson F. B. 362 Pg. 94

Plotted by Hoffman	W. O. No. 942 B. S. O. No.
Date 4-5-29	Location Coal Canyon Rd
Map No. ~~B-126-1~~ B-390-1	Surveyed by C. A. Benson
Plotting Checked by Marshall	Date March 29, 1929
Date April 5 1929	Indexed

PRELIMINARY SURVEY
of
COAL CANYON ROAD.
Line-B.

From P.I. #1, ℄ State Highway
To P.I. #19 on Old Survey Per. F.B. 264-21-A.

NOTE:—
The original location of Coal Canyon Road, from P.I. 1 to P.I. 19, per F.B. 246-Pgs. 4A-20B, was surveyed in Jan, 1927, and is shown on C.S. B-126-1.
In March, 1929, a realignment survey was made per F.B. 362-94-113, incl. and shown on C.S. B-390-1. The original location, per C.S. B-126-1, was abandoned.
Subsequently, the realignment location, per C.S. B-390-1, was abandoned and the original location, per C.S. B-126-1, was readopted.

Notes: ANY ADDITIONS OR CHANGES ON THIS SHEET MUST BE MADE OR CIRCLED IN RED WITH DATE AND NAME OF PERSON MAKING CHANGE.
RETURN TO LOS ANGELES COUNTY SURVEYOR
Do not extend notes this side of this line

F.B. 362 PG. 95 Benson Chief Party Notes by Benson Date Mar. 28, 192

RETURN TO
LOS ANGELES COUNTY SURVEYOR

Do not extend notes this side of this line

NOTE: ANY ADDITIONS OR CHANGES ON THIS SHEET MUST BE MADE OR CIRCLED IN Red WITH DATE AND NAME OF PERSON MAKING CHANGE.

Date 3-28-29 Notes by Benson Chief Party Benson F. B. 362 Pg. 96

Plotted by Hoffman	W. O. No. 942 D. S. O. No.
Date 4-5-29	Location Coal Canyon Road
Map No. B-390	Surveyed by C. A. Benson
Plotting Chk'd by Nesbit	Date March 28, 1929
Date	Indexed

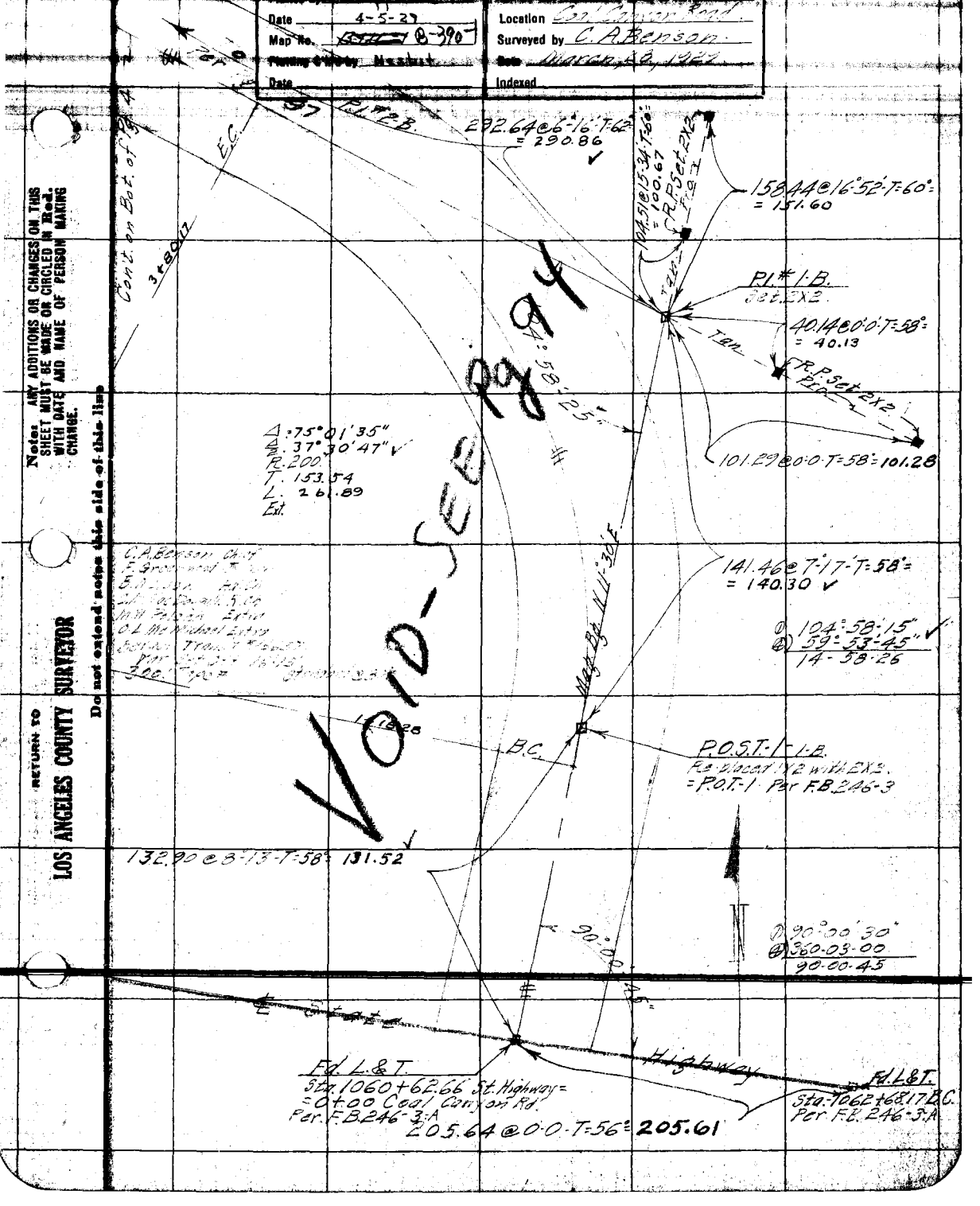

Notes: ANY ADDITIONS OR CHANGES ON THIS SHEET MUST BE MADE OR CIRCLED IN Red. WITH DATE AND NAME OF PERSON MAKING CHANGE.

Do not extend notes this side of this line

RETURN TO LOS ANGELES COUNTY SURVEYOR

F.B. 362 Pg. 97 Benson Chief Party Notes by C.A.B. Date 3-28-29.

← Con't. on Bot. of Pg. 5.

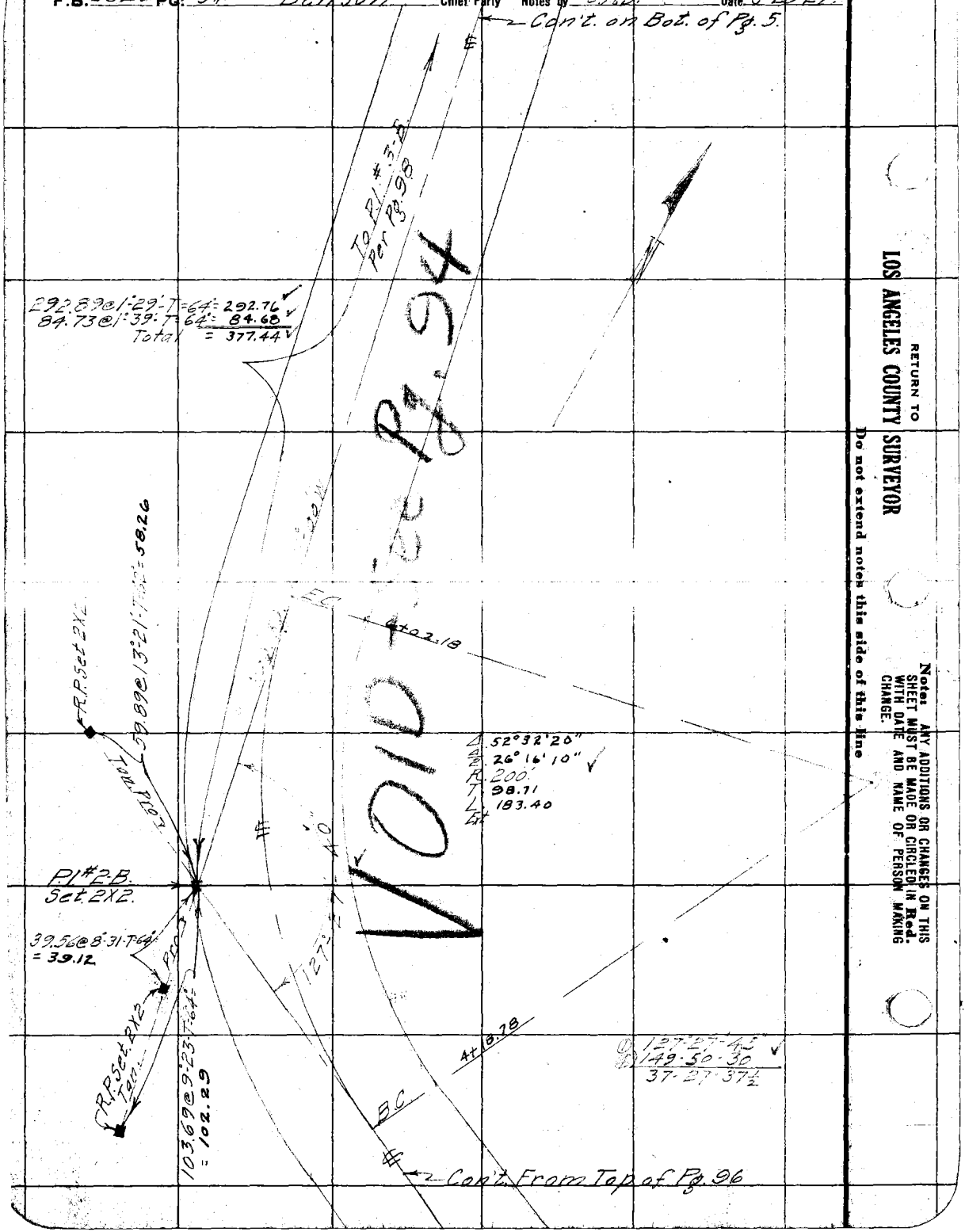

RETURN TO
LOS ANGELES COUNTY SURVEYOR
Do not extend notes this side of this line

Notes: ANY ADDITIONS OR CHANGES ON THIS SHEET MUST BE MADE OR CIRCLED IN Red. WITH DATE AND NAME OF PERSON MAKING CHANGE.

Date 3-28-29 Notes by Benson Chief Party B F.B. 362 Pg. 98

Plotted by Hoffman	W. O. No. 942 D. S. O. No.
Date 4-5-29	Location Coal Canyon Regl
Map No. ~~B-126~~ B-390	Surveyed by C. A. [illegible]
Plotting C'k'd by Nesbit	Date March 28 1929
Date	Indexed

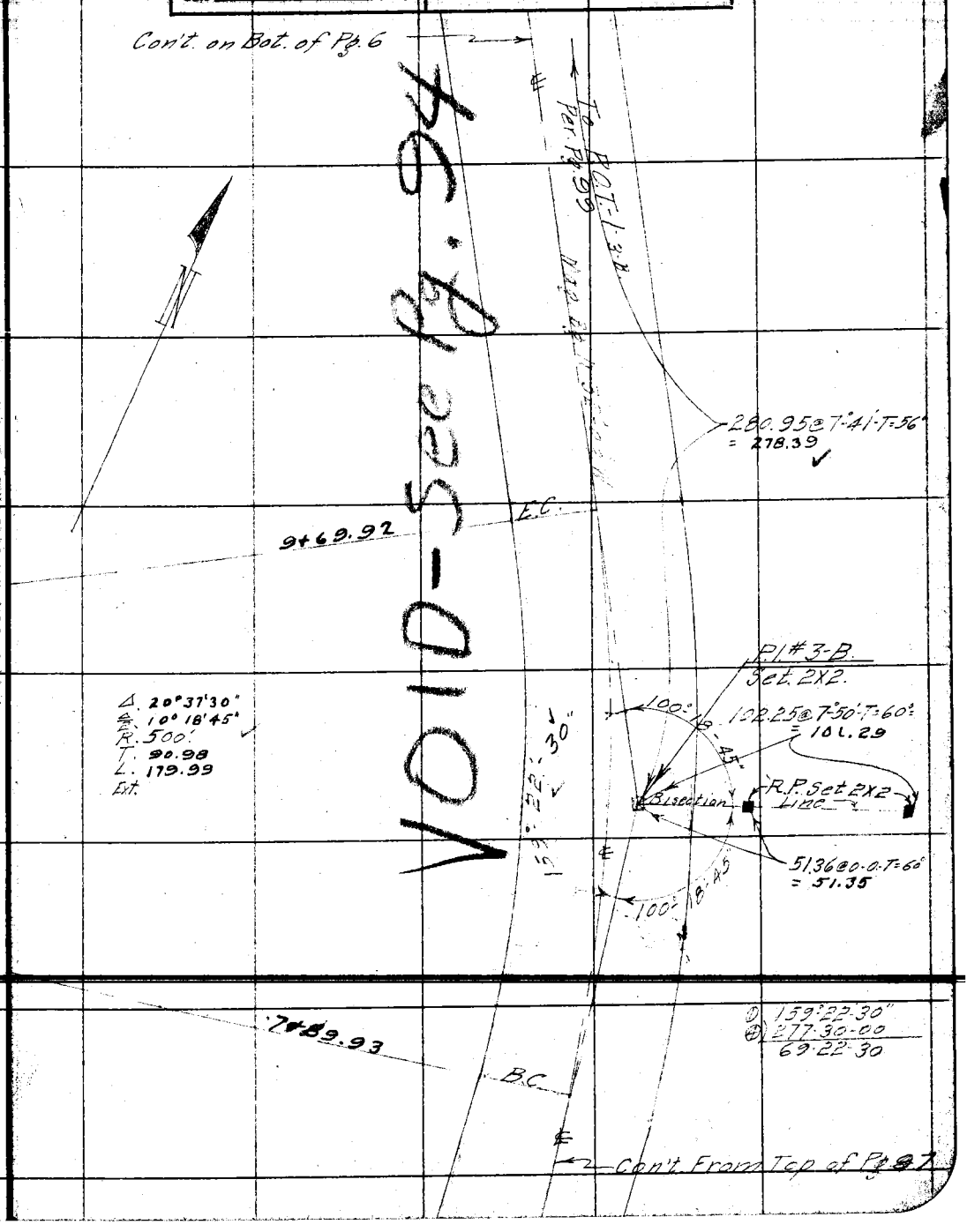

NOTE: ANY ADDITION OR CHANGES ON THIS SHEET MUST BE MADE OR CIRCLED IN RED, WITH DATE AND NAME OF PERSON MAKING CHANGE.

DO NOT EXTEND NOTES THIS SIDE OF THIS LINE

RETURN TO LOS ANGELES COUNTY SURVEYOR

F.B. 362 Pg. 99 B. Chief Party Notes by: Benson Date: 3-28-29

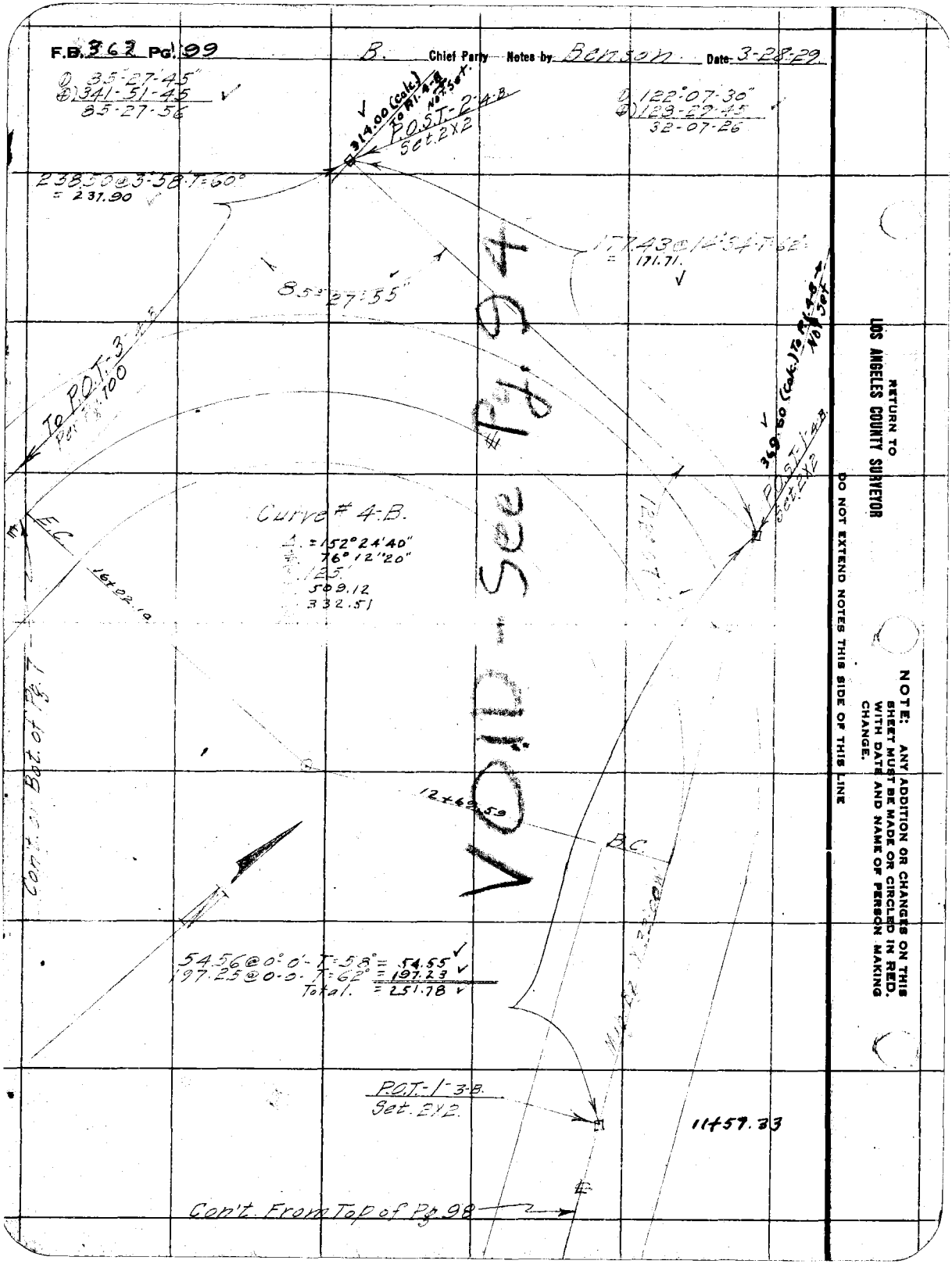

RETURN TO
LOS ANGELES COUNTY SURVEYOR

DO NOT EXTEND NOTES THIS SIDE OF THIS LINE

NOTE: ANY ADDITION OR CHANGES ON THIS SHEET MUST BE MADE OR CIRCLED IN RED, WITH DATE AND NAME OF PERSON MAKING CHANGE.

Date 3-28-29 Notes by Benson Chief Party B F.B. 362 PG. 100

Plotted by Hoffman	W.O. No. 942 B.O.O. No.
Date 4-5-29	Location [illegible]
Map No. ~~B-126~~ B-390	Surveyed by [illegible]
Plotting C'k'd by Nesbit	Date March, 28, 1929
Date	Indexed

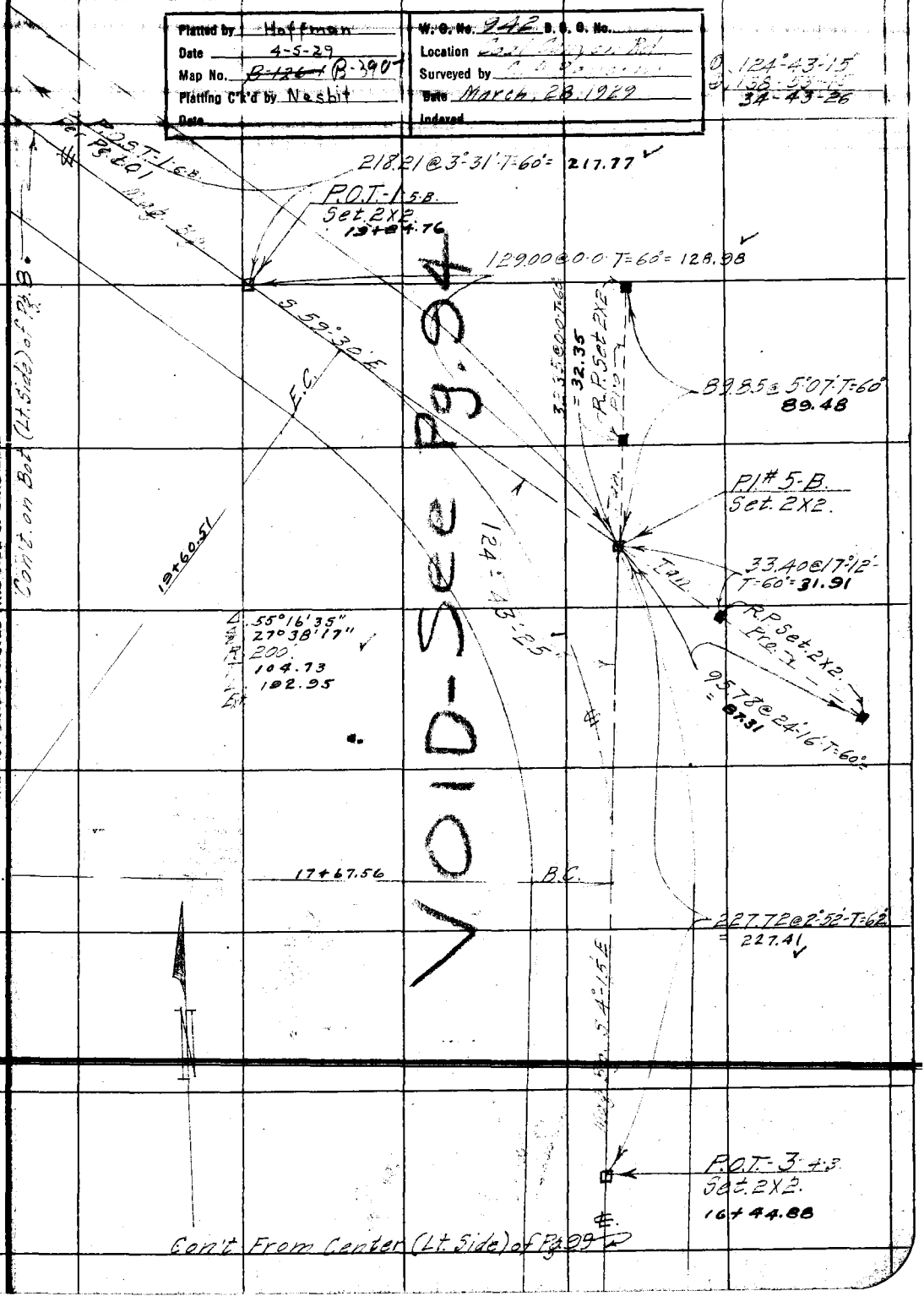

NOTE: ANY ADDITION OR CHANGES ON THIS SHEET MUST BE MADE OR CIRCLED IN RED, WITH DATE AND NAME OF PERSON MAKING CHANGE.

DO NOT EXTEND NOTES THIS SIDE OF THIS LINE

RETURN TO LOS ANGELES COUNTY SURVEYOR

F.B. 362 Pg. 101 Benson Chief Party Notes by B Date 3-28-29

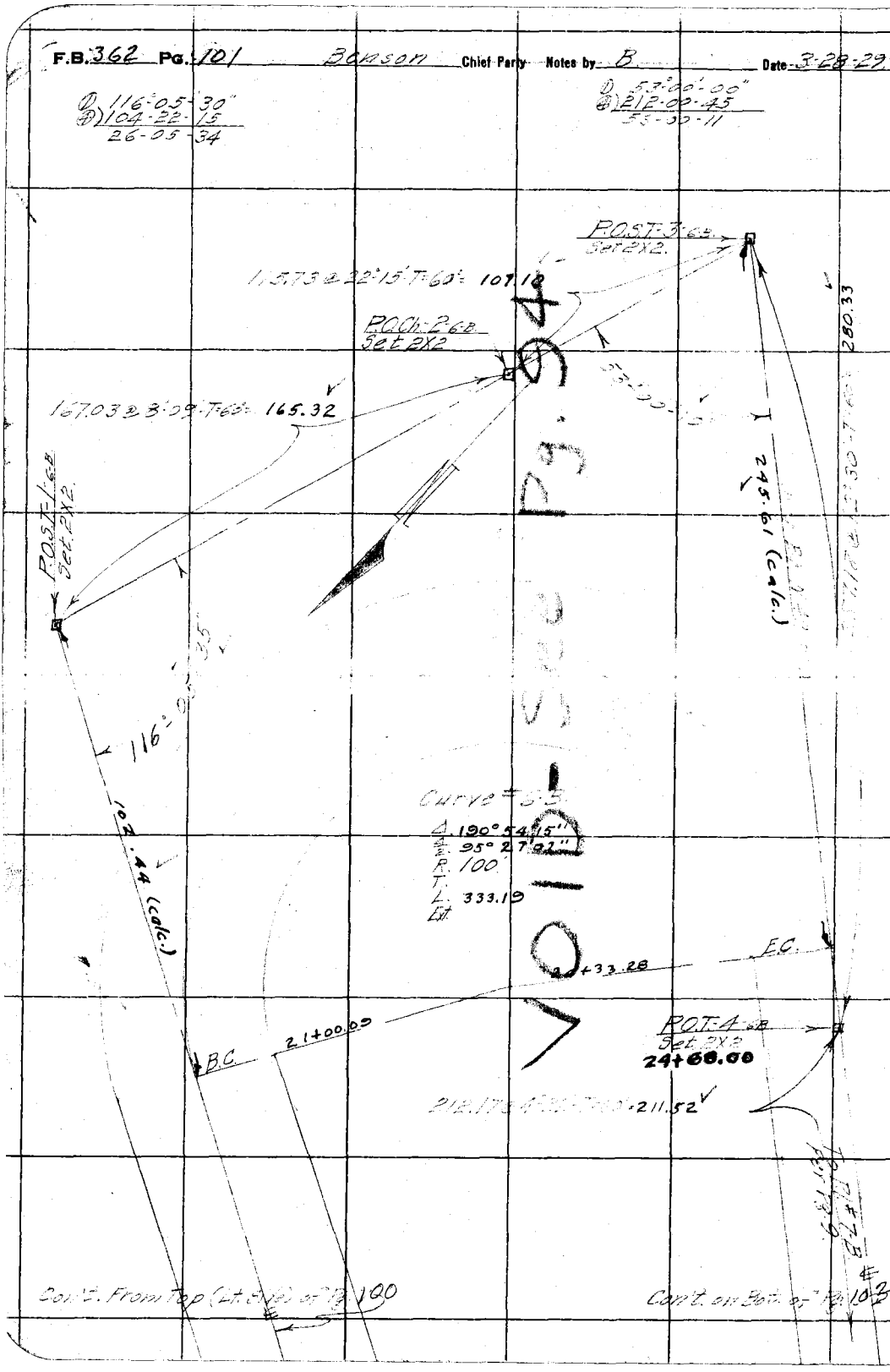

RETURN TO
LOS ANGELES COUNTY SURVEYOR

DO NOT EXTEND NOTES THIS SIDE OF THIS LINE

NOTE: ANY ADDITION OR CHANGES ON THIS SHEET MUST BE MADE OR CIRCLED IN RED. WITH DATE AND NAME OF PERSON MAKING CHANGE.

Date 3-28-29 Notes by Benson Chief Party B F.B. 362 Pg. 102

Platted by Hoffman	W. O. No. 942 D. S. O. No.
Date 4-5-29	Location [illegible]
Map No. ~~B-126-1~~ P. 300	Surveyed by [illegible]
Platting C'k'd by Nesbit	Date March 28 1929
Date	Indexed

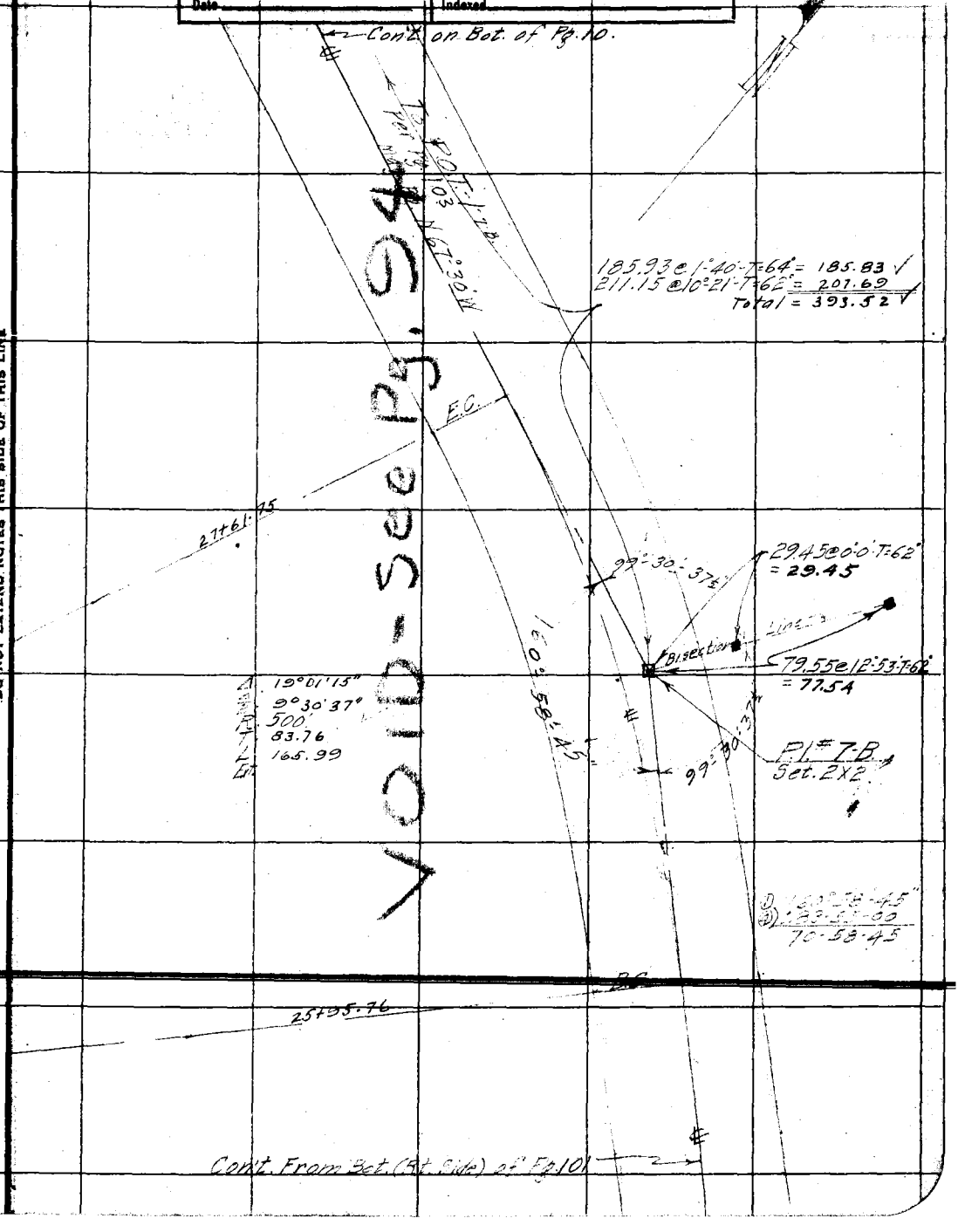

NOTE: ANY ADDITION OR CHANGES ON THIS SHEET MUST BE MADE OR CIRCLED IN RED, WITH DATE AND NAME OF PERSON MAKING CHANGE.

DO NOT EXTEND NOTES THIS SIDE OF THIS LINE

RETURN TO LOS ANGELES COUNTY SURVEYOR

F.B. 362 Pg. 103 B. Chief Party Notes by Benson Date 3-29-29

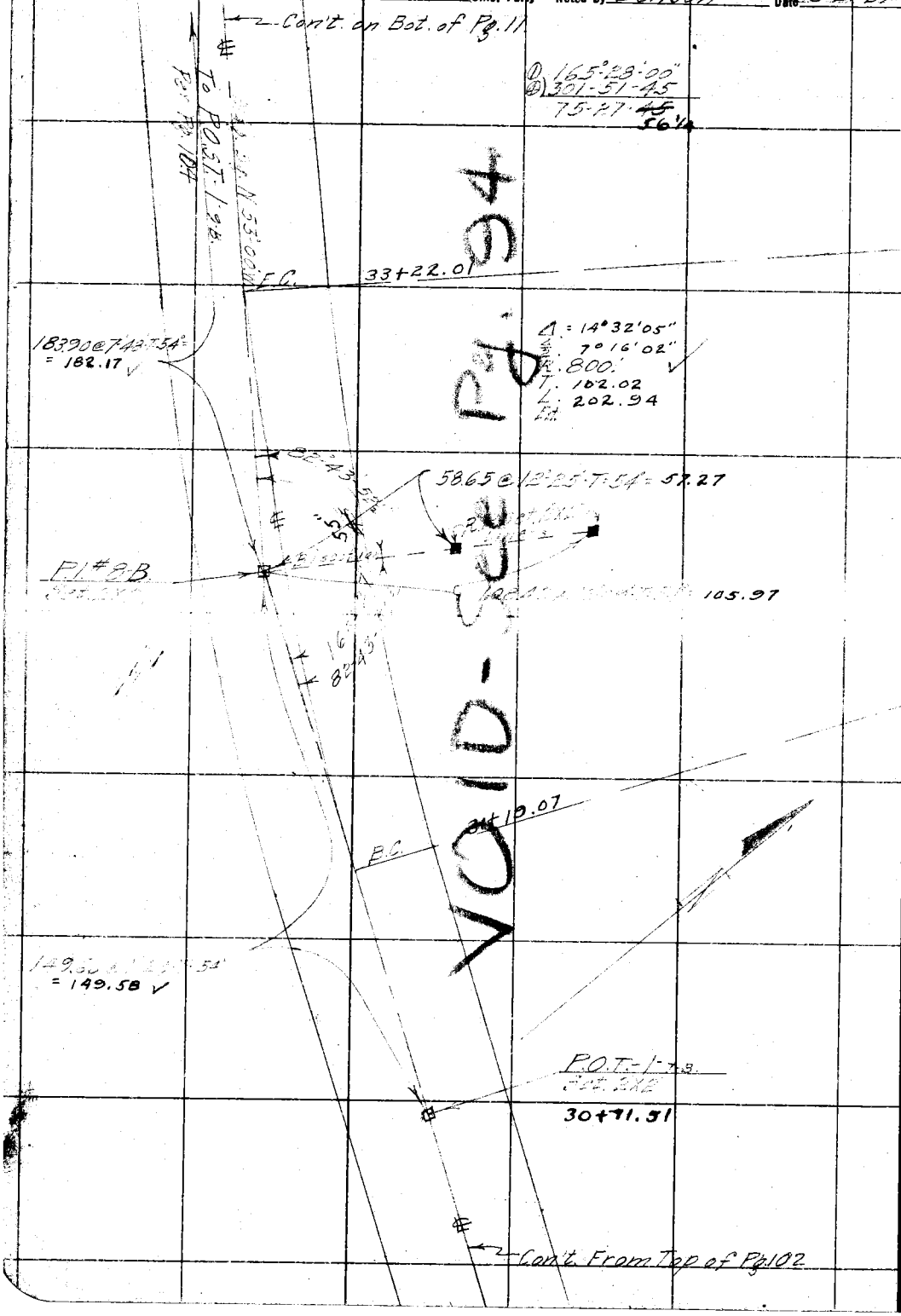

RETURN TO
LOS ANGELES COUNTY SURVEYOR

DO NOT EXTEND NOTES THIS SIDE OF THIS LINE

NOTE: ANY ADDITION OR CHANGES ON THIS SHEET MUST BE MADE OR CIRCLED IN RED, WITH DATE AND NAME OF PERSON MAKING CHANGE.

Date 3-29-29 Notes by Benson Chief Party 3 F. B. 362 Pg. 104

Plotted by Hoffman	W. O. No. 942 D. S. O. No.
Date 4-5-29	Location Coal Canyon Road
Map No. ~~B-126~~ B-390	Surveyed by C.A. Benson
Plotting Checked by [illegible]	Date March 29, 1929
Date	Indexed

Cont. on Bot. of Pg. 12

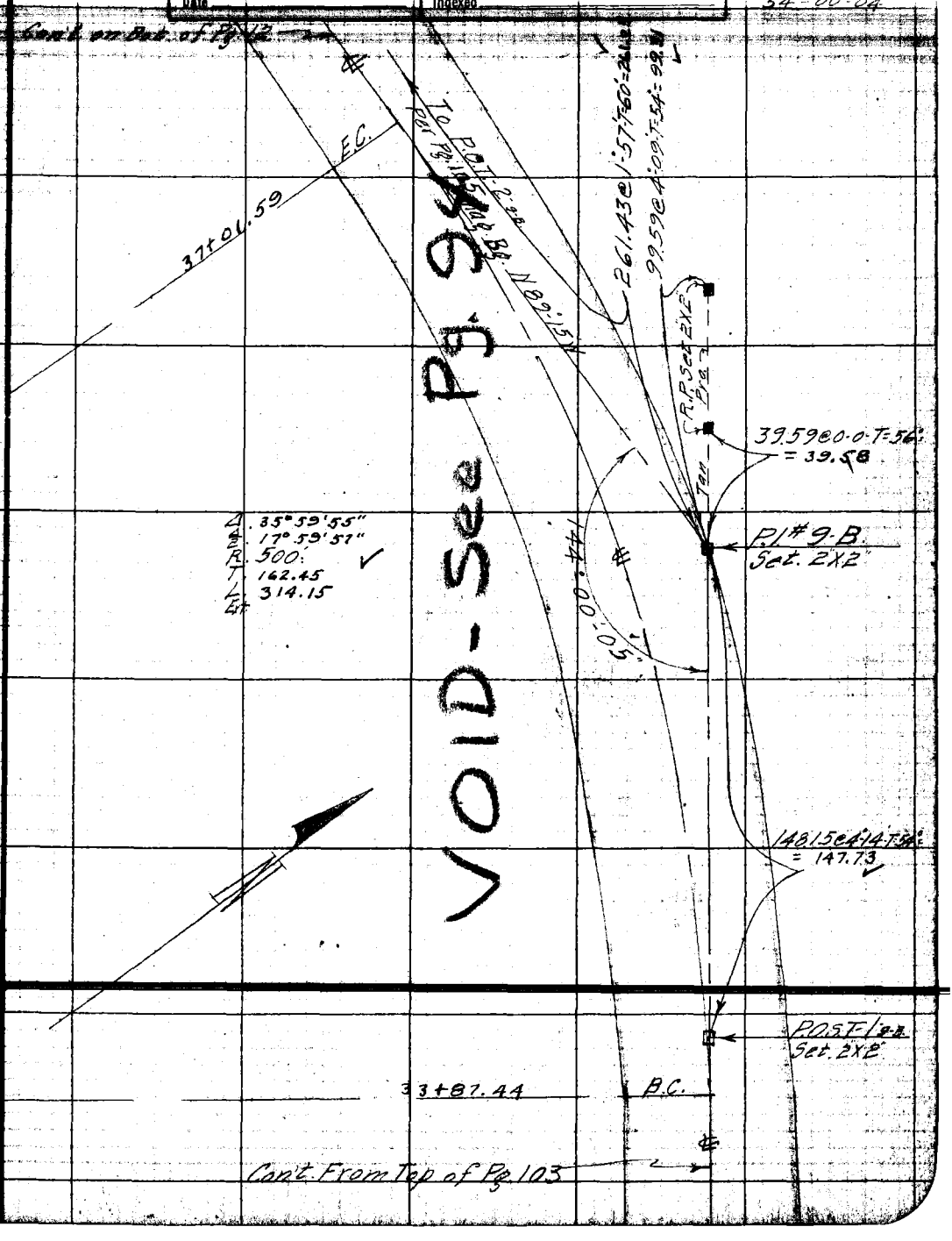

Note: ANY ADDITIONS OR CHANGES ON THIS SHEET MUST BE MADE OR CIRCLED IN Red. WITH DATE AND NAME OF PERSON MAKING CHANGE.

RETURN TO LOS ANGELES COUNTY SURVEYOR

Do not extend notes this side of this line

F.B. 362 Pg. 105 B. Chief Party Notes by Benson Date 3-29-29.

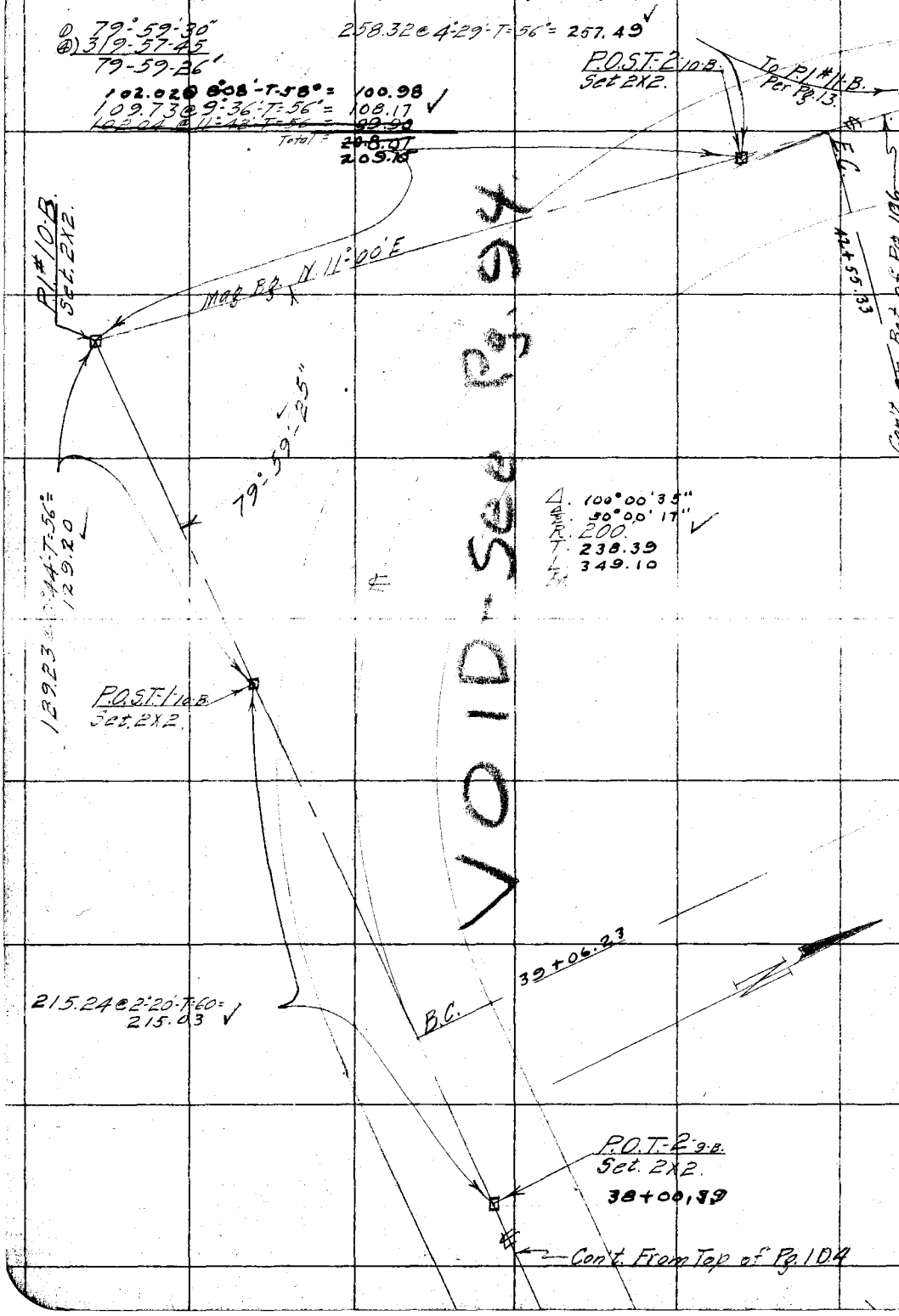

RETURN TO
LOS ANGELES COUNTY SURVEYOR

Do not extend notes this side of this line

Note: ANY ADDITIONS OR CHANGES ON THIS SHEET MUST BE MADE OR CIRCLED IN Red. WITH DATE AND NAME OF PERSON MAKING CHANGE.

Date 3-29-29 Notes by Benson Chief Party B F. B. [illegible] Pg. [illegible]

Plotted by [illegible]	W. O. No. 942 R. S. O. No.
Date 4-5-29	Location Coal Canyon Road
Map No. ~~[illegible]~~ B390	Surveyed by C. A. Benson
Plotting C & D by [illegible]	Date March, 29, 1929
Date	Indexed

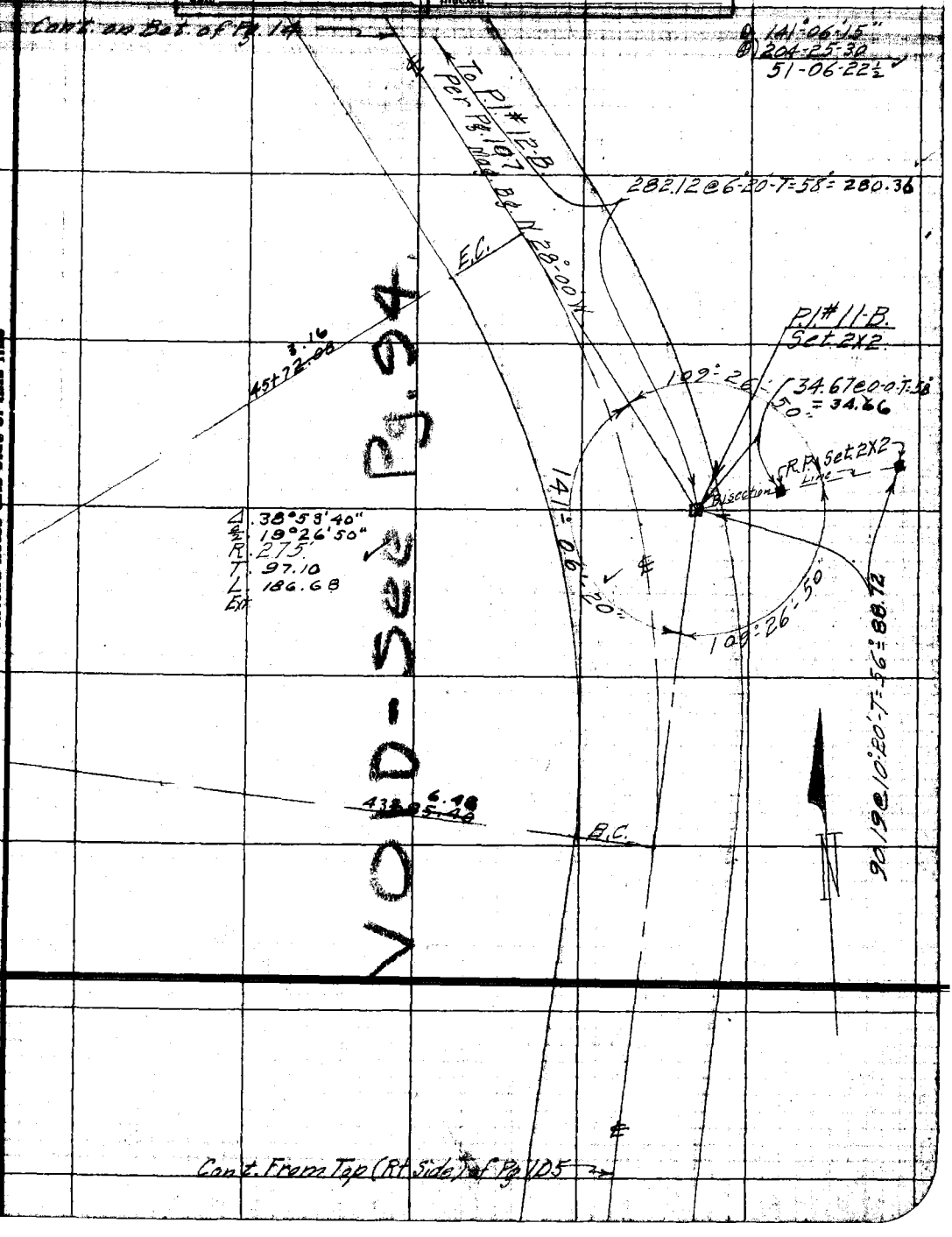

Note: ANY ADDITIONS OR CHANGES ON THIS SHEET MUST BE MADE OR CIRCLED IN Red. WITH DATE AND NAME OF PERSON MAKING CHANGE.

RETURN TO
LOS ANGELES COUNTY SURVEYOR

Do not extend notes this side of this line

F.B. 362 Pg. 107 Benson Chief Party Notes by B. Date 3-29-29

Cont. on Bot. of Pg. 108

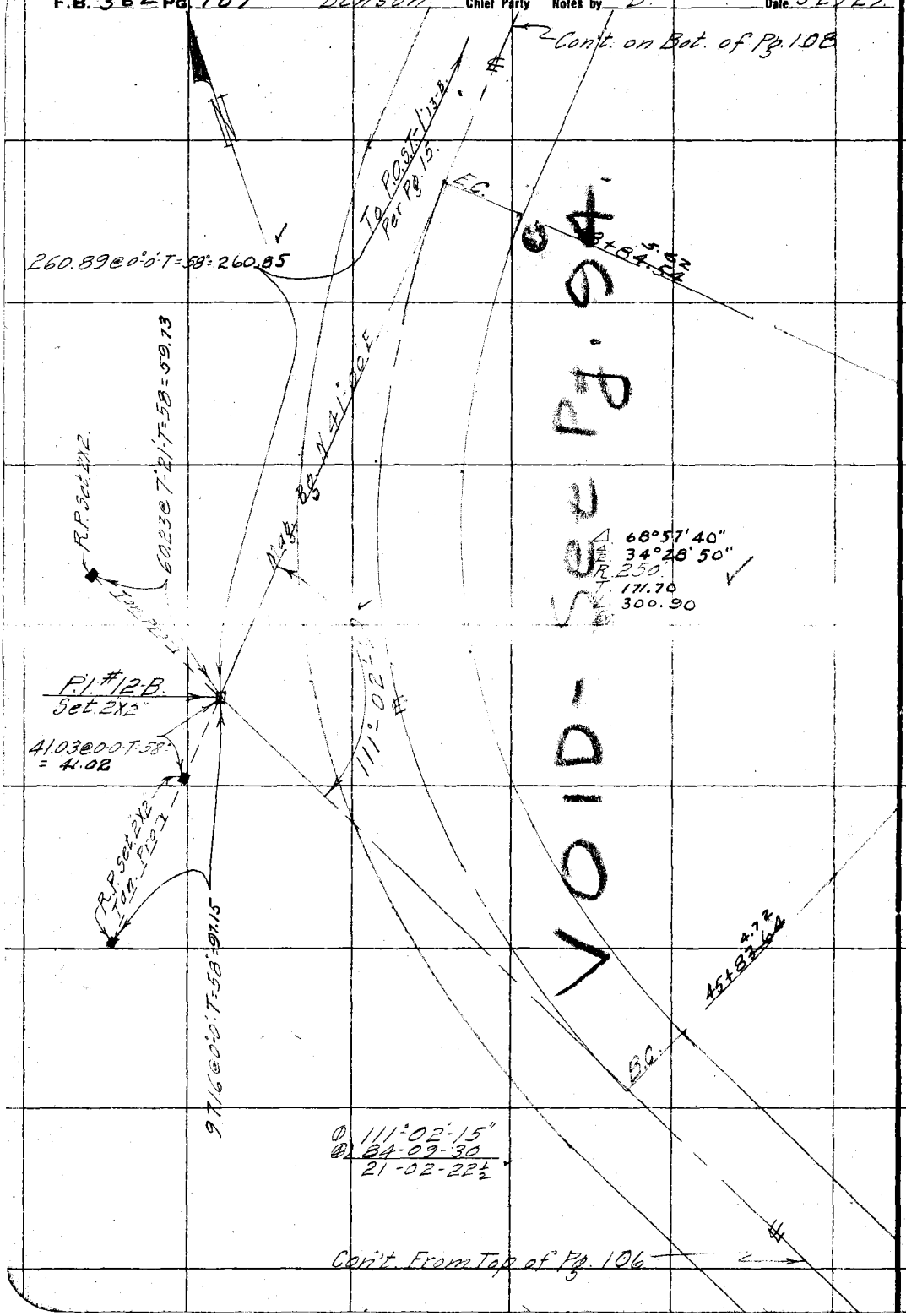

RETURN TO
LOS ANGELES COUNTY SURVEYOR
Do not extend notes this side of this line

Notes: ANY ADDITIONS OR CHANGES ON THIS SHEET MUST BE MADE OR CIRCLED IN Red. WITH DATE AND NAME OF PERSON MAKING CHANGE.

Date 3-29-29 Notes by Benson Chief Party B. F. B 362 Pg. 108

Plotted by [illegible]	W. O. No. 942 D. S. O. No.
Date 4-5-29	Location Coal Canyon Road
Map No. ~~B-126-1~~ B-390-1	Surveyed by C. A. Benson
Plotting C & C by [illegible]	Date March 29, 1929
Date	Indexed

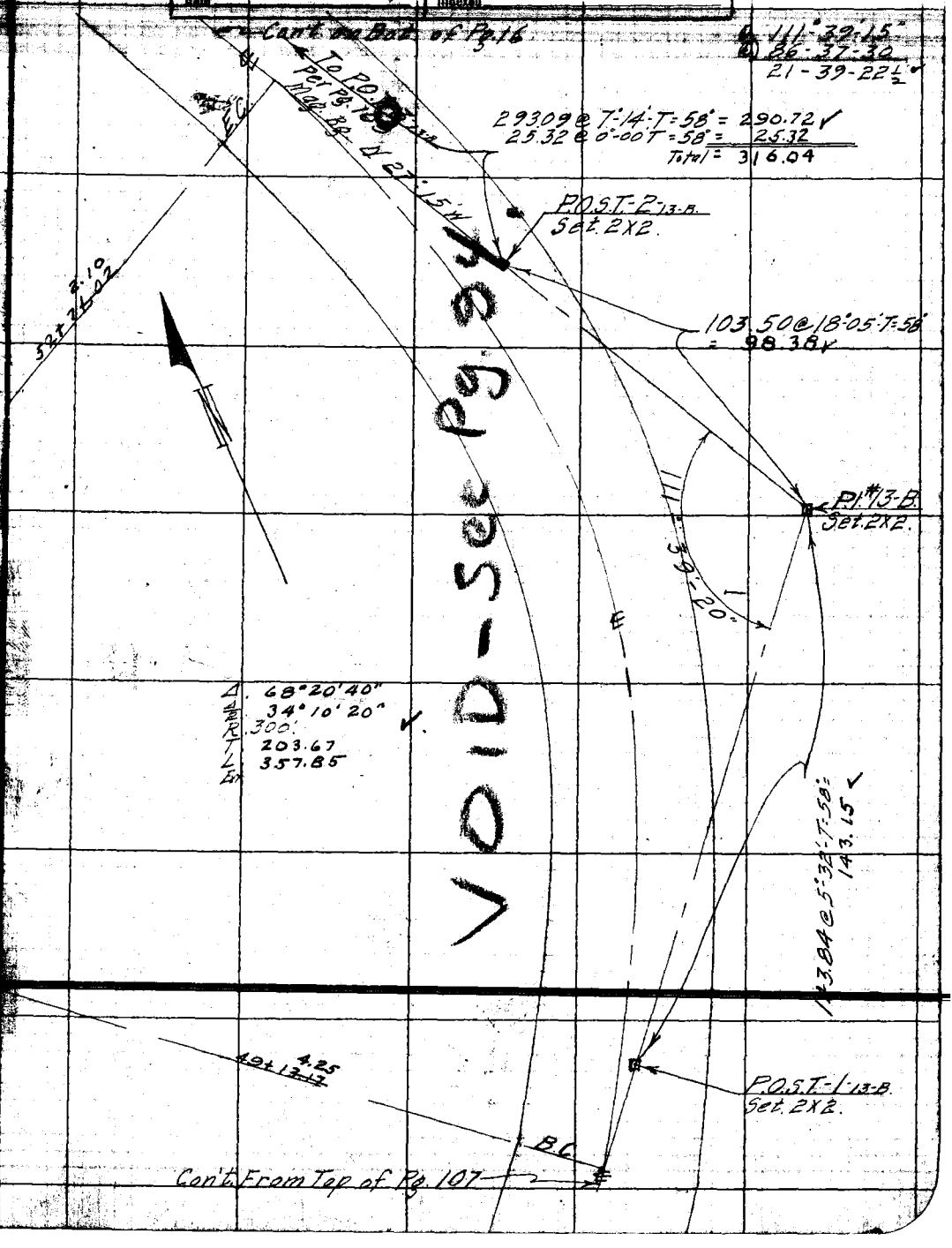

F.B. 362 Pg. 109 Benson Chief Party Notes by B. Date 3-29-29 4-1-29

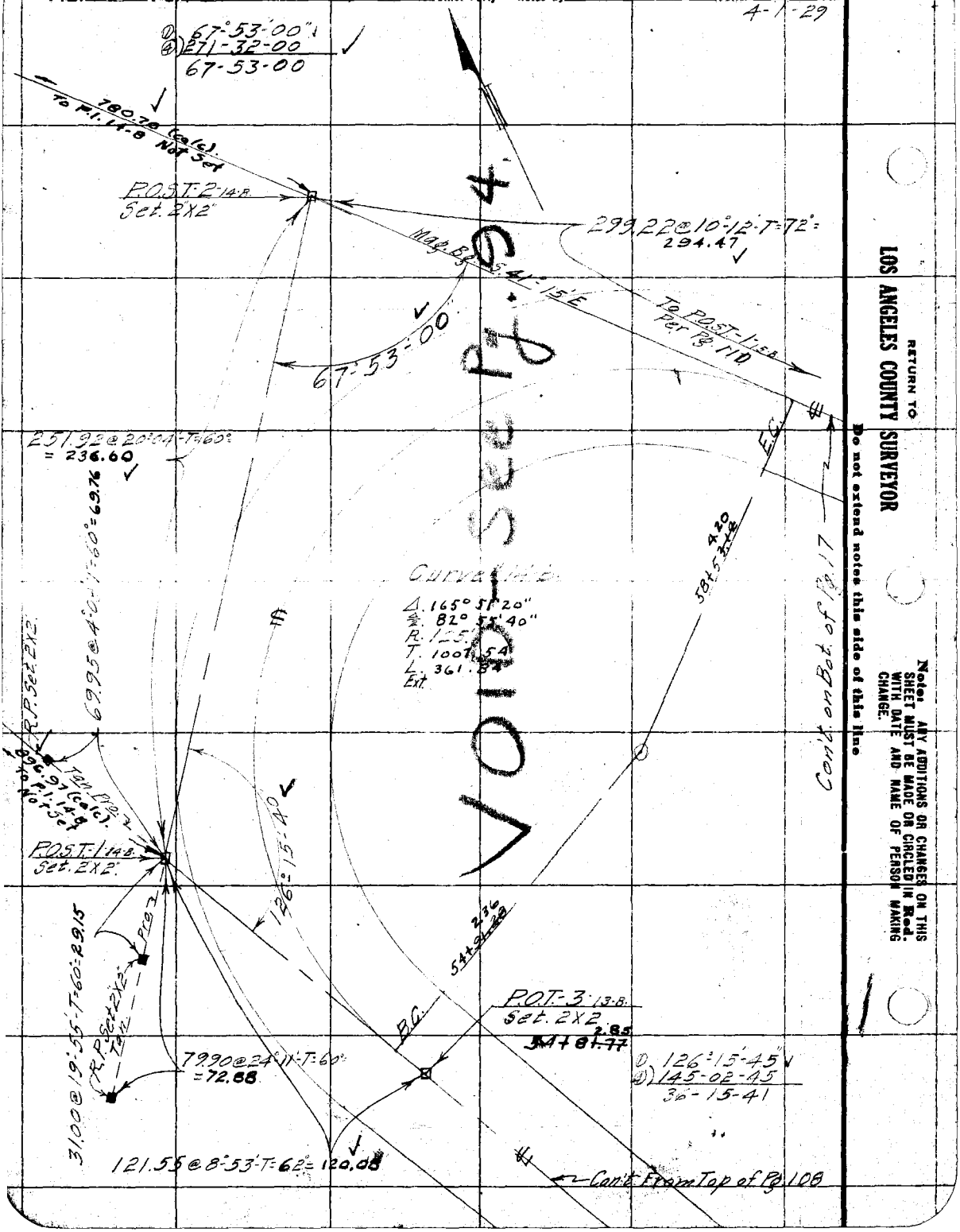

VOID

RETURN TO
LOS ANGELES COUNTY SURVEYOR
Do not extend notes this side of this line

Notes: ANY ADDITIONS OR CHANGES ON THIS SHEET MUST BE MADE OR CIRCLED IN Red. WITH DATE AND NAME OF PERSON MAKING CHANGE.

Date 4-1-29 Notes by Benson Chief Party B F.B. 362 Pg. 110

Plotted by Hoffman	W. O. No. 942 B. S. O. No.
Date 4-5-29	Location Coal Canyon Road
Map No. ~~B-126-1~~ B-390-1	Surveyed by C. A. Benson
Plotting C'k'd by Nesbit	Date April 1, 1929
Date	Indexed

Cont. on Bot. of Pg. 18

Correction phoned in by Benson to Mankey Apr. 17, 1929.
P.O.S.T. #2-15B. to
P.O.S.T. #1-16B.
170.95 @ 0°00" T68°
140.72 @ 2°11 T68°
311.55

To P.O.S.T. 1-16B Per Pg. 1171 Mag. Bg. S77°00'E

240.25 @ 0-0-T-66° = 240.23
71.75 @ 13°46'-T-66° = 69.68
Total 309.91

P.O.S.T.-2-15B Set 2X2

E.C.

91.15 @ 10°38'-T-70° = 89.57

64.31 @ 21°17'-T-66° = 59.91

Δ. 35°47'10"
℄. 17°53'35"
R. 300'
T. 96.86
L. 187.38
Ext.

R.P. Set 2X2 Bisection

Line

P.I. #15-B. Set 2X2.

122.14 @ 20°34'-T-68° = 114.35

72°06'-25"

72°06'-25"

75.02 @ 6°22 T-70° = 74.56

58+ ~~98.45~~ 9.53

B.C.

P.O.S.T. 1-16B Set 2X2

① 144-13-00
④ 216-51-30
54-12-52½

Cont. From Center (Rt. Side) of Pg. 18

VOID - See Pg. 94

Note: ANY ADDITIONS OR CHANGES ON THIS SHEET MUST BE MADE OR CIRCLED IN Red. WITH DATE AND NAME OF PERSON MAKING CHANGE.

Do not extend notes this side of this line

RETURN TO LOS ANGELES COUNTY SURVEYOR

F.B. 362 Pg. 111 Benson Chief Party Notes by B Date 4-1-29

Con't on Bot of Pg 112

Con't From Top of Pg. 110

RETURN TO
LOS ANGELES COUNTY SURVEYOR

Do not extend notes this side of this line

Note: ANY ADDITIONS OR CHANGES ON THIS SHEET MUST BE MADE OR CIRCLED IN Red. WITH DATE AND NAME OF PERSON MAKING CHANGE.

Date 4-1-29 Notes by Benson Chief Party B. F. B. 362 PG. 112

Plotted by [illegible]	W. O. No. 242 D. S. O. No.
Date 4-5-29	Location Coal Canyon Rd
Map No. ~~B-126~~ B-390	Surveyed by C. A. Benson
Plotting C'k'd by [illegible]	Date April, 1, 1929
Date	Indexed

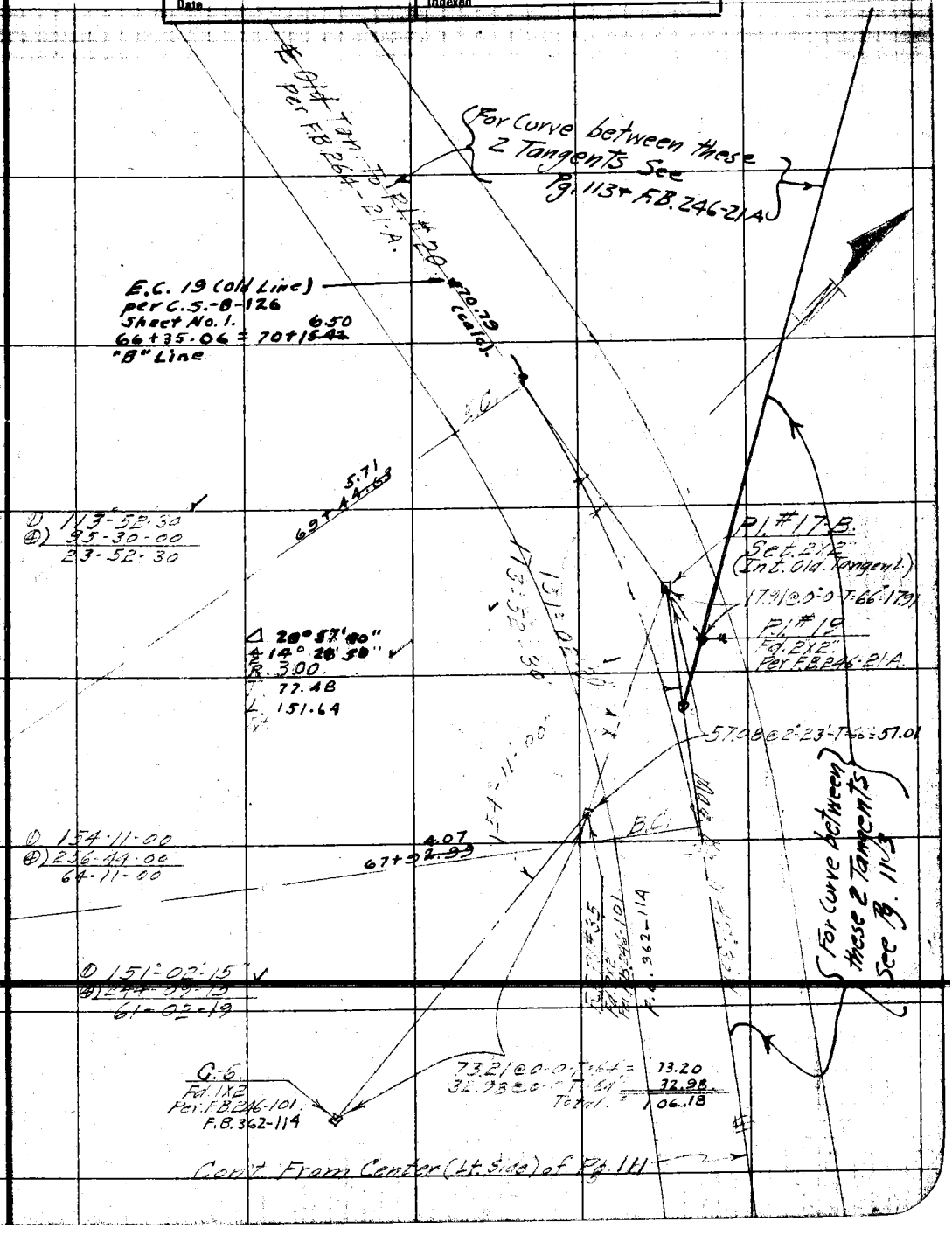

Note: ANY ADDITIONS OR CHANGES ON THIS SHEET MUST BE MADE OR CIRCLED IN Red. WITH DATE AND NAME OF PERSON MAKING CHANGE.

RETURN TO LOS ANGELES COUNTY SURVEYOR

Do not extend notes this side of this line

RETURN TO
LOS ANGELES COUNTY SURVEYOR

Note: ANY ADDITIONS OR CHANGES ON THIS SHEET MUST BE MADE OR CIRCLED IN **Red.** WITH DATE AND NAME OF PERSON MAKING CHANGE.

Do not extend notes this side of this line

Date.

Notes by

Chief Party

F.B. 362 Pg. 113

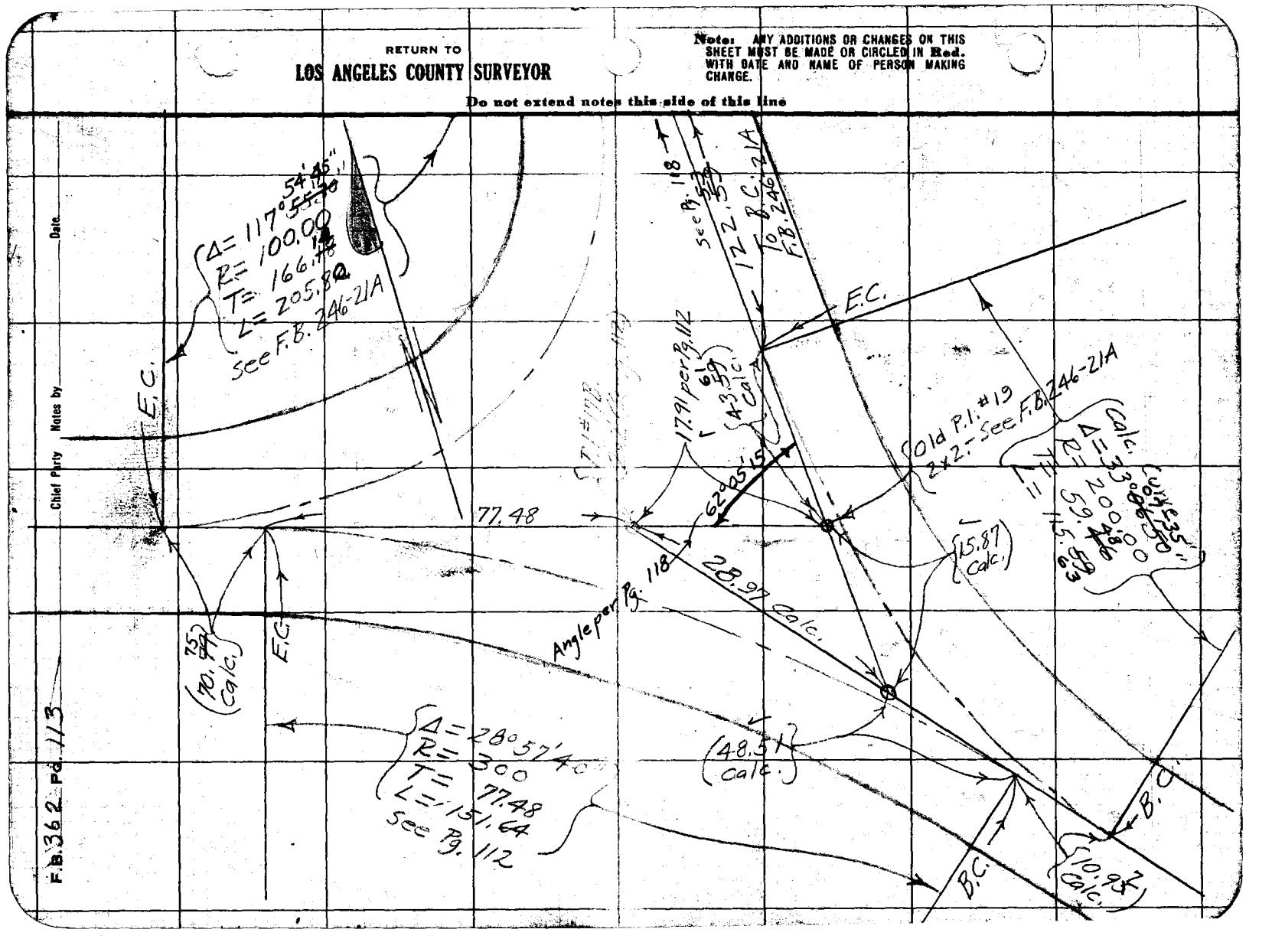

F. B. 362 Pg. 114

Platted by	W. O. No. 942 D. S. O. No.
Date	Location Coal Canyon Road
Map No. ~~B-126~~ B-390	Surveyed by E.C. Howard
Platting C'k'd by	Date Apr. 2-1929
Date	Indexed

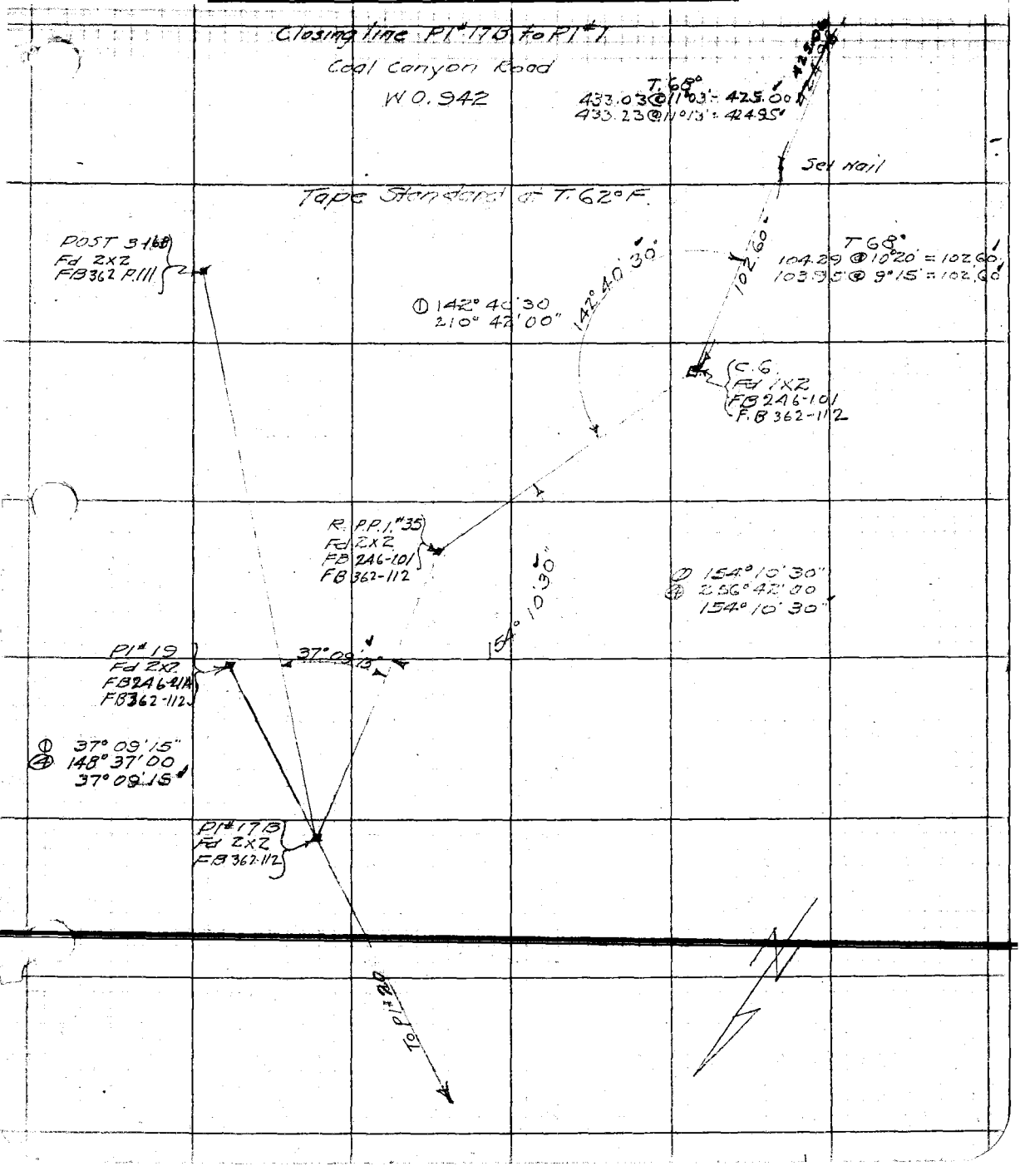

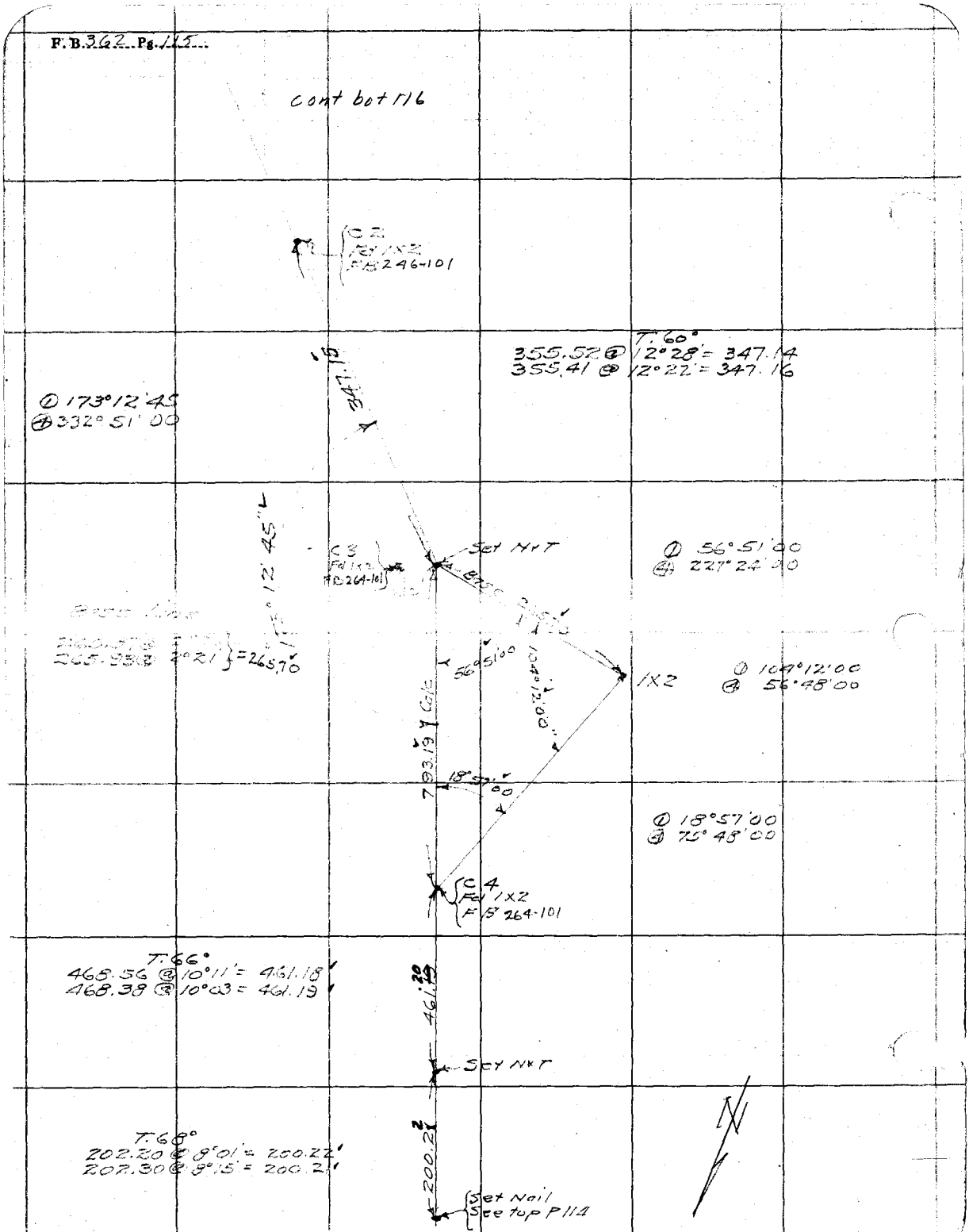
cont bot 116
C 2
Fd 1X2
FB 246-101
T. 60°
355.52 @ 12°28' = 347.14
355.41 @ 12°22' = 347.16
① 173°12'45
④ 332°51'00
347.15
175°12'45"
C 3
Fd 1X2
FB 264-101
Set N+T
① 56°51'00
④ 227°24'00
265.93 @ 2°21' = 265.70
56°51'00
104°12'00"
1X2
① 104°12'00
④ 56°48'00
793.19 Calc
18°57'00
① 18°57'00
④ 75°48'00
C 4
Fd 1X2
FB 264-101
T. 66°
468.56 @ 10°11' = 461.18
468.38 @ 10°03 = 461.19
461.20
Set N+T
T. 68°
202.20 @ 8°01' = 200.22
202.30 @ 8°15' = 200.2
200.22
Set Nail
See top P 114
N

Platted by	W. O. No. 947 D. S. O. No.
Date	Location Coal Canyon Road
Map No. CS B-390-1	Surveyed by [illegible]
Platting C'k'd by	Date April 2-1929
Date	Indexed

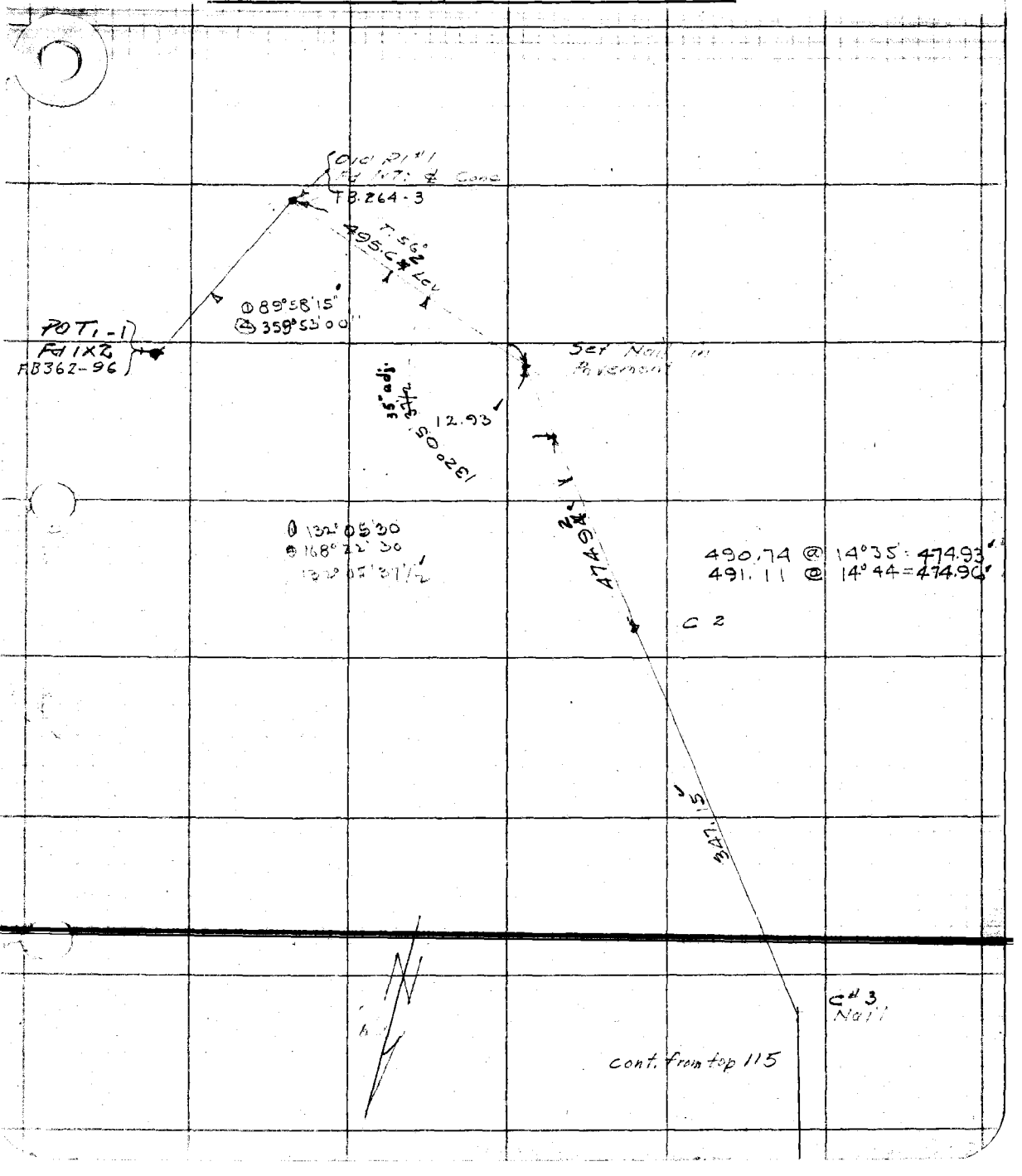

F.B. ..... Pg. 2

Date 4-10-29 Notes by ______ Chief Party ______ F.B. 362 PG. 118

Platted By	Blackmer	W. O. No.	4116
Date	April-1929 ✓	D. S. O. No.	
Map No.	B-126-1 ✓	Location	
Platting C'k'd by		Surveyed by	C. A. Benson
Date		Date	April 10, 1929
		Indexed	

Cont. on Bot. of Pg. 119

RETURN TO LOS ANGELES COUNTY SURVEYOR

Note: ANY ADDITIONS OR CHANGES ON THIS SHEET MUST BE MADE OR CIRCLED IN Red. WITH DATE AND NAME OF PERSON MAKING CHANGE.

Do not extend notes this side of this line

NOTE:- New Alignment From Old PI #19 To Old PI #27. Per F.B. 246 - Pg's 21-A, 23-A, 24-B, 25-A, 25-B, 26-A, 28, & 29.

F.B. 362 Pg. 119 Benson Chief Party Notes by B. Date 4-11-29

Cont. on Bot of Pg. 120

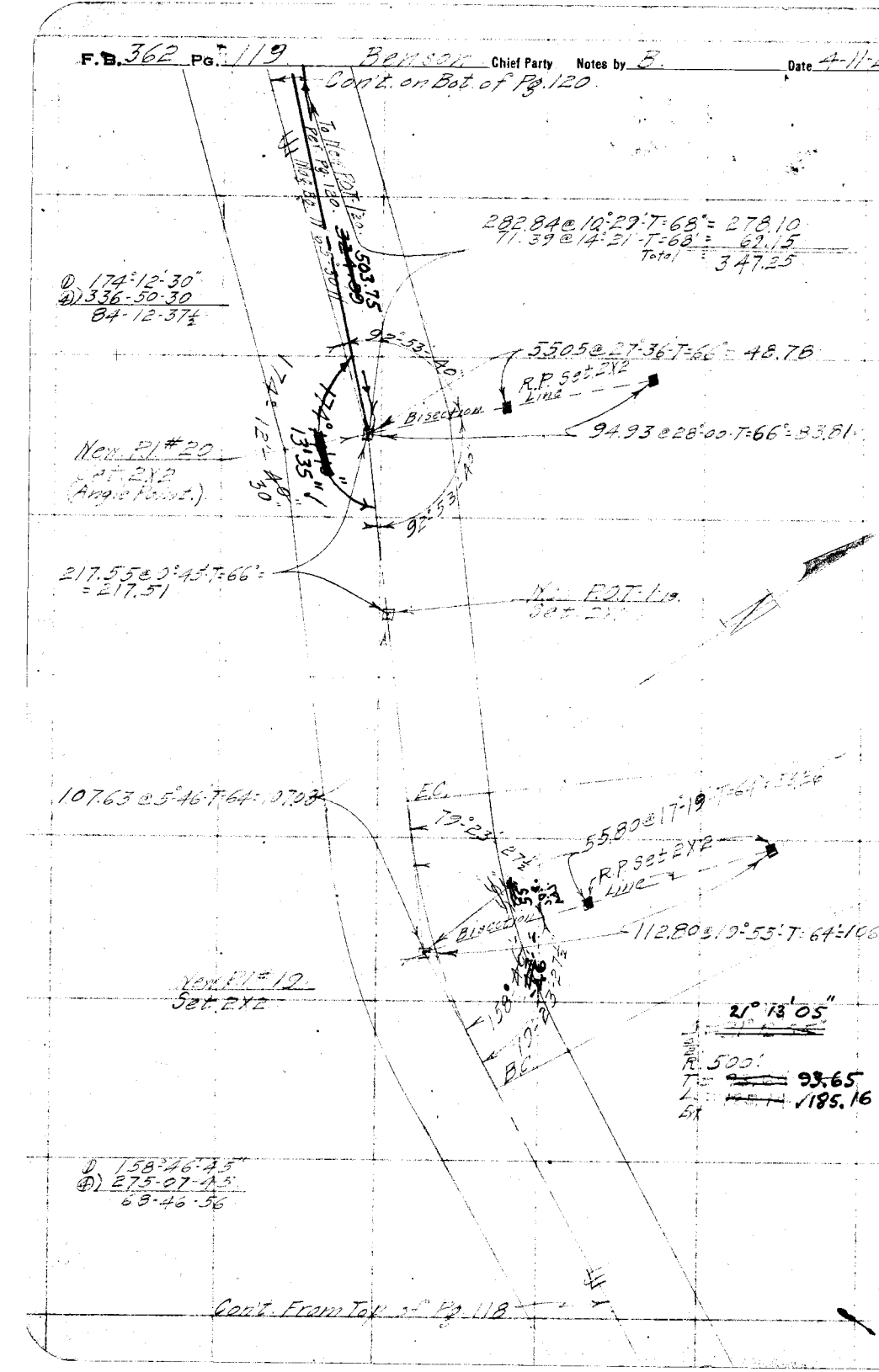

RETURN TO
LOS ANGELES COUNTY SURVEYOR

Do not extend notes this side of this line

Note: ANY ADDITIONS OR CHANGES ON THIS SHEET MUST BE MADE OR CIRCLED IN Red: WITH DATE AND NAME OF PERSON MAKING CHANGE.

Date 4-11-29 Notes by Benson Chief Party B. F. B. 362 Pg. 120

Plotted by Blackmer	W. O. No. 4116 D. S. O. No.
Date April 1929	Location Coal Canyon Road
Map No. B-126-1	Surveyed by C. A. Benson
Plotting C'k'd by	Date April 11, 1921
Date	Indexed

See NOTE ON Pg. 121

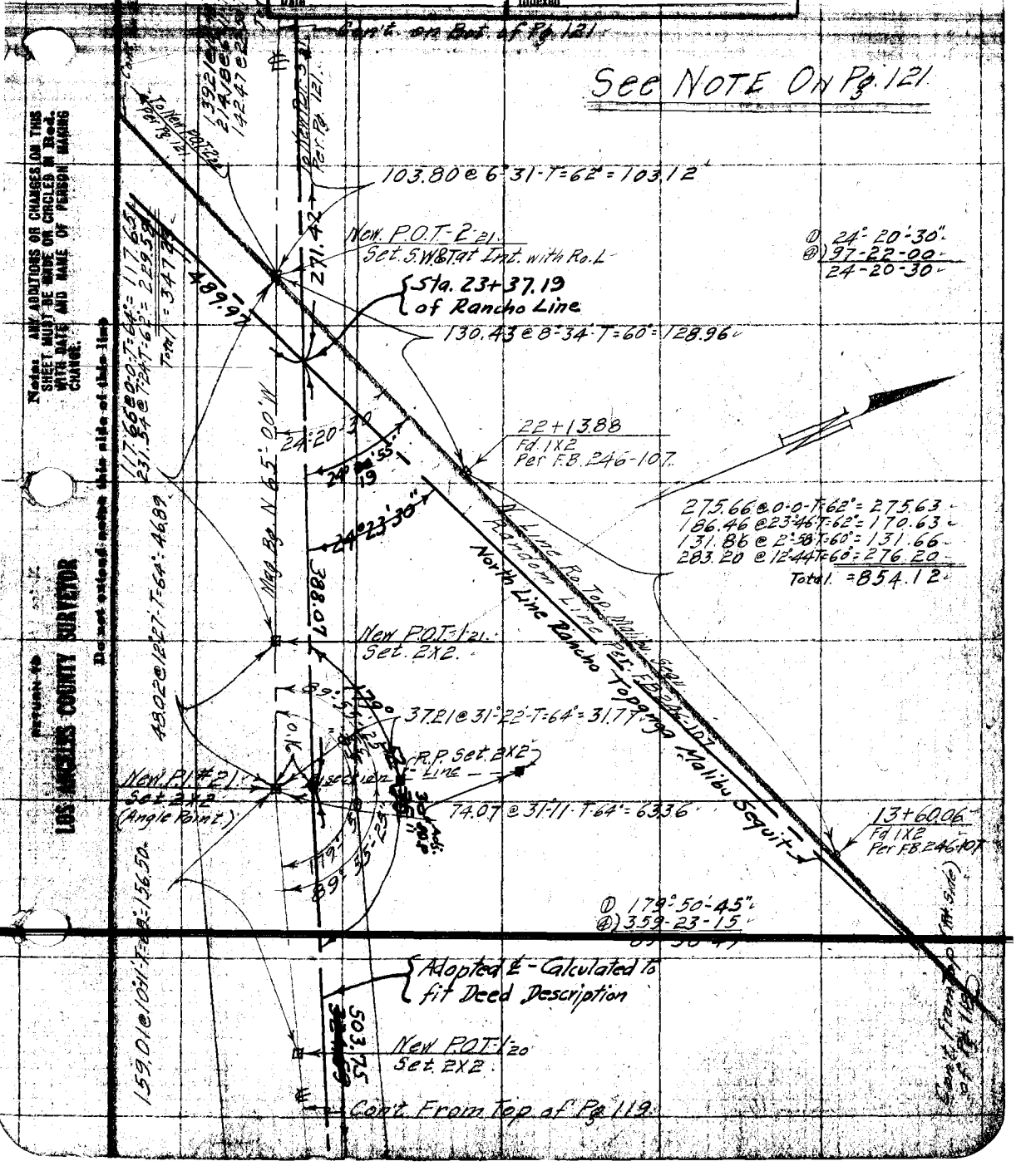

Notes: ANY ADDITIONS OR CHANGES ON THIS SHEET MUST BE MADE OR CIRCLED IN Red. WITH DATE AND NAME OF PERSON MAKING CHANGE.

Do not extend notes this side of this line

RETURN TO LOS ANGELES COUNTY SURVEYOR

F.B. 362 Pg. 121 Benson Chief Party Notes by B Date 4-12-29

NOTE – FOR PAGES 120 & 121. 4-26-29 CAB

The Reference Points remain the same as shown in sketch. I destroyed all other Points on the Old Line and re-placed them on the (Red) adopted ℄, and at Right angles to adopted Line opposite old points.
I left out intersection Hubs on Rancho Line & ℄. P.I. #21 & P.I. #22 were re-set as shown in Red.

① 40-23-00
④ 161-32-00
40-23-00

① 115°-16'-45"
④ 101-06-30
25-16-37½

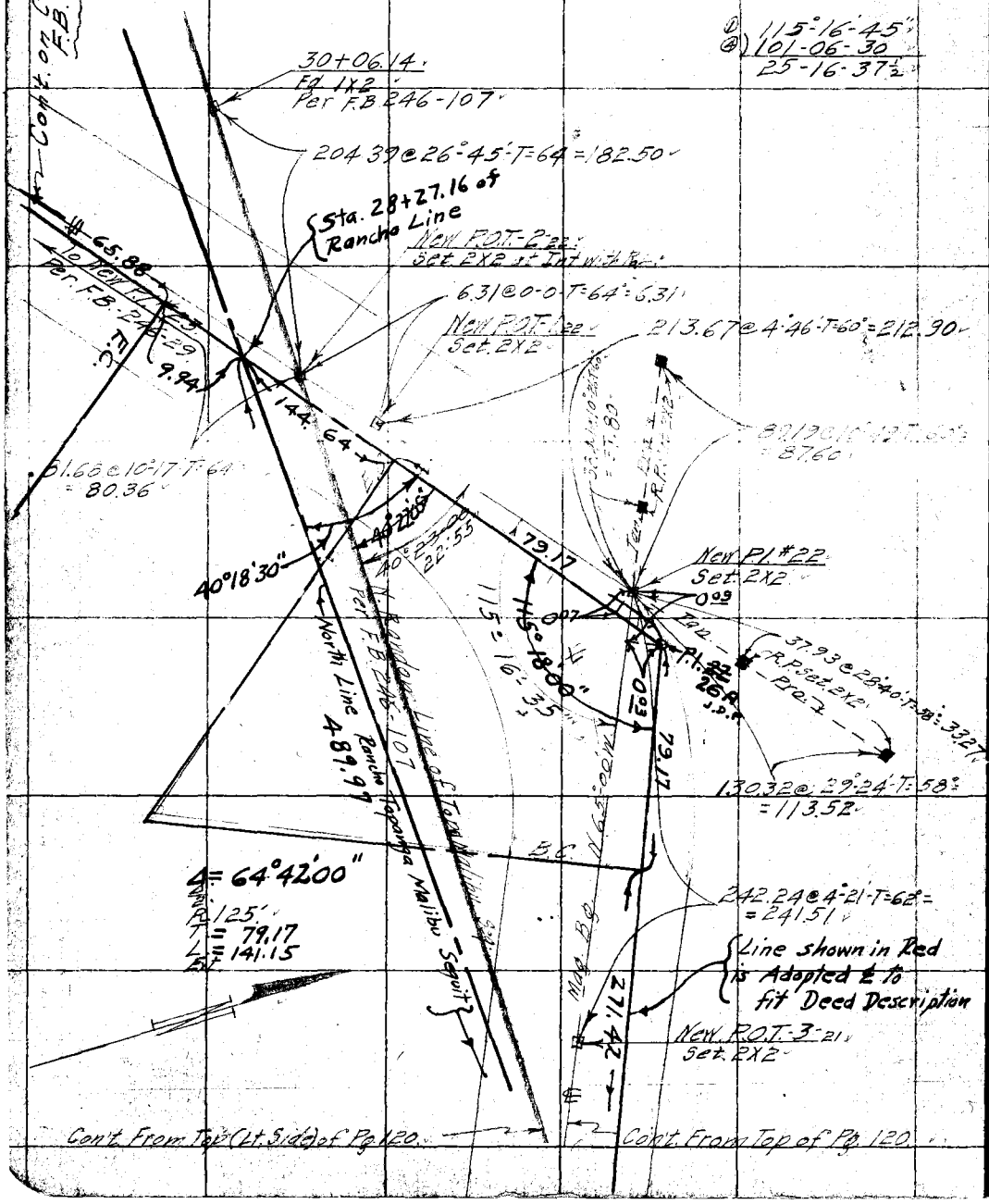

RETURN TO
LOS ANGELES COUNTY SURVEYOR
Do not extend notes this side of this line

Note: ANY ADDITIONS OR CHANGES ON THIS SHEET MUST BE MADE OR CIRCLED IN Red. WITH DATE AND NAME OF PERSON MAKING CHANGE.

Date _____ Notes by _____ Chief Party _____ F.B. 362 Pg. 122

Plotted by	W. O. No. _____ D. S. O. No. _____
Date	Location
Map No.	Surveyed by
Plotting Clk'd by	Date
Date	Indexed

RETURN TO
LOS ANGELES COUNTY SURVEYOR

Do not extend notes this side of this line

Notes: ANY ADDITIONS OR CHANGES ON THIS SHEET MUST BE MADE OR CIRCLED IN Red. WITH DATE AND NAME OF PERSON MAKING CHANGE.

RETURN TO
LOS ANGELES COUNTY SURVEYOR

Note: ANY ADDITIONS OR CHANGES ON THIS SHEET MUST BE MADE OR CIRCLED IN Red. WITH DATE AND NAME OF PERSON MAKING CHANGE.

Do not record notes this side of this line

F. B. _____ PG. _____ Chief Party _____ Notes by _____ Date _____

362