Date _____ Notes by _____ Chief Party _____ F.B. _____ PG. _____

Plotted by _____	W. O. No. _____ D. S. O. No. _____
Date _____	Location _____
Map No. _____	Surveyed by _____
Plotting C'k'd by _____	Date _____
Date _____	Indexed _____

LOS

364

F.B. 364 PG. INDEX Chief Party Notes by Date

F:B: 364

PAGES: Index,0, ,1A,1B,LC,1D,1E, 1F,1 to 8 incl., , ,11 to 16 incl., 15A,16A,17 to 31 incl., ,33 to 95 incl., ,97 to 127 incl., ,129 to 143 incl.,

RETURN TO
LOS ANGELES COUNTY SURVEYOR

Do not extend notes this side of this line

Note: ANY ADDITIONS OR CHANGES ON THIS SHEET MUST BE MADE OR CIRCLED IN Red. WITH DATE AND NAME OF PERSON MAKING CHANGE.

4

Date _____ Notes by _____ Chief Party _____ F.B. 361 PG. 0

Platted by	W. O. No. 787 D. S. O. No.
Date	Location San Antonio Blvd.
Map No.	Surveyed by
Platting C'k'd by	Date
Date	Indexed

Note: ANY ADDITIONS OR CHANGES ON THIS SHEET MUST BE MADE OR CIRCLED IN Red. WITH DATE AND NAME OF PERSON MAKING CHANGE.

Do not extend notes this side of this line

RETURN TO LOS ANGELES COUNTY SURVEYOR

SAN ANTONIO BLVD

EL MONTE-POMONA BLVD TO FRANCISQUITO AVE.

DIV. 4 & 5

W.O. 787

Index	1A - 1B
Solar Observation	1C - 1F
Div. 4 Center Lines & Intersections	1 - 32
Div. 5 Center Lines & Intersections	33 - 68
Div 4 & Div 5 Topog	69 - 144

F.B. _____ PG. _____ _____ Chief Party Notes by _____ Date _____

RETURN TO
LOS ANGELES COUNTY SURVEYOR

Do not extend notes this side of this line

Note: ANY ADDITIONS OR CHANGES ON THIS SHEET MUST BE MADE OR CIRCLED IN Red. WITH DATE AND NAME OF PERSON MAKING CHANGE.

Date [illegible] Notes by: HBR Chief Party: HBR F. B. 364 Pg. [illegible]

[illegible]	[illegible]
Date Sept 1928	Location San Antonio Blvd.
Map No. B-184-5	Surveyed by H B Richhold
[illegible]	[illegible]
Date Sept. 1928	Indexed

— Index —

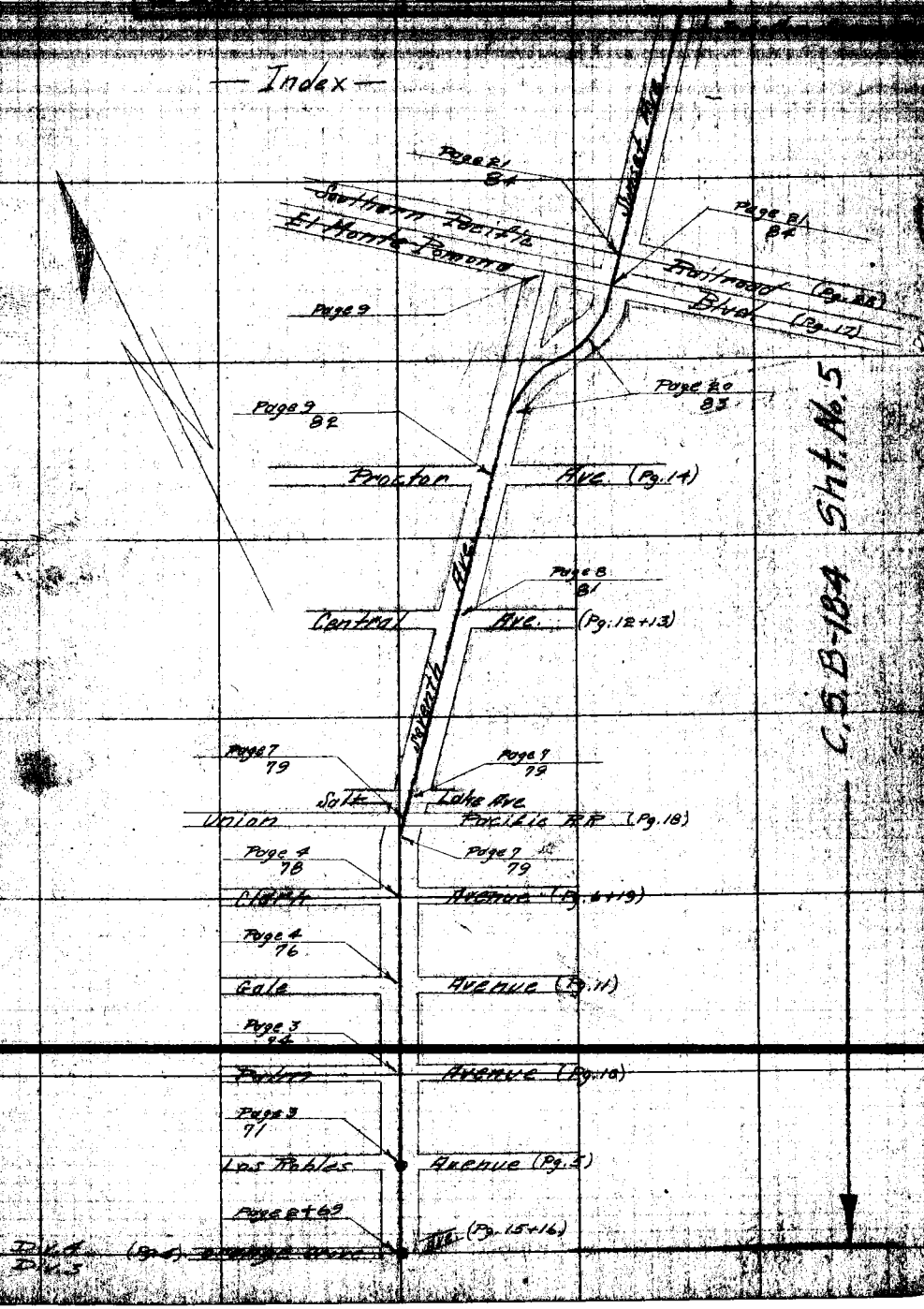

F.B. 364 Pg. 1-B- H.B. Rockhold Chief Party Notes by H.B.R. Date 5-28-28

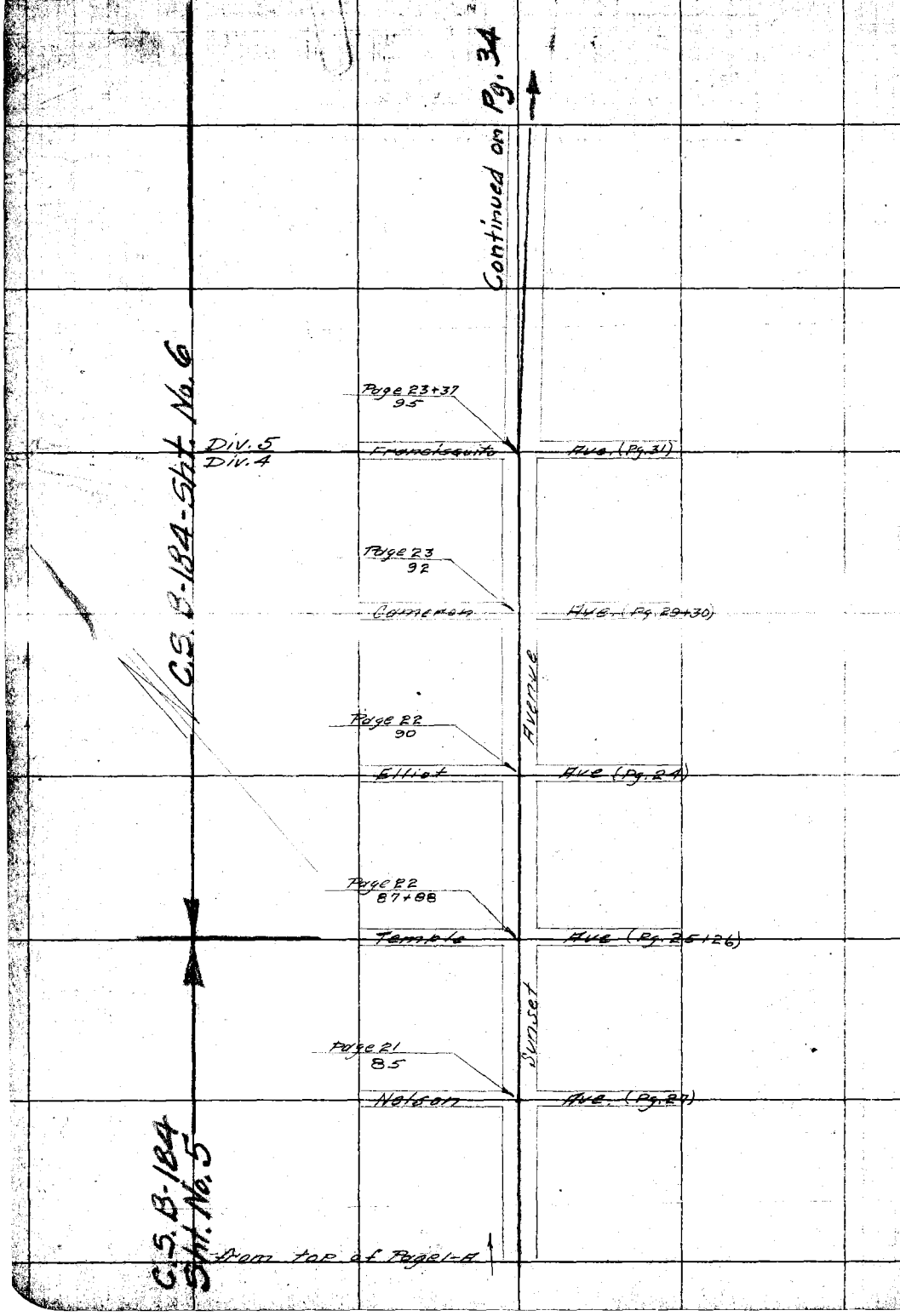

RETURN TO
LOS ANGELES COUNTY SURVEYOR

Do not extend notes this side of this line

Note: ANY ADDITIONS OR CHANGES ON THIS SHEET MUST BE MADE OR CIRCLED IN Red. WITH DATE AND NAME OF PERSON MAKING CHANGE.

Date _____ Notes by _____ Chief Party _____ F.B. 364 Pg 14C

Platted by Bert Mc Atee	W. O. No. [illegible] S. O. No. _____
Date Dec. 1928	Location _____
Map No. B-184-5	Surveyed by _____
Platting Ck'd by D.M. Finley	Date [illegible]
Date Dec. 1928	Indexed _____

Note: ANY ADDITIONS OR CHANGES ON THIS SHEET MUST BE MADE OR CIRCLED IN Red. WITH DATE AND NAME OF PERSON MAKING CHANGE.

Do not extend notes this side of this line

RETURN TO
LOS ANGELES COUNTY SURVEYOR

[illegible]

[illegible]

Lat = 34° [illegible] 48"

No.	[illegible]	[illegible]	[illegible]	[illegible]	[illegible]
1		[illegible]	9-21-42	61-4[illegible]-30	23° [illegible]
1		[illegible]	9-22-[illegible]	[illegible]-09-[illegible]	23-59-00
2		[illegible]	9-23-48	61-18-00	23-36-[illegible]
2		[illegible]	9-24-42	[illegible]-45-00	24-[illegible]
3		[illegible]	9-25-56	60-59-[illegible]	23° [illegible]
3		[illegible]	9-26-12	61-[illegible]-3[illegible]	24-24-30
4		[illegible]	9-26-52	[illegible]	[illegible]-58
4			9-27-36	61-08-[illegible]	[illegible]
5		[illegible]	[illegible]	60-[illegible]	24-06-[illegible]
5		[illegible]	[illegible]	[illegible]	[illegible]

N 26° 05' 30" E

F. B. _____ Pg. 10 _____ Chief Party _____ Notes by _____ Date _____

Lat. 34°-00'-48"

?

?

RETURN TO
LOS ANGELES COUNTY SURVEYOR

Do not extend notes this side of this line

Note: ANY ADDITIONS OR CHANGES ON THIS SHEET MUST BE MADE OR CIRCLED IN Red. WITH DATE AND NAME OF PERSON MAKING CHANGE.

Date 10-8-28 Notes by HBN Chief Party HBN F.B 364 Pg. 1-[illegible]

Platted by	W. O. No. 767 D. S. O. No.
Date	Location [illegible]
Map No.	Surveyed by [illegible]
Platting C'k'd by	Date 10-8-28
Date	Indexed

Solar Observ. [illegible]

L. Corbitt - observ.

Inst. @ 0+00 - [illegible] - per pg. 2

[illegible] @ 13+79.61 " " 3

[illegible] N 26°00 E

Angles East to Sun

Variation 15°15'

Time W.O. - 10-37-20 to 10-45-01 A.M.

No.	Telescope	Hor. ∡	Vert. ∡	Time	Position
1	Norm.	131° 26' 30"	47° 43' 00"	10h 37m 20s	
1	Inv.	130-54-00	47-14-00	10-38-09	
2	Nor.	132-13-30	47-52-30	10-39-38	
2	Inv.	131-38-30	47-23-00	10-40-15	
3	Nor.	132-46-30	48-01-30	10-41-13	
3	Inv.	132-12-30	47-31-30	10-41-55	
4	Nor.	133-15-00	48-06-00	10-42-34	
4	Inv.	132-43-30	47-38-30	10-43-19	
5	Nor.	133-53-00	48-15-00	10-44-19	
5	Inv.	133-17-30	47-46-00	10-45-01	

Note: ANY ADDITIONS OR CHANGES ON THIS SHEET MUST BE MADE OR CIRCLED IN Red. WITH DATE AND NAME OF PERSON MAKING CHANGE.

Do not extend notes this side of this line

RETURN TO LOS ANGELES COUNTY SURVEYOR

F.B. [illegible] Pg. [illegible] Chief Party Notes by [illegible] Date 10-8-[illegible]

[illegible] Antonio Blvd.

L. Cor[illegible]

Inst. @ 0+00 - dir. #4 per pg. 2

Sight @ 13+79.61 " " " " 3

Max. beam = N 26° 00 E

Declination = 15° 15'

Time W.C. - 2-29-15 to 2-[illegible]

Angle West to sun

[illegible]	[illegible]	[illegible]	[illegible]	[illegible]	[illegible]
2° 29' 15"	[illegible]	32° 53' 30"	[illegible]		1
2-30-10	[illegible]	[illegible]	Inst.		1
2-31-48	208-28-00	[illegible]	Nor.		2
2-32-28	[illegible]	32-52-30	Inv.		2
2-33-16	207-55-30	[illegible]	Nor.		3
2-34-04	208-04-30	[illegible]	Inv.		3
2-[illegible]	208-52-30	31-56-30	Nor.		4
2-35-33	208-21-00	32-21-30	Inv.		4
2-36-21	208-[illegible]	[illegible]	Nor.		5
2-[illegible]	208-54-00	32-[illegible]	Inv.		5

RETURN TO
LOS ANGELES COUNTY SURVEYOR

Do not extend notes this side of this line

Note: ANY ADDITIONS OR CHANGES ON THIS SHEET MUST BE MADE OR CIRCLED IN Red. WITH DATE AND NAME OF PERSON MAKING CHANGE.

Date [illegible] Notes by [illegible] Chief Party [illegible] F.B. 364 Pg. 1-E

Platted by	W. O. No. [illegible] D. S. O. No.
Date	Location [illegible]
Map No.	Surveyed by [illegible]
Platting C'k'd by	Date 10-9-28
Date	Indexed

Note: ANY ADDITIONS OR CHANGES ON THIS SHEET MUST BE MADE OR CIRCLED IN Red. WITH DATE AND NAME OF PERSON MAKING CHANGE.

Do not extend notes this side of this line

RETURN TO LOS ANGELES COUNTY SURVEYOR

Lat. = 34°-00-35"

[illegible]	[illegible]	[illegible]	[illegible]	[illegible]	[illegible]
[illegible]	●	Non	[illegible]	[illegible]	45-18-00
[illegible]	●	Inv.	[illegible]	[illegible]	[illegible]
2	●	Non	[illegible]	[illegible]	[illegible]
2	●	Inv.	[illegible]	125-32-30	[illegible]
3	●	Non	10-23-29	[illegible]	45-33-00
3	●	Inv.	[illegible]	126-07-00	[illegible]
4	●	Non	[illegible]	[illegible]	[illegible]
4	●	Inv.	[illegible]	126-32-30	[illegible]
5	●	Non	[illegible]	[illegible]	[illegible]
5	●	Inv.	10-28-17	[illegible]	[illegible]

This Solar not used. See Page 1C

F. B. 364 Pg. 1-F H B Rockhold Chief Party Notes by HBR Date 10-9-28

Solar Observ. San Antonio Blvd.

L J Cord't - observ.

Inst. @ 0+00 - Div. 4 - Per Eq. 2
Sight @ 13+79.61 " " 3
Mag. Bear. N 26°00' E
Var. Set @ 15°15'
Angle East to Sun
Time N. J. 10-32-09 to 10-39-50 A.M.

No.	Sun	Pos.	Time	Hor. ∠	Vert. ∠
1		Nor.	10-32-09	130°-04'-00"	46°-27'-00"
1		Inv.	10-32-40	129-28-00	47°-03-00
2		Nor.	10-33-53	130-22-00	46-36-00
2		Inv.	10-34-26	129-44-00	47-12-00
3		Nor.	10-35-46	130-45-00	46-46-00
3		Inv.	10-36-18	130-09-00	47-03-30
4		Nor.	10-37-28	131-21-00	46-55-30
4		Inv.	10-38-08	130-45-00	47-29-30
5		Nor.	10-39-01	131-37-00	47-00-00
5		Inv.	10-39-50	131-06-00	47-37-00

This Solar not used. See page 1 C.

RETURN TO
LOS ANGELES COUNTY SURVEYOR

Do not extend notes this side of this line

Note: ANY ADDITIONS OR CHANGES ON THIS SHEET MUST BE MADE OR CIRCLED IN Red. WITH DATE AND NAME OF PERSON MAKING CHANGE.

Date _____ Notes by HBR Chief Party HBR F. B. 364 Pg. 1

Plotted by J. D. Price	W. O. No. 757 Tape No. 044
Date Sept 1928	Location San Antonio Blvd
Map No. B-184-5	Surveyed by H B Rockhold
Station Chief by D M Fuley	Date 5-28-28
Date Sept 1928	Indexed A. C. Johnson

Note—

All angles turned 8 times

Tape #44 **Standard @ 84°**

San Antonio Blvd

— Div. 4 —

Rockhold
Thombleson ⊼
Jarvis hd. ch.
Phillips re. "

— Index —

Southern Pacific Railroad - ℄ of Tracks	Page	28
Francisquito Avenue	"	31
Cameron "	"	29 & 30
Nelson "	"	27
Temple "	"	25 & 26
Elliot "	"	24
Salt Lake Railroad - ℄ of Tracks	"	18
San Antonio Blvd. ℄ Pages 2+4-7+9-20+23 (Inc.)		
Los Robles Avenue and Orange Grove Ave. - West -	Page	5
Clark Avenue	"	6 & 19
[illegible] "	"	10
Gale "	"	11
Central "	"	12 & 13
Proctor "	"	14
Orange Grove Avenue - East -	"	15 & 16
El Monte - Pomona Blvd.	"	17

Note: ANY ADDITIONS OR CHANGES ON THIS SHEET MUST BE MADE OR CHECKED IN RED. WITH DATE AND NAME OF PERSON MAKING CHANGE.

REVIEW TO LOS ANGELES COUNTY SURVEYOR

Do not attend under this side of this line

F.B. 364 Pg. 2 MBR Chief Party Notes by Rockhold Date 6-1-28

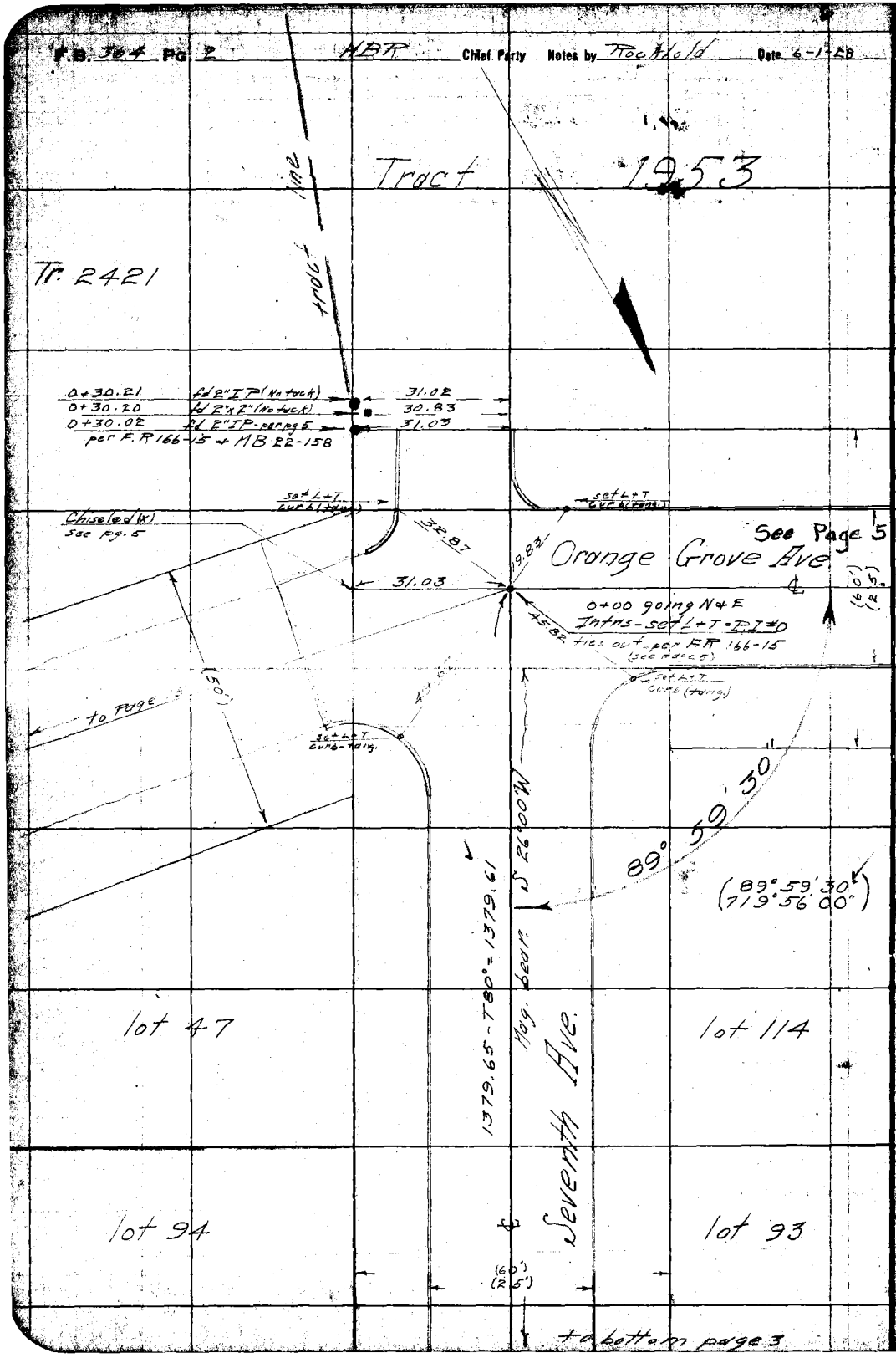

RETURN TO
LOS ANGELES COUNTY SURVEYOR

Do not extend notes this side of this line

Note: ANY ADDITIONS OR CHANGES ON THIS SHEET MUST BE MADE OR CIRCLED IN Red. WITH DATE AND NAME OF PERSON MAKING CHANGE.

Date 5-29-28 Notes by HBR Chief Party H.B. Rockhold F.B. 364 Pg. 3

Plotted by J.D. Price	W.O. No. 787 Page No. 044
Date SEP 1928	Location Van Antonio Blvd.
Map No. D-184-5	Surveyed by Rockhold
Plotted by D.M.E.	Date 5-29-28
Date SEP 1928	Indexed

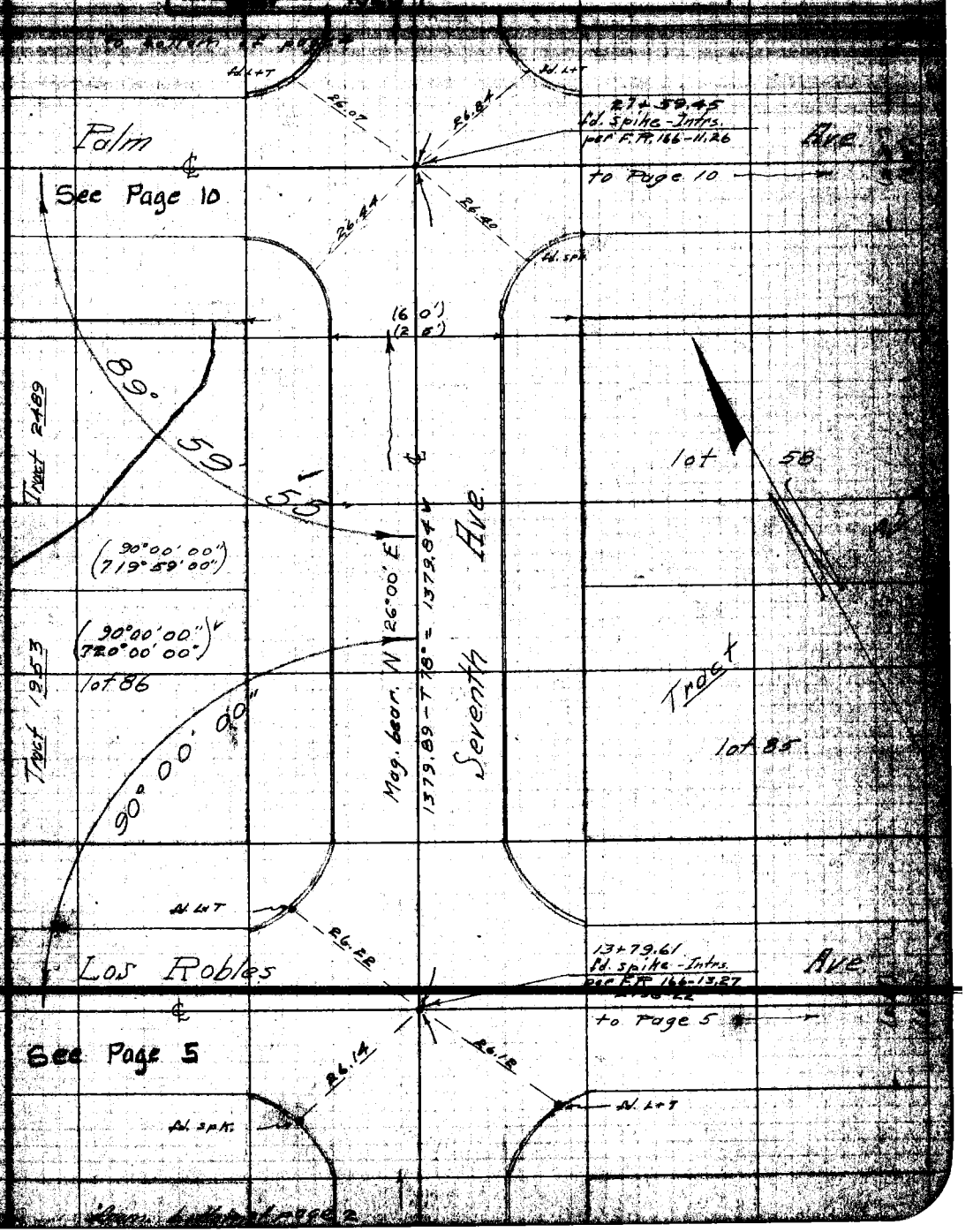

F.B. 564 PG. 4 HBRockhold Chief Party Notes by HBT Date 6-4-28

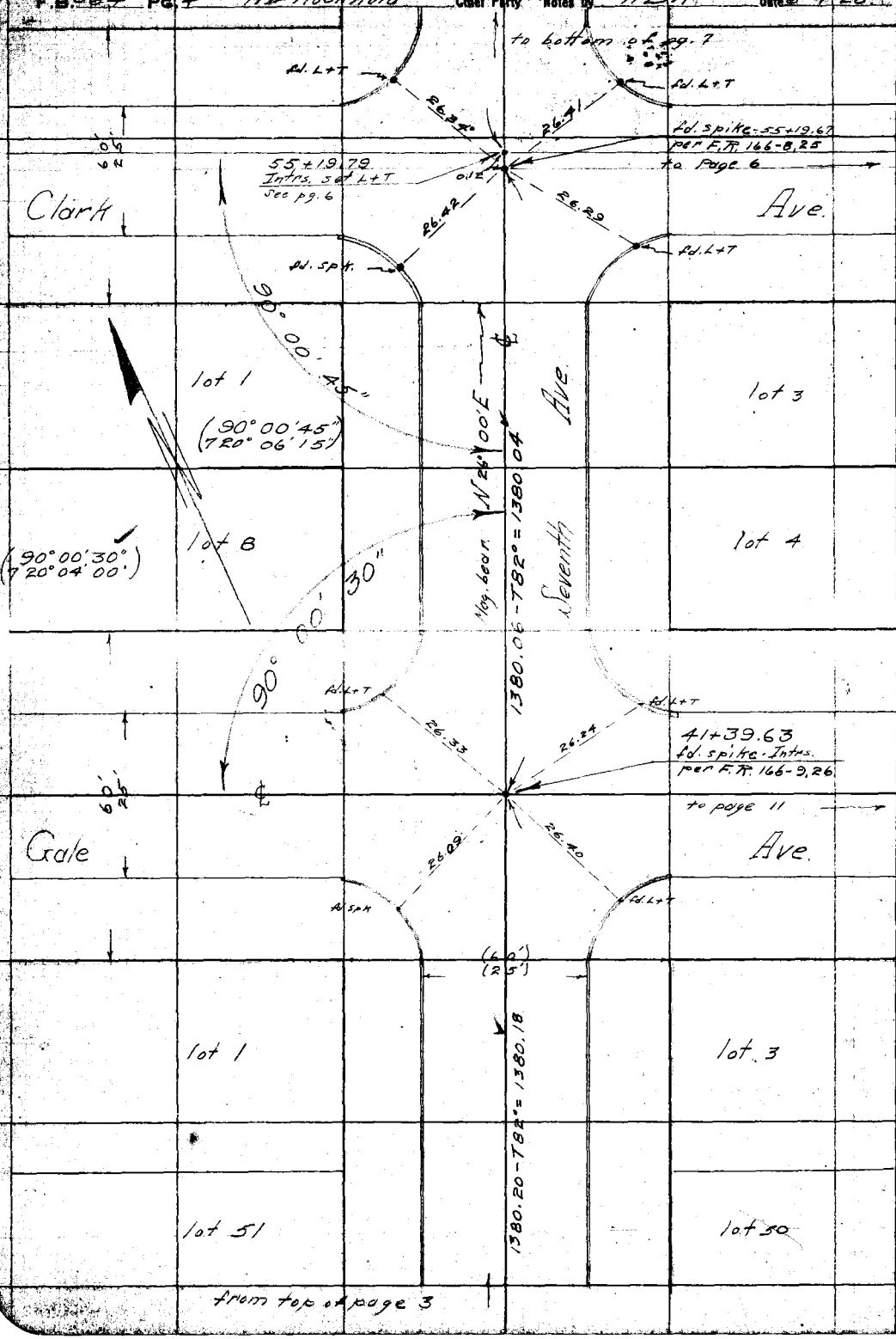

RETURN TO
LOS ANGELES COUNTY SURVEYOR
Do not extend notes this side of this line

Notes: ANY ADDITIONS OR CHANGES ON THIS SHEET MUST BE MADE OR CIRCLED IN Red. WITH DATE AND NAME OF PERSON MAKING CHANGE.

RETURN TO
LOS ANGELES COUNTY SURVEYOR

Notes: ANY ADDITIONS OR CHANGES ON THIS SHEET MUST BE MADE OR CIRCLED IN Red. WITH DATE AND NAME OF PERSON MAKING CHANGE.

Do not extend notes this side of this line

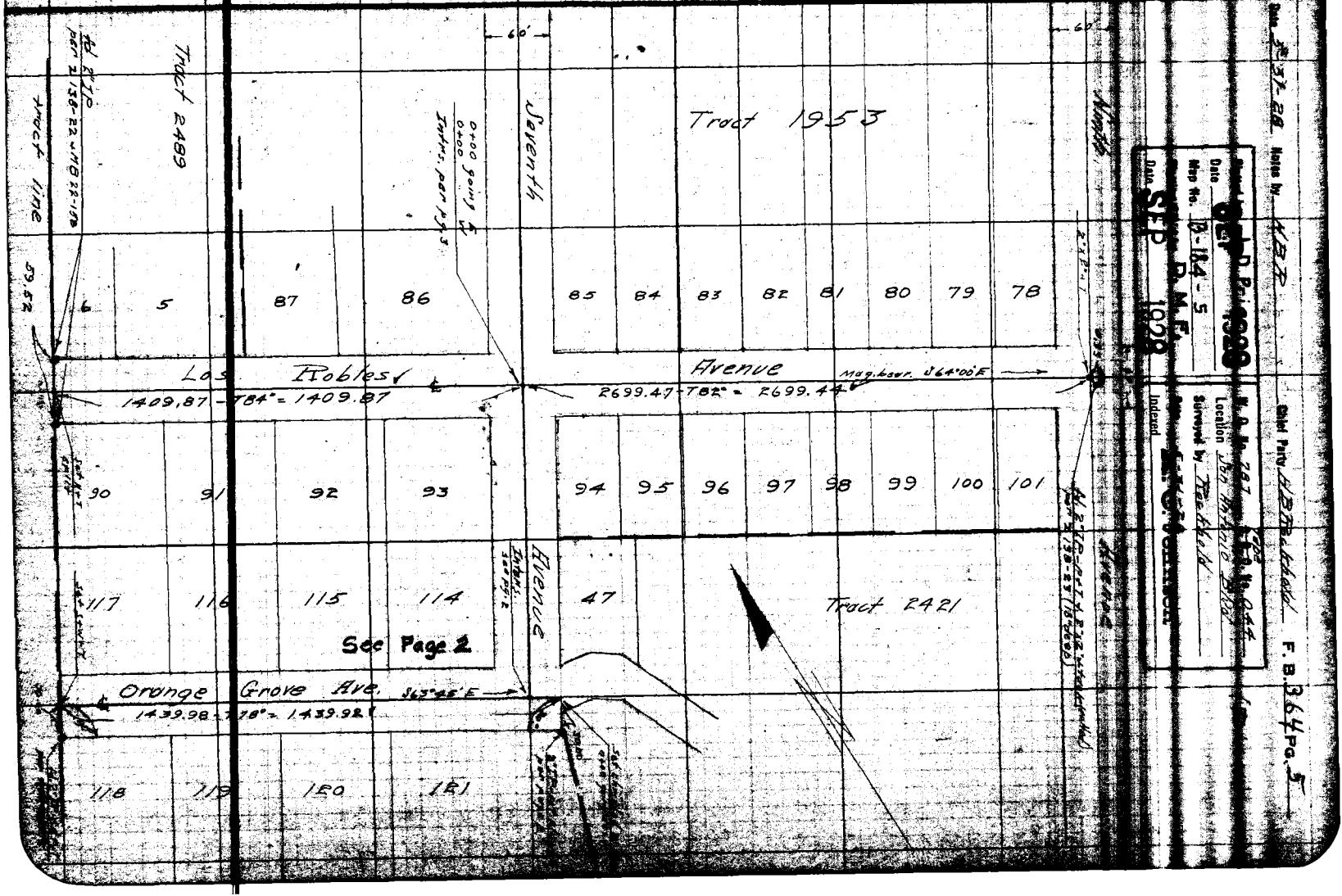

F.B. 364 Pg. 6 H B Rockhold Chief Party Notes by Rockhold Date 6-4-28

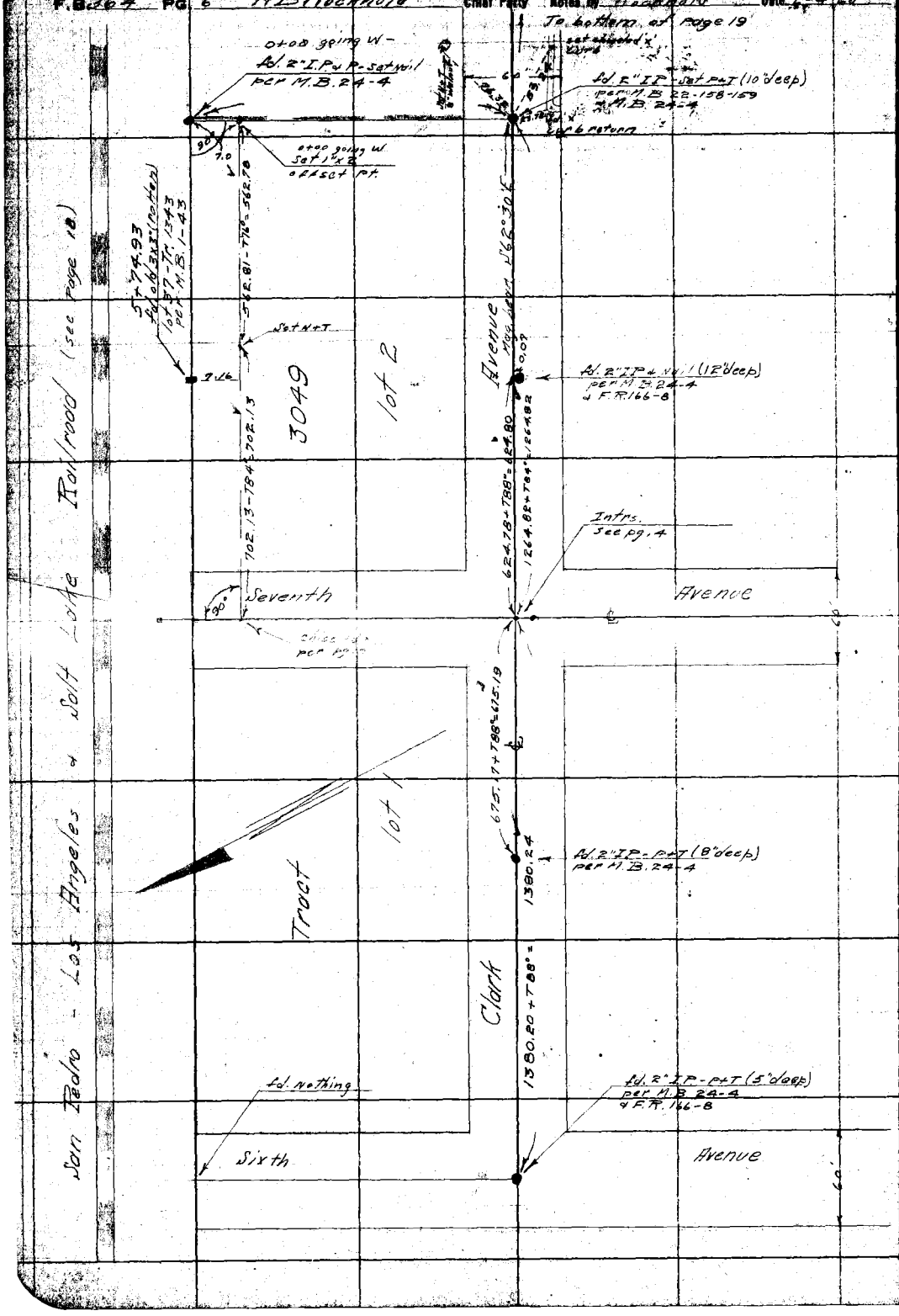

RETURN TO
LOS ANGELES COUNTY SURVEYOR

Do not extend notes this side of this line

Note: ANY ADDITIONS OR CHANGES ON THIS SHEET MUST BE MADE OR CIRCLED IN Red. WITH DATE AND NAME OF PERSON MAKING CHANGE.

Date 6-5-28 Notes by H.B.R. Chief Party H.B. Rockhold F.B. 364 Pg. 7

Plotted by J.D. Price	W.O. No. 787 Tape No. 044
Date SEP 1928	Location San Antonio Blvd
Map No. B-184-5	Surveyed by Rockhold
Checked by D.M.F.	Date 6-5-28
Date SEP 1928	Indexed M. C. Johnson

(Div. 4)

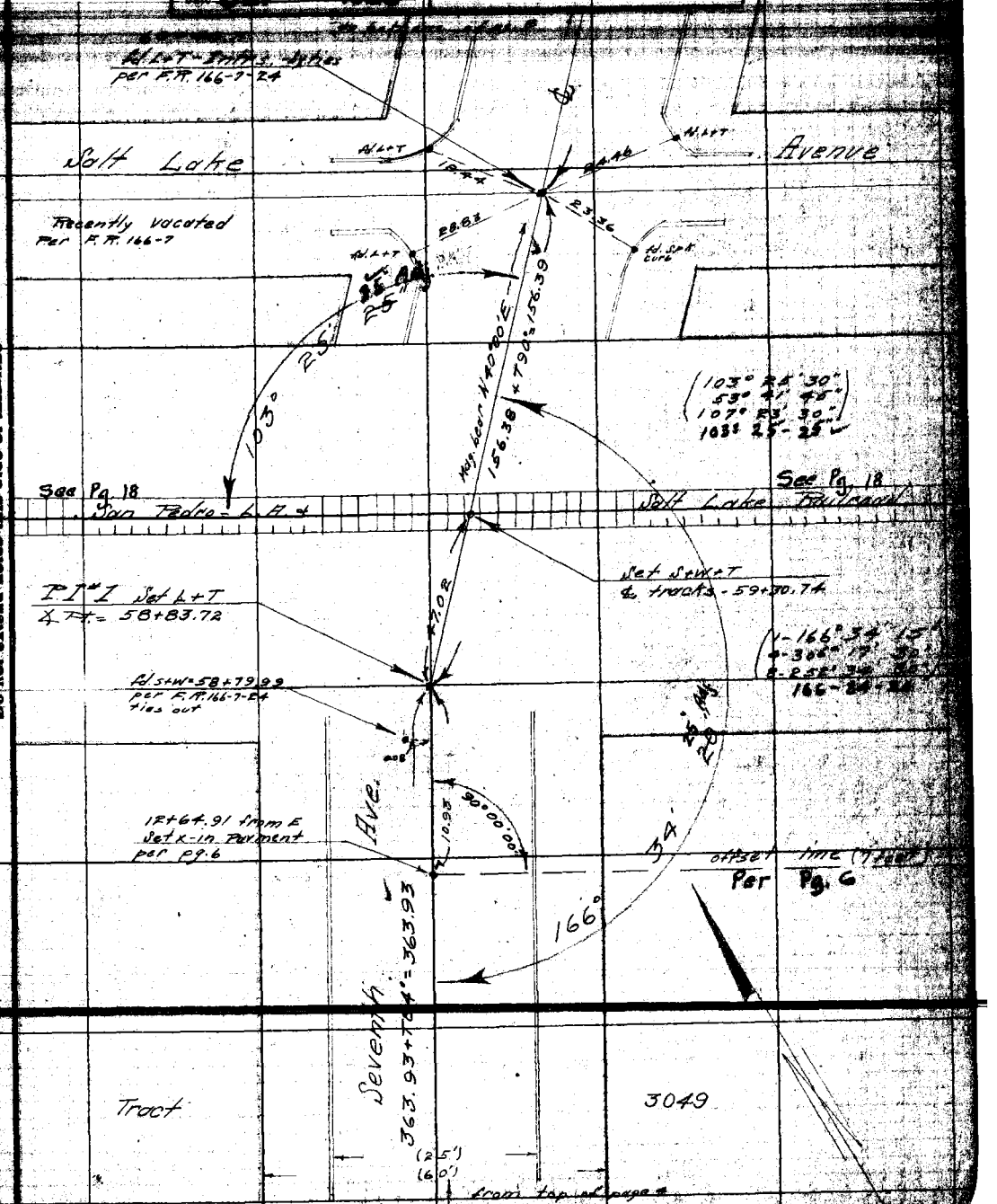

Notes: ANY ADDITIONS OR CHANGES ON THIS SHEET MUST BE MADE OR CIRCLED IN RED WITH DATE AND NAME OF PERSON MAKING CHANGE.

Do not extend notes this side of this line

RETURN TO LOS ANGELES COUNTY SURVEYOR

F.B. 364 Pg. 8 HB Rockhold Chief Party Notes by HBR Date 6-13-28

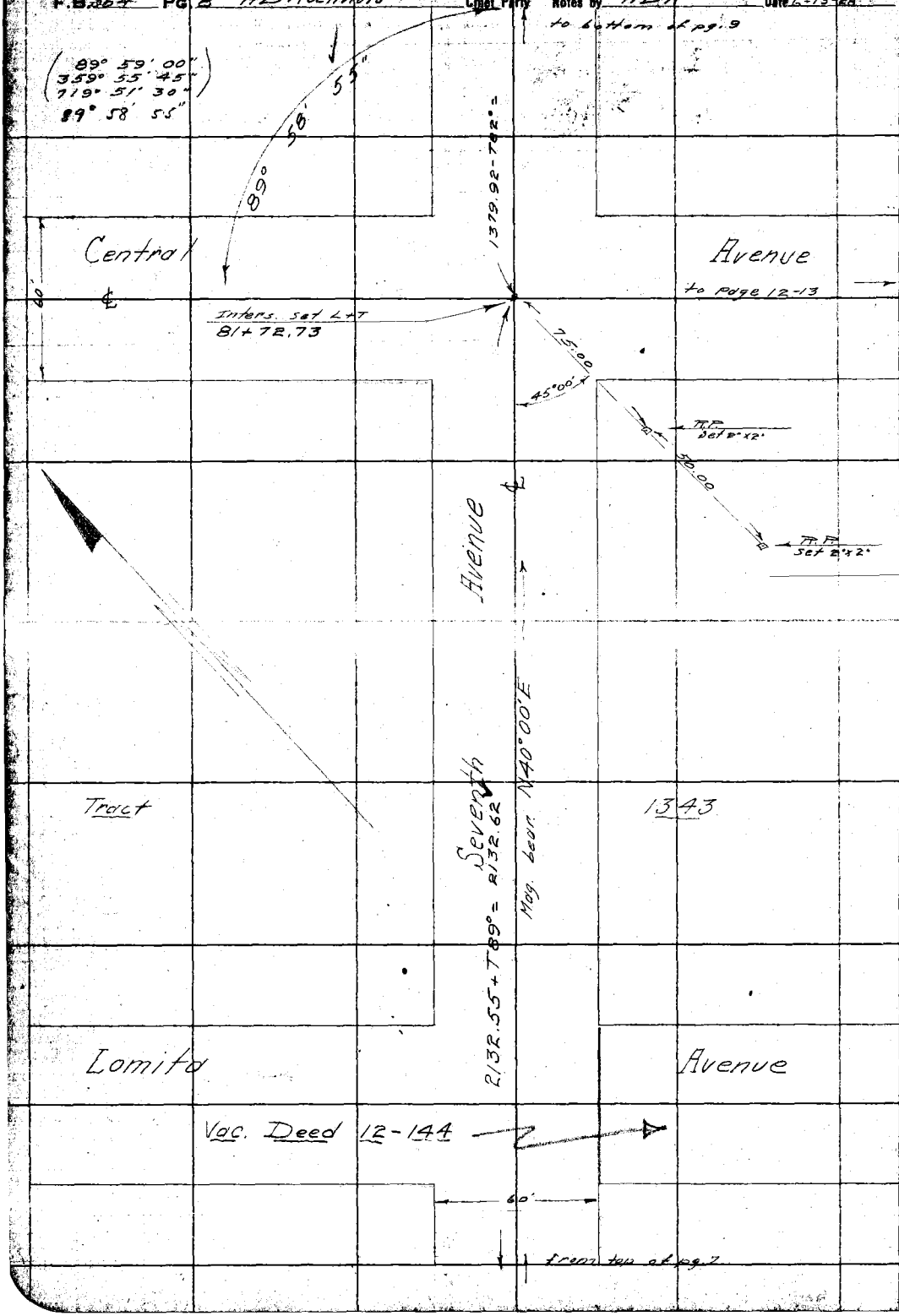

RETURN TO
LOS ANGELES COUNTY SURVEYOR

Do not extend notes this side of this line

Note: ANY ADDITIONS OR CHANGES ON THIS SHEET MUST BE MADE OR CIRCLED IN Red. WITH DATE AND NAME OF PERSON MAKING CHANGE.

Date 6-14-28 Notes by HBR Chief Party H B Rockhold F. B. 364 Pg. 3

Plotted by J. D. Price	W. O. No. 787 Tape No. 044
Date SEP 1928	Location San Antonio Blvd (Div. 4)
Map No. D-184-5	Surveyed by Rockhold
Plotting Chk'd by D. M. F.	Date 6-14-28
Date SEP 1928	Indexed

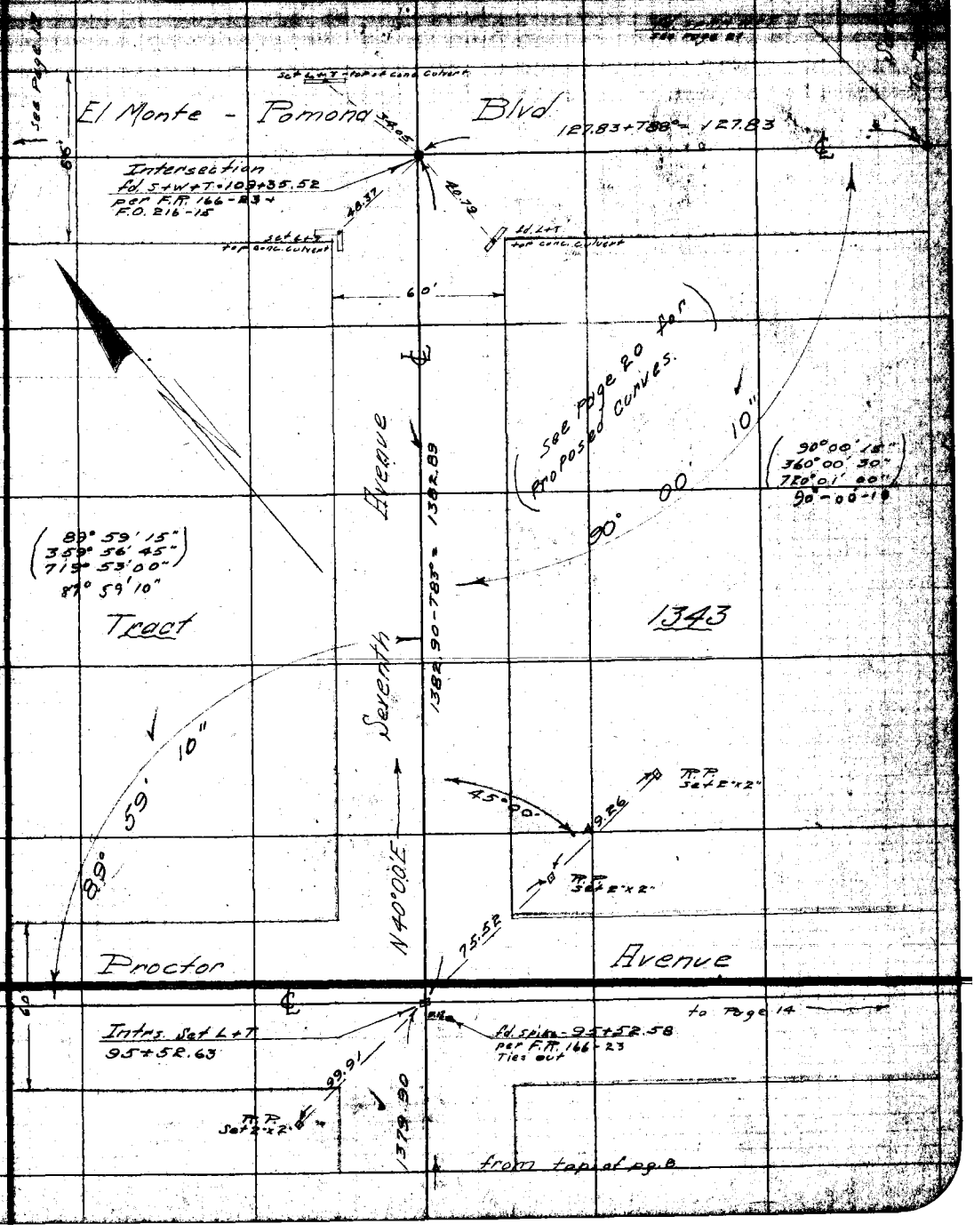

Notes: ANY ADDITIONS OR CHANGES ON THIS SHEET MUST BE MADE OR CHECKED IN Red. WITH DATE AND NAME OF PERSON MAKING CHANGE.

RETURN TO LOS ANGELES COUNTY SURVEYOR

Do not extend notes this side of this line

F.B. 364 Pg. 10 H B Rockhold Chief Party Notes by H B R Date 6-7-28

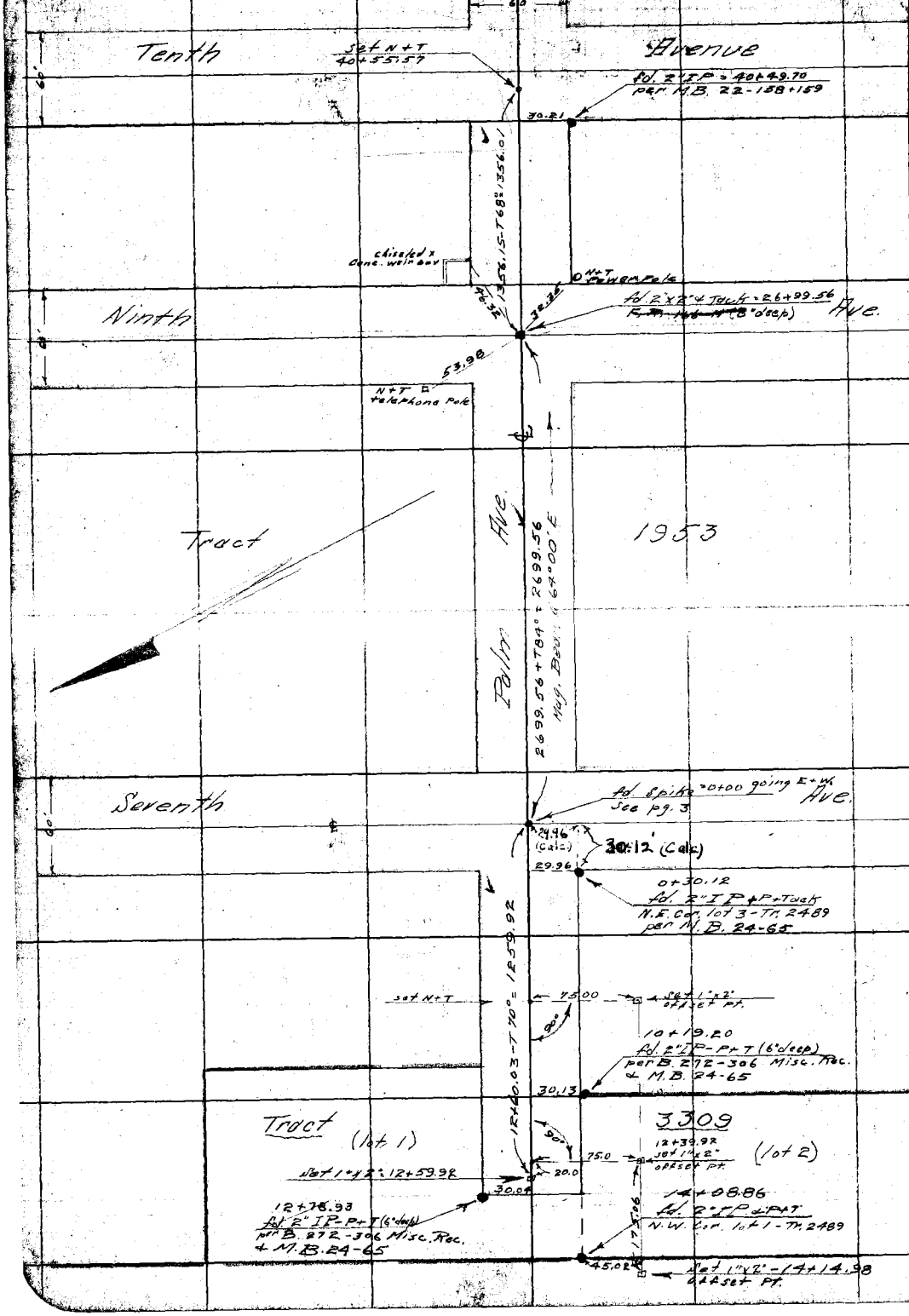

RETURN TO
LOS ANGELES COUNTY SURVEYOR

Do not extend notes this side of this line

Note: ANY ADDITIONS OR CHANGES ON THIS SHEET MUST BE MADE OR CIRCLED IN Red. WITH DATE AND NAME OF PERSON MAKING CHANGE.

Date 6-9-28 Notes by HBR Chief Party HB Rockhold F. B. 364 PG. 11

Plotted by J. D. Price	W. O. No. 787 Tape No. 044
Date SEP 1928	Location San Antonio Blvd.
Map No. B-164-5	Surveyed by Rockhold
Plotting Ch'd by D. M. F.	Date 6-9-28
Date SEP 1928	Indexed

(Div. 7)

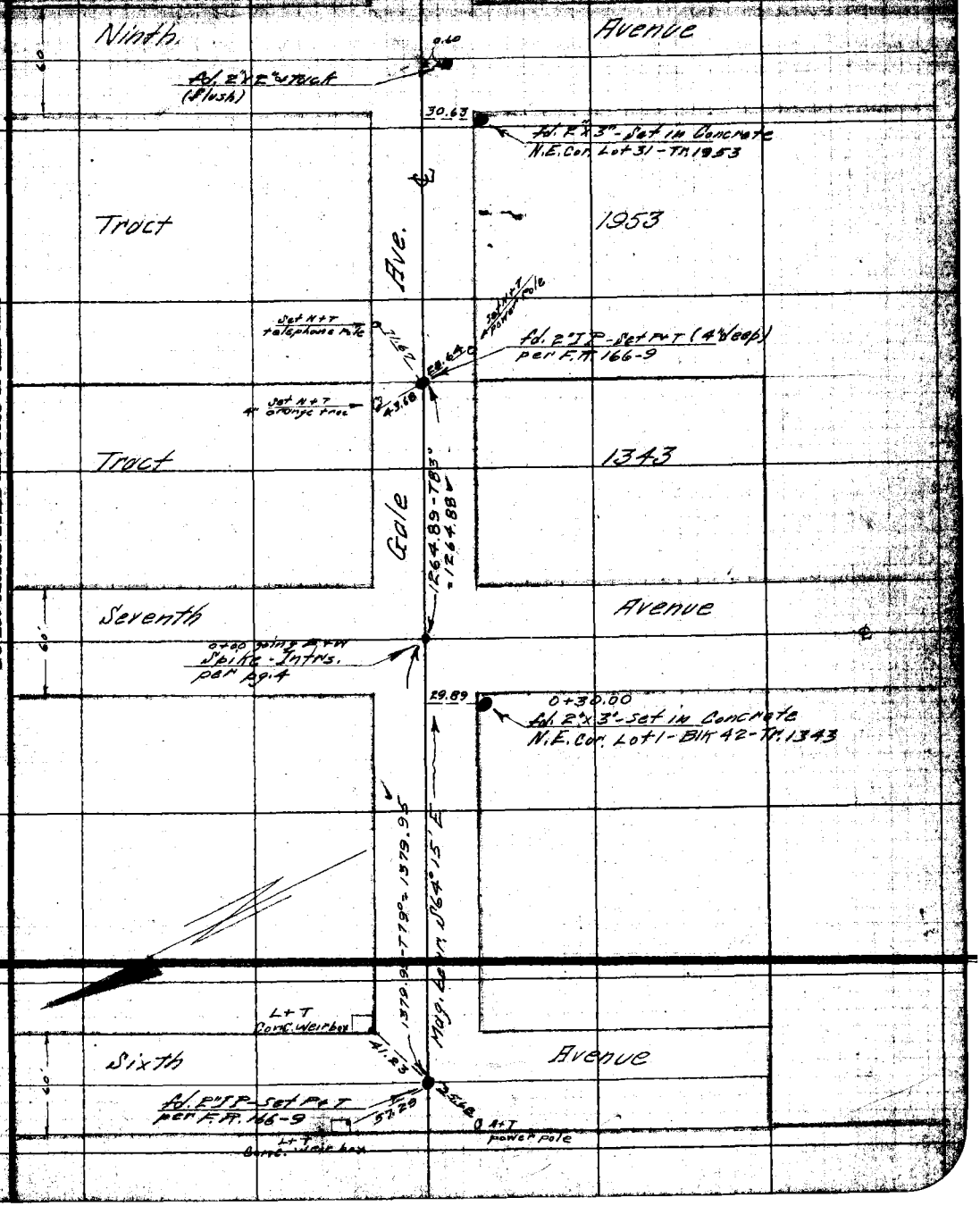

Notes: ANY ADDITIONS OR CHANGES ON THIS SHEET MUST BE MADE OR CIRCLED IN RED WITH DATE AND NAME OF PERSON MAKING CHANGE.

RETURN TO LOS ANGELES COUNTY SURVEYOR

Do not extend notes this side of this line

F.B. [illegible] Pg. 12 HBT Tackhold Chief Party Notes by WBR Date [illegible]-13-[illegible]

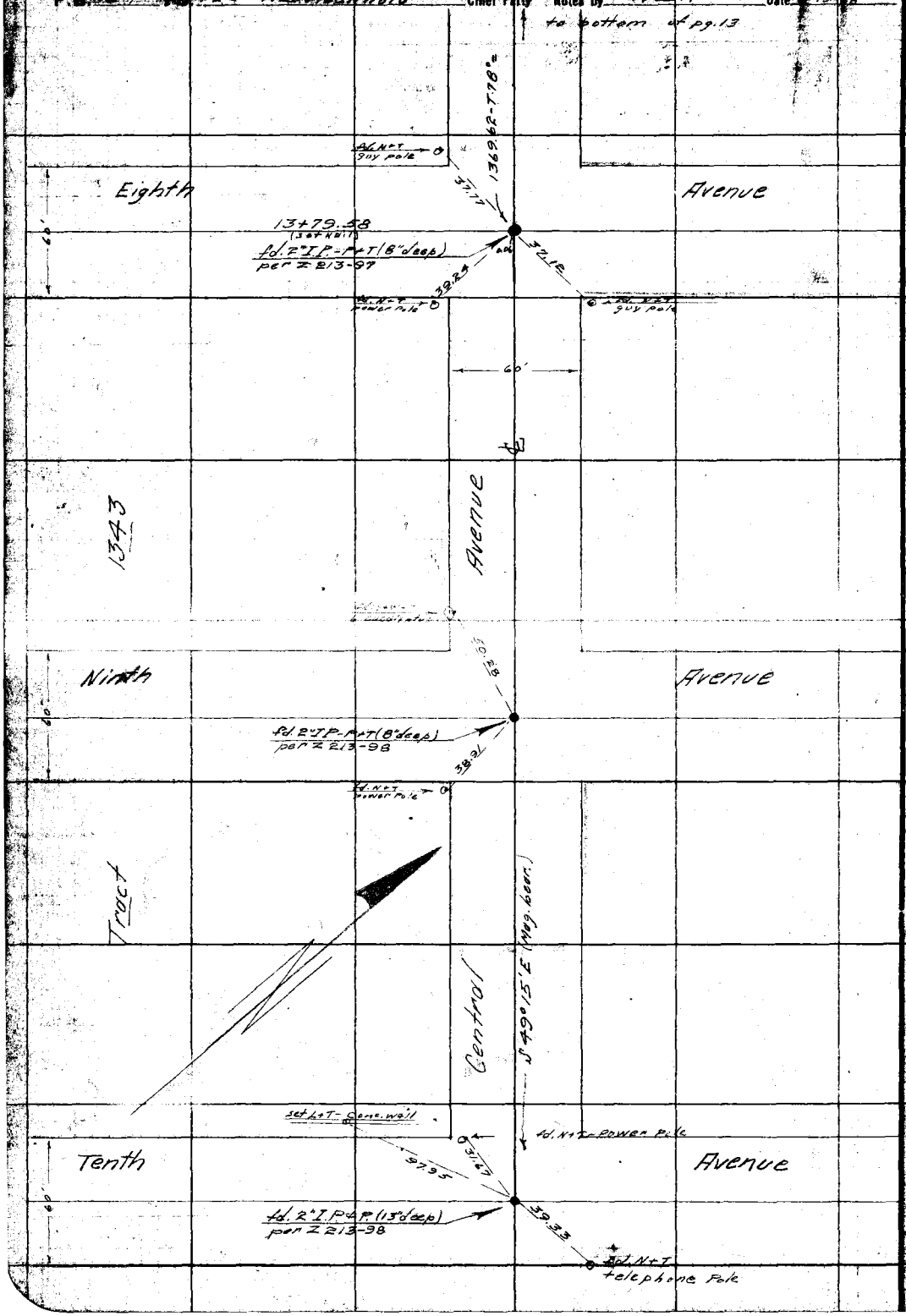

RETURN TO
LOS ANGELES COUNTY SURVEYOR

Do not extend notes this side of this line

Note: ANY ADDITIONS OR CHANGES ON THIS SHEET MUST BE MADE OR CIRCLED IN Red. WITH DATE AND NAME OF PERSON MAKING CHANGE.

Date 6-12-28 Notes by HBR Chief Party HBR F. B. 364 PG. 13

Plotted by L.D. Pri 1928
Date SEP 1928
Map No. B-184-5
Plotting Office D. M. F.
Date SEP 1928

W. O. No. 787 Tape No. 044
Location San Antonio Blvd.
Surveyed by Rockhold
Date 6-12-28
Indexed A. C. Johnson

(Div. 4)

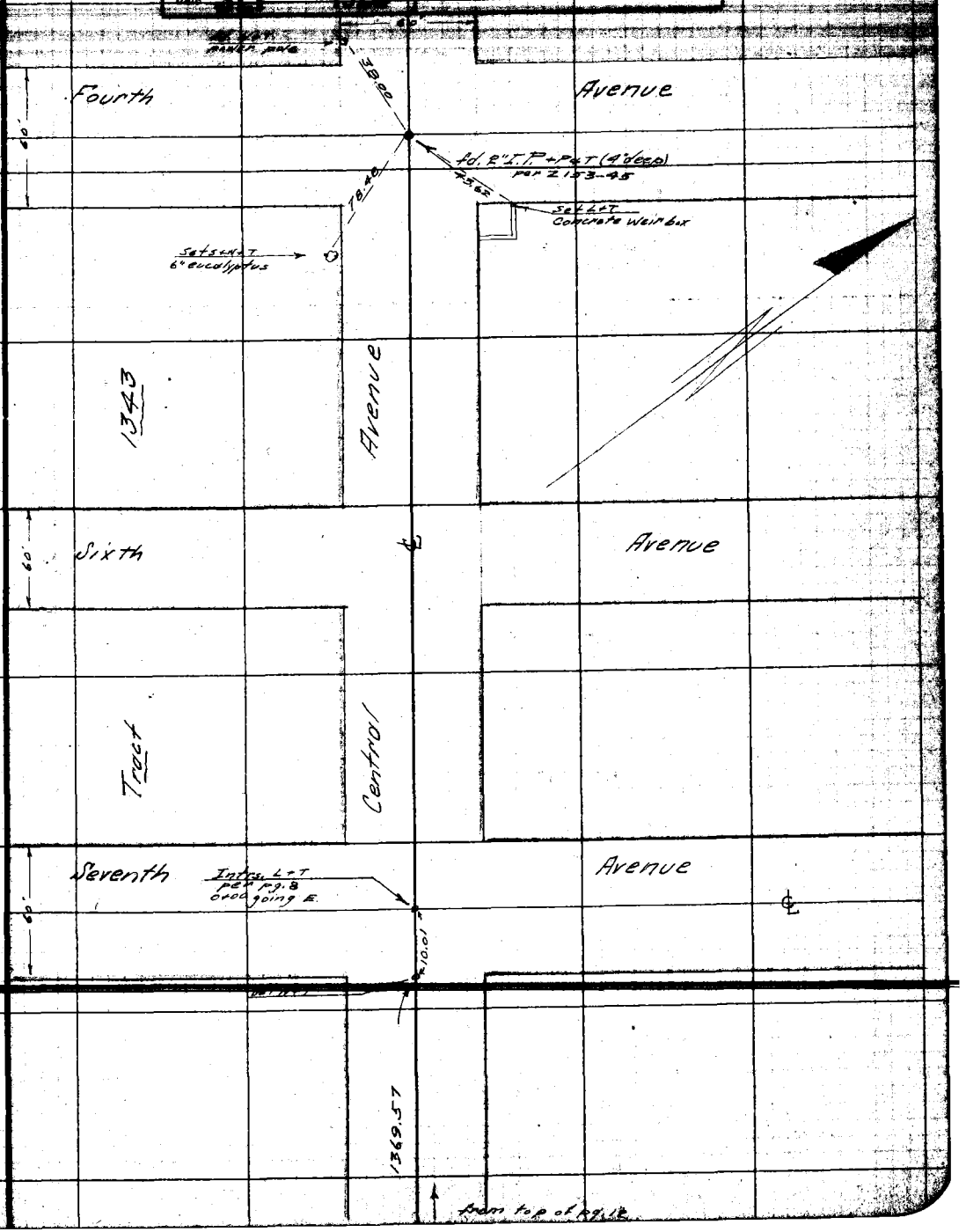

Note: ANY ADDITIONS OR CHANGES ON THIS SHEET MUST BE MADE OR CIRCLED IN Red. WITH DATE AND NAME OF PERSON MAKING CHANGE.

RETURN TO LOS ANGELES COUNTY SURVEYOR

Do not extend notes this side of this line

F.B. 364 Pg. 14 HBRockhold Chief Party Notes by HBR Date 6-13-28

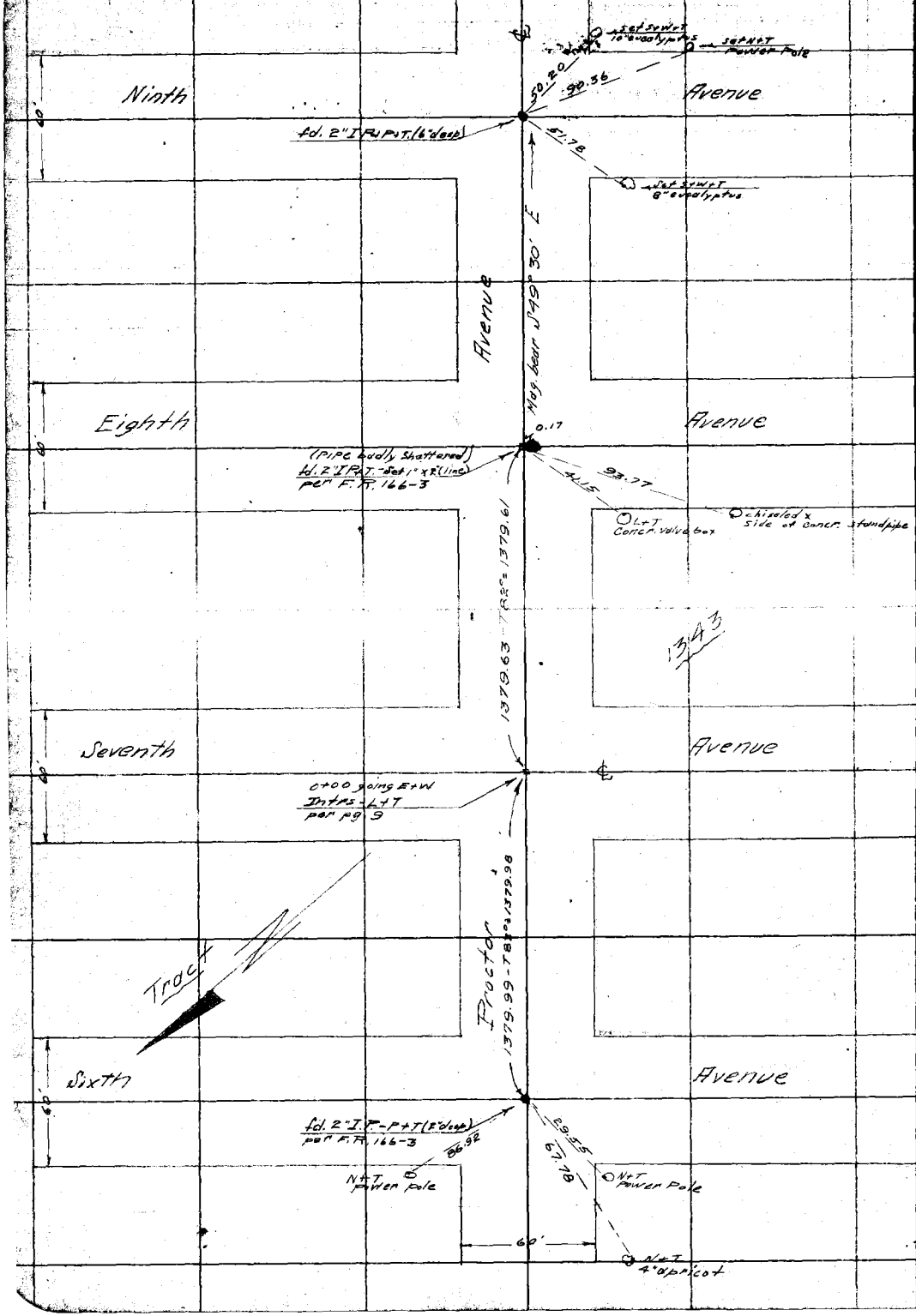

RETURN TO
LOS ANGELES COUNTY SURVEYOR

Do not extend notes this side of this line

Note: ANY ADDITIONS OR CHANGES ON THIS SHEET MUST BE MADE OR CIRCLED IN Red. WITH DATE AND NAME OF PERSON MAKING CHANGE.

Date 6-9-28 Notes by HBR Chief Party HB Rockhold F. B. 364 Pg. 15

Plotted by J.D. Price
Date SEP 1928
Map No. D-184-5
Checked by D.M.E.
Date SEP 1928

W. O. No. 787 F.B. No. 044
Location San Antonio Blvd (Div. 4)
Surveyed by Rockhold
Date 6-9-28
Indexed A. C. JOHNSON

To bottom of page 16

Note as this line fails to reconst the ℄ of Orange Grove Ave. it is to be called a random line. — H.B.R.

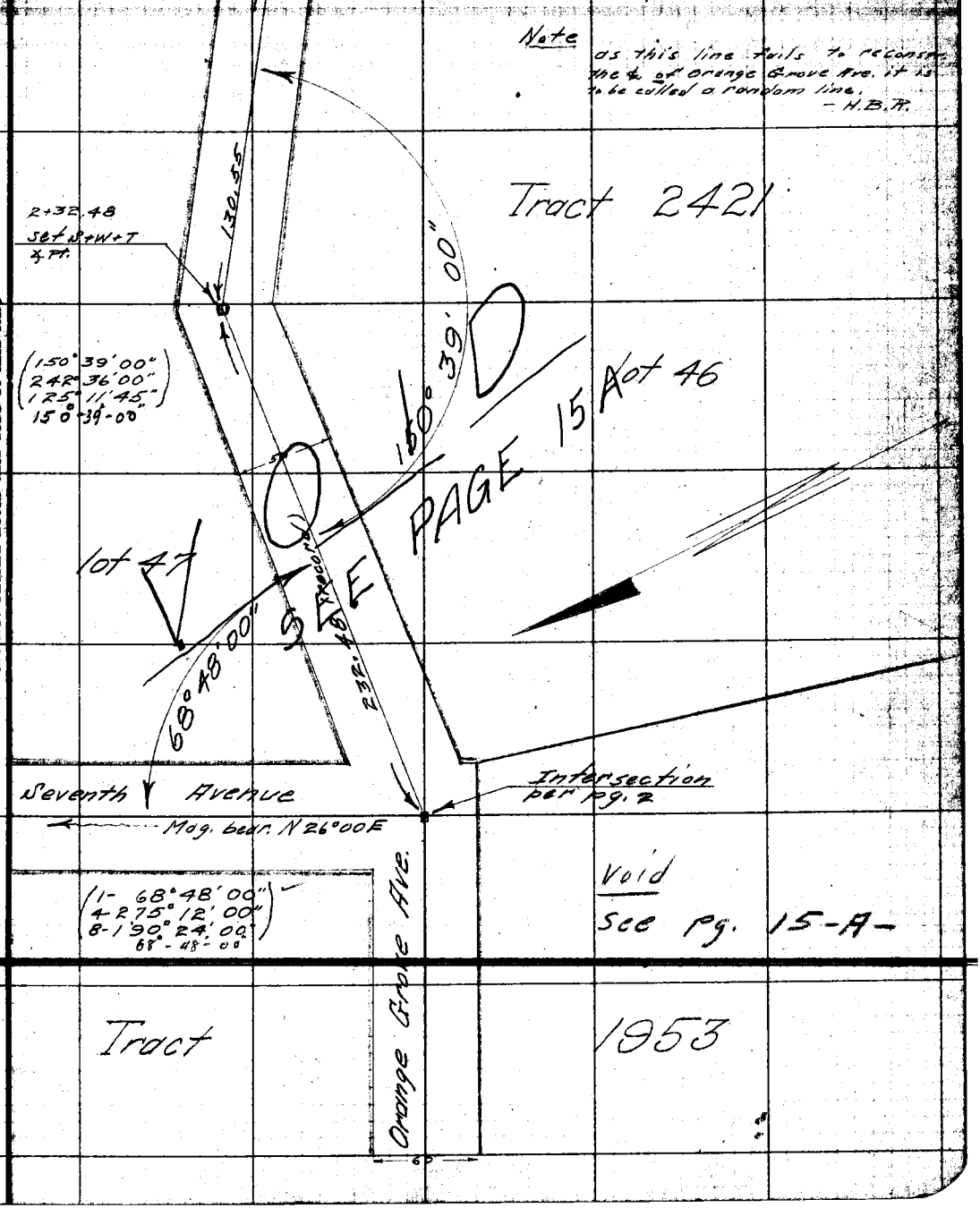

Notes: ANY ADDITIONS OR CHANGES ON THIS SHEET MUST BE MADE OR CIRCLED IN Red, WITH DATE AND NAME OF PERSON MAKING CHANGE.

RETURN TO LOS ANGELES COUNTY SURVEYOR

Do not extend notes this side of this line

F.B. 364 Pg. 16 HBR Chief Party Notes by Rockhold Date 6-11-28

Void

See Pg. 16'A'

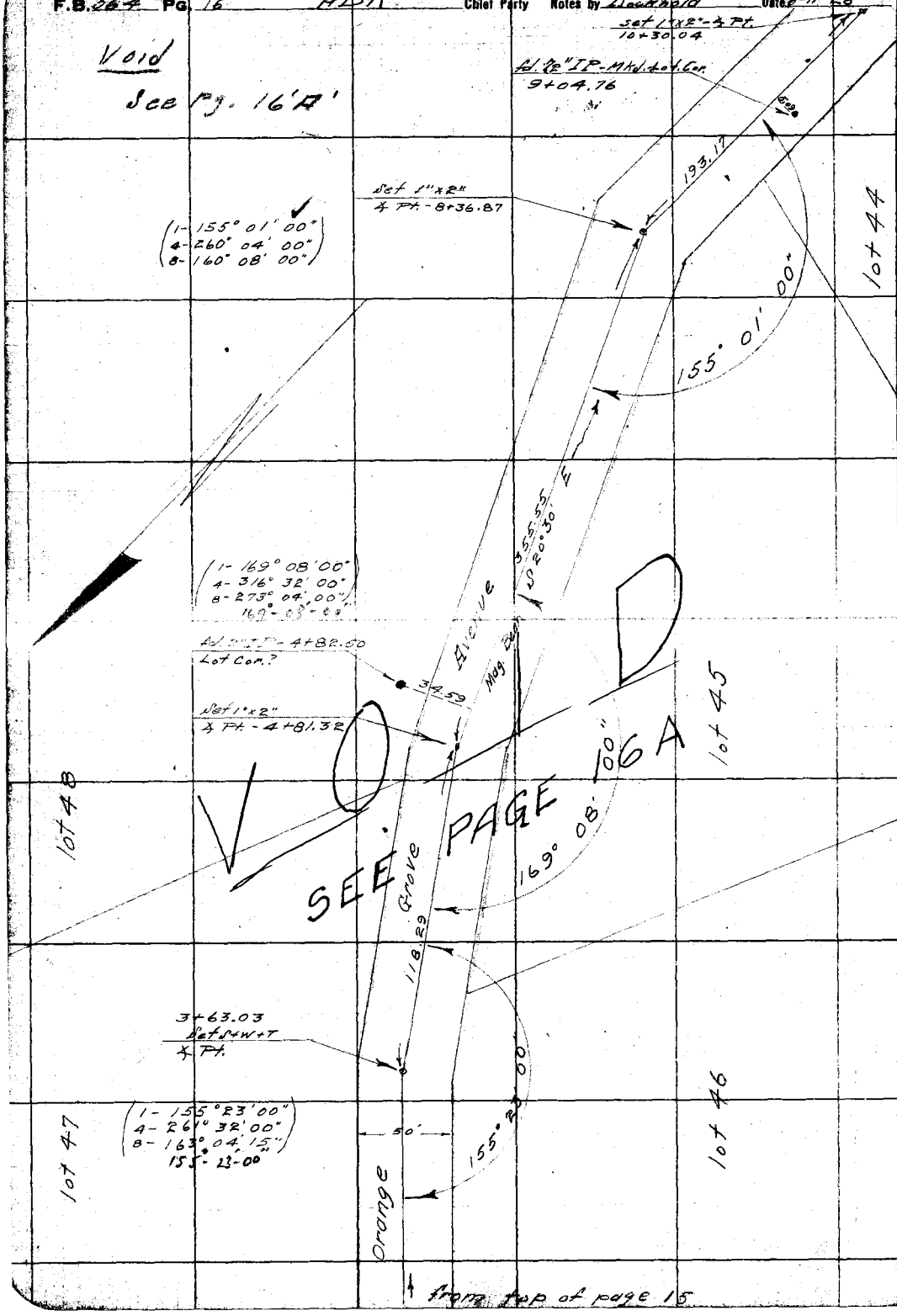

RETURN TO

LOS ANGELES COUNTY SURVEYOR

Do not extend notes this side of this line

Note: ANY ADDITIONS OR CHANGES ON THIS SHEET MUST BE MADE OR CIRCLED IN Red. WITH DATE AND NAME OF PERSON MAKING CHANGE.

Date 10-8-28 Notes by [illegible] Chief Party [illegible] F.B. 364 PG. 15A

Platted by D. M. Finley	W. O. No. 787 D. S. O. No. [illegible]
Date Nov. 1 28	Location [illegible]
Map No. B-184-5	Surveyed by [illegible]
Platting C'k'd by	Date 10-8-28
Date	Indexed A. C. Johnson

(Div. 4)

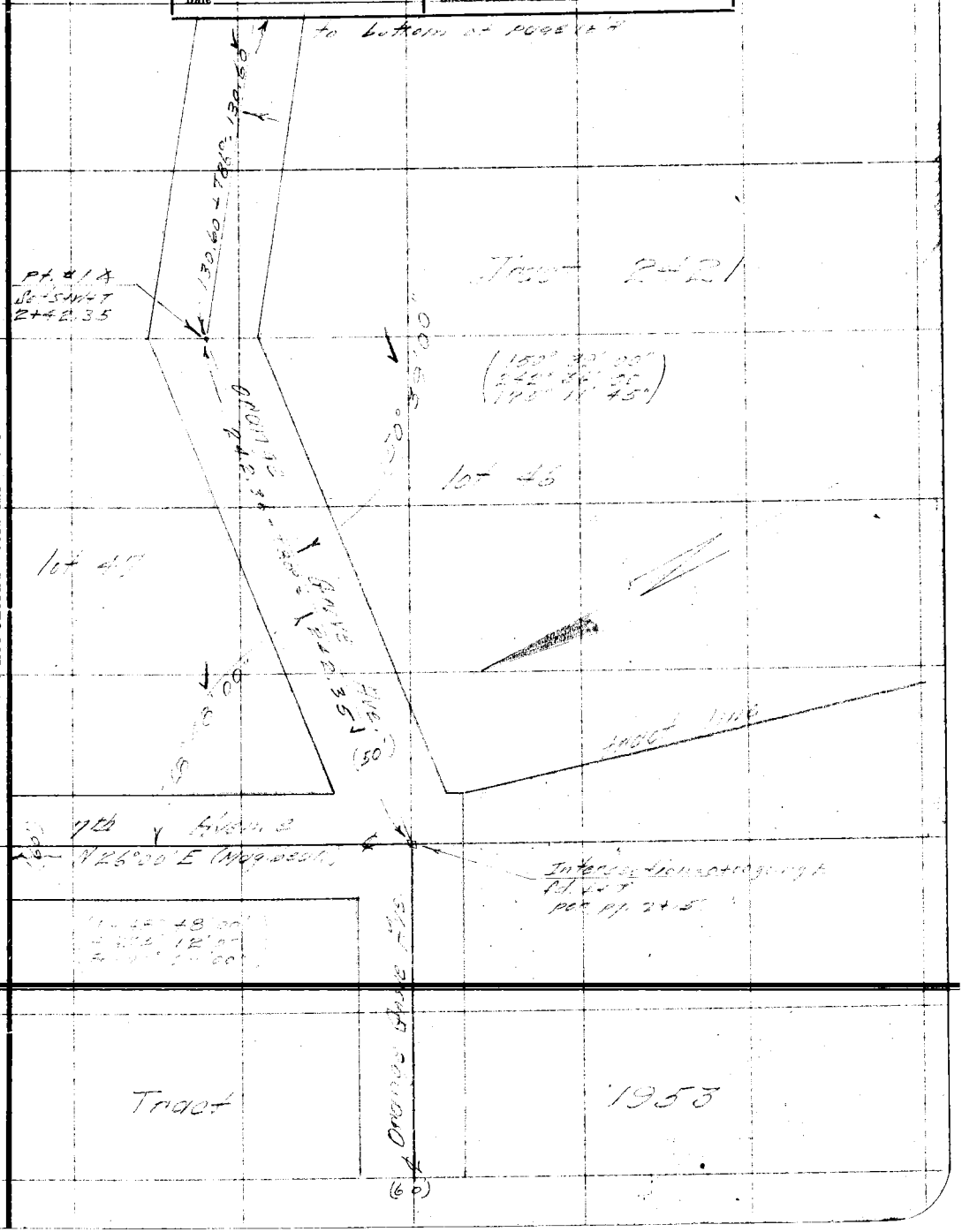

Note: ANY ADDITIONS OR CHANGES ON THIS SHEET MUST BE MADE OR CIRCLED IN Red. WITH DATE AND NAME OF PERSON MAKING CHANGE.

Do not extend notes this side of this line

RETURN TO
LOS ANGELES COUNTY SURVEYOR

F. B. 364 Pg. 16-A [illegible] Chief Party Notes by [illegible] Date 10-8-88

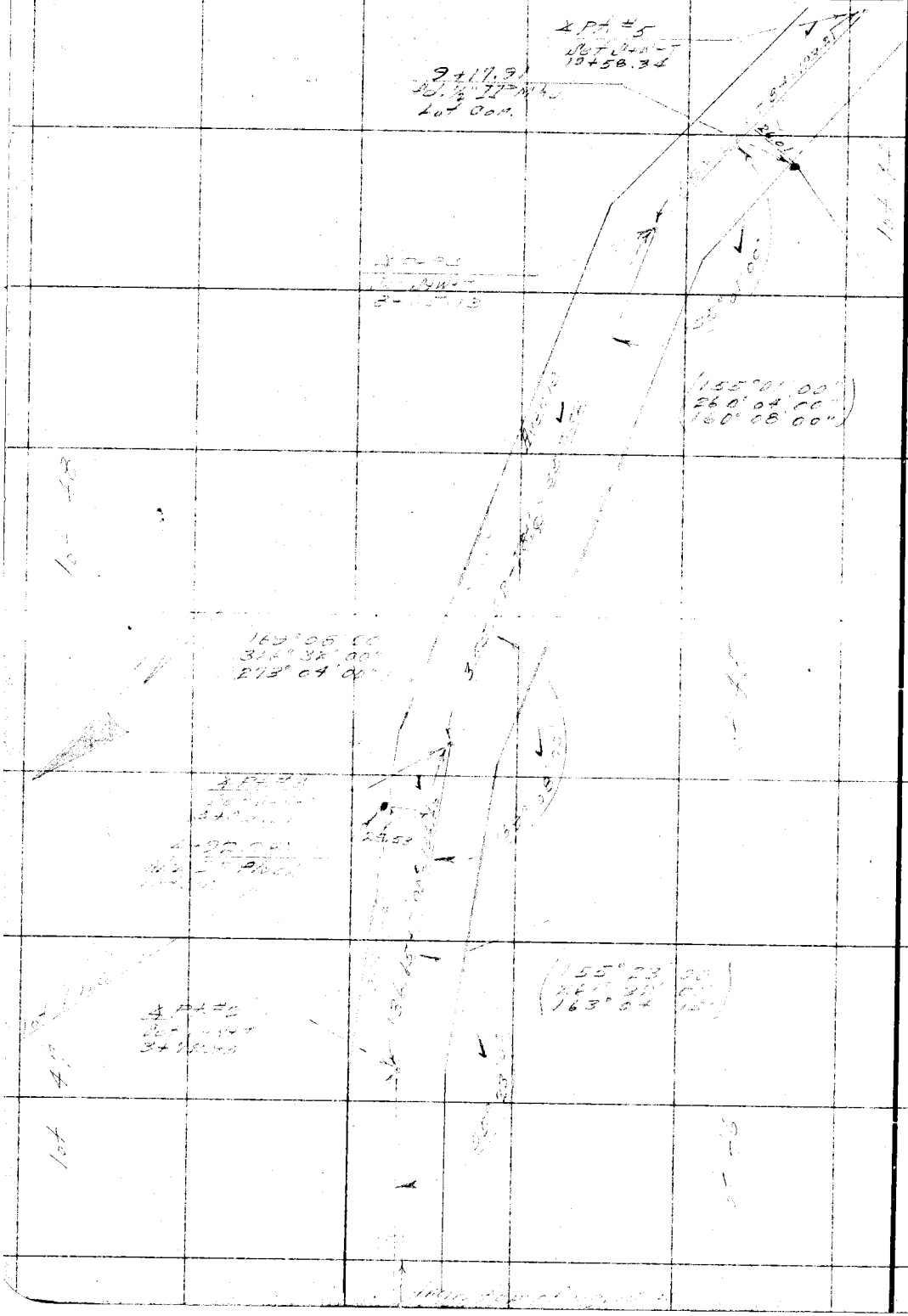

RETURN TO

LOS ANGELES COUNTY SURVEYOR

Do not extend notes this side of this line

Note: ANY ADDITIONS OR CHANGES ON THIS SHEET MUST BE MADE OR CIRCLED IN Red. WITH DATE AND NAME OF PERSON MAKING CHANGE.

Date 6-15-28 Notes by HBR Chief Party HBR F. B. 364 Pg. 17

Plotted by J. D. Price	W. O. No. 787 Type C. O. No. 044
Date SEP 1928	Location San Antonio Blvd
Map No. B-184-5	Surveyed by Rockhold
Plotting Chk'd by D. M. F.	Date 6-15-28
Date SEP 1928	Indexed A. C. [illegible]

(Div. 4)

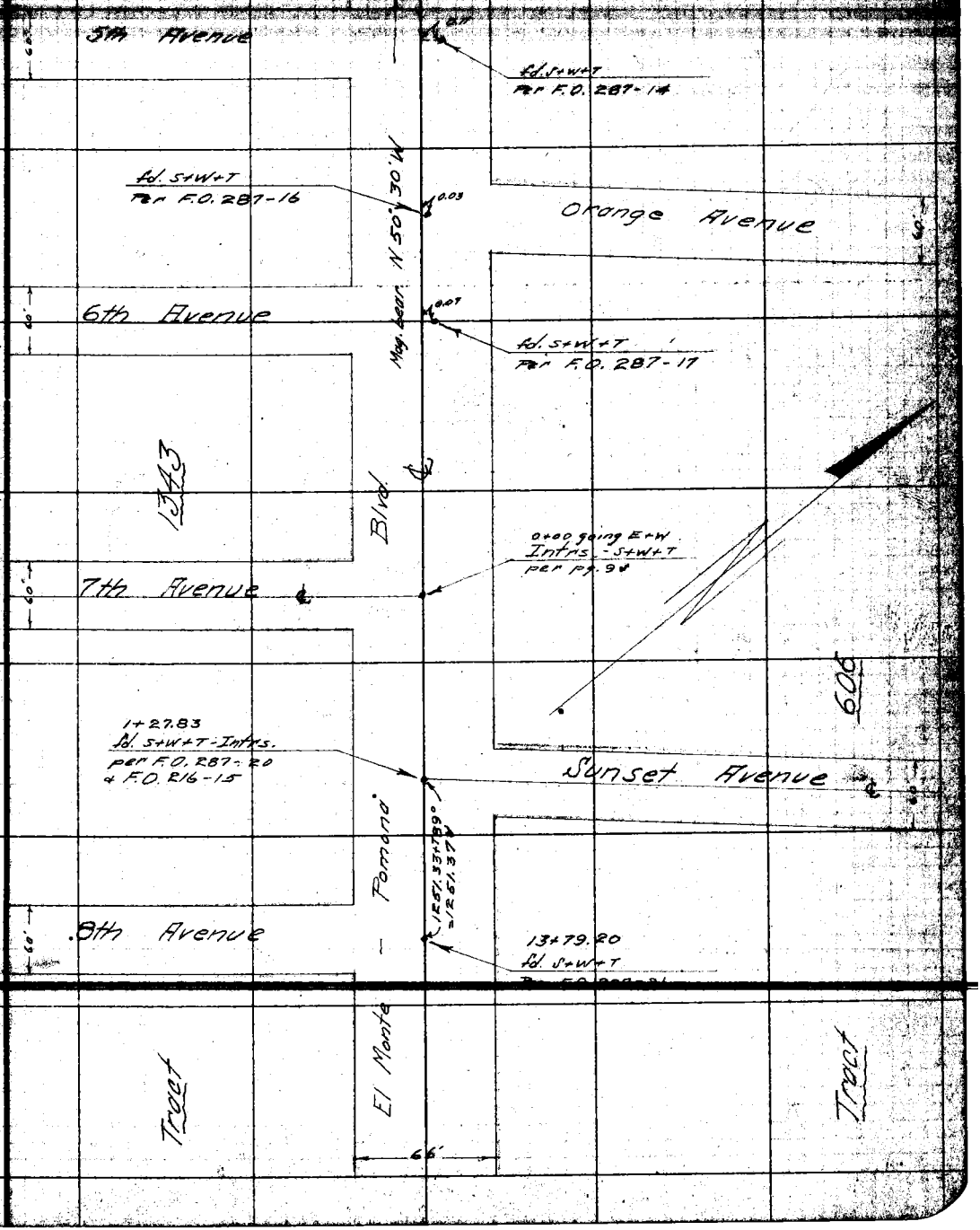

Notes: ANY ADDITIONS OR CHANGES ON THIS SHEET MUST BE MADE OR CIRCLED IN Red. WITH DATE AND NAME OF PERSON MAKING CHANGE.

RETURN TO LOS ANGELES COUNTY SURVEYOR

Do not extend notes this side of this line

F.B. 364 Pg. 18 HBRockhold Chief Party Notes by HBR Date 6-15-28

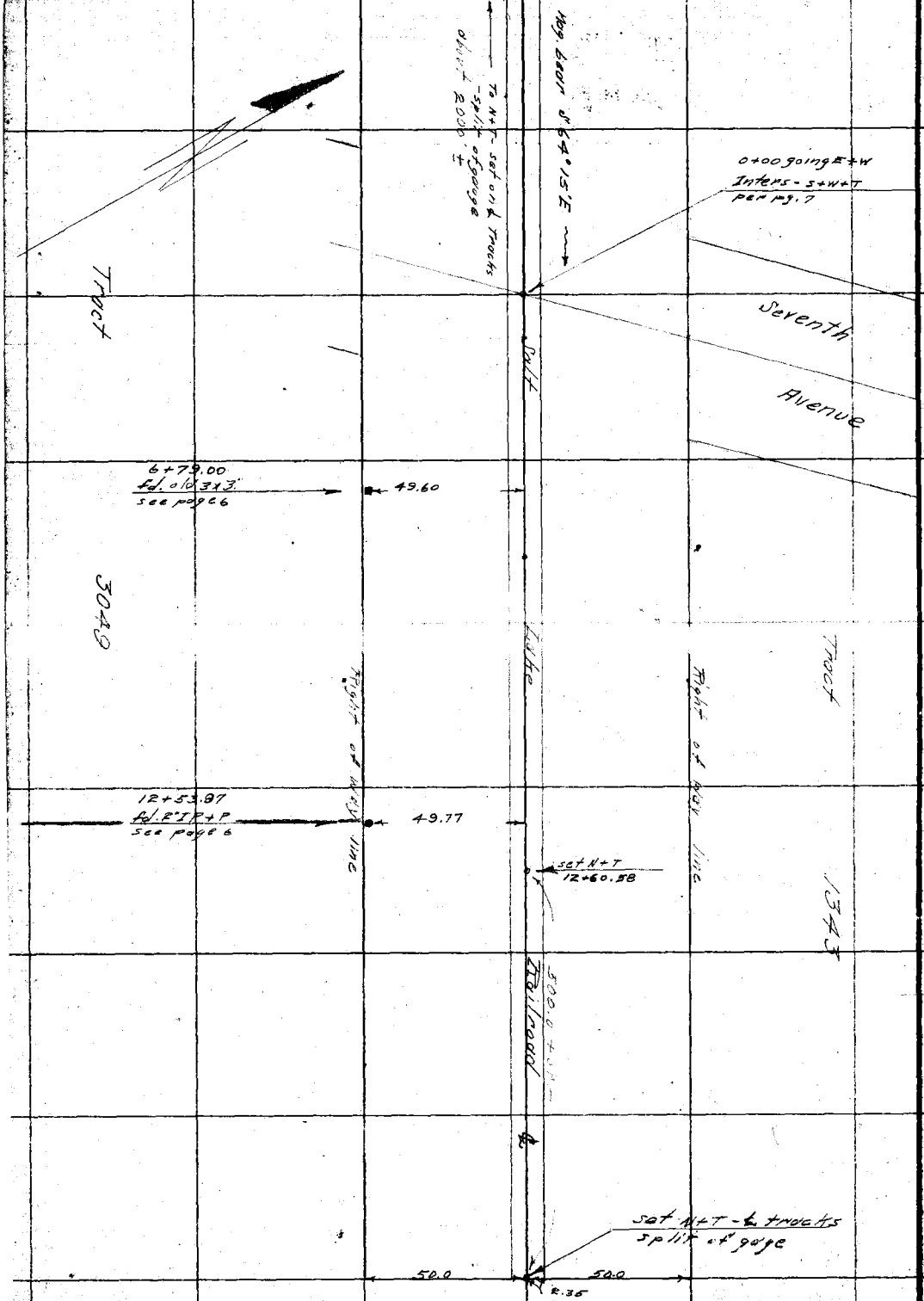

RETURN TO
LOS ANGELES COUNTY SURVEYOR

Do not extend notes this side of this line

Note: ANY ADDITIONS OR CHANGES ON THIS SHEET MUST BE MADE OR CIRCLED IN Red. WITH DATE AND NAME OF PERSON MAKING CHANGE.

Date 7-5-28 Notes by HBR Chief Party HBR F. B. 364 PG. 19

Plotted by J.D. Price	W. O. No. 787 Tape No. 044
Date SEP 1928	Location San Antonio Blvd.
Map No. B-184-5	Surveyed by H.B. Rockhold
Plotting Ch'd by D. M. F.	Date 7-5-28
Date SEP 1928	Indexed

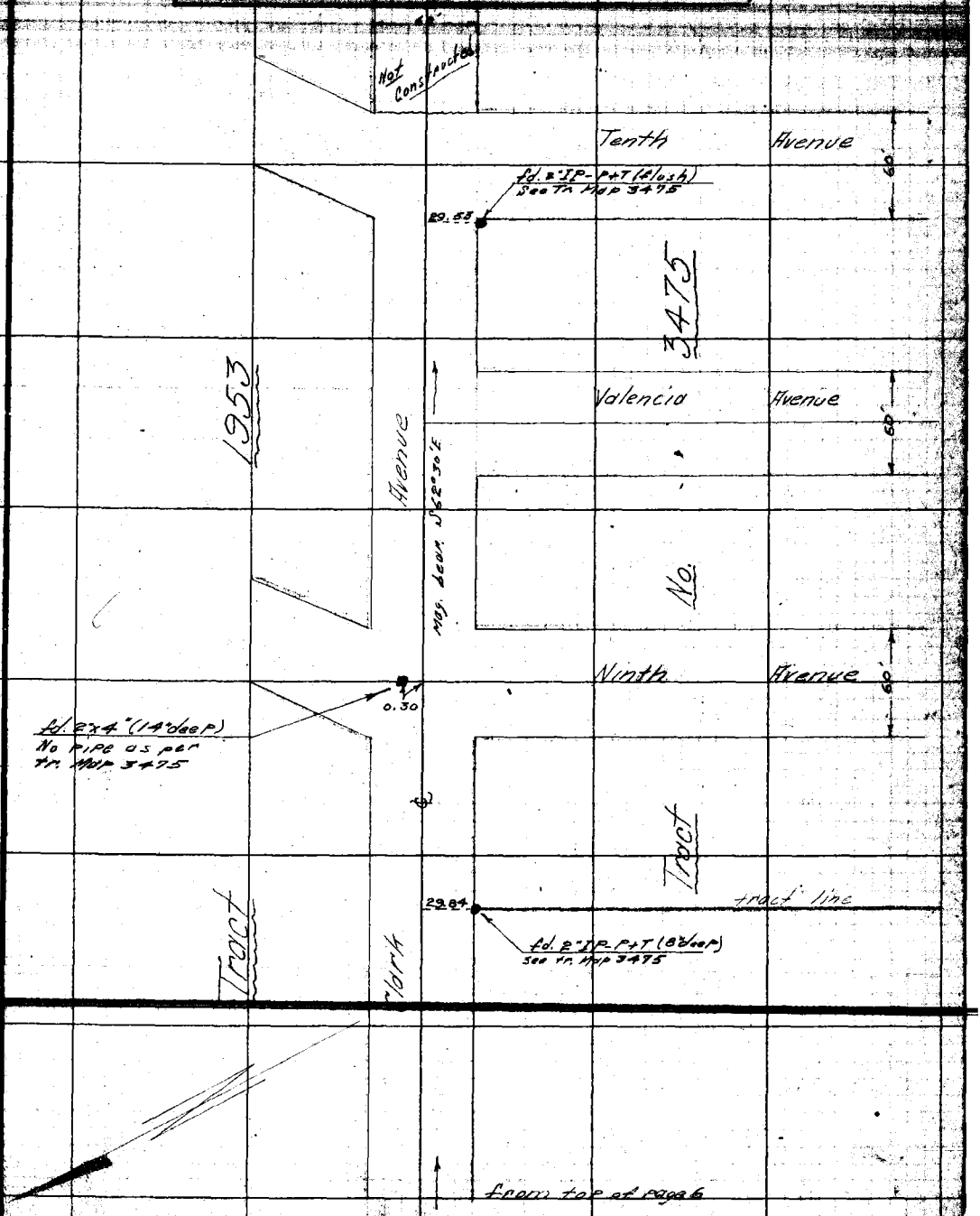

Note: ANY ADDITIONS OR CHANGES ON THIS SHEET MUST BE MADE OR CIRCLED IN Red, WITH DATE AND NAME OF PERSON MAKING CHANGE.

RETURN TO LOS ANGELES COUNTY SURVEYOR

Do not extend notes this side of this line

F.B. 364 PG. 20 HBRechold Chief Party Notes by HBR Date 7-7-28

To bottom of Pg. 21

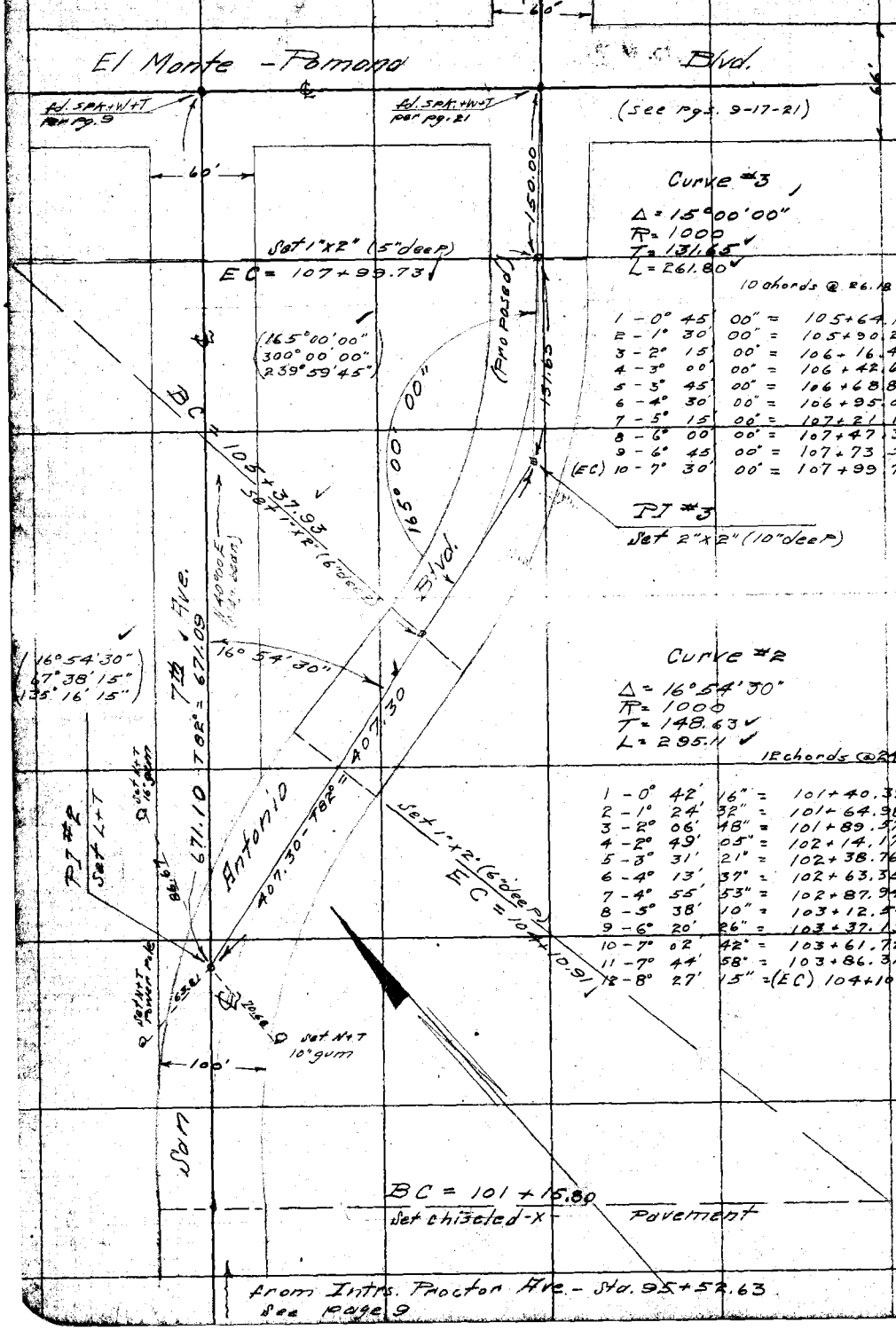

Curve #3

$\Delta = 15°00'00''$
$R = 1000$
$T = 131.65$
$L = 261.80$

10 chords @ 26.18

1	- 0° 45'	00"	=	105+64.11
2	- 1° 30'	00"	=	105+90.29
3	- 2° 15'	00"	=	106+16.47
4	- 3° 00'	00"	=	106+42.65
5	- 3° 45'	00"	=	106+68.83
6	- 4° 30'	00"	=	106+95.01
7	- 5° 15'	00"	=	107+21.19
8	- 6° 00'	00"	=	107+47.37
9	- 6° 45'	00"	=	107+73.55
(EC) 10	- 7° 30'	00"	=	107+99.73

PI #3

Set 2"x2" (10" deep)

Curve #2

$\Delta = 16°54'30''$
$R = 1000$
$T = 148.63$
$L = 295.11$

12 chords @ 24.59

1	- 0° 42'	16"	=	101+40.39
2	- 1° 24'	32"	=	101+64.98
3	- 2° 06'	48"	=	101+89.57
4	- 2° 49'	05"	=	102+14.17
5	- 3° 31'	21"	=	102+38.76
6	- 4° 13'	37"	=	102+63.35
7	- 4° 55'	53"	=	102+87.94
8	- 5° 38'	10"	=	103+12.54
9	- 6° 20'	26"	=	103+37.13
10	- 7° 02'	42"	=	103+61.72
11	- 7° 44'	58"	=	103+86.31
12	- 8° 27'	15"	=	(EC) 104+10.91

From Intrs. Proctor Ave. - Sta. 95+52.63
See Page 9

RETURN TO
LOS ANGELES COUNTY SURVEYOR
Do not extend notch this side of this line
Notes: ANY ADDITIONS OR CHANGES ON THIS SHEET MUST BE MADE OR CIRCLED IN Red. WITH DATE AND NAME OF PERSON MAKING CHANGE.

Date 6-19-28 Notes by HBR Chief Party HBR F. B. 364 Pg. 21

Plotted by J. D. Price	W. O. No. 787 Type C. O. No. 044
Date SEP 1928	Location San Antonio Blvd
Map No. B-184-5	Surveyed by Rockhold
Plotting Ch'd by D. M. F.	Date 6-19-28
Date SEP 1928	Indexed H. C. Johnson

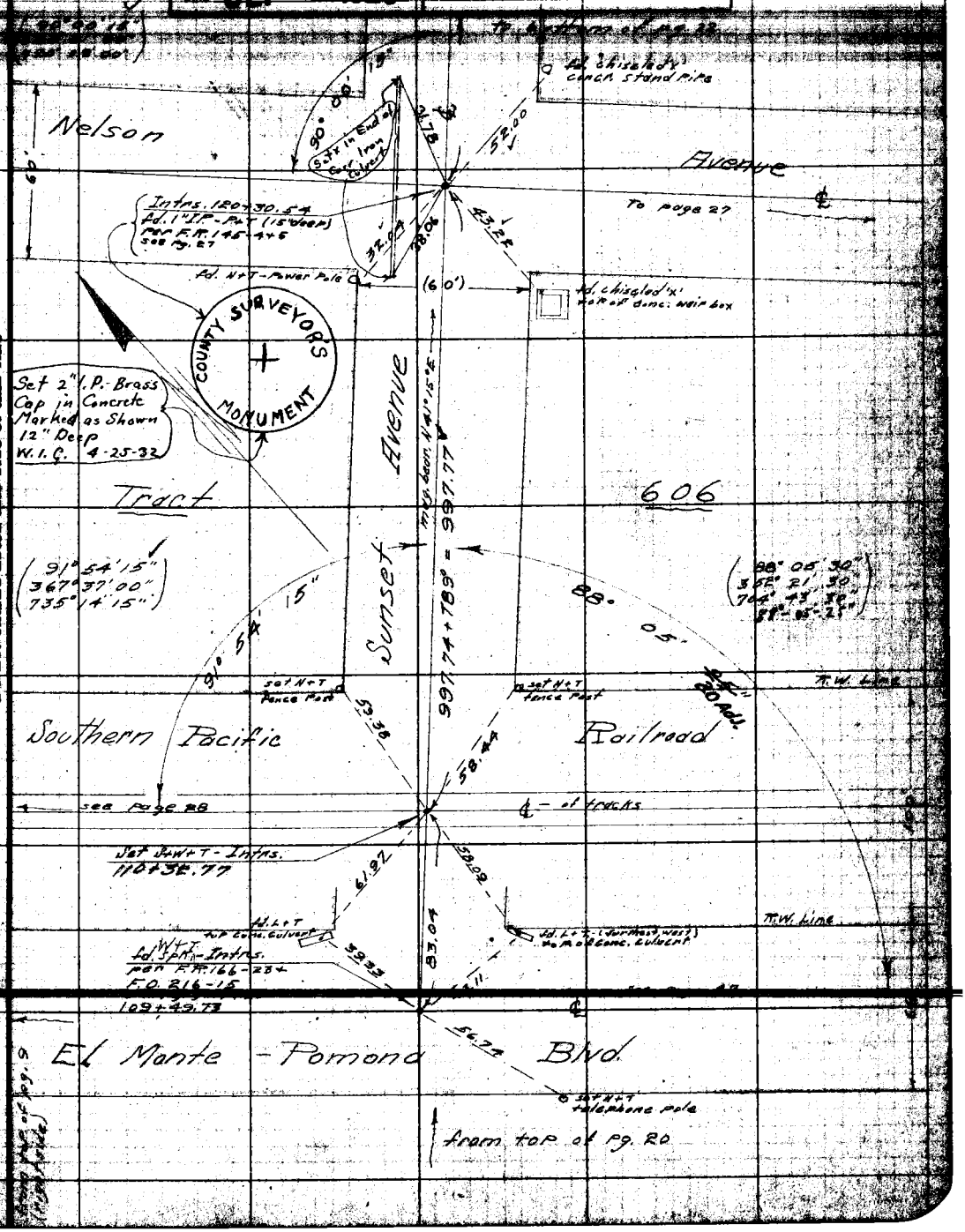

Notes: ANY ADDITIONS OR CHANGES ON THIS SHEET MUST BE MADE OR CIRCLED IN RED, WITH DATE AND NAME OF PERSON MAKING CHANGE.

RETURN TO LOS ANGELES COUNTY SURVEYOR

Do not extend notes this side of this line

F.B. 364 Pg. 22 H B Rockhold Chief Party Notes by Rockhold Date 6-20-28

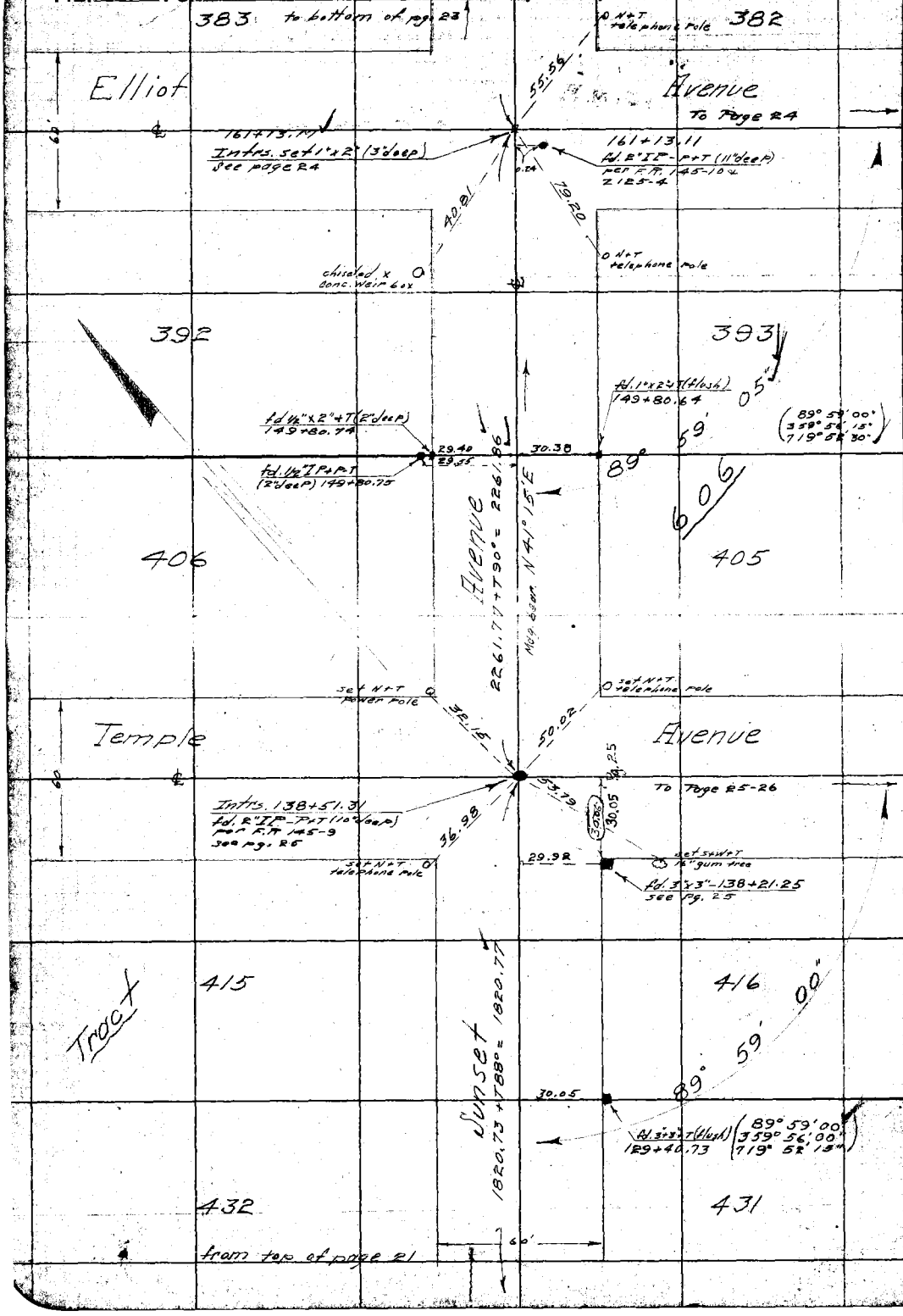

RETURN TO
LOS ANGELES COUNTY SURVEYOR
Do not extend notes this side of this line

Notes: ANY ADDITIONS OR CHANGES ON THIS SHEET MUST BE MADE OR CIRCLED IN Red. WITH DATE AND NAME OF PERSON MAKING CHANGE.

Date 7-2+3-28 Notes by HBR Chief Party HBR F. B. 364 PG. 23

Plotted by J. D. Price	W. O. No. 787 Tabs R. O. No. 044
Date SEP 1928	Location San Antonio Blvd
Map No. B-184-5	Surveyed by Rockhold
Plotted Ch'd by D. M. F.	Date 7-2+3-28
Date SEP 1928	Indexed A. C. Johnson

(Div. 4)

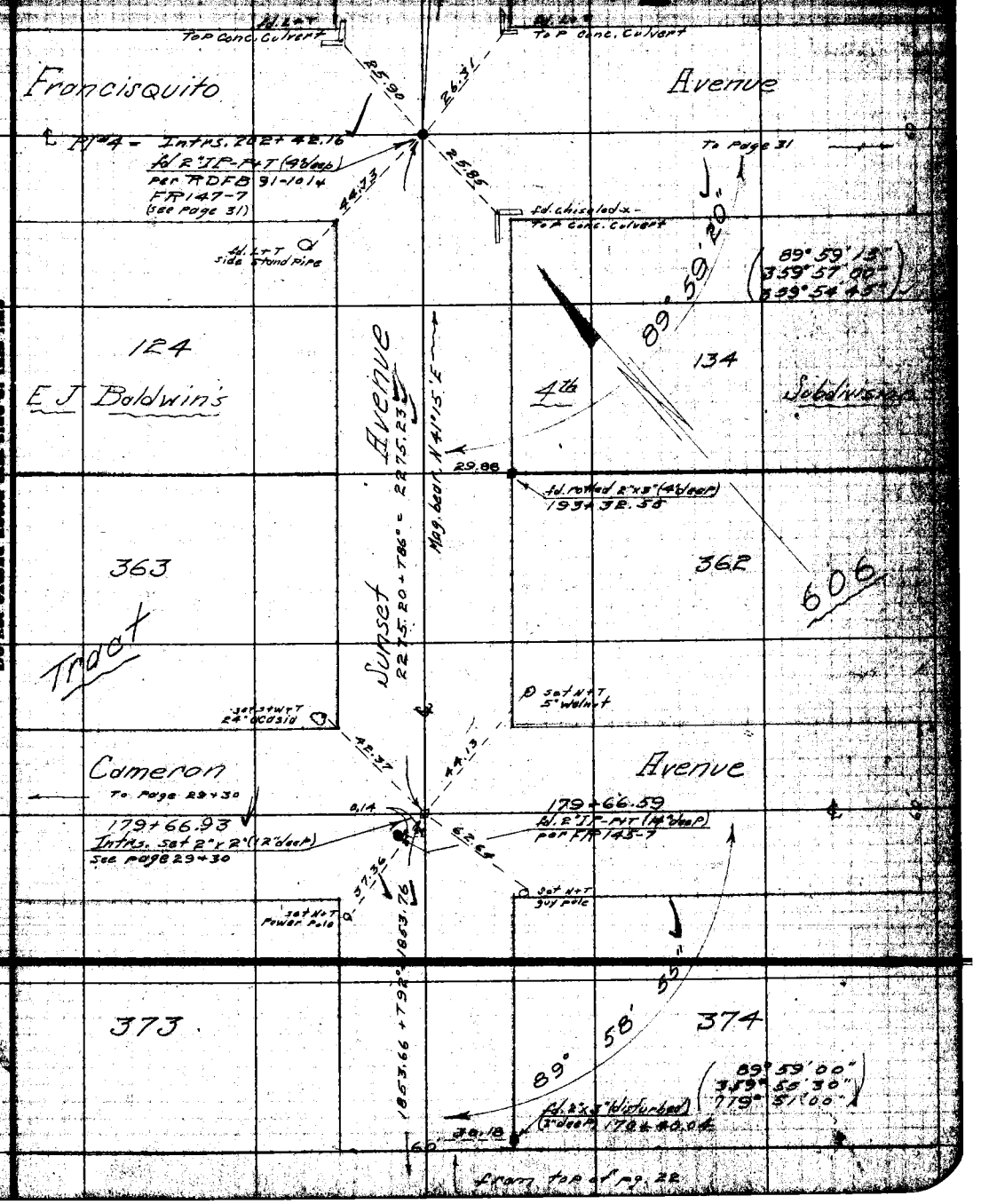

Notes: ANY ADDITIONS OR CHANGES ON THIS SHEET MUST BE MADE OR CIRCLED IN RED, WITH DATE AND NAME OF PERSON MAKING CHANGE.

Do not extend notes this side of this line

RETURN TO LOS ANGELES COUNTY SURVEYOR

F.B. 364 Pg. 24 HBR Chief Party Notes by Rockhold Date 6-20-22

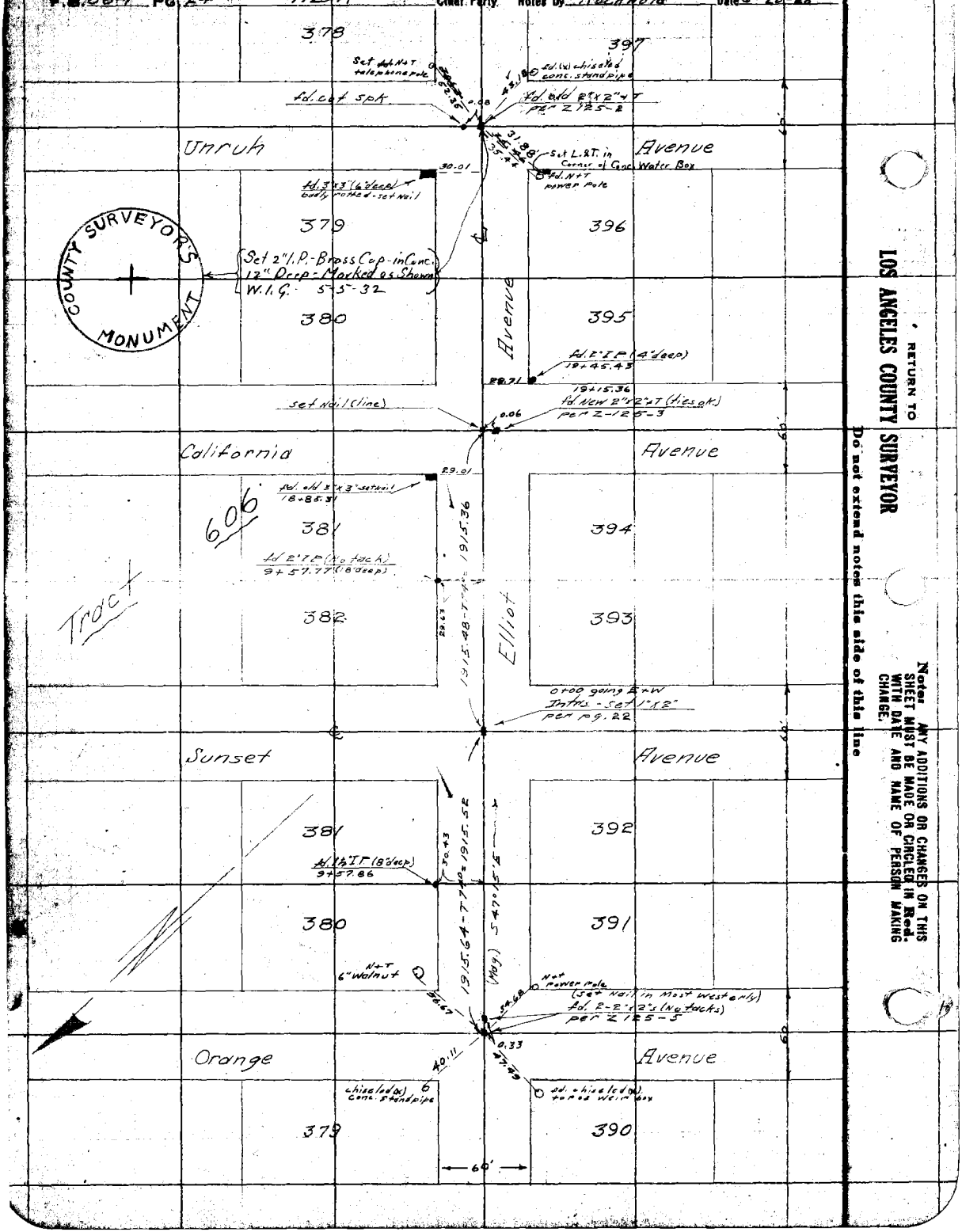

RETURN TO
LOS ANGELES COUNTY SURVEYOR
Do not extend notes this side of this line

Notes: ANY ADDITIONS OR CHANGES ON THIS SHEET MUST BE MADE OR CIRCLED IN Red. WITH DATE AND NAME OF PERSON MAKING CHANGE.

Date 6-21-28 Notes by HBR Chief Party HBR F. B. 364 Pg. 25

Plotted by J. D. Price	W. O. No. 787 Tape C. O. No. 044
Date SEP 1928	Location San Antonio Blvd.
Map No. B-184-5	Surveyed by HB Rockhold
Plotting Chk'd by D. M. F.	Date 6-21-28
Date SEP 1928	Indexed A. C. Johnson

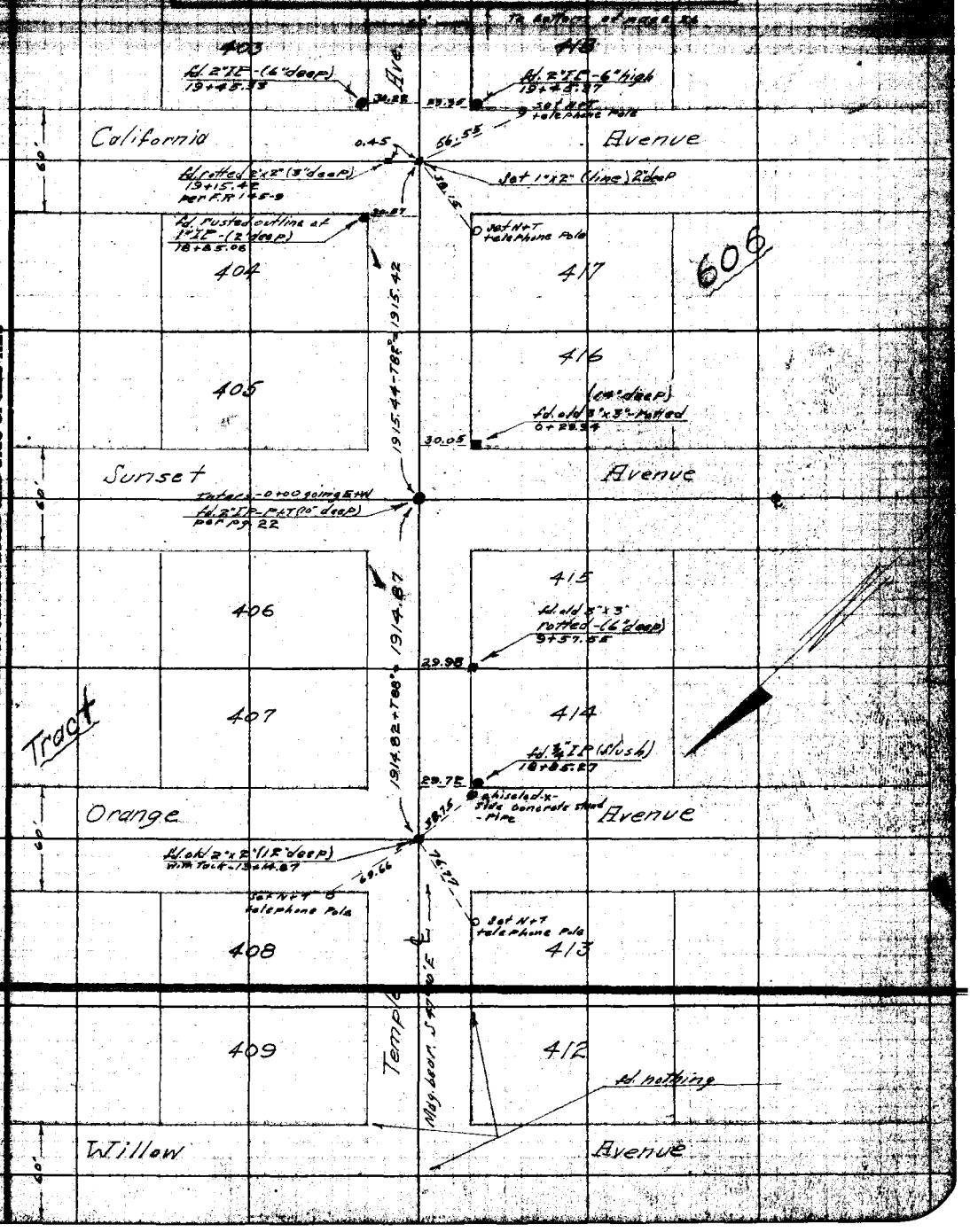

Notes: ANY ADDITIONS OR CHANGES ON THIS SHEET MUST BE MADE OR CIRCLED IN RED WITH DATE AND NAME OF PERSON MAKING CHANGE.

RETURN TO LOS ANGELES COUNTY SURVEYOR

Do not extend notes this side of this line

F.B. 364 PG 26 HB Rockhold Chief Party Notes by HBR Date 6-23-28

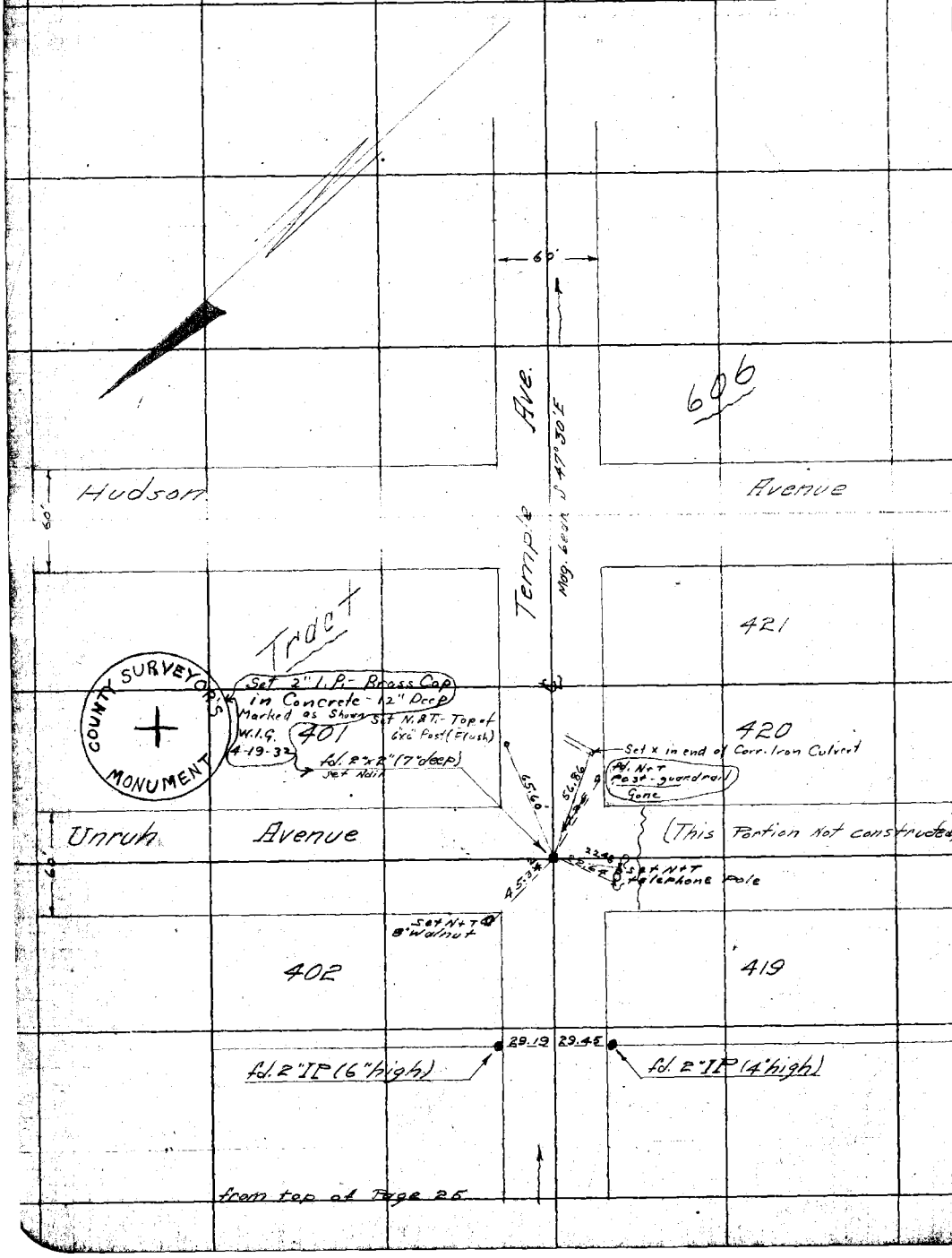

RETURN TO
LOS ANGELES COUNTY SURVEYOR
Do not extend notes this side of this line

Note: ANY ADDITIONS OR CHANGES ON THIS SHEET MUST BE MADE OR CIRCLED IN Red. WITH DATE AND NAME OF PERSON MAKING CHANGE.

Date 6-25-28 Notes by HBR Chief Party HBR F. B. 364 Pg. 27

Plotted by L.D. Prisco	W. O. No. 787 Tape C. O. No. 044
Date SEP 1928	Location San Antonio Blvd.
Map No. B-184-5	Surveyed by HB Rockhold
Plotting Chief by D.M.F.	Date 6-25-28
Date SEP 1928	Indexed A. C. Johnson

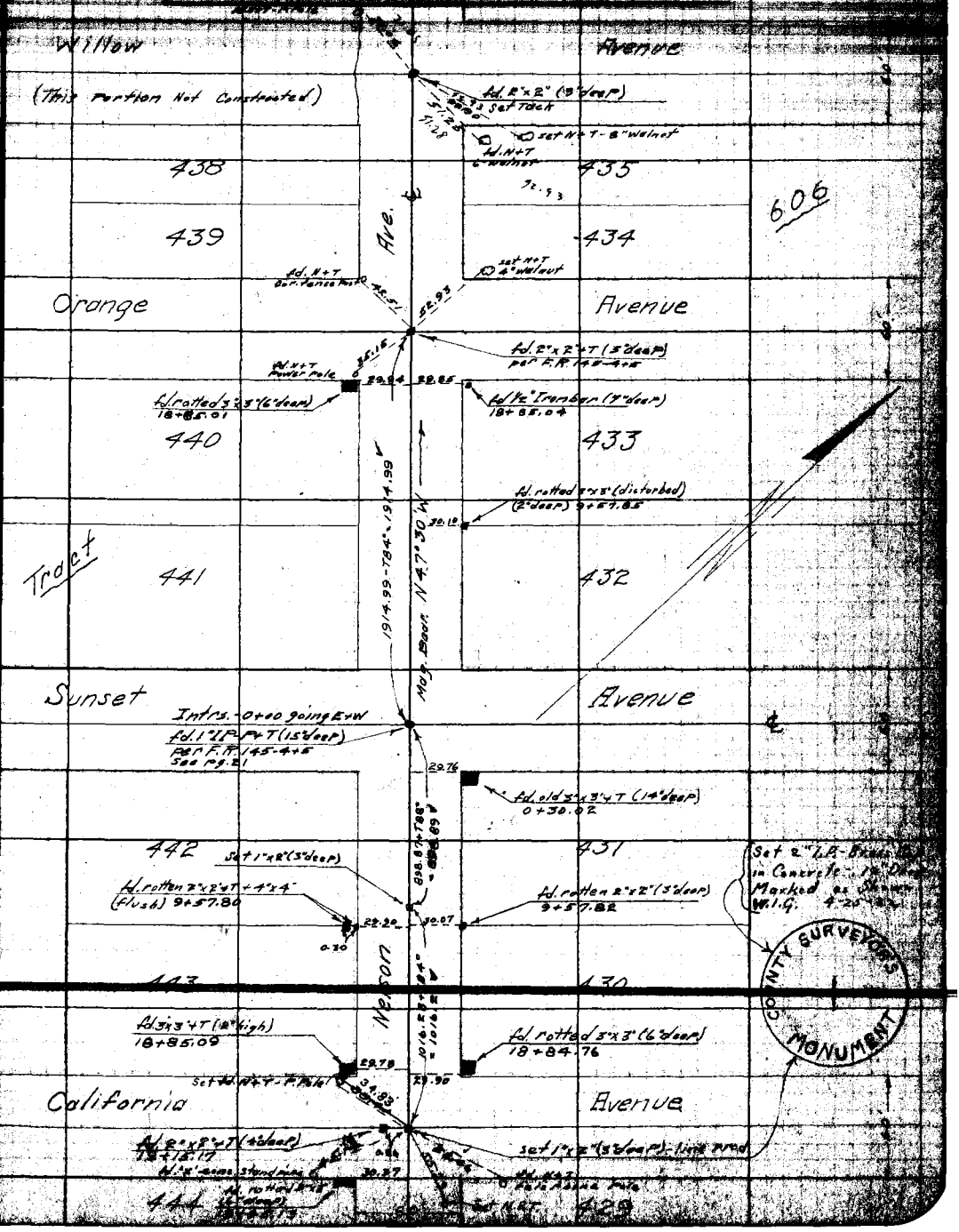

Notes: ANY ADDITIONS OR CHANGES ON THIS SHEET MUST BE MADE OR CIRCLED IN BLUE WITH DATE AND NAME OF PERSON MAKING CHANGE.

RETURN TO LOS ANGELES COUNTY SURVEYOR

Do not extend notes this side of this line

F.B. 364 PG. 28 HB Rockhold Chief Party Notes by HBR Date 6-27-28



RETURN TO
LOS ANGELES COUNTY SURVEYOR

Do not extend notes this side of this line

Notes: ANY ADDITIONS OR CHANGES ON THIS SHEET MUST BE MADE OR CIRCLED IN Red. WITH DATE AND NAME OF PERSON MAKING CHANGE.

Date 6-29-28 Notes by HBR Chief Party HBR F. B. 364 Pg. 28

Plotted by McCassy	W. O. No. 787 Tape No. 044
Date 18-3-28	Location San Antonio Blvd.
Map No. B-184 Sh 6	Surveyed by H B Rockhold
Plotting C'k'd by D. M. F.	Date 6-29-28
Date Nov. 1928	Indexed M. C. Johnson

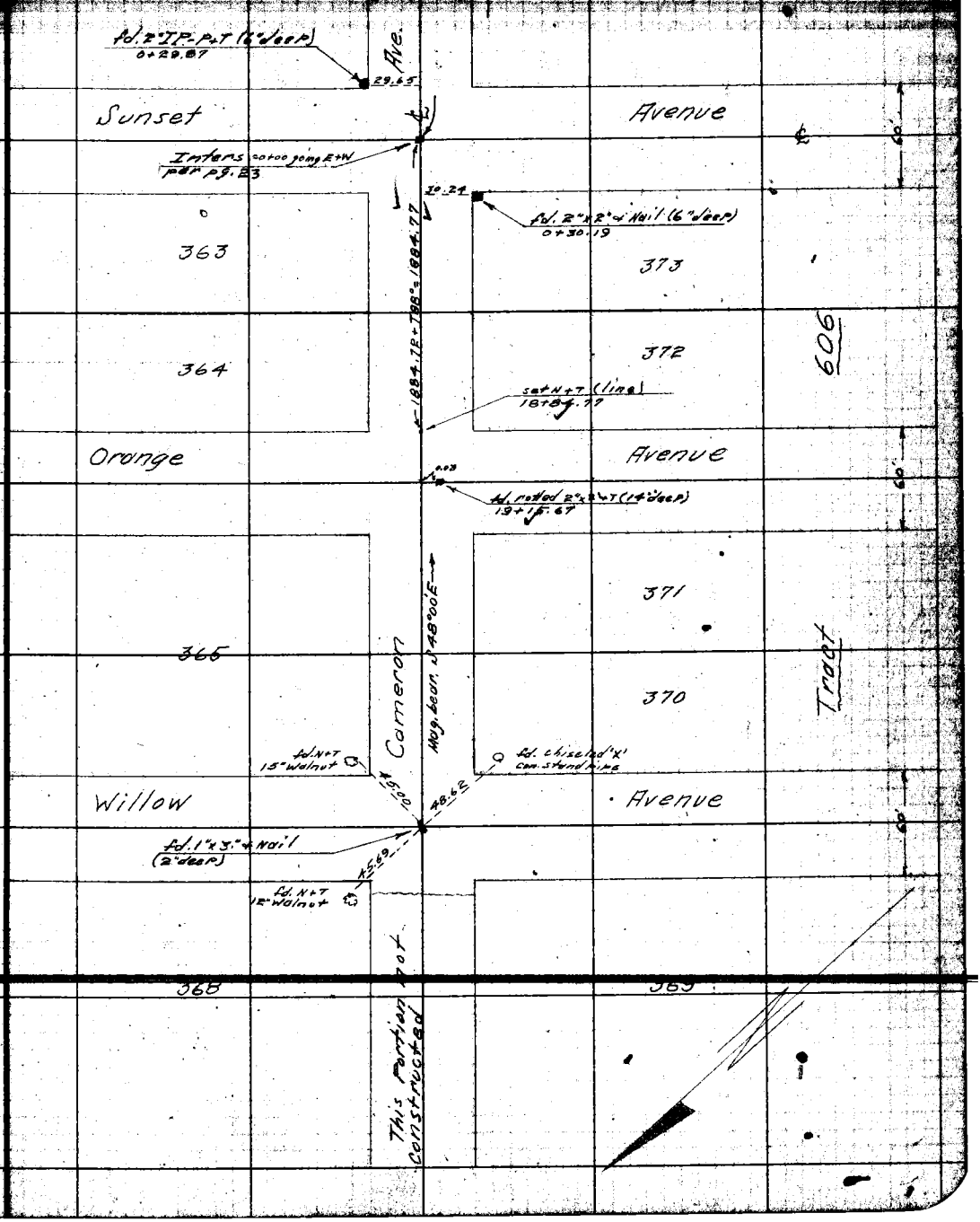

Notes: ANY ADDITIONS OR CHANGES ON THIS SHEET MUST BE MADE OR CIRCLED IN Red, WITH DATE AND NAME OF PERSON MAKING CHANGE.

RETURN TO LOS ANGELES COUNTY SURVEYOR

Do not extend notes this side of this line

F.B. 364 PG. 30 HB Rockhold Chief Party Notes by HBR Date 6-29-28

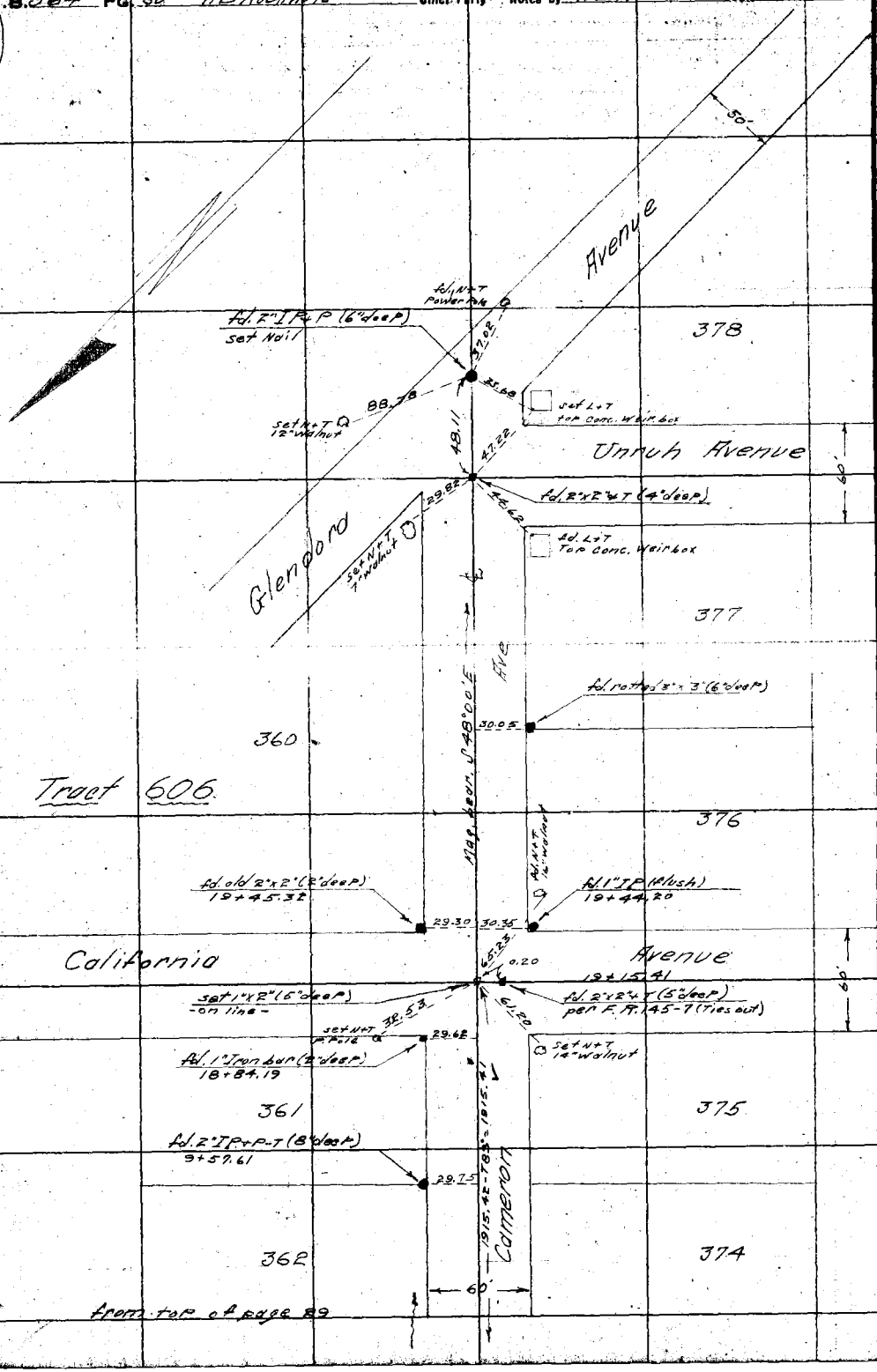

RETURN TO
LOS ANGELES COUNTY SURVEYOR

Do not extend notes this side of this line

Note: ANY ADDITIONS OR CHANGES ON THIS SHEET MUST BE MADE OR CIRCLED IN Red. WITH DATE AND NAME OF PERSON MAKING CHANGE.

Date 7-7-28 Notes by HBR Chief Party HBR F. B. 364 Pg. 31

Plotted by McCasey	W. O. No. 787 Tape O. O. No. 044
Date 10-5-28	Location San Antonio Blvd.
Map No. B-184 Sh 6	Surveyed by HBRockhold
Plotting C'k'd by D. M. F.	Date 7-7+9-28
Date Nov. 1928	Indexed A. C. Johnson

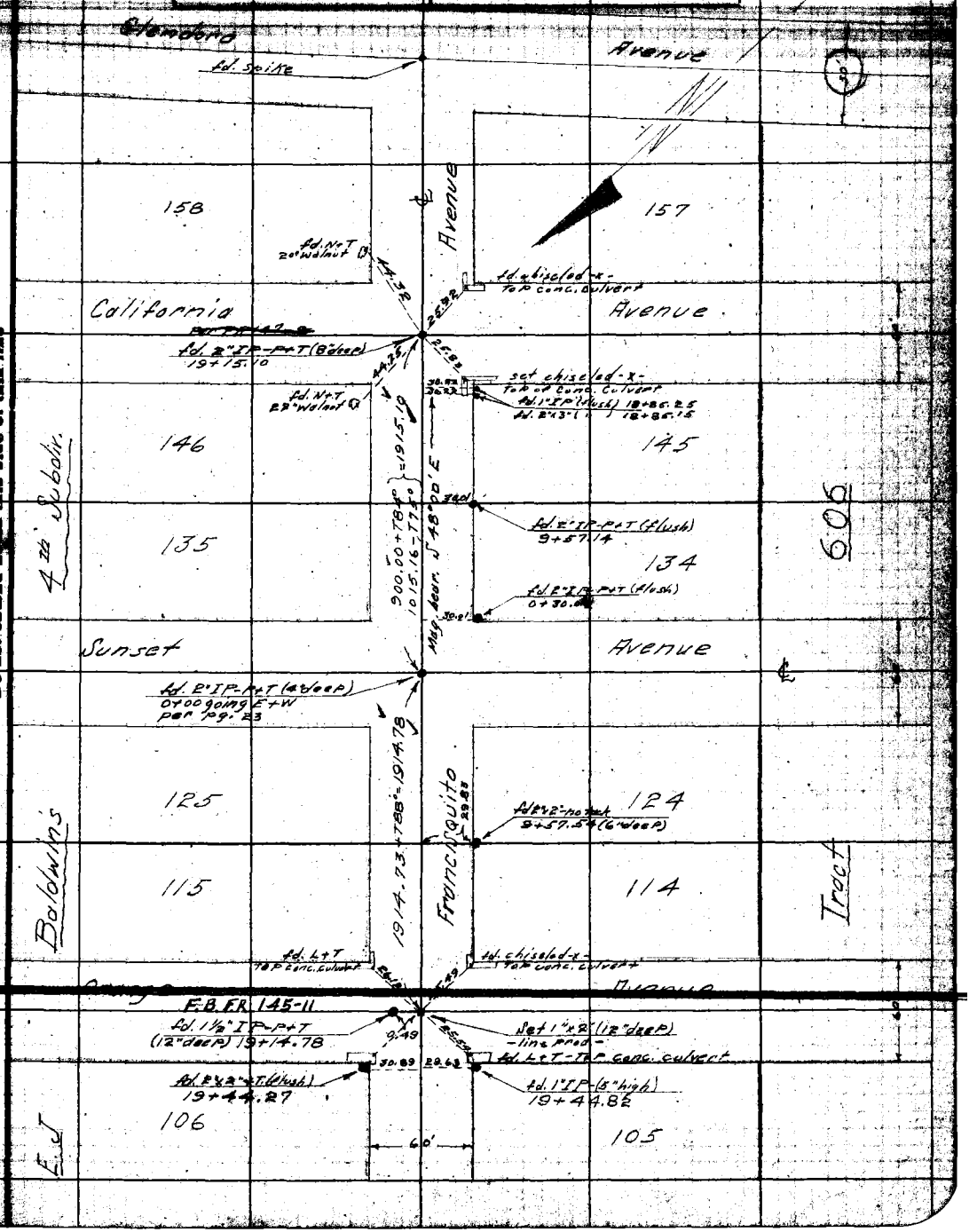

Notes: ANY ADDITIONS OR CHANGES OF THIS SHEET MUST BE MADE OR CIRCLED IN Red. WITH DATE AND NAME OF PERSON MAKING CHANGE.

RETURN TO LOS ANGELES COUNTY SURVEYOR

Do not extend notes this side of this line

F.B. 364 PG. 32 Chief Party Notes by Date

RETURN TO

LOS ANGELES COUNTY SURVEYOR

Do not extend notes this side of this line

Note: ANY ADDITIONS OR CHANGES ON THIS SHEET MUST BE MADE OR CIRCLED IN Red. WITH DATE AND NAME OF PERSON MAKING CHANGE.

Date 7-11-28 / 8-14-28 Notes by HBR Chief Party HBR F. B. 364 PG. 33

Plotted by S. McCassy	W. O. No. 787 Topo S. O. No. 044
Date Oct. 1928	Location San Antonio Blvd.
Map No. B-184-6	Surveyed by HB Rockhold
Plotting Chk'd by D. M. F.	Date July 11 to Aug. 14
Date Nov 1928	Indexed A. C. Johnson

Rockhold
Thompleson
Phillips
Quick

Rd. chain
rr. "

Note - All angles turned 8 times

San Antonio Blvd.

— Div. No. 5 —

— Index —

Notes: ANY ADDITIONS OR CHANGES ON THIS SHEET MUST BE MADE OR CIRCLED IN RED, WITH DATE AND NAME OF PERSON MAKING CHANGE.

RETURN TO LOS ANGELES COUNTY SURVEYOR

Do not attend to notes this side of this line

F.B. 364 Pg. 34 H B Rockhold Chief Party Notes by HBR Date 7-11-28 8-14-28

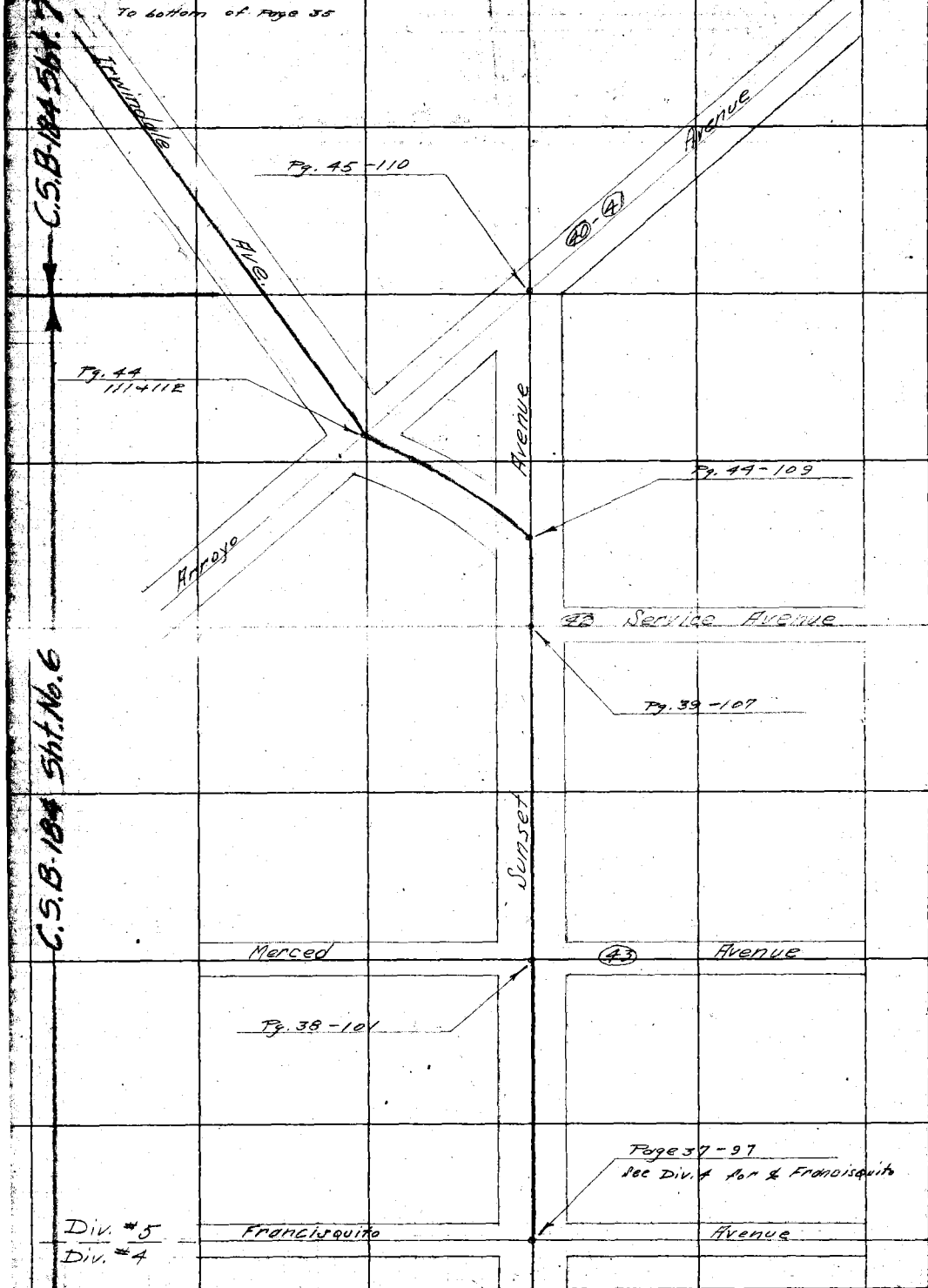

Continued from Page 1-B

RETURN TO
LOS ANGELES COUNTY SURVEYOR
Do not extend notes this side of this line

Note: ANY ADDITIONS OR CHANGES ON THIS SHEET MUST BE MADE OR CIRCLED IN Red. WITH DATE AND NAME OF PERSON MAKING CHANGE.

Date July-Aug. 28 Notes by HBR Chief Party HBR F. B. 364 PG. 35

Plotted by G. McCassy	W. O. No. 787 B. S. O. No.
Date Oct. 1928	Location San Antonio Blvd
Map No. B-184	Surveyed by HB Rockhold
Plotting Chk'd by D. M. F.	Date July-Aug. 28
Date Nov. 1928	Indexed A. C. Johnson

(Div. 3)

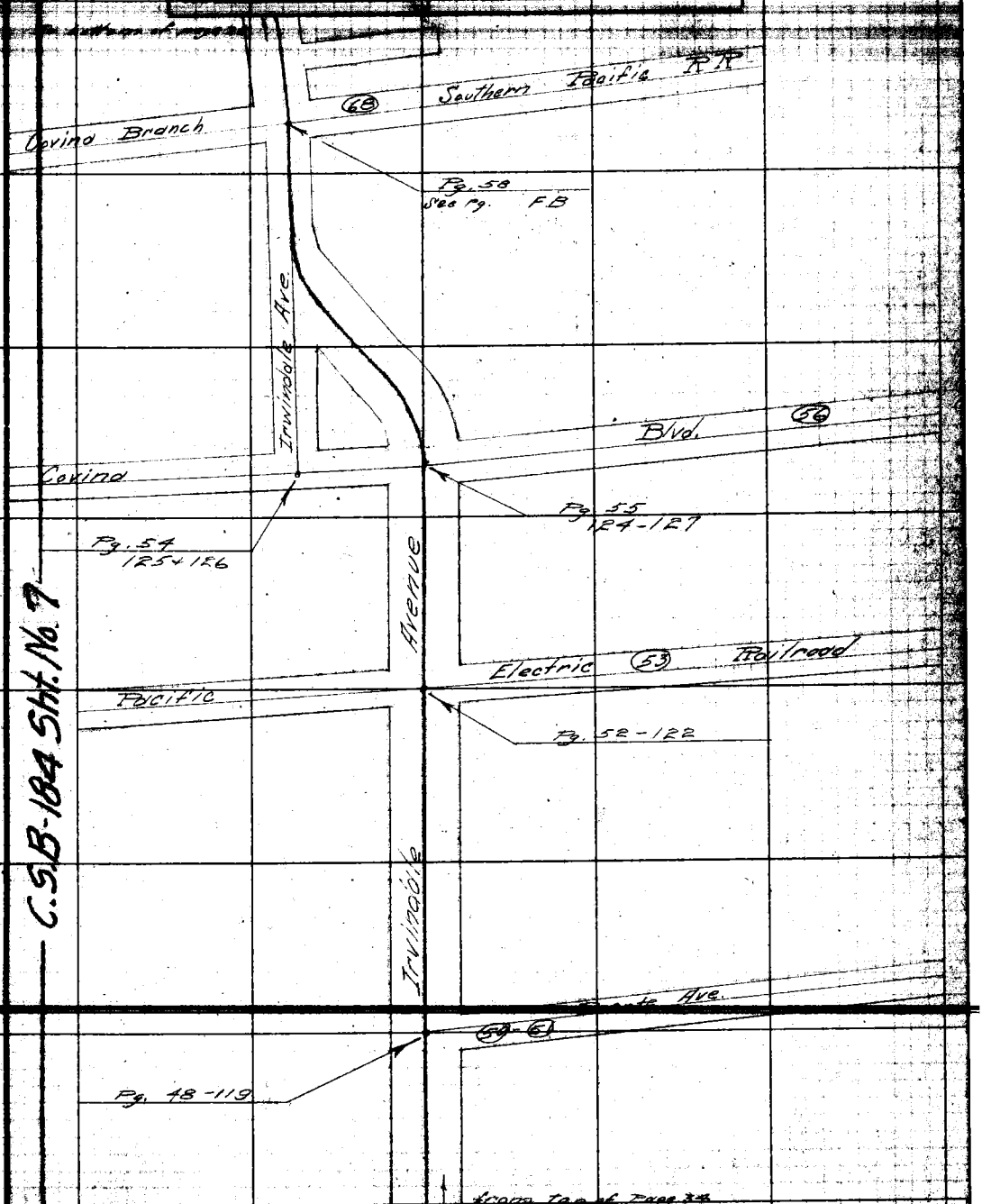

C.S.B-184 Sht. No. 7

Notes: ANY ADDITIONS OR CHANGES ON THIS SHEET MUST BE MADE OR CIRCLED IN Red. WITH DATE AND NAME OF PERSON MAKING CHANGE.

RETURN TO LOS ANGELES COUNTY SURVEYOR

Do not extend notes this side of this line

F.B. 364 PG. 36 H B Rockhold Chief Party Notes by HBR Date July Aug 28

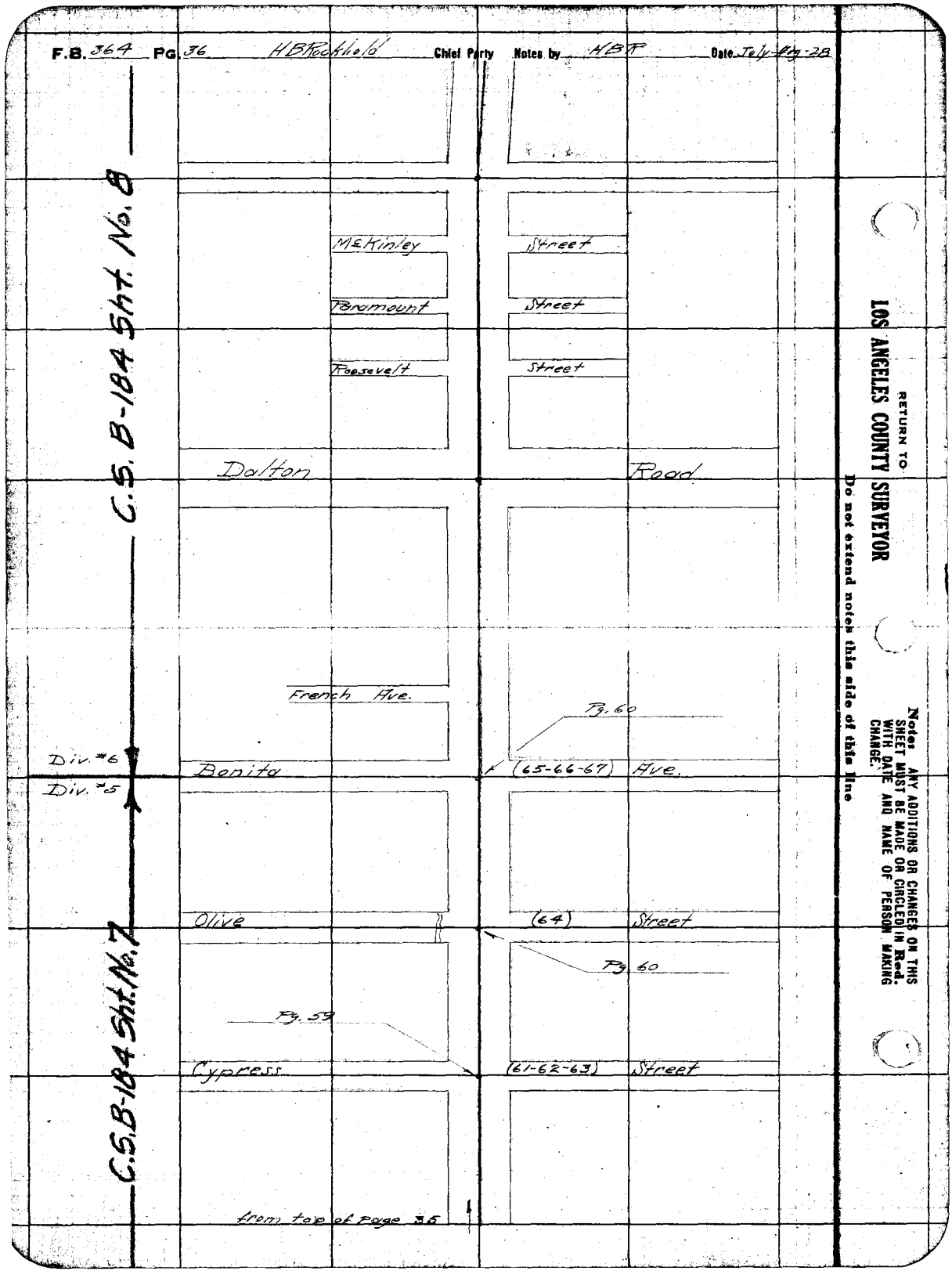

RETURN TO
LOS ANGELES COUNTY SURVEYOR
Do not extend notes this side of this line

Notes: ANY ADDITIONS OR CHANGES ON THIS SHEET MUST BE MADE OR CIRCLED IN Red. WITH DATE AND NAME OF PERSON MAKING CHANGE.

Date 7-12-28 Notes by HBR Chief Party HBR F. B. 364 Pg. 37

Plotted by McCassy	W. O. No. 787 Tape No. 44
Date 10-6-28	Location San Antonio Blvd.
Map No. B-184 Sh 6	Surveyed by HBRockhold
Plotting C'k'd by D. M. F.	Date 7-12-28
Date Nov. 1928	Indexed R. C. Johnson

(Div. 3)

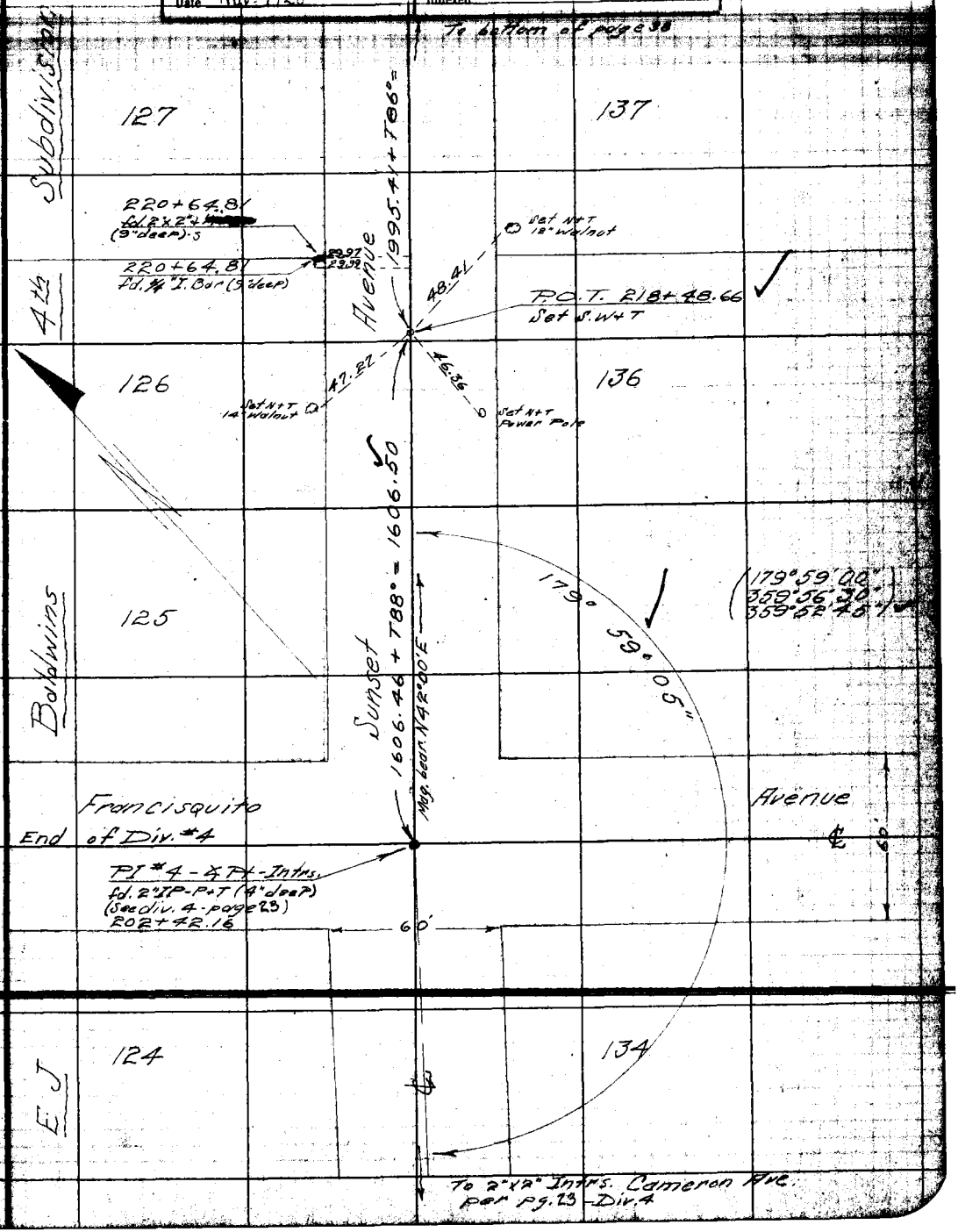

Note: ANY ADDITIONS OR CHANGES ON THIS SHEET MUST BE MADE OR CIRCLED IN Red. WITH DATE AND NAME OF PERSON MAKING CHANGE.

RETURN TO LOS ANGELES COUNTY SURVEYOR

Do not extend notes this side of this line

F.B. 364 Pg. 38 HBRockhold Chief Party Notes by HBR Date 7-17-28

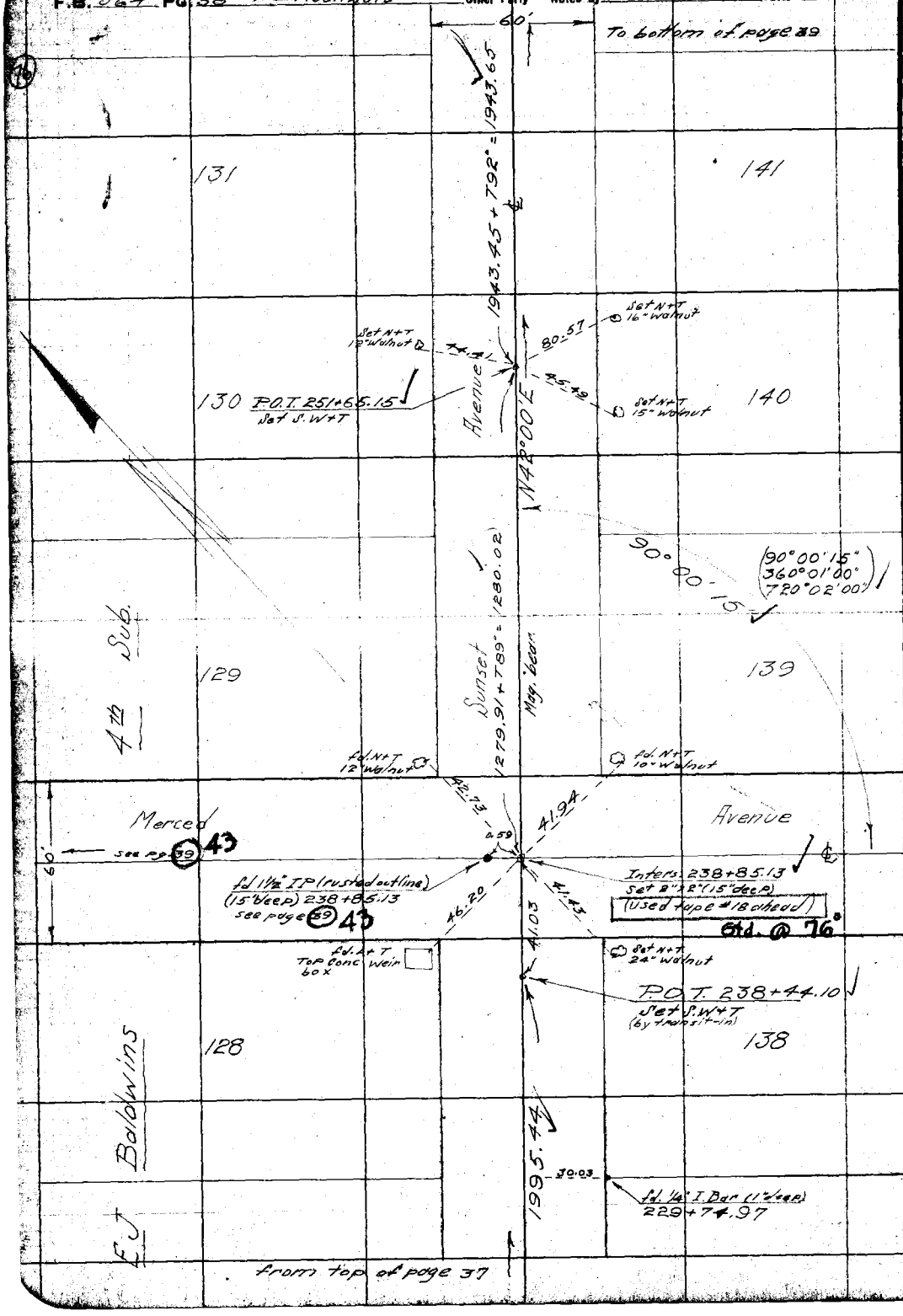

RETURN TO
LOS ANGELES COUNTY SURVEYOR

Do not extend notes this side of this line

Note: ANY ADDITIONS OR CHANGES ON THIS SHEET MUST BE MADE OR CIRCLED IN Red. WITH DATE AND NAME OF PERSON MAKING CHANGE.

Date 7-17-28 Notes by HBR Chief Party HBR F. B. 364 Pg. 39

Plotted by McCassy	W. O. No. 787 Tape P. S. O. No. 018
Date Map B-184-Sh6	Location San Antonio Blvd.
Map No. Date 10-6-28	Surveyed by HBRockhold
Plotting C'k'd by D. M. F.	Date 7-17-28
Date Nov. 1928	Indexed A. C. Johnson

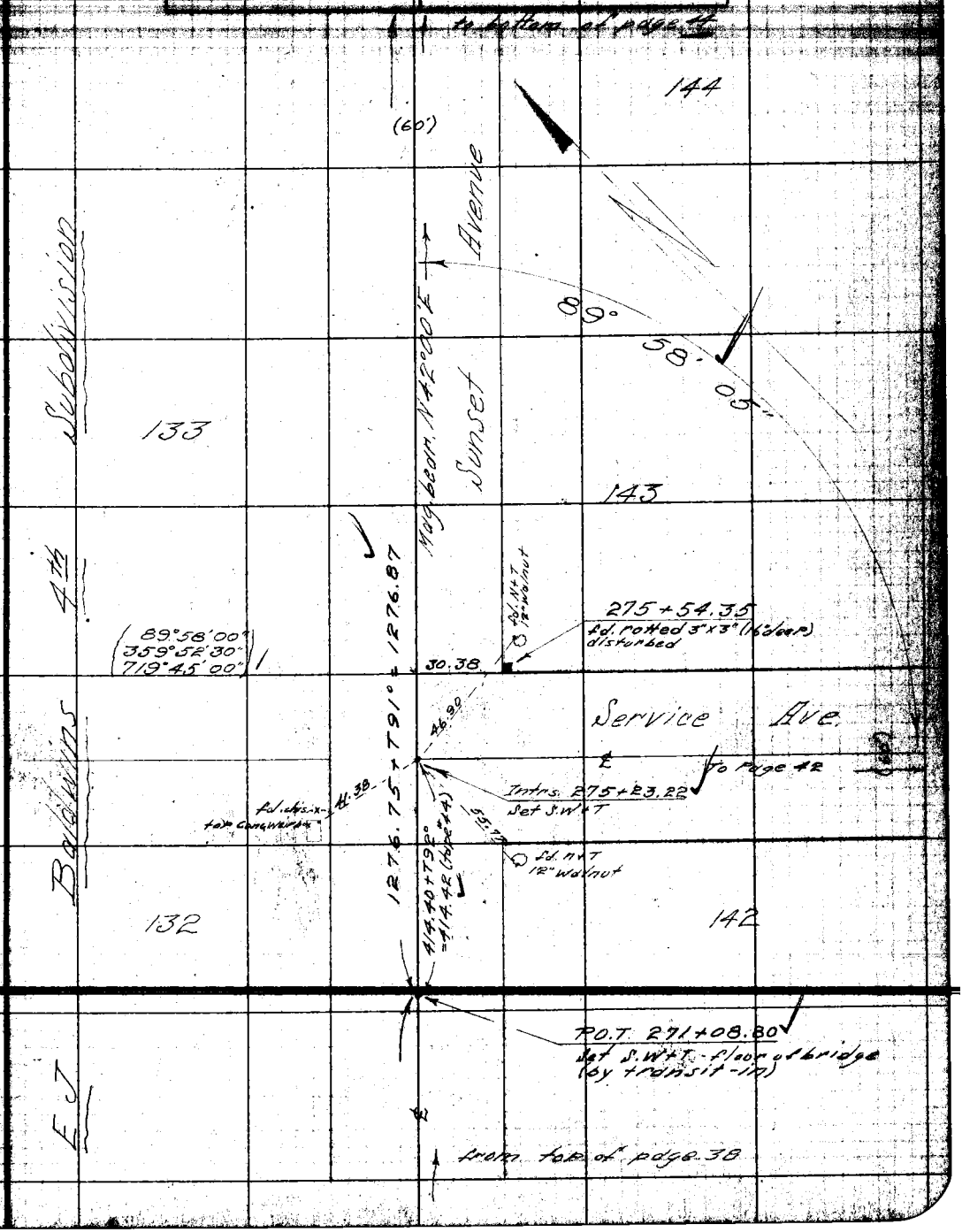

Notes: ANY ADDITIONS OR CHANGES ON THIS SHEET MUST BE MADE OR CHECKED IN Red. WITH DATE AND NAME OF PERSON MAKING CHANGE.

RETURN TO LOS ANGELES COUNTY SURVEYOR

Do not extend notes this side of this line

Tape #018

F.B. 364 Pg. 40 H B Rockhold Chief Party Notes by H B R Date 7-20-28

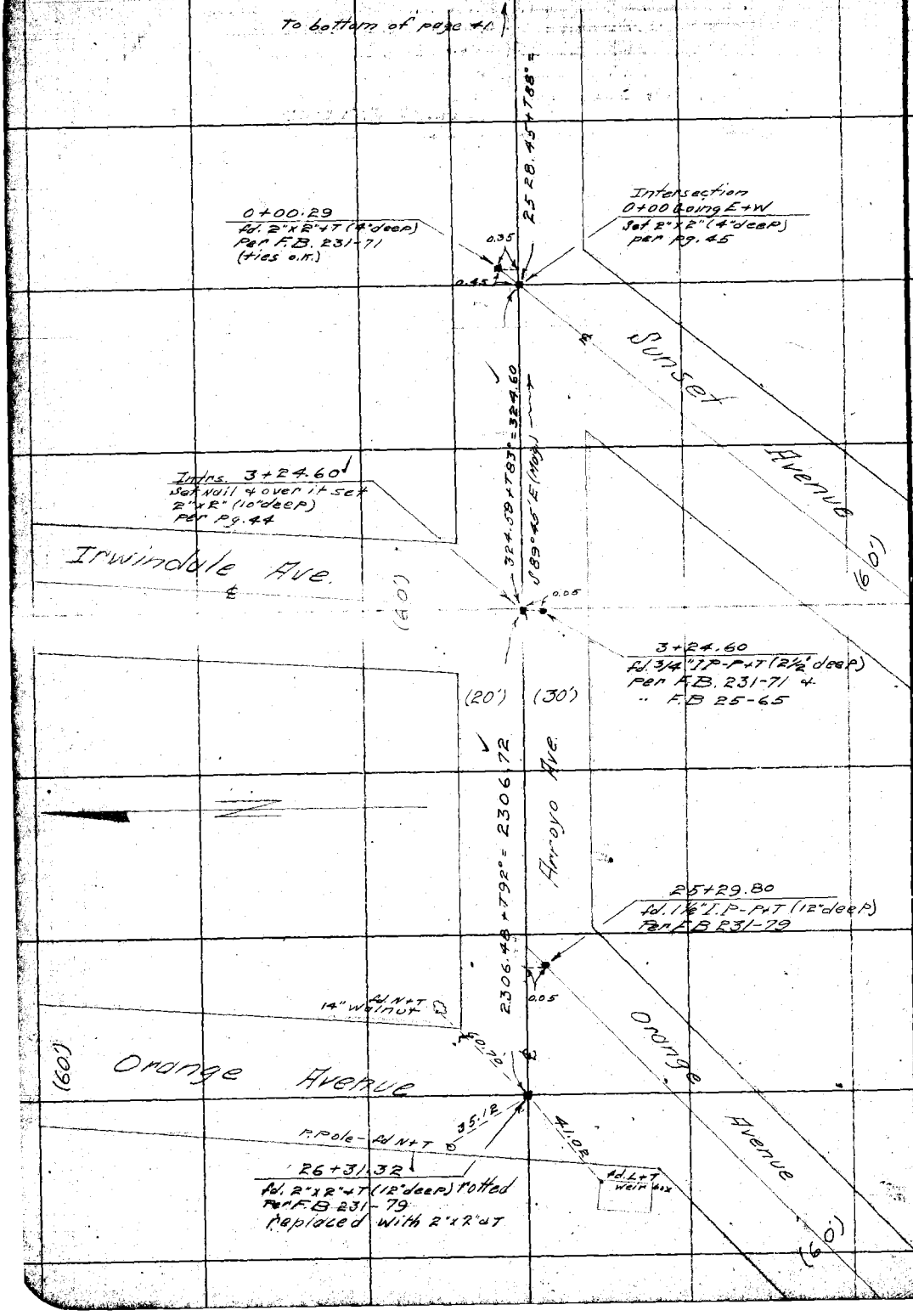

RETURN TO
LOS ANGELES COUNTY SURVEYOR

Do not extend notes this side of this line

Notes: ANY ADDITIONS OR CHANGES ON THIS SHEET MUST BE MADE OR CIRCLED IN Red. WITH DATE AND NAME OF PERSON MAKING CHANGE.

Date 7-18-28 Notes by HBR Chief Party HBR F. B. 364 Pg. 41

Plotted by McCassy	W. O. No. 787 Tab. No. 018
Date 10-6-28	Location San Antonio Blvd.
Map No. B-184-Sh 6	Surveyed by H B Rockhold
Plotting Chk'd by D. M. F.	Date 7-18-28
Date Nov. 1928	Indexed A. C. Johnson

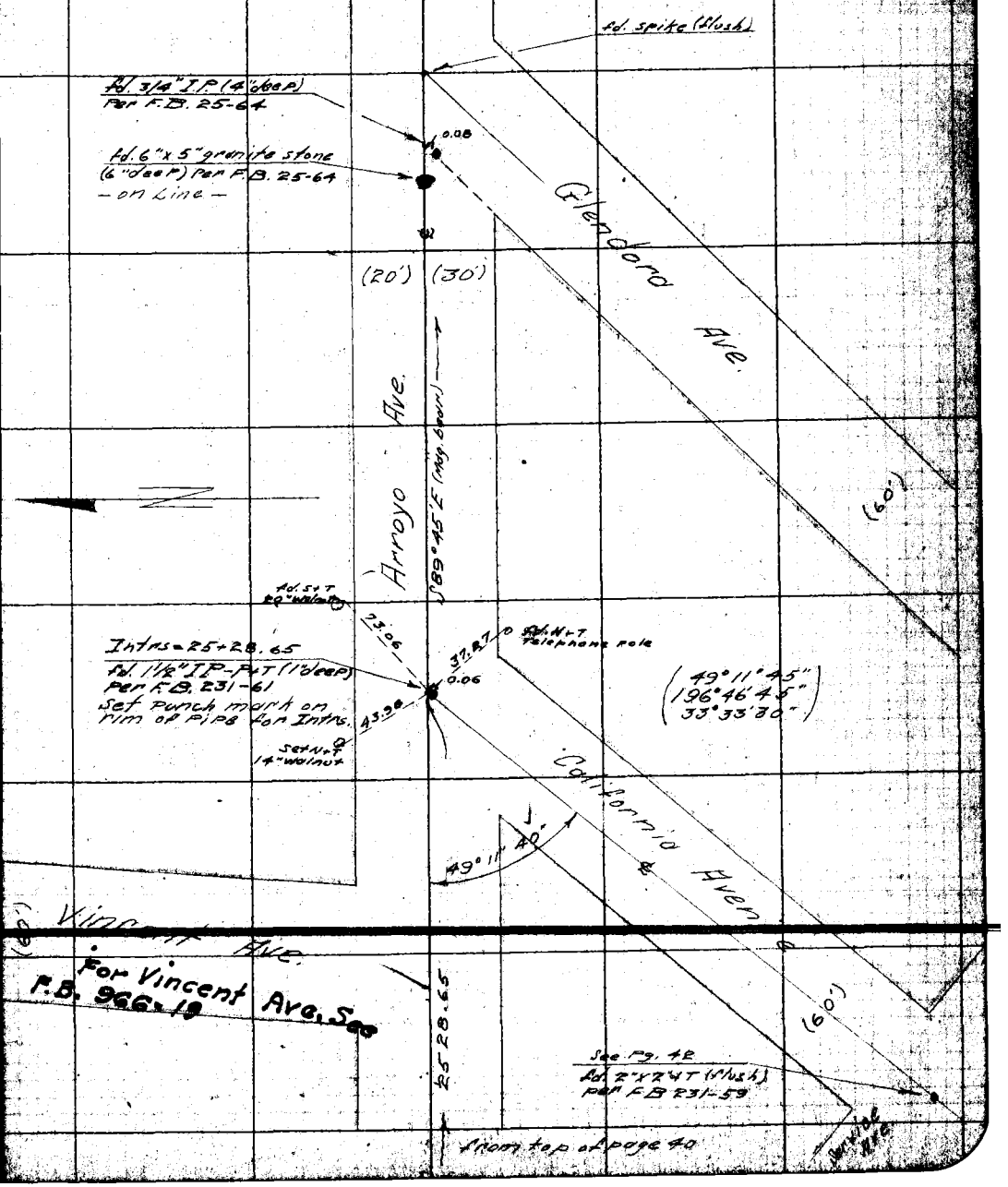

Notes: ANY ADDITIONS OR CHANGES OF THIS SHEET MUST BE MADE OR CIRCLED IN Red. WITH DATE AND NAME OF PERSON MAKING CHANGE.

Do not extend notes this side of this line

RETURN TO LOS ANGELES COUNTY SURVEYOR

Tape # 044

F.B. 364 Pg. 42 HBRockhold Chief Party Notes by HBR Date. 7-24-28

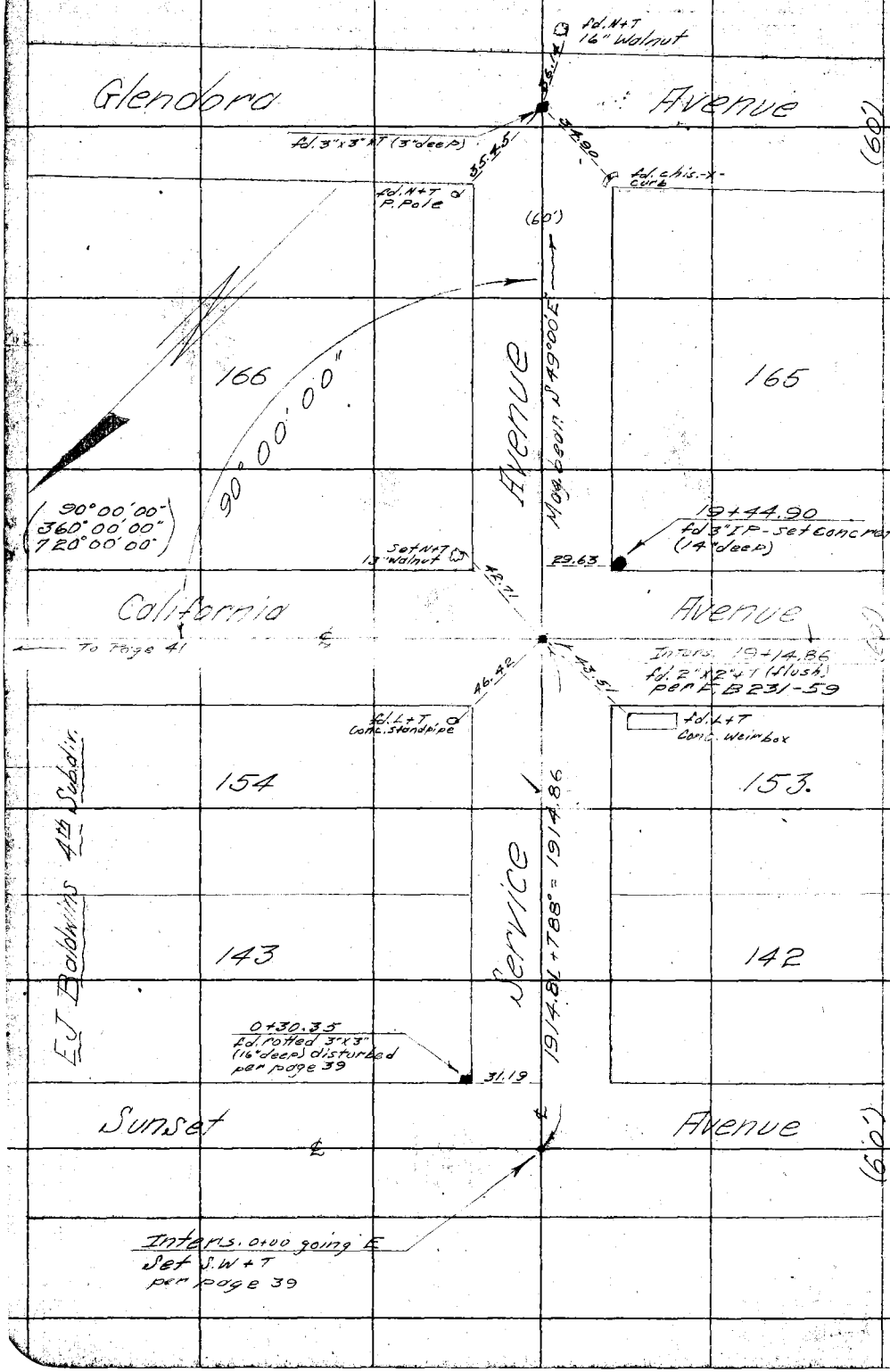

RETURN TO
LOS ANGELES COUNTY SURVEYOR

Do not extend notes this side of this line

Note: ANY ADDITIONS OR CHANGES ON THIS SHEET MUST BE MADE OR CIRCLED IN Red. WITH DATE AND NAME OF PERSON MAKING CHANGE.

Date 7-13-28 Notes by HBR Chief Party HBR F. B. 364 Pg. 43

Plotted by McCasey	W. O. No. 787 Tape No. 015
Date 10-5-28	Location San Antonio Blvd.
Map No. B184-Sh6	Surveyed by HBRockhold
Plotting Chk'd by D.M.F.	Date 7-13-28
Date Nov. 1928	Indexed

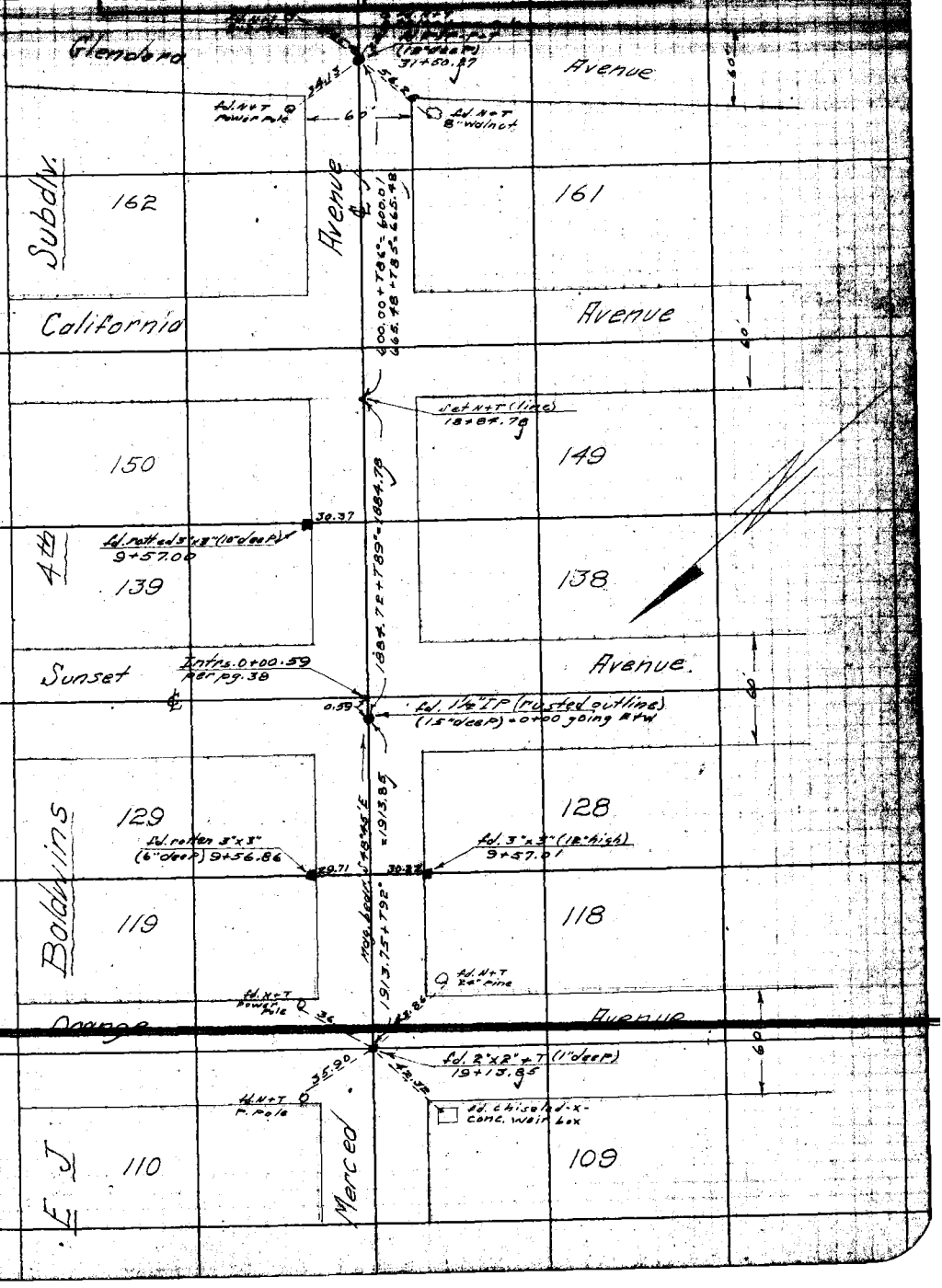

Notes ANY ADDITIONS OR CHANGES ON THIS SHEET MUST BE MADE OR CIRCLED IN Red. WITH DATE AND NAME OF PERSON MAKING CHANGE.

RETURN TO: LOS ANGELES COUNTY SURVEYOR

Do not extend notes this side of this line

P.B. 364 PG. 44 HB Rockhold Chief Party Notes by HBR Date 7-21-28

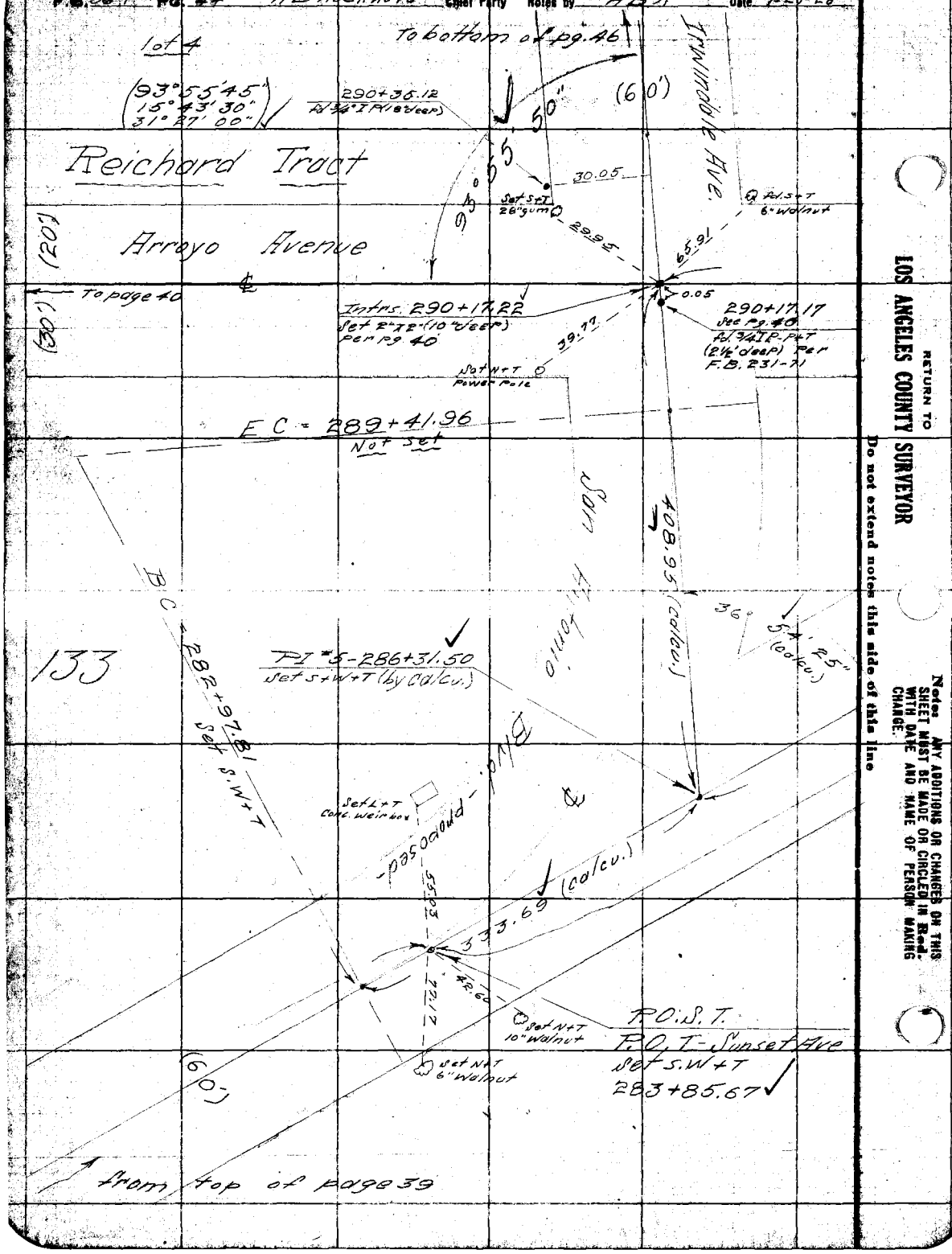

RETURN TO
LOS ANGELES COUNTY SURVEYOR

Do not extend notes this side of this line

Notes ANY ADDITIONS OR CHANGES ON THIS SHEET MUST BE MADE OR CIRCLED IN Red WITH DATE AND NAME OF PERSON MAKING CHANGE.

Date 7-17-28 Notes by HBR Chief Party HBR F. B. 364 Pg. 45

Plotted by McCassy	W. O. No. 787 Type C. O. No. 018
Date 10-5-28	Location San Antonio Blvd.
Map No. B124-SH6	Surveyed by HBR
Plotting C'k'd by D. M. F.	Date 7-17+21-28
Date Nov. 1928	Indexed

W R Rowland Tract

ARROYO AVE.

324.59 + T83° = 324.60

Fd. N+T 10" walnut

Fd. N+T 8" walnut

291+71.21

Fd. 2"x2" (4" deep) per F.B. 231-71 (Ties o.k.)

To Page 41

Intrs. 291+70.76

Set 2"x2" (4" deep)

291+05.87

Fd. 4"x4"+T (19" high)

49°09'45"

Avenue

Fd. L+T Conc. weirbox

49°09'45"
196°39'15"
33°18'00"

Sunset

Mdg. bear N 42°00'E

539.26 (calcu.)

785.46 + T92° = 785.54

144

Curve #5

Δ = 36°54'25"

R = 1000

T = 333.69

L = 644.15

EJ Baldwins 4th Subdivision

Note: ANY ADDITIONS OR CHANGES ON THIS SHEET MUST BE MADE OR CIRCLED IN RED WITH DATE AND NAME OF PERSON MAKING CHANGE.

RETURN TO LOS ANGELES COUNTY SURVEYOR

Do not extend notes this side of this line

F.B. 364 Pg. 46 H B Rockhold Chief Party Notes by H B R Date 7-25-28

to bottom of page 47

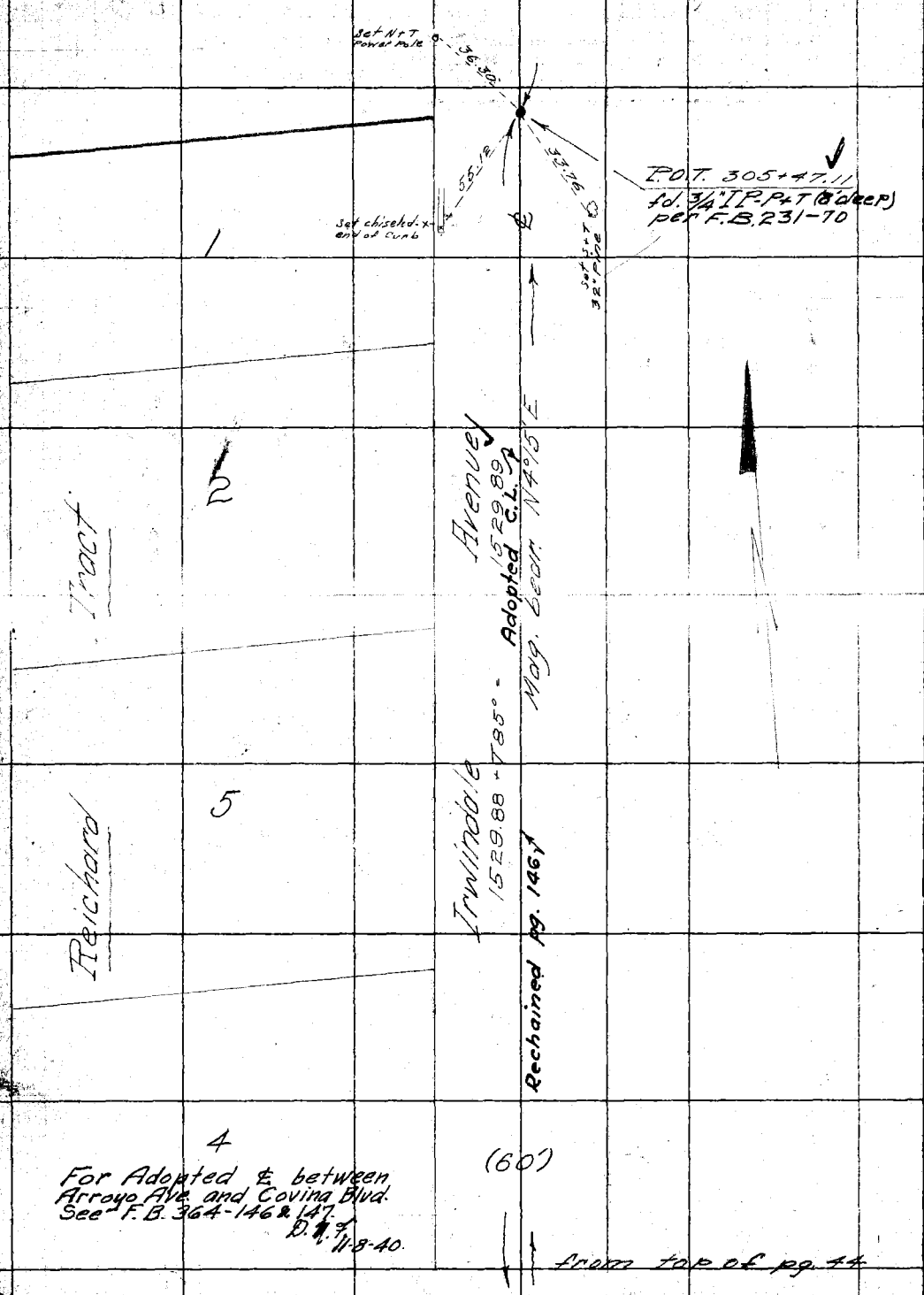

For Adopted ℄ between Arroyo Ave. and Covina Blvd. See F.B. 364-146 & 147.
D.H.F. 11-8-40.

from top of pg. 44

RETURN TO
LOS ANGELES COUNTY SURVEYOR

Do not extend notes this side of this line

Note: ANY ADDITIONS OR CHANGES ON THIS SHEET MUST BE MADE OR CIRCLED IN Red. WITH DATE AND NAME OF PERSON MAKING CHANGE.

Date 7-30-28 Notes by HBR Chief Party HBR F. B. 364 PG. 47

Plotted by	W. O. No. 787 Tape No. 044
Date	Location San Antonio Blvd.
Map No. B-184-7	Surveyed by HBR Rockhold
Drawing Chk'd by	Date 7-30-28
Date	Indexed K. C. Johnson

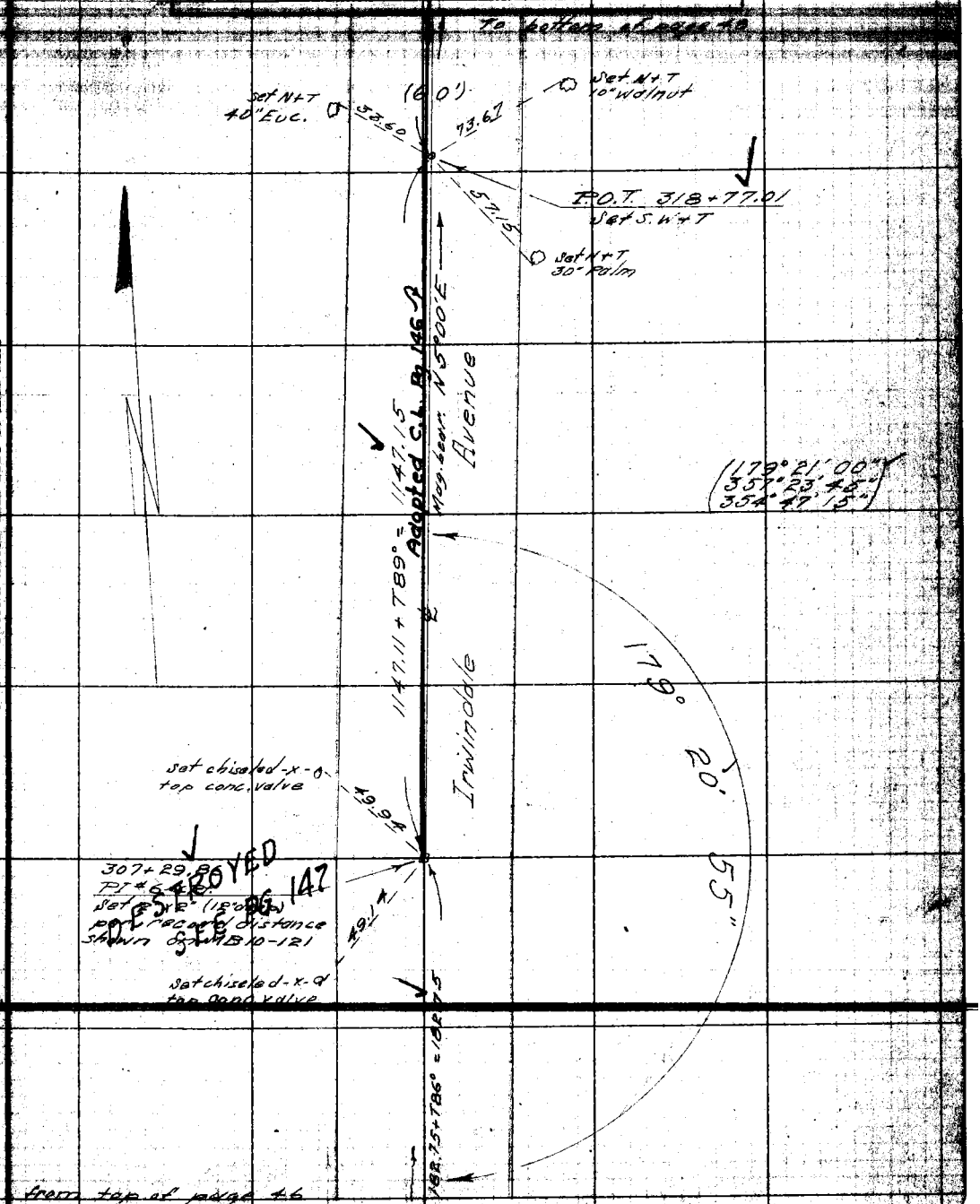

Notes: ANY ADDITIONS OR CHANGES ON THIS SHEET MUST BE MADE OR CIRCLED IN RED WITH BASE AND NAME OF PERSON MAKING CHANGE.

RETURN TO LOS ANGELES COUNTY SURVEYOR

Do not extend notes this side of this line

Tape #044

F.B. 364 Pg. 48 H.B. Rockhold Chief Party Notes by H.B.R. Date 8-1-28

To bottom of page 49

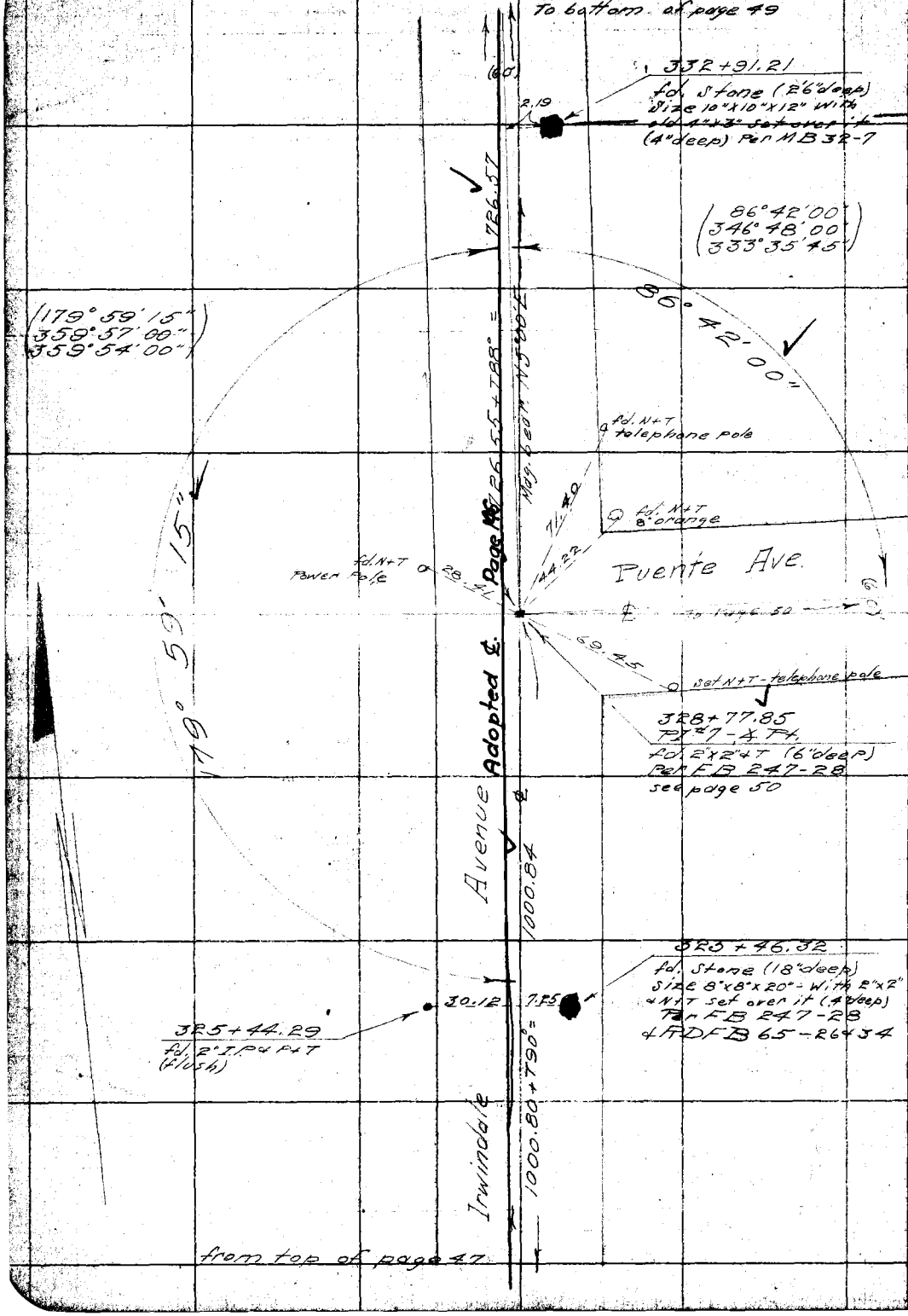

from top of page 47

RETURN TO
LOS ANGELES COUNTY SURVEYOR

Do not extend notes this side of this line

Note: ANY ADDITIONS OR CHANGES ON THIS SHEET MUST BE MADE OR CIRCLED IN Red. WITH DATE AND NAME OF PERSON MAKING CHANGE.

Date 8-1-28 Notes by HBR Chief Party HBR F. B. 364 Pg. 49

Plotted by	W. O. No. 287 Type C. O. No. 044
Date	Location San Antonio Blvd.
Map No. B-184-7	Surveyed by HB Rockhold
Plotting C'k'd by	Date 8-1-28
Date	Indexed A. C. Johnson

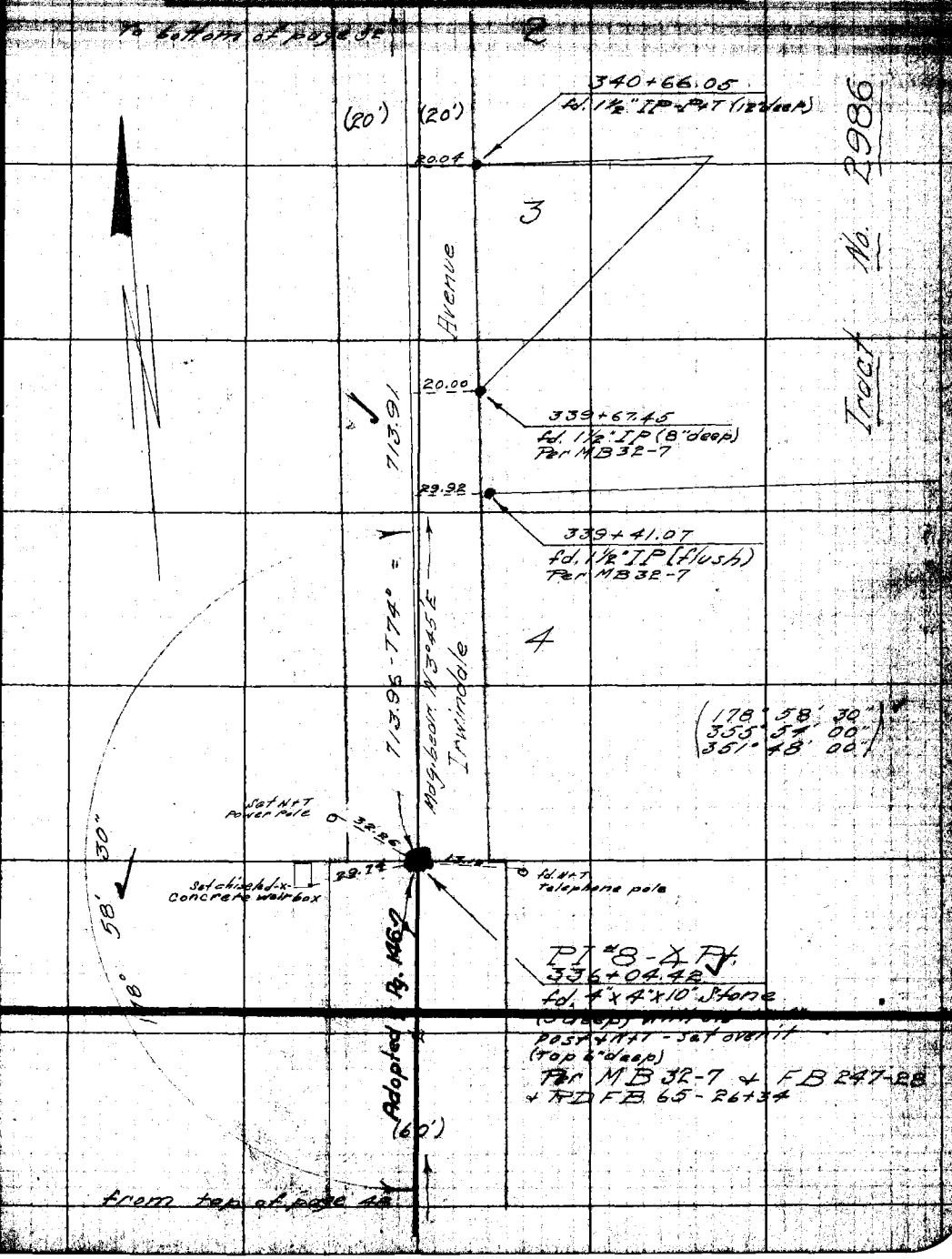

Notes: ANY ADDITIONS OR CHANGES ON THIS SHEET MUST BE MADE OR CIRCLED IN Red. WITH DATE AND NAME OF PERSON MAKING CHANGE.

RETURN TO LOS ANGELES COUNTY SURVEYOR

Do not extend notes this side of this line

tape 044

F.B. 364 Pg. 50 H B Rockhold Chief Party. Notes by HBR Date 7-30-28

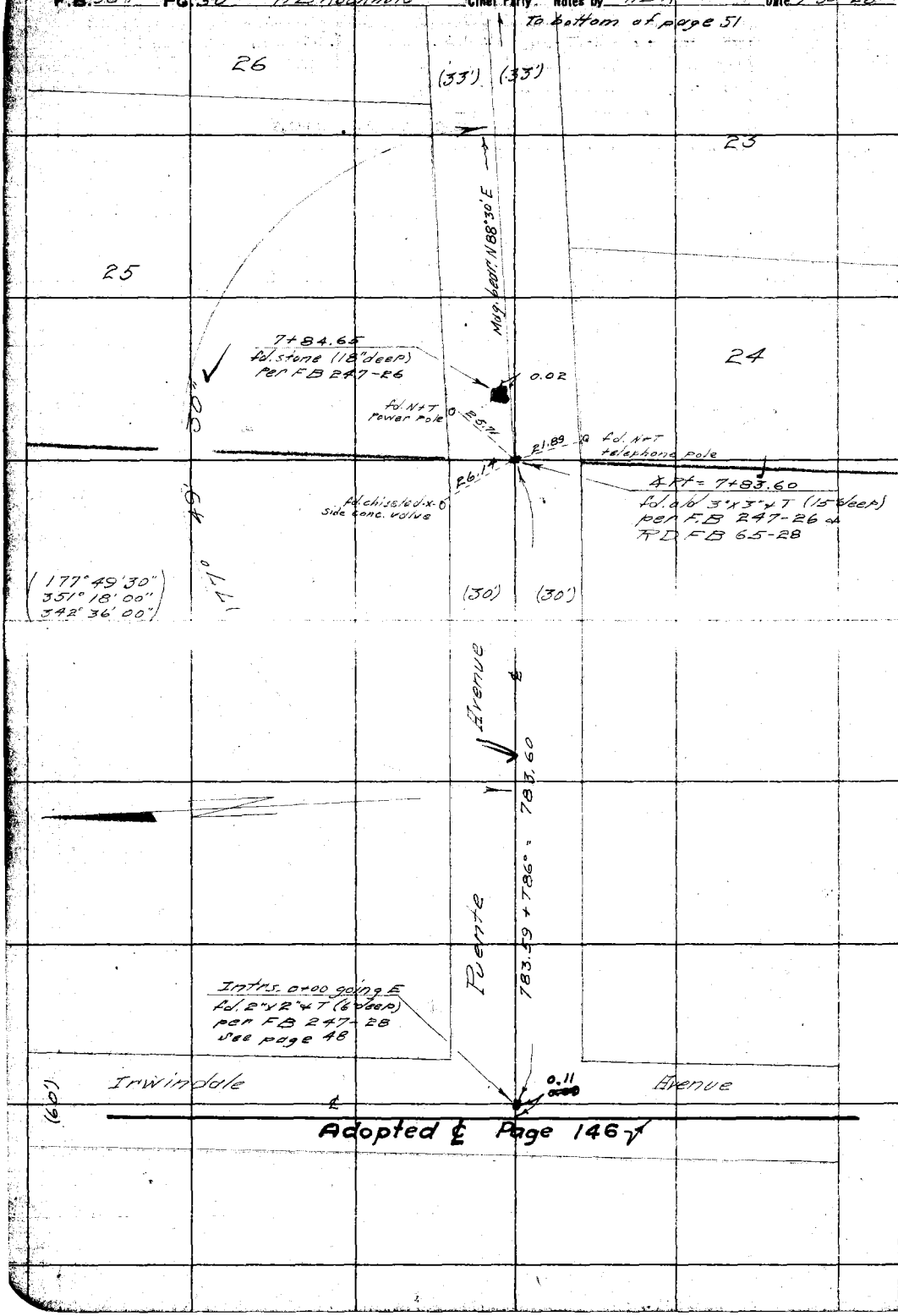

RETURN TO

LOS ANGELES COUNTY SURVEYOR

Do not extend notes this side of this line

Notes: ANY ADDITIONS OR CHANGES ON THIS SHEET MUST BE MADE OR CIRCLED IN Red. WITH DATE AND NAME OF PERSON MAKING CHANGE.

Date 7-30-28 Notes by HBR Chief Party HBR F. B. 364 Pg. 51

Plotted by Holbrook	W. O. No. 787 Tape R. S. O. No. 044
Date May 1929	Location San Antonio Blvd.
Map No. B-184-7	Surveyed by HB Rockhold
Plotting C'k'd by	Date 7-30-28
Date	Indexed A. C. Johnson

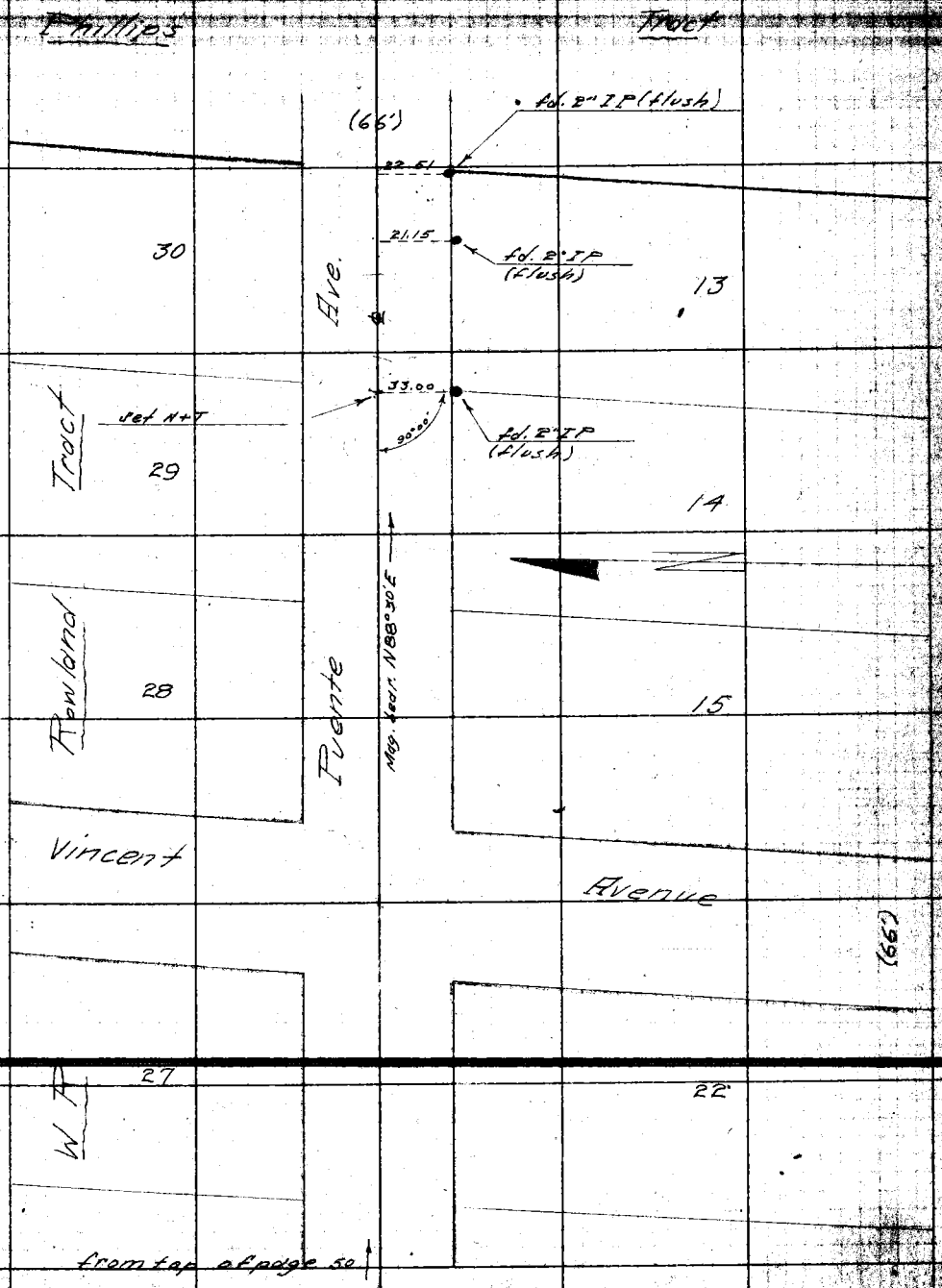

Notes: ANY ADDITIONS OR CHANGES ON THIS SHEET MUST BE MADE OR CIRCLED IN Red. WITH DATE AND NAME OF PERSON MAKING CHANGE.

RETURN TO LOS ANGELES COUNTY SURVEYOR

Do not extend notes this side of this line

Tape 044

F.B. 364 Pg. [illegible] H.B. Rockhold Chief Party Notes by H.B.R. Date 8-2-28

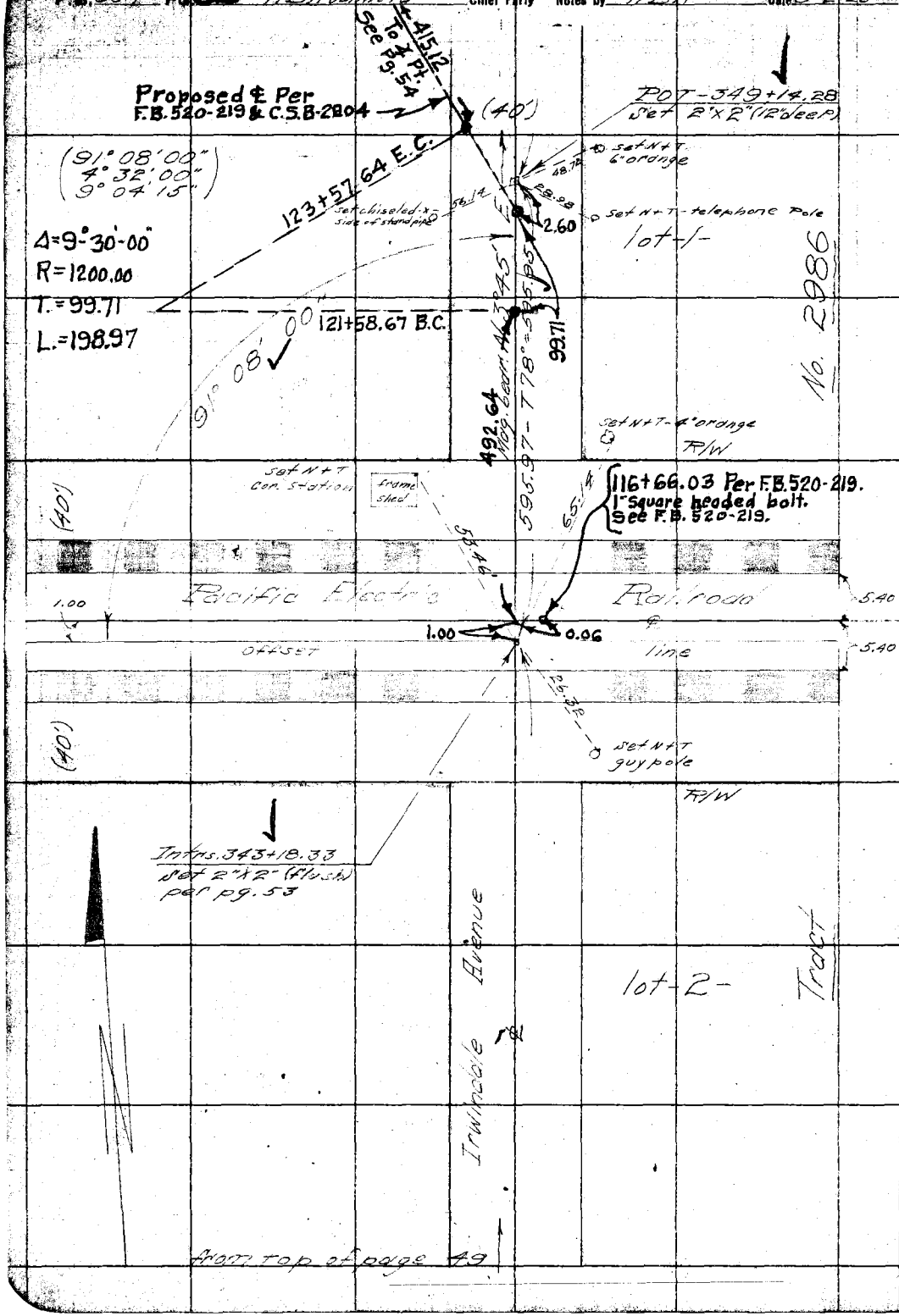

RETURN TO
LOS ANGELES COUNTY SURVEYOR

Do not extend notes this side of this line

Note: ANY ADDITIONS OR CHANGES ON THIS SHEET MUST BE MADE OR CIRCLED IN Red. WITH DATE AND NAME OF PERSON MAKING CHANGE.

Date 8-2-28 Notes by HBR Chief Party HBR F.B. 364 Pg. 53

Plotted by [illegible]	W. O. No. 787 Tape [illegible] No. 044
Date	Location San Antonio Blvd.
Map No. B-184-7	Surveyed by HB Rockhold
Plotting Chk'd by	Date 8-2-28
Date	Indexed [illegible]



Note: ANY ADDITIONS OR CHANGES ON THIS SHEET MUST BE MADE OR CIRCLED IN Red. WITH DATE AND NAME OF PERSON MAKING CHANGE.

RETURN TO LOS ANGELES COUNTY SURVEYOR

Do not extend notes this side of this line

Tape 044

F.B. 364 Pg. 54 HBRockhold Chief Party Notes by HBR Date 8-3-58

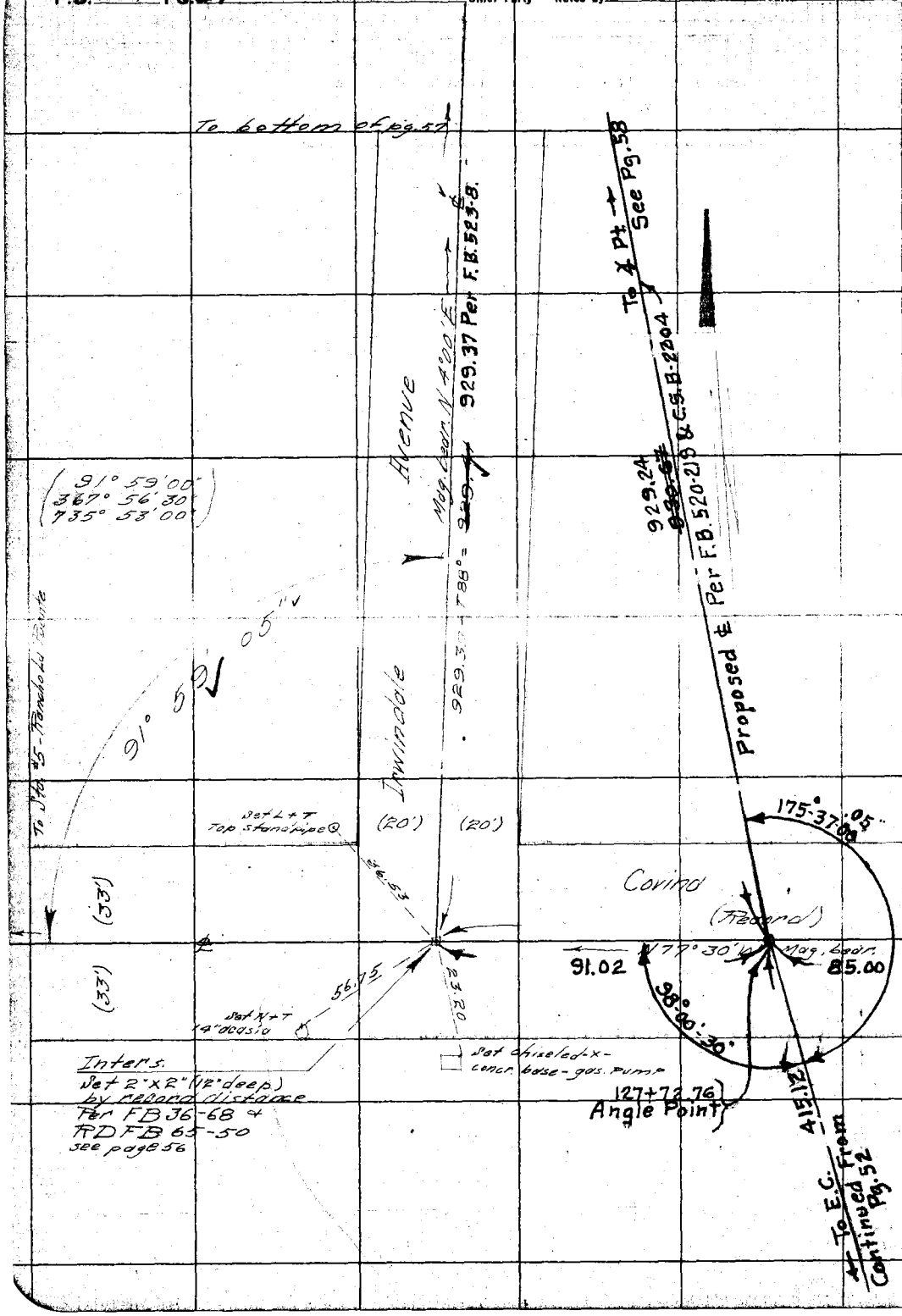

RETURN TO
LOS ANGELES COUNTY SURVEYOR

Do not extend notes this side of this line

Note: ANY ADDITIONS OR CHANGES ON THIS SHEET MUST BE MADE OR CIRCLED IN Red. WITH DATE AND NAME OF PERSON MAKING CHANGE.

Date 8-3-28 Notes by HBR Chief Party HBR F. B. 364 Pg. 55

Plotted by Halbrook	W. O. No. 787 Tape No. 044
Date May 1929	Location San Antonio Blvd
Map No. B-184-7	Surveyed by H.B. Rockhold
	Date 8-3-28
Date	Indexed A. C. Johnson

To bottom page 52 (right side)

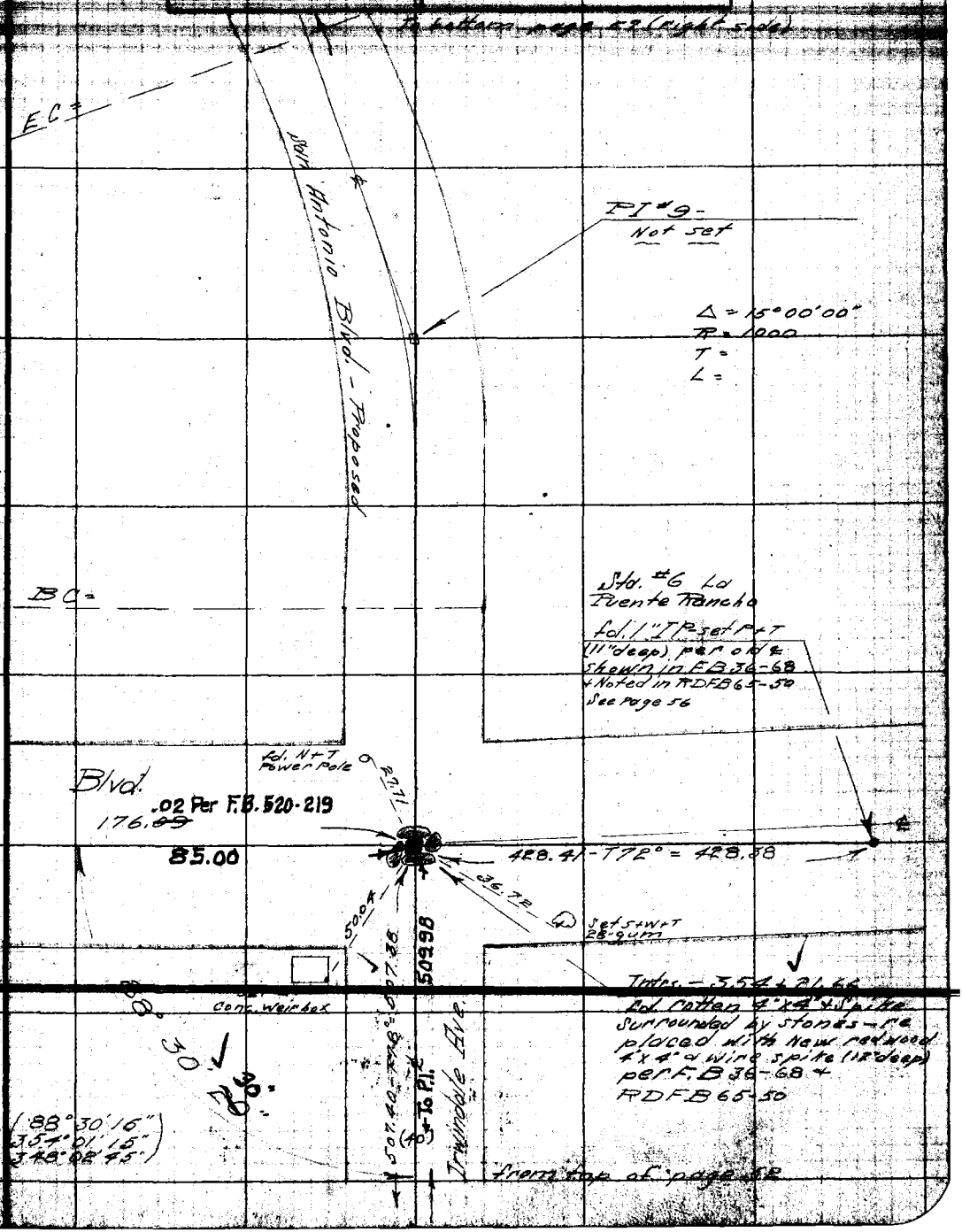

Notes: ANY ADDITIONS OR CHANGES ON THIS SHEET MUST BE MADE OR CIRCLED IN RED WITH DATE AND NAME OF PERSON MAKING CHANGE.

Do not extend notes this side of this line

RETURN TO LOS ANGELES COUNTY SURVEYOR

F.B. 364 Pg. 56 HBRoothold Chief Party Notes by HBR Date 8-4-28

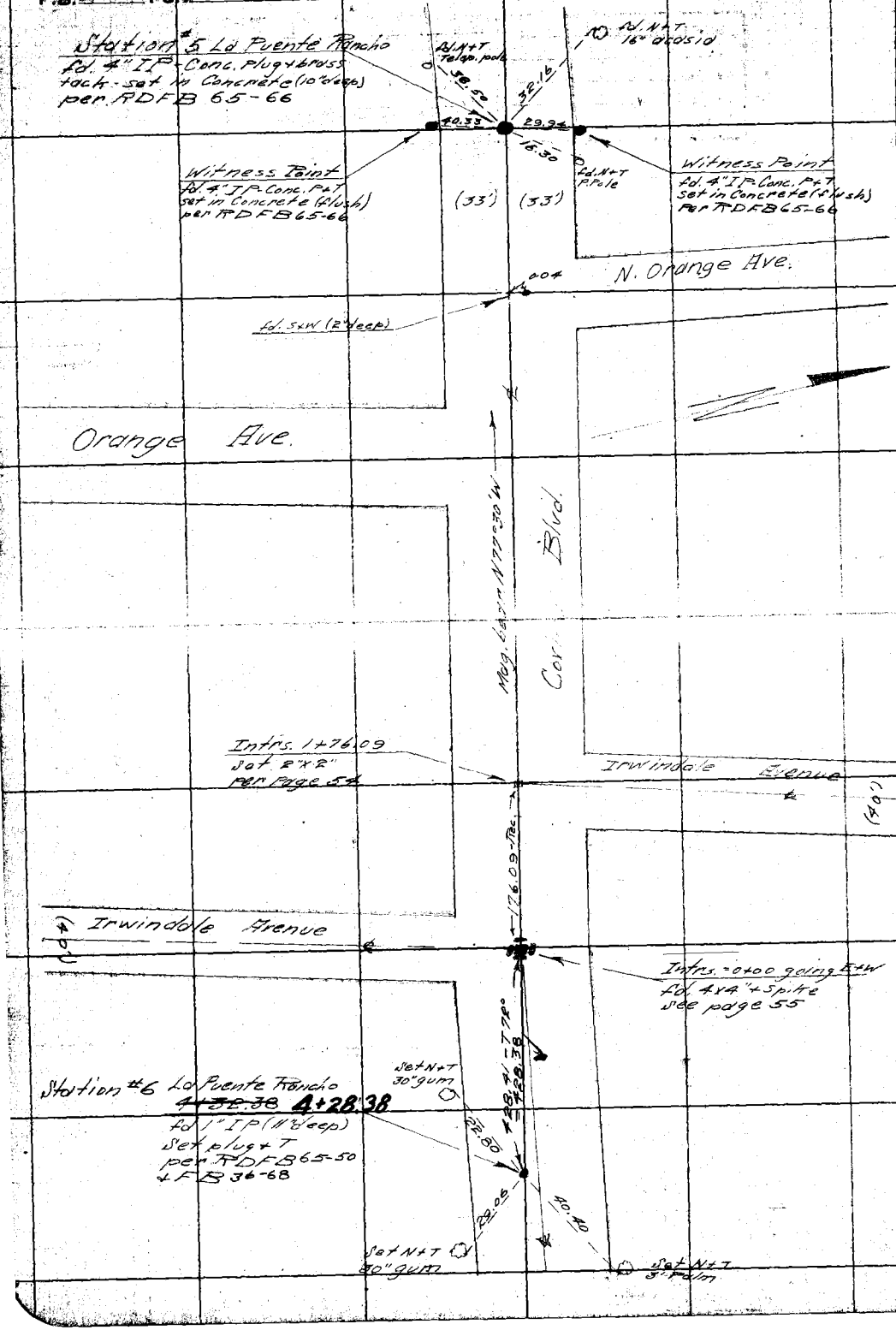

RETURN TO
LOS ANGELES COUNTY SURVEYOR
Do not extend notes this side of this line

Notes: ANY ADDITIONS OR CHANGES ON THIS SHEET MUST BE MADE OR CIRCLED IN Red. WITH DATE AND NAME OF PERSON MAKING CHANGE.

Date 8-13-28 Notes by HBR Chief Party HBR F. B. 364 Pg. 57

Plotted by Halbrook	W. O. No. 787 Tape S. O. No. 044
Date May 1929	Location San Antonio Blvd.
Map No. B-184-7	Surveyed by H B Reckhold
Plotting C'k'd by	Date 8-13-28
Date	Indexed A. C. Johnson

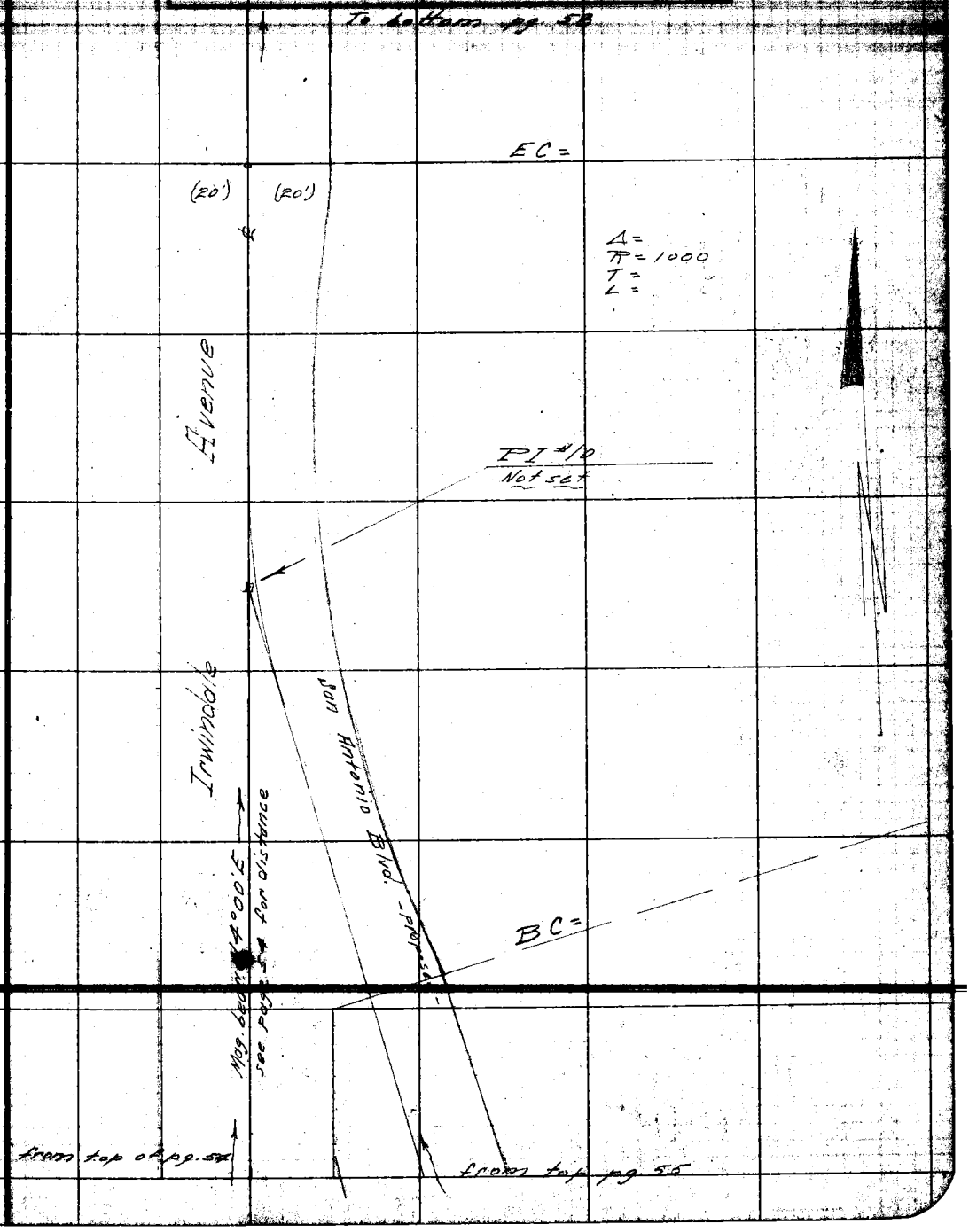

Notes: ANY ADDITIONS OR CHANGES ON THIS SHEET MUST BE MADE OR CIRCLED IN Red. WITH DATE AND NAME OF PERSON MAKING CHANGE.

RETURN TO LOS ANGELES COUNTY SURVEYOR

Do not extend notes this side of this line

Tape 044

F.B. 364 Pg. 58 H B Rockhold Chief Party Notes by HBR Date 8-10-28

To bottom of page 59

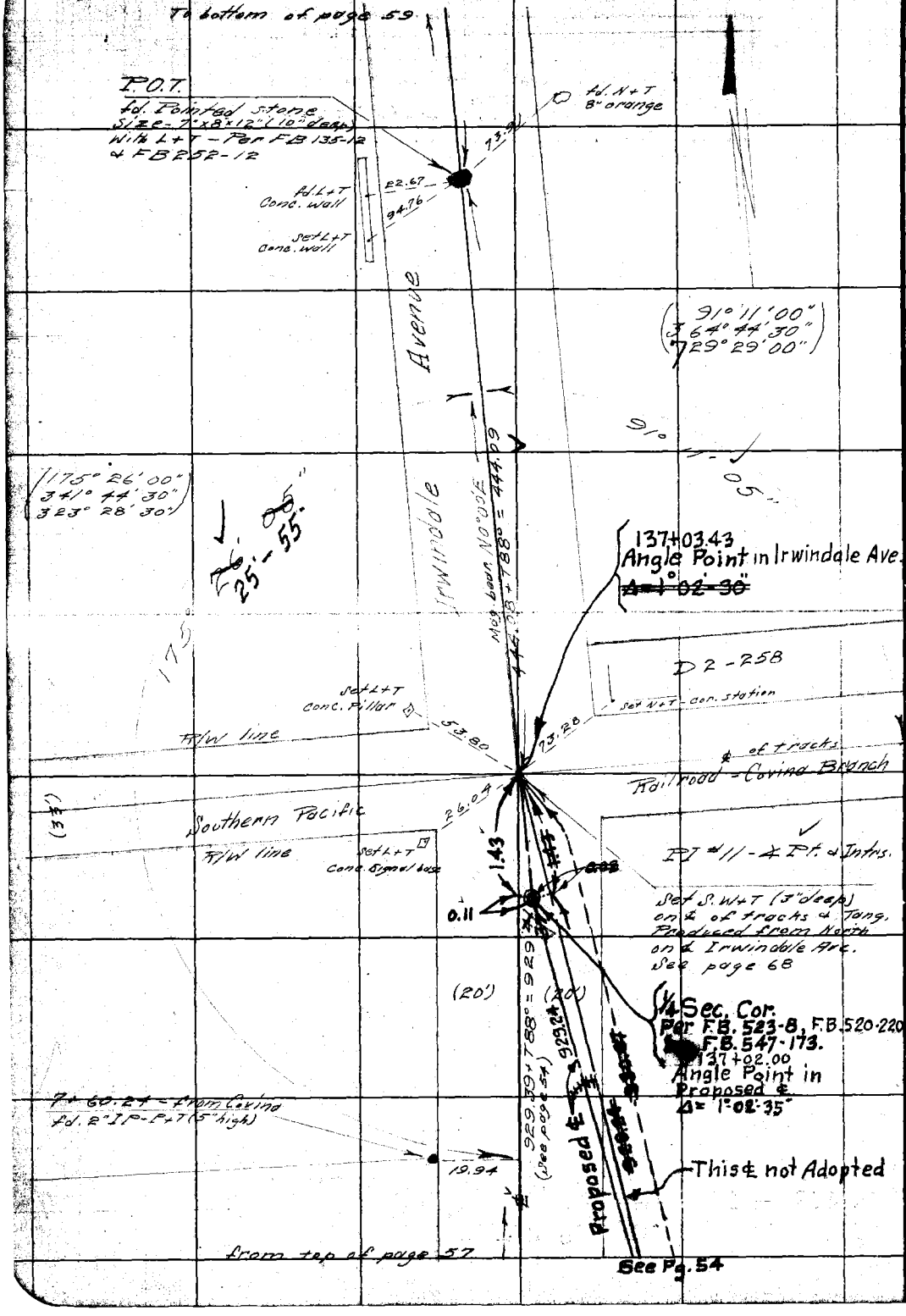

RETURN TO
LOS ANGELES COUNTY SURVEYOR
Do not extend notes this side of this line

Note: ANY ADDITIONS OR CHANGES ON THIS SHEET MUST BE MADE OR CIRCLED IN Red. WITH DATE AND NAME OF PERSON MAKING CHANGE.

Date 8-13-28 Notes by HBR Chief Party HBR F. B. 364 Pg. 59

Plotted by Holbrook	W. O. No. 787 Tape O. C. O. No. 044
Date May 1929	Location San Antonio Blvd.
Map No. B-184-7	Surveyed by H B Rockhold
Plotting Ch'd by	Date 8-13-28
Date	Indexed A. C. Johnson

(Div. 3)

To bottom of page 60

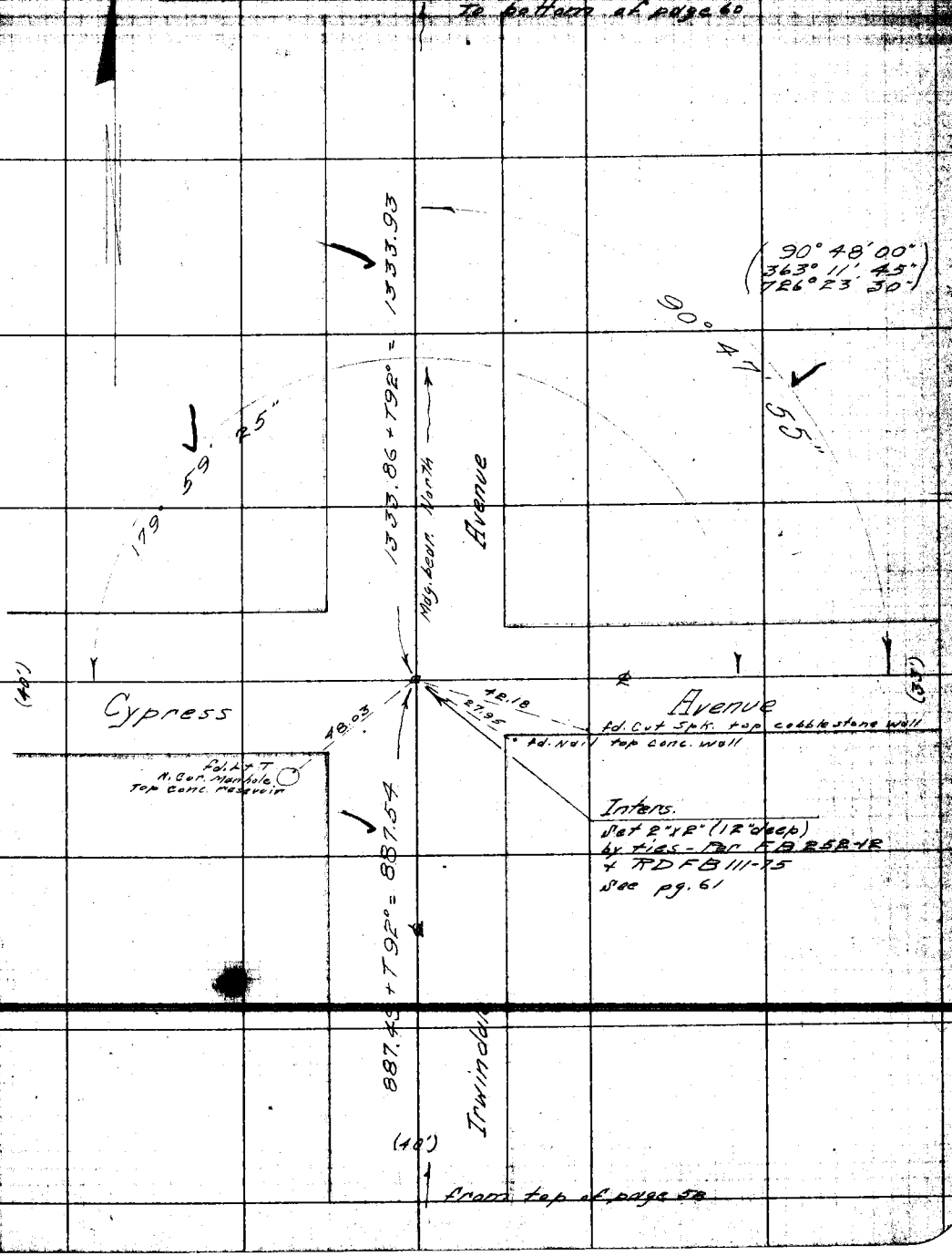

from top of page 58

Note: ANY ADDITIONS OR CHANGES ON THIS SHEET MUST BE MADE OR CIRCLED IN Red. WITH DATE AND NAME OF PERSON MAKING CHANGE.

RETURN TO LOS ANGELES COUNTY SURVEYOR

Do not extend notes this side of this line

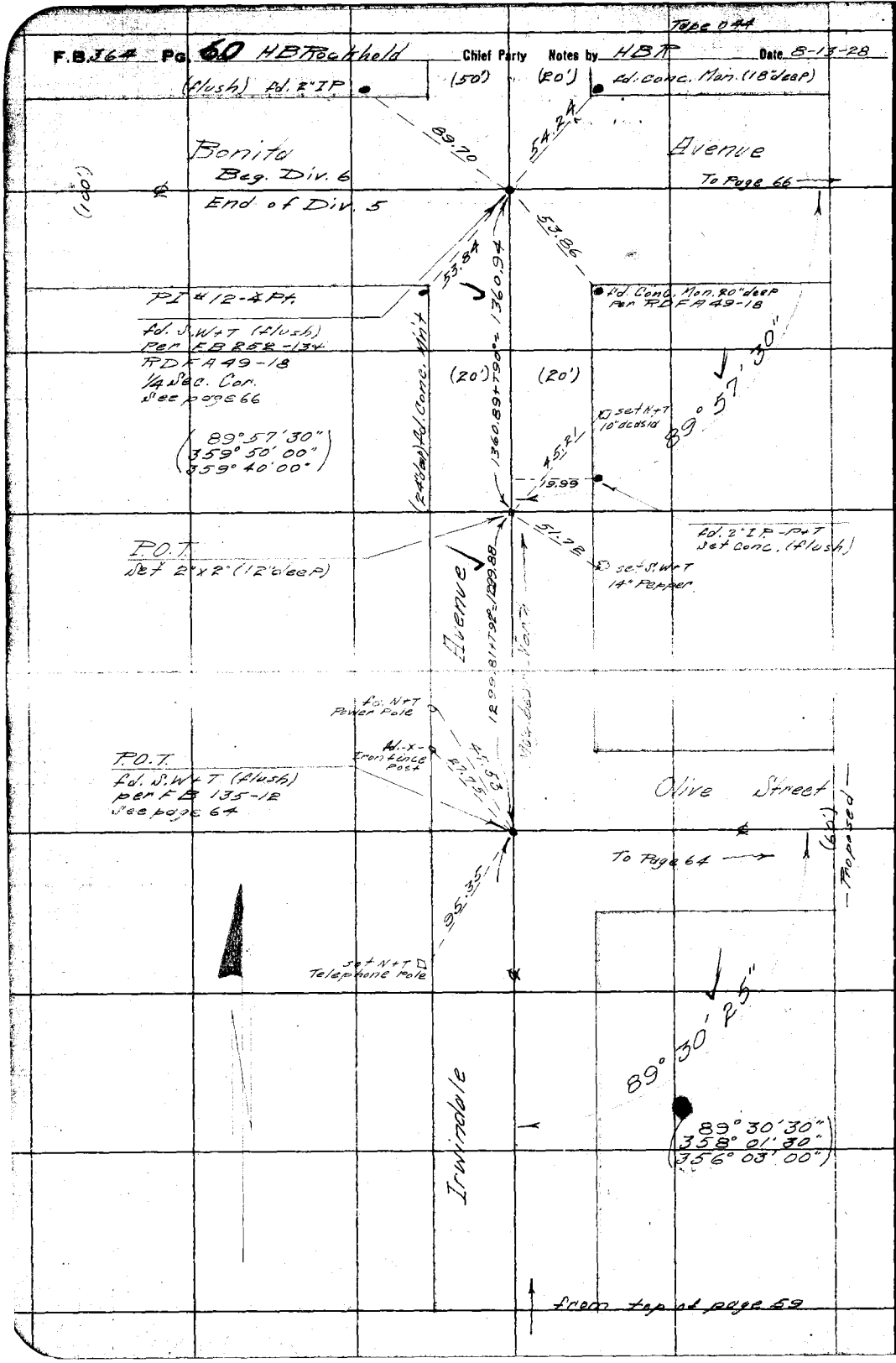

RETURN TO
LOS ANGELES COUNTY SURVEYOR
Do not extend notes this side of this line

Note: ANY ADDITIONS OR CHANGES ON THIS SHEET MUST BE MADE OR CIRCLED IN Red. WITH DATE AND NAME OF PERSON MAKING CHANGE.

Date 8-7-28 Notes by HBR Chief Party HBR F. B. 364 PG. 61

Plotted by Holbrook	W. O. No. 787 Tape No. 044
Date May 1929	Location San Antonio Blvd.
Map No. B-184-7	Surveyed by HB Rockhold
Plotting Chk'd by	Date 8-7-28
Date	Indexed

(Div. 3)

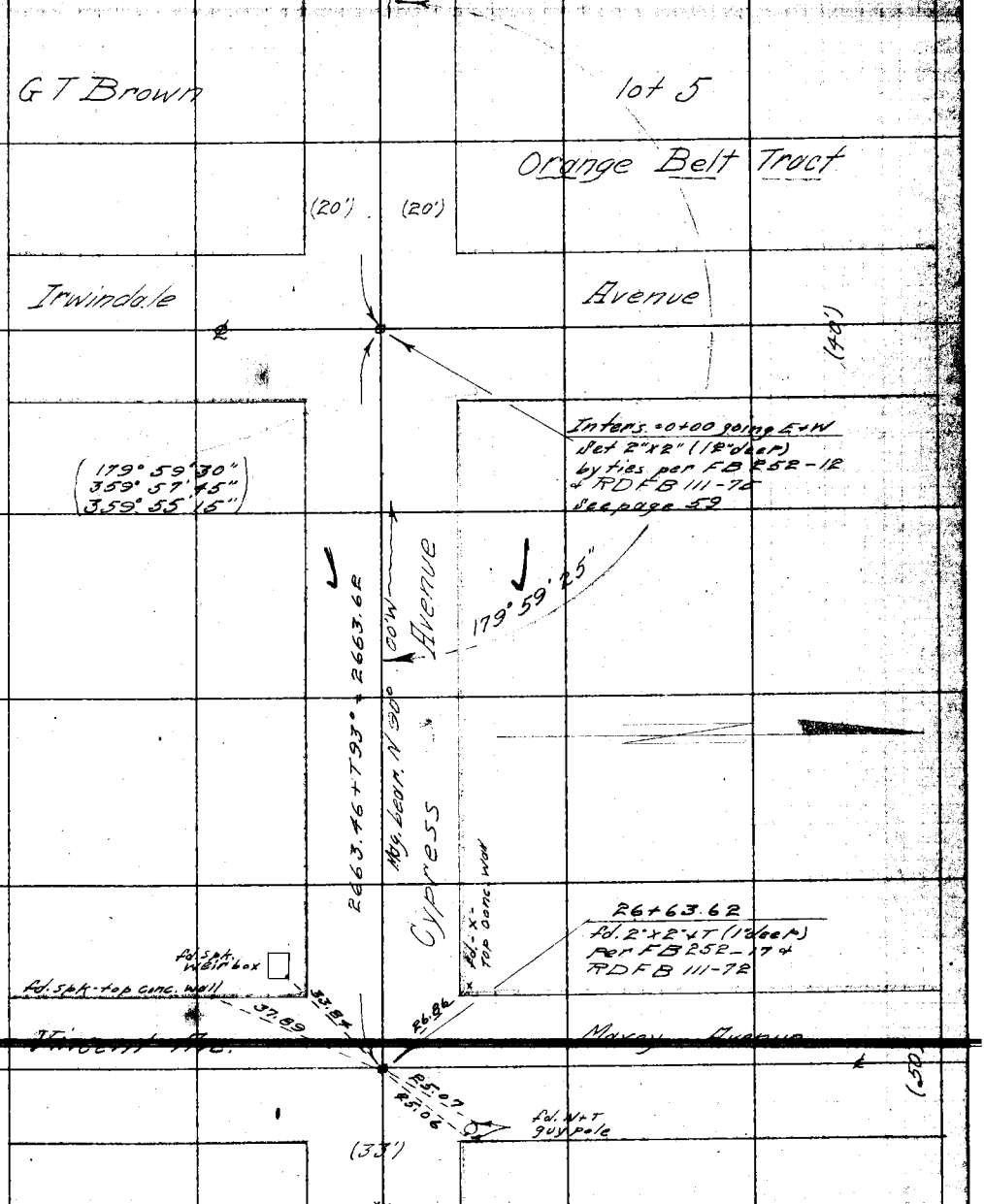

Note: ANY ADDITIONS OR CHANGES ON THIS SHEET MUST BE MADE OR CIRCLED IN Red. WITH DATE AND NAME OF PERSON MAKING CHANGE.

RETURN TO
LOS ANGELES COUNTY SURVEYOR
Do not extend notes this side of this line

Tape 044

F.B. 364 Pg. 62 H B Rockhold Chief Party Notes by HBR Date 8-6-28

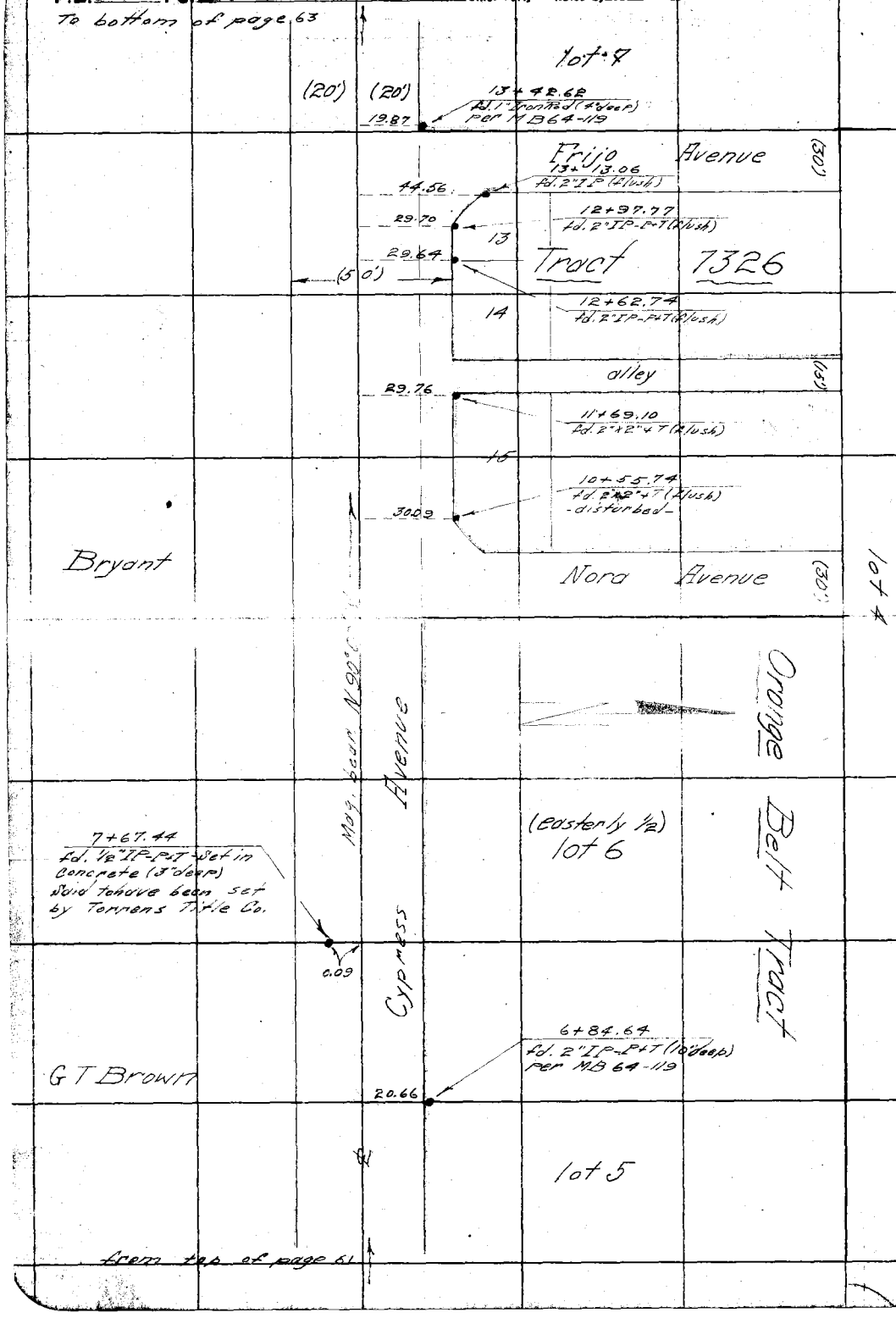

RETURN TO
LOS ANGELES COUNTY SURVEYOR

Do not extend notes this side of this line

Note: ANY ADDITIONS OR CHANGES ON THIS SHEET MUST BE MADE OR CIRCLED IN Red. WITH DATE AND NAME OF PERSON MAKING CHANGE.

Date 8-7-28 Notes by HBR Chief Party HBR F. B. 364 PG. 63

Plotted by Holbrook	W. O. No. 787 Tape No. 044
Date May 1929	Location San Antonio Blvd. (Div. 5)
Map No. B-184-7	Surveyed by HBRockhold
Plotting C'k'd by	Date 8-7-28
Date	Indexed

Note: ANY ADDITIONS OR CHANGES ON THIS SHEET MUST BE MADE OR CIRCLED IN Red. WITH DATE AND NAME OF PERSON MAKING CHANGE.

RETURN TO LOS ANGELES COUNTY SURVEYOR

Do not extend notes this side of this line

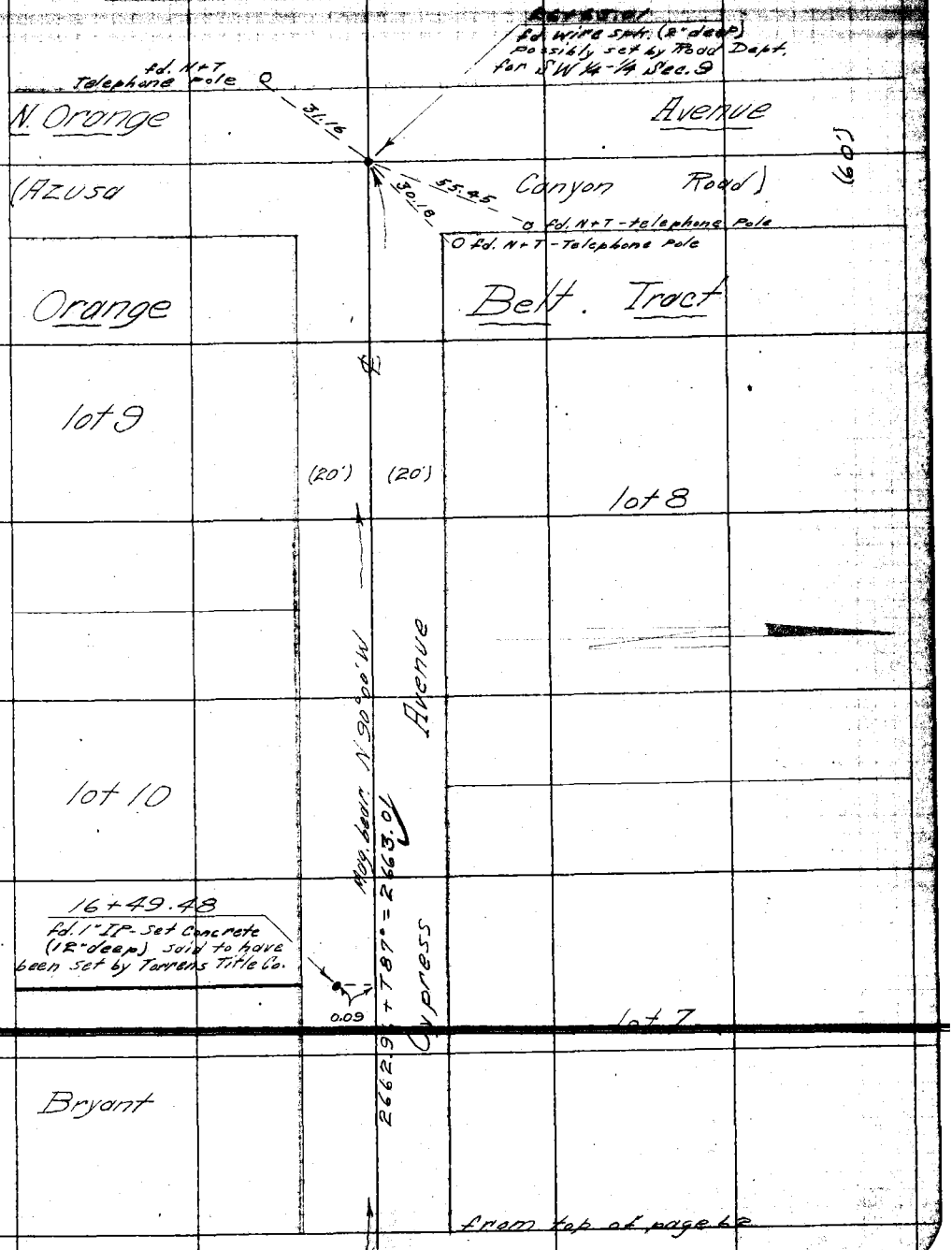

Tape # 044

F.B. 364 Pg. 64 H B Rockhold Chief Party Notes by HBR Date 8-14-28

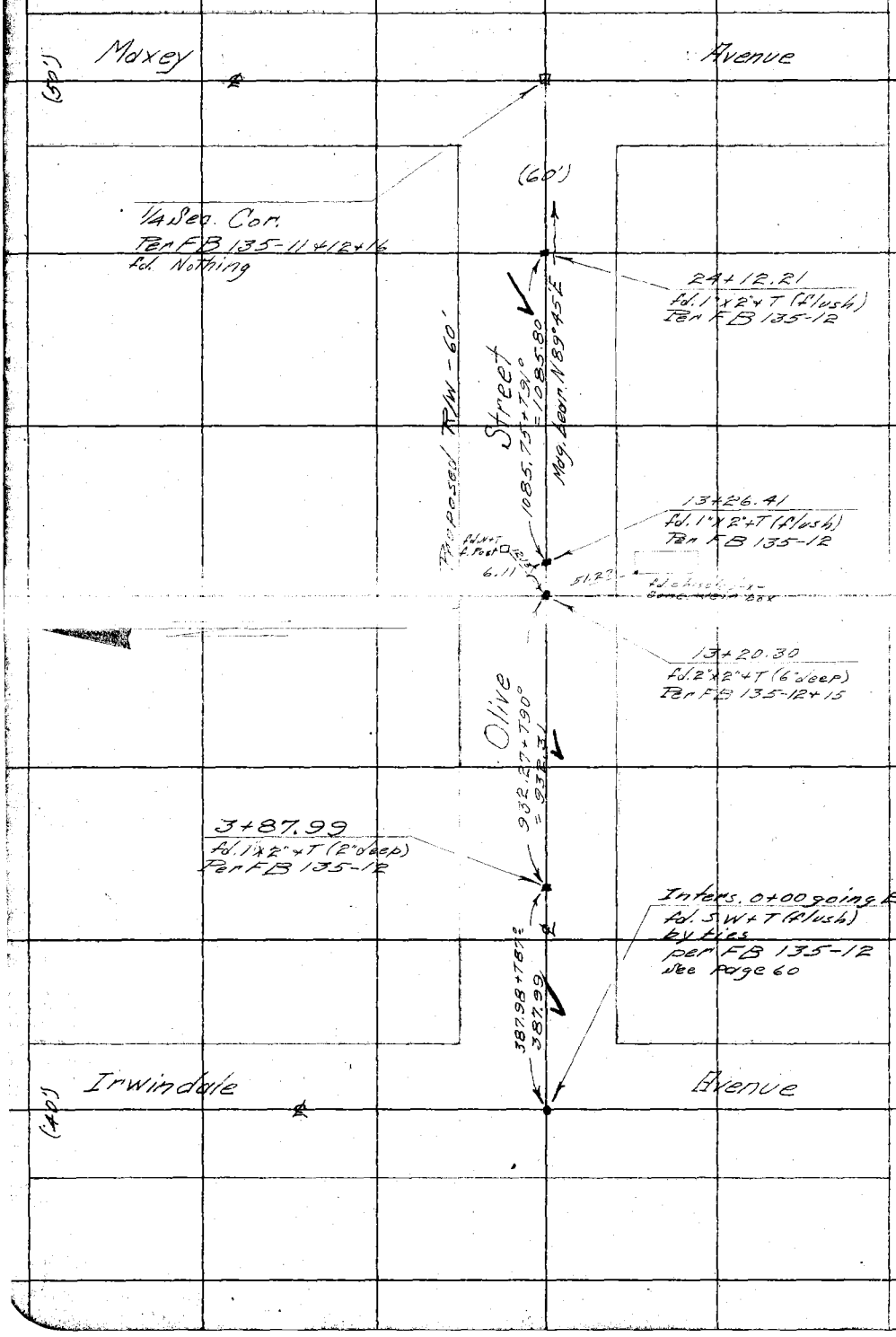

RETURN TO

LOS ANGELES COUNTY SURVEYOR

Do not extend notes this side of this line

Notes: ANY ADDITIONS OR CHANGES ON THIS SHEET MUST BE MADE OR CIRCLED IN Red. WITH DATE AND NAME OF PERSON MAKING CHANGE.

Date 8-9-28 Notes by HBR Chief Party HBR F. B. 364 PG. 65

Plotted by Holbrook	W. O. No. 787 Tape D.S.O. No. 044
Date May 1929	Location San Antonio Blvd. (Div. 3)
Map No. B-184-7	Surveyed by H B Rockhold
Plotting C'k'd by	Date 8-9-28
Date	Indexed A. C. Johnson

Note: ANY ADDITIONS OR CHANGES ON THIS SHEET MUST BE MADE OR CIRCLED IN Red. WITH DATE AND NAME OF PERSON MAKING CHANGE.

RETURN TO

LOS ANGELES COUNTY SURVEYOR

Do not extend notes this side of this line

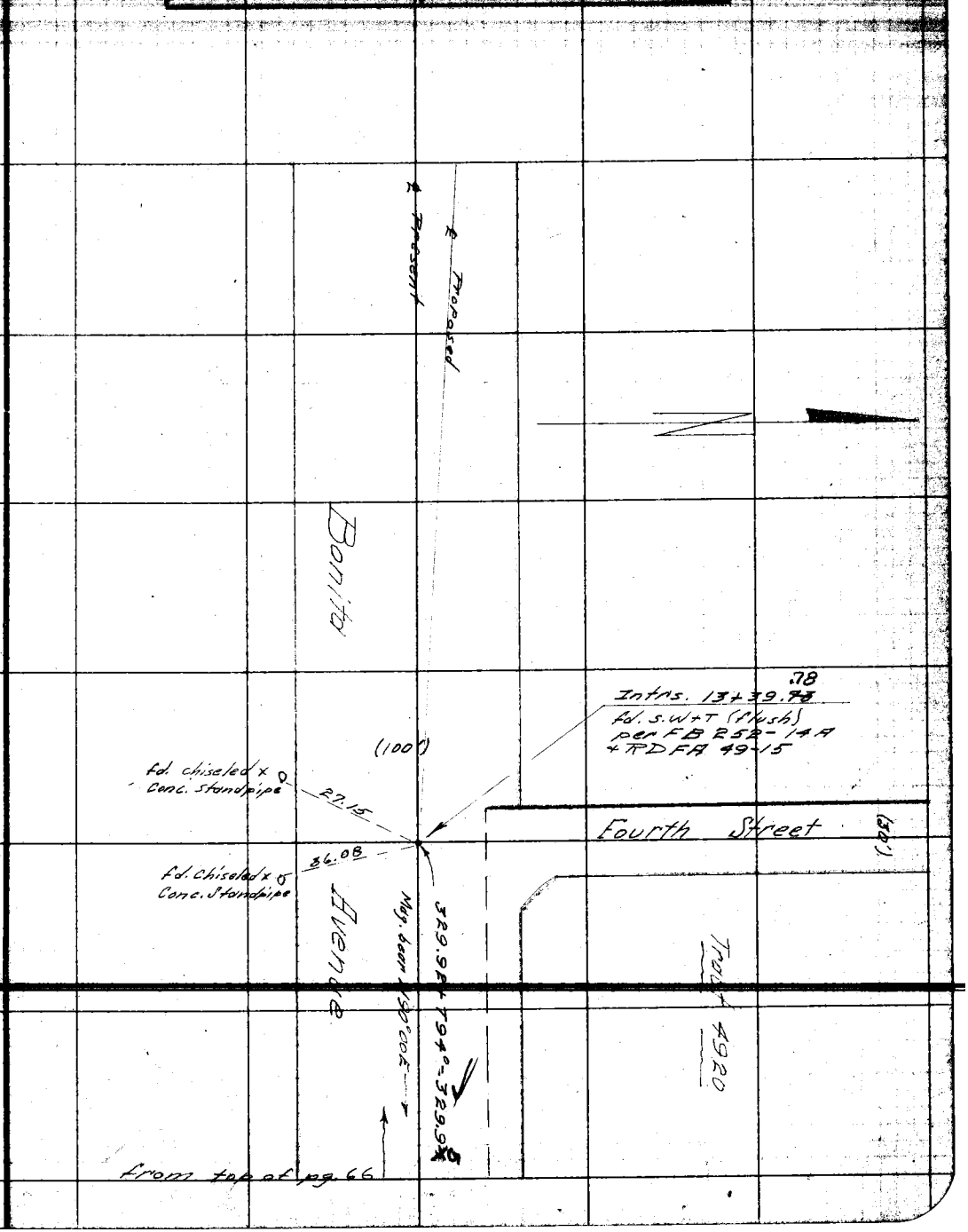

F.B. 364 Pg. 66 H.B. Rockhold Chief Party Notes by H.B.R. Date 8-9-28

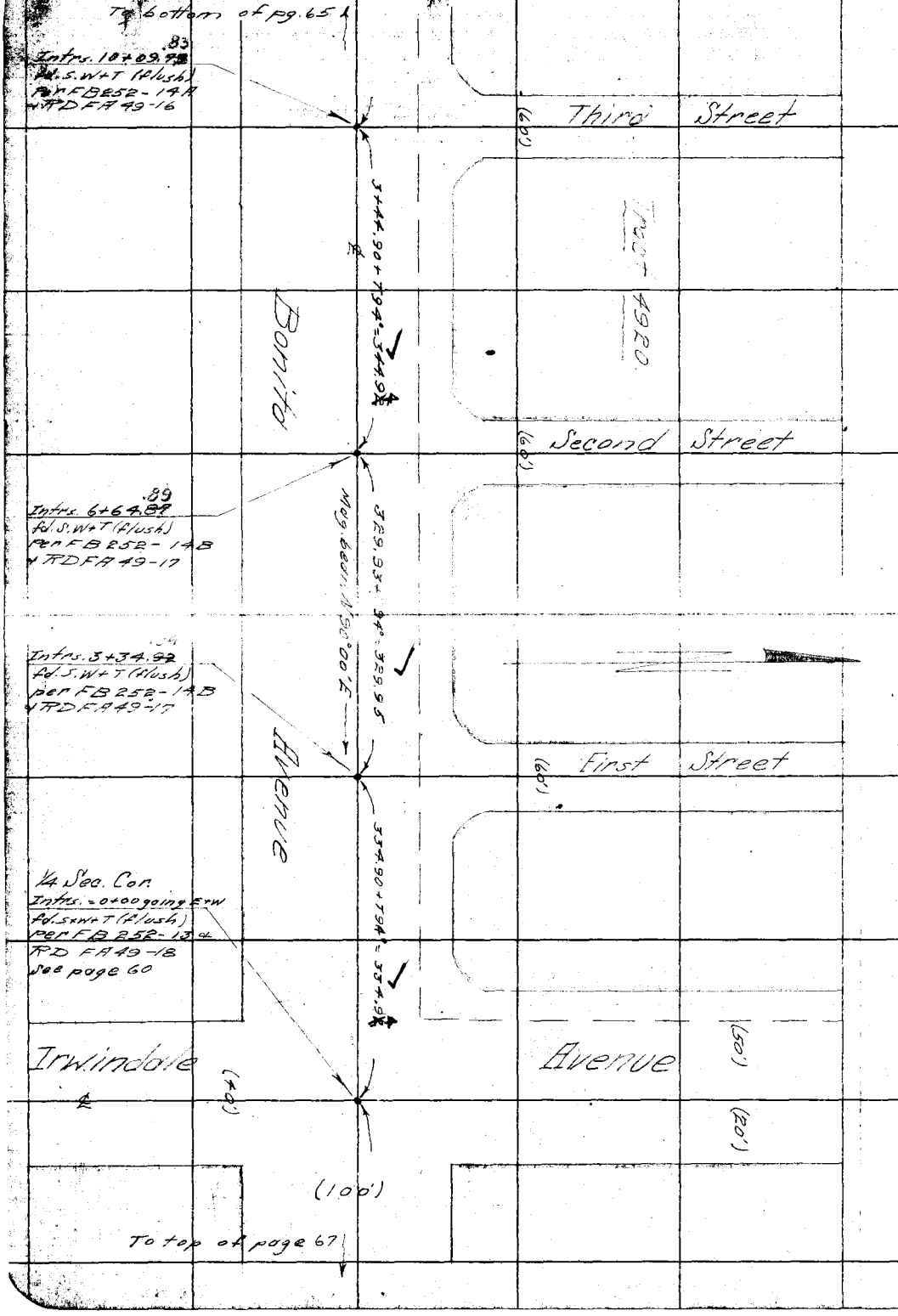

RETURN TO:
LOS ANGELES COUNTY SURVEYOR
Do not extend notes this side of this line

Note: ANY ADDITIONS OR CHANGES ON THIS SHEET MUST BE MADE OR CIRCLED IN Red. WITH DATE AND NAME OF PERSON MAKING CHANGE.

Date 8-9-28 Notes by HBR Chief Party HBR F. B. 364 PG. 67

Plotted by Holbrook	W. O. No. 787 Tape No. 044
Date May 1927	Location San Antonio Blvd.
Map No. B-184-7	Surveyed by HBRockhold
Plotting C.O.C. by	Date 8-9-28
Date	Indexed A. C. Johnson

(Div. 5)

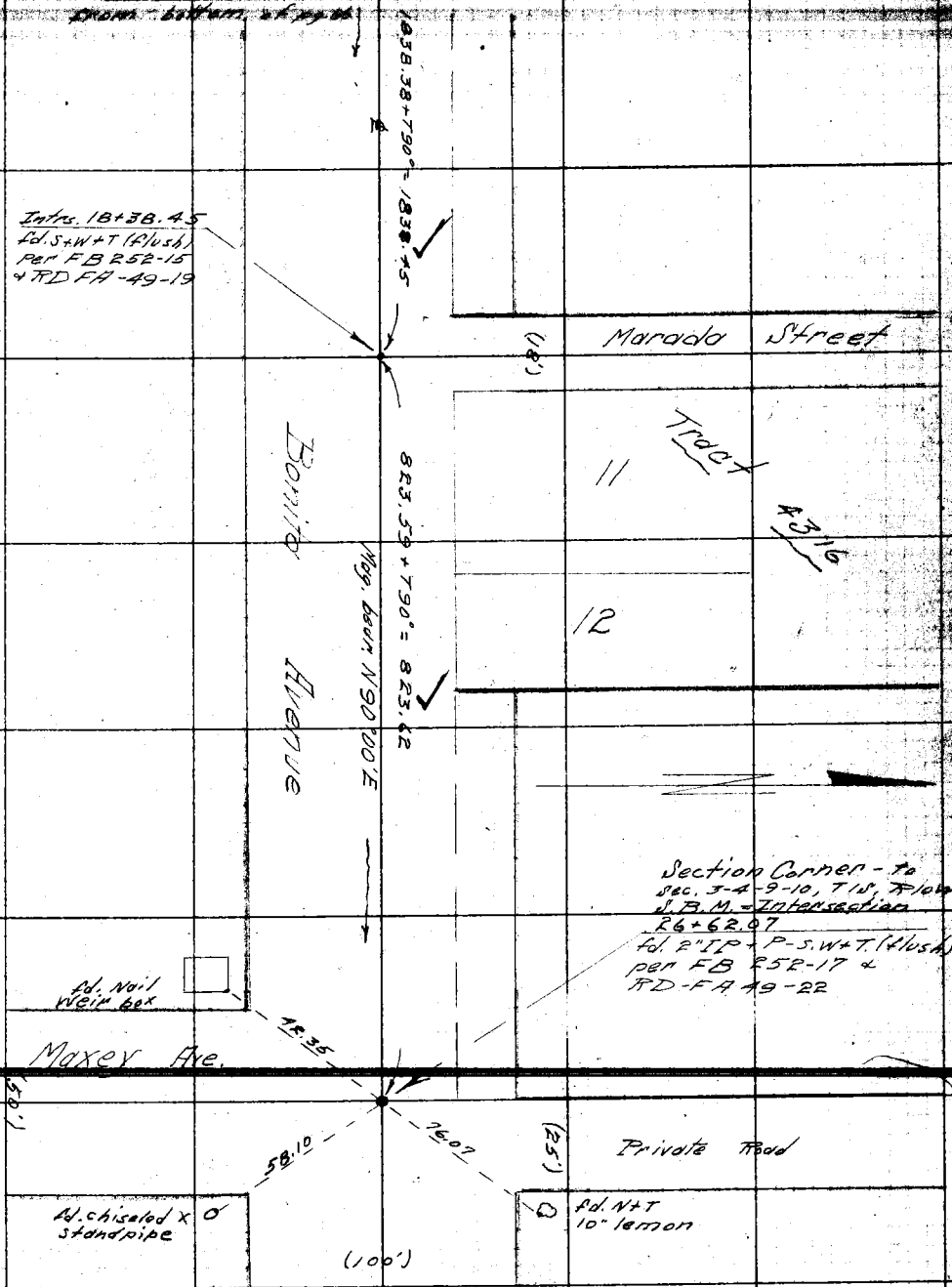

Notes: ANY ADDITIONS OR CHANGES ON THIS SHEET MUST BE MADE OR CIRCLED IN Red. WITH DATE AND NAME OF PERSON MAKING CHANGE.

Do not extend notes this side of this line

RETURN TO

LOS ANGELES COUNTY SURVEYOR

Tape #044

F.B. 364 Pg. 68 HBRockhold Chief Party Notes by HBR Date 8-10-28



RETURN TO
LOS ANGELES COUNTY SURVEYOR
Do not extend notes this side of this line

Note: ANY ADDITIONS OR CHANGES ON THIS SHEET MUST BE MADE OR CIRCLED IN Red. WITH DATE AND NAME OF PERSON MAKING CHANGE.

Date 8-15-28 Notes by HBR Chief Party HBR F. B. 364 Pg. 69

Plotted by J.D. Price	W. O. No. 787 Tape O. C. O. No. 044
Date Sept. 8-28	Location San Antonio Blvd.
Map No. B-184-Sh. #5	Surveyed by HB Rockhold
Plotting C'k'd by V.F. Morse	Date 8-15-28
Date Sept. 15, 1928.	Indexed A. C. Johnson



Note: ANY ADDITIONS OR CHANGES ON THIS SHEET MUST BE MADE OR CIRCLED IN Red. WITH DATE AND NAME OF PERSON MAKING CHANGE.

RETURN TO LOS ANGELES COUNTY SURVEYOR

Do not extend notes this side of this line

Tape # 044

F.B. 364 Pg. 70 HB Rockhold Chief Party Notes by HBR Date 8-15-28

To bottom page 71

11+74.8 25.5

41.4
21.3
41.1
41.0
20.8
24.6

3-4" lemons

4" lemon 12+29.1
22.0
4" lemon
22.0
2" aracado 11+83.5
11+63.8
P. Pole 11+53.4

9-8" oranges
22' Interval
8-½" orange
22' Int.

10+40.5 telephone pole 13.2
10+39.1 " 14.2
10+18.7 " 25.5
10+06.8 42.6
10+00.7 stand pipe 41.9
10+00.7 2-standpipes 24.6
9+96.6 25.7
9+88.5 42.6
9+77.0 8" aracado 52.5

Concrete Pavement

24.35 (Paved)

10-6" Lemons
10-6" lemons Interval 22'

9+09.9 25.4
8+98.0 42.2 25.0 P. Pole 9+57.7
8+86.7 8" aracado 52.2 21.0 8+98.5
8+65.7 telep. Pole 14.0 41.6
8+64.5 " " 13.2
8+43.2 10" aracado 53.3
7+99.0 10" aracado 53.5

14-8" lemons - Intervals - 22'
14-10" lemons - Intervals - 22'

7th Ave.

12-6" Lemons
12-6" lemons Interval 22'

7+12.0 25.5
Conc. Stand Pipe 24.6 P. Pole 7+62.7
7+02.4 42.5
6+95.0 Concrete stand pipe 42.5
6+95.0 20.1
6+93.7 telep. pole 13.4
6+88.7 telep. pole 14.3
6+78.5 41.9
41.1
21.1
40.6
18.5
18.5
43.5
21.0

7+01.0
standpipe 6+95.0
Concrete Weir box 6+89.7
6+79.0

Interval 22' 5-8" orange

5+47.2 42.6
5+23.1 telep. Pole 13.5
4+92.4 " " 14.5
24.4
19.4
42.6

6-8" Oranges
6-8" orange Intervals - 22'
P. Pole 5+61.9
5+47.3

Interval - 22' 10-8" orange

8-8" Oranges
8-8" orange Interval - 22'

from top of pg. 69

RETURN TO
LOS ANGELES COUNTY SURVEYOR

Do not extend notes this side of this line

Note: ANY ADDITIONS OR CHANGES ON THIS SHEET MUST BE MADE OR CIRCLED IN Red. WITH DATE AND NAME OF PERSON MAKING CHANGE.

Date 8-15-28 Notes by HBT Chief Party HBT F. B. 364 Pg. 71

Chained by A.D. Price
Date Sept. 5-'28.
Map No. B-184-St. #5
Transcribed D.M. Finley
Date Sept 1926

W. O. No. 287 Tr. No. 043
Location Don Antonio Blvd. (Div. 2)
Surveyed by H.B. Rackholz
Date 8-15-28
Indexed A.C. Johnson

To bottom of page 72

12+46.6 5" orange 41.1
14+29.6 - 4" orange 40.9
14+01.5 telephone pole 52.1
14+02.3 5" orange 40.9
14+07.0 12.2
14+04.0 guy wire 32.8
14+03.1 telephone Pole 15.4
14+01.6 sign post 18.1
14+03.3 water meter 32.4
30.8
end of curb 13+98.5
R=10'
Los Pobles
gravel road
16'
90°00'
30.2
13+61.6 end of curb
R=10'
12+51.6 12.3
13+39.-1" hydrant 41.8
13+09 Stone Cistern - R=2' 35.5
13+32.8 telephone pole 19.3
48.1
13+25.3
13.8
2.2
2.5
10.0
10.0
1 story frame house
20.15
36.7
12+96.0
13+02.1 4" aquat 29.4
12+82.5 1/2" hydrant 42.7
46.6
72nd Ave.
12+70.7 22" umbrella tree 48.4
12.3
12+47.7 4" walnut 32.2
12+25.8 8" olive 33.0
(12+33.5) 10" olive 19.8
23.7
14.8
Lathe house
12+25.6 4" orange 40.7
12+17.1 telephone pole 20.8
12+15.5 13.1
12+16.8 4" orange 14.1
(12+15.5) 20.8
25.0
11+85.6 8" orange 39.7
11+84.4 21.0
48.4
Conc. Pav'm't
27.3
14.3
14.4

40.2
40.3
1.5A
25.0
40.3
30.2
30.0
12.0
R=10'
25.4
40.9
30.4
end of curb 13+98.8
Avenue
Sta. 13+79.6.1
fd. spike
per p.3
30.5
end of curb 13+62.0
R=10'
42.0
12.2
13+51.8
24.9
21.5
42.5
21.5
42.4
21.6
27.0
12.0
12+78.4
28.2
2 story frame barn
22.3
1 story frame shed
12+42.6
28.2

14+35.8
guy wire 14+26.5
4" lemon 14+24.0
Concrete water box 14+10.3
P. Pole 14+05.3
6" orange 14+02.5
4" lemon 13+88.8
P. Pole 13+55.2
4" lemon 13+39.4
4" lemon
4" lemon 12+95.0
20.0

To top of page 70

Notice: ANY ADDITIONS OR CHANGES ON THIS SHEET MUST BE MADE ON CIRCLED IN Red, WITH DATE AND NAME OF PERSON MAKING CHANGE.
Do not extend notes this side of this line
RETURN TO LOS ANGELES COUNTY SURVEYOR

Tape # 044

F.B. 364 Pg. 72 HB Rockhold Chief Party Notes by HBR Date 8-16-28

To bottom of pg. 73

14.5 telephone Pole 21+39.0

22'

20+83.5 10" standpipe 20+91.9

40.7 26.1 44.0 44.0 23.4 44.0 12.3

4" lemon

10" standpipe 20+92

12" spruce 20+88.1

4" lemons - beg. row 20+86.4

29.8

20+42.9 20+61.2

25.8 12.3 29.8 12.2

17.0

Conc. Weirbox 20+70.2

16.6

12.2 42.0 26.1

20+54.0

20+53.8

20+43.3

19+77.5 telephone Pole 19+42.9

19+55.5

26.7 13.0 41.4

13.5 Power Pole 20+36.8

14.6 telephone Pole 19+88.5

Intervals - 22'

Intervals - 22'

Interval - 22'

41.1 26.4

18+70.4

18+80.9

17+83.1 telephone Pole

12.8 14.7 18+57.3

17+38.8 17+27.7

26.6 41.6

13.8 Power Pole 18+11.0

Concrete Pavement

Interval - 22'

4" lemons

15+98.8 telephone Pole

13.3 14.5 telephone Pole 16+84.8

15+83.3 10" standpipe

41.0 41.4 26.5

16+65.8

16+53.5

2" lemons

15+43.8 beg. of row 2" orange

15+30.6 " " 4" orange

26.0 40.9

15+36.0 11" Palm

26.6

15+28.2 12" Palm

23.0

15+25.3 10" Palm

32.2 12.0

13.6 Power Pole 15+82.7

Concrete driveway

14.4 Telephone Pole 15+62.6

15+07.8

12.3

15+06.7 10" Cypress

38.2

15+07.1 2" arbor vite

22.2

15+05.8 1" Pine

29.8

15+01.9 3" Pine

26.6

14+98.5 2" Pine

23.3

14+67.9 1" hydrant

34.2

14+77.1 6" fir

25.9

14+58.5 4" Sumac

51.9

40.9 25.9

14+68.0

14+58.5

7th Ave.

22'

22

from top of pg. 71

RETURN TO

LOS ANGELES COUNTY SURVEYOR

Do not extend notes this side of this line

Notes: ANY ADDITIONS OR CHANGES ON THIS SHEET MUST BE MADE OR CIRCLED IN Red. WITH DATE AND NAME OF PERSON MAKING CHANGE.

Date 8-16-28 Notes by HBR Chief Party HBR F. B. 364 Pg. 73

Signed by J. D. Price	W. O. No. 787 Tape S. O. No. 044
Date Sept. 5 - '28	Location San Antonio Blvd.
Map No. B-184 - Sh. #5	Surveyed by H B Reckhold
Signing Office D. M. F.	Date 8-16-28
Date SEP 1928	Indexed A. C. Johnson

(Div. 4)



Note: ANY ADDITIONS OR CHANGES ON THIS SHEET MUST BE MADE OR CIRCLED IN Red. WITH DATE AND NAME OF PERSON MAKING CHANGE.

RETURN TO LOS ANGELES COUNTY SURVEYOR

Do not extend notes this side of this line

F.B. 364 Pg. 74 H B Rockhold Chief Party Notes by H B R Date 8-16-28

To bottom of page 75

30+39.6 telephone Pole 13.0
30+32.4 27.6
47.6

13.9 telephone Pole 30+05.8
27.1 29+96.2

Interval 22' 4" oranges

3" oranges

3" lemons

3" lemons

28+69.1 telephone Pole 13.1
46.4

14.3 telephone Pole 28+79.2

28+61.7 2-10" standpipes of 26.9
3'x4' shed 10.7 8.0
28+35.8 Fence 51.0
28+34.0 beg. of rows 51.2 46.1 27.4
22'

22' 14.4

28+13.3 - 1" elderberry 22.6
30.6

28+03.8 - 2" oleander 31.4
28+01.4 - 1½" loquat 27.8 45.7
27+90.2 1 story frame house 16.1 22.0 6.9 6.2 21.0 24.0 10" standpipe 28+09
45.6
27+90.0 2" loquat 21.0 30.6 13.6 beg. of rows 28+05
27+83.0 52.7 31.7 guy wire 28+3.1
31.5 5' Conc. mailbox 27+91.1
27+86.3 17.2 27+82.4
R=10' 14.3 guy wire 27+90.9
R=10'

27+79.3 Power Pole 49.5
27+79.3 2" 1' Cypress 35.8
27+77.7 end of curb 30.8 55.5 10" spruce 27+81.7
38.5 end curb 27+77.6
31.5 41.2 telephone pole 27+77
Palm gravel road 16' 89°59'55" Ave. gravel road 15'
56.4 56.4

Sta. 27+59.45 Pen Pg. 3

27+40.9 end curb. 30.4 30.9 end curb 27+41.1
27+36.3 sign Post 15.9 23.4 40" Palm 27+36.5
R=10' 47.5 12" spruce 27+36.3
27+28.9 sign Post 30.7 R=10'
27+30.7 12.2 12.3 27+21.3

27+18.6 end of row - 4" orange 40.2 15.3 telephone Pole 27+29.2
Interval = 22' 14.1 Power Pole 27+27.2
28+95.0
26+96.1 telephone pole 40.6
26+73.5 13.1 41.9 30.0 5'
12.2 26+92.6 29.9 sign board 27+20.1
27+24.5
26+73.5 12.7 57.9 6" Abbe tiles
concrete storm drain 40' 21' 56.1 ¼ hydrant 27+28.4
18" 22.9 14" spruce 27+15.2
25.3 41.0 14" umbrella 27+15.0
26+54.7 galv. Iron tank 25.3 23.0 38" palm 26+92.3
28+41.3 end of new 2" orange 26.0 40.4 8" umbrella 26+83.4
23.3 6" spruce 26+68.7

From top of pg. 73

RETURN TO LOS ANGELES COUNTY SURVEYOR

Do not extend notes this side of this line

Notes: ANY ADDITIONS OR CHANGES ON THIS SHEET MUST BE MADE OR CIRCLED IN Red. WITH DATE AND NAME OF PERSON MAKING CHANGE.

Date 8-17-28 Notes by HBR Chief Party HBR F. B. 364 Pg. 75

Checked by L. D. Price	W. O. No. 787 Tape No. 044
Date Sept. 6-'28	Location San Antonio Blvd. (Div. 4)
Map No. 8-184 Sh. #5	Surveyed by HB Rockhold
Drawing Checked by D. M. F.	Date 8-17-28
Date SEP 1928	Indexed A. C. Johnson

To bottom pg. 76

37+36.8 telephone pole 12.8

Interval = 44' 4" orange 4" orange 4" orange

13.3 telephone pole 36+22.5

36+68.8 beg. of row 45.7 58.4

36+47.5 beg. of rows 32.9 24.4 35+48.2

57.7 41.6 35+36.8

36+25.9 end of row 46.0

36+04.3 " " 31.5

35+55.8 telephone pole 13.0

4" lemons 4" lemons 4" lemons

13.3 telephone pole 34+70.2

3" oranges 3" oranges

33+84.1 telephone pole 13.2

33+61.4 beg. row 44.7 58.0

33+41.2 beg. rows 32.5 24.8 beg. row 33+51.4

12.1 41.8 beg. row 33+41.5

30.6

41.0 10" stand pipe - 33+35.9

33+21.9 12.3 30.6 concrete weir box 33+31.6

33+20.9 47.6 45.2

end of Rows 27.6 13.7 telephone pole 33+27.7

45.2 24.2 end of rows 33+16.2

33+02.2 Conc. storage tank R=6.5 45.4

47.6

32+53.2 27.3

3" lemons 3" lemons

32+21.7 telephone pole 13.0

25.0 32+08.7

45.0

Interval = 22' 4" oranges 3" oranges

13.5 telephone pole 31+54.9 ✓

22' 22' 22' 22'

from top of page 74

Notes: ANY ADDITIONS OR CHANGES ON THIS SHEET MUST BE MADE OR CIRCLED IN Red. WITH DATE AND NAME OF PERSON MAKING CHANGE.

RETURN TO LOS ANGELES COUNTY SURVEYOR

Do not extend notes this side of this line

F.B. 364 Pg. 76 HB Rockhold Chief Party Notes by HBR Date 8-17-28



RETURN TO
LOS ANGELES COUNTY SURVEYOR

Do not extend notes this side of this line

Notes: ANY ADDITIONS OR CHANGES ON THIS SHEET MUST BE MADE OR CIRCLED IN Red. WITH DATE AND NAME OF PERSON MAKING CHANGE.

Date 8-18-28 Notes by HBR Chief Party HBR F. B. 364 Pg. 77

Plotted by J. D. Price	W. O. No. 787 Tape F. B. No. 044
Date Sept. 6, 1928	Location San Antonio Blvd.
Map No. B-134 Sh. #5	Surveyed by H B Rockhold
Plotting Chief D. M. F.	Date 8-18-28
Date SEP 1928	Indexed A. C. Johnson

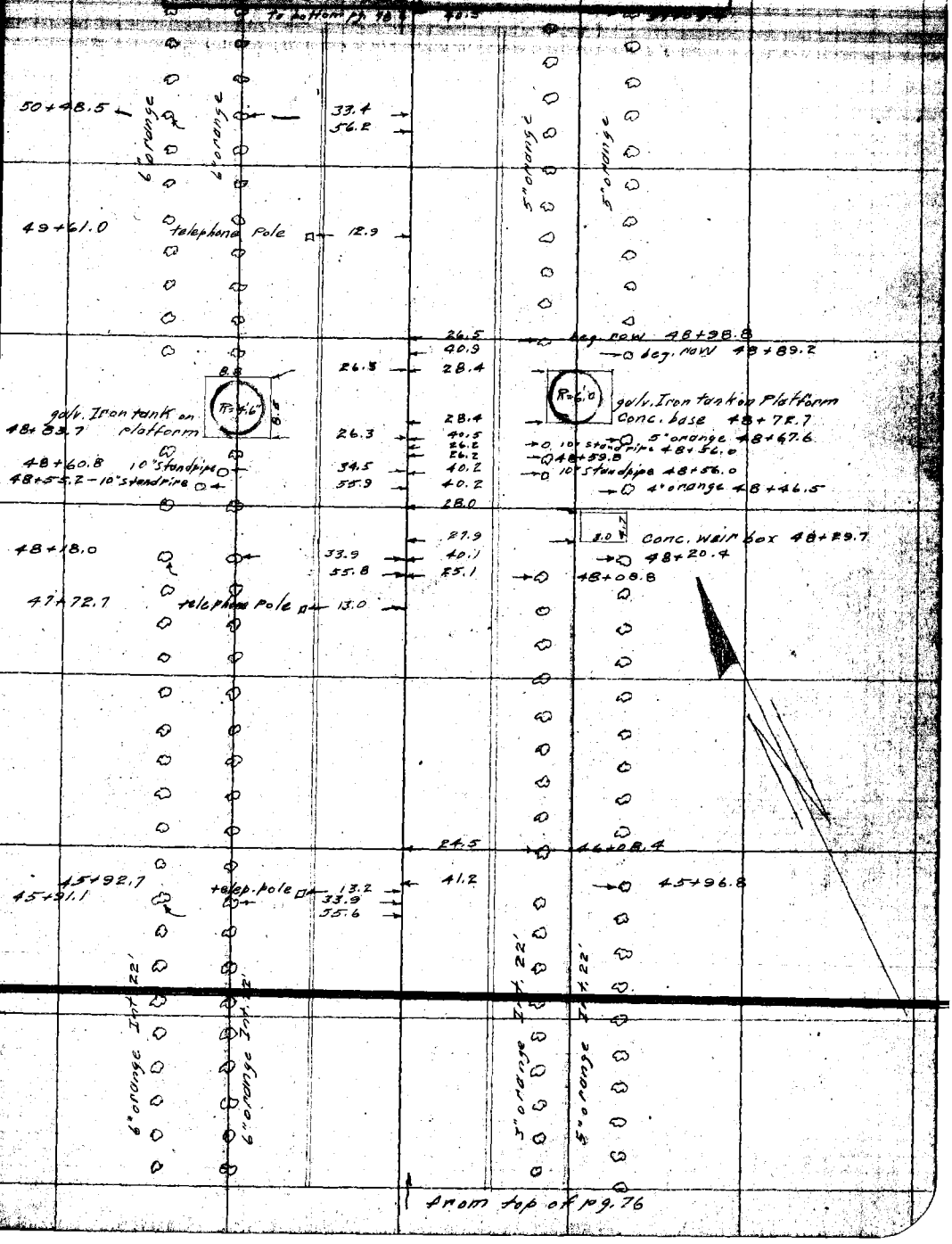

Notes: ANY ADDITIONS OR CHANGES ON THIS SHEET MUST BE MADE OR CIRCLED IN Red. WITH DATE AND NAME OF PERSON MAKING CHANGE.

RETURN TO LOS ANGELES COUNTY SURVEYOR

Do not extend notes this side of this line

F.B. 364 Pg. 78 HBRockhold Chief Party Notes by HBR Date 8-18-28

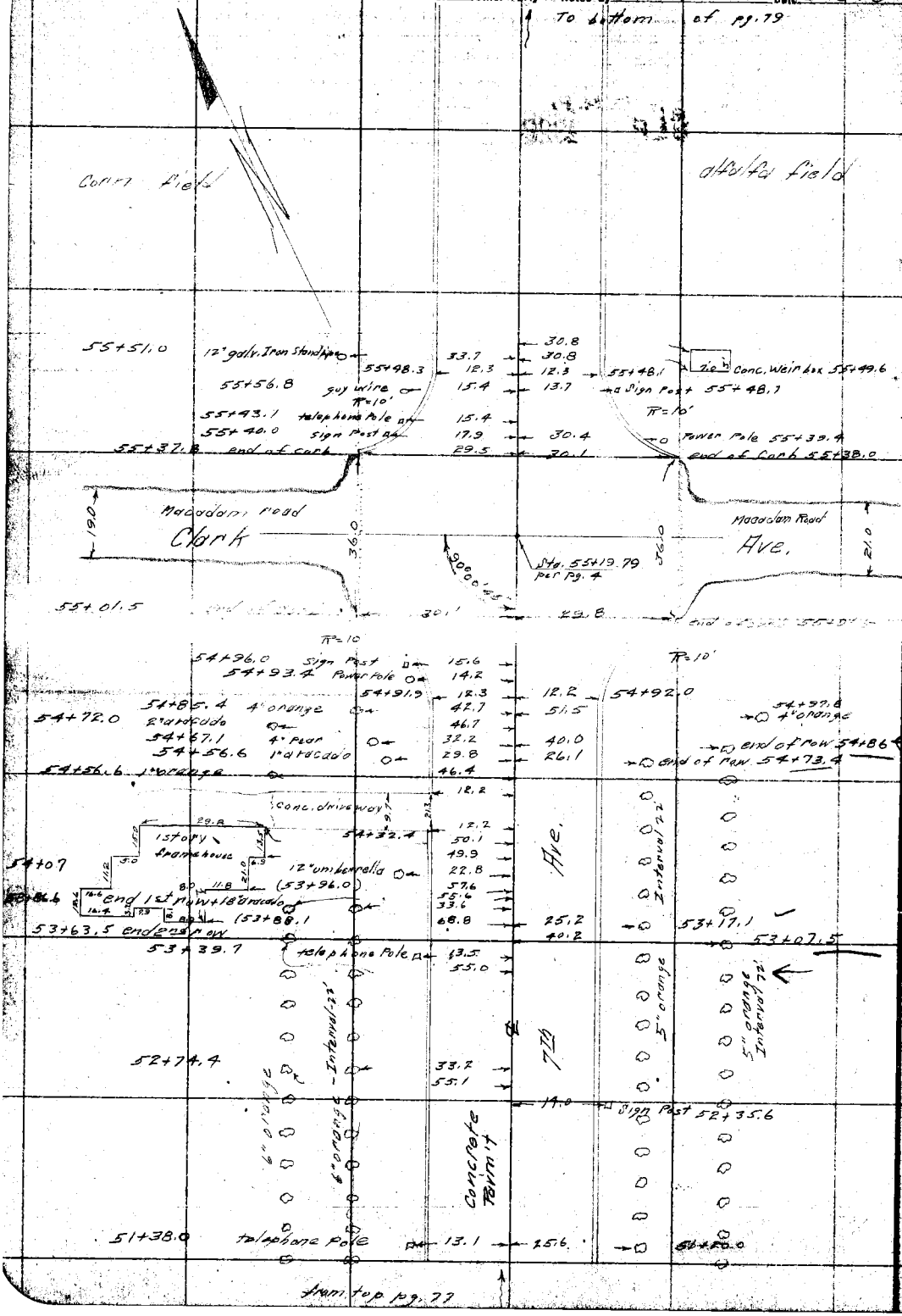

RETURN TO
LOS ANGELES COUNTY SURVEYOR

Do not extend notes this side of this line

Note: ANY ADDITIONS OR CHANGES ON THIS SHEET MUST BE MADE OR CIRCLED IN Red. WITH DATE AND NAME OF PERSON MAKING CHANGE.

Date 8-18-28 Notes by HBR Chief Party HBR F. B. 364 Pg. 79

Signed by J. D. Price	W. O. No. 787 Tape No. 044
Date Sept. 7, '28	Location San Antonio Blvd.
Map No. B-184 Sh. #5.	Surveyed by HB Rockhold
Plotting Sheet by D. M. F.	Date 8-18-28
Date SEP 1928	Indexed A. C. Johnson

(Div. 4)

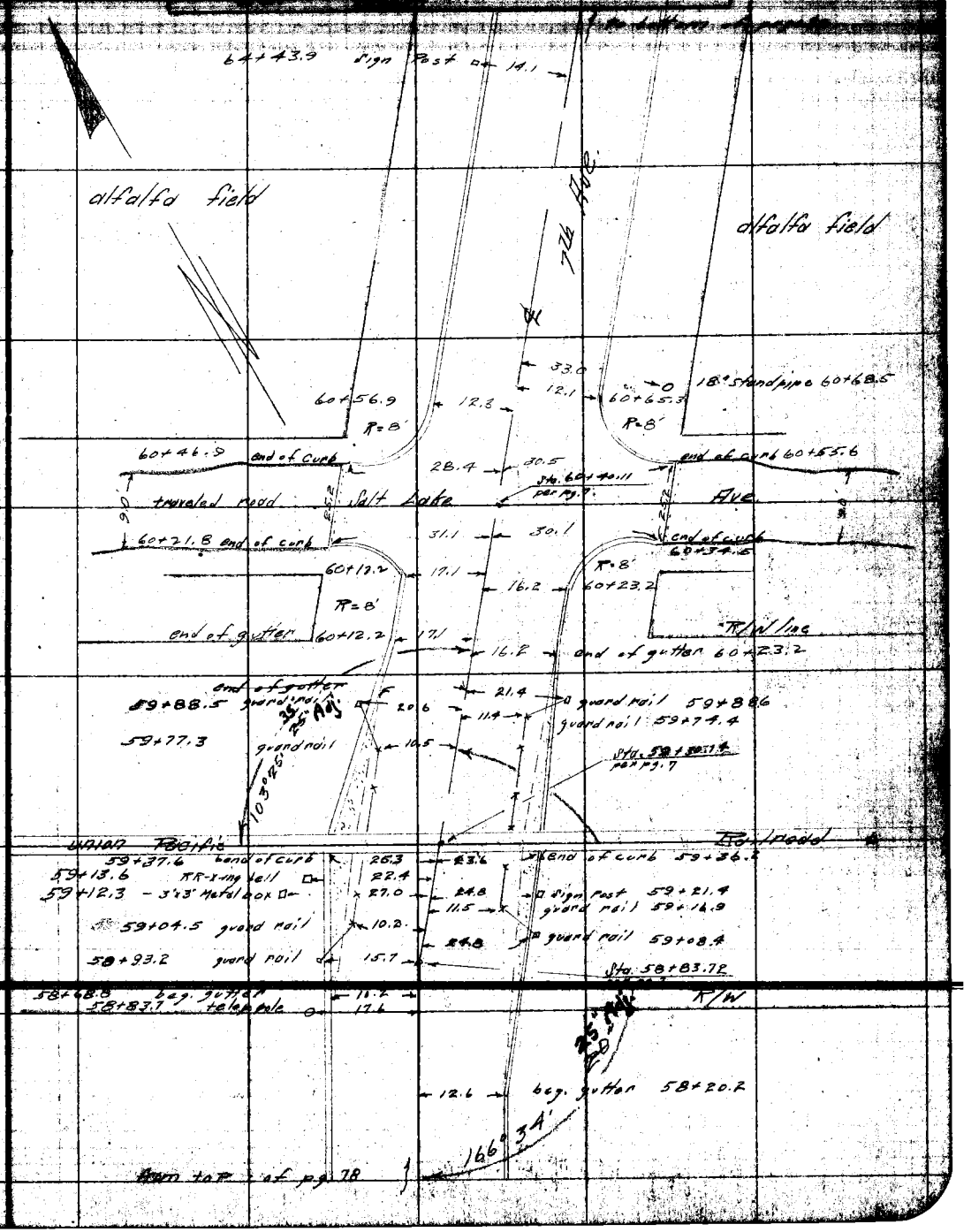

Note: ANY ADDITIONS OR CHANGES ON THIS SHEET MUST BE MADE OR CIRCLED IN RED WITH DATE AND NAME OF PERSON MAKING CHANGE.

RETURN TO LOS ANGELES COUNTY SURVEYOR

Do not extend notes this side of this line

F.B. 364 Pg. 80 HBRockhold Chief Party Notes by HBR Date 8-20-28

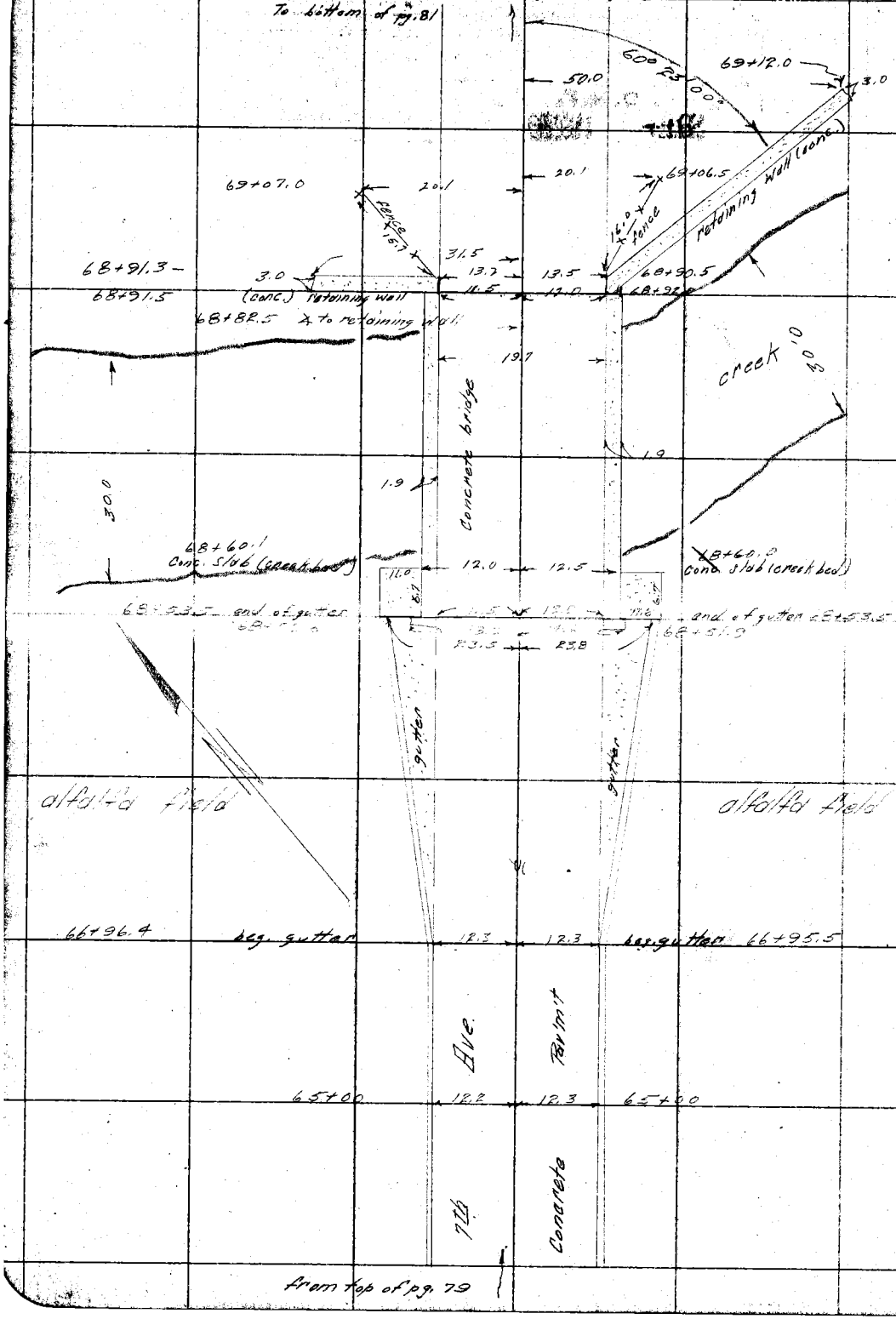

RETURN TO
LOS ANGELES COUNTY SURVEYOR
Do not extend notes this side of this line

Notes: ANY ADDITIONS OR CHANGES ON THIS SHEET MUST BE MADE OR CIRCLED IN Red. WITH DATE AND NAME OF PERSON MAKING CHANGE.

Date 8-20-28 Notes by HBR Chief Party HBT F. B. 364 PG. 81

Date Sept. 7, -28.
Map No. B-184 Sh. 35
Date Sept. 1928

Location San Antonio Blvd (Div. 4)
Surveyed by HB Rockhold
Indexed A. C. Johnson

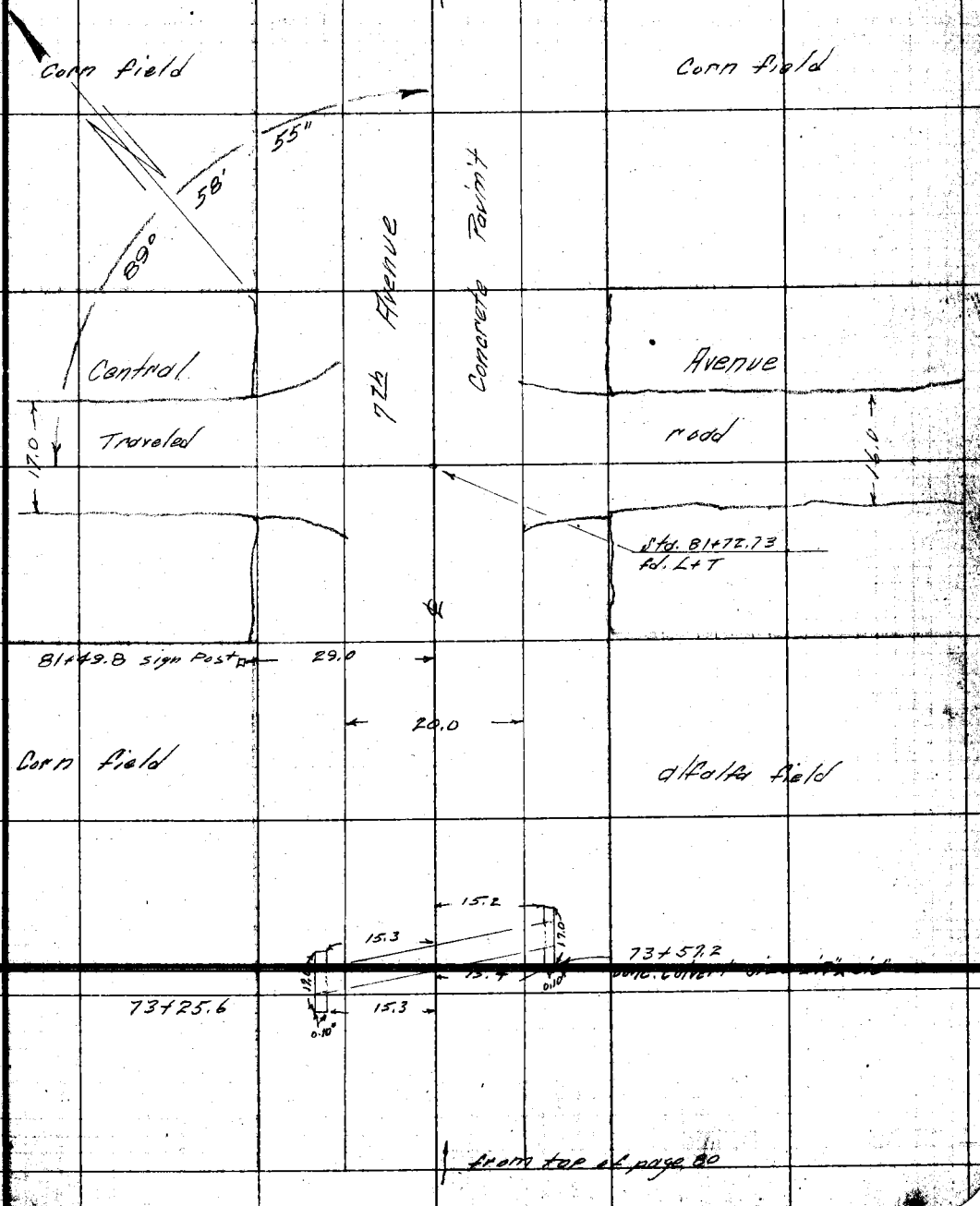

Notes: ANY ADDITIONS OR CHANGES ON THIS SHEET MUST BE MADE ON CIRCLED IN Red, WITH DATE AND NAME OF PERSON MAKING CHANGE.
Do not extend notes this side of this line
RETURN TO LOS ANGELES COUNTY SURVEYOR

F.B. 364 Pg. 82 HB Rockhold Chief Party Notes by HBR Date 8-20-28

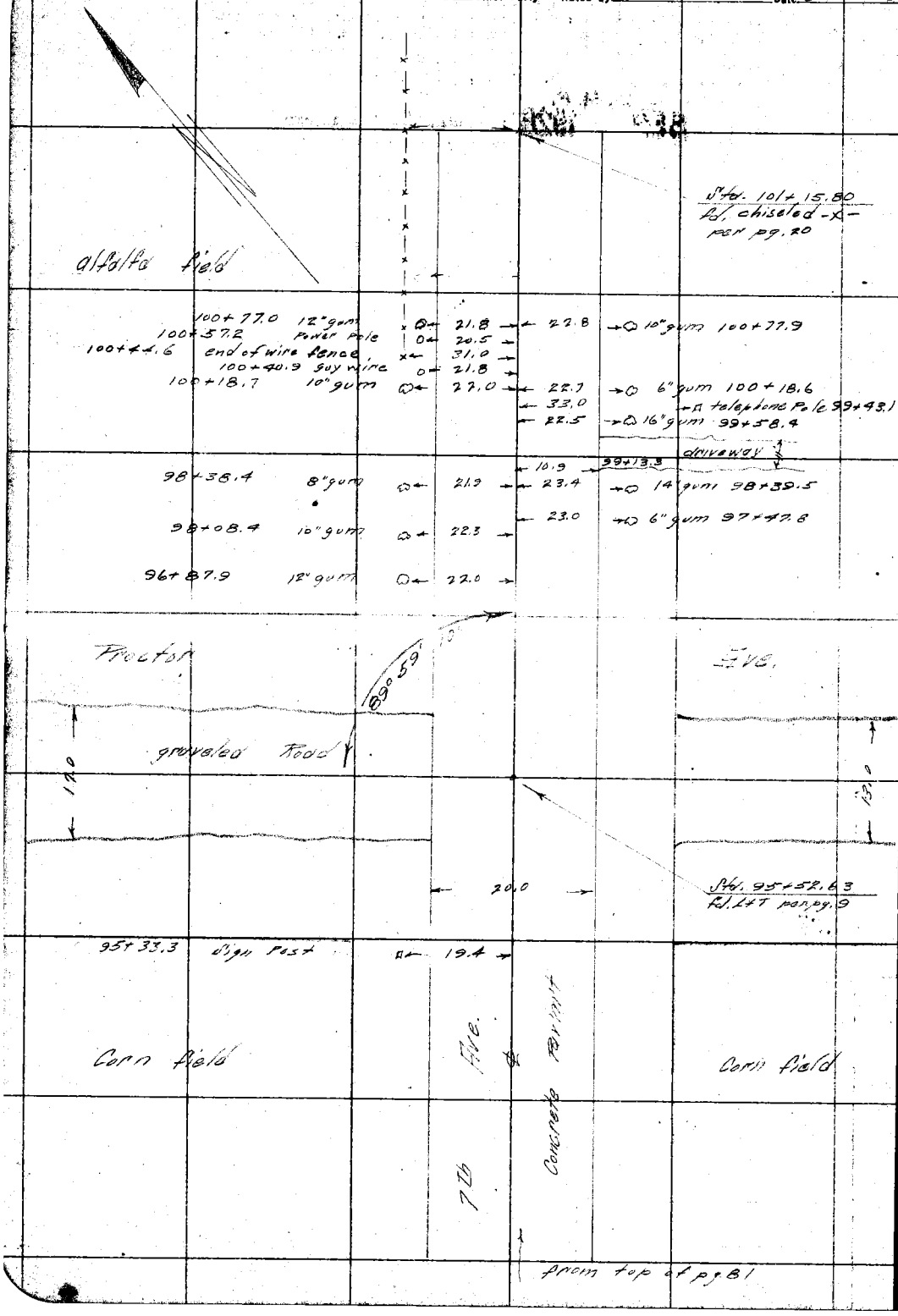

RETURN TO
LOS ANGELES COUNTY SURVEYOR

Do not extend notes this side of this line

Note: ANY ADDITIONS OR CHANGES ON THIS SHEET MUST BE MADE OR CIRCLED IN Red. WITH DATE AND NAME OF PERSON MAKING CHANGE.

Date 8-20-28 Notes by HBR Chief Party HBR F. B. 364 Pg. 83

Date Sept. 7-'28
Map No. B-184 Sh. #5
Date SEP 1928

Location San Antonio Blvd
Surveyed by HB Rockhold
Indexed A. C. Johnson

to bottom pg. 84

Note: ANY ADDITIONS OR CHANGES ON THIS SHEET MUST BE MADE OR CIRCLED IN Red, WITH DATE AND NAME OF PERSON MAKING CHANGE.

RETURN TO LOS ANGELES COUNTY SURVEYOR

Do not extend notes this side of this line

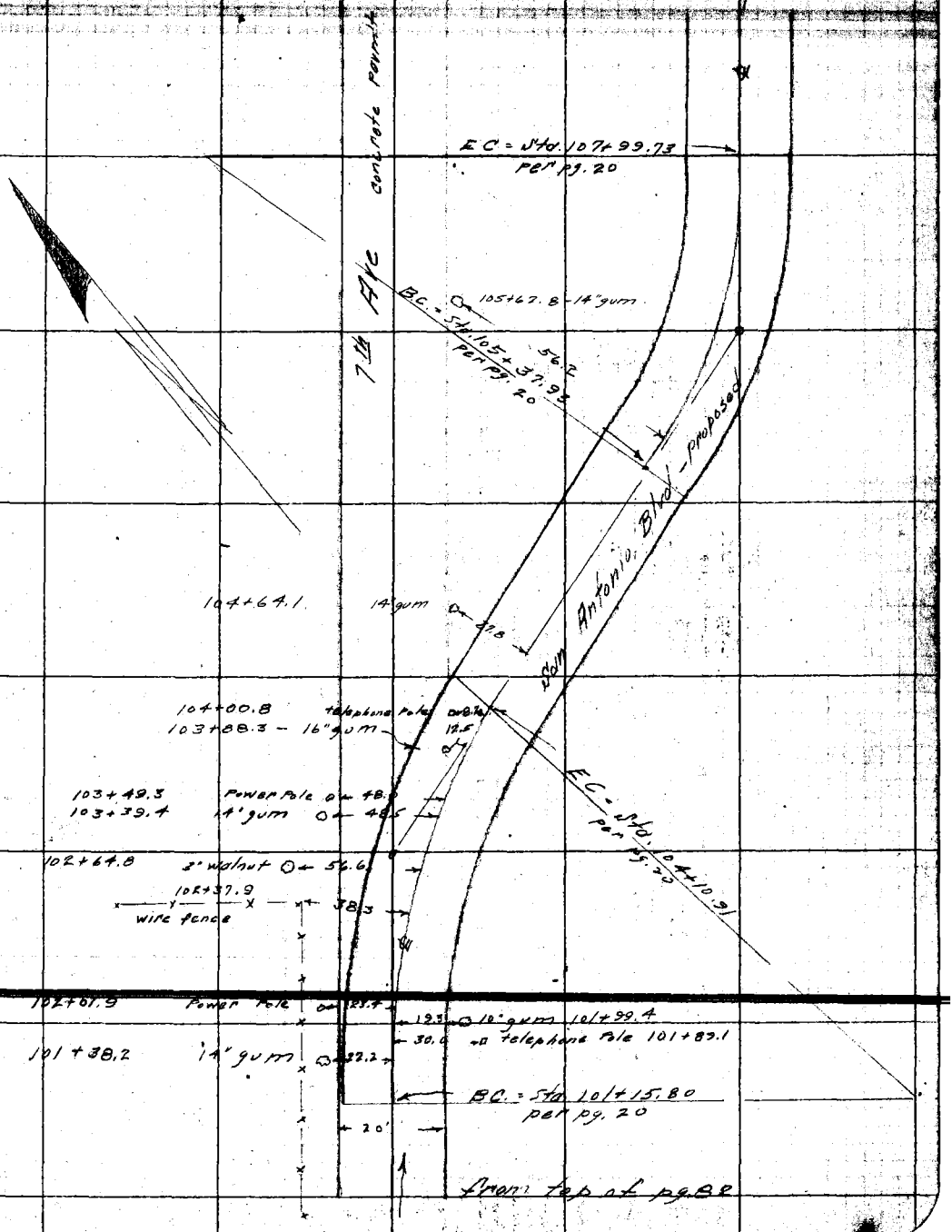

F.B. 364 Pg. 84 HB Rockhold Chief Party Notes by HBR Date 8-20-28



RETURN TO
LOS ANGELES COUNTY SURVEYOR
Do not extend notes this side of this line

Note: ANY ADDITIONS OR CHANGES ON THIS SHEET MUST BE MADE OR CIRCLED IN Red. WITH DATE AND NAME OF PERSON MAKING CHANGE.

Date 8-21-28 Notes by HBR Chief Party HBR F. B. 364 Pg. 85

Date Sept. 7, 1928	Location San Antonio Blvd (Div. 4)
Map No. B-184 Sh. #5	Surveyed by H.B. Rockhold
Date SEP 1928	Indexed L. C. Johnson

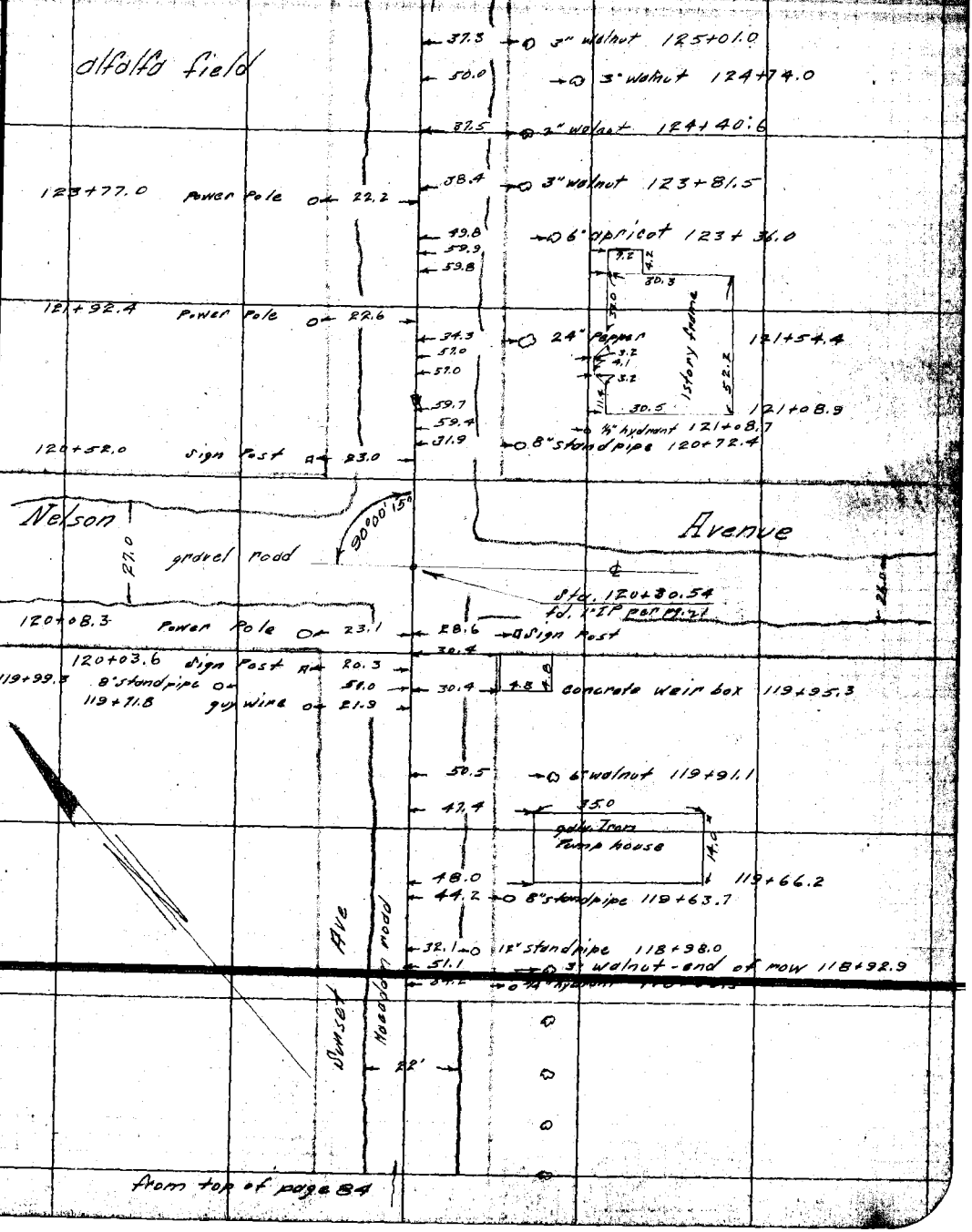

Note: ANY ADDITIONS OR CHANGES ON THIS SHEET MUST BE MADE OR CIRCLED IN Red. WITH DATE AND NAME OF PERSON MAKING CHANGE.

Do not extend notes this side of this line

RETURN TO LOS ANGELES COUNTY SURVEYOR

F.B. 364 Pg. 86 HB Rockhold Chief Party Notes by HBR Date 8-21-28

to bottom of pg. 87

60.5
28.5
20.0
56.4
55.8
4.0
7.0
2.5
1 story frame house
42.0
41.7 → 0 1/2" syc. 130+10.5
57.9 30.3 130+15.2

129+86.7 beg. row 6" walnuts 0← 36.2 → 55.4 → 0 1/2 hydrant 130+13.4

41.2 → 0 4" walnut 129+60.1

129+43.0 power pole 0← 22.8 → 34.2 → 0 18" standpipe 129+38.0
55.3 (129+41.3) → 0 Power pole

41.5 → 0 guy wire 129+41.3
36.4
6.0
129+24.1 24" standpipe 0← 27.1 → 28.6 → 0 18" standpipe 129+25.6
30.2 → 0 8" standpipe 129+17.5
51.9
10.5 frame shed
36.5 3.0 129+18.5
34.2 → 0 Water tank & stand 12" valve & pump 3" pipe 129+17.5
41.3 13.0
40.9 frame H=4.2
51.0 129+09.2
40.3
40.9 5.5 frame box 129+07.8

46.2 10.0 3.0 conc. block 128+96.3
47.1
47.3 4.0 3.7 conc. water box 128+93.5

53.4 → 0 guy wire 128+87.3
51.8
26.8 → 0 14.0 Power pole 128+85.8

alfalfa field

Hacienda Road

gal. from pump house

43.0

Ave. 6

Sunset

38.8 128+46.2

33.9 7.6 2.4 11.2 4.0
128+26.4
34.6 concrete reservoir
34.6 → 0 20 standpipe 128+24.8

127+51.3 power pole 0← 22.2 → 50.6 → 0 2" plum 127+76.5

50.2 → 0 3" walnut 127+48.5
38.4 → 0 4" walnut 127+41.2
31.5 → 0 8" standpipe 127+15.6

50.4 → 0 2" walnut 126+93.0
38.8 → 0 4" walnut 126+83.0

50.3 → 0 5" walnut 126+39.2
38.1 → 0 2" walnut 126+21.7

125+63.0 power pole 0← 22.3 → 38.2 → 0 3" walnut 125+62.9

50.4 → 0 5" plum 125+55.1
50.0 → 0 3" walnut 125+27.9

from top of pg. 85

RETURN TO LOS ANGELES COUNTY SURVEYOR

Do not extend notes this side of this line

Notes: ANY ADDITIONS OR CHANGES ON THIS SHEET MUST BE MADE OR CIRCLED IN Red. WITH DATE AND NAME OF PERSON MAKING CHANGE.

Date 8-21-28 Notes by HBR Chief Party HBR F. B. 364 Pg. 87

Plotted by I.D. Price	W. O. No. 787 Tape No. 044
Date Sept. 8, 1928.	Location San Antonio Blvd
Map No. B-184 Sh. #5	Surveyed by H B Rockhold
Plotting Checked by D. M. F.	Date 8-21-28
Date SEP 1928	Indexed A. C. Johnson

(Div. 4)

Temple Avenue

Sta. 138+51.31
fd. 27P per pg. 22

138+29.4 telephone Pole 30.1 24.9 Sign post 138+31.2
138+22.0 10" culvert (Iron) 16.2 58.0
52.4
46.0 16" gums 138+22.0
138+17.5 6" apricot 36.0 35.4
138+21.9 3/4" hydrant 24.8
46.0 34.0
138+01.9 2" apricot 35.1 34.7 7.0 frame pump house 10.0 conc weir box 138+16.8
41.7
45.5 138+03.4
137+86.0 4" Plum 36.3
31.0 17.0 137+96.0
137+70.9 2" Plum 36.4
39.6 5" apple 137+69.7
39.9 1" Pear 137+47.7
32.2 16" Pepper 137+31.8
61.0 3" fig.
61.2 1" fig
137+23.6 end of row 6" Walnuts 36.4 60.2
40.0 6" Peaches 136+68.2
136+97.0 P. Pole 22.6 31.2 wire fence 136+54.7
31.0
Sidewalk 2.8
31.0 136+46.2
40.5 1" Pepper 136+11.7
58.5 20" Pine 135+79.6
135+75.7 36.0
40.2 2" Walnut 135+61.8
40.9 3" " 135+11.1
135+07.9 P. Pole 22.5
134+78.1 35.8
41.4 4" " 134+62.1
22.0
Avenue
133+09.4 P. Pole 22.4 41.4 133+11.6
Interval = 50.0
maddalum Pav'm't
Sunset
5" walnuts - Interval = 50.0
131+30.0 P. Pole 22.8 41.0 131+11.5
16.5
15.0 driveway 130+43.7
16.6

from top of pg. 86

Note: ANY ADDITIONS OR CHANGES ON THIS SHEET MUST BE MADE OR CIRCLED IN Red. WITH DATE AND NAME OF PERSON MAKING CHANGE.

RETURN TO LOS ANGELES COUNTY SURVEYOR

Do not extend notes this side of this line

F.B. 364 Pg. 88 HB Rackholt Chief Party Notes by HBR Date 8-21-28

To bottom pg. 89

wire fence 145+41.1 30.8 — 10" walnut

145+31.8 - 4" peach 55.3
145+31.8 - 4" apple 30.3
145+07.4 - 6" apricot 55.1 — 22.8 telephone pole 145+06.8
145+07.4 - 5" peach 30.0
144+82.0 - 2" apple 55.2 — 8" walnut
144+82.0 - 3" peach 30.0 — 50'
144+56.2 - 4" apple 55.6
144+56.2 7" cherry 29.9 — 33.2 12" walnut - beg. row 144+55.6
144+32.7 - 5" apple 55.6 — 18.8 14.0
144+32.7 6" cherry 30.0
144+23.1 power pole 22.4 — 18.5 18" conc. culvert 144+36.6
16.0 — 22.4 telephone pole 144+30.1
15.1

gravelled driveway 18 28

37.0 — 5" walnut 144+07.4

143+92.5 18" culvert-conc. 15.0
143+94.2 curb 45.9 17.5 23.1

32.6 — 2" peach 143+82.3

143+71.9 20" pepper 29.2
143+38.5 curb 46.6 21.6 — 34.0 6" walnut 143+59.3

143+30.7 end of row - 8" walnut

143+30.7 4" fig 36.5 — 20.8 telephone pole 143+38.9
34.8 — 33.4 2" peach 143+35.5
34.0 — 4 walnut 143+11.8

142+81.0 6" plum 61.0 — 33.6 3" peach 142+87.5
33.8 — 6" walnut 142+63.8

142+32.0 8" apricot 29.4 — 33.8 4" walnut 142+15.7

21.4 telephone pole 142+03.7
33.3 2" fig 141+93.4
32.5 3" walnut 141+67.5

Monterey Park Road

33.0 — 4" plum 141+43.6
33.6 — 4" walnut 141+20.9
32.9 — 10" walnut 140+85.5
140+57.7 power pole 22.7 — 21.1 telephone pole 140+53.7
32.9 — 4" plum 140+47.7
33.4 — 6" walnut 140+22.0

Sunset Ave.

32.0 — 8" plum 140+00.5
33.7 — 4" walnut 139+76.5
34.0 — 2" apricot 139+51.2
34.0 — 4" walnut 139+29.7
34.1 — 6" apricot 139+05.8

50 50

138+80.1 beg. row 8" walnut 35.7 — 21.3 telephone pole 138+96.4
138+74.2 power pole 22.3 — 21.1 guy wire 138+78.3
21.3 sign post 138+74.0
138+81.4 10" culvert (linen) 17.0

Temple Avenue

Sta. 138+51.31
per pg. 22+87

from top of page 87 — 89°59'00"

RETURN TO
LOS ANGELES COUNTY SURVEYOR
Do not extend notes this side of this line

Note: ANY ADDITIONS OR CHANGES ON THIS SHEET MUST BE MADE OR CIRCLED IN Red. WITH DATE AND NAME OF PERSON MAKING CHANGE.

Date 8-22-28 Notes by HBR Chief Party HBR F. B. 364 Pg. 89

Plotted by McCassy	W. O. No. 287 Tape No. 044
Date 10-9-28	Location San Antonio Blvd (Div. 4)
Map No. B-184-6	Surveyed by H B Rockhold
Plotting Office D. M. E.	Date 8-22-28
Date NOV 1928	Indexed A. C. [illegible]

11.6 to bottom of pg. 90

driveway 8.3 14.0

154+82.6 driveway & conc. culvert 11.5

154+76.4 - 1" Pear 7.5 49.0

154+76.4 - 1/2" Peach 33.0

154+49.6 - 5" Peach 49.4

154+49.6 - 4" Peach 33.0

154+44.3 Power Pole 22.7

154+42.1 conc. weir box size - 3' x 4' 59.0 23.3 telephone pole 154+29.4

152+89.7 Power Pole 23.1 36.6 153+07.3

22.8 telephone pole 152+76.1

22.0

22.1 telephone pole 151+25.6

151+35.5 Power Pole 33.3

150+33.0 - 12" standpipe 54.3

30.0

36.7 beg. row 6" walnuts 150+07.0

7.5 traveled road 14.0

149+82.0 14.0

149+80.6 p. pole 23.0

149+64.4 - 12" conc. standpipe 36.5 21.8 telephone pole 149+71.7

33.1 10" Walnut - end of row 149+56.0

Interval = 50'

149+01.0 4" Peach 35.0

148+43.0 3" Peach 35.0

147+94.1 Power Pole 22.2 21.7 telephone pole 148+47.0

147+88.7 4" Peach 34.7

147+32.7 2" Quince 34.3

22.8 telephone pole 146+52.4

146+06.5 power pole 22.2

from top of pg. 88

Note: ANY ADDITIONS OR CHANGES ON THIS SHEET MUST BE MADE OR CIRCLED IN Red. WITH DATE AND NAME OF PERSON MAKING CHANGE.

RETURN TO LOS ANGELES COUNTY SURVEYOR

Do not extend notes this side of this line

F.B. 364 PG. 90 HB Rockhold Chief Party Notes by HBR Date 8-22-28

To bottom of pg. 91

			54.5	1" Plum 162+49.4
162+41.4	1" walnut	33.1	29.7	5" walnut - beg. row 162+49.4
162+17.2	4" apricot	33.5	54.3	2" walnut 162+21.3
161+93.0	1" Peach	33.6	29.6	3" walnut 161+93.6
			54.4	2" walnut 161+69.1
161+44.6	2" walnut	33.6	23.6	telephone pole 161+62.9
			49.2	2" walnut 161+41.4 (beg. row)
	12" Iron Culvert	18.3	20.0	12" Iron Culvert

Elliot Ave

160+82.6	beg. 12" IP Culvert	17.7		gravel road
160+98.4	Sign Post	20.9	20.3	beg. 12" Iron Culvert 160+83.8
160+85.3	24" standpipe	30.5	23.5	sign Post 160+92.2
160+78.9	Power pole	23.4		
160+85.3	guy wire	46.6		
			37.6	1" Plum 160+87.7
			37.1	1" Plum 160+68.7
			37.7	3" Pear 160+48.0
			24.3	telephone pole 160+37.1
			38.0	end of row - 3" Plum 160+26.3
			61.0	
160+10.6	1/2" walnut	29.2	61.0	3" Pear
				1" Peach
	1/2" walnut	28.9		

Avenue

Sunset

				21.0
			36.3	beg. row - 3" Plum 159+25.1
			61.0	2" Peach
			61.0	2" Peach
158+98.5	1" walnut	30.1	23.8	guy wire 158+99.0
			61.3	2" Peach
158+71.2	guy wire	31.1	28.0	2" quince 158+82.0
158+71.2	Power Pole	23.6	24.0	telephone pole 158+82.0
158+41.5	1/2 walnut	29.3	37.3	2" quince 158+62.1
			36.9	12" standpipe 158+30.3
			36.7	end of row - 6" walnut 158+16.8
		20.7		width of pavement
157+28.3	4" walnut	29.2		
			24.1	telephone pole 157+27.2
156+69.3	1/2" walnut	29.5		
156+59.0	Power Pole	23.4		
			36.8	156+12.9
156+36.4	1" walnut	26.2		
			24.5	telephone pole 155+76.7
155+57.3	2" walnut	28.4		
155+04.0	1" Pig	48.0		
155+04.0	1/2" Pecan	32.6		

Macadam pavement

from top of pg. 89

RETURN TO
LOS ANGELES COUNTY SURVEYOR
Do not extend notes this side of this line

Notes: ANY ADDITIONS OR CHANGES ON THIS SHEET MUST BE MADE OR CIRCLED IN Red WITH DATE AND NAME OF PERSON MAKING CHANGE.

Date 8-22-28 Notes by HBR Chief Party HBR F. B. 364 PG. 91

Plotted by McCassy	W. O. No. 787 B. O. No. 044
Date 10-9-28	Location San Antonio Blvd
Map No. B-184-6	Surveyed by H B Rockhold
Plotting Checked by D. M. F.	Date 8-22-28
Date NOV 1928	Indexed A. C. Johnson

(Dir. 4)

172+49.0 P. Pole 23.5 To bottom of page 92

Interval = 28.5 Interval = 51.0

33.6 beg. row 10" walnuts 170+65.0

170+64.4 - beg. row-5" Walnut 32.3 37.8 guy wire 170+44.9

170+45.7 - P. Pole 23.1 32.5 12" Standpipe 170+33.9

170+36.7 18" standpipe 31.9

170+15.8 - end of row 6" walnut 34.3 32.1 end of row-5" walnut 170+15.5

56.2 end of row 3" walnut 169+89.5

54.0

168+67.4 34.1

168+46.4 P. Pole 23.0

55.5 167+40.5

30.8 167+15.3

54.0 Int.

166+48.5 Power Pole 22.5

53.0 Interval

Interval 48.0

164+57.3 Power Pole 22.1

Width of Pavement

beg. row 6" Walnut 33.3

163+37.4 1" Walnut 33.8

162+88.8 1" Walnut 33.1

162+65.5 Power Pole 22.7

162+67.0 1" Peach 33.1

54.4 3" Walnut beg. row 162+75.0

from top of page 90

Notes: ANY ADDITIONS OR CHANGES ON THIS SHEET MUST BE MADE OR CIRCLED IN Red. WITH DATE AND NAME OF PERSON MAKING CHANGE.

Do not extend notes this side of this line

RETURN TO LOS ANGELES COUNTY SURVEYOR

F.B. 364 Pg 92 HBRockhold Chief Party Notes by HBR Date 8-22-28

To bottom of pg. 93

Cameron Ave. graveled road

Sta. 179+66.93 per pg. 23

89°58'55"

17.0

179+44.0 - 20" Standpipe 32.1 19.1 Sign Post 179+50.9

179+46.4 Sign Post 22.2

179+37.4 18" IP Culvert 18.3 17.6 14" IP Culvert 179+38.6

179+40.0 P. Pole 24.7 24.3 6" standpipe 179+43.2

61.3 25.6

179+35.5 - 1/2" oranges 40.5 33.7 12" standpipe 179+40.1

179+32.6 6" standpipe 53.8 25.6 Conc. Weir box 179+40.1

32.7 end of row 10" walnuts 179+32.7

179+20.5 1/2" orange 31.2

179+07.3 37.9

50.0

179+00.0 16" oak 56.3

178+97.2 1/2" orange 31.0

178+75.2 " 30.9

70.0

178+56.1 " 31.0

178+51.2 - 1/2" express 56.6

Concrete wall size 3"x4" - 178+37.1 31.9 38.0

178+28.5 6" walnut 30.0

14.2

gravel - driveway

16.4

178+05.9

178+05.9 6" IP Culvert - set conc. 15.9

177+95.8 12" standpipe 26.9

177+88.9 10" gum 53.3

177+80.5 6" gum

177+40.9 2" walnut 32.8

177+16.5 2" peach 57.9

176+96.5 P. Pole 22.4

176+88.9 2" walnut 31.8

176+42.8 4" walnut 32.7

176+17.5 6" Prune 32.3 33.4 175+76.2

175+95.9 12" Walnut 32.7

175+70.5 6" Prune 32.6

175+47.4 4" walnut 33.1

175+22.9 8" Prune 32.8

174+98.5 - end of row 5" walnuts 31.7

174+56.1 P. Pole 23.1

20.0 width of Pavement

173+53.0 31.6

from top of pg. 91

RETURN TO

LOS ANGELES COUNTY SURVEYOR

Do not extend notes this side of this line

Notes: ANY ADDITIONS OR CHANGES ON THIS SHEET MUST BE MADE OR CIRCLED IN Red. WITH DATE AND NAME OF PERSON MAKING CHANGE.

Date 364 Notes by HBR Chief Party HBR F. B. 364 PG. 93

Plotted by McCasey	W. O. No. 787 Tape W. O. No. 044
Date 10-10-28	Location San Antonio Blvd
Map No. B-184-6	Surveyed by HBRockhold
Plotting C'k'd by D. M. F.	Date 8-23-28
Date NOV 1928	Indexed A. C. Johnson

(Div. 4)

To bottom pg. 94

59.0

31.8 8" walnut - beg. row 185+93.6

186+46.1 35.0

31.3 8" walnut 185+34.2

18.2 end of culvert

15.0 conc. wall - size 5.2'

15.1 conc. wall - size 5.2' - 184+97.5 gravel driveway 185+03.8

184+87.0 guy wire 21.0 18.6 6" I.P. culvert 184+98.4

184+72.3 Power Pole 22.0 31.8 8" walnut 184+76.0

31.2 6" walnut - end of row 184+19.6

Macadam paint

182+73.5 P. Pole 22.4

31.3 182+47.0

Interval = 50'

181+45.7 - beg. row 10" walnuts 36.1

181+17.6 4" Peach 36.0

181+03.6 Power Pole 23.3

181+00 2" Magnolia 30.5

180+99.5 19.0 11.6

22.1

concrete driveway 180+87.1 24.6

180+87.0

Avenue

180+83.6 - culvert - 2-6" conc. pipes 11.7 19.0 49.1

180+81 - 2-3" Magnolias 30.1

180+62.8 - 2" arbovitae 28.8

180+53 - 30" Palm 51.4

180+36.8 1" oak 29.4

Sunset

240 - Interval

180+18.5 - 10" spruce 52.1

180+18.5 2" Pine 30.8

22.0' width of pavement

179+96 - 1" Pine 51.4

179+96.5 1" sumac 46.8

179+97.1 18" acacia 28.7 30.6 6" walnut beg. row 179+99.0

20.5 guy pole 179+95.2

179+97.1 end of culvert 18.3 17.5 end culvert 179+98.0

from top of pg. 92

Note: ANY ADDITIONS OR CHANGES ON THIS SHEET MUST BE MADE OR CIRCLED IN Red. WITH DATE AND NAME OF PERSON MAKING CHANGE.

Do not extend notes this side of this line

RETURN TO LOS ANGELES COUNTY SURVEYOR

F.B. 364 PG. 94 HBRockhold Chief Party Notes by HBR Date 8-23-28

to be Hom. of page 95

31.6 → 1" lemon 200+33.8

200+45.5 guy pole 21.8 22.8 → power pole 200+33.8

23.0 → guy wire 200+14

31.3 → end of row - 10" walnut 200+04

Interval - 50.0

33.5 → 12" standpipe 199+75.1

25.2 → 24" standpipe 199+70.6

Sunset Ave.

54.1 → 12" standpipe 199+66.0

20.5 → sign post 198+10.9

32.0 → 197+68.0

196+32.4 beg. row 6" walnut 35.8

196+08.0 ~~end of row~~ 5" walnut 34.7

195+83.0 5" walnut 35.5

195+56.9 ~~beg. row~~ 5" walnut 35.9

195+18.2 32" standpipe 30.1

195+30.5 - end of row - 6" walnut 35.2

(Not in row)

19.0 Width of pavement

Interval - 50.0

50.0 - Interval

191+81.5 beg. row 6" walnut 34.5 31.4 → beg. row 10" walnut 191+82.3

50.6 → 12" standpipe 191+93.6

191+32.6 1" walnut 36.0 30.9 → 30" standpipe - 191+43.6

31.7 → end row - 8" walnut 191+21.6

191+05.1 end of row. 10" walnut 35.3

191+00 30" standpipe 29.0

from top of pg. 93

RETURN TO
LOS ANGELES COUNTY SURVEYOR
Do not extend notes this side of this line

Note: ANY ADDITIONS OR CHANGES ON THIS SHEET MUST BE MADE OR CIRCLED IN Red. WITH DATE AND NAME OF PERSON MAKING CHANGE.

Date 8-23-28 Notes by HBR Chief Party HBR F. B. 364 Pg. 95

Plotted by McCassy	W. O. No. 287 Tape No. 044
Date 10-10-28	Location San Antonio Blvd.
Map No. B-184-6	Surveyed by H B Rockhold
Plotting C'd by D. M. F.	Date 8-23-28
Date NOV 1928	Indexed A. C. Johnson

(Div. 4)

Francisquito Ave

end of Div. 4

Sta. 202+42.16 fd. 2" IP - per pg. 23 (macadam Pavm't) 22.0

202+21.5 12" galv. IP-culvert 202+21.6

202+17.5 conc. retain-wall 202+17.4

sign post 202+24.3

Power pole 202+20.0

202+11.0 24" standpipe 32.5

202+11.0 12" " 35.3

202+07.0 5" walnut 35.3

conc. weir box 202+11.4

12" standpipe 202+14.3

201+81.8 end of row - 6" walnut 35.2 32.3 10" walnut 201+80.1

frame pump house 12.0 18.2 56.0 23.0 48.8 47.8

43.5 201+34.8 1/2" hydrant

1 story frame house

201+57.2 55.9

21.1 26.0 21.1 3.0 42.5



side walk 201+17.1

49.0 Inland

Avenue (Macadam Pavm't)

Sunset

50.5

30.0 37.5 6.0 10.0 10" walnut 200+92.5

48.7 39.1 200+85.7

38.8 35.9 35.9 38.5 37.6 R=5'

Platform - size 3'x3' - hexagonal water tower size of sides - 4.0 Rad. of tank - 5.0

200+83.6

46.6 37.3 37.4 37.1 6.8 4.0 7.5 6.5

frame shed

20.20 200+78.7

conc. block 200+70.6

24.2 24.2

1 story frame house

31.1 10" walnut 200+63.0

46.3 49.1 2.9 1.5 1.5 11.6 200+55.4

200+53.6

5.8

from top of pg. 94

Note: ANY ADDITIONS OR CHANGES ON THIS SHEET MUST BE MADE OR CIRCLED IN Red. WITH DATE AND NAME OF PERSON MAKING CHANGE.

Do not extend notes this side of this line

RETURN TO LOS ANGELES COUNTY SURVEYOR

F.B. 364 Pg. 96 Chief Party Notes by Date

RETURN TO
LOS ANGELES COUNTY SURVEYOR

Do not extend notes this side of this line

Note: ANY ADDITIONS OR CHANGES ON THIS SHEET MUST BE MADE OR CIRCLED IN Red. WITH DATE AND NAME OF PERSON MAKING CHANGE.

Date 8-24-28 Notes by HBR Chief Party HBR F. B. 364 Pg. 97

Plotted by McCassey	W. O. No. 787 Tdpg No. 044
Date 10-10-28	Location San Antonio Blvd (Div. 5)
Map No. B-184-6	Surveyed by H B Rockhold
Plotting C'd by D. M. F.	Date 8-24-28
Date NOV 1928	Indexed A. C. Johnson

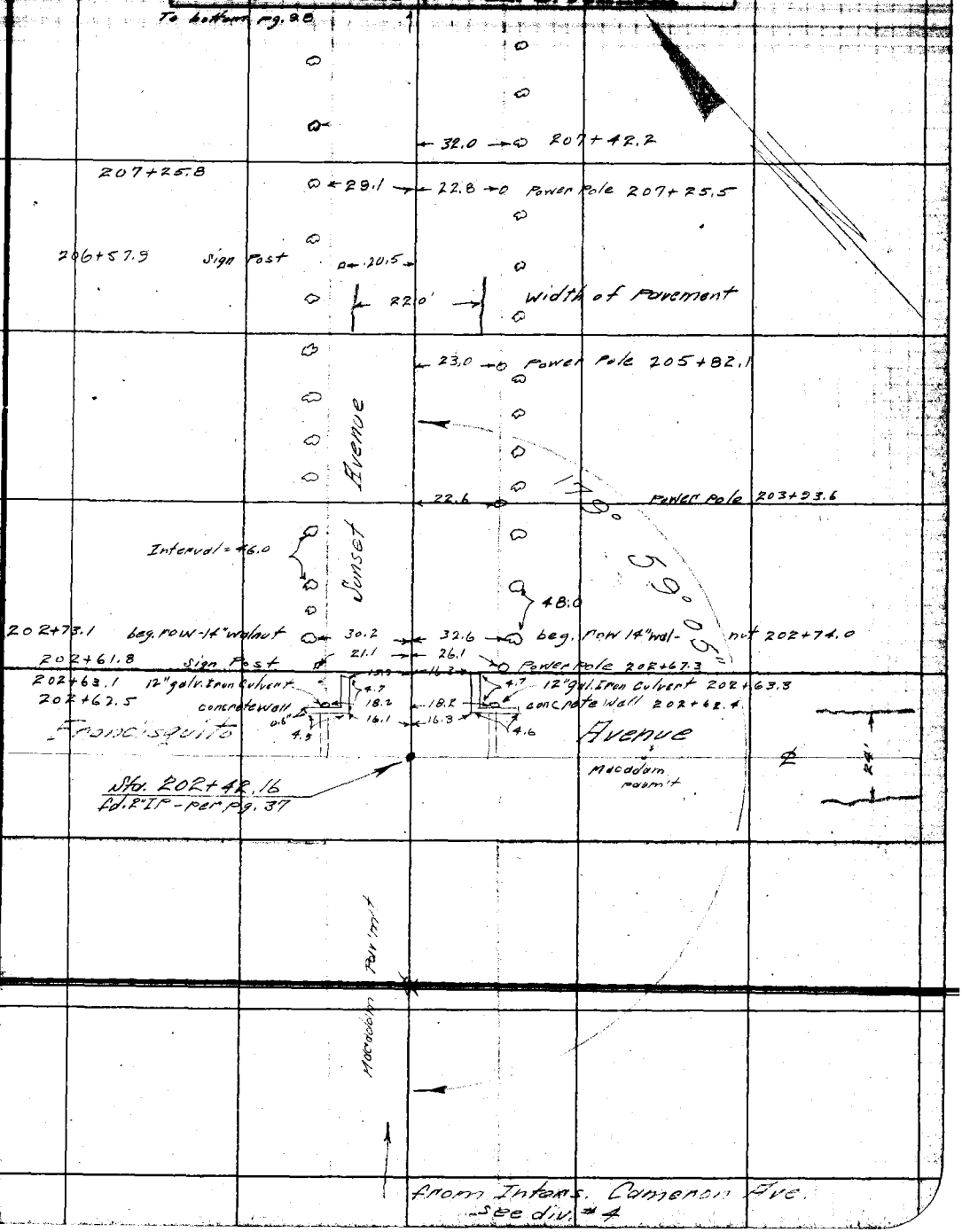

Note: ANY ADDITIONS OR CHANGES ON THIS SHEET MUST BE MADE OR CIRCLED IN Red. WITH DATE AND NAME OF PERSON MAKING CHANGE.

Do not extend notes this side of this line

RETURN TO LOS ANGELES COUNTY SURVEYOR

F.B. 364 Pg 98 HBRockhold Chief Party Notes by HBR Date 8-24-28



RETURN TO
LOS ANGELES COUNTY SURVEYOR

Do not extend notes this side of this line

Note: ANY ADDITIONS OR CHANGES ON THIS SHEET MUST BE MADE OR CIRCLED IN Red. WITH DATE AND NAME OF PERSON MAKING CHANGE.

Date 8-24-28 Notes by HBR Chief Party HBR F. B. 364 Pg. 99

Plotted by McCassy
Date 10-11-28
Map No. B-184-6
Plotting Date D. M. F.
Date NOV 1928

W. O. No. 282 Tape No. 044
Location San Antonio Blvd (Div. 5)
Surveyed by HBRockhold
Date 8-24-28
Indexed A. C. Johnson

to bottom of page 100

228+09.6 12" standpipe 34.2
227+86.0 12" standpipe 34.3 — 21.5 — P. Pole 227+85.6
227+62.0 "
227+38.0 " 34.4
227+14.1 " 34.0
226+90.9 " 34.1 — 30.5 — 227+14.7
226+67.0 " 34.1
226+41.3 12" standpipe 33.7 — 21.5 — Power pole 226+43.3
~~12" standpipe 34.0~~
226+19.0 12" standpipe 34.3
225+95.5 12" standpipe 33.8
225+72.5 28.7
225+72.5 12" standpipe 34.0
225+47.7 12" standpipe 34.0
225+75.0 12" standpipe 34.0 — 22.2 — Power pole 225+05.7
225+16.0 - 24" standpipe 34.2
30.4 — 10" standpipe — 224+90.3
53.7
28.4
12.0 gravel driveway 224+55.6 28.4
224+53.0 12" standpipe 33.9
21.5 — Power pole 223+58.9
29.9 — 222+37.8
46.0 Interval
Sunset Blvd
22.0 — Power pole 221+69.7
220+97.0 29.3
21.2 — width of pavement
22.8 — Power pole 220+10.9
Macadam Pavm't

from top of page 98

Notes: ANY ADDITIONS OR CHANGES ON THIS SHEET MUST BE MADE OR CIRCLED IN Red. WITH DATE AND NAME OF PERSON MAKING CHANGE.

RETURN TO LOS ANGELES COUNTY SURVEYOR

Do not extend notes this side of this line

F.B. 364 Pg. 100 HB Rockhold Chief Party Notes by HBR Date 8-24-28

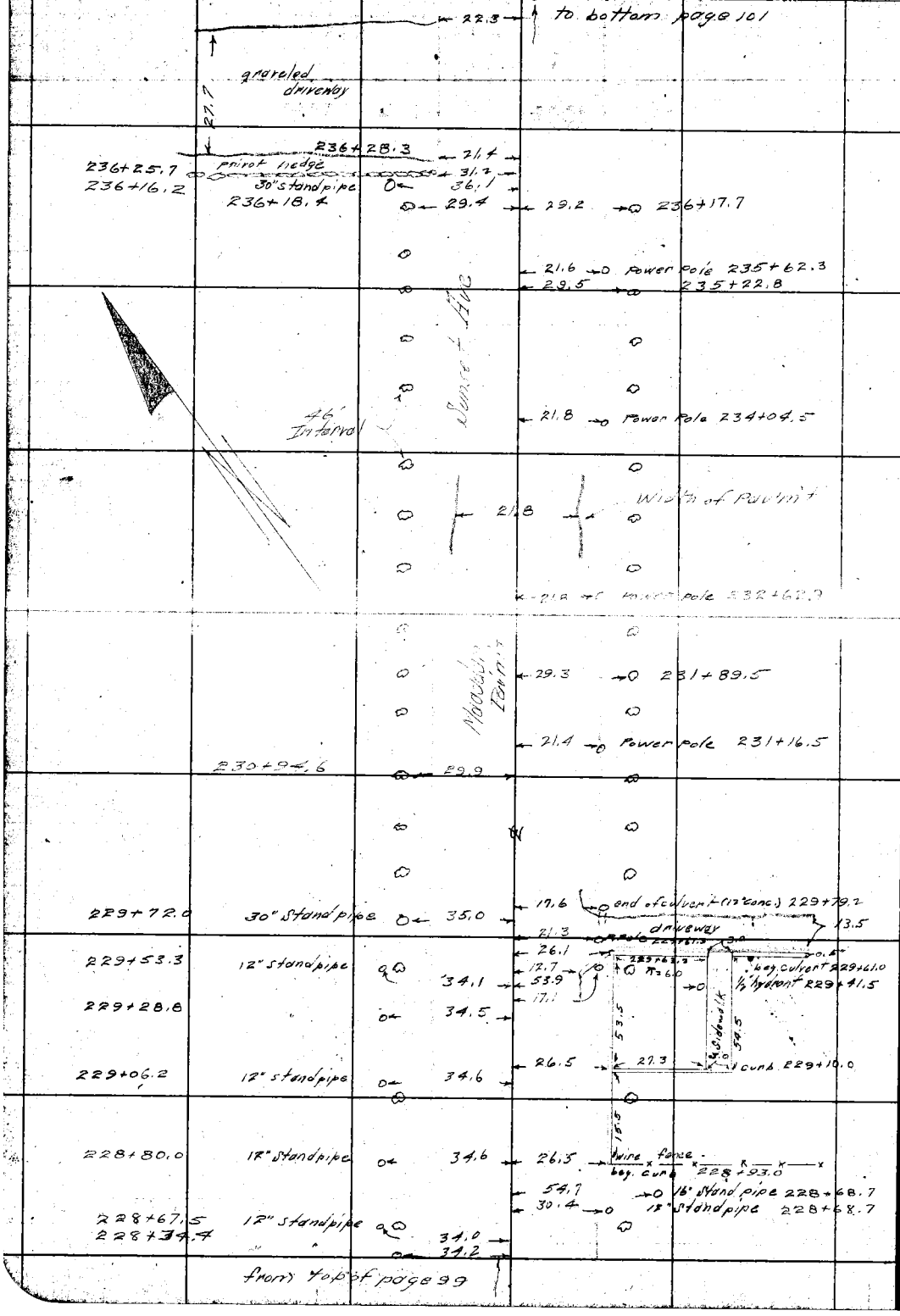

RETURN TO
LOS ANGELES COUNTY SURVEYOR

Do not extend notes this side of this line

Note: ANY ADDITIONS OR CHANGES ON THIS SHEET MUST BE MADE OR CIRCLED IN Red. WITH DATE AND NAME OF PERSON MAKING CHANGE.

Date 8-24-28 Notes by HBR Chief Party HBR F. B. 364 Pg. 101

Plotted by McCassey	W. O. No. 282 Tape No. 244
Date 10-11-28	Location San Antonio Blvd. (Div. 5)
Map No. B-184-6	Surveyed by HB Rockhold
Plotting Chk'd by D. M. F.	Date 8-24-28
Date NOV 1928	Indexed A. C. Johnson

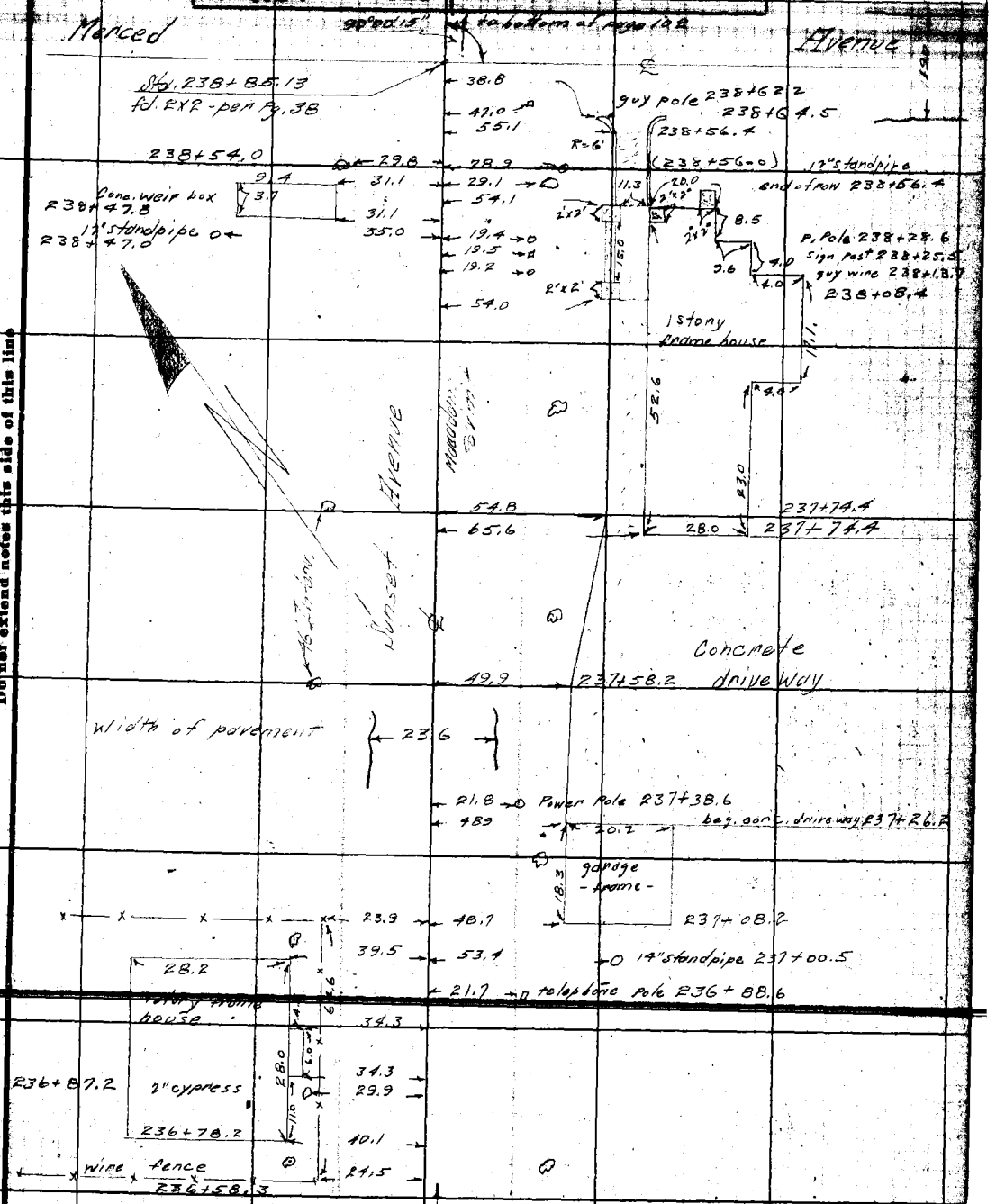

Notes ANY ADDITIONS OR CHANGES ON THIS SHEET MUST BE MADE OR CIRCLED IN Red. WITH DATE AND NAME OF PERSON MAKING CHANGE.

RETURN TO LOS ANGELES COUNTY SURVEYOR

Do not extend notes this side of this line

F.B. 364 Pg. 102 HBRockhold Chief Party Notes by HBR Date 8-27-28

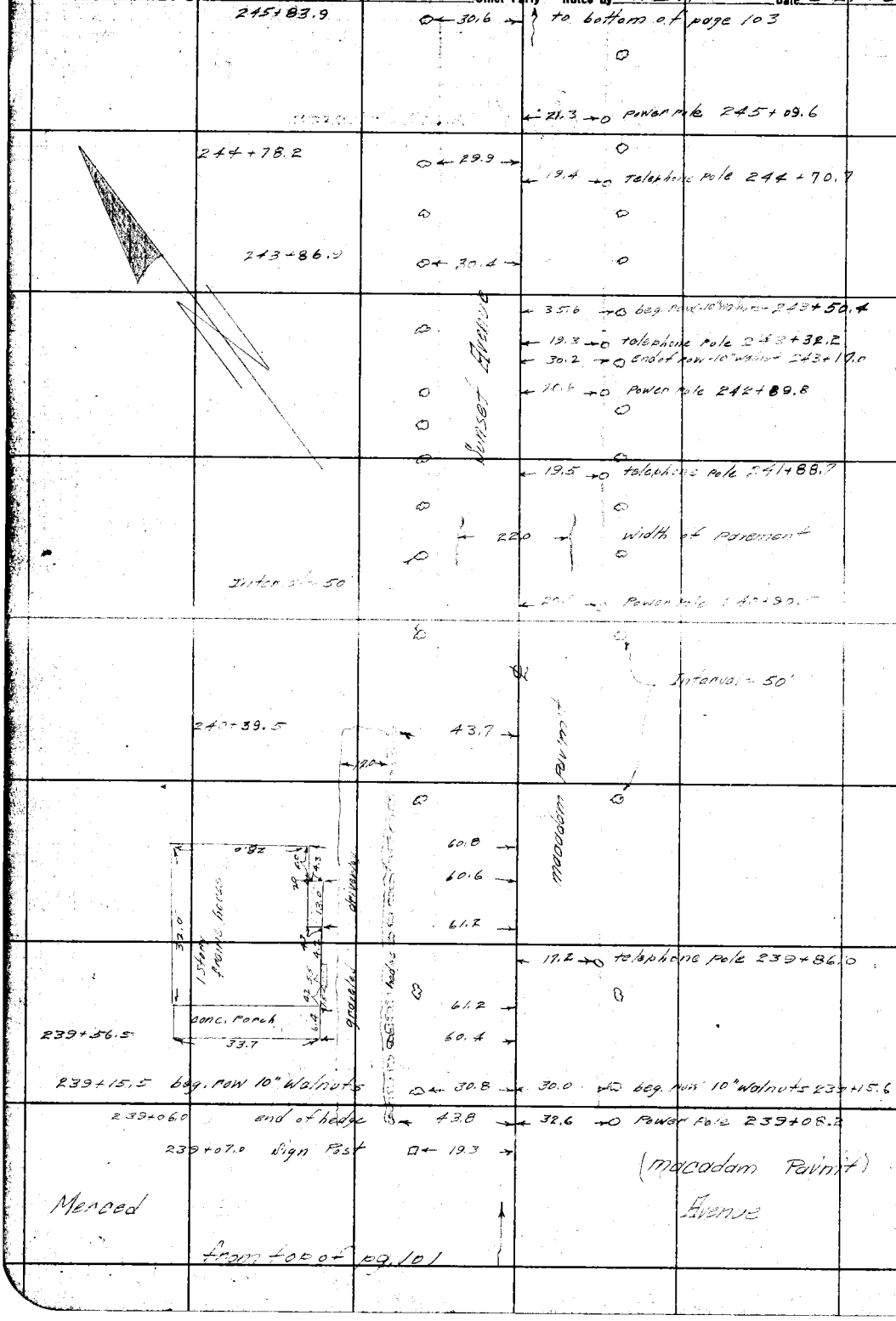

RETURN TO

LOS ANGELES COUNTY SURVEYOR

Do not extend notes this side of this line

Note: ANY ADDITIONS OR CHANGES ON THIS SHEET MUST BE MADE OR CIRCLED IN Red. WITH DATE AND NAME OF PERSON MAKING CHANGE.

Date 8-27-28 Notes by HBR Chief Party HBR F. B. 364 Pg. 103

Planned by McCassy
Date 10-13-28
Map No. B-184-6
Planning Co'd by D. M. F.
Date NOV 1928

W. O. No. 782 Tape No. 044
Location San Antonio Blvd.
Surveyed by HBRockhold
Date 8-27-28
Indexed A. C. Johnson

(Div. 5)

driveway - gravel 23.0 to bottom of pg. 104

23.0
253+03.0 curb 37.0
253+00 Conc. Weir box - size 2.6x2.2 34.0

252+15.5 12" standpipe 50.0 21.6 Power pole 252+61.4
252+15.5 30" standpipe 47.6
252+15.5 14" standpipe 34.2

Std 251+65.15
fd. S+W+T - Per pg. 38

21.5 Power pole 251+14.7

250+51.9 29.8

22.4 telephone pole 250+14.5

21.2 Power pole 249+33.2
22.0 width of pavement.

Interval 50'

36.0 248+31.9
23.0 telephone pole 248+39.5
22.2 Power pole 248+14.5

30.3
6.0 3.6
247+93.4 - Conc. Weir box 30.3
247+87.5 - 16" Conc. standpipe 30.5
247+87.5 - " " " 54.0

Interval - 50'

Macadam Pav'mt

Sunset Avenue

21.5 Power pole 246+69.5

23.0 telephone pole 246+37.4

20.0 culvert
driveway
13.8 11.0

20.1 4" IP culvert 245+81.6

from top of pg. 102

Notes: ANY ADDITIONS OR CHANGES ON THIS SHEET MUST BE MADE OR CIRCLED IN Red. WITH DATE AND NAME OF PERSON MAKING CHANGE.

Do not extend notes this side of this line

RETURN TO LOS ANGELES COUNTY SURVEYOR

F.B. 364 Pg. 104 HBRockhold Chief Party Notes by HBR Date 8-27-28

To bottom of Pg. 105

23.1 → power pole 258+58.0

258+31.5 14" Pine 28.7

37.5 → 258+29.1

26.6

8.0 graveled driveway

258+10.9 26.6

257+99.2 20" Pine 29.8

20.8 → telephone pole 257+83.9

257+59.5 - 3" spruce 48.9

257+41.4 2" sumac 41.5

257+24.1 24" Pine 29.9

257+24.1 2" arbae vitae 40.0

257+24.1 3" Pine 59.5

32.6

graveled driveway

9.0

257+11.5 32.6

257+02.3 10" bottle tree 49.0

257+03.7 14" standpipe 35.6

49.0

29.5 24.0

256+96.4 - 2 - power poles 38.3 graveled driveway

4.2

256+95.8 Conc. weir box 29.5 24.0 256+99.0

46.6 → 14" standpipe 256+95.8

22.2 → power pole 256+90.4

36.2 → guy wire 256+88.8

256+69.9 end of row 10" walnut 28.7

50.8 → 3" orange 256+56.8

45.2 → 1/2" hydrant 256+54.8

3" apple

255+52.5 3" apple 53.8 22.1 → Power pole 255+54.1

255+29.6 29.1

22' Width of Pavement

Sunset

27.0

graveled driveway

12.0

254+03.2 27.0 21.5 → power pole 254+08.2

22.5 → telephone pole 253+96.0

22.1 → Sign Post 253+90.1

253+75.8 1/2 hydrant 36.0

253+70.0 41.0

253+67.9 6" stand pipe R=3' 33.7

36.9

36.4 → 253+35.4

253+18.4 3" arbae vitae 29.4

R=3' 36.9

253+13.8 curb 40.9

Meadow Pavm't

from top of page 103

RETURN TO

LOS ANGELES COUNTY SURVEYOR

Do not extend notes this side of this line

Note: ANY ADDITIONS OR CHANGES ON THIS SHEET MUST BE MADE OR CIRCLED IN Red. WITH DATE AND NAME OF PERSON MAKING CHANGE.

Date 8-27-28 Notes by HBR Chief Party HBR F. B. 364 PG. 105

Plotted by H.G. Date 10-15-28 Map No. B-184-6 Plotting C.H.A. by D.M.F. Date NOV 1928

Location San Antonio Blvd. (Div. 5)
Surveyed by H B Peebles
Date 8-27-28
Indexed A. C. Johnson

Notes: ANY ADDITIONS OR CHANGES ON THIS SHEET MUST BE MADE OR CIRCLED IN Red. WITH DATE AND NAME OF PERSON MAKING CHANGE.

Do not extend notes this side of this line

RETURN TO LOS ANGELES COUNTY SURVEYOR

263+10.9 – 12" standpipe 33.1
36.8 → 263+39.5
← to bottom of page 105

262+02.1 – 12" standpipe 33.7

Moorpark Point

graveled driveway
262+22.0 12.1 19.0 19.0
262+19.2 8" ZP-culvert 12.0
262+06.3 14" Palm. 22.6 22.8 → guy wire 262+17.7
262+17.1 1½" hydrant 37.5 22.8 → telephone pole 262+10.4
261+91.8 – 12" standpipe 33.3

23.8 → Power pole 261+82.1
20.2 8" ZP culvert
24.8
graveled driveway
24.8 261+64.0
19.8 8" ZP culvert 261+37.7
31.1 → 14" standpipe 261+59.0
45.1 → 3" orange 261+57.1

261+59.6 Sign Post 15.7
261+59.6 – 12" standpipe 33.0

22' width of pavement

261+12.4 – 12" standpipe 33.1

Ave.

260+70.3 – 12" standpipe 33.3 22.6 → telephone pole 260+68.8

260+34.1 – 12" standpipe 33.1
22.1 → Power pole 260+14.4

259+94.7 – 12" standpipe 33.4

Interval = 40.5
31.9 → 10" galv. iron standpipe 259+74.1

259+56.7 – 12" standpipe 33.4
259+34.5 – way. row 10" walnut 28.4
259+35.9 – 12" standpipe 33.6
259+32.6 – 10" standpipe 34.6
Wire fence 34.0 21.8 → telephone pole 259+30.7
259+26.8 27.2

gravel driveway

259+08.0 27.2

259+03.9 16" Pine 29.9
259+02.7 – 2" cypress 40.2
258+84.3 – 2" sumac 43.6
258+67.7 – 6" acacia 54.1

Sunset

from top of page 104

F.B. 364 Pg. 106 H.B. Rockhold Chief Party Notes by HBR Date 8-27-28

270+66.6 12" standpipe 21.9 to bottom of page 107
270+41.0 end of row 10" walnut 32.8
270+02.4 - 8" walnut 57.3
270+18.5 12" standpipe 24.2
24.0 Power pole 269+69.2
269+59.9 - guard rail 3.6 17.3 guard rail (beg) 269+57.3
269+40.2 - 10" walnut 56.4
269+52.2 " 6.0 18.5 " 269+49.7
268+71.3 - 10" walnut 57.2
268+77.0 10" standpipe 23.0
35.7 268+43.0
268+12.8 10" standpipe 22.9 23.5 Power pole 268+18.0
268+04.0 gas meter 28.4
268+00.1 10" standpipe 24.2
268+00.1 8" " 23.4
267+50.5 10" standpipe 23.5
Sunset Avenue
28.0
traveled driveway
266+91.0 28.0
266+82.5 - 10" standpipe 23.8
23.8 Power pole 266+66.2
266+14.8 10" valve 32.0 22.3 Sign post 266+45.6
266+20.0 10" standpipe 24.5
22.0' width of pavement
265+57.7 10" standpipe 25.1
265+12.1 10" oak 20.3 23.9 Power pole 265+14.1
264+53.1 10" standpipe 26.0
Macadam Permit
264+16.1 8" apple 54.0
264+11.4 10" standpipe 25.4
263+96.2 12" apple 37.0
263+80.8 38.7
263+87.0 16" standpipe 29.6 25.3 guy wire 263+82.3
263+58.6 12" standpipe 31.9 23.7 Power pole 263+60.2
35.7 guy wire 263+55.9

from top of page 105

RETURN TO
LOS ANGELES COUNTY SURVEYOR
Do not extend notes this side of this line

Note: ANY ADDITIONS OR CHANGES ON THIS SHEET MUST BE MADE OR CIRCLED IN Red. WITH DATE AND NAME OF PERSON MAKING CHANGE.

Date 8-27-28 Notes by HBR Chief Party HBR F. B. 364 Pg. 107

Plotted by [illegible]	W. O. No. 282 Tape [illegible]
Date 10-16-28	Location San Antonio Blvd. (DIV. 5)
Map No. B-184-6	Surveyed by HBRockhold
Plotting C'd by D. M. F.	Date [illegible]
Date NOV 1928	Indexed A. C. Johnson

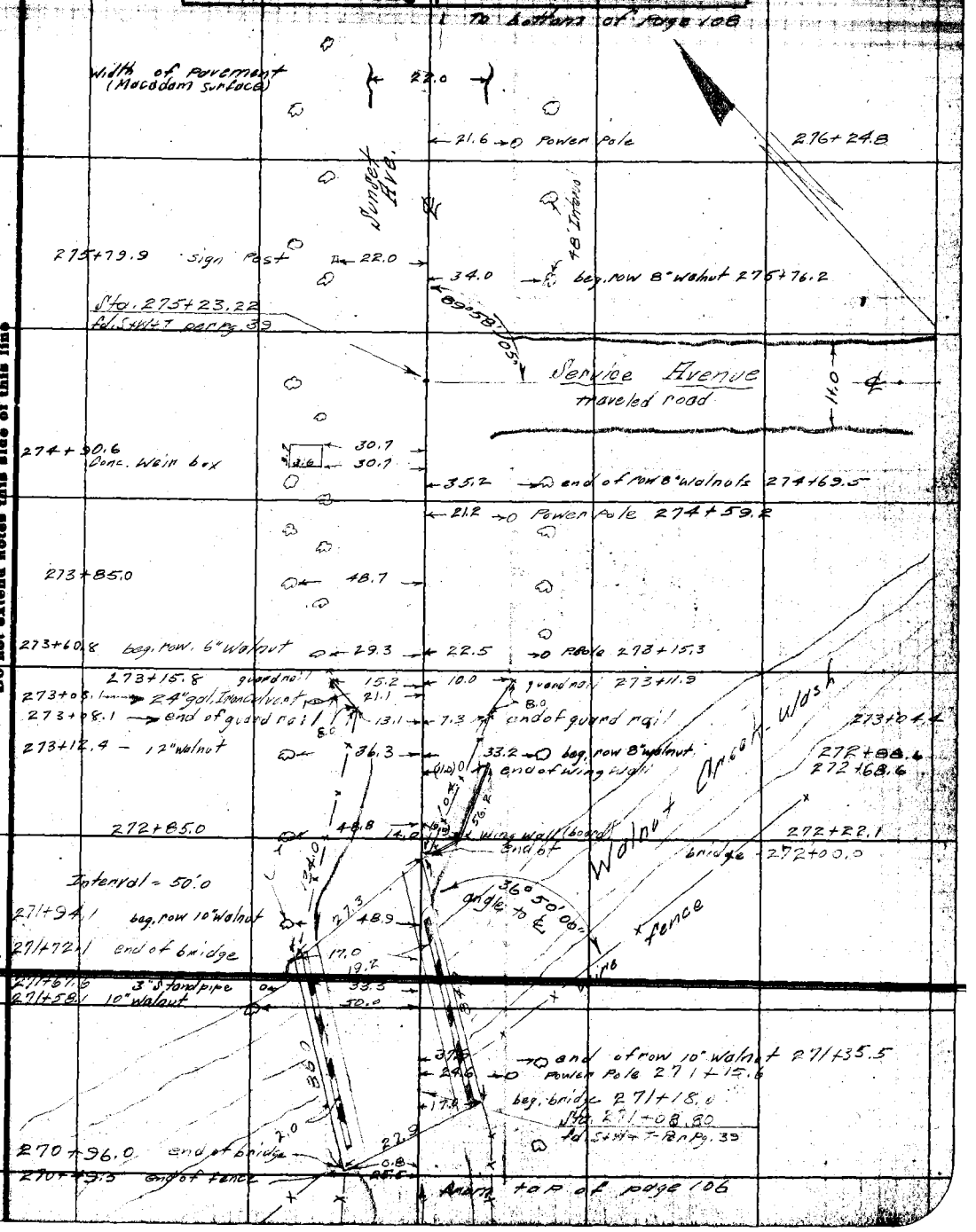

Notes: ANY ADDITIONS OR CHANGES ON THIS SHEET MUST BE MADE OR CIRCLED IN Red. WITH DATE AND NAME OF PERSON MAKING CHANGE.

RETURN TO LOS ANGELES COUNTY SURVEYOR

Do not extend notes this side of this line

F.B. 364 Pg. 108 HB Rockhold Chief Party Notes by HBR Date 8-29-28



RETURN TO
LOS ANGELES COUNTY SURVEYOR

Do not extend notes this side of this line

Note: ANY ADDITIONS OR CHANGES ON THIS SHEET MUST BE MADE OR CIRCLED IN Red. WITH DATE AND NAME OF PERSON MAKING CHANGE.

Date 8-29-28 Notes by HBR Chief Party HBR F. B. 364 Pg. 109

Plotted by [illegible] W. C. No. [illegible] Tape [illegible]
Date 10-16-28 Location San Antonio Blvd. (Div. 5)
Map No. B-184-6 Surveyed by HB Rockhold
Plotting C'k'd by D. M. F. Date [illegible]
Date NOV 1928 Indexed A. C. Johnson



from top of page 108

Note: ANY ADDITIONS OR CHANGES ON THIS SHEET MUST BE MADE OR CIRCLED IN Red. WITH DATE AND NAME OF PERSON MAKING CHANGE.

RETURN TO LOS ANGELES COUNTY SURVEYOR

Do not extend notes this side of this line

F.B. 364 Pg. 110 HBTechnical Chief Party Notes by HBT Date 8-29-28

(Sunset Ave) = Sta. 291+70.76
Ad. 2"x8" pan Pg. 145
291+81.2 - Sign Post

19.0
21.2 P. Pole 291+62
32.3 10" walnut 291+54.7

Drive
+0 right side Pg. 111
S 89°45'

Width of permit

291+64.0 conc. wall 60 x
6.2 30.3 34.3 edge of row 8" walnut 291+24
80.0 30.2
36.6
78.5

291+01.0 15" walnut 290+60.8 - 12" stand pipe
290+82.7 Power Pole
290+84.0 14" walnut
290+42.0 1" walnut
290+33.9 2" Peach
290+32.7 12" Stand Pipe
290+01.4 16" walnut
289+70.0 14" walnut
290+00 3" orange
290+21.9 "
290+59.3 "
289+70.0 1" walnut

70.9
100.5
119.6
122.5
132.0
170.0
146.0
99.9
107.0
136.6

290+59.8 1" orange
290+24.6 3" "
290+15.2 "
290+07.5 "
289+80.5 "
289+74.2 "
289+27.4 "
289+30.0 1" walnut
289+30.0 "
289+30.0 3" walnut

36.6
47.6
62.6
80.5
106.9
135.6
149.8

290+18.4 2" orange
289+83.3 "
289+89.1 "
289+67.2 "
289+50.5 "
289+96.9 6" walnut
289+39.8 1" Pean
289+47.0 2" Fig

36.6
34.7
49.8
83.9
109.0
134.2
34.4
105.0
134.0

See Page 111 for Traverse Pts - West

289+67.7 2" orange
289+55.9 "
289+47.0 "
289+41.8 "
289+35.3 1" Pean
289+47.4 12" walnut
289+21.3 3" orange
289+31.8 1" orange
289+12.0 1" fig

51.0
69.4
86.9
109.0
83.4
35.6
76.6
52.8
88.0

288+82.4 6" apple 141.0

Avenue

Sunset

289+07.3 - 1/4" hydrant
288+53.2 - 2" orange
289+29 - 2" Wood - 12" walnut - 1" Wood
288+89.8 2" Pine

Anime? 113.3 garage
118.1
20.0
289+04.9 - 90 meter
288+86.5
289+04.9
18.2
93.0
157.0
141.5

~~288+90.8~~
~~144.8~~

10.50
47.5
67.4
37.9
29.0
76.8
84.4
96.1 (12-5-28 HBR)

Avenue 84

(12-5-28 - HBR)
288+38.8 ~~288+49.0~~

Anime Point ?
11.2
11.7

~~288+84.9~~
~~288+86.3~~
~~288+86.3~~
conc. block
" wall
10" gal. I.P. Culvert

22.7
16.7
13.6
132.4
66.2
135.0
136.0
22.0

Macadam

288+39.0 2" Cypress
288+29.6 (12-5-28-HBR) ~~288+31.5~~
~~1" Wood Pine~~
288+11.5 2" willow
288+74.0

Width of permit

from top of page 109

Notes: ANY ADDITIONS OR CHANGES ON THIS SHEET MUST BE MADE OR CIRCLED IN Red WITH DATE AND NAME OF PERSON MAKING CHANGE.

Do not extend notes this side of this line

RETURN TO LOS ANGELES COUNTY SURVEYOR

RETURN TO

LOS ANGELES COUNTY SURVEYOR

Note: ANY ADDITIONS OR CHANGES ON THIS SHEET MUST BE MADE OR CIRCLED IN **Red**. WITH DATE AND NAME OF PERSON MAKING CHANGE.

Do not extend notes this side of this line



F.B. 364 Pg. 112 HBRockhold Chief Party Notes by HBR Date 8-31-28

To bottom Page 113



RETURN TO

LOS ANGELES COUNTY SURVEYOR

Do not extend notes this side of this line

Note: ANY ADDITIONS OR CHANGES ON THIS SHEET MUST BE MADE OR CIRCLED IN Red. WITH DATE AND NAME OF PERSON MAKING CHANGE.

Date 9-1-28 Notes by HBR Chief Party HBR F. B. 364 Pg. 113

Plotted by [illegible]	W. O. No. [illegible] Tape No. [illegible]
Date May 1929	Location San Antonio Blvd.
Map No. B-184-7	Surveyed by HBRockhold
Planning C & D by	Date [illegible]
Date	Indexed [illegible]

(Div. 5)

Note: ANY ADDITIONS OR CHANGES ON THIS SHEET MUST BE MADE OR CIRCLED IN Red. WITH DATE AND NAME OF PERSON MAKING CHANGE.

RETURN TO LOS ANGELES COUNTY SURVEYOR

Do not extend notes this side of this line

to bottom of [illegible]

35.7 300+81.5

50.9 300+68.1

299+99.0 — 20.7 telephone pole 300+33.4

300+00.8 Power pole — 21.6, 19.7

300+03.5 — 33.6, 41.0

R=7½

299+72.9 Conc. storage tank — 41.0

299+56.3 — 33.0

55.6

298+83.5 — 32.7

298+69.9 size 4'x4' Conc. Weir box — 30.9 — 20.5 telephone pole 298+85.3

298+70.0 curb + 2" conc. pillar — 21.2, 14.2

graveled driveway

298+56.0 — 14.9

298+52.0 — 21.3, 24.5

298+47.8 - 3' Palm — 27.9

298+50 - 6" standpipe — 32.4

298+35 - 3' Palm — 35.6

Avenue

16.0 width of pavm't (oil + sand)

298+25 - Water Meter — 23.8

298+21.6 - 3' Palm — 27.9

298+19.4 — 31.0 curb — 23.8 — 35.7 298+21.7

298+15.8 — curb-35' — 24.6, 21.3

298+11.0 8" Standpipe — 31.1

298+05.8 - Power Pole — 20.6

298+09.8 — 32.9 — 50.0 298+08.9

Irwindale

53.8

297+84.7 - 4" orange — 35.0

297+84.7 - 8" standpipe — 30.0

297+68.2 - 10" acacia — 23.6

297+55.4 — 34.0, 57.1

297+28.3 3-8" standpipe — 34.6 — 20.3 telephone pole 297+40.9

23.0

296+89.0 — 35.8, 57.0

296+18.7 - Power pole — 20.3

from top of page 112

F.B. 364 Pg. 114 HBRockholt Chief Party Notes by HBR Date 9-1-28

To bottom of Page 115

Irrigable Area

305+34.1-conc. Weir Box 30.7
20.6
305+34.1 2'conc. Pillar 11.8
traveled driveway 20.6
20.6
305+21.8- 2'conc. Pillar culvert 11.8
20.4 21.6 26" Pine 305+23.0
305+23.2 Water Meter 26.6
305+29- 2"hydrant 40.6
16.0 width of Pavement
305+02.8- 4" Jap. Cherry 27.0

304+94.1 Curb 20.0
304+94.1 telephone Pole 21.8 21.5 20" Palm 304+80.3
304+91.8-3"apple 47.5
~~3" Peach~~ 22.0 2" oak 304+46.3
304+78.8-10"standpipe 41.0
304+94.1 20.0
304+63.2-3"walnut 46.8
304+61.3 10"standpipe 40.5 27.8 30" Palm 304+35.8
304+37.2-10"standpipe 46.5 [illegible] 304+21.1 [illegible]
304+12.3-10"standpipe 40.5 21.7 12" Palm 304+01.7
304+05.1-3"walnut 46.8 55.5 30" Palm 24" Palm 303+94.9
303+87.3-10"standpipe 40.0 22.2
303+66.9 Power Pole 19.3
303+76.0 telephone Pole 20.7
1" Peach 22.9 Water Meter 303+71.2
22.2 303+76.2
16.9
56.2 30" Palm 24" Palm 303+68.3
traveled driveway 10.0

303+63.3-10"standpipe 40.0 35.5 36" Stump 303+65.4
21.7 12" Palm 303+62.8
38.4 1" Peach 303+61.0
303+48.6-4"walnut 46.1 56.3 10"standpipe 303+59.0
303+41.2-10"standpipe 41.0 50.1 24.0 303+50.5 end of row
303+17.4 40.7 21.7 20" Palm 303+31.2
302+92.6-10"standpipe 40.2 36.4 end of row 1" orange 303+24.4
302+90.5-4"walnut 45.7 109.0 P. Pole 302+85.9

302+69.6-10"standpipe 40.1
302+62.0-1" Peach 71.5 21.3 70" Pine 302+49.5
302+45.6-10"standpipe 40.0
302+35.0 telephone Pole 20.3
302+30-4"walnut 45.2
302+21.7 guy wire 20.8 20.3 guy wire 302+32.2
302+21.2-10"standpipe 37.8
302+17.7 19.5 20.3 telephone Pole 302+19.0
302+08.2 21.9
302+06.0-10"standpipe 39.0
30.2

oil & sand road

302+01.5 Conc. Weir Box 30.7
38.8
301+96.0 34.0
301+92.8 Power Pole 19.8

from top of Page 113

RETURN TO
LOS ANGELES COUNTY SURVEYOR
Do not extend notes this side of this line

Notes: ANY ADDITIONS OR CHANGES ON THIS SHEET MUST BE MADE OR CIRCLED IN Red. WITH DATE AND NAME OF PERSON MAKING CHANGE.

Date 9-1-28 Notes by HBR Chief Party HBR F. B. 364 PG. 115

Planned by Hatherwood
Date May 1929
Map No. B184-7
Plotting C.T.S. by
Date

W. O. No. 387 Page No. 44
Location San Antonio Blvd. (Div. 5)
Surveyed by HB Rockhold
Date 9-1-28
Indexed A. C. Stoll

Notes: ANY ADDITIONS OR CHANGES ON THIS SHEET MUST BE MADE OR CIRCLED IN Red. WITH DATE AND NAME OF PERSON MAKING CHANGE.

Do not extend notes this side of this line

RETURN TO LOS ANGELES COUNTY SURVEYOR

To bottom Page 114

310+91.6 – 2" chestnut 34.5 44.8 → 4" pine 3" sycamore 311+12.0
310+78.2 12" standpipe 37.6 56.7 → 4" pine 310+97.1
310+65.6 2" chestnut 22.3 46.6 → end of 5" orange 310+86.6
310+54.0 – 12" standpipe 34.5
310+41.8 3" chestnut 22.2
310+30.7 12" standpipe 35.2
310+19.1 1" chestnut 21.9
310+07.7 12" standpipe 33.6
309+94.1 2" chestnut 21.7
309+83.1 12" standpipe 34.7
309+69.8 3" chestnut 21.9 33.0 → 310+00
309+57.6 12" standpipe 33.5
309+57.6 – bag. new 6" orange 39.3 46.5 → 309+86.3
309+59.6 Power Pole 17.8
17.5
traveled driveway
309+43.5 17.5
309+32.8 1½" hydrant 27.4
309+26.1 2" chestnut 22.0
309+35.7 12" standpipe 36.0
309+02.1 2" chestnut 22.4
308+95.5 water meter 25.3
308+87.5 12" standpipe 35.2
308+87.5 end of row - 5" orange 40.8
308+77.5 1" pear 21.0
308+62.4 12" standpipe 34.0
308+42.9 telephone pole 23.0
308+38.7 12" standpipe 34.1
308+15.3 – 12" standpipe 34.0
307+90.7 12" standpipe 34.7
307+69.9 Power Pole 17.5
307+69.9 12" standpipe 34.8
← 160 → Width of permit (oil & sand)
307+42.7 12" standpipe 33.8
40.8 32.9 → 307+50.0
45.5 → 307+40.4
307+17.9 12" standpipe 35.0
307+17.9 41.2 33.6 → 307+24.1
306+91.7 – 12" standpipe 35.0 46.1 → 307+13.4
306+69.4 telephone pole 22.9
306+61.8 12" standpipe 35.8
No. 307+29.86
H. 2" x 2" Ton Pg. 47 306+43.6 12" standpipe 35.4
306+20.4 12" standpipe 36.2
305+99.0 12" standpipe 36.1
25.0
179° 20' 52"
34.0 → 306+34.1
305+78.0 Power Pole 19.0 51.7 → 306+28

Twinrobie Avenue

from top of page 115

F.B. 364 Pg. 116 H B Rockhold Chief Party Notes by HBR Date 9-1-28

To bottom of page 117

317+49.6 - 8" standpipe	35.0	21.9	18" palm 317+54.6	
317+28.0 - 24" standpipe	35.2			
317+24.8 - 8" standpipe	35.2			
power pole	18.2			
317+01.1 - 8" standpipe	35.1			
316+77.8 8" standpipe	35.3			
316+55.2 8" standpipe	35.0	21.8	16" palm	316+85.6
316+27.4 8" standpipe	35.1			
316+05.7 8" standpipe	35.5	21.5 / 31.3 / 45.2	16" palm 316+30.1 / 316+30.8 / 316+16.5	
Int. = 25'				
315+81.5 8" standpipe	35.6			
315+81.5 beg. row 6" orange	40.4	21.3	16" palm 315+69.9	
Int. = 25'	29.5			
315+66.2 conc. weir box (3.6, 6.0)	29.5			
315+58.9 - 12" standpipe	35.2			
315+35.7 power pole	17.7	21.4	16" palm 315+01.2	
315+35.7 - 12" standpipe	35.5			
315+10.7 - 3" walnut	39.0			
315+10.7 12" standpipe	35.3			
	16.0		width of pavement (old + sand)	
314+82.5 "	35.5			
314+56.1 - 3" walnut	38.5			
314+56.1 - 12" standpipe	[illegible]	[illegible]	18" palm [illegible]	
314+26.2				
313+98.8 3" walnut	38.4			
313+98.8 12" standpipe	35.5	31.7 / 45.6	313+88.6	
			beg. row 5" orange 313+75.5	
313+71.6 "	35.2	21.6	18" palm 313+65.3	
313+43.6 power pole	18.2	41.1	12" standpipe 313+60.8	
313+43.6 - 3" walnut	38.8	41.7	end of row 3" persimmon 313+47.7	
313+41.7 12" standpipe	35.4	32.3	313+35.1	
313+17.0 "	35.7			
312+89.0 3" walnut	38.5			
312+89.0 - 12" standpipe	35.3			
312+61.1 "	35.0			
312+48.6 "	35.5			
312+22.6 - 12" standpipe	35.3			
312+22.6 - 1" orange	41.0	32.0	312+20.1	
	29.3			
312+04.8 conc. weir box (3.5, 6.0)	29.3			
312+10.3 2" chest nut	23.1			
standpipe - 311+99.0				
311+73.8 12" standpipe	35.1			
311+99.0 - end of row 6" orange	40.3			
311+62.3 1" chest nut	22.8			
311+49.3 12" standpipe	35.2			
311+37.9 2" chest nut	23.2			
311+26.5 - 12" standpipe	35.2			
311+52.8 power pole	18.4		Int. 25'	
311+14.1 2" chest nut	22.2			
311+02.4 - 12" standpipe	35.2			

Irwindale Avenue

from top of page 115

RETURN TO
LOS ANGELES COUNTY SURVEYOR
Do not extend notes this side of this line

Note: ANY ADDITIONS OR CHANGES ON THIS SHEET MUST BE MADE OR CIRCLED IN Red. WITH DATE AND NAME OF PERSON MAKING CHANGE.

Date 9-4-28 Notes by HBR Chief Party HBR F. B. 364 PG. 117

Plotted by [illegible]	W. O. No. [illegible] Tape [illegible]
Date May 1929	Location San Antonio Blvd.
Map No. B-184-7	Surveyed by H B Rockhold
Plotting C'k'd by	Date 9-4-28
Date	Indexed A. C. Johnson

(Div. 5)

To bottom of page 118

321+94.4	10" standpipe	42.1	55.2	beg. row 6" orange 322+25.4
321+94.4	beg. row 5" orange	36.5	44.7	322+07.6
321+87.0	7" gum	22.7		
321+79.3	beg. row 6" orange	53.6	43.0 / 61.6 / 60.8	321+94.5
				321+74.8
321+71.2	20" gum	23.1	42.7	beg. row 6" orange 321+74.8
		30.2		
321+64.6	conc. wair box (3.5, 6.0)	30.0	24.7	
321+57.6	10" standpipe	35.3		traveled driveway
321+57.7	end of row 5" orange	42.5		
			24.7	321+57.2 (10.0)
321+33.8	10" standpipe	35.5		
			25.2	telephone pole 321+49.3
321+10.8	Power Pole	16.5	50.0	4" walnut 321+05.1
321+09.2	10" standpipe	35.3		
320+85.9	10" standpipe	36.3		
320+62.7	10" standpipe	35.5		
320+39.0	10" standpipe	35.4	49.7	3" walnut 320+46.4
320+15.1	10" standpipe	35.5		
			26.6	telephone pole 320+43.1
319+91.0	10" standpipe	36.0		
			51.3	3" walnut 319+86.7
319+67.0	10" standpipe	35.3		
		16.0		width of par'm't (oil & sand)
319+42.9	beg. row 5" orange	41.5		
319+34.2	2" Peach	27.4		
319+34.2	Conc. Pillar-size 2.8"x1'	20.6		
		20.0	51.6	3" walnut 319+28.2
	traveled driveway (10.0) 319+19.2	20.0	22.5	conc. wall 4"x24" 319+02.0
319+15.8	conc. Pillar-size 3'x1'	20.6	45.7	curb 318+97.2
				traveled driveway
319+11.3	Power Pole	17.3		
319+11.3	8" standpipe	35.3	44.8	curb 318+88.0
319+10.7	end of row 6" orange	43.0	22.9	318+81.9
319+03.4	38" gum	21.8	26.3	water Meter 318+77.7
318+91.1	30" "	21.9	28.0	telephone pole 318+80.3
			28.0	guy wire 318+59.2
318+78.2	2-10" gums	22.5	46.0	end of row 5" orange 318+81.9
318+63.3	8" standpipe	35.5	22.9	15" Palm 318+69.2
318+59.0	Water Meter	24.1	32.3	end of row 7" orange [illegible]
318+45.8	8" standpipe	35.6		
			45.4	8" Conc. standpipe 318+29.0
318+22.3	8" standpipe	34.6		16" Palm 318+24.4
318+21.0		42.7	21.9	
317+93.1	8" standpipe	31.3		
318+00.0	"	35.7		
317+73.7	8" standpipe	35.2		

Avenue

Triwindale

from top of page 116

Note: ANY ADDITIONS OR CHANGES ON THIS SHEET MUST BE MADE OR CIRCLED IN Red. WITH DATE AND NAME OF PERSON MAKING CHANGE.

RETURN TO LOS ANGELES COUNTY SURVEYOR

Do not extend notes this side of this line

F.B. 364 PG. 118 HB Rockhold Chief Party Notes by HBR Date 9-4-28

to bottom of page 119

325+31.5 beg. board wall (3' high) ← 21.3
325+32.7 - end of row 5" orange ← 54.2
325+22.8 4" 10's standpipe ← 36.7 (41.4)
325+18.1 14" gum ← 27.8
325+09.1 - 18" gum ← 72.5
325+01.0 Power pole ← 16.0

325+01.0 - 20" gum ← 21.7
324+95.7 - 10" standpipe ← 41.4
324+87.4 8" gum ← 22.4

324+79.0 30" gum ← 21.1
324+74.1 - 10" standpipe ← 40.7
324+63.0 14" gum ← 22.0

324+50.7 - 10" standpipe ← 40.7
324+50.7 18" gum ← 21.9

Note - Interval on 1/5 of 25' is 1 foot

Avenue

324+35.6 10" gum ← 23.0
324+27.5 20" " ← 21.4
324+27.5 - 10" standpipe ← 40.9
324+13.1 8" gum ← 21.0
324+15.0 5" orange beg. row ← 54.5 ← 22.1 → guy wire 325+20.8
323+99.0 - 10" gum ← 21.8
324+04.5 beg. row 5" orange ← 36.2
324+04.5 - 10" standpipe ← 40.9
323+92.5 - 5" orange ← 51.4

323+91.0 - 10" cypress ← 29.7

323+91.0 Curb + 2'x2' conc. pillar ← 21.7
gravelled driveway ← 14.2
323+79.4 conc. culvert ← 14.2
323+79.4 Curb + 2'x2' conc. pillar ← 21.3
323+75.6 - 10" cypress ← 30.3
323+75.6 30" gum ← 21.3
323+75.6 end of board wa

Avenue

323+75.6 4" lemon ← 56.5

323+67.0 - 6" tap cherry ← 43.5
← 16.0 → Width of Pavm't (oil + sand)
← 24.6 → telephone pole 324+90.6

323+45.8 - 10" standpipe ← 40.1
323+45.8 - 4" lemon ← 61.6
323+03.2 10" standpipe ← 40.7
323+30.1 - 5" peach ← 38.2

323+22.0 beg. board wall (3' high) ← 19.7
323+25.9 30" gum ← 23.0
323+20.4 2" fig ← 54.5
323+14.2 14" gum ← 21.6
323+10.1 " " ← 21.8
323+09.2 end of row - 5" orange ← 36.5
323+03.0 Power pole ← 16.2
323+01.6 20" gum ← 21.1
322+99.0 end of row - 6" orange ← 35.3 ← 38.3 → beg. row 5" orange 324+64.3
322+88.0 - 16" gum ← 21.7

322+86.5 - 10" standpipe ← 40.7
322+86.5 ← 37.6 ← 52.4 → end of row 6" orange 324+39.5
← 39.5 → " " " 6" " 324+24.4

322+75.4 12" gum ← 21.3
322+67.0 18" gum ← 21.2
322+60.0 - 10" standpipe ← 41.6
322+60.0 - 5" plum ← 37.8
322+60.1 12" gum ← 22.3
← 23.1 → telephone pole 323+51.0

322+40.0 14" gum ← 22.3
322+39.7 - 10" standpipe ← 41.6
322+39.7 ← 37.2
322+36.1 36" gum ← 21.9

322+24.9 16" gum ← 22.5
322+13.8 14" " ← 22.6
322+16.7 - 10" standpipe ← 42.1
321+95.2 10" gum ← 22.3

from top of page 117

RETURN TO
LOS ANGELES COUNTY SURVEYOR
Do not extend notes this side of this line

Notes: ANY ADDITIONS OR CHANGES ON THIS SHEET MUST BE MADE OR CIRCLED IN Red. WITH DATE AND NAME OF PERSON MAKING CHANGE.

Date 9-4-28 Notes by HBR Chief Party HBR F. B. 364 PG. 119

Plotted by Holbrook	W. O. No. [illegible] Tape [illegible]
Date May 1929	Location San Antonio Blvd. (Div. 5)
Map No. B-184-7	Surveyed by HB Rockhold
Plotting C'k'd by	Date [illegible]
Date	Indexed A. C. Johnson

To bottom of page 120

331+08.0	10" standpipe	46.3		
330+85.3	"	47.1	19.4	telephone pole 330+76.2
330+60.2	"	47.1		
330+35.4	"	46.9		
330+12.5	"	46.9		
329+87.6	"	47.0	16.0	width of traveled road unsurfaced
329+62.0	"	47.0	21.8	Telephone pole 329+46.0
329+39.9	"	47.6		
329+15.0	"	47.6	22.2	guy wire 329+16.6
329+01.1	guy wire	23.5	37.1	beg. row 5" orange 329+01.4
329+01.1	power pole	16.5		end of pavmt (oil & sand) 329+00
328+92.5	10" standpipe	47.5		
328+92.5		41.7	17.0	width of pavmt
328+80.4	sign post	15.5		
328+67.1	10" standpipe	47.0		
328+66.9		41.9	35.5	guy wire 328+55.5
328+44.2	10" standpipe	47.0	22.4	telephone pole 328+55.5
328+63.5	guy wire	16.4	29.3	end of row 5" orange 328+50.5
Sta. 328+77.85	328+28.5		22.1	guy wire 328+20.8
fd. 2"x2" per Pg. 48	end of board wall	20.1	22.1	telephone pole 327+96.3
328+16.8	16" standpipe	47.1		
328+20.1	10" "	47.1	30.6	12" standpipe 328+49.2
327+96.1	10" standpipe	46.4		
327+96.1		41.0		
327+69.8	"	46.4		
327+46.4	"	46.4		
327+22.0	"	46.0	32.8	327+29.2
327+00.0		46.0		
327+00.0	power pole	16.4		
326+74.4	10" standpipe	45.9	21.6	telephone pole 326+72.8
326+52.5	"	45.9	23.2	" " 326+57.0
326+27.6	"	46.8		
326+03.3	"	46.8	19.9	sign post 325+95.3
325+78.8	"	[illegible]		
325+55.2	"	47.0		
325+55.3	beg. row 5" orange	44.1	29.0	guy wire 325+49.1
325+45.4	telephone pole	53.8	22.2	telephone pole 325+49.1
325+45.4	guy wire	30.8		
325+35.0	10" standpipe	29.9		
325+41.2	2" Quince	36.6		
325+35.0	conc. weir box	26.1		
		30.0		

Irwindale Ave

179°59'15"

86°42'00"

Puente Avenue

Note - Interval = 25'

from top of page 118

Note: ANY ADDITIONS OR CHANGES ON THIS SHEET MUST BE MADE OR CIRCLED IN Red. WITH DATE AND NAME OF PERSON MAKING CHANGE.

RETURN TO LOS ANGELES COUNTY SURVEYOR

Do not extend notes this side of this line

F.B. 364 PG. 120 HBRockhold Chief Party Notes by HBR Date 9-5-28

to bottom of page 121

336+31.9 - power pole 14.7
beg. row 1" orange 35.3
16.0 beg. wire fence 336+18.0
336+18.7 - sign post 17.6

336+11.6 - beg. row 1" orange 37.0 37.4
336+80.7 - 10" standpipe 41.1
336+47.7 beg fence 21.1
336+04.4 - 18" poplar 22.3 13.0 telephone pole 336+04.4
37.7 335+92.7
Sta. 336+04.42
fd. 4+4 - per pg. 49
335+94.1 Conc. weir box 27.2 27.2 41.7
181° 30'
335+91.5 end of row 5" orange 22.6
7.0 traveled driveway & beg. fence 335+77.1
335+64.1 10" standpipe 22.6 49.2 38.7 335+47.6
335+40.4 49.2
335+14.0 49.8 14.7 16" poplar 335+08.8
334+91.5 49.8
334+91.5 40.8
4.0 sidewalk 15.3 telephone pole 334+68.5
334+67.7 40.6 27.9 18" poplar 334+55.1
334+42.8 - 10" standpipe 50.1
334+54.0 Water Meter 23.3
334+42.7 43.0
334+16.2 48.5
17.0 traveled road - unsurfaced
333+94.7 48.8
333+90.5 Power Pole 19.3
333+70.3 - 10" standpipe 48.9
333+70.3 41.1
333+46.2 " 48.9 23.5 14" poplar 333+76.1

333+23.0 " 47.9 16.8 telephone pole 333+38.5
333+00.0 " 47.9
42.3 beg. row 3" orange 333+09.3
332+75.0 " 47.8
31.5 end of row - 5" orange 332+80.4
332+51.0 " 47.8
332+24.2 " 47.8
332+02.7 " 47.8
Irwindale Ave
331+77.1 " 47.8 18.4 telephone pole 331+96.4
331+55.1 " 47.8
331+56.6 Sign Post 17.0
331+49.4 Power Pole 17.8 34.1 331+37.0
331+30.6 16" standpipe 47.7
331+27.5 - 10" " 47.7
331+30.6 43.0

from top of page 119

RETURN TO
LOS ANGELES COUNTY SURVEYOR

Do not extend notes this side of this line

Note: ANY ADDITIONS OR CHANGES ON THIS SHEET MUST BE MADE OR CIRCLED IN Red. WITH DATE AND NAME OF PERSON MAKING CHANGE.

Date 364 Notes by HBR Chief Party HBR F. B. 364 PG. 121

Plotted by [illegible]
Date May 1929
Map No. B-184-7
Plotting C'k'd by
Date

W. O. No. [illegible] Proj. No. [illegible]
Location Van Nuys Blvd.
Surveyed by HB Rockhold
Date [illegible]
Indexed

(Div. 3)

To bottom of [illegible]

Notes: ANY ADDITIONS OR CHANGES ON THIS SHEET MUST BE MADE OR CIRCLED IN Red, WITH DATE AND NAME OF PERSON MAKING CHANGE.

Do not extend notes this side of this line

RETURN TO LOS ANGELES COUNTY SURVEYOR

339+99.4 3" Pad ch
339+96.2
1 story frame house
24.4
339+83.7 20.0
339+77.7 — water Meter
339+69.6 wood fence (18" high)
339+66.6 — Conc. pillar-size 1'x8"
traveled driveway
curb 339+33.5
339+46.5 — conc. wall box
339+47.6 — 2" orange
339+45.2 — 2" orange
(339+22.5)
3/8" hydrant
(339+23.1)
339+13.4 10" standpipe
339+13.4 3" orange
1 story frame house
36.0
2.9
board walk 339+02.2
338+96.5 Water Meter
338+53.2 — 24" Pine
338+81.0 4" Walnut 338+72.2
338+69.3 3" Walnut
338+69.3 — 10" standpipe
338+64.4 — Power Pole
338+60.6 — 10" Poplar
338+46.4 1" Oleander + 10" standpipe
338+27.5 end row (2nd) + 10" standpipe
338+08.5 end row (1st) 10" standpipe
337+83.3 10" standpipe
337+62.0 — 8" stump
337+40.3 10" standpipe
337+40.3
337+20.1 — 10" standpipe
336+98.5
336+53.2 10" standpipe

44.9
50.9
37.4
35.8
38.1
22.6
44.6
20.9
22.5
37.4
21.8
21.4
32.2
28.6
22.0
15.4
28.8
47.8
26.6
26.6
29.5
64.7
56.0
38.9
32.1
48.2
14.2
25.9
25.9
23.0
20.7
58.6
58.8
46.3
42.6
38.6
14.1
27.5
14.8
42.1
58.7
17.0
42.1
57.6
42.3
36.0
42.2
17.3
57.6
41.2
34.8
15.0
55.7
15.5
15.8
41.3
35.1
57.3
41.2

R=9.0
R=15.0
0.19
0.98
Trinidad Ave.

gal. Iron tank 340+26.6
2" valve 340+18.1
gal. Iron tank 340+00.0
3" valve 339+94.1
wood fence 3' high
Conc. Platform 339+72.1
telephone pole 339+63.2
3" orange 339+52.2
beg. fence 339+36.6
end of row 3" orange 339+27.1
sign post 339+09.5
338+58.7
telephone pole 338+44.5
width of road (consumed)
end of wire fence 337+61.2
telephone pole 337+32.8
8" pecan gum 337+16.6
12" pecan gum 337+15.0

Note: Interval 2.50 now [illegible]

F.B. 364 Pg. 122 HB Rockhold Chief Party Notes by HBR Date 9-5-28



RETURN TO
LOS ANGELES COUNTY SURVEYOR

Do not extend notes this side of this line

Note: ANY ADDITIONS OR CHANGES ON THIS SHEET MUST BE MADE OR CIRCLED IN Red. WITH DATE AND NAME OF PERSON MAKING CHANGE.

Date 2-6-28 Notes by HBR Chief Party HBR F. B. 364 Pg. 123

Planned by Hoffmann
Date May 1929
Map No. B-184-7
Plotting C'k'd by
Date

W. O. No. 2872 Folio No. 0447
Location San Antonio Blvd (Div. 3)
Surveyed by HB Rochholz
Date 2-6-28
Indexed A. C. Johnson

To bottom of page 124

Notes: ANY ADDITIONS OR CHANGES ON THIS SHEET MUST BE MADE OR CIRCLED IN Red. WITH DATE AND NAME OF PERSON MAKING CHANGE.

Do not extend notes this side of this line

RETURN TO LOS ANGELES COUNTY SURVEYOR

Intersection orange = 240
" 24" " = 240
" 32" walnut = 270

			← 17.5 →	telephone pole 351+41.4
351+05.2	30" standpipe	38.3	← 31.2 →	351+27.5
351+05.2	2-12" 350+97.8	56.3	← 50.0 →	351+29.8
		38.3		
		85.0		
	end of rows - walnut orange 350+97.8	33.7		
		56.3		
350+61.2	Power Pole	14.2		
350+67.7	2" walnut	34.7		
350+19.6	2" walnut	33.5		
349+69.7	1" walnut	33.7	← 17.4 →	telephone pole 350+15.2
349+19.2	2" walnut	33.6		
		57.4		
349+11.8	beg. row 2" orange			
348+86.6	beg. row - 2" walnut	83.7		
348+86.6	1" avocado	57.4		
348+86.6	beg. row 2" orange	33.3		
348+78.2	Sign Post	15.3	← 17.4 →	telephone pole 348+90.9
348+71.9	30" Conc. Standpipe	38.3		
		55.5		
		39.2		
348+63.7	end. 3" orange	33.1	← 23.8 →	348+78.0
348+63.7	end row 12" Standpipe	56.8	← 49.4 →	
		38.3		
348+40.8		30.9		
348+31.0	Power Pole	14.3		
			← 16.8 →	telephone pole 347+63.0
			← 18.0 →	width of road (unsurfaced)
		34.5	← 16.7 →	telephone pole 346+39.6
		56.5	← 30.4 →	346+27.2
346+08.0		34.2	← 49.6 →	
345+96.7	Power Pole	14.1		

Inwindale Avenue

from top of page 122

F.B. 364 Pg. 124 HB Rockhold Chief Party Notes by HBR Date 9-6-28

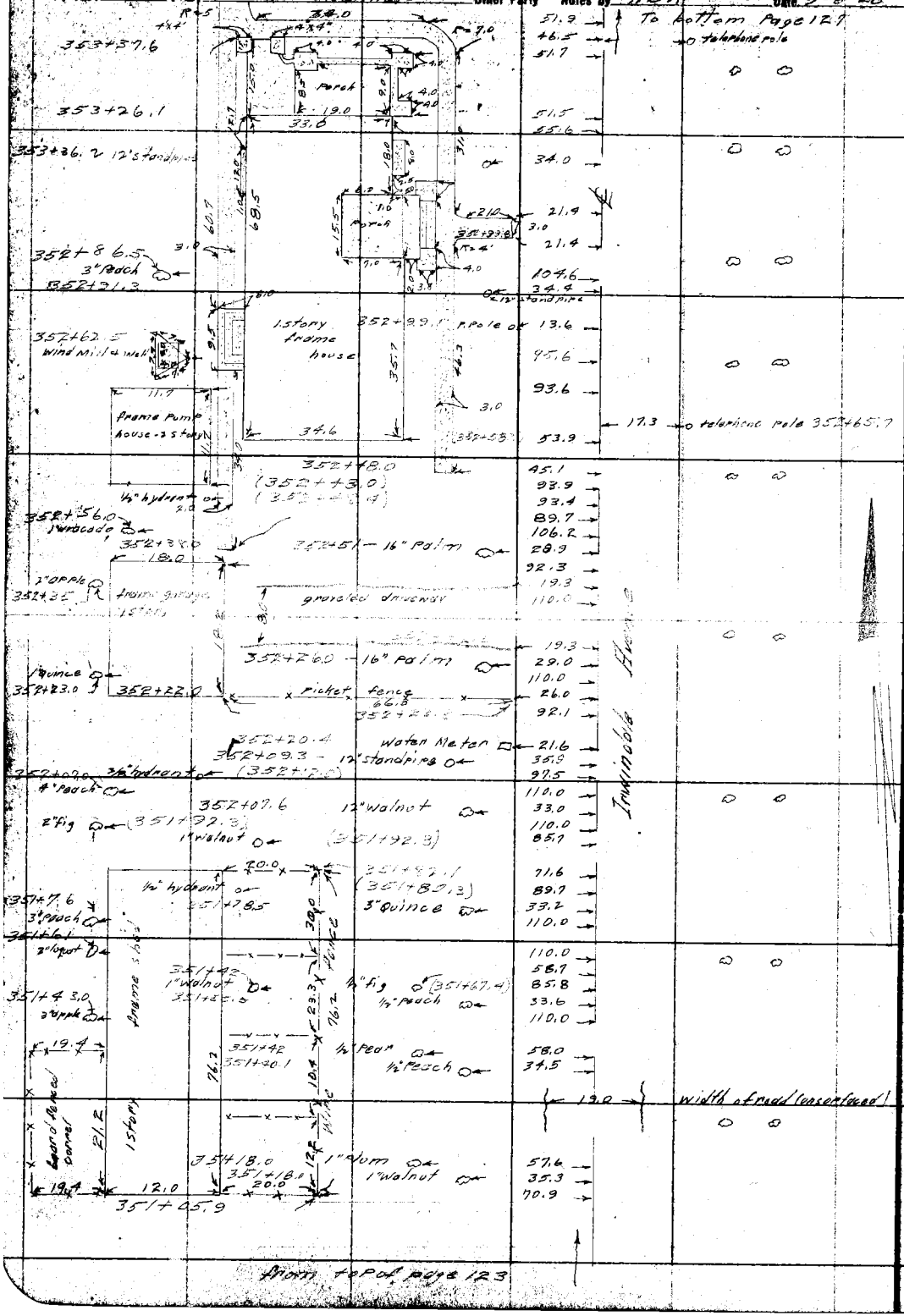

from top of page 123

RETURN TO

LOS ANGELES COUNTY SURVEYOR

Do not extend notes this side of this line

Note: ANY ADDITIONS OR CHANGES ON THIS SHEET MUST BE MADE OR CIRCLED IN Red. WITH DATE AND NAME OF PERSON MAKING CHANGE.

Date 9-6-28 Notes by HBR Chief Party HBR F. B. 364 PG. 125

Plotted by [illegible]	W. C. Co. [illegible] Tape
Date May 1929	Location San Antonio Blvd.
Map No. 3-184-7	Surveyed by HB Rockhold
Plotting C'k'd by	Date [illegible]
Date	Indexed A. C. Johnson

(Div. 5)



Note: ANY ADDITIONS OR CHANGES ON THIS SHEET MUST BE MADE OR CIRCLED IN Red. WITH DATE AND NAME OF PERSON MAKING CHANGE.

Do not extend notes this side of this line

RETURN TO LOS ANGELES COUNTY SURVEYOR

F.B. 364 Pg. 126 HB Rockhold Chief Party Notes by HBR Date 9-7-28

To bottom of pg. 125 Addl. To pag. By Porter 4/12/50

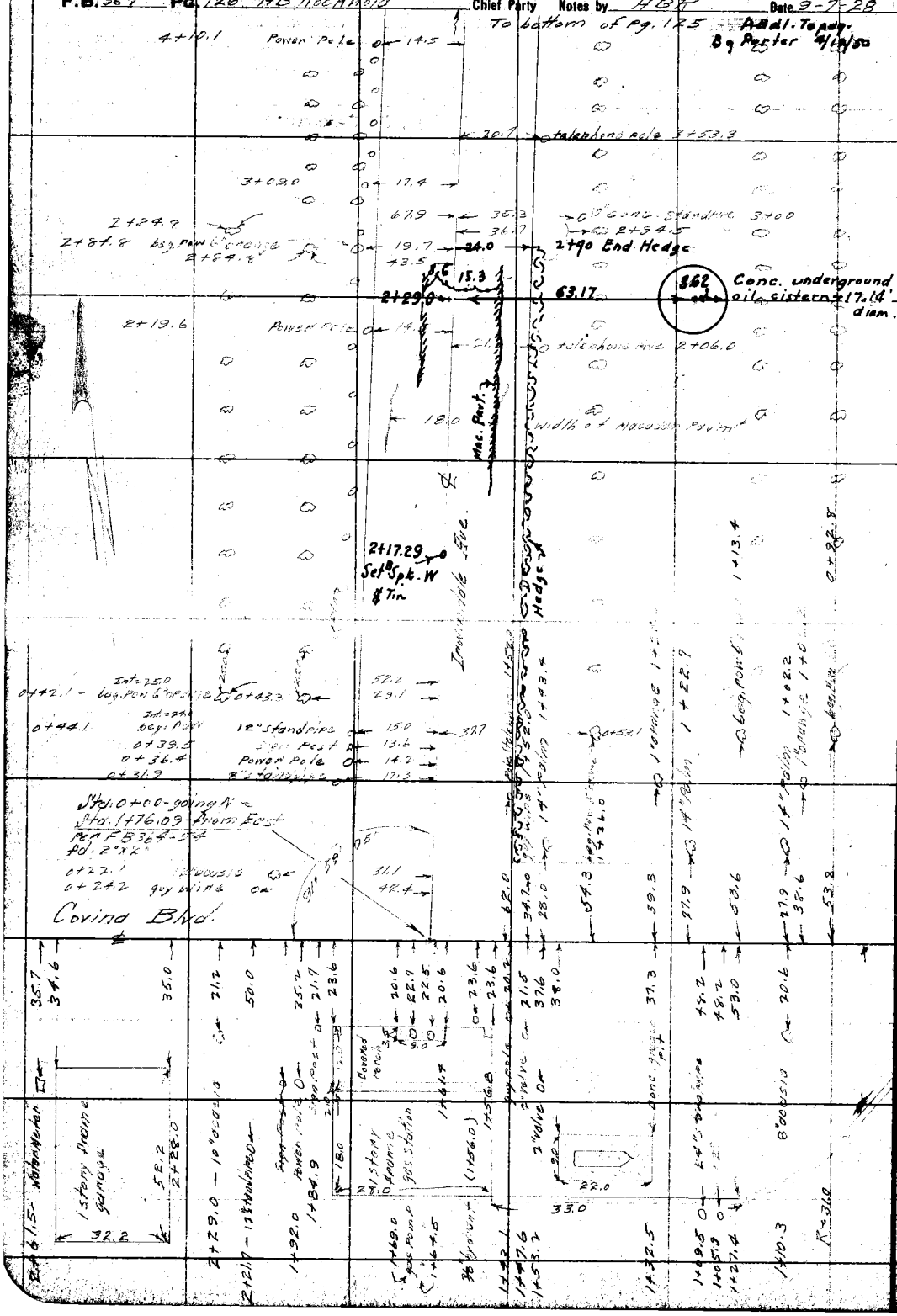

RETURN TO

LOS ANGELES COUNTY SURVEYOR

Do not extend notes this side of this line

Note: ANY ADDITIONS OR CHANGES ON THIS SHEET MUST BE MADE OR CIRCLED IN Red. WITH DATE AND NAME OF PERSON MAKING CHANGE.

RETURN TO

LOS ANGELES COUNTY SURVEYOR

Note: ANY ADDITIONS OR CHANGES ON THIS SHEET MUST BE MADE OR CIRCLED IN Red. WITH DATE AND NAME OF PERSON MAKING CHANGE.

Do not extend notes this side of this line

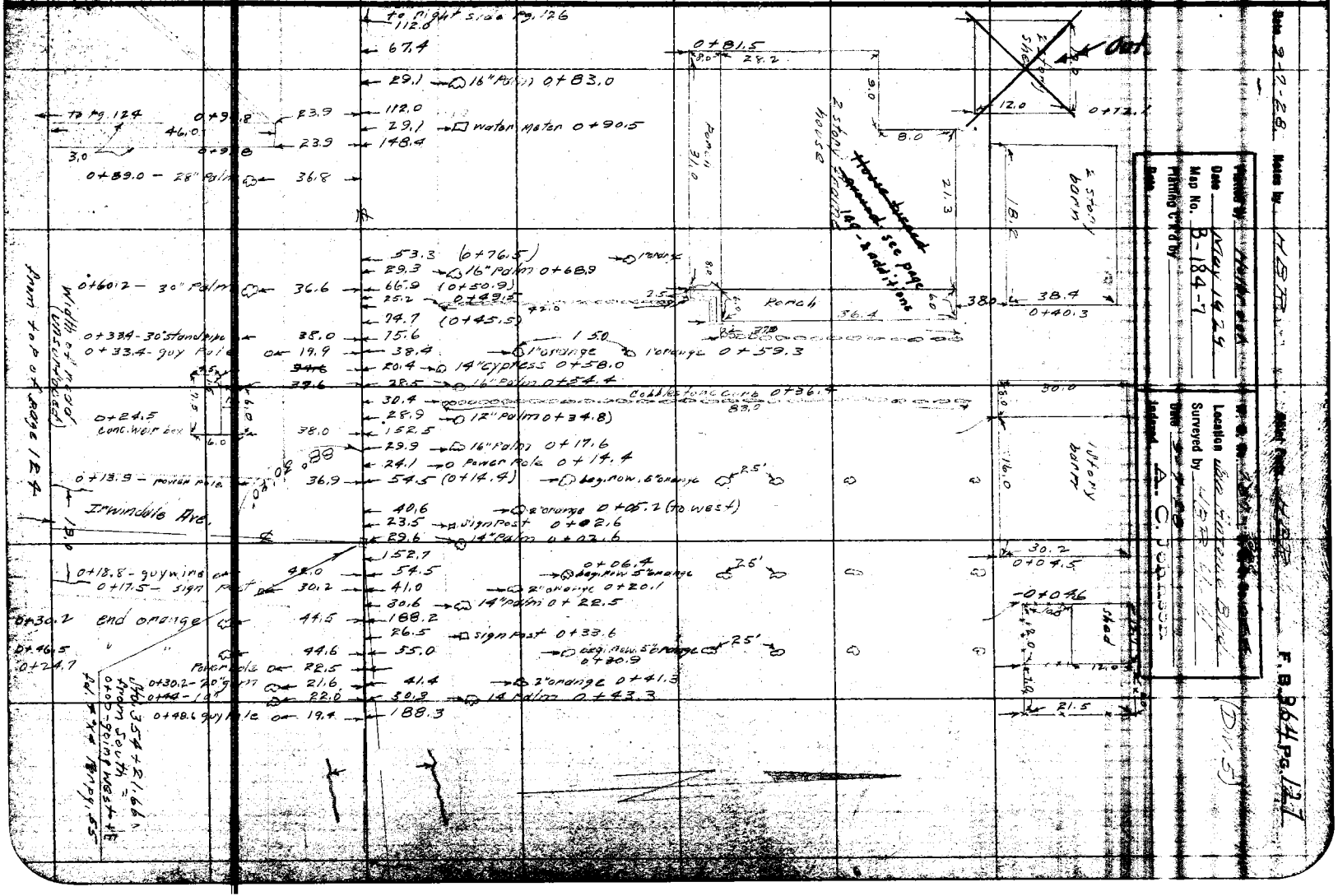

Date 9-12-28 Notes by HSB

Plotted by Parker Clark

Date MAY 14 29

Map No. B-184-7

Plotting C.P.d by

Date

Location Use Furnish Blk

Surveyed by HSB

Date

Inked A. C. J. Johnson

F. B. 264 Pg. 127

F.B. 364 PG. 128 Chief Party Notes by Date

RETURN TO

LOS ANGELES COUNTY SURVEYOR

Do not extend notes this side of this line

Note: ANY ADDITIONS OR CHANGES ON THIS SHEET MUST BE MADE OR CIRCLED IN Red. WITH DATE AND NAME OF PERSON MAKING CHANGE.

Date 9-11-28 Notes by H.B.R. Chief Party H.B.R. F.B. 364 Pg. 129

Plotted by [illegible] W. O. No. 282 Tape No. 044

Date May 1929 Location San Antonio Blvd (Div 5)

Map No. B-184-7 Surveyed by [illegible]

Plotting C.K'd by Date 9-11-28

Date Indexed A. C. Johnson

10+68 - 30" standpipe to bottom of pg. 130

57.0

10+51.1 - 6" orange

10+49.9 12" standpipe 22.9 10.5

10+49.9 6" orange 34.2

10+29.2 - 5" orange 49.2 10.5 10+63.4 traveled driveway

10+29.2 - 12" standpipe 22.7

10+25.0 beg. board fence 21.0

to station

10+15.8 end of wall 21.0

10+07.2 - 6" orange 54.4

10+07.2 - 2" orange 32.5 21.3 4.7 scale box 10+11.4

10+07.2 - 12" standpipe 22.7

44.2 34.5 public scales (wood top) 10+04.5

9+88.2 - 6" orange 21.4

9+81.2 power pole 13.5 18.8 sign post 10+13.2

9+88.2 12" standpipe 23.2 14.9 telephone pole 10+07.5

9+80.5 - 12" 24.0

9+64.4 - 6" orange 9+79.3 20.2 18.8 telephone pole 9+72.8

9+65.6 - 5" orange 58.3

9+61.1 size - beg. conc. wall 33.8 22.8 9+69.0

9+57.8 33.8 10.3

28.7 11.8 guardrail 9+58.6

9.5

9+44.7 S. rail

S.P. Railroad - Covina Br.

50.9 frog 9+27.3

9+27.2 frog 29.5 50.9 switch 9+21.5

13.0 board culvert 10"x6.5 - 9+17.5

64.1 telephone pole 9+15.4

9+14.2 2 IP culvert set in rock 29.1 42.7 guy wire 9+12.3

21.4 wire fence 9+12.8

20.4 10.0 sign post 9+15.4

16.5 telephone pole 9+06.0

9+11.6 R.R. signal set in conc. base 20.4 31.3 end of 5" orange 8+93.7

53.2

Std. 9+29.41 (from S.) 53.6 12" standpipe 9+00.9

fd S+W+T Per F B 364-58 31.2 12" standpipe 9+00.9

18.0 width of pav'mt - macadam

11.7

graveled road

8+00.0 11.7

Irwindale Avenue

from top of page 125

Notes: ANY ADDITIONS OR CHANGES ON THIS SHEET MUST BE MADE OR CIRCLED IN Red, WITH DATE AND NAME OF PERSON MAKING CHANGE.

RETURN TO LOS ANGELES COUNTY SURVEYOR



Do not extend notes this side of this line

F.B. 364 Pg. 130 HBRockhold Chief Party Notes by HBR Date 9-11-28

to bottom of page 131

14+78.2	conc. wall (6"x24")	20.7			
14+71.4	12" standpipe	36.0			
14+49.8	"	39.2			
14+28.1	12" standpipe	36.0	16.5	telephone pole	14+39.8
14+07.0	"	35.6			
			50.5	beg. row 6" orange	14+05.0
14+05.6	Power pole	14.4	32.6	beg. row 3" orange	14+05.0
13+88.7	end of wall Conc.	20.0	12.6		
13+86.2	12" standpipe	35.7	77.3	end of row 5" orange	13+81.8
			56.4		
13+66.7	"	35.9	13.0	conc. culvert (10" I.P.)	13+77.3
13+44.3	12" standpipe	34.8	26.4	2-12" standpipes	13+64.2
13+37.2	sign post	16.2	52.1		
13+23.2	12" "	33.5			13+57.4
13+02.2	12" standpipe	34.6			
12+81.2	12" standpipe	34.6	15.6	telephone pole	12+91.7
		20.8			
12+79.0	beg. of wall - 14" Conc. Pillar	16.6			
12+63.4	14" Conc. Pillar - 3' conc. culvert	16.4			
		20.8			
12+57.3	24" standpipe	37.0			
12+39.5	12" standpipe	35.7			
		23.0			
	12" standpipe				
11+85.5	Power Pole	14.0			
11+75.8	~~beg. row~~ 6" orange	35.4			
11+50.5	Water Meter	21.5			
11+54.0	beg. row - 6" orange	44.5		telephone pole	11+50.7
11+50.2	12" Pear	28.5			
11+54.6	12" standpipe	22.6			
11+52.6	2" hydrant	21.8			
	beg. row 5" orange (11+50.2)				
11+47.6	14" pillar - beg. wall	17.7			
		20.2			
9.0	oil + sand driveway				
	curb + 3' culvert conc. - 11+39.9	20.3			
	44.0	17.8			
		12.9			
11+17.7	10" standpipe	23.0			
11+03.0	14" pillar	20.2			
5.0					
10+99.1	Sidewalk - steps + pillar	20.2			
	48.5				
			27.6	beg. rows 5" orange	10+94.9
			51.1	Intersection	25.6
10+91.6	10" standpipe	24.1			
	Conc. wall - 20' high				
		0.5			
	curb 58.0	20.3			
10+70.2	14" Conc. Pillar				

Irwindale Ave.

from top of pg. 129

RETURN TO
LOS ANGELES COUNTY SURVEYOR
Do not extend notes this side of this line

Note: ANY ADDITIONS OR CHANGES ON THIS SHEET MUST BE MADE OR CIRCLED IN Red. WITH DATE AND NAME OF PERSON MAKING CHANGE.

Date 3-11-28 Notes by HBT Chief Party HBT F. B. 364 PG. 131

Planned by Harbarsch
Date May 1929
Map No. B-184-7
Planning C & G by
Date

W. O. No. 1182 C. & G. No. 0[illegible]
Location Sta Fe Ave Stat
Surveyed by HBT
Date 3-11-28
Indexed

to bottom of page 130

		55.3	
		32.6	→ to 12" standpipe 20+30.0
		18.5	telephone pole 20+33.5
20+31.0	power pole	14.5	32.6 → end of rows 20+30.6
		55.3	
		17.0	width of Mission Park
19+69.5 – 13th + rec. 2nd		35.3	
		57.6	
19+20.5		40.8	57.2
			33.0 → 18+86.9
			18.0 → telephone pole 18+84.0
18+28.7	power pole	14.1	
			℄ Avenue
Intervals –	24.0		17.4 → telephone pole 17+34.3
17+28.3	beg. row 4" orange	33.4	
			50.2
16+79.5	beg. row 5" orange	51.3	32.9 → 12" standpipe 17+03.0
16+79.5	beg. row 12" standpipe	40.3	
16+79.5	5" orange	34.1	
16+73.7	water meter	23.1	
16+73.7	2" hydrant	22.0	
		19.4	
ignored driveway			
	16+58.8	19.4	
16+54.9	14" pillar + end of fence N.W.	20.1	
		33.7	→ 16+44.5
16+45.0	14" oak	25.9	56.0
16+16.4	4" oak	22.3	
16+11.9	power pole	14.3	
16+09.6	24" Parker	35.6	
15+95.6	end on ridge (1st line)	30.3	
15+95.0 –	12" standpipe	36.7	Irwindale
15+93.0	24" "	36.7	
end Int. 42.0		53.4	
15+79.3	Int. 42.0 –	36.1	
15+75.5	end on ridge (1st line)	42.5	17.0 → telephone pole 15+87.9
15+52.7 –	12" standpipe	36.1	
15+38.1	curb	20.6	
15+32.8	"		
15+11.7	12" standpipe	35.3	
14+91.6	12" "	36.0	

from top of page 130

Notes: ANY ADDITIONS OR CHANGES ON THIS SHEET MUST BE MADE OR CIRCLED IN Red. WITH DATE AND NAME OF PERSON MAKING CHANGE.

Do not extend notes this side of this line

RETURN TO LOS ANGELES COUNTY SURVEYOR

F.B. 364 Pg. 132 HB Rockhold Chief Party Notes by HBT Date 9-1-28

to bottom of pg. 133

25+61.4 end of guard rail

width of pav'm't (oil + sand)

11.6 — 11.5 — 23.2 — 18.0 — 43.2 — 23.2

end of guardrail 25+63.5

18" gum 25+32.4

beg. new 1" orange 25+27.5

Interval - 25.0

14" gum 25+11.4

22.3 — 22.3

16" " 25+00.5

16" 24+80.0

24+69.0 power pole — 14.5

24+44.0 telephone pole — 20.6

21.6

18" gum 24+38.2

24+30.3 guy wire — 20.6

21.4

20" gum 24+17.8

23+95.3 beg. guard rail — 14.6 — 30.9

beg. guard rail 24+07.0

wing wall

wire fence 24+14.0

23+83.3 wing wall — 15.0 — 31.7 — 33.0

23+83.3 end of bridge — 17.0 — 15.7 — 15.7 — 34.5

end of bridge 23+34.8

beg. fence 23+29.8

wire fence

Cotton Wash

Wooden Cross Bridge

41.0 — 32.0

23+68.4 (beg. fence)

wing wall 23+42.8

23+38.4 beg. of bridge — 15.7

23+27.0 wing wall — 17.0

23+21.5 (23+00)

15.7 — 14.3

beg. bridge 23+14.0

23+32.3

Sta. 22+61.04 - from -5-

Rd. 2x7 - per FB 364-59

22+86.0 guardrail

22+78.0 guy wire — telephone pole — 23.4 — 23.4

23.4 — 21.2

22+36.0

47.4

beg. guard rails 22+25.2

Cyclone fence

width of road (in sundry deed)

120

24.4 — 23.5 — 20.7

guy wire 22+31.9

22+44.6 Conc. retaining wall

1.6

19.4

22+54.1

37.5 — 20.7 — 34.1 — 56.5

beg. 5' retaining wall 22+22.0

end of new 5" orange 22+29.1

7.0 hex.

22+32.9 guy pole 22+41.8

30.0 — 32.4 — 19.0

guy wire 22+11.4

22+37.1 Conc. Reservoir

22+32.0 Conc. Wash 6.x

6.0 — 3.0 — R=1.8

22+32.5 - 24" standpipe

22+23.8 - board retaining wall

22+30.4 power pole

22+09.6 12" standpipe and row

22+09.6 end of range

36.4 — 36.8 — 50.5 — 21.3 — 13.7 — 39.5 — 35.0 — 59.0

19.0

telephone pole 21+89.0

13"

beg. conc. wall (12" high) 21+33.1

20.9 — 55.4 — 34.0 — 14.5

21+37.7

traveled driveway

21+36.0

34.0

21+16.2

33.4 — 36.4

21+05.8

17.0

Width of Pav'm't

24" - Interval

21+82.0

34.0 — 56.4 — 30.8 — 42.0

20+64.6 beg. new 5" orange 20+63.2

5" orange 20+47.0

from top of page 131

RETURN TO LOS ANGELES COUNTY SURVEYOR

Do not extend notes this side of this line

Notes: ANY ADDITIONS OR CHANGES ON THIS SHEET MUST BE MADE OR CIRCLED IN Red. WITH DATE AND NAME OF PERSON MAKING CHANGE.

Date 9-12-28 Notes by HBR Chief Party HBR F. B. 364 Pg. 133

Plotted by Holbrook	W. O. No. 787 Tape No. [illegible]
Date May 1929	Location San Antonio Blvd. (Div. 5)
Map No. B-184-7	Surveyed by HB Rockhold
Plotting C'k'd by	Date [illegible]
Date	Indexed [illegible]

to bottom of pg. 13[illegible] 45.0 end of row 30+[illegible]

29+51.2 Power Pole 14.0
29+47.0 telephone pole 19.6
Interval = 25.0
45.3 1" orange beg. row 29+28.8
20.3 beg. wire fence (old) 29+03.7
43.4 1" orange 28+60.4
44.7 1" orange 28+09.6
44.0 1" orange 27+86.0
51.6 12" gum 27+71.2
33.3 18" gum 27+71.2
17.0
17.0 traveled driveway 27+54.3
55.5 11" gum 27+51.2
12.8 water valve 27+45.5
34.7 9" gum 27+51.2
27+46.6 telephone pole 20.2 17.4 3" water pipe 27+46.2
44.0 End row 1" orange 27+40.2
26.0 16" gum 27+43.2
26.0 18" " 27+33.3
25.1 Water Meter 27+28.2
27+10.3 Power pole 14.2 25.2 18" gum 27+04.0
25.2 10" gum 26+94.7
25.1 12" gum 26+84.0
23.3 14" gum 26+64.0
23.3 18" " 26+52.8
18.0 width of pavn't (oil + sand)
23.6 14" gum 26+13.1
23.5 18" " 26+03.0
25.0
25+70.4 telephone pole 19.6

Irwindale Ave.

from top of page 134

Note: ANY ADDITIONS OR CHANGES ON THIS SHEET MUST BE MADE OR CIRCLED IN Red. WITH DATE AND NAME OF PERSON MAKING CHANGE.

Do not extend notes this side of this line

RETURN TO LOS ANGELES COUNTY SURVEYOR

F.B. 364 Pg. 134 H B Rockhold Chief Party Notes by HBR Date 9-12-28

To bottom of pg. 135

36+40.0 Power Pole 14.5 44.5 ½" orange 36+46.0

wire fence 36+39.0

86°10'

44.9 1" walnut 36+07.4

36+09.1 — beg. wire & Iron post fence 24.3

Sta. 35+94.97
fd. SWT per FB 364-60

80°30'26"

Olive Street
Not Constructed

44.9 1" walnut 35+67.2

44.9 ½" orange 35+38.3

wire fence

20.1 wire fence 35+27.4

8.9

91°00'

7.0

8.9 Traveled driveway 35+15.0

20.2 wire fence 35+15.0

90°08'

35+02.0 telephone pole 20.2

45.1 end row 1" orange 34+79.0

width of pavement (oil & sand) 12.5

34+22.5 13.9

45.6 beg. row 2" orange 34+07.7
Interval = 24.0

33+20.4 telephone pole 19.7

44.0 end row 1" orange 33+14.1

31.9 28" gum 32+94.0

Trimmdale

31.6 20" gum 32+30.6

45.2 beg. row 1" orange 32+16.4
Interval = 25.0

31+86.4 Power Pole 14.8

33.0 14" gum 31+74.1

25.3 14" gum 31+64.6

32.9 10" " 31+64.6

31+36.5 telephone Pole 19.8 43.8 1" orange 31+44.4

26.1 8" gum 31+32.8

43.1 1" orange 31+20.4

43.2 1" " 30+94.4

20.4 end of fence 30+74.9

from top of page 133

RETURN TO
LOS ANGELES COUNTY SURVEYOR
Do not extend notes this side of this line

Note: ANY ADDITIONS OR CHANGES ON THIS SHEET MUST BE MADE OR CIRCLED IN Red. WITH DATE AND NAME OF PERSON MAKING CHANGE.

Date 9-13-28 Notes by HBR Chief Party HBR F. B. 364 Pg. 135

Plotted by Holbrook	W. O. No. 287 Tape O. O. No. 444
Date May 1929	Location San Antonio Blvd (Div. 5)
Map No. B-184-7	Surveyed by [illegible]
Plotting C'k'd by	Date 9-13-28
Date	Indexed A. C. Johns[illegible]



Note: ANY ADDITIONS OR CHANGES ON THIS SHEET MUST BE MADE OR CIRCLED IN Red. WITH DATE AND NAME OF PERSON MAKING CHANGE.

RETURN TO LOS ANGELES COUNTY SURVEYOR

Do not extend notes this side of this line

F.B. 36 d Pg 136 H B Reckhold Chief Party Notes by HBR Date 9-13-28

To bottom of page 137

			14.5	bag. wire fence 42+75.5
			42.8	3" acacia 42+78.6
			35.0	12" gum 42+70.2
			27.9	10" " 42+61.5
			20.1	12" " 42+54.0
			14.4	10" gum 42+48.4
			18.0	end of cactus 42+34.5
42+08.9	telephone pole	20.0		
	width of pavm't (oil + sand)	18.0		
				Cactus hedge 41+54.5
			17.0	
			22.5	
			22.5	traveled road 41+36.0
			22.5	wire fence 41+36.0
			30.6	41+27.0
			58.7	12" Pepper 41+24.4
			31.1	frame shed 41+17.0
			58.2	
40+80.0	Power Pole	14.5	43.0	40+80.3
			11.7	8" fig 40+82.1
			57.9	wire fence 40+68.7
			36.5	8" Pepper 40+63.3
				frame shed 1 story
			37.8	14" Pepper 40+46.4
			19.7	bag. of fence 40+46.1
			57.5	
40+32.5	telephone pole	20.1		40+40.5
			19.4	end of fence 40+18.0
			43.5	3" umbrella 40+04.2
			23.5	10" Pepper 39+98.8
			57.7	
			41.3	1 story frame house
			41.3	(39+91)
			38.0	(39+88.6) 2" olive
			49.1	(39+83.3)
			57.8	22.0 39+75.2
			40.0	2" Walnut 39+77.7
39+57.5	Sign Post	42.4	31.1	1½" Peor 39+64.0
			32.4	1½" Quince 39+61.0
			59.0	16" Pepper 39+61.0

from top of page 135

RETURN TO LOS ANGELES COUNTY SURVEYOR

Do not extend notes this side of this line

Notes: ANY ADDITIONS OR CHANGES ON THIS SHEET MUST BE MADE OR CIRCLED IN Red. WITH DATE AND NAME OF PERSON MAKING CHANGE.

Date 9-13-28 Notes by HBR Chief Party HBR F. B. 364 Pg. 137

Plotted by Holbrook	W. O. No. 787 Take W. O. No. 044
Date May 1929	Location San Antonio Blvd.
Map No. B-184-7	Surveyed by HBR
Platting C'k'd by	Date 9-13-28
Date	Indexed A. C. Johnson

(Div. 5)

Note: ANY ADDITIONS OR CHANGES ON THIS SHEET MUST BE MADE OR CIRCLED IN Red. WITH DATE AND NAME OF PERSON MAKING CHANGE.

RETURN TO LOS ANGELES COUNTY SURVEYOR

Do not extend notes this side of this line



F.B. 364 Pg. 138 H B Rockhold Chief Party Notes by HBR Date 9-13-28



RETURN TO
LOS ANGELES COUNTY SURVEYOR

Do not extend notes this side of this line

Note: ANY ADDITIONS OR CHANGES ON THIS SHEET MUST BE MADE OR CIRCLED IN Red. WITH DATE AND NAME OF PERSON MAKING CHANGE.

Date 9-13-28 Notes by HBR Chief Party HBR F. B. 364 Pg. 139

Platted by Holbrook	W. O. No. 787 Tube No. 044
Date May 1929	Location San Antonio Blvd.
Map No. B-184-7	Surveyed by [illegible]
Platting C'k'd by	Date 9-13-28
Date	Indexed A. C. Johnson

(Div. 5)



Note: ANY ADDITIONS OR CHANGES ON THIS SHEET MUST BE MADE OR CIRCLED IN Red. WITH DATE AND NAME OF PERSON MAKING CHANGE.

Do not extend notes this side of this line

RETURN TO LOS ANGELES COUNTY SURVEYOR

F.B. 364 Pg. 140 HB Rockhold Chief Party Notes by HBR Date 9-13-28



RETURN TO
LOS ANGELES COUNTY SURVEYOR
Do not extend notes this side of this line

Note: ANY ADDITIONS OR CHANGES ON THIS SHEET MUST BE MADE OR CIRCLED IN Red. WITH DATE AND NAME OF PERSON MAKING CHANGE.

Date 9-13-28 Notes by HBR Chief Party HBR F. B. 364 PG. 141

Platted by Holbrook	W. O. No. 787 Tape
Date May 1929	Location San Antonio Blvd.
Map No. B-184-7	Surveyed by
Platting C'k'd by	Date 9-13-28
Date	Indexed A. C. Johnson

(Div 5)



Note: ANY ADDITIONS OR CHANGES ON THIS SHEET MUST BE MADE OR CIRCLED IN Red. WITH DATE AND NAME OF PERSON MAKING CHANGE.

RETURN TO LOS ANGELES COUNTY SURVEYOR

Do not extend notes this side of this line

F.B. 364 PG. 142 HB Rockhold Chief Party Notes by HBR Date 9-13-28



RETURN TO
LOS ANGELES COUNTY SURVEYOR
Do not extend notes this side of this line

Note: ANY ADDITIONS OR CHANGES ON THIS SHEET MUST BE MADE OR CIRCLED IN Red. WITH DATE AND NAME OF PERSON MAKING CHANGE.

Date 9-13-28 Notes by HBR Chief Party HBR F. B. 364 Pg. 143

Platted by Holbrook	W. O. No. 787
Date May 1929	Location San Antonio Blvd.
Map No. B-184-7	Surveyed by H. B. Richfield
Platting C'k'd by	Date 9-13-28
Date	Indexed A. C. Johnson

(Div. 5)

Sta. 62+55.79
Rd. Spk. Per FB 364-60

Bonita Avenue

Beg. of Div. #6
end of Div. #5

22.0

62+35.0 power pole 14.2

33.6 guy pole 62+39.5
55.7 guy wire 62+38.0

16.0

15.0

16.0 graveled road 61+87.3

Avenue

36.5 telephone pole 61+35.0
47.0 gas Meter 61+30.5
44.9 60.0

61+21.5 telephone pole 19.5

1 story stucco Bldg.

26.0

45.0 61+04.5

45.0 60+81.0 wire fence

Irrigable

20.0 width of pavim't (oil & sand)

from top of page 142

Note: ANY ADDITIONS OR CHANGES ON THIS SHEET MUST BE MADE OR CIRCLED IN Red. WITH DATE AND NAME OF PERSON MAKING CHANGE.

RETURN TO LOS ANGELES COUNTY SURVEYOR

Do not extend notes this side of this line

F.B. 364 Rd. 144 Chief Party Notes by Date

RETURN TO

LOS ANGELES COUNTY SURVEYOR

Do not extend notes this side of this line

Note: ANY ADDITIONS OR CHANGES ON THIS SHEET MUST BE MADE OR CIRCLED IN Red. WITH DATE AND NAME OF PERSON MAKING CHANGE.

Notes Ck'd by R. M. Finley	Survey of San Antonio Blvd	F.B. 307 Pg. 145
Map No. B-184-7	W. O. 7787 Tape No. 064 St'd 84°F	
Office Work	Surveyed by A. N. HELLSTROM	
Checked	Notes A.N.H. Date 9-4-40	
Date	Indexed A. C. Johns 9-10-40	

SURVEY
of
IRWINDALE AVE
from
ARROYO AVE (State Hwy GARVEY-HOLT) North To COVINA BLVD (San Bernardino Road)
To
Check Angle Points and Intersections
between
State Hwy (ARROYO AVE) and COVINA BLVD.
As per F.B. 364-44-56
" " F.B. 247-26

Note: Any Additions or Changes on This Sheet Must be Made or Circled in Red Ink With Date and Name of Person Making Change.

Do not extend notes this side of this line.

RETURN TO
LOS ANGELES COUNTY SURVEYOR
700 HALL OF RECORDS

FORM 247 5M 10-59

F.B. 364 PG 146

Set N&T. in P. pole

Fd. L&T See F.B. 364-55. 354+21.02

Irwindale Ave.

COVINA BLVD (San Bernardino Road)

Fd. L&T See F.B. 364-56

176.01 Meas.

Set (B) on side 24" Std

1103.23 @ 0-0 T74 = 1103.16

Spk. N&T in 48" Ew. P.E.R.R.

713.83 @ 0-0 T74 = 713.78

343+17.86 Fd. 2X2 - 1" dp 343+18.33 pn F.B. 364-52-53

726.51 @ 0-0 T84 = 726.51

Replaced 2X2 with C.S. Mon. & B.C. & deep marked ANG. PT. Set 2"X2" on surface. A.N.H. 10-21-40.

336+04.08 Fd. 2X2 - 3" dp. dug down and found remains of 4X4 post, also found rock 40" dp. 2X2 checks intr of rock See F.B. 364-49. Set 2X2 on Surf. with 2 ft Tang. Ties (Spk N&T.)

Set N&T. in P. pole

Ⓓ 178°-57'-40" Ⓐ 355°-50'-40" 178°-57'-40"

N&T. in T. Pole with Carr. pole

LBT. in S.E. Cor Conc. Wier

Nail in 8" Or. Tree

Fd. old N&T. in Pav. Blvd

Fd. Metrop. Spk & T.

Ⓓ 86°-41'-30" Ⓐ 346°-45'-20" 86°-41'-20"

Fd. old. N&T. above Metrop. N&T. in P. pole

Set shingle nail 1700 in rim 12" Std. #16

Fd. Metrop. Spk. & T. Reset 17" in same position

12" Std. #15

Hole in Cntr. of flat in rim 12" Std. #13

328+77.57 Set 3/4" I.P. - 10" dp by loters. Set 2X2 on Surf with 3 ft Tang Ties on Surf. Tang Ties on E.S.

783.56

RUENTE AVE

Moved this pipe 0.02 W. at present position. Set 3" tangent ties on surface on E.S. Ties in red ink are to new pipe. See page 147. A.N.H. 10-21-40

Fd. 2X2 - 8" dp. pr. F.B. 364-48. destroyed 7-5-40 Fd. N&T. - 2" dp over 2X2

Fd. 2X2 - 3" dp. Ties of additional sketch (A.N. Hellstrom) in F.B. 247-26 - Set a piece of 1X1 on surf. with 2 ft tang. ties on surf (Spk. W.B.T.) See F.B. 364-50.

Fd. old N&T. in Tel. Pole

Fd. L&T. in top 8" Std. Pipe - under tree

Nw in top of 12" Std. Pipe - flush

ANG. PT. Set C.S. Mon. 10-21-40. See page 147.

Fd. L&T. in top 12" Std. pipe L 8" S.9"

Stake counting North from Wier Box North of House

IRWINDALE AVE

307+29.77 See F.B. 364-47 Fd. 2X2 - 4th. Cpar. tack. 4" C.S. Mon R.E. 2" dp. Reset 2X2 Mon at Surf. with 2 ft Tang Ties (Spk. W.B.T.) per F.B. 520-88

Ⓓ 122°-21'-00" Ⓐ 359°-23'-50" 179°-20'-57½"

305+47.03 Fd. 3/4" I.P. - 12" dp - on line pr. F.B. 364-46. Set 2X2 on Surf

This W. in eye bolt in top Wier Box

Fd. Galv. Spk. in joint of Conc. Wall Sm. nail and bent nail 1" E. of Spk

Spk. N&T. in 36" Pine Tree

783.59 @ 0-0 T78 = 783.56

182.75 @ 0-0 T78 = 182.74

1529.87 @ 0-0 T78 = 1529.81

2147.88 @ 0-0 T78 = 2147.80

~~AVE~~ (~~State Hwy~~) (GORVET - HOLT)

290+17.22 Fd. L&T. with 4 L&T. Tang. Ties - about 1' from PI. Marked 23+06.58 going E. See F.B. 364-44

ARROYO

RETURN TO LOS ANGELES COUNTY SURVEYOR 700 HALL OF RECORDS

Do not extend notes this side of this line.

Note: Any Additions or Changes on This Sheet Must be Made or Circled in Red Ink. With Date and Name of Person Making Change.

Notes Ck'd by D.M. Finley	Survey of San Antonio Blvd
Map No.	W. O. 7782 Tape No. 964 St'd 84°F
Office Work	Surveyed by A.N. Hellstrom
Checked	Notes A.N.H. Date 10-1-40
Date	Indexed

F.B. 364 PG. 147

See F.B. 364-146

old NAT above
Mat NAT in P. pole

Shingle nail in (x) in rim 12" Std pipe #16

Nail in rim 12" Std. pipe #15

2X2 on surf.

3/4" I.P. - 10" dp. set at this position 10-21-40 3° Tang. ties on ℄'s on surf.

328+77.57
3/4" I.P. 10" dp. with 2X2 on surf
See F.B. 364-146

Hole in Cntr. of (x) in rim 12" Std. pipe #13

To Ang. Pt.

See F.B. 364-146

PUENTE AVE

783.56' To Ang. Pt.

Set L.B.T. in rim of broken 8" Std. - flush

321+74.07
Set NAT

0-00-05

Fd. rack - 30" dp. with lead in top but no tack. Probable replacement of HXH in old ℄ of 40' Road as shown on C.S. 6718.

1520.02 e0-0T82 = 1520.00'

2,147.80
1520.00
627.80'

703.51 e0-0T82 = 703.50'

This wall runs at record angle off Irwindale

3/4" I.P. - 18" dp. flush against The N. side of 9.6" Conc. Wall N.W. Cor. Wm. H. Leach
S.W. Cor. M.W.C. Brown

3197+03.21

270.86 e0-0T82 = 270.86'

Adopted ℄

N.W. Cor. D.C. Mensing
S.W. Cor. Wm. H. Leach

313+62.03
Fd. 3/4" I.P. nail in 3" dp.

See Next pg. for Stds. and curb

Adopted N.W. Cor. of D.C. Mensing property.

313+60±
Fd. rock boulder - 8" dp.

313+57.57
Set Nail

313+56±
Fd. pieces of rotted rdwd. - 24" dp.

C.S. Mon. see sketch to right

Removed 10-21-40 A.N.H.

307+29.72
C.S. Mon. 20" dp. with 2X2 on surf
See F.B. 364-146

IRWINDALE

L.B.T. in top 12" Std. pipe at Cor. 8" - 9" S.S.S. Box North of House

IDENTICAL

305+45.68
Fd. remains of an old 2X2 rdwd 20" dp.

(?) N.E. Cor. Don Richard
S.E. Cor. C.T. Crowell
Looked for old Cor. 20' E. of this 2X2 but fd. old rock curb wall. 10" dp. & returns for old driveway

305+47.03
3/4" I.P. - 12" dp. with 2X2 on surf
See F.B. 364-146

This angle point is established at rec. distance (626.34) from a point on ℄ opposite N.W. Cor. of D.C. Mensing property per R.B. 25-84 See C.S. 7225.

Ang. Pt.
Set C.S. Mon. in rd. Ang. Pt.
R.E. 2177
12" deep with 3" Tang. ties

To L.B.T. at State Hwy

See F.B. 364-146

Notes: Any Additions or Changes on This Sheet Must be Made or Circled in Red Ink With Date and Name of Person Making Change.

Do not extend notes this side of this line.

RETURN TO
LOS ANGELES COUNTY SURVEYOR
700 HALL OF RECORDS

FORM 247 5M 10-39

RETURN TO
LOS ANGELES COUNTY SURVEYOR
700 HALL OF RECORDS

Note: Any Additions or Changes on This Sheet Must be Made or Circled in **Red Ink** With Date and Name of Person Making Change.

Do not extend notes this side of this line.

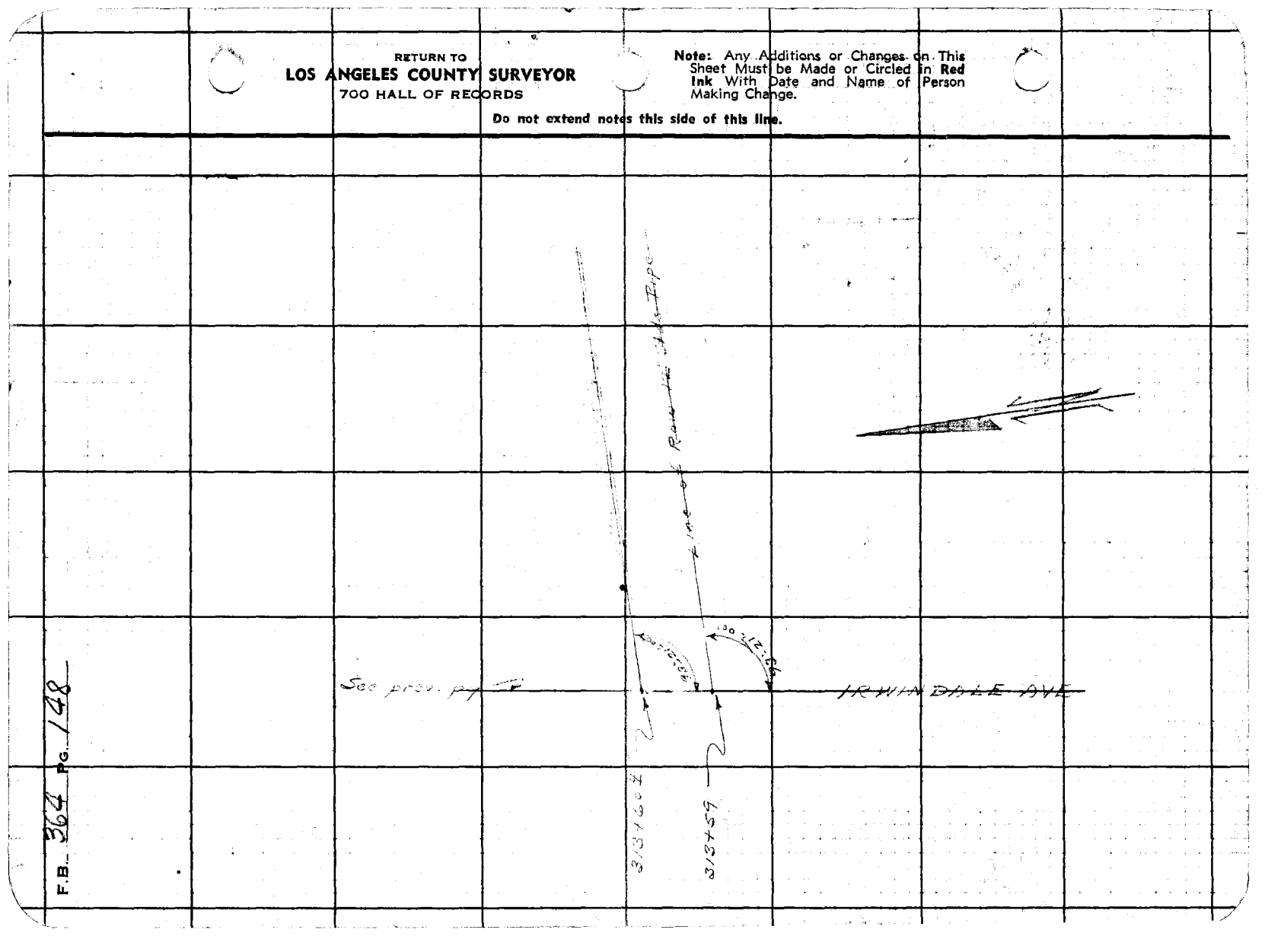

F.B. 364 PG. 148

F. B. 364 PG. 149

Notes Ck'd by D. M. Finley	Survey of
Map No. B-2204	W. O. Tape No. St'd. °F
Office Work	Surveyed by Porter
Checked	Notes Snyder Date 4-12-50
Date	Indexed L. C. Johnson 4-14-50

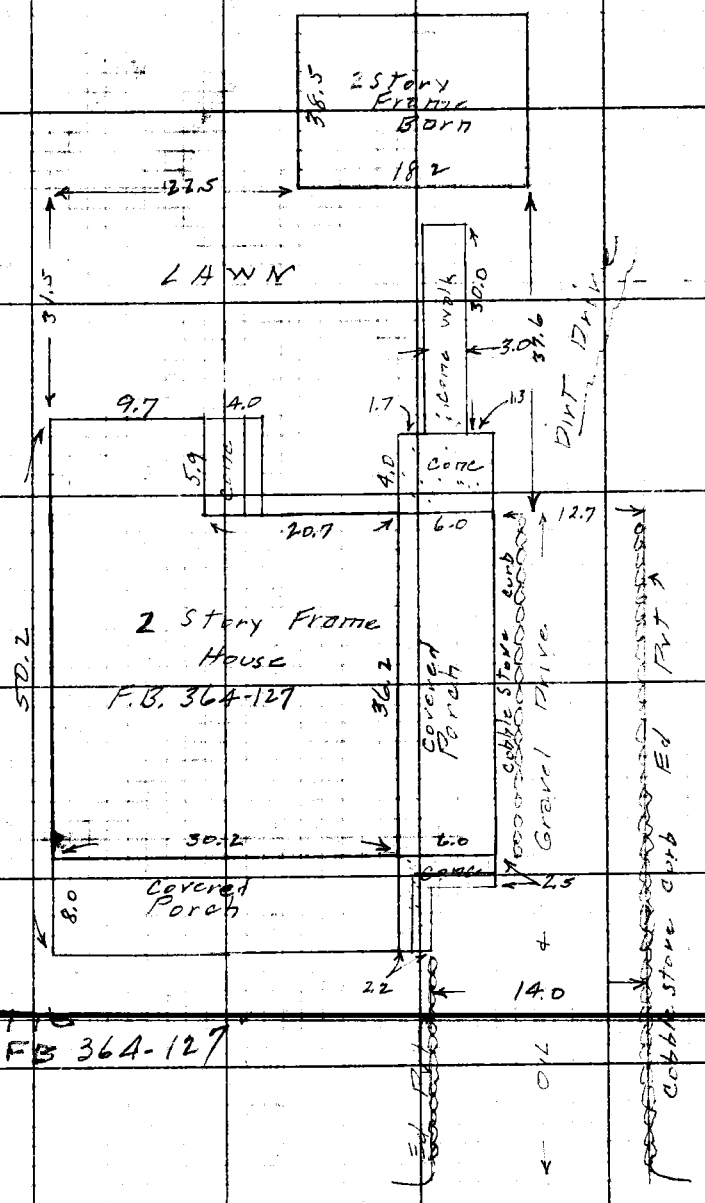

Notes: Any Additions or Changes on This Sheet Must be Made or Circled in Red Ink With Date and Name of Person Making Change.

Do not extend notes this side of this line.

RETURN TO
LOS ANGELES COUNTY SURVEYOR
726 LOS ANGELES COUNTY
ENGINEERING BLDG.

76F3095 247 10M 1-49

RETURN TO
LOS ANGELES COUNTY SURVEYOR
725 LOS ANGELES COUNTY
ENGINEERING BLDG.

Note: Any Additions or Changes on This Sheet Must Be Made or Circled In Red Ink. Write Date and Name of Person Making Change.

Do not extend notes this side of this line

364

F. B. _____ PG. _____