Date _____ Notes by _____ Chief Party _____ F.B. _____ PG. _____

Platted by _____	W. O. No. _____ D. S. O. No. _____
Date _____	Location _____
Map No. _____	Surveyed by _____
Platting C'k'd by _____	Date _____
Date _____	Indexed _____

LOS ANGELES

365

F.B. 365 Pg. Index Chief Party Notes by Date

F.B. 365

PAGES: Index, 1, , 3 to 42 incl., 42A, 42B, 43, , 45 to 53 incl., , 55 to 73 incl., , 74A, 74B, 75 to 77 incl.,

RETURN TO
LOS ANGELES COUNTY SURVEYOR

Do not extend notes this side of this line

Note: ANY ADDITIONS OR CHANGES ON THIS SHEET MUST BE MADE OR CIRCLED IN Red. WITH DATE AND NAME OF PERSON MAKING CHANGE.

Date _____ Notes by _____ Chief Party _____ F.B. 365 Pg. 1

Platted by	W. O. No. _____ D. S. O. No. _____
Date	Location
Map No.	Surveyed by
Platting C'k'd by	Date
Date	Indexed A. C. Johnson

Note: ANY ADDITIONS OR CHANGES ON THIS SHEET MUST BE MADE OR CIRCLED IN Red. WITH DATE AND NAME OF PERSON MAKING CHANGE.

Do not extend notes this side of this line

RETURN TO
LOS ANGELES COUNTY SURVEYOR

SKYLINE DRIVE

W.O. 704

DIVISION NO. 2

TURNBULL CANYON ROAD TO HACIENDA BLVD.

Center Line	3-42
Solar Observations	43-45
Curve Data	46-53
Section Lines, Property Lines, Rancho Lines	55-74

F.B. 365 PG. 2 Chief Party Notes by Date

RETURN TO
LOS ANGELES COUNTY SURVEYOR

Do not extend notes this side of this line

Note: ANY ADDITIONS OR CHANGES ON THIS SHEET MUST BE MADE OR CIRCLED IN Red. WITH DATE AND NAME OF PERSON MAKING CHANGE.

Date 7-16-28 Notes by Hellstrom Chief Party F. B. 365 PG. 3

Hellstrom
McCarver
Redfern
Holmes

Plotted by	F.J. Jones	W. O. No.	Tape #19
Date	5-6-29	Location	W.S. Dr.
Map No.	8842	Surveyed by	Hellstrom
Plotting C'k'd by	Drew	Date	7-16-28
Date	June 1929	Indexed	N. C. Johnson

(Div. #2)
Temp. Corrects made.
Tape = 58

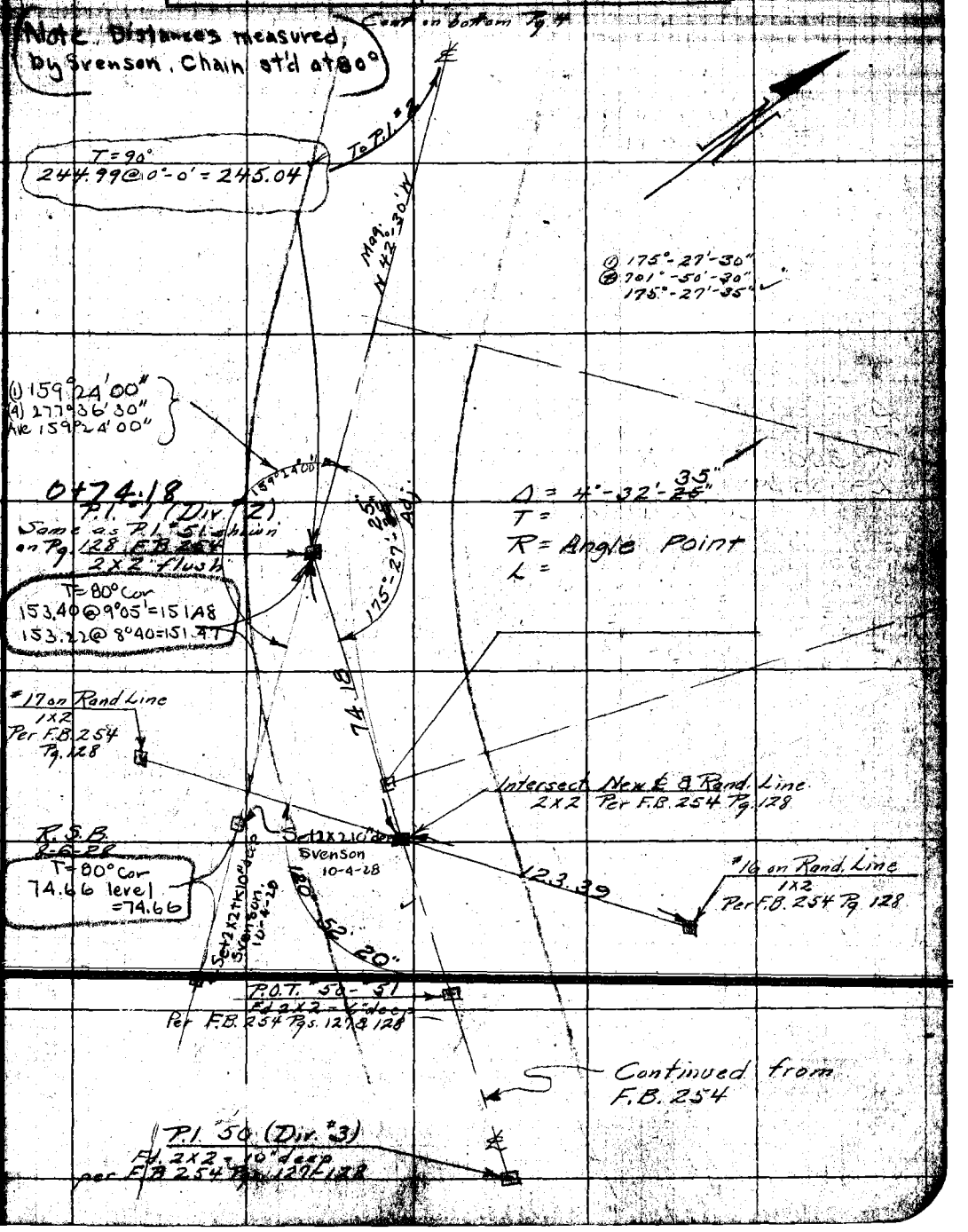

Notes: ANY ADDITIONS OR CHANGES ON THIS SHEET MUST BE MADE OR CIRCLED IN Red. WITH DATE AND NAME OF PERSON MAKING CHANGE.

RETURN TO LOS ANGELES COUNTY SURVEYOR

Do not extend notes this side of this line

F.B. 365 Pg. 4 Chief Party Notes by Hellstrom Date 7-19-28

(Div. #2)

Temp. Corrects made

Cont. on bottom Pg 5

T=100 Cor
51.16 @ 4°42'20" = 50.99
51.14 @ 4°24'00" = 50.99

P.O.T. #2-#3
Set 2X2 - 10" deep
9+72.99

Set 2X2 10" deep
Svenson 9-28-28

T=92'
299.56 @ 1°-08' = 299.57
300.04 @ 0°-0' = 300.11
57.63 @ 0°-0' = 57.64
657.32

Set 2X2+K 10" deep
EC#2 3+94.99
Svenson 9-24-28

T=100°
74.02 @ 3°47' = 73.86
73.91 @ 2°12'20" = 73.86
Temp Cor .01
73.87

Set 2X2+K 10" deep
Svenson 9-28-28

Deflect L
29°-37'-15"

Defl. L
① 29°-37'-30"
④ 118°-29'-45"
29°-37'-25"

Δ = 29°-37'-15"
T = 79.32
R = 300'
L = 155.00

150°-22'-45" Adj.

Curve Data

2+39.90	B.C.	
+50.	0° 57' 52"	10.10
+75	3 21 06	24.99
3+00	5 44 21	"
+25	8 07 35	"
+50	10 30 49	"
+75	12° 54' 04"	"
3+94.99	EC	19.98

P.I. #2
Set 2X2 - 10" deep
3+19.22

T=100°
82.83 @ 0°00" = 82.83
82.84 @ 1°15' = 82.84
Temp Cor made

Set 2X2 10" deep
Svenson 9-28-28

T=100' Cor
50.83 @ 0°00' = 50.83
50.85 @ 1°43' = 50.83

BC#2 Set 2X2 10" deep
2+39.90 Svenson 9-24-28

Set 2X2+K
10" deep
Svenson
9-28-28

Cont from top Pg. 3

RETURN TO
LOS ANGELES COUNTY SURVEYOR
Do not extend notes this side of this line
Note: ANY ADDITIONS OR CHANGES ON THIS SHEET MUST BE MADE OR CIRCLED IN Red. WITH DATE AND NAME OF PERSON MAKING CHANGE.

Date 7-17-28 Notes by Hellstrom Chief Party F. B. 365 PG. 5

[illegible] E.P. Jones	W. O. No. 704 Tape No. 19
Date 5-6-29	Location W.S. Dr.
Map No. 8842	Surveyed by Hellstrom
[illegible] Drew	Date 7-17-28
Date June 1929	Indexed C. Johnson

(Div. #2)
Temp. Corrects made

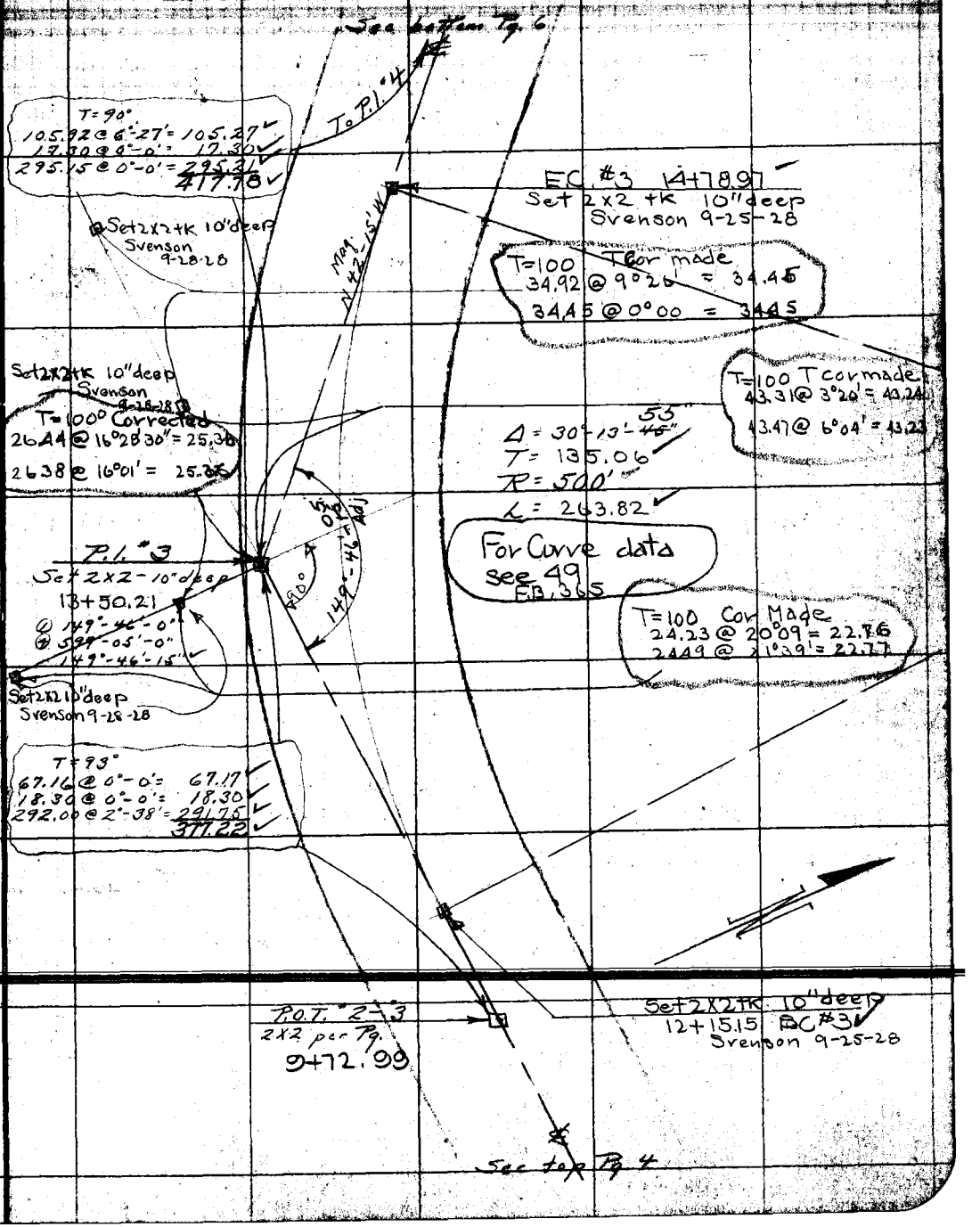

Notes: ANY ADDITIONS OR CHANGES ON THIS SHEET MUST BE MADE OR CIRCLED IN Red. WITH DATE AND NAME OF PERSON MAKING CHANGE.

RETURN TO LOS ANGELES COUNTY SURVEYOR

Do not extend notes this side of this line

m

F.B. 365 Pg. 6 Chief Party Notes by Hellstrom Date 7-17-28

(Div. "2")

#4B (1x2)
49+76.10
per F.B. 274-15

See bottom Pg. 7

Temp. Corrects. made.

T = 90°
296.71 @ 0°-58' = 296.73
127.27 @ 0°-0' = 127.31
424.04

T = 90°
112.91 @ 12°-45' = 110.15
299.18 @ 10°-49' = 293.92
299.21 @ 4°-12' = 298.48
702.55

Set 2X2+K 10"deep
Svenson 9-28-28
68.48 level

143°-16'-25"
8-9-28 "AL"
① 145-16-15"
② 1146'-10'-30"
143°-16'-20"

Intersection of ℄ & Random Line
Set 1x2 (flush)
18+04.40

Tang produced

EC #4 18+03.60
Set 2X2+K 10"deep
Svenson 9-25-28

Set 2x2+K 10"deep
9-28-28

T = 97°
Corr 172.52 @ 25° = 172.30
172.58 @ 8°12 = 172.31

#3B (1x2)
33+36.61
per F.B. 274-15

Δ = 10°-42'-15"
T = 42.29
R = 450'
L = 84.07

P.I. #4 17+61.89
Set 2x2 - 10"deep

T = 97°
Corr 120.26 @ 11°00' = 118.05
120.57 @ 11°44' = 118.04

① 169°-17'-30"
② 677°-10'-30"
169°-17'-35"

50°58'15"
203°52'30"
50°38'10"

Set 2X2+K 10"deep
Svenson 9-28-28

BC #4 17+19.53
Set 2x2 +K-10"deep
Svenson 9-25-28

T = 97° Corr
66.34 @ 0°00' = 66.34

Set 2X2+K 10"deep
Svenson 9-28

Curve Data

17+19.53
+25.
+50.
+75.
18+03.60

B.C.
0° 20' 53" 5.47
1° 56' 23" 25.00
3° 31' 62" "
5° 21' 07" 28.60 E.C.

See top Pg. 5

RETURN TO
LOS ANGELES COUNTY SURVEYOR
Do not extend notes this side of this line

Note: ANY ADDITIONS OR CHANGES ON THIS SHEET MUST BE MADE OR CIRCLED IN Red. WITH DATE AND NAME OF PERSON MAKING CHANGE.

Date 7-17-28 Notes by Hellstrom Chief Party F.B. 365 PG. 7

Plotted by E.D. Lopes	W.O. No. 204 Tape #19
Date 5-6-29	Location W.S. Dr.
Map No. 8842	Surveyed by Hellstrom
Plotting Chk'd by [illegible]	Date [illegible]
Date June 1929	Indexed A. C. Johnson

(Div. #2)

Temp. Corrects made

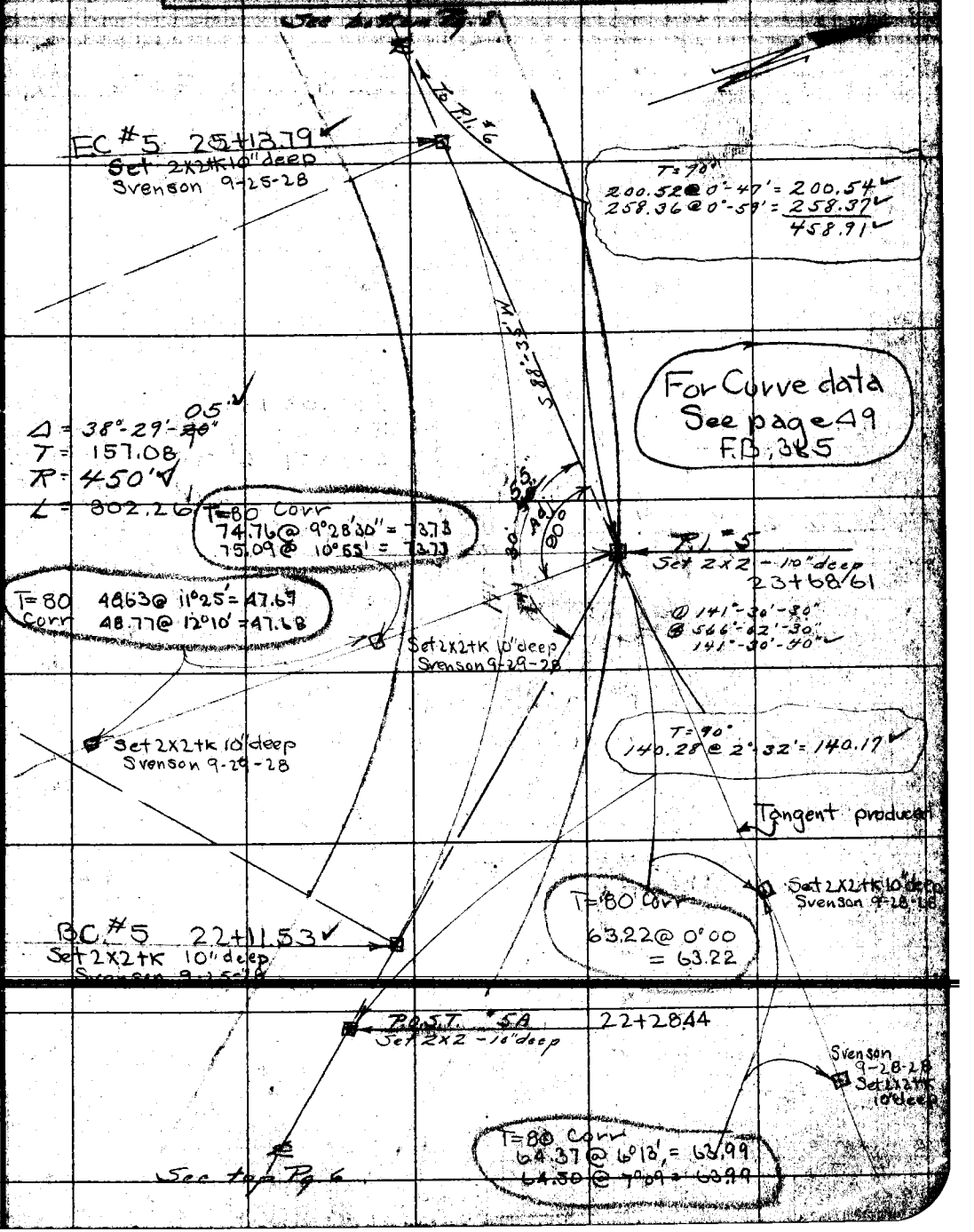

Note: ANY ADDITIONS OR CHANGES ON THIS SHEET MUST BE MADE OR CIRCLED IN Red. WITH DATE AND NAME OF PERSON MAKING CHANGE.

RETURN TO LOS ANGELES COUNTY SURVEYOR

Do not extend notes this side of this line

F.B. 365 Pg. 8 Chief Party Notes by Hallstrom Date 7-17-28

(Div. #2)

Temp. Corrects. made.

See bottom Pg. 9

P.O.T. #6
Set nail & tin
34+44.03

T=86°
296.57 @ 5°-09' = 295.44
42.19 @ 0°-0' = 42.20
299.86 @ 4°-46' = 298.82
636.51

Tang produced

29+91.25 EC #6
Set 2X2+tk 10" deep
Svenson 9-25-28

T=90°

Set 2X2+tk 10" deep
Svenson 9-29-28

45.40
level

T=90°

Δ = 29°-24'-55"
T = 183.73
R = 700'
L = 359.36

For curve data see Page 49

78.29 level

P.I. #6
Set 2X2 - 10" deep
Svenson 9-29-28 28+15.62
Set 2X2+tk 10" deep

90°

150°-35'-30"

T=80° Corr
45.16 @ 15°45" = 43.46
45.15 @ 15°42" = 43.46

① 150°-35'-30"
② 120°-43'-30"
150°-35'-25"
8-9-28 "AL"

T=80° Corr
40.84 @ 18°30" = 38.74
41.14 @ 19°37" = 38.76

B.C. #6 - 26+31.89
Set 2X2+tk 10" deep
Svenson 9-25-28

See top Pg. 7

RETURN TO LOS ANGELES COUNTY SURVEYOR

Do not extend notes this side of this line

Note: ANY ADDITIONS OR CHANGES ON THIS SHEET MUST BE MADE OR CIRCLED IN Red. WITH DATE AND NAME OF PERSON MAKING CHANGE.

Date 7-18-28 Notes by Hellstrom Chief Party F. B. 365 Pg. 9

Eglomise (Div. #2)
Date 5-6-29
Map No. 8842
Date June 1929

W. O. No. 704 Type -19
Location W.S. Dr.
Surveyed by Hellstrom
Date 7-18-28
Indexed A. C. Johns

Temp. Corrects made.

Sec. Bottom Pg. 10

Note: ANY ADDITIONS OR CHANGES ON THIS SHEET MUST BE MADE OR CIRCLED IN RED, WITH DATE AND NAME OF PERSON MAKING CHANGE.

RETURN TO LOS ANGELES COUNTY SURVEYOR

Record of Surveys on this side of this line

To P.I. #7 N. 51°-39' W. 70.57

37+08.44 E.C. #7
(Set 2X2+K 10" deep Svenson 9-25-28)

T=90° Corr
36.96 @ 15°34" = 35.61
37.14 @ 16°25' = 35.63

Set 2X2+K's 10" deep 29.50 Svenson 9-29-28

Δ = 6°-24'-00"
T = 55.88
R = 1000
L = 111.65

T=90° Corr
31.87 @ 14°34' = 30.84
32.00 @ 15°29' = 30.88

T=90° Corr
57.98 @ 14°46' = 56.06
57.87 @ 14°20' = 56.07

35+96.79 B.C. #7
Set 2X2+K 10" deep Svenson 9-25-28

T=90°
300.08 @ 8°-48' = 296.61
144.79 @ 6°-00' = 144.03
154.71 @ 12°-19' = 151.20
591.84

T=90°
300.26 @ 5°-29' = 298.94
278.98 @ 2°-55' = 278.68
140.26 @ 0°-0' = 140.29
717.92

① 173°-35'-30" ?
② 694°-25'-30"
173°-35'-50" ✓

① 173°-35'-45"
② 694°-24'-0"
173°-36'-0"
8-9-28 AL

P.I. #7
Set 2X2-8" deep
36+52.67

T=92°
45.58 @ 0°-0' = 45.59
163.07 @ 1°-36' = 163.05
208.64

For Curve data See page 49

P.O.T. #6
N&T per Pg. 8

34+44.03
Set 2X2+K 10" deep Svenson 9-28-28

T=92°
44.75 @ 9°-53' = 44.10

Random Line F.B. 274 Pg. 11

17+59.30 going N.
(Rand. Line) #23
(1X2)
per F.B. 274 Pg. 11

61°-16'-45"

Set 1X2 for intersect Set 2X2+K Svenson 9-29-28

See top Pg. 8

① 61°-17'-0"
② 245°-43'-0"
61°-16'-45"

28+65.95 going N.
(Rand. Line) #24
(1X2)
per F.B. 274 Pg. 11

F.B. 365 Pg. 10 Chief Party Notes by Hellstrom Date 7-18-28

(Div. #2)
Temp. Corrects. made.

See bottom Pg 11

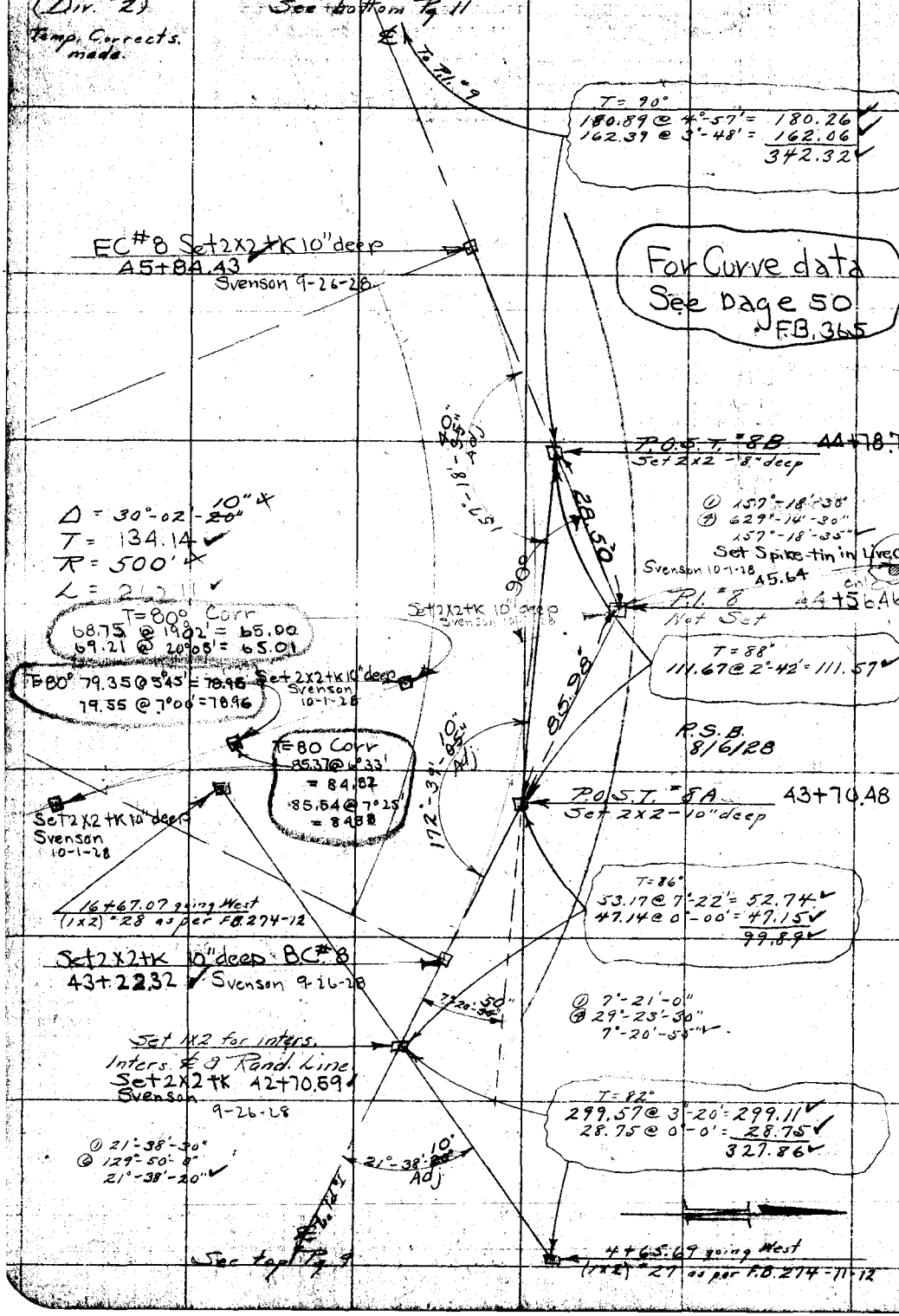

See top Pg 9

RETURN TO
LOS ANGELES COUNTY SURVEYOR
Do not extend notes this side of this line
Note: ANY ADDITIONS OR CHANGES ON THIS SHEET MUST BE MADE OR CIRCLED IN Red, WITH DATE AND NAME OF PERSON MAKING CHANGE.

Date 7-19-28 Notes by Hellstrom Chief Party F. B. 365 Pg. 11

Hellstrom
McCarver
Radtern
Holmes
Beal

Date 5-6-29	W. O. No. 704 Tape No. 19
Map No. 8842	Location W.S. Dr.
	Surveyed by Hellstrom
Date June 1929	Indexed A. C. Johnson

(Dir. 2)
Temp. Corrects made

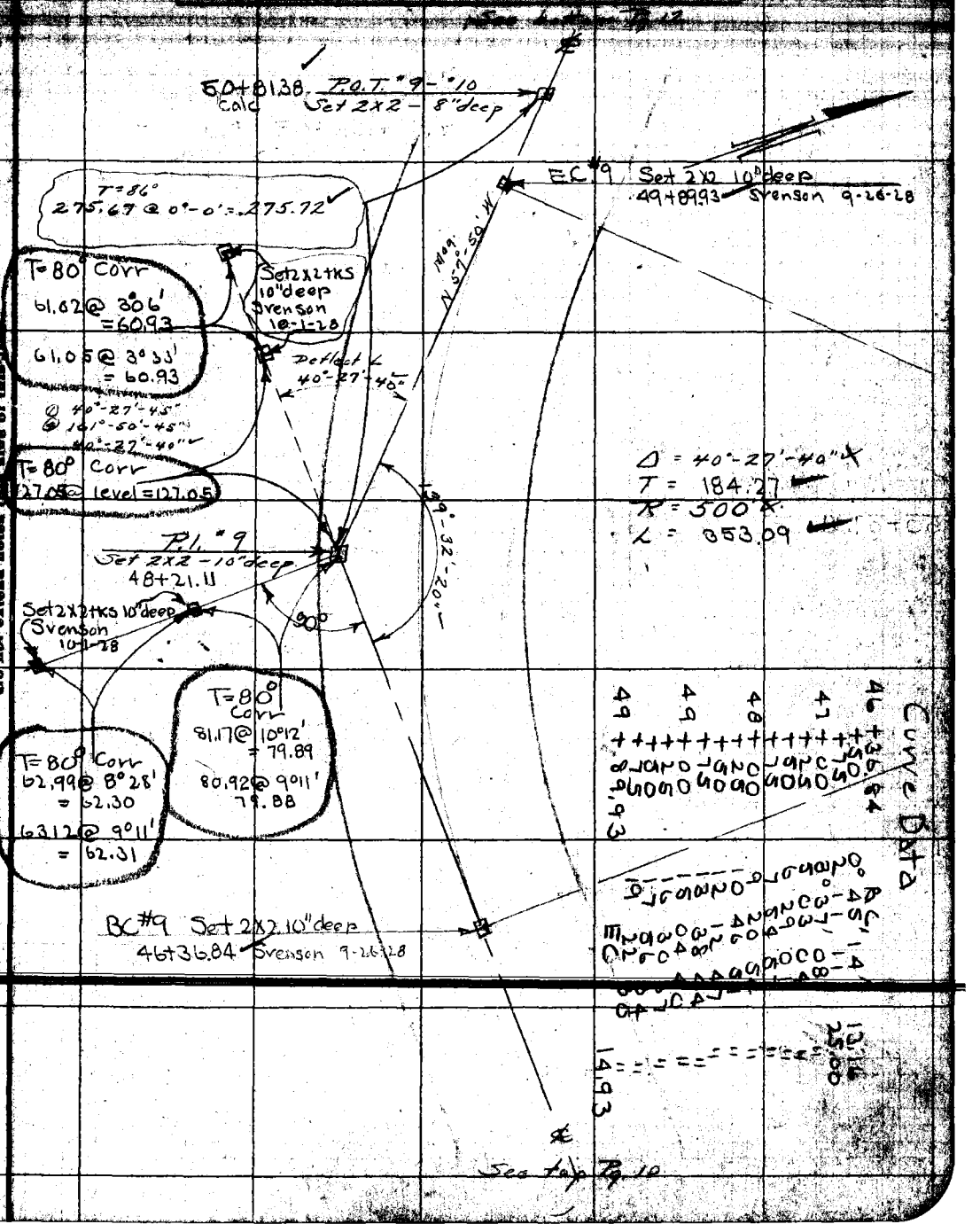

Notes: ANY ADDITIONS OR CHANGES ON THIS SHEET MUST BE MADE OR CIRCLED IN BLAD WITH DATE AND NAME OF PERSON MAKING CHANGE.

RETURN TO LOS ANGELES COUNTY SURVEYOR

Do not extend notes this side of this line

F.B. 365 Pg. 12 Chief Party Notes by Hellstrom Date 7-19-28

See bottom Pg. 13

(Dir. "2")

Temp. Corrects made.

57+69.64

P.O.T. "10 - "11

Set 2x2 - 10" deep

T = 80°

225.12 @ 3°-50' = 224.65

57+15.64 E.C. #10

Set 2x2 +k 10" deep

Svenson 9-27-28

T=80° Corr

49.48 @ 2°29' = 49.44

49.52 @ 3°23' = 49.43

T=80° Corr

66.16 level

37°-41'-20"

Set 2x2+k 10" deep Svenson 10-1-28

90°

142°-18'-40"

Δ = 37°-41'-20"

T = 170.65

R = 500'

L = 328.90

55+57.35 P.I. "10

Set 2x2 - 10" deep

For curve data See page 50 FB. 365

① 37°-41'-30"

② 150°-45'-15"

37°-41'-20" ✓

T=80° Corr

138.03 @ 5°58 = 137.99

137.89 @ 6°18' = 137.80

T=84°

298.30 @ 3°-06' = 297.91

99.57 @ 1°-0' = 99.57

78.64 @ 3°-07' = 78.53

474.01

T=80° Corr

99.14 level = 99.14

Set 2x2+k 10" deep Svenson 10-1-28

Set 2x2+k 10" deep BC #10

53+86.74 Svenson 9-26-28

P.O.T. "9 - "10

2x2 per Pg. 11

50+81.38

See top Pg. 11

RETURN TO LOS ANGELES COUNTY SURVEYOR

Do not extend notes this side of this line

Notes: ANY ADDITIONS OR CHANGES ON THIS SHEET MUST BE MADE OR CIRCLED IN Red. WITH DATE AND NAME OF PERSON MAKING CHANGE.

Date 7-19-28 Notes by Hellstrom Chief Party F. B. 365 PG. 13

Plotted by E.D. Jones	W. O. No. 704 Tape No. 19
Date 6-7-27	Location W.S. Dr.
Map No. 88421	Surveyed by Hellstrom
Plotting Chief Drawn	Date 7-19-28
Date June 1929	Indexed A. C. Johnson

(Div. #2)
Temp. Corrects made.

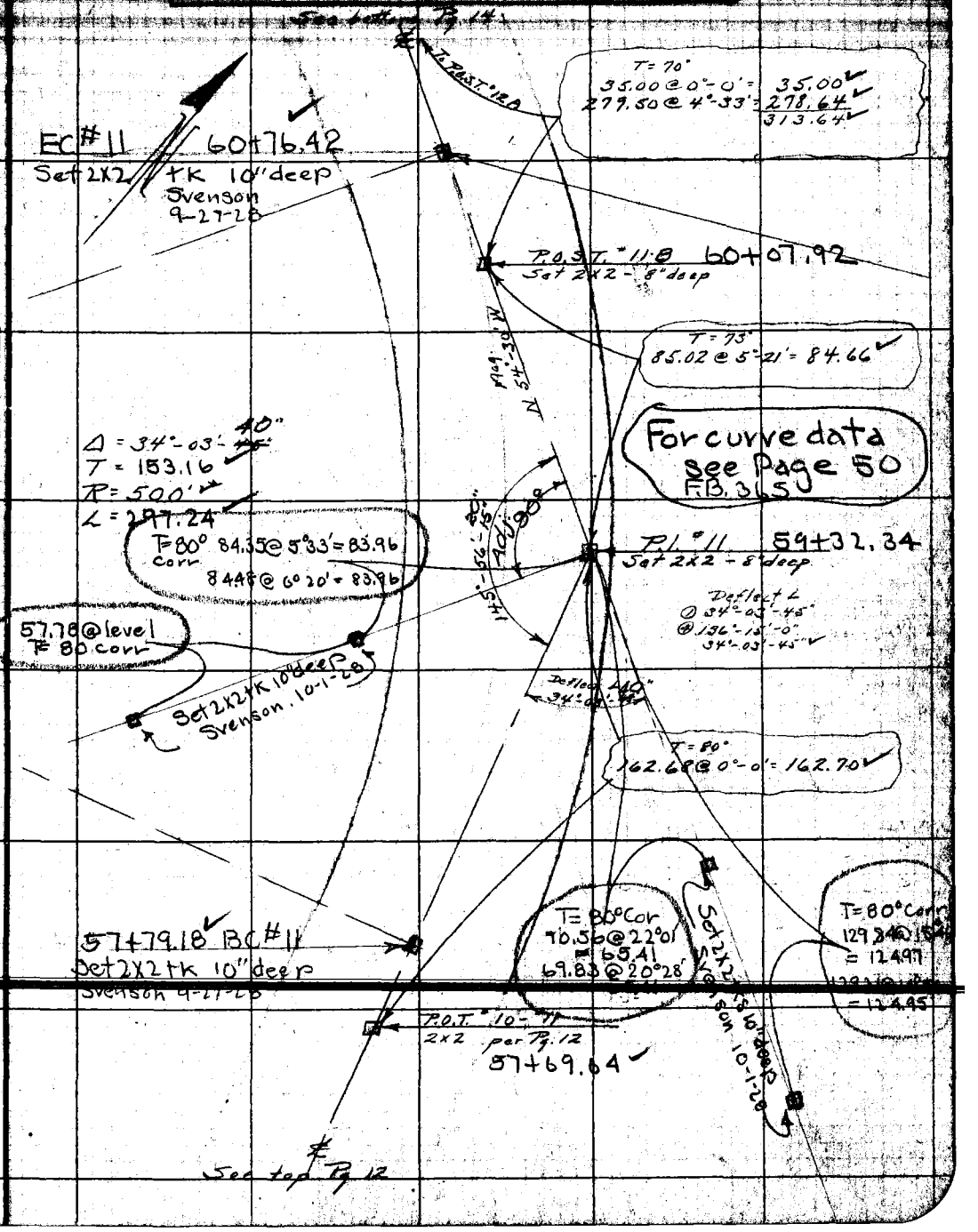

Notes: ANY ADDITIONS OR CHANGES ON THIS SHEET MUST BE MADE OR CIRCLED IN RED WITH DATE AND NAME OF PERSON MAKING CHANGE.

RETURN TO LOS ANGELES COUNTY SURVEYOR

Do not extend notes this side of this line

F.B. 365 Pg. 14 Chief Party Notes by Hellstrom Date 7-20-28

(Div. "2")

Temp. Corrects made

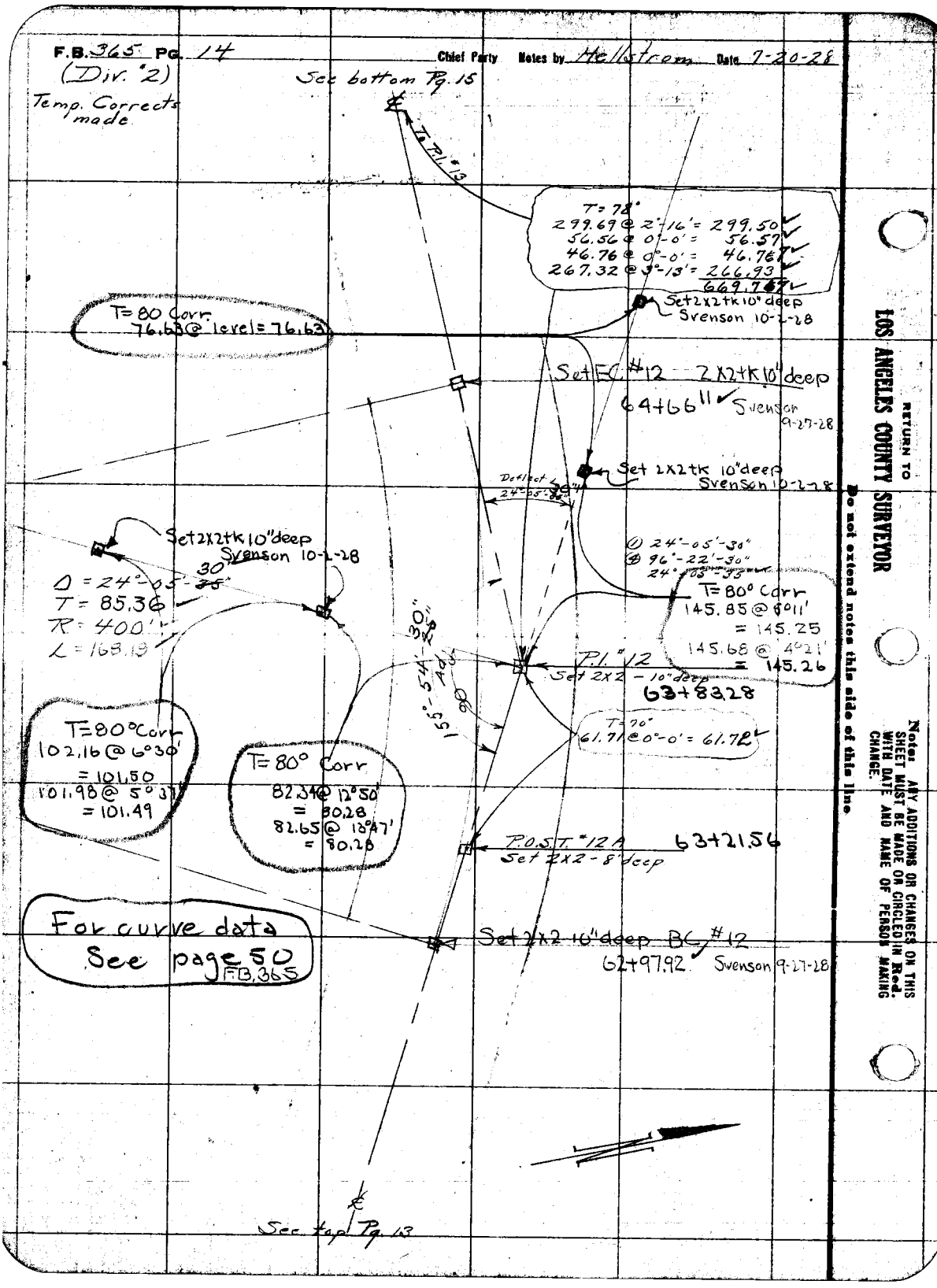

RETURN TO LOS ANGELES COUNTY SURVEYOR

Do not extend notes this side of this line

Note: ANY ADDITIONS OR CHANGES ON THIS SHEET MUST BE MADE OR CIRCLED IN Red. WITH DATE AND NAME OF PERSON MAKING CHANGE.

Date 7-20-28 Notes by HeNstrom Chief Party F. B. 365 Pg. 15

Plotted by [illegible]	W. O. No. 704 tape #19
Date 6-2-27	Location W. S. Dr.
Map No. 8842	Surveyed by HeNstrom
Plotting C K'd by [illegible]	Date 7-20-28
Date June 1929	Indexed A. C. Johnson

(Div. #2)

Temp. Corrects made

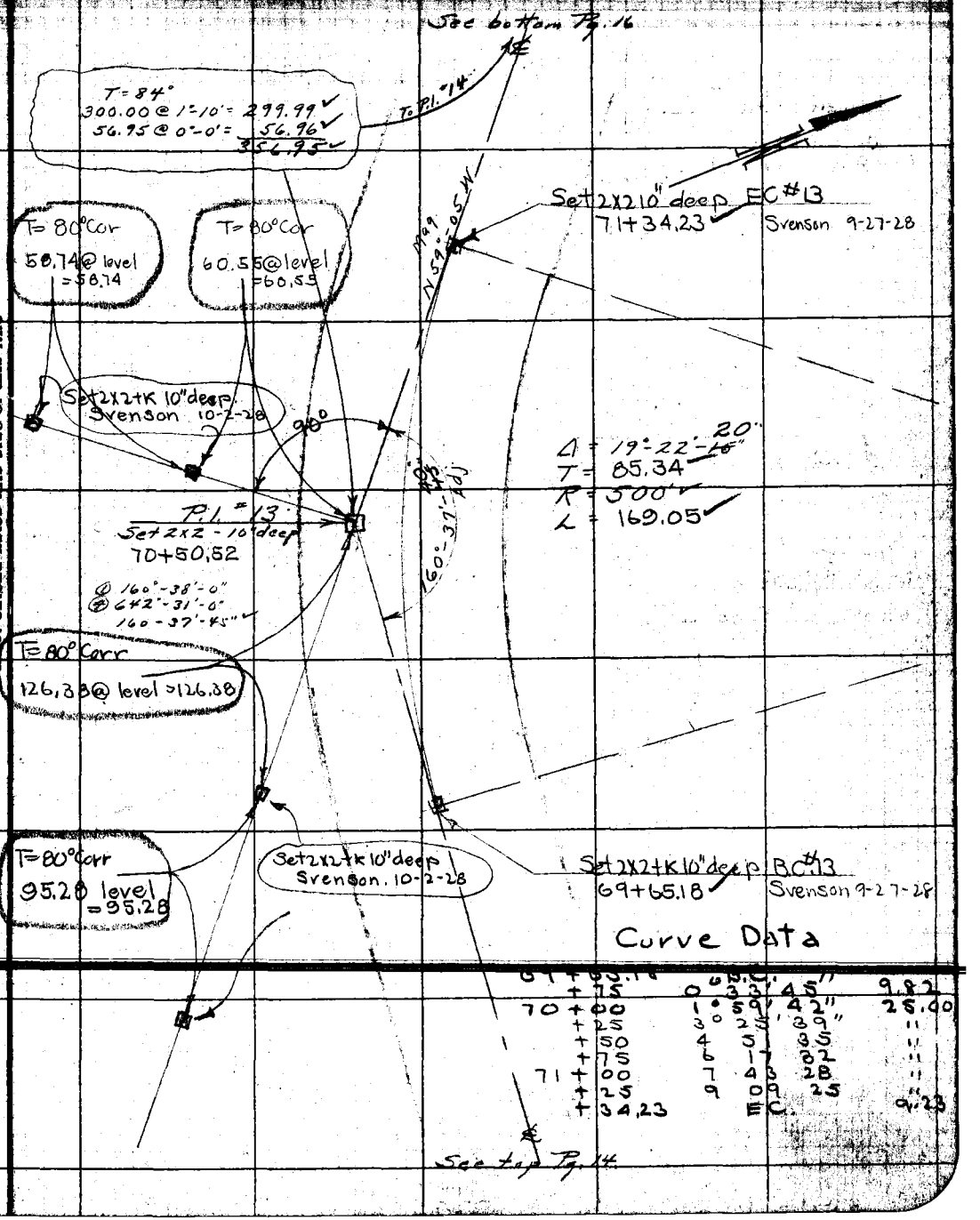

Curve Data

69+65.18	B.C.	
+75	0° 33' 45"	9.82
70+00	1° 59' 42"	25.00
+25	3° 25' 39"	"
+50	4 51 35	"
+75	6 17 32	"
71+00	7 43 28	"
+25	9 09 25	"
+34.23	EC.	9.23

Note: ANY ADDITIONS OR CHANGES ON THIS SHEET MUST BE MADE OR CIRCLED IN RED WITH DATE AND NAME OF PERSON MAKING CHANGE.

RETURN TO LOS ANGELES COUNTY SURVEYOR

Do not extend notes this side of this line

F.B. 365 Pg. 16 Chief Party Notes by Hellstrom Date 7-20-28

(Div. "2")

Temp. Corrects made

See bottom Pg. 17.

To PI #15

T = 84°
299.84 @ 5°-55' = 298.29
87.77 @ 8°-54' = 86.72
385.01

Set 2x2+k 10" deep E.C. #14
75+79.93
Svenson 10-2-28.

T = 80° Corr
67.53 @ 18°35' = 64.01
67.77 @ 19°09' = 64.02

Set 2x2+k 10" deep
Svenson 10-2-28
50"

Δ = 34°-18'-55"
T = 185.24
R = 600'
L = 359.33

For Curve Data
See page 51

P.I. #14
Set 2x2 - 10" deep
74+05.84

T = 80° Corr
67.66 @ 19°09' = 68.25
62.55 @ 21°24' = 68.24

@ 145°-41'-0"
@ 582-44'-30"
145°-41'-05"

Set 2x2+k
10" deep
Svenson
10-2-28

T = 80° Corr
136.23 @ 20°59' = 127.20
135.53 @ 20°10' = 127.22

Set 2x2+k 10" deep B.C. #14
72+20.60
Svenson 9-27-28

See top Pg. 15

RETURN TO
LOS ANGELES COUNTY SURVEYOR
Do not extend notes this side of this line

Notice: ANY ADDITIONS OR CHANGES ON THIS SHEET MUST BE MADE OR CIRCLED IN Red. WITH DATE AND NAME OF PERSON MAKING CHANGE.

Date 7-20-28 Notes by Hellstrom Chief Party F. B. 365 Pg. 17

Plotted by F.P. Jones	Tape #19
Date 5-7-29	Location W.S. Dr.
Map No. 8842	Surveyed by Hellstrom
Plotting C'k'd by Drew	Date 7-20-28
Date June 1929	Inspect A. C. Johnson

(Div. #2)

Temp. Corrects made

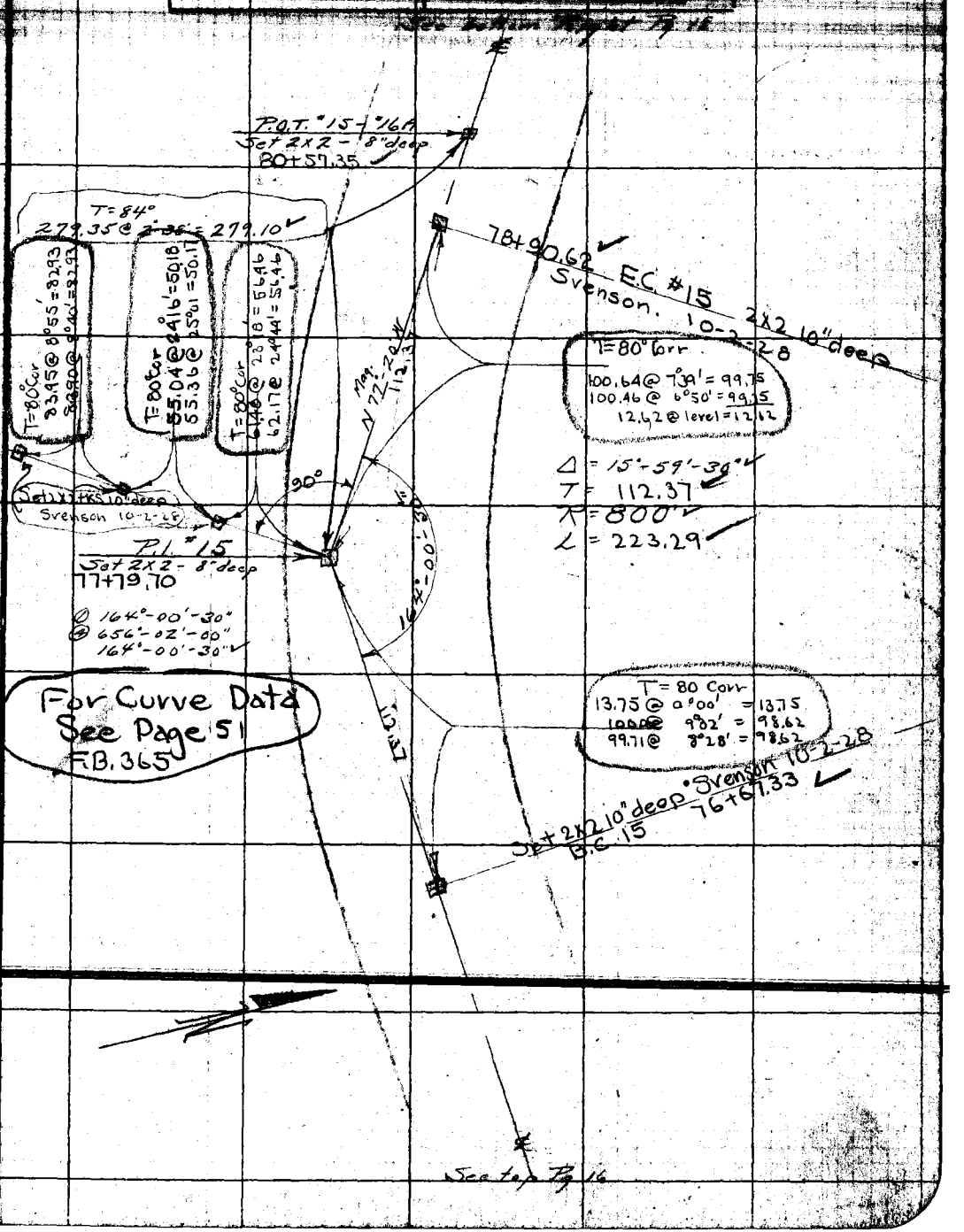

Notes: ANY ADDITIONS OR CHANGES ON THIS SHEET MUST BE MADE OR CIRCLED IN Red. WITH DATE AND NAME OF PERSON MAKING CHANGE.

Do not extend notes this side of this line

RETURN TO LOS ANGELES COUNTY SURVEYOR

F.B. 365 Pg. 18 — Chief Party — Notes by Hellstrom — Date 7-20-28

(Div. #2)

Temp. Corrects. made.

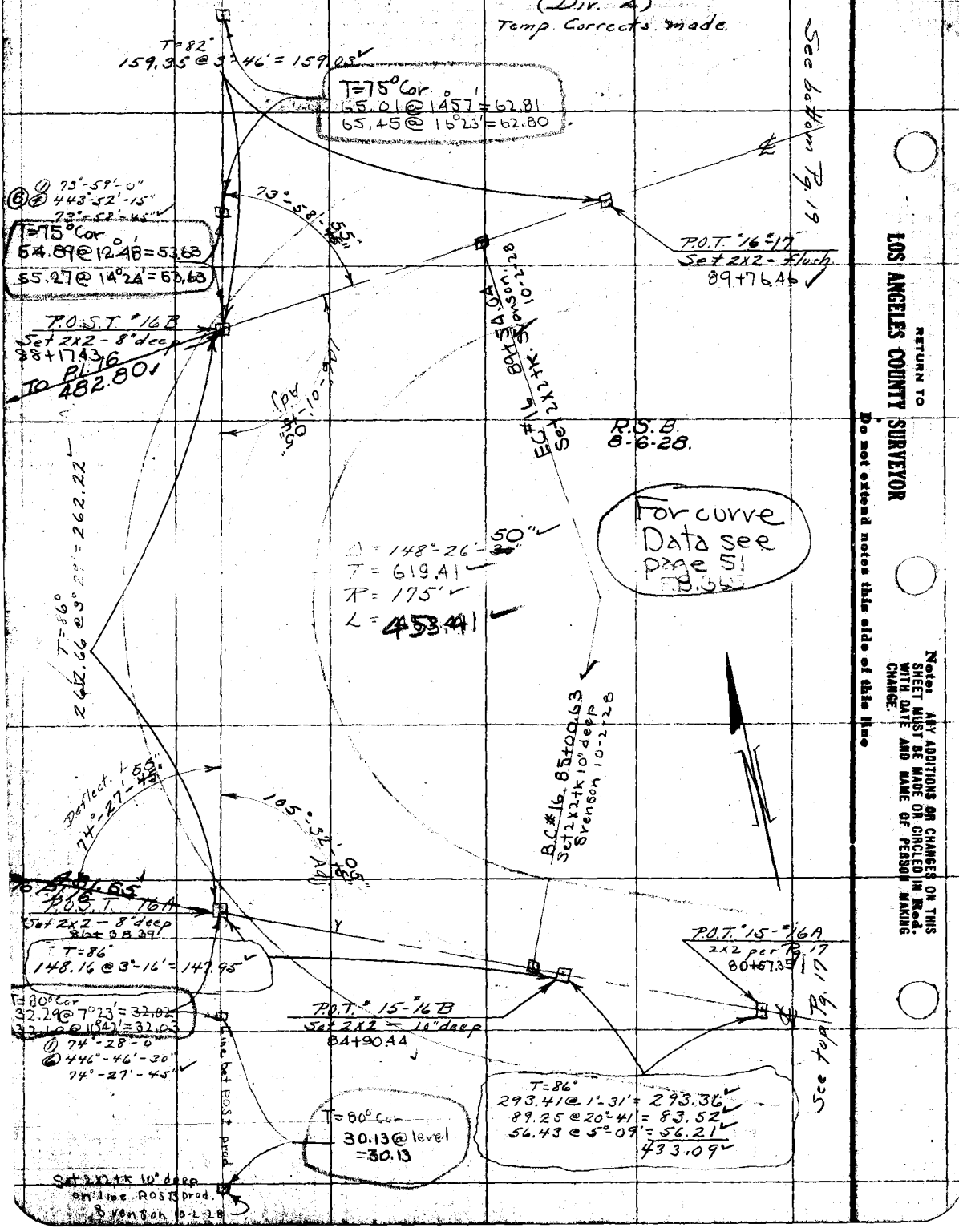

RETURN TO LOS ANGELES COUNTY SURVEYOR

Do not extend notes this side of this line

Note: ANY ADDITIONS OR CHANGES ON THIS SHEET MUST BE MADE OR CIRCLED IN Red. WITH DATE AND NAME OF PERSON MAKING CHANGE.

Date 7-20-28 Notes by Hellstrom Chief Party F. B. 365 Pg. 19

Platted by F. T. Jones	W. O. No. [illegible]
Date 5-7-29	Location W. S. Dr.
Map No. 8842	Surveyed by Hellstrom
Platting C'k'd by Drew	Date 7-20-28
Date June 1929	[illegible] A. C. Johnson

(Dwg. #2)

Temp. Corrects made

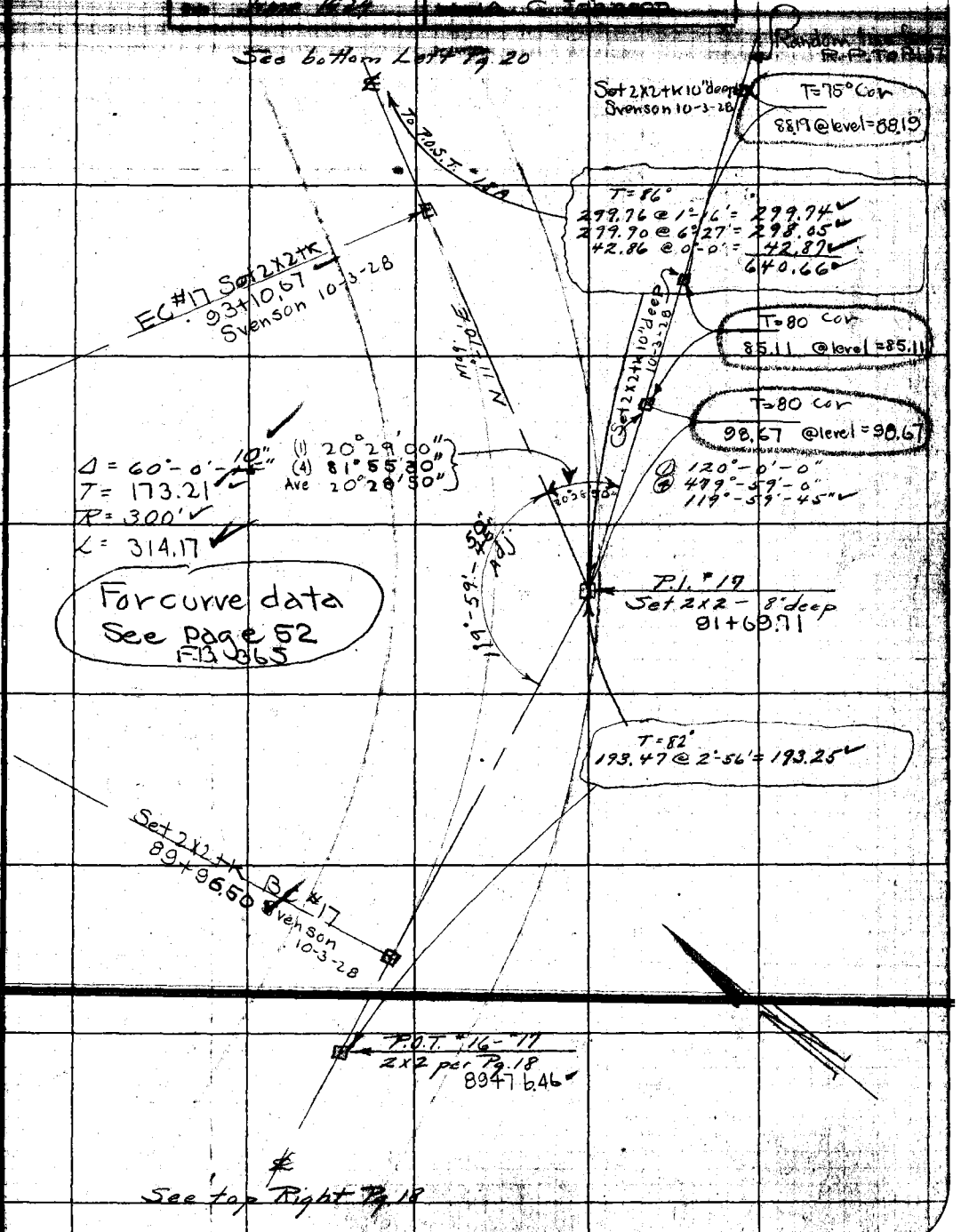

Note: ANY ADDITIONS OR CHANGES ON THIS SHEET MUST BE MADE OR CIRCLED IN Red WITH DATE AND NAME OF PERSON MAKING CHANGE.

RETURN TO LOS ANGELES COUNTY SURVEYOR

Do not extend notes this side of this line

F.B. 365 Pg. 20 Chief Party Notes by Hellstrom Date 7-20-28

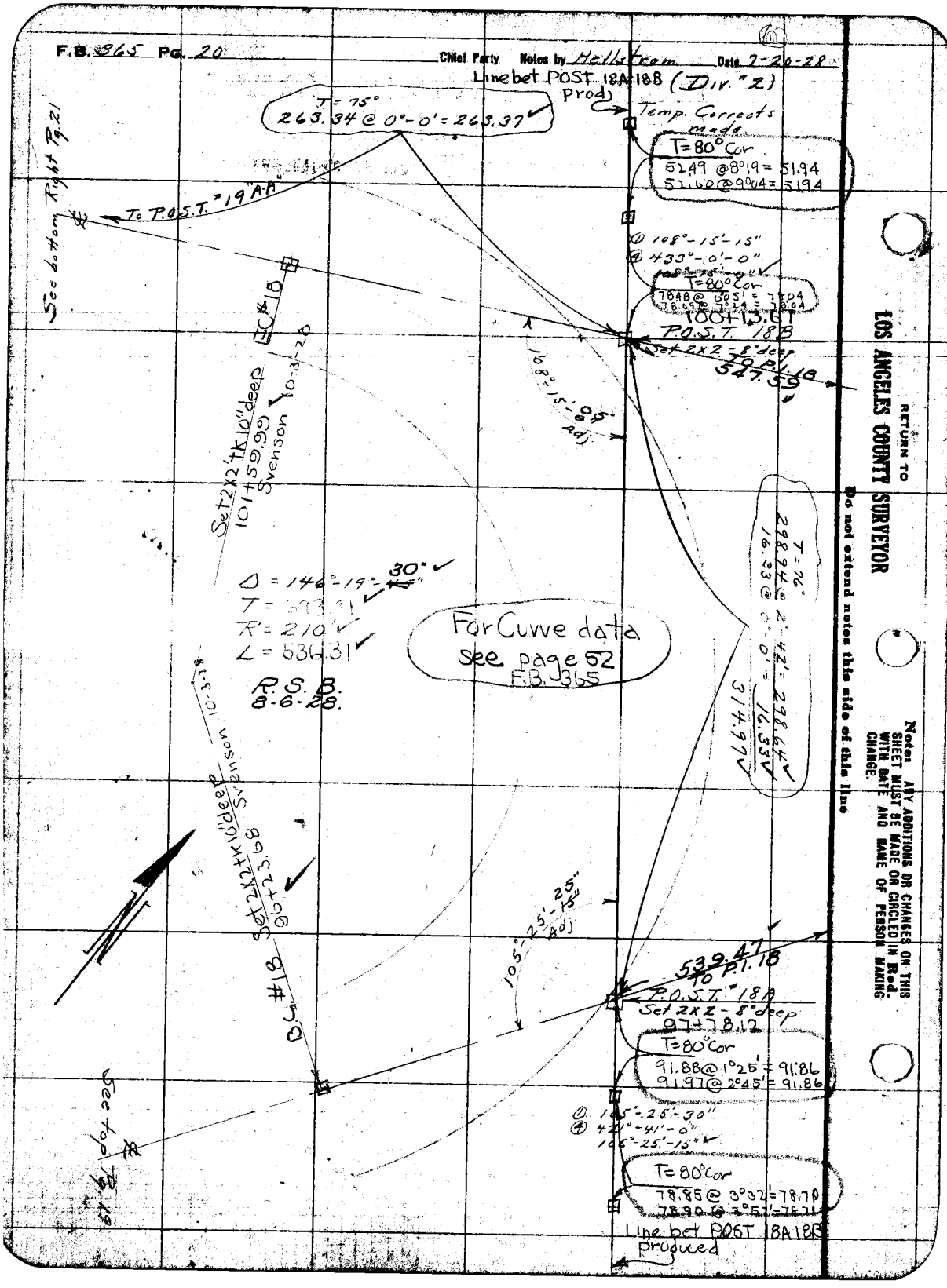

RETURN TO
LOS ANGELES COUNTY SURVEYOR

Do not extend notes this side of this line

Note: ANY ADDITIONS OR CHANGES ON THIS SHEET MUST BE MADE OR CIRCLED IN Red. WITH DATE AND NAME OF PERSON MAKING CHANGE.

Date 7-20-28 Notes by Hallstrom Chief Party F. B. 365 Pg 21

Hallstrom
Re-Cover
Malones
Book

Plotted by F. Jones
Date 6-7-29
Map No. 3842
Plotting C'k'd by [illegible]
Date June 1929

U. S. No. [illegible]
Location W. S. Dr.
Surveyed by Hallstrom
Date 7-20-28
A. C. Johnson

Temp. Corrects made

Notes: ANY ADDITIONS OR CHANGES ON THIS SHEET MUST BE MADE OR CIRCLED IN Red WITH DATE AND NAME OF PERSON MAKING CHANGE.

RETURN TO LOS ANGELES COUNTY SURVEYOR
Do not withhold under this title of this Map

Deflect L 20°
Set 2X2 - 8" deep
Svenson

Δ 73°-35'-30"
Ⓓ 374'-20'-30"
93°-26'-40" ✓
101.17 @ 18°50' = 97.33
101.650 16°48' = 97.32
T=85 Cor

Set 2X2 - 8" deep
Svenson
10-4-28

50.96 @ 11°11' =
59.32 @ 12°54' =

T=84°
94.05 @ 19°-56' =
88.41 ✓

P.O.L. "2"
Set 2X2 - 10" deep

T=80°
74.48 @ 0°-0' = 74.49 ✓

P.O.L. "1"
Set 2X2 - 10" deep

T=80°
221.59 @ 11°-52' =
216.88 ✓

P.O.S.T. "19A"
Set 2X2 - 8" deep

Ⓓ 84°-51'-45"
Ⓓ 339°-36'-30"
84°-51'-40" ✓

T=80° Cor
58.25 level
= 58.25

T=80°
111.12 @ 5°-23' = 110.65 ✓

T=80° Cor
173.78 @ 79°0 = 171.36
143.62 @ 82°0 = 142.17

Set 1X2 tr. 10" deep Pt. 19A
10+71.84
Svenson 10-3-28

See page 22
for distance 19B-20A

N 53°-45' E
188.86

Set 2X2 - 10" deep
Svenson 10-3-28

Δ = 85°-38'-10"
Δ = 94-21-50 ✓

EC 19B 2X2 10" deep
Pt 11+30
Svenson 10-3-28
1077.59 ft E.C.
F.D. Svenson 5-8-29

Set 2X2 - 10" deep
Svenson 10-4-28

EC 19A = BC 19B
Set 2X2 - 10" deep
10+71.20

R = 176 ✓
Δ = 85°-38'-10"
Δ = 94-21-50 ✓

For curve data
See page 62

BC #19A Set 2X2 - 10" deep
101+82.98
Svenson 10-3-28

19B
Δ = 94°21'50"
T = 188.86 ✓
R = 175 ✓
L = 288.22 ✓

AA
Δ = 94°21'50"
T = 188.86
R = 176
L = 288.22

Deflect L 20°

P.O.S.T. "19A-A"
Set 2X2 - 8" deep

Set top Left Pt 19A

Set 1X2 tr. 10" deep Pt. 19A
10+71.84
Svenson 10-3-28

F.B. 565 Pg. 22 — Chief Party — Notes By Hellstrom — Date 7-21-28

(Div. "2")

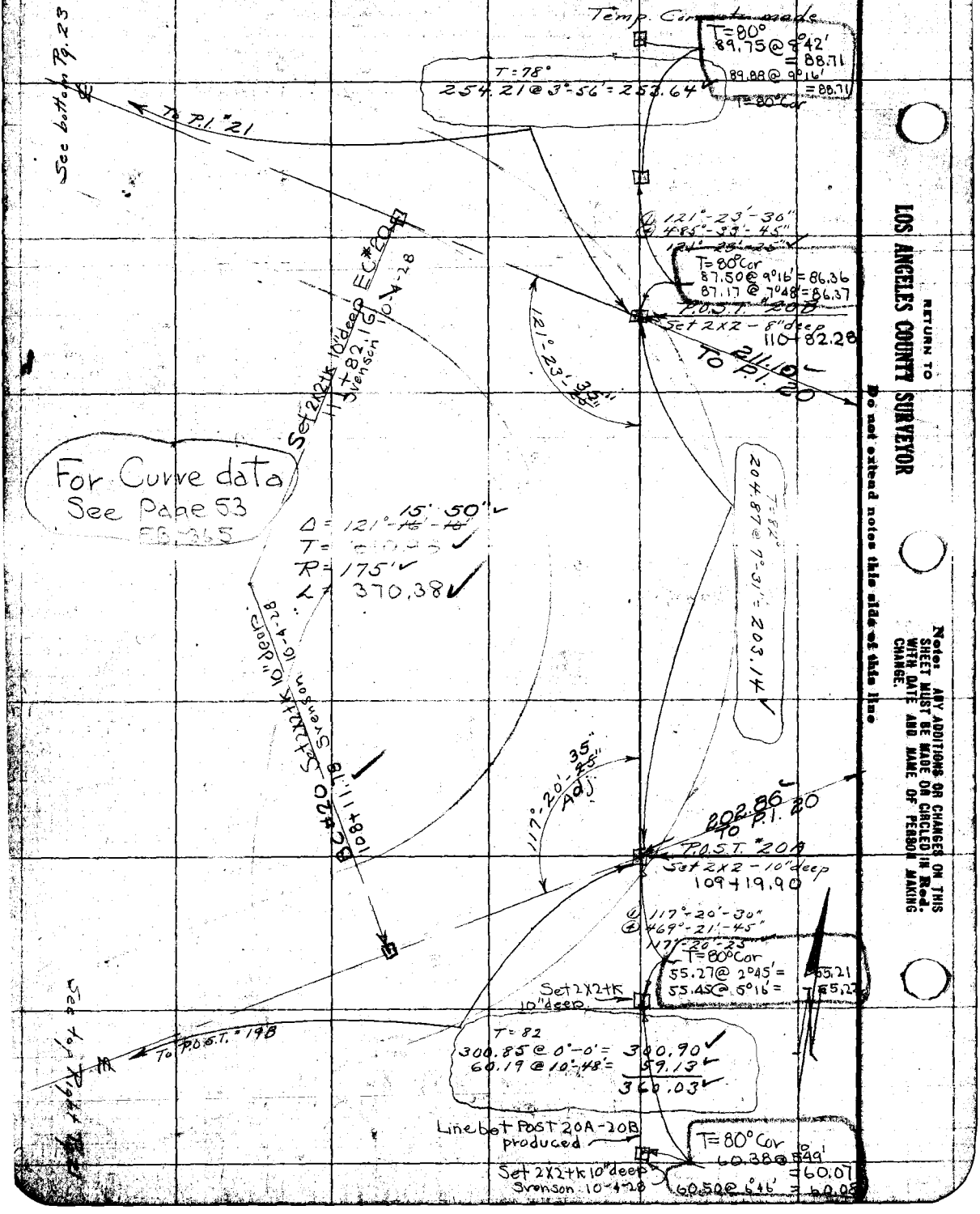

RETURN TO LOS ANGELES COUNTY SURVEYOR

Do not extend notes this side of this line

Note: ANY ADDITIONS OR CHANGES ON THIS SHEET MUST BE MADE OR CIRCLED IN Red. WITH DATE AND NAME OF PERSON MAKING CHANGE.

Date 7-21-28 Notes by Hellstrom Chief Party F. B. 365 PG. 23

Date 5-8-29	Location W. S. Dr
Map No. 8842	Surveyed by Hellstrom
Date June 1929	Indexed C. Johnson

(Div. #2)

Temp. Corrects made

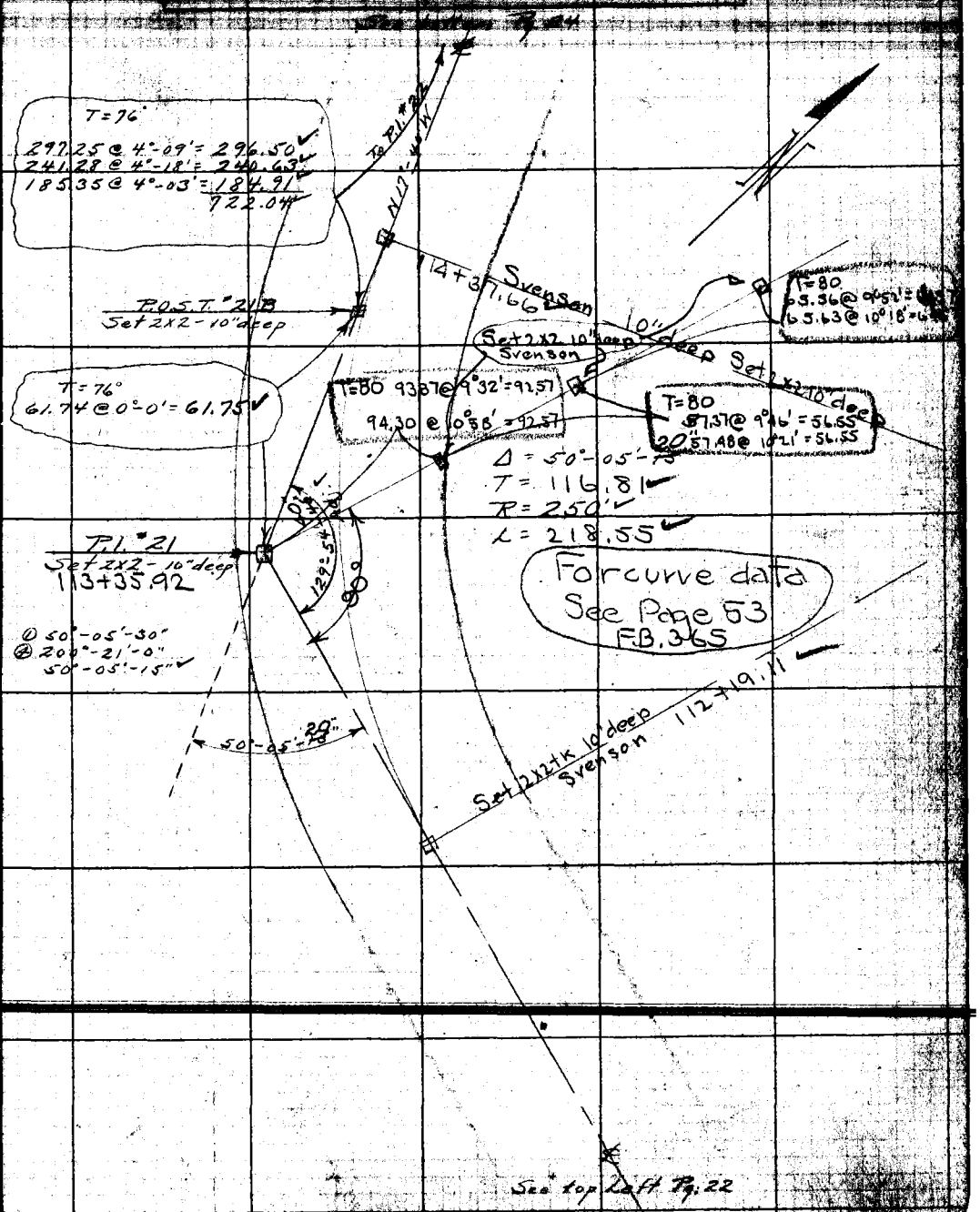

Note: ANY ADDITIONS OR CHANGES ON THIS SHEET MUST BE MADE OR CIRCLED IN Red. WITH DATE AND NAME OF PERSON MAKING CHANGE.

Do not extend notes this side of this line

RETURN TO LOS ANGELES COUNTY SURVEYOR

Chief Party Notes by Hellstrom Date 7-23-28

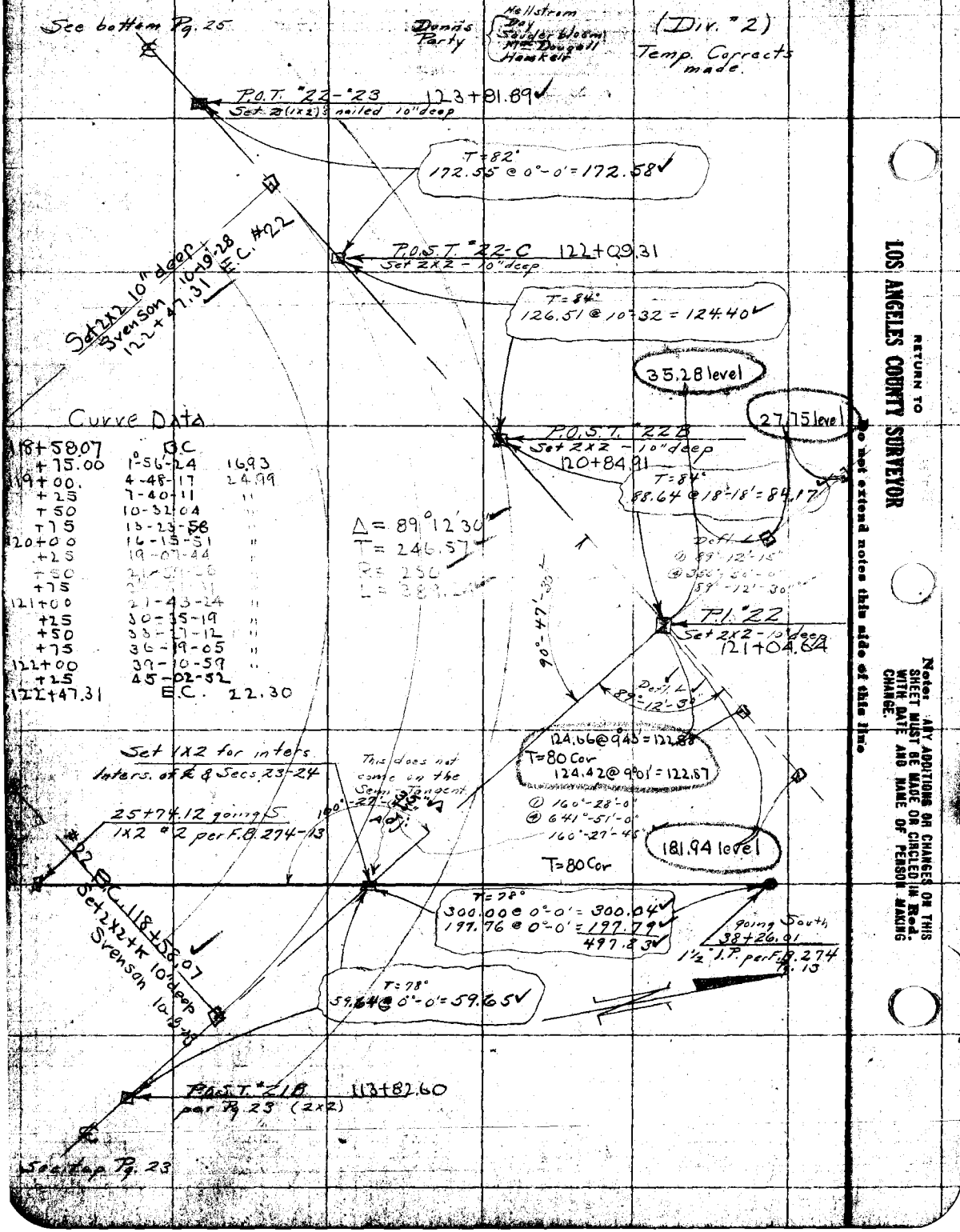

Curve Data

118+58.07	B.C.	
+75.00	1°-56'-24	16.93
119+00	4-48-17	24.99
+25	7-40-11	"
+50	10-32-04	"
+75	13-23-58	"
120+00	16-15-51	"
+25	19-07-44	"
+50	[illegible]	"
+75	[illegible]	"
121+00	27-43-24	"
+25	30-35-19	"
+50	33-27-12	"
+75	36-19-05	"
122+00	39-10-59	"
+25	45-02-52	
122+47.31	E.C.	22.30

RETURN TO
LOS ANGELES COUNTY SURVEYOR

Do not extend notes this side of this line

Note: ANY ADDITIONS OR CHANGES ON THIS SHEET MUST BE MADE OR CIRCLED IN Red. WITH DATE AND NAME OF PERSON MAKING CHANGE.

Date 7-23-28 Notes by Hellstrom Chief Party F. B. 365 PG. 25

[illegible] F. D. Jones	W. S. No. 704 [illegible] Type #19 (Div. #2)
Date 6-8-29	Location W. S. Dr
Map No. 8842	Surveyed by Hellstrom
Plotting [illegible]	Date [illegible]
Date June 1929	Indexed A. C. Johnson

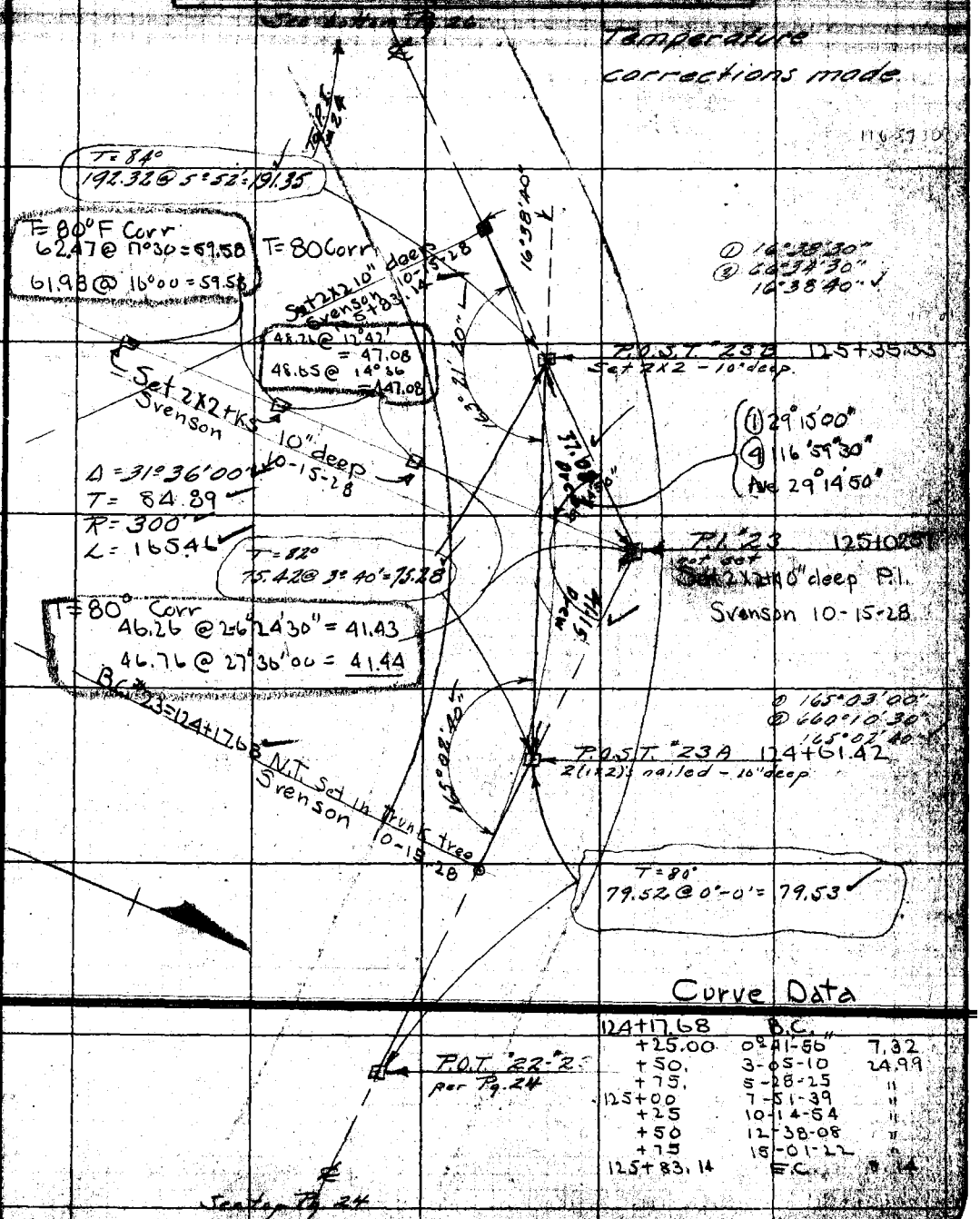

Curve Data

124+17.68	B.C.	
+25.00	0°41'-56"	7.32
+50.	3-05-10	24.99
+75.	5-28-25	"
125+00	7-51-39	"
+25	10-14-54	"
+50	12-38-08	"
+75	15-01-22	"
125+83.14	E.C.	[illegible]

Note: ANY ADDITIONS OR CHANGES ON THIS SHEET MUST BE MADE OR CIRCLED IN Red. WITH DATE AND NAME OF PERSON MAKING CHANGE.

RETURN TO LOS ANGELES COUNTY SURVEYOR

Do not extend notes this side of this line

F.B. 365 Pg. 26 Chief Party Notes by Dey Date 7-24-28

(Dir. #2)

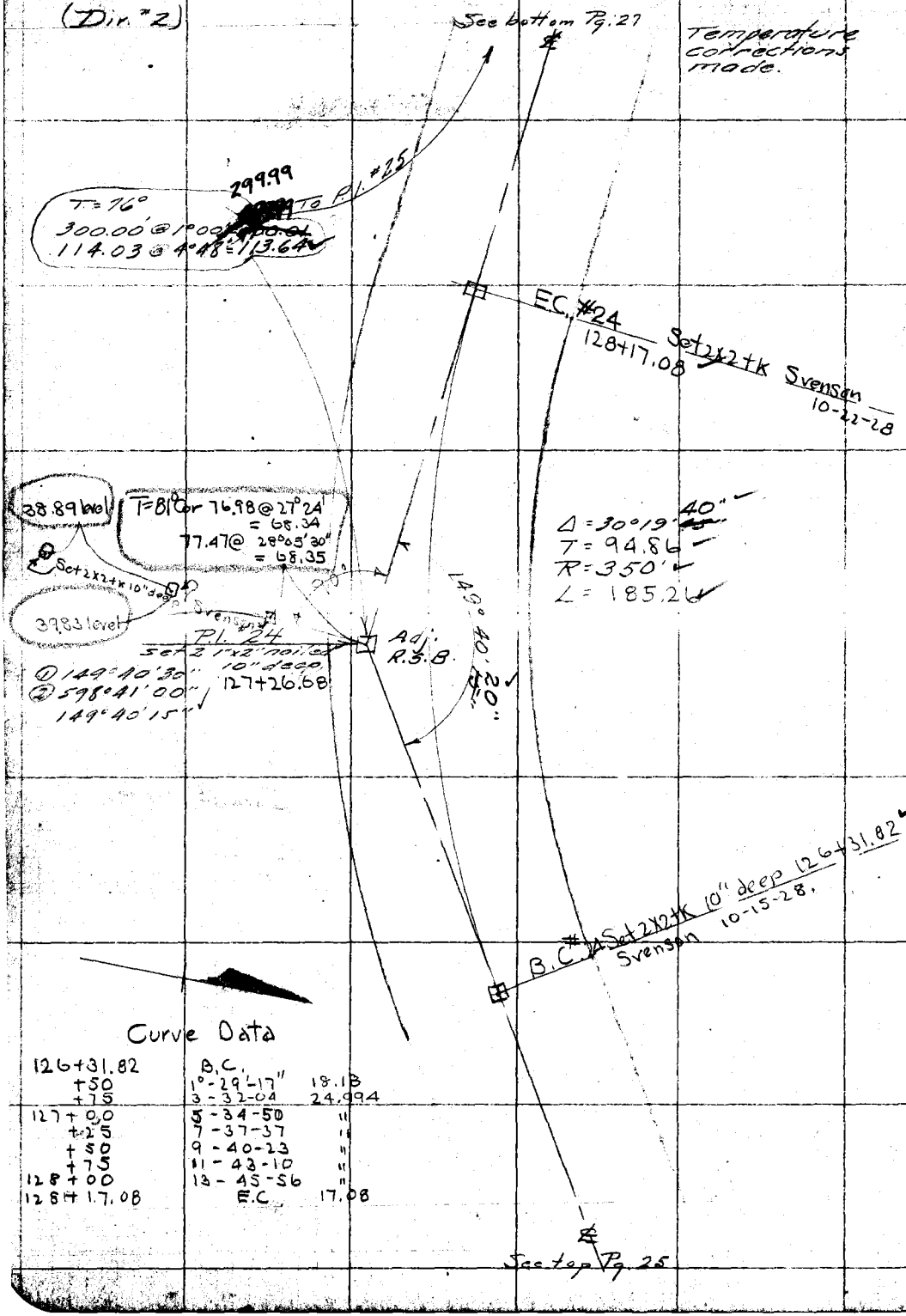

Curve Data

126+31.82	B.C.	
+50	1°-29'-17"	18.18
+75	3-32-04	24.994
127+00	5-34-50	"
+25	7-37-37	"
+50	9-40-23	"
+75	11-43-10	"
128+00	13-45-56	"
128+17.08	E.C.	17.08

RETURN TO
LOS ANGELES COUNTY SURVEYOR
Do not extend notes this side of this line

Note: ANY ADDITIONS OR CHANGES ON THIS SHEET MUST BE MADE OR CIRCLED IN Red. WITH DATE AND NAME OF PERSON MAKING CHANGE.

Date 7-24-28 Notes by Dey Chief Party F. B. 365 Pg. 27

(Dir. #2)

Plotted by F. P. Jones	W. O. No. 904 Tape #19
Date 6-8-29	Location W. S. Dr.
Map No. 8842	Surveyed by Hellstrom
Plotting C'k'd by [illegible]	Date 7-24-28
Date June 1929	Indexed by C. Johnson

See bottom Pg. 28

Temperature corrections made

6-8-29

P.O.S.T. ~~P.O.T.~~ #25 - #26 ~~135+17.74~~
Set 2"x2" 10" deep.

T=78°
300.00 @ 2°24' = 299.78
83.28 @ 9°16' = 82.20

E.C. #25 Set 2X2+K 10" deep
132+43.29 10-22-28
Svenson

567°30' W

T=80° Cor 55.32 @ 17°30' = 52.76
55.46 @ 18°00 = 52.75

① 175°53'30"
② 703°34'30"
175°53'40"

Set 2X2+KS 10" deep
Svenson 10-21-28

Δ = 4°06'20"
T = 107.53
R = 3000'
L = 214.97

P.I. #25 131+35.85
Set 2 1/2" nailed
1 ft deep

175°53'40"

T=80° 69.26 @ 19°00' = 65.49
69.44 @ 19°26' = 65.48

149.32 @ 17°58' = 142.03
149.00 @ 17°34' = 142.05
T=80 cor

BC #25 Set 2X2+K
10-22-28 Svenson 130+28.32

Curve Data

130+28.32	B.C.	
+50	0°12'25"	2.68
+75	0°26'44"	25.00
131+00	0-41-04	"
+25	0-55-23	"
+50	1-09-42	"
+75	1-24-02	"
132+00	1-38-21	"
+25	1-52-41	"
+43.29	E.C.	18.29

See top Pg. 26

Note! ANY ADDITIONS OR CHANGES ON THIS SHEET MUST BE MADE OR CIRCLED IN Red. WITH DATE AND NAME OF PERSON MAKING CHANGE.

RETURN TO LOS ANGELES COUNTY SURVEYOR

Do not extend notes this side of this line

F.B. 365 Pg. 28 Chief Party Notes by Dey Date 1-25-28

(Div. "2")

Temperature corrections made.

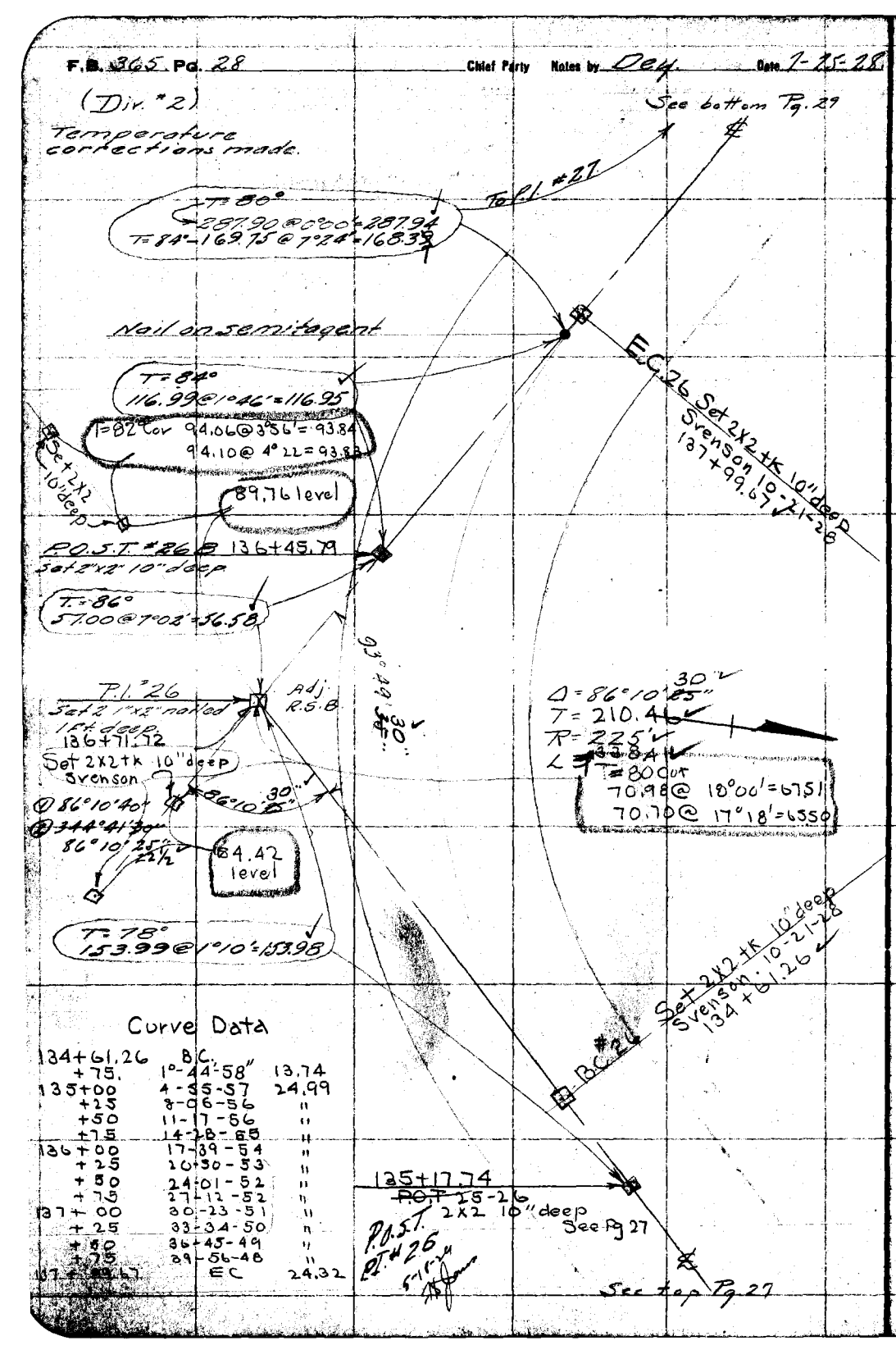

Curve Data

134+61.26	B.C.	
+75.	1°-44'-58"	13.74
135+00	4-55-57	24.99
+25	8-06-56	"
+50	11-17-56	"
+75	14-28-55	"
136+00	17-39-54	"
+25	20-50-53	"
+50	24-01-52	"
+75	27-12-52	"
137+00	30-23-51	"
+25	33-34-50	"
+50	36-45-49	"
+75	39-56-48	"
137+89.47	E.C.	24.32

RETURN TO LOS ANGELES COUNTY SURVEYOR

Do not extend notes this side of this line

Notes: ANY ADDITIONS OR CHANGES ON THIS SHEET MUST BE MADE OR CIRCLED IN Red. WITH DATE AND NAME OF PERSON MAKING CHANGE.

Date 7-25-28 Notes by DBG Chief Party F. B. 365 Pg. 29

Plotted by E. Jones
Date 5-8-29
Map No. 9842
Plotting C'k'd by
Date

T. O. No. 764 Co. Rte. Type "B" (Dist. 2)
Location W. S. Dr.
Surveyed by Hellstrom
Date 7-25-28
Inspected by A. C. Johnson

See Misc. Bk. 30

T = 84°
262.84 @ 2°40' = 262.59 61
To POST #28 A.

T = 80° Cor
84.09 @ 17°26' = 80.34
84.30 @ 17°50' = 80.14

Bark tang produced
Set 2x2 Tk 10" deep
Svenson 10-21-28

133.62 @ 16°01' = 128.43
133.99 @ 16°34' = 128.44

POST #27 @ 142+22.89
Set 2½" I.P. deep

T = 84°
73.95 @ 14°36' = 71.68

142+19.05
P.I. 27
Set 2 1"x2" nailed
10" deep.

T = 80° Cor 64.71 @ 11°36' = 63.49
65.05 @ 18°00' = 63.89

① 84°19'00"
② 337°16'00"
84°-19'-00" ✓

Temperature corrections made.

EC. #27
158.68'
Set 2x2 Tk 10" deep
143 + 32.29
Svenson 10-21-28

Δ = 84°19'00" ✓
T = 181.08 ✓
R = 200' ✓
L = 294.32 ✓

BC #27 140+37.97
Set 2x2 Tk 10" deep
Svenson 10-21-28

Curve data

140+37.97	P.C.	
+ 50	1-43-23"	12.03
+ 75	5-18-15	24.98
+ 00	8-53-06	"
+ 25	12-27-58	"
+ 50	16-02-49	"
+ 75	19-37-41	"
142 + 00	23-12-32	"
+ 25	26-47-23	"
+ 50	30-22-15	"
+ 75	33-57-07	"
143 + 00	37-31-58	"
+ 25	41-06-50	"
+ 32.29	EC	7.29

Notes: ANY ADDITIONS OR CHANGES ON THIS SHEET MUST BE MADE OR CIRCLED IN Red. WITH DATE AND NAME OF PERSON MAKING CHANGE.

RETURN TO LOS ANGELES COUNTY SURVEYOR

Do not record notes this side of this line

F.B. 365 Pg. 30 Chief Party Notes by Dey Date 7-25-28

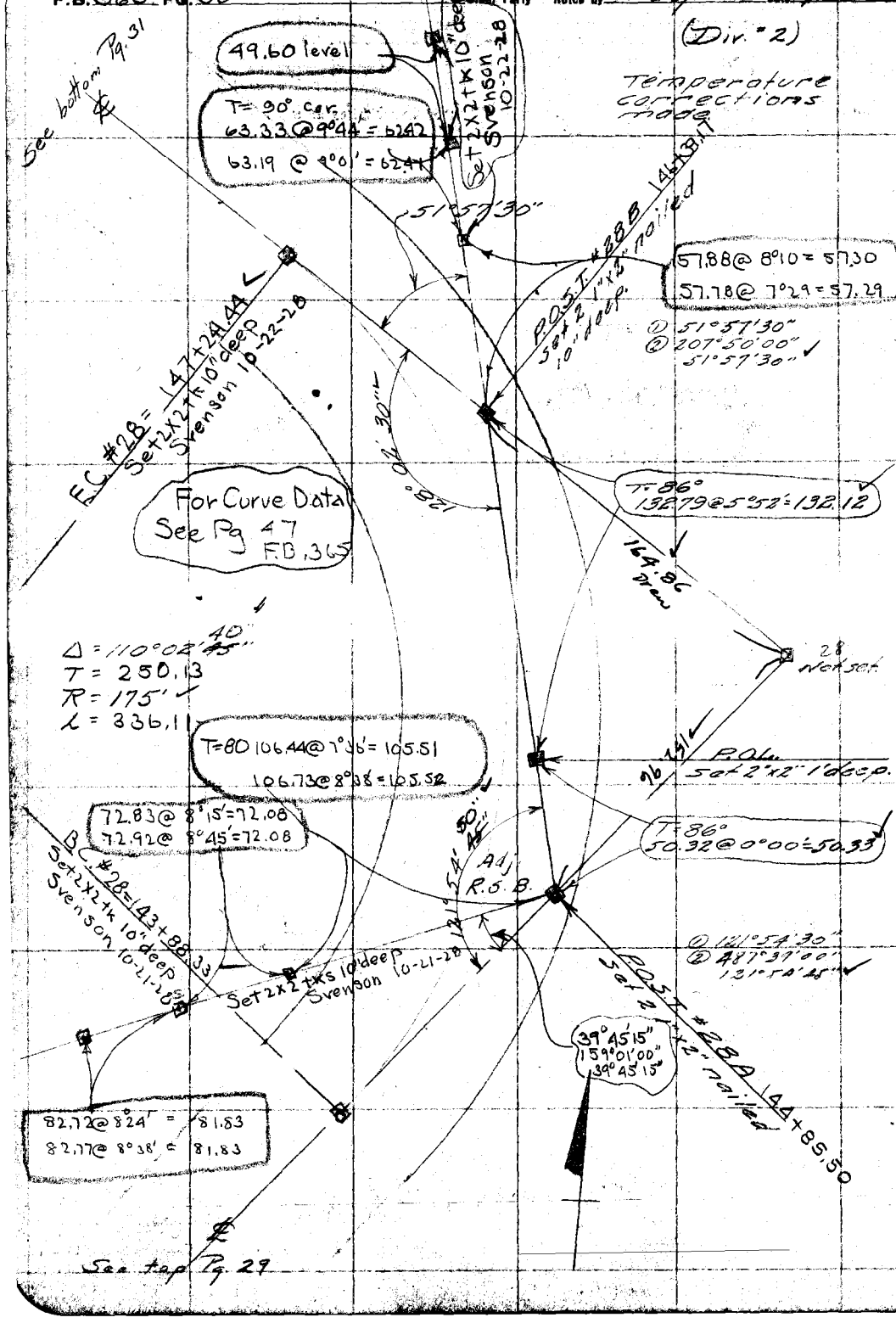

RETURN TO
LOS ANGELES COUNTY SURVEYOR

Do not extend notes this side of this line

Note: ANY ADDITIONS OR CHANGES ON THIS SHEET MUST BE MADE OR CIRCLED IN Red. WITH DATE AND NAME OF PERSON MAKING CHANGE.

Date 7-26-28 Notes by Dey. Chief Party F. B. 365 Pg. 31

(Dwg. 2)

Platted by F. P. Jones	W. O. No. [illegible]
Date 5-8-29	Location W. S. Dr.
Map No. 8842	Surveyed by Hellstrom
Platting C'k'd by [illegible]	Date 7-26-28
Date June 1929	A. C. Johnson

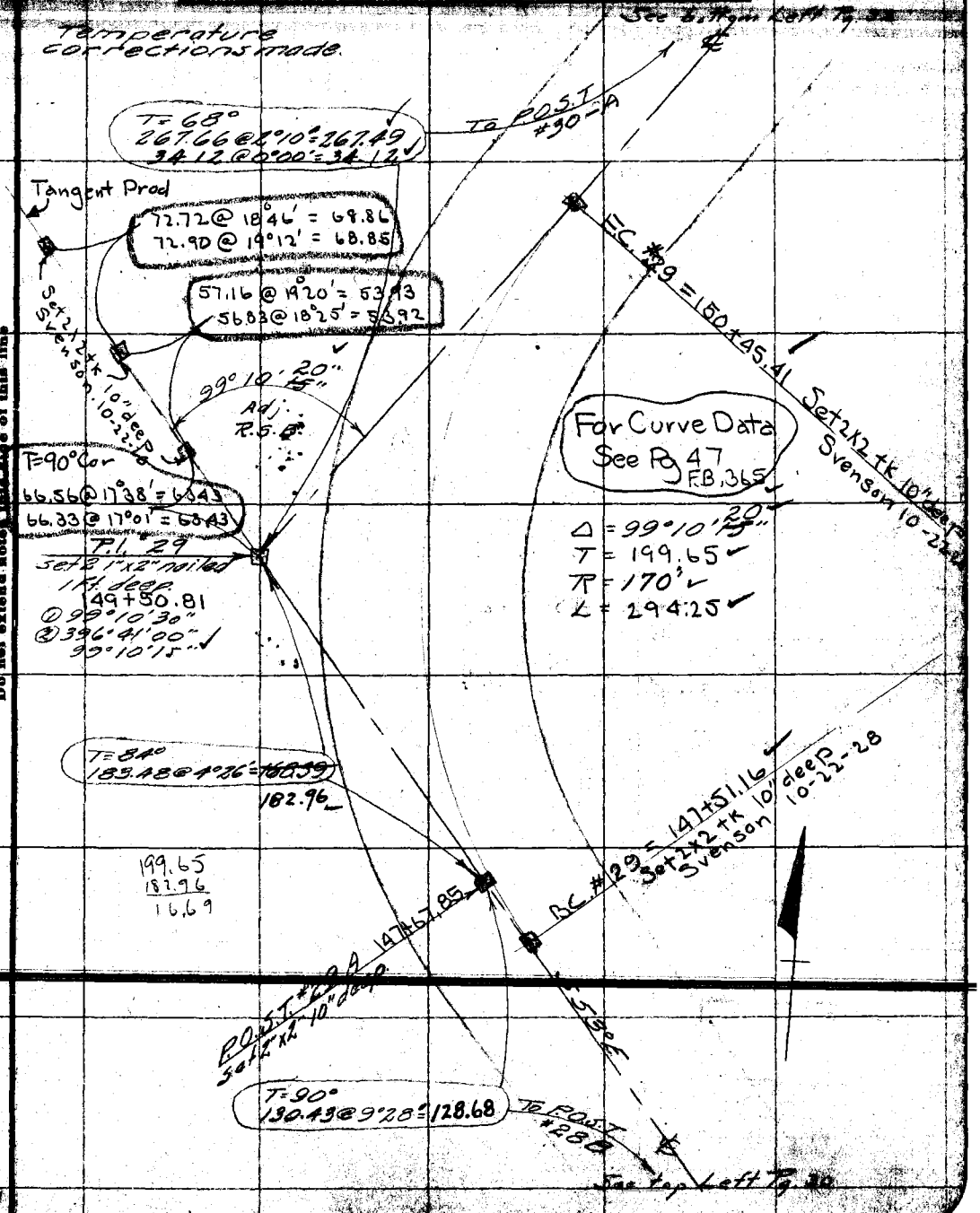

Note: ANY ADDITIONS OR CHANGES ON THIS SHEET MUST BE MADE OR CIRCLED IN Red. WITH DATE AND NAME OF PERSON MAKING CHANGE.

RETURN TO LOS ANGELES COUNTY SURVEYOR

Do not extend notes this side of this line

F.B. 365 Pg. 32 Chief Party Notes by Dey Date 7-26-28

(Div. #2)

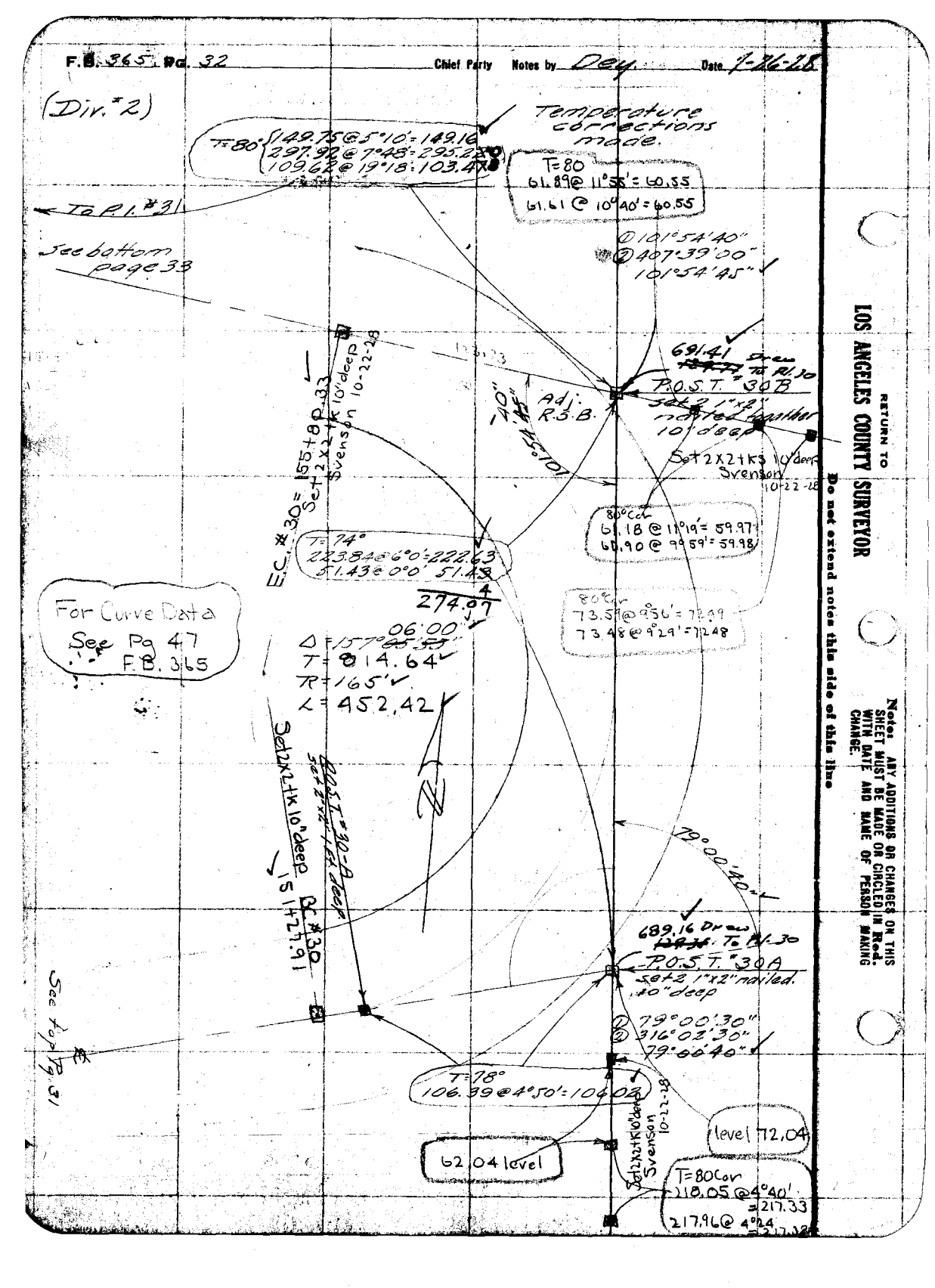

RETURN TO
LOS ANGELES COUNTY SURVEYOR

Do not extend notes this side of this line

Note: ANY ADDITIONS OR CHANGES ON THIS SHEET MUST BE MADE OR CIRCLED IN Red. WITH DATE AND NAME OF PERSON MAKING CHANGE.

Date 7-26-28 Notes by Dey Chief Party ______ F. B. 365 Pg. 32

[illegible]	[illegible]
Date 6-8-29	Location W. S. Dr.
Map No. 88421	Surveyed by Hellstrom
[illegible]	[illegible]
Date June 1929	Indexed A. C. Johnson

(Div. 2)

Note: Any additions or changes on this sheet must be circled in Red with date and name of person making change.

RETURN TO LOS ANGELES COUNTY SURVEYOR

Do not extend notes this side of this line

Temperature corrections made.

Curve Data		chord
156+75	2-24-26	26.0
157+00	4-43-03	24.9
+25	7-01-40	"
+50	9-20-17	"
+75	11-38-54	"
158+00	13-57-31	"
+25	16-16-08	"
+50	18-34-45	"
+75	20-53-22	"
159+00	23-11-59	"
+25	25-30-36	"
+50	27-49-13	"
+75	30-07-50	"
160+00	32-26-27	"
+25	34-45-04	"
+50	37-03-41	"
+75	39-22-18	"
161+00	41-40-55	"
+25	43-59-32	"
+50	46-18-09	"
161+78.64	48-57-00	28.63

See P.I. 32

F.B. 365 Pg. 34 Chief Party Notes by Dey Date 7-26-28

(Div. #2)

See bottom page 35.

For Int. See F.B. 369-39

Temperature corrections made.

To Pl. #39

T=90°-299.82 @ 0°00' = 299.88 ✓
T=90°-145.85 @ 13°02' = 142.12 ✓
T=90°-175.88 @ 2°20' = 175.77 ✓

EC #32 = 164+39.~~20~~ 19
Set 2x2 tk - 10" deep

① 161°47'40"
② 647°11'00"
161°47'45" ✓

00" ✓
~~10"~~
Δ = 18°12'~~45"~~
T = ~~96.12~~ 96.10
R = 600
L = ~~130.62~~ 190.59 5-9-29 FS Jones

Curve Data

162+75	1-15-41	26.42 chord
163+00	2-27-18	25.00
+25	3-38-55	"
+50	4-50-33	"
+75	6-02-10	"
164+00	7-13-47	"
+25	8-25-24	"
164+39.20	9-06-05	14.20

Adj. R.S.B.

Pl. #32
Set 2x2 tk
1 ft deep
163+44.70

161°47'50"
161°48'00"

64.77 @ 5°09 = 64.51
64.91 @ 6°17 = 64.52

① 41°58'00"
④ 167°52'00"
Ave 41°58'00"

41°58'00"

71.12 @ 5°23' = 70.81
71.19 @ 6°02' = 70.80

B.C. #32 = 162+48.~~58~~ 60 ✓
Set 2x2 tk 10" deep
Svenson 10-24-28

85.36 @ 6°23' = 84.83
85.39 @ 6°36' = 84.83

See top page 33

RETURN TO
LOS ANGELES COUNTY SURVEYOR

Do not extend notes this side of this line

Note: ANY ADDITIONS OR CHANGES ON THIS SHEET MUST BE MADE OR CIRCLED IN Red. WITH DATE AND NAME OF PERSON MAKING CHANGE.

Date 7-27-28 Notes by Dey Chief Party F.B. 365 Pg. 35

Plotted by F.G. Jones	W.S. No. 704 [illegible] Tape #10
Date 5-8-29	Location W. S. Dr
Map No. 8842	Surveyed by Hellstrom
Plotting C'k'd by [illegible]	Date 7-26-28
Date June 1929	Indexed [illegible] Johnson

(Div. 2)

Temperature corrections made.

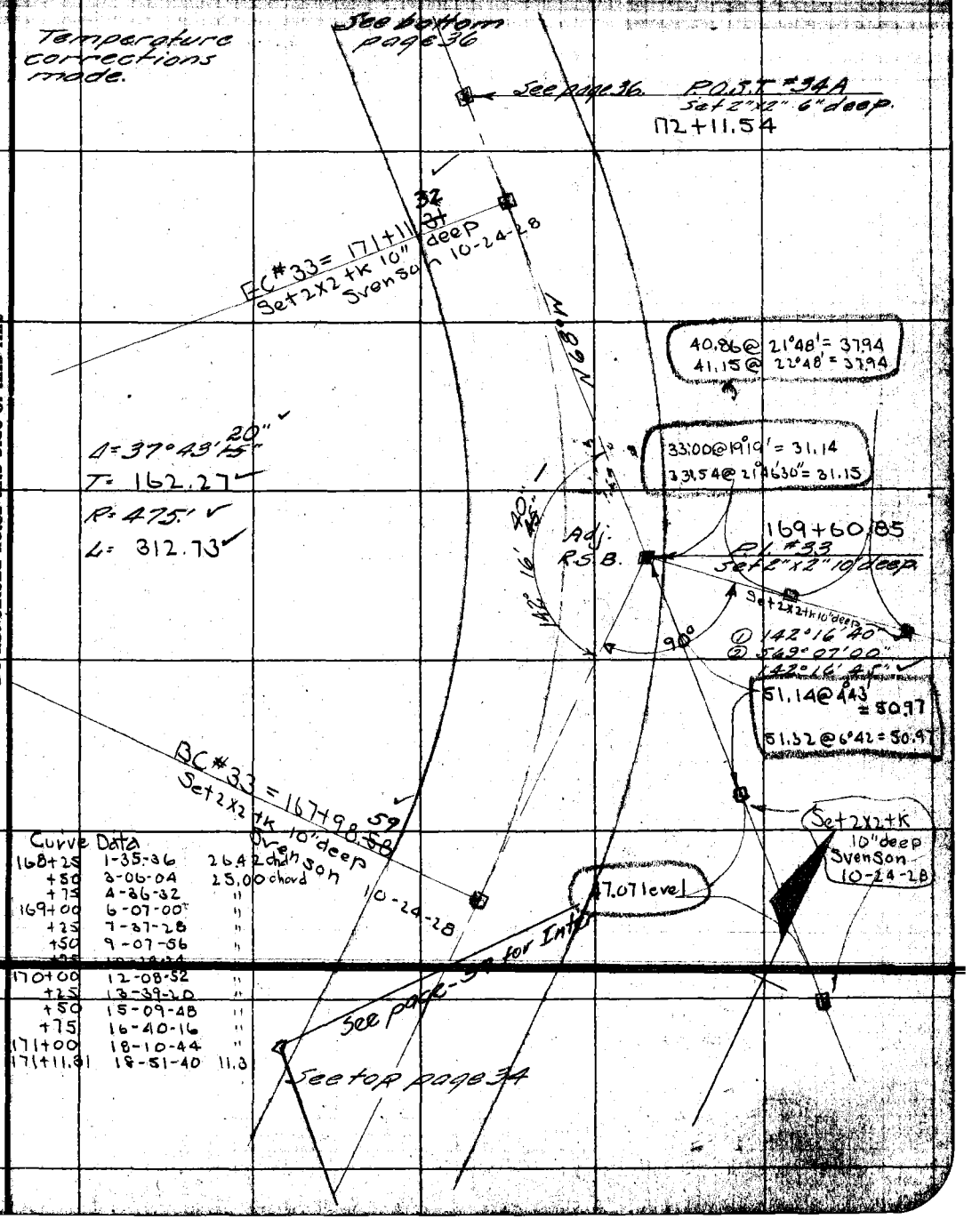

Curve Data

168+25	1-35-36	26.42 chord
+50	3-06-04	25.00 chord
+75	4-36-32	"
169+00	6-07-00	"
+25	7-37-28	"
+50	9-07-56	"
+75	10-38-24	"
170+00	12-08-52	"
+25	13-39-20	"
+50	15-09-48	"
+75	16-40-16	"
171+00	18-10-44	"
171+11.31	18-51-40	11.3

Note: ANY ADDITIONS OR CHANGES ON THIS SHEET MUST BE MADE OR CIRCLED IN Red. WITH DATE AND NAME OF PERSON MAKING CHANGE.

RETURN TO LOS ANGELES COUNTY SURVEYOR

Do not extend notes this side of this line

F.B. 365 Pg. 36 Chief Party Notes by Dey Date 7-27-28

(Div. #2)

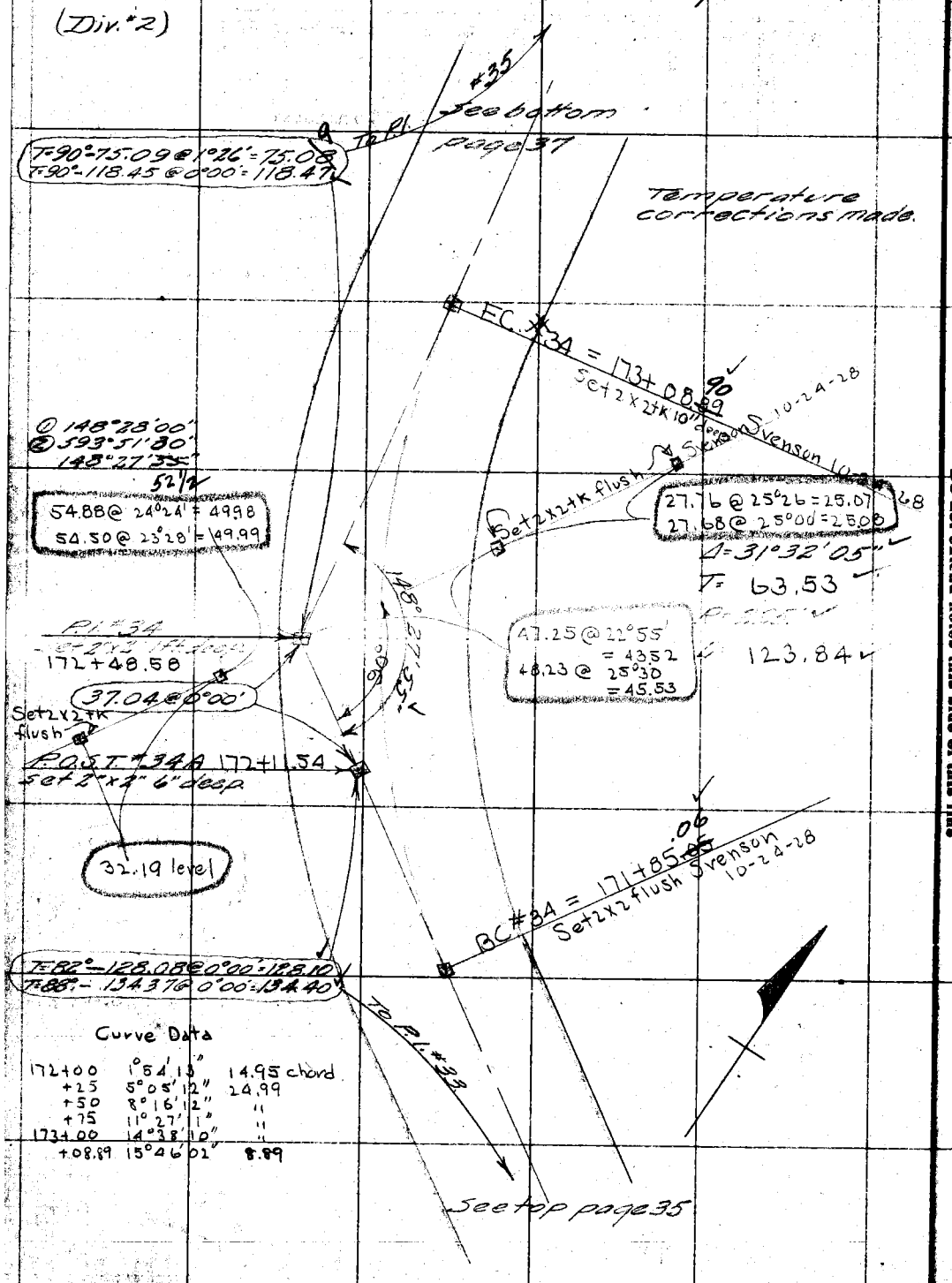

Curve Data

172+00	1°54'13"	14.95 chord
+25	5°05'12"	24.99
+50	8°16'12"	"
+75	11°27'1"	"
1734.00	14°38'10"	"
+08.89	15°46'02"	8.89

RETURN TO LOS ANGELES COUNTY SURVEYOR

Do not extend notes this side of this line

Notice: ANY ADDITIONS OR CHANGES ON THIS SHEET MUST BE MADE OR CIRCLED IN Red WITH DATE AND NAME OF PERSON MAKING CHANGE.

Date 7-27-28 Notes by Dey Chief Party F. B. 365 Pg. 37

Plotted by [illegible] Jones	W. O. No. [illegible]
Date 5-9-29	Location W. S. Dr.
Map No. 8842	Surveyed by Hellstrom
Platting C'k'd by [illegible]	Date [illegible]
Date June 1929	[illegible] C. Johnson

(Div. 2)

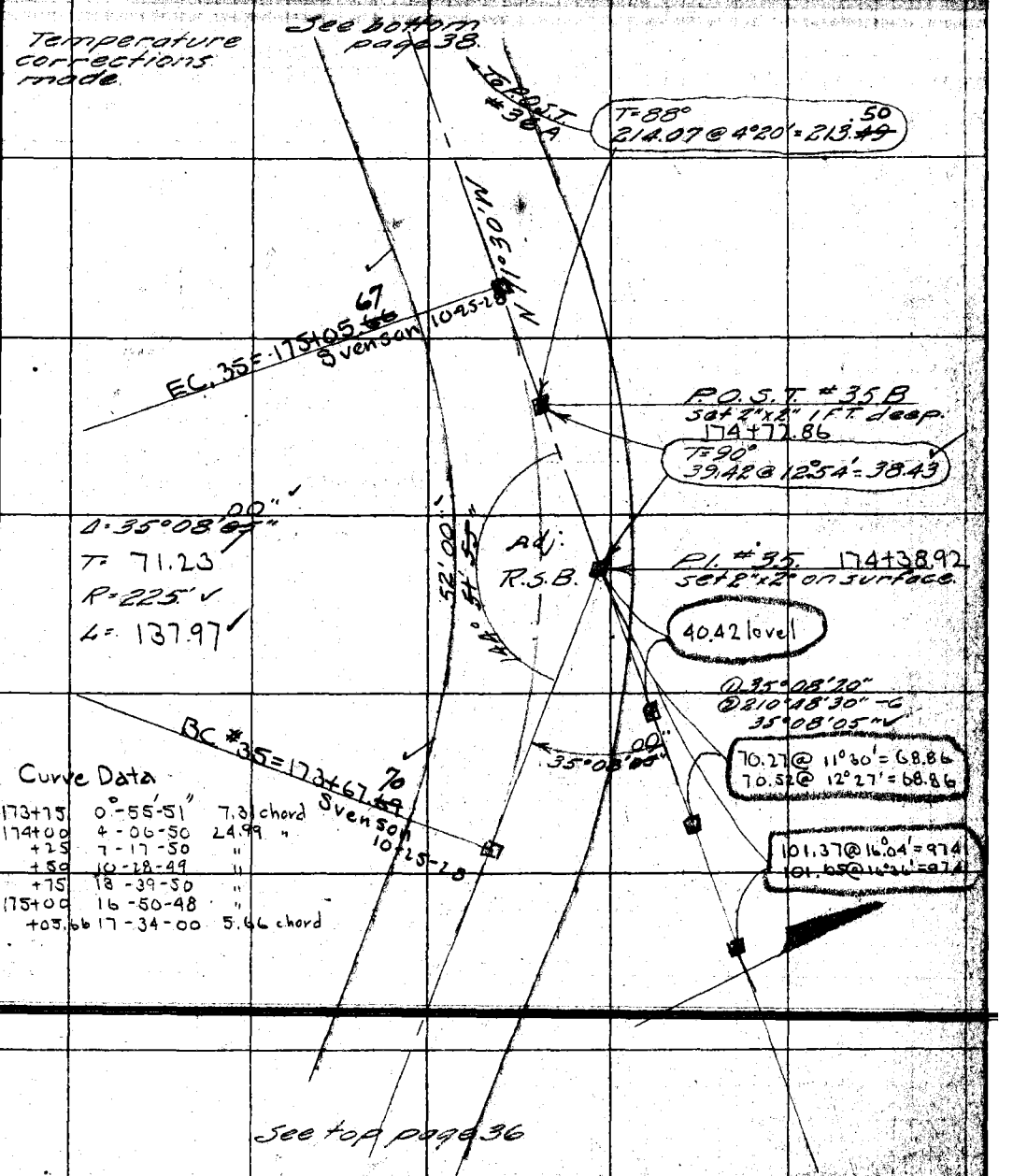

Curve Data

173+75	0°-55'-51"	7.31 chord
174+00	4-06-50	24.99 "
+25	7-17-50	"
+50	10-28-49	"
+75	13-39-50	"
175+00	16-50-48	"
+05.66	17-34-00	5.66 chord

Note: ANY ADDITIONS OR CHANGES ON THIS SHEET MUST BE MADE OR CIRCLED IN Red. WITH DATE AND NAME OF PERSON MAKING CHANGE.

RETURN TO LOS ANGELES COUNTY SURVEYOR

Do not extend notes this side of this line

F.B. 365 Pg. 38. Chief Party Notes by Dey. Date 7-27-28

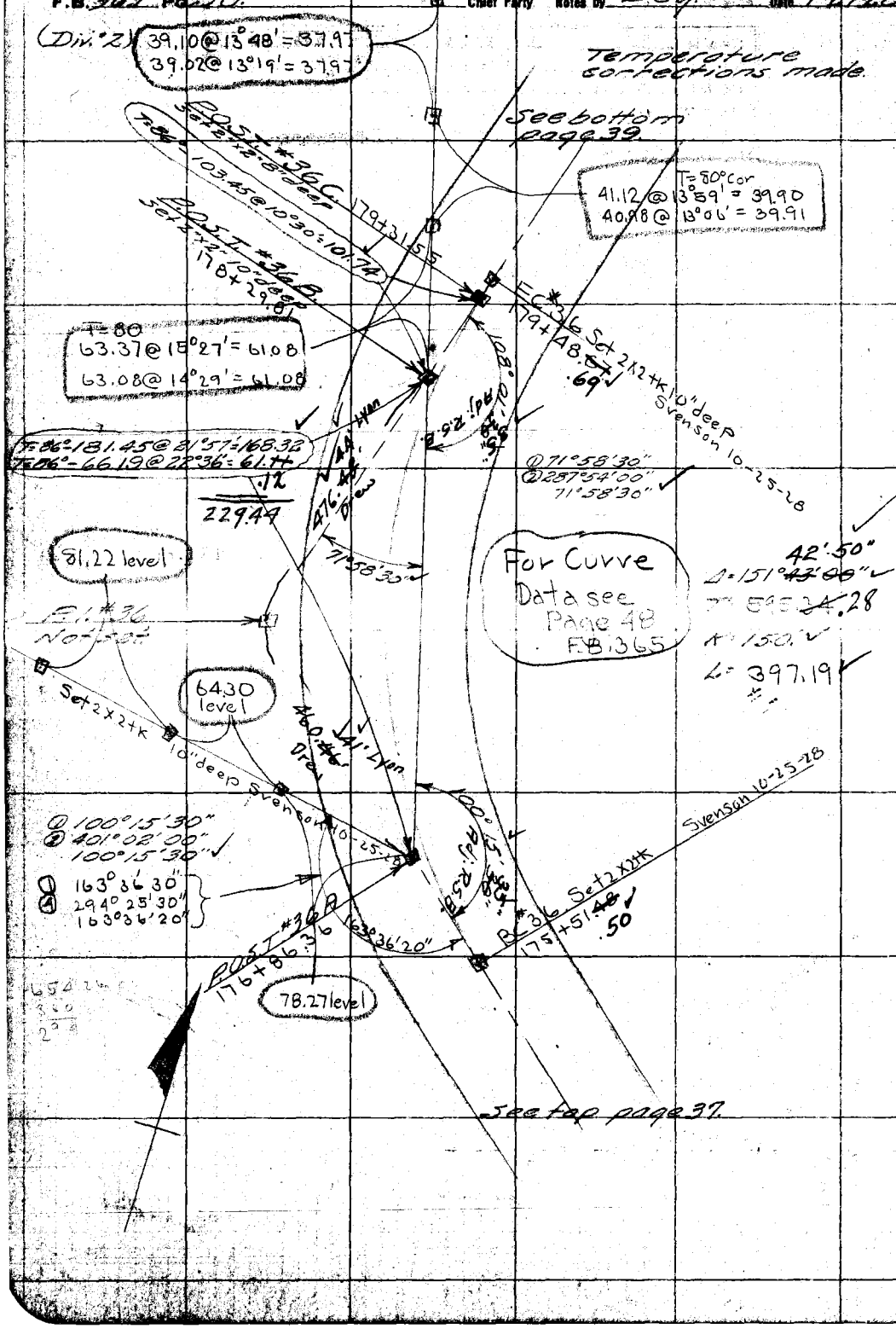

RETURN TO
LOS ANGELES COUNTY SURVEYOR

Do not extend notes this side of this line

Note: ANY ADDITIONS OR CHANGES ON THIS SHEET MUST BE MADE OR CIRCLED IN Red. WITH DATE AND NAME OF PERSON MAKING CHANGE.

Date 7-2[illegible] Notes by Dey Chief Party F. B. 365 Pg. 39

Plotted by P. D. Jones	W. O. No. [illegible]
Date 5-9-29	Location W. S. Dr.
Map No. 8842	Surveyed by [illegible]
Plotting C'k'd by Drew	Date 7-2[illegible]
Date June 1929	Inspector C. Johnson

(Div. 2)

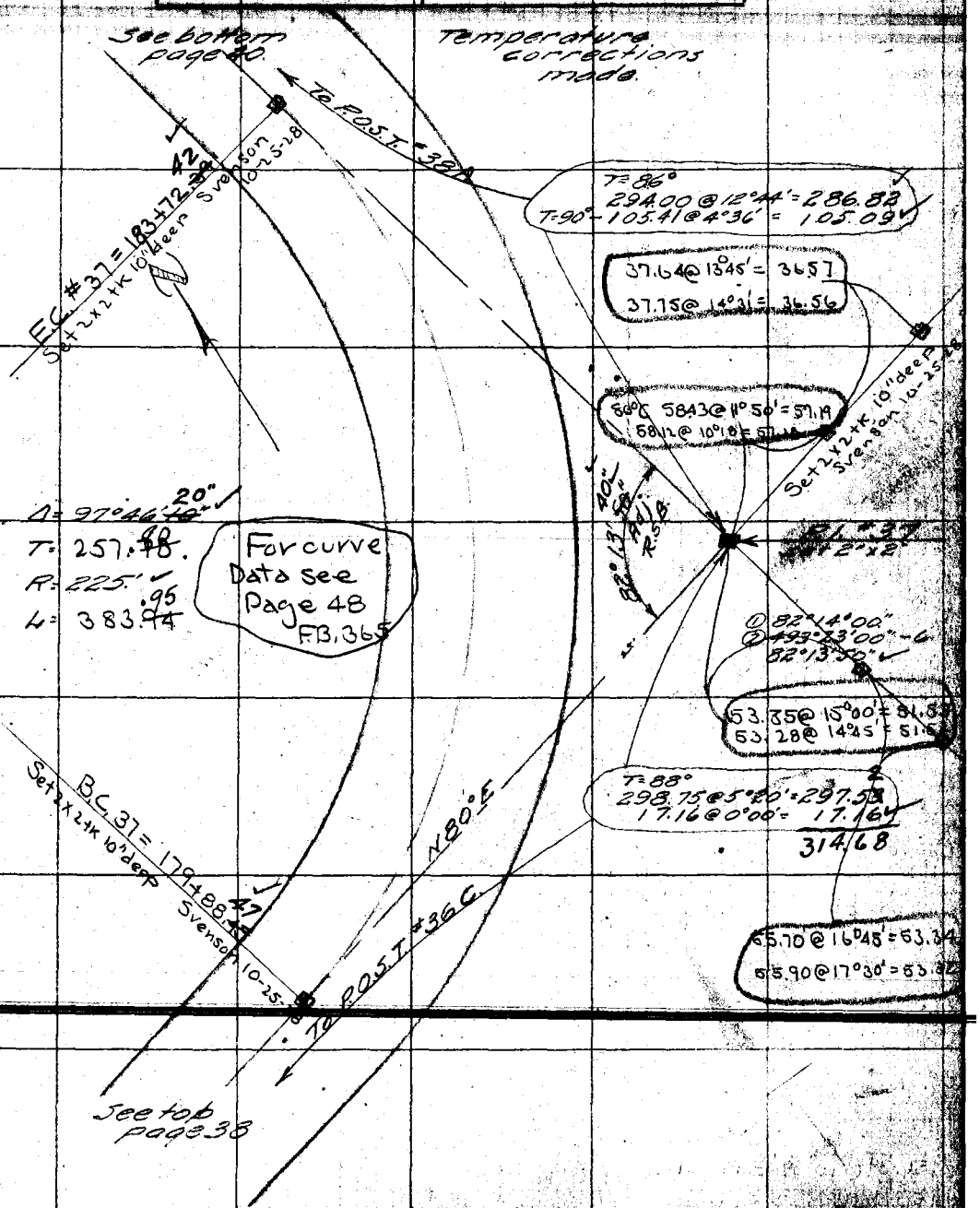

Note: ANY ADDITIONS OR CHANGES ON THIS SHEET MUST BE MADE OR CIRCLED IN Red. WITH DATE AND NAME OF PERSON MAKING CHANGE.

RETURN TO LOS ANGELES COUNTY SURVEYOR

Do not extend notes this side of this line

F.B. 365 Pg. 40 Chief Party Notes by Dep Date 7-28-28

(Div. #2) Temperature corrections made.

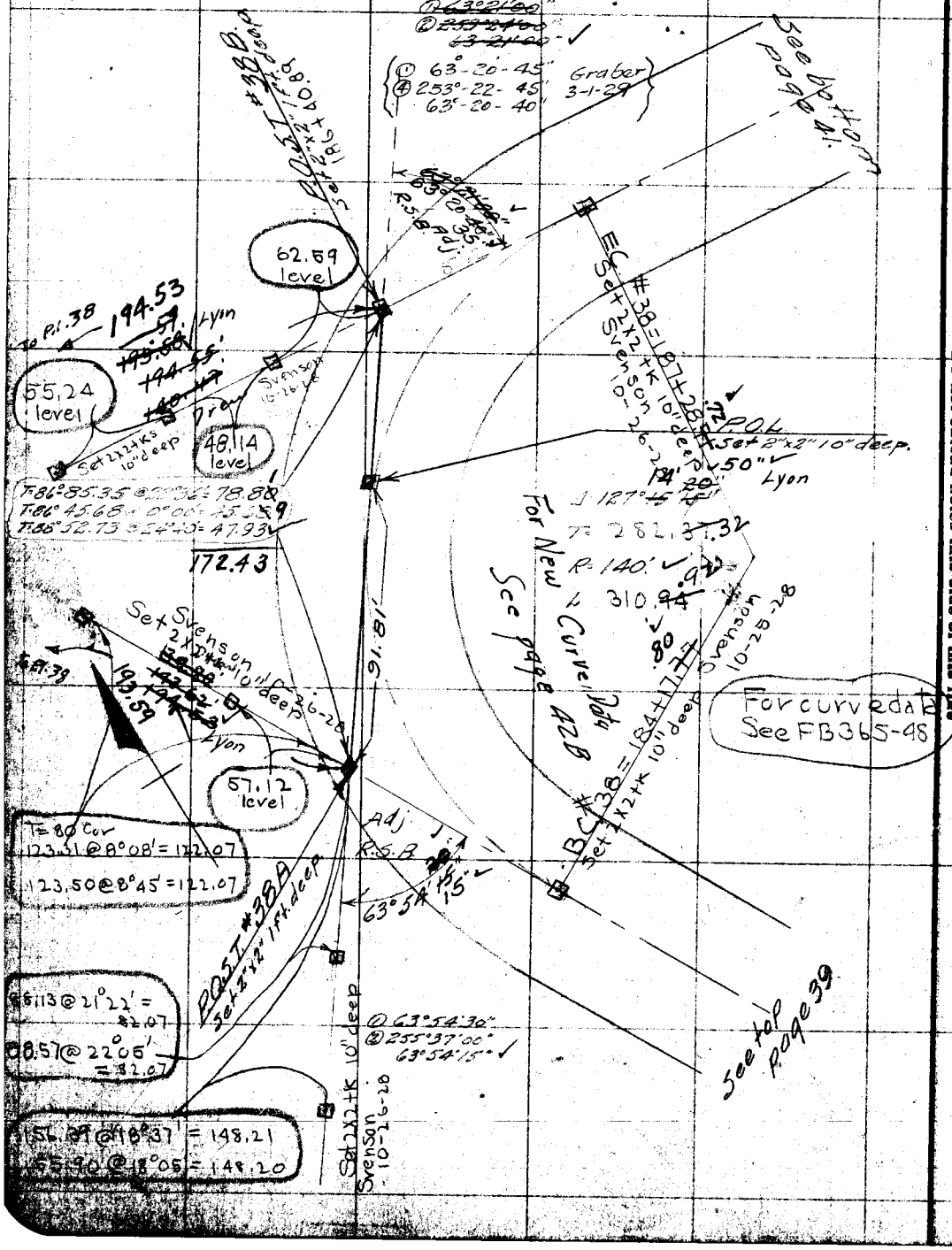

RETURN TO LOS ANGELES COUNTY SURVEYOR

Do not extend notes this side of this line

Note: ANY ADDITIONS OR CHANGES ON THIS SHEET MUST BE MADE OR CIRCLED IN Red. WITH DATE AND NAME OF PERSON MAKING CHANGE.

Date 7-28-28 Notes by Dey Chief Party F. B. 365 Pg. 41

(Dir. #2)

Plotted by R. J. Jones	W. O. No. [illegible]
Date 6-9-29	Location W. S. Dr.
Map No. 8842	Surveyed by [illegible]
Platting C'k'd by Drew	Date [illegible]
Date June 1926	Inspected A. C. Johnson

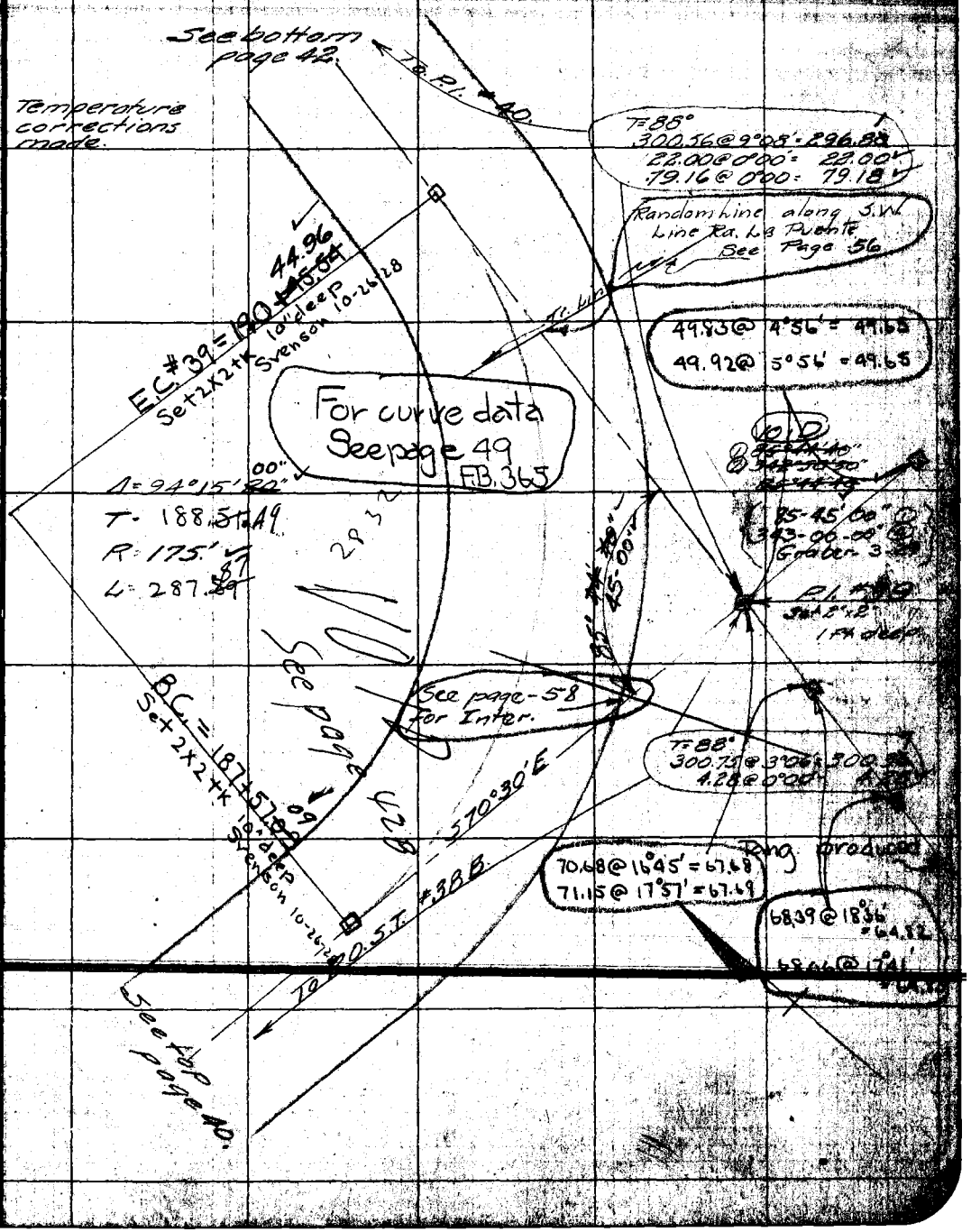

Note: ANY ADDITIONS OR CHANGES ON THIS SHEET MUST BE MADE OR CIRCLED IN Red. WITH DATE AND NAME OF PERSON MAKING CHANGE.

RETURN TO LOS ANGELES COUNTY SURVEYOR

Do not extend notes this side of this line

F.B. 365 PG. 42 Chief Party Notes by Dey Date

Temperature corrections made.

(Div. #2)

Work done by
Graber
C.L. Rogers
J.L. Willey
A.N. Jarvis
D.E. Holmes

300' Tape #14

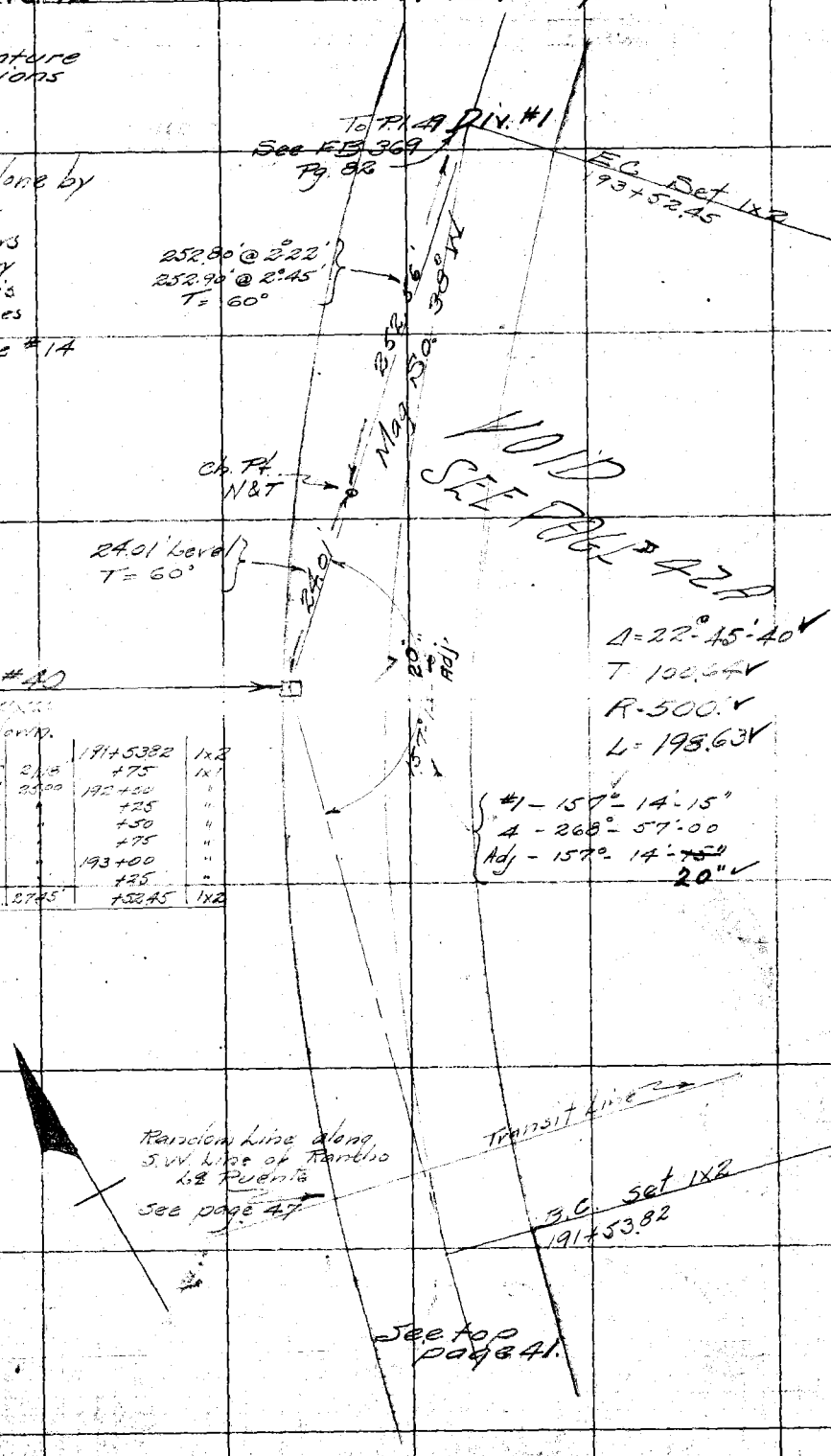

B.C.			191+53.82	1x2
1	1°12'49"	21.18	+75	1x1
2	2°33'46"	25.00	192+00	"
3	4°04'42"	"	+25	"
4	5°30'39"	"	+50	"
5	6°56'35"	"	+75	"
6	8°22'32"	"	193+00	"
7	9°48'29"	"	+25	"
E.C.	11°22'50"	27.45	+52.45	1x2

RETURN TO
LOS ANGELES COUNTY SURVEYOR

Do not extend notes this side of this line

Notes: ANY ADDITIONS OR CHANGES ON THIS SHEET MUST BE MADE OR CIRCLED IN Red. WITH DATE AND NAME OF PERSON MAKING CHANGE.

Date 11-21-29 Notes by [illegible] Chief Party [illegible] F.B. 365 Pg 42A

Platted by	W. O. No. 704 D. S. O. No.
Date	Location [illegible]
Map No.	Surveyed by [illegible]
Platting C'k'd by	Date 11-21-29
Date	Indexed [illegible]

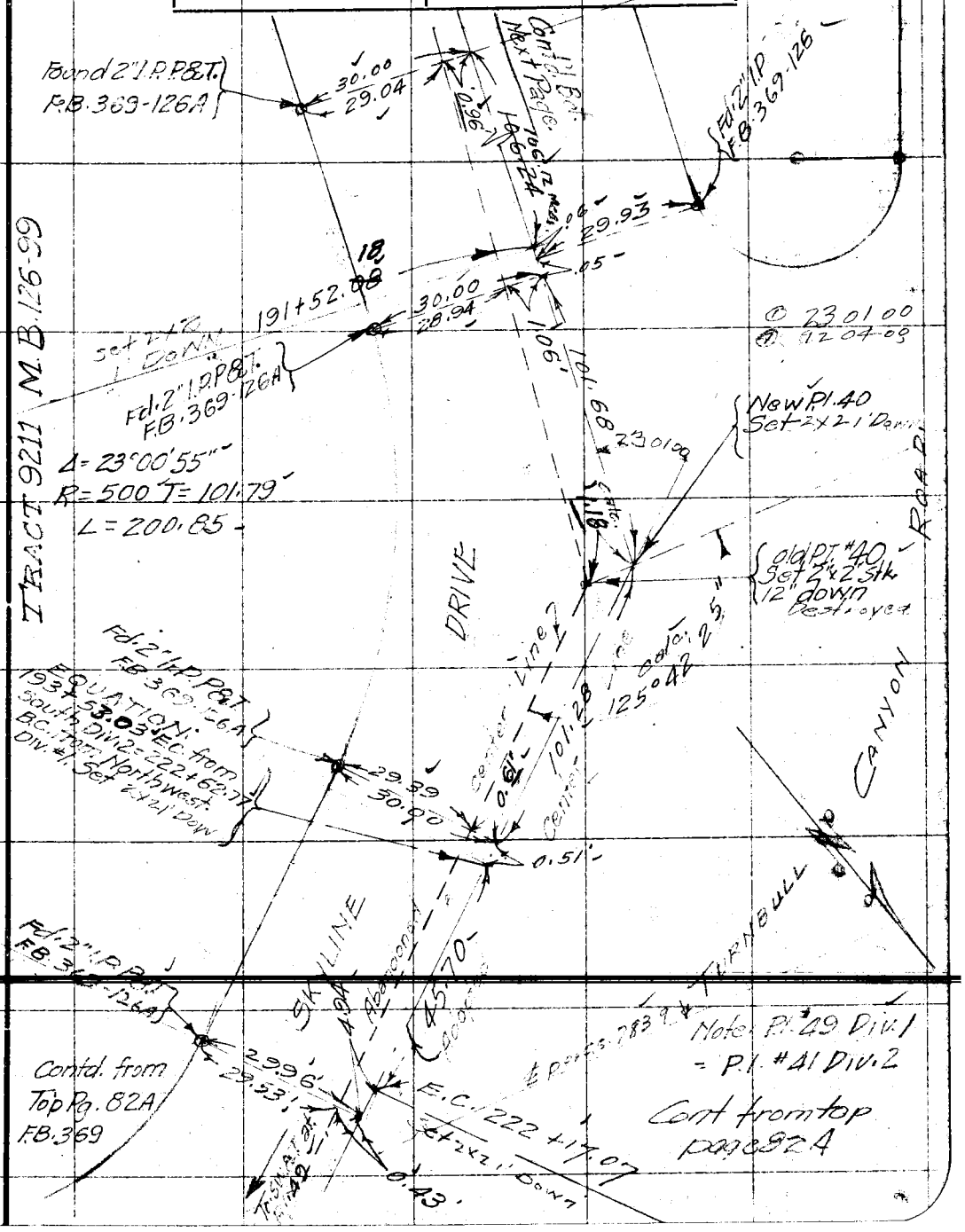

Note: ANY ADDITIONS OR CHANGES ON THIS SHEET MUST BE MADE OR CIRCLED IN Red. WITH DATE AND NAME OF PERSON MAKING CHANGE.

Do not extend notes this side of this line

RETURN TO LOS ANGELES COUNTY SURVEYOR

F. B. 365 PG. 128 Stevenson Chief Party Notes by ____ Date ____

RETURN TO
LOS ANGELES COUNTY SURVEYOR

Do not extend notes this side of this line

Note: ANY ADDITIONS OR CHANGES ON THIS SHEET MUST BE MADE OR CIRCLED IN Red. WITH DATE AND NAME OF PERSON MAKING CHANGE.

Date 9-13-28 Notes by Hellstrom Chief Party F.B. 365 PG. 43

(Div #2)

Plotted by	W. O. No. 704 S. O. O. No.
Date	Location Skyline Dr
Map No.	Surveyed by Hellstrom
Plotting C'K'd by	Date 9-13-28
Date	Indexed A. C. Johnson

Sight on P.I. #39 (Div. #2)

SOLAR

Taken Thursday Morning Sept. 13, 1928

Inst. At P.I.-B = P.I. #40 Sight on P.I. #39 (in Div. #2)

Turned Left from P.I. #39 to the Sun

My watch is 15 seconds faster than Standard Pacific Time

Long = 118° 00' 06" ✓

Lat = 33° 59' 42" ✓

Inst. at P.I.-B = P.I. #40 Div. #2

	Telescope	Time	Vert. ∠	Horiz. ∠
1-	Normal	8-34-37	36-08-0	81-39-45
	Inverted	8-36-14	36-25-0	81-20-0
2-	Normal	8-38-17	36-51-0	80-55-0
	Inverted	8-39-33	37-04-0	80-40-0
3-	Normal	8-45-26	38-10-0	79-26-30
	Inverted	8-46-24	38-20-0	79-14-0
4-	Normal	8-47-23	38-31-30	79-02-0
	Inverted	8-48-29	38-43-0	78-48-0

The gun is set off 16°-15' on the Compass

The Mag. Bear. from P.I. #40 to P.I. #39 is

S 15°-30' W

1- S 14° 55' 17" W ✓

2- S 14° 56' 42" W ✓

3- S 14° 54' 53" W ✓

4- S 14° 54' 54" W ✓

Adopted Bearing S 14° 55' 25" W

Calc. by - R. S. Brummett

Checked by - R. H. Butterworth

Note: ANY ADDITIONS OR CHANGES ON THIS SHEET MUST BE MADE OR CIRCLED IN Red. WITH DATE AND NAME OF PERSON MAKING CHANGE.

Do not extend notes this side of this line

RETURN TO LOS ANGELES COUNTY SURVEYOR

F.B. 365 PG. 44 Chief Party Notes by Date

RETURN TO
LOS ANGELES COUNTY SURVEYOR

Do not extend notes this side of this line

Note: ANY ADDITIONS OR CHANGES ON THIS SHEET MUST BE MADE OR CIRCLED IN Red. WITH DATE AND NAME OF PERSON MAKING CHANGE.

Date 9-15-28 Notes by Hellstrom Chief Party F. B. 365 PG. 45

Hellstrom
McCarver
Redfern
Beal
Holmes
Time

Platted by
Date 9-21-28
Map No.
Platting C'k'd by
Date

W. O. No. 704 D. S. O. No.
Location Skyline Dr.
Surveyed by Hellstrom
Date 9-15-28
Indexed A. C. Johnson

Div. 2 Sight on P.I. #21
2x2
P.O.S.T. #21 B
2x2

SOLAR

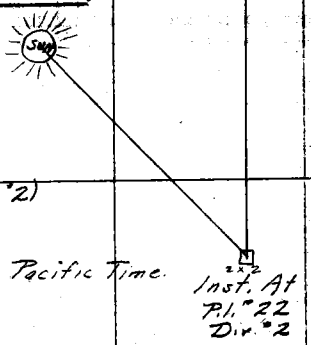

Taken Saturday Morning Sept. 15, 1928
Inst. at P.I. #22 (Div. #2) Sight on P.I. #21 (Div. #2)
and turned Left to the Sun.
Watch is 15 seconds faster than Standard Pacific Time.
Long = 17° 59' 39" ✓
Lat = 33° 59' 11" ✓

	Telescope	Time - A.M.	Vert. ∠	Horiz. ∠
1-	Normal	$8^h-38^m-52^s$	36°-36'-0"	46°-40'-0"
	Invert.	$8^h-39^m-57^s$	36°-45'-0"	46°-26'-0"
2-	Normal	$8^h-40^m-53^s$	36°-59'-0"	46°-15'-0"
	Invert	$8^h-42^m-12^s$	37°-11'-0"	45°-58'-30"
3-	Normal	$8^h-43^m-54^s$	37°-32'-0"	45°-37'-0"
	Invert	$8^h-45^m-03^s$	37°-43'-0"	45°-23'-0"
4-	Normal	$8^h-45^m-55^s$	37°-56'-0"	45°-12'-0"
	Invert.	$8^h-47^m-05^s$	38°-05'-0"	44°-56'-30"

Mag. Bear. from P.I. #22 to P.I. #21 = S 17°-45' E
16°-15' set off on the Compass.

1- S 18° 20' 32" E ✓
2- S 18° 19' 43" E ✓
3- S 18° 20' 00" E ✓
4- S 18° 19' 33" E ✓

Adopted Bearing - S 18° 20' 00" E ✓

Calc. by - R. S. Brummett
Checked by - F E Wilhust.

Note: ANY ADDITIONS OR CHANGES ON THIS SHEET MUST BE MADE OR CIRCLED IN Red. WITH DATE AND NAME OF PERSON MAKING CHANGE.

RETURN TO LOS ANGELES COUNTY SURVEYOR

Do not extend notes this side of this line

F.B. 365 PG. 46 Group Chief Party Notes by H.E.S. Date 2-27-29

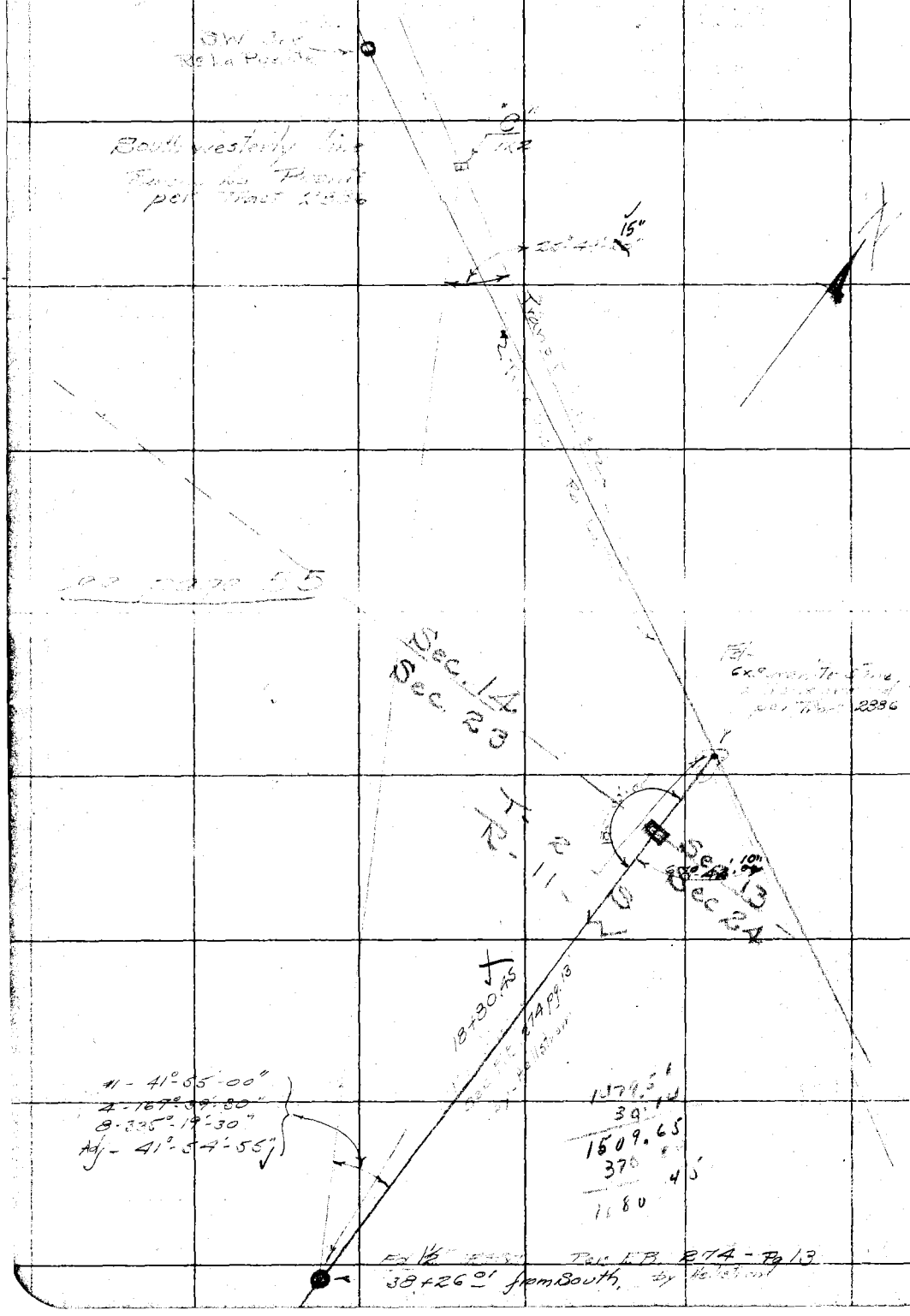

RETURN TO
LOS ANGELES COUNTY SURVEYOR

Do not extend notes this side of this line

Note: ANY ADDITIONS OR CHANGES ON THIS SHEET MUST BE MADE OR CIRCLED IN Red. WITH DATE AND NAME OF PERSON MAKING CHANGE.

Date _____ Notes by _____ Chief Party _____ F.B. 365 Pg. 47

Platted by	W. O. No. [illegible] D. S. O. No.
Date	Location
Map No.	Surveyed by
Platting Ck'd by	Date A. C. Johnson
Date	Indexed

Notes: ANY ADDITIONS OR CHANGES ON THIS SHEET MUST BE MADE OR CIRCLED IN Red. WITH DATE AND NAME OF PERSON MAKING CHANGE.

Do not extend notes this side of this line

RETURN TO LOS ANGELES COUNTY SURVEYOR

Curve Data for Curves on Division #2

Curve # 28

See Pg 30 F.B. 365

143	+88.33	°	B.C.			
144	+00	1	54	37"	11.67	
	+25	6	00	10	24.98	
	+50	10	05	44	"	
	+75	14	11	17	"	
145	+00	18	16	51	"	
	+25	22	22	24	"	
	+50	26	27	57	"	
	+75	30	33	31	"	
146	+00	34	39	04	"	
	+25	38	24	38	"	
	+50	42	50	11	"	
	+75	46	55	44	"	
147	+00	51	01	18	"	
	+24.44		EC		24.42	

Curve # 29

See Pg 31 F.B. 365

147	+51.16	°	B.C.			
	+75	4	01	03	23.82	
148	+00	8	13	50	24.98	
	+25	12	26	36	"	
	+50	16	39	23	"	
	+75	20	52	09	"	
149	+00	25	04	56	"	
	+25	29	17	42	"	
	+50	33	30	29	"	
	+75	37	43	15	"	
150	+00	41	56	02	"	
	+25	46	08	48	"	
	+45.41		EC		20.39	

Curve #30

See Pg 32 F.B. 365

151	+29.91	°	B.C.			
	+50	3	50	07"	22.97	
	+75	8	10	33	24.976	
152	+00	12	30	50	"	
	+25	16	51	25	"	
	+50	21	11	51	"	
	+75	25	32	17	"	
153	+00	29	52	43	"	
	+25	34	13	09	"	
	+50	38	33	35	"	
	+75	42	54	01	"	
154	+00	47	14	27	"	
	+25	51	34	53	"	
	+50	55	55	19	"	
	+75	60	15	45	"	
155	+00	64	36	11	"	
	+25	68	56	37	"	
	+50	73	17	03	"	
	+75	77	37	29	"	
	+80.33		EC		5.38	

F.B. 365 Pg. 48 Chief Party Notes by Date

Curve #36 See Page 38-FB365

175+51.48	B.C.	
+75.0	4°-29-31"	23.50
176+00.0	[illegible]	24.97
+25	14 02 28	"
+50	[illegible]	"
+75	[illegible]	"
177+00	[illegible]	"
+25	33 08 23	"
+50	37 54 52	"
+75	42 41 21	"
178+00	[illegible]	"
+25	52 14 19	"
+50	57 00 46	"
+75	61 47 15	"
179+00	66 33 44	"
+25	71 20 13	"
179+48.07	E.C.	23.65

Curve 37 See Page 39 FB.365

179+88.45	B.C.	
180+00	1° 28' 14"	11.55
+25	4 39 13	24.985
+50	7 50 13	"
+75	[illegible]	"
181+00	14 12 12	"
+25	17 23 11	"
+50	20 34 10	"
+75	23 [illegible]	"
182+00	[illegible]	"
+25	[illegible]	"
+50	[illegible]	"
+75	36 29 07	"
183+00	39 40 07	"
+25	42 51 06	"
+50	46 02 06	"
183+12.39	E.C.	12.37

Curve 38 See page 40 FB.365

184+17.77	B.C.	
+25.0	1° 28' 46"	7.23
+50.	6 35 43	24.97
+75	11 42 39	"
185+00	[illegible]	"
+25	[illegible]	"
+50	27 03 30	"
+75	32 10 26	"
186+00	37 17 23	"
+25	42 24 20	"
+50	47 31 16	"
+75	52 38 13	"
187+00	57-45-10	"
+25	62 52.06	"
187+23.71	E.C.	3.71

RETURN TO
LOS ANGELES COUNTY SURVEYOR

Do not extend notes this side of this line

Note: ANY ADDITIONS OR CHANGES ON THIS SHEET MUST BE MADE OR CIRCLED IN Red. WITH DATE AND NAME OF PERSON MAKING CHANGE.

Date _____ Notes by _____ Chief Party _____ F.B. 365 Pg 49

Plotted by	W. O. No. 724 D. S. O. No.
Date	Location
Map No.	Surveyed by
Plotting Ck'd by	Date A. C. Johnson
Date	Indexed

Curve # 39 See page 47 FB. 365

187 + 57.03	B.C.	
+ 75	5 56 30	17.96
188 + 00	7 - 07 03	24.98
+ 25	8 07 36	"
+ 50	10 13 10	"
+ 75	11 18 43	"
189 + 00	13 24 16	"
+ 25	14 29 49	"
+ 50	16 - 04 22	"
+ 75	17 44 56	"
190 + 00	19 46 29	"
+ 25	21 52 02	"
190 + 44.92	E.C.	19.91

Curve #3 See page 5 FB. 365

12 + 15.15	B.C.	
+ 25	0° 59' 52"	9.85
+ 50	2 59 48	25.00
+ 75	4 59 45	"
13 + 00	6 59 41	"
+ 25	8 59 37	"
+ 50	10 59 34	"
+ 75	12 59 30	"
14 + 00	14 59 26	"
+ 25	16 59 23	"
+ 50	18 59 19	"
14 + 59.97	E.C.	28.97

Curve Data #5 See page 7 FB 365

22 + 11.53	B.C.	
+ 25	0° 51' 27"	13.47
+ 50	2 26 56	25.00
+ 75	4 02 26	"
23 + 00	5 37 55	"
+ 25	7 13 25	"
+ 50	8 48 54	"
+ 75	10 24 23	"
24 + 00	11 59 53	"
+ 25	13 35 22	"
+ 50	15 10 52	"
+ 75	16 46 21	"
25 + 00	18° 21' 50"	"
+ 13.79	E.C.	13.79

Curve # 6 See page 8 F.B. 365

26 + 21.59	B.C.	
+ 50	0 44 28	18.11
+ 75	1 45 51	25.00
27 + 00	2 47 15	"
+ 25	3 48 38	"
+ 50	4 50 02	"
+ 75	5 51 25	"
28 + 00	6 52 49	"
+ 25	7 54 12	"
+ 50	8 55 36	"
+ 75	9 56 58	"
29 + 00	10 58 21	"
+ 25	11 59 44	"
+ 50	13 01 08	"
29 + 75.25	E.C.	16.25

Notes: ANY ADDITIONS OR CHANGES ON THIS SHEET MUST BE MADE OR CIRCLED IN Red: WITH DATE AND NAME OF PERSON MAKING CHANGE.

Do not extend notes this side of this line

RETURN TO LOS ANGELES COUNTY SURVEYOR

Curve 7 See page 9 F.B. 365

35+96.79	B.C.	
36+25.	0° 48' 29"	28.21
+50	1° 31' 28"	25.00
+75	2 14 26	"
37+00	2 57 24	"
+08.44	E.C.	8.44

Curve 8 See page 10 F.B. 365

43+22.32	B.C.	
+50	1° 35' 09"	27.68
+75	3 01 05	25.00
44+00	4 27 02	"
+25	5 52 58	"
+50	7 18 55	"
+75	8 44 51	"
45+00	10 10 47	"
+25	11 36 44	"
+50	13 02 40	"
+75	14 28 37	"
45+84.43	E.C.	9.43

Curve #10 See page 12 FB365

53+86.74	B.C.	
54+00	0° 45' 33"	13.26
+25	2° 11' 30"	25.00
+50	3° 37' 26"	"
+75	5° 03' 23"	"
55+00	6° 2[illegible]	"
+25	7° 55' 1[illegible]"	"
+50	9° 21' 1[illegible]"	"
+75	10 47 09	"
56+00	12 13 06	"
+25	13 39 02	"
+50	15 04 59	"
+75	16 30 56	"
57+00	17 56 52	"
+15.64	E.C.	15.64

Curve 11 See page 13 FB 365

57+79.18	B.C.	
58+00	1° 11' 32"	20.82
+25	2 37 29	25.00
+50	4 03 26	"
+75	5 29 22	"
59+00	6 55 19	"
+25	8 21 15	"
+50	9 47 12	"
+75	11 13 09	"
60+00	12 39 05	"
+25	14 05 02	"
+50	15 30 58	"
60+76.42	E.C.	26.42

Curve 12 See page 14 FB 365

62+97.92	B.C.	
63+25	1° 56' 22"	27.07
+50	3 43 48	24.99
+75	5 31 14	"
64+00	7 18 39	"
+25	9 06 05	"
+50	10 53 31	"
64+66.11	E.C.	16.11

RETURN TO
LOS ANGELES COUNTY SURVEYOR
Do not extend notes this side of this line
Note: ANY ADDITIONS OR CHANGES ON THIS SHEET MUST BE MADE OR CIRCLED IN Red. WITH DATE AND NAME OF PERSON MAKING CHANGE.

Date _____ Notes by _____ Chief Party _____ F.B. 365 Pg 51

Platted by	W. O. No. 709 D. S. O. No.
Date	Location
Map No.	Surveyed by
Platting C'k'd by	Date A. C. Johnson
Date	Indexed

Curve 14 — See F.B. 365-16

72	+20.60	B.C.	
	+25	0° 12' 36"	4.40
	+50	1 24 13	25.00
	+75	2 36 49	
73	+00	3 49 26	
	+25	4 [illegible]	
	+50	6 [illegible]	
	+75	7 [illegible]	
74	+00	[illegible]	
	+25	[illegible]	
	+50	10 [illegible]	
	+75	12 [illegible]	
75	+00	13 [illegible]	
	+25	14 [illegible]	
	+50	16 [illegible]	
	+79.93	E.C.	29.93

Curve 15 — See F.B. 365-17

764	67.33	B.C.	
	+75	0° 16' 29"	7.67
77	+00	1 [illegible]	25.00
	+25	2 [illegible]	
	+50	[illegible]	
	+75	[illegible]	
78	+00	[illegible]	
	+25	[illegible]	
	+50	[illegible]	
	+75	7 [illegible]	
	+90.62	E.C.	15.62

Curve 16 — See F.B. 365-18

85	+00.63	B.C.	
	+25	3° 59' 12"	24.35
	+50	8 04 [illegible]	24.98
	+75	12 10 28	
86	+00	16 16 02	
	+25	20 21 35	
	+50	24 27 08	
	+75	28 32 41	
87	+00	[illegible]	
	+25	[illegible]	
	+50	[illegible]	
	+75	[illegible]	
88	+00	[illegible]	
	+25	[illegible]	
	+50	[illegible]	
	+75	[illegible]	
89	+00	[illegible]	
	+25	69 28 13	
	+50	73 33 46	
	+89.54	E.C.	4.04

Notes: ANY ADDITIONS OR CHANGES ON THIS SHEET MUST BE MADE OR CIRCLED IN Red. WITH DATE AND NAME OF PERSON MAKING CHANGE.

Do not extend notes this side of this line

RETURN TO LOS ANGELES COUNTY SURVEYOR

Curve 17 See F.B. 365-19

89+96.50	B.C.	
90+00	0° 20' 03"	3.50
+25	2 43 17	24.99
+50	5 06 32	"
+75	7 29 46	"
91+00	9 53 00	"
+25	12 16 15	"
+50	14 39 29	"
+75	17 02 43	"
92+00	19 26 02	"
+25	21 49 17	"
+50	24 12 36	"
+75	26 35 40	"
93+00	28 58 59	"
+10.67	E.C.	10.67

Curve 18 See F.B. 365-20

96+23.68	B.C.	
+50	3° 35' 26	26.30
+75	7 00 03	24.985
97+00	10 24 41	"
+25	13 49 19	"
+50	17 13 56	"
+75	20 38 34	"
98+00	24 03 11	"
+25	27 27 49	"
+50	30 52 27	"
+75	34 17 04	"
99+00	37 41 42	"
+25	41 06 19	"
+50	44 30 57	"
+75	47 55 35	"
100+00	51 20 12	"
+25	54 44 50	"
+50	58 09 27	"
+75	61 34 05	"
101+00	64 58 43	"
+25	68 23 20	"
+50	71 47 58	"
+59.99	E.C.	9.99

Curve 19A-B See F.B. 365-21

101+82.98	B.C.	
102+00.0	2° 47' 10"	17.01
+25	6 52 43	24.98
+50	10 58 16	"
+75	15 03 49	"
103+00	19 09 22	"
+25	23 14 55	"
+50	27 20 28	"
+75	31 26 01	"
104+00	35 31 39	"
+25	39 37 07	"
+50	43 42 40	"
+71.20	E.C. = B.C.	21.19
+75	0° 37' 19	3.80
105+00	4° 42' 52	24.98
+25	8 48 25	"
+50	12 53 58	"
+75	16 59 31	"
106+00	21 05 04	"
+25	25 10 37	"
+50	29 16 10	"
+75	33 21 43	"
107+00	37 27 16	"
+25	41 32 49	"
+50	45 38 22	"
+59.42	E.C.	9.42

RETURN TO
LOS ANGELES COUNTY SURVEYOR

Do not extend notes this side of this line

Note: ANY ADDITIONS OR CHANGES ON THIS SHEET MUST BE MADE OR CIRCLED IN Red. WITH DATE AND NAME OF PERSON MAKING CHANGE.

Date________ Notes by________ Chief Party________ F.B. 365 Pg. 53

Platted by	
Date	
Map No.	
Platting C'k'd by	
Date	
W.O. No. 721	D.S.O. No.
Location	[illegible]
Surveyed by	
Date	
Indexed	A. C. Johnson

Curve 20 See F.B. 365-22

108+11.78	B.C.	
+25.0	2°09'51"	13.22
+50.	6 15 24	24.98
+75	10 20 5[illegible]	"
109+00	1[illegible] 26 3[illegible]	"
+25	18 32 04	"
+50	22 37 3[illegible]	"
+75	26 43 10	"
110+00	30 48 43	"
+25	34 54 1[illegible]	"
+50	[illegible]	"
+75	43 05 23	"
111+00	[illegible]	"
+25	[illegible] 2[illegible]	"
+50	5[illegible] 22 03	"
+75	[illegible] 36	"
+82.16	E.C.	7.16

Curve 21 See F.B. 365-23

112+10.11	B.C.	
+25.0	[illegible]°40' 30"	5.89
+50.	[illegible]	24.99
+75	[illegible] 24 10	"
113+00	[illegible]	"
+25	[illegible]	"
+50	[illegible]	"
+75	[illegible]	"
114+00	20 43 12	"
+25	[illegible]	"
+[illegible].56	E.C.	[illegible]

Notes: ANY ADDITIONS OR CHANGES ON THIS SHEET MUST BE MADE OR CIRCLED IN **Red:** WITH DATE AND NAME OF PERSON MAKING CHANGE.

Do not extend notes this side of this line

RETURN TO
LOS ANGELES COUNTY SURVEYOR

F. B. 365 Pg 54 Chief Party Notes by Date

RETURN TO
LOS ANGELES COUNTY SURVEYOR

Do not extend notes this side of this line

Note: ANY ADDITIONS OR CHANGES ON THIS SHEET MUST BE MADE OR CIRCLED IN Red. WITH DATE AND NAME OF PERSON MAKING CHANGE.

Date 2-27-29 Notes by [illegible] Chief Party [illegible] F.B. 365 Pg 55

Platted by Drew	W. O. No. 704	D. S. O. No.	
Date June 1919	Location [illegible]		
Map No. 8842	Surveyed by		
Platting C'k'd by Jones	Date [illegible]		
Date June 1929	Indexed [illegible]		

300' #14 tape
100' - 20½#
200' - 29#
300 - 36½#
Standard = 84°

Note: ANY ADDITIONS OR CHANGES ON THIS SHEET MUST BE MADE OR CIRCLED IN Red. WITH DATE AND NAME OF PERSON MAKING CHANGE.

Do not extend notes this side of this line

RETURN TO
LOS ANGELES COUNTY SURVEYOR



F. B. [illegible] PG. 56 [illegible] Chief Party Notes by [illegible] Date

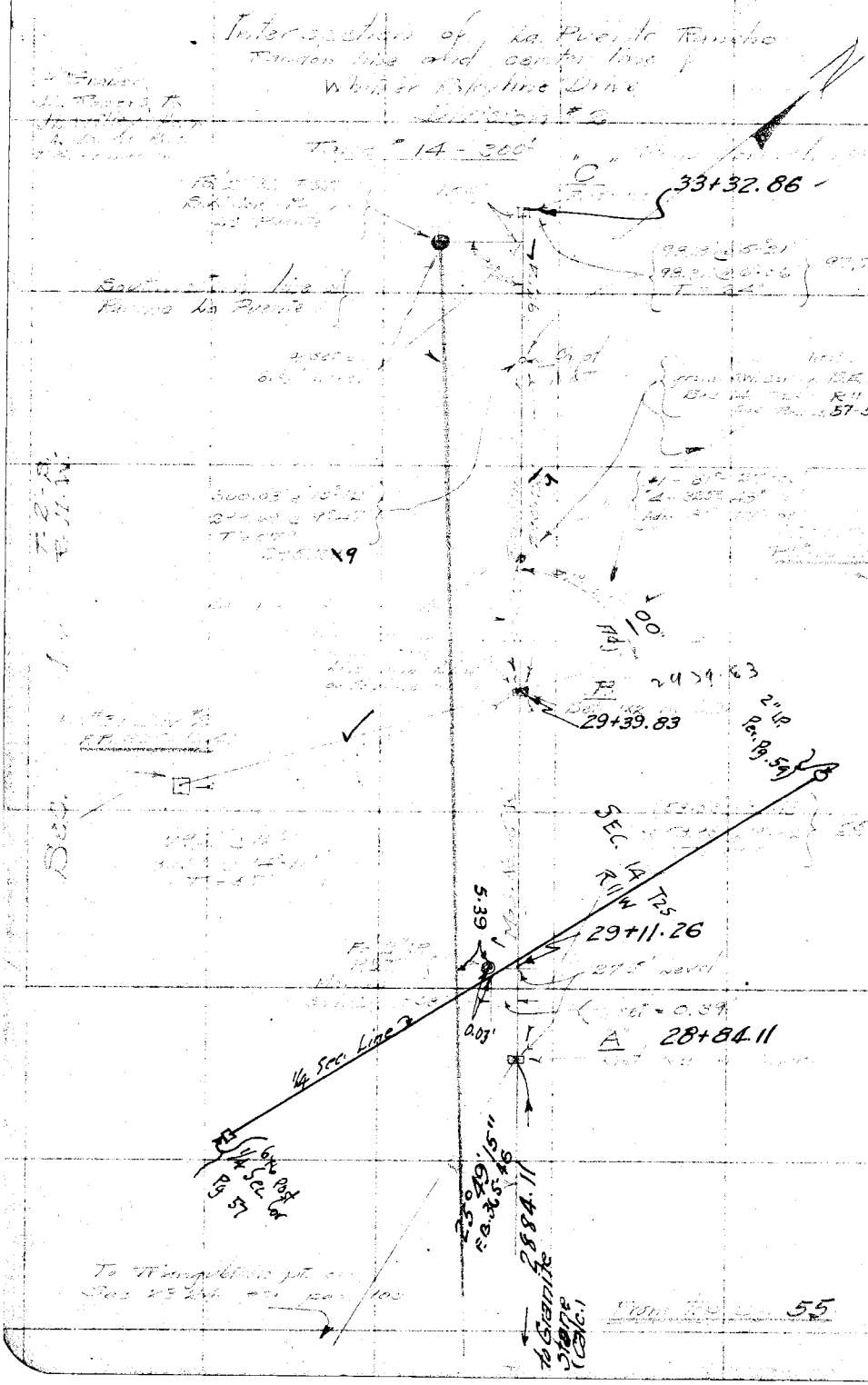

RETURN TO
LOS ANGELES COUNTY SURVEYOR

Note: ANY ADDITIONS OR CHANGES ON THIS SHEET MUST BE MADE OR CIRCLED IN Red. WITH DATE AND NAME OF PERSON MAKING CHANGE.

Do not extend notes this side of this line

Date _____ Notes by H.F.S. Chief Party Grant F.B. 365 Pg 57

Platted by Drew	W. O. No. 704 D. S. O. No. _____
Date June 1924	Location _____
Map No. 8842	Surveyed by _____
Platting C'k'd by Jones	Date _____
Date June 1924	Indexed A. C. Johnson

Notes: ANY ADDITIONS OR CHANGES ON THIS SHEET MUST BE MADE ON CIRCLED IN Red. WITH DATE AND NAME OF PERSON MAKING CHANGE.

Do not extend notes this side of this line

RETURN TO LOS ANGELES COUNTY SURVEYOR

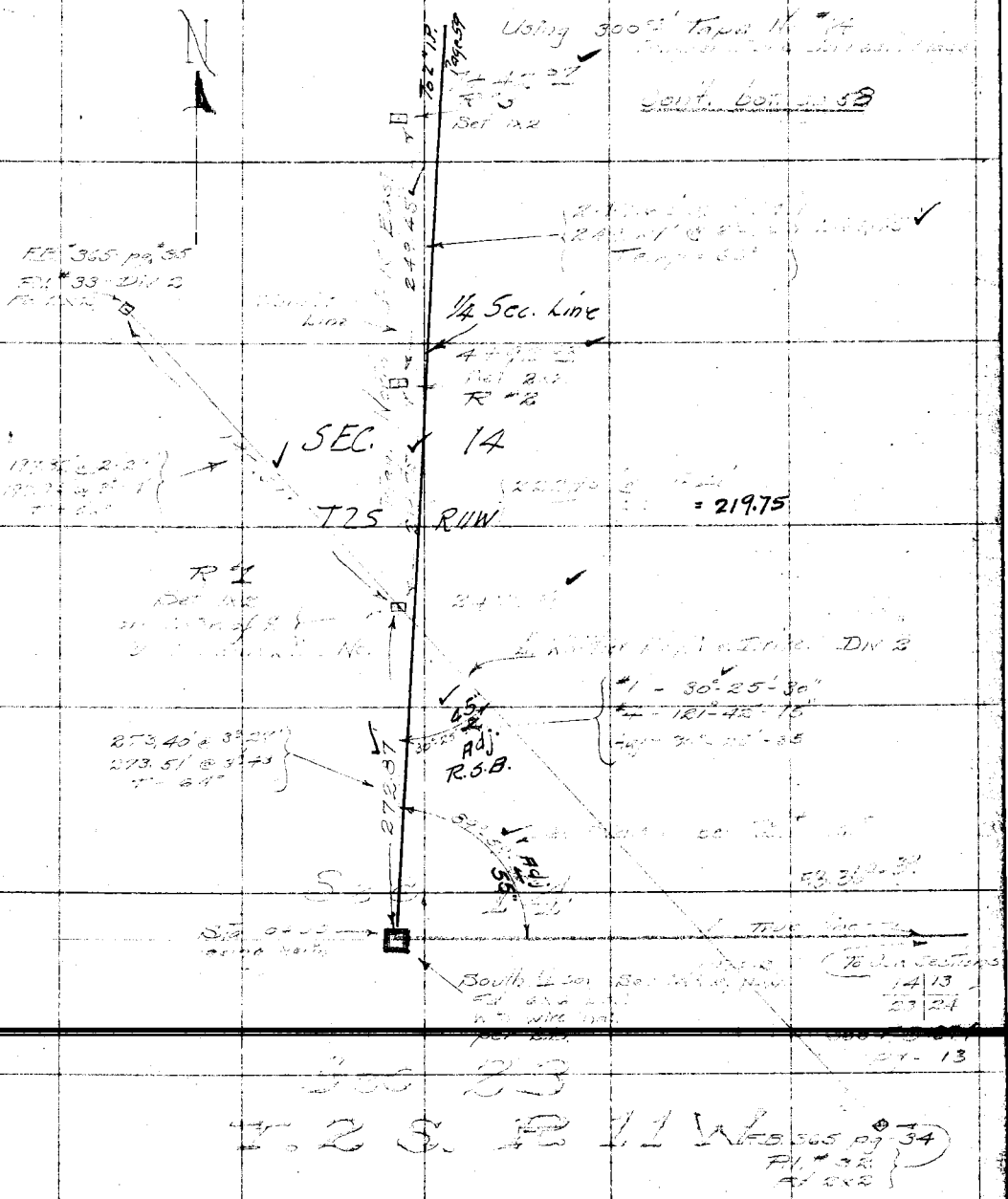

F.B. Pg. 58 Chief Party Notes by HFG Date



RETURN TO
LOS ANGELES COUNTY SURVEYOR

Do not extend notes this side of this line

Note: ANY ADDITIONS OR CHANGES ON THIS SHEET MUST BE MADE OR CIRCLED IN Red. WITH DATE AND NAME OF PERSON MAKING CHANGE.

Date 2-20-21 Notes by HFG Chief Party [illegible] F.B. 365 Pg. 59

Platted by Drew	W. O. No. 704 D. S. O. No.
Date June 1929	Location Sunset Dr. [illegible]
Map No. 8842	Surveyed by
Platting C'k'd by Jones	Date Feb. 22-1921
Date June 1929	Indexed A. C. Johnson

Notes: ANY ADDITIONS OR CHANGES ON THIS SHEET MUST BE MADE OR CIRCLED IN Red. WITH DATE AND NAME OF PERSON MAKING CHANGE.

Do not extend notes this side of this line

RETURN TO LOS ANGELES COUNTY SURVEYOR



F.B. 365 Pg. 60 Chief Party Notes by Date 2-28-29



RETURN TO
LOS ANGELES COUNTY SURVEYOR

Do not extend notes this side of this line

Note: ANY ADDITIONS OR CHANGES ON THIS SHEET MUST BE MADE OR CIRCLED IN Red. WITH DATE AND NAME OF PERSON MAKING CHANGE.

Date [illegible] Notes by [illegible] Chief Party [illegible] F.B. 365 Pg. 61

Platted by Drew	W. O. No. 704 D. S. O. No.
Date June 1929	Location
Map No. 8842	Surveyed by
Platting C'k'd by Jones	Date [illegible]
Date June 1929	Indexed A. C. Johnson

Note: ANY ADDITIONS OR CHANGES ON THIS SHEET MUST BE MADE OR CIRCLED IN Red. WITH DATE AND NAME OF PERSON MAKING CHANGE.

Do not extend notes this side of this line

RETURN TO
LOS ANGELES COUNTY SURVEYOR

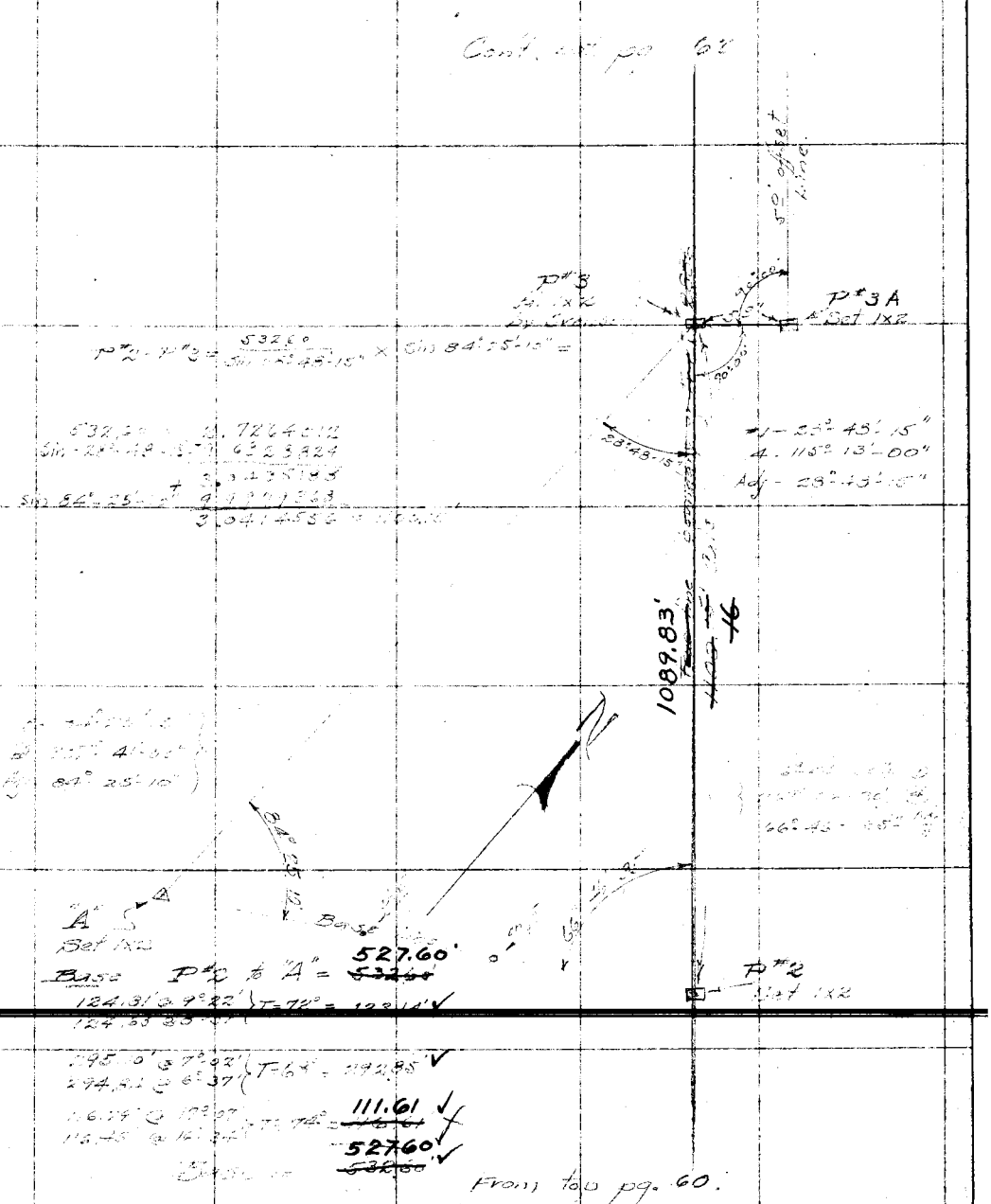

F. B. 3.5 Pg. 62 Chief Party Notes by HFG Date 3-1-29



RETURN TO
LOS ANGELES COUNTY SURVEYOR

Do not extend notes this side of this line

Note: ANY ADDITIONS OR CHANGES ON THIS SHEET MUST BE MADE OR CIRCLED IN Red. WITH DATE AND NAME OF PERSON MAKING CHANGE.

Date [illegible] Notes by [illegible] Chief Party [illegible] F.B. 365 Pg. 63

Platted by Drew	W. O. No. 704 D. S. O. No.
Date June 1929	Location [illegible]
Map No. 8842	Surveyed by
Platting C'k'd by Jones	Date [illegible]
Date June 1929	Indexed C. Johnson



Note: ANY ADDITIONS OR CHANGES ON THIS SHEET MUST BE MADE OR CIRCLED IN Red. WITH DATE AND NAME OF PERSON MAKING CHANGE.

Do not extend notes this side of this line

RETURN TO
LOS ANGELES COUNTY SURVEYOR

F.B. 365 Pg. 69 Chief Party Notes by Date

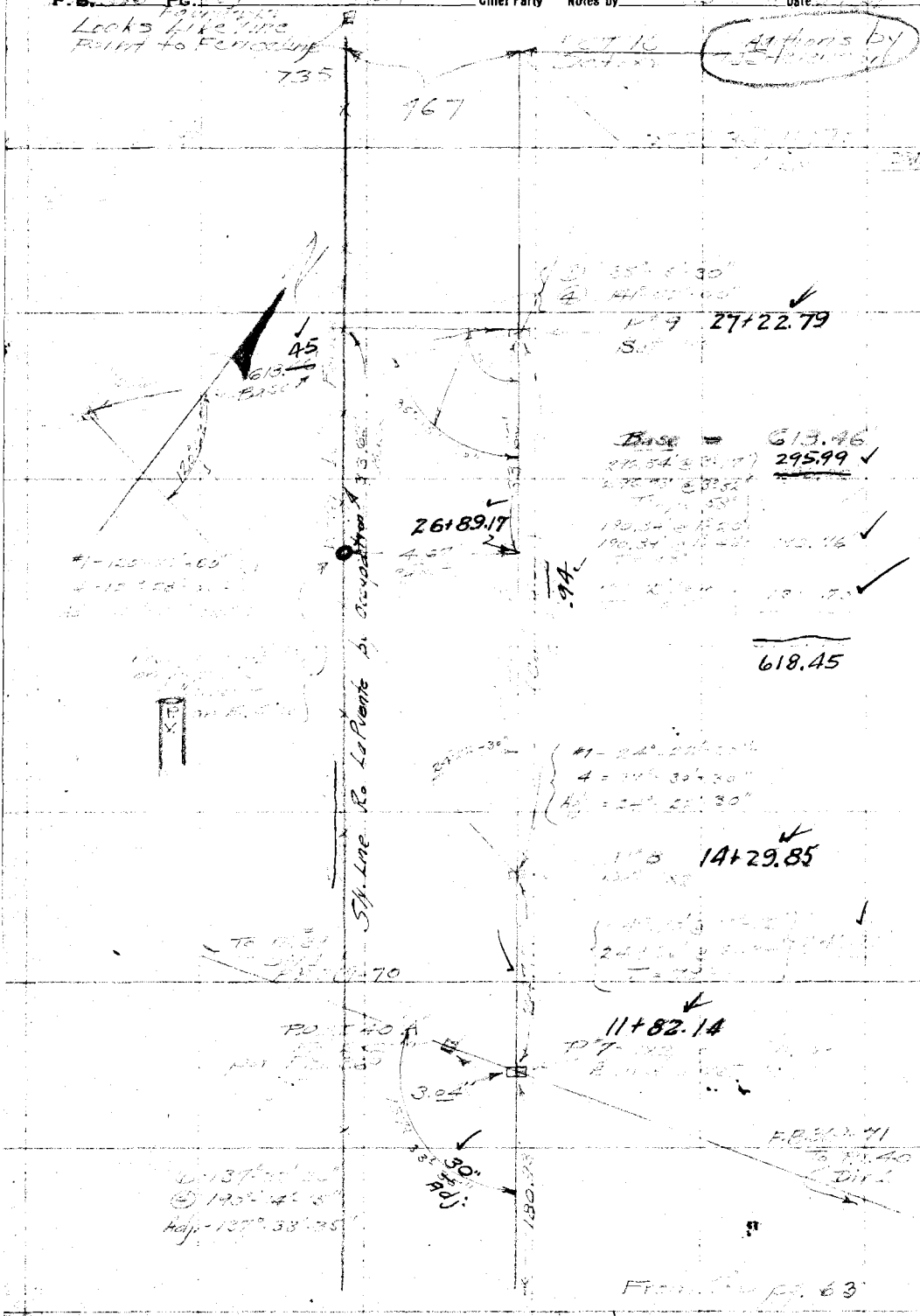

RETURN TO
LOS ANGELES COUNTY SURVEYOR

Do not extend notes this side of this line

Note: ANY ADDITIONS OR CHANGES ON THIS SHEET MUST BE MADE OR CIRCLED IN Red. WITH DATE AND NAME OF PERSON MAKING CHANGE.

Date _____ Notes by Svenson Chief Party Svenson F.B. 365 Pg. 65

Platted by Jones	W. O. No. 704 D. S. D. No.
Date June 1929	Location Skyline
Map No. 8842	Surveyed by Svenson
Platting C'k'd by Drew	Date 2-25-29
Date June 1929	Indexed A. C. Johnson

Weather: good but gale blowing on hilltops

Note: ANY ADDITIONS OR CHANGES ON THIS SHEET MUST BE MADE OR CIRCLED IN Red. WITH DATE AND NAME OF PERSON MAKING CHANGE.

Do not extend notes this side of this line

RETURN TO LOS ANGELES COUNTY SURVEYOR

Cont'd bot over

Set IX2+K

See over

21197.67

17+19.61

Set 1X2+K

16+46.10

Set 1X2+K RL #3

15+64.95

Set 1X2+K

14+83.06

Set 1X2+K

9+91.65

RL #2 Set 1X2+K

9+29.32

Set 1X2+K

4+52.37

Set 1X2+K RL #1

Section Line

S 89°36' W

Hel Stroms "R" line

See FB 369 pg 52

Fd 1X2 on R line

0+04.29

Set 1X2 on Hel Stroms R line

near charred 4X4

Equation - 0+04.29 going East = 6129.99 from South

FB. 369-52

Fd charred 4X4 = 0+00

SW Cor of S W ¼ Sec 15 = 6+27.99 from So.

	Dist	Angle	Dist	Temp	Cor	Corr Dist
			498.23 @ 15°44' = 478.06	74°	.03	478.09 .04
			73.78 @ 14°04' = 73.51	74	0.0	73.51
			82.44 @ 10°06' = 81.17	74°	.01	81.16 .15
			83.13 @ 2°30' = 81.85	72°	.01	81.89 81.86
			491.74 @ 10°27' = 491.45	70°	.04	491.41
			62.84 @ chord 62.34	70°	.01	62.33
			477.32 @ 2°06' = 477.00	67°	.05	476.95
			64.29 @ 10°26' = 63.23	68°	.01	63.22
			409.57 @ 19°59' = 384.92	63°	.05 .06 .05	384.81 384.86

0+K. 384.86

Set 1X2 on R line (4)

0.84

4.28

0.80

0.90

1.02

1.74

2X2+K

2½" I.P.

F.B. [illegible] Pg. 66 Svenson Chief Party Notes by Svenson Date Section line

Cont' bot next page

Station	Dist.	Angle	Dist.	T.	Cor.	Dist.
44+74.93 Set 1X1	109.44	@ 15°48'	105.35	75°	.01	[illegible] .34
Shown also at bot next page						
43+69.59 Set 1X1	96.68	@ 21°06'	90.20	75°	0.0	90.20
42+79.39 Set 1X1 TK	494.94	@ 11°59'	484.16	78°	0.2	484.14 .13
3 9+47 1 Fence line at 90° Approx						
Approx 152'						
37+95.26 Set 1X2+K RL #7	176.77	@ 21°49'	164.11	78°	.01	164.11 .10
36+31.16 Set 1X1 N.T.	499.50	@ 5°18'	497.36	78°	0.2	497.34
31+33.82 Set 1X2+K RL #6	55.51	@ 10°54'	54.51	78°	0.0	54.51
	58.87	@ 2°53'	58.80	78°	0.0	58.80
30+20.51	[illegible]	[illegible]	[illegible]	[illegible]	[illegible]	415.[illegible]
26+05.40 Set 1X2+K	54.76					
	5-23-29		6.16			
25+99.24 Fd 2½" I.P. plugs pipe probable SE cor SW¼ Sec						
	97.02	@ 11°39'	95.02	75°	.00	95.02
25+10.38 Set 1X2+K RL #5						
	[illegible].60	@ 20°24'	254.54	75°	0.1	254.53 .56
Turnbull Canyon Road						
22+55.82 Set 1X2+K on side road = R.L. #4	54.38	@ 25°25'	58.16	74°	0.0	58.16 .15
21+97.67 Set 1X2+K, Same pt as shown on top prec page						

Sec. Line

Cont' from top prec page

RETURN TO LOS ANGELES COUNTY SURVEYOR

Do not extend notes this side of this line

Note: ANY ADDITIONS OR CHANGES ON THIS SHEET MUST BE MADE OR CIRCLED IN Red. WITH DATE AND NAME OF PERSON MAKING CHANGE.

Date _____ Notes by Svenson Chief Party Svenson F.B. 365 Pg. 67

Platted by Jones	W. O. No. 704 D. S. O. No.
Date June 1929	Location Skyline Div #1
Map No. 8842	Surveyed by Svenson
Platting C'k'd by Drew	Date 2-26-29
Date June 1929	Indexed A. C. Johnson

Weather good but very windy

Cont bot next page

Dist Angle Cor Dist Temp Cor T Corr Dist

Shown bot next page

13+54.28

Fd 4X4 on line set N.T. in top same, marked as below

Marked S on E side

Marked 23 on W side

172° 25' 45" ①
689° 43' 00" ④

9+44.80

Fd 4X4 1' high with N.T.
0.12 K of Cor line

Mag Bgs E

0.12

68.89 @ 9°39' 68.75 65° .01 68.75 .74

182.39 @ 17°01' = 174.40 65° .02 174.38 9

175.43 @ 18°30' 166.37 70° .01 .02 166.36 5

495.09 @ 16°37' = 474.41 65° .06 474.35 .36

493.85 @ 17°41' = 470.49 65° .06 470.43 .44

418.79
418.86

IDENTICAL

Nothing set

from West
= 0+00 going East

446.33
446.35

865.16

Identical

691° 06' 00"

53+61.73
Set 1X1

172° 46' 30"

from W
= 0+00 going E.

52+75.15
Set N

114.32

114.32

Fd 6X6 1' high Spike in at Section Corner

499.56 @ 1°35' = 499.37 64° .06 499.31

48+62.42
Set 1X1-K

Section line

281.41 @ 13°02' = 274.17 66° .03 274.14 .13

45+88.29
Set 1X1

4.11 @ 6°51' = 113.37 70° .01 113.36

44+74.93
1X1 Shown at top of preceeding page

Cont from top prec page

Note: ANY ADDITIONS OR CHANGES ON THIS SHEET MUST BE MADE OR CIRCLED IN Red. WITH DATE AND NAME OF PERSON MAKING CHANGE.

Do not extend notes this side of this line

RETURN TO LOS ANGELES COUNTY SURVEYOR

F.B. 365 Pg. 68 Svenson Chief Party Notes by Svenson Date

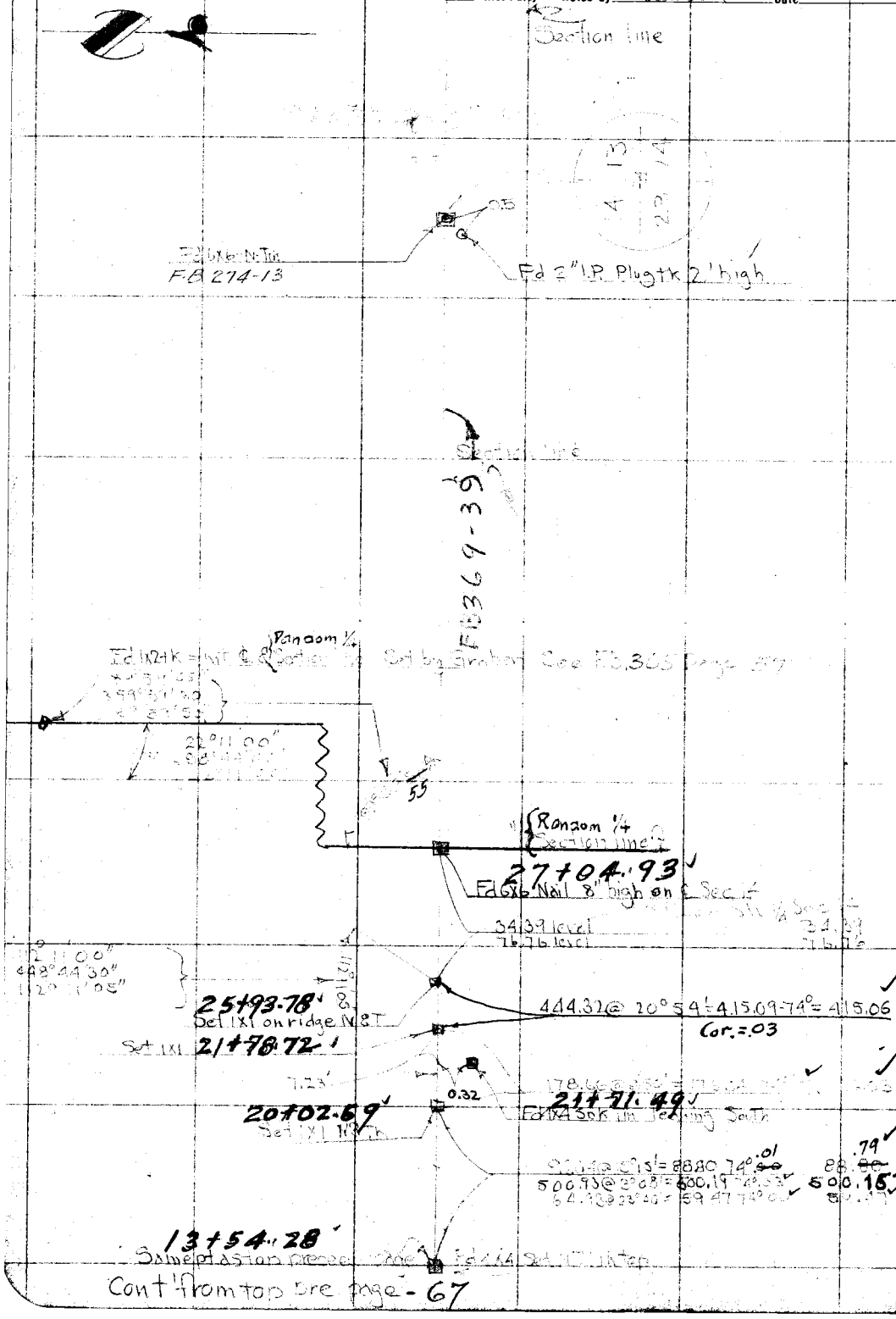

RETURN TO
LOS ANGELES COUNTY SURVEYOR

Do not extend notes this side of this line.

Note: ANY ADDITIONS OR CHANGES ON THIS SHEET MUST BE MADE OR CIRCLED IN Red. WITH DATE AND NAME OF PERSON MAKING CHANGE.

Date _____ Notes by Svenson Chief Party Svenson F.B. 365 Pg 69

Platted by Drew	W. O. No. 704 D. S. O. No.
Date June 1929	Location
Map No. 8842	Surveyed by
Platting C'k'd by Jones	Date
Date June 1929	Indexed A. C. Johnson

Note: ANY ADDITIONS OR CHANGES ON THIS SHEET MUST BE MADE OR CIRCLED IN Red. WITH DATE AND NAME OF PERSON MAKING CHANGE.

Do not extend notes this side of this line

RETURN TO
LOS ANGELES COUNTY SURVEYOR

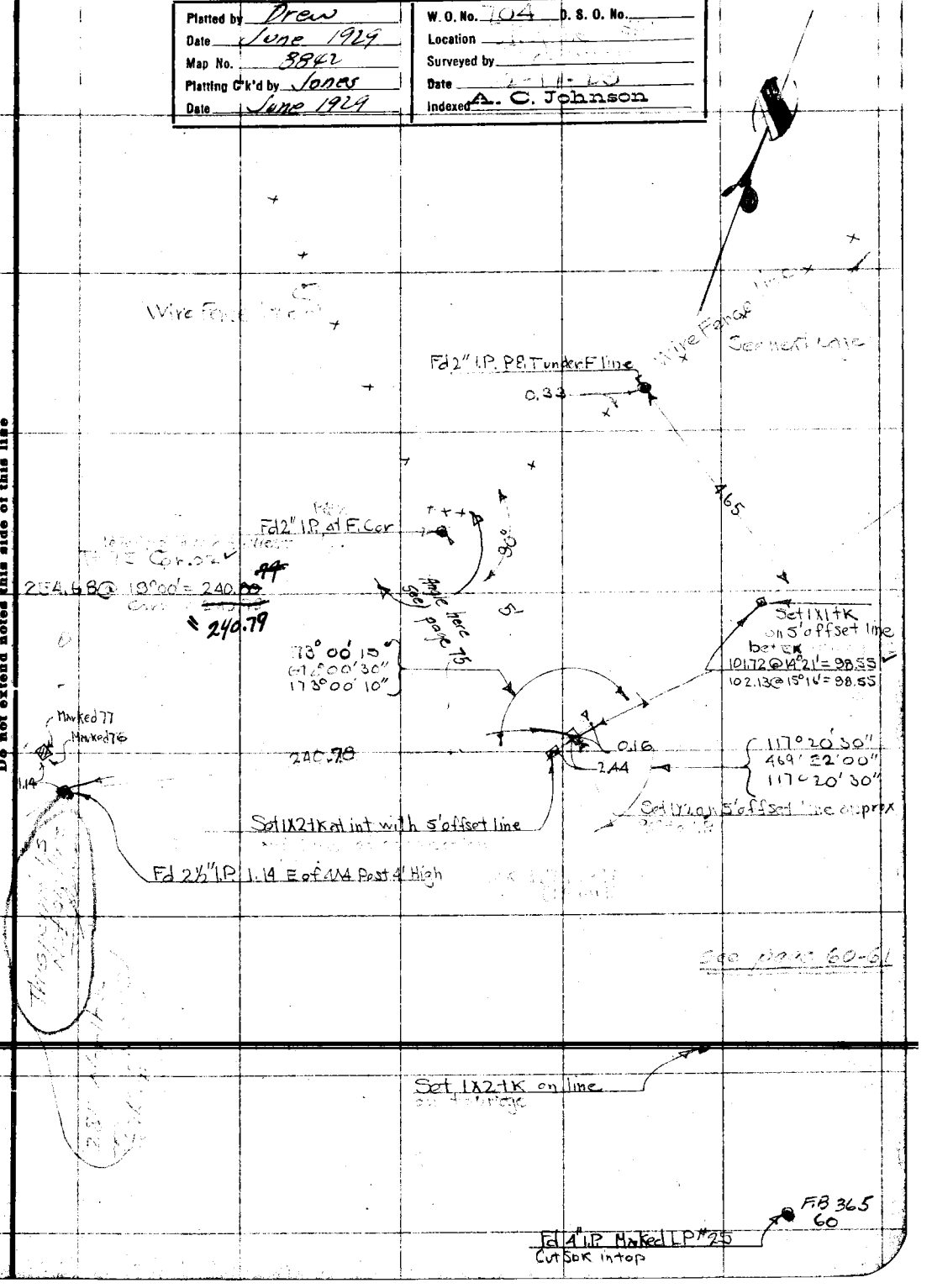

F. B. 365 PG. 70 Svenson Chief Party Notes by Svenson Date

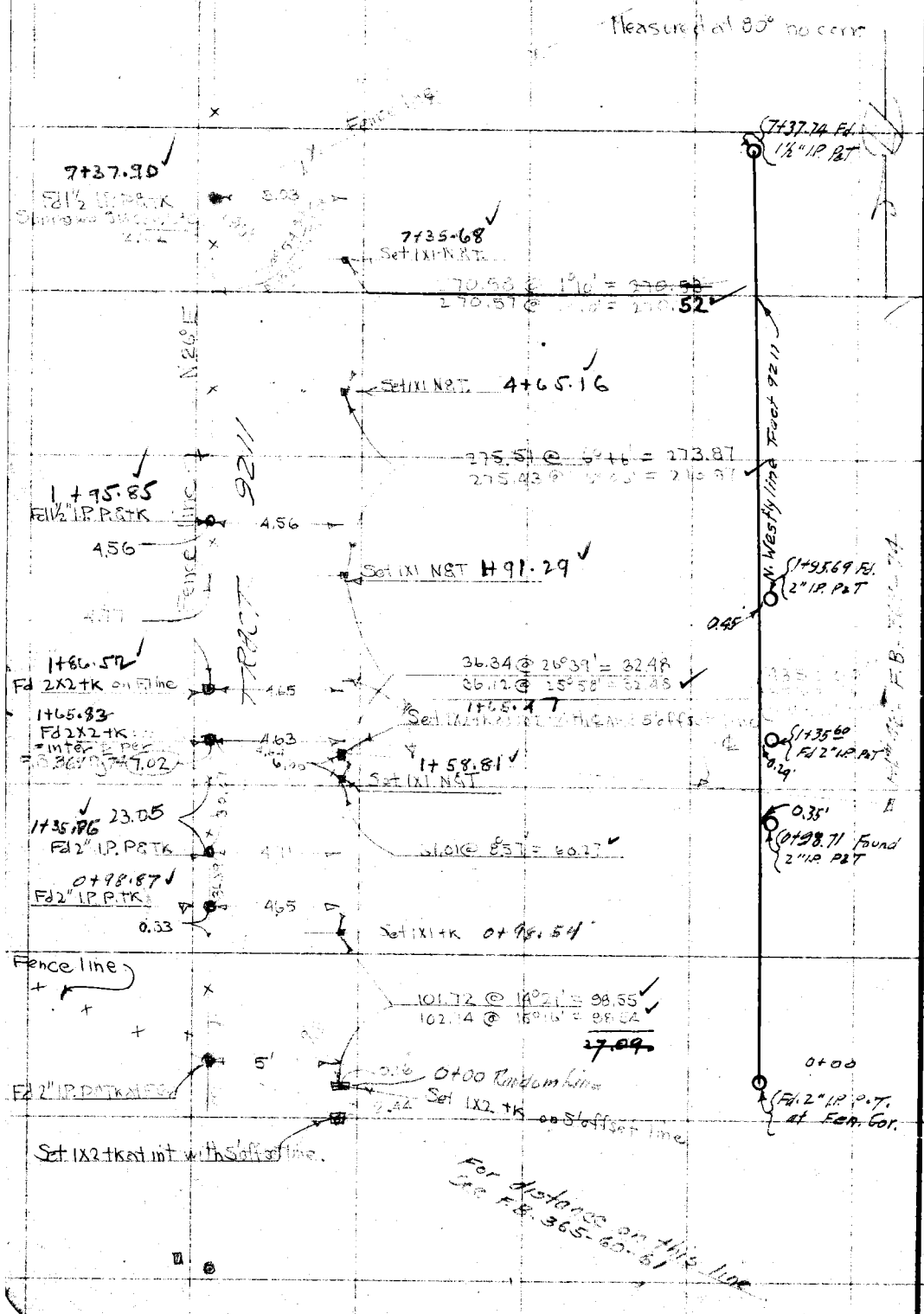

RETURN TO LOS ANGELES COUNTY SURVEYOR

Do not extend notes this side of this line.

Note: ANY ADDITIONS OR CHANGES ON THIS SHEET MUST BE MADE OR CIRCLED IN Red WITH DATE AND NAME OF PERSON MAKING CHANGE.

Date 3-1-29 Notes by [illegible] Chief Party [illegible] F.B. 365 Pg 71

Platted by Drew	W. O. No. 704 D. S. O. No.
Date June 1929	Location [illegible]
Map No. 8842	Surveyed by [illegible]
Platting C'k'd by Jones	Date [illegible]
Date June 1929	Indexed A. C. Johnson



Note: ANY ADDITIONS OR CHANGES ON THIS SHEET MUST BE MADE OR CIRCLED IN Red. WITH DATE AND NAME OF PERSON MAKING CHANGE.

Do not extend notes this side of this line

RETURN TO
LOS ANGELES COUNTY SURVEYOR

F. B. _____ Pg. _____ Chief Party _____ Notes by _____ Date _____



RETURN TO
LOS ANGELES COUNTY SURVEYOR

Note: ANY ADDITIONS OR CHANGES ON THIS SHEET MUST BE MADE OR CIRCLED IN Red. WITH DATE AND NAME OF PERSON MAKING CHANGE.

Do not extend notes this side of this line

Date [illegible] Notes by H.F.G. Chief Party [illegible] F.B. 365 Pg. 73

Platted by Drew	W. O. No. 704 D. S. O. No.
Date June 1929	Location [illegible]
Map No. 8842	Surveyed by [illegible]
Platting C'k'd by Jones	Date [illegible]
Date June 1929	Indexed A. C. Johnson

Notes: ANY ADDITIONS OR CHANGES ON THIS SHEET MUST BE MADE OR CIRCLED IN Red. [illegible] DATE AND NAME OF PERSON MAKING CHANGE.

RETURN TO
LOS ANGELES COUNTY SURVEYOR

Do not extend notes this side of this line



F. B. _____ Pg. 74 _____ Chief Party Notes by _____ Date _____

RETURN TO
LOS ANGELES COUNTY SURVEYOR

Note: ANY ADDITIONS OR CHANGES ON THIS SHEET MUST BE MADE OR CIRCLED IN Red. WITH DATE AND NAME OF PERSON MAKING CHANGE.

Do not extend notes this side of this line

Date _____ Notes by _____ Chief Party _____ F.B. 365 Pg 74A

Platted by Drew	W. O. No. 102 D. S. O. No.
Date Aug - 1929	Location
Map No. 8842	Surveyed by
Platting C'k'd by Jones	Date
Date Aug 1929	Indexed A. C. Johnson

47022

Notes: ANY ADDITIONS OR CHANGES ON THIS SHEET MUST BE MADE OR CIRCLED IN Red. WITH DATE AND NAME OF PERSON MAKING CHANGE.

Do not extend notes this side of this line

RETURN TO
LOS ANGELES COUNTY SURVEYOR

Sec 9

Sec 10

For Search only nothing found

F. B. ' Pg. 74B Chief Party Notes by Date

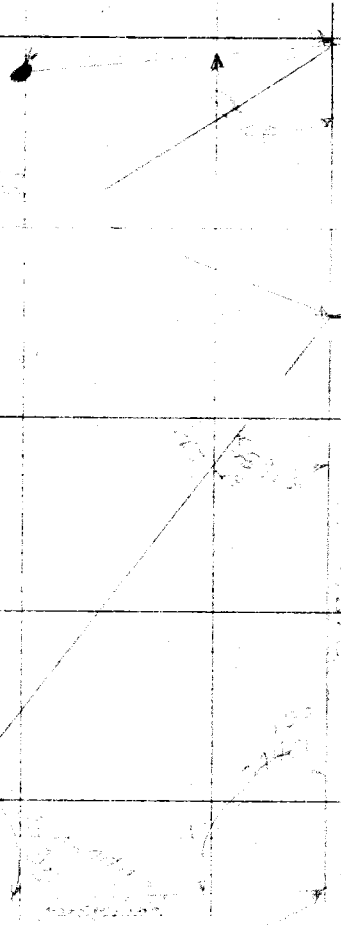

RETURN TO
LOS ANGELES COUNTY SURVEYOR

Do not extend notes this side of this line

Note: ANY ADDITIONS OR CHANGES ON THIS SHEET MUST BE MADE OR CIRCLED IN Red. WITH DATE AND NAME OF PERSON MAKING CHANGE.

Date 8-5-29 Notes by Chief Party F.B. 365 Pg. 75

Plotted by Drew	W. O. No. 704
Date Aug. 1929	Location Kyline Dr
Map No. 8842	Surveyed by Stevenson
Plotting C.K'd by Jones	Date 8-8-29
Date Aug. 1929	Indexed A. C. Johnson

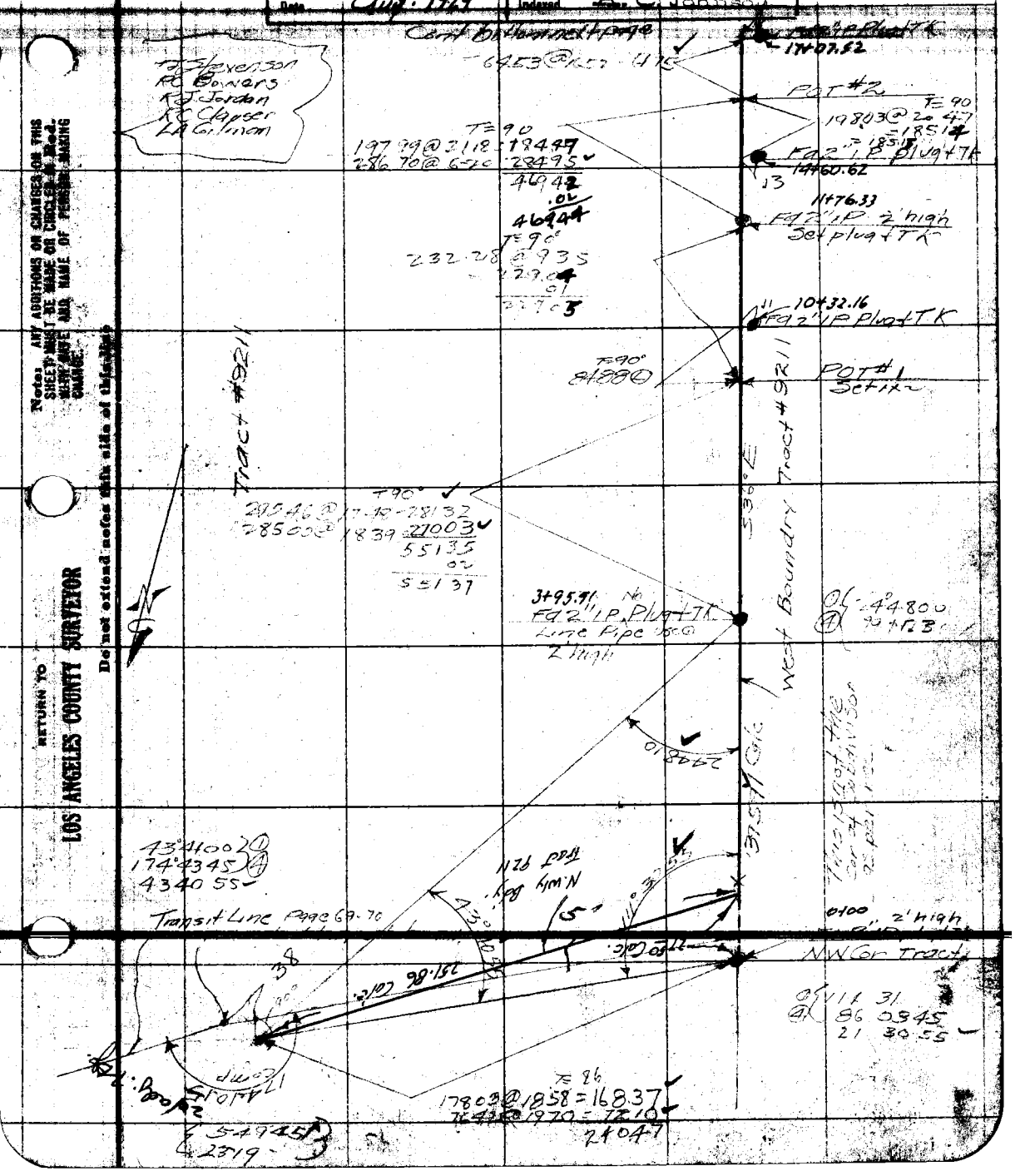

Note: ANY ADDITIONS OR CHANGES ON THIS SHEET MUST BE MADE OR CIRCLED IN RED. WITH SAFE AND NAME OF PERSON MAKING CHANGE.

RETURN TO LOS ANGELES COUNTY SURVEYOR

Do not extend notes this side of this line

F.B. 365 PG. 76 Stevenson Chief Party Notes by 2 Date

RETURN TO
LOS ANGELES COUNTY SURVEYOR
Do not extend notes this side of this line

Note: ANY ADDITIONS OR CHANGES ON THIS SHEET MUST BE MADE OR CIRCLED IN Red. WITH DATE AND NAME OF PERSON MAKING CHANGE.

265 77

Date _____ Notes by _____ Chief Party _____ F.B. _____ Pg. _____

Platted by Drew	W. O. No. _____ D. S. O. No. _____
Date Aug 1924	Location _____
Map No. 8842	Surveyed by _____
Platting C'k'd by Drew	Date _____
Date Aug. 1924	Indexed _____

Notes: ANY ADDITIONS OR CHANGES ON THIS SHEET MUST BE MADE OR CIRCLED IN Red. WITH DATE AND NAME OF PERSON MAKING CHANGE.

Do not extend notes this side of this line

RETURN TO
LOS ANGELES COUNTY SURVEYOR

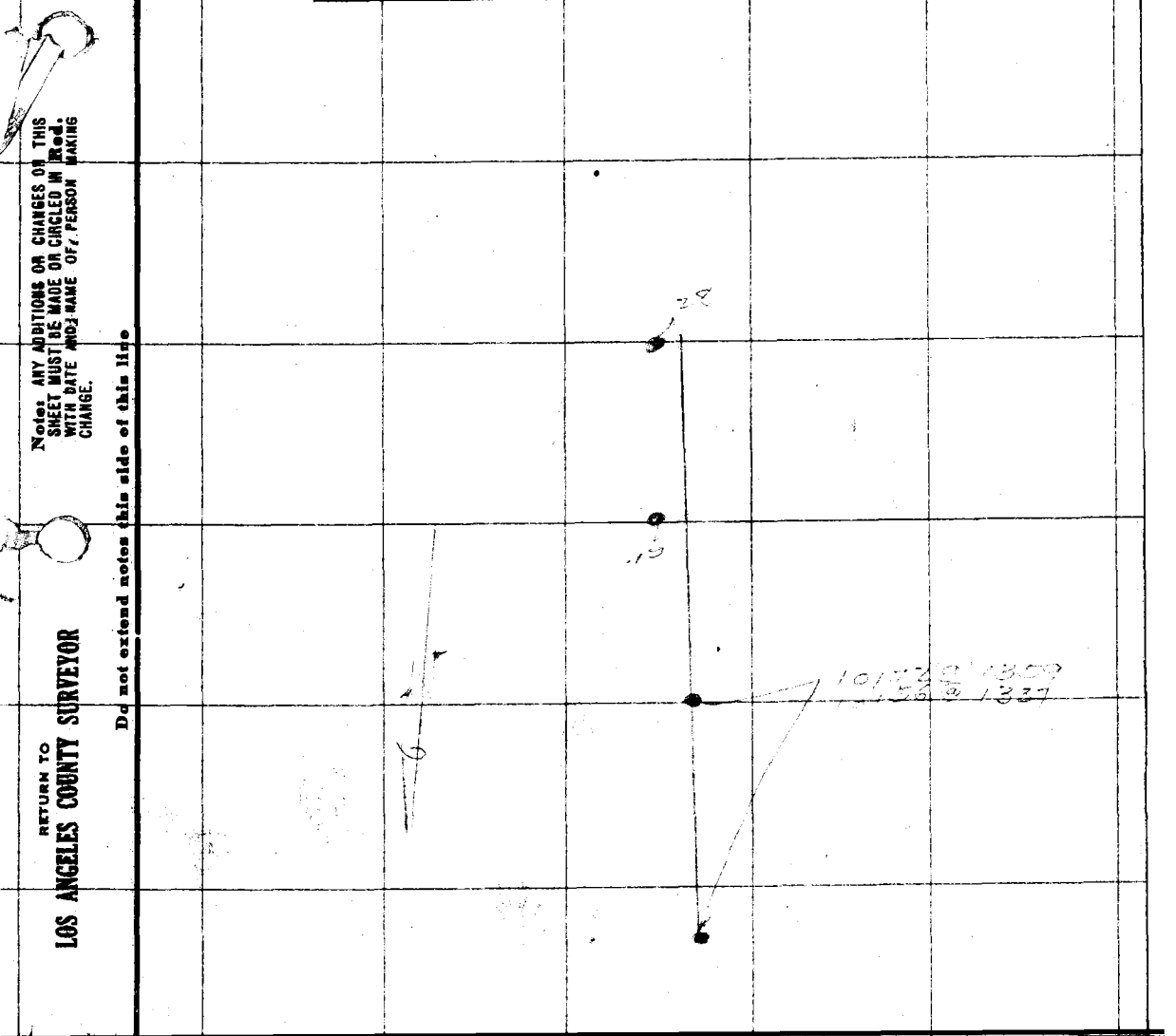

RETURN TO
LOS ANGELES COUNTY SURVEYOR

Note: ANY ADDITIONS OR CHANGES ON THIS SHEET MUST BE MADE OR CIRCLED IN Red. WITH DATE AND NAME OF PERSON MAKING CHANGE.

Do not extend notes this side of this line

F. B. _____ PG. _____ Chief Party _____ Notes by _____ Date _____

365

21

246