Date _____ Notes by _____ Chief Party _____ F.B. _____ PG. _____

Platted by _____	W. O. No. _____ D. S. O. No. _____
Date _____	Location _____
Map No. _____	Surveyed by _____
Platting C'k'd by _____	Date _____
Date _____	Indexed _____

RETURN TO
LOS ANGELES COUNTY SURVEYOR
Note: ANY ADDITIONS OR CHANGES ON THIS SHEET MUST BE MADE OR CHECKED IN RED WITH DATE AND NAME OF PERSON MAKING CHANGE.
Do Not Write Below

F.B. 366 Pg. INDEX Chief Party Notes by Date

F.B. 366

PAGES: Index, 0 to 28 incl., ,
30 to 33A incl., , 34 to 48
incl., , 50 to 72 incl., ,
73, , 75, , 77 to 125 incl.,
126 to 139 incl.,

RETURN TO
LOS ANGELES COUNTY SURVEYOR

Do not extend notes this side of this line

Note: ANY ADDITIONS OR CHANGES ON THIS SHEET MUST BE MADE OR CIRCLED IN Red. WITH DATE AND NAME OF PERSON MAKING CHANGE.

Chief Party

F.R. 366 Pg. 0

Date

Map No.

Location

Surveyed by

Date

Inspected A. C. Johnson

MEAN HIGH TIDE LINE OF THE PACIFIC OCEAN

W.O. 745

Surveyed By
Hornbrook & Party
Fenner & Party.

F.B. 366 Pg. 1 Chief Party Notes by Fenner Date 9-1-28

To bottom of pg. 2

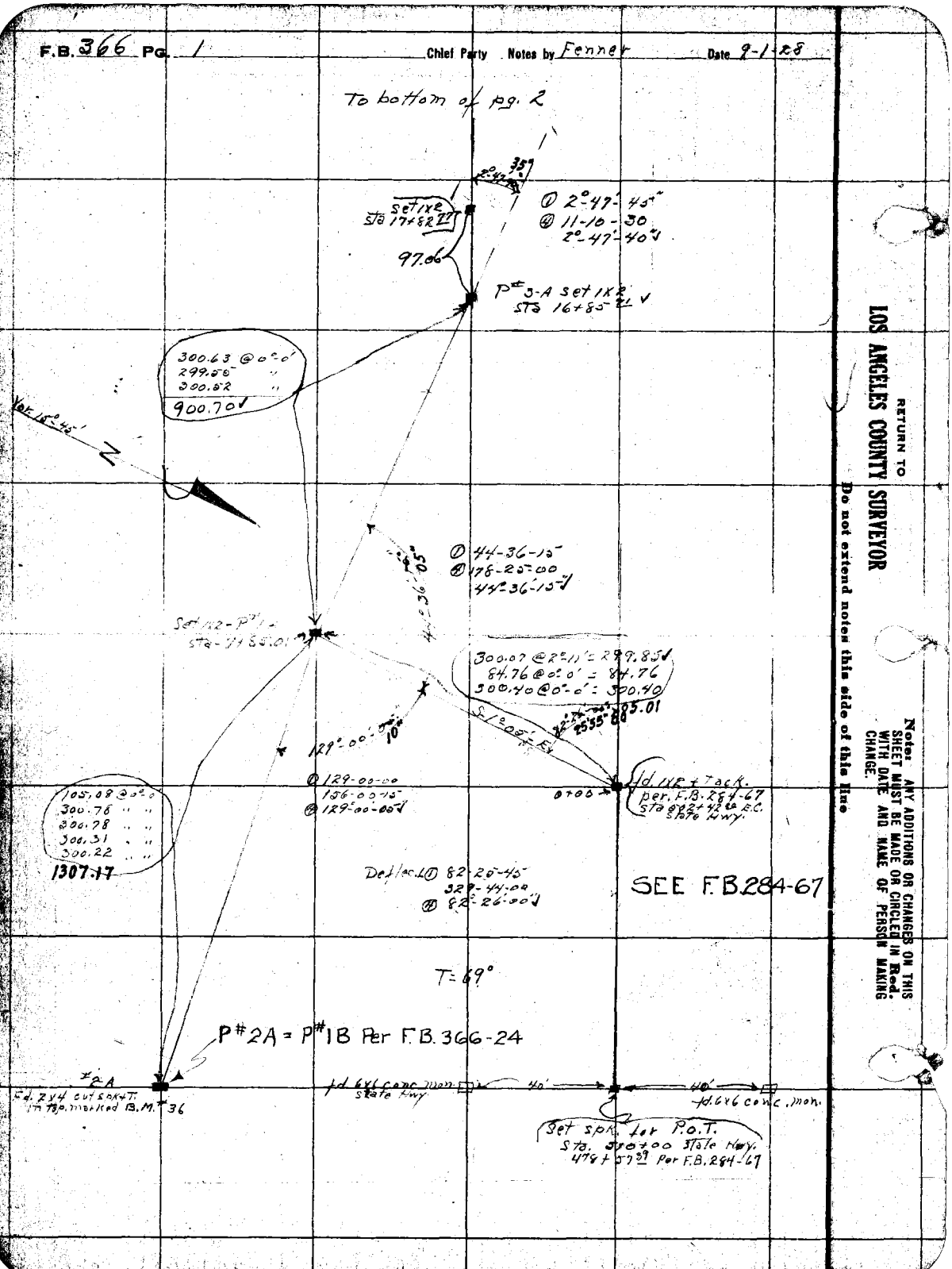

RETURN TO
LOS ANGELES COUNTY SURVEYOR
Do not extend notes this side of this line

Notes: ANY ADDITIONS OR CHANGES ON THIS SHEET MUST BE MADE OR CIRCLED IN Red. WITH DATE AND NAME OF PERSON MAKING CHANGE.

Date 9-1-28 Notes by Fenner Chief Party F. B. 366 Pg. 2

Plotted by E. W. Howard	W. O. No. 746 S. S. O. No.
Date Oct. 1928	Location Tide Line
Map No. B-307-8	Surveyed by Fenner
Plotting C'k'd by D. M. Finley	Date 9-1-28
Date Oct. 1928	Indexed A. C. Johnson

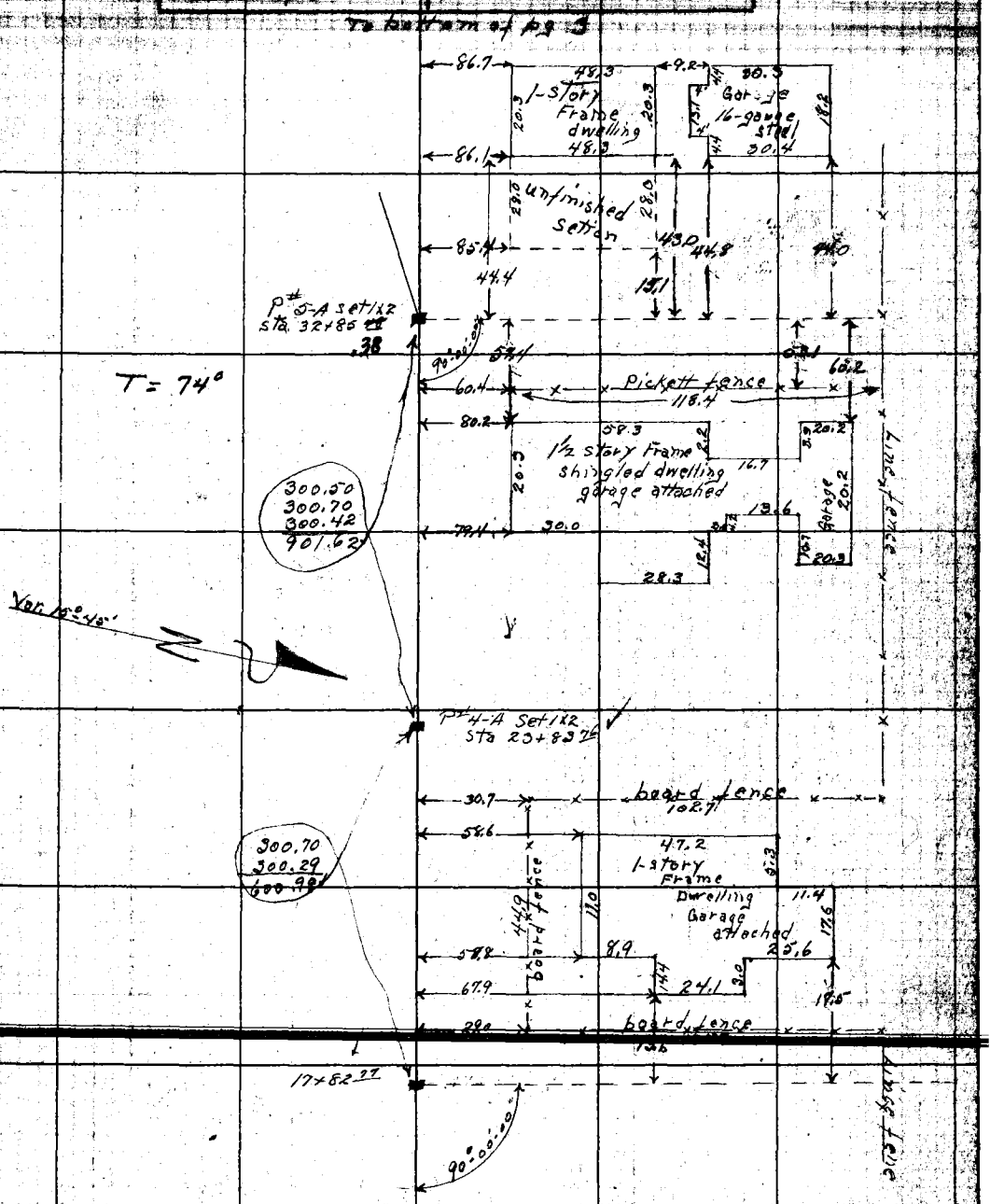

Note: ANY ADDITIONS OR CHANGES ON THIS SHEET MUST BE MADE OR CIRCLED IN Red WITH DATE AND NAME OF PERSON MAKING CHANGE.

Do not extend notes this side of this line

RETURN TO LOS ANGELES COUNTY SURVEYOR

F.B. 366 Pg. 3 Chief Party Notes by Fenner Date 9-4-28

To bottom of pg.

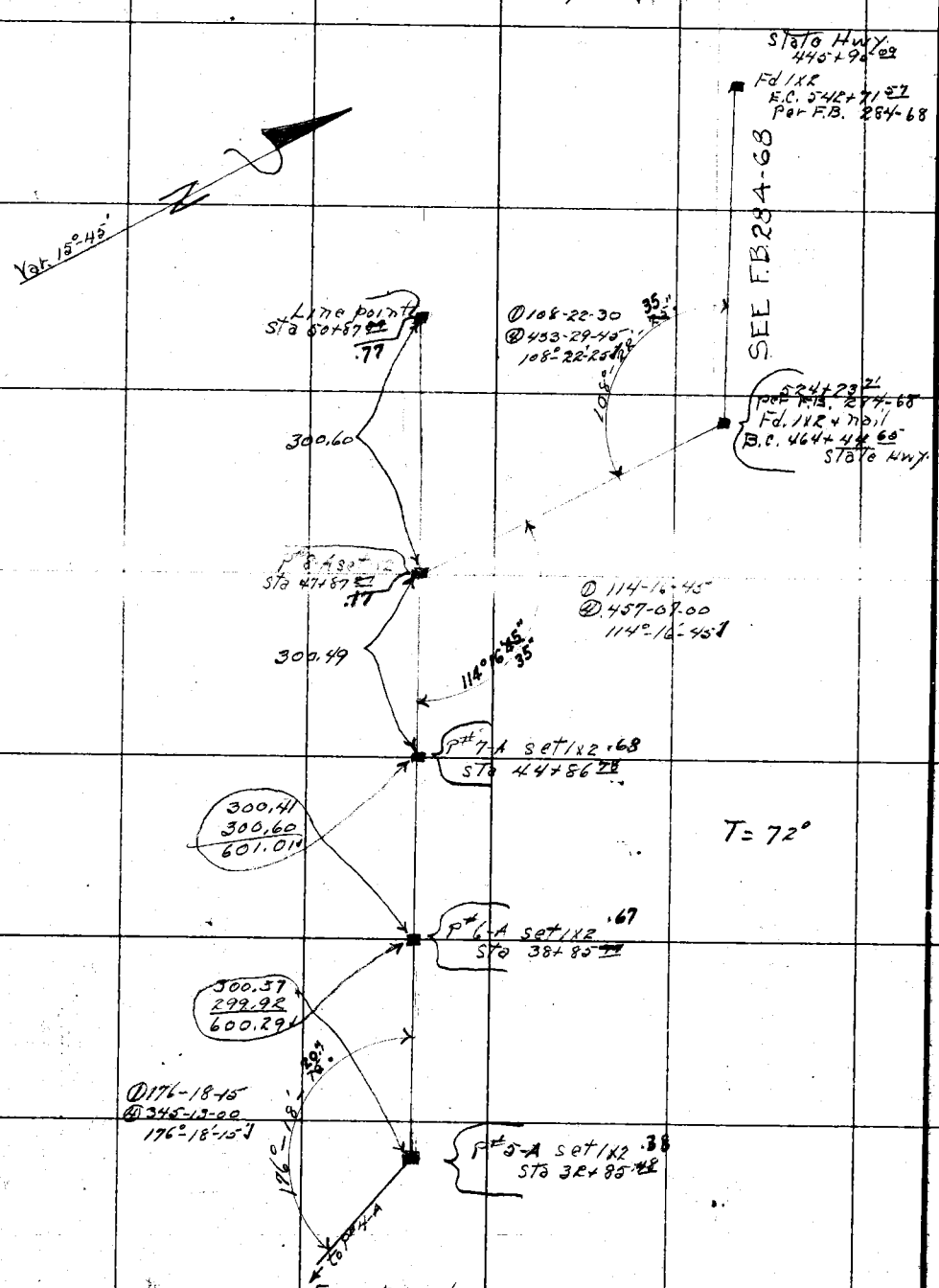

RETURN TO
LOS ANGELES COUNTY SURVEYOR

Do not extend notes this side of this line

Notes: ANY ADDITIONS OR CHANGES ON THIS SHEET MUST BE MADE OR CIRCLED IN Red, WITH DATE AND NAME OF PERSON MAKING CHANGE.

Date 9-5-28 Notes by Fenner Chief Party F. B. 366 Pg. 4

Plotted by E.W. Howard
Date Oct-30-28
Map No. B-307-8
Plotting Checked by D.M. Finley
Date Oct 1928

W. O. No. 7145 S. & O. No.
Location Tide Line
Surveyed by Fenner
Date 9-5-28
Indexed A. C. Johnson

Tie Points in: of Pg. 5

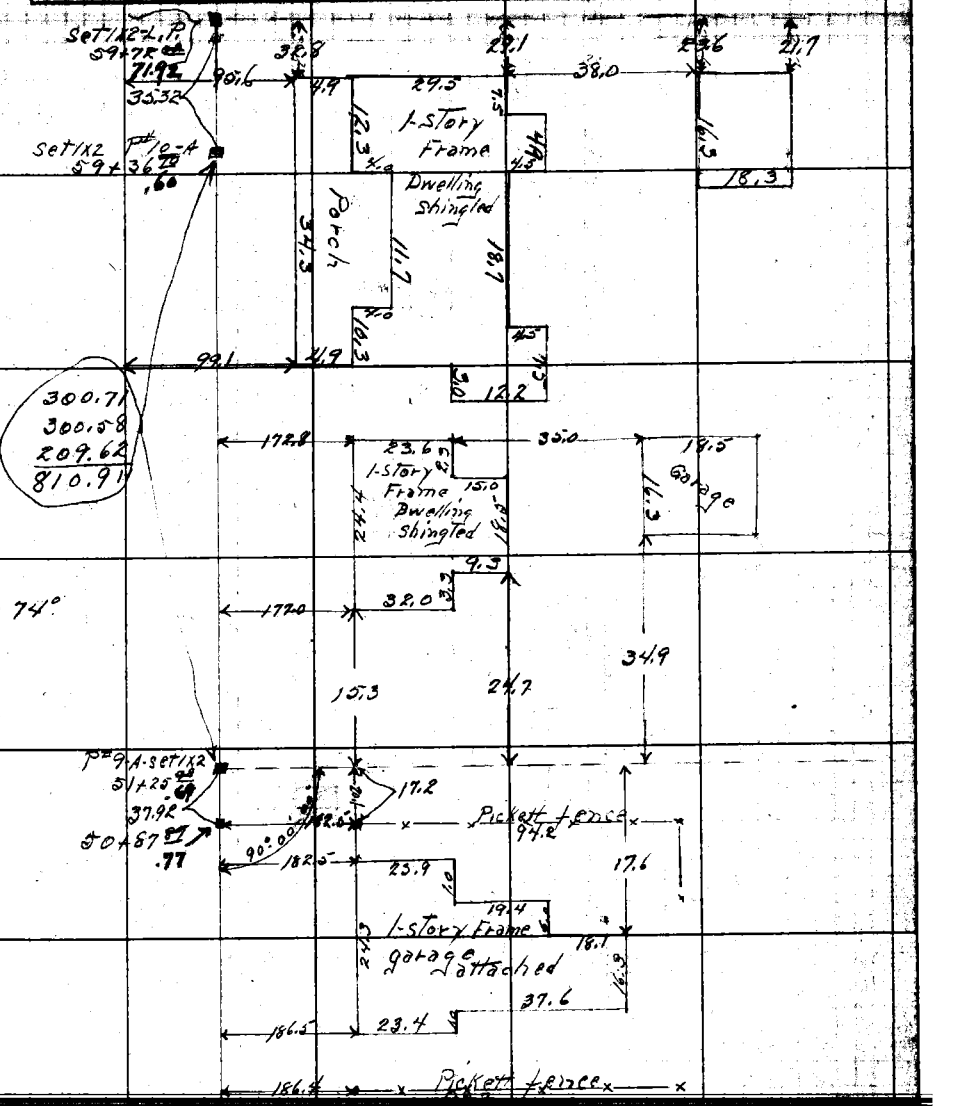

Notes ANY ADDITIONS OR CHANGES ON THIS SHEET MUST BE MADE OR CIRCLED IN Red. WITH DATE AND NAME OF PERSON MAKING CHANGE.

Do not extend notes this side of this line

RETURN TO LOS ANGELES COUNTY SURVEYOR

F.B. 366 Pg. 5 Chief Party Notes by Fenner Date 9-6-28

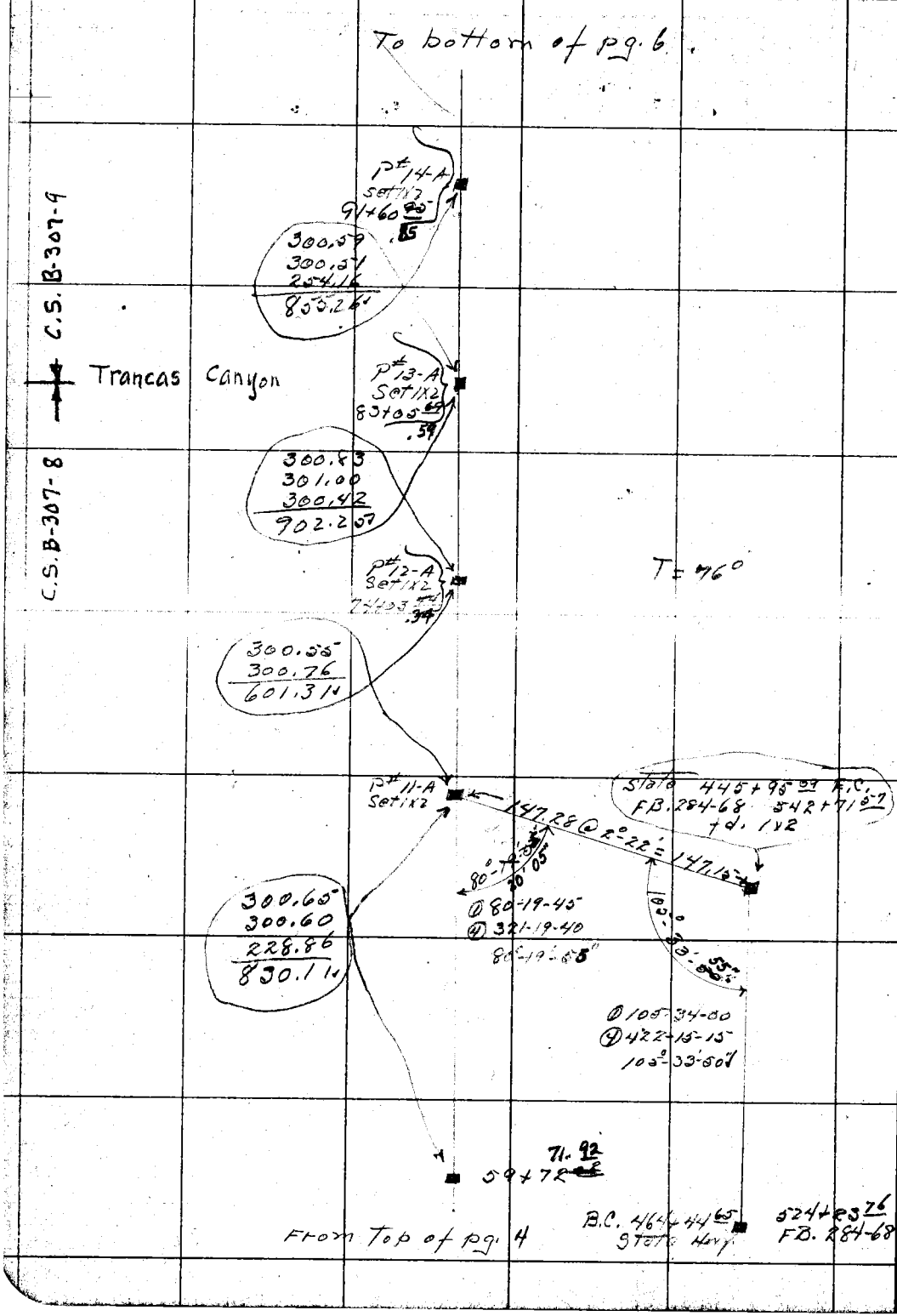

RETURN TO
LOS ANGELES COUNTY SURVEYOR
Do not extend notes this side of this line

Note: ANY ADDITIONS OR CHANGES ON THIS SHEET MUST BE MADE OR CIRCLED IN Red. WITH DATE AND NAME OF PERSON MAKING CHANGE.

Date 9-6-28 Notes by Fenner Chief Party F. B. 366 Pg. 6

Plotted by S. McCassy	W. O. No. 745 D. S. O. No.
Date Nov. 1928	Location Tide Line
Map No. B-307-9	Surveyed by Fenner
Plotting C'k'd by D. M. Finley	Date 9-6-28
Date Nov. 1928	Indexed A. C. Johnson

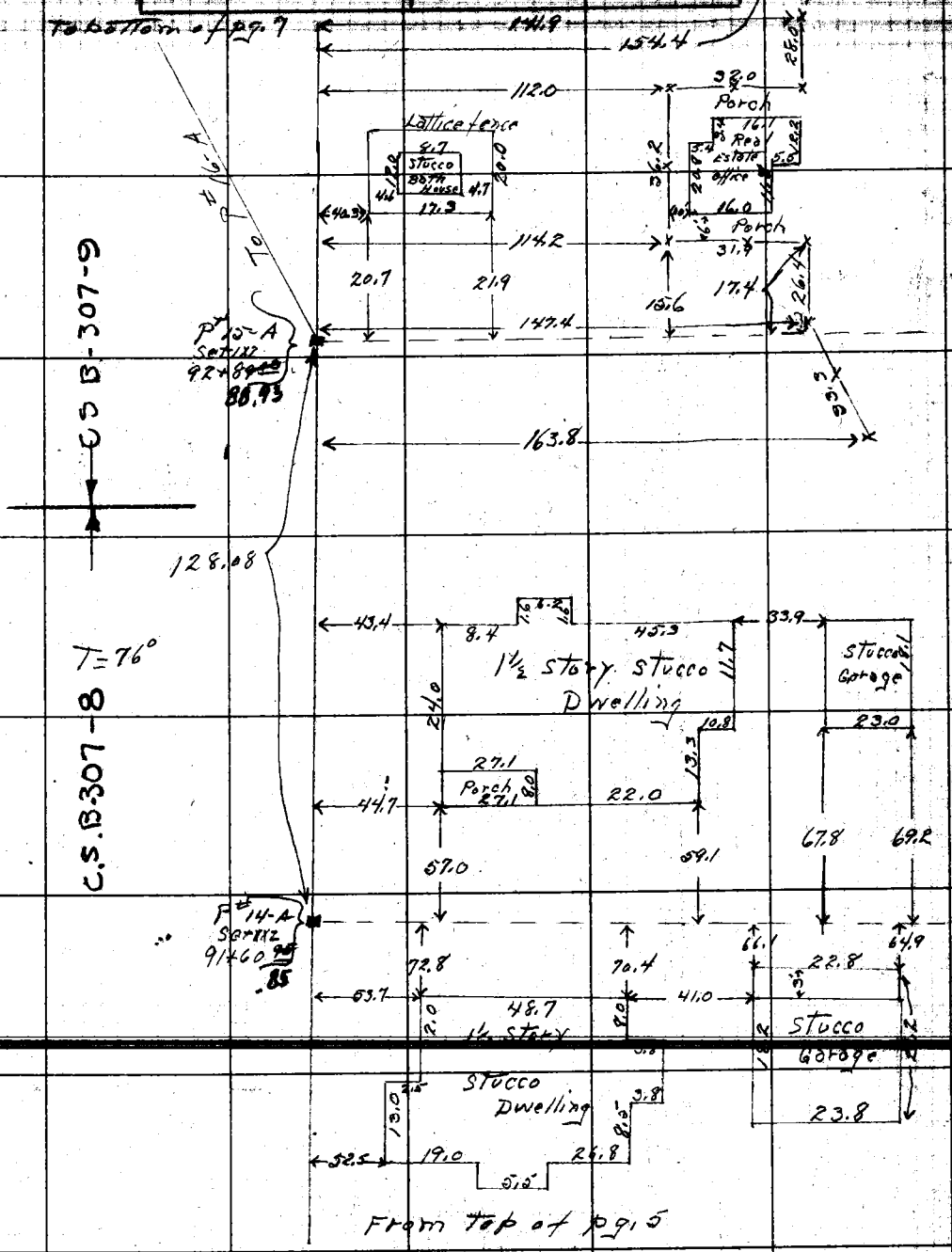

Note: ANY ADDITIONS OR CHANGES ON THIS SHEET MUST BE MADE OR CIRCLED IN Red. WITH DATE AND NAME OF PERSON MAKING CHANGE.

Do not extend notes this side of this line

RETURN TO LOS ANGELES COUNTY SURVEYOR

F.B. 366 Pg. 7 Chief Party Notes by Fenner Date 9-7-28

To bottom of pg. 8

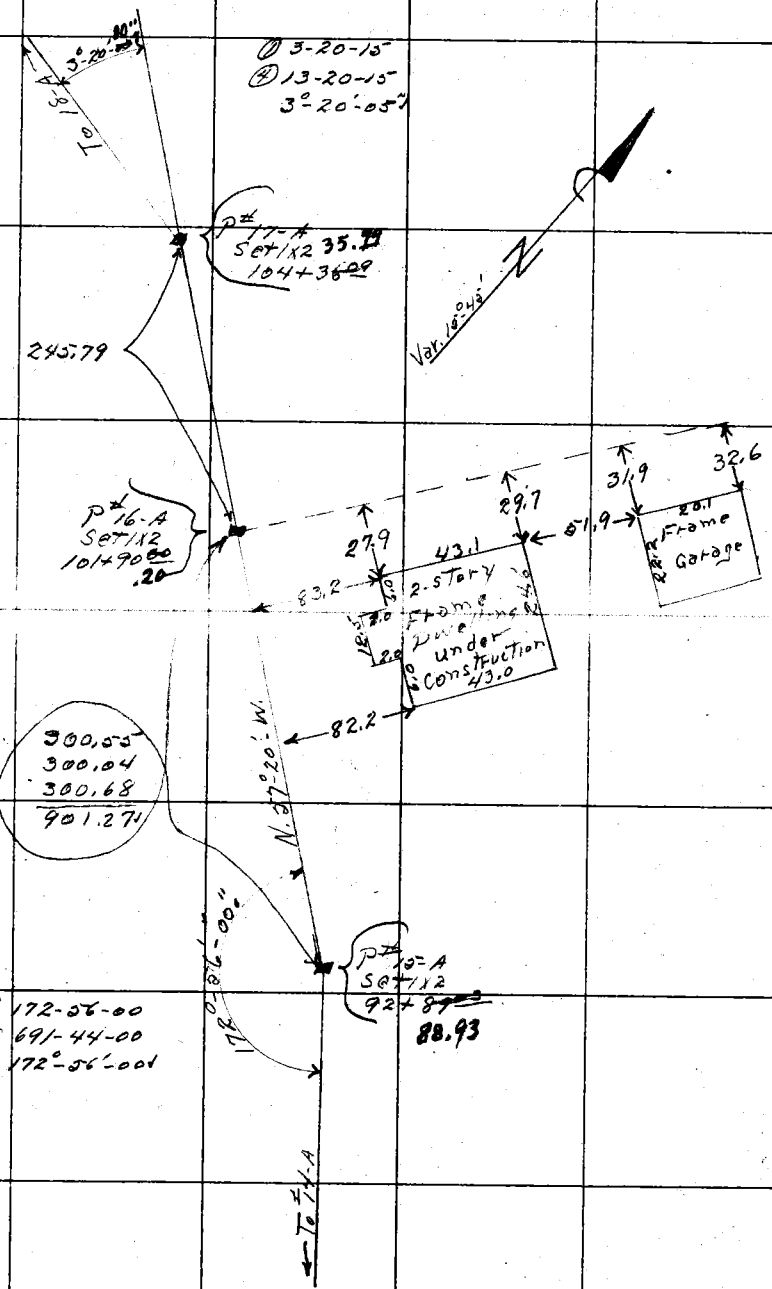

From top of pg. 6

RETURN TO
LOS ANGELES COUNTY SURVEYOR

Do not extend notes this side of this line

Notes: ANY ADDITIONS OR CHANGES ON THIS SHEET MUST BE MADE OR CIRCLED IN Red, WITH DATE AND NAME OF PERSON MAKING CHANGE.

Date 9-7-28 Notes by Fenner Chief Party F. B. 366 PG. 8

Plotted by G. McCassy	W. O. No. 745 S. & O. No.
Date Nov. 1928	Location Tide Line
Map No. B-307-9	Surveyed by Fenner
Plotting C'k'd by D.M. Finley	Date 9-7-28
Date Nov. 1928	Indexed A. C. Johnson

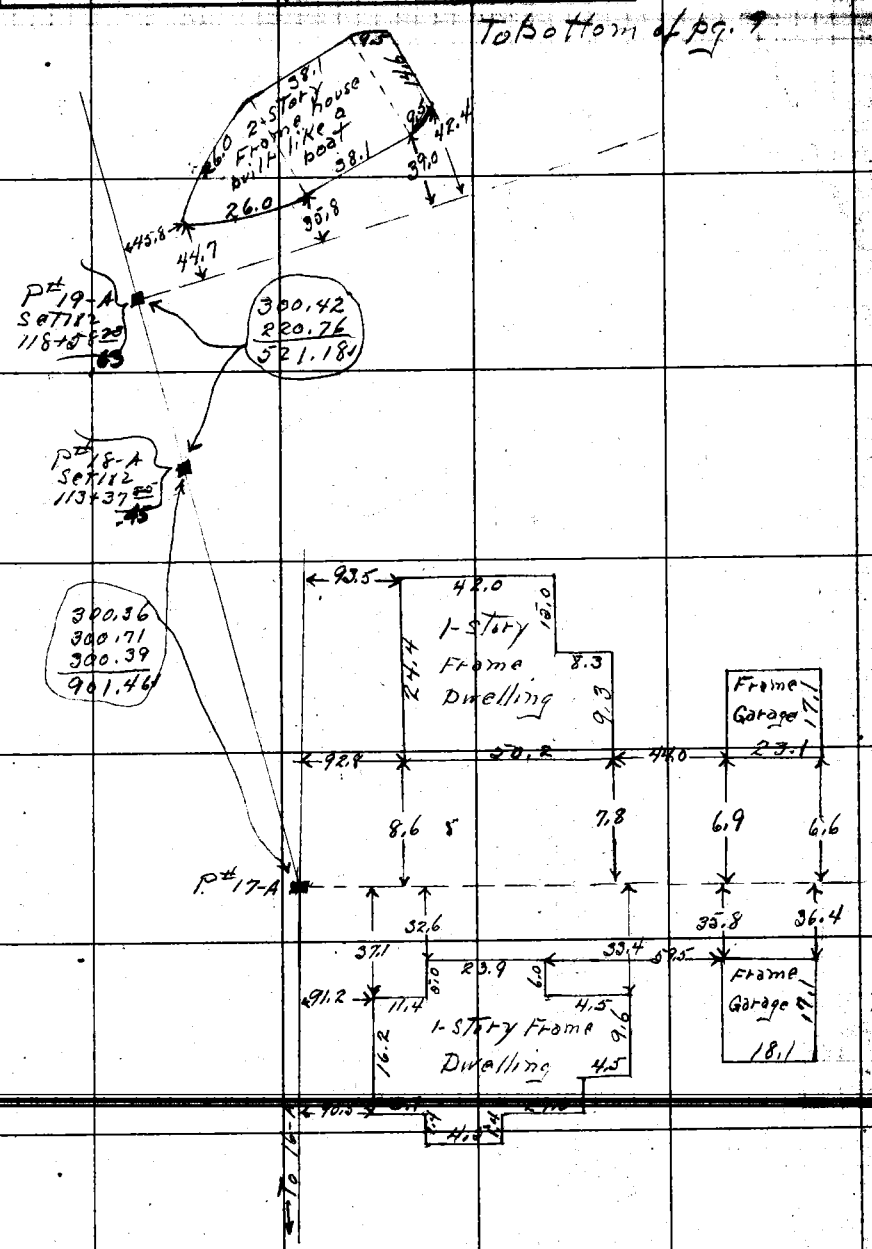

Notes: ANY ADDITIONS OR CHANGES ON THIS SHEET MUST BE MADE OR CIRCLED IN Red. WITH DATE AND NAME OF PERSON MAKING CHANGE.

RETURN TO LOS ANGELES COUNTY SURVEYOR

Do not extend notes this side of this line

F.B. 366 Pg. 9 Chief Party Notes by Fenner Date 9-7-28

To bottom of pg. 10

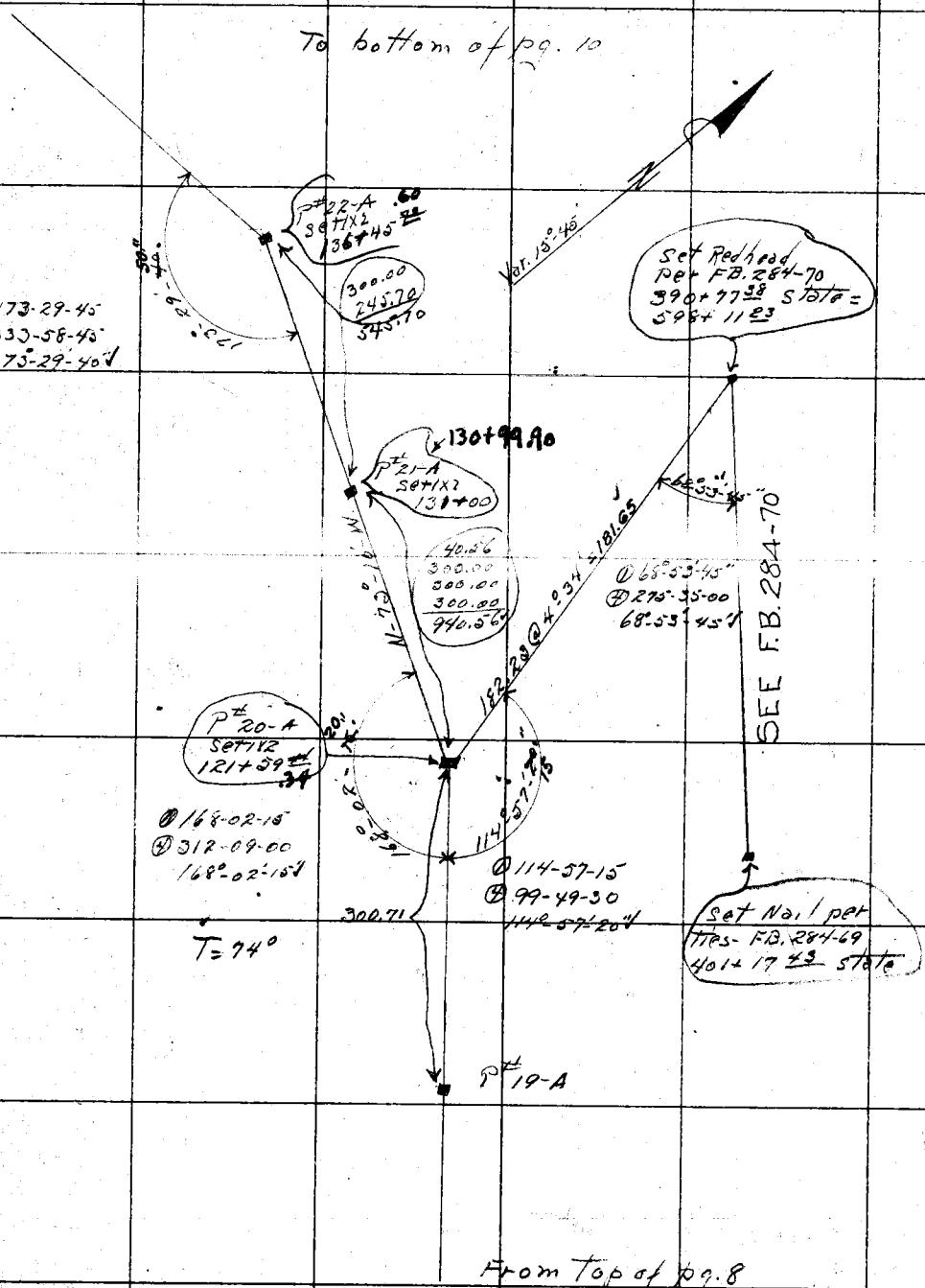

From Top of pg. 8

RETURN TO
LOS ANGELES COUNTY SURVEYOR
Do not extend notes this side of this line
Notes: ANY ADDITIONS OR CHANGES ON THIS SHEET MUST BE MADE OR CIRCLED IN Red. WITH DATE AND NAME OF PERSON MAKING CHANGE.

Date 9-7-28 Notes by Fenner Chief Party F. B. 366 Pg. 10

Plotted by S. McCasey	W. O. No. 745
Date Nov. 1928	Location Tide Line
Map No. B-307-9	Surveyed by Fenner
Plotting C'k'd by D.M. Finley	Date 9-13-28
Date Nov. 1928	Indexed A. C. Johnson

To bottom of pg. 11

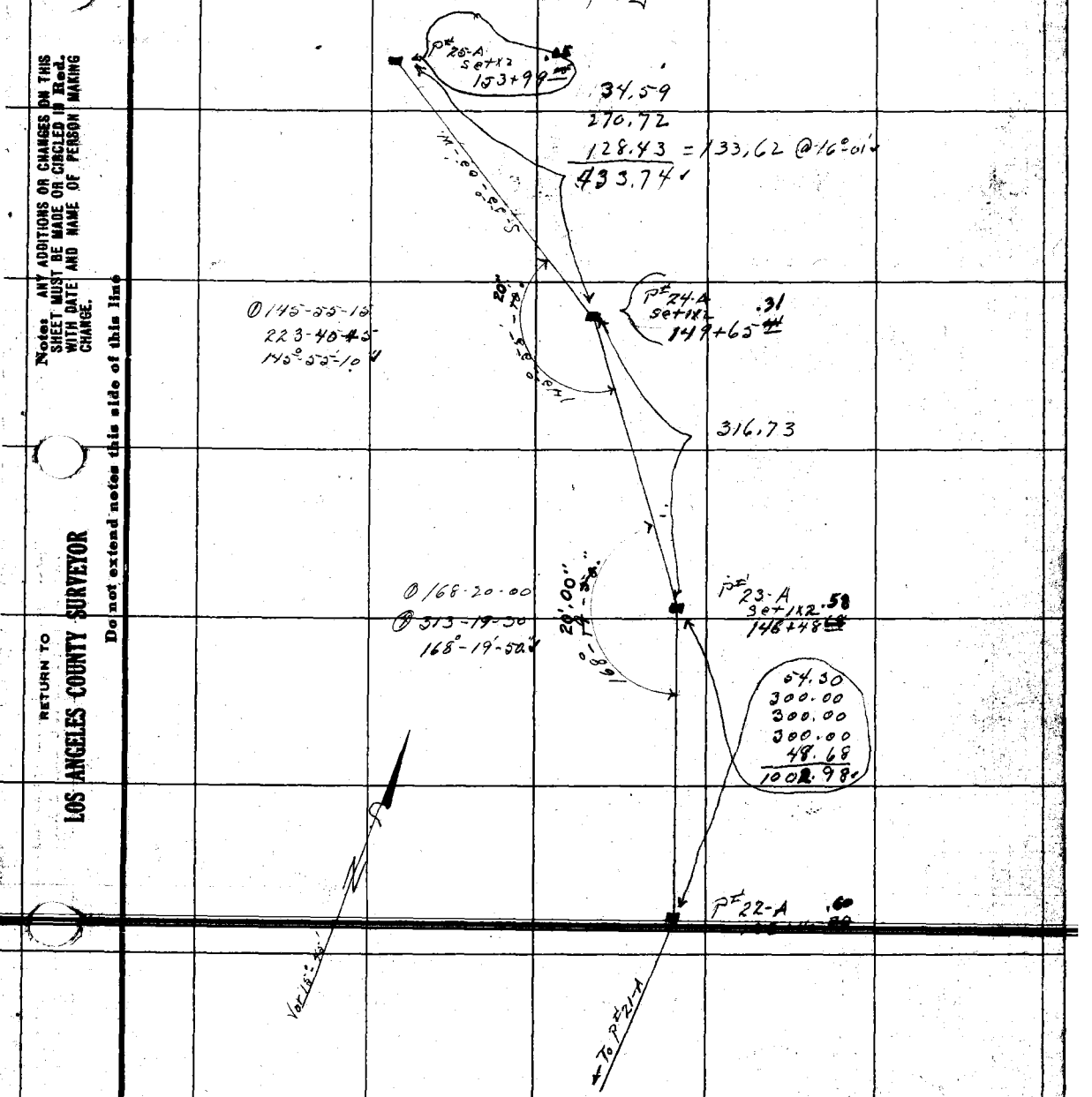

From top of pg. 9

Notes: ANY ADDITIONS OR CHANGES ON THIS SHEET MUST BE MADE OR CIRCLED IN Red. WITH DATE AND NAME OF PERSON MAKING CHANGE.

RETURN TO LOS ANGELES COUNTY SURVEYOR

Do not extend notes this side of this line

F.B. 366 Pg. 11 Chief Party Notes by Fenner Date 9-13-28

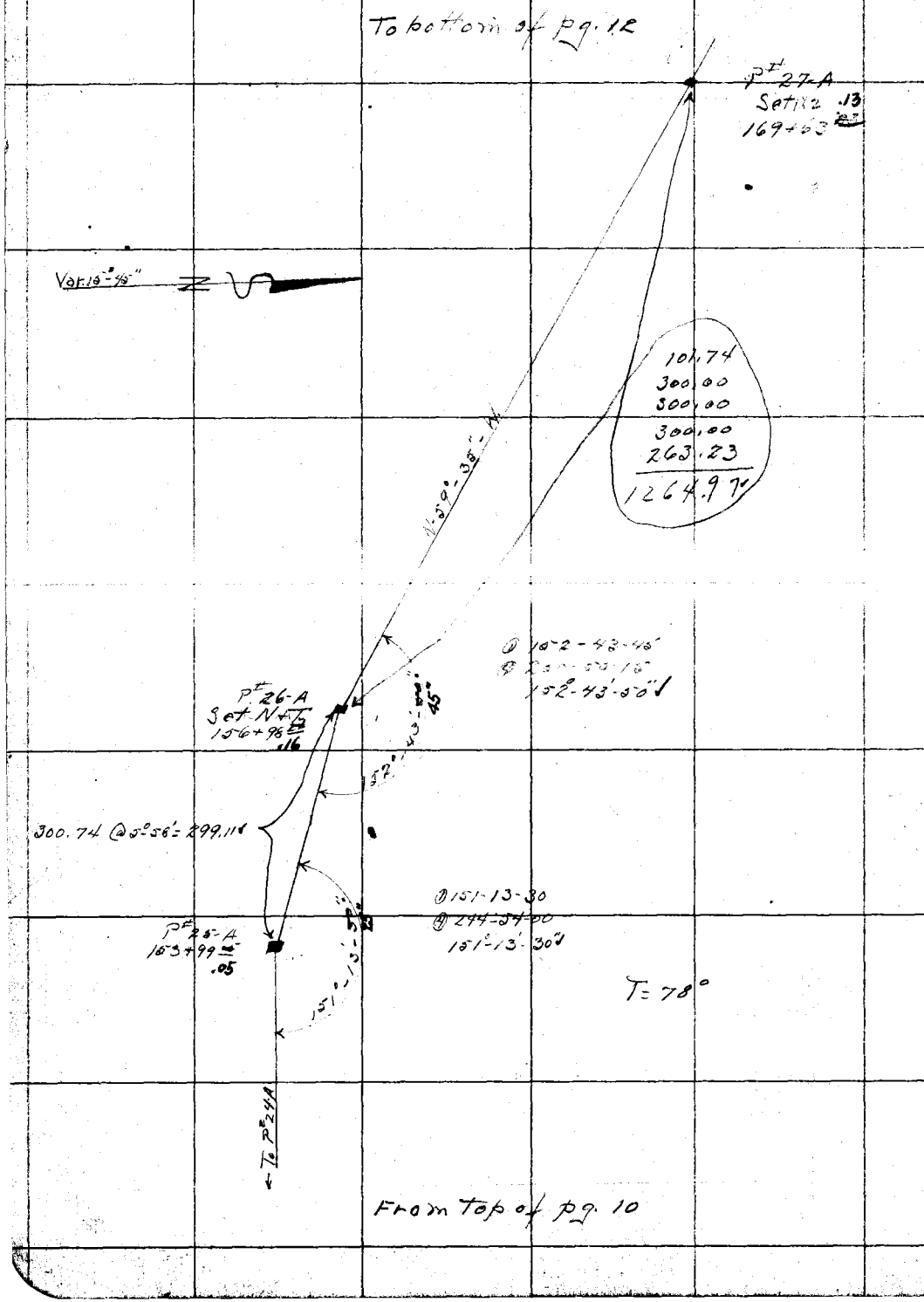

RETURN TO
LOS ANGELES COUNTY SURVEYOR

Do not extend notes this side of this line

Note: ANY ADDITIONS OR CHANGES ON THIS SHEET MUST BE MADE OR CIRCLED IN Red. WITH DATE AND NAME OF PERSON MAKING CHANGE.

Date 36 Notes by _____ Chief Party _____ F. B. 366 Pg. 12

Plotted by E. Mc. Cassy
Date Nov. 1928
Map No. C.S. B-307-9
Plotting Checked by D.M. Finley
Date Nov. 1928

W. O. No. 749 D. S. O. No.
Location Tide Line
Surveyed by Fenner
Date 9-14-28
Indexed A. C. Johnson

Notes: ANY ADDITIONS OR CHANGES ON THIS SHEET MUST BE MADE OR CIRCLED IN Red. WITH DATE AND NAME OF PERSON MAKING CHANGE.

Do not extend notes this side of this line

RETURN TO LOS ANGELES COUNTY SURVEYOR

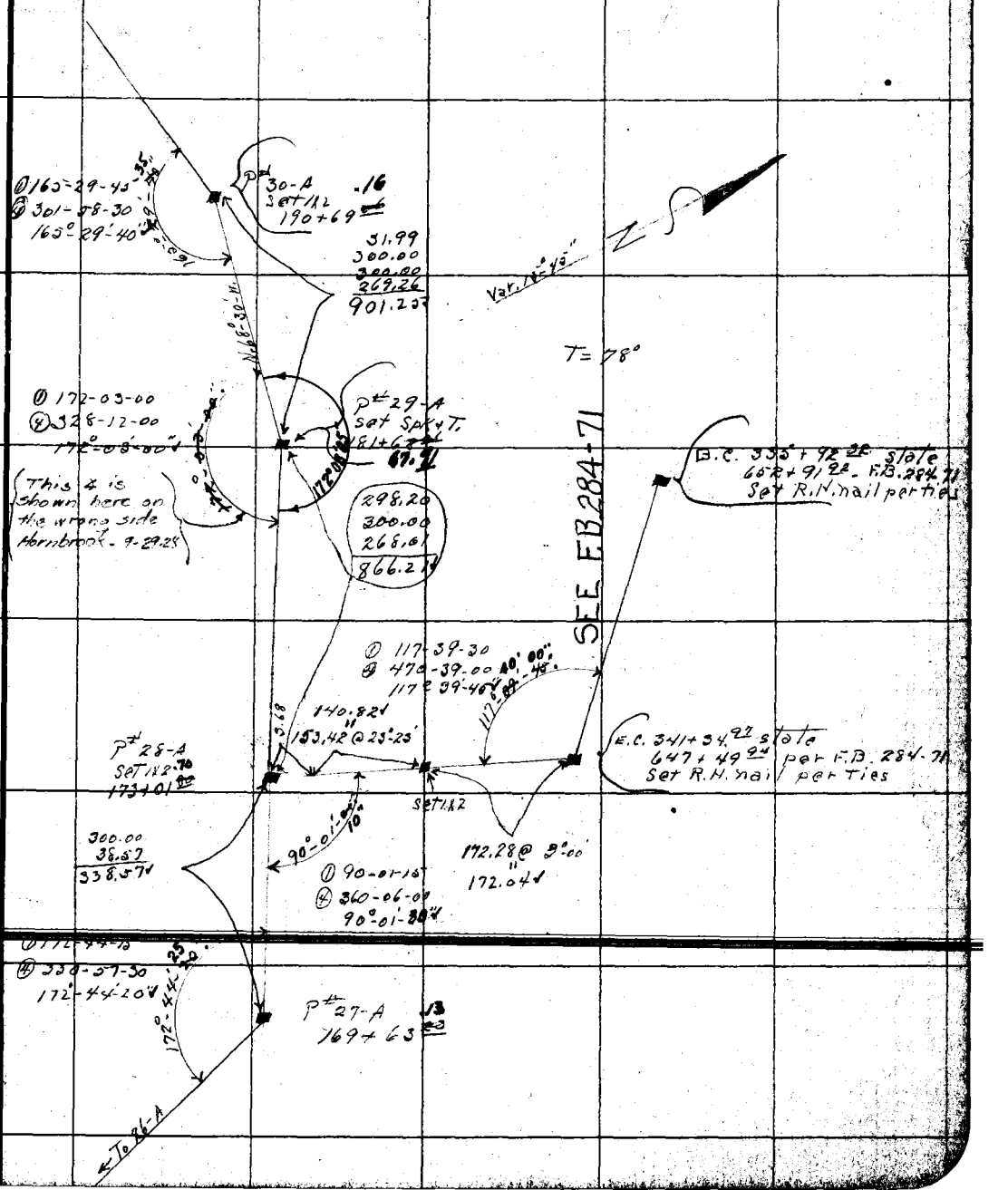

F.B. 366 Pg. 13 Chief Party Notes by Date 9-14-28

210 + 13 46

P# 35 A Set 1X2

292.90 @ 8°48 = 289.45
215.70 @ 5°52 = 214.57
504.02

504.02

145°14'15"
220°57'00"

205+09 .34

P# 34 A
Spk & T in Rock

161.30

P# 33-A
Set 1X2
203+48 .04

284.62

162-22-15
149-28-30
162°-22'-10"

P# 32-A
Set 1X2
200+63 .42

320.07
63.02
383.09

P# 31-A
Set 1X2
196+79 .83

30.74
300.00
279.93
610.67

171°-37'-45"

① 171-34-45
② 326-18-45
171°-34'-40"

P# 30-A
190+69 .16

RETURN TO
LOS ANGELES COUNTY SURVEYOR
Do not extend notes this side of this line

Note: ANY ADDITIONS OR CHANGES ON THIS SHEET MUST BE MADE OR CIRCLED IN Red. WITH DATE AND NAME OF PERSON MAKING CHANGE.

Date _____ Notes by _____ Chief Party _____ F. B. 366 PG. 14

Plotted by S. McCasey	W. O. No. 745 D. S. O. No.
Date Nov. 1928	Location Tide Line
Map No. B-307-9	Surveyed by Hornbrook
Plotting C'k'd by A.M. Finley	Date Sept. 1928
Date Nov. 1928	Indexed A. C. Johnson

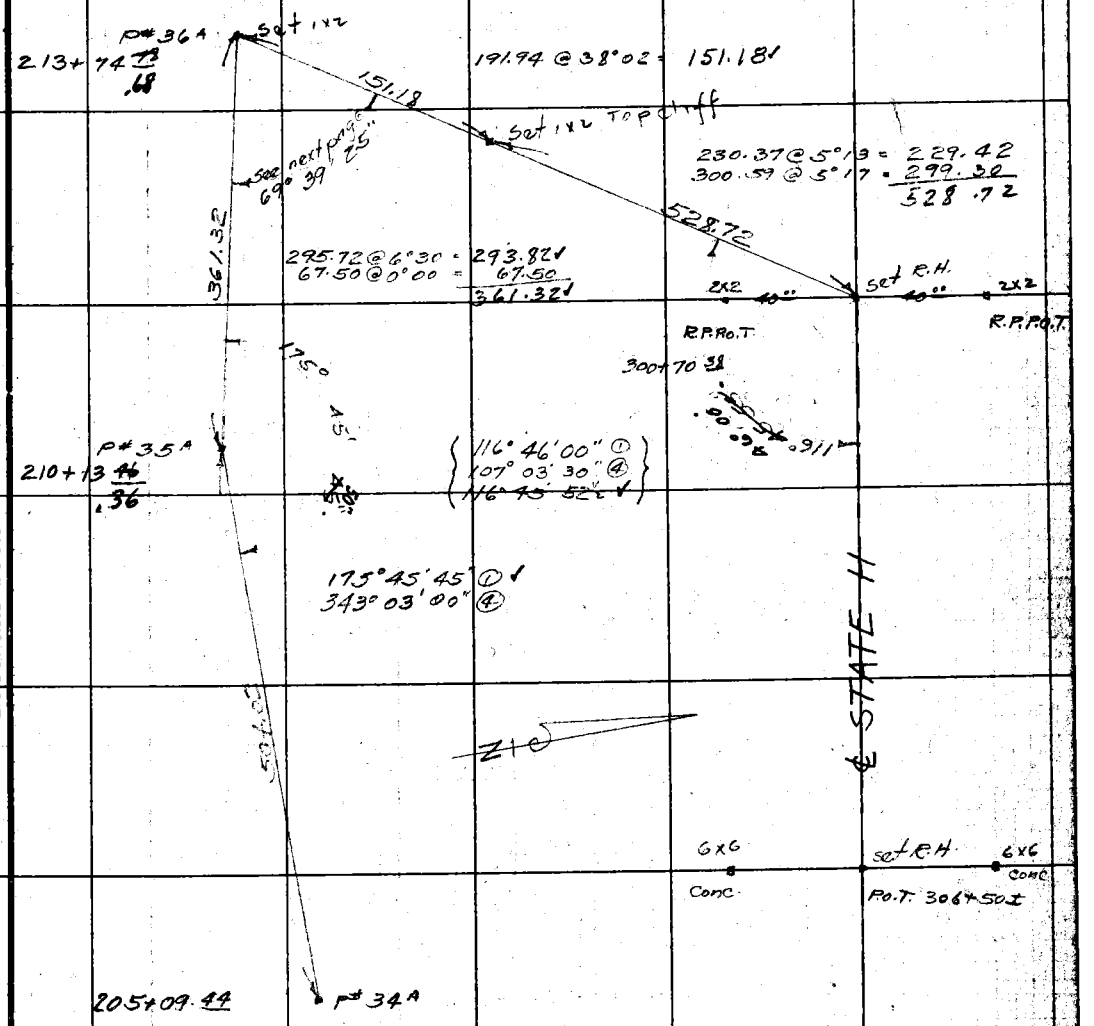

Note: ANY ADDITIONS OR CHANGES ON THIS SHEET MUST BE MADE OR CIRCLED IN Red. WITH DATE AND NAME OF PERSON MAKING CHANGE.

Do not extend notes this side of this line

RETURN TO LOS ANGELES COUNTY SURVEYOR

F.B. 366 Pg. 15 Chief Party Notes by Hornbrook Date Sept 19

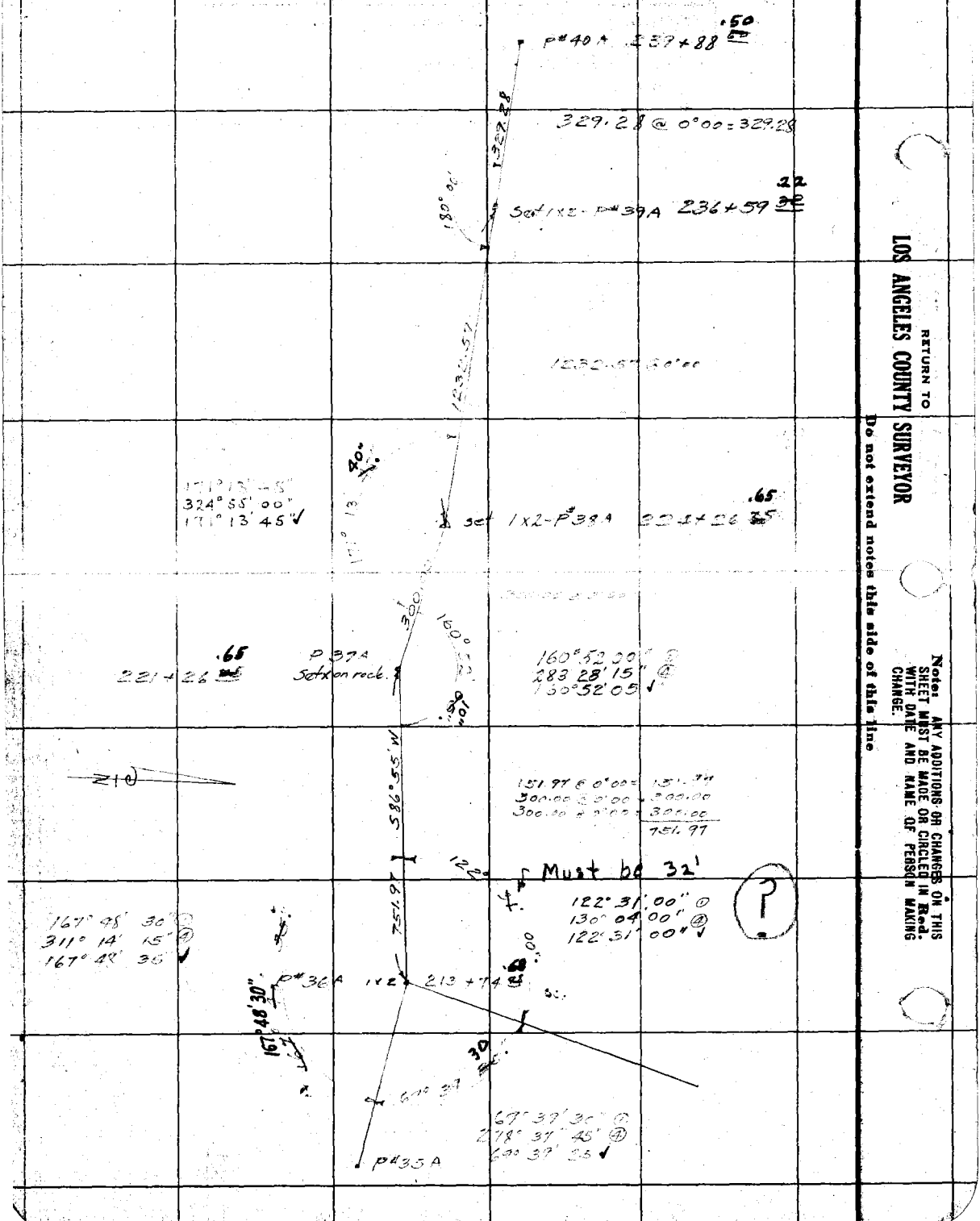

RETURN TO
LOS ANGELES COUNTY SURVEYOR
Do not extend notes this side of this line

Notes: ANY ADDITIONS OR CHANGES ON THIS SHEET MUST BE MADE OR CIRCLED IN Red. WITH DATE AND NAME OF PERSON MAKING CHANGE.

Date. Notes by. Chief Party. F. B. 366 PG. 16

Plotted by E. M. Cassy
Date Nov. 1928
Map No. B-307-9
Plotting Chkd by D. M. Finley
Date Nov. 1928

W. O. No. 145 S. O. No.
Location Tide Line
Surveyed by Hornbrook
Date Sept 20 - 1928
Indexed A. C. Johnson

Notes: ANY ADDITIONS OR CHANGES ON THIS SHEET MUST BE MADE OR CIRCLED IN Red. WITH DATE AND NAME OF PERSON MAKING CHANGE.

Do not extend notes this side of this line

RETURN TO LOS ANGELES COUNTY SURVEYOR

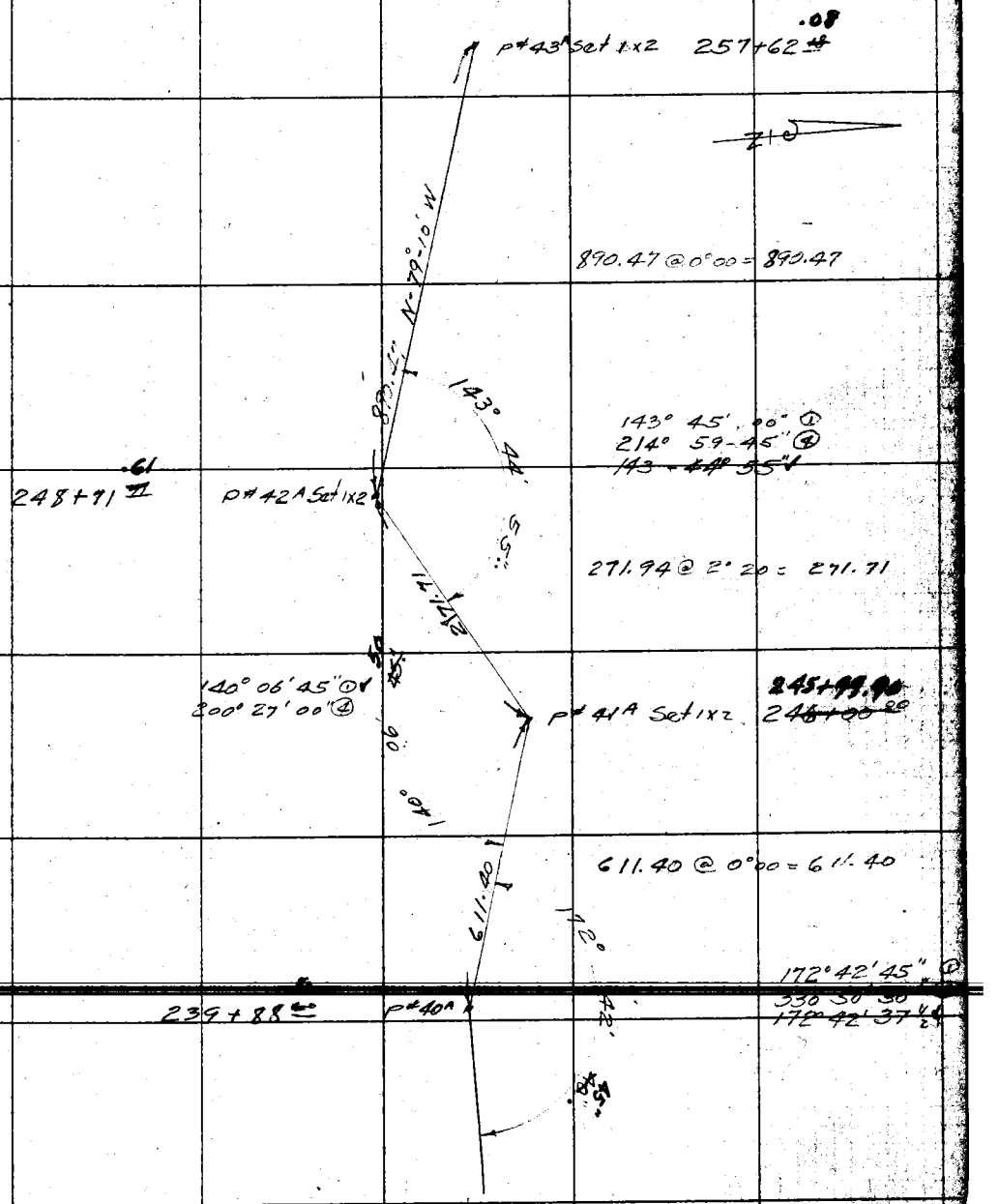

F.B. 366 Pg. 17 Chief Party Notes by Hornbrook Date 9-21-28

274+58 .29 P#46A Set 1x2

300.00 @ 0°00 = 300.00
242.33 @ 0°00 242.33
542.33

542.33

Fd. 2x2 E.C. 211+66 99

168° 23' 15" ①
313° 32' 30" ④
168° 23' 10" ✓

15.96
269+16 P#45A - set x on rock

C.S. B-307-10

LOS ALISOS CANYON ±

C.S. B-307-9

103°-27'-15"
53° 49'-30
103°-27'-20 ✓

℄ STATE HWY.

SEE F.B. 284-72

602.23 @ 0°00 = 602.23
300.00 - 1°45 = 299.86
[illegible]

69°-30'-00 Adj.

873.34

300.79 @ 3°32 = 300.22
206.15 @ 5°05 = 205.34
371.03 @ 7°35 = 367.78
~~573.12~~
873.34 ✓

260+13 .87 P#44A

147° 51' 15" ① ✓
231° 25' 00" ④

78°-21'-00" ①
313°-24'-30" ④
78°-21'-07½ ✓

252.03 @ 2°30 = 251.79 ✓

251.79

153° 33' 15" ① ✓
254° 13' 00" ④

P#43A - 257+62.78 .08

153° 33'

RETURN TO
LOS ANGELES COUNTY SURVEYOR

Do not extend notes this side of this line

Note: ANY ADDITIONS OR CHANGES ON THIS SHEET MUST BE MADE OR CIRCLED IN Red. WITH DATE AND NAME OF PERSON MAKING CHANGE.

Date _____ Notes by _____ Chief Party _____ F. B. 366 Pg. 18

Plotted by A. C. Johnson	W. O. No. 745 D. S. O. No.
Date Nov-1[illegible]3	Location Tide Line
Map No. B-307-80	Surveyed by Hornbrook
Plotting C'k'd by D.M. Finley	Date Sept - 1928
Date NOV. 1928	Indexed A. C. Johnson

Note: ANY ADDITIONS OR CHANGES ON THIS SHEET MUST BE MADE OR CIRCLED IN Red. WITH DATE AND NAME OF PERSON MAKING CHANGE.

RETURN TO LOS ANGELES COUNTY SURVEYOR

Do not extend notes this side of this line

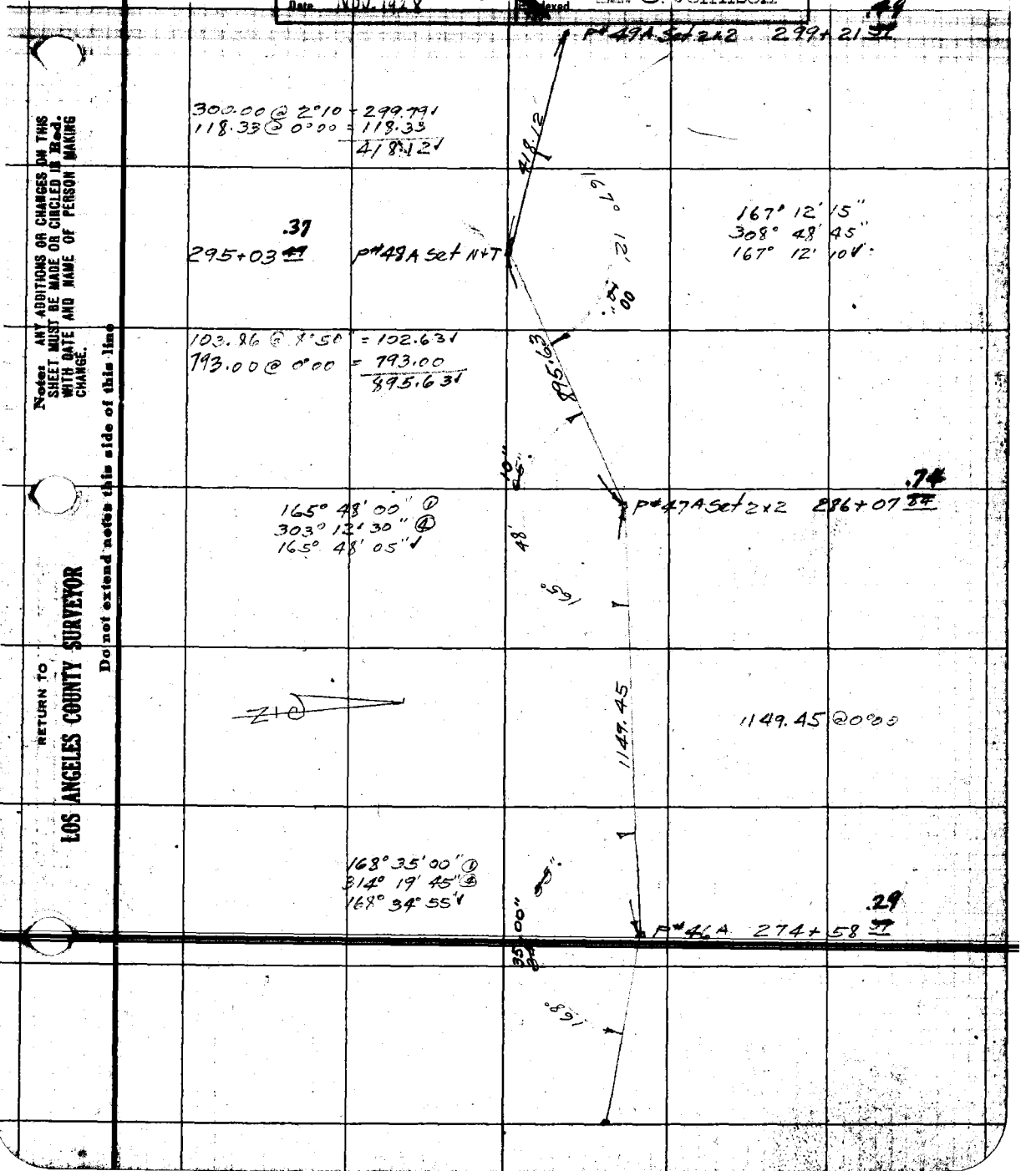

F.B. 366 Pg. 19 Chief Party Notes by Hornbrook Date 9-25-28

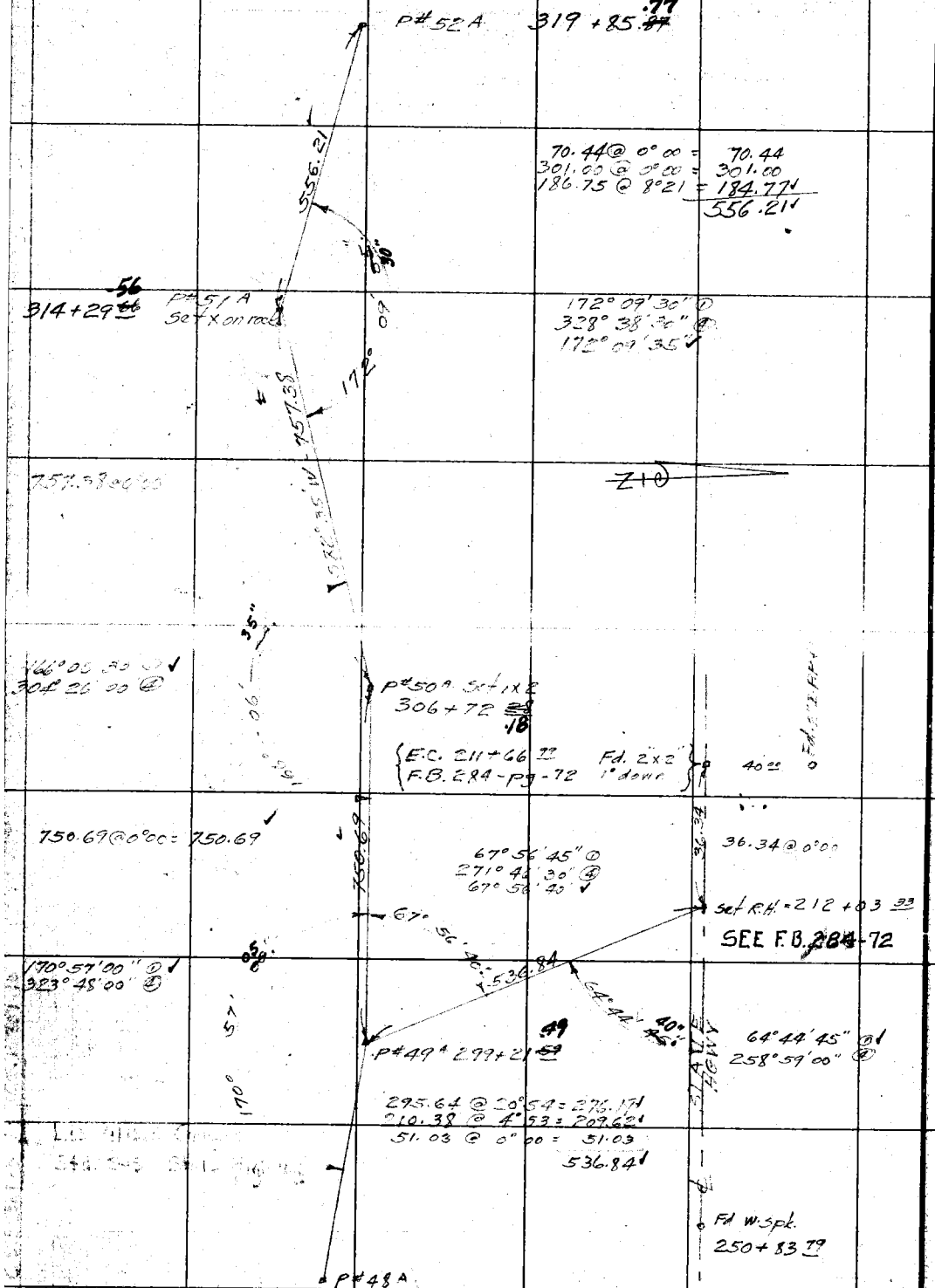

RETURN TO
LOS ANGELES COUNTY SURVEYOR
Do not extend notes this side of this line

Note: ANY ADDITIONS OR CHANGES ON THIS SHEET MUST BE MADE OR CIRCLED IN Red. WITH DATE AND NAME OF PERSON MAKING CHANGE.

Date _____ Notes by _____ Chief Party _____ F. B. 366 PG. 20

Plotted by A. C. Johnson	W. O. No. 745 S. S. O. No.
Date Nov - 1928	Location Tide Line
Map No. B-307-10	Surveyed by Hornbrook
Plotting C'n'd by D.M. Finley	Date Sept - 25 - 1928
Date Nov. 1928	Indexed A. C. Johnson

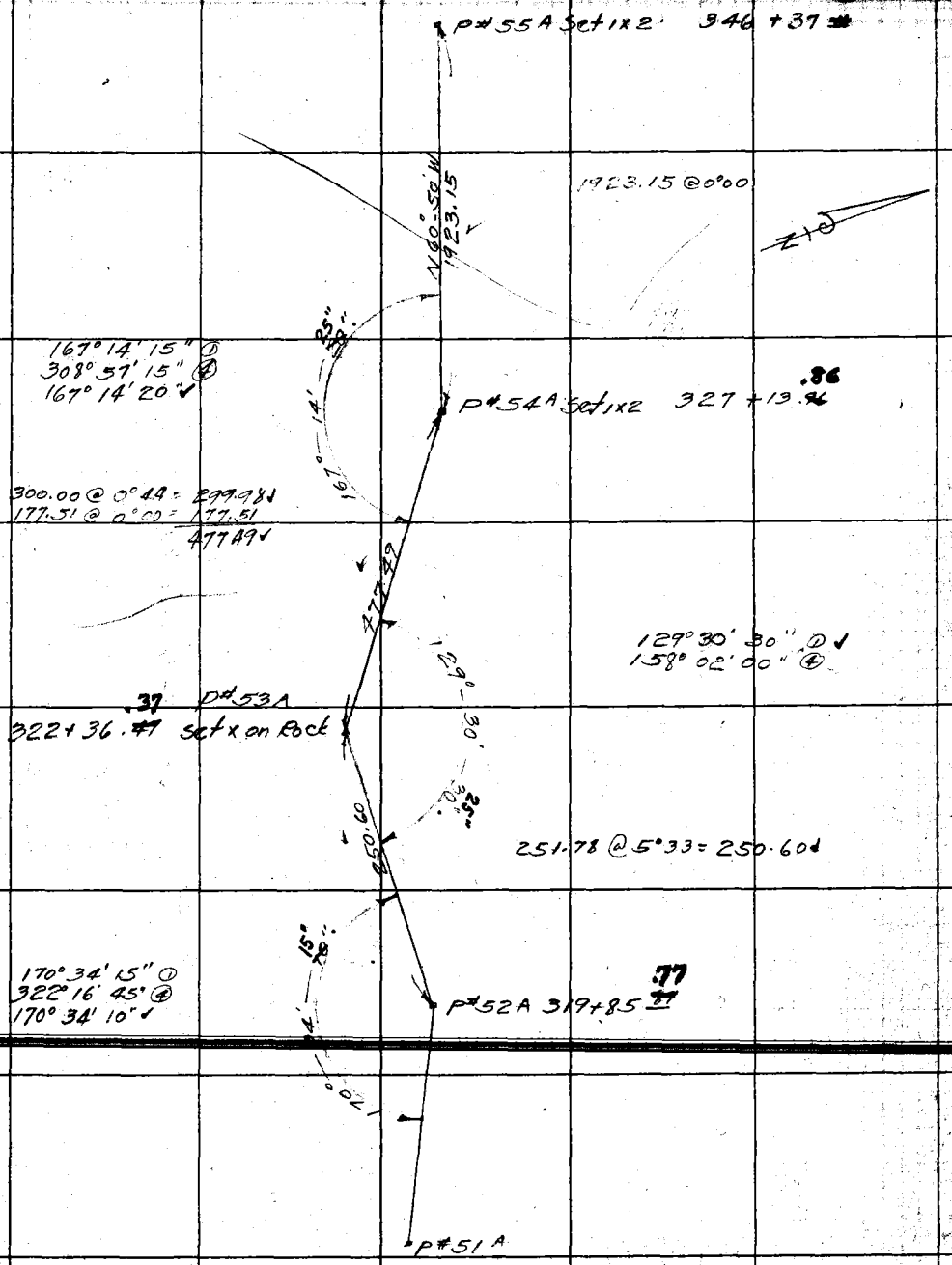

Note: ANY ADDITIONS OR CHANGES ON THIS SHEET MUST BE MADE OR CIRCLED IN Red. WITH DATE AND NAME OF PERSON MAKING CHANGE.

Do not extend notes this side of this line

RETURN TO

LOS ANGELES COUNTY SURVEYOR

F.B. 366 Pg. 21 Chief Party Notes by Hornbrook Date 9-26-28

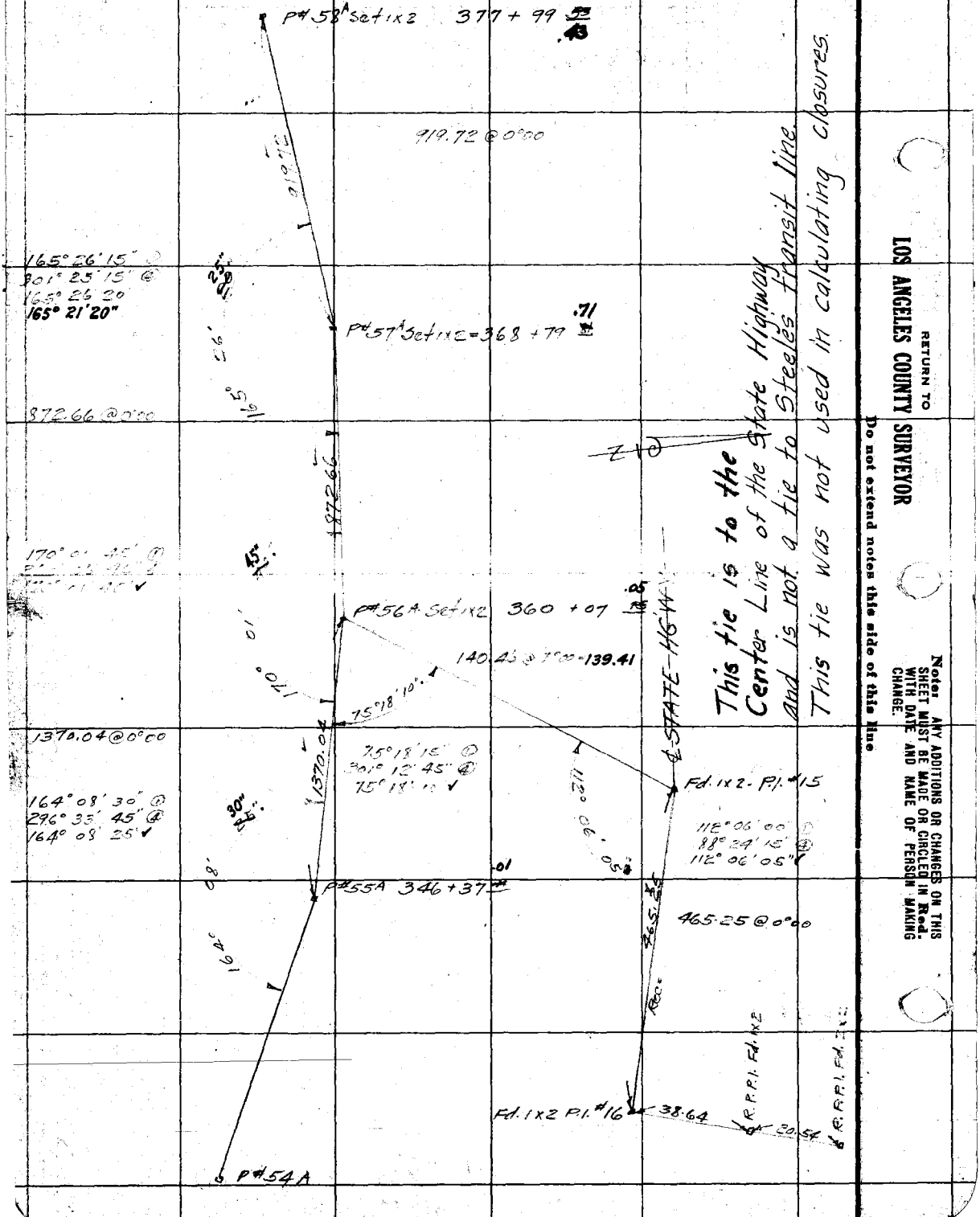

RETURN TO
LOS ANGELES COUNTY SURVEYOR

Do not extend notes this side of this line

Note: ANY ADDITIONS OR CHANGES ON THIS SHEET MUST BE MADE OR CIRCLED IN Red. WITH DATE AND NAME OF PERSON MAKING CHANGE.

Date: _____ Notes by _____ Chief Party _____ F. B. 366 Pg. 22

Plotted by A. C. Johnson	W. O. No. 745
Date Nov - 1928	Location Tide Line
Map No. B-307-10	Surveyed by Hornbrook
Plotting C'k'd by D.M. Finley	Date Sept. 26-1928
Date Nov 1928	Indexed A. C. Johnson

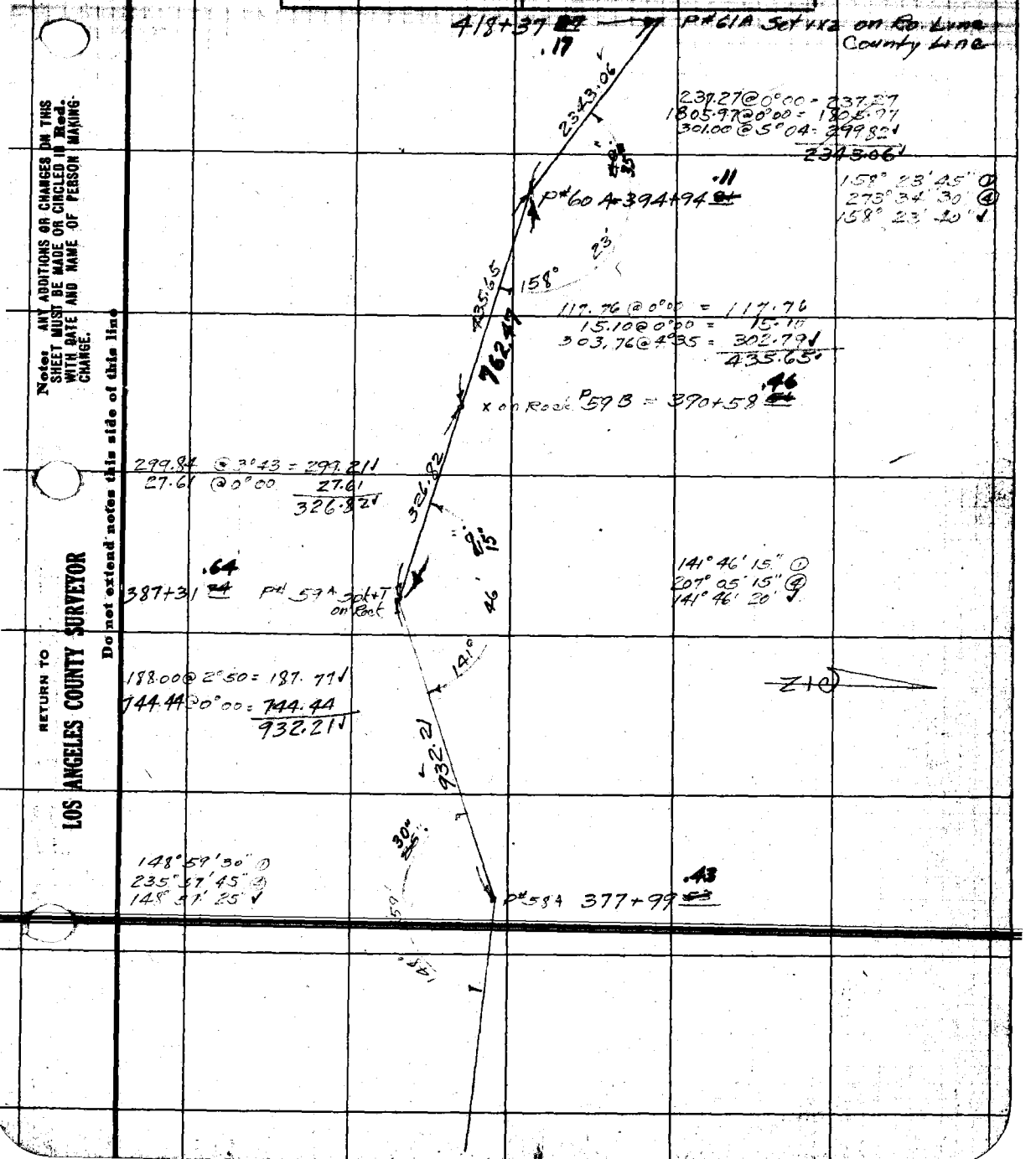

Note: ANY ADDITIONS OR CHANGES ON THIS SHEET MUST BE MADE OR CIRCLED IN Red. WITH DATE AND NAME OF PERSON MAKING CHANGE.

Do not extend notes this side of this line

RETURN TO LOS ANGELES COUNTY SURVEYOR

F.B. 366 PG. 23 Chief Party Notes by Hornbrook Date 9-27-28

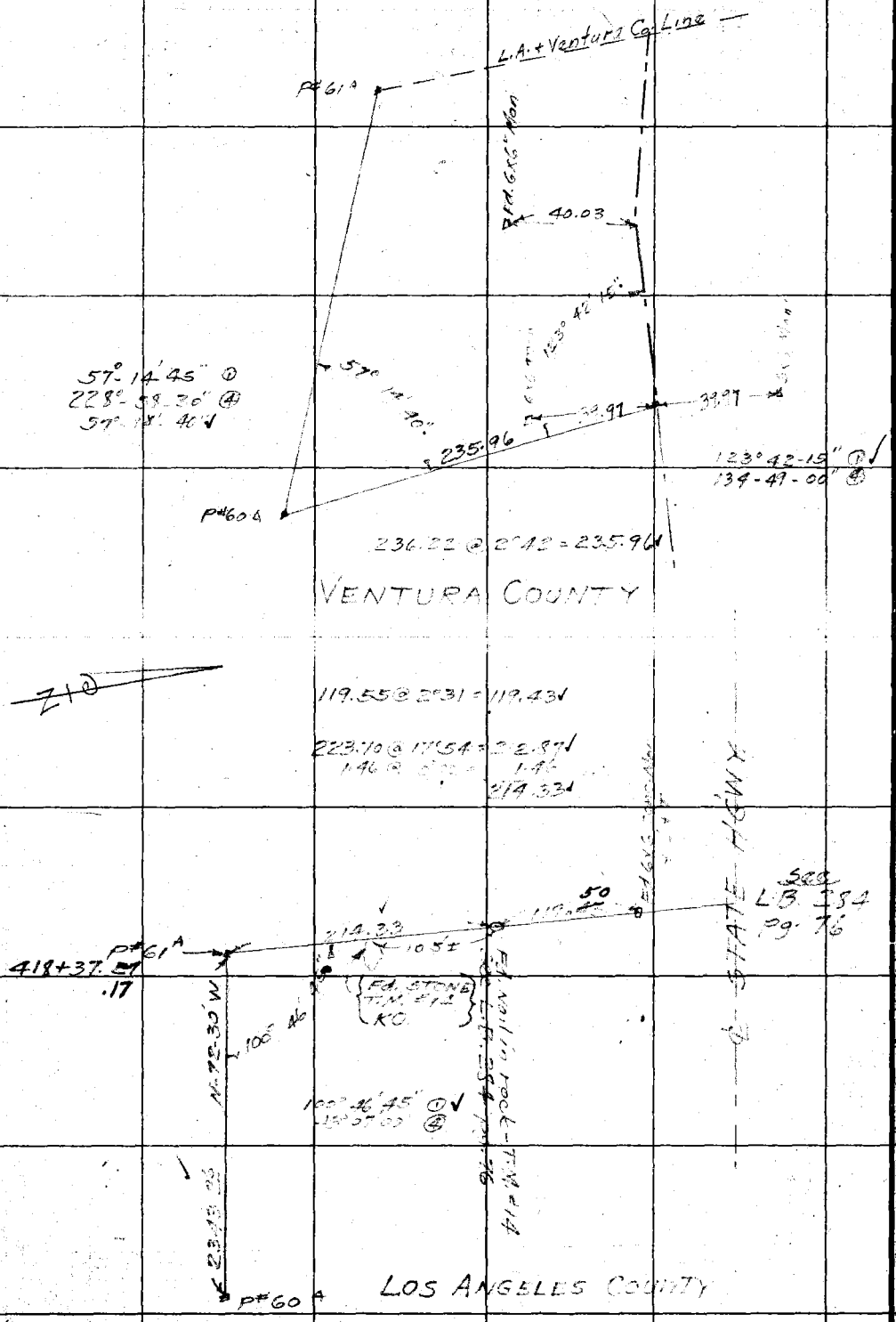

RETURN TO
LOS ANGELES COUNTY SURVEYOR
Do not extend notes this side of this line

Note: ANY ADDITIONS OR CHANGES ON THIS SHEET MUST BE MADE OR CIRCLED IN Red. WITH DATE AND NAME OF PERSON MAKING CHANGE.

Date _____ Notes by _____ Chief Party _____ F. B. 366 PG. 24

Plotted by F. W. Howard	W. O. No. 745 R. R. O. No.
Date Oct. 1928	Location Tide Line
Map No. B-307-8	Surveyed by Hornbrook
Plotting C'k'd by D. M. Finley	Date Oct-1-1928
Date Oct. 1928	Indexed A. C. Johnson

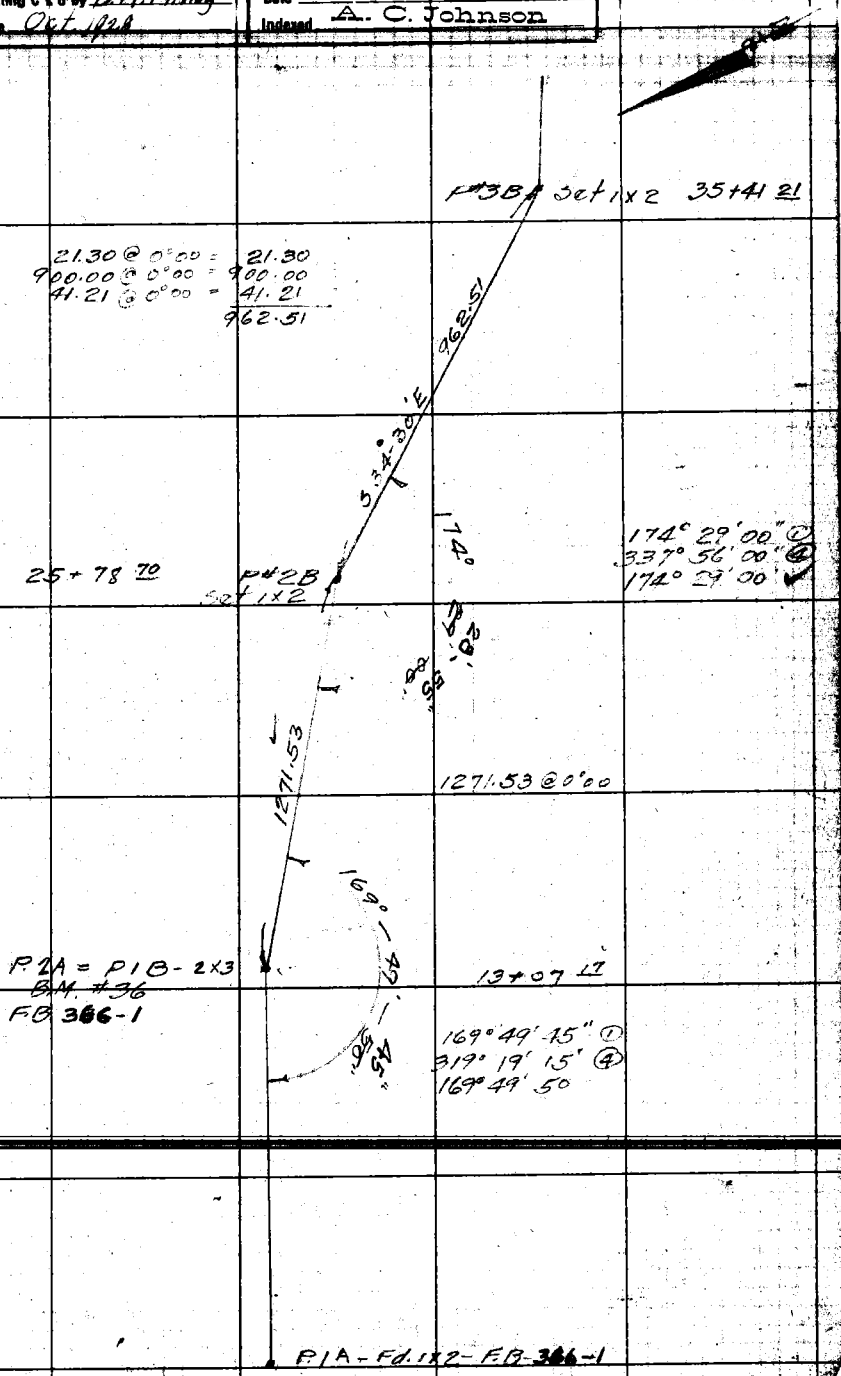

Note: ANY ADDITIONS OR CHANGES ON THIS SHEET MUST BE MADE OR CIRCLED IN Red. WITH DATE AND NAME OF PERSON MAKING CHANGE.

Do not extend notes this side of this line

RETURN TO

LOS ANGELES COUNTY SURVEYOR

F.B. 366 PG. 25 Chief Party Notes by Hornbrook Date 10-1-28

68+65.99 P#6 B Set N+T on Rock

213.52 @ 1°00 = 213.39
300.00 @ 1°00 = 299.82
513.21

513.21

166°04'45" ①
302°18'45" ②
166°04'40"

166°04'45"

63+52.78

P#5 B. Set N+T on large rock.

152.86 @ 1°43 = 152.78
1200.00 @ 0°02 = 1200.00
296.66 @ 0°00 = 296.66
1649.44

1649.44

47+03.34 P#4 B Set 1×2

175°16'45" ①
341°07'15" ②
175°16'50"

58.79 @ 0°00 = 58.79
900.00 @ 0°00 = 900.00
203.34 @ 0°00 = 203.34
1162.13

1162.13

174°54'45" ①
339°38'00" ②

P# 3B 95+41.21

RETURN TO
LOS ANGELES COUNTY SURVEYOR
Do not extend notes this side of this line

Notes: ANY ADDITIONS OR CHANGES ON THIS SHEET MUST BE MADE OR CIRCLED IN Red. WITH DATE AND NAME OF PERSON MAKING CHANGE.

Date _____ Notes by _____ Chief Party _____ F. B. 366 PG. 26

Plotted by F. W. Howard	W. O. No. 745 R. S. O. No.
Date Oct 1928	Location Tide Line
Map No. B-307-7 & 8	Surveyed by Hornbrook
Plotting C'k'd by D. M. F.	Date Oct. 3-1928
Date Oct 1928	Indexed A. C. Johnson

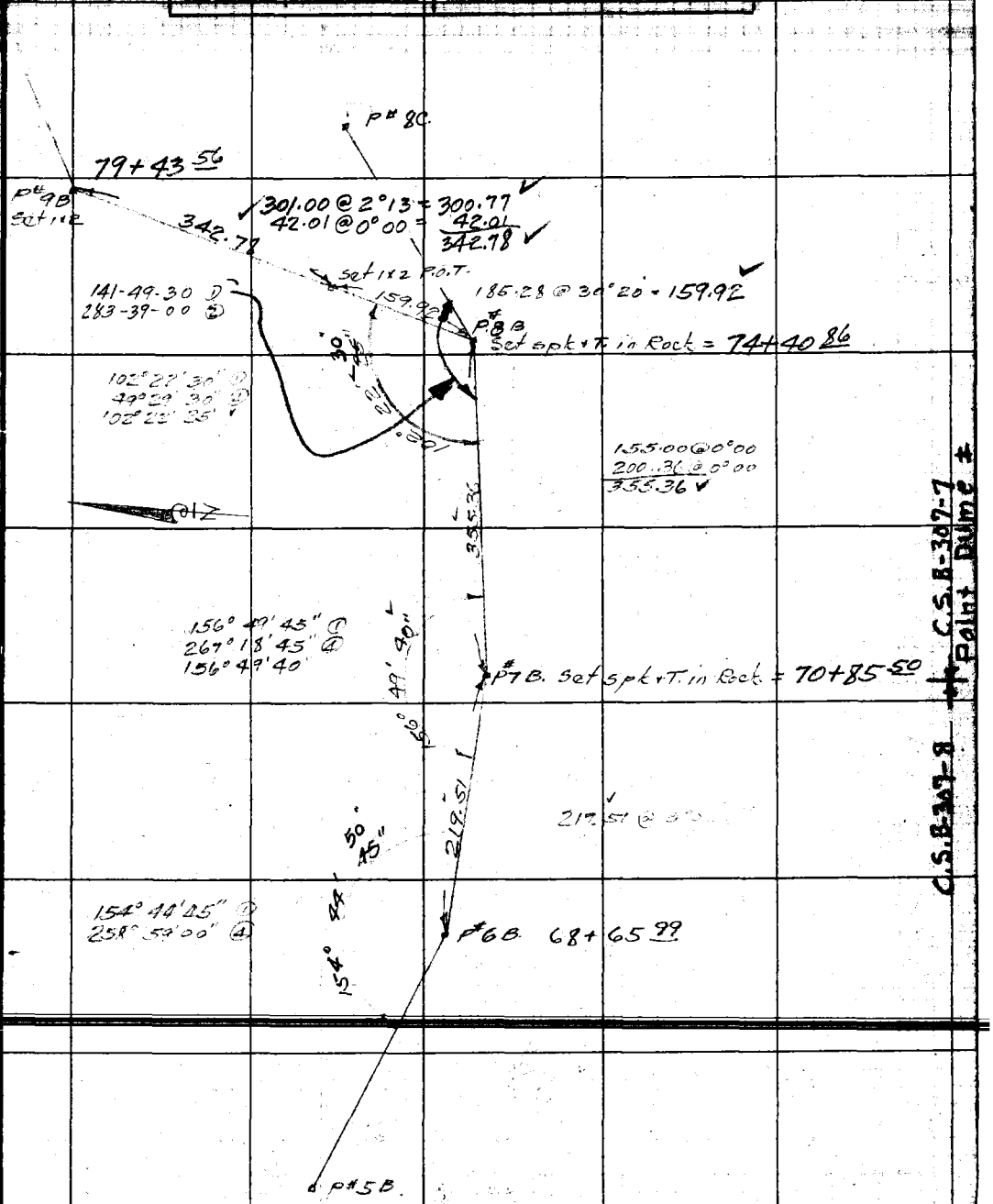

Note: ANY ADDITIONS OR CHANGES ON THIS SHEET MUST BE MADE OR CIRCLED IN Red. WITH DATE AND NAME OF PERSON MAKING CHANGE.

Do not extend notes this side of this line

RETURN TO
LOS ANGELES COUNTY SURVEYOR

F.B. 366 Pg. 27 Chief Party Notes by Hornbrook Date 10-3-27

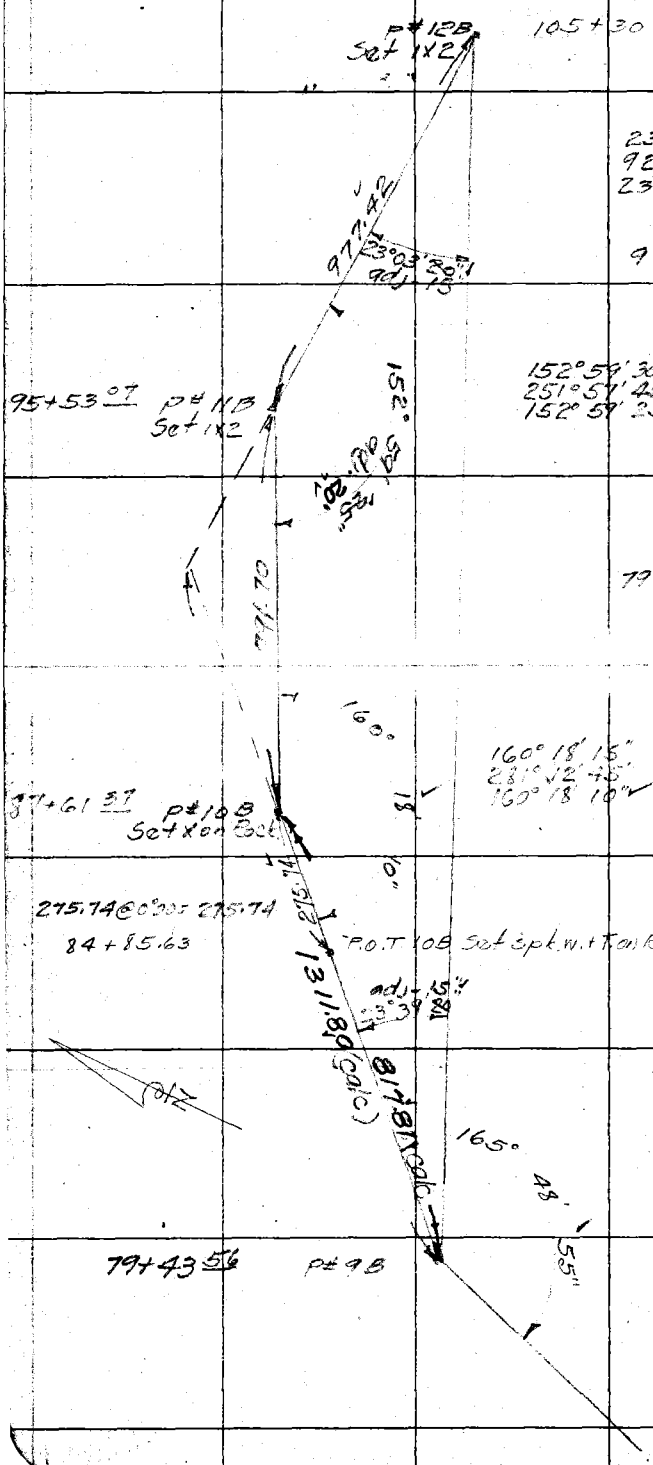

RETURN TO
LOS ANGELES COUNTY SURVEYOR
Do not extend notes this side of this line

Notes: ANY ADDITIONS OR CHANGES ON THIS SHEET MUST BE MADE OR CIRCLED IN Red. WITH DATE AND NAME OF PERSON MAKING CHANGE.

Date _____ Notes by _____ Chief Party _____ F. B. 366 PG. 28

Plotted by F. W. Howard	W. O. No. 745 S. S. O. No.
Date Oct. 1928	Location Tide Line
Map No. B-307-7	Surveyed by Hornbrook
Plotting C'k'd by D. M. F.	Date Oct-3-1928
Date Oct. 1928	Indexed A. C. Johnson

Note: ANY ADDITIONS OR CHANGES ON THIS SHEET MUST BE MADE OR CIRCLED IN Red. WITH DATE AND NAME OF PERSON MAKING CHANGE.

RETURN TO LOS ANGELES COUNTY SURVEYOR

Do not extend notes this side of this line

P#14B 118+77.60
Set spk. in outcropping
per F.B. 284-115

333.31@0°00

115+44.29 P#13B
Per F.B. 284-115

172° 39' 45" ①
330° 38' 30" ④
172° 39' 40" ✓

172° 39' 35" 48"

1013.80

1013.80@0°00

162° 15' 05" 10"

105+30.41 P#12B

162° 15' 15" ①
289° 00' 30" ④
162° 15' 10" ✓

N

F.B. 366 Pg. 29 Chief Party Notes by Date

RETURN TO

LOS ANGELES COUNTY SURVEYOR

Do not extend notes this side of this line

Note: ANY ADDITIONS OR CHANGES ON THIS SHEET MUST BE MADE OR CIRCLED IN Red. WITH DATE AND NAME OF PERSON MAKING CHANGE.

Date _____ Notes by McNeal Chief Party _____ F.B. 366 PG. 30

Platted by	W. O. No. 4245 S. O. No.
Date	Location State St
Map No.	Surveyed by F.J. McNeal
Platting Ck'd by	Date
Date	Indexed A. C. Johnson

Notes. ANY ADDITIONS OR CHANGES ON THIS SHEET MUST BE MADE OR CIRCLED IN Red. WITH DATE AND NAME OF PERSON MAKING CHANGE.

Do not extend notes this side of this line

RETURN TO LOS ANGELES COUNTY SURVEYOR

TITLE PAGE

SURVEY OF

STATE ST.

FROM BENNETT AVE LONG BEACH TO STATE HWY. SEAL BEACH

STARTED COMPLETED

PARTY

L.S. Hammond - Ch.
F.J. McNeal - Ch.
F.H. Blanchard - T
C.E. Redfern - H.C.
A.S. Auer - R.C.
R.S. Mahan - R.C.

F.B. 366 PG 31 Chief Party Notes by McNeal Date

INDEX SHEET
NO-1

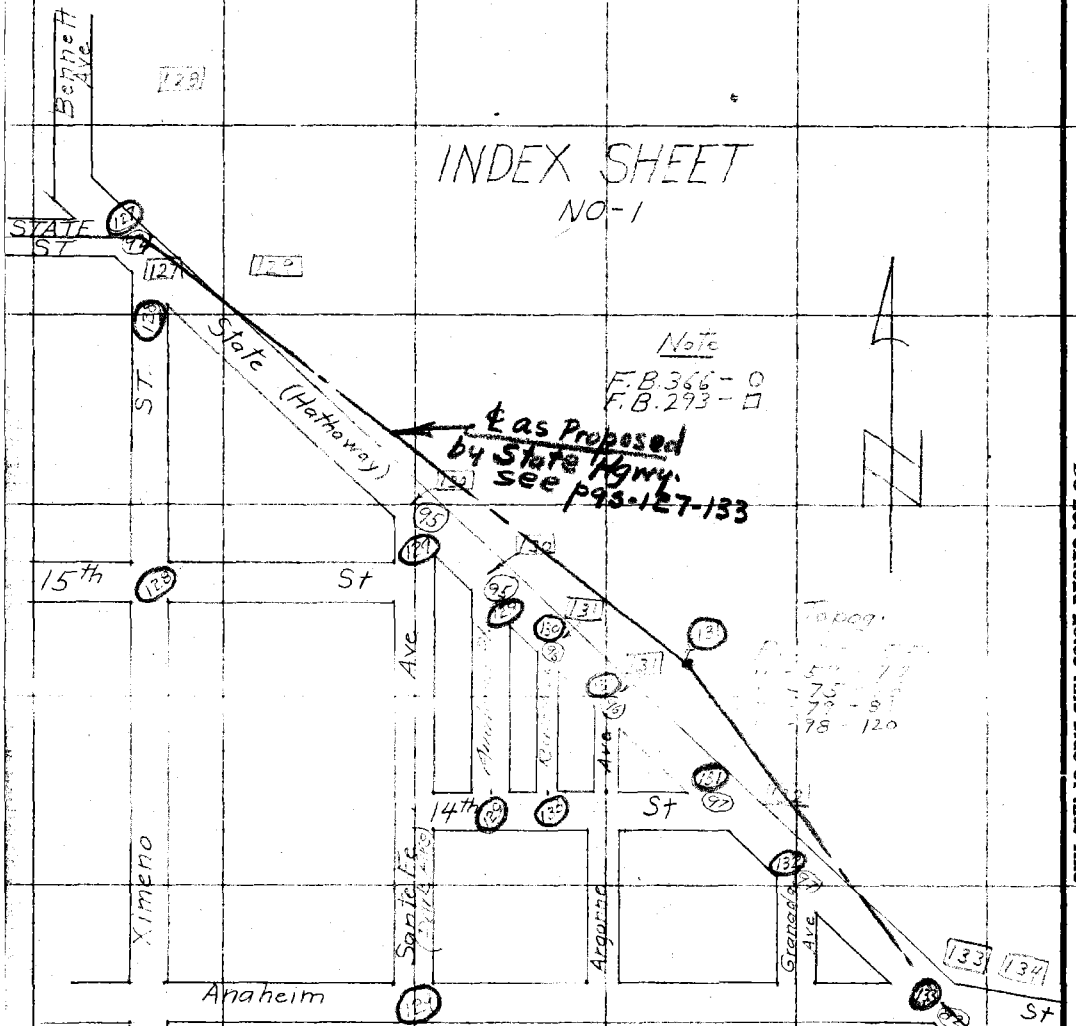

RETURN TO
LOS ANGELES COUNTY SURVEYOR
Do not extend notes this side of this line

Note: ANY ADDITIONS OR CHANGES ON THIS SHEET MUST BE MADE OR CIRCLED IN Red. WITH DATE AND NAME OF PERSON MAKING CHANGE.

Date _____ Notes by RC Chief Party _____ F.B. 366 Pg. 32

Platted by	W. O. No. 4245 D. S. O. No.
Date	Location
Map No.	Surveyed by
Platting C'k'd by	Date
Date	Indexed A. C. Johnson

INDEX SHEET
NO - 2

Note
FB 366-B
FB 293-B

Notes: ANY ADDITIONS OR CHANGES ON THIS SHEET MUST BE MADE OR CIRCLED IN Red. WITH DATE AND NAME OF PERSON MAKING CHANGE.

Do not extend notes this side of this line

RETURN TO
LOS ANGELES COUNTY SURVEYOR

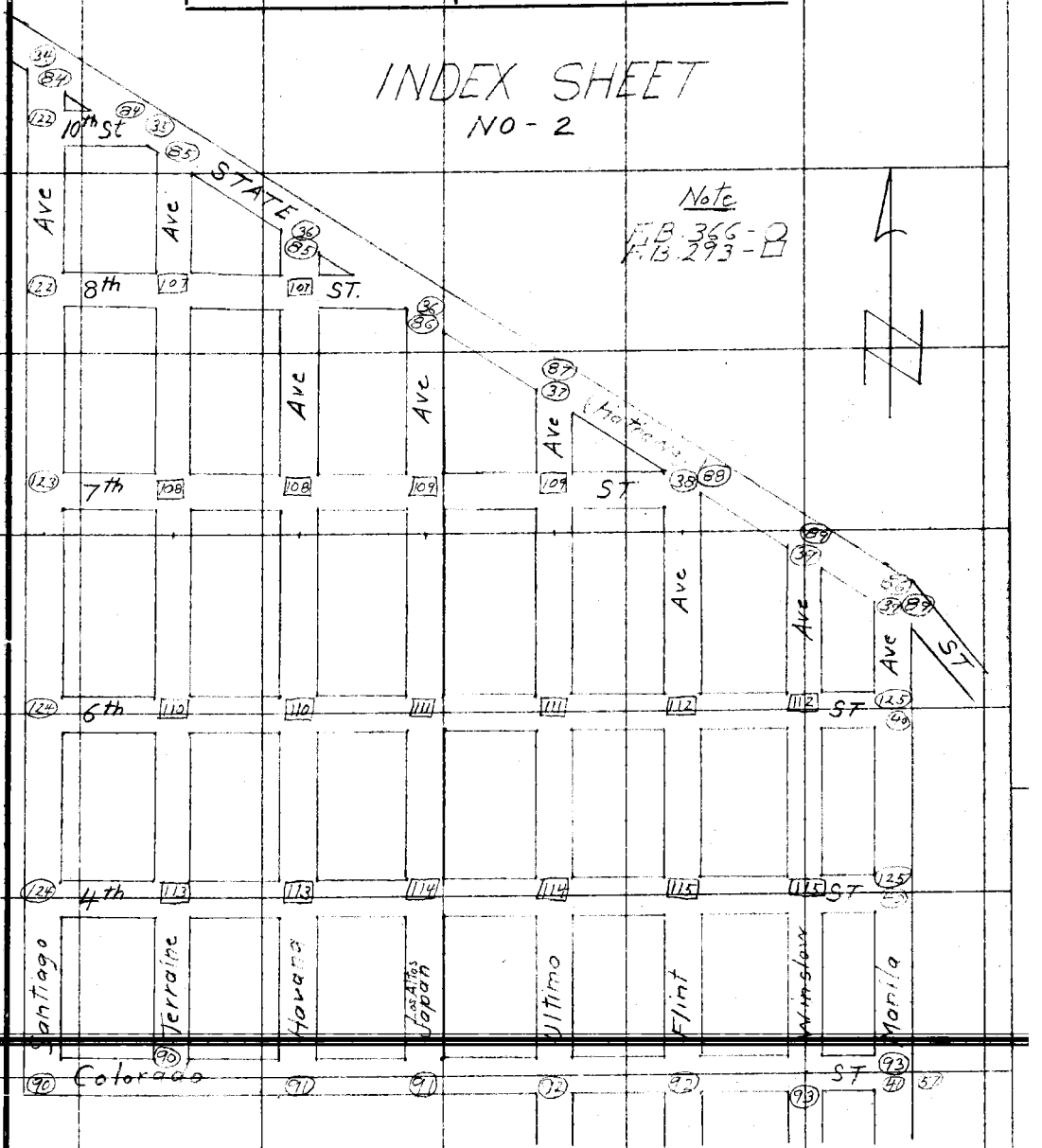

F. B. 366 Pg. 33 Chief Party Notes by [illegible] Date

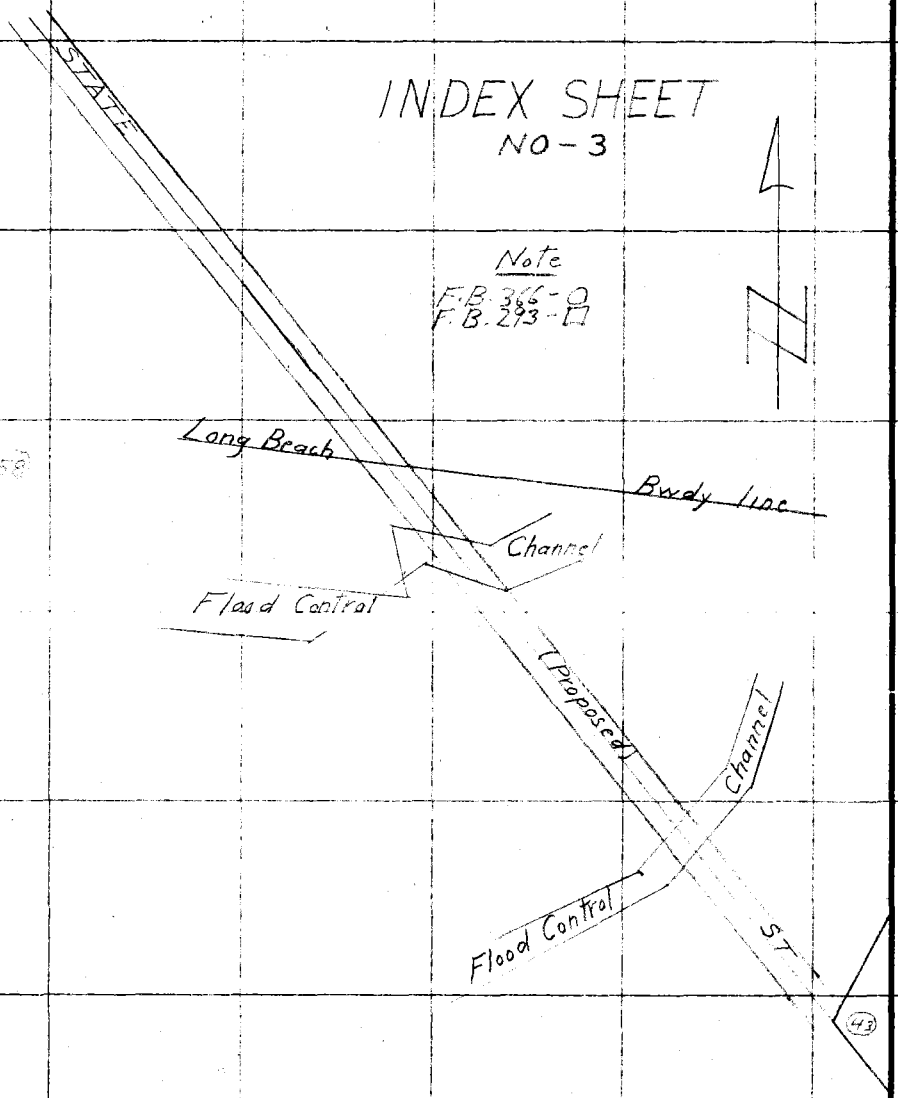

RETURN TO
LOS ANGELES COUNTY SURVEYOR

Do not extend notes this side of this line

Note: ANY ADDITIONS OR CHANGES ON THIS SHEET MUST BE MADE OR CIRCLED IN Red. WITH DATE AND NAME OF PERSON MAKING CHANGE.

Date _____ Notes by M Chief Party _____ F. B. 366 PG. 33A

Platted by _____	W. O. No. 4245 S. O. No. _____
Date _____	Location S/o/c S/
Map No. _____	Surveyed by F/ Mc Neal
Platting C'k'd by _____	Date _____
Date _____	Indexed C. Johnson

INDEX SHEET
NO - 4

Note
F.B. 366 - ○
F.B. 293 - □

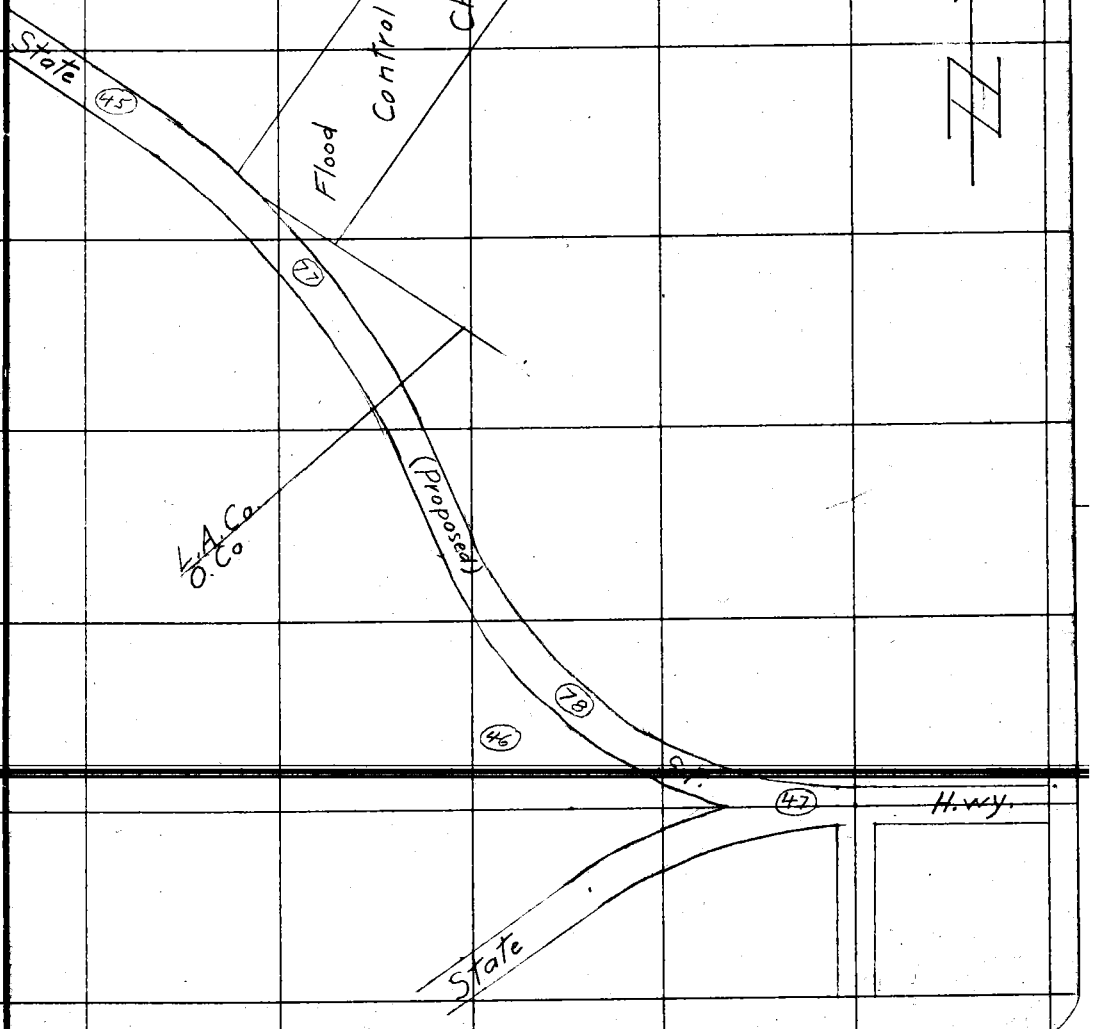

Notes: ANY ADDITIONS OR CHANGES ON THIS SHEET MUST BE MADE OR CIRCLED IN Red. WITH DATE AND NAME OF PERSON MAKING CHANGE.

Do not extend notes this side of this line

RETURN TO
LOS ANGELES COUNTY SURVEYOR

F.B. 366 PG. 33-B Chief Party Notes by Date

Blank

RETURN TO
LOS ANGELES COUNTY SURVEYOR

Do not extend notes this side of this line

Notes: ANY ADDITIONS OR CHANGES ON THIS SHEET MUST BE MADE OR CIRCLED IN Red. WITH DATE AND NAME OF PERSON MAKING CHANGE.

Date 8-16-29 Notes by RSH Chief Party [illegible] F.B. 366 PG. 34

Platted by Crowl	W. O. No. 4245 D. S. O. No.
Date Feb. 1929	Location [illegible]
Map No. B-350-1	Surveyed by [illegible]
Platting Ck'd by A. A. R.	Date Jan 1929
Date AUG 1929	Indexed A. C. Johnson

cont bot page 35

NOTE:- See F.B. 293-97 for Adopted ℄.



Sta [illegible] Falsemen
Under per F.B. 76-9

RETURN TO
LOS ANGELES COUNTY SURVEYOR

Notes: ANY ADDITIONS OR CHANGES ON THIS SHEET MUST BE MADE OR CIRCLED IN Red. WITH DATE AND NAME OF PERSON MAKING CHANGE.

Do not extend notes this side of this line

F.B. 366 Pg 35 CJH Chief Party Notes by L S H Date 1-14-29

See F.B. 346-85 and F.B. 283-97 for Adopted ℄.

RETURN TO
LOS ANGELES COUNTY SURVEYOR
Do not extend notes this side of this line

Note: ANY ADDITIONS OR CHANGES ON THIS SHEET MUST BE MADE OR CIRCLED IN Red. WITH DATE AND NAME OF PERSON MAKING CHANGE.

Date 1-17-29 Notes by LSH Chief Party LSH F.B. 366 PG. 36

Platted by Crowl	W. O. No. 4245 D. S. O. No.
Date Feb. 1929	Location [illegible]
Map No. B-350-1	Surveyed by [illegible]
Platting C'k'd by A. A. R.	Date Jan 1929
Date AUG 1929	Indexed A. C. Johnson

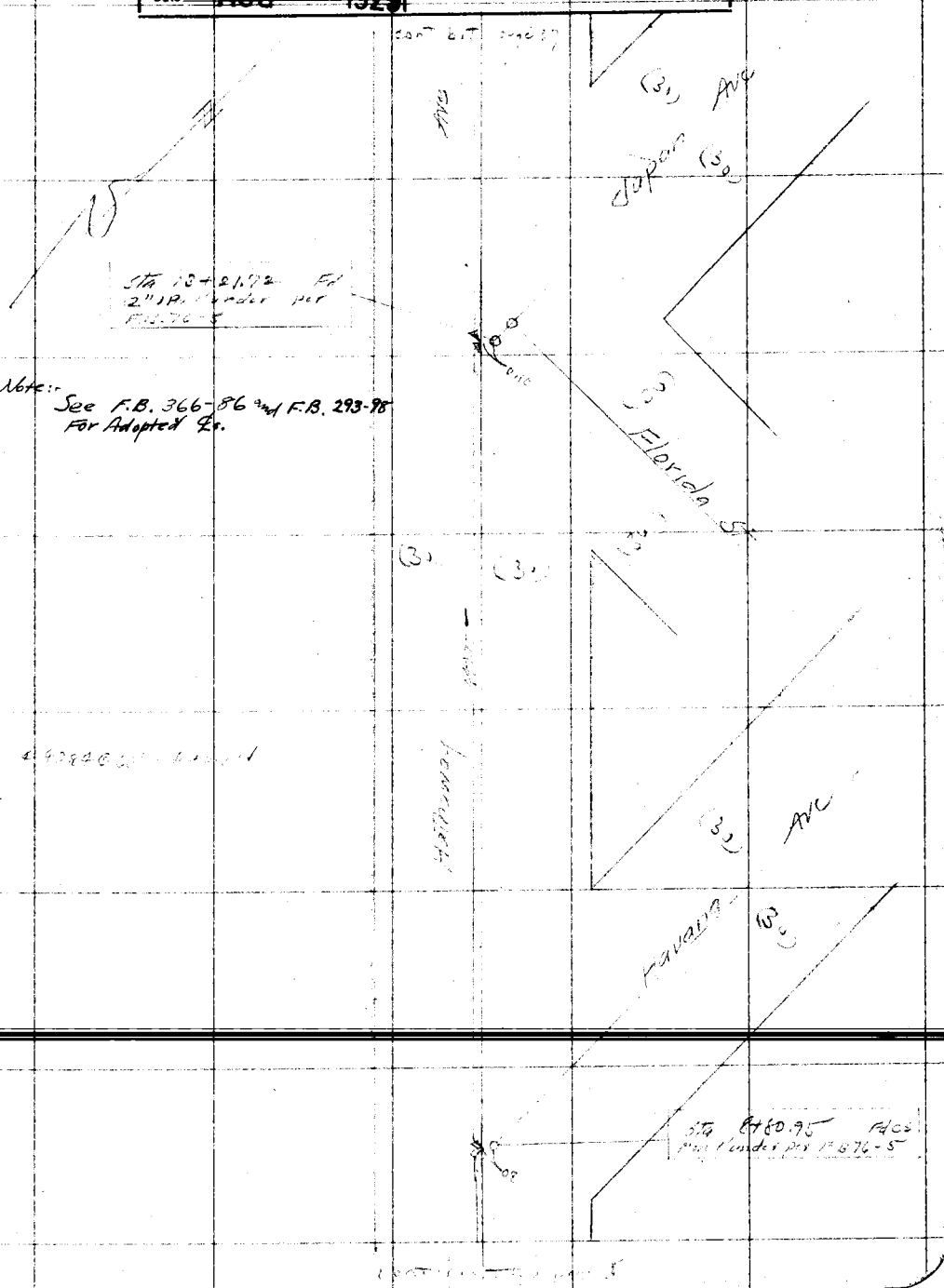

Note: ANY ADDITIONS OR CHANGES ON THIS SHEET MUST BE MADE OR CIRCLED IN Red. WITH DATE AND NAME OF PERSON MAKING CHANGE.

Do not extend notes this side of this line

RETURN TO
LOS ANGELES COUNTY SURVEYOR

F.B. 366 PG. 37 LSR Chief Party Notes by LSR Date 1-12-79

See F.B. 366-87 & F.B. 293-99 for adopted ℄.

RETURN TO
LOS ANGELES COUNTY SURVEYOR

Do not extend notes this side of this line

Note: ANY ADDITIONS OR CHANGES ON THIS SHEET MUST BE MADE OR CIRCLED IN Red. WITH DATE AND NAME OF PERSON MAKING CHANGE.

Date 1-17-29 Notes by LSH Chief Party LSH F.B. 366 Pg. 38

Platted by Crowl	W. O. No. 4245 D. S. O. No.
Date Feb. 1929	Location [illegible]
Map No. B-350-1	Surveyed by [illegible]
Platting C'k'd by A. A. R.	Date Jan 1929
Date AUG 1929	Indexed A. C. Johnson

cont bot page 39

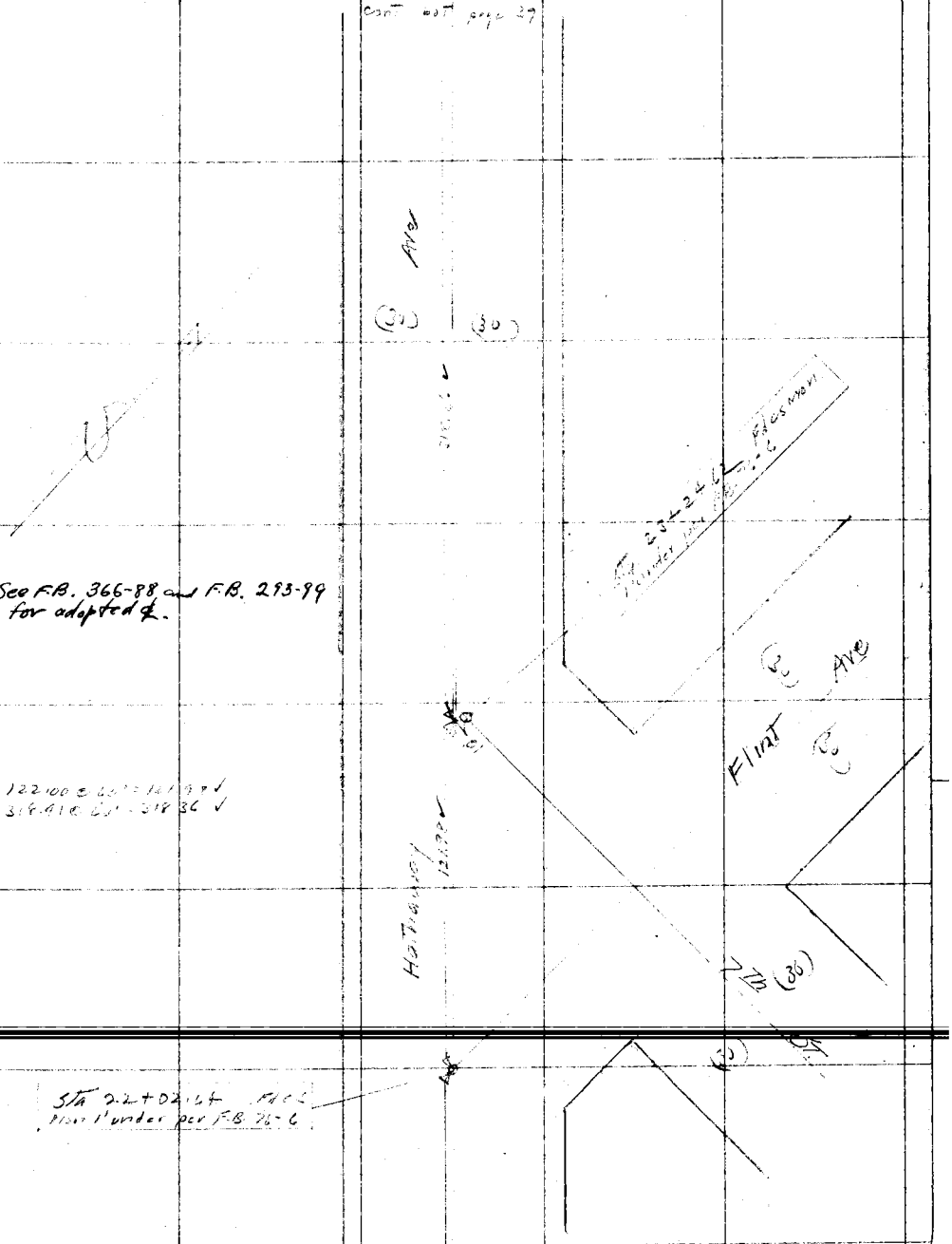

See F.B. 366-88 and F.B. 293-99 for adopted ℄.

122.00 @ [illegible] = 121.99 ✓
318.41 @ [illegible] = 318.36 ✓

Sta 2.2+02.64 [illegible]
Plan 1 under per F.B. 76-6

cont from top page 39

Notes ANY ADDITIONS OR CHANGES ON THIS SHEET MUST BE MADE OR CIRCLED IN Red. WITH DATE AND NAME OF PERSON MAKING CHANGE.

RETURN TO
LOS ANGELES COUNTY SURVEYOR

Do not extend notes this side of this line

F. B. 366 Pg. 39 Chief Party Notes by Date 1-17-29

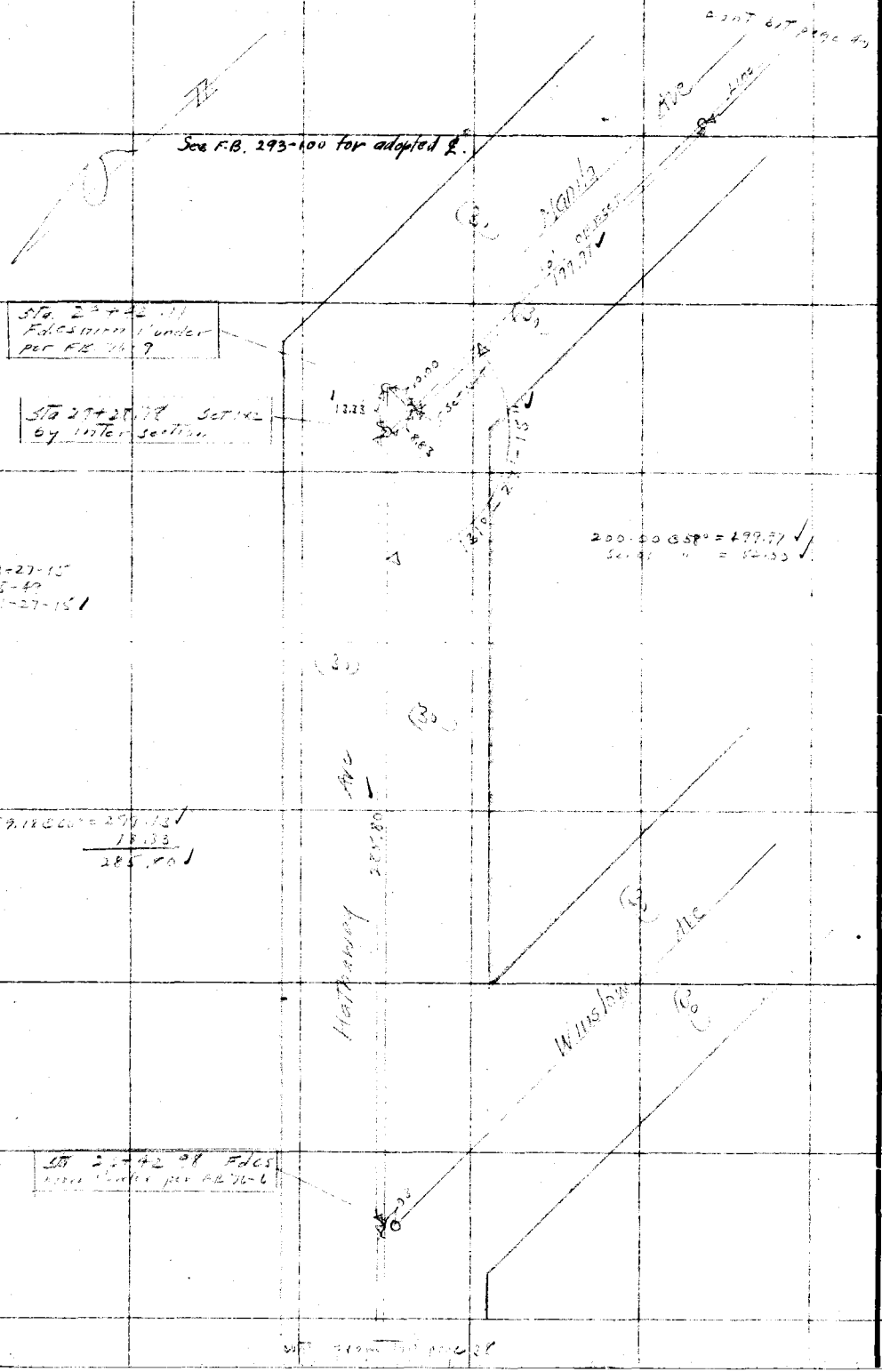

RETURN TO LOS ANGELES COUNTY SURVEYOR

Do not extend notes this side of this line

Note: ANY ADDITIONS OR CHANGES ON THIS SHEET MUST BE MADE OR CIRCLED IN Red. WITH DATE AND NAME OF PERSON MAKING CHANGE.

Date [illegible] Notes by [illegible] Chief Party [illegible] F.B. 366 Pg. 40

Platted by Crowl	W. O. No. [illegible] D. S. O. No.
Date Feb. 1929	Location [illegible]
Map No. B-350-1	Surveyed by [illegible]
Platting Ck'd by A. A. R.	Date Jan 1929
Date AUG 1929	Indexed A. C. Johnson



Note: ANY ADDITIONS OR CHANGES ON THIS SHEET MUST BE MADE OR CIRCLED IN Red. WITH DATE AND NAME OF PERSON MAKING CHANGE.

Do not extend notes this side of this line

RETURN TO
LOS ANGELES COUNTY SURVEYOR

RETURN TO
LOS ANGELES COUNTY SURVEYOR

Note: ANY ADDITIONS OR CHANGES ON THIS SHEET MUST BE MADE OR CIRCLED IN **Red.** WITH DATE AND NAME OF PERSON MAKING CHANGE.

Do not extend notes this side of this line

F.B. 344 Pg. 41 — Chief Party LSH — Notes by LSH — Date 1-18-29

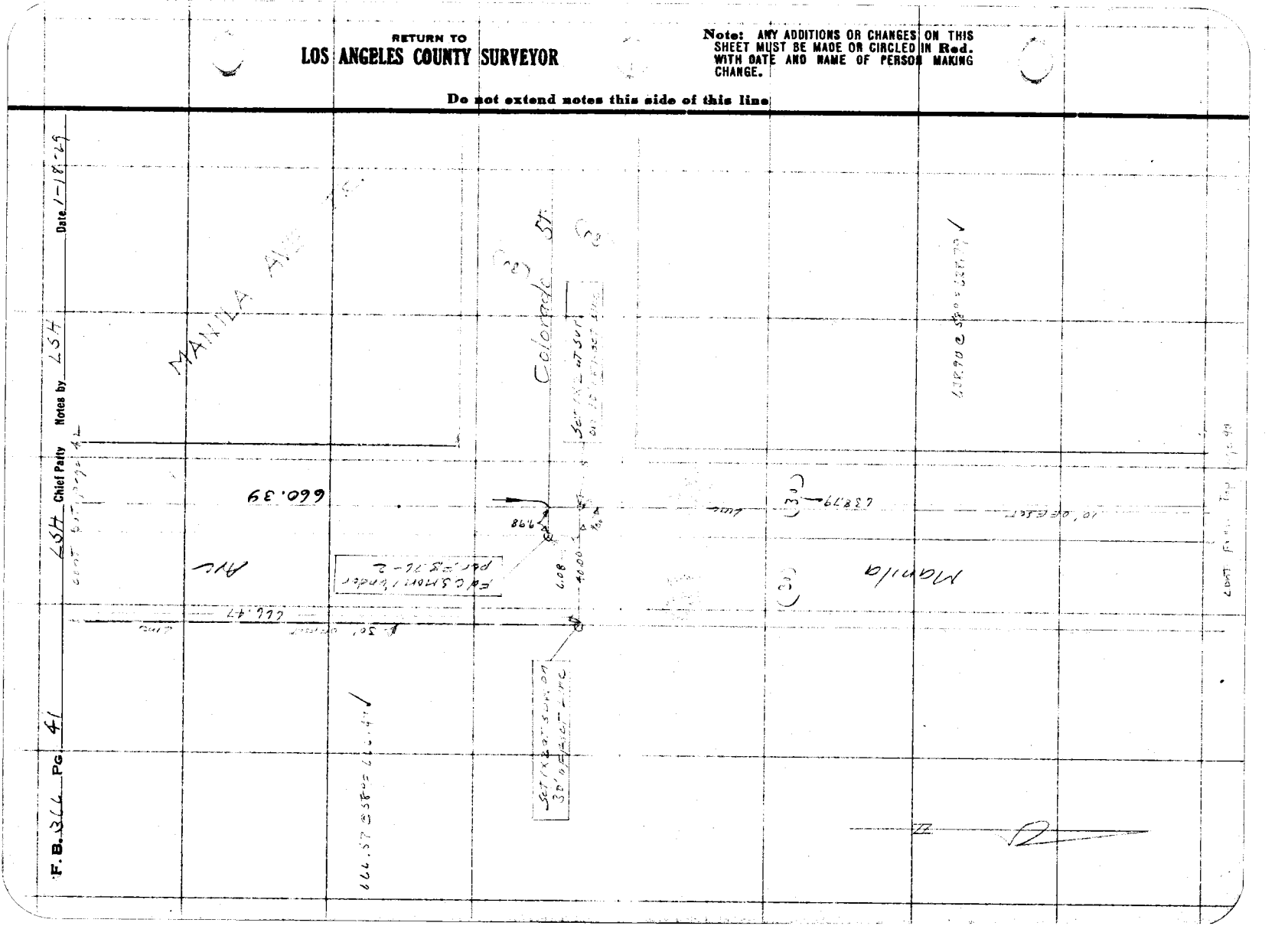

Date 1-18-29 Notes by [illegible] Chief Party [illegible] F.B. 366 Pg. 42

Platted by Crowl	W. O. No. D. S. O. No.
Date Feb. 1929	Location [illegible]
Map No. B-350-1x2	Surveyed by [illegible]
Platting C'k'd by A. A. R.	Date Jan. 1929
Date AUG 1929	Indexed A. C. Johnson

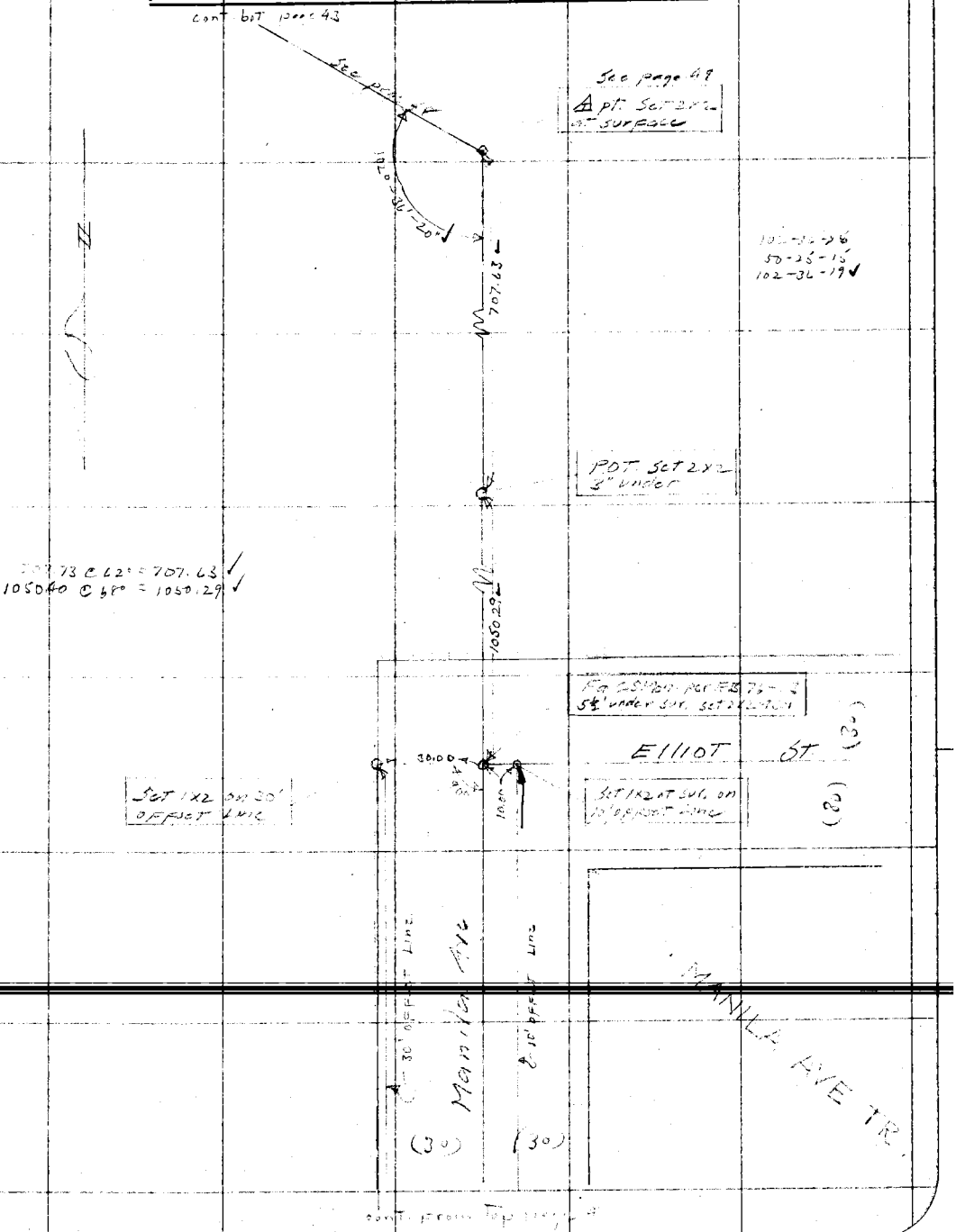

Notes: ANY ADDITIONS OR CHANGES ON THIS SHEET MUST BE MADE OR CIRCLED IN Red. WITH DATE AND NAME OF PERSON MAKING CHANGE.

Do not extend notes this side of this line

RETURN TO
LOS ANGELES COUNTY SURVEYOR

F. B. 366 Pg. 43 Chief Party Notes by [illegible] Date 1-21-29

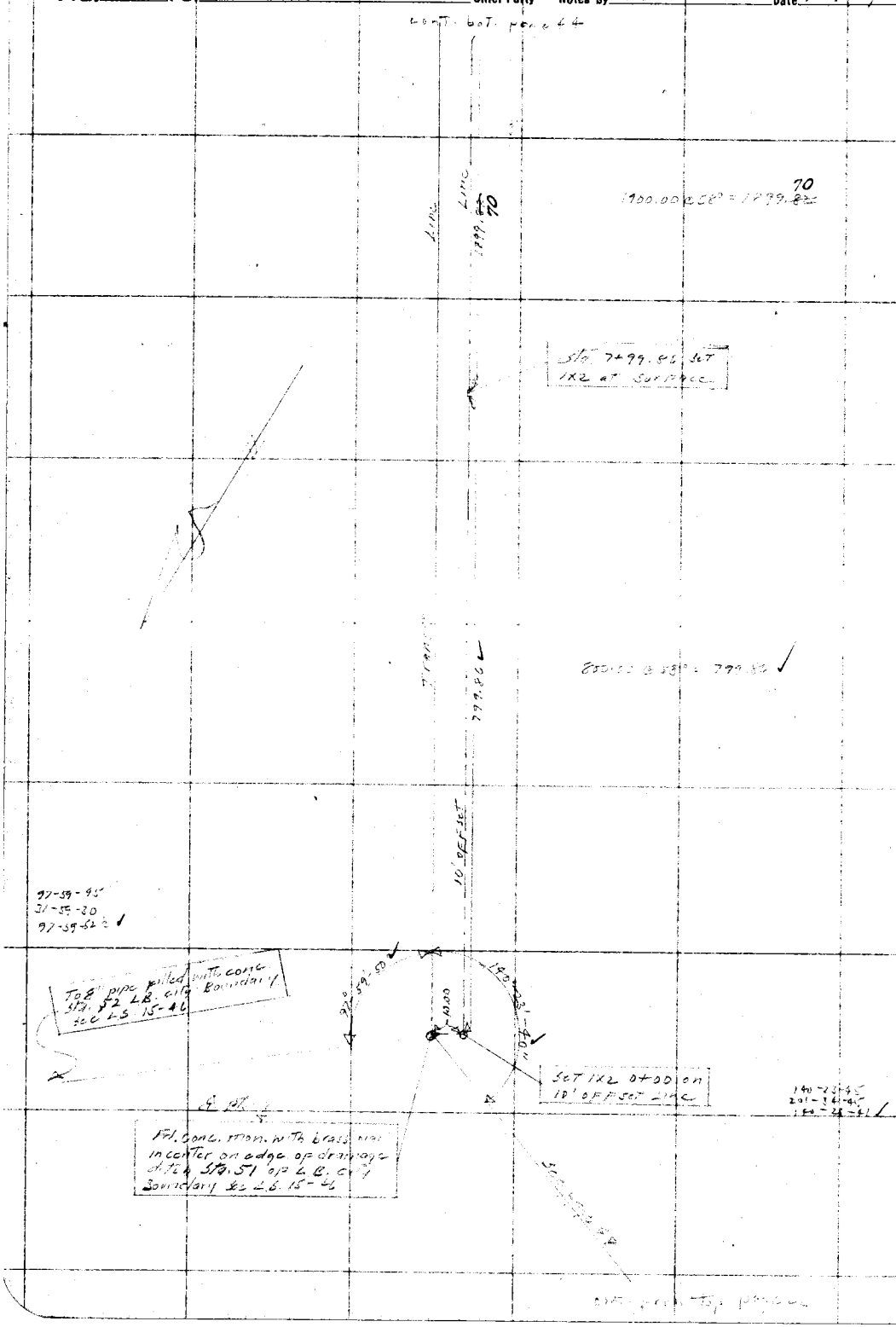

RETURN TO
LOS ANGELES COUNTY SURVEYOR

Do not extend notes this side of this line

Note: ANY ADDITIONS OR CHANGES ON THIS SHEET MUST BE MADE OR CIRCLED IN Red. WITH DATE AND NAME OF PERSON MAKING CHANGE.

Date _____ Notes by [illegible] Chief Party [illegible] F.B. 366 Pg. 44

Platted by Crowl	W. O. No. [illegible] D. S. O. No.
Date Feb. 1929	Location [illegible]
Map No. B-350-2	Surveyed by [illegible]
Platting Ck'd by A. A. R.	Date Jan 1929
Date AUG 1929	Indexed A. C. Johnson

Note: ANY ADDITIONS OR CHANGES ON THIS SHEET MUST BE MADE OR CIRCLED IN Red. WITH DATE AND NAME OF PERSON MAKING CHANGE.

Do not extend notes this side of this line

RETURN TO
LOS ANGELES COUNTY SURVEYOR



F.B. 366 PG. 45 LSH Chief Party Notes by LSH Date

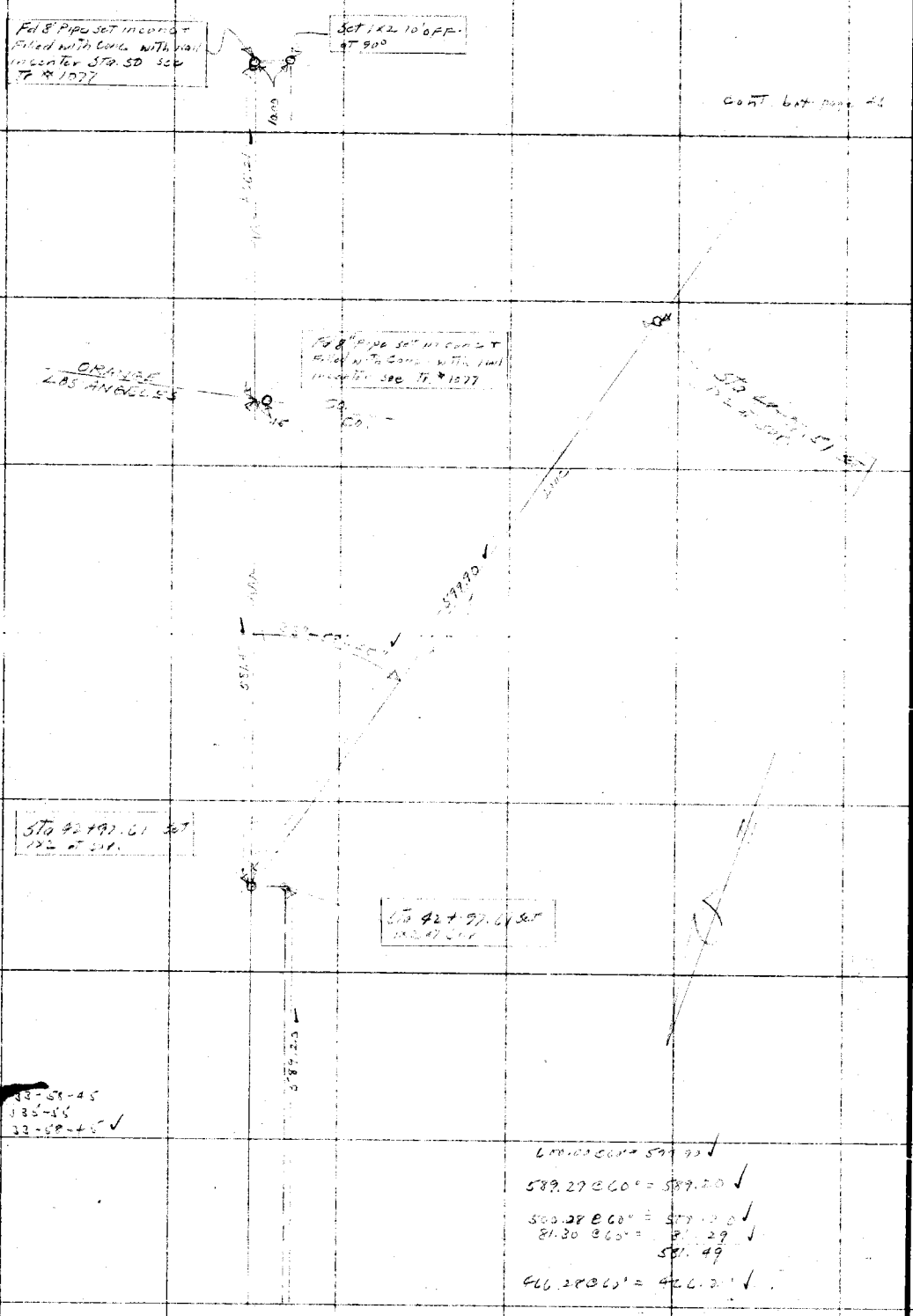

RETURN TO
LOS ANGELES COUNTY SURVEYOR

Do not extend notes this side of this line

Note: ANY ADDITIONS OR CHANGES ON THIS SHEET MUST BE MADE OR CIRCLED IN Red. WITH DATE AND NAME OF PERSON MAKING CHANGE.

Date 1-21-29 Notes by [illegible] Chief Party [illegible] F.B. 366 Pg. 46

Platted by Crowl	W. O. No. [illegible] D. S. O. No.
Date Feb. 1929	Location [illegible]
Map No. B-350-2	Surveyed by [illegible]
Platting Ck'd by A. A. R.	Date [illegible]
Date AUG 1929	Indexed [illegible]

cont. but pass 47

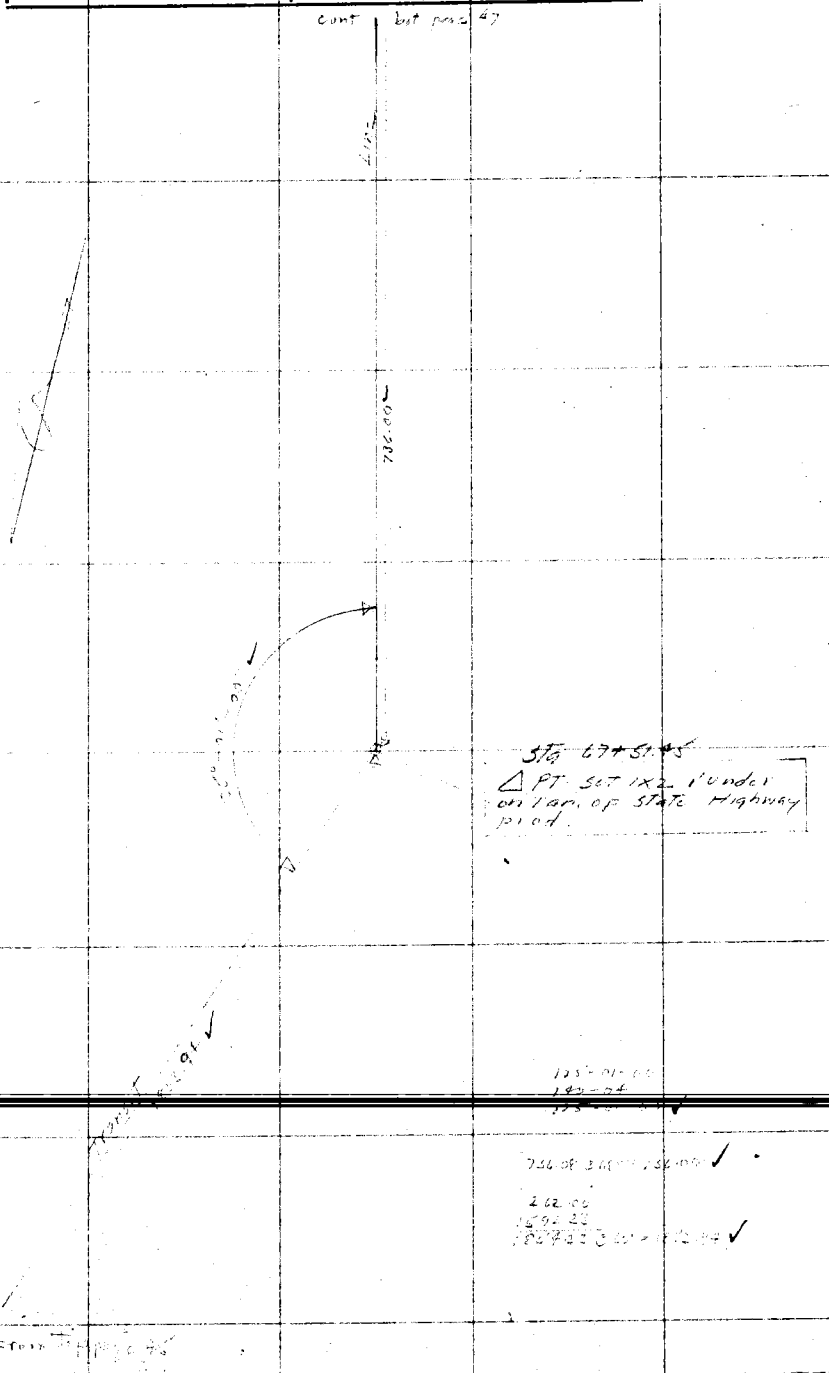

Cont. From [illegible]

Notes: ANY ADDITIONS OR CHANGES ON THIS SHEET MUST BE MADE OR CIRCLED IN Red, WITH DATE AND NAME OF PERSON MAKING CHANGE.

Do not extend notes this side of this line

RETURN TO
LOS ANGELES COUNTY SURVEYOR

F. B. [illegible] Pg. 61 L S H Chief Party Notes by L S H Date 1-22-69



RETURN TO
LOS ANGELES COUNTY SURVEYOR

Do not extend notes this side of this line

Note: ANY ADDITIONS OR CHANGES ON THIS SHEET MUST BE MADE OR CIRCLED IN Red. WITH DATE AND NAME OF PERSON MAKING CHANGE.

Date 1-22-29 Notes by [illegible] Chief Party [illegible] F.B. 366 PG. 48

Platted by Crowl	W. O. No. 4245 D. S. O. No.
Date Feb. 1929	Location [illegible]
Map No. B-350-2	Surveyed by [illegible]
Platting C'k'd by A. A. R.	Date Jan. 1929
Date AUG 1929	Indexed A. C. Johnson

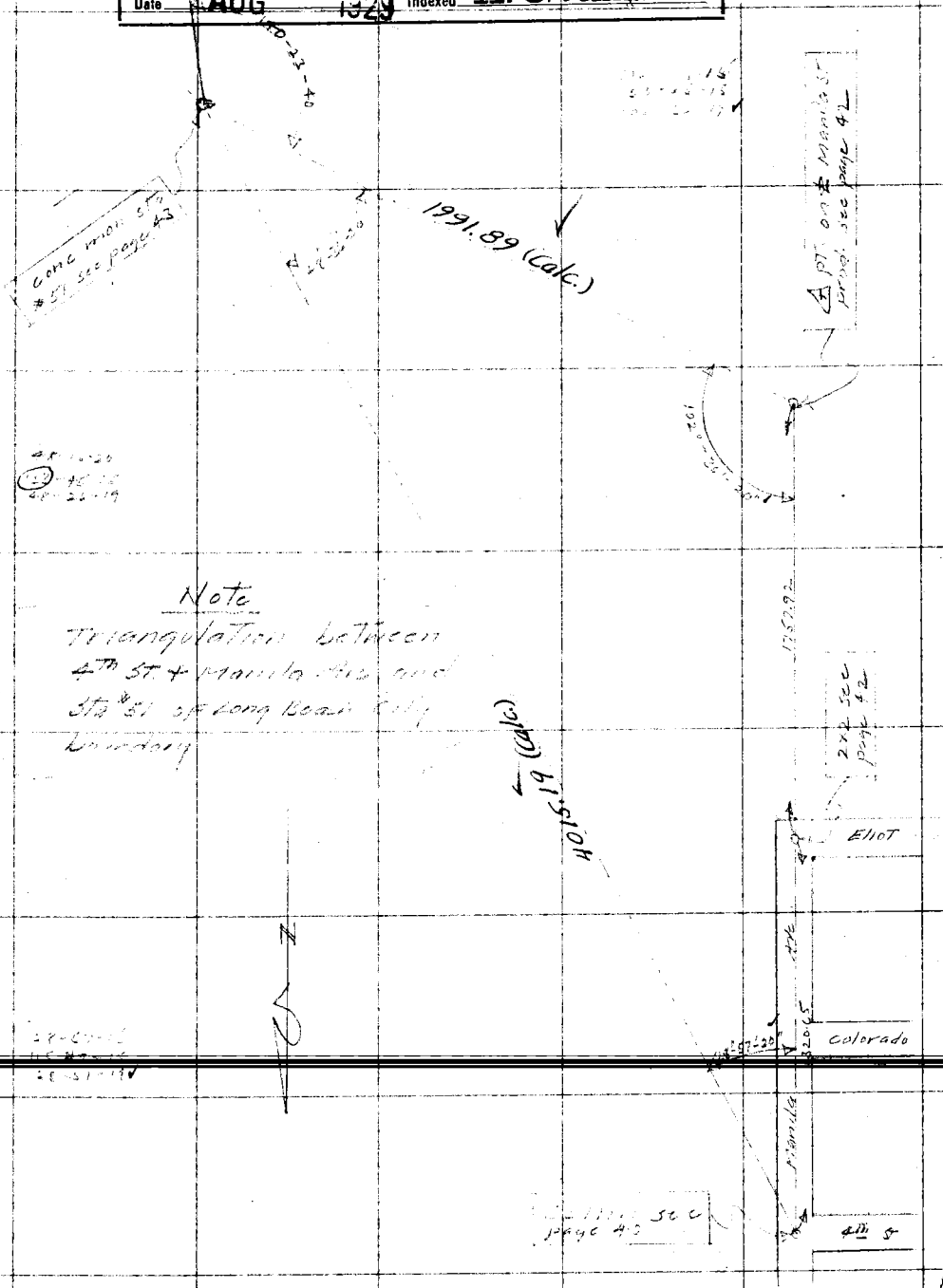

Note: ANY ADDITIONS OR CHANGES ON THIS SHEET MUST BE MADE OR CIRCLED IN Red. WITH DATE AND NAME OF PERSON MAKING CHANGE.

Do not extend notes this side of this line

RETURN TO
LOS ANGELES COUNTY SURVEYOR

F. B. 344 Pg. 49 Chief Party Notes by Date

RETURN TO
LOS ANGELES COUNTY SURVEYOR

Do not extend notes this side of this line

Note: ANY ADDITIONS OR CHANGES ON THIS SHEET MUST BE MADE OR CIRCLED IN Red. WITH DATE AND NAME OF PERSON MAKING CHANGE.

Date 1-23-29 Notes by _____ Chief Party _____ F.B. 366 Pg. 50

Platted by Crowl	W. O. No. 4245 D. S. O. No. _____
Date Feb. 1424	Location _____
Map No. B-350-2	Surveyed by _____
Platting C'k'd by A. A. R.	Date Jan 1929
Date AUG 1929	Indexed A. C. Johnson

Note: ANY ADDITIONS OR CHANGES ON THIS SHEET MUST BE MADE OR CIRCLED IN Red. WITH DATE AND NAME OF PERSON MAKING CHANGE.

Do not extend notes this side of this line

RETURN TO LOS ANGELES COUNTY SURVEYOR

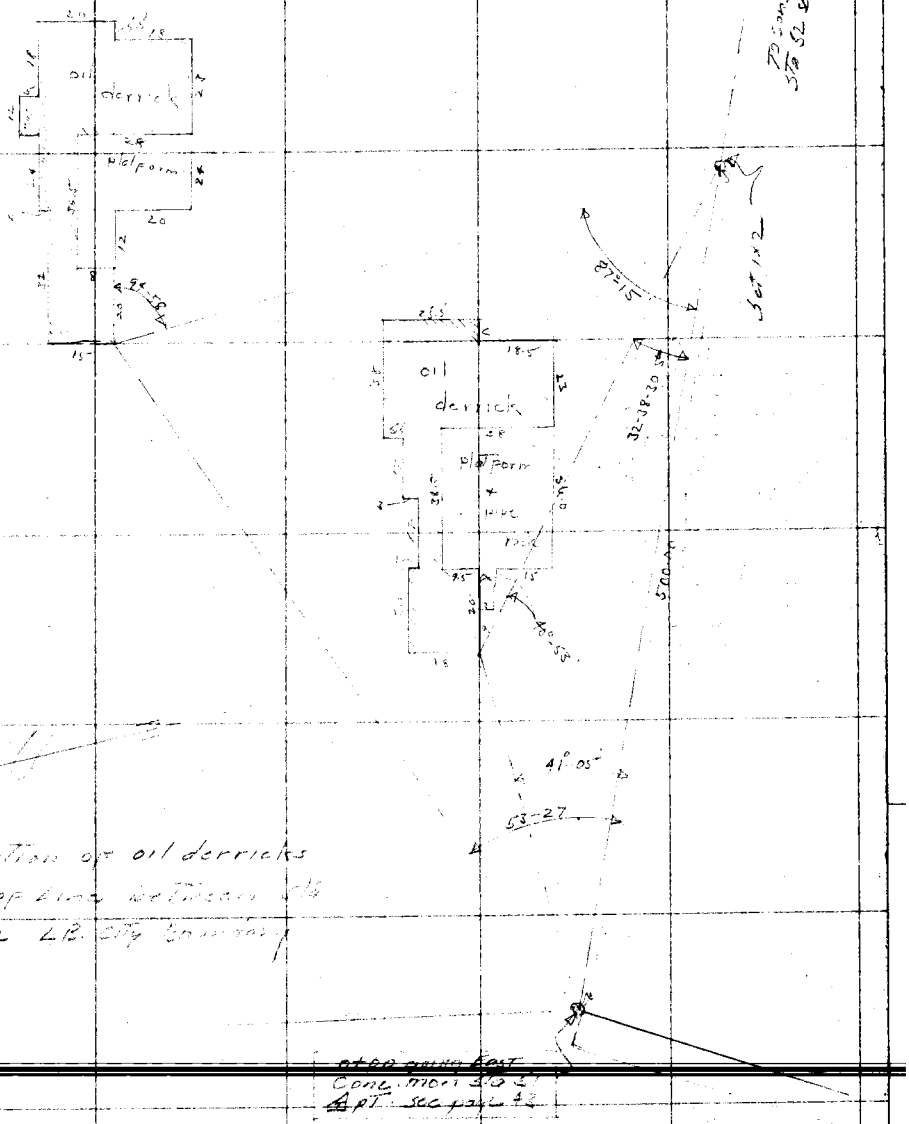

F. B. 366 Pg. 51 Chief Party Notes by Date 1-23-69

cont. bot page 52

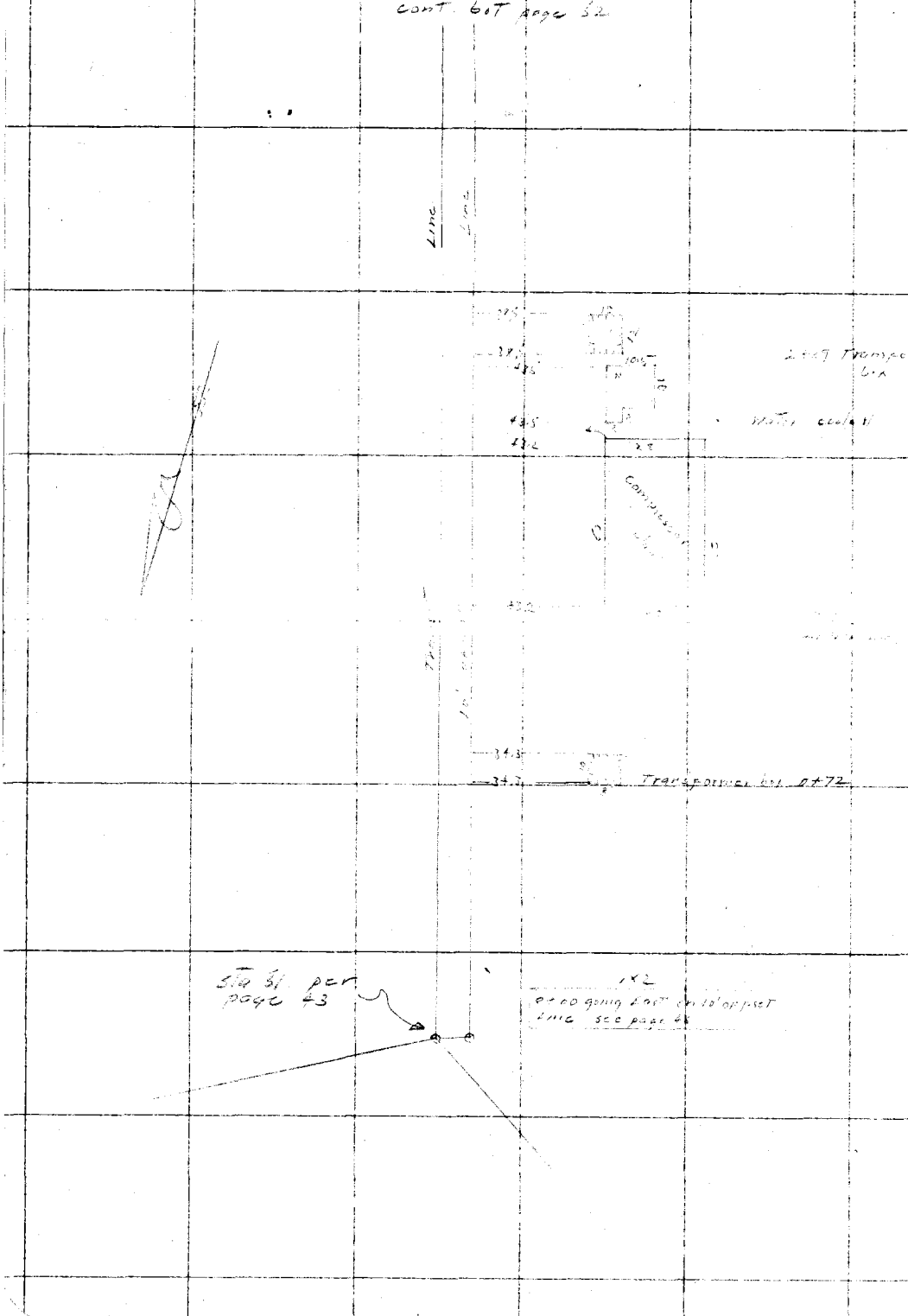

RETURN TO
LOS ANGELES COUNTY SURVEYOR

Do not extend notes this side of this line

Note: ANY ADDITIONS OR CHANGES ON THIS SHEET MUST BE MADE OR CIRCLED IN Red. WITH DATE AND NAME OF PERSON MAKING CHANGE.

Date [illegible] Notes by [illegible] Chief Party [illegible] F.B. 366 PG. 52

Platted by Crowl	W. O. No. [illegible] D. S. O. No.
Date Feb 1929	Location [illegible]
Map No. B-350-2	Surveyed by [illegible]
Platting C'k'd by A. A. R.	Date Jan - 1929
Date AUG 1929	Indexed A. C. Johnson

Note: ANY ADDITIONS OR CHANGES ON THIS SHEET MUST BE MADE OR CIRCLED IN Red. WITH DATE AND NAME OF PERSON MAKING CHANGE.

RETURN TO
LOS ANGELES COUNTY SURVEYOR

Do not extend notes this side of this line



F.B. 366 Pg. 63 LSH Chief Party Notes by LSH Date 1-23-29

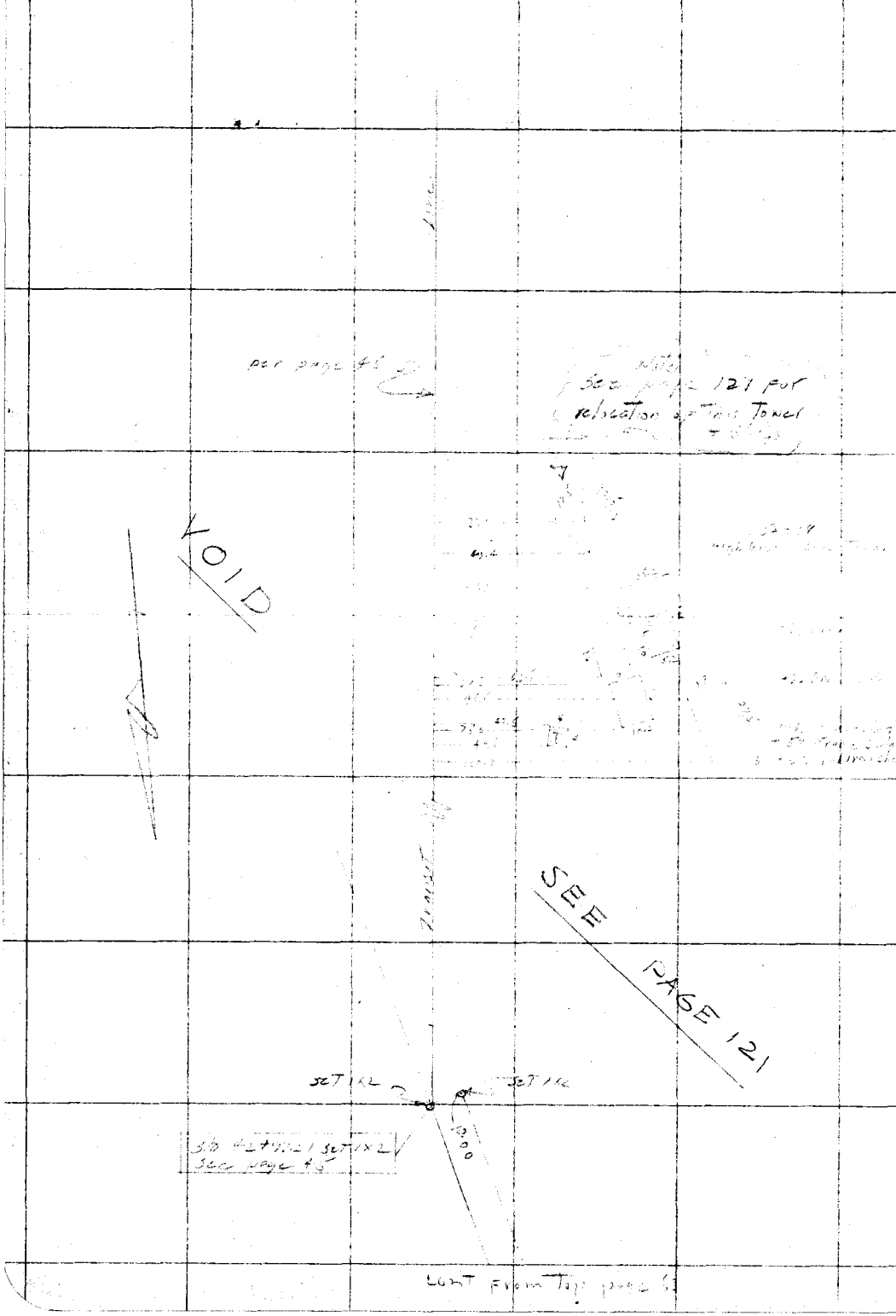

RETURN TO
LOS ANGELES COUNTY SURVEYOR

Do not extend notes this side of this line

Note: ANY ADDITIONS OR CHANGES ON THIS SHEET MUST BE MADE OR CIRCLED IN Red. WITH DATE AND NAME OF PERSON MAKING CHANGE.

Date _____ Notes by _____ Chief Party _____ F.B. 366 Pg. 54

Platted by Crowl	W. O. No. 425 D. S. O. No.
Date Feb. 1929	Location
Map No. B-350-1	Surveyed by
Platting C'k'd by A. A. R.	Date
Date AUG 1949	Indexed A. G. Johnson

Notes: ANY ADDITIONS OR CHANGES ON THIS SHEET MUST BE MADE ON CIRCLED IN Red. WITH DATE AND NAME OF PERSON MAKING CHANGE.

Do not extend notes this side of this line

RETURN TO LOS ANGELES COUNTY SURVEYOR

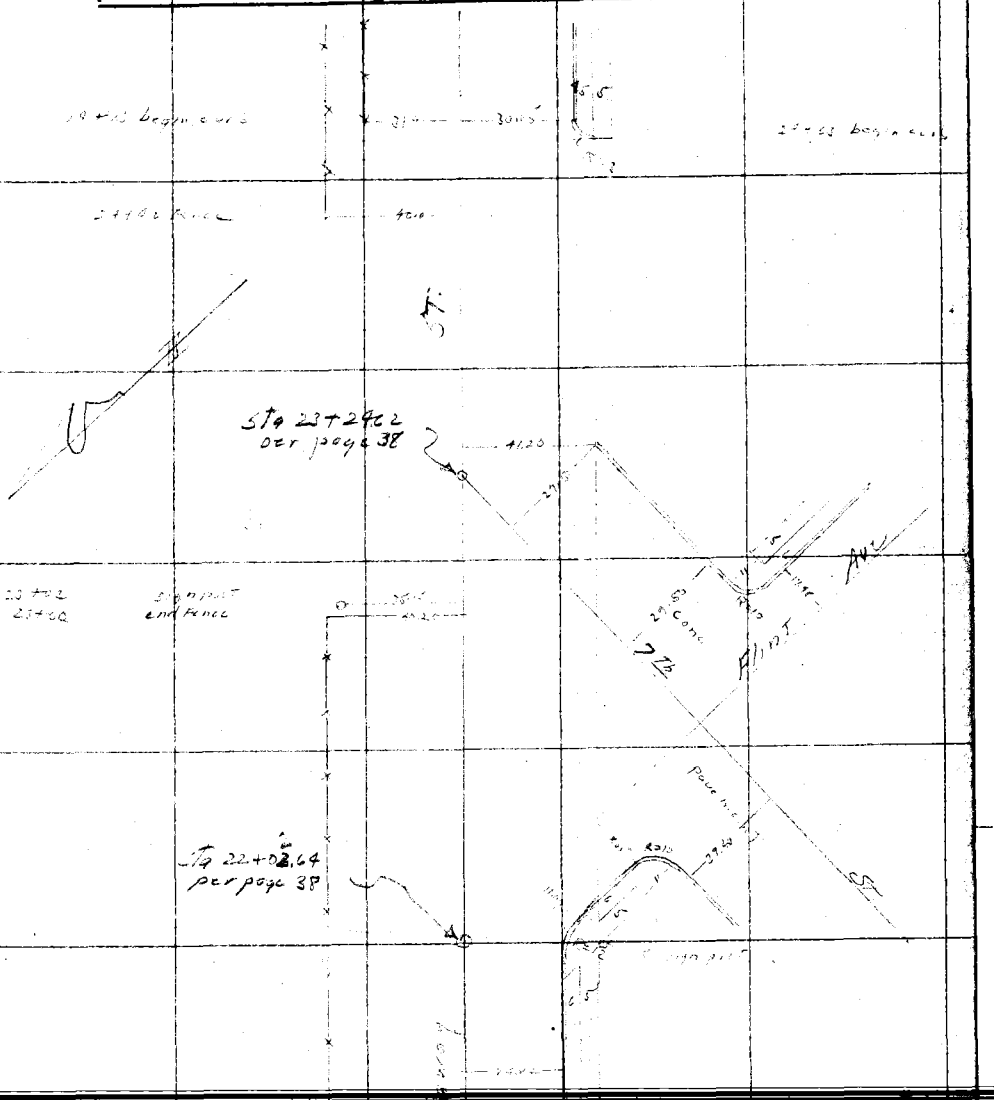

Cont. from Top 67

F. B. [illegible] Pg. [illegible] Chief Party Notes by [illegible] Date

Pg. 55 - Plotting checked by J. D. Price 7-15-29

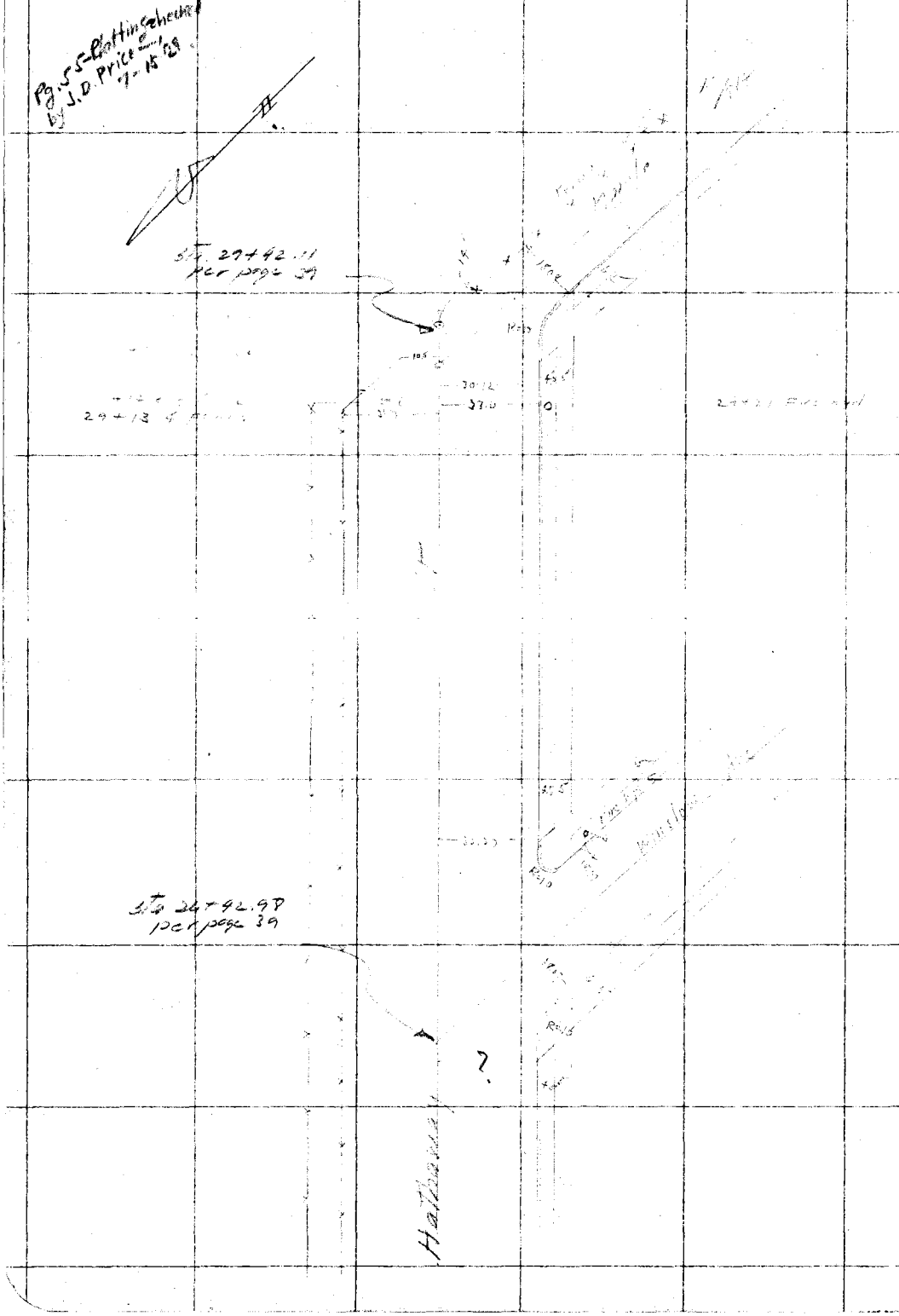

RETURN TO
LOS ANGELES COUNTY SURVEYOR

Do not extend notes this side of this line

Note: ANY ADDITIONS OR CHANGES ON THIS SHEET MUST BE MADE OR CIRCLED IN Red. WITH DATE AND NAME OF PERSON MAKING CHANGE.

Date [illegible] Notes by [illegible] Chief Party [illegible] F.B. 366 Pg. 56

Platted by Crowl	W. O. No. 4245 D. S. O. No.
Date Feb. 1929	Location [illegible]
Map No. B-350-2	Surveyed by [illegible]
Platting C'k'd by A. A. R.	Date Jan - Feb 1929
Date AUG 1929	Indexed A. C. Johnson

Note: ANY ADDITIONS OR CHANGES ON THIS SHEET MUST BE MADE OR CIRCLED IN Red. WITH DATE AND NAME OF PERSON MAKING CHANGE.

Do not extend notes this side of this line

RETURN TO

LOS ANGELES COUNTY SURVEYOR



F.B. 346 PG. 51 LSA Chief Party Notes by LSA Date

[illegible] 594.03 ✓
[illegible] 579.22 ✓
[illegible] 113.92 ✓
[illegible] 455.37 ✓

— Note —
Survey of portion of Los Alamitos Ranch Line and of Alamitos Land Co. Tide Land Survey #106

RETURN TO
LOS ANGELES COUNTY SURVEYOR

Do not extend notes this side of this line

Note: ANY ADDITIONS OR CHANGES ON THIS SHEET MUST BE MADE OR CIRCLED IN Red. WITH DATE AND NAME OF PERSON MAKING CHANGE.

Date [illegible] Notes by [illegible] Chief Party [illegible] F.B. 366 Pg. 58

Platted by Crowl	W. O. No. [illegible] D. S. O. No.
Date Feb. 1929	Location [illegible]
Map No. B-350-2	Surveyed by [illegible]
Platting C'k'd by A. A. R.	Date Jan - Feb. 1929
Date AUG 1929	Indexed A. C. Johnson

Note: ANY ADDITIONS OR CHANGES ON THIS SHEET MUST BE MADE OR CIRCLED IN Red. WITH DATE AND NAME OF PERSON MAKING CHANGE.

RETURN TO
LOS ANGELES COUNTY SURVEYOR

Do not extend notes this side of this line

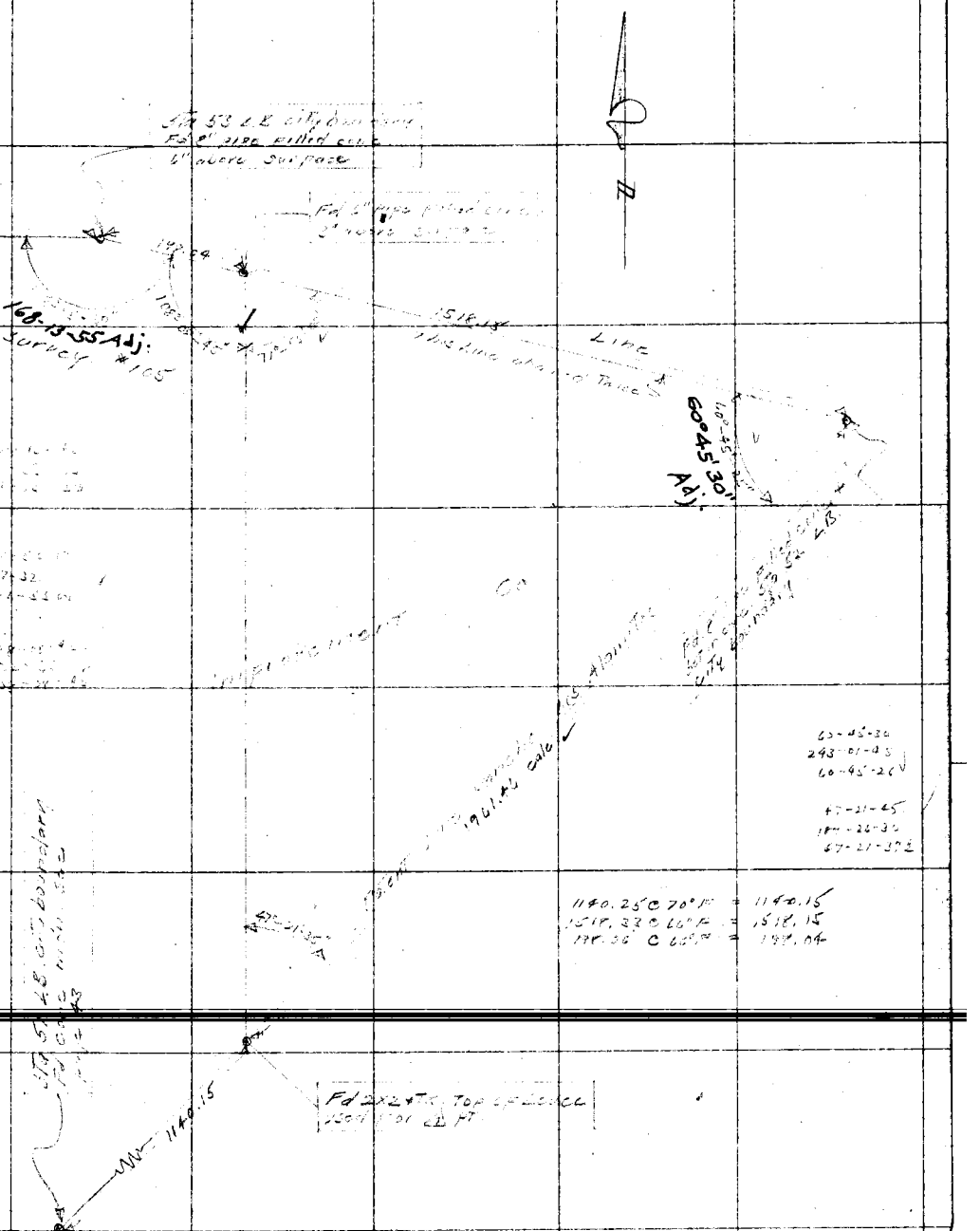

F.B. _____ Pg. _____ LSH Chief Party Notes by LSH Date 2-11-29

cont bot. page 60

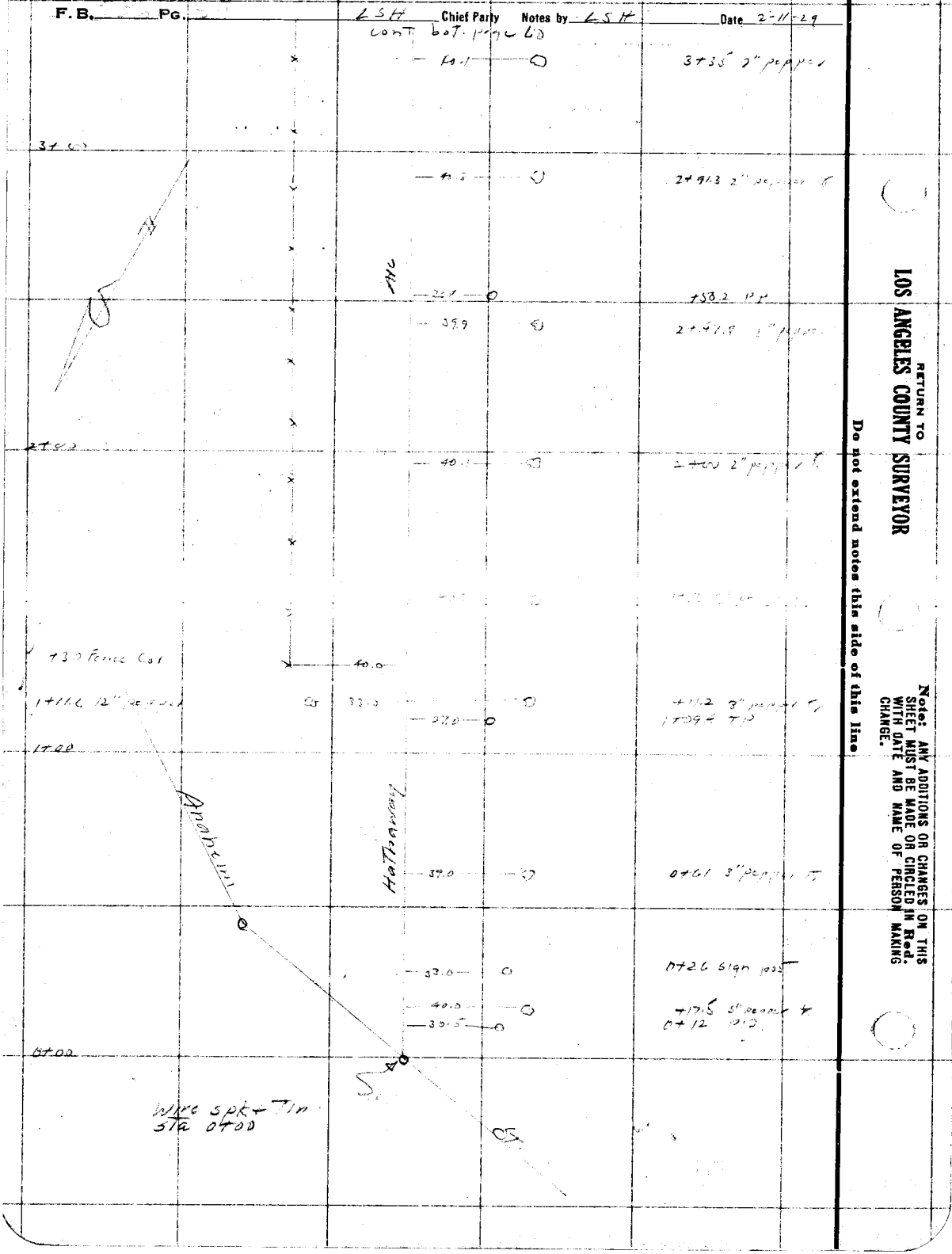

RETURN TO
LOS ANGELES COUNTY SURVEYOR
Do not extend notes this side of this line

Note: ANY ADDITIONS OR CHANGES ON THIS SHEET MUST BE MADE OR CIRCLED IN Red. WITH DATE AND NAME OF PERSON MAKING CHANGE.

Date 2-11-29 Notes by LSH Chief Party LSH F.B. 366 Pg. 60

Platted by Crowl	W. O. No. 4245 D. S. O. No.
Date Feb. 1929	Location Olive St.
Map No. C.S. B-350	Surveyed by [illegible]
Platting C'k'd by J.D. Price	Date Feb 11 1929
Date 7-15-29.	Indexed A. C. Johnson

Notes: ANY ADDITIONS OR CHANGES ON THIS SHEET MUST BE MADE OR CIRCLED IN Red. WITH DATE AND NAME OF PERSON MAKING CHANGE.

Do not extend notes this side of this line

RETURN TO LOS ANGELES COUNTY SURVEYOR



F.B. 311 Pg. 61 — LSH Chief Party — Notes by LSH — Date 2-11-49

cont bit page 62



RETURN TO LOS ANGELES COUNTY SURVEYOR

Do not extend notes this side of this line

Note: ANY ADDITIONS OR CHANGES ON THIS SHEET MUST BE MADE OR CIRCLED IN Red. WITH DATE AND NAME OF PERSON MAKING CHANGE.

Date 2-11-29 Notes by L.S.H. Chief Party L.S.H. F.B. 366 Pg. 62

Platted by G.A. Crowl	W.O. No. 4245 D.S.O. No.
Date Feb. 1929	Location State St
Map No. C.S. B-350	Surveyed by L.S. [illegible]
Platting C'k'd by J.D. Price	Date Feb 11-1929
Date 7-15-29	Indexed A. C. Johnson

Note: ANY ADDITIONS OR CHANGES ON THIS SHEET MUST BE MADE OR CIRCLED IN Red, WITH DATE AND NAME OF PERSON MAKING CHANGE.

RETURN TO
LOS ANGELES COUNTY SURVEYOR

Do not extend notes this side of this line

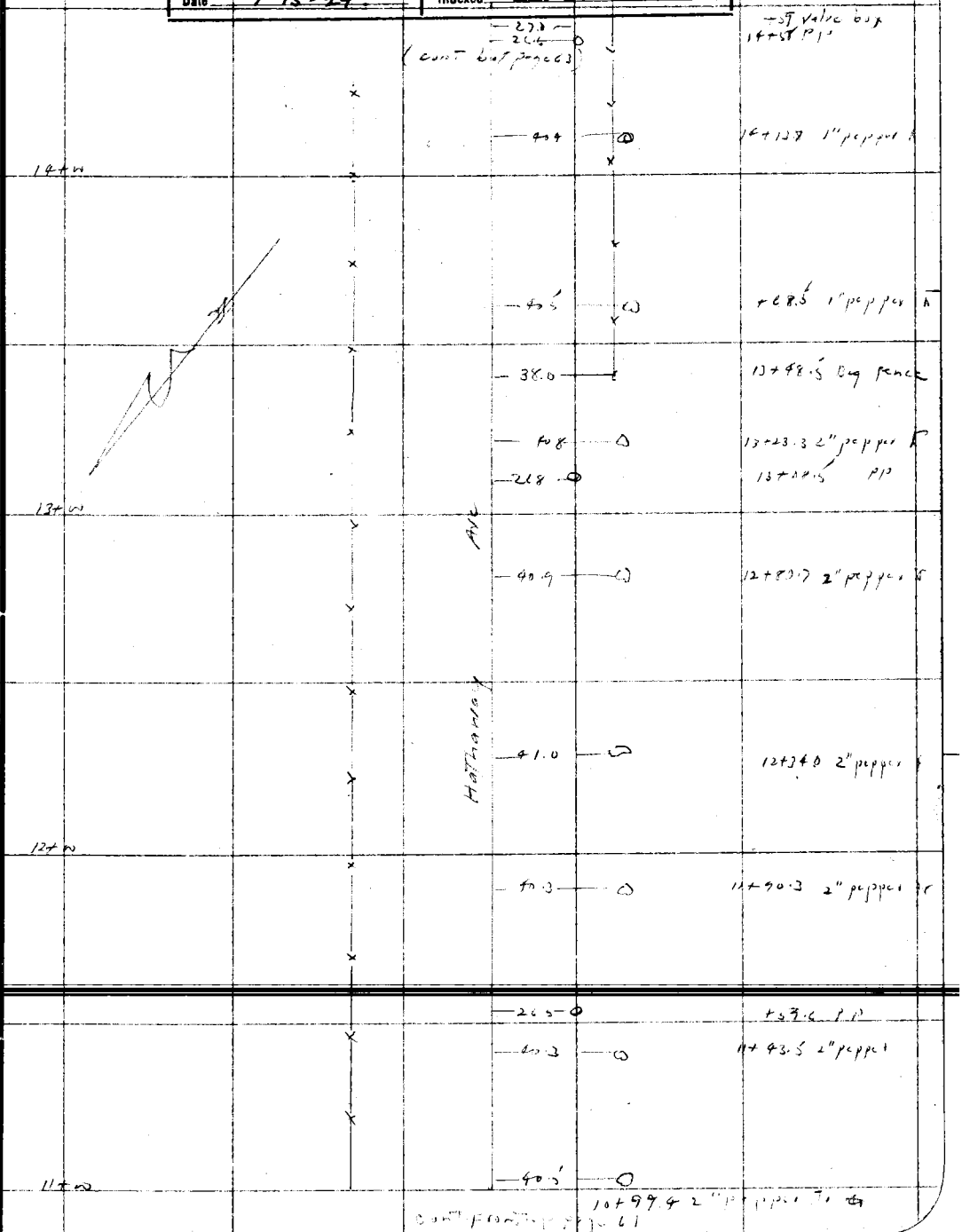

F.B. 366 Pg. 63 LSH Chief Party Notes by LSH Date 2-11-29

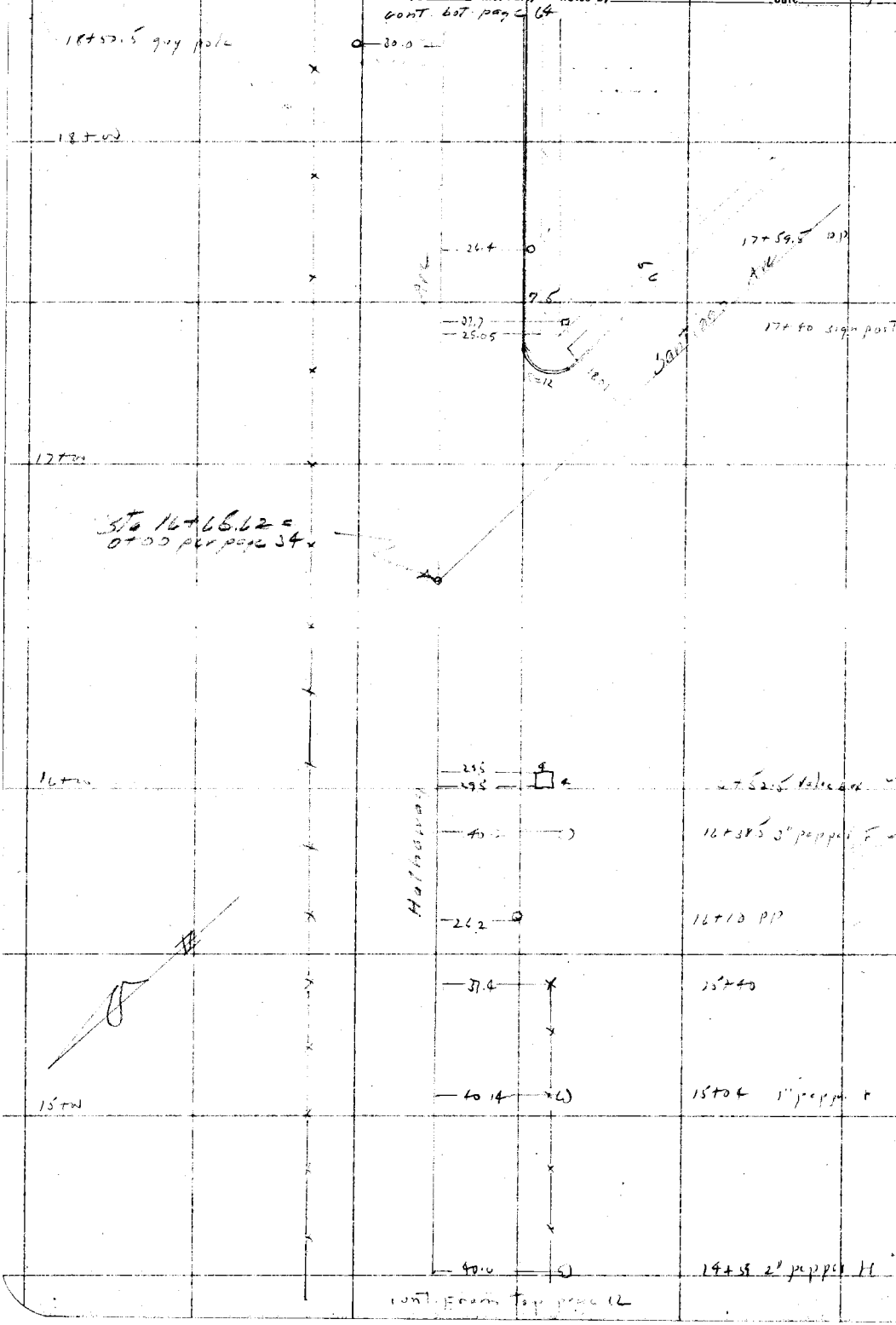

RETURN TO
LOS ANGELES COUNTY SURVEYOR

Do not extend notes this side of this line

Note: ANY ADDITIONS OR CHANGES ON THIS SHEET MUST BE MADE OR CIRCLED IN Red. WITH DATE AND NAME OF PERSON MAKING CHANGE.

Date 2-11-29 Notes by L.S.H. Chief Party L.S.H. F.B. 366 Pg. 64

Platted by G.A. Crowl	W. O. No. ____ D. S. O. No. ____
Date Feb 1929	Location [illegible]
Map No. C.S. B-350	Surveyed by L.S. [illegible]
Platting C'k'd by J.D. Price.	Date Feb 11 1929
Date 7-15-29.	Indexed A. C. Johnson

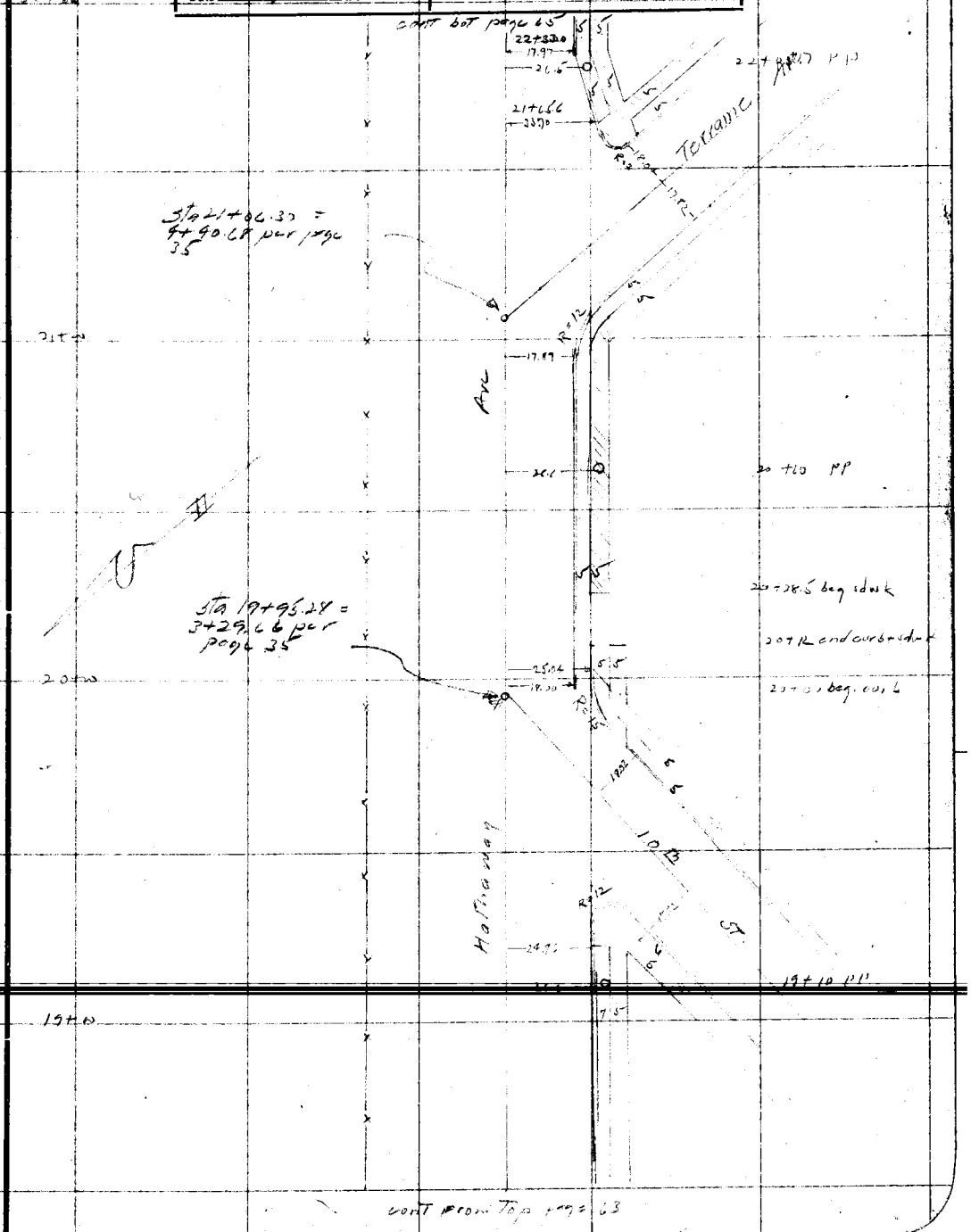

Notes: ANY ADDITIONS OR CHANGES ON THIS SHEET MUST BE MADE OR CIRCLED IN Red. WITH DATE AND NAME OF PERSON MAKING CHANGE.

Do not extend notes this side of this line

RETURN TO
LOS ANGELES COUNTY SURVEYOR

F.B. 366 PG. 65 LSH Chief Party Notes by LSH Date 2-15-27

RETURN TO
LOS ANGELES COUNTY SURVEYOR

Do not extend notes this side of this line.

Note: ANY ADDITIONS OR CHANGES ON THIS SHEET MUST BE MADE OR CIRCLED IN Red. WITH DATE AND NAME OF PERSON MAKING CHANGE.

Date 2-12-29 Notes by L S H Chief Party L S H F.B. 366 PG 66

Platted by G.A. Crowl	W. O. No. 4245 D. S. O. No.
Date Feb. 1929	Location State St
Map No. C.S. B-350	Surveyed by L S Hammond
Platting C'k'd by J.D. Price	Date Feb 13 1929
Date 7-15-29	Indexed A. C. Johnson

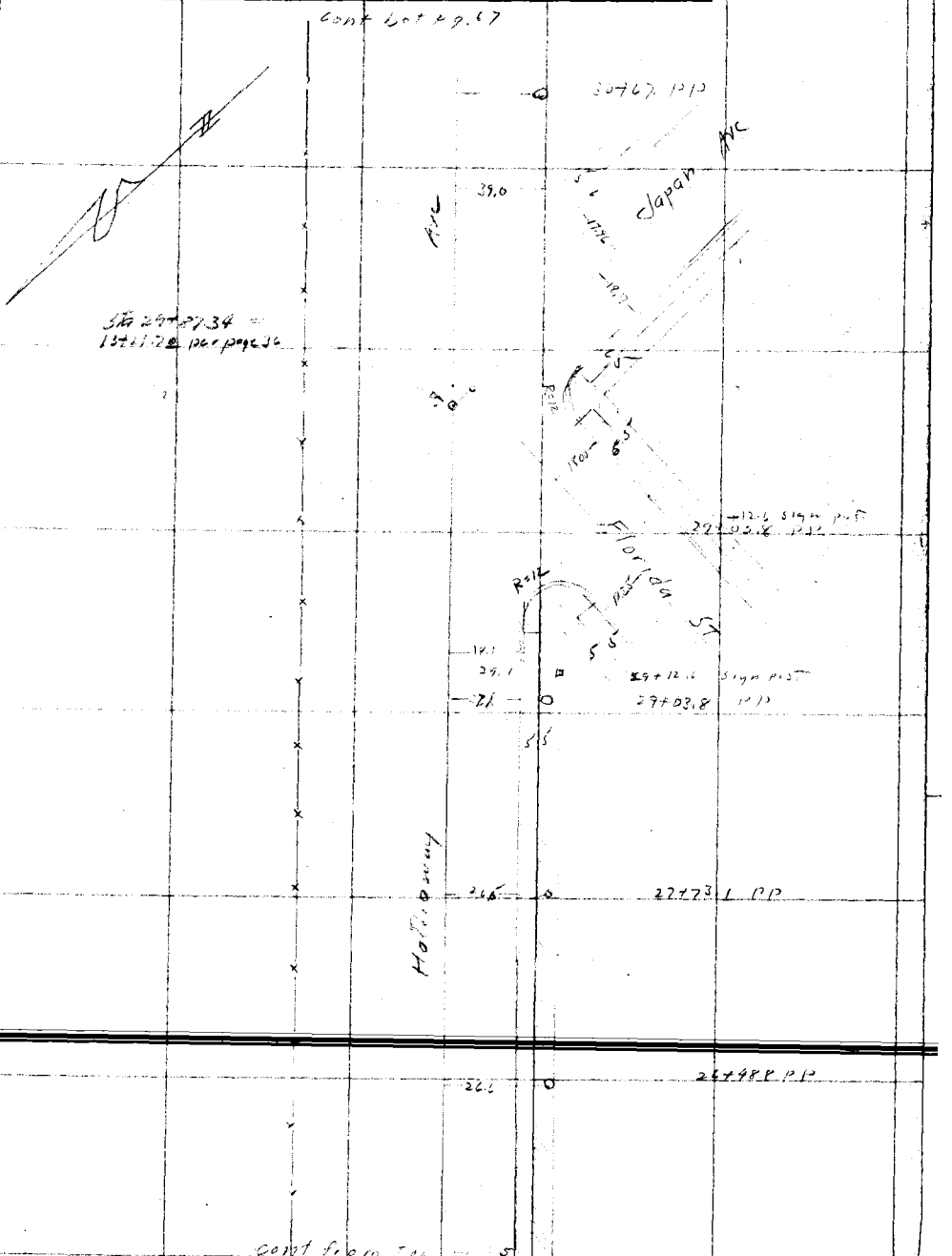

Note: ANY ADDITIONS OR CHANGES ON THIS SHEET MUST BE MADE OR CIRCLED IN Red. WITH DATE AND NAME OF PERSON MAKING CHANGE.

Do not extend notes this side of this line

RETURN TO
LOS ANGELES COUNTY SURVEYOR

F.B. 366 Pg 67 LSH Chief Party Notes by LSH Date 2-13-29



RETURN TO
LOS ANGELES COUNTY SURVEYOR

Do not extend notes this side of this line

Note: ANY ADDITIONS OR CHANGES ON THIS SHEET MUST BE MADE OR CIRCLED IN Red. WITH DATE AND NAME OF PERSON MAKING CHANGE.

Date 2/13/29 Notes by L.S.H. Chief Party L.S.H. F.B. 366 Pg. 68

Platted by G.A.Crowl	W. O. No. 4245 D. S. O. No.
Date Feb 1929	Location State St
Map No. B-350	Surveyed by L.S.H.
Platting C'k'd by Brodstreet	Date Feb 15 1929
Date 2-26-29	Indexed C. JOHNSON

Notes: ANY ADDITIONS OR CHANGES ON THIS SHEET MUST BE MADE OR CIRCLED IN Red. WITH DATE AND NAME OF PERSON MAKING CHANGE.

Do not extend notes this side of this line

RETURN TO LOS ANGELES COUNTY SURVEYOR

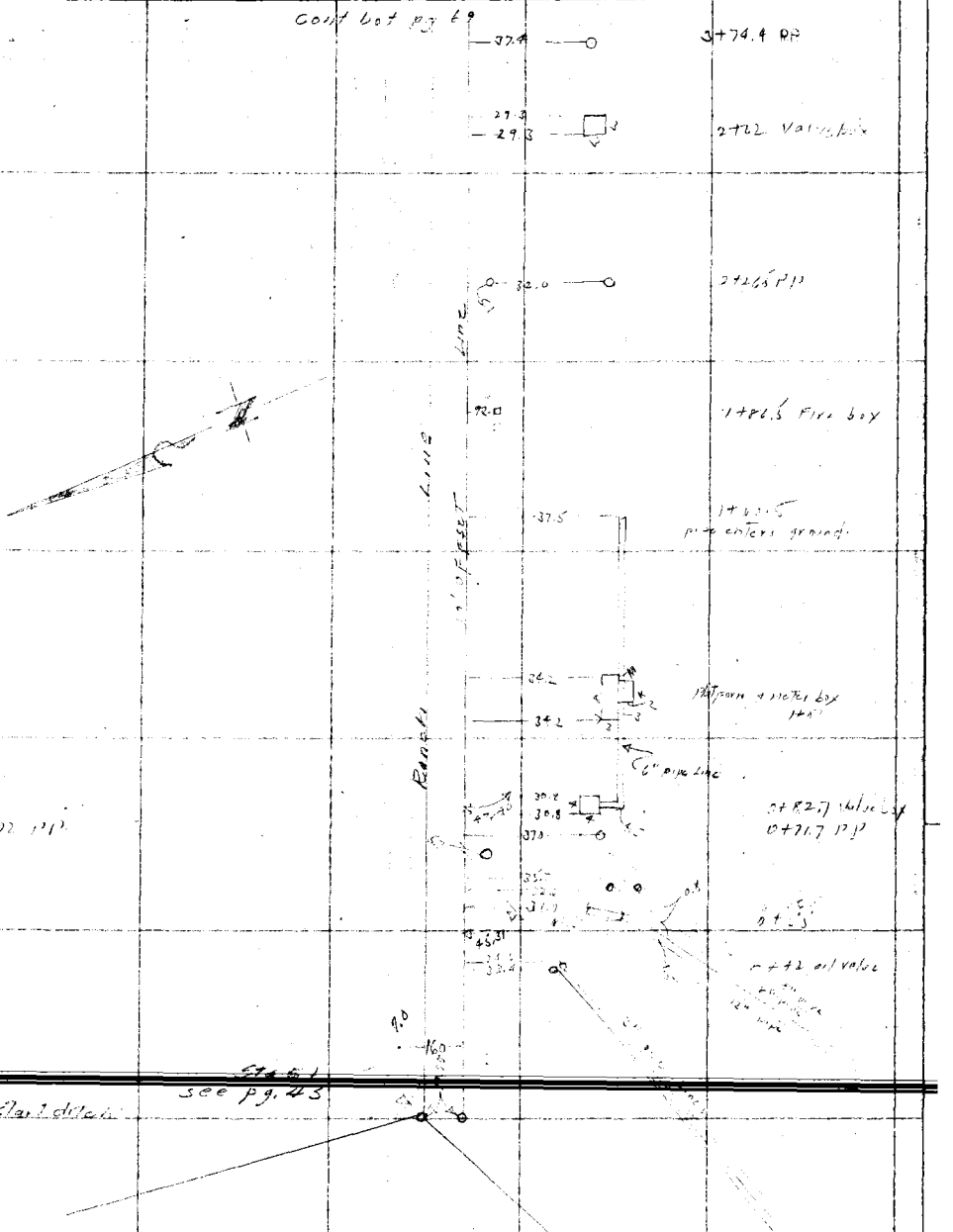

F. B. 366 Pg. 69 FHB Chief Patty Notes by FHB Date 2/16/29

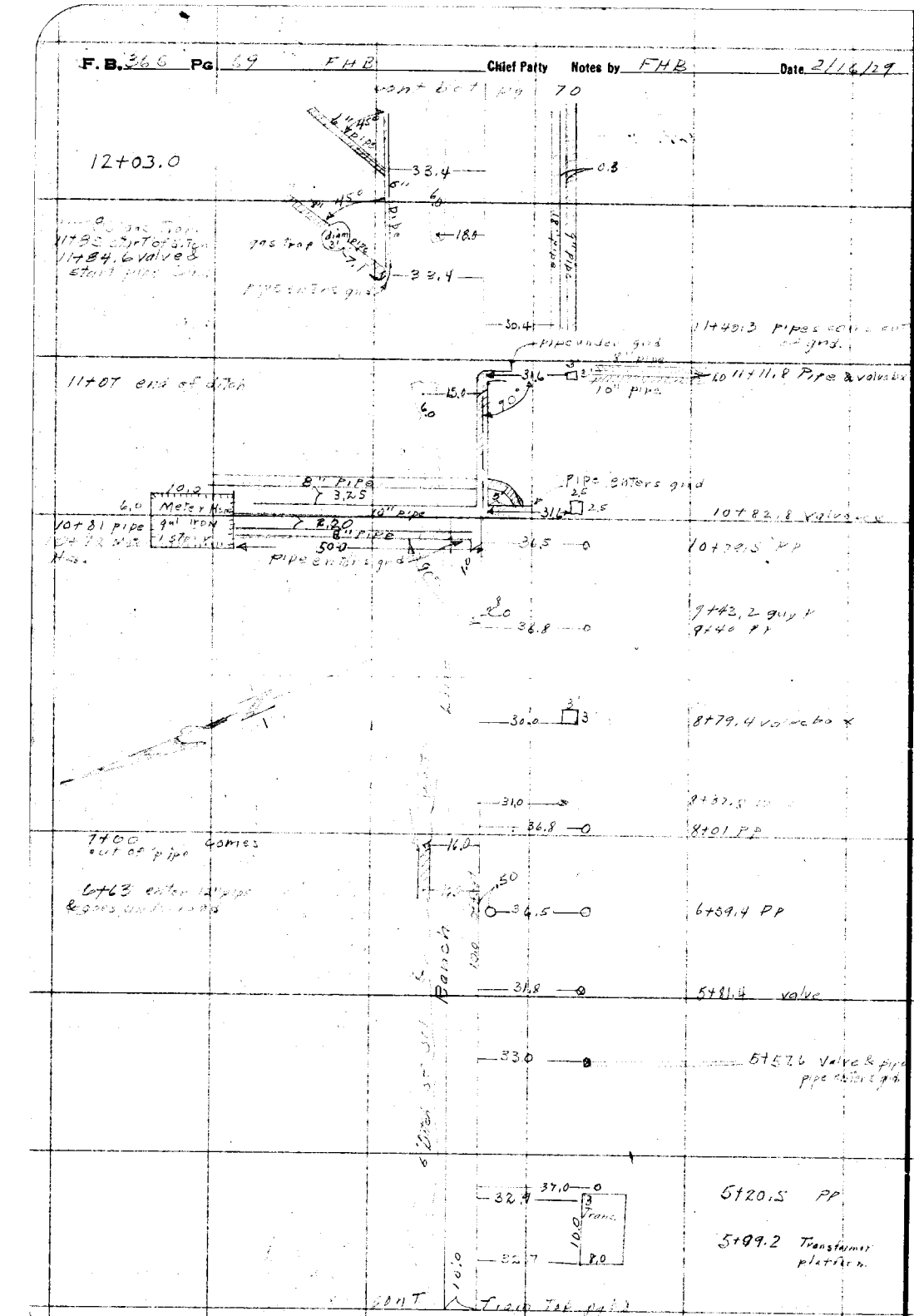

RETURN TO
LOS ANGELES COUNTY SURVEYOR
Do not extend notes this side of this line

Note: ANY ADDITIONS OR CHANGES ON THIS SHEET MUST BE MADE OR CIRCLED IN Red. WITH DATE AND NAME OF PERSON MAKING CHANGE.

Date 2/16/29 Notes by F H B Chief Party [illegible] F.B. 366 PG 70

Platted by G.A. Crowl	W.O. No. 4245 D.S.O. No.
Date Feb. 1929	Location State ST
Map No. B-350	Surveyed by [illegible]
Platting C'k'd by Bridstreet	Date Feb. 16 1929
Date [illegible]	Indexed [illegible] C. Johnson

cont bot pg 71

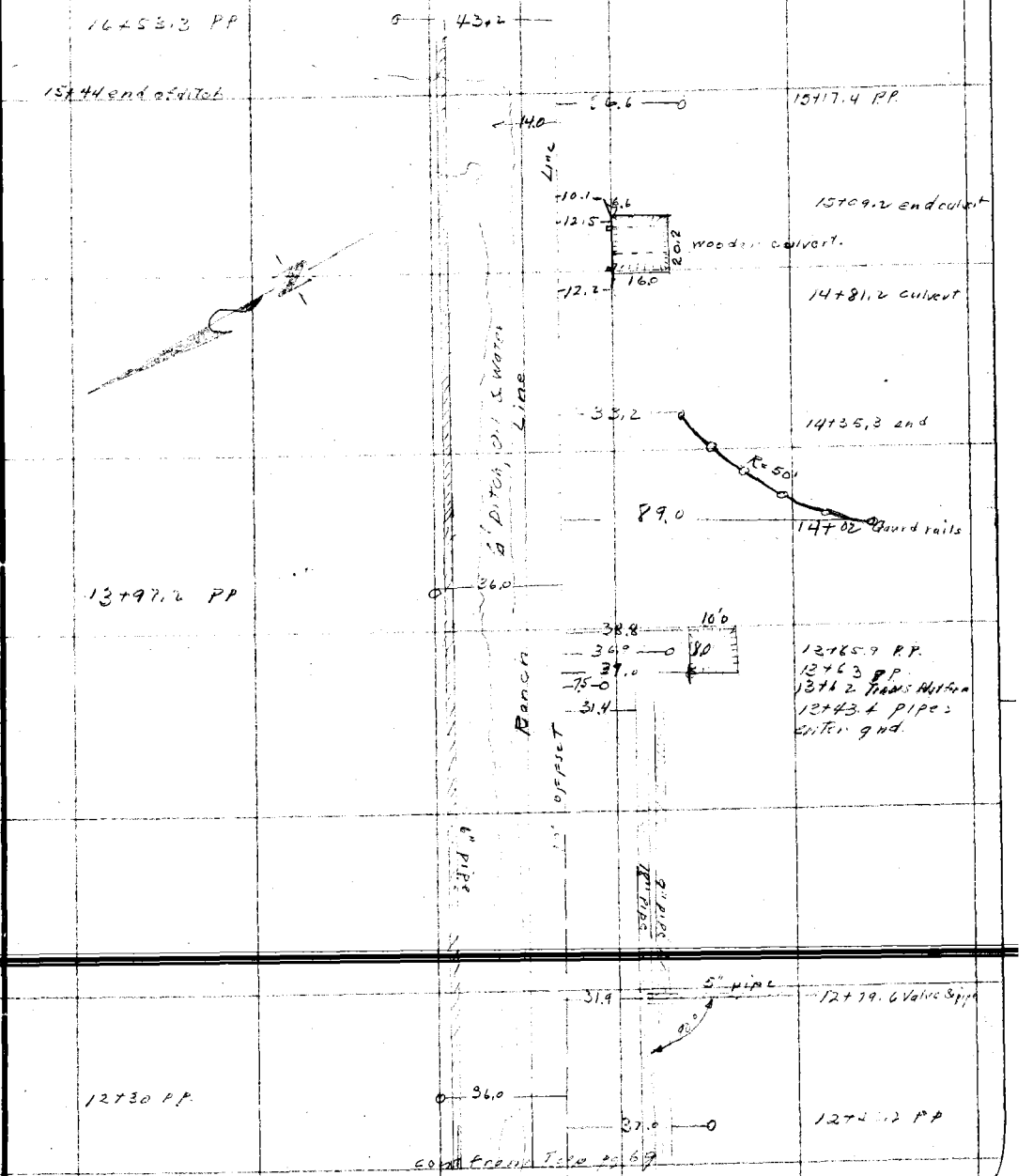

cont from Top pg 69

Note: ANY ADDITIONS OR CHANGES ON THIS SHEET MUST BE MADE OR CIRCLED IN Red. WITH DATE AND NAME OF PERSON MAKING CHANGE.

RETURN TO LOS ANGELES COUNTY SURVEYOR

Do not extend notes this side of this line

F.B. 366 Pg. 71 FHB Chief Party Notes by FHB Date 2/16/29

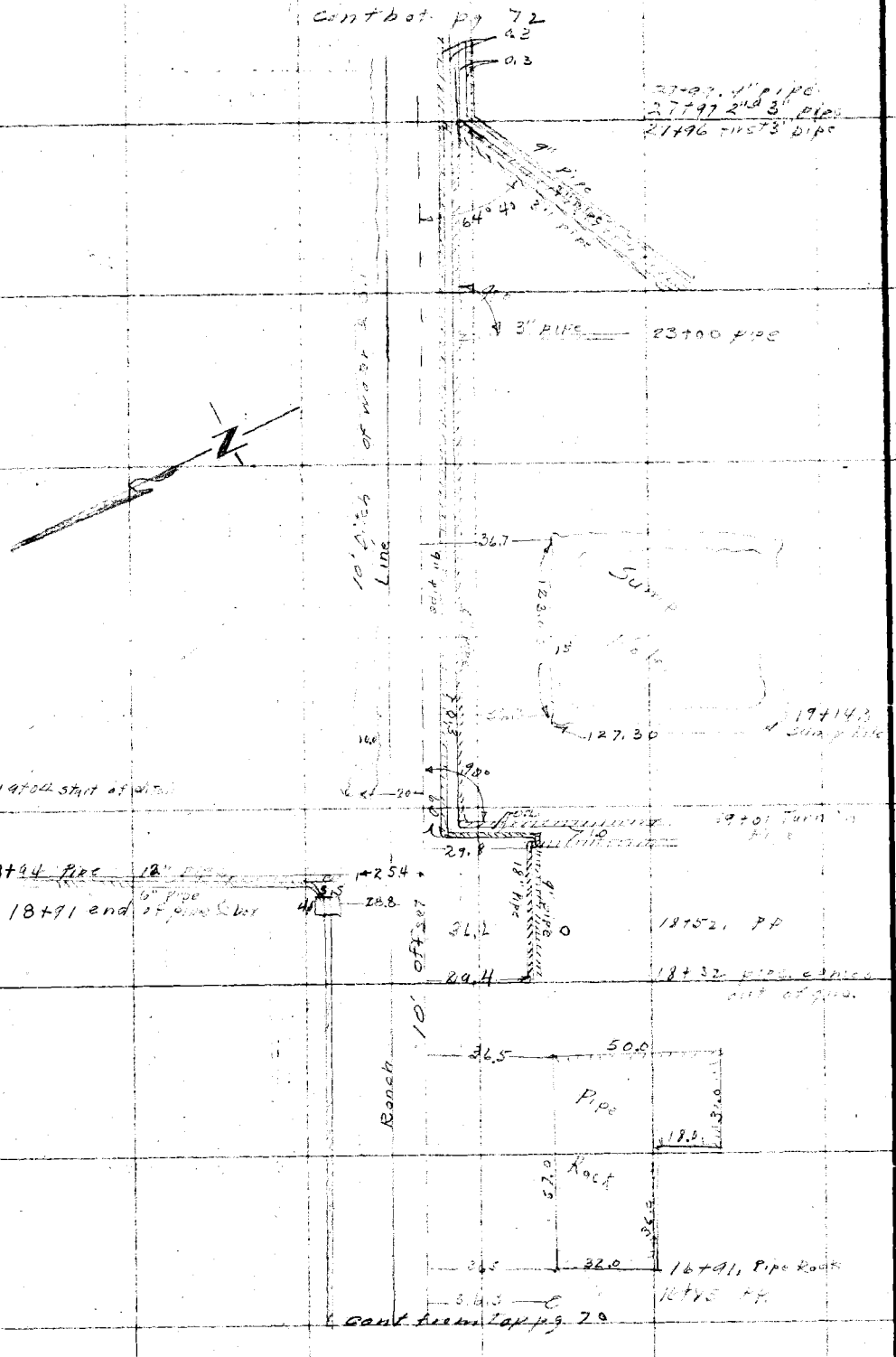

RETURN TO
LOS ANGELES COUNTY SURVEYOR
Do not extend notes this side of this line

Note: ANY ADDITIONS OR CHANGES ON THIS SHEET MUST BE MADE OR CIRCLED IN Red. WITH DATE AND NAME OF PERSON MAKING CHANGE.

Date 2/16/29 Notes by FHB Chief Party FHB F.B. 366 Pg. 72

Platted by G.A.Crowl	W. O. No. 4245 D. S. O. No.
Date Feb. 1928	Location [illegible]
Map No. B-350-2	Surveyed by [illegible]
Platting C'k'd by Bradstreet	Date Feb 16 1929
Date Feb 28, 29	Indexed [illegible] Johnson

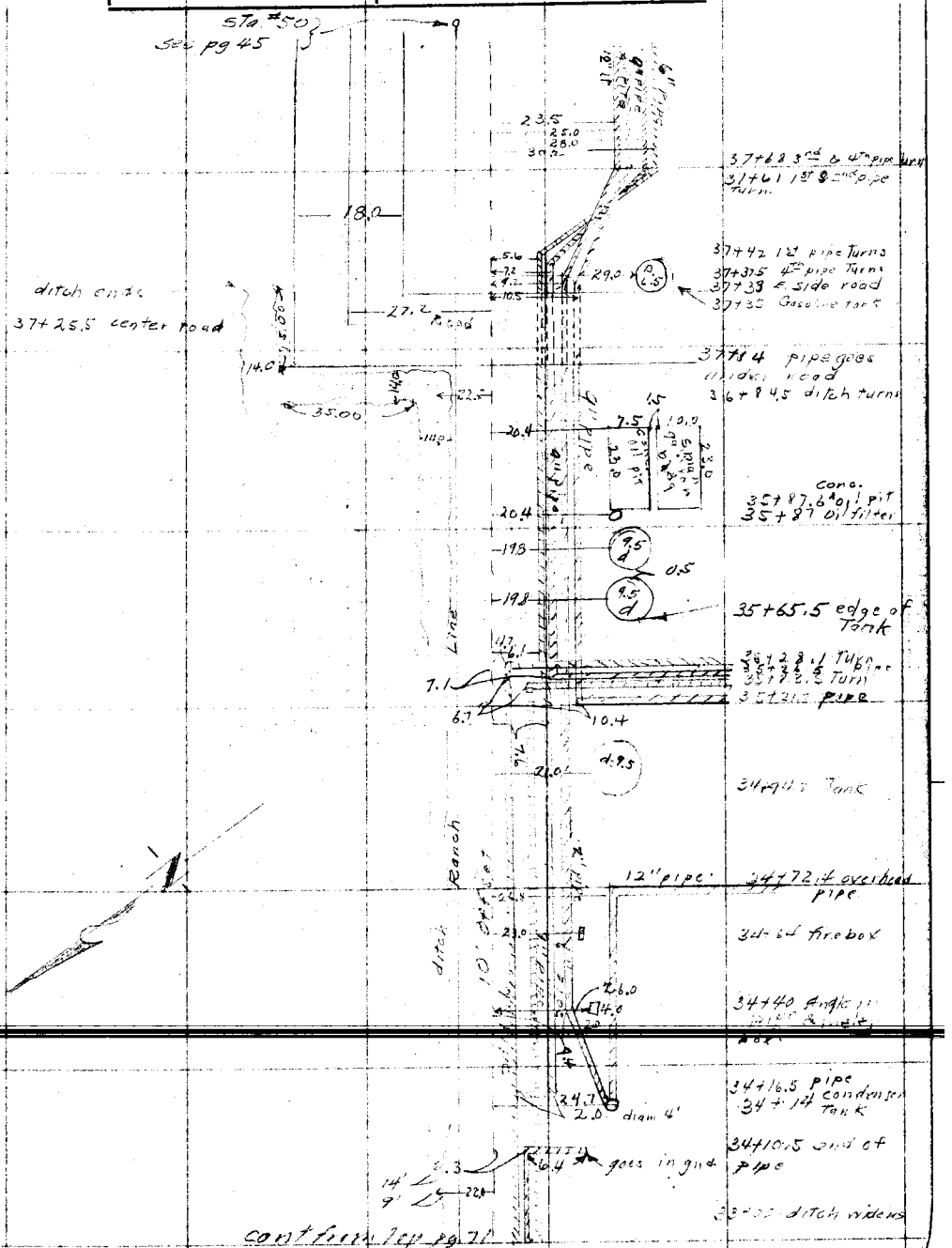

Notes: ANY ADDITIONS OR CHANGES ON THIS SHEET MUST BE MADE OR CIRCLED IN Red. WITH DATE AND NAME OF PERSON MAKING CHANGE.

RETURN TO LOS ANGELES COUNTY SURVEYOR

Do not extend notes this side of this line

F. B. 366 PG. 72-A Chief Party Notes by Date

Blank

RETURN TO
LOS ANGELES COUNTY SURVEYOR

Do not extend notes this side of this line

Note: ANY ADDITIONS OR CHANGES ON THIS SHEET MUST BE MADE OR CIRCLED IN Red. WITH DATE AND NAME OF PERSON MAKING CHANGE.

Date _____ Notes by McNeal Chief Party _____ F.B. 366 Pg. 73

Platted by	W. O. No. 4245 D. S. O. No.
Date	Location State St
Map No.	Surveyed by E.J. McNeal
Platting Ck'd by	Date Feb 1 - 1929
Date	Indexed A. C. Johnson

Ties to S.E. Cor. American Colony Tract

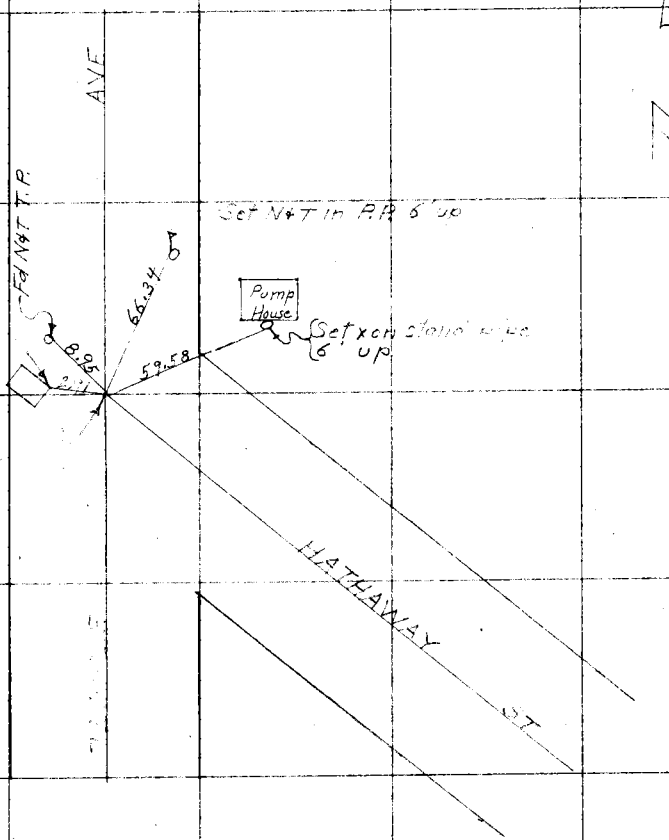

Notes: ANY ADDITIONS OR CHANGES ON THIS SHEET MUST BE MADE OR CIRCLED IN Red. WITH DATE AND NAME OF PERSON MAKING CHANGE.

Do not extend notes this side of this line

RETURN TO
LOS ANGELES COUNTY SURVEYOR

F. B. 366 PG. 74 Chief Party Notes by Date

Blank

RETURN TO
LOS ANGELES COUNTY SURVEYOR

Do not extend notes this side of this line

Note: ANY ADDITIONS OR CHANGES ON THIS SHEET MUST BE MADE OR CIRCLED IN Red. WITH DATE AND NAME OF PERSON MAKING CHANGE.

Date _____ Notes by Mc Neal Chief Party _____ F.B. 366 Pg 75

Platted by G.A. Crowl	W.O. No. 4245 Tape
Date Mar. 1929	Location State St.
Map No. B-350-2	Surveyed by E.J. McNeal
Platting C'k'd by A.A.R.	Date Feb - 1929
Date AUG 1929	Indexed A.C. Johnson

Note - Distances are by Stadia

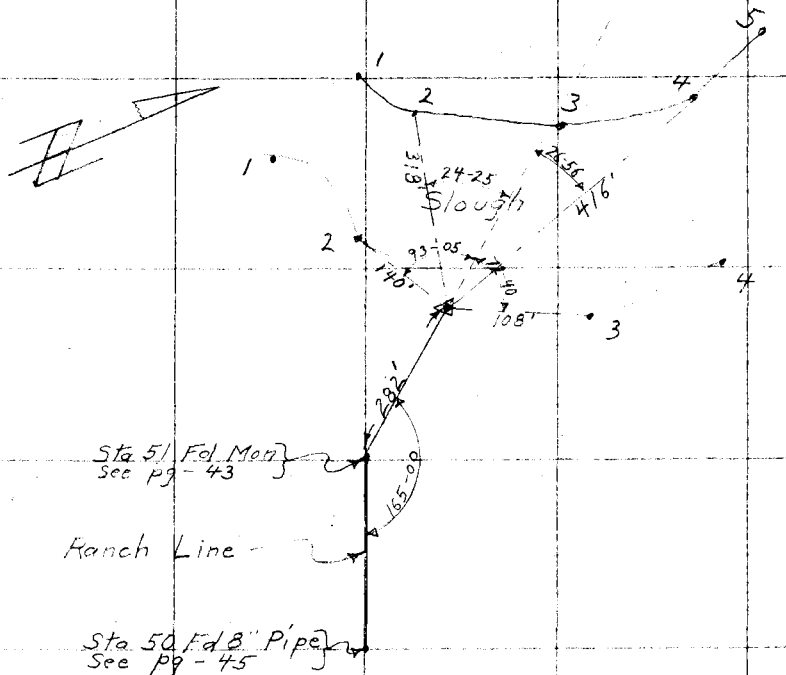

Sta 51 Fd Mon
See Pg - 43

Ranch Line

Sta 50 Fd 8" Pipe
See Pg - 45

South Bank

1 - L - 82 - 40 - 251'
2 - L - 93 - 05 - 140'
3 - R - 72 - 40 - 108'
4 - R - 61 - 45 - 272'

North Bank

1 - L - 46 - 23 - 380'
2 - L - 24 - 25 - 318'
3 - R - 11 - 41 - 333'
4 - R - 26 - 56 - 416'
5 - R - 32 - 48 - 591'

Tel. Pole - L - 99 - 16 - 79'
Tel. Pole - R - 64 - 31 - 16'
Power Pole - R - 91 - 12 - 46'
Power Pole - R - 86 - 52 - 54'

RETURN TO
LOS ANGELES COUNTY SURVEYOR

Note: ANY ADDITIONS OR CHANGES ON THIS SHEET MUST BE MADE OR CIRCLED IN Red. WITH DATE AND NAME OF PERSON MAKING CHANGE.

Do not extend notes this side of this line

F. B. 366 PG. 76 Chief Party Notes by Date

28

Blank

RETURN TO
LOS ANGELES COUNTY SURVEYOR

Do not extend notes this side of this line

Note: ANY ADDITIONS OR CHANGES ON THIS SHEET MUST BE MADE OR CIRCLED IN Red. WITH DATE AND NAME OF PERSON MAKING CHANGE.

Date _____ Notes by _____ Chief Party _____ F.B. 366 Pg. 77

Platted by G.A.Crowl	W. O. No. 4245 D.B.C. No. 021
Date Mar. 1929	Location State St
Map No. B-350-2	Surveyed by
Platting Ch'd by A. A. R.	Date Feb-1929
Date AUG 1929	Indexed A. C. Johnson

Note: ANY ADDITIONS OR CHANGES ON THIS SHEET MUST BE MADE OR CIRCLED IN Red. WITH DATE AND NAME OF PERSON MAKING CHANGE.

Do not extend notes this side of this line

RETURN TO LOS ANGELES COUNTY SURVEYOR

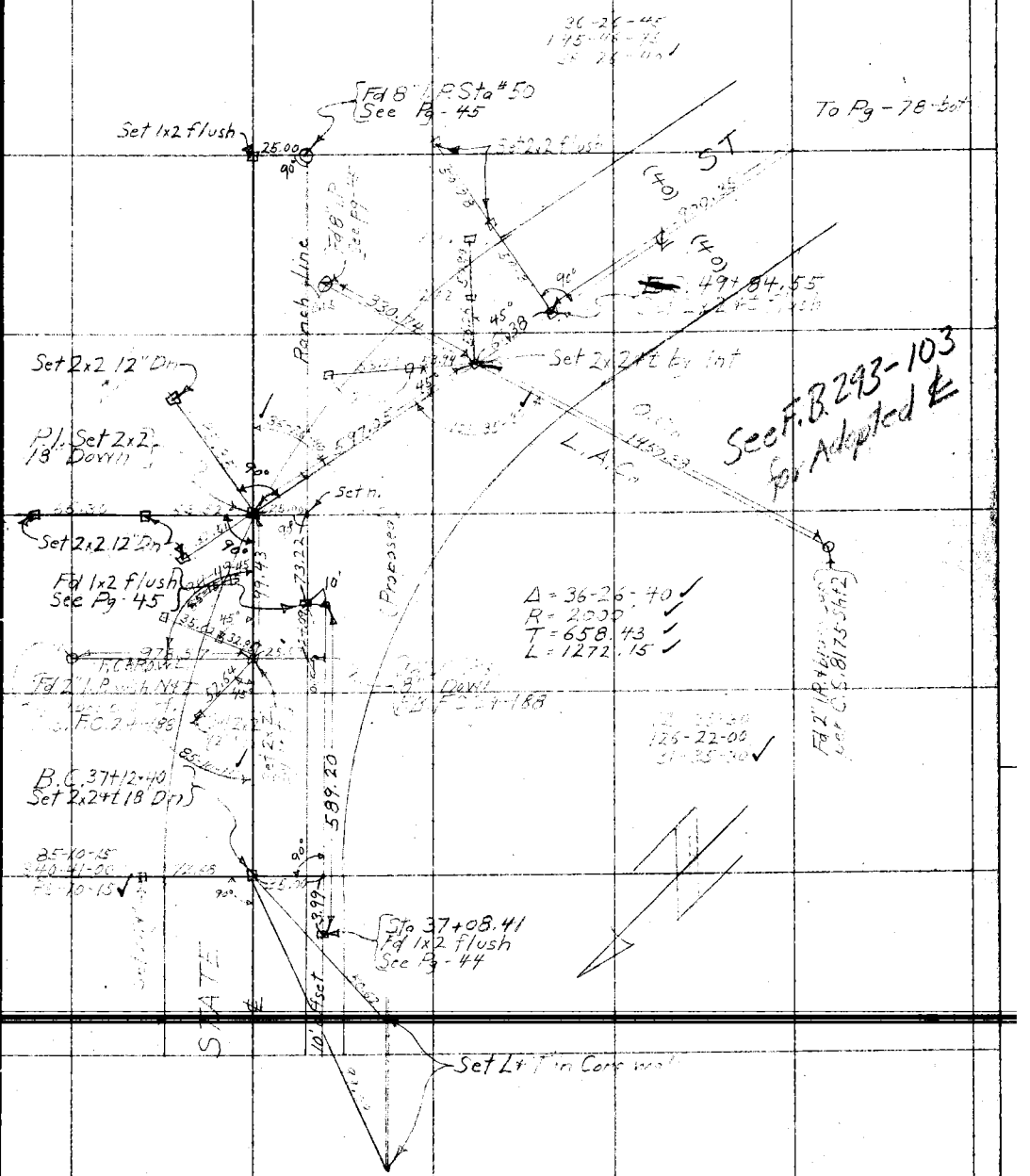

F. B. 366 Pg 78 Chief Party Notes by McNeal Date

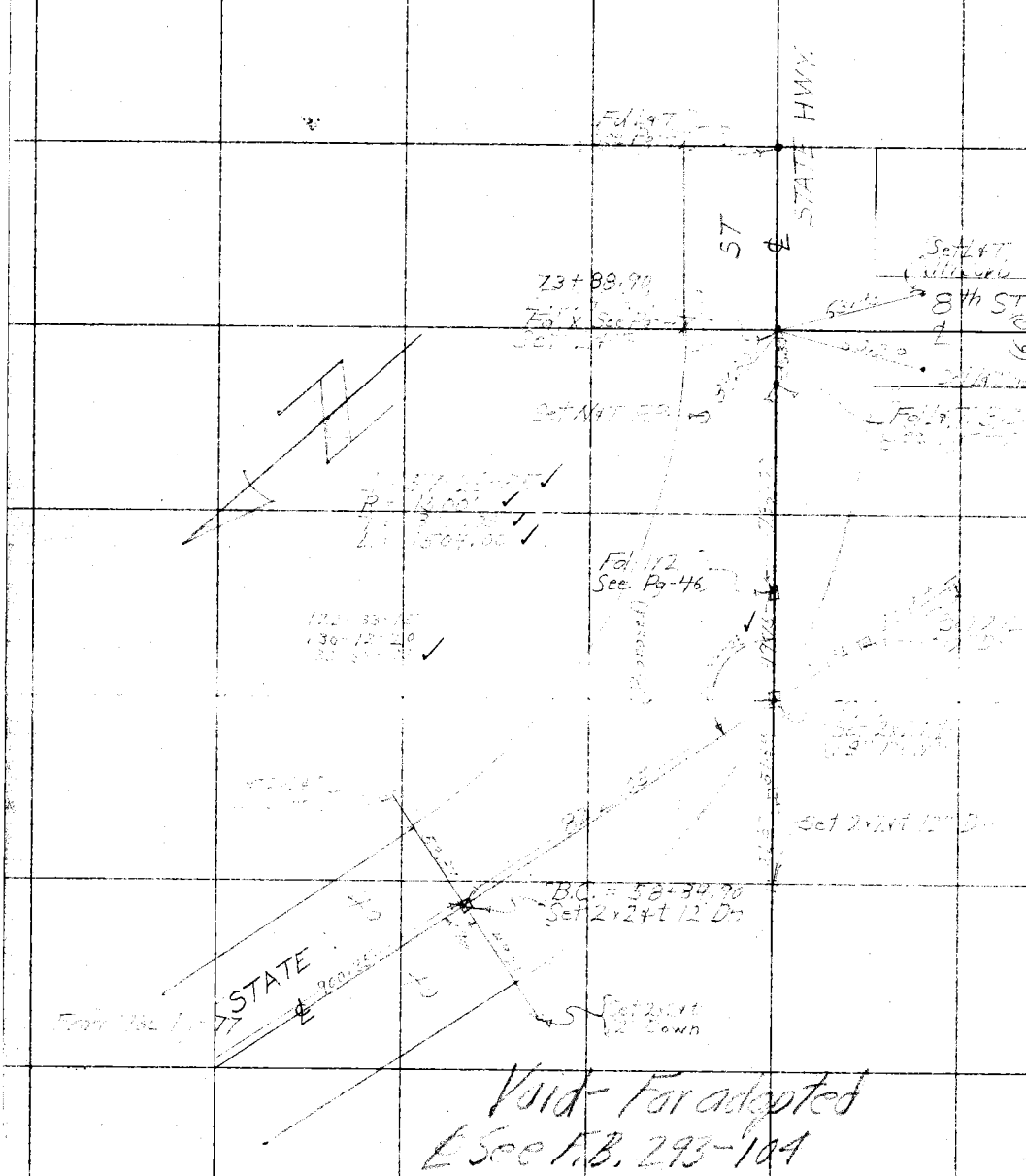

Void - Far adopted
℄ See F.B. 293-104

RETURN TO
LOS ANGELES COUNTY SURVEYOR

Do not extend notes this side of this line

Note: ANY ADDITIONS OR CHANGES ON THIS SHEET MUST BE MADE OR CIRCLED IN Red. WITH DATE AND NAME OF PERSON MAKING CHANGE.

Date _____ Notes by Mc Neal Chief Party _____ F.B. 366 Pg. 79

Platted by G.A.Crowl	W.O. No. 4245 D.S.O. No. _____
Date Mar. 1929	Location State St
Map No. B-350-2	Surveyed by F.C. McNeal
Platting C'k'd by A.A.R.	Date Feb + 1927
Date AUG 1929	Indexed A.C. Johnson

Notes: ANY ADDITIONS OR CHANGES ON THIS SHEET MUST BE MADE OR CIRCLED IN Red. WITH DATE AND NAME OF PERSON MAKING CHANGE.

Do not extend notes this side of this line

RETURN TO LOS ANGELES COUNTY SURVEYOR

P.I. 2x2 See pg-77

43+08.2
43+06.2

68.3
70.8

(80') ST

15°-12'

42+75.4

N 5° W 59.7

58°-34'

R=300'

20'

B.C. of Rd & Slough = 41+42.0

Rd

26.0

12" Pipe
8" Pipe

8" Pipe
2" Pipe

20'

10'

10'

(proposed)

Slough 25' Wide

65.3
62.8
60.0
58.5

37+68

37+61

37+39

37+30

25.0

Dist

STATE

E.C. = 37+12.40
2x2 See pg-77

F. B. 366 Pg. 80 Chief Party Notes by McNeal Date

STADIA TOPOG. OF SLOUGH

Set up at P.I.#1 see page -77 sight at P.I.#2 see pg -78 All angles to the right.

North Bank

Angle	Distance
316° - 36'	33'
351° - 02'	49'
32° - 58'	61'
51° - 52'	132'
53° - 02'	177'
33° - 11'	141'
5° - 46'	118'
4° - 32'	131'
19° - 02'	226'
0° - 16'	175'
358° - 11'	196'
358° - 50'	280'

South Bank

Angle	Distance
303° - 03'	165'
316° - 33'	161'
328° - 46'	[illegible]
332° - 36'	205'
342° - 27'	339'
342° - 12'	275'
341° - 50'	320'

Set up at E.C.#1 see pg -77 sight at P.I.#2 pg -78 All angles to the right

North Bank

Angle	Distance	Angle	Distance
136° - 17'	287'	5° - 46'	44'
134° - 42'	260'	336° - 19'	62'
131° - 55'	231'	334° - 57'	89'
128° - 06'	206'	319° - 33'	118'
123° - 24'	280'	315° - 26'	146'
118° - 23'	151'	313° - 03'	176'
112° - 26'	126'	308° - 52'	200'
104° - 57'	101'	303° - 39'	222'
85° - 18°	67'	298° - 25'	242'
45° - 09°	44'	293° - 21'	263'

South Bank

Angle	Distance	Angle	Distance
109° - 16'	295'	20° - 14'	140'
105° - 29'	262'	7° - 12'	162'
101° - 24'	226'	357° - 02'	191'
93° - 44'	194'	348° - 38'	220'
84° - 30'	164'	341° - 08'	250'
71° - 58'	139'	334° - 51'	282'
55° - 36'	126'	329° - 22'	316'
36° - 47'	126'	323° - 35'	343'

RETURN TO LOS ANGELES COUNTY SURVEYOR
Do not extend notes this side of this line.
Note: ANY ADDITIONS OR CHANGES ON THIS SHEET MUST BE MADE OR CIRCLED IN Red. WITH DATE AND NAME OF PERSON MAKING CHANGE.

Date _____ Notes by McNeal Chief Party _____ F.B. 366 Pg. 81

Platted by G.A. Crowl	W. O. No. #245 D. S. O. No.
Date Mar. 1929	Location State St
Map No. B-350-2	Surveyed by F.J. McNeal
Platting Ck'd by A. A. R.	Date Feb - 1929
Date AUG 1929	Indexed A. C. Johnson

Note: ANY ADDITIONS OR CHANGES ON THIS SHEET MUST BE MADE OR CIRCLED IN Red. WITH DATE AND NAME OF PERSON MAKING CHANGE.

Do not extend notes this side of this line

RETURN TO LOS ANGELES COUNTY SURVEYOR

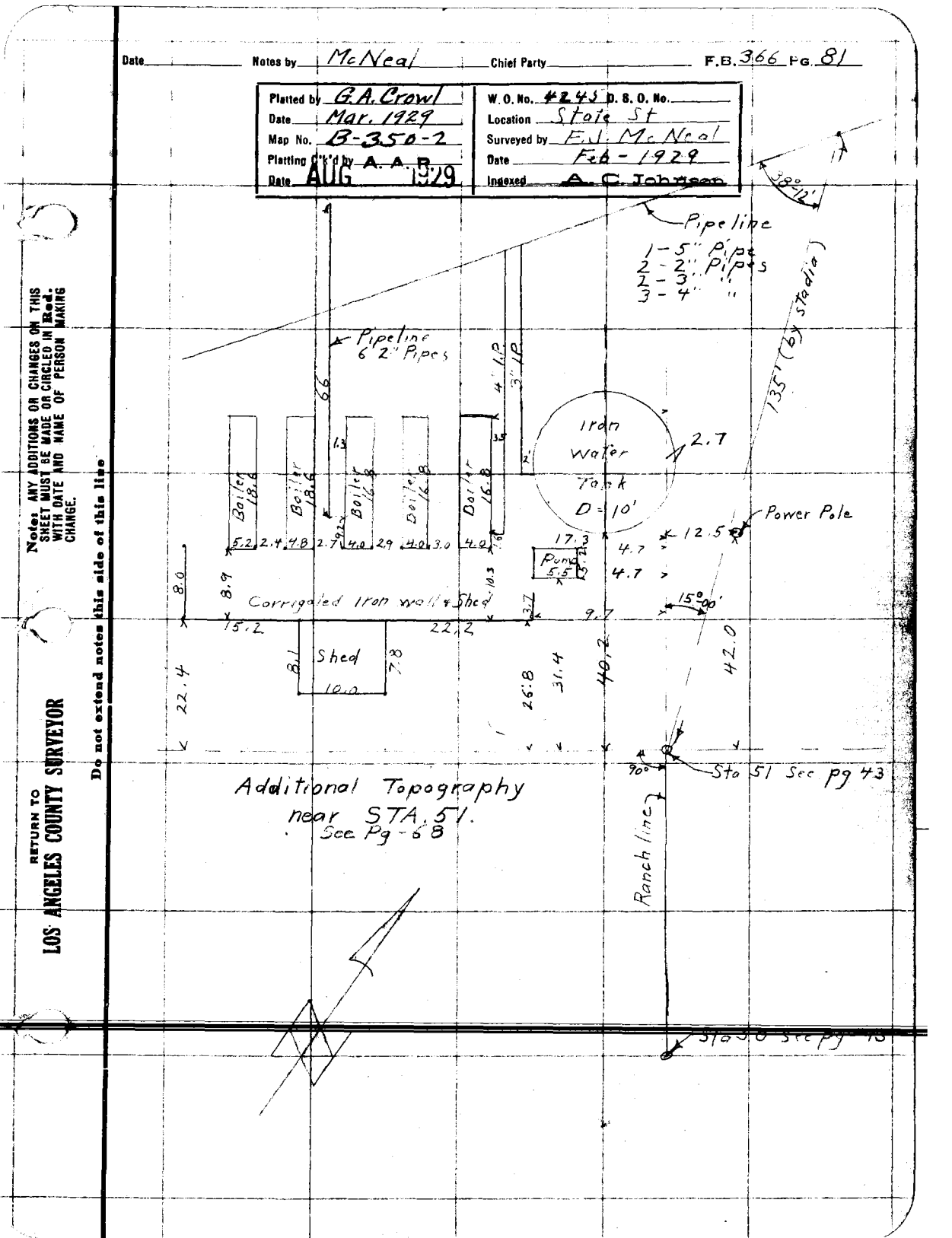

Additional Topography near STA. 51. See Pg - 68

F.B. 366 Pg. 81-A Chief Party Notes by M Date Sept-1929

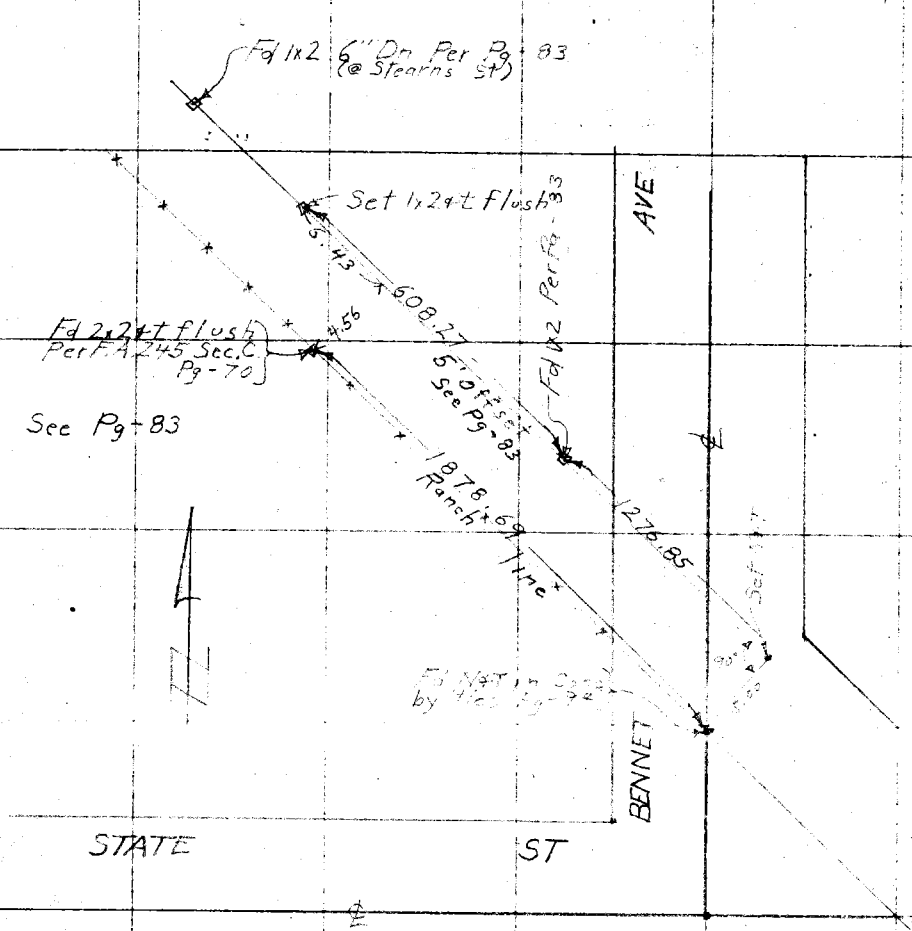

608.30@76° = 608.27 1276.92@76° = 1276.85

Note
Location of 2x2 set by Road Dept replacing 3½" Tile 30" deep
See R.D. F.C. 245 Sec C Page 70

RETURN TO LOS ANGELES COUNTY SURVEYOR
Do not extend notes this side of this line

Note: ANY ADDITIONS OR CHANGES ON THIS SHEET MUST BE MADE OR CIRCLED IN Red. WITH DATE AND NAME OF PERSON MAKING CHANGE.

Date ______ Notes by McNeal ______ Chief Party ______ F.B. 366 Pg. 82

Platted by G.A. Crowl	W.O. No. 4245 D.S.O. No. 921
Date Apr. 1929	Location
Map No. B-350-1	Surveyed by
Platting Ch'k'd by A. A. R.	Date Mar. - 1929
Date AUG 1929	Indexed A. C. Johnson

Notes: ANY ADDITIONS OR CHANGES ON THIS SHEET MUST BE MADE OR CIRCLED IN Red. WITH DATE AND NAME OF PERSON MAKING CHANGE.

Do not extend notes this side of this line

RETURN TO LOS ANGELES COUNTY SURVEYOR

F.B. 366 Pg. 83 Chief Party Notes by McNeal Date

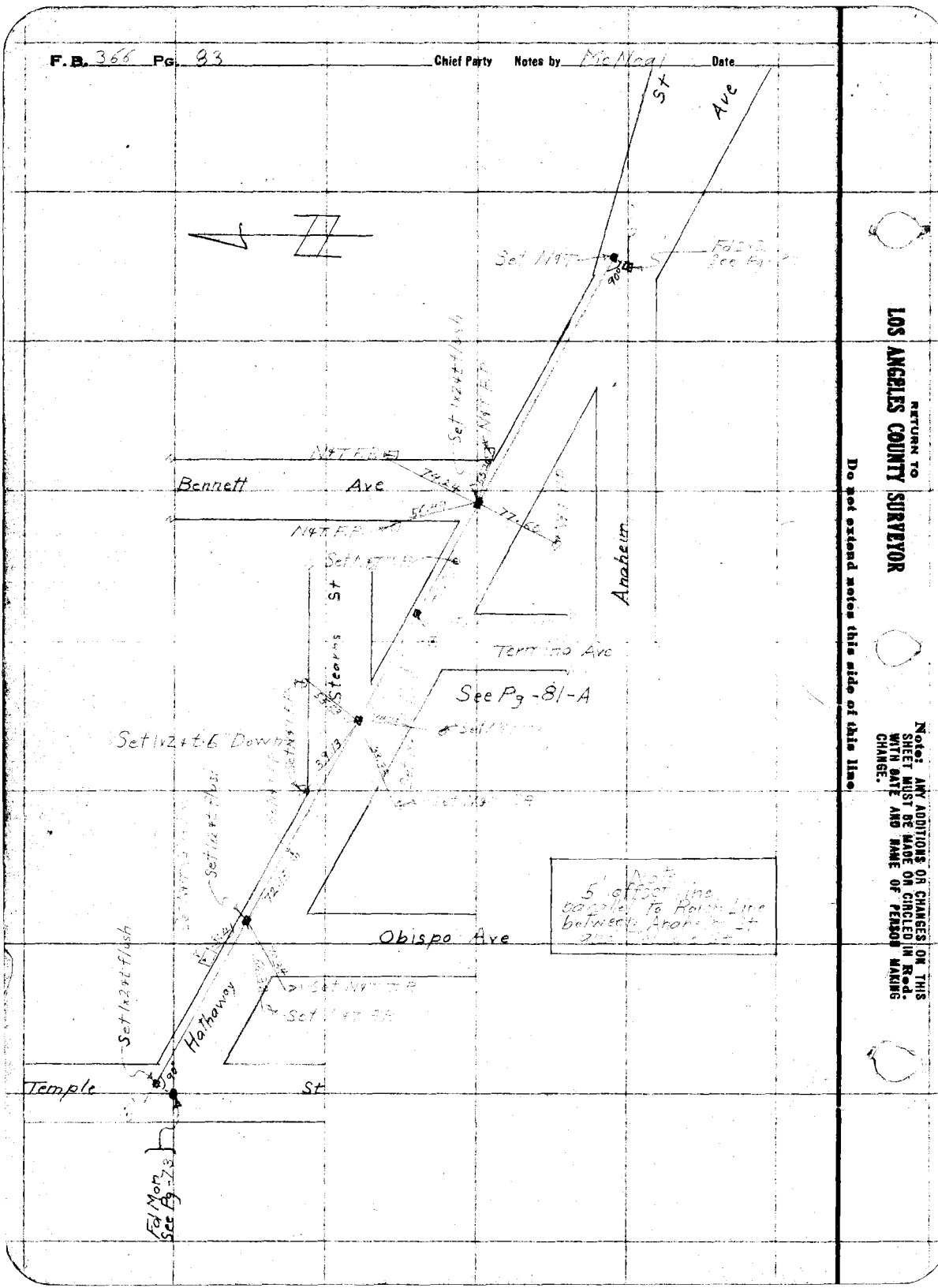

RETURN TO
LOS ANGELES COUNTY SURVEYOR
Do not extend notes this side of this line.

Note: ANY ADDITIONS OR CHANGES ON THIS SHEET MUST BE MADE OR CIRCLED IN Red. WITH DATE AND NAME OF PERSON MAKING CHANGE.

Date _____ Notes by McNeal Chief Party _____ F.B. 366 Pg. 84

Platted by G. A. Crowl
Date Mar. 1929
Map No. B-350-1
Platting C'k'd by A. A. R.
Date AUG 1929

W. O. No. 4245 S. S. O. No. 321
Location _____
Surveyed by _____
Date Mar + 1929
Indexed A. C. Johnson

Note: ANY ADDITIONS OR CHANGES ON THIS SHEET MUST BE MADE OR CIRCLED IN Red. WITH DATE AND NAME OF PERSON MAKING CHANGE.

Do not extend notes this side of this line

RETURN TO LOS ANGELES COUNTY SURVEYOR

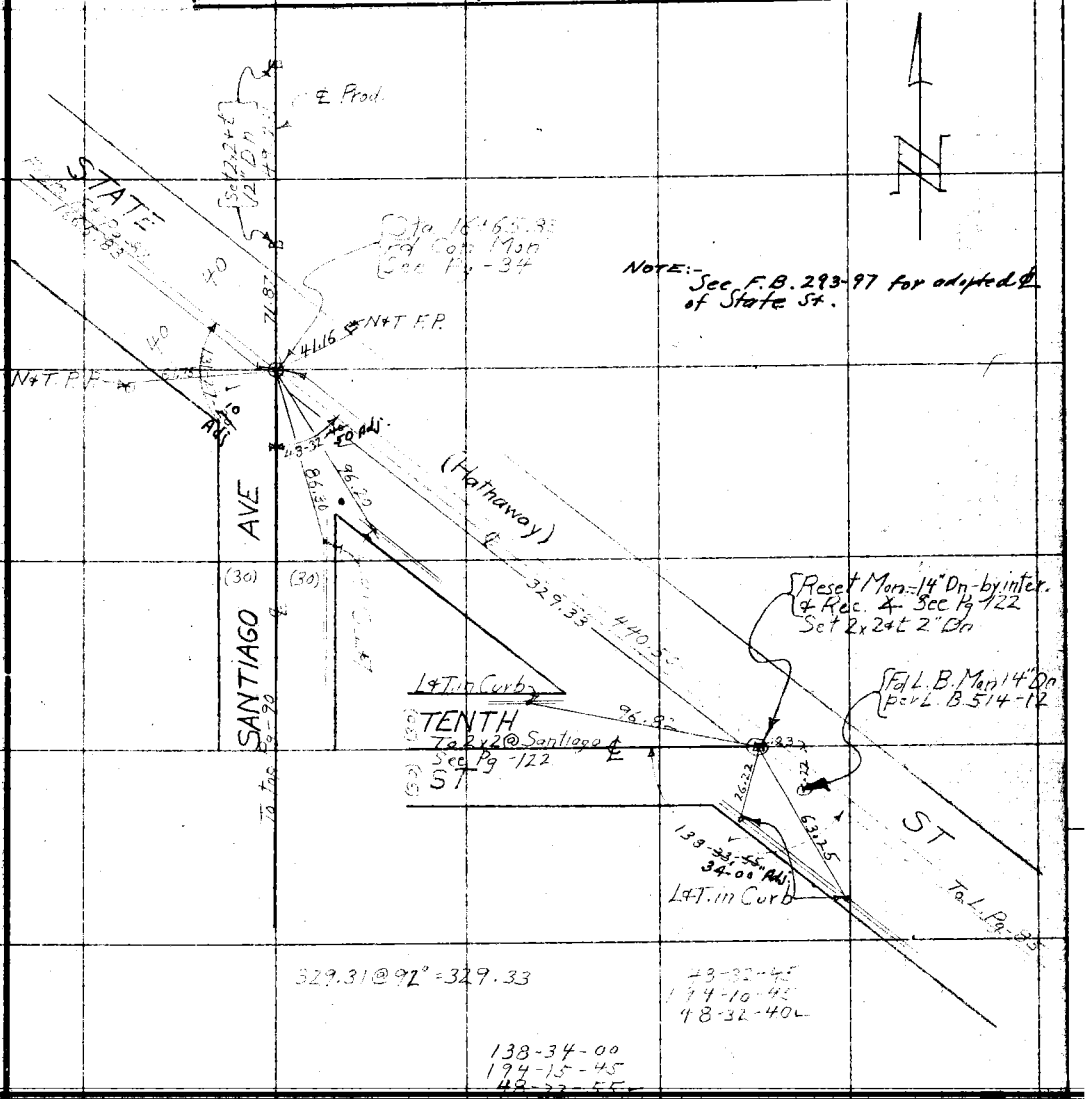

Note:- See F.B. 293-97 for adopted ℄ of State St.

F. B. 366 Pg. 25 Chief Party Notes by Mc Veal Date

NOTE:- See F.B. 293-97 for adopted ℄ State St.

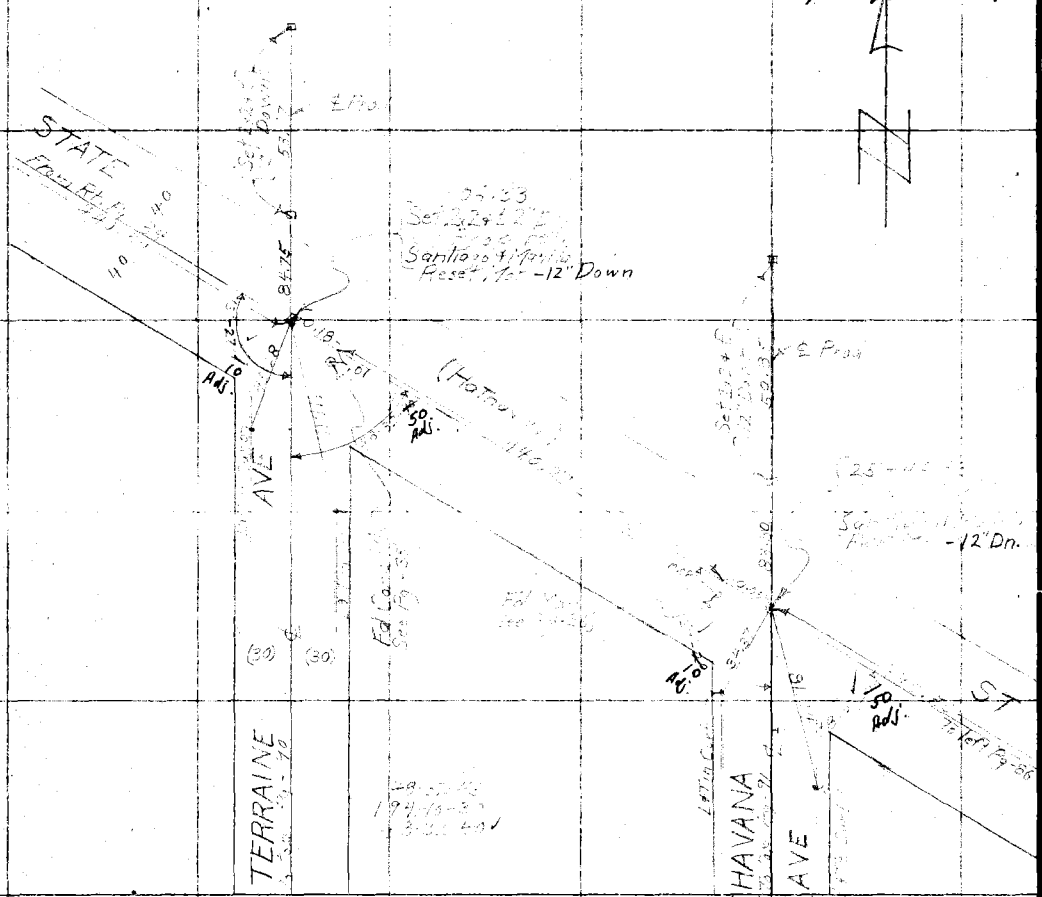

RETURN TO
LOS ANGELES COUNTY SURVEYOR
Do not extend notes this side of this line

Note: ANY ADDITIONS OR CHANGES ON THIS SHEET MUST BE MADE OR CIRCLED IN Red. WITH DATE AND NAME OF PERSON MAKING CHANGE.

Date _____ Notes by McNeal Chief Party _____ F.B. 366 Pg. 86

Platted by G.A. Crowl	W.O. No. 4245 D.S.O. No. 221
Date Mar. 1929	Location [illegible]
Map No. B-350-1	Surveyed by _____
Platting C'k'd by A.A.R.	Date [illegible]
Date AUG. 1929	Indexed C. Johnson

NOTE:- See F.B. 293-98 for Adopted & State St.

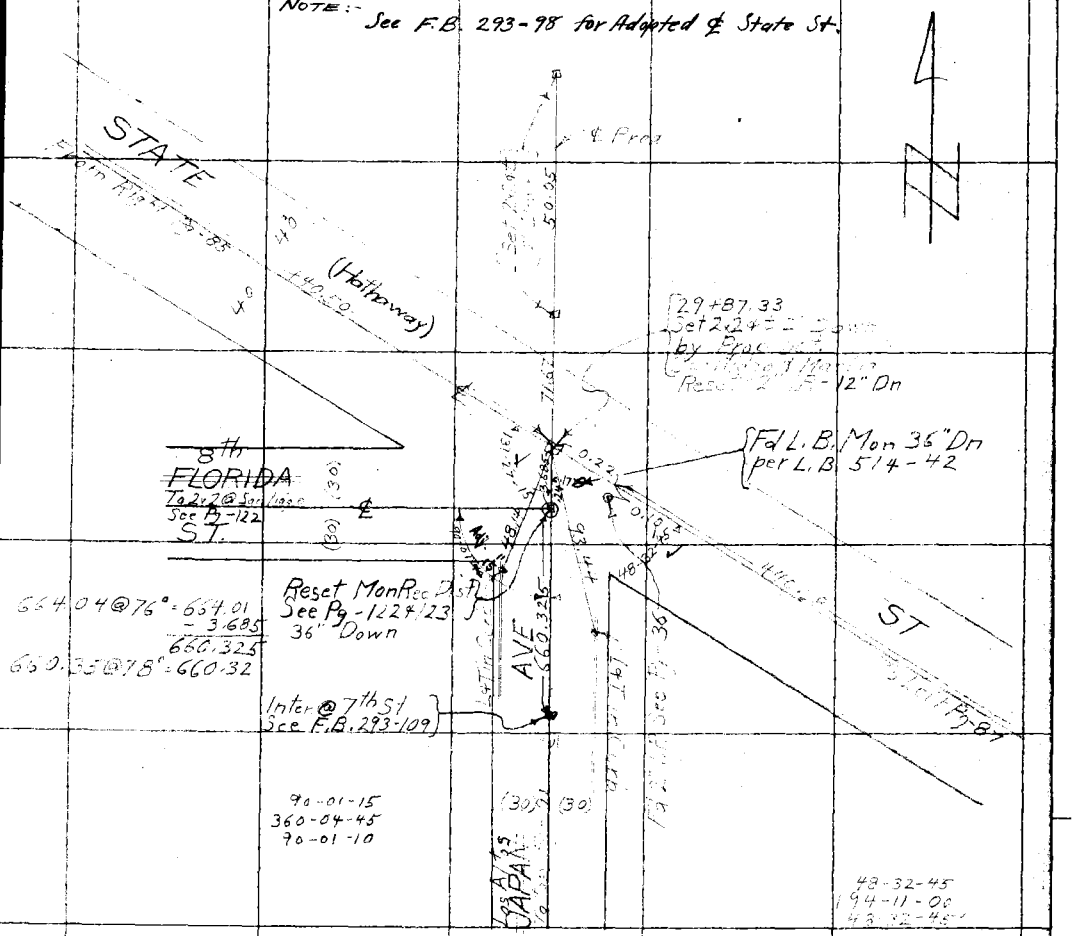

Note: ANY ADDITIONS OR CHANGES ON THIS SHEET MUST BE MADE OR CIRCLED IN Red. WITH DATE AND NAME OF PERSON MAKING CHANGE.

Do not extend notes this side of this line

RETURN TO LOS ANGELES COUNTY SURVEYOR

F.B. 350 Pg. 67 Chief Party Notes by Molleau Date

NOTE: - See F.B. 293-99 for adopted ℄ STATE ST.

RETURN TO
LOS ANGELES COUNTY SURVEYOR
Do not extend notes this side of this line

Note: ANY ADDITIONS OR CHANGES ON THIS SHEET MUST BE MADE OR CIRCLED IN Red. WITH DATE AND NAME OF PERSON MAKING CHANGE.

Date _____ Notes by McNeal Chief Party _____ F.B. 366 Pg. 88

Platted by G.A.Crowl
Date Mar. 1929
Map No. B-350-1
Platting C'k'd by A.A.R.
Date AUG 1929

W. O. No. 4245 D. C. O. No. 021
Location _____
Surveyed by _____
Date _____
Indexed C. Johnson

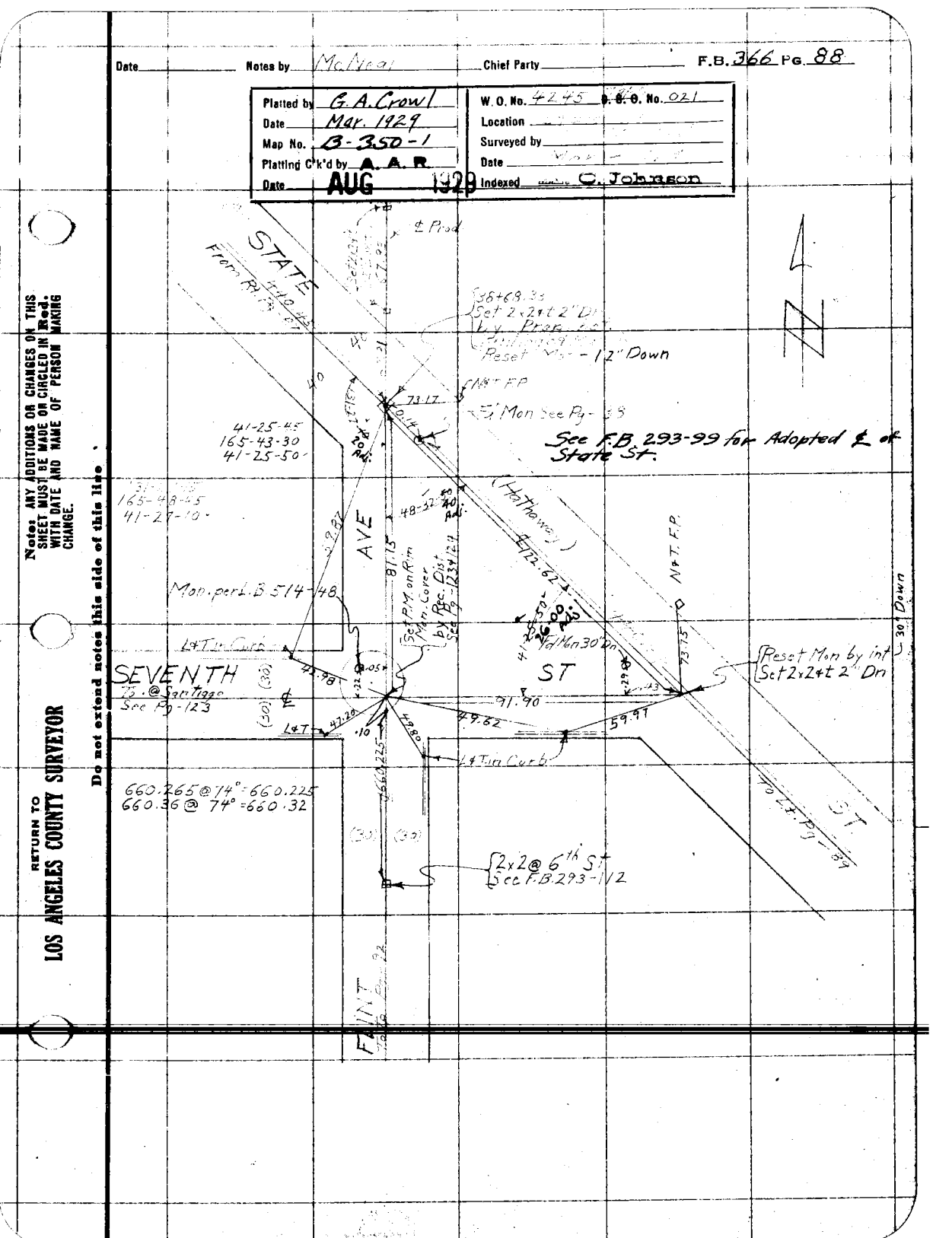

Notes: ANY ADDITIONS OR CHANGES ON THIS SHEET MUST BE MADE OR CIRCLED IN Red. WITH DATE AND NAME OF PERSON MAKING CHANGE.

Do not extend notes this side of this line.

RETURN TO LOS ANGELES COUNTY SURVEYOR

F. B. 366 Pg. 89 Chief Party Notes by Mc Neal Date

RETURN TO

LOS ANGELES COUNTY SURVEYOR

Do not extend notes this side of this line

Note: ANY ADDITIONS OR CHANGES ON THIS SHEET MUST BE MADE OR CIRCLED IN Red. WITH DATE AND NAME OF PERSON MAKING CHANGE.

Date _____ Notes by McNear Chief Party _____ F.B. 366 PG. 90

Platted by G.A.Crowl	W. O. No. 4245 D. S. O. No. 621
Date Mar. 1929	Location Sta
Map No. B-350	Surveyed by
Platting C'k'd by A.A.R.	Date May 1929
Date AUG 1929	Indexed by C. Johnson

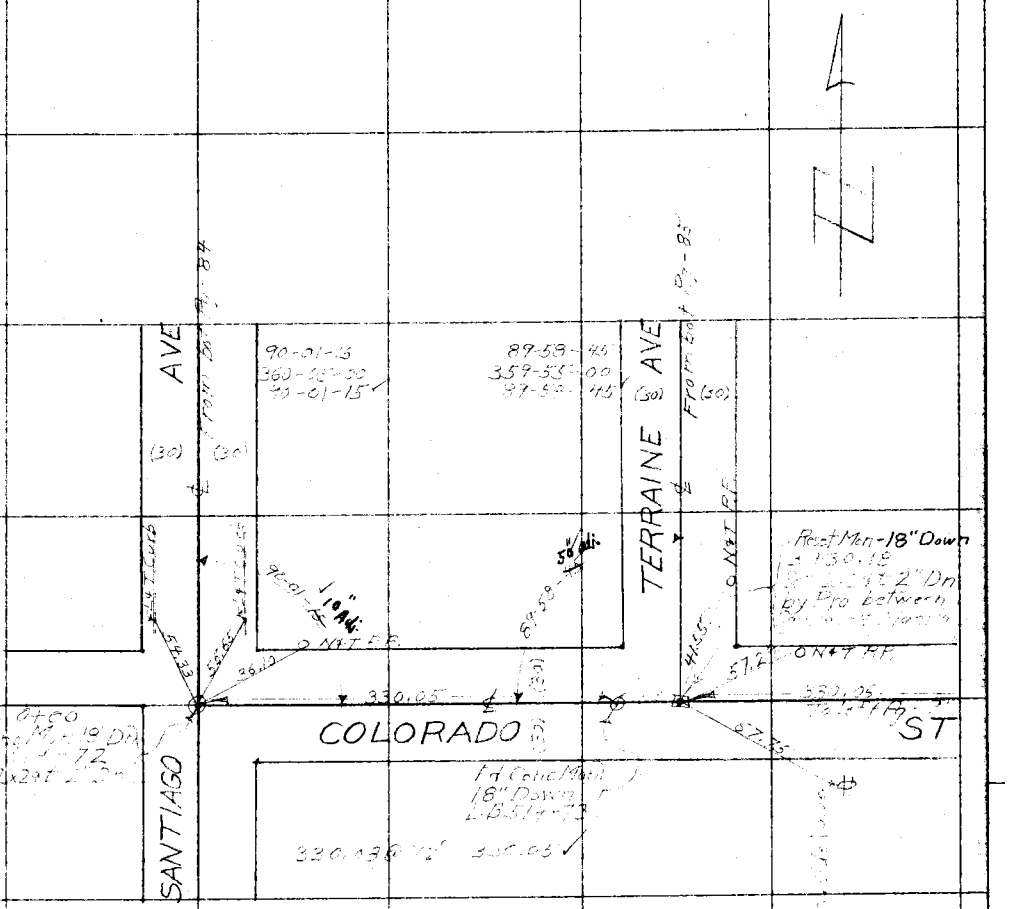

Notes: ANY ADDITIONS OR CHANGES ON THIS SHEET MUST BE MADE OR CIRCLED IN Red. WITH DATE AND NAME OF PERSON MAKING CHANGE.

Do not extend notes this side of this line

RETURN TO LOS ANGELES COUNTY SURVEYOR

F.B. 366 PG. 91 Chief Party Notes by Mc Nea Date

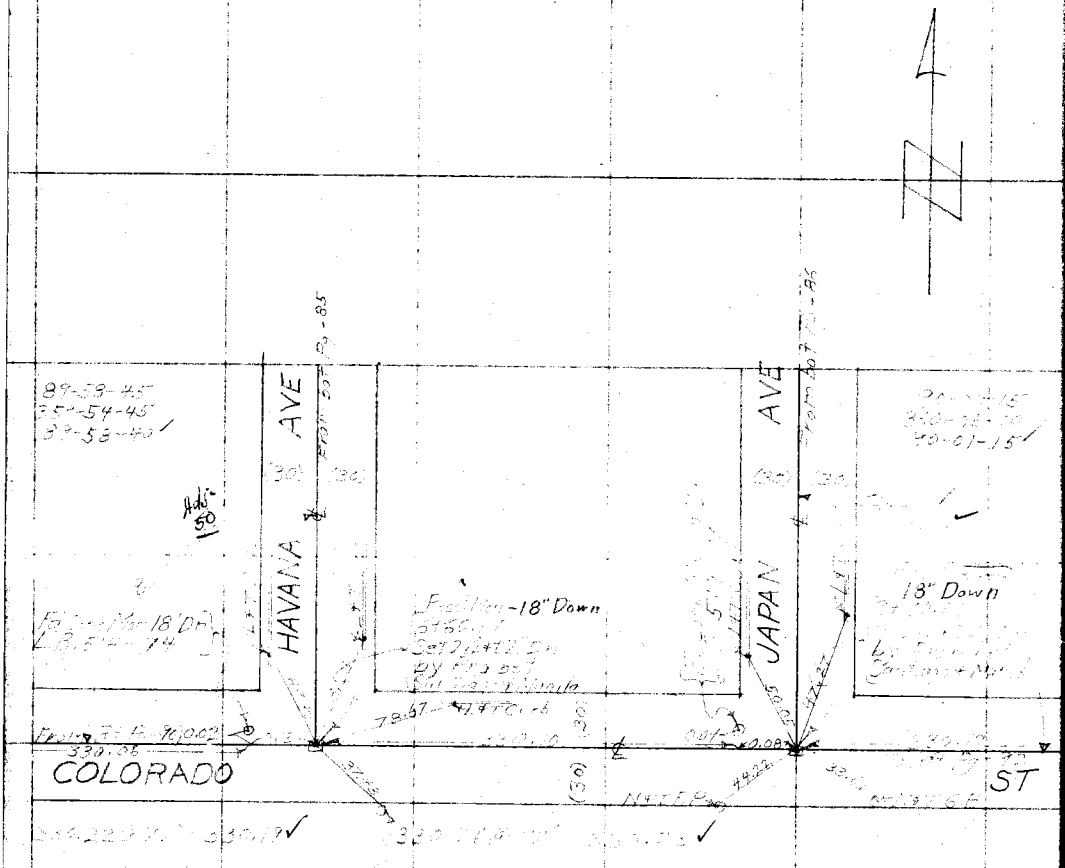

RETURN TO
LOS ANGELES COUNTY SURVEYOR
Do not extend notes this side of this line

Note: ANY ADDITIONS OR CHANGES ON THIS SHEET MUST BE MADE OR CIRCLED IN Red. WITH DATE AND NAME OF PERSON MAKING CHANGE.

Date______ Notes by *McNeal* Chief Party______ F.B. *366* Pg. *92*

Platted by *G. A. Crowl*	W. O. No. *4245* ~~D. S. O.~~ No. *221*
Date *Mar 1929*	Location *State St*
Map No. *B-350-1*	Surveyed by______
Platting Ck'd by **A. A. R.**	Date *Mar 1929* **A. C. Johnson**
Date **AUG 1929**	Indexed______

Notes: ANY ADDITIONS OR CHANGES ON THIS SHEET MUST BE MADE OR CIRCLED IN **Red.** WITH DATE AND NAME OF PERSON MAKING CHANGE.

Do not extend notes this side of this line

RETURN TO
LOS ANGELES COUNTY SURVEYOR

F.B. 366 Pg. 93 Chief Party Notes by McNeil Date

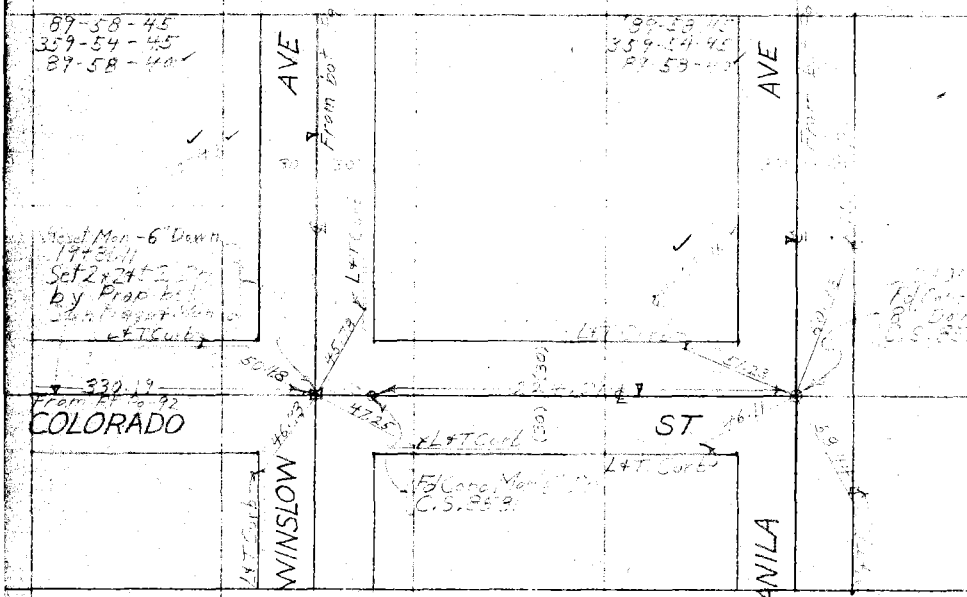

RETURN TO
LOS ANGELES COUNTY SURVEYOR

Do not extend notes this side of this line

Note: ANY ADDITIONS OR CHANGES ON THIS SHEET MUST BE MADE OR CIRCLED IN Red. WITH DATE AND NAME OF PERSON MAKING CHANGE.

Date _____ Notes by McNeal Chief Party _____ F.B. 366 Pg. 94

Platted by G.A. Crowl	W.O. No. 4245 Tract No. 021
Date Apr. 1929	Location State St.
Map No. C.S. B-350-Sh. #4	Surveyed by [illegible]
Platting C'k'd by A.A.R.	Date Mar - 1929
Date AUG 1929	Indexed A. C. Johnson

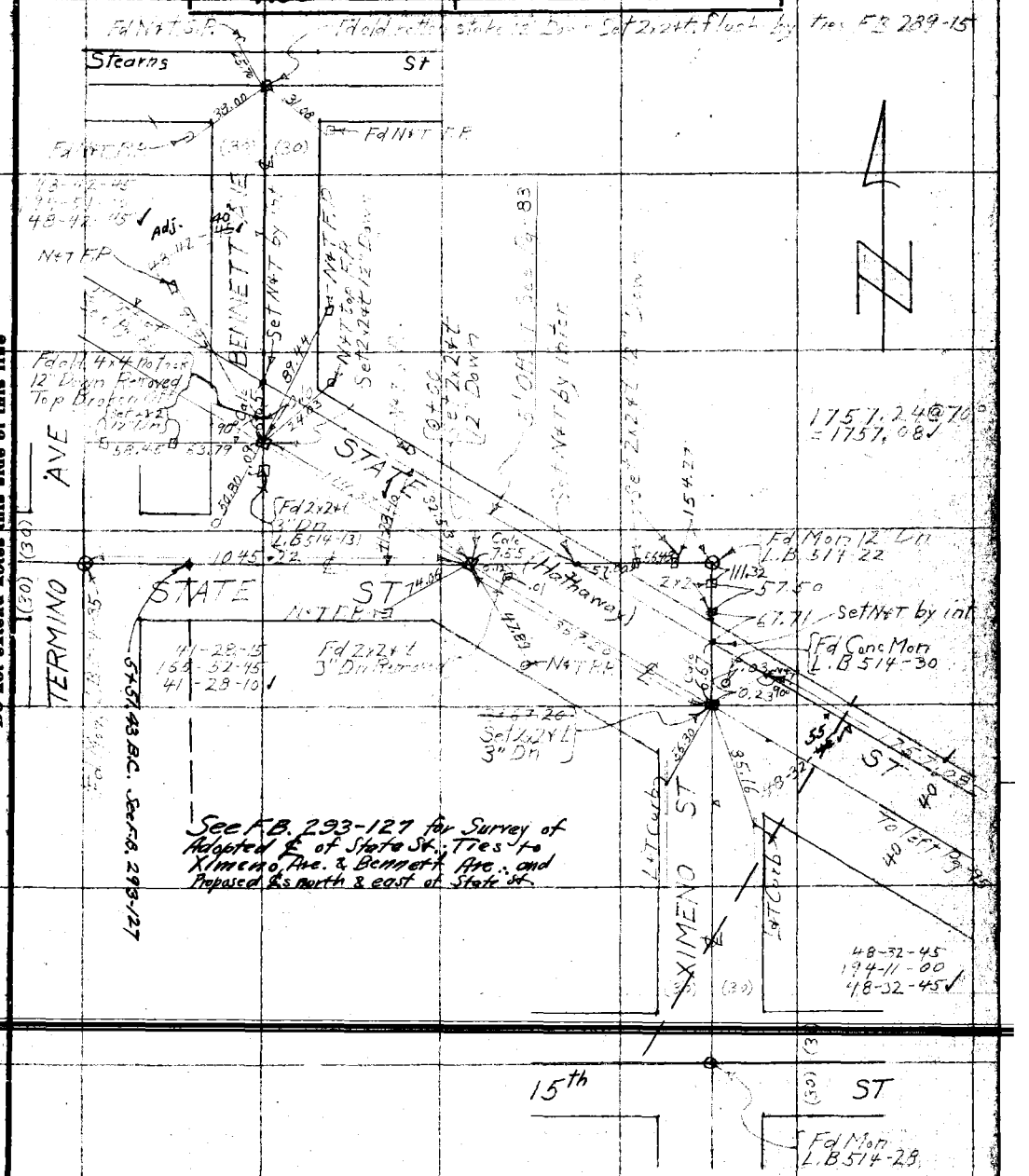

Note: ANY ADDITIONS OR CHANGES ON THIS SHEET MUST BE MADE OR CIRCLED IN Red. WITH DATE AND NAME OF PERSON MAKING CHANGE.

Do not extend notes this side of this line

RETURN TO LOS ANGELES COUNTY SURVEYOR

F.B. 366 Pg. 95 Chief Party Notes by Mc Neal Date

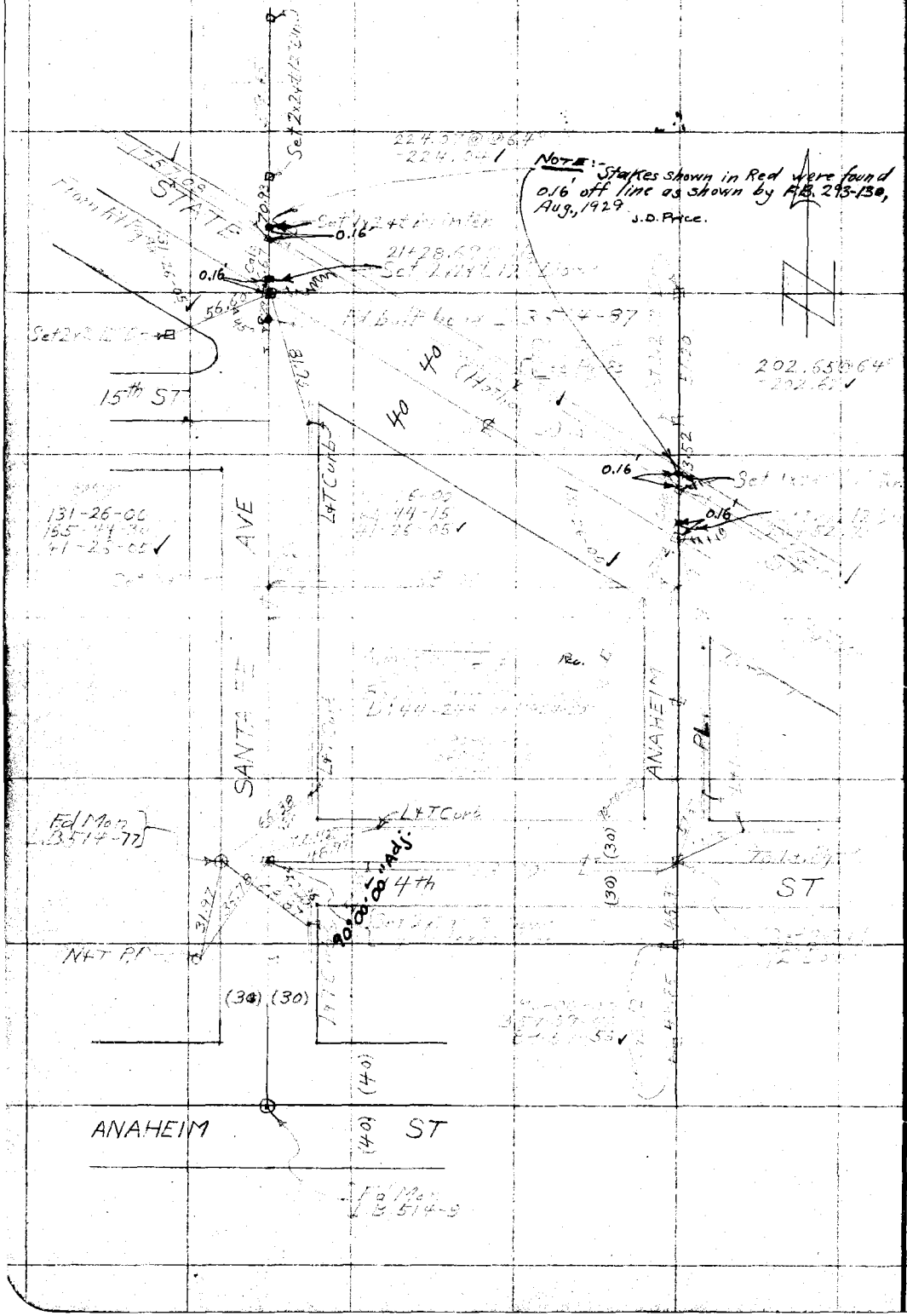

RETURN TO
LOS ANGELES COUNTY SURVEYOR
Do not extend notes this side of this line

Note: ANY ADDITIONS OR CHANGES ON THIS SHEET MUST BE MADE OR CIRCLED IN Red. WITH DATE AND NAME OF PERSON MAKING CHANGE.

Date _____ Notes by McNeal Chief Party _____ F.B. 366 PG. 96

Platted by G.A. Crowl	W.O. No. 4245 Tape D.G.O. No. 021
Date Apr. 1929	Location State St
Map No. B-350-1	Surveyed by [illegible]
Platting C'k'd by A.A.R.	Date Mar 1929
Date AUG 1929	Indexed

NOTE:- See F.B. 293-131 for ~~survey of~~ Ties to Adopted ℄ of STATE ST.

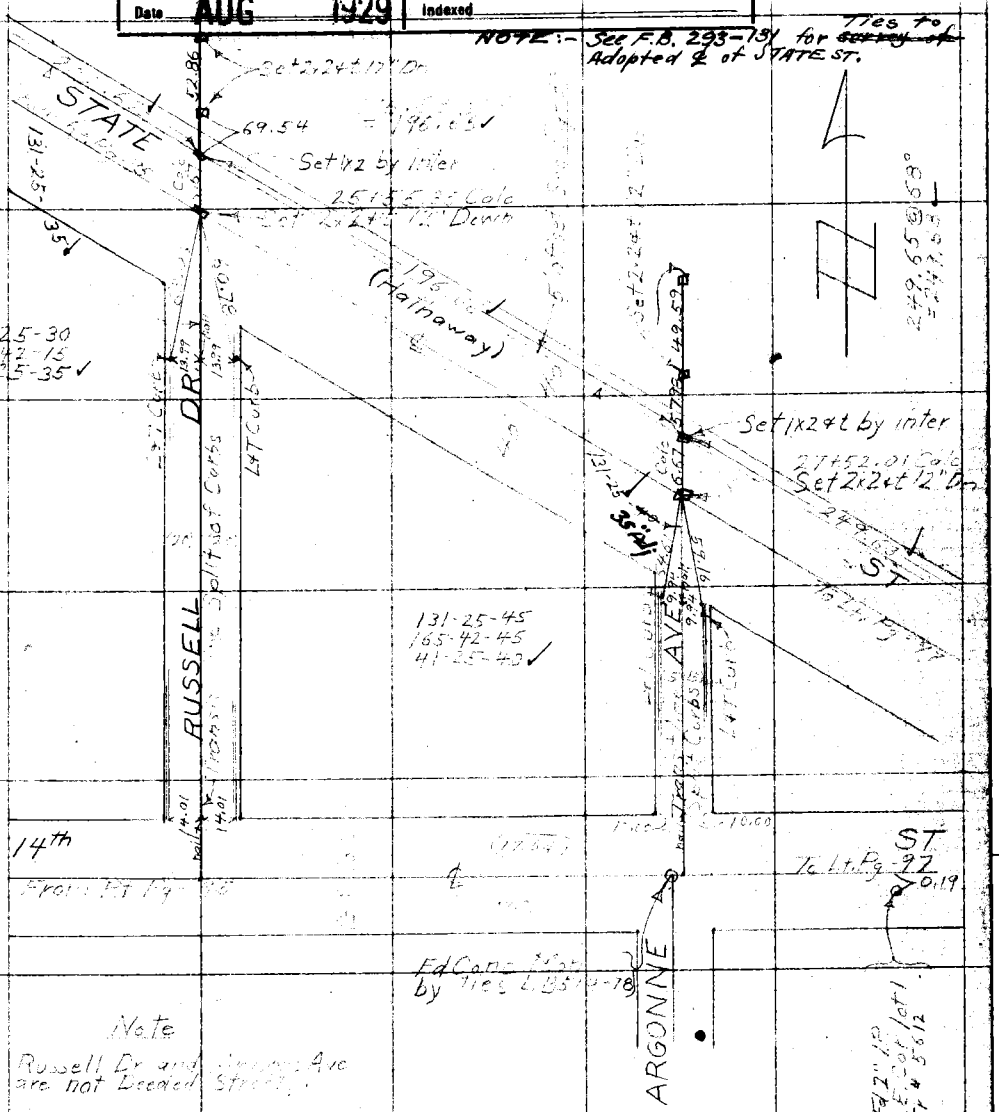

Notes: ANY ADDITIONS OR CHANGES ON THIS SHEET MUST BE MADE OR CIRCLED IN Red. WITH DATE AND NAME OF PERSON MAKING CHANGE.

Do not extend notes this side of this line

RETURN TO LOS ANGELES COUNTY SURVEYOR

F. B. 366 Pg. 97 Chief Party Notes by Mc Neal Date

Note:- See F.B. 293-133 for measurements along adopted ℄ of State St. & Ties to same.

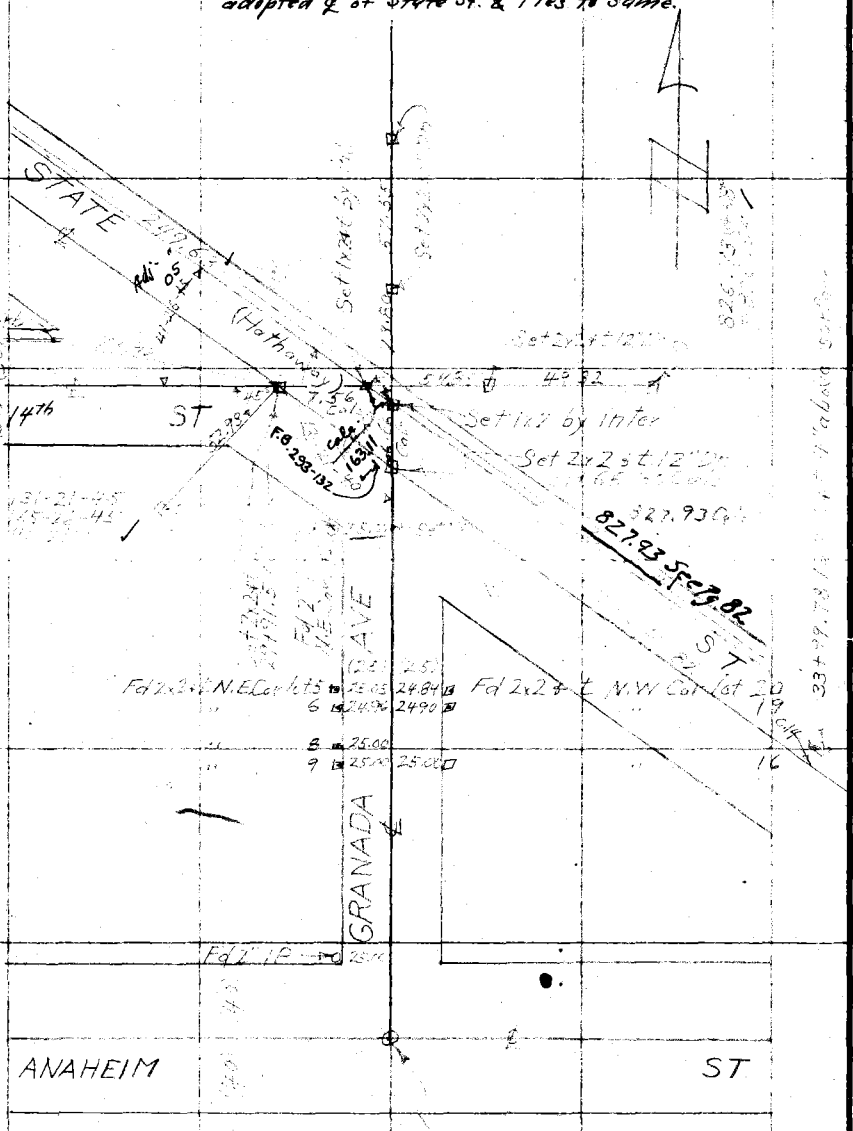

RETURN TO LOS ANGELES COUNTY SURVEYOR

Do not extend notes this side of this line

Note: ANY ADDITIONS OR CHANGES ON THIS SHEET MUST BE MADE OR CIRCLED IN Red. WITH DATE AND NAME OF PERSON MAKING CHANGE.

Date _____ Notes by Blanchard Chief Party McNeal F.B. 366 Pg. 98

Platted by G.A. Crowl	W.O. No. 4243 D.S.O. No.
Date Apr. 1929	Location
Map No. C.S. B-350.	Surveyed by
Platting C'k'd by Pg. 98 - J.D. Price	Date Mar-1929
Date 7-15-'29	Indexed A. C. Johnson

Note: ANY ADDITIONS OR CHANGES ON THIS SHEET MUST BE MADE OR CIRCLED IN Red. WITH DATE AND NAME OF PERSON MAKING CHANGE.

Do not extend notes this side of this line

RETURN TO
LOS ANGELES COUNTY SURVEYOR

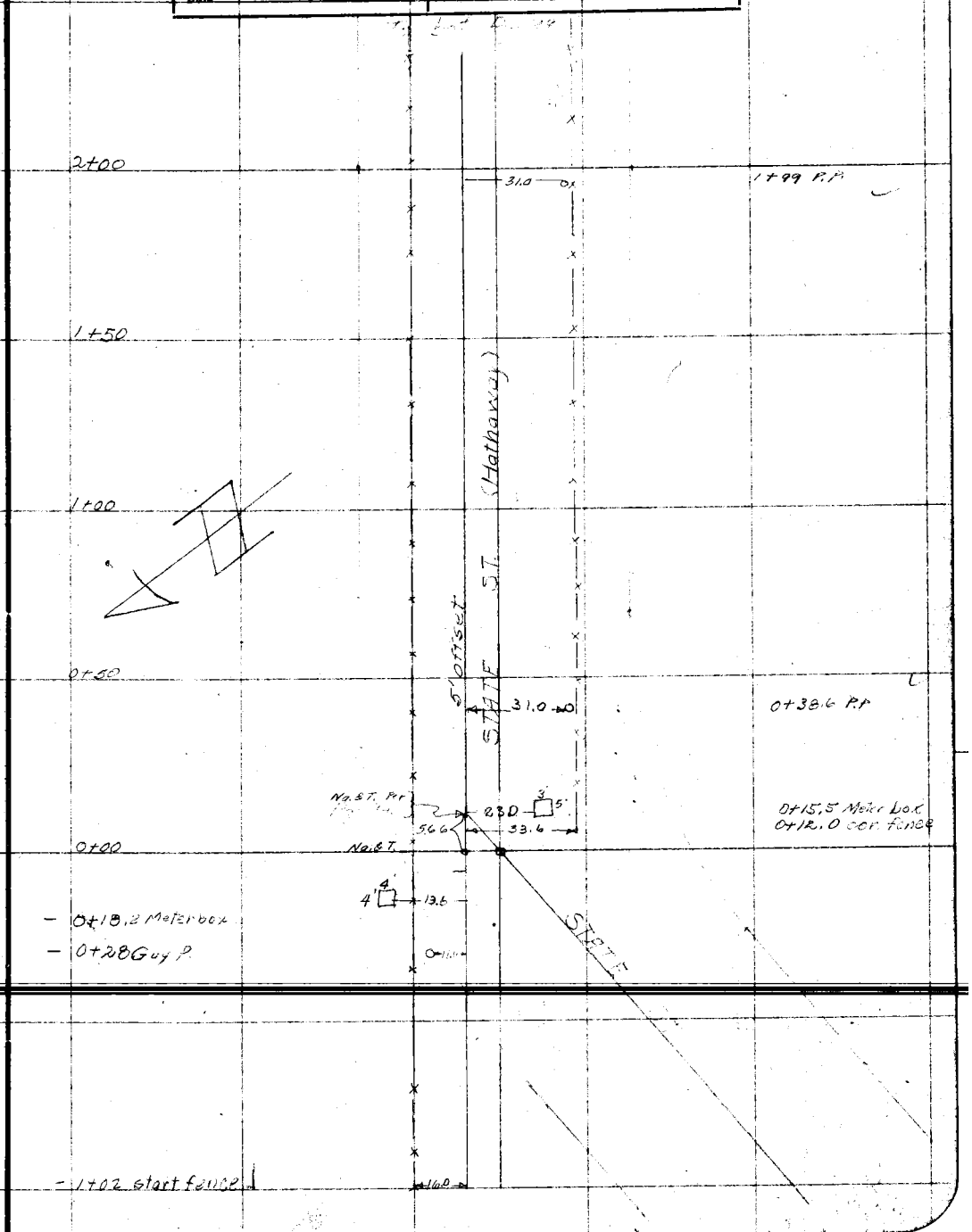

F.B. 366 Pg. 77 McNeal Chief Party Notes by Blanchard Date

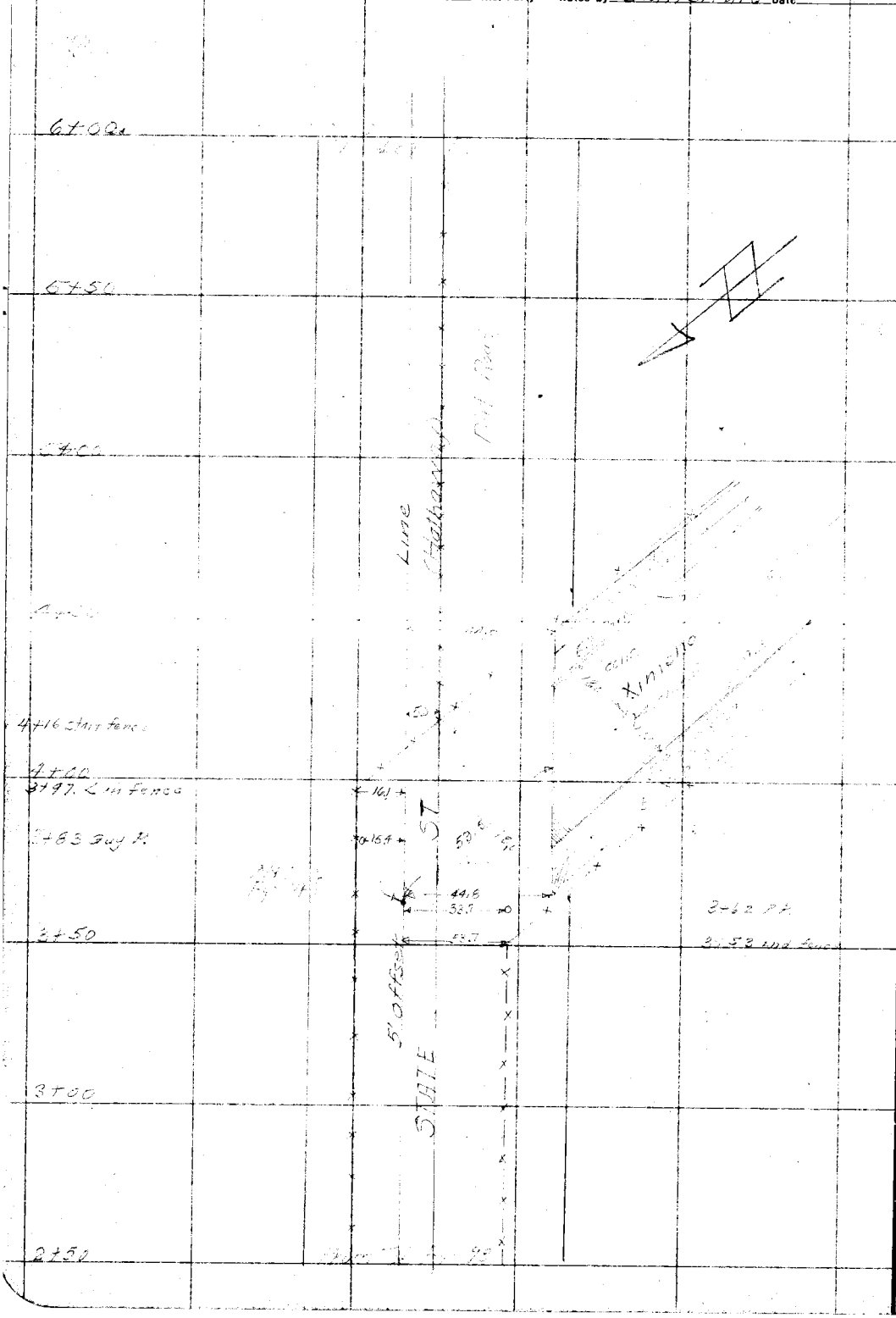

RETURN TO
LOS ANGELES COUNTY SURVEYOR

Do not extend notes this side of this line

Note: ANY ADDITIONS OR CHANGES ON THIS SHEET MUST BE MADE OR CIRCLED IN Red. WITH DATE AND NAME OF PERSON MAKING CHANGE.

Date _____ Notes by _____ Chief Party _____ F.B. 366 Pg 100

Platted by G.A. Crowl	W. O. No. 4245 D. S. O. No. _____
Date Apr. 1929	Location _____
Map No. C.S. B-350	Surveyed by _____
Platting C'k'd by J.D. Price	Date May - 1929
Date 7-15-29.	Indexed C. Johnson

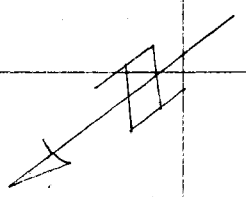

Note: ANY ADDITIONS OR CHANGES ON THIS SHEET MUST BE MADE OR CIRCLED IN Red. WITH DATE AND NAME OF PERSON MAKING CHANGE.

Do not extend notes this side of this line

RETURN TO
LOS ANGELES COUNTY SURVEYOR

F. B. ____ Pg. McNeal ____ Chief Party ____ Notes by Blanchard ____ Date ____

RETURN TO
LOS ANGELES COUNTY SURVEYOR

Do not extend notes this side of this line.

Note: ANY ADDITIONS OR CHANGES ON THIS SHEET MUST BE MADE OR CIRCLED IN Red. WITH DATE AND NAME OF PERSON MAKING CHANGE.

Date _____ Notes by Blanchard Chief Party [illegible] F.B. 366 Pg. 102

Platted by G.A. Crowl	W.O. No. 4245 D.S.O. No.
Date Apr. 1929	Location
Map No. C.S. B-350	Surveyed by
Platting C'k'd by J.D. Price	Date [illegible]
Date 7-15-29.	Indexed A. C. Johnson

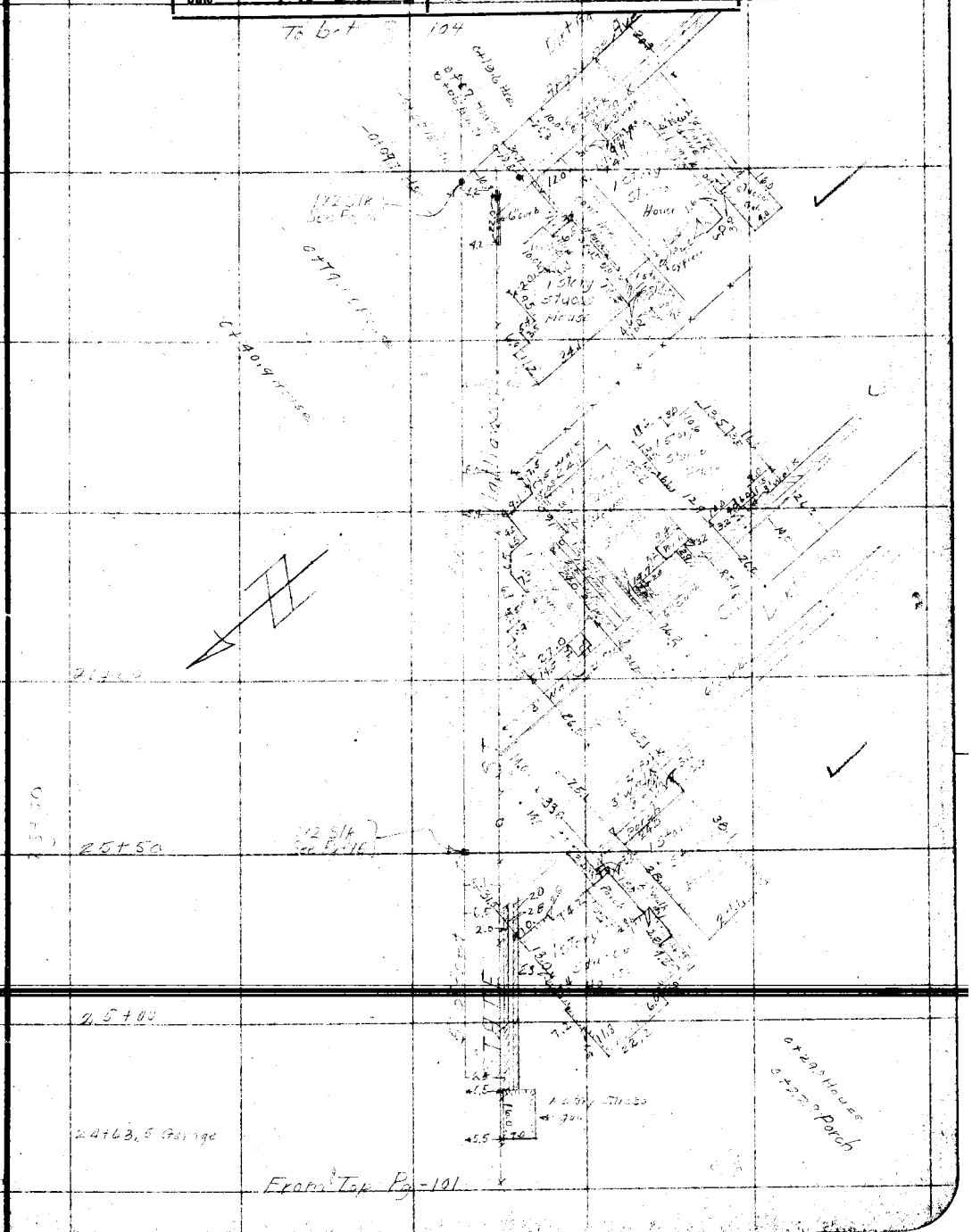

Note: ANY ADDITIONS OR CHANGES ON THIS SHEET MUST BE MADE OR CIRCLED IN Red. WITH DATE AND NAME OF PERSON MAKING CHANGE.

Do not extend notes this side of this line

RETURN TO
LOS ANGELES COUNTY SURVEYOR

F.B. 366 PG. 103 Chief Party Notes by L S Hammond Date

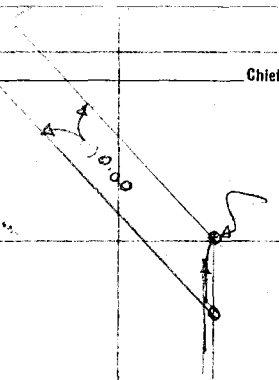

VOID

1351.3
Proposed ℄ Gate St.

Location of
L.A. Gas + Electric
Corp. Tower

See page 121

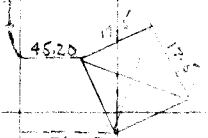

To 2x2 P/ per
F.B. 293-105

RETURN TO
LOS ANGELES COUNTY SURVEYOR

Do not extend notes this side of this line.

Note: ANY ADDITIONS OR CHANGES ON THIS SHEET MUST BE MADE OR CIRCLED IN Red. WITH DATE AND NAME OF PERSON MAKING CHANGE.

Date _____ Notes by _____ Chief Party _____ F.B. 366 Pg 104

Platted by	G.A. Crowl	W.O. No.	1245 D.S.O. No.
Date	Apr. 1929	Location	
Map No.	C.S. B-360	Surveyed by	
Platting C'k'd by	J.D. Price	Date	May 1929
Date	7-15-29.	Indexed	A. C. Johnson

Notes: ANY ADDITIONS OR CHANGES ON THIS SHEET MUST BE MADE OR CIRCLED IN Red. WITH DATE AND NAME OF PERSON MAKING CHANGE.

Do not extend notes this side of this line

RETURN TO LOS ANGELES COUNTY SURVEYOR

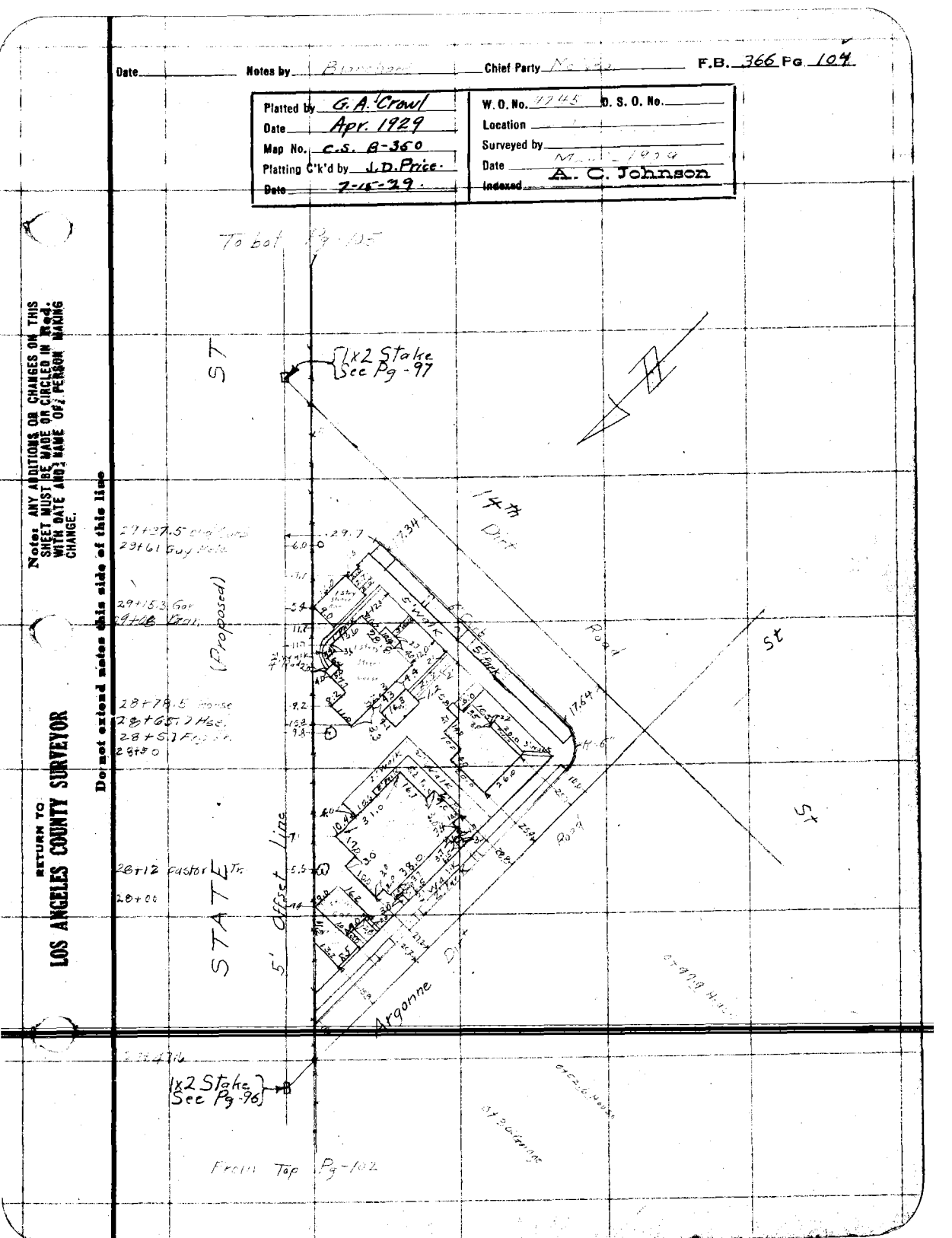

F. B. 366 Pg. 105 Chief Party Notes by McNeal Date

To bot Pg - 106

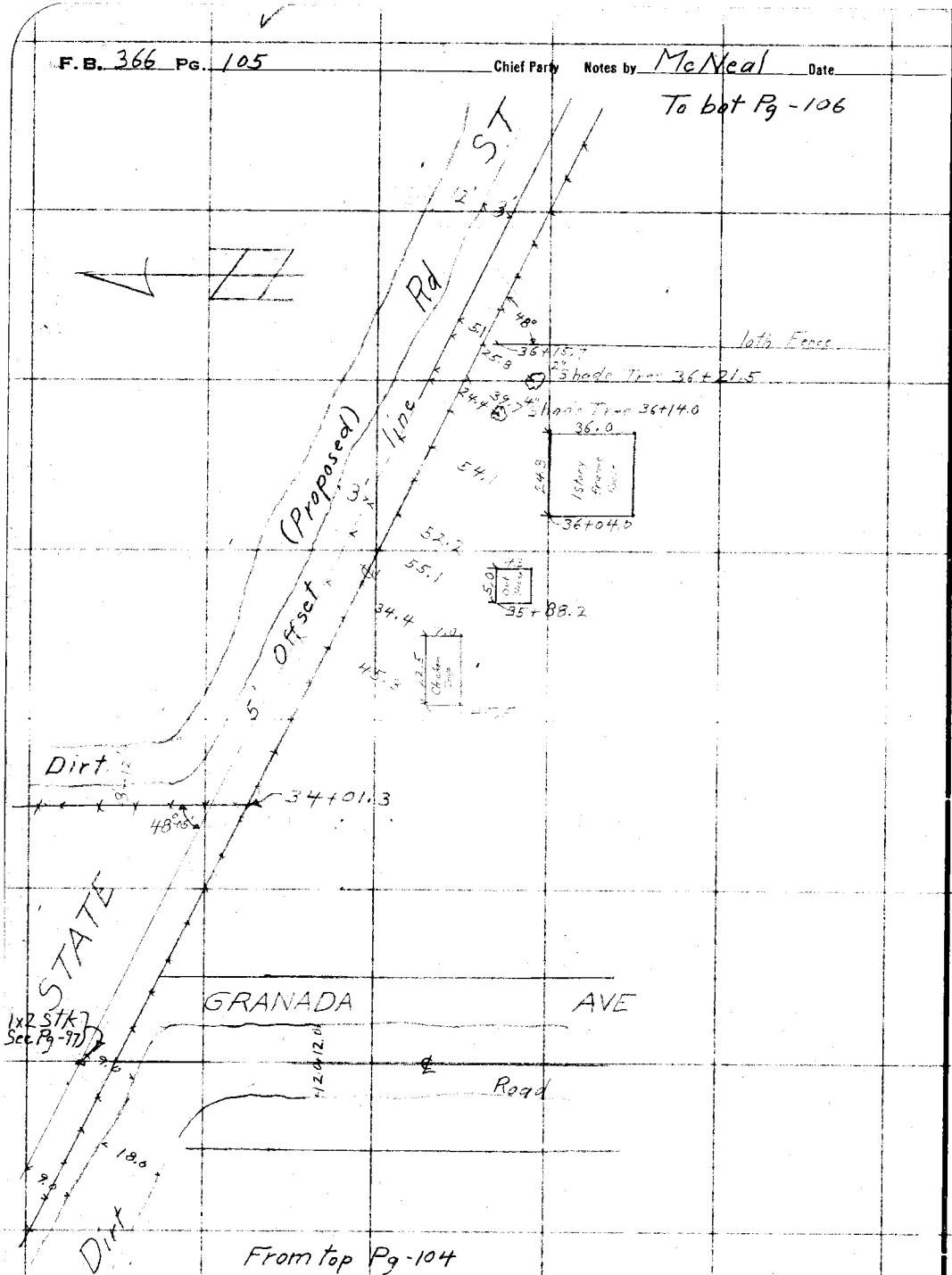

From top Pg-104

RETURN TO LOS ANGELES COUNTY SURVEYOR

Do not extend notes this side of this line

Note: ANY ADDITIONS OR CHANGES ON THIS SHEET MUST BE MADE OR CIRCLED IN Red. WITH DATE AND NAME OF PERSON MAKING CHANGE.

Date _____ Notes by McNeal Chief Party _____ F.B. 366 Pg. 106

Platted by G.A.Crowl	W. O. No. 4245 D. S. O. No. _____
Date Apr. 1929	Location _____
Map No. C.S. B-350	Surveyed by _____
Platting C'k'd by J.D.Price	Date May - 1929
Date 7-15-29	Indexed A. C. Johnson

Notes: ANY ADDITIONS OR CHANGES ON THIS SHEET MUST BE MADE OR CIRCLED IN Red. WITH DATE AND NAME OF PERSON MAKING CHANGE.

Do not extend notes this side of this line

RETURN TO LOS ANGELES COUNTY SURVEYOR

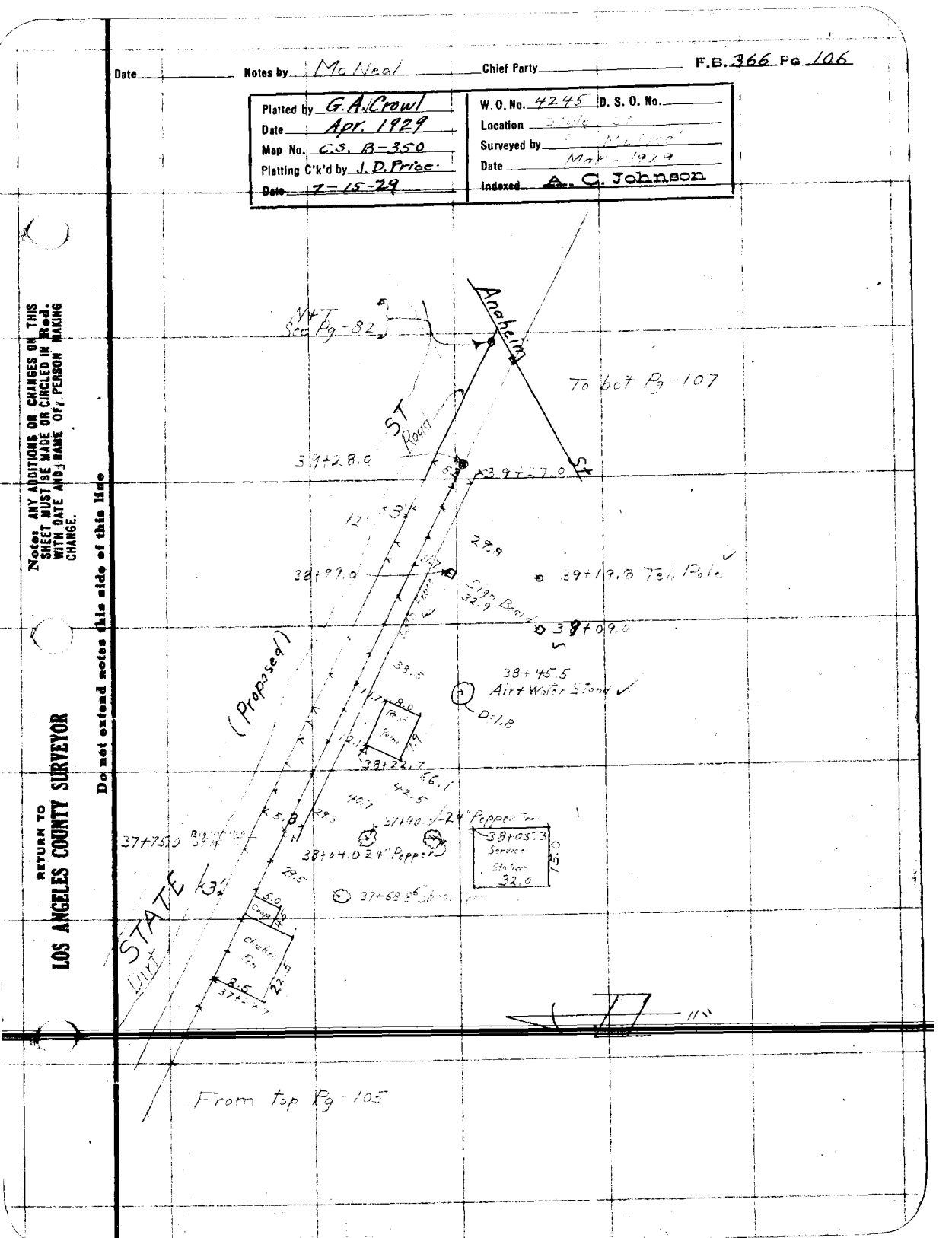

F.B. 366 Pg. 107 Chief Party Notes by McNeal Date

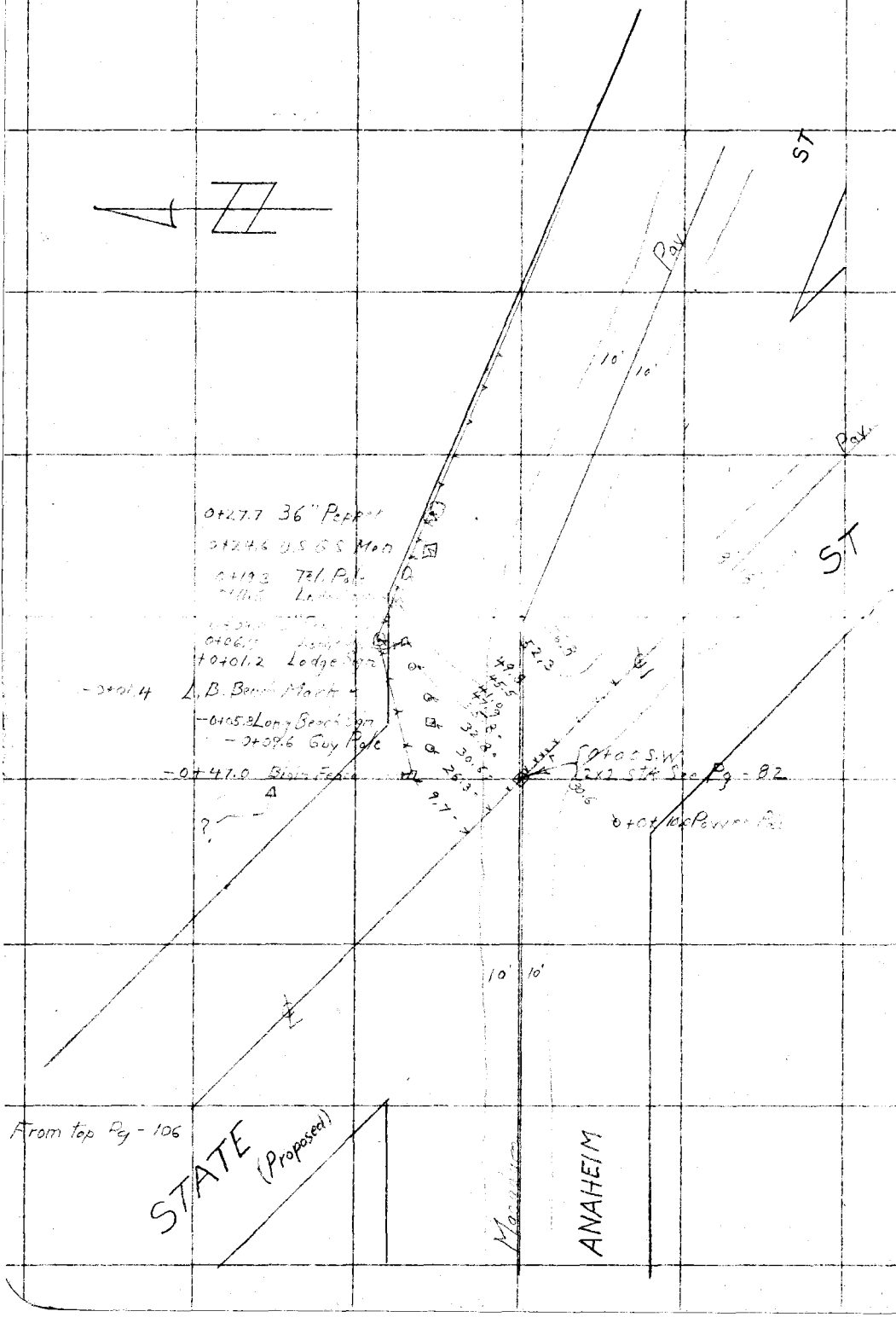

RETURN TO
LOS ANGELES COUNTY SURVEYOR

Do not extend notes this side of this line

Note: ANY ADDITIONS OR CHANGES ON THIS SHEET MUST BE MADE OR CIRCLED IN Red. WITH DATE AND NAME OF PERSON MAKING CHANGE.

Date _____ Notes by McNeal Chief Party _____ F.B. 366 Pg. 108

Platted by H.N. Bruckstreet	W.O. No. 4245 D.S.O. No.
Date Apr 9, 1929	Location State
Map No. B-350	Surveyed by
Platting C'k'd by G.A. Crowl	Date Mar 1929
Date Apr. 16-1929	Indexed A. C. Johnson

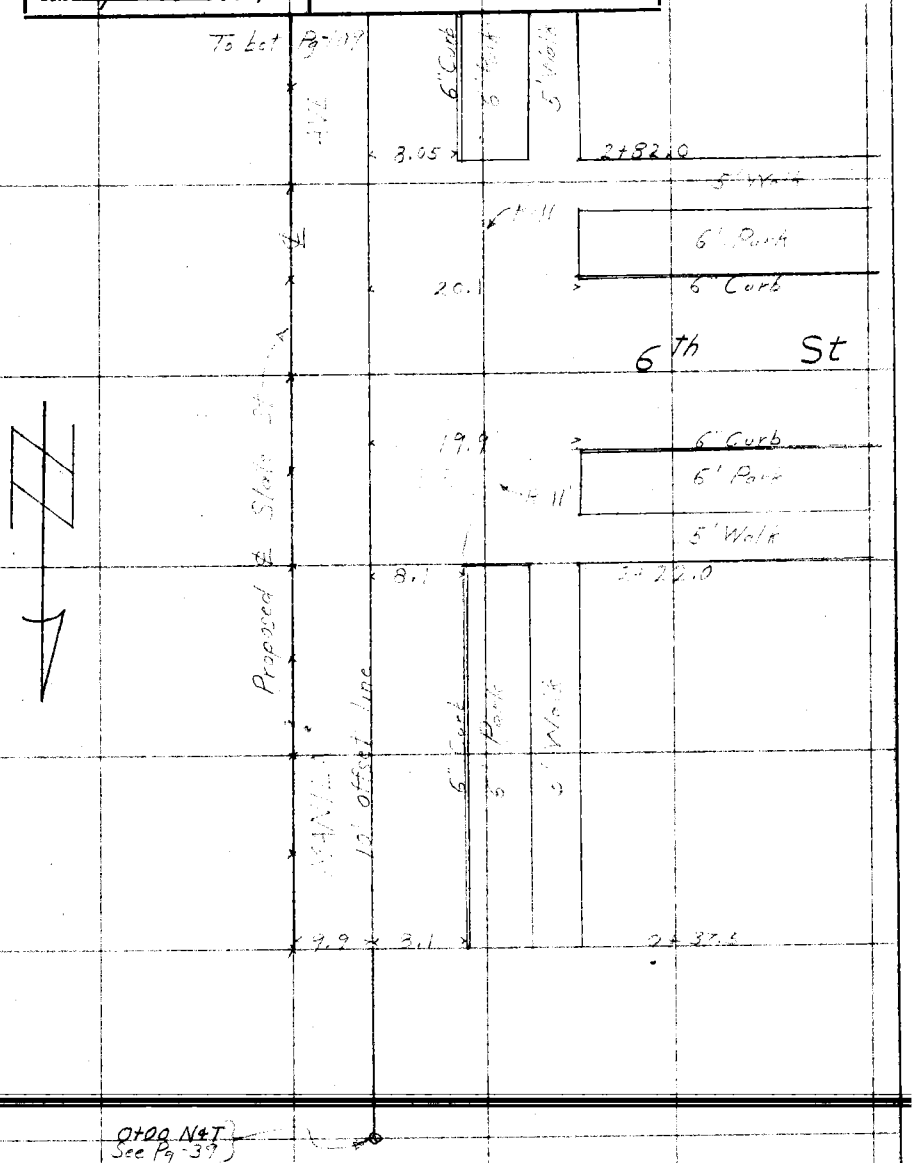

Note: ANY ADDITIONS OR CHANGES ON THIS SHEET MUST BE MADE OR CIRCLED IN Red. WITH DATE AND NAME OF PERSON MAKING CHANGE.

Do not extend notes this side of this line

RETURN TO
LOS ANGELES COUNTY SURVEYOR

F. B. 366 PG. 109 Chief Party Notes by McNeal Date

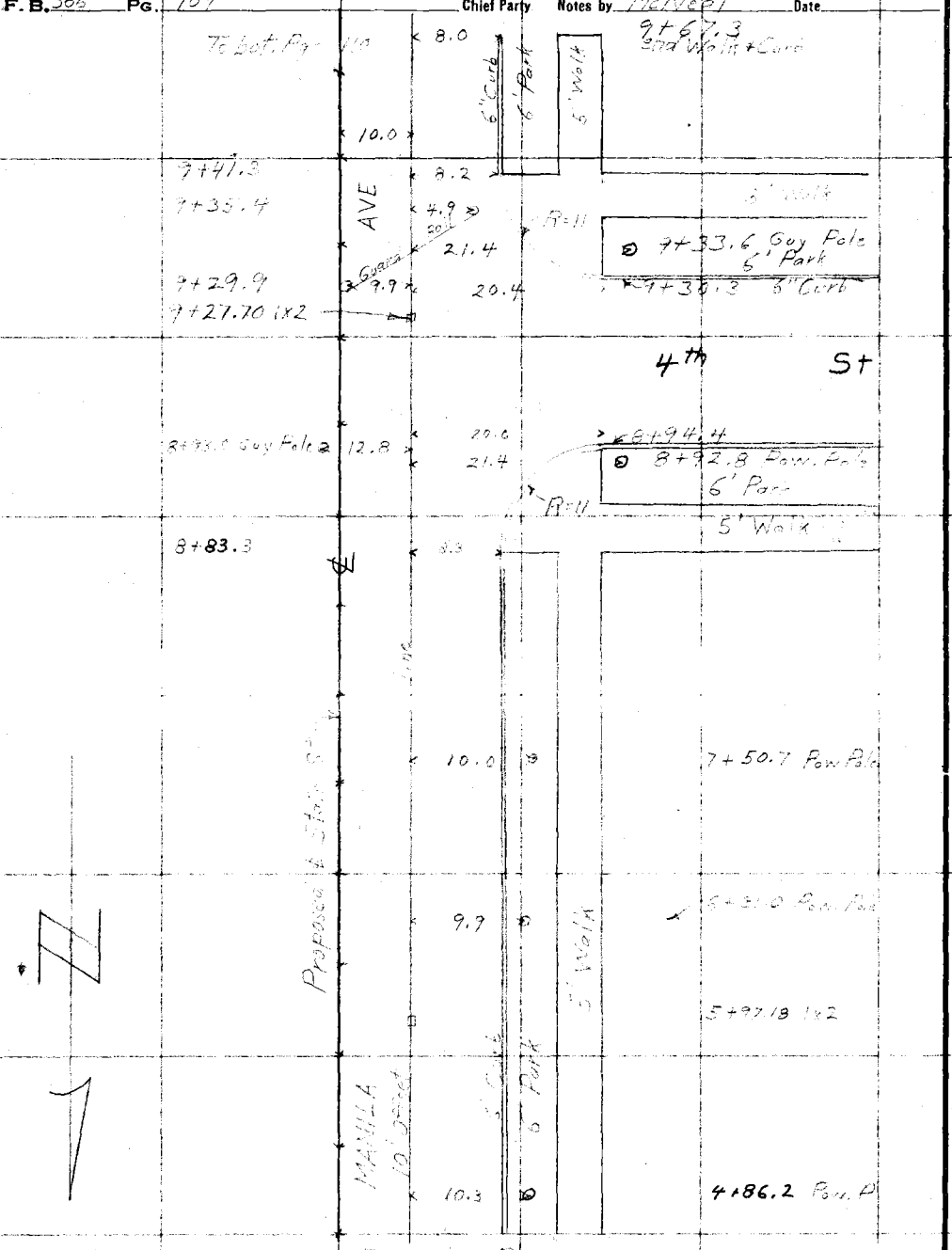

RETURN TO
LOS ANGELES COUNTY SURVEYOR

Do not extend notes this side of this line

Note: ANY ADDITIONS OR CHANGES ON THIS SHEET MUST BE MADE OR CIRCLED IN Red. WITH DATE AND NAME OF PERSON MAKING CHANGE.

Date _____ Notes by McNeal Chief Party _____ F.B. 366 Pg. 110

Platted by H N Bradstreet	W. O. No. 4245 D. S. O. No.
Date Apr. 9, 1929.	Location State St.
Map No. B-350	Surveyed by [illegible]
Platting C'k'd by G. A. Crowl	Date Apr - 1929
Date Apr. 16-1929	Indexed A. C. Johnson

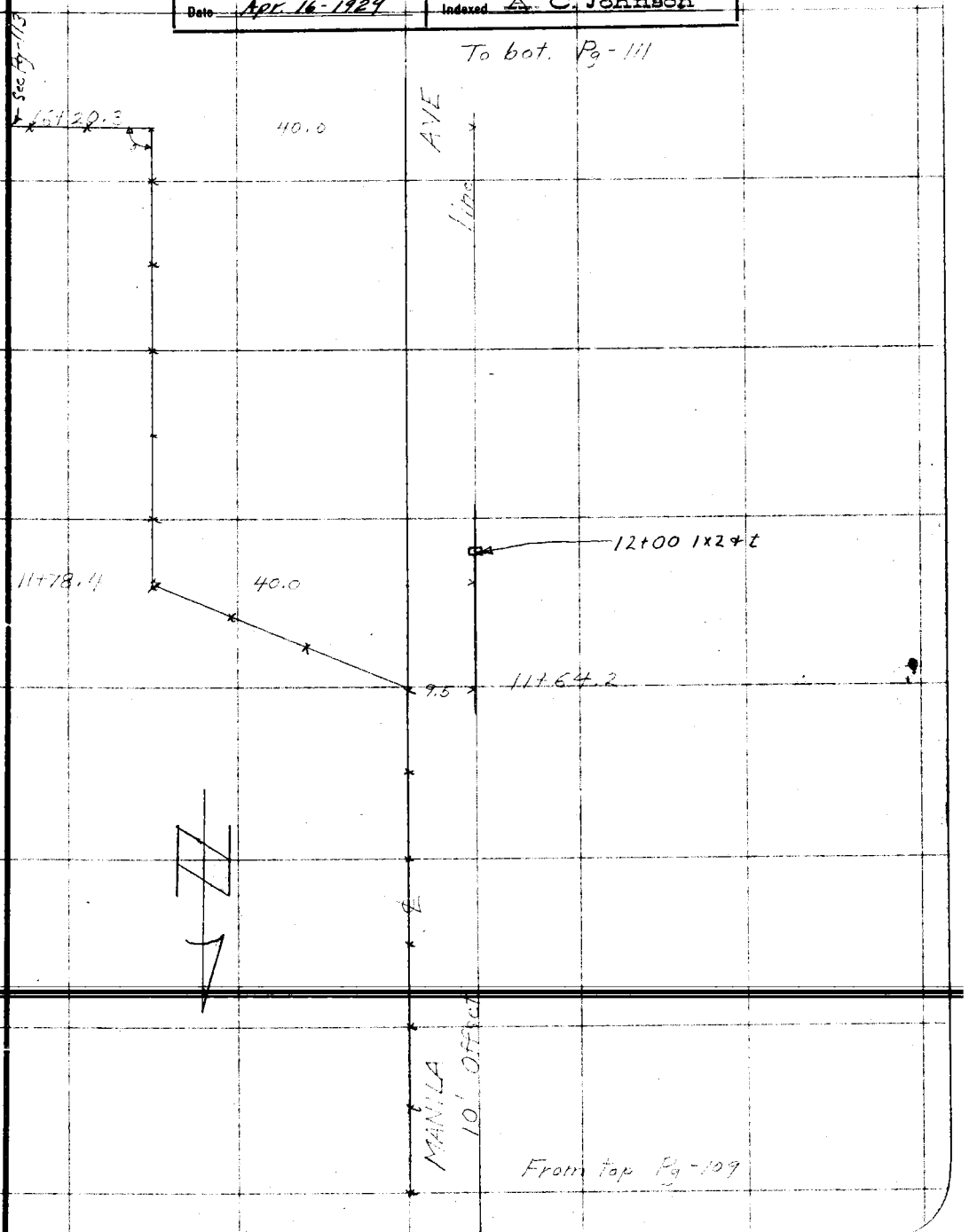

Note: ANY ADDITIONS OR CHANGES ON THIS SHEET MUST BE MADE OR CIRCLED IN Red. WITH DATE AND NAME OF PERSON MAKING CHANGE.

Do not extend notes this side of this line

RETURN TO
LOS ANGELES COUNTY SURVEYOR

F.B. 366 Pg. 111 Chief Party Notes by McNeal Date

To bot Pg-112

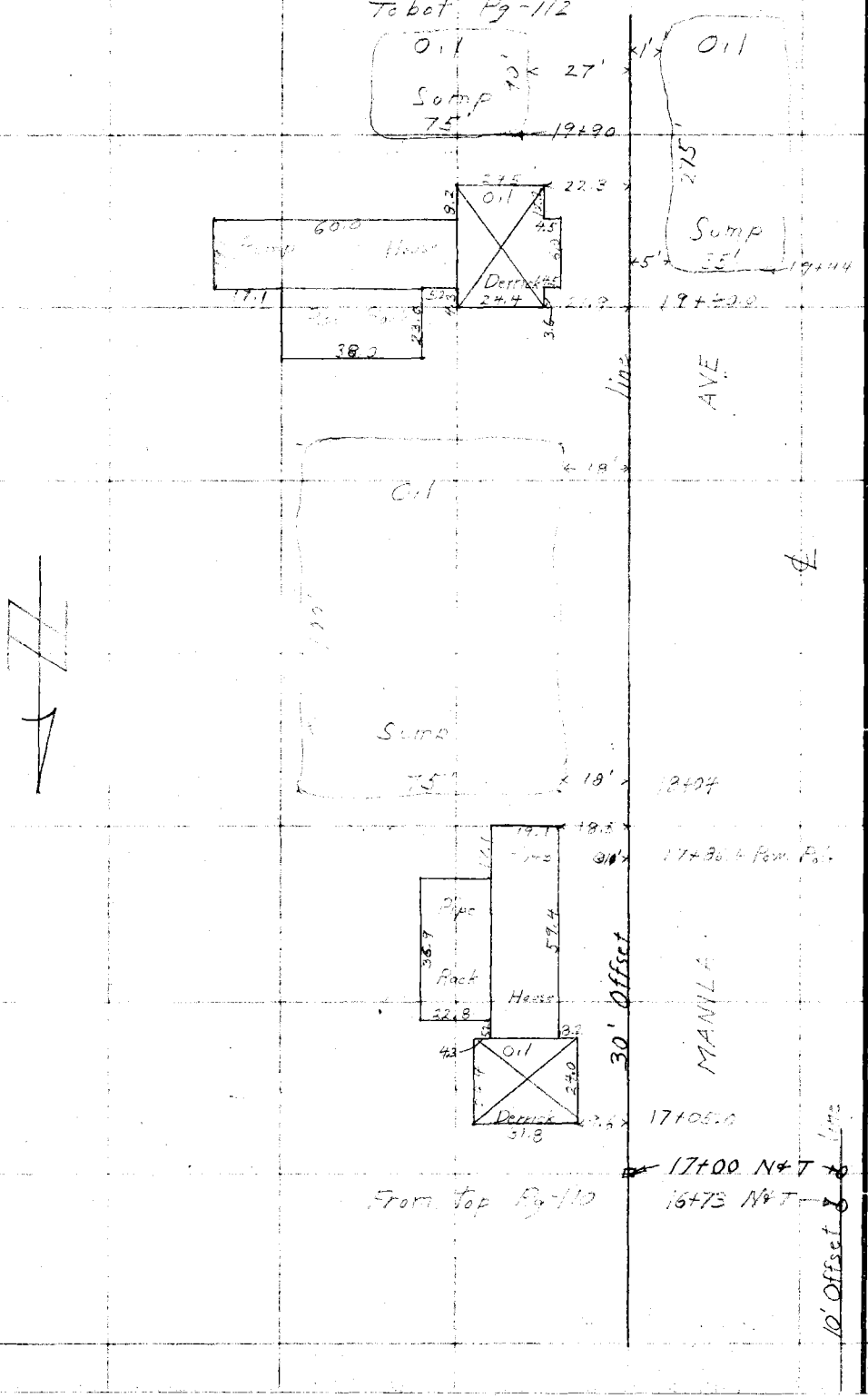

RETURN TO
LOS ANGELES COUNTY SURVEYOR

Do not extend notes this side of this line

Note: ANY ADDITIONS OR CHANGES ON THIS SHEET MUST BE MADE OR CIRCLED IN Red. WITH DATE AND NAME OF PERSON MAKING CHANGE.

Date _____ Notes by McNeal Chief Party _____ F.B. 366 Pg. 112

Platted by H.N. Breadstreet	W. O. No. 4245 D. S. O. No. _____
Date Apr 9, 1929	Location _____
Map No. B-350	Surveyed by _____
Platting C'k'd by G.A. Crowl	Date _____
Date Apr 16 - 1929	Indexed A. C. Johnson

Note: ANY ADDITIONS OR CHANGES ON THIS SHEET MUST BE MADE OR CIRCLED IN Red. WITH DATE AND NAME OF PERSON MAKING CHANGE.

Do not extend notes this side of this line

RETURN TO LOS ANGELES COUNTY SURVEYOR

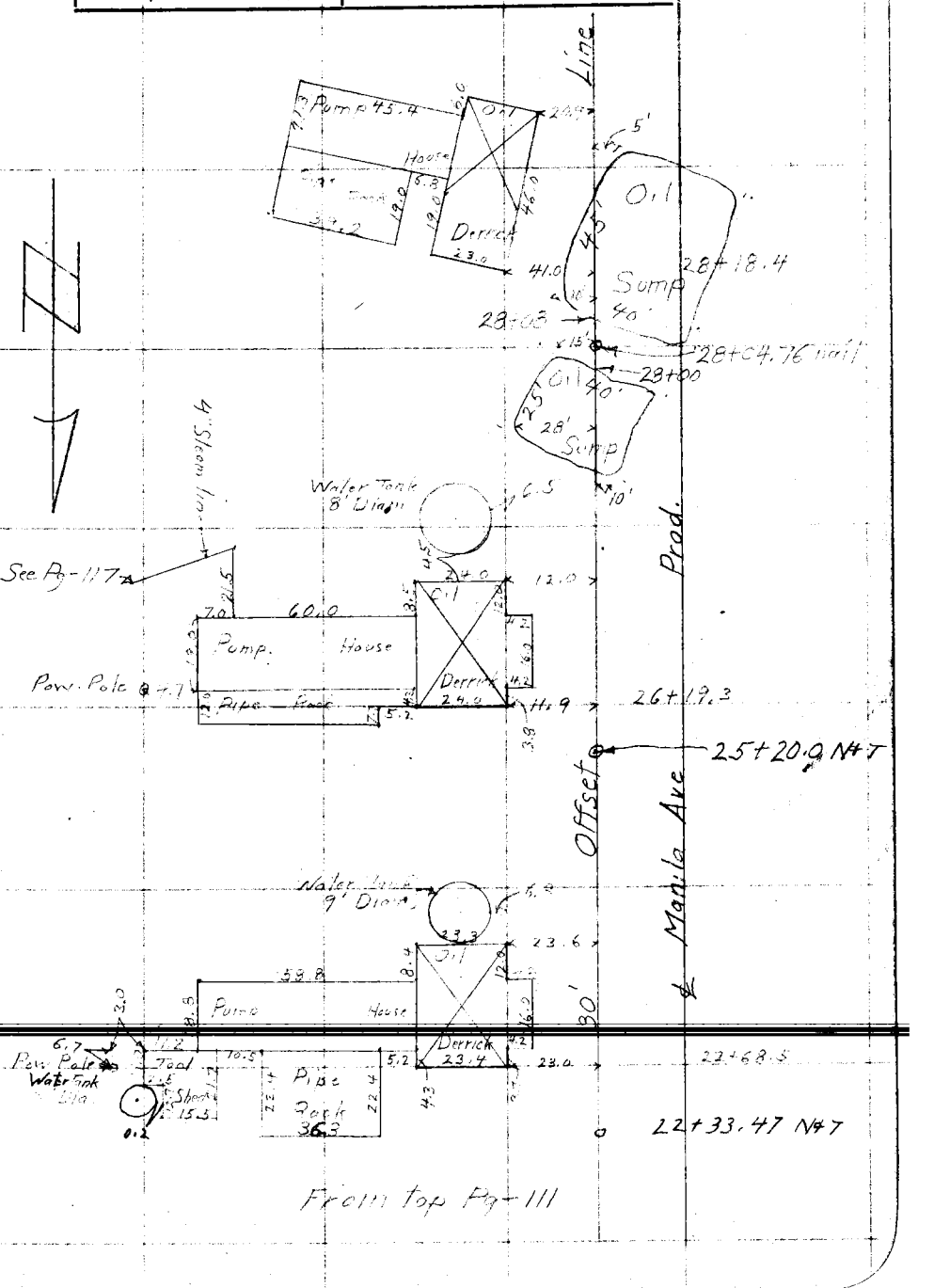

RETURN TO
LOS ANGELES COUNTY SURVEYOR

Note: ANY ADDITIONS OR CHANGES ON THIS SHEET MUST BE MADE OR CIRCLED IN **Red.** WITH DATE AND NAME OF PERSON MAKING CHANGE.

Do not extend notes this side of this line

F. B. 266 PG. 112 Chief Party Notes by Date

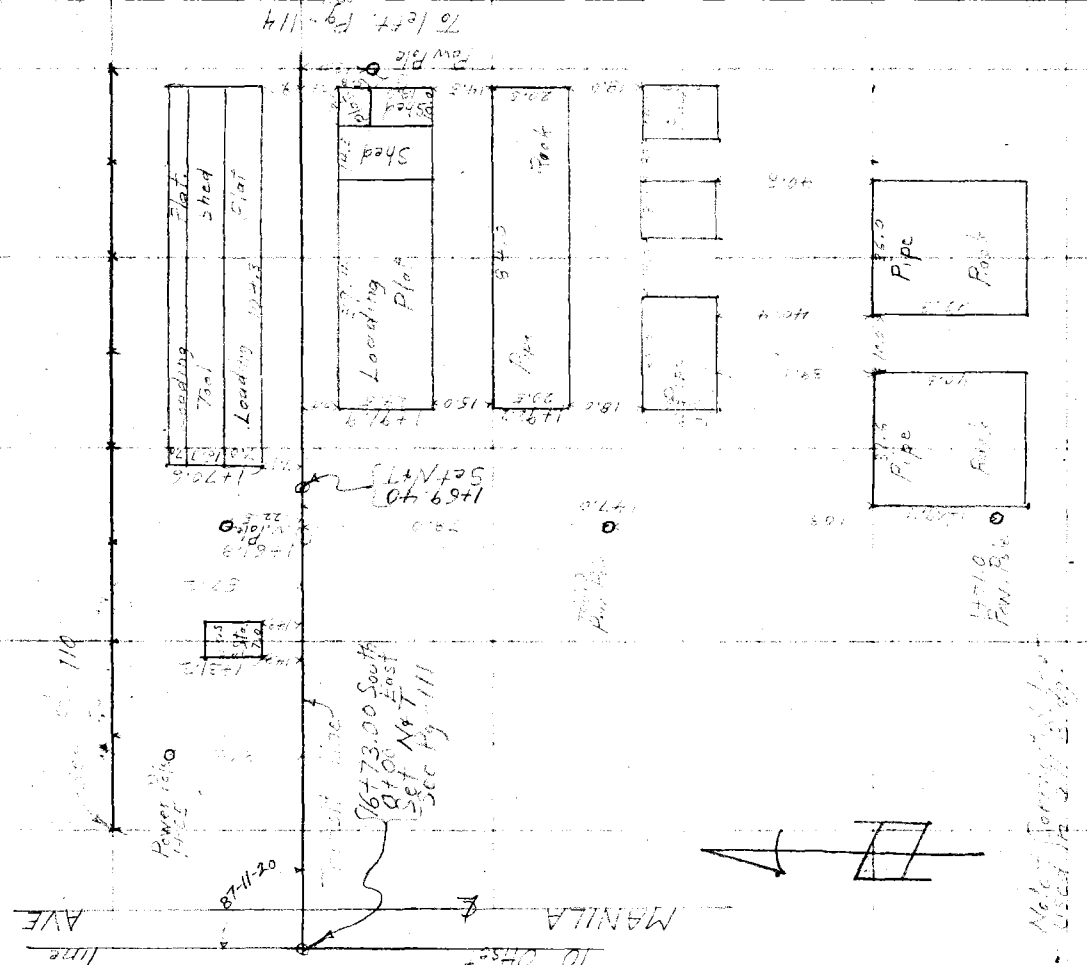

Date _____ Notes by McNeal Chief Party _____ F.B. 366 Pg. 114

Platted by H N Bradstreet	W. O. No. 4245 D. S. O. No.
Date Apr 9, 1929	Location
Map No. B-350	Surveyed by
Platting C'k'd by G. A. Crowl	Date Apr - 1929
Date Apr. 16-1929	Indexed C. Johnson

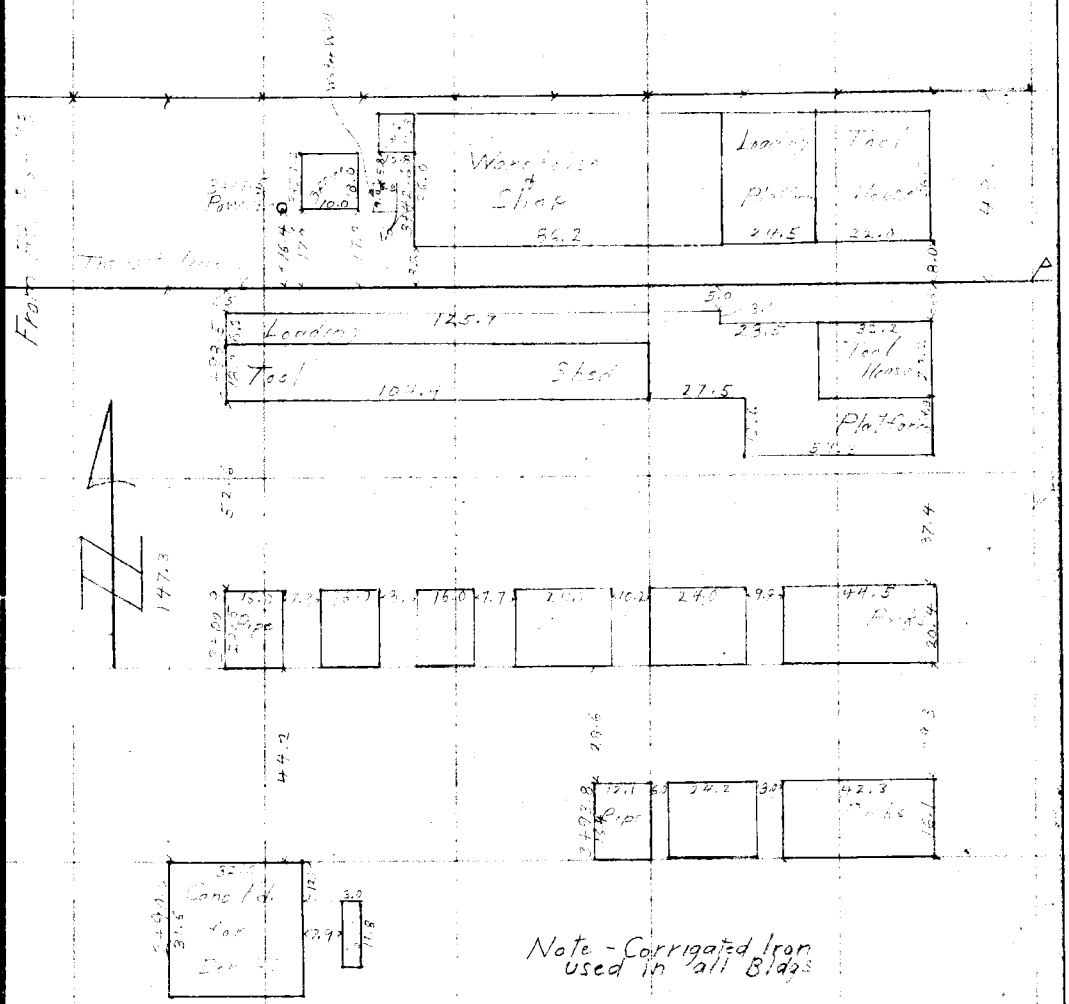

Note: ANY ADDITIONS OR CHANGES ON THIS SHEET MUST BE MADE OR CIRCLED IN Red. WITH DATE AND NAME OF PERSON MAKING CHANGE.

Do not extend notes this side of this line

RETURN TO
LOS ANGELES COUNTY SURVEYOR

F. B. 506 PG. 15 Chief Party Notes by Mc Neal Date



RETURN TO
LOS ANGELES COUNTY SURVEYOR

Do not extend notes this side of this line

Note: ANY ADDITIONS OR CHANGES ON THIS SHEET MUST BE MADE OR CIRCLED IN Red. WITH DATE AND NAME OF PERSON MAKING CHANGE.

Date _____ Notes by _____ Chief Party _____ F.B. 366 Pg. 116

Platted by H.N. Bradstreet	W. O. No. 4245 D. S. O. No.
Date Apr. 9, 1929	Location
Map No. B-350	Surveyed by
Platting C'k'd by G.A. Crowl	Date -1929
Date Apr. 16-1929	Indexed C. Johnson

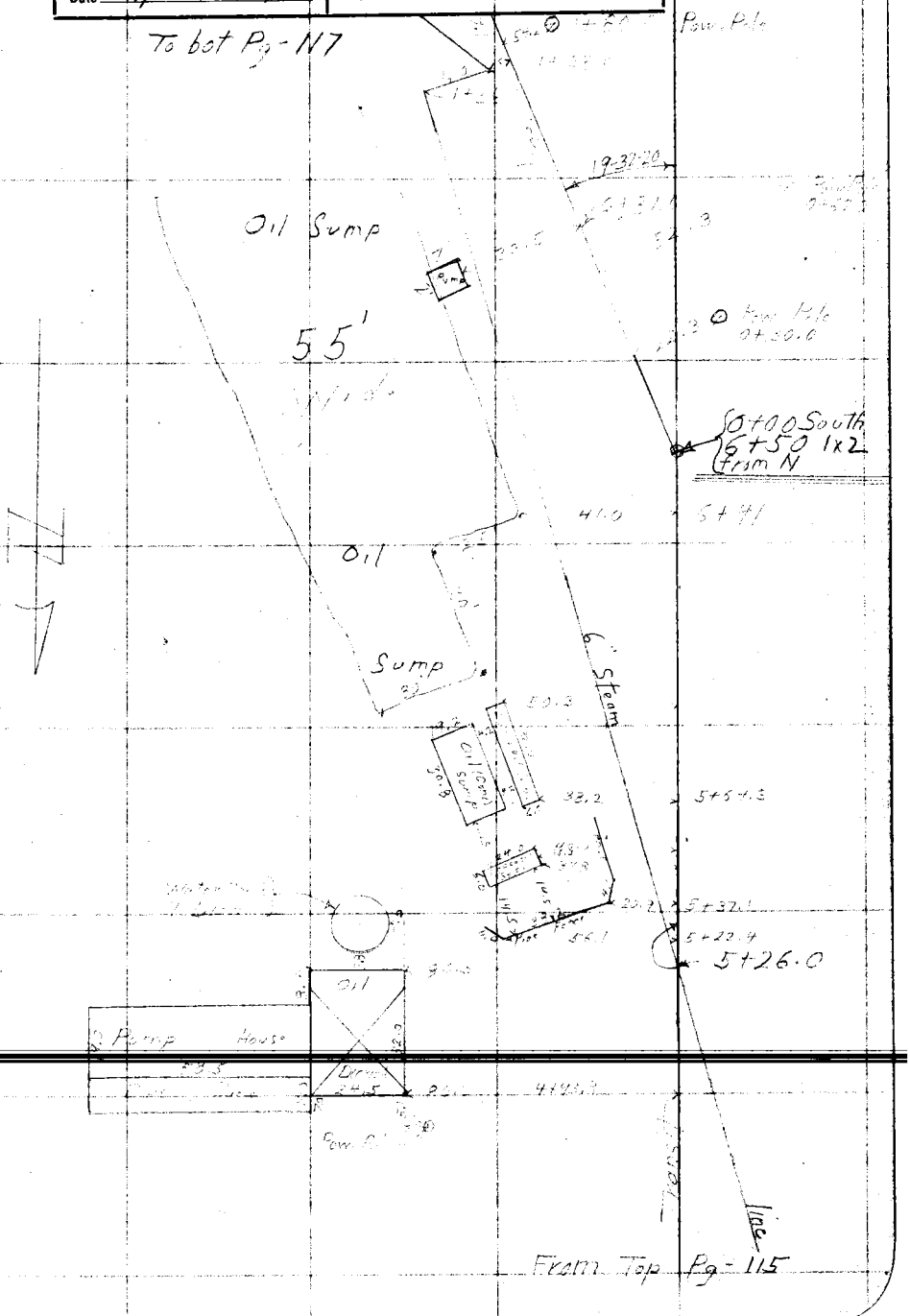

Note: ANY ADDITIONS OR CHANGES ON THIS SHEET MUST BE MADE OR CIRCLED IN Red. WITH DATE AND NAME OF PERSON MAKING CHANGE.

Do not extend notes this side of this line

RETURN TO
LOS ANGELES COUNTY SURVEYOR

F.B. 366 Pg. 117 Chief Party Notes by McNeal Date

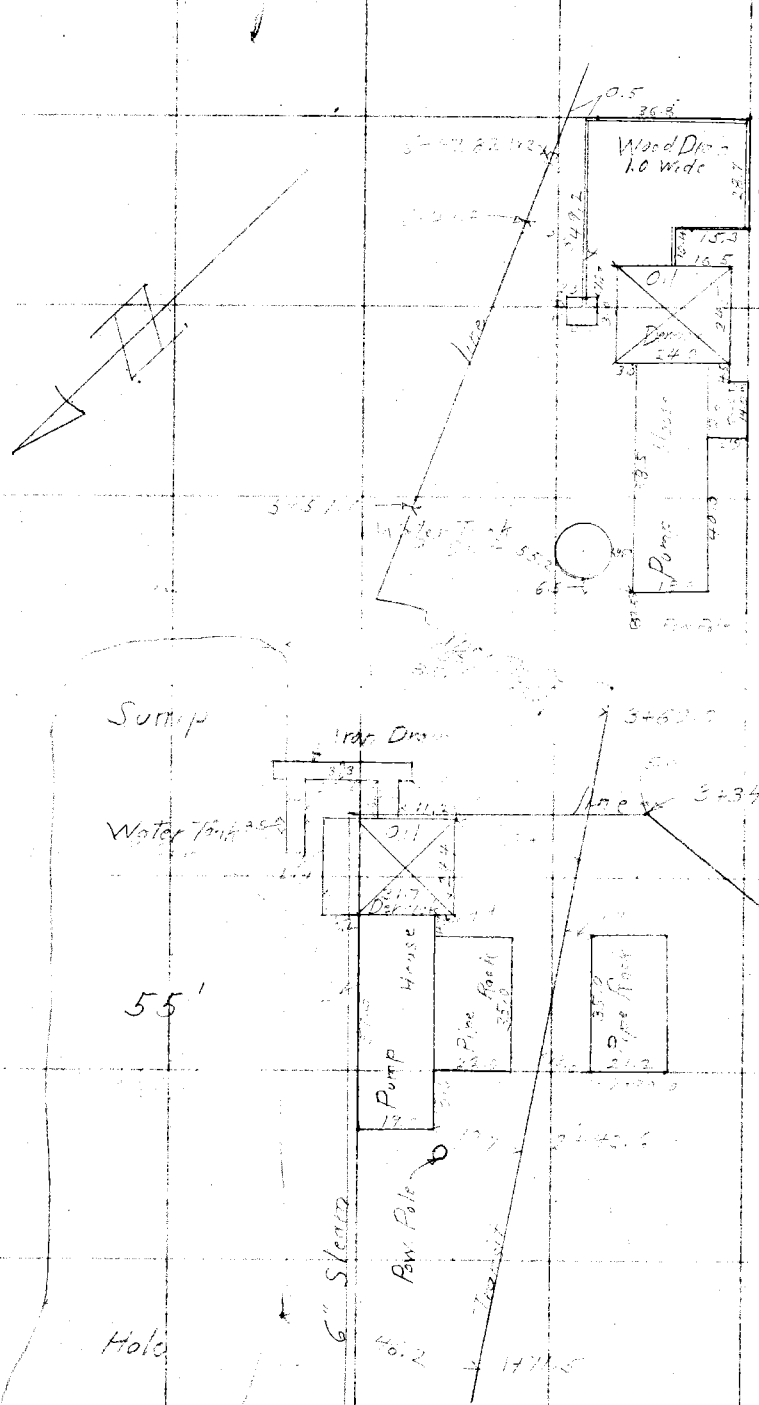

RETURN TO
LOS ANGELES COUNTY SURVEYOR

Note: ANY ADDITIONS OR CHANGES ON THIS SHEET MUST BE MADE OR CIRCLED IN Red. WITH DATE AND NAME OF PERSON MAKING CHANGE.

Do not extend notes this side of this line

Date________ Notes by McNeal ________ Chief Party________ F.B. 366 Pg 118

Platted by H.N. Bradstreet	W.O. No. 4245 D.S.O. No.______
Date Apr. 9-1929	Location ______
Map No. B-3.50-2	Surveyed by ______
Platting C'k'd by G.A. Crowl	Date ______ 1929
Date Apr. 16-1929	Indexed C. Johnson

Note: ANY ADDITIONS OR CHANGES ON THIS SHEET MUST BE MADE OR CIRCLED IN Red. WITH DATE AND NAME OF PERSON MAKING CHANGE.

RETURN TO LOS ANGELES COUNTY SURVEYOR

Do not extend notes this side of this line

F.B. 366 Pg. 119 Chief Party Notes by McNeal Date

Stadia Topog. of Slough
Set up on Sta 20+96
Sight at Sta 51 of R.L. See Pg-120
All angles to the Rt.

North Bank Angle	Dist.	South Bank Angle	Dist.
102-07	130'	100-40 (Bridge)	630'
108-40	230'	93-05	465'
108-49	380'	82-25	475'
113-18 (Bridge)	670'	55-00	295'

To Lot Pg-120

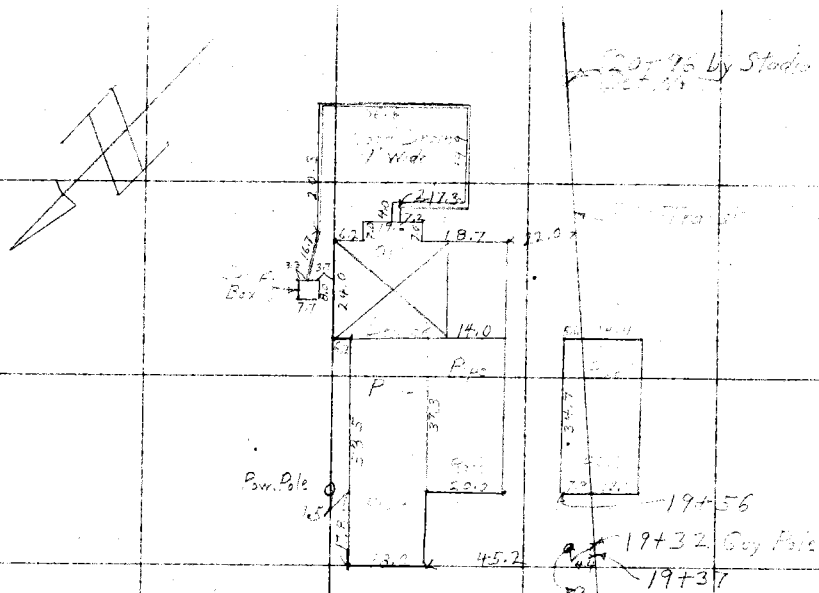

From Lt Pg-118

RETURN TO
LOS ANGELES COUNTY SURVEYOR

Do not extend notes this side of this line

Note: ANY ADDITIONS OR CHANGES ON THIS SHEET MUST BE MADE OR CIRCLED IN Red. WITH DATE AND NAME OF PERSON MAKING CHANGE.

Date _____ Notes by [illegible] Chief Party _____ F.B. 366 Pg. 120

Platted by H.N. Bradstreet	W. O. No. 4245 D. S. O. No.
Date Apr. 9-1929	Location [illegible]
Map No. B-350-2	Surveyed by
Platting C'k'd by G.A. Crowl	Date Apr 4-1929
Date Apr. 16-1929	Indexed A. O. Johnson

Note: ANY ADDITIONS OR CHANGES ON THIS SHEET MUST BE MADE OR CIRCLED IN Red. WITH DATE AND NAME OF PERSON MAKING CHANGE.

RETURN TO
LOS ANGELES COUNTY SURVEYOR

Do not extend notes this side of this line

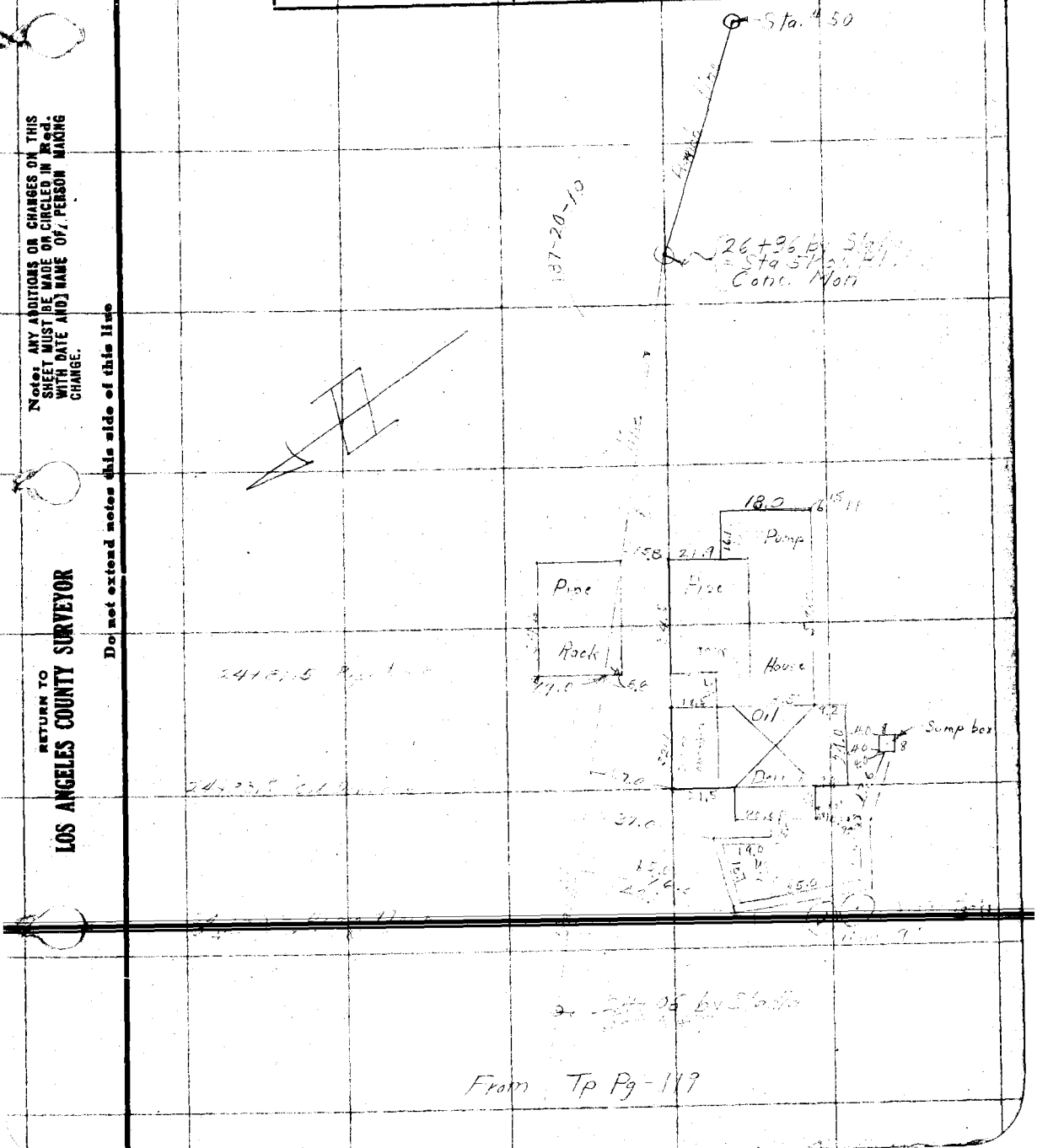

F.B. 366 Pg. 121 Chief Party Notes by LSH Date 10-17-29

To 2x2 P.I. per
F.B. 293-104

Relocation of L.A. Gas & Electric Corp. Tower and near by bldg.

Platted by J.D. Price.
10-23-29.
C.S. B-350-2.
Platting checked by Rosser
10-25-29

198 + 80 15th Frame Hse.
Frame Bldg
198 + 57 Frame Bldg
198 + 42 Frame shed
198 + 40 Frame Bldg
198 + 37 gal iron shed.

To 2x2 P.I. per
F.B. 293-103

RETURN TO
LOS ANGELES COUNTY SURVEYOR

Do not extend notes this side of this line

Note: ANY ADDITIONS OR CHANGES ON THIS SHEET MUST BE MADE OR CIRCLED IN Red. WITH DATE AND NAME OF PERSON MAKING CHANGE.

Date _____ Notes by McNeal Chief Party _____ F.B. 366 Pg. 122

20lbs at 84°

Plotted by McCassy	W. O. No. 4245 Tape B. G. O. No. 021
Date 6-26-29	Location [illegible]
Map No. B-350-1	Surveyed by [illegible]
Platting C'k'd by A. A. R.	Date [illegible]
Date AUG 1929	Indexed A. C. Johnson

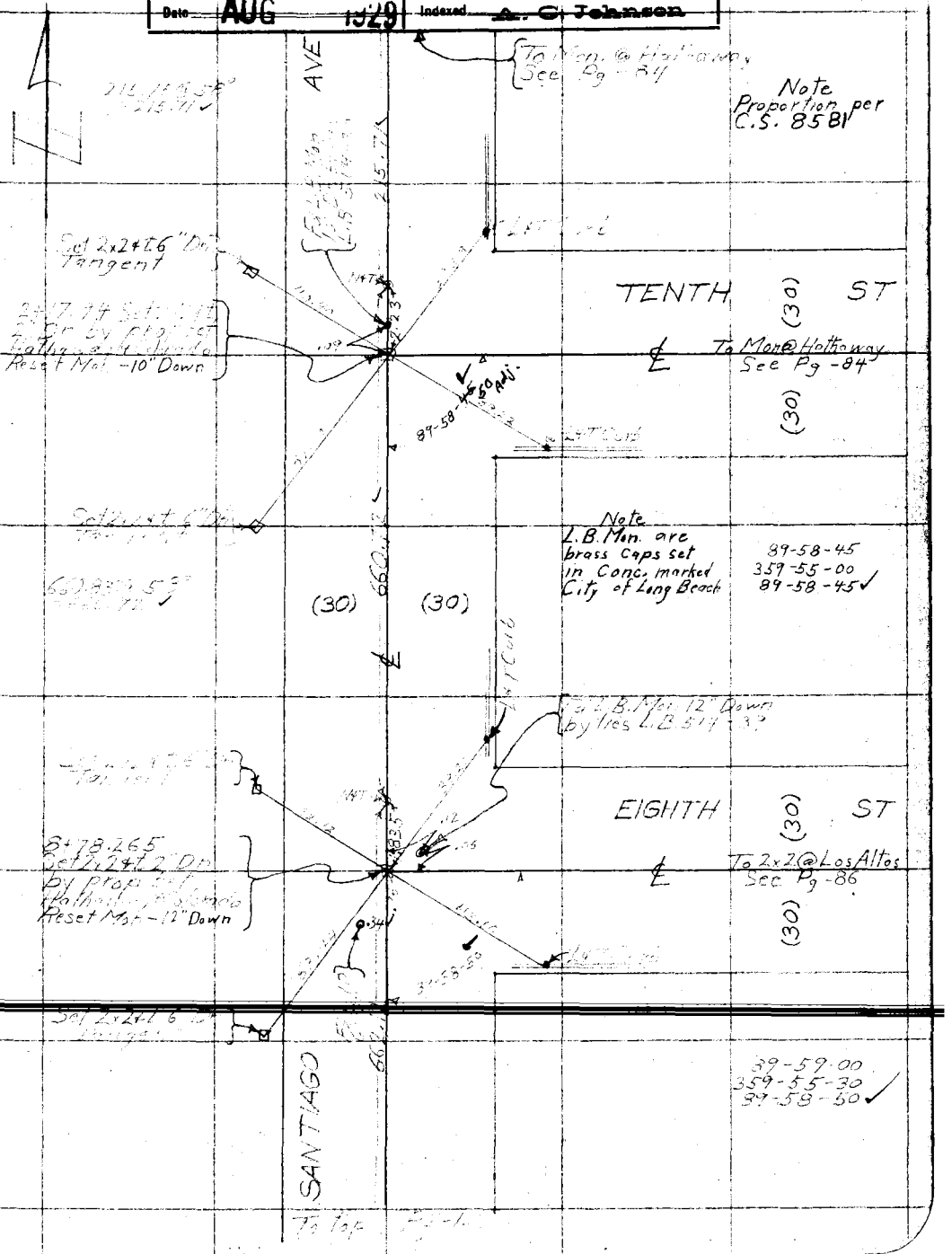

Note: ANY ADDITIONS OR CHANGES ON THIS SHEET MUST BE MADE OR CIRCLED IN Red. WITH DATE AND NAME OF PERSON MAKING CHANGE.

Do not extend notes this side of this line

RETURN TO LOS ANGELES COUNTY SURVEYOR

F.B. 366 PG. 123 Chief Party Notes by McNeal Date

From bot Pg-122

Note
Proportion per
C.S. 8581

AVE

(30) (30)

90-01-15
360-05-15
90-01-20

7th

40

40

ST

to Reset

SANTIAGO

124

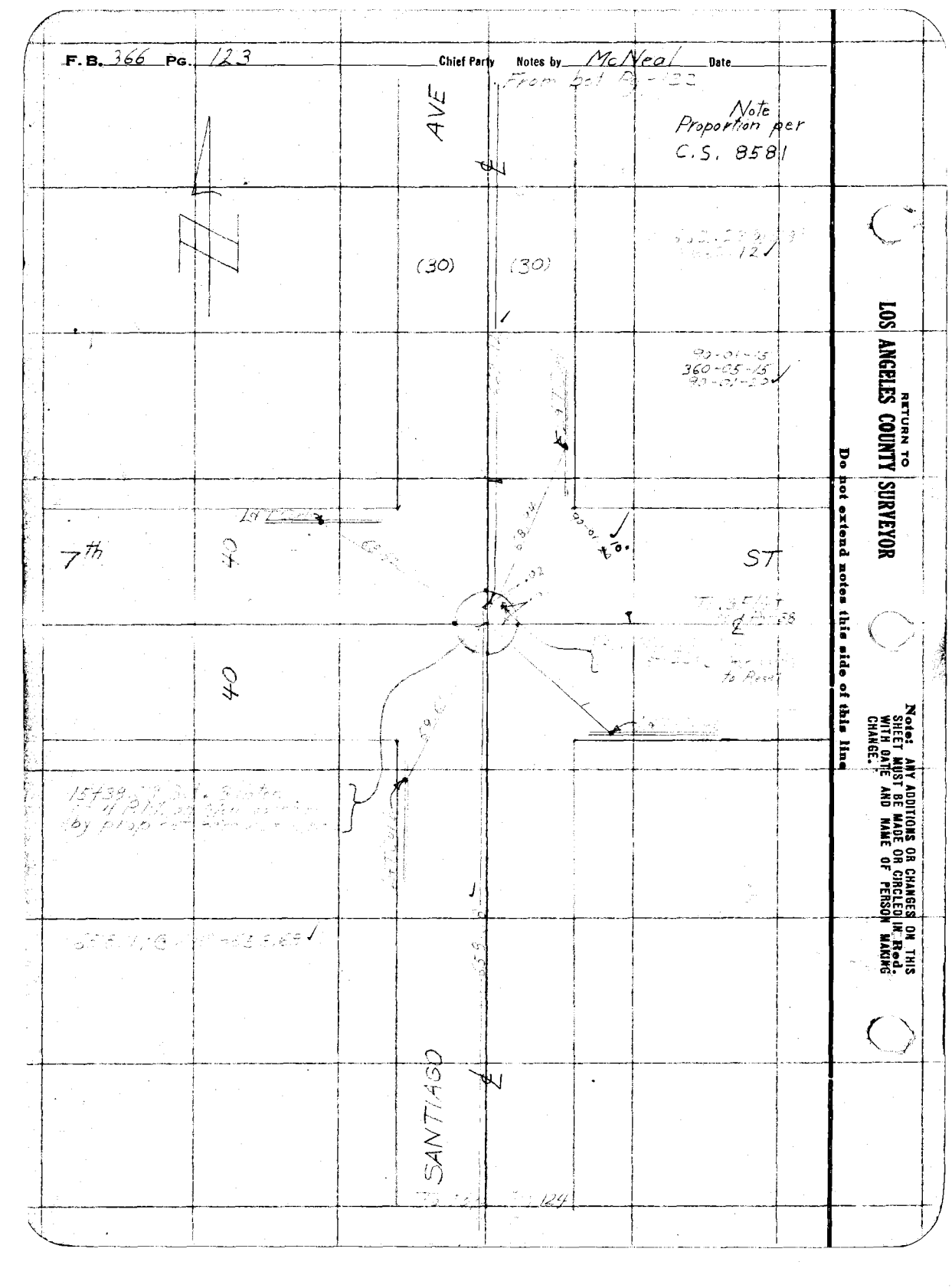

RETURN TO
LOS ANGELES COUNTY SURVEYOR

Do not extend notes this side of this line

Note: ANY ADDITIONS OR CHANGES ON THIS SHEET MUST BE MADE OR CIRCLED IN Red. WITH DATE AND NAME OF PERSON MAKING CHANGE.

Date _____ Notes by [illegible] Chief Party _____ F.B. 366 Pg. 124

Platted by McCassy	W. O. No. [illegible] D. S. O. No. [illegible]
Date 6-27-29	Location [illegible]
Map No. B-350-1	Surveyed by [illegible]
Platting C'k'd by A. A. R.	Date May-1929
Date AUG 1929	Indexed A. C. Johnson

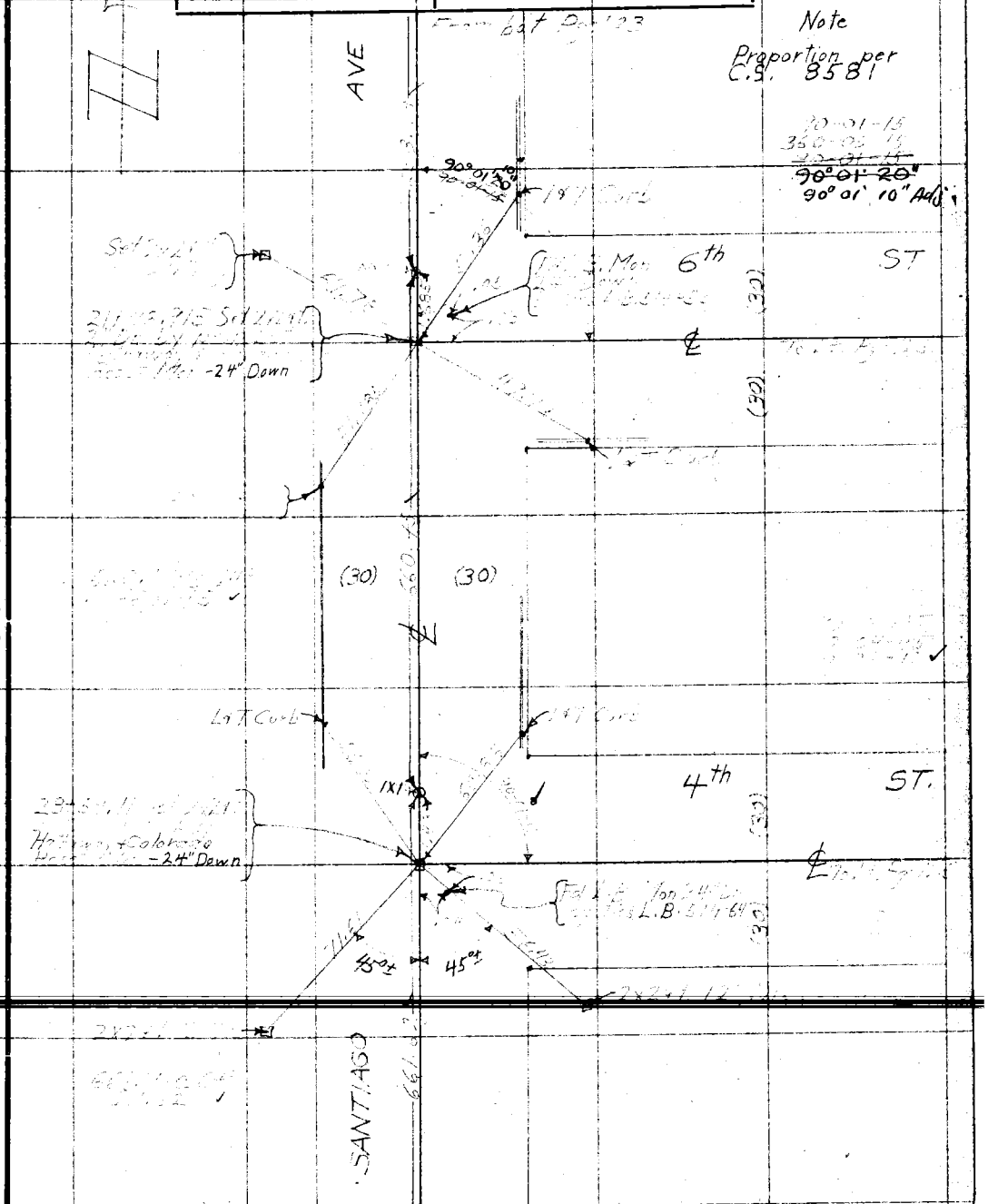

Note: ANY ADDITIONS OR CHANGES ON THIS SHEET MUST BE MADE OR CIRCLED IN Red. WITH DATE AND NAME OF PERSON MAKING CHANGE.

Do not extend notes this side of this line

RETURN TO
LOS ANGELES COUNTY SURVEYOR

F. B. 365 Pg. 25 Chief Party Notes by McNeal Date

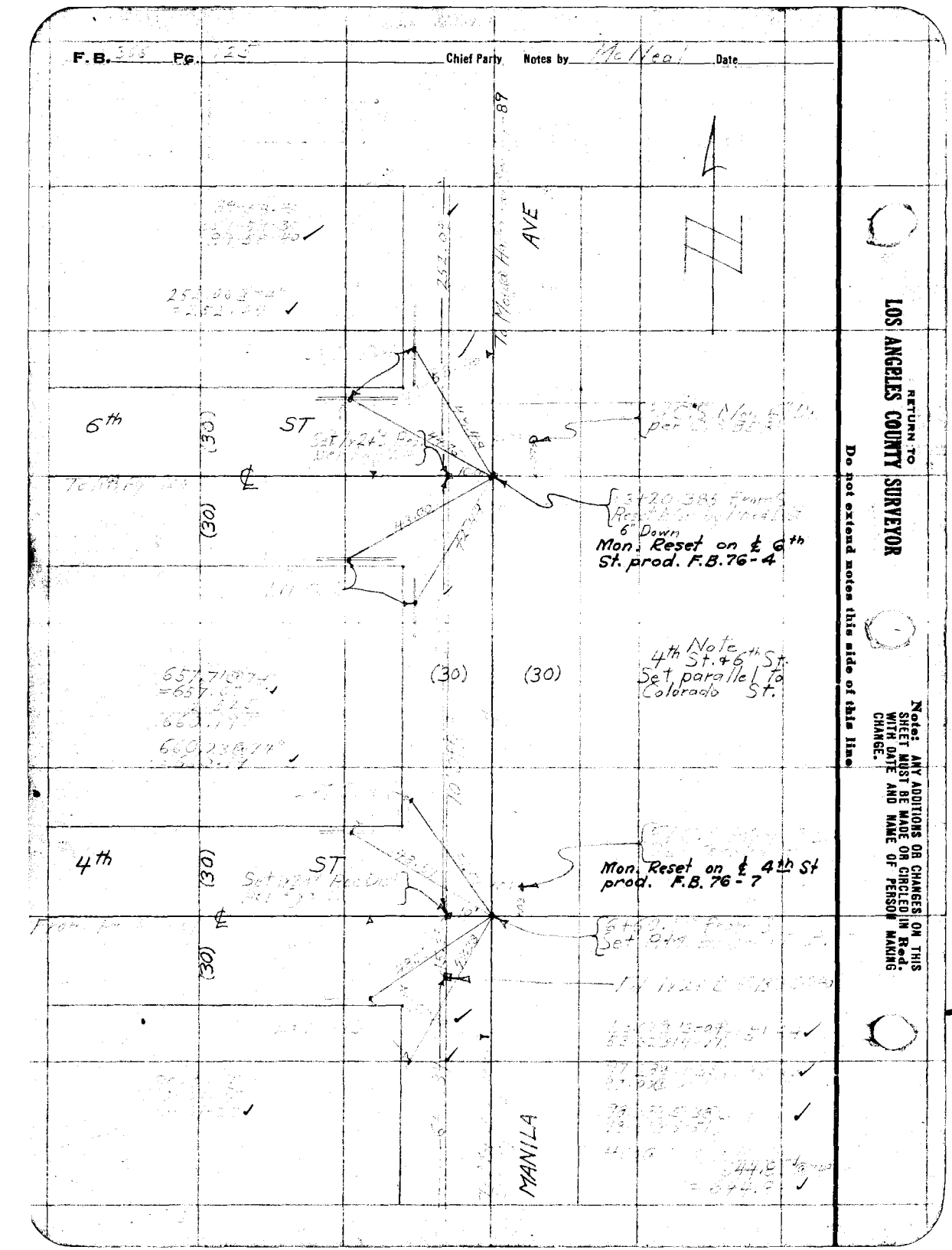

RETURN TO
LOS ANGELES COUNTY SURVEYOR

Do not extend notes this side of this line

Note: ANY ADDITIONS OR CHANGES ON THIS SHEET MUST BE MADE OR CIRCLED IN Red. WITH DATE AND NAME OF PERSON MAKING CHANGE.

Date _____ Notes by _____ Chief Party _____ F.B. 366 Pg. 126

Platted by R.B. Emmett	W.O. No. 1245 D.S.O. No.
Date Nov 1932	Location State St.
Map No. B-514	Surveyed by Evans
Platting C'k'd by K.R. McPherson	Date 9-27-32
Date	Indexed A. C. Johnson 10-18-32

LINE CHANGE ON STATE ST. FROM BENNETT AVE. TO ANAHEIM ST.

Sept. & Oct. - 1932.

H.F. Evans - Dep.
H.L. Martin - R.C.
G.F. Brock - H.C.
D.W. Reynolds - R.C.

Tape #051
Std. @ 84°-F.

See pg. 31 for Index Sketch.

(Original Location - pgs. 94-97
2nd Location - F.B. 293-127-133)

SEE L.E. 696-106 FOR PROFILE & X-SECTIONS.

Notes ANY ADDITIONS OR CHANGES ON THIS SHEET MUST BE MADE OR CIRCLED IN Red. WITH DATE AND NAME OF PERSON MAKING CHANGE.

Do not extend notes this side of this line

RETURN TO LOS ANGELES COUNTY SURVEYOR

F.B. 366 Pg. 127 Chief Party Notes by Evans Date 9-27-32

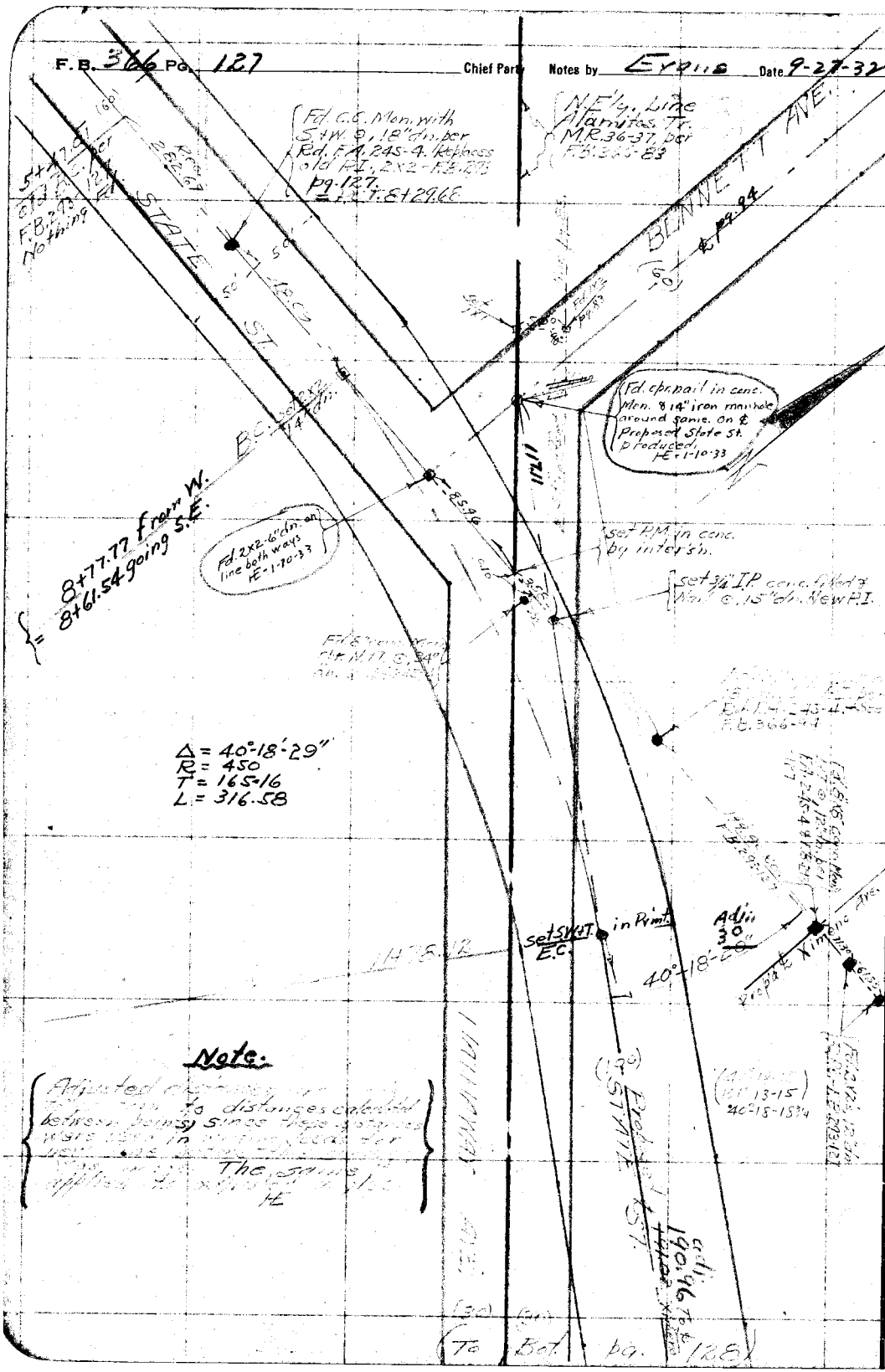

RETURN TO
LOS ANGELES COUNTY SURVEYOR

Do not extend notes this side of this line

Note: ANY ADDITIONS OR CHANGES ON THIS SHEET MUST BE MADE OR CIRCLED IN Red. WITH DATE AND NAME OF PERSON MAKING CHANGE.

Notes Ck'd by K.R. McP.	Survey of State St.
Map No. B 814	W. O. 4245 Tape No. 051 St'd 84 °F.
Office Work R. Bemmatt	Surveyed by Evans
Checked K.R. McPherson	Notes Evans Date 10-3-32
Date Nov 1932	Indexed C. Johnson

F.B. 366 Pg. 128

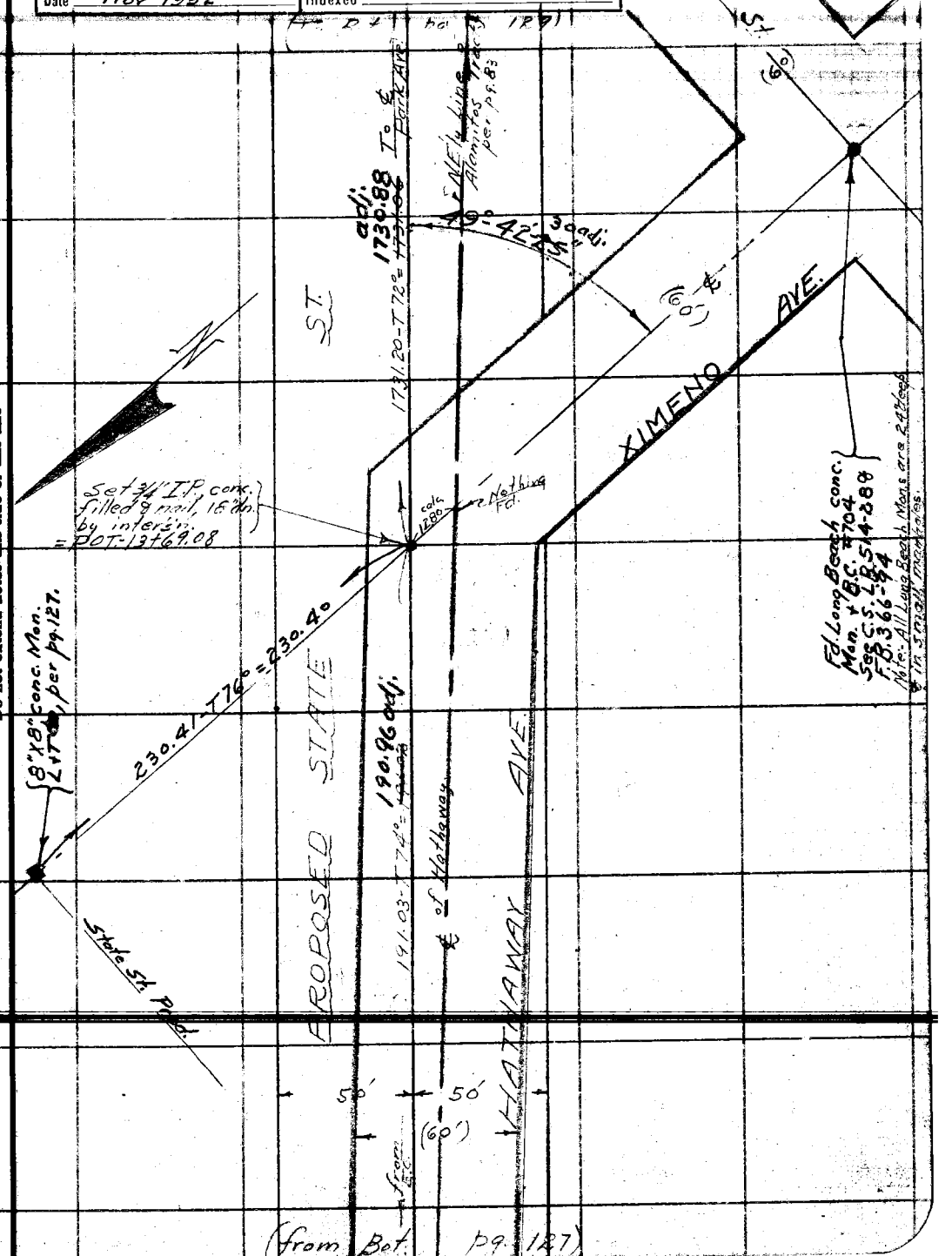

Note: ANY ADDITIONS OR CHANGES ON THIS SHEET MUST BE MADE OR CIRCLED IN Red Ink. WITH DATE AND NAME OF PERSON MAKING CHANGE.

Do not extend notes this side of this line

RETURN TO
LOS ANGELES COUNTY SURVEYOR
700 HALL OF RECORDS

FORM 247 10M 5-31

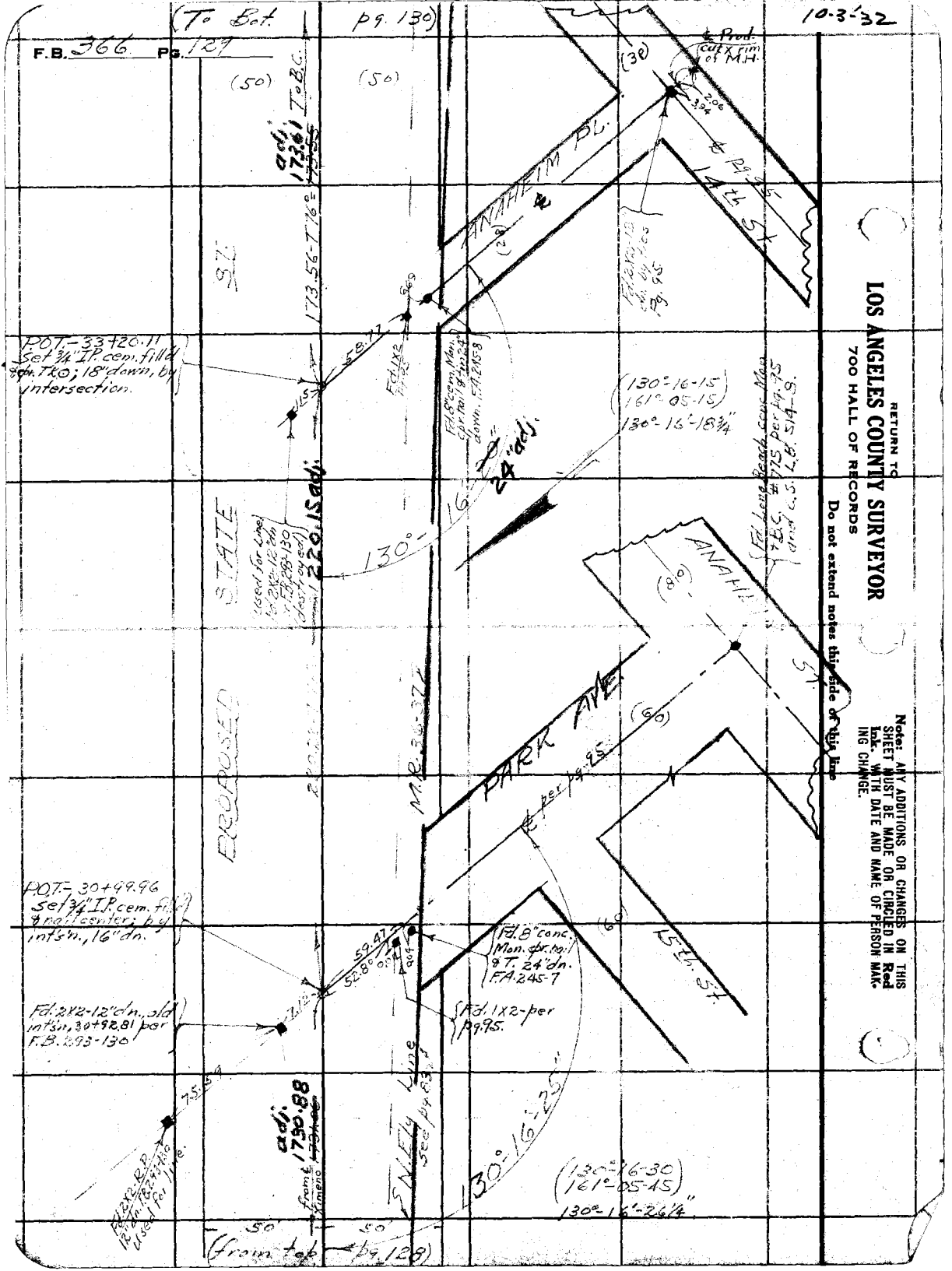

RETURN TO
LOS ANGELES COUNTY SURVEYOR
700 HALL OF RECORDS

Do not extend notes this side of this line

Note: ANY ADDITIONS OR CHANGES ON THIS SHEET MUST BE MADE OR CIRCLED IN Red Ink. WITH DATE AND NAME OF PERSON MAKING CHANGE.

Notes Ck'd by K. R. McP	Survey of State St.	F.B. 366 PG. 130
Map No. B-814	W. O. 4245 Tape No. 051 St'd 84 of F.	
Office Work R. B. Emmett	Surveyed by Evans	
Checked K. R. McPherson	Notes HE Date 10-4-32	
Date Nov-1932	Indexed A. C. Johnson	

Note: ANY ADDITIONS OR CHANGES ON THIS SHEET MUST BE MADE OR CIRCLED IN Red Ink. WITH DATE AND NAME OF PERSON MAKING CHANGE.

Do not extend notes this side of this line

RETURN TO
LOS ANGELES COUNTY SURVEYOR
700 HALL OF RECORDS

FORM 247 10M 3-31

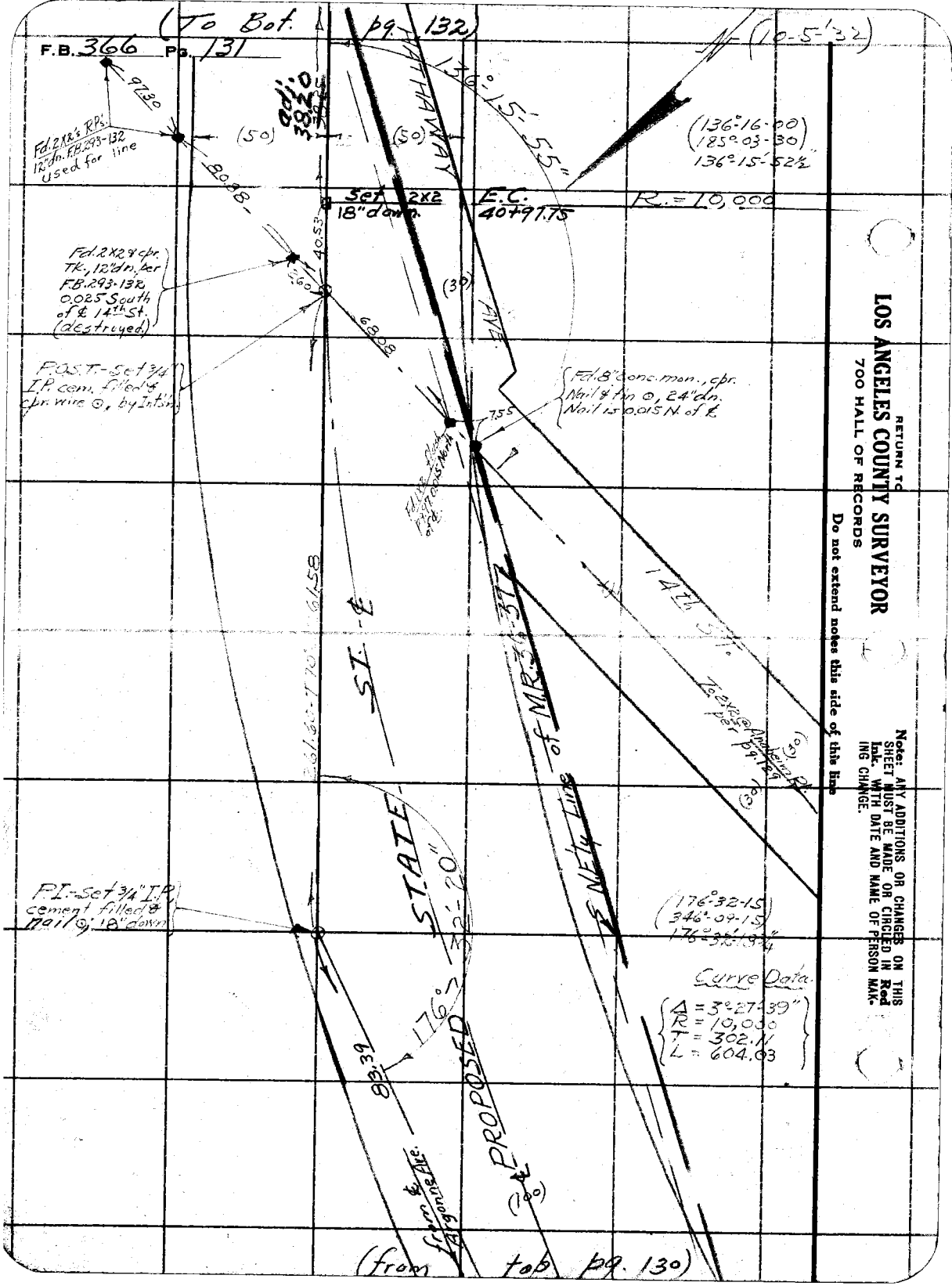

RETURN TO
LOS ANGELES COUNTY SURVEYOR
700 HALL OF RECORDS

Do not extend notes this side of this line

Note: ANY ADDITIONS OR CHANGES ON THIS SHEET MUST BE MADE OR CIRCLED IN **Red Ink.** WITH DATE AND NAME OF PERSON MAKING CHANGE.

Notes Ck'd by K. R. McP	Survey of State St.
Map No. B-814	W. O. 4245 Tape No. 051 St'd 84 °F.
Office Work R. B. Emmott	Surveyed by Evans
Checked K. R. McPherson	Notes HE Date 10-5-32
Date Nov-1932	Indexed A. C. Johnson

F.B. 366 Pg. 132

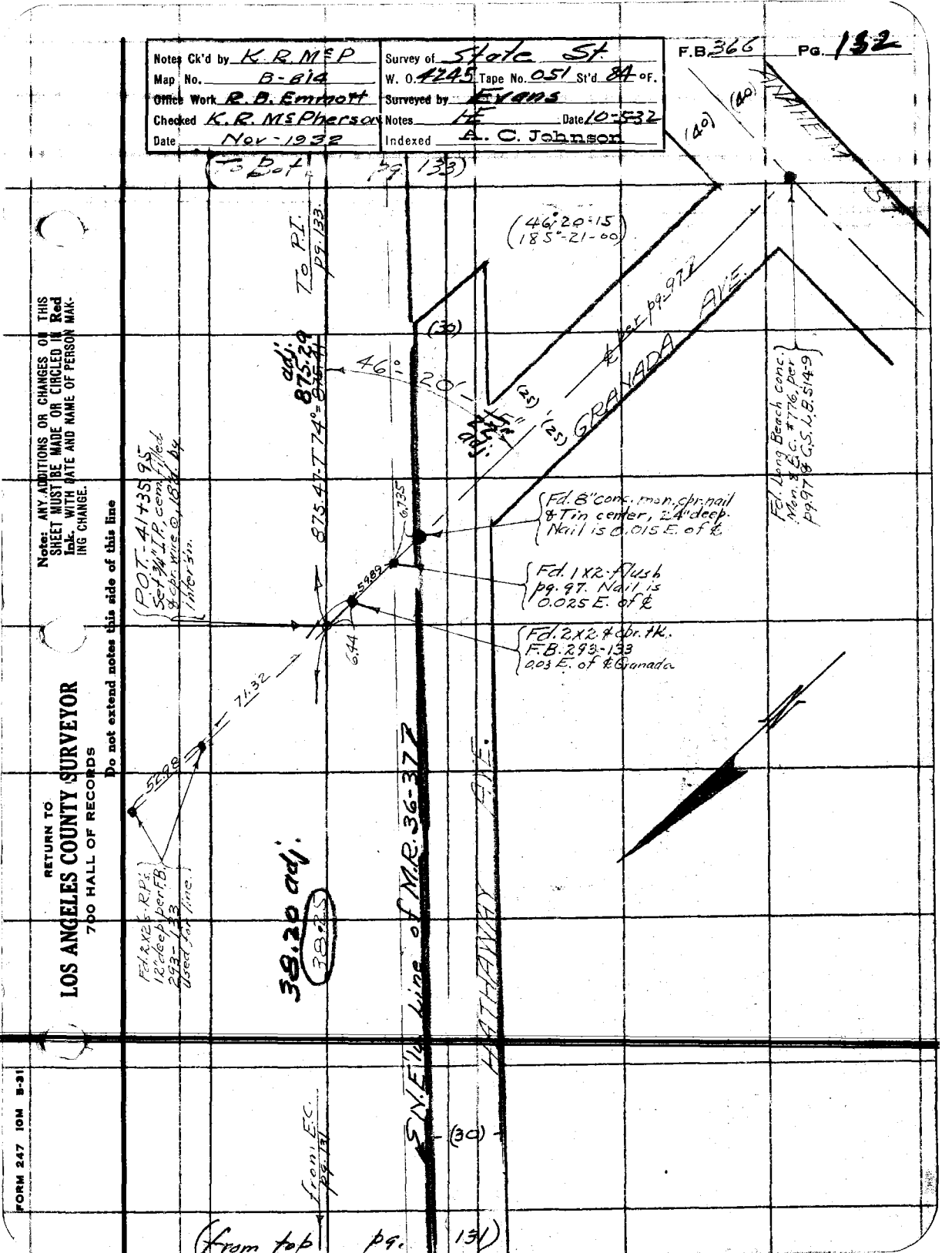

Note: ANY ADDITIONS OR CHANGES ON THIS SHEET MUST BE MADE OR CIRCLED IN Red Ink. WITH DATE AND NAME OF PERSON MAKING CHANGE.

RETURN TO
LOS ANGELES COUNTY SURVEYOR
700 HALL OF RECORDS

Do not extend notes this side of this line

FORM 247 10M 8-31

F.B. 366 Pg. 133

(10-6-32)
WINSLOW AVE
50'
(HATHAWAY AVE)
PROPOSED STATE ST.
To S.W. in Conc. Mon.-P.I. per Rd. Dept. F.A. 245-27
Fd. cut spk. in pvmt. on line.
(60')
ANAHEIM ST.
(70')
per F.B. 293-97-100
N.E. 1/4 Line M.R. 36-37
R.P.'s Fd. 2x2's 12"d. per pg. 32
51.88
-1.25
replacing S.W.&T. old P.I. Anaheim St. pg. 82
46.53
35.94
37.19
P.I.-Angle Point. 50+11.24 from N.W. Set S.W.&T. by calc.
50+11.24
Fd. 2x2 R.P. 12"d. pg. 82
Nothing Fd.
15.11 calc.
R.P. is out.
(177°-42-15)
(350°-48-45)
177°-42'-11¼"
875.29 adj.
875.41
R=500
43°-45
adj.
(8°)
To conc. Mon. @ Granada Ave. pg. 132
(43°-45)
(175°-00)
from top pg. 132)
from ¢ Granada Ave.
ANAHEIM ST.
RETURN TO
LOS ANGELES COUNTY SURVEYOR
700 HALL OF RECORDS
Do not extend notes this side of this line
Note: ANY ADDITIONS OR CHANGES ON THIS SHEET MUST BE MADE OR CIRCLED IN Red Ink, WITH DATE AND NAME OF PERSON MAKING CHANGE.

Notes Ck'd by K.R.MS.P.	Survey of State St.
Map No. B-814	W. O. 4245 Tape No. 051 St'd 84° F.
Office Work R.B. Emmott	Surveyed by Evans
Checked K.R. MS Pherson	Notes HE Date 10-7-32
Date Nov-1932	Indexed C. Johnson 10-18-32

F.B. _____ Pg. 134

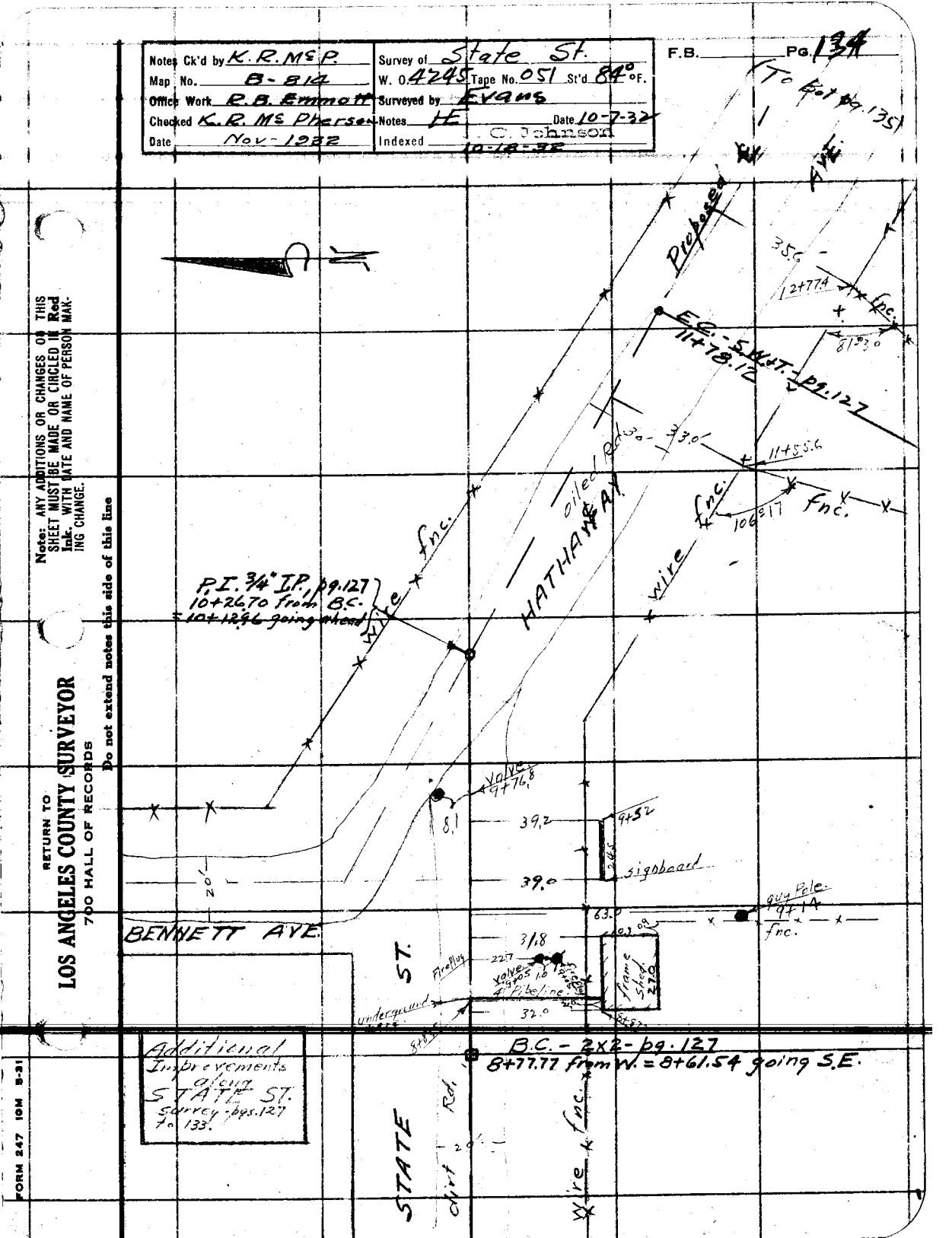

Additional Improvements along STATE ST. Survey - pgs. 127 to 133.

Note: ANY ADDITIONS OR CHANGES OF THIS SHEET MUST BE MADE OR CIRCLED IN Red Ink. WITH DATE AND NAME OF PERSON MAKING CHANGE.

Do not extend notes this side of this line

RETURN TO
LOS ANGELES COUNTY SURVEYOR
700 HALL OF RECORDS

FORM 247 10M 5-31

RETURN TO

LOS ANGELES COUNTY SURVEYOR

700 HALL OF RECORDS

Note: ANY ADDITIONS OR CHANGES ON THIS SHEET MUST BE MADE OR CIRCLED IN **Red Ink.** WITH DATE AND NAME OF PERSON MAKING CHANGE.

Do not extend notes this side of this line

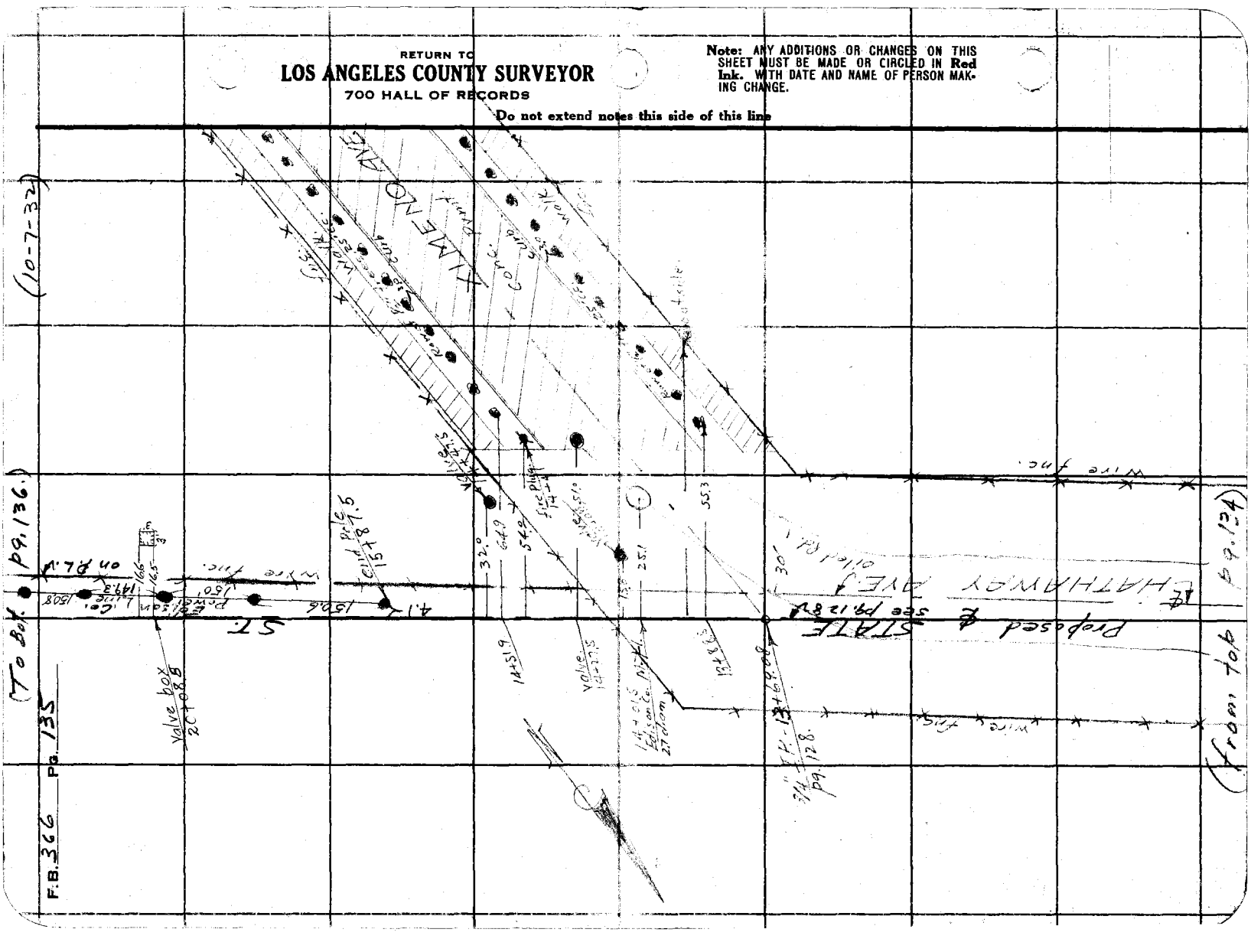

Notes Ck'd by K. R. McP	Survey of State St.
Map No. B-814	W. O. 4245 Tape No. 051 St'd 84 °F.
Office Work R. B. Emmott	Surveyed by Evans
Checked K. R. McPherson	Notes HL Date 10-7-32
Date Nov 1932	Indexed C. Johnson

F.B. 366 Pg. 136

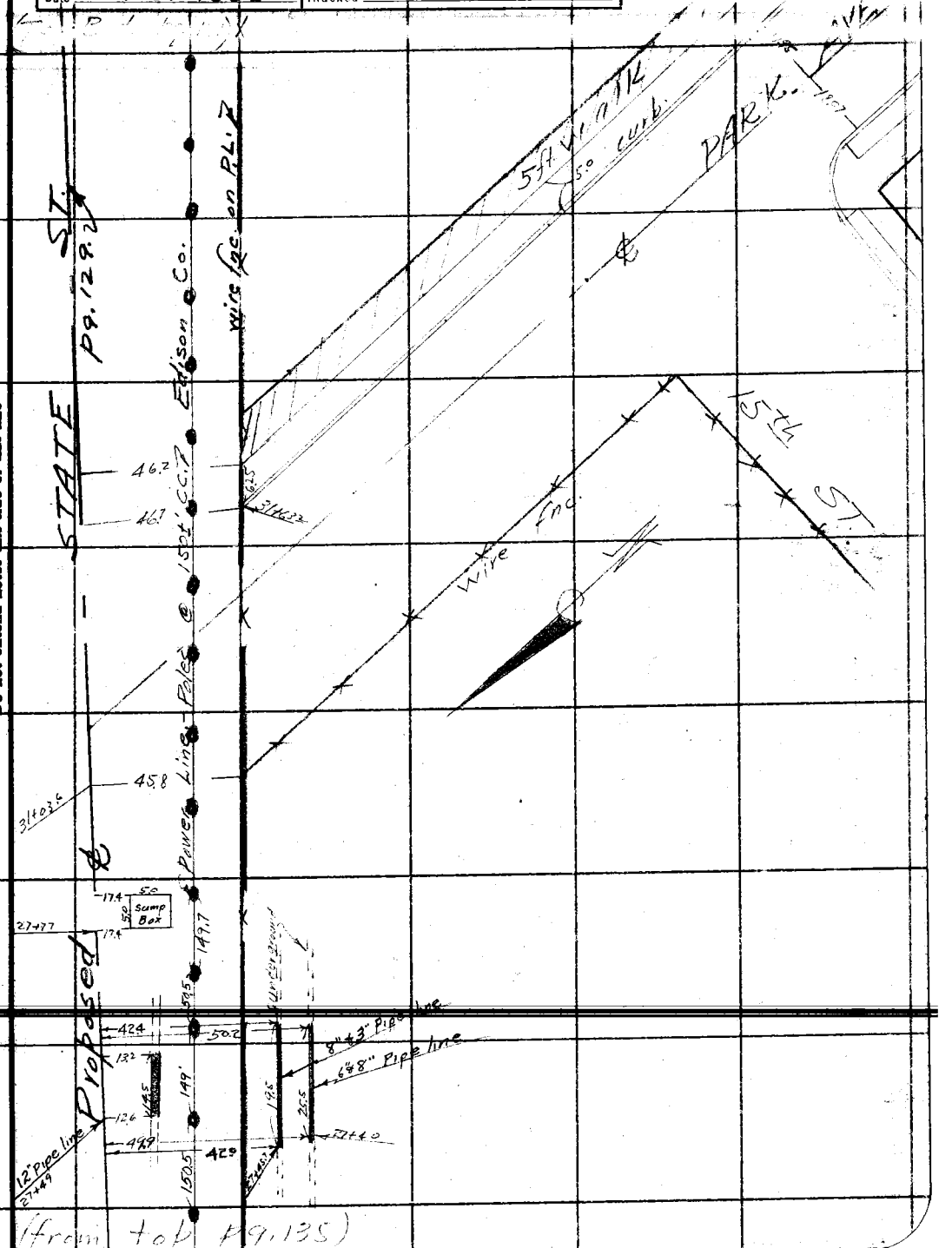

Note: ANY ADDITIONS OR CHANGES ON THIS SHEET MUST BE MADE OR CIRCLED IN Red Ink. WITH DATE AND NAME OF PERSON MAKING CHANGE.

Do not extend notes this side of this line

RETURN TO
LOS ANGELES COUNTY SURVEYOR
700 HALL OF RECORDS

FORM 247 10M 5-31

(To Bot pg. 138)

F.B. 366 Pg. 137

(10-10-32)

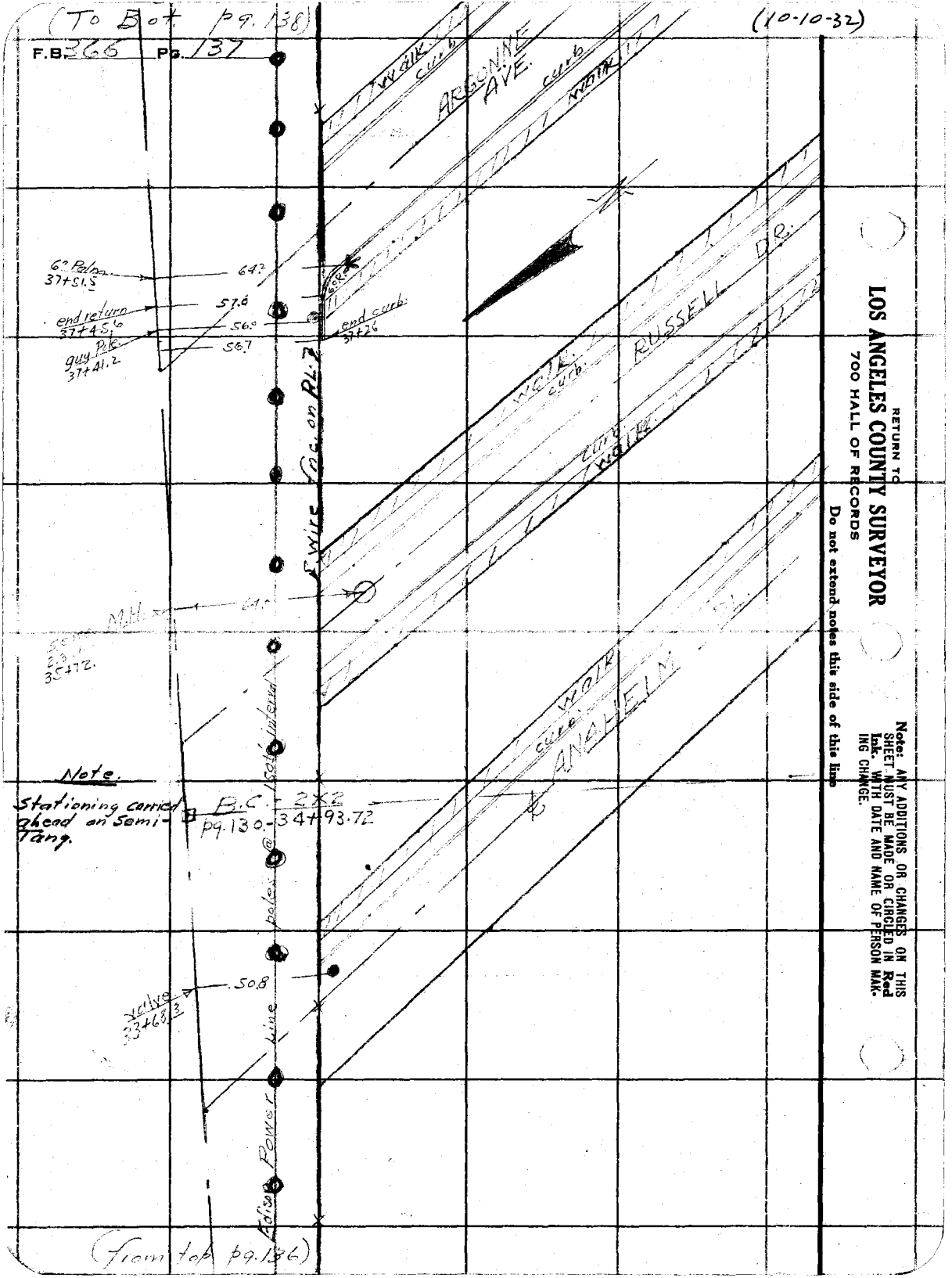

RETURN TO
LOS ANGELES COUNTY SURVEYOR
700 HALL OF RECORDS

Do not extend notes this side of this line

Note: ANY ADDITIONS OR CHANGES ON THIS SHEET MUST BE MADE OR CIRCLED IN Red Ink. WITH DATE AND NAME OF PERSON MAKING CHANGE.

Notes Ck'd by K.R.McP.	Survey of State St.
Map No. B-814	W. O. 47-115 Tape No. 051 St'd 84 °F.
Office Work R.B.Emmett	Surveyed by Evans
Checked K.R.McPherson	Notes Date 10-10-32
Date Nov - 1932	Indexed C. Johnson

F.B. 366 Pg 138

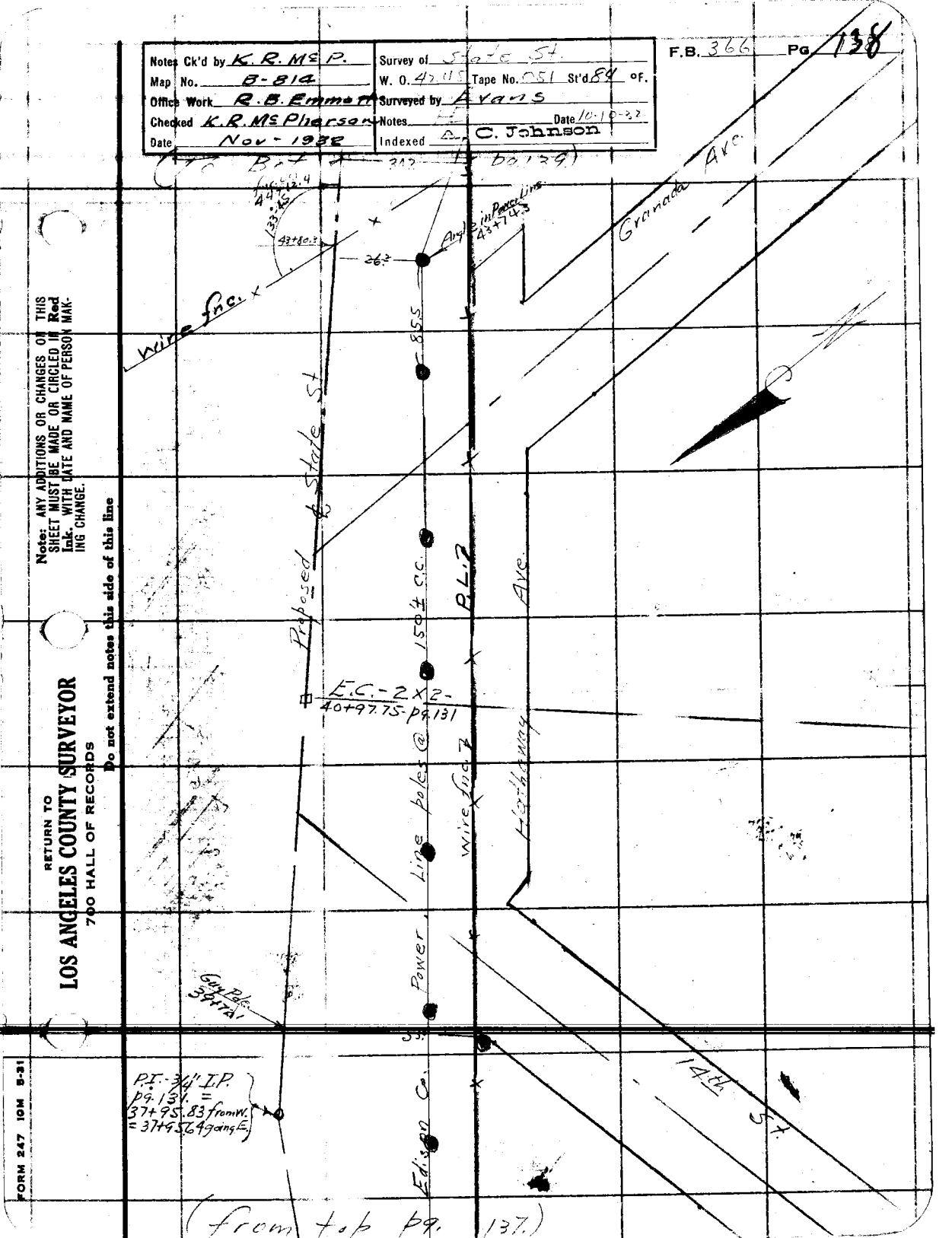

RETURN TO
LOS ANGELES COUNTY SURVEYOR
700 HALL OF RECORDS

Note: ANY ADDITIONS OR CHANGES OR THIS SHEET MUST BE MADE OR CIRCLED IN Red Ink. WITH DATE AND NAME OF PERSON MAKING CHANGE.

Do not extend notes this side of this line

FORM 247 10M 5-31


F.B. 366 Pg. 139
(10-10-32)
P.I.-S.W.T.
pg. 133
50+11.24 going E.
on State St. =
0+00 going W.
on Anaheim St.
Conc. Pvmt.
50+13.9
Guard rail
Guy P.
49+89.2
49+85.5
49+38.6
P.P.
Proposed State St.
Fnc. P.L.
Wire
Anaheim St.
macadam pvmt.
1+19.1 end curb
1+19 end curb
1+26.8 end of wall
1+62.2 gas pumps
1+71.8 Gas Pumps
1 story stucco Ho.
frame Garage (Stucco Pvmt.)
C.I. Shed
curb
Walk
frame cabin
P.P.
47+10.8
46+96.3
45+60.3
P.P.
(from top pg. 138)