Notes by _____ Chief Party _____ F.B. _____ PG. _____

Platted By _____	W. O. No. _____ D. S. O. No. _____
Date _____	Location _____
Map No. _____	Surveyed by _____
Platting C'k'd by _____	Date _____
Date _____	Indexed _____

F.B. 367 PG. Index Chief Party Notes by Date

F.B. 367

PAGES: Index, 1 to 12 incl.,12A,12B, 13 to 34 incl., ,34A,34B,34C,34D, 34E,35 to 42 incl.,42A,42B,42BB,42CC, 42C,42D,43 to 54 incl.,54A,54B,55 to 79 incl., , , ,83, ,85 to 89 incl., ,91 to 99 incl., ,100A, 100B,101,102,103,104,104A,104B,104C, 104D,105 to 123 incl.,123A,124A,125, 126, ,128,129,130,131, ,133 to 137 incl., ,139,140,141, ,143, 145,146,147, ,149 to 156incl.,

RETURN TO LOS ANGELES COUNTY SURVEYOR

Do not extend notes this side of this line

Note: ANY ADDITIONS OR CHANGES ON THIS SHEET MUST BE MADE OR CIRCLED IN Red. WITH DATE AND NAME OF PERSON MAKING CHANGE.

Date _____ Notes by _____ Chief Party _____ F.B. 367 Pg. 3

Plotted by _____	W. O. No. [illegible]
Date _____	Location Fifth Ave
Map No. _____	Surveyed by Rosecrans
Plotting C'k'd by _____	Date Nov. [illegible]
Date _____	Indexed C. Johnson

Index to lines run in Sec. 17 T. 2 S. R. 9 W.

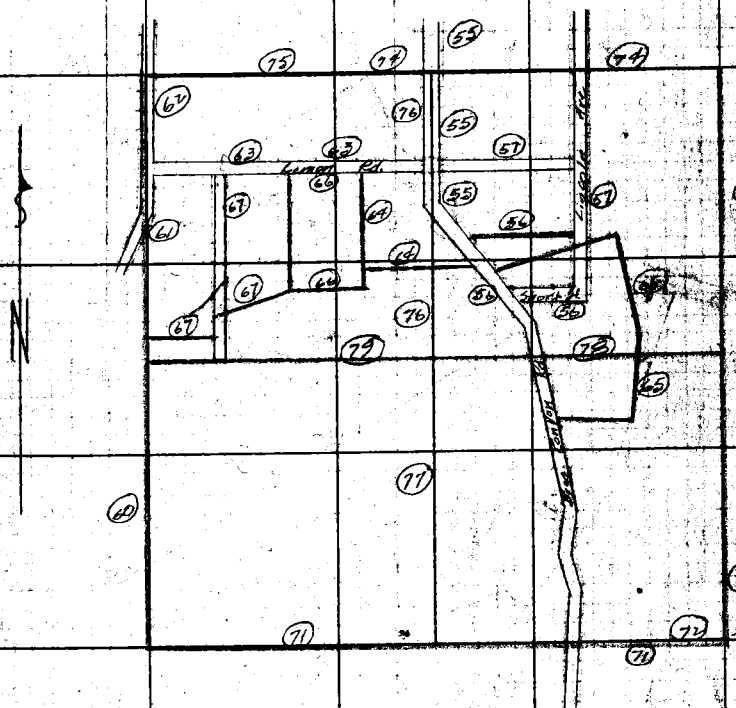

RETURN TO
LOS ANGELES COUNTY SURVEYOR

F.B. _____ PG. 4 _____ Chief Party Notes by _____ Date _____

Index to lot lines run.

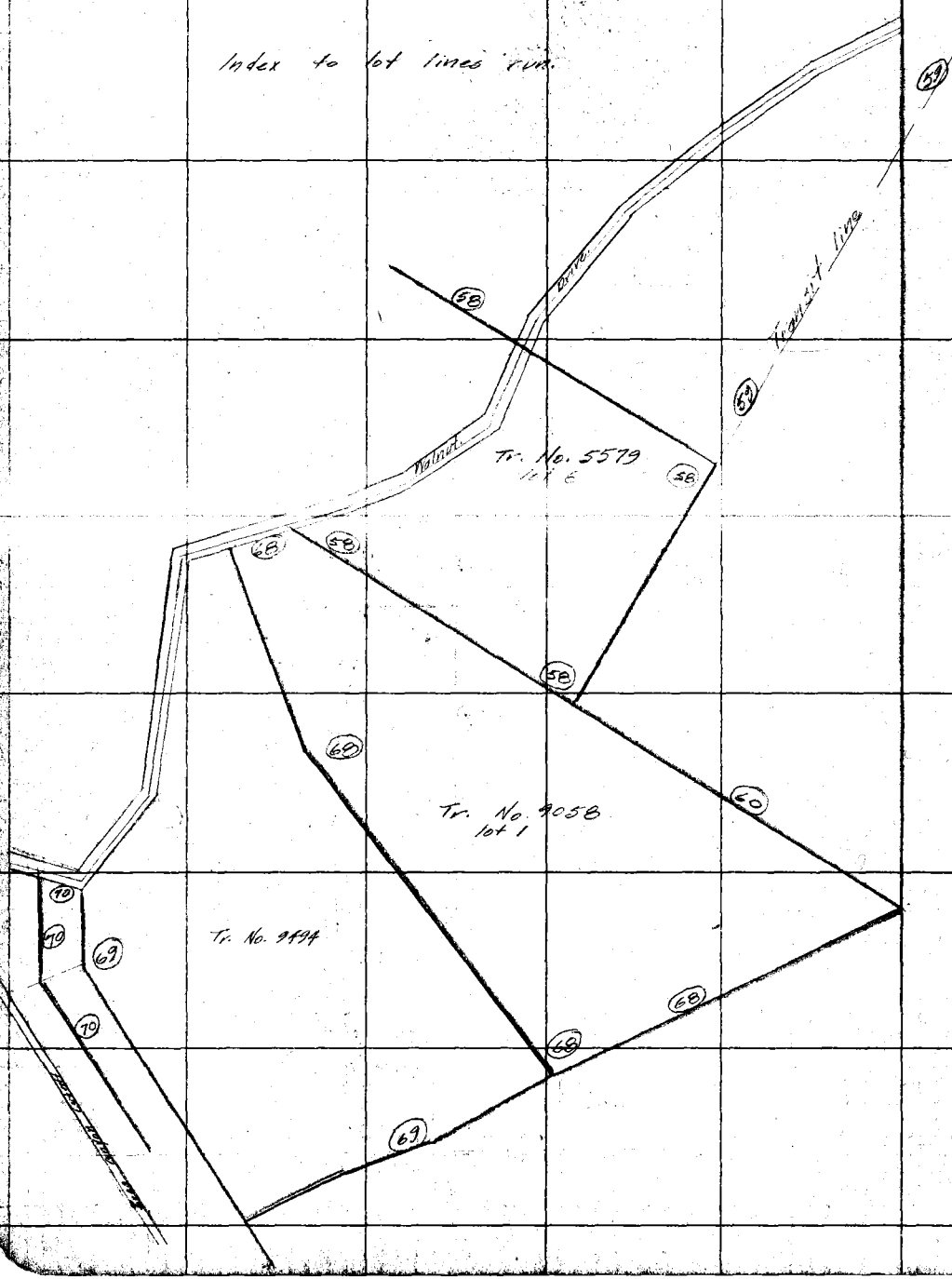

RETURN TO
LOS ANGELES COUNTY SURVEYOR
Do not extend notes this side of this line

Notes: ANY ADDITIONS OR CHANGES ON THIS SHEET MUST BE MADE OR CIRCLED IN Red. WITH DATE AND NAME OF PERSON MAKING CHANGE.

Date _____ Notes by _____ Chief Party _____ F. B. 367 Pg. 5

Date _____	Location Fifth Ave
Map No. _____	Surveyed by Rosecrans
Plotting & Drawing by _____	Date _____
Date _____	Indexed C. Johnson

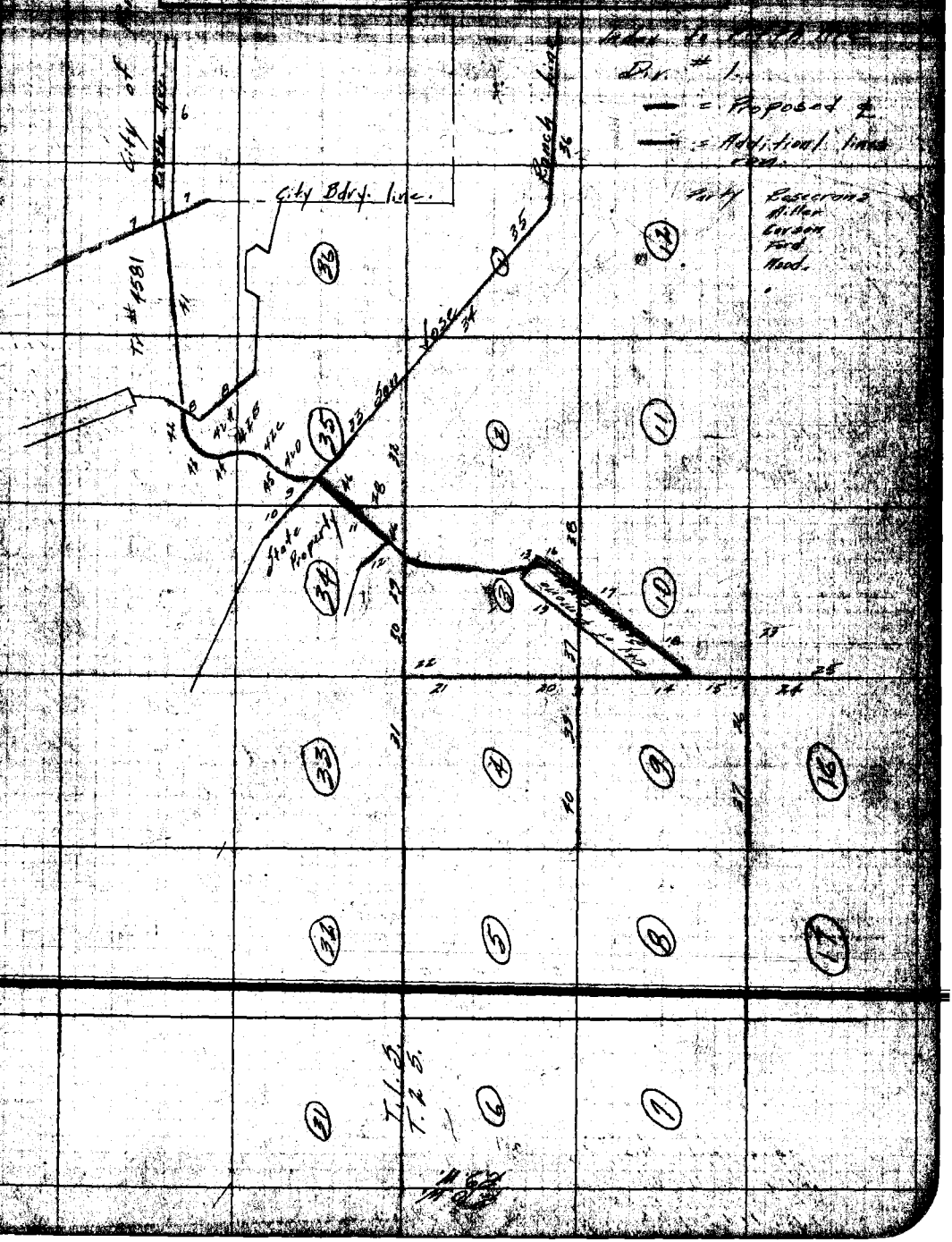

Notes: ANY ADDITIONS OR CHANGES ON THIS SHEET MUST BE MADE OR CHECKED IN RED. WITH DATE AND NAME OF PERSON MAKING CHANGE.

RETURN TO LOS ANGELES COUNTY SURVEYOR

F.B. 369 Pg. 6 Rosecrans Chief Party Notes by P Date 7-27-28

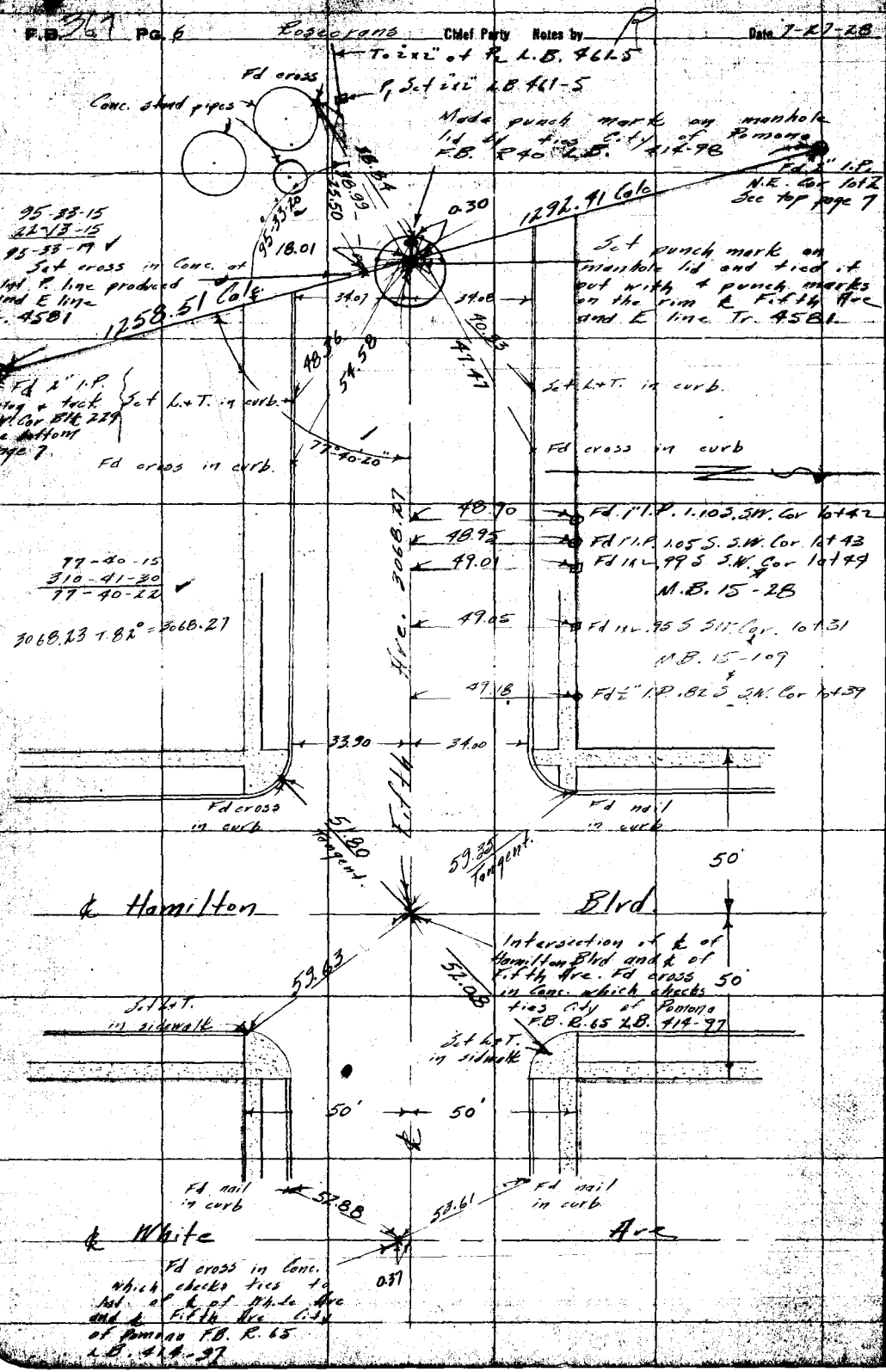

RETURN TO LOS ANGELES COUNTY SURVEYOR

Do not extend notes this side of this line

Notes: ANY ADDITIONS OR CHANGES ON THIS SHEET MUST BE MADE OR CIRCULATED WITH DATE AND NAME OF PERSON MAKING CHANGE.

Date _____ Notes by _____ Chief Party Stevenson F.B. 367 PG. 12A

Date Oct '28	Location Fifth St
Map No. C-5-B-191-Sh 1	Surveyed by Stevenson
Indexed A. C. Johnson	

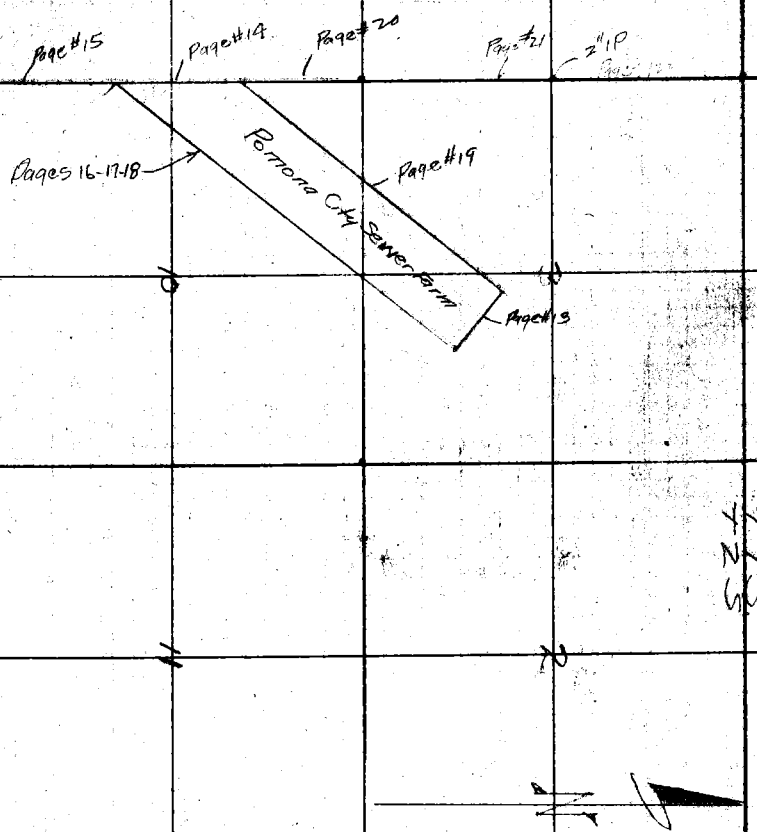

Note: ANY ADDITIONS OR CHANGES ON THIS SHEET MUST BE MADE OR CIRCLED IN Red, WITH DATE AND NAME OF PERSON MAKING CHANGE.

RETURN TO LOS ANGELES COUNTY SURVEYOR

Do not extend notes this side of this line

F.B. 361 PG. 12B Stevenson Chief Party Notes by S Date.

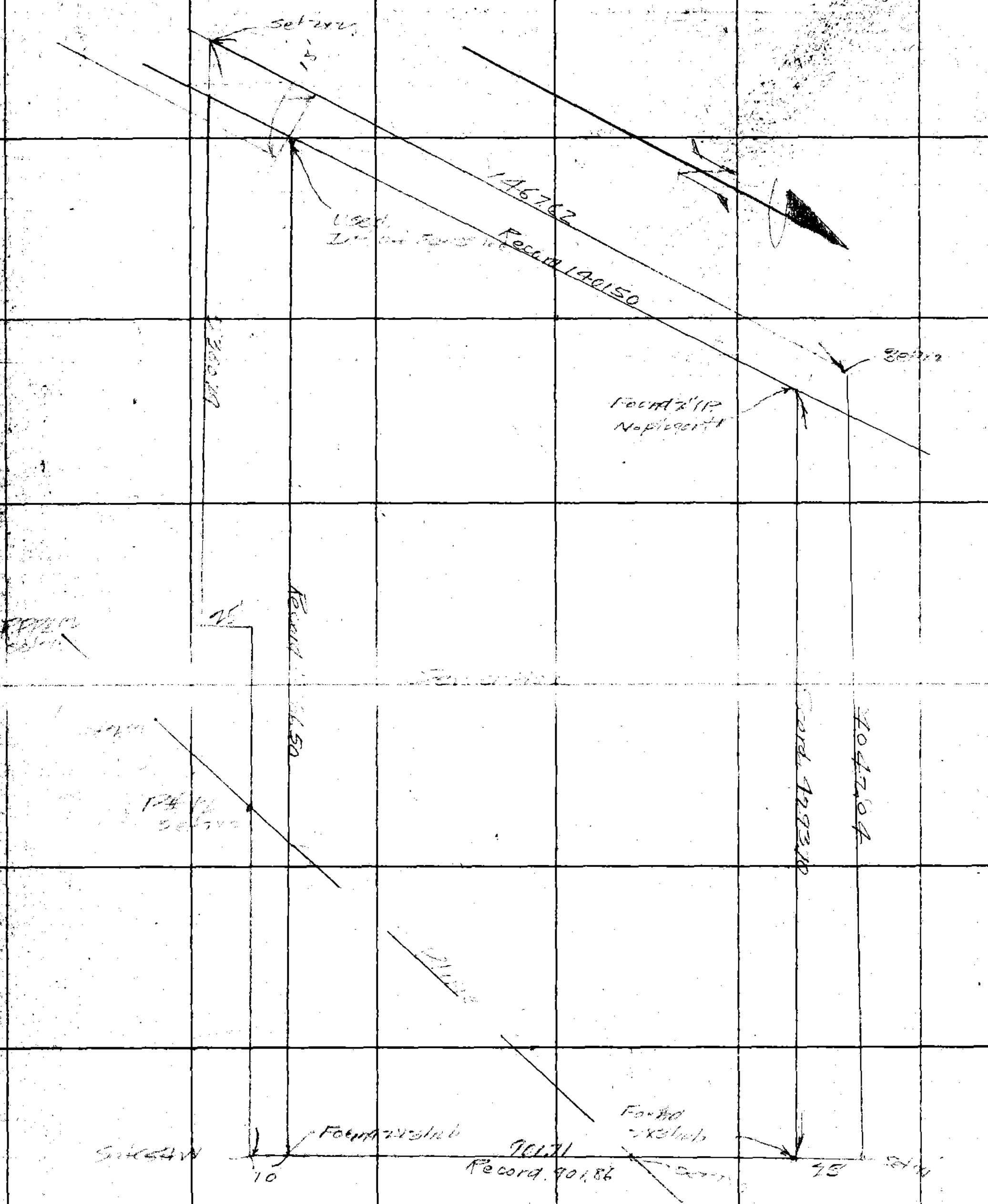

RETURN TO
LOS ANGELES COUNTY SURVEYOR
Do not extend notes this side of this line

Note: ANY ADDITIONS OR CHANGES ON THIS SHEET MUST BE MADE OR CIRCLED IN Red. WITH DATE AND NAME OF PERSON MAKING CHANGE.

Date 7/27/28 Notes by R Chief Party Rosecrans F.B. 367 Pg. 7

Date Oct '28	Location Fifth St
Map No. C.S.B-191-Sh1	Surveyed by Rosecrans
Plotting Chk'd by	Date
Date JAN 1929	Indexed C. Johnson



Notes: ANY ADDITIONS OR CHANGES ON THIS SHEET MUST BE MADE OR CIRCLED IN RED WITH DATE AND NAME OF PERSON MAKING CHANGE.

Do not extend notes this side of this line

RETURN TO LOS ANGELES COUNTY SURVEYOR

F.B. 367 Pg. 8 Rosecrans Chief Party Notes by [illegible] Date 7-28-28

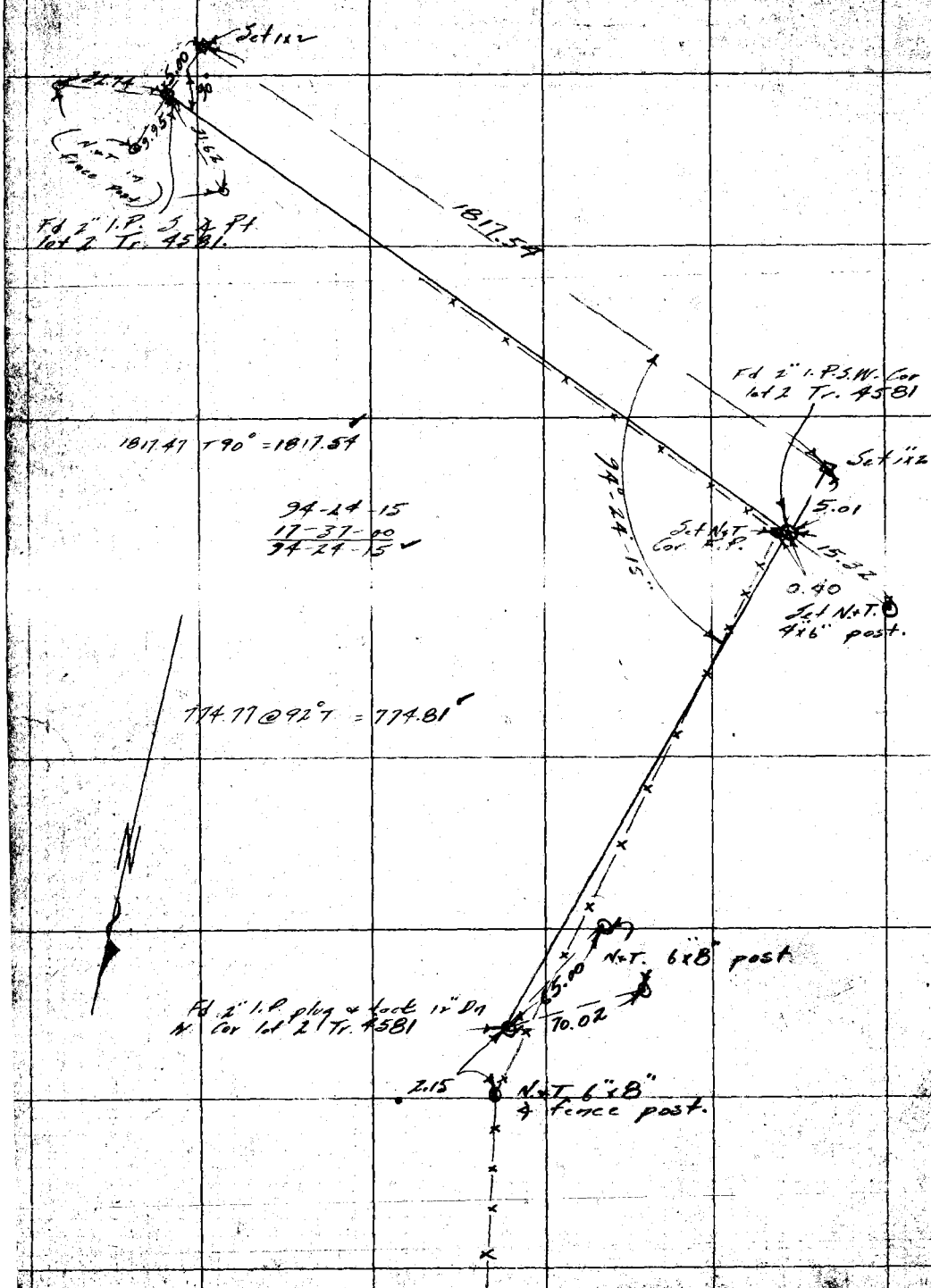

RETURN TO
LOS ANGELES COUNTY SURVEYOR

Do not extend notes this side of this line

Note: ANY ADDITIONS OR CHANGES ON THIS SHEET MUST BE MADE OR CIRCLED IN BRANCH WITH DATE AND NAME OF PERSON MAKING CHANGE.

Date [illegible] Notes by [illegible] Chief Party Rosecrans F.B. 367 Pg. 9

Date Oct '28	Location Fifth St
Map No. C.S.B. 191-Sht	Surveyed by Rosecrans
Plotting C.W.D. by [illegible]	Date [illegible]
Date JAN 1929	Inspected by C. Johnson

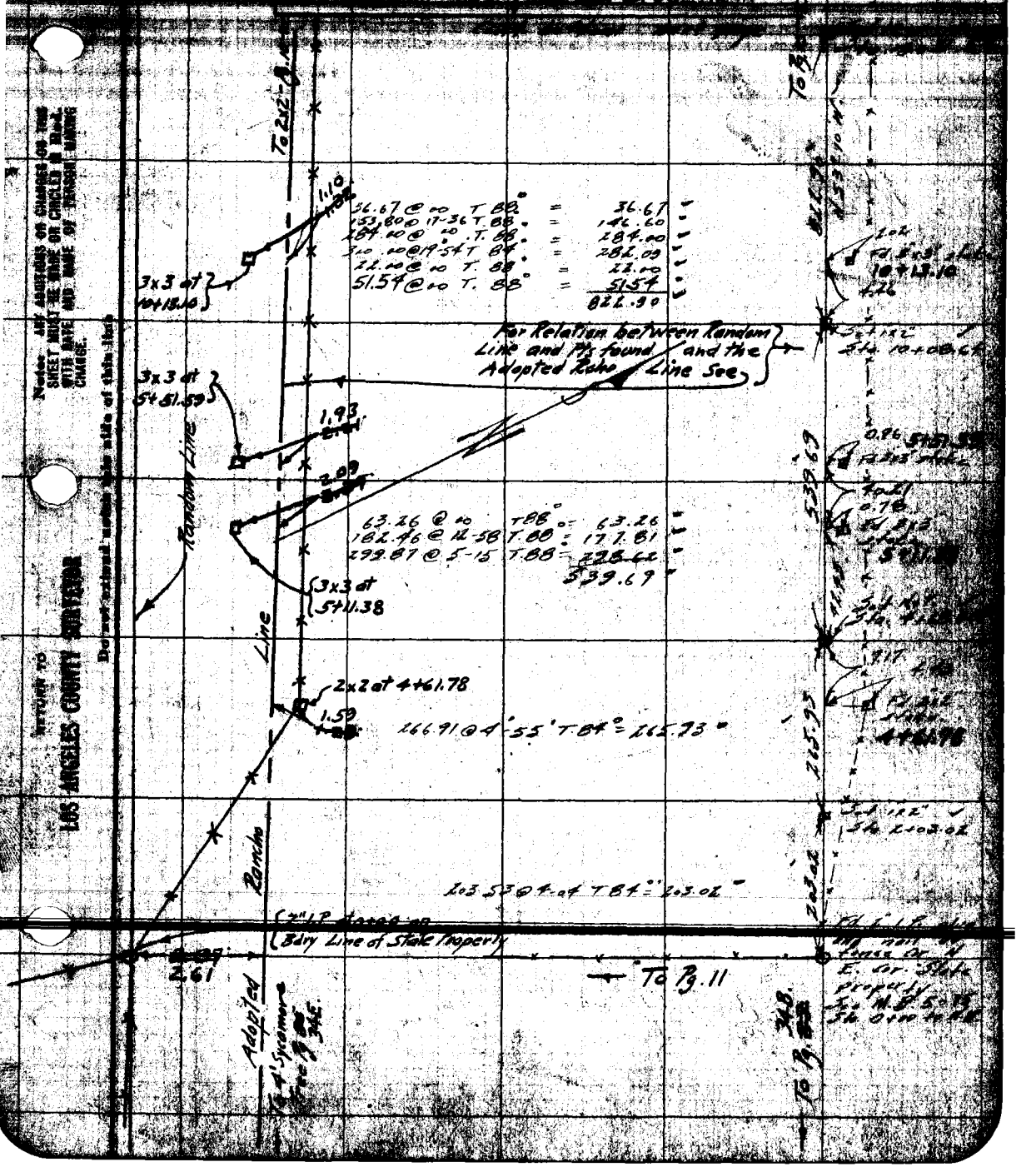

Notes: ANY ADDITIONS OR CHANGES ON THIS SHEET MUST BE MADE OR CIRCLED IN RED WITH DATE AND NAME OF PERSON MAKING CHANGE.

RETURN TO LOS ANGELES COUNTY SURVEYOR

Do not extend notes this side of this line

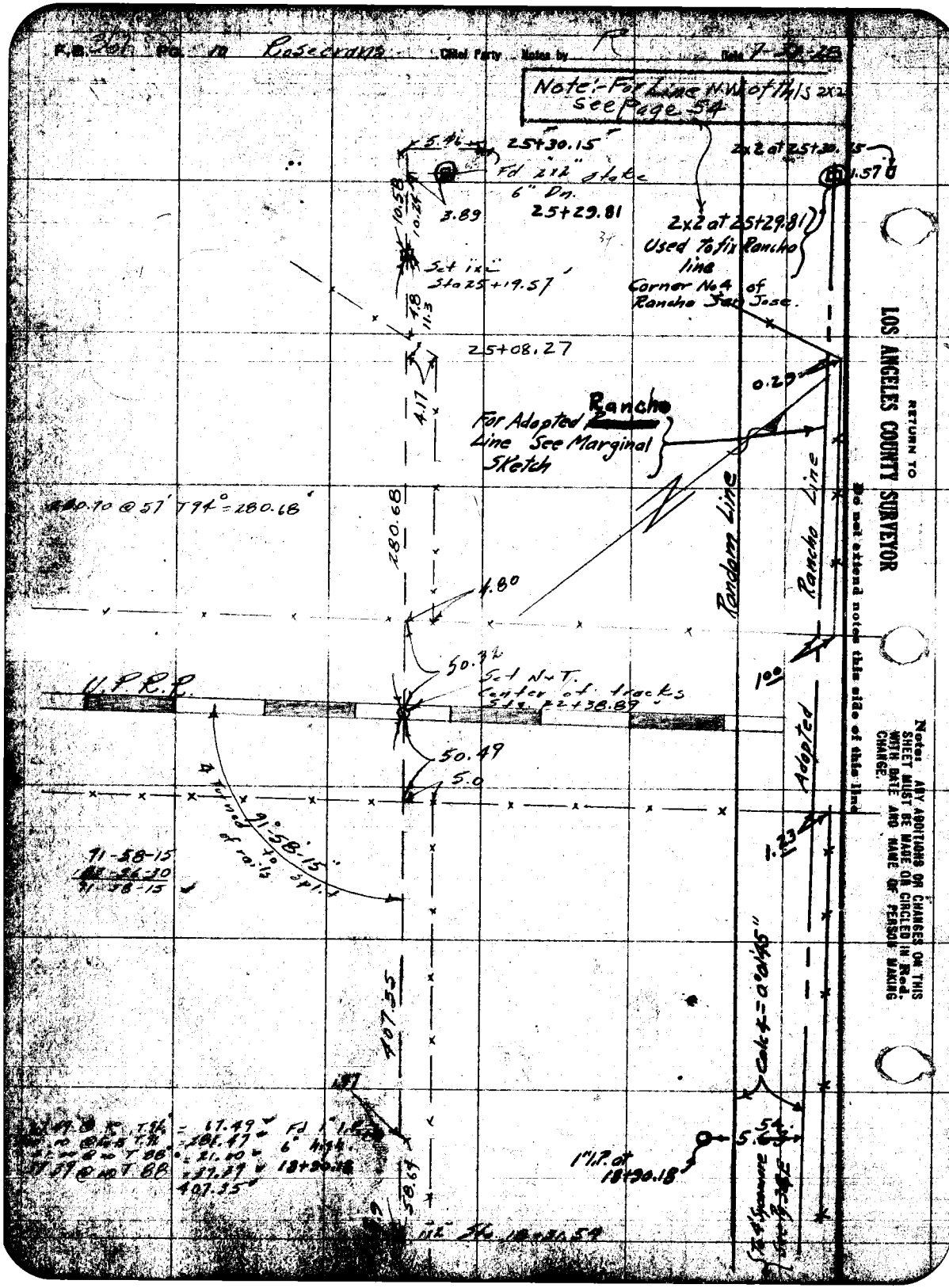
F.B. 361 PG. 10 Rosecrans Chief Party Notes by R Date 7-30-28
Note:- For Line N.W. of this 2x2 see Page 54
25+30.15
Fd 2x2" stake 6" Dn.
25+29.81
3.89
2x2 at 25+30.15
1.57
2x2 at 25+29.81 Used to fix Rancho line
Corner No 4 of Rancho San Jose.
Set 1x2 Sta 25+19.57
25+08.27
0.29
For Adopted Rancho Line See Marginal Sketch
Random Line
Rancho Line
Adopted
280.68
4.80
50.32
Set N+T. Center of tracks Sta. 22+38.89
U.P.R.R.
50.49
5.0
91°58'15"
91-58-15
1.23
407.55
Calc 4 = 0°01'45"
1" I.P. at 18+90.18
5.54
58.64
Sta. 18+30.59
RETURN TO
LOS ANGELES COUNTY SURVEYOR
Do not extend notes this side of this line
Note: ANY ADDITIONS OR CHANGES ON THIS SHEET MUST BE MADE OR CIRCLED IN Red. WITH DATE AND NAME OF PERSON MAKING CHANGE.

Rosecrans F.B. 367 Pg. 14

Date Oct '28
Map No. C.S.B-191-Sh1
Location Fifth St.
Surveyed by Rosecrans
Plotting Checked by R. W. S.
Date JAN 1929
Initial A. C. Johnson

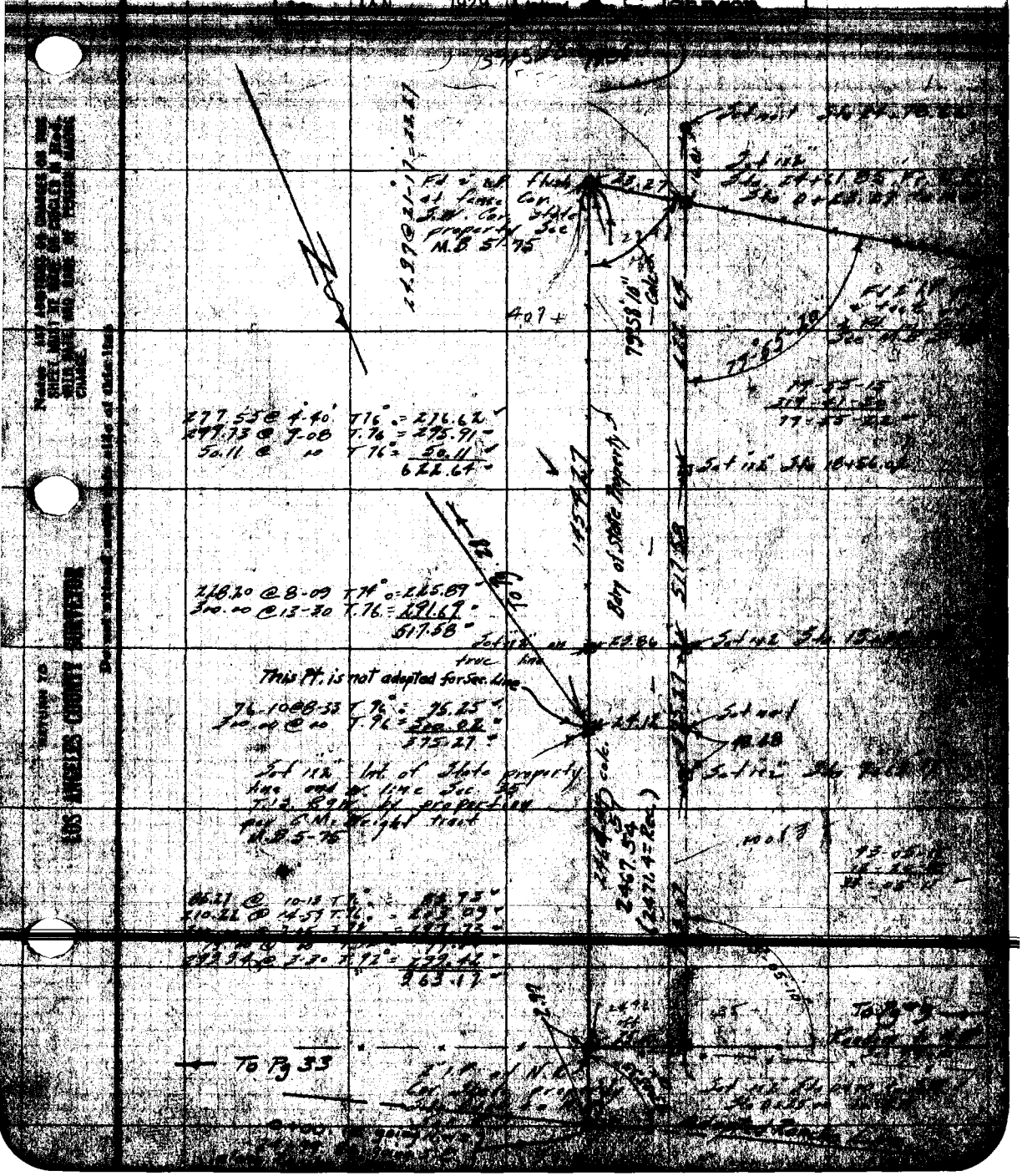

Notes: Any additions or changes on this sheet must be made on the sheet in Red, Blue and Red Pencil Change.

Return to LOS ANGELES COUNTY SURVEYOR

Do not extend notes into side of this line

F.B. 367 Pg. 12 Rosecrans Other Party Notes By Date 8-2-28

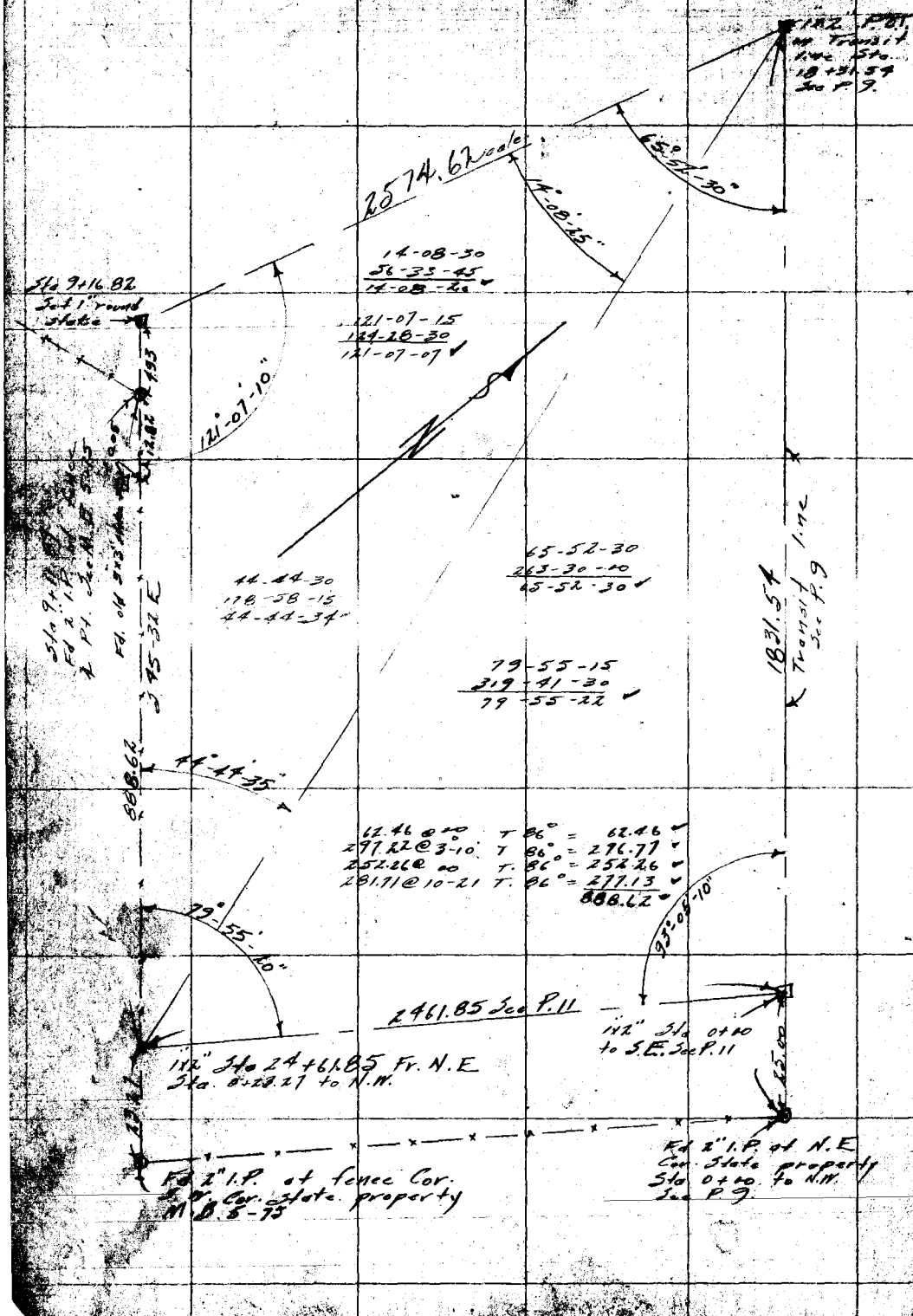

RETURN TO
LOS ANGELES COUNTY SURVEYOR

Do not extend notes this side of this line

Notes: ANY ADDITIONS OR CHANGES ON THIS SHEET MUST BE MADE OR CIRCLED IN Red. WITH DATE AND NAME OF PERSON MAKING CHANGE.

Date 8/11/28 Notes by S Chief Party Stevenson F. B. 367 Pg. 13

Date Nov '28	Location Fifth St
Map No. C.S.B-191-Sh2	Surveyed by Stevenson
Plotting C'k'd by R. W. S.	Date
Date JAN 1929	Indexed A. C. Johnson

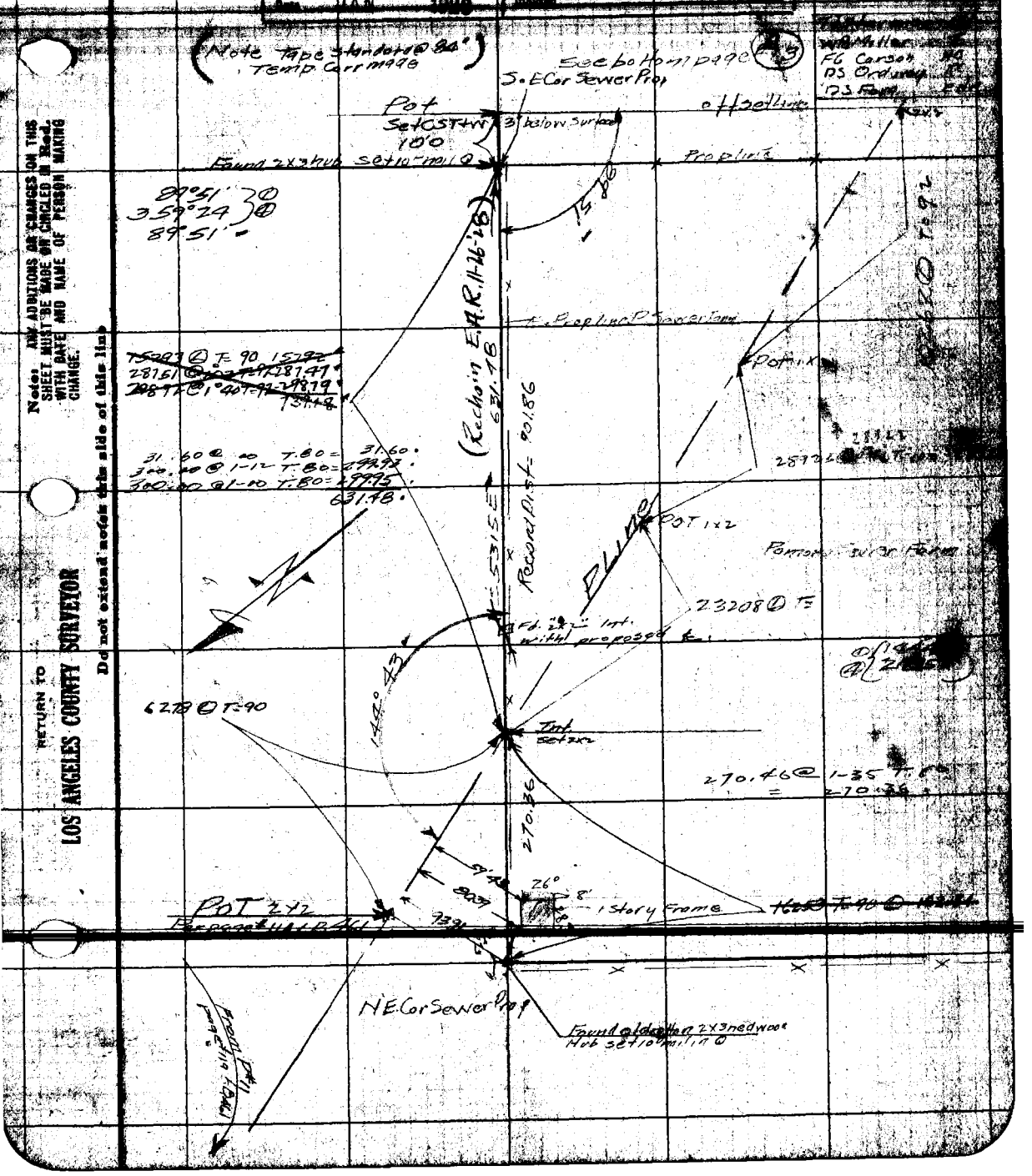

Note: ANY ADDITIONS OR CHANGES ON THIS SHEET MUST BE MADE OR CIRCLED IN Red. WITH DATE AND NAME OF PERSON MAKING CHANGE.

RETURN TO LOS ANGELES COUNTY SURVEYOR

Do not extend notes this side of this line

F.B. 361 Pg. 14 Stevenson Chief Party Notes by S Date 8/11/28

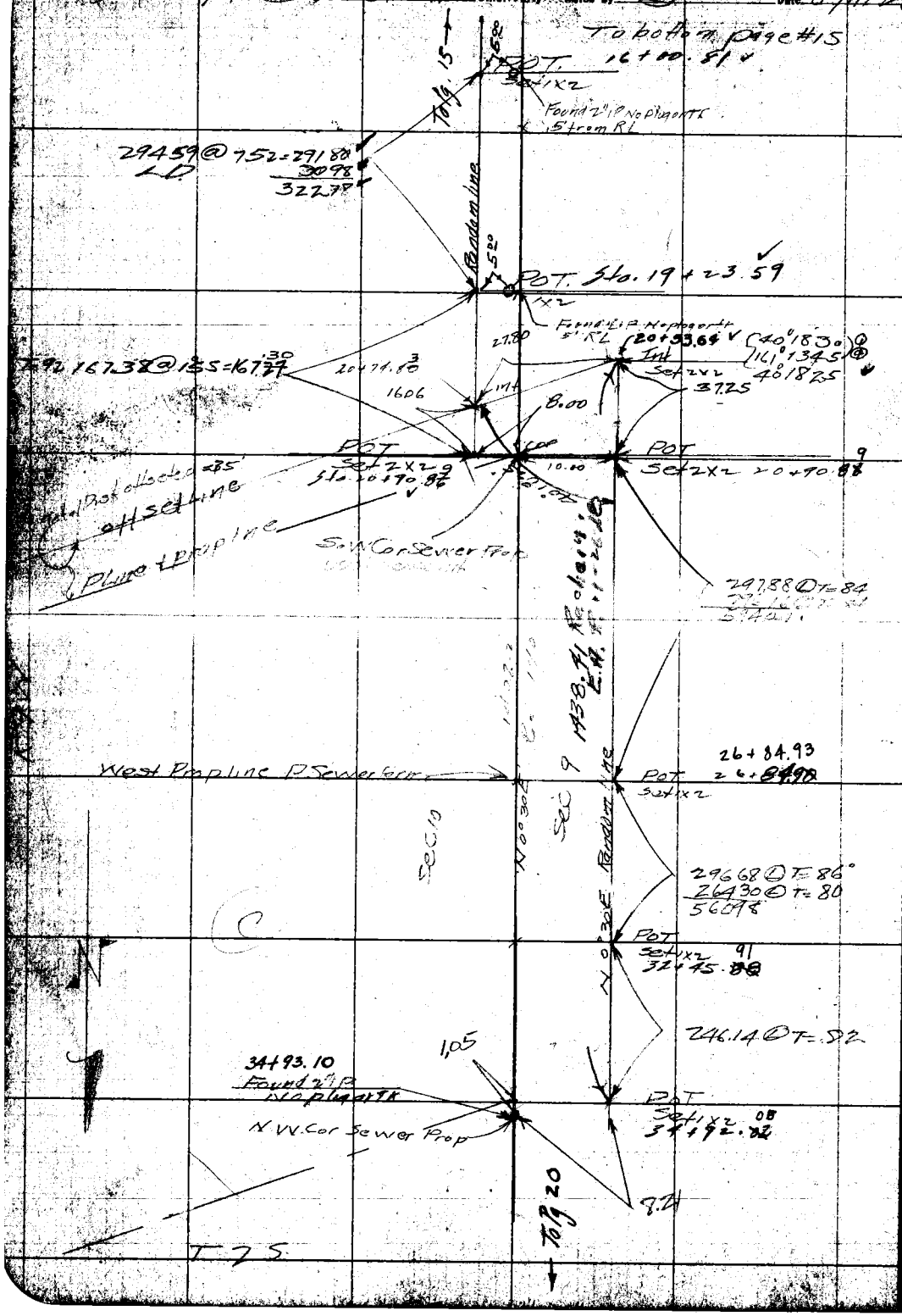

RETURN TO

LOS ANGELES COUNTY SURVEYOR

Do not extend notes this side of this line

Note: ANY ADDITIONS OR CHANGES ON THIS SHEET MUST BE MADE OR CIRCLED IN Red. WITH DATE AND NAME OF PERSON MAKING CHANGE.

Date [illegible] Notes by [illegible] Chief Party [illegible] F.B. 367 Pg. 15

Date Nov '28	Location [illegible]
Map No. F.B. 191 562	Surveyed by [illegible]
Plotting C.K.D. by [illegible]	Date
Date JAN 1929	Indexed A. C. [illegible]

Div. #1



Note: ANY ADDITIONS OR CHANGES ON THIS SHEET MUST BE MADE OR CIRCLED IN Red. WITH DATE AND NAME OF PERSON MAKING CHANGE.

RETURN TO LOS ANGELES COUNTY SURVEYOR

Do not extend notes this side of this line

F.B. 367 Pg. 16 Stevenson Chief Party Notes by S Date 8/13/28

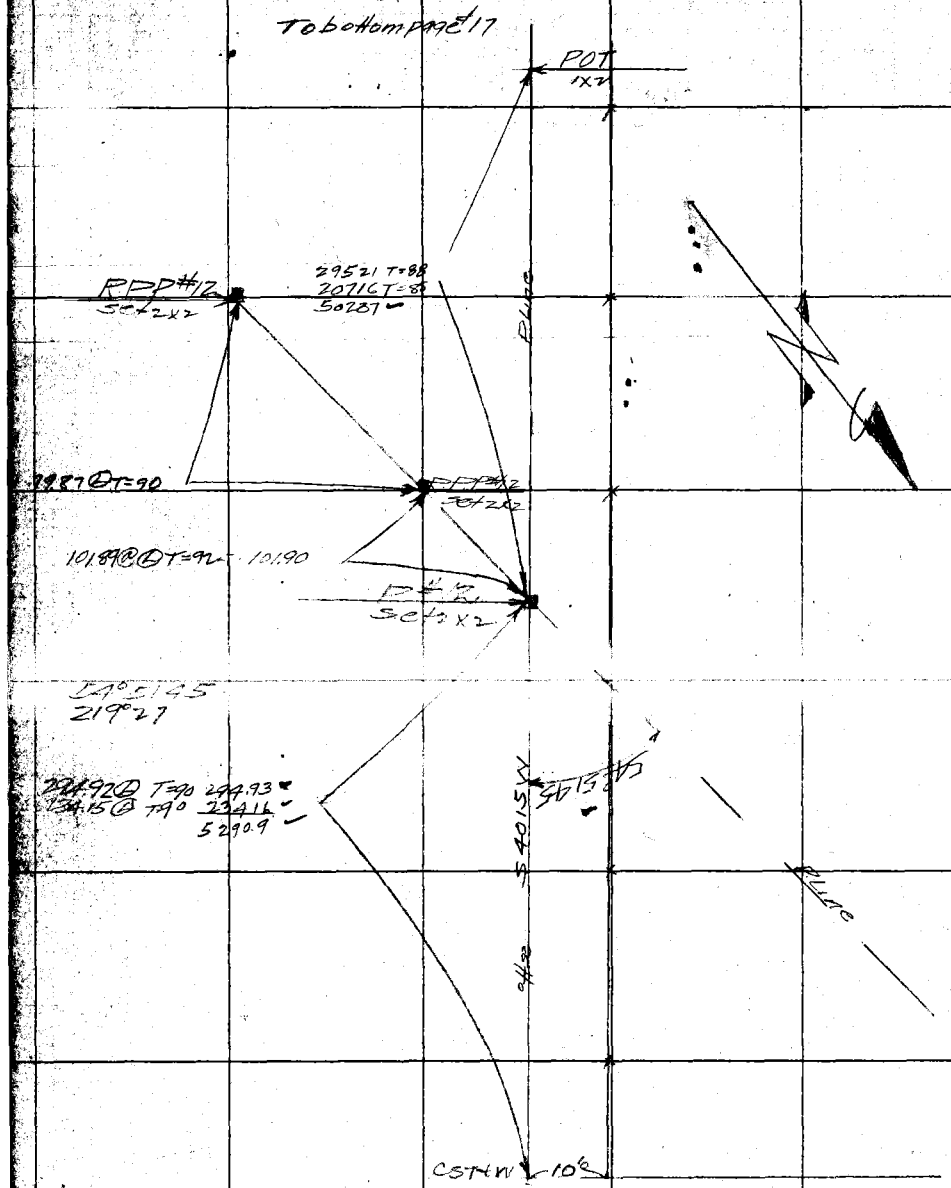

RETURN TO
LOS ANGELES COUNTY SURVEYOR

Do not extend notes this side of this line

Notes: ANY ADDITIONS OR CHANGES ON THIS SHEET MUST BE MADE OR CIRCLED IN Red. WITH DATE AND NAME OF PERSON MAKING CHANGE.

Date 8/14/28 Notes by S Chief Party Stevenson F. B. 367 PG. 17

Plotted by [illegible]	W. O. No. 787
Date Nov '28	Location Fifth St.
Map No. C.S. B-191 Sh 2	Surveyed by Stevenson
Plotting C'k'd by R. W. S.	Date [illegible]
Date JAN 1929	Indexed A. C. Johnson

Dir. #1

Notes ANY ADDITIONS OR CHANGES ON THIS SHEET MUST BE MADE OR CIRCLED IN Red. WITH DATE AND NAME OF PERSON MAKING CHANGE.

RETURN TO LOS ANGELES COUNTY SURVEYOR

Do not extend notes this side of this line

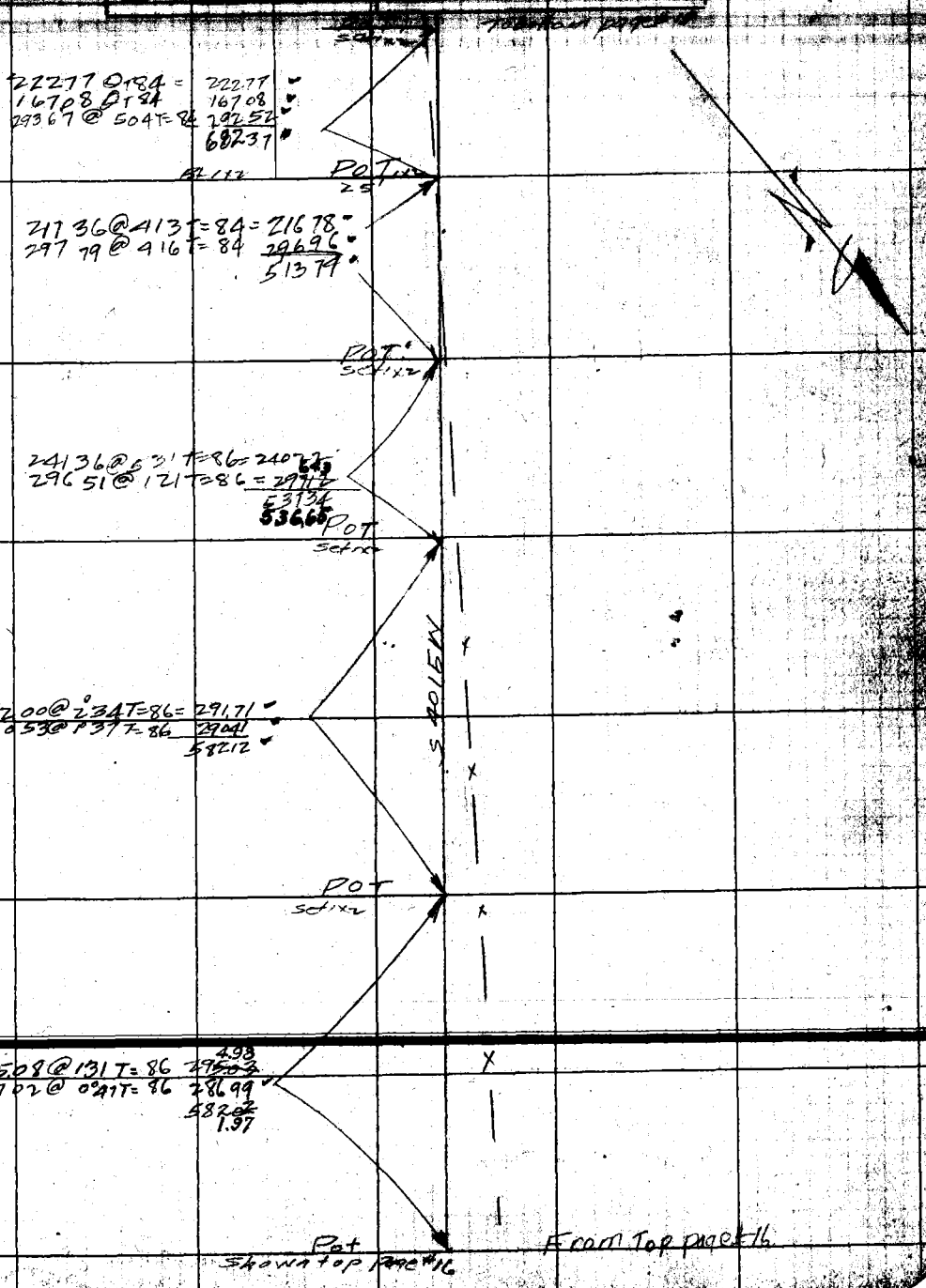

F.B. 361 Pg. 18 Stevenson Chief Party Notes by S Date 8/14/28

16.04
79.15
95.19

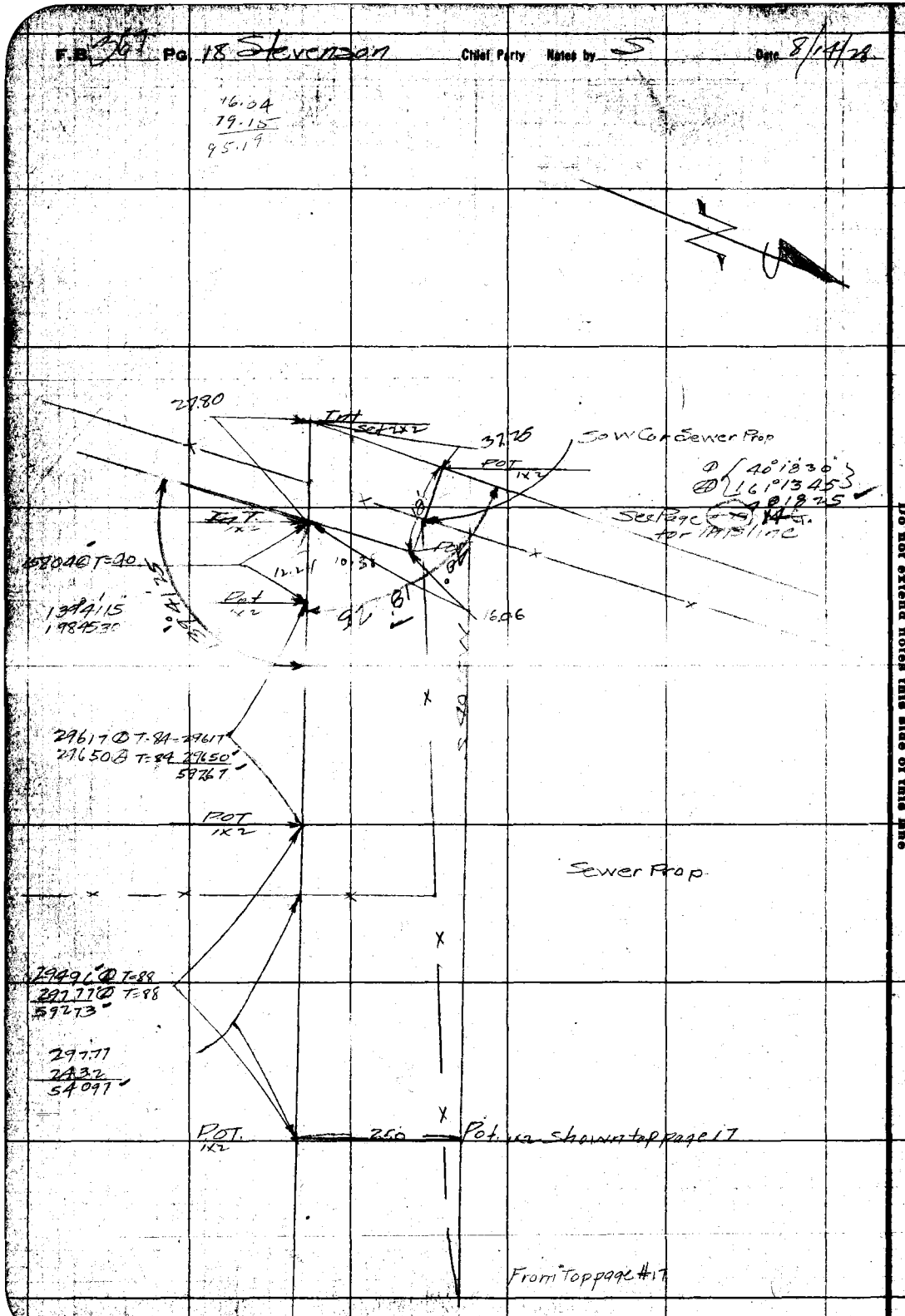

RETURN TO
LOS ANGELES COUNTY SURVEYOR
Do not extend notes this side of this line

Note: ANY ADDITIONS OR CHANGES ON THIS SHEET MUST BE MADE OR CIRCLED IN Red. WITH DATE AND NAME OF PERSON MAKING CHANGE.

Date 8/14/78 Notes by S Chief Party Stevenson F.B. 367 PG. 19

Date Nov '28	Location Fifth St
Map No. C.S.B-191 Sh 2	Surveyed by Stevenson
Plotting Chk'd by R. W. S.	Date
Date JAN. 1929	Indexed A. C. Johnson

Dir. #1

Note: ANY ADDITIONS OR CHANGES ON THIS SHEET MUST BE MADE OR CIRCLED IN RED WITH DATE AND NAME OF PERSON MAKING CHANGE.

RETURN TO LOS ANGELES COUNTY SURVEYOR

Do not extend notes this side of this line

146.89 @ 2-48 = 146.72
296.00 @ 1-52 = 295.84
178.85 @ 00 = 178.85
621.41 T.78 = 621.40

① (139° 51' 45")
② (199° 26' 30")
139 51 40

Found 2" I.P. 41+95.19

27.32 @ 00 27.32
296.44 @ 2-46 = 296.11
295.00 @ 1-49 = 294.85
618.28

282.44
300.00
300.00
288.64
1170.98 @ 00 T.78 = 1170.96

292.16 @ 00 T.78 = 292.16

297.56 @ 00 T.78 = 297.56

293.52 @ 00 T.78
293.52 @ 00 T.78 = 587.03

591.77 @ 00 T.78 = 591.76

(89° 58' 45")
(359 54 45)

Pot bottom pan #3 - 34+92.05

29.21

Set 2x2 Inf of offset line Sta. 41+79.15 Fr. NE

24.04

621.40

Fd. 1x2 Sta. 35+57.75

Ch. Pt. Sta. 29+39.47

Pot set 1x2 Sta. 17+68.51

Ch. Pt. Set nail Sta. 14+73.15

Fd. 1x2 Int with transit line Fr. W. Sta. 14+76.35

Pot Sta. 11+78.79 set 1x2

Pot 1x2 Sta. 5+91.76

Set S.W.T. in 12" eucaly plus.

Set N.+T. in 8" each

To S.P. Car

Set N.+T. in gate post

15.67

25

25' off from Car set 1x1 0+00 to S.W.

N.E. Car Pomona Sewer Farm Found 2x3 hub set 10" nail @ Replaced with new 2x2

(Rechain by E.A.R. 11-26-78)

F.B. 367 Pg. 20 Stevenson Chief Party Notes by S Date 8/15/28

To bottom page #21

To Pg. 21

Sec #4

Sec #3

.43
60+50.48 POT
15376@7°25 T=82 15247
58+97.96
12313 ① T=80
57+74.88 POT
55+12.88
~~Sta 55+13.14~~ 12.56 POT Set
17634@859 T=84 17417
29108 ① T=84 29108
46525

75.00@8-34 T=88
= 74.16
74.16
5.20
55+12.56
Found 1x2 no tk
0.32
Sec Cor 4/3 9/10
Found nothing
Continuing ahead
for some off to
Township line

50+47.63
POT
1.02
46+28.99
29057@ 29057
41+37.25
29323@8°16 T=92 = 29020

38+47.08
POT 1x2
37+87.25
POT
5702@9°4 T=84 = 5619
37+31.06
POT 1x2
21846@1611 T=84 = 20980
Int
35+21.26
POT
From bottom page #13 Set 1x2
From bottom page #14
34+92.05

7.83
37+92.72
2" IP No plug or tk
5.41

Sec #9

Sec #10

From Pg. 14

RETURN TO
LOS ANGELES COUNTY SURVEYOR

Do not extend notes this side of this line

Note: ANY ADDITIONS OR CHANGES ON THIS SHEET MUST BE MADE OR CIRCLED IN Red. WITH DATE AND NAME OF PERSON MAKING CHANGE.

Date 8/16/24 Notes by [illegible] Chief Party Henson F. B. 367 Pg. 21

Plotted by J. E. Hoyt	W. O. No. 782 U. S. O. No.
Date Nov '28	Location [illegible]
Map No. C.S.B. 191-Sh 2	Surveyed by [illegible]
Platting C'k'd by R. W. S.	Date 8/16/24
Date JAN 1929	Indexed A. C. Johnson

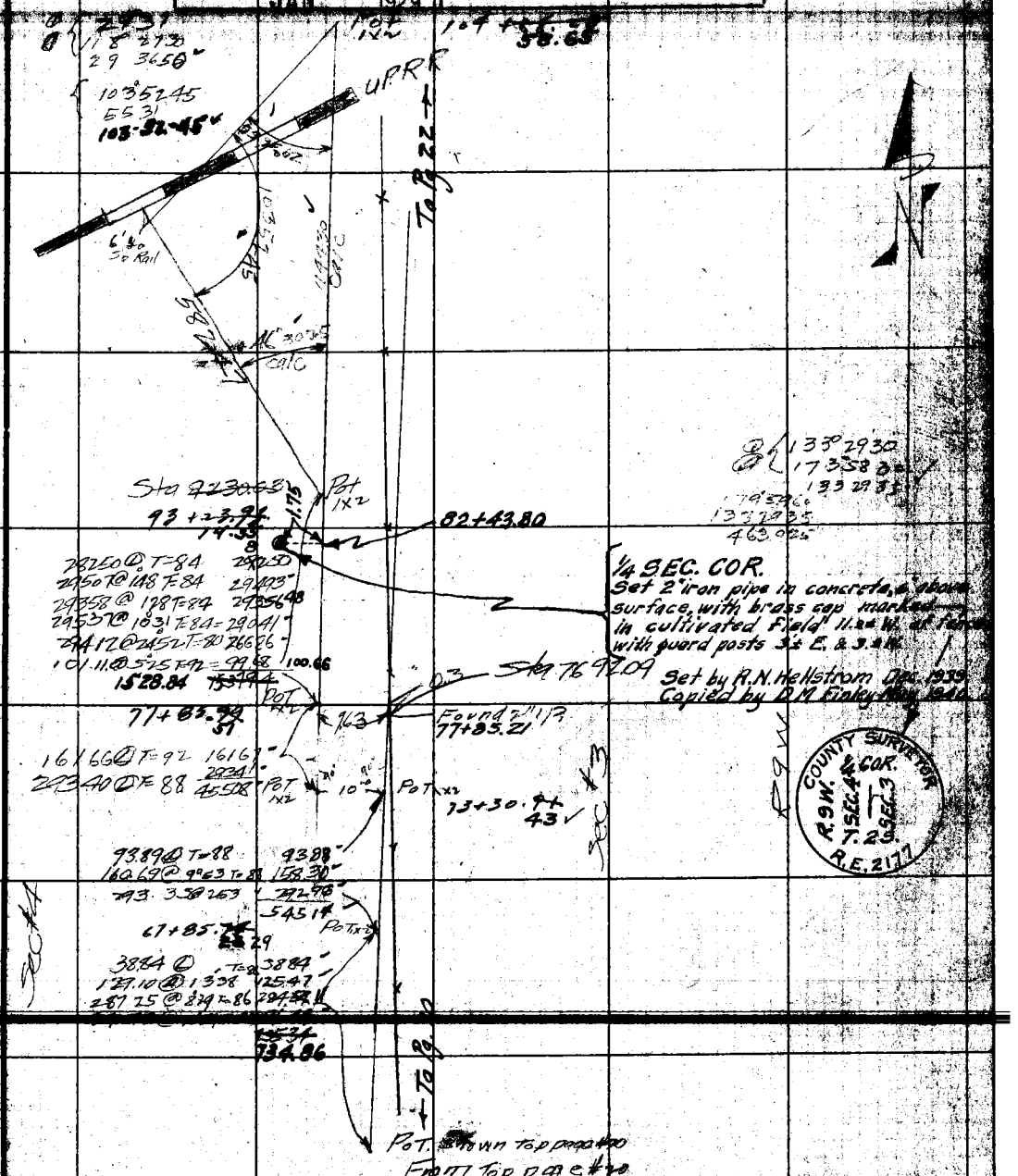

Note: ANY ADDITIONS OR CHANGES ON THIS SHEET MUST BE MADE OR CIRCLED IN Red. WITH DATE AND NAME OF PERSON MAKING CHANGE.

Do not extend notes this side of this line

RETURN TO LOS ANGELES COUNTY SURVEYOR

F.B. 367 PG. 22 Chief Party Notes by Date

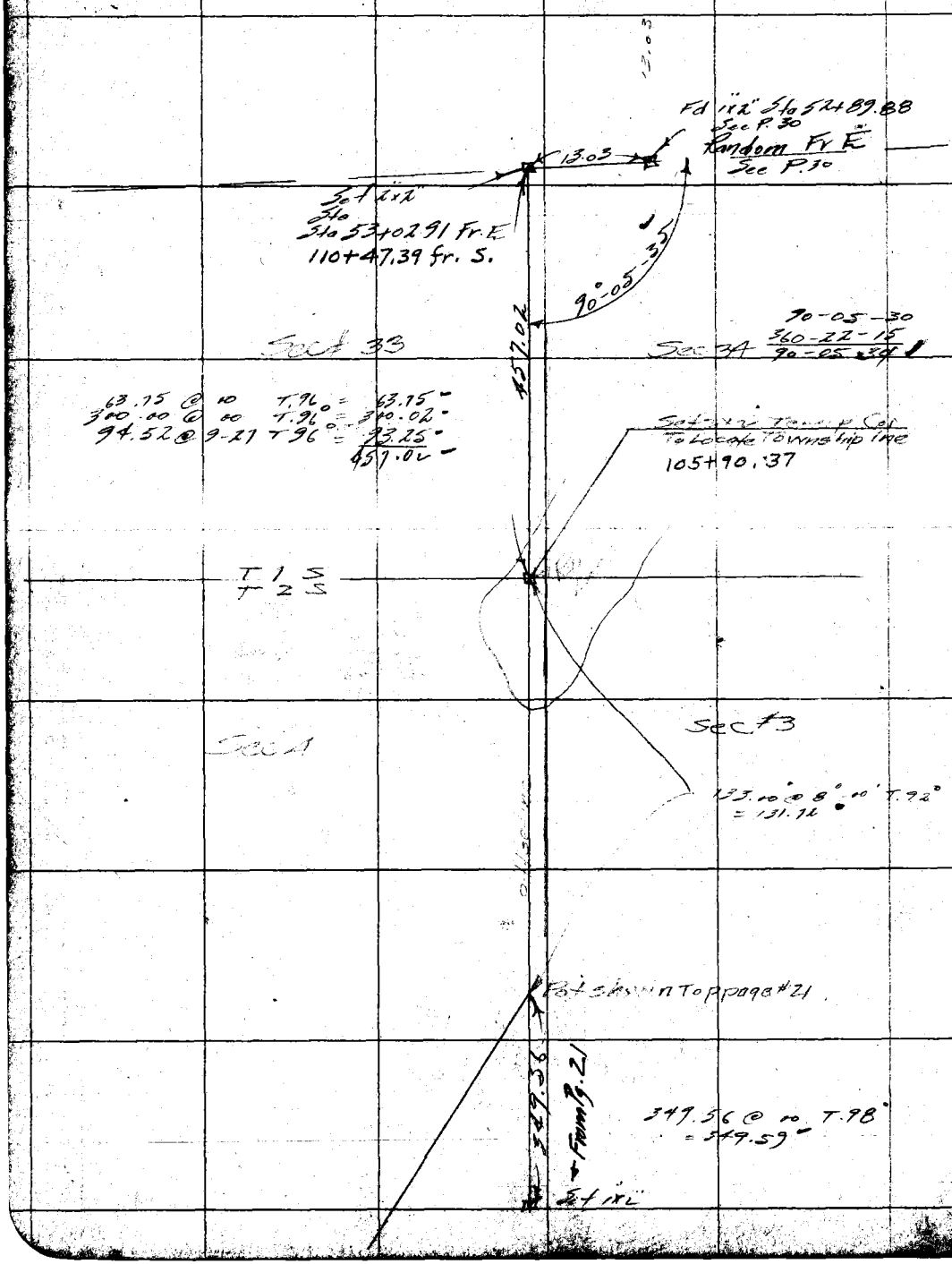

RETURN TO

LOS ANGELES COUNTY SURVEYOR

Do not extend notes this side of this line

Note: ANY ADDITIONS OR CHANGES ON THIS SHEET MUST BE MADE OR CIRCLED IN Red. WITH DATE AND NAME OF PERSON MAKING CHANGE.

Date: Notes by: Chief Party: F. B. 367 PG. 23

Plotted by: [illegible]	W. O. No. [illegible]
Date: Nov '28	Location: Fifth Street
Map No. CSB-191-562	Surveyed by: Rosecrans
Plotting C.K'd by: R. W. O.	Date: [illegible]
Date: JAN 1929	Indexed: [illegible] C. Johnson

Notice: ANY ADDITIONS OR CHANGES ON THIS SHEET MUST BE MADE IN CIRCLED INK WITH DATE AND NAME OF PERSON MAKING CHANGE.

RETURN TO LOS ANGELES COUNTY SURVEYOR

Do not extend notes this side of this line



F.B. 367 Pg. 24 Rosecrans Chief Party Notes by _____ Date Aug 22-28

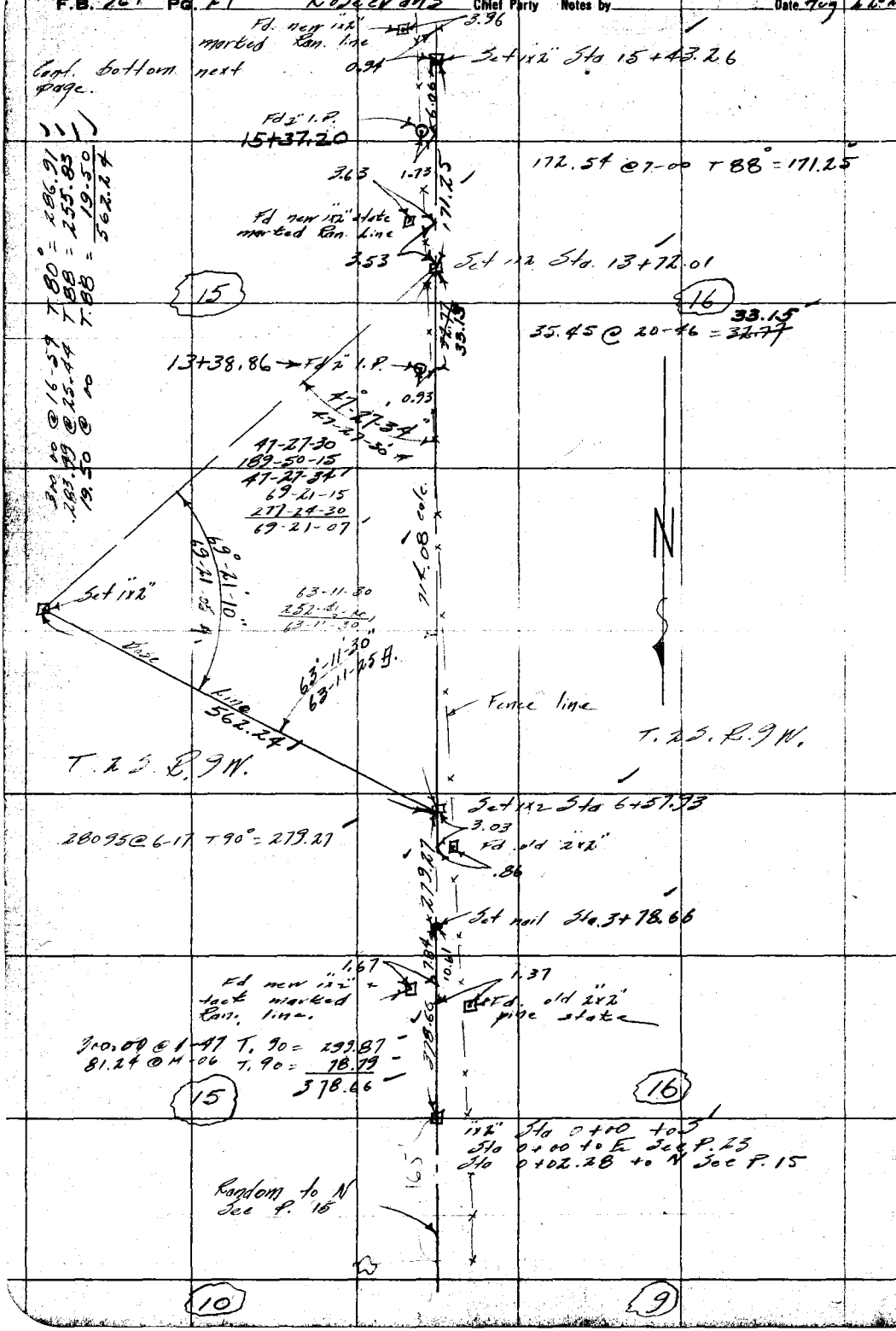

300.00 @ 16-59 T 80° = 286.91
283.99 @ 25-44 T 88 = 255.83
19.50 @ 00 T 88 = 19.50
562.24

RETURN TO
LOS ANGELES COUNTY SURVEYOR

Do not extend notes this side of this line

Note: ANY ADDITIONS OR CHANGES ON THIS SHEET MUST BE MADE OR CIRCLED IN Red. WITH DATE AND NAME OF PERSON MAKING CHANGE.

Date _____ Notes by _____ Chief Party _____ F. B. 367 PG 25

Plotted by [illegible]	W. O. No. 202
Date Nov '28	Location Fifth Street
Map No. CS-B-191-Sh 2	Surveyed by Rosecrans
Plotting C'd by R. W. S.	Date [illegible]
Date JAN 1929	Indexed A. C. Johnson

Dir. #1

Note: ANY ADDITIONS OR CHANGES ON THIS SHEET MUST BE MADE OR CIRCLED IN Red. WITH DATE AND NAME OF PERSON MAKING CHANGE.

RETURN TO LOS ANGELES COUNTY SURVEYOR

Do not extend notes this side of this line

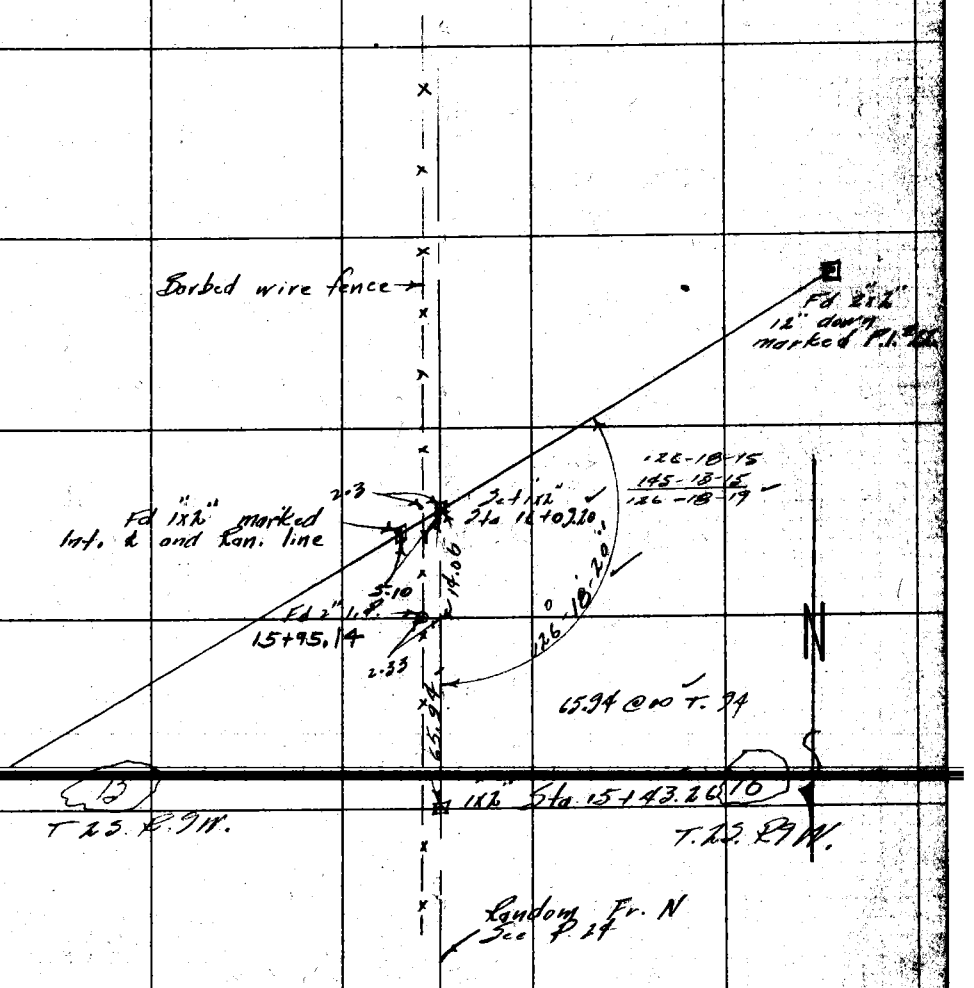

F.B. 367 PG. 26 Rosecrans Chief Party Noted by Date Aug. 24-28

Cont bottom next page

Set 1x2" Sta. 37+89.95

37+70.0

Ravine

36+25.0

16

Sta. 35+86.7

9

265.37 @ 1-42 T 90 = 265.26
216.00 @ 00 T. 90 = 216.01
300.03 @ 1-45 T. 90 = 299.90
781.17

781.17

Fence line

26°00'

Set 1x2 Sta. 30+08.78

7.0

traveled Rd

Sta. 27+16.3

296.50 @ 1-33 T 90 = 296.40
300.00 @ 1.24 T 84 = 299.86
596.26

596

Set 1x2 Sta. 24+12.52

294.13 @ 1-36 T. 84° = 294.02
300.00 @ 4.06 T. 76 = 299.21
593.23

593.23

T. 22 S. R. 2 W.

Set 1x2 Sta 18+17.29

256.60 @ 00 T. 77° = 256.59
298.89 @ 5-36 T. 74° = 297.44
554.03

554.03

Set 1x2 Sta. 12+65.26

76.01 @ 00 T 74° = 76.01
298.22 @ 00 T. 75 = 298.20
301.00 @ 3-27 T 74 = 300.44
674.65

674.65

Set 1x2" Sta. 5+90.61

16

9

294.39 @ 4-20 T 74° = 294.39
300.00 @ 9-03 T. 70° = 291.24
590.61

590.61

90°00'

5.1

To Pg 15

1x2 Stake 0+02.28 to N See P. 15
Sta 0+00 to E See P. 23
Sta 0+00 to S See P. 24
Sta 0+00 to W.

2.26

15

10

RETURN TO
LOS ANGELES COUNTY SURVEYOR
Do not extend notes this side of this line

Notes: ANY ADDITIONS OR CHANGES ON THIS SHEET MUST BE MADE OR CIRCLED IN Red. WITH DATE AND NAME OF PERSON MAKING CHANGE.

Date _____ Notes by _____ Chief Party _____ F. B. 367 PG 27

Plotted by [illegible]	[illegible]
Date Nov '28	Location Fifth Street
Map No. CS-B-191 Sh 2	Surveyed by Rosecrans
Plotting C'k'd by R. W. S.	Date [illegible]
Date JAN 1929	Indexed A. C. Johnson

Div. # 1.

Notes: ANY ADDITIONS OR CHANGES ON THIS SHEET MUST BE MADE OR CIRCLED IN Red. WITH DATE AND NAME OF PERSON MAKING CHANGE.

RETURN TO LOS ANGELES COUNTY SURVEYOR

Do not extend notes this side of this line

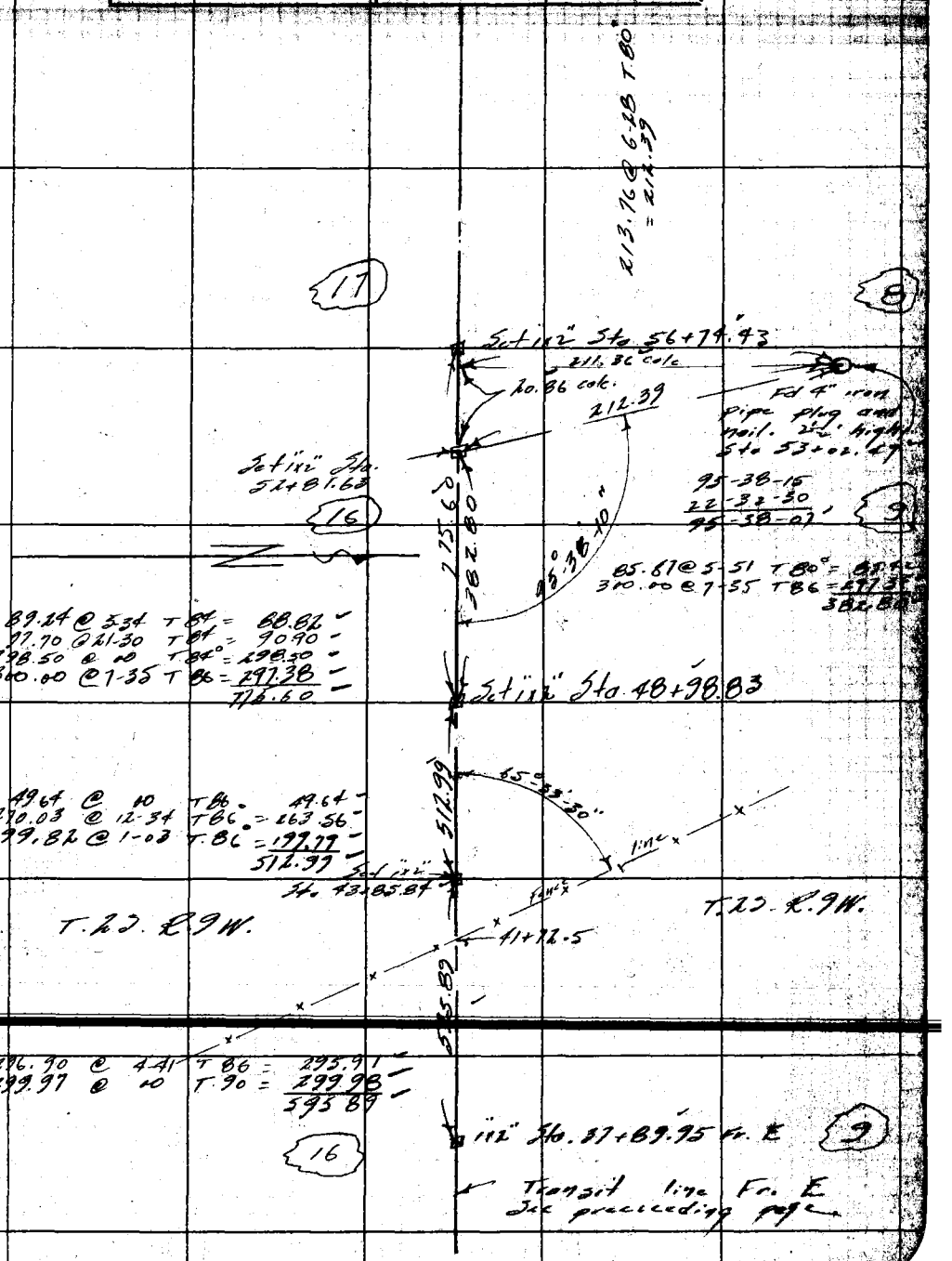

F.B. 867 Pg. 28 Rosecrans Chief Party Notes by Date Aug. 27-28

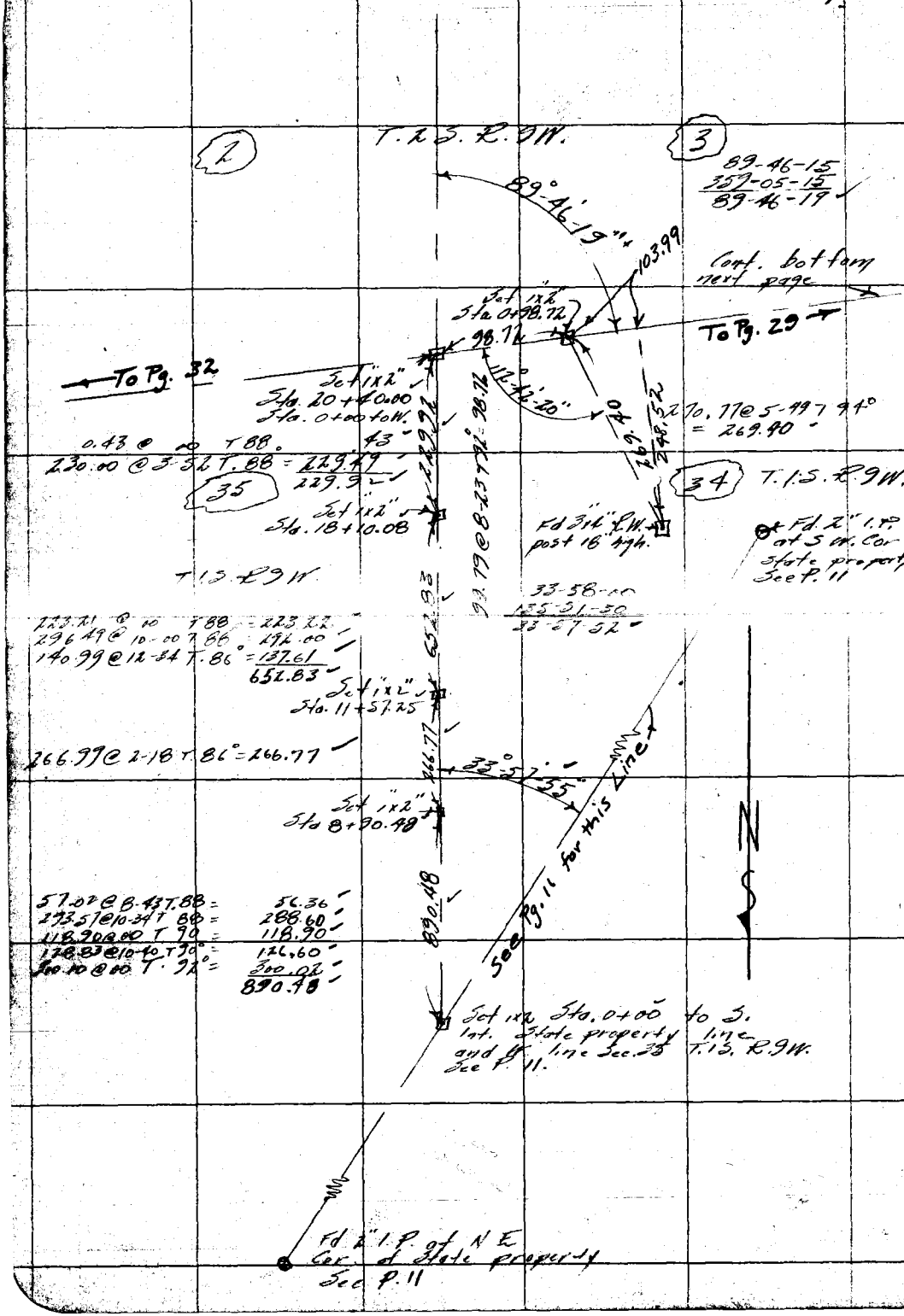

RETURN TO
LOS ANGELES COUNTY SURVEYOR
Do not extend notes this side of this line

Note: ANY ADDITIONS OR CHANGES ON THIS SHEET MUST BE MADE OR CIRCLED IN Red. WITH DATE AND NAME OF PERSON MAKING CHANGE.

Date _____ Notes by _____ Chief Party _____ F. B. 367 PG. 29

Planned by A. T. Shepard — Date Dec '28 — Map No. C.S.B.-191-Sh 2 — Planning Checked by R. W. S. — Date JAN 1929

Field Book No. 367 — Page No. 29 — Location Fifth St. — Surveyed by Roscoe Rains — Date Aug 28-30 — Indexed A. C. Johnson

Dec. #1



Cont. bottom next page

203.27 @ 3-28	T 98 =	202.92
234.35 @ 2-32	T 98 =	234.14
182.86 @ 0-54	T 98 =	182.85
296.39 @ 0-33	T 98 =	296.61
297.91 @ 2-46	T 96 =	297.58
296.79 @ 4-23	T 96 =	296.07
340.00 @ 11-17	T 94° =	294.22
136.63 @ 11-31	T 92 =	133.29
		1938.29

T.13 R.9W.

130.37 @ 10	T 96° =	130.38
340.00 @ 6-30	T 92 =	298.09
141.45 @ 5-28	T 92 =	140.82
		569.29

111.96 @ 6-10	T 94 =	111.52
295.76 @ 12-14	T 94 =	289.06
299.95 @ 1-15	T 94 =	299.90
294.44 @ 10	T 94° =	294.46
269.83 @ 4-25	T 94° =	269.05
138.05 @ 10	T 94° =	138.06
299.86 @ 10-39	T 94° =	294.71
46.00 @ 10	T 92 =	46.00
		1742.56

Notice ANY ADDITIONS OR CHANGES ON THIS SHEET MUST BE MADE OR CIRCLED IN Red, WITH DATE AND NAME OF PERSON MAKING CHANGE.

Do not extend notes this side of this line

RETURN TO LOS ANGELES COUNTY SURVEYOR

F.B. 367 PG. 30 Rosecrans Chief Party Notes by _____ Date Aug 29-28

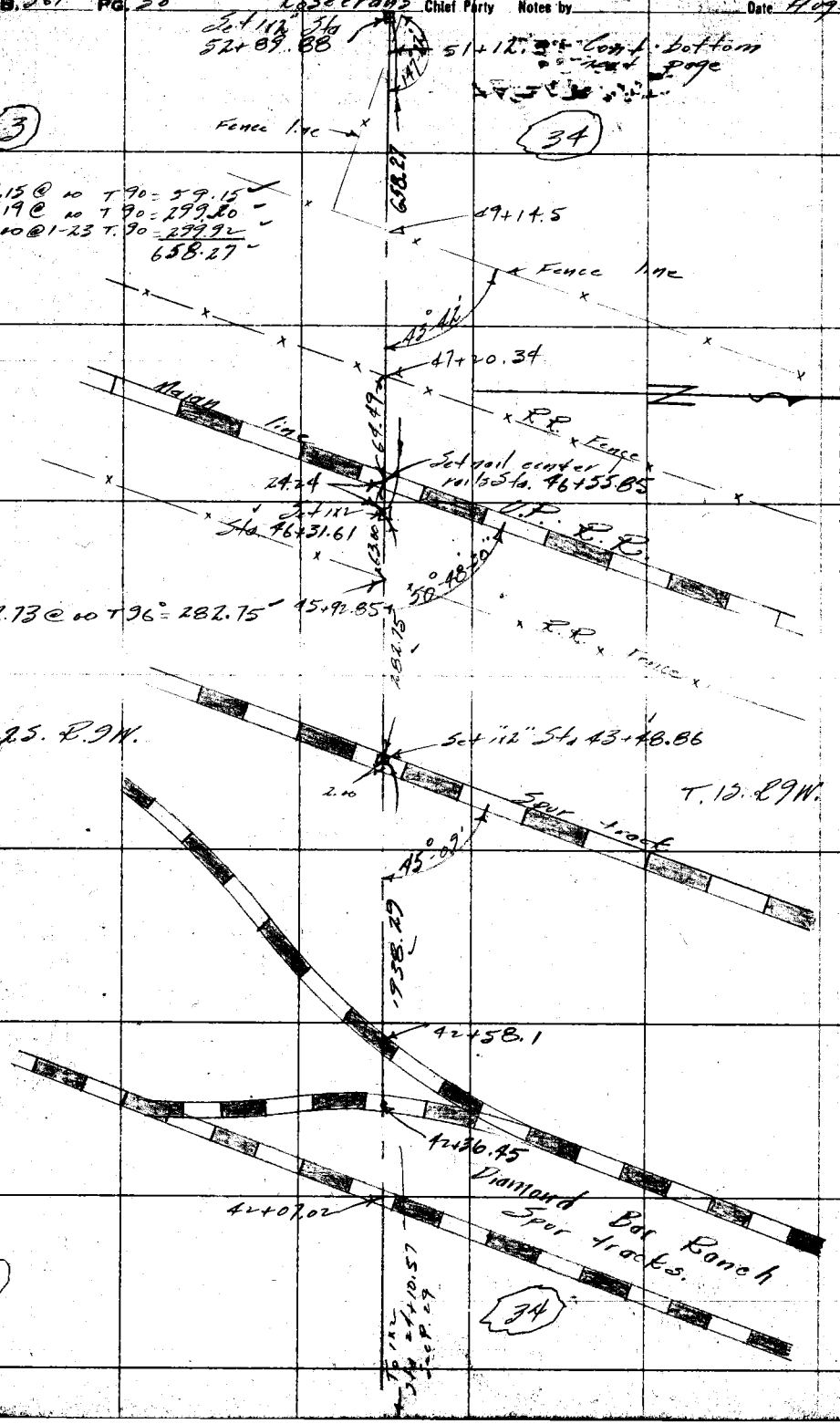

RETURN TO
LOS ANGELES COUNTY SURVEYOR

Do not extend notes this side of this line

Note: ANY ADDITIONS OR CHANGES ON THIS SHEET MUST BE MADE OR CIRCLED IN Red. WITH DATE AND NAME OF PERSON MAKING CHANGE.

Date _____ Notes by _____ Chief Party _____ F. B. 367 PG. 31

Plotted by [illegible]	W. O. No. [illegible]
Date Dec '28	Location Fifth St.
Map No. C.S.B-291-S/2	Surveyed by Rosecrans
Plotted C'k'd by R. W. S.	Date [illegible]
Date JAN 1929	Indexed [illegible]

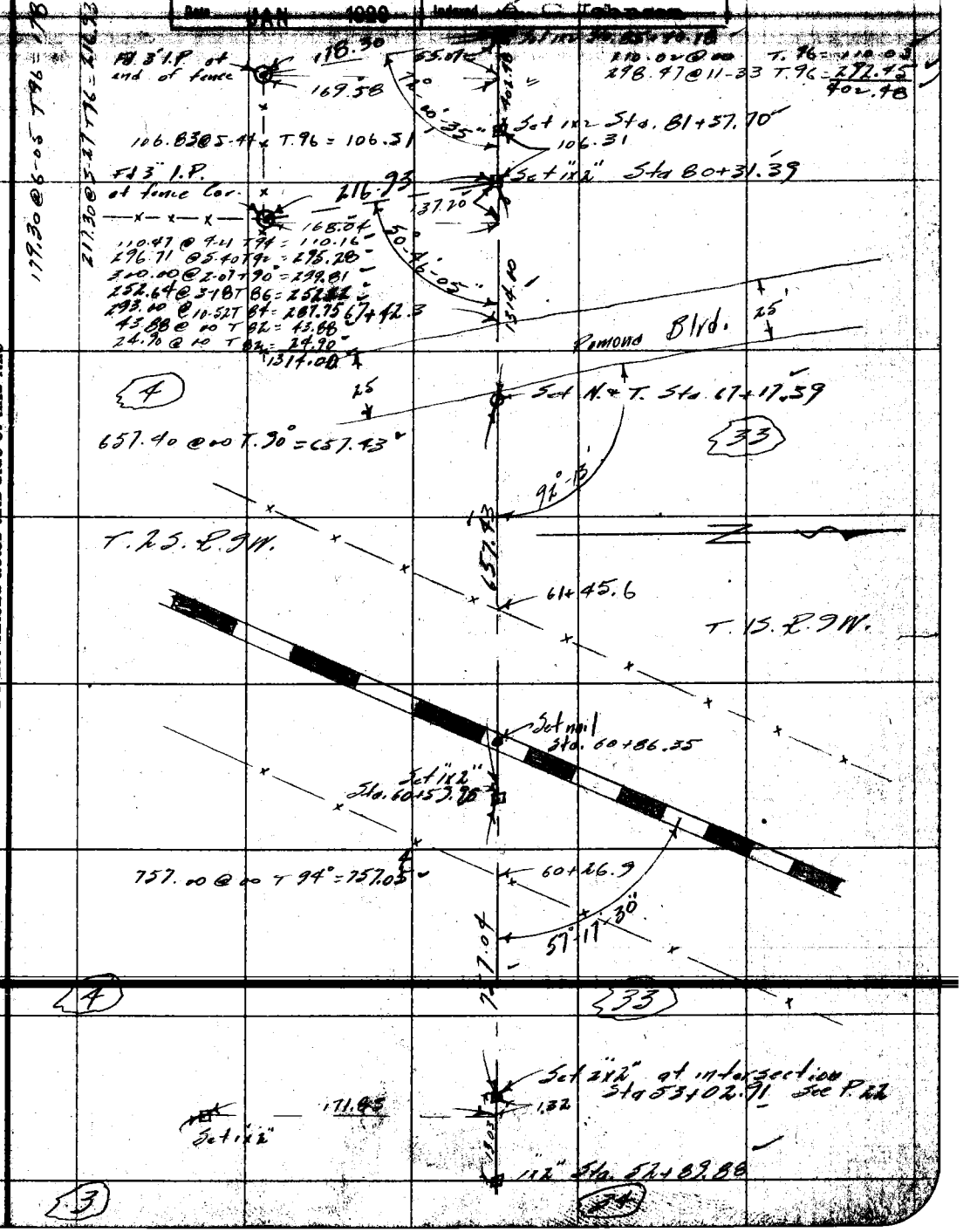

Note: ANY ADDITIONS OR CHANGES ON THIS SHEET MUST BE MADE OR CIRCLED IN Red. WITH DATE AND NAME OF PERSON MAKING CHANGE.

Do not extend notes this side of this line

RETURN TO LOS ANGELES COUNTY SURVEYOR

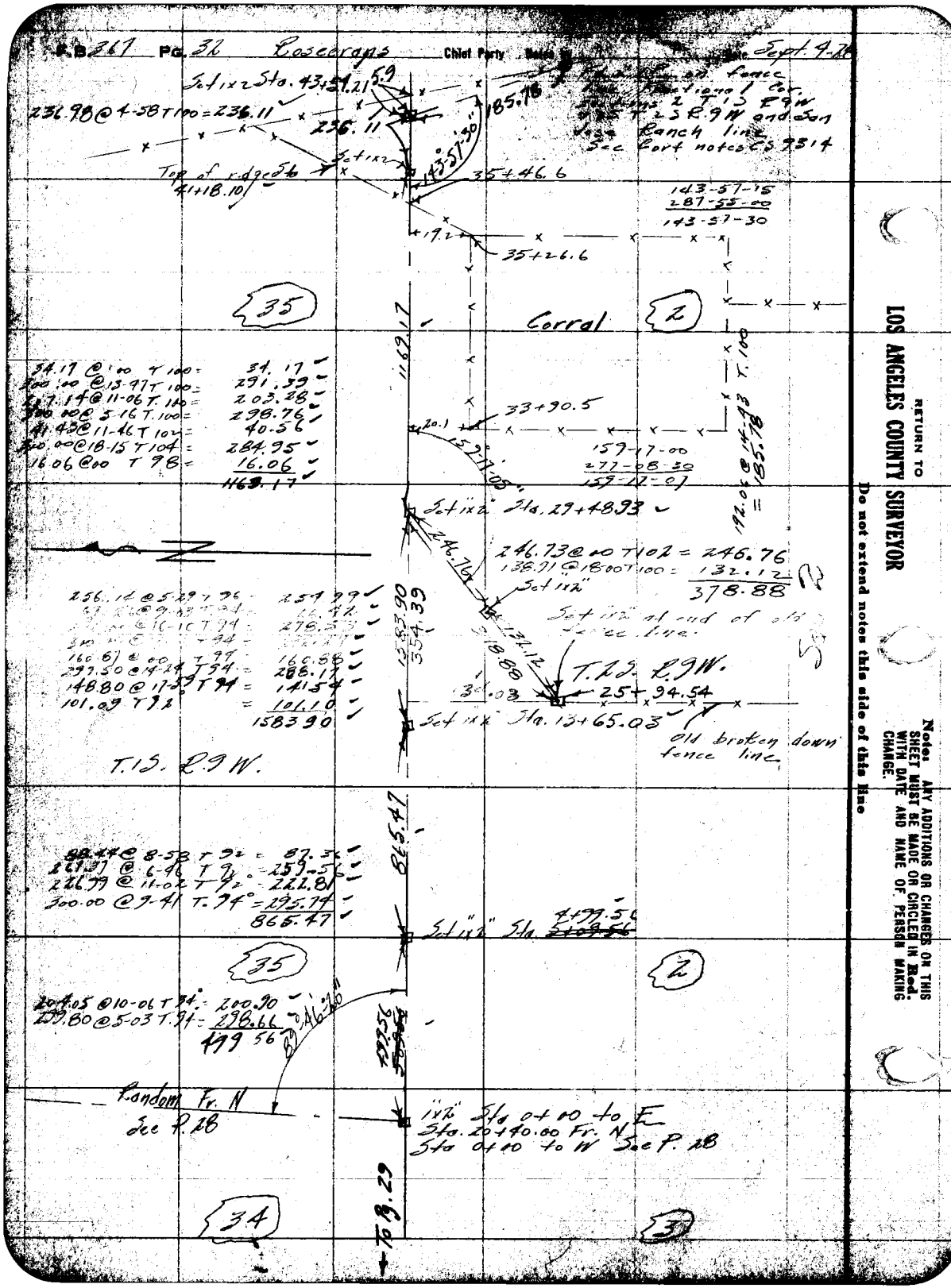

RETURN TO
LOS ANGELES COUNTY SURVEYOR
Do not extend notes this side of this line

Note: ANY ADDITIONS OR CHANGES ON THIS SHEET MUST BE MADE OR CIRCLED IN Red. WITH DATE AND NAME OF PERSON MAKING CHANGE.

Date _____ Notes by _____ Chief Party _____ F. B. 367 Pg. 33

Plotted by _____
Date Dec '28
Map No. C.S.B-191 Sh 2
Plotting C'k'd by R. W. S.
Date JAN 1929

W. O. No. _____
Location Fifth St.
Surveyed by Rosciano
Date _____
C. Johnson

NW line Ex Rancho 38+88.50

Set 1x2" Sta. 38+78.64
2"I.P. at 38+88.50

34.35	@ ∞	T. 94	=	34.35
298.29	@ 7-50	T. 94	=	295.53
90.49	@ 7-40	T. 92	=	89.68
178.05	@ 11.55	T. 90	=	169.42
88.59	@ ∞	T. 98	=	88.60
300.00	@ 11-15	T. 98	=	294.27
79.10	@ 8-55	T. 102	=	78.21
300.00	@ 8-47	T. 102	=	296.51
295.47	@ 10-35	T. 104	=	290.48
78.20	@ 8-09	T. 104	=	77.42
				1109.47

To Pg. 34

Fd. 2" I.P. - 21+75.17
2"I.P. at 21+75.17

Set 1x2" Sta. 21+69.17

(For Relation between points found and adopted Rancho Line See Marginal Sketch offsets & Stat. per Stevenson's Line)

25.07	@ 11-55	T. 106	=	24.53
276.64	@ 16-29	T. 106	=	265.31
297.10	@ 9-24	T. 106	=	293.05
300.00	@ 6-30	T. 106	=	298.11
				881.00

Set 1x2" Sta. 12+97.11

Set 1x2" nail. 1
Sta. 12+88.17
Fd. 2" I.P. - 12+82.06
2"I.P. at 12+82.06

This line found by Stevenson To not be straight for Re-run See Pgs. 34A to 34E.

230.87	@ 12-51	T. 104	=	225.12
297.54	@ 10-12	T. 106	=	292.88
143.14	@ ∞	T. 104	=	143.16
300.00	@ 7-19	T. 104	=	299.19
49.66	@ ∞	T. 100	=	49.67
				1010.02

Fd. 2" I.P. 3+27.15
2"I.P. at 3+27.15

Set 1x2" Sta. 2+98.15

Fd. 2" I.P. - 2+69.75
2"I.P. at 2+69.75

180.95 @ 8-08 T. 100 = 278.15

2"I.P. at 0+25.04

Sta. 0+25.10
State Property See P.3

1x2" Sta. 0+00 to S.E.
Sta. 0+25.0 to N.W. } See P.3
Sta. 0+00 to S.W.

Line to South on Pg. 11

Random to N.W. See P.9

Rancho Line

Adopted

Note: ANY ADDITIONS OR CHANGES ON THIS SHEET MUST BE MADE OR CANCELED IN Red. WITH DATE AND NAME OF PERSON MAKING CHANGE.

Do not extend notes this side of this line

RETURN TO LOS ANGELES COUNTY SURVEYOR

Bottom next

Rancho San Jose

175.55 @ 4-34 T. 98 = 175.70
131.33 @ 00 T. 102 = 131.55
300.00 @ 2-37 T. 102 = 299.73
170.00 @ 2-36 T. 102 = 169.21
300.00 @ 1-00 T. 102 = 297.79
183.32 @ 5-09 T. 102 = 182.60

Set 1x2" Sta. 55+62.73

To Pg. 35

1547.23

10.4 Sycamore 2" e Pg. 35

57+77.67 → Fd. 2" I.P. at fence Cor.

2" I.P. at 57+77.67 26

163.90 @ 00 - 33 T. 102 = 163.97

0.51

472.50 @ 6-59 T. 102 = 291.25
1547.23

Set nail 53+16.78

127-17-00
254-34-00
127-17-00

61.55 @ 00 T. 104 = 61.56
300.00 @ 4-31 T. 104 = 296.65 Fd. 2" I.P.
358.21

55+13.16

0.82

2" I.P. at 55+13.16 63

0.58 N.

For Relation between Adopted Rancho Line and Points found See Marginal sketch

Set 1x2" Sta. 54+55.49

Rancho Line

54+57.00 → Fd 2" I.P.

1.49

.95

0.73N

2" I.P. at 54+57.00 23

49+59.13 → Fd 2" I.P.

0.30N

2" I.P. at 49+59.13 50

Adopted

142-46-00
211-04-00
142-46-00

181.74

96.69 @ 16-07 T. 104 = 96.69
286.52 @ 12-28 T. 104 = 286.52
300.00 @ 6-52 T. 106 = 297.89
681.10

0.77

Set 1x2"
Sta. 47+77.59
Sta. 43+59.30 Fr. W

181.71 @ 00 T. 106 = 181.74

For Re-run of this line See F.B. 367 - Pgs. 34A to 34E

5.09

Fd 1x2" Sta. 43+54.21 Fr. W. See P. 32

135.53 @ 15-01 T. 106 = 130.92

130.92

46+51.76 Fd. 2" I.P.

0.07N.

2" I.P. at 46+51.76 52.21

5.29

0.62

Set 1x2 Sta. 46+46.47

Random Line

Fr. W.

See P. 32

Random Line

55.58 @ 7-07 T. 102 = 55.58

45+91.89 Fd. 2" I.P.

1.00

1.10

Set 1x2" Sta. 45+90.89

2" I.P. at 45+92.44 92.44

0.20 0.44N.

180.07 @ 24-40 T. 100 = 180.07
157.50 @ 00 T. 96 = 157.51
289.33 @ 7-43 T. 96 = 289.90
84.82 @ 5-56 T. 94 = 84.82
712.25

712.25

To Pg. 33

Set 1x2" Sta. 38+88.64

Notes: ANY ADDITIONS OR CHANGES ON THIS SHEET MUST BE MADE OR CIRCLED IN Red WITH DATE AND NAME OF PERSON MAKING CHANGE.

Do not extend notes this side of this line

LOS ANGELES COUNTY SURVEYOR

Date _____ Notes by _____ Chief Party _____ F.B. 367 Pg 34

Platted by J. C. Hoyt	W. O. No. _____ D. S. O. No. _____
Date Dec '28	Location _____
Map No. CS.13-191-5h2	Surveyed by _____
Platting C'k'd by R. W. S.	Date _____
Date JAN 1929	Indexed A. C. Johnson

Notes: ANY ADDITIONS OR CHANGES ON THIS SHEET MUST BE MADE, OR CIRCLED IN Red. WITH DATE AND NAME OF PERSON MAKING CHANGE.

Do not extend notes this side of this line

RETURN TO
LOS ANGELES COUNTY SURVEYOR

F.B. 367 Pg. 34A Stevenson Chief Party Notes by 2 Date 10-26-29

Tape 84°

This page fits in middle of following 4 pages

Cont to bottom page 34C

To Pg 34E

4' Offset Line

Pt 1A Skyline

Fd 1x2 INT

4.78 at Rt. 4 - See Pg. 34E

See pgs. 9-10-33-34

T=84

53

2343.87

2" IP Fd Cor

139.80 @ 11.05 = 137.19

Fd NT 58+39.18

58+40.07

From Pg 34D

Cont from page 34D

2" IP

3.59

This IP same as Top page 34D

2" IP • • Fd 1x2

RETURN TO LOS ANGELES COUNTY SURVEYOR

Do not extend notes this side of this line

Note: ANY ADDITIONS OR CHANGES ON THIS SHEET MUST BE MADE OR CIRCLED IN Red. WITH DATE AND NAME OF PERSON MAKING CHANGE.

Date _____ Notes by _____ Chief Party [illegible] F.B. 367 Pg. 34 B.

Platted by J. C. Hoft	W. O. No. 782 D. S. O. No.
Date Jan '29	Location [illegible]
Map No. C.S.B-191-Sh 2	Surveyed by [illegible]
Platting C'k'd by R. W. S.	Date 11-5-29
Date MAR 1929	Indexed A. C. Johnson

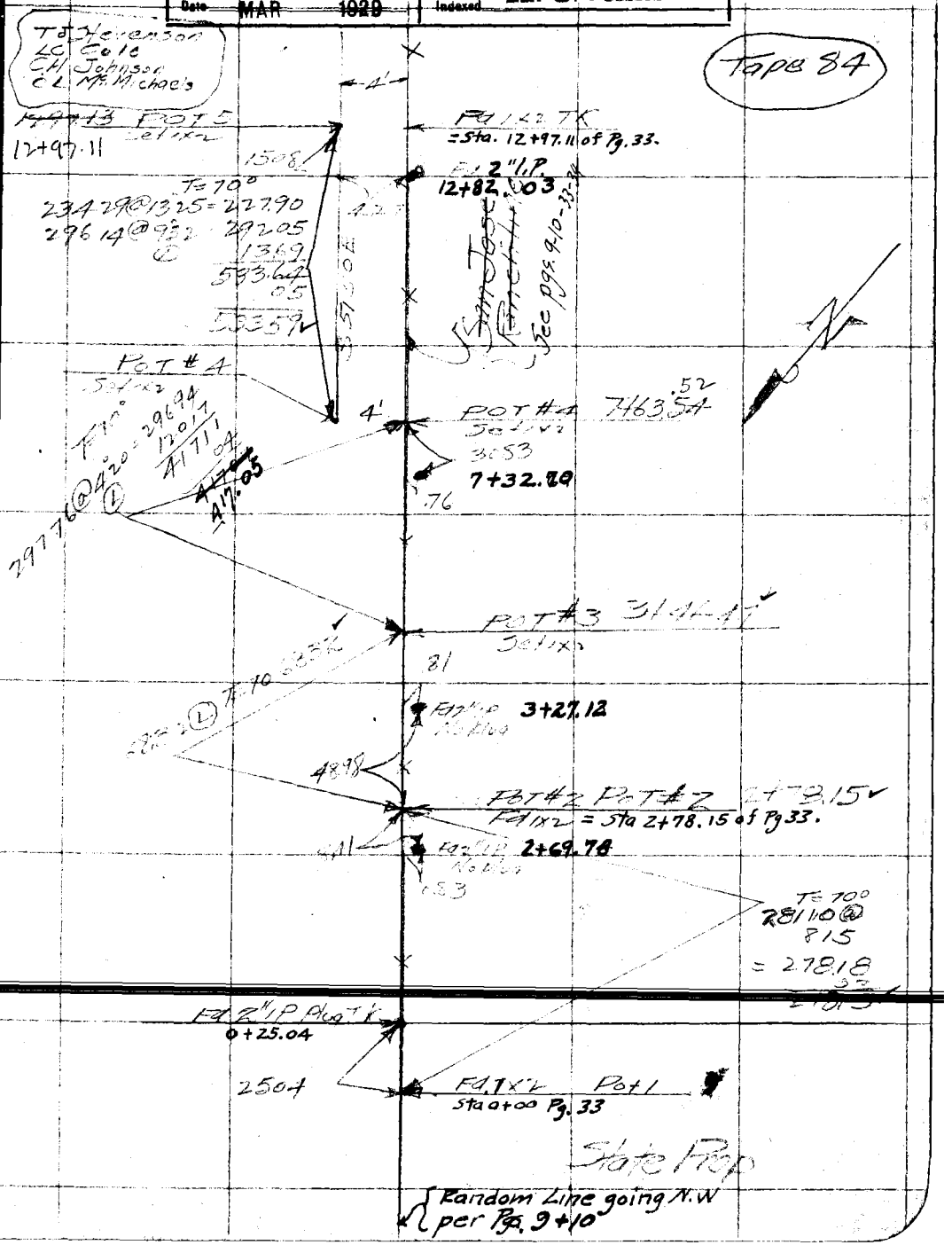

Notes: ANY ADDITIONS OR CHANGES ON THIS SHEET MUST BE MADE OR CHANGED IN Red, WITH DATE AND NAME OF PERSON MAKING CHANGE.

Do not extend notes this side of this line

RETURN TO
LOS ANGELES COUNTY SURVEYOR

F.B. Pg 34C Heverson Chief Party Notes by Date 11-5-29

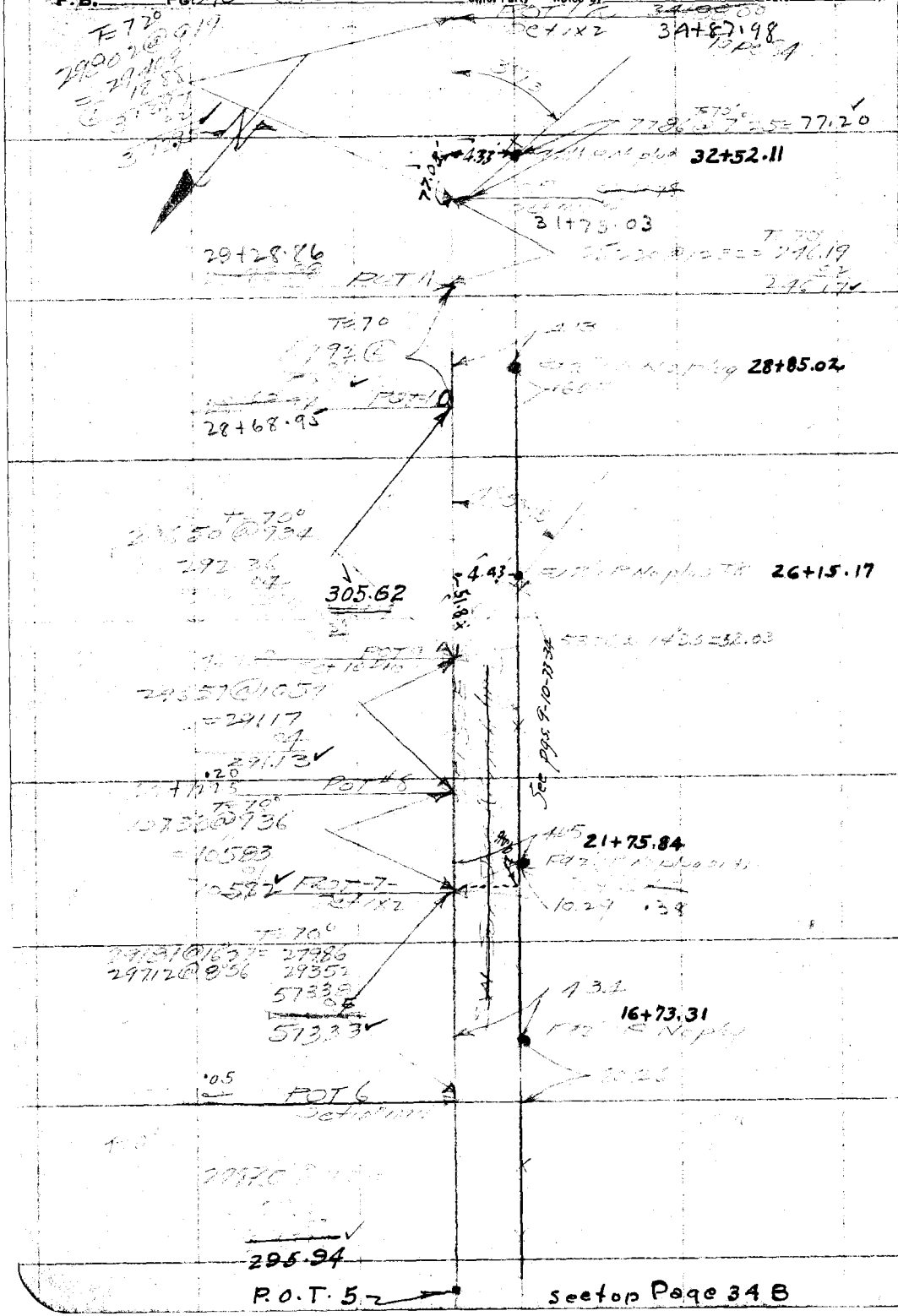

See top Page 34 B

RETURN TO
LOS ANGELES COUNTY SURVEYOR

Do not extend notes this side of this line

Note: ANY ADDITIONS OR CHANGES ON THIS SHEET MUST BE MADE OR CIRCLED IN Red. WITH DATE AND NAME OF PERSON MAKING CHANGE.

Date 11-6-29 Notes by Chief Party Stevenson F.B. 367 Pg. 340

Platted by J.C. Hoyt	W. O. No. 782 D. S. O. No.
Date Jan. '29	Location [illegible]
Map No. C.S.B. 191-Sh2	Surveyed by
Platting C'k'd by R. W. S.	Date
Date MAR 1929	Indexed A. C. Johnson

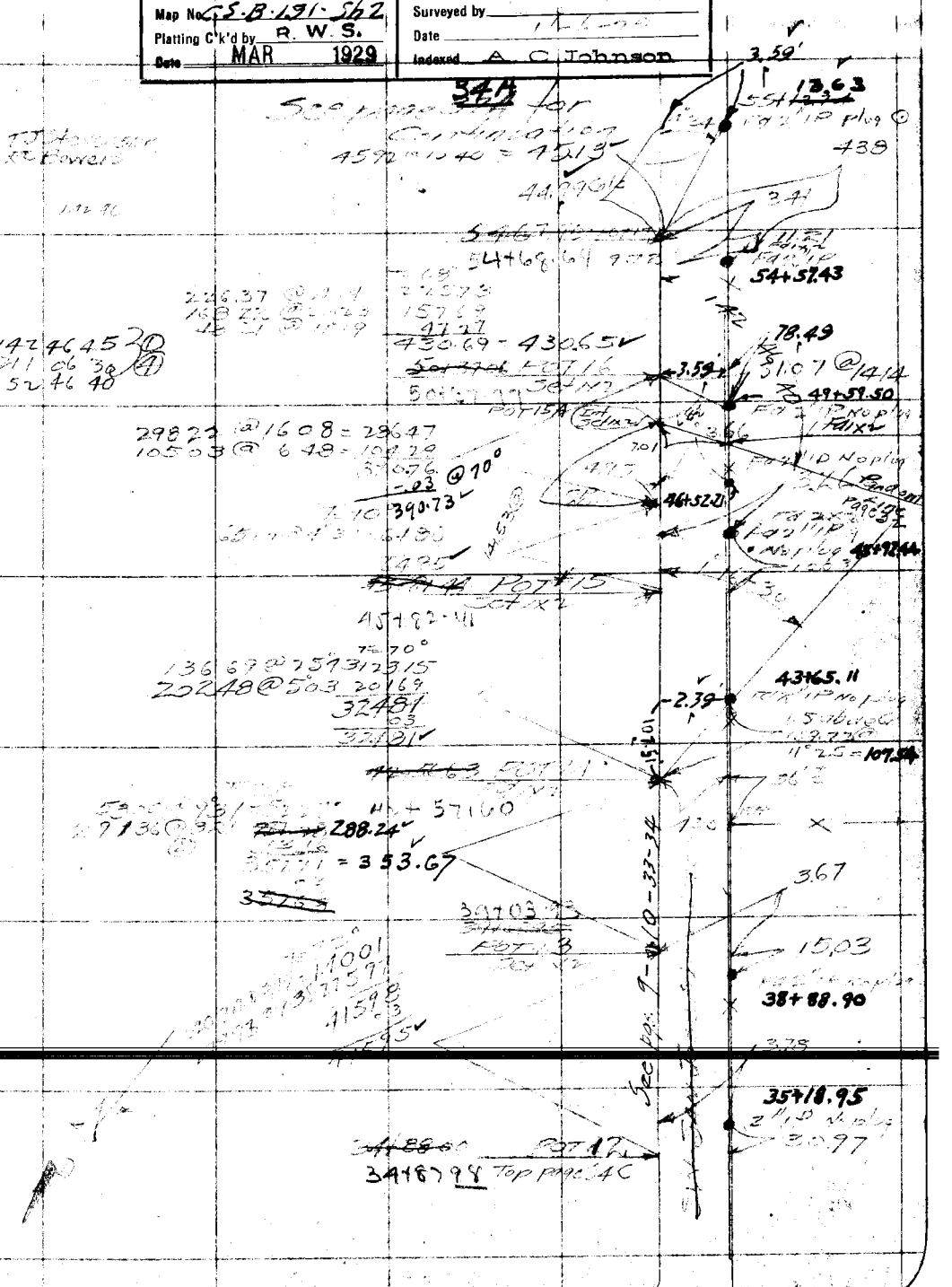

Notes: ANY ADDITIONS OR CHANGES ON THIS SHEET MUST BE MADE OR CIRCLED IN Red. WITH DATE AND NAME OF PERSON MAKING CHANGE.

Do not extend notes this side of this line

RETURN TO LOS ANGELES COUNTY SURVEYOR

F.B. Pg. 34E Stevenson Chief Party Notes by Date 11-7-29

Center of Tree used as S. J. No. 3.

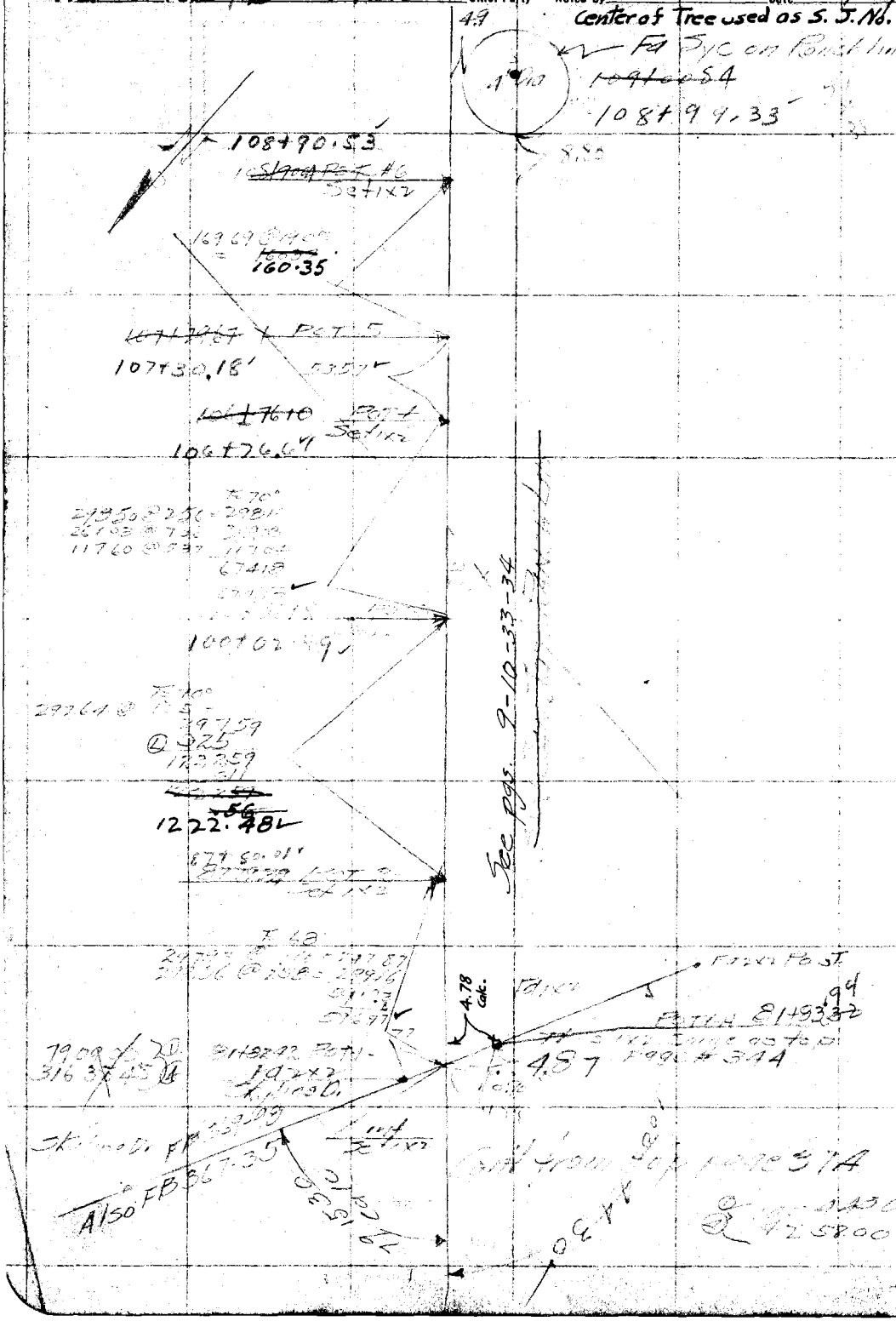

RETURN TO
LOS ANGELES COUNTY SURVEYOR

Do not extend notes this side of this line

Note: ANY ADDITIONS OR CHANGES ON THIS SHEET MUST BE MADE OR CIRCLED IN Red. WITH DATE AND NAME OF PERSON MAKING CHANGE.

Date _____ Notes by _____ Chief Party _____ F. B. 367 Pg. 37

Plotted by J. C. Hoyt	W. O. No. 182 S. S. O. No.
Date Jan '29	Location Fifth St.
Map No. C.S.B-191-Sh 2	Surveyed by Rosecrans
Plotting C'k'd by R. W. S.	Date Sept. 18, 1928
Date MAR 1929	Indexed A. C. Johnson

Div. #1

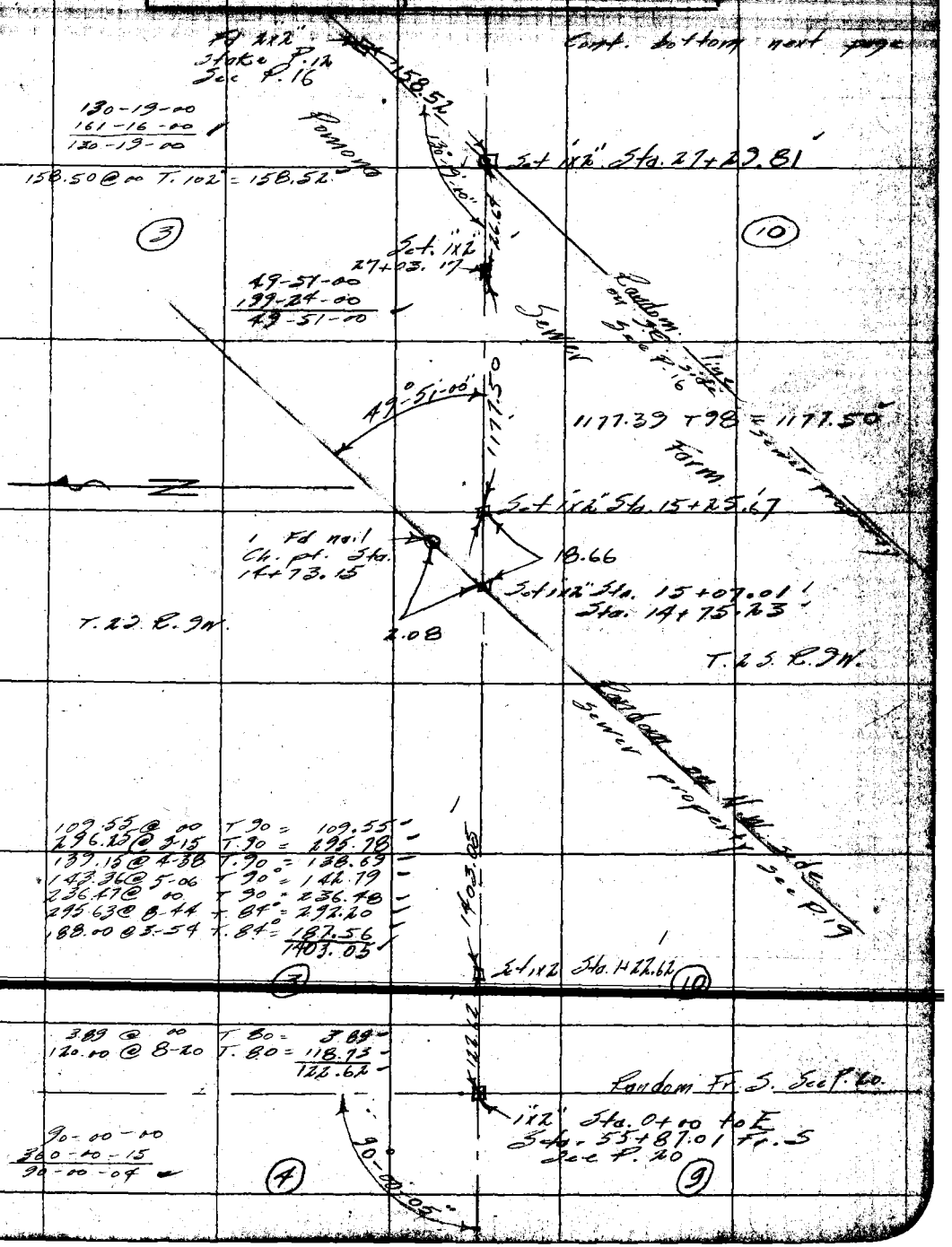

Note: ANY ADDITIONS OR CHANGES ON THIS SHEET MUST BE MADE OR CIRCLED IN Red. WITH DATE AND NAME OF PERSON MAKING CHANGE.

RETURN TO LOS ANGELES COUNTY SURVEYOR

Do not extend notes this side of this line

F.B. 567 Pg. 38 Rosecrans Chief Party Notes by _____ Date Sept. 17

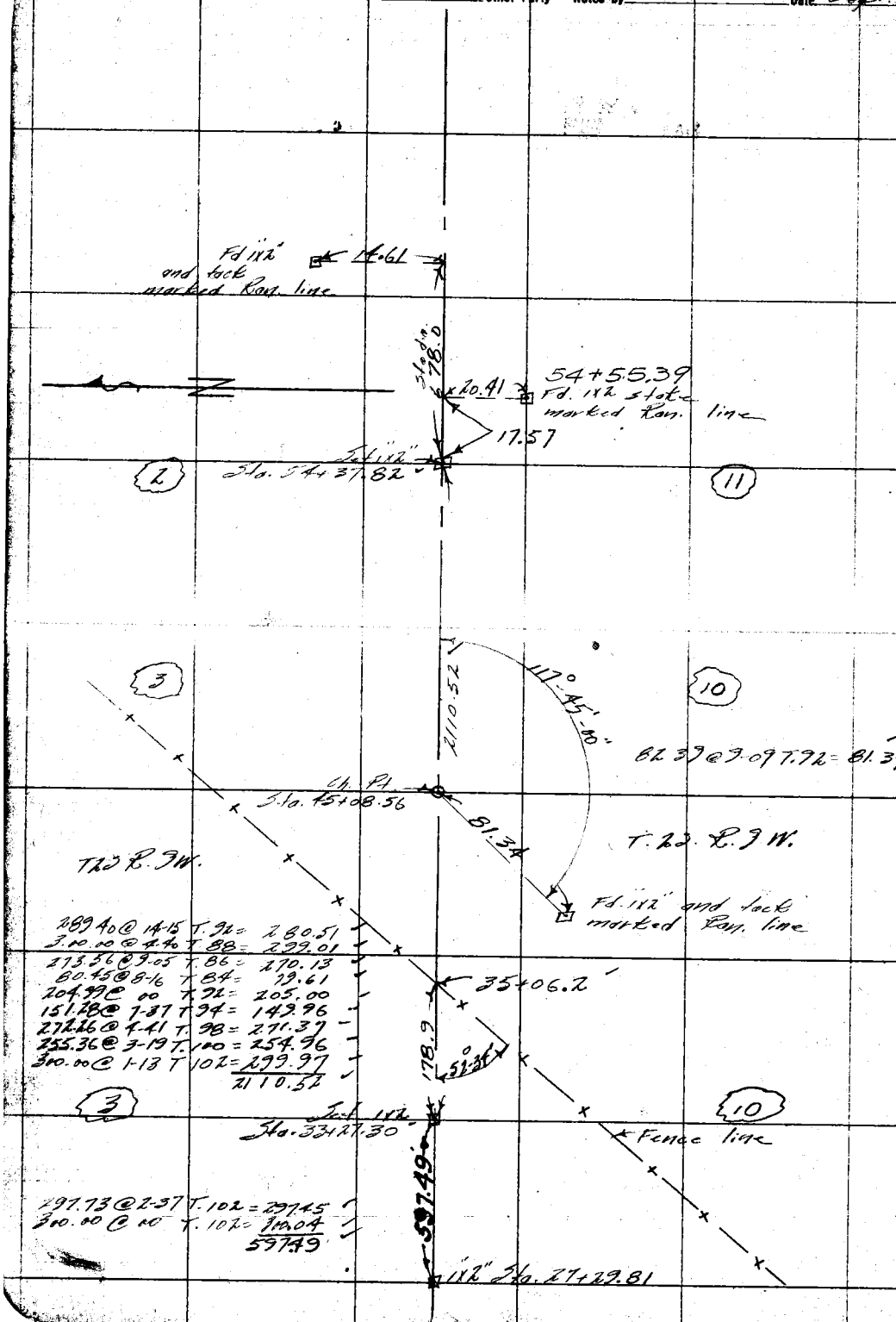

RETURN TO
LOS ANGELES COUNTY SURVEYOR

Do not extend notes this side of this line

Note: ANY ADDITIONS OR CHANGES ON THIS SHEET MUST BE MADE OR CIRCLED IN Red. WITH DATE AND NAME OF PERSON MAKING CHANGE.

Date Jan '29	Location Fifth St
Map No. C.S.B. 191-Sh 2	Surveyed by Rosecrans
Plotting Checked	Date
MAR 1929	Indexed A. C. Johnson



Note: ANY ADDITIONS OR ... SHEET MUST BE MADE ON ... WITH DATE AND NAME OF ... CHANGE.

RETURN TO LOS ANGELES COUNTY SURVEYOR

Do not extend notes this side of this line

F.B. 367 Pg. 36 Rosecrans Chief Party Notes by _____ Date Sept. 11-28

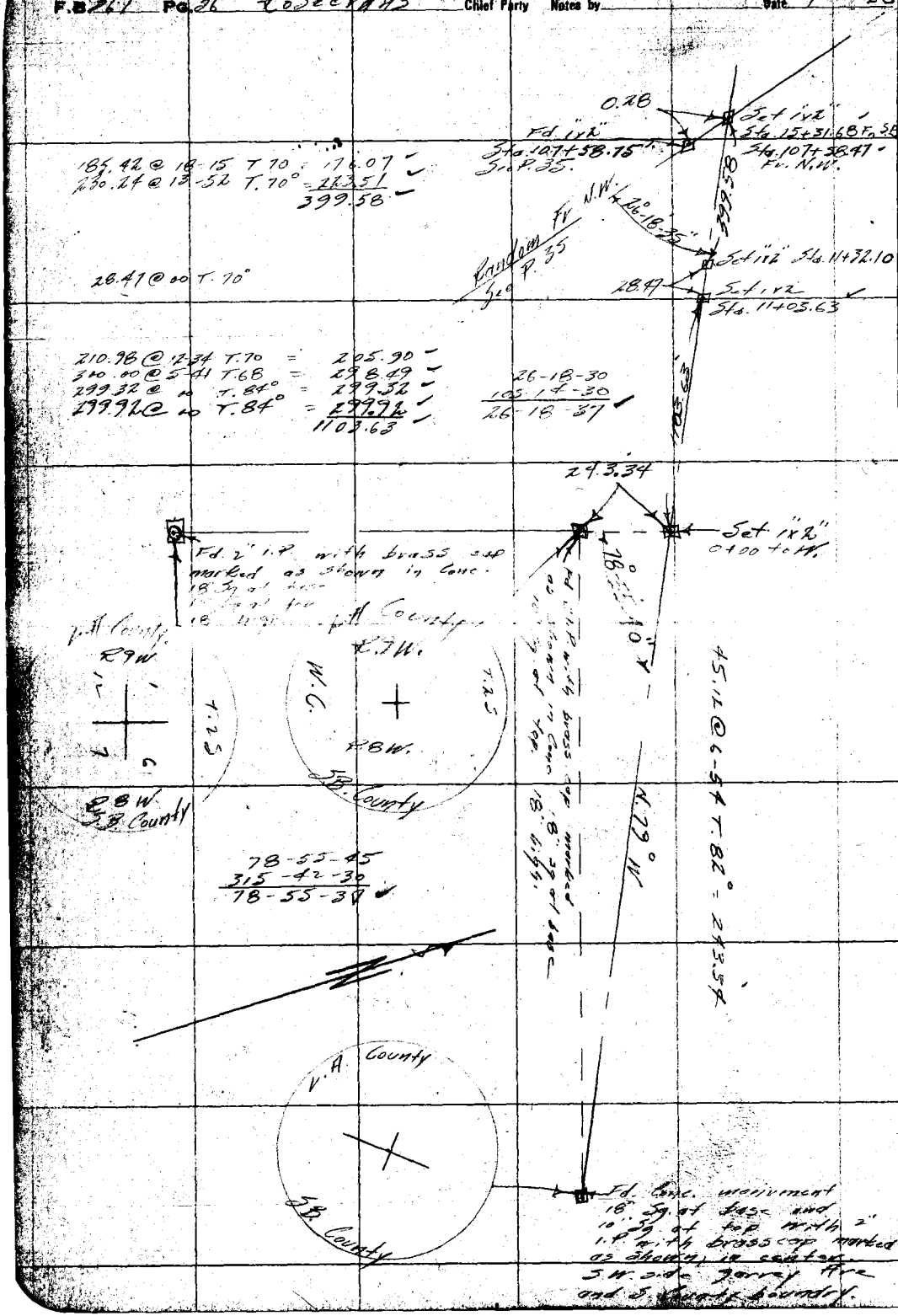

RETURN TO
LOS ANGELES COUNTY SURVEYOR
Do not extend notes this side of this line

Note: ANY ADDITIONS OR CHANGES ON THIS SHEET MUST BE MADE OR CIRCLED IN Red. WITH DATE AND NAME OF PERSON MAKING CHANGE.

Date _____ Notes by _____ Chief Party _____ F. B. 367 Pg. 39

Platted by J. C. Hoyt	W. O. No. [illegible] U. S. O. No.
Date Jan '29	Location Fifth Ave
Map No. CS13-191-Sh2	Surveyed by [illegible]
Platting C'k'd by R. W. S.	Date Sept. 18 1926
Date MAR 1929	Signed A. C. Johnson

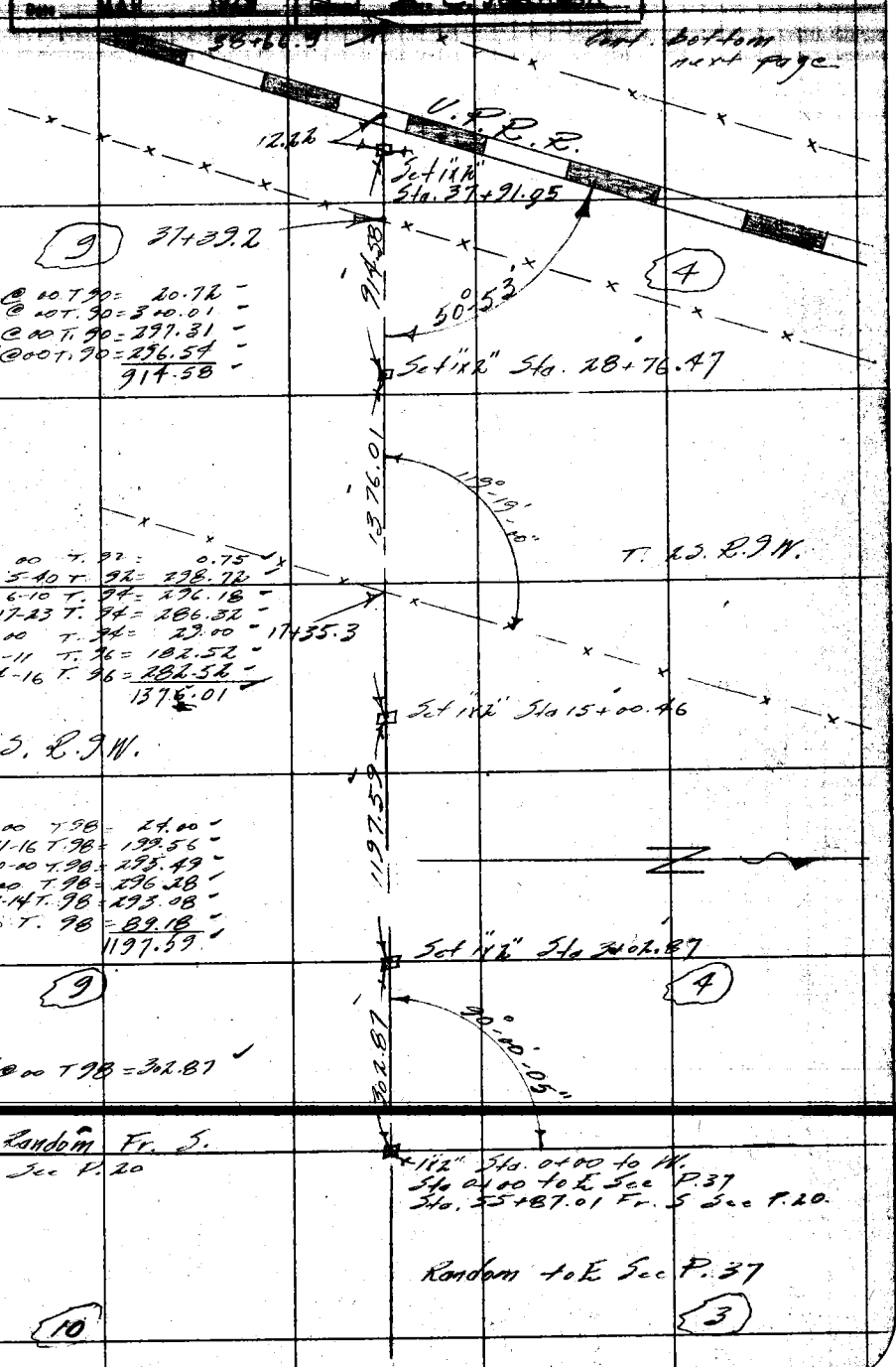

20.72 @ 00 T. 90 = 20.72
300.00 @ 00 T. 90 = 300.01
297.30 @ 00 T. 90 = 297.31
296.53 @ 00 T. 90 = 296.54
914.58

0.75 @ 00 T. 92 = 0.75
300.17 @ 5-40 T. 92 = 298.72
297.88 @ 6-10 T. 94 = 296.18
300.00 @ 17-23 T. 94 = 286.32
29.00 @ 00 T. 94 = 29.00
182.55 @ 1-11 T. 96 = 182.52
291.49 @ 14-16 T. 96 = 282.52
1376.01

24.00 @ 00 T. 98 = 24.00
203.46 @ 11-16 T. 98 = 199.56
300.02 @ 10-00 T. 98 = 295.49
296.25 @ 00 T. 98 = 296.28
293.86 @ 12-14 T. 98 = 293.08
89.17 @ 00 T. 98 = 89.18
1197.59

302.84 @ 00 T. 98 = 302.87

Note: ANY ADDITIONS OR CHANGES ON THIS SHEET MUST BE MADE OR CIRCLED IN Red. WITH DATE AND NAME OF PERSON MAKING CHANGE.

RETURN TO LOS ANGELES COUNTY SURVEYOR

Do not extend notes this side of this line

F.B. 367 PG. 40 Chief Party Notes by Date

RETURN TO
LOS ANGELES COUNTY SURVEYOR

Do not extend notes this side of this line

Notes: ANY ADDITIONS OR CHANGES ON THIS SHEET MUST BE MADE OR CIRCLED IN Red. WITH DATE AND NAME OF PERSON MAKING CHANGE.

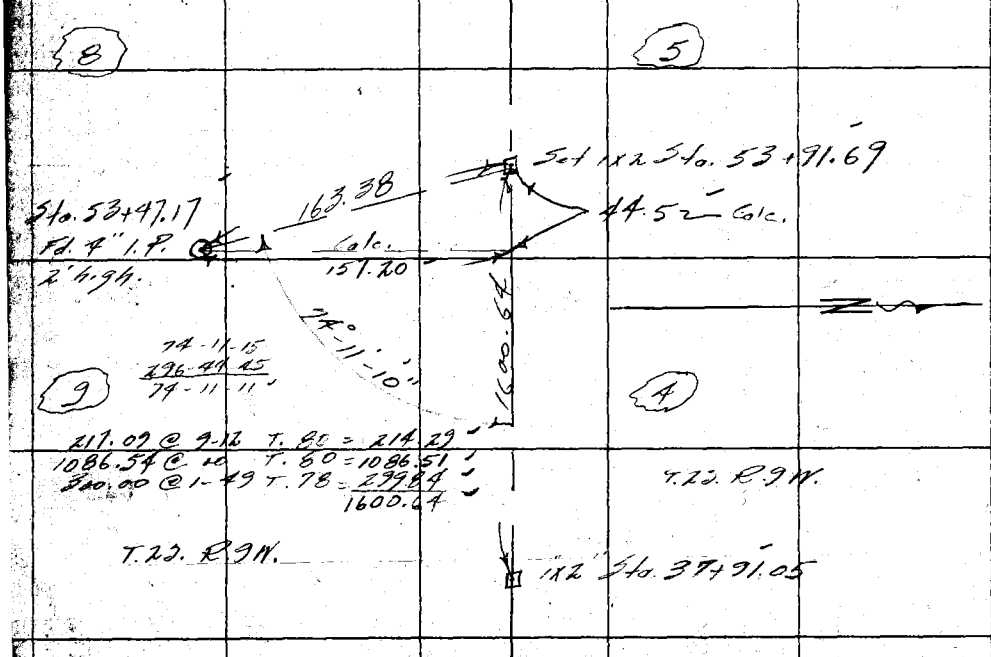

Date _____ Notes by _____ Chief Party _____ F. B. 367 PG. 41

Plotted by J. C. Hoyt	W. O. No. [illegible] Tape No. [illegible]
Date Jan '29	Location Fifth Ave
Map No. C.J.B.191-Sh1	Surveyed by Roseman
Plotting C'k'd by R. W. S.	Date 10-8-28
Date MAR 1929	Indexed A. O. Johnson

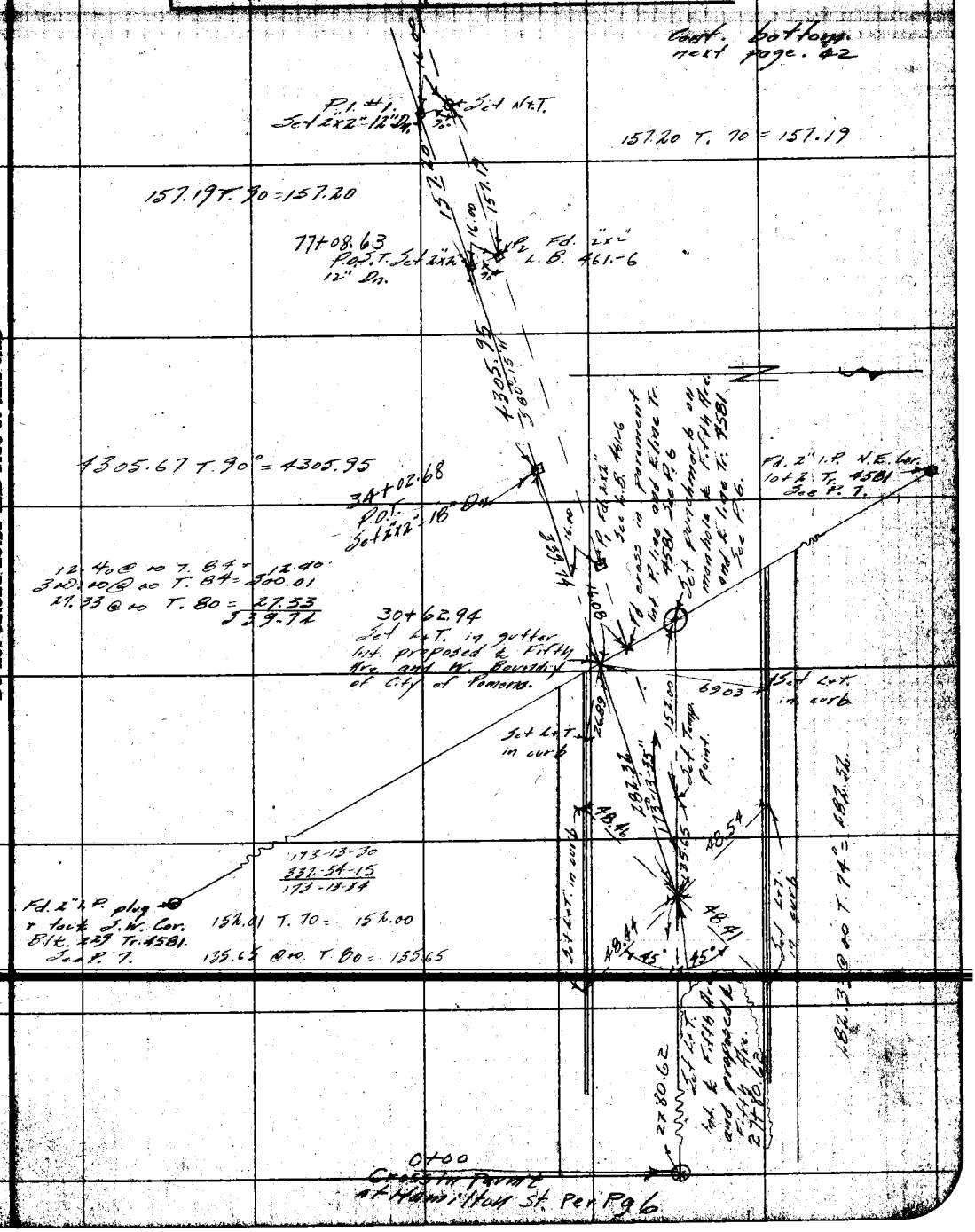

Notes: ANY ADDITIONS OR CHANGES ON THIS SHEET MUST BE MADE OR CIRCLED IN Red. WITH DATE AND NAME OF PERSON MAKING CHANGE.

RETURN TO LOS ANGELES COUNTY SURVEYOR

Do not extend notes this side of this line

F.B. 367 PG. 42 Cosecrans Chief Party Notes by Date 10-4-18

41-23-00
165-32-30
41-23-07

(See Pages 42 A, B, C & D for line change)

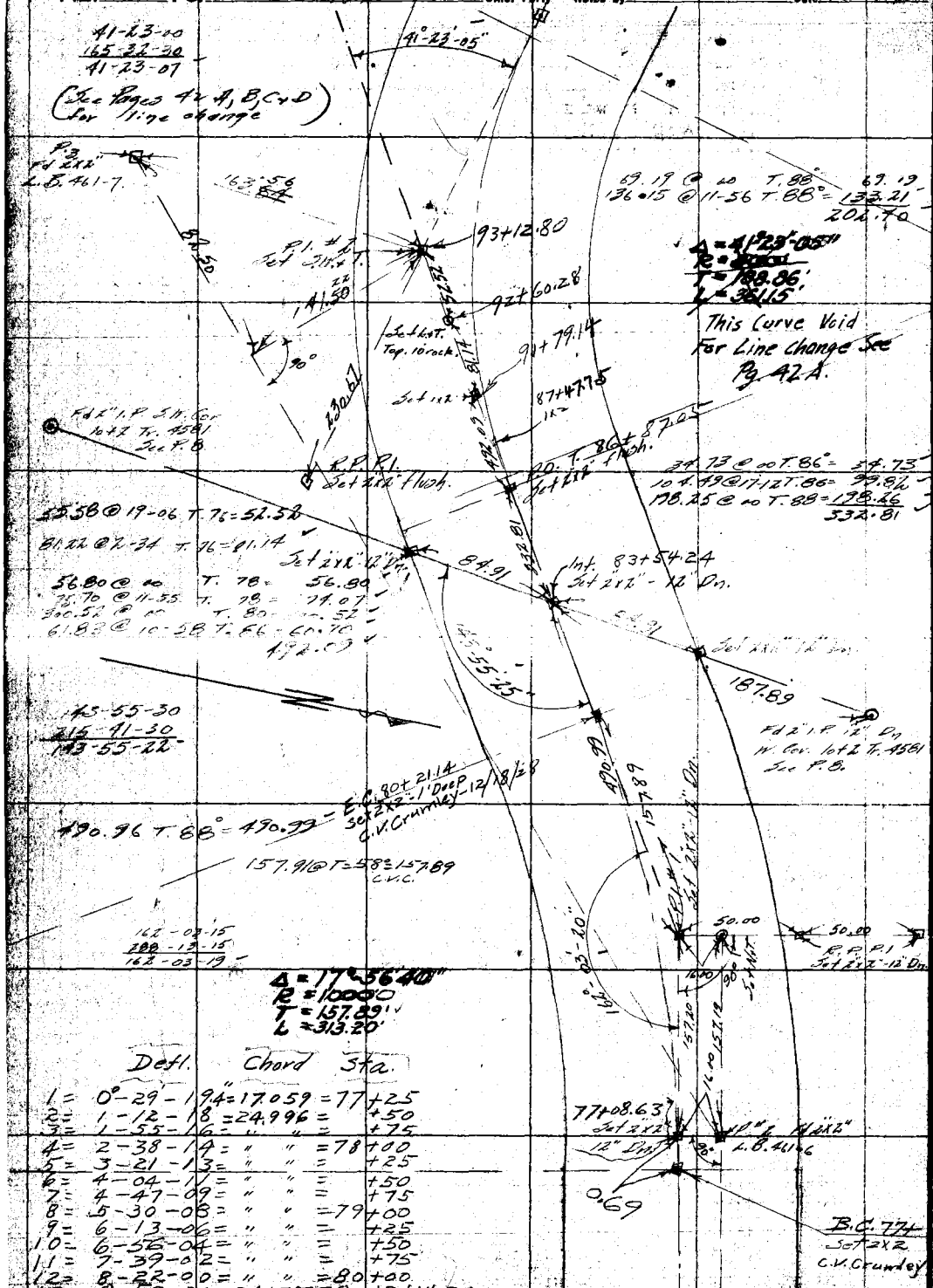

Defl.	Chord	Sta.
1 = 0°-29'-19.4"	= 17.059	= 77+25
2 = 1-12-18	= 24.996	= +50
3 = 1-55-16	= " "	= +75
4 = 2-38-14	= " "	= 78+00
5 = 3-21-13	= " "	= +25
6 = 4-04-11	= " "	= +50
7 = 4-47-09	= " "	= +75
8 = 5-30-08	= " "	= 79+00
9 = 6-13-06	= " "	= +25
10 = 6-56-04	= " "	= +50
11 = 7-39-02	= " "	= +75
12 = 8-22-00	= " "	= 80+00
13 = 8-58-20	= 21.137	= 80+21.14 E.C.

RETURN TO
LOS ANGELES COUNTY SURVEYOR

Do not extend notes this side of this line

Note: ANY ADDITIONS OR CHANGES ON THIS SHEET MUST BE MADE OR CIRCLED IN Red. WITH DATE AND NAME OF PERSON MAKING CHANGE.

Date _____ Notes by _____ Chief Party _____ F. B. 367 PG. 42 A

Date June '29
Map No. S.B.-191.561
Planing C'k'd by R. W. S.
Date MAR 1929
Location Fifth Ave.
Surveyed by Roscoe and
Date
Instrument A. C. Johnson

to P.I. #3.

Δ = 59°-09-30"
R = 800.00
T = 454.08
L = 826.01

12 48.40

104+23.27
P.O.T.
P.#6 Ex. ~ P.O.T.

297.51 @ 12-36 T.78 = 290.35
13.32 @ 00 T.78 = 13.32
303.67

134.43 @ 3-03 T.78 = 134.24
1.18 @ 00 T.78 = 1.18
135.42

E.C. 104+17.44
set 2"x2" 3' Drep.
C.V.C. - 12/19/28

103+89.27
P.O.S.T. Pa 2"x2"
= P.I. #4 Old line
See FB 367-44

Deflection	Chord - Sta.
1 = 0°-18-25" = 8.57	= 96+00
2 = 1-12-08 = 25.00	= 96+25
3 = 2-05-51 = "	" = +50
4 = 2-59-34 = "	" = +75
5 = 3-53-15 = "	" = 97+00
6 = 4-46-57 = "	" = +25
7 = 5-40-40 = "	" = +50
8 = 6-34-24 = "	" = +75
9 = 7-28-06 = "	" = 98+00
10 = 8-21-50 = "	" = +25
11 = 9-15-31 = "	" = +50
12 = 10-09-17 = "	" = +75
13 = 11+03-00 = "	" = 99+00
14 = 11-56-42 = "	" = +25
15 = 12-50-25 = "	" = +50
16 = 13-44-08 = "	" = +75
17 = 14-37-51 = "	" = 100+00
18 = 15-31-34 = "	" = +25
19 = 16-25-17 = "	" = +50
20 = 17-18-59 = "	" = +75
21 = 18-12-43 = "	" = 101+00
22 = 19-06-25 = "	" = +25
23 = 20-00-08 = "	" = +50
24 = 20-53-51 = "	" = +75
25 = 21-47-34 = "	" = 102+00
26 = 22-41-17 = "	" = +25
27 = 23-35-00 = "	" = +50
28 = 24-28-43 = "	" = +75
29 = 25-22-26 = "	" = 103+00
30 = 26-16-09 = "	" = +25
31 = 27-09-51 = "	" = +50
32 = 28-03-34 = "	" = +75
33 = 28-57-17 = "	" = 104+00
E.C. 34 = 29-34-45 = 17.44	= 104+17.44

120°-50'-30"
143-27-00

B.C. 95+91.43

Δ = 59°-09'-30"
R = 800.00
T = 454.08
L = 826.01

203.67
1.32
1.32

E.F.P.I. Set 2"x2" Flush.

122.26 @ T = 54.24 = 122.24
C.V.C.

P.O.S.T. Set 2"x2"

122.24

P.I. #2 Set 2"x2" Flush

140°-50'-30"

48.08

B.F.P.I. Set 2"x2" Flush.

P.O.S.T. Pa 2"x2" Flush
C.V.C.

48.82 @ 17°-28 ET = 48.56
46.56

407.52

134.11

C.V. Crumley - 12/19/28

299.82 @ 3-54 T.74 = 295.64
300.00 @ 2-09 T.74 = 299.78
137.79 @ 4-49 T.74 = 137.22
732.71

93+12.82
P.O.T. Set
= P.I. #4 Old line
See FB 367-42

Set P.K.T.

T.P.I. #1
Set P.K.T.

300.00 @ 2°-56 CT = 297.79
109.748 @ 5°-00 OT = 109.73
407.52
46.56
454.08

Notes: ANY ADDITIONS OR CHANGES ON THIS SHEET MUST BE MADE OR CHECKED IN red. WITH DATE AND NAME OF PERSON MAKING CHANGE.

Do not extend notes this side of this line

RETURN TO LOS ANGELES COUNTY SURVEYOR

F.B. 367 Pg. 42B. Chief Party Notes by Rosecrans Date 11-21-28

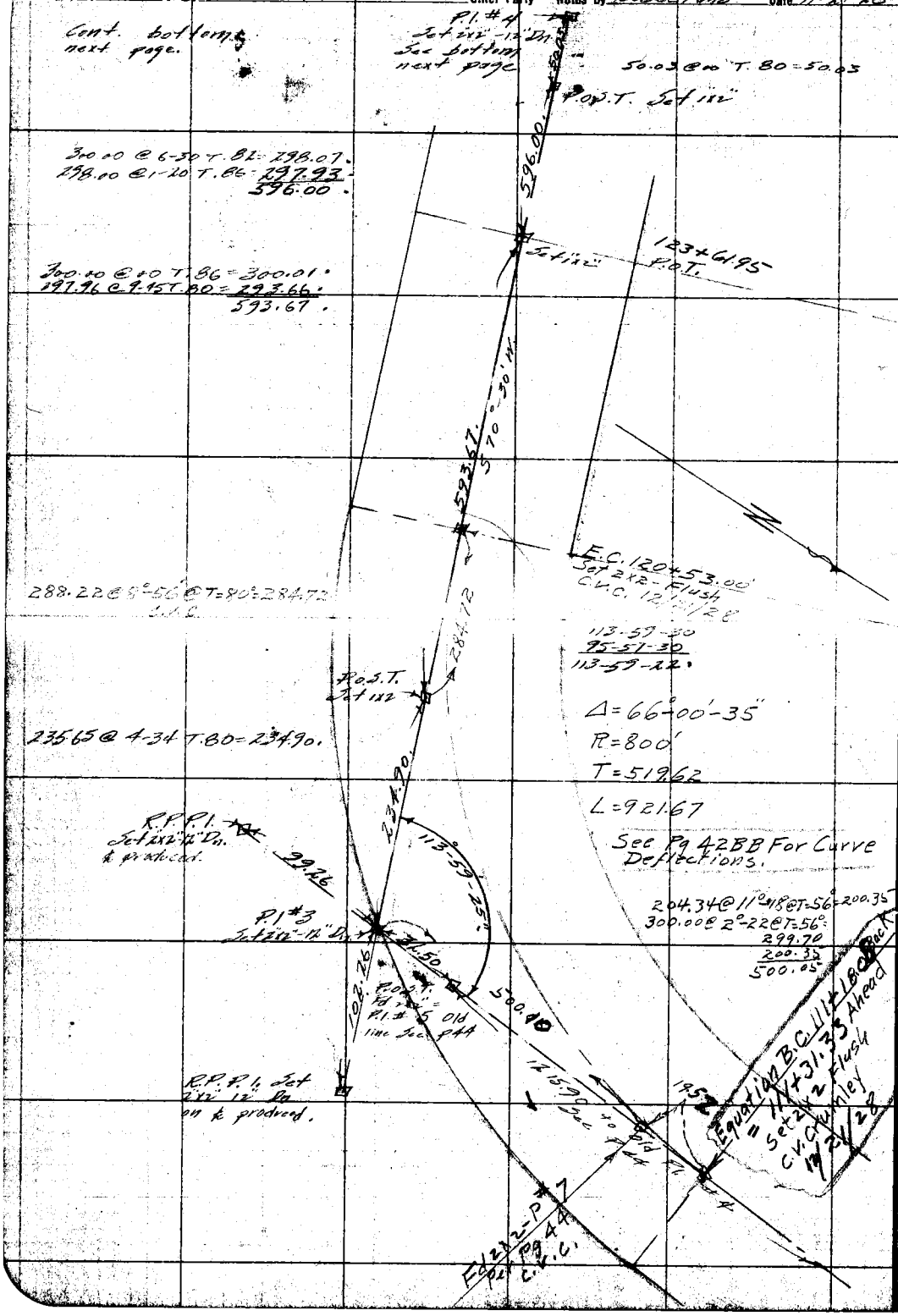

RETURN TO
LOS ANGELES COUNTY SURVEYOR

Do not extend notes this side of this line

Note: ANY ADDITIONS OR CHANGES ON THIS SHEET MUST BE MADE OR CIRCLED IN Red. WITH DATE AND NAME OF PERSON MAKING CHANGE.

Date _____ Notes by _____ Chief Party _____ F.B. 367 Pg 42 BB

Platted by J. C. Hoyt	W. O. No. 782 D. S. O. No.
Date Jan '29	Location Fifth Ave
Map No. C.S.B. 191 Sh 1	Surveyed by C. V. [illegible]
Platting C'k'd by R. W. S.	Date Dec 21 1928
Date MAR 1929	Indexed [illegible] C. Johnson

Curve Data For Curve #3 (Pg 42B)

Equation
B.C. = 111 + 18.01 Back
B.C. = 111 + 31.33 Ahead

Deflection - Chord - Sta.

1 =	0°-40'-07" =	18.67 =	111+50
2 =	1-33-50 =	25.00 =	+75
3 =	2-27-33 =	" " =	112+00
4 =	3-21-15 =	" " =	+25
5 =	4-14-58 =	" " =	+50
6 =	5-08-41 =	" " =	+75
7 =	6-02-24 =	" " =	113+00
8 =	6-56-07 =	" " =	+25
9 =	7-49-50 =	" " =	+50
10 =	8-43-33 =	" " =	+75
11 =	9-37-16 =	" " =	114+00
12 =	10-30-59 =	" " =	+25
13 =	11-24-41 =	" " =	+50
14 =	12-18-24 =	" " =	+75
15 =	13-12-07 =	" " =	115+00
16 =	14-05-50 =	" " =	+25
17 =	14-59-33 =	" " =	+50
18 =	15-53-16 =	" " =	+75
19 =	16-46-59 =	" " =	116+00
20 =	17-40-42 =	" " =	+25
21 =	18-34-24 =	" " =	+50
22 =	19-28-07 =	" " =	+75
23 =	20-21-50 =	" " =	117+00
24 =	21-15-33 =	" " =	+25
25 =	22-09-16 =	" " =	+50
26 =	23-02-59 =	" " =	+75
27 =	23-56-42 =	" " =	118+00
28 =	24-50-25 =	" " =	+25
29 =	25-44-07 =	" " =	+50
30 =	26-37-50 =	" " =	+75
31 =	27-31-33 =	" " =	119+00
32 =	28-25-16 =	" " =	+25
33 =	29-18-59 =	" " =	+50
34 =	30-12-42 =	" " =	+75
35 =	31-06-25 =	" " =	120+00
36 =	32-00-08 =	" " =	+25
37 =	32-53-51 =	" " =	+50
E.C. 38 =	33-00-18 =	3.00 =	120+53.00

Curve Data For Curve #4 (Pg 42C)

Deflections Chord Sta

B.C. = 126+18.73

1 =	0°-13'-28" =	6.27 =	126+25
2 =	1-07-11 =	25.00 =	+50
3 =	2-00-54 =	" " =	+75
4 =	2-54-37 =	" " =	127+00
5 =	3-48-20 =	" " =	+25
6 =	4-42-03 =	" " =	+50
7 =	5-35-46 =	" " =	+75
8 =	6-29-28 =	" " =	128+00
9 =	7-23-11 =	" " =	+25
10 =	8-16-54 =	" " =	+50
11 =	9-10-37 =	" " =	+75
12 =	10-04-20 =	" " =	129+00
13 =	10-58-03 =	" " =	+25
14 =	11-51-46 =	" " =	+50
15 =	12-45-29 =	" " =	+75
16 =	13-39-12 =	" " =	130+00
17 =	14-32-54 =	" " =	+25
18 =	15-26-37 =	" " =	+50
19 =	16-20-20 =	" " =	+75
20 =	17-14-03 =	" " =	131+00
21 =	18-07-46 =	" " =	+25
22 =	19-01-29 =	" " =	+50
23 =	19-55-12 =	" " =	+75
24 =	20-48-55 =	" " =	132+00
25 =	21-42-37 =	" " =	+25
26 =	22-36-20 =	" " =	+50
27 =	23-30-03 =	" " =	+75
28 =	24-23-46 =	" " =	133+00
29 =	25-17-29 =	" " =	+25
E.C. 30 =	25-56-45 =	18.27 =	133+43.27

Curve Data For Curve #5 - (Pg 42D)

Deflection - Chord - Sta.

B.C. = 134+78.34

1 =	0°-46'-32" =	21.66 =	135+00
2 =	1-40-15 =	25.00 =	+25
3 =	2-33-58 =	" " =	+50
4 =	3-27-41 =	" " =	+75
5 =	4-21-24 =	" " =	136+00
6 =	5-15-07 =	" " =	+25
7 =	6-08-50 =	" " =	+50
8 =	7-02-32 =	" " =	+75
E.C. 9 =	7-53-20 =	23.64 =	136+98.64

Note: ANY ADDITIONS OR CHANGES ON THIS SHEET MUST BE MADE OR CIRCLED IN Red. WITH DATE AND NAME OF PERSON MAKING CHANGE.

Do not extend notes this side of this line

RETURN TO LOS ANGELES COUNTY SURVEYOR

F.B. 367 Pg. 42CC Chief Party Notes by C.V. Crumley Date

Curve Data For Curve #7, Pg 48

Deflection - Chord - Sta.

B.C. = 191+03.81

1	0°-18'-13"	21.19	191+25
2	0-39-42	25.00	+50
3	1-01-11	" "	+75
4	1-22-40	" "	192+00
5	1-44-09	" "	+25
6	2-05-38	" "	+50
7	2-27-07	" "	+75
8	2-48-36	" "	193+00
9	3-10-06	" "	+25
10	3-31-35	" "	+50
11	3-53-04	" "	+75
12	4-14-33	" "	194+00
13	4-36-02	" "	+25
14	4-57-31	" "	+50
15	5-19-00	" "	+75
16	5-40-29	" "	195+00
17	6-01-58	" "	+25
18	6-23-28	" "	+50
19	6-44-57	" "	+75
20	7-06-26	" "	196+00
21	7-27-55	" "	+25
22	7-49-24	" "	+50
23	8-10-53	" "	+75
24	8-32-22	" "	197+00
25	8-53-51	" "	+25
26	9-15-20	" "	+50
27	9-36-50	" "	+75
28	9-58-19	" "	198+00
29	10-19-48	" "	+25
30	[illegible]	9.52	198+24.50 E.C.

Curve Data For Curve #8, Pg 91

Deflection - Chord - Sta.

B.C. = 215+55.40

1	0°-38-20	44.60	216+00
2	1-21-18	50.00	+50
3	2-04-16	" "	217+00
4	2-47-15	" "	+50
5	3-30-13	" "	218+00
6	4-13-11	" "	+50
7	4-56-10	" "	219+00
8	5-39-08	" "	+50
9	6-22-06	" "	220+00
10	7-05-05	" "	+50
11	7-48-03	" "	221+00
12	8-31-01	" "	+50
13	9-14-00	" "	222+00
14	9-56-58	" "	+50
15	10-39-56	" "	223+00
16	11-22-55	" "	+50
17	12-05-53	" "	224+00
18	12-48-51	" "	+50
19	13-31-49	" "	225+00
20	14-14-48	" "	+50
21	14-57-46	" "	226+00
22	15-40-44	" "	+50
E.C. 23	15-50-08	10.92	226+60.92

Curve Data For Curve #9, Pg 95

Deflection - Chord - Sta.

B.C. = 275+97.58

1	0°-02-05	2.42	276+00
2	0-45-03	50.00	+50
3	1-28-01	" "	277+00
4	2-11-00	" "	+50
5	2-53-58	" "	278+00
6	3-36-56	" "	+50
7	4-19-55	" "	279+00
8	5-02-53	" "	+50
9	5-45-51	" "	280+00
10	6-28-50	" "	+50
11	7-11-48	" "	281+00
12	7-54-46	" "	+50
13	8-37-45	" "	282+00
14	9-20-43	" "	+50
E.C.	9-27-45	8.19	282+58.19 E.C.

Curve Data For Curve #10, Pg 98

Deflection - Chord - Sta.

B.C. = 325+84.22

1	0°-13-34	15.78	326+00
2	0-56-32	50.00	+50
3	1-39-30	" "	327+00
4	2-22-29	" "	+50
5	3-05-27	" "	328+00
6	3-48-25	" "	+50
7	4-31-23	" "	329+00
8	5-14-22	" "	+50
9	5-57-20	" "	330+00
10	6-40-19	" "	+50
11	7-23-18	" "	331+00
E.C.	7-30-10	8.06	+08.06 E.C.

RETURN TO
LOS ANGELES COUNTY SURVEYOR

Do not extend notes this side of this line

Note: ANY ADDITIONS OR CHANGES ON THIS SHEET MUST BE MADE OR CIRCLED IN Red. WITH DATE AND NAME OF PERSON MAKING CHANGE.

Notes by _____ Chief Party _____ F. B. 367 Pg. 42C

Planned by [illegible]	W. O. No. [illegible]
Date Jan '29	Location Fifth Ave
Map No. C.S.B.191-Sh 1	Surveyed by Rosecrans
Plotting Ck'd by R. W. S.	Date [illegible]
Date MAR 1929	Indexed A. C. Johnson

Div. #11

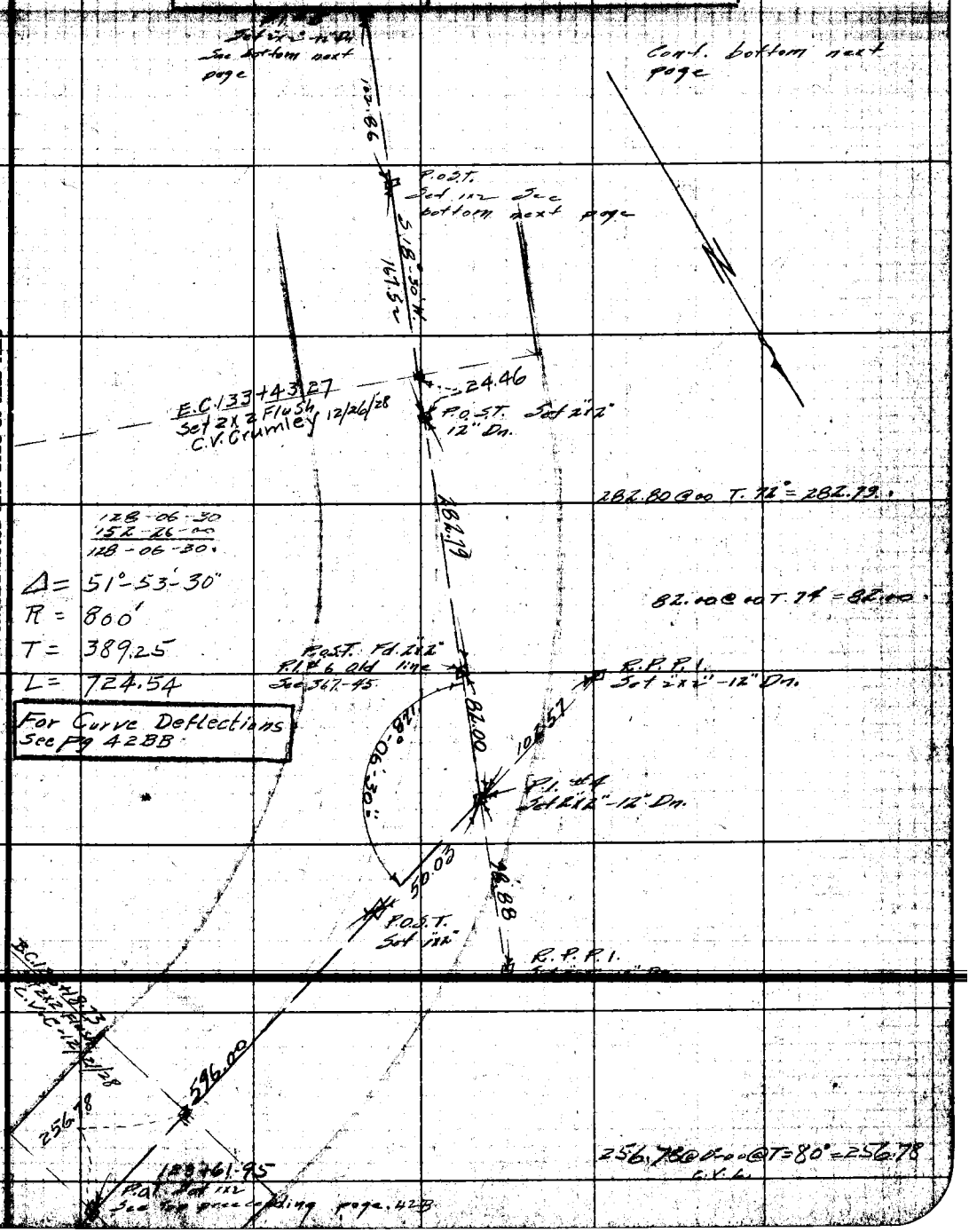

Note: ANY ADDITIONS OR CHANGES ON THIS SHEET MUST BE MADE OR CIRCLED IN Red. WITH DATE AND NAME OF PERSON MAKING CHANGE.

Do not extend notes this side of this line

RETURN TO LOS ANGELES COUNTY SURVEYOR

F.B. 367 Pg. 42 D Chief Party Notes by Rosecrans Date 11-22-28

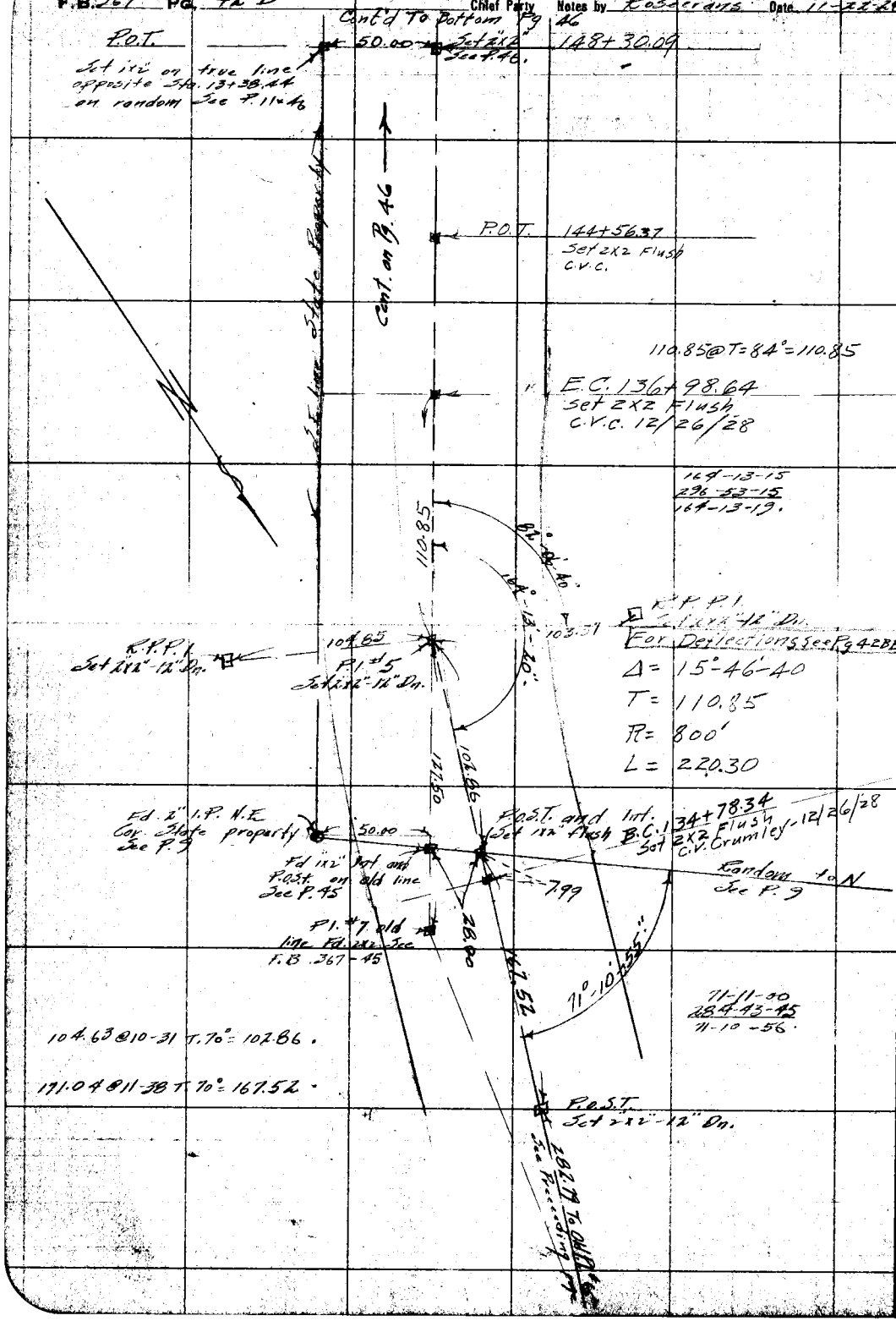

RETURN TO
LOS ANGELES COUNTY SURVEYOR

Do not extend notes this side of this line

Note: ANY ADDITIONS OR CHANGES ON THIS SHEET MUST BE MADE OR CIRCLED IN Red. WITH DATE AND NAME OF PERSON MAKING CHANGE.

Date _____ Notes by _____ Chief Party _____ F. B. 367 Pg. 43

Plotted by [illegible]	W. O. No. [illegible]
Date Jan '29	Location Fifth Ave
Map No. S.B. 191 Sh 2	Surveyed by [illegible]
Platting C'k'd by R. W. S.	Date [illegible]
Date MAR 1929	Indexed A. C. Johnson

Dir. #1

(See Pages 42 A, B, C + D. for line change)

Cont. bottom next page.

145.75 @ 9-37 T. 74 = 143.70
299.00 @ 00 T. 76 = 298.99
152.95 @ 10-17 T. 76 = 150.49
593.18

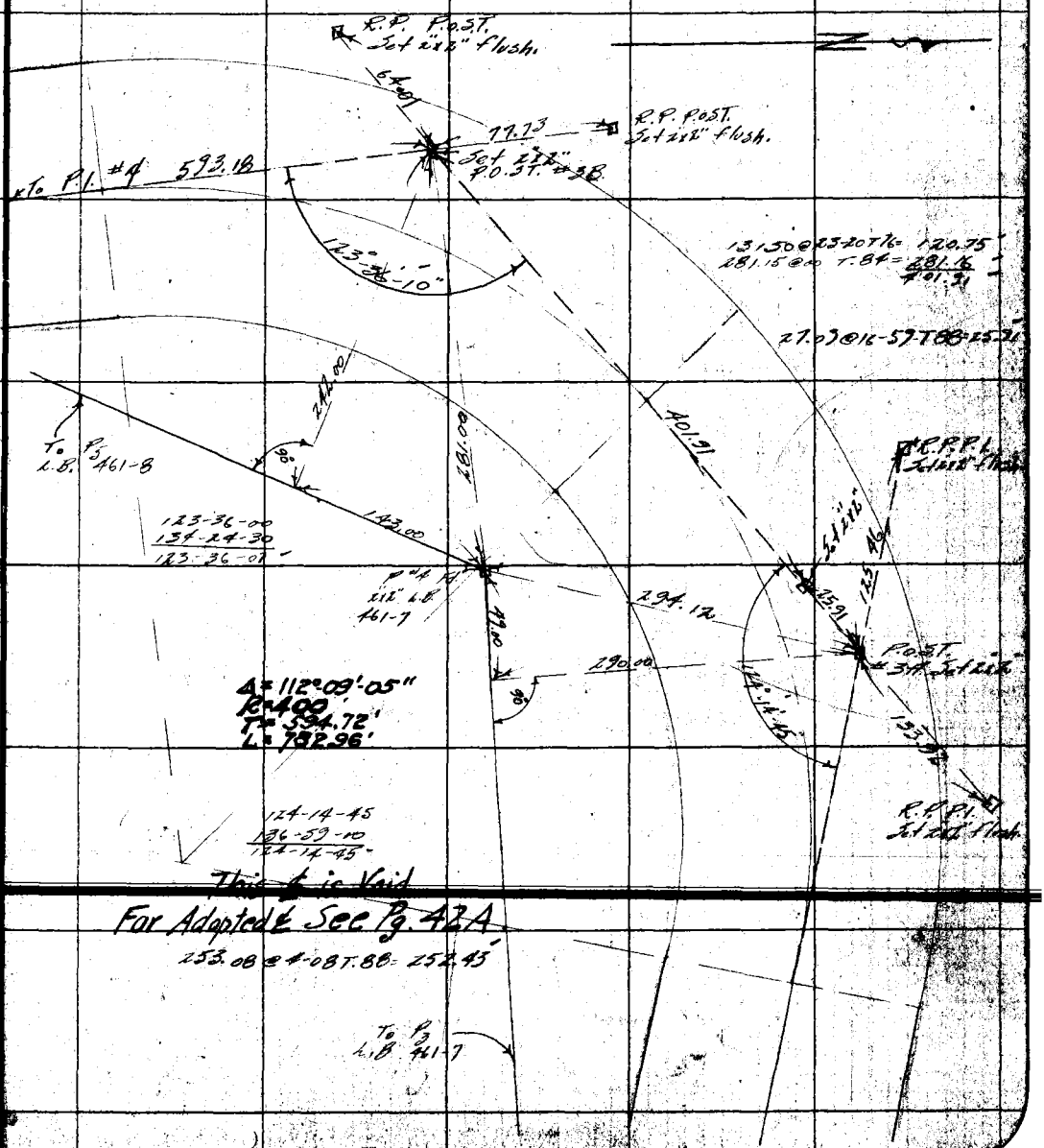

Note: ANY ADDITIONS OR CHANGES ON THIS SHEET MUST BE MADE OR CIRCLED IN Red. WITH DATE AND NAME OF PERSON MAKING CHANGE.

RETURN TO LOS ANGELES COUNTY SURVEYOR

Do not extend notes this side of this line

F.B. 367 Pg. 44 Rosecrans Chief Party Notes by Date 10-6-28

Cont. bottom next page.

(See Pages 42 A, B, C+D for line change)

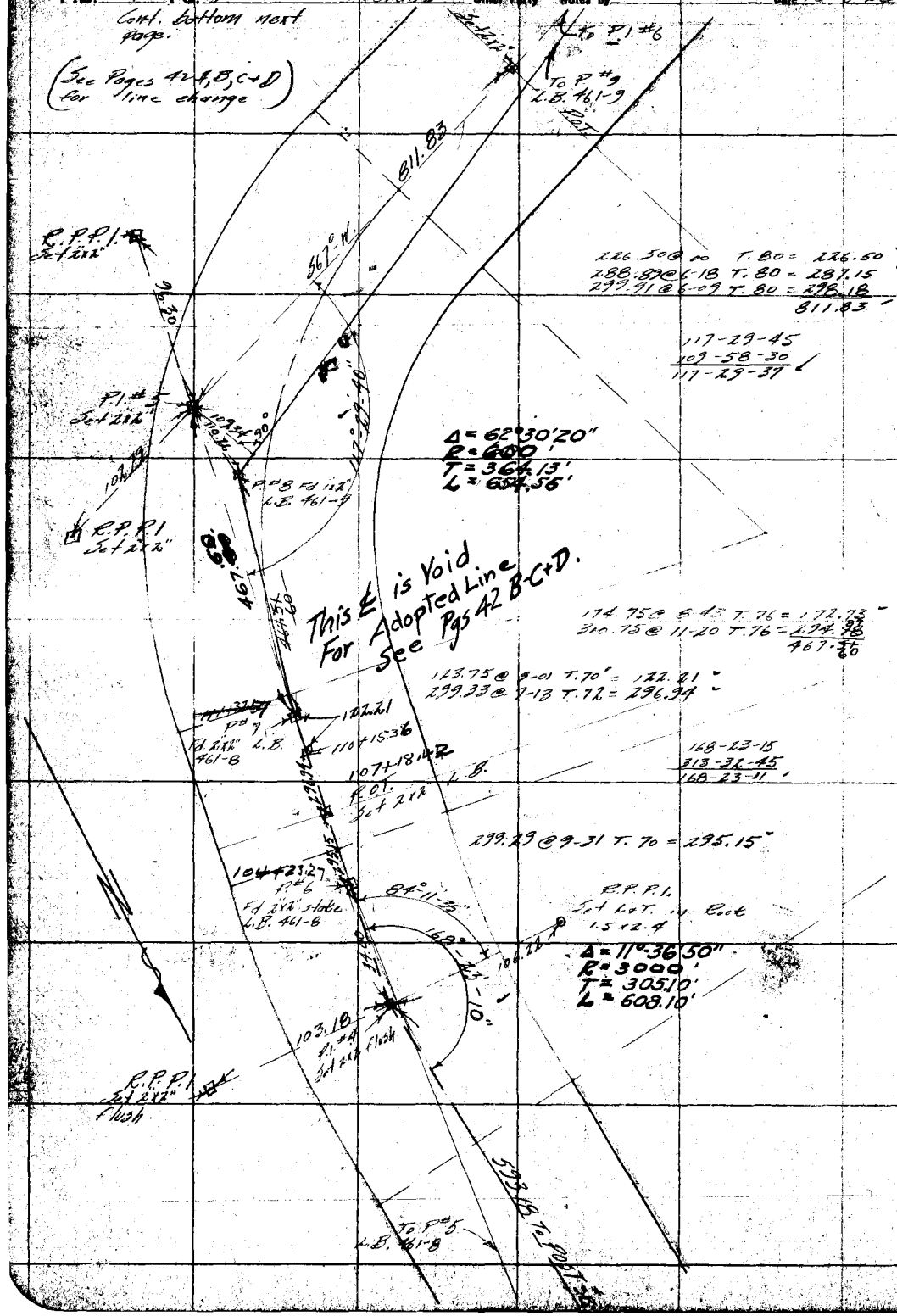

226.50 @ ∞ T. 80 = 226.50
288.89 @ 6-18 T. 80 = 287.15
299.91 @ 6-09 T. 80 = 298.18
811.83

117-29-45
109-58-30
117-29-37

Δ = 62°30'20"
R = 600'
T = 364.13'
L = 654.56'

174.75 @ 8-43 T. 76 = 172.73
310.75 @ 11-20 T. 76 = 294.98
467.60

123.75 @ 9-01 T. 70 = 122.21
299.33 @ 7-13 T. 72 = 296.94

168-23-15
313-32-45
168-23-11

299.29 @ 9-31 T. 70 = 295.15

RETURN TO
LOS ANGELES COUNTY SURVEYOR
Do not extend notes this side of this line

Note: ANY ADDITIONS OR CHANGES ON THIS SHEET MUST BE MADE OR CIRCLED IN Red. WITH DATE AND NAME OF PERSON MAKING CHANGE.

Date _____ Chief Party _____ F. B. 367 Pg. 45

Plotted by [illegible]	W. O. No. [illegible] U. S. O. No.
Date Jan '29	Location Fifth Ave.
Map No. C.S.B.-191-Sh2	Surveyed by Rosecrans
Plotting C'k'd by R. W. S.	Date [illegible]
[illegible] 1929	Indexed [illegible]

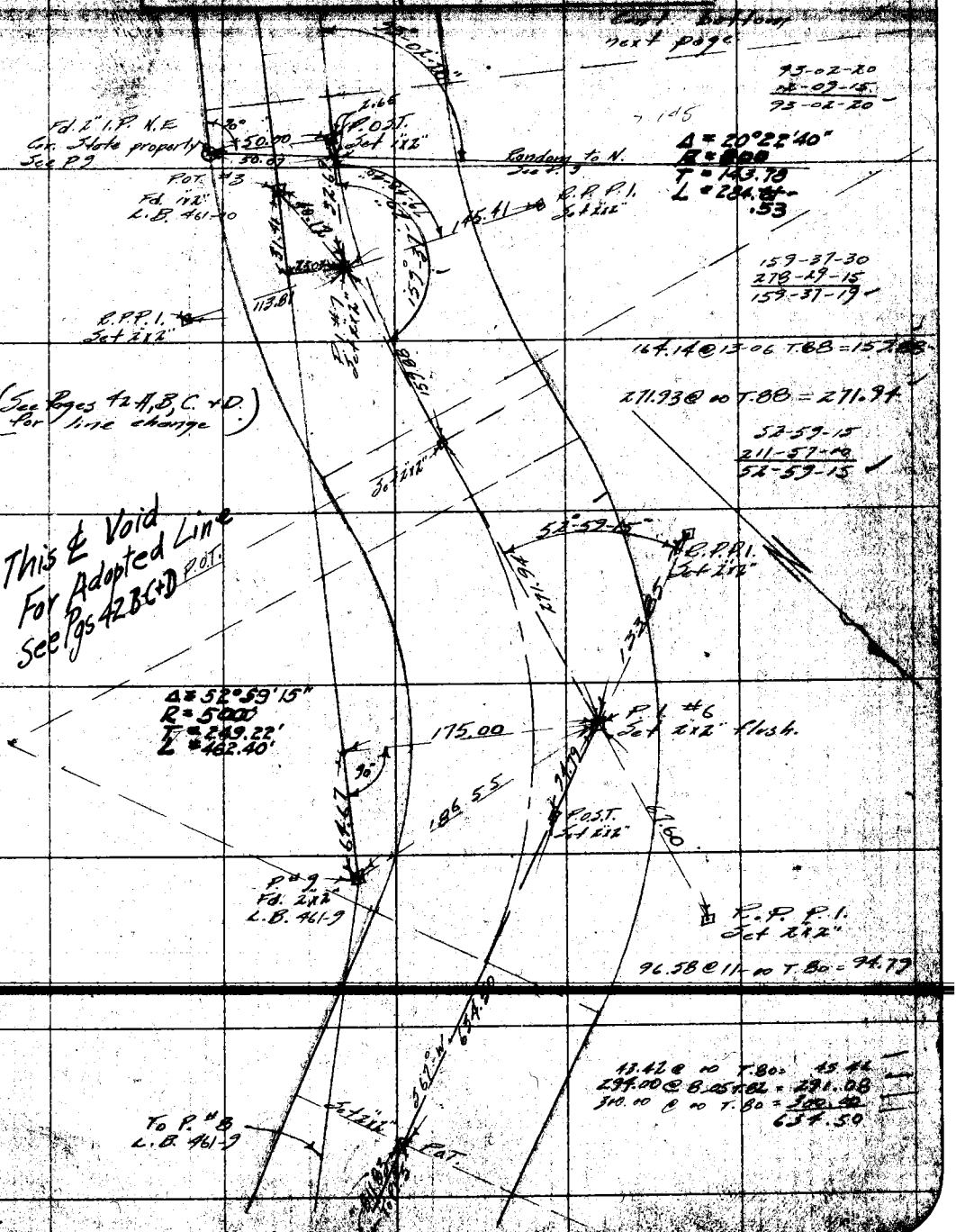

Note: ANY ADDITIONS OR CHANGES ON THIS SHEET MUST BE MADE OR CIRCLED IN Red. WITH DATE AND NAME OF PERSON MAKING CHANGE.

Do not extend notes this side of this line

RETURN TO LOS ANGELES COUNTY SURVEYOR

F.B. 367 Pg. 46 Rosecrans Chief Party Notes by Date 10-5-28

Cont'd To Bottom Pg 47



Cont'd From Top Pg 42D

RETURN TO
LOS ANGELES COUNTY SURVEYOR

Do not extend notes this side of this line.

Note: ANY ADDITIONS OR CHANGES ON THIS SHEET MUST BE MADE OR CIRCLED IN Red. WITH DATE AND NAME OF PERSON MAKING CHANGE.

Date _____ Notes by _____ Chief Party _____ F. B. 367 Pg. 47

Plotted by [illegible]	W. O. No. [illegible]
Date [illegible]	Location Fifth Ave
Map No. [illegible]	Surveyed by [illegible]
Platting C'k'd by R. W. S.	Date [illegible]
[illegible]	A. C. Johnson

Div. #1

(Tape standard at 80°)

Cont. bottom next page 48

170.73

189+69.74
P.O.T. Sta.
Set 1x2

80°43'

80-43-15
161-24-45
80-42-57

682.85

283.00 @ 17 T. 84 = [illegible]
299.97 @ 1-41 T. 84 = [illegible]
[illegible]

P.O.T. Sta. 183+86.89
Set 1x2

585.04
S 29°05' W.

585.02 @ 00 T. 84 = 585.0[illegible]

P.O.T. Sta. 178+01.85
Set 1x2

590.62
S 29° W.

296.55 @ 00 T. 84 = [illegible]
294.75 @ 3-56 T. 84 = [illegible]
590.[illegible]

119-30-00
118-00-15
119-30-04

P.O.T. Sta. 172+11.23
Set 1x2

252.98

253.31 @ 2-50 T. 70 = 252.98

119°30'-05"

494.17

Fd. 1x2
Sta. 18+41.28
See P. 29

2.79

P.O.T. Sta. 169+58.25
Set 1x2

P.O.T. Sta. 169+55.46
Sta 13+47.11 Random Fr E
Set 2x2 -3" Dn.

Random Fr. E
See P. 29

295.09

295.40 @ 2-33 T. 68 = 295.0[illegible]

P.O.T. Sta. 166+63.16
Set 1x2

300.00 @ 10-34 T. 92 = 294.93
167.12 @ 11-56 T. 90 = 163.52
35.72 @ 00 T. 90 = 35.72
494.17

296.37

297.99 @ 5-56 T. 68 = 296.37

P.O.T. 163+66.79
[illegible] 461-10

Cont'd From Top Pg 46

Note: ANY ADDITIONS OR CHANGES ON THIS SHEET MUST BE MADE OR CIRCLED IN RED WITH DATE AND NAME OF PERSON MAKING CHANGE.

RETURN TO LOS ANGELES COUNTY SURVEYOR

Do not extend notes this side of this line

F.B. 367 Pg. 48 Rosecrans Chief Party Notes by Date

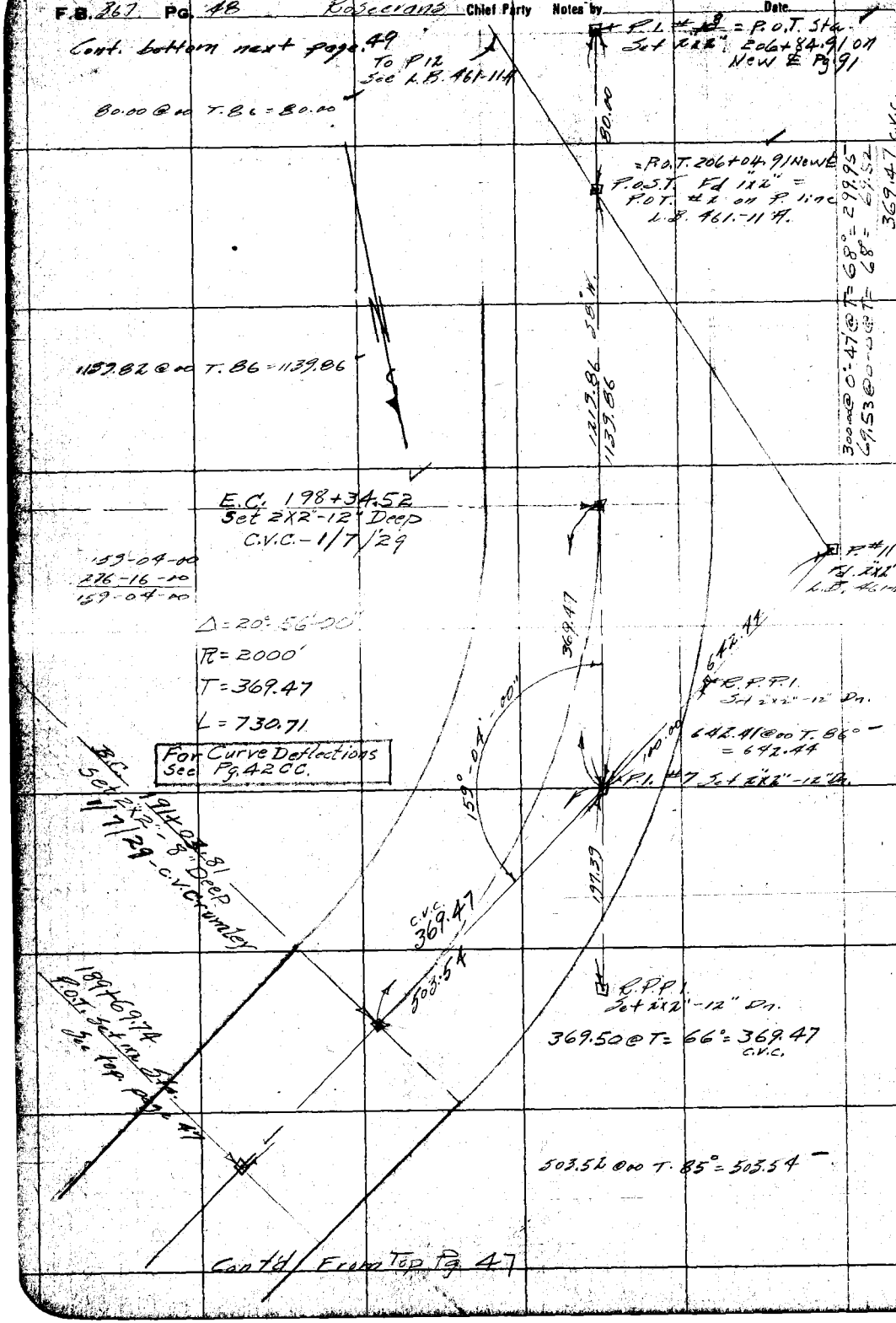

RETURN TO

LOS ANGELES COUNTY SURVEYOR

Do not extend notes this side of this line

Notes ANY ADDITIONS OR CHANGES ON THIS SHEET MUST BE MADE OR CIRCLED IN Red. WITH DATE AND NAME OF PERSON MAKING CHANGE.

Date ____ Notes by ____ Chief Party ____ F. B. 367 Pg. 49

Drawn by ____ Date Jan. '29
Map No. C.S.B-191-542
Planing C'k'd by ____ Date ____ 1929

Location Fifth Ave
Surveyed by Rodcrans
Date ____
Indexed C. Johnson

Dir. #4

Note:- For change in ℄ of Fifth Ave See Pg 91
C.V. Crumley 1/29/29

Sewer Farm
Fd 203 4ub. See P 13

R.W.L. Set 2x2" - 12" Dp.

To P. 12
See LB. 461-149

97.68

149-12-45
230-50-45
149-12-41

P.O.S.T. 218+59.41
Intersec.

-12'-40"

293.36 @ 00 T. 88
= 293.36

97.68
107.85

293.38

B.W.L. Set 2x2" 12" Dp.

New ℄ Fifth Ave
See Pg 91

Int. P line and E line Pomona Sewer Farm Set 2x2"
See P 13

P.O.T. 215+66.03

Set 2x2"

N.E. Cor. Pomona Sewer Farm Set 2x2" Stake
See P. 19
900.00 @ 00 T. 88 = 900.05

E.C. 211+55.99
Set 2x2" - 12" Deep. C.V.C.
152-28-00
249-51-30
152-27-42
1/8/29

490.01

900.05

Δ = 27°32'-00"
R = 2000'
T = 490.01
L = 961.09

C.P.P.I. = Set 2x2" - 12"

P.O.T. Sta. 208+78.01 on New ℄
Dp.
490.11 @ T = 48 = 490.01
C.V.C.

193.16

Sta. 202+04.91
New ℄
C.V.C.

P.I. #8 = Set 2x2" - 12" Dp.

= P.O.T. Sta. 206+84.91 on New ℄
C.V.C.

B.C. 20 - 99.00
Set 2x2" - 12" Deep
C. Crumley
1/7/29

490.

P.O.T. 6 12
See P. 48

C.P.P.I.
Set 2x2" - 12" Dp.

490.07 @ T = 62° = 490.01
C.V.C.

Cont'd From Top Pg 48

Note: ANY ADDITIONS OR CHANGES ON THIS SHEET MUST BE MADE ON CIRCLED IN Red. WITH DATE AND NAME OF PERSON MAKING CHANGE.

Do not extend notes this side of this line

RETURN TO LOS ANGELES COUNTY SURVEYOR

F.B. 367 PG. 50 Rosecrans Chief Party Notes by ____ Date 10-16-28

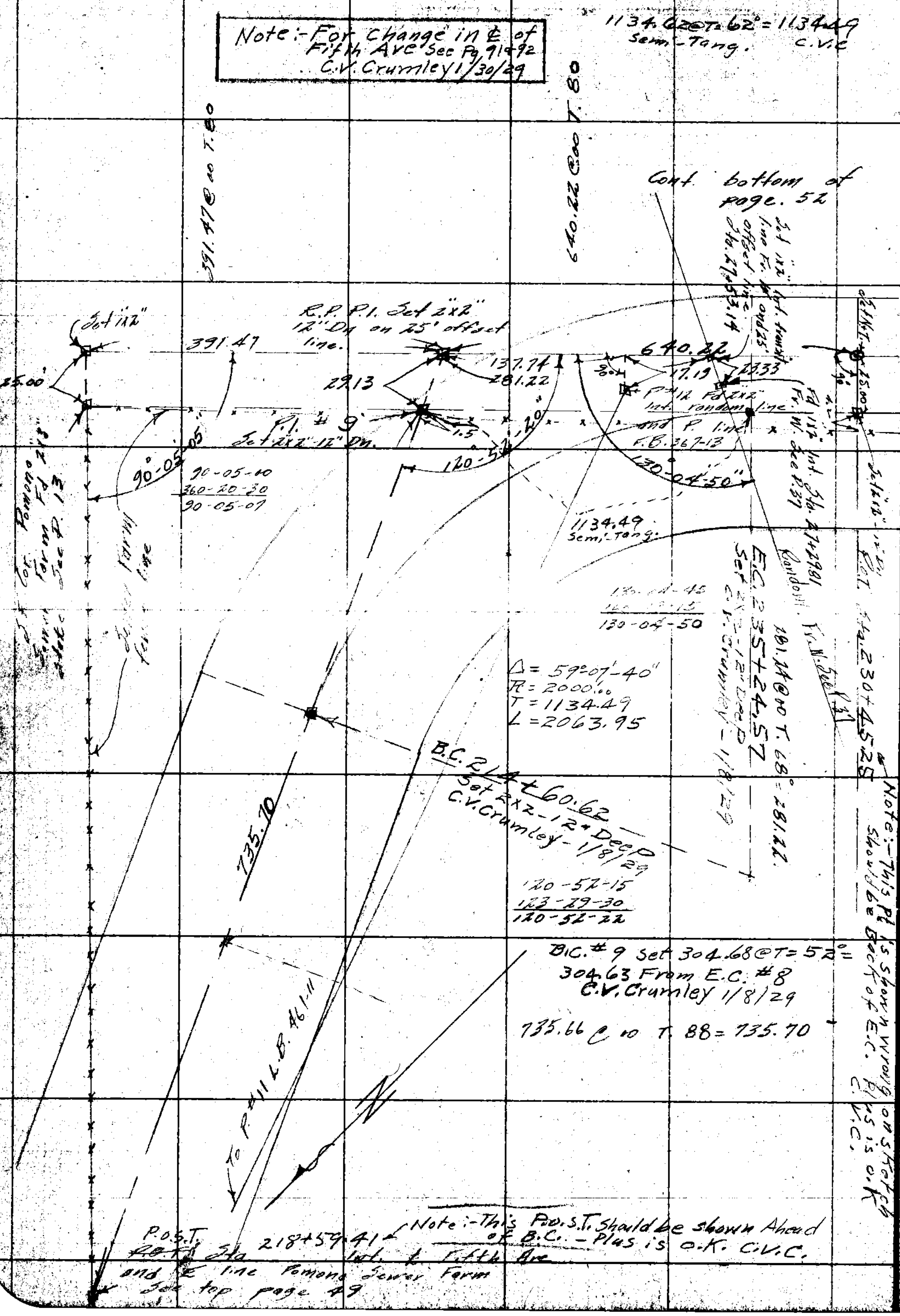

RETURN TO
LOS ANGELES COUNTY SURVEYOR

Do not extend notes this side of this line

Note: ANY ADDITIONS OR CHANGES ON THIS SHEET MUST BE MADE OR CIRCLED IN Red. WITH DATE AND NAME OF PERSON MAKING CHANGE.

Date _____ Notes by _____ Chief Party _____ F. B. 367 PG. 51

Platted by [illegible]	W. O. No. [illegible]
Date Feb '29	Location Fifth Ave
Map No. C.S.B-191-567	Surveyed by Rosecrans
Platting C'k'd by R. W. S.	Date [illegible]
Date APR [illegible]	Indexed A. C. Johnson

Dir. #1

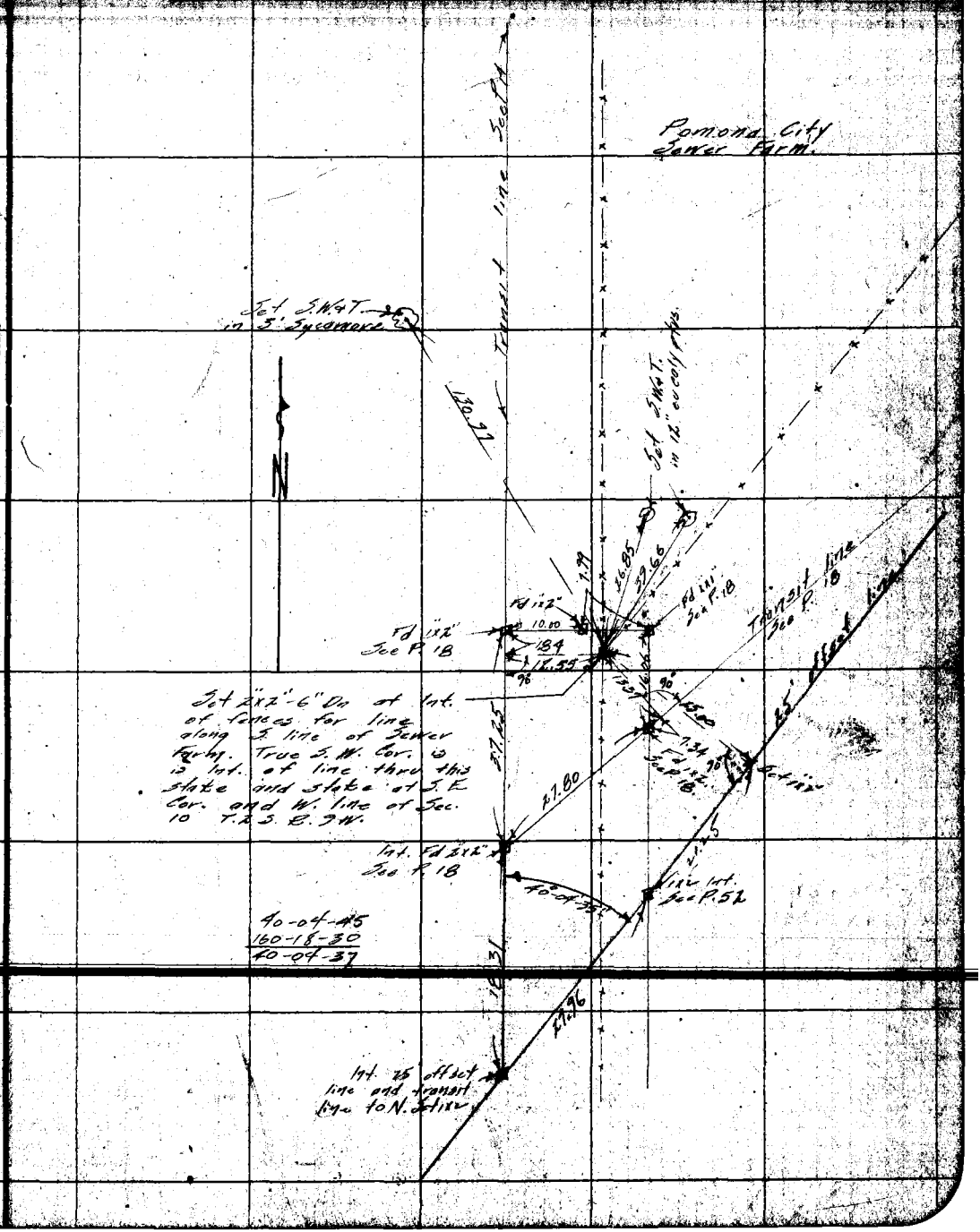

Note: ANY ADDITIONS OR CHANGES ON THIS SHEET MUST BE MADE OR CIRCLED IN Red. WITH DATE AND NAME OF PERSON MAKING CHANGE.

RETURN TO LOS ANGELES COUNTY SURVEYOR

Do not extend notes this side of this line

F.B. 367 Pg. 52 Rosecrans Chief Party Notes by Date 10-19-28

Cont. bottom next page.

Random

P.O.T. Sta

Set 1"x2" - 12" Dn. See Pg 45 for this line

Set 2X2 for P.I. #10

By Intersection

C.V. Crumley 12/7/28

See Note Left side This Pg

39.15 @ 00 T. 74° = 39.15

300.10 @ 1-35 T. 74° = 293.88

332.03

Int. 25 offset line and random Fr. 5. Set 1"x2" Sta. 20+26.59 Fr. 5.

.12

21.25 @ 00 T. 70° = 21.25

Sed. 1"x2" Int. Sta. 20+74.83 See P. 14

P.O.S.T. Int. Sta. 272+78.61

Set 1"x2" - 6" Dn at int of fences S.W. Cor Pomona Sewer Farm See P. 51

139-55-30

199-41-30

339-55-22

826.77 @ 00 T. 90 = 826.82

B.C. 269+73.07

Note:- For Change in B of Fifth Ave To Line of Sewer Farm See Pgs 91, 92, 93 C.V. Crumley 1/31/29

P.O.T. Sta

Set 1"x2" - 12" Dn. 264+51.79

Set 1"x2" 264+51.79

597.39 @ 00 T. 90 = 597.48

P.O.T. Sta. 256+54.36

Set 1"x2" - 12" Dn.

296.76 @ 00 T. 84 = 296.77

299.95 @ 6-06 T. 84 = 298.25

595.02

P.O.T. Sta 252+59.34

Set 1"x2" - 12" Dn

219.20 @ 4-26 T. 84 = 218.55

299.90 @ 5-20 T. 84 = 298.61

517.16

P.O.T. Sta 247+42.18

Set 1"x2" - 12" Dn.

Pomona City Sewer Farm

Fence line

216.26 @ 8-16 T. 86 = 214.02

300.00 @ 00 T. 84 = 300.01

299.21 @ 1-22 T. 84 = 299.14

300.03 @ 2-21 T. 80° = 297.76

584.00 @ 00 T. 80° = 584.00

1696.93

E.C. 235+24.57 Per Pg 50

P.O.S.T. ~~P.O.T. Sta~~ 230+45.25

Set 1"x2"

Cont'd From F.B. 366 Pg 52

RETURN TO LOS ANGELES COUNTY SURVEYOR

Do not extend notes this side of this line

Notes: ANY ADDITIONS OR CHANGES ON THIS SHEET MUST BE MADE OR CIRCLED IN Red WITH DATE AND NAME OF PERSON MAKING CHANGE.

Date _____ Notes by _____ Chief Party _____ F. B. 367 Pg. 53

Plotted by [illegible]	W. O. No. [illegible]
Date Feb '28	Location Fifth Ave
Map No. CS-B-191-Sh2	Surveyed by [illegible]
Platting C'k'd by R. W. Si	Date [illegible]
Date APR 1929	Indexed A. C. Johnson

Dir. #1

See Bottom Pg. 85





56.62 @ 00 T. 80 = 56.62
300.00 @ 1-10 T. 80 = 299.94
300.00 @ 00 T. 80 = 300.00
299.93 @ 4-01 T. 80 = 299.19
955.75

P.O.T. Sta.



197.71 @ 4-03 T. 80 = 197.22
299.96 @ 3-43 T. 80 = 299.33
496.55

P.O.T. Sta.
See top page 52

Notes: ANY ADDITIONS OR CHANGES ON THIS SHEET MUST BE MADE OR CIRCLED IN RED WITH DATE AND NAME OF PERSON MAKING CHANGE.

RETURN TO LOS ANGELES COUNTY SURVEYOR

Do not extend notes this side of this line



Notes by C.V. Crumley
Cont'd to Bottom Pg 54 B
9+75.36
Set Nail
Set N.&T. Peach Stump
25.78
22.95
36.57
9+52.41
Set S.W.&T.
Valley (Puente Rd)
59.91
23.39
9+42.31 Fence Cor.
HICKS' Property
20.34
Set N.&T. Cor. Post.
59.92 @ T=52°=59.91
9+15.45
Fd Nail
Fd N.&T.
Blvd.
1.07
3+07.27
Fd 1½ I.P. Bent over Southerly
Jose St.
760.55
40.00
152.37
152.40 @ T=58°=152.37
San
1+54.90
Fd decaying Rd
Ranch Line Between Ro. Las Nogales & Ro. San Jose as per Tract # 683 & 2155
Cor. of San Jose St.
154.90
154.93 @ T=58°=154.90
Set S.W.&T. in Top old cobble Hd wall of culvert N. of Bridge (Not on Line Prod.)
Set S.W.&T. in 4" Dia. Pepper Tree
50"
Set S.W.&T. in Top of 8"x8" Post.
0+00 N. Wsly
Fd Hd 2x2 on Surface in middle of Travelled Rd
Corner No. 4 of Rancho San Jose
Set S.W.&T. in 10" Walnut Tree
168°-14'-45"
672+59.15
1" I.P. at Sta. 18+90.18 Per Pg 10
Set 1x2 5.63 off of 1" I.P. Sta 18+90.18 as per Page 10 For adopted Ranch Line
Cont'd From Top Pg 10
RETURN TO
LOS ANGELES COUNTY SURVEYOR
Do not extend notes this side of this line
Notice - ANY ADDITIONS OR CHANGES ON THIS SHEET MUST BE MADE OR CHECKED IN RED WITH DATE AND NAME OF PERSON MAKING CHANGE.

Date _____ Notes by _____ Chief Party _____ F. B. 367 Pg. 54A

Plotted by [illegible]	[illegible]
Date Feb '29	Location Fifth Ave
Map No. C.S.B-191-Sh 2	Surveyed by [illegible]
Plotting C.K.O. by R. W. B.	Date [illegible]
Date APR 1929	Indexed A. C. Johnson

Solar Observation P.M.
Nov. 26, 1928

Inst. at 1½" on 25' offset line 25.00 at 90° to S.W. Cor. of Pomona City Sewer Farm. Sight N.E. along 25' offset line See F.B. 367-52

Bearing of line N 24°-28' E
No Variation on this instrument.

	Time	Hor ∠	Vert ∠
U.R	3-20-00	168-07-00	14-34-35
L.L	3-21-25	168-23-50	13-42-30
U.R	3-23-15	167-32-50	14-02-15
L.L	3-24-20	167-55-10	13-15-30
U.R	3-25-15	167-12-10	13-42-15
L.L	3-26-05	167-37-20	12-58-30
U.R	3-27-00	166-54-05	13-25-00
L.L	3-28-25	167-13-50	12-35-30
U.R.	3-29-30	166-29-50	13-15-00
L.L.	3-31-00	166-47-50	12-09-30

As turned from sight to left.

W.B. Miller Observer.

Note; Watch was 2 minutes fast. correction not made.

Void

Lat 34°-00'-40"
117-48-30

Notes ANY ADDITIONS OR CHANGES ON THIS SHEET MUST BE MADE OR CIRCLED IN Red, WITH DATE AND NAME OF PERSON MAKING CHANGE.

RETURN TO LOS ANGELES COUNTY SURVEYOR

Do not extend notes this side of this line

F.B. 367 Pg. 54-B Chief Party Notes by C.V. Crumley Date 2/7-8/29

Set S.W.&T. in Old Walnut Stump

81.94

Fd 1/4 Axle 4" high on side Hill at Curve in Kellogg Ranch Road on a/d Fence Line going North. S.W. Cor. Kellogg Prop.

8.50

44+75.02

Found 2" I.P. Plug & TK 4" high L.P. #13 = Po. S.J. #5.

13.40

Set S.W.&T. in P.P.

138°-16'

① 138°-16'-30"
② 553-05-30

Note: a Mr. Hicks, a Resident for more Than 30 years on Lot #1, Tr. 683, says This Pipe is Recognized as L.P. #13 Cor. & is a Replacement of the old sandstone Cor.

See also F.B. 403-47

32+78.51 Set Nail .09 W. of 2"x2"

.09

Fd New 2"x2" .09 E. of Line 8" Deep.

27.74

Fd N.&T. P.P.

19.60

Fd N.&T. Power Pole

1116.03 @ T=48° = 1115.77
172.90 @ T=48° = 172.86
210.05 @ T=48° = 210.00
187.97 @ T=48° = 187.93
1686.56

1686.56

① = 82°-46'-30"
② = 165-33-30
(82-46-45)

15+91.95 Set S.W.&T.

15+94.44 End of Fence

46-45

19.90

15+89.74 Fence cor

20.00

Main Line

split of Guage

49.81

Side Track

S.P.R.R.

15+42.14 Set N.&T. split of Guage

19.70

End of Fence 14+94.74

20.10

Side Track

Fence cor 14+89.14

566.78

HICKS' Property

566.89 @ T=52° = 566.78

9+75.36 Nail Per TIP Pg 54

Cont'd From Top Pg 54

RETURN TO LOS ANGELES COUNTY SURVEYOR

Do not extend notes this side of this line

Note: ANY ADDITIONS OR CHANGES ON THIS SHEET MUST BE MADE OR CIRCLED IN Red. WITH DATE AND NAME OF PERSON MAKING CHANGE.

Date _____ Notes by _____ Chief Party _____ F. B. 367 Pg. 55

Date Mar '29	Location Fifth Ave
Map No. CS-B-191-Sh 3	Surveyed by [illegible]
Date APR 1929	Indexed [illegible] C. Johnson

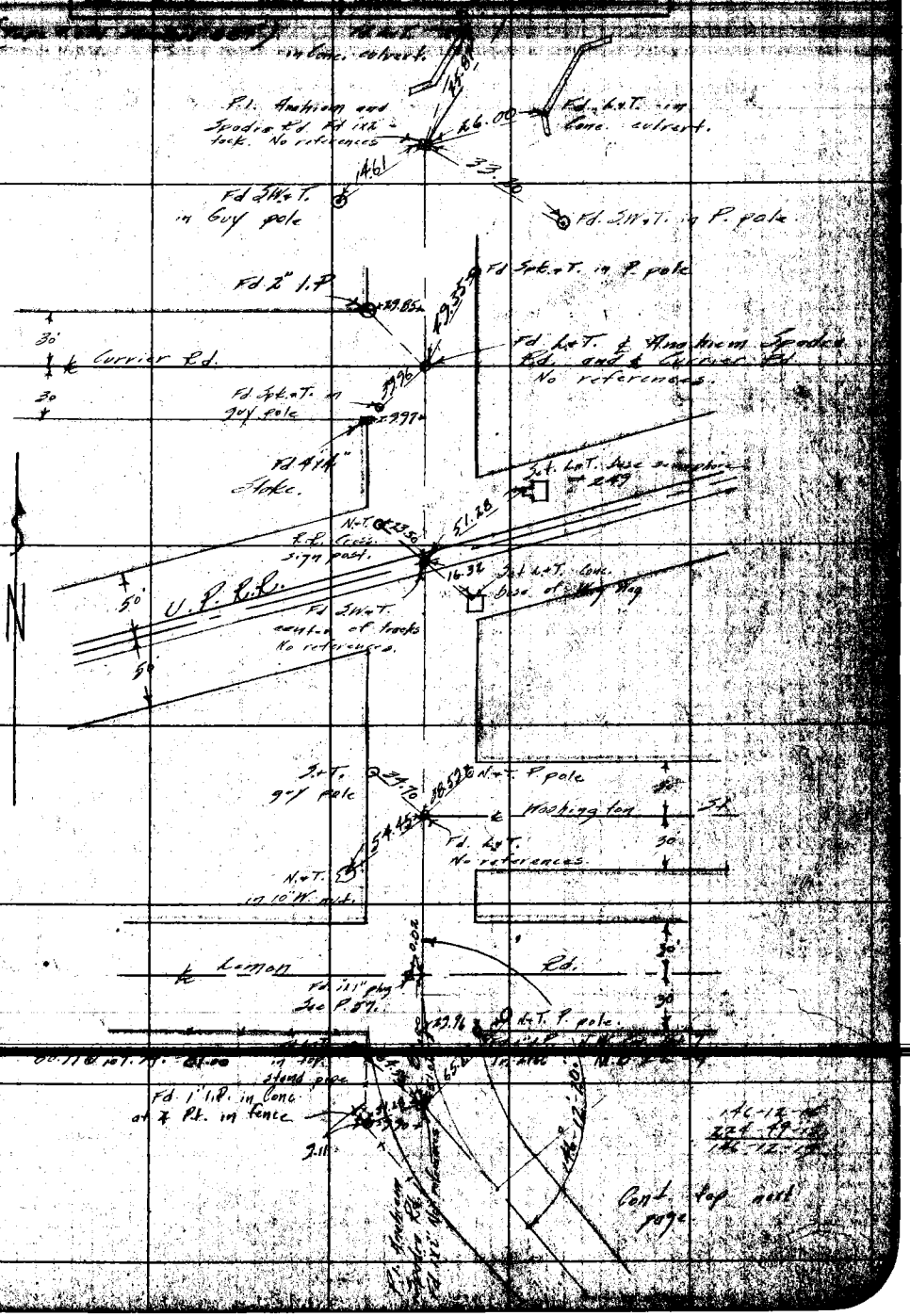

Note: ANY ADDITIONS OR CHANGES ON THIS SHEET MUST BE MADE OR CIRCLED IN RED WITH DATE AND NAME OF PERSON MAKING CHANGE.

RETURN TO LOS ANGELES COUNTY SURVEYOR

Do not extend notes this side of this line

F.B. 367 Pg. 56 Rosecrans Chief Party. Notes by Date 9-22-28.

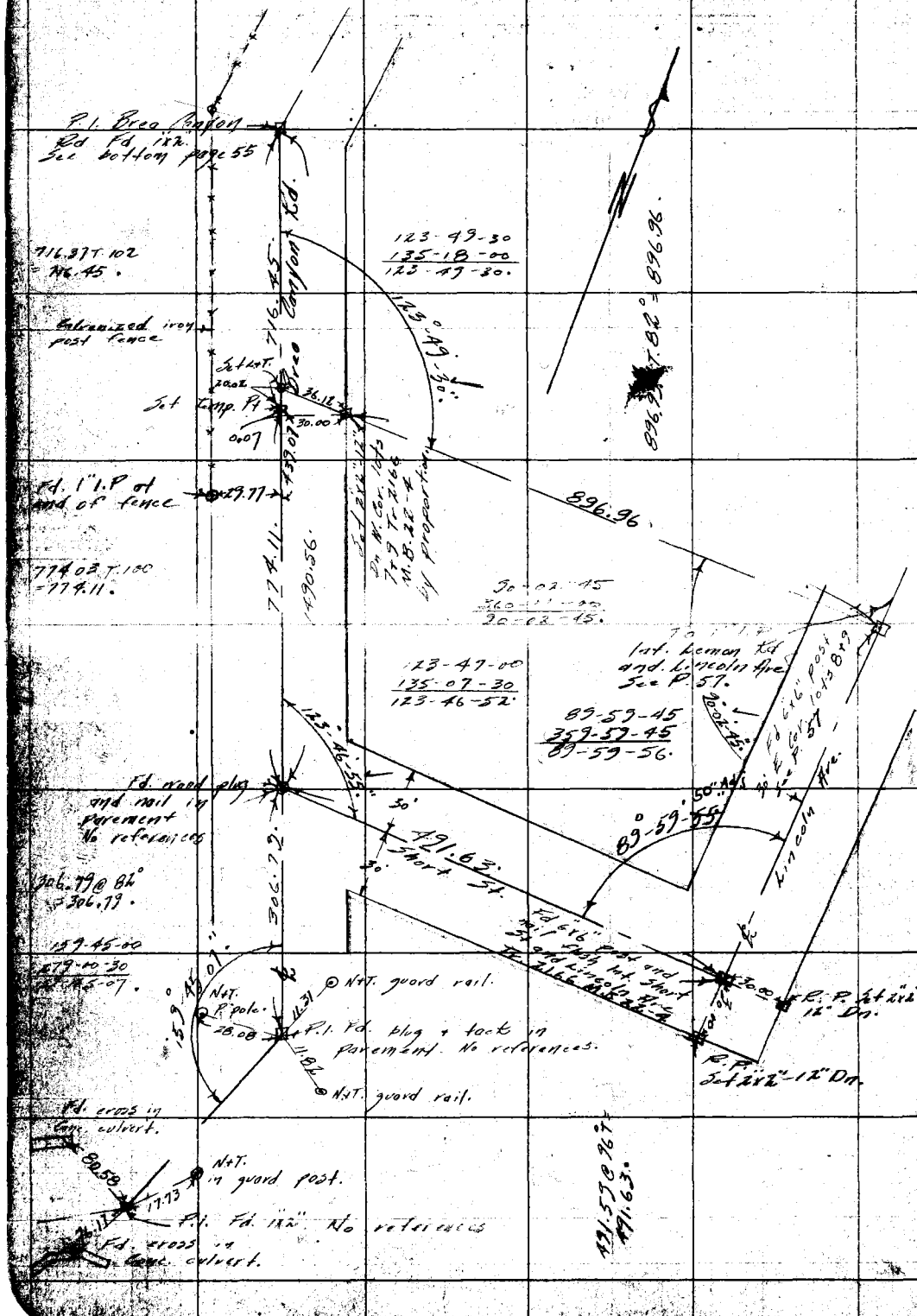

RETURN TO
LOS ANGELES COUNTY SURVEYOR
Do not extend notch this side of this line

Notes: ANY ADDITIONS OR CHANGES ON THIS SHEET MUST BE MADE OR CIRCLED IN Red. WITH DATE AND NAME OF PERSON MAKING CHANGE.

Date _____ Notes by _____ Chief Party _____ F.B. 367 Pg. 57

Date Mar '29	Location Fifth Ave
Map No. CS.B.191-Sh 3	Surveyed by [illegible]
Plotting C & G by R. W. S.	Date [illegible]
Date APR 1929	Indexed A. C. Johnson

Dir. #2

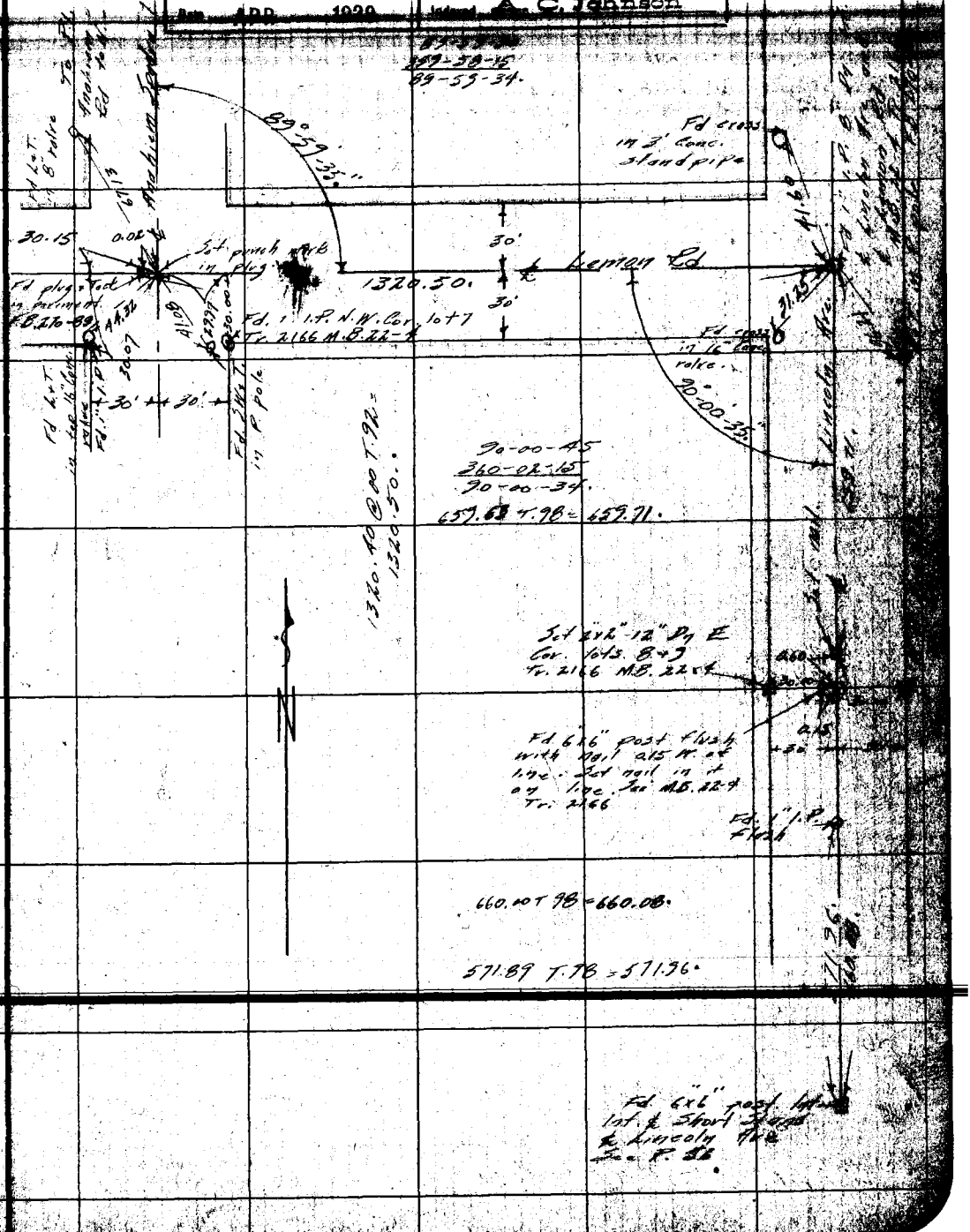

Note: ANY ADDITIONS OR CHANGES ON THIS SHEET MUST BE MADE OR CIRCLED IN Red. WITH DATE AND NAME OF PERSON MAKING CHANGE.

RETURN TO LOS ANGELES COUNTY SURVEYOR

Do not extend notes this side of this line

F.B. 367 PG. 58 Rosecrans Chief Party Notes by Date 9-26-28



RETURN TO
LOS ANGELES COUNTY SURVEYOR

Do not extend notes this side of this line

Notes: ANY ADDITIONS OR CHANGES ON THIS SHEET MUST BE MADE OR CIRCLED IN Red. WITH DATE AND NAME OF PERSON MAKING CHANGE.

F. B. 367 PG. 59

Date Mar '23
Map No. S.B.191.Sh3
Plotting C'k'd by R. W. G.
Date APR 1929

Location Fifth Ave
Surveyed by Rosecrans
Date
Indexed A. C. Johnson

Div. #2

298.13 T. 90 = 298.13.

159.47 T. 80 = 159.47.

238.99 T. 80 = 238.99.

195.09 T. 82 = 195.09.

142.48 T. 70 = 142.47.

53.62 @ 00 T. 78 = 53.62.

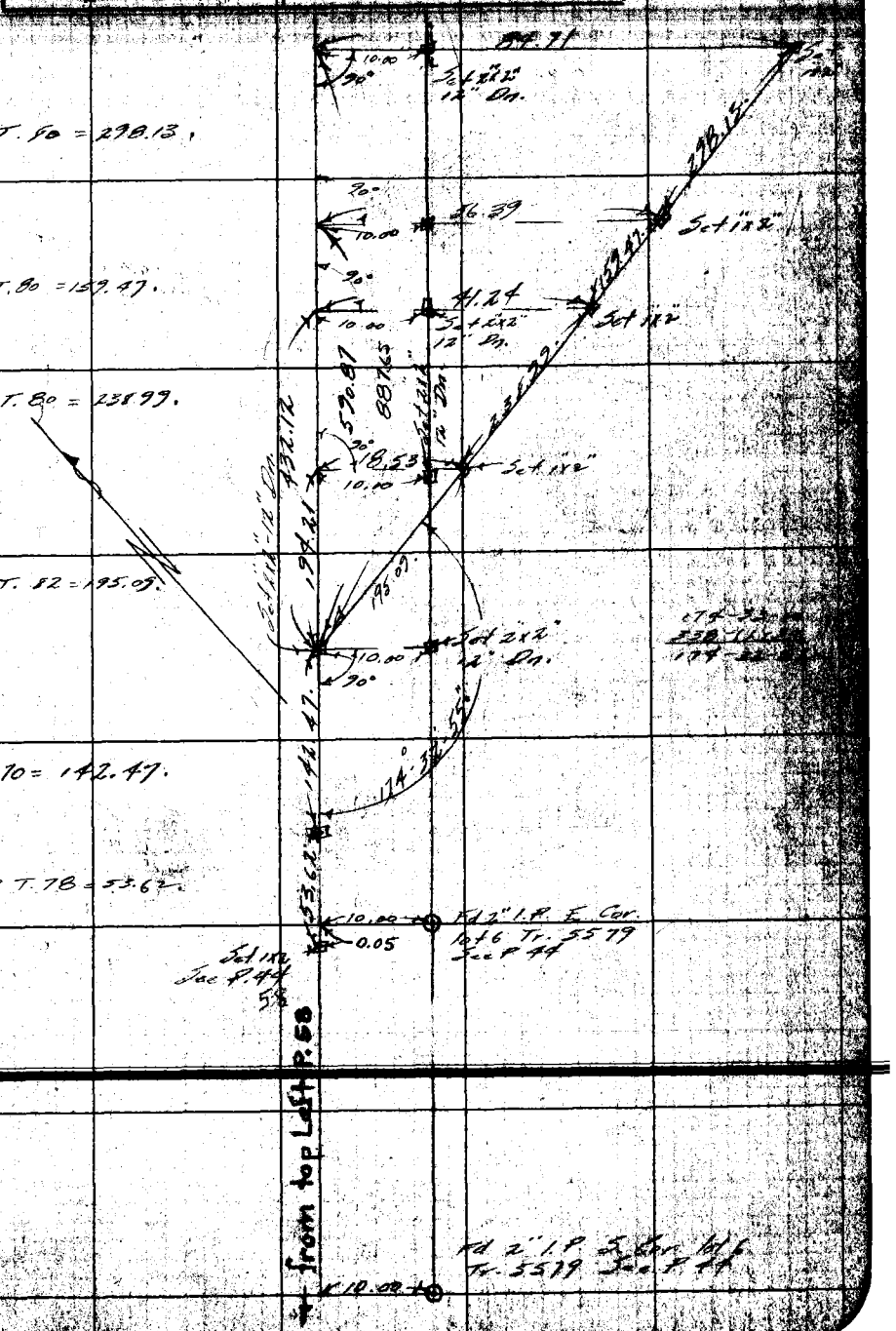

Note: ANY ADDITIONS OR CHANGES ON THIS SHEET MUST BE MADE OR CIRCLED IN Red. WITH DATE AND NAME OF PERSON MAKING CHANGE.

RETURN TO LOS ANGELES COUNTY SURVEYOR

Do not extend notes this side of this line

F.B. 367 Pg. 60 Rosecrans Chief Party Notes by Date 9-28-28

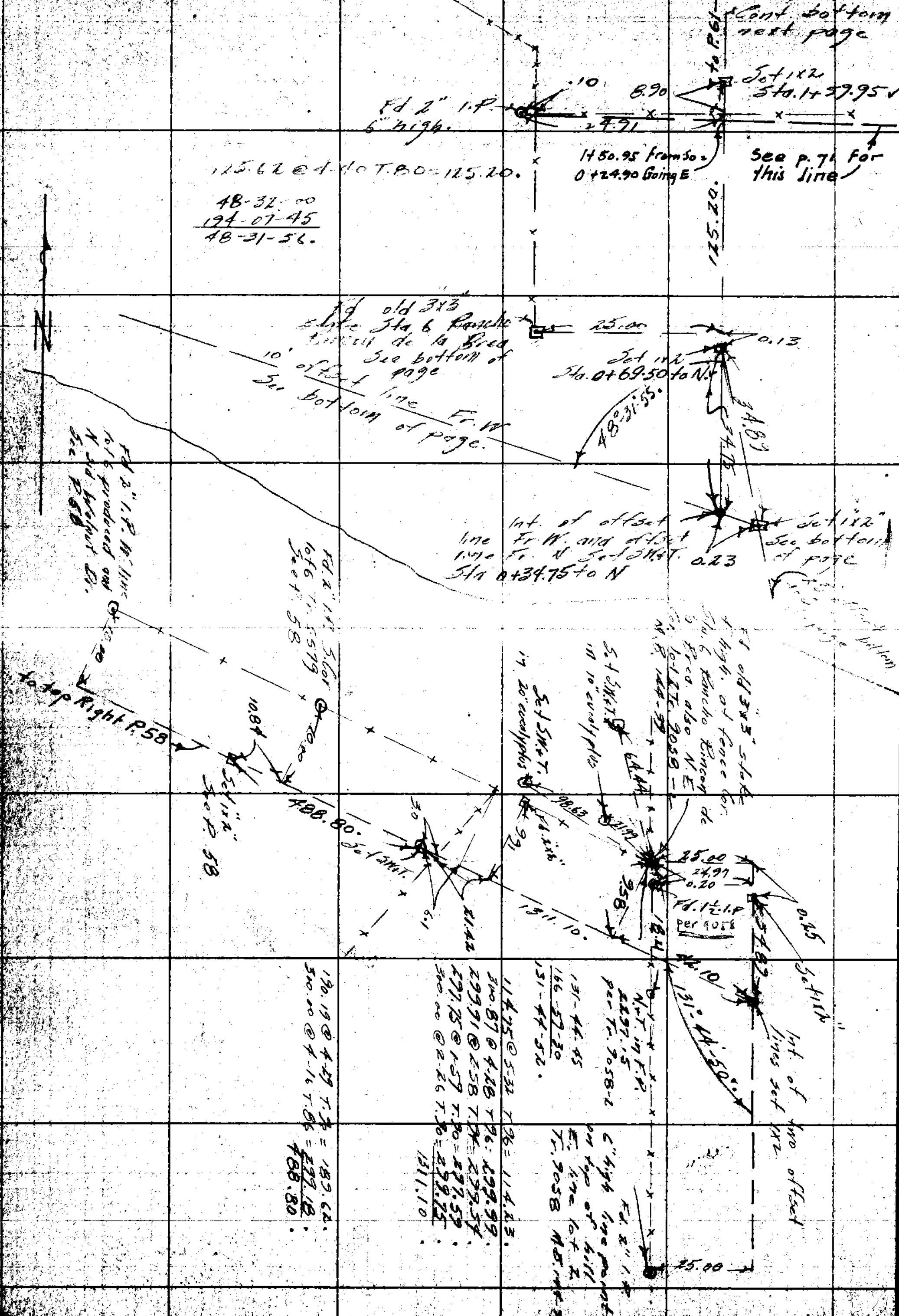

RETURN TO LOS ANGELES COUNTY SURVEYOR

Do not extend notes this side of this line

Note: ANY ADDITIONS OR CHANGES ON THIS SHEET MUST BE MADE OR CIRCLED IN Red. WITH DATE AND NAME OF PERSON MAKING CHANGE.

Date ... Name ... Chief Party ... F. B. 367 Pg. 61

Date Mar '29	Location Fifth Ave
Map No. C.S.B.191-5h3	Surveyed by [illegible]
Plotting C.K.d by R. W. S.	Date [illegible]
Date APR 1929	Inspector A. C. Johnson

D.V. #2

next page 62

11.9 old fence line

Transit Line see P. 79

79.15

.01 7.05 Set 1x2 13"

Fd 1" I.P. Sta 27+12.33 27+13.43 25.00 Sta 27+12.44

N

53.80
62.32
116.20
9.03
125.23

1553.53

56.99 @ ∞ T. 72 = 56.99
300.00 @ 1-23 T. 72 = 299.89
297.41 @ 2-24 T. 72 = 297.13
300.00 @ 3-33 T. 74 = 299.41
301.00 @ 3-42 T. 74 = 300.36
300.92 @ 1-51 T. 76 = ~~299.75~~ 300.75
~~1553.53~~
1554.53

Set 1x2" Sta. 11+58.91

998.96

191.54 @ 2-11 T. 76 = 291.[illegible]
297.71 @ 2-52 T. 78 = 297.23
296.52 @ 2-52 T. 78 = 296.15
112.71 @ 5-08 T. 78 = 112.26
998.96

1x2" Sta. 1+59.95 See top page

Fd 2x2" stake Stab Rancho Rincon de la Brea See bottom P. 60 25.00

Cont'd from top P. 60

Note: ANY ADDITIONS OR CHANGES ON THIS SHEET MUST BE MADE OR CIRCLED IN Red. WITH DATE AND NAME OF PERSON MAKING CHANGE.

RETURN TO LOS ANGELES COUNTY SURVEYOR

Do not extend notes this side of this line

Pg. 62 Rosecrans Chief Party Notes by Date 10-2-28

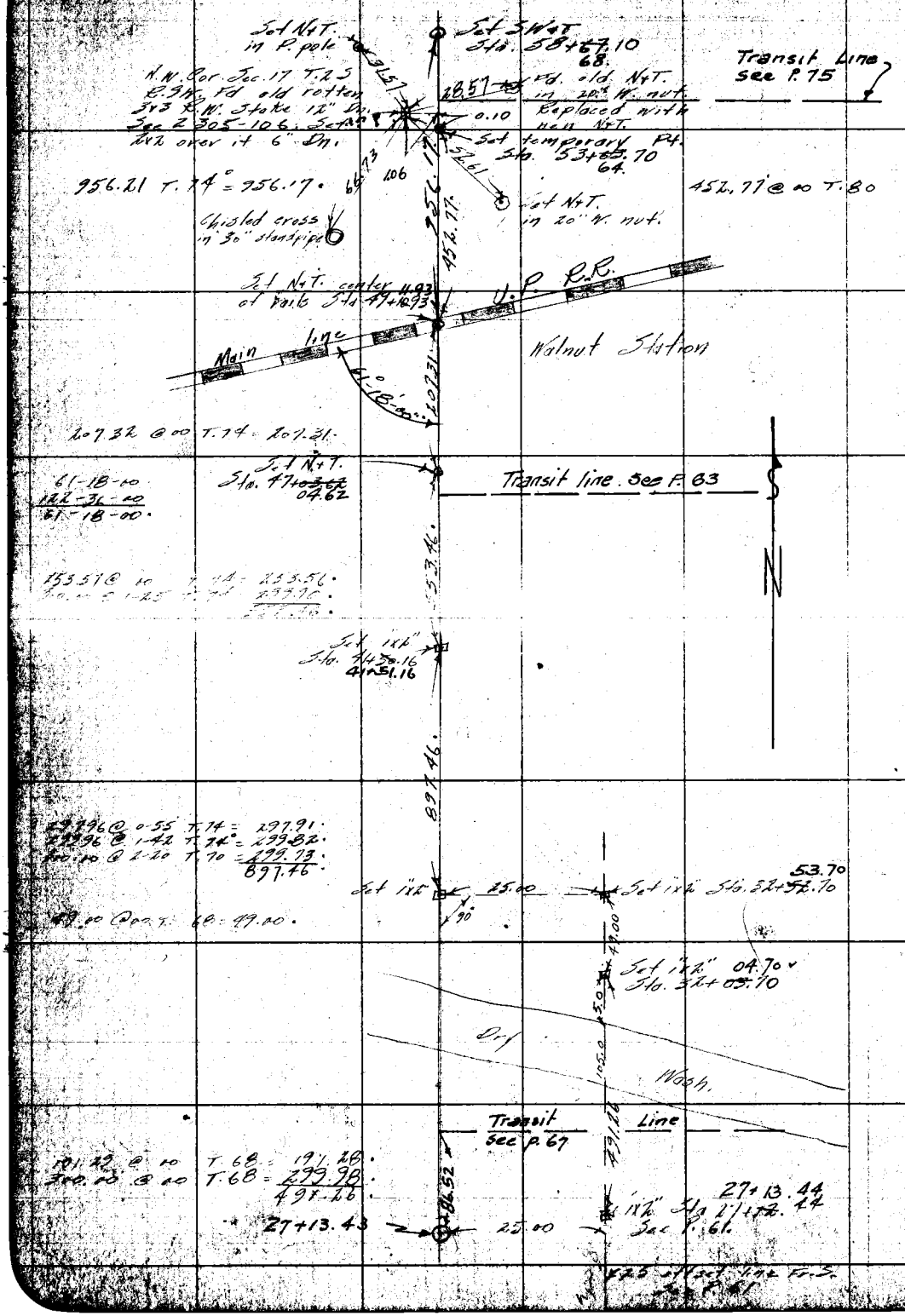

RETURN TO
LOS ANGELES COUNTY SURVEYOR

Do not extend notes this side of this line

Note: ANY ADDITIONS OR CHANGES ON THIS SHEET MUST BE MADE OR CIRCLED IN Red. WITH DATE AND NAME OF PERSON MAKING CHANGE.

Date _____ Notes by _____ Chief Party _____ F. B. 367 PG. 63

Plotted by [illegible]	W. O. No. [illegible]
Date Mar '21	Location Fifth Ave.
Map No. C.J.B. 191-Sh 3	Surveyed by Rosecrans
Platting C'k'd by R. W. S.	Date [illegible]
Date APR 1928	Inspect A. C. Johnson

Dir. #2

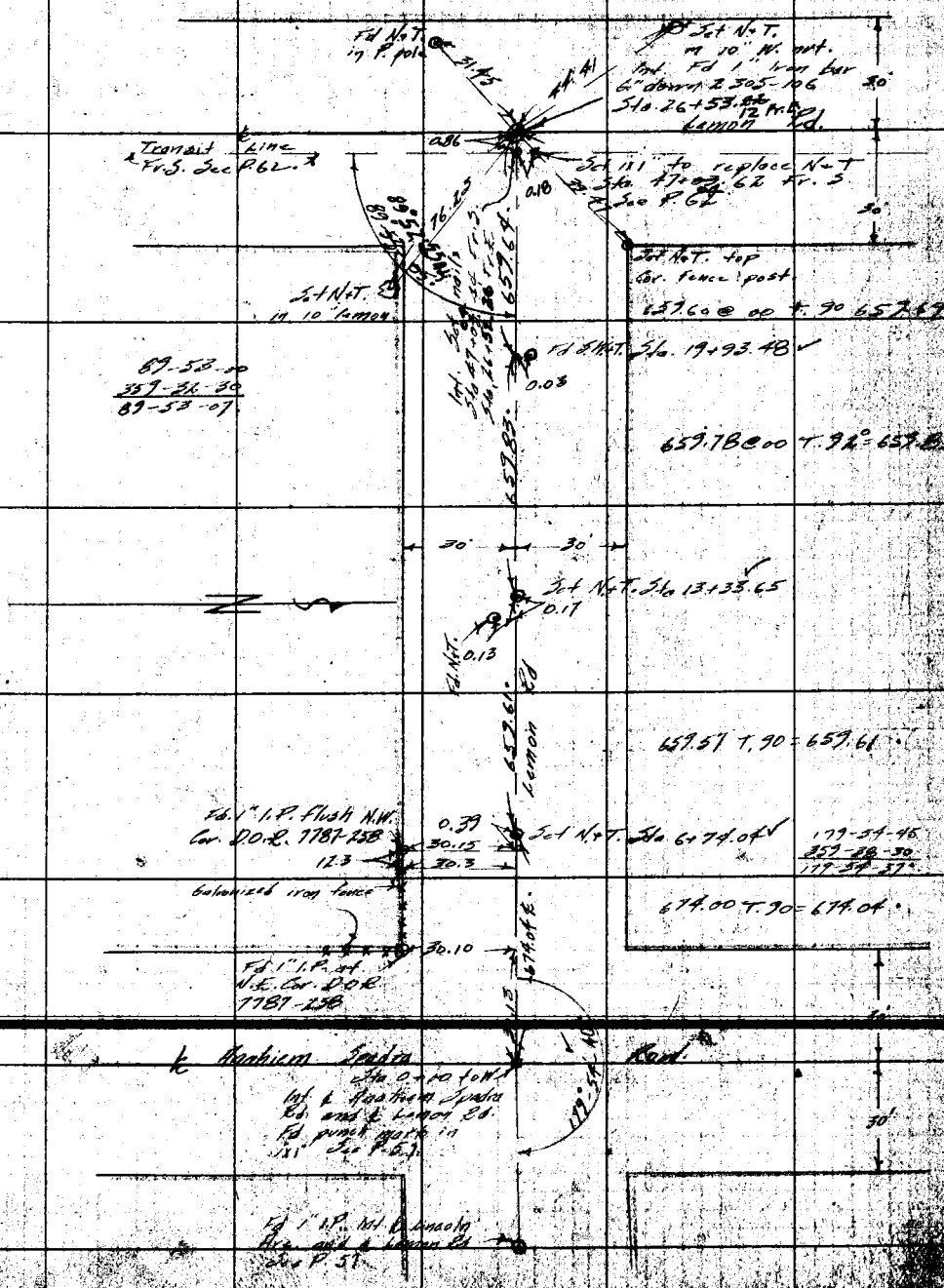

Note: ANY ADDITIONS OR CHANGES ON THIS SHEET MUST BE MADE OR CIRCLED IN Red. WITH DATE AND NAME OF PERSON MAKING CHANGE.

RETURN TO LOS ANGELES COUNTY SURVEYOR

Do not extend notes this side of this line

F.B. 267 Pg. 64 Rosecrans Chief Party Notes by Date 10-23-28

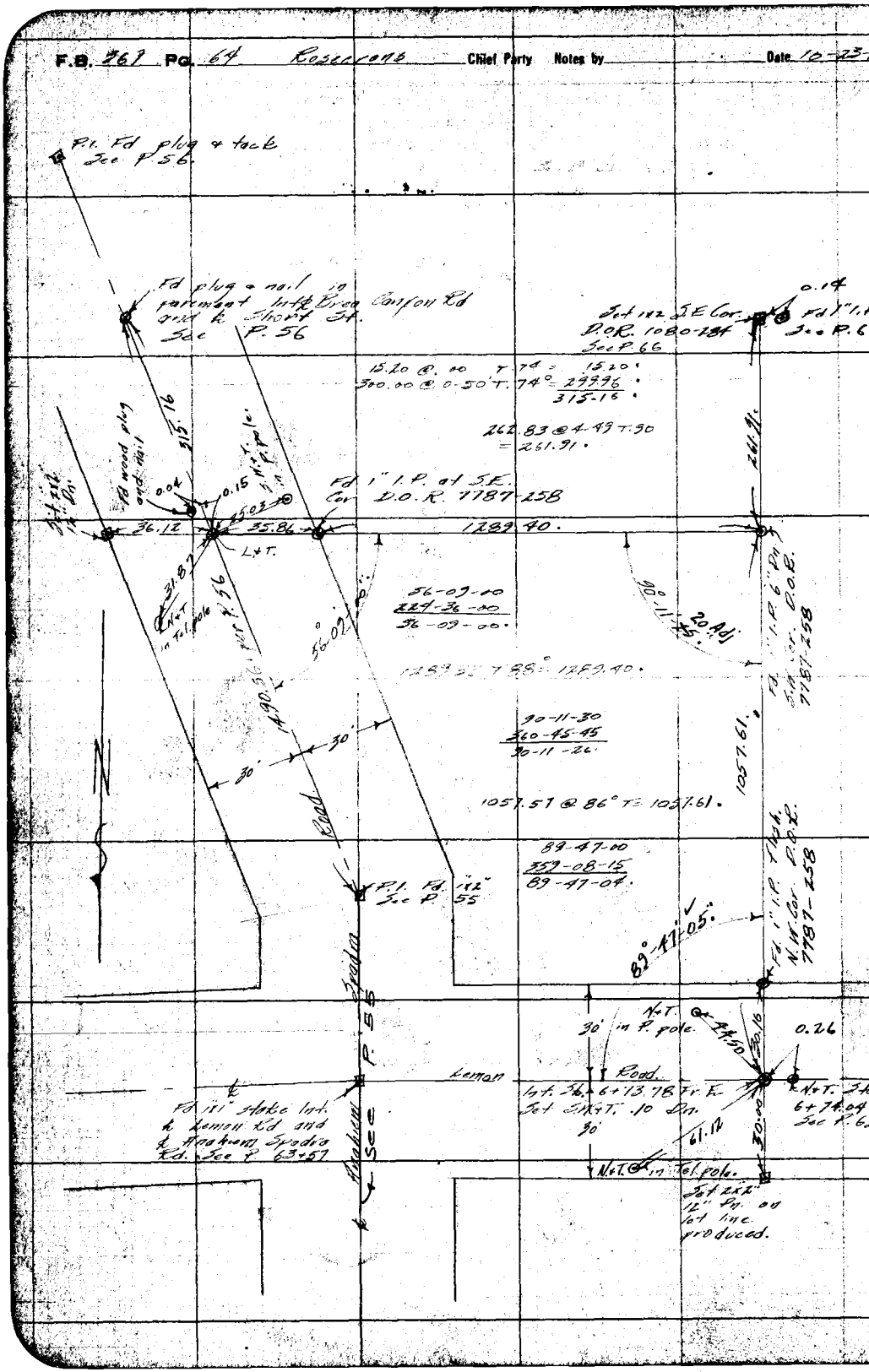

RETURN TO
LOS ANGELES COUNTY SURVEYOR

Do not extend notes this side of this line

Note: ANY ADDITIONS OR CHANGES ON THIS SHEET MUST BE MADE OR CIRCLED IN Red. WITH DATE AND NAME OF PERSON MAKING CHANGE.

Date _____ Notes By _____ Chief Party _____ F. B. 367 Pg. 65

Plotted by [illegible]	W. O. No. [illegible]
Date Mar '29	Location Fifth Ave.
Map No. C-S-B-191-Sh3	Surveyed by Rosecrans
Plotting C'k'd by R. W. S.	Date [illegible]
Date [illegible] 1929	Inspect. A. C. Johnson

Div. 2

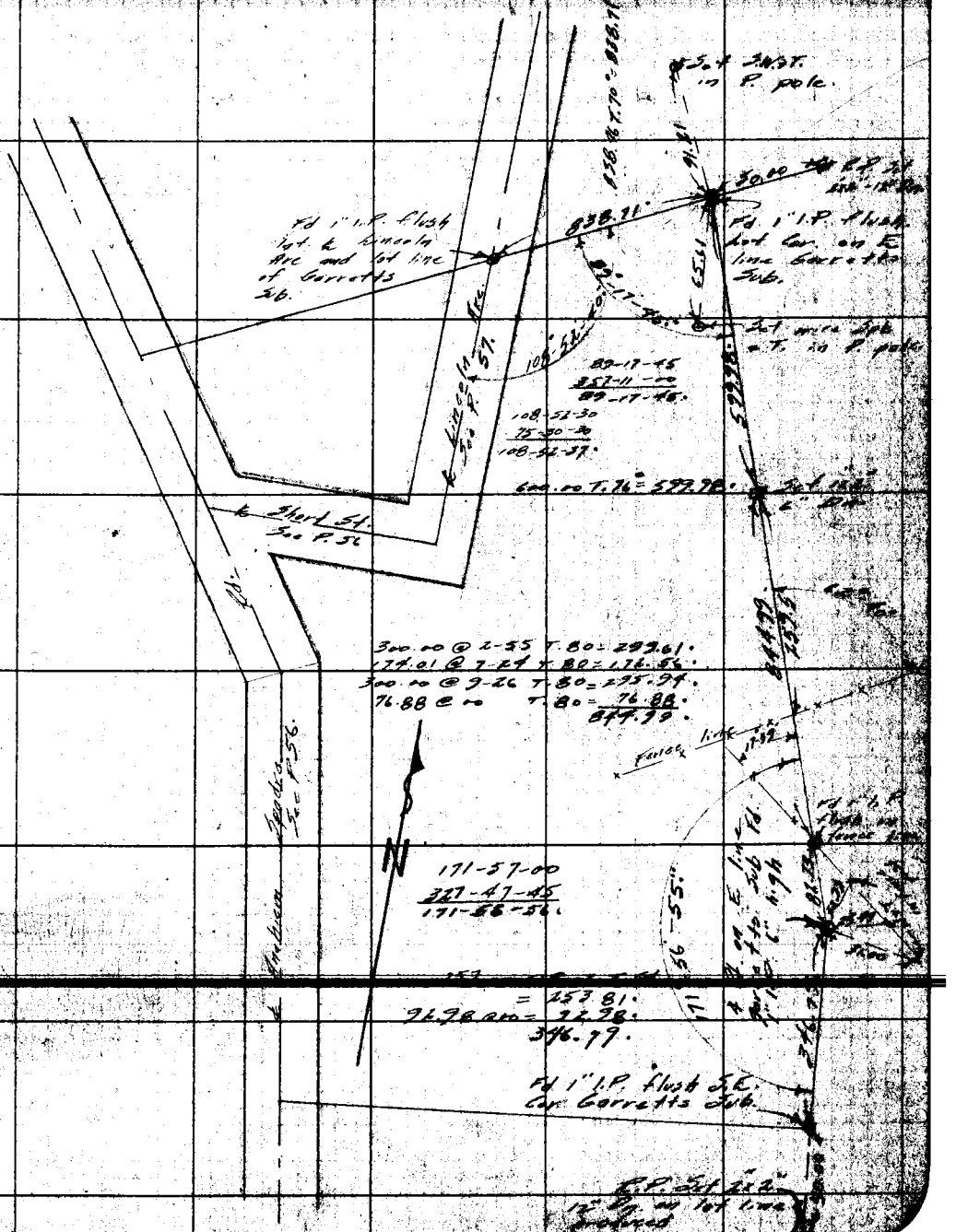

Notes: ANY ADDITIONS OR CHANGES ON THIS SHEET MUST BE MADE OR CIRCLED IN Red, WITH DATE AND NAME OF PERSON MAKING CHANGE.

RETURN TO LOS ANGELES COUNTY SURVEYOR

Do not extend notes this side of this line

F.B. 367 Pg. 66 Rosecrans Chief Party Notes by _____ Date 20-25-28

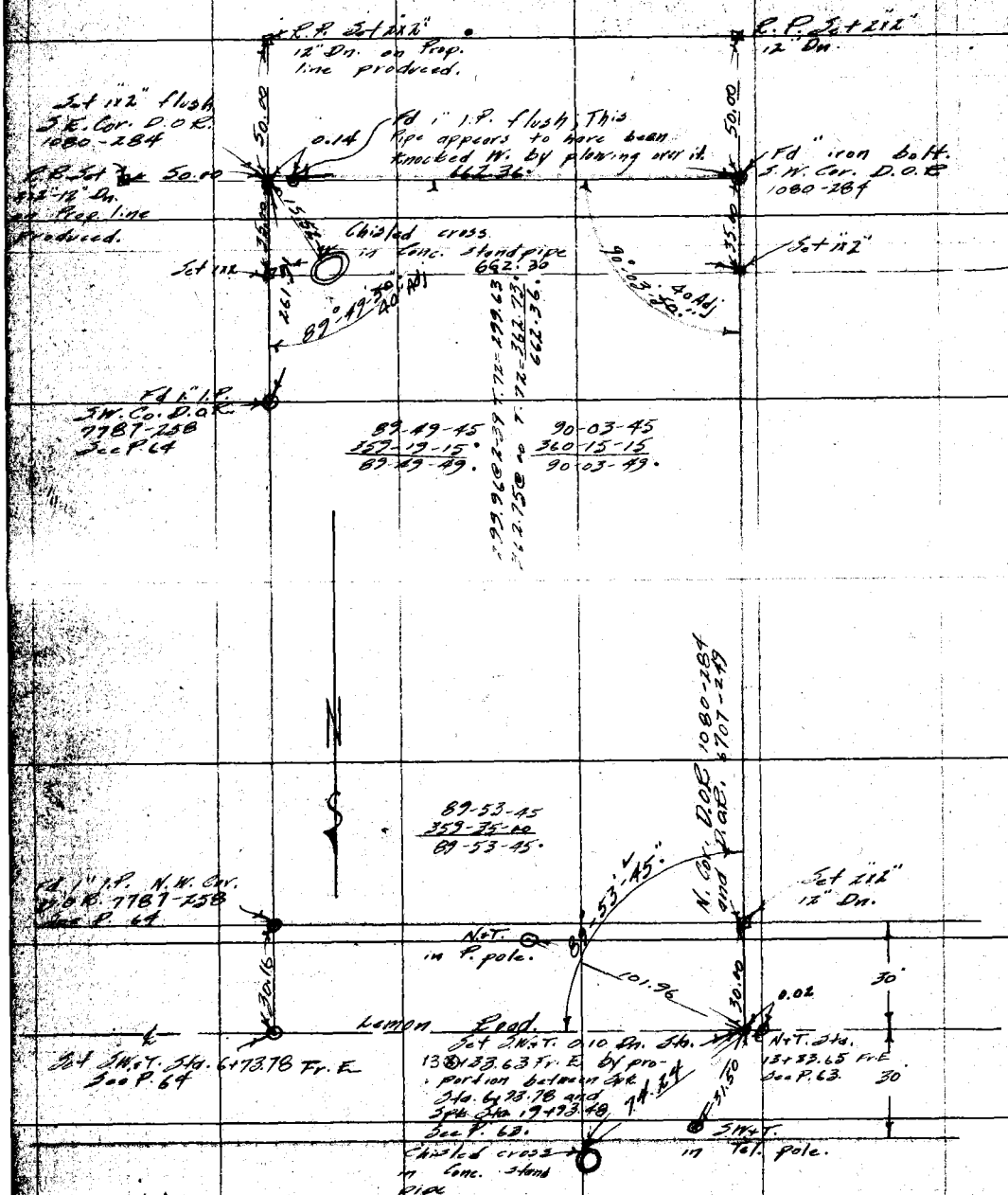

RETURN TO

LOS ANGELES COUNTY SURVEYOR

Do not extend notes this side of this line

Note: ANY ADDITIONS OR CHANGES ON THIS SHEET MUST BE MADE OR CIRCLED IN Red. WITH DATE AND NAME OF PERSON MAKING CHANGE.

F. B. 367 Pg. 67

Date Mar. 29
Map No. C.S.B. 191-Sh3
Plotting C'k'd by R. W. S.
Date APR 1929

Location Fifth Ave.
Surveyed by Rosecrans
Date

Div. #2

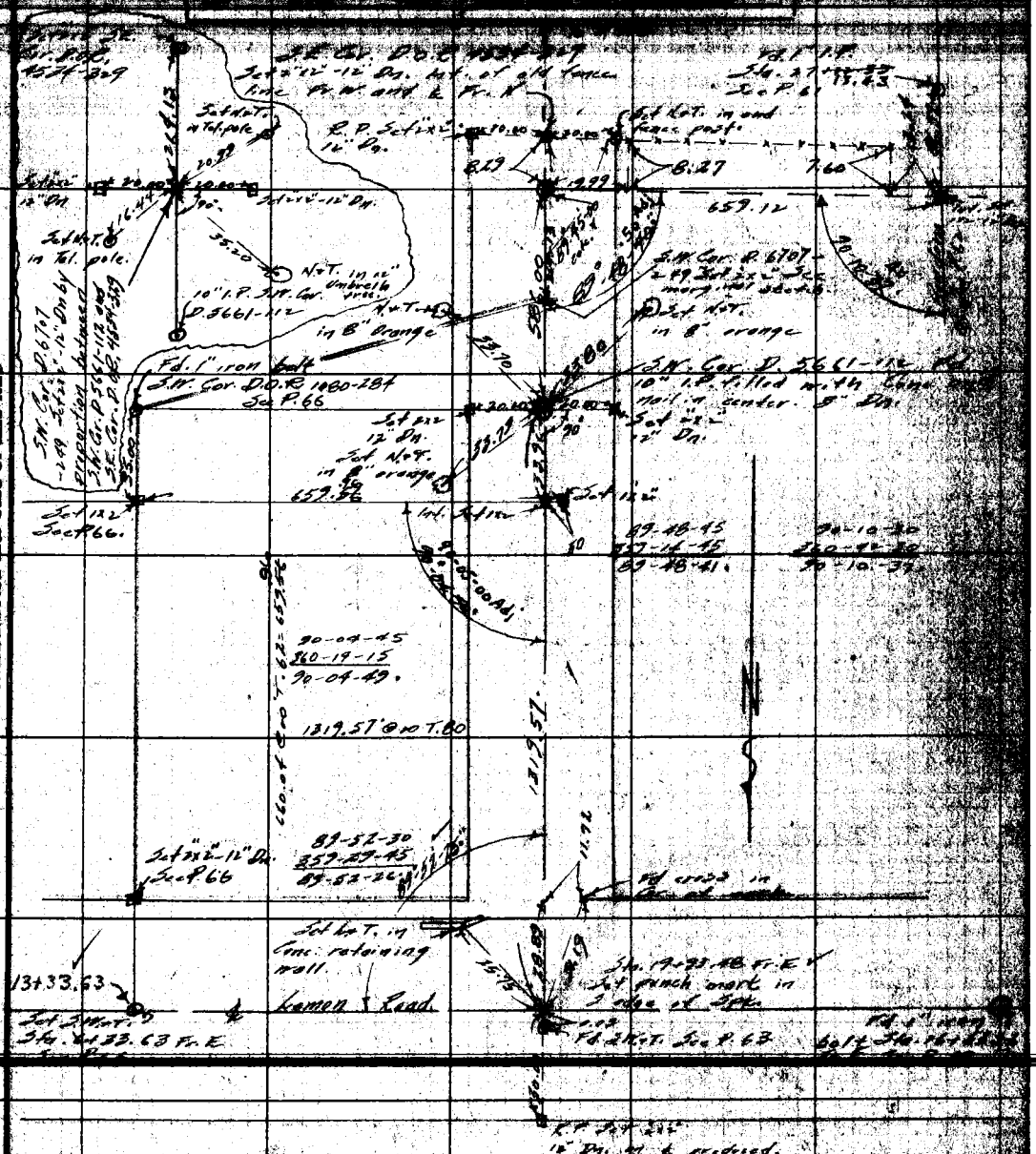

Note: ANY ADDITIONS OR CHANGES ON THIS SHEET MUST BE MADE OR CIRCLED IN Red. WITH DATE AND NAME OF PERSON MAKING CHANGE.

RETURN TO
LOS ANGELES COUNTY SURVEYOR

Do not extend notes this side of this line

F.B. 367 Pg. 68 Reservoir Chief Party Notes by Date 10-31-28

N+T. in P. pole

80/44

16.18 N+T. in P. pole

Fd 2" I.P. N.W. Cor Lot #1 Tr. 9058

41.90

N+T. in Tel. pole

2.34 @ 00 T.74 = 2.34
264.39 @ 14-06 T.74 = 257.00
82.97 @ 6-46 T.76 = 82.39
298.00 @ 6-15 T.76 = 296.22
637.95
-34.27
603.68

30" Adj.

80°-26-35

603.68

197.58

Fd. 2" I.P. 6" Dn. Sec P. 58

Fd. 3/4 T. Sect. 58

0.07

R.P. 2-1/2"x2" 12" Dn.

Fd 1" I.P.

80-26-35
321-45-45
80-26-25

135-45-45
183-03-00
135°-45-45

Fd 1" I.P. N.E. Cor lot #1 Tr. 9058 M.B. 144-98

50.00 @ 00 T.62 = 49.99
141.62 @ 3-58 T.68 = 141.27
296.26 @ 5-14 T.68 = 295.00
300.00 @ 2-34 T.62 = 299.66
785.92

Fd 2" I.P. flush & Pt. on W. line lot 1 Tr. 9058 M.B. 144-98

50.00

785.92

154-31-55 OK

154°-31'-55"

154-32-00
258-01-45
154-31-56

Lot #1 Tr. 9058

R.P. Set 2"x2" 12" Dn.

215.76 @ 2-10 T.80 = 215.46
215.35 @ 00 T.80 = 215.35
96.53 @ 00 T.78 = 96.53
296.15 @ 2-42 T.78 = 295.
291.21 @ 2-08 T.80 = 291.00
300.00 @ 4-27 T.80 = 299.10
297.24 @ 5-06 T.80 = 296.02
298.98 @ 7-05 T.80 = 296.70
76.39 @ 00 T.80 = 76.39
1748.27
41

110.99 @ 9-46 T.64 = 109.51
157.55 @ 00 T.64 = 157.53
119.71 @ 2-00 T.68 = 119.13
300.02 @ 3-09 T.64 = 299.52
300.00 @ 1-54 T.66 = 299.61
237.63 @ 1-30 T.66 = 237.38
205.42 @ 1-57 T.70 = 205.27
1419.15

Condem. Tr. S.E. Sec P. 60

Fd. Old 2" "Iden. Bkmp. Kinon Dr. Eng. Sec P. 60 M.B. 144-98

F.O.T. Set 1"x1"

72.84 @ 00 T.80 = 72.84
248.88 @ 35 T.80 = 248.87
321.71

40 Adj.

88°-14'-50"

9.59

55 Adj.

Int. Set 1"x1"-6" Dn.

1429.13

Fd 2" I.P. flush mark Easterly Cor. lot 1 Tr. 9494 M.B. 138-41+42 & Tr. 9058 M.B. 144-98 S.W. Cor. lot #1

R.P. Set 1"x1"-12" Dn. on lot line produced.

Fd. 3/4 N+T. Int. offset line Fr. W. and offset line Fr. N Sec P. 60

0.33

Fd 1"x1" Int of offset lines Sec P. 60

RETURN TO LOS ANGELES COUNTY SURVEYOR

Do not extend notes this side of this line

Notes ANY ADDITIONS OR CHANGES ON THIS SHEET MUST BE MADE OR CIRCLED IN Red. WITH DATE AND NAME OF PERSON MAKING CHANGE.

Date _____ Notes by _____ F. B. 367 Pg. 69

Platted by [illegible]
Date Mar 1929
Map No. C.S.B.-191-563
Platting C'k'd by R. W. S.
Date APR 1929

W. O. No. _____ U. S. O. No. _____
Location [illegible]
Surveyed by Bosecrans
Date 11-2-1928
[illegible]

Div. #2

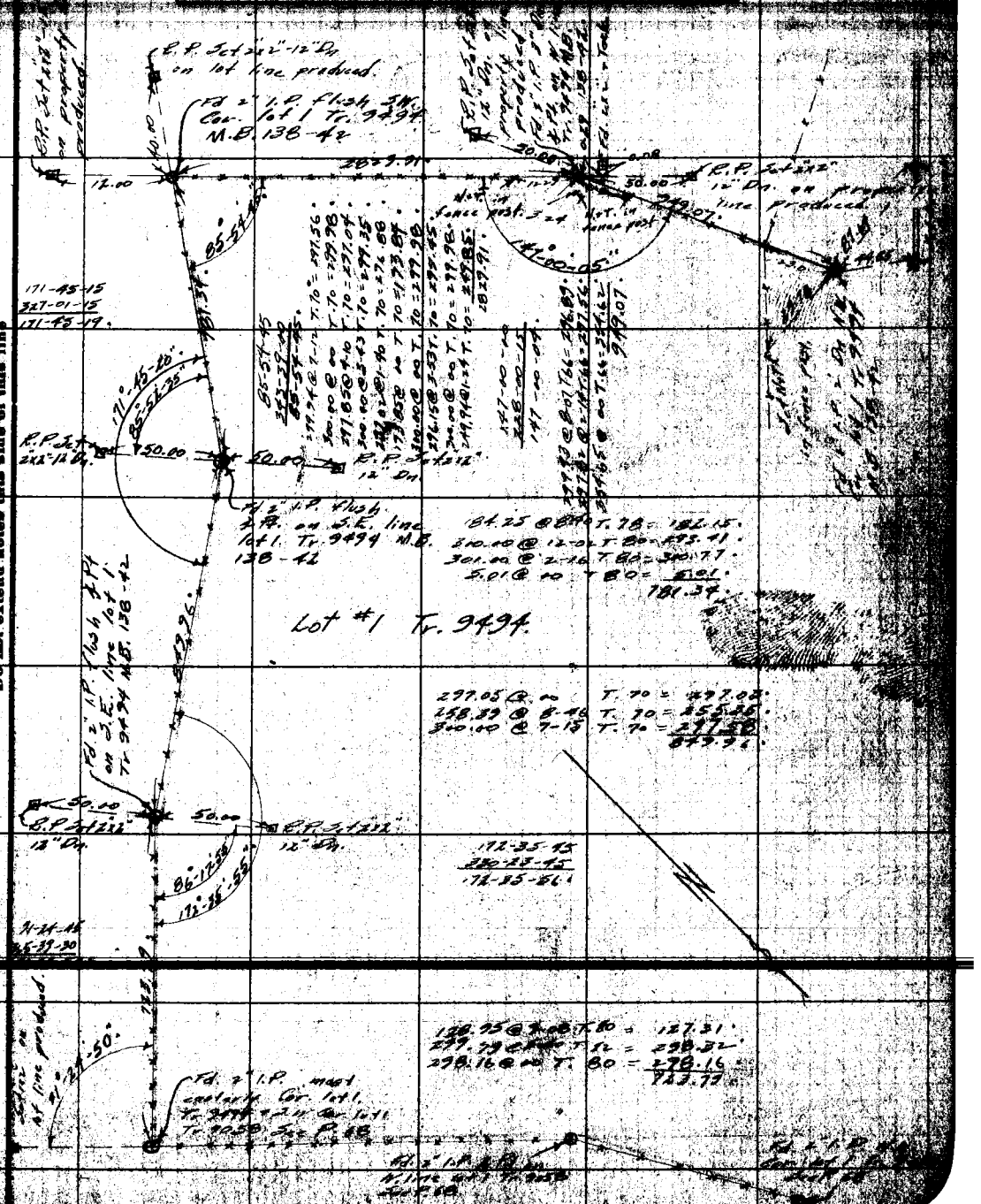

Note: ANY ADDITIONS OR CHANGES ON THIS SHEET MUST BE MADE OR CIRCLED IN Red. WITH DATE AND NAME OF PERSON MAKING CHANGE.

RETURN TO LOS ANGELES COUNTY SURVEYOR

Do not extend notes this side of this line

F.B. 267 Pg. 70 Rosecrans Chief Party Notes by Date 11-5-28

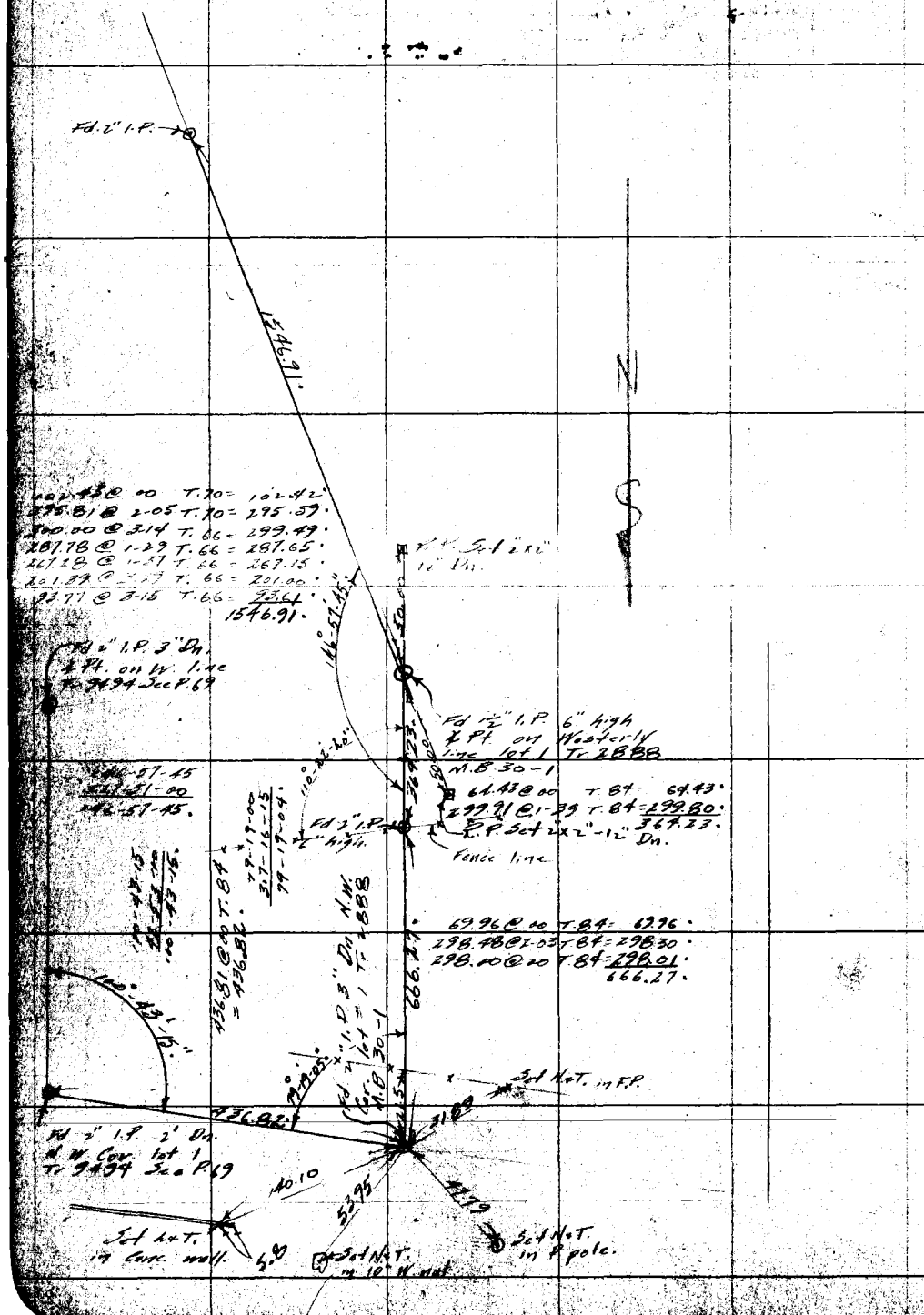

RETURN TO

LOS ANGELES COUNTY SURVEYOR

Do not extend notes this side of this line

Note: ANY ADDITIONS OR CHANGES ON THIS SHEET MUST BE MADE OR CIRCLED IN Red. WITH DATE AND NAME OF PERSON MAKING CHANGE.

Date _____ Notes by _____ Chief Party _____ F. B. 367 Pg. 71

Plotted by [illegible]	W. O. No. [illegible]
Date Mar '69	Location [illegible]
Map No. 253-191-5h3	Surveyed by [illegible]
Platting C'k'd by R. W. S.	Date [illegible]
Date 1-P-B 1969	Author A. G. Johnson

Notes: ANY ADDITIONS OR CHANGES ON THIS SHEET MUST BE MADE OR CIRCLED IN RED, WITH DATE AND NAME OF PERSON MAKING CHANGE.

RETURN TO LOS ANGELES COUNTY SURVEYOR

Do not extend notes this side of this line

Front - Bottom Next page

Brass Cap on Set cross in pavement. Sta. ~~[illegible]~~ 37+54.86 Road. Pavement

97. 20

258.35 @ 00 T. 58 = 258.51
80.50 @ 22-53 T. 58 = 74.15
225.24 @ 30-41 T. 58 = 194.35
18.63 @ 00 T. 60 = 18.63
575.64
" 183.19 @ 4-16 T. 60 = 182.96
Set 1½" t.p. ridge 758.60
Sta. 32+66.23

0.42 0.08 Fd 1½" marked Con. line #2

Transit Line see P. 77

24.85 @ 00 T. 60 = 24.85
196.82 @ 31-47 T. 60 = 167.29

Bottom of Ravine

107.17 @ 12-03 T. 60 = 99.28
230.04 @ 4-16 T. 60 = 229.37
299.86 @ 8-40 T. 60 = 296.20
46.21 @ 32-30 T. 60 = 38.76
836.97

26+12.0 825.12

196 Ch. #4 Sta. 23+70.12
Fd 2" I.P. on fence line 9.81

2.00 186.82 @ 30-11 T. 60 = [illegible]

Fd. 2" I.P. on fence line 3.42
Fd. 1½" marked R.h. #4 Sta. 22+08.66 Top [illegible]

Fence line

60.02 @ 18-10 T. 60 = [illegible]
297.48 @ 10-46 T. 66 = [illegible]
300.00 @ 7-07 T. 66 = [illegible]
128.09 @ 00 T. 66 = [illegible]
294.25 @ 9-00 T. 66 = [illegible]
203.72 @ 00 T. 66 = [illegible]
186.22 @ 5-22 T. 66 = [illegible]
202.25 @ 10-24 T. 66 = [illegible]
1629.03

90-16-15
361-14-45
90-12-11

16 49.03

Set 1½" Sta. 5+59.57

296.60 @ 3-48 T. 62 = 295.95
238.82 @ 1-26 T. 62 = 238.72
534.67

90-18-10

(17) Transit Line to N See P. 60

81.43 Set 1½"
Sta. 0+24.90 to E. Fd. 1½" Sta. 0+[illegible]
Sta. 1+50.95 to N. See P. 60

Sta. 0+00 to E.
Cor. P.R. Secs 17, 18, 19 & 20
Fd. 2" I.P. 6' high at fence cor.

(18) (19)

T. 2 S. R. 9 W.

F.B. 367 Pg. 72 Chief Party Notes by Rosecrans Date 11-15-28

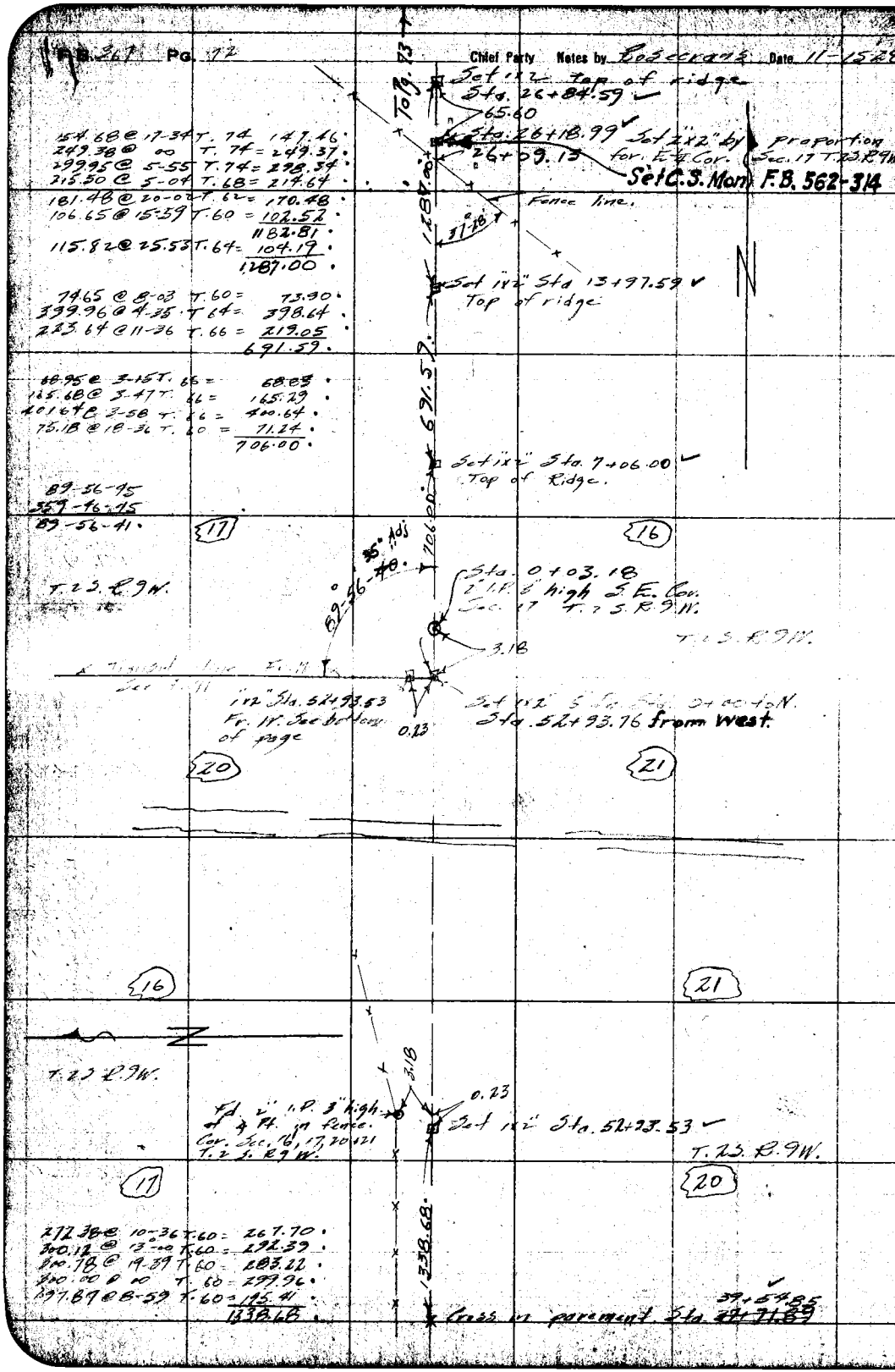

154.68 @ 17-34 T. 74 = 147.46
249.38 @ 00 T. 74 = 249.37
299.95 @ 5-55 T. 74 = 298.34
215.50 @ 5-04 T. 68 = 214.64
181.48 @ 20-02 T. 62 = 170.48
106.65 @ 15-59 T. 60 = 102.52
1182.81
115.82 @ 25.53 T. 64 = 104.19
1287.00

74.65 @ 8-03 T. 60 = 73.90
399.96 @ 4-35 T. 64 = 398.64
223.64 @ 11-36 T. 66 = 219.05
691.59

68.95 @ 3-15 T. 66 = 68.03
165.68 @ 3-47 T. 66 = 165.29
401.64 @ 3-58 T. 66 = 400.64
75.18 @ 18-36 T. 60 = 71.24
706.00

89-56-45
359-46-45
89-56-41

T.2S.R.9W.

Note: ANY ADDITIONS OR CHANGES ON THIS SHEET MUST BE MADE OR CIRCLED IN Red. WITH DATE AND NAME OF PERSON MAKING CHANGE.

RETURN TO
LOS ANGELES COUNTY SURVEYOR
Do not extend notes this side of this line

Date 11-16-28 Notes by Rosecrans Chief Party Rosecrans F.B. 367 Pg. 73

Date Mar '29	Location Fifth Ave
Map No. C.S.B-191-Sh 3	Surveyed by Rosecrans
Plotting C'n'd by R. W. S.	Date 11-16-28
Date APR 1929	Inspected C. Johnson



Notes: ANY ADDITIONS OR CHANGES ON THIS SHEET MUST BE MADE ON CIRCLES IN Red WITH DATE AND NAME OF PERSON MAKING CHANGE.

Do not extend notes this side of this line

RETURN TO LOS ANGELES COUNTY SURVEYOR

F.B. 367 Pg. 74 Rosecrans Chief Party Notes by Miller Date 11-17-28

Cont. bottom next page 75

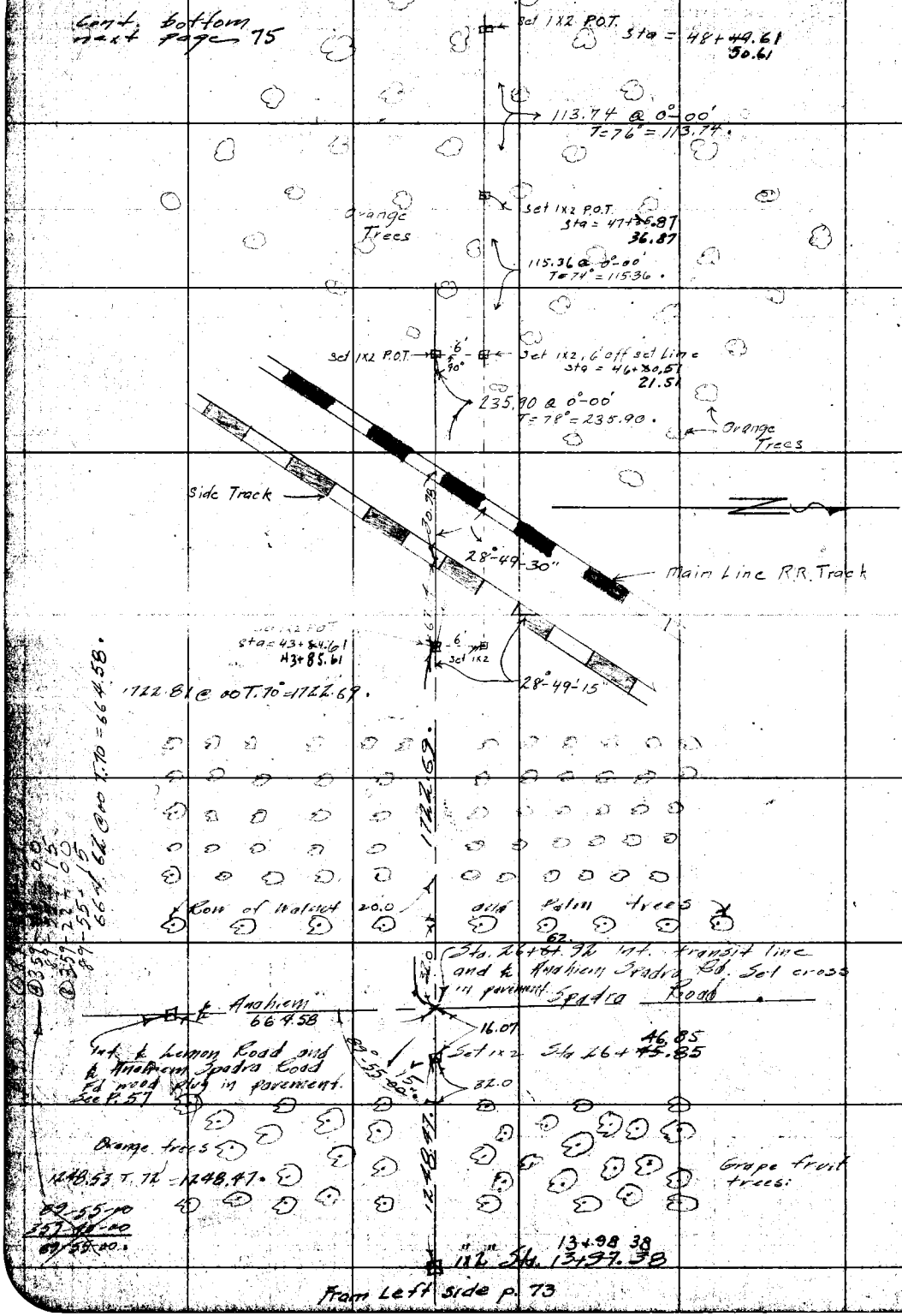

RETURN TO
LOS ANGELES COUNTY SURVEYOR
Do not extend notes this side of this line

Note: ANY ADDITIONS OR CHANGES ON THIS SHEET MUST BE MADE OR CIRCLED IN Red. WITH DATE AND NAME OF PERSON MAKING CHANGE.

Date _____ Notes by _____ Chief Party _____ F. B. 367 Pg. 75

Plotted by [illegible]	W. O. No. [illegible]
Date Mar '29	Location Fifth Ave.
Map No. CS-B-191-Sh 3	Surveyed by Rosecrans
Plotting C.H.d by A.W.S.	Date [illegible]
Date APR 1929	Indexed A. C. Johnson

Note: ANY ADDITIONS OR CHANGES ON THIS SHEET MUST BE MADE OR CIRCLED IN Red. WITH DATE AND NAME OF PERSON MAKING CHANGE.

RETURN TO LOS ANGELES COUNTY SURVEYOR

Do not extend notes this side of this line



from top Pg 74

F.B. 367 Pg. 76 Chief Party Notes by Rosecrans Date 11-27-28

Cont. bottom next page.



18.40 @ 00	T.64 =	18.40
92.38 @ 23-31	T.64 =	84.70
293.57 @ 15.02	T.64 =	283.52
179.35 @ 00	T.64 =	179.33
124.00 @ 4-24	T.64 =	123.62
295.41 @ 7-23	T.64 =	292.93
300.00 @ 4-02	T.64 =	299.23
		1281.73

295.55 @ 4-16	T.64 =	294.70
299.97 @ 2-09	T.64 =	299.73
299.88 @ 1-35	T.64 =	299.74
		894.17

894.17

Set 1x2 Sta. 16+41.11

295.74 @ 1-47	T.64 =	295.57
600.00 @ 00	T.64 =	599.94
		895.51

895.51

Fd 1x1" P.L. on Bred Canyon Road See P. 55 — 12.00 — Set 1x2" Sta. 245.60

81.00 Fr. P. 55

Fd 1x1" plug in pavement Mt. & Bred Canyon Rd. and & Lemon Road See P. 57

N

745.60

15" per P.74

664.58 Fr. P.74

Set L+T. for N ¼ Cor. Sec. 17 T. 2 S. R. 9 W

Section line

Transit line See P. 73 Fr. E.

90°

12.00 Set S.W.+T.

2.24

0.02 Calc.

Cross in pavement Sta. 26+61.9 Fr. E. See P. 74

26+62.92

Sta. 0+00 to S. Nothing set. = 26+74.92 Fr. East.

RETURN TO

LOS ANGELES COUNTY SURVEYOR

Do not extend notes this side of this line

Note: ANY ADDITIONS OR CHANGES ON THIS SHEET MUST BE MADE OR CIRCLED IN Red. WITH DATE AND NAME OF PERSON MAKING CHANGE.

Date _____ Notes by _____ Chief Party _____ F. B. 367 Pg. 77

Plotted by L. C. Hoyt	W. O. No. 78V Tape O. No. 4
Date Mar '29	Location Fifth Ave
Map No. GS-B-191-Sh 3	Surveyed by Rosecrans
Plotting C'k'd by R. W. S.	Date 11-4-28
Date APR 1929	Indexed A. C. Johnson

Note: ANY ADDITIONS OR CHANGES ON THIS SHEET MUST BE MADE OR CIRCLED IN Red. WITH DATE AND NAME OF PERSON MAKING CHANGE.

RETURN TO

LOS ANGELES COUNTY SURVEYOR

Do not extend notes this side of this line



32.20 @ 00	T. 76 =	32.20
299.97 @ 0°-38'	T. 76 =	299.94
99.12 @ 5-11	T. 64 =	98.70
300.00 @ 1-44	T. 64 =	299.88
226.31 @ 7-33	T. 64 =	224.33
240.82 @ 12-14	T. 64 =	235.33
222.70 @ 8-43	T. 64 =	220.11
		1410.44

89-44-00
358-56-00
89-44-00

11+ Sta. 38+17.01

F.B. 367 PG. 78 Chief Party Notes by Rosecrans Date 11-30-28

Cont. bottom next page.

To bot. P. 79

Int. Set 1x2
Sta. 26+65.59 Fr. E ✓
Sta. 26+36.58 Fr. N ✓

Transit line Fr. N
See P. 76

101.30

Fd. ch. pt. ✓
Sta. 25+35.28 Fr. N
See P. 76

90-20-30
361-22-30
90-20-37.

90°-20'-30" P.T.D.

524.70

89-39-30

102.07 @ 6-59
T. 70 = 101.30

① 89-39-30
④ 358-37-45
89-39-26
⑧ 357-16-00
89-39-30
P.T.D.

229.30 @ 2-38 T. 70 = 229.05.
299.89 @ 9-38 T. 74 = 295.65.
524.70.

Set 1x2 top of ridge
Sta. 21+40.89 ✓

51.87 @ ∞ T. 74 = 51.87.
225.92 @ 10-11 T. 74 = 222.35.
296.88 @ 2-37 T. 74 = 296.56.
20.52 @ ∞ T. 70° = 20.52.
591.30.

591.30

76°-47'-00"

20'

Road

Pres. Canyon

E edge pavement
Sta. 15+49.59 ✓

227.95 @ 6-10 T. 70 = 221.65.

221.65

Set 1x2 Sta. 13+27.94 ✓

79.48 @ ∞ T. 70 = 79.47. 79.47

Set 1x2 Sta. 12+48.47 ✓

269.99 @ 5-13 T. 70 = 268.85.
300.00 @ 1-56 T. 70 = 299.81.
568.66.

568.66

Set 1x2 Sta. 6+79.81 ✓

288.30 @ 1-55 T. 70 = 288.12.
299.80 @ 9-28 T. 70 = 295.70.
583.82

583.82

89-27-05
357-48-10
89-27-02½

⑧ 355-36-15
89-27-02 P.T.D.

96.00 @ ∞ T. 70 = 95.99.

010 P.T.D.
89°-27'-03"
89-26-55 Adj

Set 1x2 Sta. 0+95.99

95.99

E line Sec. 17 T. 2S. R. 9W
See P. 72 + 73

Fd. 2x2 stake E ¼
Cor. Sec. 17 T. 2S. R. 9W
Sta. 26+18.99 Fr. S ✓
Sta. 0+00 to W. ✓
See P. 72

RETURN TO
LOS ANGELES COUNTY SURVEYOR

Do not extend notes this side of this line

Note: ANY ADDITIONS OR CHANGES ON THIS SHEET MUST BE MADE OR CIRCLED IN Red. WITH DATE AND NAME OF PERSON MAKING CHANGE.

Date 2-16-29 Notes by Rosecrans & Dunlap Chief Party P. T. Dunlap. F. B. 367 PG. 79

15 - 80°
4 - 80°
0.056
873.66

Plotted by J. C. Hoyt	W. O. No. 782 Tape No. 15 & 4
Date Mar 29	Location Fifth Ave
Map No. C.S.B. 191. Sh 3	Surveyed by Rosecrans
Plotting Chk'd by R. W. S.	Date 11-30-1928.
Date JUN 1929	Indexed C. Johnson

13
27+~~12~~.44 From S
Fd. 1x2 & Nail
Per Pg. 61 & 62

13
27+~~12~~.49 From S.
= 52+80.22 From E.
Set Copper Tk. in 1x2
by Int.

25' offset Line See P. 61 & 62

0.05

① 90-18-30
④ 361-13-45
90-18-26
⑧ 362-27-30
90-18-26

90-18-~~05~~ 20" Adj.

873.66

Transit Line

Temp 72° Tape #15
213.48 Level
166.79 Level
269.93 Level
223.53 Level
873.73 "

44+06.56 P.O.T
Set 1x2 & Nail Flush.

Temp 70° Tape # 15
297.20 @ 6-35 = 295.24
297.00 @ 6-14 = 295.24
298.71 @ 10-01 = 294.15
298.99 @ 10-20 = 294.13
51.48 Level.

640.80

Set 1x2 Sta. 37+65.76
Top of ridge

Tape #4
171.04 @ 7-47 T.60 = 169.44.
290.28 @ 3-28 T.60 = 289.71.
235.65 @ 12-22 T.64 = 230.16.
30.70 @ 00 T.64 = 30.70.
720.01.

720.01

Set 1x2 top of ridge

Tape #4
28.97 @ 00 T.64 = 28.97.
63.81 @ 16-31 T.64 = 61.17.
300.00 @ 14-48 T.64 = 290.02.
380.16.

380.16

1x2 Sta 26+65.59 Fr. E
See top P. 78

Note: ANY ADDITIONS OR CHANGES ON THIS SHEET MUST BE MADE OR CIRCLED IN RED WITH DATE AND NAME OF PERSON MAKING CHANGE.

RETURN TO LOS ANGELES COUNTY SURVEYOR

Do not extend notes this side of this line

F.B. 367 Pg. 80 Chief Party Notes by Date

RETURN TO
LOS ANGELES COUNTY SURVEYOR

Do not extend notes this side of this line

Note: ANY ADDITIONS OR CHANGES ON THIS SHEET MUST BE MADE OR CIRCLED IN Red. WITH DATE AND NAME OF PERSON MAKING CHANGE.

[illegible] @ [illegible] .67

= 65.18

[illegible] 20 @ 10°05' [illegible] 1.02

= 65.18

47

3

[illegible] 61 @ 6°35' 30"

= ~~65.32~~ 65.18

1

3

Date _____ Notes by _____ Chief Party _____ F.B. 367 Pg 81

Platted by _____	W. O. No. _____ D. S. O. No. _____
Date _____	Location _____
Map No. _____	Surveyed by _____
Platting C'k'd by _____	Date _____
Date _____	Indexed _____

Notes: ANY ADDITIONS OR CHANGES ON THIS SHEET MUST BE MADE OR CIRCLED IN Red. WITH DATE AND NAME OF PERSON MAKING CHANGE.

Do not extend notes this side of this line

RETURN TO
LOS ANGELES COUNTY SURVEYOR

F. B. 367 Pg. 82 Chief Party Notes by Date

RETURN TO
LOS ANGELES COUNTY SURVEYOR

Do not extend notes this side of this line

Note: ANY ADDITIONS OR CHANGES ON THIS SHEET MUST BE MADE OR CIRCLED IN Red. WITH DATE AND NAME OF PERSON MAKING CHANGE.

Date _____ Notes by _____ Chief Party _____ F.B. 367 PG. 83

Platted by J.C. Hoyt	W. O. No. 782 D. S. O. No.
Date Jan '29	Location [illegible]
Map No. CS-B-191 Sh. 3	Surveyed by [illegible]
Platting C'k'd by K. W. S.	Date Jan 3, 1929
Date JUN 1929	Indexed C. Johnson

Note: ANY ADDITIONS OR CHANGES ON THIS SHEET MUST BE MADE OR CIRCLED IN Red. WITH DATE AND NAME OF PERSON MAKING CHANGE.

Do not extend notes this side of this line

RETURN TO LOS ANGELES COUNTY SURVEYOR

Var Sun N 62° 22' E Var Solar 15° 25'

	Xs		Hor.	Vert	Time	
			turned Right to Sun			
Direct 1.	1. (1)	LL	84-35-00	25-32-30	9-45-45	N 62-22-24E
		UR	84-11-15	25-07-00	9-46-42	
	2. (2)	LL.	85-00-00	25-46-15	9-47-38	N 62-21-20E
		UR	84-44-15	25-22-30	9-49-12	
	3. (3)	L.L.	85-31-30	26-01-00	9-50-01	N 62-23-05E
		U.R.	85-10-00	25-37-00	9-51-05	
	4. (4)	L.L.	85-57-30	26-15-30	9-51-56	N 62-24-41E
		U.R.	85-33-00	25-48-00	9-52-50	
	5. (5)	L.L.	86-22-30	26-25-30	9-53-47	N. 62-22-40E
		U.R	85-55-45	25-59-00	9-54-30	
	6. (1)	L.L	87-02-30	26-25-00	9-56-11	N62-23-26 E
		U.R.	86-37-45	26-18-45	9-57-36	
	7. (2)	L.L	87-30-15	26-57-30	9-58-42	N62-22-42E
		U.R	87-11-00	26-33-30	10-00-00	
	8. (3)	L.L.	88-00-00	27-12-00	10-00-50	N62-23-08E
		UR	87-37-00	26-46-30	10-01-51	
	9. (4)	LL	88-25-30	27-22-30	10-02-40	N62-23-37E
		UR	87-59-15	26-56-30	10-03-49	
	10. (5)	LL	88-43-45	27-33-15	10-04-50	N62-23-06E.
		UR	88-25-30	27-08-45	10-05-41	

Average of ~~3-5-6-7-8-9-10~~ = N 62°23' 06" E.

Inst. at int of 5th Ave and E. [illegible]

T2S R9W Sight on POT. 350.86 [illegible]

on ℄ 5th Ave. Latitude - 34°00'[illegible]"

Watch was 20" fast per time signal Washington

F. B. 367 PG 84 Chief Party Notes by Date

RETURN TO
LOS ANGELES COUNTY SURVEYOR

Do not extend notes this side of this line

Note: ANY ADDITIONS OR CHANGES ON THIS SHEET MUST BE MADE OR CIRCLED IN Red. WITH DATE AND NAME OF PERSON MAKING CHANGE.

Date _____ Notes by _____ Chief Party _____ F.B. 367 Pg. 85

Platted by	W. O. No. 782 Tape ~~D. S. O.~~ No. 3
Date	Location Fifth Ave
Map No.	Surveyed by [illegible]
Platting C'k'd by R. W. S.	Date Dec. 6 & 7 1928
Date JUN 1929	Indexed A. C. Johnson

84' Fan: Standard

Cont'd To Bottom Pg 86

P.O.T. Sta.
Set 2X2" 1ft. Deep
W. Side of Ditch

269.12 @ 5°-14' @ T=58° = 267.96'
261.06 @ 5°-00 @ T=58° = 261.02'
528.98'

Note: This Line Has Been Abandoned. For New ℄ See Pg 91+

Fifth Ave

528.98'

P.O.T. Sta.
Set 2X2" 14" Deep
Top of Knoll

Cont'd on Pg 53 (Bottom)

Fd 2X2" 1' Deep
Top of Ridge
Per Pg 52

25.00

Fd 1X2" Per Pg 52

264.42 @ 2°-41' @ T=58° = 264.09'

264.09'

22°-09'-10"

Set S.W. & T. E. Side 4" Dia. Sycamore Tree

P.I.
Set 2X2" 12" Deep
By Intersection

339.03

22°-09'-15" (1)
88°-36-45" (4)

85.99 @ T=78° = 85.99'

169.84 @ T=76° = 169.83

85.99'

160.32 @ T=76° = 160.31

Sta. 20+56.69 From South

Fd. 1X2 - Int. 25' off set Line with Random From South - Per Pg 52

Random From South ℄
Per Pg 52

21.25

25.00

Per Pg 51 & 52

Set S.W. & T. SE Side 14" Gum Tree

Set Line Pomona Sewer Farm

25' off set Line

Fd. 2X2" down 6" at Int. of Fences S.W. Cor. Pomona Sewer Farm Per F.B. 367-51 & 52

Note: ANY ADDITIONS OR CHANGES ON THIS SHEET MUST BE MADE OR CIRCLED IN Red. WITH DATE AND NAME OF PERSON MAKING CHANGE.

Do not extend notes this side of this line

RETURN TO
LOS ANGELES COUNTY SURVEYOR

F.B. 367 Pg. 86 Chief Party Notes by C.V. Crumley Date 12/6-8/38

Cont'd To Bottom: Pg. 87

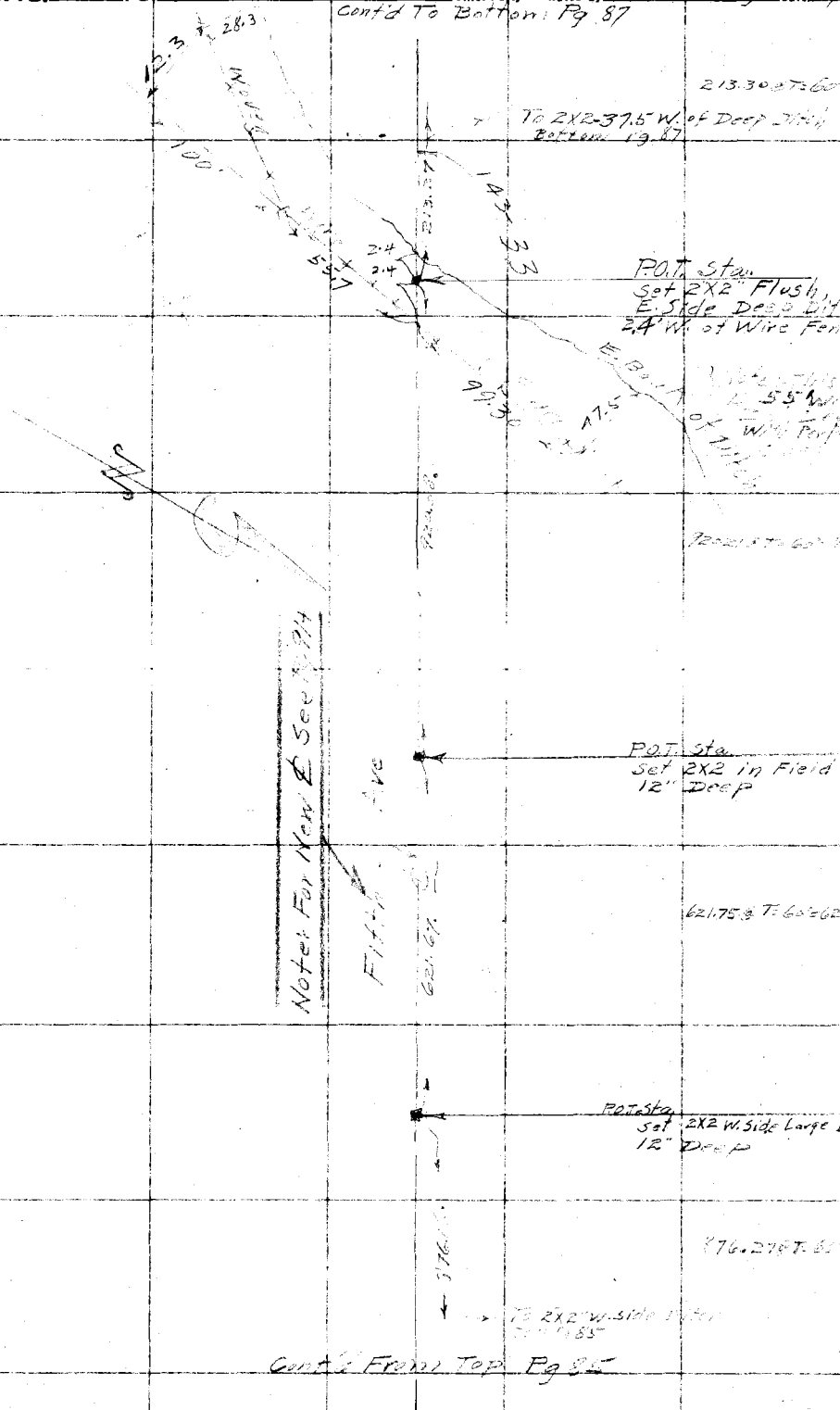

Cont'd From Top Pg. 85

RETURN TO
LOS ANGELES COUNTY SURVEYOR

Do not extend notes this side of this line

Note: ANY ADDITIONS OR CHANGES ON THIS SHEET MUST BE MADE OR CIRCLED IN Red. WITH DATE AND NAME OF PERSON MAKING CHANGE.

Date _____ Notes by _____ Chief Party _____ F.B. 367 Pg 87

Platted by	W. O. No. 782 D. S. O. No.
Date	Location Fifth Ave
Map No.	Surveyed by [illegible]
Platting C'k'd by R. W. S.	Date [illegible] C. Johnson
Date JUN 1929	Indexed

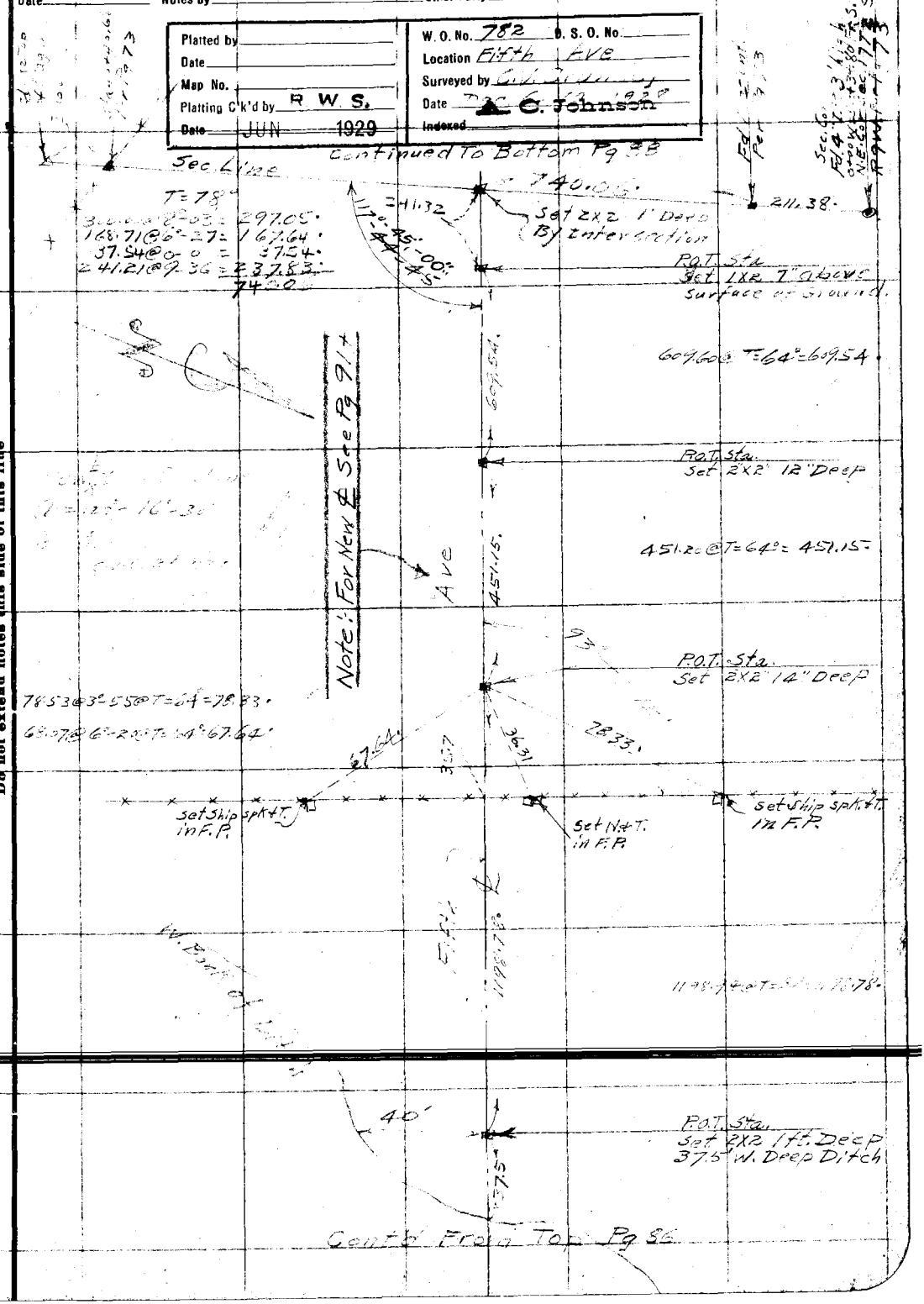

Notes: ANY ADDITIONS OR CHANGES ON THIS SHEET MUST BE MADE OR CIRCLED IN Red. WITH DATE AND NAME OF PERSON MAKING CHANGE.

Do not extend notes this side of this line

RETURN TO
LOS ANGELES COUNTY SURVEYOR

F.B. 367 Pg 88 Chief Party Notes by C.V. Crumley Date 12/6-10/28



RETURN TO
LOS ANGELES COUNTY SURVEYOR

Do not extend notes this side of this line

Note: ANY ADDITIONS OR CHANGES ON THIS SHEET MUST BE MADE OR CIRCLED IN Red. WITH DATE AND NAME OF PERSON MAKING CHANGE.

Date _____ Notes by _____ Chief Party _____ F.B. 367 Pg 89

Platted by J.C. Hoyt	W.O. No. 782 D.S.O. No.
Date May '29	Location Fifth Ave
Map No. C.S.B. 191-Sh 3	Surveyed by C.V. Cydney
Platting C'k'd by R.W.S.	Date [illegible] 1928
Date JUN 1929	Indexed A. C. Johnson

Notes: ANY ADDITIONS OR CHANGES ON THIS SHEET MUST BE MADE OR CIRCLED IN Red. WITH DATE AND NAME OF PERSON MAKING CHANGE.

Do not extend notes this side of this line

RETURN TO LOS ANGELES COUNTY SURVEYOR



F. B. 361 Pg. 90 Chief Party Notes by Date

RETURN TO
LOS ANGELES COUNTY SURVEYOR

Do not extend notes this side of this line

Note: ANY ADDITIONS OR CHANGES ON THIS SHEET MUST BE MADE OR CIRCLED IN Red. WITH DATE AND NAME OF PERSON MAKING CHANGE.

Date _____ Notes by _____ Chief Party _____ F.B. 367 Pg 91

Platted by J.C. Hoyt	W.O. No. 782 Tape O.S.O. No. 22 - Standard 84 Fdn
Date May '29	Location Fifth Ave
Map No. AJ-B-191 Sh 2	Surveyed by [illegible]
Platting C'k'd by R. W. S.	Date Jan. 30 & 31 1929
Date JUN 1929	Indexed A. C. Johnson

Contd To Bottom Pg 92

Pomona City Sewer Farm

P.I. #8
Set 2X2"
12" Deep

572.31 @ T = 5.2° = 572.20

Dir #1

See Pg 19
N. Wsly Line Sewer Farm
Wire Fence
567.28

Fd. S.W.T. in 12" Gum Tree

Fd. N.&T. 8" Person

Fd. N.&T. Gate Post

N. Estly Line Sewer Farm

44.25

60.75

612.73 Calc.

572.20

25.00

90°

Fd 2X3 at Corf Fence, N. Estly Cor. Pomona Sewer Farm Per Pg 19

Set 1X1 Flush

P.O.S.T.
Set 2X2" 1' Deep
By Intersection

148°-19'-45"

25' offset Line

607.83

Ave

Fifth

Set 1X1 Flush

E.C. 22
Set 2X2

① = 148°-19'-45"
④ = 593-19-00

607.95 @ T = 54° = 607.83

519.78 @ T = 54° = 519.68

519.66

519.68

Δ = 31°-40'-15"
R = 2000'
T = 567.28
L = 1105.52

For Curve Deflections
See Page 42CC

B.C. 215+55.42
Set 2X2" 12" Deep

56.51 @ T = 54° = 56.50

56.50

P.O.T. 214+98.90
Set 2X2" 14" Deep

813.99

Deep Ditch

212+55

45.00

814.15 @ T = 54° = 813.99

212+10

28°

P.O.T. 208+78.07
= Fd 2X2" 12" Deep R.P.I. #8 as Per Pg 49

193.16

P.O.T. 206+84.91
= Old P.I. #8 as Per Pg 49
Fd 2X2 12" Deep

850.39

To E.C. #7 Per Pg 48

Contd From Rt side Pg 49

Note: ANY ADDITIONS OR CHANGES ON THIS SHEET MUST BE MADE OR CIRCLED IN Red. WITH DATE AND NAME OF PERSON MAKING CHANGE.

Do not extend notes this side of this line

RETURN TO
LOS ANGELES COUNTY SURVEYOR

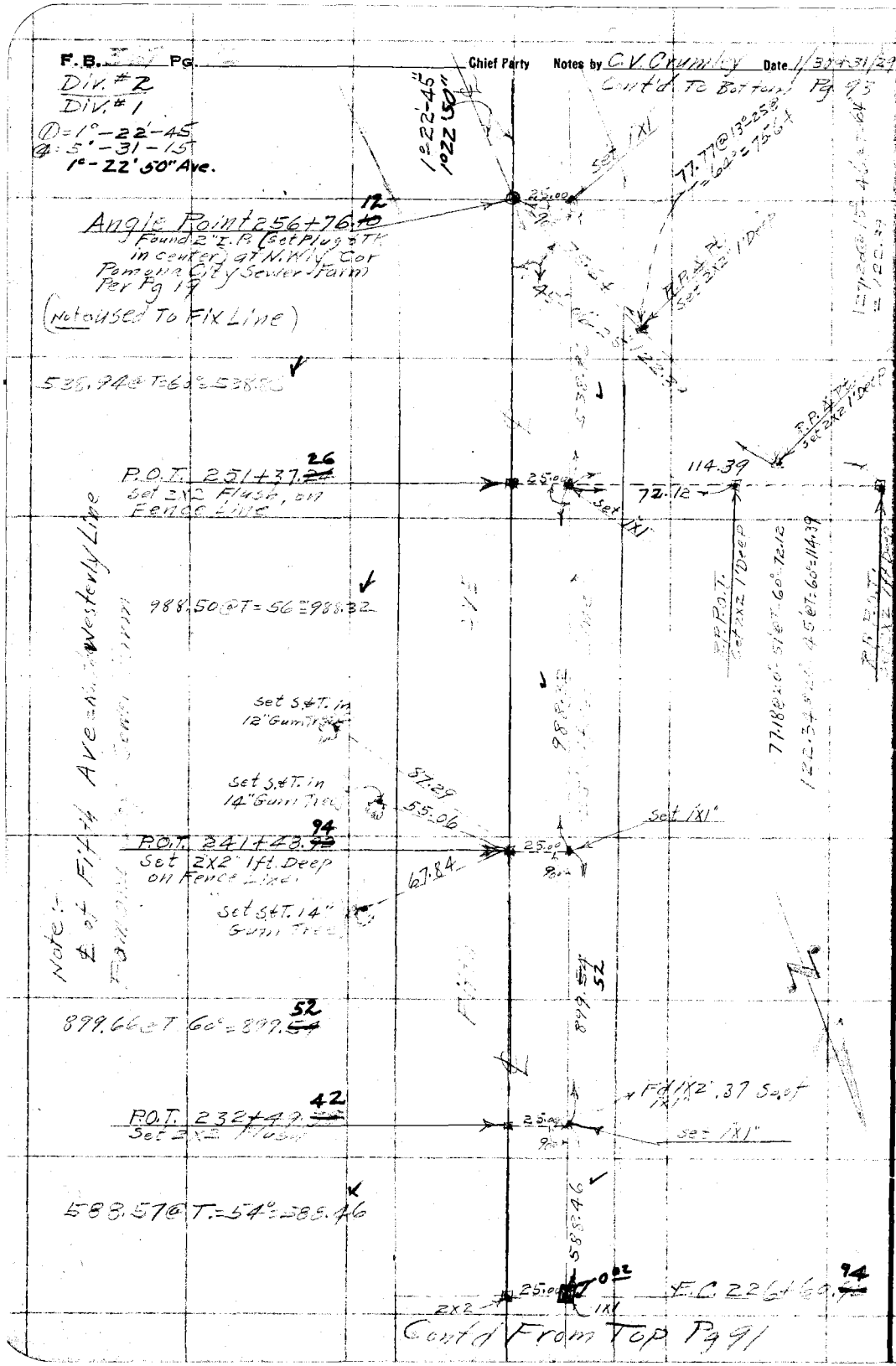

RETURN TO
LOS ANGELES COUNTY SURVEYOR

Do not extend notes this side of this line.

Note: ANY ADDITIONS OR CHANGES ON THIS SHEET MUST BE MADE OR CIRCLED IN Red. WITH DATE AND NAME OF PERSON MAKING CHANGE.

Date _____ Notes by _____ Chief Party _____ F.B. 367 Pg. 93

Platted by J.C. Hoyt	W.O. No. 782 D.S.O. No Tap #22
Date May '29	Location Fifth Ave
Map No. C-S-B-181-Sh2	Surveyed by [illegible]
Platting C'k'd by R.W.S.	Date [illegible]
Date JUN 1929	Indexed A. C. Johnson

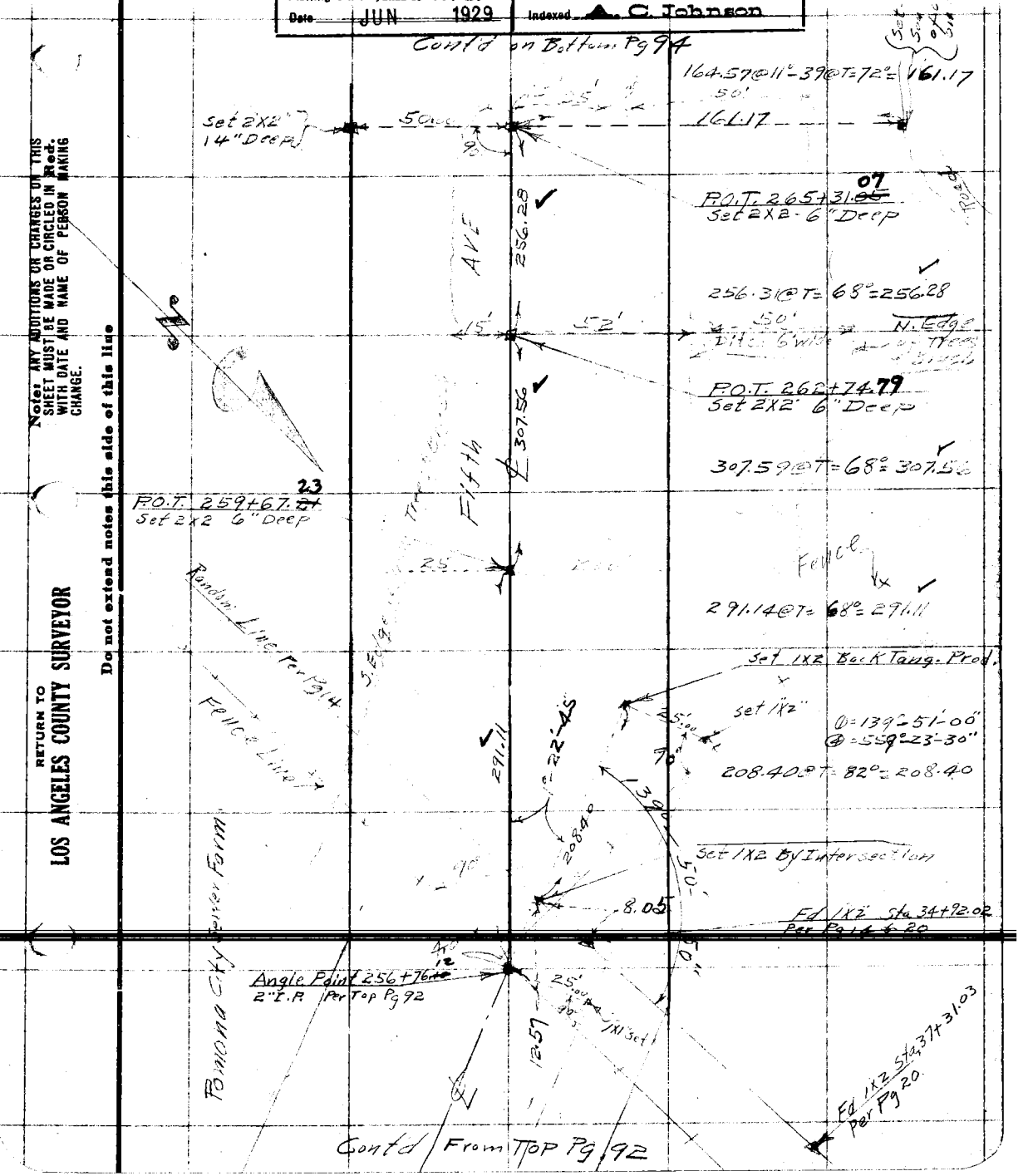

Note: ANY ADDITIONS OR CHANGES ON THIS SHEET MUST BE MADE OR CIRCLED IN Red. WITH DATE AND NAME OF PERSON MAKING CHANGE.

Do not extend notes this side of this line

RETURN TO
LOS ANGELES COUNTY SURVEYOR

F.B. 367 Pg. 94 Chief Party Notes by C.V. Crumley Date 2/19-23/29

Div. #2

Cont'd To Bottom Pg 95

① = 161°-04'-30"
4 = 644°-18'-00"

279+30.92
P.I. #9
Set 6X6" Red Wood Stk. 14" Deep, With Ship Spk & Washer In Center.
See Pg 95

333.37@T=70°=333.34

B.C. 275+97.60
Set 2X2 [illegible]

P.O.T. 269+06.53
Set 2X2-14" Deep

P.O.T. 266+67.53
Set 2X2"-12" Deep

136.47@T=72°=136.46

Cont'd From Top Pg 93

30'
04'
161°
80°-32'-15"
77.60
128.72
333.34
AVE
1024.41
Fifth
239.00
136.46

128.73@T=72°=128.72
R.P.P.I. #9
Set 2X2-6" Deep
Split of 4

R.P.P.I. #9
Set 2X2 on Split of 4 on N.P. Deep
Line-14

77.61@T=72°=77.60

1024.49@T=72°=1024.41

239.02@T=72°=239.00

RETURN TO
LOS ANGELES COUNTY SURVEYOR

Do not extend notes this side of this line

Note: ANY ADDITIONS OR CHANGES ON THIS SHEET MUST BE MADE OR CIRCLED IN Red. WITH DATE AND NAME OF PERSON MAKING CHANGE.

Date _____ Notes by _____ Chief Party _____ F.B. 367 Pg 95

Platted by J.C. Hoyt	W. O. No. 782 D. S. O. No.
Date May '29	Location Fifth Ave
Map No. C.S.B-191-Sh3	Surveyed by C.V. Crumb
Platting C'k'd by R. W. S.	Date Feb 19-22 1929
Date JUN 1929	Indexed A. C. Johnson

Cont'd To Bottom Pg 96

Note: ANY ADDITIONS OR CHANGES ON THIS SHEET MUST BE MADE OR CIRCLED IN Red. WITH DATE AND NAME OF PERSON MAKING CHANGE.

RETURN TO LOS ANGELES COUNTY SURVEYOR

Do not extend notes this side of this line

E.C. 282+58.~~19~~ 21
Set 2X2 14" Deep

333.37 @ T=70° = 333.34

333.34

Ave

279+30.92
P.I. #9
Set 6X6" Redwood Stk With ship spk. + Washer, 14" Deep (See Pg 94)

For Curve Deflections See Pg 42 CC.

Δ = 18-55'-30"
R = 2000'
T = 333.34
L = 660.61
Ext = 27.60

333.37 @ T=70° = 333.34

333.34

Fifth

B.C. 275+97.~~58~~ 60
Set 2X2" 14" Deep

To R.C. T. Sta. 269+00.51

Cont'd From Top Pg 94

F. B. 367 Pg. 96 Chief Party Notes by C.V. Crumley Date

Div. #2



RETURN TO
LOS ANGELES COUNTY SURVEYOR

Do not extend notes this side of this line

Note: ANY ADDITIONS OR CHANGES ON THIS SHEET MUST BE MADE OR CIRCLED IN Red. WITH DATE AND NAME OF PERSON MAKING CHANGE.

Date _____ Notes by _____ Chief Party _____ F.B. 367 Pg. 97

Div. #2

Platted by J.C. Hoyt	W.O. No. 782 Tape D.S.O. No. .022
Date May '29	Location Fifth Ave
Map No. C.S.B.-191 Sh 3	Surveyed by C.V. [illegible]
Platting C'k'd by R. W. S.	Date Feb. 19 [illegible] 1929
Date JUN 1929	Indexed C. Johnson



Note: ANY ADDITIONS OR CHANGES ON THIS SHEET MUST BE MADE OR CIRCLED IN Red. WITH DATE AND NAME OF PERSON MAKING CHANGE.

Do not extend notes this side of this line

RETURN TO LOS ANGELES COUNTY SURVEYOR

F.B. 367 Pg. 98 Chief Party Notes by C.V. Crumley Date 2/28/29

DIV. #2

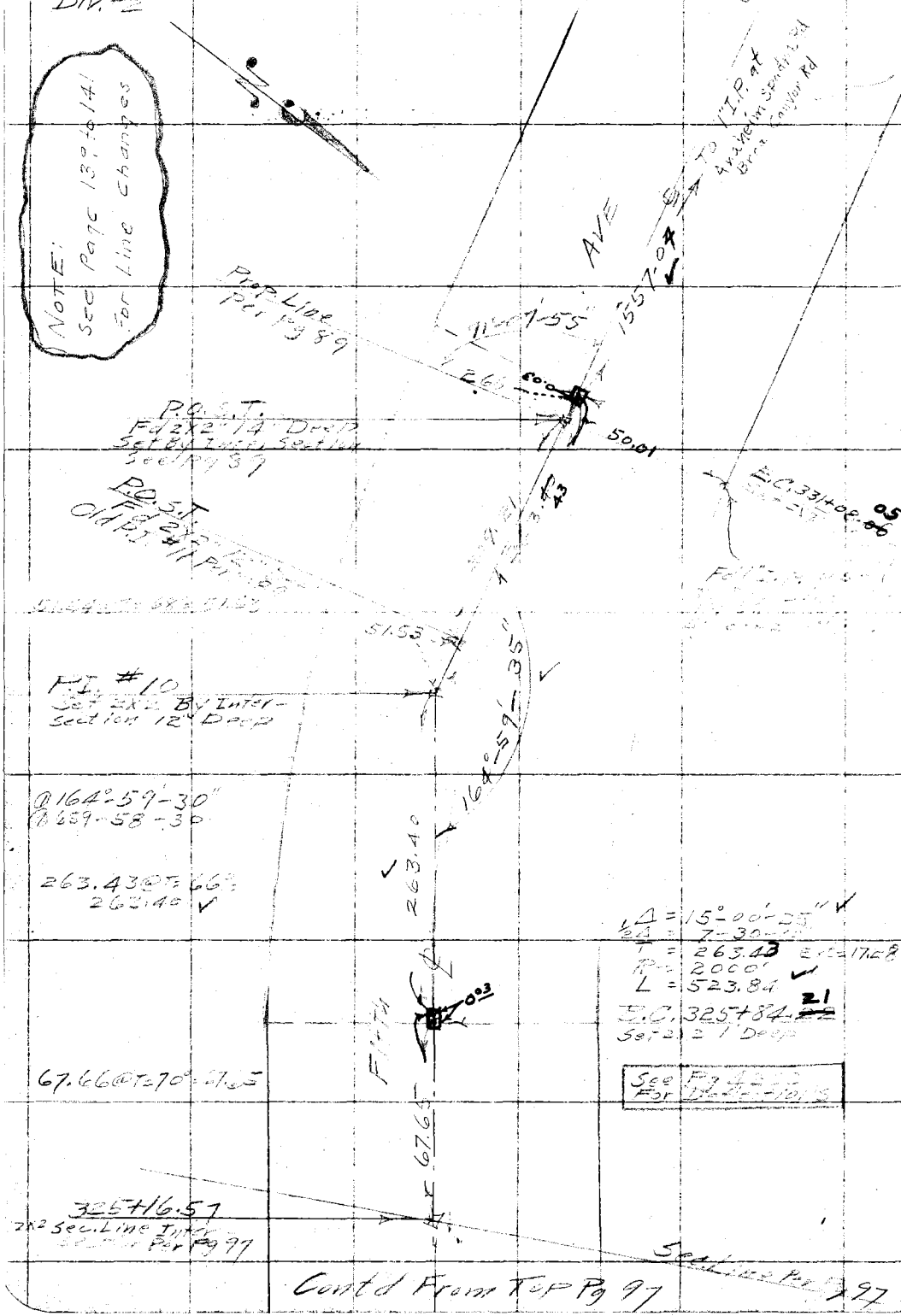

Contd From Top Pg 97

RETURN TO
LOS ANGELES COUNTY SURVEYOR

Do not extend notes this side of this line

Note: ANY ADDITIONS OR CHANGES ON THIS SHEET MUST BE MADE OR CIRCLED IN Red. WITH DATE AND NAME OF PERSON MAKING CHANGE.

Date _____ Notes by _____ Chief Party _____ F.B. 367 Pg. 99

Platted by J.C. Hoyt	W. O. No. 782 D. S. O. No. Tape #022
Date May '29	Location Fifth Ave
Map No. C.S.B-191-Sh 3	Surveyed by [illegible]
Platting C'k'd by D. W. S.	Date [illegible]
Date JUN 1929	Indexed A. C. Johnson

Div #2

NOTE:
See P. 105 & 141
For ℄ change

Note: ANY ADDITIONS OR CHANGES OR THIS SHEET MUST BE MADE OR CIRCLED IN Red. WITH DATE AND NAME OF PERSON MAKING CHANGE.

Do not extend notes this side of this line

RETURN TO
LOS ANGELES COUNTY SURVEYOR



Cont'd From Top Pg 98

F. B. 367 Pg. 100 Chief Party Notes by Date

RETURN TO
LOS ANGELES COUNTY SURVEYOR

Do not extend notes this side of this line

Note: ANY ADDITIONS OR CHANGES ON THIS SHEET MUST BE MADE OR CIRCLED IN Red. WITH DATE AND NAME OF PERSON MAKING CHANGE.

Date [illegible] Notes by [illegible] Chief Party [illegible] F.B. 367 PG. 100A

Platted by	W. O. No. 782 D. S. O. No.
Date	Location [illegible]
Map No.	Surveyed by
Platting C'k'd by	Date
Date	Indexed by A. C. Johnson

Note: ANY ADDITIONS OR CHANGES ON THIS SHEET MUST BE MADE OR CIRCLED IN Red. WITH DATE AND NAME OF PERSON MAKING CHANGE.

Do not extend notes this side of this line

RETURN TO
LOS ANGELES COUNTY SURVEYOR

TOPOGRAPHY
AND
IMPROVEMENTS
ON
[illegible]
[illegible]
FROM ANAHEIM SPADRA TO
TO
[illegible]

F. B. 367 Pg. 100 B P.T.D. Chief Party Notes by P.T.D. Date [illegible]

No. Tracy [illegible] 374 Page 101.



RETURN TO
LOS ANGELES COUNTY SURVEYOR

Do not extend notes this side of this line

Note: ANY ADDITIONS OR CHANGES ON THIS SHEET MUST BE MADE OR CIRCLED IN Red. WITH DATE AND NAME OF PERSON MAKING CHANGE.

Date 4-20-29 Notes by [illegible] Chief Party [illegible] F.B. 367 Pg 101

Platted by J. C. Hoyt	W. O. No. 782 D. S. O. No.
Date May '29	Location 5th [illegible]
Map No. CS-B-191-Sh 3	Surveyed by [illegible]
Platting C'k'd by R. W. S.	Date 4-20-29
Date JUN 1929	Indexed A. C. Johnson

Cont. on Bot. Page 102

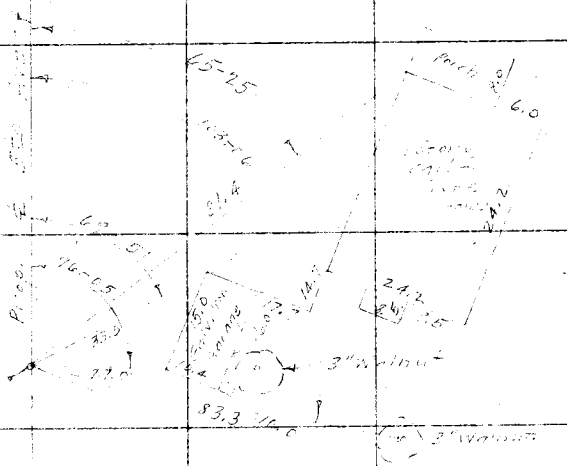

Note: ANY ADDITIONS OR CHANGES ON THIS SHEET MUST BE MADE OR CIRCLED IN Red, WITH DATE AND NAME OF PERSON MAKING CHANGE.

Do not extend notes this side of this line

RETURN TO
LOS ANGELES COUNTY SURVEYOR

F. B. [illegible] Pg. 102 P.T.D. Chief Party Notes by P.T.D. Date 4-20-29

Cont. on Bot. Page 33

389+95.6 [illegible]

5.1

24.0 1.8 24.0

22nd Row

21st Row

57.1

10

24.0

24.0

382+79.5 [illegible]

382+55.5 [illegible]

24.0 24.0 24.0

382+35 [illegible]

Cont. From Top Page



RETURN TO

LOS ANGELES COUNTY SURVEYOR

Do not extend notes this side of this line

Note: ANY ADDITIONS OR CHANGES ON THIS SHEET MUST BE MADE OR CIRCLED IN Red. WITH DATE AND NAME OF PERSON MAKING CHANGE.

Date 4-23-29 Notes by P.T.J. Chief Party [illegible] F.B. 367 Pg. 103

Plotted by J.C. Hoyt	W.O. No. 782 D.S.O. No.
Date May '29	Location 5th Ave.
Map No. C.S.B-191-Sh 3	Surveyed by P.T. [illegible]
Plotting C'k'd by R.W.S.	Date 4-23-29
Date JUN 1929	Indexed A. C. Johnson

Cont. on Bot Page 104

391+53 Grape Fruit 45.0

6" Peach

391+45 Gr. Fruit 40.8 20.2

391+[illegible] 40.5 35.5

8" Peaches

391+25 6" Peach 50.8

[illegible] 26.5

[illegible] 41.4

[illegible] 6" Avocado 69.2

Shrub

390+88 6" Avocado 35.8 21.5 390+82 [illegible]

[illegible] 33.5

390+[illegible] 6" Avocado 19.0

390+57 [illegible] 70.0

390+48 18" [illegible] 52.0 Fence

[illegible] 46.5

[illegible] 36.5

390+32 18" Pine 78.0

Shrub

390+[illegible] 7.8 33.0

Contr. Plant

390+[illegible] 21.5 23.0

[illegible] 5" Cont. Plant 5.0 32.8

390+[illegible] 390+19.05 [illegible] pt. See F.B. 367-[illegible]

390+[illegible] 33.5

[illegible] 41.0 Wire Fence

390+17 Cont. [illegible] 390+17.0 Rev. 18" Gum's 5 to 6' o.c.

67.5

Cont. From Top Page 102

Notes: ANY ADDITIONS OR CHANGES ON THIS SHEET MUST BE MADE OR CIRCLED IN Red. WITH DATE AND NAME OF PERSON MAKING CHANGE.

Do not extend notes this side of this line

RETURN TO LOS ANGELES COUNTY SURVEYOR

F.B. [illegible] Pg. 104 P.T.O. Chief Party Notes by P.T.O. Date 4-2[illegible]-29

Cont. on Bot. Page [illegible]

393+[illegible] Gr. Frt.		52.0	
393+45 Gr. Frt.	24.1	39.8	8.2
393+38 Gr. Frt.		31.0	
393+32 Gr. Frt.		50.0	
393+2[illegible] Gr. Frt.	41.0	36.0	
393+[illegible] Gr. Frt.	39.9	51.6	
393+05 2" Gr. Frt.	41.0	27.0	
392+96-2" Gr. Frt.	41.2	4.8	
392+87-2" Gr. Frt.		57.5	
392+78-2" Gr. Frt.	41.0	32.5	
392+70-2" Grape Fruit		48.0	
[illegible]	42.5	[illegible]	
392+51-6" Grape Fruit	41.5	36.0	
392+42, 2" Grape Fruit		53.5	
392+34 Grape Fruit 6"	41.5	27.5	
392+27 Grape Fruit 6"		43.0	
[illegible] Grape Fruit 6"	38.5	18.5	
[illegible] Grape Fruit	41.4	33.[illegible]	
391+98 Grape Fruit 6"		47.4	
391+88-6" Grape Fruit	40.4	24.6	
[illegible] Grape Fruit		39.5	
391+70 Grape Fruit		53.7	
[illegible] 6" Grape Fruit	42.0	29.4	

Cont. From Top Page [illegible]

RETURN TO
LOS ANGELES COUNTY SURVEYOR

Do not extend notes this side of this line

Note: ANY ADDITIONS OR CHANGES ON THIS SHEET MUST BE MADE OR CIRCLED IN Red. WITH DATE AND NAME OF PERSON MAKING CHANGE.

Date 4-20-29 Notes by [illegible] Chief Party [illegible] F.B. 367 Pg 104A

Platted by J. C. Hoyt	W. O. No. 782 D. S. O. No.
Date May '29	Location 5th Ave
Map No. C.S.B. 151-Sh 3	Surveyed by
Platting C'k'd by R. W. S.	Date [illegible]
Date JUN 1929	Indexed A. C. Johnson

Div 2

Cont. [illegible] P. 104B.

1 2

Pin #13
See P. 110

<53>

393+[illegible]-10" Tank

393+86-38" Gum

<17.5>

393+6[illegible] Gr. [illegible]

<9.5>

393+58 [illegible]

35.0

Cont. From Bot. Page 104.

Note: ANY ADDITIONS OR CHANGES ON THIS SHEET MUST BE MADE OR CIRCLED IN Red. WITH DATE AND NAME OF PERSON MAKING CHANGE.

Do not extend notes this side of this line

RETURN TO
LOS ANGELES COUNTY SURVEYOR

F. B. [illegible] Pg. [illegible] P.T.D. Chief Party Notes by P.T.D. Date 4-20-[illegible]

Cont. on Bot 104 [illegible]



Cont. Ecom. [illegible]

RETURN TO
LOS ANGELES COUNTY SURVEYOR

Do not extend notes this side of this line

Note: ANY ADDITIONS OR CHANGES ON THIS SHEET MUST BE MADE OR CIRCLED IN Red. WITH DATE AND NAME OF PERSON MAKING CHANGE.

Date [illegible] Notes by [illegible] Chief Party [illegible] F.B. 367 Pg. 104C

Platted by J.C. Hoyt	W. O. No. 782 D. S. O. No.
Date May '29	Location [illegible]
Map No. CSB-191-Sh 4	Surveyed by [illegible]
Platting C'k'd by R. W. S.	Date [illegible]
Date JUN 1929	Indexed A. C. Johnson

[illegible] #15

[illegible] P. 104D

[illegible] 31.5

0+41 - 15± [illegible] 31.1

[illegible]

Cont. From Top 104B.

Note: ANY ADDITIONS OR CHANGES ON THIS SHEET MUST BE MADE OR CIRCLED IN Red. WITH DATE AND NAME OF PERSON MAKING CHANGE.

Do not extend notes this side of this line

RETURN TO

LOS ANGELES COUNTY SURVEYOR

F. B. SUT Pg. 104D P.T.D. Chief Party Notes by P.T.D. Date 4-30-29

Cont on Sut. Page 123A



RETURN TO
LOS ANGELES COUNTY SURVEYOR

Do not extend notes this side of this line

Note: ANY ADDITIONS OR CHANGES ON THIS SHEET MUST BE MADE OR CIRCLED IN Red, WITH DATE AND NAME OF PERSON MAKING CHANGE.

Date 2-14-29 Notes by [illegible] Chief Party [illegible] F.B. 367 Pg. 105

Platted by J.C. Hoyt	W.O. No. 782 ~~B.S.O.~~ No. .012
Date May '29	Location [illegible]
Map No. C-S-B-191-Sh4	Surveyed by [illegible]
Platting C'k'd by R. W. S.	Date 2-12-29
Date JUN 1929	Indexed A. C. Johnson

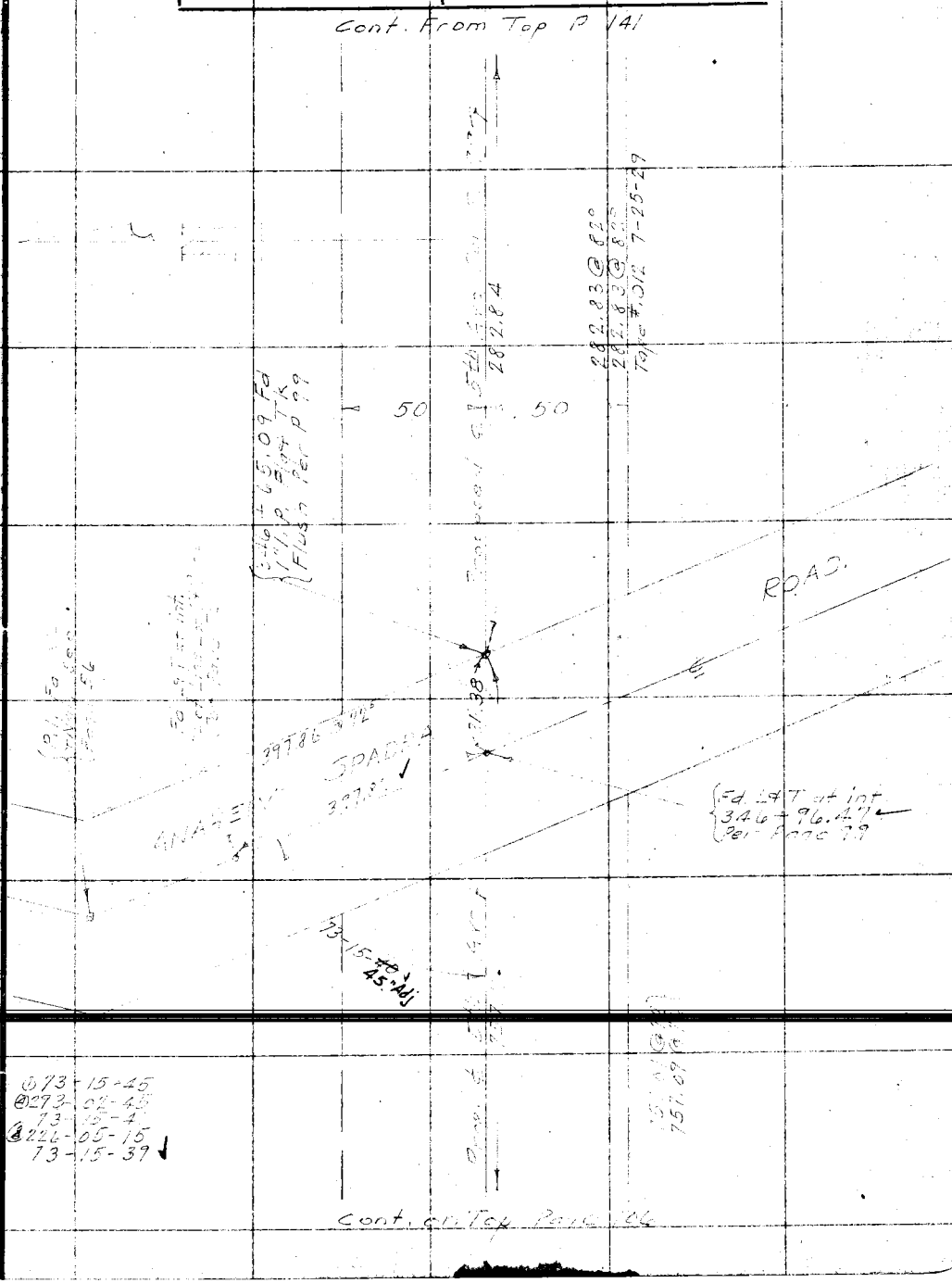

Note: ANY ADDITIONS OR CHANGES ON THIS SHEET MUST BE MADE OR CIRCLED IN Red. WITH DATE AND NAME OF PERSON MAKING CHANGE.

Do not extend notes this side of this line

RETURN TO
LOS ANGELES COUNTY SURVEYOR

F.B. 367 Pg. 106 P. T. Dunlap Chief Party Notes by P. T. D. Date 2-13-29



RETURN TO
LOS ANGELES COUNTY SURVEYOR

Do not extend notes this side of this line

Note: ANY ADDITIONS OR CHANGES ON THIS SHEET MUST BE MADE OR CIRCLED IN Red. WITH DATE AND NAME OF PERSON MAKING CHANGE.

Date 2-13-29 Notes by H. B. R. Chief Party P. T. D. F.B. 367 Pg. 107

Platted by J. C. Hoyt	W. O. No. 787 D. S. O. No. 1012
Date May '29	Location Fifth Ave
Map No. F.J.B-131-Sh 4	Surveyed by
Platting C'k'd by R. W. S.	Date 2-13-29
Date JUN 1929	Indexed A. C. Johnson



Note: ANY ADDITIONS OR CHANGES ON THIS SHEET MUST BE MADE OR CIRCLED IN Red. WITH DATE AND NAME OF PERSON MAKING CHANGE.

Do not extend notes this side of this line

RETURN TO
LOS ANGELES COUNTY SURVEYOR

F. B. 367 Pg. 108 P. T. Dunlap Chief Party Notes by P. T. D. Date 2-15-29

Cont From Bot Page 107



Cont on top 109

RETURN TO
LOS ANGELES COUNTY SURVEYOR

Do not extend notes this side of this line

Note: ANY ADDITIONS OR CHANGES ON THIS SHEET MUST BE MADE OR CIRCLED IN Red. WITH DATE AND NAME OF PERSON MAKING CHANGE.

Date 2-15-29 Notes by P.T.D. Chief Party [illegible] F.B. 367 Pg 109

Platted by J. C. Hoyt	W. O. No. 782 Tate D. S. O. No. [illegible]
Date May '29	Location [illegible]
Map No. C.S.B-19-Sh4	Surveyed by
Platting C'k'd by E. W. S.	Date [illegible]-29
Date JUN 1929	Indexed A. C. Johnson

Div 2.



Note: ANY ADDITIONS OR CHANGES ON THIS SHEET MUST BE MADE OR CIRCLED IN Red. WITH DATE AND NAME OF PERSON MAKING CHANGE.

Do not extend notes this side of this line

RETURN TO
LOS ANGELES COUNTY SURVEYOR

F.B. 367 PG. 110 P. T. Dunlap Chief Party Notes by P. T. D. Date 3-14-29

Cont From Bot P. 109



RETURN TO
LOS ANGELES COUNTY SURVEYOR
Do not extend notes this side of this line
Note: ANY ADDITIONS OR CHANGES ON THIS SHEET MUST BE MADE OR CIRCLED IN Red. WITH DATE AND NAME OF PERSON MAKING CHANGE.

Date 3-20-29 Notes by P.T.D. Chief Party P.T. Dunlap F.B. 367 Pg 111

Plotted by J. C. Hoyt	W.O. No. 782 D.S.O. No. 1017
Date May '29	Location [illegible]
Map No. C.S.B. 191-Sh 4	Surveyed by [illegible]
Plotting C'k'd by R. W. S.	Date 3-26-29
Date JUN 1929	Indexed A. C. Johnson

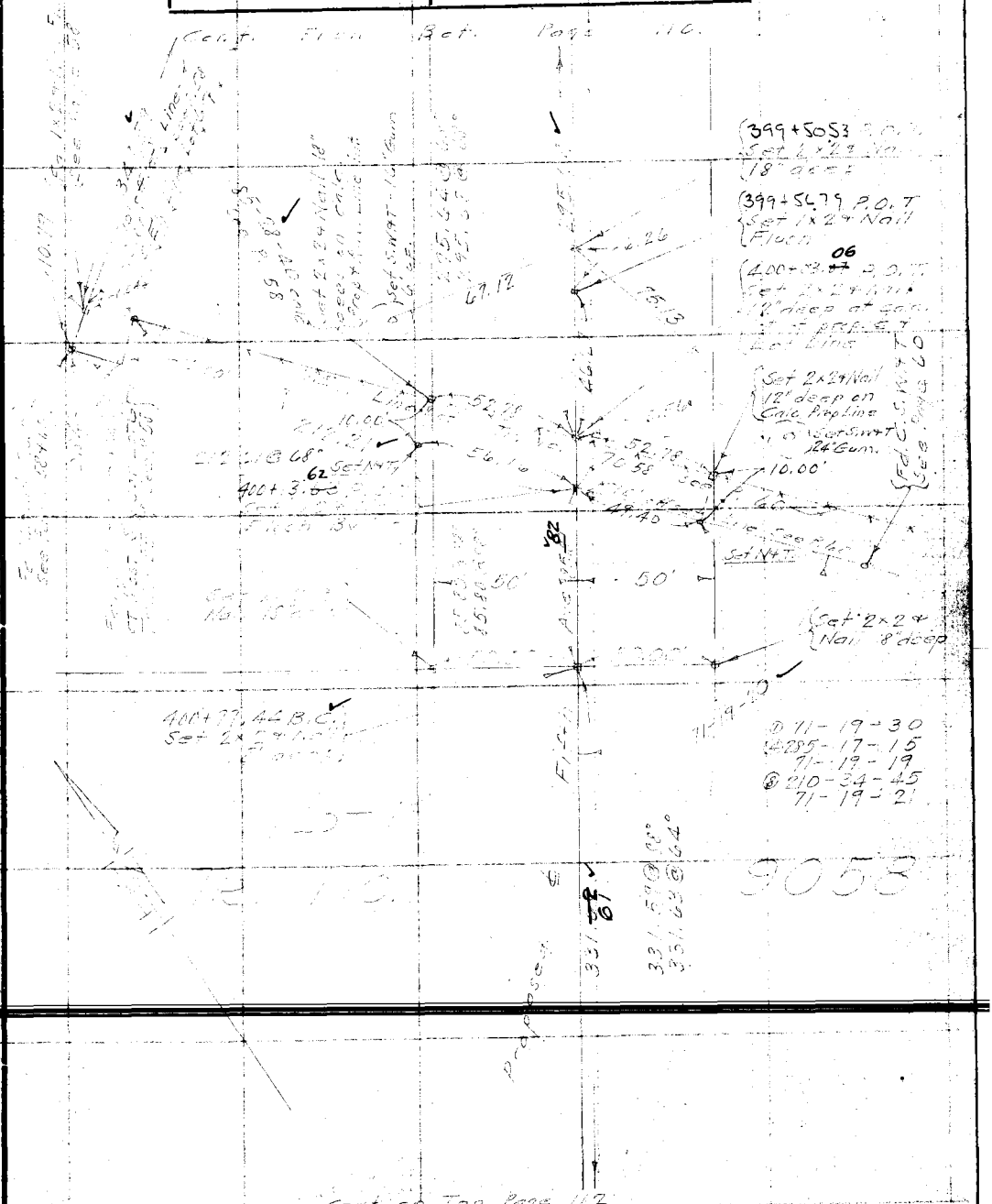

Notes: ANY ADDITIONS OR CHANGES ON THIS SHEET MUST BE MADE OR CIRCLED IN Red. WITH DATE AND NAME OF PERSON MAKING CHANGE.

Do not extend notes this side of this line

RETURN TO
LOS ANGELES COUNTY SURVEYOR

F.B. 367 Pg. 112 P.T. Dunlap Chief Party Notes by P.T.D. Date 5-20-57

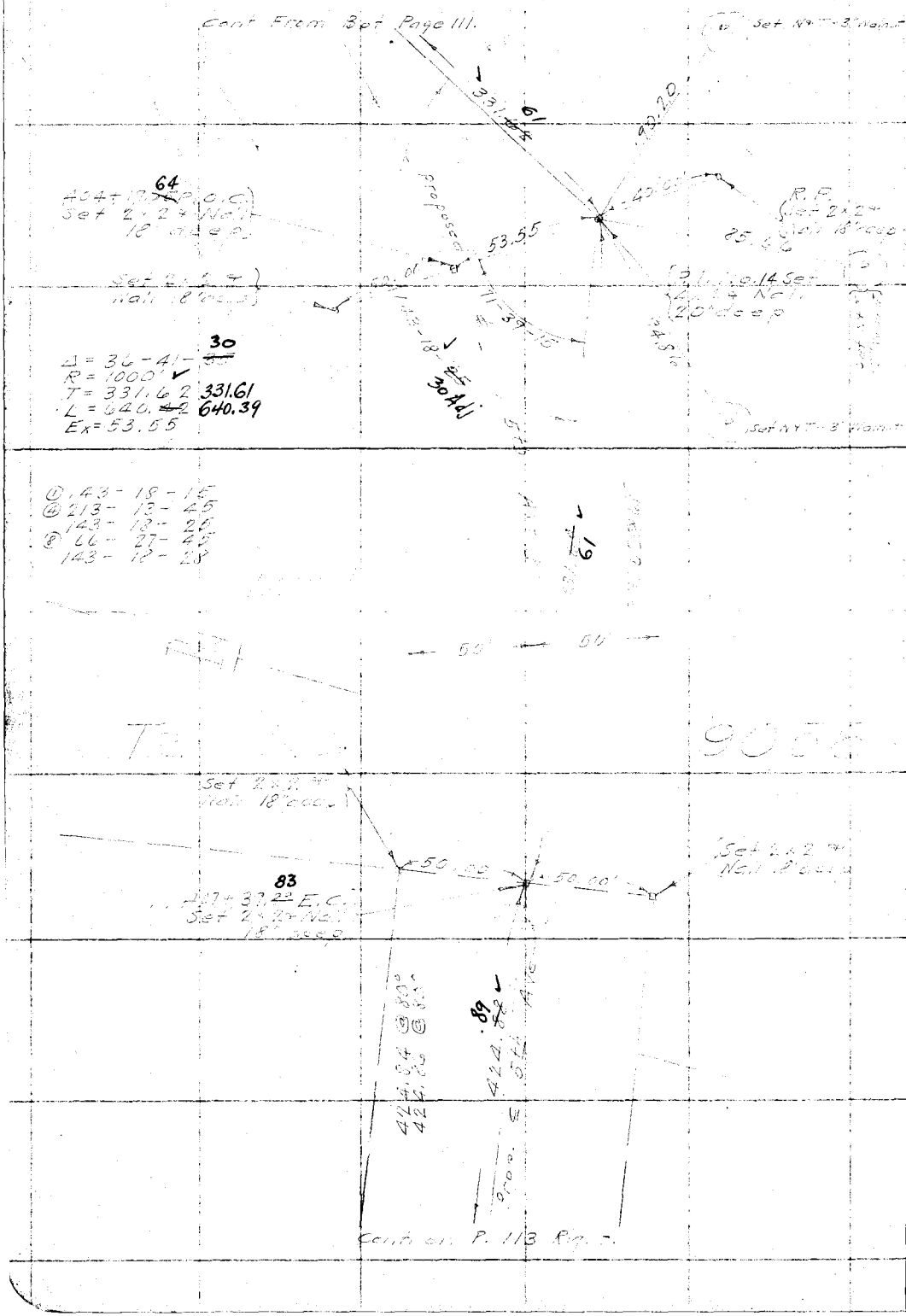

RETURN TO
LOS ANGELES COUNTY SURVEYOR

Do not extend notes this side of this line

Note: ANY ADDITIONS OR CHANGES ON THIS SHEET MUST BE MADE OR CIRCLED IN Red. WITH DATE AND NAME OF PERSON MAKING CHANGE.

Date 3-30-29 Notes by P. T. D. Chief Party P. T. D. F.B. 367 Pg 113

Platted by J. C. Hoyt	W. O. No. 782 ~~D. S. O.~~ No. .012
Date May '29	Location [illegible]
Map No. C.S.B-191-Sh4	Surveyed by [illegible]
Platting C'k'd by R. W. S.	Date 3-30-29
Date JUN 1929	Indexed A. C. Johnson



Note: ANY ADDITIONS OR CHANGES ON THIS SHEET MUST BE MADE OR CIRCLED IN Red. WITH DATE AND NAME OF PERSON MAKING CHANGE.

Do not extend notes this side of this line

RETURN TO
LOS ANGELES COUNTY SURVEYOR

F. B. 367 Pg. 114 P. T. Dunlap. Chief Party Notes by S. T. D. Date 3-22-29

Cont. From P. 113 Left



RETURN TO
LOS ANGELES COUNTY SURVEYOR

Do not extend notes this side of this line

Note: ANY ADDITIONS OR CHANGES ON THIS SHEET MUST BE MADE OR CIRCLED IN Red. WITH DATE AND NAME OF PERSON MAKING CHANGE.

Date 3-29-29 Notes by P. T. D. Chief Party P. T. Duncan F.B. 367 PG. 115

Platted by J.C. Hoyt	W. O. No. 782 ~~D. S. O. No.~~ 1012
Date Mar '29	Location 5th Ave
Map No. C.S. 15. 191. Sh 4	Surveyed by P. T. Duncan
Platting C'k'd by R. W. S.	Date 3-29-29
Date AUG ~~1929~~	Indexed A. C. Johnson



Notes: ANY ADDITIONS OR CHANGES ON THIS SHEET MUST BE MADE OR CIRCLED IN RED WITH DATE AND NAME OF PERSON MAKING CHANGE.

Do not extend notes this side of this line

RETURN TO LOS ANGELES COUNTY SURVEYOR

F. B. 367 Pg. [illegible] Chief Party Notes by P. T. D. Date 4-5-[illegible]

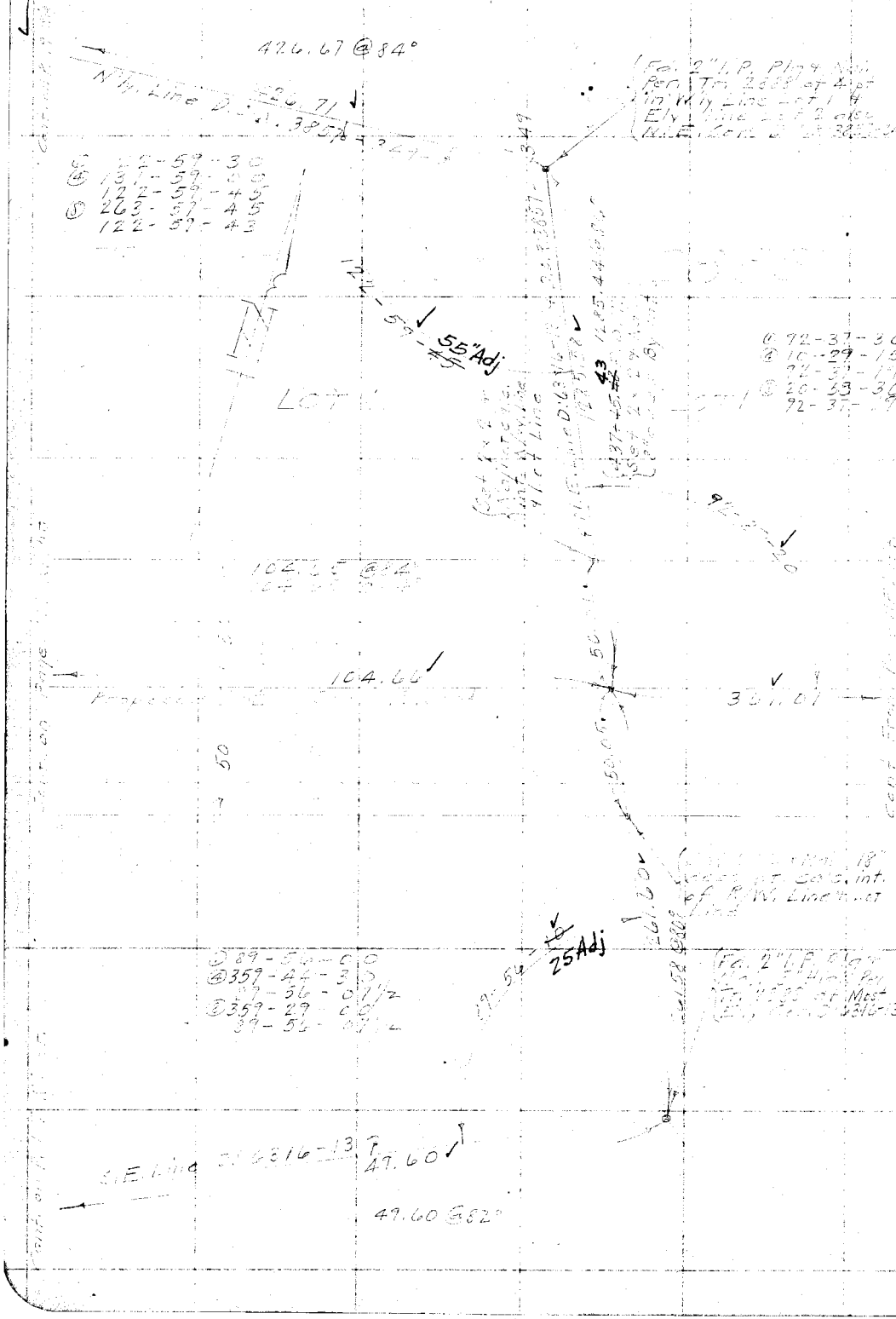

RETURN TO
LOS ANGELES COUNTY SURVEYOR

Note: ANY ADDITIONS OR CHANGES ON THIS SHEET MUST BE MADE OR CIRCLED IN Red. WITH DATE AND NAME OF PERSON MAKING CHANGE.

Do not extend notes this side of this line

Date 4-1-29 Notes by P.T.D. Chief Party P.T. Dunlop F.B. 367 Pg 117

Platted by J.C. Hoyt	W.O. No. 782 ~~D.S.O.~~ Type No. 1012
Date June '29	Location 5th [illegible]
Map No. C-S-B-191-Sh4	Surveyed by P.T. [illegible]
Platting C'k'd by R. W. S.	Date 4-1-29
Date AUG 1929	Indexed A. C. Johnson



Note: ANY ADDITIONS OR CHANGES ON THIS SHEET MUST BE MADE OR CIRCLED IN Red. WITH DATE AND NAME OF PERSON MAKING CHANGE.

Do not extend notes this side of this line

RETURN TO
LOS ANGELES COUNTY SURVEYOR

F. B. 3[illegible] Pg. [illegible] Chief Party Notes by [illegible] Date [illegible]



RETURN TO

LOS ANGELES COUNTY SURVEYOR

Note: ANY ADDITIONS OR CHANGES ON THIS SHEET MUST BE MADE OR CIRCLED IN Red. WITH DATE AND NAME OF PERSON MAKING CHANGE.

Do not extend notes this side of this line.

Date 4-5-21 Notes by [illegible] Chief Party [illegible] F.B. 367 PG. 119

Platted by J.C. Hoyt	W. O. No. 782 D. S. O. No. 1012
Date June '29	Location 5th Ave
Map No. C.S.B-191-Sh 4	Surveyed by
Platting C'k'd by R. W. S.	Date 4-5-27
Date Aug 1929	Indexed A. C. Johnson



Notes: ANY ADDITIONS OR CHANGES ON THIS SHEET MUST BE MADE OR CIRCLED IN Red. WITH DATE AND NAME OF PERSON MAKING CHANGE.

RETURN TO
LOS ANGELES COUNTY SURVEYOR

Do not extend notes this side of this line

F.B. 367 Pg. 12 P.T. Dunlap Chief Party Notes by P.T.D. Date 4-5-27



RETURN TO
LOS ANGELES COUNTY SURVEYOR

Do not extend notes this side of this line

Note: ANY ADDITIONS OR CHANGES ON THIS SHEET MUST BE MADE OR CIRCLED IN Red. WITH DATE AND NAME OF PERSON MAKING CHANGE.

Date 4-13-29 Notes by P. T. D. Chief Party [illegible] F.B. 367 Pg. 121

Platted by J. A. Floyt	W. O. No. 782 D. S. O. No. 1012
Date June 29	Location [illegible]
Map No. C.S.B. 191 Sh 4	Surveyed by [illegible]
Platting C'k'd by R. W. S.	Date 4-12-29
Date AUG 1929	Indexed A. C. Johnson

Div. 2

Cont. from Bot Page 120



Cont. on Top Page 122

Note: ANY ADDITIONS OR CHANGES ON THIS SHEET MUST BE MADE OR CIRCLED IN Red. WITH DATE AND NAME OF PERSON MAKING CHANGE.

Do not extend notes this side of this line

RETURN TO LOS ANGELES COUNTY SURVEYOR

F.B. 362 Pg. 122 P.T. Dunlap Chief Party Notes by P.T.D. Date 4-13-29.

Cont. From Bot. P. 121



RETURN TO
LOS ANGELES COUNTY SURVEYOR
Do not extend notes this side of this line
Note: ANY ADDITIONS OR CHANGES ON THIS SHEET MUST BE MADE OR CIRCLED IN Red. WITH DATE AND NAME OF PERSON MAKING CHANGE.

Date 4-12-29 Notes by P.T.D. Chief Party P.T. Dun F.B. 367 Pg. 123

Platted by J.C. Hoyt	W.O. No. 782 D.S.O. No. .012
Date June '29	Location 5th Ave
Map No. C.S.B. 191-Sh4	Surveyed by P.T. Dunlap
Platting C'k'd by R.W.S.	Date 4-12-29
Date AUG 1929	Indexed C. Johnson

Div. 2



Note: ANY ADDITIONS OR CHANGES ON THIS SHEET MUST BE MADE OR CIRCLED IN Red. WITH DATE AND NAME OF PERSON MAKING CHANGE.

Do not extend notes this side of this line

RETURN TO
LOS ANGELES COUNTY SURVEYOR

F. B. _____ Pg. _____ Chief Party Notes by _____ Date _____

RETURN TO

LOS ANGELES COUNTY SURVEYOR

Do not extend notes this side of this line

Note: ANY ADDITIONS OR CHANGES ON THIS SHEET MUST BE MADE OR CIRCLED IN Red. WITH DATE AND NAME OF PERSON MAKING CHANGE.

Date 4-30-29 Notes by [illegible] Chief Party [illegible] F.B. 367 Pg 123A

Platted by K. Hayt	W. O. No. 782 D. S. O. No.
Date June '29	Location [illegible]
Map No. C.S.B-191-Sh4	Surveyed by [illegible]
Platting C'k'd by R. W. S.	Date 4-30-29
Date Aug 1929	Indexed A. C. Johnson

Div 2

Cont on Bot Page 124A

55.0 449+[illegible]

2' Quince

449+[illegible] 4' Avocado 38.1 15.0 35.0 449+[illegible]

449+[illegible] 28.7 449+[illegible] 4' Avocado

449+06 2' Quince 52.7 63.9 449+06 2' Avocado

449+00 2' Quince [illegible] 3.2

448+[illegible] 62.7

448+57.9 [illegible]

[illegible] 47.8 15.0 [illegible]

448+[illegible]

[illegible]

448+[illegible]

448+55.0 39.0 [illegible]

448+50.7 [illegible]

[illegible] 448+[illegible]

448+37.4 [illegible] 52.0 [illegible] 448+37.4 2' Avocado

448+34.[illegible] 2' [illegible]

448+15.7 3' [illegible]

448+[illegible]

448+[illegible]

447+70.0 2' [illegible]

447+47.5 [illegible]

Cont. From Top Page 124D

Notes: ANY ADDITIONS OR CHANGES ON THIS SHEET MUST BE MADE OR CHECKED IN THIS WITH DATE AND NAME OF PERSON MAKING CHANGE.

Do not extend notes this side of this line

RETURN TO LOS ANGELES COUNTY SURVEYOR

F.B. 367 Pg 124A P.T.D. Chief Party Notes by P.T.D. Date 4-30-27

Cont. on Rot Page 125



Cont. From Page 123A

RETURN TO
LOS ANGELES COUNTY SURVEYOR

Note: ANY ADDITIONS OR CHANGES ON THIS SHEET MUST BE MADE OR CIRCLED IN Red. WITH DATE AND NAME OF PERSON MAKING CHANGE.

Do not extend notes this side of this line

Date 4-30-29 Notes by P.T.D. Chief Party P.T.D. F.B. 367 PG 125

Platted by J.C. Hoyt	W. O. No. 782 D. S. O. No.
Date June '29	Location [illegible]
Map No. C.S.B. 151-Sh 4	Surveyed by P.T.D.
Platting C'k'd by R. W. S.	Date 4-30-29
Date AUG 1929	Indexed A. C. Johnson

Note: ANY ADDITIONS OR CHANGES ON THIS SHEET MUST BE MADE ON ORIGINAL AND WITH DATE AND NATURE OF CHANGE.

RETURN TO LOS ANGELES COUNTY SURVEYOR

Do not extend notes this side of this line



F. B. 367 Pg. 126 P.T.D. Chief Party Notes by J.L.T. Date 4-20-59

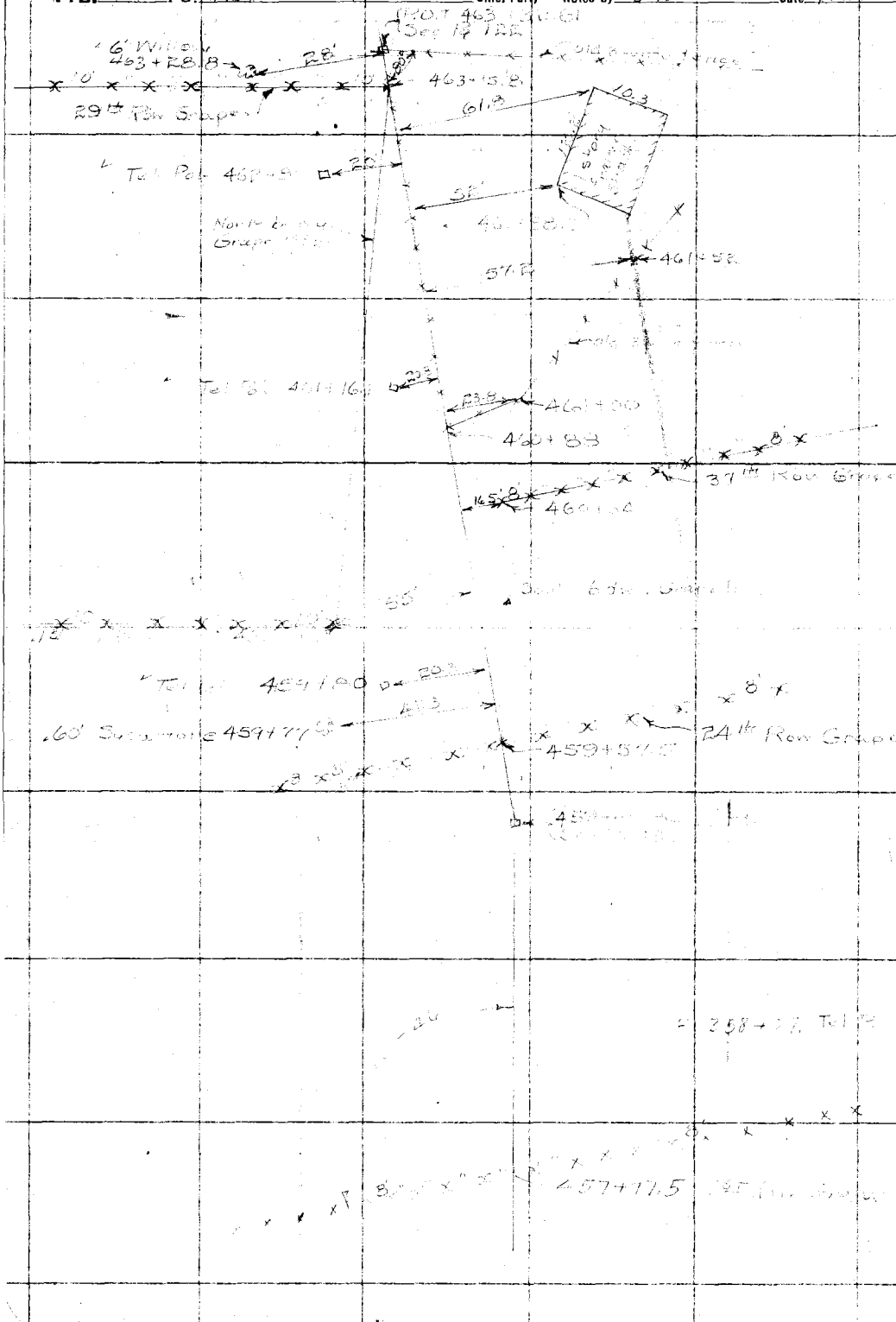

RETURN TO
LOS ANGELES COUNTY SURVEYOR

Do not extend notes this side of this line

Note: ANY ADDITIONS OR CHANGES ON THIS SHEET MUST BE MADE OR CIRCLED IN Red, WITH DATE AND NAME OF PERSON MAKING CHANGE.

Date _____ Notes by _____ Chief Party _____ F.B. 367 Pg. 127

Platted by D. A. White	W. O. No. 782 D. S. O. No.
Date Mar., 29	Location
Map No. B-191	Surveyed by
Platting C'k'd by R.W.S.	Date
Date Mar., 29	Indexed A. C. Johnson

Notes: ANY ADDITIONS OR CHANGES ON THIS SHEET MUST BE MADE OR CIRCLED IN Red. WITH DATE AND NAME OF PERSON MAKING CHANGE.

Do not extend notes this side of this line

RETURN TO
LOS ANGELES COUNTY SURVEYOR

F.B. 367 Pg. 128 Chief Party Notes by Date



RETURN TO
LOS ANGELES COUNTY SURVEYOR

Do not extend notes this side of this line

Note: ANY ADDITIONS OR CHANGES ON THIS SHEET MUST BE MADE OR CIRCLED IN Red. WITH DATE AND NAME OF PERSON MAKING CHANGE.

Date _____ Notes by _____ Chief Party _____ F.B. 367 Pg 129

Platted by D.A. White	W. O. No. 782 D. S. O. No. _____
Date Mar. '29	Location [illegible]
Map No. B-191	Surveyed by [illegible]
Platting Ck'd by R.W.J.	Date _____
Date Mar. '29	Indexed A. C. Johnson



Note: ANY ADDITIONS OR CHANGES ON THIS SHEET MUST BE MADE OR CIRCLED IN Red. WITH DATE AND NAME OF PERSON MAKING CHANGE.

Do not extend notes this side of this line

RETURN TO
LOS ANGELES COUNTY SURVEYOR

F.B. 367 Pg. 130 Chief Party Notes by Date

Cont'd To Bottom Next Pg

36" Gum 8.0 27.0 247+81

17.0 247+78

42" Gum 27.0 8.0 247+70

1.0

9.0 247+48

42" Gum 16.0 247+38

Group 42" Gum Trees 6.0 8.5 14' Ave

9.0 24.0 247+05

7'

9.5 246+53

Group 36" Gum Trees 8.0 16.5 246+47

6.0

8.0

Group of 42" Gum Trees 7.5 14' Fifth 245+90

Begin Gum Grove

1.0 Tel. Pole 245+46

1.0 243+47 Tel. Pole

47 39 35

6" Gum 12" Gum

8" Gum 8' 34' 35 242+10

56 241+94

46.0 241+90

6" Gum 54.0 241+84

12" Gum 45.0 241+72

6" Gum 45.0 241+65

1.0 241+46 Tel. Pole

14" Gum 50.0 241+40

2 6" Gum 41.0 241+25

RETURN TO
LOS ANGELES COUNTY SURVEYOR

Do not extend notes this side of this line

Note: ANY ADDITIONS OR CHANGES ON THIS SHEET MUST BE MADE OR CIRCLED IN Red. WITH DATE AND NAME OF PERSON MAKING CHANGE.

Date _____ Notes by _____ Chief Party _____ F.B. 367 Pg 131

Platted by D. A. White	W. O. No. 782 D. S. O. No.
Date Mar '29	Location [illegible]
Map No. B-191	Surveyed by
Platting C'k'd by R.W.S.	Date
Date Mar-'29	Indexed A. C. Johnson

Note: ANY ADDITIONS OR CHANGES ON THIS SHEET MUST BE MADE OR CIRCLED IN Red. WITH DATE AND NAME OF PERSON MAKING CHANGE.

Do not extend notes this side of this line

RETURN TO
LOS ANGELES COUNTY SURVEYOR

1.0 256+37
Tel. Pole

33.0 256+19

33.0 255+85

7.0 33.0 255+30

24.0 254+78

9.0 8.0 8.5 8.0 254+58

1.0 254+39
Tel. Pole

Note: ℄ Fifth Ave [illegible]

1.0 252+38
Tel Pole

1.0 249+28
Tel. Pole

15.0

20' 17' 9.0 248+36

Begin of Gumgrove

F.B. 367 Pg. 132 Chief Party Notes by Date

RETURN TO
LOS ANGELES COUNTY SURVEYOR

Do not extend notes this side of this line

Note: ANY ADDITIONS OR CHANGES ON THIS SHEET MUST BE MADE OR CIRCLED IN Red. WITH DATE AND NAME OF PERSON MAKING CHANGE.

Date 7-11-29 Notes by P. T. D. Chief Party Dunlap F.B. 367 PG 133

Platted by J. L. Hoyt	W. O. No. 782 D. S. O. No.
Date Oct '29	Location 5th Ave Div 2
Map No. CS-B-191-Sh 4	Surveyed by P. T. D.
Platting C'k'd by R. W. S.	Date 7-11-29.
Date MAY 1930	Indexed A. C. Johnson

Cont on Bot Page.

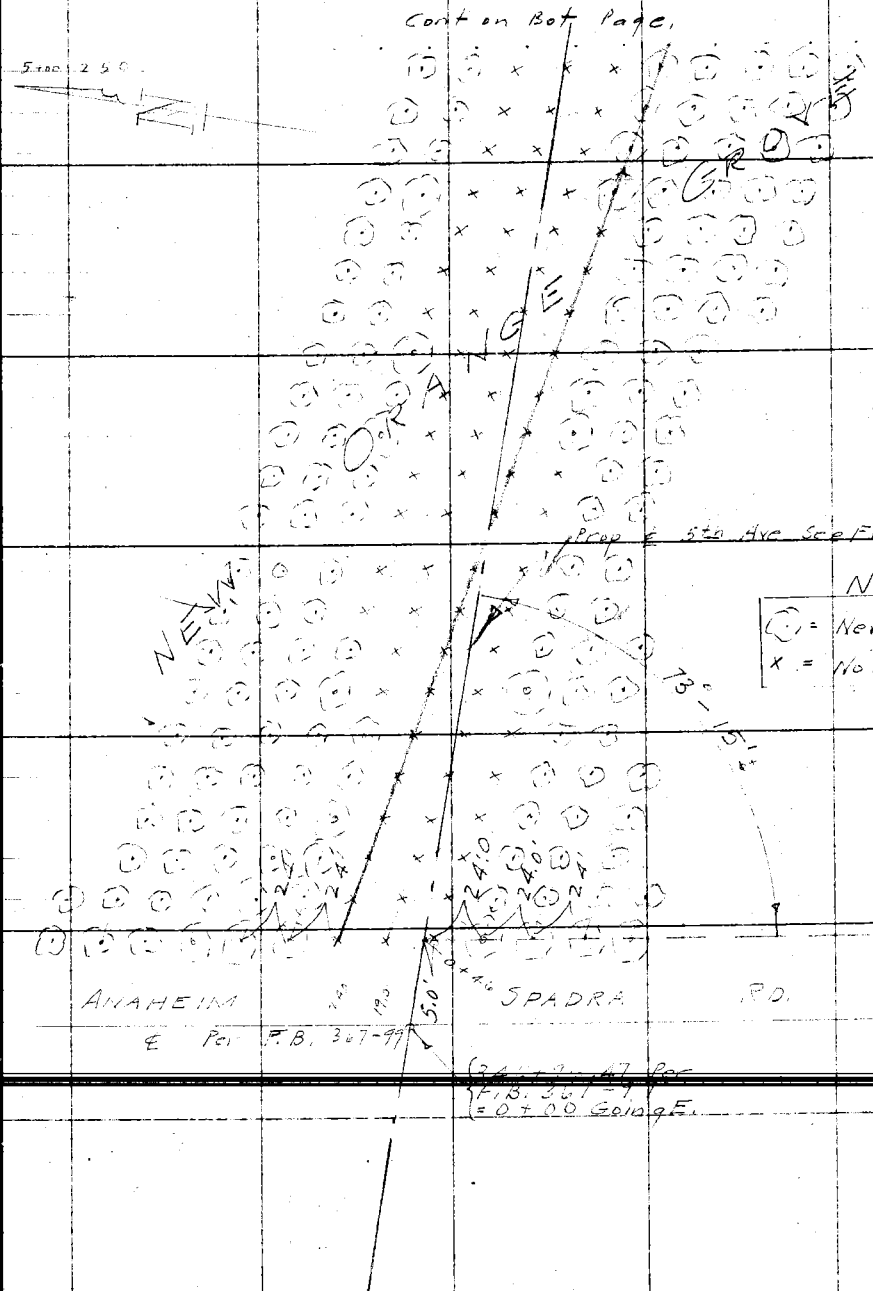

NOTE.
⊙ = New orange Tree
X = No tree planted

Notes: ANY ADDITIONS OR CHANGES ON THIS SHEET MUST BE MADE OR CIRCLED IN RED WITH DATE AND NAME OF PERSON MAKING CHANGE.

Do not extend notes this side of this line

RETURN TO LOS ANGELES COUNTY SURVEYOR

F.B. 367 Pg. 13A Dunlap Chief Party Notes by P.T.P. Date 7-11-79

Cont on Bot. Next page

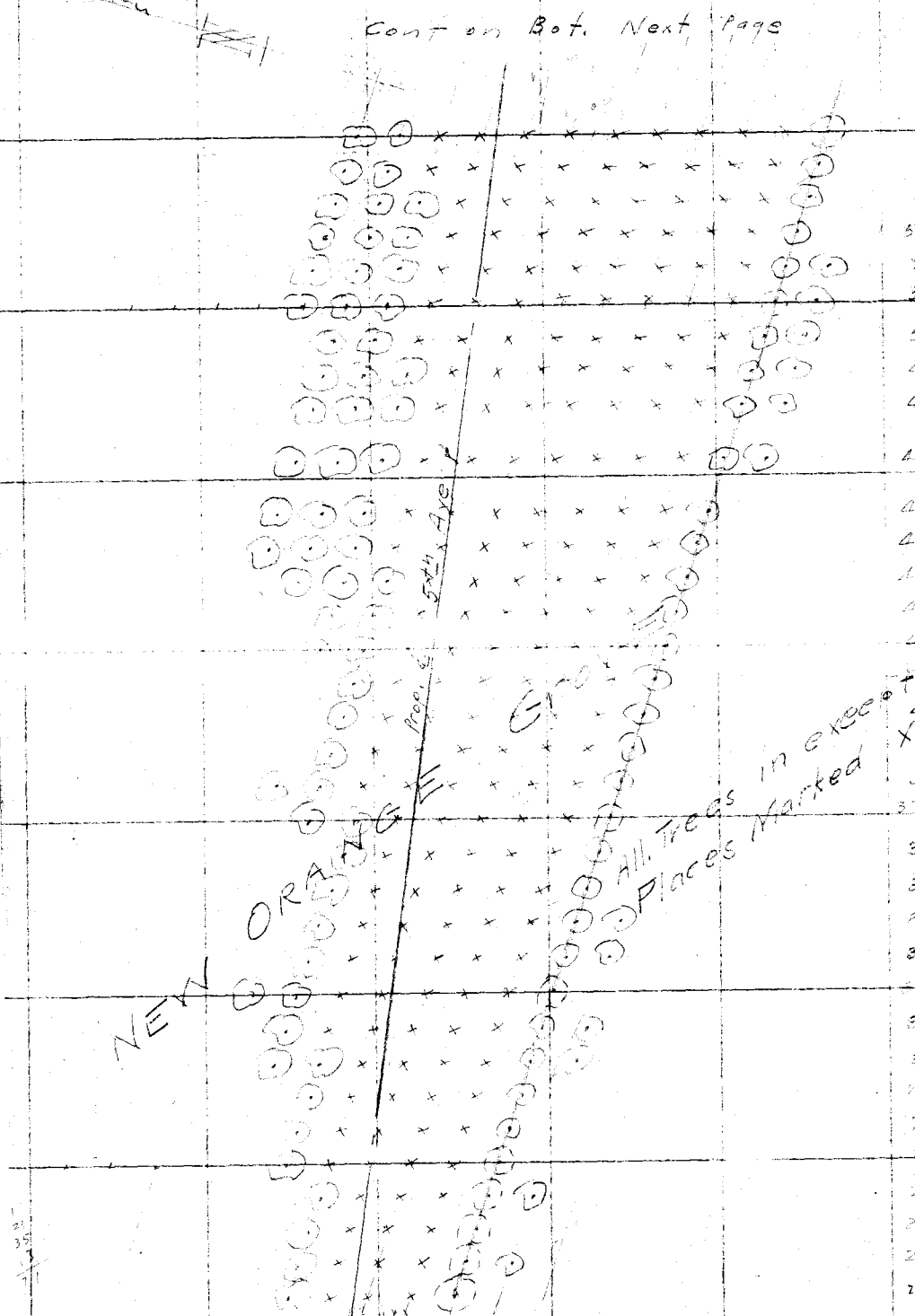

Cont From Top Page

RETURN TO
LOS ANGELES COUNTY SURVEYOR

Do not extend notes this side of this line

Note: ANY ADDITIONS OR CHANGES ON THIS SHEET MUST BE MADE OR CIRCLED IN Red. WITH DATE AND NAME OF PERSON MAKING CHANGE.

Date 7-11-29 Notes by P. T. R. Chief Party Dunlap F.B. 367 Pg 135

Platted by J. C. Hoyt	W. O. No. 782 D. S. O. No.
Date Oct 29	Location 5th Ave
Map No. C.S.O. 51	Surveyed by
Platting C'k'd by R. W. S.	Date 7-11-29
Date MAY 1930	Indexed A. C. Johnson

X = No. Tree planted.
⊙ = New orange tree
Note Grove is complete except spaces marked X

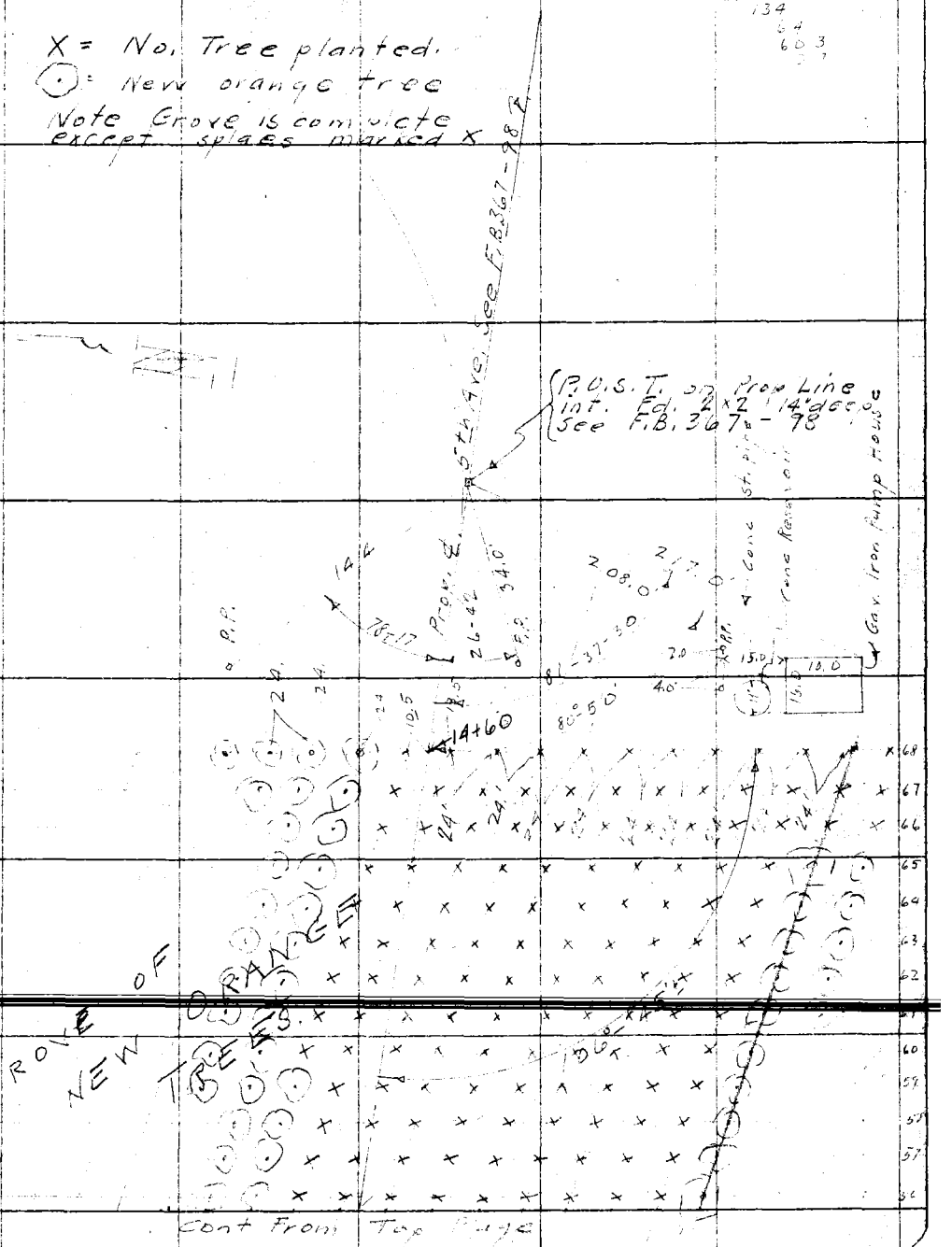

Cont From Top Page

Notes: ANY ADDITIONS OR CHANGES OF THIS SHEET MUST BE MADE OR CIRCLED IN Red, WITH DATE AND NAME OF PERSON MAKING CHANGE.

Do not extend notes this side of this line

RETURN TO LOS ANGELES COUNTY SURVEYOR

F.B. 367 Pg. 136 Chief Party Notes by Date

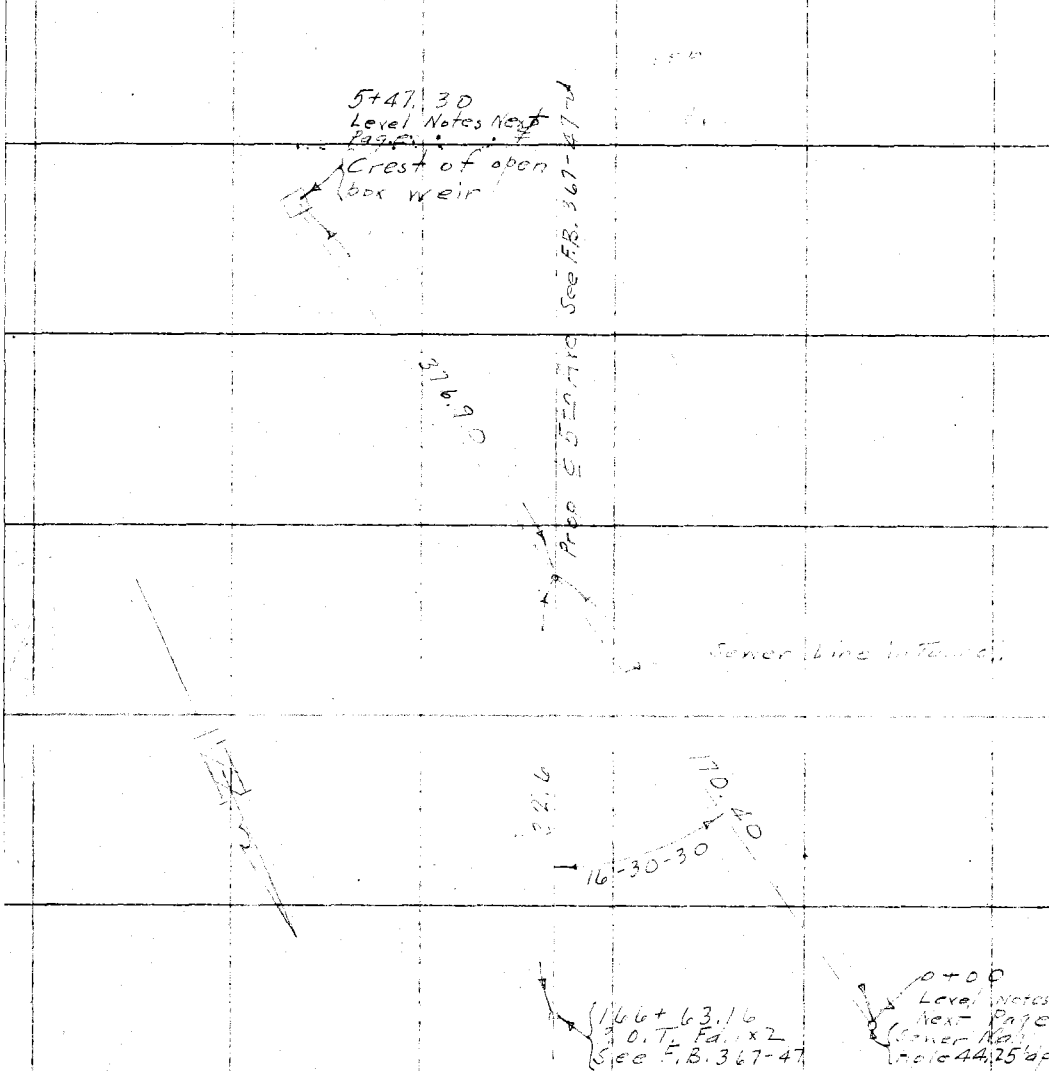

RETURN TO
LOS ANGELES COUNTY SURVEYOR

Do not extend notes this side of this line

Note: ANY ADDITIONS OR CHANGES ON THIS SHEET MUST BE MADE OR CIRCLED IN Red. WITH DATE AND NAME OF PERSON MAKING CHANGE.

Date 7/11/29 Notes by [illegible] Chief Party [illegible] F.B. 367 Pg 137

Platted by J. C. Hoyt	W. O. No. 782 D. S. O. No.
Date Oct '29	Location Fifth Ave.
Map No. C.S.D.-191-Sh 7	Surveyed by [illegible]
Platting C'k'd by R. W. S.	Date July 11, 1929
Date MAY 1930	Indexed A. C. Johnson

Sta	+	H.I.	-	Elev	Remarks
P#10	0.75	787.75		787.00	From topo. sheet No. 8 P#10 Fa. 2x4 [illegible] Flush Per. L.B. 461-[illegible] See F.B. 367-47
T.P.			11.75	776.00	
	0.66	776.66			
0+00			3.31	73.3	Top of MH. - 44.25' from MH. Rim to dirt fill in tunnel on top of 12" Vit. sewer pipe See Page
0+50			9.5	67.2	
T.P.			11.52		
	0.76	765.90			
1+00			3.0	62.9	
1+50			7.5	58.4	
1+70.4			9.4	56.5	Int. with prop. ℄ 5th Ave.
2+00			11.6	54.3	
T.P.			11.50	54.4	
	0.66	755.06			
2+50			4.8	50.3	
3+00			9.4	45.7	
T.P.			11.55	43.51	
	0.91	744.42			
3+50			3.7	40.7	
4+00			7.9	36.5	
4+50			10.0	34.4	
5+00			13.1	31.3	
T.P.			10.18	34.24	
	2.52	736.76			
5+47.20			12.41	724.35	Crest of open box weir in 12" vitrified sewer line from treatment plant to Sewer Farm (City of Pomona)

Note: ANY ADDITIONS OR CHANGES ON THIS SHEET MUST BE MADE OR CIRCLED IN Red. WITH DATE AND NAME OF PERSON MAKING CHANGE.

Do not extend notes this side of this line

RETURN TO LOS ANGELES COUNTY SURVEYOR

F. B. 367 PG. 138 Chief Party Notes by Date

RETURN TO
LOS ANGELES COUNTY SURVEYOR

Do not extend notes this side of this line

Note: ANY ADDITIONS OR CHANGES ON THIS SHEET MUST BE MADE OR CIRCLED IN Red. WITH DATE AND NAME OF PERSON MAKING CHANGE.

Date 7-24-29 Notes by R.T.D. Chief Party Dunlap F.B. 367 Pg 139

Platted by J.C. Hoyt	W.O. No. 782 Tape ~~D.S.O.~~ No. 012
Date Oct '29	Location 5th Ave Div 2
Map No. E.S.B.191-Sh 3	Surveyed by O.T. Dunlap
Platting C'k'd by ☐ W.S.	Date 7-24-29
Date MAY 1930	Indexed A. C. Johnson



Note: ANY ADDITIONS OR CHANGES ON THIS SHEET MUST BE MADE OR CIRCLED IN Red. WITH DATE AND NAME OF PERSON MAKING CHANGE.

Do not extend notes this side of this line

RETURN TO
LOS ANGELES COUNTY SURVEYOR

F. B. 367 Pg. 140 Dunlap Chief Party Notes by P. T. D. Date 7-24-29

Cont. on Bot. Page 141

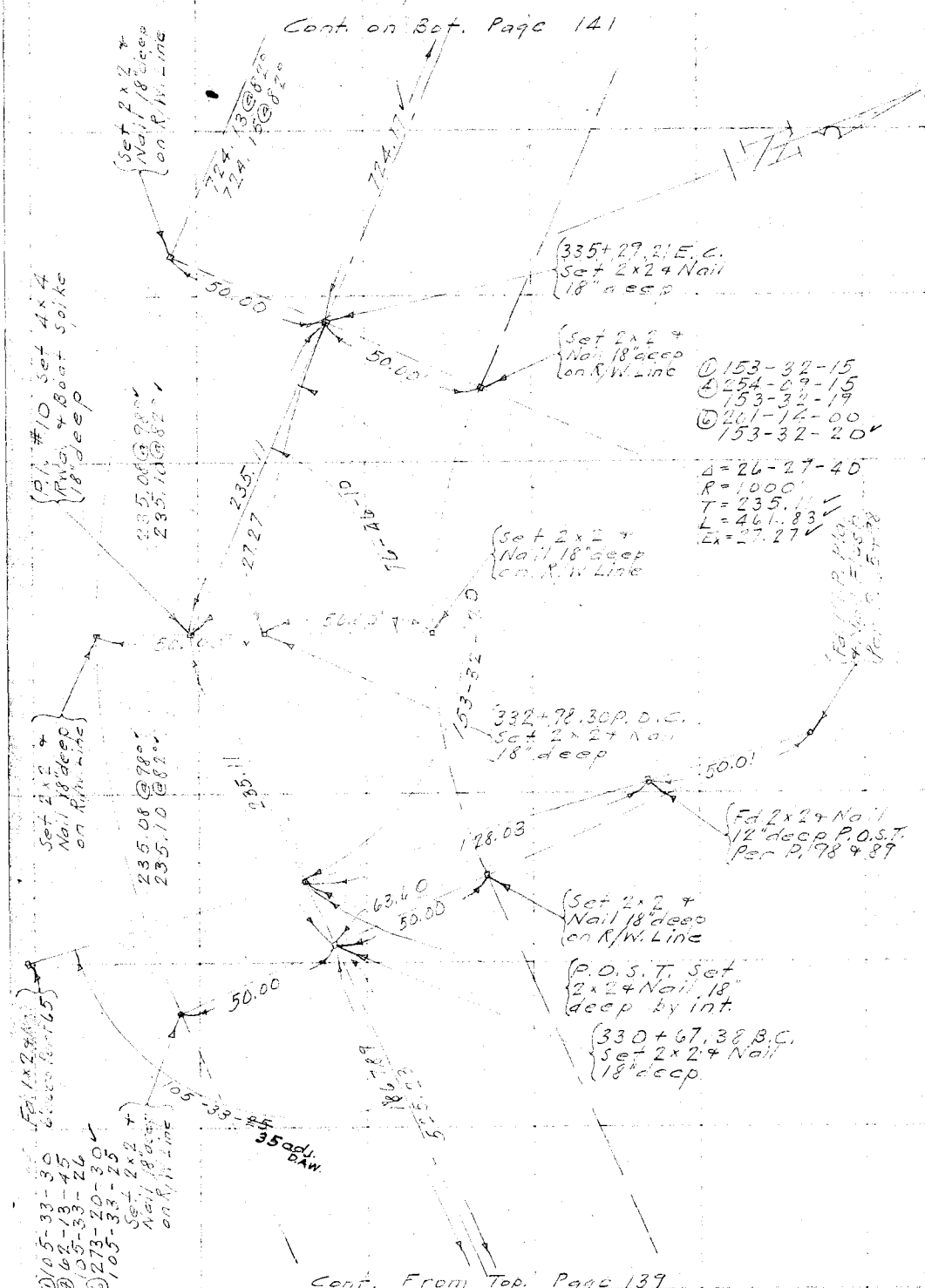

Cont. From Top. Page 139

RETURN TO
LOS ANGELES COUNTY SURVEYOR
Do not extend notes this side of this line
Note: ANY ADDITIONS OR CHANGES ON THIS SHEET MUST BE MADE OR CIRCLED IN Red. WITH DATE AND NAME OF PERSON MAKING CHANGE.

Date 7-24-29 Notes by P.T.D. Chief Party Dunlap F.B. 367 Pg. 141

Platted by J.C. Hoyt	W.O. No. 782 Tape D.S.O. No. .012
Date Oct '29	Location 5th Ave Div 2
Map No. CSB191 Sh 3	Surveyed by P.T. Dunlap
Platting C'k'd by R. W. S.	Date 7-24-29
Date MAY 1930	Indexed A. C. Johnson

Notes: ANY ADDITIONS OR CHANGES ON THIS SHEET MUST BE MADE OR CIRCLED IN Red. WITH DATE AND NAME OF PERSON MAKING CHANGE.

RETURN TO LOS ANGELES COUNTY SURVEYOR

Do not extend notes this side of this line

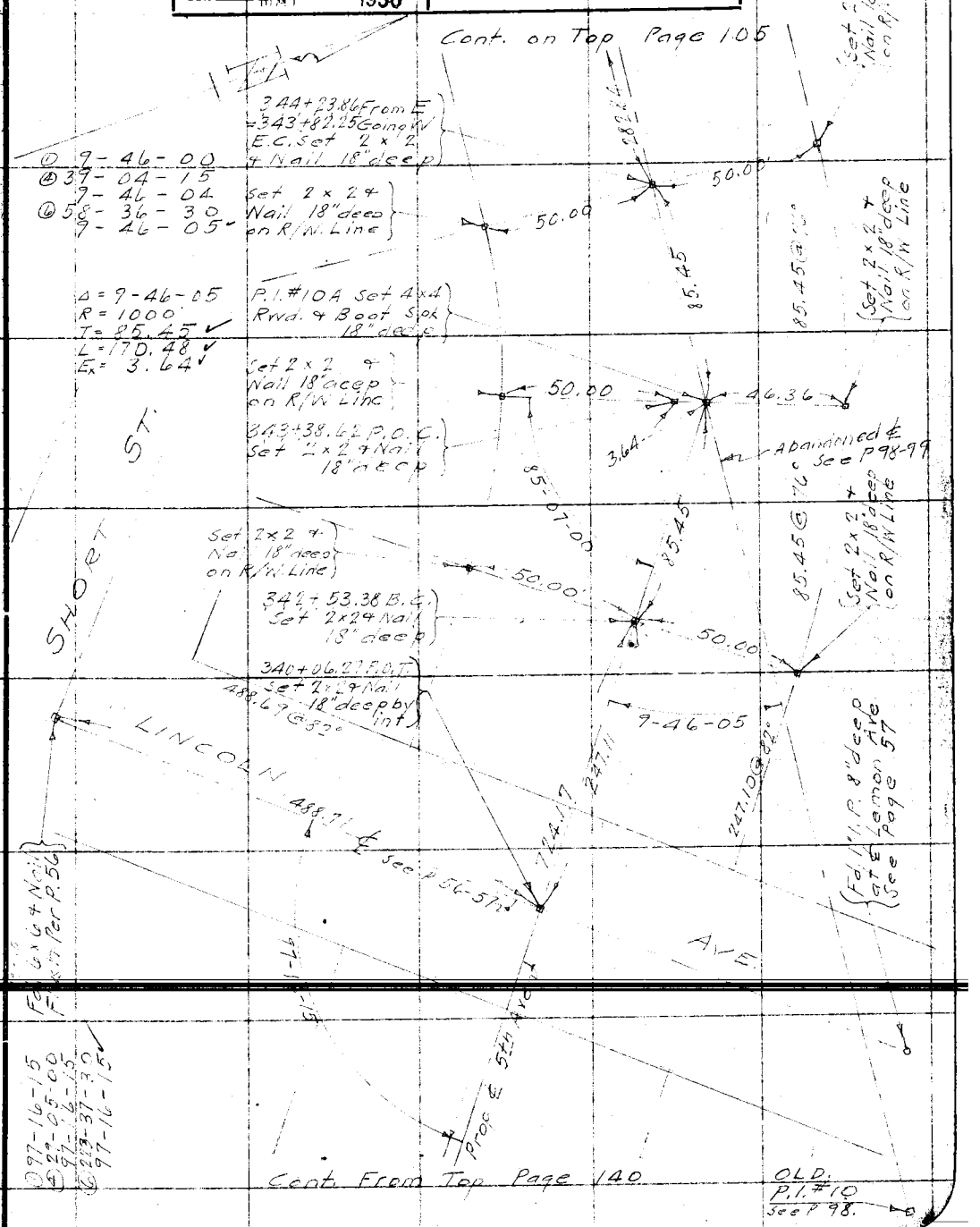

F.B. 347 Pg. 142 P.T.D. Chief Party Notes by Dunlap Date 7-24-29

RETURN TO
LOS ANGELES COUNTY SURVEYOR

Do not extend notes this side of this line

Note: ANY ADDITIONS OR CHANGES ON THIS SHEET MUST BE MADE OR CIRCLED IN Red. WITH DATE AND NAME OF PERSON MAKING CHANGE.

Date _____ Notes by Svenson Chief Party Svenson F.B. 367 Pg. 143

Platted by L.G. Hoyt	W.O. No. 782 D.S.O. No.
Date Oct '29	Location 5th Ave DWB
Map No. GSB-191-Sh 4	Surveyed by [illegible]
Platting C'k'd by R. W. S.	Date 9-20-29
Date MAY [illegible]	Indexed A. C. Johnson

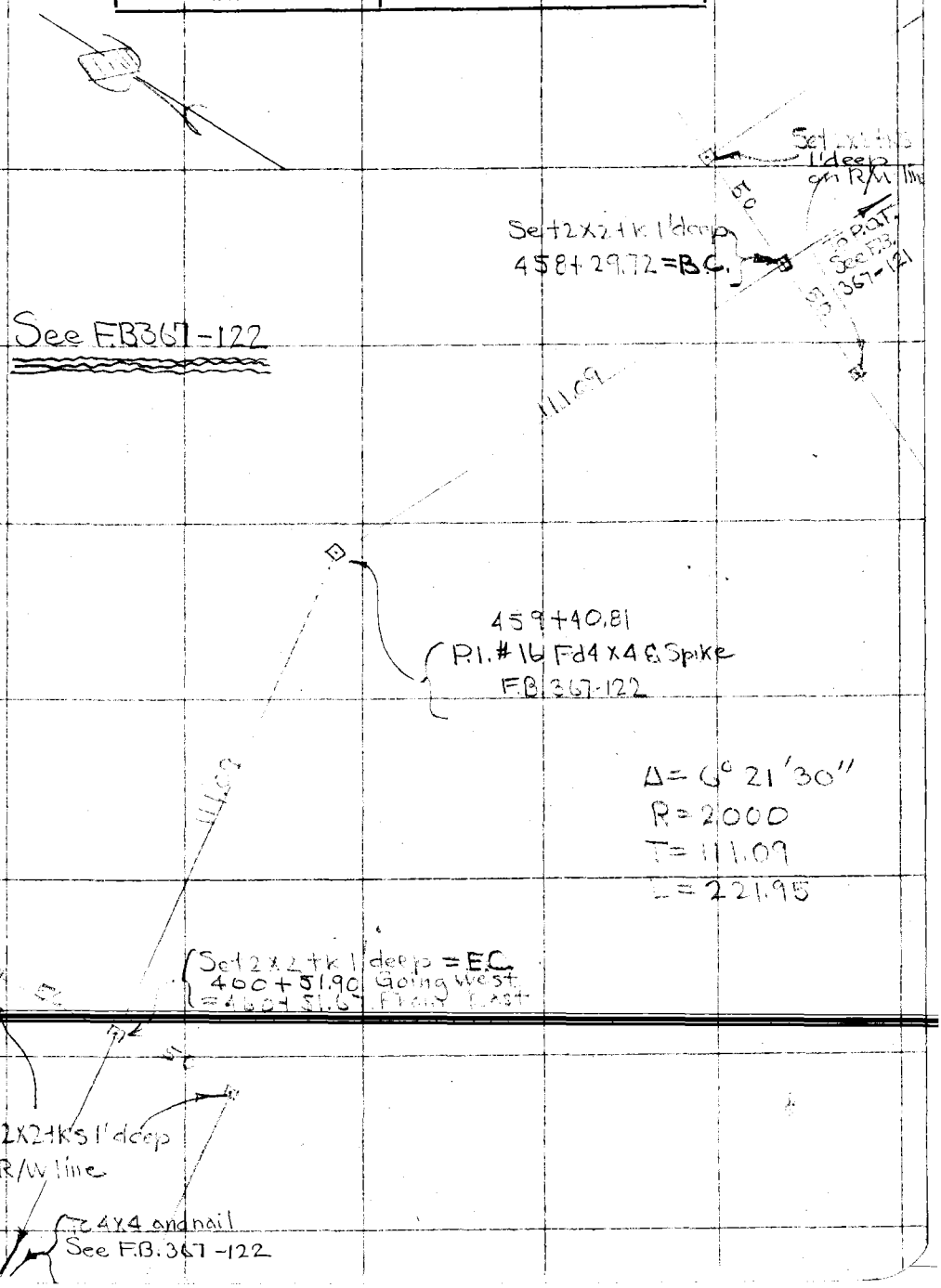

Note: ANY ADDITIONS OR CHANGES ON THIS SHEET MUST BE MADE OR CIRCLED IN Red. WITH DATE AND NAME OF PERSON MAKING CHANGE.

Do not extend notes this side of this line

RETURN TO
LOS ANGELES COUNTY SURVEYOR

F. B. 367 PG. 144 Chief Party Notes by Date

RETURN TO
LOS ANGELES COUNTY SURVEYOR

Do not extend notes this side of this line

Note: ANY ADDITIONS OR CHANGES ON THIS SHEET MUST BE MADE OR CIRCLED IN Red. WITH DATE AND NAME OF PERSON MAKING CHANGE.

Notes Ck'd by McPherson	Survey of 5th Ave - Div 2
Map No. B-191-3	W. O. 782 Tape No. 104 St'd 84 °F.
Office Work F Wood	Surveyed by C. A. Benson.
Checked McPherson	Notes Benson Date 3-18-32
Date Mar. 21, 1932.	Indexed A. C. Johnson 3-18-32

F.B. 367 Pg. 145

PROPOSED CONNECTION
— OF —
FIFTH AVENUE (Div. 2.)
&
STATE HIGHWAY (Proposed)
W.O. № 782

C. A. Benson
J. H. Bender
F. H. Blanchard
M. Taylor
D.S. Sed. 9
Transit #16
100' Tape #04.

Note: ANY ADDITIONS OR CHANGES ON THIS SHEET MUST BE MADE OR CIRCLED IN Red Ink, WITH DATE AND NAME OF PERSON MAKING CHANGE.

Do not extend notes this side of this line

RETURN TO
LOS ANGELES COUNTY SURVEYOR
700 HALL OF RECORDS

FORM 247 10M 8-31

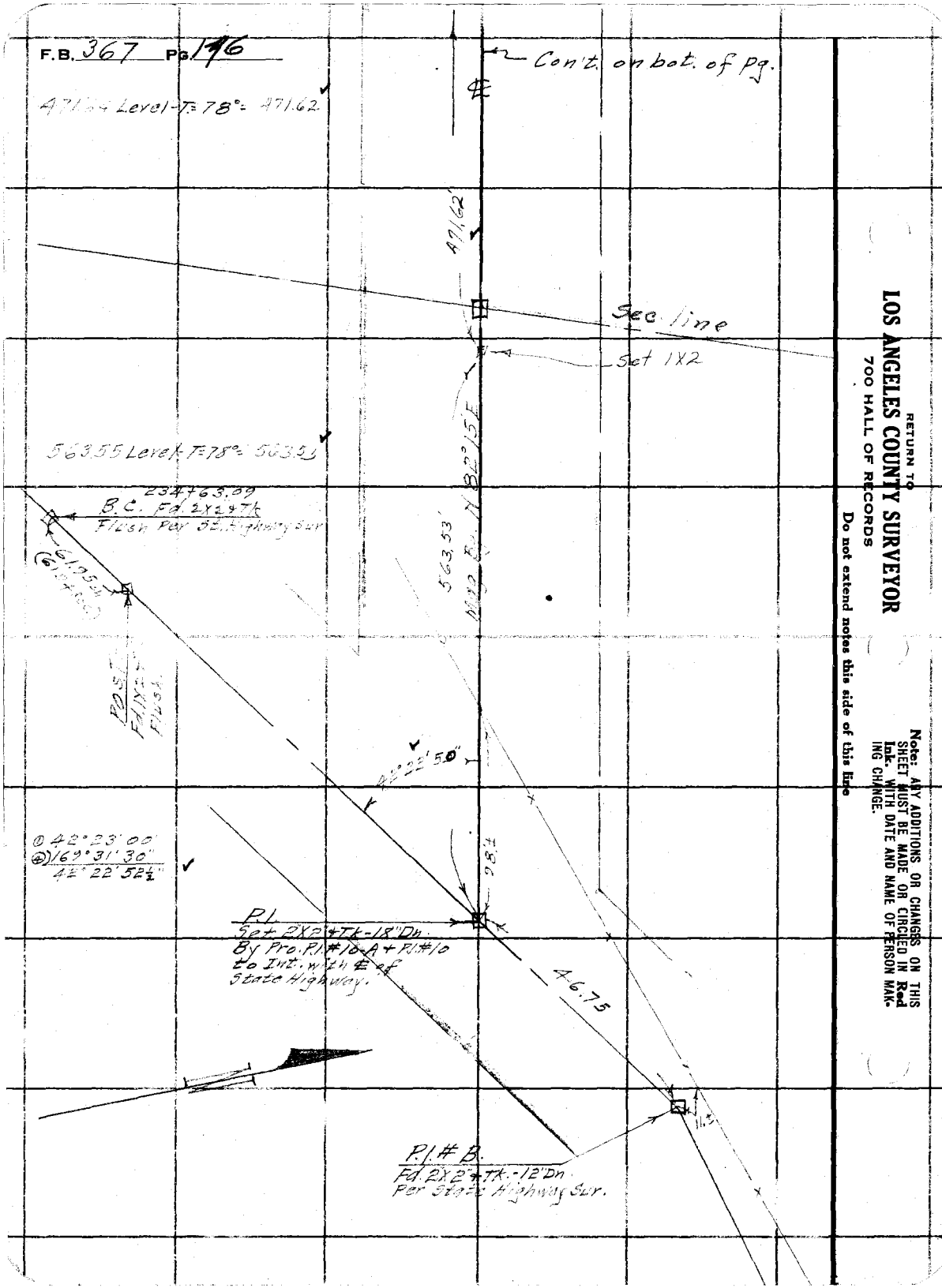
F.B. 367 Pg. 146
Con't. on bot. of Pg.
471.64 Level-T=78°= 471.62
471.62
Sec. line
Set 1X2
563.55 Level-T=78°= 563.53
234+63.09
B.C. Fd. 2X2+Tk
Flush Per St. Highway Sur
563.53'
Map By N 82°15'E
42°22'50"
42°23'00"
169°31'30"
42°22'52½"
P.I.
Set 2X2+Tk-18"Dn.
By Pro. P.I.#10-A + P.I.#10
to Int. with ℄ of
State Highway.
46.75
P.I.# B.
Fd. 2X2+Tk.-12"Dn
Per State Highway Sur.
RETURN TO
LOS ANGELES COUNTY SURVEYOR
700 HALL OF RECORDS
Do not extend notes this side of this line
Note: ANY ADDITIONS OR CHANGES ON THIS SHEET MUST BE MADE OR CIRCLED IN Red Ink. WITH DATE AND NAME OF PERSON MAKING CHANGE.

Notes Ck'd by McPherson	Survey of 5th Ave - Div 2.
Map No. B-191-3	W. O. 782 Tape No. 100 ft 04 St'd 84 °F.
Office Work F. Wood	Surveyed by C. A. Benson
Checked McPherson	Notes (B) Date 3-18-32
Date Mar. 21, 1932.	Indexed A. C. Johnson

F.B. 367 Pg 147

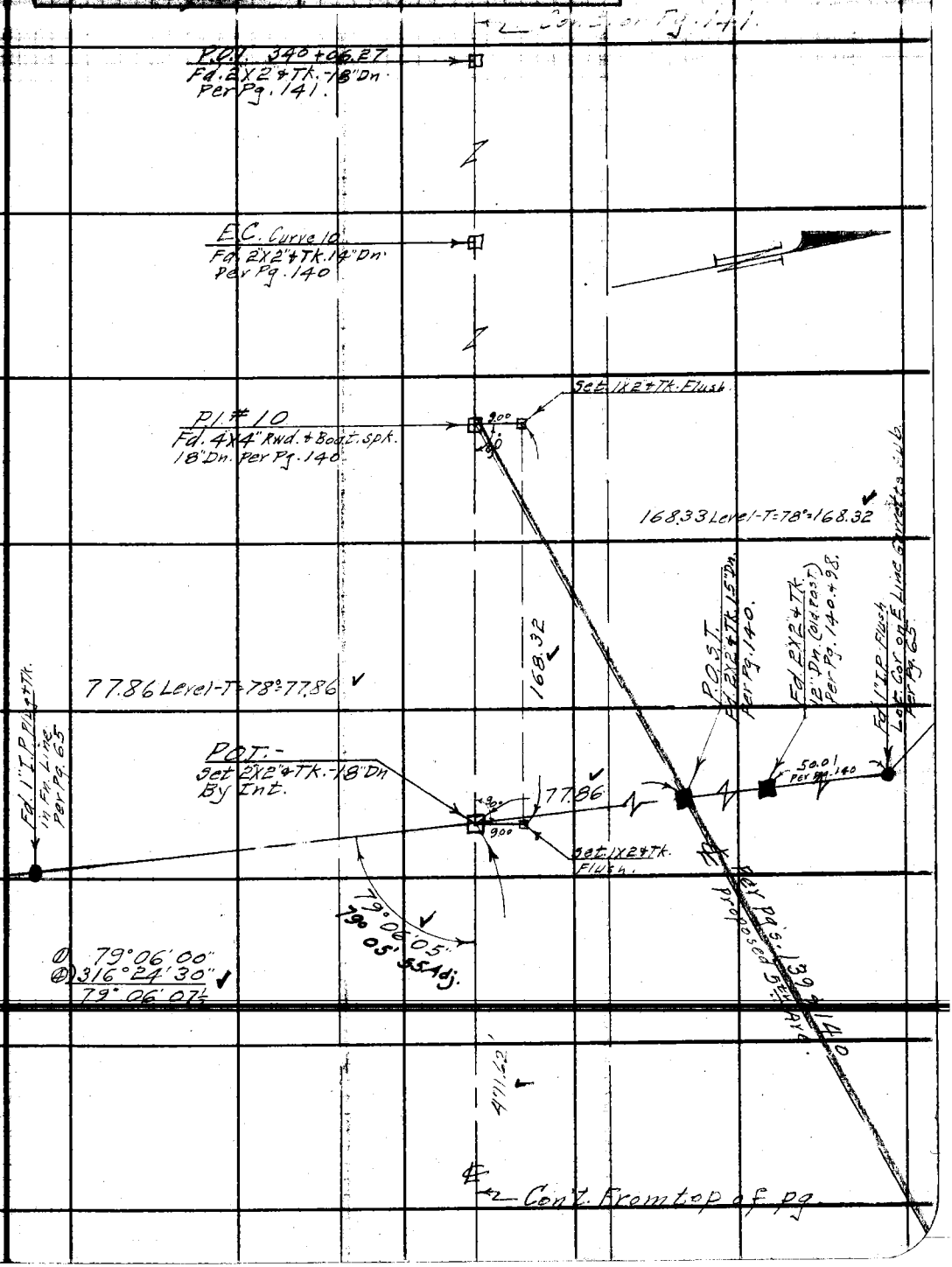

Note: ANY ADDITIONS OR CHANGES OF THIS SHEET MUST BE MADE OR CIRCLED IN Red Ink. WITH DATE AND NAME OF PERSON MAKING CHANGE.

Do not extend notes this side of this line

RETURN TO
LOS ANGELES COUNTY SURVEYOR
700 HALL OF RECORDS

FORM 247 10M 8-31

F.B. 367 PG. 148

RETURN TO
LOS ANGELES COUNTY SURVEYOR
700 HALL OF RECORDS

Do not extend notes this side of this line

Note: ANY ADDITIONS OR CHANGES ON THIS SHEET MUST BE MADE OR CIRCLED IN Red Ink WITH DATE AND NAME OF PERSON MAKING CHANGE.

Notes Ck'd by	Survey of FIFTH AVE
Map No.	W. O. 782 Tape No. St'd °F.
Office Work	Surveyed by Stevenson
Checked	Notes Date 12-27-32
Date	Indexed E. O. Johnson 1-3-33

F.B. 367 PG 149

LOCATION OF IMPROVEMENTS
ON FIFTH AVE FROM
DIV. 2
STATE HWY BREA CAN
CUT OFF TO ANAHEIM
SPADRA RD.
W.O. 782

See F.B. 367-146-147-140 & 141
for alignment

See L.B. 516-115 to 155
for profile & X Sections

T J Stevenson

Note: ANY ADDITIONS OR CHANGES ON THIS SHEET MUST BE MADE, OR CIRCLED IN Red Ink, WITH DATE AND NAME OF PERSON MAKING CHANGE.

Do not extend notes this side of this line

RETURN TO
LOS ANGELES COUNTY SURVEYOR
700 HALL OF RECORDS

FORM 247 10M 5-31

F.B. 367 Pg. 150

CONT TO NOT PAGE

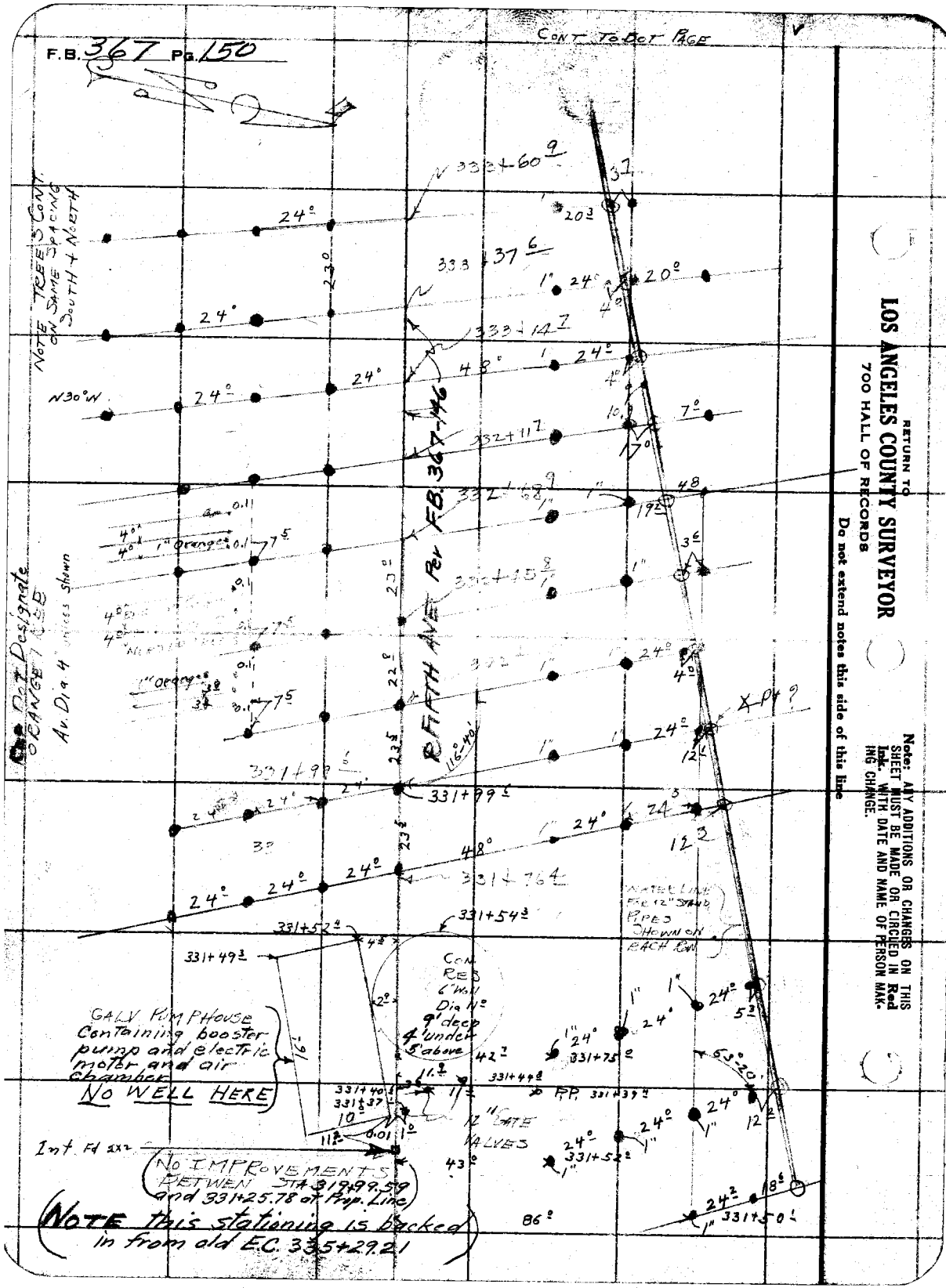

RETURN TO
LOS ANGELES COUNTY SURVEYOR
700 HALL OF RECORDS

Do not extend notes this side of this line

Note: ANY ADDITIONS OR CHANGES ON THIS SHEET MUST BE MADE OR CIRCLED IN Red Ink. WITH DATE AND NAME OF PERSON MAKING CHANGE.

Notes Ck'd by	Survey of FIFTH AVE
Map No.	W. O. 782 Tape No. St'd °F.
Office Work	Surveyed by STEVENSON
Checked	Notes Date 12-7-32
Date	Indexed A. C. Johnson

F.B. 367 PG. 151



Note: ANY ADDITIONS OR CHANGES ON THIS SHEET MUST BE MADE OR CIRCLED IN Red Ink. WITH DATE AND NAME OF PERSON MAKING CHANGE.

RETURN TO
LOS ANGELES COUNTY SURVEYOR
700 HALL OF RECORDS
Do not extend notes this side of this line

FORM 247 10M 5-31

F.B. 367 Pg. 152

To Bot Pg - 153

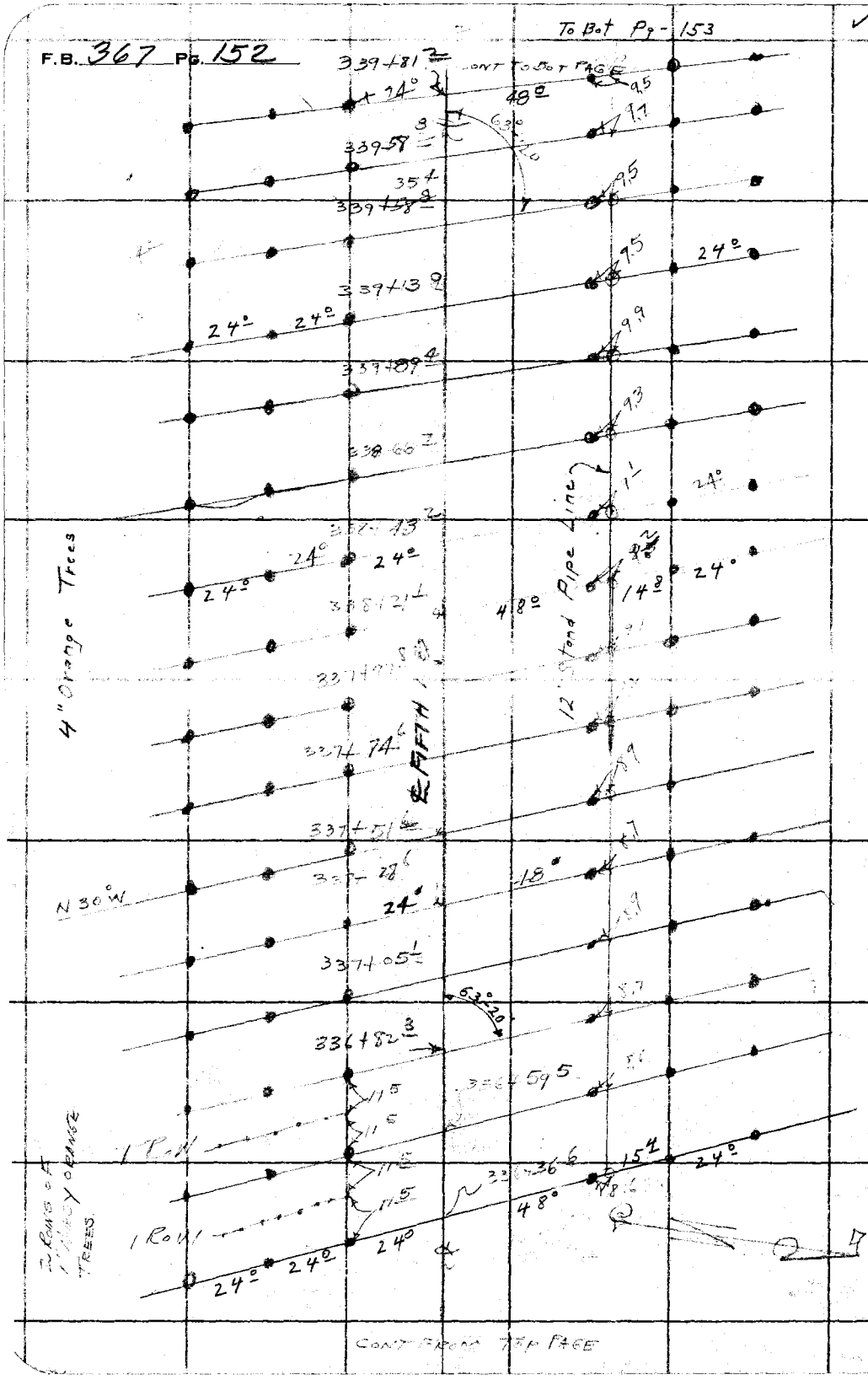

RETURN TO
LOS ANGELES COUNTY SURVEYOR
700 HALL OF RECORDS
Do not extend notes this side of this line

Note: ANY ADDITIONS OR CHANGES ON THIS SHEET MUST BE MADE OR CIRCLED IN Red Ink. WITH DATE AND NAME OF PERSON MAKING CHANGE.

Notes Ck'd by	Survey of FIFTH AVE	F.B. 367 PG. 153
Map No.	W. O. 782 Tape No. St'd °F.	
Office Work	Surveyed by STEVENSON	
Checked	Notes TJS Date 12-28-32	
Date	Indexed A. C. Johnson	

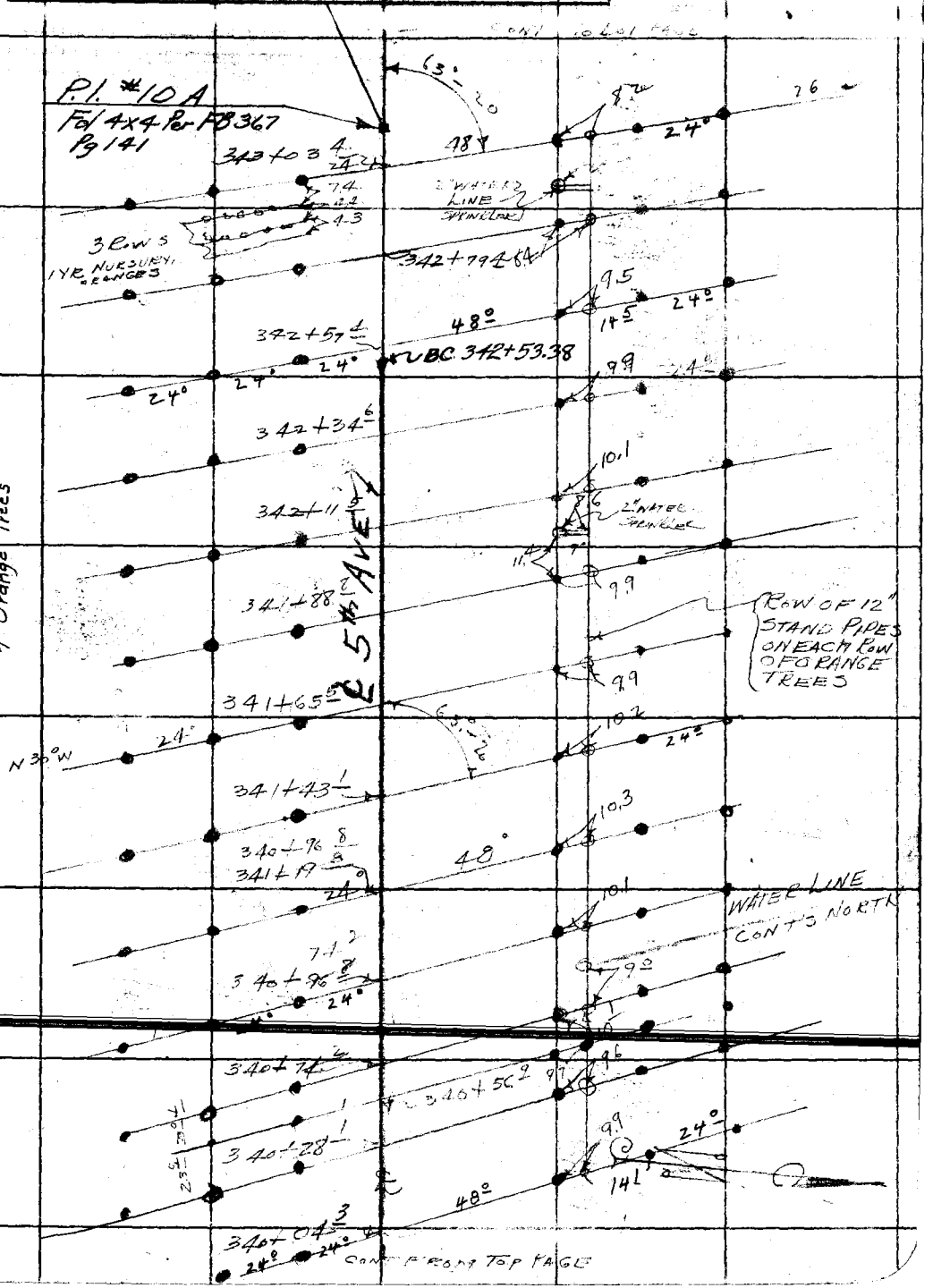

Note: ANY ADDITIONS OR CHANGES ON THIS SHEET MUST BE MADE OR CIRCLED IN Red Ink, WITH DATE AND NAME OF PERSON MAKING CHANGE.

Do not extend notes this side of this line

RETURN TO
LOS ANGELES COUNTY SURVEYOR
700 HALL OF RECORDS

FORM 247 10M 5-31

CONT TO BOT PAGE

F.B. 367 Pg. 154



RETURN TO
LOS ANGELES COUNTY SURVEYOR
700 HALL OF RECORDS
Do not extend notes this side of this line
Note: ANY ADDITIONS OR CHANGES ON THIS SHEET MUST BE MADE OR CIRCLED IN Red Ink. WITH DATE AND NAME OF PERSON MAKING CHANGE.

Notes Ck'd by	Survey of FIFTH AVE
Map No.	W. O. 782 Tape No. St'd °F.
Office Work	Surveyed by STEVENSON
Checked	Notes T.J.S. Date
Date	Indexed A. C. Johnson

F.B. 367 PG 155



CONT FROM TOP PAGE

Note: ANY ADDITIONS OR CHANGES ON THIS SHEET MUST BE MADE OR CIRCLED IN Red Ink. WITH DATE AND NAME OF PERSON MAKING CHANGE.

RETURN TO
LOS ANGELES COUNTY SURVEYOR
700 HALL OF RECORDS
Do not extend notes this side of this line

FORM 247 10M 3-31

F.B. 367 Pg. 156