RETURN TO

LOS ANGELES COUNTY SURVEYOR

Notes: ANY ADDITIONS OR CHANGES ON THIS SHEET MUST BE MADE OR CIRCLED IN Red. WITH DATE AND NAME OF PERSON MAKING CHANGE.

Do not extend notes this side of this line

Date____ Notes by____ Chief Party____ F.B.____ PG.____

Plotted by____
Date____
Map No.____
Plotting b'k'd by____
Date____

W. O. No.____ D. S. O. No.____
Location____
Surveyed by____
Date____
Indexed____

F.B. 368 Pg. INDEX Chief Party Notes by Date

F.B. 368

PAGES: Index, 1, 2, 3, 4, 4A, 4B, 5 to 20 incl., 20A, 20B, 20C, 20D, 20E, , 21 to 47 incl., , 49, , 51 to 56 incl., 56A, , 57 to 61 incl., , 63 to 80 incl., 80A, , 81 to 135 incl.,

RETURN TO LOS ANGELES COUNTY SURVEYOR

Do not extend notes this side of this line

Notes: ANY ADDITIONS OR CHANGES ON THIS SHEET MUST BE MADE OR CIRCLED IN Red. WITH DATE AND NAME OF PERSON MAKING CHANGE.

Date Aug 1928 Notes by Moore Chief Party Moore F. B. 368 Pg. 1

Date Nov 1928	Location San Antonio Blvd
Map No. B-184-1 & B-317	Surveyed by L D Moore
Date Nov 1928	Indexed A. C. Johnson

SURVEY
for
SAN ANTONIO BLVD
from
[illegible] ST and NORWALK-PUENTE [illegible]
to
ANAHEIM TELEGRAPH [illegible]
[illegible]
[illegible]

[illegible]

[illegible] band [illegible]
[illegible] band [illegible]

Note: The notes on pages 1 to 20F were plotted in Nov. 1928 By A. C. Johnson and the [illegible] was checked by [illegible] Hospital Property Map C.S. B-317.

F.B. 368 PG. 2 Moore Chief Party Notes by Moore Date Aug 1928

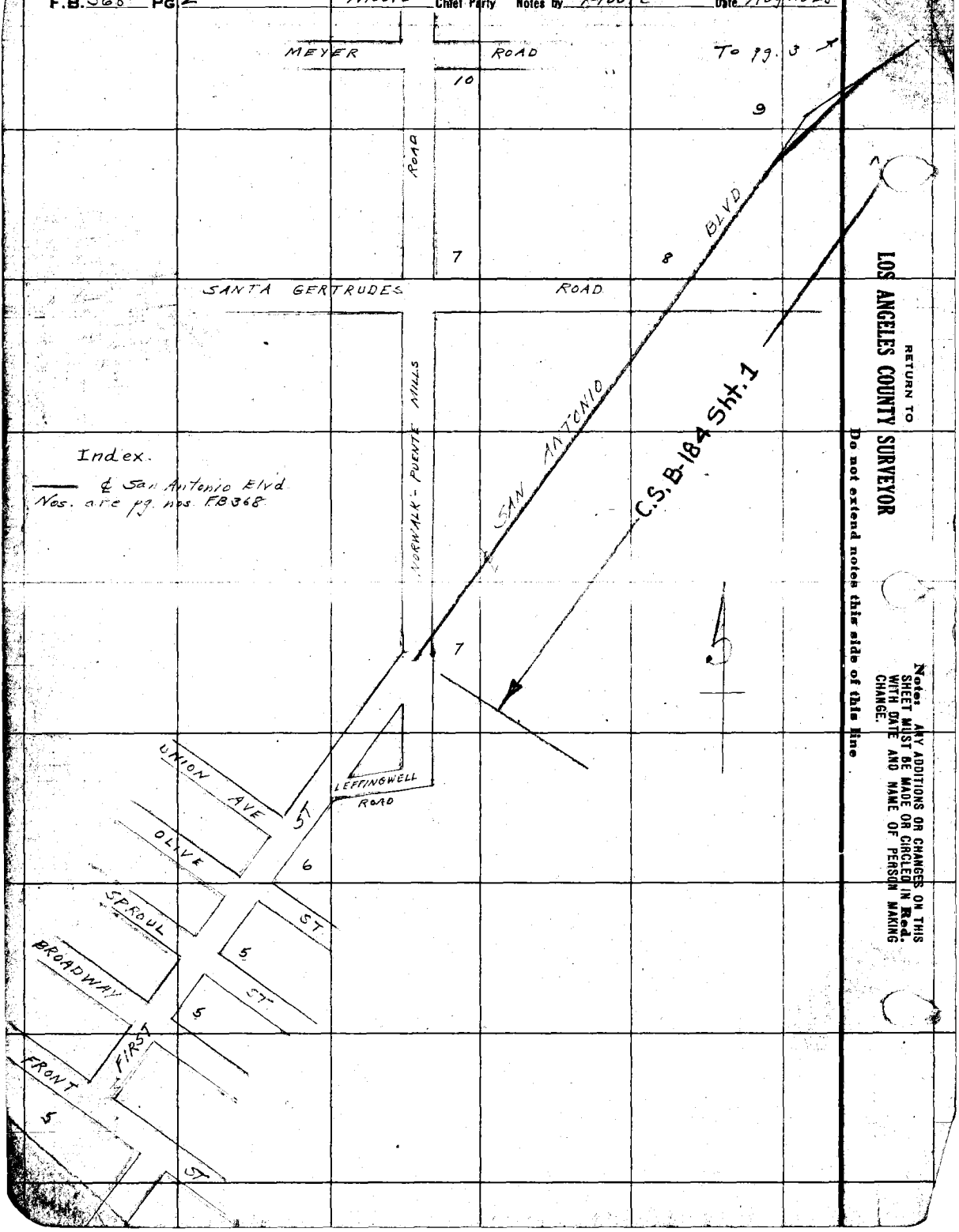

RETURN TO
LOS ANGELES COUNTY SURVEYOR

Do not extend notes this side of this line

Notes: ANY ADDITIONS OR CHANGES ON THIS SHEET MUST BE MADE OR CIRCLED IN Red. WITH DATE AND NAME OF PERSON MAKING CHANGE.

Date Aug. 1928 Notes by Moore Chief Party Moore F. B. 368 Pg. 3

Plotted by A. C. Johnson
Date Nov. 1928
Map No. B-184-1
Plotting Checked by D. M. Finley
Date Nov. 1928

W. O. No. 787 C. S. O. No.
Location San Antonio Blvd
Surveyed by L. D. Moore
Date Aug. 1928
Indexed A. C. Johnson

Notes: ANY ADDITIONS OR CHANGES ON THIS SHEET MUST BE MADE ON CIRCLED IN Red. WITH DATE AND NAME OF PERSON MAKING CHANGE.

Do not extend notes this side of this line

RETURN TO LOS ANGELES COUNTY SURVEYOR

MEYER ROAD

ELLEN AVE

MEYER ROAD

RAINER AVE

BUTLER ROAD

A.T. and S.F. R.R.

SAN ANTONIO BLVD.

C.S.B-184 Sht. 1

BEATY AVE.

SHOEMAKER AVE

SANTA GERTRUDES ROAD

To pg. 4

From pg. 2

10

11

12

13

8

F.B. 368 PG. 4 Moore Chief Party Notes by Moore Date Aug 1928

For Index to the North See Page 52

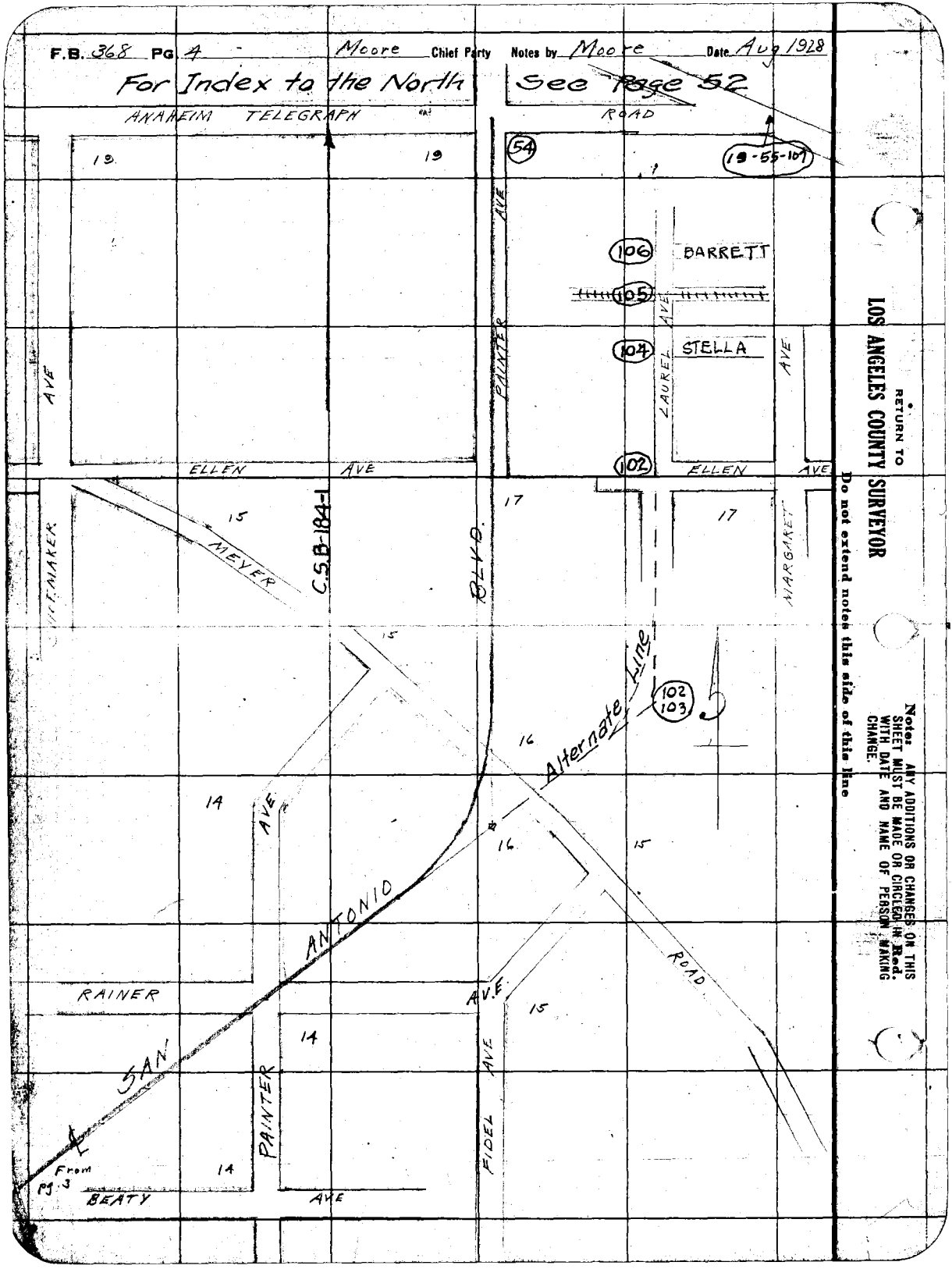

RETURN TO
LOS ANGELES COUNTY SURVEYOR

Do not extend notes this side of this line

Note: ANY ADDITIONS OR CHANGES ON THIS SHEET MUST BE MADE OR CIRCLED IN Red. WITH DATE AND NAME OF PERSON MAKING CHANGE.

Date _____ Notes by A.W. Van Fleet Chief Party [illegible] F.B. 368 Pg. 4A

Platted by _____	W. O. No. _____ D. S. O. No. _____
Date _____	Location [illegible]
Map No. _____	Surveyed by _____
Platting C'k'd by _____	Date 4-29-29
Date _____	Indexed [illegible]

Note: ANY ADDITIONS OR CHANGES ON THIS SHEET MUST BE MADE OR CIRCLED IN Red. WITH DATE AND NAME OF PERSON MAKING CHANGE.

Do not extend notes this side of this line

RETURN TO LOS ANGELES COUNTY SURVEYOR

Solar Observation
April 29, 1929

Set No.	Position	Hor. Angle	Vert. Angle	Time	
1	⊕	20° 21' 00"	41° 29' 00"	3:05:50	P.M.
	⊖	190° 55' 15"	41° 40' 00"	3:07:30	
2	⊕	20° 54' 45"	40° 50' 00"	3:09:50	
	⊖	200° 24' 00"	41° 05' 15"	3:10:25	
3	⊕	21° 22' 15"	40° 17' 00"	3:11:40	
	⊖	200° 55' 00"	40° 29' 00"	3:13:30	
4	⊕	21° 53' 00"	39° 40' 00"	3:14:40	
	⊖	201° 22' 00"	39° 51' 00"	3:16:10	
5	⊕	22° 20' 30"	39° 06' 00"	3:17:30	
	⊖				

Void - Unclamped lower motion before completing [illegible]

Watch 20 seconds Slow by Western Union - Standard Pacific Time

A ⊟ ———————————— B ⊖

A = Sta. 52+54.75 B = Sta. 43+30.52 F.B. 368-10-11

Transit at A - Foresight on B

∡ Turn to Right and West

Magnetic Bearing = S. 43° 20' 00" W.

[illegible] = [illegible] 00' 00"

Temperature = 72°

Notes by A.W. Van Fleet
Instrument - Jack [illegible]

F.B. 368 Pg. 4 B Chief Party Notes by Date

Solar Observation

April 29-1929.

Set No	Position	Hor. Angle	Vert. Angle	Time	
1	a	22° 58' 00"	38° 21' 00"	3 : 21 : 15	P.M.
	b	202° 32' 00"	38° 35' 00"	3 : 22 : 50	
2	a	23° 24' 30"	37° 48' 00"	3 : 24 : 00	
	b	202° 54' 15"	38° 05' 00"	3 : 25 : 00	
3	a	23° 47' 00"	37° 20' 00"	3 : 26 : 15	
	b	203° 13' 30"	37° 42' 00"	3 : 27 : 00	
4	a	24° 07' 00"	36° 54' 30"	3 : 28 : 15	
	b	203° 38' 00"	37° 10' 30"	3 : 29 : 30	
5	a	24° 28' 30"	36° 2[illegible]' 30"	[illegible] : 37 : 40	
	b	[illegible]	[illegible]	[illegible]	

Watch 20 seconds Slow by Western Union Time.

Transit at Sta. 52+[illegible] F.B. [illegible]
Back-sight on Sta. 42+30.[illegible] F.B. 368-11
∡ Turned to right and west
Magnetic Bearing = 3.45° 20' [illegible]
Declination set off = 0° 00' 00"
Temperature [illegible] F.
Transit: Berger No

Notes by - A. W. Van Fleet
Instrument [illegible] Gregory

Adopted Bearing N58°-45'-50" E

RETURN TO
LOS ANGELES COUNTY SURVEYOR

Do not extend notes this side of this line

Note: ANY ADDITIONS OR CHANGES ON THIS SHEET MUST BE MADE OR CIRCLED IN Red. WITH DATE AND NAME OF PERSON MAKING CHANGE.

Date 8-9-28 Notes by Moore Chief Party Moore F. B. 368 Pg. 5

Plotted by A.C. Johnson	W. O. No. 787 P. & O. No.
Date Nov. 1928	Location San Antonio Blvd
Map No. B-184-1	Surveyed by L. D. Moore
Plotting C'k'd by D.M. Finley	Date 8-9-28
Date Nov. 1928	Indexed A. C. Johnson

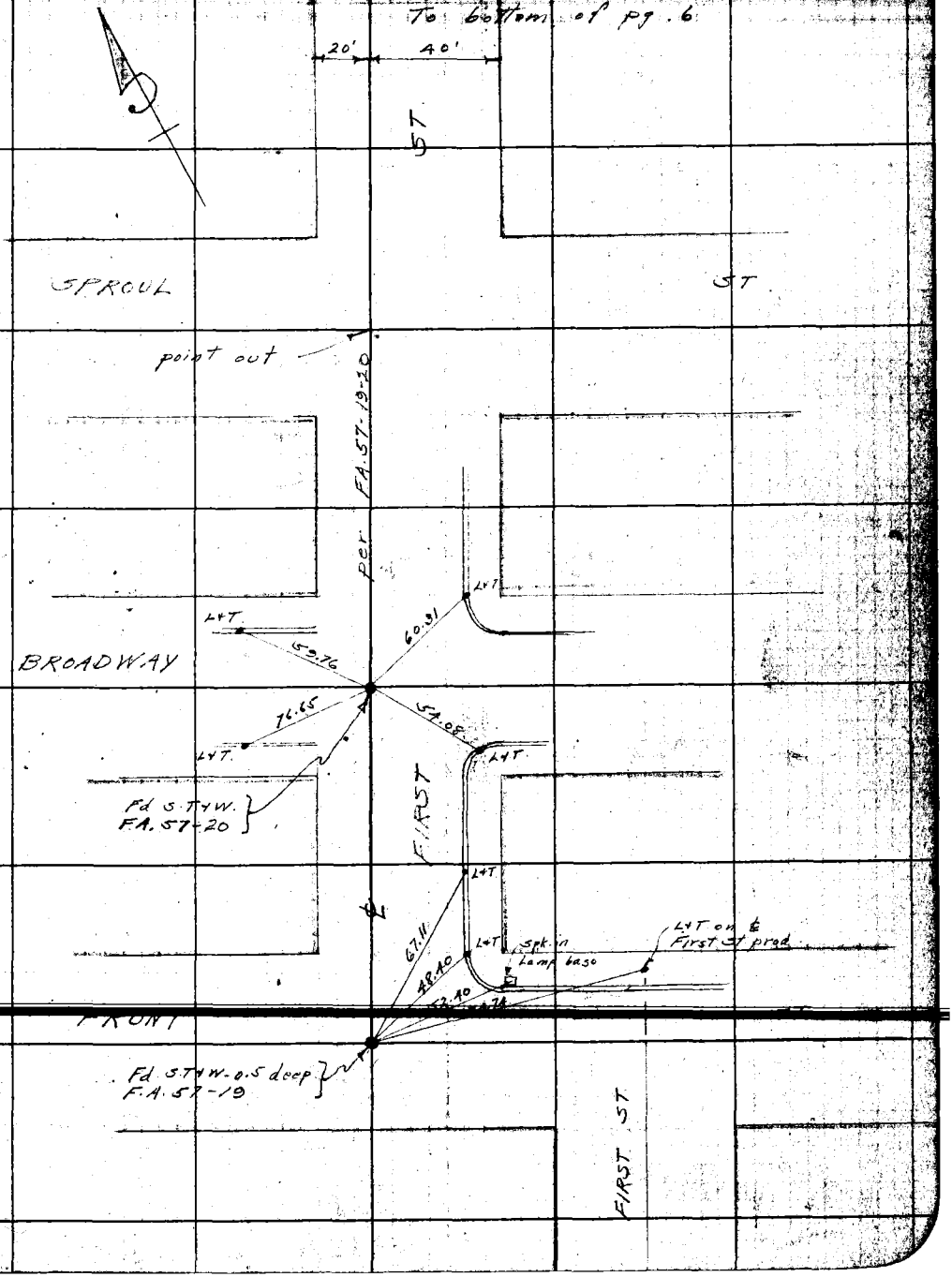

Note: ANY ADDITIONS OR CHANGES ON THIS SHEET MUST BE MADE OR CIRCLED IN Red. WITH DATE AND NAME OF PERSON MAKING CHANGE.

RETURN TO LOS ANGELES COUNTY SURVEYOR

Do not extend notes this side of this line

F.B. 368 PG. 6 Moore Chief Party Notes by Moore Date 8-9-28

To bottom of pg. 7

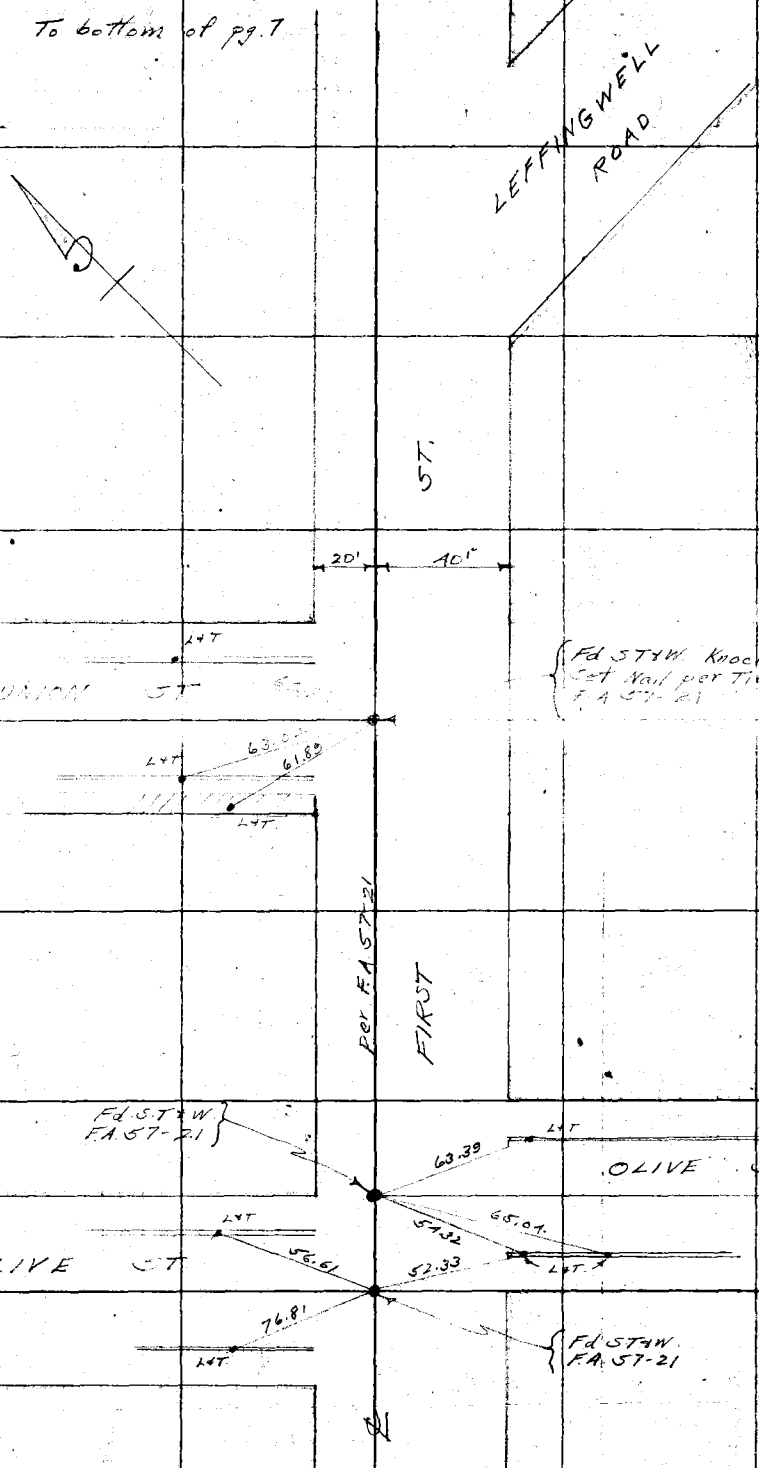

RETURN TO
LOS ANGELES COUNTY SURVEYOR

Do not extend notes this side of this line

Notes: ANY ADDITIONS OR CHANGES ON THIS SHEET MUST BE MADE OR CIRCLED IN Red. WITH DATE AND NAME OF PERSON MAKING CHANGE.

Date 8-9-28 Notes by Moore Chief Party Moore F.B. 368 PG. 7

Plotted by A. C. Johnson	W. O. No. 287 Tape No. 029
Date Nov. 1928	Location San Antonio Blvd
Map No. B-184-1	Surveyed by L. D. Moore
Plotting C & G by D. McFinley	Date 8-9-28
Date Nov. 1928	Indexed A. C. Johnson

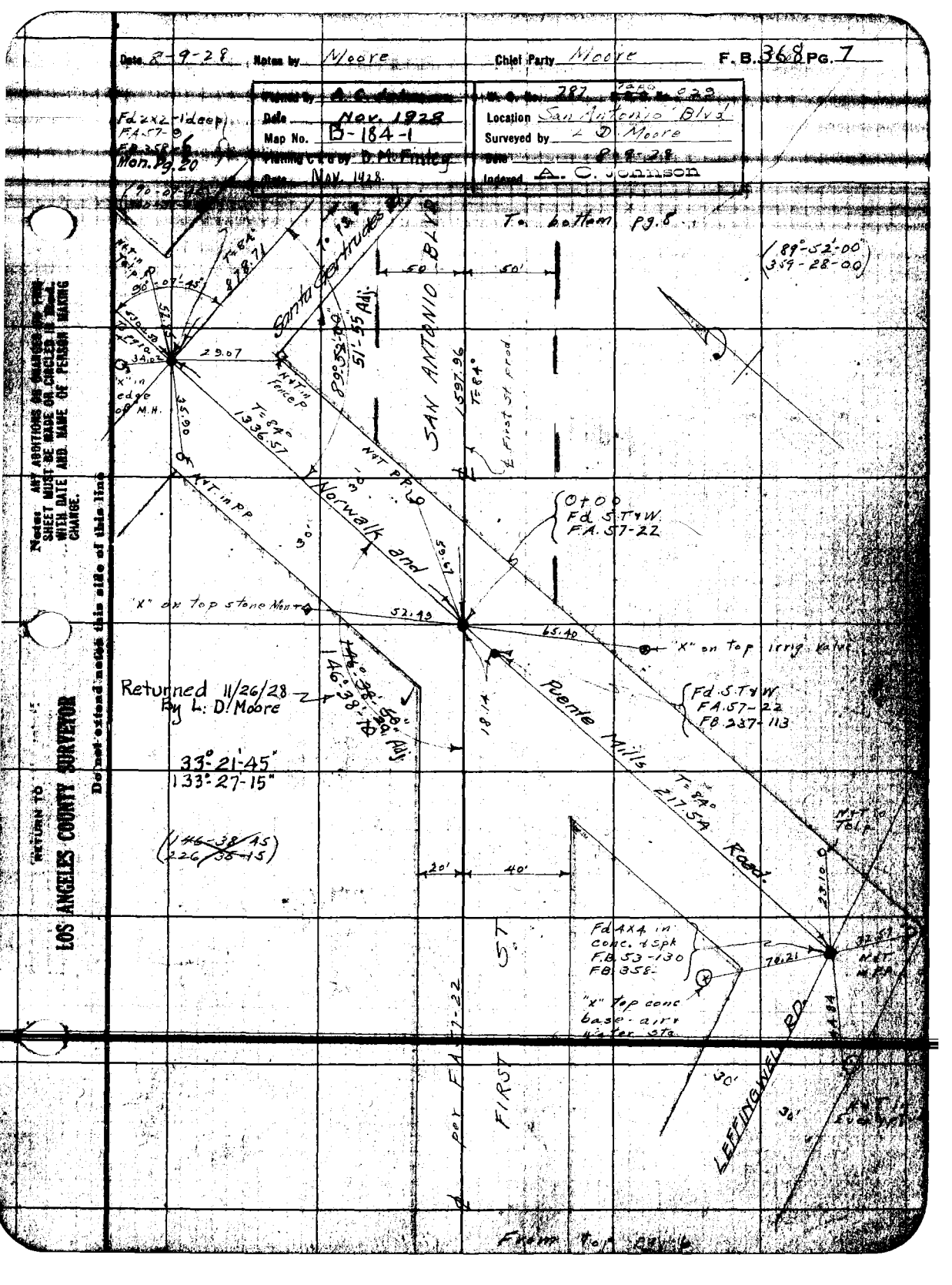

Notes: ANY ADDITIONS OR CHANGES ON THIS SHEET MUST BE MADE OR CIRCLED IN RED WITH DATE AND NAME OF PERSON MAKING CHANGE.

RETURN TO LOS ANGELES COUNTY SURVEYOR

Do not extend notes this side of this line

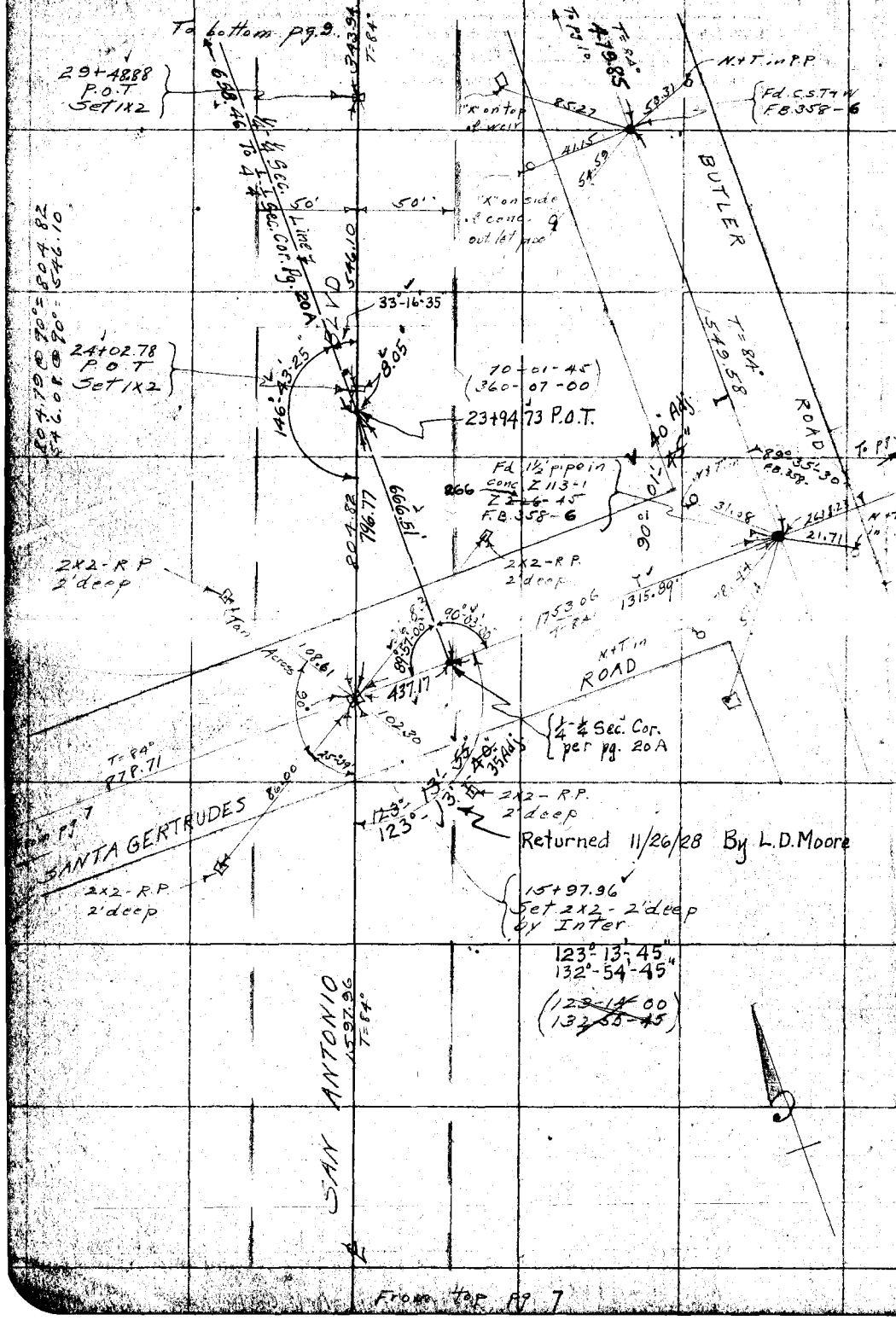

RETURN TO
LOS ANGELES COUNTY SURVEYOR

Do not extend notes this side of this line

Note: ANY ADDITIONS OR CHANGES ON THIS SHEET MUST BE MADE OR CIRCLED IN Red. WITH DATE AND NAME OF PERSON MAKING CHANGE.

Date 8-14-28 Notes by Moore Chief Party Moore F.B. 368 PG. 9

Plotted by [illegible]	[illegible] 787 Tape No. 029
Date Nov. 1928	Location San Antonio Blvd
Map No. B-184-1	Surveyed by L. D. Moore
Plotting C'k'd by D. McFinley	Date 8-14-28
Date Nov. 1928	Indexed A. C. Johnson

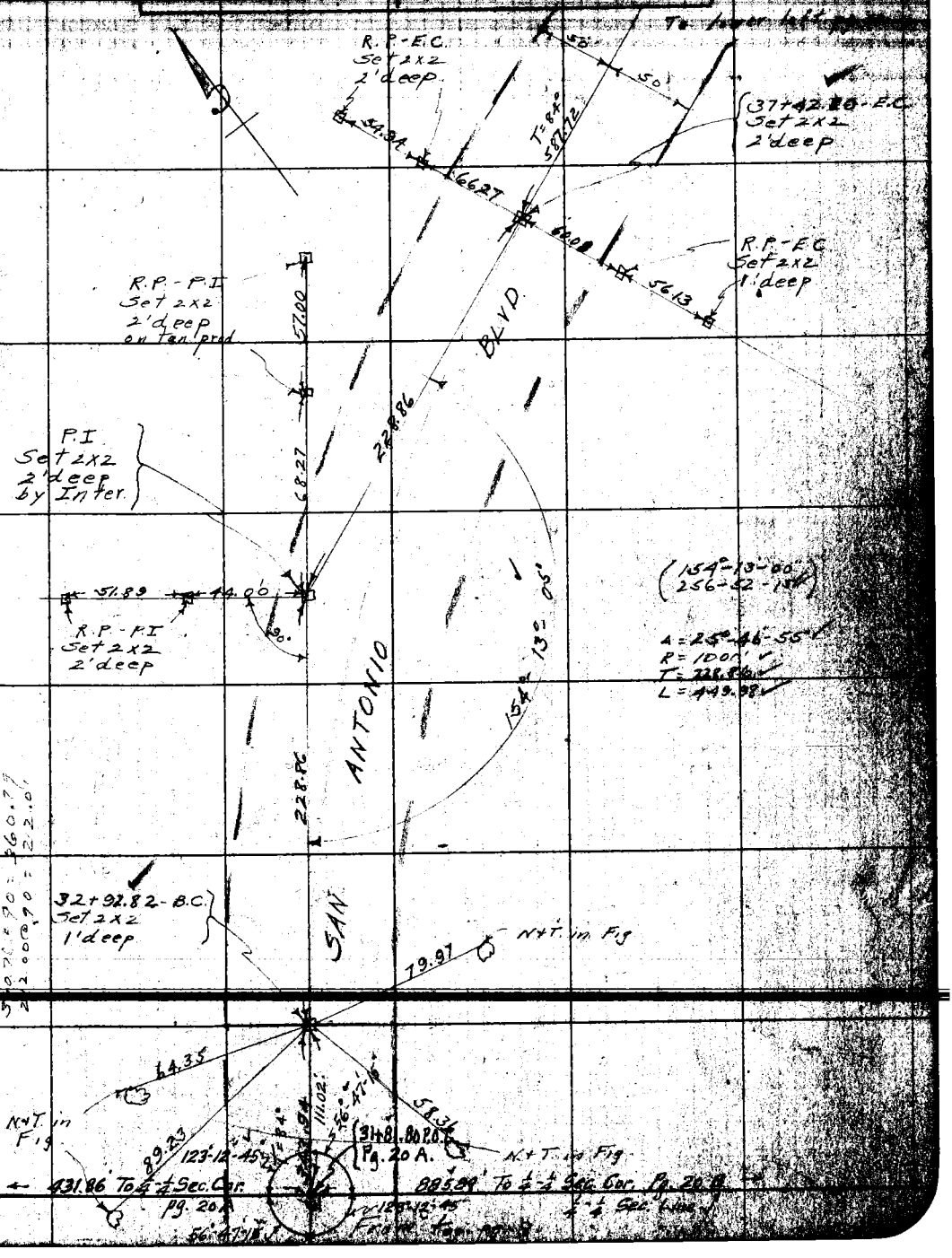

Note: ANY ADDITIONS OR CHANGES ON THIS SHEET MUST BE MADE OR CIRCLED IN Red. WITH DATE AND NAME OF PERSON MAKING CHANGE.

RETURN TO LOS ANGELES COUNTY SURVEYOR

Do not extend notes this side of this line

F.B. 368 Pg. 10 Moore Chief Party Notes by Moore Date 8- -28

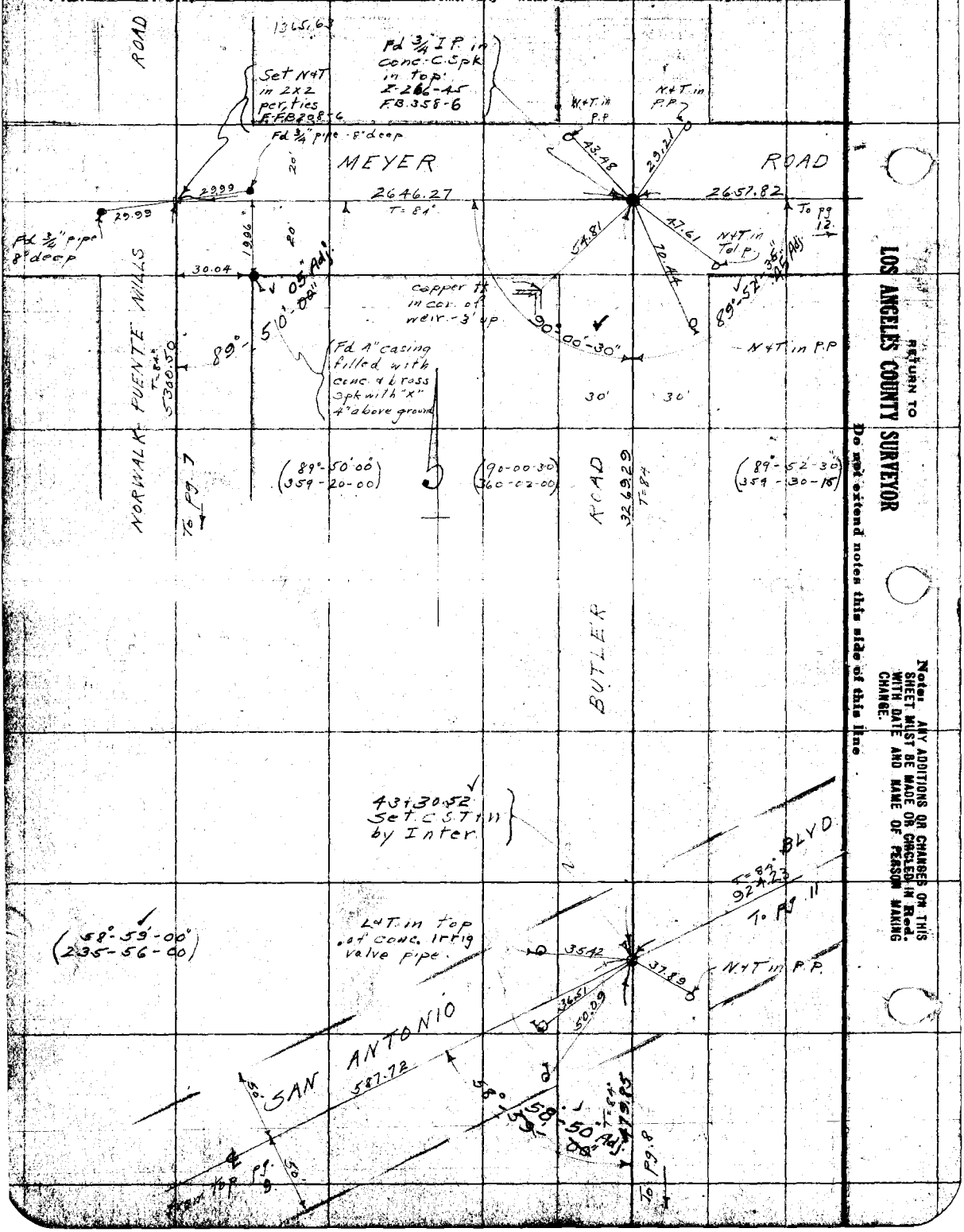

Date 8-14-28 Notes by Moore Chief Party Moore F.B. 368 Pg. 11

Plotted by A.C. Johnson	W.O. No. 787 Page No. 920
Date Nov. 1928	Location San Antonio Blvd
Map No. B-184-1	Surveyed by L.D. Moore
Plotting C & D by D.M. Finley	Date 8-14-28
Date Nov. 1928	Indexed A. C. Johnson

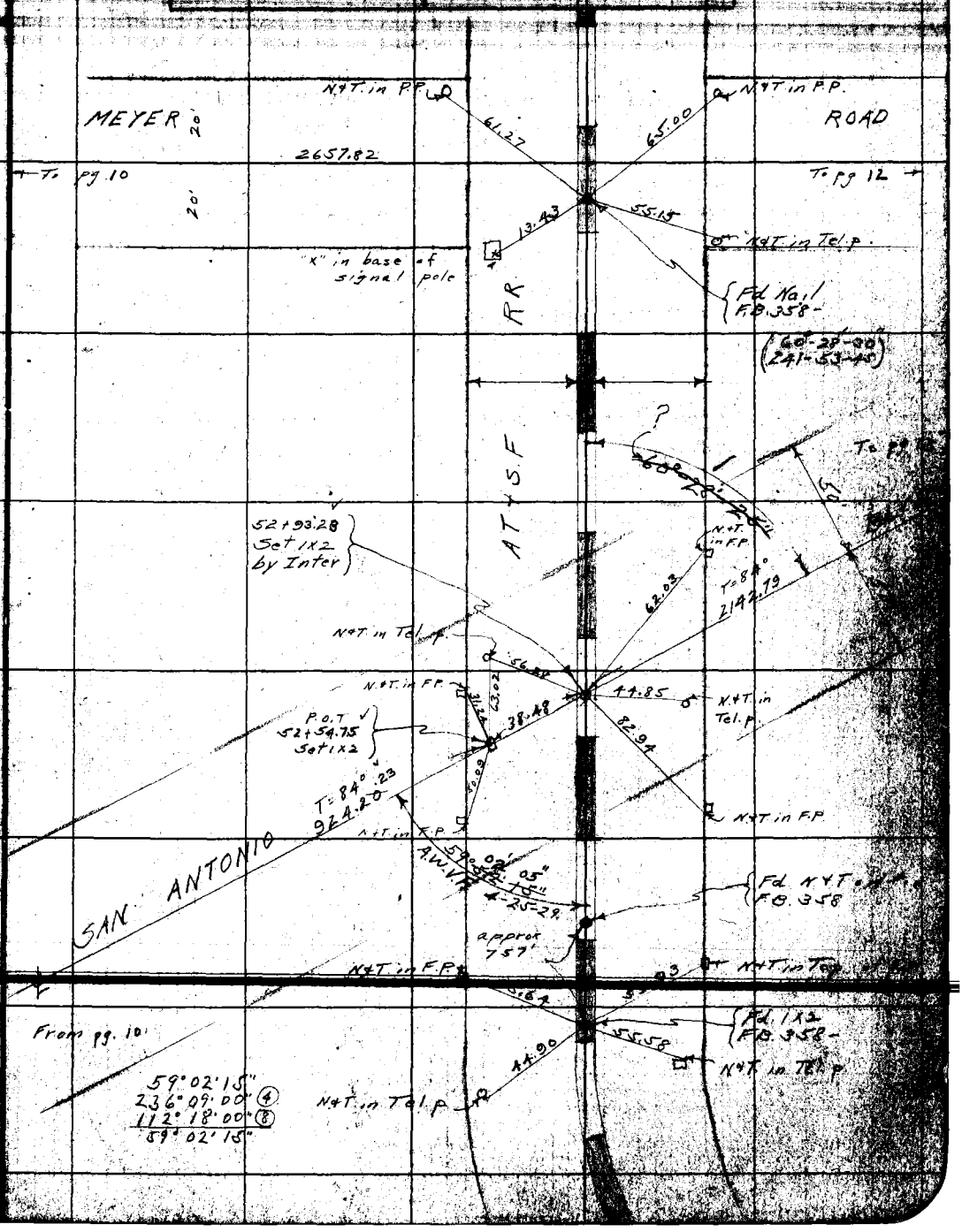

Note: ANY ADDITIONS OR CHANGES ON THIS SHEET MUST BE MADE OR CIRCLED IN Red. WITH DATE AND NAME OF PERSON MAKING CHANGE.

Do not extend notes this side of this line

RETURN TO LOS ANGELES COUNTY SURVEYOR

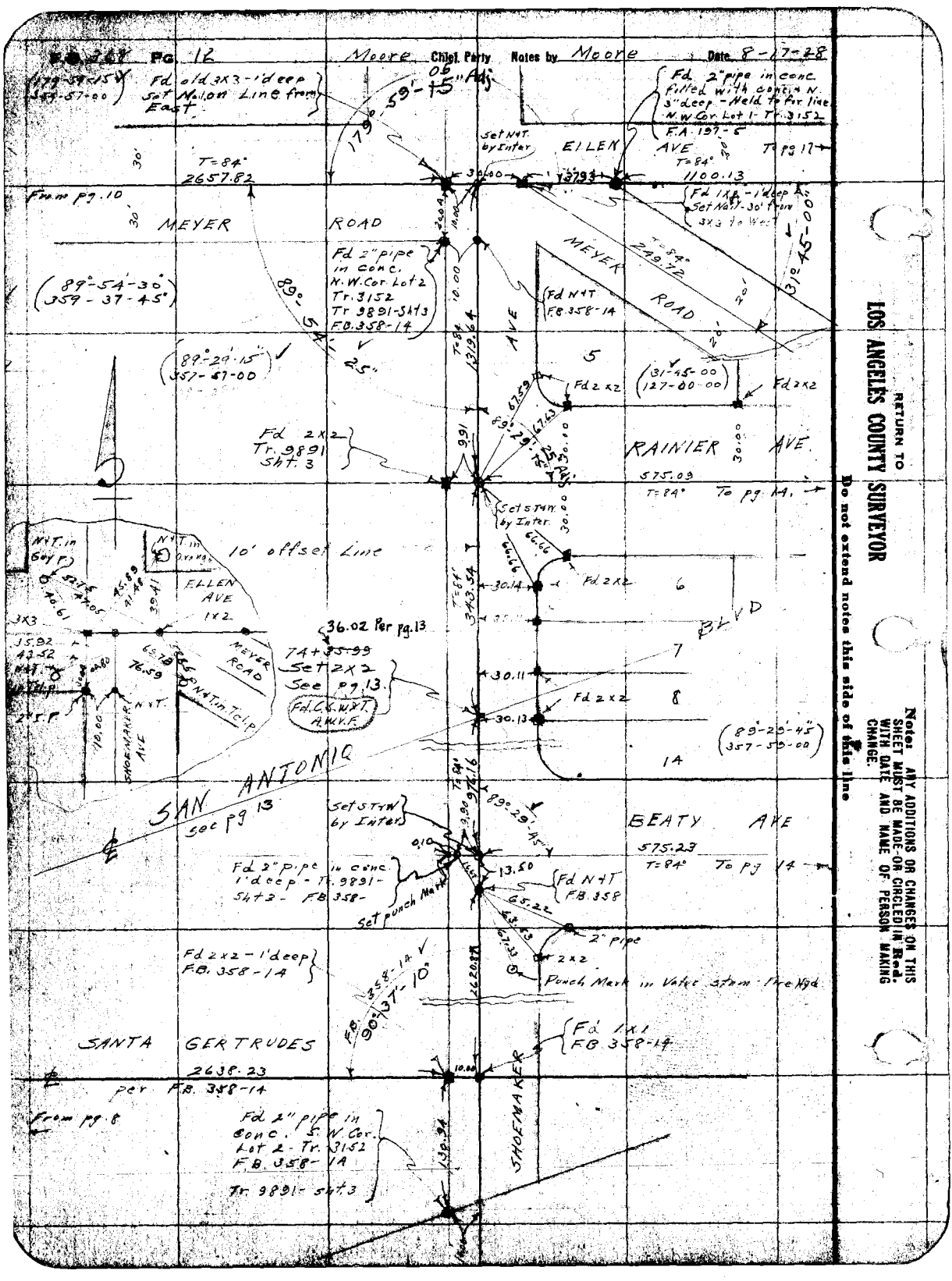

RETURN TO
LOS ANGELES COUNTY SURVEYOR
Do not extend notes this side of this line

Note: ANY ADDITIONS OR CHANGES ON THIS SHEET MUST BE MADE OR CIRCLED IN Red. WITH DATE AND NAME OF PERSON MAKING CHANGE.

Date 8-20-28 Notes by Moore Chief Party Moore F.B. 368 Pg. 13

Plotted by A.C. Johnson	W. O. No. 787
Date Nov. 1928	Location San Antonio Blvd
Map No. B-184-1	Surveyed by L.D. Moore
Plotting C'k'd by D.M. Finley	Date
Date Nov. 1928	Indexed A. C. Johnson

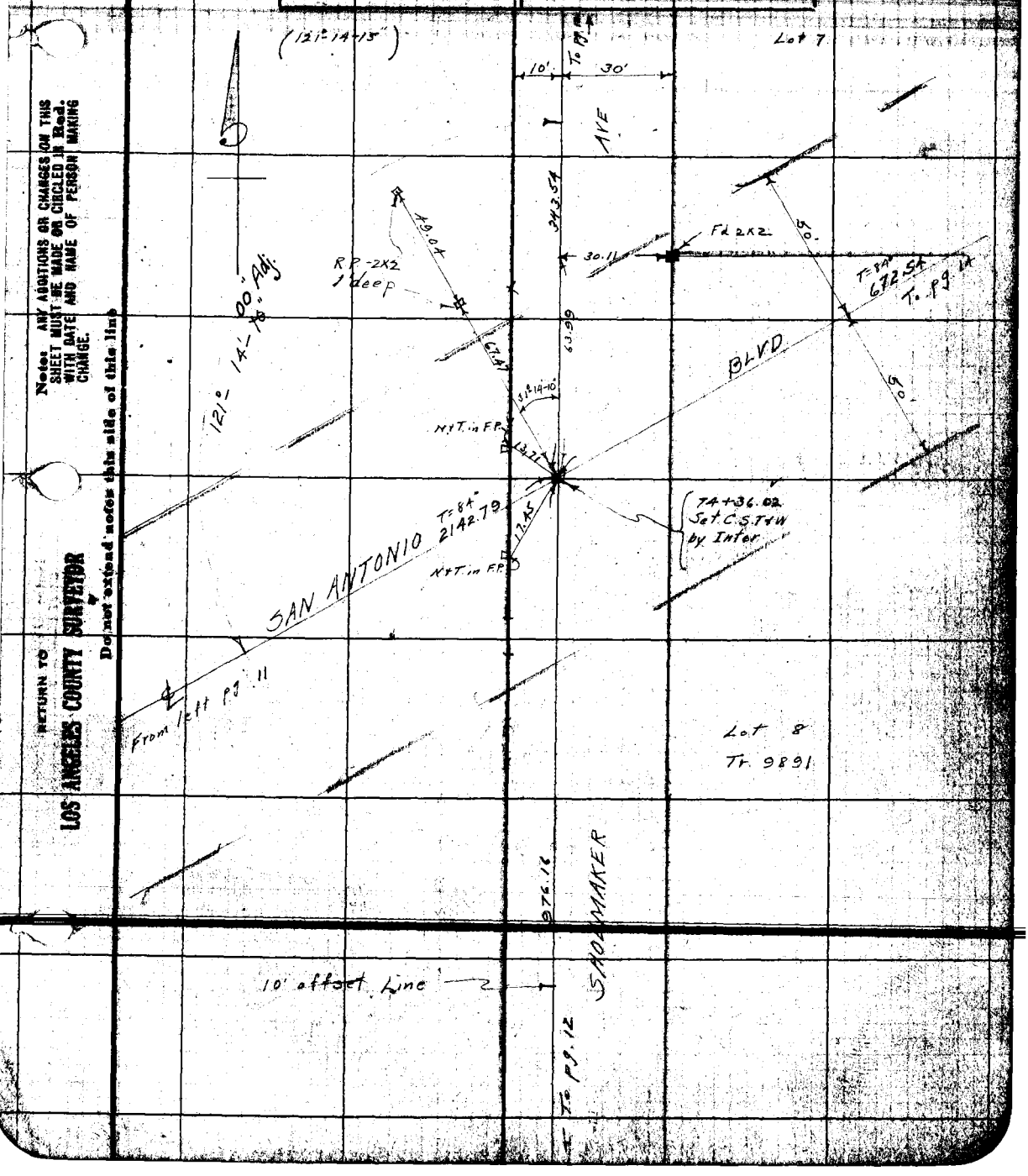

Note: ANY ADDITIONS OR CHANGES ON THIS SHEET MUST BE MADE OR CIRCLED IN Red. WITH DATE AND NAME OF PERSON MAKING CHANGE.

RETURN TO LOS ANGELES COUNTY SURVEYOR

Do not extend notes this side of this line

F.B. 368 Pg. 14 Moore Chief Party Notes by Moore Date 8-20-28

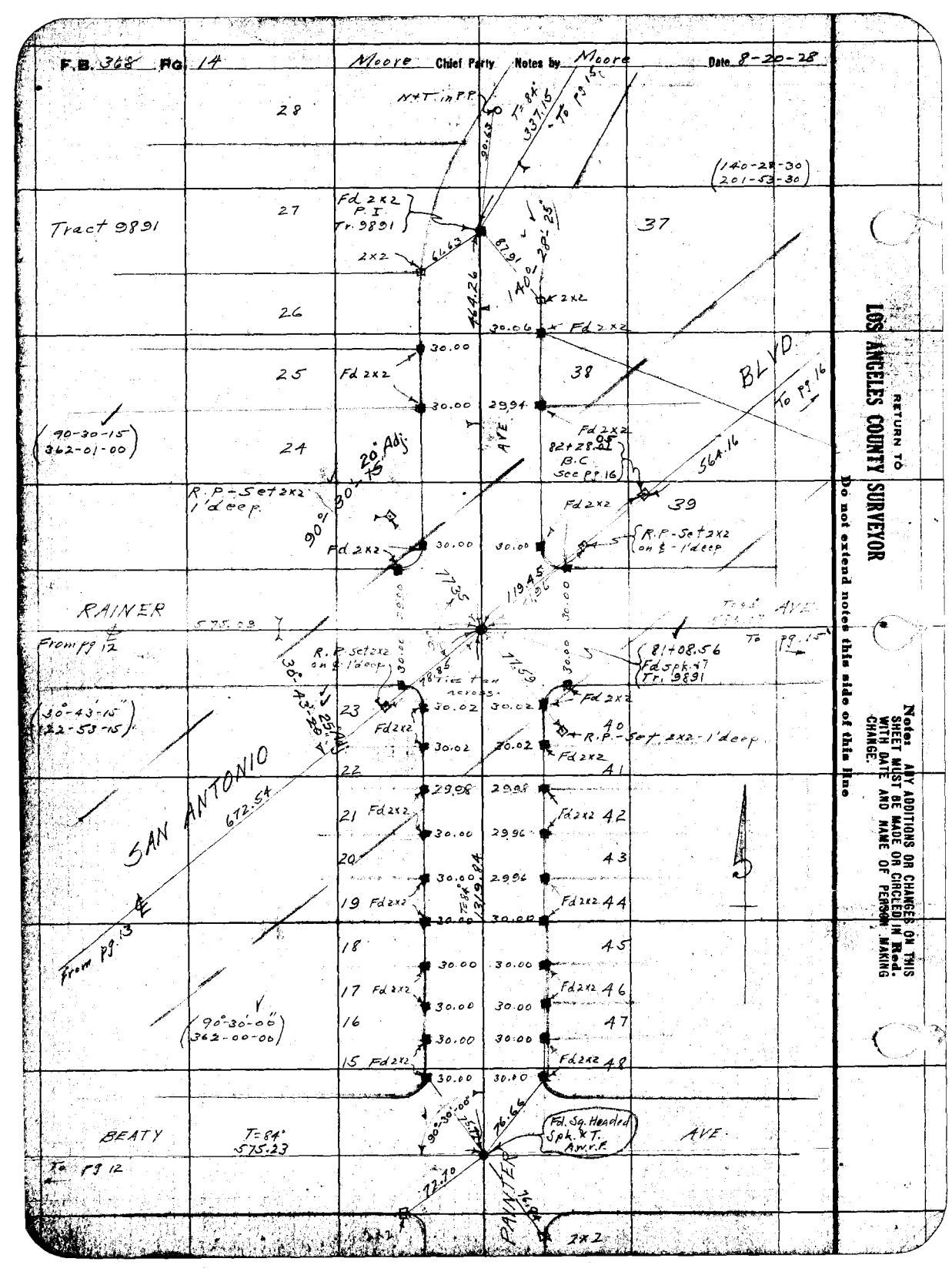

RETURN TO
LOS ANGELES COUNTY SURVEYOR

Do not extend notes this side of this line

Notes: ANY ADDITIONS OR CHANGES ON THIS SHEET MUST BE MADE OR CIRCLED IN Red. WITH DATE AND NAME OF PERSON MAKING CHANGE.

Date 8-18-28 Notes by Moore Chief Party Moore F. B. 368 Pg. 15

Platted by G. F. Holbrook	W. O. No. 787 Tape No. 029
Date Mar. 1929	Location San Antonio Blvd
Map No. B-184-1	Surveyed by L. D. Moore
Platting C'k'd by	Date 8-18-28
Date	Indexed A. C. Johnson

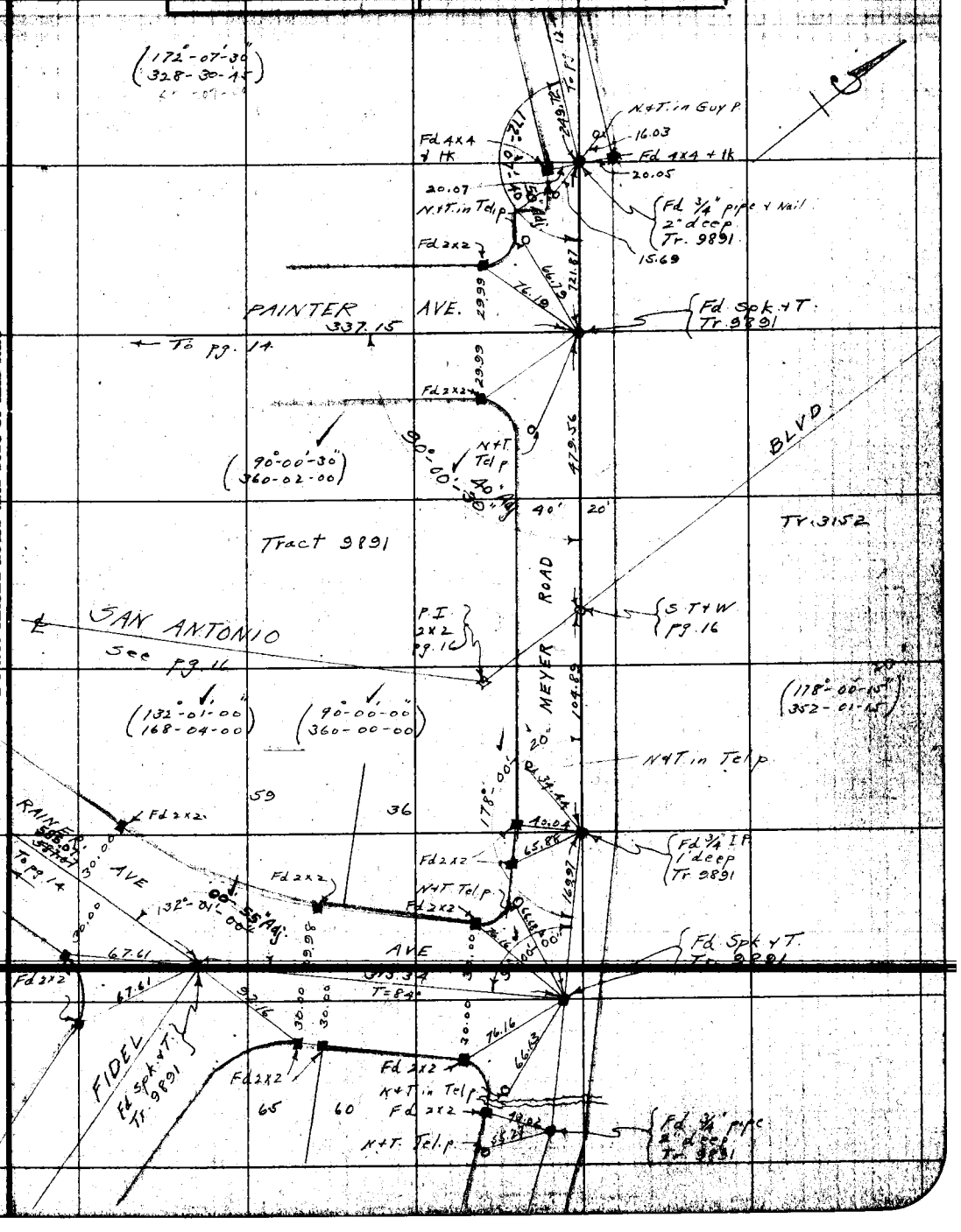

Note: ANY ADDITIONS OR CHANGES ON THIS SHEET MUST BE MADE OR CIRCLED IN Red. WITH DATE AND NAME OF PERSON MAKING CHANGE.

RETURN TO LOS ANGELES COUNTY SURVEYOR

Do not extend notes this side of this line

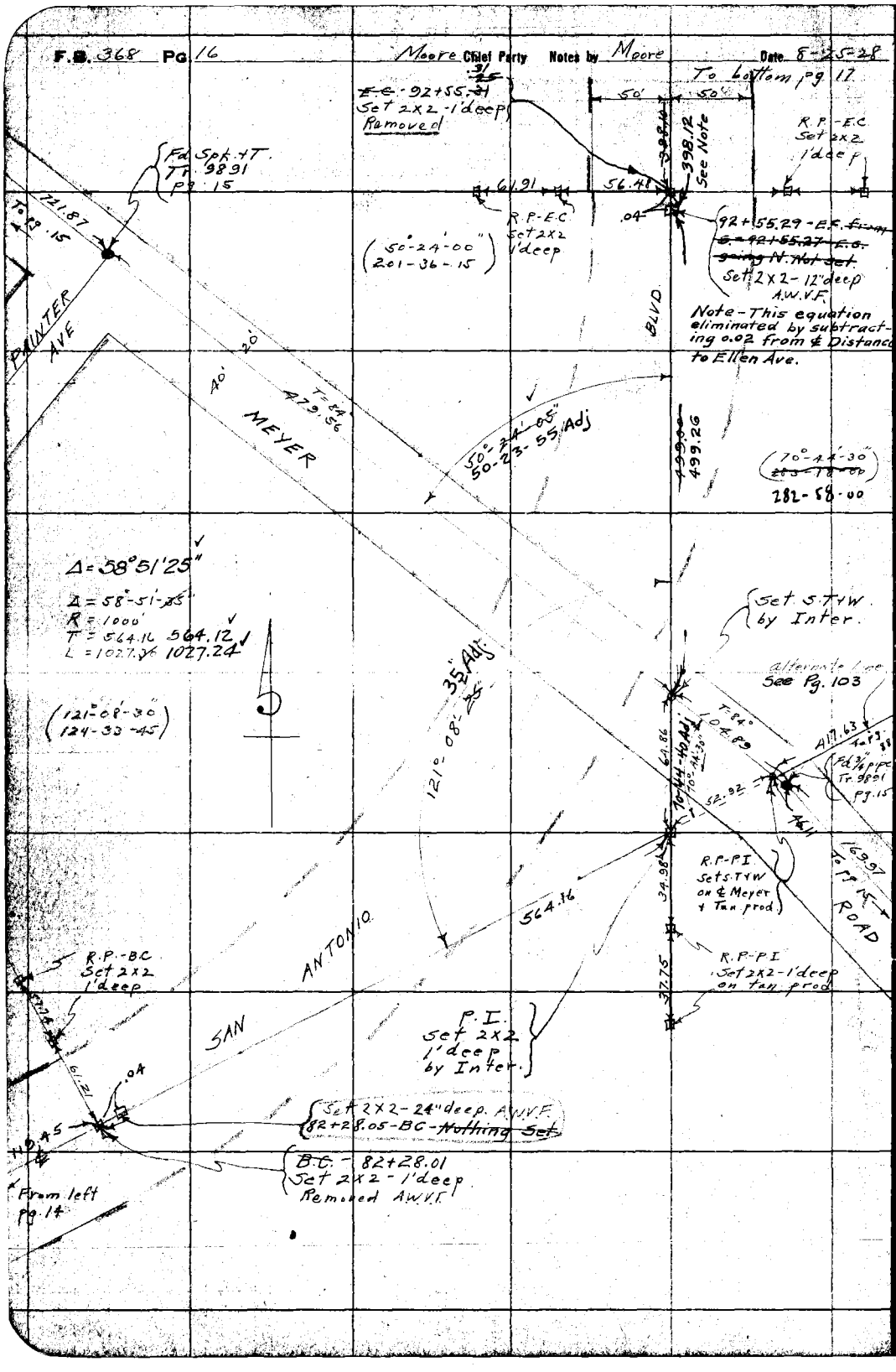

RETURN TO
LOS ANGELES COUNTY SURVEYOR
Do not extend notes this side of this line

Note: ANY ADDITIONS OR CHANGES ON THIS SHEET MUST BE MADE OR CIRCLED IN Red. WITH DATE AND NAME OF PERSON MAKING CHANGE.

Date: 8-24-28 Notes by: Moore Chief Party: Moore F.B. 368 Pg. 17

Plotted by: G.F. Holbrook	W. O. No. [illegible]
Date: Mar. 1929	Location: San Antonio Blvd
Map No. B-184-1	Surveyed by: L. D. Moore
Platting C'k'd by:	Date: [illegible]
Date:	Indexed: A. C. Johnson

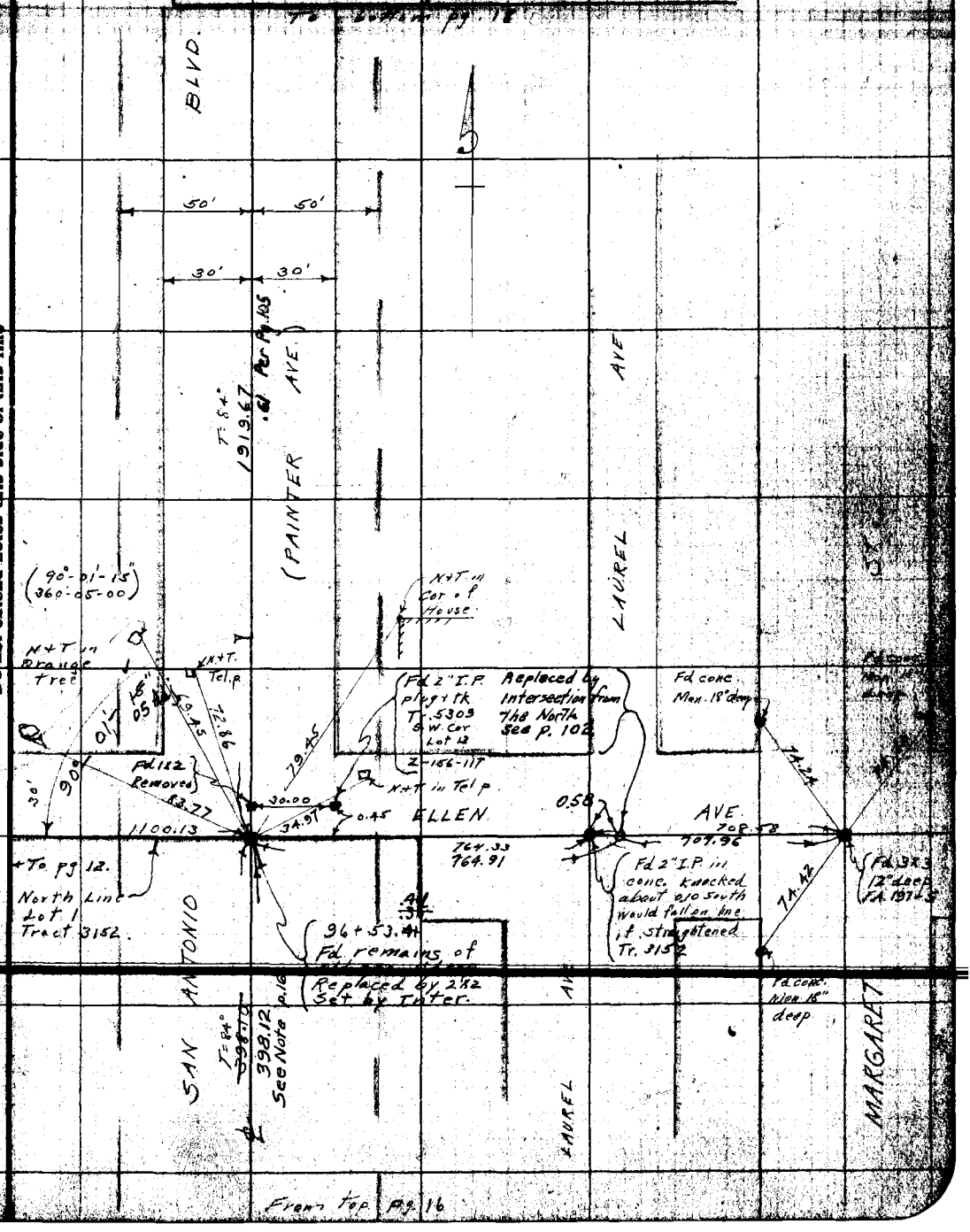

Note: ANY ADDITIONS OR CHANGES ON THIS SHEET MUST BE MADE OR CIRCLED IN Red. WITH DATE AND NAME OF PERSON MAKING CHANGE.

Do not extend notes this side of this line

RETURN TO LOS ANGELES COUNTY SURVEYOR

F.B. 368 Pg. 18 Moore Chief Party Notes by Moore Date 8- -28

To bottom pg. 19

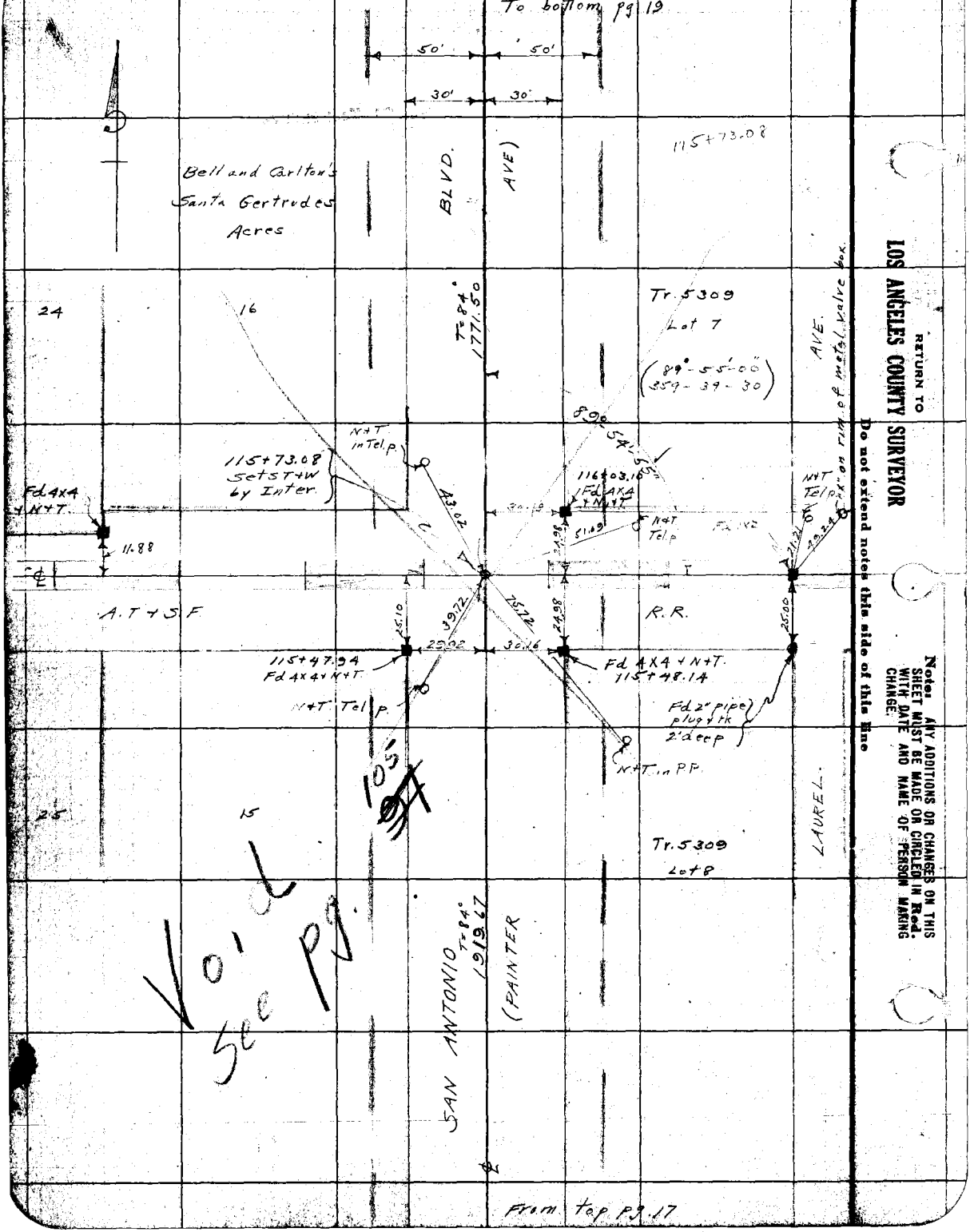

RETURN TO
LOS ANGELES COUNTY SURVEYOR
Do not extend notes this side of this line

Notes: ANY ADDITIONS OR CHANGES ON THIS SHEET MUST BE MADE OR CIRCLED IN Red. WITH DATE AND NAME OF PERSON MAKING CHANGE.

Date 8-23-28 Notes by Moore Chief Party Moore F. B. 368 Pg. 19

Plotted by G. [illegible]	[illegible] 787 [illegible]
Date March 1929	Location San Antonio Blvd
Map No. B-184-1	Surveyed by L. D. Moore
Plotting C'k'd by	Date [illegible]
Date	Indexed A. C. Johnson

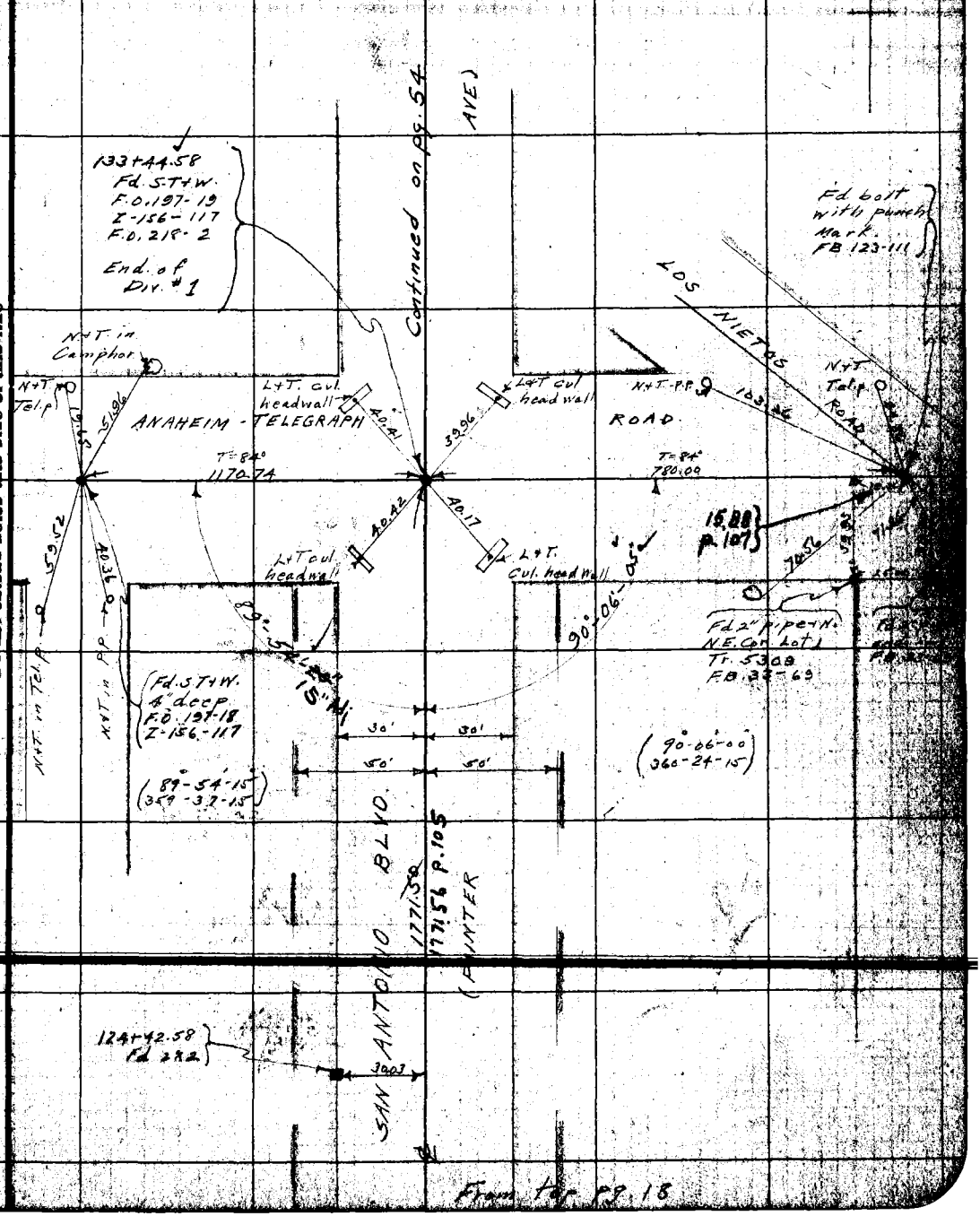

From top pg. 18

Notes: ANY ADDITIONS OR CHANGES ON THIS SHEET MUST BE MADE OR CIRCLED IN Red. WITH DATE AND NAME OF PERSON MAKING CHANGE.

Do not extend notes this side of this line

RETURN TO LOS ANGELES COUNTY SURVEYOR

F.B. 368 Pg 20 Moore Chief Party Notes by Moore Date 9-19-28



RETURN TO LOS ANGELES COUNTY SURVEYOR

Do not extend notes this side of this line

Notes: ANY ADDITIONS OR CHANGES ON THIS SHEET MUST BE MADE OR CIRCLED IN Red WITH DATE AND NAME OF PERSON MAKING CHANGE.

Date 9-17-28 Notes by Moore Chief Party Moore F. B. 368 PG. 20A

Date Nov. 1928 Location San Antonio Blvd
Map No. B-184-1 & 2 Surveyed by L. D. Moore
Planimetry by Dale Finley Date
Date NOV. 1928 Indexed A. C. Johnson

Located by proportion E. & W.

1354.05 1323.13 90°-05-10 S 3°00.64 Set N&T by Inter 89°-54-50 1252.22 1323.14 T. to pg. 20A

2x2 - pg. 10 N ¼ cor. Sec. 7

(90°-08-15) (360-32-45)

This distance was calculated from measurements along Butler Road and Puente Mills Road

46+36.43 The chainage on this line does not check the chainage along Butler Ave. and Puente Mills Road. The traverses indicate this line to be about 1 foot

27.25 Set N&T 2649.62 Wire Fence 39+76.61

Center of Sec. 7 S.T&W pg. 20 T=76° 90°-08-30 (360-34-00) 1314.13 89°-55-05 89°-54-55 Random Transit Line ¼ Sec. Line 1314.13 To ¼ Sec. Cor. by pg. 20A

1-1 4-4 Sec. Cor. Located by proportion E. & W.

Wire Fence 17.60 20+60.00

Road 2649.62 1325.34 Puente Mills

North Line S ½ of SE¼ Sec. 7 90°-08-30 89°-56-10 20°-03-50 1324.99 from South Set 1x2 by Inter 31+81.50 Set 1x2 by Inter

1333.00 1317.96 15.24 1-1 4-4 Sec. Line 416.62

Set S.T&W by proportion between Center of Section 7 and S ¼ Cor. Sec. 7 1-1 Sec. Cor. Located ¼ ¼ by intersection.

146°-43-25 (89°-50-00) (359-20-45) 32°-23+94.73 P.O.T. 6+85.76 Random Line Set 1x2 by Inter

Wire Fence 1325.84 SAN ANTONIO 33°-16'-35" 146°-43'-25" (146°-12'-00" 227-48-15) (89°-44'-30" 359-17-45)

Board Fence

8+25.35 SANTA GERTRUDES ROAD

To 2x2 - E. San Antonio Blvd pg. 8 937.17 Rg. 89 To check pg. 8 1315.88

Set S.T&W. halfway between Norwalk Blvd. and Butler Ave. on ¼ ¼ line Sec. 7 10.00 Set N&T at 0.0 going North To ½ E. & W. ¼ ¼ line Sec. 7

ANY ADDITIONS OR CHANGES ON THIS SHEET MUST BE MADE BY CIRCLED # REF. WITH INITIALS AND NAME OF PERSON MAKING CHANGE.

Please sign your name on this side of this flap

LOS ANGELES COUNTY SURVEYOR

F.B. 368 Pg. 20B Moore Chief Party Notes by Moore Date 9-17-28

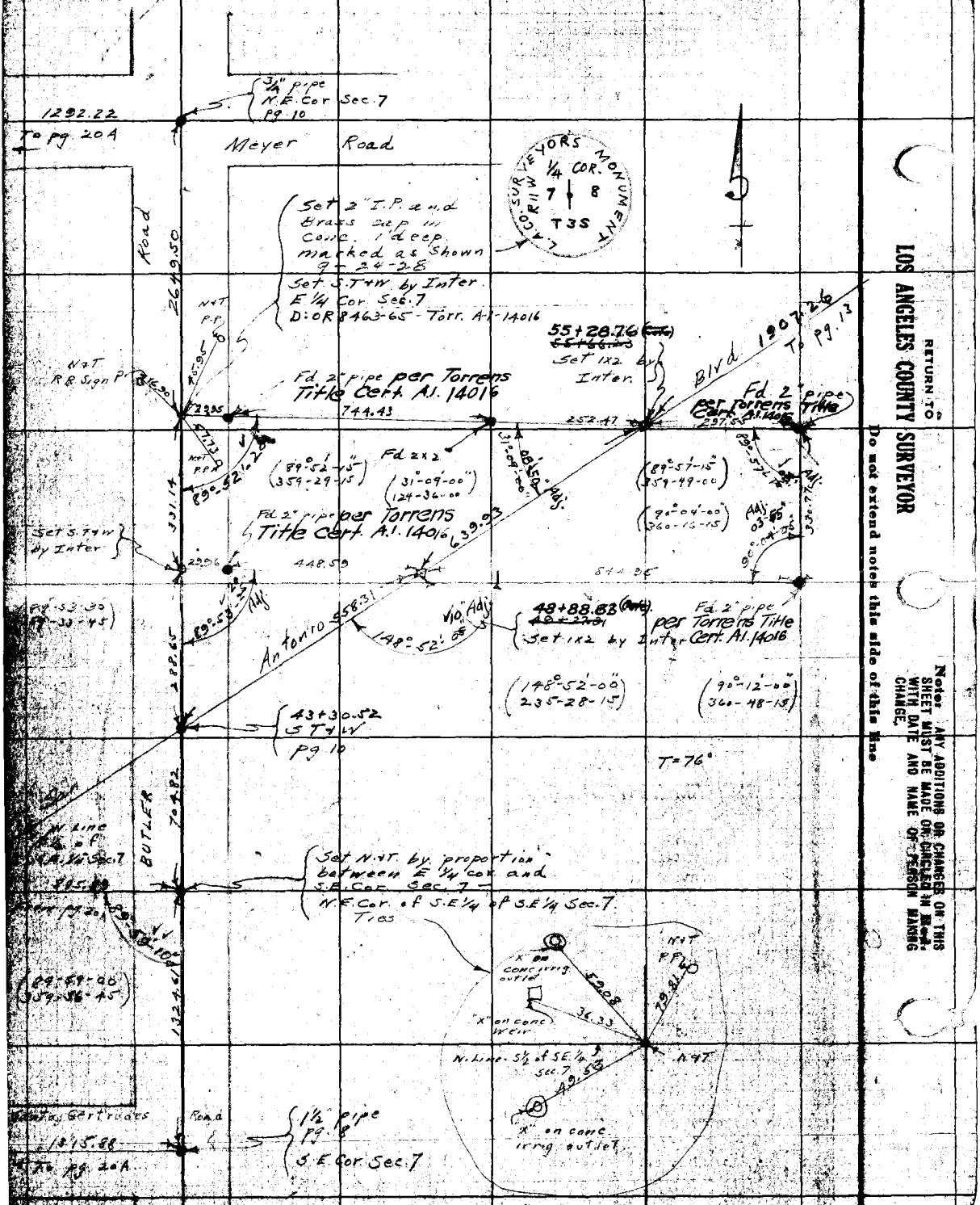

RETURN TO
LOS ANGELES COUNTY SURVEYOR
Do not extend notes this side of this line

Note: ANY ADDITIONS OR CHANGES ON THIS SHEET MUST BE MADE OR CHECKED IN RED WITH DATE AND NAME OF PERSON MAKING CHANGE.

Date 9-20-28 Notes by Moore Chief Party Moore F. B 368 Pg. 20 C

Plotted by A. C. Johnson	W. O. No. 787
Date Nov. 1928	Location San Antonio Blvd
Map No. B-184-1	Surveyed by L. D. Moore
Plotting C'k'd by D. M. Frirley	Date 9-20-28
Date Nov. 1928	Indexed A. C. Johnson

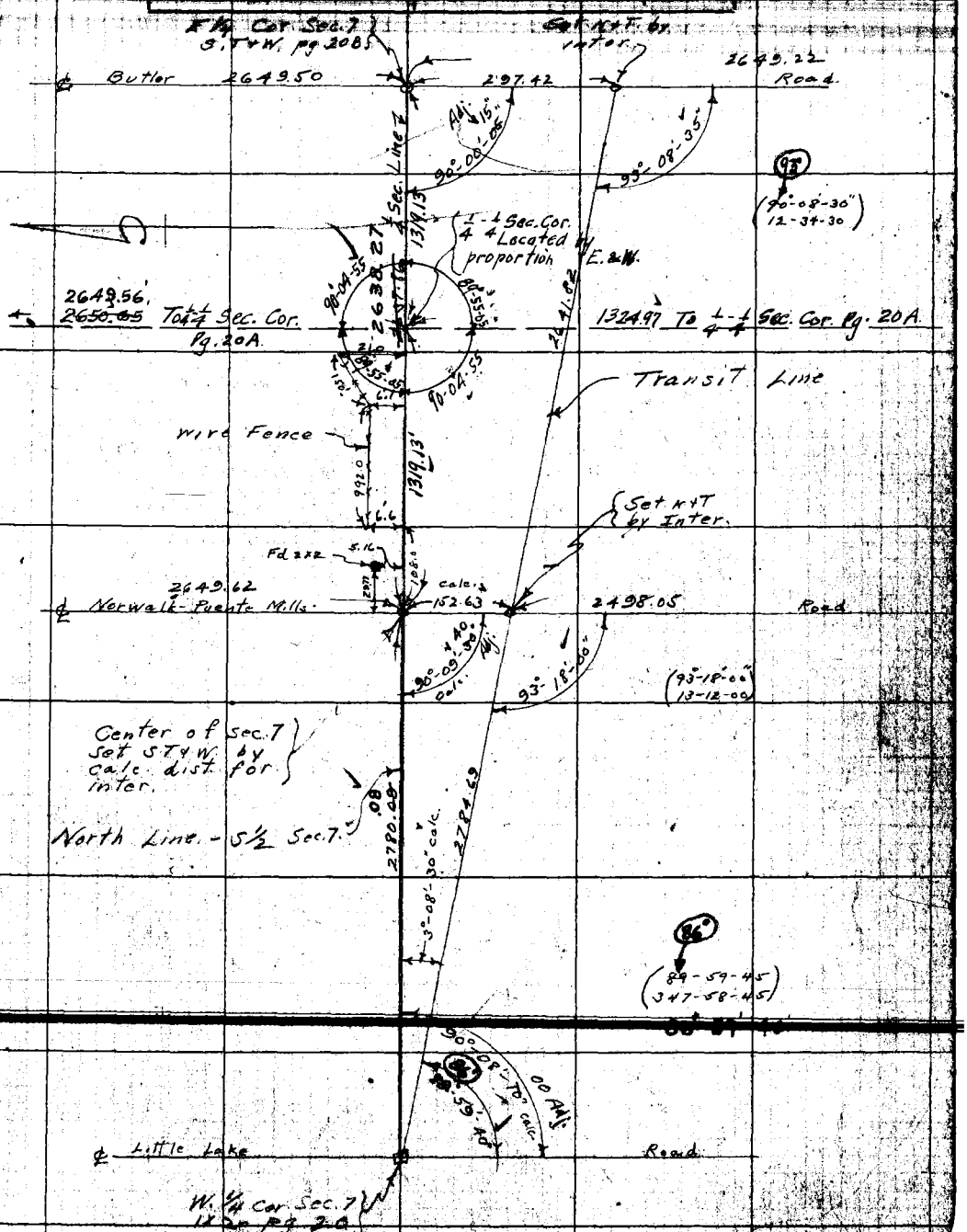

Note: ANY ADDITIONS OR CHANGES ON THIS SHEET MUST BE MADE OR CIRCLED IN Red. WITH DATE AND NAME OF PERSON MAKING CHANGE.

Do not extend notes this side of this line

RETURN TO LOS ANGELES COUNTY SURVEYOR

F.B. 368 Pg. 20 D — Moore Chief Party — Notes by Moore — Date 10-1-28

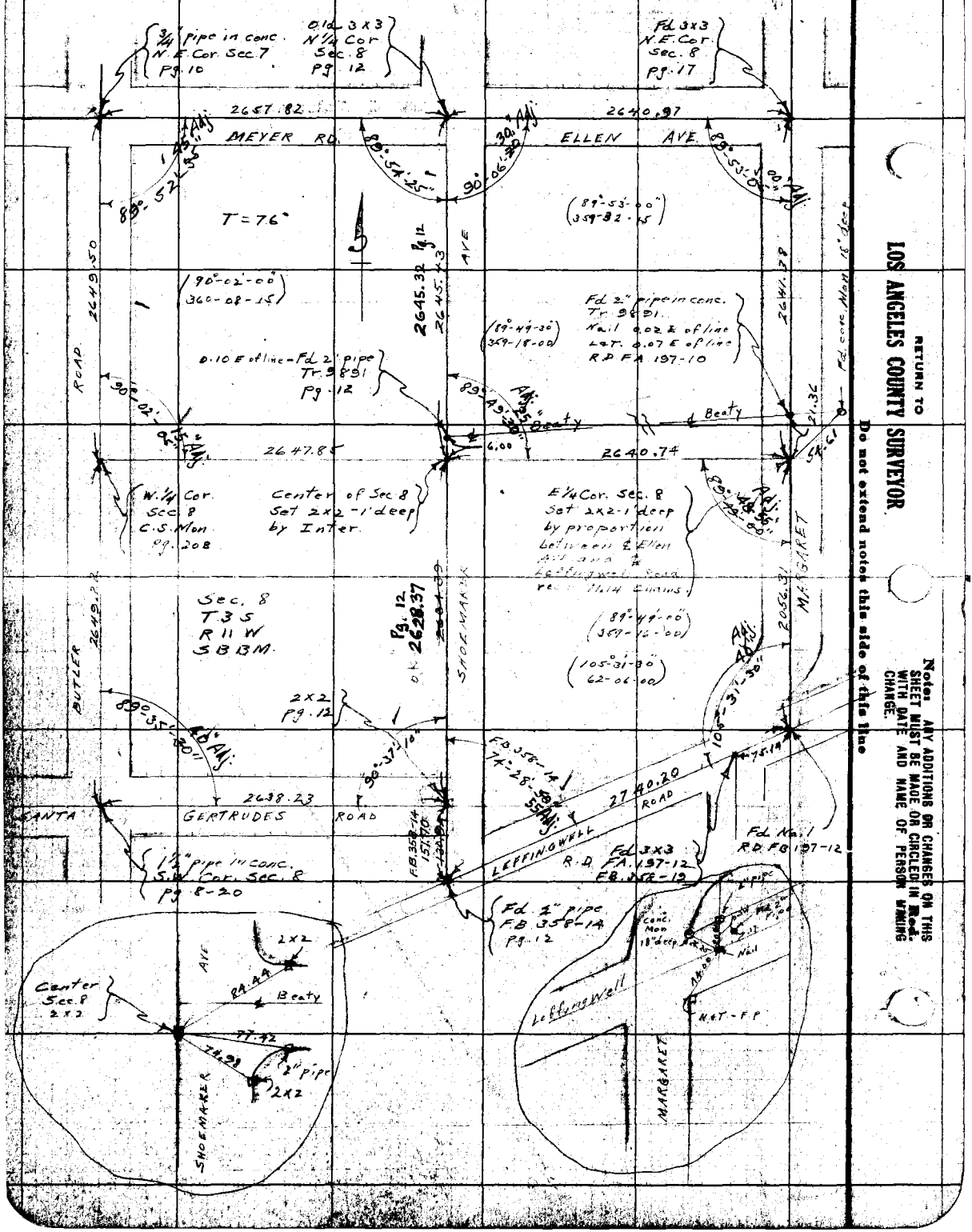

RETURN TO
LOS ANGELES COUNTY SURVEYOR
Do not extend notes this side of this line

Notes: ANY ADDITIONS OR CHANGES ON THIS SHEET MUST BE MADE OR CIRCLED IN Red WITH DATE AND NAME OF PERSON MAKING CHANGE.

Date 10-1-28 Notes by Moore Chief Party Moore F. B. 368 PG. 20E

Plotted by A. C. Johnson	W. O. No. 787 Tape S. & O. No. 022
Date Nov. 1928	Location San Antonio Blvd
Map No. B-184-1	Surveyed by L. D. Moore
Plotting C'k'd by D. M. Finley	Date 10-1-28
Date Nov. 1928	Indexed A. C. Johnson

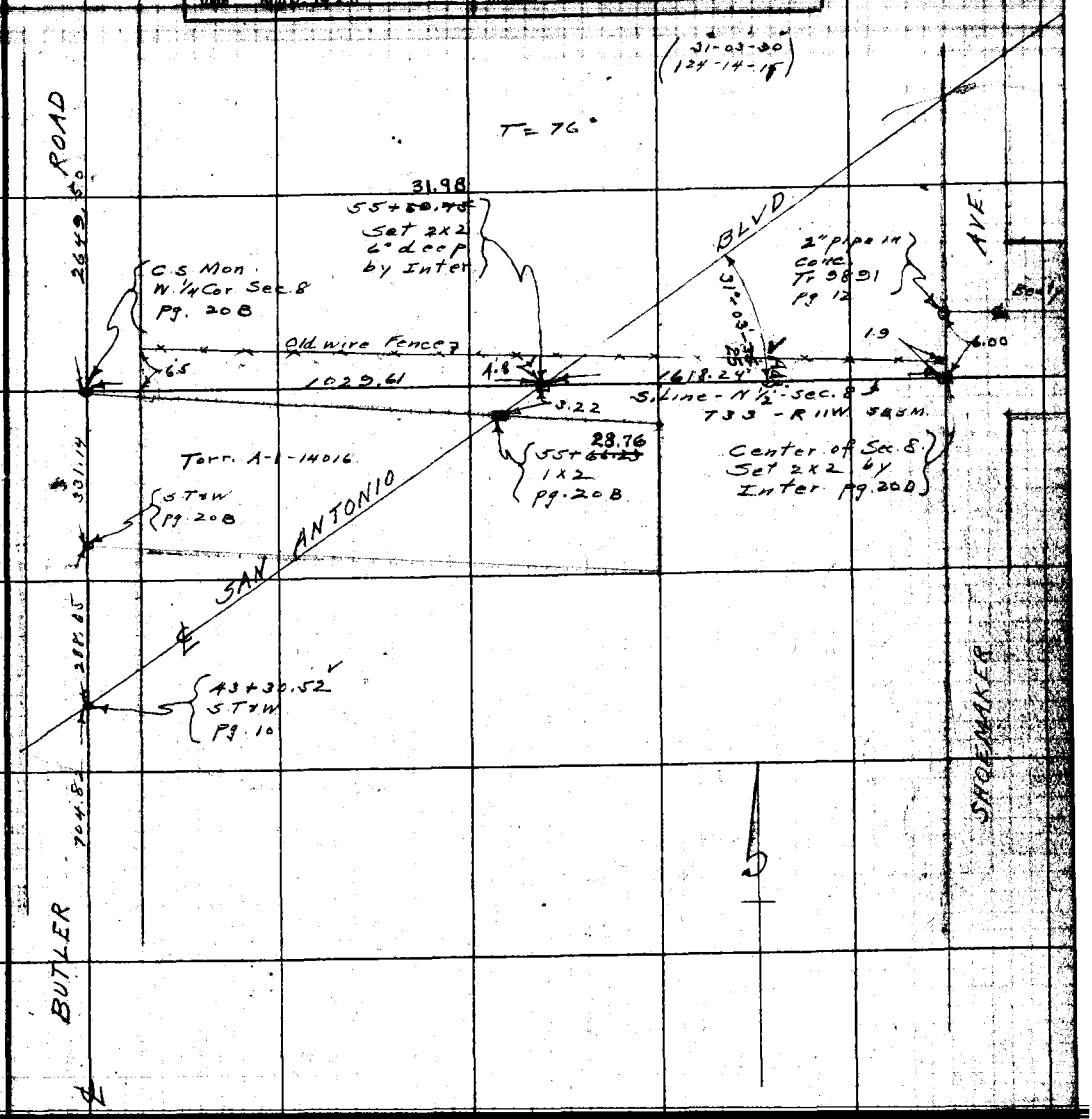

Notes: ANY ADDITIONS OR CHANGES ON THIS SHEET MUST BE MADE OR CIRCLED IN Red. WITH DATE AND NAME OF PERSON MAKING CHANGE.

Do not extend notes this side of this line

RETURN TO

LOS ANGELES COUNTY SURVEYOR

RETURN TO

LOS ANGELES COUNTY SURVEYOR

Notes ANY ADDITIONS OR CHANGES ON THIS SHEET MUST BE MADE OR CIRCLED IN Red. WITH DATE AND NAME OF PERSON MAKING CHANGE.

Do not extend notes this side of this line

F.B. 368 PG. 20F

Chief Party Notes by Date

Date 8-30-28 Notes by Moore Chief Party Moore F. B. 368 PG. 21

Plotted by A. C. Johnson	W. O. No. 787 D. S. O. No.
Date Nov. 1928	Location San Antonio Blvd
Map No. B-184-1	Surveyed by L. D. Moore
Plotting C'k'd by D. M. F.	Date 8-30-28
Date Nov. 1928	Indexed A. C. Johnson

TOPOGRAPHY
for
SAN ANTONIO BLVD.
Div. #1

Note: ANY ADDITIONS OR CHANGES ON THIS SHEET MUST BE MADE OR CIRCLED IN Red. WITH DATE AND NAME OF PERSON MAKING CHANGE.

RETURN TO
LOS ANGELES COUNTY SURVEYOR

Do not extend notes this side of this line

F.B. 368 Pg. 22 Moore Chief Party Notes by Moore Date 8-29-28

To bottom pg 23

6+31.7

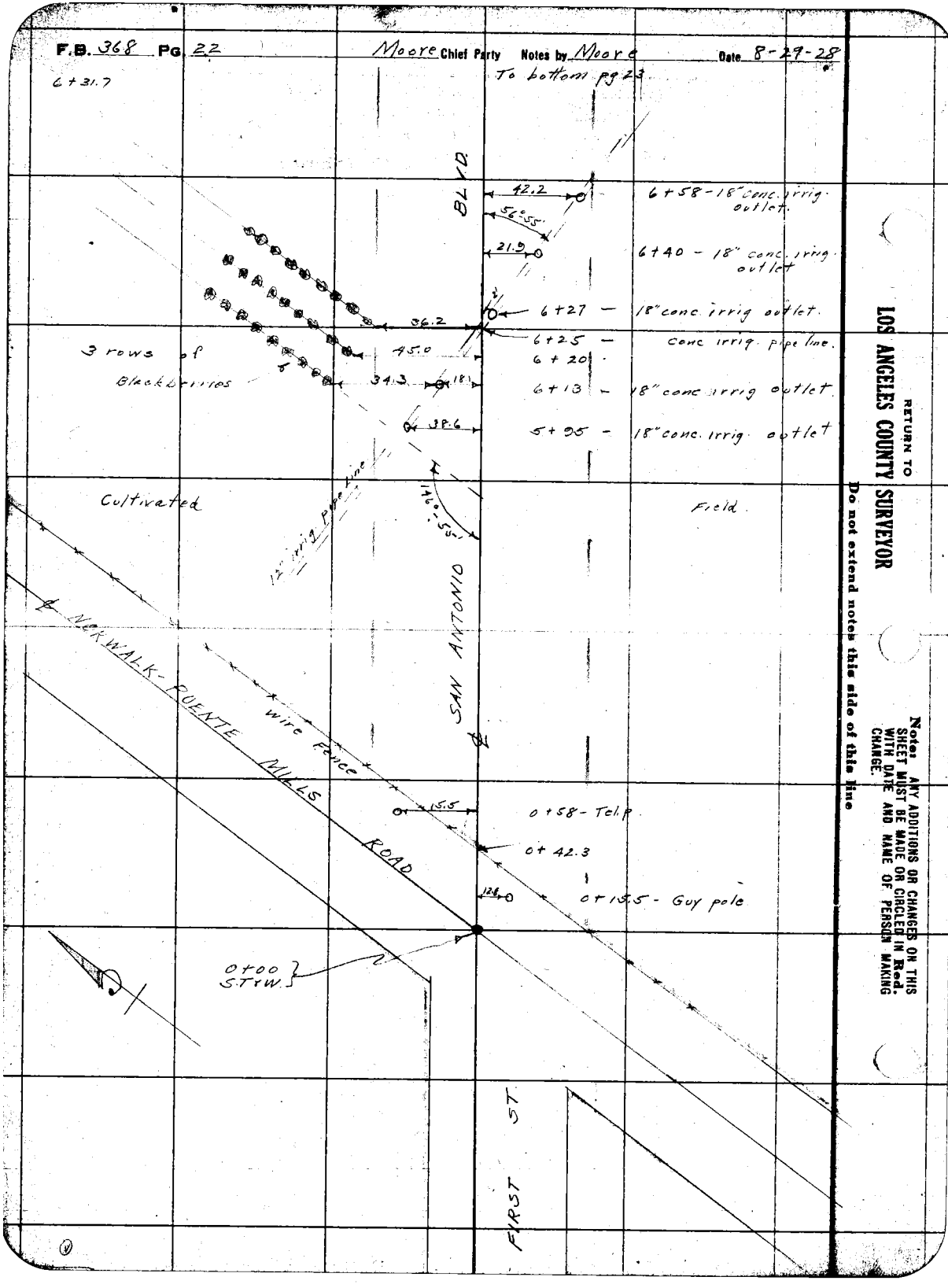

RETURN TO
LOS ANGELES COUNTY SURVEYOR
Do not extend notes this side of this line

Note: ANY ADDITIONS OR CHANGES ON THIS SHEET MUST BE MADE OR CIRCLED IN Red. WITH DATE AND NAME OF PERSON MAKING CHANGE.

Date 8-29-28 Notes by Moore Chief Party Moore F. B. 368 PG. 23

Plotted by A. C. Johnson	W. O. No. 787 Tape No. 046
Date Nov. 1928	Location San Antonio Blvd.
Map No. B-184-1	Surveyed by L. D. Moore
Plotting C'k'd by D. M. F.	Date 8-29-28
Date Nov. 1928	Indexed A. C. Johnson

To bottom of pg. 24

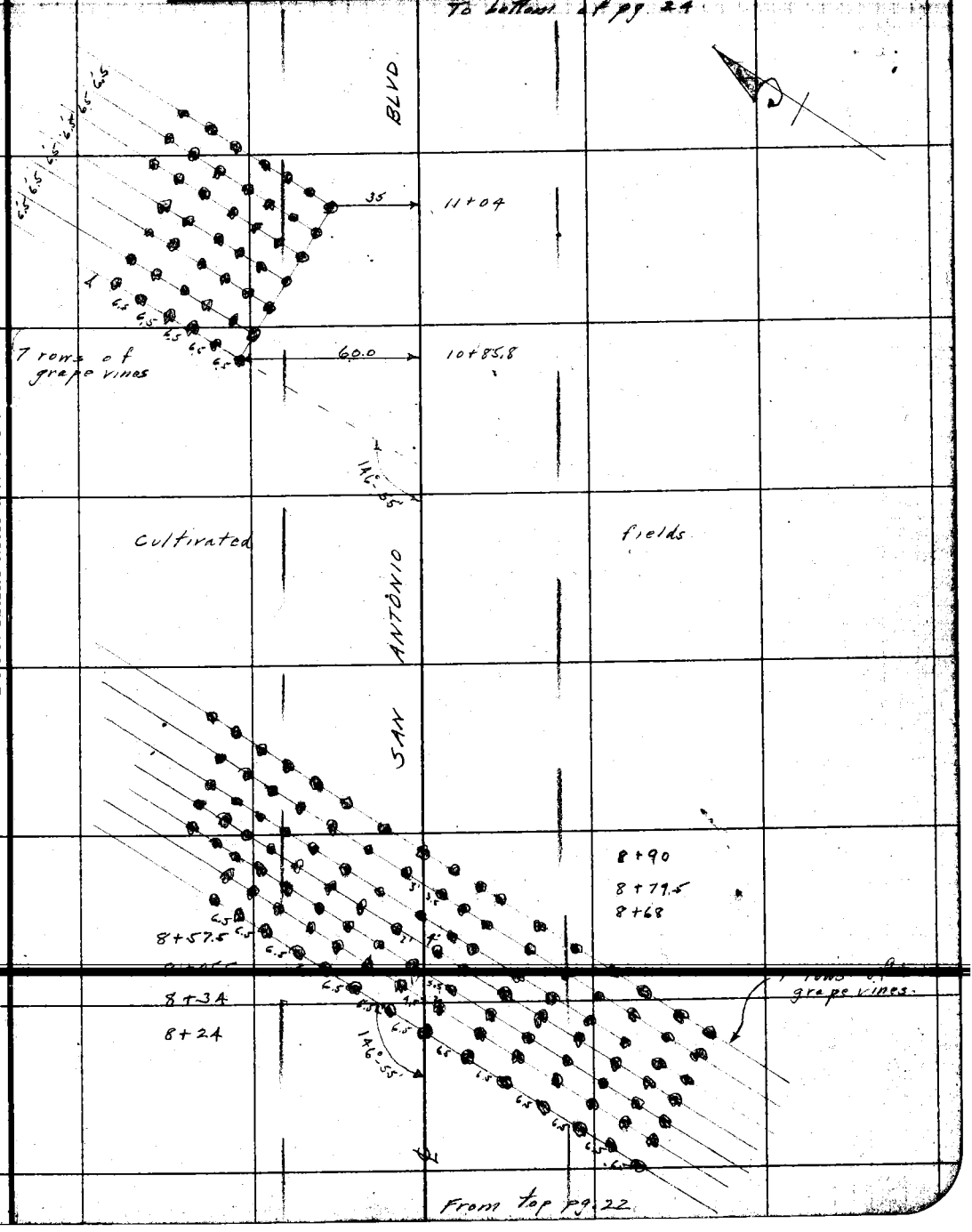

From top pg. 22

Note: ANY ADDITIONS OR CHANGES ON THIS SHEET MUST BE MADE OR CIRCLED IN Red. WITH DATE AND NAME OF PERSON MAKING CHANGE.

RETURN TO LOS ANGELES COUNTY SURVEYOR

Do not extend notes this side of this line

F.B. 368 Pg. 24 Moore Chief Party Notes by Moore Date 8-29-28

To bottom pg. 25.

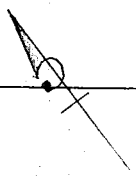

cultivated field.

ROAD

15+97.96
2×2

13.9

15+91.5 P.P.

15+62

64

15+57.2 - Tel p

SANTA GERTRUDES

Dirt

Wire Fence

55.7

14+61 - 12" metal irrig outlet.

13+83 - " " " "

4'

30.4

13+33 12" metal irrig outlet.

Cultivated Field

5.3

13+16 - 12" metal irrig outlet.

123°14'

13+13

20.9

13+00 - 12" metal irrig. outlet.

12" irrig pipe Line

44.3

12+80 - " " " "

From top pg. 23

RETURN TO
LOS ANGELES COUNTY SURVEYOR
Do not extend notes this side of this line

Note: ANY ADDITIONS OR CHANGES ON THIS SHEET MUST BE MADE OR CIRCLED IN Red. WITH DATE AND NAME OF PERSON MAKING CHANGE.

Date 8-30-28 Notes by Moore Chief Party Moore F. B. 368 PG. 25

Platted by A. C. Johnson	W. O. No. 787 O. S. O. No.
Date Nov. 1928	Location San Antonio Blvd
Map No. B-184-1	Surveyed by L D Moore
Platting C'k'd by D. M. F.	Date 8-30-28
Date Nov. 1928	Indexed by A. C. Johnson

To bottom pg. 26

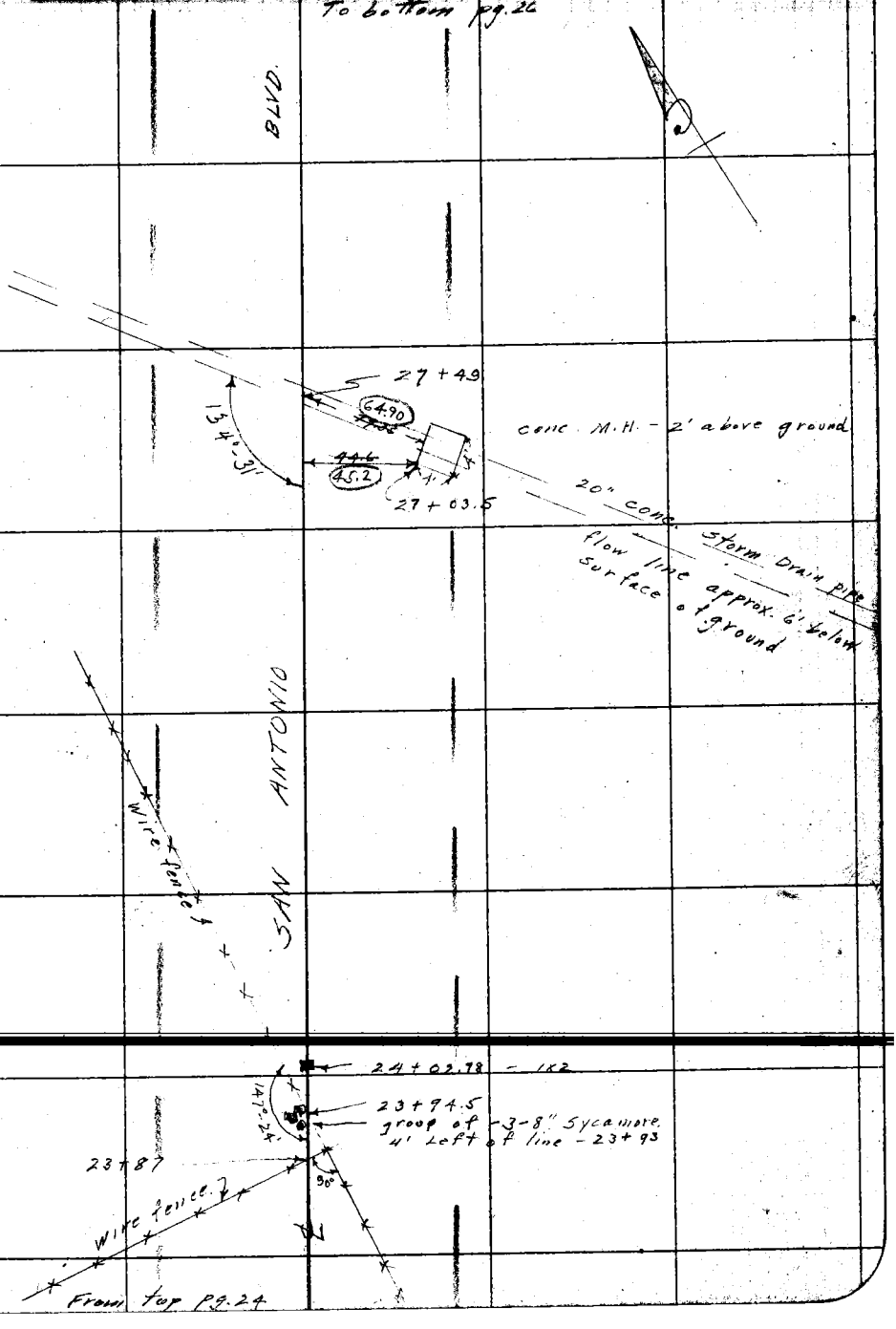

From top pg. 24

Note: ANY ADDITIONS OR CHANGES ON THIS SHEET MUST BE MADE OR CIRCLED IN Red. WITH DATE AND NAME OF PERSON MAKING CHANGE.

RETURN TO
LOS ANGELES COUNTY SURVEYOR

Do not extend notes this side of this line

F.B. 368 Pg. 26 Moore Chief Party Notes by Moore Date 8-30-28

To left pg. 27

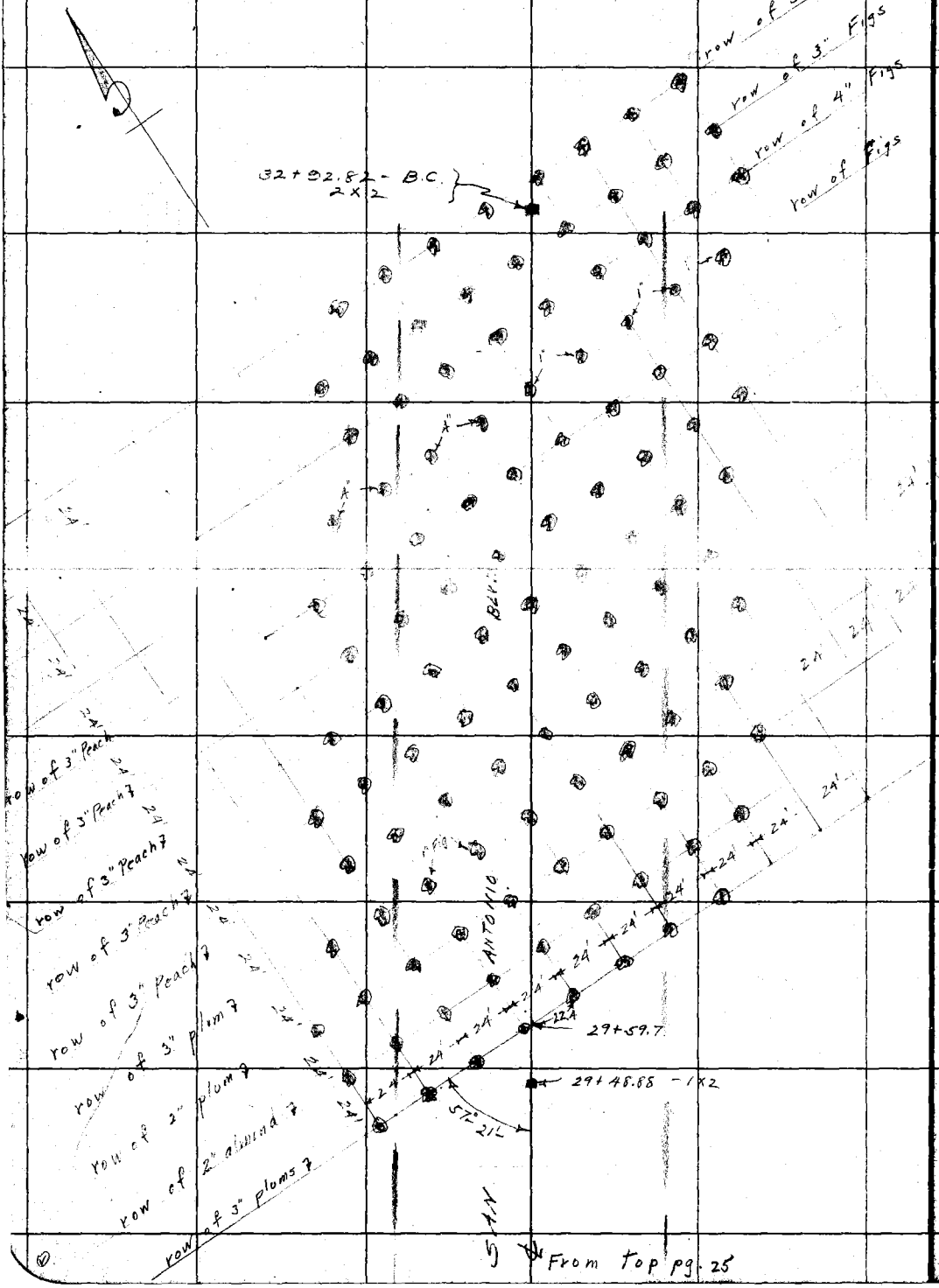

From top pg. 25

RETURN TO
LOS ANGELES COUNTY SURVEYOR

Do not extend notes this side of this line

Note: ANY ADDITIONS OR CHANGES ON THIS SHEET MUST BE MADE OR CIRCLED IN Red. WITH DATE AND NAME OF PERSON MAKING CHANGE.

Date 8-30-28 Notes by Moore. Chief Party Moore F. B. 368 PG. 27

Plotted by A. C. Johnson
Date Nov. 1928
Map No. 13-184-1
Plotting C'k'd by D. M. F.
Date NOV 1928

W. O. No. 787 O. S. O. No.
Location San Antonio Blvd
Surveyed by L. D. Moore
Date 8-30-28
Indexed C. Johnson

Notes: ANY ADDITIONS OR CHANGES ON THIS SHEET MUST BE MADE OR CIRCLED IN Red. WITH DATE AND NAME OF PERSON MAKING CHANGE.

RETURN TO LOS ANGELES COUNTY SURVEYOR

Do not extend notes this side of this line

ROAD.

10.5 10.5
33.2
30' 30'

irrig. pipe line

18" conc. outlet

18" conc outlet

18" conc outlet

18" conc outlet

18" conc outlet

BLVD.

To bottom pg. 28

43+67.6 - wire Fence

43+30.52 S.T+W

43+35 - P/P

42+90.8

SAN ANTONIO

From top pg. 26

Macadam

33.2

BUTLER

F.B. 368 PG 28 Moore Chief Party Notes by Moore Date 8-30-28

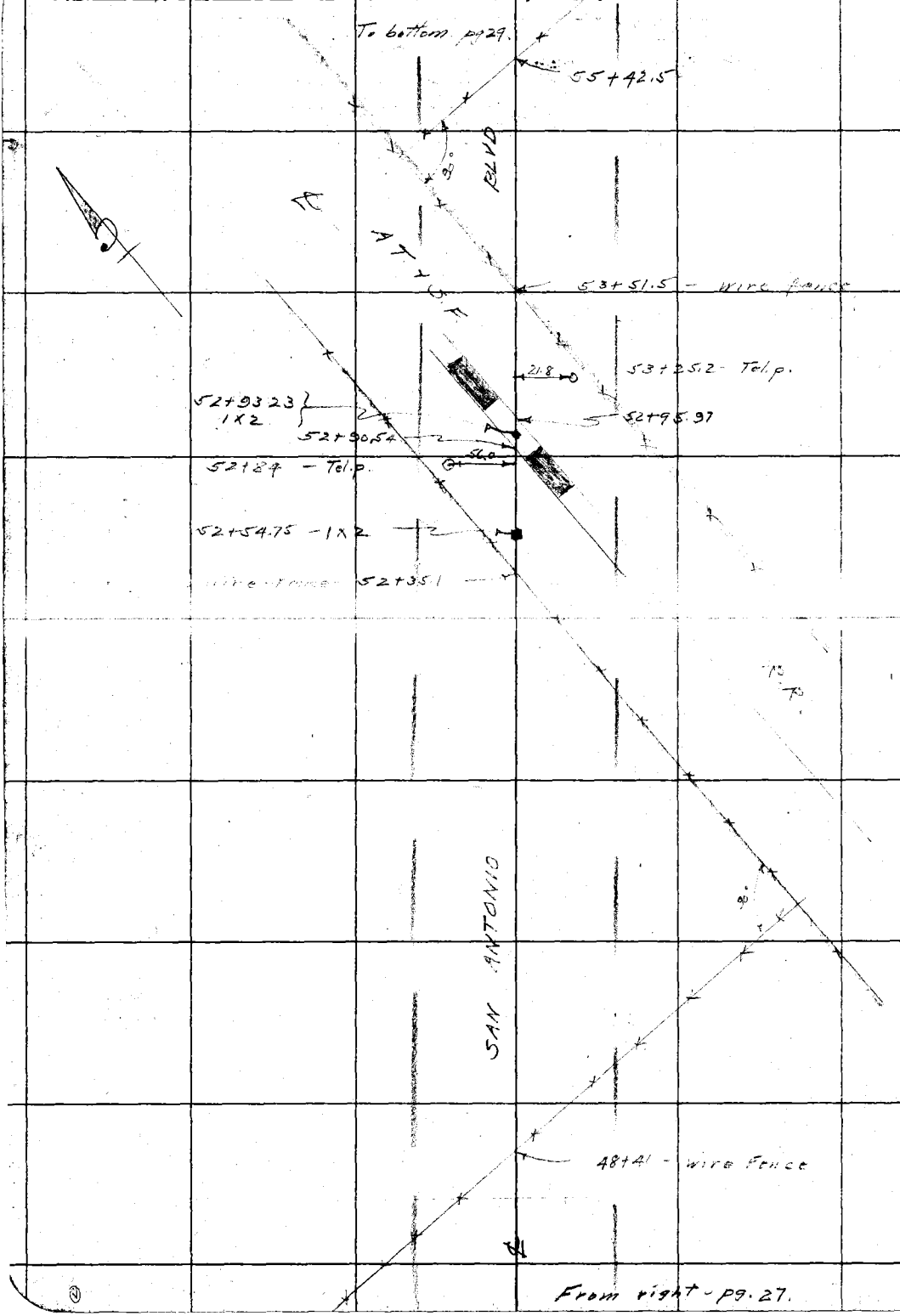

RETURN TO
LOS ANGELES COUNTY SURVEYOR

Do not extend notes this side of this line

Notes: ANY ADDITIONS OR CHANGES ON THIS SHEET MUST BE MADE OR CIRCLED IN Red. WITH DATE AND NAME OF PERSON MAKING CHANGE.

Date 8-30-28 Notes by Moore Chief Party Moore F. B. 368 PG. 29

Platted by G. F. Holbrook	W. O. No. 787 U. S. O. No.
Date March 1929	Location San Antonio Blvd
Map No. 3-184-1	Surveyed by L D Moore
Platting C'k'd by	Date 8-30-28
Date	Indexed A. C. Johnson

To bottom pg. 30

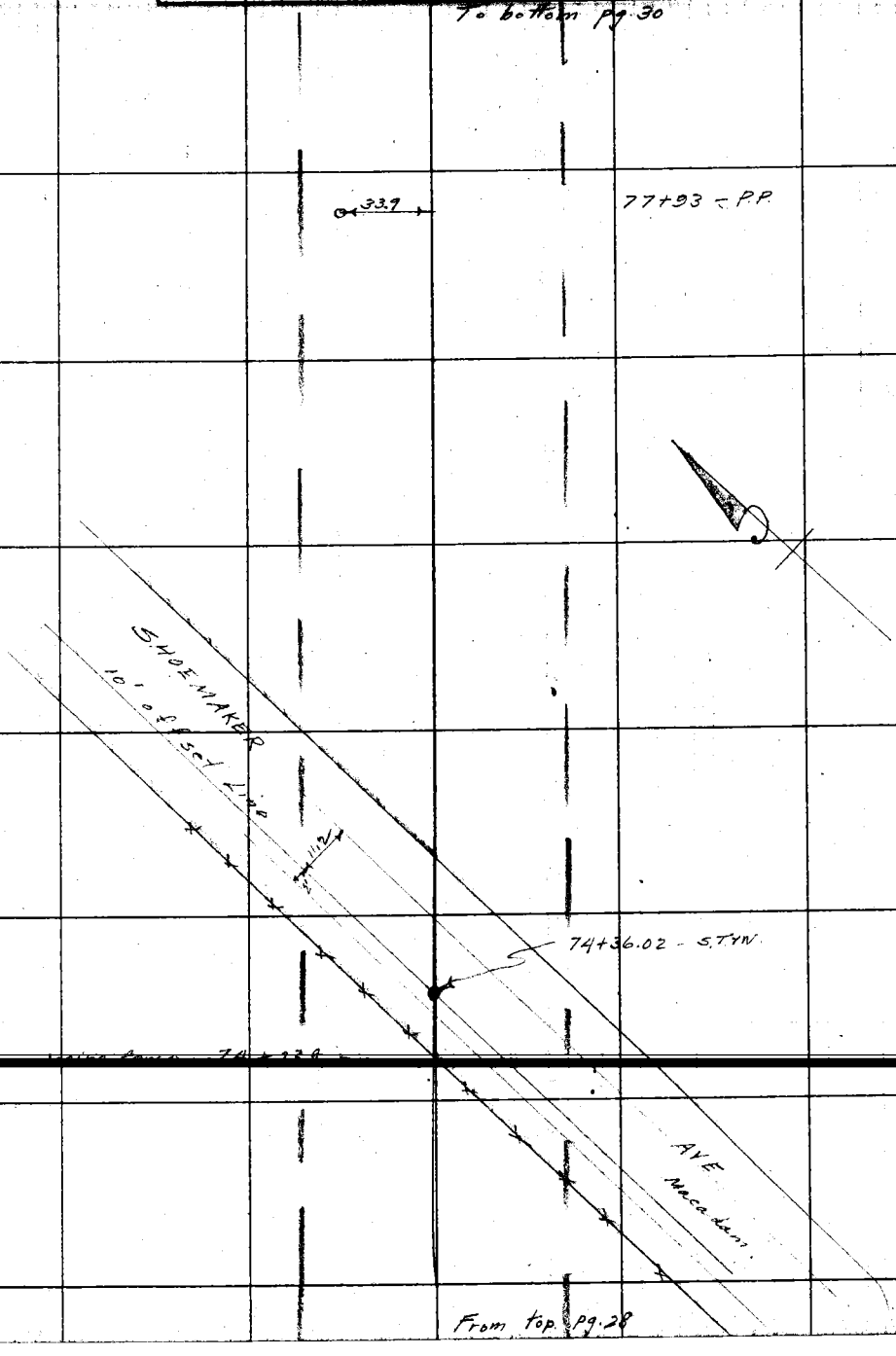

From top pg. 28

Note: ANY ADDITIONS OR CHANGES ON THIS SHEET MUST BE MADE OR CIRCLED IN Red. WITH DATE AND NAME OF PERSON MAKING CHANGE.

Do not extend notes this side of this line

RETURN TO

LOS ANGELES COUNTY SURVEYOR

F.B. 368 Pg. 30 Moore Chief Party Notes by Moore Date 8-30-28

To bottom pg. 31

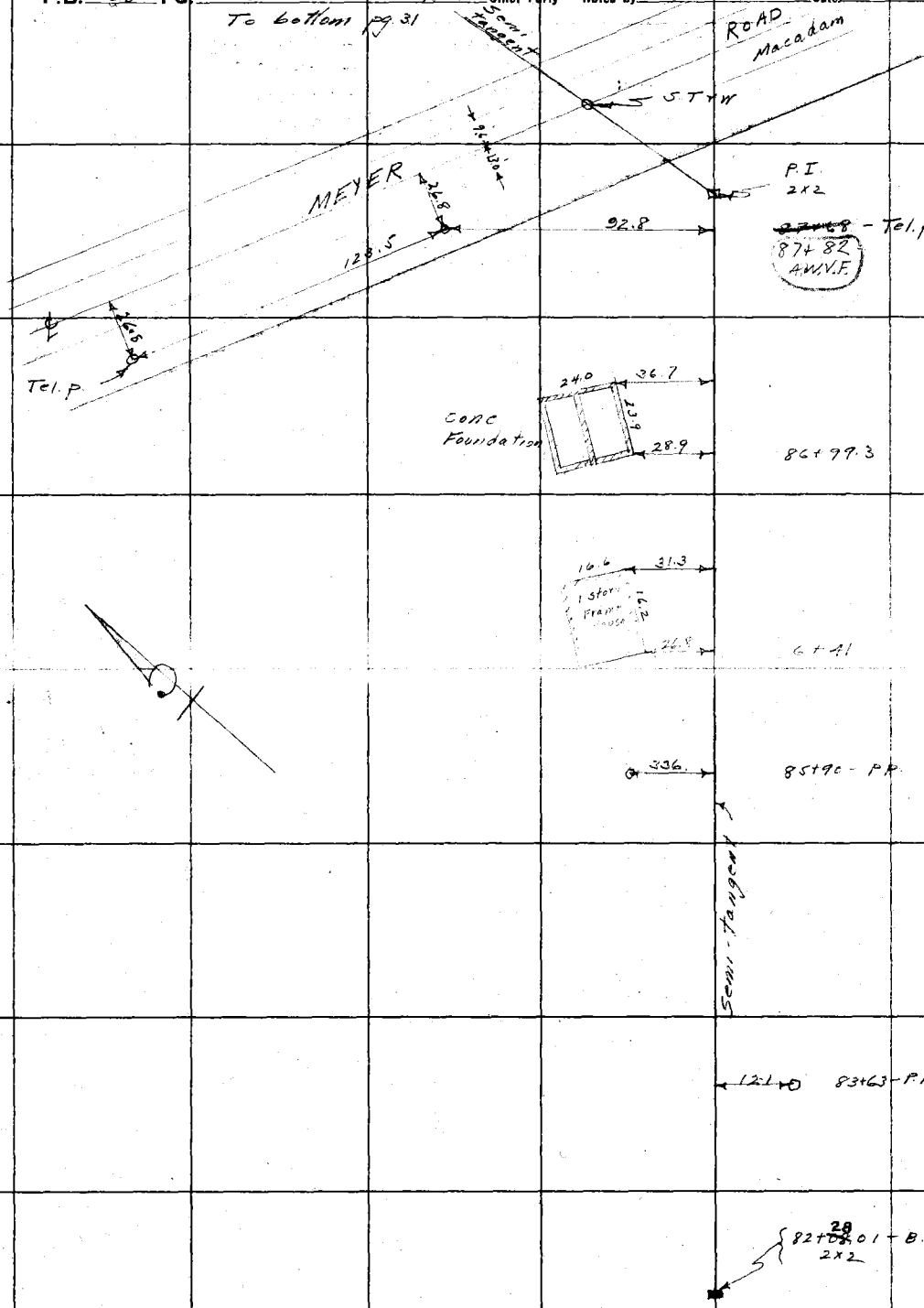

RETURN TO
LOS ANGELES COUNTY SURVEYOR
Do not extend notes this side of this line

Notes: ANY ADDITIONS OR CHANGES ON THIS SHEET MUST BE MADE OR CIRCLED IN Red. WITH DATE AND NAME OF PERSON MAKING CHANGE.

Date 8-30-28 Notes by Moore Chief Party Moore F. B. 368 Pg. 31

Platted by G. F. Holbrook	W. O. No. 787 S. S. O. No.
Date March 1929	Location San Antonio Blvd
Map No. B-184-1	Surveyed by L. D. Moore
Platting C'k'd by	Date 8-30-28
Date	Indexed A. C. Johnson

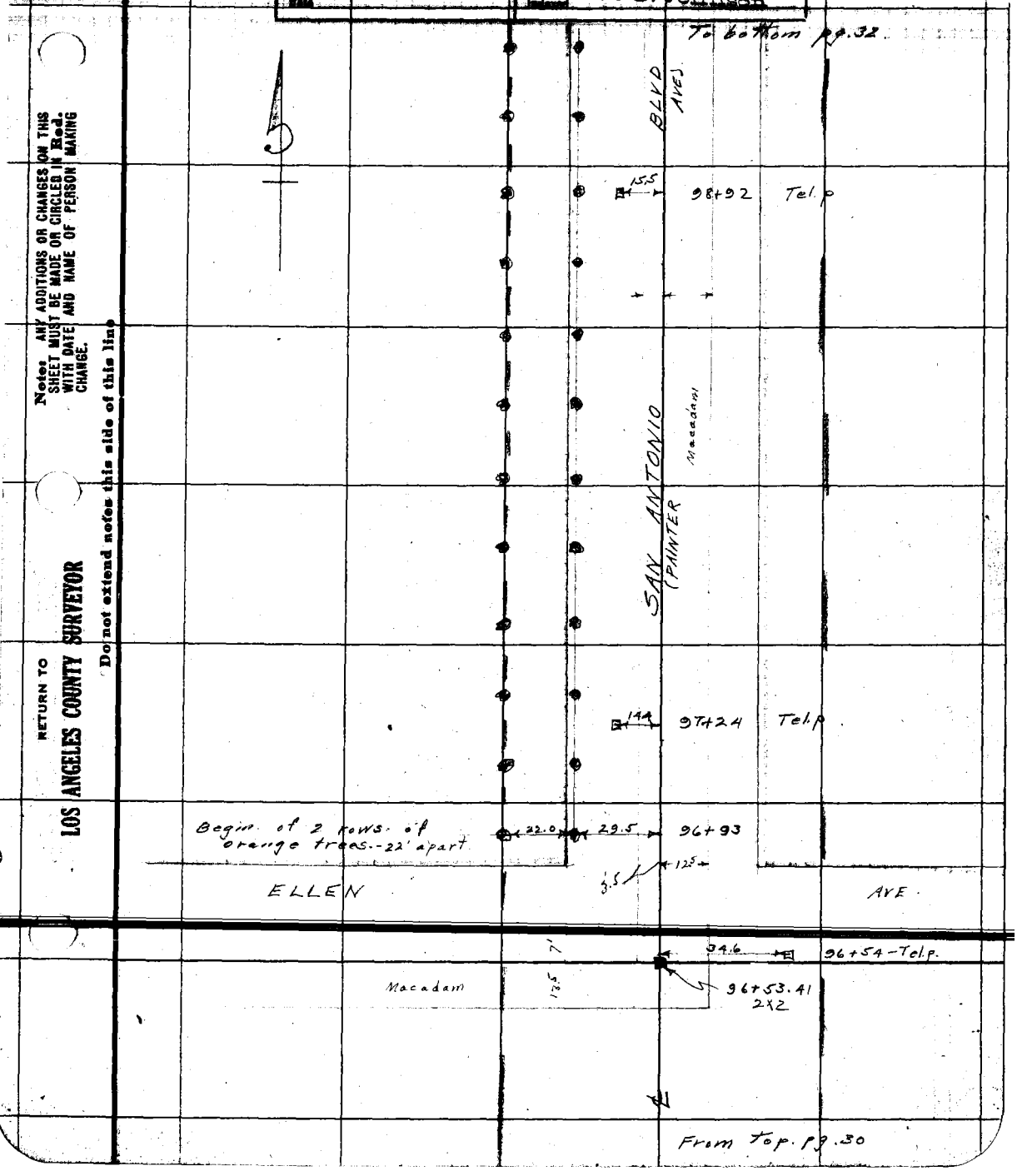

Note: ANY ADDITIONS OR CHANGES ON THIS SHEET MUST BE MADE OR CIRCLED IN Red. WITH DATE AND NAME OF PERSON MAKING CHANGE.

Do not extend notes this side of this line

RETURN TO

LOS ANGELES COUNTY SURVEYOR

F.B. 368 PG. 32 Moore Chief Party Notes by Moore Date 8-30-28

To bottom pg. 33

33'

103+26 - 24" gum

BLVD

AVE)

102+75 - 4" lemon

17.3

102+55 - Tel. p.

ANTONIO

Macadam

SAN

(PAINTER

16.5'

100+68.5 - Tel p

2.5

26.9

3.2'

Valve

2.2

8" irrig. pipe Line

100+58 - Brick Weir

From Top pg. 31

RETURN TO

LOS ANGELES COUNTY SURVEYOR

Do not extend notes this side of this line

Notes: ANY ADDITIONS OR CHANGES ON THIS SHEET MUST BE MADE OR CIRCLED IN Red. WITH DATE AND NAME OF PERSON MAKING CHANGE.

Date 8-30-28 Notes by Moore Chief Party Moore F. B. 368 Pg. 33

Platted by G.F. Holbrook
Date March 1929
Map No. B-184-1
Platting C'k'd by
Date

W. O. No. 787 S. S. C. No.
Location San Antonio Blvd.
Surveyed by L.D. Moore
Date 8-30-28
Indexed A. C. Johnson

Notes: ANY ADDITIONS OR CHANGES ON THIS SHEET MUST BE MADE OR CIRCLED IN Red. WITH DATE AND NAME OF PERSON MAKING CHANGE.

Do not extend notes this side of this line

RETURN TO LOS ANGELES COUNTY SURVEYOR

To bottom pg 34

22.2

106 + 28

BLVD AVE.

row of rosebushes 21.2 105+77

row of oranges out

row of rosebushes 21.2 105+61

Macadam

row out

20'

22.8

104+69 - Fire Hydrant

104+60 - P.P.

19'

32.7

104+38 - Tel. P.

104+27 - 24" gum.

52'

104+08 - 18" gum.

8" irrig. pipe line with 18" conc. outlet opposite each row of trees

SAN ANTONIO

PAINTER

34.0

33'

103+67 - 24" gum.

8" irrig. pipe Line

2.5'

28.3

103+60 - conc. weir.

52'

103+46 - 24" gum.

From top pg. 32

F.B. 368 PG. 34 — Moore Chief Party — Notes by Moore — Date 8-30-28

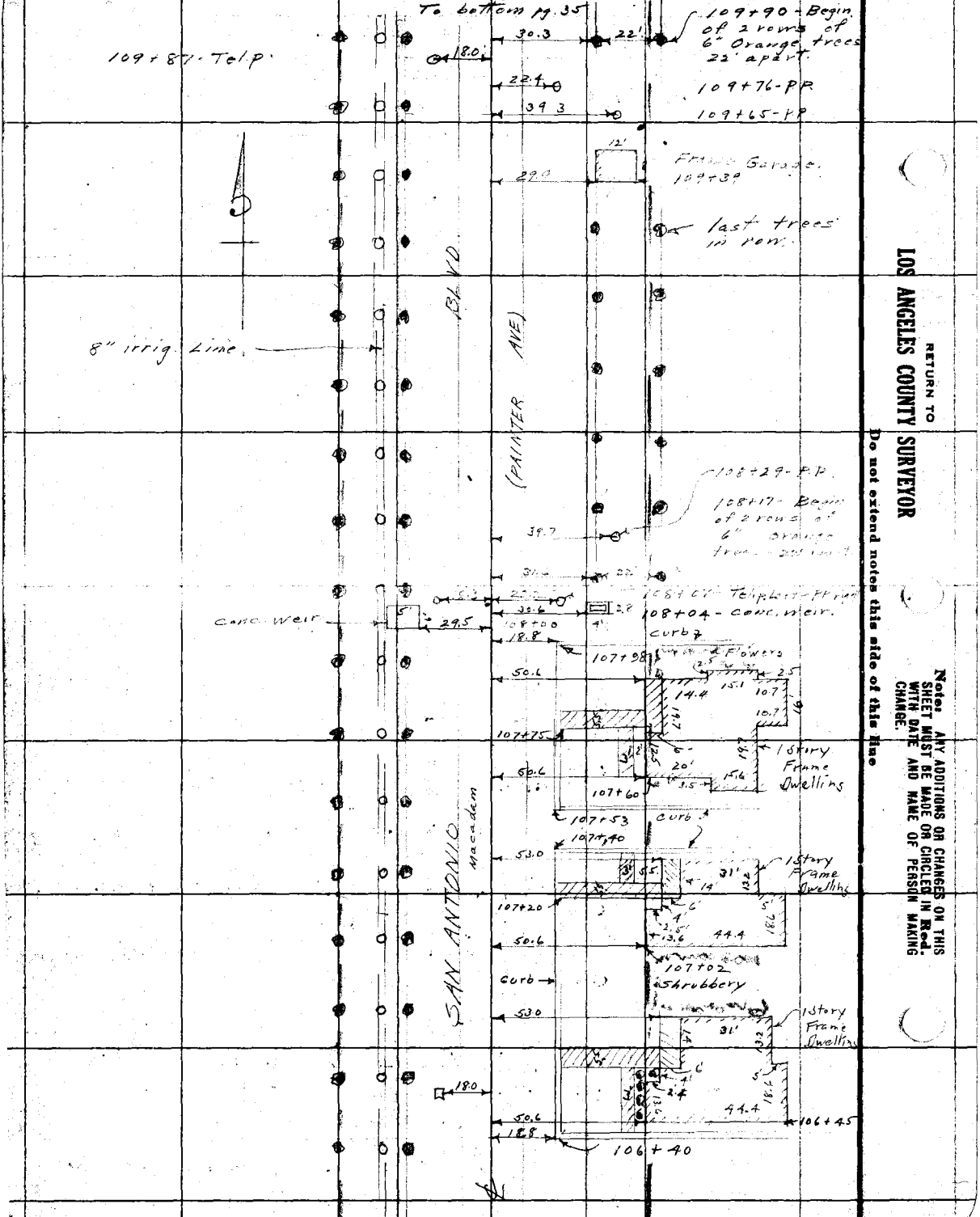

RETURN TO
LOS ANGELES COUNTY SURVEYOR
Do not extend notes this side of this line

Notes: ANY ADDITIONS OR CHANGES ON THIS SHEET MUST BE MADE OR CIRCLED IN Red. WITH DATE AND NAME OF PERSON MAKING CHANGE.

Date 8-31-28 Notes by Moore Chief Party Moore F. B. 368 Pg. 35

Platted by G.F. Holbrook	W. O. No. 787 O. S. O. No.
Date March 1929	Location San Antonio Blvd
Map No. B-184-1	Surveyed by L.D. Moore
Platting C'k'd by	Date 8-31-28
Date	Indexed A. C. Johnson



Notes: ANY ADDITIONS OR CHANGES ON THIS SHEET MUST BE MADE OR CIRCLED IN Red. WITH DATE AND NAME OF PERSON MAKING CHANGE.

Do not extend notes this side of this line

RETURN TO LOS ANGELES COUNTY SURVEYOR

F.B. 368 Pg. 36 — Moore Chief Party — Notes by Moore — Date 8-31-28

116+86 - 2" Water Hyd.
116+84 - outlet

outlets - 20' apart

To bottom pg. 37

37.4
31.5
21.5
116+59.5 P.P.

39.8 A.W.V.F.
39.8
116+38 - P.P.

31.2
17.9
116+12 - Tel.p

116+00 - Conc. Weir
3' 24.6
+begin 8" irrig. Line

47.0
115+93.5 - Tel.p.

A.T. & S.F.

RR Sign post - 115+87.6

11.4
115+75.39
115+73.08 S.T.R.W.
RR

115+70.67
9'0
9'0

115+41 - conc. weir
2.5
5'
29.3
115+38 - Tel.p.
19.1
25.0
115+37 - End of

39.5
115+09.5 P.P.

21.9
40.3
114+91 - P.P.
114+80 - End of row of oranges.

SAN ANTONIO

26.7
4"
2.5
114+25.5
conc. weir

MacAdam (PAINTED)

114+12 - Begin of 2 rows of 4" oranges 20' apart and 8" irrig. pipe line with outlet opposite each tree.
14.5
25'
5.5

113+91 - 4" log out

113+90 - End of row of Oranges and 8" irrig. line
31.8
12.5
34.6

113+74 - Begin of row of 4" oranges 20.5 apart.
40.4

115+69 - Tel.p.
39.9
113+71 - P.P.

conc. weir
4"
2"
18.1
0
24.1
113+68

113+49.5 - End of One row of Oranges.
31.5

23.2
113+37 - row of rose bushes 3' apart

8" Peach

From top pg. 35

RETURN TO
LOS ANGELES COUNTY SURVEYOR
Do not extend notes this side of this line

Notes: ANY ADDITIONS OR CHANGES ON THIS SHEET MUST BE MADE OR CIRCLED IN Red: WITH DATE AND NAME OF PERSON MAKING CHANGE.

Date 8-31-28 Notes by Moore Chief Party Moore F. B. 368 Pg. 37

Platted by G.F. Holbrook	W. O. No. 787 O. S. O. No.
Date March 1929	Location San Antonio Blvd
Map No. B-184-1	Surveyed by L. D. Moore
Platting C'k'd by	Date 8-31-28
Date	Indexed A. C. Johnson

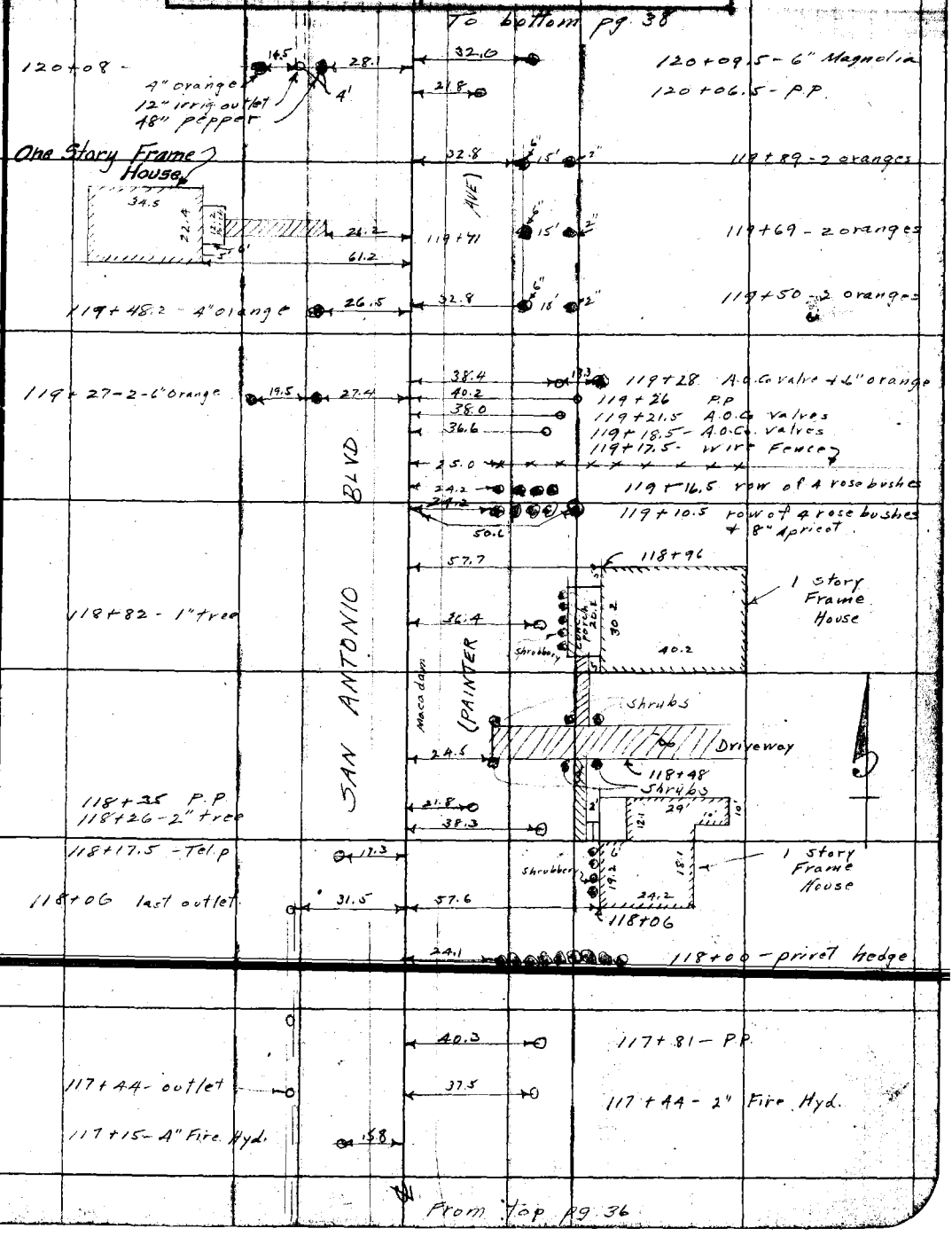

Note: ANY ADDITIONS OR CHANGES ON THIS SHEET MUST BE MADE OR CIRCLED IN Red. WITH DATE AND NAME OF PERSON MAKING CHANGE.

RETURN TO LOS ANGELES COUNTY SURVEYOR

Do not extend notes this side of this line

F.B. 368 Pg 38 Moore Chief Party Notes by Moore Date 8-31-28

To bottom pg 39

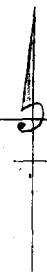

12 3/4 + 60 - Tel. p.

17.6 41.9 12 3/4 + 60 - P.P.

21.9 12 3/4 + 49 - PP

BLVD. AVE.

122+93.5 - 3' conc. Standpipe 23.5

122+89.5 - 3' Conc Irrig. Valve 31.2

122+79.5 - last of 2 rows of oranges & irrig. outlet - also Tel p. 18' 12.5 18.5 5.9

122+59.5

Macadam

122+34.5 - begin - 2 rows of 3" oranges 18' 31.0 5.9

122+17 - begin - 2 rows of 6" oranges - 22.5 apart - irrig. outlet by each tree

7.6 29.4 22' 40.2

122+07 - -2 - 8" apricot - 21.3 31.3 3.5 122+14.5 - PP

8" apples

121+91 - irrig. outlet 31.3 31.8 10' 121+9 - 2 rose bushes.

121+71 - 2 - 8" Apples - 20' apart 20' 36.3 21.8 121+77.5 - PP

46.9 121+66.5 - 18" Acacia

121+54 - 2" Peach 36.3 29.9 2.5 5.5 2 shrubs.

121+54.5 Conc Weir.

30.4 20' 121+52 - last of 2 rows of trees

121+41 - Conc. Weir. 2.5 4' 23.7

121+27.5 - last of 2 rows of trees and irrig. outlets. 1' 25.5 7'

SAN ANTONIO (PAINTER)

40.4 120+73 - PP

30.3 19.3 120+71 - 2 row of trees 25' apart

row of 3" lemon row of 6" apple

120+46.5 - Tel. p 17.8 32.1 120+49.5 - 12" Almond

41.3 120+42.3 - 24" China berry

120+25.5 - 2 rows of 3' orange trees 20' apart and irrig. outlet oppos. each tree 16' 24.4 7' 41.8 120+22 - 24" China berry

From top pg 37

RETURN TO LOS ANGELES COUNTY SURVEYOR

Do not extend notes this side of this line

Notes: ANY ADDITIONS OR CHANGES ON THIS SHEET MUST BE MADE OR CIRCLED IN Red. WITH DATE AND NAME OF PERSON MAKING CHANGE.

Date 8-31-28 Notes by Moore Chief Party Moore F. B. 368 PG. 39

Platted by G.F. Holbrook
Date March 1929
Map No. B-184-1
Platting C'k'd by
Date

W. O. No. 787 U. S. O. No.
Location San Antonio Blvd.
Surveyed by L D Moore
Date 8-31-28
Inspected A. E. JOHNSON

To bottom pg. 40

Oil pipe racks

126+76 - P.P. 34.5

126+71.5 - conc. weir. 29.3

126+46 - 2" Fire Hyd. 32.6

126+43.5 31.8

Sheet metal shed 38.8

126+09 - P.P. 41.6

Sheet metal office 38.8

125+97.5

125+78 31.8

125+45 - 1" W. Hyd 32.2

125+33 - Begin. of 2 rows of 4" Oranges every 22'

31.1

38.9 125+31.5 - P.P.

24.5 125+23 - P.P.

Small privet hedge 17.8

125+00 - Telp.

30.6 124+96.5

124+83 - 1" W. Hyd. 27.2 124+92.5

32.2 4" pear 3" crape myrtle 6" cypress

124+73.5 - support for over head crane 33.0 26.6 124+73 - 6" Cypress

Wire Fence

28.6 23' 124+49 -

31.6 6" Apricot 12" china berry

124+44

29.2 13.6

124+27 - last of 5 irrig outlets and 6" orange

29.2 3' 22.6 124+15 - last of 2 rows

42.2 124+10 - 6" loquat

SAN ANTONIO (PAINTER AVE) BLVD

8" apricot

124+70

From top pg. 38

Note: ANY ADDITIONS OR CHANGES ON THIS SHEET MUST BE MADE OR CIRCLED IN Red. WITH DATE AND NAME OF PERSON MAKING CHANGE.

Do not extend notes this side of this line

RETURN TO LOS ANGELES COUNTY SURVEYOR

F.B. 368 Pg. 40 Moore Chief Party Notes by Moore Date 8-31-28

To bottom pg. 41

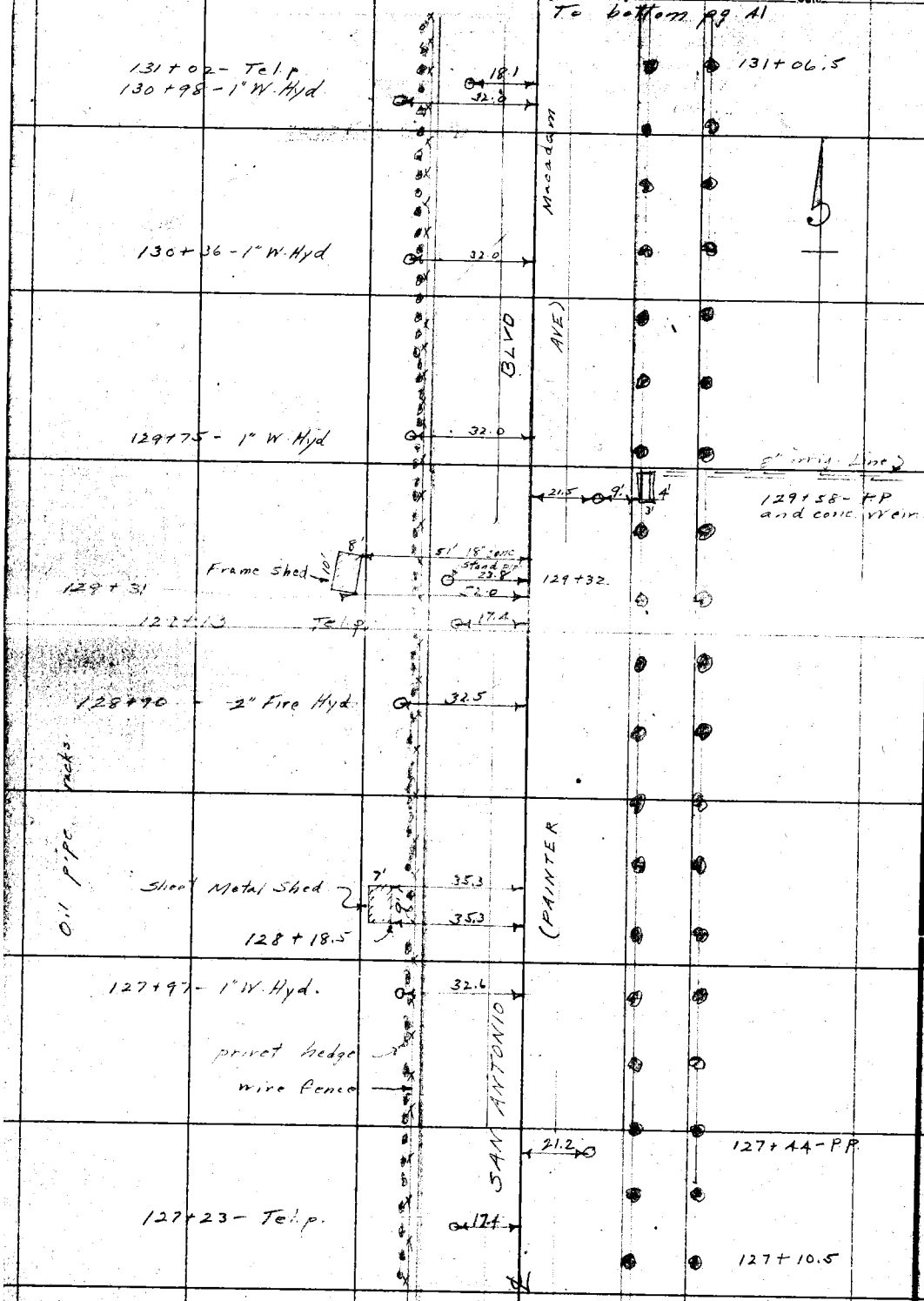

From top pg. 39.

RETURN TO
LOS ANGELES COUNTY SURVEYOR
Do not extend notes this side of this line

Note: ANY ADDITIONS OR CHANGES ON THIS SHEET MUST BE MADE OR CIRCLED IN Red. WITH DATE AND NAME OF PERSON MAKING CHANGE.

Date 8-31-28 Notes by Moore Chief Party Moore F. B. 368 PG. 41

Platted by G. F. Holbrook	W. O. No. 787 B. S. O. No.
Date March 1929	Location San Antonio Blvd
Map No. B-184-1	Surveyed by L. D. Moore
Platting C'k'd by	Date 8-31-28
Date	Indexed by A. C. Johnson



Notes: ANY ADDITIONS OR CHANGES ON THIS SHEET MUST BE MADE OR CIRCLED IN Red. WITH DATE AND NAME OF PERSON MAKING CHANGE.

Do not extend notes this side of this line

RETURN TO LOS ANGELES COUNTY SURVEYOR

F.B. 368 Pg. 42 Chief Party Notes by Date

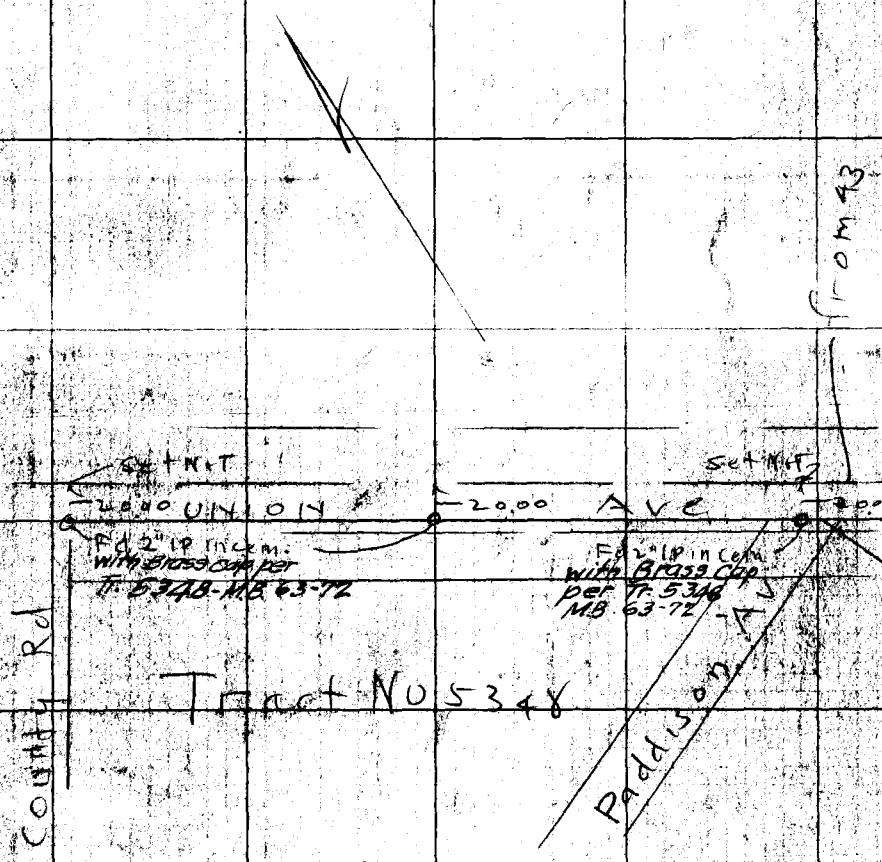

RETURN TO
LOS ANGELES COUNTY SURVEYOR
Do not extend notes this side of this line

Note: ANY ADDITIONS OR CHANGES OF THIS SHEET MUST BE MADE ON CIRCLES IN Red. WITH DATE AND NAME OF PERSON MAKING CHANGE.

Date 12-20-28 Notes by [illegible] Chief Party [illegible] F.B. 368 Pg. 43

Platted by F.W. Howard	W. O. No. 787 Tape No. 029
Date Dec 1928	Location San Antonio Blvd
Map No. B-184-1 & B-311	Surveyed by Paul Atkins
Platting C'k'd by D.M. Finley	Date 12-20-28
Date Dec 1928	Indexed A. C. Johnson

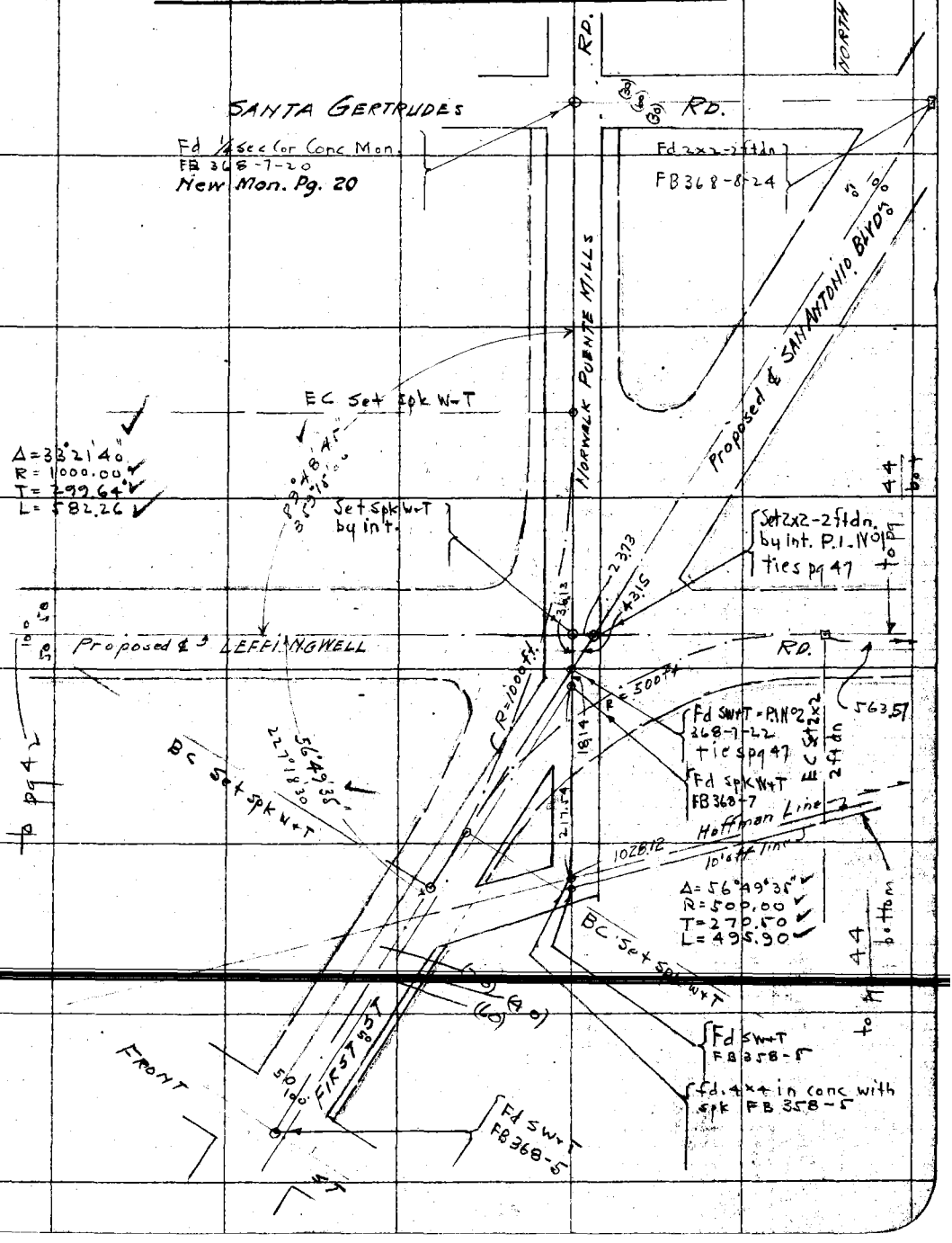

Note: ANY ADDITIONS OR CHANGES ON THIS SHEET MUST BE MADE OR CIRCLED IN Red. WITH DATE AND NAME OF PERSON MAKING CHANGE.

Do not extend notes this side of this line

RETURN TO LOS ANGELES COUNTY SURVEYOR

(7B)

F.B. 368 Pg 44 Chief Party Notes by Date 12-20-28

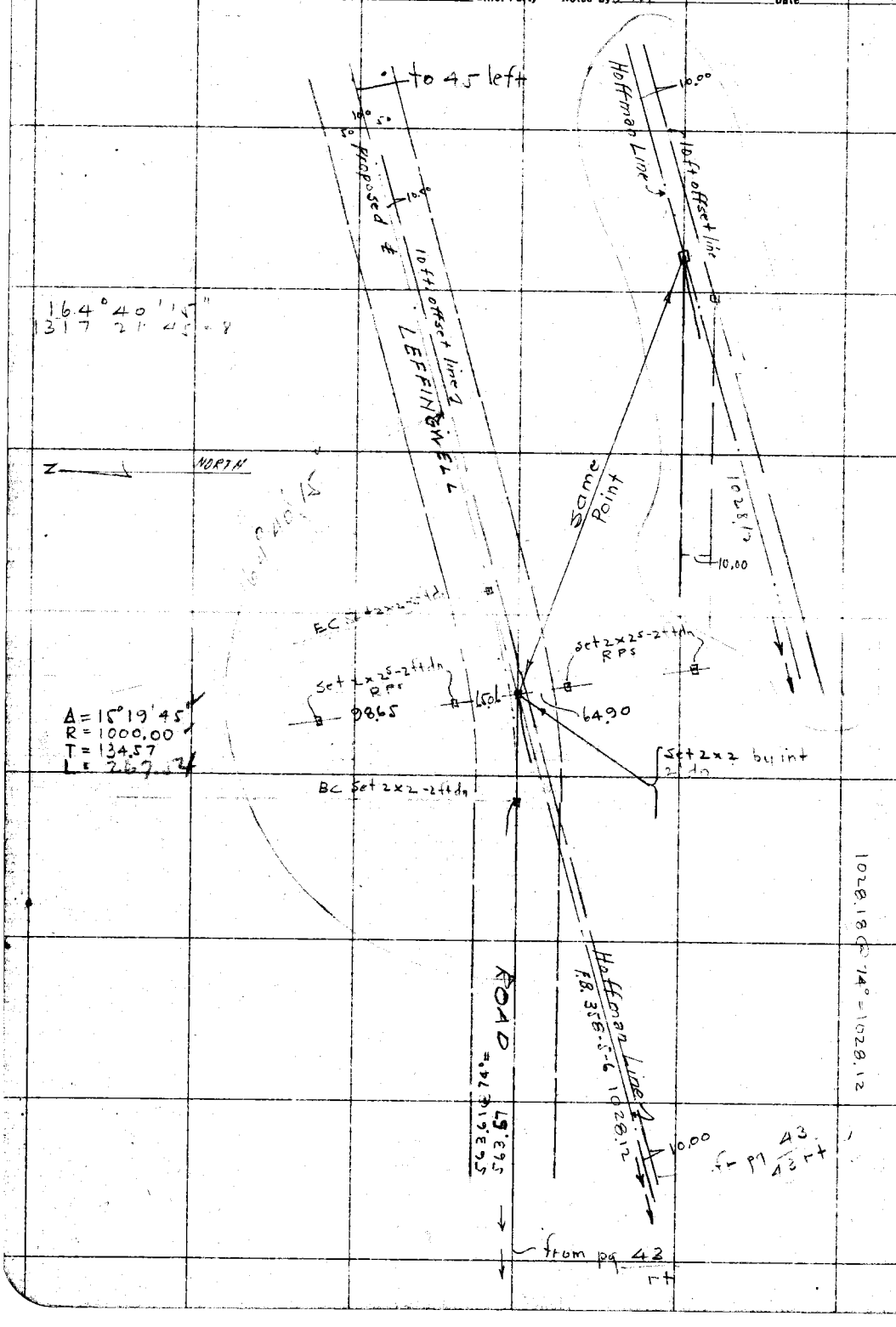

RETURN TO
LOS ANGELES COUNTY SURVEYOR

Do not extend notes this side of this line

Note: ANY ADDITIONS OR CHANGES ON THIS SHEET MUST BE MADE OR CIRCLED IN Red. WITH DATE AND NAME OF PERSON MAKING CHANGE.

Date 12-23-28 Notes by [illegible] Chief Party [illegible] F. B. 368 PG. 45

Plotted by [illegible]	W. O. No. 181 Lane No. 028
Date Dec. 1928	Location San Antonio Blvd
Map No. B-317 & B-184-1	Surveyed by Paul Atkins
Plotting C.R.D. by [illegible]	Date 12-23-28
Date Dec. 1928	Indexed A. C. Johnson

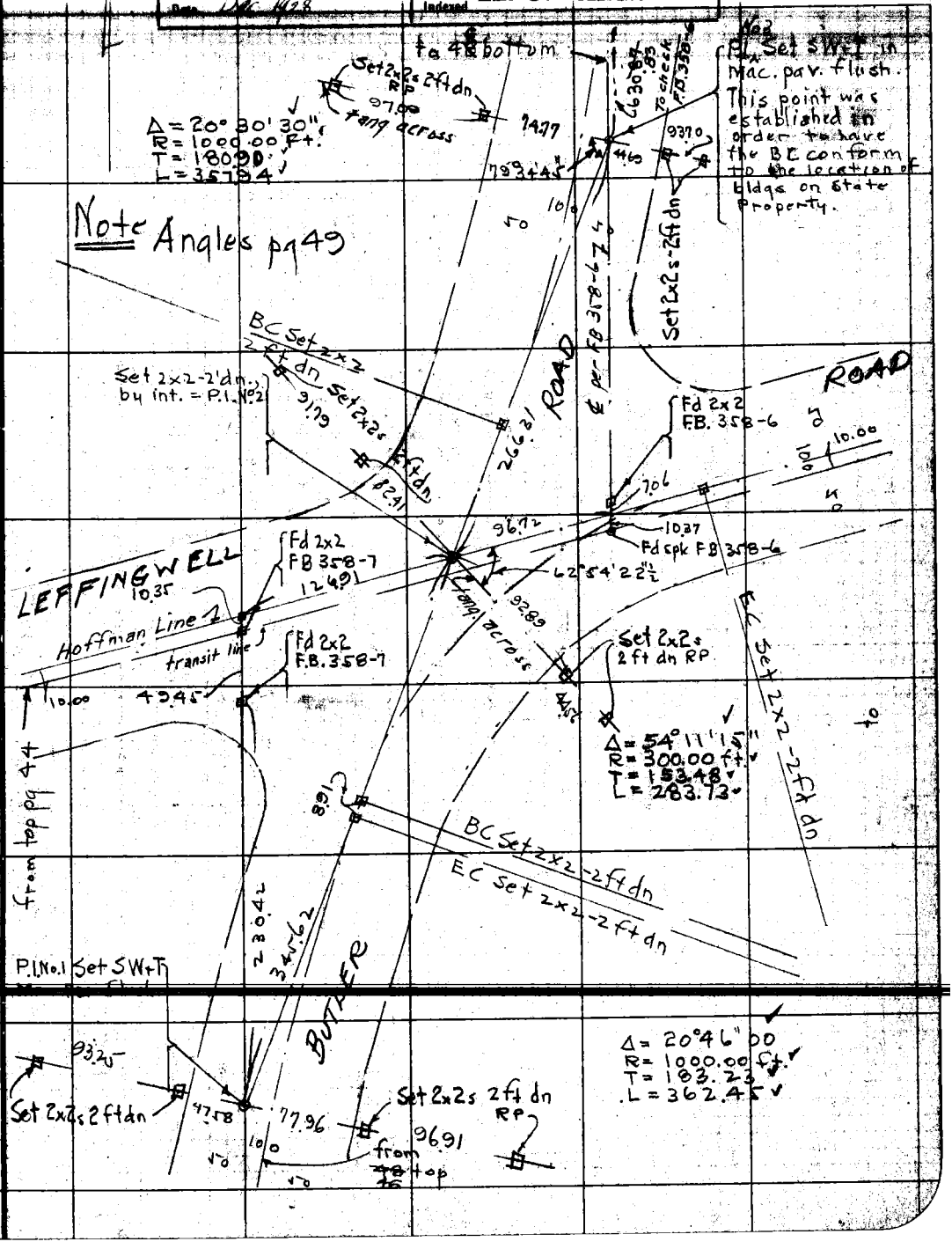

Note: ANY ADDITIONS OR CHANGES ON THIS SHEET MUST BE MADE OR CIRCLED IN Red. WITH DATE AND NAME OF PERSON MAKING CHANGE.

RETURN TO LOS ANGELES COUNTY SURVEYOR

Do not extend notes this side of this line

F.B. 368 PG. 46 MA Chief Party Notes by MA Date 12-23-58

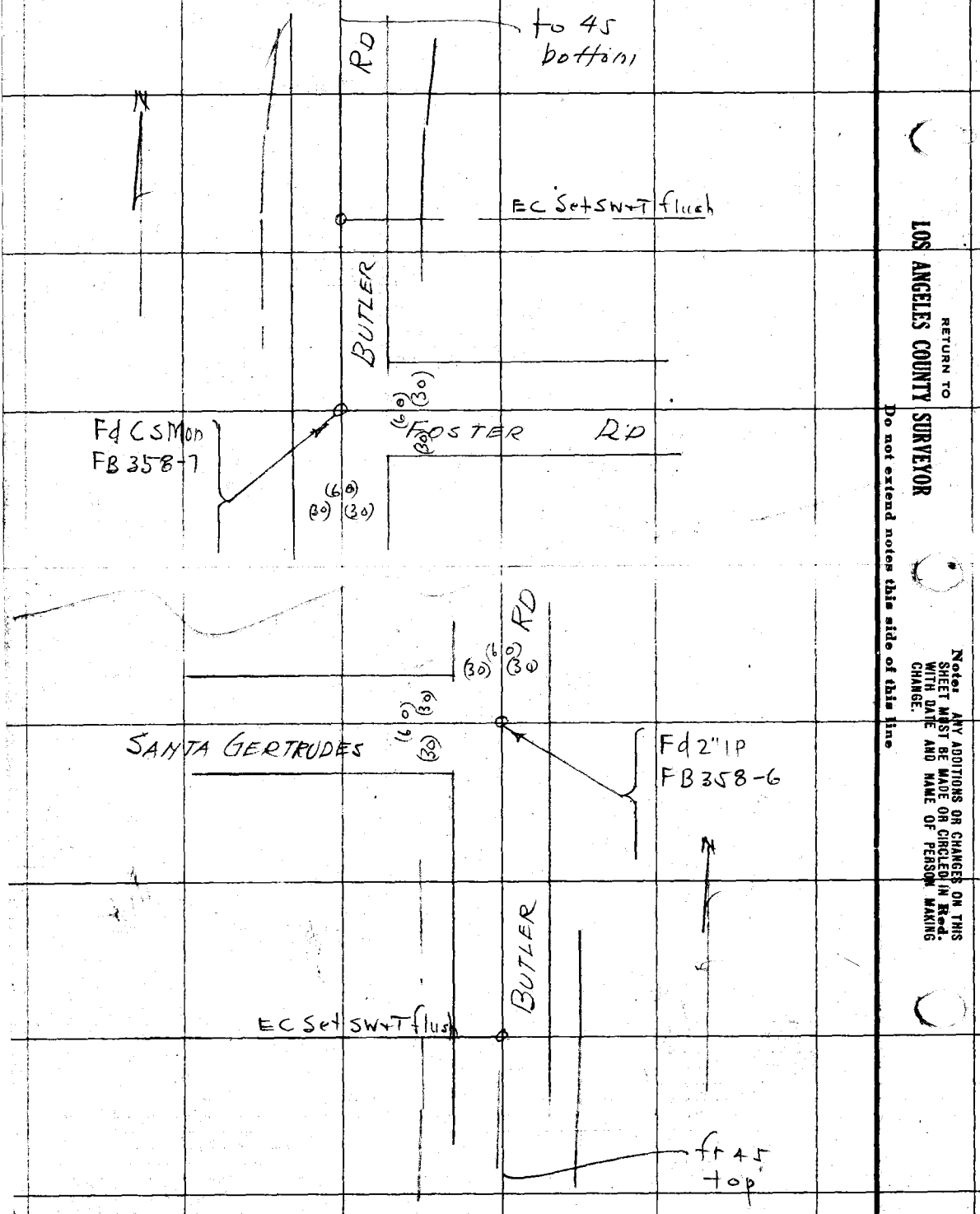

RETURN TO
LOS ANGELES COUNTY SURVEYOR

Do not extend notes this side of this line

Note: ANY ADDITIONS OR CHANGES ON THIS SHEET MUST BE MADE OR CIRCLED IN Red. WITH DATE AND NAME OF PERSON MAKING CHANGE.

Date 12-20-28 Notes by [illegible] Chief Party [illegible] F.B. 368 Pg. 47

Platted by	W. O. No. 787 ~~D. S. O.~~ No. 029
Date C.S. B-184-1	Location San Antonio Blvd
Map No. C.S. B-317	Surveyed by Paul Atkins
Platting C'k'd by D.M. Finley	Date 12-20-28
Date	Indexed A. C. Johnson

(1)

Note: ANY ADDITIONS OR CHANGES ON THIS SHEET MUST BE MADE OR CIRCLED IN Red. WITH DATE AND NAME OF PERSON MAKING CHANGE.

Do not extend notes this side of this line

RETURN TO
LOS ANGELES COUNTY SURVEYOR

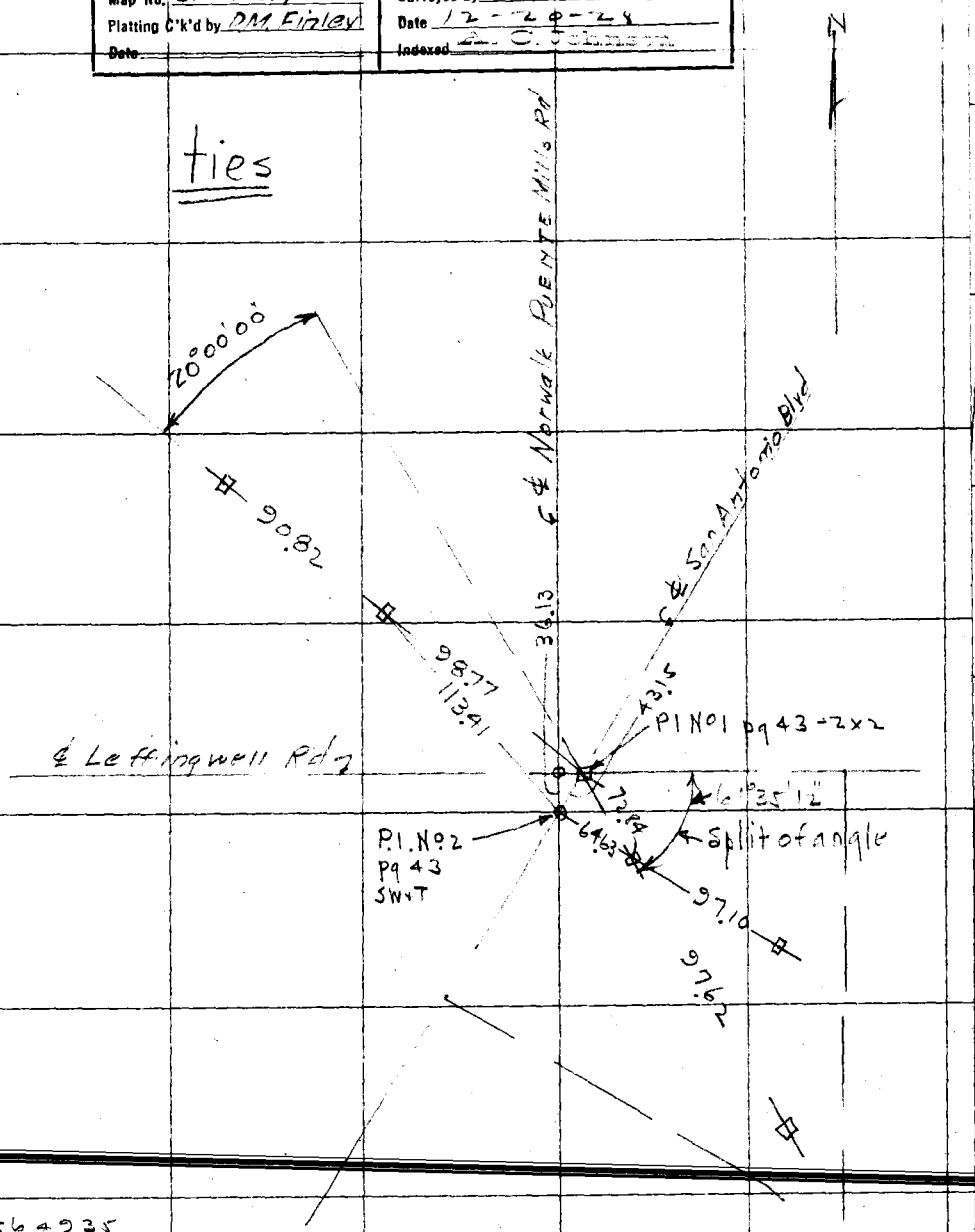

564935
1231025
613512

RETURN TO

LOS ANGELES COUNTY SURVEYOR

Note: ANY ADDITIONS OR CHANGES ON THIS SHEET MUST BE MADE OR CIRCLED IN Red. WITH DATE AND NAME OF PERSON MAKING CHANGE.

Do not extend notes this side of this line

Date

Notes by

Chief Party

F.B. 368 PG 50

Date Nov. 1928 Notes by [illegible] Chief Party [illegible] F.B. 368 Pg. 51

Platted by	W. O. No. 787 D. S. O. No. [illegible]
Date	Location [illegible] Blvd
Map No.	Surveyed by [illegible]
Platting C'k'd by	Date Nov. 1928
Date	Indexed A. C. Johnson

Nov. 1928

H.S. Johnson
H.L. Wyatt
F. Greenwood
M.R. Hubbell

[illegible]

[illegible] Ave.

from

Anaheim Tel. Road.

Northerly to

Whittier Blvd.

W.O. 787

Notes: ANY ADDITIONS OR CHANGES ON THIS SHEET MUST BE MADE OR CIRCLED IN Red. WITH DATE AND NAME OF PERSON MAKING CHANGE.

Do not extend notes this side of this line

RETURN TO
LOS ANGELES COUNTY SURVEYOR

RETURN TO
LOS ANGELES COUNTY SURVEYOR

Note: ANY ADDITIONS OR CHANGES ON THIS SHEET MUST BE MADE OR CIRCLED IN **Red.** WITH DATE AND NAME OF PERSON MAKING CHANGE.

Do not extend notes this side of this line

Date

Notes by

Chief Party

F.B. 368 PG. 52

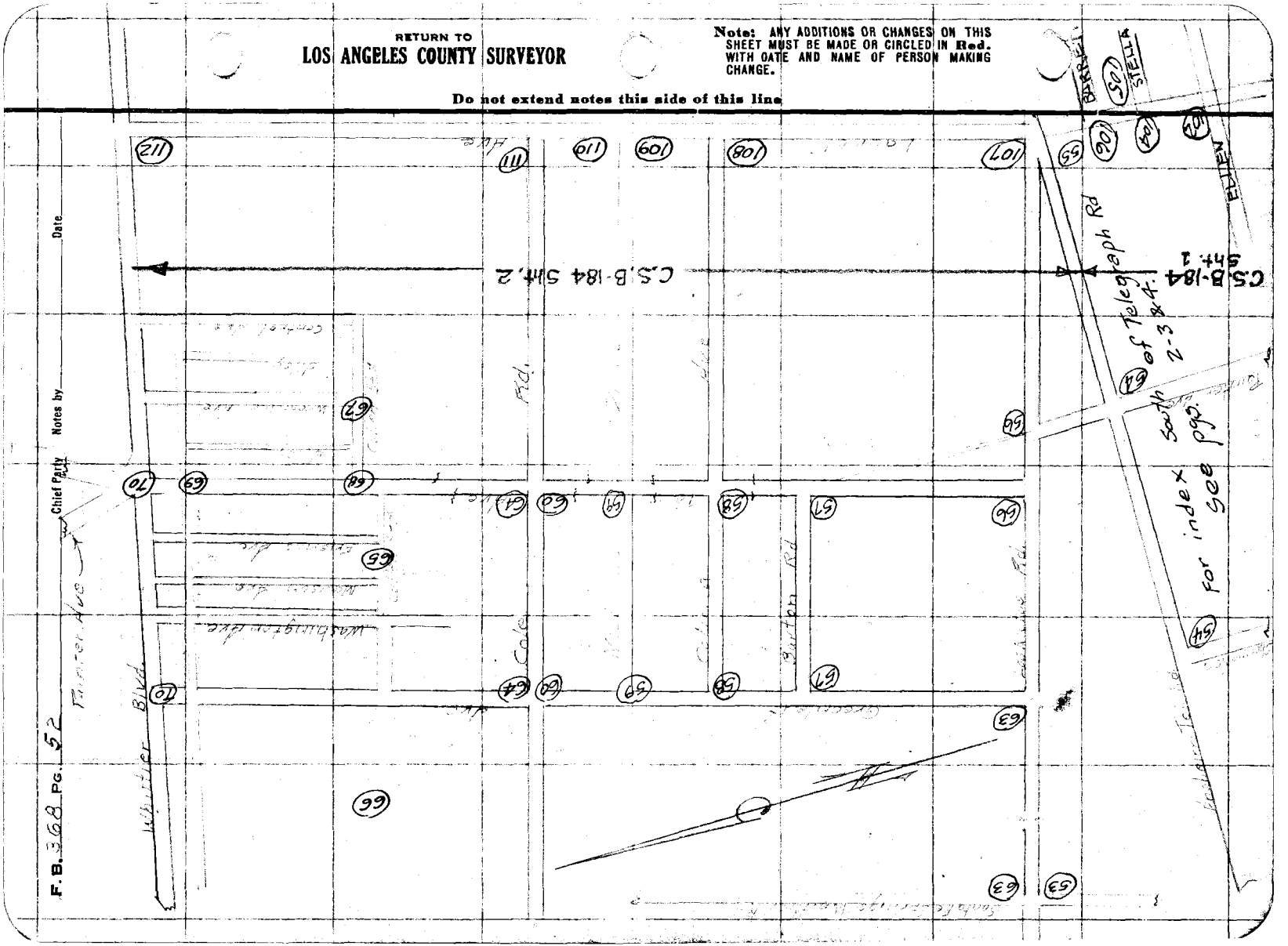

Date 9-26-28 Notes by H.S.J. Chief Party [illegible] F.B. 368 Pg. 53

Platted by	W. O. No. 787 ~~S. P. O.~~ T&PE No. 030
Date	Location [illegible]
Map No. B-184-2	Surveyed by
Platting C'k'd by	Date Nov 1928
Date	Indexed A. C. Johnson

Notes. ANY ADDITIONS OR CHANGES ON THIS SHEET MUST BE MADE OR CIRCLED IN Red. WITH DATE AND NAME OF PERSON MAKING CHANGE.

Do not extend notes this side of this line

RETURN TO LOS ANGELES COUNTY SURVEYOR

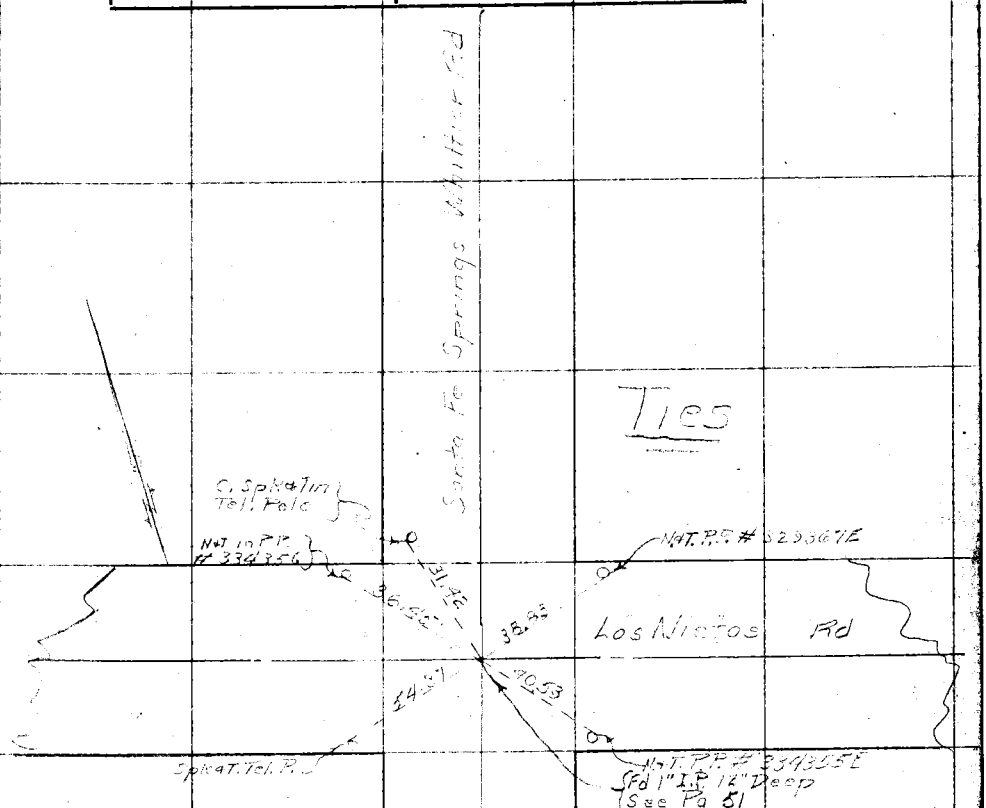

F. B. 368 Pg 54 H. S. Johnson Chief Party Notes by H.S.J. Date 9-26-28

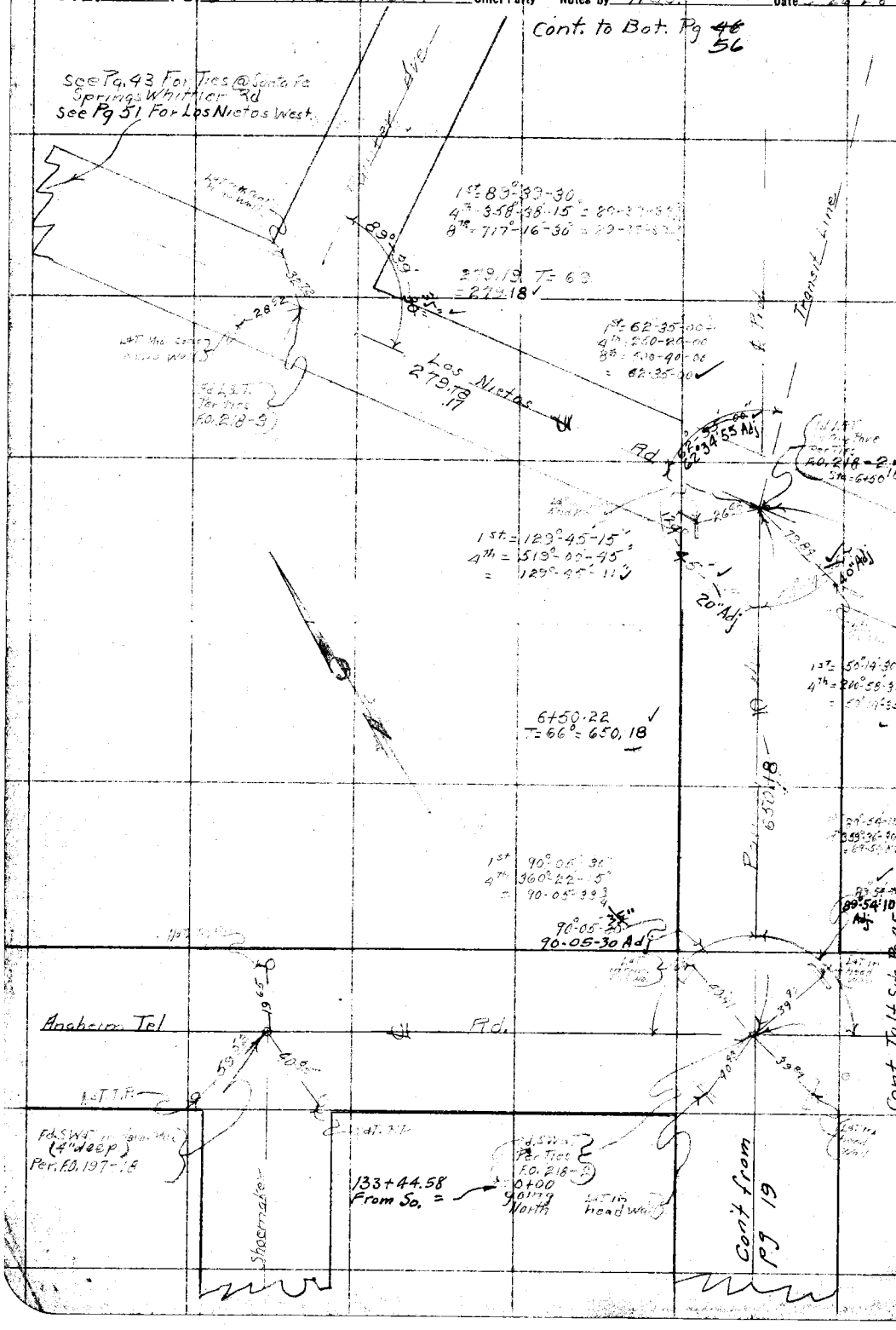

RETURN TO
LOS ANGELES COUNTY SURVEYOR

Do not extend notes this side of this line

Note: ANY ADDITIONS OR CHANGES ON THIS SHEET MUST BE MADE OR CIRCLED IN Red. WITH DATE AND NAME OF PERSON MAKING CHANGE.

Date 9-26-78 Notes by H.S.J. Chief Party H.S. Johnson F.B. 368 Pg. 55

Platted by	W.O. No. 787 Tape No. 030
Date	Location
Map No. B-184-2	Surveyed by
Platting C'k'd by	Date 9-26-78
Date	Indexed A. C. Johnson

Note: ANY ADDITIONS OR CHANGES ON THIS SHEET MUST BE MADE OR CIRCLED IN Red. WITH DATE AND NAME OF PERSON MAKING CHANGE.

Do not extend notes this side of this line

RETURN TO
LOS ANGELES COUNTY SURVEYOR

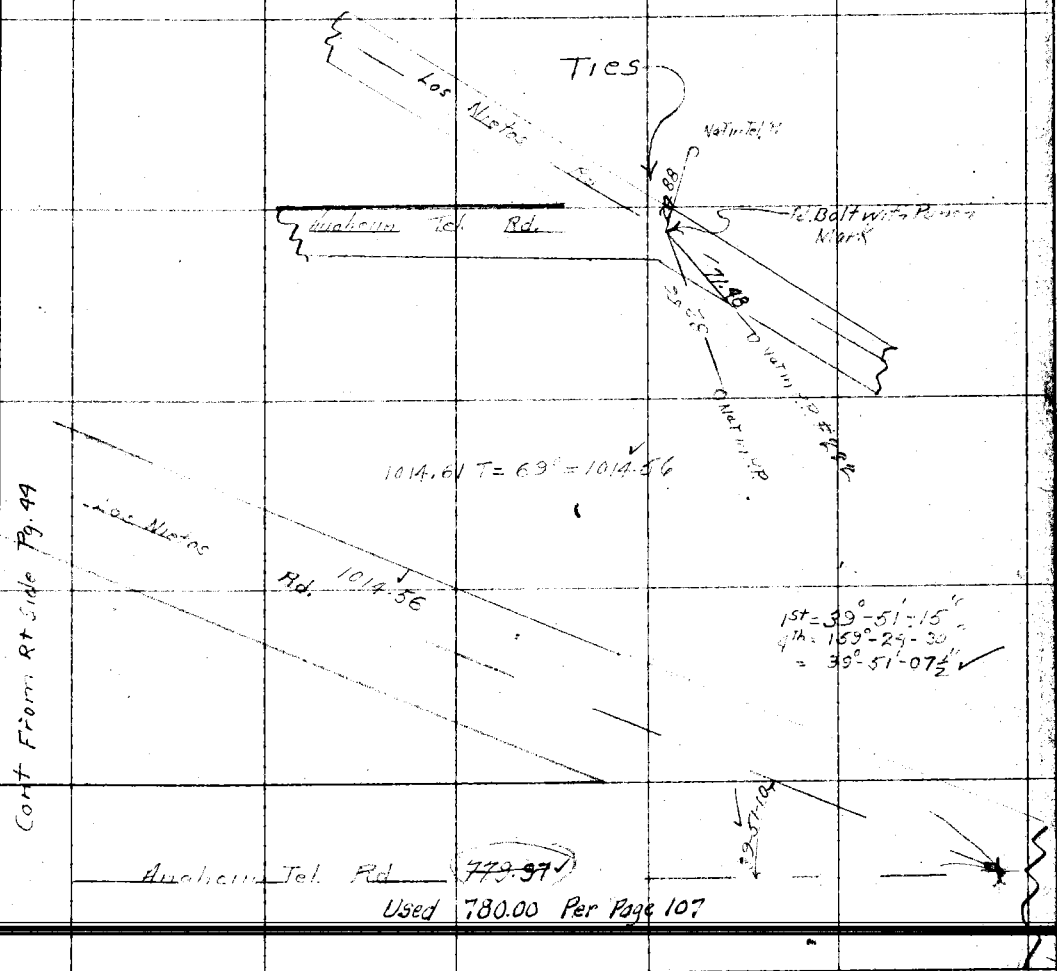

780.04 T= 62° = 779.97

Fd. Bolt with Punch mark
See above for ties

F.B. 368 PG. 54 H.S. Johnson — Chief Party — Notes by H.S.J. — Date 11-16-28

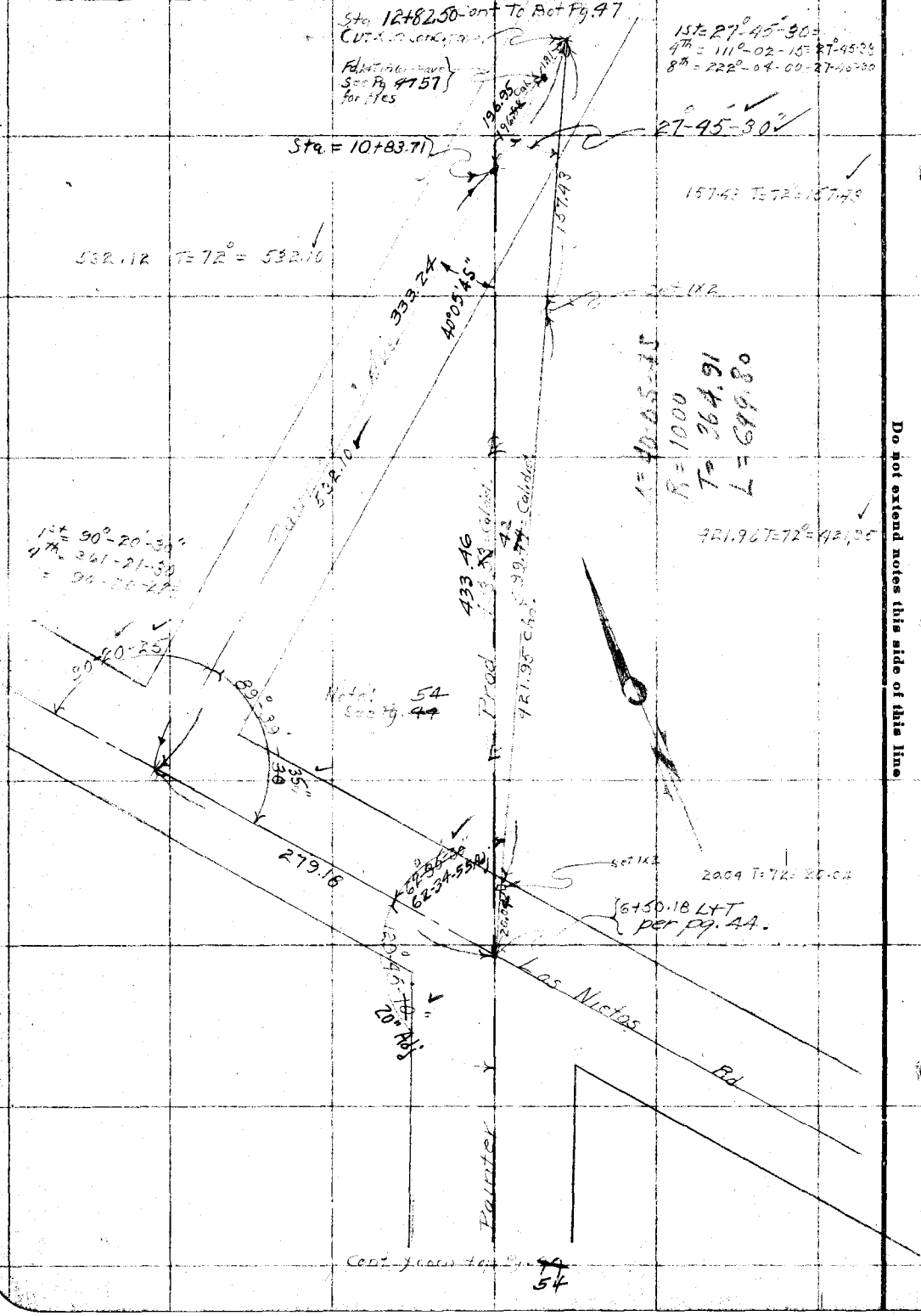

RETURN TO
LOS ANGELES COUNTY SURVEYOR

Do not extend notes this side of this line

Note: ANY ADDITIONS OR CHANGES ON THIS SHEET MUST BE MADE OR CIRCLED IN Red: WITH DATE AND NAME OF PERSON MAKING CHANGE.

Date 3-5-29 Notes by Moore Chief Party Moore F.B. 368 Pg. 56 A

Platted by	W. O. No. [illegible] D. S. O. No.
Date	Location [illegible]
Map No. B-184-2	Surveyed by
Platting C'k'd by	Date [illegible]
Date	Indexed A. C. Johnson

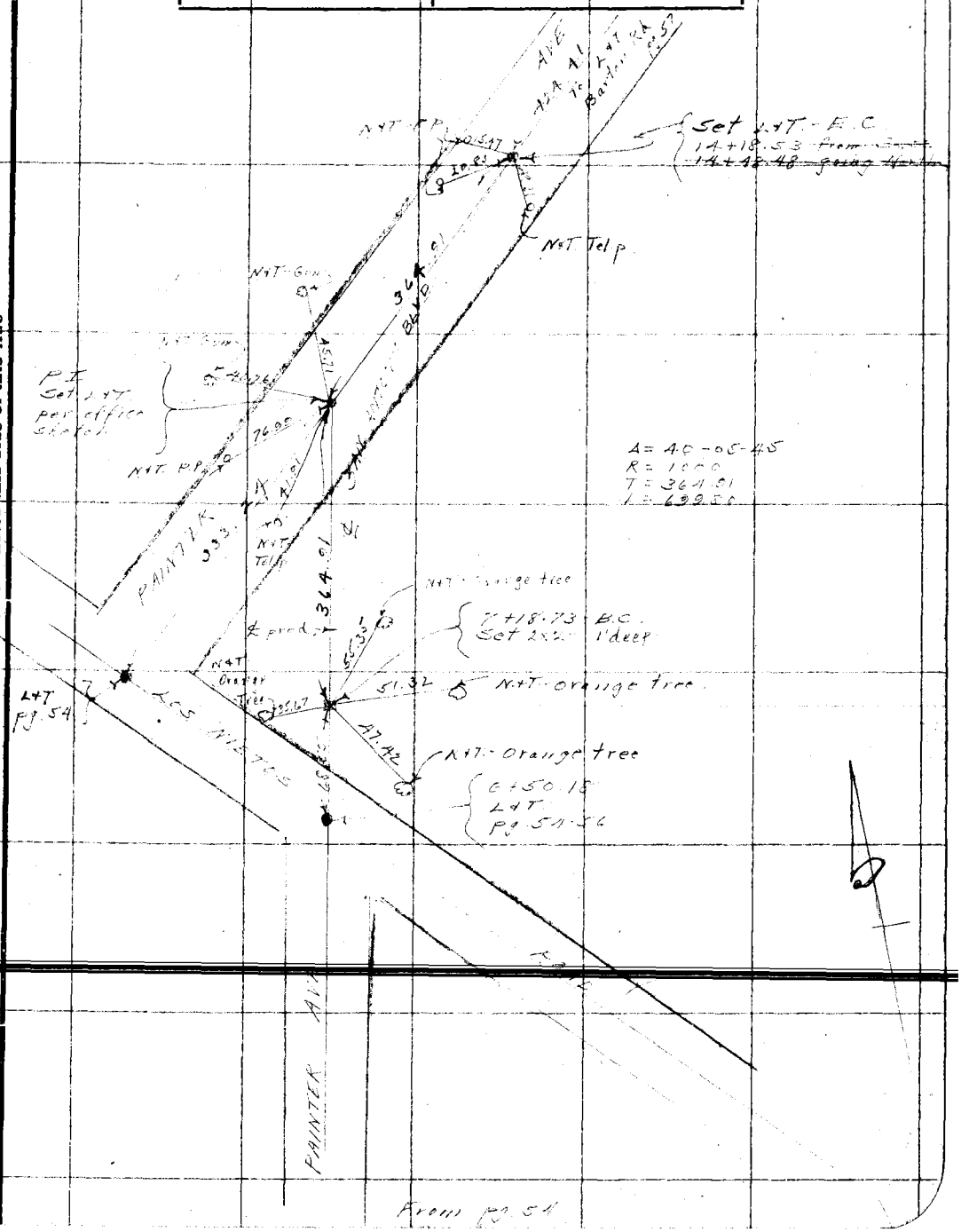

Note: ANY ADDITIONS OR CHANGES ON THIS SHEET MUST BE MADE OR CIRCLED IN Red. WITH DATE AND NAME OF PERSON MAKING CHANGE.

Do not extend notes this side of this line

RETURN TO
LOS ANGELES COUNTY SURVEYOR

F. B. 368 Pg 56 B Chief Party Notes by Date

RETURN TO

LOS ANGELES COUNTY SURVEYOR

Note: ANY ADDITIONS OR CHANGES ON THIS SHEET MUST BE MADE OR CIRCLED IN Red. WITH DATE AND NAME OF PERSON MAKING CHANGE.

Do not extend notes this side of this line

Date _____ Notes by [illegible] Chief Party [illegible] F.B. 368 Pg. 57

Platted by _____	W. O. No. 757 Lape No. 030
Date _____	Location San Antonio Blvd.
Map No. B-184-2	Surveyed by _____
Platting C'k'd by _____	Date Nov. 1928
Date _____	Indexed A. C. Johnson

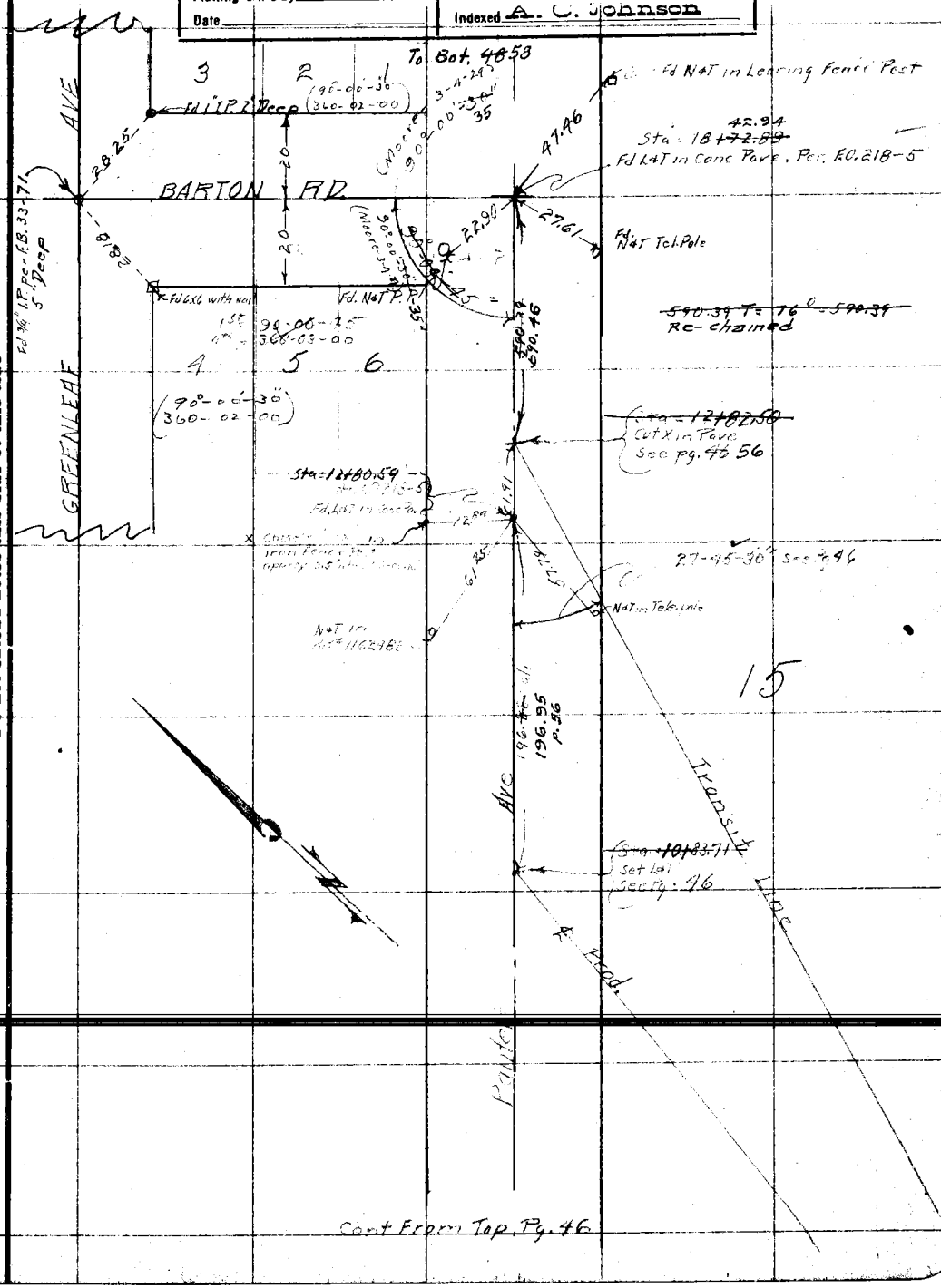

Notes: ANY ADDITIONS OR CHANGES ON THIS SHEET MUST BE MADE OR CIRCLED IN Red. WITH DATE AND NAME OF PERSON MAKING CHANGE.

Do not extend notes this side of this line

RETURN TO
LOS ANGELES COUNTY SURVEYOR

F. B. 368 Pg. 59 H.S. Johnson Chief Party Notes by H.S. Johnson Date Nov. 1928

To Bot. Pg. 59/74

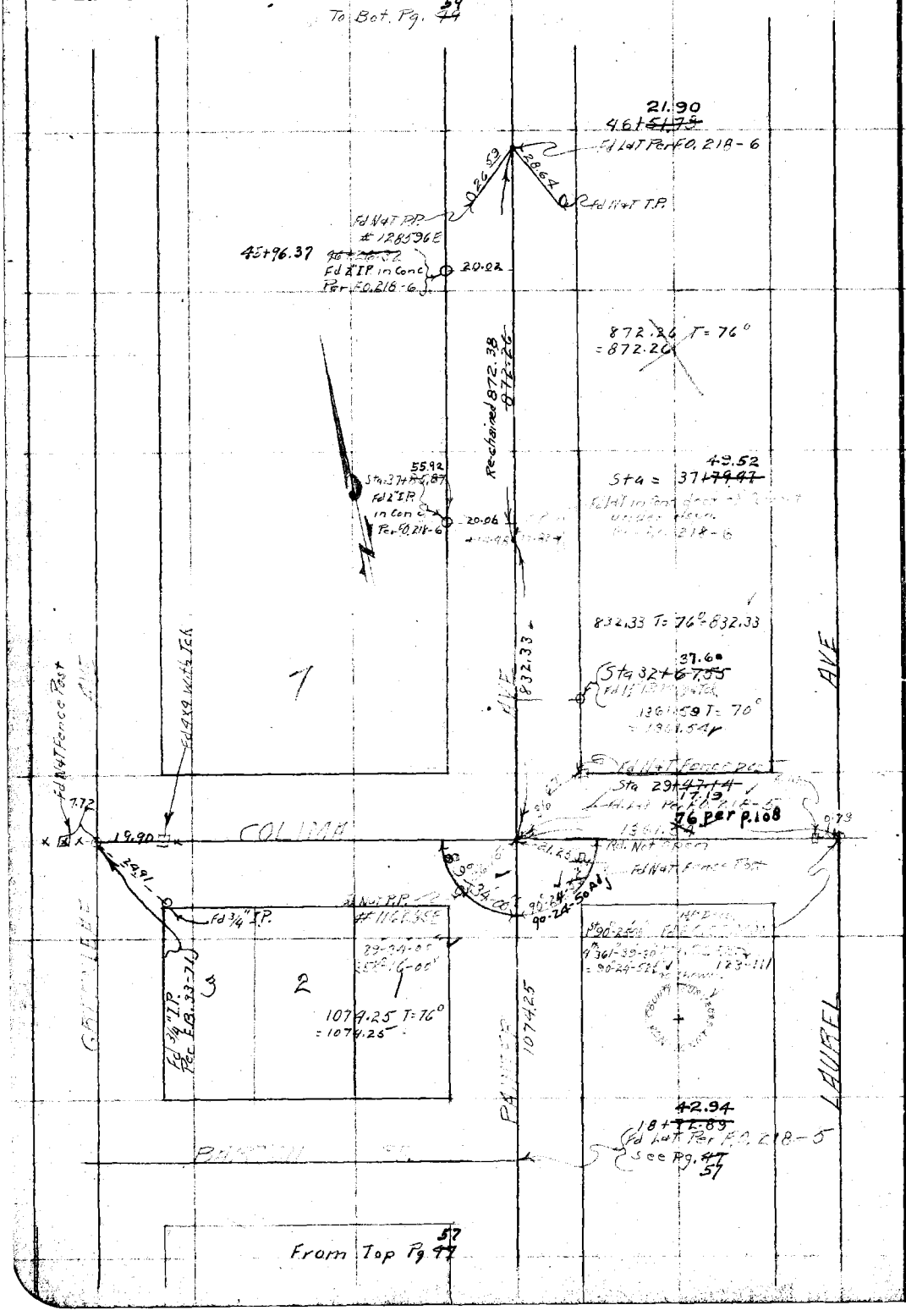

RETURN TO
LOS ANGELES COUNTY SURVEYOR

Do not extend notes this side of this line.

Note: ANY ADDITIONS OR CHANGES ON THIS SHEET MUST BE MADE OR CIRCLED IN Red WITH DATE AND NAME OF PERSON MAKING CHANGE.

Date Nov 1928 Notes by H S Johnson Chief Party H S Johnson, F.B. 368 Pg 59

(11 P 33'-30")
(11 + 13-45)

Platted by	W. O. No. 787 B. C. O. No. 030
Date	Location San Antonio Blvd
Map No. B-184-2	Surveyed by H.S. Johnson
Platting C'k'd by	Date Nov 1928
Date	Indexed A. C. Johnson

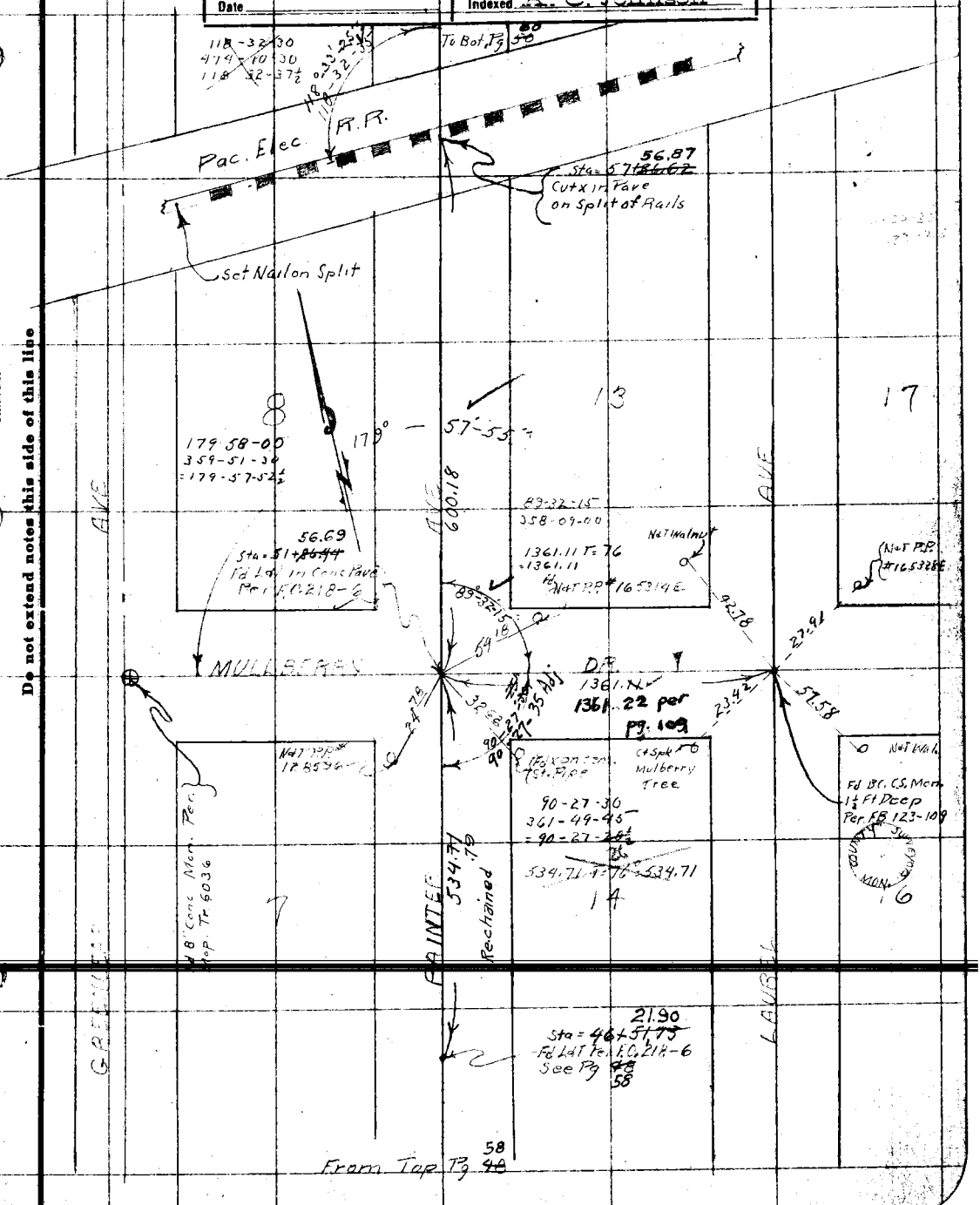

Note: ANY ADDITIONS OR CHANGES ON THIS SHEET MUST BE MADE OR CIRCLED IN Red. WITH DATE AND NAME OF PERSON MAKING CHANGE.

Do not extend notes this side of this line

RETURN TO
LOS ANGELES COUNTY SURVEYOR

F.B. 368 Pg. 60 H.S. Johnson Chief Party Notes by H.S. Johnson Date Nov. 1928

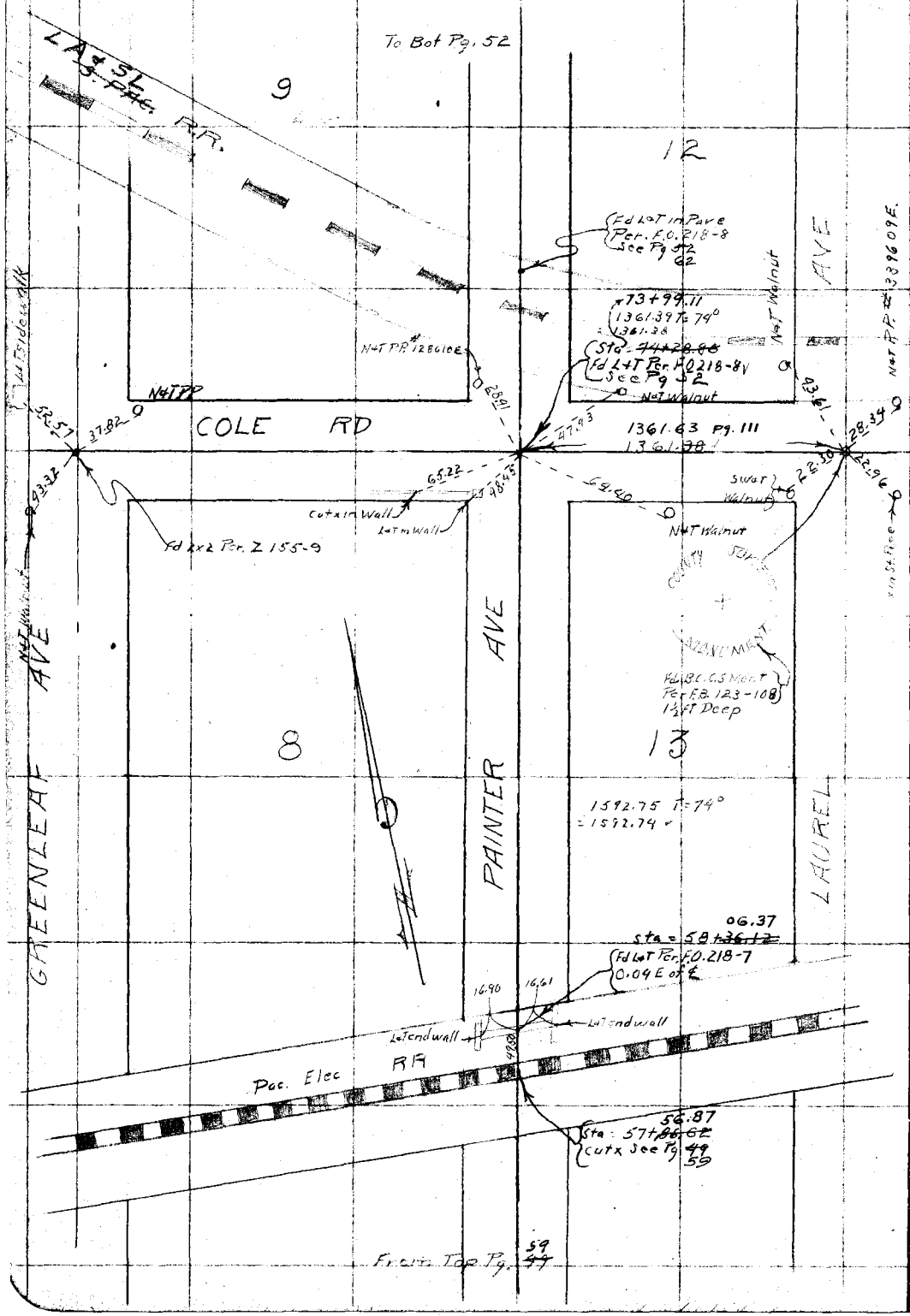

Date 1A-28-28 Notes by Moore Chief Party Moore F.B. 368 Pg. 61

Platted by	W. O. No. 787 D. S. O. No. 07
Date	Location San Antonio Blvd
Map No. B-184-2	Surveyed by
Platting C'k'd by	Date 12-6-28
Date	Indexed A. C. Johnson

Note: ANY ADDITIONS OR CHANGES ON THIS SHEET MUST BE MADE OR CIRCLED IN Red. WITH DATE AND NAME OF PERSON MAKING CHANGE.

Do not extend notes this side of this line

RETURN TO LOS ANGELES COUNTY SURVEYOR

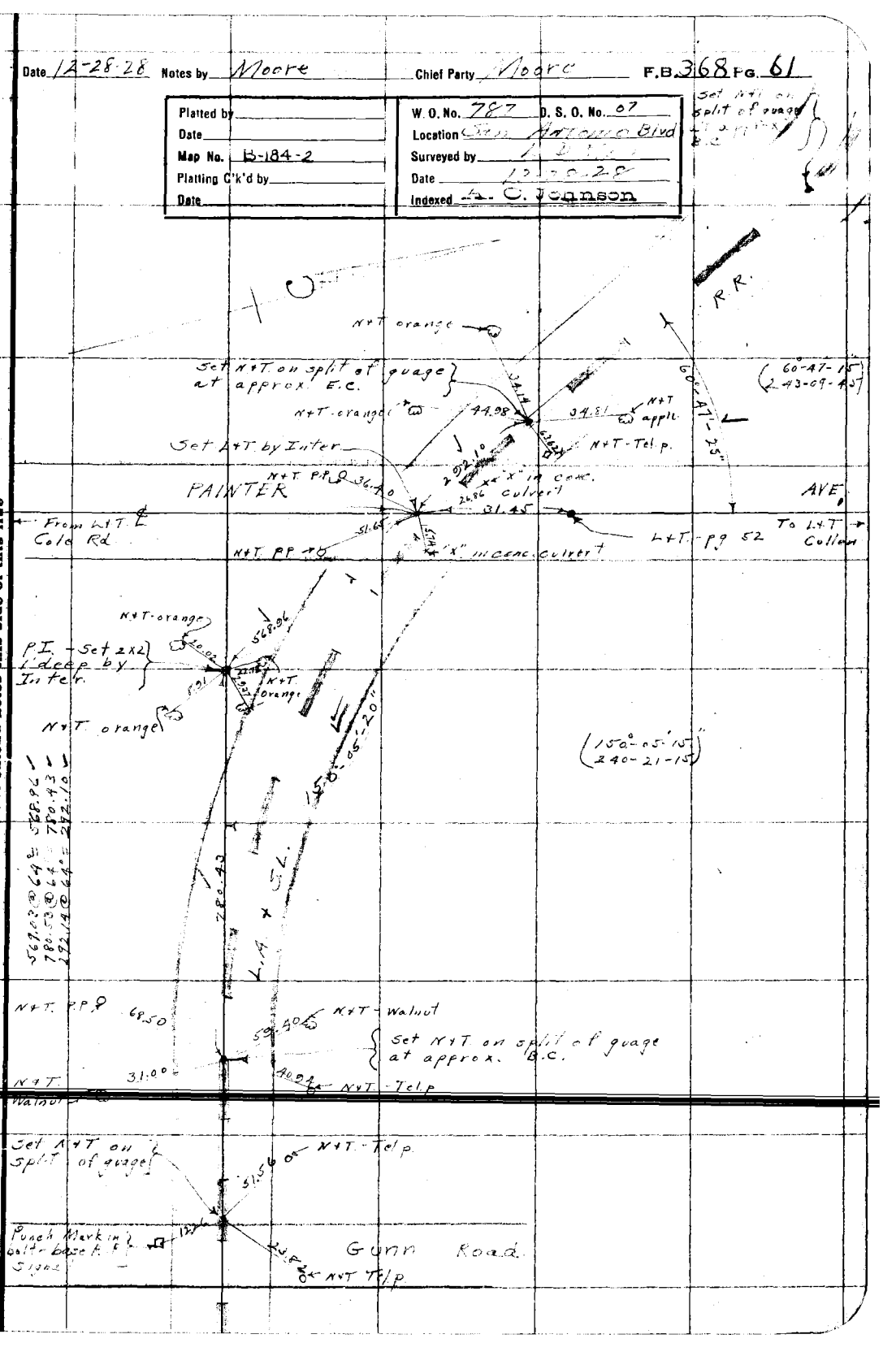

F. B. 368 PG ~~62~~ Chief Party Notes by Date

RETURN TO
LOS ANGELES COUNTY SURVEYOR

Do not extend notes this side of this line

Note: ANY ADDITIONS OR CHANGES ON THIS SHEET MUST BE MADE OR CIRCLED IN Red. WITH DATE AND NAME OF PERSON MAKING CHANGE.

Date Nov 1928 Notes by H S Johnson Chief Party H S Johnson F.B. 368 Pg. 63

Platted by	W. O. No. 787 Tape No. 030
Date	Location San Antonio Blvd
Map No. B-184-2	Surveyed by [illegible]
Platting C'k'd by	Date Nov 1928
Date	Indexed A. C. Johnson

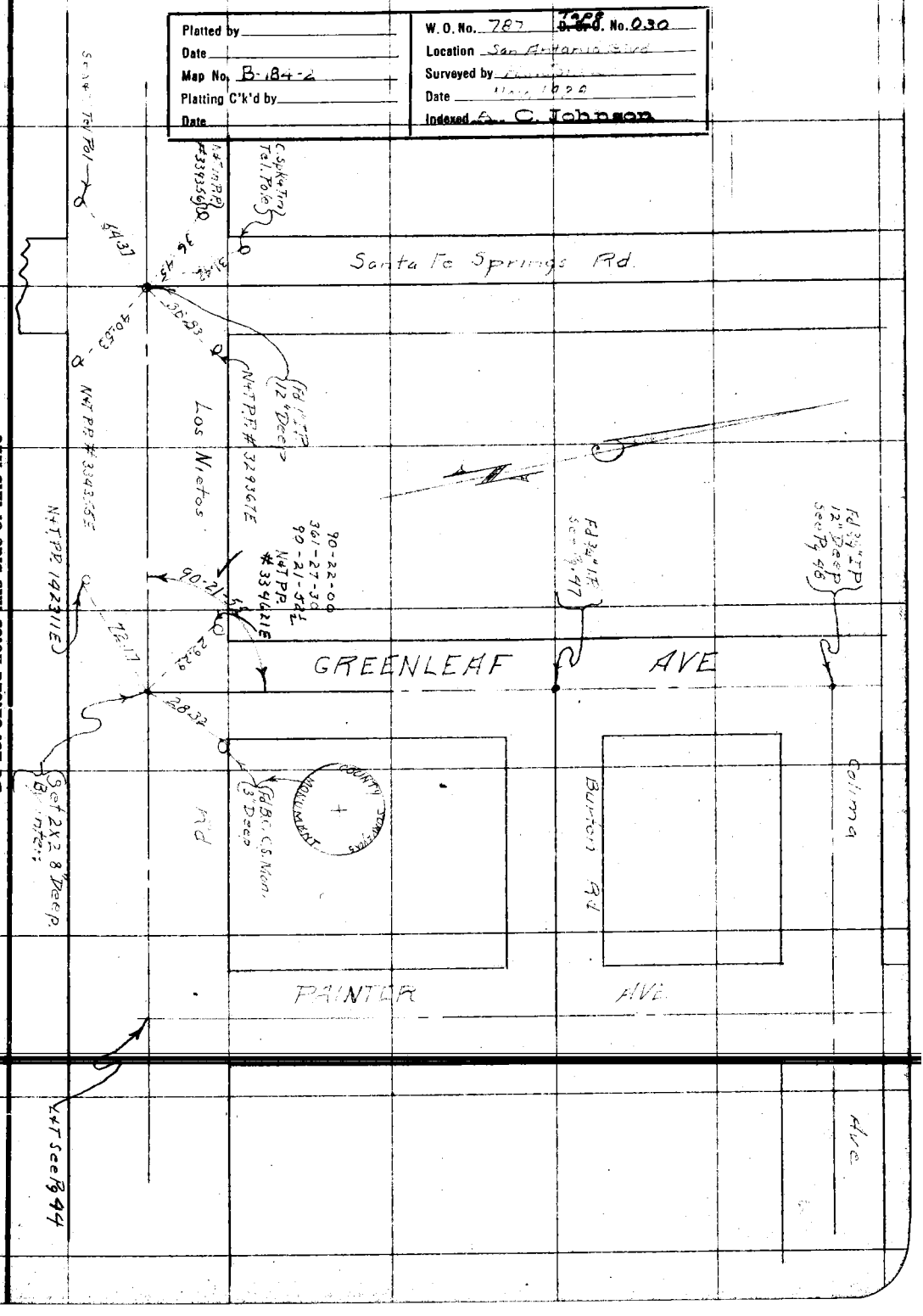

Note: ANY ADDITIONS OR CHANGES ON THIS SHEET MUST BE MADE OR CIRCLED IN Red. WITH DATE AND NAME OF PERSON MAKING CHANGE.

Do not extend notes this side of this line

RETURN TO
LOS ANGELES COUNTY SURVEYOR

64

F.B. 368 Pg. ~~52~~ H.S. Johnson Chief Party Notes by H.S. Johnson Date Nov 1928

Cont To Bot Pg. ~~46~~ 68

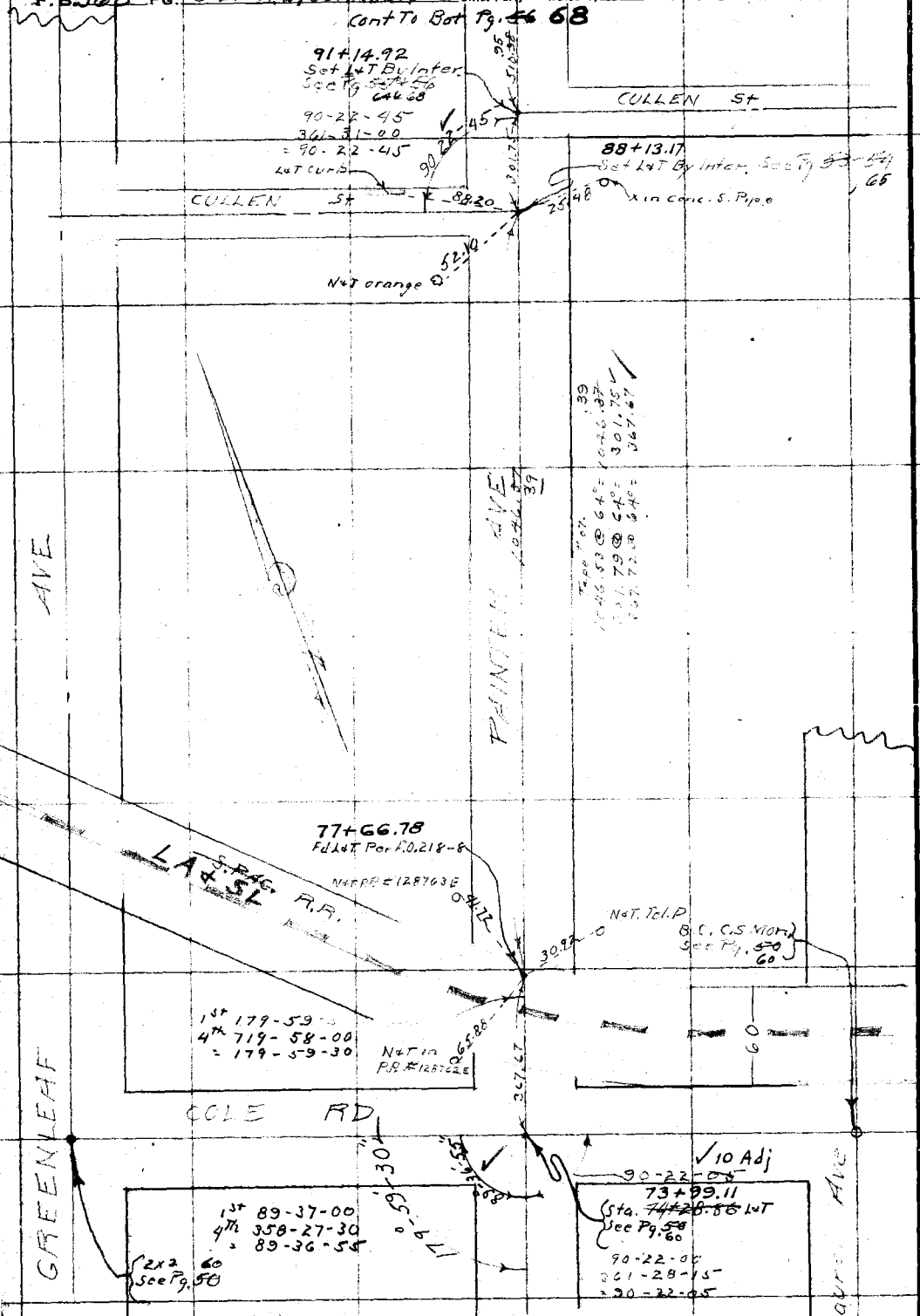

RETURN TO
LOS ANGELES COUNTY SURVEYOR

Do not extend notes this side of this line

Note: ANY ADDITIONS OR CHANGES ON THIS SHEET MUST BE MADE OR CIRCLED IN Red. WITH DATE AND NAME OF PERSON MAKING CHANGE.

Date Nov. 1928 Notes by H.S. Johnson Chief Party H.S. Johnson F.B. 368 PG. ~~52~~ 65

Platted by	W. O. No. 787 ~~D. S. O.~~ Tape No. 030
Date	Location San Antonio Blvd
Map No. B-184-2	Surveyed by [illegible]
Platting C'k'd by	Date [illegible]
Date	Indexed H. S. Johnson

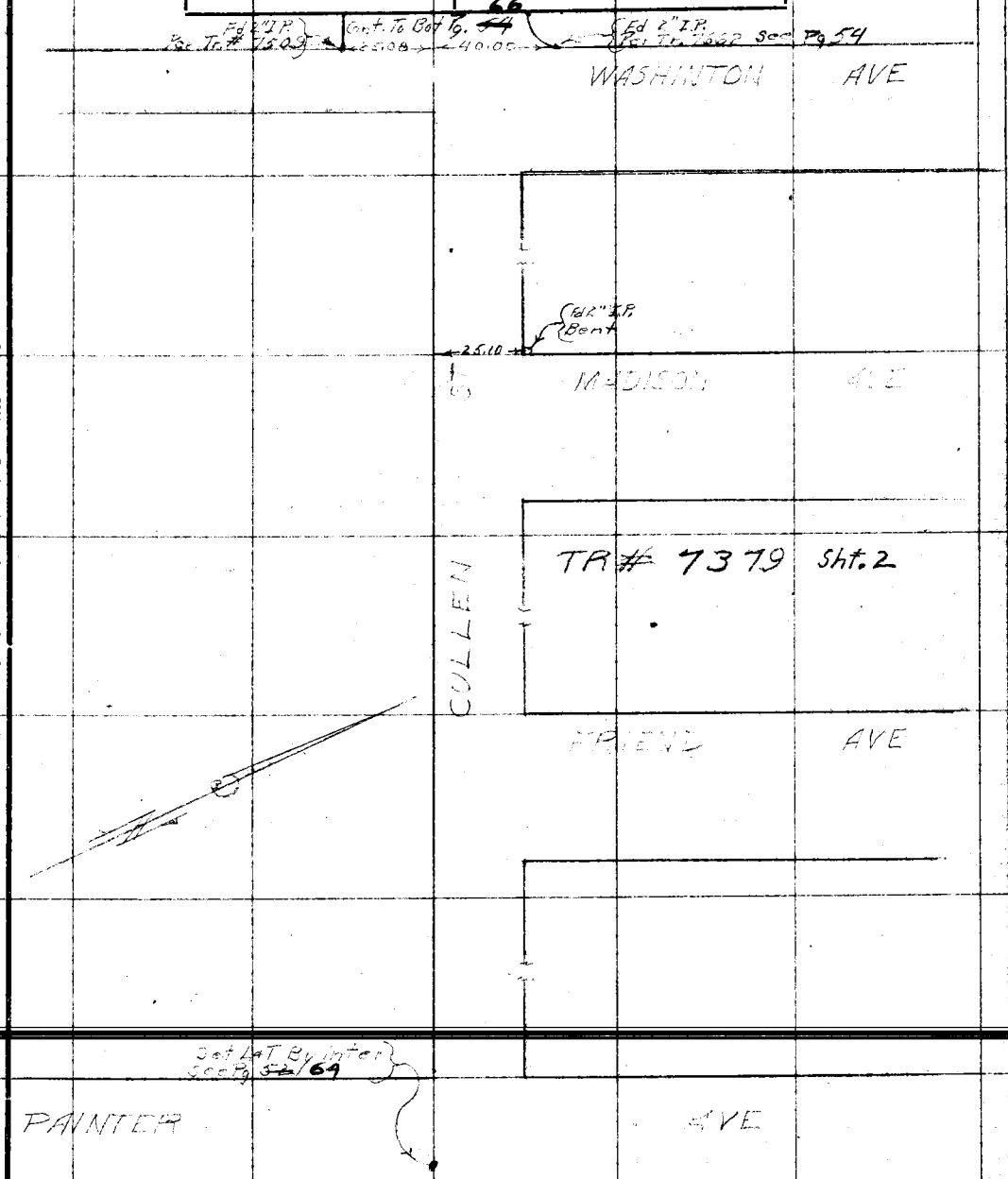

Note: ANY ADDITIONS OR CHANGES ON THIS SHEET MUST BE MADE OR CIRCLED IN Red. WITH DATE AND NAME OF PERSON MAKING CHANGE.

Do not extend notes this side of this line

RETURN TO
LOS ANGELES COUNTY SURVEYOR

66

F. B. 368 Pg. 44 H.S. Johnson Chief Party Notes by H.S. Johnson Date Nov. 1928



Cont from Trip Pg 65

RETURN TO
LOS ANGELES COUNTY SURVEYOR

Do not extend notes this side of this line

Note: ANY ADDITIONS OR CHANGES ON THIS SHEET MUST BE MADE OR CIRCLED IN Red, WITH DATE AND NAME OF PERSON MAKING CHANGE.

Date Nov 1928 Notes by H.S. Johnson Chief Party H.S. Johnson F.B. 368 Pg. ~~56~~ 67

Platted by	W.O. No. 787 ~~B.S.O.~~ Tape No. 030
Date	Location San Antonio Blvd.
Map No. B-184-2	Surveyed by H.S. Johnson
Platting C'k'd by	Date Nov 1928
Date	Indexed A. C. Johnson

Note: ANY ADDITIONS OR CHANGES ON THIS SHEET MUST BE MADE OR CIRCLED IN Red. WITH DATE AND NAME OF PERSON MAKING CHANGE.

RETURN TO
LOS ANGELES COUNTY SURVEYOR

Do not extend notes this side of this line

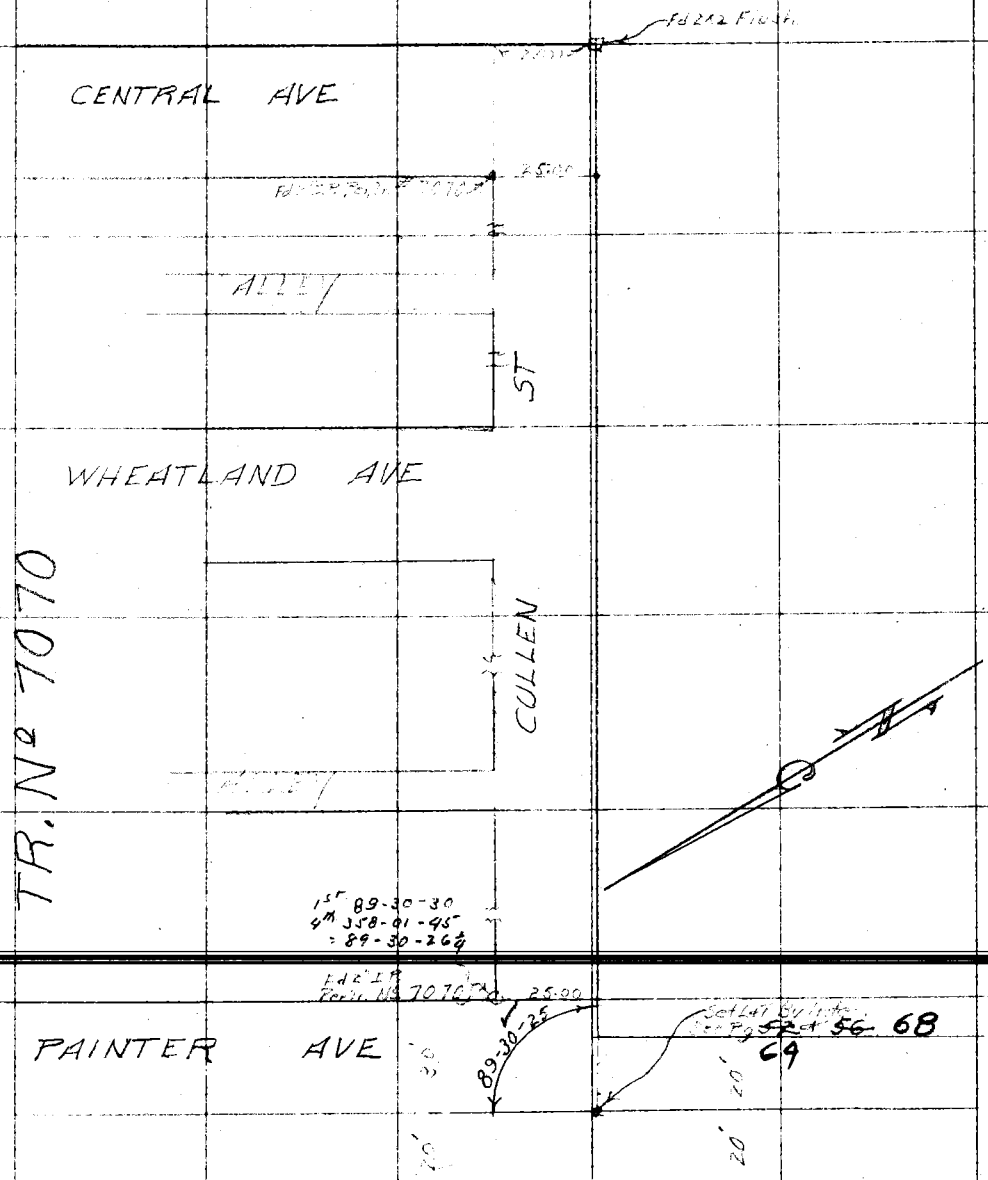

F. B. 368 Pg. 68 56 H. S. Johnson Chief Party Notes by H. S. Johnson Date Nov. 1929

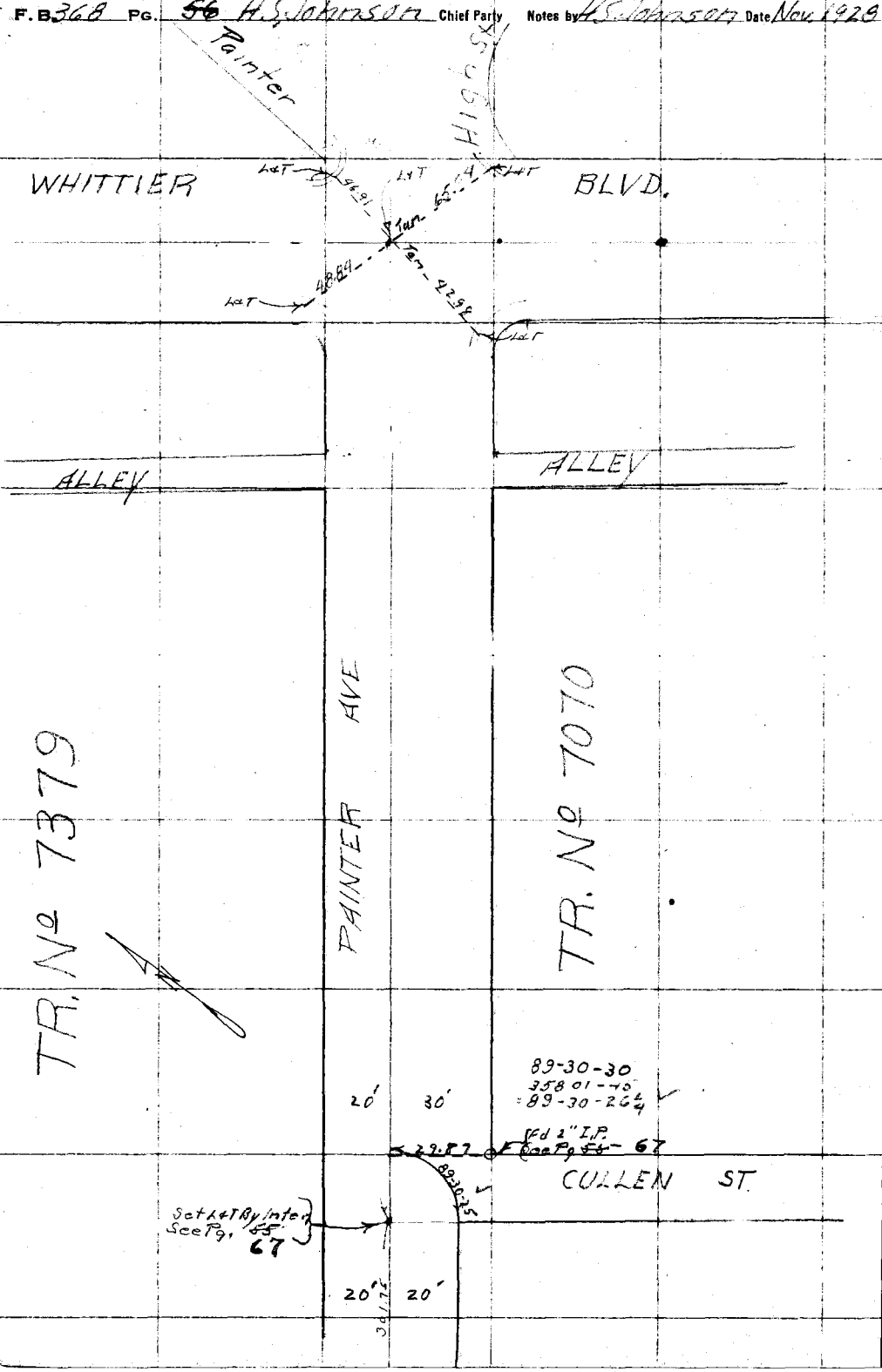

RETURN TO
LOS ANGELES COUNTY SURVEYOR

Do not extend notes this side of this line

Note: ANY ADDITIONS OR CHANGES ON THIS SHEET MUST BE MADE OR CIRCLED IN Red. WITH DATE AND NAME OF PERSON MAKING CHANGE.

Date 12-27-28 Notes by Moore Chief Party Moore F.B. 368 PG. ~~56A~~ 60

Platted by	W. O. No. 787 Tape No. 07
Date	Location San Antonio Blvd
Map No. B-184-2	Surveyed by L D Moore
Platting C'k'd by	Date 12-27-28
Date	Indexed A. C. Johnson

751 pg. 70

Note: ANY ADDITIONS OR CHANGES ON THIS SHEET MUST BE MADE OR CIRCLED IN Red. WITH DATE AND NAME OF PERSON MAKING CHANGE.

RETURN TO

LOS ANGELES COUNTY SURVEYOR

Do not extend notes this side of this line

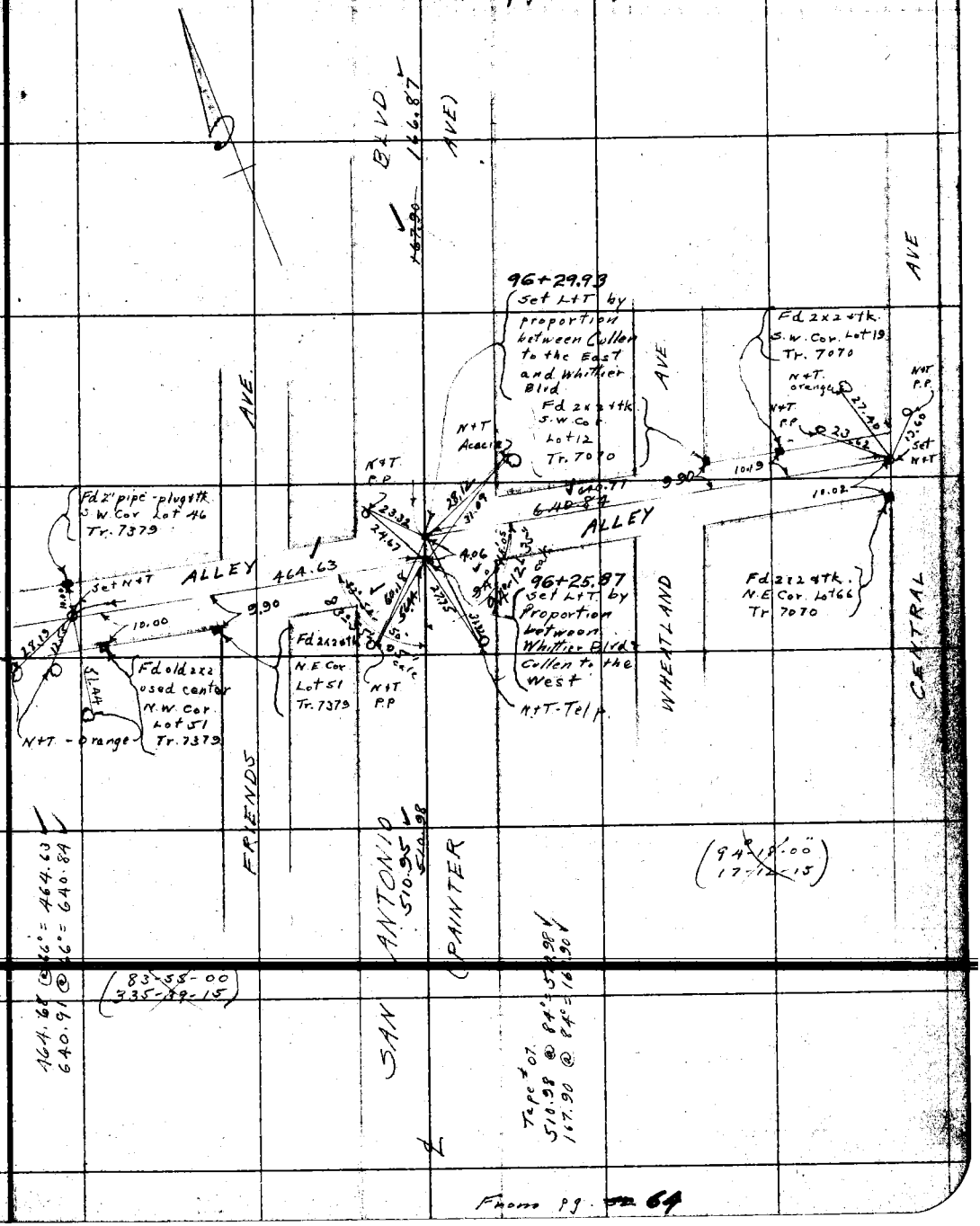

From pg. ~~52~~ 64

F.B. 368 PG. ~~56B~~ 70 Moore Chief Party Notes by Moore Date 12-28-18

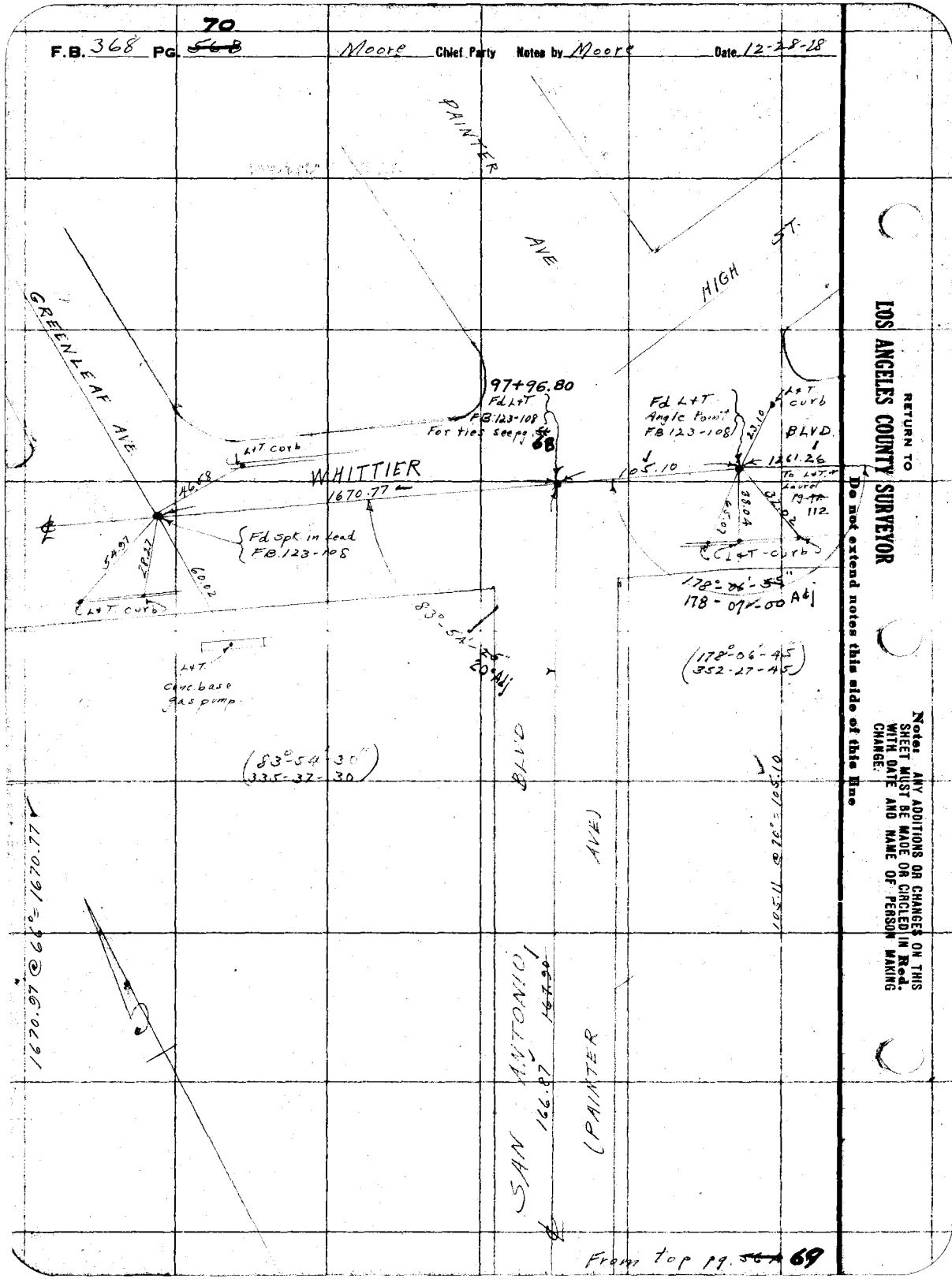

RETURN TO
LOS ANGELES COUNTY SURVEYOR
Do not extend notes this side of this line

Notes: ANY ADDITIONS OR CHANGES ON THIS SHEET MUST BE MADE OR CIRCLED IN Red. WITH DATE AND NAME OF PERSON MAKING CHANGE.

From top pg. ~~56A~~ 69

Date Nov 1928 Notes by H.S. Johnson Chief Party H.S.J. F.B. 368 Pg. ~~57~~ 71

Platted by	W.O. No. 787 Type ~~B.S.O.~~ No. 030
Date	Location San Antonio
Map No. B-184-2	Surveyed by H.S. Johnson
Platting C'k'd by	Date Nov 1928
Date	Indexed A. C. Johnson

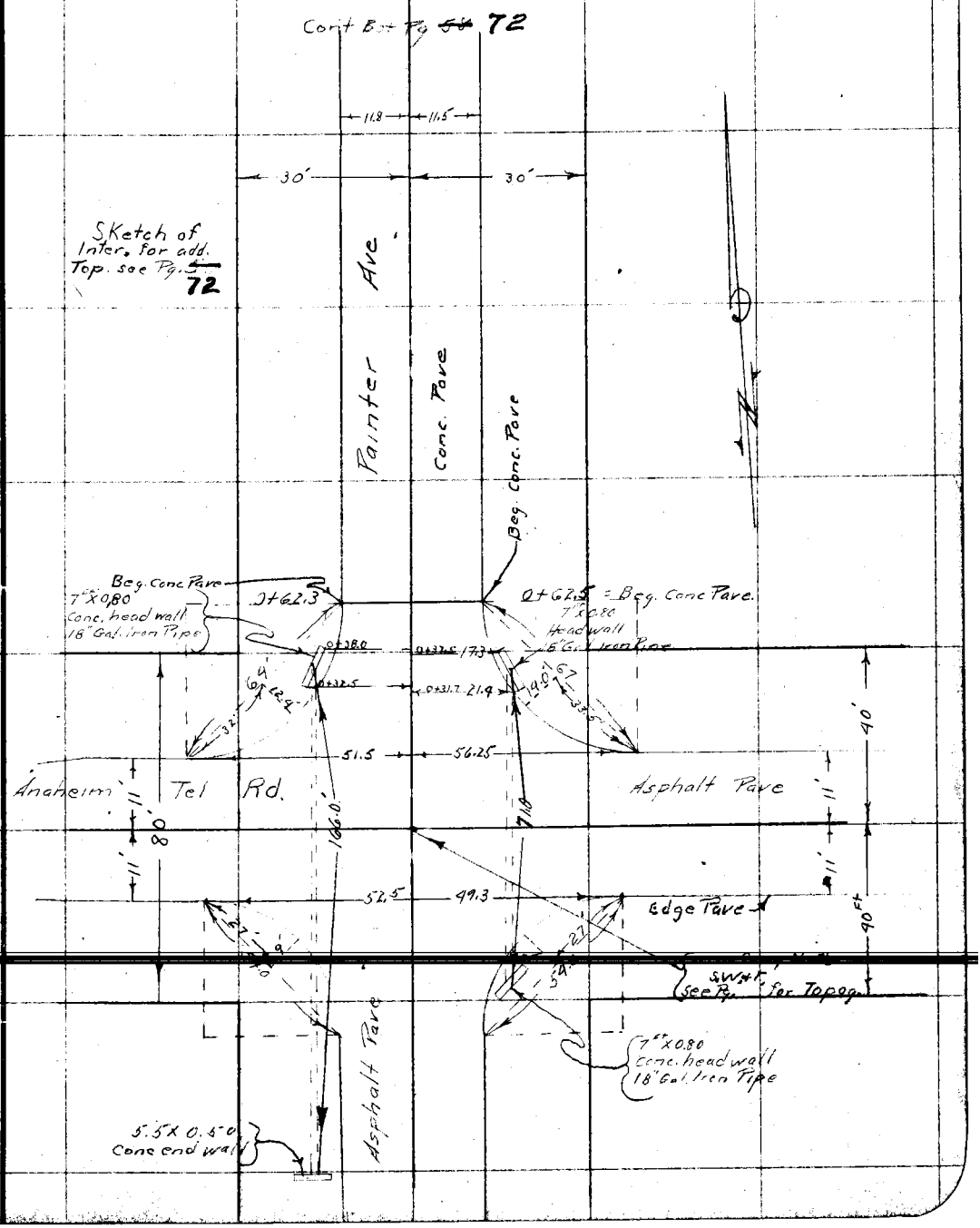

Notes: ANY ADDITIONS OR CHANGES ON THIS SHEET MUST BE MADE OR CIRCLED IN Red. WITH DATE AND NAME OF PERSON MAKING CHANGE.

Do not extend notes this side of this line

RETURN TO LOS ANGELES COUNTY SURVEYOR

F.B. 368 Pg. ~~58~~ 72 H.S. Johnson Chief Party Notes by H.S.J. Date Nov 1928

Cont. Bot Pg. ~~59~~ 73

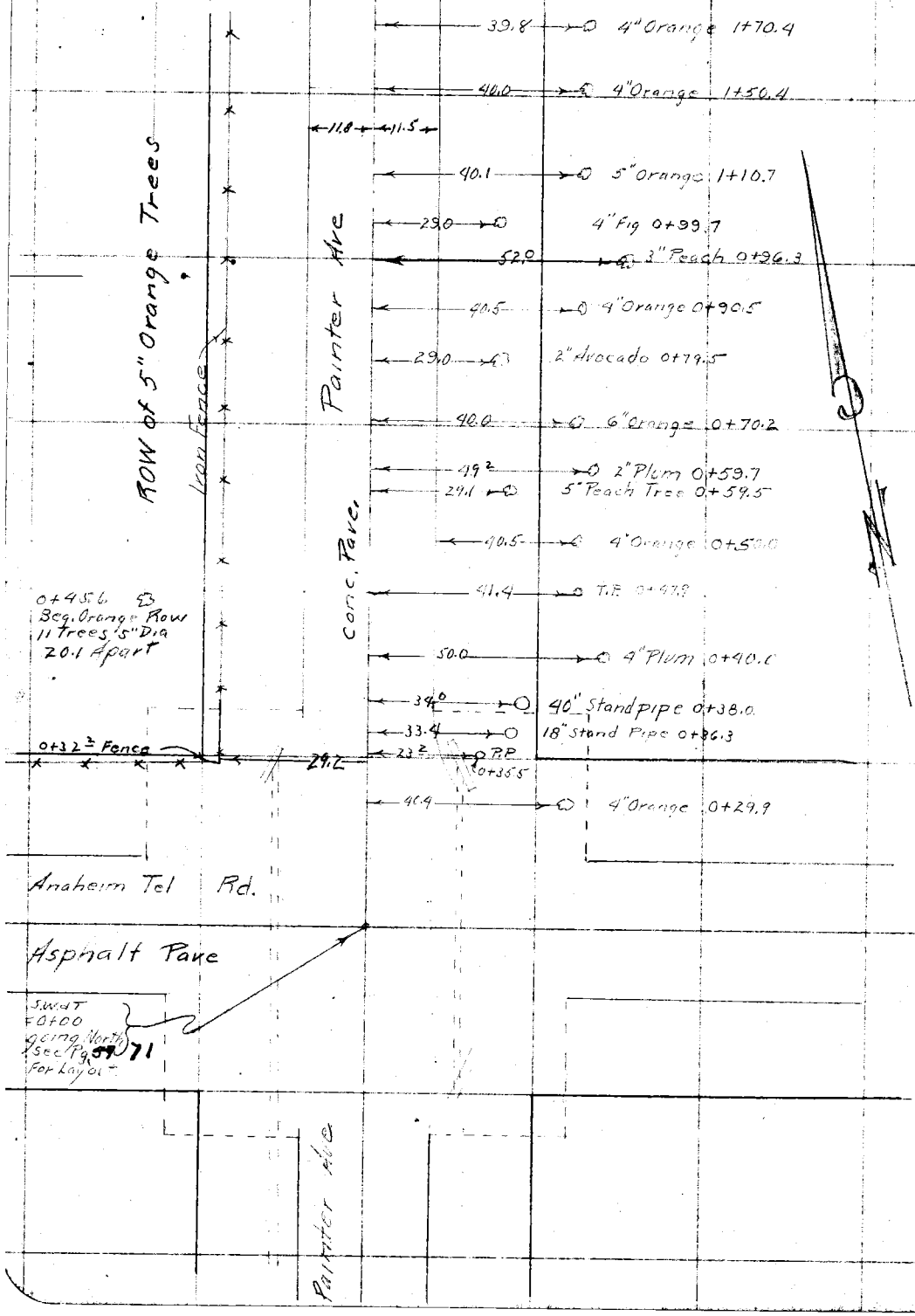

RETURN TO
LOS ANGELES COUNTY SURVEYOR

Do not extend notes this side of this line

Note: ANY ADDITIONS OR CHANGES ON THIS SHEET MUST BE MADE OR CIRCLED IN Red. WITH DATE AND NAME OF PERSON MAKING CHANGE.

Date Nov 1928 Notes by H.S. Johnson Chief Party H.S. Johnson F.B. 368 PG. ~~59~~ 73

Platted by	W. O. No. 787 Tape ~~O. S. O.~~ No. 030
Date	Location Sanch Tornel Blvd
Map No. B-184-2	Surveyed by H.S. Johnson
Platting C'k'd by	Date Nov 1928
Date	Indexed H.S. Johnson

Note: ANY ADDITIONS OR CHANGES ON THIS SHEET MUST BE MADE OR CIRCLED IN Red. WITH DATE AND NAME OF PERSON MAKING CHANGE.

Do not extend notes this side of this line

RETURN TO LOS ANGELES COUNTY SURVEYOR



RETURN TO
LOS ANGELES COUNTY SURVEYOR

Note: ANY ADDITIONS OR CHANGES ON THIS SHEET MUST BE MADE OR CIRCLED IN **Red.** WITH DATE AND NAME OF PERSON MAKING CHANGE.

Do not extend notes this side of this line

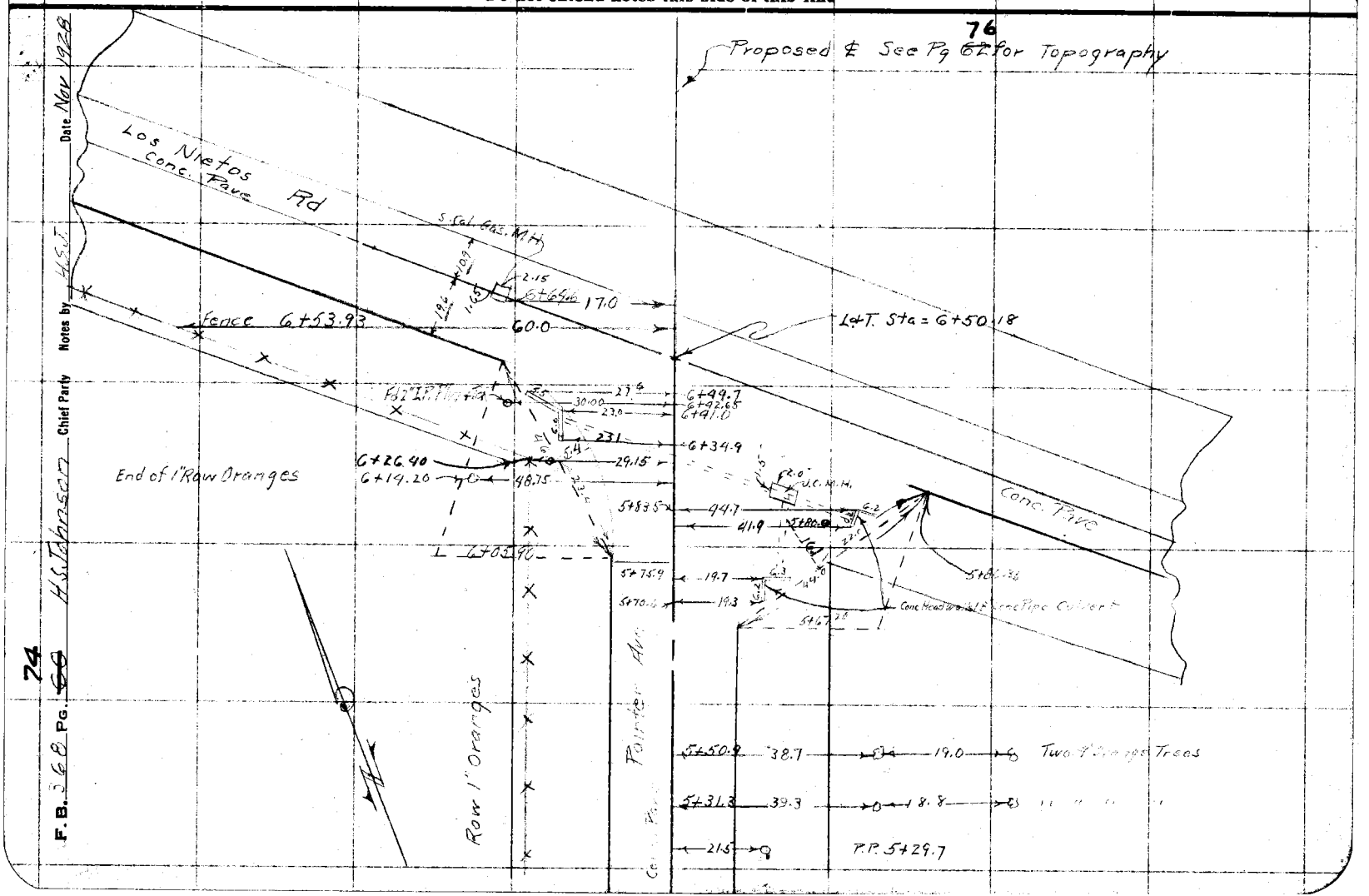

Date Nov 1928 Notes by H.S.J. Chief Party H.S. Johnson F.B. 368 Pg 75

Platted by	W.O. No. 787 Type B.S.O. No. 030
Date	Location San Antonio Blvd
Map No. B-184-2	Surveyed by H.S. Johnson
Platting C'k'd by	Date Nov 1928
Date	Indexed A. C. Johnson

Notes: ANY ADDITIONS OR CHANGES ON THIS SHEET MUST BE MADE OR CIRCLED IN RED WITH DATE AND NAME OF PERSON MAKING CHANGE.

Do not extend notes this side of this line

RETURN TO LOS ANGELES COUNTY SURVEYOR

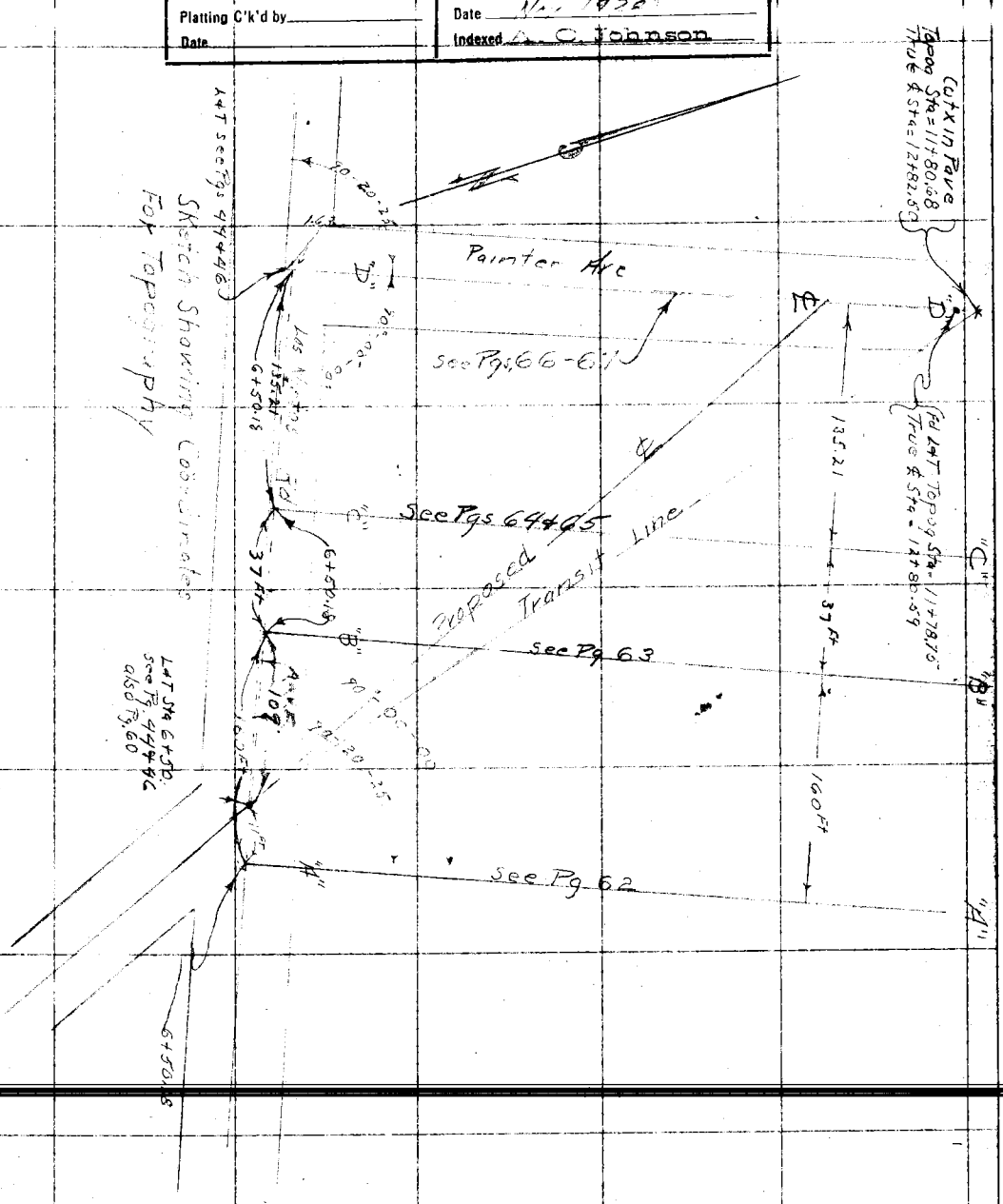

F.B. 368 Pg. 76 68 A.S. Johnson Chief Party Notes by A.S.J. Date Nov 1928

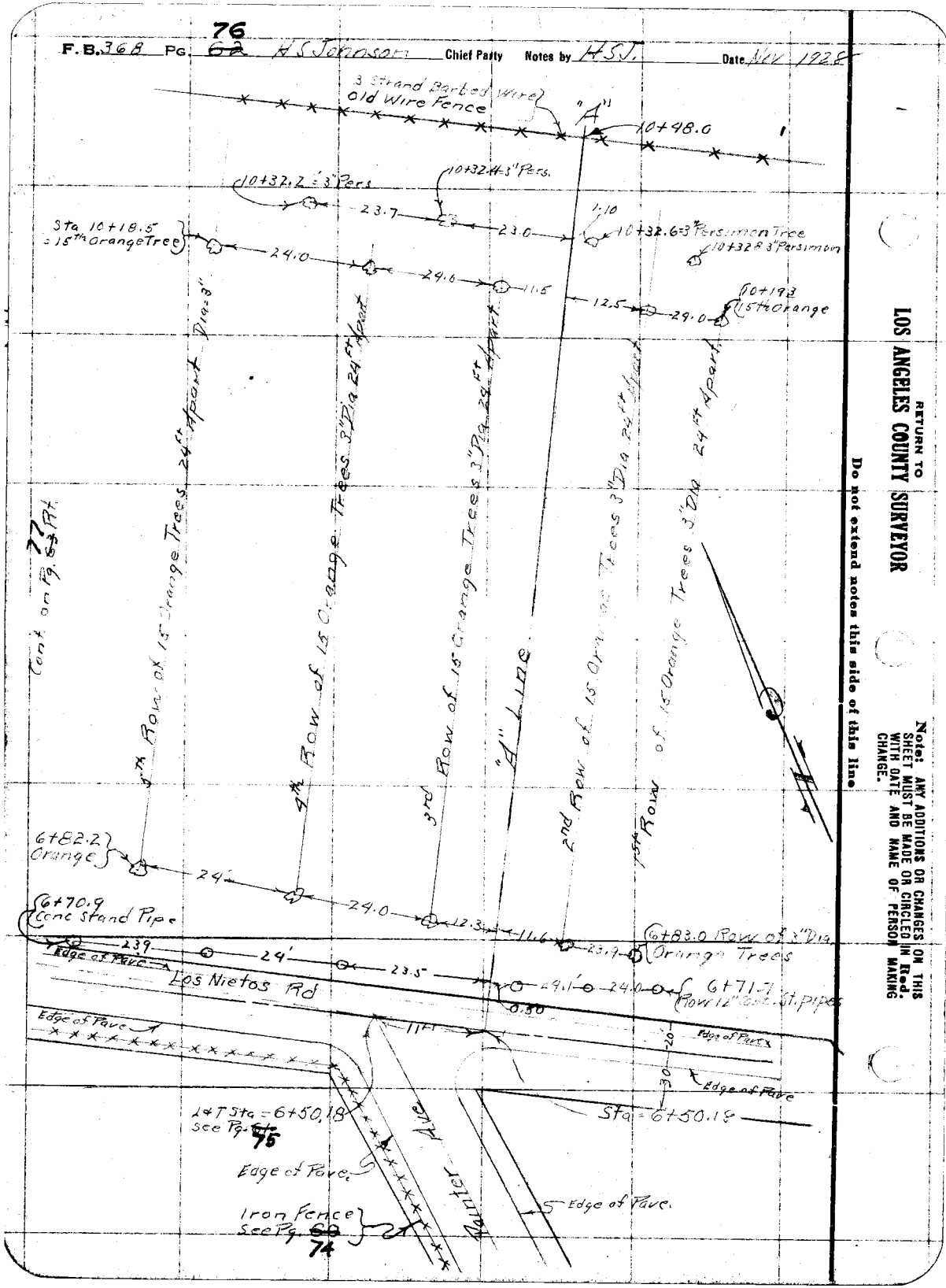

RETURN TO
LOS ANGELES COUNTY SURVEYOR

Do not extend notes this side of this line

Note: ANY ADDITIONS OR CHANGES ON THIS SHEET MUST BE MADE OR CIRCLED IN Red. WITH DATE AND NAME OF PERSON MAKING CHANGE.

Date Nov 1928 Notes by H.S.J. Chief Party H.S. Johnson F.B. 368 Pg 77

Platted by	W.O. No. 787 Zone 6 C.G.S. No. 030
Date	Location Sandstone Blvd
Map No. B-184-2	Surveyed by
Platting C'k'd by	Date Nov 1928
Date	Indexed A. C. Johnson



Note: ANY ADDITIONS OR CHANGES ON THIS SHEET MUST BE MADE OR CIRCLED IN Red. WITH DATE AND NAME OF PERSON MAKING CHANGE.

Do not extend notes this side of this line

RETURN TO
LOS ANGELES COUNTY SURVEYOR

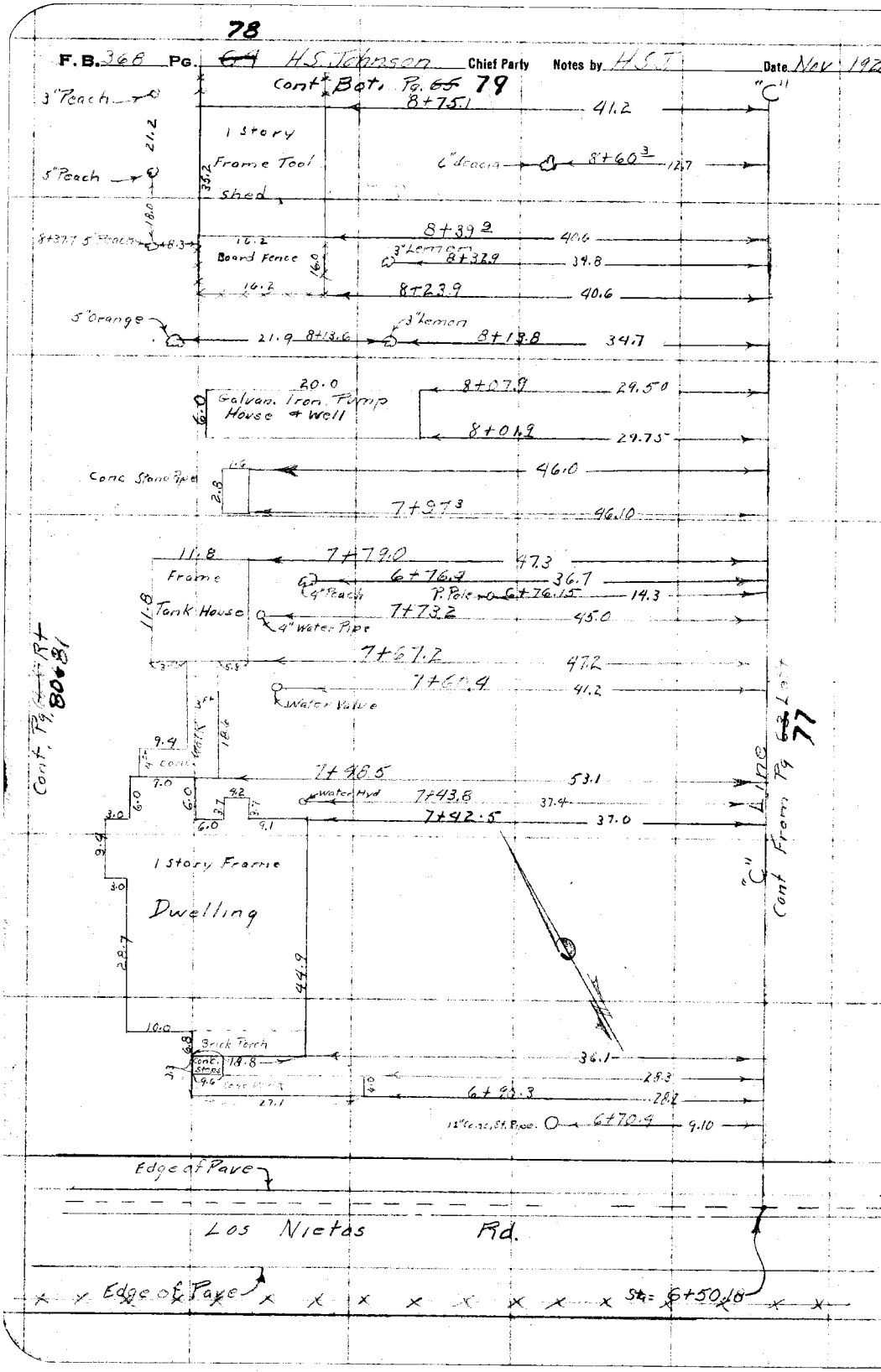

RETURN TO
LOS ANGELES COUNTY SURVEYOR

Do not extend notes this side of this line

Note: ANY ADDITIONS OR CHANGES ON THIS SHEET MUST BE MADE OR CIRCLED IN Red. WITH DATE AND NAME OF PERSON MAKING CHANGE.

Date Nov 1928 Notes by H.C. Johnson Chief Party H.C. Johnson F.B. 368 Pg 79

Platted by	W. O. No. 747 D. S. O. No. 030
Date	Location San Gabriel Blvd.
Map No. B-18+-2	Surveyed by
Platting C'k'd by	Date Nov 1928
Date	Inked H. C. Johnson

Tape

Note: ANY ADDITIONS OR CHANGES ON THIS SHEET MUST BE MADE OR CIRCLED IN Red. WITH DATE AND NAME OF PERSON MAKING CHANGE.

Do not extend notes this side of this line

RETURN TO LOS ANGELES COUNTY SURVEYOR

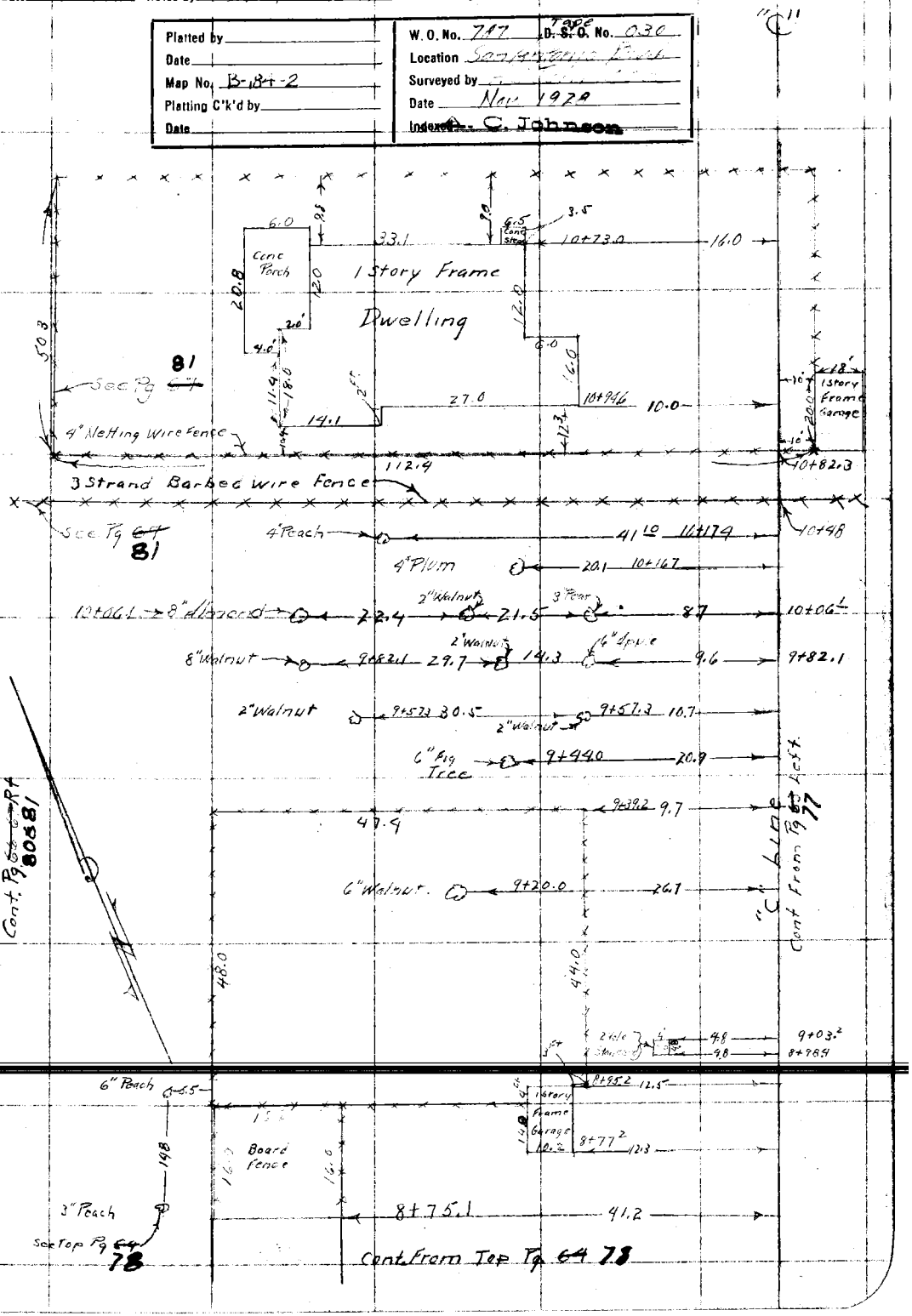

F. B. 368 Pg. ~~66~~ 80 H. S. Johnson Chief Party Notes by H.S.J. Date May 1928

Cont. To Bat Pg. ~~67~~ 81

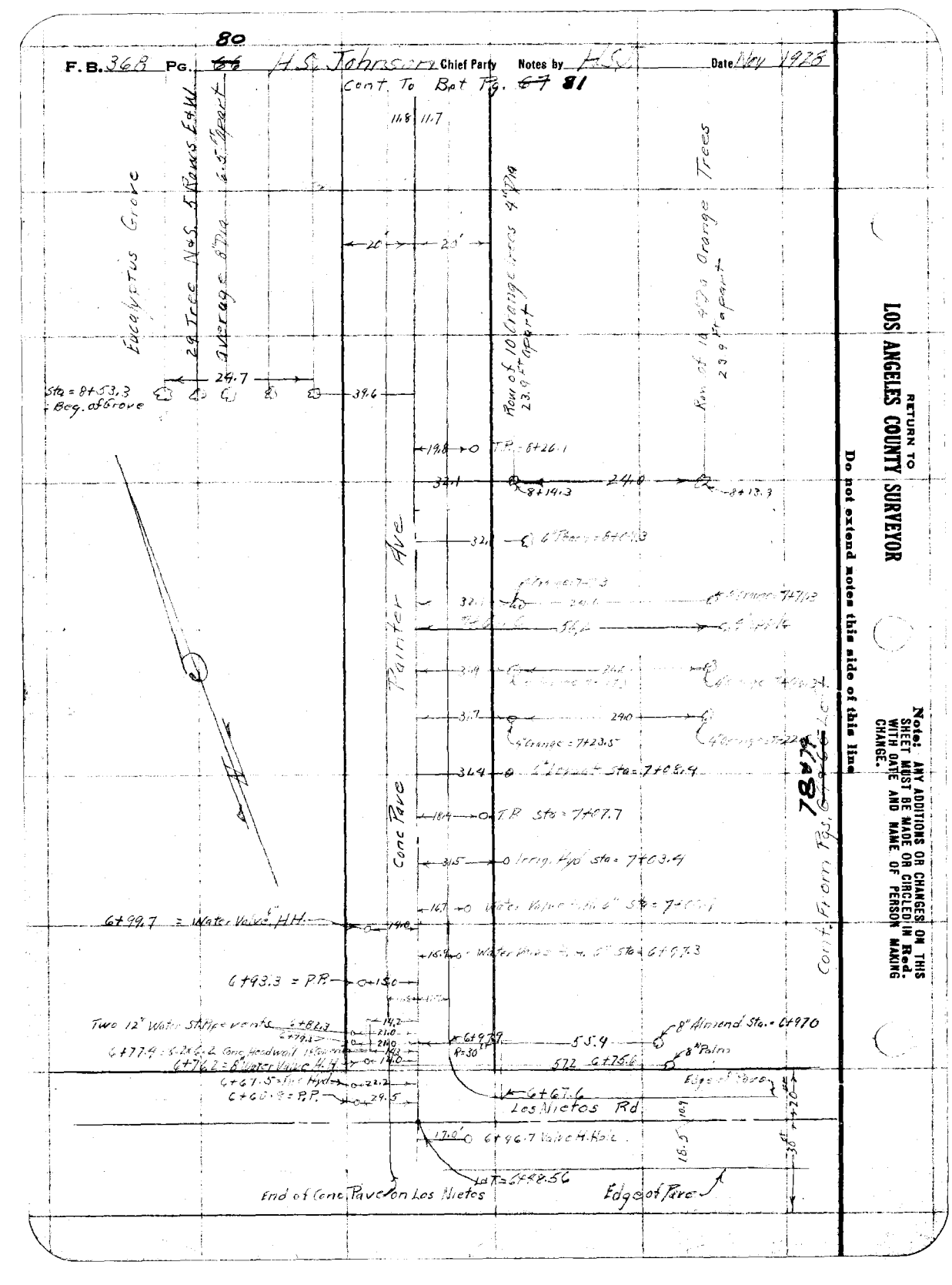

RETURN TO
LOS ANGELES COUNTY SURVEYOR

Do not extend notes this side of this line

Note: ANY ADDITIONS OR CHANGES ON THIS SHEET MUST BE MADE OR CIRCLED IN Red. WITH DATE AND NAME OF PERSON MAKING CHANGE.

Date [illegible] Notes by [illegible] Chief Party _____ F.B. 368 Pg. 80A

Platted by _____	W. O. No. [illegible] D. S. O. No. _____
Date _____	Location [illegible]
Map No. _____	Surveyed by [illegible]
Platting C'k'd by _____	Date _____
Date _____	Indexed A. C. Johnson

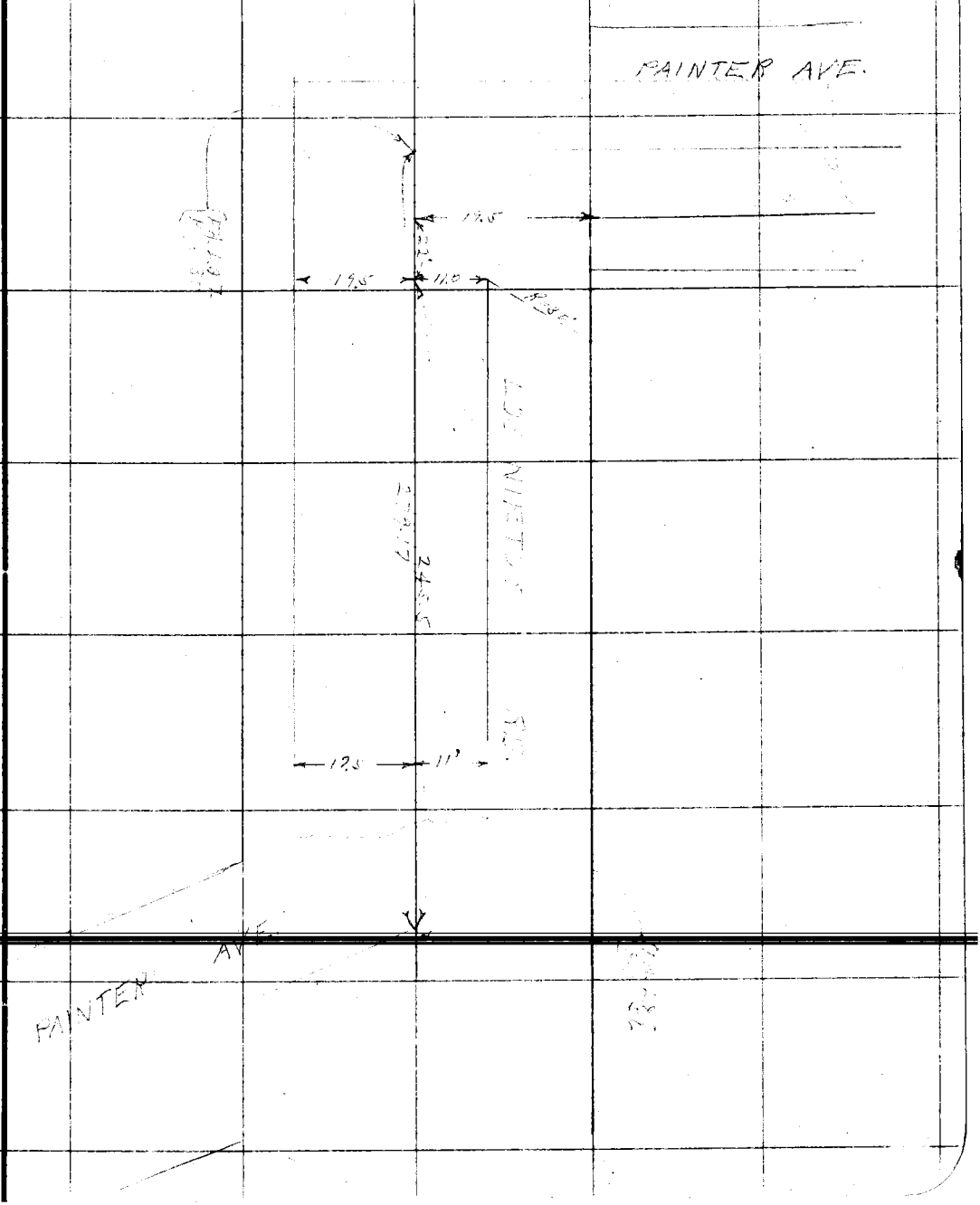

Note: ANY ADDITIONS OR CHANGES ON THIS SHEET MUST BE MADE OR CIRCLED IN Red. WITH DATE AND NAME OF PERSON MAKING CHANGE.

Do not extend notes this side of this line

RETURN TO
LOS ANGELES COUNTY SURVEYOR

RETURN TO

LOS ANGELES COUNTY SURVEYOR

Note: ANY ADDITIONS OR CHANGES ON THIS SHEET MUST BE MADE OR CIRCLED IN **Red.** WITH DATE AND NAME OF PERSON MAKING CHANGE.

Do not extend notes this side of this line

F. B. [illegible] Pg. 190

Chief Party _____ Notes by _____ Date _____

Date Nov 1926 Notes by H.S.J. Chief Party H.S. Johnson F.B. 368 Pg. 81

Platted by	W. O. No. 787 Tape D. S. O. No. 030
Date	Location San Antonio Blvd.
Map No. B-184-2	Surveyed by [illegible]
Platting C'k'd by	Date Nov 1924
Date	Indexed A. C. Johnson

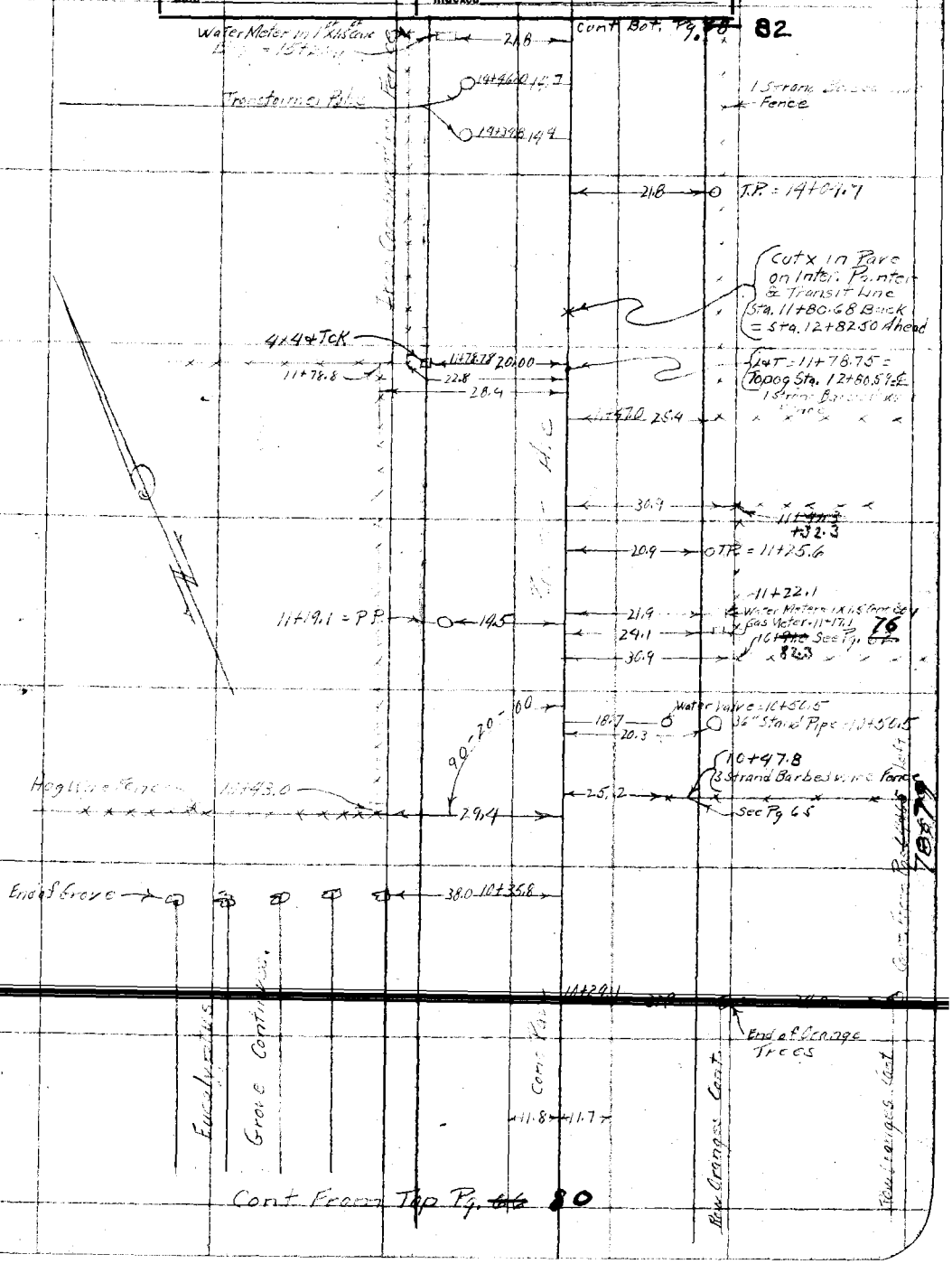

Note: ANY ADDITIONS OR CHANGES ON THIS SHEET MUST BE MADE OR CIRCLED IN Red. WITH DATE AND NAME OF PERSON MAKING CHANGE.

Do not extend notes this side of this line

RETURN TO LOS ANGELES COUNTY SURVEYOR

F. B. 368 Pg. ~~80~~ 82 H.S.Johnson Chief Party Notes by H.S.J. Date Nov. 1928

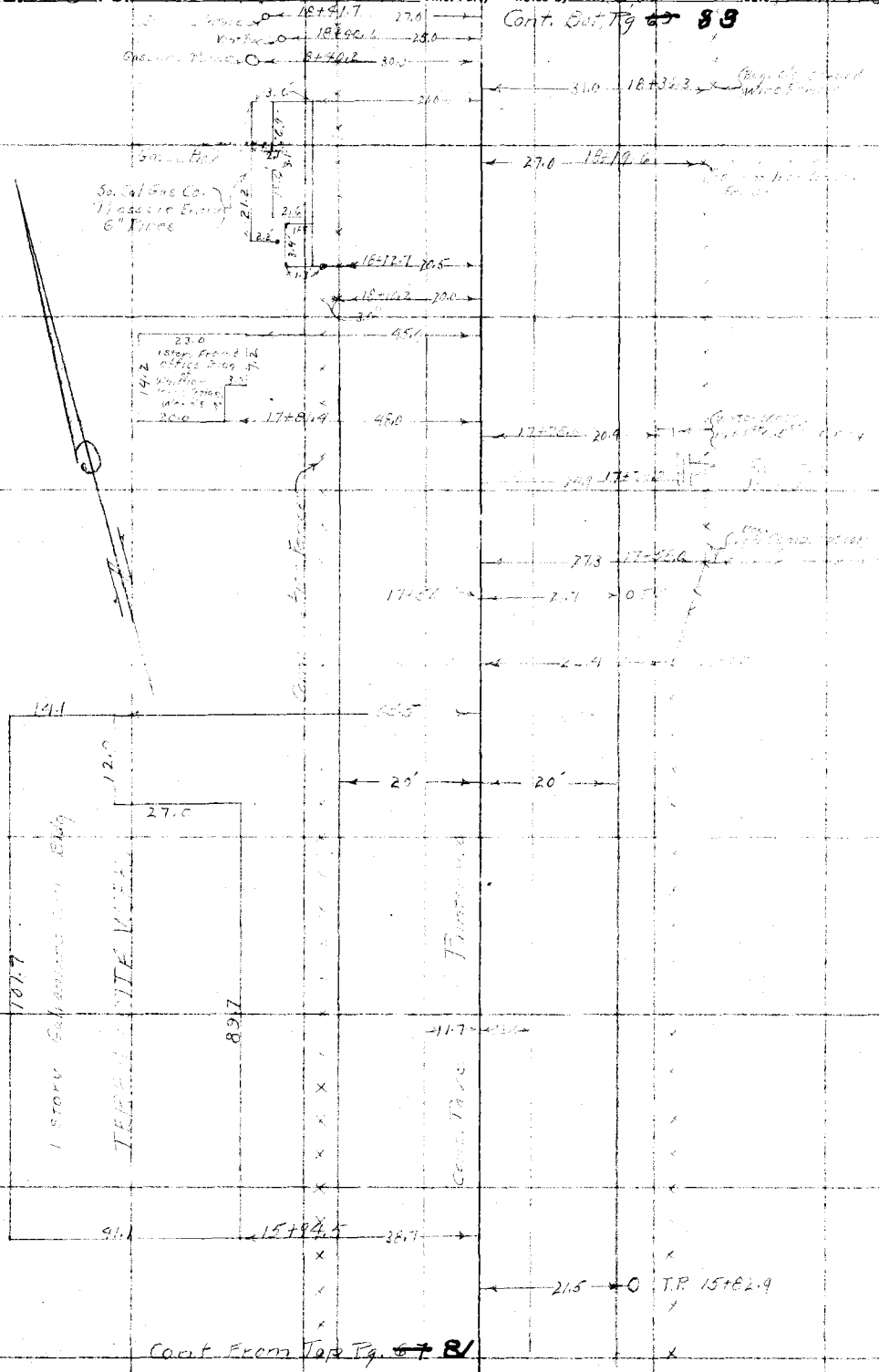

RETURN TO
LOS ANGELES COUNTY SURVEYOR

Do not extend notes this side of this line

Note: ANY ADDITIONS OR CHANGES ON THIS SHEET MUST BE MADE OR CIRCLED IN Red. WITH DATE AND NAME OF PERSON MAKING CHANGE.

Date Mar 1928 Notes by H.S.T. Chief Party [illegible] F.B. 368 Pg. 83

Platted by	W. O. No. 787 Type S. O. No. C30
Date	Location San Fernando Rd.
Map No. B-184-2	Surveyed by [illegible] 1928
Platting C'k'd by	Date
Date	Indexed A. C. Johnson

Cont.'d Bk. Pg. ~~70~~ 84

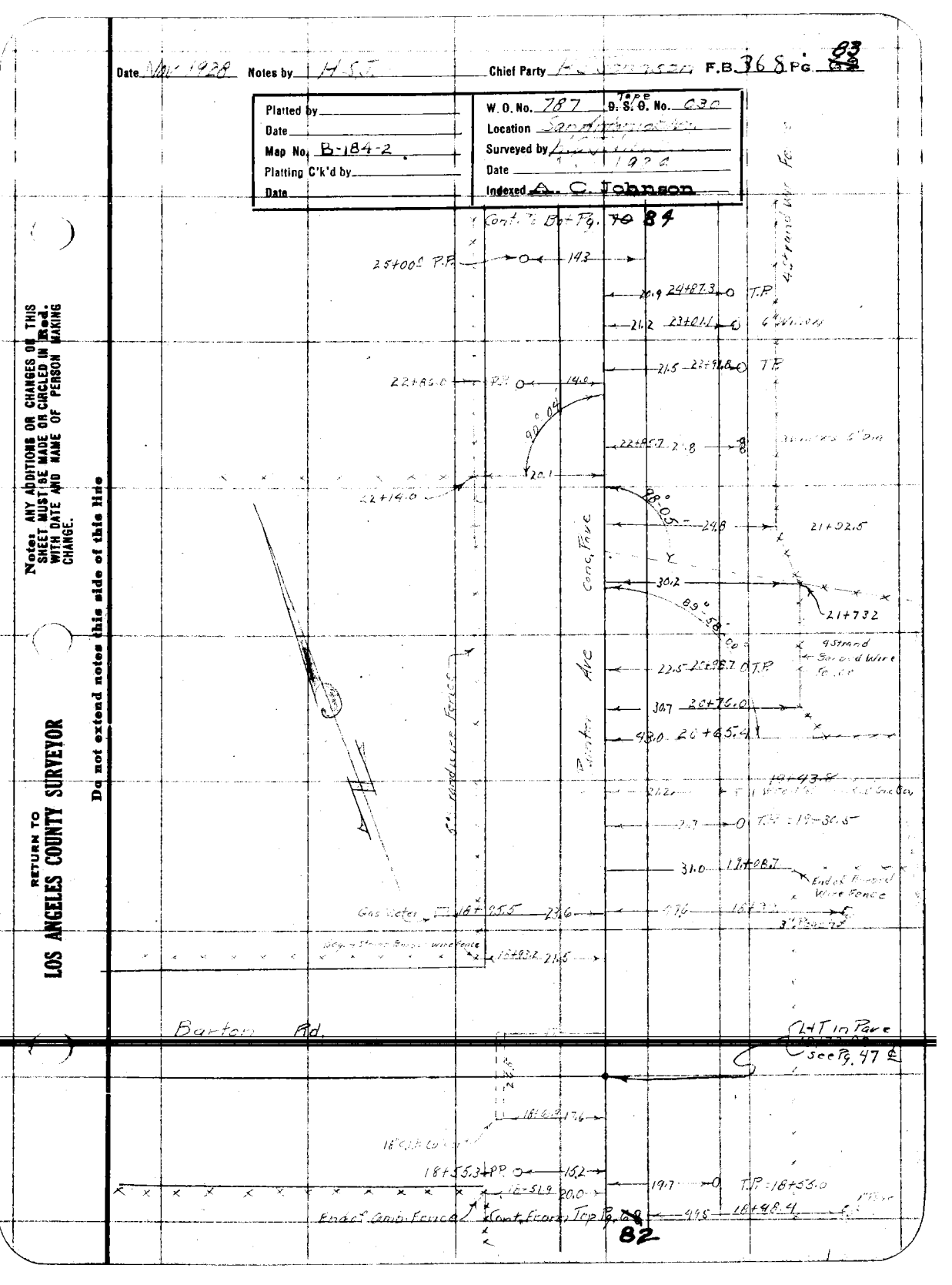

Notes: ANY ADDITIONS OR CHANGES ON THIS SHEET MUST BE MADE ON CIRCLED IN Red. WITH DATE AND NAME OF PERSON MAKING CHANGE.

Do not extend notes this side of this line

RETURN TO LOS ANGELES COUNTY SURVEYOR

F.B. 368 Pg. 84 H.S. Johnson Chief Party Notes by H.S. Johnson Date Nov. 1928

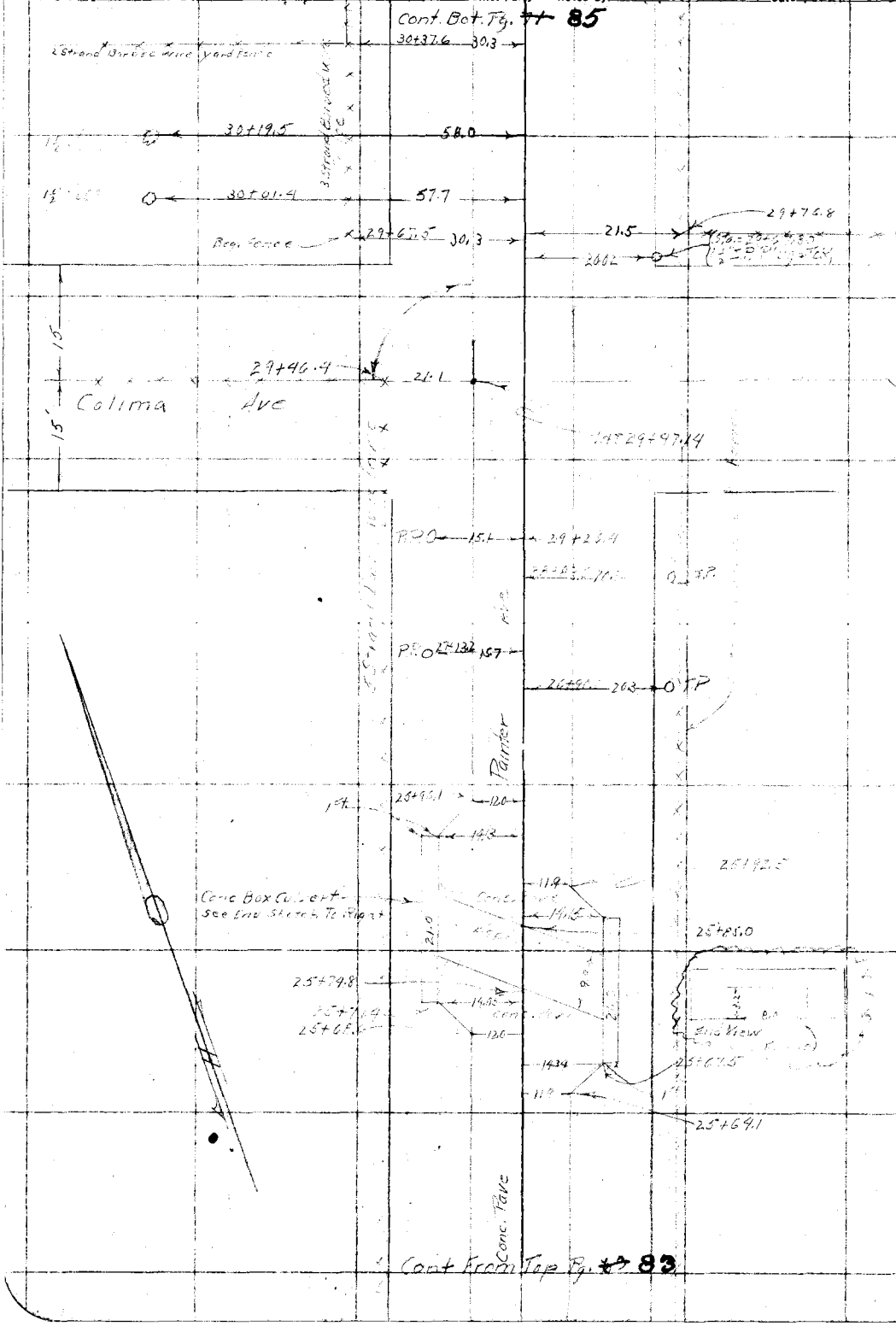

RETURN TO
LOS ANGELES COUNTY SURVEYOR

Do not extend notes this side of this line

Note: ANY ADDITIONS OR CHANGES ON THIS SHEET MUST BE MADE OR CIRCLED IN Red. WITH DATE AND NAME OF PERSON MAKING CHANGE.

Date Nov 1928 Notes by H.S.J. Chief Party [illegible] F.B. 368 Pg. ~~X~~ 85

Platted by	W. O. No. [illegible] D. S. O. No. [illegible]
Date	Location [illegible]
Map No. 15-184-2	Surveyed by [illegible]
Platting C'k'd by	Date
Date	Indexed A. C. Johnson

To bottom pg ~~72~~ 86

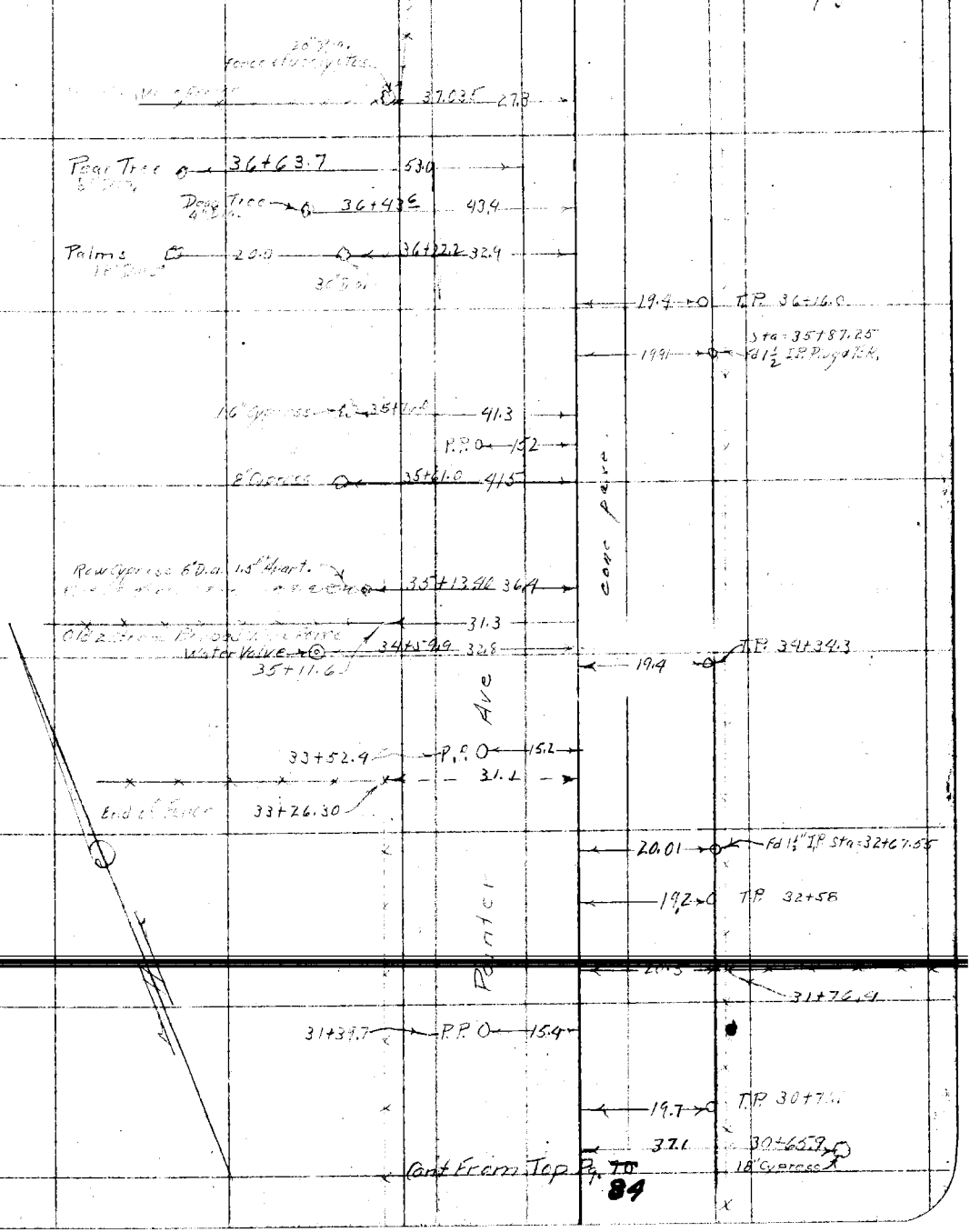

Cont From Top Pg. ~~70~~ 84

Note: ANY ADDITIONS OR CHANGES ON THIS SHEET MUST BE MADE OR CIRCLED IN Red. WITH DATE AND NAME OF PERSON MAKING CHANGE.

Do not extend notes this side of this line

RETURN TO
LOS ANGELES COUNTY SURVEYOR

F.B. 368 Pg. 86 H.S. Johnson Chief Party Notes by H.S.J. Date Nov.

To bottom pg. 87

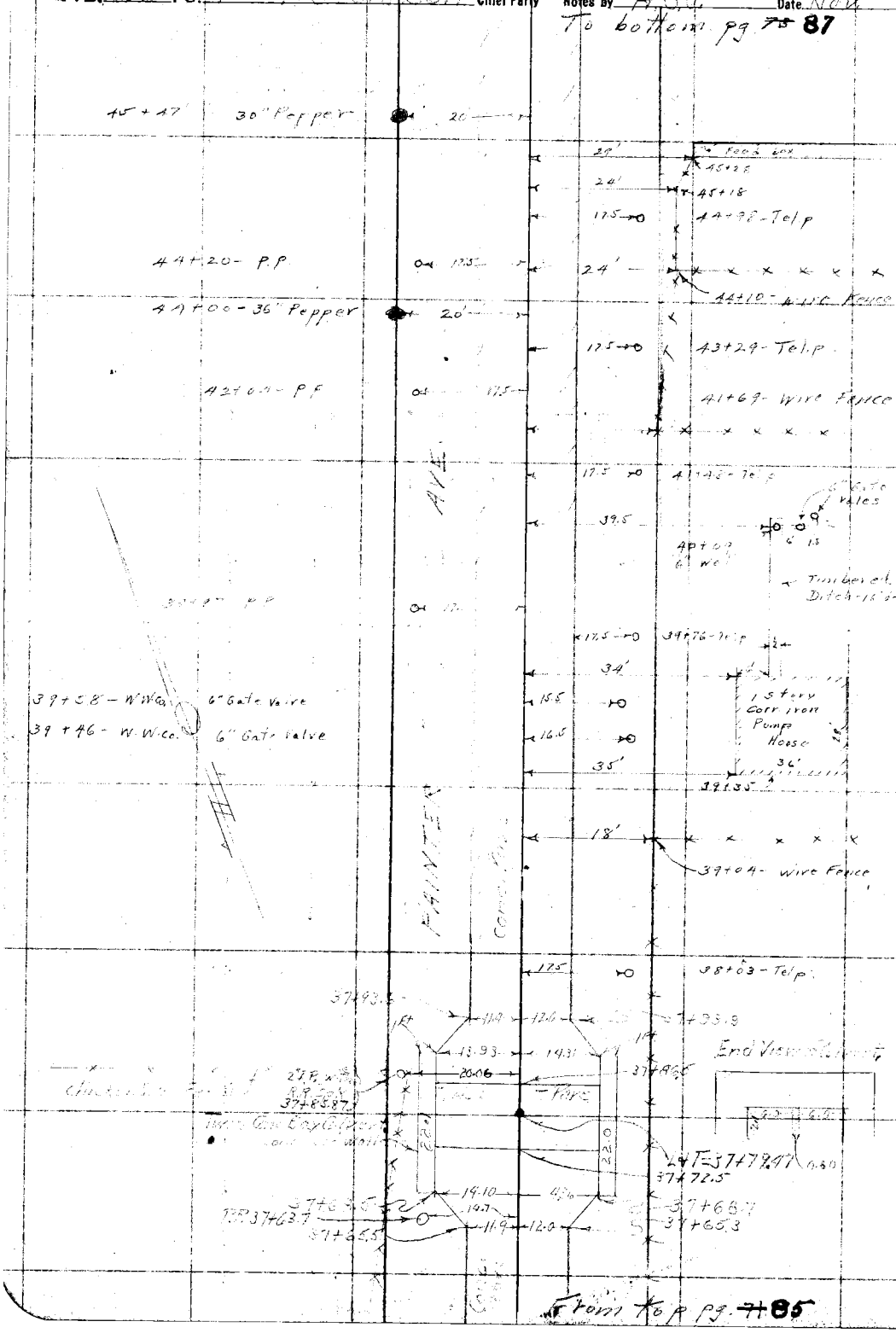

From top pg. 85

RETURN TO
LOS ANGELES COUNTY SURVEYOR

Do not extend notes this side of this line

Note: ANY ADDITIONS OR CHANGES ON THIS SHEET MUST BE MADE OR CIRCLED IN Red. WITH DATE AND NAME OF PERSON MAKING CHANGE.

Date 12-24-28 Notes by Moore Chief Party Moore F.B. 368 Pg. 87

Platted by	W. O. No. 787 D. S. O. No.
Date	Location San Antonio Blvd
Map No. B-184-2	Surveyed by
Platting C'k'd by	Date
Date	Indexed A. C. Johnson

Note: ANY ADDITIONS OR CHANGES ON THIS SHEET MUST BE MADE OR CIRCLED IN Red. WITH DATE AND NAME OF PERSON MAKING CHANGE.

Do not extend notes this side of this line

RETURN TO LOS ANGELES COUNTY SURVEYOR

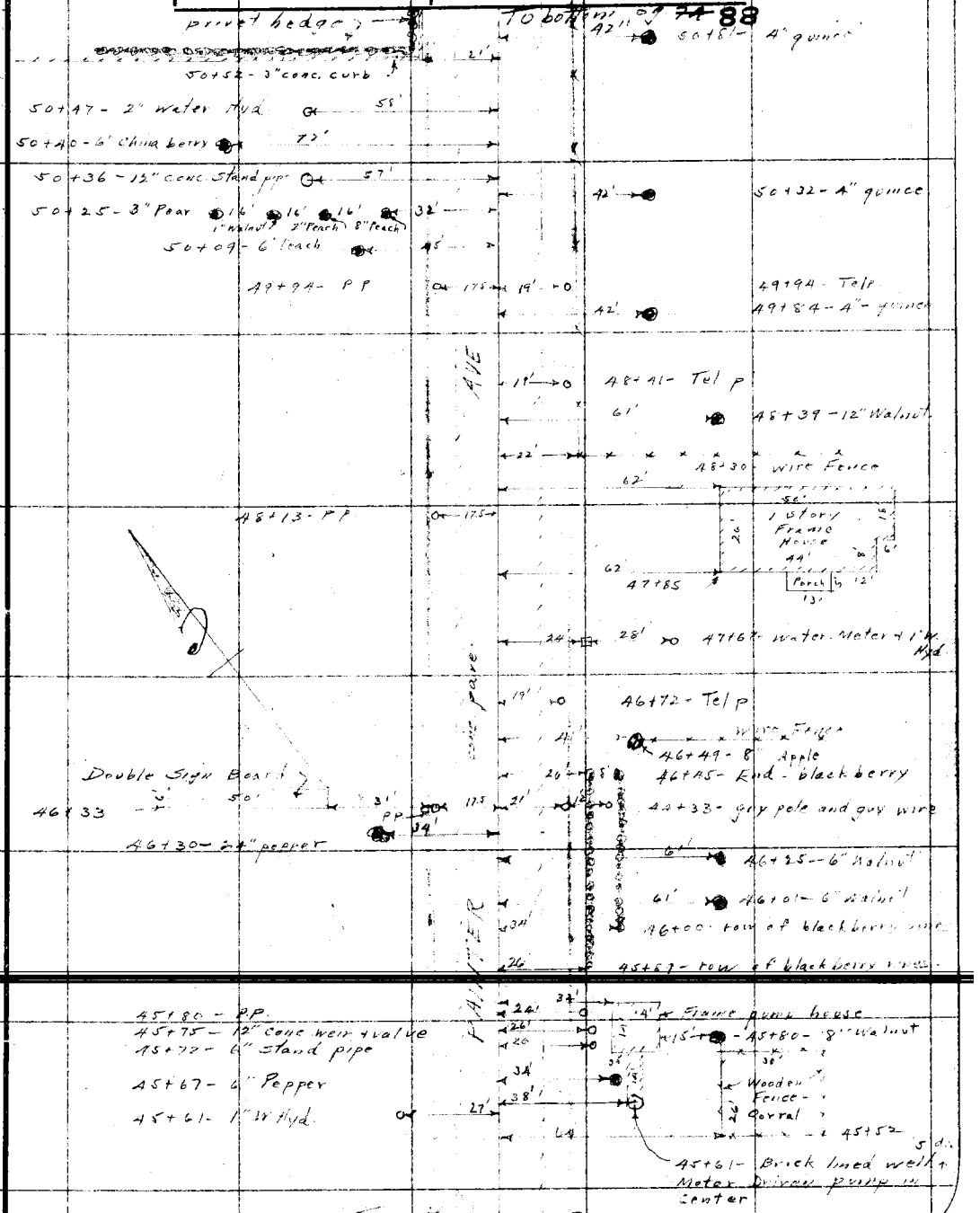

From T-P pg 86

F.B. 368 Pg. ~~74~~ 88 Moore Chief Party Notes by Moore Date 12-24-28

To bottom pg ~~75~~ 89

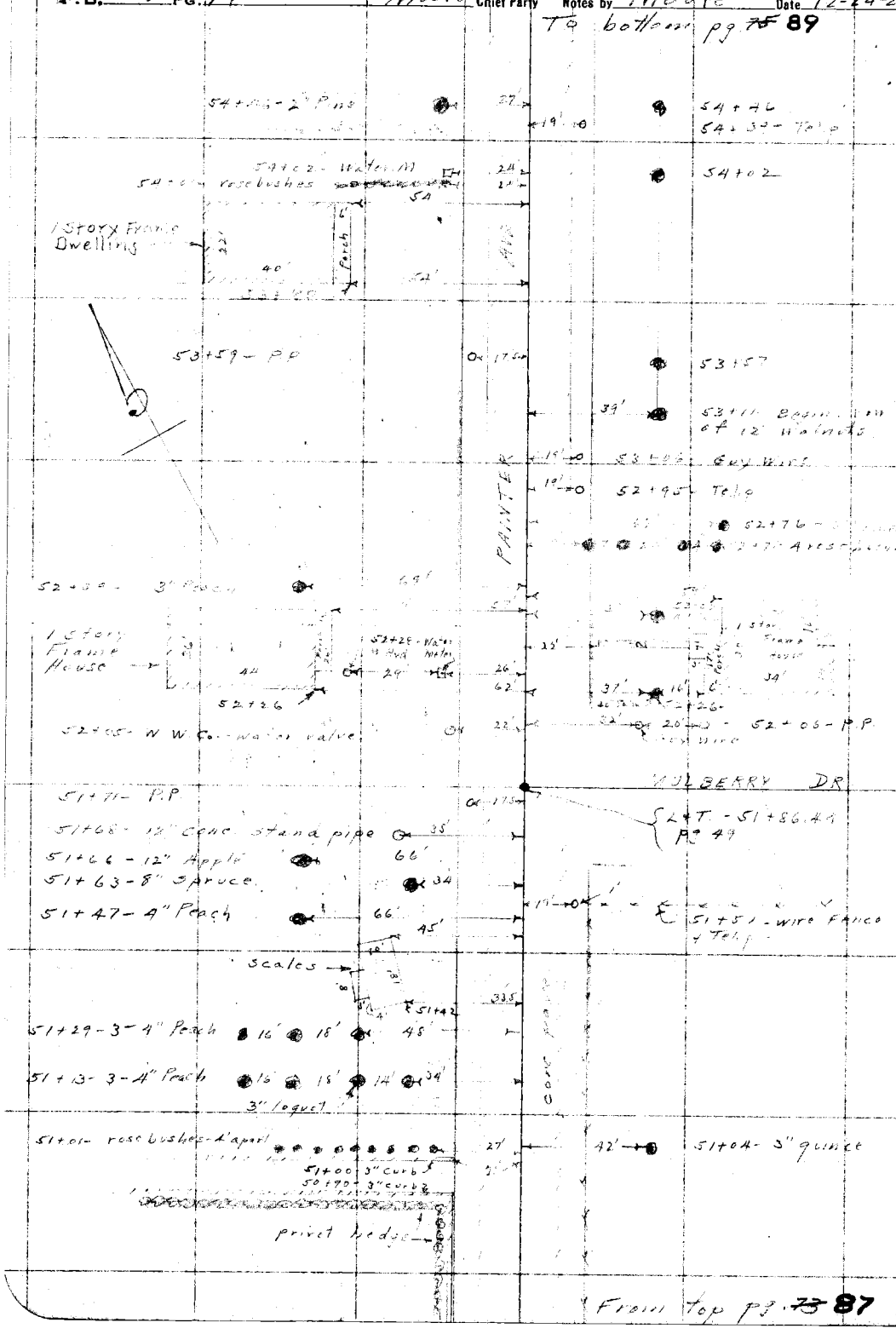

From top pg ~~73~~ 87

RETURN TO
LOS ANGELES COUNTY SURVEYOR

Do not extend notes this side of this line

Note: ANY ADDITIONS OR CHANGES ON THIS SHEET MUST BE MADE OR CIRCLED IN Red. WITH DATE AND NAME OF PERSON MAKING CHANGE.

Date 12-24-28 Notes by Moore Chief Party Moore F.B. 368 Pg. ~~75~~ 89

Platted by	W. O. No. 787 D. S. O. No.
Date	Location San Antonio Blvd
Map No. B-184-2	Surveyed by [illegible]
Platting C'k'd by	Date 12-24-28
Date	Indexed A. C. Johnson

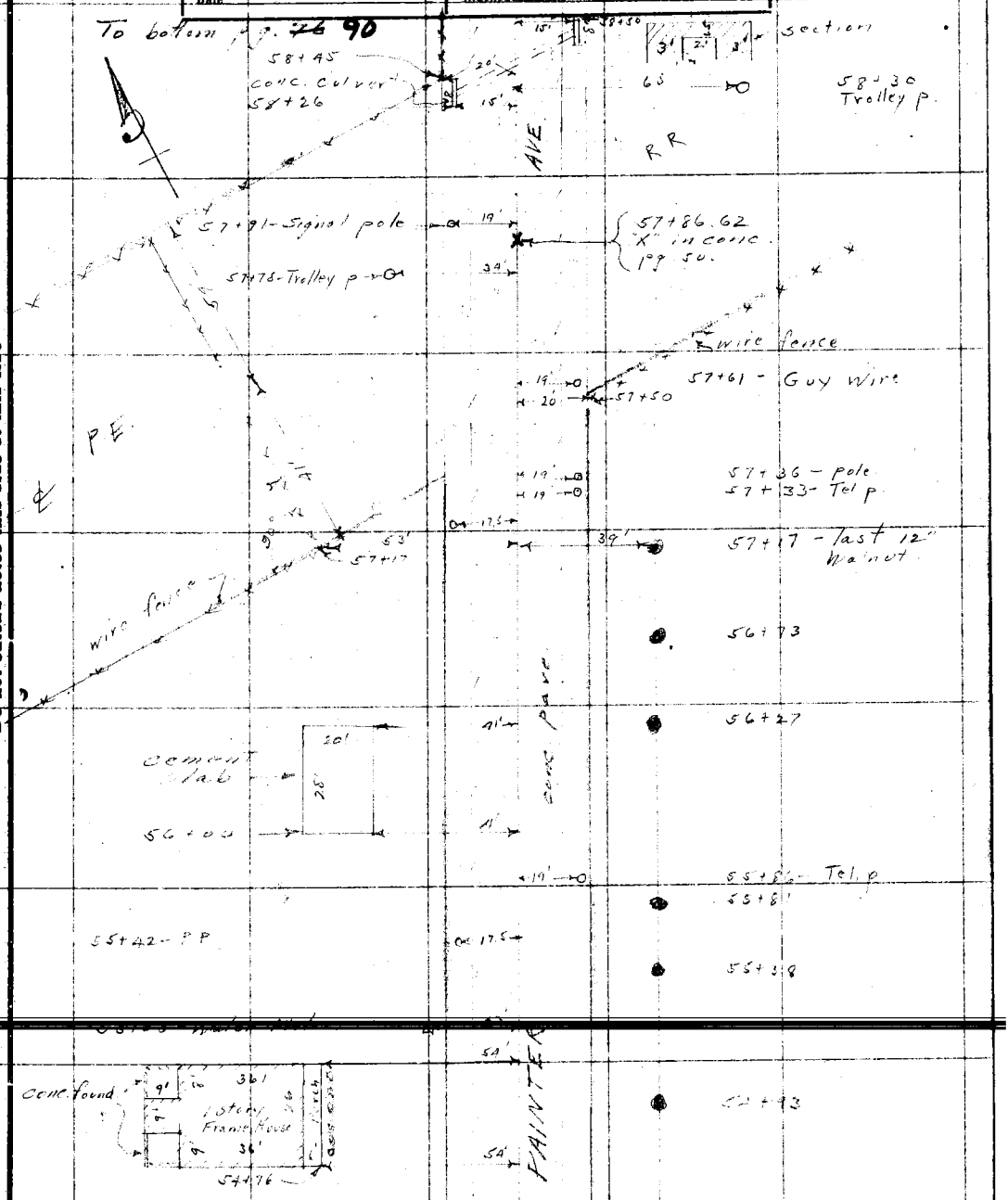

From top pg. ~~74~~ 88

Note: ANY ADDITIONS OR CHANGES ON THIS SHEET MUST BE MADE OR CIRCLED IN Red. WITH DATE AND NAME OF PERSON MAKING CHANGE.

Do not extend notes this side of this line

RETURN TO
LOS ANGELES COUNTY SURVEYOR

F.B. 368 Pg. ~~76~~ 90 Moore Chief Party Notes by Moore Date 12-24-25

To bottom pg ~~77~~ 91



From Pg. ~~75~~ 89

RETURN TO LOS ANGELES COUNTY SURVEYOR

Do not extend notes this side of this line

Note: ANY ADDITIONS OR CHANGES ON THIS SHEET MUST BE MADE OR CIRCLED IN Red. WITH DATE AND NAME OF PERSON MAKING CHANGE.

Date 12-24-28 Notes by Moore Chief Party Moore F.B. 368 Pg. ~~72~~ 91

Platted by	W.O. No. 787 D.S.O. No.
Date	Location San Antonio Blvd
Map No. B-184-2	Surveyed by L.D. Moore
Platting C'k'd by	Date 12-24-28
Date	Indexed [illegible]

To bottom pg. ~~78~~ 92



Note: ANY ADDITIONS OR CHANGES ON THIS SHEET MUST BE MADE OR CIRCLED IN Red. WITH DATE AND NAME OF PERSON MAKING CHANGE.

Do not extend notes this side of this line

RETURN TO LOS ANGELES COUNTY SURVEYOR

From top pg. ~~76~~ 90.

To bottom pg. 79

F.B. 368 Pg. ~~78~~ 92 Moore Chief Party Notes by Moore Date 12-24-28



From top pg. ~~77~~ 91

RETURN TO
LOS ANGELES COUNTY SURVEYOR

Do not extend notes this side of this line

Note: ANY ADDITIONS OR CHANGES ON THIS SHEET MUST BE MADE OR CIRCLED IN Red. WITH DATE AND NAME OF PERSON MAKING CHANGE.

Date 12-24-28 Notes by Moore Chief Party Moore F.B. 368 Pg. ~~79~~ 93

Platted by	W. O. No. 787 D. S. O. No.
Date	Location San Antonio Blvd
Map No.	Surveyed by L. J. Nissel
Platting C'k'd by	Date 12-24-28
Date	Indexed C. Johnson

To bottom pg. ~~80~~ 94

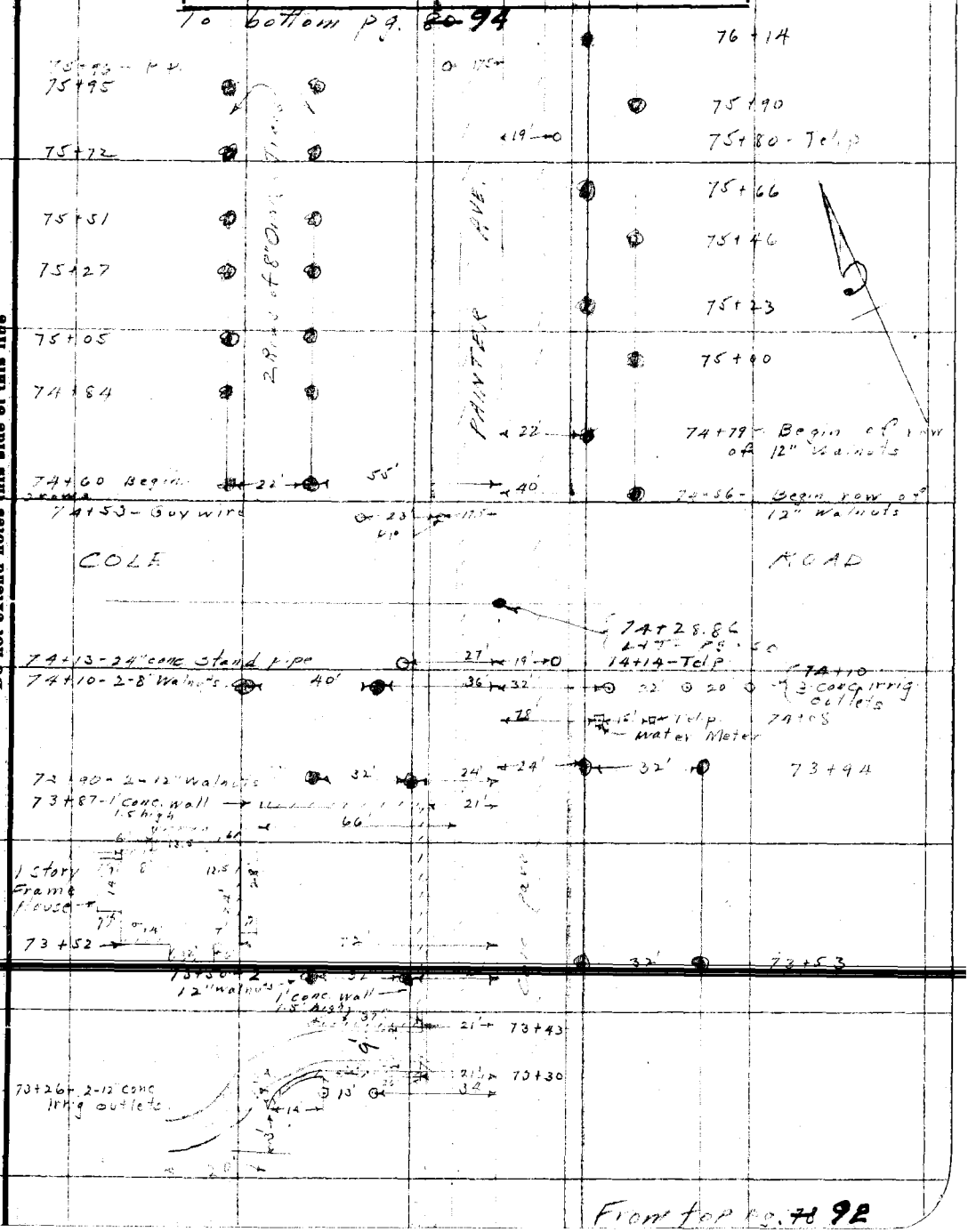

From top pg. ~~78~~ 92

Notes: ANY ADDITIONS OR CHANGES ON THIS SHEET MUST BE MADE OR CIRCLED IN Red. WITH DATE AND NAME OF PERSON MAKING CHANGE.

Do not extend notes this side of this line

RETURN TO LOS ANGELES COUNTY SURVEYOR

F.B. 316 Pg. ~~26~~ 94 Moore Chief Party Notes by Moore Date 12-26-28

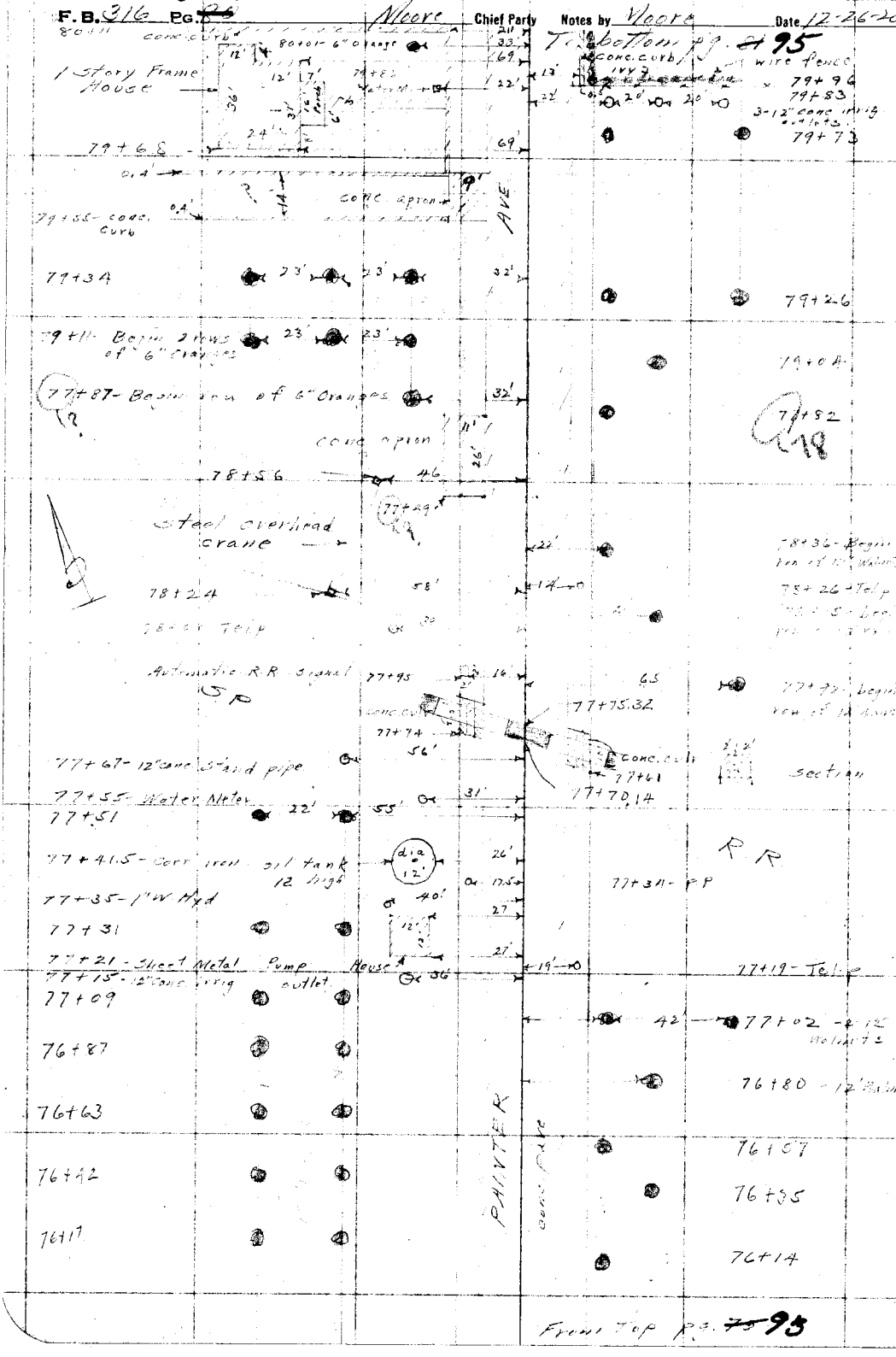

Top bottom pg. ~~94~~ 95

From Top pg. ~~75~~ 95

RETURN TO
LOS ANGELES COUNTY SURVEYOR

Do not extend notes this side of this line

Note: ANY ADDITIONS OR CHANGES ON THIS SHEET MUST BE MADE OR CIRCLED IN Red. WITH DATE AND NAME OF PERSON MAKING CHANGE.

Date 12-26-28 Notes by Moore Chief Party Moore F.B. 368 Pg. 95

Platted by	W. O. No. 787 D. S. O. No.
Date	Location San Antonio Blvd
Map No.	Surveyed by L. D. Moore
Platting C'k'd by	Date 12-26-28
Date	Indexed L. C. Johnson



From top, pg 94

Notes: ANY ADDITIONS OR CHANGES ON THIS SHEET MUST BE MADE OR CIRCLED IN Red. WITH DATE AND NAME OF PERSON MAKING CHANGE.

Do not extend notes this side of this line

RETURN TO LOS ANGELES COUNTY SURVEYOR

F.B. 368 Pg. ~~82~~ 96 Moore Chief Party Notes by Moore Date 12-26-28

To bottom pg. ~~83~~ 97

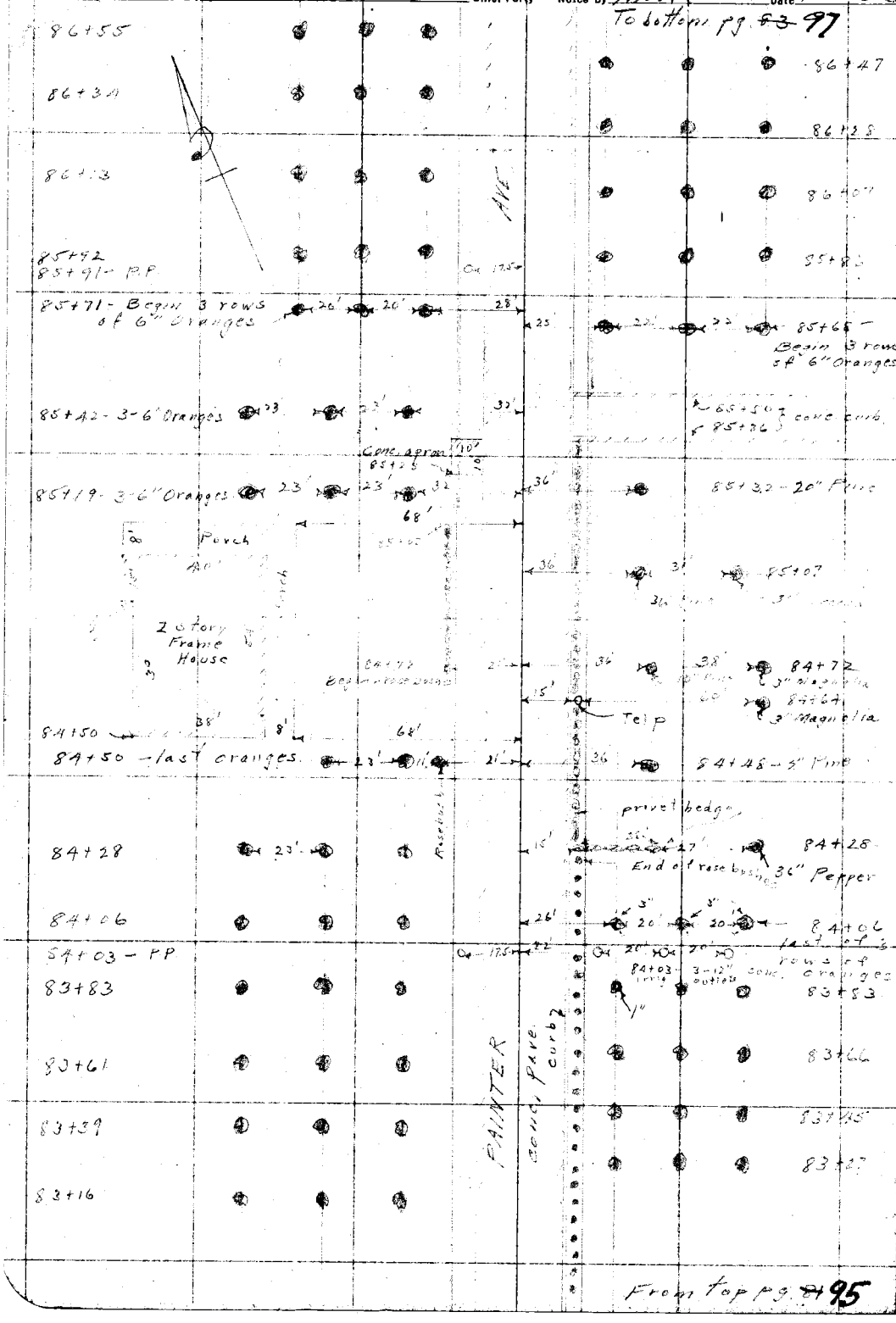

RETURN TO
LOS ANGELES COUNTY SURVEYOR

Do not extend notes this side of this line

Note: ANY ADDITIONS OR CHANGES ON THIS SHEET MUST BE MADE OR CIRCLED IN Red. WITH DATE AND NAME OF PERSON MAKING CHANGE.

Date 12-26-28 Notes by Moore Chief Party Moore F. B. 368 Pg. ~~82~~ 97

Platted by	W. O. No. 787 S. S. O. No.
Date	Location San Antonio Blvd.
Map No.	Surveyed by L. D. Moore
Platting C'k'd by	Date 12-26-28
Date	Indexed by C. Johnson



From top pg ~~82~~ 96

Note: ANY ADDITIONS OR CHANGES ON THIS SHEET MUST BE MADE OR CIRCLED IN Red. WITH DATE AND NAME OF PERSON MAKING CHANGE.

RETURN TO LOS ANGELES COUNTY SURVEYOR

Do not extend notes this side of this line

F.B. 368 Pg. ~~97~~ 98

Moore Chief Party Notes by Moore Date 12-26-28

To bottom pg. ~~96~~ 99

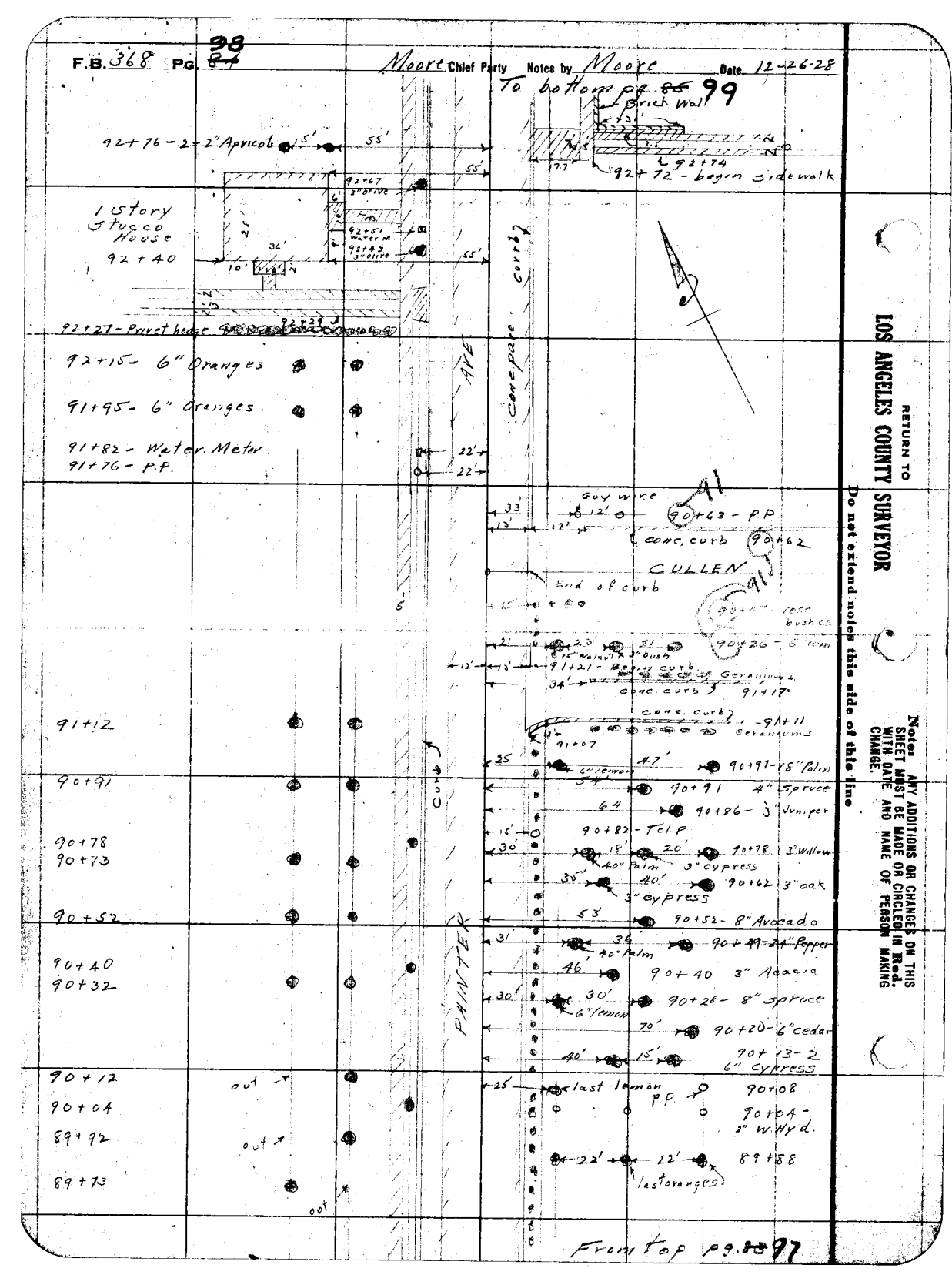

RETURN TO LOS ANGELES COUNTY SURVEYOR

Do not extend notes this side of this line

Notes: ANY ADDITIONS OR CHANGES ON THIS SHEET MUST BE MADE OR CIRCLED IN Red. WITH DATE AND NAME OF PERSON MAKING CHANGE.

Date 12-26-28 Notes by Moore Chief Party Moore F. B. 368 Pg. 99

Plotted by	W. O. No. 787 O. S. O. No.
Date	Location San Antonio Blvd.
Map No.	Surveyed by L D Moore
Plotting C'k'd by	Date 12-26-28
Date	Indexed C. Johnson



From top pg. 98

Notes: ANY ADDITIONS OR CHANGES ON THIS SHEET MUST BE MADE OR CIRCLED IN Red. WITH DATE AND NAME OF PERSON MAKING CHANGE.

Do not extend notes this side of this line

RETURN TO LOS ANGELES COUNTY SURVEYOR

F.B. 368 Pg. ~~86~~ 100 Moore Chief Party Notes by Moore Date 12-27-28

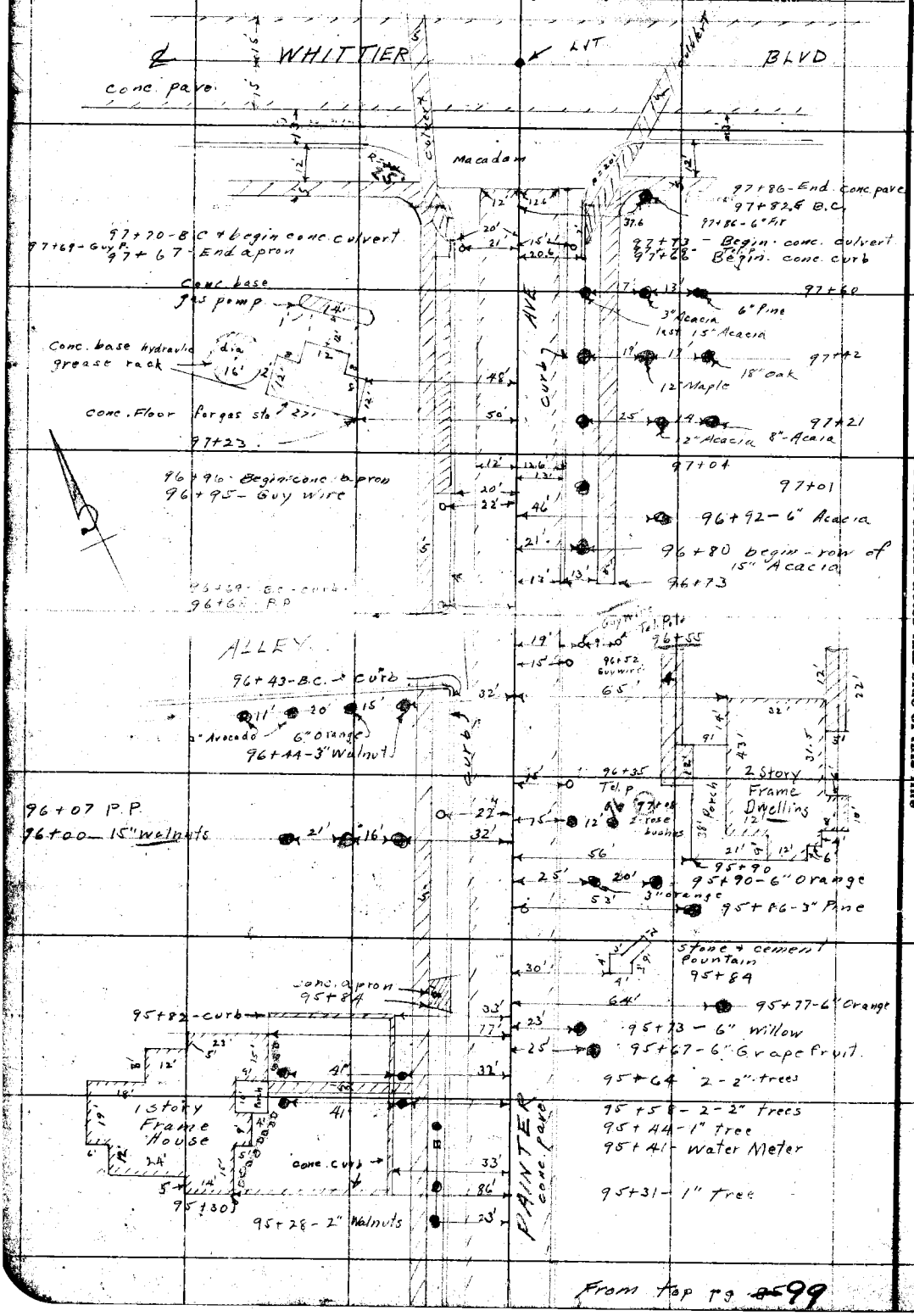

From Map pg ~~599~~

RETURN TO LOS ANGELES COUNTY SURVEYOR

Do not extend notes this side of this line

Notes: ANY ADDITIONS OR CHANGES ON THIS SHEET MUST BE MADE OR CIRCLED IN Red. WITH DATE AND NAME OF PERSON MAKING CHANGE.

Date 1-3-29 Notes by Moore Chief Party Moore F.B. 368 Pg. ~~87~~ 101

Platted by	W.O. No. 787 ~~B.S.O.~~ No. .07
Date	Location San Antonio Blvd
Map No. B-184-2	Surveyed by L. D. Moore
Platting C'k'd by	Date 1-3-29
Date	Indexed L. C. Johnson

ALTERNATE LINE

SAN ANTONIO BLVD.

from

MEYER ROAD

to

WHITTIER BLVD

Party

Moore
Thayer
White
German
Yocum

Jan. 3 to 1929.

100' band tape #07 - 100.00 @ 84° & 20 lbs.

100' band tape #033. 100.00 @ 76° & 21.5 lbs.

Note: ANY ADDITIONS OR CHANGES ON THIS SHEET MUST BE MADE OR CIRCLED IN Red. WITH DATE AND NAME OF PERSON MAKING CHANGE.

Do not extend notes this side of this line

RETURN TO LOS ANGELES COUNTY SURVEYOR

F.B. 368 Pg. 102 — Moore — Chief Party — Notes by Moore — Date 1-3-29

(90-01-15 / 360-01-00)

Fd 2" pipe in conc. knocked. Replaced 18" deep by Inter. From North. 765.05 @ 56° = 764.91

15" Pine 20 RO

90°-00'

1151.84 per P.103

To bottom pg. 104

30.05

Fd 2 x 2 x 4 Tk Lot 21 Tr 7868

708.35 = 707.96

ELLEN AVE.

764.31

707.96

230.25

To pg 17

To pg 17

39.96

39.95

Fd 2" pipe plug & Tk

Fd 2" pipe plug & Tk

119	Fd 2x2 x 4 Tk	29.61	30.49	Fd 3x2 x 4 Tk	120
		29.75	30.26		
118	Fd 2x2 x 4 Tk	29.83	30.21	Fd 2x2 x 4 Tk	121
117	TRACT			9891	122
		29.86	30.16	Sht. 5.	
116.	Fd 2x2 x 4 Tk	29.91	30.09	Fd 2x2 x 4 Tk	123
115	BLVD.			PI - STW pg. 89	124
		29.97	30.06		
114	Fd 2x2 x 4 Tk	29.99	30.04	Fd 2x2 x 4 Tk	125

SAN ANTONIO

From Pg 16

VIRGINIA AVE

113	Fd 2x2 x 4 Tk	30.00			126
		30.02			
112		30.10	28.89		127
111	Fd 2x2 x 4 Tk	30.07	29.93	Fd 2x2 x 4 Tk	128
110		30.11	29.90		129
109	Fd 2x2 x 4 Tk	30.12	29.89	Fd 2x2 x 4 Tk	130

LACRAL

RETURN TO LOS ANGELES COUNTY SURVEYOR

Do not extend notes this side of this line.

Note: ANY ADDITIONS OR CHANGES ON THIS SHEET MUST BE MADE OR CIRCLED IN Red. WITH DATE AND NAME OF PERSON MAKING CHANGE.

Date 1-4-29 Notes by Moore Chief Party Moore F.B. 368 Pg. 103

Platted by G.F. Holbrook	W.O. No. 787 Tape D.S.O. No. .07
Date March 1929	Location San Antonio Blvd
Map No. B-134-1	Surveyed by [illegible]
Platting C'k'd by	Date 1-4-29
Date	Indexed C. Johnson

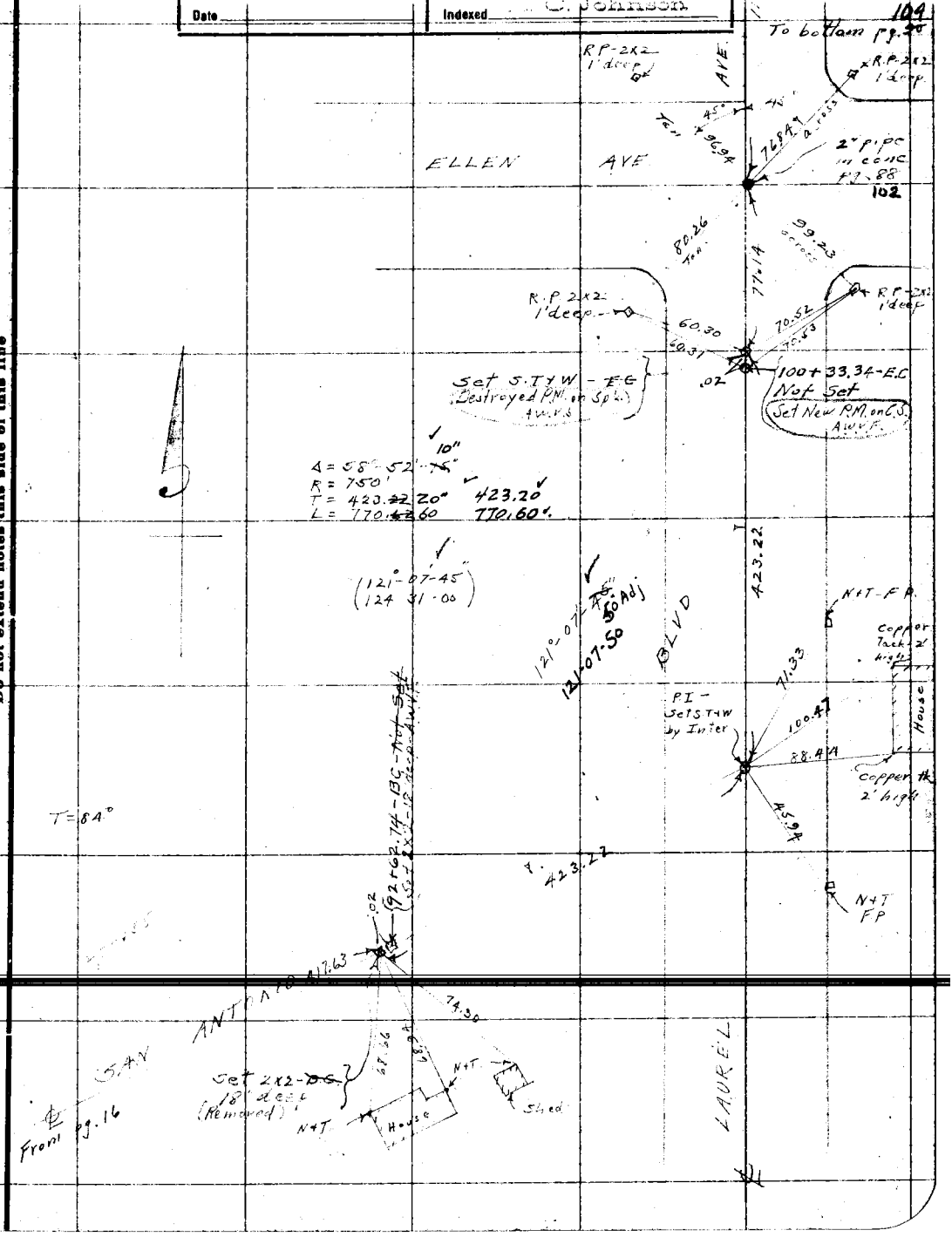

Note: ANY ADDITIONS OR CHANGES ON THIS SHEET MUST BE MADE OR CIRCLED IN Red. WITH DATE AND NAME OF PERSON MAKING CHANGE.

Do not extend notes this side of this line

RETURN TO
LOS ANGELES COUNTY SURVEYOR

F.B. 368 Pg. ~~90~~ 104 Moore Chief Party Notes by Moore Date 1-3-29

To bottom pg. ~~et~~ 105

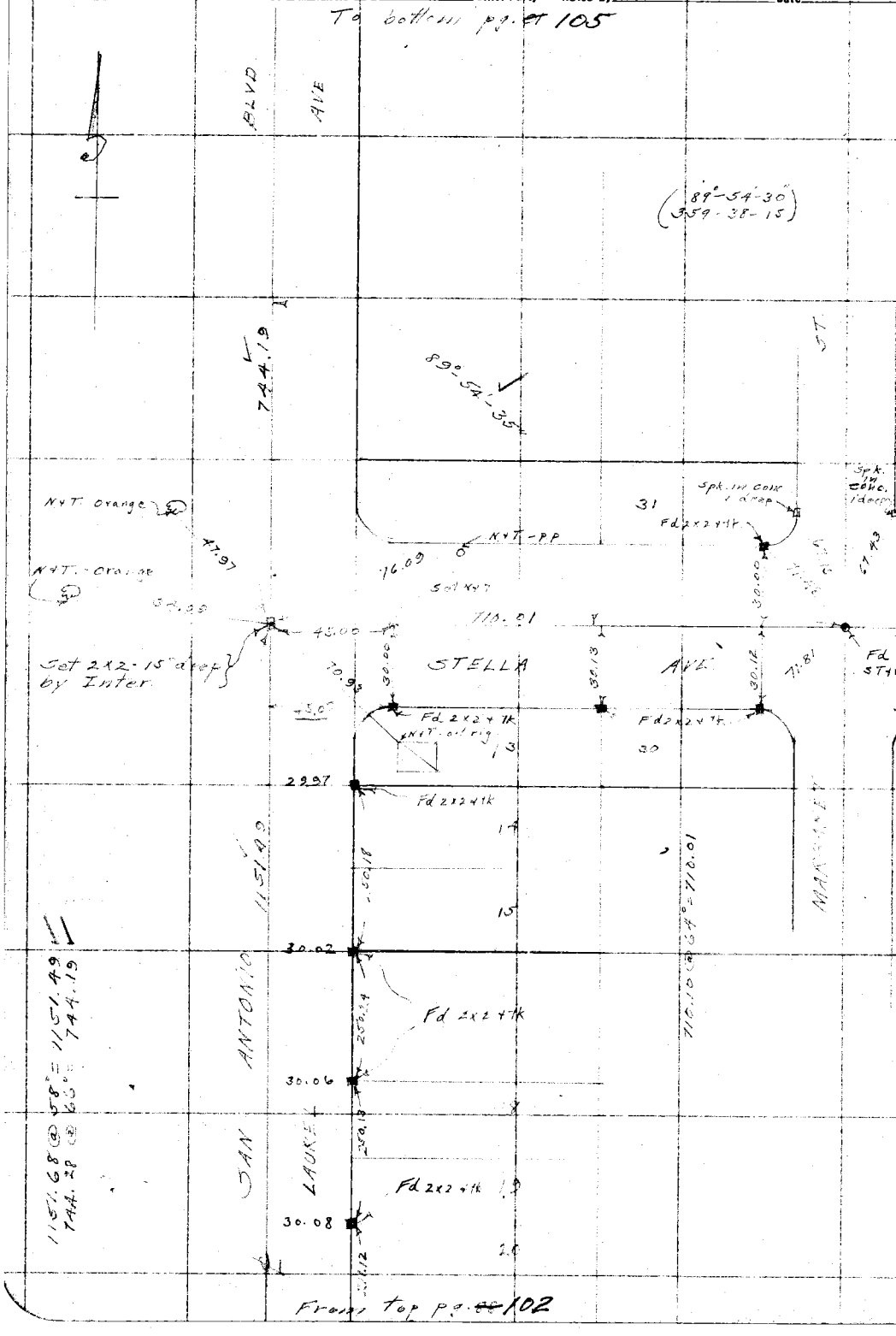

From top pg. ~~88~~ 102

RETURN TO
LOS ANGELES COUNTY SURVEYOR

Do not extend notes this side of this line

Note: ANY ADDITIONS OR CHANGES ON THIS SHEET MUST BE MADE OR CIRCLED IN Red. WITH DATE AND NAME OF PERSON MAKING CHANGE.

Date 1-4-29 Notes by Moore Chief Party Moore F.B. 368 Pg. ~~94~~

Platted by G.F. Holbrook	W.O. No. 787 D.S.O. No.
Date March 1929	Location San Antonio Blvd
Map No. B-184-1	Surveyed by L. D. Moore
Platting C'k'd by	Date 1-4-29
Date	Indexed

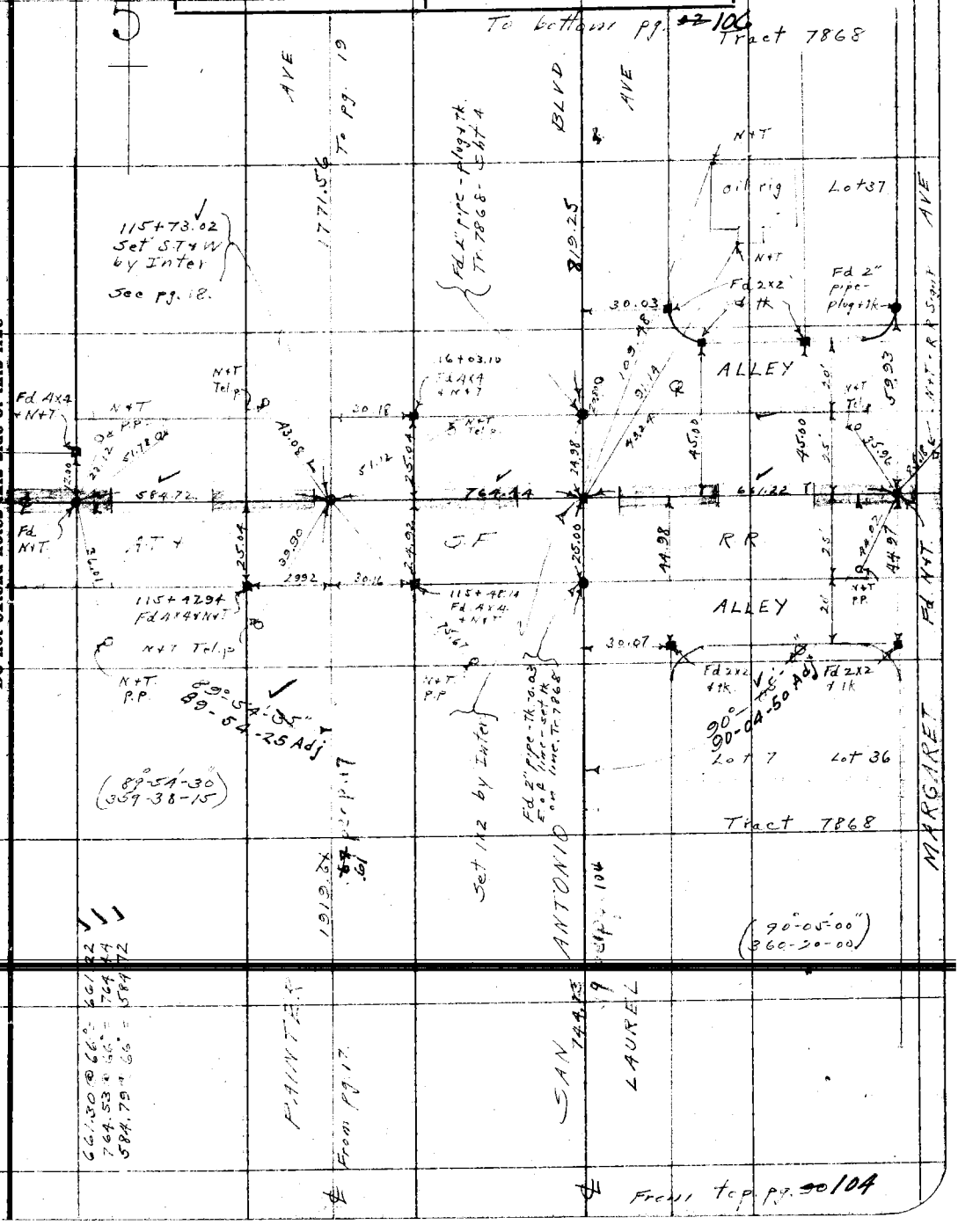

Note: ANY ADDITIONS OR CHANGES ON THIS SHEET MUST BE MADE OR CIRCLED IN Red. WITH DATE AND NAME OF PERSON MAKING CHANGE.

Do not extend notes this side of this line

RETURN TO
LOS ANGELES COUNTY SURVEYOR

F. B. 368 Pg. ~~92~~ 106

Moore Chief Party Notes by Moore Date 1-4-29

To bottom pg. ~~92~~ 107

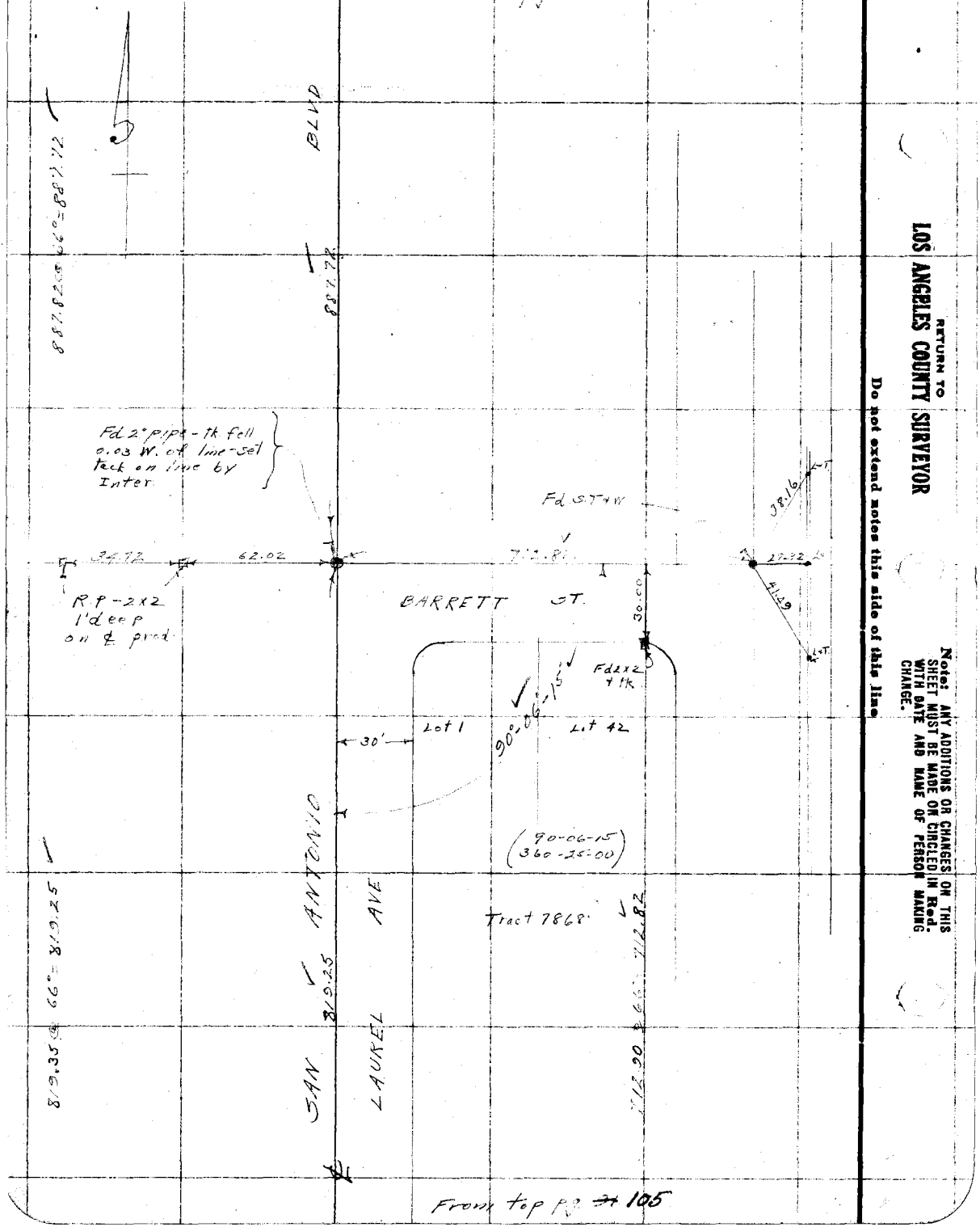

RETURN TO
LOS ANGELES COUNTY SURVEYOR

Do not extend notes this side of this line

Note: ANY ADDITIONS OR CHANGES ON THIS SHEET MUST BE MADE OR CIRCLED IN Red. WITH DATE AND NAME OF PERSON MAKING CHANGE.

Date 1-4-29 Notes by Moore Chief Party Moore F.B. 368 Pg.

Platted by G.F. Holbrook	W. O. No. 787 S. O. No. 07
Date March 1929	Location San Antonio Blvd
Map No. B-184-1	Surveyed by J.V. Moore
Platting C'k'd by	Date 1-4-29
Date	Indexed C. Johnson

Notes: ANY ADDITIONS OR CHANGES ON THIS SHEET MUST BE MADE OR CIRCLED IN Red. WITH DATE AND NAME OF PERSON MAKING CHANGE.

Do not extend notes this side of this line

RETURN TO LOS ANGELES COUNTY SURVEYOR

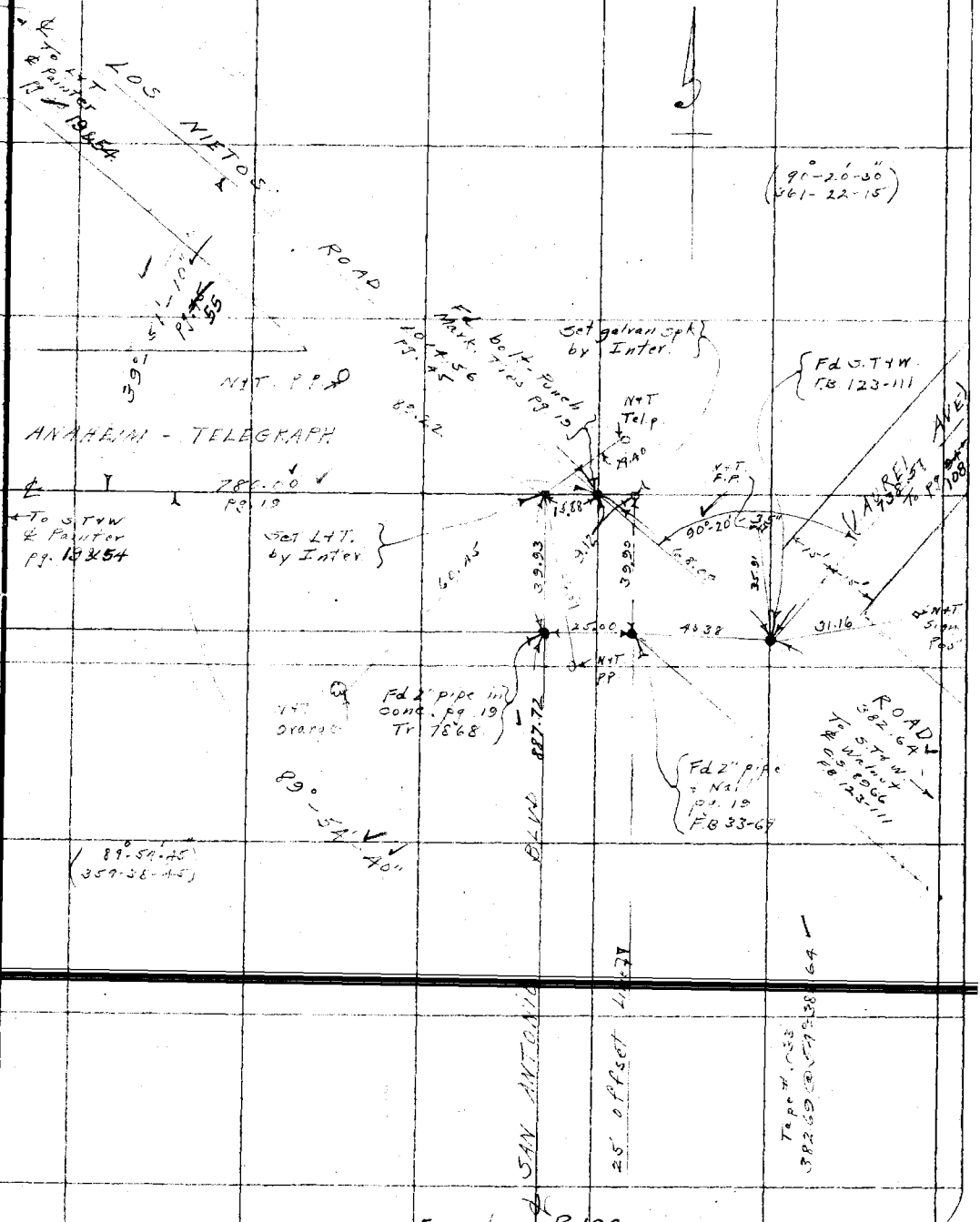

F.B. 368 PG. ~~94~~ 108 Moore Chief Party Notes by Moore Date 1-8-29

To bottom pg. ~~96~~ 109

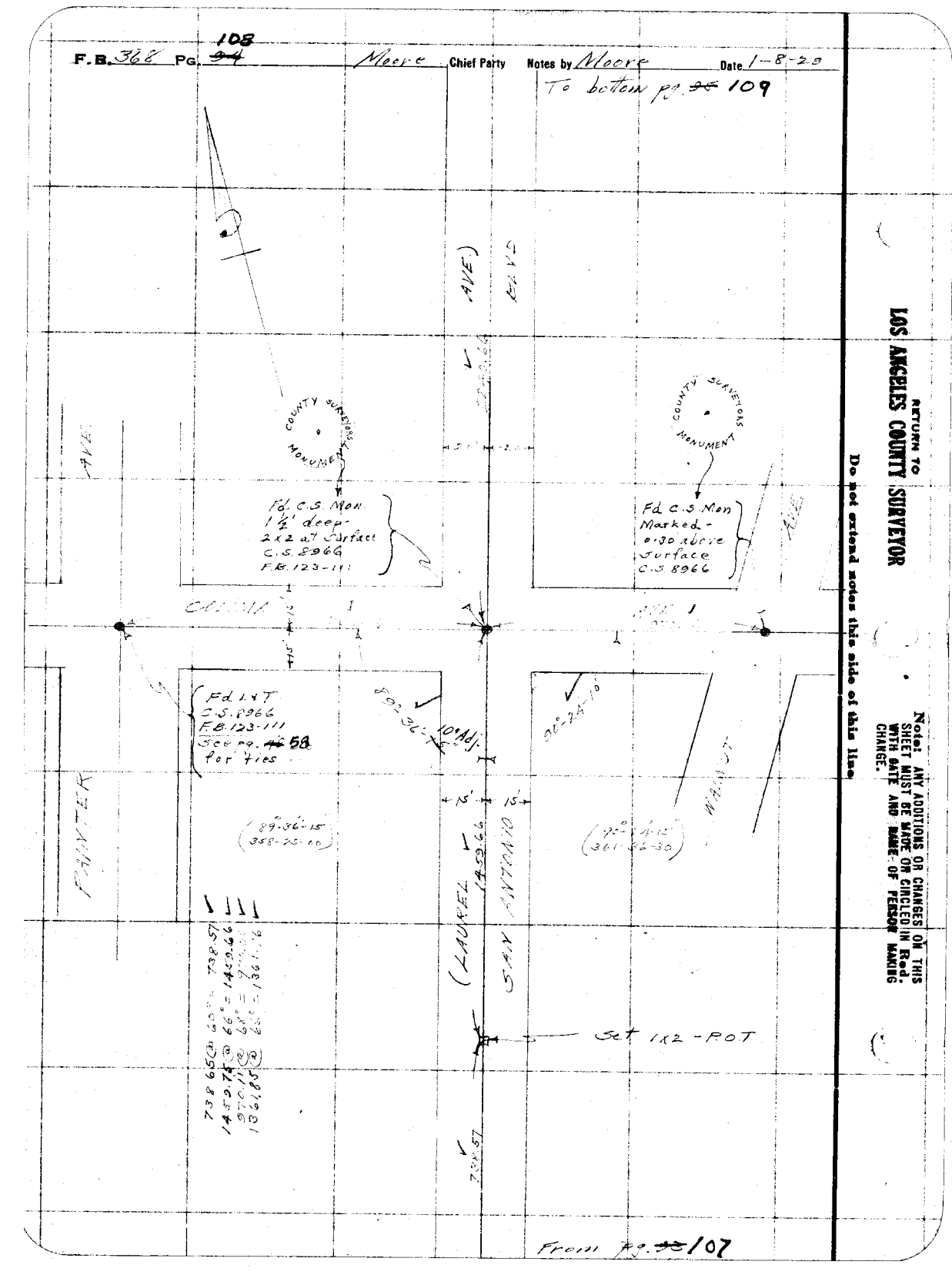

From pg. ~~95~~ 107

RETURN TO
LOS ANGELES COUNTY SURVEYOR

Do not extend notes this side of this line

Note: ANY ADDITIONS OR CHANGES ON THIS SHEET MUST BE MADE OR CIRCLED IN Red. WITH DATE AND NAME OF PERSON MAKING CHANGE.

Date 1-8-29 Notes by Moore Chief Party Moore F.B. 368 PG. 109

Platted by	W. O. No. 787 T.B.M. No. 033
Date	Location San Antonio Blvd
Map No. B-184-2	Surveyed by J. D. Moore
Platting C'k'd by	Date 1-8-29
Date	Indexed A. J. Williamson

To left pg 96 110

Note: ANY ADDITIONS OR CHANGES ON THIS SHEET MUST BE MADE OR CIRCLED IN Red. WITH DATE AND NAME OF PERSON MAKING CHANGE.

Do not extend notes this side of this line

RETURN TO LOS ANGELES COUNTY SURVEYOR

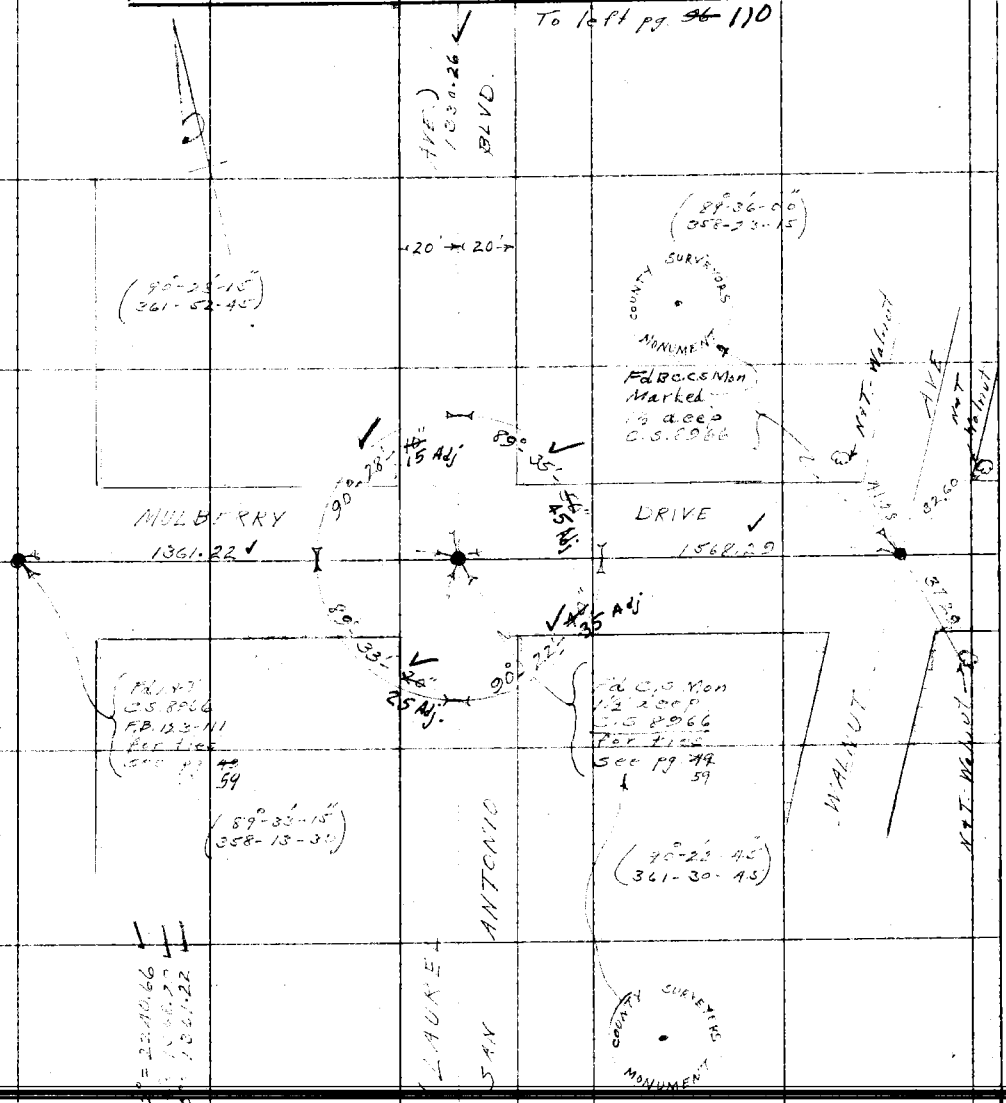

From top pg 94 108

F. B. 368 PG 110 Moore Chief Party Notes by Moore Date 1-9-29



694.10 @ 64° = 694.05
132.77 @ 64° = 132.76
1550.03 @ 64° = 1550.00
1330.36 @ 64° = 1330.26

Note: ANY ADDITIONS OR CHANGES ON THIS SHEET MUST BE MADE OR CIRCLED IN Red. WITH DATE AND NAME OF PERSON MAKING CHANGE.

Do not extend notes this side of this line

RETURN TO LOS ANGELES COUNTY SURVEYOR

Date 1-9-29 Notes by Moore Chief Party Moore F.B. 368 Pg. ~~97~~ 111

Platted by	W. O. No. 787 D. S. O. No. 033
Date	Location San Antonio Blvd
Map No. B-184-2	Surveyed by J. D. Moore
Platting C'k'd by	Date 1-9-29
Date	Indexed [illegible]

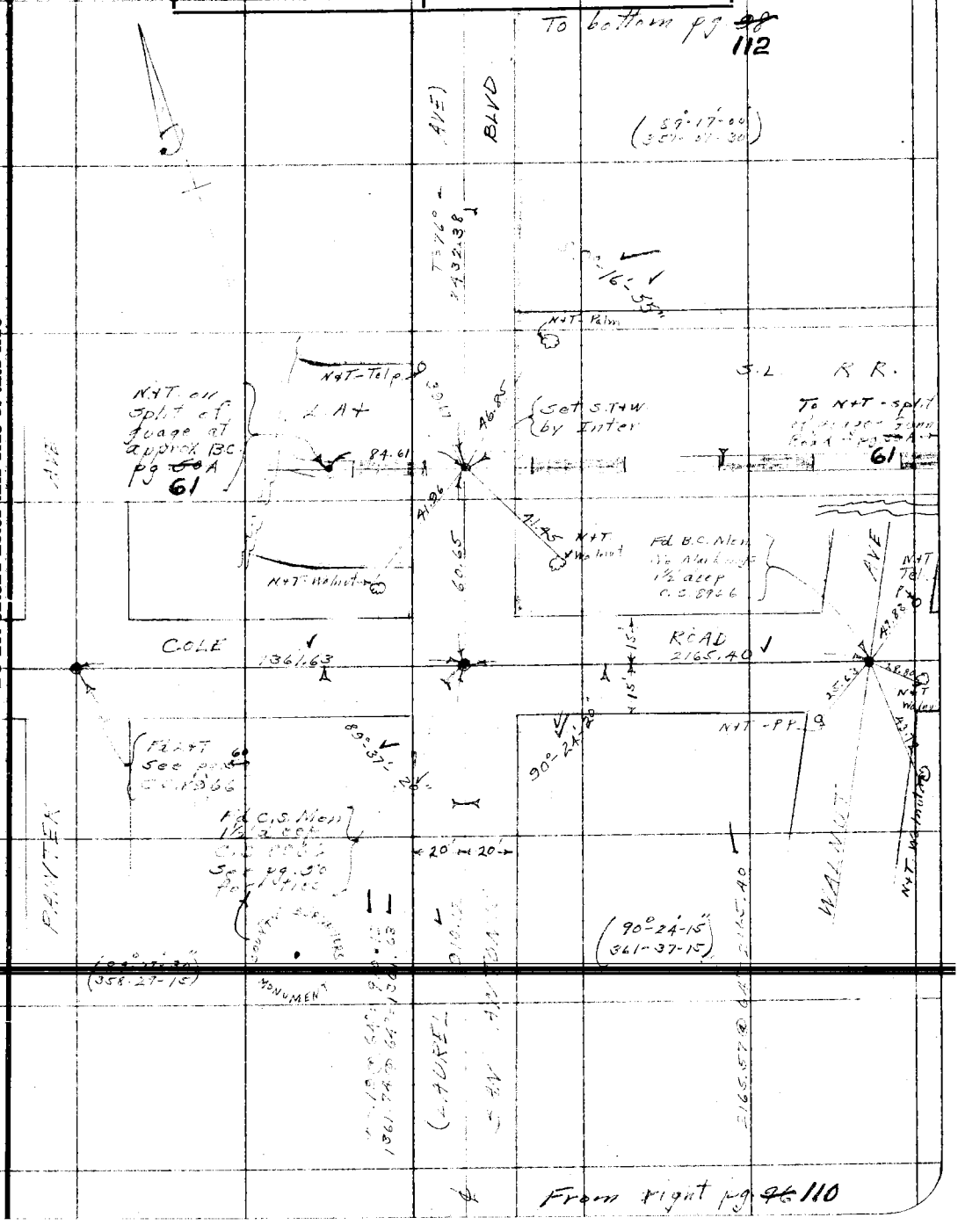

From right pg ~~96~~ 110

Notes: ANY ADDITIONS OR CHANGES ON THIS SHEET MUST BE MADE OR CIRCLED IN Red. WITH DATE AND NAME OF PERSON MAKING CHANGE.

Do not extend notes this side of this line

RETURN TO
LOS ANGELES COUNTY SURVEYOR

F. B. 368 PG. ~~98~~ 112 Moore Chief Party Notes by Moore Date 1-10-29

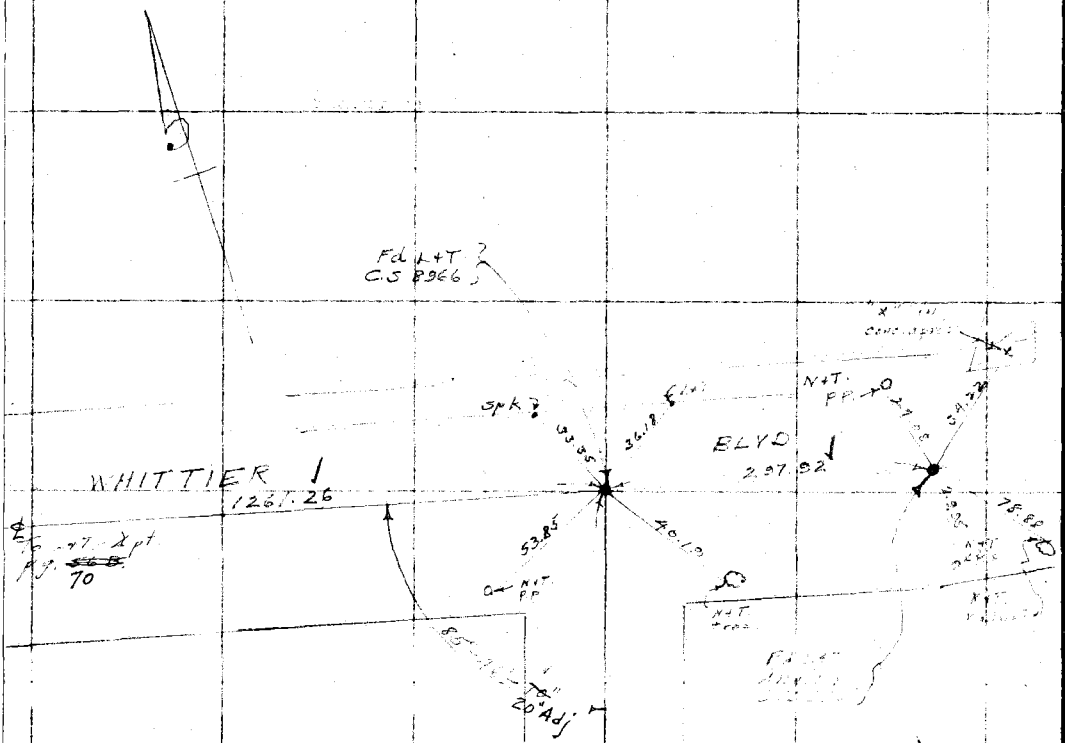

RETURN TO
LOS ANGELES COUNTY SURVEYOR

Do not extend notes this side of this line.

Note: ANY ADDITIONS OR CHANGES ON THIS SHEET MUST BE MADE OR CIRCLED IN Red. WITH DATE AND NAME OF PERSON MAKING CHANGE.

From Top of 111

Date 11-28 Notes by Moore Chief Party Moore F.B. 368 Pg. 113

Platted by	W. O. No. 787 D. S. O. No.
Date	Location San Antonio Blvd
Map No. B-184-2	Surveyed by [illegible]
Platting C'k'd by	Date 1-VI-29
Date	Indexed A. C. Johnson

TOPOGRAPHY
for
ALTERNATE LINE
SAN ANTONIO BLVD
from
MEYER ROAD
to
WHITTIER BLVD.

Note: ANY ADDITIONS OR CHANGES ON THIS SHEET MUST BE MADE OR CIRCLED IN Red. WITH DATE AND NAME OF PERSON MAKING CHANGE.

Do not extend notes this side of this line

RETURN TO
LOS ANGELES COUNTY SURVEYOR

F. B. 368 Pg. ~~100~~ 114 Moore Chief Party Notes by Moore Date 1-11-29

To left pg ~~101~~ 115

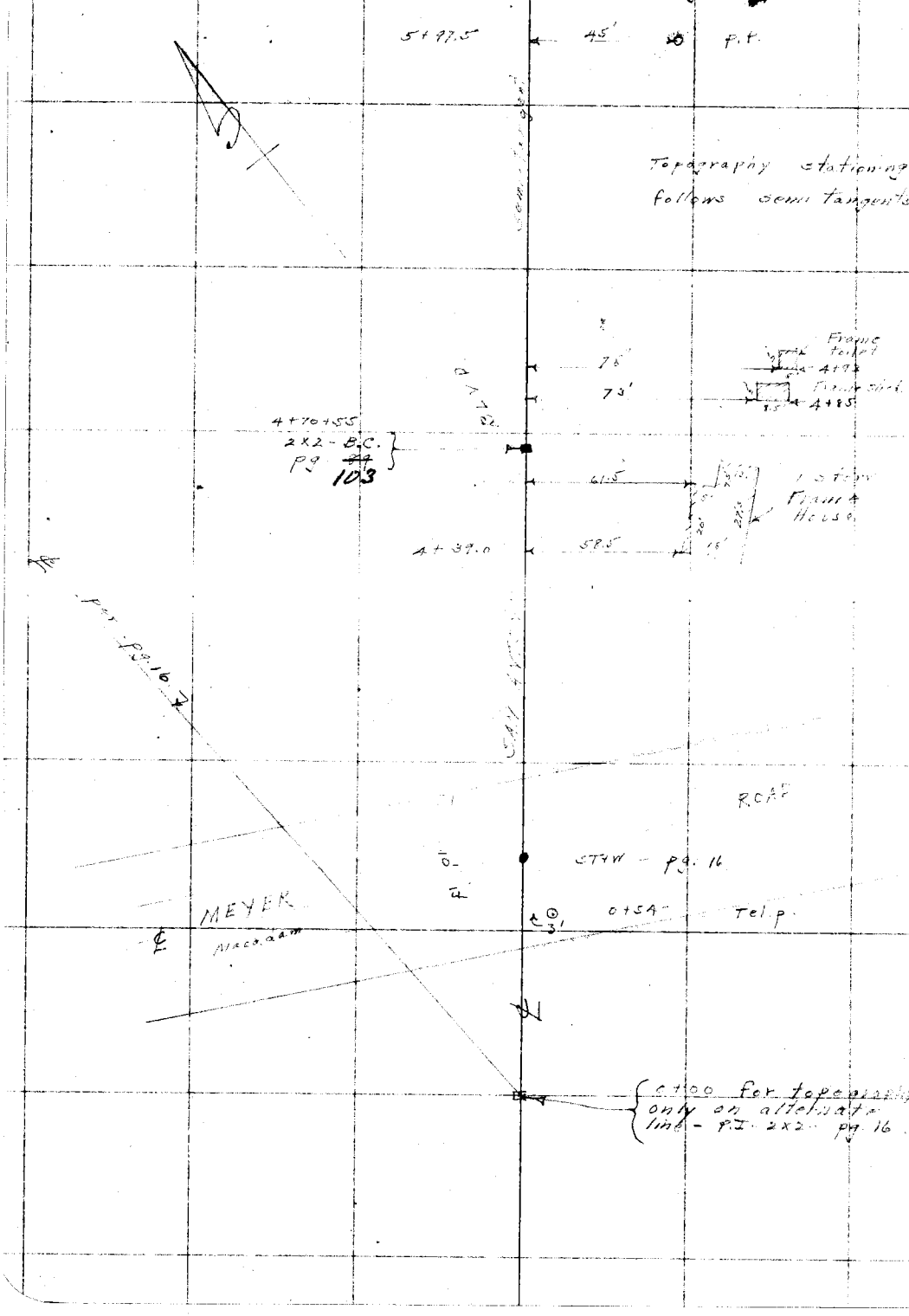

RETURN TO
LOS ANGELES COUNTY SURVEYOR

Do not extend notes this side of this line

Note: ANY ADDITIONS OR CHANGES ON THIS SHEET MUST BE MADE OR CIRCLED IN Red. WITH DATE AND NAME OF PERSON MAKING CHANGE.

Date 1-11-29 Notes by Moore Chief Party Moore F.B. 368 PG. 115

Platted by G.F. Holbrook	W.O. No. 787 D.S.O. No.
Date March. 1929	Location [illegible]
Map No. B-184-1	Surveyed by [illegible]
Platting C'k'd by	Date 1-11-29
Date	Indexed [illegible]

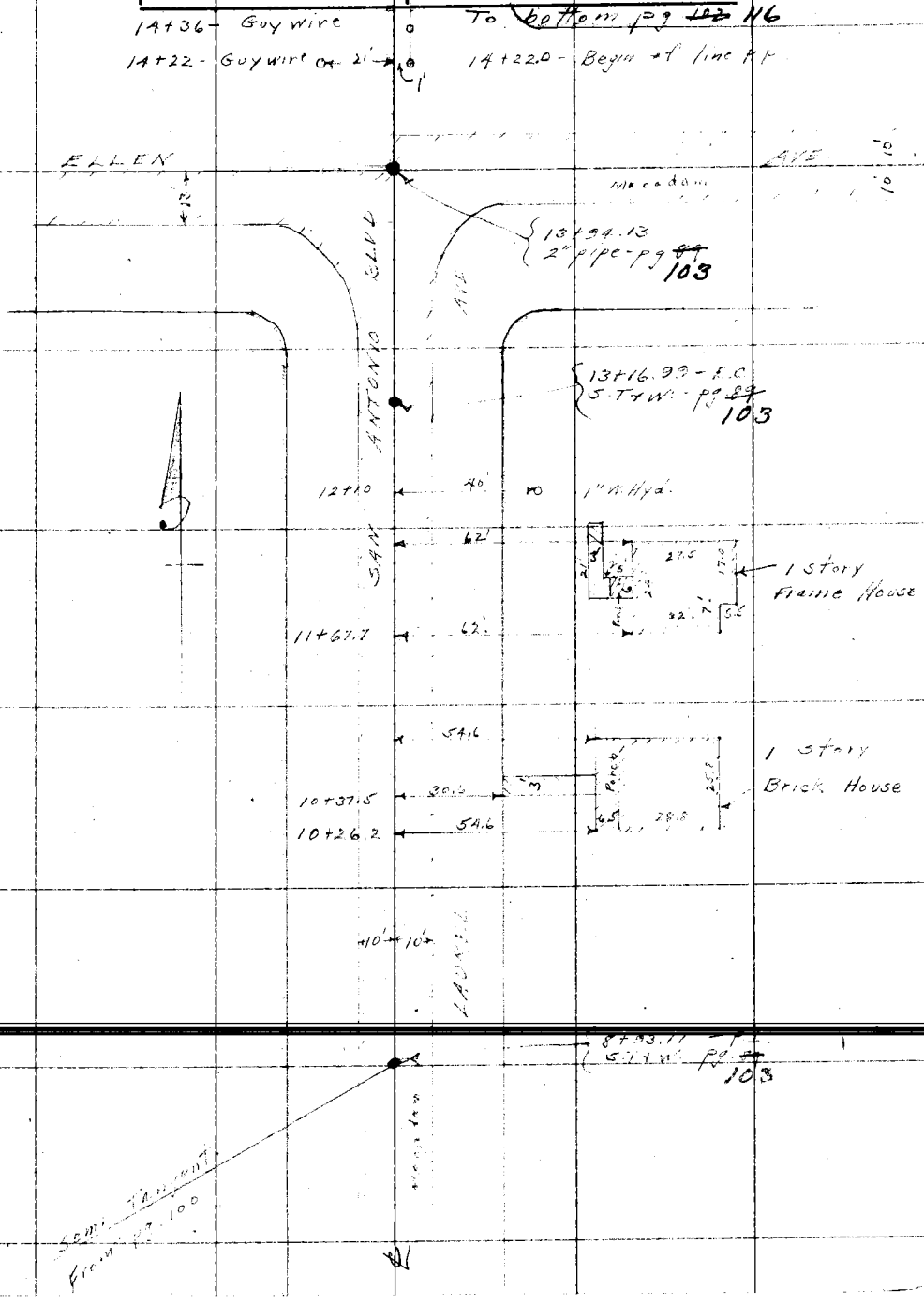

Notes: ANY ADDITIONS OR CHANGES ON THIS SHEET MUST BE MADE OR CIRCLED IN Red. WITH DATE AND NAME OF PERSON MAKING CHANGE.

Do not extend notes this side of this line

RETURN TO
LOS ANGELES COUNTY SURVEYOR

F.B. 365 PG. ~~102~~ 116 Moore Chief Party Notes by Moore Date 1-11-29

To bottom pg ~~102~~ 117



From top pg ~~101~~ 115

RETURN TO
LOS ANGELES COUNTY SURVEYOR

Do not extend notes this side of this line

Note: ANY ADDITIONS OR CHANGES ON THIS SHEET MUST BE MADE OR CIRCLED IN Red WITH DATE AND NAME OF PERSON MAKING CHANGE.

Date 1-11-29 Notes by Moore Chief Party [illegible] F.B. 368 PG. [illegible]

Platted by G.F. Holbrook	W. O. No. 787 D. S. O. No.
Date March 1929	Location [illegible]
Map No. B-184-1	Surveyed by [illegible]
Platting C'k'd by	Date 1-11-29.
Date	Indexed A. C. Johnson

To bottom pg. 104 108

Note: ANY ADDITIONS OR CHANGES ON THIS SHEET MUST BE MADE OR CIRCLED IN Red. WITH DATE AND NAME OF PERSON MAKING CHANGE.

Do not extend notes this side of this line

RETURN TO LOS ANGELES COUNTY SURVEYOR

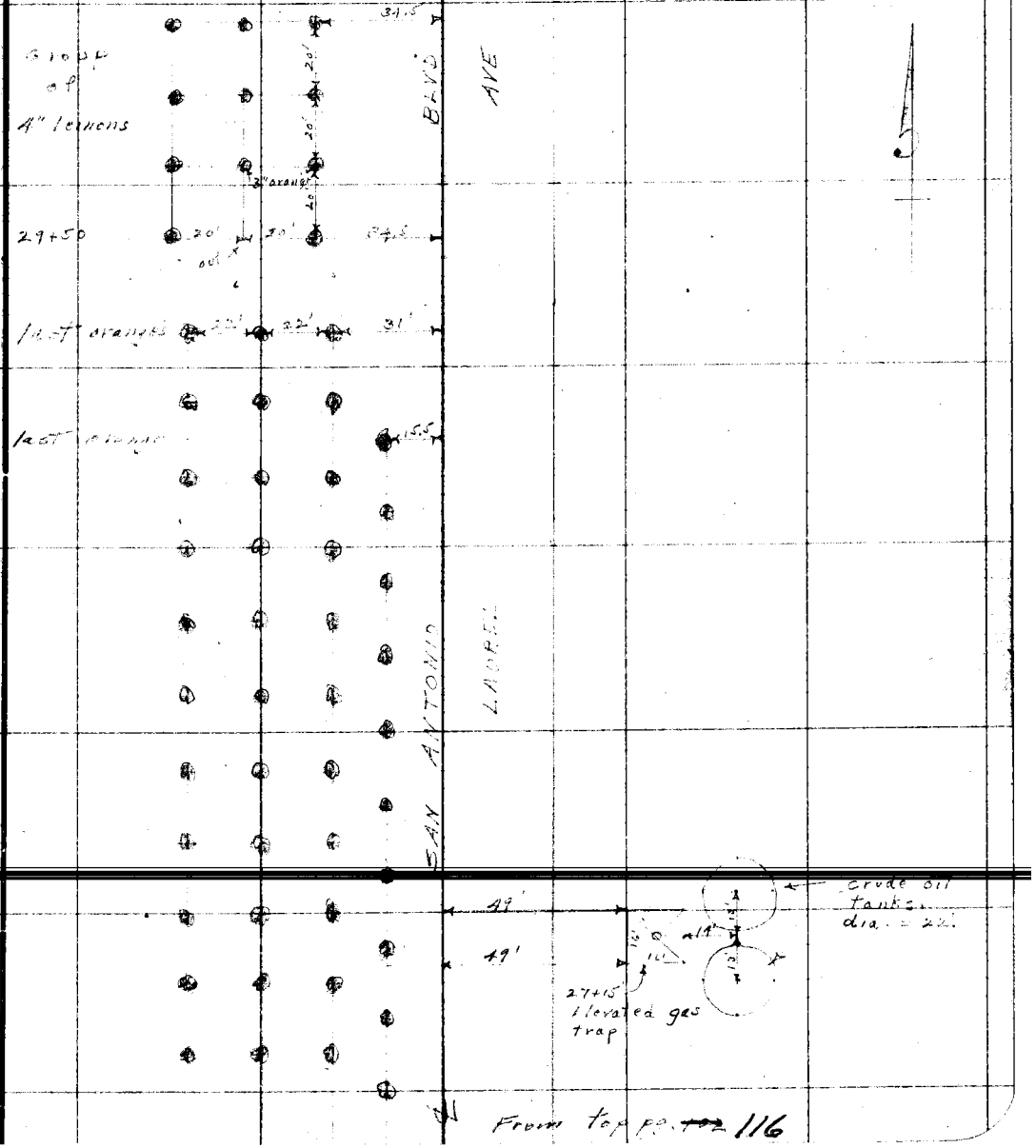

From top pg. 102 116

F.B. 368 Pg. ~~104~~ 118 Moore Chief Party Notes by Moore Date 1-11-29

To bottom pg. ~~105~~ 119

37+89 - 30" Gum 40'
37+83 40" Gum
37+76 20" Gum
37+72 20" Gum
37+65 18" Gum
37+61 - 12" Stump
37+55 - 40" Gum 40'

37+04 - Tel. p.

36+12.5 12" Stump 35'
36+10.0 40" Stump 40'
36+05.0 12" Stump 40'
[illegible] - 12" Stump 40'
35+66.5 - 30" Stump 35'

35+60.5 - Tel. p.

35+50 - 6" Gum 28'
35+43 - 30" Stump 40'
35+18 - 40" Gum 40'

34+18 - Tel. p.
34+07 - Guy wire
33+80 45'

pipe racks
32.0
Frame oil derrick

ALLEY

33+37 - Tel. p.

33+34.79 pg. ~~91~~ 105

AT & SF

R.R.

33+14.8' 1x2 pg. ~~91~~ 105

ALLEY

32+89.8' 2 pipe pg. ~~91~~ 105

From top pg. ~~105~~ 117

RETURN TO
LOS ANGELES COUNTY SURVEYOR

Do not extend notes this side of this line

Note: ANY ADDITIONS OR CHANGES ON THIS SHEET MUST BE MADE OR CIRCLED IN Red. WITH DATE AND NAME OF PERSON MAKING CHANGE.

Date 1-11-29 Notes by Moore Chief Party Moore F.B. 368 PG. 119

Platted by G.F. Holbrook	W. O. No. 787 U. S. O. No.
Date March 1924	Location San Antonio Blvd
Map No. B-184	Surveyed by C.J. Moore
Platting C'k'd by	Date 1-11-29
Date	Indexed C. Johnson

To bottom pg ~~126~~ 120



Notes: ANY ADDITIONS OR CHANGES ON THIS SHEET MUST BE MADE OR CIRCLED IN Red. WITH DATE AND NAME OF PERSON MAKING CHANGE.

Do not extend notes this side of this line

RETURN TO LOS ANGELES COUNTY SURVEYOR

From top pg ~~124~~ 118

To bottom pg. 107

F.B. 366 Pg. ~~106~~ 120 Chief Party Moore Notes by Moore Date 1-11-29

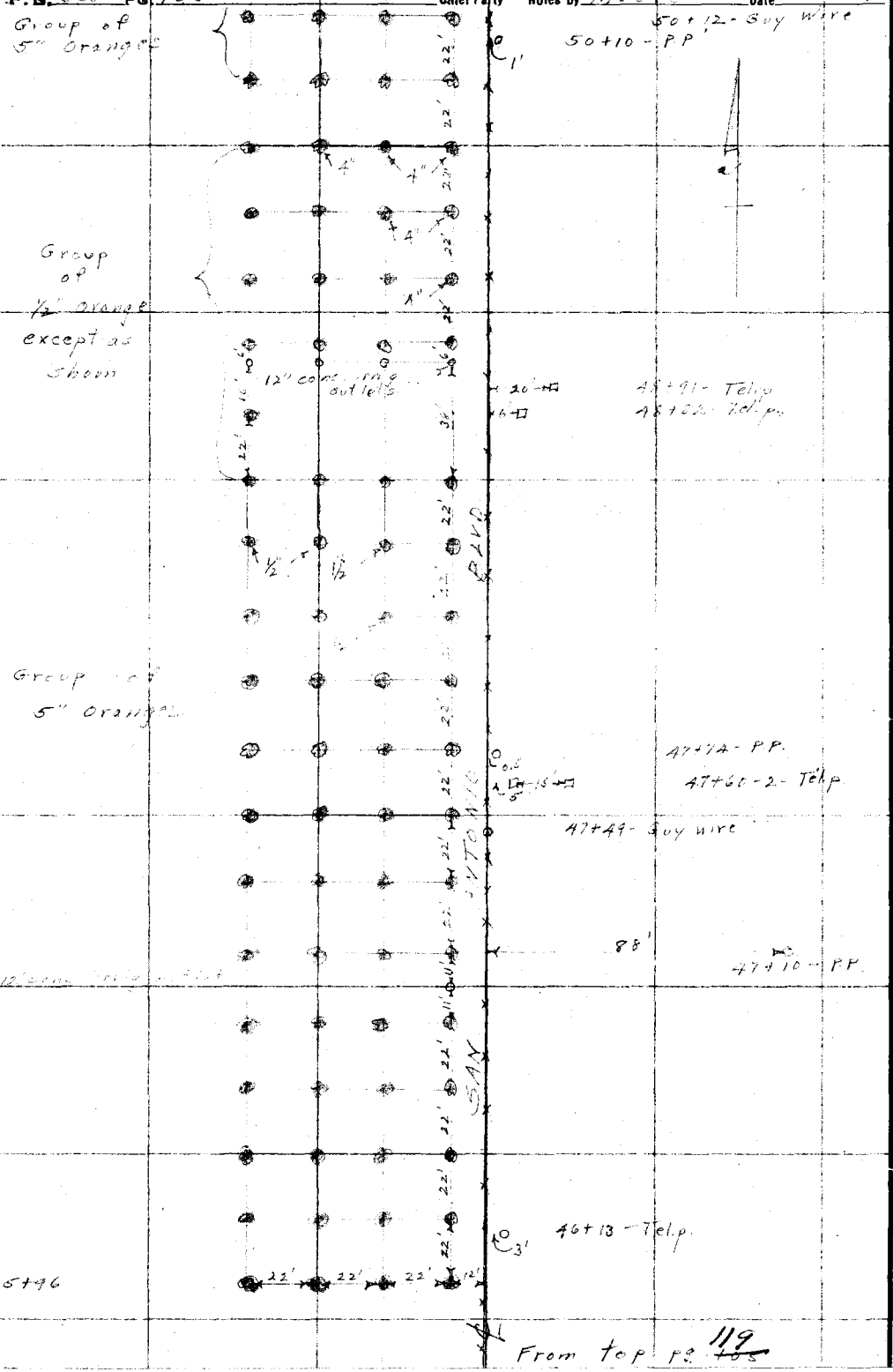

From top pg. ~~105~~ 119

RETURN TO LOS ANGELES COUNTY SURVEYOR

Do not extend notes this side of this line.

Note: ANY ADDITIONS OR CHANGES ON THIS SHEET MUST BE MADE OR CIRCLED IN Red. WITH DATE AND NAME OF PERSON MAKING CHANGE.

Date [illegible] Notes by [illegible] Chief Party [illegible] F.B. 368 Pg. 121

Platted by G.F. Holbrook	W. O. No. 787 D. S. O. No.
Date March 1929	Location [illegible]
Map No. B-184-1	Surveyed by [illegible]
Platting C'k'd by	Date [illegible]
Date	Indexed [illegible]

Note: ANY ADDITIONS OR CHANGES ON THIS SHEET MUST BE MADE OR CIRCLED IN Red. WITH DATE AND NAME OF PERSON MAKING CHANGE.

RETURN TO
LOS ANGELES COUNTY SURVEYOR

Do not extend notes this side of this line



F. B. 365 Pg. ~~122~~ L.D.14 Chief Party Notes by J.L. Thomas Date 1-12-53

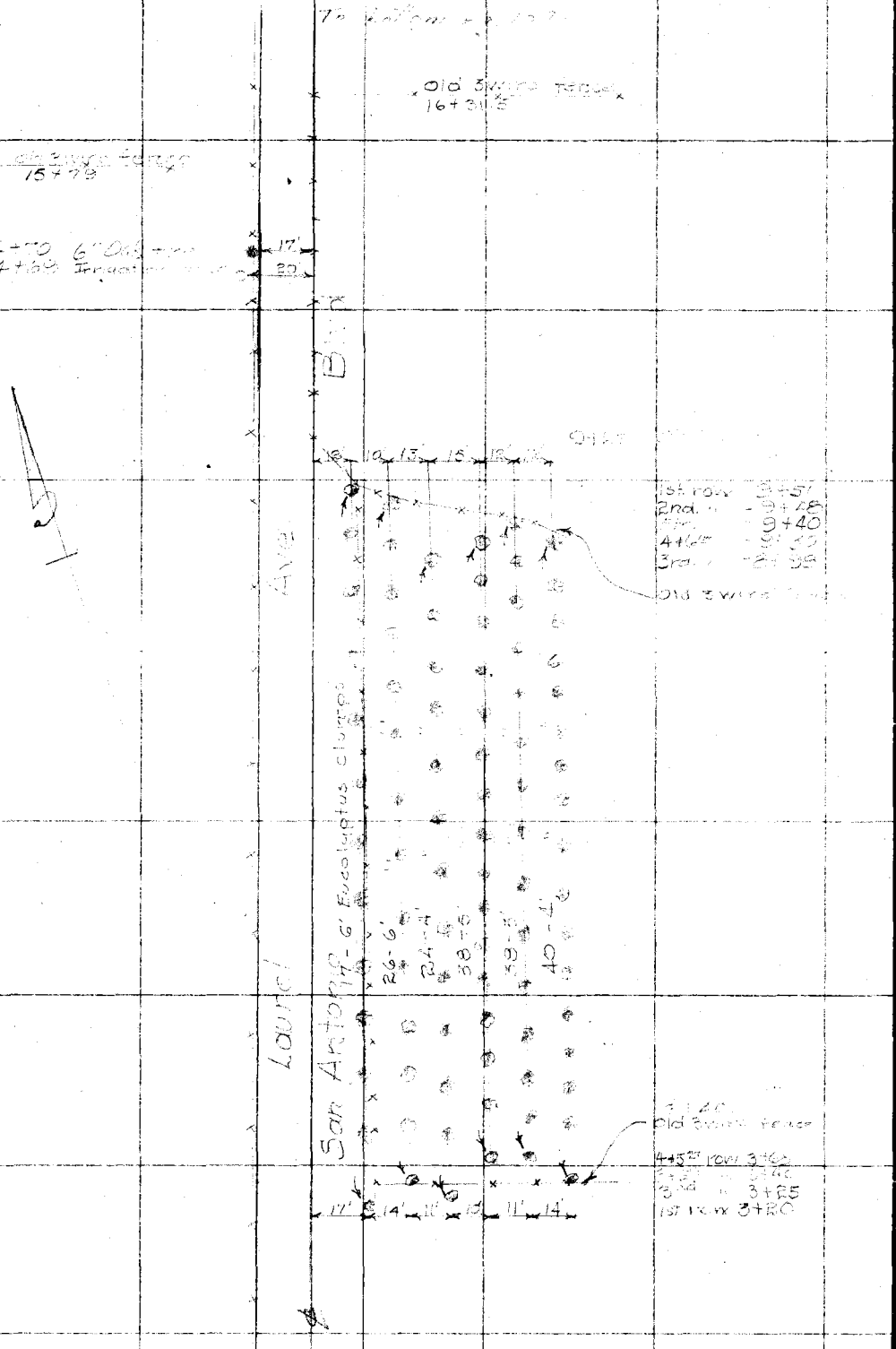

RETURN TO
LOS ANGELES COUNTY SURVEYOR

Do not extend notes this side of this line.

Note: ANY ADDITIONS OR CHANGES ON THIS SHEET MUST BE MADE OR CIRCLED IN Red WITH DATE AND NAME OF PERSON MAKING CHANGE.

Pg. ~~47~~ 121

Date [illegible] Notes by [illegible] Chief Party [illegible] F.B. 368 PG. [illegible]

Platted by	W. O. No. 787 D. S. O. No.
Date	Location [illegible]
Map No. B-184-2	Surveyed by [illegible]
Platting C'k'd by	Date [illegible]
Date	Indexed A. C. Johnson

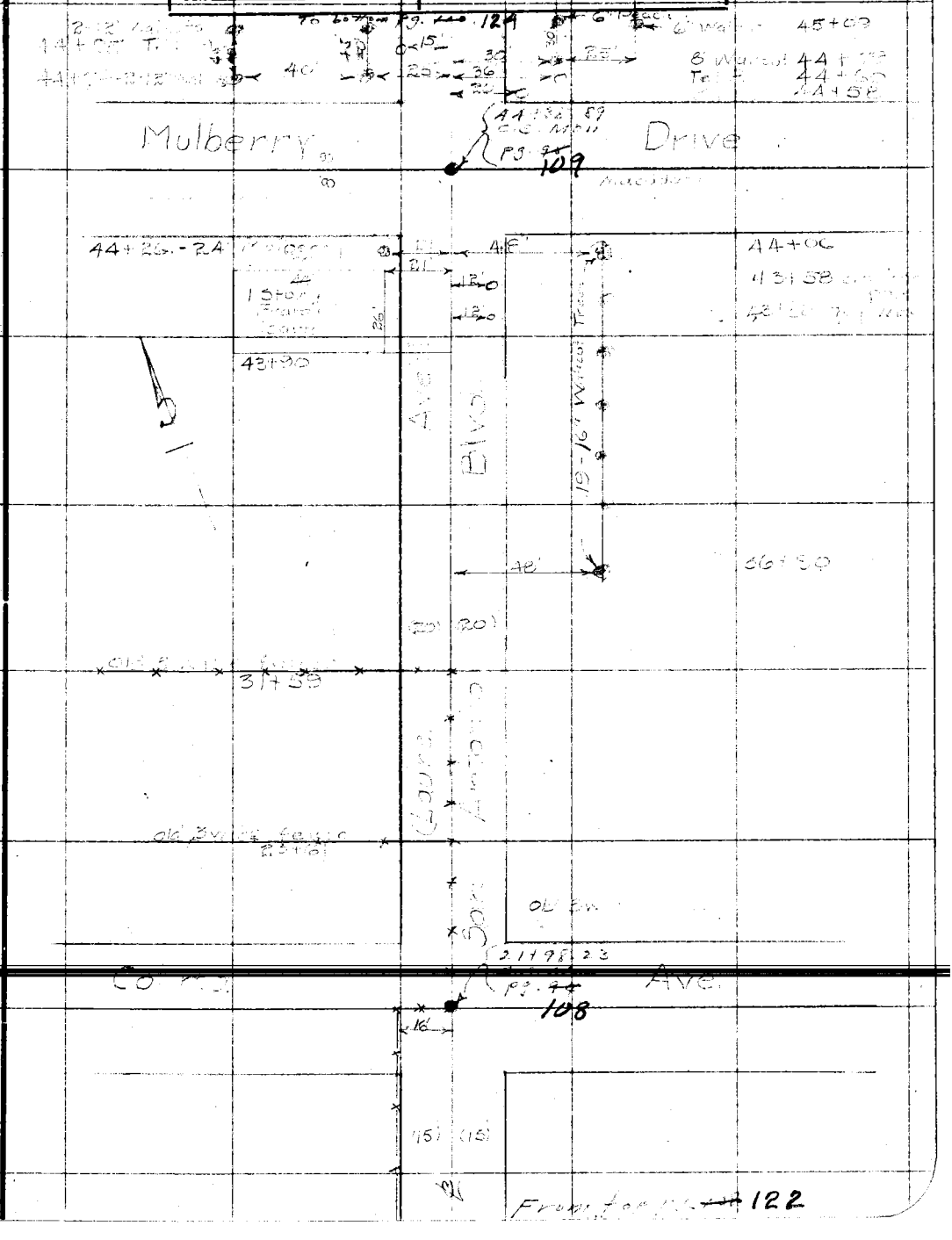

Note: ANY ADDITIONS OR CHANGES ON THIS SHEET MUST BE MADE OR CIRCLED IN Red. WITH DATE AND NAME OF PERSON MAKING CHANGE.

Do not extend notes this side of this line

RETURN TO
LOS ANGELES COUNTY SURVEYOR

F. B. 368 PG. 124 Moore Chief Party Notes by Moore Date 1-14-29



RETURN TO
LOS ANGELES COUNTY SURVEYOR

Do not extend notes this side of this line

Note: ANY ADDITIONS OR CHANGES ON THIS SHEET MUST BE MADE OR CIRCLED IN Red. WITH DATE AND NAME OF PERSON MAKING CHANGE.

Date [illegible] Notes by Moore Chief Party Moore F.B. 368 Pg. ~~114~~ 125

Platted by	W. O. No. 787 D. S. O. No.
Date	Location San Antonio [illegible]
Map No. B-184-2	Surveyed by
Platting C'k'd by	Date 1-14-27
Date	Indexed A. C. Johnson



Note: ANY ADDITIONS OR CHANGES ON THIS SHEET MUST BE MADE OR CIRCLED IN Red. WITH DATE AND NAME OF PERSON MAKING CHANGE.

Do not extend notes this side of this line

RETURN TO
LOS ANGELES COUNTY SURVEYOR

F.B. 368 Pg. ~~112~~ 126 Moore Chief Party Notes by Moore Date 1-14-29

To bottom pg. ~~113~~ 127

61+64.0

61+44.7

61+23

61+21

61+03

60+82.7 - begin. row of 12 walnuts

60+64.5

60+43

60+03

59+59

59+82.5

59+62.5

59+03

58+63

57+68

54'

57+45 begin row of 12" walnuts

58+25.5

21.5

58+22 begin row of 12" walnuts

58+00 - Tel. p.

57+90

21.5

58+06 - wire fence

32.4

wire fence 57+90

R.R.

(Dist. between rails along ℄ of Laurel Ave. = 5.08)

P.E.

38'

57+59 - Trolley p.

57+43 - Trolley p.

25'

57+37.70 ℄ P.E. Ry. Track

57+29 - Trolley p.

74.5

23'

57+22 - R.R. Signal pole

25'

57+29 - R.R. Sign post

74'

56+91 - Tel. p.

25'

57+12 - 18" irrig. outlet

56+84 - Fence Cor.

29'

34'

57+03 - 18" irrig. outlet

56+79 - 24" outlets

40'

54

56+97 - 8" Walnut

56+72 - 24" Conc. irrig. outlet

From Top pg. ~~111~~ 125

RETURN TO

LOS ANGELES COUNTY SURVEYOR

Do not extend notes this side of this line

Note: ANY ADDITIONS OR CHANGES ON THIS SHEET MUST BE MADE OR CIRCLED IN Red. WITH DATE AND NAME OF PERSON MAKING CHANGE.

Date 1-14-29 Notes by [illegible] Chief Party [illegible] F.B. 368 Pg. ~~113~~ 127

Platted by	W. O. No. 787 D. S. O. No.
Date	Location [illegible] Blvd
Map No. B-184-[illegible]	Surveyed by [illegible]
Platting C'k'd by	Date 1-14-29
Date	Indexed [illegible]

To bottom pg. ~~114~~ 128

65 98.0 - 3 - oranges 30'

65+27 5 oranges 22' 28

65+24 [illegible] 68

65+09 - [illegible] 36' [illegible]

64+[illegible] - [illegible] 39

64+83

64+65 - Telp [illegible]

64 [illegible] 36'

64+31.5 - 18" conc. stand pipe 28

64+21.5

64+07 - [illegible] 44'

63+86

63+65

63+46

63+24

63+07

62+87

62+66

62+44.3 - Telp. [illegible]

62+21

62+04

61+[illegible]

AVE

BLVD

SAN ANTONIO

LAUREL

65+43.5

65+[illegible]

65+[illegible]

64+83

64+63

64+[illegible]

64+[illegible]

64+03

63+[illegible]

63+65

63+43

63+24

63+03

62+62

62+24

62+04

61+82 - [illegible]

From top pg. ~~112~~ 126

Note: ANY ADDITIONS OR CHANGES ON THIS SHEET MUST BE MADE OR CIRCLED IN Red. WITH DATE AND NAME OF PERSON MAKING CHANGE.

RETURN TO LOS ANGELES COUNTY SURVEYOR

Do not extend notes this side of this line

F.B. 368 Pg. ~~114~~ 128 Moore Chief Party Notes by Moore Date 1-14-27

To bottom Pg. ~~128~~ 129



RETURN TO
LOS ANGELES COUNTY SURVEYOR

Do not extend notes this side of this line

Note: ANY ADDITIONS OR CHANGES ON THIS SHEET MUST BE MADE OR CIRCLED IN Red. WITH DATE AND NAME OF PERSON MAKING CHANGE.

Date 1-14-29 Notes by [illegible] Chief Party [illegible] F.B. 368 Pg. 129

Platted by	W. O. No. 787 D. S. O. No.
Date	Location San Antonio Blvd
Map No. B-184-2	Surveyed by [illegible]
Platting C'k'd by	Date 1-14-29
Date	Indexed



Note: ANY ADDITIONS OR CHANGES ON THIS SHEET MUST BE MADE OR CIRCLED IN Red. WITH DATE AND NAME OF PERSON MAKING CHANGE.

Do not extend notes this side of this line

RETURN TO LOS ANGELES COUNTY SURVEYOR

F. [illegible] Pg. 130 Moore Chief Party Notes by Moore Date 1-14-29

To bottom pg. 181

78+31.0 – Begin rows of 3" oranges 22.5 apart – 18 trees per row.

78+16 – Begin – 3 rows of 29 – 6 oranges – 20' apart – 29 trees per row.

78+05 – Tel p.

78+03 – 8 conc irrig outlets.

78+00

77+80 – 1 W. Ave.

77+73.0 – last [illegible]

77+51 – 30" [illegible]

77+37.4 – [illegible] fence

77+30.0

77+10 – Mail box

76+55.0 – Gas meter

76+42.0

76+03

75+99.8 – Tel p.

75+59.0

75+15.0

74+69.0

74+20.5

74+15.6 Tel p.

73+79.0

73+32.7

75+62.5 P.P.

75+52.5

74+73.0

74+09.0 P.P.

73+93.5

73+12.5

AVE

BLVD

SAN ANTONIO

LAUREL

From top pg. 129

RETURN TO
LOS ANGELES COUNTY SURVEYOR

Do not extend notes this side of this line

Note: ANY ADDITIONS OR CHANGES ON THIS SHEET MUST BE MADE OR CIRCLED IN Red. WITH DATE AND NAME OF PERSON MAKING CHANGE.

Date 1-14-29 Notes by [illegible] Chief Party [illegible] F.B. 368 Pg. 131

Platted by	W. O. No. 797 D. S. O. No.
Date	Location San Antonio Blvd
Map No. B-134-2	Surveyed by [illegible]
Platting C'k'd by	Date 1-14-29
Date	Indexed C. Johnson

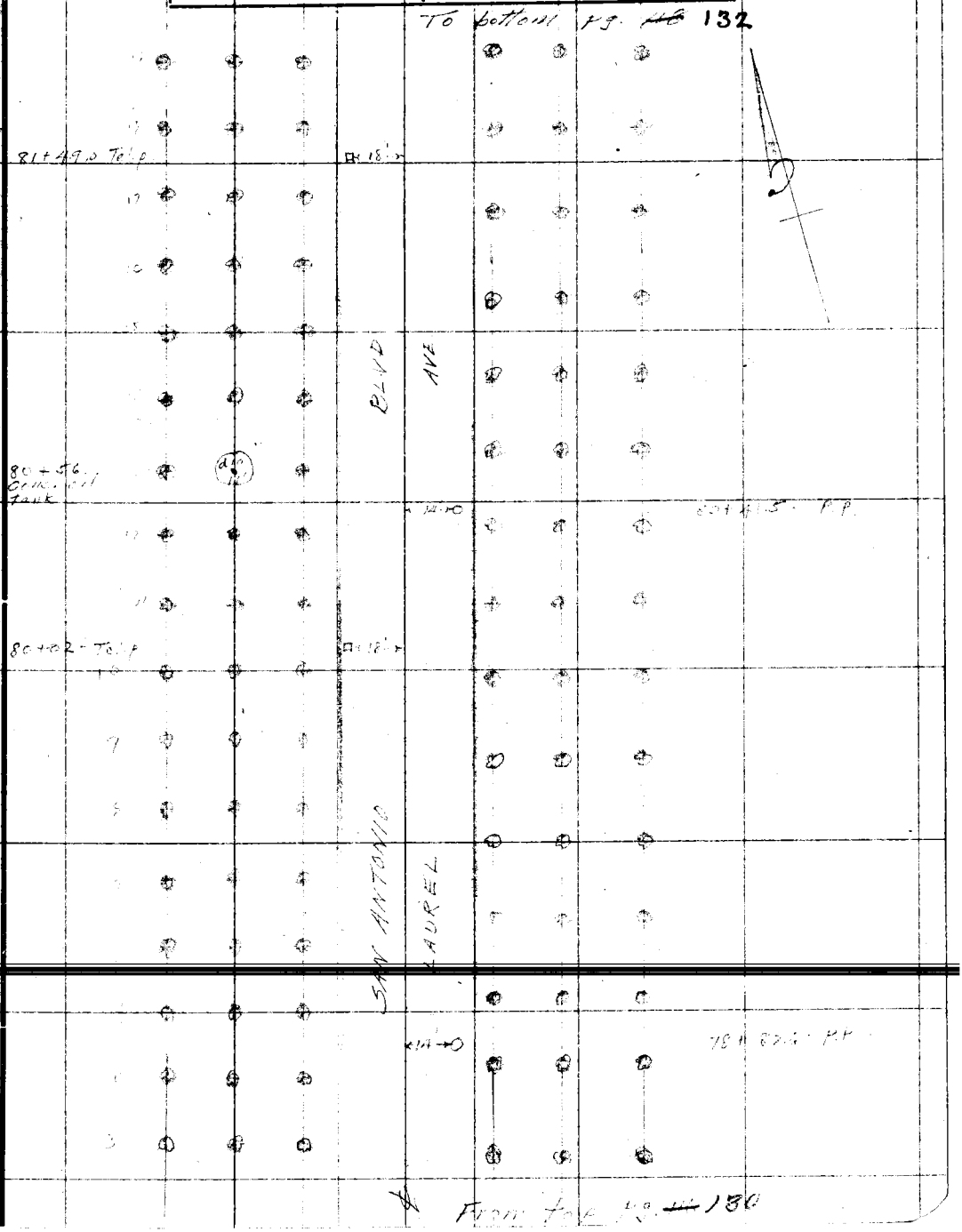

Note: ANY ADDITIONS OR CHANGES ON THIS SHEET MUST BE MADE OR CIRCLED IN Red. WITH DATE AND NAME OF PERSON MAKING CHANGE.

RETURN TO
LOS ANGELES COUNTY SURVEYOR

Do not extend notes this side of this line

F.B. 368 Pg. ~~118~~ 132 Moore Chief Party Notes by Moore Date 1-14-29



RETURN TO
LOS ANGELES COUNTY SURVEYOR

Do not extend notes this side of this line

Note: ANY ADDITIONS OR CHANGES ON THIS SHEET MUST BE MADE OR CIRCLED IN Red. WITH DATE AND NAME OF PERSON MAKING CHANGE.

Date 1-15-29 Notes by Moore Chief Party Moore F.B. 368 Pg. 103

Platted by	W. O. No. 787 D. S. O. No.
Date	Location San Antonio Blvd
Map No. B-184	Surveyed by [illegible]
Platting C'k'd by	Date 1-15-29
Date	Indexed A. C. Johnson

To bottom pg. ~~120~~ 134



From top pg. ~~118~~ 132

Note: ANY ADDITIONS OR CHANGES ON THIS SHEET MUST BE MADE OR CIRCLED IN Red. WITH DATE AND NAME OF PERSON MAKING CHANGE.

Do not extend notes this side of this line

RETURN TO
LOS ANGELES COUNTY SURVEYOR

F.B. 368 Pg. ~~120~~ 134 Moore Chief Party Notes by Moore Date 1-15-29



From top pg. ~~119~~ 123

RETURN TO
LOS ANGELES COUNTY SURVEYOR

Do not extend notes this side of this line

Note: ANY ADDITIONS OR CHANGES ON THIS SHEET MUST BE MADE OR CIRCLED IN Red. WITH DATE AND NAME OF PERSON MAKING CHANGE.

Date _____ Notes by _____ Chief Party _____ F. B. 368 Pg. 135

Platted by _____	W. O. No. _____ D. S. O. No. _____
Date _____	Location _____
Map No. B-184-2	Surveyed by _____
Platting C'k'd by _____	Date _____
Date _____	Indexed A. C. Johnson

590.46

Tape #07 100.00 @ 84° & 21 lbs.

Telegraph Road to Los Nietos	650.30 @ 64°	= 650.22	✓
Los Nietos to Painter - Transit Line	599.51 @ 64°	= 599.43	✓
"X" in Painter to L&T - Barton Rd.	590.54 @ 64°	= 590.46	✓ Check
Barton Rd to Colima	1074.46 @ 64°	= 1074.32	✓
Colima to L&T - culvert	832.51 @ 64°	= 832.40	✓
L&T. to L&T.	872.49 @ 64°	= 872.38	✓ Check
L&T to Mulberry	534.86 @ 64°	= 534.79	✓ Check
Mulberry to P.E.	600.30 @ 64°	= 600.22	✓
P.E. to Cole	1593.00 @ 64°	= 49.52 / 1592.79	✓
Cole to L&T - N. of S.P.	367.72 @ 64°	367.67	✓
L&T. to Cullen - W.	1046.53 @ 64°	= 1046.37	✓
Cullen - W to Cullen - E	301.79 @ 64°	= 301.75	✓
Cullen E to Alley W.	510.98 @ 84°	= 510.98	✓
Alley W to Alley E		3.00	✓
Alley E to Whittier	167.90 @ 84°	= 167.90	✓

1330.26
910.12
2240.48

Note: ANY ADDITIONS OR CHANGES ON THIS SHEET MUST BE MADE OR CIRCLED IN Red. WITH DATE AND NAME OF PERSON MAKING CHANGE.

Do not extend notes this side of this line

RETURN TO LOS ANGELES COUNTY SURVEYOR

F.B. 368 Pg. 136 Chief Party Notes by Date

40

368

133
4
3 2