Party _____ Notes by _____ Chief Party _____ F.B. _____ PG. _____

Plotted by _____	W. O. No. _____ D. S. O. No. _____
Date _____	Location _____
Map No. _____	Surveyed by _____
Plotting C'k'd by _____	Date _____
Date _____	Indexed _____

LOS ANGELES

369

F.B. 369 Pg. Index Chief Party Notes by Date

F.B. 369

PAGES: Index, Index, , 1 to 5 incl., ,7, 8, 8A, 8B, 9, , 11, , 13 to 20 incl., 20A, 20B, 21 to 30 incl., 30A, 30B, 31 to 39 incl., , 41, 42, 42A, 42B, 42C, 42D, 43 to 53 incl., , 55 to 64 incl., 64A, 64B, 65 to 76 incl., 76A, 76B, 77, 78, 78A, 78B, 79 to 82 incl., 81A, 81B, 82A, , 82C, 82D, 83, , 85 to 104 incl., 104A, 104B, 104C, 104D, 105, , 107 to 117 incl., , 119 to 123 incl., , 125, 126, 126A, , 127 to 130 incl., 131, 132, 133,

RETURN TO LOS ANGELES COUNTY SURVEYOR

Do not extend notes this side of this line

Note: ANY ADDITIONS OR CHANGES ON THIS SHEET MUST BE MADE OR CIRCLED IN Red. WITH DATE AND NAME OF PERSON MAKING CHANGE.

Date_____ Notes by_____ Chief Party_____ F.B. 369 PG. 0

Platted by	W. O. No. ____ B. S. O. No. ____
Date	Location
Map No.	Surveyed by
Platting C'k'd by	Date
Date	Indexed

Notes: ANY ADDITIONS OR CHANGES ON THIS SHEET MUST BE MADE OR CIRCLED IN Red. WITH DATE AND NAME OF PERSON MAKING CHANGE.

Do not extend notes this side of this line

RETURN TO LOS ANGELES COUNTY SURVEYOR

SKYLINE DRIVE

DIVISION 4 AND 5

W.O. 704

℄ Thru Thornhill Prop. Div. 4	1-12
℄ on West End - Div. 1	13-38
Property Lines & ℄ Tie In's Div 1	39-54
℄ Div. 1 - Cont'd from P.I. #24	55-82
℄ Div 5 - Alignment	83-105
Ties to ℄. Div 5	106-118
Div. 1 - Survey of Boundary Tr 4993	119-130
℄ Re-alignment - P.I. #2 to P.I. #5, Div. 1	131-133

F.B._____ PG._____ _____ Chief Party Notes by_____ Date _____

RETURN TO
LOS ANGELES COUNTY SURVEYOR

Do not extend notes this side of this line

Note: ANY ADDITIONS OR CHANGES ON THIS SHEET MUST BE MADE OR CIRCLED IN Red. WITH DATE AND NAME OF PERSON MAKING CHANGE.

Date 9-5-28 Notes by Hellstrom Chief Party _____ F. B. 369 PG. 1

Planned by _____
Date _____
Map No. _____
Planing C'k'd by _____
Date _____

W. O. No. 9014 O. S. O. No. _____
Location Skyline Drive
Surveyed by Hellstrom
Date _____
Indexed A. C. Johnson

(Div. 4)

50.00
300.10 2
99.11 3
249.13
39.60
A 3

P.I. # 1A

Δ = 81°-44'-10"
T = 194.68
R = 225'
L = 320.98

P.I. # 2A.

Δ = 53°-35'-30"
T = 252.52
R = 500.00
L = 467.68

Station	Defl. L	R=225 Chd	R=185 Chd	R=265 Chd	Station	Defl. L	R=500 Chd	R=460 Chd	R=540 Chd
0+99.21 BC.					4+98.14 B.C.				
1+25	3°-17'-01	25.78	21.19	30.35	5+50	2°-58'-18"	51.84	47.69	55.97
+50	6-28-0	24.99	20.545	29.42	6+00	5-50-11	49.98	46.00	54.00
+75	9-38-59	"	"	"	+50	8-42-04	"	"	"
2+00	12-49-58	"	"	"	7+00	11-33-58	"	"	"
+25	16-0-57	"	"	"	+50	14-25-51	"	"	"
+50	19-11-56	"	"	"	8+00	17-17-45	"	"	"
+75	22-22-56	"	"	"	+50	20-09-38	"	"	"
3+00	25-33-55	"	"	"	9+00	23-01-31	"	"	"
+25	28-44-54	"	"	"	+50	25-53-25	"	"	"
+50	31-55-53	"	"	"	+65.82 E.C.	26-47-45	15.82	14.55	17.0
+75	35-06-52	"	"	"					
4+00	38-17-51	"	"	"					
+20.19 E.C.	40-52-05	20.18	16.59	23.76					

SKYLINE DRIVE
in
Div. #4 in
vicinity of Brea Canyon Cut Off. Rd.

Notes: ANY ADDITIONS OR CHANGES ON THIS SHEET MUST BE MADE OR CARGLED IN Red. WITH DATE AND NAME OF PERSON MAKING CHANGE.

Do not extend noted this side of this line

RETURN TO
LOS ANGELES COUNTY SURVEYOR

F.B. 369 Pg. 2 Chief Party Notes by Hellstrom Date 9-5-28

Mr. Thornhill is anxious about this. (Dir. #4)

Emmett: I have set P.I.'s as shown on following pages. Have made property tie as shown, and have set the following Stations -(shown below)- on the Center Line along with their corresponding point on the Right of Way Line on each side of ℄. I set 1x2 at B.C.'s & E.C.'s on ℄ & R/W's and 1x1 at each Sta. on ℄ and also on corresponding pt. on R/W. I left 1/3 lath marker at every pt. R/W. marked on every Right of Way stake.

You will notice that I started the Stationing 0+00 at the B.C. of the curve at P.I. #1 and ran both ways. E & W.

P.I. #1 Going West

Δ = 90°-29'-50"
T = 303.50
R = 300.00
L = 474.71

Station	Defl. ∠	R=300 Chd.	R=260 Chd	R=340 Chd
0+00 B.C.				
0+25	2°-23'-14"	25.00	21.66	28.33
0+50	4-46-29	"	"	"
+75	7-09-43	"	"	"
1+00	9-32-58	"	"	"
+25	11-56-12	"	"	"
+50	14-19-26	"	"	"
+75	16-42-41	"	"	"
2+00	19-05-55	"	"	"
+25	21-29-10	"	"	"
+50	23-52-24	"	"	"
+75	26-15-38	"	"	"
3+00	28-38-53	"	"	"
+25	31-02-07	"	"	"
+50	33-25-21	"	"	"
+75	35-48-36	"	"	"
4+00	38-11-50	"	"	"
+25	40-35-05	"	"	"
+50	42-58-29	"	"	"
+74.71 E.C.	45-20-0	24.71	21.41	28.01

P.I. #2

Δ = 108°-25'-30"
T = 242.75
R = 175'
L = 331.17

Station	Defl. ∠	R=175 Chd	R=135 Chd	R=215 Chd
5+39.32 B.C.				
5+50	1°-44'-54"	10.68	8.24	13.12
+75	5°-50'-27"	24.975	19.27	30.685
6+00	9-56-00	"	"	"
+25	14-01-33	"	"	"
+50	18-07-06	"	"	"
+75	22-12-40	"	"	"
7+00	26-18-13	"	"	"
+25	30-23-46	"	"	"
+50	34-29-19	"	"	"
+75	38-34-52	"	"	"
8+00	42-40-25	"	"	"
+25	46-45-58	"	"	"
+50	50-51-31	"	"	"
+70.49 E.C.	54-12-45	20.48	15.79	25.17

These Defl. Angles may each be a few seconds off but are O.K. for the field.

See front of this Page

I have No Field Book Number or Pg. number for all this work. So have only put on temporary Pg. numbers. Will you please see that it is placed in book O.K.

RETURN TO LOS ANGELES COUNTY SURVEYOR
Do not extend notes this side of this line
Notes: ANY ADDITIONS OR CHANGES ON THIS SHEET MUST BE MADE OR CIRCLED IN Red. WITH DATE AND NAME OF PERSON MAKING CHANGE.

Date 8-30-28 Notes by Hellstrom Chief Party F. B. 369 PG. 3

McCarver
Redfern
Holmes

Date June-1924	Location Skyline Dr.
Map No. 8842-5	Surveyed by Hellstrom
Plotting C & D by Brew	Date [illegible]
Date June 1924	Indexed A. C. Johnson

(Div. 4)
Temp. Corrects made

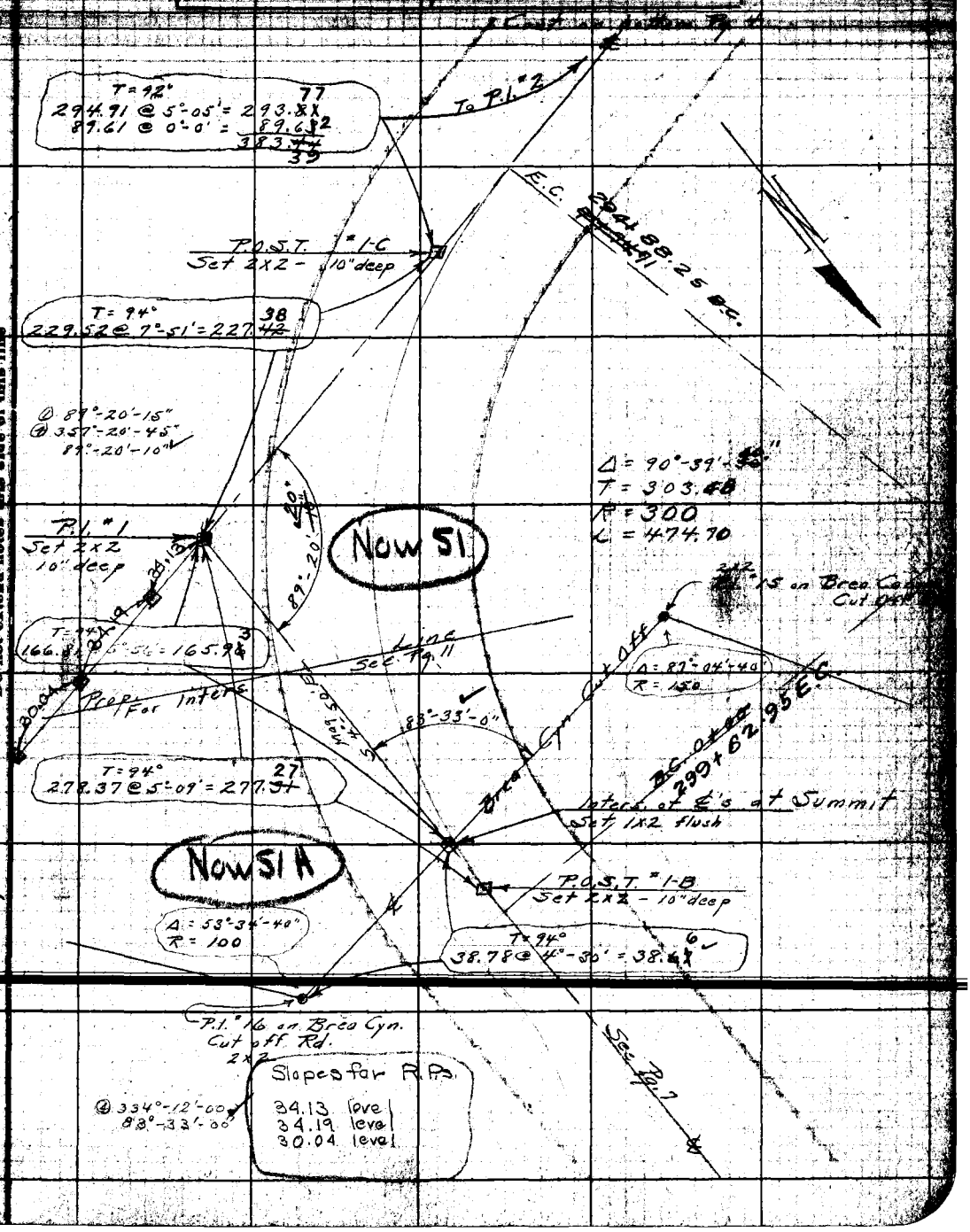

Note: ANY ADDITIONS OR CHANGES ON THIS SHEET MUST BE MADE OR CIRCLED IN Red WITH DATE AND NAME OF PERSON MAKING CHANGE.

Do not extend notes this side of this line

RETURN TO
LOS ANGELES COUNTY SURVEYOR

F.B. 369 Pg. 4 Chief Party Notes by Hellstrom Date 8-30-28

(Div. #4)

Temp. Corrects made.

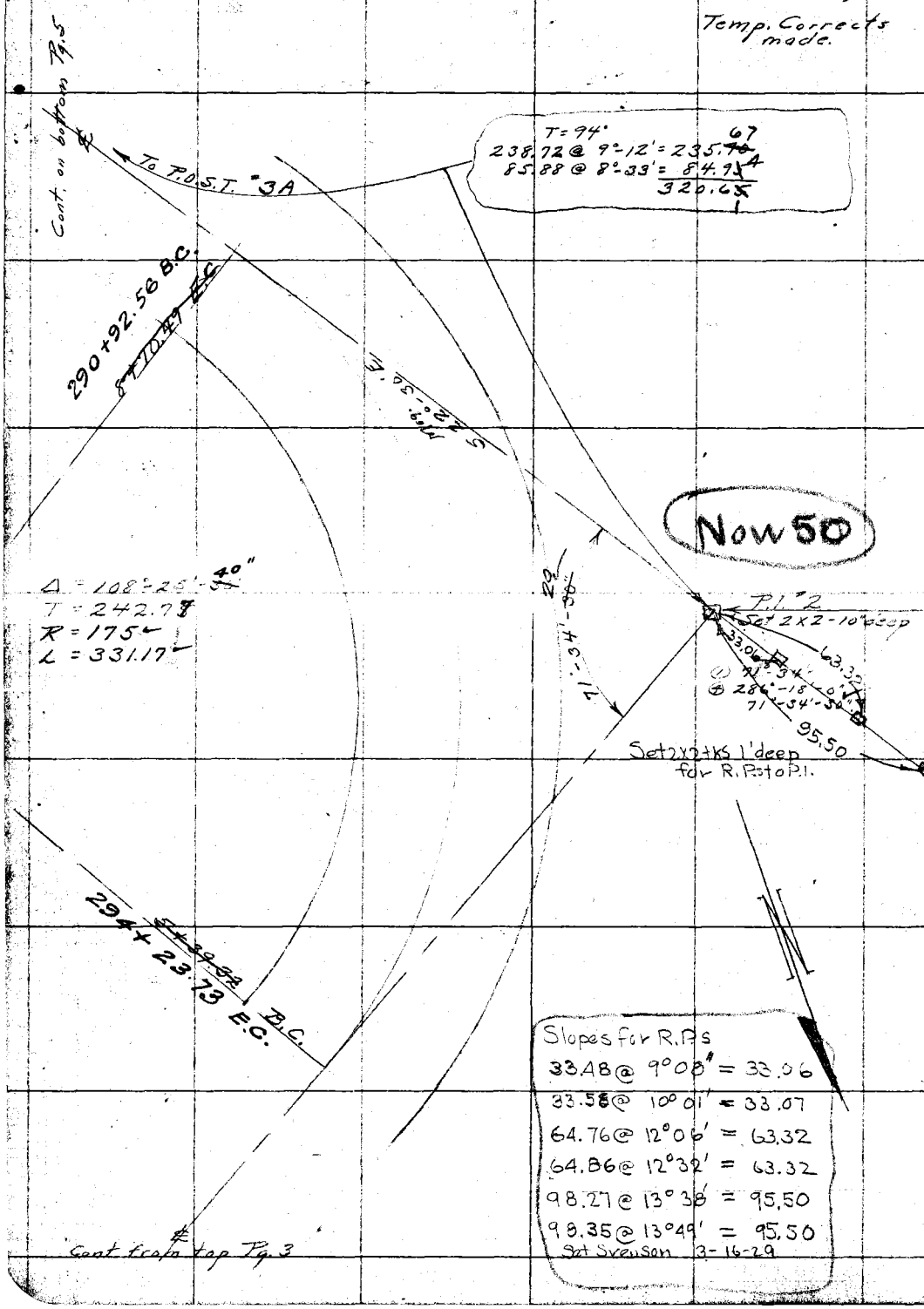

Slopes for R.P.s

33.48 @ 9°08' = 33.06

33.58 @ 10°01' = 33.07

64.76 @ 12°06' = 63.32

64.86 @ 12°32' = 63.32

98.27 @ 13°38' = 95.50

98.35 @ 13°49' = 95.50

Set Svenson 3-16-29

RETURN TO
LOS ANGELES COUNTY SURVEYOR
Do not extend notes this side of this line
Note: ANY ADDITIONS OR CHANGES ON THIS SHEET MUST BE MADE OR CIRCLED IN Red. WITH DATE AND NAME OF PERSON MAKING CHANGE.

Date 8-30-28 Notes by Hellstrom Chief Party F. B 369 Pg. 5

Planned by	F.D. Jones	W. O. No.	704 tape #19
Date	June 1929	Location	Skyline Dr.
Map No.	8842	Surveyed by	Hellstrom
Plotting C'k'd by	Brow	Date	8-30-28
Date	June 1929	Indexed	A. C. Johnson

(Div. #4)

Temp. Corrects made

Note: ANY ADDITIONS OR CHANGES ON THIS SHEET MUST BE MADE OR CIRCLED IN Red. WITH DATE AND NAME OF PERSON MAKING CHANGE.

RETURN TO LOS ANGELES COUNTY SURVEYOR

Do not extend notes this side of this line

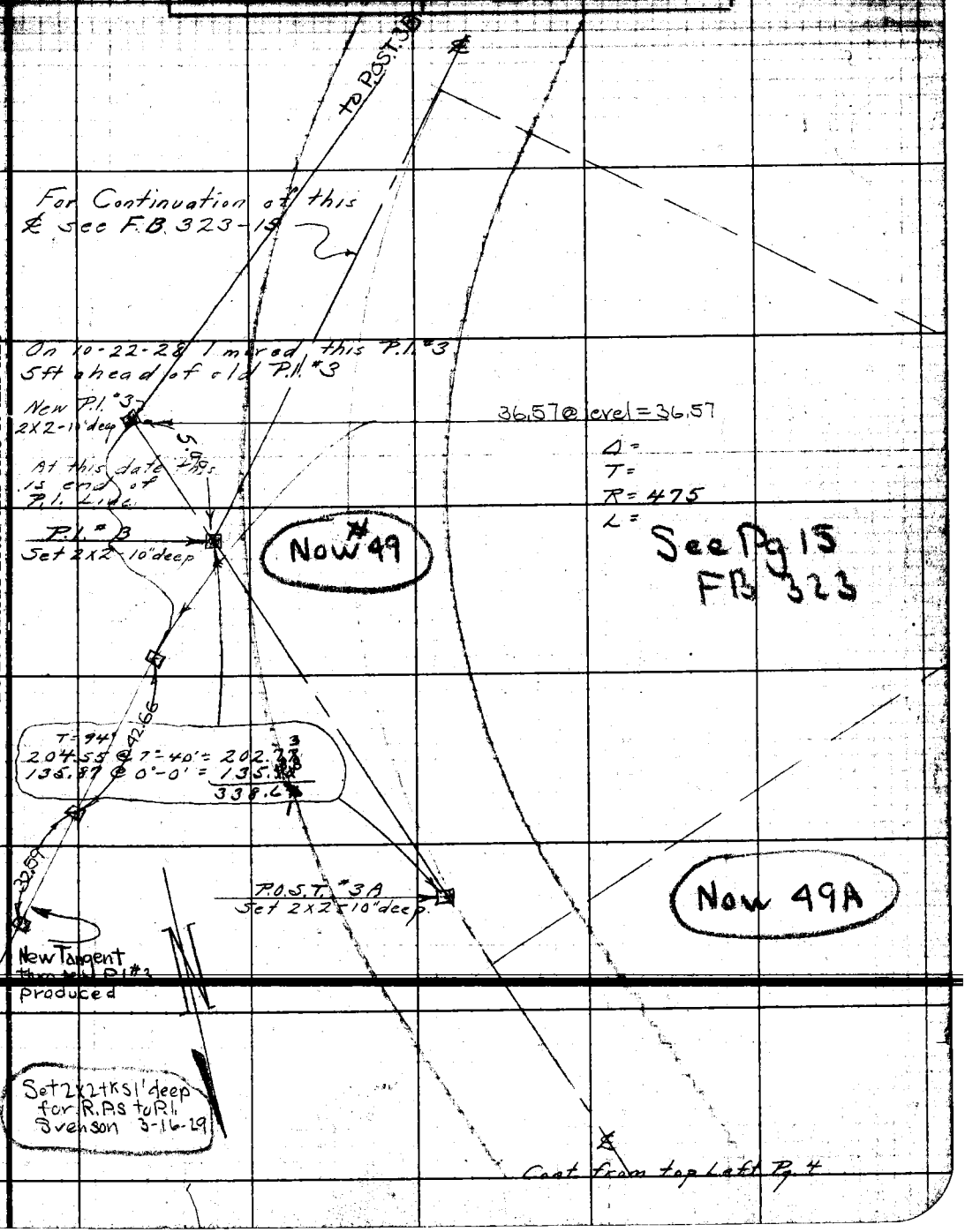

F.B. 369 PG. 6 Chief Party Notes by Date

RETURN TO
LOS ANGELES COUNTY SURVEYOR

Do not extend notes this side of this line

Note: ANY ADDITIONS OR CHANGES ON THIS SHEET MUST BE MADE OR CIRCLED IN Red. WITH DATE AND NAME OF PERSON MAKING CHANGE.

Date 8-30-28 Notes by Hellstrom Chief Party F. B. 369 PG. 7

Hellstrom
McCarver
Redfern
Holmes

Plotted by F.D. Jones	W. O. No. 204 Tape # 19
Date June 1929	Location Skyline Dr.
Map No. 8842	Surveyed by Hellstrom
Plotting C'k'd by Drew	Date 8-30-28
Date June 1929	Indexed by C. Svenson

(Div. 4)
Temp. Corrects made

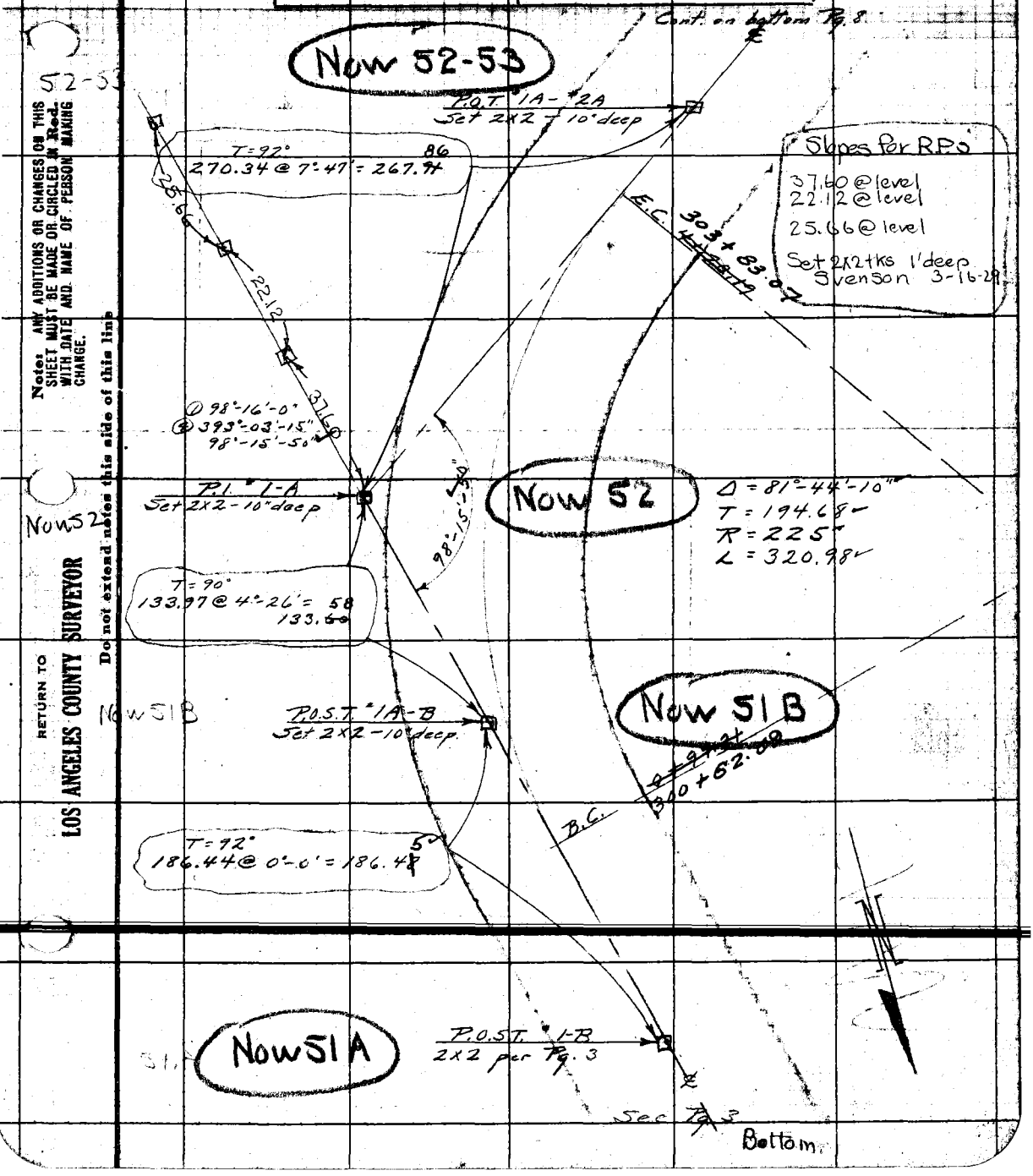

Note: ANY ADDITIONS OR CHANGES ON THIS SHEET MUST BE MADE OR CIRCLED IN Red. WITH DATE AND NAME OF PERSON MAKING CHANGE.

RETURN TO LOS ANGELES COUNTY SURVEYOR

Do not extend notes this side of this line

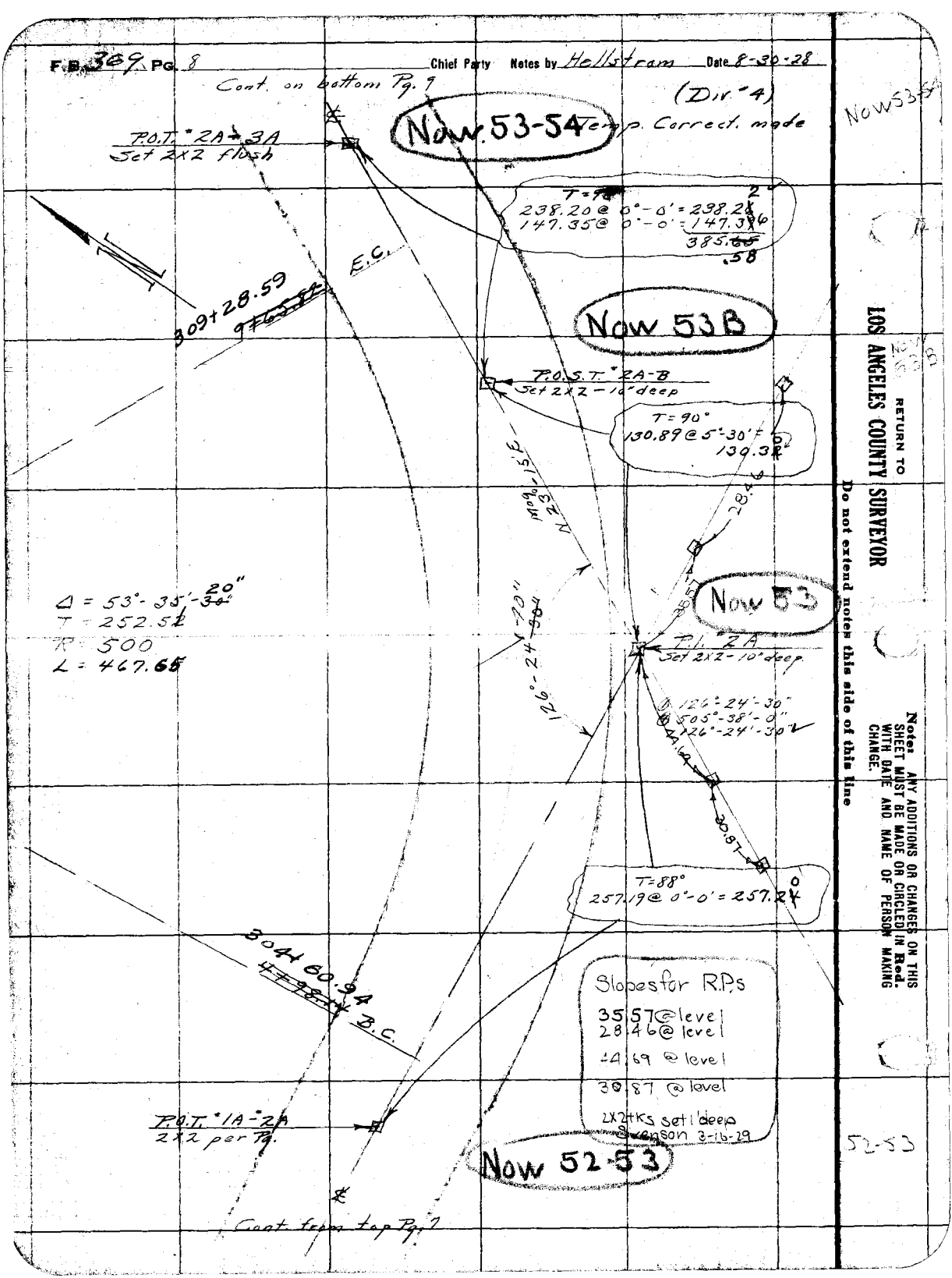
F.B. 309 Pg. 8
Chief Party Notes by Hellstrom Date 8-30-28
Cont. on bottom Pg. 9
(Div. #4)
Now 53-54
Temp. Correct. made
P.O.T. #2A-3A
Set 2x2 flush
T=90°
238.20 @ 0°-0' = 238.2
147.35 @ 0°-0' = 147.3
385.58
E.C.
309+28.59
Now 53B
P.O.S.T. #2A-B
Set 2x2 - 10" deep
T=90°
130.89 @ 5°-30' = 130.3
28.46
Now 53
P.I. #2A
Set 2x2 - 10" deep
Δ = 53°-35'-20"
T = 252.52
R = 500
L = 467.65
126°-24'-30"
505°-38'-0"
126°-24'-30"
44.69
30.87
T=88°
257.19 @ 0°-0' = 257.2
304+60.94
B.C.
Slopes for R.P.s
35.57 @ level
28.46 @ level
44.69 @ level
30.87 @ level
2x2 tks set 1' deep
Swenson 3-16-29
P.O.T. #1A-2A
2x2 per Pg.
Now 52-53
Cont. from top Pg. 7
Now 53-54
Now 53B
52-53
RETURN TO
LOS ANGELES COUNTY SURVEYOR
Do not extend notes this side of this line
Note: ANY ADDITIONS OR CHANGES ON THIS SHEET MUST BE MADE OR CIRCLED IN Red. WITH DATE AND NAME OF PERSON MAKING CHANGE.

Date _____ Notes by _____ Chief Party _____ F.B. 369 Pg. 8A

Platted by F.D. Jones	W. O. No. 704 D. S. O. No.
Date June 1924	Location Sunline 4
Map No. 88+2-5	Surveyed by Swanson
Platting C'k'd by Dr.	Date 4-7-29
Date June 1929	Indexed

	P.I.	Δ/2	Rad	STAN	Length	Deflect	Chords
	49	36° 22' 00"	475	349.77	602.98	0° 25' 41"	7.10
						1° 56' 09"	25.00
						3° 26' 37"	
						4° 57' 05"	
						6° 27' 34"	
						7° 58' 02"	
						9° 28' 30"	
						10° 58' 58"	
						12° 29' 57"	
						13° 59' 55"	
						15° 30' 53"	
						17° 01' 49"	
						18° 32' 46"	
						20° 03' 42"	
						21° 34' 44"	
						23° 05' 42"	
						24° 36' 40"	
						26° 07' 39"	
						27° 38' 37"	
						29° 09' 36"	
						30° 40' 34"	
						32° 11' 33"	
						33° 42' 31"	
						35° 13' 30"	
						36° 44' 28"	
						38° 15' 27"	
						39° 46' 25"	
						41° 17' 24"	
						42° 48' 22"	
						44° 19' 21"	
						45° 50' 19"	20.88
	#51	45° 19' 50"	300	303.48	474.70	1° 07' 19"	11.75
						2° 30' 32"	24.99
						3° 53' 45"	
						5° 17' 02"	
						6° 40' 17"	
						8° 03' 34"	
						9° 26' 54"	
						10° 50' 14"	
						12° 13' 36"	
						13° 36' 57"	
						14° 60' 20"	
						16° 23' 44"	
						17° 47' 09"	
						19° 10' 35"	
						20° 34' 02"	
						21° 57' 30"	
						23° 20' 59"	
						24° 44' 29"	
						26° 07' 59"	
						27° 31' 30"	
						28° 54' 61"	
						30° 18' 33"	
						31° 42' 05"	
						33° 05' 38"	
						34° 29' 12"	
						35° 52' 47"	
						37° 16' 23"	
						38° 39' 59"	
						40° 03' 36"	
						41° 27' 14"	
						42° 50' 52"	
						44° 14' 31"	
						45° 38' 11"	
						47° 01' 51"	
						48° 25' 32"	
						49° 49' 13"	
						51° 12' 55"	
						52° 36' 37"	
						54° 00' 20"	
						55° 24' 03"	
						56° 47' 47"	
						58° 11' 31"	
						59° 35' 16"	
						60° 59' 02"	
						62° 22' 48"	
						63° 46' 35"	
						65° 10' 22"	
						66° 34' 10"	
						67° 57' 59"	
						69° 21' 48"	
						70° 45' 38"	
						72° 09' 28"	
						73° 33' 19"	
						74° 57' 11"	
						76° 21' 03"	
						77° 44' 55"	
						79° 08' 48"	
						80° 32' 42"	
						81° 56' 36"	
						83° 20' 31"	
						84° 44' 27"	
						86° 08' 23"	
						87° 32' 20"	
						88° 56' 17"	
						90° 20' 15"	
						91° 44' 13"	
						93° 08' 12"	
						94° 32' 11"	
						95° 56' 11"	
						97° 20' 11"	
						98° 44' 12"	
						100° 08' 13"	
						101° 32' 15"	
						102° 56' 17"	
						104° 20' 20"	
						105° 44' 23"	
						107° 08' 27"	
						108° 32' 31"	
						109° 56' 36"	
						111° 20' 41"	
						112° 44' 47"	
						114° 08' 53"	
						115° 33' 00"	
						116° 57' 07"	
						118° 21' 15"	
						119° 45' 23"	
						121° 09' 32"	
						122° 33' 41"	
						123° 57' 51"	
						125° 22' 01"	
						126° 46' 12"	
						128° 10' 23"	
						129° 34' 34"	
						130° 58' 46"	
						132° 22' 58"	
						133° 47' 11"	
						135° 11' 24"	
						136° 35' 38"	
						137° 59' 52"	
						139° 24' 07"	
						140° 48' 22"	
						142° 12' 38"	
						143° 36' 54"	
						145° 01' 11"	
						146° 25' 28"	
						147° 49' 45"	
						149° 14' 03"	
						150° 38' 21"	
						152° 02' 40"	
						153° 26' 59"	
						154° 51' 18"	
						156° 15' 38"	
						157° 39' 58"	
						159° 04' 19"	
						160° 28' 40"	
						161° 53' 01"	
						163° 17' 23"	
						164° 41' 45"	
						166° 06' 07"	
						167° 30' 29"	
						168° 54' 52"	
						170° 19' 15"	
						171° 43' 39"	
						173° 08' 03"	
						174° 32' 27"	
						175° 56' 52"	
						177° 21' 17"	
						178° 45' 42"	
						180° 10' 08"	
						181° 34' 34"	
						182° 59' 00"	
						184° 23' 27"	
						185° 47' 54"	
						187° 12' 21"	
						188° 36' 49"	
						190° 01' 17"	
						191° 25' 45"	
						192° 50' 14"	
						194° 14' 43"	
						195° 39' 12"	
						197° 03' 42"	
						198° 28' 12"	
						199° 52' 42"	
						201° 17' 13"	
						202° 41' 44"	
						204° 06' 15"	
						205° 30' 47"	
						206° 55' 19"	
						208° 19' 51"	
						209° 44' 24"	
						211° 08' 57"	
						212° 33' 30"	
						213° 58' 04"	
						215° 22' 38"	
						216° 47' 12"	
						218° 11' 46"	
						219° 36' 21"	
						221° 00' 56"	
						222° 25' 31"	
						223° 50' 07"	
						225° 14' 43"	
						226° 39' 19"	
						228° 03' 56"	
						229° 28' 33"	
						230° 53' 10"	
						232° 17' 48"	
						233° 42' 26"	
						235° 07' 04"	
						236° 31' 43"	
						237° 56' 22"	
						239° 21' 01"	
						240° 45' 41"	
						242° 10' 21"	
						243° 35' 01"	
						244° 59' 42"	
						246° 24' 23"	
						247° 49' 04"	
						249° 13' 46"	
						250° 38' 28"	
						252° 03' 10"	
						253° 27' 53"	
						254° 52' 36"	
						256° 17' 19"	
						257° 42' 03"	
						259° 06' 47"	
						260° 31' 31"	
						261° 56' 16"	
						263° 21' 01"	
						264° 45' 46"	
						266° 10' 32"	
						267° 35' 18"	
						268° 60' 04"	
						270° 24' 51"	
						271° 49' 38"	
						273° 14' 25"	
						274° 39' 13"	
						276° 04' 01"	
						277° 28' 49"	
						278° 53' 38"	
						280° 18' 27"	
						281° 43' 16"	
						283° 08' 06"	
						284° 32' 56"	
						285° 57' 46"	
						287° 22' 37"	
						288° 47' 28"	
						290° 12' 19"	
						291° 37' 11"	
						293° 02' 03"	
						294° 26' 55"	
						295° 51' 48"	
						297° 16' 41"	
						298° 41' 34"	
						300° 06' 28"	
						301° 31' 22"	
						302° 56' 16"	
						304° 21' 11"	
						305° 46' 06"	
						307° 11' 01"	
						308° 35' 57"	
						310° 00' 53"	
						311° 25' 49"	
						312° 50' 46"	
						314° 15' 43"	
						315° 40' 40"	
						317° 05' 38"	
						318° 30' 36"	
						319° 55' 34"	
						321° 20' 33"	
						322° 45' 32"	
						324° 10' 31"	
						325° 35' 31"	
						327° 00' 31"	
						328° 25' 31"	
						329° 50' 32"	
						331° 15' 33"	
						332° 40' 34"	
						334° 05' 36"	
						335° 30' 38"	
						336° 55' 40"	
						338° 20' 43"	
						339° 45' 46"	
						341° 10' 49"	
						342° 35' 53"	
						344° 00' 57"	
						345° 26' 01"	
						346° 51' 06"	
						348° 16' 11"	
						349° 41' 16"	
						351° 06' 22"	
						352° 31' 28"	
						353° 56' 34"	
						355° 21' 41"	
						356° 46' 48"	
						358° 11' 55"	
						359° 37' 03"	
						361° 02' 11"	
						362° 27' 19"	
						363° 52' 28"	
						365° 17' 37"	
						366° 42' 46"	
						368° 07' 56"	
						369° 33' 06"	
						370° 58' 16"	
						372° 23' 27"	
						373° 48' 38"	
						375° 13' 49"	
						376° 39' 01"	
						378° 04' 13"	
						379° 29' 25"	
						380° 54' 38"	
						382° 19' 51"	
						383° 45' 04"	
						385° 10' 18"	
						386° 35' 32"	
						388° 00' 46"	
						389° 26' 01"	
						390° 51' 16"	
						392° 16' 31"	
						393° 41' 46"	
						395° 07' 02"	
						396° 32' 18"	
						397° 57' 34"	
						399° 22' 51"	
						400° 48' 07"	
						402° 13' 24"	
						403° 38' 41"	
						405° 04' 58"	
						406° 31' 16"	
						407° 57' 34"	
						409° 23' 52"	
						410° 50' 11"	
						412° 16' 30"	
						413° 42' 49"	
						415° 09' 09"	
						416° 35' 29"	
						418° 01' 49"	
						419° 28' 10"	
						420° 54' 31"	
						422° 20' 52"	
						423° 47' 14"	
						425° 13' 36"	
						426° 39' 58"	
						428° 06' 21"	
						429° 32' 44"	
						430° 59' 07"	
						432° 25' 31"	
						433° 51' 55"	
						435° 18' 19"	
						436° 44' 44"	
						438° 11' 09"	
						439° 37' 34"	
						441° 03' 59"	
						442° 30' 25"	
						443° 56' 51"	
						445° 23' 17"	
						446° 49' 44"	
						448° 16' 11"	
						449° 42' 38"	
						451° 09' 05"	
						452° 35' 33"	
						454° 02' 01"	
						455° 28' 29"	
						456° 54' 57"	
						458° 21' 26"	
						459° 47' 55"	
						461° 14' 24"	
						462° 40' 53"	
						464° 07' 23"	
						465° 33' 53"	
						467° 00' 23"	
						468° 26' 53"	
						469° 53' 24"	
						471° 19' 55"	
						472° 46' 26"	
						474° 12' 57"	
						475° 39' 28"	
						477° 06' 00"	
						478° 32' 31"	
						479° 59' 03"	
						481° 25' 35"	
						482° 52' 07"	
						484° 18' 39"	
						485° 45' 12"	
						487° 11' 45"	
						488° 38' 18"	
						490° 04' 51"	
						491° 31' 24"	
						492° 57' 58"	
						494° 24' 32"	
						495° 51' 06"	
						497° 17' 40"	
						498° 44' 14"	
						500° 10' 49"	
						501° 37' 23"	
						503° 03' 58"	
						504° 30' 33"	
						505° 57' 08"	
						507° 23' 43"	
						508° 50' 19"	
						510° 16' 55"	
						511° 43' 31"	
						513° 10' 07"	
						514° 36' 43"	
						516° 03' 19"	
						517° 29' 56"	
						518° 56' 33"	
						520° 23' 10"	
						521° 49' 47"	
						523° 16' 24"	
						524° 43' 02"	
						526° 09' 40"	
						527° 36' 18"	
						529° 02' 56"	
						530° 29' 34"	
						531° 56' 13"	
						533° 22' 52"	
						534° 49' 31"	
						536° 16' 10"	
						537° 42' 49"	
						539° 09' 29"	
						540° 36' 09"	
						542° 02' 49"	
						543° 29' 29"	
						544° 56' 10"	
						546° 22' 51"	
						547° 49' 32"	
						549° 16' 13"	
						550° 42' 54"	
						552° 09' 36"	
						553° 36' 18"	
						555° 02' 60"	
						556° 29' 43"	
						557° 56' 26"	
						559° 23' 09"	
						560° 49' 52"	
						562° 16' 36"	
						563° 43' 20"	
						565° 10' 04"	
						566° 36' 49"	
						568° 03' 34"	
						569° 30' 19"	
						570° 57' 04"	
						572° 23' 49"	
						573° 50' 35"	
						575° 17' 21"	
						576° 44' 07"	
						578° 10' 53"	
						579° 37' 39"	
						581° 04' 26"	
						582° 31' 13"	
						583° 57' 60"	
						585° 24' 47"	
						586° 51' 35"	
						588° 18' 23"	
						589° 45' 11"	
						591° 12' 00"	
						592° 38' 49"	
						594° 05' 38"	
						595° 32' 27"	
						596° 59' 17"	
						598° 26' 07"	
						599° 52' 57"	
						601° 19' 47"	
						602° 46' 38"	
						604° 13' 29"	
						605° 40' 20"	
						607° 07' 11"	
						608° 34' 03"	
						610° 00' 55"	
						611° 27' 47"	
						612° 54' 39"	
						614° 21' 32"	
						615° 48' 25"	
						617° 15' 18"	
						618° 42' 12"	
						620° 09' 06"	
						621° 36' 00"	
						623° 02' 54"	
						624° 29' 49"	
						625° 56' 44"	
						627° 23' 39"	
						628° 50' 34"	
						630° 17' 30"	
						631° 44' 26"	
						633° 11' 22"	
						634° 38' 18"	
						636° 05' 15"	
						637° 32' 12"	
						638° 59' 09"	
						640° 26' 06"	
						641° 53' 03"	
						643° 20' 01"	
						644° 46' 59"	
						646° 13' 57"	
						647° 40' 55"	
						649° 07' 54"	
						650° 34' 53"	
						652° 01' 52"	
						653° 28' 51"	
						654° 55' 51"	
						656° 22' 51"	
						657° 49' 51"	
						659° 16' 52"	
						660° 43' 53"	
						662° 10' 54"	
						663° 37' 55"	
						665° 04' 57"	
						666° 31' 59"	
						667° 59' 01"	
						669° 26' 03"	
						670° 53' 05"	
						672° 20' 08"	
						673° 47' 11"	
						675° 14' 14"	
						676° 41' 17"	
						678° 08' 21"	
						679° 35' 25"	
						681° 02' 29"	
						682° 29' 33"	
						683° 56' 38"	
						685° 23' 43"	
						686° 50' 48"	
						688° 17' 53"	
						689° 44' 59"	
						691° 12' 05"	
						692° 39' 11"	
						694° 06' 17"	
						695° 33' 24"	
						697° 00' 31"	
						698° 27' 38"	
						699° 54' 45"	
						701° 21' 53"	
						702° 49' 01"	
						704° 16' 09"	
						705° 43' 17"	
						707° 10' 26"	
						708° 37' 35"	
						710° 04' 44"	
						711° 31' 53"	
						712° 59' 03"	
						714° 26' 13"	
						715° 53' 23"	
						717° 20' 33"	
						718° 47' 44"	
						720° 14' 55"	
						721° 42' 06"	
						723° 09' 17"	
						724° 36' 28"	
						726° 03' 40"	
						727° 30' 52"	
						728° 58' 04"	
						730° 25' 16"	
						731° 52' 28"	
						733° 19' 41"	
						734° 46' 54"	
						736° 14' 07"	
						737° 41' 20"	
						739° 08' 34"	
						740° 35' 48"	
						742° 03' 02"	
						743° 30' 16"	
						744° 57' 31"	
						746° 24' 46"	
						747° 52' 01"	
						749° 19' 16"	
						750° 46' 32"	
						752° 13' 48"	
						753° 41' 04"	
						755° 08' 21"	
						756° 35' 38"	
						758° 02' 55"	
						759° 30' 12"	
						760° 57' 30"	
						762° 24' 48"	
						763° 52' 06"	
						765° 19' 24"	
						766° 46' 43"	
						768° 14' 02"	
						769° 41' 21"	
						771° 08' 41"	
						772° 36' 01"	
						774° 03' 21"	
						775° 30' 42"	
						776° 58' 03"	
						778° 25' 24"	
						779° 52' 45"	
						781° 20' 07"	
						782° 47' 29"	
						784° 14' 52"	
						785° 42' 16"	
						787° 09' 40"	
						788° 37' 05"	
						790° 04' 30"	
						791° 31' 55"	
						792° 59' 21"	
						794° 26' 47"	
						795° 54' 13"	
						797° 21' 40"	
						798° 49' 07"	
						800° 16' 34"	
						801° 44' 02"	
						803° 11' 30"	
						804° 38' 58"	
						806° 06' 27"	
						807° 33' 56"	
						809° 01' 25"	
						810° 28' 55"	
						811° 56' 25"	
						813° 23' 55"	
						814° 51' 26"	
						816° 18' 57"	
						817° 46' 28"	
						819° 14' 00"	
						820° 41' 32"	
						822° 09' 05"	
						823° 36' 38"	
						825° 04' 12"	
						826° 31' 46"	
						828° 59' 21"	
						830° 26' 56"	
						831° 54' 32"	
						833° 22' 08"	
						834° 49' 45"	
						836° 17' 22"	
						837° 44' 59"	
						839° 12' 37"	
						840° 40' 15"	
						842° 07' 54"	
						843° 35' 33"	
						845° 03' 13"	
						846° 30' 53"	
						847° 58' 34"	
						849° 26' 15"	
						850° 53' 56"	
						852° 21' 38"	
						853° 49' 21"	
						855° 17' 04"	
						856° 44' 48"	
						858° 12' 33"	
						859° 40' 19"	
						861° 08' 05"	
						862° 35' 52"	
						864° 03' 39"	
						865° 31' 27"	
						866° 59' 16"	
						868° 27' 05"	
						869° 54' 55"	
						871° 22' 46"	
						872° 50' 37"	
						874° 18' 29"	
						875° 46' 22"	
						877° 14' 16"	
						878° 42' 11"	
						880° 10' 07"	
						881° 38' 04"	
						883° 06' 02"	
						884° 34' 01"	
						886° 02' 01"	
						887° 30' 02"	
						888° 58' 04"	
						890° 26' 07"	
						891° 54' 11"	
						893° 22' 16"	
						894° 50' 22"	
						896° 18' 29"	
						897° 46' 37"	
						899° 14' 46"	
						900° 43' 57"	
						902° 13' 09"	
						903° 42' 23"	
						905° 11' 40"	
						906° 41' 59"	
						908° 12' 20"	
						909° 42' 43"	
						911° 13' 08"	
						912° 43' 35"	
						914° 14' 04"	
						915° 44' 35"	
						917° 15' 09"	
						918° 45' 47"	
						920° 16' 29"	
						921° 47' 59"	
						923° 19' 37"	
						924° 51' 16"	
						926° 22' 55"	
						927° 54' 34"	
						929° 26' 14"	
						930° 57' 55"	
						932° 29' 37"	
						934° 01' 21"	
						935° 33' 07"	
						937° 04' 55"	
						938° 36' 45"	
						940° 08' 37"	
						941° 40' 31"	
						943° 12' 27"	
						944° 44' 25"	
						946° 16' 25"	
						947° 48' 27"	
						949° 20' 31"	
						950° 52' 37"	
						952° 24' 45"	
						953° 57' 55"	
						955° 31' 07"	
						957° 04' 21"	
						958° 37' 37"	
						960° 10' 55"	
						961° 44' 16"	
						963° 17' 39"	
						964° 51' 05"	
						966° 24' 33"	
						967° 58' 04"	
						969° 31' 37"	
						971° 05' 13"	
						972° 38' 52"	
						974° 12' 34"	
						975° 46' 19"	
						977° 20' 07"	
						978° 53' 58"	
						980° 27' 52"	
						982° 01' 49"	
						983° 35' 49"	
						985° 09' 52"	
						986° 43' 58"	
						988° 18' 07"	
						989° 52' 19"	
						991° 26' 34"	
						993° 00' 52"	
						994° 35' 13"	
						996° 09' 37"	
						997° 44' 04"	
						999° 18' 34"	
						1000° 53' 07"	
						1002° 27' 43"	
						1004° 02' 22"	
						1005° 37' 04"	
						1007° 11' 49"	
						1008° 46' 37"	
						1010° 21' 28"	
						1011° 56' 22"	
						1013° 31' 19"	
						1015° 06' 19"	
						1016° 41' 22"	
						1018° 16' 28"	
						1019° 51' 37"	
						1021° 26' 49"	
						1023° 02' 04"	
						1024° 37' 22"	
						1026° 12' 43"	
						1027° 48' 07"	
						1029° 23' 34"	
						1030° 59' 04"	
						1032° 34' 37"	
						1034° 10' 13"	
						1035° 45' 52"	
						1037° 21' 34"	
						1038° 57' 19"	
						1040° 33' 07"	
						1042° 08' 58"	
						1043° 44' 52"	
						1045° 20' 49"	
						1046° 56' 49"	
						1048° 32' 52"	
						1050° 08' 58"	
						1051° 45' 07"	
						1053° 21' 19"	
						1054° 57' 34"	
						1056° 33' 52"	
						1058° 10' 13"	
						1059° 46' 37"	
						1061° 23' 04"	
						1062° 59' 34"	
						1064° 36' 07"	
						1066° 12' 43"	
						1067° 49' 22"	
						1069° 26' 04"	
						1071° 02' 49"	
						1072° 39' 37"	
						1074° 16' 28"	
						1075° 53' 22"	
						1077° 30' 19"	
						1079° 07' 19"	
						1080° 44' 22"	
						1082° 21' 28"	
						1083° 58' 37"	
						1085° 35' 49"	
						1087° 13' 04"	
						1088° 50' 22"	
						1090° 27' 43"	
						1092° 05' 07"	
						1093° 42' 34"	
						1095° 20' 04"	
						1096° 57' 37"	
						1098° 35' 13"	
						1100° 12' 52"	
						1101° 50' 34"	
						1103° 28' 19"	
						1105° 06' 07"	
						1106° 43' 58"	
						1108° 21' 52"	
						1109° 59' 49"	
						1111° 37' 49"	
						1113° 15' 52"	
						1114° 53' 58"	
						1116° 32' 07"	
						1118° 10' 19"	
						1119° 48' 34"	
						1121° 26' 52"	
						1123° 05' 13"	
						1124° 43' 37"	
						1126° 22' 04"	
						1128° 00' 34"	
						1129° 39' 07"	
						1131° 17' 43"	
						1132° 56' 22"	
						1134° 35' 04"	
						1136° 13' 49"	
						1137° 52' 37"	
						1139° 31' 28"	
						1141° 10' 22"	
						1142° 49' 19"	
						1144° 28' 19"	
						1146° 07' 22"	
						1147° 46' 28"	
						1149° 25' 37"	
						1151° 04' 49"	
						1152° 44' 04"	
						1154° 23' 22"	
						1156° 02' 43"	

F. B. _____ Pg. 83 _____ Chief Party _____ Notes by _____ Date _____

Δ/2	Rad	Stang	Length	Deflect	Chord	P.I.
26° 47' 40"	500	252.51	467.65	0 48 19	14.06	#53
26° 55' 20"	225	114.26	211.45	[illegible]	[illegible]	#54
19° 28' 45"	350	123.23	226.76	14 50	15.24	#55
63° 09' 05"	200	395.10	440.88	[illegible]	24.98	#56
24° 55' 45"	200	92.96	174.04	2 35 54	18.13	#59

RETURN TO
LOS ANGELES COUNTY SURVEYOR

Do not extend notes this side of this line

Note: ANY ADDITIONS OR CHANGES ON THIS SHEET MUST BE MADE OR CIRCLED IN Red. WITH DATE AND NAME OF PERSON MAKING CHANGE.

Date 8-30-28 Notes by Hellstrom Chief Party F. B. 369 Pg. 9

Plotted by F.D. Jones	W. O. No. 204 Tape 19
Date June 1929	Location Skyline Drive
Map No. 8842-5	Surveyed by Hellstrom
Plotting C'k'd by Drew	Date 8-30-28
Date June 1929	Indexed A. C. Johnson

(Div. #4)

Temp. Corrects made

Note: ANY ADDITIONS OR CHANGES ON THIS SHEET MUST BE MADE OR CIRCLED IN Red. WITH DATE AND NAME OF PERSON MAKING CHANGE.

RETURN TO LOS ANGELES COUNTY SURVEYOR

Do not extend notes this side of this line

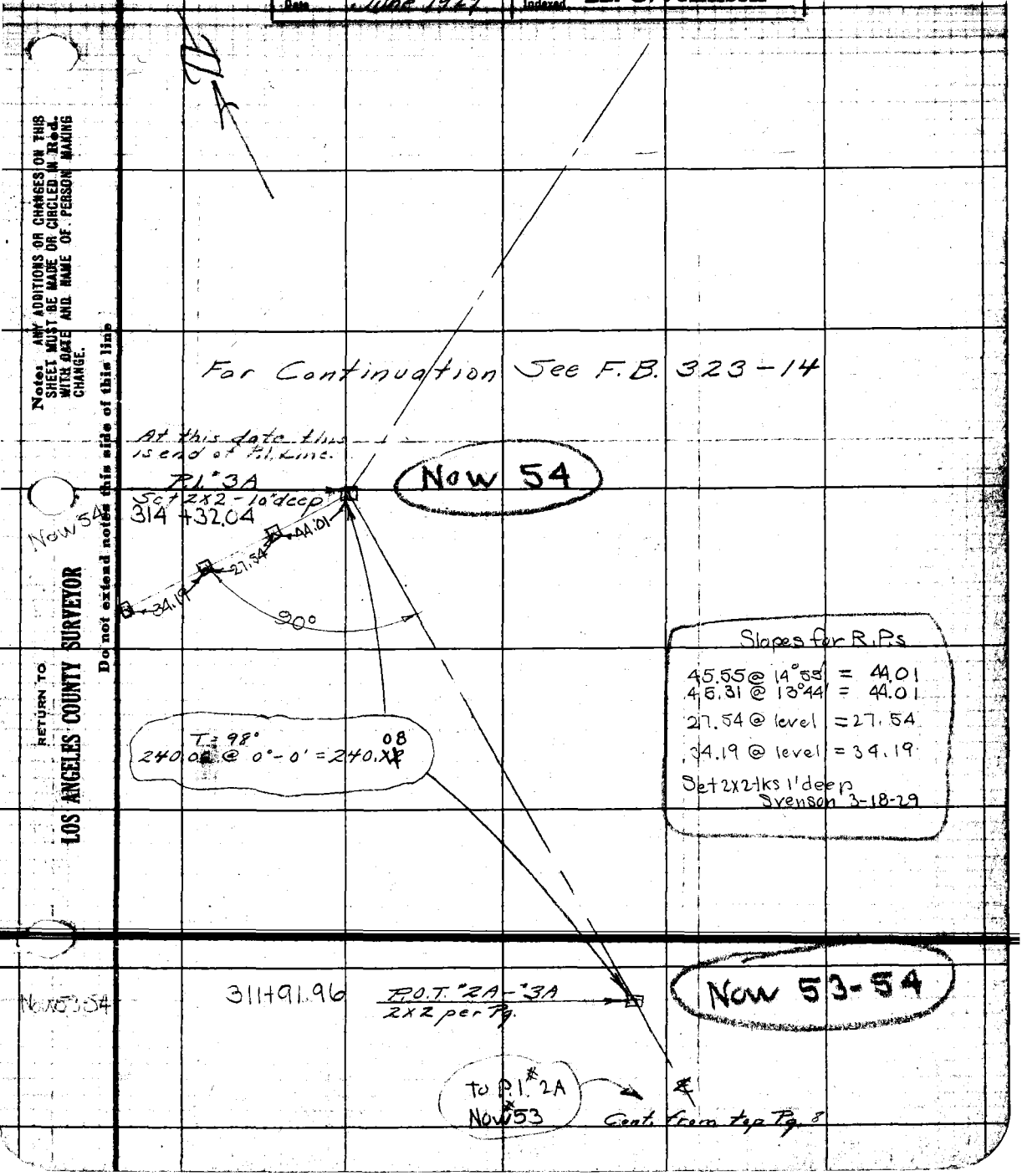

F.B. 369 PG. 10 Chief Party Notes by Date

RETURN TO
LOS ANGELES COUNTY SURVEYOR

Do not extend notes this side of this line

Note: ANY ADDITIONS OR CHANGES ON THIS SHEET MUST BE MADE OR CIRCLED IN Red. WITH DATE AND NAME OF PERSON MAKING CHARGE.

Date 8-30-28 Notes by Hellstrom Chief Party F.B. 369 Pg. 11

Planned by F. D. Jones	W. O. No. 744 S. R. O. No.
Date June 1929	Location Skyline Drive
Map No. 8842	Surveyed by Hellstrom
Planning Chk'd by Drew	Date 8-30-28
Date June 1929	Indexed A. C. Johnson

(Div #4)
Temp. Corrects. made

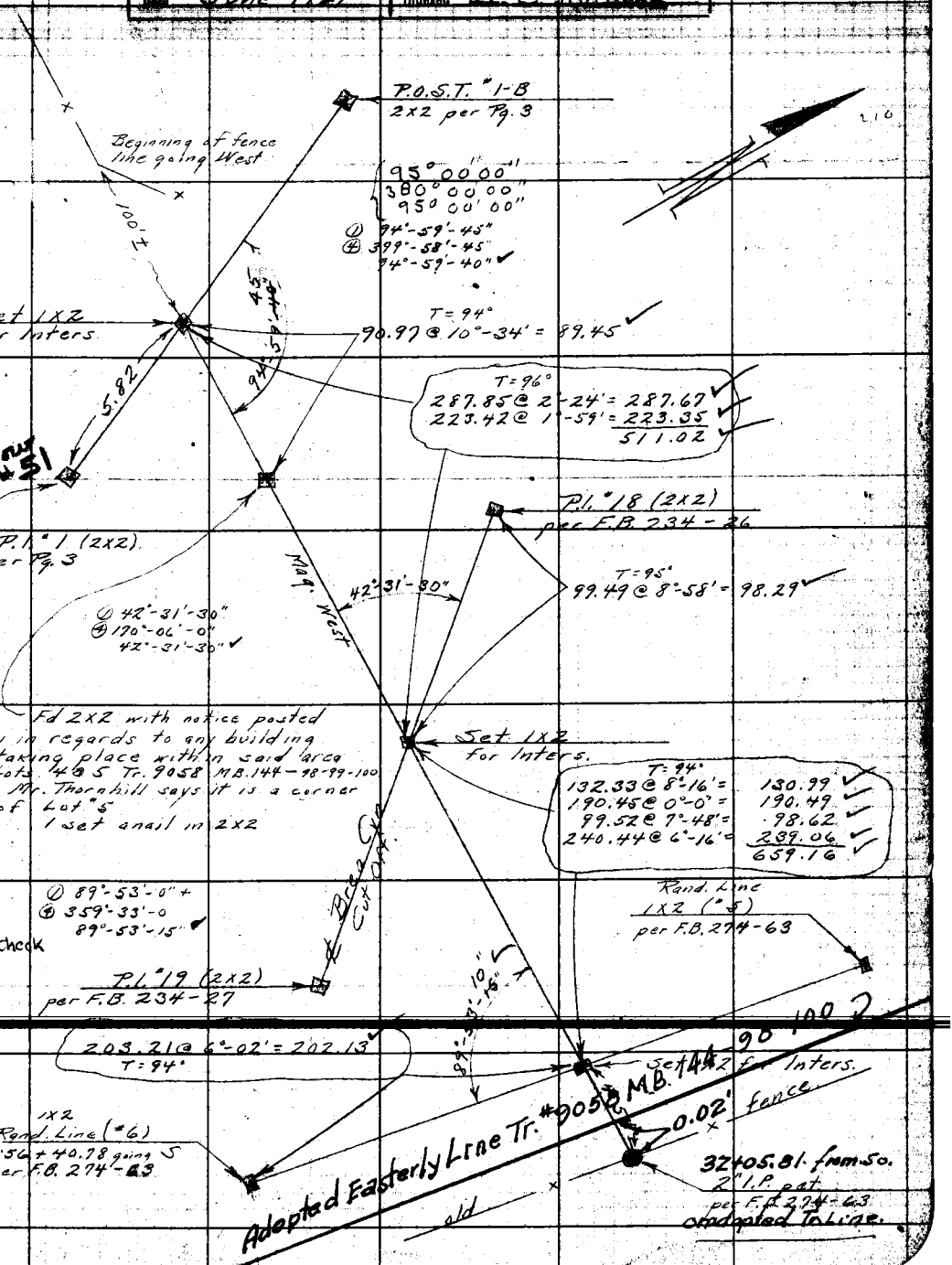

Note: ANY ADDITIONS OR CHANGES ON THIS SHEET MUST BE MADE OR CIRCLED IN Red. WITH DATE AND NAME OF PERSON MAKING CHANGE.

Do not extend notes this side of this line

RETURN TO LOS ANGELES COUNTY SURVEYOR

F.B. 369 PG. 12 Chief Party Notes by Date

RETURN TO

LOS ANGELES COUNTY SURVEYOR

Do not extend notes this side of this line

Notes: ANY ADDITIONS OR CHANGES ON THIS SHEET MUST BE MADE OR CANCELED IN Red. WITH DATE AND NAME OF PERSON MAKING CHANGE.

Date 11-13-28 Notes by Hellstrom Chief Party F.B. 369 Pg 13

Hellstrom
Mr Carver
Redtein
Volin

Platted by Jones	W.O. No. 704 Tape O.S.O. No. 19
Date 5-11-29	Location Skyline Dr
Map No. 98 & 2	Surveyed by Hellstrom
Platting C'k'd by Drew	Date 11-13-28
Date June 1929	Indexed

(Div. 1)

Temp. Corrects made

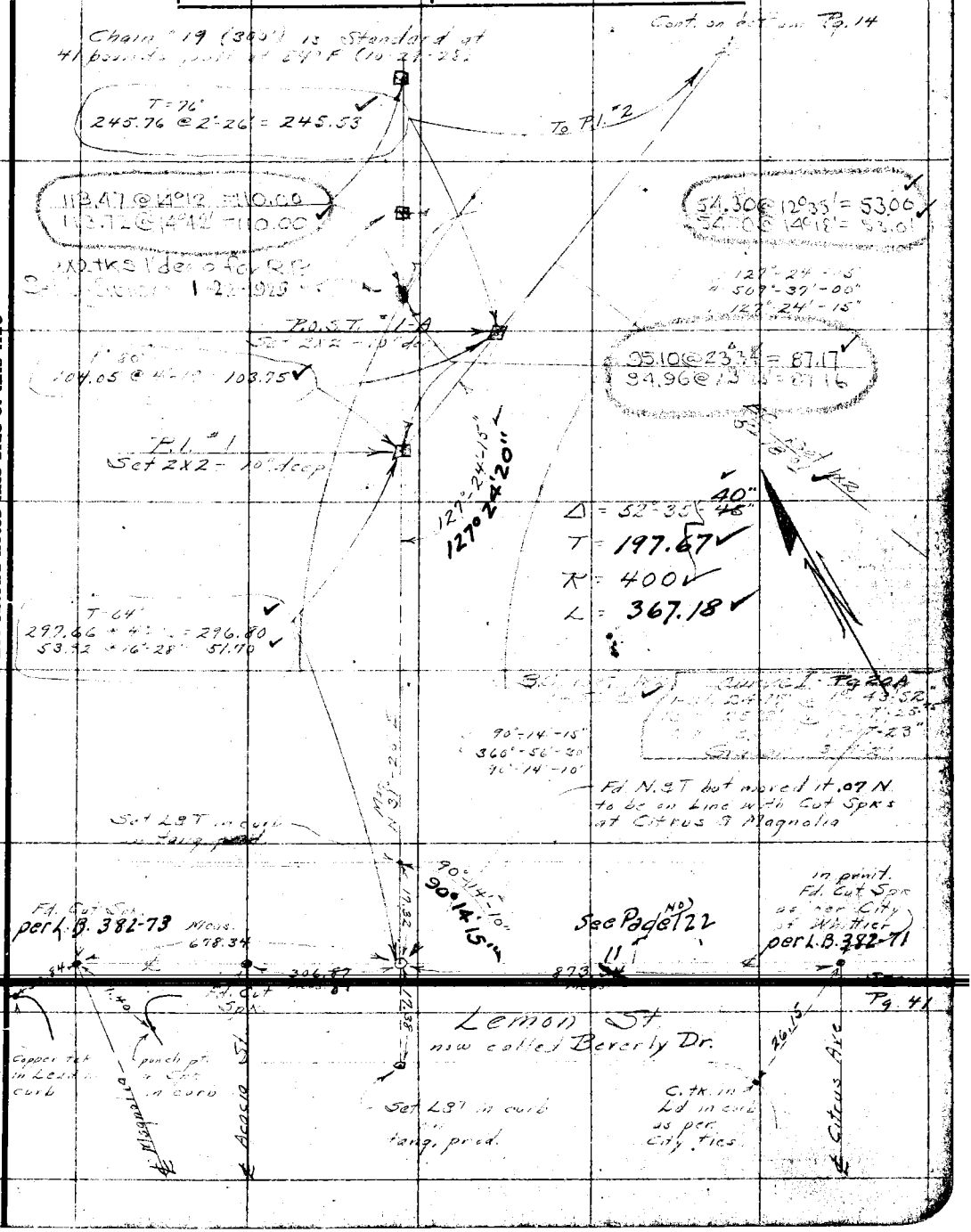

Note: ANY ADDITIONS OR CHANGES ON THIS SHEET MUST BE MADE OR CIRCLED IN Red. WITH DATE AND NAME OF PERSON MAKING CHANGE.

Do not extend notes this side of this line

RETURN TO LOS ANGELES COUNTY SURVEYOR

F.B. 369 Pg. 14 Chief Party Notes by Hellstrom Date 11-14-28

(Div. #1)

Cont. on bottom Left Pg. 15

Temp. Corrects made

℄ To P.O.S.T. #3X

T = 76°
294.56 @ 6°-10' = 292.88 4'
26.58 @ 0°-0' = 26.58 ✓

8+41.90 F.D.J

P.O.T. #2-#3
Set 2x2 - 10" deep

T = 78°
177.40 @ 10°-20' = 174.51 ✓

Δ = 23°-07'-~~20~~ 25"
T = 81.83
K = 400 ✓
L = 161.43

156°52'35"
156°-52'-40"

P.O.T. #2
Set 2x2 - 10" deep

49.55
46.50

90° @ 156°-52'-30"
627°-30'-45"
156°-52'-40"

Curve Pg 20A

Slopes for R.Ps
56.94 @ 18°36' = 53.76
57.10 @ 19°04' = 53.97 ✓
49.55 @ 0° 00' = 49.55
46.50 @ 0° 00' = 46.50
2x2 ks 1/2 deep set for R.Ps
Svenson 1-1929.

℄
Cont. from top Pg. 13

RETURN TO
LOS ANGELES COUNTY SURVEYOR

Do not extend notes this side of this line

Note: ANY ADDITIONS OR CHANGES ON THIS SHEET MUST BE MADE OR CIRCLED IN Red. WITH DATE AND NAME OF PERSON MAKING CHANGE.

Date 11-15-28 Notes by Hellstrom Chief Party F.B. 369 Pg. 15

Platted by Jones	W. O. No. 704 ~~O. S. O. No.~~ Tape 19
Date 5-10-29	Location Skyline Dr.
Map No. 88 42	Surveyed by Hellstrom
Platting C'k'd by Drew	Date 11-15-28
Date June 1929	Indexed A. C. Johnson

(Div. 1)

Temp. Corrects made



Notes: ANY ADDITIONS OR CHANGES ON THIS SHEET MUST BE MADE OR CIRCLED IN Red. WITH DATE AND NAME OF PERSON MAKING CHANGE.

Do not extend notes this side of this line

RETURN TO
LOS ANGELES COUNTY SURVEYOR

F. B. 369 PG. 16 Chief Party Notes by Hellstrom Date 11-15-28

(Div. "1") Temp. Corrects made

Cont. on bottom Pg. 17

T = 63°
125.33 @ 6°-52' = 124.41
296.05 @ 6°-56' = 293.85
30.70 @ 0°-0' = 30.70

To P.O.S.T. 15-A

HFE
3-6-31

VOID

P.O.S.T. "4-B"
Set 2X2-10" deep
destroyed
3-9-31

T = 63°
47.34 @ 25°-53' = 42.58

125.13

P.I. "4"
Set 2X2-10" deep

T = 95°
105.59 @ 14°-0' = 102.44

127° 16' 55"

P.O.S.T. "4-A"
Set 2X2-10" deep
destroyed
3-9-31

VOID

42.17

121.45

Δ = 52°-42'-55" 43' 05"
T = 111.49
R = 225
L = 207.02

VOID.
See Pg. 132-133

destroyed

Curve "4" Pg 20B

Cont. from top Left Pg. 15

RETURN TO
LOS ANGELES COUNTY SURVEYOR

Do not extend notes this side of this line

Notes: ANY ADDITIONS OR CHANGES ON THIS SHEET MUST BE MADE OR CIRCLED IN Red. WITH DATE AND NAME OF PERSON MAKING CHANGE.

Date 11-16-28 Notes by Hellstrom Chief Party _____ F.B. 369 Pg 17

Platted by Jones	W. O. No. 704 ~~D. S. O. No.~~ tape 19
Date 5-10-29	Location Skyline Dr.
Map No. 8842	Surveyed by Hellstrom
Platting Ck'd by Drew	Date 11-16-28
Date June 1929	Indexed A. C. Johnson

(Div. #1)
Ter[illegible] made.

Cont. on bottom Pg. 18

Slopes for RPs
73.74 @ 13°44' = 71.63
73.50 @ 12°59' = 71.63
100.39 @ level
39.36 level
Svenson Jan 1925

T = 73°
232.77 @ 5°-0' = 231.86

To P.O.S.T. #6A

N.T. Set in Gate Post

Det. Ang.
15°-15'-35"

100.39

Det. Ang.
15°-15'-15"
61°-02'-0"
15°-15'-30"

Δ = 15°-15'-35"
T = 133.96
R = 1000
L = 266.33

P.I. #5
Set 2x2 - 10" deep

115°13'00

164°-44'-30"
164°44'25"

T = 78°
67.63 @ 11°-33' = 66.26

Pg 20B

P.O.S.T. #5A
Set 2x2 - 10" deep

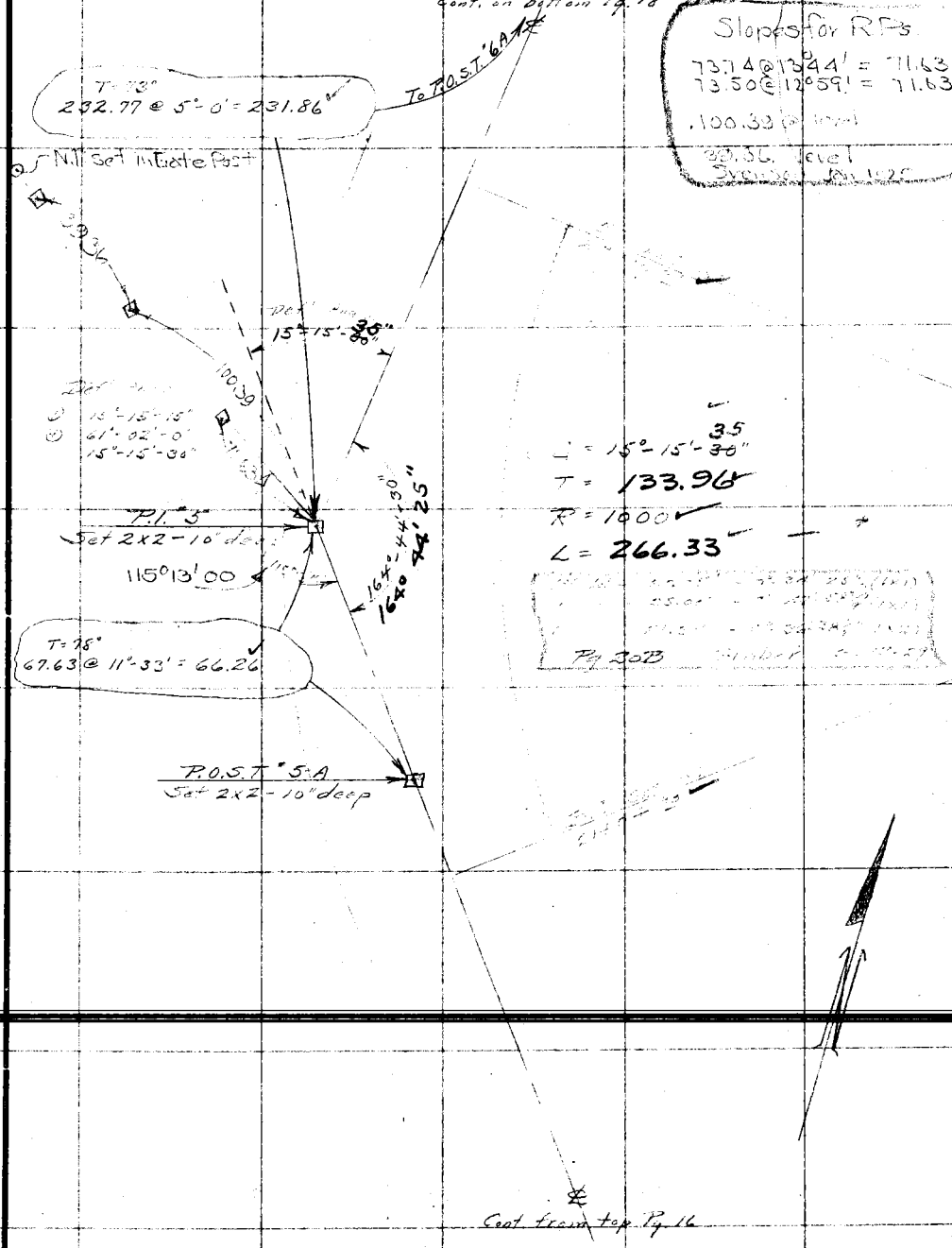

Cont. from top Pg. 16

Note: ANY ADDITIONS OR CHANGES ON THIS SHEET MUST BE MADE OR CIRCLED IN Red. WITH DATE AND NAME OF PERSON MAKING CHANGE.

Do not extend notes this side of this line

RETURN TO
LOS ANGELES COUNTY SURVEYOR

F.B. 369 Pg. 18 Chief Party Notes by Hellstrom Date 11-17-28

Cont. on bottom Right Pg. 19

(Dir. #1)

Temp. Corrects made

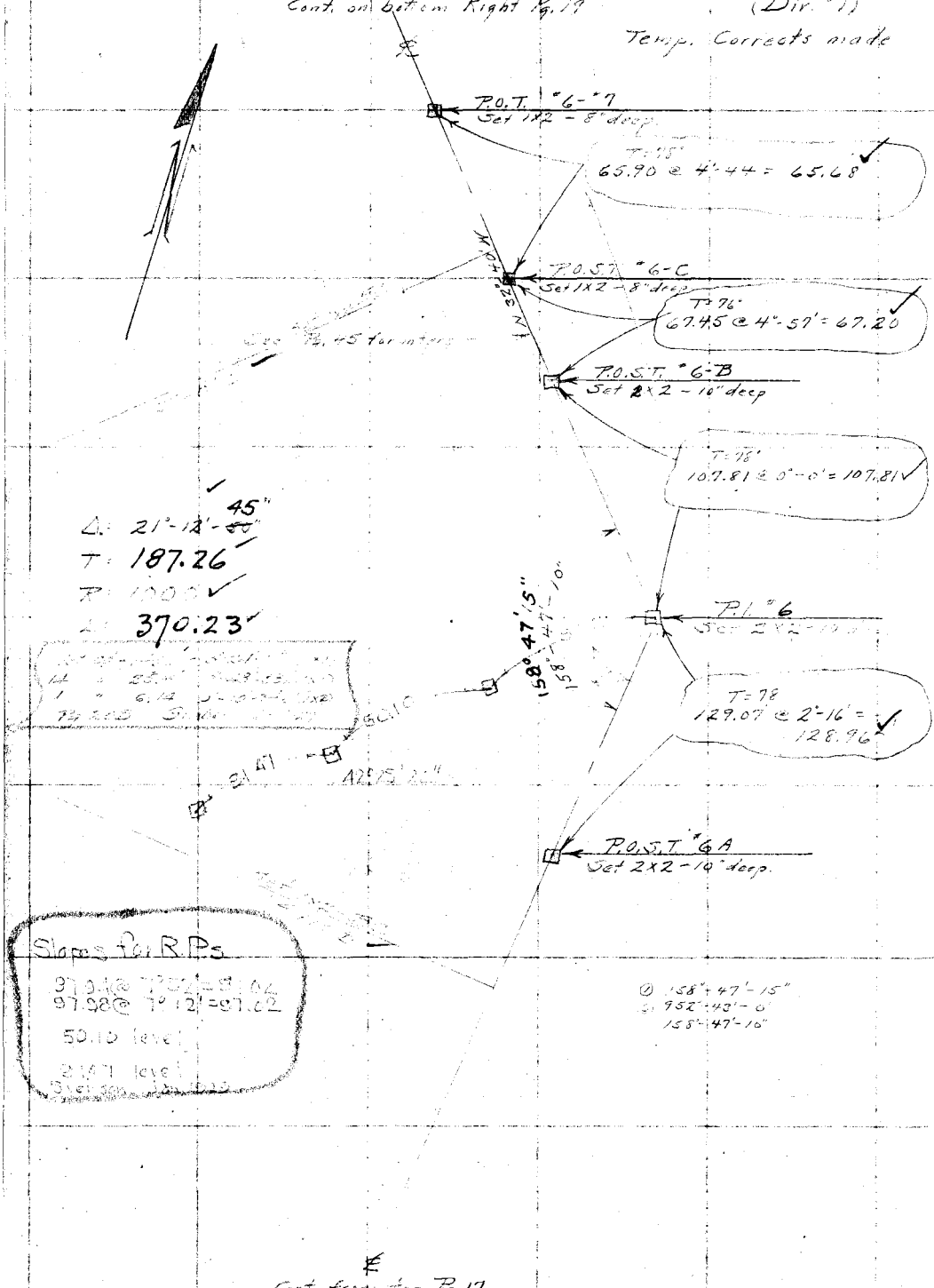

RETURN TO
LOS ANGELES COUNTY SURVEYOR

Do not extend notes this side of this line

Note: ANY ADDITIONS OR CHANGES ON THIS SHEET MUST BE MADE OR CIRCLED IN Red. WITH DATE AND NAME OF PERSON MAKING CHANGE.

Date 11-16-28 Notes by Hellstrom Chief Party _____ F.B. 369 Pg. 19

(Div. #1)

Hellstrom
R.P. 14
Volin

Temp Corner

Platted by Jones	W.O. No. 704 ~~O.B.O. No.~~ F.B. 19
Date 5-10-29	Location Skyline Dr.
Map No. 8842	Surveyed by _____
Platting Ck'd by Drew	Date 11-16-28
Date June 1929	Indexed _____

Note: ANY ADDITIONS OR CHANGES ON THIS SHEET MUST BE MADE OR CIRCLED IN Red. WITH DATE AND NAME OF PERSON MAKING CHANGE.

Do not extend notes this side of this line

RETURN TO LOS ANGELES COUNTY SURVEYOR

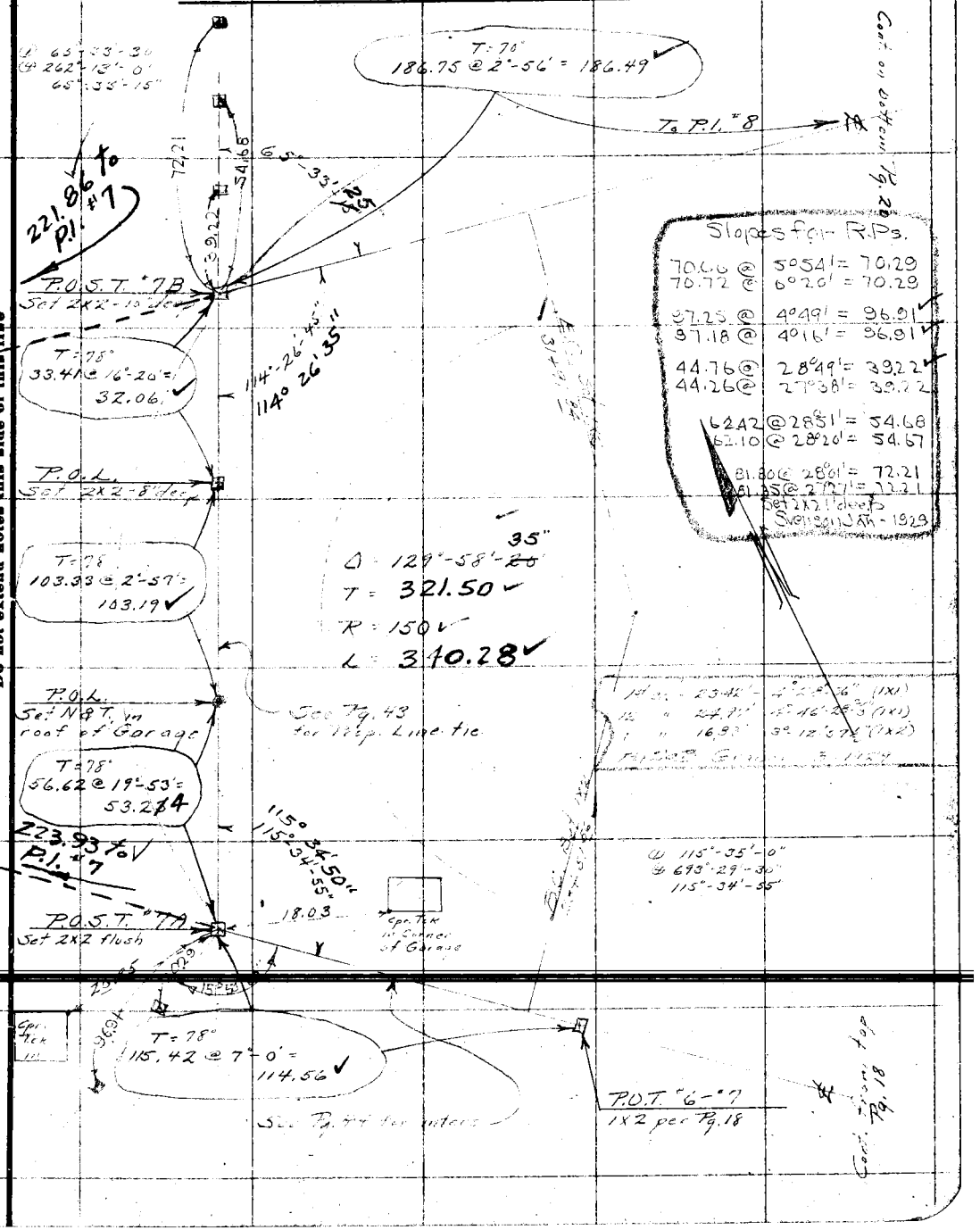

F. B. 369 Pg. 20 Chief Party Notes by Hellstrom Date 11-19-28

(Div. #1)

Temp. Corrects made.

Slopes for RR
56.67 @ 7°30' = 56.18
56.79 @ 8°26' = 56.18
33.25 level
41.45 level
Set 2x2+KS 1" deep
Svenson Jan 1929

Cont. on bottom Pg. 21

To P.I. #9

P.O.S.T. #9-B
Set 2x2 - 10" deep
See Pg. 21

Mag 78°-35' E

12°-00'-20"
~~71°-59'-55"~~
Calc.

41.45

33.25

P.I. #8 (in [illegible])

175°-48'-30"
175° 48'20"

Δ = 7°-48'-40"
Angle Point only

To P.O.S.T. #7-B



Cont. from top Right Pg 19

RETURN TO
LOS ANGELES COUNTY SURVEYOR

Do not extend notes this side of this line

Note: ANY ADDITIONS OR CHANGES ON THIS SHEET MUST BE MADE OR CIRCLED IN Red. WITH DATE AND NAME OF PERSON MAKING CHANGE.

Date _____ Notes by [illegible] Chief Party [illegible] F.B. 369 Pg. 20A

Platted by Jones	W. O. No. 704 D. S. O. No.
Date 5-10-29	Location Skyline Drive
Map No. 8842	Surveyed by [illegible]
Platting C'k'd by Drew	Date
Date June 1929	Indexed [illegible] C. Johnson

Note: ANY ADDITIONS OR CHANGES ON THIS SHEET MUST BE MADE OR CIRCLED IN Red. WITH DATE AND NAME OF PERSON MAKING CHANGE.

Do not extend notes this side of this line

RETURN TO LOS ANGELES COUNTY SURVEYOR

Curve Data.-

Curve #1 See page 13.-

Δ = 52°35'40" - R = 400' - T = 197.67'
- L = 367.18' -

Cd. No.	Total Defl. Δ from B.C.	Cds.	Sta.	Set
			1+50.83 B.C.	1x2
1	1° 43' 52"	24.77'	1+75	1x1
2	3° 31' 18"	25.00'	2+00	"
3	5° 18' 44"	"	2+25	"
4	7° 06' 39"	"	2+50	"
5	8° 53' 35"	"	2+75	"
6	10° 41' 01"	"	3+00	"
7	12° 28' 27"	"	3+25	"
8	14° 15' 53"	"	3+50	"
9	16° 03' 08"	"	3+75	"
10	17° 50' 44"	"	4+00	"
11	19° 38' 16"	"	4+25	"
12	21° 25' 36"	"	4+50	"
13	23° 12' 02"	"	4+75	"
14	25° 00' 27"	"	5+00	"
E.C.	26° 17' 40"	13.01'	5+18.01	1x2

Curve #2 page 14

Δ = 23°07'25" - R = 400' - T = 81.83' L = 161.43

Cd. No.	Total Defl.	Cds.	Sta.	Set
B.C.			5 + 87.77	1x2
1	0° 52' 28"	12.22'	6 + 00	1x1
2	2° 51' 54"	25.00'	6 + 25	"
3	4° 27' 20"	"	6 + 50	"
4	6° 14' 45"	"	6 + 75	"
5	8° 02' 11"	"	7 + 00	"
6	9° 49' 37"	"	7 + 25	"
E.C.	10° 33' 42½"	24.22'	7 + 49.22	1x2

Curve #3 page 15

Δ = 139°51'50" R = 200' T = 547.22' L = 488.16'

Cd. No.	Total Defl.	Cds.	Station	Set
B.C.			10 + 52.59	1x2
1	3° 12' 35"	22.40'	10 + 75	1x1
2	6° 41' 28"	24.98'	11 + 00	"
3	10° 22' 19"	"	11 + 25	"
4	13° 57' 11"	"	11 + 50	"
5	17° 32' 02"	"	11 + 75	"
6	21° 06' 54"	"	12 + 00	"
7	24° 41' 46"	"	12 + 25	"
8	28° 16' 37"	"	12 + 50	"
9	[illegible]		[illegible]	
10	35° 26' 20"	"	13 + 00	"
11	39° 01' 12"	"	13 + 25	"
12	42° 36' 04"	"	13 + 50	"
13	46° 10' 55"	"	13 + 75	"
14	49° 45' 47"	"	14 + 00	"
15	53° 20' 38"	"	14 + 25	"
16	56° 55' 30"	"	14 + 50	"
17	60° 30' 22"	"	14 + 75	"
18	64° 05' 13"	"	15 + 00	"
19	67° 40' 05"	"	15 + 25	"
E.C.	69° 35' 25"	5.75'	15 + 40.75	1x2

F. B. 369 Pg. 20B Graper Chief Party Notes by H.F.G. Date

Curve Data

Curve #4 Page 16

Δ = 52°43'05" - R = 225 - T = 111.49' L = 20[illegible]

Cd No. B.C.	Total Deft.	Cds.	Station	Set
			15+35.01	1x2
1	1° 49' 56"	14.39'	16+00	1x1
2	5° 00' 55"	24.99'	16+25	"
3	8° 11' 54"	"	16+50	"
4	11° 22' 53"	"	16+75	"
5	14° 33' 52"	"	17+00	"
6	17° 44' 51"	"	17+25	"
7	20° 55' 50"	"	17+50	"
8	24° 06' 49"	"	17+75	"
E.C.	26° 21' 32½"	17.63	17+92.63	1x2

Curve #5 Page 17

Δ = 15°[illegible]' R = 1000' T = [illegible] L = [illegible]

Cd No. B.C.	Total Deft.	Cds.	Station	Set
			21+04.98	1x2
1	0° 34' 25"	20.00'	+25	1x1
2	1° 17' 23"	25.00'	+50	"
3	2° 00' 21"	"	+75	"
4	2° 43' 20"	"	22+00	"
5	3° 25' 18"	"	+25	"
6	4° 09' 16"	"	+50	"
7	4° 52' 14"	"	+75	"
8	5° 35' 12"	"	23+00	"
9	6° 18' 11"	"	+25	"
10	7° 01' 09"	"	+50	"
E.C.	7° 37' 47½"	21.31	23+71.31	1x2

Curve #6 Page 18

Δ = 21°12'[illegible]" R = 1000' T = 187.26' L = 370.23'

Cd No. B.C.	Total Deft.	Cds.	Station	Set
			24+10.91	1x2
1	0° 21' 13"	14.09'	+25	1x1
2	1° 07' 11"	25.00'	+50	"
3	1° 50' 09"	"	+75	"
4	2° 33' 08"	"	25+00	"
5	3° 16' 06"	"	+25	"
6	3° 59' 04"	"	+50	"
7	4° 42' 02"	"	+75	"
8	5° 25' 00"	"	26+00	"
9	6° 07' 59"	"	+25	"
10	6° 50' 57"	"	+50	"
11	7° 33' 55"	"	+75	"
12	8° 16' 53"	"	27+00	"
13	8° 59' 51"	"	+25	"
14	9° 42' 50"	"	+50	"
15	10° 25' 48"	"	+75	"
E.C.	10° 36' 17½"	6.14'	27+81.14	1x2

Curve #7 Page 19

Δ = 124°58'35" R = 150' T = 3[illegible] L = 340.23'

Cd No. B.C.	Total Deft.	Cds.	Station	Set
			28+51.56	1x2
1	4° 28' 36"	23.42'	+75	1x1
2	9° 15' 05"	24.97'	29+00	"
3	14° 01' 33"	"	+25	"
4	18° 48' 02"	"	+50	"
5	23° 34' 31"	"	+75	"
6	28° 20' 59"	"	30+00	"
7	33° 07' 28"	"	+25	"
8	37° 53' 57"	"	+50	"
9	42° 40' 26"	"	+75	"
10	47° 26' 54"	"	31+00	"
11	52° 13' 23"	"	+25	"
12	56° 59' 52"	"	+50	"
13	61° 46' 20"	"	+75	"
E.C.	64° 59' 17½"	16.83'	31+[illegible].84	1x2

Pl. #8 - [illegible] only page 20

Do not extend notes this side of this line

RETURN TO
LOS ANGELES COUNTY SURVEYOR

Note: ANY ADDITIONS OR CHANGES ON THIS SHEET MUST BE MADE OR CIRCLED IN Red. WITH DATE AND NAME OF PERSON MAKING CHANGE.

Date 11-19-28 Notes by Helistrom Chief Party F.B. 369 Pg. 21

Platted by Jones	W. O. No. 704 ~~O. S. O.~~ tape No. 19
Date 5-10-29	Location Skyline Dr.
Map No. 8842	Surveyed by Helistrom
Platting Ck'd by Drew	Date 11-19-28
Date June 1929	Indexed A. C. Johnson

(Div. "1)

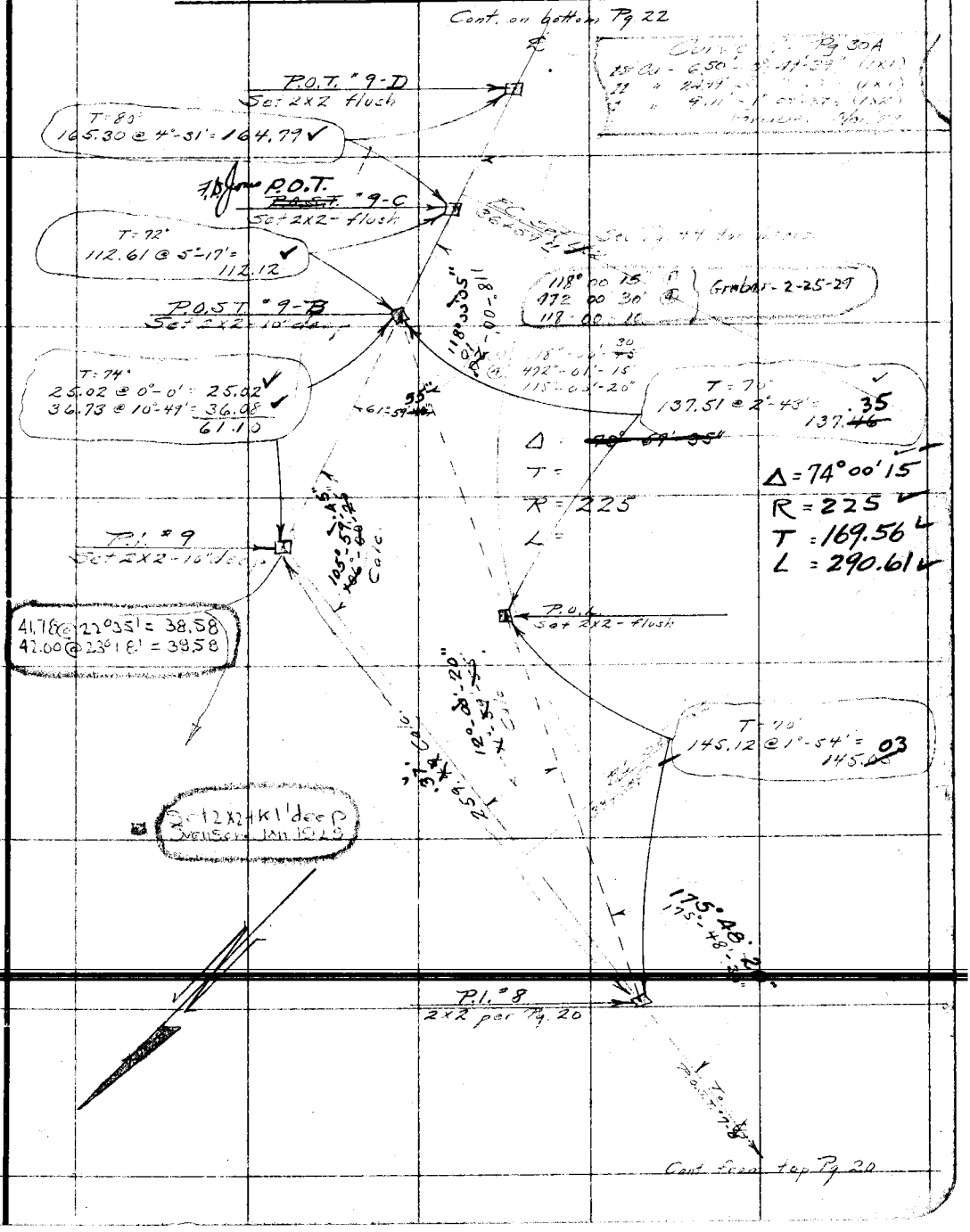

Note: ANY ADDITIONS OR CHANGES ON THIS SHEET MUST BE MADE OR CIRCLED IN Red. WITH DATE AND NAME OF PERSON MAKING CHANGE.

Do not extend notes this side of this line

RETURN TO LOS ANGELES COUNTY SURVEYOR

F.B. 369 Pg. 22 Chief Party Notes by Hellstrom Date 11-20-28

Temp. Corrects made (Div. # 1)

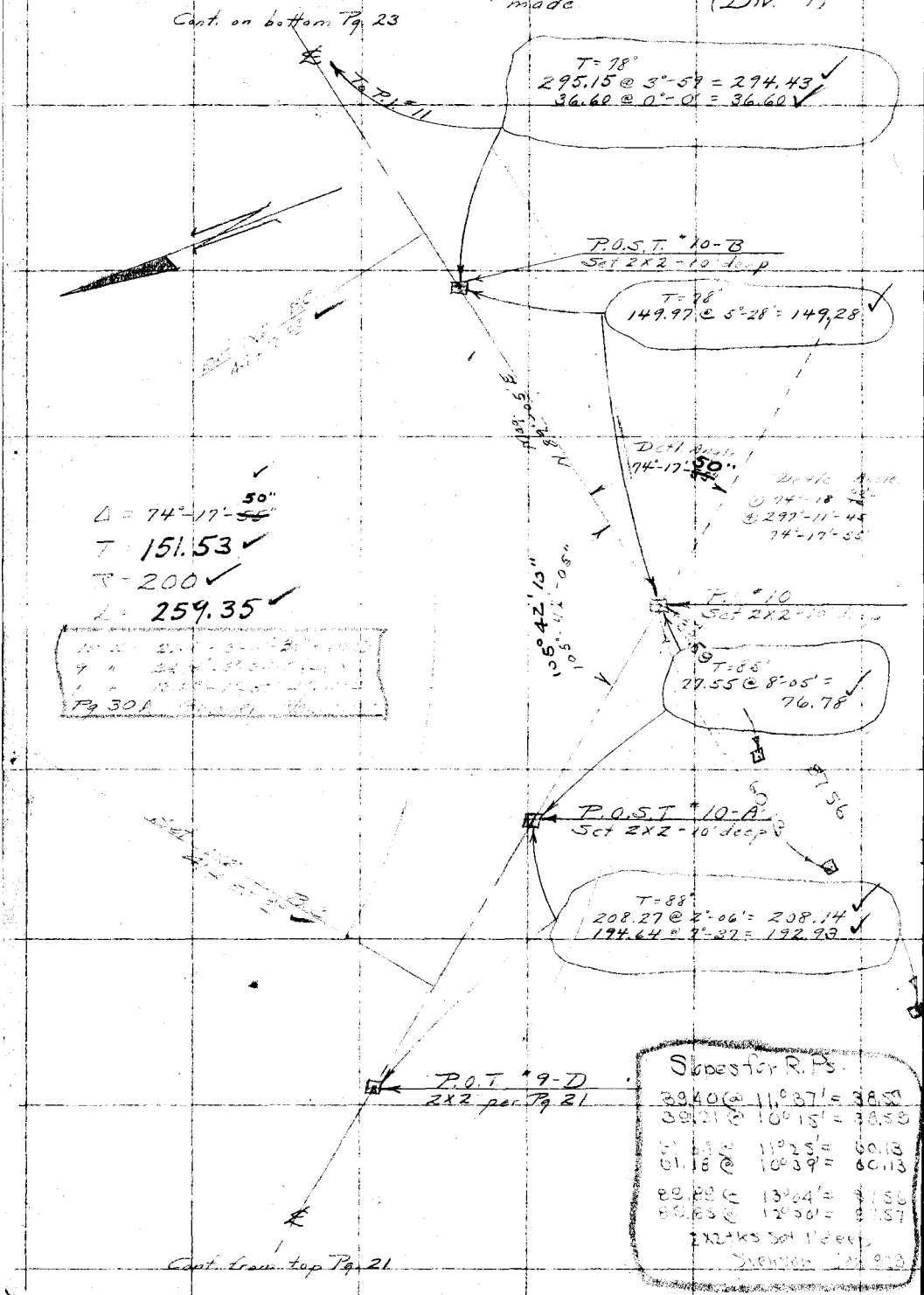

RETURN TO
LOS ANGELES COUNTY SURVEYOR

Do not extend notes this side of this line

Note: ANY ADDITIONS OR CHANGES ON THIS SHEET MUST BE MADE OR CIRCLED IN Red. WITH DATE AND NAME OF PERSON MAKING CHANGE.

Date 11-21-28 Notes by Hellstrom Chief Party F.B. 369 Pg. 23

Platted by F.D. Jones	W.O. No. 204 ~~D.S.O. No.~~ tape #19
Date 5-10-29	Location Skyline Dr.
Map No. 8842	Surveyed by Hellstrom
Platting C'k'd by Drew	Date 11-21-28
Date June 1929	Indexed A. C. Johnson

(Div. #1)

Temp. Corrects

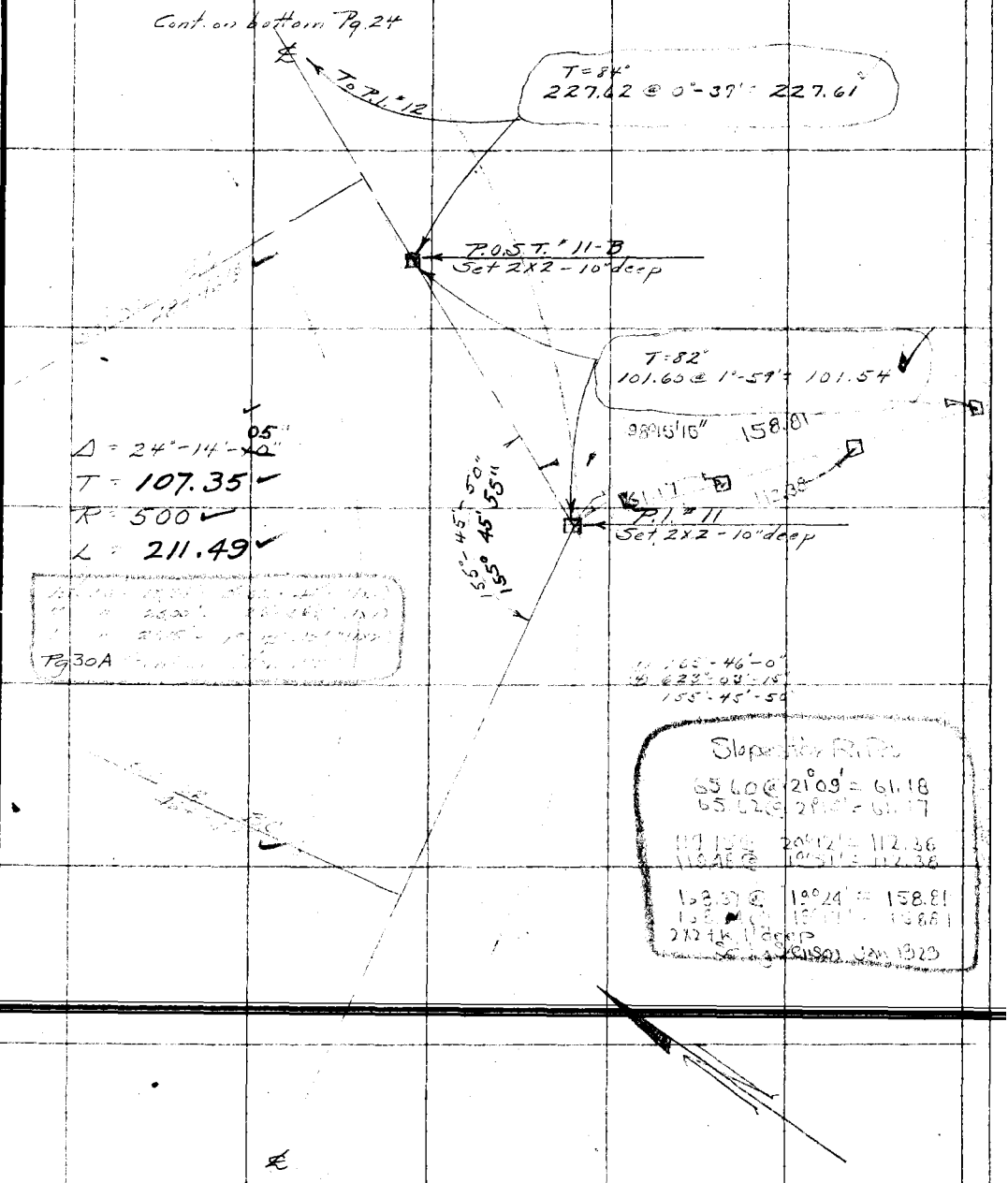

Note: ANY ADDITIONS OR CHANGES ON THIS SHEET MUST BE MADE OR CIRCLED IN Red. WITH DATE AND NAME OF PERSON MAKING CHANGE.

Do not extend notes this side of this line

RETURN TO LOS ANGELES COUNTY SURVEYOR

F.B. 369 Pg. 24 Chief Party Notes by Helistrom Date 11-21-28

(Div. 1) Temp. Corrects made.

Very Windy

Curve #2 - Pg 30A

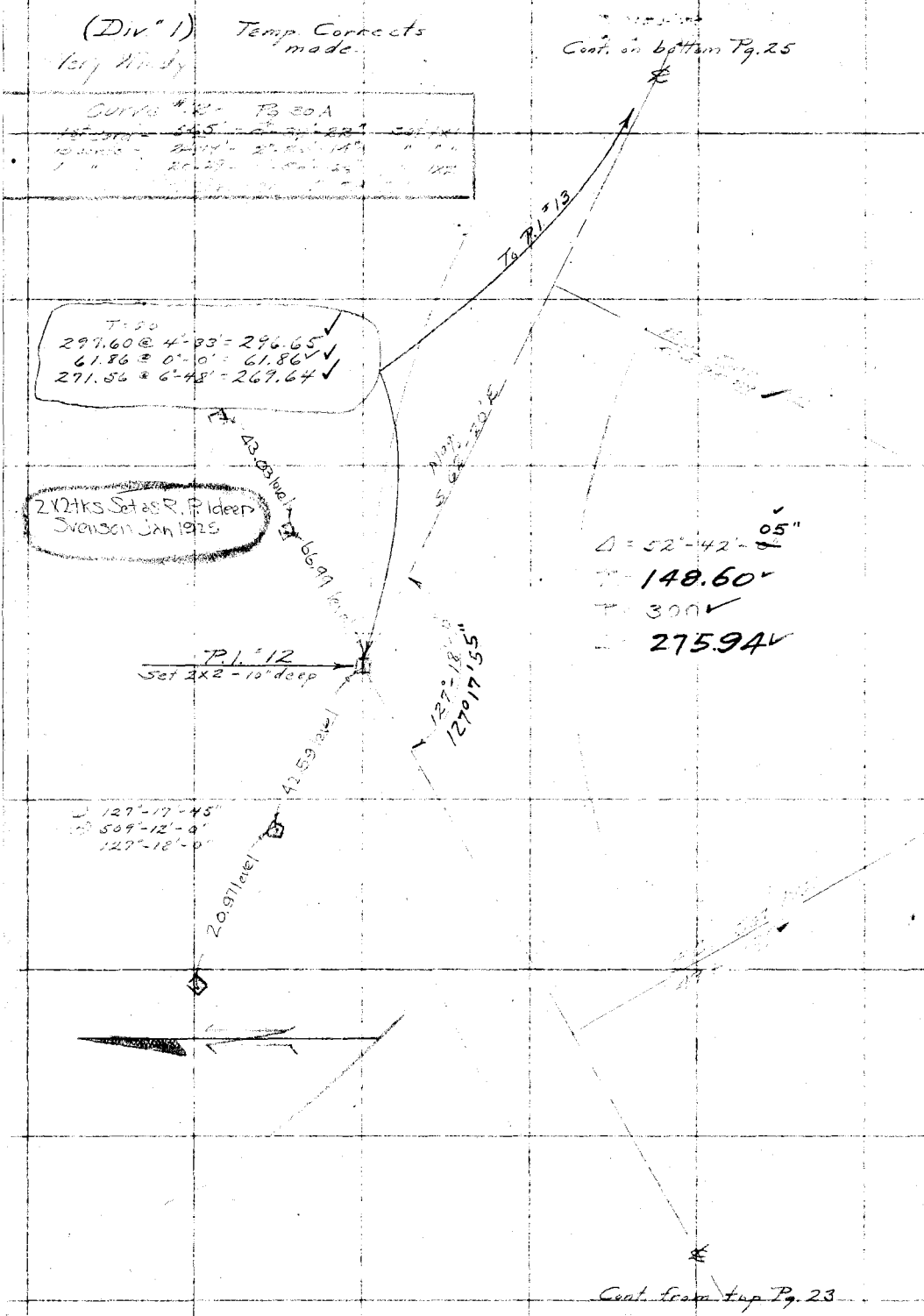

RETURN TO
LOS ANGELES COUNTY SURVEYOR

Do not extend notes this side of this line

Note: ANY ADDITIONS OR CHANGES ON THIS SHEET MUST BE MADE OR CIRCLED IN Red. WITH DATE AND NAME OF PERSON MAKING CHANGE.

Date 11-21-28 Notes by Hellstrom Chief Party _____ F.B. 369 Pg. 25

Platted by F.D. Jones	W.O. No. 704 ~~O.S.O. No.~~ Tape 19
Date 5-10-29	Location Skyline Dr
Map No. 8842	Surveyed by Hellstrom
Platting C'k'd by Drew	Date 11-21-28
Date June 1929	Indexed A. C. Johnson

(Div. #1)
Very Windy
Temp. Correct

Cont. on bottom Pg. 26

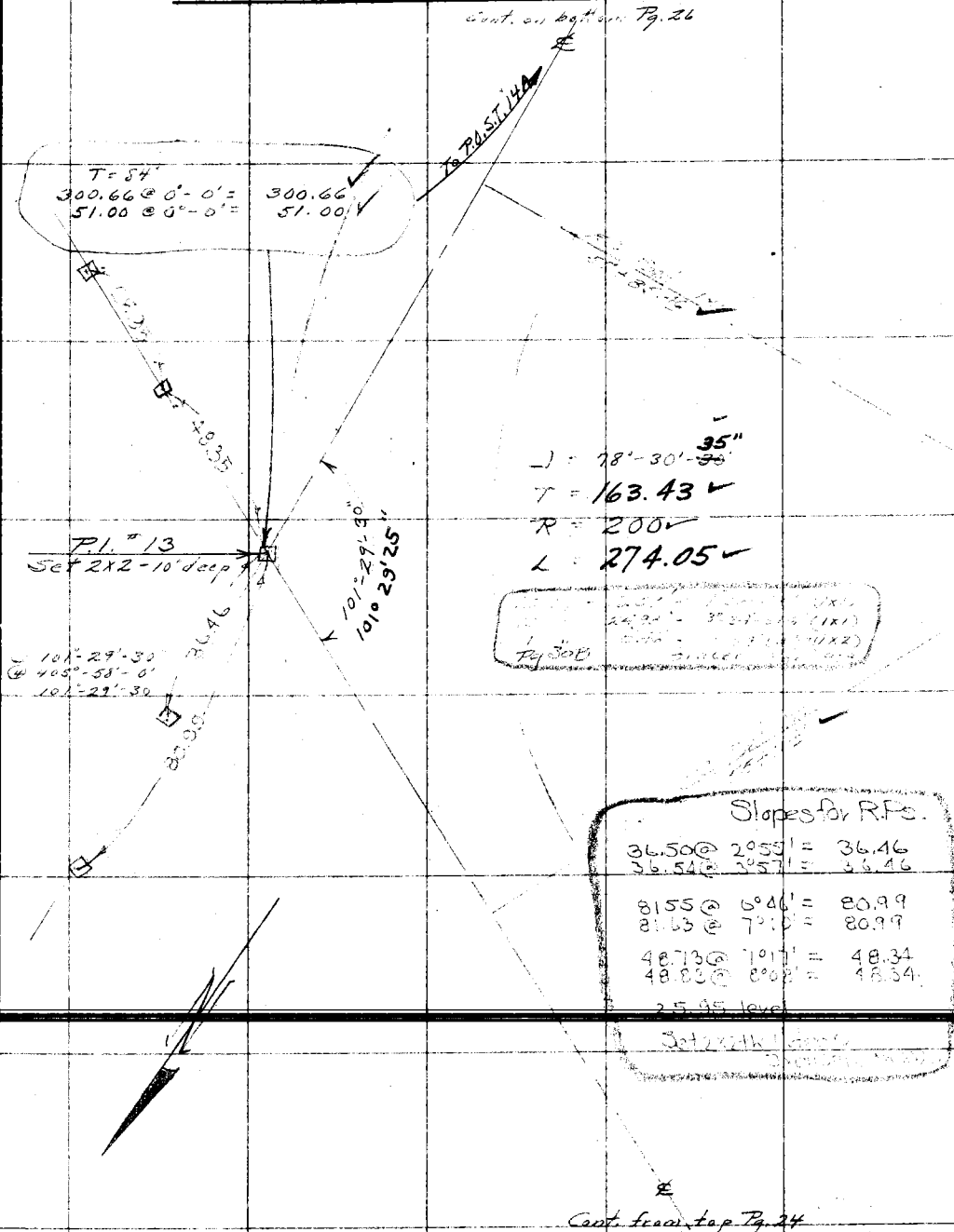

Cont. from top Pg. 24

Notes: ANY ADDITIONS OR CHANGES ON THIS SHEET MUST BE MADE OR CIRCLED IN Red. WITH DATE AND NAME OF PERSON MAKING CHANGE.

Do not extend notes this side of this line

RETURN TO
LOS ANGELES COUNTY SURVEYOR

F.B. 369 Pg. 26 Chief Party Notes by Hellstrom Date 11-21-28

Temp. Corrects made (Div. #1)

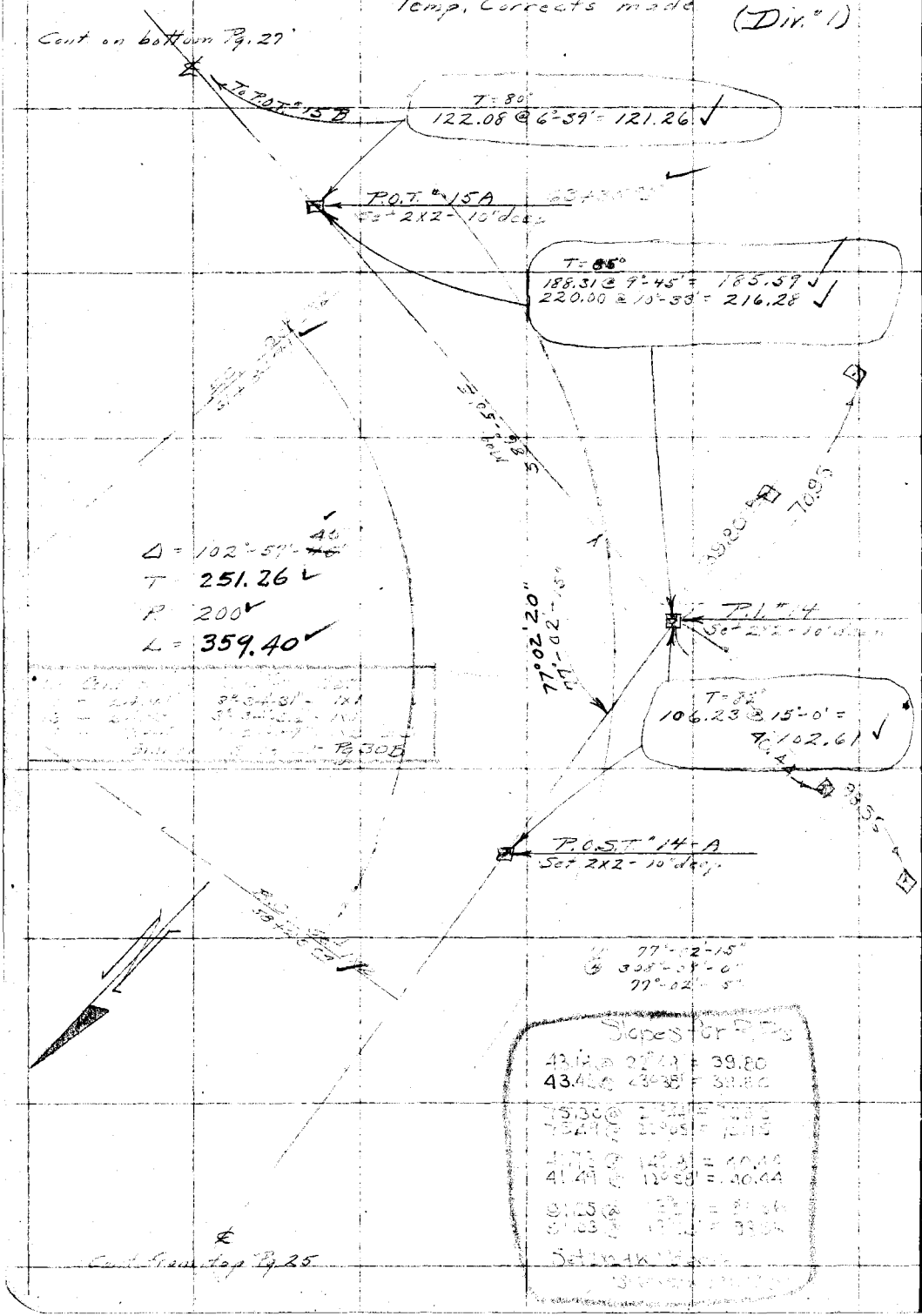

RETURN TO
LOS ANGELES COUNTY SURVEYOR

Do not extend notes this side of this line

Note: ANY ADDITIONS OR CHANGES ON THIS SHEET MUST BE MADE OR CIRCLED IN Red. WITH DATE AND NAME OF PERSON MAKING CHANGE.

Date 11-21-28 Notes by Hellstrom Chief Party _____ F.B. 369 Pg 27

Platted by F.D. Jones	W. O. No. 704 ~~D. S. O. No.~~ Tape 19
Date 5-10-29	Location Skyline Dr
Map No. 8842	Surveyed by Hellstrom
Platting C'k'd by Drew	Date 11-21-28
Date June 1929	Indexed

(Div. #1)
Temp. Corner made

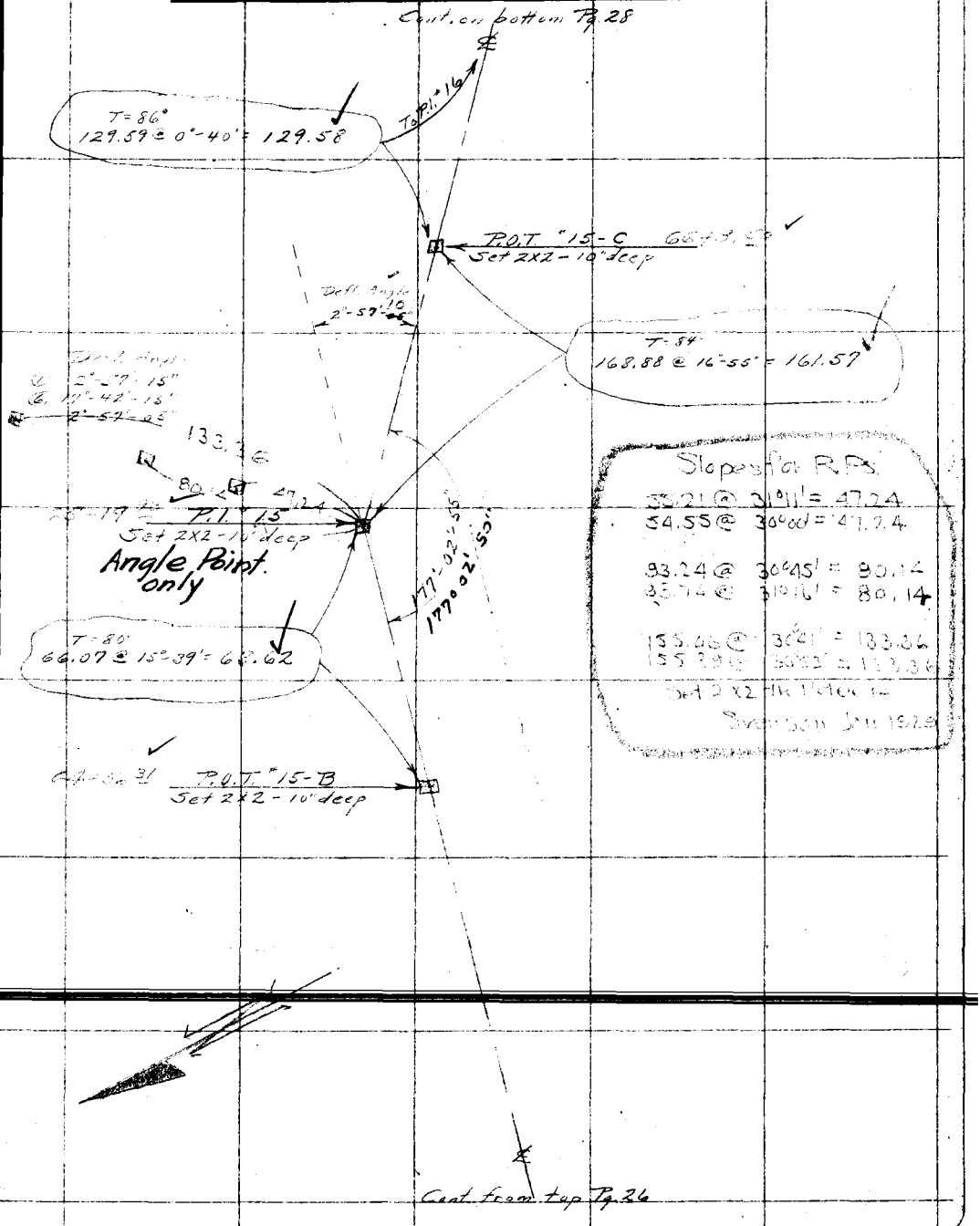

Note: ANY ADDITIONS OR CHANGES ON THIS SHEET MUST BE MADE OR CIRCLED IN Red. WITH DATE AND NAME OF PERSON MAKING CHANGE.

Do not extend notes this side of this line

RETURN TO
LOS ANGELES COUNTY SURVEYOR

F. B. 369 Pg. 28 Chief Party Notes by Hellstrom Date 11-21-28

(Div. #1) Temp. Corrects made

Cont. on bottom Pg. 29

To P.O.S.T. #17A

T = 84°
165.58 @ 3°-39' = 165.24

Defl. Angle
15°-30'-30"

Δ = 15°-30'-35"
T - 68.09
R = 500
L = 135.35

Pl. #16
Set 2X2 - 10" deep
69.77
51.52
125.28
90°

164°-2'-30"
164°-29'-25"

① 15°-30'-35"
④ 62°-02'-00"
15°-30'-30"

Sum of R.Ps.
57.44 @ 26°14' = 51.53
58.00 @ 27°20' = 51.52

78.82 @ 27°44' = 69.77
78.23 @ 28°20' = 69.77

141.95 @ 23°2' = 125.28
141.75 @ 23°4' = 125.28

Set 2X2 - 10" deep
Over San Gabriel

Cont. from top Pg. 27

RETURN TO
LOS ANGELES COUNTY SURVEYOR

Do not extend notes this side of this line

Note: ANY ADDITIONS OR CHANGES ON THIS SHEET MUST BE MADE OR CIRCLED IN Red. WITH DATE AND NAME OF PERSON MAKING CHANGE.

Date [illegible] Notes by Heilstrom Chief Party F.B. 369 Pg. 29

Platted by Jones	W.O. No. 704 ~~B.C.O. No.~~ tape 19
Date 5-10-29	Location Skyline Dr
Map No. 8842	Surveyed by Heilstrom
Platting C'k'd by Drew	Date 11-22-28
Date June 1929	Index A. C. Johnson

(Div. "1)

made

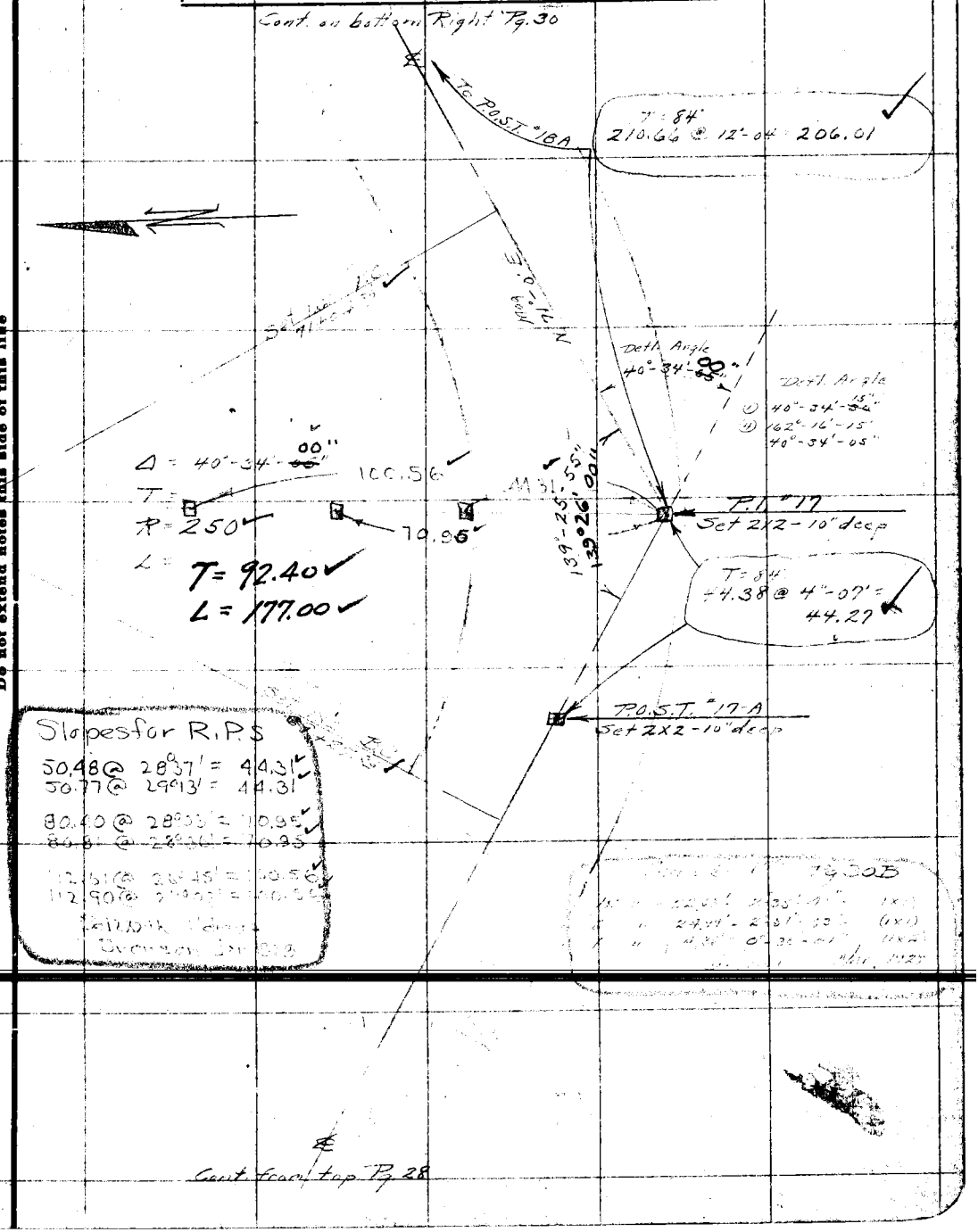

Notes: ANY ADDITIONS OR CHANGES ON THIS SHEET MUST BE MADE OR CIRCLED IN Red. WITH DATE AND NAME OF PERSON MAKING CHANGE.

RETURN TO LOS ANGELES COUNTY SURVEYOR

Do not extend notes this side of this line

F.B. 369 Pg. 30 Chief Party Notes by Hellstrom Date 11-22-28

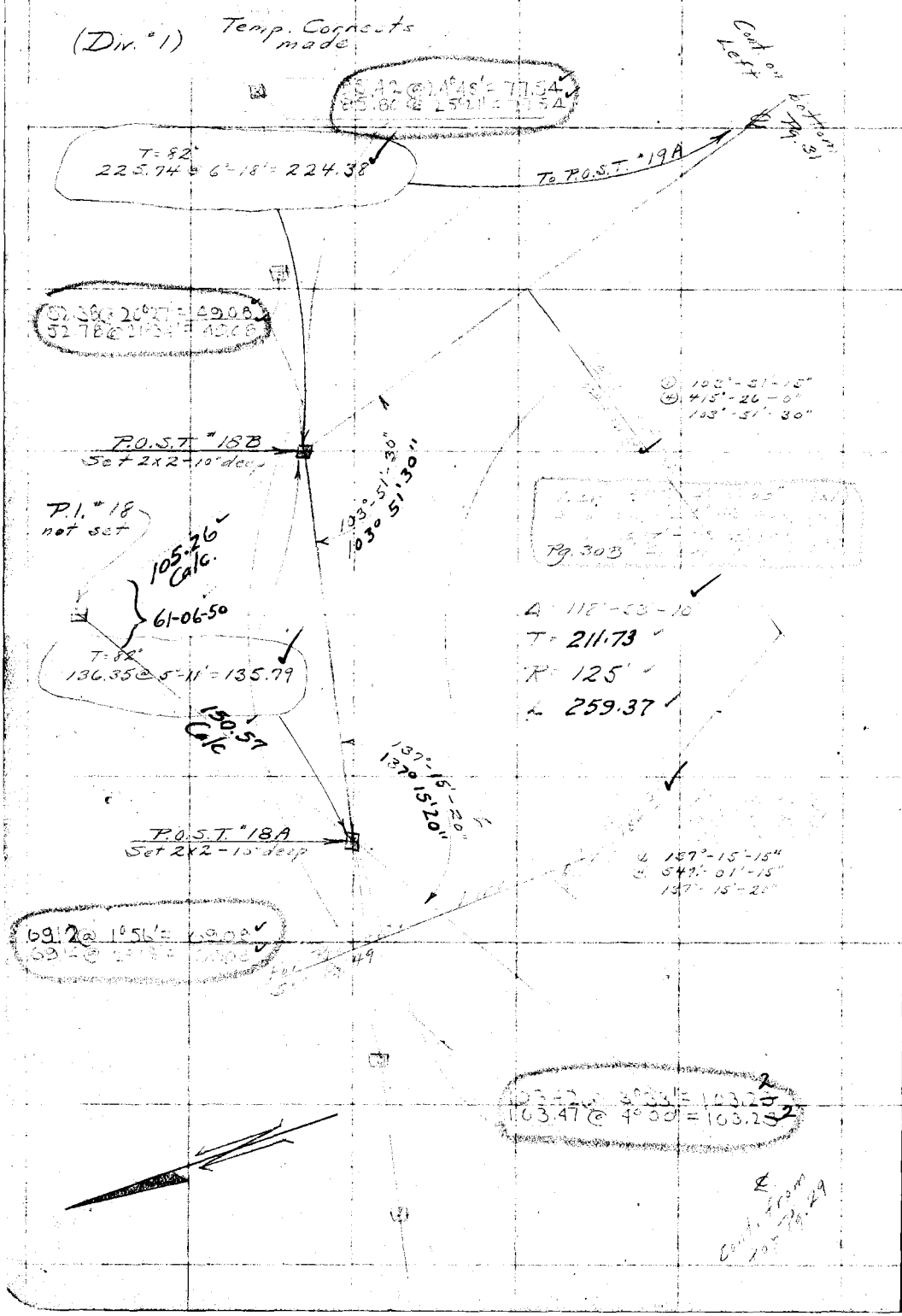

RETURN TO
LOS ANGELES COUNTY SURVEYOR

Do not extend notes this side of this line

Note: ANY ADDITIONS OR CHANGES ON THIS SHEET MUST BE MADE OR CIRCLED IN Red. WITH DATE AND NAME OF PERSON MAKING CHANGE.

RETURN TO
LOS ANGELES COUNTY SURVEYOR

Note: ANY ADDITIONS OR CHANGES ON THIS SHEET MUST BE MADE OR CIRCLED IN **Red.** WITH DATE AND NAME OF PERSON MAKING CHANGE.

Do not extend notes this side of this line

Curve Data

Curve # 9 page 21

Δ = 74°00'-10", R = 225', T = 169.56', L = 290.61'.

Cd. No. B.C.	Total Defl.	Cds.	Station	Set
1	0° 42' 39"	6.50'	33+69.50	1x2
2	4° 00' 38"	24.99	+75	1x1
3	7° 11' 37"	"	34+00	"
4	10° 22' 36"	"	+25	"
5	13° 33' 35"	"	+50	"
6	16° 44' 35"	"	+75	"
7	19° 55' 34"	"	35+00	"
8	23° 06' 33"	"	+25	"
9	26° 17' 32"	"	+50	"
10	29° 28' 32"	"	+75	"
11	32° 39' 31"	"	36+00	"
12	35° 50' 30"	"	+25	"
E.C.	37° 00' 07½"	9.11	+50	"
			+59.11	1x2

Curve # 10 page 22

Δ = 74°17'-50", R = 200', T = 151.53', L = 259.39'

Cd. No. B.C.	Total Defl.	Cds.	Station	Set
1	3° 01' 30"	21.11'	41+53.89	1x2
2	6° 36' 22"	24.98'	+75	1x1
3	10° 11' 13"	"	42+00	"
4	13° 46' 05"	"	+25	"
5	17° 20' 56"	"	+50	"
6	20° 55' 48"	"	+75	"
7	24° 30' 40"	"	43+00	"
8	28° 05' 31"	"	+25	"
9	31° 40' 23"	"	+50	"
10	35° 15' 14"	"	+75	"
E.C.	37° 08' 55"	13.23	44+00	"
			+13.23	1x2

Curve # 11 page 23

Δ = 24°14'-05", R = 500', T = 107.35', L = 211.49'

Cd. No. B.C.	Total Defl.	Cds.	Station	Set
1	0° - 52' - 44"	15.34'	46+34.66	1x2
2	2° 18' 41"	25.00'	+50	1x1
3	3° 44' 37"	"	+75	"
4	5° 10' 34"	"	47+00	"
5	6° 36' 30"	"	+25	"
6	8° 02' 27"	"	+50	"
7	9° 28' 24"	"	+75	"
8	10° 54' 20"	"	48+00	"
E.C.	12° 07' 02½"	21.15	+25	"
			+46.15	1x2

Curve # 12 page 24

Δ = 52°42'-05", R = 300', T = 148.60', L = 275.94'

Cd. No. B.C.	Total Defl.	Cds.	Station	Set
1	0° 32' 22"	5.65'	49+19.35	1x2
2	2° 55' 36"	24.99'	+25	1x1
3	5° 18' 51"	"	+50	"
4	7° 42' 05"	"	+75	"
5	10° 05' 20"	"	50+00	"
6	12° 28' 34"	"	+25	"
7	14° 51' 48"	"	+50	"
8	17° 15' 03"	"	+75	"
9	19° 38' 17"	"	51+00	"
10	22° 01' 32"	"	+25	"
11	24° 24' 46"	"	+50	"
E.C.	26° 21' 02½"	20.29'	+75	"
			+95.29	1x2

Over

Date _____ Notes by [illegible] Chief Party [illegible] F.B. 369 Pg. 30A

Plotted by F.D. Jones
Date 5-10-29
Map No. 8842
Plotting C'k'd by Drew
Date June 1929

W. O. No. 704 D. S. O. No. _____
Location [illegible]
Surveyed by [illegible]
Date _____
Indexed A. C. Johnson

F. B. 3[illegible] Pg. 3[illegible] Grader Chief Party Notes by [illegible] Date

"Curve Data"

Curve #13 page 25

Δ = 70° 30' 35", R = 200', T = 163.43', L = 274.05'

Cd No.	Total	Defl.		Cds.	Station	Set
B.C.					55+11.41	1x2
1	1°	56'	48"	13.59'	+25	1x1
2	5°	31'	40"	24.98'	+50	
3	9°	06'	31"		+75	
4	12°	41'	22"	"	56+00	
5	16°	16'	14"	"	+25	"
6	19°	51'	06"	"	+50	"
7	23°	25'	57"	"	+75	"
8	27°	00'	49"	"	57+00	"
9	30°	35'	40"	"	+25	"
10	34°	10'	32"	"	+50	"
11	37°	45'	23"	"	+75	"
E.C.	39°	15'	17½"	10.46'	+35.46'	1x2

Curve #14 page 26

Δ = 102° 57' 40", R = 200', T = 251.26', L = 359.40'

Cd No.	Total	Defl.		Cds.	Station	Set
B.C.					58+25.[illegible]	1x2
1	3°	34'	31"	24.[illegible]'	+50	1x1
2	7°	09'	23"	24.[illegible]'	+75	"
3	10°	44'	14"	"	59+00	"
4	[illegible]	[illegible]	06"	"	+25	"
5	17°	55'	57"	"	+50	"
6	[illegible]	28'	[illegible]	"	+75	"
7	[illegible]	03'	40"	"	60+00	"
8	28°	38'	32"	"	+25	"
9	32°	13'	23"	"	+50	"
10	35°	48'	[illegible]	"	+75	"
11	39°	[illegible]	[illegible]	"	61+00	"
12	42°	57'	58"	"	+25	"
13	46°	32'	49"	"	+50	"
14	50°	07'	41"	"	+75	"
E.C.	51°	[illegible]	[illegible]	9.44'	+34.44'	1x2

P.I. #15 Angle Int. Only

Curve #16 page 28

Δ = 15° 30' 35", R = 500', T = 68.[illegible]', L = 135.35'

Cd No.	Total	Defl.		Cds.	Station	Set
B.C.					67+[illegible]	1x2
1	[illegible]	24'	[illegible]	7.01'	+50	1x1
2	1°	50'	03"	25.00'	+75	"
3	3°	16'	59"	"	68+00	"
4	4°	41'	56"	"	+25	"
5	6°	07'	52"	"	+50	"
6	7°	33'	49"	"	+75	"
E.C.	7°	45'	17½"	3.34'	+78.34'	1x2

Curve #17 page 29

Δ = 40° 34' 00", R = 250', T = 92.40', L = 177.00'

Cd No.	Total	Defl.		Cds.	Station	Set
B.C.					69+27.36	1x2
1	2°	35'	40"	22.63'	+50	1x1
2	5°	27'	33"	24.94'	+75	"
3	8°	19'	26"	"	70+00	"
4	11°	11'	20"	"	+25	"
5	14°	05'	13"	"	+50	"
6	16°	55'	06"	"	+75	"
7	19°	46'	57"	"	71+00	"
E.C.	20°	17'	00"	4.36'	+04.36	1x2

Curve #18 page 30

Δ = 18° 53' 40", R = 25', T = 211.73', L = 2[illegible].37'

Cd No.	Total	Defl.		Cds.	Station	Set
B.C.					71+56.81	1x2
1	4°	10'	08"	18.17'	+75	1x1
2	9°	53'	54"	24.96'	72+00	"
3	15°	37'	41"	"	+25	"
4	21°	21'	27"	"	+50	"
5	27°	05'	14"	"	+75	"
6	32°	49'	00"	"	73+00	"
7	38°	32'	47"	"	+25	"
8	44°	16'	33"	"	+50	"
9	50°	00'	20"	"	+75	"
10	55°	44'	05"	"	74+00	"
E.C.	59°	26'	35"	15.17'	+16.18	1x2

RETURN TO
LOS ANGELES COUNTY SURVEYOR

Note: ANY ADDITIONS OR CHANGES ON THIS SHEET MUST BE MADE OR CIRCLED IN Red. WITH DATE AND NAME OF PERSON MAKING CHANGE.

Do not extend notes this side of this line

Date 11-22-28 Notes by Hollstrom Chief Party One-Eyed Louie, F.B. 369 Pg. 31

Hollstrom
Section A
Hilmar
Vol. 1

Platted by Jones	W. O. No. 704 ~~S.O.O. No.~~ Tape 19
Date 5-10-29	Location Saylac Dr
Map No. 8842	Surveyed by Hollstrom
Platting Ck'd by Drew	Date 11-22-28
Date June 1929	Indexed A. C. Johnson

(Div. "1")
Temp. Corr. made.

Cont. on bottom Pg 32

T=88'
202.92 @ 9°-53' = 199.92

To P.O.S.T. "20A

R=0500
72°-05'-30"

72°-05'-45"
288°-22'-0"
72°-05'-30"

Set 1x24K EC#19
77+58.48

P.O.S.T. A3
30.65
P.O.S.T. A2
43.70

P.O.S.T. "19-B
Set 2x2 - 10' deep

107°-54'-30"
107°54'30"

Calc 266.42

T=87'
90.04 @ 13°-32' = 22.51

38.04
Δ = 141°-12'-35"
T = 355.05
R = 125
L = 308.07

P.O.S.T. B1
P.O.S.T. A1
P.O.L.
Set 2x2 - 10' deep
25.80

74'
92.40 @ 9°-24' = 91.15

Calc 27.37

P.O.S.T. B2
18.59
P.O.S.T. B3

110°-52'-50"
110°52'55"

P.O.S.T. "19-A
Set 2x2 - 8' deep

69°-07'-95"

Set 1x24K at B.C. #19
74+50.41

69°-07'-15"
276°-28'-45"
69°-07'-10"

Skpes for R.P.s.
67.02 @ 11°-18' = 65.72
67.05 @ 11°-17'½ = 65.72
43.70 level
30.65 level
20.38 @ 15°-03' = 38.
30.18 @ 13°-57' = 38.
25.80 level
18.59 level
Svenson

Set 2x2 tks 1' deep for R.P.s

Cont. from top Right Pg 30

Notes: ANY ADDITIONS OR CHANGES ON THIS SHEET MUST BE MADE OR CIRCLED IN Red, WITH DATE AND NAME OF PERSON MAKING CHANGE.

Do not extend notes this side of this line

RETURN TO
LOS ANGELES COUNTY SURVEYOR

F.B. 369 Pg. 32 Chief Party Notes by Hellstrom Date 11-23-28

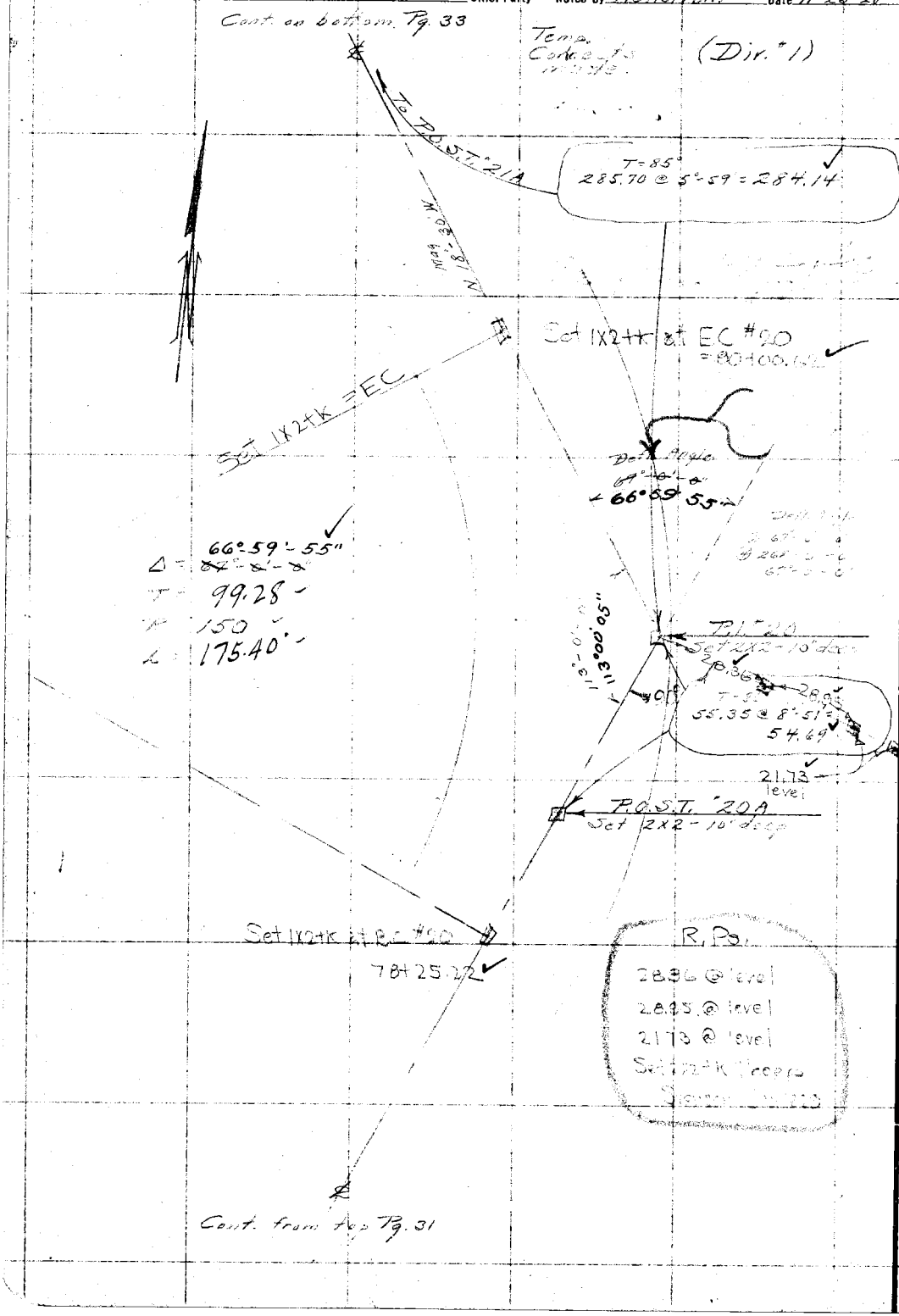

RETURN TO
LOS ANGELES COUNTY SURVEYOR

Do not extend notes this side of this line

Note: ANY ADDITIONS OR CHANGES ON THIS SHEET MUST BE MADE OR CIRCLED IN Red. WITH DATE AND NAME OF PERSON MAKING CHANGE.

Date 11-23-28 Notes by [illegible] Chief Party _____ F.B. 369 Pg. 33

Platted by Jones	W. O. No. 704 ~~D.S.O. No.~~ 19
Date 5-10-29	Location Skyline Dr
Map No. 8842	Surveyed by [illegible]
Platting C'k'd by Drew	Date 11-23-28
Date June 1929	Indexed [illegible]

(Div. "1")
Temp. [illegible] made

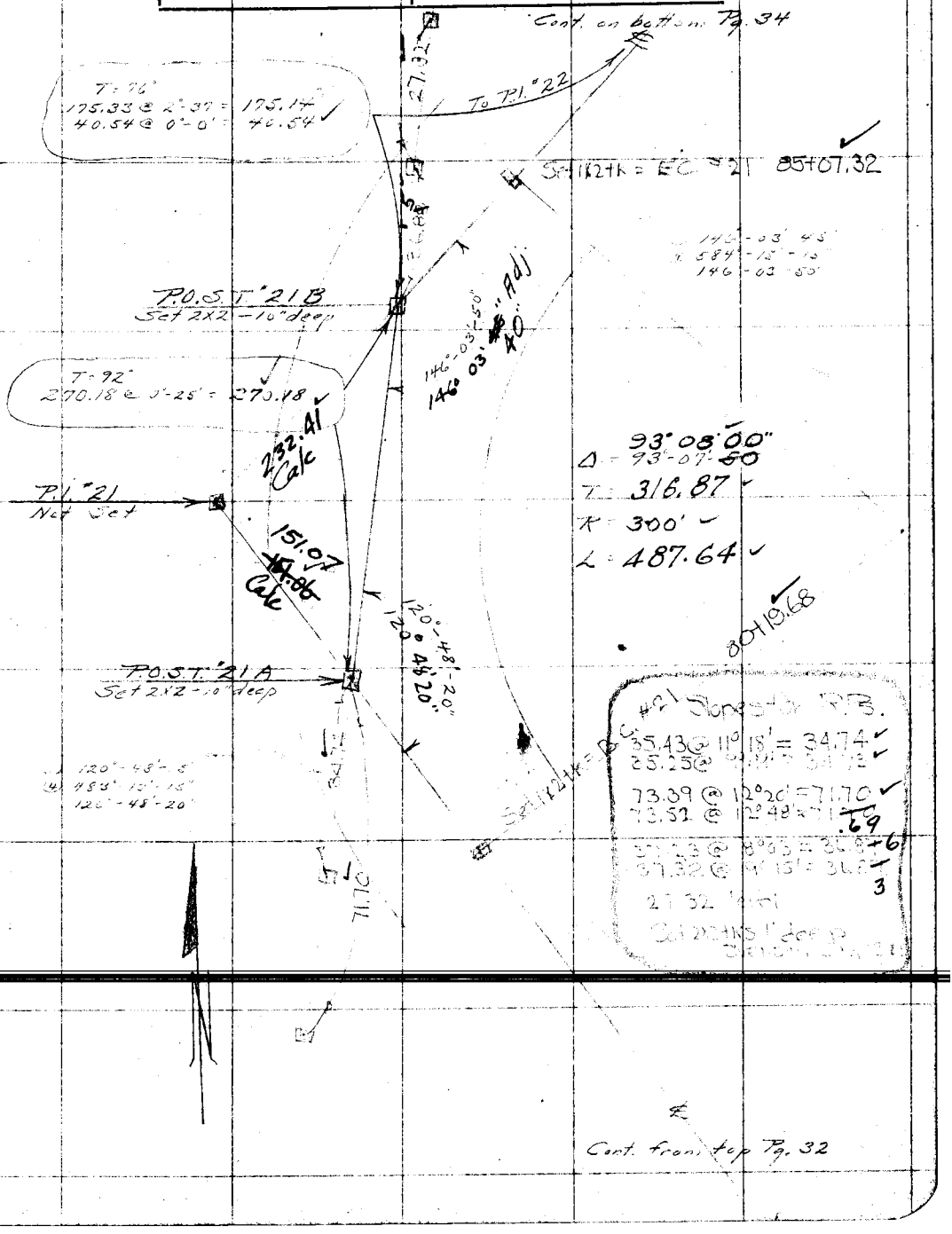

Notes: ANY ADDITIONS OR CHANGES ON THIS SHEET MUST BE MADE OR CIRCLED IN Red. WITH DATE AND NAME OF PERSON MAKING CHANGE.

Do not extend notes this side of this line

RETURN TO
LOS ANGELES COUNTY SURVEYOR

F.B. 369 Pg. 34 Chief Party Notes by Hellstrom Date 11-23-28

(Div. #1)

Temp. Corrects made

Cont. on bottom Pg. 35

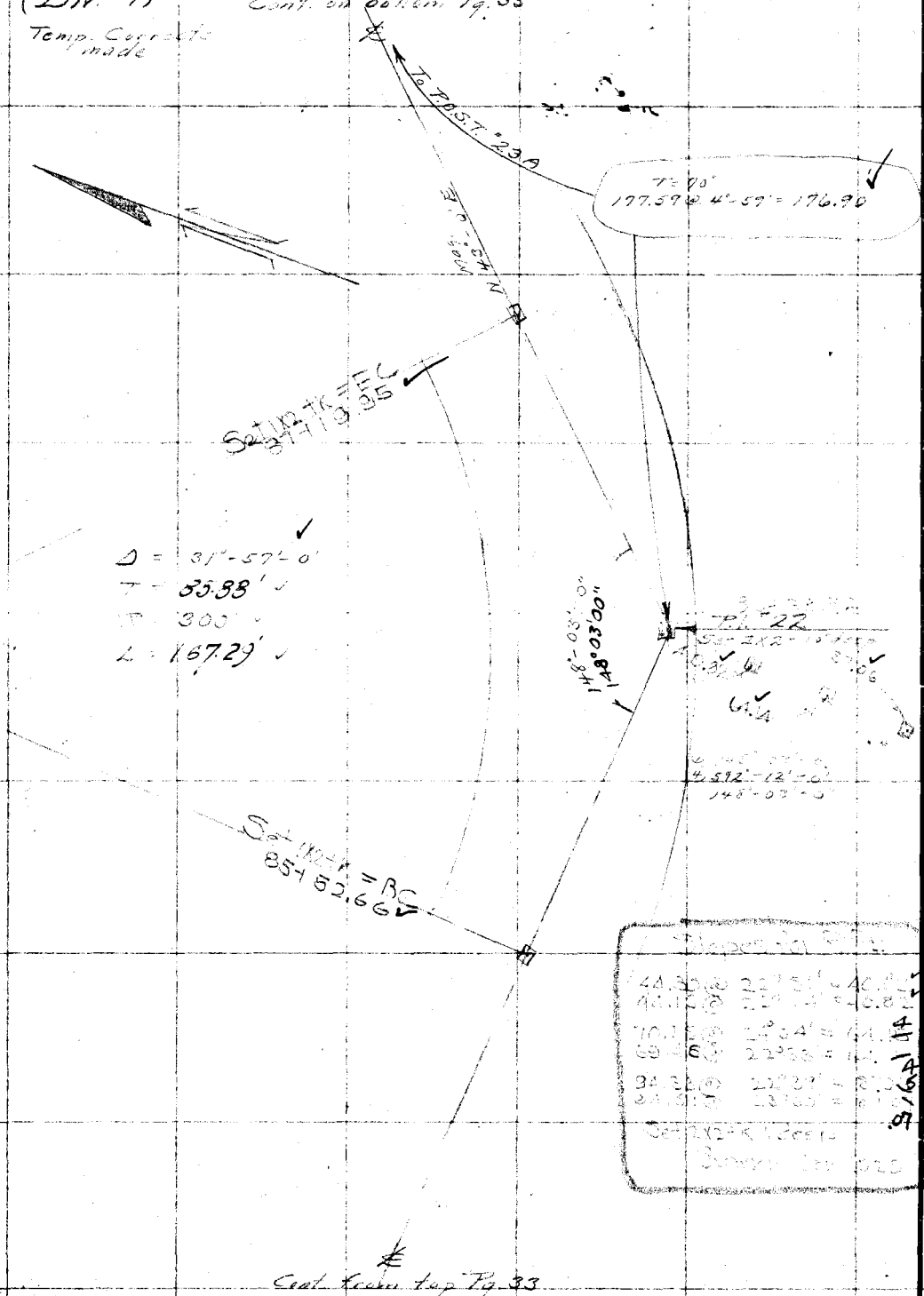

Cont. from top Pg. 33

RETURN TO
LOS ANGELES COUNTY SURVEYOR

Do not extend notes this side of this line

Note: ANY ADDITIONS OR CHANGES ON THIS SHEET MUST BE MADE OR CIRCLED IN Red. WITH DATE AND NAME OF PERSON MAKING CHANGE.

Date 11-23-28 Notes by Hellstrom Chief Party F.B. 369 Pg. 35

Platted by Jones	W. O. No. 704 ~~O.S.O. No.~~ Tape 19
Date 5-10-29	Location Skyline Dr.
Map No. 8842	Surveyed by Hellstrom
Platting C'k'd by Drew	Date 11-23-28
Date June 1929	Indexed A. C. Johnson

(Div. 1)

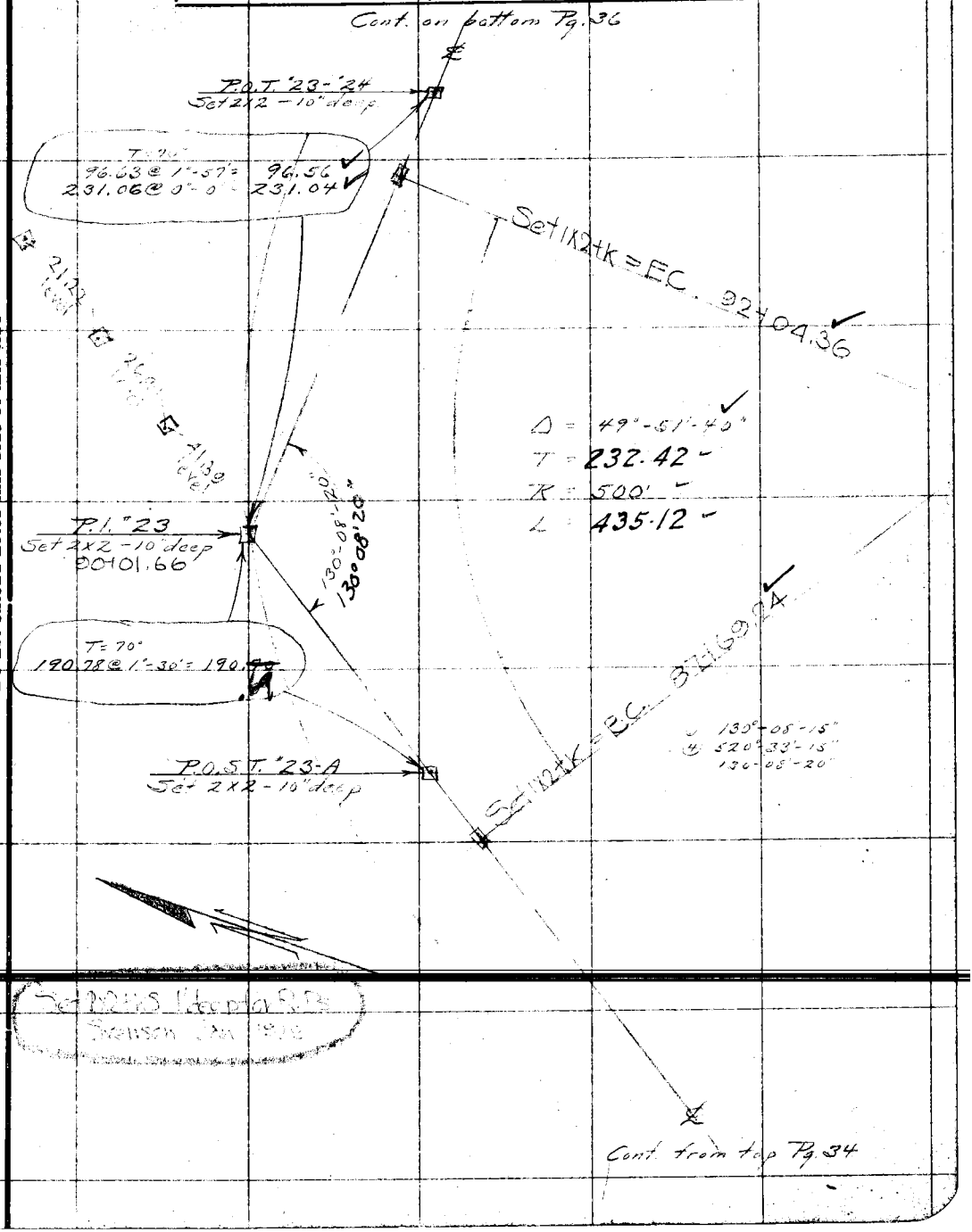

Notes: ANY ADDITIONS OR CHANGES ON THIS SHEET MUST BE MADE OR CIRCLED IN Red. WITH DATE AND NAME OF PERSON MAKING CHANGE.

Do not extend notes this side of this line

RETURN TO LOS ANGELES COUNTY SURVEYOR

F.B. 369 Pg. 36 Chief Party Notes by Hellstrom Date 11-23-28

(Dir. #1)

Cont' bot Pg 55

Note: Tape Standard at 84°

Set 2x2 tk deep for R.B.

Set 1x2 tk = E.C. 98+70.14

Δ 41-45-20

T 190.71

364.39

138° 14' 40"

Set 2x2 tk deep

135° 14' 45"
552° 59' 30"
138° 14' 45"

0°56' = 300.61

300.64 @ 0°57' = 300.610

96.37 @ = 96.37

386.92

Set 1x2 tk = B.C. 95+05.75

P.O.T. 23-24

Cont. from top Pg. 35

RETURN TO
LOS ANGELES COUNTY SURVEYOR

Do not extend notes this side of this line

Note: ANY ADDITIONS OR CHANGES ON THIS SHEET MUST BE MADE OR CIRCLED IN Red. WITH DATE AND NAME OF PERSON MAKING CHANGE.

Date _____ Notes by Svenson Chief Party Svenson F.B. 369 PG. 37

Platted by Jones	W.O. No. 704 O.S.O. No.
Date 5-10-29	Location Skyline #1
Map No. 8842	Surveyed by [illegible]
Platting Ck'd by Drew	Date 3-17-29
Date June 1929	Indexed A. C. Johnson

DIV. 1

Data for Curves #19 to #25 inc

Curve	Δ	Rad.	Tan.	Deflection	Chords	
#19	141° 12' 35"	125	355.05	5-38-08	24.55	
				11-21-54	24.96	
				17-05-41	"	
				22-49-27	"	
				28-32-14	"	
				34-17-00	"	Ext 251.43
				40-00-46	"	
				45-44-33	"	
				51-28-18	"	
				57-12-06	"	
				62-55-52	"	
				68-39-38	"	
				70-36-18	8.48	
#20	36°09' 55"	150	99.28	4-43-58	24.75	
				9-30-26	24.97	
				14-16-55	"	
				19-03-24	"	Ext 29.88
				23-49-53	"	
				28-36-22	"	
				33-29-58	25.59	
#21	93°07'-55"	300	316.87	0-30-29	5.32	
				2-53-43	24.99	
				5-16-58	"	
				7-40-12	"	
				10-03-27	"	
				12-26-41	"	
				14-49-55	"	
				17-13-10	"	
				19-36-24	"	
				21-59-38	"	Ext 136.36
				24-22-52	"	
				26-46-06	"	
				29-09-21	"	
				31-32-35	"	
				33-55-50	"	
				36-19-03	"	
				38-42-17	"	
				41-05-32	"	
				43-28-46	"	
				45-52-00	"	
				46-33-57	7.32	
#22	31-57-00"	300	85.88	2-08-00	22.33	
				4-31-14	24.99	
				6-54-29	"	
				9-17-43	"	
				11-40-57	"	
				14-04-11	"	Ext 12.95
				15-58-30	19.95	
See Over for #23-#24						
#25	32-06-40	500	143.90	0-21-11	6.16	
				1°47'08"	25.00	
				3°13'04"	"	
				4°39-01"	"	
				6°04-57"	"	Ext 20.30
				7-30-54	"	
				8-56-51	"	
				10-22-47	"	
				11-48-44	"	
				13-14-40	"	
				14-40-37	"	
				16-03-20	24.06	

Notes: ANY ADDITIONS OR CHANGES ON THIS SHEET MUST BE MADE OR CIRCLED IN Red WITH DATE AND NAME OF PERSON MAKING CHANGE.

Do not extend notes this side of this line

RETURN TO LOS ANGELES COUNTY SURVEYOR

38

F.B. 369 PG 36B Svenson Chief Party Notes by Svenson Date

Curve	Δ	Rad	Tang	Deflec	Chord
#23	49-51-40	500	232.42	0-19-48	5.76
				1-45-45	25.00
				3-11-41	
				4-37-38	
				6-03-34	
				7-29-31	
				8-55-28	
				10-21-24	
				11-47-21	
				13-13-17	Ext 51.38
				14-39-14	
				16-05-11	
				17-31-07	
				18-57-04	
				20-23-00	
				21-48-57	
				23-14-54	
				24-40-50	
				24-59-50	4.26
#24	41-45-20	500	190.31	1-06-11	19.25
				2-32-08	25.00
				3-58-04	
				5-24-01	
				6-49-57	
				8-15-54	
				9-41-51	
				11-07-46	Ext 35.11
				12-33-46	
				[illegible]	
				[illegible]	
				[illegible]	
				19-43-36	
				20-52-40	20.14

RETURN TO
LOS ANGELES COUNTY SURVEYOR

Do not extend notes this side of this line

Note: ANY ADDITIONS OR CHANGES ON THIS SHEET MUST BE MADE OR CIRCLED IN Red. WITH DATE AND NAME OF PERSON MAKING CHANGE.

Date 11-27-28 Notes by Hellstrom Chief Party F. B. 369 PG. 39

Plotted by Jones	W. O. No. 704 C. O. C. No. 116 (500')
Date June 1929	Location Skyline Dr.
Map No. 8842	Surveyed by Hellstrom
Plotting C'R'd by Drew	Date 11-27-28
Date June 1929	Indexed A. C. Johnson

(Div. 2)
No temp.

For line west see page 68 - F.B. 365

Fd. 6X6 with wire Spk.
N.W. Cor. of NE 1/4 Sec. 23
T2S R11W

For line north see page 57
F.B. 365

T = 76°
167.70 @ 17°-15' = 160.16

59°-34'-20"

(Div. 2)
P.I. #33
Fd. 2x2 - 10" deep
F.B. 365-35

Set 1x2 for inters.

① ~~59°-34'-15"~~
④ ~~238°-16'-0"~~ VOID
~~59°-34'-0"~~

1 - 59°-34'-15" Graber
4 - 238°-17'-15" 3-1-29
59°-34'-20"

T = 76°
103.68

(Div. 2)
P.I. #32
Fd. 2x2 - 10" deep
F.B. 365-34

Meas. 2702.75 Temp. 70°

88°-31'-25"

91°-28'-35"

① 91°-28'-45"
④ 365°-54'-15"
91°-28'-35"

53+05.52 going N
1X2 per F.B. 274-13

14 | 13
23 | 24
T2S R11W

6X6 with Spk & T
53+35.66 going N
per F.B. 274-13

DIV. 2

Note: ANY ADDITIONS OR CHANGES ON THIS SHEET MUST BE MADE OR CIRCLED IN Red. WITH DATE AND NAME OF PERSON MAKING CHANGE.

Do not extend notes this side of this line

RETURN TO
LOS ANGELES COUNTY SURVEYOR

F.B. 369 PG. 40 Chief Party Notes by Date

RETURN TO

LOS ANGELES COUNTY SURVEYOR

Do not extend notes this side of this line

Note: ANY ADDITIONS OR CHANGES ON THIS SHEET MUST BE MADE OR CIRCLED IN Red. WITH DATE AND NAME OF PERSON MAKING CHANGE.

Date 11-20-28 Notes by Hellstrom Chief Party F. B. 369 Pg. 41

Plotted by Drew	W. O. No. [illegible]
Date June 1929	Location Skyline Dr
Map No. 8842	Surveyed by Hellstrom
Platting C'K'd by Jones	Date 11-30-28
Date June 1929	Assigned A. C. Johnson

(Div. [illegible])
No temp.
Concrete [illegible]
36.23 pvt.

11+57.13
Fd 1" I.P.
Set T.P.
Apparently the N.W. Cor of the S.W. ¼ Sec. 16 T2S R11W

Cut on Bottom Pg.
200.61
4.2

Mag N 74°-0' E
line irreg
fence
old bolley (new word)
11+55.98
Fd. 1" I.P.

Fns. Corner
1.0

T=86°
231.69 @ 0°-0 = 231.70

9+80.98
Set (x) on 2" I.P.
N.E. Cor. Tr. #4993
2.35

176.17
89.071

9+79.81
Set (x) on 2" I.P.
0.25

55.53
S 59°-36'-15" E
59°-36'-10"

P.O.S.T. #3-4
per F.B. 369-15

9+25.45
Set 1x2 for inters. #5

P.O.T. #2-#3
per F.B. 369-14

T=82°
96.85 @ 0°-0'

T=82°
38.17 @ 18°-47' = 36.14

① 59°-36'-30"
② 238°-25'-0"
59°-36'-15"

Mag N 0°-0' E
R.L. #2 8+89.31
Set 1x2

T=80°
202.07 @ 8°-38' = 199.78

Road Line #1 6+69.53
Set 1x2

Nail & T. per F.B. 369-13

See Bk. 122 Pg. 11

59°-37'-45"
59°37'50"
℄ Lemon St

T=98
298.56 @ 9°-47' = 294.22
397.43 @ 8°-14' = 395.31

Note: This line is on a two foot offset

Cut Spk. in Pvmt per F.B. 369-13
2.31
2.00
1.17
Set shingle nail on tang. pkd.
0+00
Cut

120°-22'-15"

tex in curb per City Whitner

35.28

Fd. Cut Spk. in Pvmt
2.00
24.04
℄ Lemon St
(now Boyer Ave)

① 120°-22'-30"
② 401°-29'-0"
120°-22'-15"
per tes in L.A.
382.71

tex in curb per City Whitner

Notes: ANY ADDITIONS OR CHANGES ON THIS SHEET MUST BE MADE OR CIRCLED IN Red. WITH DATE AND NAME OF PERSON MAKING CHANGE.

Do not extend notes this side of this line

RETURN TO LOS ANGELES COUNTY SURVEYOR

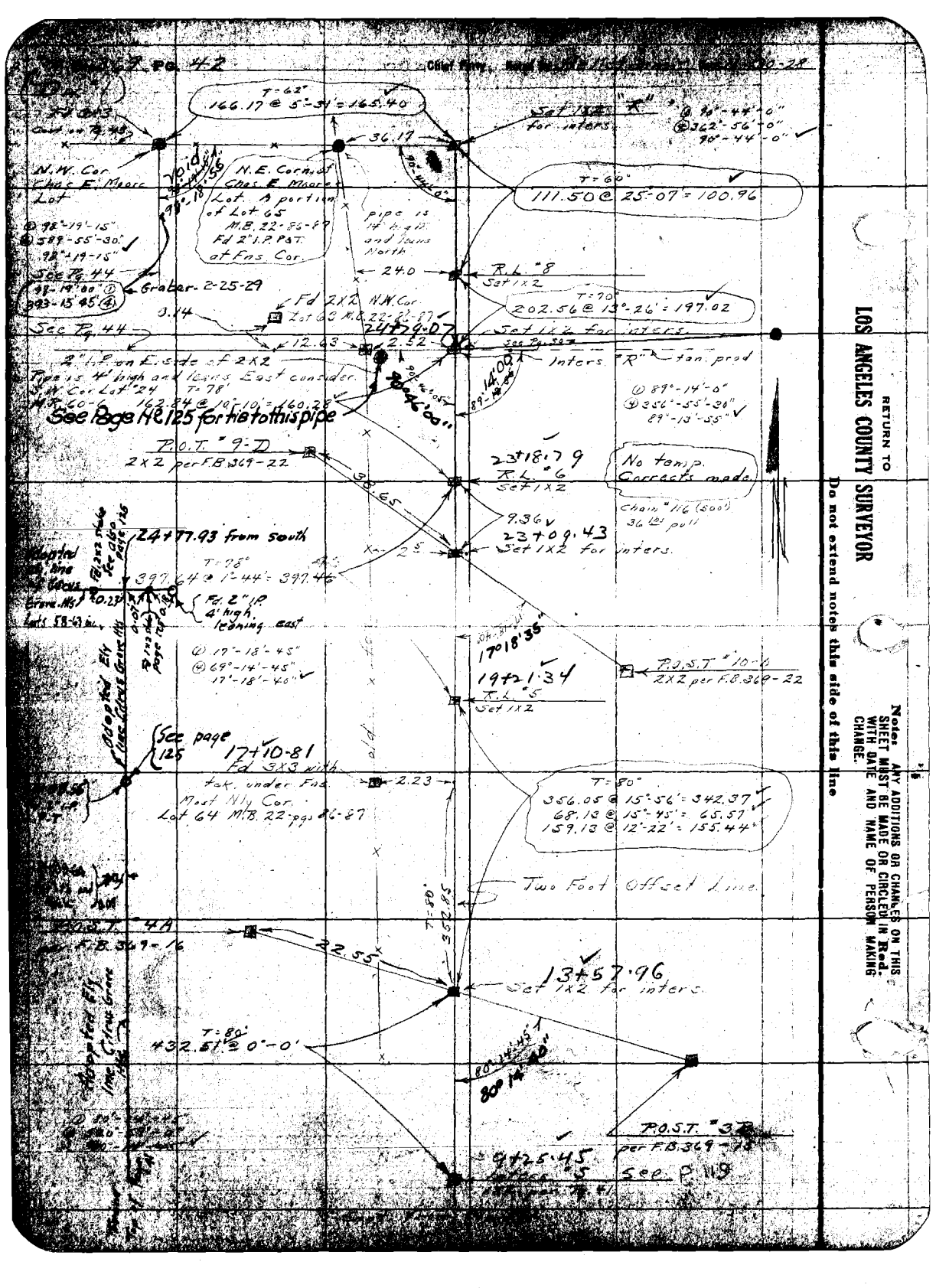

RETURN TO

LOS ANGELES COUNTY SURVEYOR

Do not extend notes this side of this line

Note: ANY ADDITIONS OR CHANGES ON THIS SHEET MUST BE MADE OR CIRCLED IN Red. WITH DATE AND NAME OF PERSON MAKING CHANGE.

Date _____ Notes by _____ Chief Party _____ F.B. 369 Pg 42A

Planned by [illegible]	W. O. No. [illegible] D. S. O. No.
Date Sept. 29	Location
Map No. 6842	Surveyed by
Plotting Ck'd by Drew	Date
Date Sept. 29	Indexed A. C. Johnson

=184.15

Note: ANY ADDITIONS OR CHANGES ON THIS SHEET MUST BE MADE OR CIRCLED IN Red. WITH DATE AND NAME OF PERSON MAKING CHANGE.

Do not extend notes this side of this line

RETURN TO
LOS ANGELES COUNTY SURVEYOR

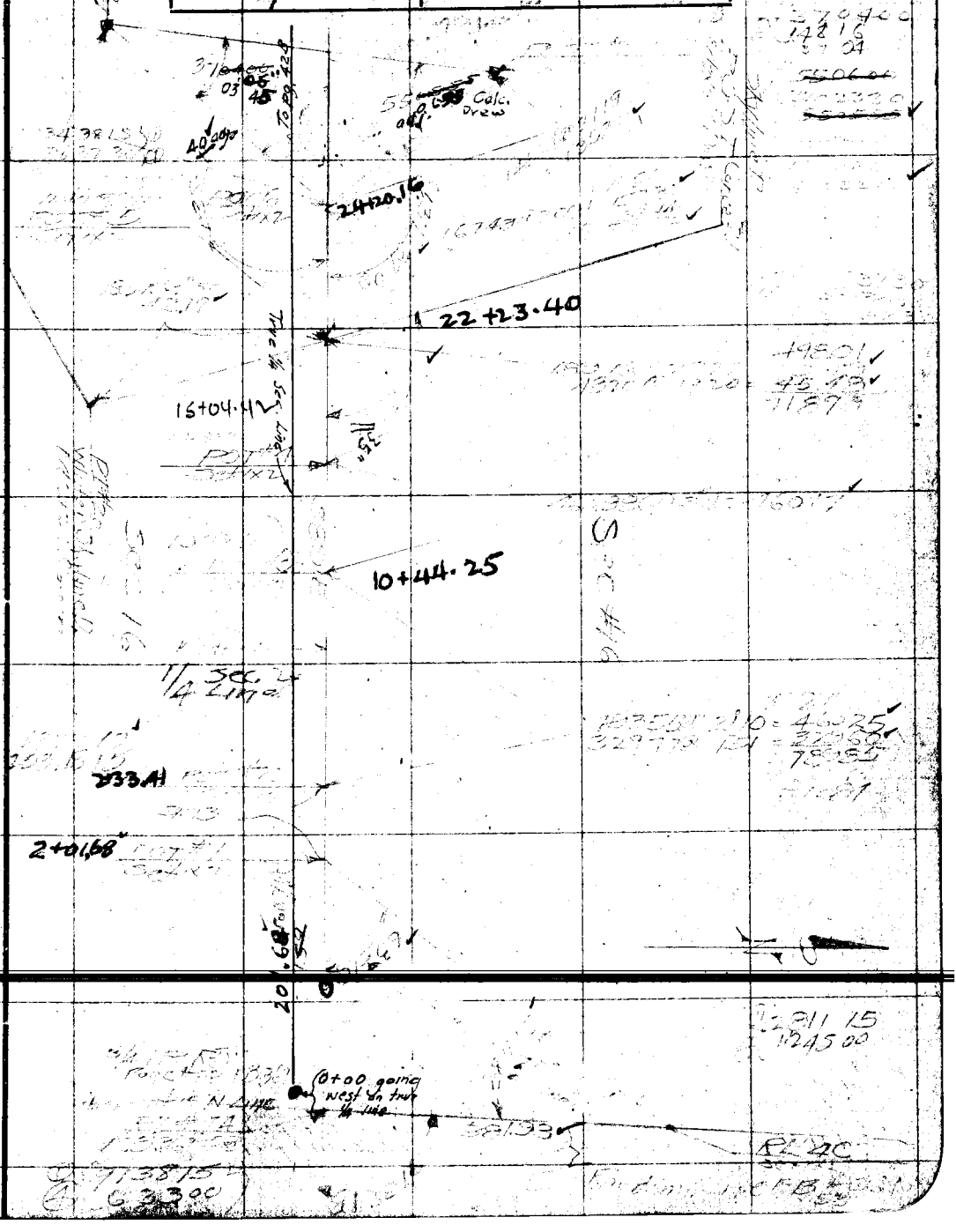

F.B. _____ Pg _____ Chief Party _____ Notes by _____ Date _____

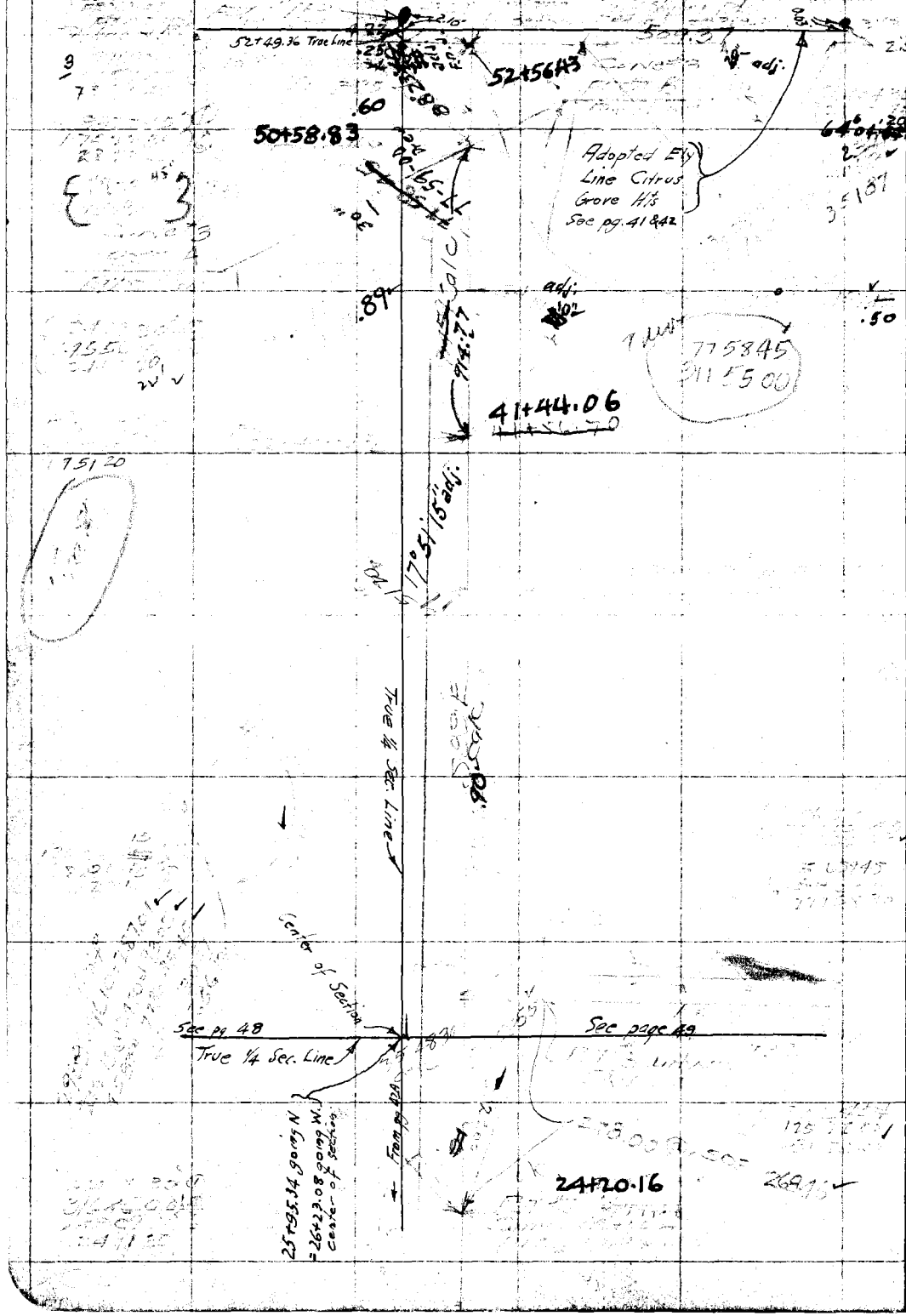

RETURN TO
LOS ANGELES COUNTY SURVEYOR

Do not extend notes this side of this line

Note: ANY ADDITIONS OR CHANGES ON THIS SHEET MUST BE MADE OR CIRCLED IN Red. WITH DATE AND NAME OF PERSON MAKING CHANGE.

Date 10/[illegible] Notes by [illegible] Chief Party Stevenson F.B. 369 Pg. 42C

Platted by	W. O. No. [illegible] D. S. O. No.
Date	Location Skyline Dr
Map No.	Surveyed by [illegible]
Platting Ck'd by	Date 10-28-29
Date	Indexed A. C. Johnson

Party
[illegible] Stevenson
R C Bowers
E A Johnson
O L McMunge

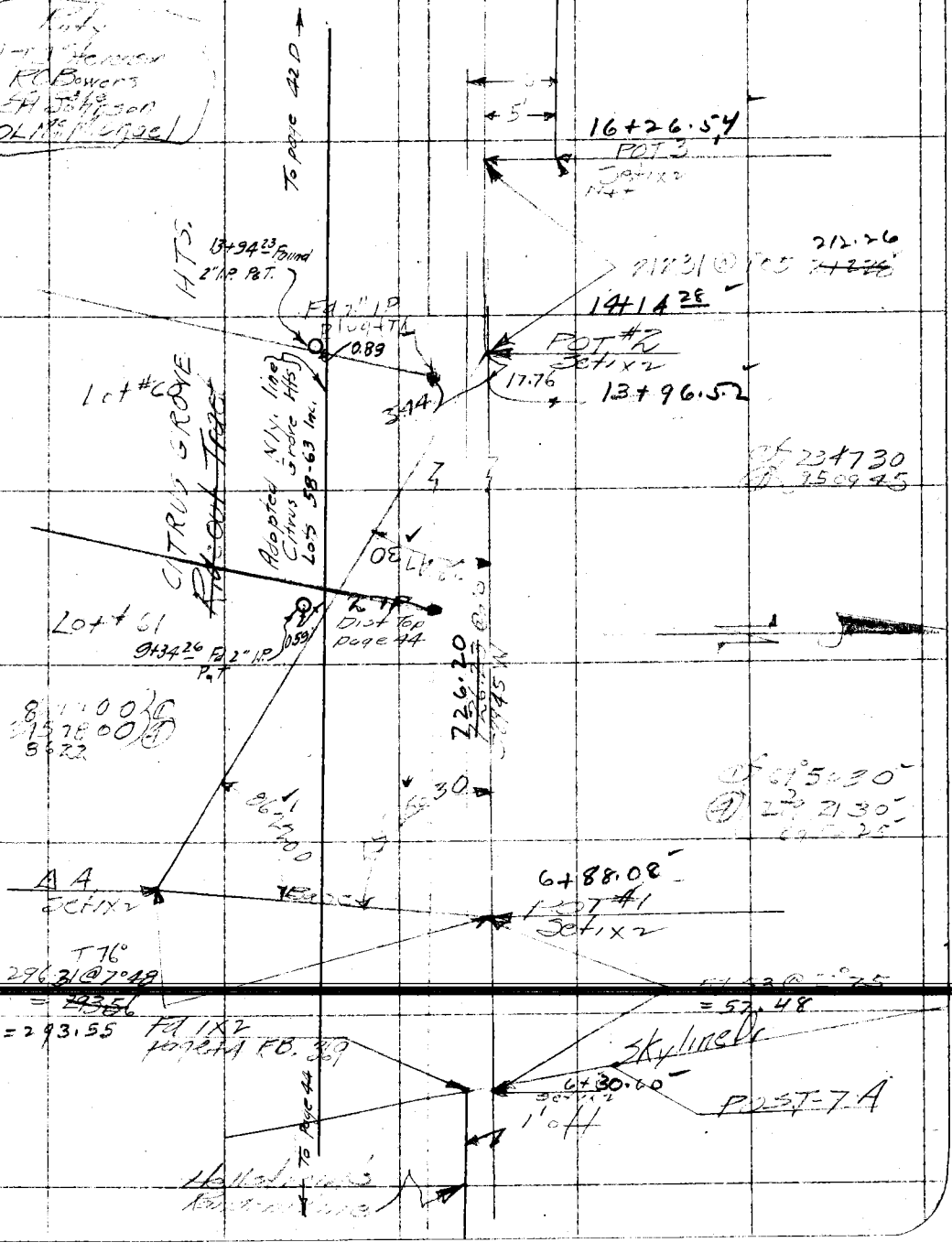

Note: ANY ADDITIONS OR CHANGES ON THIS SHEET MUST BE MADE OR CIRCLED IN Red. WITH DATE AND NAME OF PERSON MAKING CHANGE.

Do not extend notes this side of this line

RETURN TO
LOS ANGELES COUNTY SURVEYOR

F.B. 364 Pg. 42 D Chief Party Notes by Date

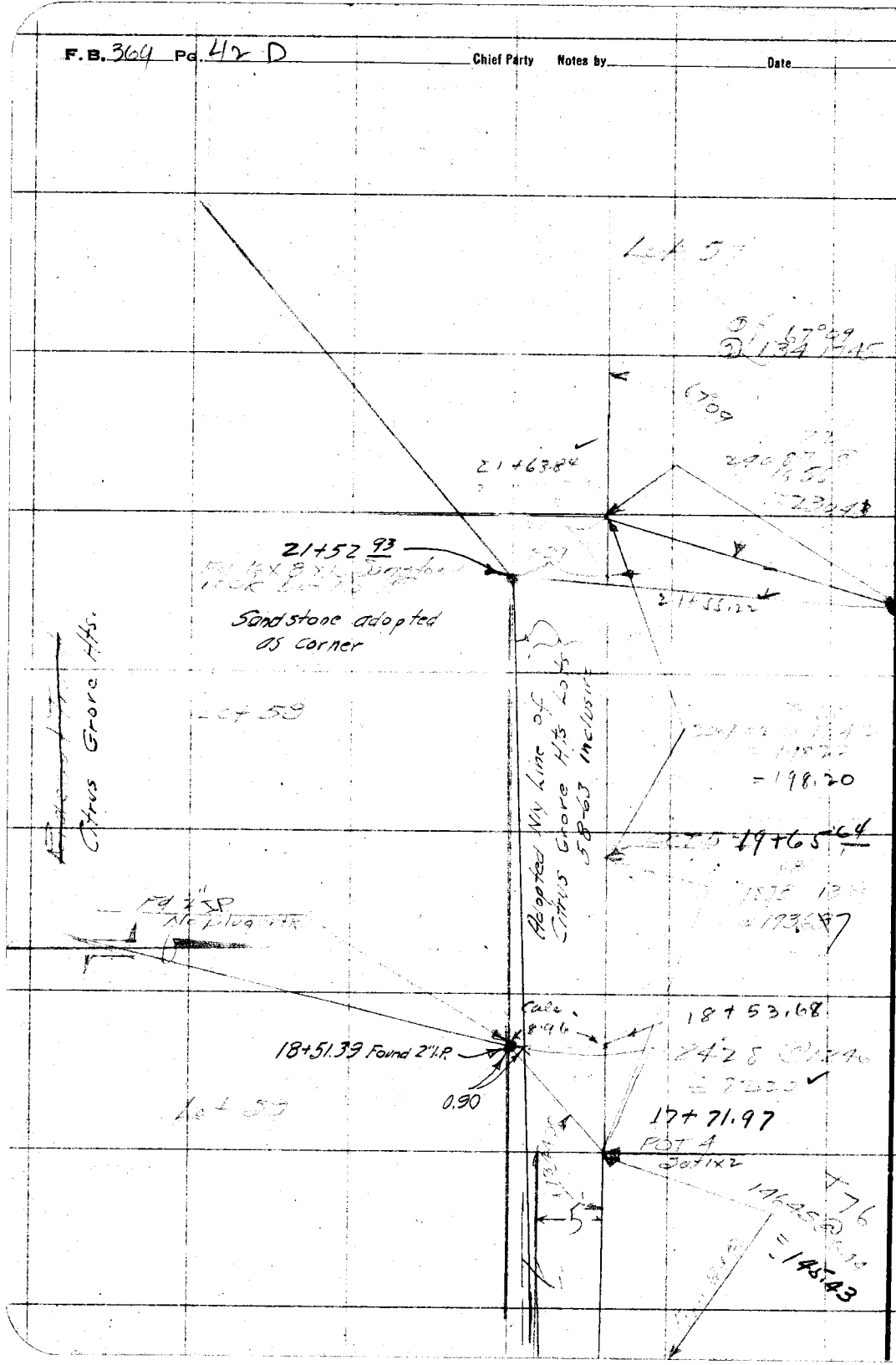

RETURN TO
LOS ANGELES COUNTY SURVEYOR

Do not extend notes this side of this line

Note: ANY ADDITIONS OR CHANGES ON THIS SHEET MUST BE MADE ON CIRCLE IN Red. WITH DATE AND NAME OF PERSON MAKING CHANGE.

Date 12-5-28 Notes by Hellstrom Chief Party F. B. 369 Pg. 43

Drawn by Drew	W. O. No. 204 Tape #6 (300)
Date June 1929	Location Skyline Dr.
Map No. 8842	Surveyed by Hellstrom
Drawing Checked by Drew	Date 12-5-28
Date June 1929	Indexed A. C. Johnson

(Dir. 1)
No temp.
Corrects made

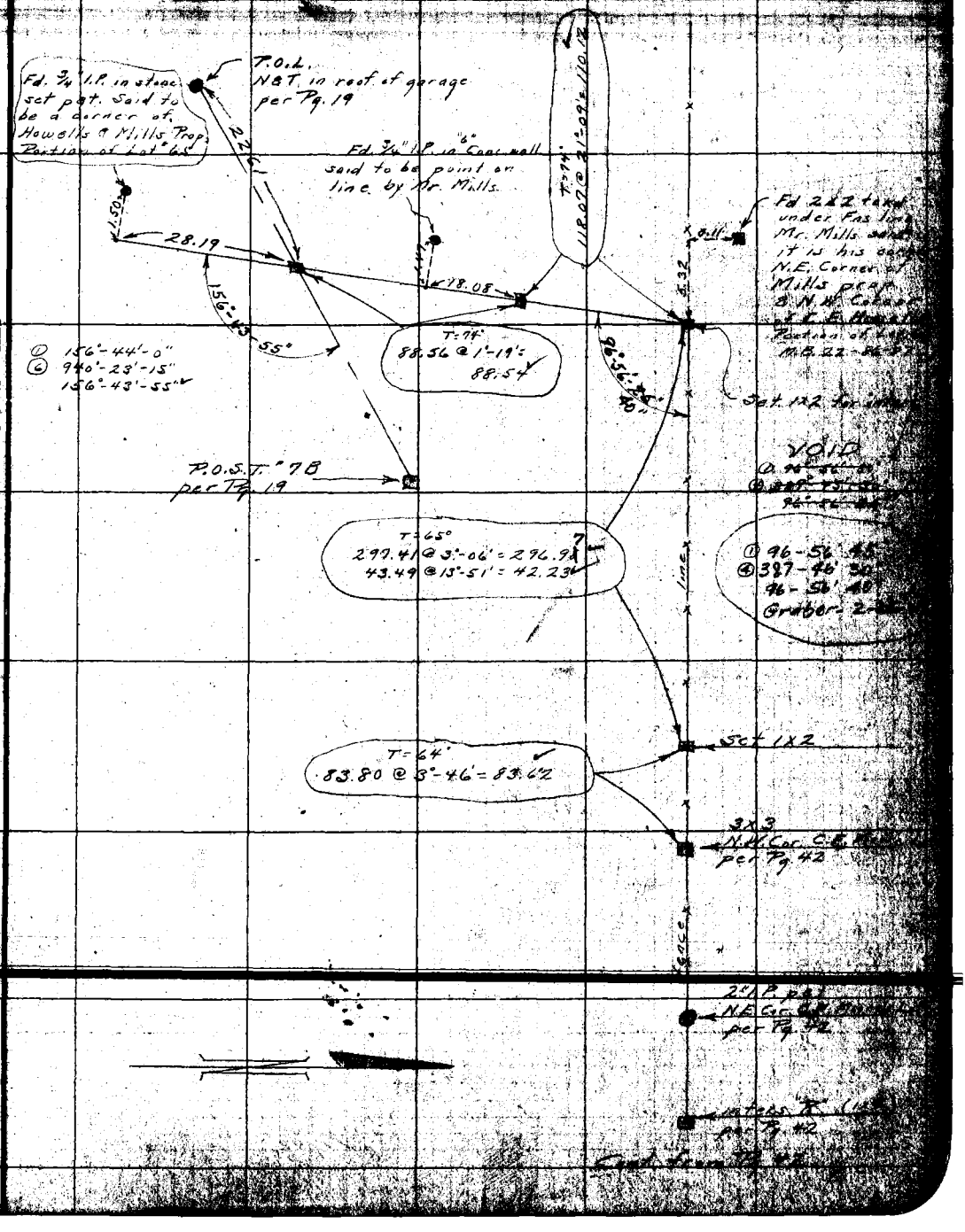

Notes: ANY ADDITIONS OR CHANGES ON THIS SHEET MUST BE MADE OR CIRCLED IN Red. WITH DATE AND NAME OF PERSON MAKING CHANGE.

RETURN TO LOS ANGELES COUNTY SURVEYOR

Do not extend notes this side of this line



RETURN TO

LOS ANGELES COUNTY SURVEYOR

Do not extend notes this side of this line

Note: ANY ADDITIONS OR CHANGES ON THIS SHEET MUST BE MADE OR CIRCLED IN Red. WITH DATE AND NAME OF PERSON MAKING CHANGE.

Date 12-6-28 Notes by Hellstrom Chief Party F. B. 369 PG. 45

Plotted by Drew	W. O. No. 7044 Tape #6 (300')
Date June 1929	Location Skyline Dr.
Map No. 8842	Surveyed by Hellstrom
Plotting C'k'd by [illegible]	Date 12-6-28
Date June 1929	Indexed A. C. Johnson

(Div. #1)
No temp. Corr. made
36" bull

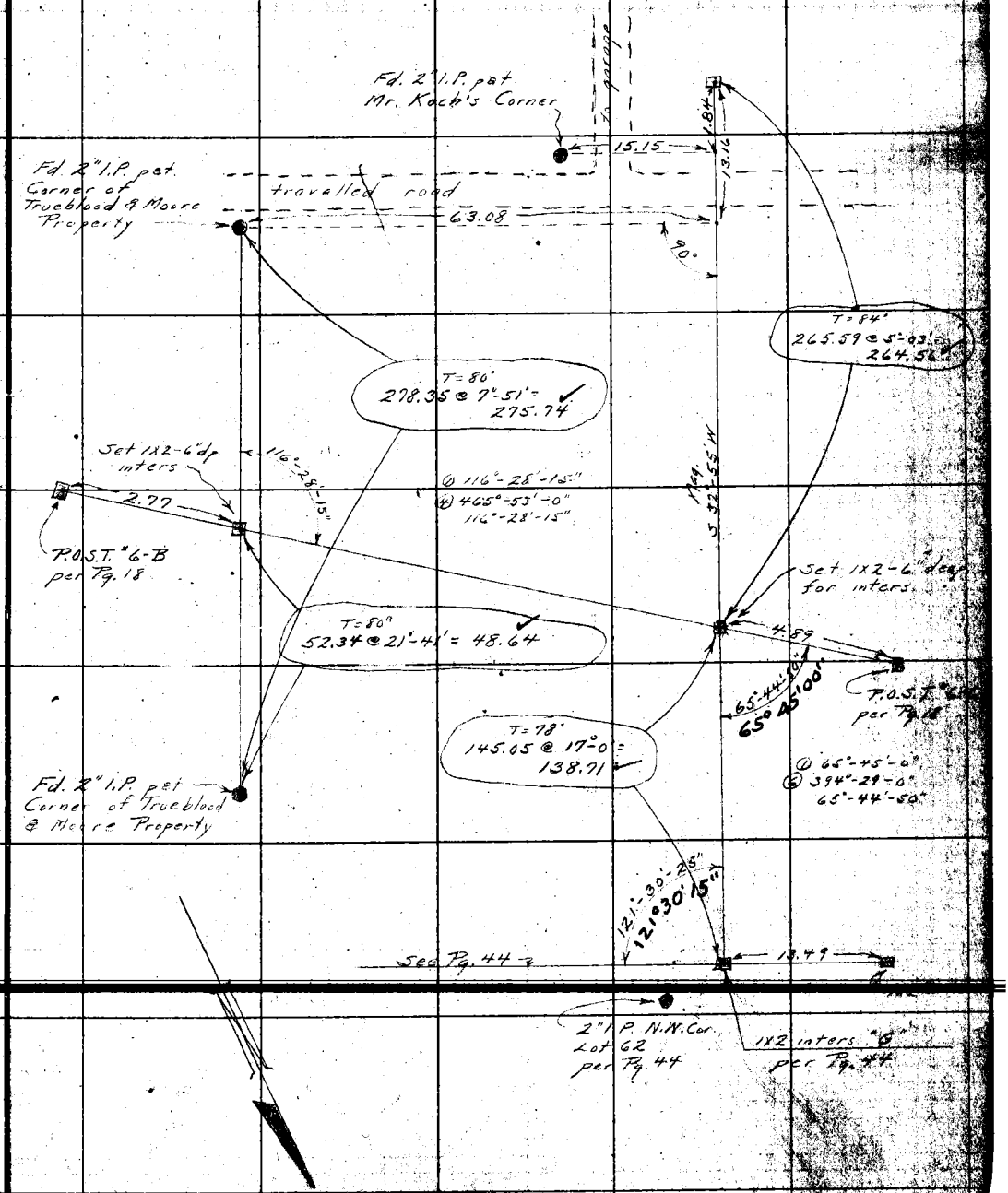

Notes: ANY ADDITIONS OR CHANGES ON THIS SHEET MUST BE MADE OR CIRCLED IN Red, WITH DATE AND NAME OF PERSON MAKING CHANGE.

RETURN TO LOS ANGELES COUNTY SURVEYOR

Do not extend notes this side of this line

F.B. 369 PG. 46 Chief Party Notes by Hellstrom Date 12-6-28

(Div. #1)

No temp. Corr. made
36 lbs pull

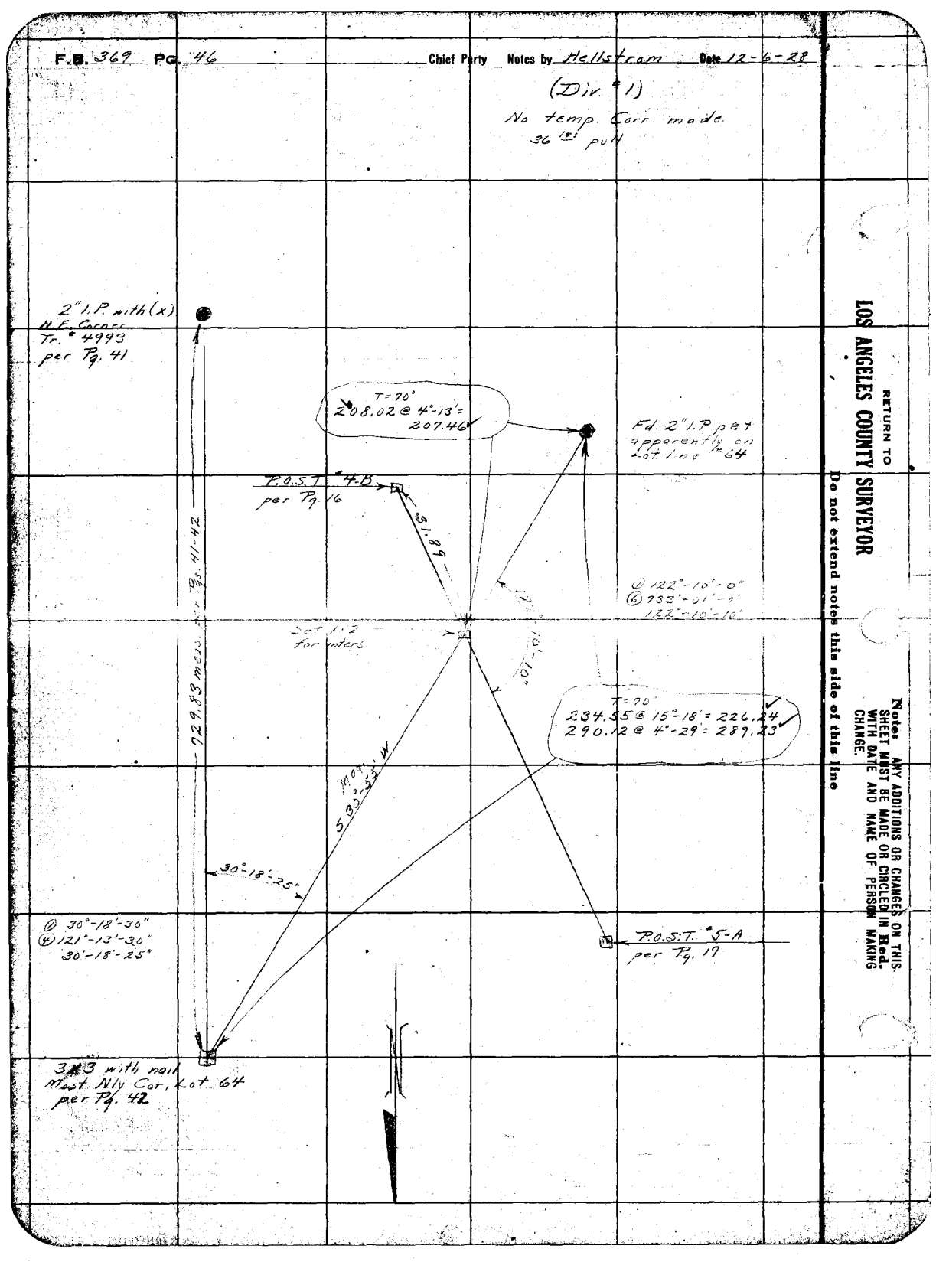

RETURN TO
LOS ANGELES COUNTY SURVEYOR

Do not extend notes this side of this line

Note: ANY ADDITIONS OR CHANGES ON THIS SHEET MUST BE MADE OR CIRCLED IN Red. WITH DATE AND NAME OF PERSON MAKING CHANGE.

Date 12-7-28 Notes by Hellstrom Chief Party F. B. 369 PG. 47

Plotted by Dixon	W. O. No. 204 tape S. O. No. 6 (300')
Date June 1929	Location Skyline Dr.
Map No. 8842	Surveyed by Hellstrom
Plotting C'k'd by [illegible]	Date 12-7-28
Date June 1929	Indexed A. C. Johnson

(Div. 1)
No temp. Corr. made.

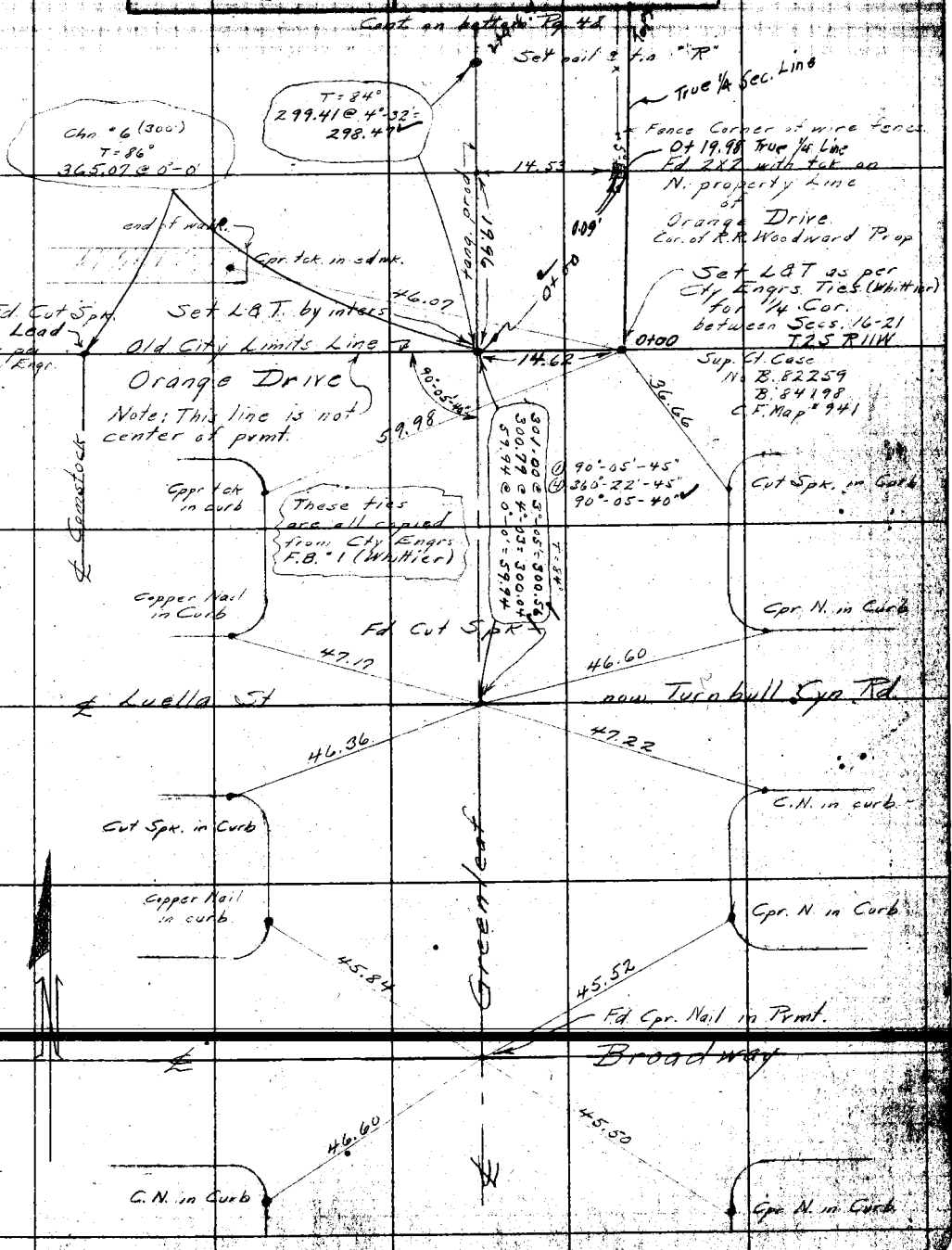

Note: ANY ADDITIONS OR CHANGES ON THIS SHEET MUST BE MADE OR CIRCLED IN Red. WITH DATE AND NAME OF PERSON MAKING CHANGE.

RETURN TO
LOS ANGELES COUNTY SURVEYOR

Do not extend notes this side of this line

F.B. 369 Pg. 48 Chief Party Notes by Hellstrom Date 12-11-28

(Div. #1)

Cont. on bottom Pg. 49

No temp. Corr. Made.
Chain #116 - 36 lbs pull

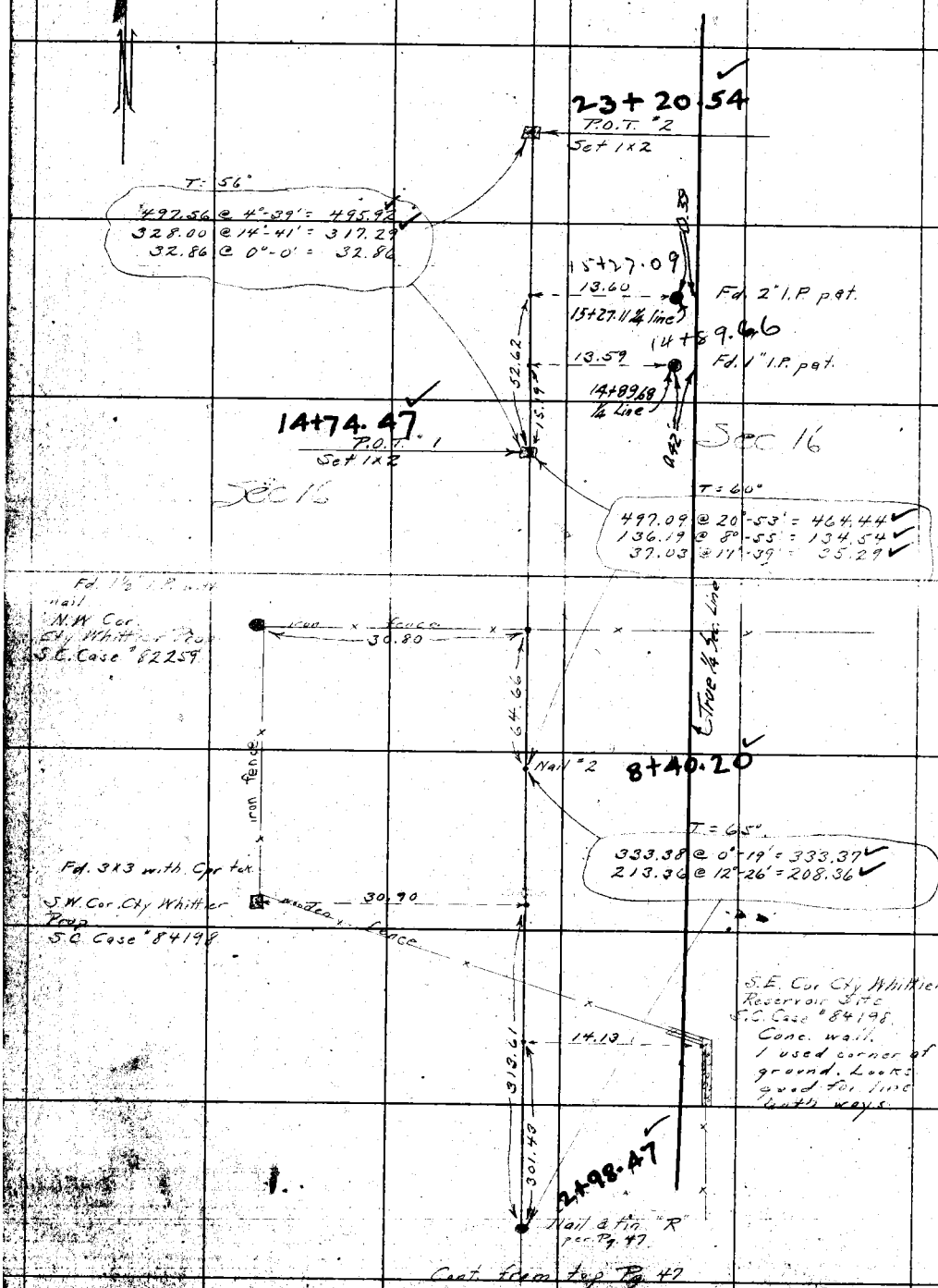

Cont. from top Pg. 47

RETURN TO
LOS ANGELES COUNTY SURVEYOR

Do not extend notes this side of this line

Note: ANY ADDITIONS OR CHANGES ON THIS SHEET MUST BE MADE OR CIRCLED IN Red. WITH DATE AND NAME OF PERSON MAKING CHANGE.

Date 12-12-28 Notes by Hellstrom Chief Party F. B. 369 Pg. 49

(Div. #1)

Plotted by Drew	W. O. No. 704 tape S. C. O. No. 116 (500)
Date June 1929	Location Skyline Dr.
Map No. 8842	Surveyed by Hellstrom
Plotting C'k'd by Jones	Date 12-12-28
Date June 1929	Indexed A. C. Johnson

No temp. Corr. Made

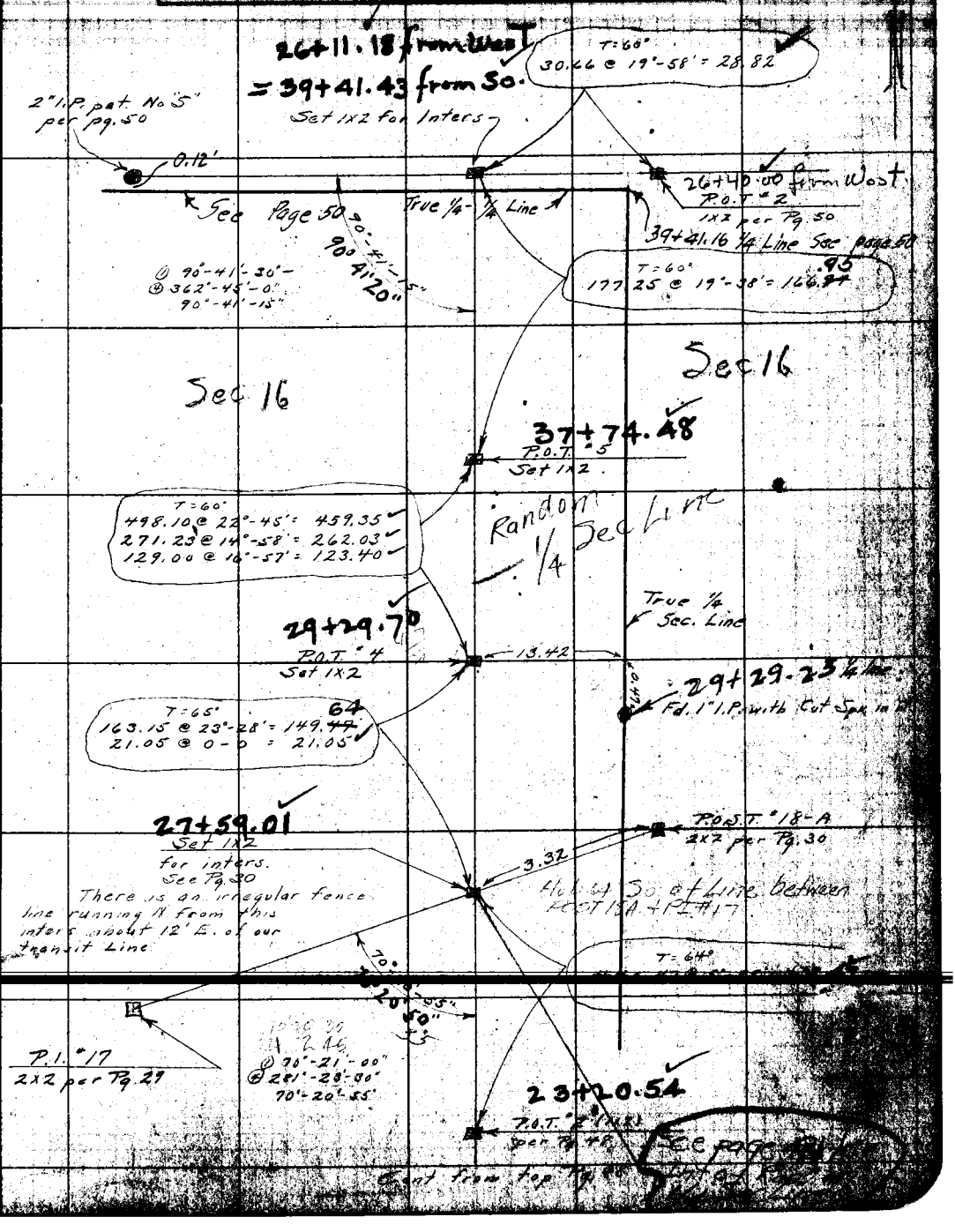

Notes: ANY ADDITIONS OR CHANGES ON THIS SHEET MUST BE MADE OR CIRCLED IN Red. WITH DATE AND NAME OF PERSON MAKING CHANGE.

Do not extend notes this side of this line

RETURN TO LOS ANGELES COUNTY SURVEYOR

F.B. 369 Pg. 50 Hallstrom Chief Party Notes by Hellstrom Date 12-18-28

Div. #1

No temp. Corrects made

Chain - #116 (500')



RETURN TO

LOS ANGELES COUNTY SURVEYOR

Do not extend notes this side of this line

Note: ANY ADDITIONS OR CHANGES ON THIS SHEET MUST BE MADE OR CIRCLED IN Red. WITH DATE AND NAME OF PERSON MAKING CHANGE.

Date 12-18-28 Notes by Hellstrom Chief Party F. B. 369 PG. 51

(Div. #1)

Plotted by Drew	W. O. No. 704 S. R. O. No. 116
Date June 1929	Location Skyline Dr
Map No. 8842	Surveyed by Hellstrom
Plotting C'k'd by Jones	Date 12-18-28
Date June 1929	Indexed K. C. Johnson

No temp corrects made

Notes ANY ADDITIONS OR CHANGES ON THIS SHEET MUST BE MADE OR CIRCLED IN BLACK WITH DATE AND NAME OF PERSON MAKING CHANGE.

RETURN TO LOS ANGELES COUNTY SURVEYOR

Do not extend notes this side of this line

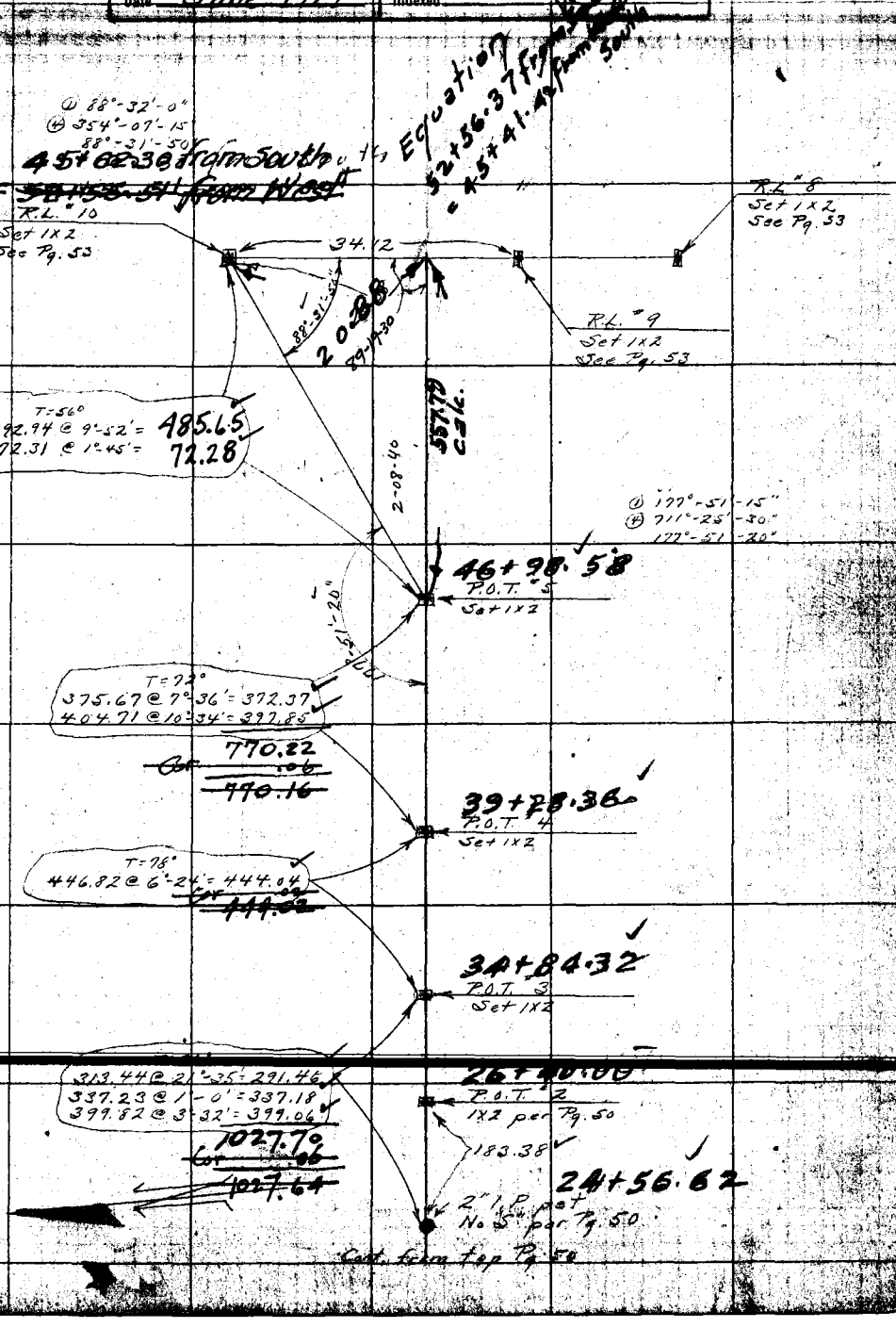

F.B. 369 Pg. 52 Chief Party Notes by Hellstrom Date 12-18-28

(Div. #1)

No Temp. Corrects made

Chain #116-(500')

Cont. on bottom Pg. 53

See F.B. 365-66

EQUATION

0+00.00 going East

= 6+27.99 going North

Fd. old charred 3x3 with N.S.T. in top 18" high marked 16 15 21 22

4.29

F.B. 47-24

Fd. 2" I.P. leaning South about 1 foot S. of 3x3

10+17.36

R.L. 3

Set 1x2

Fd 4x4 Granite Mon 5" above Gr

0.29

T=60°

490.38 @ 14°-14' = 475.33

97.61 @ 15°-30' = 94.06

additions by J.G. Bleuner

RL 24

Set 1x2

T=90°

147.11 @ 9 39 - 14503

46.10 @ 7 36 - 4570

95.55 @ 27 39 - 84664

27533

27536

.38

Tape 84°

180.02

21.58

23'±

5.0

Nail

2+98.63

Fd. 3x3 N.S.T. in top per F.B. 47-24

0.38

4.99

R.L. 2

Set 1x2

2+98.25

1+49.60

Fd. 2" I.P. pat.

5.13

T=60°

308.06 @ 14°-30' = 298.25

149.60

fence

0+00.00

5.00

R.L. 1

Set 1x2

0.24

Fd. 2" I.P. scaled top

Meas. 30'

Turnbull Cyn Road

℄ Luella St.

25'

RETURN TO

LOS ANGELES COUNTY SURVEYOR

Do not extend notes this side of this line

Note: ANY ADDITIONS OR CHANGES ON THIS SHEET MUST BE MADE OR CIRCLED IN Red. WITH DATE AND NAME OF PERSON MAKING CHANGE.

Date 12-18-28 Notes by Hellstrom Chief Party F. B. 369 PG. 53

Plotted by Drew	W. O. No. 704 F.B.O. No. 116
Date June 1929	Location Skyline Dr
Map No. 8842	Surveyed by Hellstrom
Plotting Checked by Drew	Date 12-18-28
Date June 1929	Indexed A. C. Johnson

(Div. #1)
No Temp
Corner is mod.

EQUATION

52+56.51 from West
= 45+62.30 from South

To 6"x8"x4' Granite Stone Sec. Cor FB 365-73

Forcantino 2.6 Northerly 3.6 7.7 T 73 13.3 365

R.L. 10
Set 1x2
See Pg. 51

34.12

Sec 15

Sec 16

45+28.18
R.L. 9
Set 1x2
See Pg. 51

T=52°
227.38 @ 31°-15' = 194.29 ~~-05-194.29~~

Section Line

43+33.89
R.L. 8
Set 1x2
See Pg. 51

T=52°
410.48 @ 25°-08' = 371.62 ~~-08-371.54~~

39+62.27
R.L. 7
Set 1x2

T=54°
215.71 @ 18°-34' = 204.48 -.04 = ~~204.44~~

37+57.79
R.L. 6
Set 1x2

T 8 10.30

66.47 level

POT 26 per Page

T=54°
172.09 @ 10°-33' = 169.18 ~~-03-169.15~~

15.36

Set 1x2 tk at int "R" line and Prop ℄ Skyline

P.I. #26 per Page 56 Skyline Dr. ℄

35+88.61
R.L. 5
Set 1x2

36+03.97

R.L. #1 C
Set 1x2

73°49'30"
29.5°18'00"
73°49'30"

T=60°
9.87 @ 0°-0' = 9.87
69.66 @ 29°-48' = 60.45
492.68 @ 12°-26' = 481.18
62.06 @ 0°-0' = 62.06
484.64 @ 15°-49' = 466.29
439.59 @ 10°-04' = 432.82
87.69 @ 10°-00' = 86.36
430.73 @ 18°-58' = 407.67
116.28 @ 11°-37' = 114.90

11988 @ .3310 = 1003.0
T=58
299.35 @ 1.929
= 281.54
2816.63

For 4" iron pipe and also fragment of stone Probably Sec Cor

3.40

14+68.06
R.L. 4
Set 1x2

0400 going north
1/4 Cor per C.S. B-436

T=60°
455.17 @ 8°-02' = 450.78

10+17.35
R.L. 3
1x2 per Pg. 52

Cont from Pg. 52

Notes: ANY ADDITIONS OR CHANGES ON THIS SHEET MUST BE MADE ON CIRCLED IN Red. WITH DATE AND NAME OF PERSON MAKING CHANGE.

Do not extend notes this side of this line

RETURN TO LOS ANGELES COUNTY SURVEYOR

F.B. 369 PG. 54 Chief Party Notes by Date

RETURN TO

LOS ANGELES COUNTY SURVEYOR

Do not extend notes this side of this line

Note: ANY ADDITIONS OR CHANGES ON THIS SHEET MUST BE MADE OR CIRCLED IN Red. WITH DATE AND NAME OF PERSON MAKING CHANGE.

Date _____ Notes by Svenson Chief Party Svenson F. B. 369 PG. 55

Plotted by [illegible]	W. O. No. 704 D. S. O. No.
Date Jun 1929	Location Skyline Dr #1
Map No. 8842	Surveyed by Svenson
Plotting C'k'd by Drew	Date 1-25-29
Date Jun 1929	Indexed A. C. Johnson

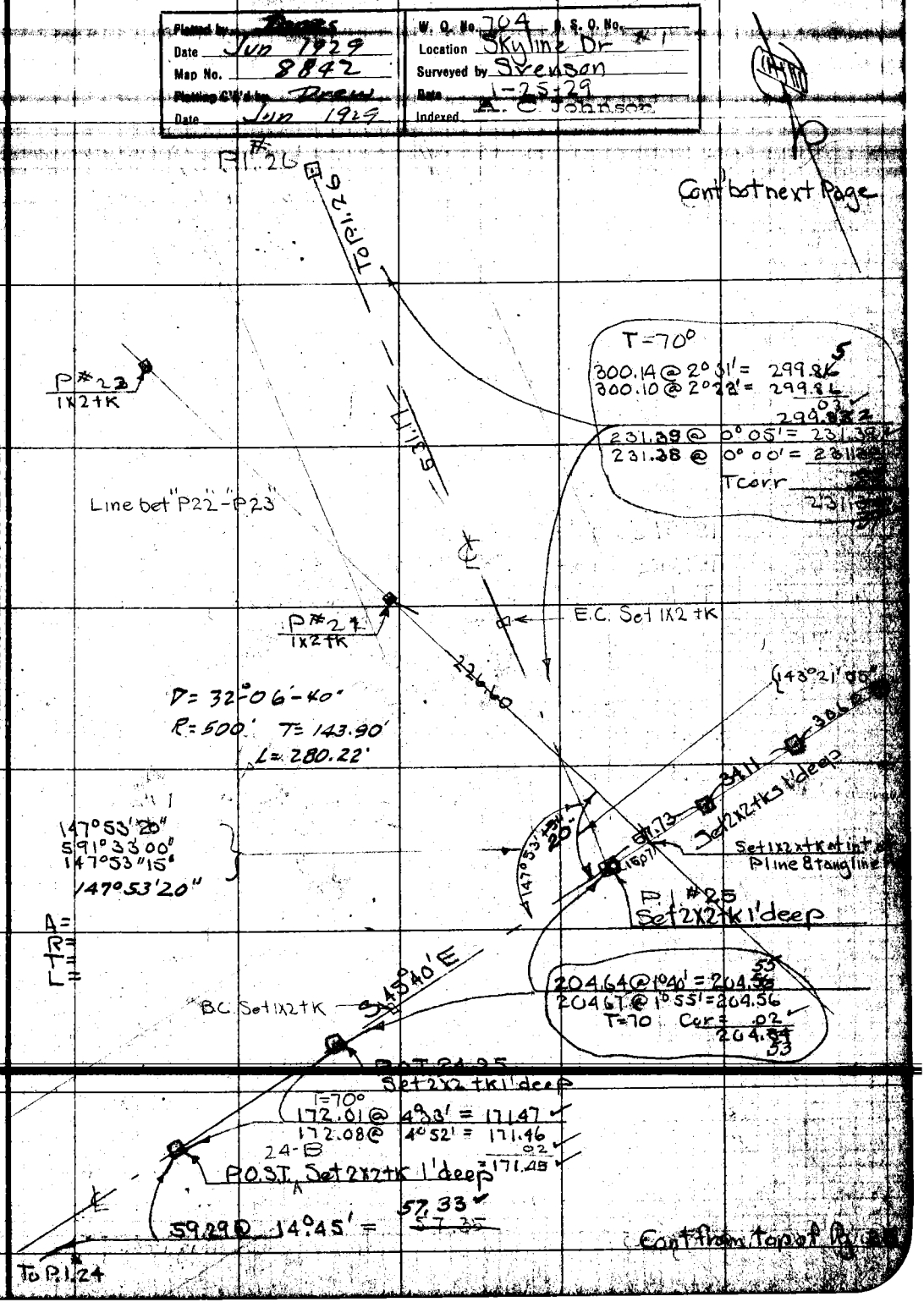

Notes: ANY ADDITIONS OR CHANGES ON THIS SHEET MUST BE MADE OR CIRCLED IN Red. WITH DATE AND NAME OF PERSON MAKING CHANGE.

RETURN TO LOS ANGELES COUNTY SURVEYOR

Do not extend notes this side of this line

F.B. 369 Pg. 56 Svenson ℄ Chief Party Notes by Svenson Date 1-25-29

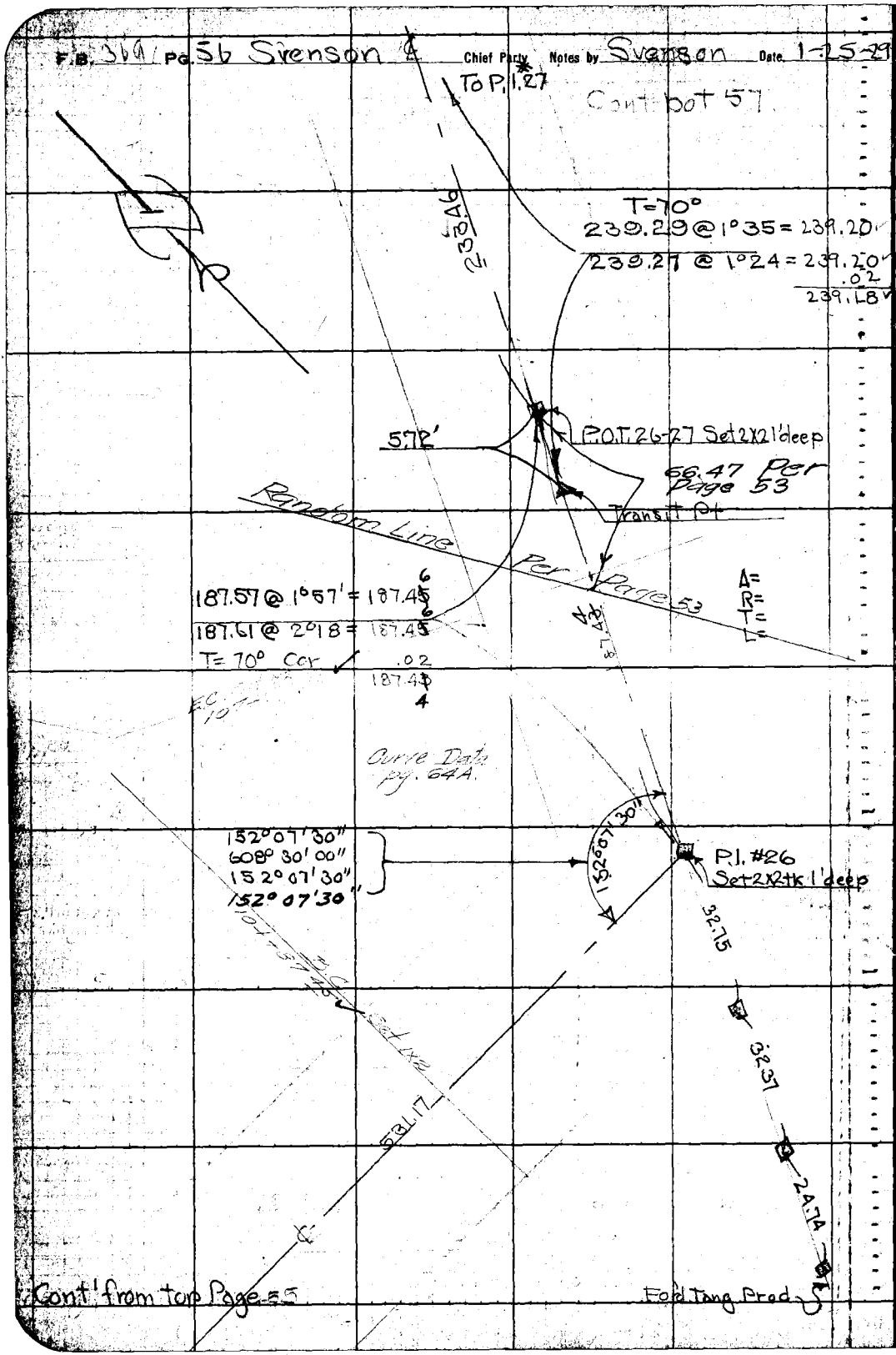

RETURN TO
LOS ANGELES COUNTY SURVEYOR
Do not extend notes this side of this line

Note: ANY ADDITIONS OR CHANGES ON THIS SHEET MUST BE MADE OR CIRCLED IN Red. WITH DATE AND NAME OF PERSON MAKING CHANGE.

Date 1-25 Notes by Svenson Chief Party Svenson F.B. 369 Pg. 57

Plotted by Jones	W. O. No. 104 D. S. O. No.
Date June 1929	Location Skyline
Map No. 8842	Surveyed by Svenson
Plotting C'k'd by Drew	Date 1-28-29
Date June 1929	Indexed A. C. Johnson

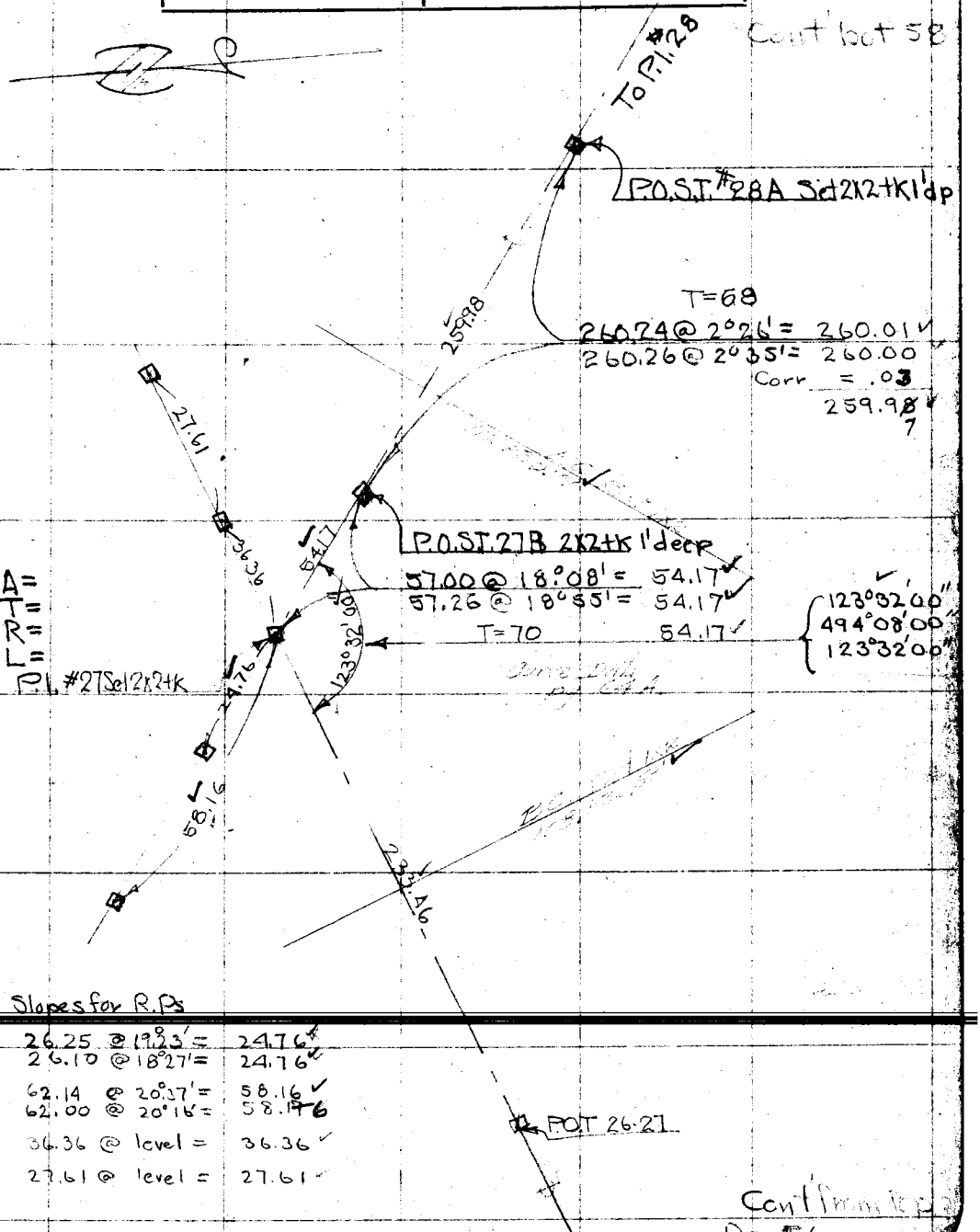

Slopes for R.Ps

26.25 @ 19°23' = 24.76
26.10 @ 18°27' = 24.76

62.14 @ 20°27' = 58.16
62.00 @ 20°16' = 58.16

36.36 @ level = 36.36

27.61 @ level = 27.61

Cont'd from top
Pg 56

RETURN TO
LOS ANGELES COUNTY SURVEYOR

Do not extend notes this side of this line

Note: ANY ADDITIONS OR CHANGES ON THIS SHEET MUST BE MADE OR CIRCLED IN Red. WITH DATE AND NAME OF PERSON MAKING CHANGE.

F.B. [illegible] Pg. 58 Svenson Chief Party Notes by Svenson Date

Slopes for R.Ps.

Cont. [illegible]

P.I. #29 Set 2X2+K 1' dp

T=70

253.77 @ 6°50' = ~~252.99~~ 251.97

253.84 @ 6°58' = ~~252.99~~ 251.97

~~.03~~ .02



252.96 251.95

251.95

151° 47' 20"

P.O.S.T. 28 B Set 2X2+K 1' deep

0.29

67.94

Set 2X2+K 1' dp = R.P.

P.I. #28 Not Set

151° 47' 30"
607° 09' 30"
151° 47' 20"

131.7 @ [illegible] = 131.70

131.74 @ 1°28' = 131.70

131.70

78.68

155° 54' 40" Adj R.P.B

P.O.S.T. 28 A Set 2X2+K 1' deep from over

155° 54' 50"
623° 39' 00
155° 54' 45"

Cont. from [illegible]

RETURN TO
LOS ANGELES COUNTY SURVEYOR

Do not extend notes this side of this line

Note: ANY ADDITIONS OR CHANGES ON THIS SHEET MUST BE MADE OR CIRCLED IN Red. WITH DATE AND NAME OF PERSON MAKING CHANGE.

Date _____ Notes by Overson Chief Party Overson F.B. 369 PG 59

Platted by Jones	W. O. No. 104 D. S. O. No.
Date Jun 1929	Location
Map No. 8842	Surveyed by
Platting Ck'd by Drew	Date
Date Jun 1929	Indexed A. C. Johnson

Note: ANY ADDITIONS OR CHANGES ON THIS SHEET MUST BE MADE OR CIRCLED IN Red. WITH DATE AND NAME OF PERSON MAKING CHANGE.

Do not extend notes this side of this line

RETURN TO LOS ANGELES COUNTY SURVEYOR

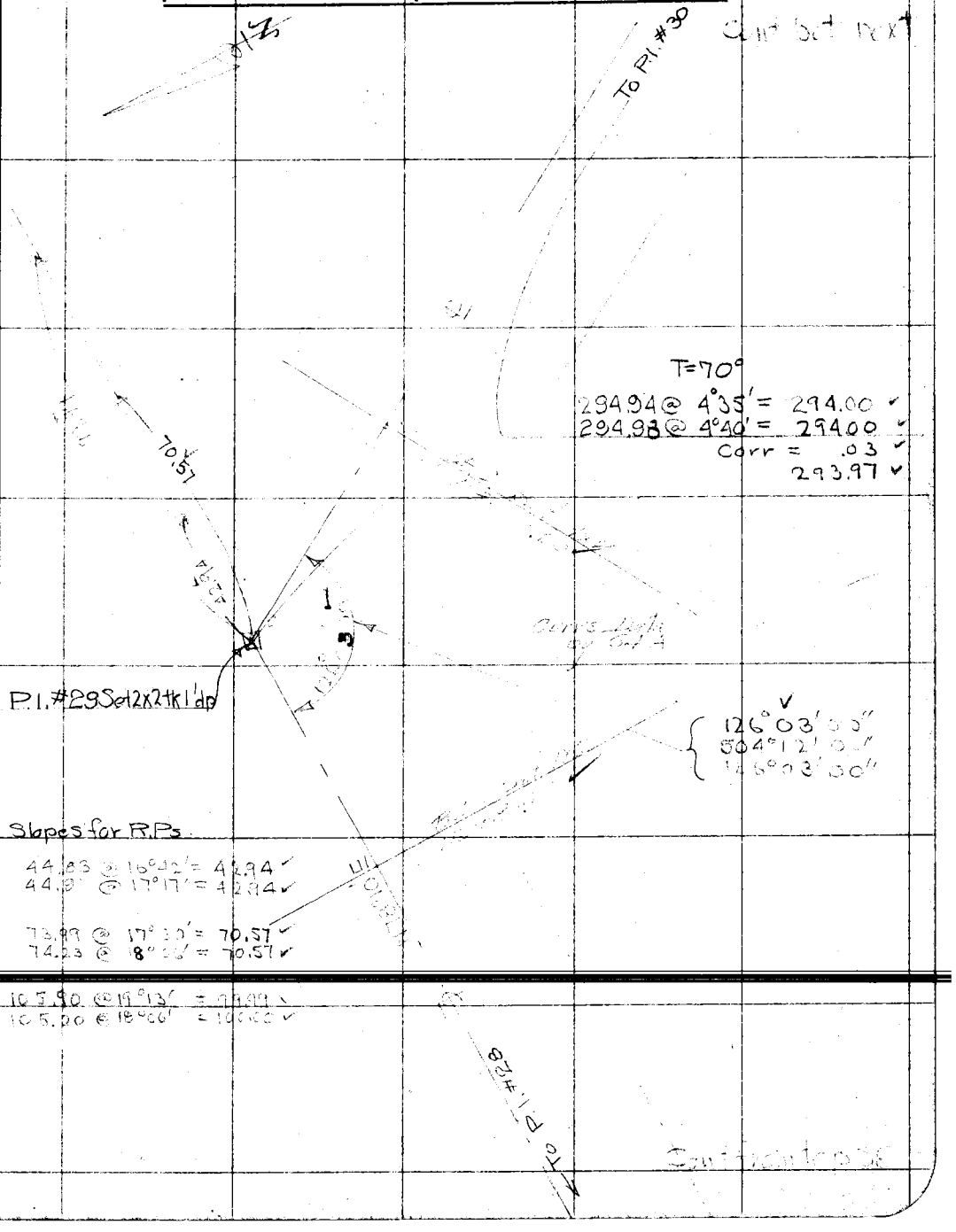

F.B. _____ Pg. 60 Svenson Chief Party Notes by Svenson Date _____

Cont bot 61

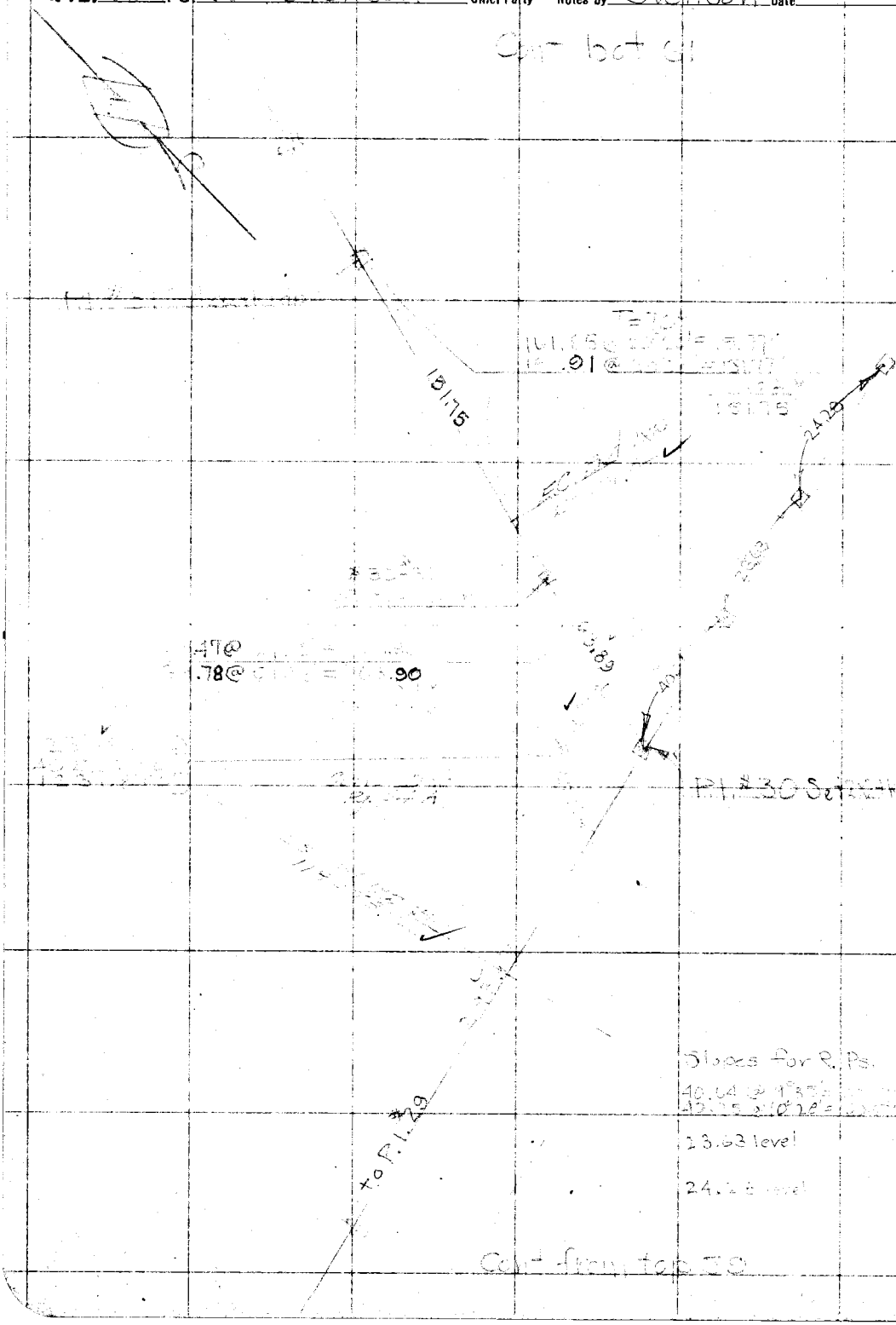

RETURN TO
LOS ANGELES COUNTY SURVEYOR

Do not extend notes this side of this line

Note: ANY ADDITIONS OR CHANGES ON THIS SHEET MUST BE MADE OR CIRCLED IN Red. WITH DATE AND NAME OF PERSON MAKING CHANGE.

Date _____ Notes by Stanson Chief Party Johnson F.B. 369 PG. 61

Plotted by Jones	W. O. No. 104 D. S. O. No.
Date Jun 1929	Location
Map No. 8842	Surveyed by
Plotting C'k'd by Drew	Date
Date Jun 1929	Indexed Johnson

Note: ANY ADDITIONS OR CHANGES ON THIS SHEET MUST BE MADE OR CIRCLED IN Red. WITH DATE AND NAME OF PERSON MAKING CHANGE.

Do not extend notes this side of this line

RETURN TO
LOS ANGELES COUNTY SURVEYOR

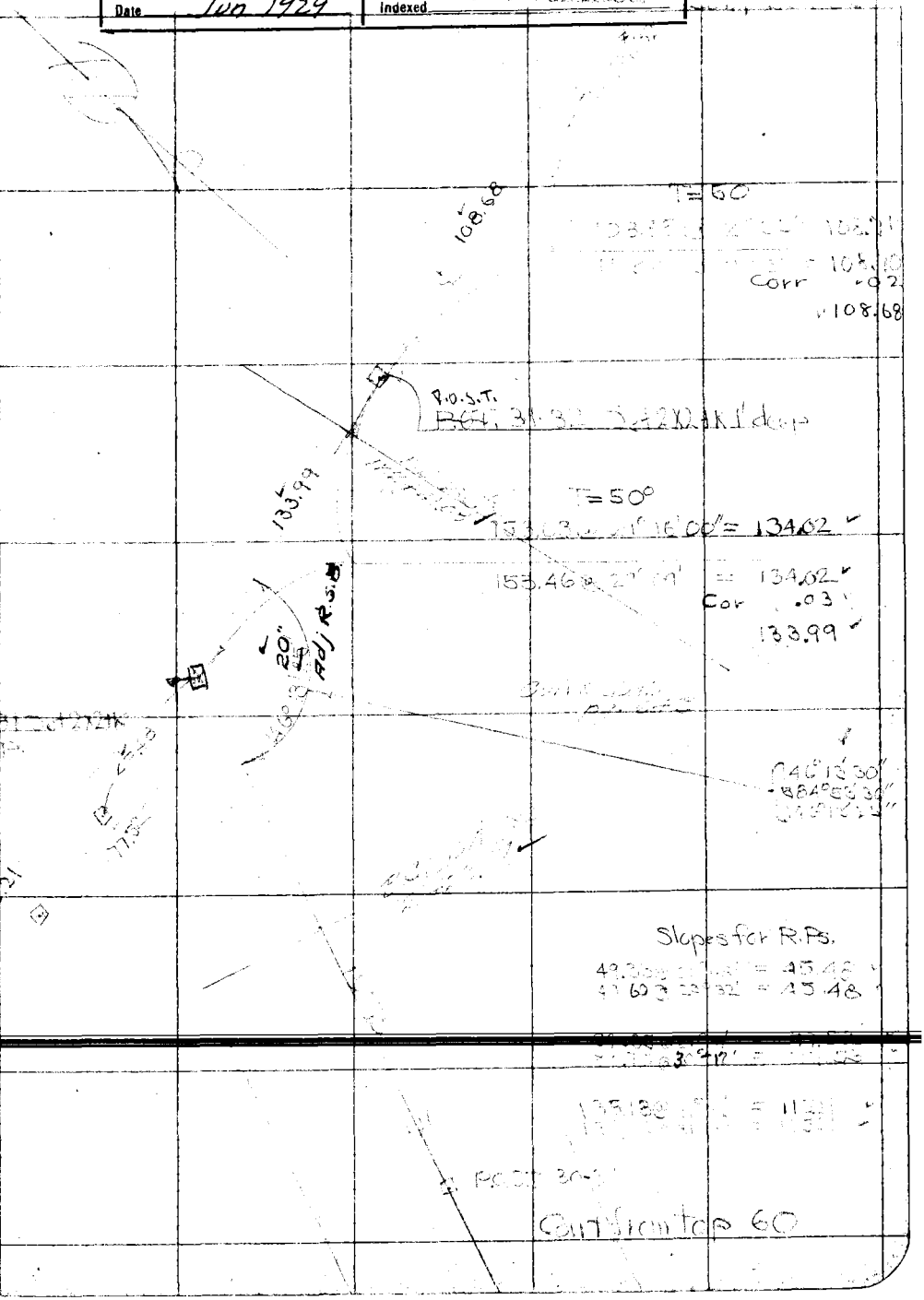

F. B. Pg. Svenson Chief Party Notes by Svenson Date

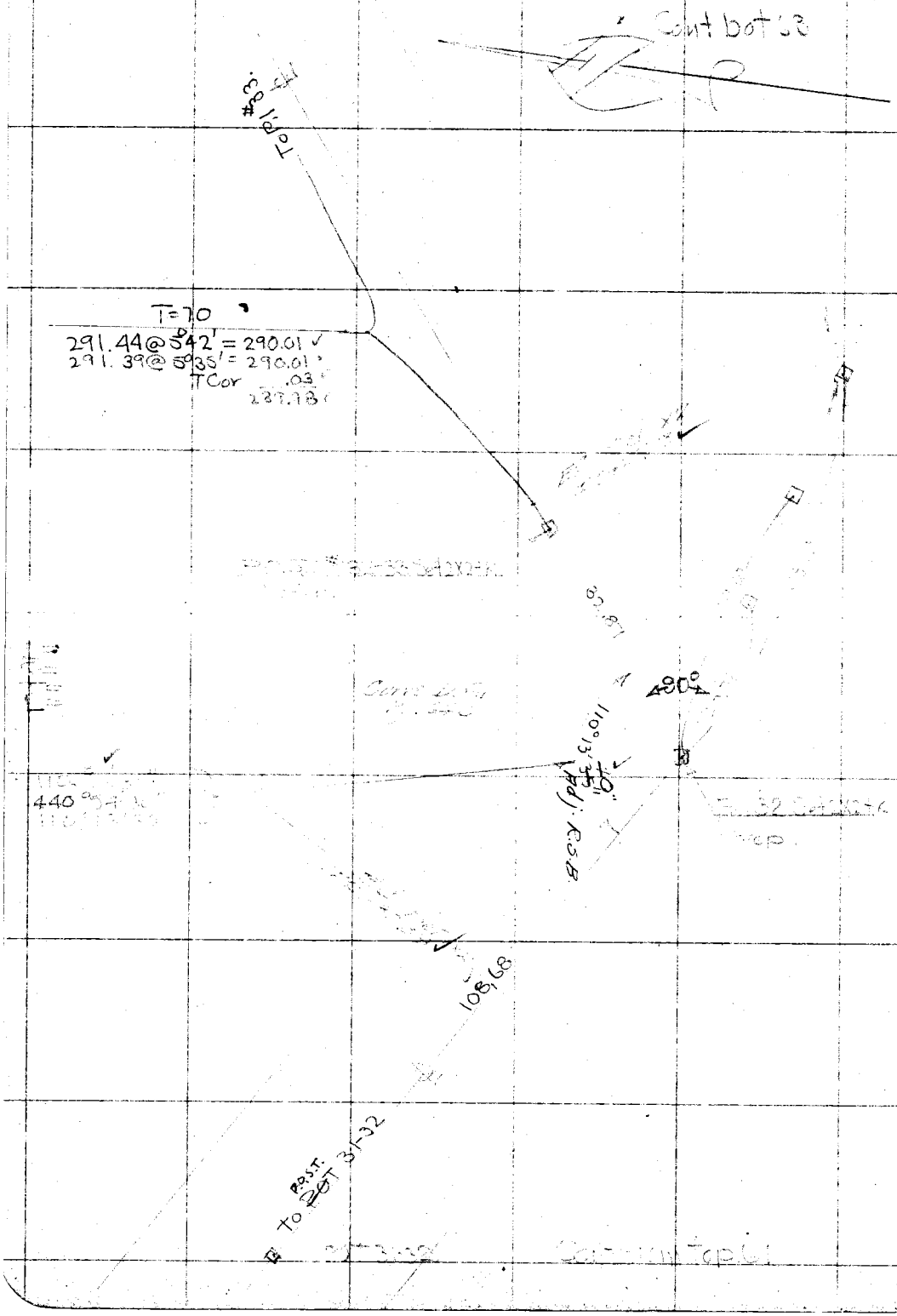

RETURN TO
LOS ANGELES COUNTY SURVEYOR

Do not extend notes this side of this line

Note: ANY ADDITIONS OR CHANGES ON THIS SHEET MUST BE MADE OR CIRCLED IN Red. WITH DATE AND NAME OF PERSON MAKING CHANGE.

51
64
34 30

Date _____ Notes by Svenson Chief Party Svenson F. B 369 PG. 63

Plotted by Jones	W. O. No. _____ R. S. O. No. _____
Date Jun. 1929	Location Skyline #1
Map No. 8842	Surveyed by J Svenson
Plotting C'k'd by Jones	Date _____
Date Jun. 1929	Indexed A. C. Johnson

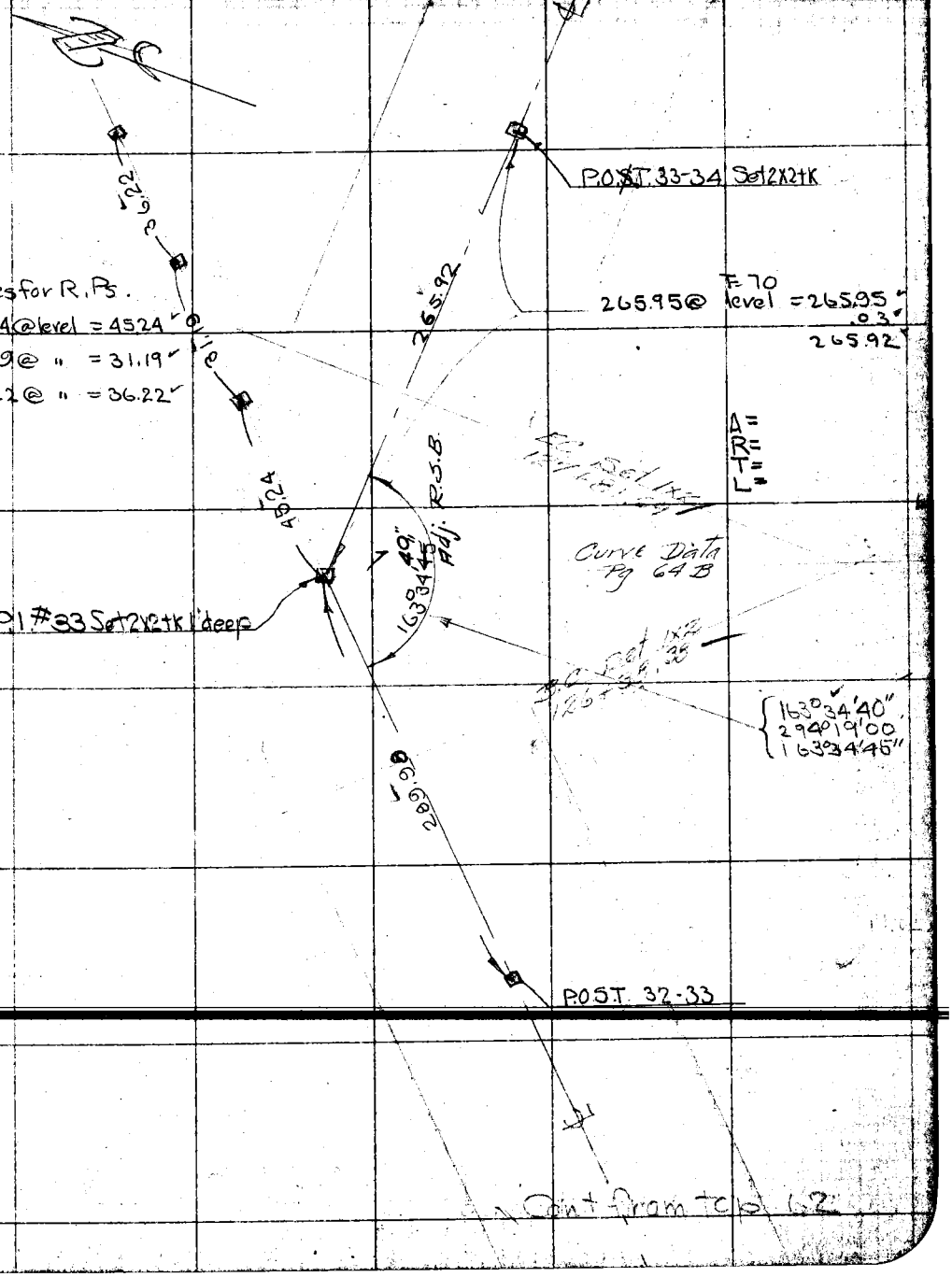

Note: ANY ADDITIONS OR CHANGES ON THIS SHEET MUST BE MADE OR CIRCLED IN Red. WITH DATE AND NAME OF PERSON MAKING CHANGE.

Do not extend notes this side of this line

RETURN TO LOS ANGELES COUNTY SURVEYOR

Nets moved

1640
01'
45"

F.B. 269 Pg. 64 Svenson Chief Party Notes by Svenson Date

Con

T=50 117.48 @ level
= 117.46

P.O.S.T. 35A

P.O.T. 34-35A
Set 1X2-N.T.

282.04 @ level = 282.04
282.06 @ 0°52' = 282.03

300.31 @ 0°52' = 300.28
300.33 @ 0°58' = 300.29

T=50°

582.32
Corr .11
582.21

201.83 @ 5°40' = 200.84
201.78 @ 5°34' = 200.83

299.59 @ 3°34' = 299.00
299.49 @ 3°18' = 299.00

113.50 @ level = 113.50
613.34

T=50 T Corr .13
613.21

P.O.T. 34-35 Set 1X2-N.T.
140+09.75

613.21

22.80

1312.88

40.28

Δ=
R=
T=
L=

147°10'40"

147°10'45"
588°42'30"
147°10'40"

P.I. #34 Set 2x2 tk
1' deep

40.99

T=92°

300.42 @ 7°51' = 297.60
300.27 @ 7°38' = 297.61

132.19 @ 5°34' = 131.56
132.42 @ 6°29' = 131.56
420.17

20.79

P.O.T. 33-34 Set 2x2 tk 1' deep
129+75.46

Cont. from top 63

Calc
145°
53'
00"

RETURN TO
LOS ANGELES COUNTY SURVEYOR

Do not extend notes this side of this line

Note: ANY ADDITIONS OR CHANGES ON THIS SHEET MUST BE MADE OR CIRCLED IN Red. WITH DATE AND NAME OF PERSON MAKING CHANGE.

+26
-1.18
"

Sheet
.92

RETURN TO
LOS ANGELES COUNTY SURVEYOR

Note: ANY ADDITIONS OR CHANGES ON THIS SHEET MUST BE MADE OR CIRCLED IN **Red.** WITH DATE AND NAME OF PERSON MAKING CHANGE.

Do not extend notes this side of this line

Curve Data

Curve #26 Page 56

Δ = 21°52'30" R = 600' T = 148.90 L = 291.91

Cd. No.	Total Deg.	Deg.	Chs.	Station	Set
BC			12655	104+87.45	1x2
1	0°	30'	57'	25.00	1x2
2	1°	4'	34'	105+00	"
3	2°	5'	11'	+25	"
4	2°	9'	48'	+50	"
5	3°	24'	25'	+75	"
6	5°	[illegible]	02'	106+00	"
7	6°	45'	40'	+25	"
8	8°	11'	17'	+50	"
9	10°	36'	54'	+75	"
10	13°	2'	31'	107+00	"
11	15°	27'	08'	+25	"
12	17°	52'	45'	+50	"
13	20°	18'	22'	+75	"
EC	21°	52'	57'	108+39.36	1x2

Curve #27 Page 57

Δ = 56°28'00" R = 400' T = 214.75 L = 394.27

Cd. No.	Total Deg.	Deg.	Chs.	Station	Set
BC			15	108+32.53	1x2
1	0°	57'	40"	13.42	1x2
2	2°	45'	20"	25.00	1x2
3	4°	32'	52"	+50	"
4	6°	18'	5"	+75	"
5	8°	6'	23"	109+00	"
6	9°	53'	39"	+25	"
7	11°	41'	14"	+50	"
8	13°	28'	49"	+75	"
9	15°	16'	24"	110+00	"
10	17°	3'	59"	+25	"
11	18°	51'	34"	+50	"
12	20°	39'	9"	+75	"
13	22°	26'	44"	111+00	"
14	24°	14'	19"	+25	"
15	26°	1'	54"	+50	"
16	27°	49'	29"	+75	"
EC	28°	37'	04"	112+00	"
			5	77.77	1x2
				+30.77	1x2

Curve #28 Page 58

Δ = 58°19'00" R = 250' T = 122.74 L = 253.20

Cd. No.	Total Deg.	Deg.	Chs.	Station	Set
BC				112+[illegible]	1x2
1	1°	35'	55"	13.[illegible]	1x2
2	4°	20'	31"	25.[illegible]	"
3	7°	17'	25"		"
4	10°	[illegible]	18"		"
5	13°	08'	11"		"
6	15°	55'	04"		"
7	18°	42'	57"		"
8	21°	29'	50"		"
9	24°	30'	44"	115+00	"
EC	[illegible]	[illegible]	[illegible]	114.22	1x2

Curve #29

Δ = 53°[illegible] R = [illegible] T = [illegible] L = [illegible]

Cd. No.	Total Deg.	Deg.	Chs.	Station	Set
BC				[illegible]	1x2
1	1°	48'	38"	13.[illegible]	1x2
2	4°	36'	31"	25.[illegible]	"
3	7°	24'	24"		"
4	10°	[illegible]	18"		"
5	13°	12'	11"	117+00	"
6	16°	00'	04"		"
7	18°	51'	57"		"
8	21°	51'	50"		"
9	24°	42'	44"	118+00	"
EC	26°	[illegible]	30"	[illegible]	[illegible]

Curve #30

Δ = [illegible] R = 200' T = 108.29 L = 110.60

Cd. No.	Total Deg.	Deg.	Chs.	Station	Set
BC				113+[illegible]	1x2
1	[illegible]	[illegible]	[illegible]	[illegible]	
2	8°	40'	[illegible]	25.[illegible]	
3	10°	18'	27"		
4	12°	53'	14"		
5	17°	22'	47"		
6	21°	[illegible]	[illegible]		
7	24°	[illegible]	[illegible]		
8	28°	37'	50"		
EC	[illegible]	[illegible]	[illegible]	[illegible]	

Date [illegible]

Notes by [illegible]

Chief Party [illegible]

F.B. 367 Pg 644

Plotted by Jones 1929
Date
Map No. 8842
Plotting ck'd by Dress
Date July 1929

W. O. No. Tot
Location
Surveyed by
Date
Index A. C. Johnson

D. S. O. No.

RETURN TO

LOS ANGELES COUNTY SURVEYOR

Note: ANY ADDITIONS OR CHANGES ON THIS SHEET MUST BE MADE OR CIRCLED IN **Red.** WITH DATE AND NAME OF PERSON MAKING CHANGE.

Do not extend notes this side of this line

F.B. 764 Pg. 64 Chief Party Notes by Date

Date _____ Notes by Svenson Chief Party Svenson F.B. 369 Pg. 65

Platted by Jones	W. O. No. 104 D. S. O. No.
Date June 1929	Location [illegible]
Map No. 8842	Surveyed by [illegible]
Platting C'k'd by Drew	Date 1-31-29
Date June 1929	Indexed A. C. Johnson

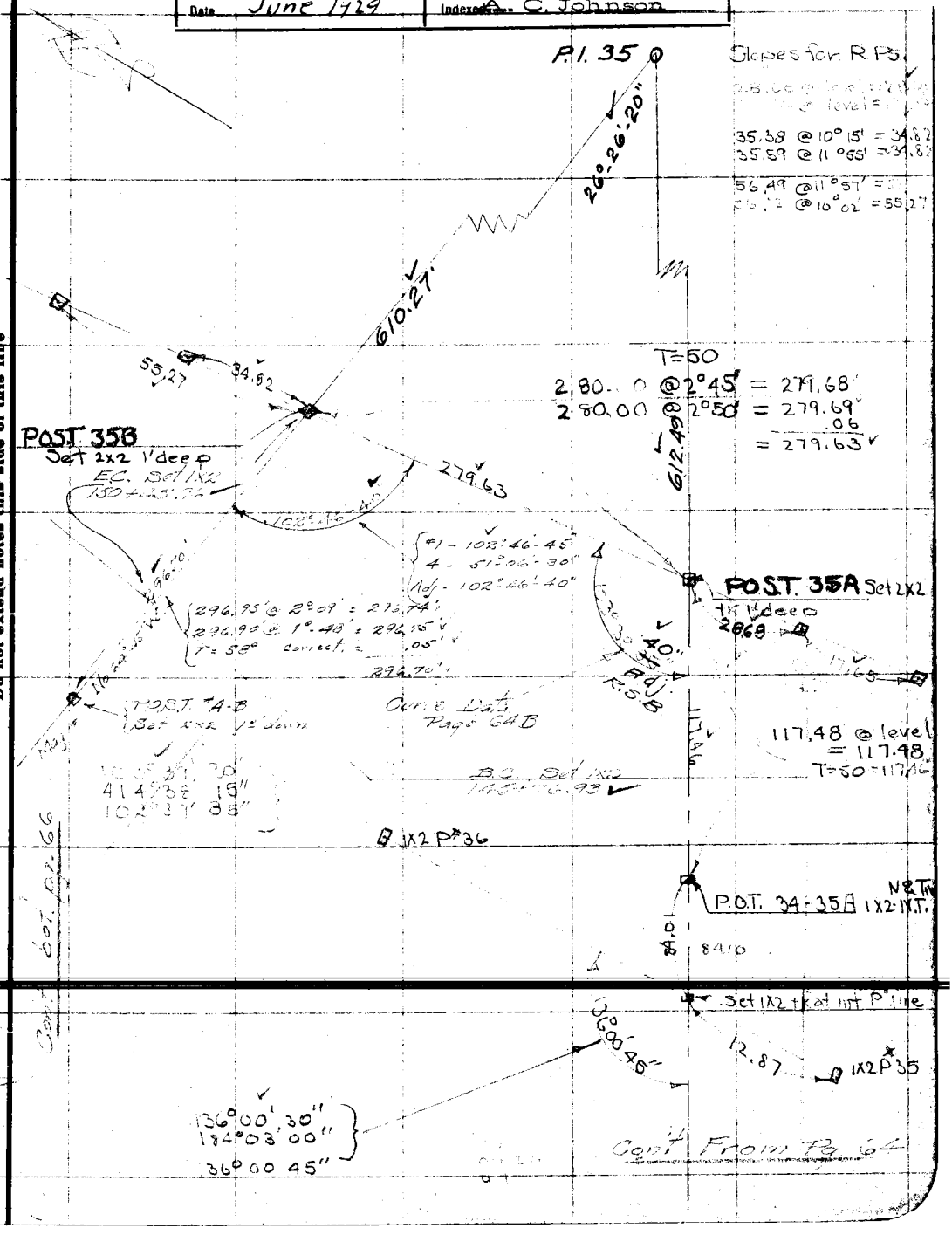

Note: ANY ADDITIONS OR CHANGES OR THIS SHEET MUST BE MADE OR CIRCLED IN Red. WITH DATE AND NAME OF PERSON MAKING CHANGE.

Do not extend notes this side of this line

RETURN TO
LOS ANGELES COUNTY SURVEYOR

F.B. 369 Pg. 66 Svenson Chief Party Notes by Svenson Date 2-11-29

Graber
Rogers
Miller
Hiesler
} Party

Using 300' band #16 - Normal @ 84° F

Cont. bottom Page 67

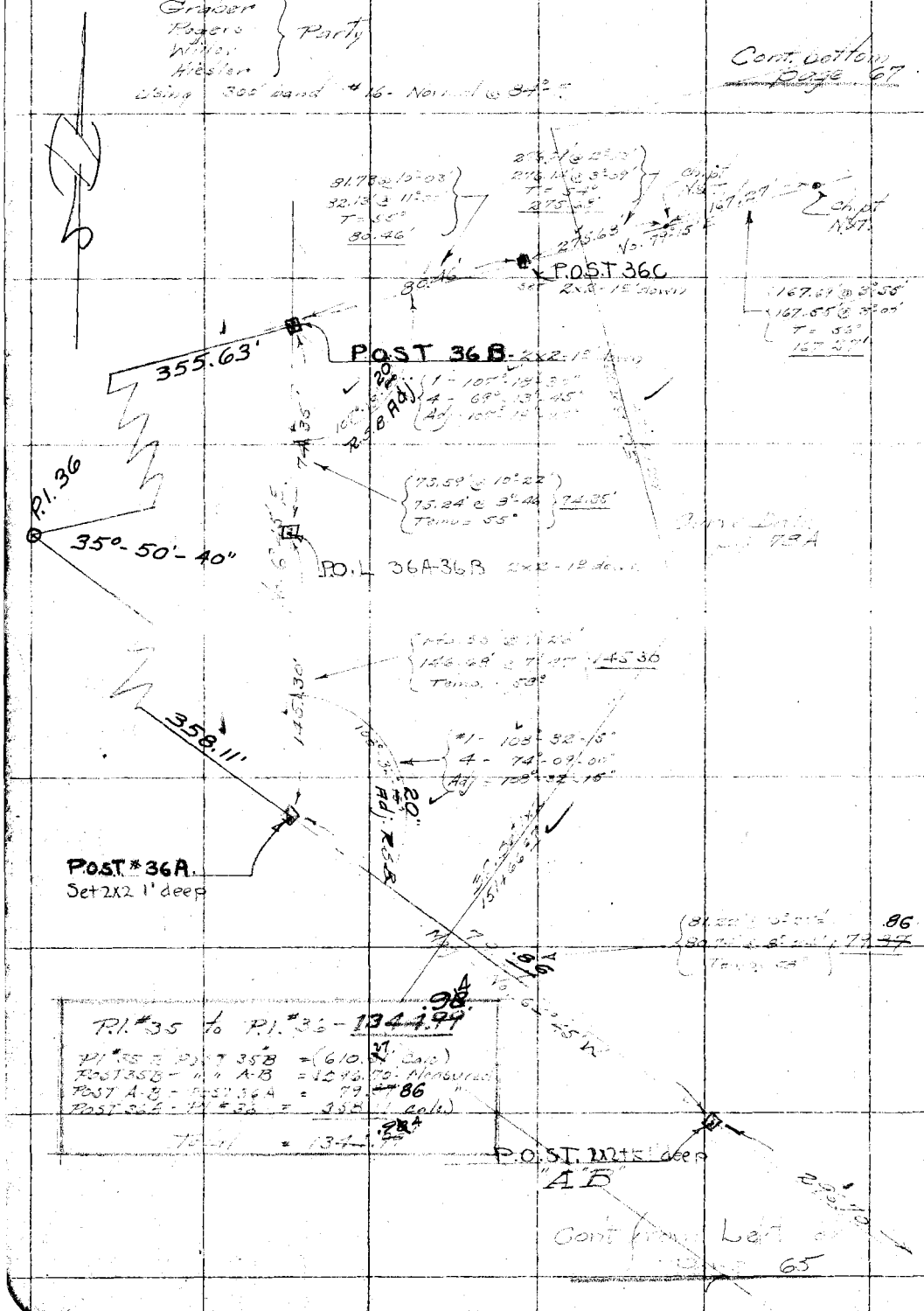

RETURN TO
LOS ANGELES COUNTY SURVEYOR

Do not extend notes this side of this line

Note: ANY ADDITIONS OR CHANGES ON THIS SHEET MUST BE MADE OR CIRCLED IN Red. WITH DATE AND NAME OF PERSON MAKING CHANGE.

Date _____ Notes by Svenson Chief Party Svenson F. B. 369 PG. 67

Plotted by Jane I.	W. O. No. 704 U. S. O. No.
Date June 1929	Location Skyline Dr. #1
Map No. 9842	Surveyed by SVenson
Plotting C'k'd by Drew	Date February 12-1929
Date June 1929	Indexed A. C. Johnson

Cont. bot. pg. 68

To P.O.S.T. #38 A

RPPI #37 Set 2x2 - 1' down

107.35 @ 10°19'
107.86 @ 11°43'
Temp = 64°
105.60'

51.43'

RPPI #37 Set 2x2 - 1' down

54.54 @ 6°35'
54.99 @ 9°48'
Temp - 64°
54.17'

54.17'

Pl. #37 Set 2x2 - 12" down

#1 - 148°31'15"
4 - 234°05'00"
Adj - 148°31'15"

20.5' Adj. R.5.6

65.60 @ 15°08'
64.96 @ 12°51'
Temp = 64°
63.31'

RPPI #37 Set 2x2, 1' down

121.31 @ 16°15'
122.19 @ 17°46'
Temp: 64°
116.34'

183.58 @ 3°12'
183.52 @ 2°44'
T = 56°
183.27'

No. 79°15' E

Mag

RPPI #37 Set 2x2 1' down

P.O.T. 36-37B Set 2x2 - 1' down

199.28 @ 9°21'
198.99 @ 8°48'
T = 56°
196.60'

300.00' @ 6°05'
299.83' @ 5°46'
T - 54°
298.25'

Total = 494.85'

494.85'

Pl. #36 to Pl. #37	=	1818.17'
Pl. #36 to POST. 36B	=	355.63' (Calc.)
POST. 36B to POST. 36C	=	90.46 Measured
POST. 36C to Ch. Pt.	=	275.68 "
Ch. Pt. " Ch. Pt.	=	167.27 "
Ch. Pt. to P.O.T.-36-37A	=	271.01 "
P.O.T. 36-37A to POST. 36-37B	=	494.85 "
P.O.T. 36-37B to Pl. #37	=	183.27 "
Total	=	1818.17

162+27.45

Set 2x2 - 1' down P.O.T. 36-37A

281.67' @ 15°46'
280.41' @ 15°42'
Temp. - 51°
271.01

271.01

Ch. pt. N.x.T.

From Ten pg. 66

Notes: ANY ADDITIONS OR CHANGES ON THIS SHEET MUST BE MADE OR CIRCLED IN Red. WITH DATE AND NAME OF PERSON MAKING CHANGE.

Do not extend notes this side of this line

RETURN TO LOS ANGELES COUNTY SURVEYOR

F.B. 369 Pg. 68 Graber Chief Party Notes by Graber Date 2-12-29

Cont bot pg-69

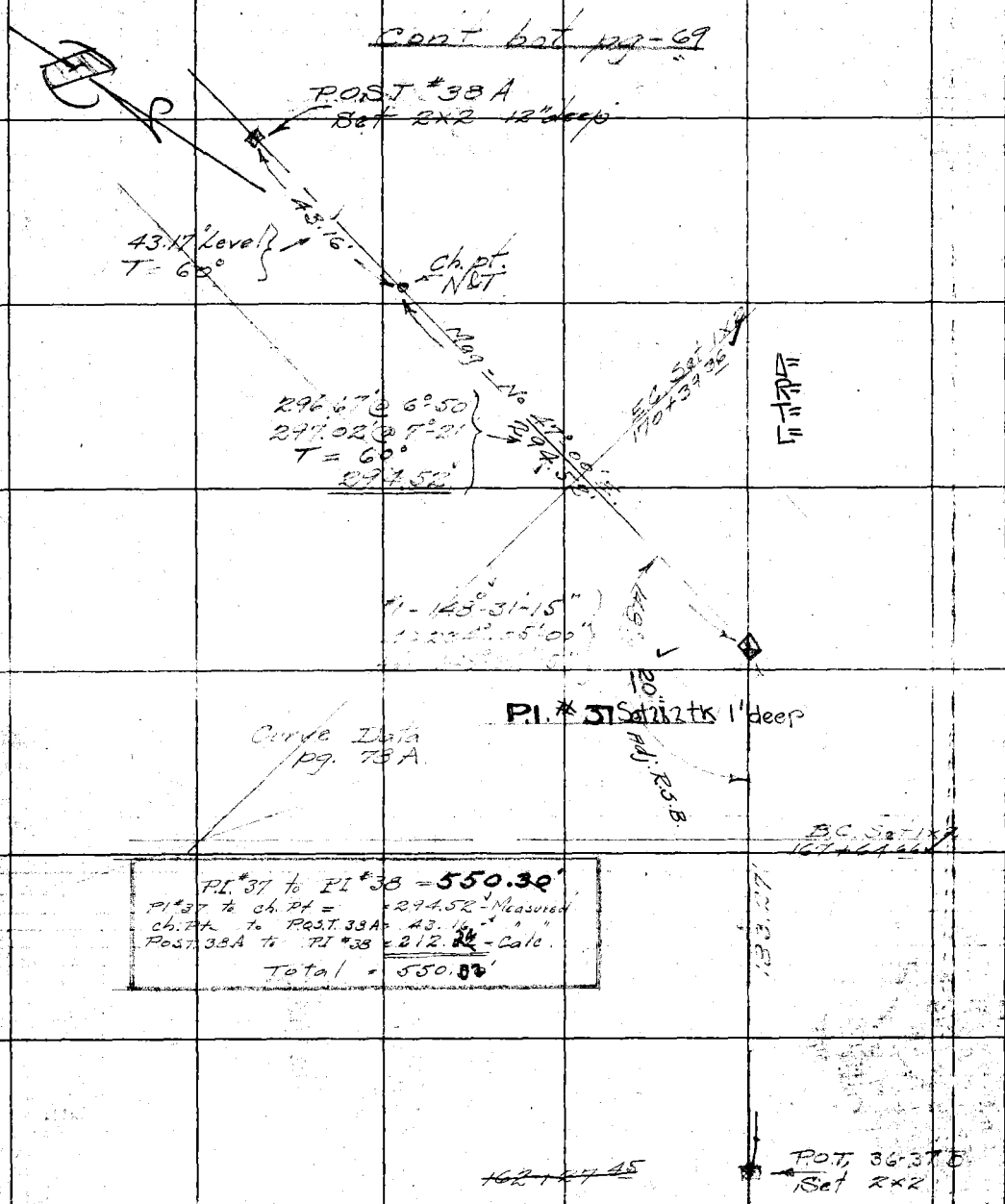

From Top pg-67

RETURN TO
LOS ANGELES COUNTY SURVEYOR
Do not extend notes this side of this line
Note: ANY ADDITIONS OR CHANGES ON THIS SHEET MUST BE MADE OR CIRCLED IN Red. WITH DATE AND NAME OF PERSON MAKING CHANGE.

Date 2-12-29 Notes by Graber Chief Party Graber F. B. 369 PG. 69

Plotted by Jones	W. O. No. 704 D. S. O. No.
Date Jun 1929	Location Skyline Dr #1
Map No. 8842	Surveyed by Graber
Plotting C'k'd by Drew	Date February 12, 1929
Date Jun 1929	Indexed A. C. Johnson

Cont hot pg 70

P.I. #38 to P.I. #39 = ~~948.23'~~ 960.32

P.I. #38	to POST 38B	=	16.26 (calc.)
POST 38B	to Ch. Pt.	=	138.98' Meas.
Ch. Pt.	" Ch. Pt.	=	297.17' "
Ch. Pt.	" Ch. Pt.	=	227.66' "
Ch. Pt.	" POST 39A	=	93.27' "
POST 39A	" P.I. #39	=	~~[illegible]~~ 35.17' "
	Total	=	948.23'

960.32 Drew 5-13-29

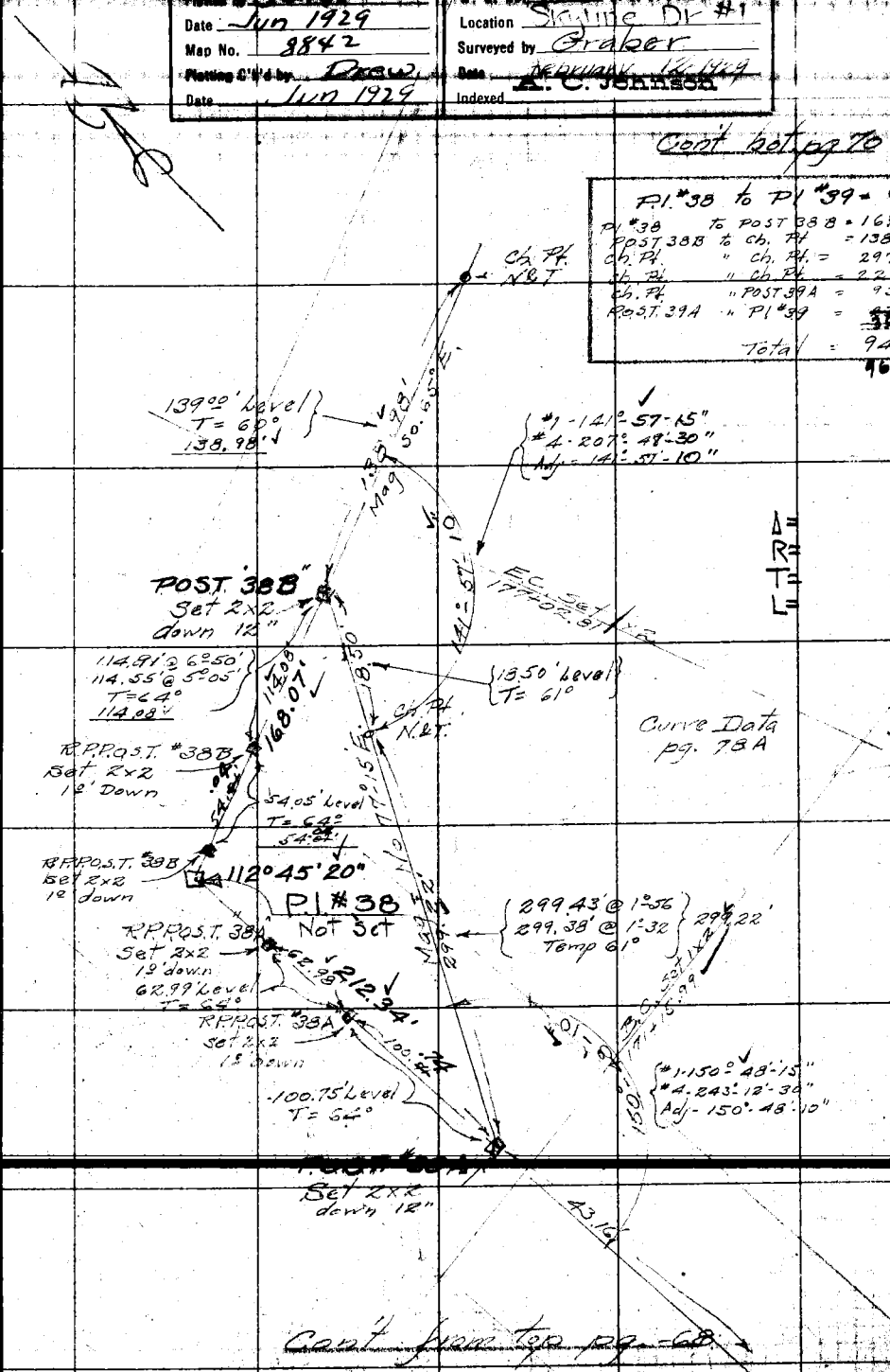

Cont from top pg. 68

Notes: ANY ADDITIONS OR CHANGES ON THIS SHEET MUST BE MADE OR CIRCLED IN Red. WITH DATE AND NAME OF PERSON MAKING CHANGE.

RETURN TO LOS ANGELES COUNTY SURVEYOR

Do not extend notes this side of this line

F.B. 369 Pg. 70 Graber Chief Party Notes by Graber Date 2-13-29

Cont bottom pg 71

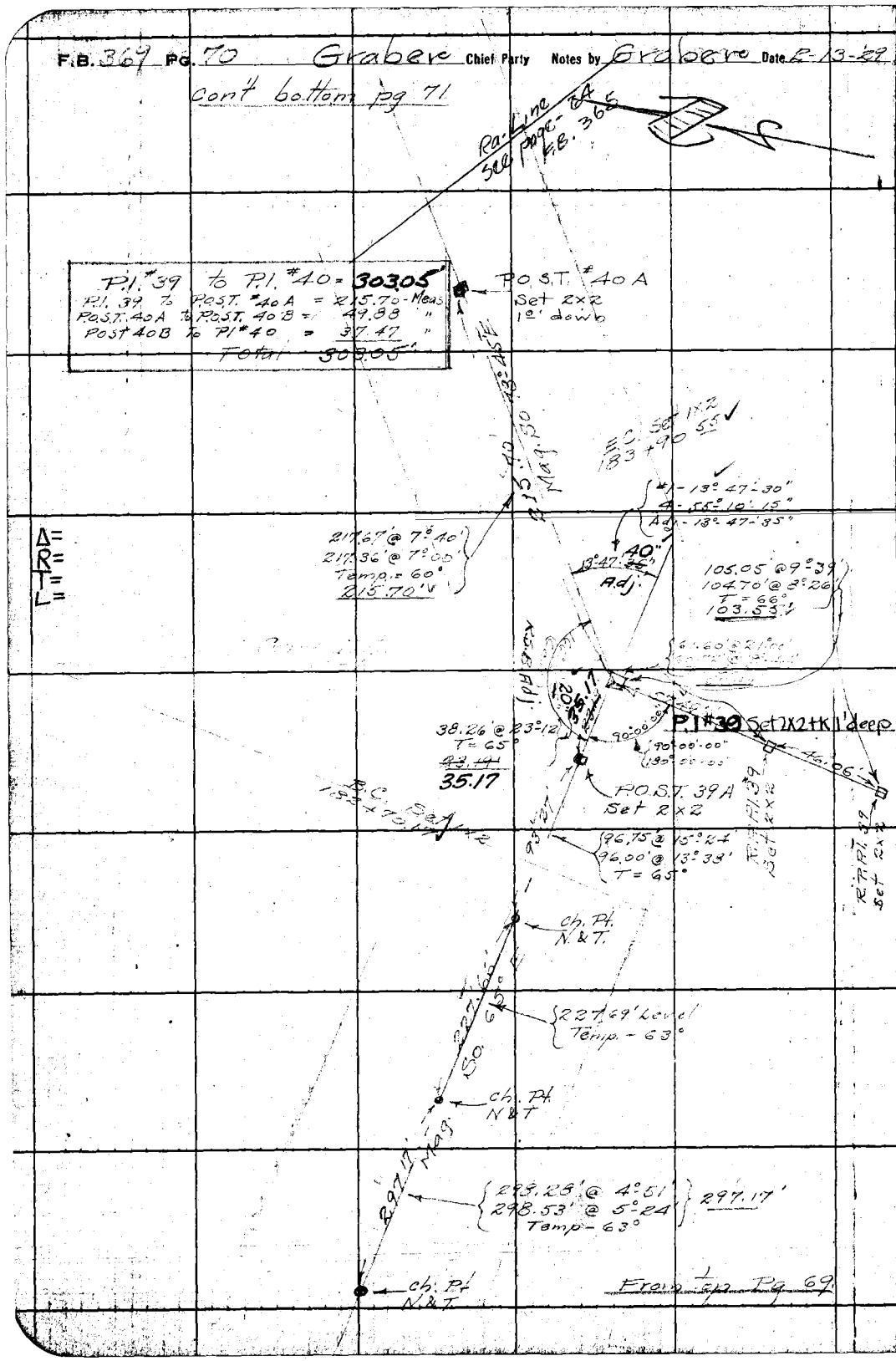

From top Pg 69

RETURN TO
LOS ANGELES COUNTY SURVEYOR
Do not extend notes this side of this line

Note: ANY ADDITIONS OR CHANGES ON THIS SHEET MUST BE MADE OR CIRCLED IN Red. WITH DATE AND NAME OF PERSON MAKING CHANGE.

Date 2-13-29 Notes by H.F.G. Chief Party Graber F. B. 369 Pg. 71

Plotted by Jones	W. O. No. 704 B. S. O. No.
Date Jun 1929	Location Sky line Dr. Div #1
Map No. 8842	Surveyed by Graber
Plotting C'd'd by Drew	Date February-13-1929
Date Jun 1929	Indexed A. C. Johnson

Cont' bot. pg. 72

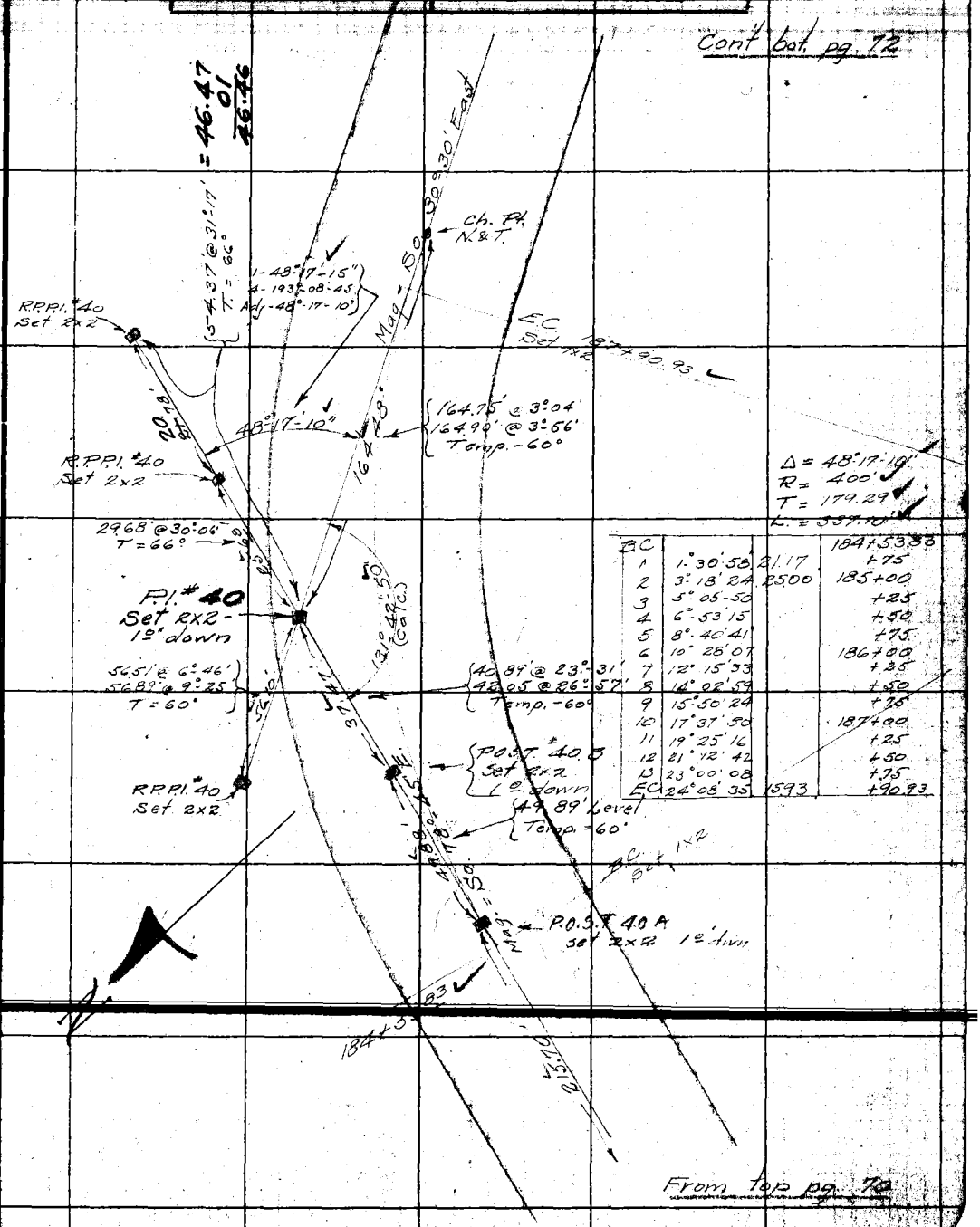

Δ = 48°17'-10"
R = 400'
T = 179.29'
L. = 337.10'

B.C.			184+53.83
1	1°30'58	21.17	+75
2	3°18'24	25.00	185+00
3	5°05'50		+25
4	6°53'15		+50
5	8°40'41		+75
6	10°28'07		186+00
7	12°15'33		+25
8	14°02'59		+50
9	15°50'24		+75
10	17°37'50		187+00
11	19°25'16		+25
12	21°12'42		+50
13	23°00'08		+75
E.C.	24°08'35	15.93	+90.93

From top pg. 70

Note: ANY ADDITIONS OR CHANGES ON THIS SHEET MUST BE MADE OR CIRCLED IN Red. WITH DATE AND NAME OF PERSON MAKING CHANGE.

RETURN TO LOS ANGELES COUNTY SURVEYOR

Do not extend notes this side of this line

F.B. 369 Pg. 72 Graber Chief Party Notes by H.F.G. Date 2-13-29

Cont bot. pg 73

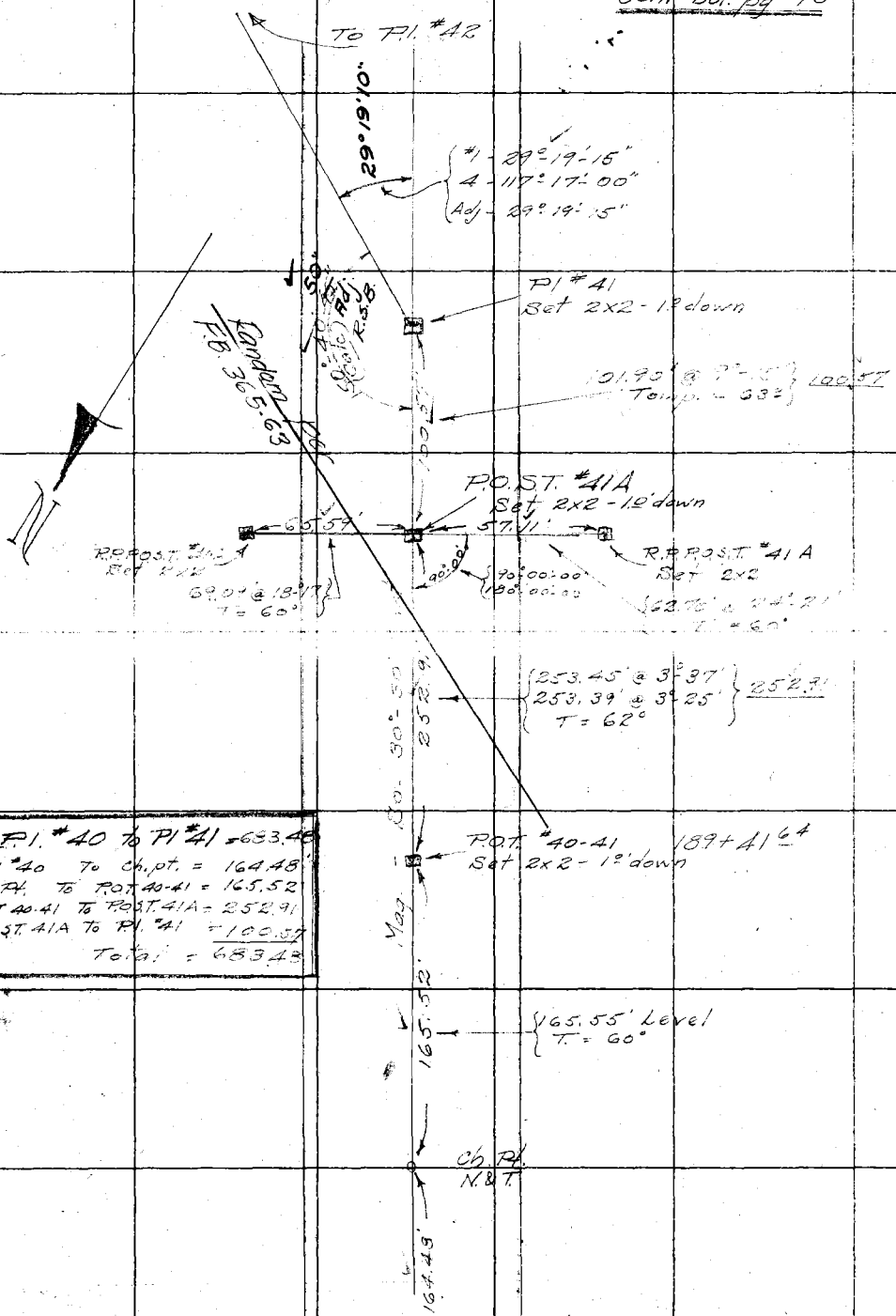

P.I. #40 to P.I. #41 = 683.48
P.I. #40 To Ch. pt. = 164.48'
Ch. Pt. To P.O.T. 40-41 = 165.52
P.O.T. 40-41 To P.O.S.T. 41A = 252.91
P.O.S.T. 41A To P.I. #41 = 100.57
Total = 683.48

From top pg 71

RETURN TO
LOS ANGELES COUNTY SURVEYOR
Do not extend notes this side of this line
Note: ANY ADDITIONS OR CHANGES ON THIS SHEET MUST BE MADE OR CIRCLED IN Red. WITH DATE AND NAME OF PERSON MAKING CHANGE.

Date 2 - '29 Notes by H.F.G. Chief Party Graber F. B. 369 PG. 73

Plotted by Jones	W. O. No. 704 B. S. O. No.
Date June 1929	Location Skyline Dr. Div. #1
Map No. 8842	Surveyed by Graber
Plotting C'k'd by Drew	Date February 1929
Date June 1929	Indexed A. C. Johnson

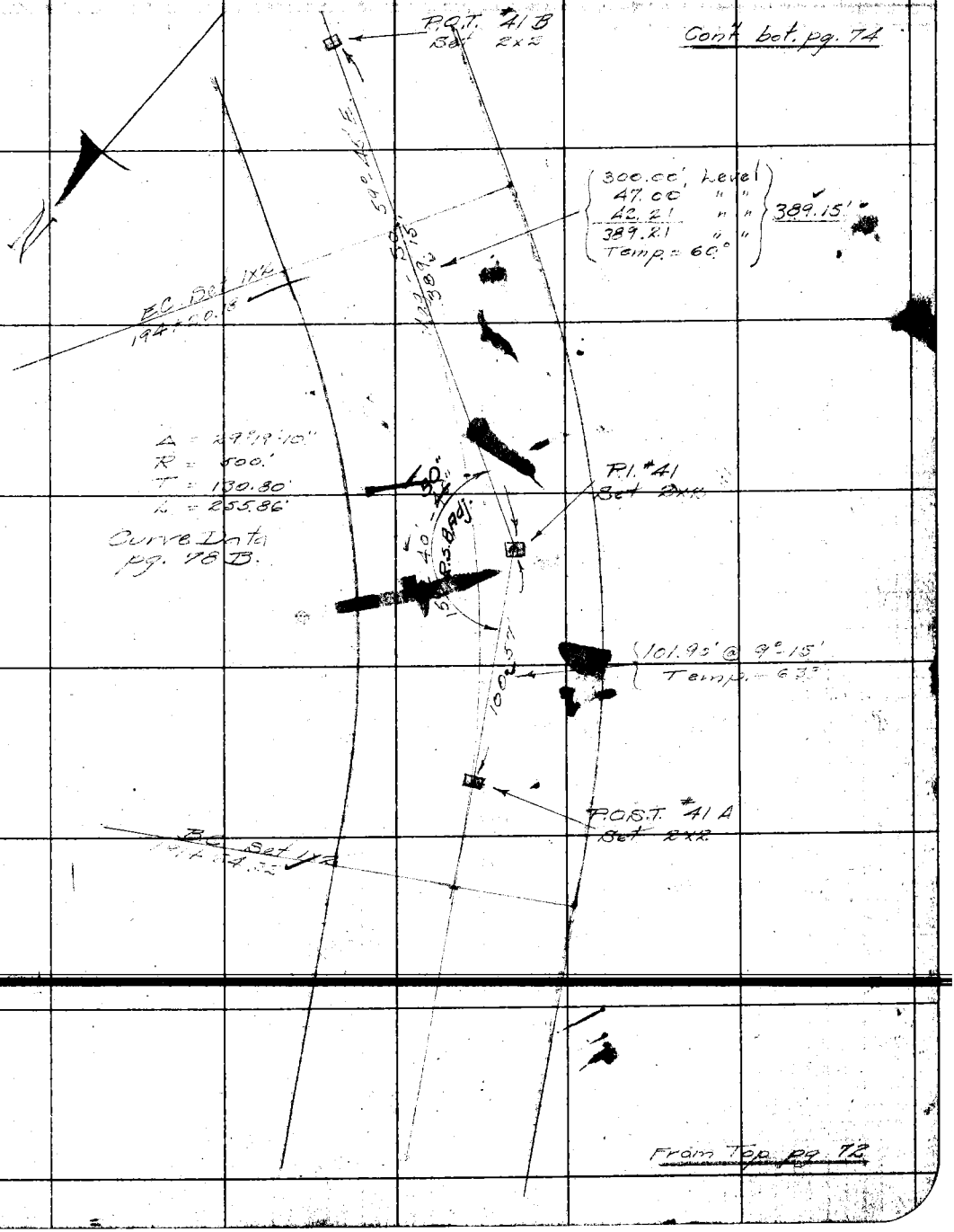

Note: ANY ADDITIONS OR CHANGES ON THIS SHEET MUST BE MADE OR CIRCLED IN Red. WITH DATE AND NAME OF PERSON MAKING CHANGE.

Do not extend notes this side of this line

RETURN TO

LOS ANGELES COUNTY SURVEYOR

F.B. 369 Pg. 74 Graber Chief Party Notes by HFG Date 2/ /27



RETURN TO

LOS ANGELES COUNTY SURVEYOR

Do not extend notes this side of this line

Note: ANY ADDITIONS OR CHANGES ON THIS SHEET MUST BE MADE OR CIRCLED IN Red WITH DATE AND NAME OF PERSON MAKING CHANGE.

Date [illegible] Notes by [illegible] Chief Party [illegible] F.B. 369 Pg. 75

Platted by Jones	W. O. No. [illegible] D. S. O. No.
Date June 1929	Location [illegible]
Map No. 8842	Surveyed by [illegible]
Platting C'k'd by Drew	Date [illegible]
Date June 1927	Indexed [illegible] Johnson

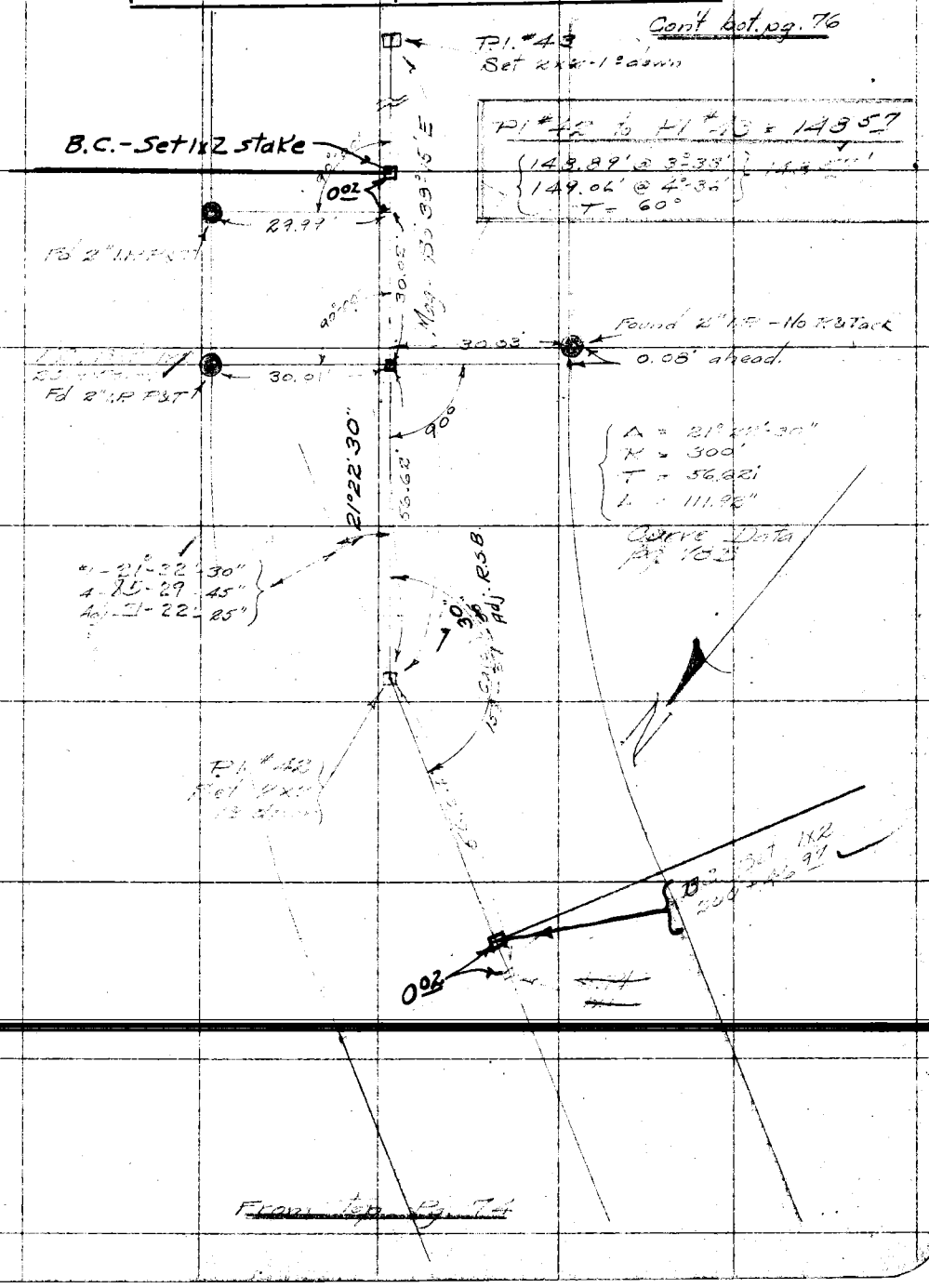

From top Pg. 74

Note: ANY ADDITIONS OR CHANGES ON THIS SHEET MUST BE MADE OR CIRCLED IN Red. WITH DATE AND NAME OF PERSON MAKING CHANGE.

Do not extend notes this side of this line

RETURN TO
LOS ANGELES COUNTY SURVEYOR

F.B. 367 Pg. 76 Grover Chief Party Notes by [illegible] Date 2-29

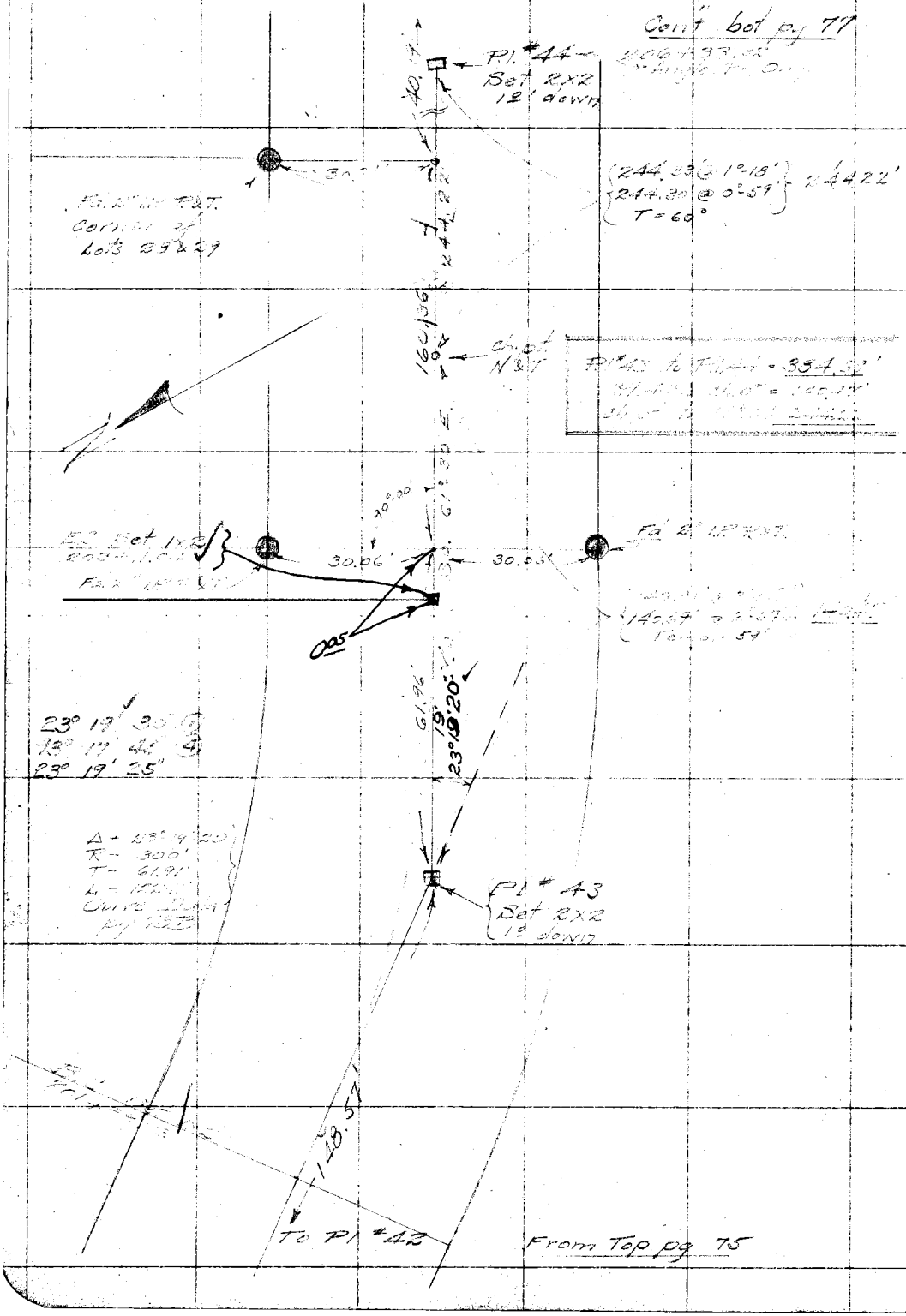

RETURN TO
LOS ANGELES COUNTY SURVEYOR

Do not extend notes this side of this line

Note: ANY ADDITIONS OR CHANGES ON THIS SHEET MUST BE MADE OR CIRCLED IN Red. WITH DATE AND NAME OF PERSON MAKING CHANGE.

Date _____ Notes by _____ Chief Party _____ F.B. 369 Pg 76A

Platted by Jones	W. O. No. _____ D. S. O. No. _____
Date Aug 1929	Location _____
Map No. 8847-1	Surveyed by _____
Platting C'k'd by Drew	Date _____
Date Aug 1929	Indexed A. C. Johnson

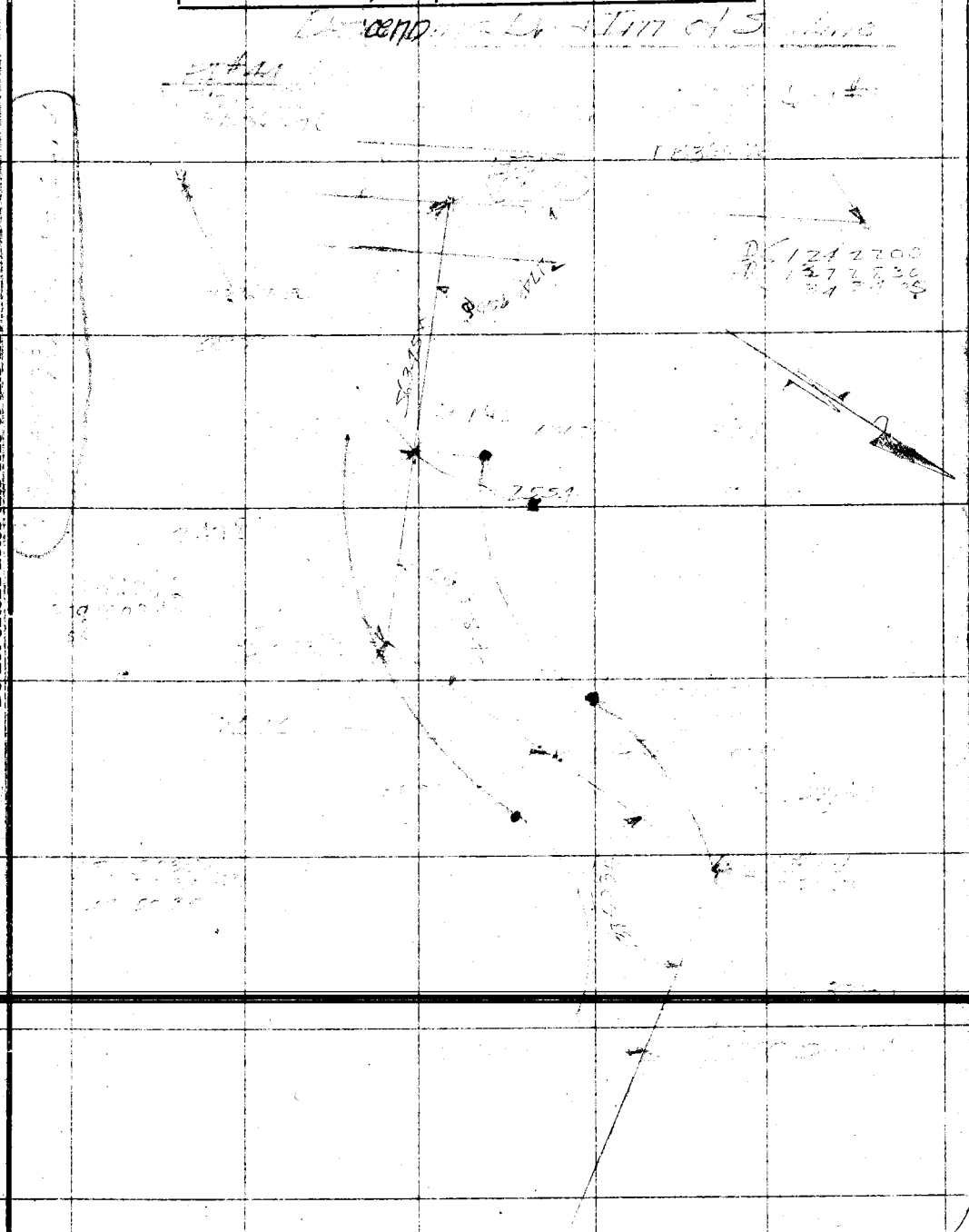

Note: ANY ADDITIONS OR CHANGES ON THIS SHEET MUST BE MADE OR CIRCLED IN Red, WITH DATE AND NAME OF PERSON MAKING CHANGE.

Do not extend notes this side of this line

RETURN TO
LOS ANGELES COUNTY SURVEYOR

F. B. 368 Pg 168 Chief Party Notes by Date



RETURN TO

LOS ANGELES COUNTY SURVEYOR

Do not extend notes this side of this line

Note: ANY ADDITIONS OR CHANGES ON THIS SHEET MUST BE MADE OR CIRCLED IN Red. WITH DATE AND NAME OF PERSON MAKING CHANGE.

Date [illegible] Notes by [illegible] Chief Party [illegible] F.B. 369 Pg. 77

Platted by Jones	W. O. No. 704 D. S. O. No.
Date Jun 1929	Location [illegible]
Map No. 8842	Surveyed by [illegible]
Platting C'k'd by Drew	Date February [illegible]
Date June 1929	Indexed A. C. Johnson



Note: ANY ADDITIONS OR CHANGES ON THIS SHEET MUST BE MADE OR CIRCLED IN Red. WITH DATE AND NAME OF PERSON MAKING CHANGE.

Do not extend notes this side of this line

RETURN TO
LOS ANGELES COUNTY SURVEYOR

F. B. 369 Pg. 78 Chief Party Notes by RFG Date 2-1929

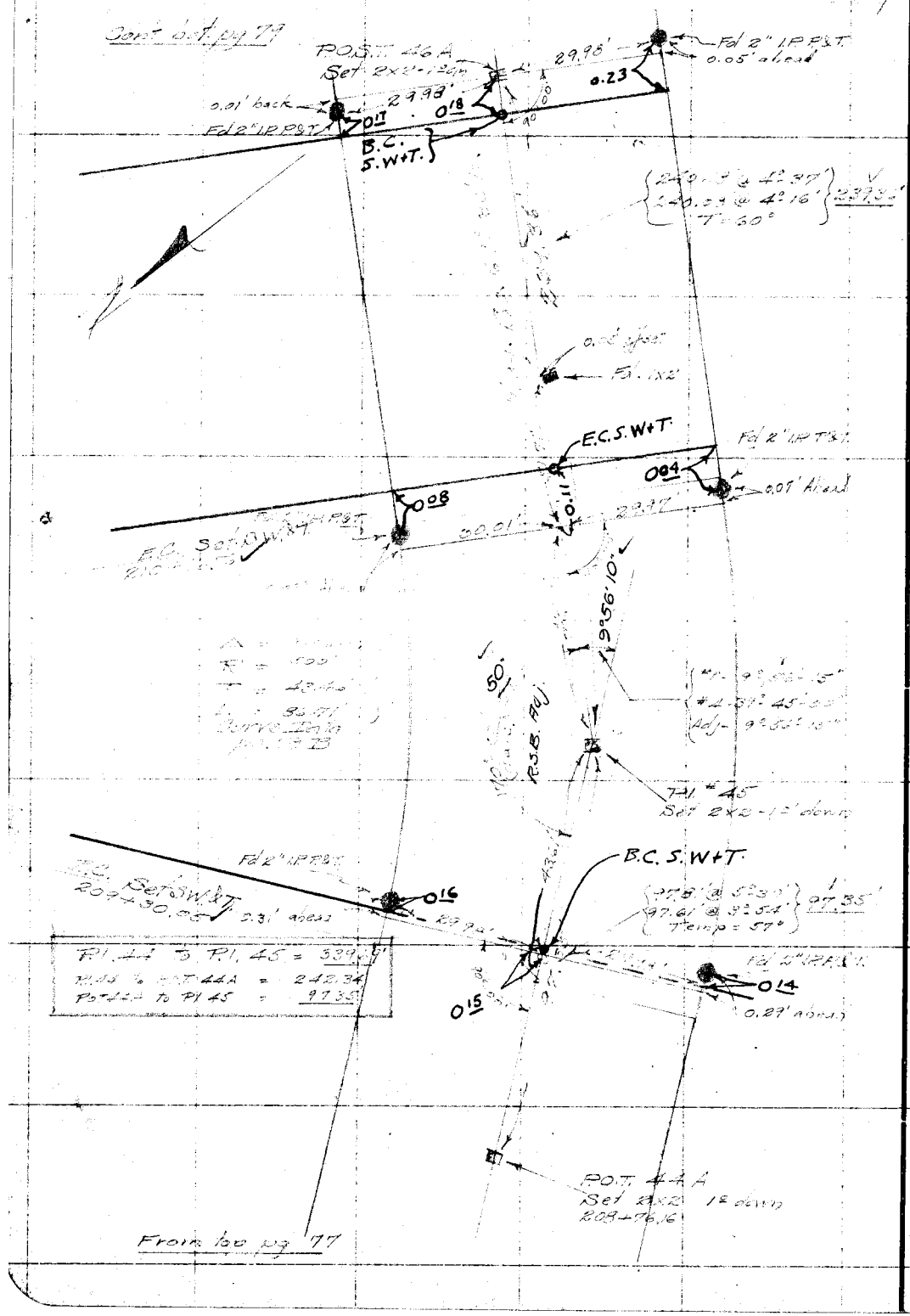

RETURN TO
LOS ANGELES COUNTY SURVEYOR

Do not extend notes this side of this line

Note: ANY ADDITIONS OR CHANGES ON THIS SHEET MUST BE MADE OR CIRCLED IN Red. WITH DATE AND NAME OF PERSON MAKING CHANGE.

Date _____ Notes by _____ Chief Party _____ F.B. 369 Pg. 78A

Platted by Jones	W. O. No. 704 D. S. O. No.
Date Jun 1929	Location
Map No. 8842	Surveyed by
Platting C'k'd by Drew	Date
Date Jun 1929	Indexed

Note: ANY ADDITIONS OR CHANGES ON THIS SHEET MUST BE MADE OR CIRCLED IN Red. WITH DATE AND NAME OF PERSON MAKING CHANGE.

RETURN TO LOS ANGELES COUNTY SURVEYOR

Do not extend notes this side of this line

Curve #36 Tan Line

Curve Data

Curve #37

Curve Data

RETURN TO
LOS ANGELES COUNTY SURVEYOR

Note: ANY ADDITIONS OR CHANGES ON THIS SHEET MUST BE MADE OR CIRCLED IN **Red.** WITH DATE AND NAME OF PERSON MAKING CHANGE.

Do not extend notes this side of this line

F. B. 369 PG. 735 Chief Party Notes by HFG Date

Date 2-11-27 Notes by [illegible] Chief Party [illegible] F.B. 369 Pg. 79

Platted by Jones	W. O. No. 704 D. S. O. No.
Date Jun 1929	Location [illegible]
Map No. 8842	Surveyed by [illegible]
Platting C'k'd by Drew	Date February 1927
Date Jun 1927	Indexed A. C. Johnson

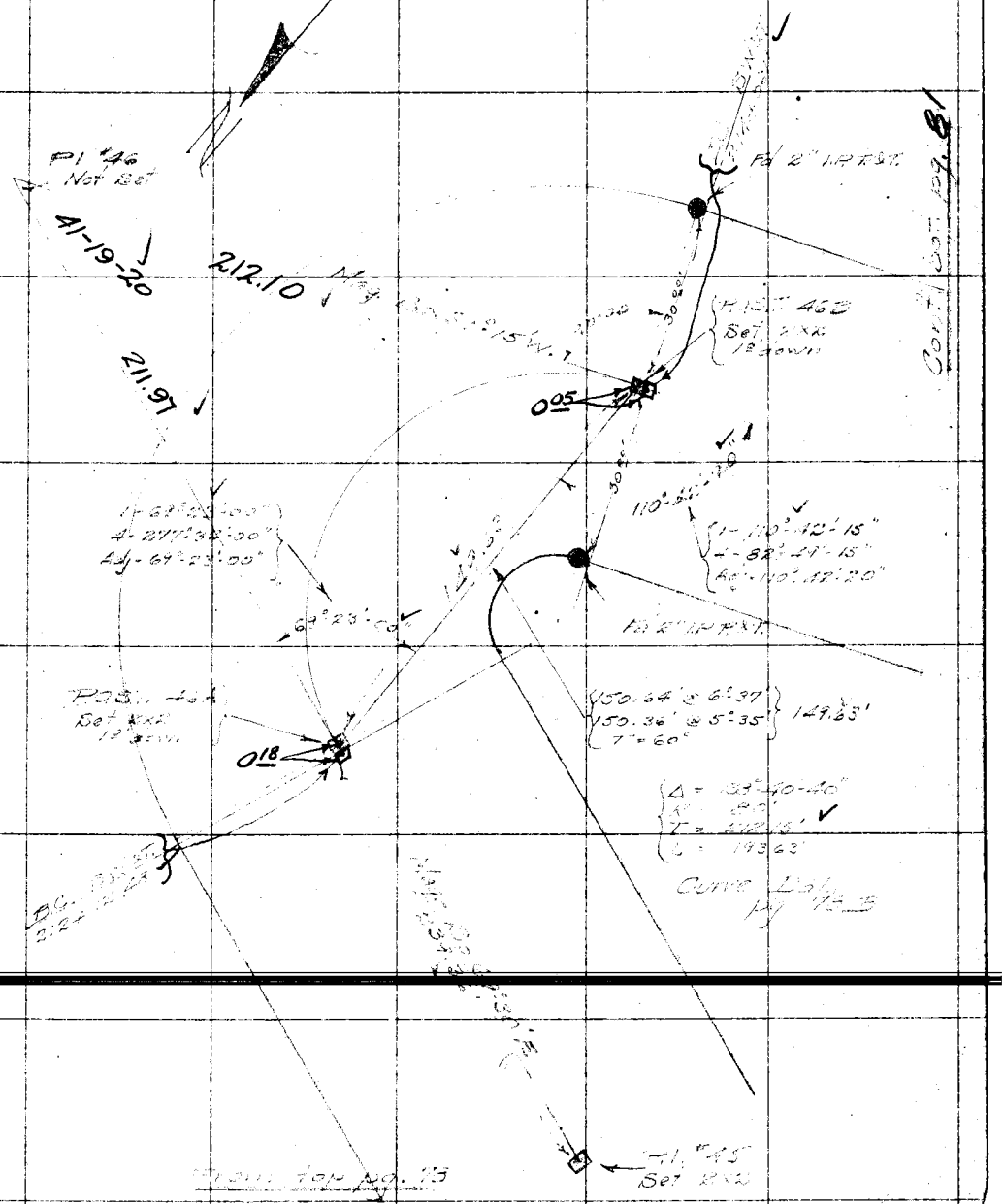

Notes: ANY ADDITIONS OR CHANGES ON THIS SHEET MUST BE MADE OR CIRCLED IN Red. WITH DATE AND NAME OF PERSON MAKING CHANGE.

Do not extend notes this side of this line

RETURN TO LOS ANGELES COUNTY SURVEYOR

F.B. 369 Pg. 80 Grover Chief Party Notes by HFG Date

Cont. bat. pg 81.

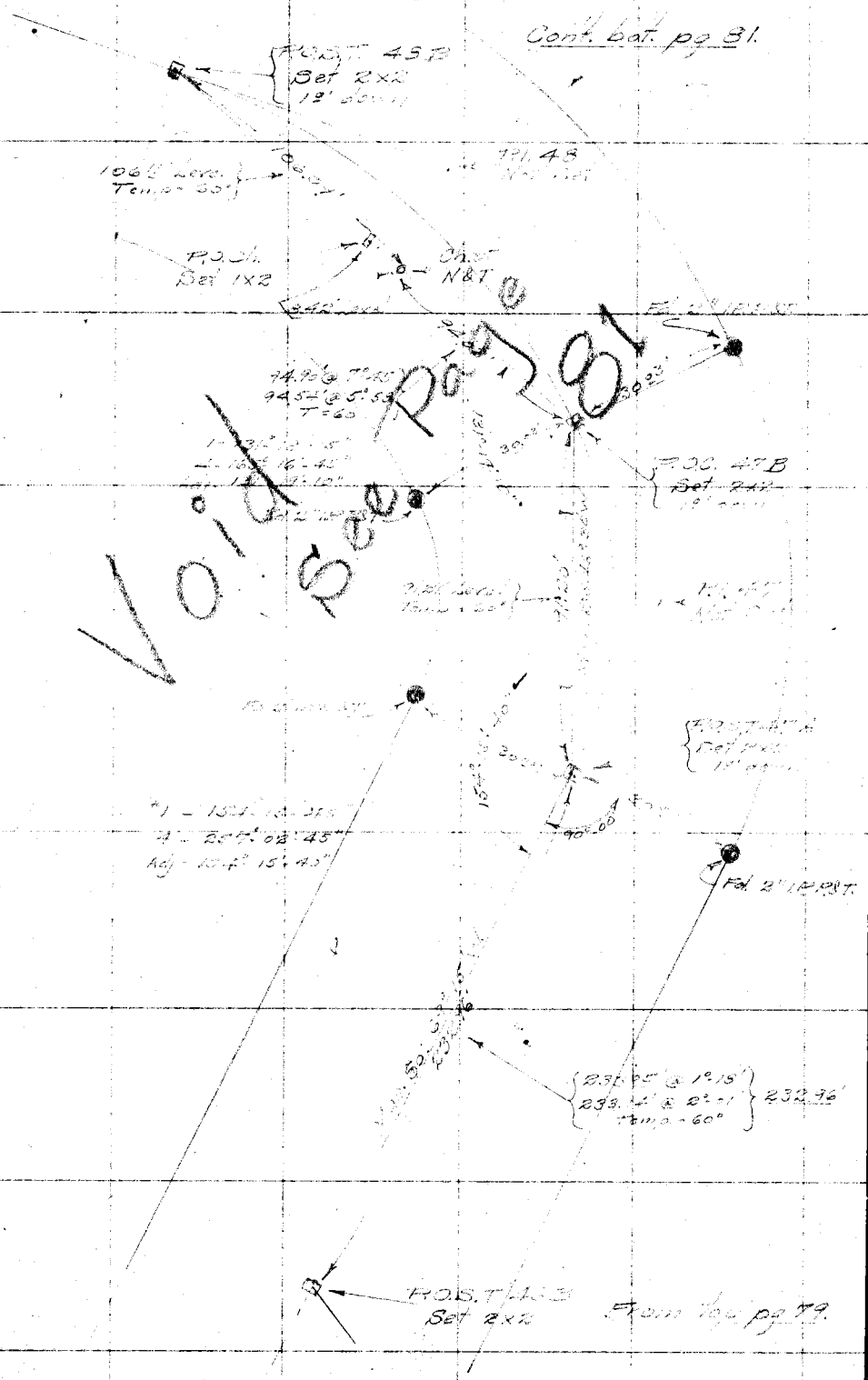

Void page 81

RETURN TO
LOS ANGELES COUNTY SURVEYOR

Do not extend notes this side of this line

Note: ANY ADDITIONS OR CHANGES ON THIS SHEET MUST BE MADE OR CIRCLED IN Red. WITH DATE AND NAME OF PERSON MAKING CHANGE.

Date _____ Notes by HFG Chief Party [illegible] F.B. 369 Pg. 81

Platted by Jones	W. O. No. 704 D. S. O. No.
Date Jun 1929	Location [illegible]
Map No. 8842	Surveyed by [illegible]
Platting C'k'd by Drew	Date February 1929
Date Jun 1929	Indexed A. C. Johnson

Cont. bet. pg. 82

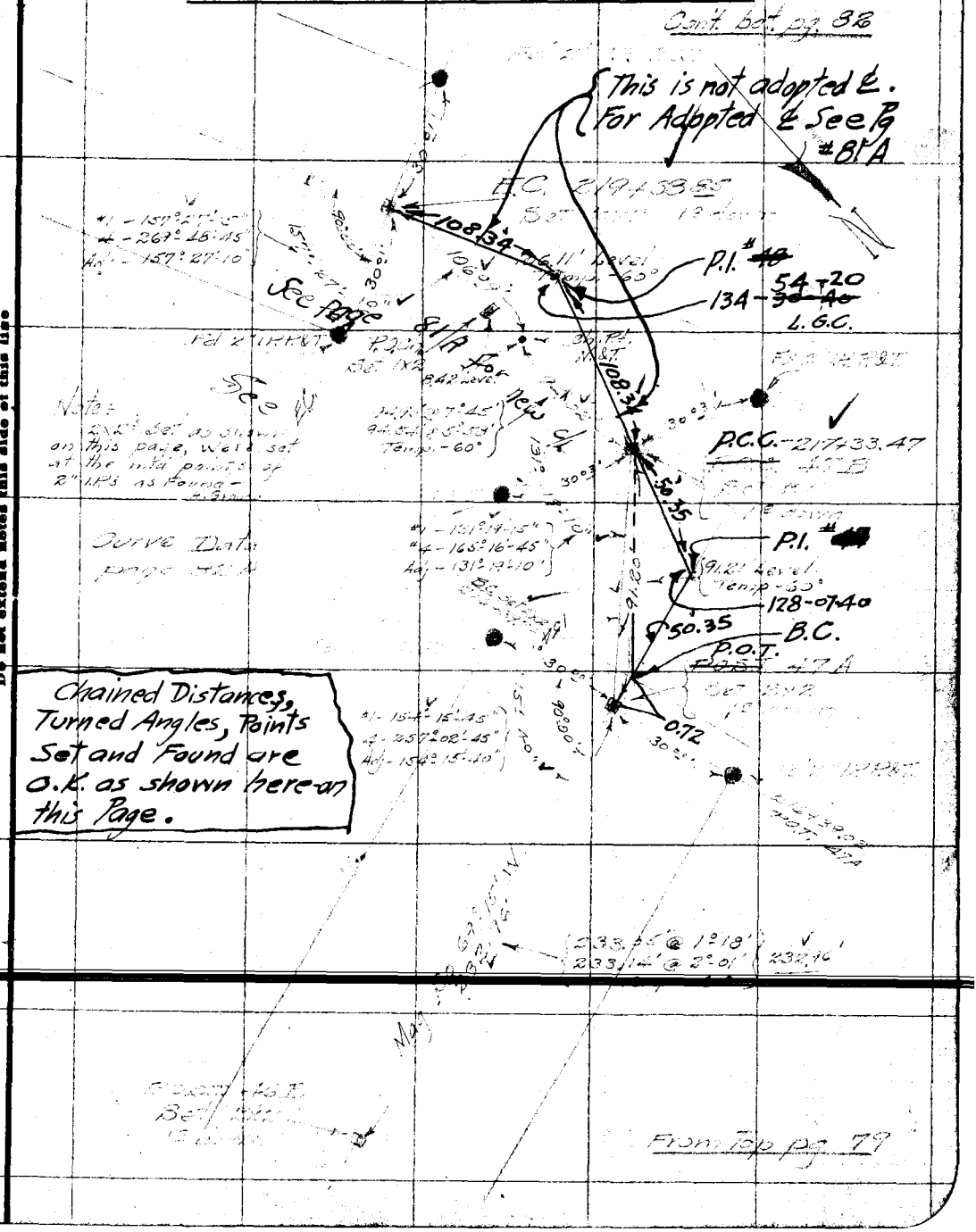

From Top pg. 79

Note: ANY ADDITIONS OR CHANGES ON THIS SHEET MUST BE MADE OR CIRCLED IN Red. WITH DATE AND NAME OF PERSON MAKING CHANGE.

Do not extend notes this side of this line

RETURN TO LOS ANGELES COUNTY SURVEYOR

F. B. 369 Pg. 82 Grosber Chief Party Notes by HFG Date

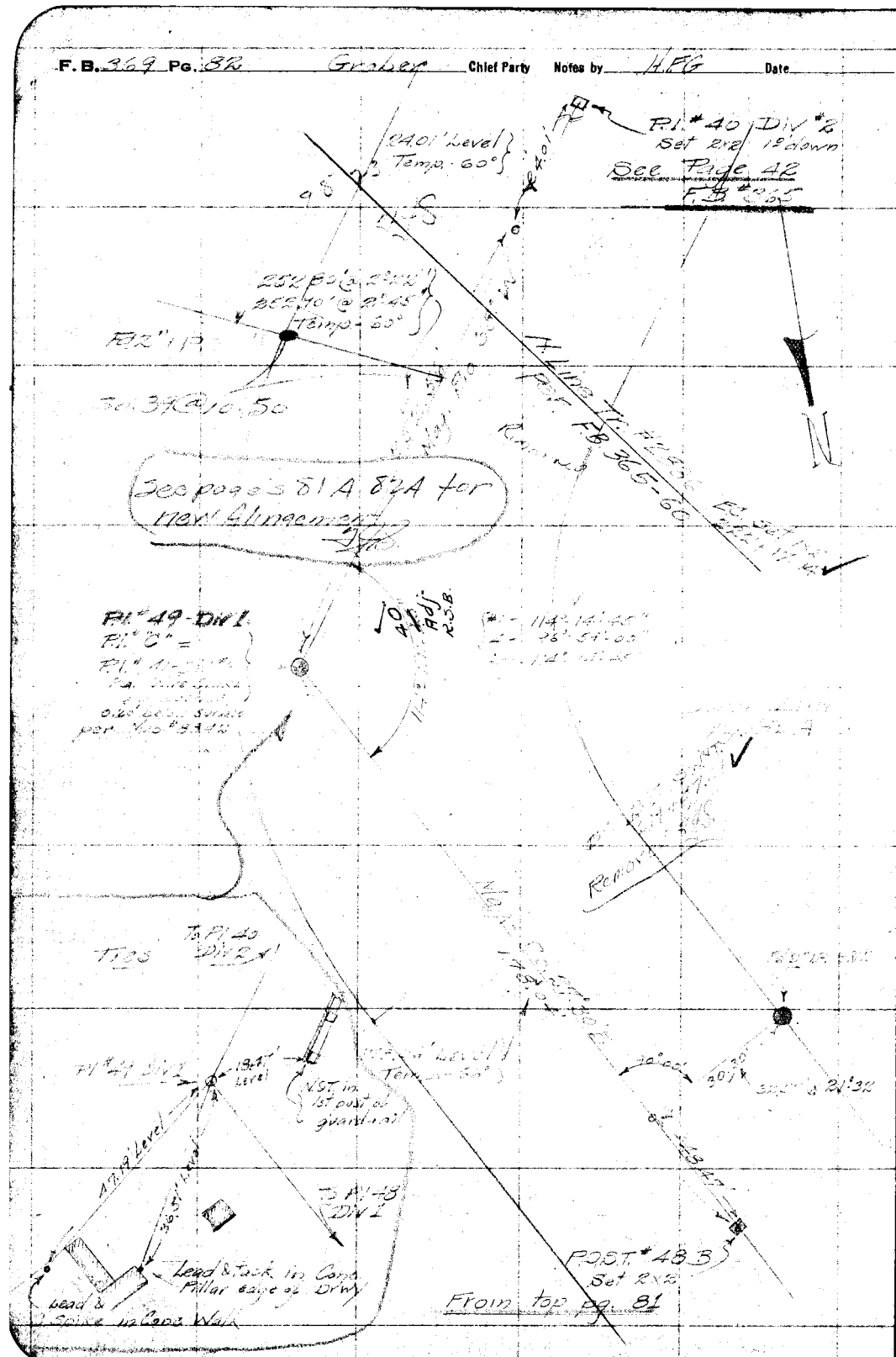

RETURN TO
LOS ANGELES COUNTY SURVEYOR

Do not extend notes this side of this line

Note: ANY ADDITIONS OR CHANGES ON THIS SHEET MUST BE MADE OR CIRCLED IN Red. WITH DATE AND NAME OF PERSON MAKING CHANGE.

Date _____ Notes by _____ Chief Party _____ F.B. 369 Pg. 81A

Platted by Jones	W. O. No. 704 D. S. O. No.
Date June 1929	Location Skyline Drive
Map No.	Surveyed by Graber
Platting C'k'd by Drew	Date February 1929
Date June 1929	Indexed A. C. Johnson

Copied. Nov. 8 1929 by F.D.J.
checked by. A.H. Drew Nov. 8-1929
Contd. Bot. P. 82

Note: Chained distances, Turned Angles and Points found or Set shown hereon were copied from P. 81

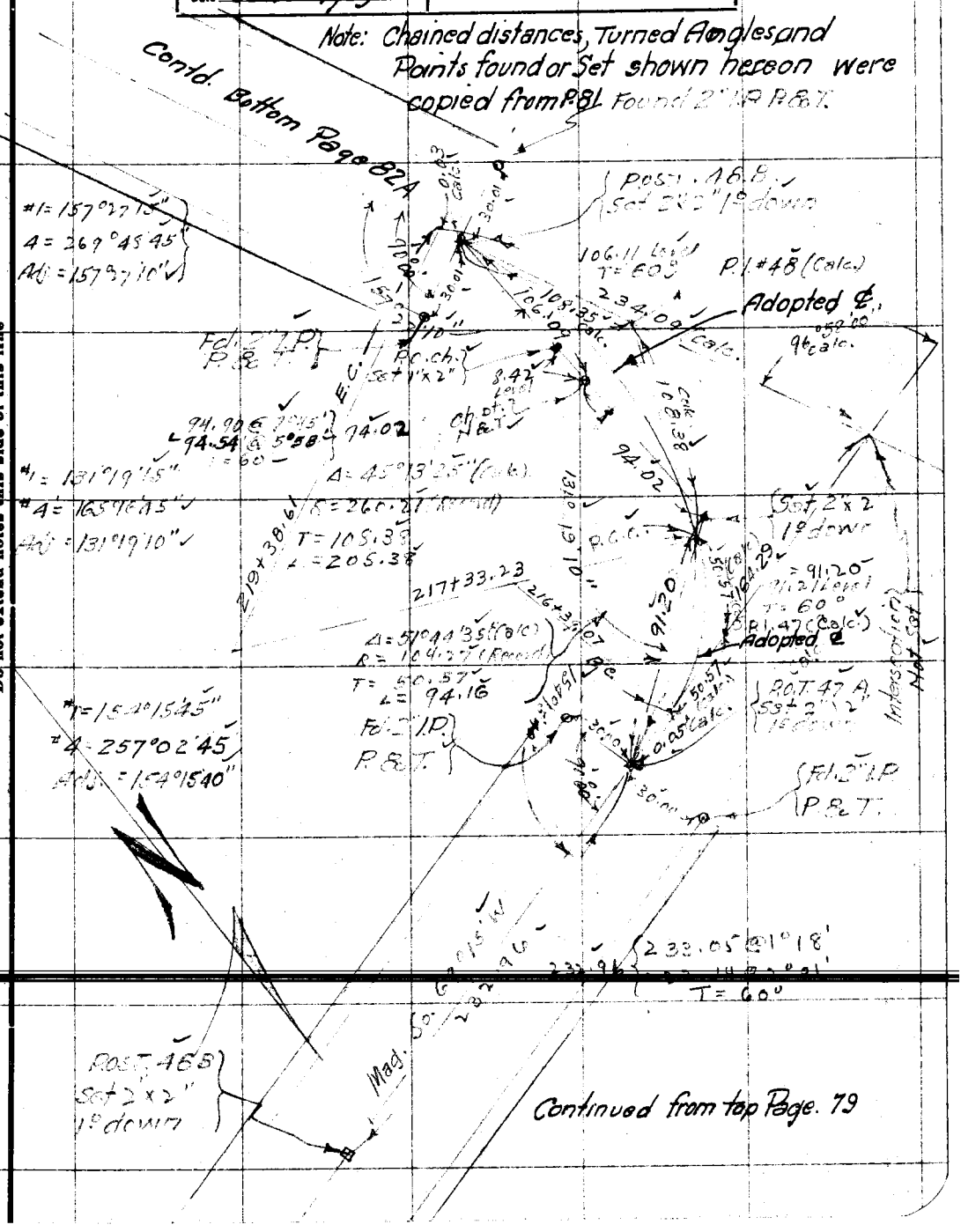

Continued from top Page. 79

Note: ANY ADDITIONS OR CHANGES ON THIS SHEET MUST BE MADE OR CIRCLED IN Red. WITH DATE AND NAME OF PERSON MAKING CHANGE.

Do not extend notes this side of this line

RETURN TO
LOS ANGELES COUNTY SURVEYOR

F. B. 369 Pg. 81B Chief Party Notes by Date

RETURN TO
LOS ANGELES COUNTY SURVEYOR

Do not extend notes this side of this line

Note: ANY ADDITIONS OR CHANGES ON THIS SHEET MUST BE MADE OR CIRCLED IN Red. WITH DATE AND NAME OF PERSON MAKING CHANGE.

Date _____ Notes by _____ Chief Party _____ F.B. 369 PG. 82A

Platted by Jones	W. O. No. _____ D. S. O. No. _____
Date June-1929	Location _____
Map No. 8842	Surveyed by _____
Platting C'k'd by Drew	Date _____
Date June-1929	Indexed _____

Note: ANY ADDITIONS OR CHANGES ON THIS SHEET MUST BE MADE OR CIRCLED IN Red. WITH DATE AND NAME OF PERSON MAKING CHANGE.

Do not extend notes this side of this line

RETURN TO LOS ANGELES COUNTY SURVEYOR

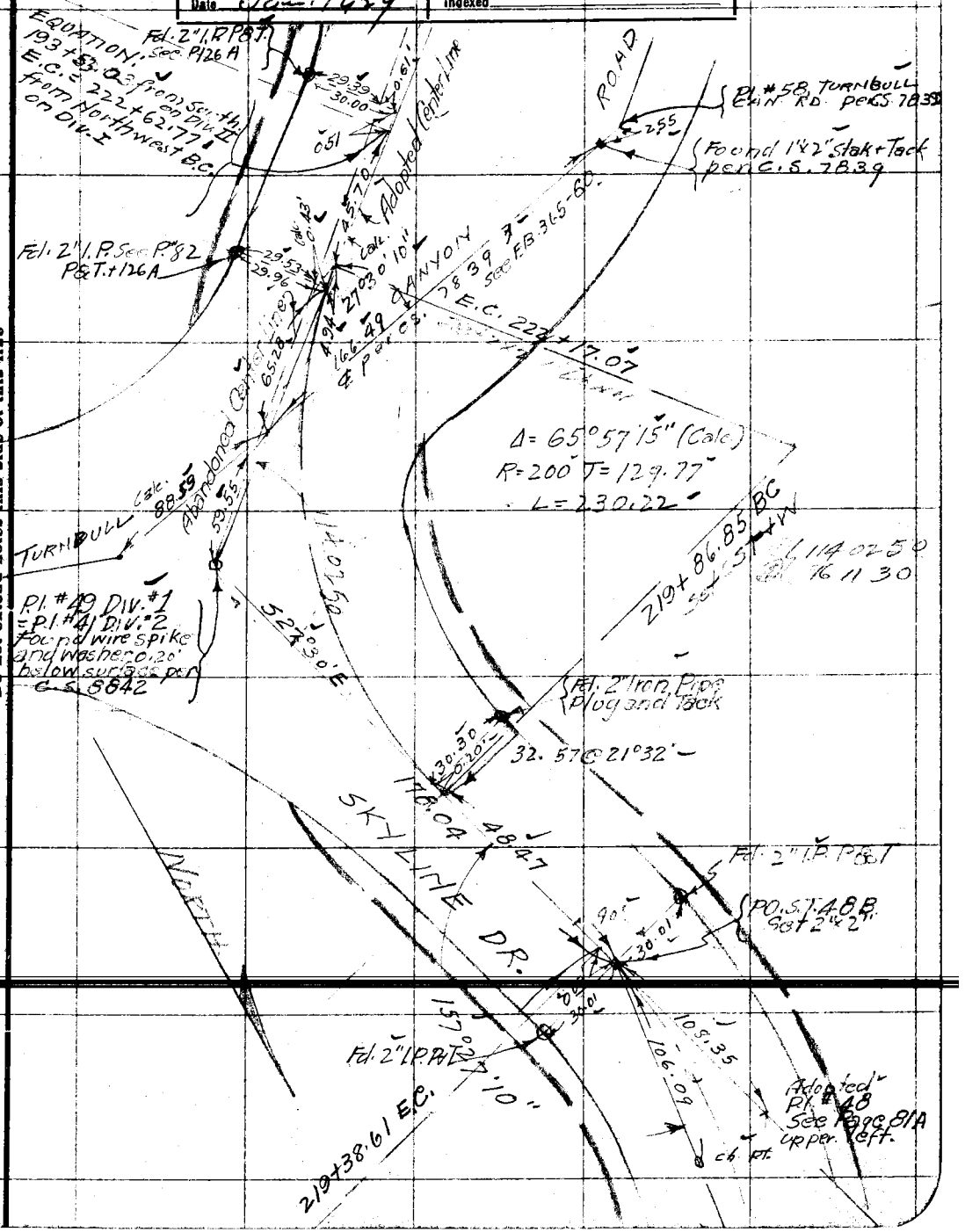

F. B. 369 PG 82B Chief Party Notes by Date

RETURN TO
LOS ANGELES COUNTY SURVEYOR

Do not extend notes this side of this line

Note: ANY ADDITIONS OR CHANGES ON THIS SHEET MUST BE MADE OR CIRCLED IN Red. WITH DATE AND NAME OF PERSON MAKING CHANGE.

Date _____ Notes by _____ Chief Party _____ F.B. 369 Pg. 82 C

Platted by Jones	W. O. No. 704 D. S. O. No.
Date Jun 1929	Location [illegible]
Map No. 8842	Surveyed by
Platting C'k'd by Drew	Date [illegible]
Date Jun 1929	Indexed

Over to Data on New Alignment

Curve #47 [illegible]

Δ = 51° [illegible]

Void

Curve [illegible]

Δ = 45°05'40" F.D. Jones

Void

Curve [illegible]

Void

Note: ANY ADDITIONS OR CHANGES ON THIS SHEET MUST BE MADE OR CIRCLED IN Red. WITH DATE AND NAME OF PERSON MAKING CHANGE.

Do not extend notes this side of this line

RETURN TO
LOS ANGELES COUNTY SURVEYOR

F. B. 369 PG. 82D Chief Party Notes by Date

RETURN TO
LOS ANGELES COUNTY SURVEYOR

Do not extend notes this side of this line

Note! ANY ADDITIONS OR CHANGES ON THIS SHEET MUST BE MADE OR CIRCLED IN Red. WITH DATE AND NAME OF PERSON MAKING CHANGE.

Date _____ Notes by _____ Chief Party _____ F.B. 369 PG. 83

Platted by _____	W. O. No. _____ D. S. O. No. _____
Date _____	Location Skyline Dr. Div. 5
Map No. _____	Surveyed by Stevens
Platting C'k'd by _____	Date 8-13-26
Date _____	Indexed A. G. Johnson

Notes: ANY ADDITIONS OR CHANGES ON THIS SHEET MUST BE MADE OR CIRCLED IN Red. WITH DATE AND NAME OF PERSON MAKING CHANGE.

Do not extend notes this side of this line

RETURN TO
LOS ANGELES COUNTY SURVEYOR

SKYLINE DRIVE

DIV. 5

Contd. From
F.B. 274-126

Alignment
pages 85 to 105
Ties to PI's
and points
pages 106 to 118

F. B. 369 PG. 84 Chief Party Notes by Date

RETURN TO
LOS ANGELES COUNTY SURVEYOR

Do not extend notes this side of this line

Note: ANY ADDITIONS OR CHANGES ON THIS SHEET MUST BE MADE OR CIRCLED IN Red. WITH DATE AND NAME OF PERSON MAKING CHANGE.

Date 8/13/28 Notes by Newberry Chief Party Stevenson F. B. 369 PG. 85

Plotted by Drew	W. O. No. 704 S. S. O. No.
Date Jun 1929	Location W.S.Dr. (Div. 5)
Map No. 8842	Surveyed by Newberry
Plotting C'k'd by Jones	Date 8/13/28
Date Jun. 1929	Indexed A. C. Johnson

To bottom page 84

Notes ANY ADDITIONS OR CHANGES ON THIS SHEET MUST BE MADE OR CIRCLED IN Red. WITH DATE AND NAME OF PERSON MAKING CHANGE.

RETURN TO LOS ANGELES COUNTY SURVEYOR

Do not extend notes this side of this line

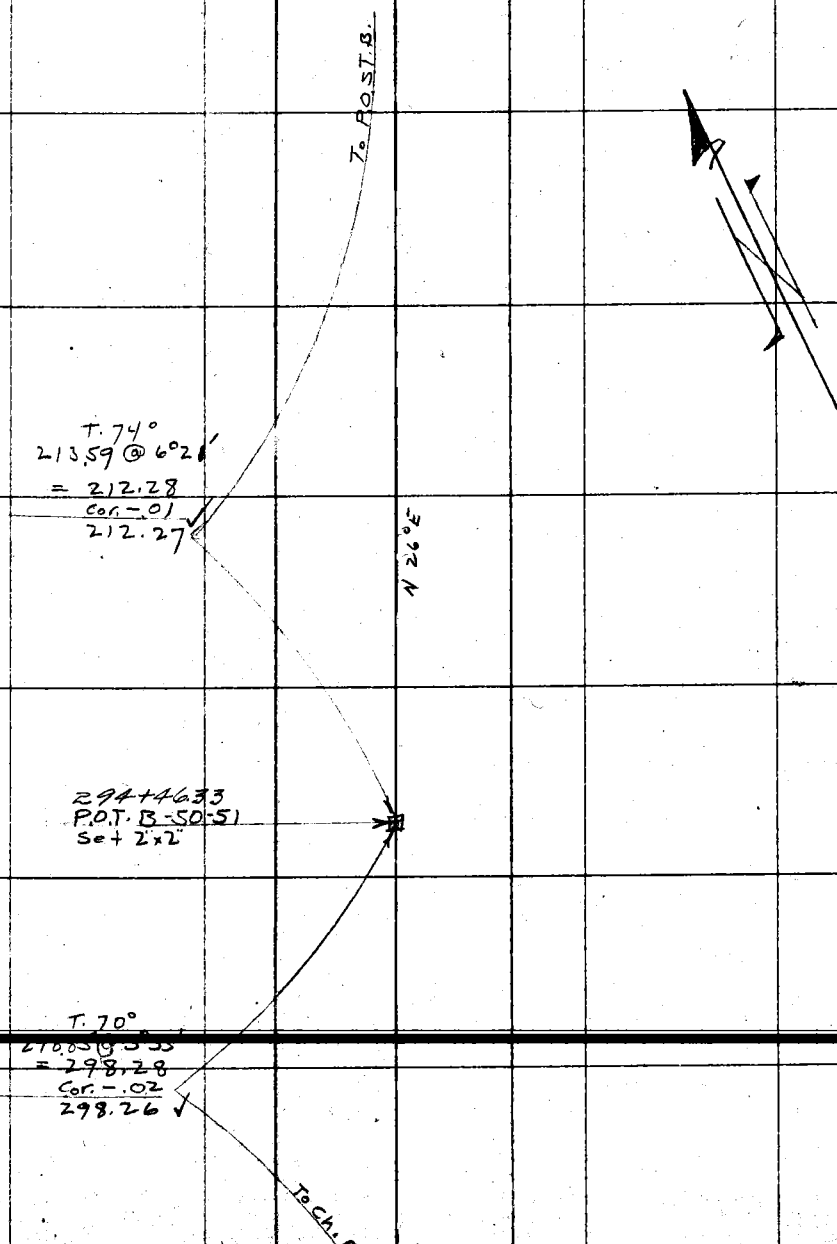

To Top page 126 F.B. 274

F.B. 369 PG. 86 Stevenson Chief Party Notes by Newberry Date 8/14/28

To bottom page

100.00 @ 5°-13' @ T=72° = 99.58
24.20
123.78
C.V.C.

E.C. 300+80.34
Set 2x2-8" Deep

S 77° W

123.78

115°-25'
101-40-30
115-25-07.5

	Defl.	Chord	Sta.
1 =	2-31-15.6 =	17.59 =	296+50
2 =	6-06-07 =	24.98 =	+75
3 =	9-40-59 =	" " =	297+00
4 =	13-15-50 =	" " =	+25
5 =	16-50-42 =	" " =	+50
6 =	20-25-33 =	" " =	+75
7 =	24-00-25 =	" " =	298+00
8 =	27-35-16 =	" " =	+25
9 =	31-10-08 =	" " =	+50
10 =	34-45-00 =	" " =	+75
11 =	38-19-51 =	" " =	299+00

299+56.56
P.O.S.T. 51 B
Set 2"x2"-10" Deep

115°-25'-10"

289.25 To P.I. 51

Δ = 128° 19' 30"
T = 413.03
L = 447.94
R = 200

	Defl.	Chord	Sta.
12 =	41-54-43 =	24.98 =	299+25
13 =	45-29-34 =	" " =	+50
14 =	48-04-26 =	" " =	+75
15 =	52-39-[illegible] =	" " =	[illegible]
16 =	56-14-09 =	" " =	+25
17 =	59-49-00 =	" " =	+50
18 =	63-23-51 =	" " =	+75
E.C. =	64-09-45 =	5.34 =	300+80.34

T. 78°

254.49 @ 6°10'
= 253.02

N. 38° W.

Note: Set P.I. #51 By Intersection. C.V. Crumley 11/17/28
2x2-6" Deep.

63°-44'-40"

63-44-45
254-58-30
63-44-37½

B.C. 296+32.40
Set 2x2-6" Deep
C.V. Crumley 11/17/28

296+58.60
P.O.S.T. B-50-51
Set 2x2-8" Deep

291.30 To P.I. 51

C.V.C.
26.20

P.O.S.T. 51-A
Set 2"x2" 10" deep
297+54.13

N° 26° E.

T. 80°
97.21 @ 10°40'
= 95.53

To Top page 13

RETURN TO
LOS ANGELES COUNTY SURVEYOR

Do not extend notes this side of this line

Note: ANY ADDITIONS OR CHANGES ON THIS SHEET MUST BE MADE OR CIRCLED IN Red. WITH DATE AND NAME OF PERSON MAKING CHANGE.

Date 8/14/28 Notes by Newberry Chief Party Stevenson F. B. 369 PG. 87

Plotted by Drew	W. O. No. 704 B. S. O. No.
Date Jun. 1929	Location W.S. Dr. (Div. #5)
Map No. 8842	Surveyed by Newberry
Plotting C'k'd by Jones	Date 8/14/28
Date Jun. 1929	Indexed A. C. Johnson

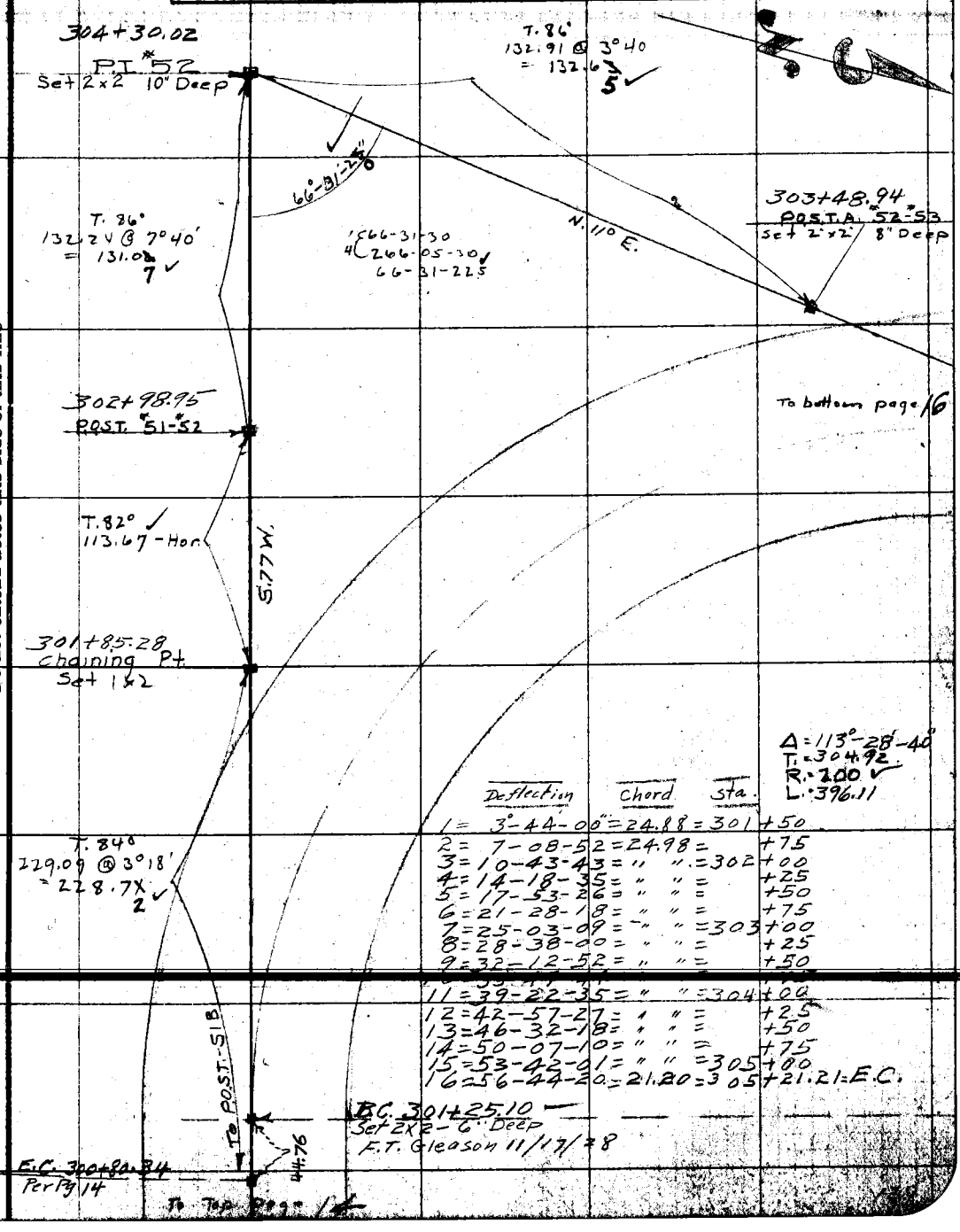

	Deflection	Chord	Sta.	
1 =	3°-44-00"	= 24.88 =	301	+50
2 =	7-08-52	= 24.98 =		+75
3 =	10-43-43	= " " =	302	+00
4 =	14-18-35	= " " =		+25
5 =	17-53-26	= " " =		+50
6 =	21-28-18	= " " =		+75
7 =	25-03-09	= " " =	303	+00
8 =	28-38-00	= " " =		+25
9 =	32-12-52	= " " =		+50
10 =	[illegible]			[illegible]
11 =	39-22-35	= " " =	304	+00
12 =	42-57-27	= " " =		+25
13 =	46-32-18	= " " =		+50
14 =	50-07-10	= " " =		+75
15 =	53-42-01	= " " =	305	+00
16 =	56-44-20	= 21.20 =	305	+21.21 = E.C.

Note: ANY ADDITIONS OR CHANGES ON THIS SHEET MUST BE MADE OR CIRCLED IN Red. WITH DATE AND NAME OF PERSON MAKING CHANGE.

RETURN TO LOS ANGELES COUNTY SURVEYOR

Do not extend notes this side of this line

F.B. 369 PG. 88 Stevenson Chief Party Notes by Newberry Date 8/14/28

To bottom page 17

T. 86°
246.13 @ 3°04
= 245.78
Cor +.01
245.78
9

To Chain Pt.

B.C. 309+11.79
Set 2"x2" -6" Deep
F.T. Gleason
11/19/28

133.97°
N41E

307+83.96
P.I. 53
Set 2x2 -10" Deep
See Pg 42 For Ties

100'@6°-56'@T=80.99.27
Hor=34.70
133.97

Δ:30°-00'-00"
T=133.97
R=500
L=261.80

150°00'00"
240°00'15"
150°00'00"

100.00@3°41@T=72.99.78
Hor-34.19
133.97

T.88°
261.09 @ 3°00'
=260.73
Cor +.01
260.74

Deflection - Chord - Sta.

1	25	59	= 2.501 = 306+75
2	51	56	= 2.500 = 307+00
3	77	52	= " " " 307+25
4	103	49	= " " " 307+50
5	129	45	= " " " 307+75
6	155	42	= " " " 308+00
7	181	38	= " " " 308+25
8	207	35	= " " " 308+50
9	233	32	= " " " 308+75
10	259	28	= " " " 309+00
E.C. 11	261	00	= 11.79 = 309+11.79

133.97

T=82
L=635
29710 @
2D

Hor. 43560
43560
43560

B.C. 306+49.99
Set 2"x2" -6" Deep
F.T. Gleason
11/19/28

76°
N.11°24'
30

76°21'30"
30.53
76°21'36"

305+37.22
Random line

Found in F.B. 274-64
Marked #1 7+92.15 Ring W

1400

305+23.22
P.O.T. 52-53
Set 2"x2" 8" Deep

2.01

T. 88°
174.27 - Hor.
Cor +.01
174.28

E.C. 305+[illegible]
Set 2"x2" -6" Deep
F.T. Gleason 11/19/28

To Point of Beg.

Notes: ANY ADDITIONS OR CHANGES ON THIS SHEET MUST BE MADE OR CIRCLED IN Red. WITH DATE AND NAME OF PERSON MAKING CHANGE.

Do not extend notes this side of this line

RETURN TO LOS ANGELES COUNTY SURVEYOR

Date 8/14/28 Notes by Newberry Chief Party Stevenson F.B. 369 PG. 89

Plotted by Drew	W. O. No. 704 A.S.O. No.
Date Jun 1929	Location W.S.Dr. (Div. #5
Map No. 8842	Surveyed by Newberry
Plotting C'k'd by [illegible]	Date 8/14/28
Date Jun 1929	Indexed A. C. Johnson

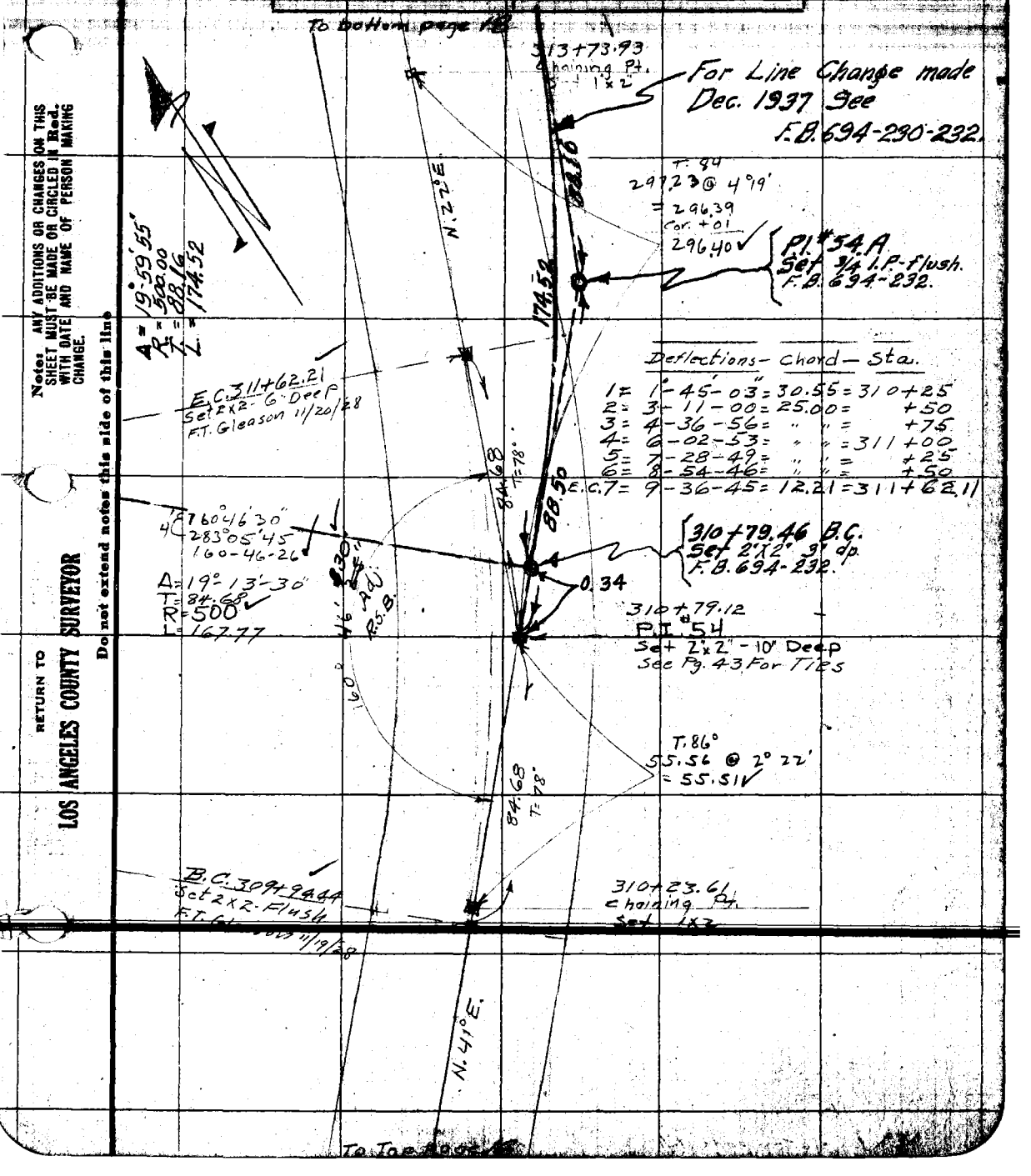

Note: ANY ADDITIONS OR CHANGES ON THIS SHEET MUST BE MADE OR CIRCLED IN Red. WITH DATE AND NAME OF PERSON MAKING CHANGE.

Do not extend notes this side of this line

RETURN TO LOS ANGELES COUNTY SURVEYOR

F.B. 369 PG. 90 Stevenson Chief Party Notes by Newberry Date 8/14/28

To bottom page 19

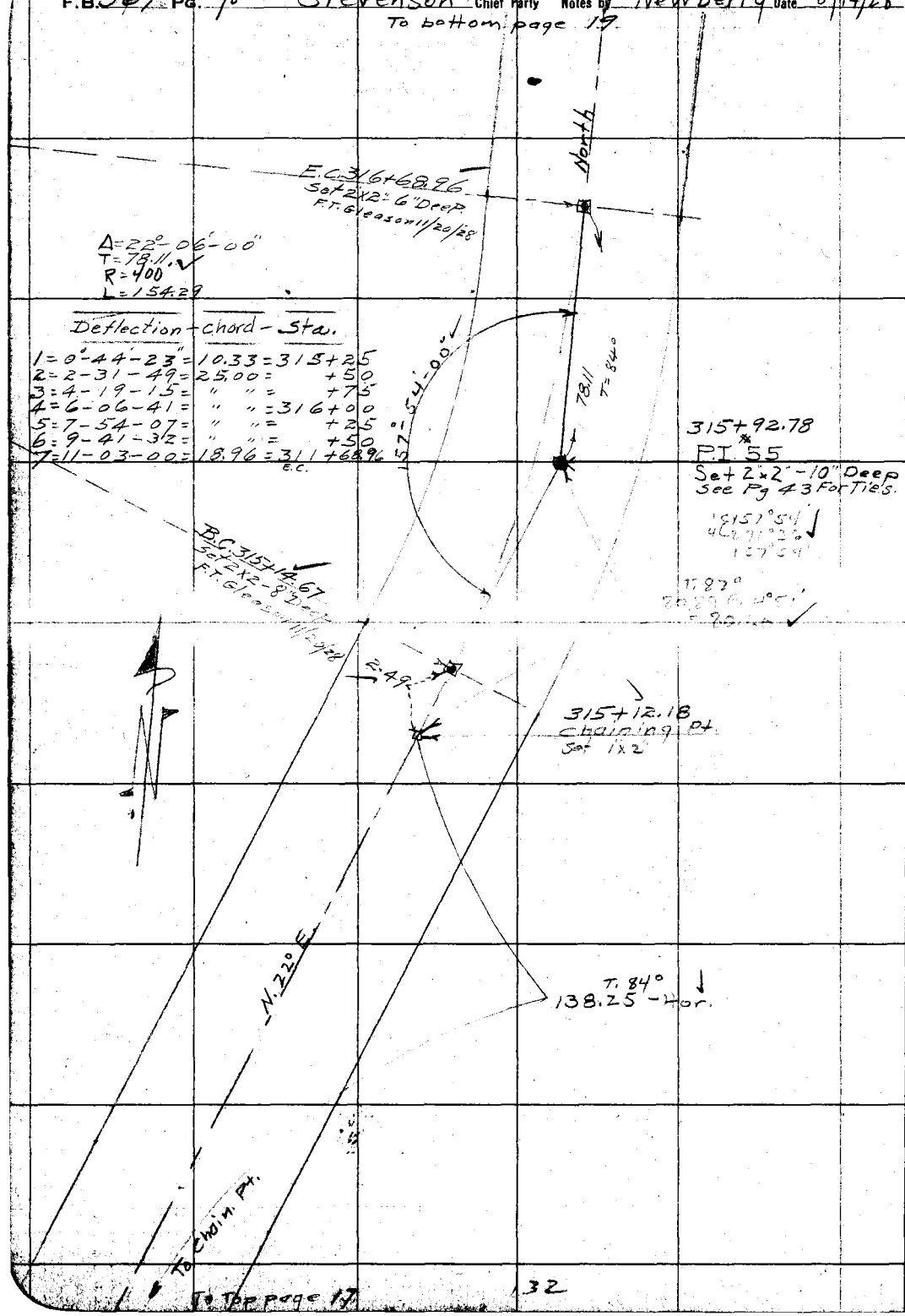

To Top page 17

RETURN TO
LOS ANGELES COUNTY SURVEYOR
Do not extend notes this side of this line
Notes: ANY ADDITIONS OR CHANGES ON THIS SHEET MUST BE MADE OR CIRCLED IN Red. WITH DATE AND NAME OF PERSON MAKING CHANGE.

Date 8/15/28 Notes by Newberry Chief Party Stevenson F. B. 369 PG. 91

Plotted by Drew	W. O. No. 704 R. S. O. No.
Date Jun. 1929	Location W.S. Dr. (Div. 5)
Map No. 8842	Surveyed by Newberry
Planting C'rd by Jones	Date 8/15/28
Date Jun. 1929	Indexed A. C. Johnson

To bottom page 20

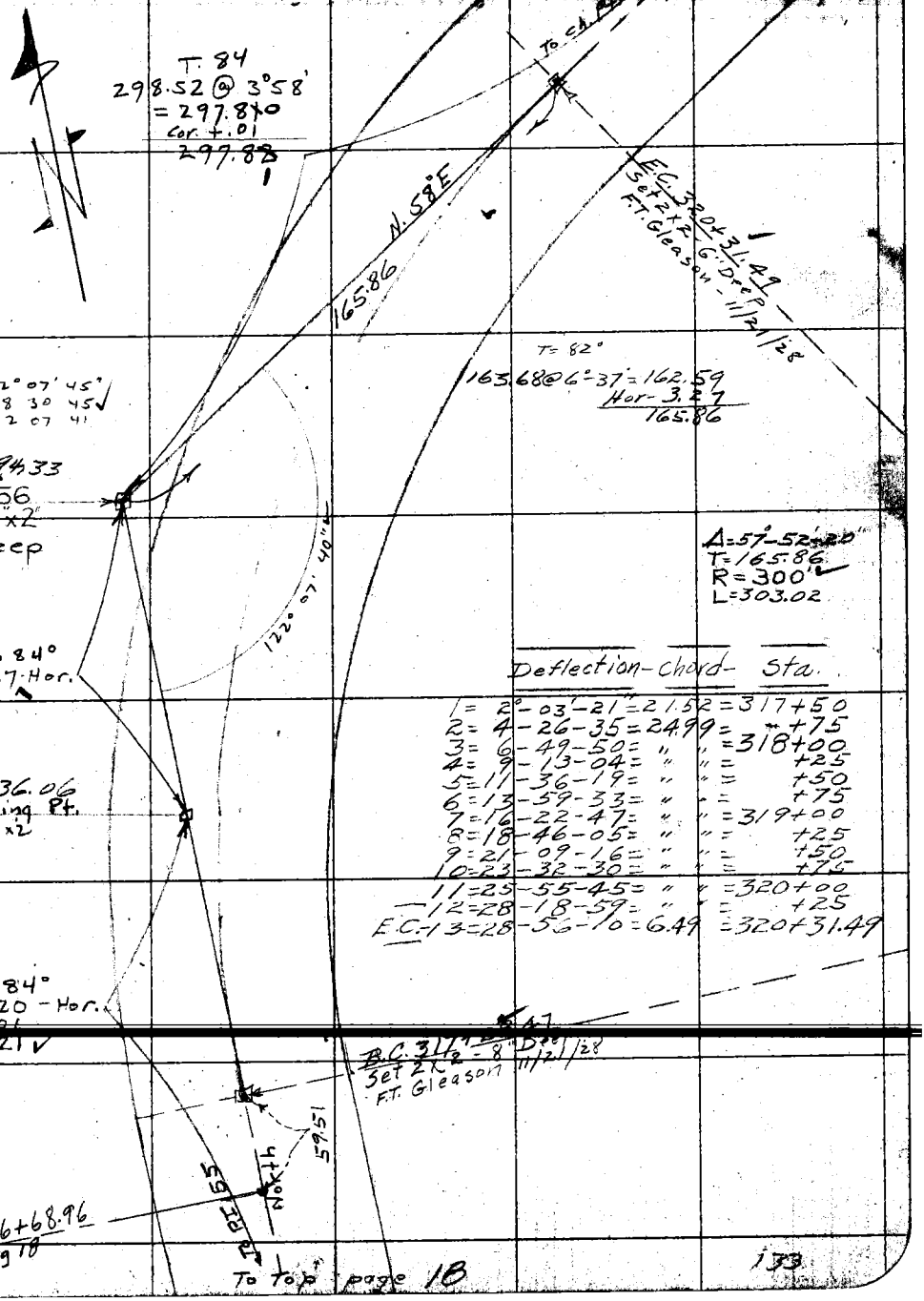

Δ = 57°-52'-20"
T = 165.86
R = 300'
L = 303.02

Deflection	Chord	Sta.
1 = 2°-03'-21"	= 21.52	= 317+50
2 = 4-26-35	= 24.99	= " +75
3 = 6-49-50	= " "	= 318+00
4 = 9-13-04	= " "	= +25
5 = 11-36-19	= " "	= +50
6 = 13-59-33	= " "	= +75
7 = 16-22-47	= " "	= 319+00
8 = 18-46-05	= " "	= +25
9 = 21-09-16	= " "	= +50
10 = 23-32-30	= " "	= +75
11 = 25-55-45	= " "	= 320+00
12 = 28-18-59	= " "	= +25
E.C. 13 = 28-56-10	= 6.49	= 320+31.49

Notes: ANY ADDITIONS OR CHANGES ON THIS SHEET MUST BE MADE OR CIRCLED IN Red. WITH DATE AND NAME OF PERSON MAKING CHANGE.

RETURN TO LOS ANGELES COUNTY SURVEYOR

Do not extend notes this side of this line

F.B. 369 Pg. 92 Stevenson Chief Party Notes by Newberry Date 8/15/28

To bottom page 21

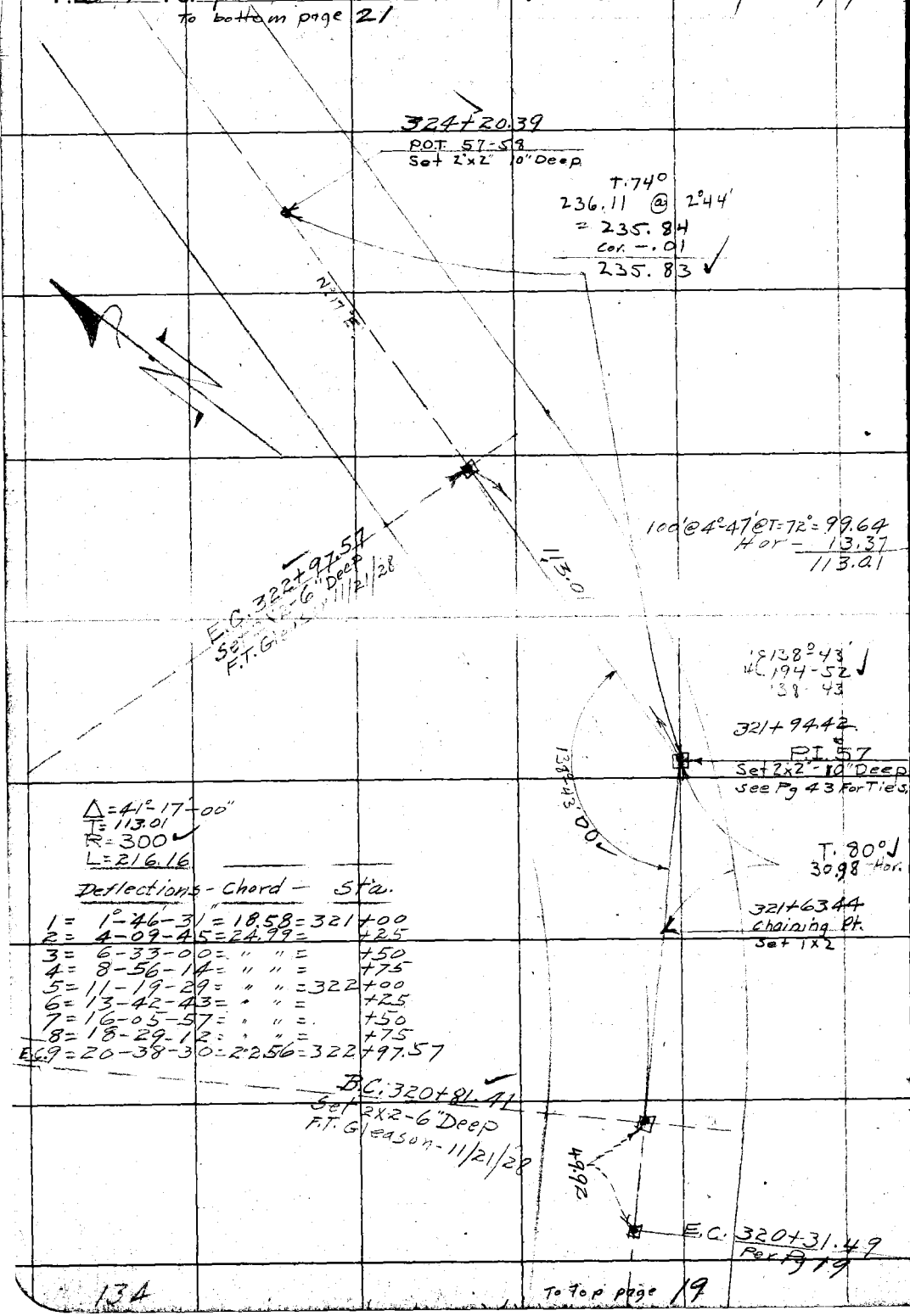

Δ = 41°-17'-00"
T = 113.01
R = 300
L = 216.16

Deflections	Chord	Sta.
1 = 1°-46'-31"	= 18.58	= 321+00
2 = 4-09-45	= 24.99	= +25
3 = 6-33-00	= " "	= +50
4 = 8-56-14	= " "	= +75
5 = 11-19-29	= " "	= 322+00
6 = 13-42-43	= " "	= +25
7 = 16-05-57	= " "	= +50
8 = 18-29-12	= " "	= +75
E.C. 9 = 20-38-30	= 22.56	= 322+97.57

RETURN TO
LOS ANGELES COUNTY SURVEYOR
Do not extend notes this side of this line
Note: ANY ADDITIONS OR CHANGES ON THIS SHEET MUST BE MADE OR CIRCLED IN Red. WITH DATE AND NAME OF PERSON MAKING CHANGE.

To top page 19

Date 8/15/28 Notes by Newberry Chief Party Stevenson F. B. 369 PG. 93

Plotted by Draw	W. O. No. 704 S. O. No.
Date Jun. 1929	Location W. S. Dr. (Div. #5)
Map No. 8842	Surveyed by Newberry
Plotting C'k'd by Jones	Date 8/15/28
Date Jun. 1929	Indexed

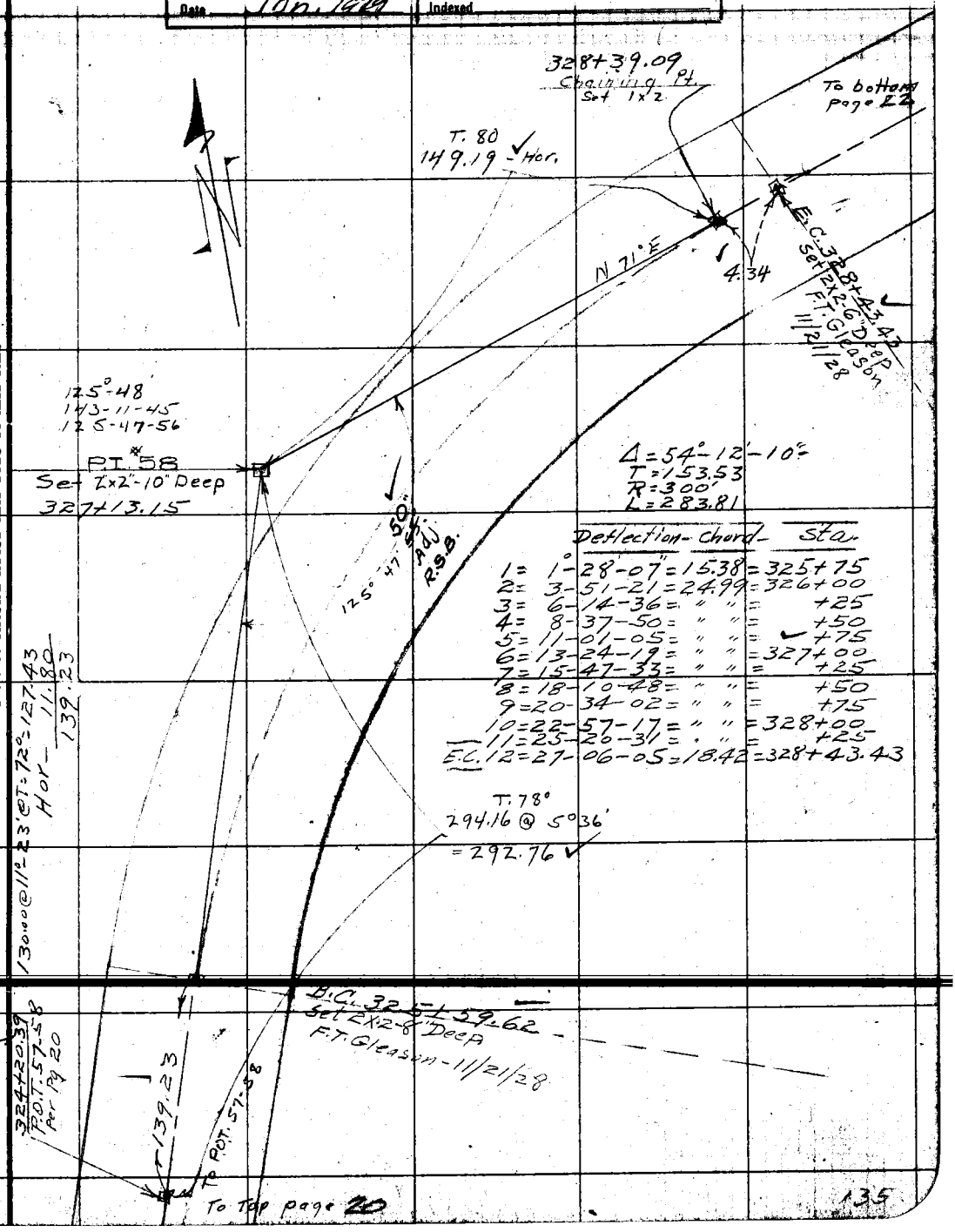

	Deflection	Chord	Sta.
1 =	1°-28'-07"	= 15.38	= 325+75
2 =	3-51-21	= 24.99	= 326+00
3 =	6-14-36	= " "	= +25
4 =	8-37-50	= " "	= +50
5 =	11-01-05	= " "	= +75
6 =	13-24-19	= " "	= 327+00
7 =	15-47-33	= " "	= +25
8 =	18-10-48	= " "	= +50
9 =	20-34-02	= " "	= +75
10 =	22-57-17	= " "	= 328+00
11 =	25-20-31	= " "	= +25
E.C. 12 =	27-06-05	= 18.42	= 328+43.43

Note: ANY ADDITIONS OR CHANGES ON THIS SHEET MUST BE MADE OR CIRCLED IN Red. WITH DATE AND NAME OF PERSON MAKING CHANGE.

RETURN TO LOS ANGELES COUNTY SURVEYOR

Do not extend notes this side of this line

F.B. 369 Pg. 94 Stevenson Chief Party Notes by Newberry Date 8/15/28

To bottom page 23

Tape Standard @ 80°

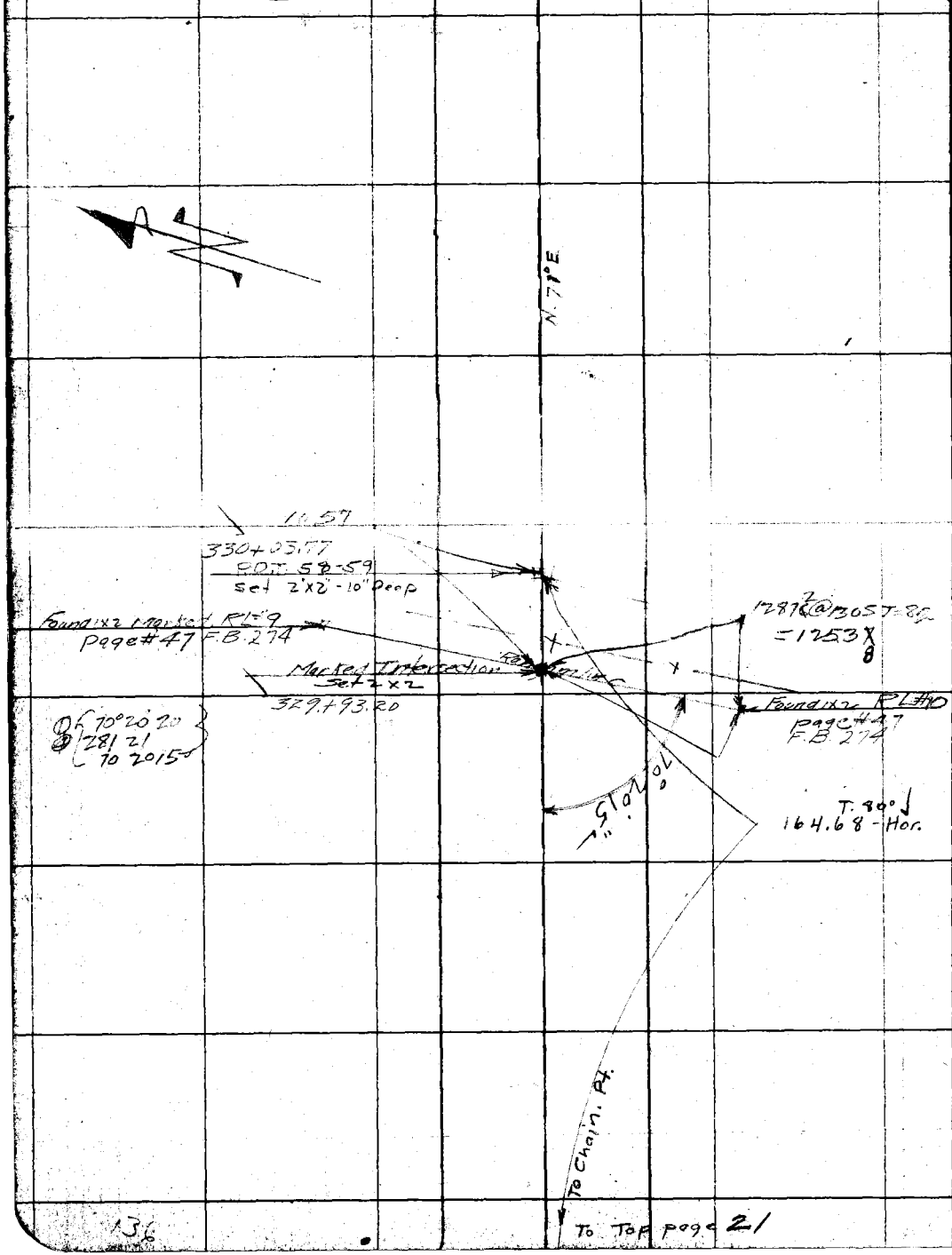

136

To Top page 21

RETURN TO
LOS ANGELES COUNTY SURVEYOR

Do not extend notes this side of this line

Note: ANY ADDITIONS OR CHANGES ON THIS SHEET MUST BE MADE OR CIRCLED IN Red. WITH DATE AND NAME OF PERSON MAKING CHANGE.

Date 8/15/28 Notes by Newberry Chief Party [illegible] F. B. 369 PG. 95

Plotted by Drew	W. O. No. 704 O. S. O. No.
Date Jun 1929	Location W.S. Di. (Div. #5)
Map No. 8842	Surveyed by Newberry
Plotting C'k'd by Jun 1929	Date 8/15/28
Date Jun 1929	Indexed A. C. Johnson

To bottom page 24

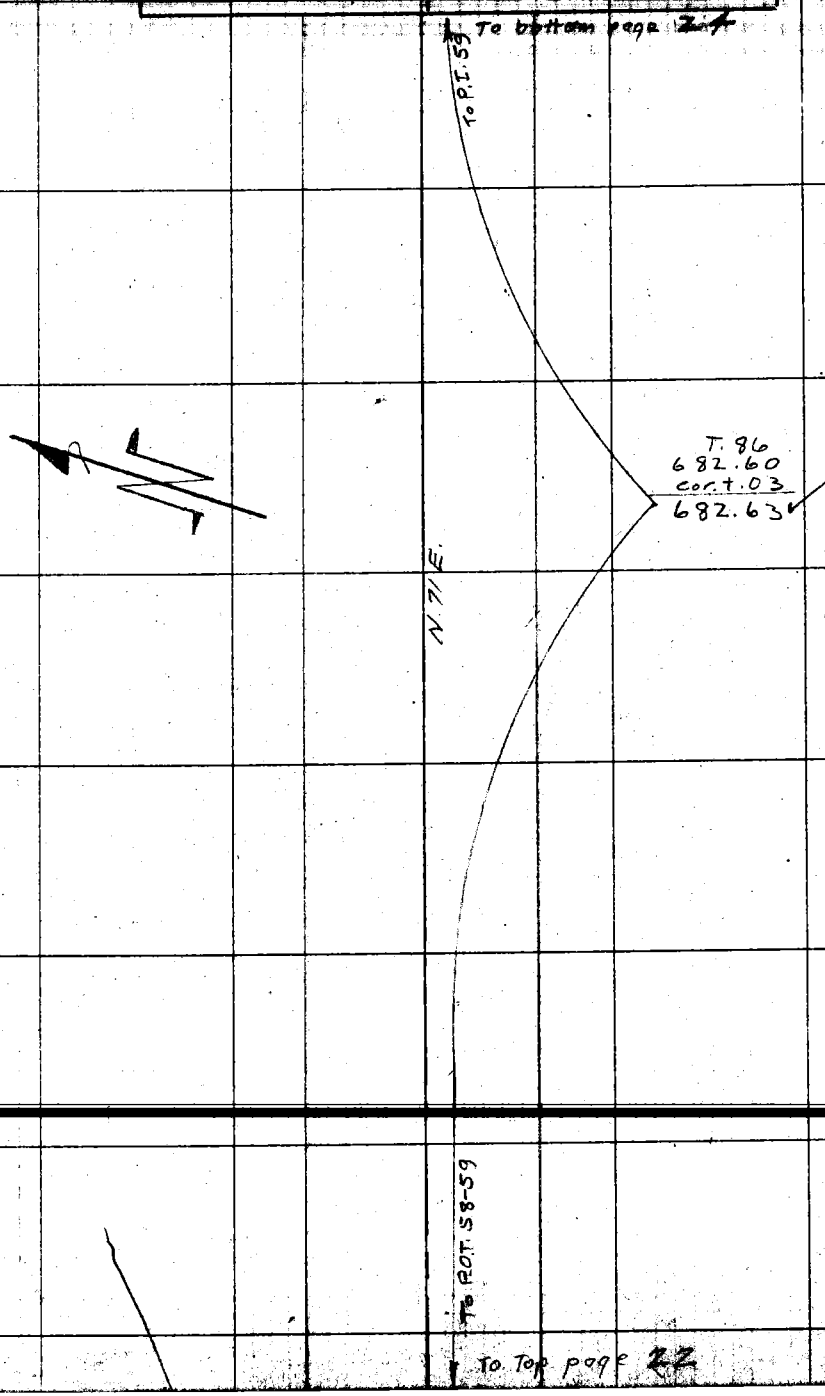

To Top page 22

Note: ANY ADDITIONS OR CHANGES ON THIS SHEET MUST BE MADE OR CIRCLED IN Red. WITH DATE AND NAME OF PERSON MAKING CHANGE.

RETURN TO
LOS ANGELES COUNTY SURVEYOR

Do not extend notes this side of this line

F.B. 369 PG. 96 Stevenson Chief Party Notes by Newberry Date 8/15/28

To bottom page 25

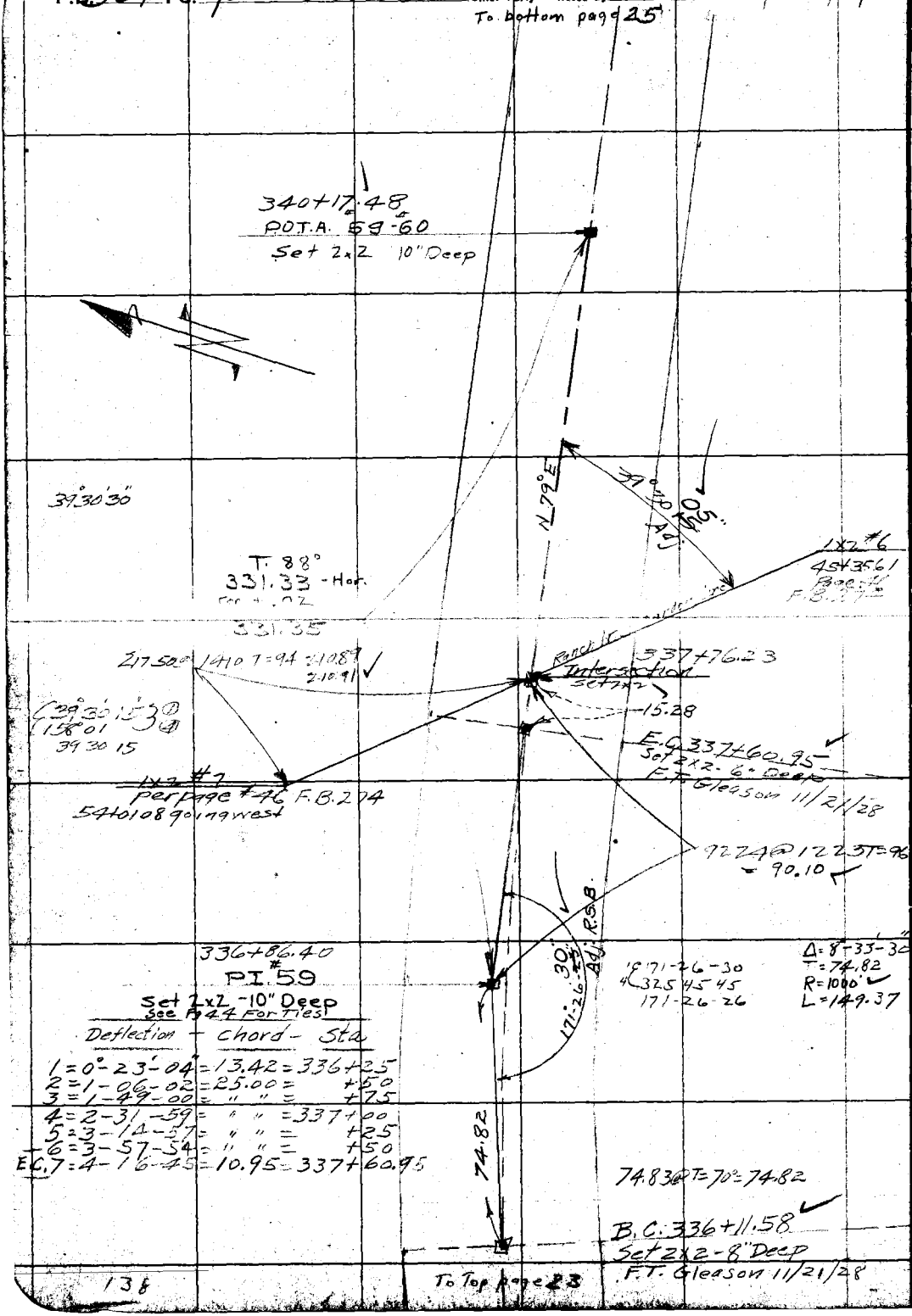

To Top page 23

138

RETURN TO
LOS ANGELES COUNTY SURVEYOR

Do not extend notes this side of this line

Note: ANY ADDITIONS OR CHANGES ON THIS SHEET MUST BE MADE OR CIRCLED IN Red. WITH DATE AND NAME OF PERSON MAKING CHANGE.

Date 8/15/28 Notes by Newberry Chief Party Stevenson F.B. 369 PG. 97

Plotted by Draw	W. O. No. 704 D. S. O. No.
Date June 1929	Location W.S. Dr. (Div. 5)
Map No. 8842	Surveyed by Newberry
Plotting C'k'd by Draw	Date 8/15/28
Date June 1929	Indexed A. C. Johnson

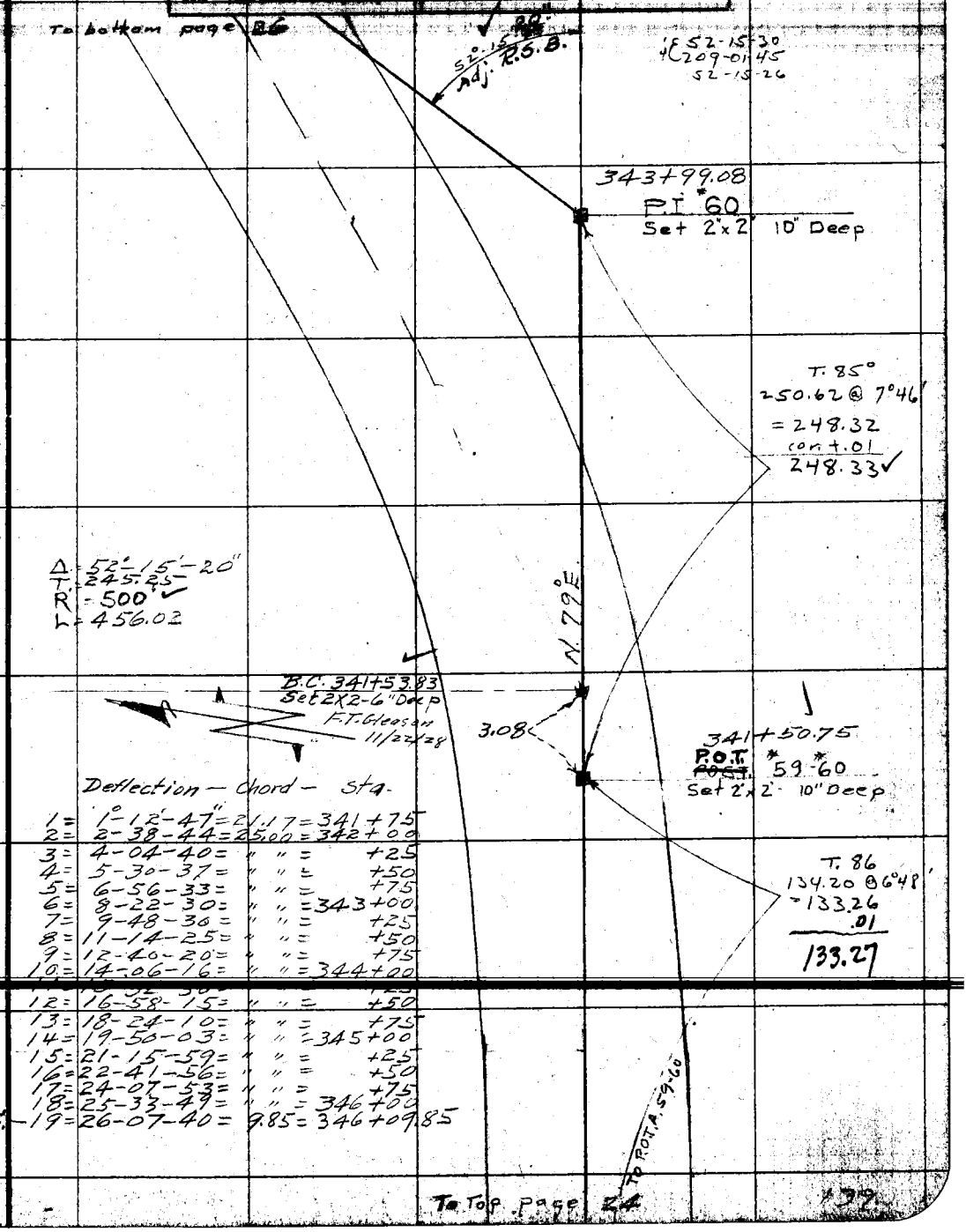

Deflection — Chord — Sta.

1 =	1°-12'-47" =	21.17 =	341+75
2 =	2-38-44 =	25.00 =	342+00
3 =	4-04-40 =	" " =	+25
4 =	5-30-37 =	" " =	+50
5 =	6-56-33 =	" " =	+75
6 =	8-22-30 =	" " =	343+00
7 =	9-48-30 =	" " =	+25
8 =	11-14-25 =	" " =	+50
9 =	12-40-20 =	" " =	+75
10 =	14-06-16 =	" " =	344+00
11 =	15-32-30 =	" " =	+25
12 =	16-58-15 =	" " =	+50
13 =	18-24-10 =	" " =	+75
14 =	19-50-03 =	" " =	345+00
15 =	21-15-59 =	" " =	+25
16 =	22-41-56 =	" " =	+50
17 =	24-07-53 =	" " =	+75
18 =	25-33-49 =	" " =	346+00
E.C. 19 =	26-07-40 =	9.85 =	346+09.85

To Top page 24

Notes: ANY ADDITIONS OR CHANGES ON THIS SHEET MUST BE MADE OR CIRCLED IN Red. WITH DATE AND NAME OF PERSON MAKING CHANGE.

Do not extend notes this side of this line

RETURN TO LOS ANGELES COUNTY SURVEYOR

F.B. 369 Pg. 98 Stevenson Chief Party Notes by Newberry Date 8/16/28

To bottom page 27

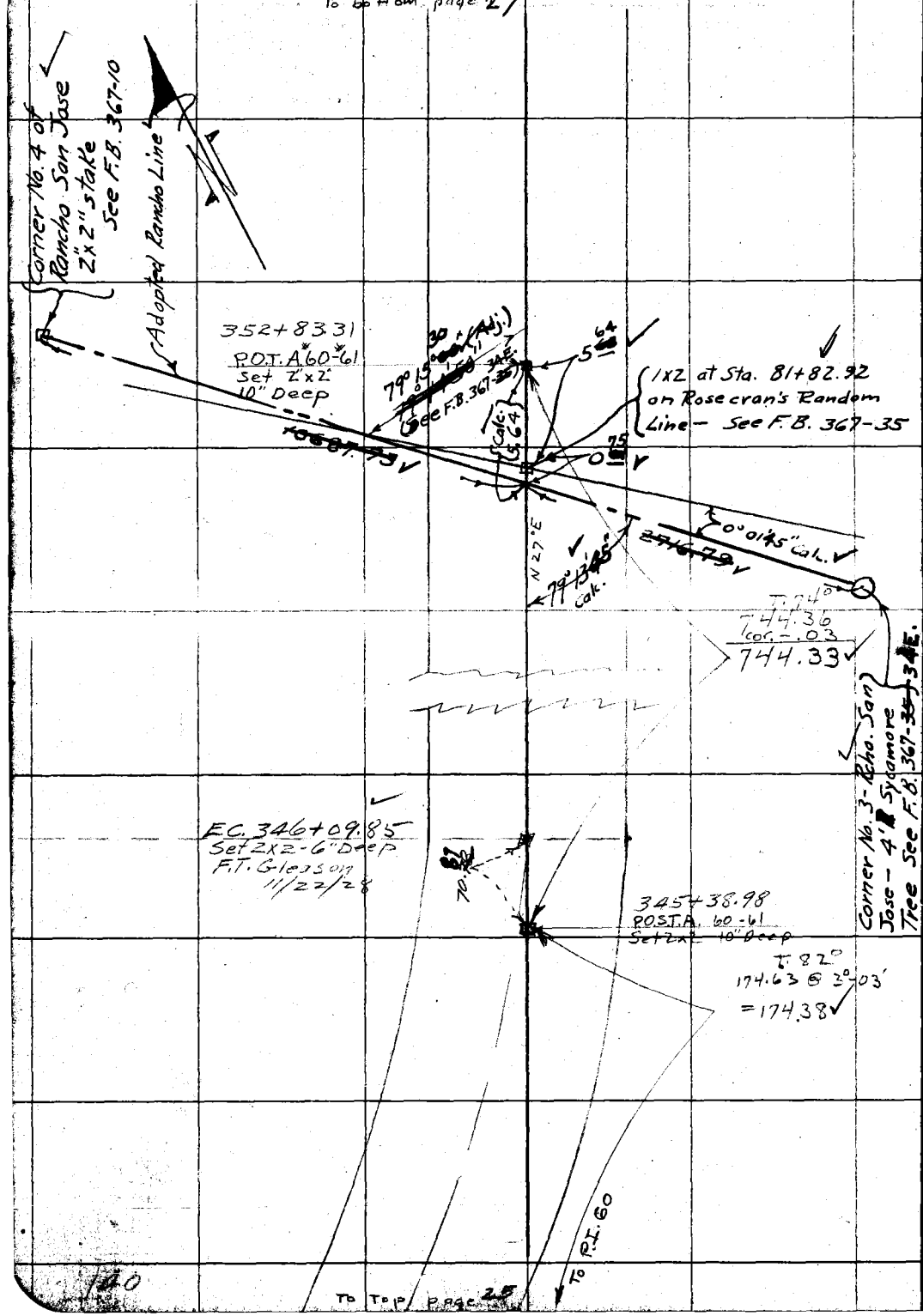

RETURN TO
LOS ANGELES COUNTY SURVEYOR

Do not extend notes this side of this line

Note: ANY ADDITIONS OR CHANGES ON THIS SHEET MUST BE MADE OR CIRCLED IN Red. WITH DATE AND NAME OF PERSON MAKING CHANGE.

140

Date 8/16/28 Notes by Newberry Chief Party Stevenson F. B. 369 PG. 99

Plotted by Drew	W. O. No. 784 B. S. O. No.
Date Jun 1929	Location W. S. Dr. (DIV. 5)
Map No. 8842	Surveyed by Newberry
Plotting C'k'd by	Date 8/16/28
Date Jun. 1929	Indexed L. C. Johnson

To bottom page 18

Notes: ANY ADDITIONS OR CHANGES ON THIS SHEET MUST BE MADE OR CIRCLED IN Red. WITH DATE AND NAME OF PERSON MAKING CHANGE.

Do not extend notes this side of this line

RETURN TO: LOS ANGELES COUNTY SURVEYOR

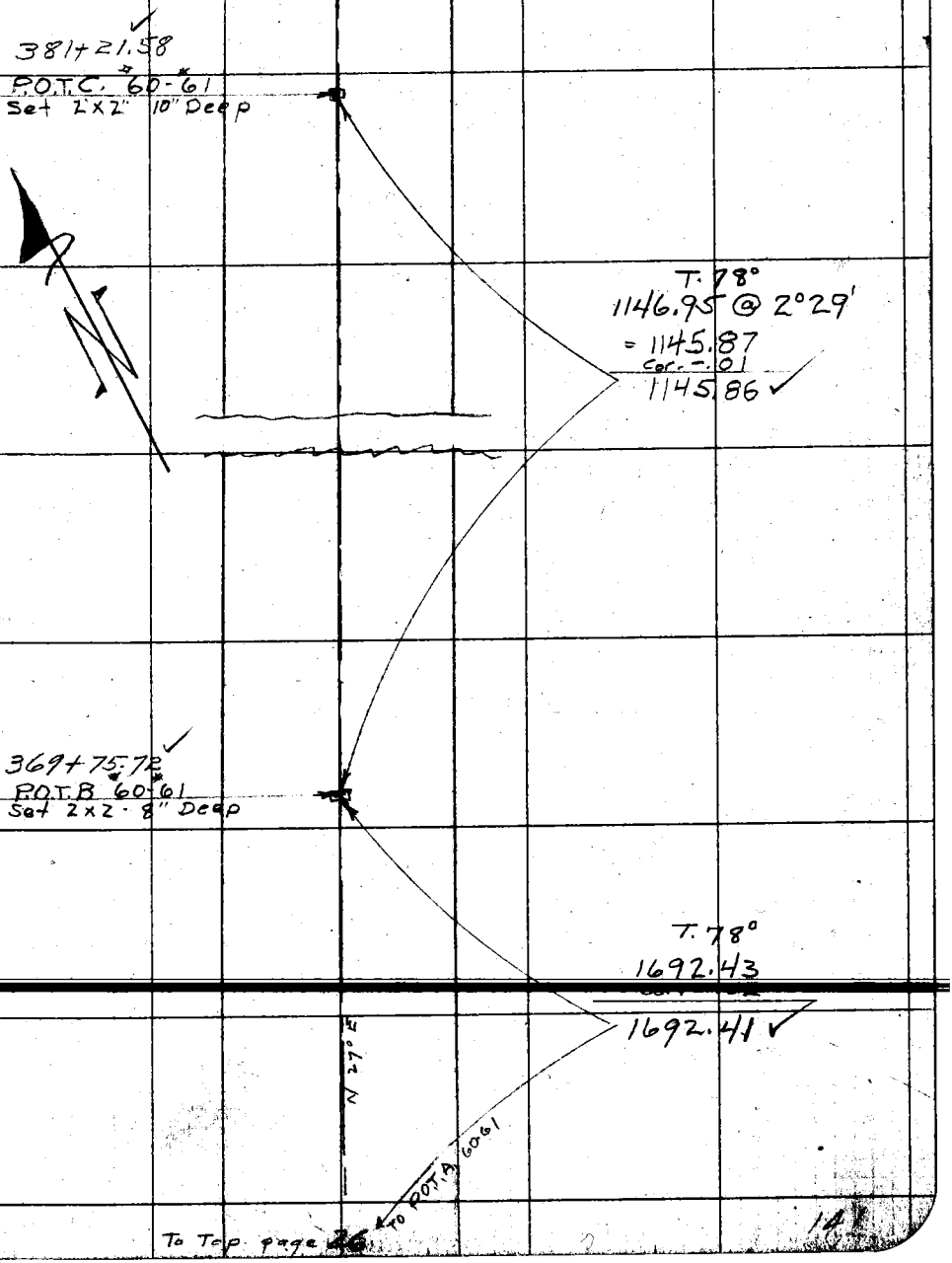

To Top page 26

F.B. 369 Pg. 100 Stevenson Chief Party Notes by Newberry Date 8/16/28

To bottom page 29

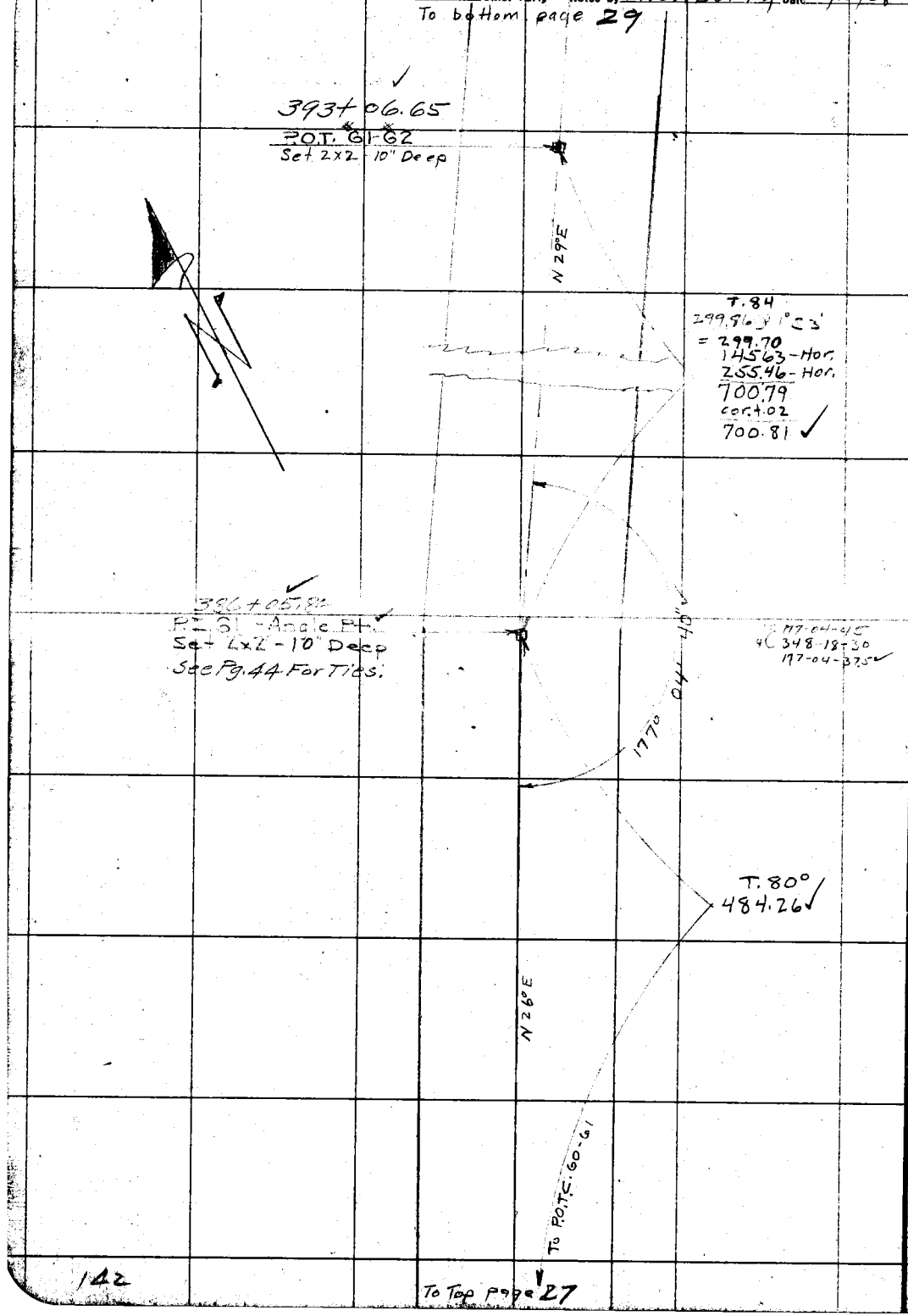

To Top page 27

RETURN TO
LOS ANGELES COUNTY SURVEYOR

Do not extend notes this side of this line

Note: ANY ADDITIONS OR CHANGES ON THIS SHEET MUST BE MADE OR CIRCLED IN Red. WITH DATE AND NAME OF PERSON MAKING CHANGE.

Date 8/16/28 Notes by Newberry Chief Party Stevenson F. B. 369 PG. 101

Plotted by Drew	W. O. No. 704 B. S. O. No.
Date Jun 1929	Location W.S.Dr. (Div. #5)
Map No. 8842	Surveyed by Newberry
Plotting C'k'd by Drew	Date 8/16/28
Date Jun 1929	Indexed

To bottom page 30

Notes: ANY ADDITIONS OR CHANGES ON THIS SHEET MUST BE MADE OR CIRCLED IN Red. WITH DATE AND NAME OF PERSON MAKING CHANGE.

Do not extend notes this side of this line

RETURN TO LOS ANGELES COUNTY SURVEYOR

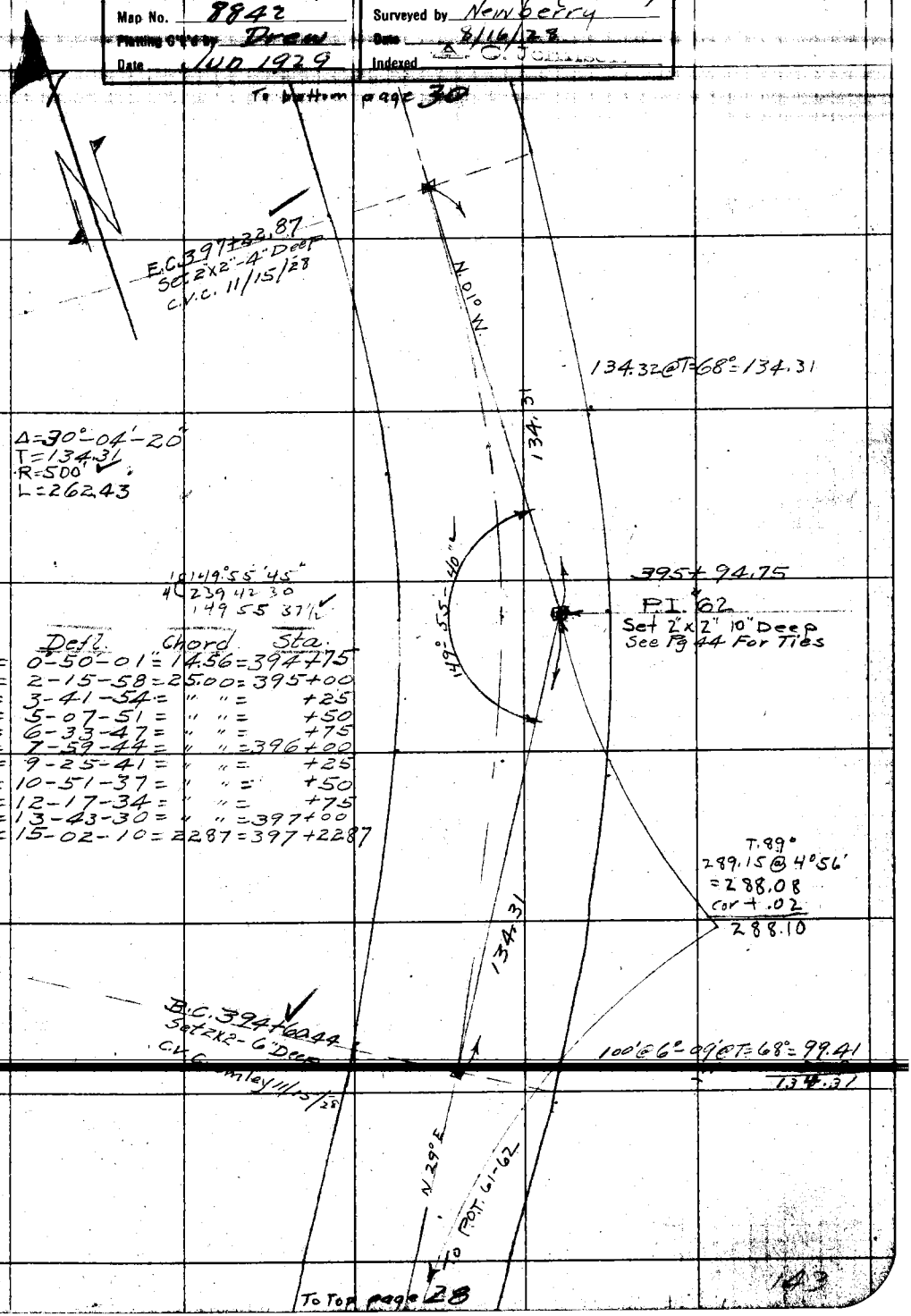

	Defl.	Chord	Sta.
1 =	0-50-01 =	14.56 =	394+75
2 =	2-15-58 =	25.00 =	395+00
3 =	3-41-54 =	" " =	+25
4 =	5-07-51 =	" " =	+50
5 =	6-33-47 =	" " =	+75
6 =	7-59-44 =	" " =	396+00
7 =	9-25-41 =	" " =	+25
8 =	10-51-37 =	" " =	+50
9 =	12-17-34 =	" " =	+75
10 =	13-43-30 =	" " =	397+00
E.C. 11 =	15-02-10 =	22.87 =	397+22.87

To Top page 28

F.B. 369 PG. 102 Stevenson Chief Party Notes by Newberry Date 8/6/28

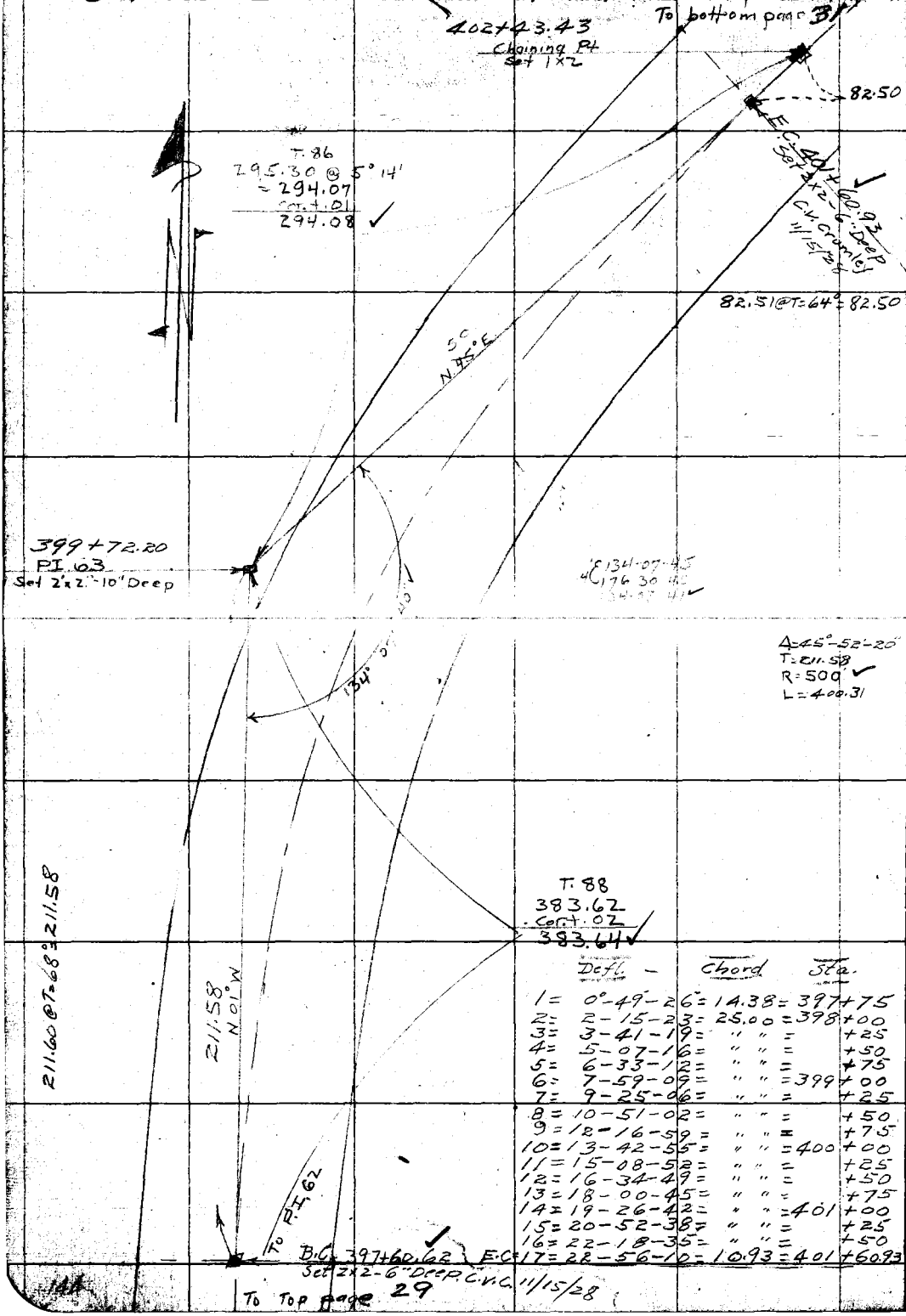

	Defl.	Chord	Sta.
1 =	0°-49-26 =	14.38 =	397+75
2 =	2-15-23 =	25.00 =	398+00
3 =	3-41-19 =	" " =	+25
4 =	5-07-16 =	" " =	+50
5 =	6-33-12 =	" " =	+75
6 =	7-59-09 =	" " =	399+00
7 =	9-25-06 =	" " =	+25
8 =	10-51-02 =	" " =	+50
9 =	12-16-59 =	" " =	+75
10 =	13-42-55 =	" " =	400+00
11 =	15-08-52 =	" " =	+25
12 =	16-34-49 =	" " =	+50
13 =	18-00-45 =	" " =	+75
14 =	19-26-42 =	" " =	401+00
15 =	20-52-38 =	" " =	+25
16 =	22-18-35 =	" " =	+50
17 =	22-56-10 =	10.93 =	401+60.93

RETURN TO
LOS ANGELES COUNTY SURVEYOR

Do not extend notes this side of this line

Note: ANY ADDITIONS OR CHANGES ON THIS SHEET MUST BE MADE OR CIRCLED IN Red. WITH DATE AND NAME OF PERSON MAKING CHANGE.

Date 8/16/28 Notes by Newberry Chief Party Stevenson F. B. 369 PG. 103

Plotted by Drew	W. O. No. 704 O. S. O. No.
Date June 1929	Location W.S.Dr. (O.V.#5)
Map No. 8842	Surveyed by Newberry
Plotting C'k'd by Jones	Date 8/16/28
Date Jun 1929	Indexed A. C. Johnson

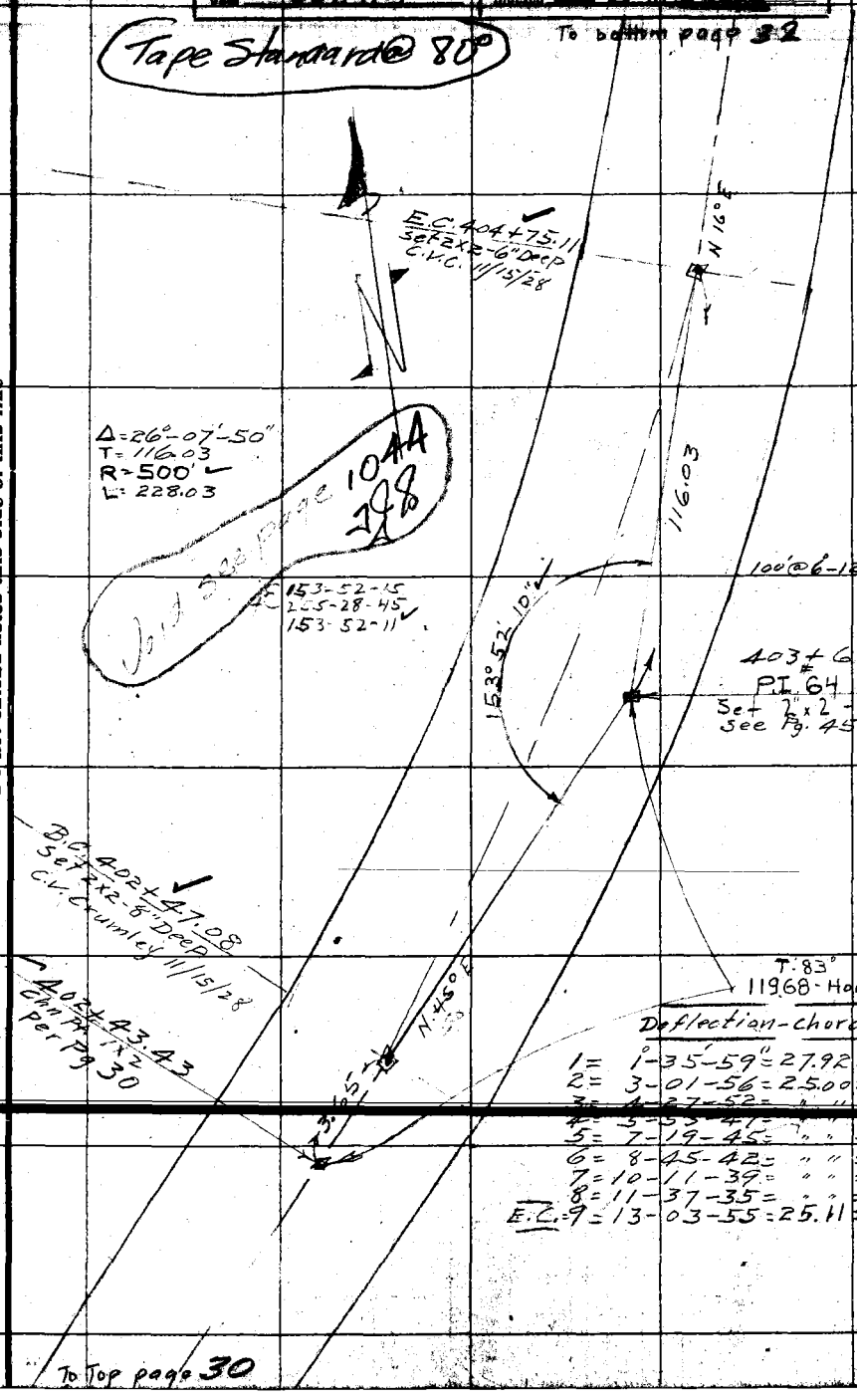

Deflection	chord	Sta
1 = 1°-35'-59"	= 27.92	= 402+75
2 = 3-01-56	= 25.00	= 403+00
3 = 4-27-52	= " "	= +25
4 = 5-53-47	= " "	= +50
5 = 7-19-45	= " "	= +75
6 = 8-45-42	= " "	= 404+00
7 = 10-11-39	= " "	= +25
8 = 11-37-35	= " "	= +50
E.C. 9 = 13-03-55	= 25.11	= 404+25.11

To Top page 30

Note: ANY ADDITIONS OR CHANGES ON THIS SHEET MUST BE MADE OR CIRCLED IN Red. WITH DATE AND NAME OF PERSON MAKING CHANGE.

RETURN TO LOS ANGELES COUNTY SURVEYOR

Do not extend notes this side of this line

F.B. 369 Pg. 104 Stevenson Chief Party Notes by Newberry Date 8/16/28

To Top page.

Newberry
Brock
Halleran
McCracken

41.34
407 ~~45.37~~
A.O.T. 64-65
Set 2"x2" 8" Drop
See Pg. 45 For Ties

T. 84°
86.23

Chaining Pt.
Set 1"x2"

Void
See page #104A

T. 84°
297.23 @ 5°10'
= 296.02
cor. +.01
296.03

N. 16° E.

To P.I. 64

146

To Top page 31

RETURN TO
LOS ANGELES COUNTY SURVEYOR

Do not extend notes this side of this line

Note: ANY ADDITIONS OR CHANGES ON THIS SHEET MUST BE MADE OR CIRCLED IN Red. WITH DATE AND NAME OF PERSON MAKING CHANGE.

Date _____ Notes by _____ Chief Party _____ F.B. 369 Pg. 104 A

Platted by Jones	W. O. No. _____ D. S. O. No. _____
Date Aug 1929	Location _____
Map No. 88	Surveyed by _____
Platting C'k'd by Drew	Date _____
Date Aug 1929	Indexed A. C. Johnson

Notes: ANY ADDITIONS OR CHANGES ON THIS SHEET MUST BE MADE OR CIRCLED IN Red. WITH DATE AND NAME OF PERSON MAKING CHANGE.

Do not extend notes this side of this line

RETURN TO
LOS ANGELES COUNTY SURVEYOR

F.B. 369 Pg. 1048 Chief Party Notes by Date



RETURN TO
LOS ANGELES COUNTY SURVEYOR

Do not extend notes this side of this line

Note: ANY ADDITIONS OR CHANGES ON THIS SHEET MUST BE MADE OR CIRCLED IN Red. WITH DATE AND NAME OF PERSON MAKING CHANGE.

Date _____ Notes by _____ Chief Party _____ F.B. 369 PG 104C

Platted by _____	W. O. No. _____ D. S. O. No. _____
Date _____	Location _____
Map No. _____	Surveyed by _____
Platting C'k'd by _____	Date 7-31 11
Date _____	Indexed A. C. Johnson

08.20

Notes: ANY ADDITIONS OR CHANGES ON THIS SHEET MUST BE MADE OR CIRCLED IN Red. WITH DATE AND NAME OF PERSON MAKING CHANGE.

Do not extend notes this side of this line

RETURN TO
LOS ANGELES COUNTY SURVEYOR

F. B. 369 Pg. 104 D Chief Party Notes by Date

RETURN TO
LOS ANGELES COUNTY SURVEYOR

Do not extend notes this side of this line

Note: ANY ADDITIONS OR CHANGES ON THIS SHEET MUST BE MADE OR CIRCLED IN Red. WITH DATE AND NAME OF PERSON MAKING CHANGE.

Date 8/23/29 Notes by S Chief Party Stevenson F. B. 369 PG. 105

Plotted by Drew	W. O. No. 704 S. & O. No.
Date Jun. 1929	Location W. 3 Dr.
Map No. 8842	Surveyed by Stevenson
Plotting C'k'd by Jones	Date [illegible]
Date Jun 1929	Indexed

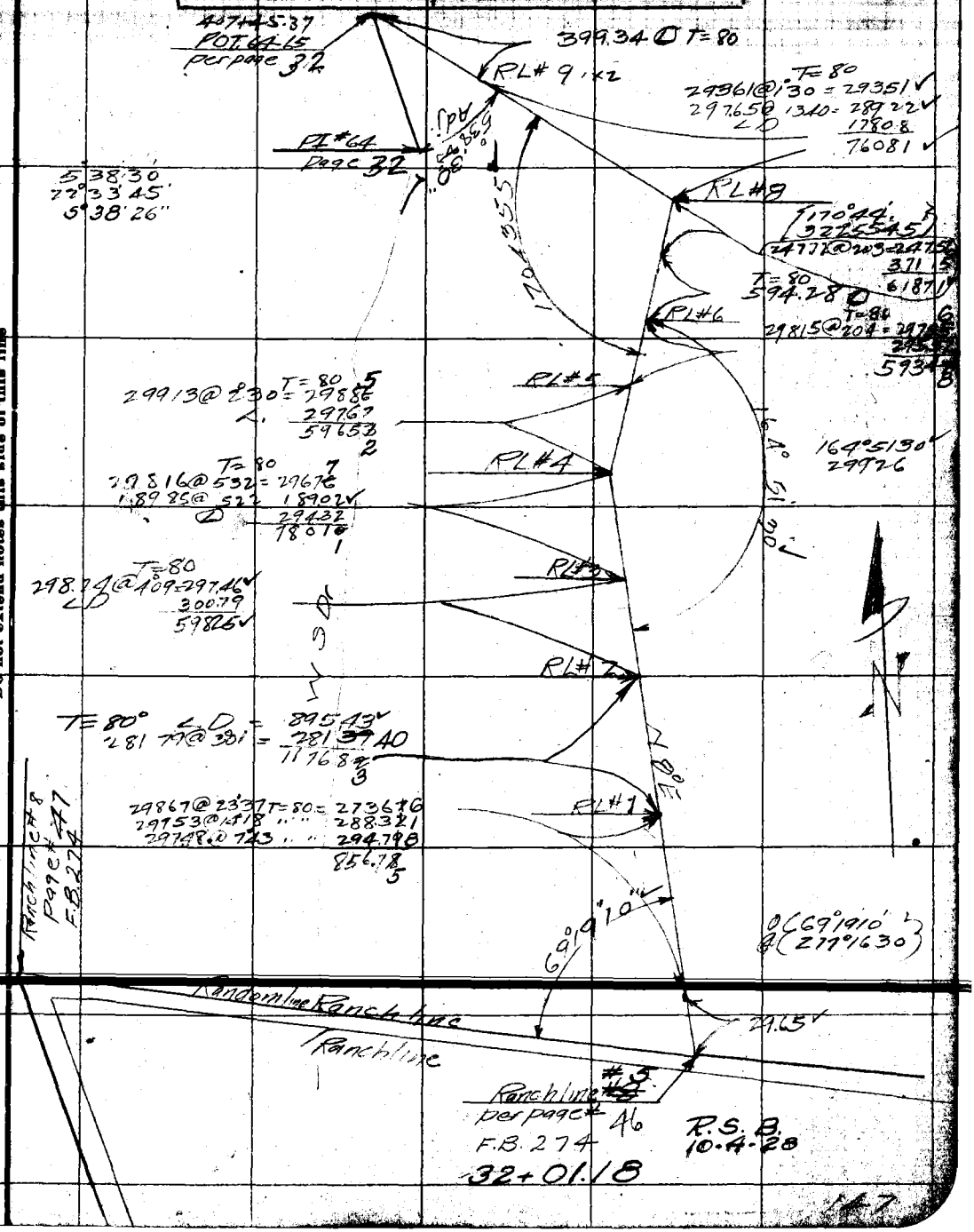

Note: ANY ADDITIONS OR CHANGES ON THIS SHEET MUST BE MADE OR CIRCLED IN Red. WITH DATE AND NAME OF PERSON MAKING CHANGE.

RETURN TO LOS ANGELES COUNTY SURVEYOR

Do not extend notes this side of this line

147

F.B. 369 P.G. 106 Chief Party Notes by Date

RETURN TO
LOS ANGELES COUNTY SURVEYOR

Do not extend notes this side of this line

Note: ANY ADDITIONS OR CHANGES ON THIS SHEET MUST BE MADE OR CIRCLED IN Red. WITH DATE AND NAME OF PERSON MAKING CHANGE.

Date _____ Notes by _____ Chief Party _____ F.B. 369 Pg 107

Platted by _____	W. O. No. 704 ~~B.C.O.~~ Tape No. .022 — 22# Pull - 84" Fan.
Date _____	Location Whittier Skyline Drive
Map No. _____	Surveyed by C.V. Crumley
Platting C'k'd by _____	Date October 10, 1928
Date _____	Indexed A. C. Johnson

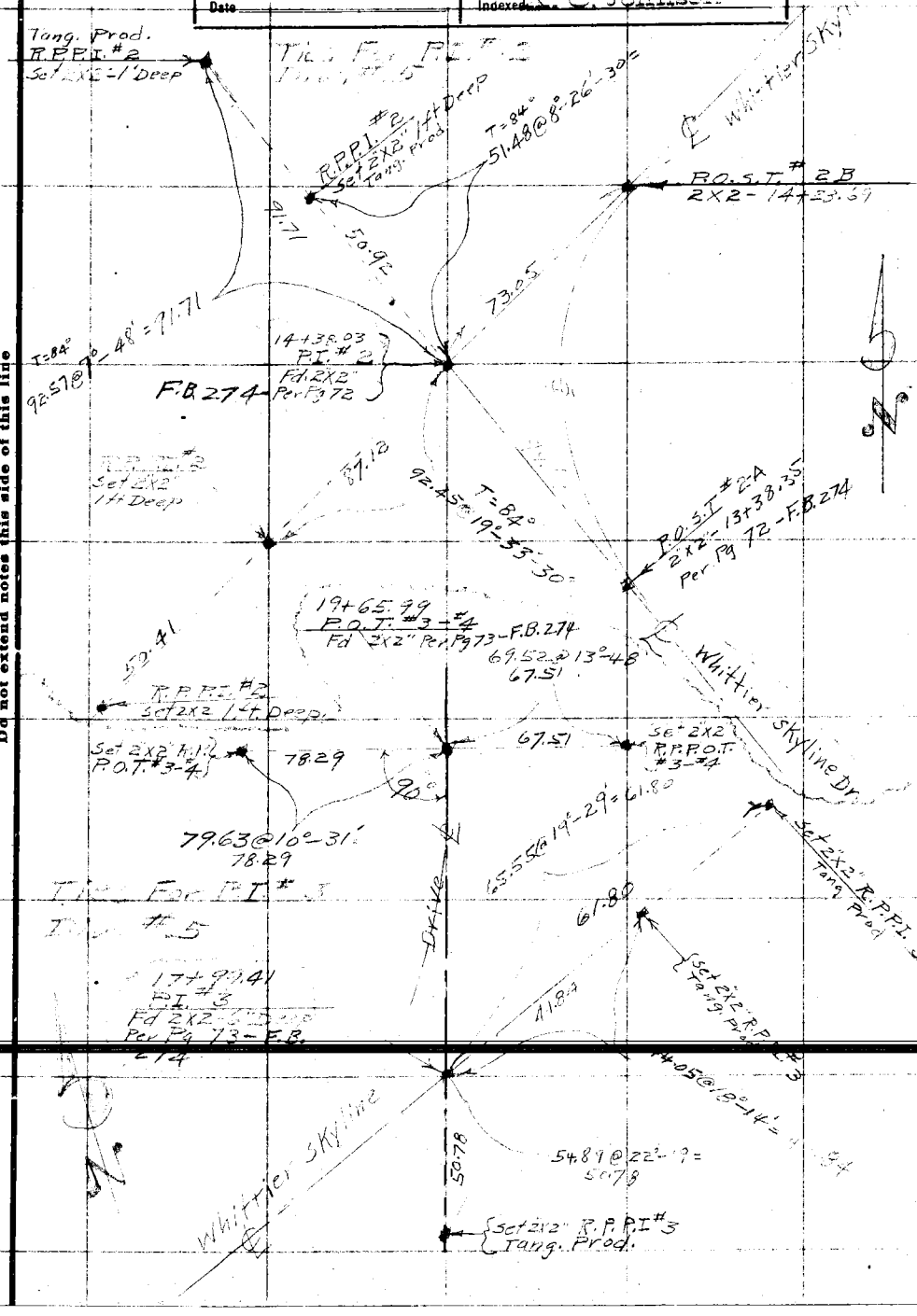

Notes: ANY ADDITIONS OR CHANGES ON THIS SHEET MUST BE MADE OR CIRCLED IN Red. WITH DATE AND NAME OF PERSON MAKING CHANGE.

Do not extend notes this side of this line

RETURN TO
LOS ANGELES COUNTY SURVEYOR

F. B. 367 PG. 108 Chief Party Notes by C.V. Crumley Date 10/16/23

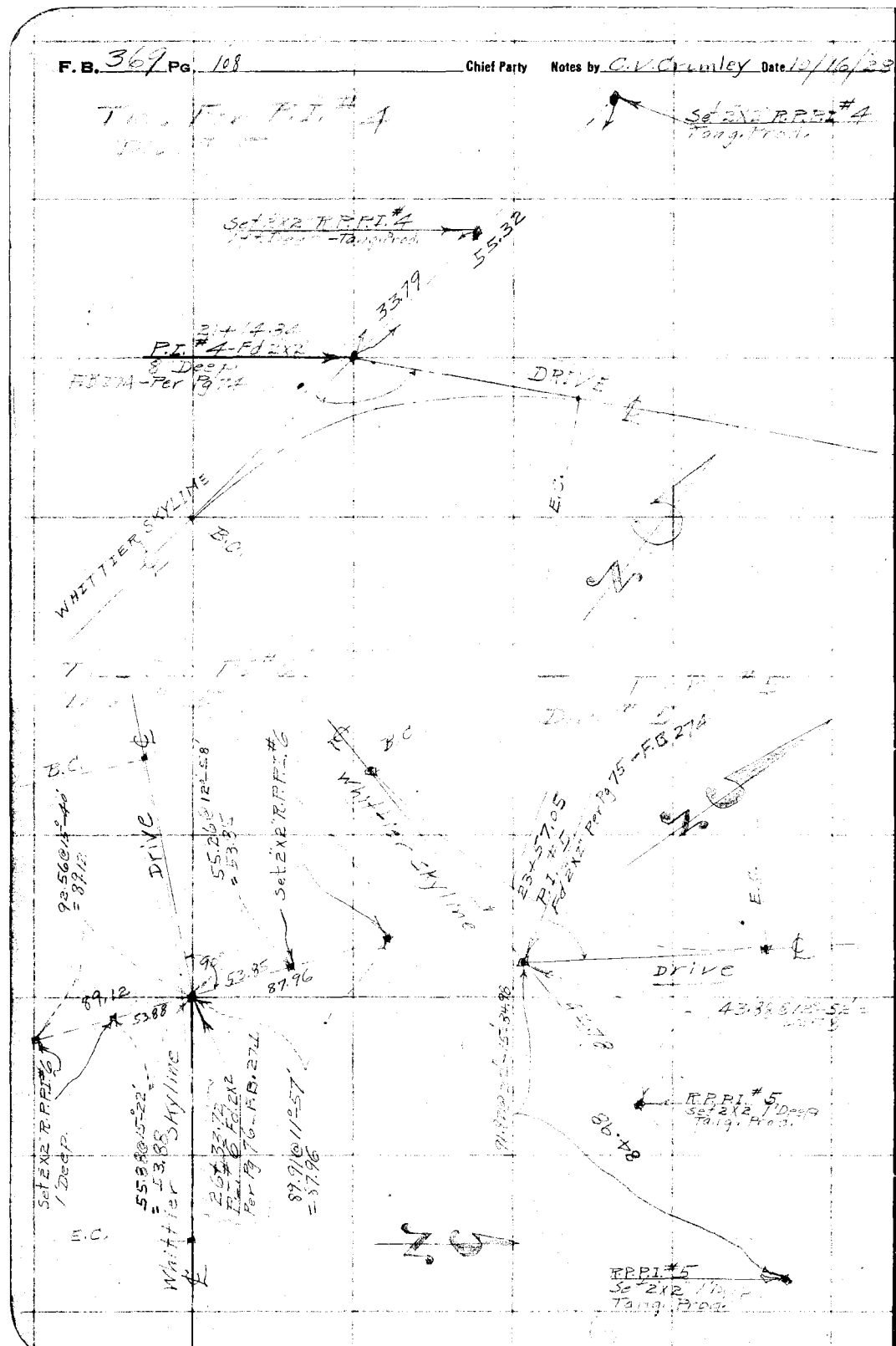

RETURN TO
LOS ANGELES COUNTY SURVEYOR

Do not extend notes this side of this line

Note: ANY ADDITIONS OR CHANGES ON THIS SHEET MUST BE MADE OR CIRCLED IN Red. WITH DATE AND NAME OF PERSON MAKING CHANGE.

Date _____ Notes by _____ Chief Party _____ F.B. 369 PG. 109

Platted by _____	W.O. No. 704 Tape ~~U.S.G.~~ No. .022 –
Date _____	Location Whittier Skyline Drive
Map No. _____	Surveyed by [illegible]
Platting C'k'd by _____	Date October 16–19 1938
Date _____	Indexed [illegible]

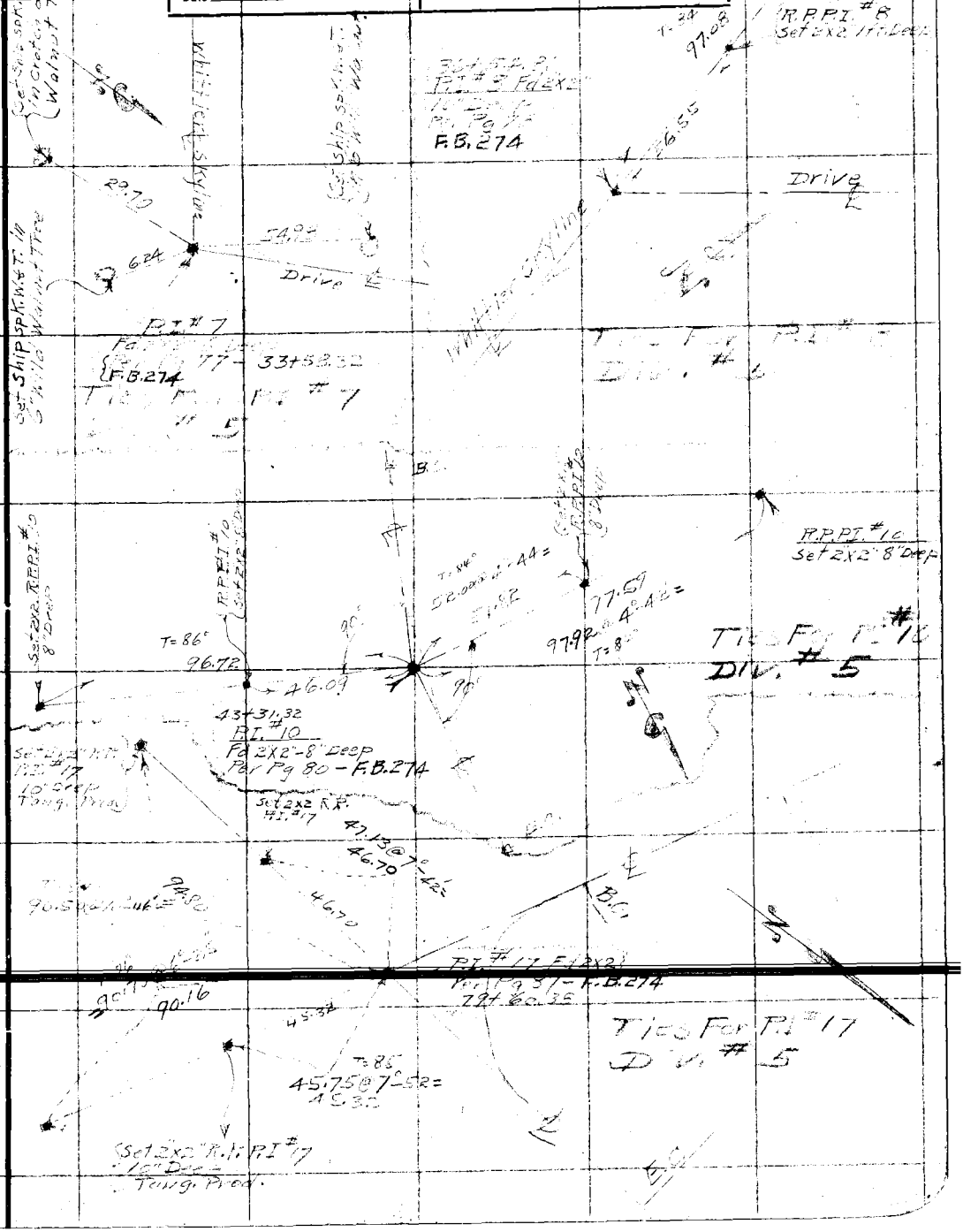

Note: ANY ADDITIONS OR CHANGES ON THIS SHEET MUST BE MADE OR CIRCLED IN Red. WITH DATE AND NAME OF PERSON MAKING CHANGE.

Do not extend notes this side of this line

RETURN TO
LOS ANGELES COUNTY SURVEYOR

F. B. 369 PG. 110 Chief Party Notes by C.V. Cromley Date



RETURN TO
LOS ANGELES COUNTY SURVEYOR

Do not extend notes this side of this line

Note: ANY ADDITIONS OR CHANGES ON THIS SHEET MUST BE MADE OR CIRCLED IN Red. WITH DATE AND NAME OF PERSON MAKING CHANGE.

Date _____ Notes by _____ Chief Party _____ F.B. 369 Pg 111

Platted by _____	W. O. No. 704 ~~B. S. C.~~ No. .022 — @ 84' fall
Date _____	Location [illegible] Drive
Map No. _____	Surveyed by [illegible]
Platting C'k'd by _____	Date October 21 1938
Date _____	Indexed A. C. Johnson



Note: ANY ADDITIONS OR CHANGES ON THIS SHEET MUST BE MADE OR CIRCLED IN Red. WITH DATE AND NAME OF PERSON MAKING CHANGE.

Do not extend notes this side of this line

RETURN TO
LOS ANGELES COUNTY SURVEYOR

F.B. 367 Pg. 112 Chief Party Notes by C.V. Crumley Date 12/31/28



RETURN TO
LOS ANGELES COUNTY SURVEYOR

Do not extend notes this side of this line

Note: ANY ADDITIONS OR CHANGES ON THIS SHEET MUST BE MADE OR CIRCLED IN Red. WITH DATE AND NAME OF PERSON MAKING CHANGE.

Date _____ Notes by _____ Chief Party _____ F.B. 369 Pg. 113

Platted by _____	W. O. No. 704 Tape ~~D. S. C.~~ No. 022-T-84 Fah
Date _____	Location WHITTIER SKYLINE DRIVE
Map No. _____	Surveyed by [illegible]
Platting C'k'd by _____	Date [illegible] 1928
Date _____	Indexed A. C. Johnson

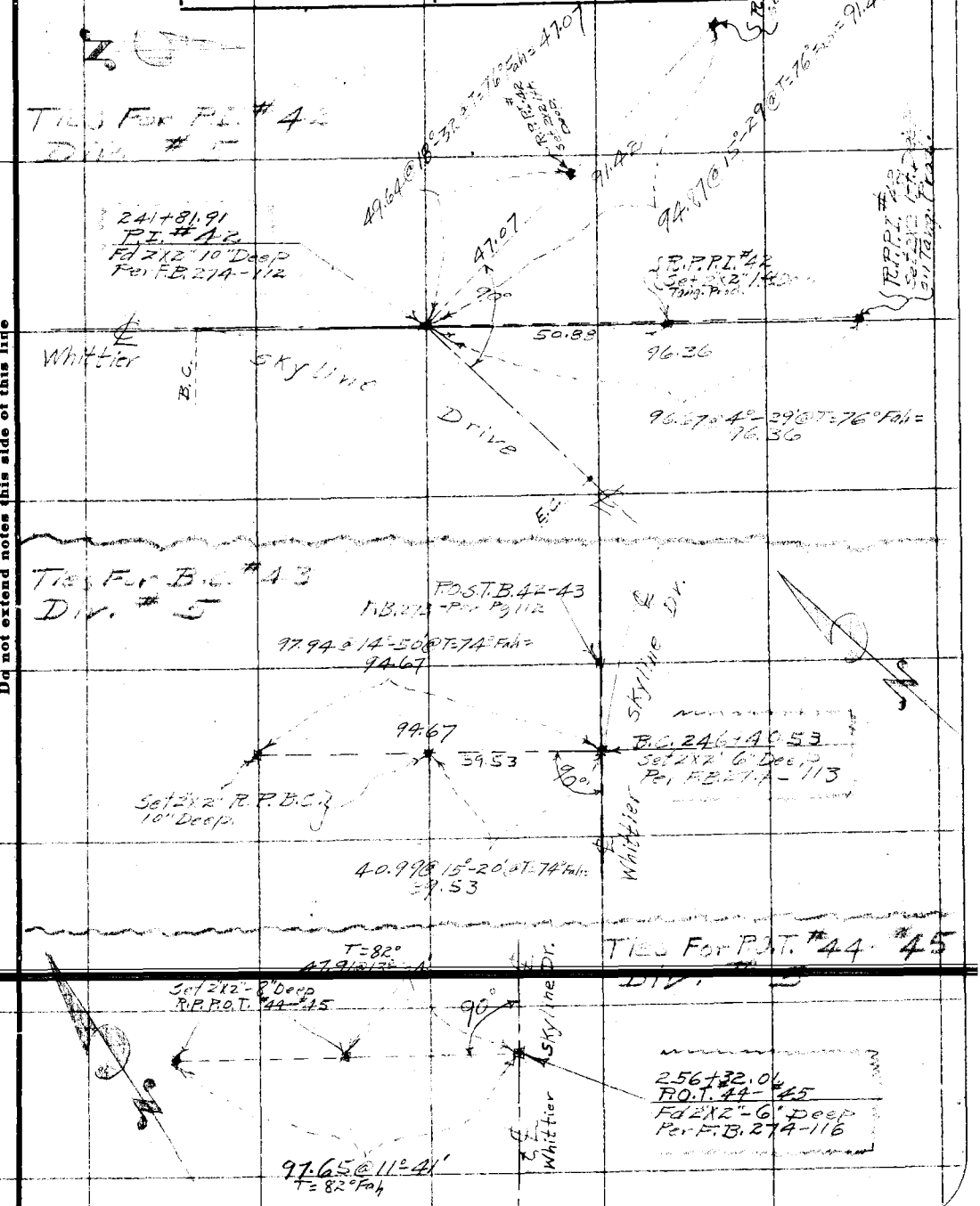

Note: ANY ADDITIONS OR CHANGES ON THIS SHEET MUST BE MADE OR CIRCLED IN Red. WITH DATE AND NAME OF PERSON MAKING CHANGE.

Do not extend notes this side of this line

RETURN TO
LOS ANGELES COUNTY SURVEYOR

F. B. 369 Pg. 114 Chief Party Notes by C. V. Crumley Date Nov. 9, 17, 19, 1928

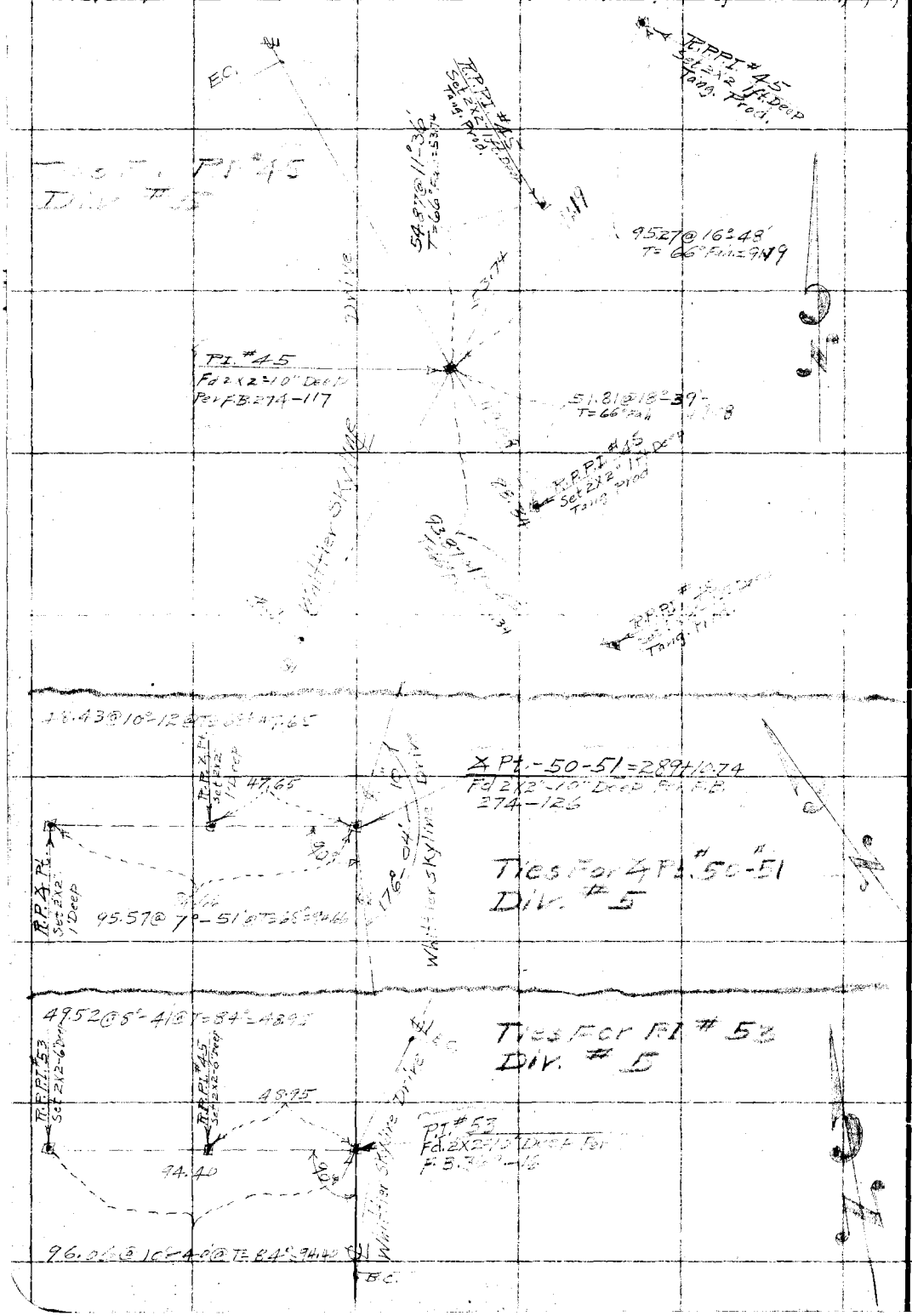

RETURN TO
LOS ANGELES COUNTY SURVEYOR

Do not extend notes this side of this line

Note: ANY ADDITIONS OR CHANGES ON THIS SHEET MUST BE MADE OR CIRCLED IN Red. WITH DATE AND NAME OF PERSON MAKING CHANGE.

Date _____ Notes by _____ Chief Party _____ F.B. 369 Pg. 115

Platted by _____	W. O. No. 704 D. S. O. No. _____
Date _____	Location Whittier Skyline Drive
Map No. _____	Surveyed by [illegible]
Platting C'k'd by _____	Date Nov. 2[illegible] 1928
Date _____	Indexed [illegible]



Note: ANY ADDITIONS OR CHANGES ON THIS SHEET MUST BE MADE OR CIRCLED IN Red. WITH DATE AND NAME OF PERSON MAKING CHANGE.

Do not extend notes this side of this line

RETURN TO
LOS ANGELES COUNTY SURVEYOR

F. B. 369 PG. 116 Chief Party Notes by C.V. Crumley Date

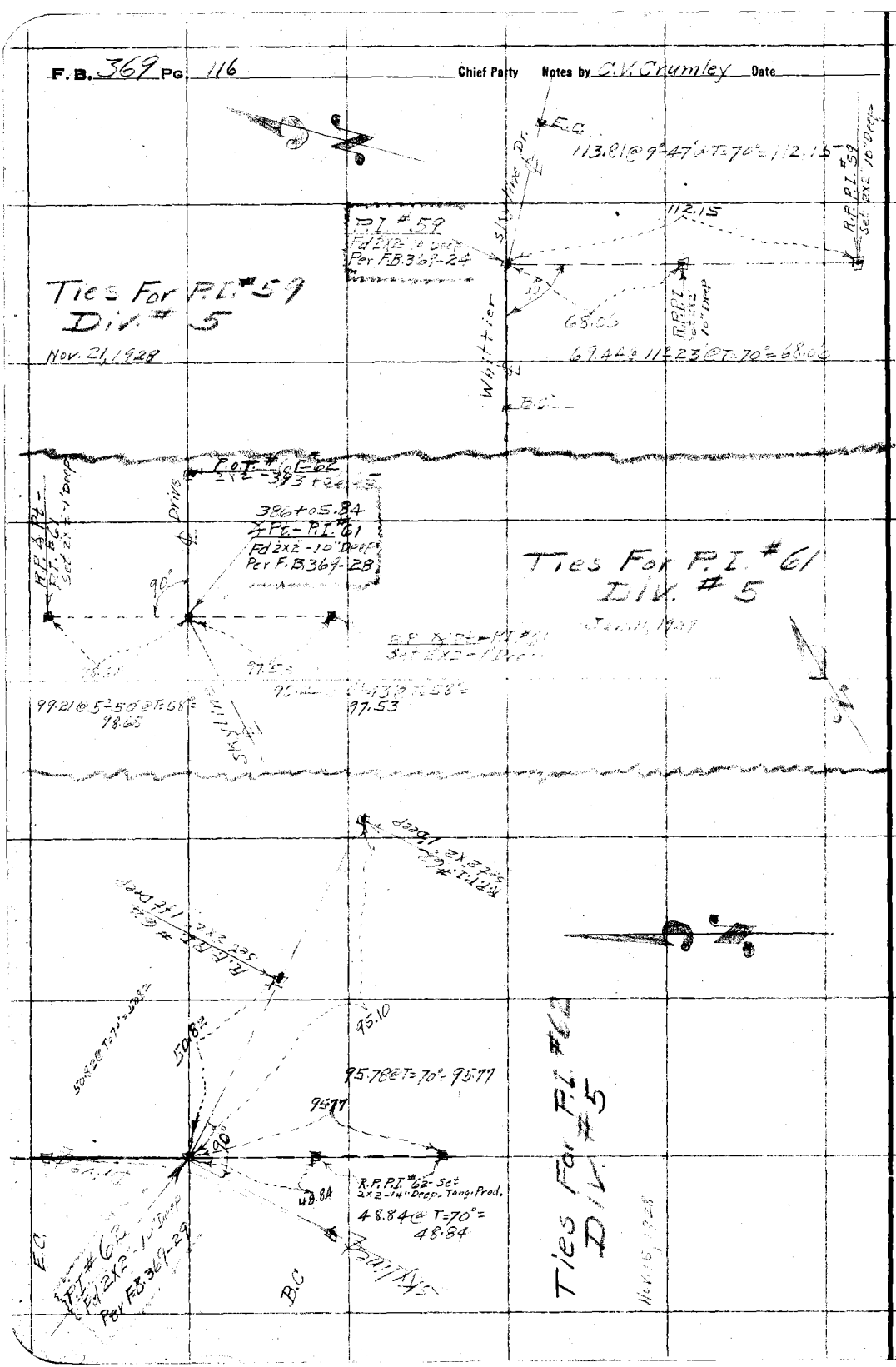

RETURN TO
LOS ANGELES COUNTY SURVEYOR

Do not extend notes this side of this line

Note: ANY ADDITIONS OR CHANGES ON THIS SHEET MUST BE MADE OR CIRCLED IN Red. WITH DATE AND NAME OF PERSON MAKING CHANGE.

Date _____ Notes by _____ Chief Party _____ F.B. 369 PG. 117

Platted by	W. O. No. 704 D. S. O. No.
Date	Location Skyline Drive
Map No.	Surveyed by [illegible]
Platting Ck'd by	Date Nov 27, 1928
Date	Indexed

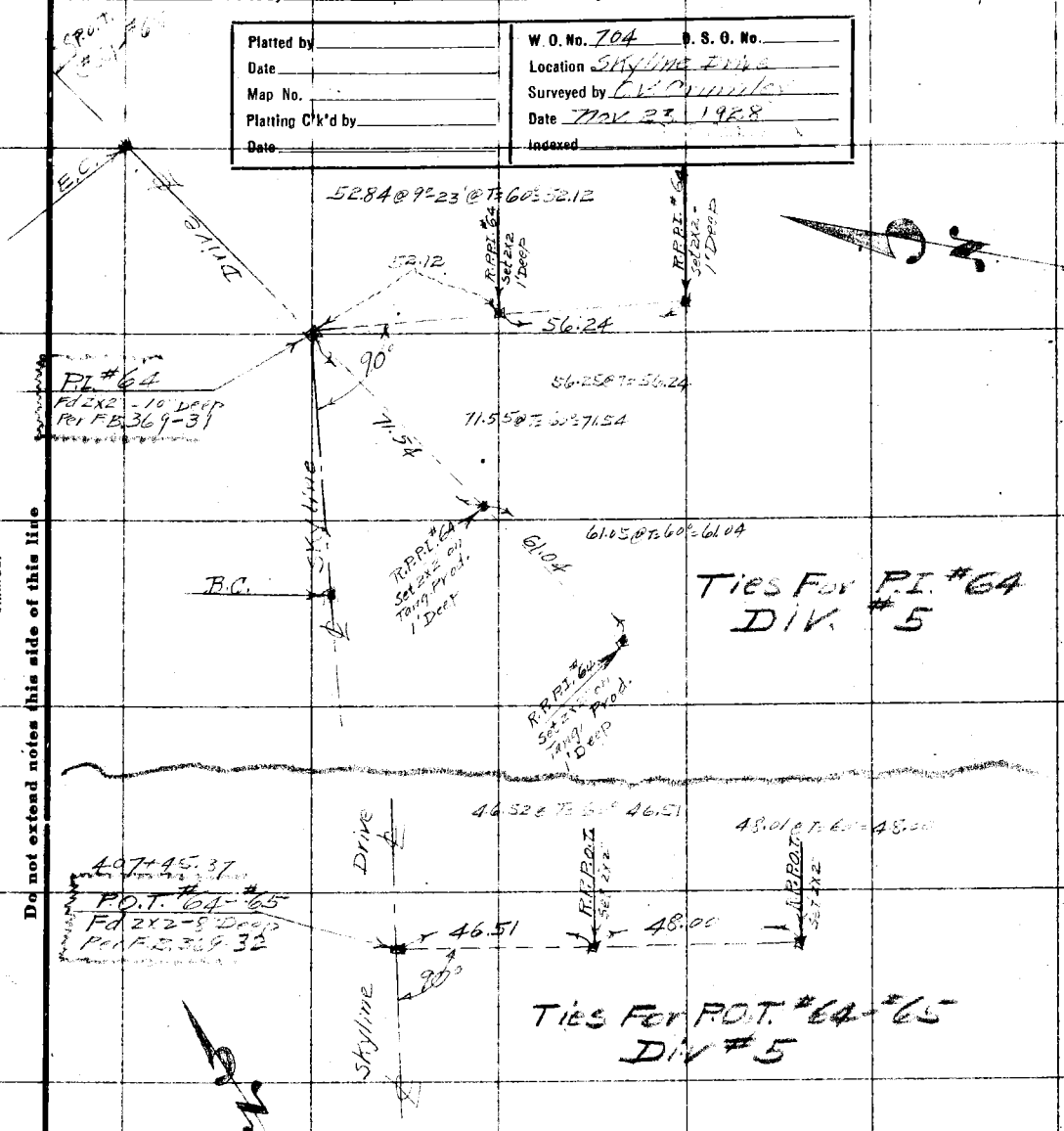

Notes: ANY ADDITIONS OR CHANGES ON THIS SHEET MUST BE MADE OR CIRCLED IN Red. WITH DATE AND NAME OF PERSON MAKING CHANGE.

Do not extend notes this side of this line

RETURN TO
LOS ANGELES COUNTY SURVEYOR

F. B. 369 PG. 118 Chief Party Notes by Date

RETURN TO
LOS ANGELES COUNTY SURVEYOR

Do not extend notes this side of this line

Note: ANY ADDITIONS OR CHANGES ON THIS SHEET MUST BE MADE OR CIRCLED IN Red. WITH DATE AND NAME OF PERSON MAKING CHANGE.

Date 7/16/29 Notes by H.F.S. Chief Party Graber F.B. 369 Pg 119

Platted by Jones	W. O. No. 704 D. S. O. No.
Date Aug. 1929	Location [illegible]
Map No. 8842	Surveyed by Graber
Platting C'k'd by Drew	Date July 16 1929
Date Aug-1929	Indexed A. C. Johnson

100 - 22"

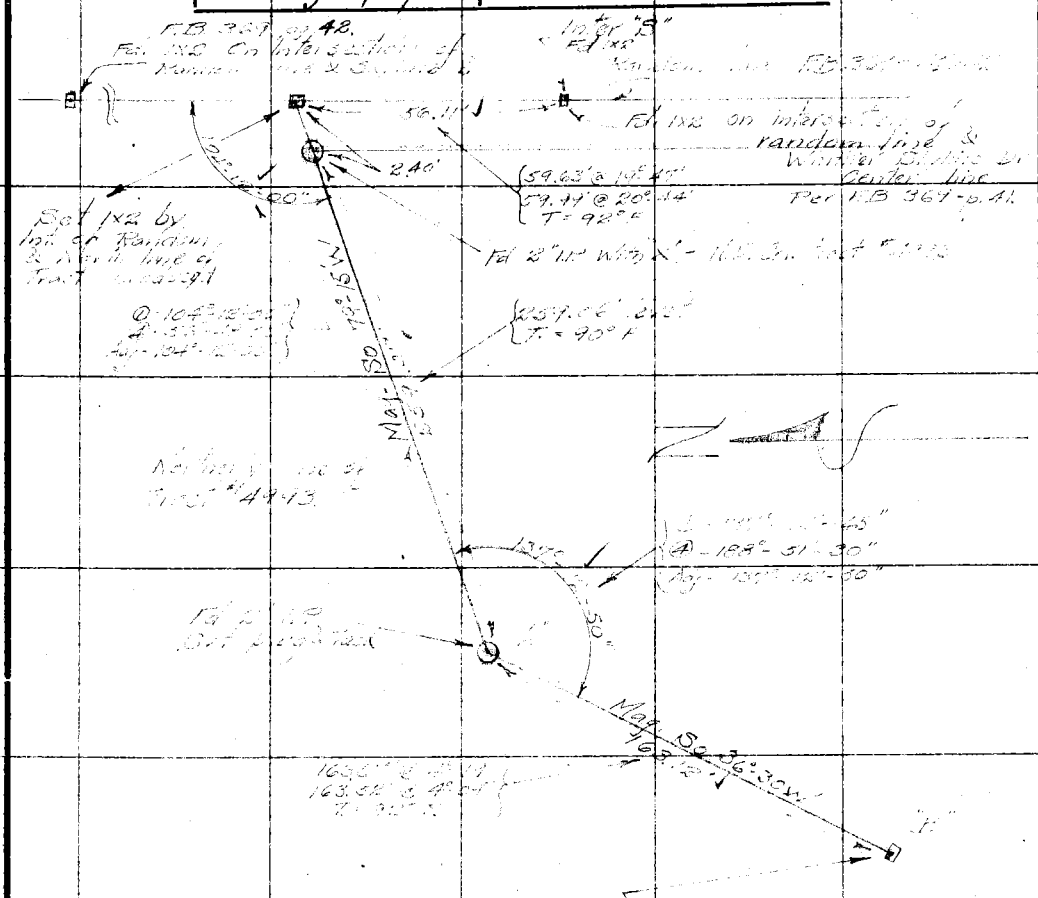

Note: ANY ADDITIONS OR CHANGES ON THIS SHEET MUST BE MADE OR CIRCLED IN Red. WITH DATE AND NAME OF PERSON MAKING CHANGE.

Do not extend notes this side of this line

RETURN TO
LOS ANGELES COUNTY SURVEYOR

F.B. 369 Pg. 120 Chief Party Notes by Date

Cont bottom next pg.

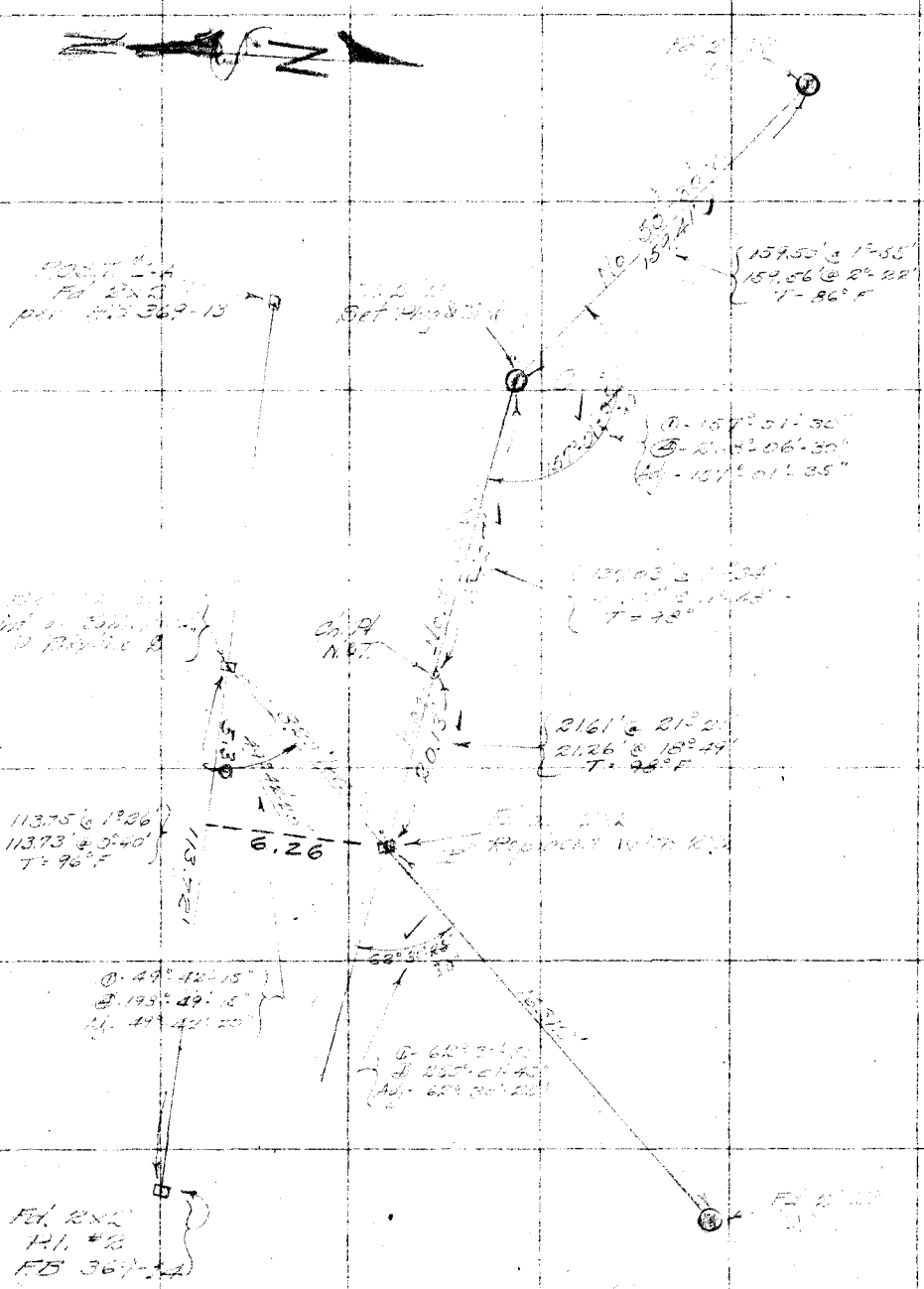

From bottom preceding pg.

RETURN TO
LOS ANGELES COUNTY SURVEYOR

Do not extend notes this side of this line.

Note: ANY ADDITIONS OR CHANGES ON THIS SHEET MUST BE MADE OR CIRCLED IN Red. WITH DATE AND NAME OF PERSON MAKING CHANGE.

Date [illegible] Notes by [illegible] Chief Party [illegible] F.B. 369 Pg. 121

Platted by Jones	W. O. No. 704 D. S. O. No.
Date Aug. 1929	Location
Map No. 8842	Surveyed by [illegible]
Platting C'k'd by Drew	Date [illegible]
Date Aug. 1929	Indexed A. C. Johnson

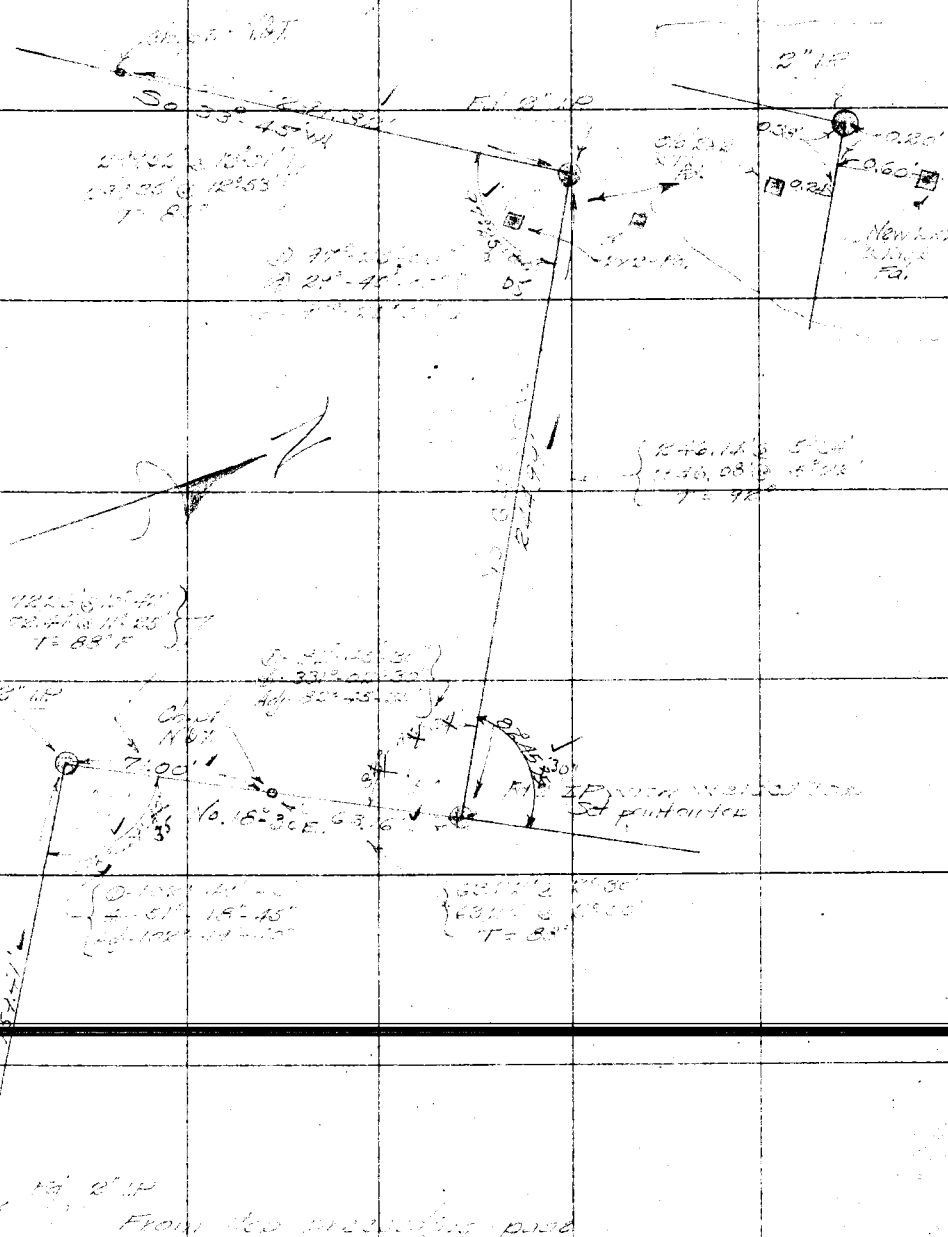

Note: ANY ADDITIONS OR CHANGES ON THIS SHEET MUST BE MADE ON CIRCLED IN Red. WITH DATE AND NAME OF PERSON MAKING CHANGE.

Do not extend notes this side of this line

RETURN TO
LOS ANGELES COUNTY SURVEYOR

F.B. 369 Pg. 122 Grader Chief Party Notes by [illegible] Date 7/17/29



RETURN TO
LOS ANGELES COUNTY SURVEYOR

Do not extend notes this side of this line

Note: ANY ADDITIONS OR CHANGES ON THIS SHEET MUST BE MADE OR CIRCLED IN Red. WITH DATE AND NAME OF PERSON MAKING CHANGE.

Date _____ Notes by _____ Chief Party _____ F.B. 369 PG 123

Platted by Jones	W. O. No. 704 D. S. O. No.
Date Aug-1909	Location
Map No. 8644	Surveyed by
Plotting C'k'd by Drew	Date
Date Aug-1909	Indexed

Notes: ANY ADDITIONS OR CHANGES ON THIS SHEET MUST BE MADE OR CIRCLED IN Red. WITH DATE AND NAME OF PERSON MAKING CHANGE.

Do not extend notes this side of this line

RETURN TO
LOS ANGELES COUNTY SURVEYOR

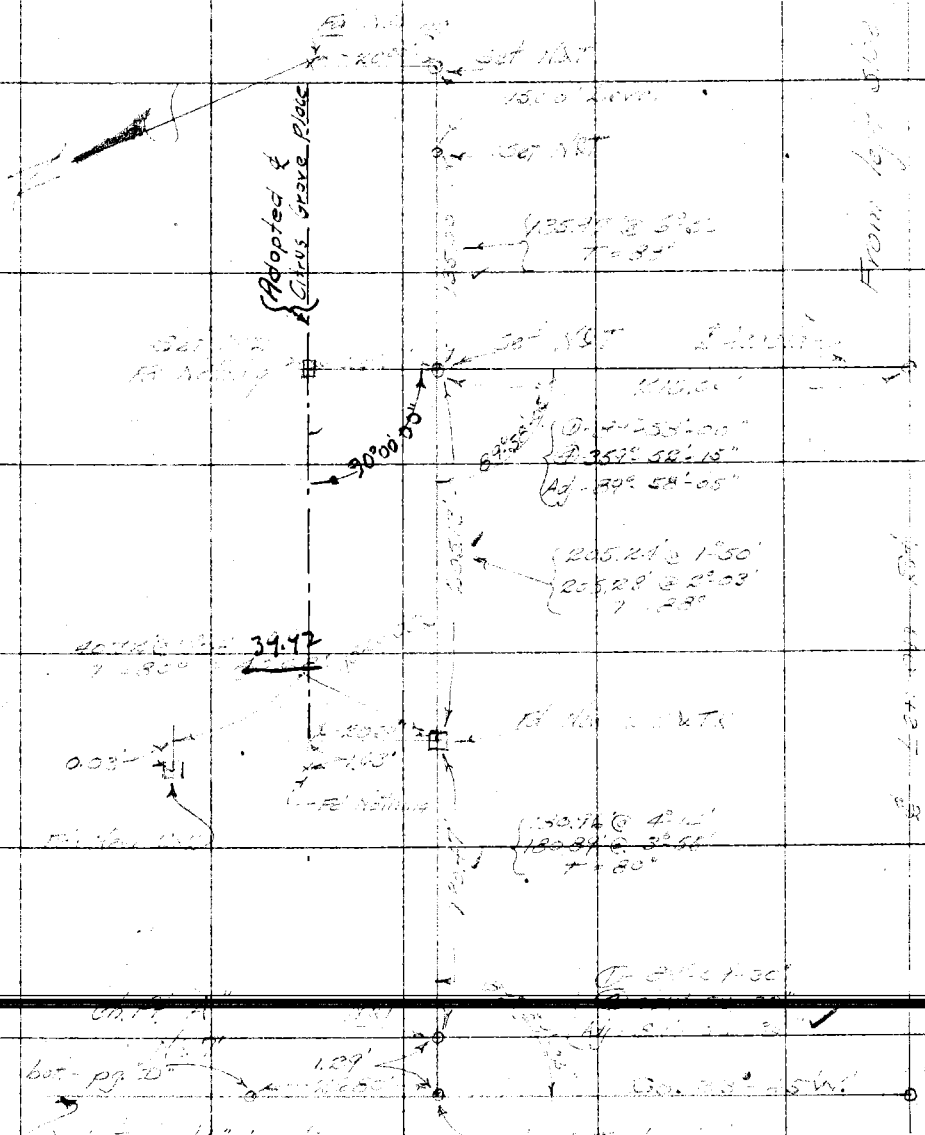

F.B. 369 Pg. 124 Chief Party Notes by Date

RETURN TO
LOS ANGELES COUNTY SURVEYOR

Do not extend notes this side of this line

Note: ANY ADDITIONS OR CHANGES ON THIS SHEET MUST BE MADE OR CIRCLED IN Red. WITH DATE AND NAME OF PERSON MAKING CHANGE.

Date [illegible] Notes by [illegible] Chief Party [illegible] F.B. 369 Pg. 125

Platted by Jones	W.O. No. [illegible] D.S.O. No.
Date Aug-1929	Location [illegible]
Map No. [illegible]	Surveyed by
Platting C'k'd by Drew	Date [illegible]
Date Aug-1929	Indexed [illegible]

Notes: ANY ADDITIONS OR CHANGES ON THIS SHEET MUST BE MADE OR CIRCLED IN Red. WITH DATE AND NAME OF PERSON MAKING CHANGE.

Do not extend notes this side of this line

RETURN TO
LOS ANGELES COUNTY SURVEYOR



F.B. 369 Pg. 126 Chief Party Notes by Date

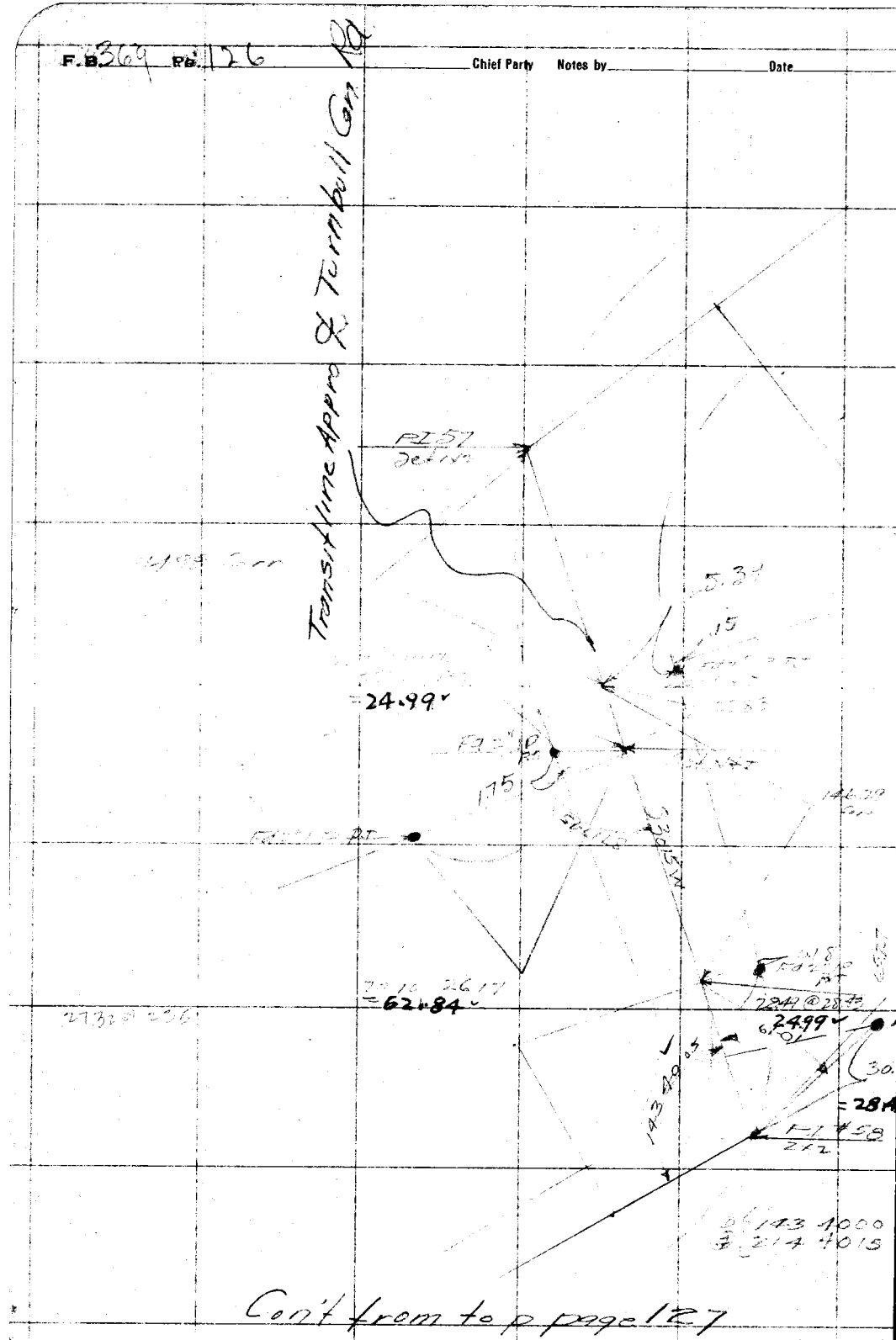

Con't from top page 127

RETURN TO
LOS ANGELES COUNTY SURVEYOR

Do not extend notes this side of this line

Note: ANY ADDITIONS OR CHANGES ON THIS SHEET MUST BE MADE OR CIRCLED IN Red. WITH DATE AND NAME OF PERSON MAKING CHANGE.

Date _____ Notes by _____ Chief Party _____ F.B. 369 PG 126A

Platted by Jones	W. O. No. 704 D. S. O. No.
Date 4-4-1929	Location Skyline Dr #1
Map No.	Surveyed by Stevenson
Platting Chk'd by Drew	Date 11-12-29
Date 4-19-29	Indexed A. C. Johnson

Skyline Dr Div #1+2

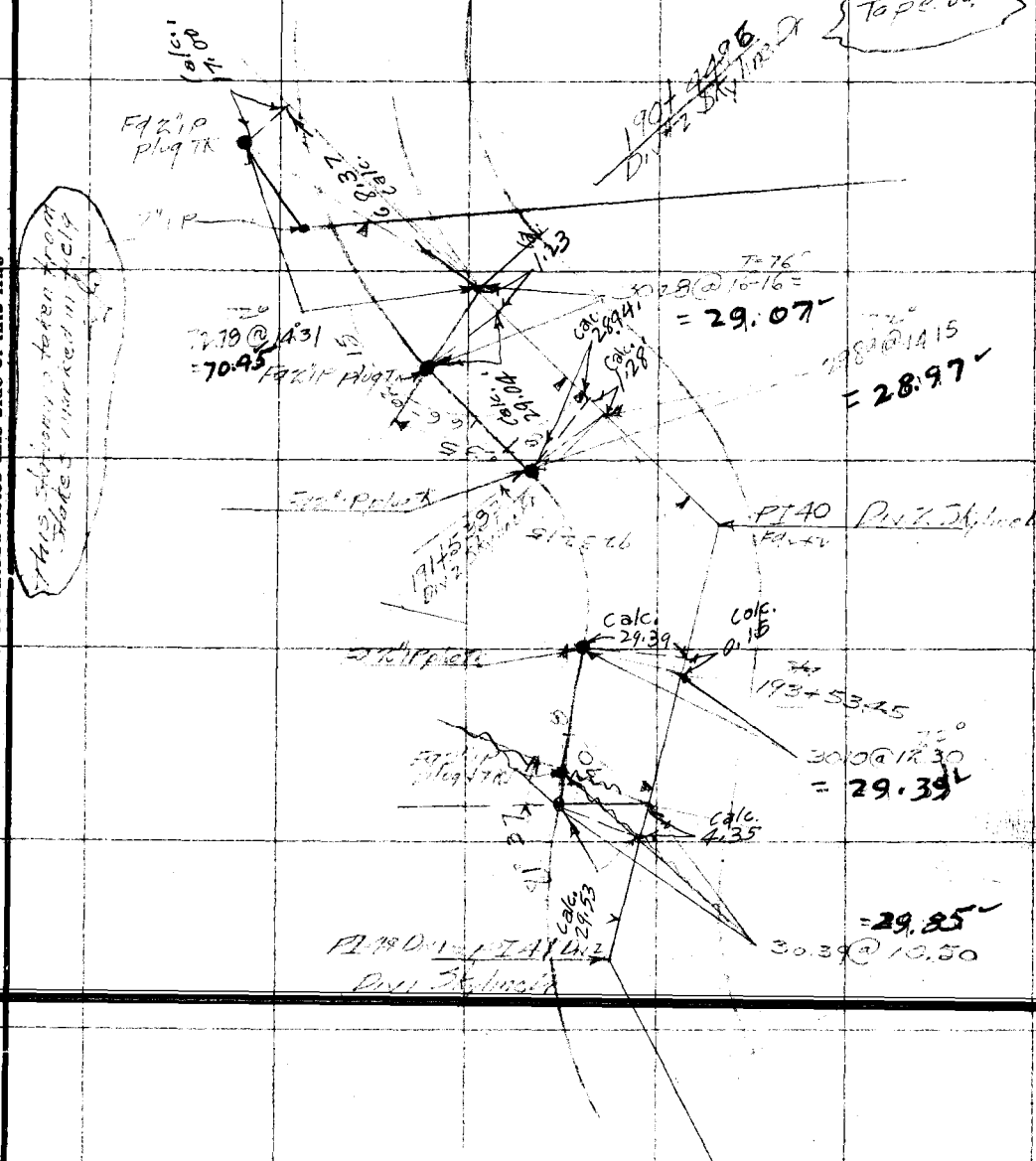

Notes: ANY ADDITIONS OR CHANGES ON THIS SHEET MUST BE MADE OR CIRCLED IN Red. WITH DATE AND NAME OF PERSON MAKING CHANGE.

Do not extend notes this side of this line

RETURN TO
LOS ANGELES COUNTY SURVEYOR

F. B. _____ PG. _____ Chief Party _____ Notes by _____ Date _____

RETURN TO

LOS ANGELES COUNTY SURVEYOR

Do not extend notes this side of this line

Note: ANY ADDITIONS OR CHANGES ON THIS SHEET MUST BE MADE OR CIRCLED IN Red. WITH DATE AND NAME OF PERSON MAKING CHANGE.

Date 7-19-24 Notes by [illegible] Chief Party [illegible] F.B. 369 Pg. 127

Platted by Jones	W. O. No. 704 D. S. O. No.
Date Aug-1924	Location [illegible]
Map No. 8043	Surveyed by [illegible]
Platting C'k'd by Dreer	Date July 19 1924
Date Aug-1924	Indexed A. C. Johnson



Note: ANY ADDITIONS OR CHANGES ON THIS SHEET MUST BE MADE OR CIRCLED IN Red. WITH DATE AND NAME OF PERSON MAKING CHANGE.

Do not extend notes this side of this line

RETURN TO
LOS ANGELES COUNTY SURVEYOR

F. B. 364 Pg. 128 Chief Party Notes by Date

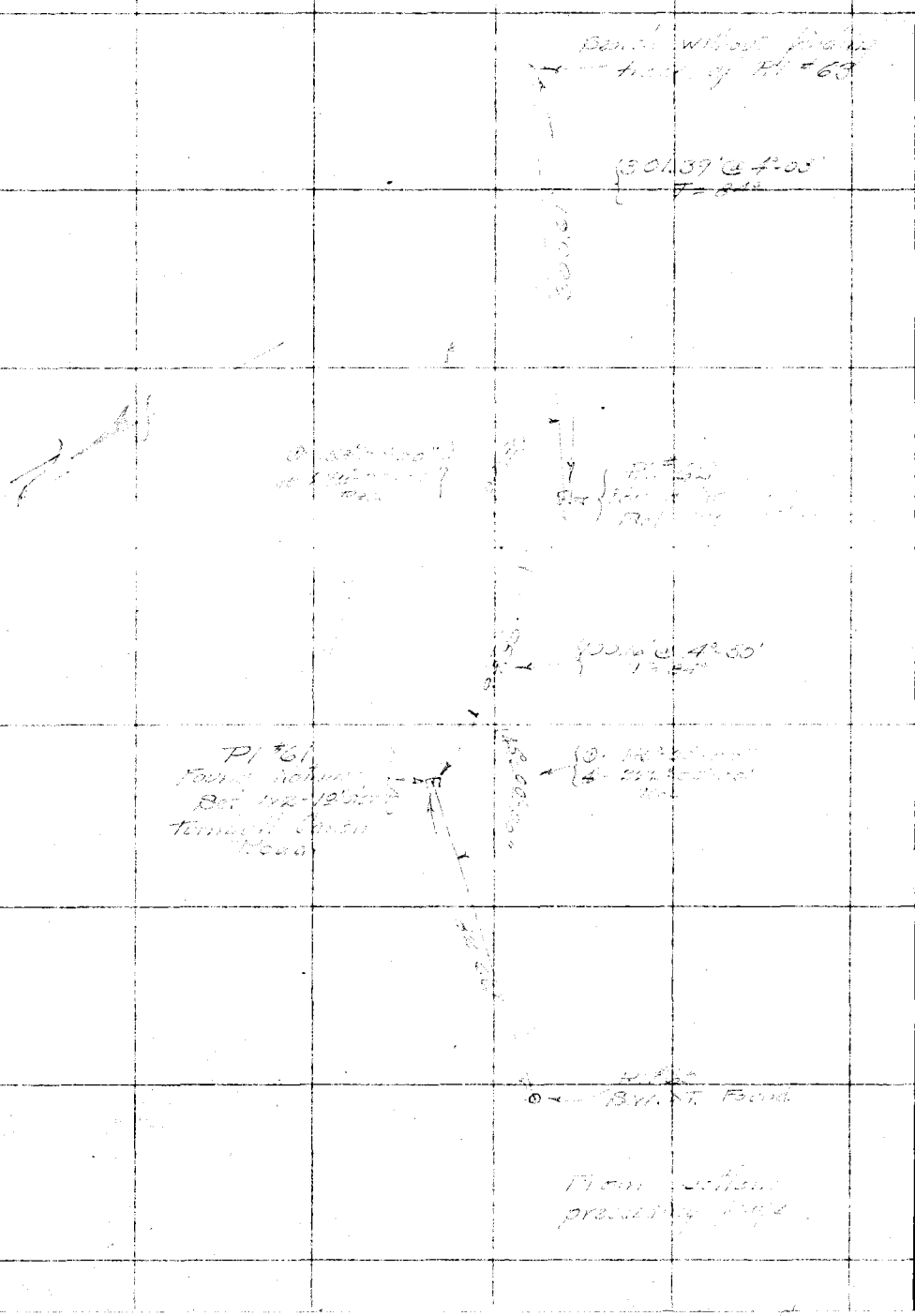

RETURN TO
LOS ANGELES COUNTY SURVEYOR

Do not extend notes this side of this line

Note: ANY ADDITIONS OR CHANGES ON THIS SHEET MUST BE MADE OR CIRCLED IN Red. WITH DATE AND NAME OF PERSON MAKING CHANGE.

Date _____ Notes by KFG Chief Party Grover F.B. 369 Pg 129

Platted by Jones	W. O. No. 704 D. S. O. No.
Date Aug-1929	Location [illegible]
Map No. [illegible]	Surveyed by [illegible]
Platting C'k'd by [illegible]	Date [illegible] 20-1929
Date Aug-1929	Indexed [illegible] C. Johnson

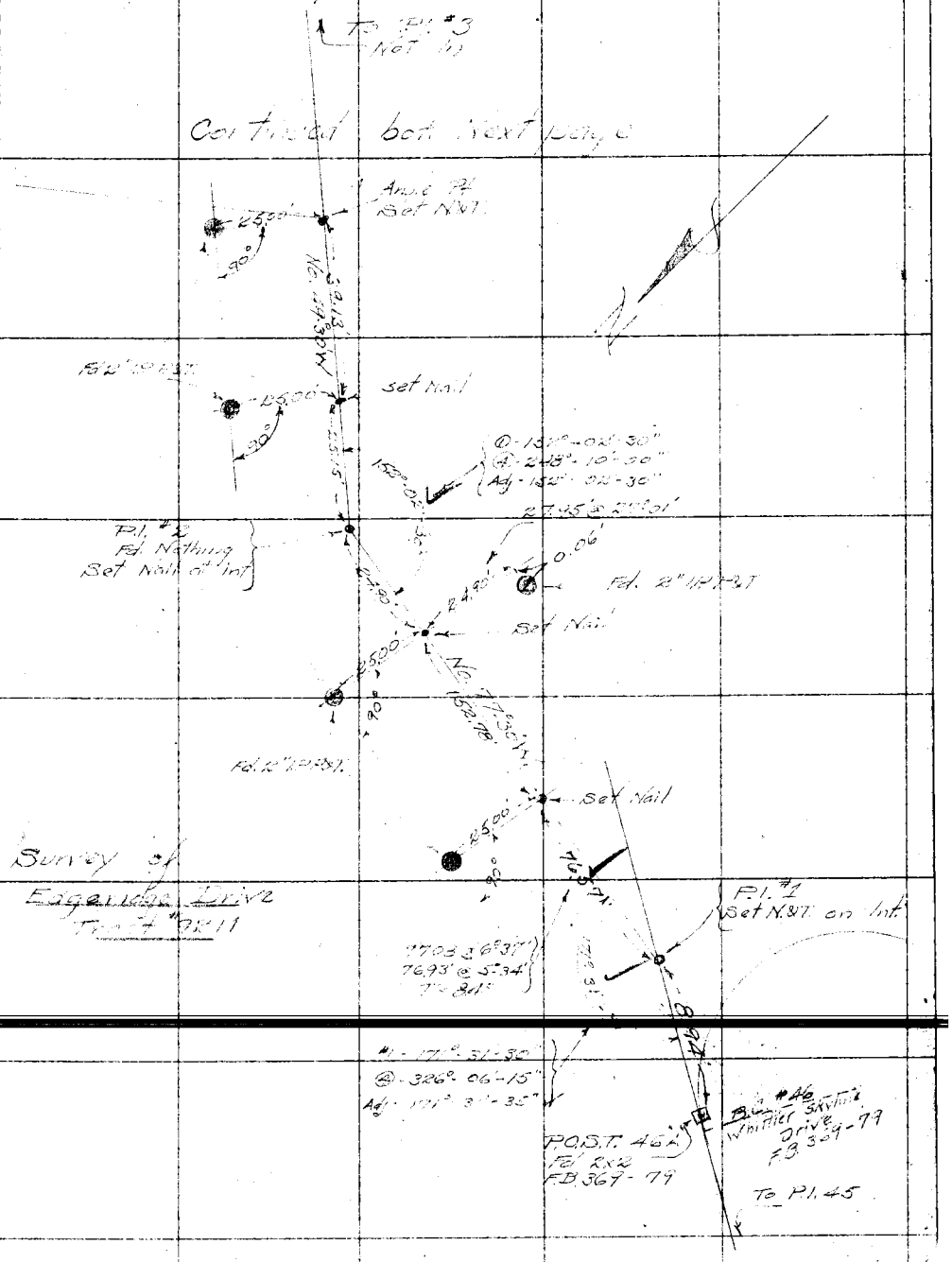

Note: ANY ADDITIONS OR CHANGES ON THIS SHEET MUST BE MADE OR CIRCLED IN Red. WITH DATE AND NAME OF PERSON MAKING CHANGE.

Do not extend notes this side of this line

RETURN TO
LOS ANGELES COUNTY SURVEYOR

F.B. 367 Pg. 130 Gobel Chief Party Notes by [illegible] Date [illegible]



RETURN TO
LOS ANGELES COUNTY SURVEYOR

Do not extend notes this side of this line.

Note: ANY ADDITIONS OR CHANGES ON THIS SHEET MUST BE MADE OR CIRCLED IN Red. WITH DATE AND NAME OF PERSON MAKING CHANGE.

Date _____ Notes by HE Chief Party HE F.B. 369 PG. 131

Platted by H.N. Bradstreet	W. O. No. 704 D. S. O. No.
Date March 1931	Location Skyline Drive
Map No. CS.8842 Sh1	Surveyed by Evans
Platting C'k'd by RWS.	Date 3-6-31
Date Apr '31	Indexed [illegible] 3-10-31

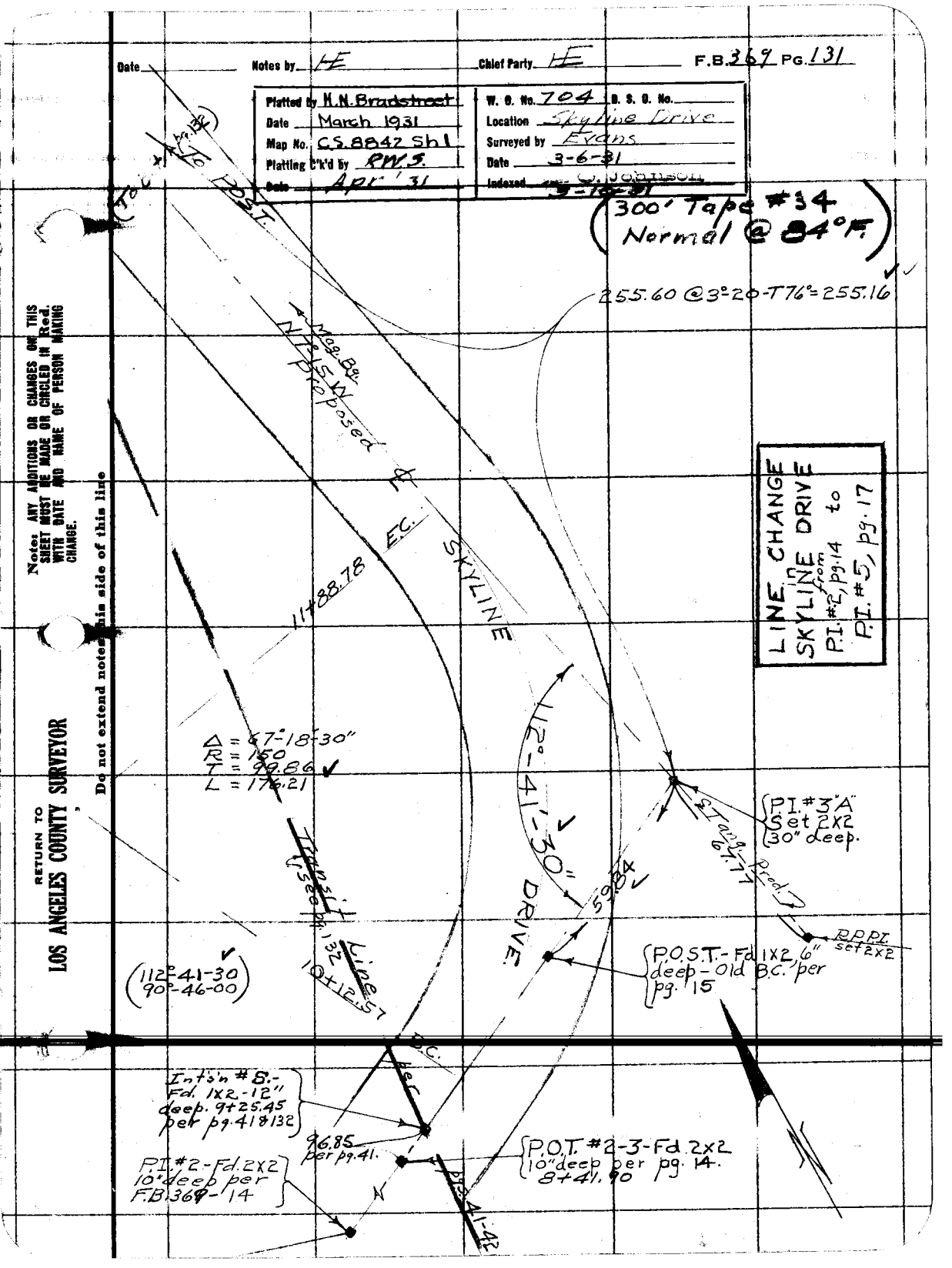

Note: ANY ADDITIONS OR CHANGES ON THIS SHEET MUST BE MADE OR CIRCLED IN Red. WITH DATE AND NAME OF PERSON MAKING CHANGE.

Do not extend notes this side of this line

RETURN TO LOS ANGELES COUNTY SURVEYOR

F.B. 369 PG. 132 Chief Party Notes by HE Date

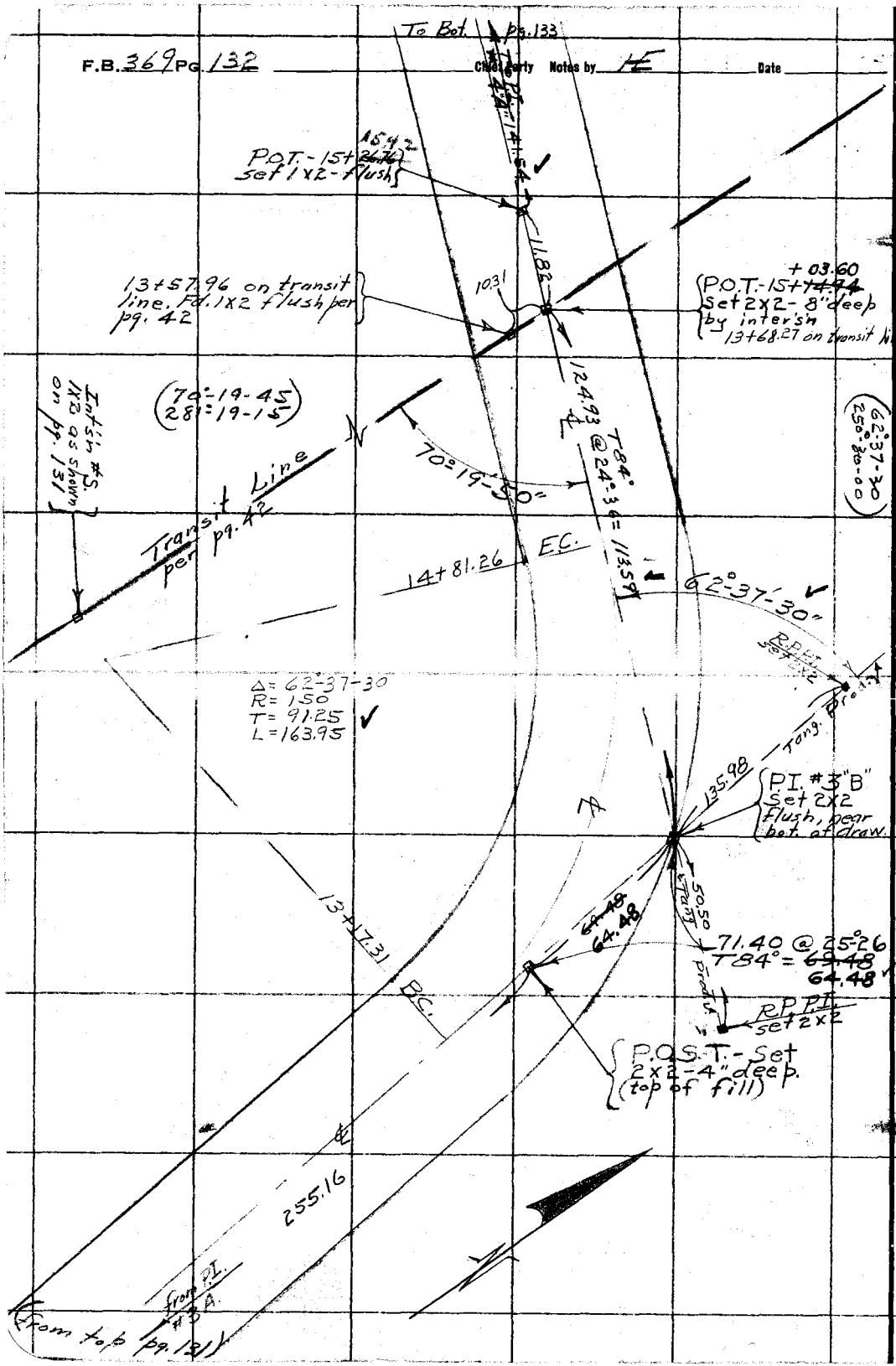

RETURN TO
LOS ANGELES COUNTY SURVEYOR

Do not extend notes this side of this line

Note: ANY ADDITIONS OR CHANGES ON THIS SHEET MUST BE MADE OR CIRCLED IN Red. WITH DATE AND NAME OF PERSON MAKING CHANGE.

Date _____ Notes by HE Chief Party HE F.B. 369 PG 133

(84° Tape #34)

Plotted by H.N. Bradstreet	W. O. No. 704 D. S. O. No.
Date March 1931	Location Whittier Skyline
Map No. CS 8042-Sh. 1	Surveyed by Evans
Plotting C'k'd by RWS.	Date 3-9-31
Date Apr 31	Indexed

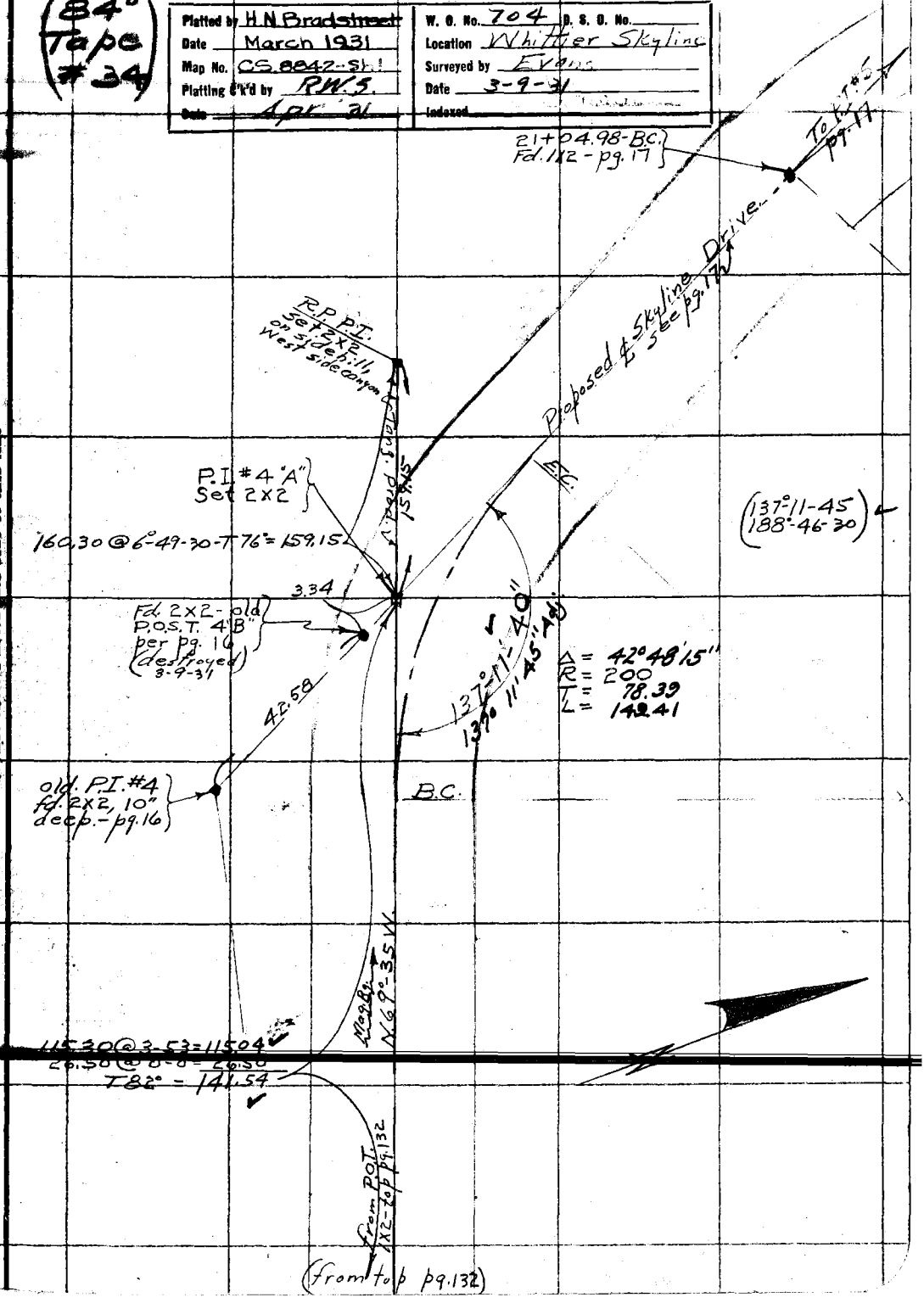

Note: ANY ADDITIONS OR CHANGES ON THIS SHEET MUST BE MADE OR CHECKED IN Red. WITH DATE AND NAME OF PERSON MAKING CHANGE.

Do not extend notes this side of this line

RETURN TO LOS ANGELES COUNTY SURVEYOR

F.B. 369 PG. 134 _____ Chief Party Notes by _____ Date _____

369

LOS [illegible] ON THIS [illegible] Red. [illegible] MAKING