FORM 247 10M 11-36

RETURN TO
LOS ANGELES COUNTY SURVEYOR
700 HALL OF RECORDS

Note: Any Additions or Changes on This Sheet Must be Made or Circled in Red Ink With Date and Name of Person Making Change.

Do not extend notes this side of this line

Notes Ck'd by_____
Map No._____
Office Work
Checked_____
Date_____

Survey of_____
W. O._____ Tape No._____ St'd._____ °F.
Surveyed by_____
Notes_____ Date_____
Indexed_____

F.B._____ PG._____

F.B. 370 Pg. Index

F.B. 370

PAGES: Index, 1 , 3 , 7 to 25 ,
27 to 35 , 37 , 39 to 43 ,45 to 66
, 68 to 84, , , 87 to 109 120 to
138 , 140 to 144 , 146 to 155 ,
157 to 209 , 211 to 213 incl.,

RETURN TO
LOS ANGELES COUNTY SURVEYOR
700 HALL OF RECORDS

Do not extend notes this side of this line

Note: Any Additions or Changes on This Sheet Must be Made or Circled in Red Ink With Date and Name of Person Making Change.

Braden

Date Nov 1930	Location Sand Cr. Rd.
Map No. B-468-1	Surveyed by Braden
	Wm G.D. Scott 1929

SURVEY of PROPOSED

SAND CANYON ROAD

W.O. 738

W M Holmes - Field Engineer

Oct-Nov-1928	Dec-Jan-F	Feb-June	Sept-[illegible]
Braden	Hornbrook	Braden	Brunty
Kenniston	Braden	Baker	Livingston
Jarvis	Kenniston	Kenniston	Wilson
Morrison	Jordan	Held	Carrasco
Timmons	Morrison	Delean	Held
Blackmore	Maguire		Maguire

RETURN TO

LOS ANGELES COUNTY SURVEYOR

Note: ANY ADDITIONS OR CHANGES ON THIS SHEET MUST BE MADE OR CIRCLED IN **Red.** WITH DATE AND NAME OF PERSON MAKING CHANGE.

Do not extend notes this side of this line

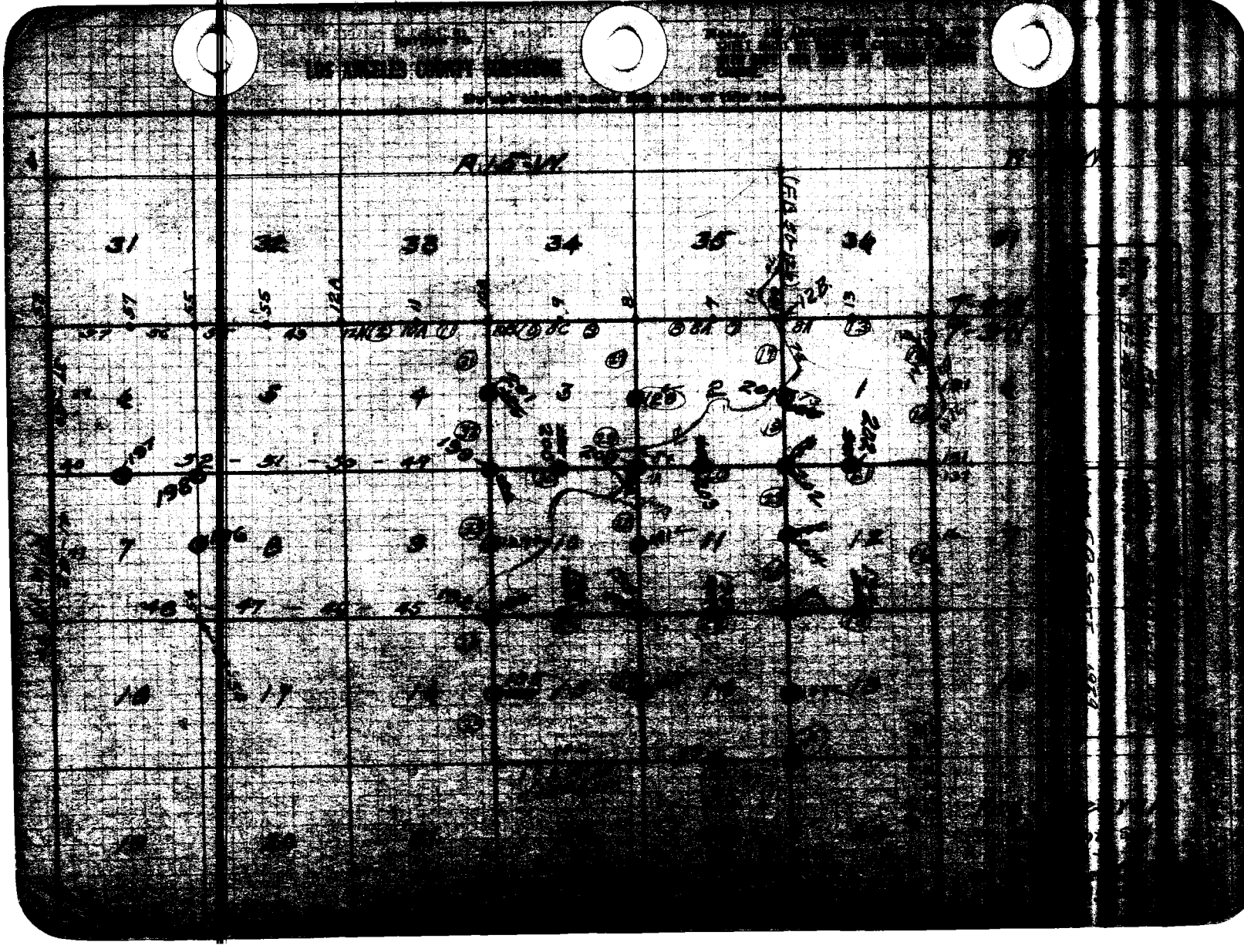

F.B. 370 Pg. 4 Chief Party Notes by Date

~~Note: All [illegible] were calculated by Blackmer.~~

RETURN TO

LOS ANGELES COUNTY SURVEYOR

Do not extend notes this side of this line

Note: ANY ADDITIONS OR CHANGES ON THIS SHEET MUST BE MADE OR CIRCLED IN Red. WITH DATE AND NAME OF PERSON MAKING CHANGE.

Date _____ Notes by _____ Chief Party _____ F. B. 370 Pg. 5

Plotted by	W. O. No. 738 D. S. O. No.
Date	Location Sand Or Rd
Map No.	Surveyed by
Plotting Chk'd by	Date
Date	Indexed G.D. Scott 1929

Note: ANY ADDITIONS OR CHANGES ON THIS SHEET MUST BE MADE OR CIRCLED IN Red. WITH DATE AND NAME OF PERSON MAKING CHANGE.

RETURN TO

LOS ANGELES COUNTY SURVEYOR

Do not extend notes this side of this line

RETURN TO

LOS ANGELES COUNTY SURVEYOR

Note: ANY ADDITIONS OR CHANGES ON THIS SHEET MUST BE MADE OR CIRCLED IN **Red**, WITH DATE AND NAME OF PERSON MAKING CHANGE.

Do not extend notes this side of this line

Nov 1930 | Location Sand Ck Rd
Map No. B-[illegible] | Surveyed by Bynden

208.15 @ 15-29-T.62° = 200.00

500.00 @ 3-55-T.62° = 499.78

Top of 22

276.05 @ 1400	T62 =	259.07	
266.76 @ 1344	T62 =	259.09	259.08
188.53 @ 330	T62	188.16	188.16
188.62 @ 383	T62	188.17	218.24
218.36 @ 435	T62	218.28	172.13
218.08 @ 415	T62	218.25	13.72
13.73 @ 00		13.73	851.33
172.56 @ 358	T62	172.15	
172.63 @ 419	T62	172.16	

500.00 @ 3-14-T.68° = 499.[illegible]

NOTE
SEE PAGE 217 FOR
NEW 1/4 COR 4-8-30
F.H.B.

500.00 @ 0-00 T.70° = 499.98

500.00 @ 0-48-T.70° = 499.92

13+30.36

354.75 @ 0-55-T.70° = 354.69

T-3-N

9+75.66

475.87 @ 0+00-T.68° = 475.[illegible]

Witness Corner See Pg-140
Set by Cole by McNeel

500 @ 1-23-T.68° = 499.8[illegible]

(See Pg. 17)

0+00
West

Fd. 8" wall [illegible]
7' high used for
gate post
Pr. C.F. 3[illegible]
F.B. [illegible]

This line [illegible]
See page [illegible]

Main Wash

84-17-[illegible]
337-11-[illegible]
84-17-[illegible]



RETURN TO
LOS ANGELES COUNTY SURVEYOR
Do not extend notes this side of this line

Note: ANY ADDITIONS OR CHANGES ON THIS SHEET MUST BE MADE OR CIRCLED IN Red. WITH DATE AND NAME OF PERSON MAKING CHANGE.

Date 6-21-29 Notes by _____ Chief Party F Baker F.B. 370 Pg. 86

Platted by O.L. Peck	W. O. No. 738 D. S. O. No.
Date Nov. 1930	Location Sand Canyon
Map No. B-468-3	Surveyed by Baker
Platting C'k'd by McPh.	Date 6-24-29
Date	Indexed GR Sept 1929

See Page 8 for section corner as set.

SEC 3 ✓

53+56 62

Fd 1x2 @ Intersection F.B. 370-8 & 27

2" I. Pipe

Continued bottom Pg 8C

This is second [illegible] 8,370 Bg N 3° W 300 [illegible] N 39 Stake 8.20

234.86 @ 21-49 T 96° = 218.06 ✓
119.34 @ 16-40 T 90 = 109.54 ✓
264.56 @ 11-46 T 92 = 258.99 ✓
586.59 ✓

389.22

47+70 ✓ Fd 1x2 Stake

220.95 @ 30-49 T 100° = 189.94 ✓
295.47 @ 20-06 T 102° = 277.50 ✓
22.00 @ Level T 104 = 22.00 ✓
183.43 @ 18-39 T 102 = 173.82 ✓
265.92 @ 14.34 T 98 = 257.39 ✓
293.15 @ Level T 98 = 293.18 ✓
27.00 @ Level T 96 = 27.00 ✓
1240.83 ✓

SEC 2

35+29 27 ✓ Fd. 1x2 Stake

202.32 @ 16-32 T 94° = 193.96 ✓
283.00 @ 4-11 T 96° = 282.27 ✓
300.49 @ 3-58 T 96° = 299.79 ✓
301.00 @ 3-09 T 92° = 300.57 ✓
301.00 @ Level T 90 = 301.01 ✓
281.00 @ Level T 90 = 281.01 ✓
301.00 @ 0-41 T 86 = 300.98 ✓
297.00 @ Level T 102° = 297.03 ✓
297.00 @ 1-01 T 104 = 296.99 ✓
2553.61 ✓

See Page 7 for 1/4 Sec. Corner ✓ set.

9+75 66 ✓ Fd. 1x2 Stake

297.00 @ 1-32 T 102 = 296.92 ✓
295.69 @ Level T 102 = 295.72 ✓
297.00 @ 0-42 T 102 = 297.01 ✓
86.00 @ Level T 102 = 86.01 ✓
975.66 ✓

2x2 By 8" Well Casing = 0+00 - Pg. 7+13

SEC 1

301.00 @ 0-42' T 102 = 301.02 ✓
295.47 @ Level T 102 = 285.50 ✓
290.57 @ 13-55 T 104 = 233.54 ✓
301.00 @ 10-59 T 104 = 295.53 ✓
17.86 @ Level T 104 = 17.86 ✓
1133.45 ✓

1x2 P.O.T. A = 11+33 45 ✓ - page - 13

Notes: ANY ADDITIONS OR CHANGES ON THIS SHEET MUST BE MADE OR CIRCLED IN Red. WITH DATE AND NAME OF PERSON MAKING CHANGE.

Do not extend notes this side of this line

RETURN TO LOS ANGELES COUNTY SURVEYOR

RETURN TO

LOS ANGELES COUNTY SURVEYOR

Note: ANY ADDITIONS OR CHANGES ON THIS SHEET MUST BE MADE OR CIRCLED IN **Red.** WITH DATE AND NAME OF PERSON MAKING CHANGE.

Do not extend notes this side of this line

F. B. ____ Pg. ____ Chief Party ____ Notes by ____ Date ____

Date 7-2-29 Notes by F. Baker Chief Party F.B. 370 Pg. 8C

Platted by O.L. Pack	W.O. No. 738 D.S.O. No.
Date Nov. 1930	Location Sand Canyon
Map No. B-468-3	Surveyed by Baker
Platting C'k'd by McPh.	Date July-2-1929
Date	Indexed G.D. Scott 1929

W562, D-3

Notes: ANY ADDITIONS OR CHANGES ON THIS SHEET MUST BE MADE OR CIRCLED IN Red. WITH DATE AND NAME OF PERSON MAKING CHANGE.

Do not extend notes this side of this line

RETURN TO LOS ANGELES COUNTY SURVEYOR

Continued bottom Pg -- 10B

97+20.78 Fd 1x2 #9 See L.B. 370 Pg 11

129.61 @ 2-22 T 98 = 129.51 ✓

224.98 @ 7-13 T 94 = 223.21 ✓

93+68.06 Fd 1x2 #8 See F.B 370 pg 10

128.78 @ 10-51 T 94 126.49 ✓
17.03 @ Level T 98 17.03 ✓
279.12 @ 21-33 T 98 259.64 ✓
210.71 @ Level T 94 = 210.72 ✓
80.70 @ Level T 92 = 80.70 ✓
297.97 @ 1-35 T 96 = 297.88 ✓
298.59 @ 8-45 T 94 = 295.13 ✓
1287.59 ✓

See page 9 for Mon

80+80.47 Fd 1x2 #7 F.B. 370 pg. 9

Sec. 34

SEC 3

NOTE
This is rechaining see FB 370-9 for orignal

300' chain #39 std @ 840

170.23 @ 10-38 T 100 = 167.33 ✓
295.91 @ 5-28 T 102 = 294.59 ✓
63.15 @ 9-18 T 104 = 62.33 ✓
296.87 @ 7-27 T 104 = 294.40 ✓
180.04 @ Level T 98 = 180.06 ✓
124.57 @ 4-24 T 98 = 124.21 ✓
299.58 @ 9-28 T 100 = 295.53 ✓
149.74 @ 3-21 T 100 = 149.49 ✓
299.70 @ 7-34 T 98 = 297.12 ✓
297.44 @ 9-08 T 100 = 293.70 ✓
254.84 @ 14-16 T 98 = 247.00 ✓
173.65 @ 8-38 T 98 = 171.70 ✓
2577.46 ✓

55+03.01 Fd 1x2 Stake

146.91 @ 5-12 T 94 = 146.32 ✓

146.96

53+56.69 2' I.P. pe

Fd 1x2 @ Intersection
See F.B 370 - pg 31

Sec. 35

SEC 2

From top of page 8A

26.24 → Sec. Cor. Co. Surv Man. per Pg. B

RETURN TO

LOS ANGELES COUNTY SURVEYOR

Note: ANY ADDITIONS OR CHANGES ON THIS SHEET MUST BE MADE OR CIRCLED IN **Red.** WITH DATE AND NAME OF PERSON MAKING CHANGE.

Do not extend notes this side of this line

F. B. _____ Pg. _____

Chief Party _____ Notes by _____ Date _____

Date 11/21/28 Chief Party Braden F.B. 572 Pg. 9

Date Nov. 1930	Location Sand Ch Rd.
Map No. B-468-3	Surveyed by Braden
Date	Indexed G.D. Scott 1929

Note - This line rechained see page - ~~8A~~ 8C

489.79 @ 7-05-T.-70° = 486.02 ✓

Nail

Ridge

Sta 80+81.50

#7 set

Correct Sta 80+80.47 ~~80+81.03~~

66.92 @ 15-35 = 64.46

80+47.83 ✓

80+31.13

459.40 @ 8-21-T.70° = 454.51 ✓

Nail

Gully

434.85 @ 6-11-T.72° = 434.30 ✓

73+83

Moved C.S. Mon. and reset same, replacing 2" I.P. Set by Friel Per L.S. 25-39

Marked as shown at top right of Page

Nail

60+42

Gully

499.40 @ 2-47-T. 72° = 499.00 ✓

Nail

434.32 @ 6-31-T.74° = 433.49 ✓

Nail

97.23 @ 1-56-72° = 97.17 ✓

Nail

500.00 @ 12-58-T. 72° = 487.24 ✓

Cont. from top Pg. 8

Notes: ANY ADDITIONS OR CHANGES ON THIS SHEET MUST BE MADE OR CIRCLED IN RED WITH DATE AND NAME OF PERSON MAKING CHANGE.

Do not extend notes this side of this line

RETURN TO LOS ANGELES COUNTY SURVEYOR



WS 62, 10-3
RETURN TO
LOS ANGELES COUNTY SURVEYOR
Do not extend notes this side of this line
Notes: ANY ADDITIONS OR CHANGES ON THIS SHEET MUST BE MADE OR CHECKED IN Red. WITH DATE AND NAME OF PERSON MAKING CHANGE.
See Page 10A for new location of C.S. Mon. Re-set at this point marked as shown on 10A
T3N-R15W
T-4
220.47 @ 6-23-T.80° = 218.11
109+22.56
#11-set 1x2
254.67 @ 7-58 = 252.21
319.09 @ 13-55-T.78° = 309.72
Random to south see Pg. 31
106+13.01
#10 set 1x2
289.29 @ 4-04-T.78° = 288.55
To Pg. 11
497.41 @ 11-04-T.70° = 488.28
118.91 @ 13-18-T.70° = 115.72
#9 set 1x2
353.94 @ 4-20-T.78° = 352.95
100.74 @ 22-42 = 92.94
93+86.52
#8-set 1x2
93+68.06
93+27.73
93+54.18
128.91 @ 11-09-T.62° = 126.47
53.84 @ 19-18 = 50.81
Nail
(mag. S-9-15-E)
90+65
499.30 @ 12-10-T.62° = 488.04
Note: This line Re-chained See P. 8C-10B & 10A
88+43
187.61 @ 2-17-T.62° = 187.44
Gully
Fd. - 2" I.P. & Cap marked as shown, in md. head of small drain
Fd. - small md. of stone appears quite old
I.P. & Cap as shown in md. of stone
From this md. S-26°E hits site of old Cabin Per. C.S. 90-43
Cont. from Top Pg. 9

Date 7-10-29 Notes by F Baker Chief Party F Baker F.B. 370 Pg. 10A

Platted by O.L. Pack	W.O. No. 738 D.S.O. No.
Date Nov. 1930	Location [illegible]
Map No. B-468-3	Surveyed by [illegible]
Platting C'k'd by MSPh.	Date July-10-[illegible]
Date	Indexed G.D. Scott 1929

Note: ANY ADDITIONS OR CHANGES ON THIS SHEET MUST BE MADE OR CIRCLED IN Red. WITH DATE AND NAME OF PERSON MAKING CHANGE.

Do not extend notes this side of this line

RETURN TO LOS ANGELES COUNTY SURVEYOR

W.S. 62, C-3

Fd 1X2 #14
135+55.02

Cont bottom pg. - 12A

25-37-00
102-27-45
25-36-56¼
37-00 adj

25-37-00 adj

SEC 4

1541.60
1541.60

58-19-00
233-15-45
58-18-56¼
19-00 adj.

96-04-00
24-16-00
96-04-00

96-04-00

58-19-00 adj

Fd. 1X2 #13
120+13.42

783.24

Fd 1X2

124.62 @ Level T 84 = 124.62
300.33 @ 1-54 T 84 = 300.16
52.13 @ 16-14 T 84 = 50.05
296.59 @ 3-52 T 86 = 295.91
12.50 - Level T 86 = 12.50
Base Line = 783.24

218.08 @ 18-04 T 80 = 207.32
274.57 @ 16-43 T 78 = 262.96
69.47 @ 1-38 T 78 = 69.44
50.60 @ 27-04 T 72 = 45.06
287.80 @ 4-17 T 70 = 286.97
871.75

111+41.67

1X2 Stake #12 (Note #11 not found)

[illegible] T 58 [illegible]
[illegible] T 59 117.26
117.65 @ [illegible] 117.27
[illegible]

190.85 @ 5-27 T 72° = 189.98
278.97 @ 11-06 T 68° = 273.72
463.70

108+07.01

Set 1X2

43.15

Set [illegible] marked as shown below

[illegible] By Prop.

106+77.97 2" I. Pipe

1X2 Intersection

See F.B. 370 - Pg 10B & P. 31

SEC 3

Moved C.S. Mon. and re-[illegible] & replacing 2" I.P. set by Friel. Per L.S. 25-39

F.L. Howard
Nov. 16-1931

Cont from F.B. 370 Pg 8A 10B

NONUMENT COUNTY SURVEYOR'S
R15W
T4N
T3N
38 34
43

F.B. 370 PG. 10 A1. Chief Party Notes by Date

RETURN TO
LOS ANGELES COUNTY SURVEYOR

Do not extend notes this side of this line

Note: ANY ADDITIONS OR CHANGES ON THIS SHEET MUST BE MADE OR CIRCLED IN Red. WITH DATE AND NAME OF PERSON MAKING CHANGE.

Date 7-2-29 Notes by F BACK Chief Party F.B. 370 - 108.

Platted by O.L. Pack	W. O. No. 238 D. S. O. No.
Date Nov. 1930	Location Sand Canyon
Map No. B 166 3	Surveyed by Baker
Platting C'k'd by MSPM.	Date July 3-1929
Date	Indexed GO. Scott 1929

Notes: ANY ADDITIONS OR CHANGES ON THIS SHEET MUST BE MADE OR CIRCLED IN Red. WITH DATE AND NAME OF PERSON MAKING CHANGE.

Do not extend notes this side of this line

RETURN TO LOS ANGELES COUNTY SURVEYOR

SEC 4

NOTE
This is rechaining
300' Tape # 39
Std @ 84°

Cont. on bot. ~~top~~ Pg. 10A.

106+77 97 ✓ Fd 1x2 @ Intersection See FB 370 - 31 11

69.16 @ 20-05 T 100 = 64.96 ✓

106+13 01 ✓ Fd 1x2 # 10 See F.B. 370 - 10

SEC 3

112.70 @ Level T 100 = 112.71 ✓
191.71 @ 6-34 T 98 = 190.47 ✓
74.63 @ 13-30 T 104 = 72.58 ✓
242.35 @ 16-10 T 106 = 245.62 ✓
190.25 @ 16-44 T 98 = 182.21 ✓
121.99 @ 13-21 T 100 = 118.64 ✓
892.23 ✓

97+20 78 ✓ Fd 1x2 # 9

Continued from top page 8C

RETURN TO

LOS ANGELES COUNTY SURVEYOR

Note: ANY ADDITIONS OR CHANGES ON THIS SHEET MUST BE MADE OR CIRCLED IN **Red.** WITH DATE AND NAME OF PERSON MAKING CHANGE.

Do not extend notes this side of this line

Date

Notes by

Chief Party

F. B. PG.

Chief Party F. Baker F. B. 370 Pg.

Date Nov. 1930
Map No. B-468-3
Location Sand Canyon Rd
Surveyed by Baker



Notes: Any additions or changes on this sheet must be made or checked in ink with date and name of person making change.

Do not extend notes this side of this line

Return to LOS ANGELES COUNTY SURVEYOR

RETURN TO

LOS ANGELES COUNTY SURVEYOR

Note: ANY ADDITIONS OR CHANGES ON THIS SHEET MUST BE MADE OR CIRCLED IN **Red.** WITH DATE AND NAME OF PERSON MAKING CHANGE.

Do not extend notes this side of this line

Chief Party _____ Notes by _____ Date _____

FB 370 Pg. 102

Nov 1930 | Sand Cr. Rd.
Map No. R-468-3 | Surveyed by Braden
Plotting C.K.'d by

This Line Re-chained. See P. 10A & 10B

465.65 @ 3-27-T.62° = 464.77 ✓

486.13 @ 4-20-T.68° = 484.71 ✓

102.10 @ 10-06-T.76° = 100.52 ✓

135+55.02

Correct Sta. 135+32.48

(25-37-15
102-28-30
25-37-0½
90.10)

130+30

T-3-N

T4N
R5W

#13-Set 1x2 on Main Ridge

120+13.42

41.17 @ 16-19-T.64° = 58.71 ✓ nail

497.48 @ 14-45-T.64° = 481.24

nail
114+75.22

334.74 @ 7-27-T.58° = 331.89 ✓

783.23 ✓

478.89 @ 3-20-T.74
306.27 @ 4-53-T.74
305.18
478.07

(83-56-00)

(76-39-30
306-37-30
76-39-00
90.10)



RETURN TO
LOS ANGELES COUNTY SURVEYOR
Do not extend notes this side of this line

Note: ANY ADDITIONS OR CHANGES ON THIS SHEET MUST BE MADE OR CIRCLED IN Red. WITH DATE AND NAME OF PERSON MAKING CHANGE.

Date 7-11-29 Notes by F Baker Chief Party F Baker F.B. 370 Pg. 12A

Platted by O.L. Peck	W. O. No. 738 D. S. O. No.
Date Nov. 1930	Location Sec 4 T 3 S R 13 W
Map No. B-468 3	Surveyed by
Platting C'k'd by MSM.	Date 7/11 - 11-1929
Date	Indexed G.D. Scott 1929

C-3

W562

Notes: ANY ADDITIONS OR CHANGES ON THIS SHEET MUST BE MADE OR CIRCLED IN Red. WITH DATE AND NAME OF PERSON MAKING CHANGE.

Do not extend notes this side of this line

RETURN TO LOS ANGELES COUNTY SURVEYOR

Sec 5

T 3 S R 13 W

Pothmapage 43

S 1-3 E

Del Mag 20°

REPLACEMENT.

COUNTY SURVEYOR'S MONUMENT

48.60

49-56-00

49-58-00

104.39

115.15

161+61.01

Fd 2" I.P. See F.B. 370 Pg 12

Sec. Cor. set C.S. Mon. in place of Pipe.

127.60 @ 25-31 T 88 = 115.15

160+56.62

Fd 1x2 #16

SEC 4

SEC 33

40.78 @	10-13 T 88	40.13
265.65 @	22-50 T 90 =	244.84
107.23 @	4-24 T 90 =	106.91
300.76 @	12-17 T 88 =	293.85
91.16 @	4-06 T 89 =	90.93
245.16 @	8-59 T 82 =	242.15
150.77 @	15-44 T 88 =	146.46
300.29 @	17-28 T 80 =	286.43
		1451.73

146+04.89

Fd 1x2 #15

66.95 @	27-12 T 80 =	59.55
295.88 @	17-03 T 72 =	293.64
114.27 @	12-43 T 68	111.46
200.42 @	11-02 T 90 =	196.73
298.58 @	14-24 T 94 =	289.22
100.13 @	4-41 T 88 =	99.87
		1049.87

135+55.02

Fd 1x2 #14

see page 11 for Mon Set

Cont from top pg - 10A

F.B. 370 Pg. 12B Chief Party Notes by Date

This Page made up in office by McPherson.

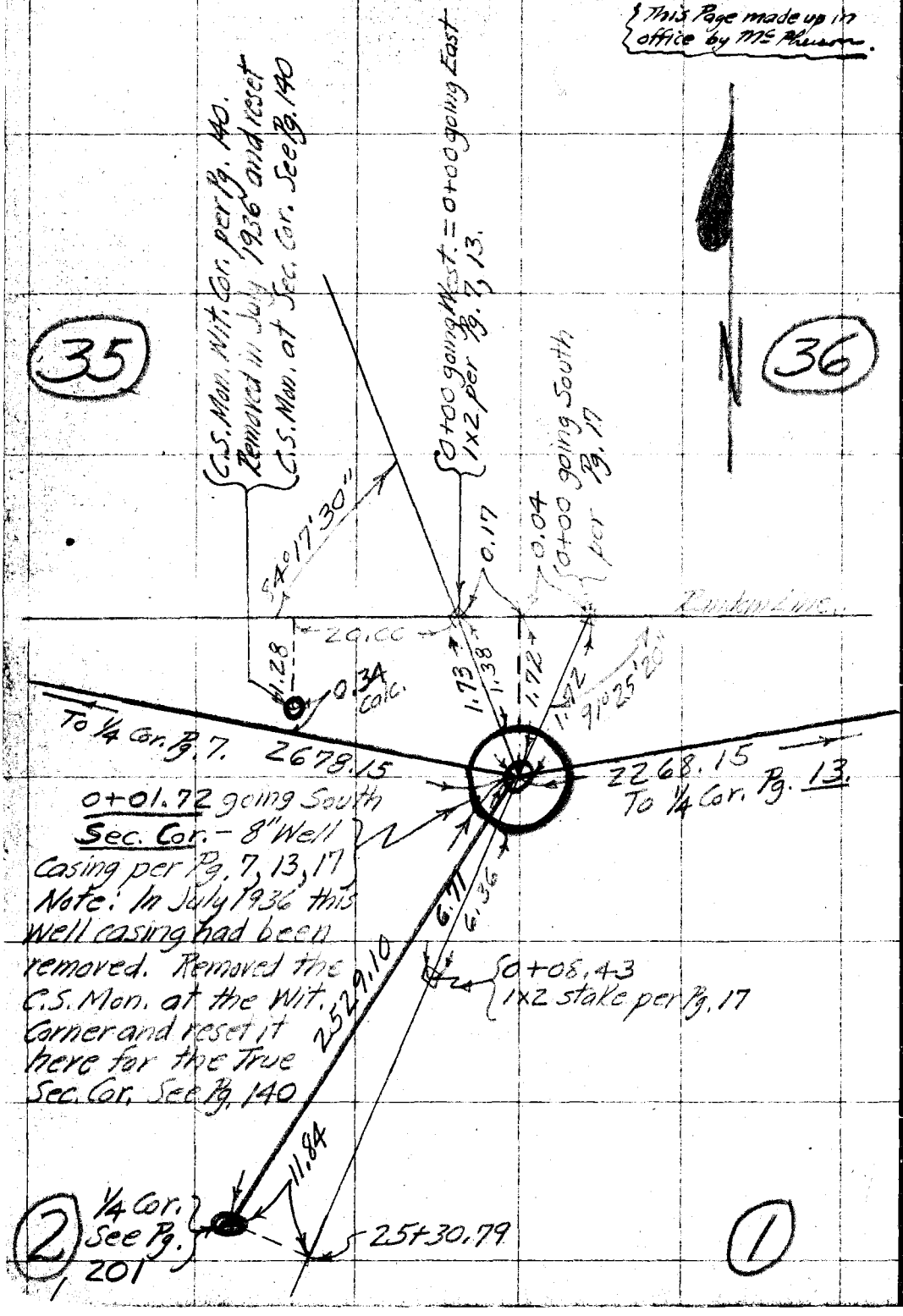

RETURN TO
LOS ANGELES COUNTY SURVEYOR

Do not extend notes this side of this line

Note: ANY ADDITIONS OR CHANGES ON THIS SHEET MUST BE MADE OR CIRCLED IN Red. WITH DATE AND NAME OF PERSON MAKING CHANGE.

E-D 29 SM



Nov. 1930
Map No. B-468-3
Location Sand Canyon Rd.
Surveyed by Hornbrook
500' Tape #9
See Next Page for Int.
Twp. Cor. Fd. 4x4"
Iron filled with concrete - Marked.
S.6.F.R. S-6-on east
T.4.N. S-31- on north
R-15W-S-36-on west
T.3-N-S-1-on South
See C.S. 9369-p.9
126.71
45+34.60
189.00 @ 19-53 @ 50
45+34.67 Calc per page 14
177.69
124.58
44+10.02
P.O.T. #4A - Set 1x2 - Top of
134°-30'-45" ①
178°-01'-45" ④
134°-30'-41¼ adj -50
4536.30
2268.15
32+58.11
P.O.T. #3A - Set 1x2 - Top of
1/4 Sec. Cor. Located by proportion 1/2 mile East and 1/2 mile West per C.S. 9043-14, 15.
1/4 cor. not found
Moved 0.14 South
62.50
25+94.87
P.O.T. #2A - Set 1x2 - Top of
22+67.42
5.25
501.00 @ 5°01' @ 50
82.19 @ 6°35' @ 52
35.00 @ 0°00' @ 52
393.03 @ 11-26 @ 52
1/4 Cor. T4N Sec 36 Sec 1 T3N
Set Mon
P.O.T. #1A - Set 1x2 - Top of
501.00 @ 0°45 @ 30
319.80 @ 11°20 @ 36
S 36-T-4N-R-15W
Tape 22 84°
0+00 to East = 0+00 North 0+00 West
per re-chain
See Also Pg. 12B
2x2 - See page 7
Random to west
Produced east
Note: ANY ADDITIONS OR CHANGES ON THIS SHEET MUST BE MADE OR CHECKED IN WITH DATE AND NAME OF PERSON MAKING CHANGE.
Do not extend notes this side of this line
WS-62, D-3
LOS ANGELES COUNTY SURVEYOR

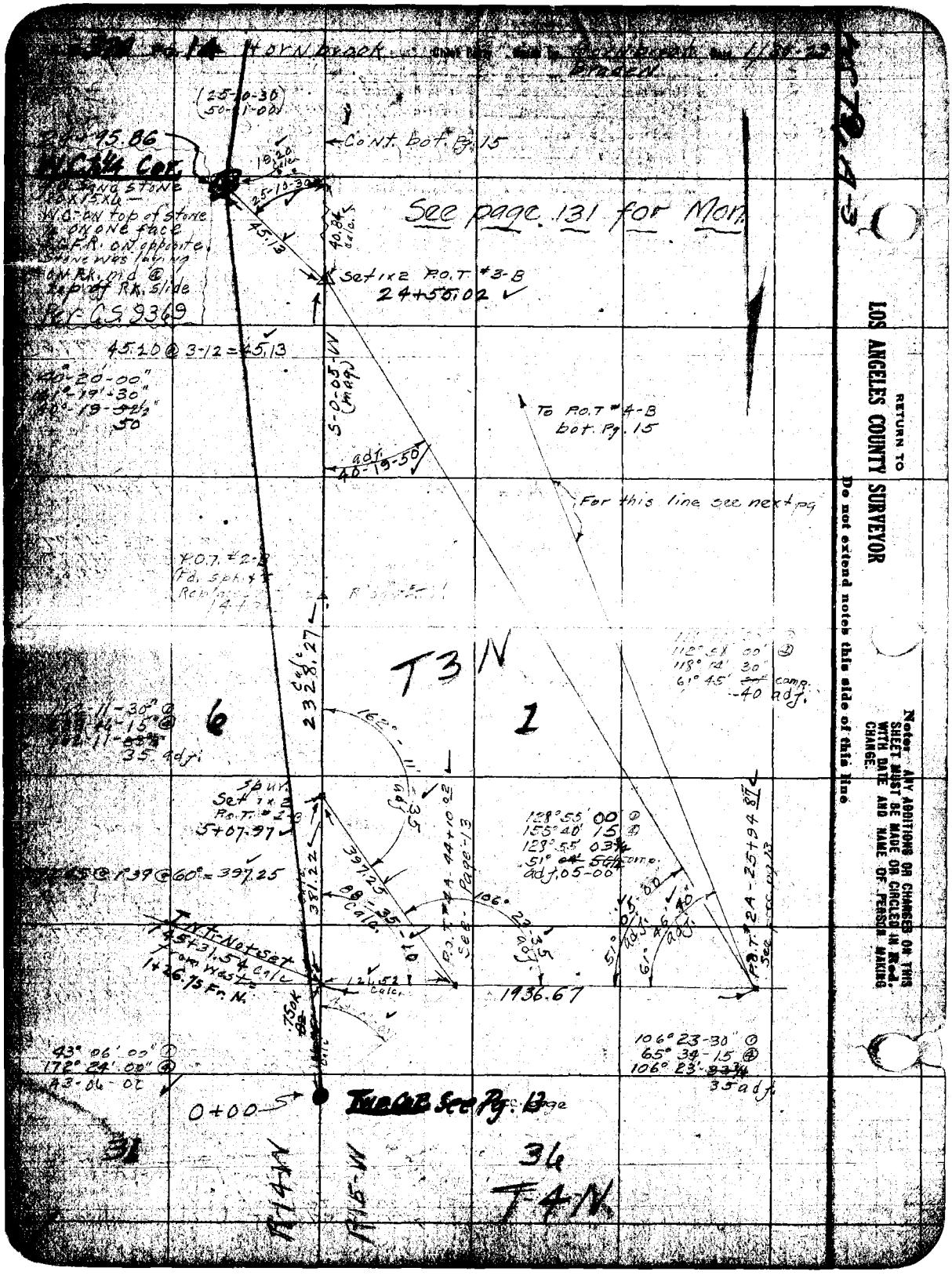

RETURN TO
LOS ANGELES COUNTY SURVEYOR

Do not extend notes this side of this line

Notes: ANY ADDITIONS OR CHANGES ON THIS SHEET MUST BE MADE OR CIRCLED IN Red. WITH DATE AND NAME OF PERSON MAKING CHANGE.

Date Nov. 1930 | Location [illegible]
Map No. B-468-3 | Surveyed by [illegible]

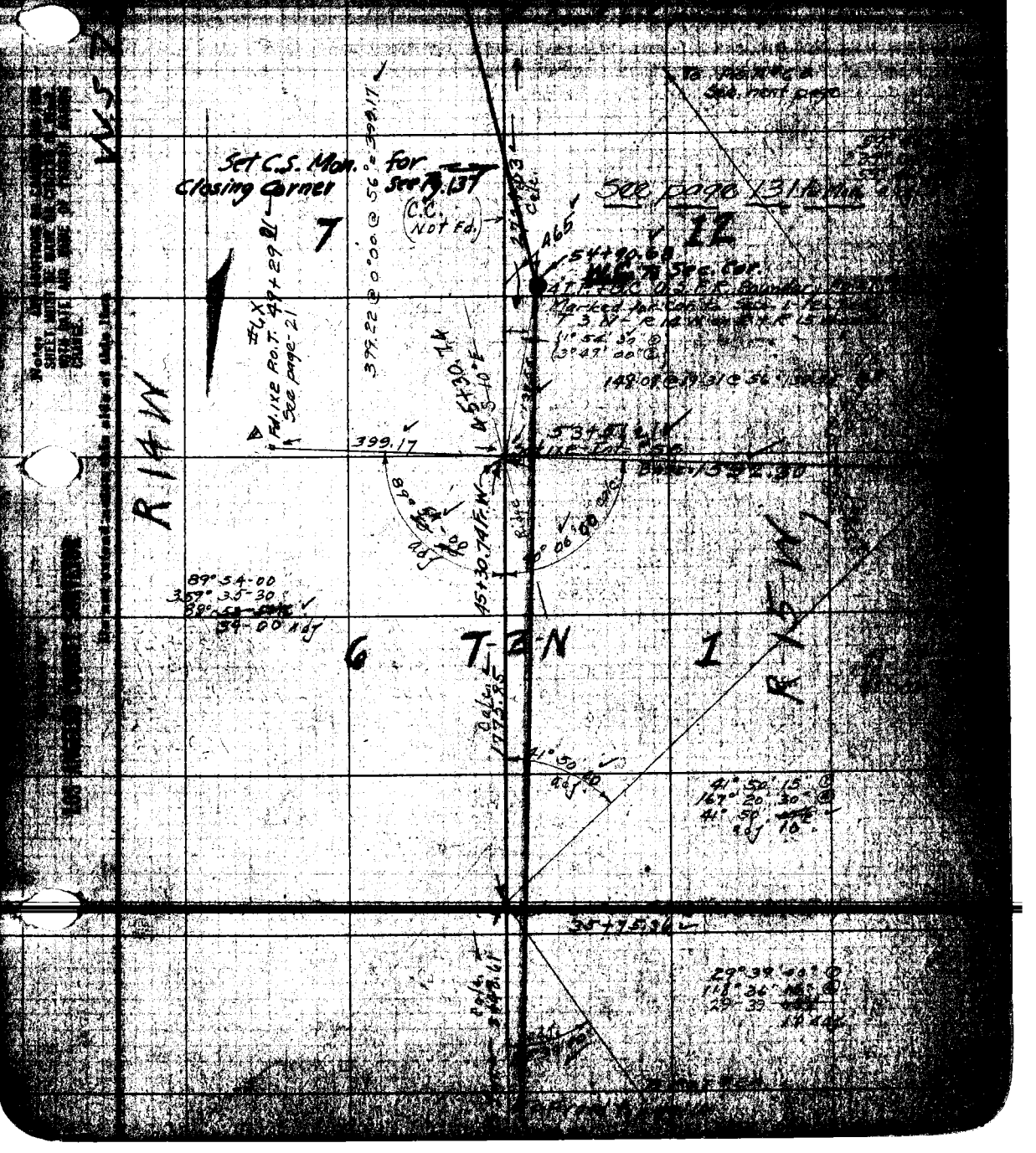



RETURN TO
LOS ANGELES COUNTY SURVEYOR
Do not extend notes this side of this line

Note: ANY ADDITIONS OR CHANGES ON THIS SHEET MUST BE MADE OR CIRCLED IN RED WITH DATE AND NAME OF PERSON MAKING CHANGE.


487.73 @ 1-30-T.72° = 487.55
393.19 @ 1-29-T.76°
71-46-00
287-04-00
71-46-00
1
444.34 @ 13-27-T.80° = 453.58
T3N-R15W
336.00 @ 0-00-T.80° = 336.01

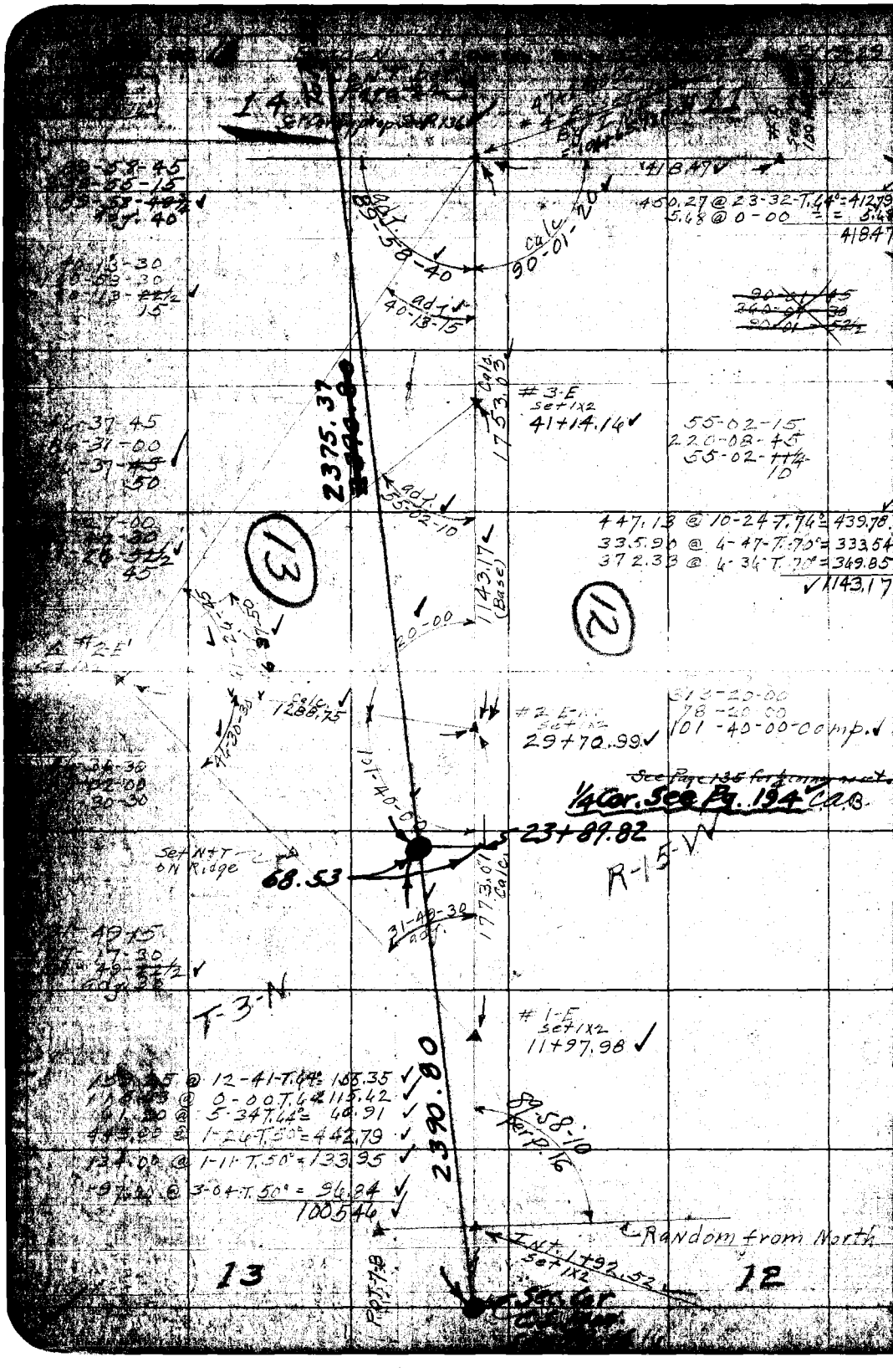

WS 62, D-4, WS 79, A-4

RETURN TO

LOS ANGELES COUNTY SURVEYOR

Do not extend notes this side of this line

Note: ANY ADDITIONS OR CHANGES ON THIS SHEET MUST BE MADE OR CIRCLED IN Red. WITH DATE AND NAME OF PERSON MAKING CHANGE.

Date Nov. 1930 | Location Sand Canyon Road
Map No. B-468-3 | Surveyed by [illegible]
Date | Indexed G.D. Scott 1929

Standard at 76°

Sec-12

52+21.29 — 24.44

Can Not Fd
See pg. 202.

See bot. page 20 For Int.

P.O.T. #6 Set 1x2 - 51+21.[illegible]
(E & W Spur)

pg. 21

180.74 @ 5°25 @ 50° = [illegible]
10.00 @ 0°00 [illegible]
462.00 @ 5°33 @ 42° = [illegible]

See pg 155 for location of Bldgs.

Sec-1

P.O.T. 1x2 #5 - 44+72.26

431.74 @ [illegible]

40+61.12
Top spur

2690.53

24.43 @ 5°00 @ 76° = [illegible]
501.00 @ 21°08 @ 76° = [illegible]

127.00 @ 4°43 @ 76° = [illegible]

¼ COR. See Pg. 17 & 20[illegible]

283.00 @ 8°00 @ 76° = [illegible]

238.98 @ 7°53 @ 80° = [illegible]

Ch. pt.

501.00 @ 4°33 @ 78° = 499.40

P.O.T. #4 Fd 1x2 - 24+21.[illegible]
See page - 17

0+08.43

8.43

Note: Any additions or changes on this sheet must be made on Cancel & Mail with name and date of person making change.

Return to LOS ANGELES COUNTY SURVEYOR

Do not extend notes this side of this line

WS 62

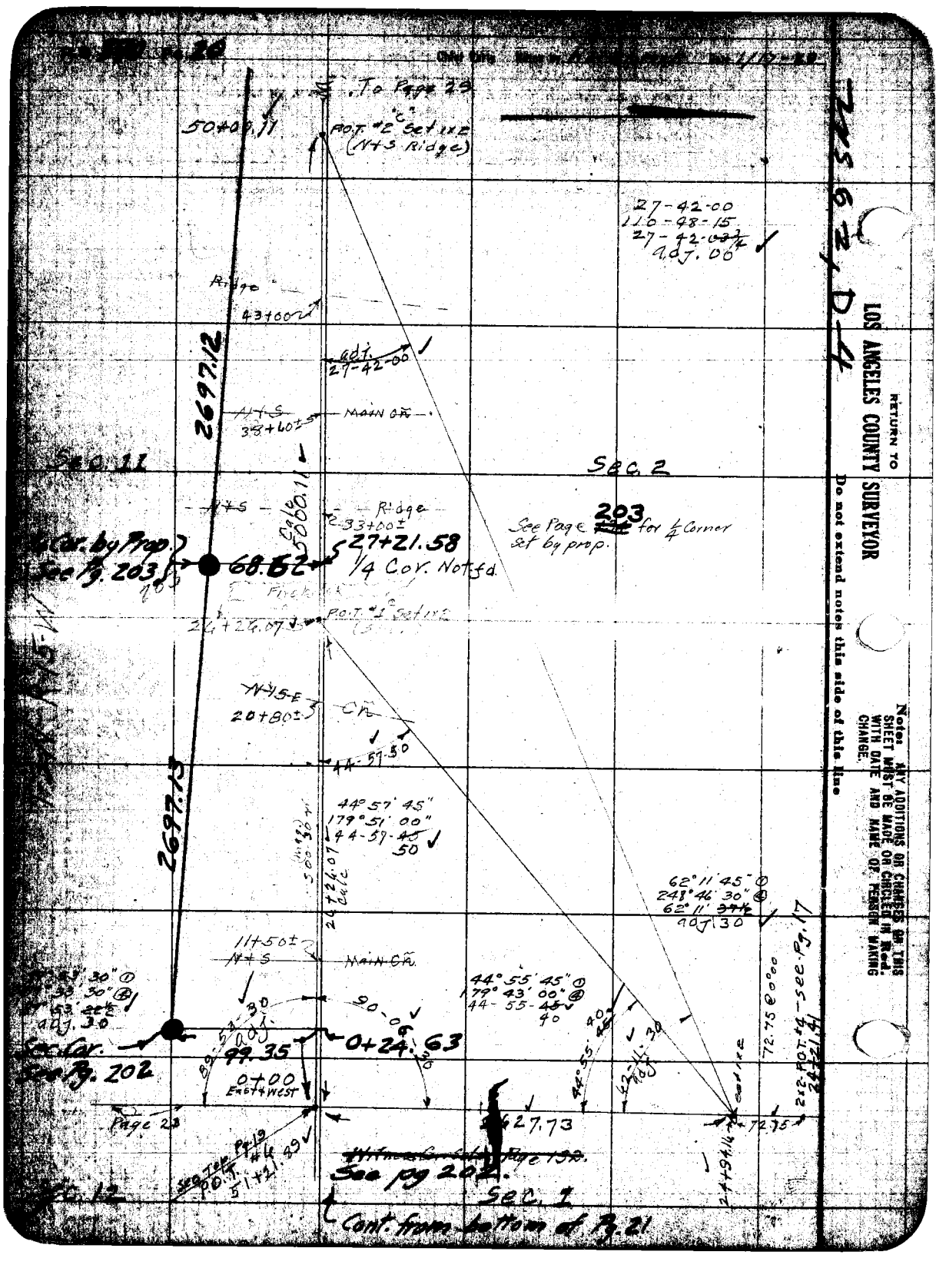

RETURN TO
LOS ANGELES COUNTY SURVEYOR
Do not extend notes this side of this line

Note: ANY ADDITIONS OR CHANGES ON THIS SHEET MUST BE MADE OR CIRCLED IN Red. WITH DATE AND NAME OF PERSON MAKING CHANGE.

Notes by Horubrook Chief Party Horubrook F.B. [illegible]

Date 1930 Location [illegible]
Map No. [illegible] Surveyed by [illegible]
Date Indexed G.D. Scott 1929

Notes: ANY ADDITIONS OR CHANGES ON THIS SHEET MUST BE MADE OR CIRCLED IN Red. WITH DATE AND NAME OF PERSON MAKING CHANGE.

RETURN TO LOS ANGELES COUNTY SURVEYOR

Do not extend notes this side of this



Braden Chief Party Notes by Braden Date 3/5-29

Cont. bot. Pg. 2

Sec. Cor. A. 193
Cor. Not fd.

112.05

89-57-00 E 3.29-48-15 89-57-00 adj. 00

Cont. Pg. 37

Sec. Cor. by prop. See Page 13

For New Location of Sec. Cor. See pg. 13

174.17 @ 22-30-T. 14 = 160.90

158.86 @ 14-18-T. 58 = 153.92

INT #9 set 1x2
100+75.49

#8 - set 1x2
99+14.79

Sec. 14

U.S.G.S. MON 162 @ 18-00-

#7 set, 1x2 ON Firebreak
97+40.37

Sec. 11

T. 3 N. - R. 15 W.

Set Cor. by prop. See Page 19

195 cab.

36.31	@ 0-00-T. 58° =	36.31
445.31	@ 2-07-T. 58° =	445.44
111.00	@ 19-42-T. 44° =	104.49
88.00	@ 21-49-T. 44° =	81.69
499.40	@ 14-00-T. 56° =	479.64
177.56	@ 5-09-T. 62° =	174.32
98.60	@ 13-42-T. 42° =	93.20
125.00	@ 20-22-T. 62° =	117.18
469.31	@ 3-24-T. 62° =	468.43
57.41	@ 9-54-T. 62° =	54.74
520.11	@ 13-38-T. 62° =	485.97
88.30	@ 22-10-T. 62° =	82.32
483.34	@ 13-17-T. 42° =	450.92
98.00	@ 14-17-T. 41° =	94.96
5.30	@ 4-[illegible]-T. 42° =	5.49
		3232.44

Ry Cor 124.32

Pg. 19

88+13 ± Draw

79+05 ±

74+61.63

Ah. pt. 71+30.60

45+28.23

28.29	@ 0-00-T. 44° =	28.29
499.90	@ 5-53-T. 50° =	497.19
227.50	@ 4-27-T. 56° =	226.03
28.68	@ 0-00-T. 58° =	28.68
		780.19

U.S.G.S. Mon.

#5-E-set 1x2
57+48.04

Set Cor by prop. See Page 13

Sec. Cor.

Rid. 4.31-E

136.62

547+64.21

See Page 18 for INT.

adj 24.58-10

Sec. 13

Sec. 12

#2-E See pg. 18

5-01-50

Cale 1288.75

#2-E - See pg. 18
29+70.99

RETURN TO
LOS ANGELES COUNTY SURVEYOR
Do not extend notes this side of this line

Notes: ANY ADDITIONS OR CHANGES ON THIS SHEET MUST BE MADE OR CIRCLED IN Red WITH DATE AND NAME OF PERSON MAKING CHANGE.

Chief Party Hornbrook F.H.

Date 1920
Map No. 3-468-3
Location Sand Cr. Rd.
Surveyed by Hornbrook
Indexed [illegible] SCOTT 1920

Notes ANY ADDITIONS OR CHANGES ON THIS SHEET MUST BE MADE OR CIRCLED IN RED WITH DATE AND NAME OF PERSON MAKING CHANGE.

RETURN TO LOS ANGELES COUNTY SURVEYOR

Do not extend notes this side of this line

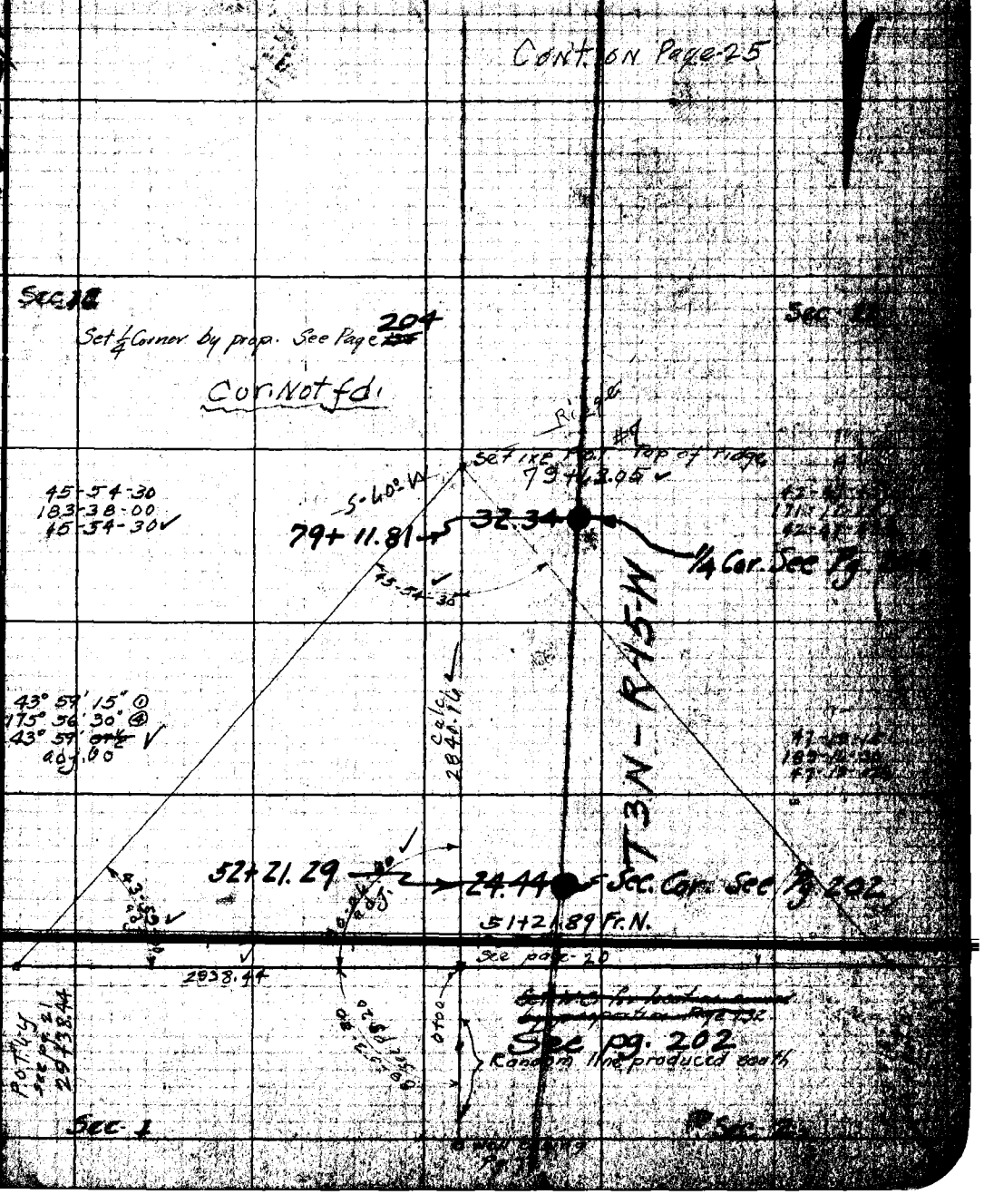

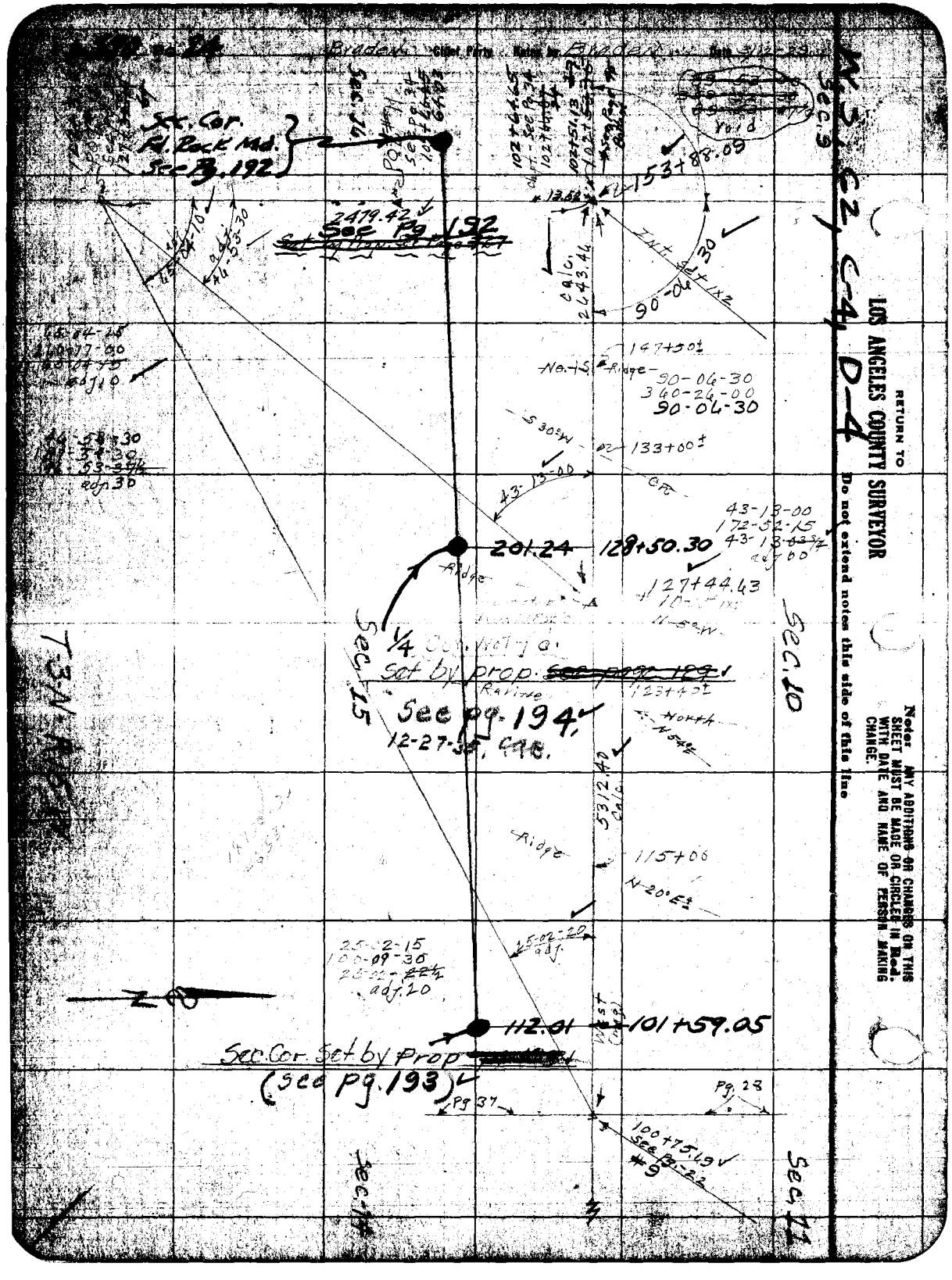

RETURN TO
LOS ANGELES COUNTY SURVEYOR
Do not extend notes this side of this line

Note: ANY ADDITIONS OR CHANGES ON THIS SHEET MUST BE MADE OR CIRCLED IN Red. WITH DATE AND NAME OF PERSON MAKING CHANGE.

Date 1970 | Location Sanger Rd.
Map No. B-468-3 | Surveyed by Hornbrook

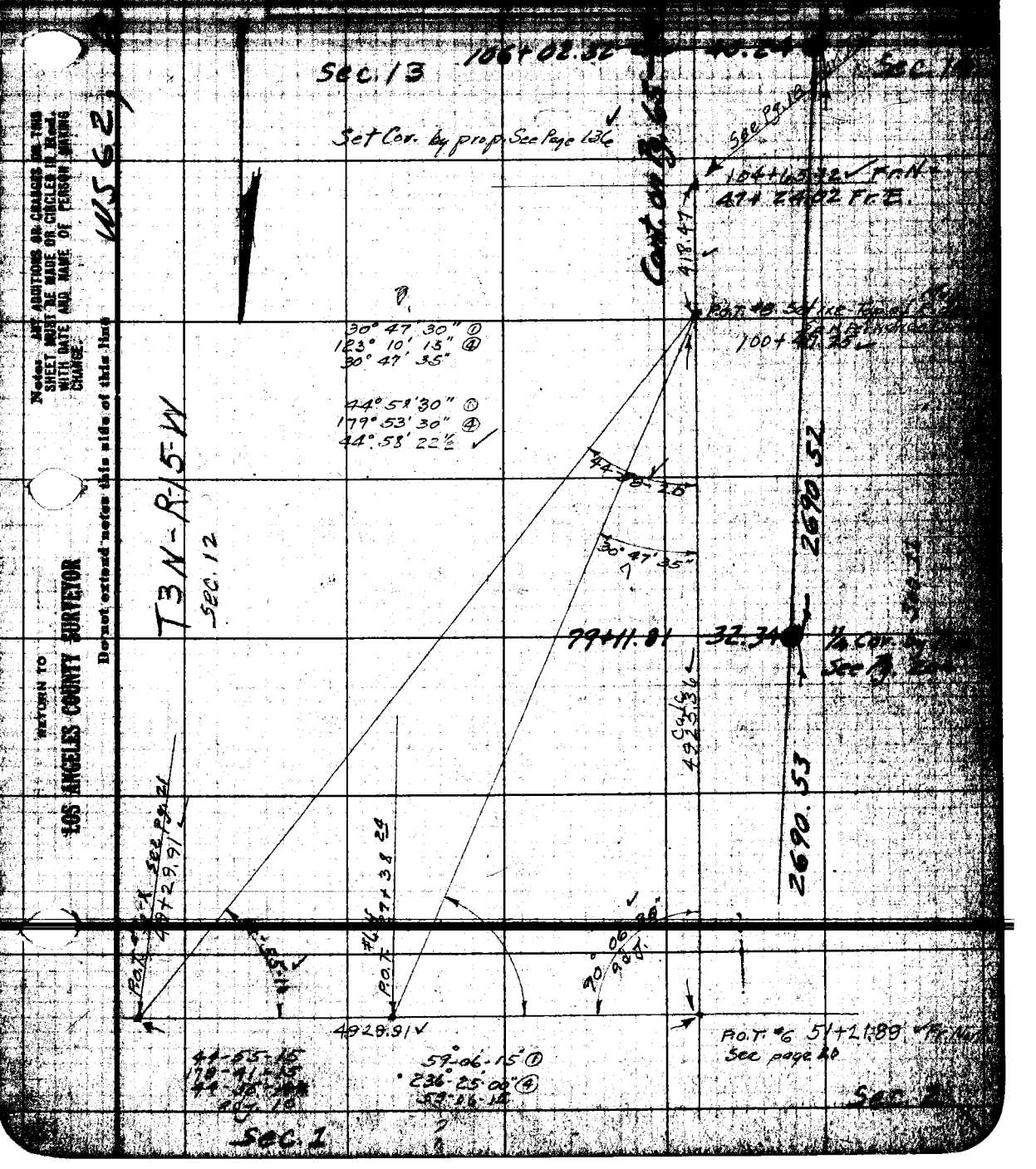

Notes: ANY ADDITIONS OR CHANGES ON THIS SHEET MUST BE MADE OR CIRCLED IN Red. WITH DATE AND NAME OF PERSON MAKING CHANGE.

RETURN TO
LOS ANGELES COUNTY SURVEYOR
Do not extend notes this side of this line

WS62

RETURN TO

LOS ANGELES COUNTY SURVEYOR

Note: ANY ADDITIONS OR CHANGES ON THIS SHEET MUST BE MADE OR CIRCLED IN **Red.** WITH DATE AND NAME OF PERSON MAKING CHANGE.

Do not extend notes this side of this line

Chief Party Notes by

Pg 26

Field Book Hornbrook F.B. 374

Date 1930 | Location Sandcan Rd.
Map No. B-4883 | Surveyed by Hornbrook

Indexed G.D. Scott 1929

LOS ANGELES COUNTY SURVEYOR

Do not extend notes this side of this line

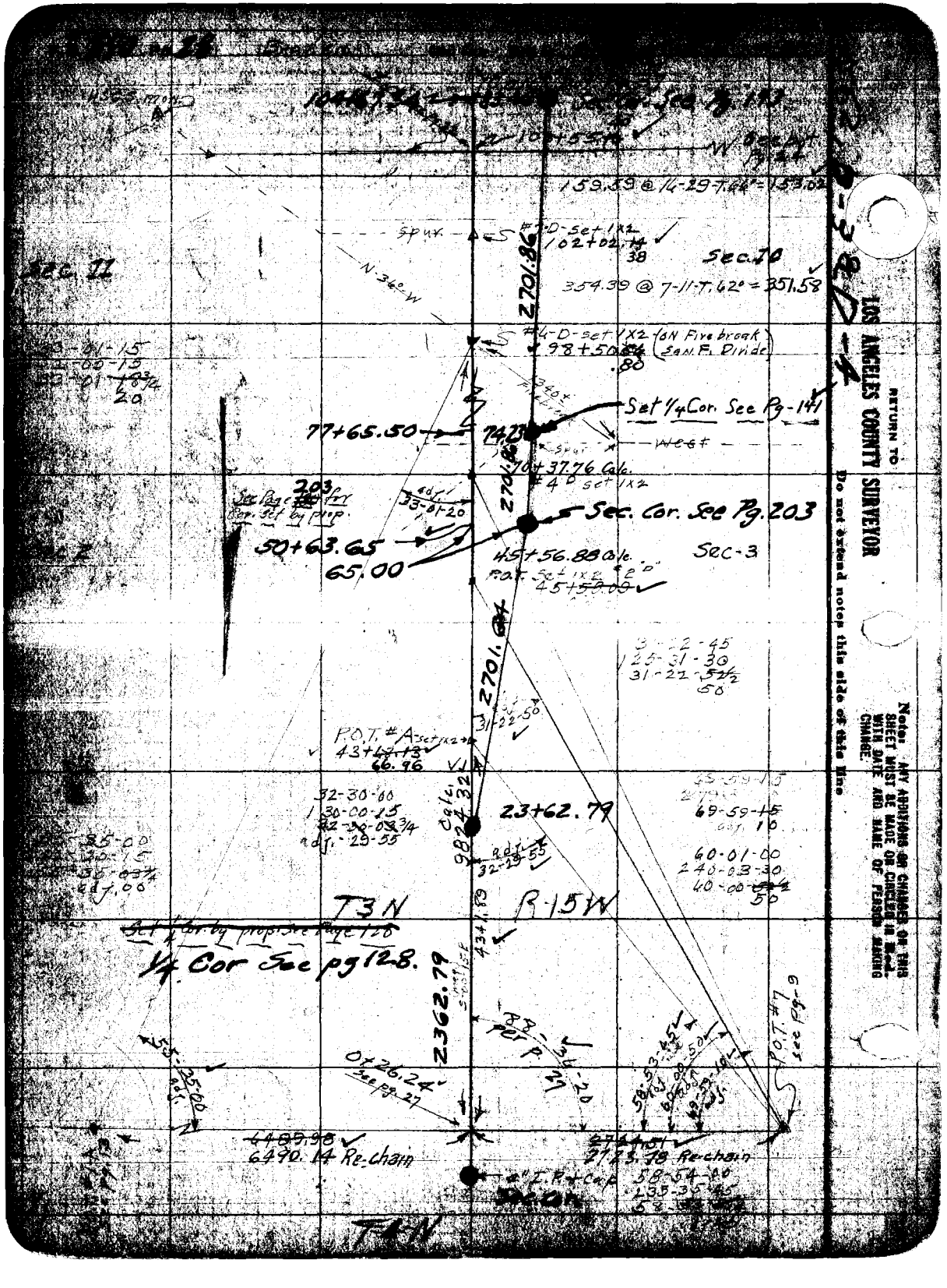

RETURN TO
LOS ANGELES COUNTY SURVEYOR
Do not extend notes this side of this line

Note: ANY ADDITIONS OR CHANGES ON THIS SHEET MUST BE MADE OR CIRCLED IN RED WITH DATE AND NAME OF PERSON MAKING CHANGE.

Date Nov 1930
Map No. B-468-7
Surveyed by

Notes: ANY CORRECTIONS OR CHANGES ON THIS SHEET MUST BE MADE OR CHECKED IN RED WITH DATE AND NAME OF PERSON MAKING CHANGE.

RETURN TO LOS ANGELES COUNTY SURVEYOR

Do not extend notes beyond this side of this line.

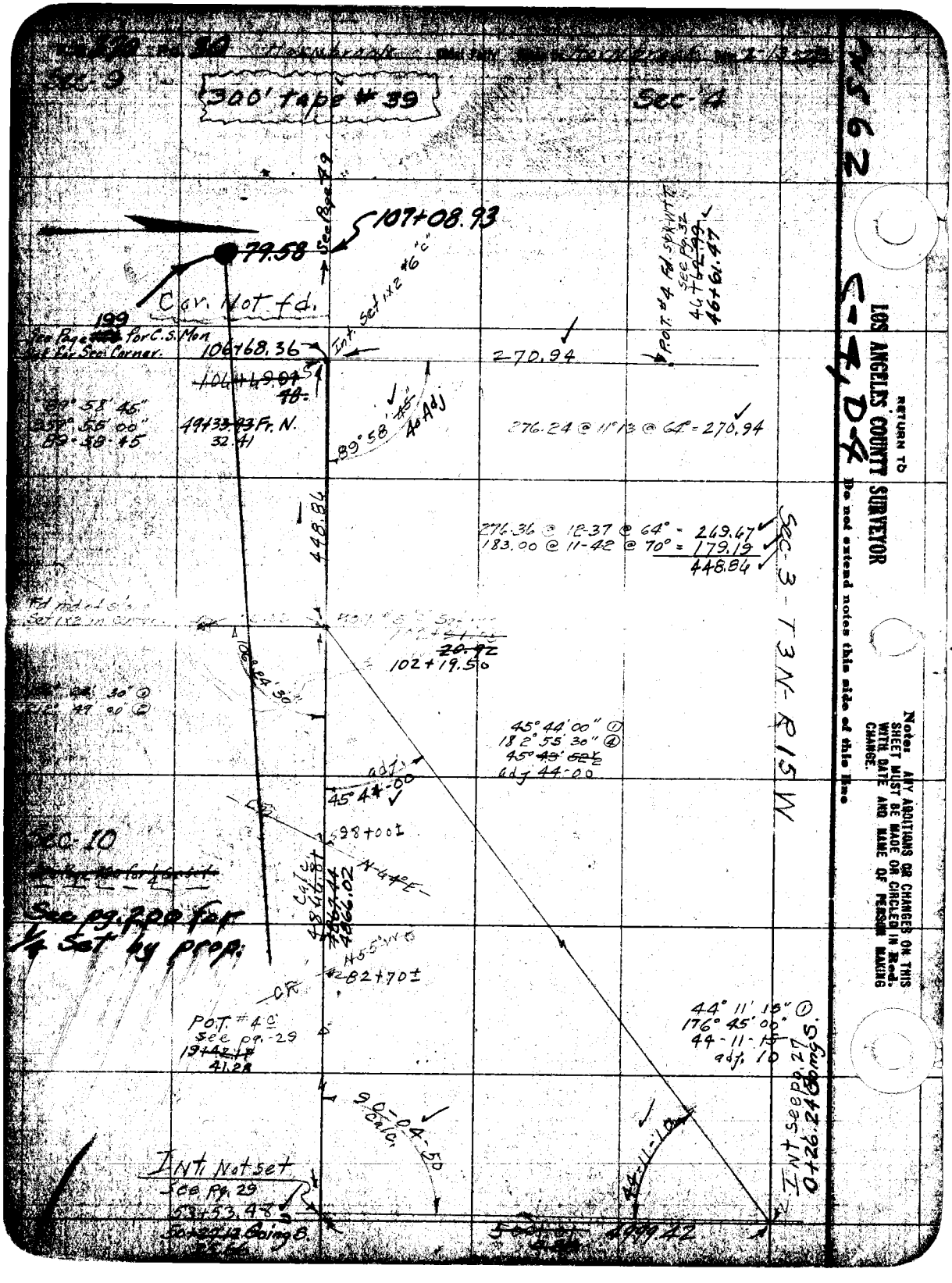

RETURN TO
LOS ANGELES COUNTY SURVEYOR
Do not extend notes this side of this line
Note: ANY ADDITIONS OR CHANGES ON THIS SHEET MUST BE MADE OR CIRCLED IN Red. WITH DATE AND NAME OF PERSON MAKING CHANGE.

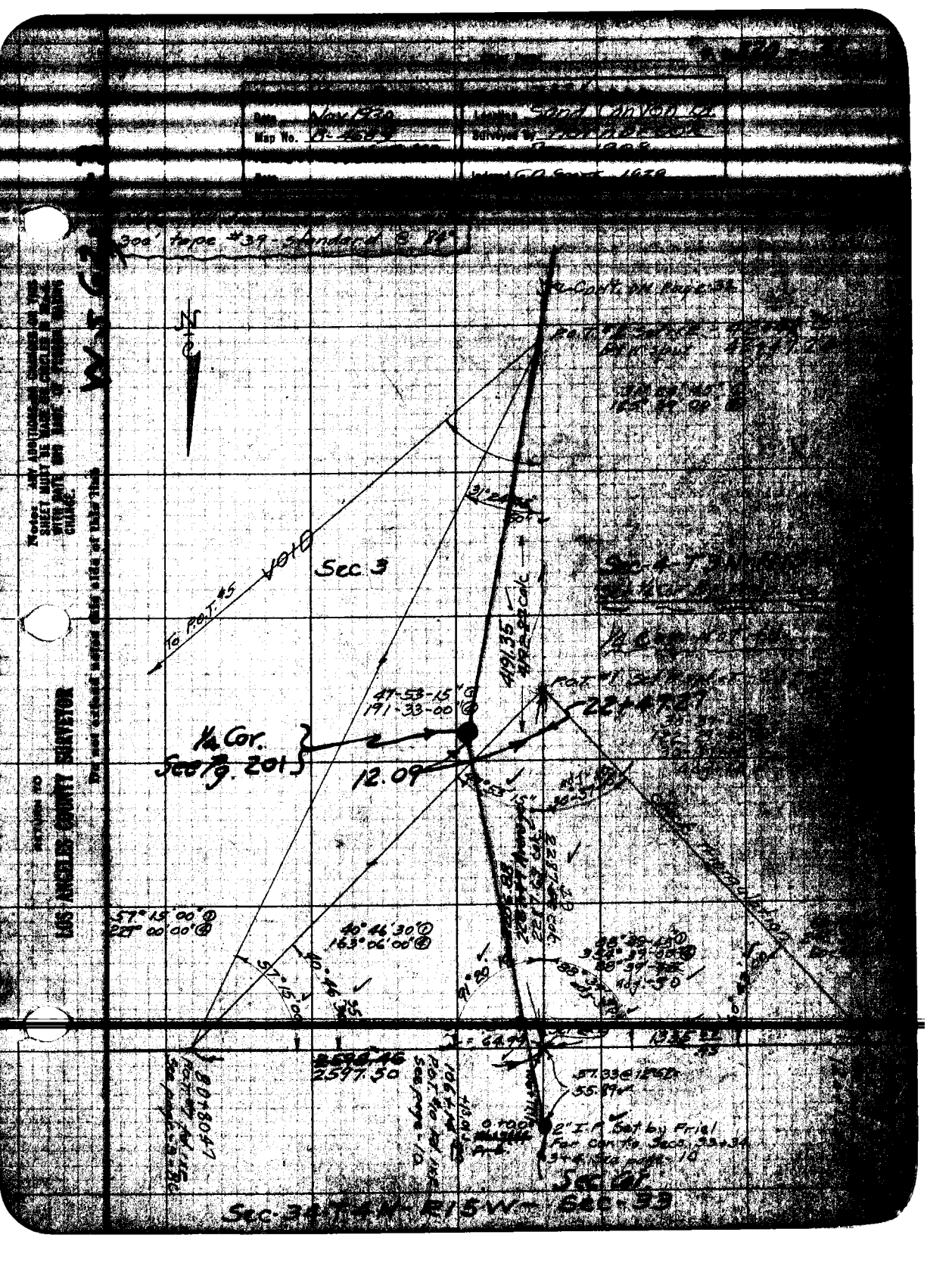

Date Nov 1930
Map No.
Location Sand Canyon Cr.
Surveyed by
Indexed
300' tape #39 - standard @ 84°
Sec 3
To P.O.T. #5
4191.35
47-53-15"
191-33-00"
1/4 Cor.
See Pg. 201
12.09
22+47.27
57°15'00"
227°00'00"
40°46'30"
163°06'00"
2597.50
57.33
55.89
2" I.P. Set by Frial
For corr to Secs. 33+34
Sec Cor.
Sec-34-T4N-R15W-Sec-33
LOS ANGELES COUNTY SURVEYOR
Note: ANY ADDITIONS OR CHANGES ON THIS SHEET MUST BE MADE BY CIRCLES IN RED WITH DATE AND NAME OF PERSON MAKING CHANGE.
Do not extend notes this side of this line

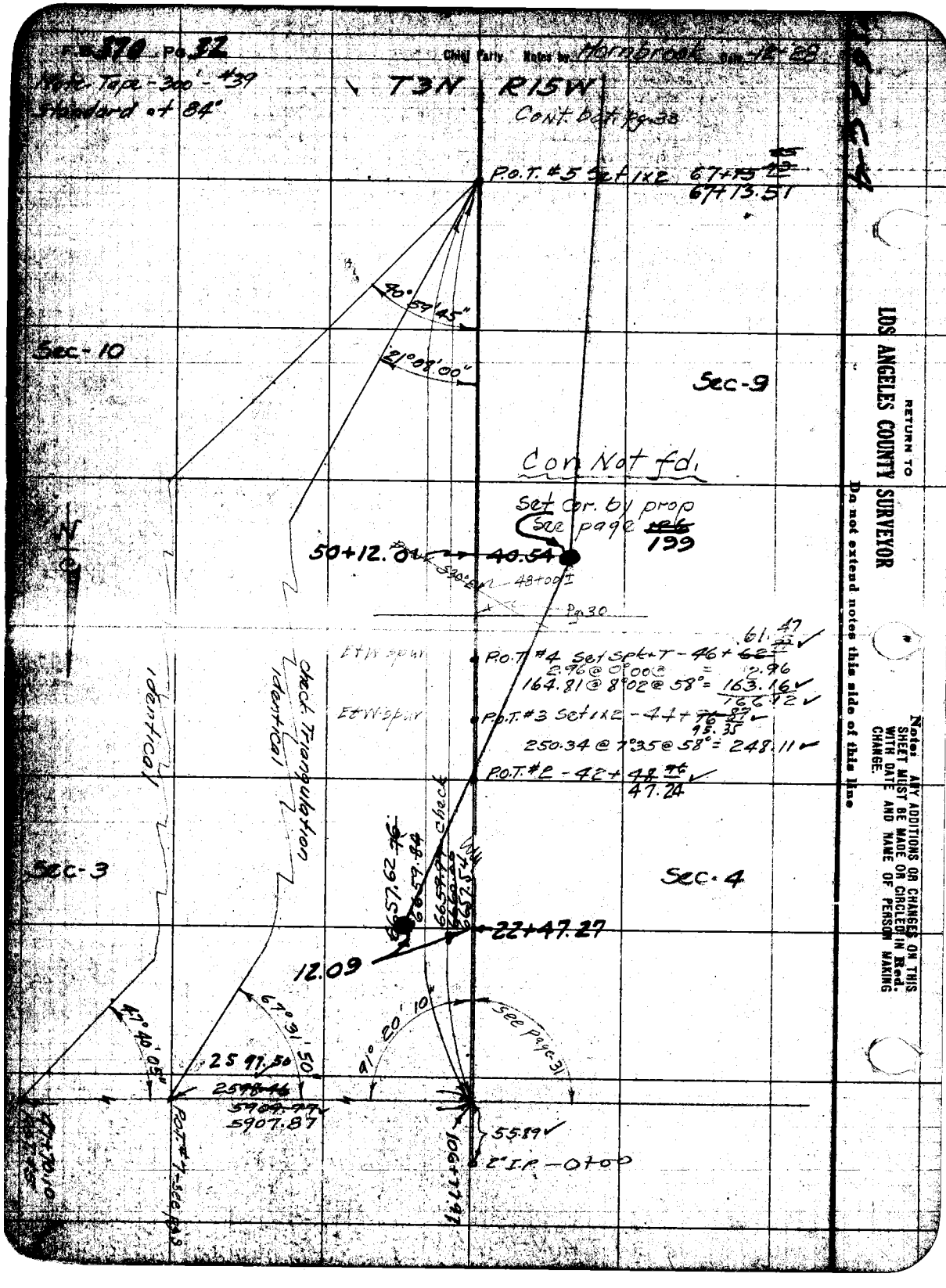

RETURN TO
LOS ANGELES COUNTY SURVEYOR
Do not extend notes this side of this line

Note: ANY ADDITIONS OR CHANGES ON THIS SHEET MUST BE MADE OR CIRCLED IN Red. WITH DATE AND NAME OF PERSON MAKING CHANGE.

Date _____ Notes by _____ Chief Party _____ F. B. 370 Pg. 33

Date 1930	Location Sand Canyon Rd
Map No. B-468-3	Surveyed by Hornbrook
	Indexed 60 Sept 1930

Note: 300' tape #35
Standard at 84°

To bot. pg. 34

Sec-10-T3N R15W-Sec 9

Top of main ridge (E+W)

P.O.T. #10. Set 1x2 90+70 ~~25~~ 68.05

106.28 @ 3°27' @ 52° = 106.07 ✓

P.O.T. #9 Set 1x2 - 89+64 ~~18~~ 70 61.96

62.88 @ 24°18 @ 52° = 57.29 ✓
146.00 @ 29°27 @ 50° = 127.24 ✓
147.00 @ 22°30 @ 52° = 135.80 ✓
214.94 @ 3°00 @ 54° = 214.64 ✓
534.98 ✓

P.O.T. #8 - Set 1x2 = 84+ ~~29~~ 26.98

277.00 @ 16°50 @ 48° = 265.07 ✓
136.00 @ 15°41 @ 46° = 130.91 ✓
201.00 @ 12°46 @ 46° = 195.98 ✓
39.96 @ 0°00 = 39.96 ✓
631.92 ✓

(78+46)

P.O.T. #7 Set 1x2 - 77+ ~~77~~ 77+95.06 ~~28~~

274.00 @ 9°48 @ 52° = 269.94 ✓
195.90 @ 7°32 @ 55° = 194.17 ✓
464.11 ✓

77+76.66 → ~~77.27~~

Raving Nor. 76+67

1/4 Cor. Not fd.
Set by prop. See pg-127

P.O.T. #6 - Set 1x2 = 73+ ~~33~~ ~~17~~ 30.95

288.35 @ 0°24 @ 50° = 288.28 ✓
301.00 @ 2°38 @ 62° = 300.64 ✓
617.44 ✓

P.O.T. #5 - 67+13.51 ~~65~~ 67+15 ~~73~~

from top of pg. 32

Note: ANY ADDITIONS OR CHANGES ON THIS SHEET MUST BE MADE OR CIRCLED IN Red. WITH DATE AND NAME OF PERSON MAKING CHANGE.

RETURN TO LOS ANGELES COUNTY SURVEYOR

Do not extend notes this side of this line

F.B. 370 Pg. 34 Chief Party Notes by Hornbrook Date Dec-1928

Cont. bot. pg. 35

P.O.T. #13 - Set 1x2 = 129 + ~~65~~ ~~73~~ 63.71

238.33 @ 11°55 @ 56° = 233.16 ✓

P.O.T. #12 Set 1x2 = 127 + ~~92~~ ~~77~~ 30.55

Sec-15-T3N R15W-Sec 16

323.99 @ 3°00 @ 56° = 323.51 ✓
84.57 @ 6°38 @ 54° = 83.99 ✓
501.00 @ 4°23 @ 52° = 499.45 ✓
452.00 @ 1°36 @ 52° = 451.75 ✓
412.78 @ 8°50 @ 52° = 407.82 ✓
1766.52 ✓

N

Trail from Olive View on top of ridge

P.O.T. #11 - Set 1x2 = 109 + ~~66~~ ~~25~~ 64.03

105 + 41.32

154.01

Fd. Rock Md. F.B. 370-192

Sec. Cor. See pg. 192.

~~Cor. Not fd. Set by Prop. See pg. 192~~

365.27 @ 12°38 @ 60° = 356.39 ✓
320.00 @ 10°47 @ 62° = 314.32 ✓
195.00 @ 7°53 @ 66° = 193.12 ✓
138.00 @ 1°03 @ 64° = 137.96 ✓
55.00 @ 11°01 @ 64° = 53.98 ✓
1055.77 ✓

Ch.-Pt. 49
102 + ~~66~~ ~~87~~
1352 64.65

Dist. back of here chained
with 300' tape #39. St. @ 84°
Ahead with 500 #9. st. @ 76°

For Int. see Pg. 24

218.00 @ 22°40 @ 64° = 201.13 ✓
41.28 @ 0°00 @ 64 = 41.28 ✓
301.00 @ 27°05 @ 64° = 267.94 ✓
104.00 @ 30°55 @ 62° = 89.20 ✓
64.00 @ 19°09 @ 62° = 60.45 ✓
183.00 @ 9°55 @ 54° = 180.23 ✓
840.23 ✓

Canyon - N-35°00' W

101 + 70

Sec 10

Sec 9

P.O.T. #10 - 90 + ~~70~~ ~~25~~ 68.03

From top pg. 33

RETURN TO
LOS ANGELES COUNTY SURVEYOR

Do not extend notes this side of this line

Note: ANY ADDITIONS OR CHANGES ON THIS SHEET MUST BE MADE OR CIRCLED IN Red. WITH DATE AND NAME OF PERSON MAKING CHANGE.

4562 E-4

Map No. B-468-3 | Surveyed by Hornbrook

Sec. 22

Sec. Cor. Fd. C.S. Mon. C.S. Set in concrete 15-16-21 & 22 See C.S. # 8534

1/4 Cor. Pot. Cp.

3.00

217.08

1109.83

217.07

3.00

Set 1x2

157+70.48

68.23

65° 17' 45"

106.37 @ 24°25 @ 66° = 96.

122.49 @ 11°00 @ 66° = 120.

65° 17' 45" ①
130° 35' 30" ②
261° 10' 30" ④
65°-17' 40"

90° 01' 15" ①
180° 02' 30" ②
360° 05' 00" ④

Base

501.00 @ 6°45' @ 30° = 447.51

62.00 @ 0°00' @ 70° = 68.00

420.80 @ 5°28' @ 66° = 418.86

142.00 @ 12°12' @ 66° = 131.46

1109.83

2414.27 calc.

24-41-05

2615.10

Sec-15 T3N R15W Sec 16

24°41' 00" ①
49° 42' 15" ②
98° 44' 30" ④
24°-41' 05"

P.O.T. #14 Set 1x2 = 133+56.13
133+53.99

Set 1/4 Cor. by Prop. See pg. 195

408.73 @ 17°15' @ 56° = 390.28

131+56.24 → 185.55

P.O.T. #13 ~~129+85.99~~
129+63.71

2615.11

Fr. top of Pg. 34

Notes: ANY ADDITIONS OR CHANGES ON THIS SHEET MUST BE MADE OR CIRCLED IN Red. WITH DATE AND NAME OF PERSON MAKING CHANGE.

RETURN TO LOS ANGELES COUNTY SURVEYOR

Do not extend notes this side of this line

RETURN TO

LOS ANGELES COUNTY SURVEYOR

Notes: ANY ADDITIONS OR CHANGES ON THIS SHEET MUST BE MADE OR CIRCLED IN **Red.** WITH DATE AND NAME OF PERSON MAKING CHANGE.

Do not extend notes this side of this line

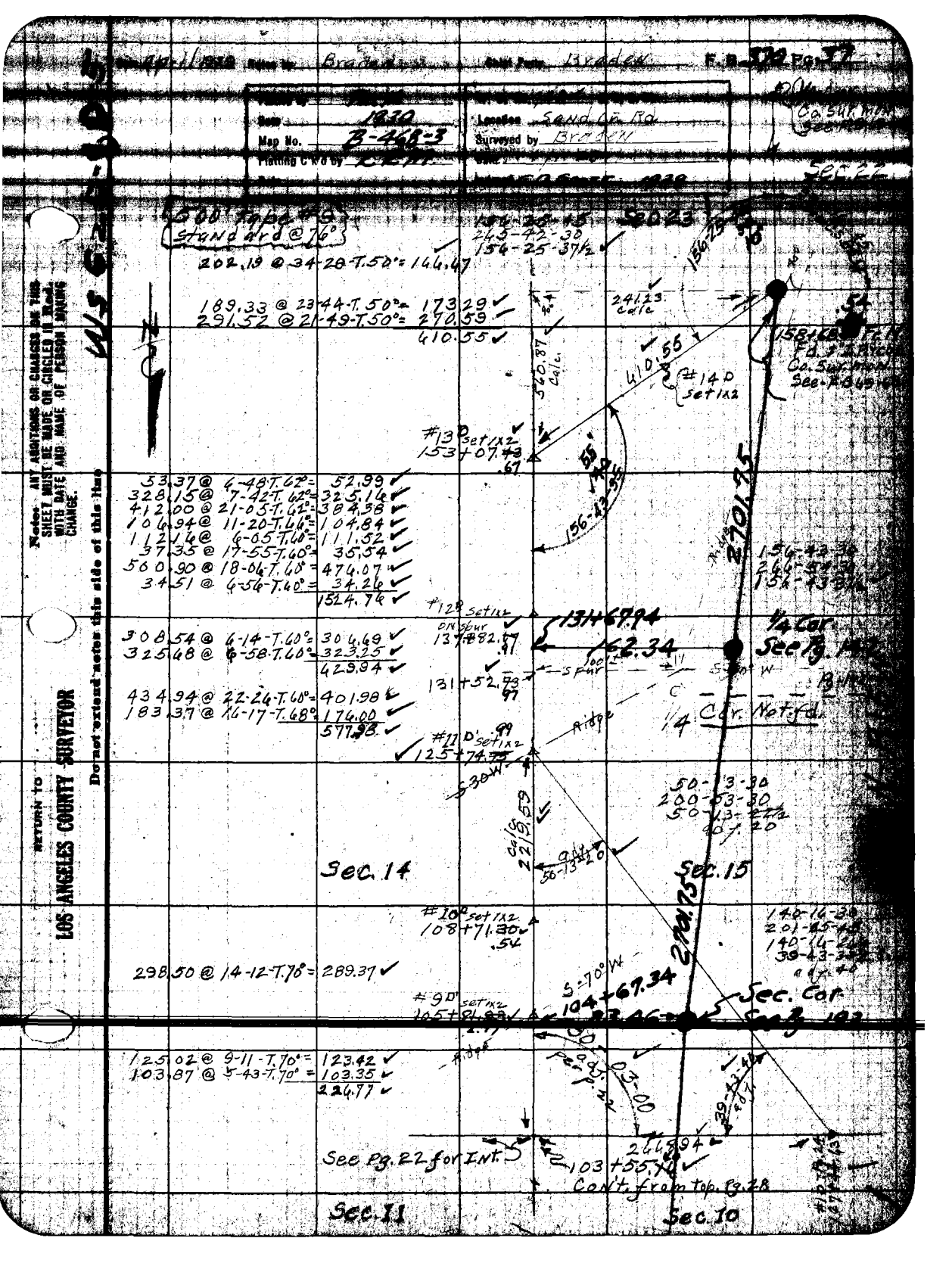
Bradley
F.B. 172 Pg. 37
Map No. B-468-3
Location Sand Can Rd
Surveyed by Bradley
Date 1970
Plotting C'k'd by
Co. Surv. Mon.
See Pg. 22
Standard @ 76°
202.19 @ 34-28-T.50° = 144.47
189.33 @ 23-44-T.50° = 173.29
291.52 @ 21-49-T.50° = 270.59
410.55
#13D Set 1x2
153+07.67
#14D Set 1x2
241.23 calc
340.87 calc
158.42 Ft. Fd. 3 1/4" Dia. Co. Surv. Mon. See Pg. 349
156-43-30
156-25-37½
243-42-30
154-25-37½
2023
2701.35
53.37 @ 6-48-T.62° = 52.99
328.15 @ 7-42-T.62° = 325.14
412.00 @ 21-05-T.62° = 384.58
106.94 @ 11-20-T.66° = 104.84
112.14 @ 6-05-T.60° = 111.52
37.35 @ 17-55-T.60° = 35.54
560.90 @ 18-06-T.68° = 474.07
34.51 @ 4-56-T.60° = 34.26
1524.74
#12D Set 1x2
On Spur
137.82
131+69.94
162.34
1/4 Cor. See Pg.
308.54 @ 6-14-T.60° = 306.69
325.48 @ 6-58-T.60° = 323.25
429.94
131+52.73
Spur
S 30° W
1/4 Cor. Not Fd.
434.94 @ 22-24-T.60° = 401.98
183.37 @ 16-17-T.68° = 176.00
577.98
#11D Set 1x2
125+74.99
S 30° W
Ridge
50-13-30
200-53-30
50-13-27½
40.20
Sec. 14
Sec. 15
22/15.59
#10D Set 1x2
108+71.30
.54
298.50 @ 14-12-T.76° = 289.37
#9D Set 1x2
105+81.83
2.17
S 70° W
104+67.34
Sec. Cor.
148-16-30
201-45-30
140-14-30
39-43-30
125.02 @ 9-11-T.70° = 123.42
103.87 @ 5-43-T.70° = 103.35
224.77
Pond
Fence
103-00
39-43-30
See Pg. 22 for Int.
2668.94
103+55.70
Cont. from top Pg. 28
Sec. 11
Sec. 10
Notes: ANY ADDITIONS OR CHANGES ON THIS SHEET MUST BE MADE ON CIRCLED IT Prod. WITH DATE AND NAME OF PERSON MAKING CHANGE.
Do not extend notes this side of this line
RETURN TO LOS ANGELES COUNTY SURVEYOR

RETURN TO

LOS ANGELES COUNTY SURVEYOR

Note: ANY ADDITIONS OR CHANGES ON THIS SHEET MUST BE MADE OR CIRCLED IN Red. WITH DATE AND NAME OF PERSON MAKING CHANGE.

Do not extend notes this side of this line

Chief Party _____ Noted by _____ Date _____

F.B. 3710 Pg. 39

Date Sept 5-29 Notes by F Baker Chief Party F Baker F.B. 370 Pg 39

Platted by O.L. Pack	W.O. No. 738 D.S.O. No.
Date Nov. 1930	Location S and Canyon Rd
Map No. B-468-3	Surveyed by F Baker
Platting C'k'd by K.R.M.	Date Sept 1929
Date	Indexed G.D. Scott 1929

WS 62 B-3

Note: ANY ADDITIONS OR CHANGES ON THIS SHEET MUST BE MADE OR CIRCLED IN Red. WITH DATE AND NAME OF PERSON MAKING CHANGE.

Do not extend notes this side of this line

RETURN TO LOS ANGELES COUNTY SURVEYOR

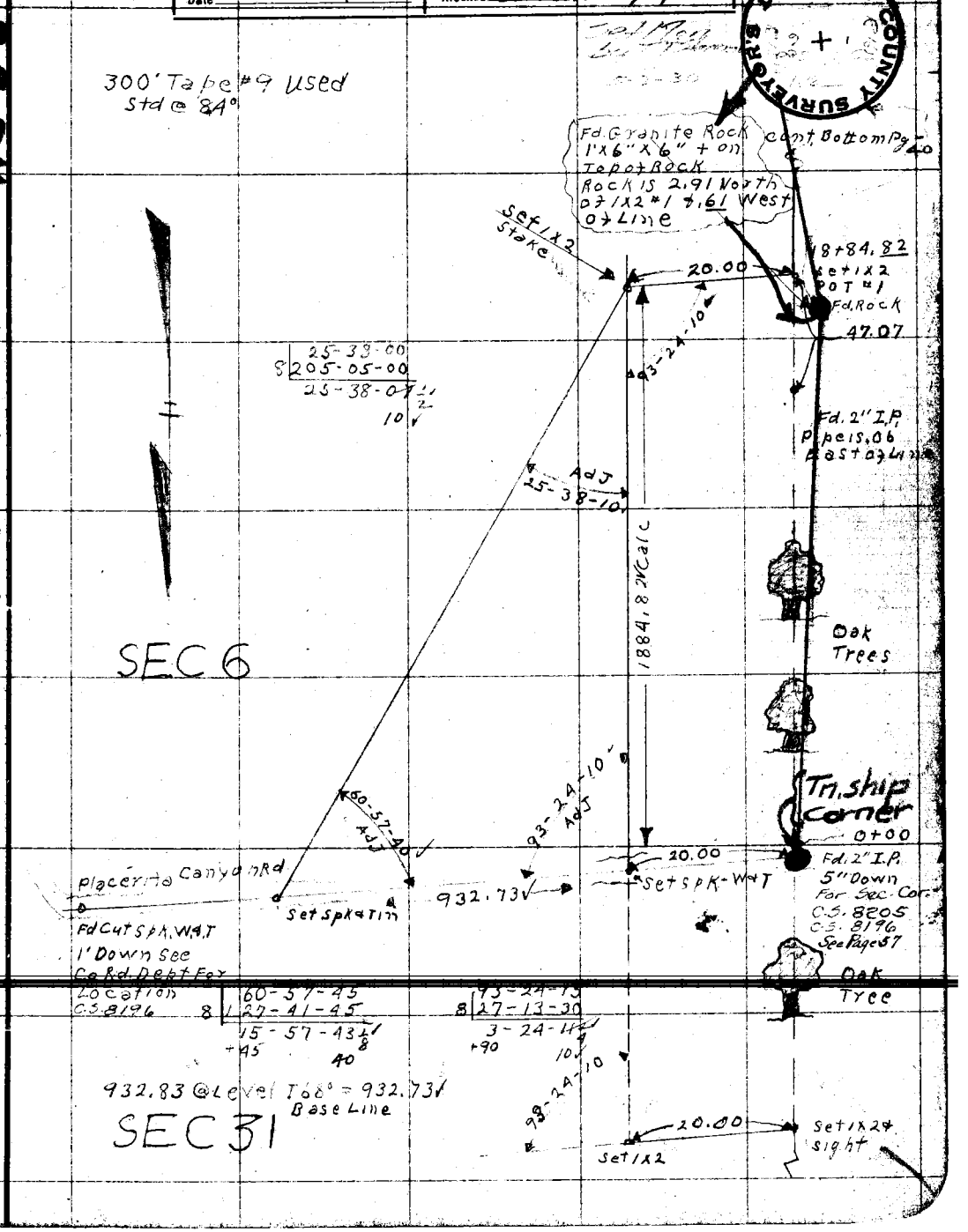

F.B. 370 Pg. 40 F Baker Chief Party Notes by F Baker Date Sept 1929

WS 62, B-4

Note
300' Tape #9 Used
Std. @ 84°

This pipe is N.E. Cor
Lot #2 - Sec 12
per C.S. 8242

Fd 2" I.P. & Cap
.04 West of Line
6.81 North of 1X2 #4

Cont. Bottom pg-4

Set 1X2 #4 08
Sta 58+25.10
Top of Rolling hill

SEC 7

105.78 @ 15-58 T 96° = 101.70
291.35 @ 16-21 T 96° = 279.59
299.24 @ 1-09 T 96° = 299.20
299.43 @ 4-56 T 96° = 298.34
254.86 @ 7-52 T 96° = 252.48
78.41 @ 5-22 T 96° = 78.08
55.78 @ 13-01 T 96° = 54.35
1363.74

Canyon 49+50±

Fd. 2" I.P. & Cap
Set in concrete
4.28 East of Line
47.29 South of 1X2 #3

Flat Ridge
Set 1X2 #3 4
Sta 44+61.36

Intersection
Sec [illegible]

Canyon 40+00±

149.80 @ 7-44 T 88° = 148.44
204.10 @ 18-14 T 88° = 193.86
300.20 @ 6-05 T 90° = 298.52
68.01 @ 4-07 T 88° = 67.83
105.83 @ 7-26 T 88° = 104.94
209.74 @ 9-52 T 88° = 206.65
266.86 @ 17-57 T 84° = 253.87
1274.11

SEC 6

Set 1X2 #2 3
31+87.28
Top of Ridge

Fd Sm Mound
Rocks 2.50 North
of 1X2 #2 & 8.20
East of Line

Canyon
28+50±

230.67 @ 8-34 T 96° = 228.12
298.16 @ Level T 96° = 298.18
15.75 @ Level T 96° = 15.75
299.33 @ 14.19 T 96° = 290.05
64.51 @ 5-33 T 96° = 64.21
298.34 @ 17-54 T 96° = 283.92
40.00 @ 15-20 T 96° = 38.59
84.19 @ 6-50 T 96° = 83.61
1302.48

Top of Ridge
1X2 Stk #1
Sta 18+84.82
Cont. From Top pg-39

1X2
20.00

RETURN TO
LOS ANGELES COUNTY SURVEYOR

Do not extend notes this side of this line

Note: ANY ADDITIONS OR CHANGES ON THIS SHEET MUST BE MADE OR CIRCLED IN Red. WITH DATE AND NAME OF PERSON MAKING CHANGE.

Date Sept 15-29 Notes by F Baker Chief Party F Baker F.B. 370 Pg. 41

Platted by O.L. Pack	W.O. No. 738 D.S.O. No.
Date Nov. 1930	Location Sand Canyon Rd
Map No. B-468 3	Surveyed by F Baker
Platting C'k'd by K.R.M.	Date Sept 15 1929
Date	Indexed G.D. Scott 1929

WS 62, B-4

Note: ANY ADDITIONS OR CHANGES ON THIS SHEET MUST BE MADE OR CIRCLED IN Red. WITH DATE AND NAME OF PERSON MAKING CHANGE.

Do not extend notes this side of this line

RETURN TO LOS ANGELES COUNTY SURVEYOR

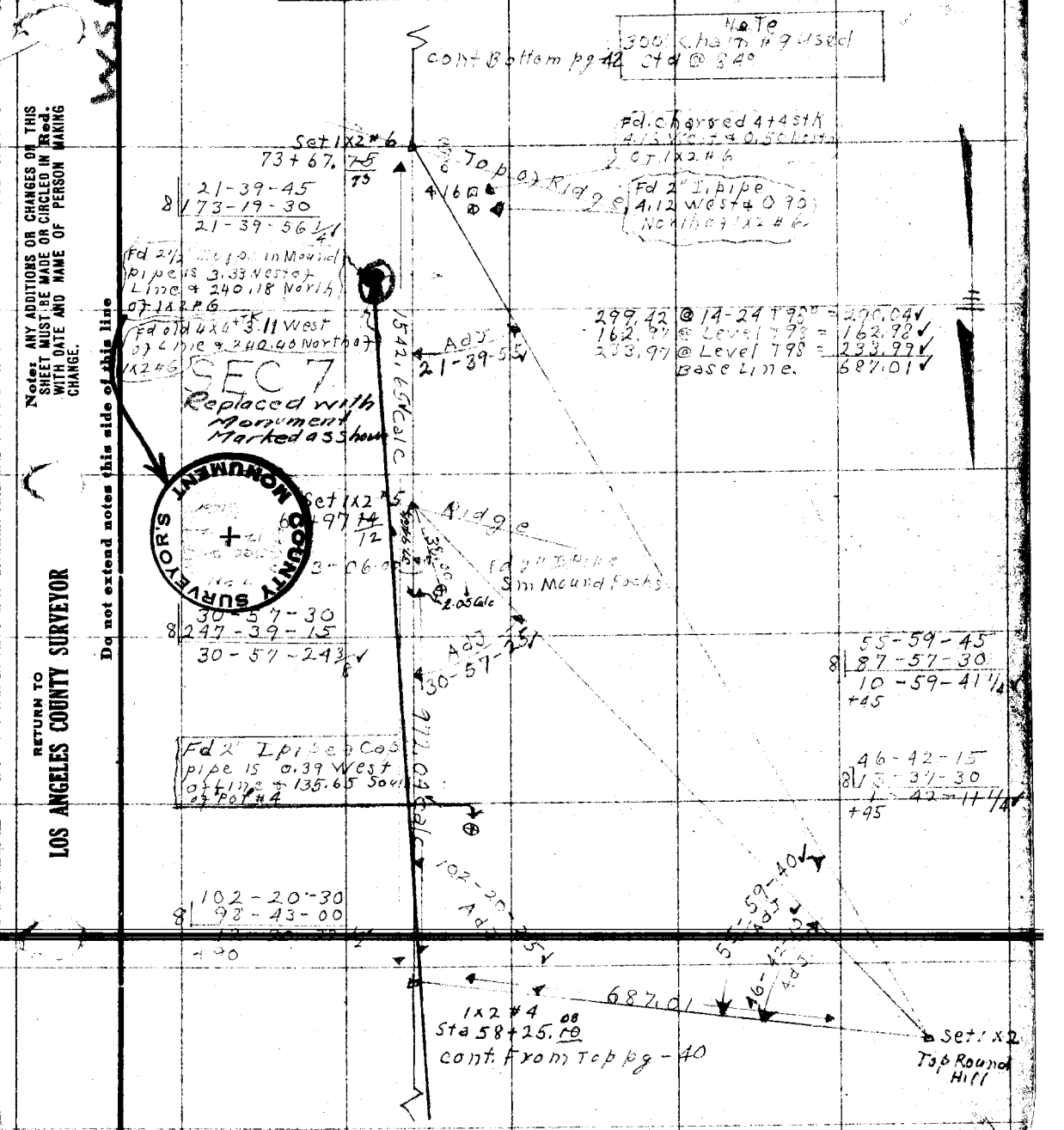

F.B. 370 Pg. 42 F Baker Chief Party Notes by F Baker Date Sept 17-29



RETURN TO
LOS ANGELES COUNTY SURVEYOR

Do not extend notes this side of this line

Note: ANY ADDITIONS OR CHANGES ON THIS SHEET MUST BE MADE OR CIRCLED IN Red. WITH DATE AND NAME OF PERSON MAKING CHANGE.

Date 9-3-29 Notes by F Baker Chief Party F Baker F.B. 370 Pg. 43

Platted by O.L. Pack	W.O. No. 738 D.S.O. No.
Date Nov. 1930	Location [illegible]
Map No. B-46B-3	Surveyed by F Baker
Platting C'k'd by K.R.M.	Date Sept 1929
Date	Indexed G.D. Scott 1929

To bottom page 55

Fd 2½" I.P. Sec Corner
Sta 55+05.0 Stadia

NOTE
300' Tape #9 used
Sta @ 84°

Canyon
Sta 28+~~59.60~~ 61.41

Set C.S. Mon. See Page 55
Fd. 1½" I.P. + Sm Mound rocks in bottom of wide Canyon ¼ Corner

250.80 @ 11-56 T 68° = 245.35 ✓
130.73 @ 2-53 T 68° = 130.55 ✓
114.30 @ 2-30 T 68° = 114.18 ✓
299.12 @ 15-35 T 80° = 288.11 ✓
226.39 @ 20-26 T 80° = 212.14 ✓
990.33 ✓

Flat Spur
Set 1x2 #2
Sta 18+~~69.27~~ 71.08 ✓

248.02 @ 12-57 T 76° = 241.70 ✓
233.75 @ 8-50 T 78 = 230.97 ✓
472.67 ✓

SEC 5

SEC 32

Set 1x2 #1 Sta 13+~~96.60~~ 98.41 ✓
Ridge

canyon

Set C.S. Mon.
2" I.P. See F.B. 370-12

145.54 @ 21-12 T 94° = 135.69 ✓
36.26 @ 22-20 T 84° = 33.54 ✓
300.88 @ 22-56 T 84° = 277.10 ✓
218.87 @ 0-00 T 78° = 218.86 ✓
293.99 @ 1-56 T 74° = 293.80 ✓
82.38 @ 3° 27 T 72° = 82.22 ✓
299.89 @ 13-08 T 72° = 292.03 ✓
72.00 @ 25.08 T 68° = ~~63.36~~ 65.17 ✓
~~1396.60~~
1398.41 ✓

Fd 1x2 #16 See F.B. 370-12 & 12A
160+56.62 ✓ = 0+00 Going West

SEC 4

SEC 33

Sight on 1x2 #15

From Page 12A (top)

Note: ANY ADDITIONS OR CHANGES ON THIS SHEET MUST BE MADE OR CIRCLED IN Red. WITH DATE AND NAME OF PERSON MAKING CHANGE.

Do not extend notes this side of this line

RETURN TO
LOS ANGELES COUNTY SURVEYOR

F. B. 370 Pg. 44 Chief Party Notes by Date

RETURN TO
LOS ANGELES COUNTY SURVEYOR

Do not extend notes this side of this line

Note: ANY ADDITIONS OR CHANGES ON THIS SHEET MUST BE MADE OR CIRCLED IN Red. WITH DATE AND NAME OF PERSON MAKING CHANGE.

Date Aug 20-29 Notes by F Baker Chief Party F Baker F.B. 370 Pg. 45

Platted by Pack	W.O. No. 738 D.S.O. No.
Date 1930	Location Sand Canyon
Map No. B-468-3	Surveyed by F Baker
Platting C'k'd by K.R.M.	Date August 1929
Date	Indexed G.D. Scott 1929

Note: ANY ADDITIONS OR CHANGES ON THIS SHEET MUST BE MADE OR CIRCLED IN Red. WITH DATE AND NAME OF PERSON MAKING CHANGE.

Do not extend notes this side of this line

RETURN TO LOS ANGELES COUNTY SURVEYOR

WS 62 C-4

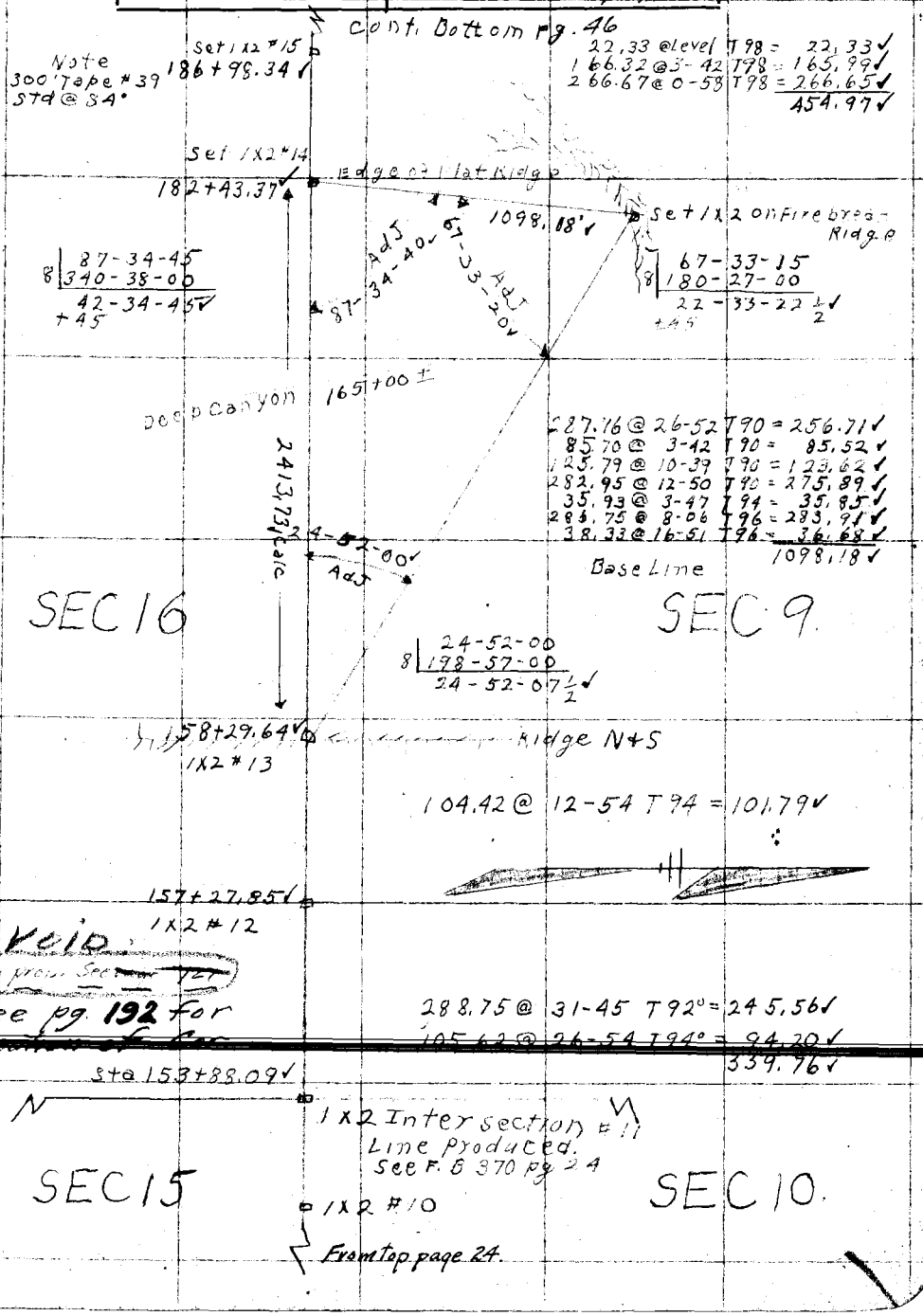

F.B. 370 Pg. 46 F Baker Chief Party Notes by F Baker Date Aug 25-

Note
300' Tape #39 used
Std. @ 84°

cont Bottom Pg 47

Set 1x2 #18
247+95.48

Spur N&S

SEC 17

21-00-15
8 | 168-01-30
21-00 11 1/4

SEC 8

8 | 131-22-30
331-00-30
41-22 33 2/3
+90 1x2 Stk
On Fire break

21-00-10 Adj
131-22-30 Adj
1569.66
27-37-20 Adj
3286.35 Calc

65.39 @ 11-41 T94 = 64.04
167.00 @ 27-27 T94 = 148.21
296.96 @ 11-37 T94 = 290.90
300.33 @ 21-11 T94 = 280.06
104.63 @ 6-59 T94 = 103.86
271.65 @ 16-43 T100 = 260.20
215.46 @ 13-42 T100 = 209.35
169.48 @ 15-02 T100 = 163.70
49.94 @ 8-57 T100 = 49.34
Base Line 1569.66

27-37-15
8 | 220-58-45
27-37-20 5/8

Set 1x2 #17
215+09.13

131.82 @ 13-46 T90 = 128.04

Set 1x2 #16
213+81.09

22-49-45
8 | 182-38-00
22-49-45

Adj
22-49-40

Firebreak Ridge

SEC 16

SEC 9

77-17-00
8 | 258-15-30
32-16-56 1/4
+45

77-17-00 Adj
Set 1x2
On knoll

1066.98
79-53-20 Adj
2682.75 Calc

79-53-30
8 | 279-07-00
34-53-22 1/2
+45

152.15 @ 12-07 T92 = 148.77
300.67 @ 10-10 T94 = 295.97
236.36 @ 11-49 T100 = 231.37
15.00 @ Level T100 = 15.00
101.00 @ 22-06 T100 = 93.59
287.58 @ 11-03 T100 = 282.28
1066.98
Base Line

1x2 #15 186+98.34

cont From Top Pg 45

RETURN TO
LOS ANGELES COUNTY SURVEYOR

Do not extend notes this side of this line

Note: ANY ADDITIONS OR CHANGES ON THIS SHEET MUST BE MADE OR CIRCLED IN Red. WITH DATE AND NAME OF PERSON MAKING CHANGE.

Date Aug 1929 Notes by F Baker Chief Party F Baker F.B. 370 Pg. 47

Platted by O.L. Pack	W. O. No. 738 D. S. O. No.
Date Nov. 1930	Location Sand Canyon Rd
Map No. B-ACS-3	Surveyed by F Baker
Platting C'k'd by KRM.	Date Aug - 1929
Date	Indexed G.D. Scott 1929

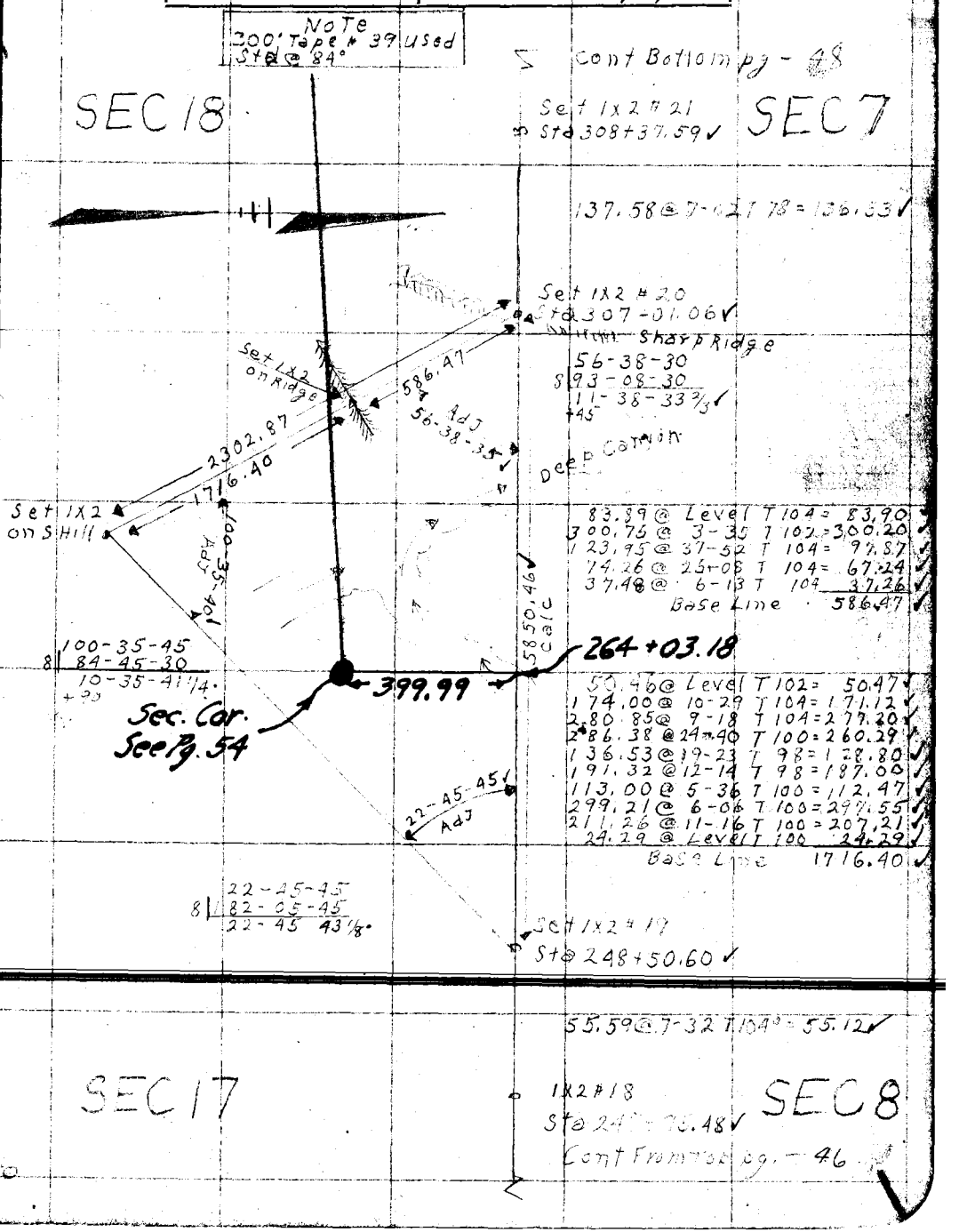

Note: ANY ADDITIONS OR CHANGES ON THIS SHEET MUST BE MADE OR CIRCLED IN Red. WITH DATE AND NAME OF PERSON MAKING CHANGE.

Do not extend notes this side of this line

RETURN TO LOS ANGELES COUNTY SURVEYOR

W562, B-8

F.B. 370 Pg. 48 F.B. AKEY Chief Party Notes by F.B. AKEY Date Sept 1929

US 62, B-4

Note
300' Tape N.A. Used
Std @ 64° F

93.77 @ 22-26 T 80 = 86.67 ✓

1 X 2 #11 See F.B. 370 Pg 44
Sta 97+83.44
84.22

1 X 2 Sta + 10
Std 96+46.22
97.55

21.26 @ 27-59 [illegible] 18.77 ✓

96+17.77
78.79

See Page 42

Ridge

50' Adj.

Set 1 X 2 By Intersection
Sta 315+17.48

89-18-51

89-18-45
4 | 357-15-00
89-18-45.

265.82 @ 27-00 T 82 = 236.85 ✓
1.69 @ Level T 82 = 1.60 ✓
238.45 ✓

297.26 @ 4-24 T 78 = 296.37 ✓
55.74 @ 19-38 T 82 = 52.50 ✓
71.57 @ 16-35 T 82 = 68.39 ✓
23.99 @ Level T 82 = 23.99 ✓
447.79 ✓

Set 1 X 2 # 23
Sta 313+[illegible] ✓
Ridge

Sta 313+21.2 = 23

R 16 W
SEC 13
SEC 18
R 15 W
T 3 N
Surveys
Monument
1/4 SEC Cor

Fd. Out Spk in Rock Out Cropping 4 Ft Below

Fd.

Ridge

Set 1 X 2

Set 1 X 2

Set 1 X 2 # 22 By Intersection
Sta 310+41.28 ✓

310+84.53 - 11.4 Sta. to Sight

Sight

169.26

169.37 @ 21-59 T 78 = 169.26 ✓
59.09 @ 18-25 T 78 = 56.06 ✓
243.01 @ 23-36 T 78 = 222.68 ✓
2.05 @ Level T 78 = 2.05 ✓
224.73

56.06 ✓
447.99

224.73

Canyon

10' Adj.

84-29-11¼

84-27-15
4 | 337-56-45
84-29-11¼

213.82 @ 17-42 T 78 = 203.69 ✓

Replaced with Cal. Corner Pipe 5-5-30

SEC 18

SEC 7

1 X 2 # 21
Sta 308+37.59 ✓
Cont. from Top pg - 47

MONUMENT COUNTY SURVEYORS

RETURN TO
LOS ANGELES COUNTY SURVEYOR

Do not extend notes this side of this line

Note: ANY ADDITIONS OR CHANGES ON THIS SHEET MUST BE MADE OR CIRCLED IN Red. WITH DATE AND NAME OF PERSON MAKING CHANGE.

Date Aug 1 19-29 Notes by F. Baker Chief Party F. Baker F.B. 370 Pg. 49

Platted by O. L. Pack	W. O. No. 738 D. S. O. No.
Date Nov. 1930	Location Sand Canyon Rd
Map No. B-463 3	Surveyed by F. Baker
Platting C'k'd by K.R.M.	Date Aug-1-1929
Date	Indexed G.D. Scott 1929

W.S. 62 C-4

Note: ANY ADDITIONS OR CHANGES ON THIS SHEET MUST BE MADE OR CIRCLED IN Red. WITH DATE AND NAME OF PERSON MAKING CHANGE.

Do not extend notes this side of this line

RETURN TO LOS ANGELES COUNTY SURVEYOR

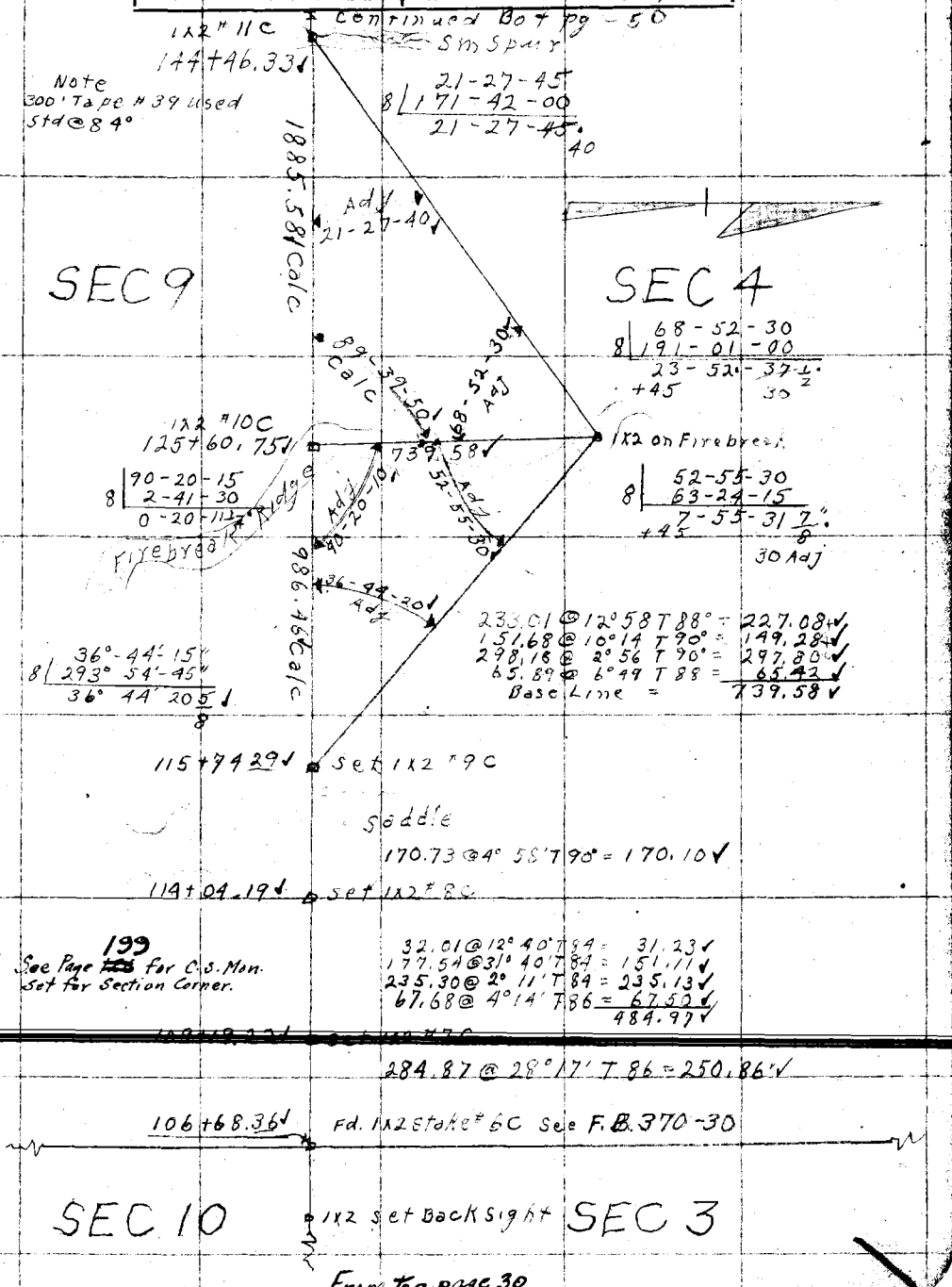

From top page 30

F.B. 370 Pg. 50 FBaker Chief Party Notes by FBaker Date 8/3/29

178+75.96 ✓ cont. Bottom pg -51
1X2 #15C
Ridge Runing [illegible]

SEC 8

SEC 5

Note
300' Tape #39
Std @ 84°

299.80 @ 10° 06' T 90 = 295.16 ✓
262.53 @ 8° 55' T 92 = 259.37 ✓
110.56 @ 13° 10' T 94 = 107.66 ✓
177.70 @ 19° 55' T 90 = 167.08 ✓
241.89 @ 12° 59' T 90 = 235.72 ✓
38.74 @ 15° 51' T 90 = 37.27 ✓
222.42 @ 6° 34' T 94 = 220.97 ✓
72.02 @ 7° 48' T 94 = 71.35 ✓
209.15 @ 31° 42' T 96 = 177.96 ✓
214.35 @ 15° 49' T 100 = 206.25 ✓
78.52 @ 9° 16' T 100 = 77.51 ✓
273.52 @ 16° 28' T 100 = 262.33 ✓
60.19 @ 29° 40' T 100 = 52.31 ✓
2170.94 ✓

162+00 canyon 80

1X2 #14C
157+04.97 ✓

21.84 @ 7°-17' T 100° = 21.66 ✓
300.88 @ 13°-10' T 100° = 293.00 ✓
314.66 ✓

1X2 #13C
153+75.31 ✓ Spur

SEC 9

SEC 4

40' wide

Sm Canyon Sta 151+52.0

29.23 @ Level T 100° = 29.23 ✓
198.06 @ 23°-37' T 100° = 181.49 ✓
279.80 @ 23°-19' T 92° = 256.96 ✓
144.48 @ 28°-26' T 92° = 127.06 ✓
145.20 @ 23°-44' T 92° = [illegible] ✓
727.67 ✓

1X2 #12C
146+62.64 ✓ Sm Spur N+S.

216.60 @ 3° 05' T 100° = 216.31 ✓

1X2 #11C
144+46.33 ✓

Cont. From Top of Page - 49

RETURN TO
LOS ANGELES COUNTY SURVEYOR

Do not extend notes this side of this line

Note: ANY ADDITIONS OR CHANGES ON THIS SHEET MUST BE MADE OR CIRCLED IN Red. WITH DATE AND NAME OF PERSON MAKING CHANGE.

Date Aug 10-29 Notes by F Baker Chief Party F Baker F.B. 370 PG 51

Platted by O.L. Pack	W.O. No. 738 D.S.O. No.
Date Nov. 1930	Location Sand Canyon
Map No. B-466 3	Surveyed by [illegible]
Platting C'k'd by MEPh.	Date Aug 10-1929
Date	Indexed GD Scott 1929

SEC 7 SEC 6

216+06.80 ℄ Cont Bottom Pg — 52

Set 1X2 Intersection #18 C

Pk 1X2 Stake To Ridge E&W

90-51-45
3-26-30

88.48@13 [illegible] 90 = 86.93

1X2 #17C

215+20.87

182.45

See pp. 198 for Sec Cor.

Ed 1X2 Stake 1.61 E of Pipe Marker

Sta 211+17± N65° E

185.47 @ 10-22 T 90° = 182.45

88.51 @ 16-55 T 90 =	84.68	
79.11 @ Level T 90 =	79.11	
174.74 @ 3-13 T 90 =	174.47	
67.01 @ 5-30 T 90 =	66.70	
147.37 @ 4-15 T 86 =	146.87	
135.03 @ 16-15 T 86 =	129.64	
85.26 @ 5-47 T 84 =	84.83	
	766.30	

SEC 8 SEC 5

Ch. pt

207+54.57

Note
300' Tape #39 used
Std @ 84°

Sta 194+83±

Conty N 5.30° E

60' Wide

126.03 @	20-39 T	90 =	117.93
62.21 @	27-54 T	86 =	54.98
120.93 @	0-20 T	84 =	120.93
60.69 @	11-46 T	80° =	59.41
196.39 @	9-02 T	90° =	193.96
89.68 @	3-40 T	90° =	89.50
204.03 @	2-06 T	90° =	203.90
148.03 @	17-43 T	94° =	141.02
262.78 @	8-06 T	88° =	260.17
221.00 @	24-42 T	86° =	200.78
30.09 @	Level T	86° =	30.09
298.27 @	32°-22 T	86° =	251.93
23.00 @	30°-01 T	86° =	19.92
170.73 @	11°-07 T	80° =	167.53
			1912.05

1X2 #16C

188+92.52

145.25 @	3°-42' T	84° =	144.95
15.64 @	Level T	84° =	25.64
299.28 @	[illegible]	[illegible]	294.95
297.88 @	3°-28' T	84° =	294.69
225.64 @	21°-50' T	80° =	209.44
			966.61

1X2 #15C

Sta 178+76.21

Cont From Top Pg - 50

Note: ANY ADDITIONS OR CHANGES ON THIS SHEET MUST BE MADE OR CIRCLED IN Red. WITH DATE AND NAME OF PERSON MAKING CHANGE.

Do not extend notes this side of this line

RETURN TO LOS ANGELES COUNTY SURVEYOR

B-4

YY-5-62

F.B. 370 Pg. 52 F Baker Chief Party Notes by E Baker Date Sept-29

WSG2 15-4

RETURN TO LOS ANGELES COUNTY SURVEYOR

Do not extend notes this side of this line

Note: ANY ADDITIONS OR CHANGES ON THIS SHEET MUST BE MADE OR CIRCLED IN Red. WITH DATE AND NAME OF PERSON MAKING CHANGE.

Note
300' Tape #9 Used
Sta @ 8:15

Sta 45+08.63 1X2 #3 Sta 44+61.37 Set B 12 Pg 40

Sta 43+96.67 Sight

90-49-00
4 | 03-15-30
0-48-52½

49-00 Adj.

Sight

See Page 40

64.67

Set 1X2 # 24 C
By Intersection
Sta 267+22.98

65.16 @ 7-23 T 84 = 64.67 ✓

79.28 @ 10-00 T 84 = 78.08 ✓

112.01

267+20.26 ✓ 4

Set 1X2 # 23 C
Sta 266+44.70
.86

230.20 @ 6-21 T 80 = 228.79 ✓

Sec. Cor. A Co. Surv. Mon. — See Page 40

Set 1X2 # 22 C
Sta 264+16.77
.07

141.76 @ 5-49 T 84 = 141.63 ✓
134.95 @ 21-44 T 84 = 125.36 ✓
198.35 @ 14-06 T 82 = 192.37 ✓
106.02 @ 9-31 T 82 = 104.85 ✓
262.07 @ 9-19 T 80 = 258.61 ✓
235.97 @ 9-44 T 70 = 232.54 ✓
1354.77

Set 1X2 # 21 C
Sta 253+76.30

168.50 @ 17-04 T 70 = 161.06 ✓
[illegible] ✓
[illegible] ✓
266.92 @ 22-39 T 70 = 246.32 ✓
69.58 @ 9-31 T 70 = 63.69 ✓
1008.27 ✓

SEC 7

SEC 6

59.19 @ Level T 70 = 59.18 ✓
130.71 @ 34-00 T 70 = 130.58 ✓
229.19 @ 20-46 T 82 = 227.62 ✓
81.22 @ 10-19 T 82 = 79.91 ✓
35.98 @ 27-12 T 82 = 32.00 ✓
301.00 @ Level T 82 = 301.00 ✓
250.62 @ 17-28 T 82 = 239.06 ✓
47.16 @ Level T 82 = 47.16 ✓
1098.10 ✓

Set 1X2 # 20 C
Sta 243+53.05 ✓

Fence

Ridge

146.13

1/4 Cor. See Pg 197
242+51.01 ✓

Set 1X2 # 19 C
Sta 232+54.54 ✓

Ridge

172.18 @ 16-53 T [illegible] = [illegible] ✓
263.48 @ 17-11 T [illegible] = [illegible] ✓
104.33 @ 21-36 T 78 = 102.67 ✓
277.69 @ Level T 78 = [illegible] ✓
[illegible] ✓
155.81 @ 28-26 T 78 = 137.04 ✓
267.39 @ 14-50 T 82 = 258.48 ✓
260.45 @ 4-28 T 80 = 259.88 ✓
79.07 @ 7-09 T 76 = 78.46 ✓
1647.74 ✓

Sec. Cor. — Fd. 1" I.P.
Set C.S.M.n. See Pg. 198

182.44

216+10.54
1X2 # 18 C

Sta 216+06.80 ✓

Cont From Top Pg — 51

Date _____ Notes by Hornbrook Chief Party _____ F.B. 370 Pg. 53

Platted by O. L. Pack	W. O. No. 738 D. S. O. No.
Date Nov. 1930	Location Sand Canyon Road
Map No. B-468-3	Surveyed by Potter
Platting C'k'd by McP/h	Date Dec-13-1929
Date	Indexed G.O. Scott 2-3-30

Cont. on bot of next page

P.O.T. #A1 Set spk & T. 263+14.45 ✓

217.89 @ 12-39 T-72 = 212.58 ✓
217.75 @ 12-28 T-72 = 212.60 ✓ = 212.59 ✓

154.97 @ 11-13 T 70 = 151.98 ✓
155.22 @ 11-42 T 70 = 151.98 ✓ = 151.98 ✓

237.48 @ 25-41 T64 = 213.90 ✓
237.12 @ 25-33 T64 = 213.90 ✓ = 213.90 ✓

60.16 @ 32-42 T-62 = 50.62 ✓
60.62 @ 33-23 T-62 = 50.61 ✓ = 50.61 ✓

141.09 @ 27-26 T-56 = 125.19 ✓
141.45 @ 27-42 T-56 = 125.21 ✓ = 125.20 ✓

112.22 @ 23-25 T-64 = 102.97 ✓
112.55 @ 23-46 T-64 = 102.99 ✓ = 102.98 ✓

82.17 @ 19-29 T-66 = 77.45 ✓
82.42 @ 19-58 T-66 = 77.46 ✓ = 77.45 ✓

60.24 @ 10-20 T-64 = 59.25 ✓
60.05 @ 9-12 T-64 = 59.27 ✓ = 59.26 ✓

143.27 @ 13-09 T-62 = 139.49 ✓
143.06 @ 12-49 T-62 = 139.47 ✓ = 139.48 ✓

299.27 @ 28-15 T62 = 263.58 ✓
299.85 @ 28-28 T62 = 263.56 ✓ = 263.57 ✓

70.13 @ 17-36 T-62 = 66.84 ✓
70.35 @ 18-10 T-62 = 66.83 ✓ = 66.83 ✓

1463.85 ✓

P.O.T. #19 Fd 1x2 - See pg. 47 248+50.69 ✓

Sec. 17 T3N R15W

Sec. 8

Notes: ANY ADDITIONS OR CHANGES ON THIS SHEET MUST BE MADE OR CIRCLED IN Red. WITH DATE AND NAME OF PERSON MAKING CHANGE.

Do not extend notes this side of this line

RETURN TO LOS ANGELES COUNTY SURVEYOR

F.B. 370 Pg. 54 — Baker Chief Party — Notes by Hornbrook — Date Dec 8-37

LS 625

RETURN TO LOS ANGELES COUNTY SURVEYOR

Do not extend notes this side of this line

Note: ANY ADDITIONS OR CHANGES ON THIS SHEET MUST BE MADE OR CIRCLED IN Red. WITH DATE AND NAME OF PERSON MAKING CHANGE.

T 3 N - R 15 W

SEC 18

SEC 7

SEC 17

SEC 8

Fd 3" I.P. in Mound of Stone. No actual distance taken to this point. Pipe was visible along this line of brush cutting and was used inside for line sighted in also to ring between S.C.XI and Reset used for Sec. Cor.

P.O.T. # 20 - See page 47

{ 79° 14' 5" E / 181° 28' 30" E }

{ 157-01.00' D / 314-02.00' ✓ E }

26.00 @ 44-10 = 18.65 ✓

This Spot is 395 From 1+17 See Sht B

Fd 4"x4" Redwood 10" high in mound of stone, state line to corner not visible Bears S 89-41-E (or S) 74.06 (offset)

P.I. 264+16.46

Fd. 4"x4" Pine - 12" high in mound of stone Marked - N.W. XVII on S.W. Side - 4 notches on N.W. Cor. C.S. 8242

422.20 (offset) 399.99 Calc W.M.B.

1-540 station

495 station

264+03.18 ✓

P.I. & Plus = 263+96.68

P.I. & Plus = 263+77.53

{ Fd 3" B.C. in Mound of stone Marked S.C.XI - N.C. 7-8-17+18 (Cor. E.L. Hoff Survey) }

104.61 @ 10-30 T-72 = 102.35 ✓

42.61 (offset)

{ 25° 28' 50" E / 50° 56' 39" E ✓ C }

P.O.T. # 19A

263+14.45

COUNTY SURVEY T 3 N R 15 W 7 8 18 17 ORIG

{ Fd 2" I.P. 25' high Marked - S.C.X }

299.64 @ 7°55 T-71 = 296.75 ✓

299.74 @ 8°04 T-71 = 296.74 ✓

296.74 ✓

59.28 @ 29°21 T-71 = 59.21 ✓

356.02 ✓

37.21 @ 25°45 = 33.51 ✓

Replaced 4x4 Pine stake With P.B.S. in concrete 5-7-38 Stevenson.

Cont. from top of prec. page

Date _____ Notes by _____ Chief Party _____ F.B. 370 PG. 54A

Platted by O.L. Pack	W. O. No. _____ U. S. G. No. _____
Date Nov. 1930	Location _____
Map No. B-463 3	Surveyed by _____
Platting C'k'd by MCP	Date _____
Date _____	Indexed _____

Note: ANY ADDITIONS OR CHANGES ON THIS SHEET MUST BE MADE OR CIRCLED IN Red. WITH DATE AND NAME OF PERSON MAKING CHANGE.

Do not extend notes this side of this line

RETURN TO
LOS ANGELES COUNTY SURVEYOR

F.B. 370 Pg. 54B Chief Party Notes by S Date

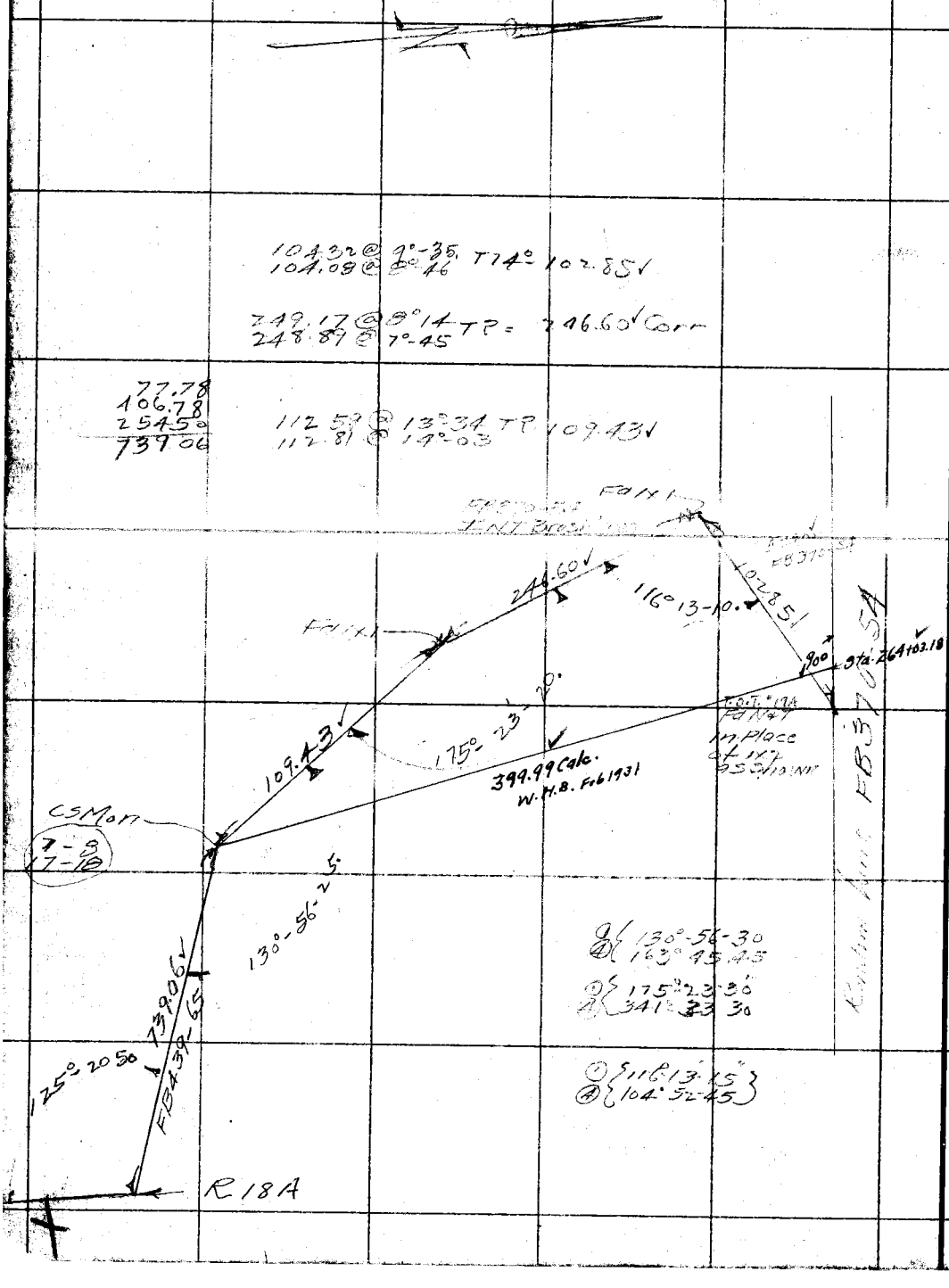

RETURN TO
LOS ANGELES COUNTY SURVEYOR

Do not extend notes this side of this line

Note: ANY ADDITIONS OR CHANGES ON THIS SHEET MUST BE MADE OR CIRCLED IN Red. WITH DATE AND NAME OF PERSON MAKING CHANGE.

Date 12-11-29 Notes by F.Baker Chief Party F.Baker F.B. 370 Pg. 55

Platted by O.L. Pack	W.O. No. 738 D.S.O. No.
Date Nov. 1930	Location Sand Canyon Rd
Map No. B-462 3	Surveyed by F.Baker
Platting C'k'd by MEP/h	Date 12-11-29
Date	Indexed GD SCOTT 2-3-30

Notes: ANY ADDITIONS OR CHANGES ON THIS SHEET MUST BE MADE OR CIRCLED IN Red. WITH DATE AND NAME OF PERSON MAKING CHANGE.

Do not extend notes this side of this line

RETURN TO LOS ANGELES COUNTY SURVEYOR

W 352 B-3, C3

cont. Bottom pg -56

COUNTY SURVEYOR'S MONUMENT P 1511 3/32

24-30 / 18 53-37-30 E

Fd. 2½" I. Pipe
Sm Mound of Rocks
Sta = 26+34.06

SEC 5

SEC 32

Note
300' Tape #17
used.
Std @ 84°

161.08 @ Level T 68 = 161.06
26.73 @ Level T 70 = 26.73
79.28 @ 20-17 T 68 = 79.35
78.94 @ 19-46 T 68 = 74.33
123.29 @ 13-35 T 68 = 119.83
123.67 @ 14-18 T 68 = 119.83
125.62 @ 3-58 T 68 = 125.31
123.54 @ 3-15 T 68 = 123.33
217.75 @ 8-55 T 68 = 215.10
217.89 @ 9-08 T 68 = 215.11
165.45 @ 3-42 T 82 = 165.11
165.51 @ 4-02 T 82 = 165.10
156.29 @ 17-17 T 76 = 149.22
156.85 @ 17-55 T 76 = 149.23
199.51 @ Level T 74 = 199.50
113.84 @ 5-12 T 74 = 113.36
113.99 @ 6-00 T 74 = 113.36
296.10 @ 16-06 T 74 = 284.47
296.38 @ 16-16 T 74 = 284.50
251.32 @ 17-55 T 70 = 239.11
251.72 @ 18-12 T 70 = 239.11
17.10 Level T 74 = 17.10

Set 1x2 STK P.O.T. #2
Sta = 7+43.81

98.82 @ Level T 74 = 98.81

Set 1x2 STK P.O.T. #1
Sta = 6+45.00

21.10 @ 25-42 T 74 = 19.01
20.46 @ 21-39 T 74 = 19.02
299.07 @ 24-46 T 74 = 271.54
299.71 @ 25-01 T 74 = 271.57
237.34 @ 4-17 T 66 = 236.65
237.76 @ 4-02 T 66 = 236.65
118.35 @ 5-33 T 66 = 117.78
118.22 @ 4-50 T 66 = 117.79

COUNTY SURVEYOR'S MONUMENT F 1511

Fd 1½" I pipe
1/4 Corner
See F.B. 370 pg. 43
Sta 28+61.41 =
0+00 Going West

F.B. 370 Pg. 56 F. Baker Chief Party Notes by F Baker Date Dec 12-19

Cont Bottom pg-57

Note
300' Chain #17 used
Std @ 84°

Set 1X2 Stk P.O.T. #5
Sta 19+51.46 ✓

SEC 6

SEC 31

Fd 2" I Pipe & Sm Mound of Rocks Marked S.O. LXXIII Pipe is 0.15 South of Line & 6.23 West of P.O.T. #4

291.13 @ 8-5 T 54 = 287.50 ✓
291.40 @ 9-1 T 54 = 287.51 ✓

Set 1X2 Stk P.O.T. #4
Sta 16+63.96 ✓

Fd 1" I Pipe & Sm Mound of Rocks 2.35 South of Line & 138.0 West of P.O.T. #3

172.63 @ 2-12 T 54 = 172.47 ✓
172.65 @ 2-20 T 54 = 172.48 ✓

300.53 @ 3-18 T 54 = 299.97 ✓
300.59 @ 3-32 T 54 = 299.76 ✓

Fd 2" I Pipe on line 80.56 West of P.O.T. #3

Fd old White 4X4 1.10 South of Line & 8.53 West of 1X2 #3 per F.B. 900-46F

Set 1X2 Stk P.O.T. #3
Sta 11+91.55 ✓

285.53 @ Level T 68 = 285.50 ✓
108.15 @ Level T 70 = 108.14 ✓

Fd 2" I pipe on Line 1.93 West of 1X2 #2 per F.B. 900-46F

Set 1X2 Stk P.O.T. #2
Sta 7+97.89 ✓

Fd 2" I Pipe on line 434.2' West of 1X2 #1

248.30 @ 4-21 T 70 = 247.56 ✓
248.37 @ 4-34 T 70 = 247.56 ✓

Fd charred 4X4 Stk 0.70 South & 2.45 West of 1X2 #1

117.68 @ Level T 70 = 117.67 ✓

Set 1X2 Stk P.O.T. #1
Sta 4+32.66 ✓

41.34 @ 5-54 T 70 = 41.12 ✓
41.43 @ 6-56 T 70 = 41.13 ✓

292.24 @ 3-42 T 72 = 291.61 ✓
292.31 @ 3-56 T 72 = 291.60 ✓

100.14 @ 3-30 T 70 = 99.94 ✓
100.19 @ 3-58 T 70 = 99.94 ✓

2½" I Pipe
Sta 26+34.06 =
Sta 0+00 Going West
per F.B. 900-68

Cont From Top pg. 55

RETURN TO LOS ANGELES COUNTY SURVEYOR

Do not extend notes this side of this line

Note: ANY ADDITIONS OR CHANGES ON THIS SHEET MUST BE MADE OR CIRCLED IN Red. WITH DATE AND NAME OF PERSON MAKING CHANGE.

Date 12-14-29 Notes by FBakey Chief Party FBakey F.B. 370 Pg. 57

Platted by O.L. Pack	W.O. No. T38 D.S.O. No.
Date Nov. 1930	Location Sand Canyon Rd
Map No. B-466 3	Surveyed by FB & MP
Platting C'k'd by MSM	Date Dec 14-29
Date	Indexed GD. Scott 2-3-30

W5,6,31,8-3

Note: ANY ADDITIONS OR CHANGES OF THIS SHEET MUST BE MADE OR CIRCLED IN RED WITH DATE AND NAME OF PERSON MAKING CHANGE.

Do not extend notes this side of this line

RETURN TO LOS ANGELES COUNTY SURVEYOR

Set page 58 this Book

500' Tape #17 Used Sta 5+00

1x2 Stk

2" I.P. - Twshp Cor

179°-55'-40"

Fd spike in See FB 370 pg 39

Tie Temp Cor. Set pg 39

93-28-30 E 1320.00

53-30-30 E 1320.00

58°-24'-10" 1320.00

See page 59 this Book

SEC 6

Calc. Line produce

SEC 31

179-57-15

359-42-45

Fd Spk & Tin @ Mid Angle Sta 1.16 South See FB 370 pg 39

1.16

179-57-10" Adj

Set Spk & Tin

Sta 41+74.91 ✓

300.20 @ Level T64 = 300.16 ✓

300.93 @ Level T64 = 300.89 ✓

295.81 @ Level T64 = 295.77 ✓

Fd Spk, Wet Tin & Down 2.98 South & 12.23 West of POT #7 = PI #20 - Co. Surv.

Set 1x2 Stk. POT #7

Sta 32+88.09 ✓

Set Nlon. Stevenson 5-2-30

Fd 1¼" I Rod 3.92 South of Line & 13.71 West of POT #6

Reset and referenced F.B. 370-21 10-3-30

COUNTY SURVEYOR R15W T3S T4S S.C.L.M. MONUMENT

94.56 @ Level T64 = 94.55 ✓

298.58 @ Level T64 = 298.54 ✓

240.50 @ Level T64 = 240.47 ✓

Fd 2½" I Pipe Marked S.O. LAX II Pipe is 0.70 South of Line & 7.58 West of POT #6

Set 1x2 Stk POT #6

Sta 26+54.53 ✓

185.53 @ Level T64 = 185.51 ✓

238.44 @ Level T64 = 238.41 ✓

290.63 @ 16-01 T64 = 290.61 ✓

290.75 @ 16-13 T64 = 290.72 ✓

1x2 Stk POT #5

Sta 19+51.46 ✓

Cont. From Top pg - 56

RETURN TO
LOS ANGELES COUNTY SURVEYOR

Note: ANY ADDITIONS OR CHANGES ON THIS SHEET MUST BE MADE OR CIRCLED IN Red. WITH DATE AND NAME OF PERSON MAKING CHANGE.

W S 62, 5-3

Do not extend notes this side of this line

F. B. 370 Pg. 58 Chief Party Notes by Date 5-1-30



Date 12-18-29 Notes by H D Rockhold Chief Party H B R F.B. 370 Pg. 59

Platted by O.L. Pack	W.O. No. 738 ~~D.S.O.~~ No. Tape #012 Sta. @ 84°
Date Nov. 1930	Location Sand Canyon Rd.
Map No. B-468-3	Surveyed by H B Rockhold
Platting C'k'd by K.R.M.	Date 12-18-29
Date	Indexed A. C. Johnson

D-5

W562

Note: ANY ADDITIONS OR CHANGES ON THIS SHEET MUST BE MADE OR CIRCLED IN Red. WITH DATE AND NAME OF PERSON MAKING CHANGE.

RETURN TO LOS ANGELES COUNTY SURVEYOR

Do not extend notes this side of this line

See page 103 FB 439 For location of this Cor.

To bottom of pg. 60

Pt. #1 = 6+25.64 ✓
Set 1"x2" Random Pt.

Tape #012 Sta. @ 84° 14+20.07 6.57

137.13 @ 4°12' - T79° = 136.76 ✓
137.05 @ 8°45' - T79° = 136.76 ✓

71.34 @ 12°44' - T79° = 69.30 ✓
71.17 @ 13°10' - T79° = 69.30 ✓

228.75 @ 16°27' - T78° = 219.38 ✓
Impossible to change Note

163.00 @ 27°02' - T79° = 145.18 ✓
163.50 @ 27°25' - T79° = 145.18 ✓

77.13 @ 0°00' - T78° = 77.13 ✓

221.07 @ 2°56' - T72° = 220.76 ✓
221.19 @ 3°27' - T72° = 220.77 ✓

Tape #001 - Sta. @ 84°

457.69 @ [illegible] - T74° = 450.45 ✓
457.61 @ [illegible] - T74° = 450.~~49~~ 28

321.05 @ 17°09' - T77° = 306.74 ✓
320.50 @ 16°50' - T77° = 306.73 ✓

(14) (23)

16+25.64 ✓ Random Line (Mag. Bearing) S 89° 45' E Section Line

3679 Pg. 10C

2.73

Section Corner
Fd. Conc. Mnt. 2" I.P. & Lead Cap Mkd.
C.S. Mnt.
Sec. 14-15-22-23
T 3N - R 15W
Per F.B. 370-10C

To Pg. 10C

0+00 going E.
Fd. 1"x2"x T
Random Pt. #0 =
Per F.B. 370-10C

F.B. 370 Pg. 60 - B Rockhold Chief Party Notes by [illegible] Date 12-19-29

Tape #001 - Sta. @ 8[illegible]

To bottom of pg. #61

Pt. #3 - 55+39.26 ✓
Set 1"x2"
Random Pt.

38-.44 @ [illegible] - T[illegible] = 340.19 ✓
385.34 @ 28°01' - T70° = 340.15 ✓

483.4[illegible] @ [illegible]°27' - T68° = 473.3[illegible] ✓
483.09 @ [illegible] - T68° = 473.86 ✓
483.30 @ 11°17' - T68° = 473.91 ✓*

* used dist. [illegible]

28+03.36 — 10.41 — 1/4 Cor. See Pg. 207

Lead to trace of
1/4 Section [illegible]

Pt. #2 27+[illegible] ✓
Set 1"x2"
Random Pt.

Set 1/4 Cor. See Pg. ~~140~~

FOR FINAL ADOPTED
1/4 SEC. COR. SEE F.B. 370-207
D.W.F. 5-14-36

498.53 @ [illegible] - T70° = 48[illegible] ✓
498.[illegible] @ [illegible] - T[illegible] = 48[illegible] ✓

33.99 @ 37°44' - T76° = [illegible] ✓
33.31 @ 36°13' - T76° = [illegible] ✓

75.69 @ [illegible] - T76° = 72.10 ✓
75.88 @ 18°12' - T76° = 72.08 ✓

221.34 @ 22°[illegible] - T[illegible] = 204.80 ✓
220.66 @ 21°49' - T[illegible] = 204.8[illegible] ✓

309.54 @ 2°21' - T[illegible] = 309.[illegible] ✓
309.52 @ 2°05' - T[illegible] = 309.30 ✓
309.5[illegible] @ 2°18' - T[illegible] = 309.24 ✓
5

See page 103 F.B. 439
For location of 1/16 Cor.

from top of pg. 59

RETURN TO
LOS ANGELES COUNTY SURVEYOR

Do not extend notes this side of this line

Note: ANY ADDITIONS OR CHANGES ON THIS SHEET MUST BE MADE OR CIRCLED IN Red. WITH DATE AND NAME OF PERSON MAKING CHANGE.

Date 12-20-29 Notes by [illegible] Chief Party [illegible] F.B. 370 Pg. 61

Platted by O.L. Pack	W.O. No. 738 D.S.O. No. 001
Date Nov. 1930	Location [illegible]
Map No. B-468 3	Surveyed by
Platting C'k'd by K.R. McP	Date 12-20-29
Date	Indexed A. C. Johnson

To bottom of pg. #62

58.57
~~53.64~~
Pt. #5-61+~~58.57~~
Set 1"x2"
Random Pt.

495.19 @ 25°03' - T72° = 448.57 ✓
495.75 @ 25°12' - T72° = 448.53 ✓

258.81 @ 31°12' - T72° = 221.36 ✓
259.98 @ 31°38' - T72° = 221.33 ✓

308.82 @ 31°52' - T84° = 262.27 ✓
307.53 @ 31°28' - T84° = 262.31 ✓

To 1/4 Cor

9+32.13 ✓

24 32.01

Sect. Connect by prop. See Page 209

(13)

(14)

(23) (24)

FOR ADOPTED LOCATION
SEE F.B. 370-209
B.M.T. 5-14-36

Random line from north
See page 120 for Intersection

55+69.93 → 18.09

26.44
~~21.51~~
Pt. #4-52+~~26.44~~
Set 1"x2"
Random Pt.

[illegible] @ 19°[illegible] - T68° = 51.37 ✓
54.32 @ 19°00' - T68° = 51.36 ✓

438.59 @ 27°48' - T68° = 387.93 ✓
438.09 @ 27°40' - T68° = 387.96 ✓

489.79 @ 10°40' - T64° = 481.27 ✓
489.79 @ 10°41' - T64° = 481.24 ✓

25.05 @ 9°46' - T64° = 24.69 ✓
24.90 @ 7°21' - T64° = 24.70 ✓

406.84 @ 17°23' - T62° = 388.20 ✓
406.58 @ 17°17' - T62° = 388.16 ✓

~~353.68 @ 9°26' - T72° = 353.80~~
~~353.38 @ 9°08' - T72° = 353.81~~
~~348.87~~

VOID

358.68 @ 9°26' - T72° = 353.80
358.38 @ 9°08' - T72° = 353.81

Random Line

Section Line

By [illegible]
[illegible] 29-30

from top of pg. #60

Note: ANY ADDITIONS OR CHANGES ON THIS SHEET MUST BE MADE OR CIRCLED IN Red. WITH DATE AND NAME OF PERSON MAKING CHANGE.

Do not extend notes this side of this line

RETURN TO
LOS ANGELES COUNTY SURVEYOR

45 & 2, 0-5

RETURN TO
LOS ANGELES COUNTY SURVEYOR

Note: ANY ADDITIONS OR CHANGES ON THIS SHEET MUST BE MADE OR CIRCLED IN Red. WITH DATE AND NAME OF PERSON MAKING CHANGE.

Do not extend notes this side of this line

4562 D-5

F. B. 370 Pg. 62 Chief Party Notes by Date

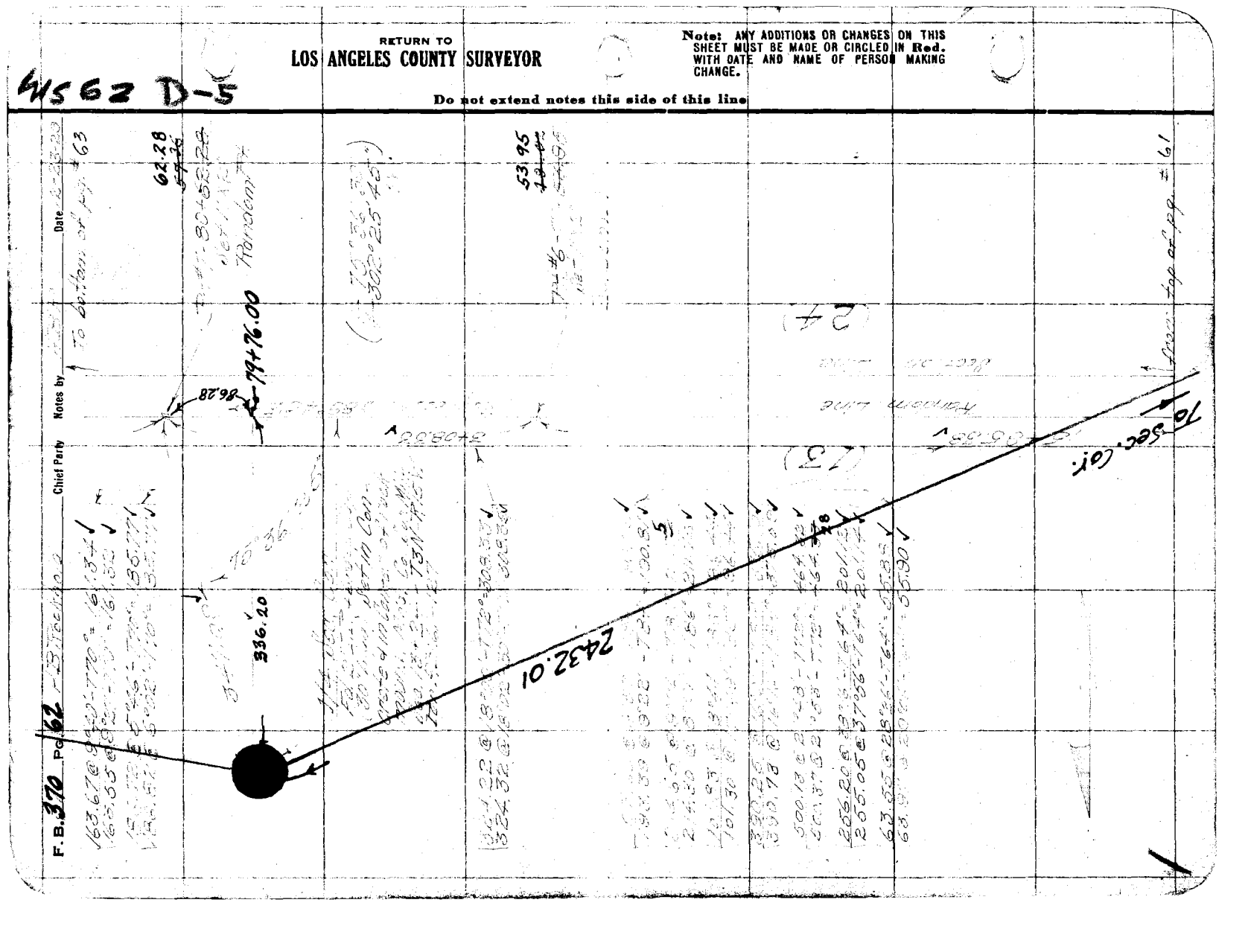

Date 1-3-30 Notes by [illegible] Chief Party HBR F.B. 370 Pg. 63

Platted by Pack	W.O. No. 738 D.S.O. No. 001
Date 1930	Location [illegible]
Map No. B-468-3	Surveyed by [illegible]
Platting C'k'd by K.R.M.	Date 1-3-30
Date	Indexed A. C. Johnson

Sta. @ 84°

To left side of pg. # 64

107.30 @ 32°38' - T64° = 90.35 ✓
107.02 @ 32°25' - T64° = 90.34 ✓

84.55

~~Pt. #9 - 103 + 84.55~~
Det. 1 x 2
Random Line

72.13 @ 12°[illegible] - T70° = 70.31 ✓
72.[illegible] @ 12°31' - T70° = 70.32 ✓

391.22 @ [illegible] - T68° = 362.[illegible] ✓
390.69 @ [illegible] - T68° = 362.[illegible] ✓

170.00 @ 26°57' - T70° = 151.53 ✓
169.57 @ 26°41' - T70° = 151.[illegible] ✓

102.59 @ 28°31' @ T70° = 90.13 ✓
102.16 @ 28°[illegible] - T70° = 90.14 ✓

342.[illegible] @ 31°[illegible] - T70° = 293.[illegible] ✓
342.[illegible] @ 31°[illegible] - T70° = 293.26 ✓

169.3[illegible] @ 36°15' - T66° = 136.[illegible] ✓
169.72 @ 36°[illegible] - T66° = 136.[illegible] ✓

431.13 @ 36°35'30" - T66° = 346.[illegible] ✓
431.76 @ 36°42' - T66° = [illegible] ✓

367.54 @ 6°44' - T62° = 364.[illegible] ✓
367.47 @ 6°38' - T62° = 364.[illegible] ✓

316.75 @ 28°36' - T64° = [illegible] ✓
316.42 @ 28°30' - T64° = [illegible] ✓

153.88 @ 25°47' - T64° = 138.54 ✓
153.38 @ 25°23' - T64° = 138.56 ✓

94.21

~~Pt. #8 - 102 + 94.21~~
Det. [illegible]
Random Line

(13)

(24)

2558.16

22 + 31.93 ✓

Line

Note: ANY ADDITIONS OR CHANGES ON THIS SHEET MUST BE MADE OR CIRCLED IN Red. WITH DATE AND NAME OF PERSON MAKING CHANGE.

Do not extend notes this side of this line

RETURN TO
LOS ANGELES COUNTY SURVEYOR

F.B. 370 Pg. 64 Chief Party Notes by Date

2558.16



0.28

Clo.

140.89

105+26.68

Reset (see FB 439-121) to here

See page 96 FB 439 for Int 498

Reset on line see FB 439-120

68

88

SEE FB 493-93 For NEW LOCATION OF MONUMENTS 498.

Reset see FB 439-121

RETURN TO
LOS ANGELES COUNTY SURVEYOR

Do not extend notes this side of this line

Note: ANY ADDITIONS OR CHANGES ON THIS SHEET MUST BE MADE OR CIRCLED IN Red. WITH DATE AND NAME OF PERSON MAKING CHANGE.

MS 79, A-5

Date 1-7-30 Notes by [illegible] Chief Party [illegible] F.B. 370 Pg. 65

Platted by Pack	W. O. No. 738 D. C. O. No. 001
Date 1930	Location [illegible]
Map No. B-468-3	Surveyed by [illegible]
Platting C'k'd by K.R.M.	Date 1-7-30
Date	Indexed A. C. Johnson

Std. @ 84°

To bottom of pg. #66

[illegible] 119.43 ✓

[illegible] 13°25'30" [illegible] 392.96 ✓

150.60 @ 17°05' 742° = 143.91 ✓

[illegible] 17°01' 742° = 143.94 ✓

[illegible] 139.94 ✓

142.06 @ [illegible] 52' 750° = 139.[illegible] ✓

[illegible] 122+55.60 ✓

2690.53

[illegible] 380.[illegible] ✓

[illegible] 19°38' [illegible] ✓

[illegible] ✓

[illegible] ✓

[illegible] 45° [illegible] ✓

~~132+92.83~~

106+02.32

40.24

Sec. Cor. 136

See Pg. [illegible]

[illegible] 104+65.[illegible] ✓

[illegible] F.B. 370-18-[illegible]

[illegible] ✓

2690.53

Note: ANY ADDITIONS OR CHANGES ON THIS SHEET MUST BE MADE OR CIRCLED IN Red. WITH DATE AND NAME OF PERSON MAKING CHANGE.

Do not extend notes this side of this line

RETURN TO LOS ANGELES COUNTY SURVEYOR

W562 D-4

F.B. 370 Pg. 66 Chief Party Notes by [illegible] Date 1-8-30

To bottom of pg. 120

65.67 @ 29°34'30" - T62° = 57.10 ✓
65.37 @ 29°07' - T62° = 57.~~09~~ 10 ✓

158.26 @ 34°58'30" - T64° = 129.66 ✓
158.03 @ 34°50'30" - T64° = 129.66 ✓

311.25 @ 37°13' - T66° = 247.84 ✓
311.04 @ 37°10'30" - T66° = 247.81 ✓

437.97 @ 42°29' - T64° = 322.95 ✓
438.73 @ 42°35' - T64° = 322.99 ✓

333.34 @ [illegible] - T64° = 328.04 ✓
333.64 @ 9°36' - T64° = 328.93 ✓

259.31 @ 5°[illegible] - T66° = 258.00 ✓
259.27 @ 5°35' - T66° = 257.99 ✓

2690.53

1/4 Cor. by Prop. See Pg. 137

132 + 92.83 — 48.15

(13)

(14)

See Page 137

334.[illegible] @ [illegible] - T56° = 325.55 ✓
334.[illegible] @ 18°00' - T56° = 325.5~~4~~ 5

126.88 @ [illegible] - T56° = 126.88 ✓

2690.53

399.45 @ 0°00' - T56° = 399.38 ✓

159.08 @ 17°06' - T56° = 152.02 ✓
159.27 @ 17°18' - T56° = 152.02

37.20 @ 0°00' - T56° = 37.~~20~~ 19 ✓

From top of pg. 65

WS 62 D-4

RETURN TO
LOS ANGELES COUNTY SURVEYOR

Do not extend notes this side of this line

Note: ANY ADDITIONS OR CHANGES ON THIS SHEET MUST BE MADE OR CIRCLED IN Red. WITH DATE AND NAME OF PERSON MAKING CHANGE.

Date 5/3-29 Noted by Braden Renniston Chief Party Braden F.B. 370 Pg. 68

Plotted by [illegible]	[illegible]
Date 1930	Location Sand Cn Road
Map No. B-468-3	Surveyed by Braden
Platting C'k'd by L.L.M.	Date May 3 1929
Date	Indexed [illegible] 1929

Baker [illegible] Renniston [illegible] Delean

Solar Observation

May 3-1929 - 8:30 A.M.

Latitude 34°-22'7N - Long. 118°-25'W
34-22-52

Inst. @ Pl. #2 — Sighting @ Pl. #1

Hor. ∠ is to right-or E. to Sun

Var. - 15-50
(Mag) N-25-50E

Set No	Hor. ∠	Ver. ∠	Time	Calc. Bearing
1	72-50-45	39-31-00	8:22-00	
	72-41-15	40-16-00	8:23-10	25-35-14
2	73-13-15	39-58-30	8:24-10	
	72-40-00	40-39-30	8:25-05	25-45-26
3	73-3[illegible]-00	40-20-00	8:26-00	
	73-01-00	41-04-30	8:27-05	25-45-10
4	73-52-15	40-45-30	8:28-05	
	73-21-00	41-34-30	8:29-10	25-47-42
5	74-13-30	41-11-30	8:30-10	
	73-42-30	41-54-00	8:31-10	25-45-28

Time - 30 Sec. fast

Adopted Bearing - N 25-46-00E

Mean of 1-2-3-4-7-8-10.
(See p. 69 for 1-2-3-4)

Pl. #1 (see Pg. 70)

Pl. #2 (see Pg. 71)

Note: ANY ADDITIONS OR CHANGES ON THIS SHEET MUST BE MADE OR CIRCLED IN Red. WITH DATE AND NAME OF PERSON MAKING CHANGE.

Do not extend notes this side of this line

RETURN TO LOS ANGELES COUNTY SURVEYOR

Page 69 Braden County [illegible] 5/3/25

Braden - T
Lewiston - Notes
Celeau - Time

See last Page 68 for details

	Hor. ∠	Ver. ∠	Time	Calc. Bearing
1	76-56-00	44-16-00	8:45-20	
	76-20-00	44-56-00	8:46-05	25-46-34
2	77-13-00	44-33-30	8:46-45	
	76-37-00	45-14-00	8:47-40	25-45-52
3	77-31-45	44-54-30	8:48-30	
	76-[illegible]-25	45-37-30	8:49-30	25-46-34
4	77-51-45	45-15-00	8:50-15	
	77-14-30	45-55-30	8:51-00	25-46-30
5	78-07-45	45-39-30	8:51-40	
	77-50-15	46-11-30	8:52-25	25-49-50

RETURN TO
LOS ANGELES COUNTY SURVEYOR

Do not extend notes this side of this line

Note: ANY ADDITIONS OR CHANGES ON THIS SHEET MUST BE MADE OR CHECKED IN Red. WITH DATE AND NAME OF PERSON MAKING CHANGE.

69A

F.B. 370 PG. 70

Notes Ck'd by	Survey of
Map No.	W. O. Tape No. St'd °F.
Office Work	Surveyed by
Checked	Notes Date
Date	Indexed

W.S. 62, D-3

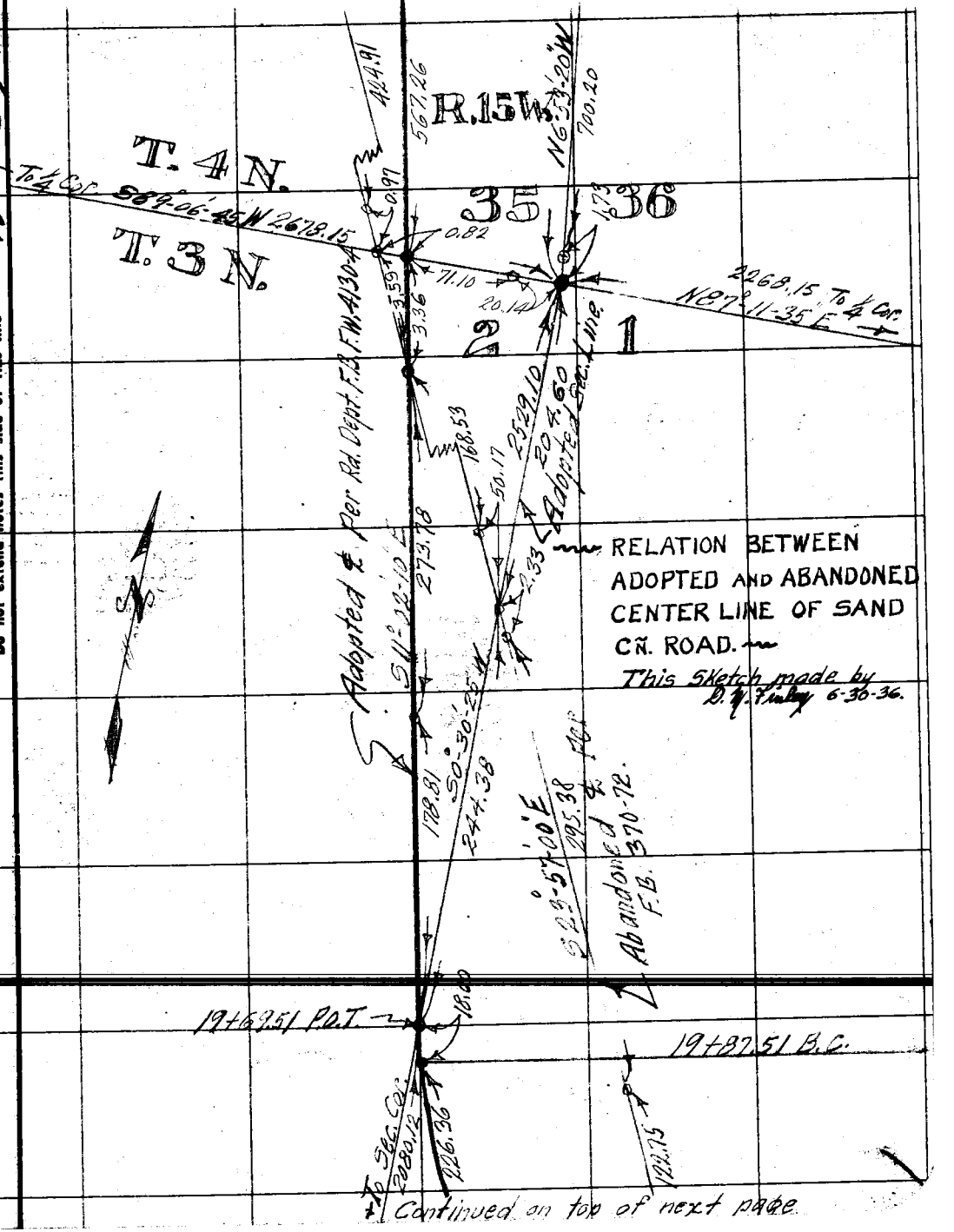

RELATION BETWEEN ADOPTED AND ABANDONED CENTER LINE OF SAND CÑ. ROAD.

This Sketch made by D. Y. Finley 6-30-36.

Continued on top of next page

Note: Any Additions or Changes on This Sheet Must be Made or Circled in Red Ink With Date and Name of Person Making Change.

Do not extend notes this side of this line

RETURN TO
LOS ANGELES COUNTY SURVEYOR
700 HALL OF RECORDS

FORM 247 10M 11-35

RETURN TO
LOS ANGELES COUNTY SURVEYOR
700 HALL OF RECORDS

Note: Any Additions or Changes on This Sheet Must be Made or Circled in Red Ink With Date and Name of Person Making Change.

Do not extend notes this side of this line

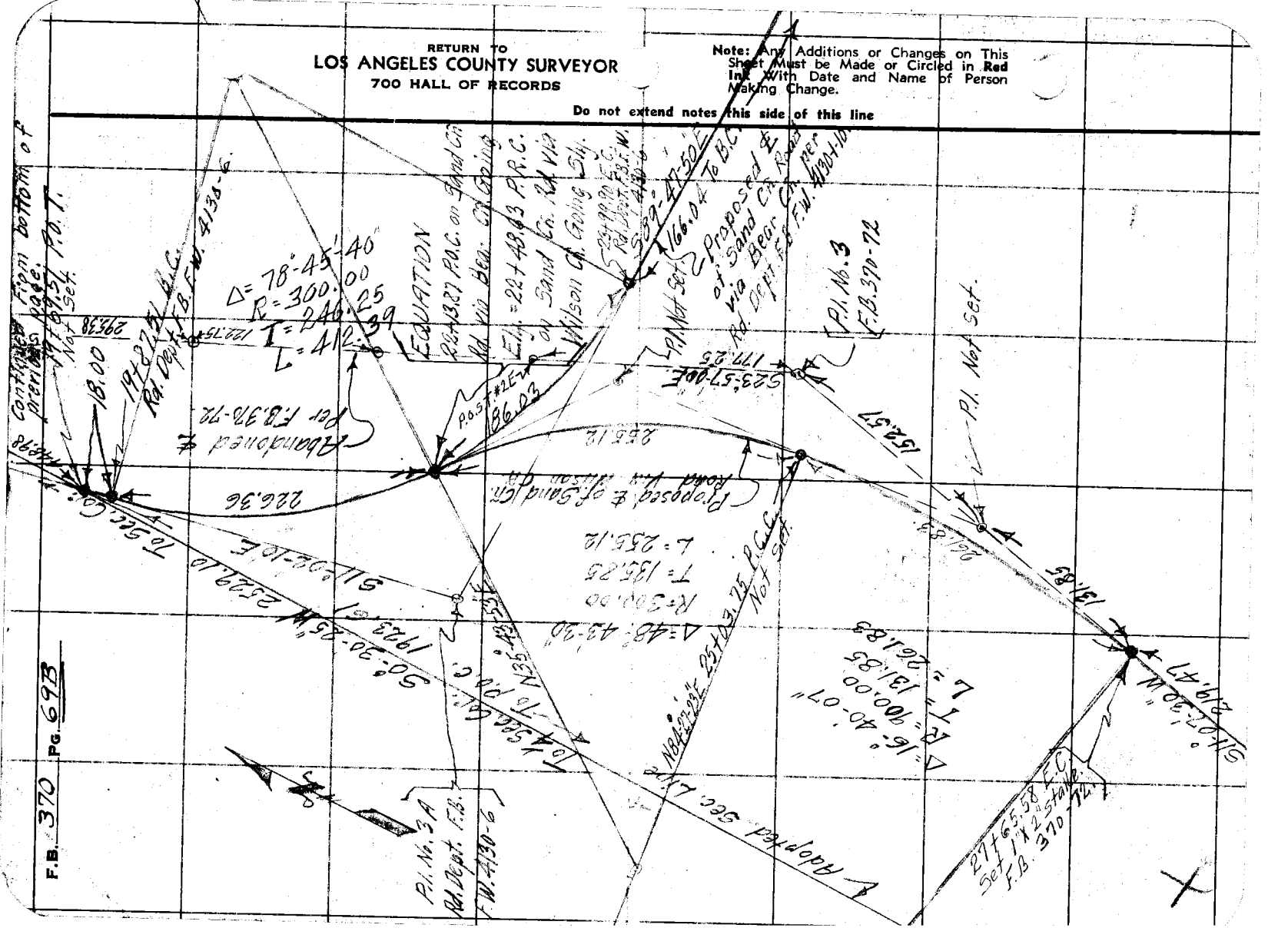

F.B. 370 PG. 693

Map No. B-46B-2 | Surveyed by C.E. Bruntz

Plotting C.K.'d by

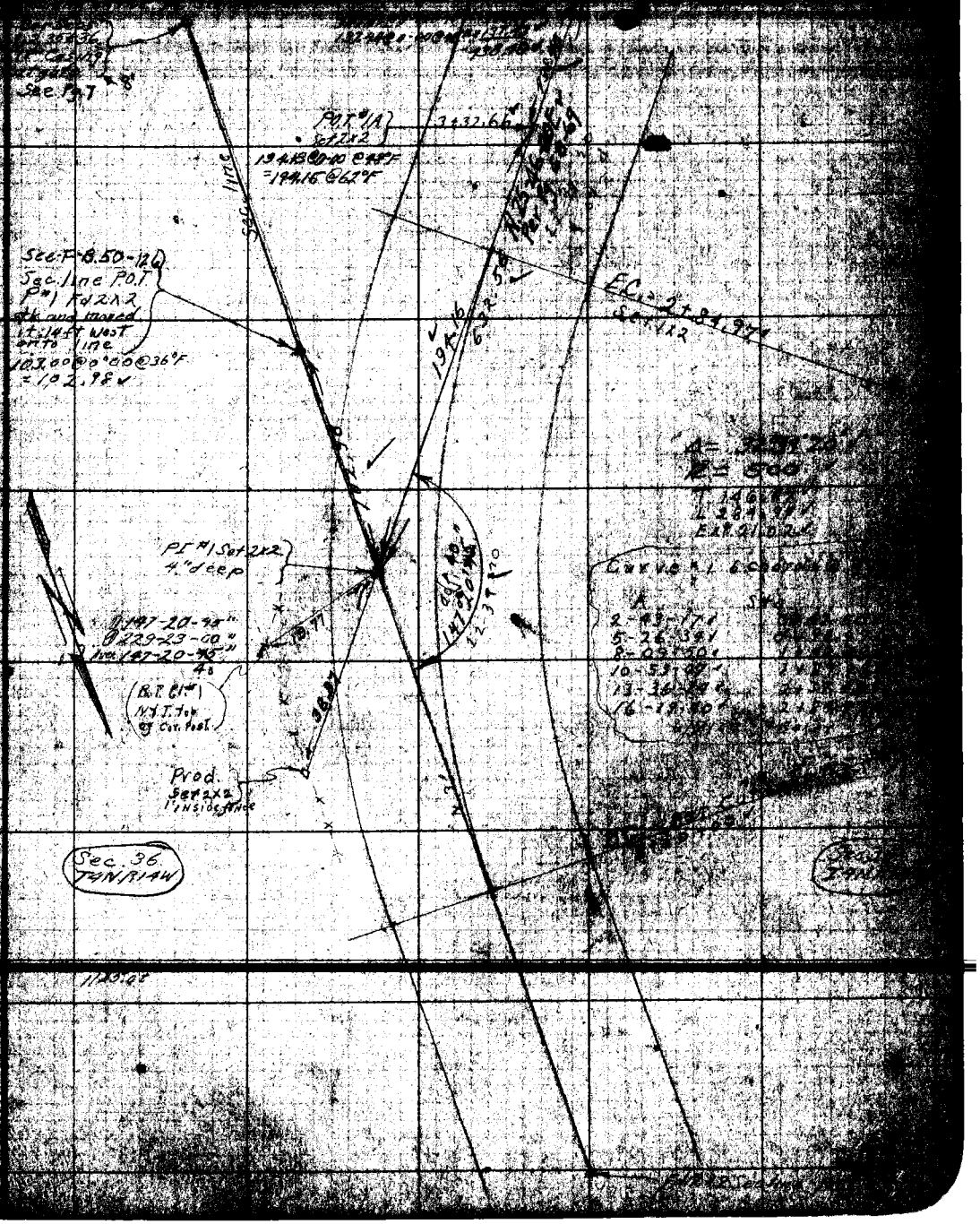

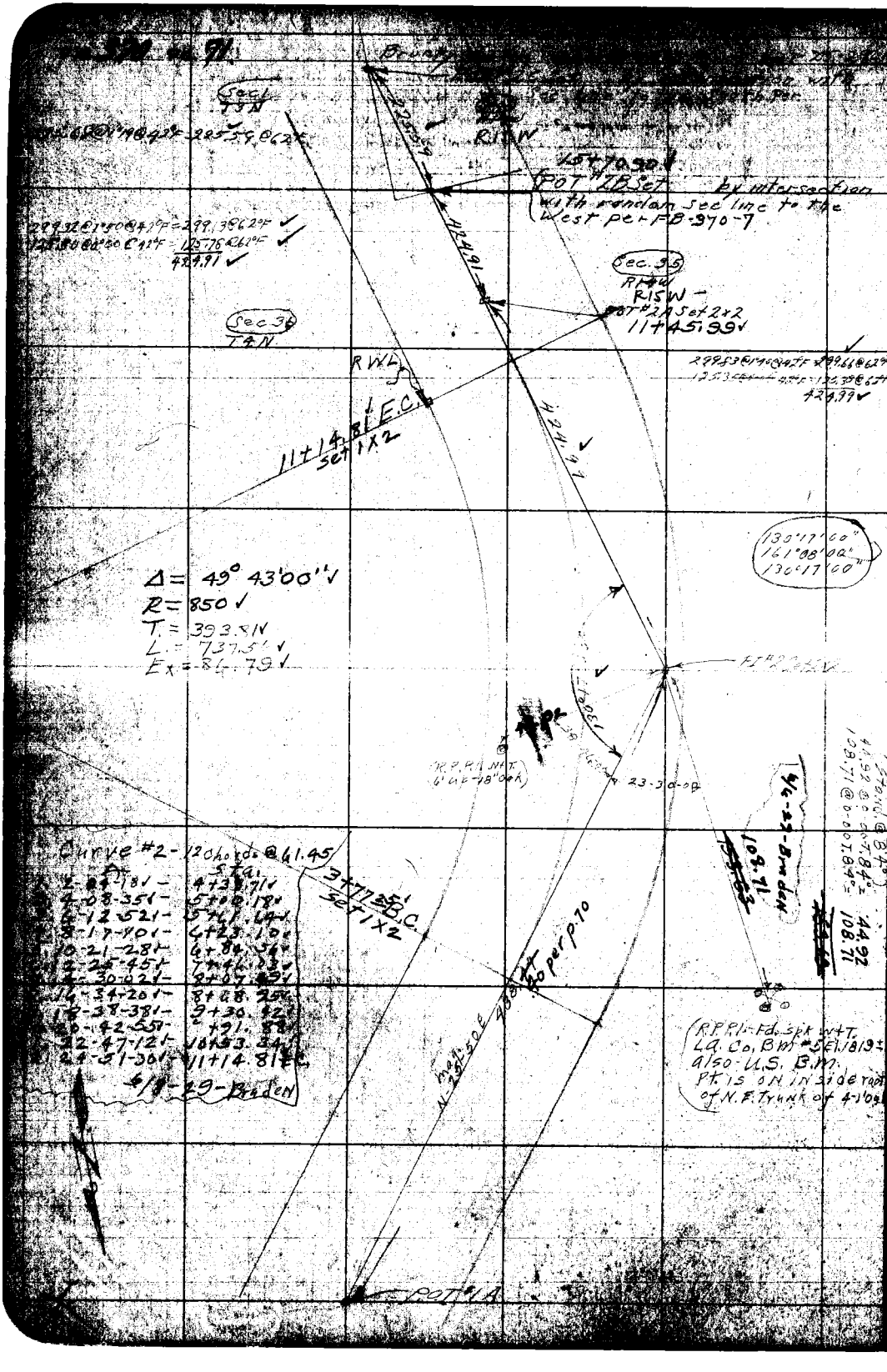

RETURN TO

LOS ANGELES COUNTY SURVEYOR

Do not extend notes this side of this line

Notes: ANY ADDITIONS OR CHANGES ON THIS SHEET MUST BE MADE OR CIRCLED IN Red. WITH DATE AND NAME OF PERSON MAKING CHANGE.

Date Nov. 1930 | Location Sand Canyon Rd.
Map No. B-468-2 | Surveyed by C.F. Brunty
Date June 1936 | Indexed G.D. Scott 1930

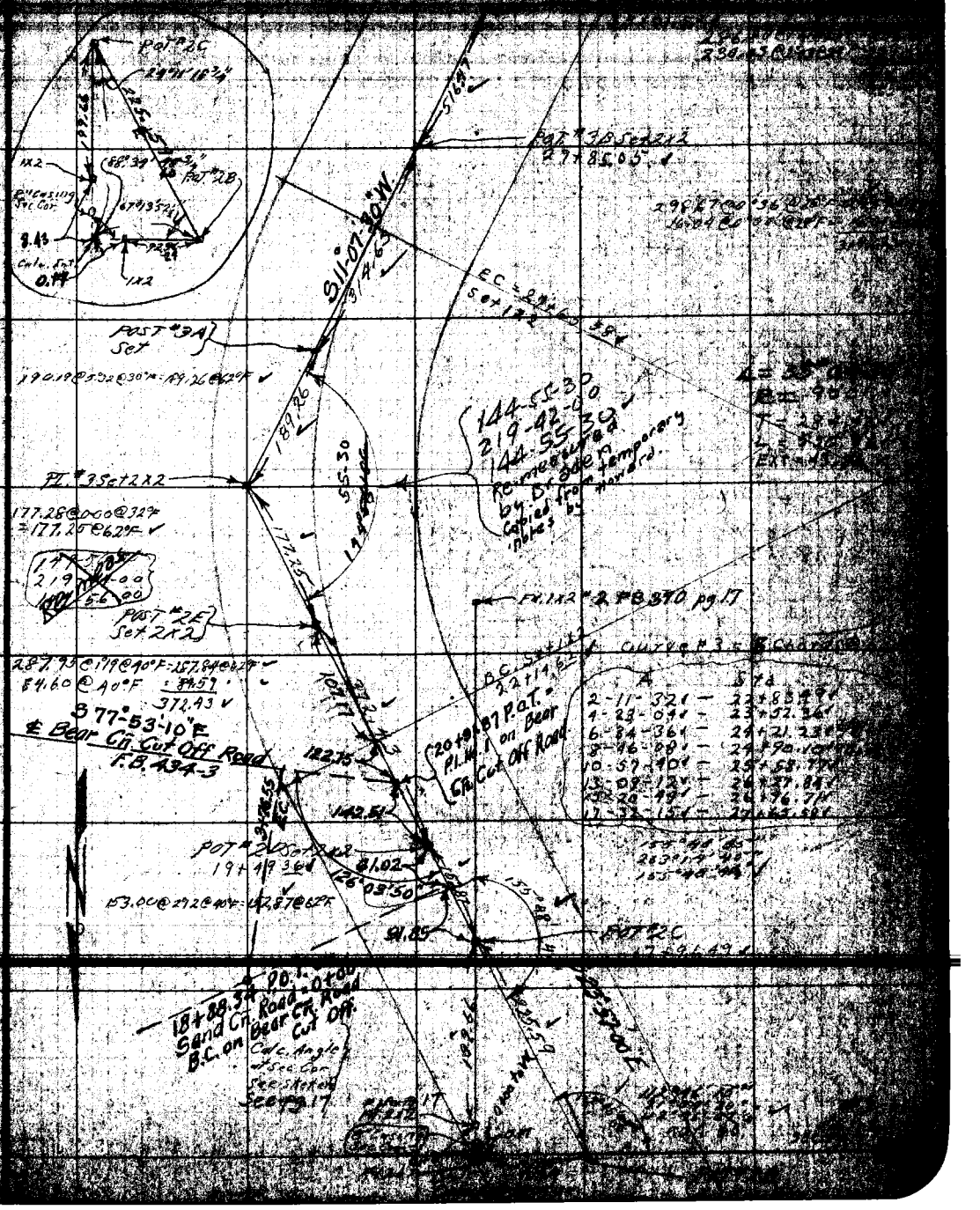

RETURN TO LOS ANGELES COUNTY SURVEYOR

Do not extend notes this side of this line

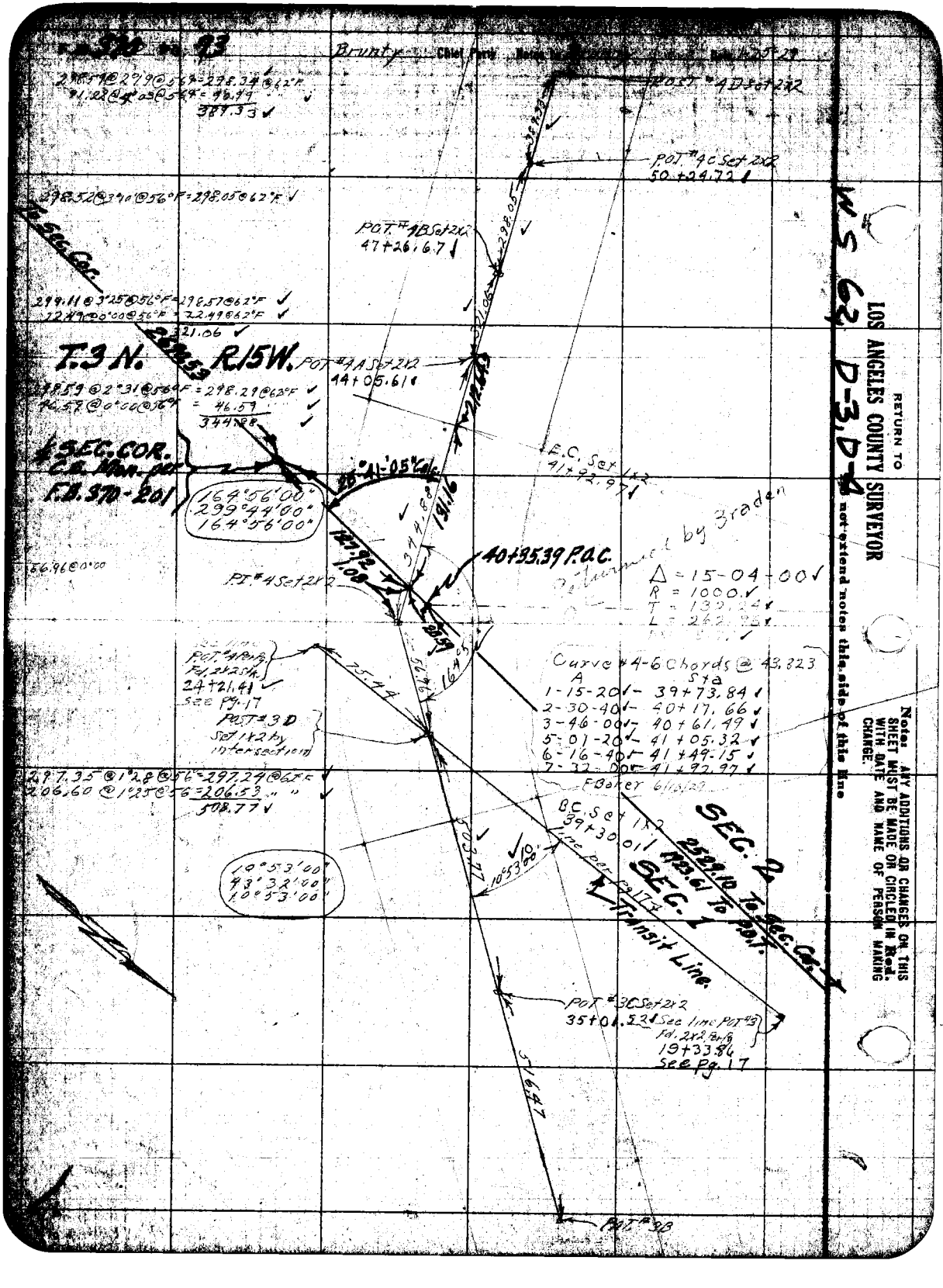

RETURN TO
LOS ANGELES COUNTY SURVEYOR
WS 62, D-3, D-4
Do not extend notes this side of this line

Note: ANY ADDITIONS OR CHANGES ON THIS SHEET MUST BE MADE OR CIRCLED IN Red. WITH DATE AND NAME OF PERSON MAKING CHANGE.

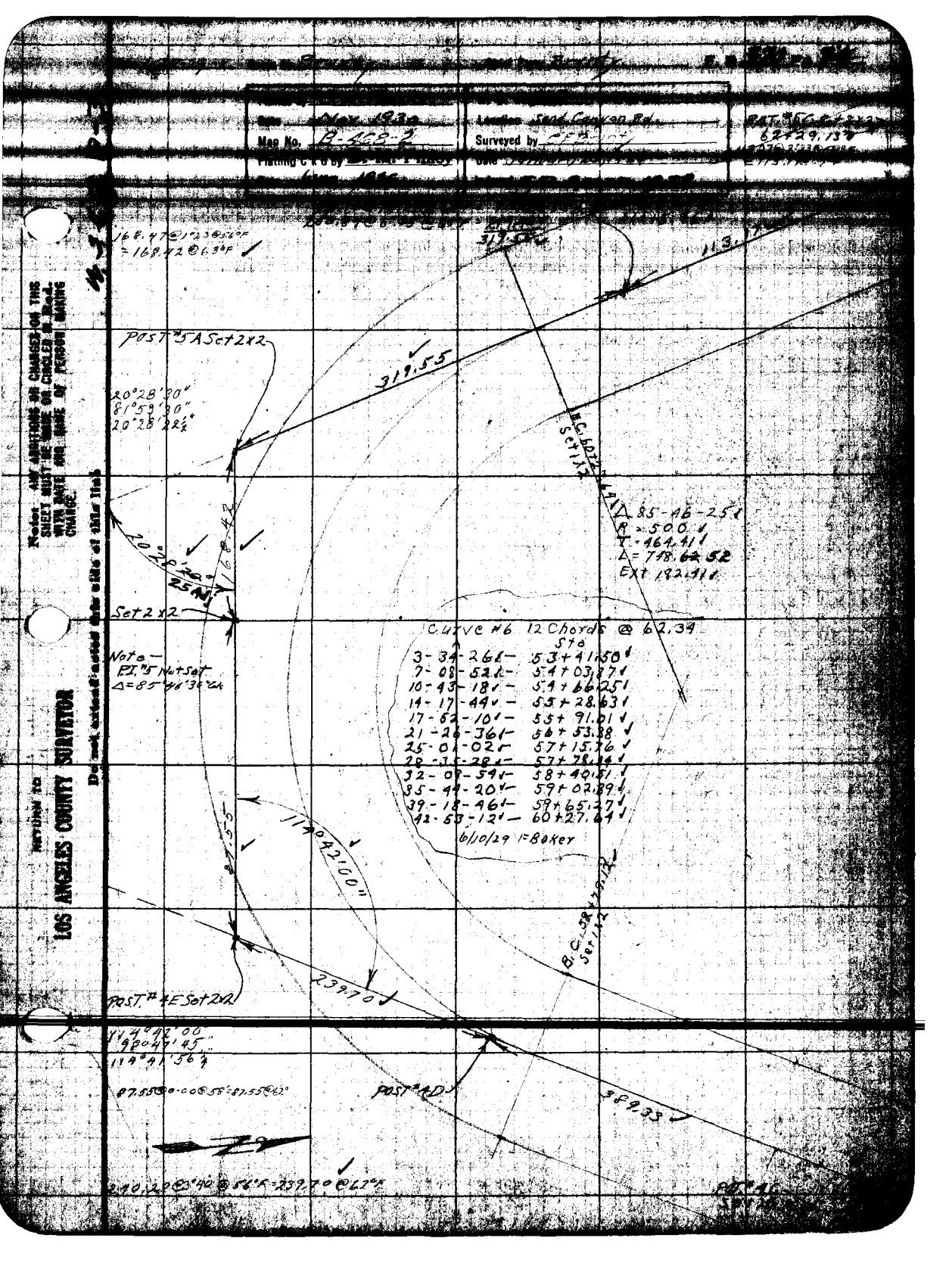

Date Nov. 1930
Map No. B-468-2
Location Sand Canyon Rd.
Surveyed by
Plotting C K'd by
168.47 @ 1°23 @ 56°F
= 168.42 @ 63°F
POST #5A Set 2x2
20°28'30"
81°53'30"
20°28'22½"
319.55
B.C. 60+27.64
Set 1x2
Δ 85-46-25
R = 500
T = 464.41
L = 748.62
Ext 182.41
20°28'20"
25 Adj
168.42
Set 2x2
Note — P.I. #5 Not Set
Δ = 85°46'30" Calc
Curve #6 12 Chords @ 62.34
Sta
3-34-26 — 53+41.50
7-08-52 — 54+03.87
10-43-18 — 54+66.25
14-17-44 — 55+28.63
17-52-10 — 55+91.01
21-26-36 — 56+53.38
25-01-02 — 57+15.76
28-35-28 — 57+78.14
32-09-54 — 58+40.51
35-44-20 — 59+02.89
39-18-46 — 59+65.27
42-53-12 — 60+27.64
6/10/29 F Baker
87.55
114°42'00"
B.C. 58+29.12
Set 1x2
239.70
POST #4E Set 2x2
114°42'00"
98°47'45"
114°41'56½"
87.55 @ 0-00 @ 58° = 87.55 @ 62°
POST #4D
389.33
240.20 @ 3°42 @ 56°F = 239.70 @ 62°F
Note: ANY ADDITIONS OR CHANGES ON THIS SHEET MUST BE MADE OR CIRCLED IN Red. WITH DATE AND NAME OF PERSON MAKING CHANGE.
Do not extend notes this side of this line
RETURN TO
LOS ANGELES COUNTY SURVEYOR

F.B. 370 Pg. 75 Brunty Chief Party Notes by Brunty Date 1-[illegible]-29

To P.O.T. #4-B See Pg. 74

P.O.T. #4-B set 2x2
68+24.74

240.31 @ 3-48-T62° = 239.75

E.C. 65+49.66
Set 1X2+K Flush

P.O.T. #4-A set 2x2
65+84.99
(stand. @ 84°)
91.34 @ 8-24-T62° = 90.35

4 Chords @ 27.39

Deflection	L.C.	Station
1° 34' 11"	27.398	64+67.47
3° 08' 22"		64+94.87
4° 42' 33"		65+22.26
6° 16' 45"		65+49.66

PI #6 Set 2x2

Δ = 12°33'30"
R = 500'
T = 55.02
L = 109.59
EX = 3.02

147-26-30
309-45-30
147-26-22½

B.C. = 64+40.07
Set 1X2+K Flush
(stand. @ 84°)
81.21 @ 0-00-T58° = 81.20

POT #5D Set 2x2 64+13.89

184.76 @ 0-00 @ 59°F = 184.76

P.O.T. #5C 62+29.13

P.O.T. #5B 61+15.96

239.75

90.35

147-26-30 OK

81.20

184.76

113.17

WS 62 D-3

RETURN TO
LOS ANGELES COUNTY SURVEYOR

Do not extend notes this side of this line

Note: ANY ADDITIONS OR CHANGES ON THIS SHEET MUST BE MADE OR CIRCLED IN Red. WITH DATE AND NAME OF PERSON MAKING CHANGE.

Date 4/17-29 Notes by Braden Chief Party Braden F.B. 370 PG. 96

Plotted by O.L. Peck	W.O. No. 738 D.S.O. No.
Date Nov. 1930	Location Sand Cn Rd
Map No. B-468-2	Surveyed by Braden
Plotting Chkd by M. Finley	Date 4/17-29
Date June 1936	Indexed G.D. Scott 1929

300' Tape #39

48.67 @ 10-40-76° = 47.83 ✓
294.23 @ 2-19-T.74° = 293.97 ✓
341.80 ✓

E.C. Set 1X2+K Flush
73+73.01 ✓

208.70 @ 7-49-T.74° = 206.75 ✓
156.97 @ 3-46-T.72° = 156.62 ✓
363.37 ✓

P.I. #7 set 2X2

109.33 @ 2-00-T.70° = 109.24

P.O.S.T. #6-C set 2X2

75-50-00
303-20-00
75-50-00

50.00 @ 0-00 T.62° = 49.99 ✓
332.18 ✓

P.O.T. #6-B
68+24.74 ✓

To bot. [illegible] P.O.S.T. [illegible] set 2

341.80 ✓

P.O.T. #7-A set 2

74+79.62

Δ = 104° 10' 00"
R = 200 ✓
T = 256.76 ✓
L = 363.61 ✓

E.C. set

Deflection	Chord	Station
6° 30' 38" ✓	45.35	70+54.85
13° 01' 15" ✓		71+00.30
19° 31' 52" ✓		71+45.75
26° 02' 30" ✓		71+91.20
32° 33' 08" ✓		72+36.[illegible]
39° 03' 45" ✓		72+82.[illegible]
45° 34' 22" ✓		73+27.[illegible]
52° 05' 00" ✓		73+73.[illegible]

B.C. set = 70+09.40 ✓ B.C. Set 1X2+K

332.18 ✓

From top [illegible]

Note: ANY ADDITIONS OR CHANGES ON THIS SHEET MUST BE MADE OR CHECKED IN RED, WITH DATE AND NAME OF PERSON MAKING CHANGE.

RETURN TO LOS ANGELES COUNTY SURVEYOR

Do not extend notes this side of this line

F.B. 370 Pg. 77 Braden Chief Party Notes by Braden Date 4/17-29

Stand. @ 84°

To bot. pg. 78

POST #8C

290.46 (mag) S-84°

305.43

P.O.T. #8-B set 1x2 82+86.57

EC = 81+20.47 Set 1x2+k Flush

7.00 @ 0-00-T.78° = 7.00

299.20 @ 4-05-T.78° = 298.43

305.43

Δ = 106°52' 20"

R = 200

T = 269.66

L = 373.05 Ext 135.73

Deflection	Chord	Station
6° 40' 46"	46.53	77+94.05
13° 21' 32"		78+40.68
20° 02' 18"		78+87.31
26° 43' 05"		79+33.94
33° 23' 51"		79+80.58
40° 04' 37"		80+27.21
46° 45' 23"		80+73.84
53° 26' 10"		81+20.47

P.O.S.T. #8-A set 1x2

141.42 @ 22-50-T.78° = 130.33

130.33

P.I. #8 set 1x2

179.54

15¼-52-20

49.48

R.P.P.I. #8 set 1x2

195.66

201.49 @ 14-02-T.76° = 195.66

77+47.42 = B.C Set 1x2+k Flush

P.O.S.T. #7-B set 1x2

74.00

106-52-15

47-29-30

106-52-22½

341.80

P.O.T. #7-A See last pg.

74+79.62

251.45 @ 7-55-T.78° = 249.04

183.93 @ 12-30-T.78° = 179.54

6.948

WS 62, D-3

RETURN TO LOS ANGELES COUNTY SURVEYOR

Do not extend notes this side of this line

Note: ANY ADDITIONS OR CHANGES ON THIS SHEET MUST BE MADE OR CIRCLED IN Red. WITH DATE AND NAME OF PERSON MAKING CHANGE.

Date 4/17/29 Notes by Braden Chief Party Braden F.B. 370 Pg. 78

Plotted by [illegible]	[illegible]
Date Nov. 1930	Location Sandoval Rd.
Map No. B-468-2	Surveyed by Braden
Plotting Ch'd by D. M. Finley	Date [illegible]
Date June 1926	Indexed [illegible] Scott 1929

To Lot of Vent Page

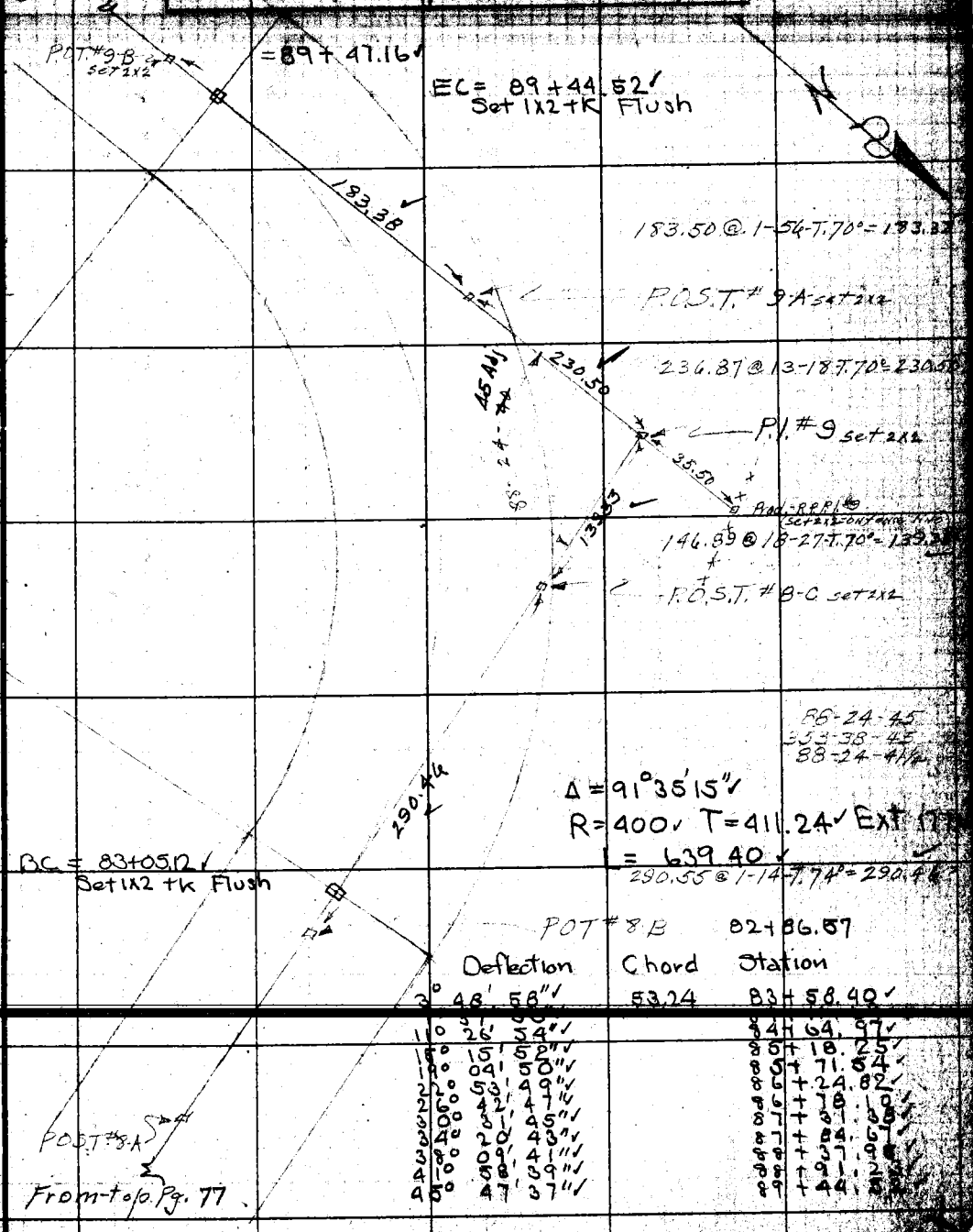

Deflection	Chord	Station
3° 48' 58"	53.24	83+58.40
11° 26' 54"		84+64.97
15° 15' 52"		85+18.25
19° 04' 50"		85+71.54
22° 53' 49"		86+24.82
26° 42' 47"		86+78.10
30° 31' 45"		87+31.38
34° 20' 43"		87+84.67
38° 09' 41"		88+37.9[illegible]
41° 58' 39"		88+91.2[illegible]
45° 47' 37"		89+44.5[illegible]

Note: ANY ADDITIONS OR CHANGES ON THIS SHEET MUST BE MADE OR CIRCLED IN Red. WITH DATE AND NAME OF PERSON MAKING CHANGE.

RETURN TO LOS ANGELES COUNTY SURVEYOR

Do not extend notes this side of this line

F.B. 370 Pg. 79 Braden Chief Party Notes by Braden Date 4/17-29

W362 D-3

Stand @ 84°

To Pg. 80

P.O.S.T. #10-B set 2x2

295.42

295.70 @ 2-14-T.52° = 295.42

P.O.S.T. #10A set 2x2

148.91 @ 3-07-T.72° = 148.68

E.C. = 92+81.06 ✓
Set 1X2+K Flush

148.48

Prod. Set 2x2

Δ = 78° 27' 00" ✓
R = 200 ✓
T = 163.26 ✓
L = 273.84 ✓
Ex 58.17 ✓

P.I. #10 Set 2x2

101-33

101-33-00
44-12-00
101-33-00

223.32

B.C. = 90+07.22 ✓
Set 1X2+K

224.47 @ 4-14-T.72° = 223.32 ✓

Deflection	Chord	Stations
4° 54' 11" ✓	34.19	90+41.45 ✓
9° 48' 22" ✓		90+75.68 ✓
14° 42' 34" ✓		91+09.91 ✓
19° 36' 45" ✓		91+44.14 ✓
[illegible] 30' 56" ✓		91+78.37 ✓
[illegible] 25' 07" ✓		92+12.60 ✓
[illegible] 19' 18" ✓		92+46.83 ✓
[illegible] 13' 30" ✓		92+81.06 ✓

P.O.T. #9-B = 89+47.16 ✓

From top of Last page

RETURN TO
LOS ANGELES COUNTY SURVEYOR
Do not extend notes this side of this line

Note: ANY ADDITIONS OR CHANGES ON THIS SHEET MUST BE MADE OR CIRCLED IN Red. WITH DATE AND NAME OF PERSON MAKING CHANGE.

Date 4/18-29 Notes by Braden Chief Party Braden F.B. 370 Pg. 80

Date Nov. 1930	Location Sand Dr Rd
Map No. B-468-2	Surveyed by Braden
Plotting C.N.G. by D. M. Finley	Date 4/18-29
Date June 1936	Indexed G.D. Scott 1929

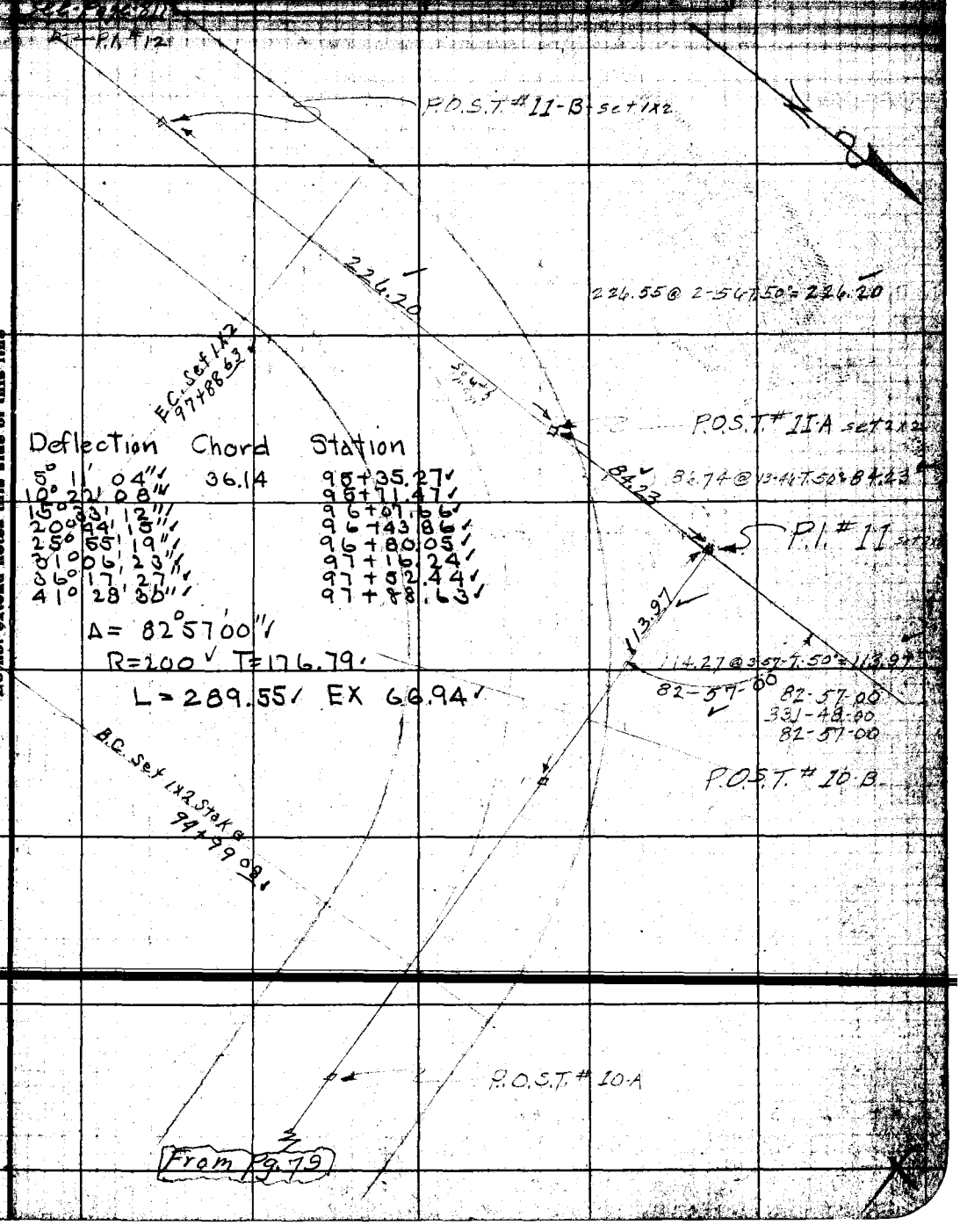

Deflection	Chord	Station
5° 11' 04"	36.14	95+35.27
10° 22' 08"		95+71.47
15° 33' 12"		96+07.66
20° 44' 15"		96+43.86
25° 55' 19"		96+80.05
31° 06' 23"		97+16.24
36° 17' 27"		97+52.44
41° 28' 30"		97+88.63

Δ = 82° 57' 00"

R = 200 T = 176.79

L = 289.55 EX 66.94

Note: ANY ADDITIONS OR CHANGES ON THIS SHEET MUST BE MADE OR CIRCLED IN Red. WITH DATE AND NAME OF PERSON MAKING CHANGE.

RETURN TO LOS ANGELES COUNTY SURVEYOR

Do not extend notes this side of this line

F.B. 370 Pg. 81 Braden Chief Party Notes by Braden Date 4/25-29

Stand @ 84

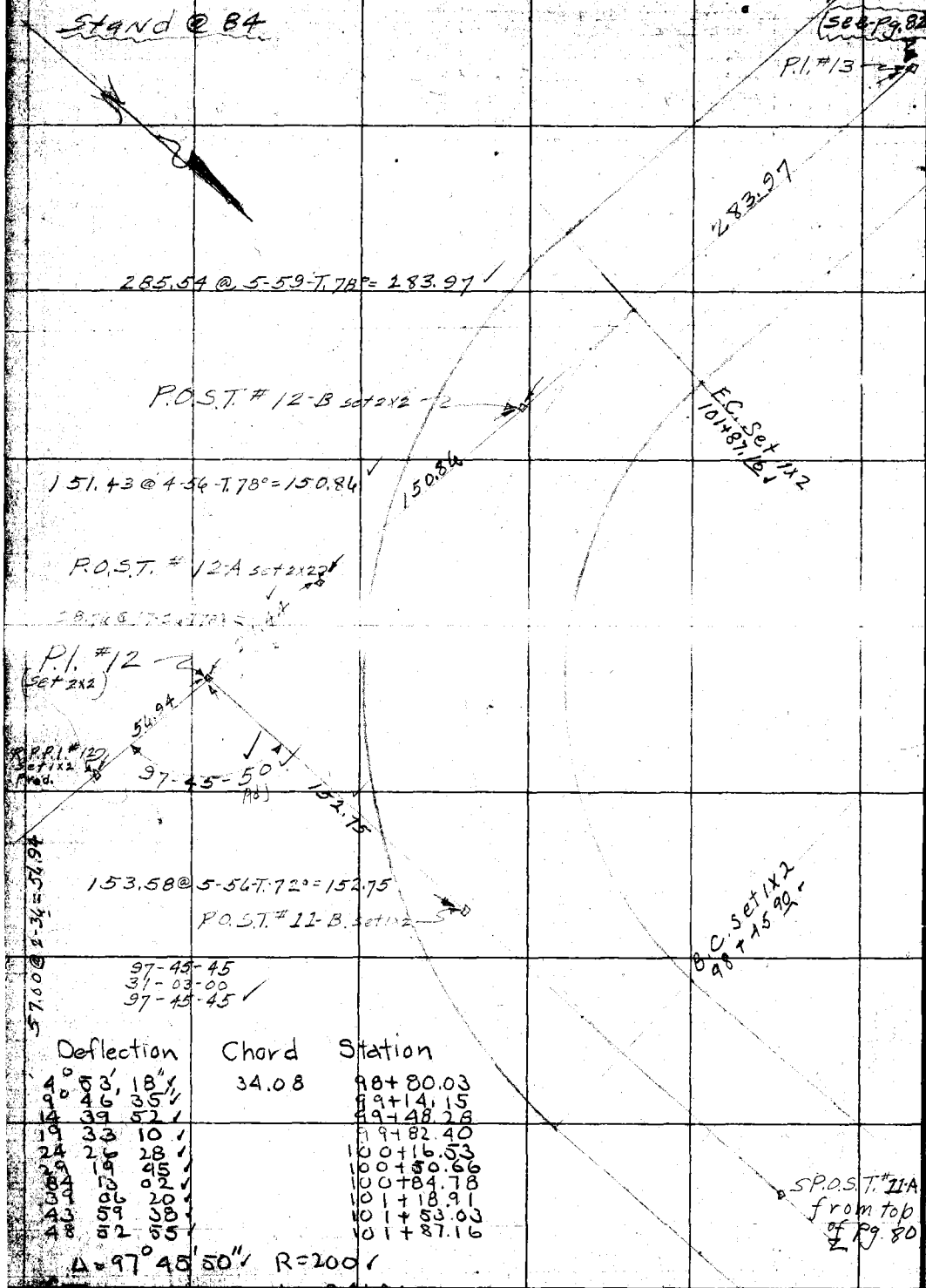

Deflection	Chord	Station
4° 53' 18"	34.08	98+80.03
9° 46' 35"		99+14.15
14 39 52		99+48.28
19 33 10		99+82.40
24 26 28		100+16.53
29 19 45		100+50.66
34 13 02		100+84.78
39 06 20		101+18.91
43 59 38		101+53.03
48 52 55		101+87.16

Δ = 97° 45' 50" R = 200

T = 229.[illegible] L = 341.26

Ex 104.13

WS 62, D-4

RETURN TO
LOS ANGELES COUNTY SURVEYOR

Do not extend notes this side of this line

Note: ANY ADDITIONS OR CHANGES ON THIS SHEET MUST BE MADE OR CIRCLED IN Red. WITH DATE AND NAME OF PERSON MAKING CHANGE.

Braden

P.O.S.T. 1120
See Next

Map No. B-468-2
Surveyed by Braden
Plotting C'k'd by D. M. Finley
Date

Sand Cr. Rd.

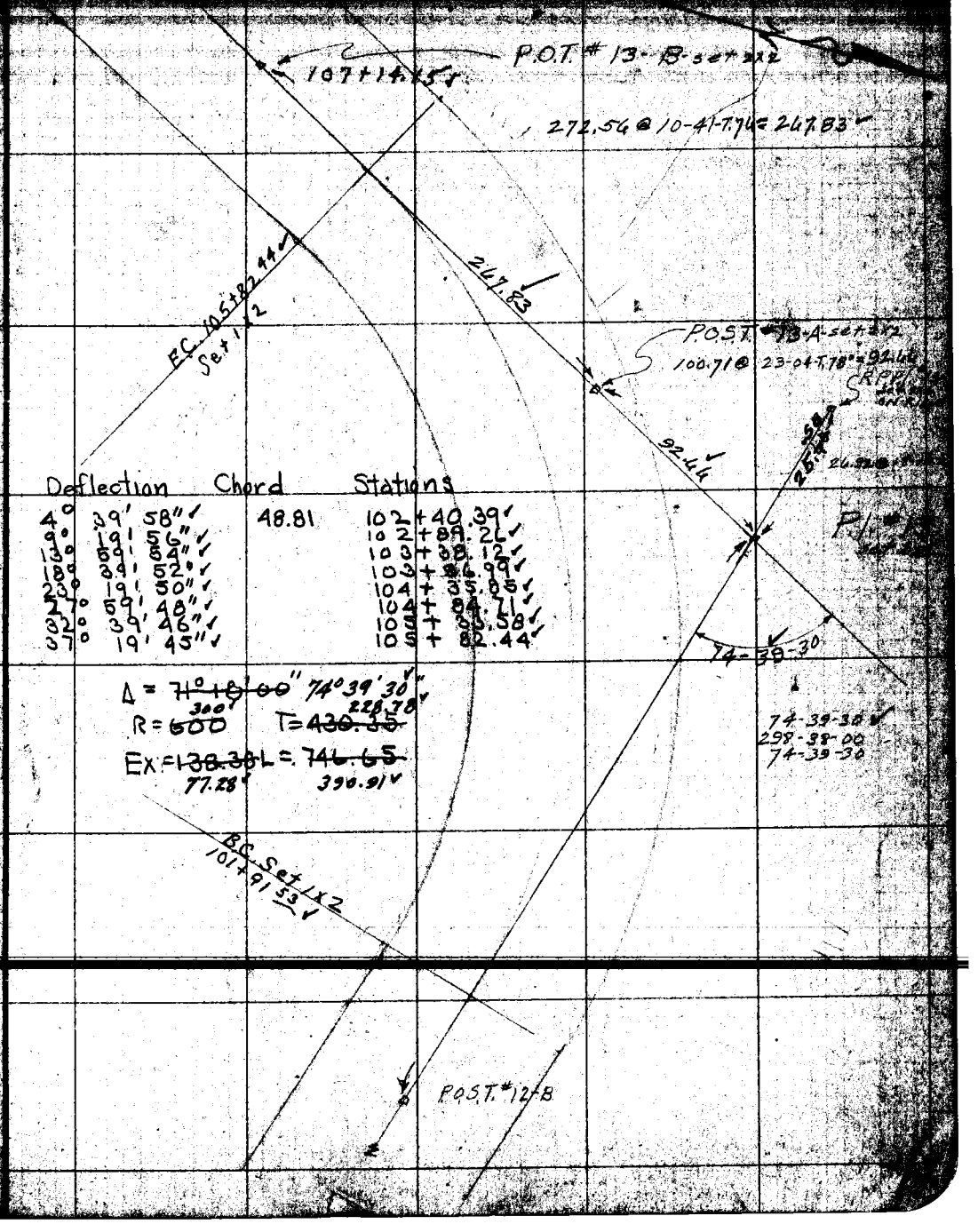

Deflection	Chord	Stations
4° 39' 58"	48.81	102+40.39
9° 19' 56"		102+89.26
13° 59' 54"		103+38.12
18° 39' 52"		103+86.99
23° 19' 50"		104+35.85
27° 59' 48"		104+84.71
32° 39' 46"		105+33.58
37° 19' 45"		105+82.44

Δ = ~~71° 18' 00"~~ 74° 39' 30"
R = ~~600~~ 300 T = ~~430.35~~ 228.78
Ex = ~~138.38~~ 77.28 L = ~~746.65~~ 390.91

Notes: ANY ADDITIONS OR CHANGES ON THIS SHEET MUST BE MADE OR CIRCLED IN RED WITH DATE AND NAME OF PERSON MAKING CHANGE.

RETURN TO
LOS ANGELES COUNTY SURVEYOR
Do not extend notes this side of this line

F.B. 370 Pg. 83 Braden Chief Party Notes by Braden Date 4/25-2

Stand. @ 84°

To bot. Pg. 84

P.O.T. #14-B set 2x2
115+69.82

217.33

E.C. Set 1x2
115+68.42

217.53 @ 2-22-T.74° = 217.33

P.O.S.T. #14-A set 1x2

217.14 @ 9-04-T.74° = = 214.42

214.42

P.I. #14
set 2x2

10x 42.00

181.50 @ 7-42-T.74° = = 179.85

P.O.S.T. #13-C set 2x2

108-42-00
74-48-15
108-42-03¾

76.17 @ 0-00-T.78° 76.17
104.55 @ 11-01-T.78° = 104.59
178.00 @ 4-50-T.76° = 177.36
358.12

358.12

B.C. Set 1x2
108+21.77

P.O.T. #13-B
see top of
Last page
107+14.15

Deflection	Chord	Station
2-58-15	62.19	108+83.99
5-56-30		109+46.21
8-54-45		110+08.43
11-53-00		110+70.65
14-51-15		111+32.88
17-49-30		111+95.10
20-47-45		112+57.32
23-46-00		113+19.54
26-44-15		113+81.76
29-42-30		114+43.98
32-40-45		115+06.20
35-39-00		115+68.42

Δ 71-18-00 R = 600
T 430.35 L 746.65
Ext 138.38

W562 D-4

RETURN TO
LOS ANGELES COUNTY SURVEYOR

Do not extend notes this side of this line

Note: ANY ADDITIONS OR CHANGES ON THIS SHEET MUST BE MADE OR CIRCLED IN Red. WITH DATE AND NAME OF PERSON MAKING CHANGE.

Date 4/25/29 Notes by Braden Chief Party Braden F. B. 390 Pg. 84

Date Nov. 1930	Location Sand Cr. Rd
Map No. B-468-2	Surveyed by Braden
Plotting & Drawing D. M. Finley	Date 4/25/29
Date June 1936	Indexed G.D. Scott 1929

WS 6 D-4

Note: ANY ADDITIONS OR CHANGES ON THIS SHEET MUST BE MADE OR CIRCLED IN Red, WITH DATE AND NAME OF PERSON MAKING CHANGE.

RETURN TO LOS ANGELES COUNTY SURVEYOR

Do not extend notes this side of this line



F.B. 370 Pg. 85 Chief Party Notes by Date

RETURN TO

LOS ANGELES COUNTY SURVEYOR

Note: ANY ADDITIONS OR CHANGES ON THIS SHEET MUST BE MADE OR CIRCLED IN Red. WITH DATE AND NAME OF PERSON MAKING CHANGE.

Do not extend notes this side of this line

Date Nov. 1930 | Location Sand Co. Rd.
Map No. B-468-2 | Surveyed by Braden
Date June 1926 | Indexed GD Scott 1929



RETURN TO
LOS ANGELES COUNTY SURVEYOR
Do not extend notes this side of this line

10 Chords @ 57.43

Deflections	Station
B.C.	129+13.47
① 8-15-15	129+71.10
② 16-30-31	130+28.72
③ 24-45-46	130+86.35
④ 33-01-02	131+43.97
⑤ 41-16-17	132+01.60
⑥ 49-31-32	132+59.23
⑦ 57-46-47	133+16.85
⑧ 66-02-04	133+[illegible]
⑨ 74-17-19	134+[illegible]
⑩ [illegible]-32-35	134+89.73

HBR - 10-18-29

RETURN TO LOS ANGELES COUNTY SURVEYOR

Do not extend notes this side of this line

Note: ANY ADDITIONS OR CHANGES ON THIS SHEET MUST BE MADE OR CIRCLED IN Red. WITH DATE AND NAME OF PERSON MAKING CHANGE.

Map No. B-468-8

Surveyed by Braden

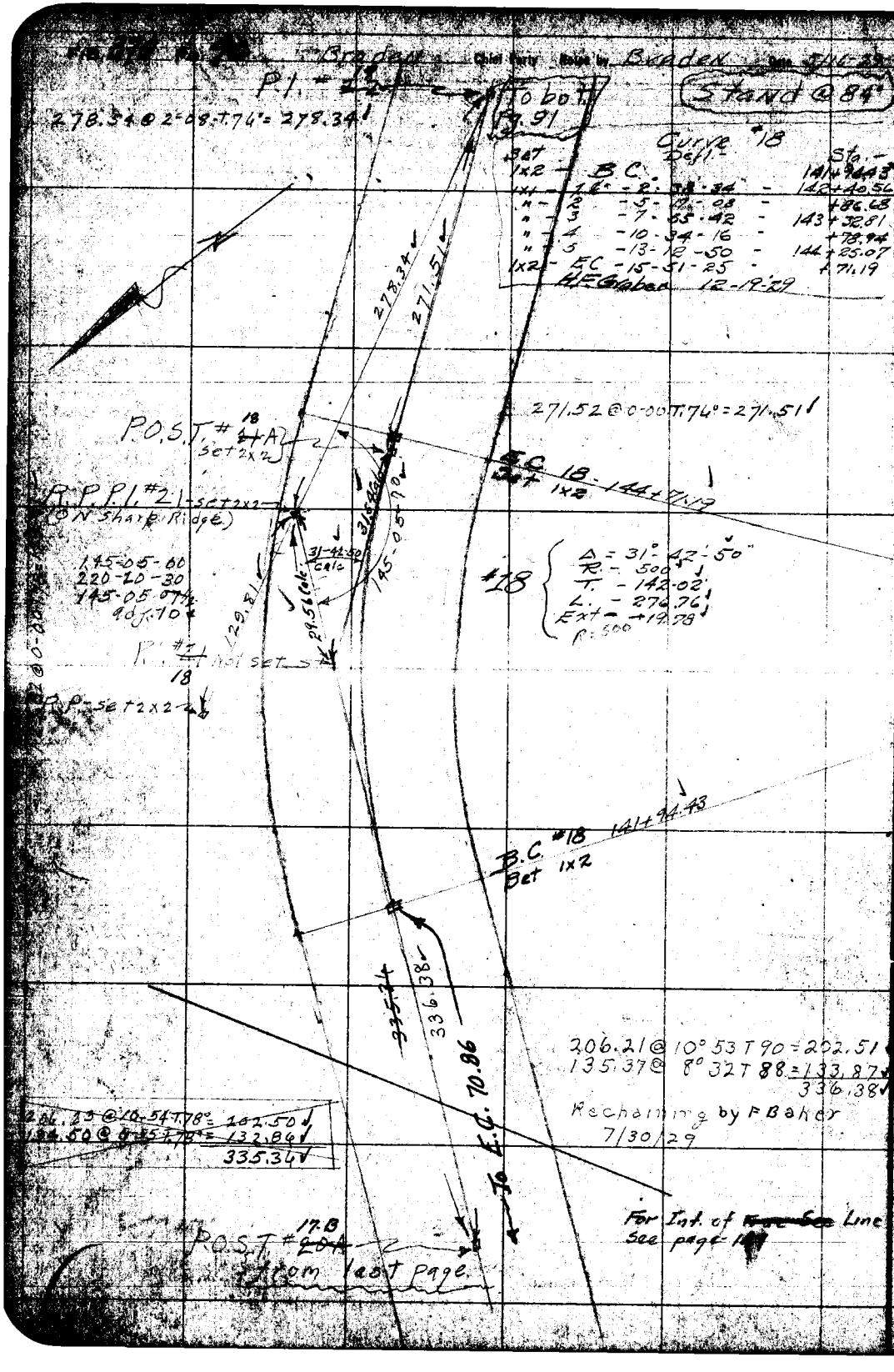

RETURN TO
LOS ANGELES COUNTY SURVEYOR

Do not extend notes this side of this line

Note: ANY ADDITIONS OR CHANGES ON THIS SHEET MUST BE MADE OR CIRCLED IN Red. WITH DATE AND NAME OF PERSON MAKING CHANGE.

Date Nov 1930 | Location Sand Cr Rd
Map No. B-468-2 | Surveyed by Braden
Plotting C'k'd by | Date

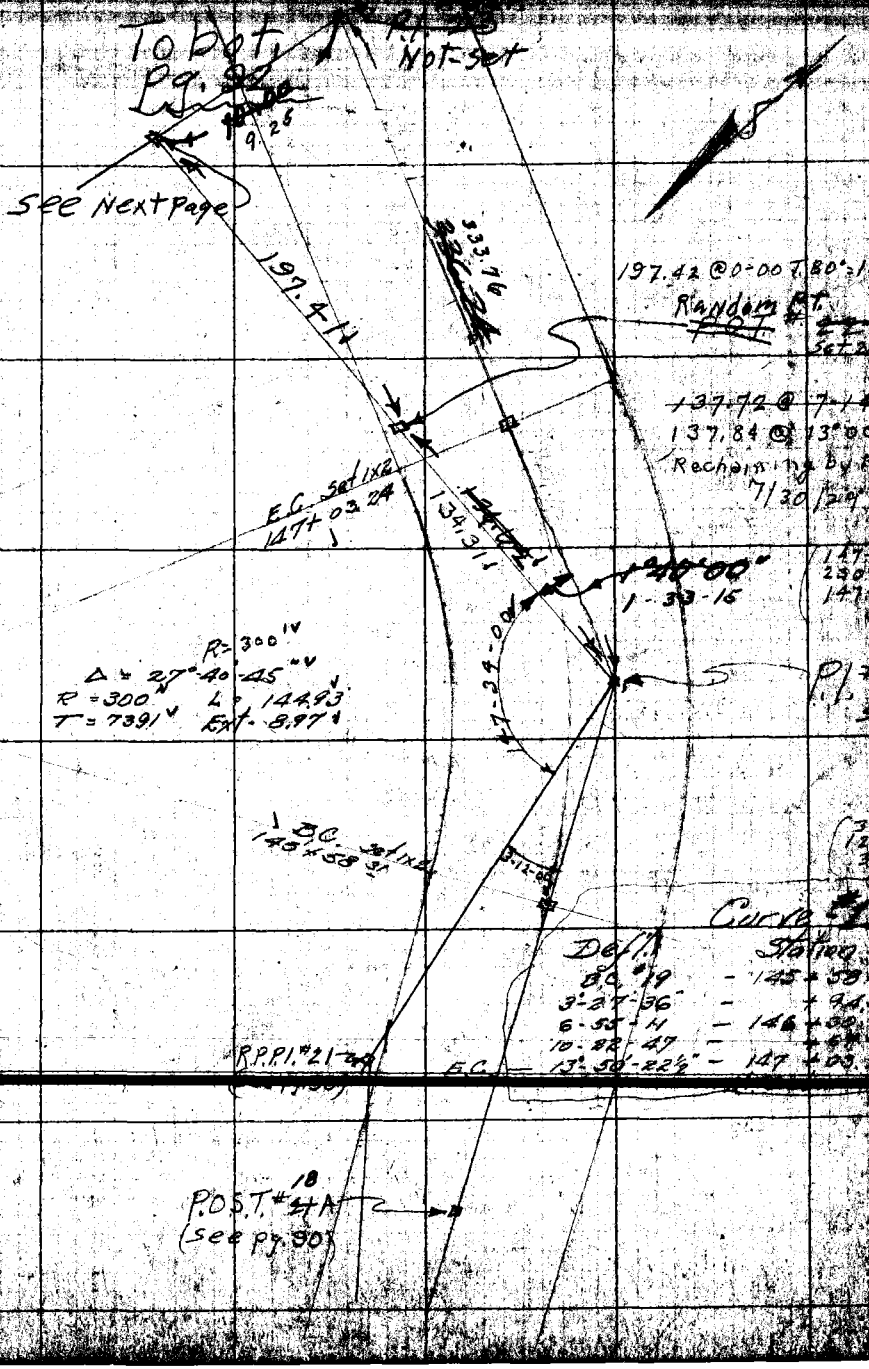

Notes: ANY ADDITIONS OR CHANGES ON THIS SHEET MUST BE MADE OR CIRCLED IN BLUE WITH DATE AND NAME OF PERSON MAKING CHANGE.

RETURN TO
LOS ANGELES COUNTY SURVEYOR
Do not extend notes this side of this line

RETURN TO
LOS ANGELES COUNTY SURVEYOR
Do not extend notes this side of this line
Note: ANY ADDITIONS OR CHANGES ON THIS SHEET MUST BE MADE OR CIRCLED IN Red WITH DATE AND NAME OF PERSON MAKING CHANGE.

Extend. @ 24

104-50-45
50-23-00
154-50-45
Adj. 50'

218.75 @ 6-59-T.80° = 217.12'

218.81 @ 7-03 T.80 = 217.16

Rechained by Baker
7/30/29

R.R. P.O.T. #24-A
Set 2x2

40.84 @ 38-05 = 32.14

P.O.T. #24-A

32.14'

217.16

To Pt 20 = 628.29 Calc

To Pt 93

E.C. Set 1x2
153+25.62

104-50-50

275.01'

Defl.	Station	Set
	147+96.31	1x2
7-34-54	148+49.24	1x1
15-07-48	149+02.17	1x1
32-44-42	+55.10	1x1
30-19-36	150+08.03	1x1
37-54-31	+60.96	1x1
45-29-25	151+13.90	1x1
51-04-19	+66.83	1x1
60-39-13	152+19.76	1x1
68-14-07	+72.69	1x1
75-49-02	153+25.52	1x2

Curve #20
Δ = 151°-33'-45"
R = 200'
L = 527.37'
Ext. 791.40'
Tan. 1-8-1930

R=200'

275.07 @ 0-00 T.80° = 275.06'

P.O.S.T. #~~23~~ 24-A

47.84 @ 30-37-T.80° = 41.19'

41.19'

To Pt #20 = 624.62 Calc

To be Calc.

P.O.S.T. #23

Pt #23
N+50
Set 1½" I.P.
Tag

333.76
336.84

D.C. Set 1x2
147+96.31

From top last Page

1-53-15
1940.00'

10'±

22.52'

R.P. Pt #23
Set 2x2

Set 2x2

14.22'

R.P. N+T
1/8" Dark

78-02-15
312-08-45
78-02-TM
adj. 10'

Pt #22-A

Date Nov. 1930 | Location Sand Cn. Rd.
Map No. B-468-2 | Surveyed by Braden
Date June 1926 | Indexed GD Scott 1926

Next Page

P.O.S.T. #25

160.79

20.96 @ Level T 90° = 20.96
148.53 @ 19°-43' T. 92° = 139.83
160.79

Rechaining by F Baker

148.45 @ 18-12-[illegible]
16.58 @ [illegible]

E.C. Set 1x2
156+11.90

P.O.S.T. #[illegible]

	Defl.	Station	Set
B.C. #21		155+30.96	1x2
#1	2°-53'-55"	+51.20	1x1
2	5-47-50	+71.43	1x1
3	8-41-45	+91.67	1x1
E.C.	11-35-40	156+11.90	1x2

Curve #21 Δ = 23-11-20
R = 200. L = 80.94
T = 41.03 Ext - 4.17
By HFG 1-17-30

23.29

26.37 @ 28-46-[illegible]
OK [illegible]

P.I. #[illegible]

B.C. Set 1x2
155+30.96

23-11-15
20

23-11-[illegible]
92-45-0[illegible]
23-11-[illegible]
adj. [illegible]

R.P.P.I. #25
Set 1x2
R1 [illegible]

192.37

193.27 @ 58.41 T 84° = 192.32

Rechained By F Baker
7/30/29

~~193.54 @ 6-44 T 74° = [illegible]~~

P.O.T. #[illegible]

From Top pg. 92

Notes: Any additions or changes on this sheet must be made on circles in red, with date and name of person making change.

Return to LOS ANGELES COUNTY SURVEYOR

Do not extend notes this side of this line

F.B. 390 Pg. 94 Braden Chief Party Notes by Braden Date 5-22-29

Stand @ 84°

To ~~27~~ 23 A

See bot. Pg. 95

P.O.S.T. #~~24~~ 23 A
Set 2X2

294.57 @ 3-32-T. 78° = 294.00

6-19-50

281.56

E.C. Set 1X2
158+93.20

R.P.P.I. #~~24~~ 22
Set 2X2

20

68-50-25

296.00

P.I. #~~24~~ 22
Not Set

35.00

R.P. #24B
S-W+T-1N
root 6" from
base 3' fir

59.79

P.O.S.T. #~~25~~ 22 B
Set 2X2

137-02-00
(274-04-00)

117-29-30

B.C. Set 1X2
156+52.91

1117-29-30
109-57-30
117-29-~~28~~ 2
40 ft 30

P.O.S.T. #~~25~~ 21 A

From top of Page 93

Curve #22

Defl.	Station	Set
B.C. 22	156+52.91	1X2
1 - 5 - 44 - 12	+92.96	1X1
2 - 11 - 28 - 24	157+33.01	"
3 - 17 - 12 - 35	+73.05	"
4 - 22 - 56 - 47	158 +13.10	"
5 - 28 - 40 - 59	+53.15	"
E.C. - 34 - 25 - 10	+93.20	1X2

Δ = 68°-50'-20"
R. = 200'
T. = 137.04'
L. - 240.29'
Ext - 42.45'
HFG 1-17-30

RETURN TO
LOS ANGELES COUNTY SURVEYOR
Do not extend notes this side of this line

Note: ANY ADDITIONS OR CHANGES ON THIS SHEET MUST BE MADE OR CIRCLED IN Red. WITH DATE AND NAME OF PERSON MAKING CHANGE.

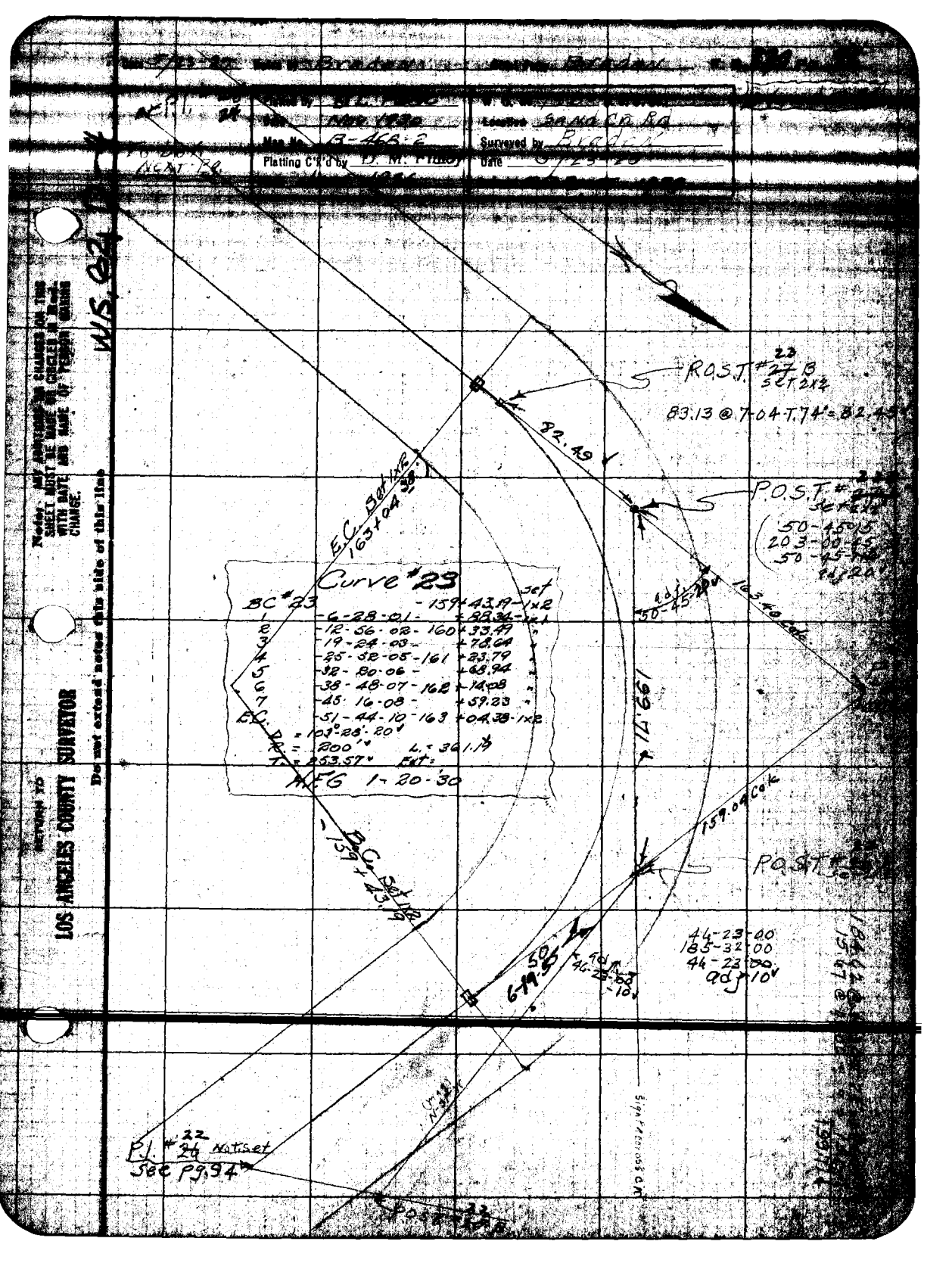

Location Sand Cn Rd
Surveyed by Braden
Map No. B-468-2
Platting C'k'd by D. M. Pinto
Date 5/23-20
Note: ANY ADDITIONS OR CHANGES ON THIS SHEET MUST BE MADE OR CIRCLED IN Red WITH DATE AND NAME OF PERSON MAKING CHANGE.
RETURN TO
LOS ANGELES COUNTY SURVEYOR
Do not extend notes this side of this line
W.S. 62
R.O.S.T. #23 B set 2x2
83.13 @ 7-04-T.74' = 82.49
82.49
P.O.S.T. #
50-45-15
203-00-45
50-45-
adj 20
E.C. Set 1x2 163+04.38
Curve #23
BC #23 - 159+43.19 - set 1x2
1 - 6-28-01 - +88.34 - 1x1
2 - 12-56-02 - 160 + 33.49
3 - 19-24-03 - +78.64
4 - 25-52-05 - 161 + 23.79
5 - 32-80-06 - +68.94
6 - 38-48-07 - 162 + 14.08
7 - 45-16-08 - +59.23
E.C. - 51-44-10 - 163 + 04.38 - 1x2
D = 103°-28'-20"
R = 200'
L = 361.19
T = 253.57
H.F.G 1-20-30
163.40 Cok
50-45-20
199.71
159.04 Cok
P.O.S.T. #
B.C. Set 1x2 - 159+43.19
44-23-00
185-32-00
44-23-00
adj 10
6-19-55
P.I. #22 Not set
See Pg. 94

F.B. 390 Pg. 96 Braden Chief Party Notes by Braden Date 5/22-29

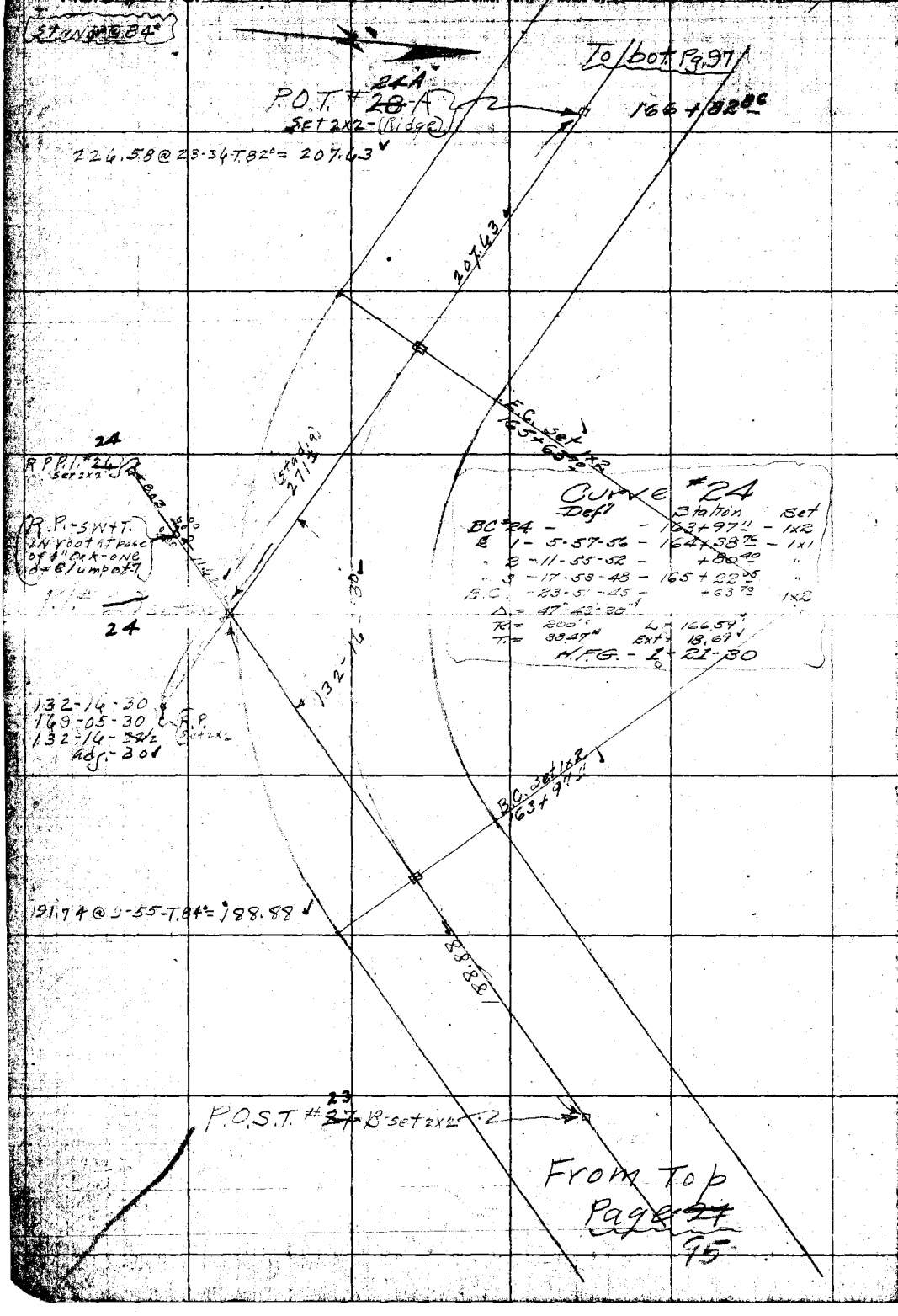

INS. 62, D-4

RETURN TO
LOS ANGELES COUNTY SURVEYOR

Do not extend notes this side of this line

Note: ANY ADDITIONS OR CHANGES ON THIS SHEET MUST BE MADE OR CIRCLED IN Red. WITH DATE AND NAME OF PERSON MAKING CHANGE.

5/29-29 Braden Braden 370 Pg. 97

Stand @ 84°

Platted by [illegible]	[illegible]
Date Nov. 1930	Location Sand Cr. Rd.
Map No. B-468	Surveyed by Braden
Platting C'k'd by D. M. Finney	Date [illegible]

To DOT Next P

~~292.35 @ 4-14 T.74° = 291.53~~

293.78 @ 5° 55' T92° = 292.23 ✓
33.07 @ Level T92 = 33.07 ✓
32530

Note
This is Rechaining
F H Baker
7/30/29

SPOST. #26 A
set 2x2

~~291.53~~
325.30

E.C. Set 1x2
169+90.44

N 5° E
map

Curve #25

B.C. #25 —	166+92.41	- 1x2
#1 - 7-06-54	167+42.08	- 1x2
2 - 14-13-48	+91.75	- "
3 - 21-20-42	168+41.43	- "
4 - 28-27-36	+91.10	- "
5 - 35-34-30	169+40.77	- "
E.C. - 42-41-25	+90.44	- 1x2

Δ = 85-22-50
R. = 200'
T. = 184.49'
L. = 298.03'
Ext. = 92.10'
H.F.G. 1-21-30

R.P.P.I. #29
set 2x2

19.50 @ 13-25 = 18.97 ✓

P.I. #25
set 2x2

18.97 ✓

24.09 @ 18-19 = 22.87

R.P. Swt
IN Grotch
10" Oak

22.60 @ 40-21 = 17.22
18.59

R.P. #29
set 2x2

R.P. Swt.
IN 5" Oak
Clump of 3

24.41 @ 40-24 = 18.59

94-37-10

194.04

94-37-15
18-28-30
94-37-04½
9 of -10

B.C. Set 1x2
166+92.41

197.77 @ 11-08 T.74° = 194.04

P.O.T. #26A
166+[illegible]

From top pg. 94

Notes: ANY ADDITIONS OR CHANGES ON THIS SHEET MUST BE MADE ON CIRCLED IN Red WITH DATE AND NAME OF PERSON MAKING CHANGE.

RETURN TO
LOS ANGELES COUNTY SURVEYOR

Do not extend notes this side of this line

F.B. 390 Pg. 98 Braden Chief Party Notes by Braden Date 5/23/29

Stand @ 84°

To bot Pg. 99

P.O.T. # ~~30~~ 26 C
Set 2x2
174+35

160.25

E.C. Set 1x2
173+08.92

156-57 adj. 40

160.61 @ 3-51-T.80° = 160.25

P.O.S.T. # ~~30~~ 26 B-A
Set 2x2

156-57-45
247-51-15
156-57-~~45~~ 34
adj. 40

143.70 Calc

Curve 26

	Deflt	Station	Set
BC # 26		170+18.29	1x2
1	6-56-17	+66.73	1x1
2	13-52-35	171+15.17	"
3	20-48-52	+63.60	"
4	27-45-10	172+12.04	"
5	34-41-27	+60.48	"
E.C.	41-37-45	173+08.92	1x2

Δ = 83-15-30
R = 200' L = 290.63
T = 177.75 Ext = —
HFG - 1-22-30

144.42

P.I. # ~~30~~ 26
Not set

64.79 Calc.

46-50
47-00
adj.

P.O.S.T. # ~~29~~ 26 A

B.C. Set 1x2
170+18.29

119-47-00
119-08-00
119-~~47-00~~
adj. 46-50

113.55 @ 0-00-T.74° = 113.54
50.88 @ 0-00 " " = 50.88
164.42

From Top last Pg
97

RETURN TO
LOS ANGELES COUNTY SURVEYOR
Do not extend notes this side of this line

Note: ANY ADDITIONS OR CHANGES ON THIS SHEET MUST BE MADE OR CIRCLED IN Red. WITH DATE AND NAME OF PERSON MAKING CHANGE.

LS 62, P-4

Date 5-29-29 Notes by Braden Chief Bradden F.B. 370 Pg. 99

Stand 2 Rd

Plotted by O.L. [illegible]	[illegible]
Date Nov. 1930	Location Sang Cr. Rd
Map No. B-[illegible]	Surveyed by Braden
Platting C'k'd by D. M. Finley	Date [illegible]

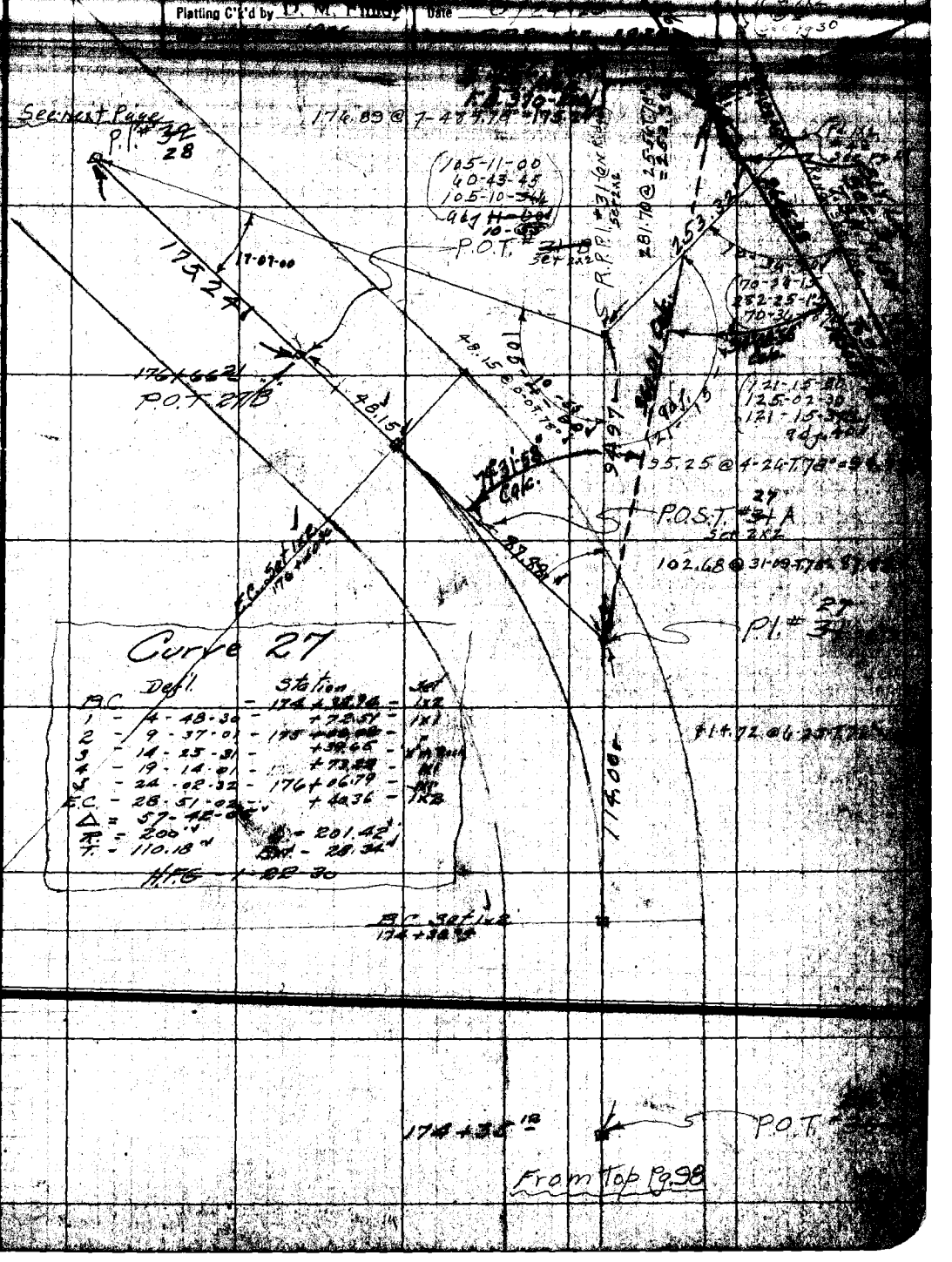

Curve 27

	Defl.	Station	Set
B.C.		174+38.94	1x2
1	4-48-30	+72.51	1x1
2	9-37-01	175+00.00	
3	14-25-31	+39.65	
4	19-14-01	+73.28	
5	24-02-32	176+06.79	
E.C.	28-51-02	+40.36	1x2
Δ =	57-42-06		
R. =	200	Δ = 201.42	
T. =	110.18	Bd = 28.34	

H.F.G. 1-22-30

Note: ANY ADDITIONS OR CHANGES ON THIS SHEET MUST BE MADE OR CHECKED IN BLUE WITH DATE AND NAME OF PERSON MAKING CHANGE.

RETURN TO LOS ANGELES COUNTY SURVEYOR

Do not extend notes this side of this line

F.B. 370 Pg. 100 Braden Chief Party Notes by Braden Date 5/24-29

Stand. @ 84°

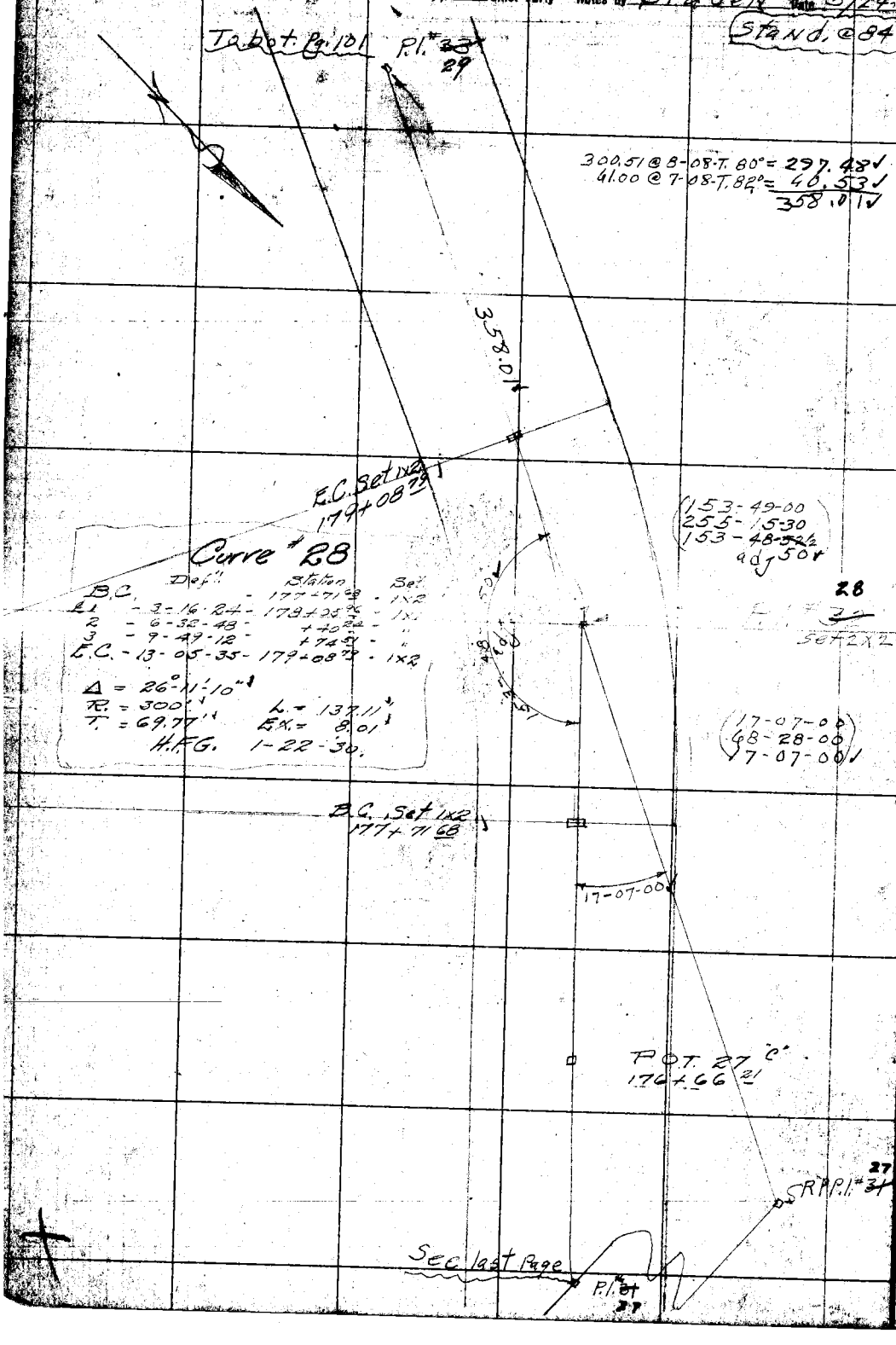

Curve # 28

	Def'l	Station	Set
B.C.		177+71.68	1x2
1	3-16-24	178+95.96	1x2
2	6-32-48	+40.22	"
3	9-49-12	+74.51	"
E.C.	13-05-35	179+08.79	1x2

Δ = 26°-11'-10"
R. = 300'
T. = 69.77'
L. = 137.11'
Ex. = 8.01'
H.F.G. 1-22-30.

RETURN TO
LOS ANGELES COUNTY SURVEYOR
Do not extend notes this side of this line

Notes: ANY ADDITIONS OR CHANGES ON THIS SHEET MUST BE MADE OR CIRCLED IN Red. WITH DATE AND NAME OF PERSON MAKING CHANGE.

Date 5/24-29 Notes by Braden Chief Party Braden F.B. 370 Pg. 101

Platted by D.L. Pack	W. O. No. 138 U. S. C. No.
Date Nov. 1930	Location Sand Cr. Rd.
Map No. B-468-2	Surveyed by Braden
Platting C'k'd by D. M. Finley	Date 5/24-29

Notes: ANY ADDITIONS OR CHANGES ON THIS SHEET MUST BE MADE OR CIRCLED IN Red. WITH DATE AND NAME OF PERSON MAKING CHANGE.

RETURN TO LOS ANGELES COUNTY SURVEYOR

Do not extend notes this side of this line

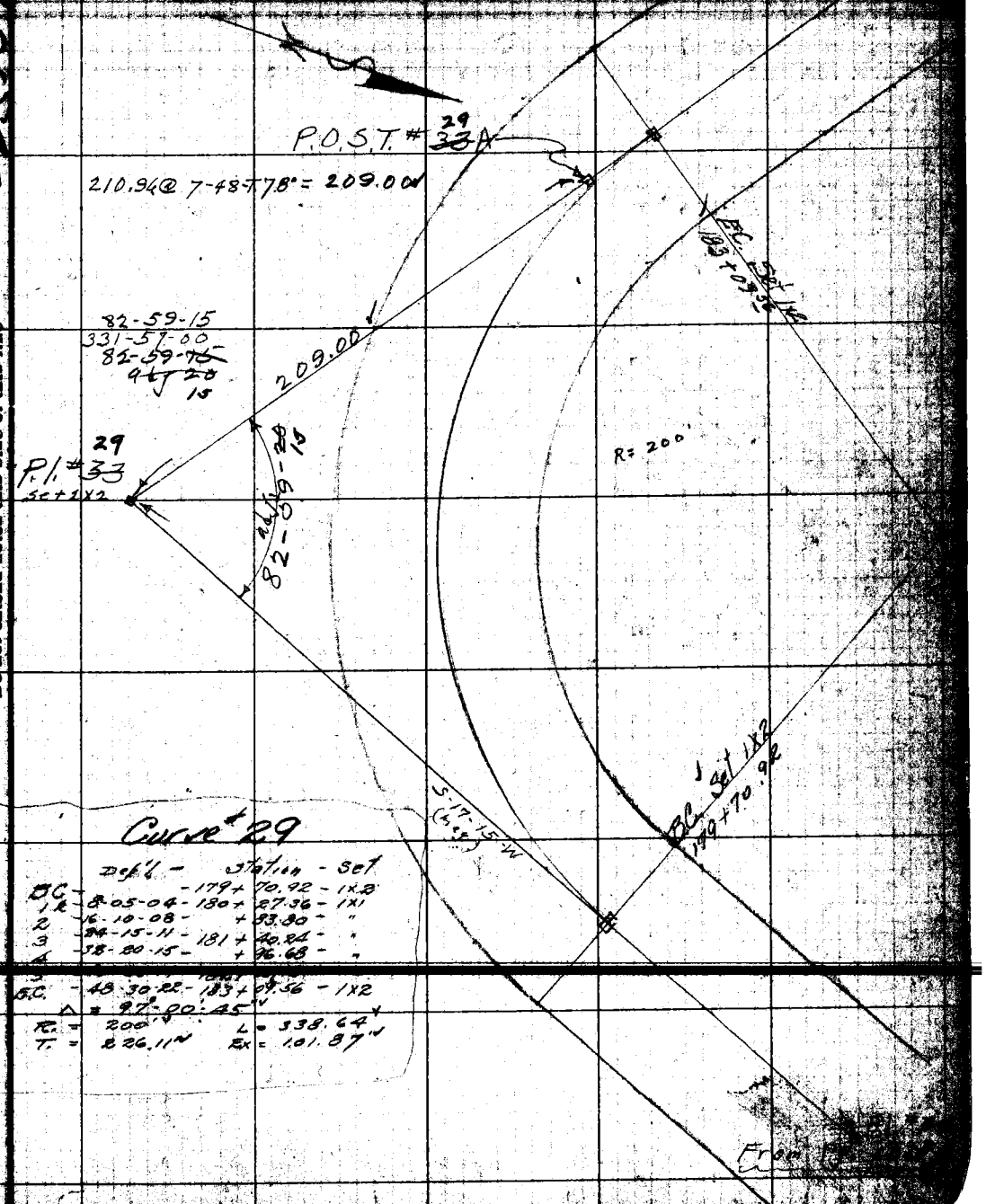

Curve # 29

	Def'l	Station	Set
BC		179+70.92	1X2
1	8-05-04	180+27.36	1X1
2	16-10-08	+83.80	"
3	24-15-11	181+40.24	"
4	38-20-15	+96.68	"
5			
BC	48-30-22	183+09.56	1X2

Δ = 97°-00'-45"

R. = 200' L = 338.64'

T. = 226.11' Ex = 101.87'

F.B. 370 Pg. 102 Braden Chief Party Notes by Braden Date 5/24-29

Stand. @ 84°

To-bot. Pg. 103

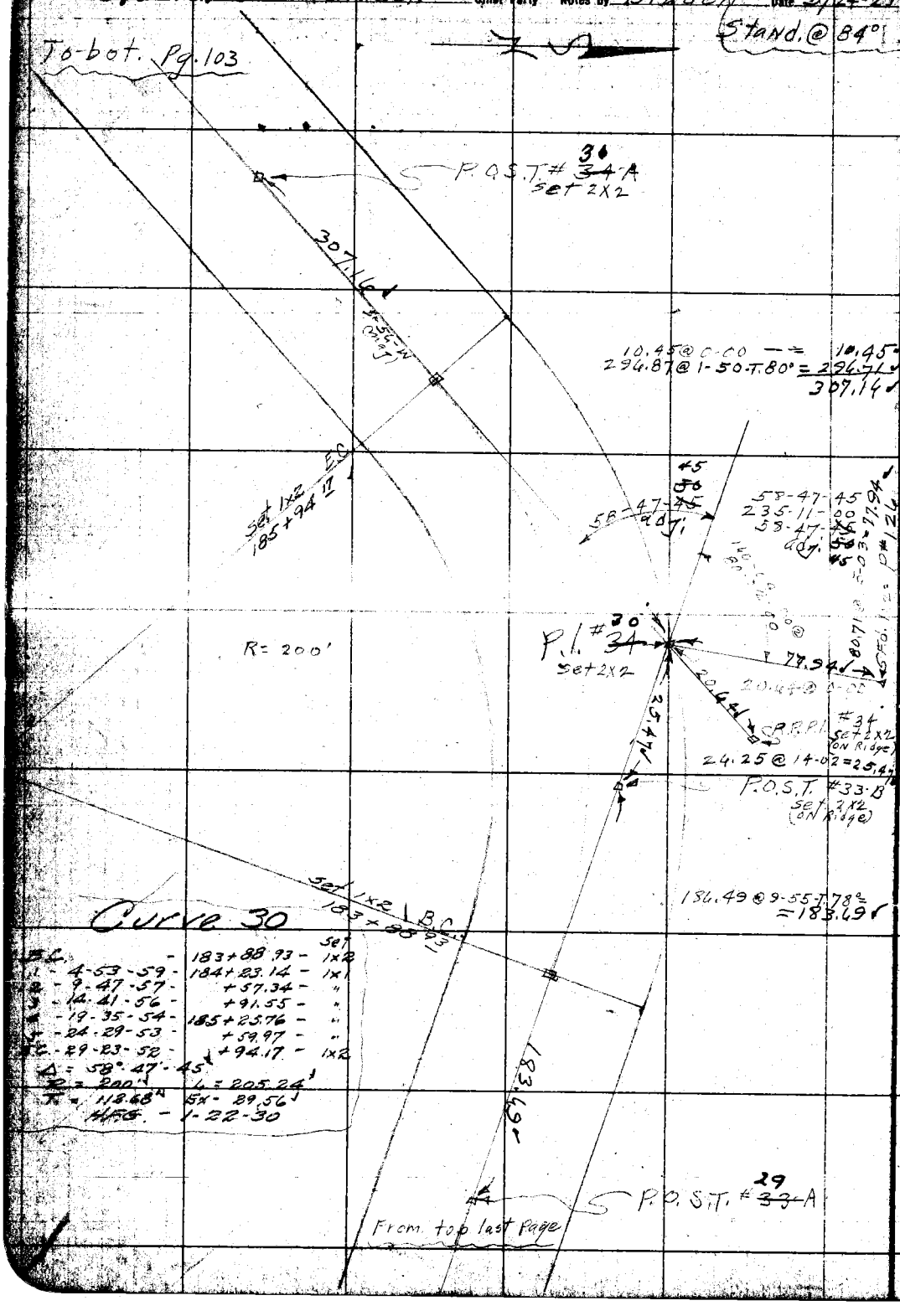

Curve 30

			Set
E.C.	-	183+88.93 -	1x2
1 - 4-53-59	-	184+23.14 -	1x1
2 - 9-47-57	-	+57.34 -	"
3 - 14-41-56	-	+91.55 -	"
4 - 19-35-54	-	185+25.76 -	"
5 - 24-29-53	-	+59.97 -	"
E.C. - 29-23-52	-	+94.17 -	1x2

Δ = 58°-47'-45"
R = 200' L = 205.24'
T = 118.68' Ex - 29.56'
H.F.G. - 1-22-30

RETURN TO
LOS ANGELES COUNTY SURVEYOR

Do not extend notes this side of this line

Note: ANY ADDITIONS OR CHANGES ON THIS SHEET MUST BE MADE OR CIRCLED IN Red. WITH DATE AND NAME OF PERSON MAKING CHANGE.

Date 5/25-29 Notes by Braden Chief Party Braden F.B. 370 Pg. 103

Platted by O.L. Pack	W. O. No. 730
Date Nov. 1930	Location Sand Ox Rd
Map No. B-468-2	Surveyed by Braden
Platting C'k'd by D. M. Finley	Date 5/25-29

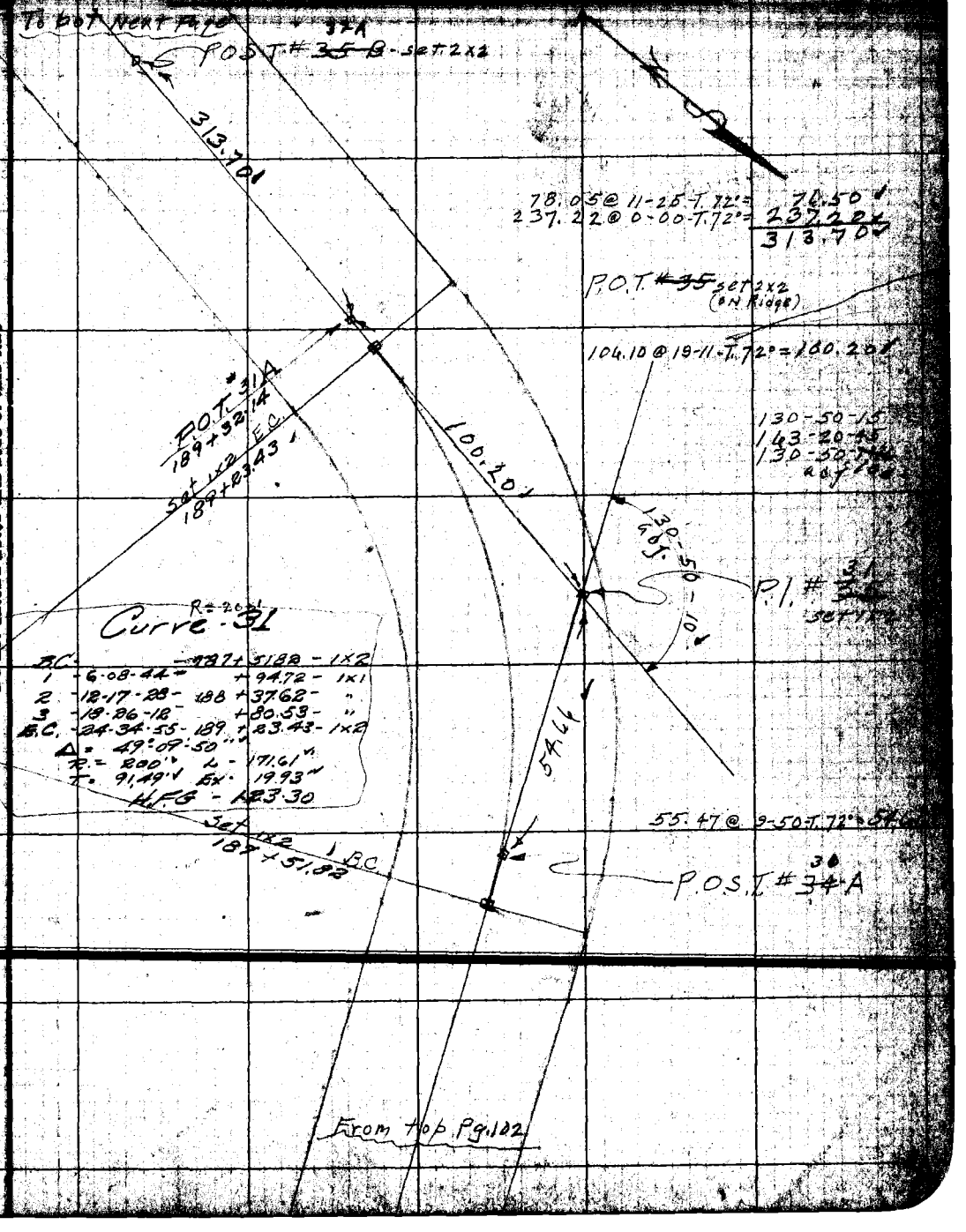

Notes: ANY ADDITIONS OR CHANGES ON THIS SHEET MUST BE MADE OR CIRCLED IN Red. WITH DATE AND NAME OF PERSON MAKING CHANGE.

Do not extend notes this side of this line

LOS ANGELES COUNTY SURVEYOR

F.B. 390 Pg. 104 Braden Chief Party Notes by: Braden Date 5/25-29

Stand @ 84°

Cont Left bottom next pg.

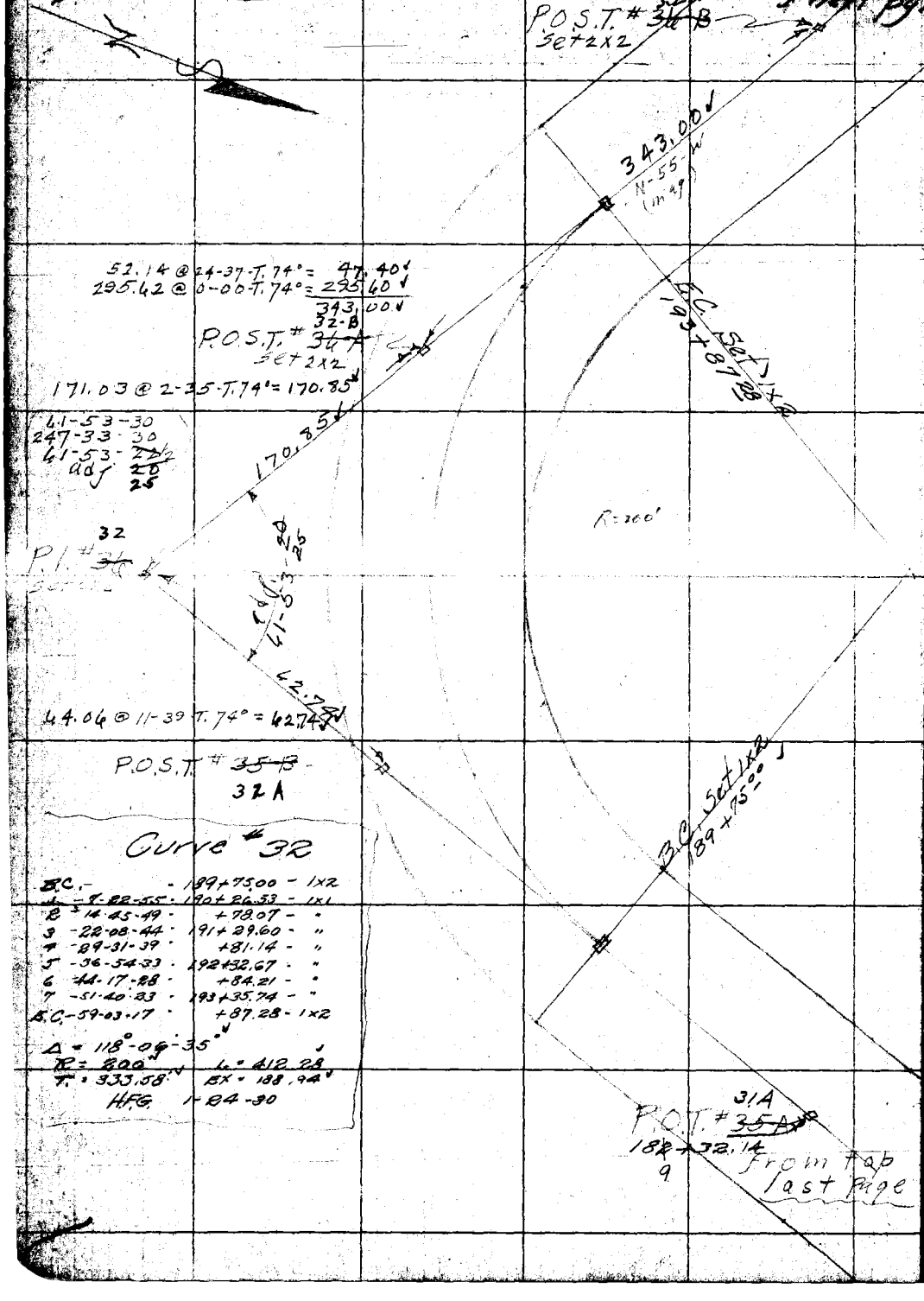

52.14 @ 24-37-T. 74° = 47.40
295.62 @ 0-00-T. 74° = 295.60
343.00

P.O.S.T. # 32-B 36-A
Set 2x2

171.03 @ 2-35-T. 74° = 170.85

61-53-30
247-33-30
61-53-22½
adj 20
25

P.I. # 32 36

adj 61-53-20 25

62.74

44.06 @ 11-39 T. 74° = 62.74

P.O.S.T. # 35-B
32 A

Curve # 32

B.C.	189+75.00	1x2
1 - 7-22-55	190+26.53	1x1
2 - 14-45-49	+78.07	"
3 - 22-08-44	191+29.60	"
4 - 29-31-39	+81.14	"
5 - 36-54-33	192+32.67	"
6 - 44-17-28	+84.21	"
7 - 51-40-23	193+35.74	"
B.C. - 59-03-17	+87.28	1x2

Δ = 118°-06'-35"
R = 200' L = 412.28
T = 333.58 EX = 188.94
H.F.G. 1-24-30

RETURN TO
LOS ANGELES COUNTY SURVEYOR

Do not extend notes this side of this line

Note: ANY ADDITIONS OR CHANGES ON THIS SHEET MUST BE MADE OR CIRCLED IN Red. WITH DATE AND NAME OF PERSON MAKING CHANGE.

Date 5/25-29 Notes by Braden Chief Party Braden F.B. 370 Pg. 105

Platted by O.L. Pack	W. O. No. 738 U. S. O. No.
Date Nov. 1930	Location Sand Cn Rd.
Plan No. B-468-2	Surveyed by Braden
Platting C'k'd by D. M. Finley	Date 5/25-29

Curve 38

B.C.	-	194+15.77	set 1x2
1	7-20-51	+67.06	1x1
2	14-41-42	195+18.36	"
3	22-02-34	+69.65	"
4	29-23-25	196+20.95	"
5	36-44-16	+72.24	"
EC	44-05-07	197+23.54	1x2

Δ = 88-10-15
R. = 200.' L = 307.77'
T. = 193.71' Ext. 78.43'
HFG. - 126.30

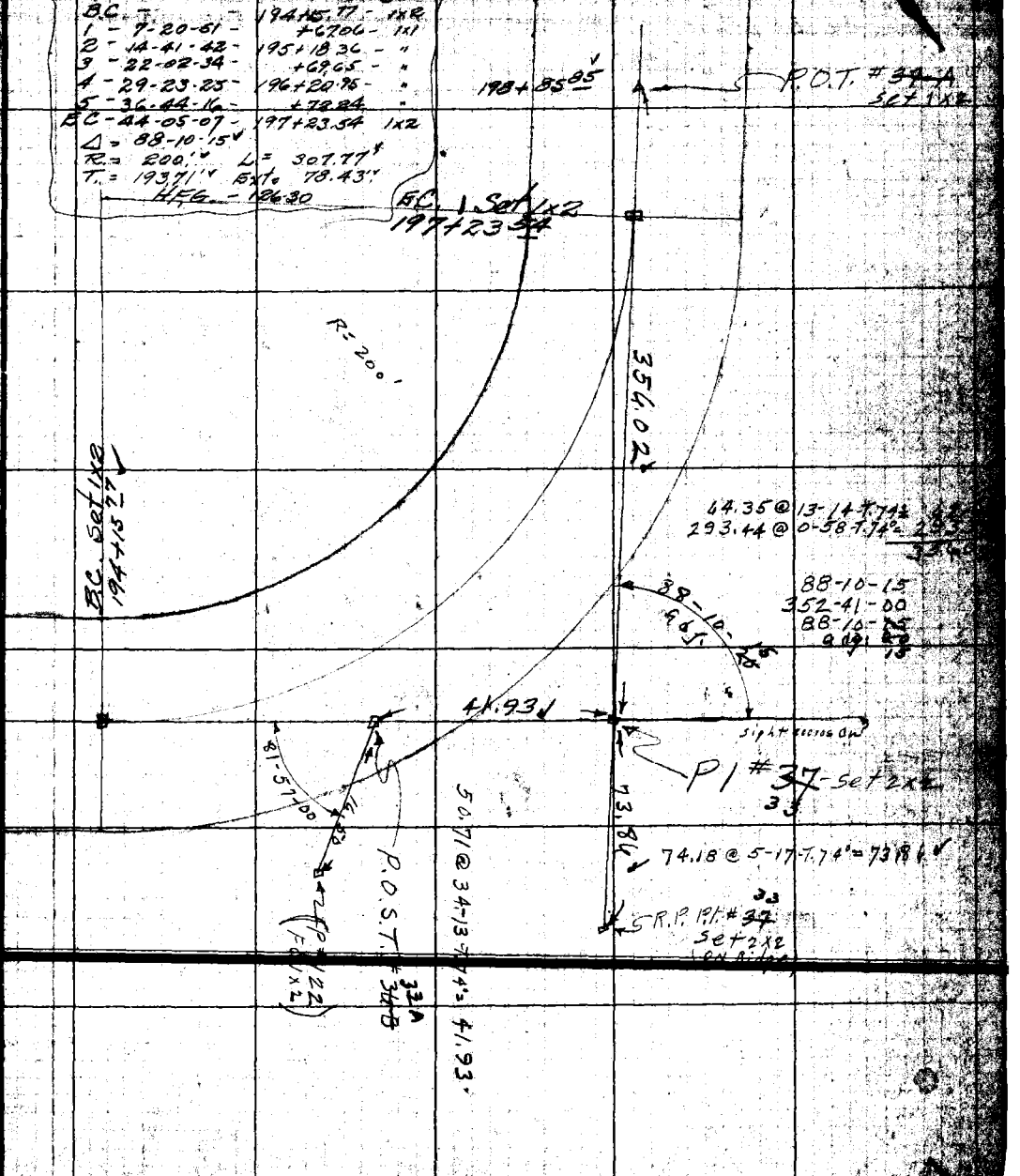

Note: ANY ADDITIONS OR CHANGES ON THIS SHEET MUST BE MADE OR CIRCLED IN RED WITH DATE AND NAME OF PERSON MAKING CHANGE.

RETURN TO LOS ANGELES COUNTY SURVEYOR

Do not extend notes this side of this line

F.B. 370 Pg. 106 Chief Party Notes by Braden Date 6/4-29

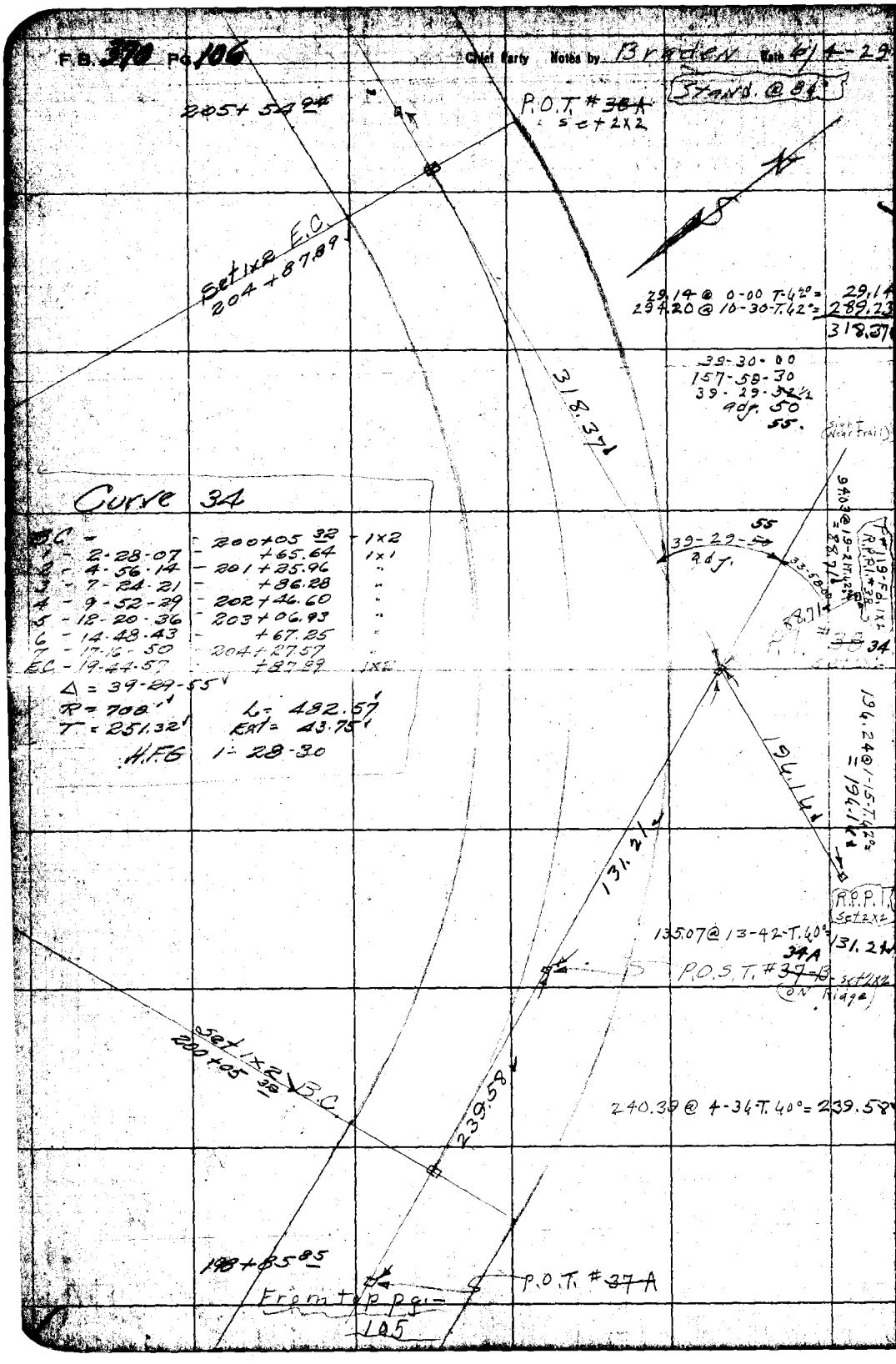

RETURN TO
LOS ANGELES COUNTY SURVEYOR
Do not extend notes this side of this line

Note: ANY ADDITIONS OR CHANGES ON THIS SHEET MUST BE MADE OR CIRCLED IN Red. WITH DATE AND NAME OF PERSON MAKING CHANGE.

Date 6/4-29 Notes by Braden Chief Party Braden F.B. 320 Pg. 109

Platted by O.L. Pack	W. O. No. 13
Date Nov. 1930	Location Sand Cn Rd
Map No. R-468-2	Surveyed by Braden
Platting C'k'd by D. M. Finley	Date 6/4-29
Date June 1930	

W.S. 62-4

Notes: ANY ADDITIONS OR CHANGES ON THIS SHEET MUST BE MADE OR CIRCLED IN WITH DATE AND NAME OF PERSON MAKING CHANGE.

RETURN TO LOS ANGELES COUNTY SURVEYOR

Do not extend notes this side of this line

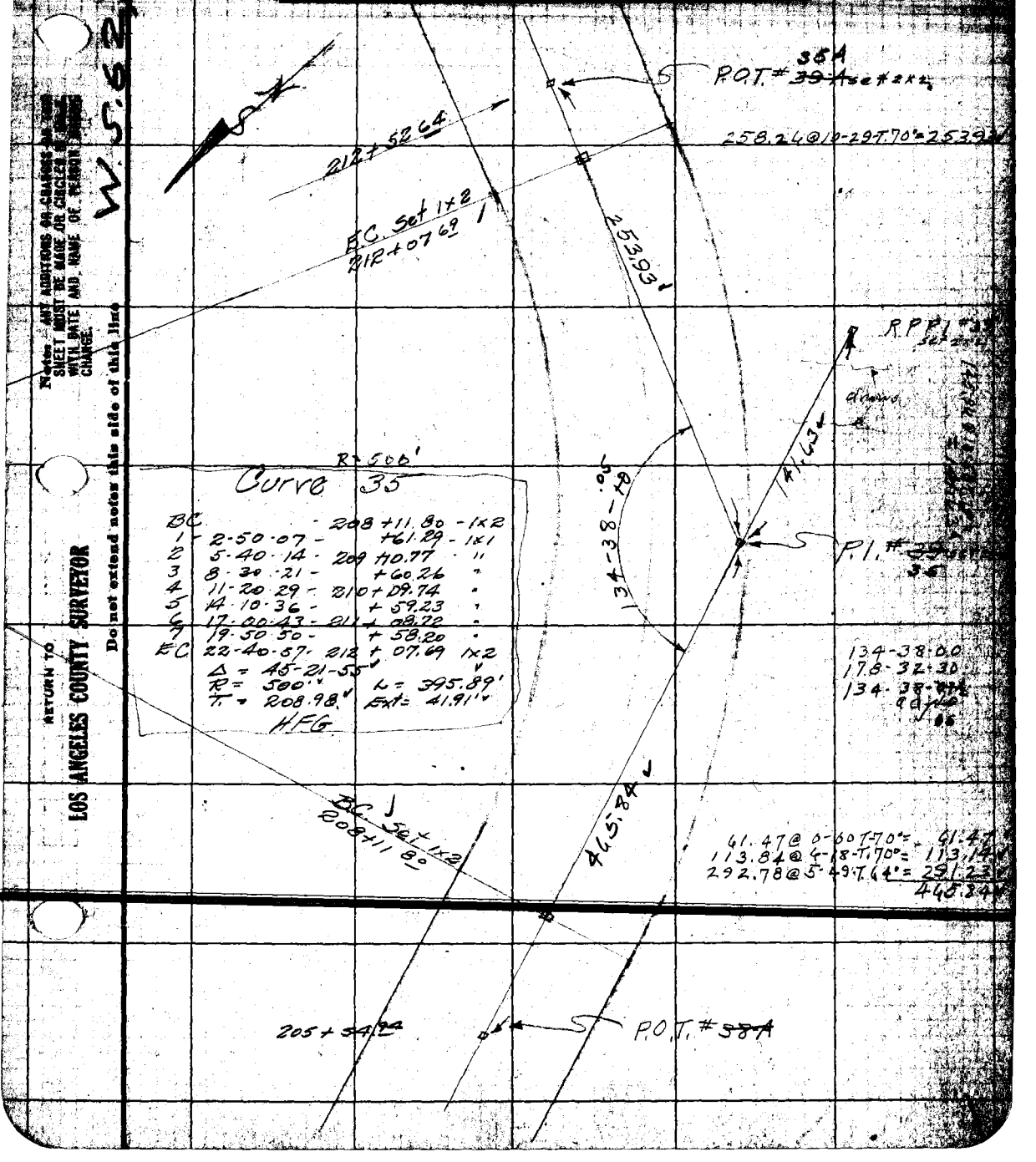

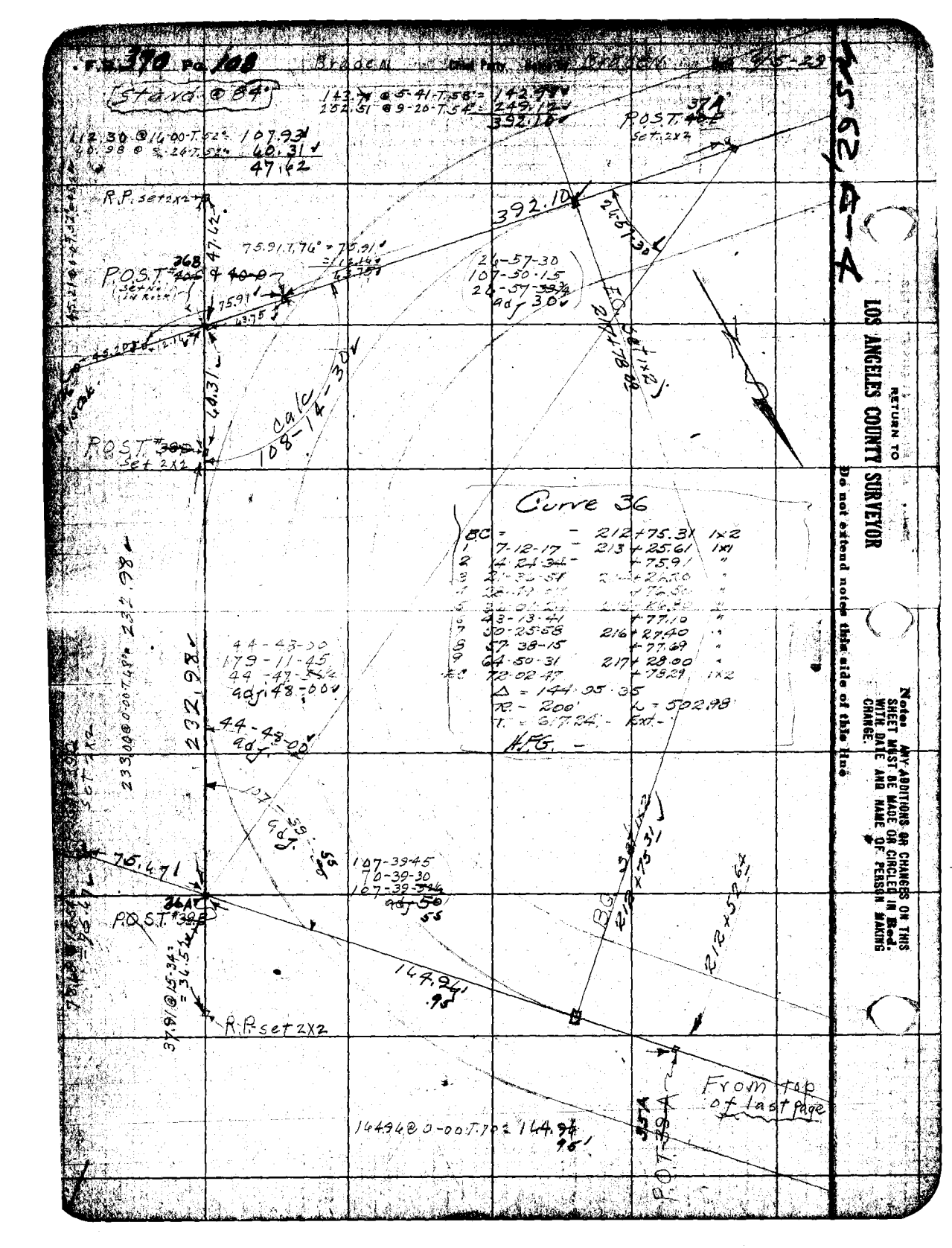
F.B. 370 Pg. 108
Bradem
Stand @ 84'
143.71 @ 5-41-T.58° = 142.98
252.51 @ 9-20-T.54° = 249.12
392.10
112.30 @ 16-00-T.52° = 107.93
40.98 @ 8-26-T.52° = 40.31
47.62
R.P. set 2x2
P.O.S.T. 37A
Set 2x2
392.10
26-57-30
107-50-15
26-57-33
adj 30
75.91 T.76° = 75.91
P.O.S.T. 36B
Set No. 1 (in Rock)
75.91
63.75
47.62
40.31
calc 108-14-30
P.O.S.T. 38B
Set 2x2
Curve 36
BC = 212+75.31 1x2
1 7-12-17 213+25.61 1x1
2 14-24-34 +75.91
3 21-36-51 +26.20
4 28-49-07 +76.50
5 36-01-24 +76.80
6 43-13-41 +77.10
7 50-25-58 216+27.40
8 57-38-15 +77.69
9 64-50-31 217+28.00
EC 72-02-47 +78.29 1x2
Δ = 144-95-35
R. = 200'
L = 502.98'
T. = 617.24' Ext.
H.F.G.
44-48-00
179-11-45
44-47-55
adj 48-00
232.98
44-48-00
adj
107-39-55
adj
107-39-45
70-39-30
107-39-36
adj 50
55
75.47
P.O.S.T. 36A
P.O.S.T. 39B
37.91 @ 15-34 = 36.52
R.P. set 2x2
164.96
.95
BC 212+75.31
212+52.64
From top of last page
164.96 @ 0-00 T.70 = 164.96
.95
P.O.T. 39A
RETURN TO
LOS ANGELES COUNTY SURVEYOR
Do not extend notes this side of this line
Note: ANY ADDITIONS OR CHANGES ON THIS SHEET MUST BE MADE OR CIRCLED IN Red. WITH DATE AND NAME OF PERSON MAKING CHANGE.

Date 6/6-29 Notes by Braden Chief Party Braden F.B. [illegible]

Platted by D.L. Pack W. O. No. 738 O. S. O. No.
Date Nov. 1930 Location Sand Cn Rd
Map No. B-468-2 Surveyed by Braden
Platting C'k'd by D. M. Finley Date 6/6-29

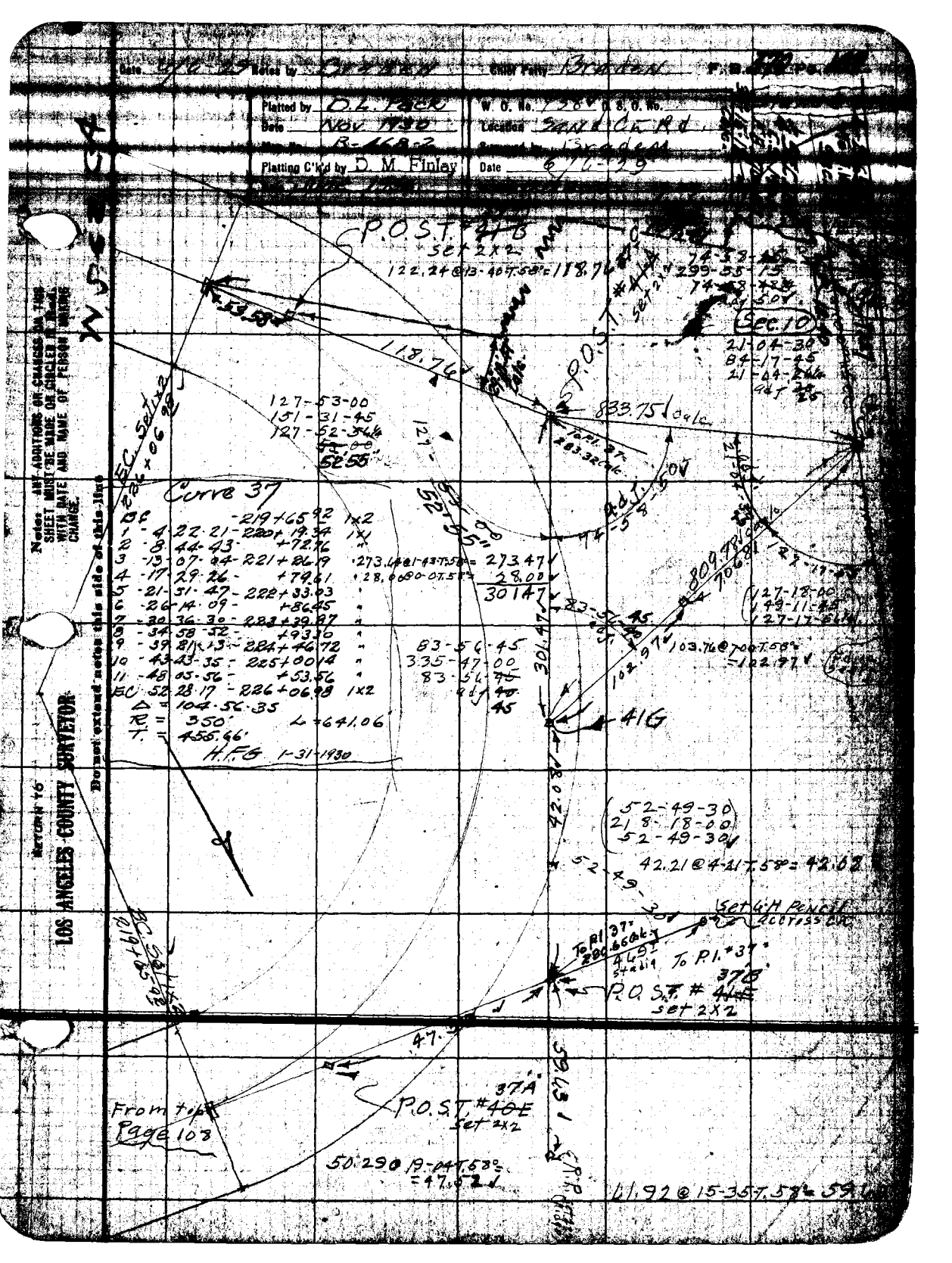

Note: ANY ADDITIONS OR CHANGES ON THIS SHEET MUST BE MADE OR CIRCLED IN RED WITH DATE AND NAME OF PERSON MAKING CHANGE.

Do not extend notes this side of this line

RETURN TO LOS ANGELES COUNTY SURVEYOR

F.B. 370 PG. 110 Chief Party Notes by Date

RETURN TO

LOS ANGELES COUNTY SURVEYOR

Do not extend notes this side of this line

Note: ANY ADDITIONS OR CHANGES ON THIS SHEET MUST BE MADE OR CIRCLED IN Red. WITH DATE AND NAME OF PERSON MAKING CHANGE.

Date 1-29-30 Notes by H B Rockhold Chief Party H B R F.B. 370 Pg. 120

Platted by O.L. Pack	W.O. No. 738 Type D.S.O. No. 001 Sta. @ 84'
Date Nov. 1930	Location Sand Canyon Rd.
Map No. B-465 3	Surveyed by H B Rockhold
Platting C'k'd by K.R.M.	Date 1-29-30
Date	Indexed A. C. Johnson

To bottom of page 121

(24) (23)

4

166+38.0

Sec. Cor. See Pg. 209

159+83.35 56.05

26.44

~~21.51~~

20

26.00

page 61

For Location of this Sec. Cor. see F.B. 370-209. 5-14-36.

(13) (14)

3

2690.53

6

66

Notes: ANY ADDITIONS OR CHANGES ON THIS SHEET MUST BE MADE OR CIRCLED IN Red. WITH DATE AND NAME OF PERSON MAKING CHANGE.

Do not extend notes this side of this line

RETURN TO LOS ANGELES COUNTY SURVEYOR

F.B. 370 Pg. 121 [illegible] Chief Party Notes by [illegible] Date 1-30-30

To bottom of pg. #122

Chaind Dist = 121-4

(24) (23)

For line running West [illegible] This Transit Line See FB 439-100

26.79

63.95

101.72 @ 19°39'-T70° = 95.79 ✓
101.35 @ 19°01'-T70° = 95.81 ✓
396.74 @ 29°12'-T66° = 346.28 ✓
397.34 @ 29°21'-T66° = 346.30 ✓

6

7

186-73.84

1/4 Section Corner [illegible] Sec. 25+24-T3N-R15W-21.F+Brass [illegible] 61-125

Note - Monument [illegible]

Changed marking from 23 to 23 [illegible]

304.29 @ 17°34'-T62° = 290.06 ✓
343.00 @ 30°36'-T62° = 295.19 ✓
351.18 @ [illegible] ✓
[illegible] ✓
186.48 @ [illegible] ✓
229.[illegible] ✓
229.01 @ [illegible] ✓
282.33 @ [illegible] ✓
[illegible] ✓

9

[illegible] 186+58.53 [illegible]

This Line established by Single Proportion between W. 1/4 Cor. of Sec. 24 & N.W. Cor. of Sec. 1 taking account of the Record Angle at S.W. Cor. of Sec. 1

2690.53

120

RETURN TO
LOS ANGELES COUNTY SURVEYOR

Do not extend notes this side of this line

Note: ANY ADDITIONS OR CHANGES ON THIS SHEET MUST BE MADE OR CIRCLED IN Red. WITH DATE AND NAME OF PERSON MAKING CHANGE.

MSS 2 D-5

Date 2-7-30 Notes by [illegible] Chief Party [illegible] F.B. 370 Pg. 122

Platted by O.L. Pack	W. O. No. [illegible] D. S. O. No. [illegible]
Date Nov. 1930	Location [illegible]
Map No. B-468-3	Surveyed by [illegible]
Platting C'k'd by K.R.M.	Date
Date	Indexed A. C. Johnson

Note: ANY ADDITIONS OR CHANGES ON THIS SHEET MUST BE MADE OR CIRCLED IN Red. WITH DATE AND NAME OF PERSON MAKING CHANGE.

RETURN TO LOS ANGELES COUNTY SURVEYOR

Do not extend notes this side of this line

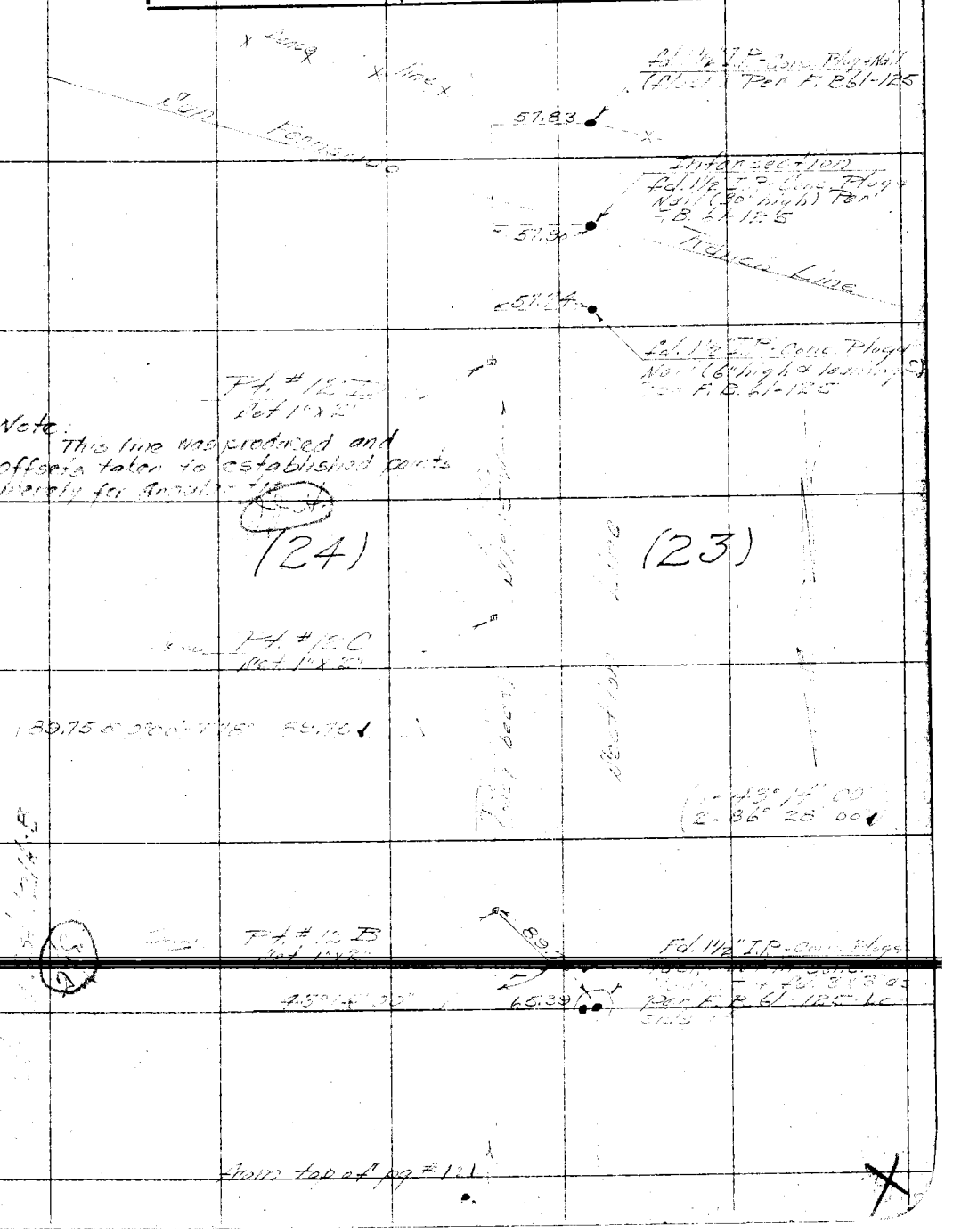

F.B. 370 Pg. 123 [illegible] Chief Party Notes by [illegible] Date 2-16-30

To bottom of pg. #124

498.80 @ 31°20'-T92°=426.07 ✓
497.96 @ 31°11'-T92°=426.03 ✓

124.15 @ 19°32'-T82°=116.99 ✓
123.76 @ 19°02'-T82°=116.99 ✓

263.59 @ 24°23'-T82°=240.08 ✓
263.48 @ 24°20'-T82°=240.07 ✓

[illegible] @ 34°20'-T80°=88.36 ✓

400.07 @ 31°56'-T80°=[illegible] ✓
400.39 @ 32°00'-T80°=339.54 ✓

441.80 @ 35°06'-T78°=440.03 ✓
442.00 @ 5°22'-T78°=440.04 ✓

482.30 @ 11°20'-T78°=[illegible].88 ✓
482.10 @ [illegible]-T78°=[illegible] ✓

108.03 @ [illegible]-T68°=[illegible] ✓
108.[illegible] @ [illegible]-T68°=107.74 ✓

110.44 @ 5°24'-T84°=109.95 ✓
110.50 @ 5°46'-T84°=109.94 ✓

For New Transit Line See Pg. 143 & 144

2231.55

108+88.85 ✓
Pt. #1
[illegible]

109.94

[illegible] ✓
[illegible]
[illegible]
Per F.B. 370-16

(18) (13)

Random Line

107+05.30 ✓
Intersection
[illegible]
Per F.B. 370-16

(7) (12)

R-14-W

R-15-W

80+75.24 ✓
[illegible]
[illegible]
Per F.B. 370-16

T-3-N

RETURN TO
LOS ANGELES COUNTY SURVEYOR

Do not extend notes this side of this line.

Note: ANY ADDITIONS OR CHANGES ON THIS SHEET MUST BE MADE OR CIRCLED IN Red. WITH DATE AND NAME OF PERSON MAKING CHANGE.

Date 2-19-30 Notes by [illegible] Chief Party HBR F.B. 370 Pg. 124

Platted by O.L. Pack	W.O. No. 738 D.S.O. No. [illegible]
Date Nov. 1930	Location Sand [illegible]
Map No. B-4683	Surveyed by [illegible]
Platting C'k'd by L.R.M.	Date [illegible]
Date	Indexed A. C. Johnson

WS 79, A-4

Notes: ANY ADDITIONS OR CHANGES ON THIS SHEET MUST BE MADE OR CIRCLED IN Red. WITH DATE AND NAME OF PERSON MAKING CHANGE.

RETURN TO LOS ANGELES COUNTY SURVEYOR

Do not extend notes this side of this line

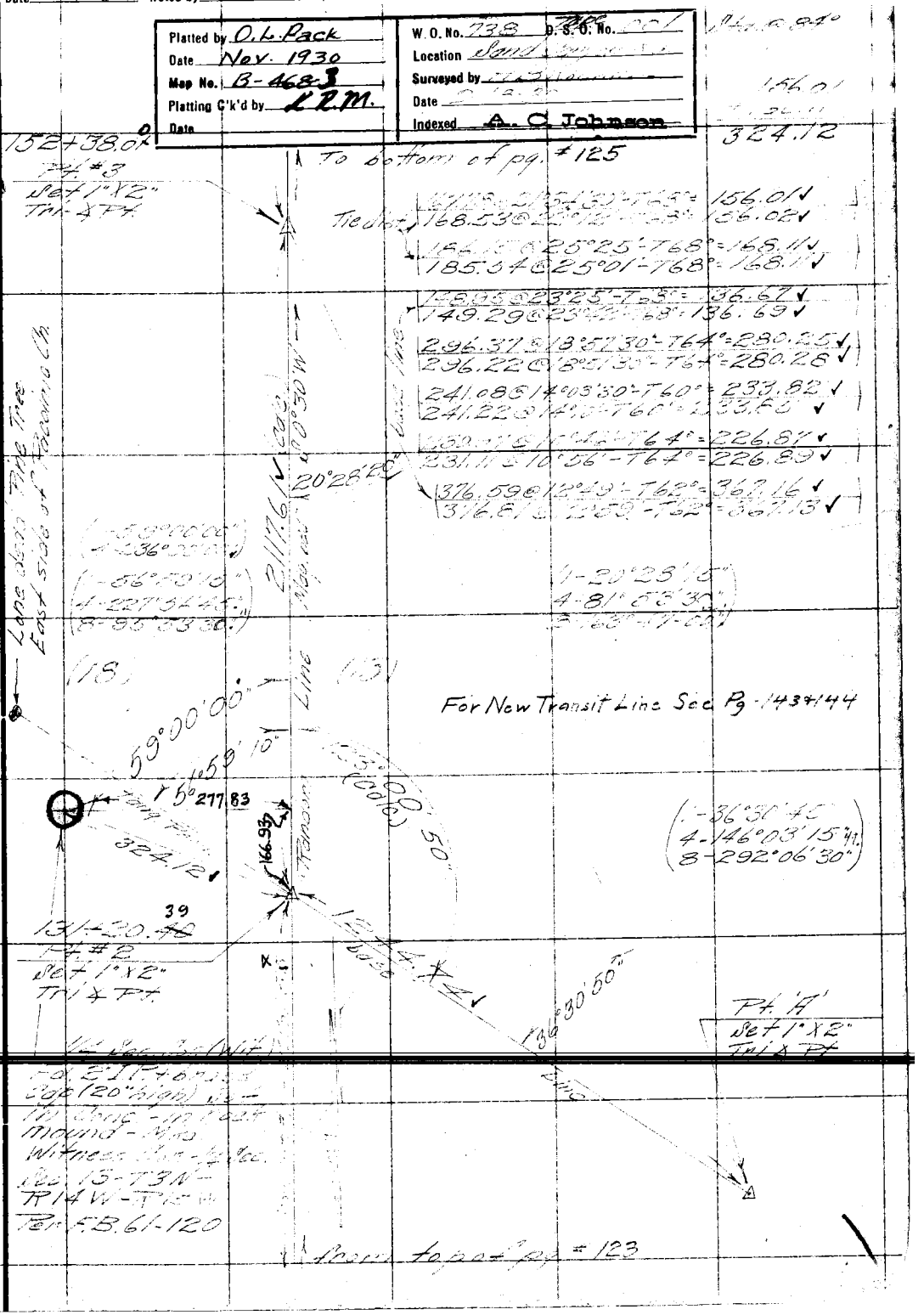

F. B. 370 PG. 125 H.B. [illegible] Chief Party Notes by [illegible] Date 2-24-30

94.21
~~89.28~~
102+~~94.21~~ (going E)
Pt. #8
Fd. 1"x2"
[illegible] 63

– Note –
Intrs. Random
lines – Not Set

Random line [illegible] 63

102° 45' 59"
55" Adj.

Pt. #7
Set 1"x2"
by trans. [illegible]

(102° 33' 26 00")

For New Transit Line See Pg.-143+144

155+[illegible]
Pt. #5
Set 1"x2"
50" Adj.

(13)

(13)

153+[illegible].85
Pt. #4
Set 1"x2"

RETURN TO
LOS ANGELES COUNTY SURVEYOR

Do not extend notes this side of this line

Note: ANY ADDITIONS OR CHANGES ON THIS SHEET MUST BE MADE OR CIRCLED IN Red. WITH DATE AND NAME OF PERSON MAKING CHANGE.

Date _____ Notes by _____ Chief Party _____ F.B. 370 Pg 126

Platted by	W. O. No. 729 D. S. O. No.
Date	Location Rancho La Ballona
Map No.	Surveyed by
Platting C'k'd by	Date
Date	Indexed by C. Johnson

Notes: ANY ADDITIONS OR CHANGES ON THIS SHEET MUST BE MADE OR CIRCLED IN Red: WITH DATE AND NAME OF PERSON MAKING CHANGE.

Do not extend notes this side of this line

RETURN TO LOS ANGELES COUNTY SURVEYOR

¼ Cor. Sec. 3-4 - T-3-N. R-15-W
F.B. 370-31

(4) N&T (3)

¼ Sec. Cor.

5.44

306.11

Fd. 1x2 at int.

① 83° 11'-00"
④ 332°-44'-00"

83° 11'-00" ✓
16.08 ✓ Turned

Fd. - P.O.T. #1 S.W. & T. F.B. 370-31

Random Line (370 L 31)

P.O.T. #2 1x2

Mag. S 69° E 31.09 Iron

Mag. So 39° E 31.28 Cut X

Cut X" in Conc. Foundation

To Log. Steel Oil Rig 20' Square

37.01' level - T-78° - 37.01 ✓
69.93 - 92-50 } - 72° - 66.6 ✓
70.9 - 14-25
134.1 - 28-50 } - 72° - 119.70 ✓
79.1 - 21-29
99.17 - 33-31 } - 72° - 88.54 ✓
97.07 - 32-31 30

Chained - 306.11 ✓
Calc - 301.27 ✓
Chained back - 5.44 ✓

Set U.S. Monument for ¼ Sec. for Sec. 3-4
2" I.P. x B.C. in Conc.
Marked as Shown →

Reset 12-11-31
See P. 201

COUNTY SURVEYOR'S MONUMENT
T-3-N.
R-15-W
4+3
¼ Sec. Cor.

Sec. Cor. - 3-4-9-10
T-3-N. - R-15-W
F.B. 370-49

Cp. Dr. N&T

250.04'

Random

Fd. 1x2 370 49 L 1.0

C #6 Fd 1x2 F.B. 370-49

3.04

View Dist. on 12-9-31 by C.H.M.

3.03

247.26

90° 00' 00"

0.83 - 1.46 } - 74° - 60.62 ✓
60.70 - 1.00
159.78 - 2.07 } - 74° - 189.42 ✓
159.71 - 2.07

250.04 ✓ - Chained
247.31 ✓ - Calc.
3.03 ✓ - Chained back

66.6 - 7.40 - T-74° - 66.04 ✓

4 3 9 10

Corner falls on south side of [illegible] 200' above bottom of [illegible] drive bears So. 30° East

Sec. Cor. - 3-4-9-10
Set U.S. Monument
2" I.P. x B.C. in Conc.
Marked as Shown:—
Reset on 12-9-31
by C.H.M. as from

COUNTY SURVEYOR'S MONUMENT
T-3-N.
R-15-W
4 3
+
9 10

Reset 12-9-31

Take Placer to Nelson Trail - A normal walk of 2 [illegible] will put you in vicinity

This mon. moved to new position per pg. 199.

F.B. 370 Pg. 127 Graber Chief Party Notes by HFG Date

1/4 Cor. Sec. 9-10 T-3-N, R-15-W
F.B. 370 - 33



Sec. Cor. 9-10-15-16, T-3-N, R-15-W
F.B. 370-45

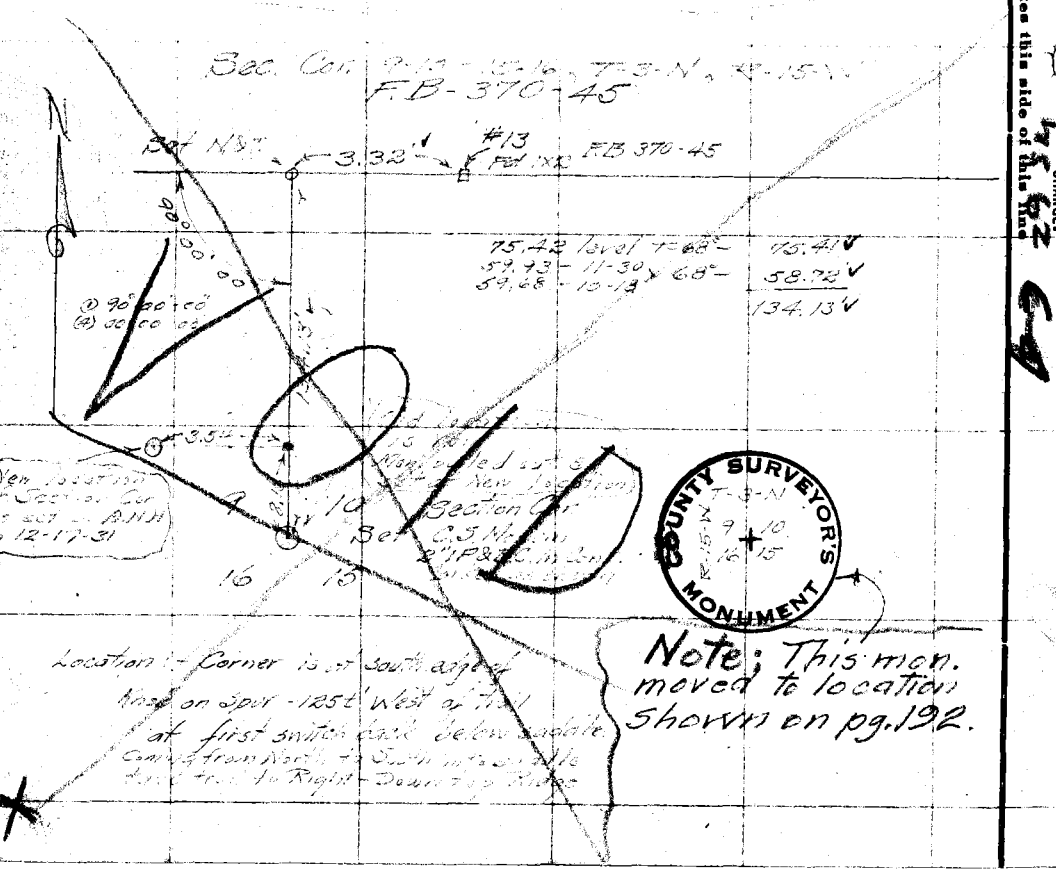

Location of Corner is at south edge of knob on spur - 125 t' West of trail at first switch back below saddle. Coming from North to South into saddle take trail to Right - Down to Ridge

Note; This mon. moved to location shown on pg. 192.

RETURN TO
LOS ANGELES COUNTY SURVEYOR

Do not extend notes this side of this line

Note: ANY ADDITIONS OR CHANGES ON THIS SHEET MUST BE MADE OR CIRCLED IN Red. WITH DATE AND NAME OF PERSON MAKING CHANGE.

64

Date _____ Notes by HFG Chief Party Graber F.B. 370 Pg. 128

Platted by	W. O. No. _____ D. S. O. No. _____
Date	Location Sec. Lines T-3-N, R-15-W
Map No.	Surveyed by Graber
Platting C'k'd by	Date
Date	Indexed A. C. Johnson



Note: ANY ADDITIONS OR CHANGES ON THIS SHEET MUST BE MADE OR CIRCLED IN Red. WITH DATE AND NAME OF PERSON MAKING CHANGE.

Do not extend notes this side of this line

RETURN TO LOS ANGELES COUNTY SURVEYOR

F.B. 370 Pg. 129 Graber Chief Party Notes by H.F.G. Date

¼ Sec. Cor. 15-16 T.-3-N. R.-15 W.
F.B. 370-35.

Cor. is in 300' wes. & 75' above bottom small drain also is about 900' west of trail at center of long tangent. along mountain ridge. Set 1" Pipe with 3" Brass Cap. Falls on top 350' contour Marin County.

1-23-36 Mon. Dug out + Reset Pg. 195 CMB.

New Location

94°-19'-30"

350.20' Calc & Chained

Fd. 1X2 Pt #13 F.B. 370-35

109°-00'-45" / 76°-03'-00"

Set ¼ Sec. Cor. Set C.S. Mon. 2" I.P. & B.C. in Conc. Marked as shown

Old Location Mon. dug out and set at New Location

66.44 - 22-45	> 80 -	61.41	✓
66.39 - 23-30			
44.02 level - 30° -		44.02	✓
26.61 - 9-09	> 30 -	26.27	✓
26.37 - 4-57			
154.76 - 32-23	> 80 -	130.43	✓
153.76 - 31-59			
107.59 - 41-30	> 80 -	88.07	✓
106.55 - 40-55			
		350.20	✓

Rancho Line

Fd. 370-35

Reset 1-6-32 by S.N.H.

See Pg 195

¼ Sec. Cor. 10-15 T.-3-N. R.-15 W.
F.B. 370-24

Fd. 1X2 Pt #10 F.B. 370-24

Rancho Line F.B. 370-24

152°-59'-30" / 63°-53'-00"

30' ✓

New Location

109°-41'-30"

470.

Old Location Mon. dug out and reset at New Location

Set ¼ Sec. Cor. (10) 2" I.P. B.C. in Conc. Marked as shown T.

D.W.J. 9-17-35 C.M.B.

Cor. falls on West side of 3 pur 12 inch S. 32° W. 4 paces from South of main Ridge

67.18 - 8°-6.30	> 30 -	57.75	✓
65.55 - 28-14			
290.57 - 25°-6.30	> 92° -	263.08	✓
290.85 - 25.15			
42.79 - 9-16	> 92 -	42.39	✓
43.07 - 10-32			
99.23 - 7-31	> 92 -	99.45	✓
90.10 - 6-53			
10.16 - level -	92 -	10.16	✓
7.22 - "	92° -	7.35	✓
		470.01	✓

Reset 1-6-32 by S.N.H.

See Pg. 194

RETURN TO LOS ANGELES COUNTY SURVEYOR

Do not extend notes this side of this line

Note: ANY ADDITIONS OR CHANGES ON THIS SHEET MUST BE MADE OR CIRCLED IN Red. WITH DATE AND NAME OF PERSON MAKING CHANGE.

Date _____ Notes by HFG Chief Party Graber F.B. 370 Pg. 130

Platted by O. L. Pack	W. O. No. 999 D. S. O. No.
Date Nov. 1930	Location Sec. Line T-3-N R-15W
Map No. B-468-1	Surveyed by Graber
Platting C'k'd by	Date
Date	Indexed A. C. Johnson

1/4 Cor. Sec. 3-10 Reset on 12-9-31 by A.N. Hellstrom

~~1/4 W. Corner~~ Sec 3-10 T-3-N R-15 W
1/4 Corner F.B. 370-29

Fd. 1X2 #4 C F.B. 370-29

Random Line F.B. 370-29

8" Oak N.&T. S.W. side

2.04' O.T.

5°36'-15" New ∠ 12-9-31

Void

See pg 200

N

1/4 Cor. ~~Not set account Rock Cliff~~ Set 1/4 Cor. 2" I.P. & Br.C. in Conc. 15' above S on East sd. of st. dr.

Set N.Cor. 1/4 Cor. ... Set at True 1/4 Cor. ... Rock ... side of steep Canyon

Void

62-38-35°-41'-30" 163.27-36°-08' > 86° - 131.87 ✓
248.16-5-05 247.96-4-32 > 84° - 247.18 ✓
83.39 level - 84 - 83.39 ✓
94.72-13-02 94.45-12-18 > 84 - 92.28 ✓
38.58-27-38 37.52-25-36-30 > 84 - 33.74 ✓
533.46 ✓

COUNTY SURVEYOR'S MONUMENT T-3-N Sec. 3 + Sec. 10 1/4 Cor. R-15W

162.20 @ 35°-33' T66 = 162.54 @ 35°-43' T66 = > 131.95
234.76 @ 4-17 T58 = 234.69 @ 4-01 T58 = > 234.09
92.77 @ 0-7 T48 = > 92.75
35.83 @ 7-47 T48 = > 35.50
35.75 @ 6-35 T48 = 88.53
92.70 @ 17-14 T46 = 88.53
92.83 @ 17-27 T46 = 23.49
32.66 @ 44°-0' T46 = 606.29

36" Fir Tree Set N.&T.

Sec. Cor. 2-3-10-11 - T-3-N R-15-W F.B. 370-29

Fd. 1X2 #3 C F.B. 370-29

Random Line F.B. 370-29

(1) 32-5-30
(4) 31-3-45

Void

See pg 203.

39.64-7-17 40.02-10-42 > 94° - 39.32 ✓
84.27 level - 96° - 84.28 ✓
123.60

N

COUNTY SURVEYOR'S MONUMENT T-3-N R-15W 10-11

(3) (2)

(10) (11)

Cor. falls 20' East of spur bears So. 38° E. and approx. 60' above Curve #18 of Sand Cr. Rd. Survey.

Set Sec. Cor. 2" I.P. & B.C. in Conc. Marked as Shown

Note: ANY ADDITIONS OR CHANGES ON THIS SHEET MUST BE MADE OR CIRCLED IN Red. WITH DATE AND NAME OF PERSON MAKING CHANGE.

Do not extend notes this side of this line

RETURN TO LOS ANGELES COUNTY SURVEYOR

F.B. 370 Pg. 131 Graber Chief Party Notes by HFG Date

Sec. Cor. 1-6-12-7 - T-3-N
R-14 & 15 W
F.B. 370-15.

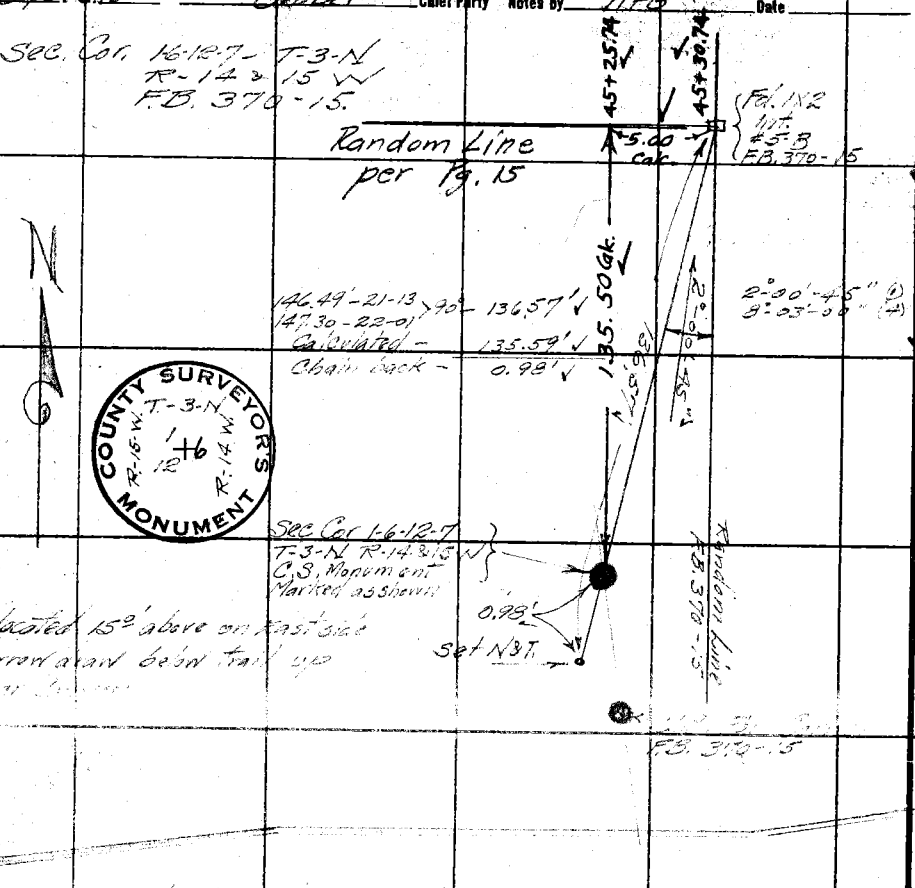

Mon. located 15° above on East side of narrow draw below trail up
Bear [illegible]

Replacement 1/4 W. Corner 1-6
T-3-N - R-14 & 15 W
F.B. 370-14



Set C.S. Monument
Marked as shown
Placed old sandstone
Corner beside Monument

RETURN TO
LOS ANGELES COUNTY SURVEYOR

Do not extend notes this side of this line

Note: ANY ADDITIONS OR CHANGES ON THIS SHEET MUST BE MADE OR CIRCLED IN Red. WITH DATE AND NAME OF PERSON MAKING CHANGE.

145.79, A-3, A-4

Date _____ Notes by H.F.G. Chief Party Graber F.B. 370 Pg. 132

Plotted by	W. O. No. 999 D. S. O. No.
Date	Location [illegible]
Map No.	Surveyed by [illegible]
Platting C'k'd by	Date
Date	Indexed A. C. Johnson

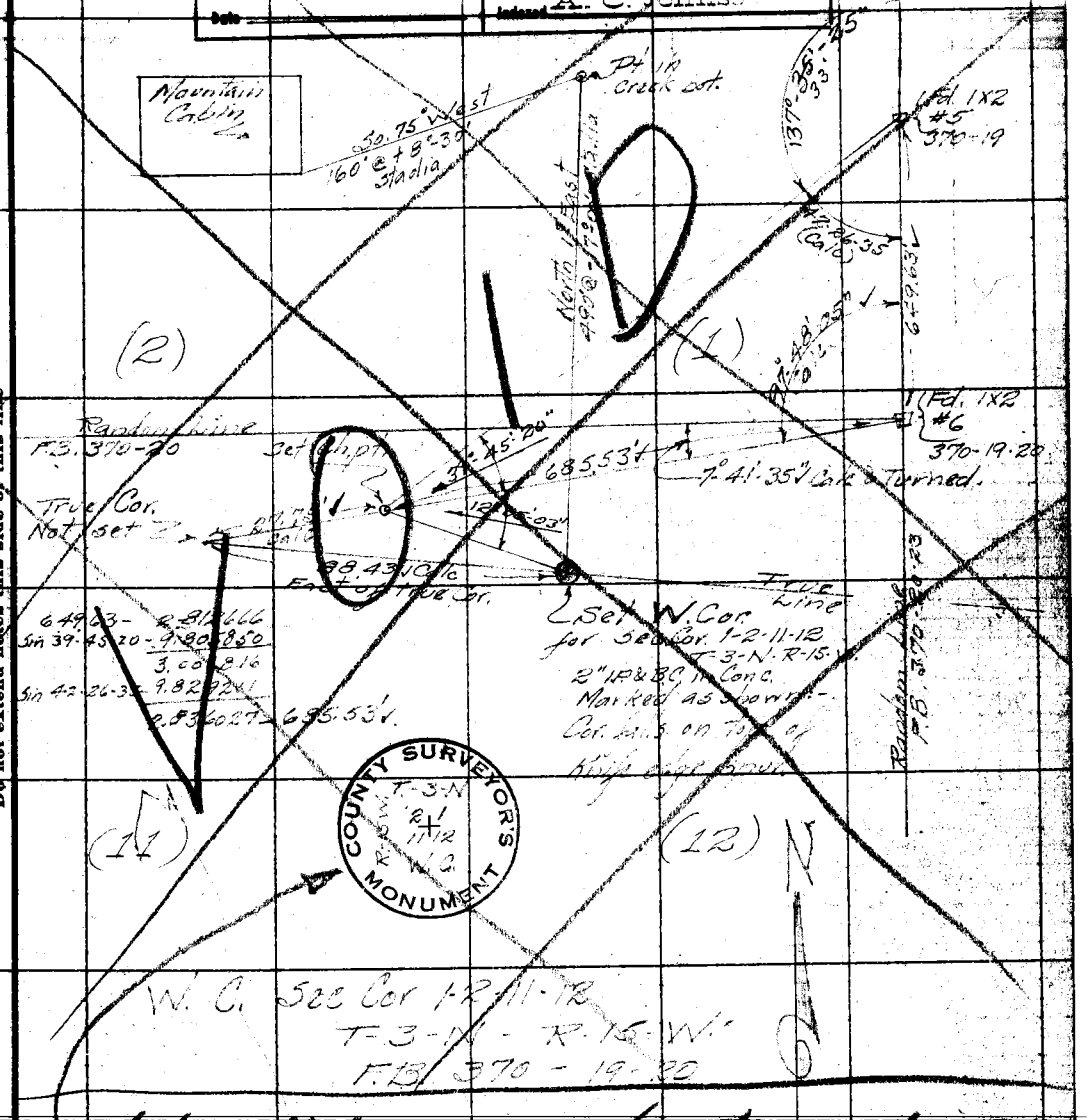

Note: ANY ADDITIONS OR CHANGES ON THIS SHEET MUST BE MADE OR CIRCLED IN Red. WITH DATE AND NAME OF PERSON MAKING CHANGE.

Do not extend notes this side of this line

RETURN TO LOS ANGELES COUNTY SURVEYOR

Note - this mon. destroyed
See pg. 202. F.C. Howard 4/1-36

F.B. 370 Pg. 133 Graber Chief Party Notes by H.F.G. Date

Sec. Cor. 10-11-14-15
T-3-N-R-15-W
F.B. 370-22-24-28-37
Reset 1-7-32
by A.N.H.



1/4 Sec. Cor. 11-14
T-3-N-R-15-W
FB 370-22



Cor. falls 300' North of Main Ridge & 500' West of Lowest Saddle between Govt Triangulation Stations.

RETURN TO
LOS ANGELES COUNTY SURVEYOR

Do not extend notes this side of this line

Note: ANY ADDITIONS OR CHANGES ON THIS SHEET MUST BE MADE OR CIRCLED IN Red. WITH DATE AND NAME OF PERSON MAKING CHANGE.

Date _____ Notes by HFG Chief Party Graber F.B. 370 Pg. 134

Platted by	W. O. No. 999 D. S. O. No.
Date	Location Sec. Lines T-3-N R-15-W
Map No.	Surveyed by
Platting C'k'd by	Date
Date	Indexed by A. C. Johnson

Sec. Cor. 13-14-23-24
T-3-N, R-15-W
F.B.-370-60-120
Fd. 1X2 #4
11, 21

Random Line
F.B. 370-60-120

Set Sec. Cor.
2" I.P. & B.C. in Conc.
Marked as shown.

(1) 171-18-45
(4) 325-15-15
109.89 - 7.19
110.04 - 7.54 > 66° - 106.99'
3.51 - level - 3.51
112.50'

Corner falls on small flat East of Main canyon approx. 30'

Void See Pg. 209

COUNTY SURVEYOR'S MONUMENT
T-3-N
R-15-W
14-13-23-24

1/4 Sec. Cor. - 2-11 -
T-3-N - R-15-W
F.B. - 370 - 20.

Random Line

Fd 1X2
#1-C
F.B. 370-20

(2)
(11)

Set 1/4 Sec. Cor.
2" I.P. & B.C. in Conc.
Marked as shown

338.44' ✓
279.49' ✓
75.73' ✓
693.71'

Corner falls 675'±
West of Fireback approx.
15° East of small draw bears N-30°

COUNTY SURVEYOR'S MONUMENT
T-3-N
R-15-W
2
11
1/4 Cor.

Mon moved to new position per pg. 203

Note: ANY ADDITIONS OR CHANGES ON THIS SHEET MUST BE MADE OR CIRCLED IN Red. WITH DATE AND NAME OF PERSON MAKING CHANGE.

Do not extend notes this side of this line

RETURN TO
LOS ANGELES COUNTY SURVEYOR

F.B. 370 Pg. 135 Graber Chief Party Notes by HEG Date

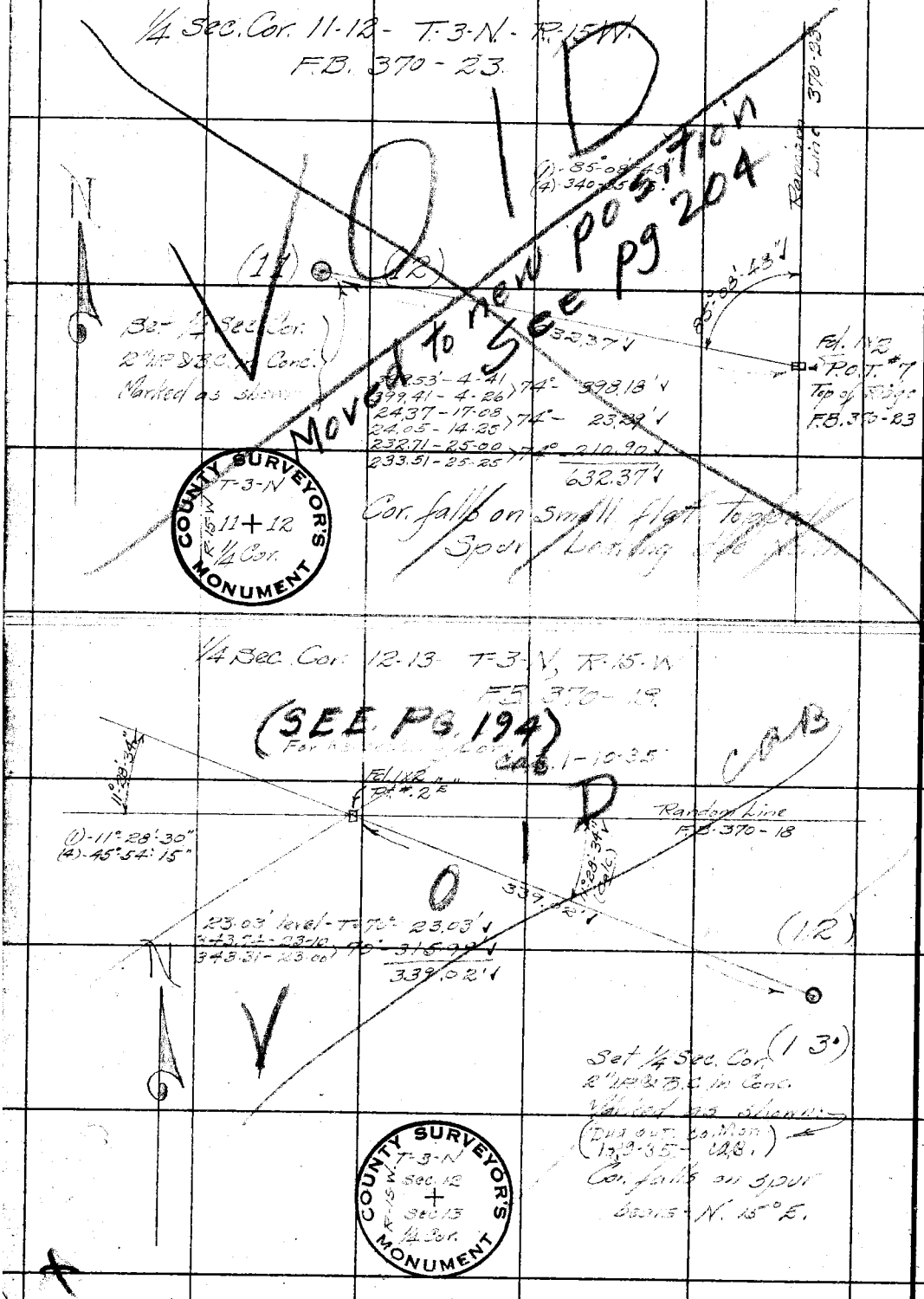

RETURN TO
LOS ANGELES COUNTY SURVEYOR

Do not extend notes this side of this line

Note: ANY ADDITIONS OR CHANGES ON THIS SHEET MUST BE MADE OR CIRCLED IN Red. WITH DATE AND NAME OF PERSON MAKING CHANGE.

Date _____ Notes by _____ Chief Party _____ F.B. 370 Pg 136

Platted by McKinnon	W. O. No. _____ D. S. O. No. _____
Date _____	Location _____
Map No. B-468-3	Surveyed by _____
Platting C'k'd by _____	Date _____
Date _____	Indexed A. C. Johnson

Sec. Cor. 11-12-13-14
T 3N - R 15W. C.A.B.

Range 15W

Sec 14

Mon. Dug Out
1-15-36 & Rec.
as shown below
C.A.B.

1-16-36 C.A.B. (500' Tape #1-stde 84°)
Sec. Cor. 11-12-13-14
Re-set Co. Sur. Conc. Brass Cap Mon.
stamped as shown. On S.E. Slope
of Spur Descends S 30° W. 70' ± S.E.'ly
from top spur. 600' ± So. of Maine
Divide in Ridge. 75' ± from Bot. D.
NOTE:- "Follow Trail W'ly from
where it hits Divide to 1st spur
past 1st saddle, after
you leave saddle while
trail hits ...

1-16-36 C.A.B.
167.33 @ 31° 40' T=66° = 142.40
167.69 @ 31° 52' T=66° = 142.40
56.59 @ 27° 20' T=66° = 50.26
57.25 @ 28° 35' T=66° = 50.26

142.40 ch. 73° 36' 30"
50.26 ch.
142.40
calc. & ch. 73° 36' 30" calc.
Calc. & Ch. 73° 36' 30" calc.
Calc. & Ch. 01° 20' Rec.
90° 01' 20" Rec.
Pg. 18

POT. Fd. 1X2 & Tk. C.A.B. Top Spur
73° 36' 30"
@ 294° 26' 00"
73° 36' 30"

59.37 @ 32° 06' T=62° = 50.26
60.35 @ 33° 36' T=62° = 50.26.
C.A.B.

136.60 Rec.

(#4 E. Fd. 1X2 & Tk. on S.H.
C.A.B.)

106+02.32

104+65.72

Note: ANY ADDITIONS OR CHANGES ON THIS SHEET MUST BE MADE OR CIRCLED IN Red. WITH DATE AND NAME OF PERSON MAKING CHANGE.

Do not extend notes this side of this line

RETURN TO
LOS ANGELES COUNTY SURVEYOR

W.S. 62 D-4

F.B. 370 Pg. 137 Graber Chief Party Notes by HFG Date

C. Cor. Sec. 12-6-7-T-3-N.
R-14 & 15 W
F.B. 370-15

Random Line

Fd. 1x2
Int from W.
F.B. 370-15

454.33-10.33
454.20-10.20 > 60° - 446.57' ✓

N&T

33.15' - 33°00-60° - 27.80 ✓

27.80' ✓ Back

(12)

(6)

(7)

Set Sec. C. Cor. by Prop. N+S
2" I.P. & B.C. in Conc.
Marked as shown:
Per C.S. 9044.

Set N&T

90°00'00"

(1) 90°-00-00"
(4) 90°-00-00"

Random Line

Fd. 1x2
Int from E.
F.B. 434-31

See F.B. 434 - Page 29-31

COUNTY SURVEYOR'S MONUMENT
T-3-N
12 + 6/7

1/4 Sec. Cor. 13-14 T-3-N, R-15-W
F.B. 370-66

① 153° 24' 45"
④ 253° 30' 15"
63° 24' 45" ✓

Fd. 1x2
Per pg. 66.

131+96.62
Fd. 1x2
F.B. 370-66

150.52-38-15 > 70° - 132.57' ✓
151.37-28-51
388.34-39-40 > 70° - 298.91' ✓
387.22-39-28
431.48' ✓

13° 24' 48"

96.21

107.59

2-17-36 S.R.
1/4 Sec. Cor. 13-14
Mon. dug up & Re-set
at this location. ver.
Plan. Set on
Co. Slope. 25 ± E.
Between the ...

48.15

132+92.83

(14)

(13)

Set 1/4 Sec. Cor.
Dug Out. 2-17-36
& Re-set.

COUNTY SURVEYOR'S MONUMENT
T-3-N
14 + 13
1/4 Cor.

600 ± N 30° E from Bot. ...

Random Line

RETURN TO
LOS ANGELES COUNTY SURVEYOR

Do not extend notes this side of this line

Note: ANY ADDITIONS OR CHANGES ON THIS SHEET MUST BE MADE OR CIRCLED IN Red. WITH DATE AND NAME OF PERSON MAKING CHANGE.

W562 D-4 / W579 A-4

Date _____ Notes by HPG Chief Party Graber F.B. 370 PG. 138.

Platted by O.L. Pack	W. O. No. 999 D. S. O. No.
Date Nov. 1930	Location Sec. [illegible]
Map No. B-46B3	Surveyed by Graber
Platting C'k'd by KRM.	Date
Date	Indexed A. C. Johnson



Note: ANY ADDITIONS OR CHANGES ON THIS SHEET MUST BE MADE OR CIRCLED IN Red. WITH DATE AND NAME OF PERSON MAKING CHANGE.

Do not extend notes this side of this line

RETURN TO
LOS ANGELES COUNTY SURVEYOR

F.B. 370 Pg. 139 Chief Party Notes by Date

RETURN TO
LOS ANGELES COUNTY SURVEYOR

Do not extend notes this side of this line

Note: ANY ADDITIONS OR CHANGES ON THIS SHEET MUST BE MADE OR CANCELED IN Red. WITH DATE AND NAME OF PERSON MAKING CHANGE.

Date _____ Notes by M Chief Party _____ F.B. 370 Pg. 140

Platted by	W. O. No. 999 D. S. O. No.
Date	Location: Sand Canyon
Map No.	Surveyed by F. J. McNeal
Platting C'k'd by	Date June - 1930
Date	Indexed by C. Johnson



Note: ANY ADDITIONS OR CHANGES ON THIS SHEET MUST BE MADE OR CIRCLED IN Red. WITH DATE AND NAME OF PERSON MAKING CHANGE.

Do not extend notes this side of this line

RETURN TO LOS ANGELES COUNTY SURVEYOR

W.S. 63 D-3

RETURN TO
LOS ANGELES COUNTY SURVEYOR

Note: ANY ADDITIONS OR CHANGES ON THIS SHEET MUST BE MADE OR CIRCLED IN Red. WITH DATE AND NAME OF PERSON MAKING CHANGE.

WS62, D-9

Do not extend notes this side of this line

Date

Chief Party

Notes by

F.B. 370 P.G. 141

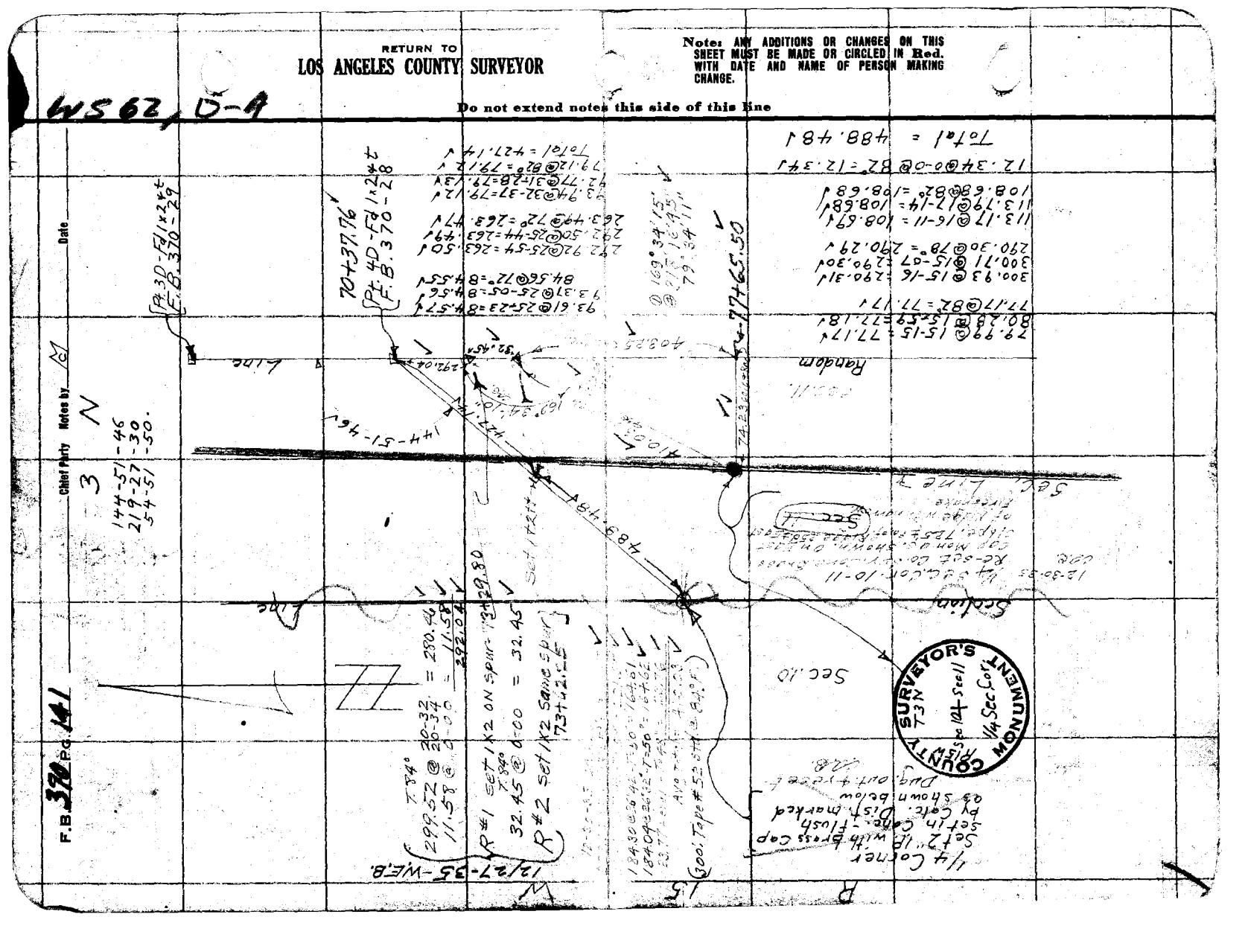

Date _____ Notes by M Chief Party _____ F.B. 320 PG. 142

Platted by _____
Date _____
Map No. _____
Platting C'k'd by _____
Date _____

W. O. No. 989 D. S. O. No. _____
Location T3N - R15W.
Surveyed by E. J. McNeal
Date June - 1930
Indexed A. C. Johnson

W.S. 62 D-4

RETURN TO
LOS ANGELES COUNTY SURVEYOR

Notes ANY ADDITIONS OR CHANGES ON THIS SHEET MUST BE MADE OR CIRCLED IN Red. WITH DATE AND NAME OF PERSON MAKING CHANGE.

Do not extend notes this side of this line

T 3 N

R 15 W

14 15

31-11-35
124-46-30
31-11-37½

① 164° 41' 15" ✓
② 228° 45' 15" ✓
74° 41' 19"
1-2-35 CAB.

#9-D.
FA. 1x24 T. on Ridge
per pg. 37.

#11-D - 125+74.99
FA 1x24 T.
Per F.B. 370-37

64° 41' 15" ✓

Line

Sec. Line

592.95 per Office Plan

31-11-35

Sec. 14.67 Calc.

1-3-35 CAB.
¼ Sec. Cor. 14-15
Re-set. Co. Sur. Conc.
Shown on Top Knob as
Sec. Cor. Random

162.34 Rec.

1314+67.94 ✓

Sec. Line

Set ¾" Iron with brass Cap
Mark "X" on Top
Dig out & re-set 1-3-35

1/4 Cor. Set ¾" Iron with brass Cap Mark "X" on Top Cone. Flush - Bye Calc. Dist. as shown. Dig out & re-set 1-3-35

COUNTY SURVEYOR'S MONUMENT T3N R15W 15+14 1/4 COR.

#13

(100' Tape #1 Std. = 84°F.)

307.15 @ 17°48'-T=66°= 292.42 ✓
306.91 @ 17°39'-T=66°= 292.43 ✓
323.24 @ 17°-T-62°= 312.82 ✓
323.24 @ 17°46'-T=62°= 312.83 ✓
353 Level - T=62°= 9.53 ✓
Avg Total 614.75 ✓

6 @ 15-30 = 67.27 ✓
69.58 @ 14-47 = 67.28 ✓
67.27 @ 86° = 67.27 ✓
391.47 @ 25-41-30 = 353.15 ✓
391.47 @ 25-30 = 353.13 ✓
353.13 @ 88° = 353.14 ✓
377.74 @ 5° = 376.20 ✓
377.86 @ 21° = 376.21 ✓
376.20 @ 94° = 376.22 ✓
Total = 706.63 ✓
= 1007.75 ✓
688.88 ✓
11.61 ✓
+ 700.49 ✓

12.00 @ 0-3 @ 5° = 12.00 ✓
100 @ 18-34 = 95.741 ✓
100.63 @ 17-56-30 = 95.741 ✓
95.74 @ 10° = 95.75 ✓
Total = 107.75 ✓

F.B. 370 Pg. 143 Chief Party Notes by MC Date

WS 79, A-4

RETURN TO LOS ANGELES COUNTY SURVEYOR

Do not extend notes this side of this line

Notes: ANY ADDITIONS OR CHANGES ON THIS SHEET MUST BE MADE OR CIRCLED IN Red. WITH DATE AND NAME OF PERSON MAKING CHANGE.



Date _____ Notes by M Chief Party _____ F.B. 370 Pg. 144

Platted by D. L. Pack	W. O. No. 999 D. S. O. No.
Date Nov. 1930	Location T3N - R15W
Map No. [illegible]	Surveyed by F. J. McNeal
Platting C'k'd by	Date June - 1930
Date	Indexed A. C. [illegible]

From Bot. Pg-143

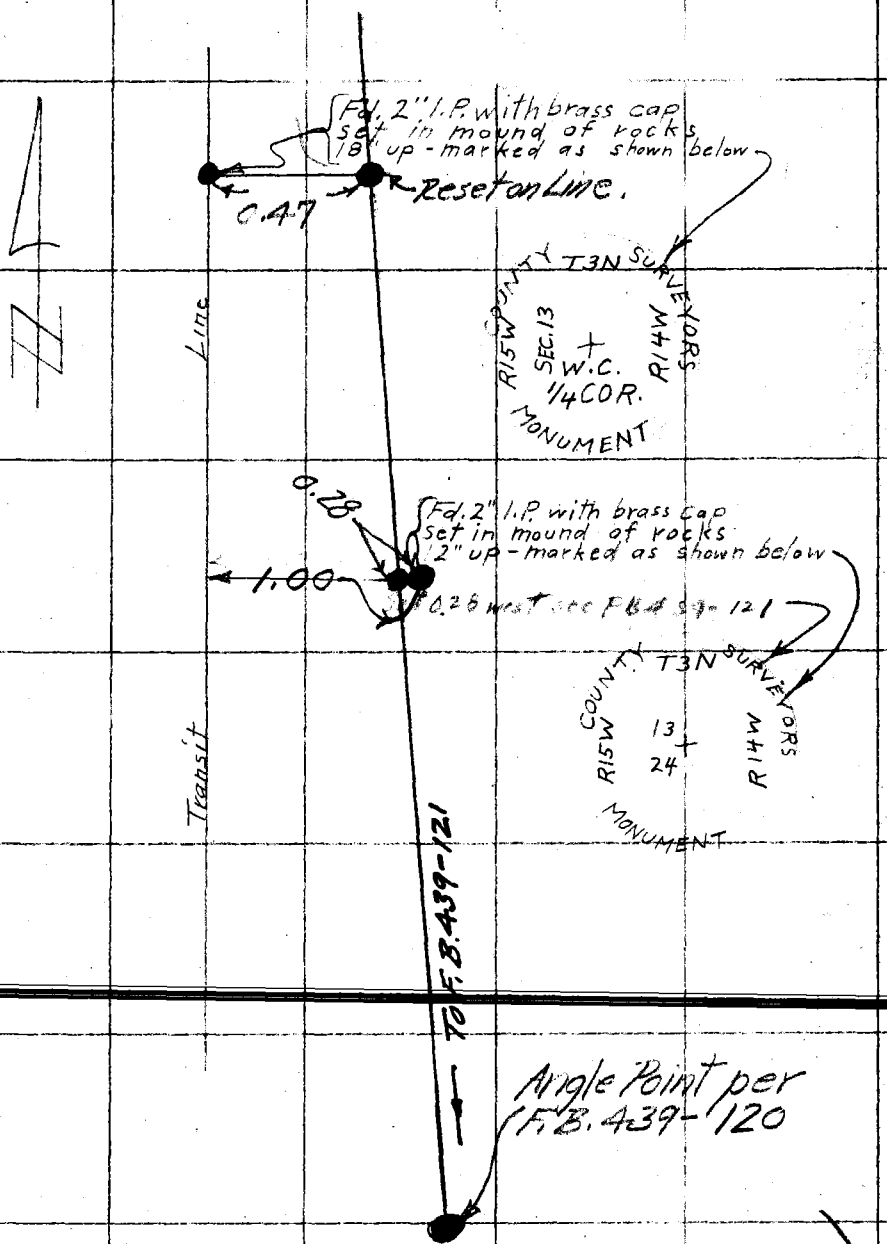

Note: ANY ADDITIONS OR CHANGES ON THIS SHEET MUST BE MADE OR CIRCLED IN Red. WITH DATE AND NAME OF PERSON MAKING CHANGE.

Do not extend notes this side of this line

RETURN TO
LOS ANGELES COUNTY SURVEYOR

W.S.6 Z, D-4

F.B. 370 Pg. 145 Chief Party Notes by Date

RETURN TO
LOS ANGELES COUNTY SURVEYOR

Do not extend notes this side of this line

Note: ANY ADDITIONS OR CHANGES ON THIS SHEET MUST BE MADE OR CIRCLED IN Red. WITH DATE AND NAME OF PERSON MAKING CHANGE.

Date _____ Notes by M Chief Party _____ F.B. 370 PG. 146

Plotted by O.L. Peck	W. O. No. 738 O. S. O. No.
Date Nov. 1930	Location Sand Canyon Rd.
Map No. B-458-2	Surveyed by F.J. McNeal
Plotting C'k'd by	Date June - 1930
Date	Indexed A. C. Johnson

W.S. 62, D-4

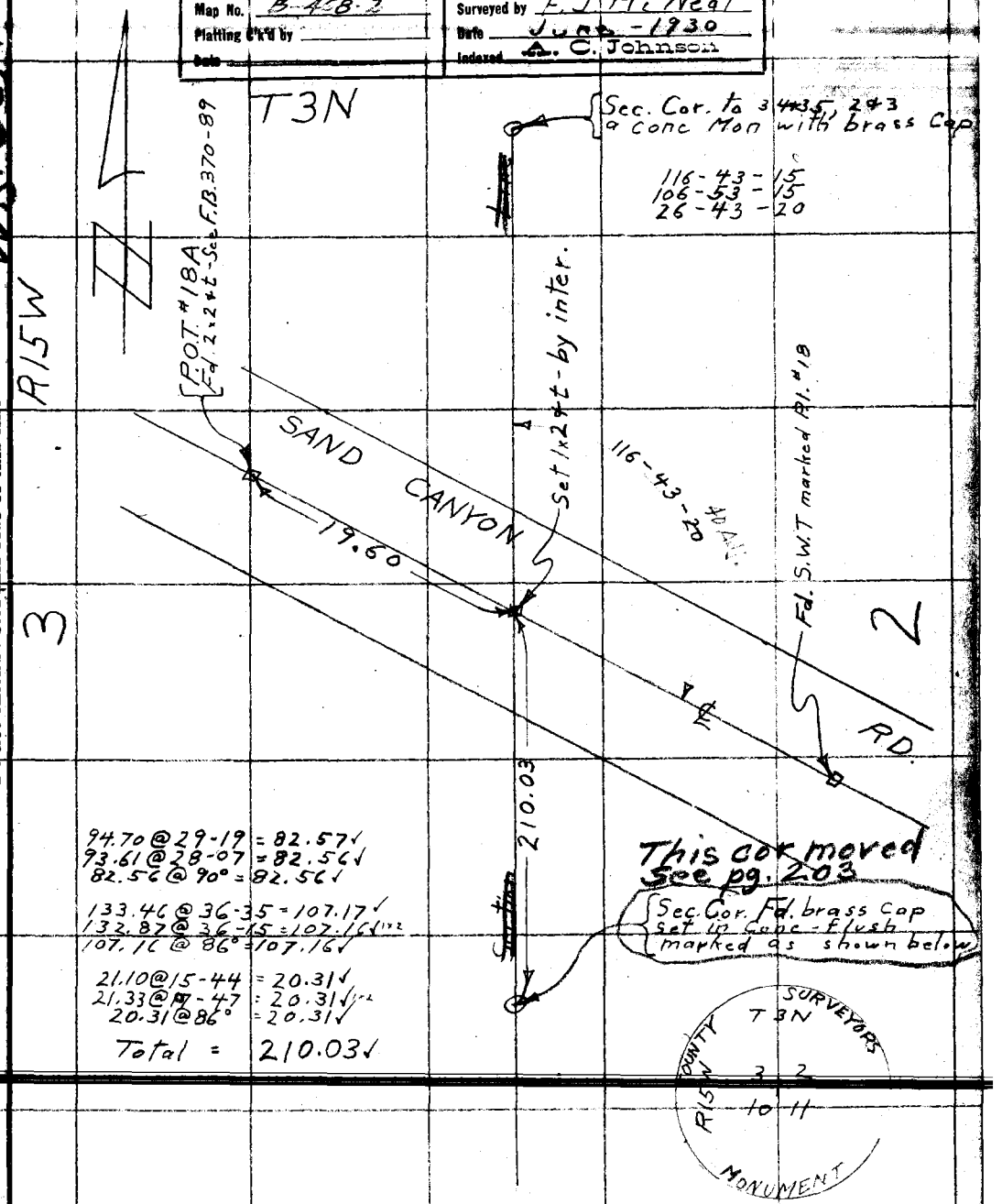

94.70 @ 29-19 = 82.57 ✓
93.61 @ 28-07 = 82.56 ✓
82.56 @ 90° = 82.56 ✓

133.46 @ 36-35 = 107.17 ✓
132.87 @ 36-15 = 107.16 ✓ 1x2
107.16 @ 86° = 107.16 ✓

21.10 @ 15-44 = 20.31 ✓
21.33 @ 17-47 = 20.31 ✓ 1x2
20.31 @ 86° = 20.31 ✓

Total = 210.03 ✓

Note: ANY ADDITIONS OR CHANGES ON THIS SHEET MUST BE MADE OR CIRCLED IN Red. WITH DATE AND NAME OF PERSON MAKING CHANGE.

Do not extend notes this side of this line

RETURN TO
LOS ANGELES COUNTY SURVEYOR

RETURN TO
LOS ANGELES COUNTY SURVEYOR

Notes: ANY ADDITIONS OR CHANGES ON THIS SHEET MUST BE MADE OR CIRCLED IN Red. WITH DATE AND NAME OF PERSON MAKING CHANGE.

W562, D-4

Do not extend notes this side of this line

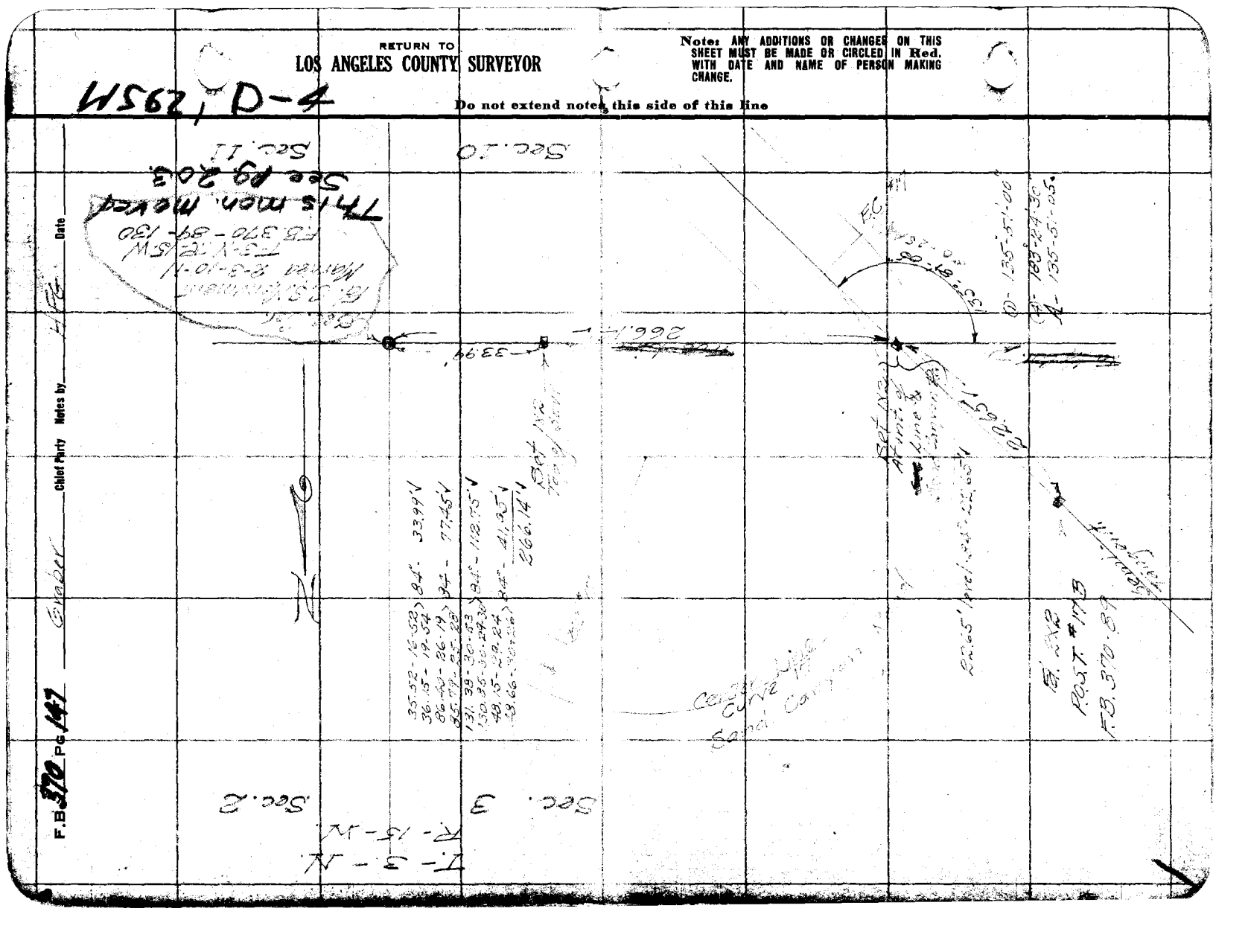

Date 12-11-31 Notes by F.C.H. Chief Party F.B. 370 Pg 148

Platted by	W. O. No. 999 D. S. O. No.
Date	Location Sec Lines T3N R15W
Map No.	Surveyed by
Platting C'k'd by	Date 12-11-31
Date	Indexed A. C. Johnson 1-5-33



Note: ANY ADDITIONS OR CHANGES ON THIS SHEET MUST BE MADE OR CIRCLED IN Red. WITH DATE AND NAME OF PERSON MAKING CHANGE.

Do not extend notes this side of this line

RETURN TO
LOS ANGELES COUNTY SURVEYOR

F.B. 370 PG. 149 A Chief Party Notes by Date

RETURN TO

LOS ANGELES COUNTY SURVEYOR

Note: ANY ADDITIONS OR CHANGES ON THIS SHEET MUST BE MADE OR CIRCLED IN Red. WITH DATE AND NAME OF PERSON MAKING CHANGE.

Do not extend notes this side of this line

Notes Ck'd by McPherson	Survey of [illegible]
Map No. Sur. Div. 8-69	W. O. 4999 Tape No. [illegible] St'd [illegible] OF.
Office Work McPherson	Surveyed by [illegible]
Checked McPherson	Notes [illegible] Date [illegible]
Date 5-13-35	Indexed A. C. Johnson 4-29-35

F.B. 370 Pg. 149

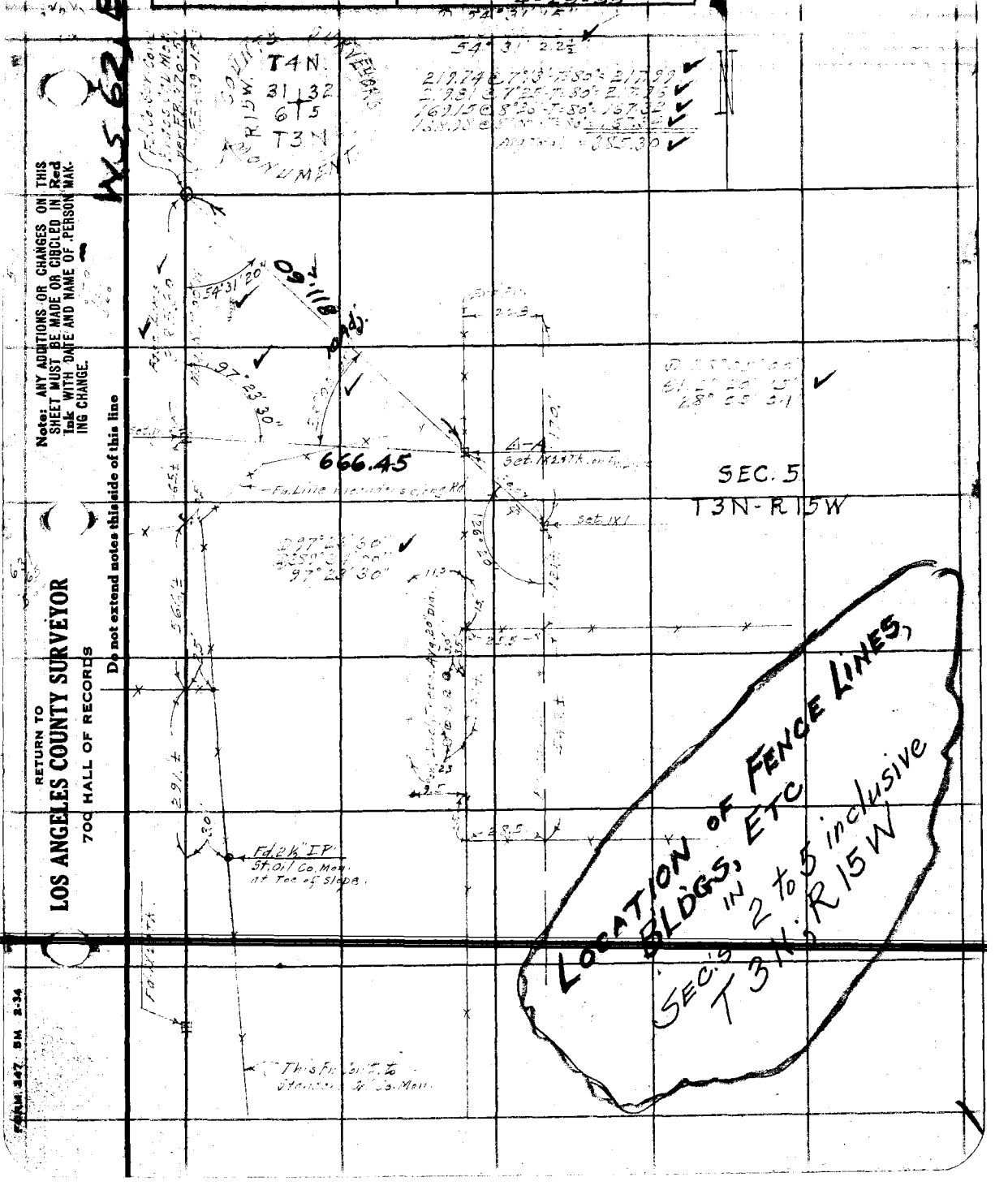

Note: ANY ADDITIONS OR CHANGES ON THIS SHEET MUST BE MADE OR CIRCLED IN Red Ink WITH DATE AND NAME OF PERSON MAKING CHANGE.

Do not extend notes this side of this line

RETURN TO
LOS ANGELES COUNTY SURVEYOR
700 HALL OF RECORDS

FORM 347 5M 2-34

RETURN TO

LOS ANGELES COUNTY SURVEYOR

700 HALL OF RECORDS

Note: ANY ADDITIONS OR CHANGES ON THIS SHEET MUST BE MADE OR CIRCLED IN **Red Ink** WITH DATE AND NAME OF PERSON MAKING CHANGE.

WSG2, G-3

Do not extend notes this side of this line

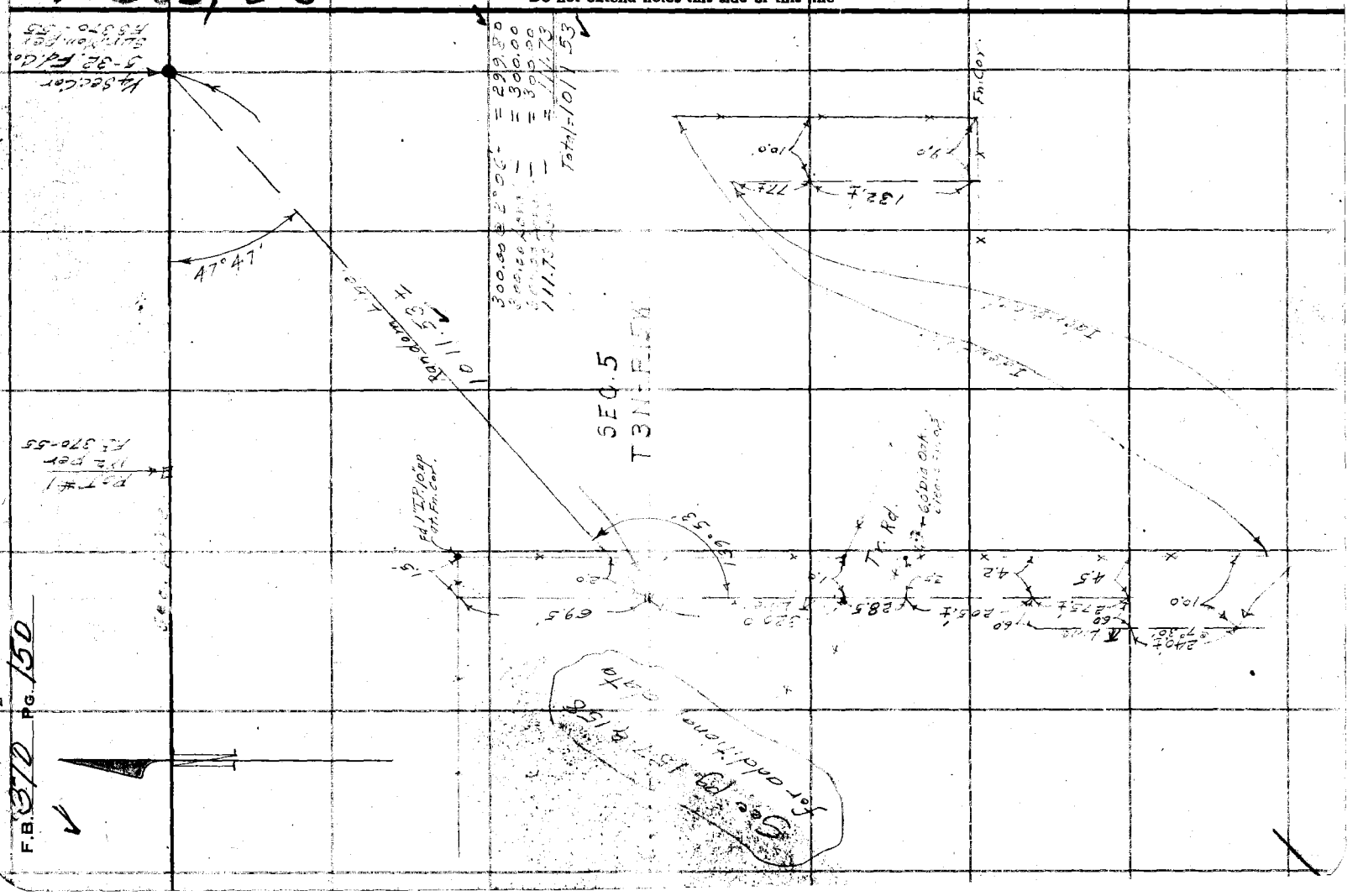

Notes Ck'd by M.S. Pherson	Survey of Sec. Lines (Topog.)
Map No. Sur. Div. 8-69	W. O. 4999 Tape No 52 St'd 84 Of.
~~Office~~ Work M.Pherson	Surveyed by A. C. Johnson
Checked	Notes Date 4-24-35
Date 5-13-35	Indexed A. C. Johnson

F.B. 370 Pg. 151

W.S. 82 C 3

Note: ANY ADDITIONS OR CHANGES ON THIS SHEET MUST BE MADE OR CIRCLED IN Red Ink WITH DATE AND NAME OF PERSON MAKING CHANGE.

RETURN TO
LOS ANGELES COUNTY SURVEYOR
700 HALL OF RECORDS
Do not extend notes this side of this line

FORM 247 5M 2-34

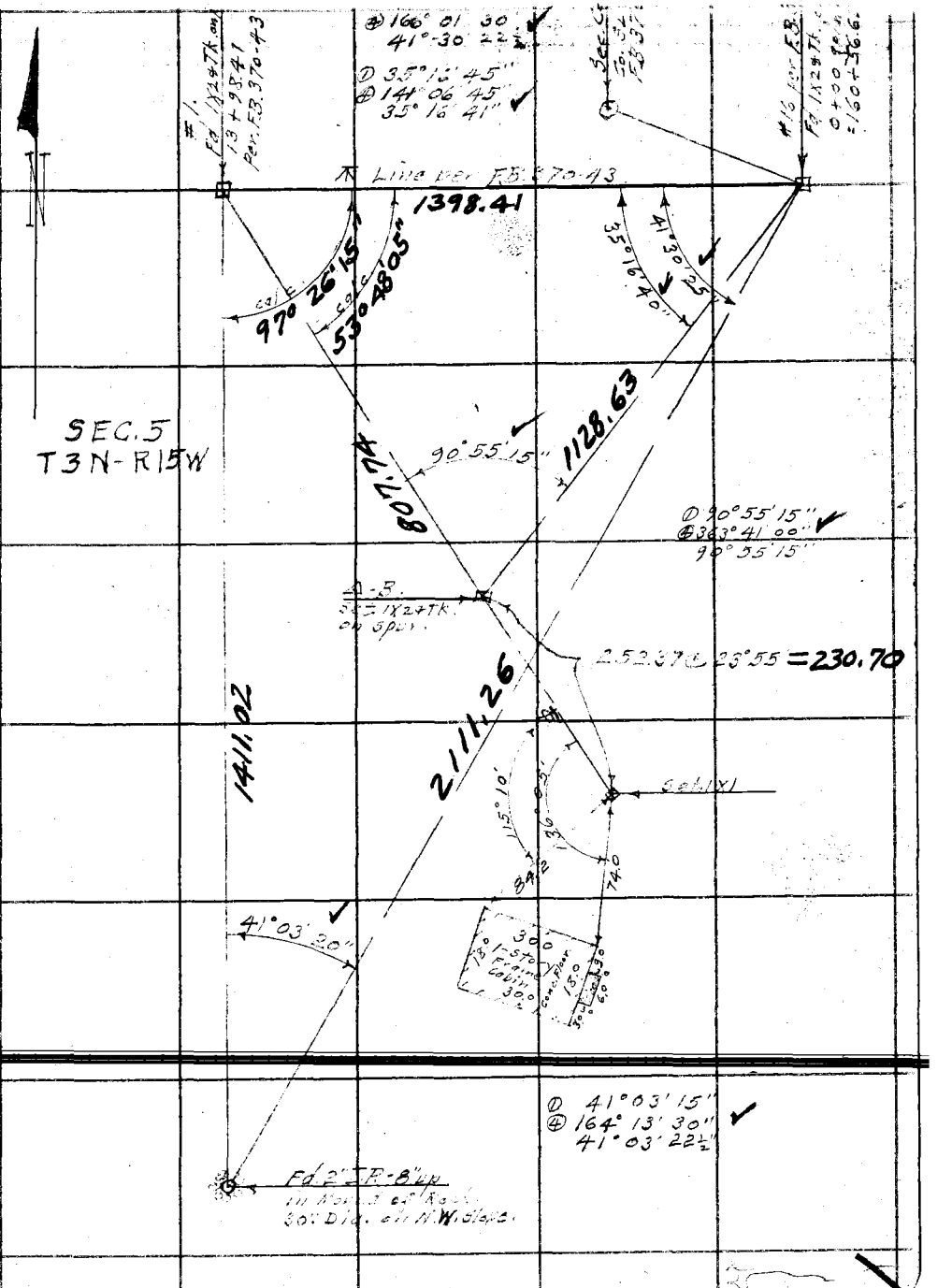

F.B. 370 PG. 52

SEC. 4

SEC. 3
T3N-R15W.

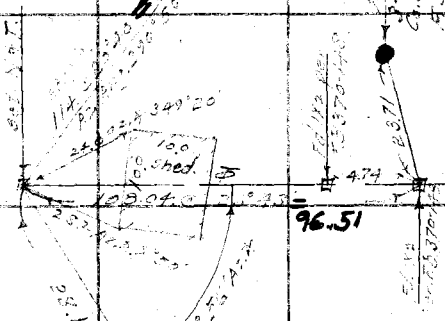

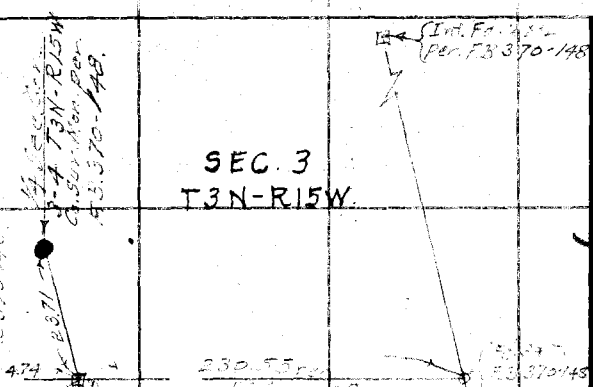

4-25-35

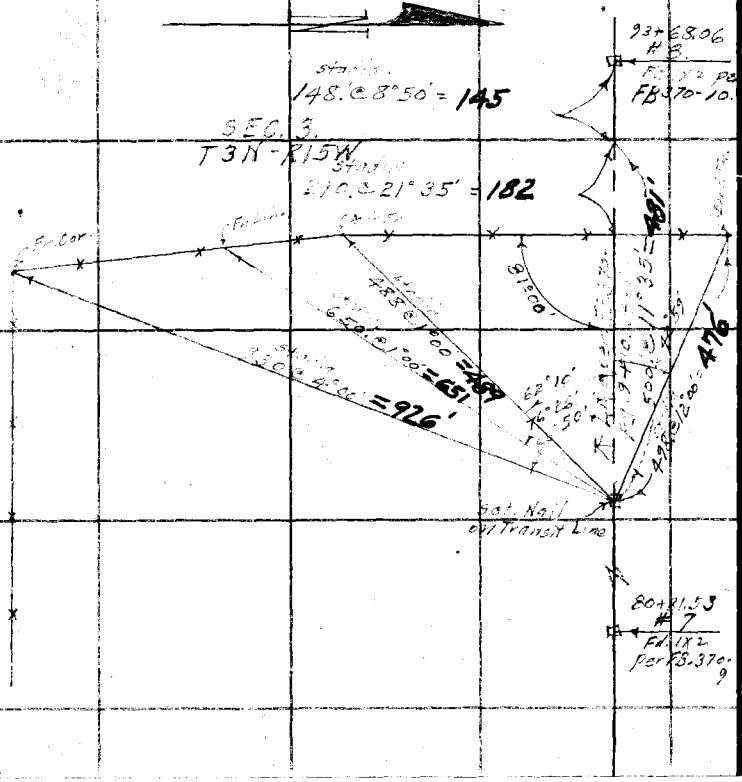

RETURN TO
LOS ANGELES COUNTY SURVEYOR
700 HALL OF RECORDS

Do not extend notes this side of this line

Note: ANY ADDITIONS OR CHANGES ON THIS SHEET MUST BE MADE OR CIRCLED IN Red Ink WITH DATE AND NAME OF PERSON MAKING CHANGE.

WS62, C2

Notes Ck'd by McPherson	Survey of Sec Lines (Topo)
Map No. Sur Div. 8-69	W. O. 4999 Tape No St'd 8 of.
Office Work McPherson	Surveyed by C. A. Benson
Checked	Notes Date 4-25-35
Date 5-13-35	Indexed A. C. Johnson

F.B. 370 Pg. 153

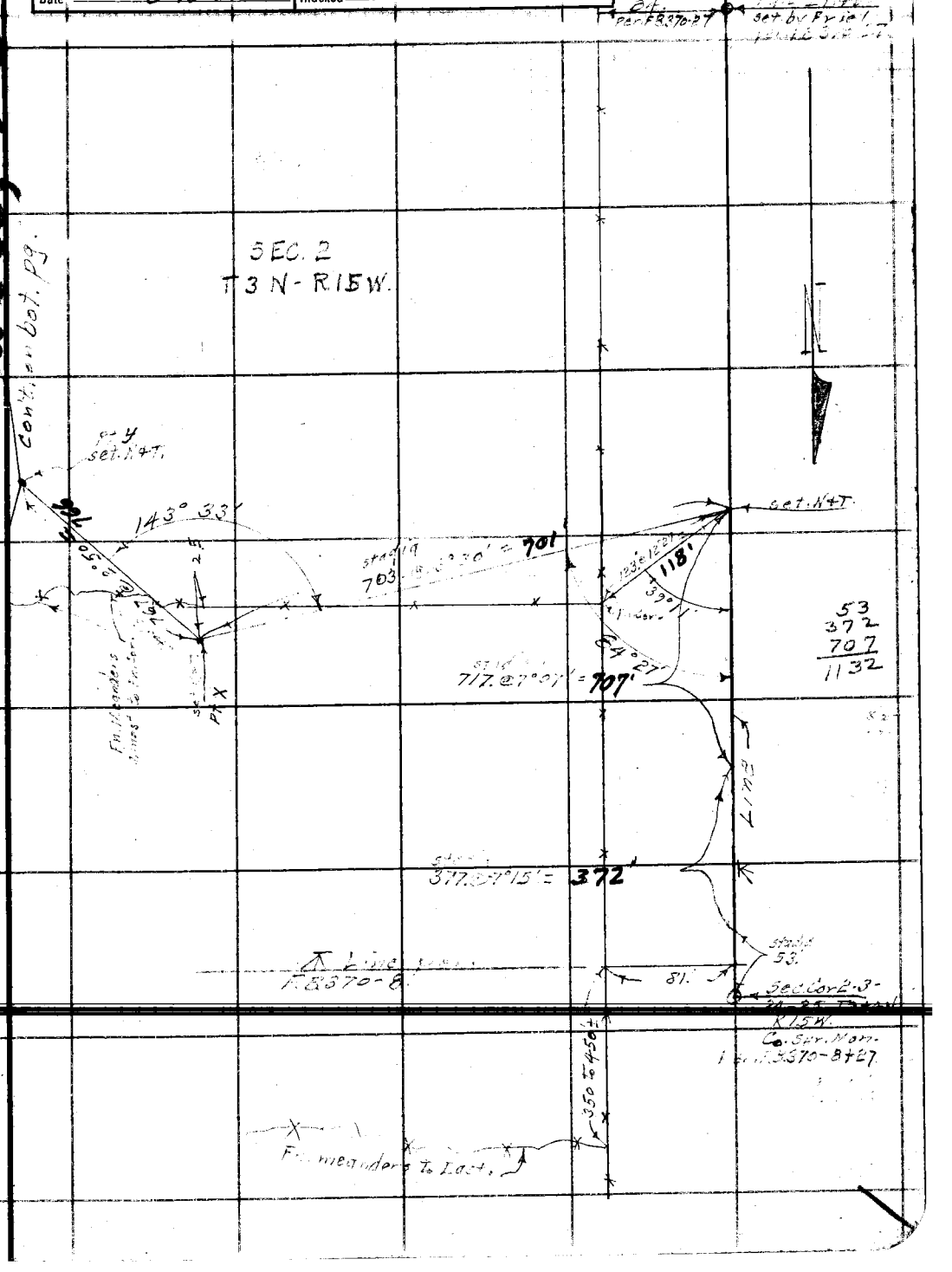

Note: ANY ADDITIONS OR CHANGES ON THIS SHEET MUST BE MADE OR CIRCLED IN Red Ink WITH DATE AND NAME OF PERSON MAKING CHANGE.

Do not extend notes this side of this line

RETURN TO
LOS ANGELES COUNTY SURVEYOR
700 HALL OF RECORDS

W.S. 62, D-3

FORM 247 5M 2-34

RETURN TO

LOS ANGELES COUNTY SURVEYOR

700 HALL OF RECORDS

Note: ANY ADDITIONS OR CHANGES ON THIS SHEET MUST BE MADE OR CIRCLED IN **Red Ink** WITH DATE AND NAME OF PERSON MAKING CHANGE.

Do not extend notes this side of this line

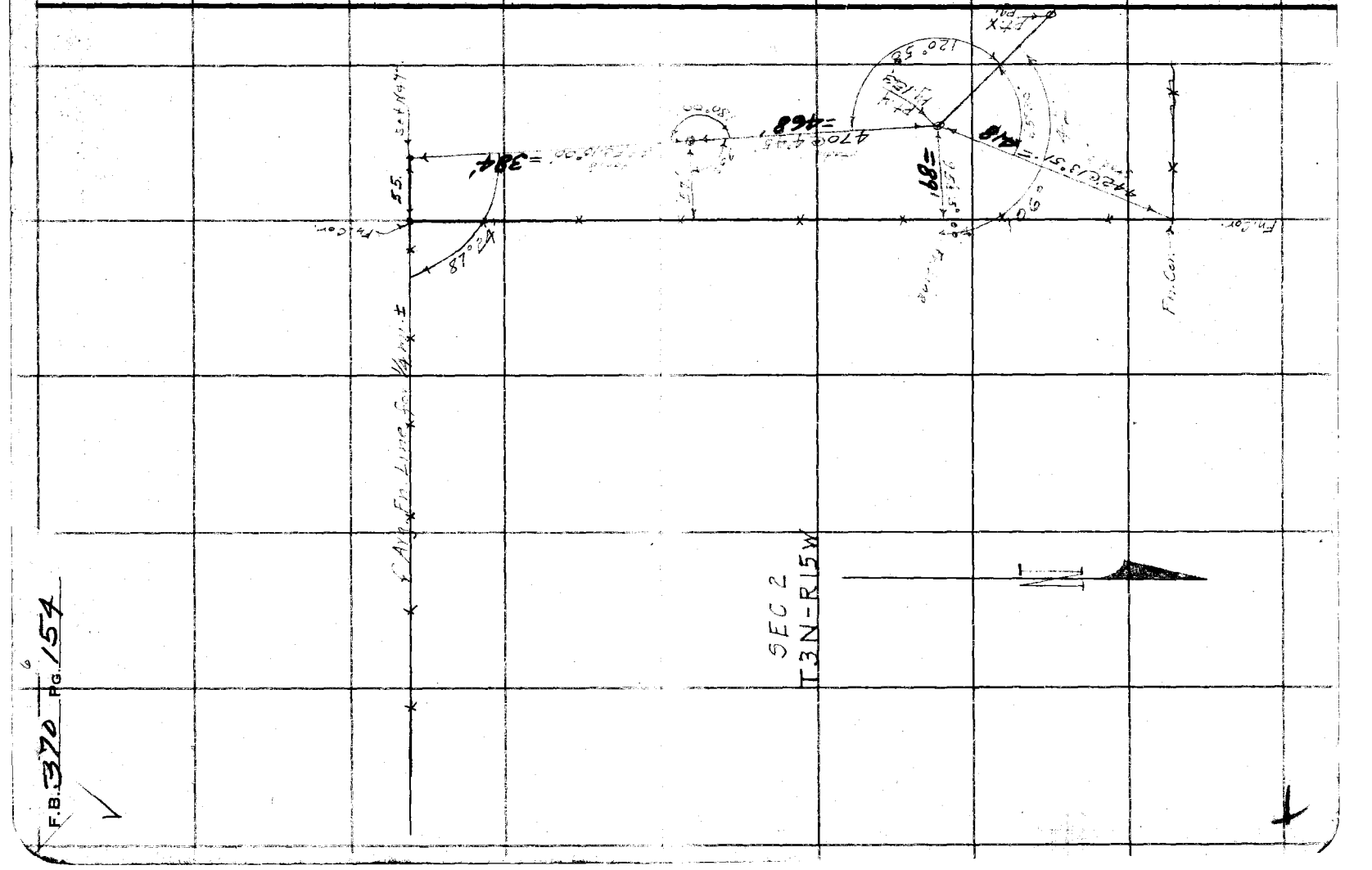

F.B. 370 PG. 154

Notes Ck'd by McPherson	Survey of Sec Lines (Topog)	F.B. 370	Pg 155
Map No. Sur. Div 8-69	W. O. 4999 Tape No — St'd — OF.		
Office Work McPherson	Surveyed by C. A. Benson		
Checked McPherson	Notes B Date 4-26-35		
Date 5-13-35	Indexed A. C. Johnson		

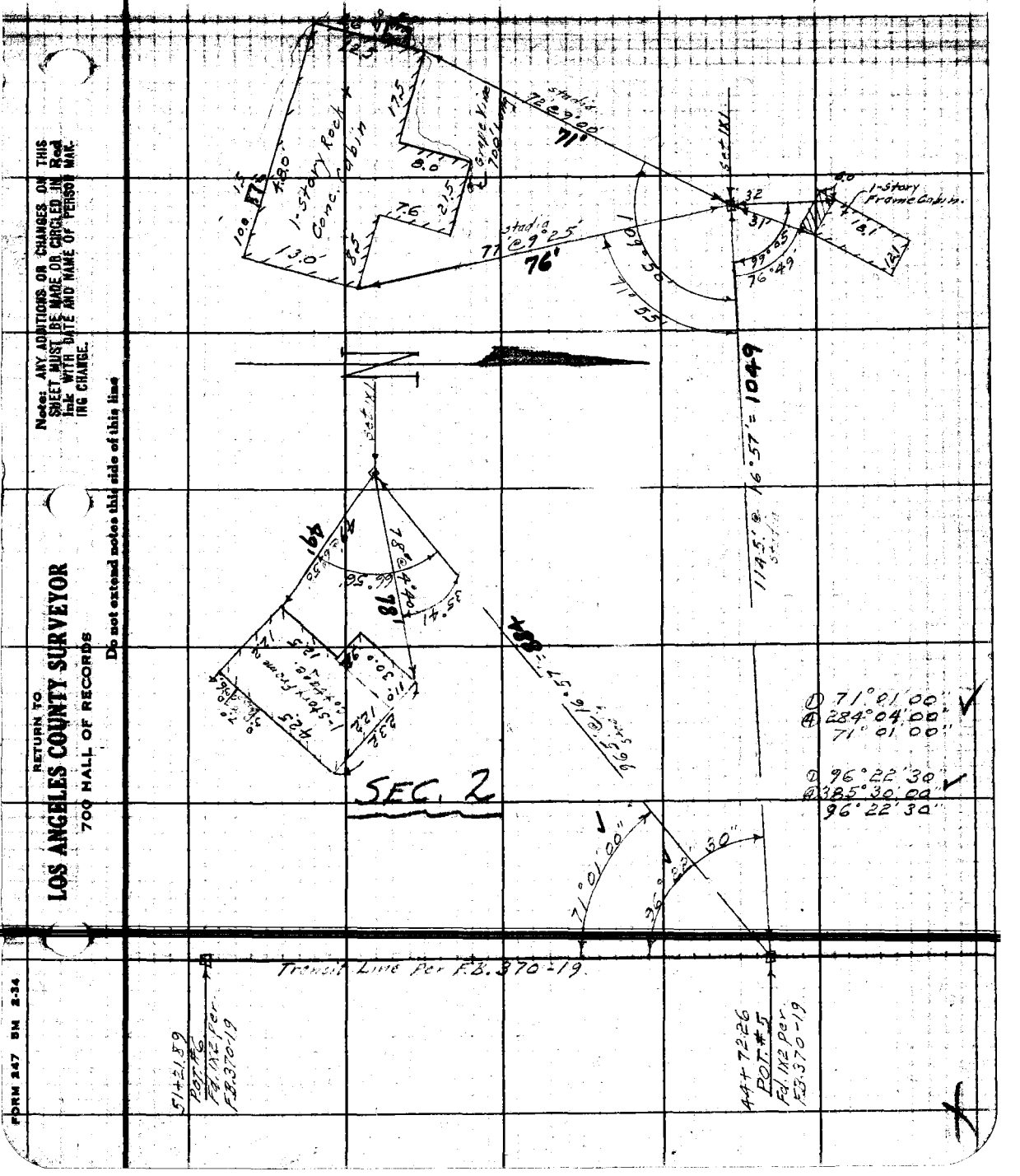

① 71°01'00"
④ 284°04'00"
71°01'00"

② 96°22'30"
④ 385°30'00"
96°22'30"

Note: ANY ADDITIONS OR CHANGES ON THIS SHEET MUST BE MADE OR CIRCLED IN Red Ink WITH DATE AND NAME OF PERSON MAKING CHANGE.

Do not extend notes this side of this line

RETURN TO
LOS ANGELES COUNTY SURVEYOR
700 HALL OF RECORDS

FORM 247 5M 2-34

RETURN TO

LOS ANGELES COUNTY SURVEYOR

700 HALL OF RECORDS

Note: ANY ADDITIONS OR CHANGES ON THIS SHEET MUST BE MADE OR CIRCLED IN **Red Ink** WITH DATE AND NAME OF PERSON MAKING CHANGE.

Do not extend notes this side of this line

F.B. 370 PG. 156

Notes Ck'd by	Survey of Sec Lines
Map No.	W. O. 4999 Tape No 13 St'd 84 of.
Office Work Roeser Sur Div 8-69	Surveyed by F.C. Howard
Checked	Notes F.C.H. Date 7/16/35
Date	Indexed A. C. Johnson 8-1-35

F.B. 370 Pg. 157

Cont. to pg. 158

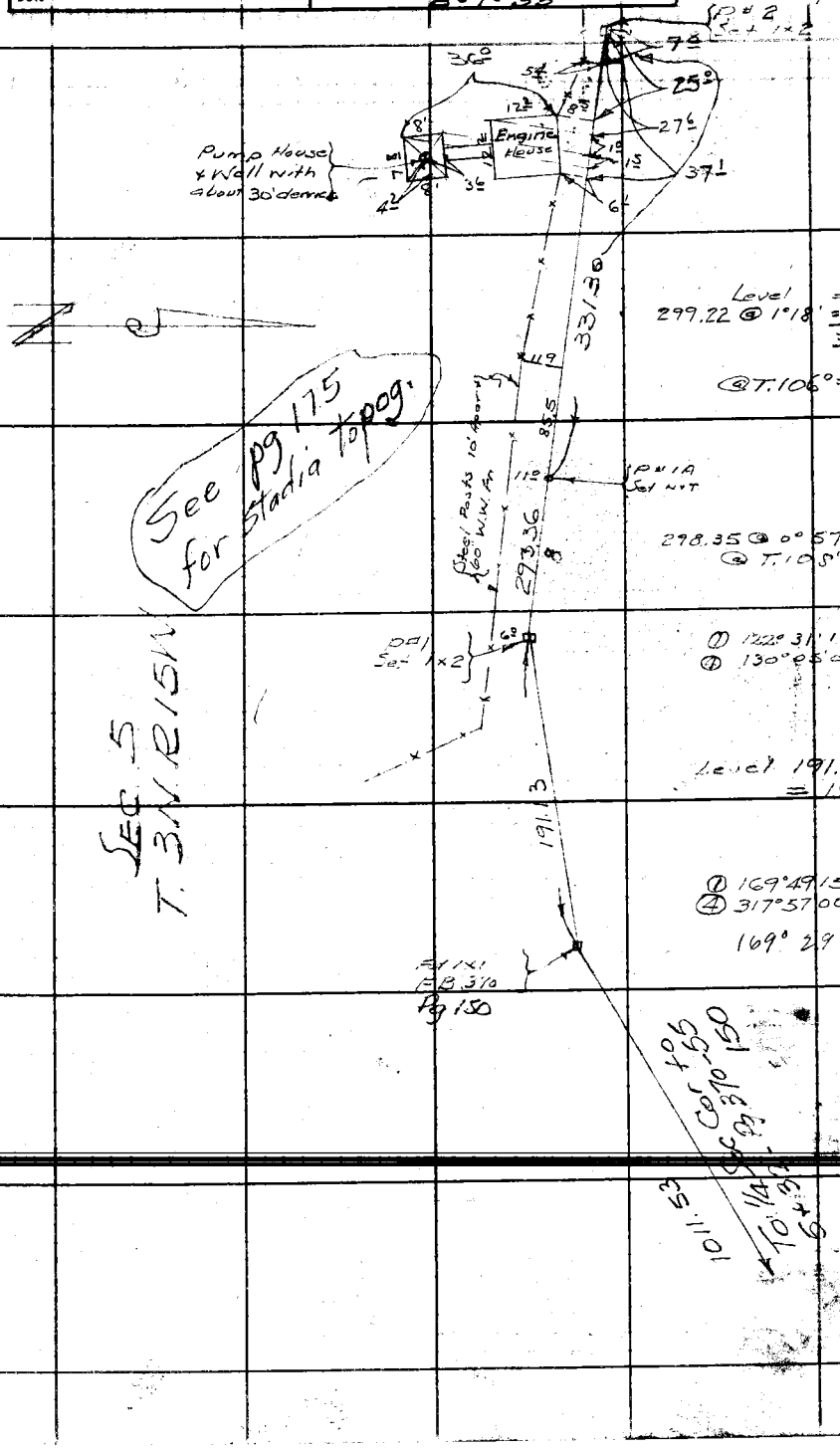

Note: ANY ADDITIONS OR CHANGES ON THIS SHEET MUST BE MADE OR CIRCLED IN Red Ink WITH DATE AND NAME OF PERSON MAKING CHANGE.

Do not extend notes this side of this line

RETURN TO
LOS ANGELES COUNTY SURVEYOR
700 HALL OF RECORDS

FORM 247 5M 2-34

F.B. 370 PG. 158

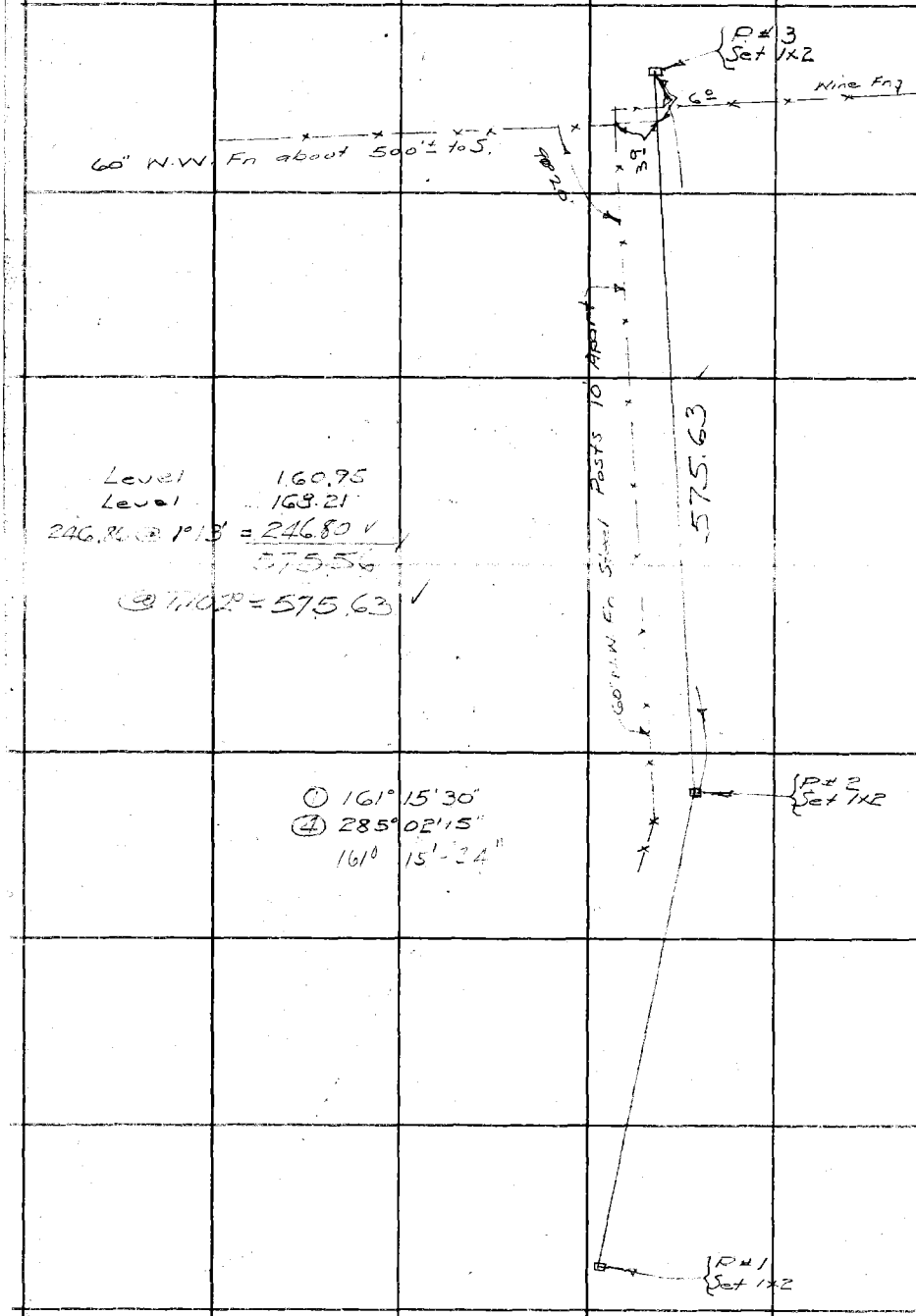

Level 160.95
Level 168.21
246.86 @ 1°13' = 246.80 ✓
575.56
@ 7.102° = 575.63 ✓

① 161° 15' 30"
④ 285° 02' 15"
161° 15' 24"

RETURN TO
LOS ANGELES COUNTY SURVEYOR
700 HALL OF RECORDS

Do not extend notes this side of this line

Note: ANY ADDITIONS OR CHANGES ON THIS SHEET MUST BE MADE OR CIRCLED IN **Red Ink** WITH DATE AND NAME OF PERSON MAKING CHANGE.

Notes Ck'd by	Survey of SEC LINE
Map No.	W. O. 4999 Tape No St'd OF.
Office Work Roeser Sur. Div. 8-69	Surveyed by F.C. Howard
Checked	Notes F.C.H. Date 7/15/35
Date	Indexed A. C. Johnson

F.B. 370 Pg. 159

Cont. to pg 160

16+87
P.O.T. #1F
Set 1x2 in bottom of Canyon N. of Cr.

103' @ 17°38' = 94

Stadia Topog Pg 171-174

15+93
P.O.T. #1E
Set 1x2 Top bank N. Side Placerita Canyon

272' @ 7°56' = 267

13+26
P.O.T. #1D
Set 1x2

460 @ 7°15' = 453

8+73
POT #C
Set 1x2

214 @ 12°25' = 204

6+69
POT #1B
Set 1x2

192' @ 3°34' = 191

4+78
POT #1A
Fd 1x2 in line

8.21
4.00
422 @ 1°50' = 422

0+56
Int Fd 2x2
FB 370 Pg. 31

Transit Line F.B. 370 Pg. 31

SEC. 3 T. 3N R15W

SEC. 4 T. 3N R15W

Per FB 370 – 31

55.89

3 4

34 33

0+00 S.
By Stadia

N.S. 62 C-3

Note: ANY ADDITIONS OR CHANGES ON THIS SHEET MUST BE MADE OR CIRCLED IN Red Ink WITH DATE AND NAME OF PERSON MAKING CHANGE.

Do not extend notes this side of this line

RETURN TO
LOS ANGELES COUNTY SURVEYOR
700 HALL OF RECORDS

FORM 247 BM 2-34

F.B. 370 Pg. 160

To P.O.T #2
FB 370 - Pg 31

Stadia Topog.
Pg 171-174

77' @ 32°05' = 55

116' @ 17°08' = 106

121' @ 11°25' = 116

67' @ 8°29' = 66

Transit Line

FB 370 Pg 31

20+30
P.O.T. # 1J
Set 1x2 in old
Mine ditch

19+75
P.O.T. # 1I
Set 1x2

18+09
POT # 1H
Set 1x2

17+53
P.O.T # 1G
Set 1x2

16+87
P.O.T # 1F
Set 1x2

Cont from pg. 159

RETURN TO
LOS ANGELES COUNTY SURVEYOR
700 HALL OF RECORDS

Do not extend notes this side of this line

Notes: ANY ADDITIONS OR CHANGES ON THIS SHEET MUST BE MADE OR CIRCLED IN Red Ink WITH DATE AND NAME OF PERSON MAKING CHANGE.

Profile No._____ Notes Red._____ Platted_____ Job No._____ Division No.____ ~~F.B.~~ 370 Pg. 161

X-Sec. No._____ Date_____ Notes Chkd._____ Date_____ Checked_____ Date_____ Survey of_____ Survey by_____ Map No._____ Notes_____ Date_____ Indexed A. C. Johnson

NOTE: ANY ADDITIONS OR CHANGES ON THIS SHEET MUST BE MADE OR CIRCLED IN RED INK, WITH DATE AND NAME OF PERSON MAKING CHANGE

Do not extend notes this side of this line

PLEASE RETURN TO
LOS ANGELES COUNTY SURVEYOR
700 HALL OF RECORDS

Form 97 5M 10-34

STADIA TOPOG.

OF

Ridges & Canyons.

in

T 3 N - R 15 W

This data Pgs. 161 to 187 platted on Survey Div. File No. 8-69 by A.A. Roeser.

STATION	B. S.	H. I.	F. S	ELEV.

Form 307 5M 10-34

PLEASE RETURN TO
LOS ANGELES COUNTY SURVEYOR
700 HALL OF RECORDS

NOTE: ANY ADDITIONS OR CHANGES ON THIS SHEET MUST BE MADE OR CIRCLED IN RED INK, WITH DATE AND NAME OF PERSON MAKING CHANGE

Do not extend notes this side of this line

Job. No. ____ Division No. ____ Notes Red ____ Plotted ____ Profile ____
Survey of ____ Date ____ Date ____ No. ____
Survey by ____ Notes ____ Notes Chkd. ____ Checked ____ X-Sec. ____
Indexed ____ Date ____ Date ____ Date ____ No. ____

FB 370 P.G. 162

STATION	B. S.	H. I.	F. S	ELEV.		
	Horiz ∠	Horiz ∠	Vert ∠		REMARKS	July 10/35
Sta 10-5 Ht on 3C		FB 370-29		(Mag N 5°W)		
	4.12					
4		205°00'	+19°14'	11	Top ridge	
	10.16					
9		20°00	- 5°41'	115	" "	
	6.44					
6		198°15	+21°24'	38	" "	
	10.69					
10		191°05	+24°24'	57	" "	
	10.56					
9		20°00	- 5°41'	155	" "	
	11.36					
4		4°30'	-13°37'	223	" "	
	12.00					
	10.85	174°35'	+18°01'	185	" "	
	10.43					
7		0°50'	-16°10'	218	" "	
	11.76					
10		170°00	+16°20	163	" " (6'S of top of Rdg)	
	11.10					
7		359°10'	-15°46'	241	" "	
	10.87					
6		359 40	-14°37	157	" "	
POT 2C Sight on		3C to west		FB 370	Pg. 29	
	11.18					
5		285°40	+14°55	578	Top Ridge	
	10.15					
4		282°10	+16°31'	566	" "	
	2.45					
1		62°55	+3°30'	146	" "	
	9.60					
4		282 05	+14°39'	526	" "	
	7.45					
3		281 10	+11°05'	429		
	4.25					
1		278 40	+9°30'	317		
	3.49					
1		281 15	+8°38'	244		



Form 07 5M 10-34

PLEASE RETURN TO
LOS ANGELES COUNTY SURVEYOR
700 HALL OF RECORDS

NOTE: ANY ADDITIONS OR CHANGES ON THIS SHEET MUST BE MADE OR CIRCLED IN RED INK, WITH DATE AND NAME OF PERSON MAKING CHANGE

Do not extend notes this side of this line

STATION	B. S.	H. I.	F. S	ELEV.		
POT 2C - Sight on 3C		to West		FB 370 Pg. 29		July 10-1935
	10.50 / 7	118°15'	-14°23	329	Top Ridge	
	10.38 / 7	117°05	-13°58	319	" "	Mining Claim Cor. Fd. Md. of Rks top Spur with Tin Can and claim papers.
	8.35 / 7	298 10	+4°35	135	" "	
	86	295 45	+4°50	86	" "	
	34	268 35	+5°10	34	" "	
	12.0 / 9.90	66 10	+6°26	202	" "	Jct. Top ridge & Spur to East.
P#2XC Sight on #2Cc					See F.B. 370-Pg. 165 Rt.	
	13	130°00	Lev.	13	Bot Canyon	
	27'	45°45'	Lev	27	" "	
	54'	53 15	+14°00	51	" "	
	85'	53 45	+14°10'	80	" "	
	5.12 / 4 113	51°45'	+16°46'	104	In " "	P#2Yc Set 1x1
	26'	174°40	-36°52	17	" "	
	51	197 50	-32°30	37	" "	Av. Brg N 48°45' W
	67'	208 30	-28°25	52	" "	
	91'	208 40	-28°36'	70	" "	
	108'	208 10	-28°49	84	" "	
	123	209 45	-28°30'	86	" "	

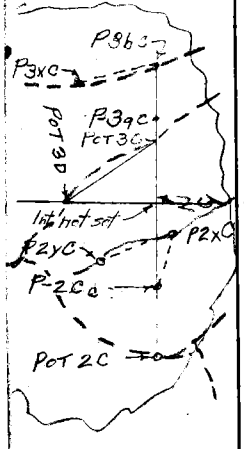

Profile No. ____ Notes Red. ____ Platted ____ Job No. ____ Division No. ____
X-Sec. No. ____ Date ____ Date ____ Survey of ____
Notes Chkd. ____ Checked ____ Survey by ____ Notes ____ Date ____
Date ____ Date ____ Map No. ____ Indexed A. C. Johnson Date ____

F.B. 370 Pg. 163

Form 307 5M 10-34

PLEASE RETURN TO
LOS ANGELES COUNTY SURVEYOR
700 HALL OF RECORDS

NOTE: ANY ADDITIONS OR CHANGES ON THIS SHEET MUST BE MADE OR CIRCLED IN RED INK, WITH DATE AND NAME OF PERSON MAKING CHANGE

Do not extend notes this side of this line

Profile No. ____ Plotted ____ Date ____ X-Sec. No. ____ Checked ____ Date ____

Job No. ____ Division No. ____ Notes Red ____ Date ____ Notes Chkd. ____ Date ____

Survey of ____ Notes ____ Date ____

Survey by ____

Indexed ____

FB 370 P.G. 164

STATION	B. S.	H. I.	F. S	ELEV.		
2℄ Sight	on 2 XC.				See F.B. 370 Pg 165 Rt.	
	33	161° 10	+22°35	29	Bot. Cliff	
	67	163°20	+23°05	58	" "	
	92	166°05	+23°23	79	" "	
					Deflects 25°± to Right about 60'	
POT 3C	Sight on	POT 2C	to East		FB 370 Pg 29	also pg. 165
	895	39°30'	+13°53	185	Top Ridge	
	103	43°50	+14°27	96	"	"
	50	46°40	+19°23	45	"	"
	9	180 00	Lev		"	"
	150	22010	-5°30'	15	"	"
	55	215 55	-8°27'	55		
POT 36C	Sight	on POT 3CC	to East.		See F.B. 370 Pg. 165 Right	
	243	29°55	+11°40'	239	Bot Dr in Canyon	
	164	28°15	+11°25	159	" " " "	
	121	29°30	+11°11	117	" " " "	
	80	51°30	+11°18	79	" " " "	
	34	44	+10°45	32	Ctr Canyon Cw. Side Wash	
	29	19 00	Lev	31	Bot Dr. in Canyon	
	35	272 00	-11°30	35	" "	
	72	248 25	-11°35	70	" "	

Profile No.	Notes Red.	Platted	Job No.	Division No.	F.B. 370 Pg. 165
	Date	Date	Survey of		
X-Sec. No.	Notes Chkd.	Checked	Survey by	Notes	Date
	Date	Date	Map No.	Indexed A. C. Johnson	Date

NOTE: ANY ADDITIONS OR CHANGES ON THIS SHEET MUST BE MADE OR CIRCLED IN RED INK, WITH DATE AND NAME OF PERSON MAKING CHANGE

Do not extend notes this side of this line

PLEASE RETURN TO
LOS ANGELES COUNTY SURVEYOR
700 HALL OF RECORDS

Form 107 5M 10-34

STATION	B. I.	H. I.	F. S	ELEV.	
P#3xC Sight on POT #3bC	112	244°30	-10°35	109	Bot Dr. in Canyon
	175	230°25	-8°20	172	W. Bank " "
	226	① 28°38'30 ② 57°17'00	+9°09	221	P#3xC Set 1x1
					(See right side this pg.)
	63	222°00	Lev	64	Bot Dr in Canyon
	109	220°30	+7°00	109	" " "
	113	223°80	+8°48	160	E. Bank (12'W) " "

"P" LINE SKETCH

Stadia 226' @ 9-09 = 221

P.O.T. 3bC
Set 1x2 in bottom Cn

Stadia 676' @ 24°21' = 562

28-28-30

P#3xC Set 1x1

POT 3aC
Set 1x1 W edge rdg.
16.43 Lev.

16.43

P.O.T. 3C.
Fd 1x2 on ridge
F.B. 370 Pg. 29

Stadia 113' @ 16-46 = 105

P#2X-C
Set 1x1

36.36 @ 37-33 = 28.83

28.83

51°45'

35°

① 166-46-30
② 333-33-15
166-46-37½
53+02.23 ✓

POT 2cC
Set 1x2

T = 90°

221.71 @ 26-40½ = 198.11
221.40 @ 26-31 = 198.11 } 198.12

166°

P#2Y-C Set 1x1

198.12

POT 2bC 51+04.11 ✓
Set 1x2 on W. Slope
85.77 @ 36-36½ = 68.85
85.28 @ 36-09 = 68.86 } T.84°

68.86

Set 1x2 on W Slope
41.02 @ 31°01' = 35.15
41.60 @ 32°21½ = 35.14 } T.88°

35.14

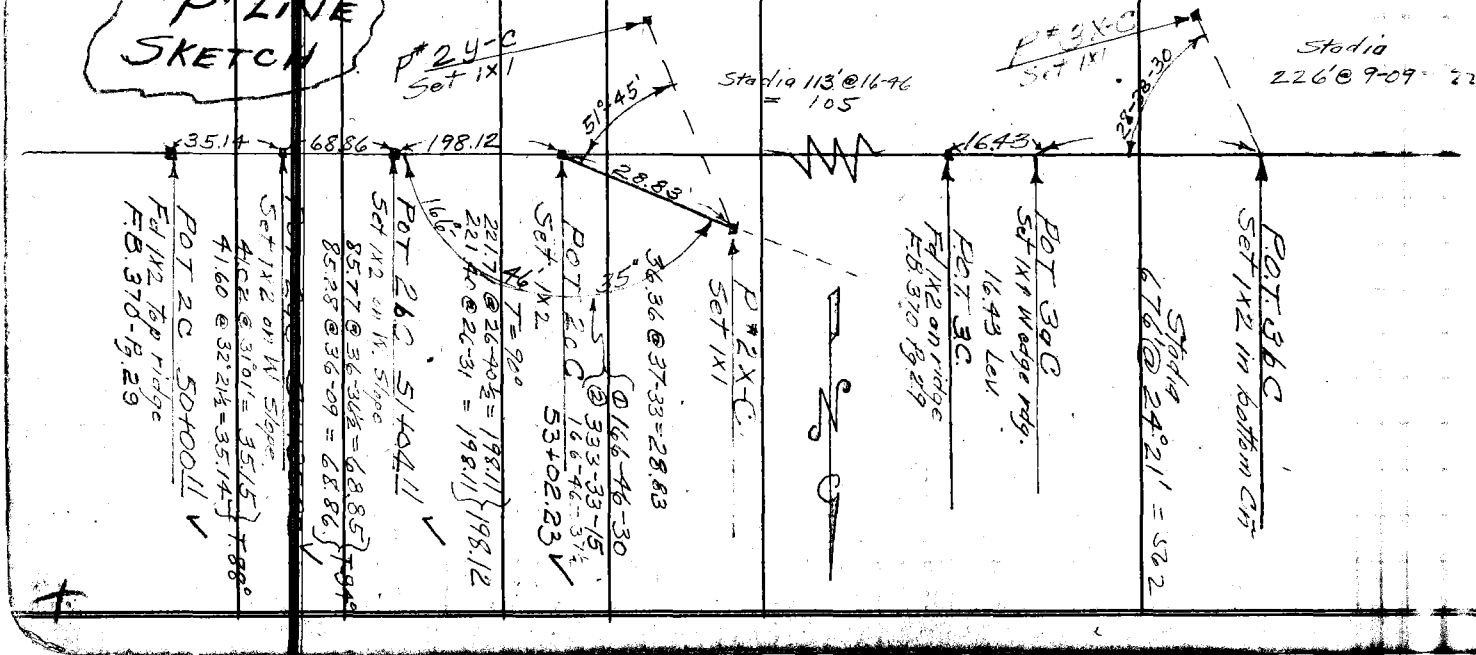

POT 2C 50+00.11 ✓
Fd 1x2 Top ridge
F.B. 370 - Pg. 29

B. 370 P.G. 166 | Job. No. | Division No. | Notes Red | Plotted | Profile
Survey of | Date | Date | No.
Survey by | Notes | Notes Chkd. | Checked | X-Sec.
Indexed | Date | Date | Date | No.

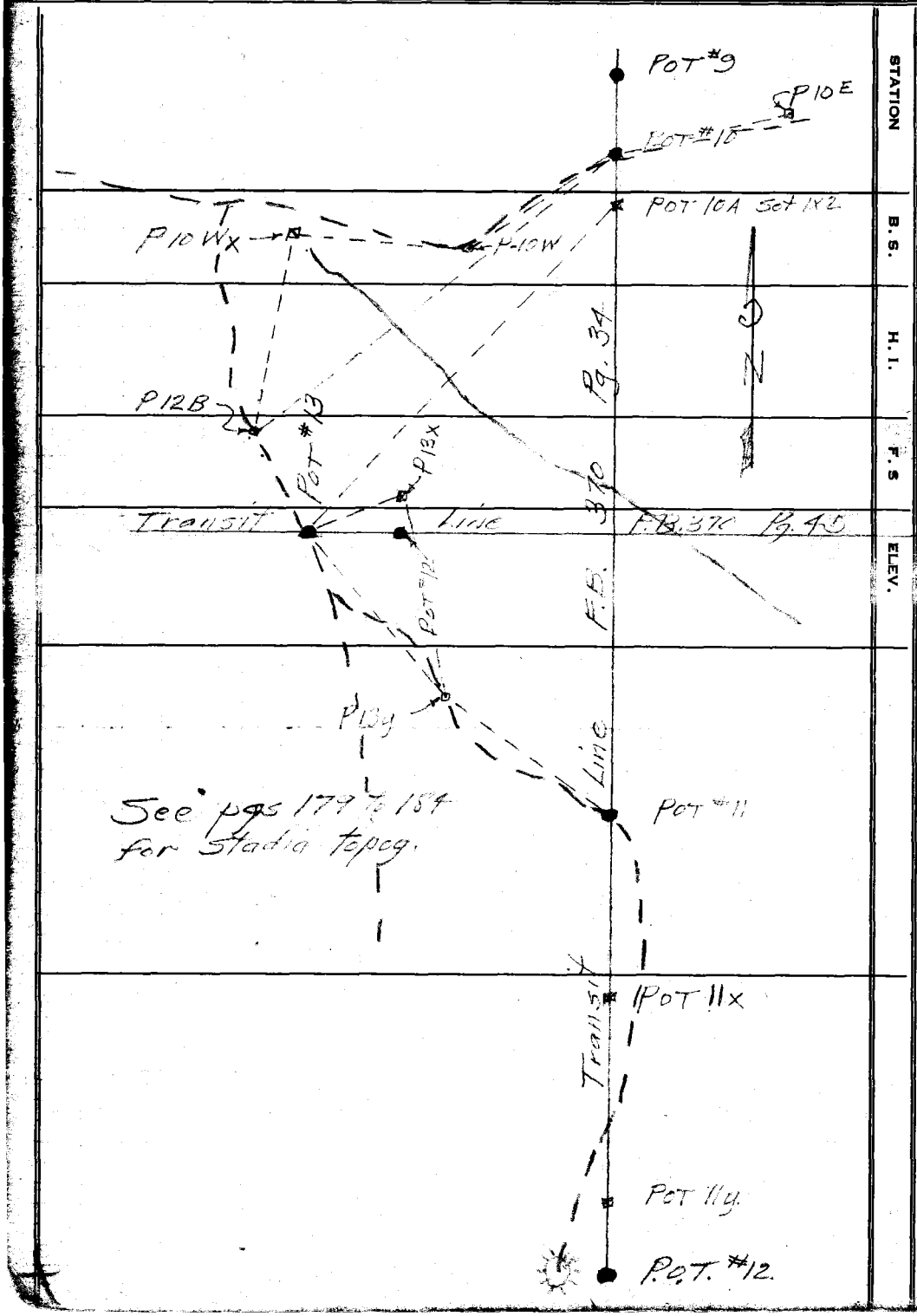

STATION | B.S. | H.I. | F.S | ELEV.

Form 307 5M 10-34

PLEASE RETURN TO
LOS ANGELES COUNTY SURVEYOR
700 HALL OF RECORDS

Do not extend notes this side of this line

NOTE: ANY ADDITIONS OR CHANGES ON THIS SHEET MUST BE MADE, OR CIRCLED IN RED INK, WITH DATE AND NAME OF PERSON MAKING CHANGE

Form 301 10M 3-34

PLEASE RETURN TO
LOS ANGELES COUNTY SURVEYOR
700 HALL OF RECORDS

NOTE: ANY ADDITIONS OR CHANGES ON THIS SHEET MUST BE MADE OR CIRCLED IN RED INK, WITH DATE AND NAME OF PERSON MAKING CHANGE

Do not extend notes this side of this line

Transit at	Sight on	Stadia Intercepts	Stadia Distance	Stadia Rod—	Horizontal Angle 0° to 360° Right	Horiz. Distance	+ — Vertical Angle	Elevation of Point	+ Back Sight	+ — Difference Elevation	Height of Instrument	+ — Vertical Distance	REMARKS Station	Left	Right
					° ′		° ′		1						
					° ′		° ′		2						
					° ′		° ′		3						
					° ′		° ′		4						
					° ′		° ′		5						
					° ′		° ′		6						
					° ′		° ′		7						
					° ′		° ′		8						
					° ′		° ′		9						
					° ′		° ′		10						
					° ′		° ′		11						
					° ′		° ′		12						
					° ′		° ′		13						
					° ′		° ′		14						
					° ′		° ′		15						
					° ′		° ′		16						
					° ′		° ′		17						
					° ′		° ′		18						
					° ′		° ′		19						
					° ′		° ′		20						
					° ′		° ′		21						

Add'l Inform.

Notes Red. _____ Plotted _____ Job No. _____ Division No. _____ F.B. 310 Pg. 167

Date _____ Date _____ Survey of _____

Notes Chkd. _____ Checked _____ Survey by _____ Notes _____ Date _____

Indexed A. C. Johnson

Form 301 10M 3-34

PLEASE RETURN TO
LOS ANGELES COUNTY SURVEYOR
700 HALL OF RECORDS

NOTE: ANY ADDITIONS OR CHANGES ON THIS SHEET MUST BE MADE OR CIRCLED IN RED INK, WITH DATE AND NAME OF PERSON MAKING CHANGE

Do not extend notes this side of this line

Transit at	Sight on	Stadia Intercepts	Stadia Distance	Stadia Rod	Horizontal Angle 0° to 360° Right	Horiz. Distance	+ − Vertical Angle	Elevation of Point	+ Back Sight	+ − Difference Elevation	Height of Instrument	+ − Vertical Distance	REMARKS Station	Left	Right
C#7 East on Transit Line FB 370-49+126 (Scc Cor 3-4-9+10)															
			1019		180.00		Level						C#7A - Set Nail		
C#7A East on Transit Line															
			279		175°30	280	+2.10						Hd of Sm Dr. S.E.		
			448		142.50	449	−1.00						Bot. Dr.		
	½ 212'		425		135.10	424	−3.54						" "		
			371		124.10	368	−6.24						" "		
			382		117.25	373	−9.29						" "		
			730		115.10	731	Lev						Bot Draw		
			317		110.20	304	−12.06						" "		
			660		108.30	661	−0.35						" "		
			335		101.50	309	−13.02						" "		
C#7 East on Transit Line															
			347		95.30	318	−17.08						Bot Dr.		
			630		98.35	629	−3.25						" "		
			587		91.00	583	−5.50						" "		
			352		83.35	305	−21.40						" "		
			361		72.50	293	−25.56						Int " "		
			344		64.50	281	−25.33								
			585		85.05	576	−7.26								
			392		55.10	318	−25.49								

Topography Description Legend: Side Hill ... S.H. Bottom Draw B.D. Side of Draw S.D. Bottom Wash B.W. Side of Ridge S.R. Top of Ridge T.R. Top of Draw H.D. Toe of Slope T.S.

Intersect. of Draws V.D's Break in Slope B.S. Steep Slope ... S.S. Top of Cliff ... T.Cl. Bottom of Cliff B.Cl. Top of Spur ... T.Sp. Bottom Canyon B.Cn.

Side of Canyon S.Cn. Top of Bank T.B. Bottom of Bank B.B. Top of Cut T.C. Bottom of Cut B.C. Top of Fill T.F. Bottom of Fill B.F.

Saddle ... Sa. Sample ... Sp. Flat ... Fl. Stream ... Str. Trail ... Tr. Pavement ... Pvt. Edge of Road E.Rd.

Transmitted Rd. Tr. Rd. Fence ... Fn. Int. Fences V.Fns. Ditch ... Di. Telephone Pole T.P. Power Pole ... P.P. Culvert ... Cul.

Cut-Off Fir-Fir Pine-Pl. Cedar-Ce. Sycamore ... Sy. Eucalyptus ... Eu. Plus combinations of them and all common standard abbreviations.

F.B. 370 Pg. 168

Form 301 10M 3-34

PLEASE RETURN TO
LOS ANGELES COUNTY SURVEYOR
700 HALL OF RECORDS

NOTE: ANY ADDITIONS OR CHANGES ON THIS SHEET MUST BE MADE OR CIRCLED IN RED INK, WITH DATE AND NAME OF PERSON MAKING CHANGE

Do not extend notes this side of this line

Transit at	Sight on	Stadia Intercepts	Stadia Distance	Stadia Rod—	Horizontal Angle 0° to 360° Right	Horiz. Distance	+ — Vertical Angle	Elevation of Point	+ Back Sight	+ — Difference Elevation	Height of Instrument	+ — Vertical Distance	REMARKS Station	Left	Right
C#7 East on Transit Line									1						
			605	—	79 35	592	8 35		2				Bot Draw		
			401	—	51 55	328	25 32		3				"		
			630	—	73 55	615	10 40		4				"		
			410	—	49 20	358	21 23		5				"		
			655	—	69 50	626	12 22		6				"		
			581	—	32 30	484	24 20		7				"		
			662	—	26 40	563	22 56		8				"		
			695	—	60 45	637	17 00		9				"		
385			771	—	28 20	666	21 37		10				"		
			640	—	56 55	578	18 10		11				"		
			72	—	47 00	645	19 03		12				"		
POT5C - East on Transit Line									13						
			503	—	① 103 18 45 ② 206 37 30	502	3 30		14		(S 43°30' W)		P# 5aC Set 1x1		
5aC #5C			(West)						15						
			176	—	353 50	153	21 28		16				Bot Dr (Cannon)		
			160	—	8 25	127	27 26		17				Int Bot Draws		
	97 3/19		195	—	21 05	159	25 47		18				"		
			260	—	33 45	227	20 02		19				"		
			33	—	33 35	291	20 20		20				"		
			38	—	35 20	348	18 51		21				"		

Add'n'l Inform.

Notes Red. ____ Platted ____ Job No. ____ Division No. ____ F.B. 370 Pg. 1[illegible]

Date ____ Date ____ Survey of ____

Notes Chkd. ____ Checked ____ Survey by ____ Notes ____ Date ____

Indexed A. C. Johnson

Form 301 10M 3-34

PLEASE RETURN TO
LOS ANGELES COUNTY SURVEYOR
700 HALL OF RECORDS

NOTE: ANY ADDITIONS OR CHANGES ON THIS SHEET MUST BE MADE OR CIRCLED IN RED INK, WITH DATE AND NAME OF PERSON MAKING CHANGE

Do not extend notes this side of this line

Transit at	Sight on	Stadia stereocepts	Stadia Distance	Stadia Rod→	Horizontal Angle 0° to 360° Right	Horiz. Distance	+ Vertical Angle —	Elevation of Point	+ Back Sight	+ Difference Elevation —	Height of Instrument	+ Vertical Distance —	REMARKS Station	Left	Right
5C	East on Transit Line				0 19° 32' 15"		To Left		1						
			695		39 04 30		13 56	Horiz 656	2				P.T. 56C Sect.		
56C	5C				° '		° '		3				of		
			569		333 35	570	+ 1 45		4				Bot Canyon		
			517		334 30	518	Lev		5				" "		
			355		339 05	351	6 42		6				Int with Cn from South (N+S)		
			302		340 30	291	11 22		7				Bot Canyon		
			217		333 40	197	18 03		8				" "		
			152		290 50	119	27 50		9				" "		
			230		262 30	164	32 33		10						
			205		239 10	143	33 27		11				Ravine enters from S 12° E		
			240		198 25	161	35 05		12				Bot Cn		
			325		170 25	218	35 10		13				" "		
					° '		° '		14						
					° '		° '		15						
					° '		° '		16						
					° '		° '		17						
					° '		° '		18						
					° '		° '		19						
					° '		° '		20						
					° '		° '		21						

Page 172

Topography Description Legend:
Bank..... B.H. Bottom Draw..B.D.
Bluff..... B.L. Bottom Wash B.W.
Bottom of Draw..B.D. Top of Ridge..T.R.
Bottom of Ridge..B.R. Toe of Slope..T.S.
Bottom of Draw H.D.

Top of Slope..... T.S.
Bottom of Slope..... B.S.
Top of Cliff..... T.Cl.
Bottom of Cliff..... B.Cl.
Top of Spur..... T.Sp.
Bottom Canyon..... B.Cn.

Top of Bank..... T.B.
Bottom of Bank..... B.B.
Top of Cut..... T.C.
Bottom of Cut..... B.C.
Top of Fill..... T.F.
Bottom of Fill..... B.F.

Fence..... Fce.
Ditch..... Dt.
Telephone Pole..... T.P.
Power Pole..... P.P.
Culvert..... Cul.

Pipe-Pl. Culvert..... Pipe
Eucalyptus..... Euc.
Pine, combination of three and common deciduous.....
Abbreviations.

Fence V.Fn.
Dt.
Euc.
Pine
Pipe
Cul.

Stake..... Stk.
Stone..... St.
Trail..... Tr.
Pavement..... Pvt.
Edge of Road..... E.Rd.

Form 301 10M 3-34

PLEASE RETURN TO
LOS ANGELES COUNTY SURVEYOR
700 HALL OF RECORDS

NOTE: ANY ADDITIONS OR CHANGES ON THIS SHEET MUST BE MADE OR CIRCLED IN RED INK, WITH DATE AND NAME OF PERSON MAKING CHANGE

Do not extend notes this side of this line

Transit at	Sight on	Stadia Intercepts	Stadia Distance	Stadia Rod—	Horizontal Angle 0° to 360° Right	Horiz. Distance	+ − Vertical Angle	Elevation of Point	+ Back Sight	+ − Difference Elevation	Height of Instrument	+ − Vertical Distance	REMARKS Station	Left	Right
#1B	1A	To	North		° ′		° ′								
					(STADIA LOCATION OF RAVINE SEC 3+4										
			149	—	40.10	149	+ 4.55						Bot Ravine (Hd)		
			84	—	31.35	84	− 7.12						" "		
			116	—	334.15	95	− 24.51						" "		
			230	—	292.10	212	− 18.54						" "		
			330	—	286.15	310	− 16.29						" "		
			40	—	282.10	375	− 16.05						" "		
#1C	#1B			—	° ′		° ′								
			455	—	293.10	416	− 17.16						Bot Ravine		
			440	—	292.10	416	− 13.47						" "		
			394	—	292.40	371	− 14.12						" "		
	168		337	—	293.10	317	− 14.35						" "		
			30	—	291.25	282	− 14.55						" "		
			23	—	288.30	214	− 16.55						" "		
			203	—	289.10	184	− 18.05						" "		
			144	—	291.20	124	− 21.49						" "		
			62	—	350.15	50	− 26.30						" "		
			433	—	74.05	419	+ 10.25						" "		
			112	—	46.10	110	− 8.50								
			36	—	70.40	353	+ 8.51								
			165	—	51.15	166	− 1.41								

Notes Red. Platted Job No. 4999 Division No. F.B. 310 Pg. 1 of 1
Date Date Survey of Sections Sand Co
Notes Chkd. Checked Survey by Notes Date 7/15/35
Indexed A. C. Johnson

Add'n Inform.

Form 391 10M 3-39

PLEASE RETURN TO
LOS ANGELES COUNTY SURVEYOR
700 HALL OF RECORDS

NOTE: ANY ADDITIONS OR CHANGES ON THIS SHEET MUST BE MADE OR CIRCLED IN RED INK, WITH DATE AND NAME OF PERSON MAKING CHANGE

Do not extend notes this side of this line

Transit at	Sight on	Stadia Intercepts	Stadia Distance	Stadia Rod	Horizontal Angle 0° to 360° Right	Horiz. Distance	+ Vertical Angle —	Elevation of Point	+ Back Sight	+ Difference Elevation —	Height of Instrument	+ Vertical Distance —	REMARKS Station	Left	Right
" IC	" IB		2	See	F.B. 370 Rg.		1.59								
			292	—	67.40	289	+ 7.00						Bot Boring		
			233	—	67.45	231	+ 6.18						" "		
POT #1F	POT #1E			See	F.B. 370 Rg		1.60								
			35	—	86.15	36	Lev						Bot {Creek in} Canyon	6'	Wide
			86	—	53.40	87	"							12'	"
			158	—	52.20	159	"							12	"
			23	—	180.00	24	Lev							15'	"
			227	—	63.40	227	+ 3.45							10'	"
			47	—	258.15	48	Lev							15	
			146	—	289.10	146	3.05							12	"
			377	—	75.10	377	+ 2.18							12'	"
			221	—	307.15	221	3.10							12'	"
			384	—	75.45	384	+ 2.21							12'	"
			266	—	311.35	266	2.36							12'	"
			290	—	① 311°35'30" ② 263°11'00"	290	2.45								
D# 1Fx	POT #1F			—	46.80								D# 1Fx	Set	1x1
			29	—	229.50	30	Lev						Bot Creek	5'	Wide
			115	—	189.20	115	4.00						" "	15	"
			172	—	195.10	172	2.40							10	"
			211	—	193.15	211	2.55							10	"

Fix-P. Cedar-Sd. Fill-Pt. Spreader Plus combinations of these and common standard abbreviations.

Dbl.-Sd. Fill-Pt. Fence ..... Fd. Fence, V.Fd. Ditch ..... Dt. Telephone Pole ..... T.P. Power Pole ..... P.P. Culvert ..... Cul.

Pvt. Pavement ..... Pvt. Edge of Road ..... E.Rd.

Bank ..... B. Fill ..... F. Bottom of Fill ..... B.F.

Side of Bank ..... S.B. Top of Cut ..... T.C. Bottom of Fill ..... T.F. Top of Bottom ..... B.Of.

Intak. of Brow Ditch ..... I.D. Steep Slope ..... S.S. Top of Cliff ..... T.Cl. Bottom of Cliff ..... B.Cl. Top of Sewer ..... T.Sr. Bottom Canyon ..... B.Cn.

Topography Description Legend:
Side Hill ..... S.H. Bottom Draw ..... B.D.
Side of Draw ..... S.D. Bottom Wash ..... B.W.
Side of Ridge ..... S.R. Top of Ridge ..... T.R.
Head of Draw ..... H.D. Toe of Slope ..... T.S.

T.B. 390 P.1/72

Form 301 10M 3-34

PLEASE RETURN TO
LOS ANGELES COUNTY SURVEYOR
700 HALL OF RECORDS

NOTE: ANY ADDITIONS OR CHANGES ON THIS SHEET MUST BE MADE OR CIRCLED IN RED INK, WITH DATE AND NAME OF PERSON MAKING CHANGE

Do not extend notes this side of this line

Notes Rod_____ Platted_____ Job No._____
Notes Chkd._____ Checked_____ Date_____ Survey of_____ Division No._____
Date_____ Survey by_____ Notes_____ Date 7/16/46
Notes Rod_____ Chkd._____ Notes_____ Checked_____ Date_____

F.B. 370 Pg. 160

Transit at	Sight on	Stadia Intercepts	Stadia Distance	Stadia Rod—	Horizontal Angle 0° to 360° Right	Horiz. Distance	+ Vertical Angle —	Elevation of Point	+ Back Sight	+ Difference Elevation —	Height of Instrument	+ Vertical Distance —	REMARKS Station	Left	Right
POT #1J	POT #1I.				° '		° '		1						
			Notes on Transit Line = FB 370 - Pg. 160												
			16		124.00,	17	Lev.		3				Old Mine ditch		
			40'		309.35,	41	"		4				" "		
			38		61.30,	39	"		5				" "		
			57		63.10,	58	"		6						
			80		51.35,	81	"		7						
					① 53°00'15"								Set 1x1 in ditch		
			123		②106°00'30"	124	Level		8				P# 1 East (at P.I.)		
P#1 East	POT #1J.				See FB 370 Pg 160				9				(at P.I.)		
					① 39°43'00"										
			247		② 79 26'15"	248	Level		10				P# 1 West (at P.I.)		
			217		39 40,	218	"		11				Old Mine ditch		
			180		34 40,	181	"		12				" "		
			155		24 55,	156	"		13				" "		
			32		203 50,	33	"		14				" "		
			65		205 45,	66	"		15				" "		
					①203°50'15"										
P#2 East	P#1 East		68		② 47°40'30"	69	Level		16				P# 2 East (at P.I.)		
									17						
			190		203 00,	196	+ 4.03		18				Old Mine ditch		
			140		193 15,	147	Lev.		19				"		
					①186°28'45"										
			165		② 12°56'30"	166	"		20				P# 3 East (at old ditch)		
P#3 East	P#2 East								21						
			124		354 00	125	Lev.						Old Mine ditch		

Add'l Inform.

F.B. 370 PG. 124

Topography Description Legend:
Side Hill.....S.H. | Bottom Draw.B.D. | Inters. of Draws.V.D's | Side of Canyon S.C. | Fence.Fn. | Tri. Fence.V.Fn. | Bk-B. Fir-Fr.
Side of Draw.S.D. | Bottom Wash B.W. | Break in Slope..Bk.S. | Top of Bank..T.B. | Flat.....Fl. | Ditch.....Dt. | Pine-Pi. Cedar-Ce.
Side of Ridge.S.R. | Top of Ridge.T.R. | Steep Slope.......S.S. | Bottom of Bank.B.B. | Stream.....Str. | Telephone Pole T.P. | Sycamore.....Sy.
Head of Draw H.D. | Toe of Slope..T.S. | Top of Cliff.......T.Cl. | Top of Cut.......T.C. | Trail.....Tr. | Power Pole...P.P. | Eucalyptus.....Eu.
 | | Bottom of Cliff..B.Cl. | Bottom of Cut..B.C. | Pavement.....Pvt. | Culvert.....Cul. | Plus combinations of these and all common standard abbreviations.
 | | Top of Spur.....T.Sp. | Top of Fill.....T.F. | Edge of Road E.Rd. | |
 | | Bottom Canyon..B.Cn. | Bottom of Fill.B.F. | | |

Form 361 10M 3-34

PLEASE RETURN TO
LOS ANGELES COUNTY SURVEYOR
700 HALL OF RECORDS

NOTE: ANY ADDITIONS OR CHANGES ON THIS SHEET MUST BE MADE OR CIRCLED IN RED INK. WITH DATE AND NAME OF PERSON MAKING CHANGE

Do not extend notes this side of this line

Line	Transit at	Sight on	Stadia Intercepts	Stadia Distance	Stadia Rod	Horizontal Angle 0° to 360° Right	Horiz. Distance	± Vertical Angle	Elevation of Point	+ Back Sight	± Difference Elevation	Height of Instrument	± Vertical Distance	REMARKS Station
1	Pt 3 East	Pt 2 East												Pt 3 East In ditch
2														
3				103		335°35'	104	Lev						Old Mine ditch
4				105		314°35'	105	+ 4°45'						" " "
5				20		184°15'	21	Lev						" " "
6				55		181°30'	56	+ 3°40'						" " "
7	Pt 1 West	Pt 11 East		81		178°30'	81	+ 7°51'						" " "
8				(See Line #9 Pg 160)										old ditch ends here Looks like it was flumed to bottom of Canyon to N. — Looks like old flume? (*)
9				6		169°10'	7	Level						
10				27		218°20'	28	4°45'						
11				63		232°20'	60	14°00'						
12	POT #1G	POT 1F		See F.B. 370 - Pg 160										
13														
14				42		3°00'	42	6°20'						Jct Old + New Channel
15				158		84°40'	159	Lev						Bot Old "
16				99		63°45'	100	2°30'						" " "
17				228		75°40'	229	Lev						"
18				371		62°15'	372	Lev						Jct Old + "new "
19														
20														
21														

Form 301 10M 3-34

PLEASE RETURN TO
LOS ANGELES COUNTY SURVEYOR
700 HALL OF RECORDS

NOTE: ANY ADDITIONS OR CHANGES ON THIS SHEET MUST BE MADE OR CIRCLED IN RED INK, WITH DATE AND NAME OF PERSON MAKING CHANGE

Do not extend notes this side of this line

Transit at	Sight on	Stadia Intercepts	Stadia Distance	Stadia Rod—	Horizontal Angle 0° to 360° Right	Horiz. Distance	+ − Vertical Angle	Elevation of Point	+ Back Sight	+ − Difference Elevation	Height of Instrument	+ − Vertical Distance	REMARKS Station	Left	Right
					° ′		° ′		1						
				Location	of		Fences	at	Dolan Ranch			Sec	FB 370 Pg 157		
P#1	1X1	← FB	370	—	150 & 157		° ′		2						
									3						
			276	—	95 40	277	Level		4				5' W.W. Fn		
			242	—	347 20	243	"		5				Fn Cor		
			183	—	99 30	184	Lev		6				A.P. W.W. Fn		
			28	—	69 15	29	"		7				Fn Cor W.W. Fn		
			204	—	290 10	205	Lev		8				Old barbed W. Fn		
P#2	P#1			F.B. 370		Pg	157		9						
			66	—	348 00	67	Lev		10				A.Pt. Old Fn. (barb wire)		
			32	—	315 45	33	"		11				" "		
					° ′		° ′		12						
					° ′		° ′		13						
					° ′		° ′		14						
					° ′		° ′		15						
					° ′		° ′		16						
					° ′		° ′		17						
					° ′		° ′		18						
					° ′		° ′		19						
					° ′		° ′		20						
					° ′		° ′		21						

Notes Red. ____ Plotted ____ Job No. ____ Division No. ____
Date ____ Date ____ Survey of ____
Notes Chkd. ____ Checked ____ Survey by ____ Notes ____ Date ____
Indexed A. C. Johnson

F.B. 370 Pg. 157

Add'n'l Inform.

Form 301 10M 3-34

PLEASE RETURN TO
LOS ANGELES COUNTY SURVEYOR
700 HALL OF RECORDS

NOTE: ANY ADDITIONS OR CHANGES ON THIS SHEET MUST BE MADE OR CIRCLED IN RED INK, WITH DATE AND NAME OF PERSON MAKING CHANGE

Do not extend notes this side of this line

Transit at	Sight on	Stadia Intercepts	Stadia Distance	Stadia Rod	Horizontal Angle 0° to 360° Right	Horiz. Distance	+ Vertical Angle —	Elevation of Point	+ Back Sight	+ Difference Elevation —	Height of Instrument	+ Vertical Distance —	REMARKS Station	Left	Right
		Stadia Location of Timbered Ravine at C.S. Mon 1/4 Cor between													
		Secs 34 & 3 T. 3 N R 15 W. FB 370 — Pg 130													
P.O.T.	Tie line	between 1/4 Cor and P.O.T. 4C			Sight on P.O.T. 4C										
		8.55			(1) 163-12-45										
		7.0			(2) 326-25-30	119	29.12						P# 1 (Set 1x1)		
			81		174.20	48	40.10						BOT Draw.		
			74		98.35	73	9.00						"		
			56		152.45	32	41.45						"		
			123		107.30	123	+ 4.45						"		
			161		114.00	156	+ 11.24						"		
			204		108.35	189	+ 16.22						"		
			223		107.40	206	+ 16.20						"		
		6.15			(1) 103-51-28										
		4.0			(2) 207-42-30	193	+ 19.39						P# A (Set 1x1)		
P# A	POT X		(Note		Timber end at P# A.										
			71		159.25	65	+ 18.10						BOT Draw.		
			113		157.30	104	+ 16.52						"		
			160		158.50	144	+ 18.45						"		
			285		162.05	257	+ 18.40						"		

Form 301 10M 3-34

PLEASE RETURN TO
LOS ANGELES COUNTY SURVEYOR
700 HALL OF RECORDS

NOTE: ANY ADDITIONS OR CHANGES ON THIS SHEET MUST BE MADE OR CIRCLED IN RED INK, WITH DATE AND NAME OF PERSON MAKING CHANGE

Do not extend notes this side of this line

Transit at	Sight on	Stadia Intercepts	Stadia Distance	Stadia Rod—	Horizontal Angle 0° to 360° Right	Horiz. Distance	+ − Vertical Angle	Elevation of Point	+ Back Sight	+ − Difference Elevation	Height of Instrument	+ − Vertical Distance	REMARKS Station	Left	Right
P.1.	POT. X				(See line #5 Pg. 176)				1						
									2						
			41		30 45	42	+ 5 37		3				BoT Draw		
			20		187 15	24	− 24 42		4				"		
			100		230 20	50	− 42 15		5				"		
			192		234 00	95	− 45 14		6				"		
			259		251 10	140	− 42 42		7				"		
			305		256 00	246	− 26 02		8				Int of Draw to East.		
		TRANSIT TOPOG. NEAR ½ COR BETWEEN SECS 2 & 11 T3N R15W							9						
									10						
P.O.T. #1C	P.O.T. 2C								11				FB 370 - 20		
						45.09	Level		12				P.O.T. #1C at 1		
P.O.T. #1Ca	P.O.T. 2C								13				"		
			17		331	18	Lev		14				Top Ridge (Fire break)		
			90		35 15	90	− 6 00		15				" "		
			190		43 −	188	− 6 56		16				" "		
			8		290 30	88	+ 3 25		17				" "		
		10 38 / 7			54 10	339	Lev		18				" "		
		3 28 / 1			290 40	213	+ 15 05		19				" "		
		6 27 / 2			59 20	427	− 2 18		20				" "		
		11 70 / 7			63 50	470	− 2 14		21				" "		
		4 96 / 1			298 10	367	+ 15 50						" "		

Notes Red. ____ Plotted ____ Job No. ____ Division No. ____ P.B. 370 Pg. 177

Date ____ Date ____ Survey of ____

Notes Chkd. ____ Checked ____ Survey by ____ Date ____

Job No. ____ Indexed by C. John [illegible]

Adm'n Inform.

Form 801 10M 3-34

PLEASE RETURN TO
LOS ANGELES COUNTY SURVEYOR
700 HALL OF RECORDS

NOTE: ANY ADDITIONS OR CHANGES ON THIS SHEET MUST BE MADE OR CIRCLED IN RED INK, WITH DATE AND NAME OF PERSON MAKING CHANGE

Do not extend notes this side of this line

Transit at	Sight on	Stadia Intercepts	Stadia Distance	Stadia Rod	Horizontal Angle 0° to 360° Right	Horiz. Distance	+ − Vertical Angle	Elevation of Point	+ Back Sight	+ − Difference Elevation	Height of Instrument	+ − Vertical Distance	REMARKS Station	Left	Right
POT #1Ca	P.O.T 2C								1						
		9.40 / 4			63.40	541	− Lev		2				Top Ridge (Firebreak)		
		8.00 / 2			63.50	600	+ 2.32		3				" "		
		6.62 / 1			298.15	500	+ 19.21		4				" "	"	
		8.05 / 1			288.20	621	+ 20.20		5				" "	"	
P.O.T. #1C	0+00 INT.	To East		Per	FB 370	Pg. 20			6						
					0.0		(Chained) 18.74 @ 26°23' =		7		16.79		Pot O(a) (Set 1x1)		
POT #Oa	INT.								8						
		9.18 / 4			15.00	395	− 29.12		9				Bot ravine (Timbered)		
		8.55 / 0			60.20	844	+ 6.52		10				" "		
		7.78 / 2			1.10	440	− 29.27		11				" "		
		11.10 / 5			352.30	470	− 28.35		12				" "		
	½ =	11.18 / 8	637		346.40	495	− 28.09		13				" "		
	½ =	11.16 / 8	633		340.15	481	− 29.27		14				" "		
?	½ =	11.90 / 8	8 701		55.15	780	− 1.28		15				" "		
		12.00 / 5.40			335.15	531	− 28.37		16				" "		
	½ =	9.00 / 6			45.40	587	− 8.45		17				" "		
		12.00 / 4			327.05	654	− 25.26		18				" "		
		10.60 / 5			37.50	527	− 14.15		19				" "		
		10.92 / 6			29.25	421	− 22.30		20				Timber ends here from South		
									21						

Form 301 10M 3-34

PLEASE RETURN TO
LOS ANGELES COUNTY SURVEYOR
700 HALL OF RECORDS

NOTE: ANY ADDITIONS OR CHANGES ON THIS SHEET MUST BE MADE OR CIRCLED IN RED INK. WITH DATE AND NAME OF PERSON MAKING CHANGE

Do not extend notes this side of this line

Transit at	Sight on	Stadia Intercepts	Stadia Distance	Stadia Rod—	Horizontal Angle 0° to 360° Right	Horiz. Distance	+ − Vertical Angle	Elevation of Point	+ Back Sight	+ − Difference Elevation	Height of Instrument	+ − Vertical Distance	REMARKS Station	Left	Right
					° ′		° ′		1						
			TRANSIT TOPOG OF TOP OF SAN FERNANDO MT SECS 9x10 T [illegible]						2						
POT 10	POT #9				(See pg. 166 for sketch)				3		Fd 1x2		FB 370 Pg 33		
			18		139.25	19	4.25		4				Top Mt		
			50		227.15	49	9.42		5				"		
			71		78.25	65	+ 17.40		6				" "		
			111		① 229° 35′ ② 99° 10′	107	11.35		7				P# 10W Sx (1x1)		
			71		① 78° 20′ ② 156.40	65	+ 17.37		8				P# 10E Sx (1x1)		
P# 10E	POT #10								9						
			84		186.50	84	+ 5.55		10				Top Mt		
			147		198.30	147	+ 3.40		11				" "		
	6 4 60		281		213.05	281	+ 3.07		12				" "		
P# 10W	POT #10								13						
			60		231.10	60	6.45		14				Top Mt		
			171		231.45	168	8.57		15				" "		
			257		232.00	253	8.20		16				" "		
			400		① 231° 21′ 15″ ② 102° 42′ 30″	394	7.40		17				P# 10W (1x1)		
POT #10	POT #9				180.00				18						
					180.00		Chained (43.82 @ 3°29′ = 43.73)		19				POT 10A on line		
POT #10A	POT 11				① 39° 12′ 45″ ② 156° 53′ 15″				20						
							Calc Dist		21		(Not used)		P# [illegible] Sx 1x2		

Notes Red. ____ Platted ____ Job No. ____ Division No. ____
Date ____ Date ____ Survey of ____
Notes Chkd. ____ Checked ____ Survey by ____ Noted ____ Date ____
Inspected A. C. Johnson

F.B. 370 Pg. [illegible]

Add'n'l Inform.

Form 301 10M 3-34

PLEASE RETURN TO
LOS ANGELES COUNTY SURVEYOR
700 HALL OF RECORDS

NOTE: ANY ADDITIONS OR CHANGES ON THIS SHEET MUST BE MADE OR CIRCLED IN RED INK, WITH DATE AND NAME OF PERSON MAKING CHANGE

Do not extend notes this side of this line

Transit at	Sight on	Stadia Intercepts	Stadia Distance	Stadia Red	Horizontal Angle 0° to 360° Right	Horiz. Distance	+ Vertical Angle —	Elevation of Point	+ Back Sight	+ Difference Elevation —	Height of Instrument	+ Vertical Distance —	REMARKS Station	Left	Right
					° '		° '								
10W	10W														
			207		67 50	164	27 16						Bot Canyon		
	1/2 12W		349		54 15	300	22 00						"		"
			515		57 20	457	19 30						"		"
	11.60 8 3.60		721		59 05	653	17 54						"		"
	12.00 3.09 9.01		901		59 10	821	17 23						"		"
			489		108 30	489	Lev						Top Spur		
			390		112 35	390	"						"		"
			287		116 25	287	"						"		"
			218		127 30	218	"						"		"
			179		151 05	179	+ 1 22						"		"
12 8			74		203 49	58	+ 27 25						"		" Jct w Top Div.
			72		286 20	65	+ 18 14						Top "		
			100'		340 50	100	Lev						"		"
	18.95 4.95 14.00		991		59 15	906	17 14						Bot Canyon		
12 8	12 10.15 1.85		580		108 00	580	Lev.						Top Spur ✓		
		12.00 4.83	718		102 20	718	Lev.						"		"
		12.00 3.69	832		93 55	831	+ 1 09						"		"
		12 — 3.47	854		86 40	854	Lev.						"		" (2x) 12B
454	1/2	12.00 7.96	909		83 27	908	1 24						"		" (Ck. Shot)

Form 301 10M 3-34

PLEASE RETURN TO
LOS ANGELES COUNTY SURVEYOR
700 HALL OF RECORDS

NOTE: ANY ADDITIONS OR CHANGES ON THIS SHEET MUST BE MADE OR CIRCLED IN RED INK. WITH DATE AND NAME OF PERSON MAKING CHANGE

Do not extend notes this side of this line

Transit at	Sight on	Stadia Intercepts	Stadia Distance	Stadia Rod—	Horizontal Angle 0° to 360° Right	Horiz. Distance	+ − Vertical Angle	Elevation of Point	+ Back Sight	+ − Difference Elevation	Height of Instrument	+ − Vertical Distance	REMARKS Station	Left	Right
1X2 #13	POT 10A				° ′		° ′		1						
										#13 Fd 1X2 Top Spur			FB 370 Pg 43		
		417 / 1			320.28	293	+ 16.16		2				Check Top Spur		
		627 / 4			319.50	217	+ 12.26		3				Top Spur		
		1131 / 10			327.45	126	12.27		4				" "		
			~~66~~		~~338.20~~		~~+ 11.27~~		5				~~Set Top Spurs~~		
			83		174.50	84	Lev		6				Top W Spur		
		11.26 / 10	127		162.10	127	1.20		7				C.S. Mon [illegible] T. Sp		
					① 68°56'30" ④ 275°46'00	101.79			8				Fd 1X2 #12 FB 370 Pg 45		
	1/2 = 102		205		91.25	195	13.00		9				Top E Spur		
		574 / 0	575		① 125°18'00 ② 250°35'45	563	8.14		10				P#13Y Set		
					① 46°24'15" ② 92°48'30	108.39		Chained 108.50 @ 2°34' = 108.39 ✓	11				P#13X - Set 1X2		
P# 13X	1X2 13								12						
	1/2 = 1085	8.60 / 6	521		192.10	362	33.35		13				Bot Canyon		
		10.85 / 6	486		169.30	383	27.24		14				S.H. 25' E of Bot Can.		
		564 / 0	565		① 270°06' ② 180.12	554	7.55	(89°54' to Left)	15				P#13Y (Ck. shot)		
		985 / 4	580		196.20	444	29.30		16				Bot Canyon		
		11.15 / 6			270.25	504	8.51		17				Top E Spur		
		1065 / 6			267.10	451	10.25		18				" " "		
		1064 / 7			? 281.35	351	11.15		19				" " "		
		1082 / 8			259.10	264	14.57		20				"		
		1018 / 8			260.00	200	17.09		21				"		

Notes Red. ____ Platted ____ Job No. ____ Division No. ____ F.B. 370 Pg 43
Date ____ Date ____ Survey of ____ Notes ____ Date 2/4/35
Notes Chkd. ____ Checked ____ Survey by ____ Indexed ____ Notes ____ Date ____

Job Name: C. Johnson

Add'l Inform.

Form 301 10M 3-34

PLEASE RETURN TO
LOS ANGELES COUNTY SURVEYOR
700 HALL OF RECORDS

NOTE: ANY ADDITIONS OR CHANGES ON THIS SHEET MUST BE MADE OR CIRCLED IN RED INK. WITH DATE AND NAME OF PERSON MAKING CHANGE

Do not extend notes this side of this line

Transit at	Sight on	Stadia Intercepts	Stadia Distance	Stadia Rod	Horizontal Angle 0° to 360° Right	Horiz. Distance	+ Vertical Angle —	Elevation of Point	+ Back Sight	+ Difference Elevation —	Height of Instrument	+ Vertical Distance —	REMARKS Station	Left	Right
P#	1x2				° '		° '		1						
13X	#13	1145													
		10			268 05	132	18 00		2						
		1042											Top E. Spur		
		7			278 50	126	20 11		3				" " "		
		12 3+0 658													
			658		211 00	491	30 15		4				Bot Canyon		
		12 1+0 790													
			791		220 20	650	24 53		5				S.H. 25 E Bot Canyon		
P#	1x2								6						
13Y	#13														
			114		197 30	110	10 20		7						
													Top E. Spur		
			171		198 55	168	7 00		8				" " "		
	1/2 =	145													
			291		185 25	278	12 06		9				FB 370 - Pg 34		
		11.75											P.O.T. #11 Fd 1x2 ✓		
		10			26 50	176	+ 105		10				Fd RK Nail (Scribed)		
		11.22													
		7			178 35	407	11 11		11				Top E. Spur		
		618													
		2			348 10	413	+ 647		12				" W. Spur		
		644													
		3			342 15	343	+ 428		13				" " "		
		610													
		3	311		326 00	311	Lev		14				" " "		
		500													
		2	301		297 40	297	6 24		15				" " "		
		632													
		3	331		276 00	323	902		16				" " "		
		692													
		3			258 30	381	1011		17				" " "		
		1140													
		6			253 10	526	1001		18				" " "		
POT	POT								19						
#11	10A		See	FB	370	Pg	34	and 179							
		975							20						
		6			166 45	373	5 16						Top E. Spur		
		1013							21						
		7			161 05	309	615								

4

Form 301 10M 3-34

PLEASE RETURN TO
LOS ANGELES COUNTY SURVEYOR
700 HALL OF RECORDS

NOTE: ANY ADDITIONS OR CHANGES ON THIS SHEET MUST BE MADE OR CIRCLED IN RED INK, WITH DATE AND NAME OF PERSON MAKING CHANGE

Do not extend notes this side of this line

Transit at	Sight on	Stadia Intercepts	Stadia Distance	Stadia Rod—	Horizontal Angle 0° to 360° Right	Horiz. Distance	+ —	Vertical Angle	Elevation of Point	+ Back Sight	+ — Difference Elevation	Height of Instrument	+ Vertical Distance	REMARKS Station	Left	Right
POT 11	POT 10A	1053			° '			° '		1				#11 is 1×2 PK.		
		8								2				FB 370 - Pg 30		
					153 25	251	—	6 07		3				Top E Slope		
			193		149 15	189	—	8 04		4				"		
		1200												(South on Top)		
		394	847		180 00	839	—	5 30		5				POT 11 X - 1×2		
POT 11X	POT 11	[illegible]	[illegible]		° '			° '		6						
		12								7						
		258			354 35	928	+	7 14						Jct. MxE Pg 3		
		1200								8						
		340			352 10	853	+	5 42						Top M Slope		
		12.00								9						
		460			321 30	740	+	1 55						" W "		
		1203								10						
		6			308 45	602	+	2 49						" W "		
		10.83								11						
		3			347 05	780	+	4 14						" M "		
		10.57								12						
		5			293 10	557	+	2 52						" W "		
		10.36								13						
		4			337 20	635	+	3 38						" M "		
		9.18								14						
		1			272 30	519	—	Lev						" W "		
		626								15						
		1			344 35	527	—	"						" M "		
		9.72								16						
		4			251 25	573	—	"						" W "		
		540								17						
		1			334 50	440	—	2 28						" M "		
		1200								18						
		564			245 50	637	—	Lev						" W "		
		566								19						
		2			322 35	361	—	7 06						" M "		
		633								20						
		3			312 20	323	—	10 34						" M "		
		586								21						
		3			294 40	275	—	13 10						" "		
		1160								22						
		9			275 35	239	—	16 51						" "		

Notes Rod. _____ Platted _____ Job No. 4999 Division No. F.B. 378 Pg. 1662
Data _____ Data _____ Survey of JEC Lines T 3N R15W
Notes Chkd. _____ Checked _____ Surveyed by _____ Noted A. C. Johnson Date 12/23/35

Form 301 Interm.

Form 381 IDM 3-34

PLEASE RETURN TO
LOS ANGELES COUNTY SURVEYOR
700 HALL OF RECORDS

NOTE: ANY ADDITIONS OR CHANGES ON THIS SHEET MUST BE MADE OR CIRCLED IN RED INK, WITH DATE AND NAME OF PERSON MAKING CHANGE

Do not extend notes this side of this line

Transit at	Sight on	Stadia Intercepts	Stadia Distance	Stadia Rod	Horizontal Angle 0° to 360° Right	Horiz. Distance	+ Vertical Angle −	Elevation of Point	Back Sight	+ Difference Elevation −	Height of Instrument	+ Vertical Distance −	REMARKS Station	Left	Right
					° '		° '		1						
POT	POT								2						
11X	11				251 30				3				End Middle Spur		
			36		134 00	33	+ 18 00		4				Top E. Spur		
		866													
		5			3 15	367	Lev		5				" " "		
		1023													
		7			359 00	324	1 05		6				" " "		
			120		180 −	120	2 45		7				" " "		
		11.35													
		9			0 40	236	1 00		8				" " "		
		11.00													
		9			182 50	198	5 02		9				" " "		
		11.49													
		10			7 30	150	1 12		10				" " "		
		11.90													
		8			183 05	388	5 20		11				" " "		
		990													
		5			185 50	490	+ 3 03		12				" " "		
		12.00													
		5.80			187 25	621	1 05		13				" " "		
		12.00													
		5.79	622		180 00	620	3 02		14				P.O.T. 11Y-Set 1X		
POT	POT	[illegible]													
11Y	11X	[illegible]							15						
		6.50											F13 370-34		
		3.43	308			307	2 42		16		Ck shot.		POT #1E (1×2)		
		1086													
		6	487		193 25	486	+ 2 29		17				Top High Round Knob *See govt. notes		
		1046													
		6	446		193 25	446	+ 2 29		18				" E. Spur		
		9.50													
		6	351		197 −	350	+ 2 33		19				" " "		
		9 39													
		7	240		209 45	240	Lev		20				" " "		
									21						

Addn'l Inform.

Form 381 10M 3-34

PLEASE RETURN TO
LOS ANGELES COUNTY SURVEYOR
700 HALL OF RECORDS

NOTE: ANY ADDITIONS OR CHANGES ON THIS SHEET MUST BE MADE OR CIRCLED IN RED INK, WITH DATE AND NAME OF PERSON MAKING CHANGE

Do not extend notes this side of this line

Notes Red. Plotted Job No. 4999 Division No.
Date Date Survey of SEC LINES T.3N R16W
Notes Chkd. Checked Survey by E.C. Howard Notes F.C.W. Over The Chief C. Johnson
F.B. 370 PG. 1

Transit at	Sight on	Stadia Intercepts	Stadia Distance	Stadia Rod—	Horizontal Angle 0° to 360° Right	Horiz. Distance	+ Vertical Angle −	Elevation of Point	+ Back Sight	+ Difference Elevation −	Height of Instrument	+ Vertical Distance	REMARKS Station	S Left	S Right
					° '		° '						STADIA LOCATION OF RAYMER NEAR 1/4 COR BETWEEN		
													SECS. 9 & 10 T. 3N R15W		
POT #7	POT #6				° '		° '								
							T 7°34'						FB 370 PG 3		
							208.50 @ 7°17' = 26.81						Chained		
POT #6A	POT #7				° '		° '						POT GA Set 1x2 driven		
		11.21													
		10			29 35	122	Lev						Bot Rock		
		9.65													
		8			34 30	166							Int Bot Rock		
		11.79													
		7			14 45	178	6 10						Bot Rock		
		6.92													
		5			29 55	193	Lev						"		
		5.71													
		5			341 05	66	15 45						"		
	1/2=67												"		
			135		278 41	130	11 35						"		
		11.96			① 28°00'30"										
		10	197		② 56°01'00"	197	+ 2.56						Pt 1W Set 1x1		
		4.54			③ 241°08'30										
		3	155		④ 122°17'00	154	5 52						Pt 1E Set 1x1		
Pt 1E	POT GA				° '		° '								
		6.54													
		6			268 40	49	19 25						Bot. Rock		
		10.88													
		10			202 35	84	14 24						" "		
		10.61													
		9			195 45	60	11 25						Set with tack 0.5' South and 0.5' E of		
	1/2=104														
			209		182 50	204	9 09						"		
					° '		° '								
Pt 1W	POT GA				° '		° '								
			49		273 25	49	2 45						Bot Rock		

Adv. H. Thiersen

Form 301 10M 3-34

PLEASE RETURN TO
LOS ANGELES COUNTY SURVEYOR
700 HALL OF RECORDS

NOTE: ANY ADDITIONS OR CHANGES ON THIS SHEET MUST BE MADE OR CIRCLED IN RED INK. WITH DATE AND NAME OF PERSON MAKING CHANGE

Do not extend notes this side of this line

Transit at	Sight on	Stadia Intercepts	Stadia Distance	Stadia Rod	Horizontal Angle 0° to 360° Right	Horiz. Distance	+ Vertical Angle —	Elevation of Point	+ Back Sight	+ Difference Elevation —	Height of Instrument	+ Vertical Distance —	REMARKS Station	Left	Right
P# 1W	P.O.T. 6A				° '		° '		1						
			92		268 00	92	Level		2				Bot Ravine from WW		
			153		264 00	152	+ 4 32		3				" " " "		
		646			186 35	46	+ 8 55		4				" " " SW		
		962			178 20	61	+ 11 05		5				" " "		
		520			① 184 41 15"				6						
		4	121		② 9 22 30	118	+ 9 03		7				P# 2W. Set 1X1		
P# 2W	P# 1W								8				"		
			29		251 00	29	Lev		9				Bot Ravine		
		754			190 05	55	+ 4 50		10				" "		
		268			① 199 14 45										
		2			② 38 29 30	69	+ 4 55		11				P# 3W Set 1X1		
P# 3W	P# 2W								12						
		836			122 40	37	Lev		13				Set Ravines		
			16		210 40	16	"		14				Bot Ravine		
		655			222 50	56	"		15				" "		
		674	75		206 35	75	"		16				" "		
		709			205 25	110	+ 3 50		17				" "		
			131		203 05	121	+ 4 24		18				" "		
		520			① 131 22 00										
		4	121		② 263 22 00	117	+ 10 10		19	(S 3°45'W)			P# 3X		
		4.00			① 208 12 15										
		247	154		② 46 24 30	153	+ 4 17		20	(S 7°45'W)			P# 4W		
P# 4W	P# 3W								21						
			48		172 15	48	+ 3 55						Bot Ravine		

4

Form 301 1000 3-34

PLEASE RETURN TO
LOS ANGELES COUNTY SURVEYOR
700 HALL OF RECORDS

NOTE: ANY ADDITIONS OR CHANGES ON THIS SHEET MUST BE MADE OR CIRCLED IN RED INK, WITH DATE AND NAME OF PERSON MAKING CHANGE

Do not extend notes this side of this line

Notes Red_____ Plotted_____ Job No._____ Division No._____
Notes Chkd._____ Checked_____ Survey by_____ Date_____ Survey of_____

Transit at	Sight on	Stadia Intercepts	Stadia Distance	Stadia Rod—	Horizontal Angle 0° to 360° Right	Horiz. Distance	+ −	Vertical Angle	Elevation of Point	+ Back Sight	+ −	Difference Elevation	Height of Instrument	+ −	Vertical Distance	REMARKS Station	Left	Right
P# 4W	P# 3W				° ′			° ′		1								
		1077								2								
		10	78		166 50	76	+	8 05								Bot Ravine		
		3.24			①170 02					3								
		2	125		②340 04	123	+	7 04		4						P# SW 5" V x I		
P# 5W	P# 4W									5								
			22		3 30	22	−	9 28		6						Bot. Ravine		
			23		245 50	23	−	Lev.		7						" "		
		8.75																
		8	76		234 40	72	+	13 42		8						" "		
P# 3X	P# 3W									9								
		10.57																
		10			358 50	55	−	13 20		10						Bot Ravine		
		8.24																
		8			269 50	23	−	17 13		11						" "		
		8.49																
		8			214 05	50	−	Lev.		12								
		11.88																
		11			205 20	86	+	11 01		13						"		
		11.50																
		10			194 50	150	+	8 40		14						"		
		9.09																
	1/2=	8	219		190 20	209	+	12 07		15						"		
										16								
										17								
										18								
										19								
										20								
										21								

Add'l Inform.

FB 378 Pg. 157

Surveyed C. Johnson

Form 301 10M 3-34

PLEASE RETURN TO
LOS ANGELES COUNTY SURVEYOR
700 HALL OF RECORDS

NOTE: ANY ADDITIONS OR CHANGES ON THIS SHEET MUST BE MADE OR CIRCLED IN RED INK, WITH DATE AND NAME OF PERSON MAKING CHANGE

LOCATION OF CREEK AT COR TO SECS 5-6-7-8 - T3N R15W

Do not extend notes this side of this line

Transit. at	Sight on	Stadia Intercepts	Stadia Distance	Stadia Rod	Horizontal Angle 0° to 360° Right	Horiz. Distance	+ − Vertical Angle	Elevation of Point	+ Back Sight	+ − Difference Elevation	Height of Instrument	+ − Vertical Distance	REMARKS Station	Left	Right
R3A	North to INT		116		47° 00'		—		1				℄ Cr.		
			105		25° 00'		—		2				"		
			89		00° 00'		—		3				"		
			71		335° 25'		—		4				"		
			83		303° 45'		—		5				"		
									6						
									7						
									8						
									9						
									10						
									11						
									12						
									13						
									14						
									15						
									16						
									17						
									18						
									19						
									20						
									21						

SEE Pg 198

Date _____ Notes by _____ Chief Party _____ F.B. 370 PG. 191

Platted by	W. O. No. _____ D. S. O. No. _____
Date	Location
Map No.	Surveyed by
Platting C'k'd by	Date
Date	Indexed C. Johnson 12-6-95

NOTES SHOWING RELOCATION OF SECTION COR.'S T3N-R15W

Notes ANY ADDITIONS OR CHANGES ON THIS SHEET MUST BE MADE OR CIRCLED IN Red. WITH DATE AND NAME OF PERSON MAKING CHANGE.

Do not extend notes this side of this line

RETURN TO LOS ANGELES COUNTY SURVEYOR

F.B. 370 Pg 192 Howard Chief Party Notes by R.L.W. Date 12-5-35

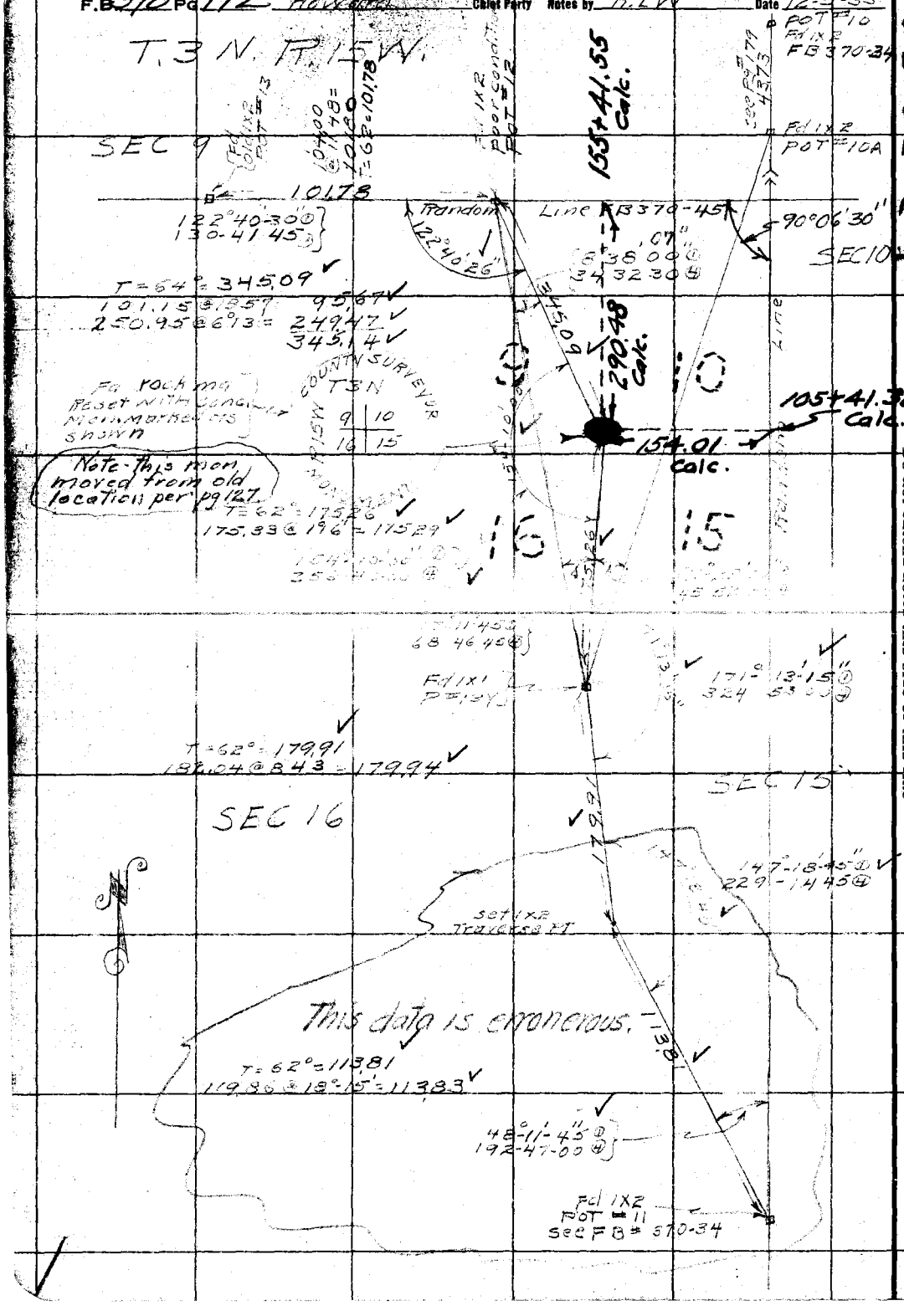

RETURN TO
LOS ANGELES COUNTY SURVEYOR

Do not extend notes this side of this line

Note: ANY ADDITIONS OR CHANGES ON THIS SHEET MUST BE MADE OR CIRCLED IN Red. WITH DATE AND NAME OF PERSON MAKING CHANGE.

Noted Ck'd by McPherson	Survey of Sec. Cor.
Map No. 3-468-3	W. O. 4993 Tape No 52 St'd 27 of.
Office Work Wood	Surveyed by Sec. Cor. Sec.
Checked McPherson	Notes Date 6-2
Date Oct. 1936	Indexed A. C. Johnson 2-19-36

F.B. 370 Pg. 193

T 3 N - R 15 W
SEC. COR. 10 11 14 15

W.S. 6 3 2 - 4

#13 per pg. 45.

SEC. 15

SEC. 10

NORTHWEST COUNTY SURVEYOR'S

R15W. T3N. 10 11 15 14

3435 Level - T=60° = 34.34
88.45 @ 14°03' - T=68° = 85.79
99.15 @ 13°15' - T=68° = 85.81
Avg. Total 120.14
-8.13
Total = 112.01

C.A. Pierson
A.F. Svenson
L.L. Latimer
W.T. McDonnell

(500' Tape #1 std. @ 84° F.)

Mon. Bur. of from S.W. Location Bar pg. 133 and Re-set per Description Co. Surv. Cone Brass Cap Mon. marked as shown Set on W. slope. 10± S.W. of bot. small swale. 420.± W. of make Drive

112.01 ch. + 4.2 lks.

101+59.05
T.L. Pt.
Set 1X2 PK. on West slope
See Line 7

S 22° 5' E - 84°02' - T=58° = 75.75
S 22° 22' E - 2°52' - T=58° = 75.75
7.61 Level T=58° = 7.61

83.36 ch. + 4.4 lks.

83.36

Line 7

Tie to Cor. per Rec. 37 #28

100+75.69
P.T. Set on W. slope
#8D = #9
Set 1X2 PK. per LR 272
N 13° 22' E - 28.37
103+55.40 going So.
100+75.69 going West.

SEC. 14

SEC. 11

Tie to Line 7

160.90 ch. + 2.2 lks.

#8 Set 1X2 PK. on W. slope.
99+14.79

D 132° 27' 00"
D 168° 15' 30"
47° 32' 30"

166.74 @ 14°45' - T=70° = 161.72
166.82 @ 14°13' - T=70° = 161.71

T.L. #7-A
Set 1X2 PK. on Fire-brake by Rec. Line S. on West.
97+53.08.

D 137° 56' 15"
D 191° 45' 15"
47° 56' 19"

U.S. Geod. & Geol. Tri. Station "Pacific" Reference No. 1. L.A. 4 Brass Bolt set in Conc. on Divide Ridge.

Tie

13° 56' 30"

13° 0'

L.A.Co. & City Triangulation Sta. Reference #2 Set Brass Bolt in Conc. on Divide Ridge.

Note: ANY ADDITIONS OR CHANGES ON THIS SHEET MUST BE MADE OR CIRCLED IN Red Ink WITH DATE AND NAME OF PERSON MAKING CHANGE.

Do not extend notes this side of this line

RETURN TO
LOS ANGELES COUNTY SURVEYOR
700 HALL OF RECORDS

FORM 247 BM 2-34



RETURN TO
LOS ANGELES COUNTY SURVEYOR
700 HALL OF RECORDS

Do not extend notes this side of this line

Note: ANY ADDITIONS OR CHANGES ON THIS SHEET MUST BE MADE OR CIRCLED IN Red Ink WITH DATE AND NAME OF PERSON MAKING CHANGE.

WS62 D-4

Notes Ck'd by	M.S. Pherson	Survey of	Section Lines
Map No.	8-468-3	W. O.	4999
Office Work	Wood	Tape No	#1
Checked	M.S. Pherson	Surveyed by	C.A. Benson
Date	Oct. 1936.	Notes	(B)
		Date	1-21-36
		Indexed	L. C. Johnson

F.B. 370 Pg. 195

4S 63,64,P-4

Note: ANY ADDITIONS OR CHANGES ON THIS SHEET MUST BE MADE OR CIRCLED IN Red Ink WITH DATE AND NAME OF PERSON MAK-ING CHANGE.

Do not extend notes this side of this line

RETURN TO
LOS ANGELES COUNTY SURVEYOR
700 HALL OF RECORDS

FORM 247 5M 2-34

T 3 N - R 13 W
F.B. 370 - 22.
(Cold. Location per pg. 133)

Sec. Line

Rancho Line

331.03 Rec.

Per pg. 22.

Rec. 602.37
Ch. 602.01
(Cross Fnc.)

SURVEYED T 3 N R 15 W MONUMENT

1/4 COR.

1/4 Sec. Cor. 11-14.
Re-Set Co. Sur. Cor. Stone Cap
Mon. Stamped "1/4 S 11 14"
Per Off. Rec. Vol. 2424 Page
Right in Low Saddle between
Knolls 1/2 mile on trail
Fernando #1 & #2. Near Gov't.
Trail Forks.
(Cold. Location as Mon. pg. 133.)

48.72 @ 21°45' - T = 54' =	45.24
49.16 @ 23°01' - T = 54' =	45.23
184.70 @ 28°26' - T = 54' =	171.12
184.66 @ 28°26' - T = 54' =	171.15
123.55 @ 17°0' - T = 54' =	117.83
123.70 @ 17°42' - T = 54' =	117.82
19.39 Level - T = 54' =	19.39
Avg. Total =	353.58

1/4 Sec Cor. 15-16
T 3 N - R 15 W.
F.B. 370 - 35.
(Cold. Location per pg. 129.)

1-23-36.
C.A. Benson.
Set Monument.
L.C.J.

POT #12
Fd. 1X2+Tk.
per pg. 34

233.16 Rec.
per pg. 34.

129+63.71
POT #13
Fd. 1X2+Tk.
Per pg. 34+35

67.92 @ 10°43' - T = 60° =	66.73
67.75 @ 9°54' - T = 60° =	66.73
96.72 @ 9°35' - T = 62° =	95.36
96.57 @ 9°03' - T = 62° =	95.36
24.38 @ 28°14' - T = 64° =	23.98
27.82 @ 30°29' - T = 64° =	23.97
103.70 @ 38°20' - T = 66° =	51.32
103.10 @ 37°56' - T = 68° =	81.31
Avg. Total =	267.39

Ⓓ 43°56'30"
Ⓐ 175°46'15"
43°56'34"

SURVEYED T 3 N R 15 W MONUMENT

1/4 COR.

1/4 Sec. Cor. 15-16.
Re-Set Co. Sur. Cone. Brass Cap
Mon. Stamped "1/4 S 15 16"
Per Off. Rec. Vol. 4134 Page 394 O.R.
100 ft. W. of Top of Low Saddle in
S 20° W., 800 ft. West of Trail
at Center of long Tangent
of a Gradually Ascending
Curve.

185.55 Rec.

131+56.24

Sec. Line

F.B. 370 Pg. 196



WS62 B-4

RETURN TO
LOS ANGELES COUNTY SURVEYOR
700 HALL OF RECORDS

Do not extend notes this side of this line

Note: ANY ADDITIONS OR CHANGES ON THIS SHEET MUST BE MADE OR CIRCLED IN Red Ink WITH DATE AND NAME OF PERSON MAKING CHANGE.

Notes Ck'd by McPherson	Survey of SECTION LINES
Map No. B-468-3	W. O. 4999 Tape No. 33 St'd 84 °F.
Office Work Wood	Surveyed by F.C. HOWARD
Checked McPherson	Notes F.C.H. Date 2/4/36
Date Oct. 1936	Indexed A. C. Johnson 2-6-36

F.B. 370 PG. 197

W.S. 62, B.4

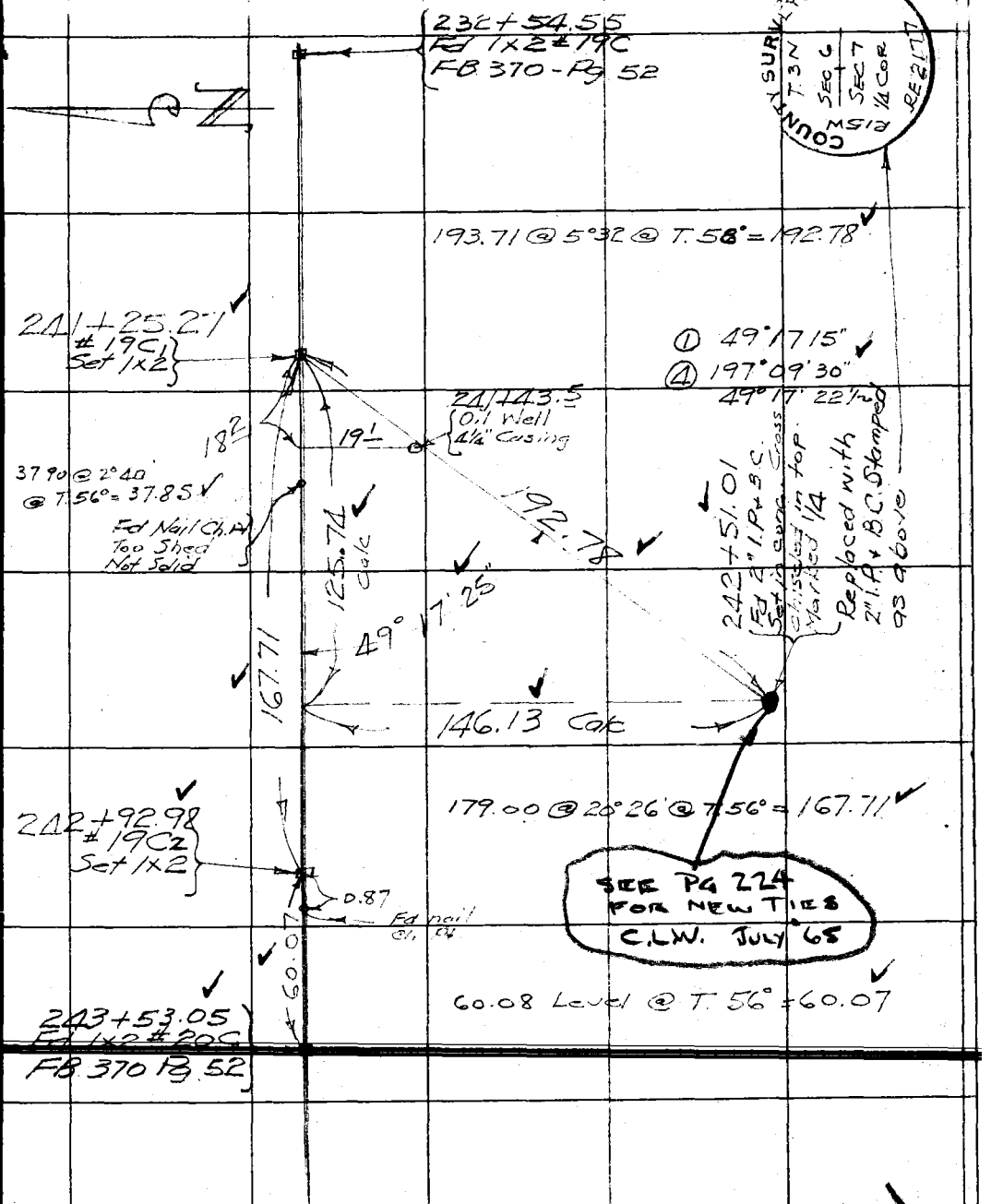

Note: Any Additions or Changes on This Sheet Must be Made or Circled in Red Ink With Date and Name of Person Making Change.

Do not extend notes this side of this line

RETURN TO
LOS ANGELES COUNTY SURVEYOR
700 HALL OF RECORDS

FORM 247 10M 11-35

F.B. 370 Pg. 198

WS 62 B-4

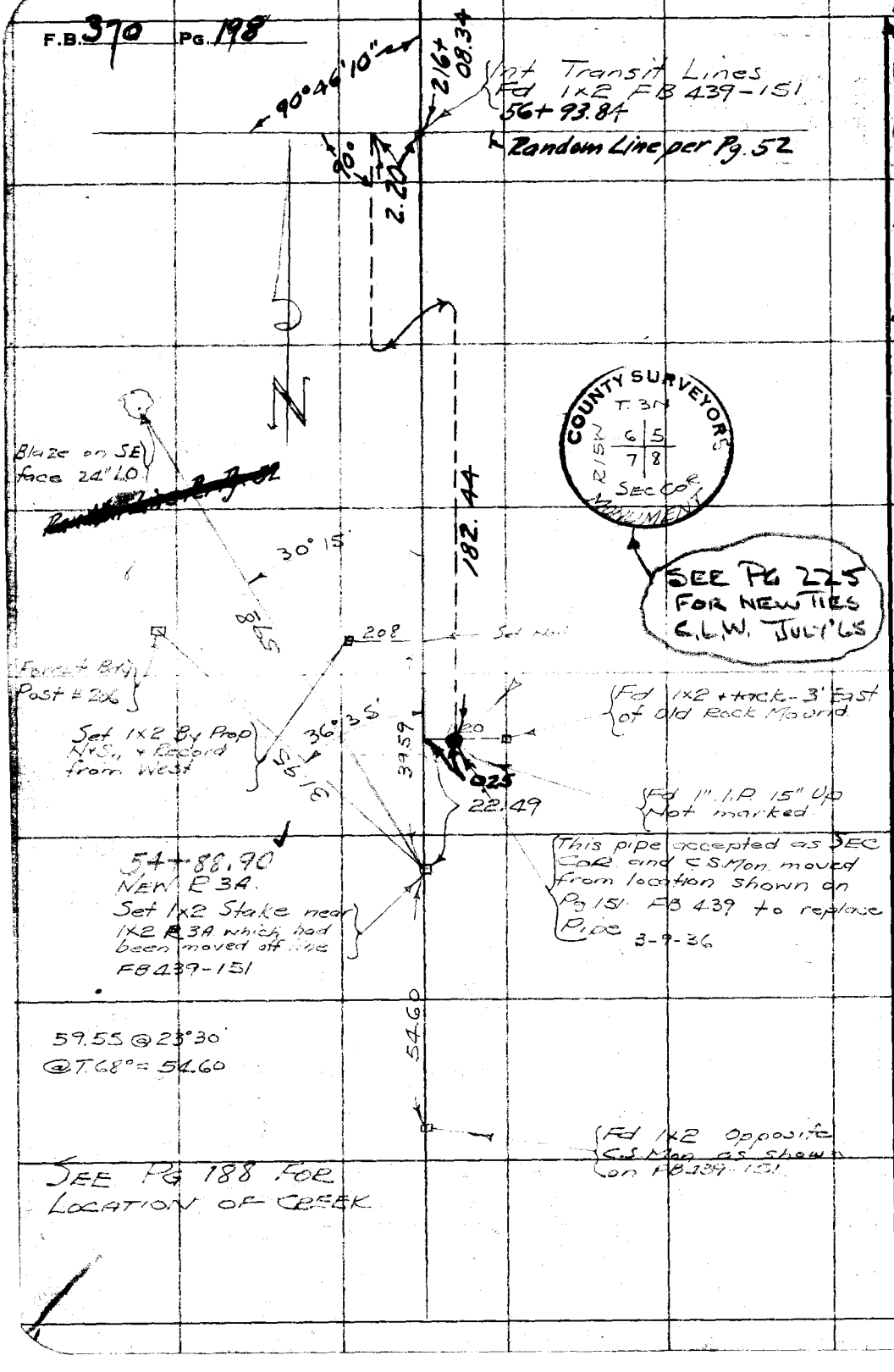

RETURN TO
LOS ANGELES COUNTY SURVEYOR
700 HALL OF RECORDS

Do not extend notes this side of this line

Note: Any Additions or Changes on This Sheet Must be Made or Circled in Red Ink With Date and Name of Person Making Change.

Notes Ck'd by McPherson	Survey of SEC LINES
Map No. B-468-3	W. O. 4999 Tape No 25 St'd 84 OF.
Office Work Wood	Surveyed by F.C. HOWARD
Checked McPherson	Notes F.C.H. Date 3/18/36
Date Oct. 1936.	Indexed A. C. Johnson 4-24-36

F.B. 370 Pg. 199

W.S. 62 C-4

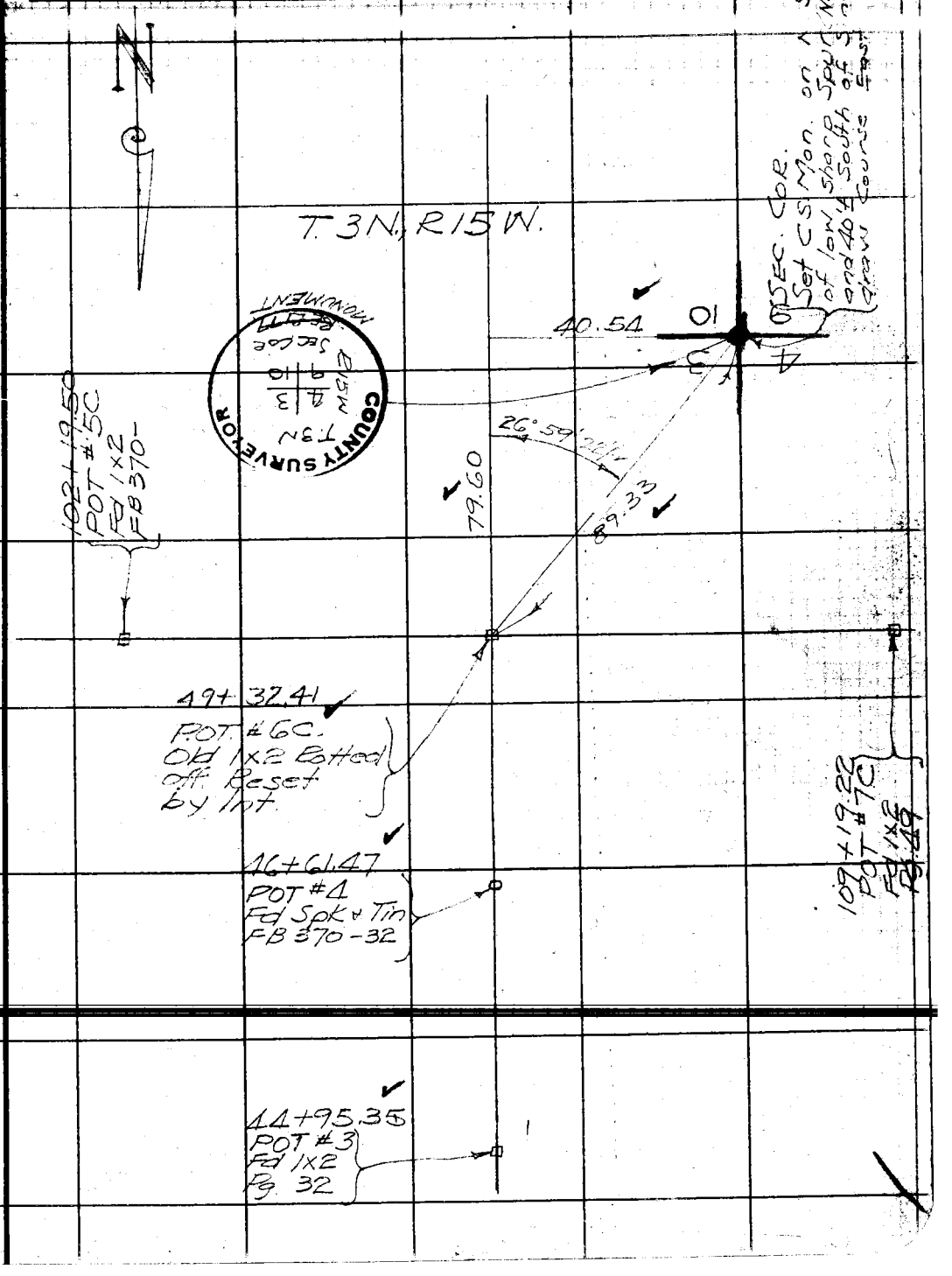

Note: ANY ADDITIONS OR CHANGES ON THIS SHEET MUST BE MADE OR CIRCLED IN Red Ink WITH DATE AND NAME OF PERSON MAKING CHANGE.

Do not extend notes this side of this line

RETURN TO
LOS ANGELES COUNTY SURVEYOR
700 HALL OF RECORDS

FORM 247 5M 2-34

RETURN TO
LOS ANGELES COUNTY SURVEYOR
700 HALL OF RECORDS

Note: ANY ADDITIONS OR CHANGES ON THIS SHEET MUST BE MADE OR CIRCLED IN **Red Ink** WITH DATE AND NAME OF PERSON MAKING CHANGE.

Do not extend notes this side of this line

W562, D-4

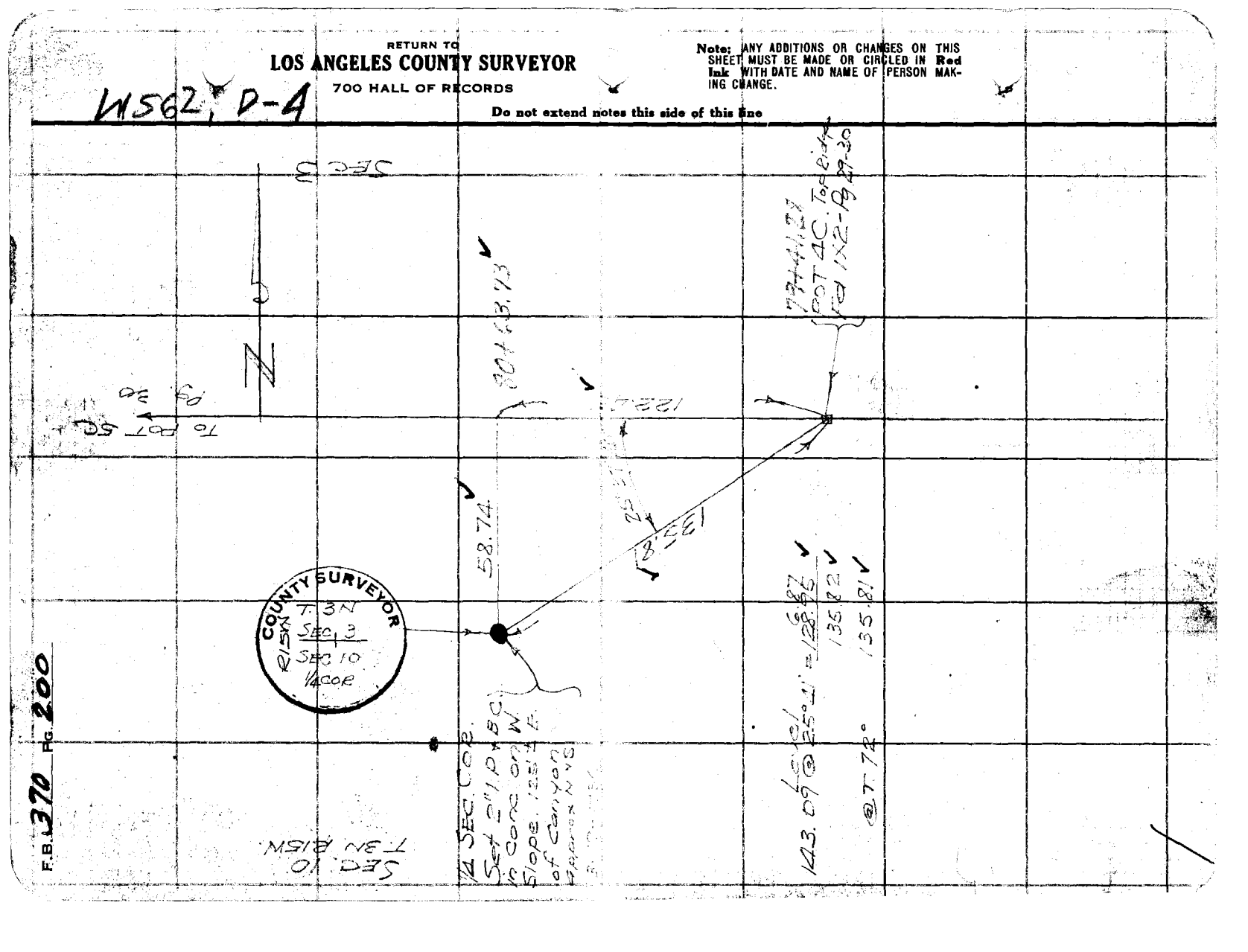

F.B. 370 PG. 200

Notes Ck'd by McPherson	Survey of Section Lines
Map No. B-468-3	W. O. 4999 Tape No 25 St'd 84 of.
Office Work Wood	Surveyed by [illegible]
Checked McPherson	Notes FC H Date 3-27-36
Date Oct. 1936	Indexed A. C. Johnson

F.B. 370 Pg. 201

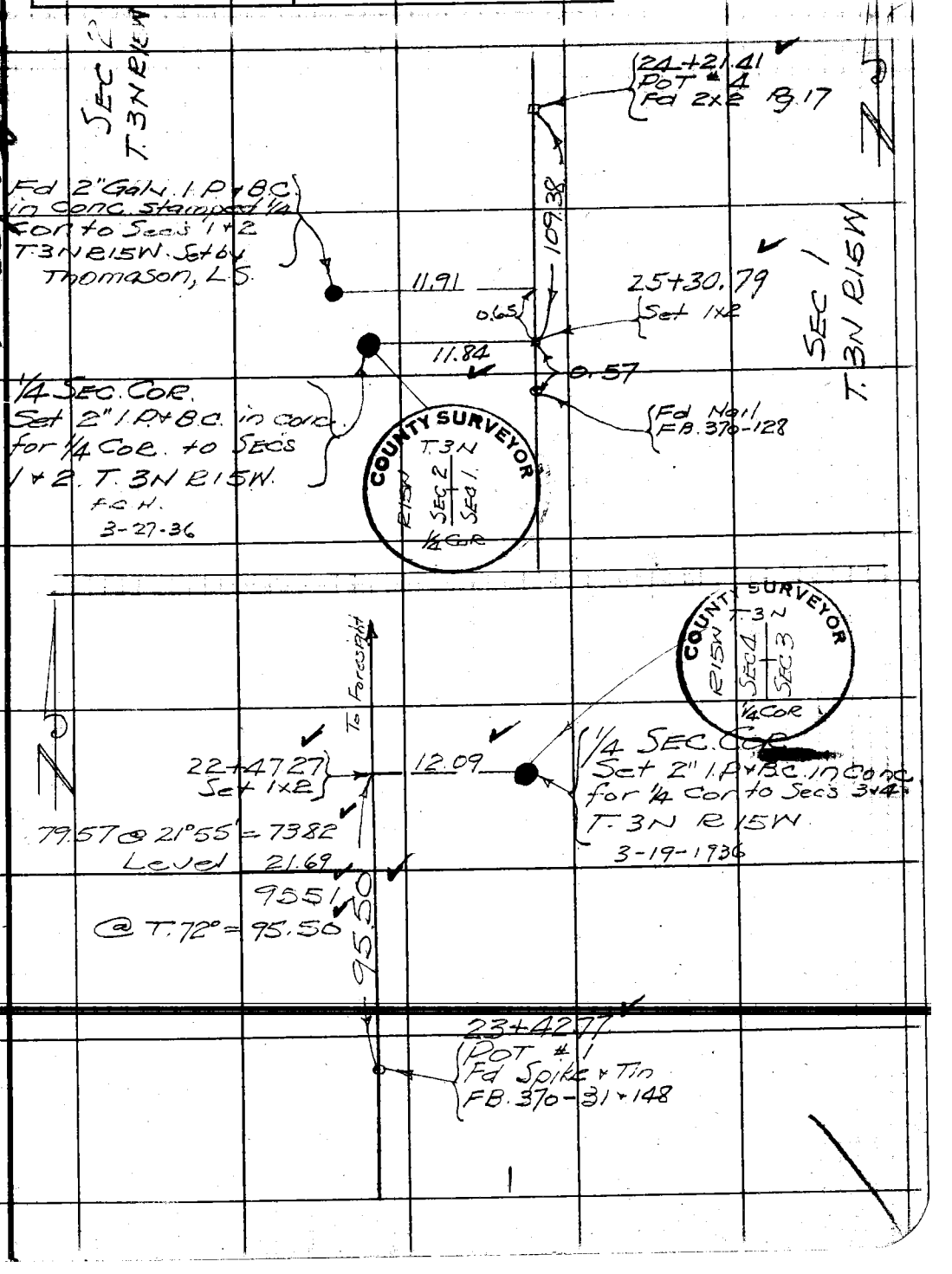

Note: ANY ADDITIONS OR CHANGES ON THIS SHEET MUST BE MADE OR CIRCLED IN Red Ink WITH DATE AND NAME OF PERSON MAKING CHANGE.

Do not extend notes this side of this line

RETURN TO
LOS ANGELES COUNTY SURVEYOR
700 HALL OF RECORDS

FORM 247 5M 2-34

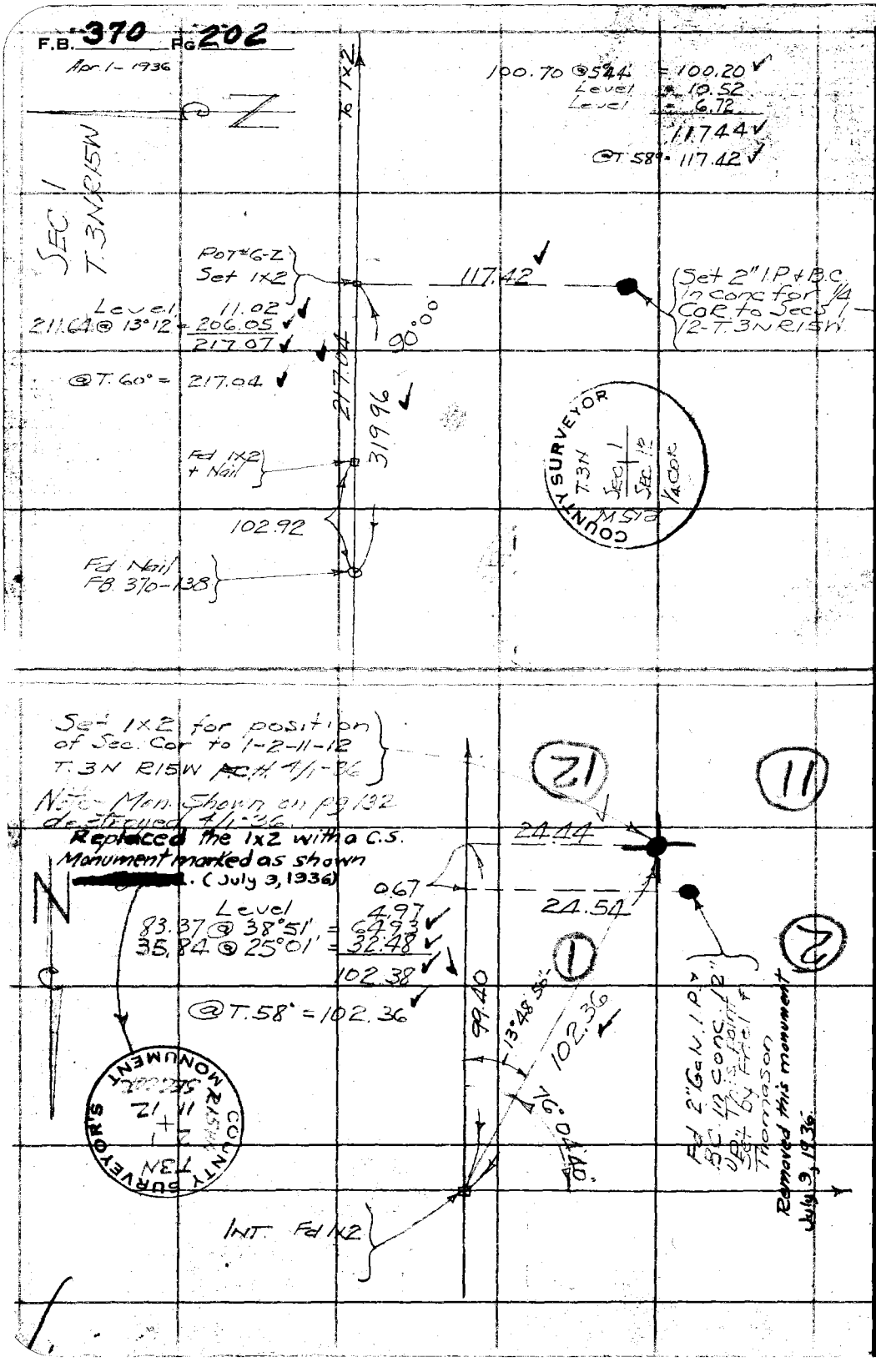

WS 62 D-4

RETURN TO
LOS ANGELES COUNTY SURVEYOR
700 HALL OF RECORDS

Do not extend notes this side of this line

Note: ANY ADDITIONS OR CHANGES ON THIS SHEET MUST BE MADE OR CIRCLED IN Red Ink WITH DATE AND NAME OF PERSON MAKING CHANGE.

Notes Ck'd by MSPherson	Survey of Section Lines
Map No. B-468-3	W.O. 4999 Tape No 25 St'd 84 of.
Office Cond. Wood	Surveyed by F.C. Howard
Checked MSPherson	Notes F.C.H. Date 4/3/36
Date Oct. 1936	Indexed L. C. Johnson

F.B. 370 Pg. 203

W.S. 62 D-4

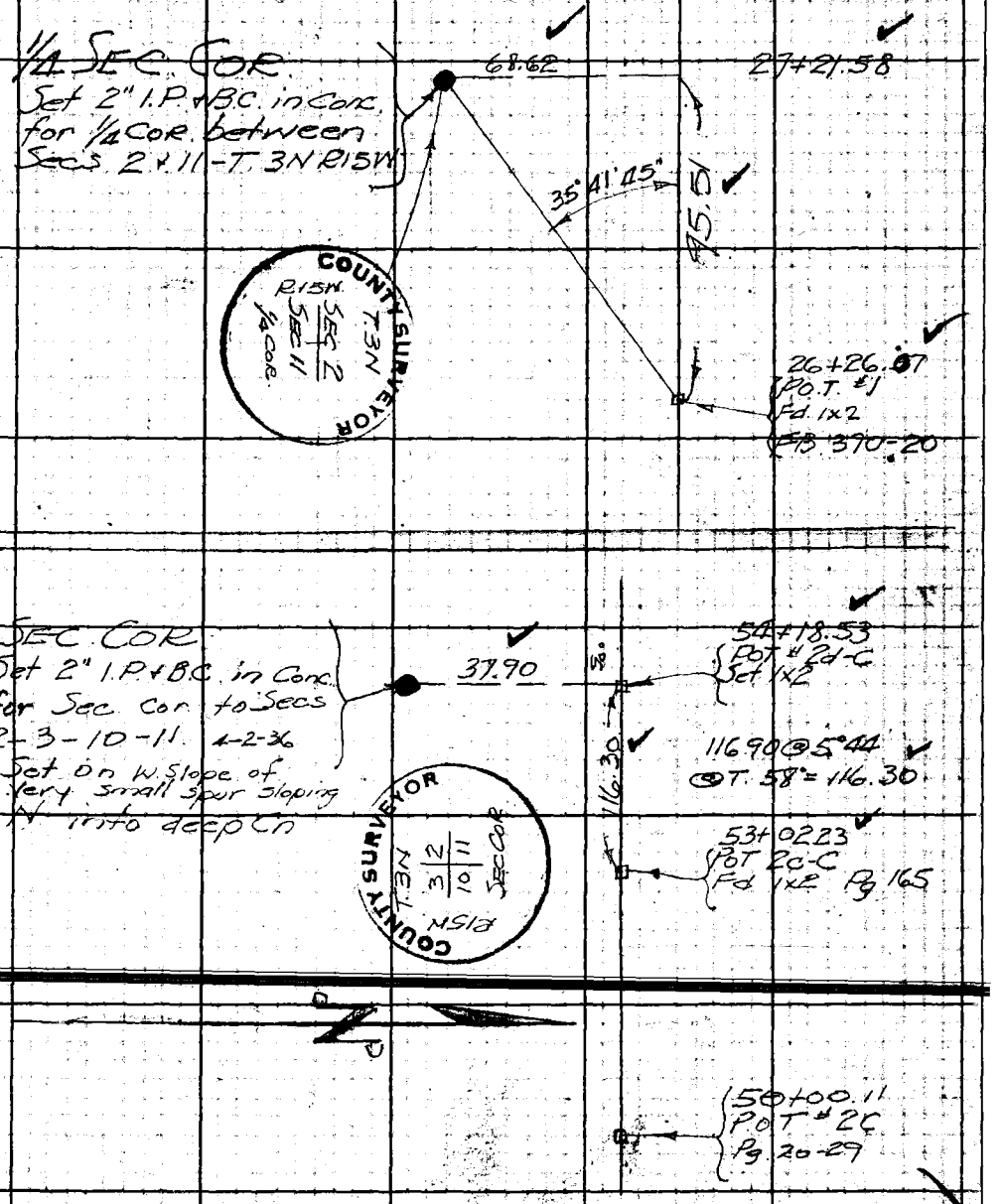

Note: ANY ADDITIONS OR CHANGES ON THIS SHEET MUST BE MADE OR CIRCLED IN Red Ink WITH DATE AND NAME OF PERSON MAKING CHANGE.

Do not extend notes this side of this line

RETURN TO
LOS ANGELES COUNTY SURVEYOR
700 HALL OF RECORDS

FORM 247 5M 2-34

F.B. 370 Pg. 204

MS 62 D-4

RETURN TO
LOS ANGELES COUNTY SURVEYOR
700 HALL OF RECORDS

Do not extend notes this side of this line

Note: ANY ADDITIONS OR CHANGES ON THIS SHEET MUST BE MADE OR CHARGED IN Red Ink WITH DATE AND NAME OF PERSON MAKING CHANGE.



1/4 Sec Cor
Set 2" I.P. x BC. in
Conc. for 1/4 Cor
to Sec's 11 & 12
T 3N R 15W
[illegible]'s Monument set July 8, 1936

79+11.81

51.24

79+63.05
P.O.T. #7
Fd 1x2 FB 370-23

Notes Ck'd by	Mc Pherson	Survey of	Sec Lines T3N R14W
Map No.	B-468-3	W. O.	Tape No 57 St'd 22 OF.
Office Work	Wood	Surveyed by	L S Hammond
Checked	Mc Pherson	Notes	L S H Date
Date	Oct 1936	Indexed	A. C. Johnson

F.B. 370 PG. 205

RE-LOCATION OF CORNERS
FRACTIONAL SEC 23
T 3.N R14W

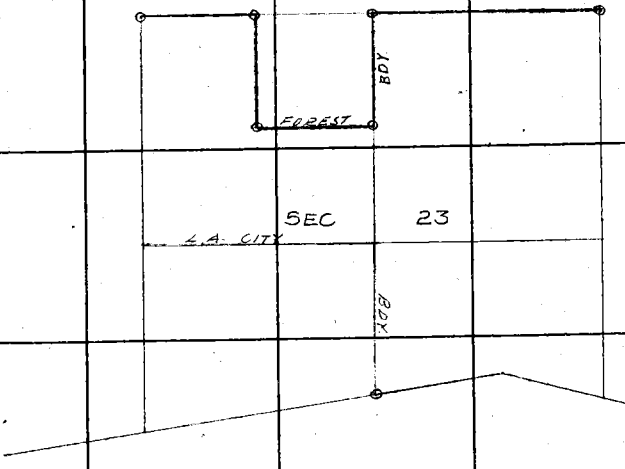

Party – L. S. HAMMOND
HUGH BAKER
K.C MURRAY

Note: ANY ADDITIONS OR CHANGES ON THIS SHEET MUST BE MADE OR CIRCLED IN Red Ink WITH DATE AND NAME OF PERSON MAKING CHANGE.

Do not extend notes this side of this line

RETURN TO
LOS ANGELES COUNTY SURVEYOR
700 HALL OF RECORDS

FORM 247 5M 2-34

F.B. 370 PG. 206



RETURN TO
LOS ANGELES COUNTY SURVEYOR
700 HALL OF RECORDS

Do not extend notes this side of this line

Note: ANY ADDITIONS OR CHANGES ON THIS SHEET MUST BE MADE OR CIRCLED IN Red Ink WITH DATE AND NAME OF PERSON MAKING CHANGE.

Notes Ck'd by McPherson	Survey of Sec Lines T3N R15W
Map No. B-468-3	W. O. ____ Tape No 57 St'd 56 OF.
Office Work Wood	Surveyed by L. S. Hammond
Checked McPherson	Notes L S H. Date
Date Oct. 1936.	Indexed A. C. Johnson

F.B. 370 Pg. 207

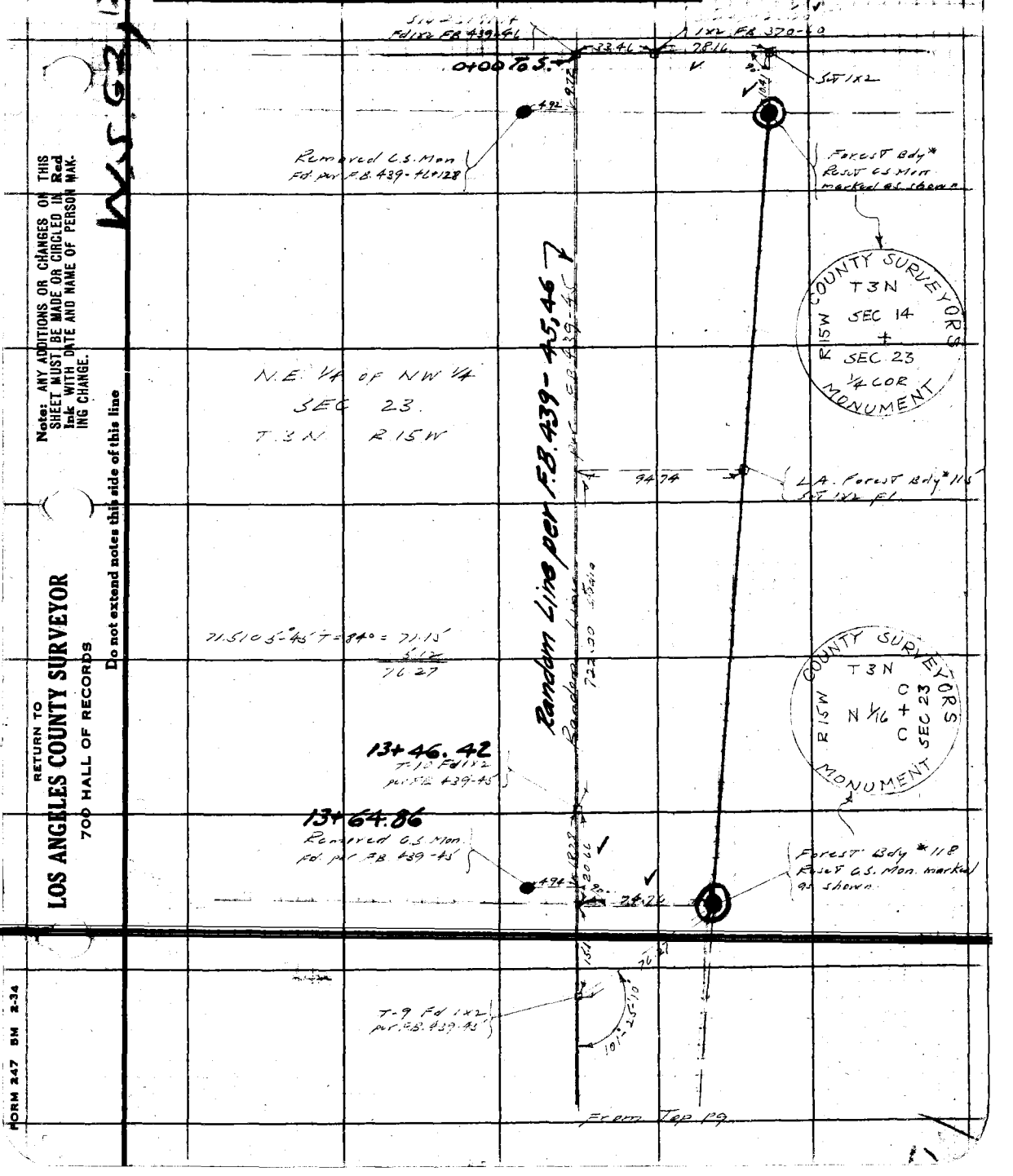

Note: ANY ADDITIONS OR CHANGES ON THIS SHEET MUST BE MADE OR CIRCLED IN Red Ink WITH DATE AND NAME OF PERSON MAKING CHANGE.

Do not extend notes this side of this line

RETURN TO
LOS ANGELES COUNTY SURVEYOR
700 HALL OF RECORDS

FORM 247 5M 2-34

F.B. 370 PG. 208

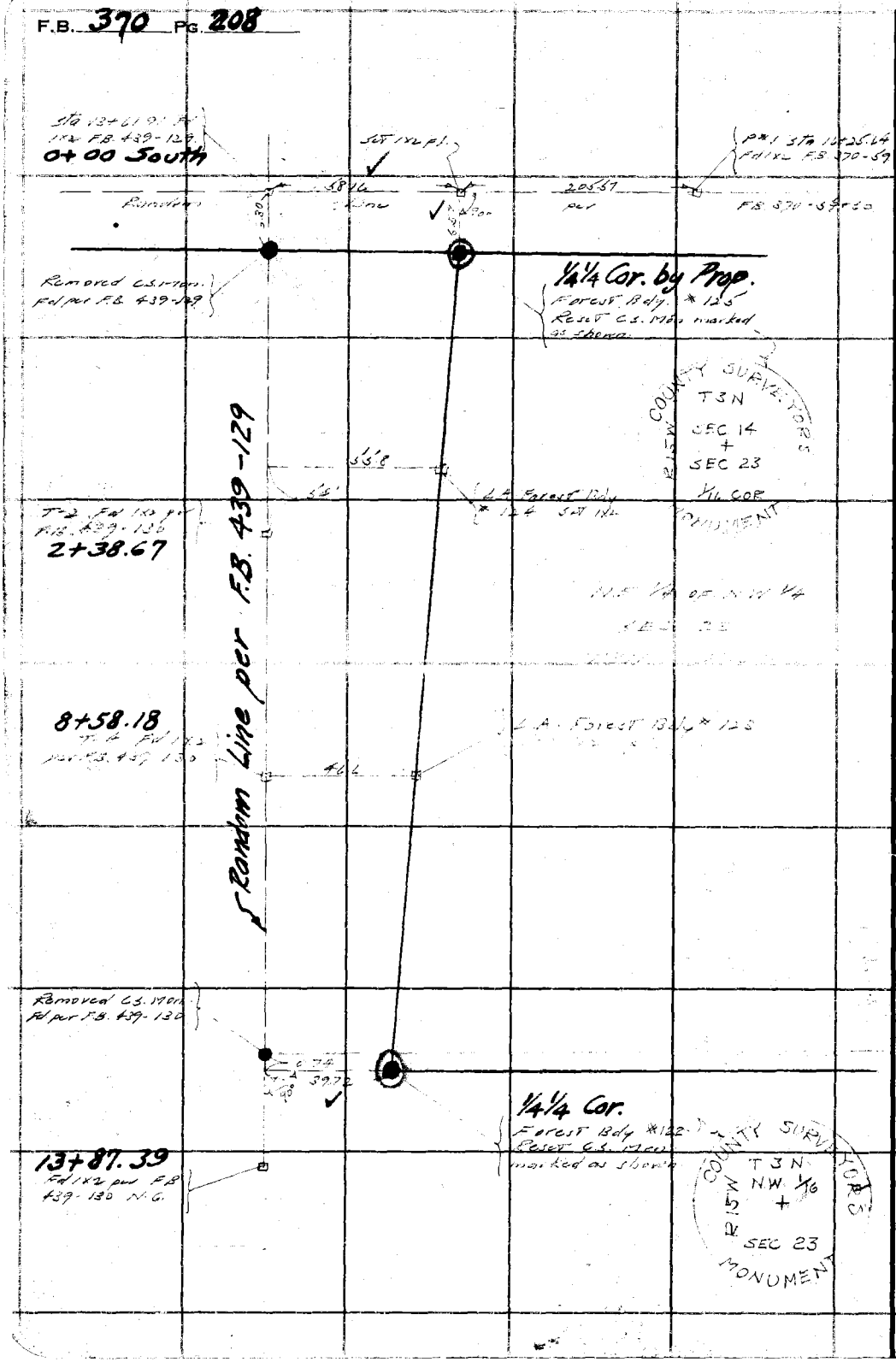

RETURN TO
LOS ANGELES COUNTY SURVEYOR
700 HALL OF RECORDS

Do not extend notes this side of this line

Note: ANY ADDITIONS OR CHANGES ON THIS SHEET MUST BE MADE OR CIRCLED IN Red Ink WITH DATE AND NAME OF PERSON MAKING CHANGE.

LS620-6

Notes Ck'd by McPherson	Survey of [illegible]
Map No. B-468-3	W. O. ____ Tape No. ____ St'd ____ °F.
Office Work Wood	Surveyed by [illegible]
Checked McPherson	Notes [illegible] Date ____
Date Oct. 17-6	Indexed A. C. Johnson 5-13-36

F.B. 370 PG. 209

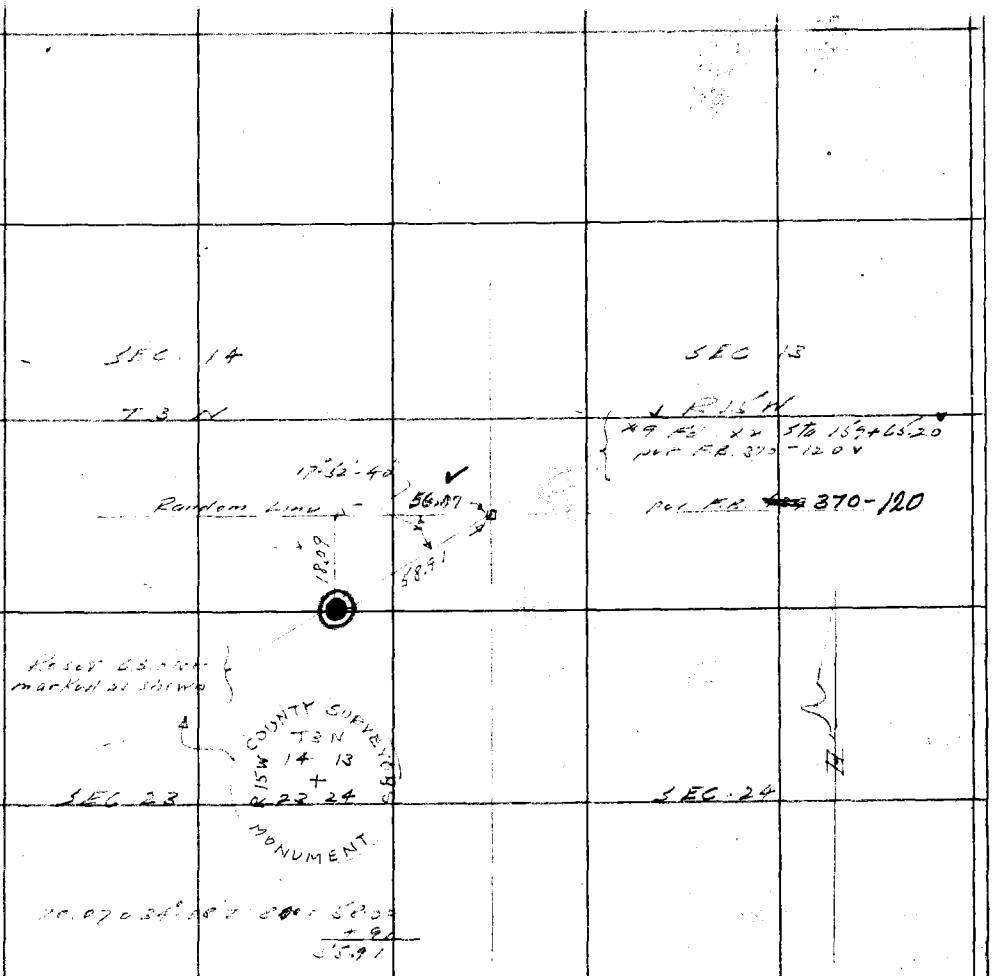

Note: Any Additions or Changes on This Sheet Must be Made or Circled in Red Ink With Date and Name of Person Making Change.

Do not extend notes this side of this line

RETURN TO
LOS ANGELES COUNTY SURVEYOR
700 HALL OF RECORDS

FORM 247 10M 11-35

RETURN TO
LOS ANGELES COUNTY SURVEYOR
700 HALL OF RECORDS

Note: Any Additions or Changes on This Sheet Must be Made or Circled in **Red Ink** With Date and Name of Person Making Change.

Do not extend notes this side of this line

F.B. 370 PG. 1/10

Notes Ck'd by McPherson
Map No. B-468-3
Office Work McM
Checked McM
Date Oct. 4, 1938

Survey of T3&4N; R-15W
W. of SBM Tape No. St'd of
Surveyed by Howard. Date 9/27-38
Notes
Indexed 10-3-38

F.B. 370 Pg. 211

W.S. 62 B-3

Note: Any Additions or Changes on This Sheets Must be Made or Circled in Red Ink With Date and Name of Person Making Change.

Do not extend notes this side of this line

RETURN TO
LOS ANGELES COUNTY SURVEYOR
700 HALL OF RECORDS

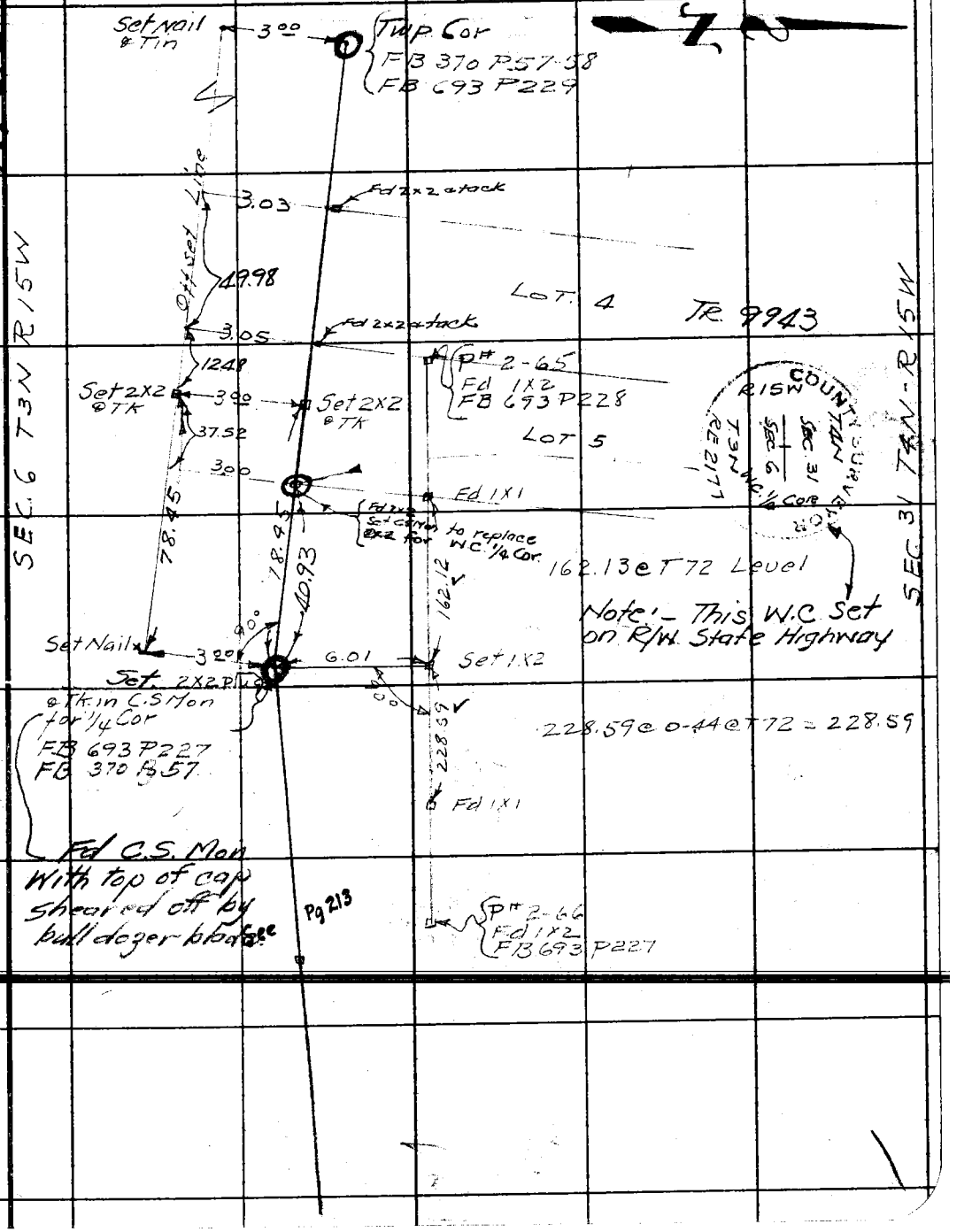

FORM 247 5M 10-37

F.B. 370 PG. 212

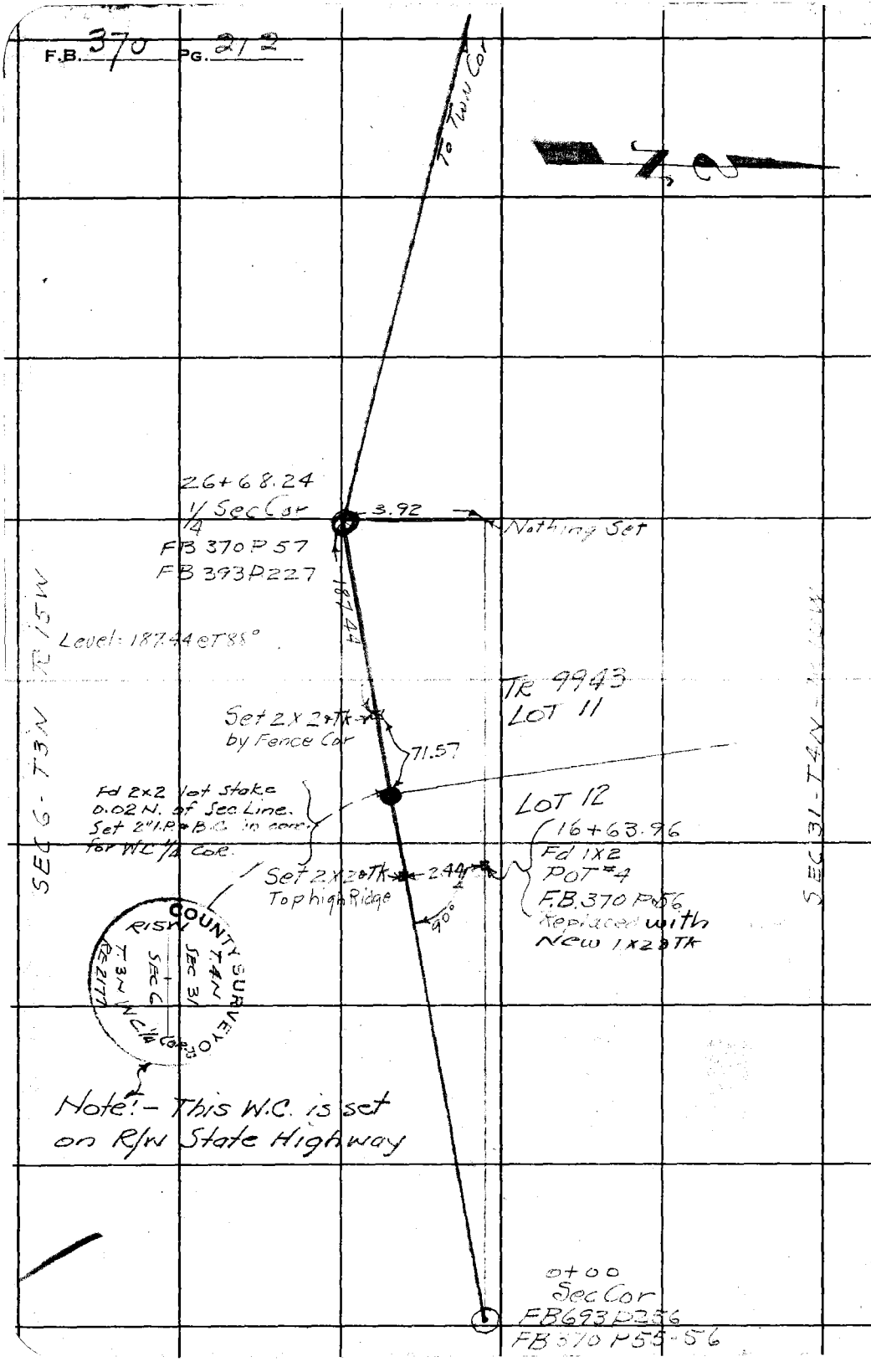

4562 B-3

RETURN TO
LOS ANGELES COUNTY SURVEYOR
700 HALL OF RECORDS

Note: Any Additions or Changes on This Sheets Must be Made or Circled in Red Ink With Date and Name of Person Making Change.

Do not extend notes this side of this line

Notes Ck'd by McPherson	Survey of T3S4N; R15W	F.B. 370 PG. 213
Map No. B-468-3	W. O. 4999 Tape No. ___ St'd ___ of	
Office Work McPherson	Surveyed by Howard.	
Checked	Notes ___ Date 9/29-38	
Date Oct. 4, 1938	Indexed	

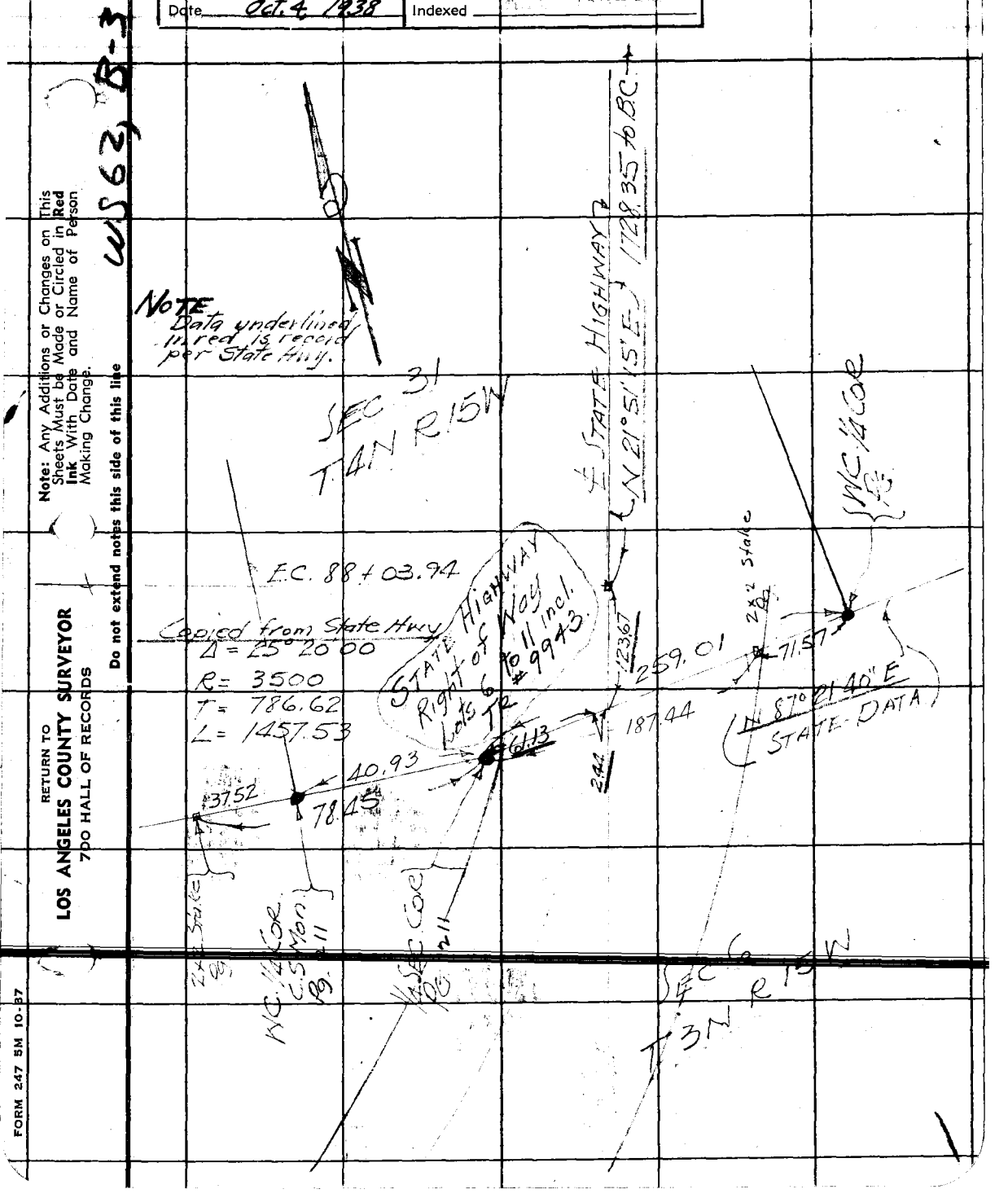

Note: Any Additions or Changes on This Sheets Must be Made or Circled in Red Ink With Date and Name of Person Making Change.

Do not extend notes this side of this line

RETURN TO
LOS ANGELES COUNTY SURVEYOR
700 HALL OF RECORDS

FORM 247 5M 10-37

RETURN TO
LOS ANGELES COUNTY SURVEYOR
700 HALL OF RECORDS

Note: Any Additions or Changes on This Sheets Must be Made or Circled in **Red Ink** With Date and Name of Person Making Change.

Do not extend notes this side of this line

F.B. 570 PG. 214

Notes Ck'd by KRM	Survey of SECTION LINE
Map No. B-468 (1&3)	W. O 4999 Tape No. 101 St'd. 84 °F
Office Work	Surveyed by FHB LANCHRD
Checked April 1950	Notes FHB Date 4-4-50
Date	Indexed A. C. Johnson 4-11-50

F. B. 370 PG. 215

W.S. 62 F-3

bot pg - 217

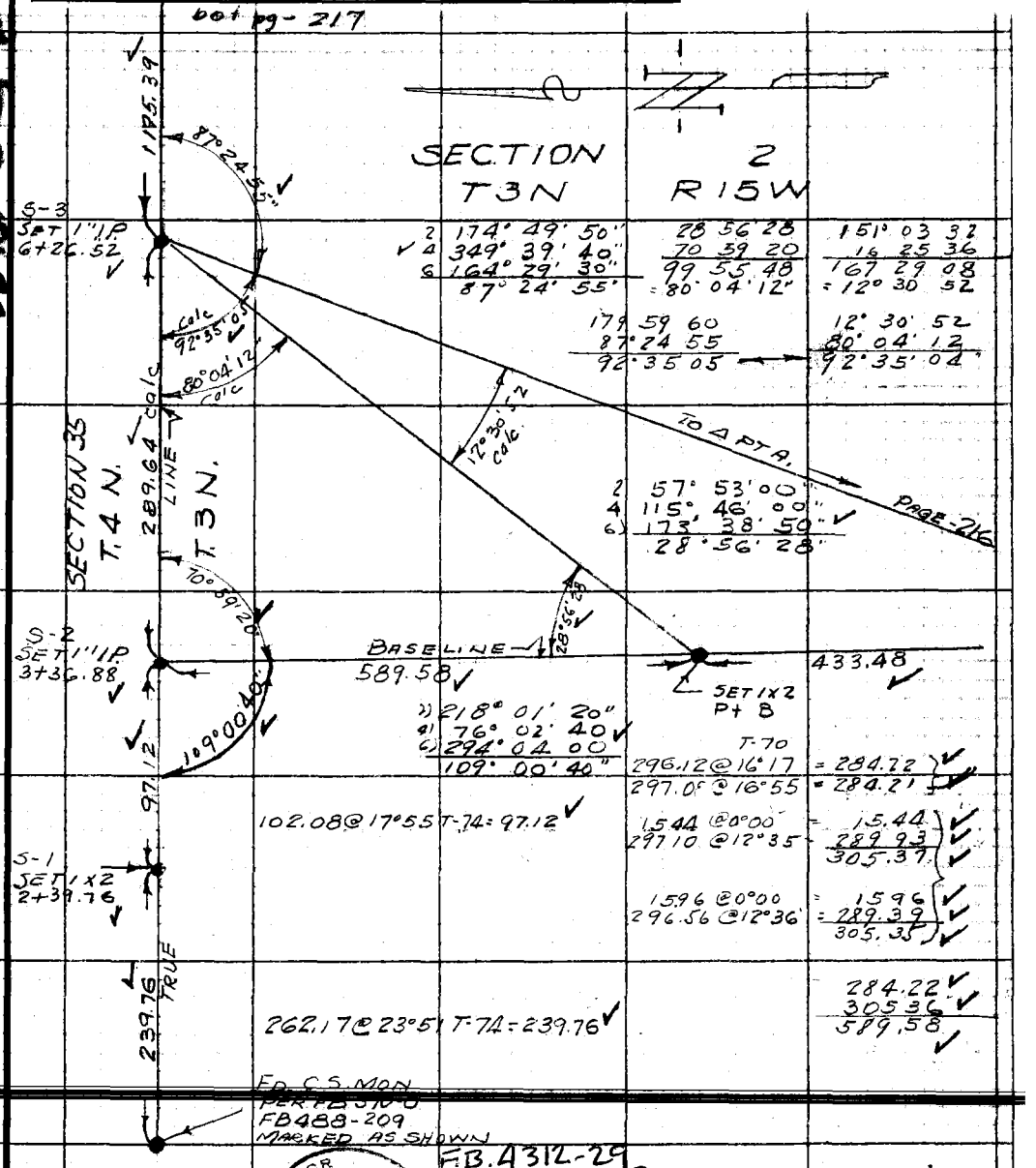

FB. 4312-29
1-9-76 RLS.

COUNTY SURVEYOR
T4N
34 35
3 + 2
R 15W
T3N
MONUMENT

Note: Any Additions or Changes on This Sheet Must be Made or Circled in Red Ink With Date and Name of Person Making Change.

Do not extend notes this side of this line.

RETURN TO
LOS ANGELES COUNTY SURVEYOR
726 LOS ANGELES COUNTY
ENGINEERING BLDG.

76F309B 247 10M 1-49

F. B. 370 PG. 216

SECTION 2

T. 3 N. R. 15 W.

16° 25' 36"
70 59 20
87° 24' 56" ✓ SEE ∠ at S-3

T-70°
207.35 @ 8°35' = 205.01 ✓
207.62 @ 9°03 = 205.02 } 205.01 ✓
T-68
243.28 @ 20°05 = 228.47 ✓ 228.47 ✓
244.50 @ 20°51' = 228.47 } 433.48 ✓

NOTE
ANGLE ② turned as a check and to calc angle at S-3 SEE ABOVE and over

① 2) 166° 03' 00
4) 332° 06' 00" ✓
6) 138° 09 00
83° 01' 30"

② 2 32° 51' 10"
4 65° 42' 20"
6) 98° 33' 40" ✓
16° 25' 36"

③ 2 137° 58' 30"
4 275° 57' 00"
6) 53° 55' 30" ✓
68° 59' 15"

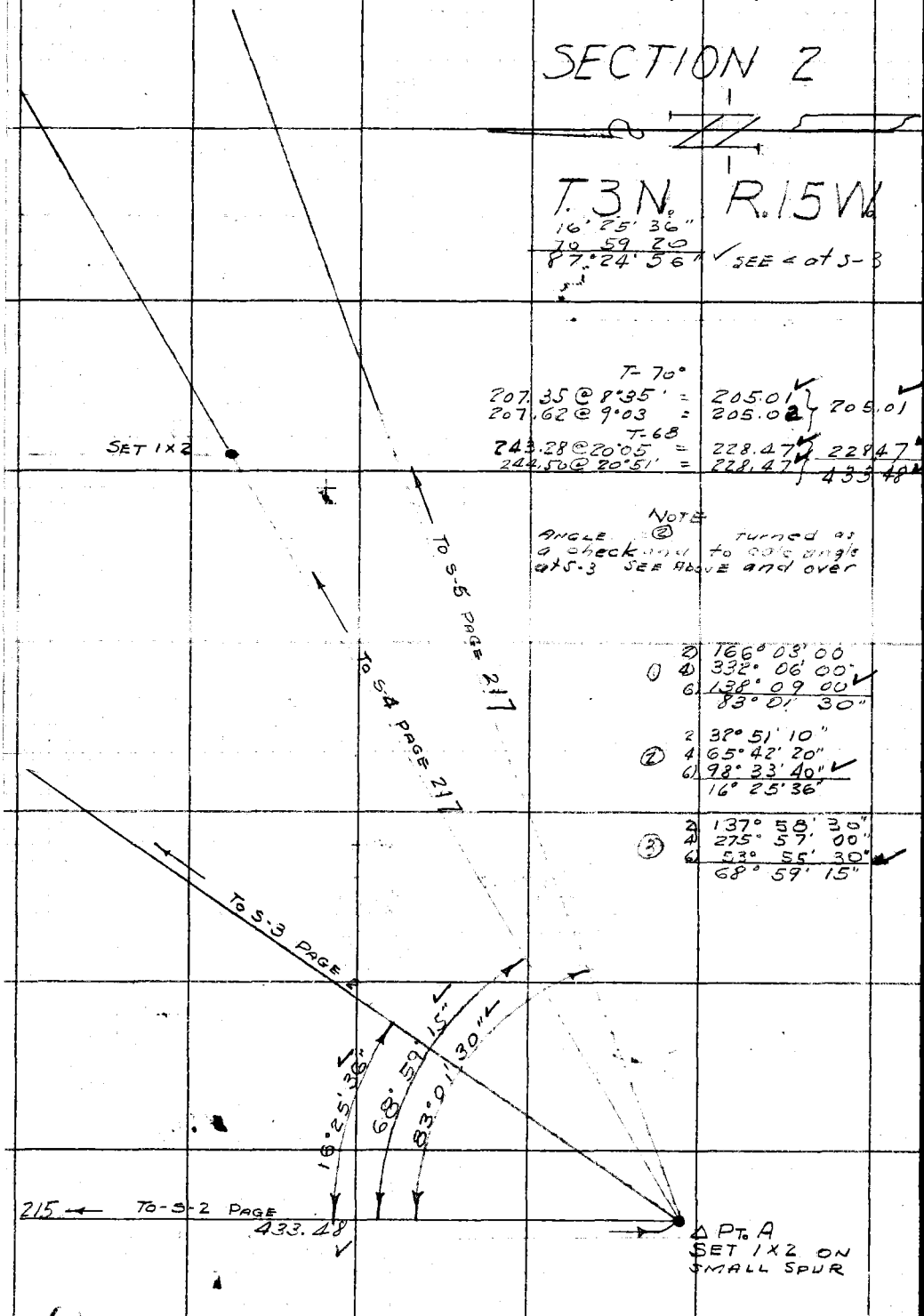

RETURN TO
LOS ANGELES COUNTY SURVEYOR
726 LOS ANGELES COUNTY
ENGINEERING BLDG.

Do not extend notes this side of this line.

Note: Any Additions or Changes on This Sheet Must be Made or Circled in Red Ink With Date and Name of Person Making Change.

Notes Ck'd by KRM	Survey of SAND CANYON SECTION LINE	F. B. 370 Pg. 217
Map No. B-468 (1 & 3)	W. O. 4999 Tape No. 101 St'd 84 °F	
Office Work	Surveyed by FHBlanchard	
Checked	Notes FHB Date 4-4-50	
Date April 1950	Indexed E. C. Johnson	

W S 62 D-3

bot page - 218

Additions by HHS
6-16-75

PP # 7615 SBE
Installed 1959
1.5 NE of Mon.

5 strand barb wire fence

299.01 @ 3° 54 T-70 = 298.29
298.73 @ 0° 00 T-70 = 298.70
596.99

Monument noted on C.S. B-468 (1 & 3) & C.S. B-745-5

F.B. 4312-30
1-9-76 R.L.S.

1/4 COR SET CS MON. MARKED AS SHOWN by PROPORTION
26+54.53
78.15

Up 2"

Mon. does not have Range stamped on.

6' Chain Link Fence

596.99

23.62

26+58

S-5 SET 1 x 2
26+54.53

SECTION 2

T3N R15W

Old Fence - Mixture of Wire Types.

2 51° 58' 20"
4 103° 56' 50"
155° 55' 00"
25° 59' 10"

832.62 CALC.

25° 59' 10"

.50

4x4 FOREST BDY MARKER 18+25.9

S-4 18+21.91
SET 1" IP ON ridge running East.

TO Δ PT A PAGE 216

2 80° 02' 50"
4 160° 05' 40"
6 240° 08' 30"
40° 01' 25"

1195.39 CALC

40° 01' 25"

TO Δ PT A PAGE 216

tp page - 215

Note: Any Additions or Changes on This Sheet Must be Made or Circled in Red Ink With Date and Name of Person Making Change.

Do not extend notes this side of this line.

RETURN TO
LOS ANGELES COUNTY SURVEYOR
726 LOS ANGELES COUNTY
ENGINEERING BLDG.

76F3098 247 10M 1-49

F. B. 370 PG. 218

bot page - 219

269.01 @ 0°00 T 60° = 268.97
130.73 @ 0°00 T 60 = 130.71
399.68

SECTION - 2

T3N R15W

4 strand barb wire fence

399.68

S-10 49+36.12 SET 1" I.P.

296.61

296.71 @ 1°04' T-60 = 296.61

S-9 42+39.51 SET 1 x 2

T-64
246.25 @ 0°00 = 246.22

246.22

4 strand barb wire fence

40+30.40

SET 1" I.P.
40+16.91
at base of
8 x 8" F. Post

39+97.00 4-strand barb wire fence

S-8 39+93.29 SET 1 x 2

5°

199.54

T-68
199.64 @ 1°39 = 199.54

S-7 SET 1 x 2
37+93.75

243.30 @ 0°00 T-7 = 243.28
299.01 @ 0°45 T-70 = 298.95
542.23

542.23

S-6 SET 1 x 2
32+51.52

596.99

top page 217

RETURN TO
LOS ANGELES COUNTY SURVEYOR
726 LOS ANGELES COUNTY
ENGINEERING BLDG.

Do not extend notes this side of this line.

Note: Any Additions or Changes on This Sheet Must be Made or Circled in Red Ink With Date and Name of Person Making Change.

Notes Ck'd by KRM	Survey of SAND CANYON SECTION LINES
Map No. B468(1&3)	W. O. 4999 Tape No. 101 St'd. 84 °F
Office Work	Surveyed by FHB/Lanchard
Checked	Notes FHB Date 4-8-50
Date Apr. 1950	Indexed K. C. Johnson

F. B. 370 Pg. 219

W.S. 62, D-3

Fd. Co. Engr. Mon. 6-18-75 HHS
No Record in Field

Dr. 15" Top Mon. is 4.7' below 3.0' Stone Wall S.O. East
10' Edge Pvmt.
13' Edge Pvmt.

COUNTY ENGINEER T4N R15W 35 36 2 1 T3N R.E. 5869

bot pg-

R. 15 W.

SEC 36

SEC 1

chain link
53+57.10 6' WOOVEN WIRE FENCE

SEC. COR. 53+56.30
Fd CS Mon per 370-7
FB488-210, MARKED AS SHOWN

SEC 35

SEC 2

T.4 N.

T.3 N.

COUNTY SURVEYOR T4N R15W 35 36 2 1 T3N MONUMENT

52+96.10

0.50

SAND CANYON ROAD

420.45 50

52+34.70
4-strand barb wire

T-60'
298.92 @ 0°46' = 298.84
77.32 @ 0°00' = 77.31
44.36 @ 0°00 = 44.35
420.45 50

S-11 49+35.80
SET 1x2

399.68

top pg-218

Notes: Any Additions or Changes on This Sheet Must be Made or Circled in Red Ink With Date and Name of Person Making Change.

Do not extend notes this side of this line.

RETURN TO
LOS ANGELES COUNTY SURVEYOR
726 LOS ANGELES COUNTY
ENGINEERING BLDG.

76F309S 247 10M 1-49

RETURN TO
LOS ANGELES COUNTY SURVEYOR
726 LOS ANGELES COUNTY
ENGINEERING BLDG.

Note: Any Additions or Changes on This Sheet Must be Made or Circled in Red Ink With Date and Name of Person Making Change.

Do not extend notes this side of this line.

F. B. 330 PG. 220

Notes Ck'd by [illegible]	Survey of SECTION LINE
Map No.	JN 0302.01 Tape 175 Std 84 °F
Office Work	Surveyed by C. L. WRIGHT
Checked	Notes C. L. W. Date JULY '65
Date	Indexed ~~G. J. GALLI~~

F. B. 370 PG. 221

SECTION LINES -
RE-CHAINING OF
THE WEST 1/2 OF
THE SOUTH LINE
OF SEC. 6 - T3N R15W

J.N. 0302.01

REFERENCES
F.B. 370
C.S.B - 468 - 3

PARTY
C. L. WRIGHT
R. D. ANDERSON
B. A. PERRY
H. B. MITCHELL

Note: Any Additions or Changes of This Sheet Must be Made or Circled in Red Ink With Date and Name of Person Making Change.

PLEASE RETURN TO
LOS ANGELES COUNTY ENGINEER
403 LOS ANGELES COUNTY ENGINEERING BLDG.
Do not extend this side of this line.

76F309S CE #310 6-63

CONT BOT PG 223

F.B. 370 PG. 222

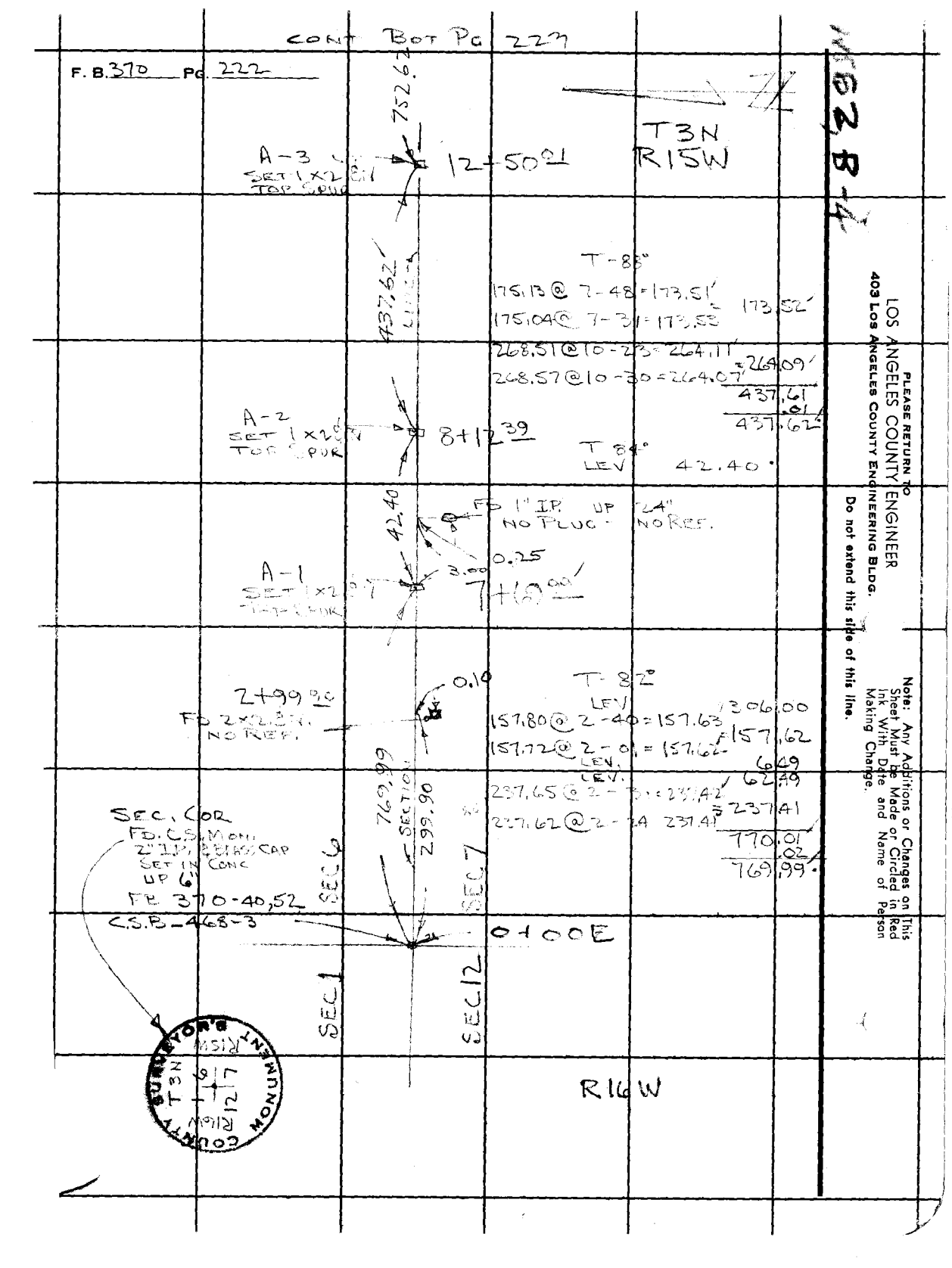

MB 28-4

LOS ANGELES COUNTY ENGINEER
403 Los Angeles County Engineering Bldg.

PLEASE RETURN TO

Do not extend this side of this line.

Note: Any Additions or Changes on This Sheet Must be Made or Circled in Red Ink With Date and Name of Person Making Change.

Notes Ck'd by [illegible]	Survey of [illegible]	F. B. 370 PG. 223
Map No.	JN [illegible] Tape 175 Std 84 °F	
Office Work	Surveyed by [illegible]	
Checked	Notes [illegible] Date Jul 65	
Date	Indexed C. J. GALLE	

T 3 [illegible]
R15W

CONT. BOT PG 224

59.71

FD 1x2 ½ HUB TACK NO REF

0.26

21+80.18

T - 80°
LEV 59.71

2.39

21+77.79

A - 5
SET 1x2 8N

T - 78°
LEV.
171.52 @ 13 - 24 = 166.85
171.62 @ 13 - 34 = 166.83

8.33
166.84
175.17
.01
175.16

175.16
LINE

SEC. 6

20+02.63

A - 4 SET 1x2 8N.

SEC 7

T - 88°
169.21 @ 10 - 45 = 166.24
169.32 @ 10 - 55 = 166.26
LEV

166.25
139.27
161.26

LEV
286.84 @ 4 - 50 = 285.82
TWICE CHAINED

285.82
752.60
.02
752.62

752.62
68.61
SECTION

(NO REF)
FD 1x2 ½ HUB TACK
19+34.02

0.48

T - 80°
69.83 @ 10 - 46 = 68.60
70.02 @ 11 - 28 = 68.62
= 68.61

CONT TOP PG 222

Note: Any Additions or Changes on This Sheet Must be Made or Circled in Red Ink With Date and Name of Person Making Change.

PLEASE RETURN TO
LOS ANGELES COUNTY ENGINEER
403 LOS ANGELES COUNTY ENGINEERING BLDG.
Do not extend this side of this line.

76F309S CE #310 6-63

F. B. 370 PG 224

CONT. FROM PG 225

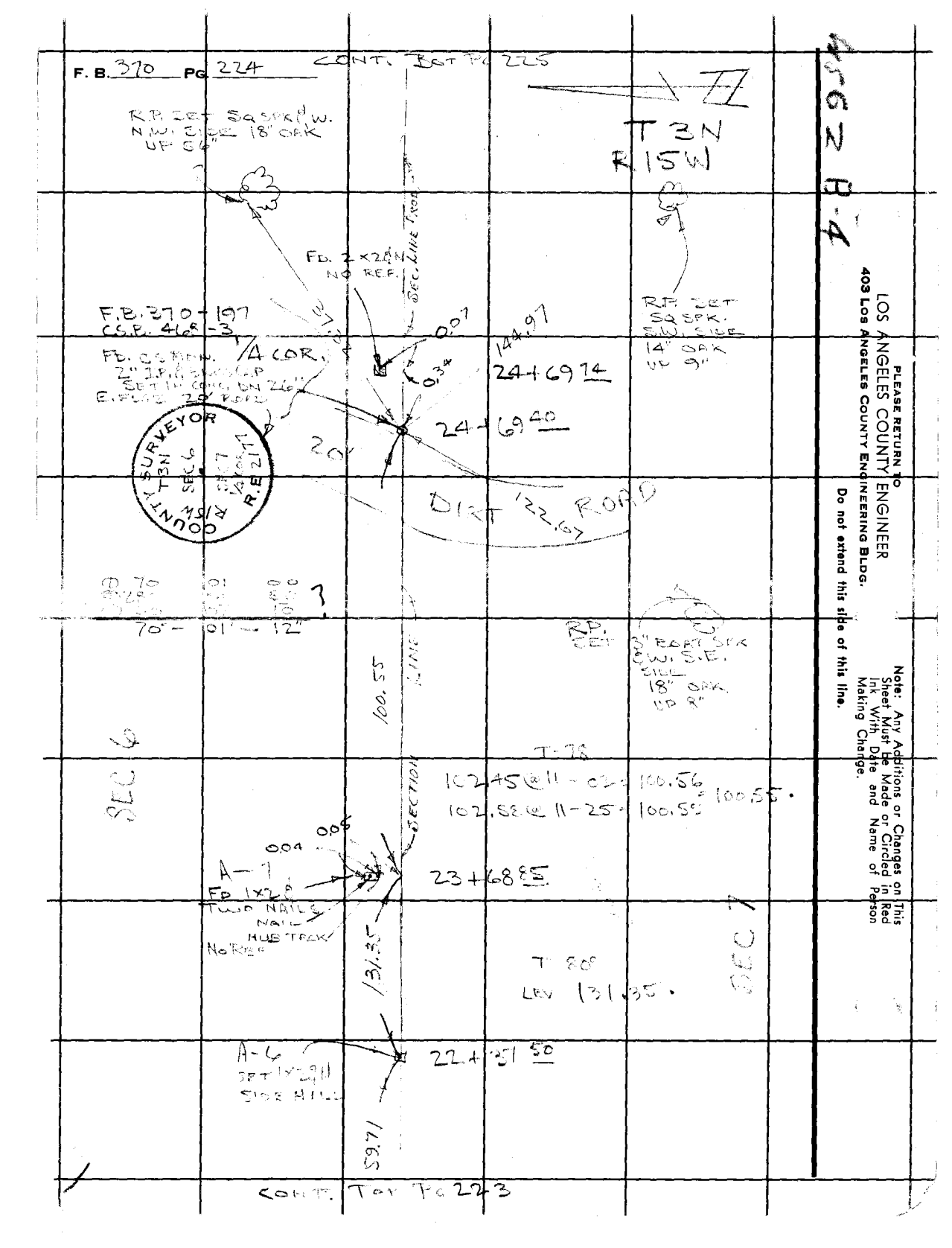

PLEASE RETURN TO
LOS ANGELES COUNTY ENGINEER
403 Los Angeles County Engineering Bldg.

Do not extend this side of this line.

Note: Any Additions or Changes on This Sheet Must be Made or Circled in Red Ink With Date and Name of Person Making Change.

Notes Ck'd by [illegible]	Survey of SECTION LINE	F. B. 370 Pg. 225
Map No.	JN 0302.01 Tape 175 Std 84 °F	
Office Work	Surveyed by C. L. WRIGHT	
Checked	Notes C. L. W. Date [illegible]	
Date	Indexed C. J. GALLI	

T-3-N
R-15-W

SEC 5

SEC 8

FD 6" BOAT SPK UP 20" NO REF
12" SYCAMORE

42.27

SET N & T
UP 24"
10" SYCAMORE

4.08

SEC COR.
FD. 2" IP & BRASS 0.45
CAP SET IN
CONC. [illegible]
F.B. 370-198
C.S.B. - 468-3

24.43

FD. 6" BOAT SPK
IN MOST N.W'LY
FORK OF 3-18" OAKS
NO REF
UP 24"

66.51

SEC 6

SEC 7

MARKED

SURVEYOR'S MONUMENT
COUNTY
T3N
R15W
SEC COR.

SEC. LINE PROD. FROM WEST

SET N & T-N.W. SIDE
CTR. FORK OF
3-18" OAKS
UP 12"

CONT. TOP Pg. 224

Note: Any Additions or Changes on This Sheet Must be Made or Circled in Red Ink With Date and Name of Person Making Change.

PLEASE RETURN TO
LOS ANGELES COUNTY ENGINEER
403 LOS ANGELES COUNTY ENGINEERING BLDG.

Do not extend this side of this line.

76F309S CE #310 6-63

F. B. 370 PG. 226

BLANK

PLEASE RETURN TO
LOS ANGELES COUNTY ENGINEER
403 Los Angeles County Engineering Bldg.

Note: Any Additions or Changes on This Sheet Must Be Made or Circled in Red Ink With Date and Name of Person Making Change.

Do not extend this side of this line.

.OM 8-31

RETURN TO
LOS ANGELES COUNTY SURVEYOR
700 HALL OF RECORDS

Note: ANY ADDITIONS OR CHANGES ON THIS SHEET MUST BE MADE OR CIRCLED IN **Red Ink.** WITH DATE AND NAME OF PERSON MAKING CHANGE.

Do not extend notes this side of this line

Notes Ck'd by
Map No.
Office Work
Checked
Date

Survey of
W. O. Tape No. St'd or.
Surveyed by
Notes Date
Indexed

F.B. Pg.

RETURN TO
LOS ANGELES COUNTY SURVEYOR
700 HALL OF RECORDS

Do not extend notes this side of this line.

[illegible] ADDITIONS [illegible] ON THIS [illegible] CIRCLED IN Red [illegible] PERSON MAK-

370